Near Real Time Altimeter Validation System Report

Report Generation Date: 2015-07-20 13:58:09
Data Window Start Date: 2015-05-28 05:39:00
Data Window End Date: 2015-07-02 05:39:00
Data Window Duration : 35.0000 days

Contents

1 File Summary **6**

2 Sea Surface Height Anomaly Plots **19**

3 Sea Surface Height Anomaly (Model Wet) Plots **24**

4 Ka-Band Significant Wave Height Plots **29**

5 Altimeter Wind Speed Plots **34**

6 Ka-Band Backscatter Coefficient Plots **39**

7 Dry Troposphere Path Delay Plots **44**

8 Radiometer Wet Troposphere Path Delay Plots **49**

9 Model Wet Troposphere Path Delay Plots **54**

10 Wet Path Delay Difference (AMR-Model) Plots **59**

11 K Brightness Temperature Plots **64**

12 Ka Brightness Temperature Plots **69**

13 Ka-Band Ionospheric Path Delay Plots **74**

14 Ka-Band Sea State Bias Plots **79**

15 Ka-Band Waveform Attitude Plots **84**

16 Inverted Barometer Height Correction Plots **89**

17 Sea Surface Height Anomaly (Product Values) Plots **94**

18 Sea Surface Height Anomaly Table **99**

19 Sea Surface Height Anomaly (Model Wet) Table **112**

20 Ka-Band Significant Wave Height Table **125**

21 Altimeter Wind Speed Table **138**

22 Ka-Band Backscatter Coefficient Table **151**

23 Dry Troposphere Path Delay Table **164**

24 Radiometer Wet Troposphere Path Delay Table **177**

25 Model Wet Troposphere Path Delay Table **190**

26 Wet Path Delay Difference (AMR-Model) Table **203**

27 K Brightness Temperature Table **216**

28 Ka Brightness Temperature Table **229**

29 Ka-Band Ionospheric Path Delay Table **242**

30 Ka-Band Sea State Bias Table **255**

31 Ka-Band Waveform Attitude Table **268**

32 Inverted Barometer Height Correction Table **281**

33 Sea Surface Height Anomaly (Product Values) Table **294**

List of Figures

1 Mean/Median for Sea Surface Height Anomaly . . . 19
2 Standard Deviation for Sea Surface Height Anomaly . . . 20
3 Flagged/Edited Data Points for Sea Surface Height Anomaly . . . 20
4 One Cycle Per Revolution Amplitude for Sea Surface Height Anomaly . . . 21
5 Histogram for Sea Surface Height Anomaly . . . 21
6 Map of Values for Sea Surface Height Anomaly . . . 22
7 Map of Flagged/Edited Points for Sea Surface Height Anomaly . . . 23
8 Mean/Median for Sea Surface Height Anomaly (Model Wet) . . . 24
9 Standard Deviation for Sea Surface Height Anomaly (Model Wet) . . . 25
10 Flagged/Edited Data Points for Sea Surface Height Anomaly (Model Wet) . . . 25
11 One Cycle Per Revolution Amplitude for Sea Surface Height Anomaly (Model Wet) . . . 26
12 Histogram for Sea Surface Height Anomaly (Model Wet) . . . 26
13 Map of Values for Sea Surface Height Anomaly (Model Wet) . . . 27
14 Map of Flagged/Edited Points for Sea Surface Height Anomaly (Model Wet) . . . 28
15 Mean/Median for Ka-Band Significant Wave Height . . . 29
16 Standard Deviation for Ka-Band Significant Wave Height . . . 30
17 Flagged/Edited Data Points for Ka-Band Significant Wave Height . . . 30
18 Histogram for Ka-Band Significant Wave Height . . . 31
19 Map of Values for Ka-Band Significant Wave Height . . . 32
20 Map of Flagged/Edited Points for Ka-Band Significant Wave Height . . . 33
21 Mean/Median for Altimeter Wind Speed . . . 34
22 Standard Deviation for Altimeter Wind Speed . . . 35
23 Flagged/Edited Data Points for Altimeter Wind Speed . . . 35
24 Histogram for Altimeter Wind Speed . . . 36
25 Map of Values for Altimeter Wind Speed . . . 37
26 Map of Flagged/Edited Points for Altimeter Wind Speed . . . 38
27 Mean/Median for Ka-Band Backscatter Coefficient . . . 39
28 Standard Deviation for Ka-Band Backscatter Coefficient . . . 40
29 Flagged/Edited Data Points for Ka-Band Backscatter Coefficient . . . 40
30 Histogram for Ka-Band Backscatter Coefficient . . . 41
31 Map of Values for Ka-Band Backscatter Coefficient . . . 42
32 Map of Flagged/Edited Points for Ka-Band Backscatter Coefficient . . . 43
33 Mean/Median for Dry Troposphere Path Delay . . . 44
34 Standard Deviation for Dry Troposphere Path Delay . . . 45
35 Flagged/Edited Data Points for Dry Troposphere Path Delay . . . 45
36 Histogram for Dry Troposphere Path Delay . . . 46
37 Map of Values for Dry Troposphere Path Delay . . . 47
38 Map of Flagged/Edited Points for Dry Troposphere Path Delay . . . 48
39 Mean/Median for Radiometer Wet Troposphere Path Delay . . . 49
40 Standard Deviation for Radiometer Wet Troposphere Path Delay . . . 50
41 Flagged/Edited Data Points for Radiometer Wet Troposphere Path Delay . . . 50
42 Histogram for Radiometer Wet Troposphere Path Delay . . . 51
43 Map of Values for Radiometer Wet Troposphere Path Delay . . . 52
44 Map of Flagged/Edited Points for Radiometer Wet Troposphere Path Delay . . . 53
45 Mean/Median for Model Wet Troposphere Path Delay . . . 54
46 Standard Deviation for Model Wet Troposphere Path Delay . . . 55
47 Flagged/Edited Data Points for Model Wet Troposphere Path Delay . . . 55
48 Histogram for Model Wet Troposphere Path Delay . . . 56
49 Map of Values for Model Wet Troposphere Path Delay . . . 57
50 Map of Flagged/Edited Points for Model Wet Troposphere Path Delay . . . 58
51 Mean/Median for Wet Path Delay Difference (AMR-Model) . . . 59
52 Standard Deviation for Wet Path Delay Difference (AMR-Model) . . . 60

53 Flagged/Edited Data Points for Wet Path Delay Difference (AMR-Model) . . . 60
54 Histogram for Wet Path Delay Difference (AMR-Model) . . . 61
55 Map of Values for Wet Path Delay Difference (AMR-Model) . . . 62
56 Map of Flagged/Edited Points for Wet Path Delay Difference (AMR-Model) . . . 63
57 Mean/Median for K Brightness Temperature . . . 64
58 Standard Deviation for K Brightness Temperature . . . 65
59 Flagged/Edited Data Points for K Brightness Temperature . . . 65
60 Histogram for K Brightness Temperature . . . 66
61 Map of Values for K Brightness Temperature . . . 67
62 Map of Flagged/Edited Points for K Brightness Temperature . . . 68
63 Mean/Median for Ka Brightness Temperature . . . 69
64 Standard Deviation for Ka Brightness Temperature . . . 70
65 Flagged/Edited Data Points for Ka Brightness Temperature . . . 70
66 Histogram for Ka Brightness Temperature . . . 71
67 Map of Values for Ka Brightness Temperature . . . 72
68 Map of Flagged/Edited Points for Ka Brightness Temperature . . . 73
69 Mean/Median for Ka-Band Ionospheric Path Delay . . . 74
70 Standard Deviation for Ka-Band Ionospheric Path Delay . . . 75
71 Flagged/Edited Data Points for Ka-Band Ionospheric Path Delay . . . 75
72 Histogram for Ka-Band Ionospheric Path Delay . . . 76
73 Map of Values for Ka-Band Ionospheric Path Delay . . . 77
74 Map of Flagged/Edited Points for Ka-Band Ionospheric Path Delay . . . 78
75 Mean/Median for Ka-Band Sea State Bias . . . 79
76 Standard Deviation for Ka-Band Sea State Bias . . . 80
77 Flagged/Edited Data Points for Ka-Band Sea State Bias . . . 80
78 Histogram for Ka-Band Sea State Bias . . . 81
79 Map of Values for Ka-Band Sea State Bias . . . 82
80 Map of Flagged/Edited Points for Ka-Band Sea State Bias . . . 83
81 Mean/Median for Ka-Band Waveform Attitude . . . 84
82 Standard Deviation for Ka-Band Waveform Attitude . . . 85
83 Flagged/Edited Data Points for Ka-Band Waveform Attitude . . . 85
84 Histogram for Ka-Band Waveform Attitude . . . 86
85 Map of Values for Ka-Band Waveform Attitude . . . 87
86 Map of Flagged/Edited Points for Ka-Band Waveform Attitude . . . 88
87 Mean/Median for Inverted Barometer Height Correction . . . 89
88 Standard Deviation for Inverted Barometer Height Correction . . . 90
89 Flagged/Edited Data Points for Inverted Barometer Height Correction . . . 90
90 Histogram for Inverted Barometer Height Correction . . . 91
91 Map of Values for Inverted Barometer Height Correction . . . 92
92 Map of Flagged/Edited Points for Inverted Barometer Height Correction . . . 93
93 Mean/Median for Sea Surface Height Anomaly (Product Values) . . . 94
94 Standard Deviation for Sea Surface Height Anomaly (Product Values) . . . 95
95 Flagged/Edited Data Points for Sea Surface Height Anomaly (Product Values) . . . 95
96 Histogram for Sea Surface Height Anomaly (Product Values) . . . 96
97 Map of Values for Sea Surface Height Anomaly (Product Values) . . . 97
98 Map of Flagged/Edited Points for Sea Surface Height Anomaly (Product Values) . . . 98

List of Tables

1 List of files between 2015-05-28 05:39:00 and 2015-07-02 05:39:00. 6
2 Sea Surface Height Anomaly Statistics. 99
3 Sea Surface Height Anomaly (Model Wet) Statistics. 112
4 Ka-Band Significant Wave Height Statistics. 125
5 Altimeter Wind Speed Statistics. 138
6 Ka-Band Backscatter Coefficient Statistics. 151
7 Dry Troposphere Path Delay Statistics. 164
8 Radiometer Wet Troposphere Path Delay Statistics. 177
9 Model Wet Troposphere Path Delay Statistics. 190
10 Wet Path Delay Difference (AMR-Model) Statistics. 203
11 K Brightness Temperature Statistics. 216
12 Ka Brightness Temperature Statistics. 229
13 Ka-Band Ionospheric Path Delay Statistics. 242
14 Ka-Band Sea State Bias Statistics. 255
15 Ka-Band Waveform Attitude Statistics. 268
16 Inverted Barometer Height Correction Statistics. 281
17 Sea Surface Height Anomaly (Product Values) Statistics. 294

1 File Summary

Table 1: List of files between 2015-05-28 05:39:00 and 2015-07-02 05:39:00.

	File Name	Start Date	End Date	Rev. No.	Latency (hours)
1	SRL_OPN_2PTS023_1001_20150528_043947_20150528_062156.EUM.nc	2015-05-28 04:39:48	2015-05-28 06:21:55	11762	2.164
2	SRL_OPN_2PTS024_0001_20150528_062156_20150528_080907.EUM.nc	2015-05-28 06:21:56	2015-05-28 08:09:06	11763	2.217
3	SRL_OPN_2PTS024_0004_20150528_080907_20150528_094715.EUM.nc	2015-05-28 08:09:07	2015-05-28 09:47:14	11764	2.063
4	SRL_OPN_2PTS024_0005_20150528_094714_20150528_112501.EUM.nc	2015-05-28 09:47:15	2015-05-28 11:25:00	11765	2.051
5	SRL_OPN_2PTS024_0007_20150528_112500_20150528_130332.EUM.nc	2015-05-28 11:25:00	2015-05-28 13:03:31	11766	2.078
6	SRL_OPN_2PTS024_0009_20150528_130331_20150528_145650.EUM.nc	2015-05-28 13:03:32	2015-05-28 14:56:49	11767	2.353
7	SRL_OPN_2PTS024_0012_20150528_145650_20150528_163630.EUM.nc	2015-05-28 14:56:50	2015-05-28 16:36:29	11768	2.155
8	SRL_OPN_2PTS024_0014_20150528_163629_20150528_181614.EUM.nc	2015-05-28 16:36:30	2015-05-28 18:16:13	11769	2.167
9	SRL_OPN_2PTS024_0016_20150528_181613_20150528_195532.EUM.nc	2015-05-28 18:16:15	2015-05-28 19:55:31	11770	2.131
10	SRL_OPN_2PTS024_0018_20150528_195532_20150528_213426.EUM.nc	2015-05-28 19:55:32	2015-05-28 21:34:25	11771	2.107
11	SRL_OPN_2PTS024_0020_20150528_213425_20150528_231227.EUM.nc	2015-05-28 21:34:26	2015-05-28 23:12:26	11772	2.093
12	SRL_OPN_2PTS024_0021_20150528_231227_20150529_005017.EUM.nc	2015-05-28 23:12:27	2015-05-29 00:50:16	11773	2.11
13	SRL_OPN_2PTS024_0023_20150529_005017_20150529_022828.EUM.nc	2015-05-29 00:50:18	2015-05-29 02:28:27	11774	2.132
14	SRL_OPN_2PTS024_0025_20150529_022828_20150529_040808.EUM.nc	2015-05-29 02:28:28	2015-05-29 04:08:07	11775	2.136
15	SRL_OPN_2PTS024_0027_20150529_040807_20150529_054933.EUM.nc	2015-05-29 04:08:08	2015-05-29 05:49:32	11776	2.151
16	SRL_OPN_2PTS024_0029_20150529_054932_20150529_073809.EUM.nc	2015-05-29 05:49:33	2015-05-29 07:38:08	11777	2.271
17	SRL_OPN_2PTS024_0032_20150529_073810_20150529_091629.EUM.nc	2015-05-29 07:38:10	2015-05-29 09:16:28	11778	2.047
18	SRL_OPN_2PTS024_0033_20150529_091628_20150529_105415.EUM.nc	2015-05-29 09:16:29	2015-05-29 10:54:14	11779	2.043
19	SRL_OPN_2PTS024_0035_20150529_105415_20150529_123229.EUM.nc	2015-05-29 10:54:15	2015-05-29 12:32:27	11780	2.084
20	SRL_OPN_2PTS024_0037_20150529_123228_20150529_141146.EUM.nc	2015-05-29 12:32:29	2015-05-29 14:11:45	11781	2.108
21	SRL_OPN_2PTS024_0039_20150529_141146_20150529_160509.EUM.nc	2015-05-29 14:11:47	2015-05-29 16:05:08	11782	2.403
22	SRL_OPN_2PTS024_0042_20150529_160508_20150529_174448.EUM.nc	2015-05-29 16:05:09	2015-05-29 17:44:47	11783	2.185
23	SRL_OPN_2PTS024_0044_20150529_174447_20150529_192422.EUM.nc	2015-05-29 17:44:48	2015-05-29 19:24:21	11784	2.15
24	SRL_OPN_2PTS024_0046_20150529_192421_20150529_210321.EUM.nc	2015-05-29 19:24:22	2015-05-29 21:03:19	11785	2.128
25	SRL_OPN_2PTS024_0048_20150529_210320_20150529_224143.EUM.nc	2015-05-29 21:03:20	2015-05-29 22:41:42	11786	2.087
26	SRL_OPN_2PTS024_0049_20150529_224142_20150530_001926.EUM.nc	2015-05-29 22:41:43	2015-05-30 00:19:25	11787	2.095
27	SRL_OPN_2PTS024_0051_20150530_001926_20150530_015731.EUM.nc	2015-05-30 00:19:26	2015-05-30 01:57:30	11788	2.14
28	SRL_OPN_2PTS024_0053_20150530_015730_20150530_033632.EUM.nc	2015-05-30 01:57:31	2015-05-30 03:36:30	11789	2.138
29	SRL_OPN_2PTS024_0055_20150530_033630_20150530_051725.EUM.nc	2015-05-30 03:36:31	2015-05-30 05:17:24	11790	2.165
30	SRL_OPN_2PTS024_0057_20150530_051724_20150530_070710.EUM.nc	2015-05-30 05:17:25	2015-05-30 07:07:09	11791	2.307
31	SRL_OPN_2PTS024_0060_20150530_070709_20150530_084533.EUM.nc	2015-05-30 07:07:10	2015-05-30 08:45:32	11792	2.037
32	SRL_OPN_2PTS024_0061_20150530_084532_20150530_102332.EUM.nc	2015-05-30 08:45:33	2015-05-30 10:23:31	11793	2.057
33	SRL_OPN_2PTS024_0063_20150530_102331_20150530_120126.EUM.nc	2015-05-30 10:23:32	2015-05-30 12:01:25	11794	2.078
34	SRL_OPN_2PTS024_0065_20150530_120125_20150530_134027.EUM.nc	2015-05-30 12:01:26	2015-05-30 13:40:26	11795	2.086
35	SRL_OPN_2PTS024_0067_20150530_134026_20150530_153351.EUM.nc	2015-05-30 13:40:27	2015-05-30 15:33:50	11796	2.394
36	SRL_OPN_2PTS024_0070_20150530_153351_20150530_171332.EUM.nc	2015-05-30 15:33:52	2015-05-30 17:13:31	11797	2.168

– Continued on next page

Table 1: List of files between 2015-05-28 05:39:00 and 2015-07-02 05:39:00.

– Continued from previous page

	File Name	Start Date	End Date	Rev. No.	Latency (hours)
37	SRL_OPN_2PTS024_0072_20150530_171331_20150530_185302.EUM.nc	2015-05-30 17:13:32	2015-05-30 18:53:01	11798	2.152
38	SRL_OPN_2PTS024_0074_20150530_185301_20150530_203219.EUM.nc	2015-05-30 18:53:02	2015-05-30 20:32:18	11799	2.143
39	SRL_OPN_2PTS024_0076_20150530_203218_20150530_221048.EUM.nc	2015-05-30 20:32:19	2015-05-30 22:10:47	11800	2.119
40	SRL_OPN_2PTS024_0078_20150530_221049_20150530_234845.EUM.nc	2015-05-30 22:10:49	2015-05-30 23:48:44	11801	2.097
41	SRL_OPN_2PTS024_0079_20150530_234845_20150531_012631.EUM.nc	2015-05-30 23:48:45	2015-05-31 01:26:30	11802	2.133
42	SRL_OPN_2PTS024_0081_20150531_012630_20150531_030517.EUM.nc	2015-05-31 01:26:31	2015-05-31 03:05:16	11803	2.157
43	SRL_OPN_2PTS024_0083_20150531_030517_20150531_044524.EUM.nc	2015-05-31 03:05:17	2015-05-31 04:45:23	11804	2.178
44	SRL_OPN_2PTS024_0085_20150531_044524_20150531_062750.EUM.nc	2015-05-31 04:45:25	2015-05-31 06:27:49	11805	2.174
45	SRL_OPN_2PTS024_0087_20150531_062749_20150531_081444.EUM.nc	2015-05-31 06:27:50	2015-05-31 08:14:43	11806	2.221
46	SRL_OPN_2PTS024_0090_20150531_081443_20150531_095241.EUM.nc	2015-05-31 08:14:44	2015-05-31 09:52:40	11807	2.031
47	SRL_OPN_2PTS024_0091_20150531_095239_20150531_113036.EUM.nc	2015-05-31 09:52:40	2015-05-31 11:30:34	11808	2.075
48	SRL_OPN_2PTS024_0093_20150531_113035_20150531_130904.EUM.nc	2015-05-31 11:30:36	2015-05-31 13:09:03	11809	2.089
49	SRL_OPN_2PTS024_0095_20150531_130903_20150531_150225.EUM.nc	2015-05-31 13:09:04	2015-05-31 15:02:24	11810	2.35
50	SRL_OPN_2PTS024_0098_20150531_150224_20150531_164213.EUM.nc	2015-05-31 15:02:25	2015-05-31 16:42:12	11811	2.149
51	SRL_OPN_2PTS024_0100_20150531_164213_20150531_182148.EUM.nc	2015-05-31 16:42:13	2015-05-31 18:21:47	11812	2.156
52	SRL_OPN_2PTS024_0102_20150531_182147_20150531_200113.EUM.nc	2015-05-31 18:21:48	2015-05-31 20:01:12	11813	2.132
53	SRL_OPN_2PTS024_0104_20150531_200112_20150531_213957.EUM.nc	2015-05-31 20:01:13	2015-05-31 21:39:56	11814	2.125
54	SRL_OPN_2PTS024_0106_20150531_213956_20150531_231805.EUM.nc	2015-05-31 21:39:57	2015-05-31 23:18:04	11815	2.081
55	SRL_OPN_2PTS024_0107_20150531_231804_20150601_005554.EUM.nc	2015-05-31 23:18:05	2015-06-01 00:55:53	11816	2.105
56	SRL_OPN_2PTS024_0109_20150601_005553_20150601_023418.EUM.nc	2015-06-01 00:55:54	2015-06-01 02:34:16	11817	2.133
57	SRL_OPN_2PTS024_0111_20150601_023416_20150601_041353.EUM.nc	2015-06-01 02:34:18	2015-06-01 04:13:52	11818	2.159
58	SRL_OPN_2PTS024_0113_20150601_041352_20150601_055527.EUM.nc	2015-06-01 04:13:53	2015-06-01 05:55:26	11819	2.17
59	SRL_OPN_2PTS024_0115_20150601_055526_20150601_074350.EUM.nc	2015-06-01 05:55:27	2015-06-01 07:43:49	11820	2.262
60	SRL_OPN_2PTS024_0118_20150601_074349_20150601_092207.EUM.nc	2015-06-01 07:43:50	2015-06-01 09:22:06	11821	2.054
61	SRL_OPN_2PTS024_0119_20150601_092207_20150601_105951.EUM.nc	2015-06-01 09:22:08	2015-06-01 10:59:50	11822	2.047
62	SRL_OPN_2PTS024_0121_20150601_105951_20150601_123810.EUM.nc	2015-06-01 10:59:51	2015-06-01 12:38:09	11823	2.073
63	SRL_OPN_2PTS024_0123_20150601_123810_20150601_141734.EUM.nc	2015-06-01 12:38:10	2015-06-01 14:17:33	11824	2.104
64	SRL_OPN_2PTS024_0125_20150601_141733_20150601_161054.EUM.nc	2015-06-01 14:17:35	2015-06-01 16:10:53	11825	2.423
65	SRL_OPN_2PTS024_0128_20150601_161054_20150601_175042.EUM.nc	2015-06-01 16:10:55	2015-06-01 17:50:40	11826	2.151
66	SRL_OPN_2PTS024_0130_20150601_175041_20150601_193006.EUM.nc	2015-06-01 17:50:41	2015-06-01 19:30:05	11827	2.161
67	SRL_OPN_2PTS024_0132_20150601_193005_20150601_210910.EUM.nc	2015-06-01 19:30:06	2015-06-01 21:09:09	11828	2.123
68	SRL_OPN_2PTS024_0134_20150601_210909_20150601_224723.EUM.nc	2015-06-01 21:09:10	2015-06-01 22:47:22	11829	2.094
69	SRL_OPN_2PTS024_0135_20150601_224722_20150602_002513.EUM.nc	2015-06-01 22:47:23	2015-06-02 00:25:12	11830	2.105
70	SRL_OPN_2PTS024_0137_20150602_002512_20150602_020311.EUM.nc	2015-06-02 00:25:13	2015-06-02 02:03:10	11831	2.116
71	SRL_OPN_2PTS024_0139_20150602_020310_20150602_034227.EUM.nc	2015-06-02 02:03:11	2015-06-02 03:42:26	11832	2.155
72	SRL_OPN_2PTS024_0141_20150602_034226_20150602_052319.EUM.nc	2015-06-02 03:42:26	2015-06-02 05:23:18	11833	2.171
73	SRL_OPN_2PTS024_0143_20150602_052318_20150602_071252.EUM.nc	2015-06-02 05:23:19	2015-06-02 07:12:51	11834	2.285
74	SRL_OPN_2PTS024_0146_20150602_071251_20150602_085122.EUM.nc	2015-06-02 07:12:52	2015-06-02 08:51:21	11835	2.058
75	SRL_OPN_2PTS024_0148_20150602_085122_20150602_102911.EUM.nc	2015-06-02 08:51:22	2015-06-02 10:29:10	11836	2.053

– Continued on next page

Table 1: List of files between 2015-05-28 05:39:00 and 2015-07-02 05:39:00.

– Continued from previous page

	File Name	Start Date	End Date	Rev. No.	Latency (hours)
76	SRL_OPN_2PTS024_0149_20150602_102910_20150602_120707.EUM.nc	2015-06-02 10:29:10	2015-06-02 12:07:06	11837	2.091
77	SRL_OPN_2PTS024_0151_20150602_120706_20150602_134612.EUM.nc	2015-06-02 12:07:07	2015-06-02 13:46:11	11838	2.093
78	SRL_OPN_2PTS024_0153_20150602_134612_20150602_153939.EUM.nc	2015-06-02 13:46:12	2015-06-02 15:39:37	11839	2.37
79	SRL_OPN_2PTS024_0156_20150602_153938_20150602_171918.EUM.nc	2015-06-02 15:39:39	2015-06-02 17:19:17	11840	2.163
80	SRL_OPN_2PTS024_0158_20150602_171917_20150602_185856.EUM.nc	2015-06-02 17:19:18	2015-06-02 18:58:55	11841	2.159
81	SRL_OPN_2PTS024_0160_20150602_185856_20150602_203803.EUM.nc	2015-06-02 18:58:56	2015-06-02 20:38:02	11842	2.119
82	SRL_OPN_2PTS024_0162_20150602_203802_20150602_221638.EUM.nc	2015-06-02 20:38:03	2015-06-02 22:16:37	11843	2.092
83	SRL_OPN_2PTS024_0164_20150602_221638_20150602_235426.EUM.nc	2015-06-02 22:16:38	2015-06-02 23:54:25	11844	2.092
84	SRL_OPN_2PTS024_0165_20150602_235425_20150603_013221.EUM.nc	2015-06-02 23:54:26	2015-06-03 01:32:20	11845	2.128
85	SRL_OPN_2PTS024_0167_20150603_013221_20150603_031102.EUM.nc	2015-06-03 01:32:21	2015-06-03 03:11:01	11846	2.153
86	SRL_OPN_2PTS024_0169_20150603_031102_20150603_045126.EUM.nc	2015-06-03 03:11:02	2015-06-03 04:51:25	11847	2.15
87	SRL_OPN_2PTS024_0171_20150603_045125_20150603_063352.EUM.nc	2015-06-03 04:51:26	2015-06-03 06:33:51	11848	2.155
88	SRL_OPN_2PTS024_0173_20150603_063352_20150603_082027.EUM.nc	2015-06-03 06:33:52	2015-06-03 08:20:26	11849	2.202
89	SRL_OPN_2PTS024_0176_20150603_082027_20150603_095829.EUM.nc	2015-06-03 08:20:27	2015-06-03 09:58:28	11850	2.072
90	SRL_OPN_2PTS024_0177_20150603_095829_20150603_113618.EUM.nc	2015-06-03 09:58:29	2015-06-03 11:36:17	11851	2.052
91	SRL_OPN_2PTS024_0179_20150603_113617_20150603_131500.EUM.nc	2015-06-03 11:36:18	2015-06-03 13:14:58	11852	2.103
92	SRL_OPN_2PTS024_0181_20150603_131458_20150603_150821.EUM.nc	2015-06-03 13:14:59	2015-06-03 15:08:20	11853	2.338
93	SRL_OPN_2PTS024_0184_20150603_150820_20150603_164800.EUM.nc	2015-06-03 15:08:21	2015-06-03 16:47:59	11854	2.136
94	SRL_OPN_2PTS024_0186_20150603_164800_20150603_182737.EUM.nc	2015-06-03 16:48:00	2015-06-03 18:27:36	11855	2.156
95	SRL_OPN_2PTS024_0188_20150603_182736_20150603_200701.EUM.nc	2015-06-03 18:27:37	2015-06-03 20:07:00	11856	2.133
96	SRL_OPN_2PTS024_0190_20150603_200700_20150603_214541.EUM.nc	2015-06-03 20:07:01	2015-06-03 21:45:40	11857	2.106
97	SRL_OPN_2PTS024_0192_20150603_214540_20150603_232346.EUM.nc	2015-06-03 21:45:41	2015-06-03 23:23:45	11858	2.091
98	SRL_OPN_2PTS024_0193_20150603_232345_20150604_010128.EUM.nc	2015-06-03 23:23:46	2015-06-04 01:01:27	11859	2.058
99	SRL_OPN_2PTS024_0195_20150604_010128_20150604_023955.EUM.nc	2015-06-04 01:01:28	2015-06-04 02:39:54	11860	2.151
100	SRL_OPN_2PTS024_0197_20150604_023955_20150604_041937.EUM.nc	2015-06-04 02:39:55	2015-06-04 04:19:36	11861	2.148
101	SRL_OPN_2PTS024_0199_20150604_041937_20150604_060126.EUM.nc	2015-06-04 04:19:37	2015-06-04 06:01:25	11862	2.149
102	SRL_OPN_2PTS024_0201_20150604_060125_20150604_074934.EUM.nc	2015-06-04 06:01:26	2015-06-04 07:49:33	11863	2.253
103	SRL_OPN_2PTS024_0204_20150604_074934_20150604_092740.EUM.nc	2015-06-04 07:49:34	2015-06-04 09:27:39	11864	2.046
104	SRL_OPN_2PTS024_0205_20150604_092740_20150604_110534.EUM.nc	2015-06-04 09:27:41	2015-06-04 11:05:33	11865	2.04
105	SRL_OPN_2PTS024_0207_20150604_110533_20150604_124347.EUM.nc	2015-06-04 11:05:34	2015-06-04 12:43:45	11866	2.079
106	SRL_OPN_2PTS024_0209_20150604_124346_20150604_143657.EUM.nc	2015-06-04 12:43:47	2015-06-04 14:36:56	11867	2.349
107	SRL_OPN_2PTS024_0212_20150604_143656_20150604_161643.EUM.nc	2015-06-04 14:36:57	2015-06-04 16:16:42	11868	2.144
108	SRL_OPN_2PTS024_0214_20150604_161643_20150604_175621.EUM.nc	2015-06-04 16:16:43	2015-06-04 17:56:20	11869	2.164
109	SRL_OPN_2PTS024_0216_20150604_175620_20150604_193544.EUM.nc	2015-06-04 17:56:21	2015-06-04 19:35:43	11870	2.131
110	SRL_OPN_2PTS024_0218_20150604_193543_20150604_211446.EUM.nc	2015-06-04 19:35:44	2015-06-04 21:14:45	11871	2.103
111	SRL_OPN_2PTS024_0220_20150604_211446_20150604_225256.EUM.nc	2015-06-04 21:14:46	2015-06-04 22:52:55	11872	2.086
112	SRL_OPN_2PTS024_0221_20150604_225255_20150605_003046.EUM.nc	2015-06-04 22:52:56	2015-06-05 00:30:45	11873	2.1
113	SRL_OPN_2PTS024_0223_20150605_003046_20150605_020847.EUM.nc	2015-06-05 00:30:46	2015-06-05 02:08:46	11874	2.122
114	SRL_OPN_2PTS024_0225_20150605_020847_20150605_034808.EUM.nc	2015-06-05 02:08:47	2015-06-05 03:48:07	11875	2.158

– Continued on next page

Table 1: List of files between 2015-05-28 05:39:00 and 2015-07-02 05:39:00.

– Continued from previous page

	File Name	Start Date	End Date	Rev. No.	Latency (hours)
115	SRL_OPN_2PTS024_0227_20150605_034807_20150605_052907.EUM.nc	2015-06-05 03:48:07	2015-06-05 05:29:06	11876	2.174
116	SRL_OPN_2PTS024_0229_20150605_052906_20150605_071829.EUM.nc	2015-06-05 05:29:07	2015-06-05 07:18:28	11877	2.28
117	SRL_OPN_2PTS024_0232_20150605_071829_20150605_085656.EUM.nc	2015-06-05 07:18:29	2015-06-05 08:56:55	11878	2.054
118	SRL_OPN_2PTS024_0233_20150605_085655_20150605_103443.EUM.nc	2015-06-05 08:56:56	2015-06-05 10:34:42	11879	2.048
119	SRL_OPN_2PTS024_0235_20150605_103442_20150605_121250.EUM.nc	2015-06-05 10:34:43	2015-06-05 12:12:49	11880	2.068
120	SRL_OPN_2PTS024_0237_20150605_121250_20150605_135152.EUM.nc	2015-06-05 12:12:50	2015-06-05 13:51:51	11881	2.081
121	SRL_OPN_2PTS024_0239_20150605_135152_20150605_154517.EUM.nc	2015-06-05 13:51:52	2015-06-05 15:45:16	11882	2.379
122	SRL_OPN_2PTS024_0242_20150605_154516_20150605_172505.EUM.nc	2015-06-05 15:45:17	2015-06-05 17:25:04	11883	2.156
123	SRL_OPN_2PTS024_0244_20150605_172505_20150605_190435.EUM.nc	2015-06-05 17:25:05	2015-06-05 19:04:34	11884	2.152
124	SRL_OPN_2PTS024_0246_20150605_190434_20150605_204347.EUM.nc	2015-06-05 19:04:34	2015-06-05 20:43:46	11885	2.12
125	SRL_OPN_2PTS024_0248_20150605_204346_20150605_222212.EUM.nc	2015-06-05 20:43:47	2015-06-05 22:22:11	11886	2.086
126	SRL_OPN_2PTS024_0250_20150605_222211_20150606_000007.EUM.nc	2015-06-05 22:22:12	2015-06-06 00:00:06	11887	2.09
127	SRL_OPN_2PTS024_0251_20150606_000007_20150606_013756.EUM.nc	2015-06-06 00:00:07	2015-06-06 01:37:55	11888	2.116
128	SRL_OPN_2PTS024_0253_20150606_013755_20150606_031649.EUM.nc	2015-06-06 01:37:56	2015-06-06 03:16:48	11889	2.154
129	SRL_OPN_2PTS024_0255_20150606_031649_20150606_045711.EUM.nc	2015-06-06 03:16:49	2015-06-06 04:57:10	11890	2.156
130	SRL_OPN_2PTS024_0257_20150606_045710_20150606_063946.EUM.nc	2015-06-06 04:57:11	2015-06-06 06:39:45	11891	2.157
131	SRL_OPN_2PTS024_0259_20150606_063946_20150606_082601.EUM.nc	2015-06-06 06:39:46	2015-06-06 08:26:00	11892	2.203
132	SRL_OPN_2PTS024_0262_20150606_082600_20150606_100403.EUM.nc	2015-06-06 08:26:01	2015-06-06 10:04:02	11893	2.063
133	SRL_OPN_2PTS024_0263_20150606_100403_20150606_114153.EUM.nc	2015-06-06 10:04:03	2015-06-06 11:41:52	11894	2.057
134	SRL_OPN_2PTS024_0265_20150606_114152_20150606_132037.EUM.nc	2015-06-06 11:41:53	2015-06-06 13:20:36	11895	2.091
135	SRL_OPN_2PTS024_0267_20150606_132037_20150606_151401.EUM.nc	2015-06-06 13:20:38	2015-06-06 15:14:00	11896	2.368
136	SRL_OPN_2PTS024_0270_20150606_151400_20150606_165339.EUM.nc	2015-06-06 15:14:02	2015-06-06 16:53:38	11897	2.136
137	SRL_OPN_2PTS024_0272_20150606_165339_20150606_183322.EUM.nc	2015-06-06 16:53:39	2015-06-06 18:33:21	11898	2.15
138	SRL_OPN_2PTS024_0274_20150606_183321_20150606_201237.EUM.nc	2015-06-06 18:33:22	2015-06-06 20:12:36	11899	2.121
139	SRL_OPN_2PTS024_0276_20150606_201237_20150606_215123.EUM.nc	2015-06-06 20:12:37	2015-06-06 21:51:22	11900	2.101
140	SRL_OPN_2PTS024_0278_20150606_215122_20150606_232918.EUM.nc	2015-06-06 21:51:23	2015-06-06 23:29:17	11901	2.062
141	SRL_OPN_2PTS024_0279_20150606_232917_20150607_010710.EUM.nc	2015-06-06 23:29:18	2015-06-07 01:07:09	11902	2.109
142	SRL_OPN_2PTS024_0281_20150607_010708_20150607_024531.EUM.nc	2015-06-07 01:07:09	2015-06-07 02:45:30	11903	2.124
143	SRL_OPN_2PTS024_0283_20150607_024530_20150607_042527.EUM.nc	2015-06-07 02:45:31	2015-06-07 04:25:25	11904	2.153
144	SRL_OPN_2PTS024_0285_20150607_042527_20150607_060716.EUM.nc	2015-06-07 04:25:27	2015-06-07 06:07:15	11905	2.146
145	SRL_OPN_2PTS024_0287_20150607_060716_20150607_075508.EUM.nc	2015-06-07 06:07:16	2015-06-07 07:55:07	11906	2.243
146	SRL_OPN_2PTS024_0290_20150607_075507_20150607_093320.EUM.nc	2015-06-07 07:55:08	2015-06-07 09:33:19	11907	2.061
147	SRL_OPN_2PTS024_0291_20150607_093321_20150607_111106.EUM.nc	2015-06-07 09:33:21	2015-06-07 11:11:05	11908	2.032
148	SRL_OPN_2PTS024_0293_20150607_111105_20150607_124930.EUM.nc	2015-06-07 11:11:06	2015-06-07 12:49:29	11909	2.068
149	SRL_OPN_2PTS024_0295_20150607_124930_20150607_144243.EUM.nc	2015-06-07 12:49:30	2015-06-07 14:42:42	11910	2.359
150	SRL_OPN_2PTS024_0298_20150607_144241_20150607_162222.EUM.nc	2015-06-07 14:42:43	2015-06-07 16:22:21	11911	2.156
151	SRL_OPN_2PTS024_0300_20150607_162222_20150607_180159.EUM.nc	2015-06-07 16:22:22	2015-06-07 18:01:58	11912	2.187
152	SRL_OPN_2PTS024_0302_20150607_180158_20150607_194128.EUM.nc	2015-06-07 18:01:58	2015-06-07 19:41:27	11913	2.136
153	SRL_OPN_2PTS024_0304_20150607_194129_20150607_212020.EUM.nc	2015-06-07 19:41:29	2015-06-07 21:20:19	11914	2.112

– Continued on next page

Table 1: List of files between 2015-05-28 05:39:00 and 2015-07-02 05:39:00.

– Continued from previous page

	File Name	Start Date	End Date	Rev. No.	Latency (hours)
154	SRL_OPN_2PTS024_0306_20150607_212019_20150607_225837.EUM.nc	2015-06-07 21:20:19	2015-06-07 22:58:36	11915	2.098
155	SRL_OPN_2PTS024_0307_20150607_225836_20150608_003608.EUM.nc	2015-06-07 22:58:37	2015-06-08 00:36:07	11916	2.108
156	SRL_OPN_2PTS024_0309_20150608_003608_20150608_021421.EUM.nc	2015-06-08 00:36:08	2015-06-08 02:14:20	11917	2.121
157	SRL_OPN_2PTS024_0311_20150608_021421_20150608_035337.EUM.nc	2015-06-08 02:14:21	2015-06-08 03:53:36	11918	2.142
158	SRL_OPN_2PTS024_0313_20150608_035337_20150608_053453.EUM.nc	2015-06-08 03:53:38	2015-06-08 05:34:51	11919	2.155
159	SRL_OPN_2PTS024_0315_20150608_053453_20150608_072402.EUM.nc	2015-06-08 05:34:53	2015-06-08 07:24:01	11920	2.267
160	SRL_OPN_2PTS024_0318_20150608_072403_20150608_090219.EUM.nc	2015-06-08 07:24:03	2015-06-08 09:02:18	11921	2.051
161	SRL_OPN_2PTS024_0319_20150608_090219_20150608_104014.EUM.nc	2015-06-08 09:02:19	2015-06-08 10:40:13	11922	2.055
162	SRL_OPN_2PTS024_0321_20150608_104013_20150608_121815.EUM.nc	2015-06-08 10:40:14	2015-06-08 12:18:14	11923	2.052
163	SRL_OPN_2PTS024_0323_20150608_121815_20150608_135730.EUM.nc	2015-06-08 12:18:15	2015-06-08 13:57:29	11924	2.114
164	SRL_OPN_2PTS024_0325_20150608_135729_20150608_155055.EUM.nc	2015-06-08 13:57:30	2015-06-08 15:50:54	11925	2.39
165	SRL_OPN_2PTS024_0328_20150608_155054_20150608_173034.EUM.nc	2015-06-08 15:50:54	2015-06-08 17:30:33	11926	2.164
166	SRL_OPN_2PTS024_0330_20150608_173033_20150608_191011.EUM.nc	2015-06-08 17:30:34	2015-06-08 19:10:10	11927	2.161
167	SRL_OPN_2PTS024_0332_20150608_191010_20150608_204913.EUM.nc	2015-06-08 19:10:11	2015-06-08 20:49:12	11928	2.15
168	SRL_OPN_2PTS024_0334_20150608_204913_20150608_222743.EUM.nc	2015-06-08 20:49:13	2015-06-08 22:27:42	11929	2.099
169	SRL_OPN_2PTS024_0336_20150608_222743_20150609_000529.EUM.nc	2015-06-08 22:27:43	2015-06-09 00:05:28	11930	2.096
170	SRL_OPN_2PTS024_0337_20150609_000529_20150609_014320.EUM.nc	2015-06-09 00:05:29	2015-06-09 01:43:19	11931	2.128
171	SRL_OPN_2PTS024_0339_20150609_014319_20150609_032218.EUM.nc	2015-06-09 01:43:20	2015-06-09 03:22:17	11932	2.148
172	SRL_OPN_2PTS024_0341_20150609_032217_20150609_050245.EUM.nc	2015-06-09 03:22:18	2015-06-09 05:02:44	11933	2.165
173	SRL_OPN_2PTS024_0343_20150609_050245_20150609_065254.EUM.nc	2015-06-09 05:02:45	2015-06-09 06:52:53	11934	2.288
174	SRL_OPN_2PTS024_0346_20150609_065253_20150609_083133.EUM.nc	2015-06-09 06:52:54	2015-06-09 08:31:32	11935	2.044
175	SRL_OPN_2PTS024_0348_20150609_083133_20150609_100925.EUM.nc	2015-06-09 08:31:33	2015-06-09 10:09:24	11936	2.041
176	SRL_OPN_2PTS024_0349_20150609_100925_20150609_114724.EUM.nc	2015-06-09 10:09:25	2015-06-09 11:47:23	11937	2.053
177	SRL_OPN_2PTS024_0351_20150609_114723_20150609_132605.EUM.nc	2015-06-09 11:47:24	2015-06-09 13:26:03	11938	2.097
178	SRL_OPN_2PTS024_0353_20150609_132604_20150609_151929.EUM.nc	2015-06-09 13:26:05	2015-06-09 15:19:28	11939	2.388
179	SRL_OPN_2PTS024_0356_20150609_151928_20150609_165917.EUM.nc	2015-06-09 15:19:29	2015-06-09 16:59:16	11940	2.162
180	SRL_OPN_2PTS024_0358_20150609_165916_20150609_183850.EUM.nc	2015-06-09 16:59:17	2015-06-09 18:38:49	11941	2.139
181	SRL_OPN_2PTS024_0360_20150609_183849_20150609_201811.EUM.nc	2015-06-09 18:38:50	2015-06-09 20:18:10	11942	2.115
182	SRL_OPN_2PTS024_0362_20150609_201811_20150609_215646.EUM.nc	2015-06-09 20:18:11	2015-06-09 21:56:45	11943	2.092
183	SRL_OPN_2PTS024_0364_20150609_215645_20150609_233448.EUM.nc	2015-06-09 21:56:46	2015-06-09 23:34:47	11944	2.076
184	SRL_OPN_2PTS024_0365_20150609_233447_20150610_011231.EUM.nc	2015-06-09 23:34:47	2015-06-10 01:12:30	11945	2.118
185	SRL_OPN_2PTS024_0367_20150610_011230_20150610_025104.EUM.nc	2015-06-10 01:12:31	2015-06-10 02:51:02	11946	2.138
186	SRL_OPN_2PTS024_0369_20150610_025104_20150610_043058.EUM.nc	2015-06-10 02:51:04	2015-06-10 04:30:57	11947	2.164
187	SRL_OPN_2PTS024_0371_20150610_043058_20150610_061255.EUM.nc	2015-06-10 04:30:59	2015-06-10 06:12:54	11948	2.172
188	SRL_OPN_2PTS024_0373_20150610_061254_20150610_080040.EUM.nc	2015-06-10 06:12:55	2015-06-10 08:00:39	11949	2.234
189	SRL_OPN_2PTS024_0376_20150610_080039_20150610_093843.EUM.nc	2015-06-10 08:00:39	2015-06-10 09:38:42	11950	2.05
190	SRL_OPN_2PTS024_0377_20150610_093843_20150610_111635.EUM.nc	2015-06-10 09:38:43	2015-06-10 11:16:34	11951	2.056
191	SRL_OPN_2PTS024_0379_20150610_111635_20150610_125455.EUM.nc	2015-06-10 11:16:35	2015-06-10 12:54:54	11952	2.071
192	SRL_OPN_2PTS024_0381_20150610_125454_20150610_144810.EUM.nc	2015-06-10 12:54:55	2015-06-10 14:48:09	11953	2.365

– Continued on next page

Table 1: List of files between 2015-05-28 05:39:00 and 2015-07-02 05:39:00.

– Continued from previous page

	File Name	Start Date	End Date	Rev. No.	Latency (hours)
193	SRL_OPN_2PTS024_0384_20150610_144810_20150610_162749.EUM.nc	2015-06-10 14:48:10	2015-06-10 16:27:48	11954	2.153
194	SRL_OPN_2PTS024_0386_20150610_162748_20150610_180735.EUM.nc	2015-06-10 16:27:49	2015-06-10 18:07:34	11955	2.169
195	SRL_OPN_2PTS024_0388_20150610_180734_20150610_194656.EUM.nc	2015-06-10 18:07:35	2015-06-10 19:46:54	11956	2.148
196	SRL_OPN_2PTS024_0390_20150610_194654_20150610_212553.EUM.nc	2015-06-10 19:46:55	2015-06-10 21:25:52	11957	2.125
197	SRL_OPN_2PTS024_0392_20150610_212552_20150610_230357.EUM.nc	2015-06-10 21:25:53	2015-06-10 23:03:56	11958	2.09
198	SRL_OPN_2PTS024_0393_20150610_230357_20150611_004147.EUM.nc	2015-06-10 23:03:57	2015-06-11 00:41:46	11959	2.105
199	SRL_OPN_2PTS024_0395_20150611_004146_20150611_021954.EUM.nc	2015-06-11 00:41:47	2015-06-11 02:19:53	11960	2.128
200	SRL_OPN_2PTS024_0397_20150611_021954_20150611_035925.EUM.nc	2015-06-11 02:19:54	2015-06-11 03:59:24	11961	2.166
201	SRL_OPN_2PTS024_0399_20150611_035924_20150611_054038.EUM.nc	2015-06-11 03:59:25	2015-06-11 05:40:37	11962	2.16
202	SRL_OPN_2PTS024_0401_20150611_054037_20150611_072935.EUM.nc	2015-06-11 05:40:38	2015-06-11 07:29:34	11963	2.254
203	SRL_OPN_2PTS024_0404_20150611_072934_20150611_090759.EUM.nc	2015-06-11 07:29:35	2015-06-11 09:07:58	11964	2.037
204	SRL_OPN_2PTS024_0405_20150611_090759_20150611_104545.EUM.nc	2015-06-11 09:07:59	2015-06-11 10:45:44	11965	2.061
205	SRL_OPN_2PTS024_0407_20150611_104544_20150611_122357.EUM.nc	2015-06-11 10:45:45	2015-06-11 12:23:56	11966	2.073
206	SRL_OPN_2PTS024_0409_20150611_122356_20150611_140308.EUM.nc	2015-06-11 12:23:57	2015-06-11 14:03:07	11967	2.107
207	SRL_OPN_2PTS024_0411_20150611_140307_20150611_155632.EUM.nc	2015-06-11 14:03:08	2015-06-11 15:56:31	11968	2.385
208	SRL_OPN_2PTS024_0414_20150611_155632_20150611_173610.EUM.nc	2015-06-11 15:56:32	2015-06-11 17:36:09	11969	2.175
209	SRL_OPN_2PTS024_0416_20150611_173610_20150611_191546.EUM.nc	2015-06-11 17:36:10	2015-06-11 19:15:45	11970	2.136
210	SRL_OPN_2PTS024_0418_20150611_191545_20150611_205447.EUM.nc	2015-06-11 19:15:46	2015-06-11 20:54:46	11971	2.11
211	SRL_OPN_2PTS024_0420_20150611_205447_20150611_223315.EUM.nc	2015-06-11 20:54:47	2015-06-11 22:33:14	11972	2.093
212	SRL_OPN_2PTS024_0421_20150611_223315_20150612_001059.EUM.nc	2015-06-11 22:33:15	2015-06-12 00:10:58	11973	2.114
213	SRL_OPN_2PTS024_0423_20150612_001059_20150612_014901.EUM.nc	2015-06-12 00:10:59	2015-06-12 01:48:59	11974	2.138
214	SRL_OPN_2PTS024_0425_20150612_014900_20150612_032754.EUM.nc	2015-06-12 01:49:00	2015-06-12 03:27:53	11975	2.154
215	SRL_OPN_2PTS024_0427_20150612_032754_20150612_050836.EUM.nc	2015-06-12 03:27:54	2015-06-12 05:08:35	11976	2.179
216	SRL_OPN_2PTS024_0429_20150612_050836_20150612_065836.EUM.nc	2015-06-12 05:08:36	2015-06-12 06:58:35	11977	2.291
217	SRL_OPN_2PTS024_0432_20150612_065836_20150612_083705.EUM.nc	2015-06-12 06:58:36	2015-06-12 08:37:04	11978	2.031
218	SRL_OPN_2PTS024_0434_20150612_083704_20150612_101503.EUM.nc	2015-06-12 08:37:05	2015-06-12 10:15:02	11979	2.067
219	SRL_OPN_2PTS024_0435_20150612_101502_20150612_115255.EUM.nc	2015-06-12 10:15:03	2015-06-12 11:52:54	11980	2.046
220	SRL_OPN_2PTS024_0437_20150612_115254_20150612_133149.EUM.nc	2015-06-12 11:52:55	2015-06-12 13:31:48	11981	2.088
221	SRL_OPN_2PTS024_0439_20150612_133150_20150612_152514.EUM.nc	2015-06-12 13:31:51	2015-06-12 15:25:12	11982	2.374
222	SRL_OPN_2PTS024_0442_20150612_152514_20150612_170453.EUM.nc	2015-06-12 15:25:14	2015-06-12 17:04:52	11983	2.156
223	SRL_OPN_2PTS024_0444_20150612_170453_20150612_184434.EUM.nc	2015-06-12 17:04:53	2015-06-12 18:44:33	11984	2.163
224	SRL_OPN_2PTS024_0446_20150612_184434_20150612_202346.EUM.nc	2015-06-12 18:44:34	2015-06-12 20:23:45	11985	2.124
225	SRL_OPN_2PTS024_0448_20150612_202345_20150612_220218.EUM.nc	2015-06-12 20:23:46	2015-06-12 22:02:17	11986	2.102
226	SRL_OPN_2PTS024_0450_20150612_220217_20150612_234018.EUM.nc	2015-06-12 22:02:18	2015-06-12 23:40:17	11987	2.088
227	SRL_OPN_2PTS024_0451_20150612_234017_20150613_011802.EUM.nc	2015-06-12 23:40:18	2015-06-13 01:18:01	11988	2.112
228	SRL_OPN_2PTS024_0453_20150613_011801_20150613_025640.EUM.nc	2015-06-13 01:18:02	2015-06-13 02:56:39	11989	2.151
229	SRL_OPN_2PTS024_0455_20150613_025639_20150613_043640.EUM.nc	2015-06-13 02:56:40	2015-06-13 04:36:39	11990	2.156
230	SRL_OPN_2PTS024_0457_20150613_043639_20150613_061853.EUM.nc	2015-06-13 04:36:40	2015-06-13 06:18:52	11991	2.15
231	SRL_OPN_2PTS024_0459_20150613_061853_20150613_080614.EUM.nc	2015-06-13 06:18:53	2015-06-13 08:06:13	11992	2.236

– Continued on next page

Table 1: List of files between 2015-05-28 05:39:00 and 2015-07-02 05:39:00.

– Continued from previous page

	File Name	Start Date	End Date	Rev. No.	Latency (hours)
232	SRL_OPN_2PTS024_0462_20150613_080613_20150613_094413.EUM.nc	2015-06-13 08:06:14	2015-06-13 09:44:12	11993	2.056
233	SRL_OPN_2PTS024_0463_20150613_094412_20150613_112207.EUM.nc	2015-06-13 09:44:12	2015-06-13 11:22:06	11994	2.05
234	SRL_OPN_2PTS024_0465_20150613_112206_20150613_130030.EUM.nc	2015-06-13 11:22:07	2015-06-13 13:00:29	11995	2.086
235	SRL_OPN_2PTS024_0467_20150613_130029_20150613_145347.EUM.nc	2015-06-13 13:00:30	2015-06-13 14:53:46	11996	2.375
236	SRL_OPN_2PTS024_0470_20150613_145346_20150613_163335.EUM.nc	2015-06-13 14:53:47	2015-06-13 16:33:34	11997	2.163
237	SRL_OPN_2PTS024_0472_20150613_163334_20150613_181311.EUM.nc	2015-06-13 16:33:35	2015-06-13 18:13:09	11998	2.153
238	SRL_OPN_2PTS024_0474_20150613_181311_20150613_195240.EUM.nc	2015-06-13 18:13:11	2015-06-13 19:52:39	11999	2.144
239	SRL_OPN_2PTS024_0476_20150613_195239_20150613_213125.EUM.nc	2015-06-13 19:52:40	2015-06-13 21:31:24	12000	2.091
240	SRL_OPN_2PTS024_0478_20150613_213124_20150613_230937.EUM.nc	2015-06-13 21:31:25	2015-06-13 23:09:36	12001	2.063
241	SRL_OPN_2PTS024_0479_20150613_230937_20150614_004718.EUM.nc	2015-06-13 23:09:37	2015-06-14 00:47:17	12002	2.1
242	SRL_OPN_2PTS024_0481_20150614_004717_20150614_022536.EUM.nc	2015-06-14 00:47:18	2015-06-14 02:25:35	12003	2.138
243	SRL_OPN_2PTS024_0483_20150614_022536_20150614_040505.EUM.nc	2015-06-14 02:25:36	2015-06-14 04:05:04	12004	2.158
244	SRL_OPN_2PTS024_0485_20150614_040504_20150614_054624.EUM.nc	2015-06-14 04:05:04	2015-06-14 05:46:23	12005	2.172
245	SRL_OPN_2PTS024_0497_20150614_140846_20150614_160209.EUM.nc	2015-06-14 14:08:46	2015-06-14 16:02:08	12011	2.408
246	SRL_OPN_2PTS024_0500_20150614_160208_20150614_174156.EUM.nc	2015-06-14 16:02:09	2015-06-14 17:41:55	12012	2.172
247	SRL_OPN_2PTS024_0502_20150614_174155_20150614_192123.EUM.nc	2015-06-14 17:41:56	2015-06-14 19:21:22	12013	2.143
248	SRL_OPN_2PTS024_0504_20150614_192122_20150614_210030.EUM.nc	2015-06-14 19:21:23	2015-06-14 21:00:29	12014	2.127
249	SRL_OPN_2PTS024_0506_20150614_210030_20150614_223846.EUM.nc	2015-06-14 21:00:30	2015-06-14 22:38:45	12015	2.112
250	SRL_OPN_2PTS024_0507_20150614_223845_20150615_001638.EUM.nc	2015-06-14 22:38:46	2015-06-15 00:16:37	12016	2.09
251	SRL_OPN_2PTS024_0509_20150615_001637_20150615_015432.EUM.nc	2015-06-15 00:16:38	2015-06-15 01:54:31	12017	2.124
252	SRL_OPN_2PTS024_0511_20150615_015432_20150615_033340.EUM.nc	2015-06-15 01:54:32	2015-06-15 03:33:39	12018	2.142
253	SRL_OPN_2PTS024_0513_20150615_033339_20150615_051422.EUM.nc	2015-06-15 03:33:40	2015-06-15 05:14:21	12019	2.149
254	SRL_OPN_2PTS024_0515_20150615_051421_20150615_070411.EUM.nc	2015-06-15 05:14:22	2015-06-15 07:04:10	12020	2.278
255	SRL_OPN_2PTS024_0518_20150615_070411_20150615_084236.EUM.nc	2015-06-15 07:04:11	2015-06-15 08:42:35	12021	2.059
256	SRL_OPN_2PTS024_0520_20150615_084236_20150615_102034.EUM.nc	2015-06-15 08:42:36	2015-06-15 10:20:33	12022	2.042
257	SRL_OPN_2PTS024_0521_20150615_102035_20150615_115837.EUM.nc	2015-06-15 10:20:35	2015-06-15 11:58:36	12023	2.076
258	SRL_OPN_2PTS024_0523_20150615_115838_20150615_133725.EUM.nc	2015-06-15 11:58:38	2015-06-15 13:37:24	12024	2.088
259	SRL_OPN_2PTS024_0525_20150615_133725_20150615_153050.EUM.nc	2015-06-15 13:37:27	2015-06-15 15:30:49	12025	2.384
260	SRL_OPN_2PTS024_0528_20150615_153049_20150615_171031.EUM.nc	2015-06-15 15:30:50	2015-06-15 17:10:30	12026	2.146
261	SRL_OPN_2PTS024_0530_20150615_171031_20150615_185011.EUM.nc	2015-06-15 17:10:31	2015-06-15 18:50:10	12027	2.139
262	SRL_OPN_2PTS024_0532_20150615_185010_20150615_202920.EUM.nc	2015-06-15 18:50:10	2015-06-15 20:29:19	12028	2.125
263	SRL_OPN_2PTS024_0534_20150615_202919_20150615_220759.EUM.nc	2015-06-15 20:29:20	2015-06-15 22:07:58	12029	2.1
264	SRL_OPN_2PTS024_0536_20150615_220758_20150615_234550.EUM.nc	2015-06-15 22:07:59	2015-06-15 23:45:49	12030	2.098
265	SRL_OPN_2PTS024_0537_20150615_234550_20150616_012343.EUM.nc	2015-06-15 23:45:50	2015-06-16 01:23:42	12031	2.12
266	SRL_OPN_2PTS024_0539_20150616_012343_20150616_030217.EUM.nc	2015-06-16 01:23:43	2015-06-16 03:02:16	12032	2.14
267	SRL_OPN_2PTS024_0541_20150616_030217_20150616_044232.EUM.nc	2015-06-16 03:02:17	2015-06-16 04:42:31	12033	2.169
268	SRL_OPN_2PTS024_0543_20150616_044231_20150616_062444.EUM.nc	2015-06-16 04:42:32	2015-06-16 06:24:43	12034	2.174
269	SRL_OPN_2PTS024_0545_20150616_062443_20150616_081147.EUM.nc	2015-06-16 06:24:44	2015-06-16 08:11:45	12035	2.227
270	SRL_OPN_2PTS024_0548_20150616_081147_20150616_094953.EUM.nc	2015-06-16 08:11:47	2015-06-16 09:49:52	12036	2.051

– Continued on next page

Table 1: List of files between 2015-05-28 05:39:00 and 2015-07-02 05:39:00.

– Continued from previous page

	File Name	Start Date	End Date	Rev. No.	Latency (hours)
271	SRL_OPN_2PTS024_0549_20150616_094953_20150616_112740.EUM.nc	2015-06-16 09:49:53	2015-06-16 11:27:39	12037	2.041
272	SRL_OPN_2PTS024_0551_20150616_112740_20150616_130615.EUM.nc	2015-06-16 11:27:40	2015-06-16 13:06:14	12038	2.093
273	SRL_OPN_2PTS024_0553_20150616_130614_20150616_145932.EUM.nc	2015-06-16 13:06:15	2015-06-16 14:59:31	12039	2.359
274	SRL_OPN_2PTS024_0556_20150616_145931_20150616_163912.EUM.nc	2015-06-16 14:59:32	2015-06-16 16:39:11	12040	2.148
275	SRL_OPN_2PTS024_0558_20150616_163911_20150616_181855.EUM.nc	2015-06-16 16:39:12	2015-06-16 18:18:54	12041	2.157
276	SRL_OPN_2PTS024_0560_20150616_181854_20150616_195813.EUM.nc	2015-06-16 18:18:55	2015-06-16 19:58:12	12042	2.131
277	SRL_OPN_2PTS024_0562_20150616_195813_20150616_213707.EUM.nc	2015-06-16 19:58:13	2015-06-16 21:37:05	12043	2.113
278	SRL_OPN_2PTS024_0564_20150616_213706_20150616_231507.EUM.nc	2015-06-16 21:37:06	2015-06-16 23:15:06	12044	2.083
279	SRL_OPN_2PTS024_0565_20150616_231506_20150617_005257.EUM.nc	2015-06-16 23:15:07	2015-06-17 00:52:56	12045	2.093
280	SRL_OPN_2PTS024_0567_20150617_005256_20150617_023110.EUM.nc	2015-06-17 00:52:57	2015-06-17 02:31:09	12046	2.128
281	SRL_OPN_2PTS024_0569_20150617_023109_20150617_041050.EUM.nc	2015-06-17 02:31:10	2015-06-17 04:10:48	12047	2.138
282	SRL_OPN_2PTS024_0571_20150617_041050_20150617_055220.EUM.nc	2015-06-17 04:10:51	2015-06-17 05:52:19	12048	2.157
283	SRL_OPN_2PTS024_0573_20150617_055219_20150617_074051.EUM.nc	2015-06-17 05:52:20	2015-06-17 07:40:50	12049	2.247
284	SRL_OPN_2PTS024_0576_20150617_074050_20150617_091900.EUM.nc	2015-06-17 07:40:50	2015-06-17 09:18:59	12050	2.063
285	SRL_OPN_2PTS024_0577_20150617_091859_20150617_105654.EUM.nc	2015-06-17 09:19:00	2015-06-17 10:56:53	12051	2.057
286	SRL_OPN_2PTS024_0579_20150617_105654_20150617_123510.EUM.nc	2015-06-17 10:56:54	2015-06-17 12:35:09	12052	2.073
287	SRL_OPN_2PTS024_0581_20150617_123509_20150617_141431.EUM.nc	2015-06-17 12:35:10	2015-06-17 14:14:30	12053	2.101
288	SRL_OPN_2PTS024_0583_20150617_141432_20150617_160753.EUM.nc	2015-06-17 14:14:33	2015-06-17 16:07:52	12054	2.395
289	SRL_OPN_2PTS024_0586_20150617_160752_20150617_174732.EUM.nc	2015-06-17 16:07:53	2015-06-17 17:47:31	12055	2.165
290	SRL_OPN_2PTS024_0588_20150617_174731_20150617_192705.EUM.nc	2015-06-17 17:47:32	2015-06-17 19:27:04	12056	2.169
291	SRL_OPN_2PTS024_0590_20150617_192704_20150617_210602.EUM.nc	2015-06-17 19:27:04	2015-06-17 21:06:01	12057	2.102
292	SRL_OPN_2PTS024_0592_20150617_210601_20150617_224424.EUM.nc	2015-06-17 21:06:01	2015-06-17 22:44:23	12058	2.081
293	SRL_OPN_2PTS024_0593_20150617_224423_20150618_002207.EUM.nc	2015-06-17 22:44:24	2015-06-18 00:22:06	12059	2.113
294	SRL_OPN_2PTS024_0595_20150618_002206_20150618_020012.EUM.nc	2015-06-18 00:22:06	2015-06-18 02:00:11	12060	2.136
295	SRL_OPN_2PTS024_0597_20150618_020012_20150618_033915.EUM.nc	2015-06-18 02:00:12	2015-06-18 03:39:14	12061	2.153
296	SRL_OPN_2PTS024_0599_20150618_033915_20150618_052013.EUM.nc	2015-06-18 03:39:15	2015-06-18 05:20:12	12062	2.15
297	SRL_OPN_2PTS024_0601_20150618_052013_20150618_070951.EUM.nc	2015-06-18 05:20:13	2015-06-18 07:09:50	12063	2.28
298	SRL_OPN_2PTS024_0604_20150618_070951_20150618_084814.EUM.nc	2015-06-18 07:09:51	2015-06-18 08:48:13	12064	2.048
299	SRL_OPN_2PTS024_0605_20150618_084814_20150618_102611.EUM.nc	2015-06-18 08:48:14	2015-06-18 10:26:10	12065	2.076
300	SRL_OPN_2PTS024_0607_20150618_102610_20150618_120407.EUM.nc	2015-06-18 10:26:11	2015-06-18 12:04:06	12066	2.058
301	SRL_OPN_2PTS024_0609_20150618_120406_20150618_134308.EUM.nc	2015-06-18 12:04:07	2015-06-18 13:43:05	12067	2.094
302	SRL_OPN_2PTS024_0611_20150618_134308_20150618_153634.EUM.nc	2015-06-18 13:43:09	2015-06-18 15:36:33	12068	2.37
303	SRL_OPN_2PTS024_0614_20150618_153635_20150618_171615.EUM.nc	2015-06-18 15:36:35	2015-06-18 17:16:14	12069	2.157
304	SRL_OPN_2PTS024_0616_20150618_171614_20150618_185545.EUM.nc	2015-06-18 17:16:15	2015-06-18 18:55:44	12070	2.147
305	SRL_OPN_2PTS024_0618_20150618_185544_20150618_203501.EUM.nc	2015-06-18 18:55:45	2015-06-18 20:35:00	12071	2.124
306	SRL_OPN_2PTS024_0620_20150618_203501_20150618_221329.EUM.nc	2015-06-18 20:35:01	2015-06-18 22:13:28	12072	2.109
307	SRL_OPN_2PTS024_0622_20150618_221329_20150618_235125.EUM.nc	2015-06-18 22:13:29	2015-06-18 23:51:24	12073	2.084
308	SRL_OPN_2PTS024_0623_20150618_235124_20150619_012912.EUM.nc	2015-06-18 23:51:25	2015-06-19 01:29:11	12074	2.128
309	SRL_OPN_2PTS024_0625_20150619_012911_20150619_030758.EUM.nc	2015-06-19 01:29:12	2015-06-19 03:07:57	12075	2.148

– Continued on next page

Table 1: List of files between 2015-05-28 05:39:00 and 2015-07-02 05:39:00.

– Continued from previous page

	File Name	Start Date	End Date	Rev. No.	Latency (hours)
310	SRL_OPN_2PTS024_0627_20150619_030759_20150619_044810.EUM.nc	2015-06-19 03:07:59	2015-06-19 04:48:09	12076	2.161
311	SRL_OPN_2PTS024_0629_20150619_044810_20150619_063039.EUM.nc	2015-06-19 04:48:10	2015-06-19 06:30:37	12077	2.148
312	SRL_OPN_2PTS024_0631_20150619_063039_20150619_081725.EUM.nc	2015-06-19 06:30:40	2015-06-19 08:17:24	12078	2.212
313	SRL_OPN_2PTS024_0634_20150619_081724_20150619_095521.EUM.nc	2015-06-19 08:17:25	2015-06-19 09:55:20	12079	2.046
314	SRL_OPN_2PTS024_0635_20150619_095520_20150619_113317.EUM.nc	2015-06-19 09:55:21	2015-06-19 11:33:16	12080	2.043
315	SRL_OPN_2PTS024_0637_20150619_113316_20150619_131147.EUM.nc	2015-06-19 11:33:17	2015-06-19 13:11:46	12081	2.07
316	SRL_OPN_2PTS024_0639_20150619_131146_20150619_150507.EUM.nc	2015-06-19 13:11:47	2015-06-19 15:05:05	12082	2.383
317	SRL_OPN_2PTS024_0642_20150619_150508_20150619_164456.EUM.nc	2015-06-19 15:05:09	2015-06-19 16:44:55	12083	2.159
318	SRL_OPN_2PTS024_0644_20150619_164456_20150619_182430.EUM.nc	2015-06-19 16:44:56	2015-06-19 18:24:29	12084	2.169
319	SRL_OPN_2PTS024_0646_20150619_182429_20150619_200356.EUM.nc	2015-06-19 18:24:30	2015-06-19 20:03:55	12085	2.139
320	SRL_OPN_2PTS024_0648_20150619_200355_20150619_214238.EUM.nc	2015-06-19 20:03:56	2015-06-19 21:42:36	12086	2.12
321	SRL_OPN_2PTS024_0650_20150619_214237_20150619_232045.EUM.nc	2015-06-19 21:42:37	2015-06-19 23:20:44	12087	2.076
322	SRL_OPN_2PTS024_0651_20150619_232044_20150620_005826.EUM.nc	2015-06-19 23:20:45	2015-06-20 00:58:24	12088	2.118
323	SRL_OPN_2PTS024_0653_20150620_005825_20150620_023651.EUM.nc	2015-06-20 00:58:25	2015-06-20 02:36:50	12089	2.127
324	SRL_OPN_2PTS024_0655_20150620_023650_20150620_041629.EUM.nc	2015-06-20 02:36:50	2015-06-20 04:16:28	12090	2.139
325	SRL_OPN_2PTS024_0657_20150620_041629_20150620_055805.EUM.nc	2015-06-20 04:16:30	2015-06-20 05:58:04	12091	2.171
326	SRL_OPN_2PTS024_0659_20150620_055805_20150620_074621.EUM.nc	2015-06-20 05:58:05	2015-06-20 07:46:20	12092	2.237
327	SRL_OPN_2PTS024_0662_20150620_074621_20150620_092438.EUM.nc	2015-06-20 07:46:21	2015-06-20 09:24:37	12093	2.037
328	SRL_OPN_2PTS024_0663_20150620_092438_20150620_110222.EUM.nc	2015-06-20 09:24:38	2015-06-20 11:02:21	12094	2.048
329	SRL_OPN_2PTS024_0665_20150620_110221_20150620_124042.EUM.nc	2015-06-20 11:02:22	2015-06-20 12:40:41	12095	2.052
330	SRL_OPN_2PTS024_0667_20150620_124041_20150620_142009.EUM.nc	2015-06-20 12:40:41	2015-06-20 14:20:08	12096	2.109
331	SRL_OPN_2PTS024_0669_20150620_142009_20150620_161329.EUM.nc	2015-06-20 14:20:09	2015-06-20 16:13:28	12097	2.407
332	SRL_OPN_2PTS024_0672_20150620_161328_20150620_175316.EUM.nc	2015-06-20 16:13:29	2015-06-20 17:53:15	12098	2.193
333	SRL_OPN_2PTS024_0674_20150620_175315_20150620_193239.EUM.nc	2015-06-20 17:53:15	2015-06-20 19:32:38	12099	2.152
334	SRL_OPN_2PTS024_0676_20150620_193238_20150620_211142.EUM.nc	2015-06-20 19:32:39	2015-06-20 21:11:41	12100	2.149
335	SRL_OPN_2PTS024_0678_20150620_211142_20150620_224954.EUM.nc	2015-06-20 21:11:42	2015-06-20 22:49:53	12101	2.094
336	SRL_OPN_2PTS024_0679_20150620_224953_20150621_002744.EUM.nc	2015-06-20 22:49:54	2015-06-21 00:27:43	12102	2.125
337	SRL_OPN_2PTS024_0681_20150621_002744_20150621_020543.EUM.nc	2015-06-21 00:27:44	2015-06-21 02:05:42	12103	2.149
338	SRL_OPN_2PTS024_0683_20150621_020543_20150621_034501.EUM.nc	2015-06-21 02:05:43	2015-06-21 03:45:00	12104	2.151
339	SRL_OPN_2PTS024_0685_20150621_034500_20150621_052556.EUM.nc	2015-06-21 03:45:01	2015-06-21 05:25:55	12105	2.15
340	SRL_OPN_2PTS024_0687_20150621_052555_20150621_071523.EUM.nc	2015-06-21 05:25:56	2015-06-21 07:15:22	12106	2.273
341	SRL_OPN_2PTS024_0690_20150621_071522_20150621_085353.EUM.nc	2015-06-21 07:15:23	2015-06-21 08:53:52	12107	2.043
342	SRL_OPN_2PTS024_0691_20150621_085352_20150621_103139.EUM.nc	2015-06-21 08:53:53	2015-06-21 10:31:38	12108	2.051
343	SRL_OPN_2PTS024_0693_20150621_103140_20150621_120946.EUM.nc	2015-06-21 10:31:40	2015-06-21 12:09:44	12109	2.081
344	SRL_OPN_2PTS024_0695_20150621_120945_20150621_134845.EUM.nc	2015-06-21 12:09:45	2015-06-21 13:48:44	12110	2.085
345	SRL_OPN_2PTS024_0697_20150621_134844_20150621_154211.EUM.nc	2015-06-21 13:48:45	2015-06-21 15:42:10	12111	2.389
346	SRL_OPN_2PTS024_0700_20150621_154210_20150621_172150.EUM.nc	2015-06-21 15:42:11	2015-06-21 17:21:49	12112	2.167
347	SRL_OPN_2PTS024_0702_20150621_172149_20150621_190129.EUM.nc	2015-06-21 17:21:50	2015-06-21 19:01:28	12113	2.156
348	SRL_OPN_2PTS024_0704_20150621_190128_20150621_204034.EUM.nc	2015-06-21 19:01:29	2015-06-21 20:40:33	12114	2.129

– Continued on next page

Table 1: List of files between 2015-05-28 05:39:00 and 2015-07-02 05:39:00.

– Continued from previous page

	File Name	Start Date	End Date	Rev. No.	Latency (hours)
349	SRL_OPN_2PTS024_0706_20150621_204034_20150621_221907.EUM.nc	2015-06-21 20:40:34	2015-06-21 22:19:06	12115	2.09
350	SRL_OPN_2PTS024_0708_20150621_221906_20150621_235654.EUM.nc	2015-06-21 22:19:07	2015-06-21 23:56:52	12116	2.097
351	SRL_OPN_2PTS024_0709_20150621_235655_20150622_013451.EUM.nc	2015-06-21 23:56:55	2015-06-22 01:34:50	12117	2.134
352	SRL_OPN_2PTS024_0711_20150622_013450_20150622_031333.EUM.nc	2015-06-22 01:34:51	2015-06-22 03:13:32	12118	2.167
353	SRL_OPN_2PTS024_0713_20150622_031332_20150622_045400.EUM.nc	2015-06-22 03:13:33	2015-06-22 04:53:59	12119	2.171
354	SRL_OPN_2PTS024_0715_20150622_045400_20150622_063629.EUM.nc	2015-06-22 04:54:00	2015-06-22 06:36:27	12120	2.135
355	SRL_OPN_2PTS024_0717_20150622_063628_20150622_082255.EUM.nc	2015-06-22 06:36:29	2015-06-22 08:22:54	12121	2.215
356	SRL_OPN_2PTS024_0720_20150622_082254_20150622_100058.EUM.nc	2015-06-22 08:22:55	2015-06-22 10:00:57	12122	2.05
357	SRL_OPN_2PTS024_0721_20150622_100058_20150622_113846.EUM.nc	2015-06-22 10:00:58	2015-06-22 11:38:45	12123	2.045
358	SRL_OPN_2PTS024_0723_20150622_113845_20150622_131730.EUM.nc	2015-06-22 11:38:46	2015-06-22 13:17:29	12124	2.082
359	SRL_OPN_2PTS024_0725_20150622_131729_20150622_151052.EUM.nc	2015-06-22 13:17:29	2015-06-22 15:10:51	12125	2.361
360	SRL_OPN_2PTS024_0728_20150622_151051_20150622_165032.EUM.nc	2015-06-22 15:10:52	2015-06-22 16:50:31	12126	2.151
361	SRL_OPN_2PTS024_0730_20150622_165031_20150622_183015.EUM.nc	2015-06-22 16:50:31	2015-06-22 18:30:14	12127	2.153
362	SRL_OPN_2PTS024_0732_20150622_183014_20150622_200929.EUM.nc	2015-06-22 18:30:15	2015-06-22 20:09:28	12128	2.131
363	SRL_OPN_2PTS024_0734_20150622_200928_20150622_214809.EUM.nc	2015-06-22 20:09:29	2015-06-22 21:48:08	12129	2.115
364	SRL_OPN_2PTS024_0736_20150622_214808_20150622_232613.EUM.nc	2015-06-22 21:48:09	2015-06-22 23:26:12	12130	2.089
365	SRL_OPN_2PTS024_0737_20150622_232612_20150623_010403.EUM.nc	2015-06-22 23:26:13	2015-06-23 01:04:02	12131	2.132
366	SRL_OPN_2PTS024_0739_20150623_010402_20150623_024223.EUM.nc	2015-06-23 01:04:02	2015-06-23 02:42:22	12132	2.136
367	SRL_OPN_2PTS024_0741_20150623_024222_20150623_042208.EUM.nc	2015-06-23 02:42:23	2015-06-23 04:22:07	12133	2.172
368	SRL_OPN_2PTS024_0743_20150623_042207_20150623_060400.EUM.nc	2015-06-23 04:22:08	2015-06-23 06:03:59	12134	2.161
369	SRL_OPN_2PTS024_0745_20150623_060400_20150623_075201.EUM.nc	2015-06-23 06:04:00	2015-06-23 07:52:00	12135	2.24
370	SRL_OPN_2PTS024_0748_20150623_075200_20150623_093006.EUM.nc	2015-06-23 07:52:01	2015-06-23 09:30:05	12136	2.063
371	SRL_OPN_2PTS024_0749_20150623_093006_20150623_110800.EUM.nc	2015-06-23 09:30:06	2015-06-23 11:07:59	12137	2.037
372	SRL_OPN_2PTS024_0751_20150623_110759_20150623_124614.EUM.nc	2015-06-23 11:07:59	2015-06-23 12:46:12	12138	2.063
373	SRL_OPN_2PTS024_0753_20150623_124613_20150623_143924.EUM.nc	2015-06-23 12:46:14	2015-06-23 14:39:23	12139	2.342
374	SRL_OPN_2PTS024_0756_20150623_143924_20150623_161912.EUM.nc	2015-06-23 14:39:24	2015-06-23 16:19:11	12140	2.15
375	SRL_OPN_2PTS024_0758_20150623_161911_20150623_175849.EUM.nc	2015-06-23 16:19:12	2015-06-23 17:58:48	12141	2.161
376	SRL_OPN_2PTS024_0760_20150623_175848_20150623_193822.EUM.nc	2015-06-23 17:58:49	2015-06-23 19:38:20	12142	2.157
377	SRL_OPN_2PTS024_0762_20150623_193821_20150623_211713.EUM.nc	2015-06-23 19:38:21	2015-06-23 21:17:11	12143	2.12
378	SRL_OPN_2PTS024_0764_20150623_211712_20150623_225530.EUM.nc	2015-06-23 21:17:13	2015-06-23 22:55:29	12144	2.089
379	SRL_OPN_2PTS024_0765_20150623_225530_20150624_003311.EUM.nc	2015-06-23 22:55:30	2015-06-24 00:33:10	12145	2.099
380	SRL_OPN_2PTS024_0767_20150624_003310_20150624_021122.EUM.nc	2015-06-24 00:33:11	2015-06-24 02:11:21	12146	2.153
381	SRL_OPN_2PTS024_0769_20150624_021121_20150624_035036.EUM.nc	2015-06-24 02:11:22	2015-06-24 03:50:35	12147	2.142
382	SRL_OPN_2PTS024_0771_20150624_035035_20150624_053148.EUM.nc	2015-06-24 03:50:36	2015-06-24 05:31:47	12148	2.162
383	SRL_OPN_2PTS024_0773_20150624_053147_20150624_072104.EUM.nc	2015-06-24 05:31:47	2015-06-24 07:21:03	12149	2.287
384	SRL_OPN_2PTS024_0776_20150624_072103_20150624_085922.EUM.nc	2015-06-24 07:21:04	2015-06-24 08:59:21	12150	2.058
385	SRL_OPN_2PTS024_0777_20150624_085922_20150624_103718.EUM.nc	2015-06-24 08:59:22	2015-06-24 10:37:17	12151	2.064
386	SRL_OPN_2PTS024_0779_20150624_103717_20150624_121517.EUM.nc	2015-06-24 10:37:18	2015-06-24 12:15:16	12152	2.066
387	SRL_OPN_2PTS024_0781_20150624_121516_20150624_135421.EUM.nc	2015-06-24 12:15:17	2015-06-24 13:54:20	12153	2.105

– Continued on next page

Table 1: List of files between 2015-05-28 05:39:00 and 2015-07-02 05:39:00.

– Continued from previous page

	File Name	Start Date	End Date	Rev. No.	Latency (hours)
388	SRL_OPN_2PTS024_0783_20150624_135420_20150624_154746.EUM.nc	2015-06-24 13:54:21	2015-06-24 15:47:45	12154	2.384
389	SRL_OPN_2PTS024_0786_20150624_154746_20150624_172733.EUM.nc	2015-06-24 15:47:46	2015-06-24 17:27:32	12155	2.16
390	SRL_OPN_2PTS024_0788_20150624_172733_20150624_190702.EUM.nc	2015-06-24 17:27:33	2015-06-24 19:07:01	12156	2.168
391	SRL_OPN_2PTS024_0790_20150624_190701_20150624_204615.EUM.nc	2015-06-24 19:07:02	2015-06-24 20:46:14	12157	2.119
392	SRL_OPN_2PTS024_0792_20150624_204614_20150624_222437.EUM.nc	2015-06-24 20:46:15	2015-06-24 22:24:36	12158	2.086
393	SRL_OPN_2PTS024_0793_20150624_222437_20150625_000232.EUM.nc	2015-06-24 22:24:37	2015-06-25 00:02:31	12159	2.119
394	SRL_OPN_2PTS024_0795_20150625_000231_20150625_014022.EUM.nc	2015-06-25 00:02:32	2015-06-25 01:40:20	12160	2.127
395	SRL_OPN_2PTS024_0797_20150625_014021_20150625_031917.EUM.nc	2015-06-25 01:40:21	2015-06-25 03:19:16	12161	2.143
396	SRL_OPN_2PTS024_0799_20150625_031916_20150625_045942.EUM.nc	2015-06-25 03:19:17	2015-06-25 04:59:41	12162	2.147
397	SRL_OPN_2PTS024_0801_20150625_045941_20150625_064220.EUM.nc	2015-06-25 04:59:42	2015-06-25 06:42:18	12163	2.148
398	SRL_OPN_2PTS024_0803_20150625_064219_20150625_082834.EUM.nc	2015-06-25 06:42:20	2015-06-25 08:28:32	12164	2.21
399	SRL_OPN_2PTS024_0806_20150625_082833_20150625_100628.EUM.nc	2015-06-25 08:28:34	2015-06-25 10:06:27	12165	2.056
400	SRL_OPN_2PTS024_0807_20150625_100627_20150625_114426.EUM.nc	2015-06-25 10:06:28	2015-06-25 11:44:25	12166	2.03
401	SRL_OPN_2PTS024_0809_20150625_114425_20150625_132304.EUM.nc	2015-06-25 11:44:26	2015-06-25 13:23:03	12167	2.085
402	SRL_OPN_2PTS024_0811_20150625_132303_20150625_151627.EUM.nc	2015-06-25 13:23:04	2015-06-25 15:16:26	12168	2.38
403	SRL_OPN_2PTS024_0814_20150625_151626_20150625_165607.EUM.nc	2015-06-25 15:16:27	2015-06-25 16:56:06	12169	2.164
404	SRL_OPN_2PTS024_0816_20150625_165606_20150625_183548.EUM.nc	2015-06-25 16:56:07	2015-06-25 18:35:47	12170	2.153
405	SRL_OPN_2PTS024_0818_20150625_183548_20150625_201502.EUM.nc	2015-06-25 18:35:48	2015-06-25 20:15:00	12171	2.124
406	SRL_OPN_2PTS024_0820_20150625_201502_20150625_215348.EUM.nc	2015-06-25 20:15:02	2015-06-25 21:53:47	12172	2.108
407	SRL_OPN_2PTS024_0822_20150625_215347_20150625_233149.EUM.nc	2015-06-25 21:53:47	2015-06-25 23:31:48	12173	2.074
408	SRL_OPN_2PTS024_0823_20150625_233149_20150626_010933.EUM.nc	2015-06-25 23:31:49	2015-06-26 01:09:31	12174	2.111
409	SRL_OPN_2PTS024_0825_20150626_010932_20150626_024756.EUM.nc	2015-06-26 01:09:32	2015-06-26 02:47:55	12175	2.157
410	SRL_OPN_2PTS024_0827_20150626_024755_20150626_042755.EUM.nc	2015-06-26 02:47:56	2015-06-26 04:27:53	12176	2.146
411	SRL_OPN_2PTS024_0829_20150626_042754_20150626_060947.EUM.nc	2015-06-26 04:27:55	2015-06-26 06:09:46	12177	2.16
412	SRL_OPN_2PTS024_0831_20150626_060947_20150626_111329.EUM.nc	2015-06-26 06:09:47	2015-06-26 11:13:28	12178	6.012
413	SRL_OPN_2PTS024_0837_20150626_111328_20150626_125155.EUM.nc	2015-06-26 11:13:29	2015-06-26 12:51:54	12181	2.088
414	SRL_OPN_2PTS024_0839_20150626_125154_20150626_144507.EUM.nc	2015-06-26 12:51:55	2015-06-26 14:45:06	12182	2.354
415	SRL_OPN_2PTS024_0842_20150626_144506_20150626_162447.EUM.nc	2015-06-26 14:45:07	2015-06-26 16:24:46	12183	2.152
416	SRL_OPN_2PTS024_0844_20150626_162447_20150626_180432.EUM.nc	2015-06-26 16:24:47	2015-06-26 18:04:31	12184	2.169
417	SRL_OPN_2PTS024_0846_20150626_180432_20150626_194354.EUM.nc	2015-06-26 18:04:32	2015-06-26 19:43:53	12185	2.152
418	SRL_OPN_2PTS024_0848_20150626_194353_20150626_212252.EUM.nc	2015-06-26 19:43:53	2015-06-26 21:22:50	12186	2.128
419	SRL_OPN_2PTS024_0850_20150626_212251_20150626_230058.EUM.nc	2015-06-26 21:22:51	2015-06-26 23:00:57	12187	2.099
420	SRL_OPN_2PTS024_0851_20150626_230058_20150627_003848.EUM.nc	2015-06-26 23:00:58	2015-06-27 00:38:47	12188	2.115
421	SRL_OPN_2PTS024_0853_20150627_003848_20150627_021653.EUM.nc	2015-06-27 00:38:48	2015-06-27 02:16:52	12189	2.137
422	SRL_OPN_2PTS024_0855_20150627_021653_20150627_035621.EUM.nc	2015-06-27 02:16:53	2015-06-27 03:56:20	12190	2.155
423	SRL_OPN_2PTS024_0857_20150627_035620_20150627_053732.EUM.nc	2015-06-27 03:56:21	2015-06-27 05:37:31	12191	2.15
424	SRL_OPN_2PTS024_0859_20150627_053731_20150627_072636.EUM.nc	2015-06-27 05:37:32	2015-06-27 07:26:35	12192	2.27
425	SRL_OPN_2PTS024_0862_20150627_072635_20150627_090500.EUM.nc	2015-06-27 07:26:35	2015-06-27 09:04:59	12193	2.056
426	SRL_OPN_2PTS024_0863_20150627_090459_20150627_104245.EUM.nc	2015-06-27 09:04:59	2015-06-27 10:42:44	12194	2.052

– Continued on next page

Table 1: List of files between 2015-05-28 05:39:00 and 2015-07-02 05:39:00.

– Continued from previous page

	File Name	Start Date	End Date	Rev. No.	Latency (hours)
427	SRL_OPN_2PTS024_0865_20150627_104244_20150627_122056.EUM.nc	2015-06-27 10:42:45	2015-06-27 12:20:55	12195	2.072
428	SRL_OPN_2PTS024_0867_20150627_122056_20150627_140004.EUM.nc	2015-06-27 12:20:56	2015-06-27 14:00:03	12196	2.094
429	SRL_OPN_2PTS024_0869_20150627_140005_20150627_155329.EUM.nc	2015-06-27 14:00:05	2015-06-27 15:53:28	12197	2.37
430	SRL_OPN_2PTS024_0872_20150627_155329_20150627_173308.EUM.nc	2015-06-27 15:53:29	2015-06-27 17:33:07	12198	2.155
431	SRL_OPN_2PTS024_0874_20150627_173307_20150627_191244.EUM.nc	2015-06-27 17:33:08	2015-06-27 19:12:43	12199	2.15
432	SRL_OPN_2PTS024_0876_20150627_191243_20150627_205146.EUM.nc	2015-06-27 19:12:44	2015-06-27 20:51:45	12200	2.124
433	SRL_OPN_2PTS024_0878_20150627_205147_20150627_223014.EUM.nc	2015-06-27 20:51:47	2015-06-27 22:30:13	12201	2.11
434	SRL_OPN_2PTS024_0879_20150627_223014_20150628_000759.EUM.nc	2015-06-27 22:30:14	2015-06-28 00:07:58	12202	2.103
435	SRL_OPN_2PTS024_0881_20150628_000758_20150628_014600.EUM.nc	2015-06-28 00:07:59	2015-06-28 01:45:58	12203	2.105
436	SRL_OPN_2PTS024_0883_20150628_014600_20150628_032451.EUM.nc	2015-06-28 01:46:00	2015-06-28 03:24:50	12204	2.16
437	SRL_OPN_2PTS024_0885_20150628_032450_20150628_050531.EUM.nc	2015-06-28 03:24:51	2015-06-28 05:05:30	12205	2.161
438	SRL_OPN_2PTS024_0887_20150628_050530_20150628_065535.EUM.nc	2015-06-28 05:05:31	2015-06-28 06:55:34	12206	2.284
439	SRL_OPN_2PTS024_0890_20150628_065535_20150628_083404.EUM.nc	2015-06-28 06:55:35	2015-06-28 08:34:03	12207	2.051
440	SRL_OPN_2PTS024_0892_20150628_083403_20150628_101204.EUM.nc	2015-06-28 08:34:04	2015-06-28 10:12:03	12208	2.052
441	SRL_OPN_2PTS024_0893_20150628_101204_20150628_114955.EUM.nc	2015-06-28 10:12:04	2015-06-28 11:49:54	12209	2.068
442	SRL_OPN_2PTS024_0895_20150628_114954_20150628_132846.EUM.nc	2015-06-28 11:49:55	2015-06-28 13:28:44	12210	2.105
443	SRL_OPN_2PTS024_0897_20150628_132846_20150628_152211.EUM.nc	2015-06-28 13:28:47	2015-06-28 15:22:10	12211	2.368
444	SRL_OPN_2PTS024_0900_20150628_152210_20150628_170151.EUM.nc	2015-06-28 15:22:11	2015-06-28 17:01:50	12212	2.17
445	SRL_OPN_2PTS024_0902_20150628_170151_20150628_184124.EUM.nc	2015-06-28 17:01:51	2015-06-28 18:41:23	12213	2.145
446	SRL_OPN_2PTS024_0904_20150628_184123_20150628_202044.EUM.nc	2015-06-28 18:41:24	2015-06-28 20:20:43	12214	2.12
447	SRL_OPN_2PTS024_0906_20150628_202043_20150628_215917.EUM.nc	2015-06-28 20:20:43	2015-06-28 21:59:16	12215	2.109
448	SRL_OPN_2PTS024_0908_20150628_215916_20150628_233719.EUM.nc	2015-06-28 21:59:17	2015-06-28 23:37:18	12216	2.096
449	SRL_OPN_2PTS024_0909_20150628_233718_20150629_011514.EUM.nc	2015-06-28 23:37:18	2015-06-29 01:15:13	12217	2.13
450	SRL_OPN_2PTS024_0911_20150629_011513_20150629_025350.EUM.nc	2015-06-29 01:15:13	2015-06-29 02:53:49	12218	2.135
451	SRL_OPN_2PTS024_0913_20150629_025349_20150629_043346.EUM.nc	2015-06-29 02:53:50	2015-06-29 04:33:45	12219	2.149
452	SRL_OPN_2PTS024_0915_20150629_043346_20150629_061555.EUM.nc	2015-06-29 04:33:46	2015-06-29 06:15:54	12220	2.161
453	SRL_OPN_2PTS024_0917_20150629_061554_20150629_080324.EUM.nc	2015-06-29 06:15:55	2015-06-29 08:03:23	12221	2.217
454	SRL_OPN_2PTS024_0920_20150629_080325_20150629_094125.EUM.nc	2015-06-29 08:03:25	2015-06-29 09:41:24	12222	2.04
455	SRL_OPN_2PTS024_0921_20150629_094125_20150629_111920.EUM.nc	2015-06-29 09:41:25	2015-06-29 11:19:19	12223	2.048
456	SRL_OPN_2PTS024_0923_20150629_111919_20150629_125740.EUM.nc	2015-06-29 11:19:20	2015-06-29 12:57:37	12224	2.062
457	SRL_OPN_2PTS024_0925_20150629_125741_20150629_145056.EUM.nc	2015-06-29 12:57:41	2015-06-29 14:50:55	12225	2.355
458	SRL_OPN_2PTS024_0928_20150629_145055_20150629_163044.EUM.nc	2015-06-29 14:50:56	2015-06-29 16:30:43	12226	2.162
459	SRL_OPN_2PTS024_0930_20150629_163043_20150629_181021.EUM.nc	2015-06-29 16:30:44	2015-06-29 18:10:20	12227	2.155
460	SRL_OPN_2PTS024_0932_20150629_181021_20150629_194949.EUM.nc	2015-06-29 18:10:21	2015-06-29 19:49:48	12228	2.132
461	SRL_OPN_2PTS024_0934_20150629_194948_20150629_212837.EUM.nc	2015-06-29 19:49:49	2015-06-29 21:28:36	12229	2.105
462	SRL_OPN_2PTS024_0936_20150629_212836_20150629_230650.EUM.nc	2015-06-29 21:28:37	2015-06-29 23:06:49	12230	2.058
463	SRL_OPN_2PTS024_0937_20150629_230650_20150630_004430.EUM.nc	2015-06-29 23:06:50	2015-06-30 00:44:29	12231	2.109
464	SRL_OPN_2PTS024_0939_20150630_004430_20150630_022246.EUM.nc	2015-06-30 00:44:30	2015-06-30 02:22:44	12232	2.13
465	SRL_OPN_2PTS024_0941_20150630_022246_20150630_040211.EUM.nc	2015-06-30 02:22:46	2015-06-30 04:02:10	12233	2.148

– Continued on next page

Table 1: List of files between 2015-05-28 05:39:00 and 2015-07-02 05:39:00.

– Continued from previous page

	File Name	Start Date	End Date	Rev. No.	Latency (hours)
466	SRL_OPN_2PTS024_0943_20150630_040210_20150630_054329.EUM.nc	2015-06-30 04:02:11	2015-06-30 05:43:28	12234	2.152
467	SRL_OPN_2PTS024_0945_20150630_054328_20150630_073228.EUM.nc	2015-06-30 05:43:28	2015-06-30 07:32:27	12235	2.274
468	SRL_OPN_2PTS024_0948_20150630_073228_20150630_091042.EUM.nc	2015-06-30 07:32:28	2015-06-30 09:10:41	12236	2.053
469	SRL_OPN_2PTS024_0949_20150630_091041_20150630_104827.EUM.nc	2015-06-30 09:10:41	2015-06-30 10:48:26	12237	2.044
470	SRL_OPN_2PTS024_0951_20150630_104826_20150630_122640.EUM.nc	2015-06-30 10:48:27	2015-06-30 12:26:39	12238	2.081
471	SRL_OPN_2PTS024_0953_20150630_122639_20150630_140554.EUM.nc	2015-06-30 12:26:40	2015-06-30 14:05:53	12239	2.099
472	SRL_OPN_2PTS024_0955_20150630_140554_20150630_155918.EUM.nc	2015-06-30 14:05:54	2015-06-30 15:59:17	12240	2.382
473	SRL_OPN_2PTS024_0958_20150630_155919_20150630_173906.EUM.nc	2015-06-30 15:59:19	2015-06-30 17:39:05	12241	2.171
474	SRL_OPN_2PTS024_0960_20150630_173906_20150630_191833.EUM.nc	2015-06-30 17:39:06	2015-06-30 19:18:32	12242	2.16
475	SRL_OPN_2PTS024_0962_20150630_191832_20150630_205741.EUM.nc	2015-06-30 19:18:33	2015-06-30 20:57:40	12243	2.119
476	SRL_OPN_2PTS024_0964_20150630_205741_20150630_223558.EUM.nc	2015-06-30 20:57:41	2015-06-30 22:35:57	12244	2.105
477	SRL_OPN_2PTS024_0965_20150630_223558_20150701_001348.EUM.nc	2015-06-30 22:35:58	2015-07-01 00:13:47	12245	2.345
478	SRL_OPN_2PTS024_0967_20150701_001347_20150701_015142.EUM.nc	2015-07-01 00:13:47	2015-07-01 01:51:41	12246	2.362
479	SRL_OPN_2PTS024_0969_20150701_015141_20150701_033047.EUM.nc	2015-07-01 01:51:42	2015-07-01 03:30:46	12247	2.36
480	SRL_OPN_2PTS024_0971_20150701_033046_20150701_051125.EUM.nc	2015-07-01 03:30:47	2015-07-01 05:11:24	12248	2.406
481	SRL_OPN_2PTS024_0973_20150701_051125_20150701_070120.EUM.nc	2015-07-01 05:11:25	2015-07-01 07:01:19	12249	2.55
482	SRL_OPN_2PTS024_0976_20150701_070119_20150701_083954.EUM.nc	2015-07-01 07:01:20	2015-07-01 08:39:53	12250	2.29
483	SRL_OPN_2PTS024_0978_20150701_083953_20150701_101744.EUM.nc	2015-07-01 08:39:54	2015-07-01 10:17:43	12251	2.057
484	SRL_OPN_2PTS024_0979_20150701_101744_20150701_115546.EUM.nc	2015-07-01 10:17:44	2015-07-01 11:55:45	12252	2.073
485	SRL_OPN_2PTS024_0981_20150701_115545_20150701_133433.EUM.nc	2015-07-01 11:55:46	2015-07-01 13:34:32	12253	2.101
486	SRL_OPN_2PTS024_0983_20150701_133433_20150701_152758.EUM.nc	2015-07-01 13:34:33	2015-07-01 15:27:57	12254	2.371
487	SRL_OPN_2PTS024_0986_20150701_152759_20150701_170739.EUM.nc	2015-07-01 15:27:59	2015-07-01 17:07:38	12255	2.178
488	SRL_OPN_2PTS024_0988_20150701_170738_20150701_184719.EUM.nc	2015-07-01 17:07:39	2015-07-01 18:47:18	12256	2.185
489	SRL_OPN_2PTS024_0990_20150701_184718_20150701_202628.EUM.nc	2015-07-01 18:47:19	2015-07-01 20:26:27	12257	2.132
490	SRL_OPN_2PTS024_0992_20150701_202628_20150701_220508.EUM.nc	2015-07-01 20:26:28	2015-07-01 22:05:07	12258	2.098
491	SRL_OPN_2PTS024_0994_20150701_220508_20150701_234300.EUM.nc	2015-07-01 22:05:08	2015-07-01 23:42:59	12259	2.087
492	SRL_OPN_2PTS024_0995_20150701_234259_20150702_012052.EUM.nc	2015-07-01 23:43:00	2015-07-02 01:20:51	12260	2.119
493	SRL_OPN_2PTS024_0997_20150702_012051_20150702_025925.EUM.nc	2015-07-02 01:20:52	2015-07-02 02:59:23	12261	2.132
494	SRL_OPN_2PTS024_0999_20150702_025924_20150702_043935.EUM.nc	2015-07-02 02:59:24	2015-07-02 04:39:34	12262	2.16

2 Sea Surface Height Anomaly Plots

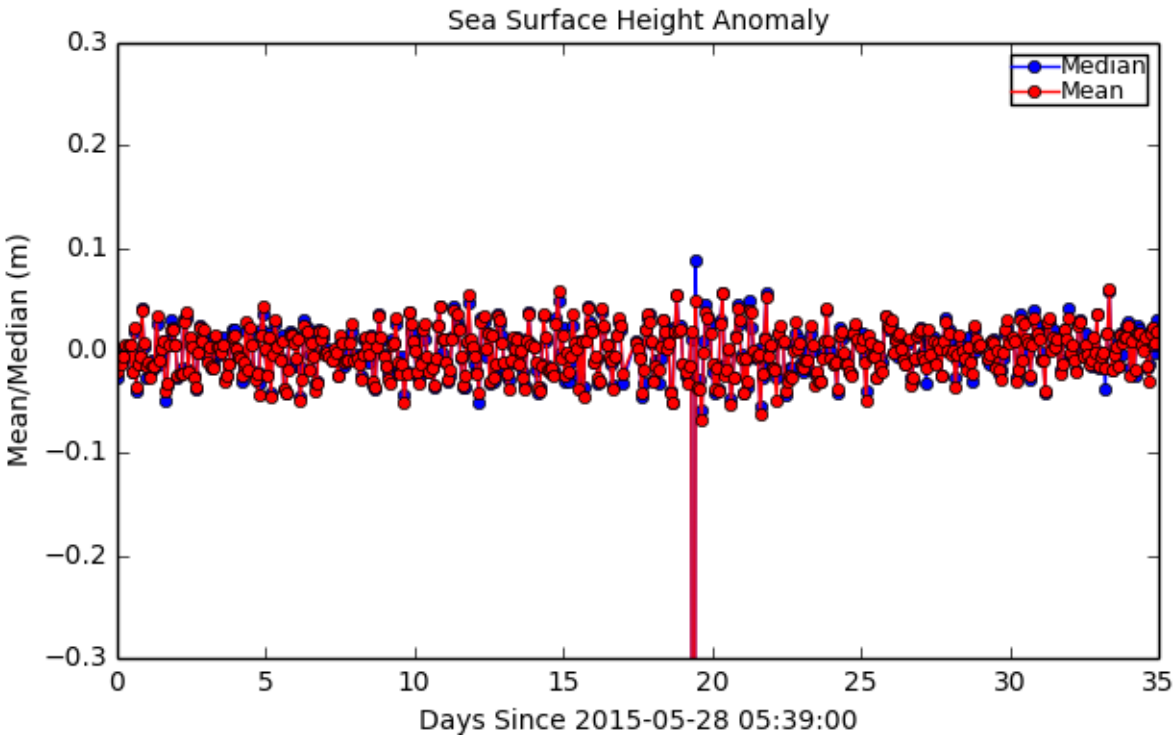

Figure 1: Mean/Median for Sea Surface Height Anomaly

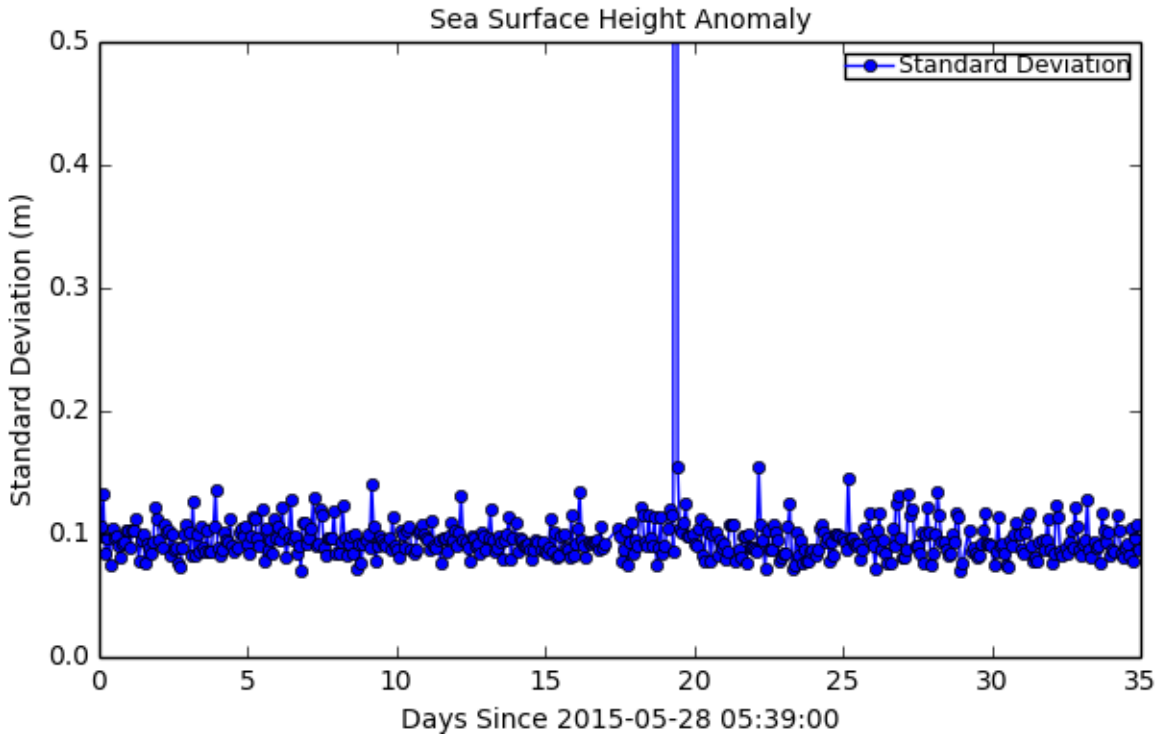

Figure 2: Standard Deviation for Sea Surface Height Anomaly

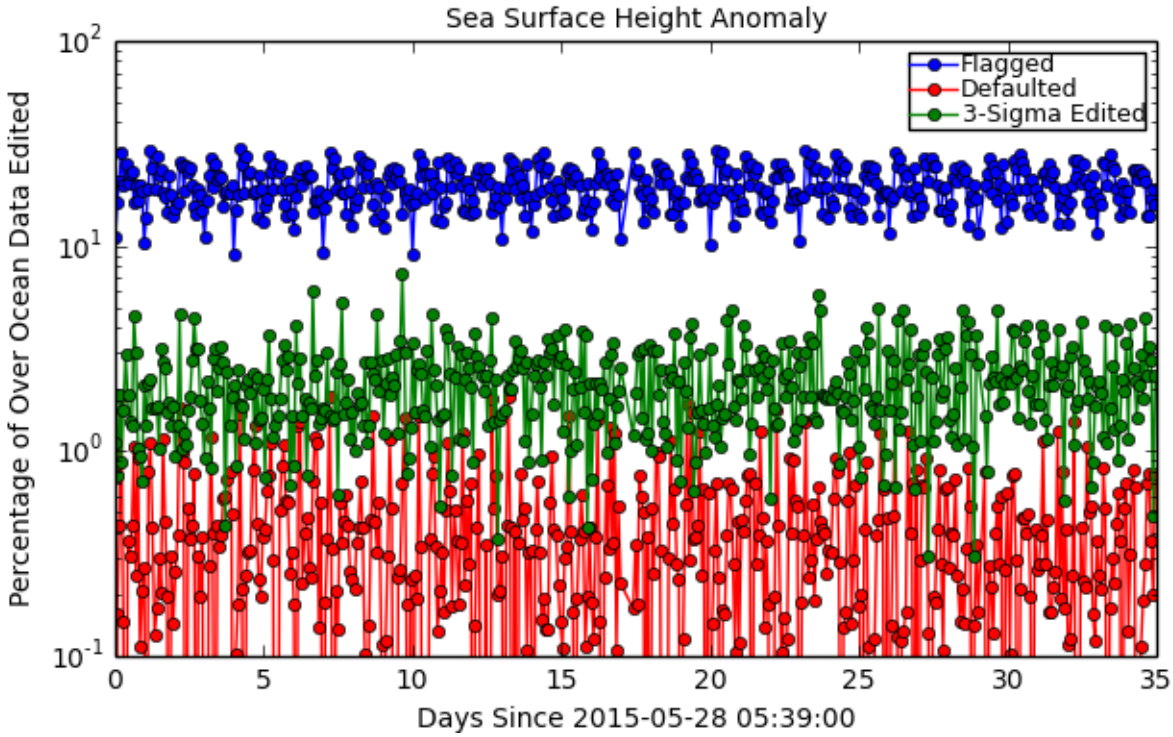

Figure 3: Flagged/Edited Data Points for Sea Surface Height Anomaly

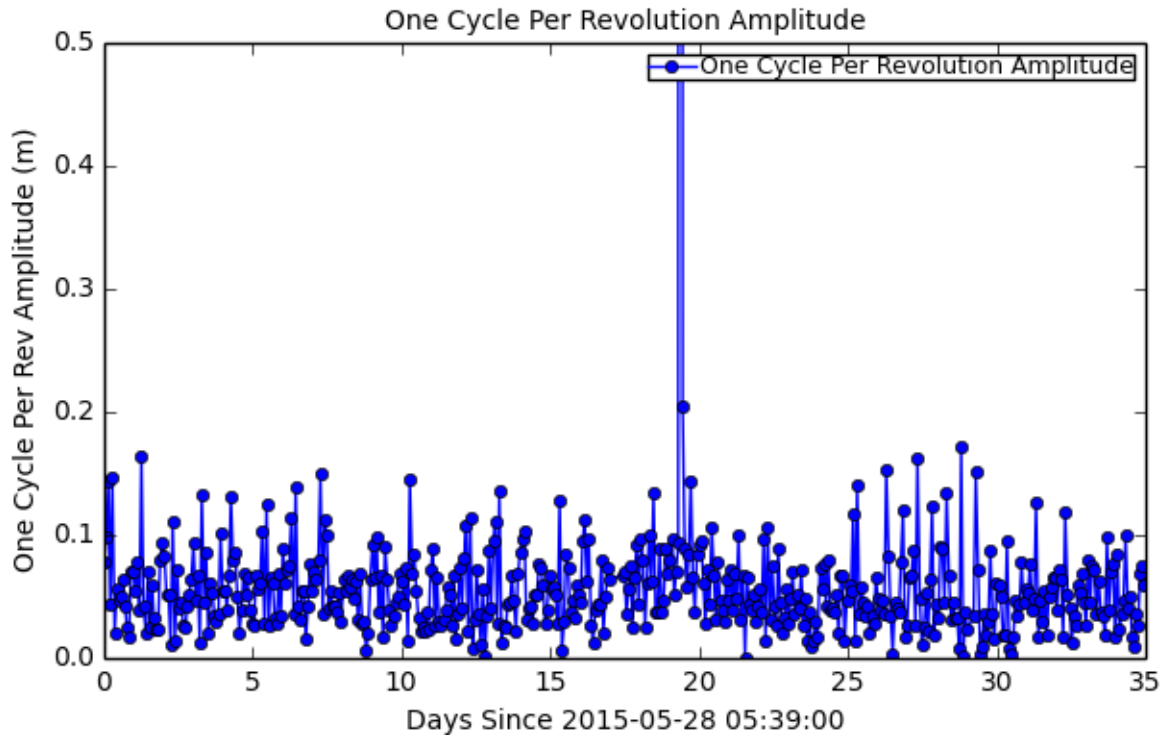

Figure 4: One Cycle Per Revolution Amplitude for Sea Surface Height Anomaly

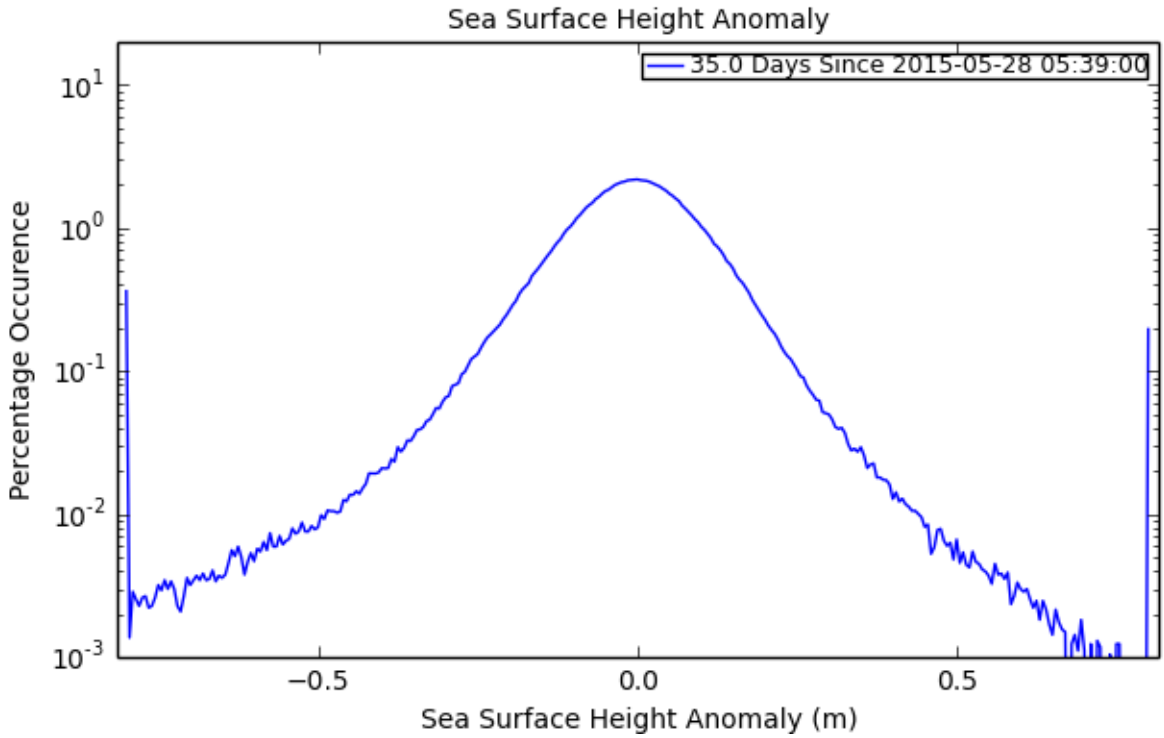

Figure 5: Histogram for Sea Surface Height Anomaly

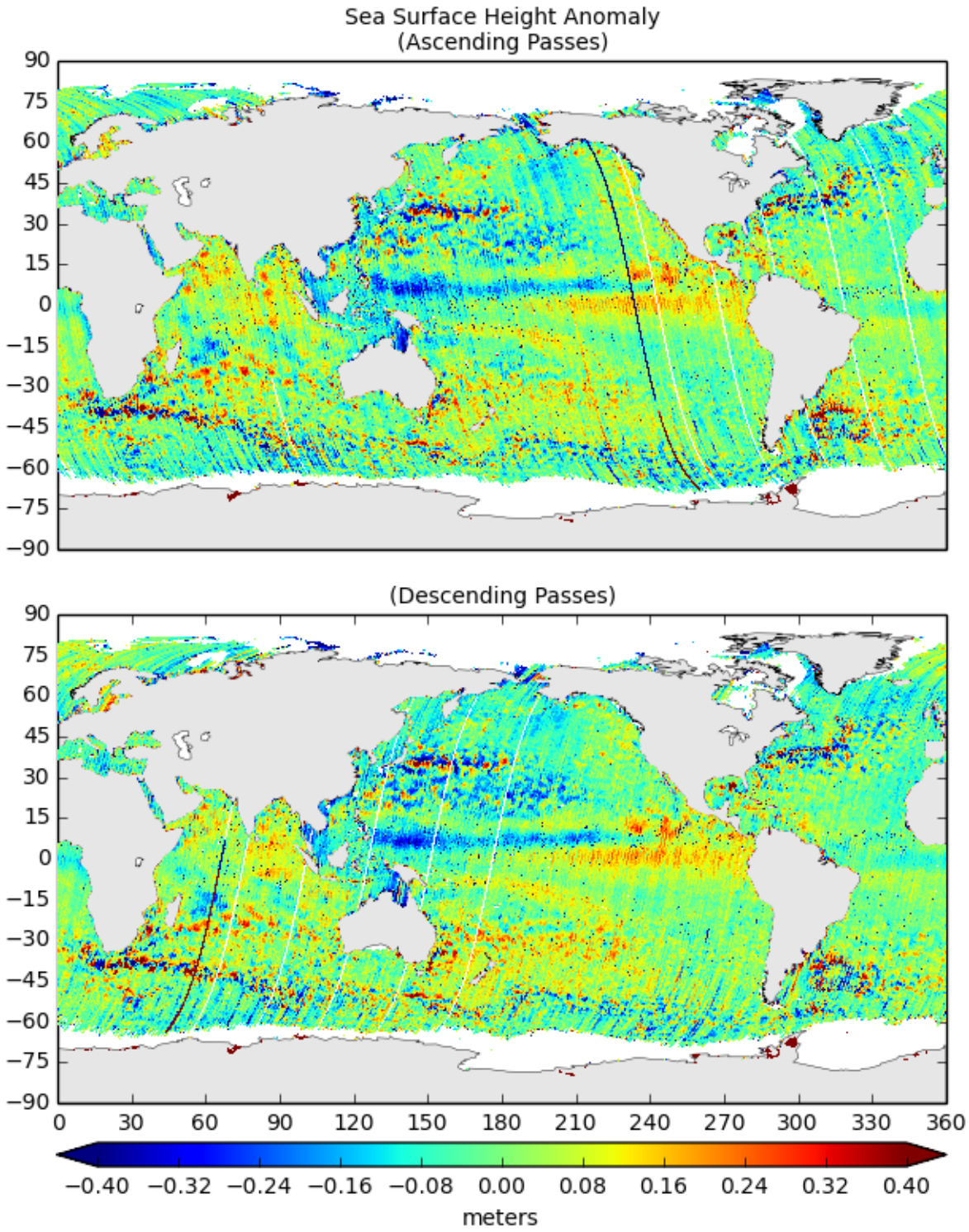

Figure 6: Map of Values for Sea Surface Height Anomaly

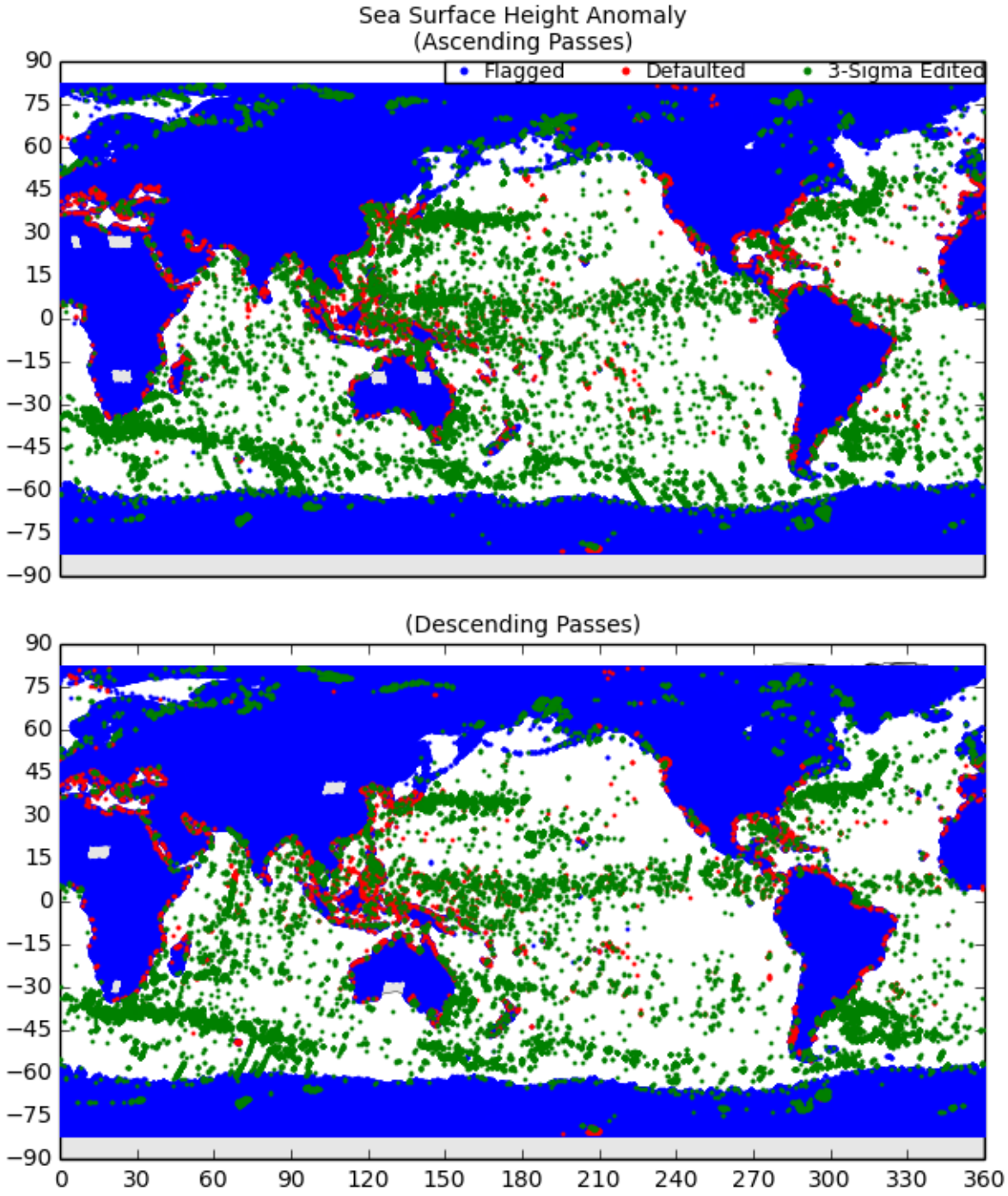

Figure 7: Map of Flagged/Edited Points for Sea Surface Height Anomaly

3 Sea Surface Height Anomaly (Model Wet) Plots

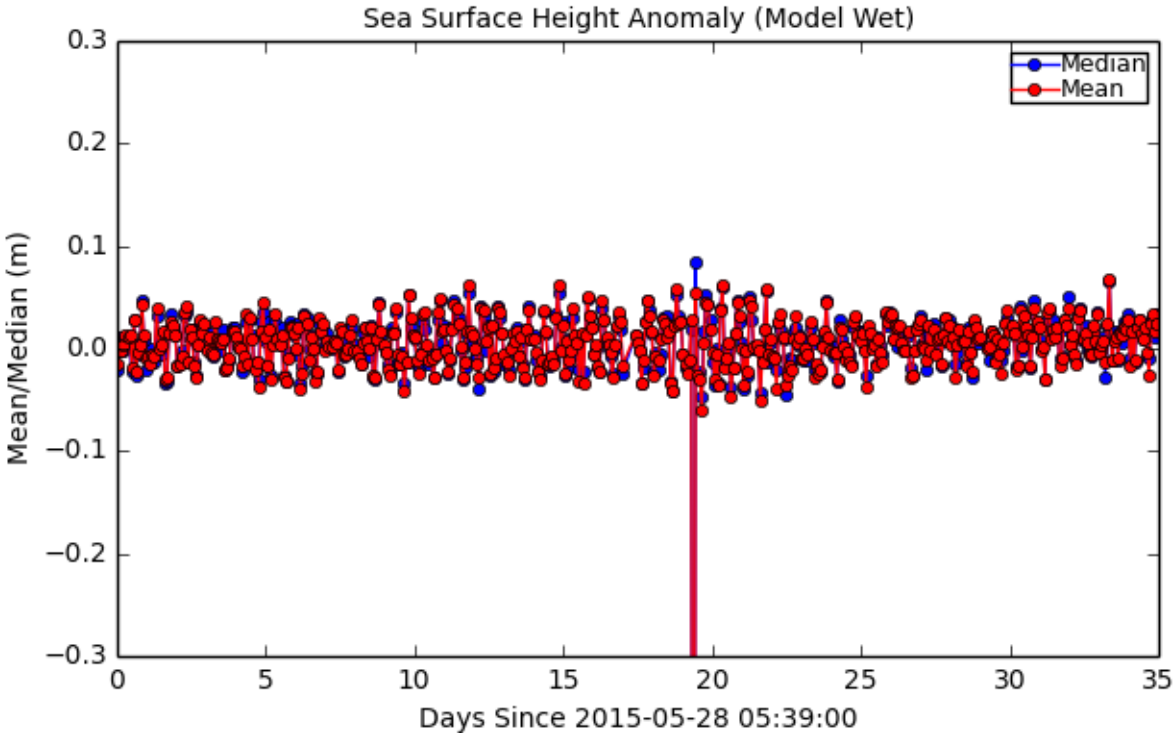

Figure 8: Mean/Median for Sea Surface Height Anomaly (Model Wet)

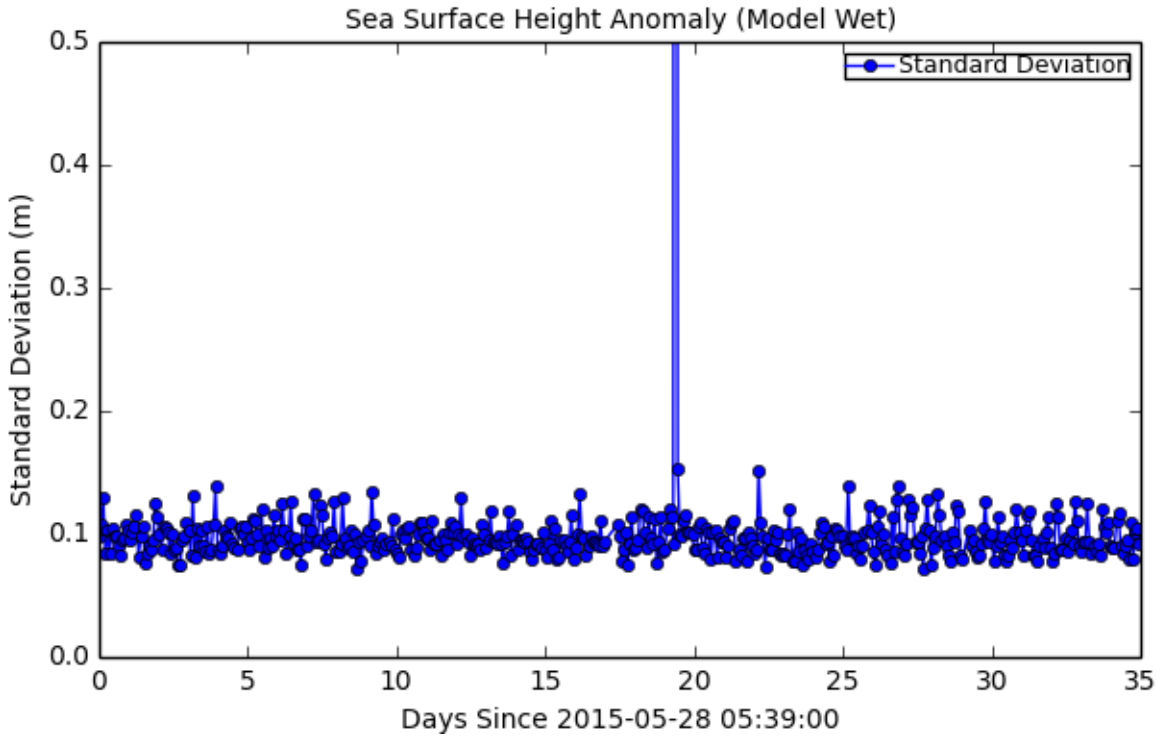

Figure 9: Standard Deviation for Sea Surface Height Anomaly (Model Wet)

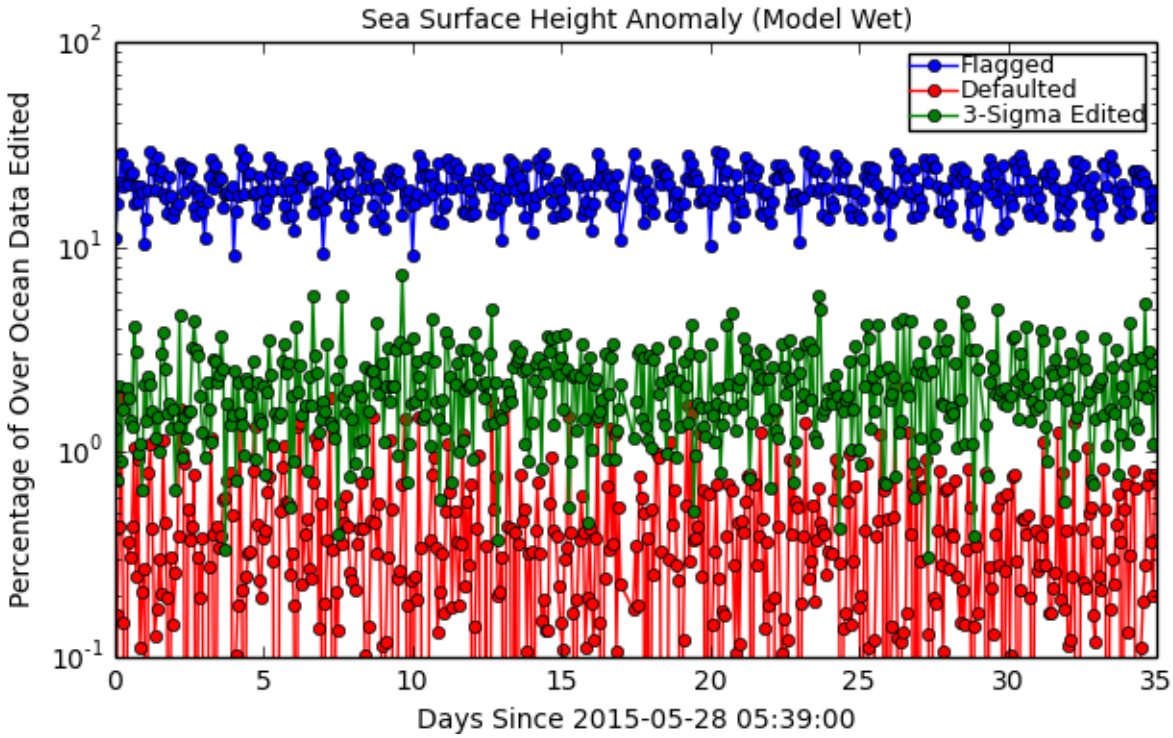

Figure 10: Flagged/Edited Data Points for Sea Surface Height Anomaly (Model Wet)

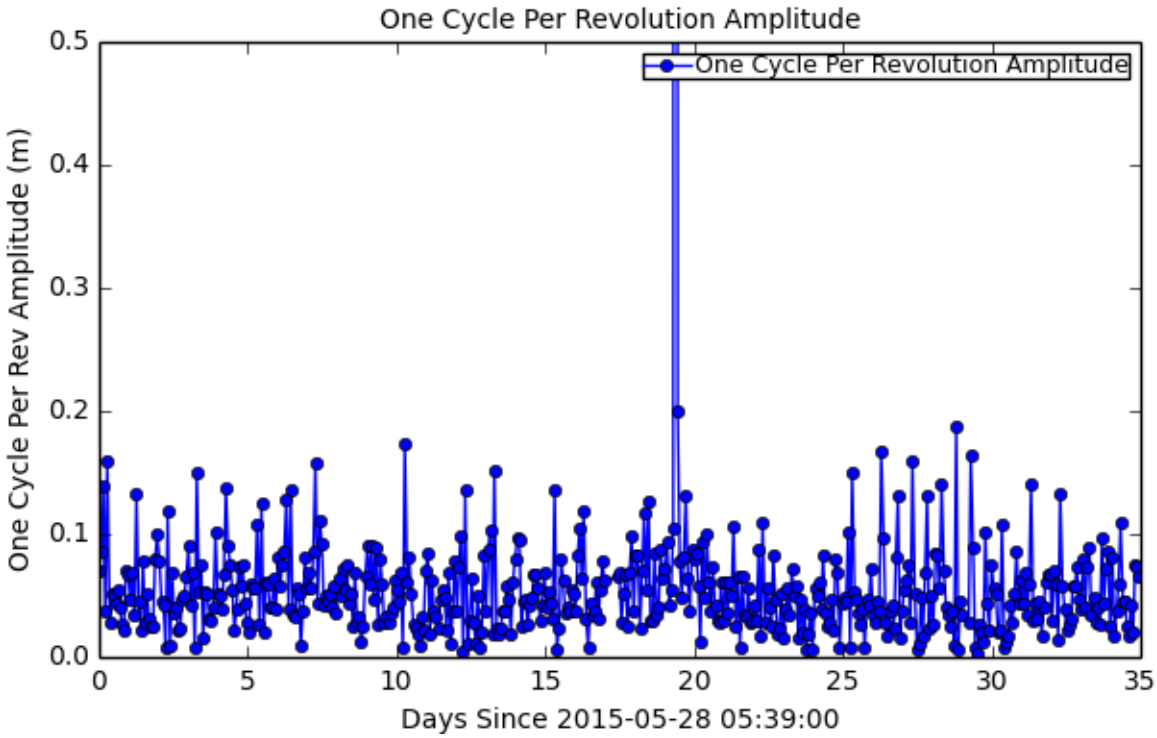

Figure 11: One Cycle Per Revolution Amplitude for Sea Surface Height Anomaly (Model Wet)

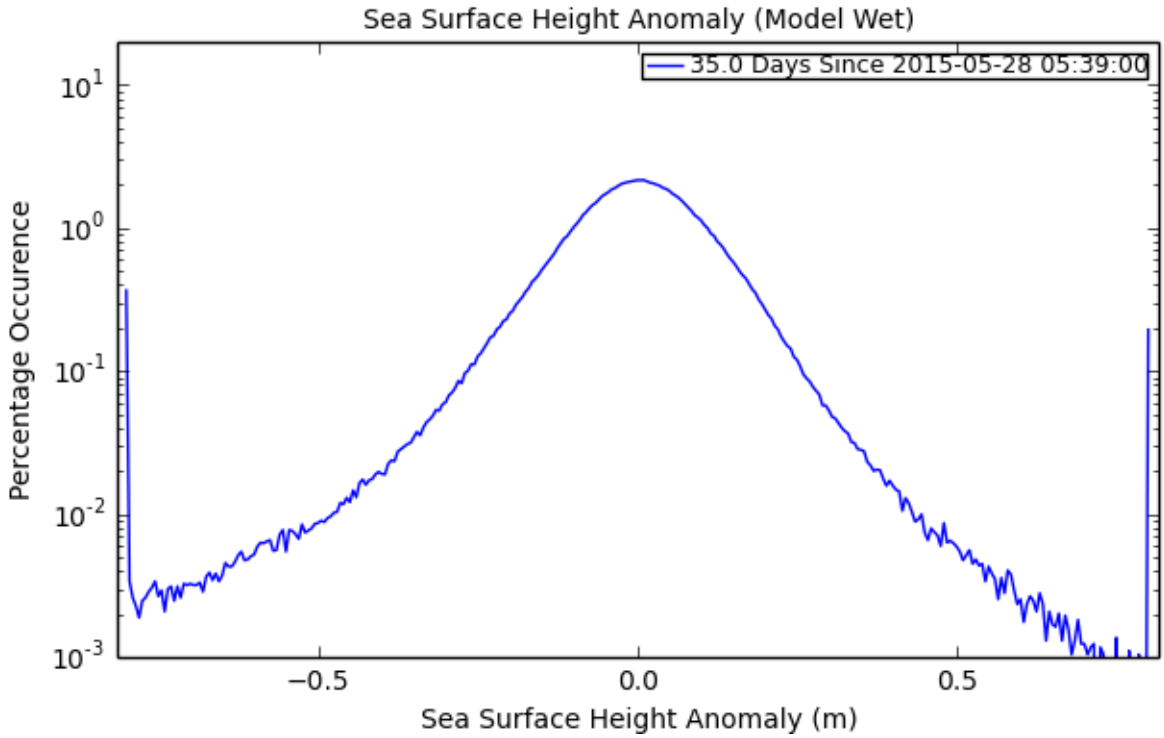

Figure 12: Histogram for Sea Surface Height Anomaly (Model Wet)

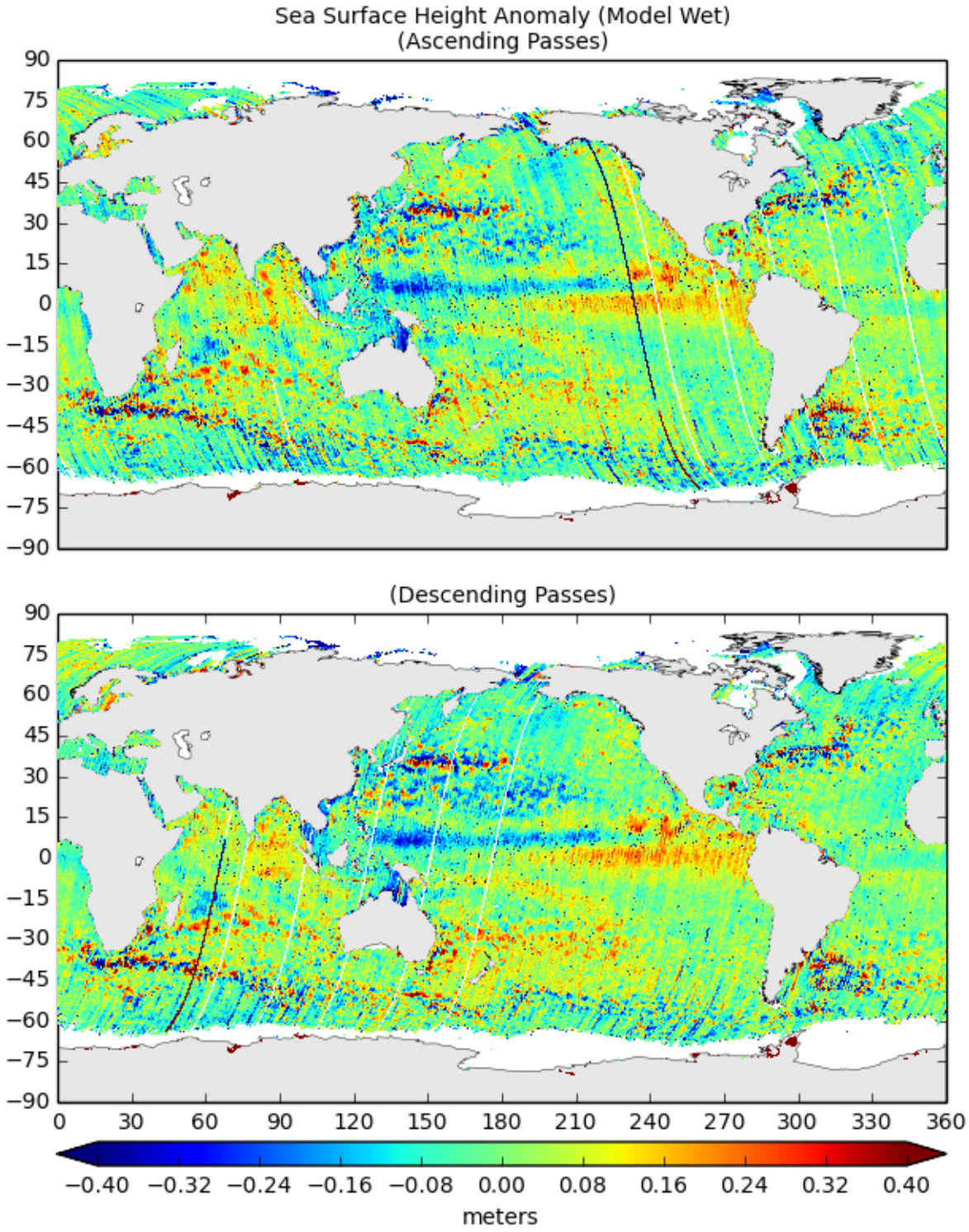

Figure 13: Map of Values for Sea Surface Height Anomaly (Model Wet)

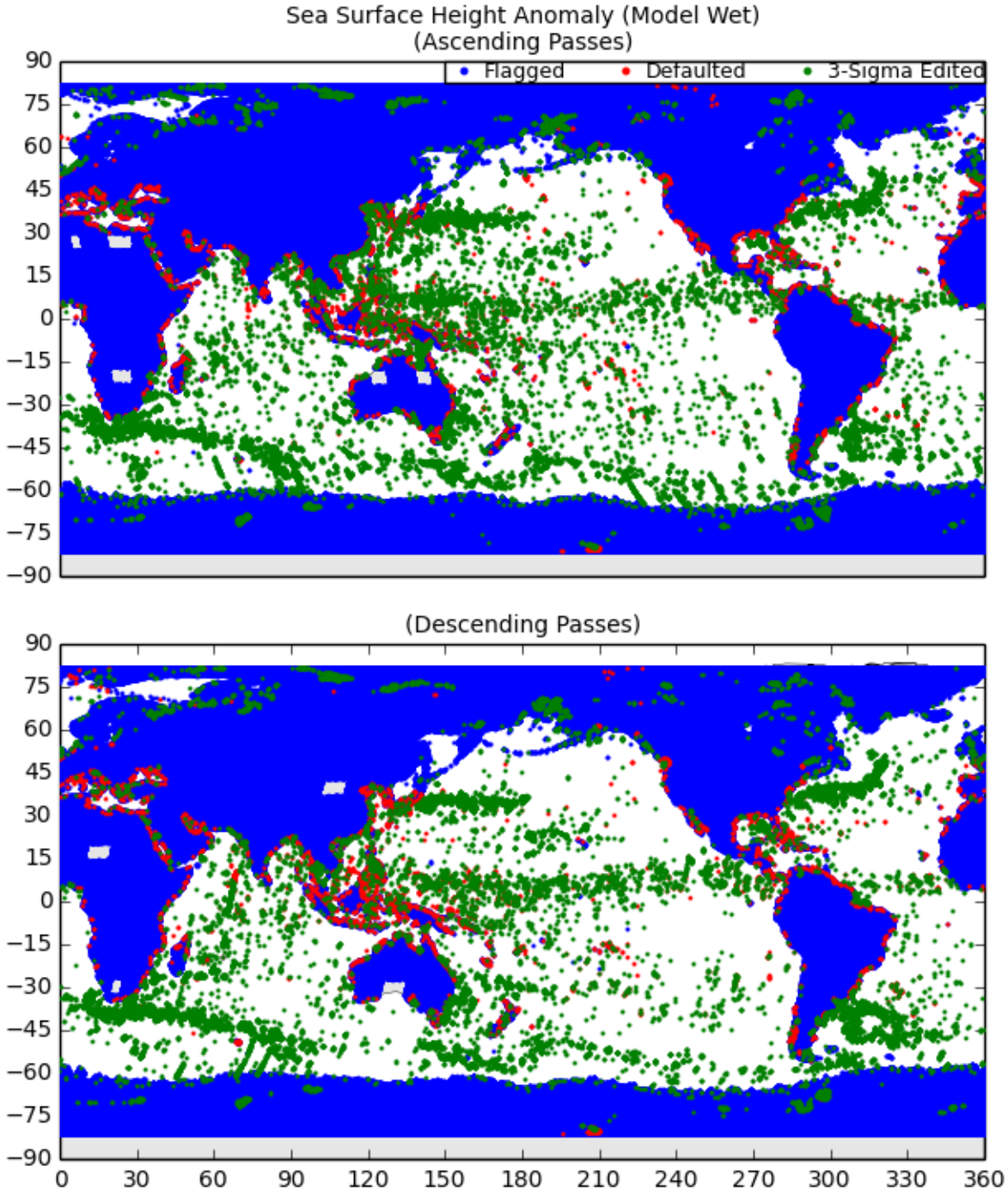

Figure 14: Map of Flagged/Edited Points for Sea Surface Height Anomaly (Model Wet)

4 Ka-Band Significant Wave Height Plots

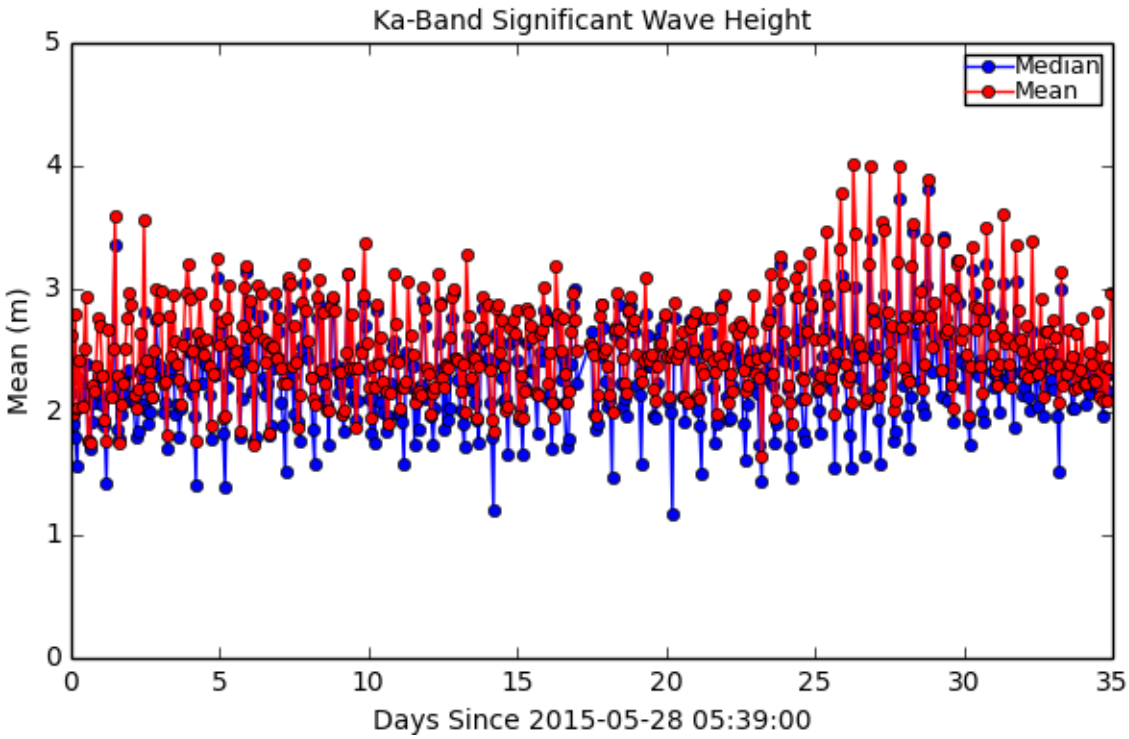

Figure 15: Mean/Median for Ka-Band Significant Wave Height

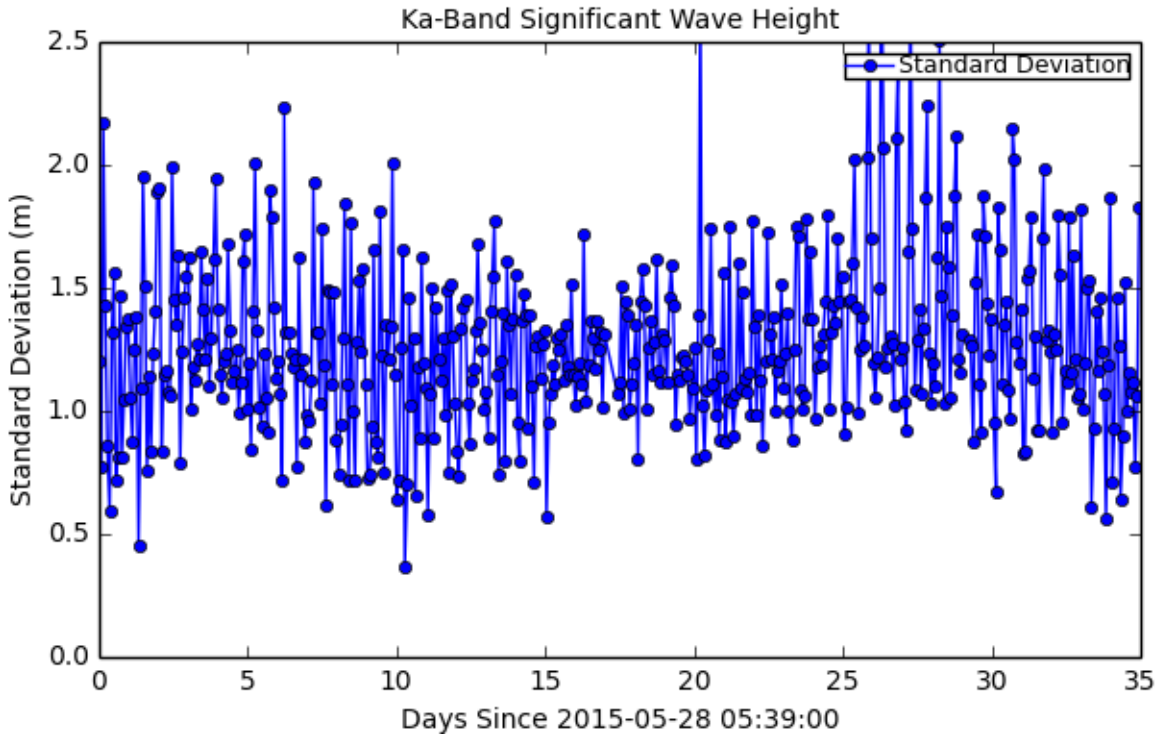

Figure 16: Standard Deviation for Ka-Band Significant Wave Height

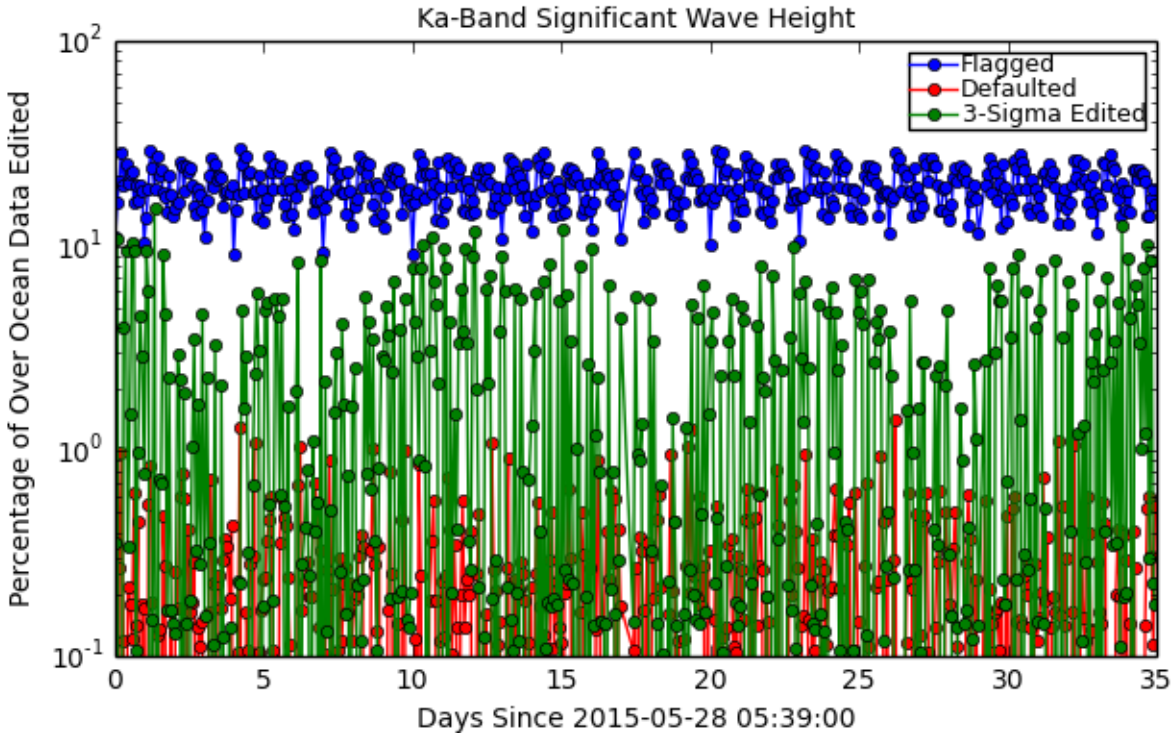

Figure 17: Flagged/Edited Data Points for Ka-Band Significant Wave Height

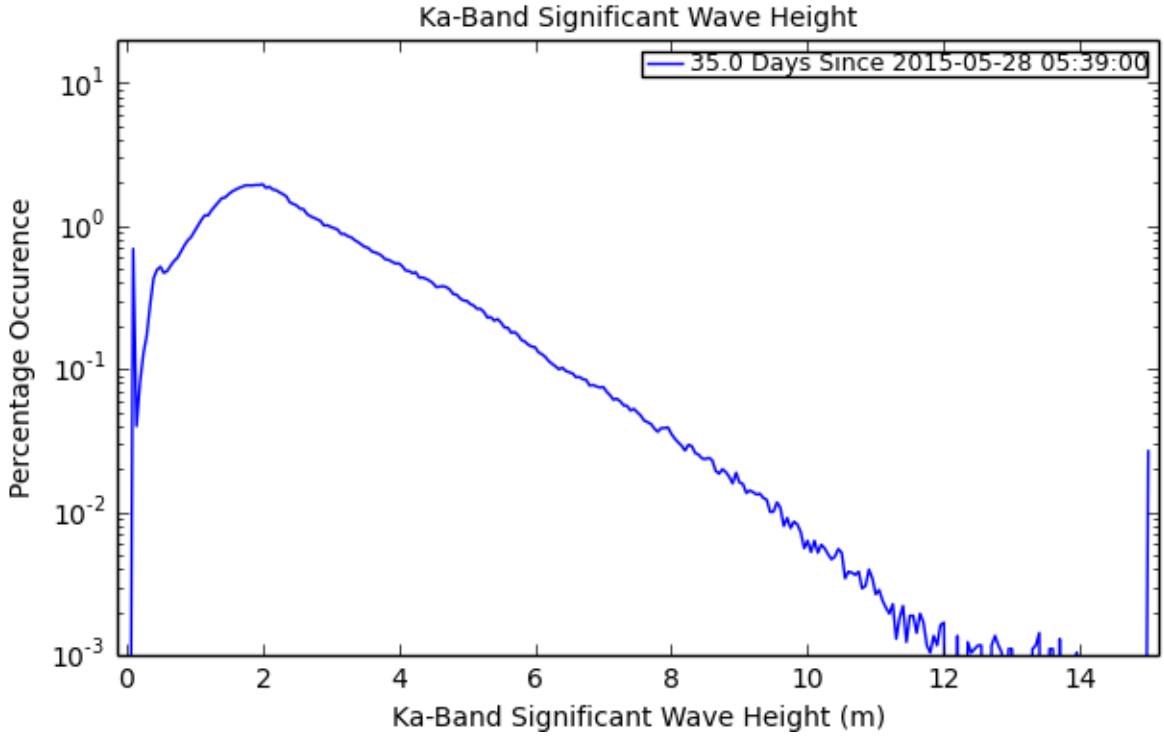

Figure 18: Histogram for Ka-Band Significant Wave Height

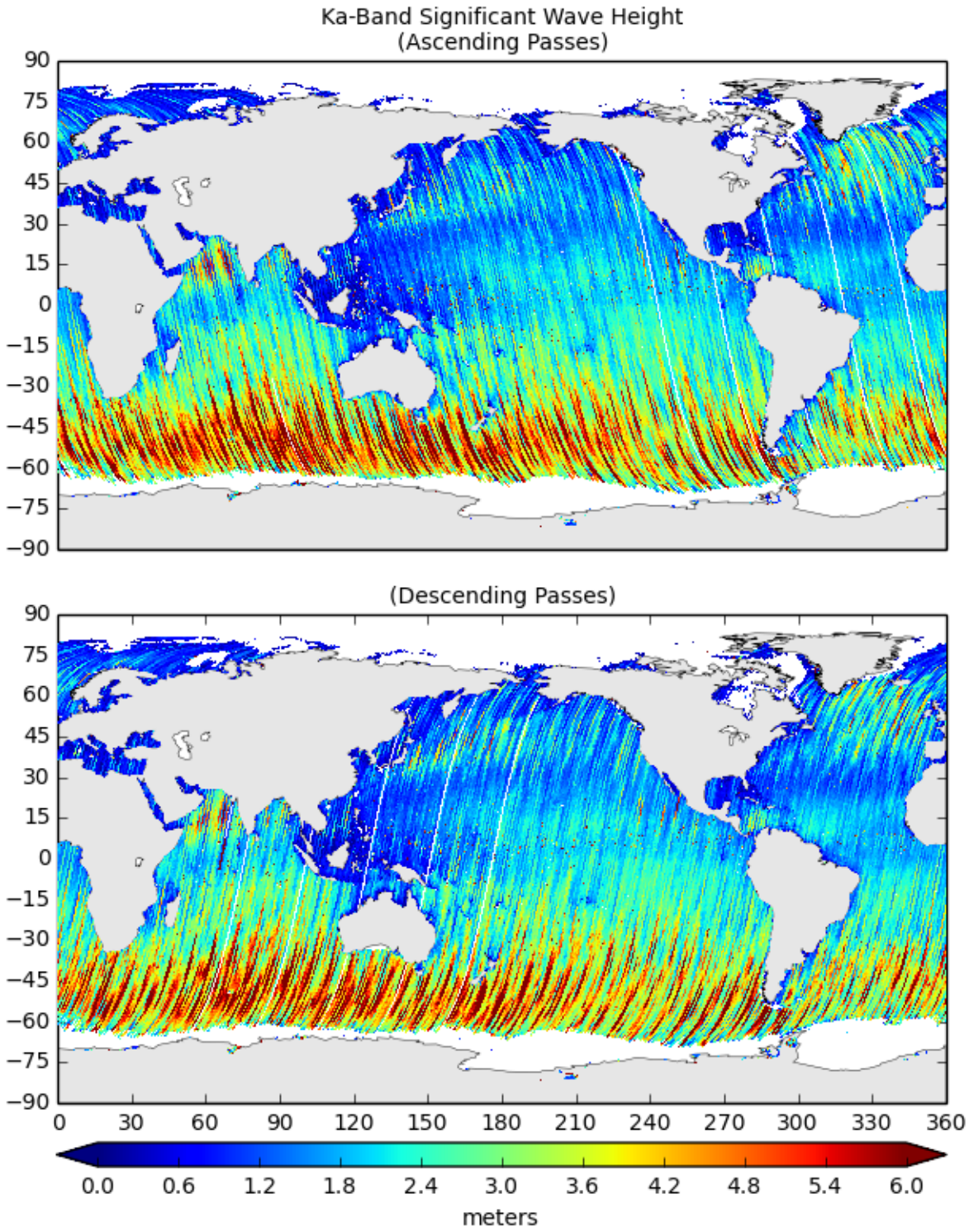

Figure 19: Map of Values for Ka-Band Significant Wave Height

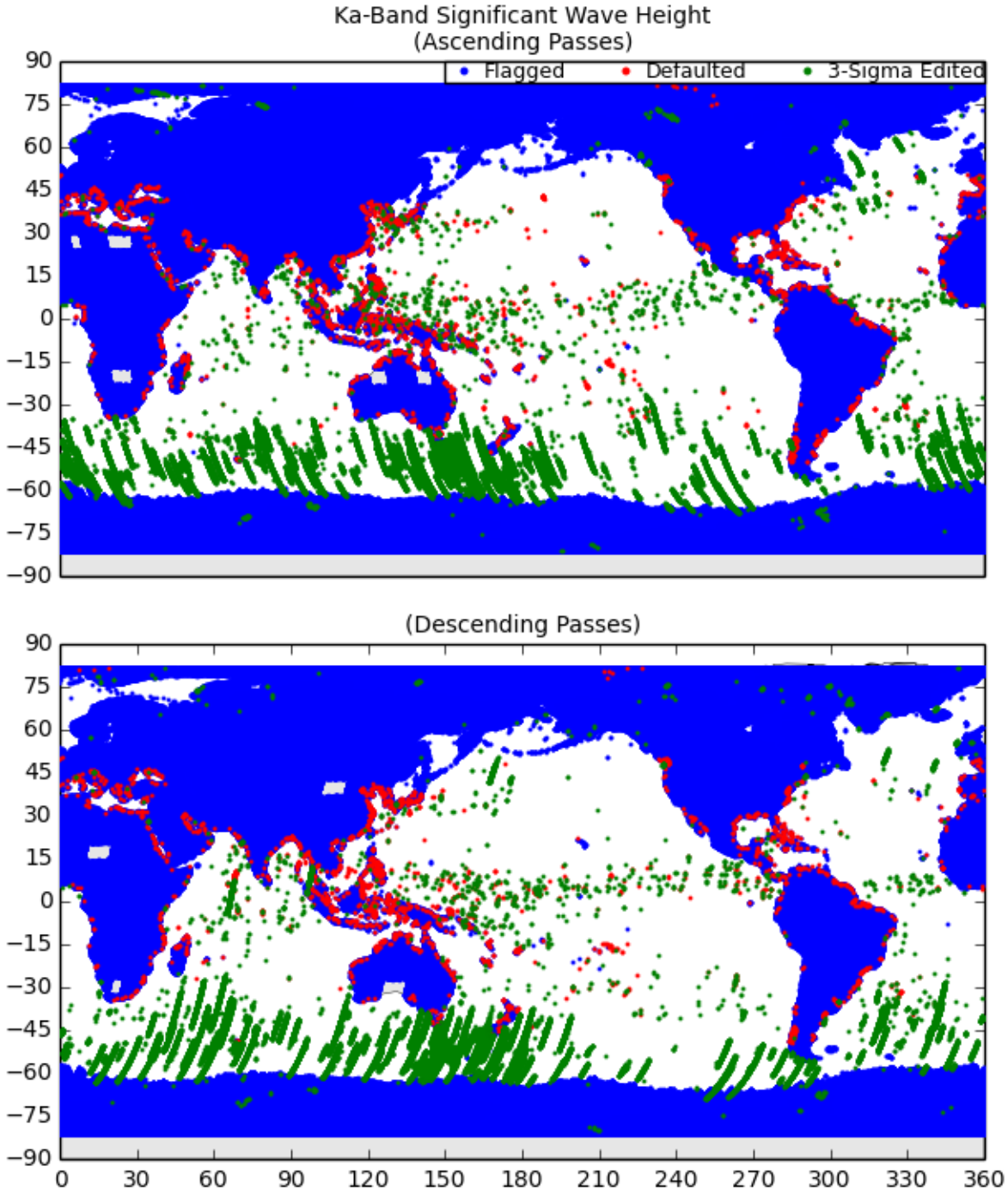

Figure 20: Map of Flagged/Edited Points for Ka-Band Significant Wave Height

5 Altimeter Wind Speed Plots

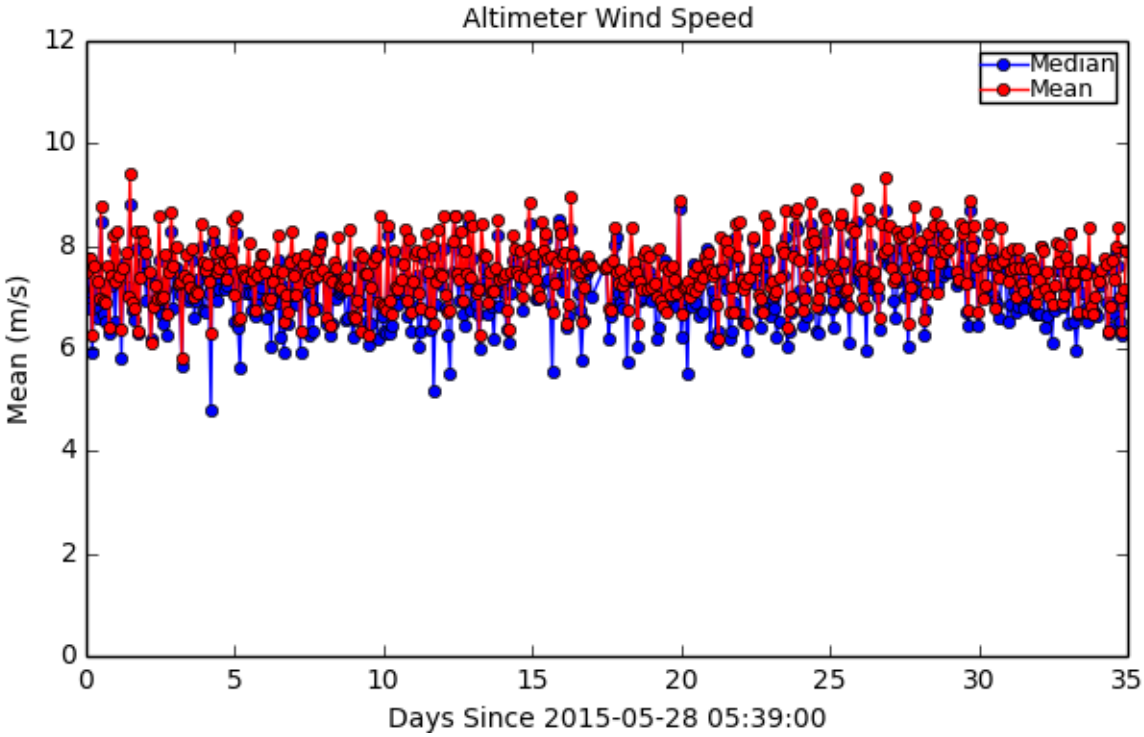

Figure 21: Mean/Median for Altimeter Wind Speed

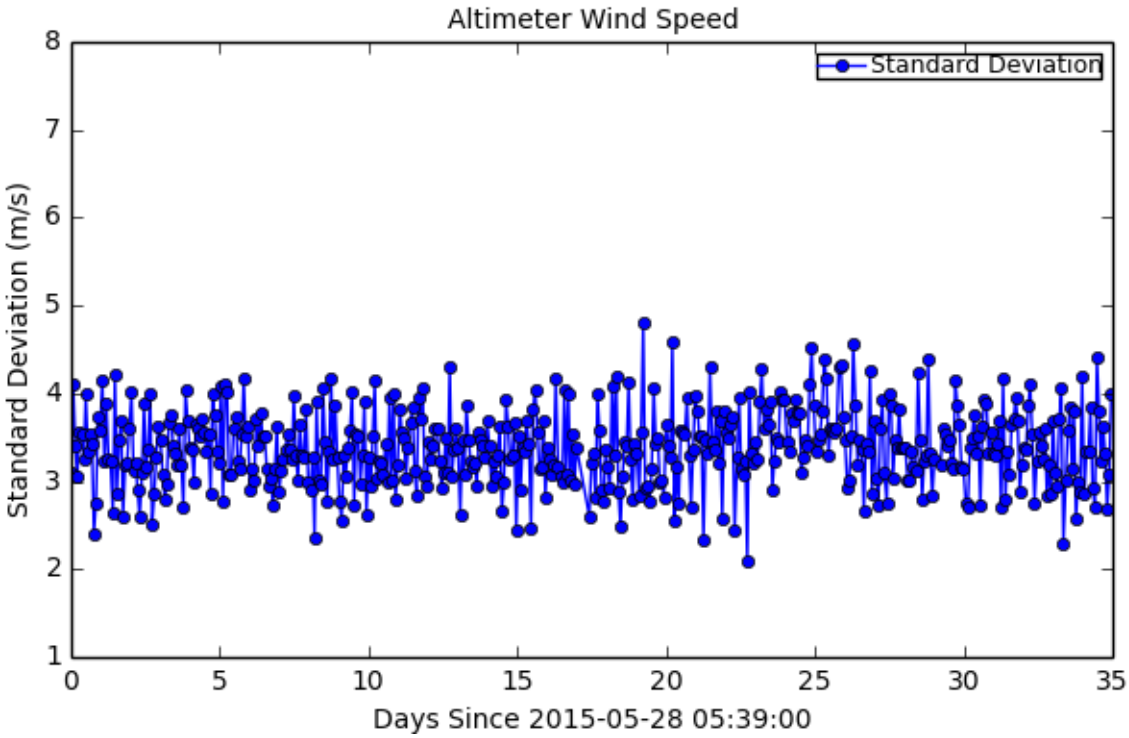

Figure 22: Standard Deviation for Altimeter Wind Speed

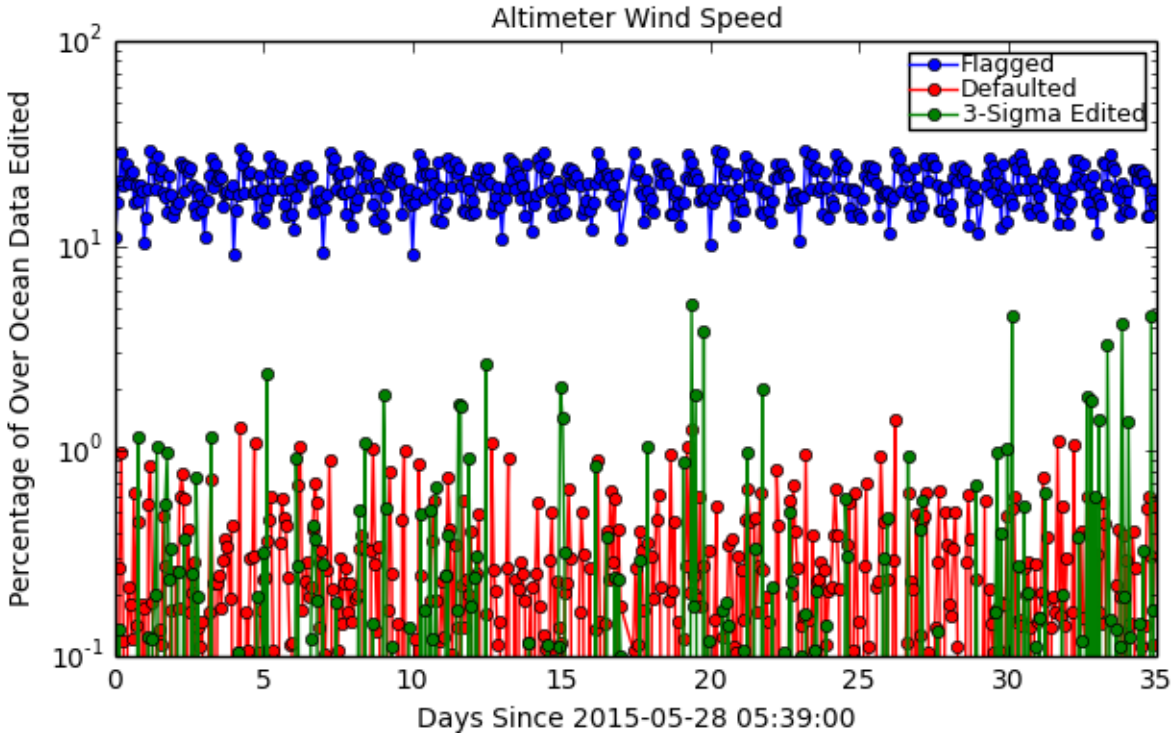

Figure 23: Flagged/Edited Data Points for Altimeter Wind Speed

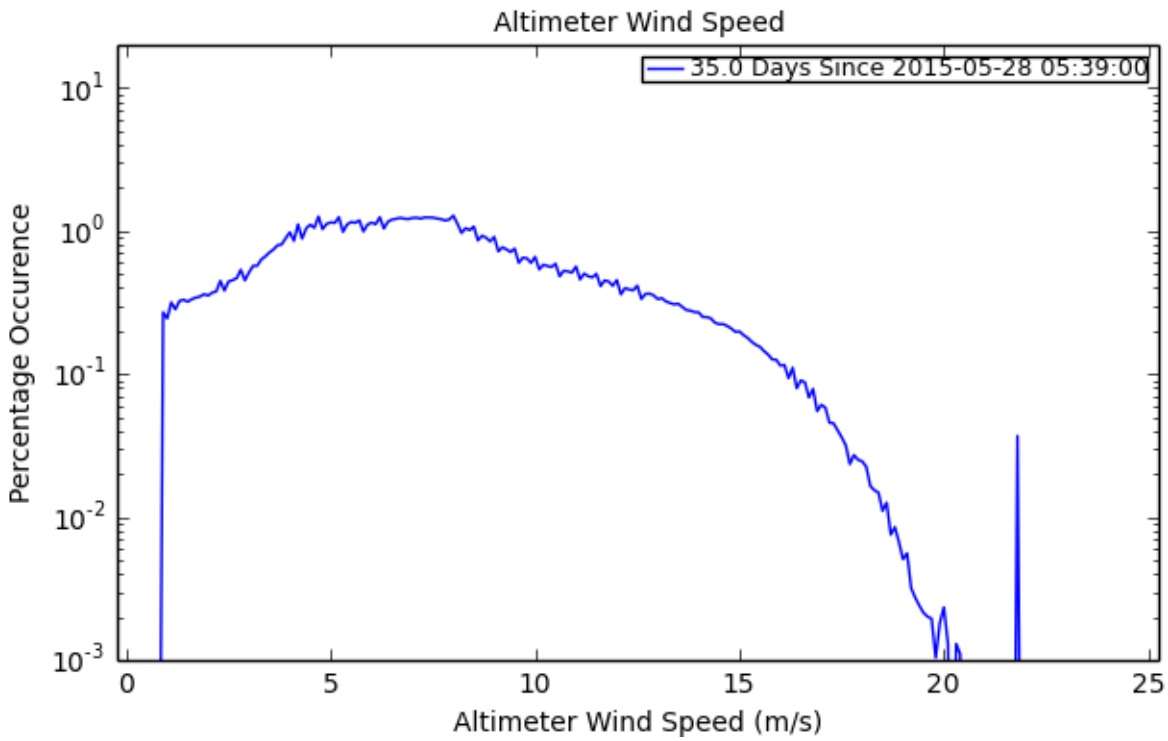

Figure 24: Histogram for Altimeter Wind Speed

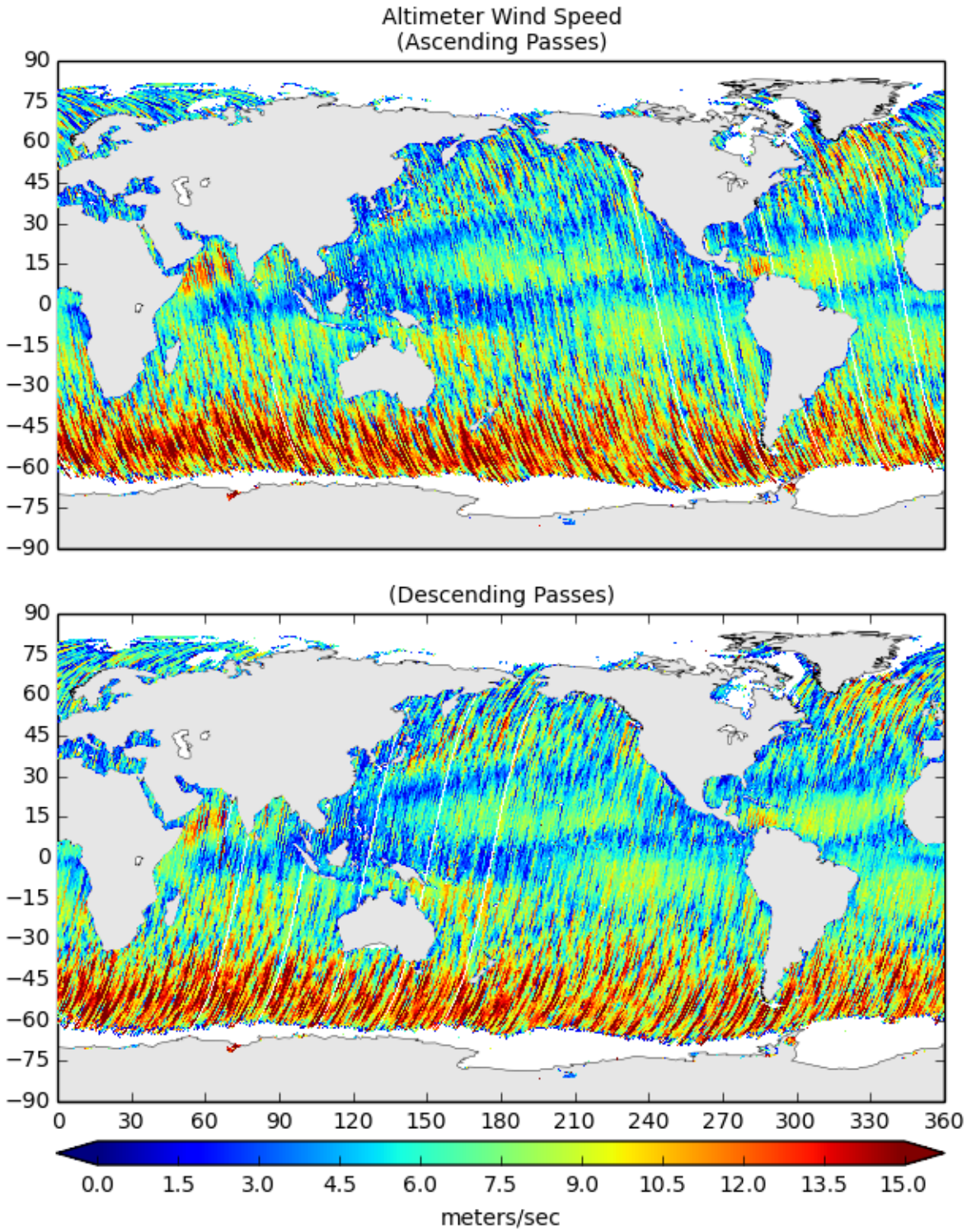

Figure 25: Map of Values for Altimeter Wind Speed

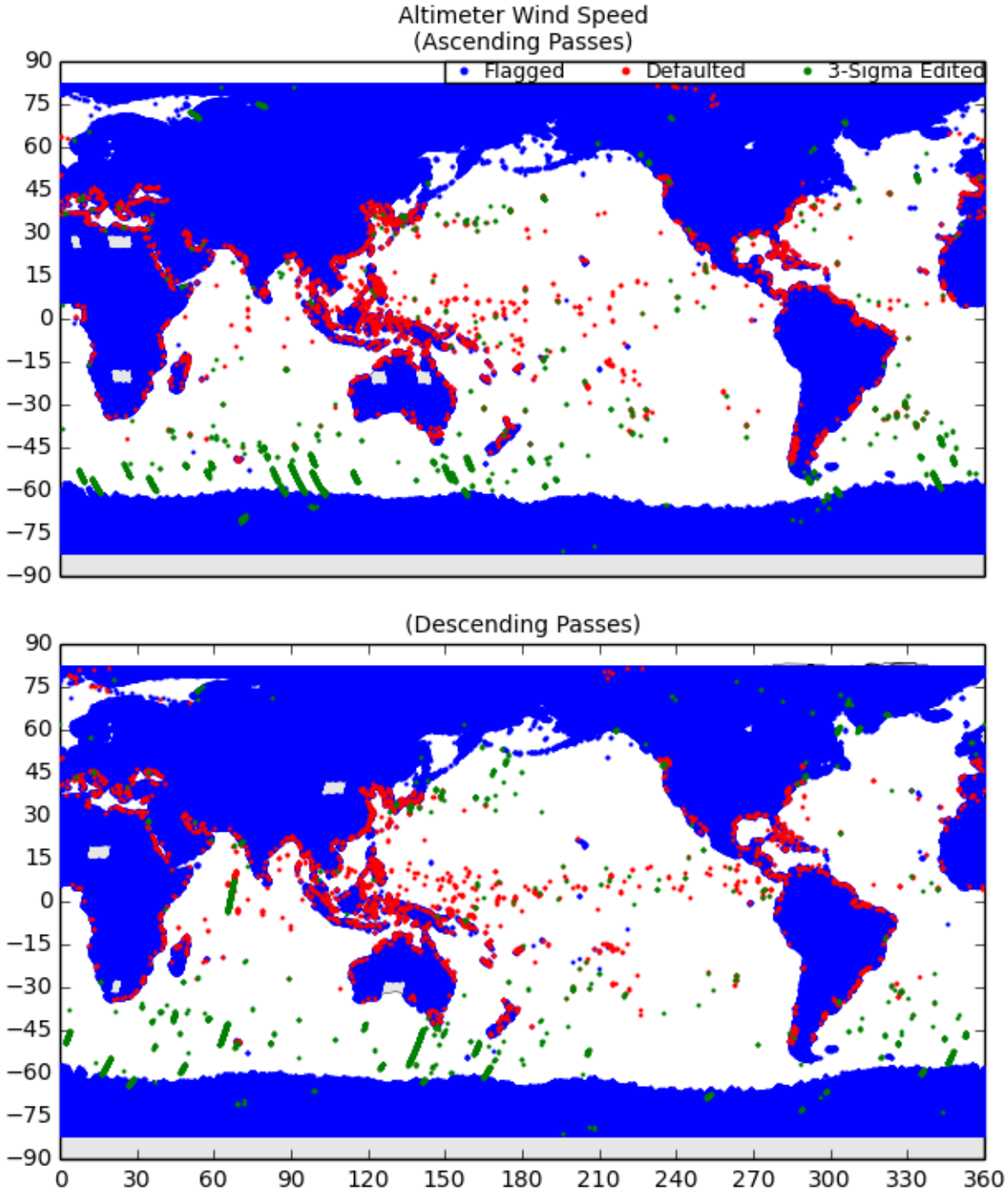

Figure 26: Map of Flagged/Edited Points for Altimeter Wind Speed

6 Ka-Band Backscatter Coefficient Plots

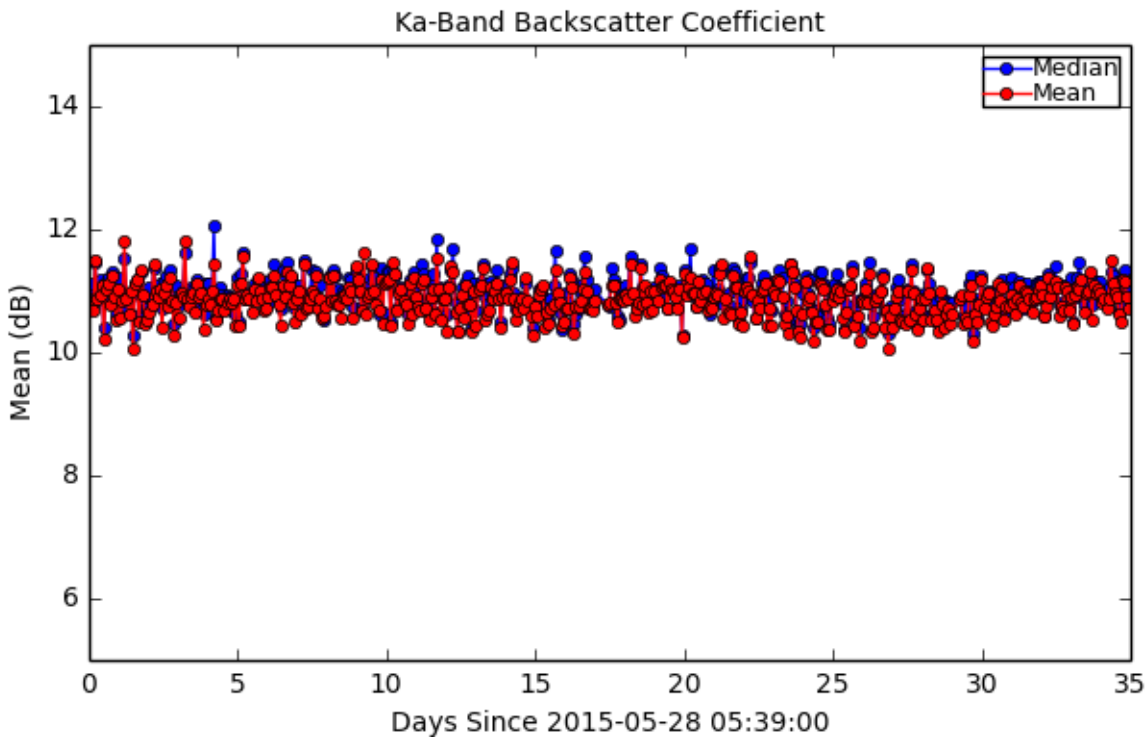

Figure 27: Mean/Median for Ka-Band Backscatter Coefficient

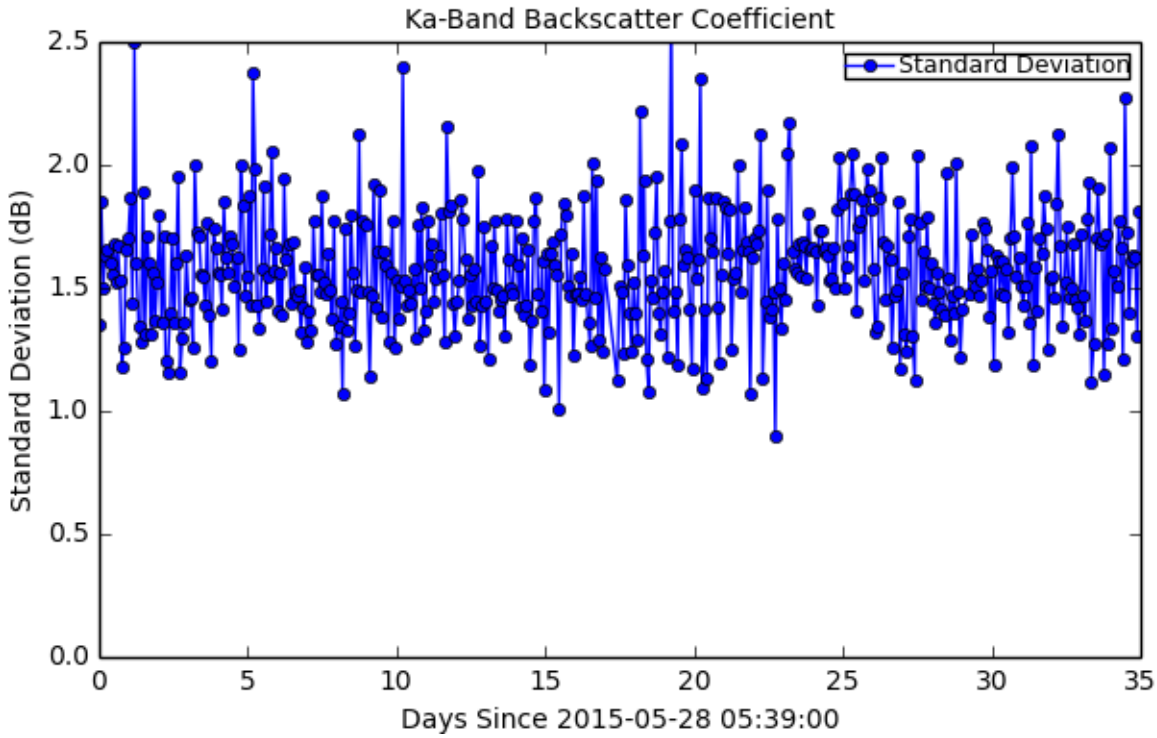

Figure 28: Standard Deviation for Ka-Band Backscatter Coefficient

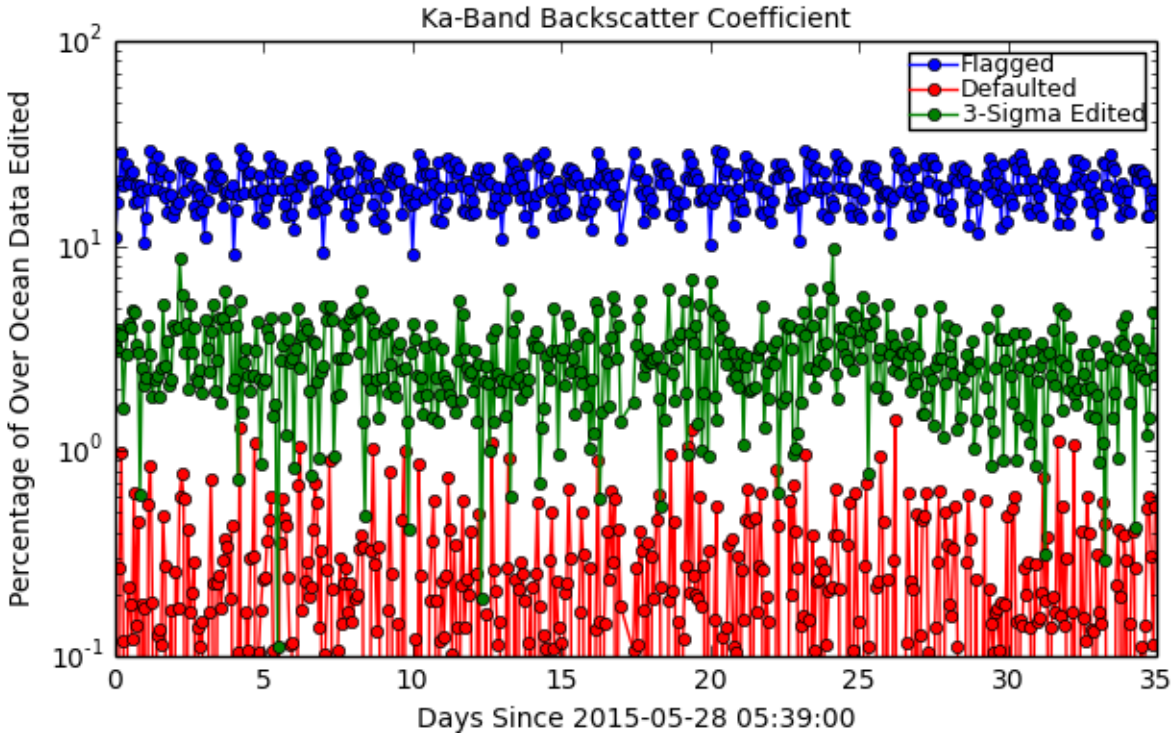

Figure 29: Flagged/Edited Data Points for Ka-Band Backscatter Coefficient

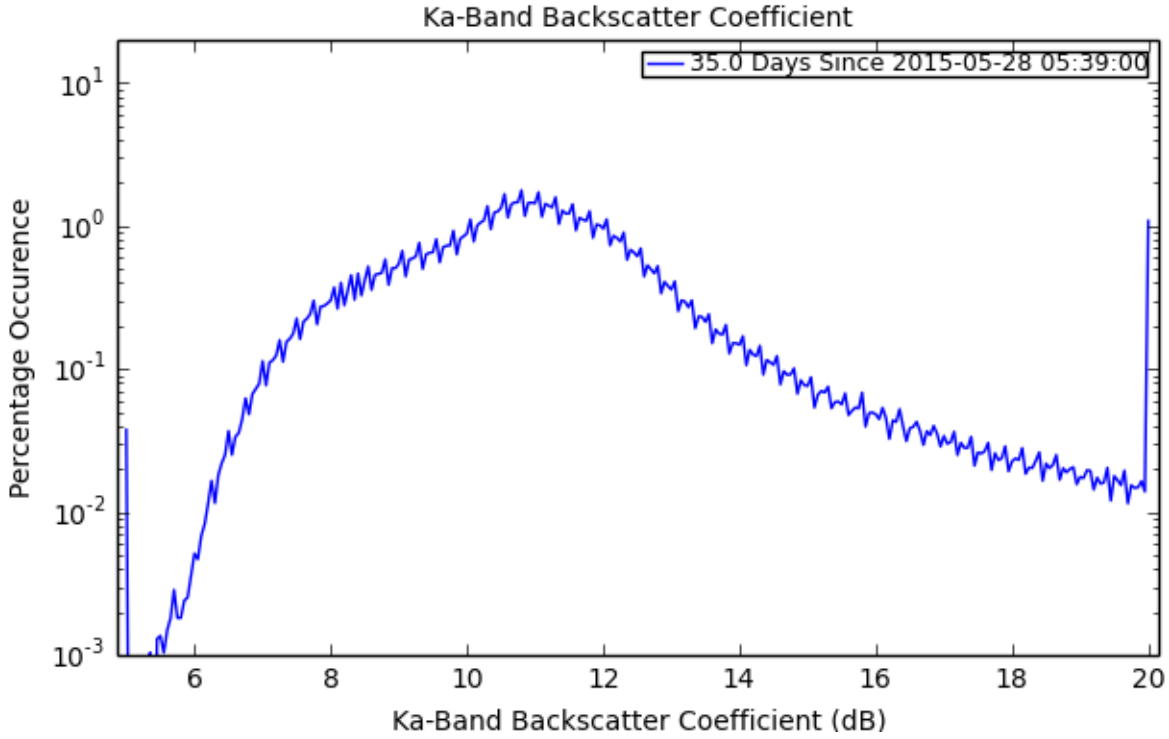

Figure 30: Histogram for Ka-Band Backscatter Coefficient

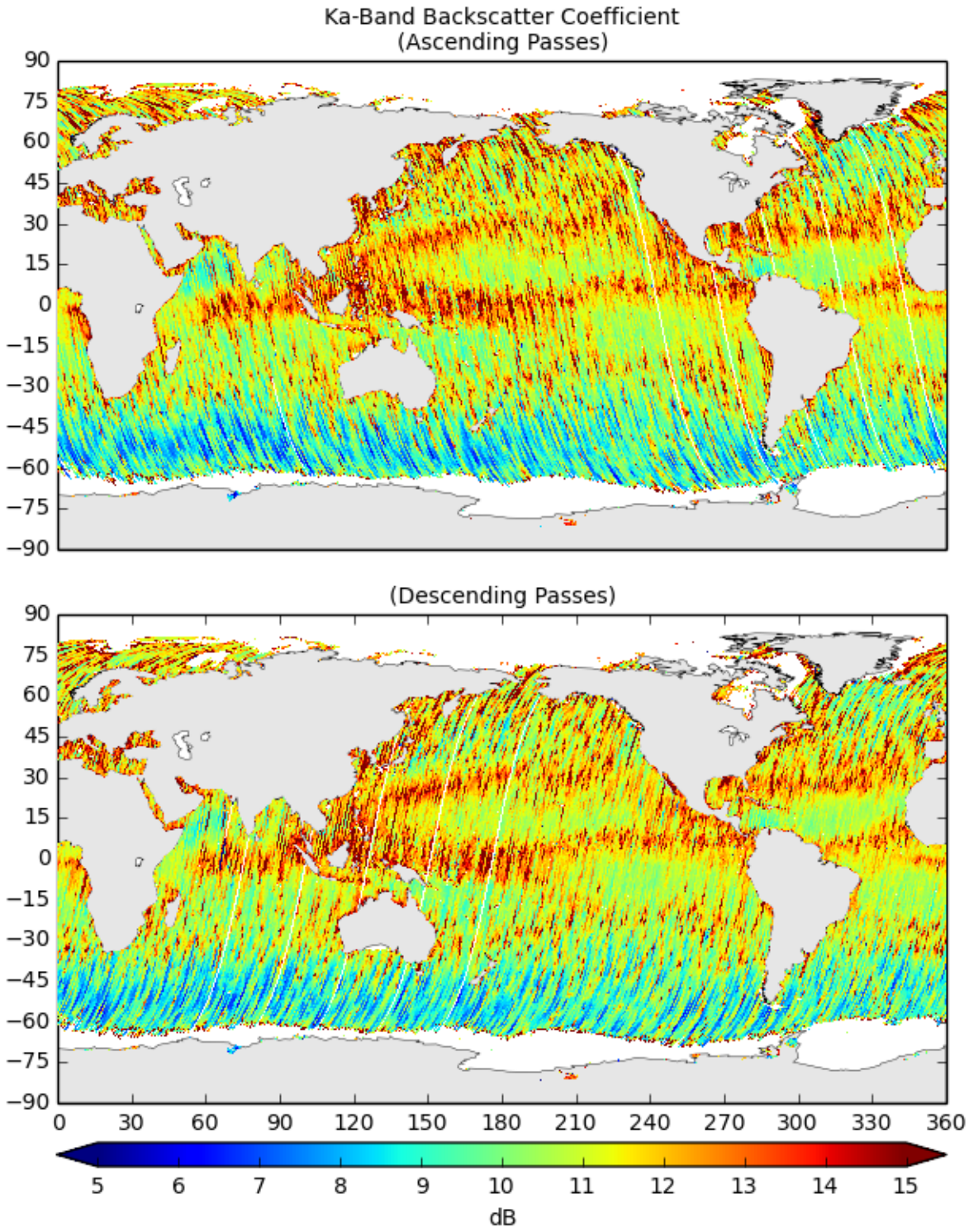

Figure 31: Map of Values for Ka-Band Backscatter Coefficient

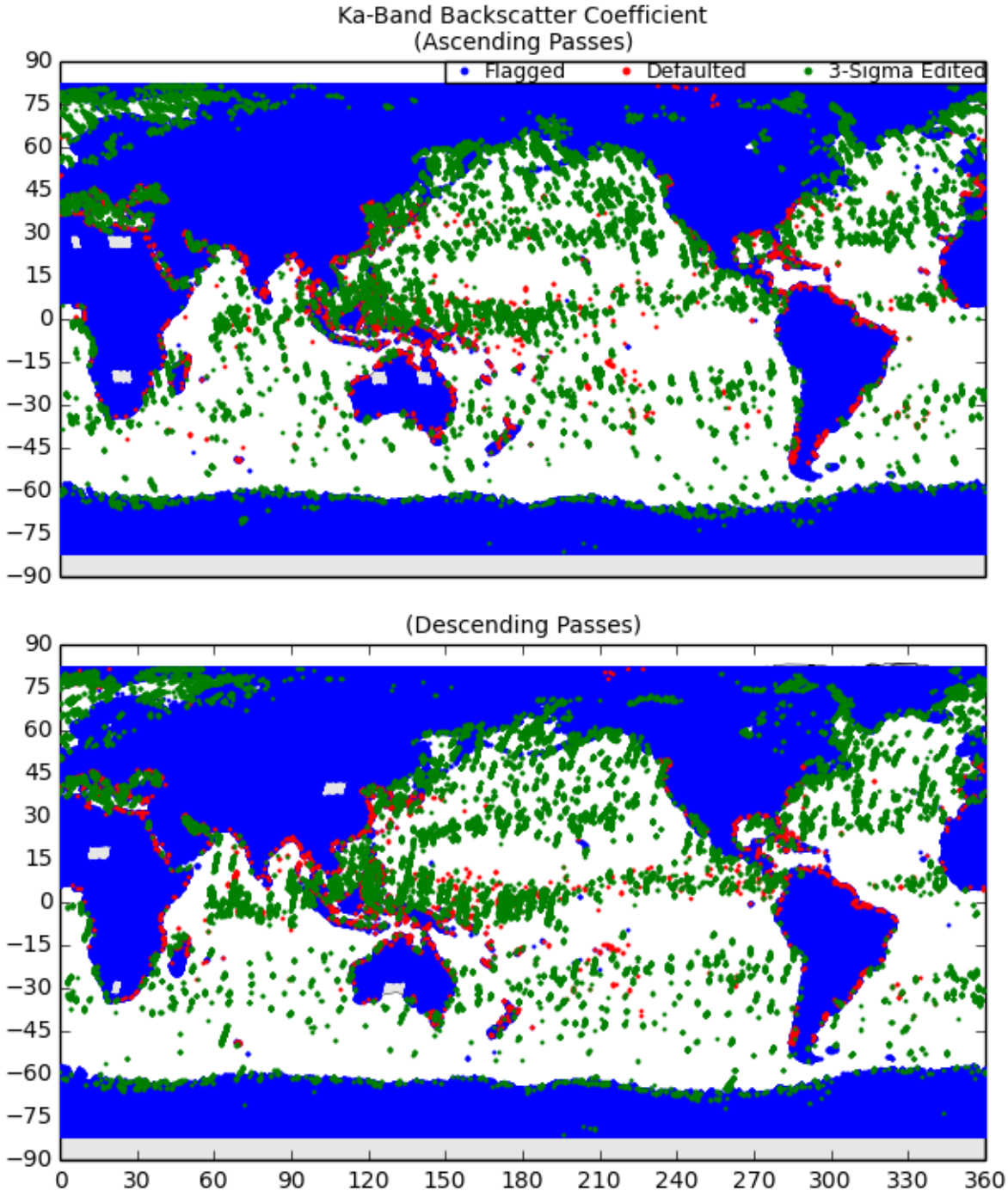

Figure 32: Map of Flagged/Edited Points for Ka-Band Backscatter Coefficient

7 Dry Troposphere Path Delay Plots

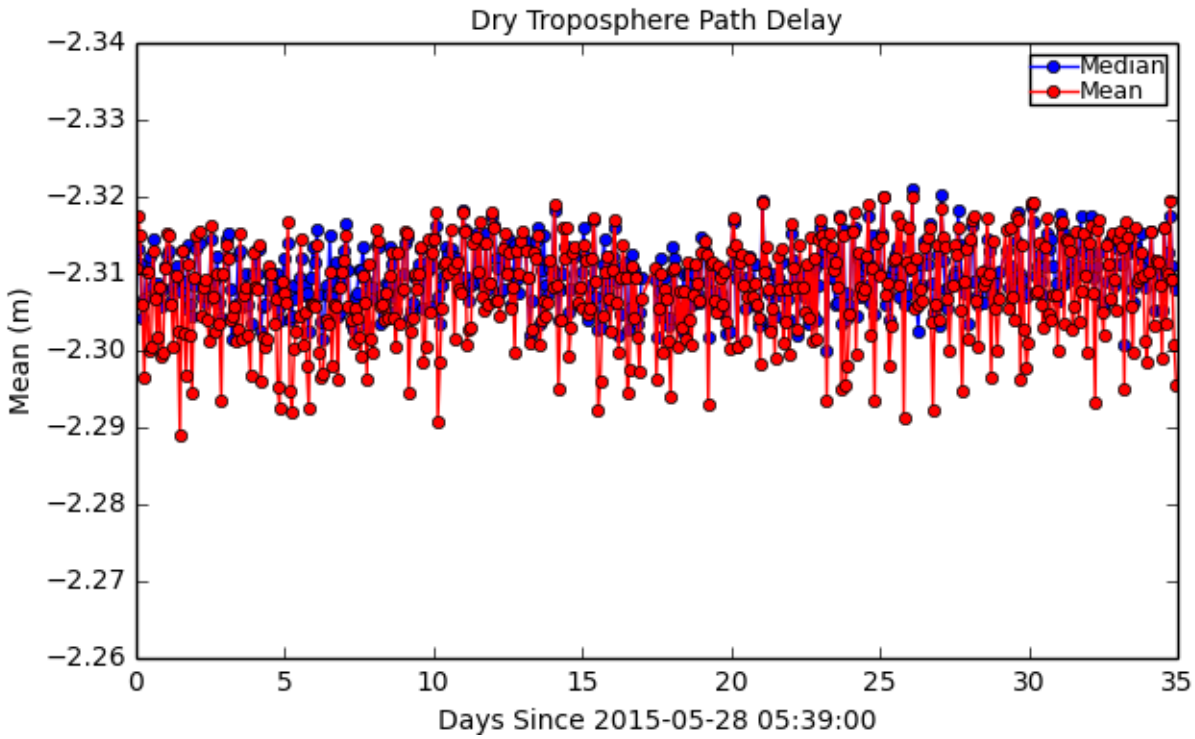

Figure 33: Mean/Median for Dry Troposphere Path Delay

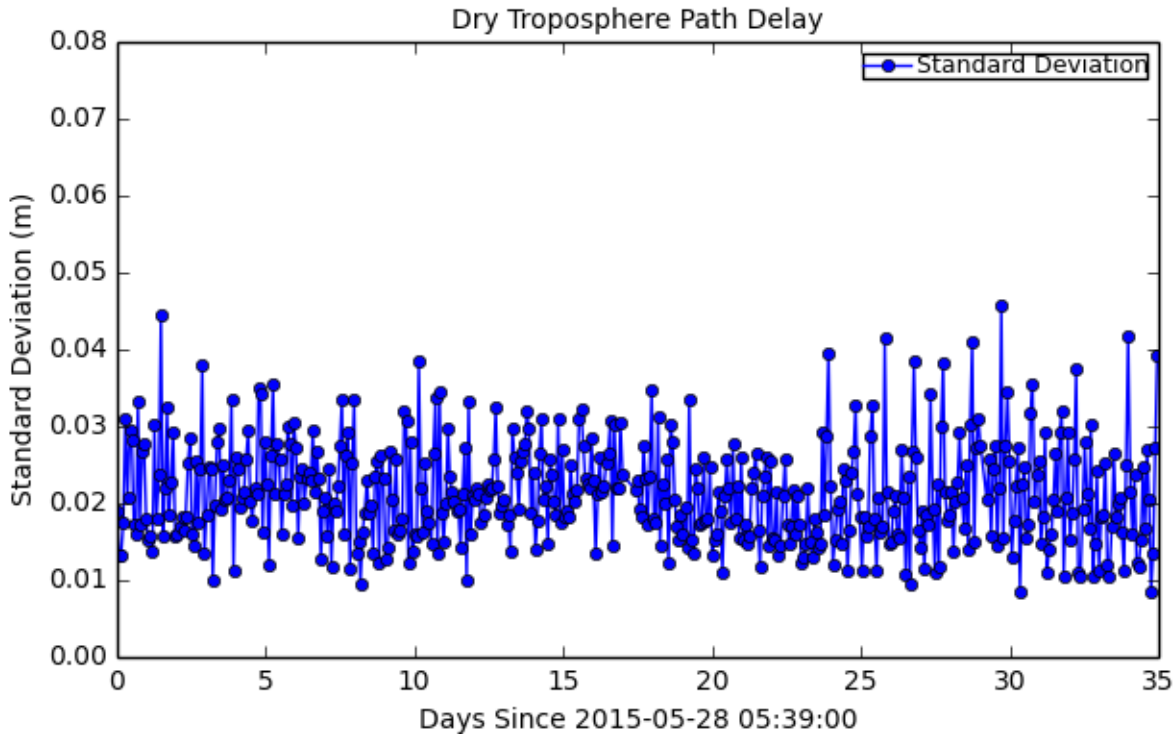

Figure 34: Standard Deviation for Dry Troposphere Path Delay

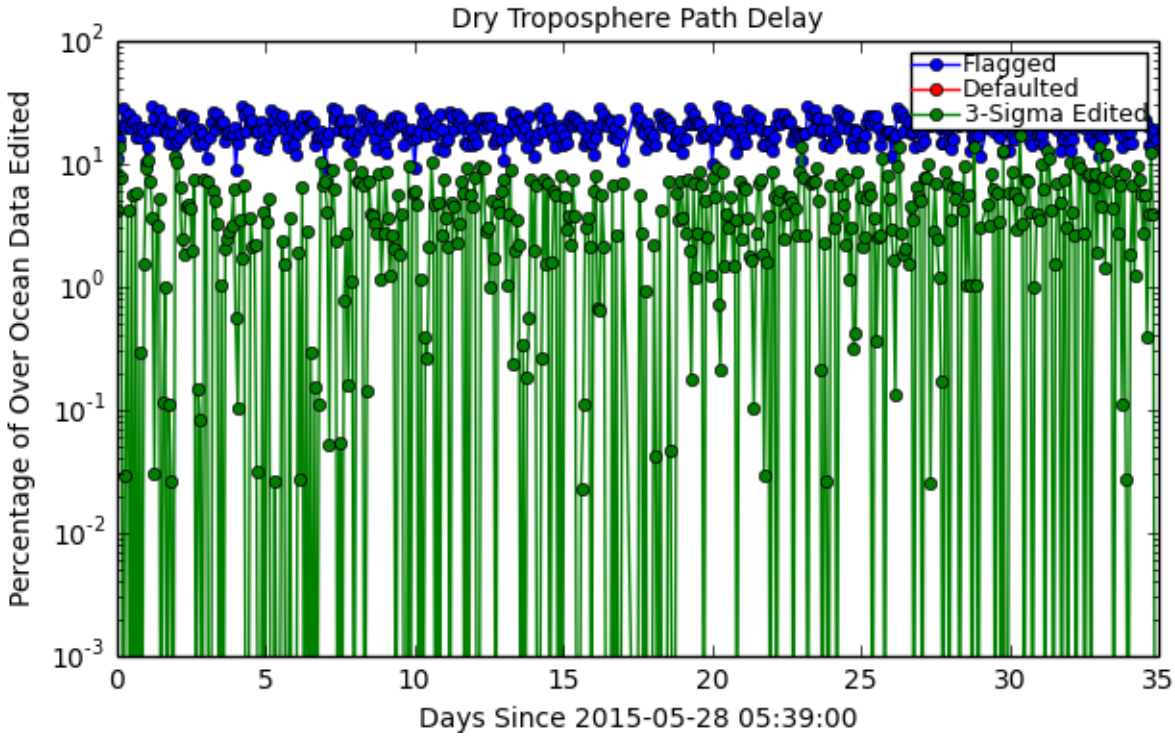

Figure 35: Flagged/Edited Data Points for Dry Troposphere Path Delay

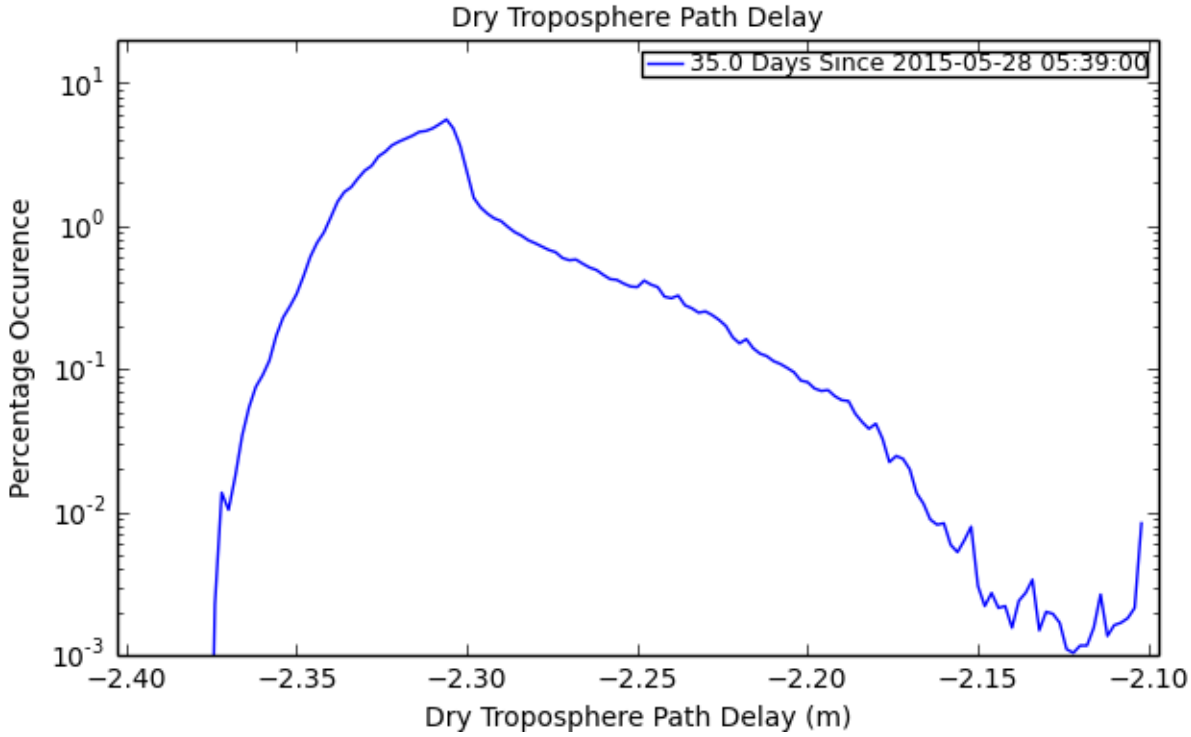

Figure 36: Histogram for Dry Troposphere Path Delay

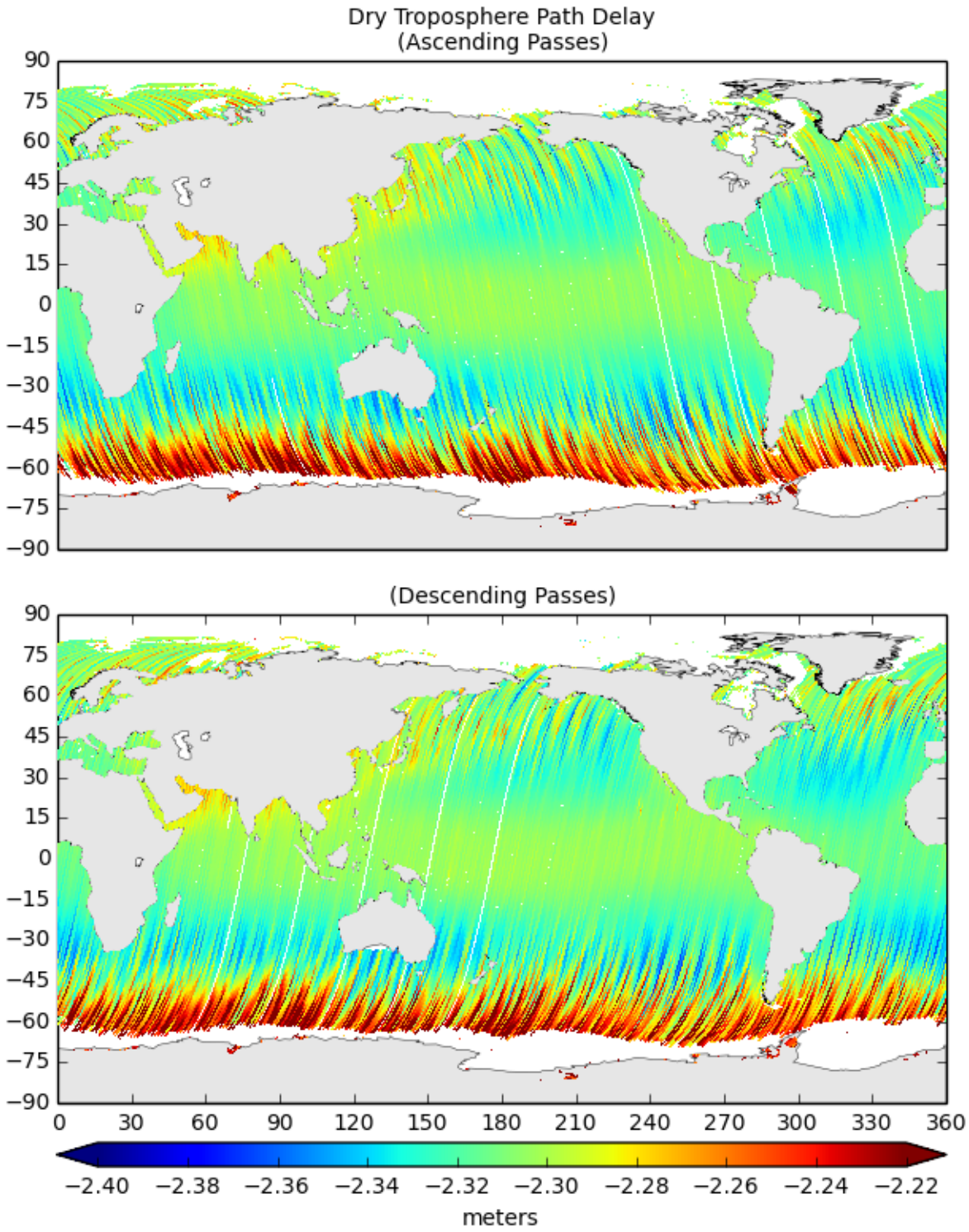

Figure 37: Map of Values for Dry Troposphere Path Delay

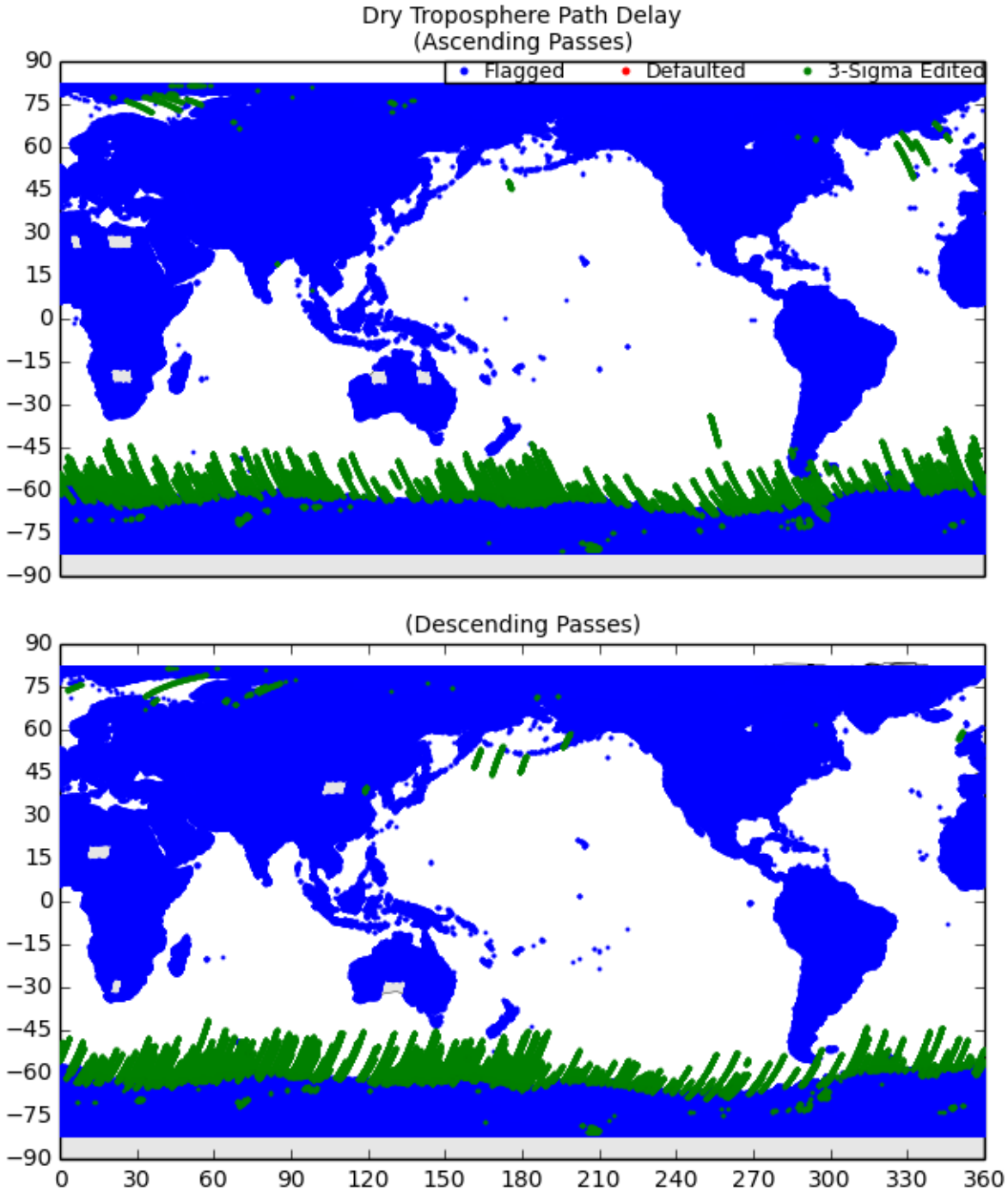

Figure 38: Map of Flagged/Edited Points for Dry Troposphere Path Delay

8 Radiometer Wet Troposphere Path Delay Plots

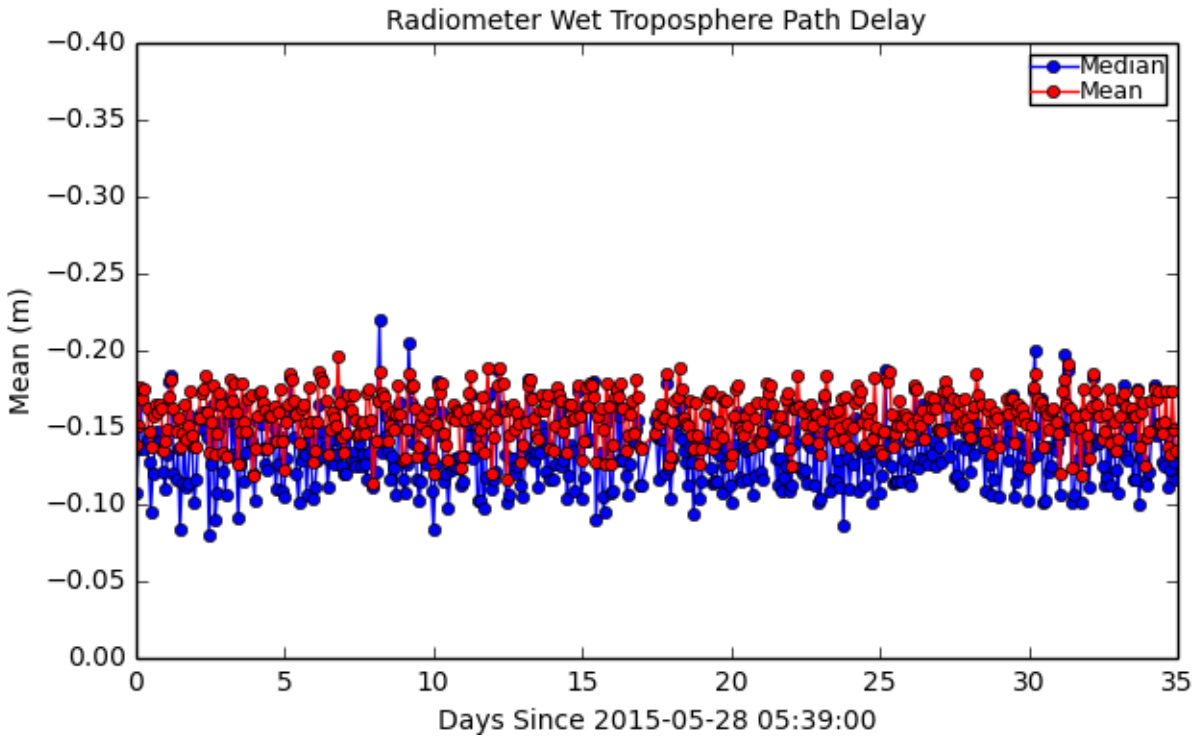

Figure 39: Mean/Median for Radiometer Wet Troposphere Path Delay

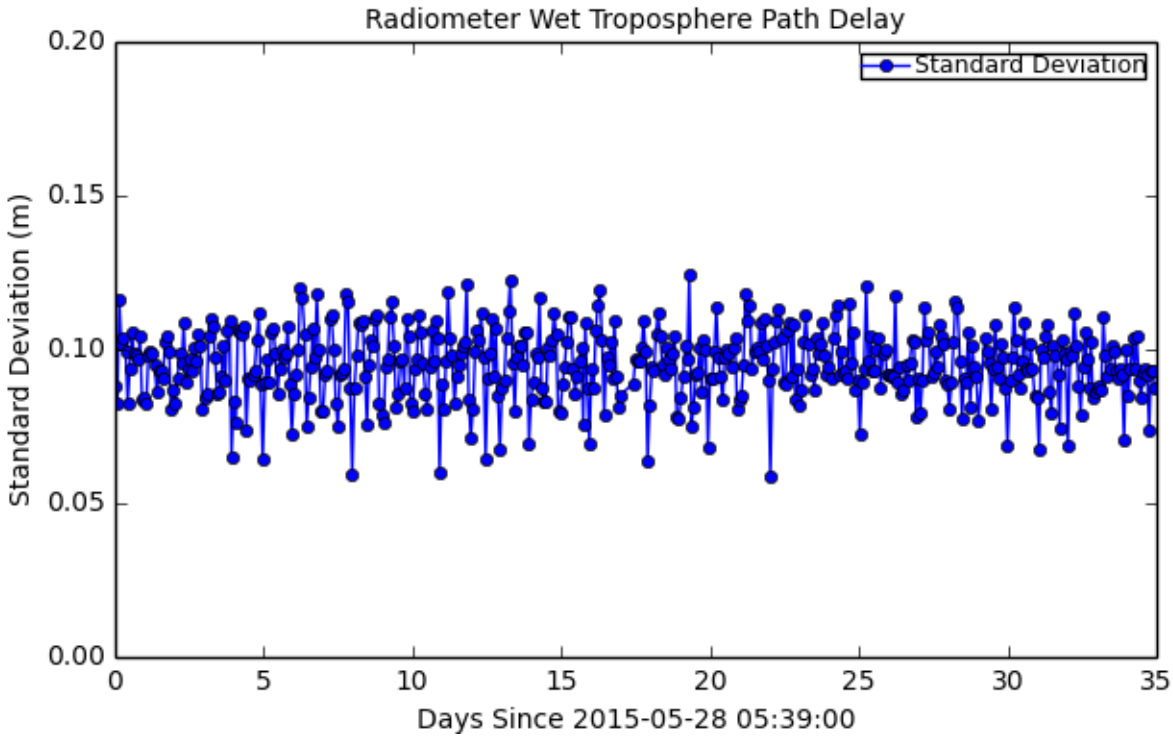

Figure 40: Standard Deviation for Radiometer Wet Troposphere Path Delay

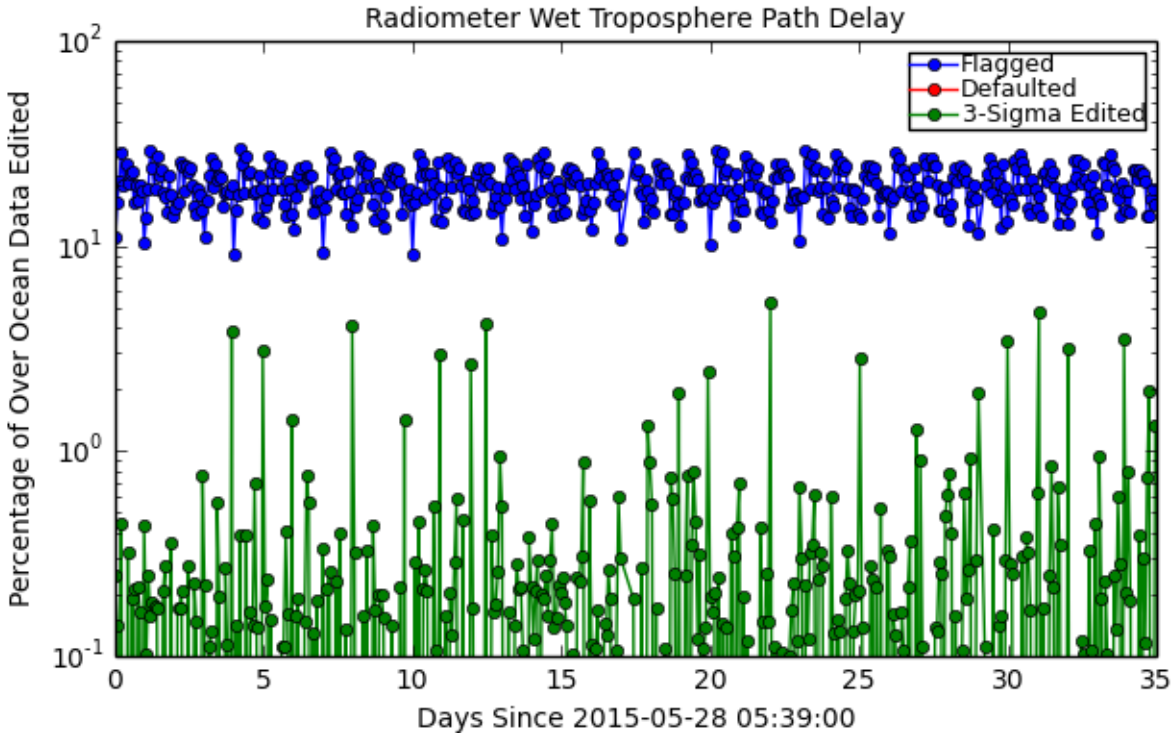

Figure 41: Flagged/Edited Data Points for Radiometer Wet Troposphere Path Delay

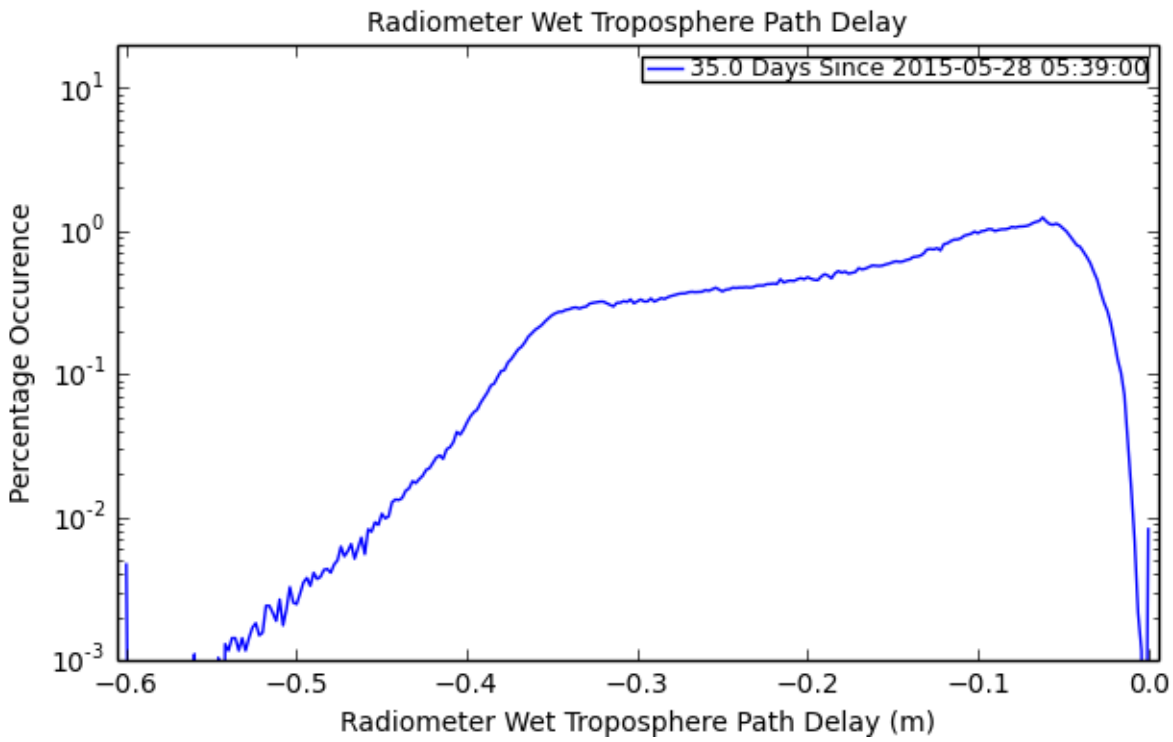

Figure 42: Histogram for Radiometer Wet Troposphere Path Delay

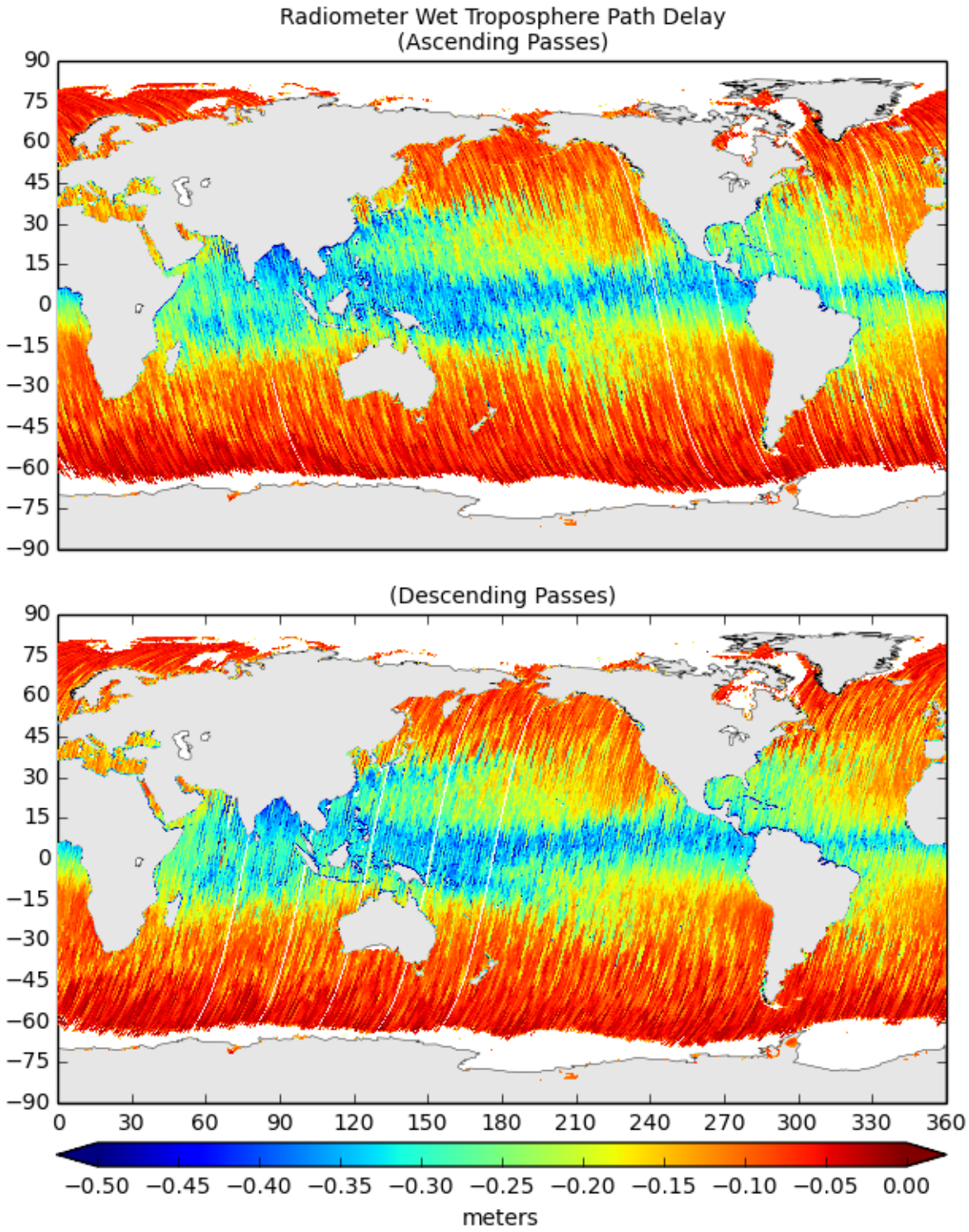

Figure 43: Map of Values for Radiometer Wet Troposphere Path Delay

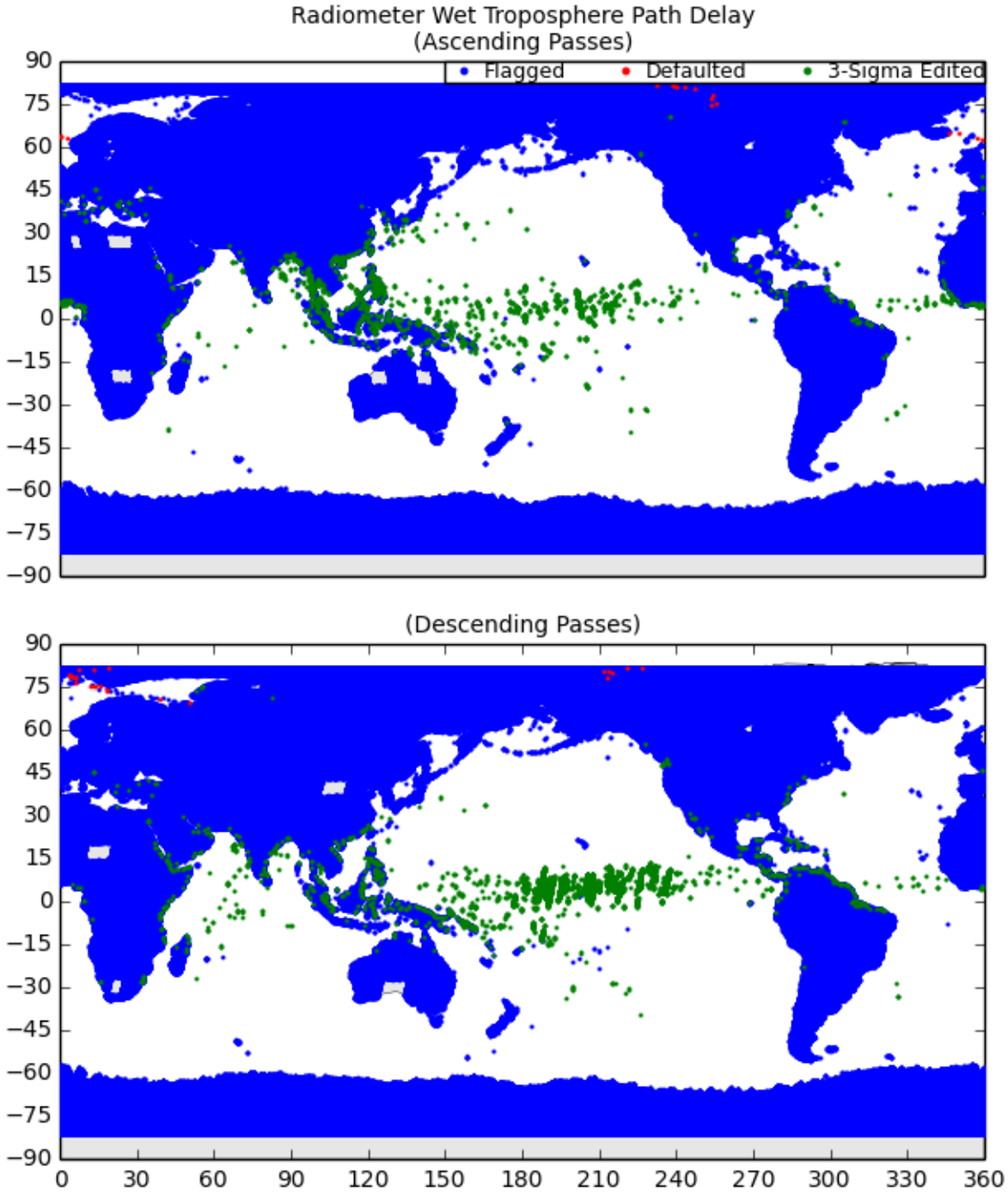

Figure 44: Map of Flagged/Edited Points for Radiometer Wet Troposphere Path Delay

9 Model Wet Troposphere Path Delay Plots

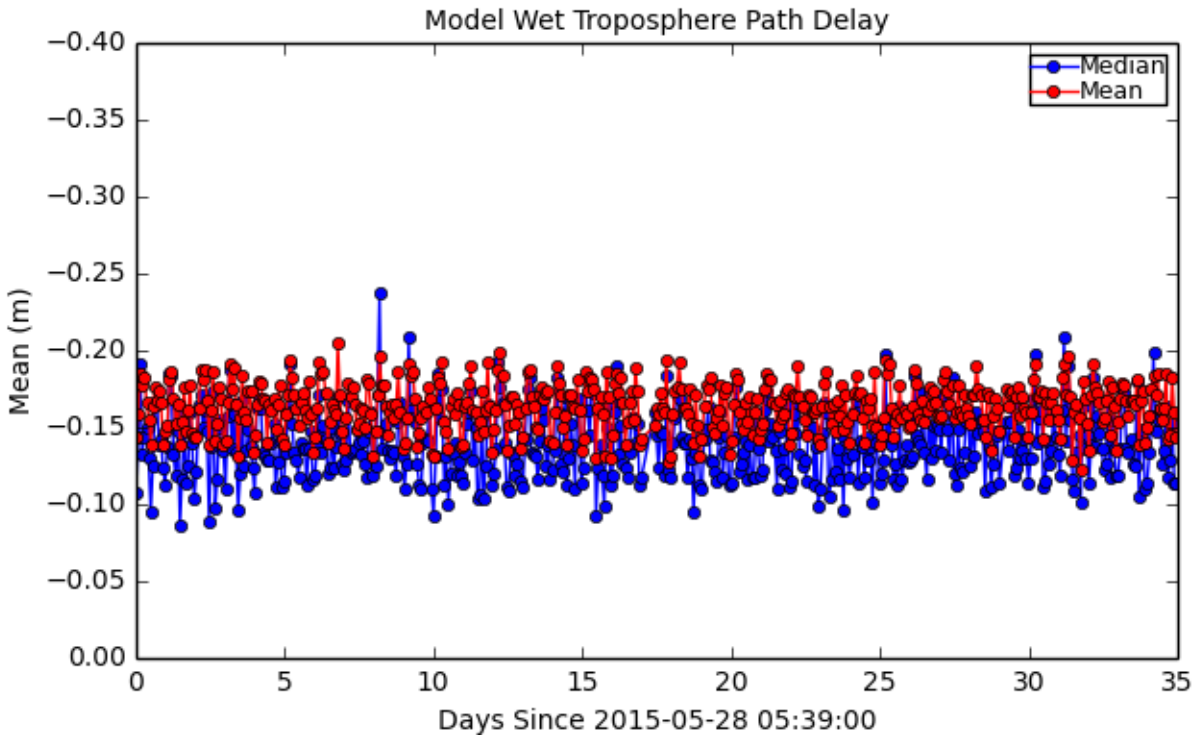

Figure 45: Mean/Median for Model Wet Troposphere Path Delay

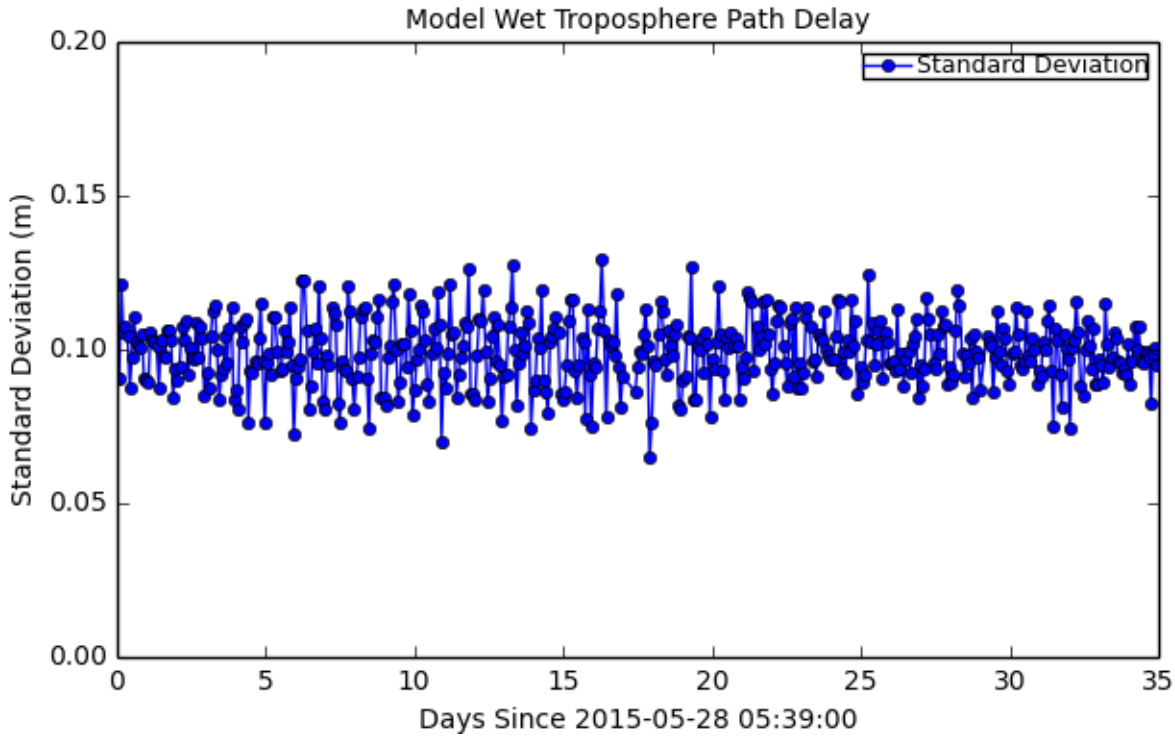

Figure 46: Standard Deviation for Model Wet Troposphere Path Delay

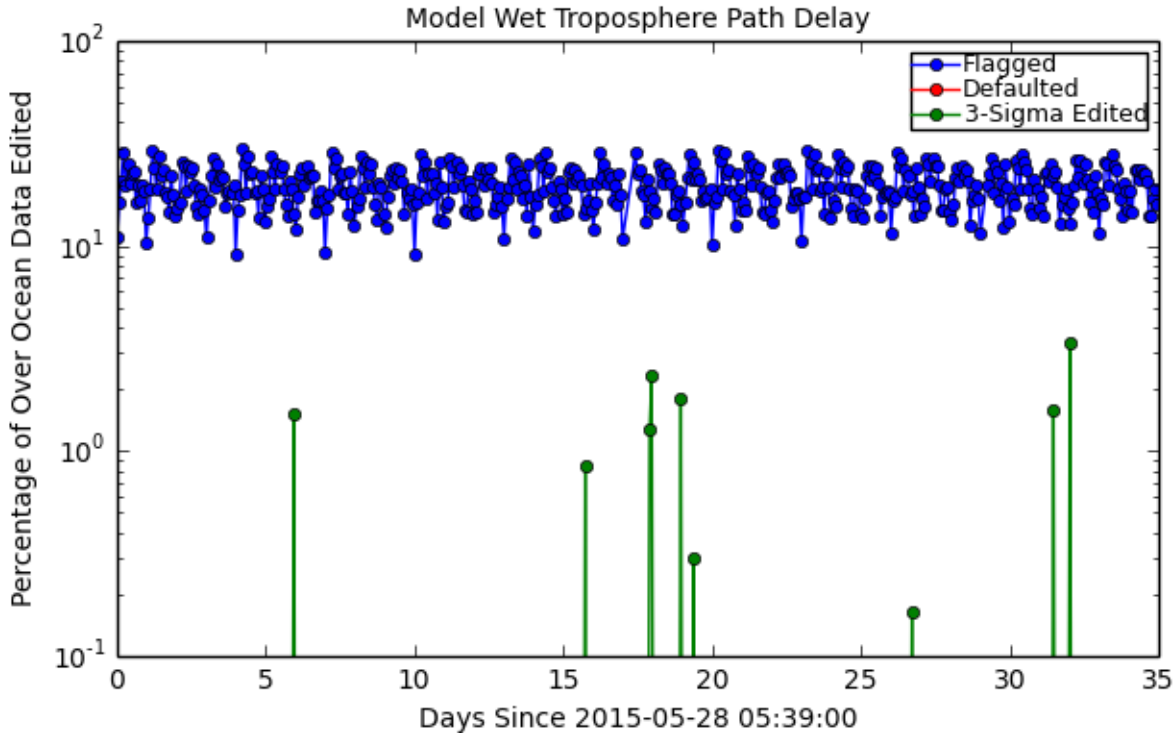

Figure 47: Flagged/Edited Data Points for Model Wet Troposphere Path Delay

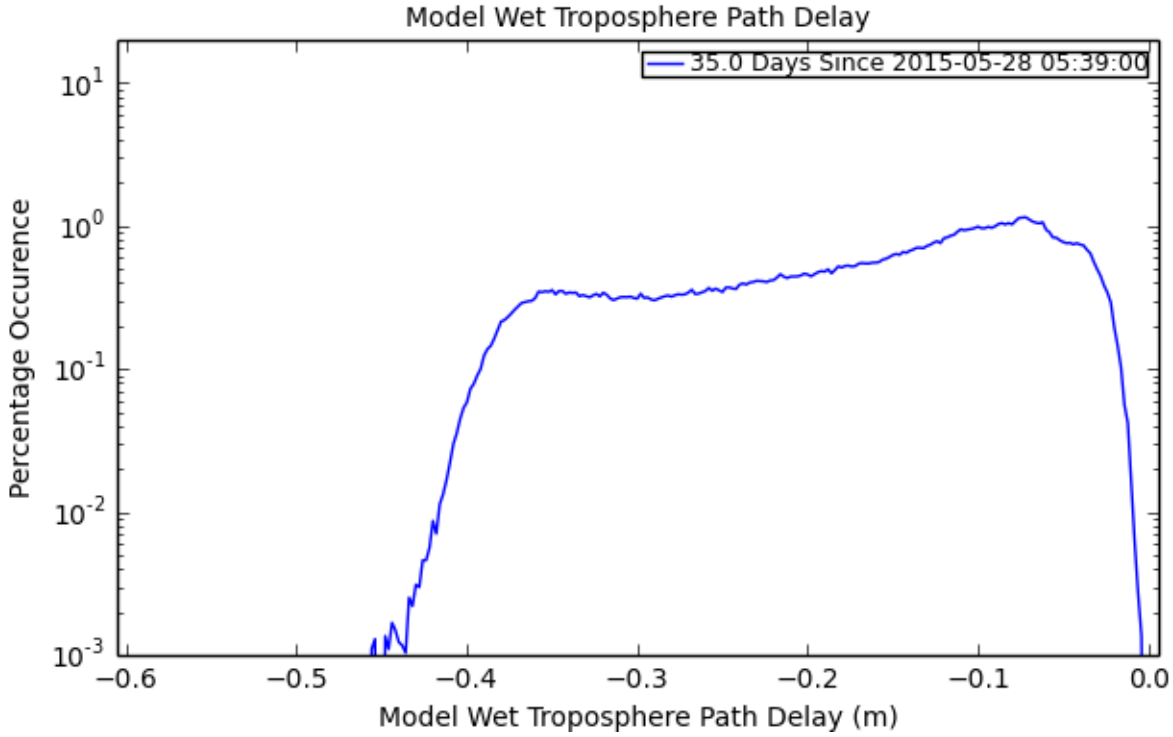

Figure 48: Histogram for Model Wet Troposphere Path Delay

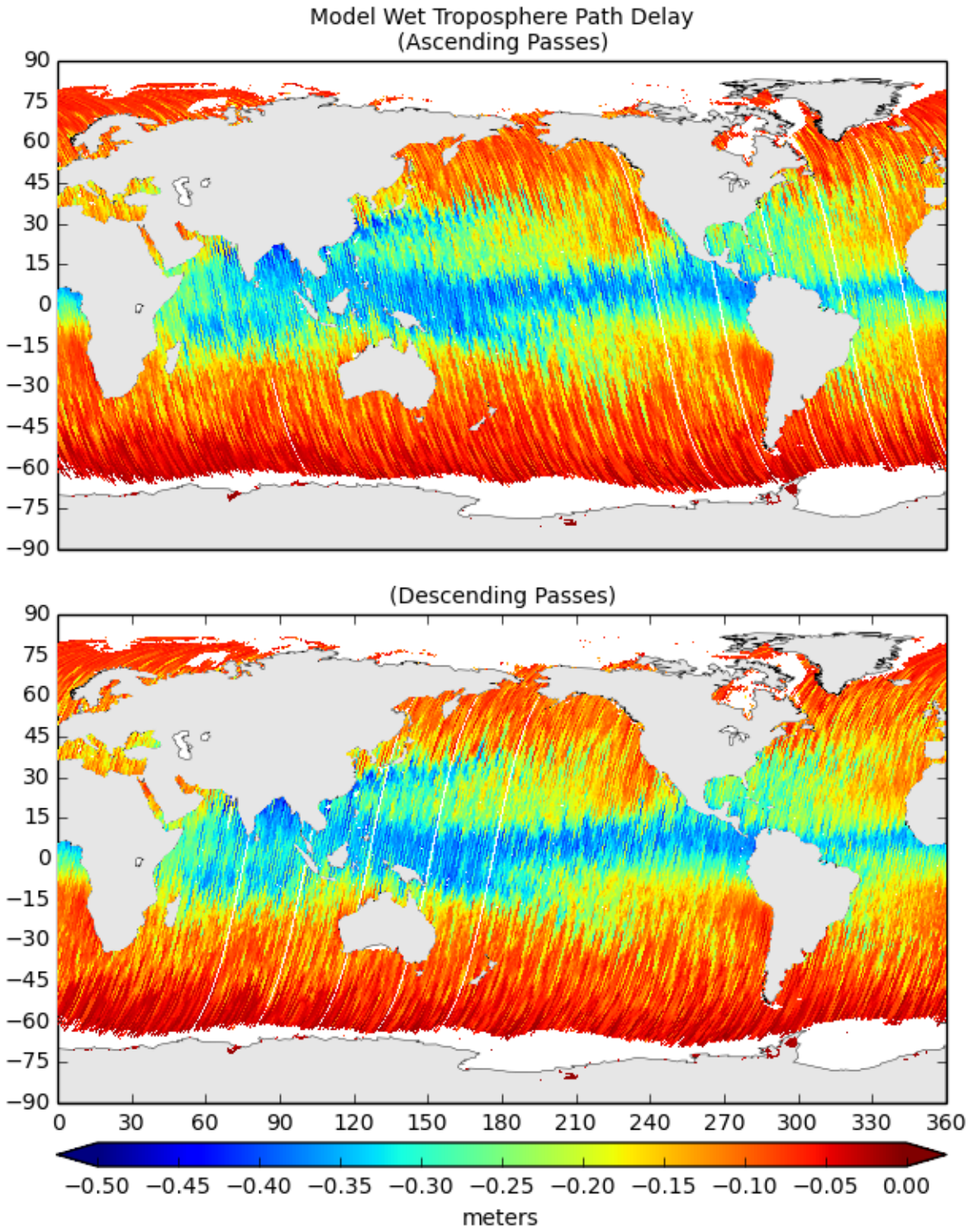

Figure 49: Map of Values for Model Wet Troposphere Path Delay

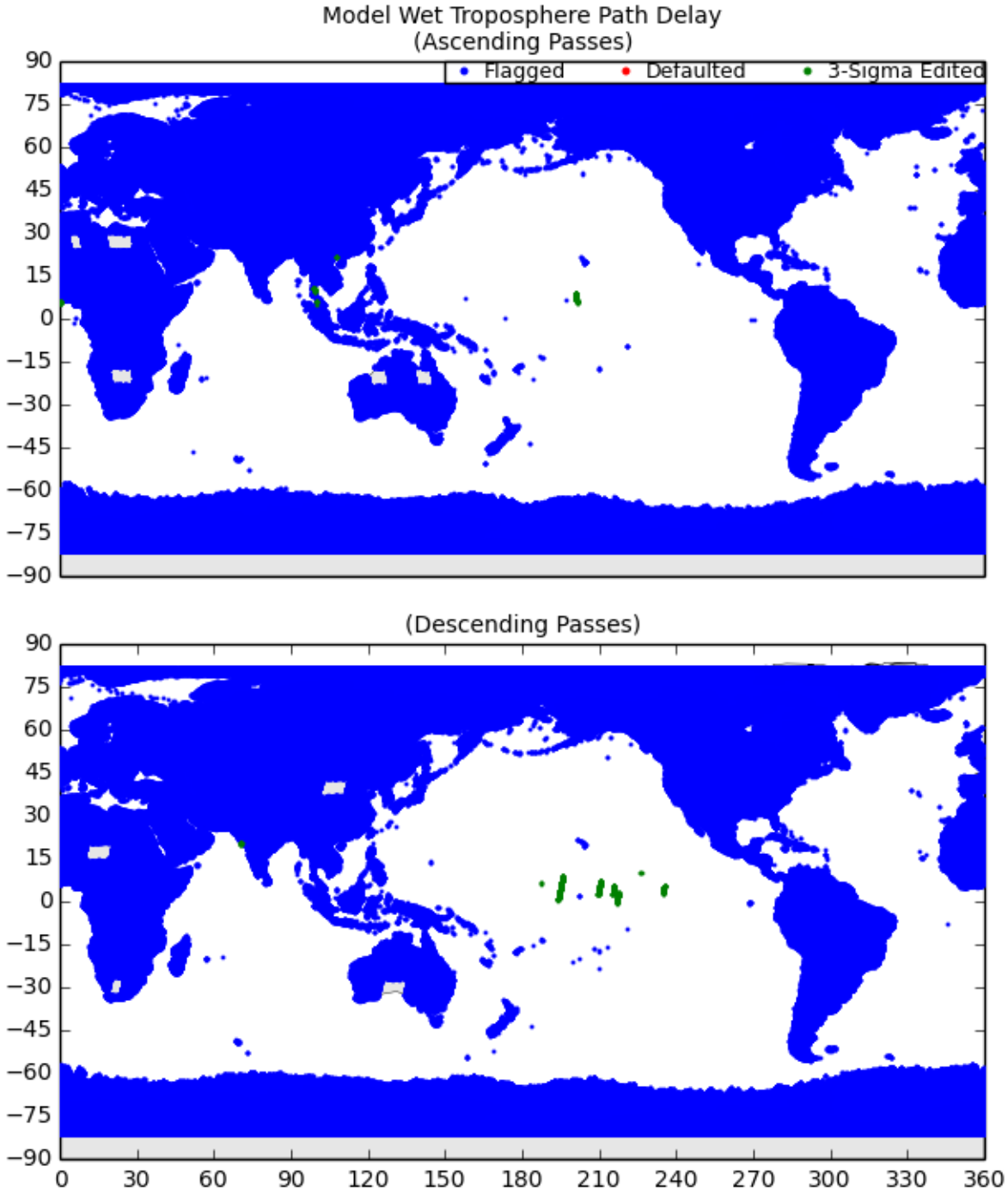

Figure 50: Map of Flagged/Edited Points for Model Wet Troposphere Path Delay

10 Wet Path Delay Difference (AMR-Model) Plots

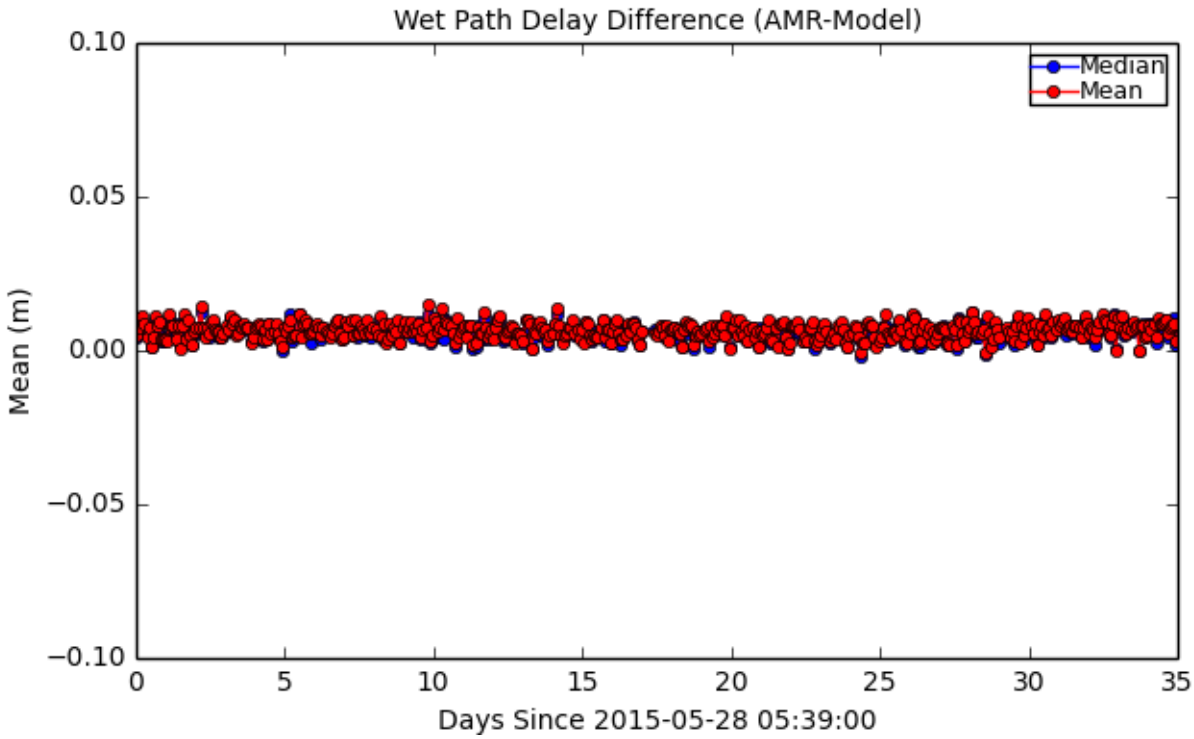

Figure 51: Mean/Median for Wet Path Delay Difference (AMR-Model)

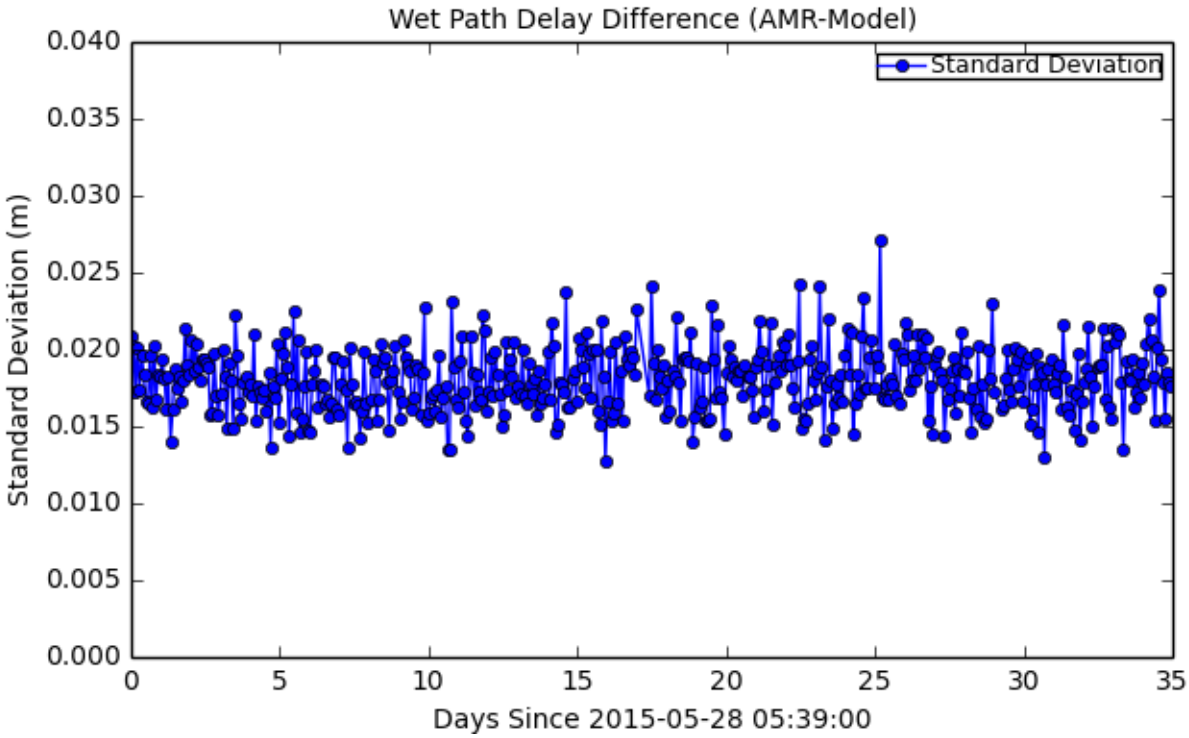

Figure 52: Standard Deviation for Wet Path Delay Difference (AMR-Model)

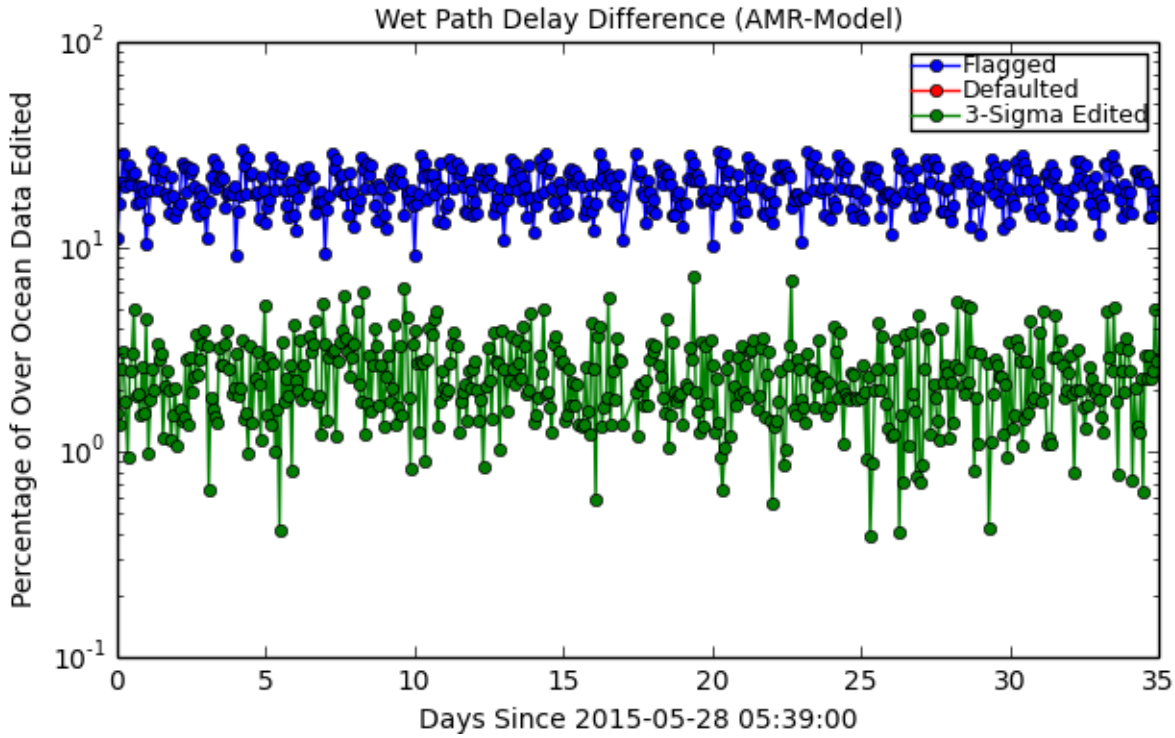

Figure 53: Flagged/Edited Data Points for Wet Path Delay Difference (AMR-Model)

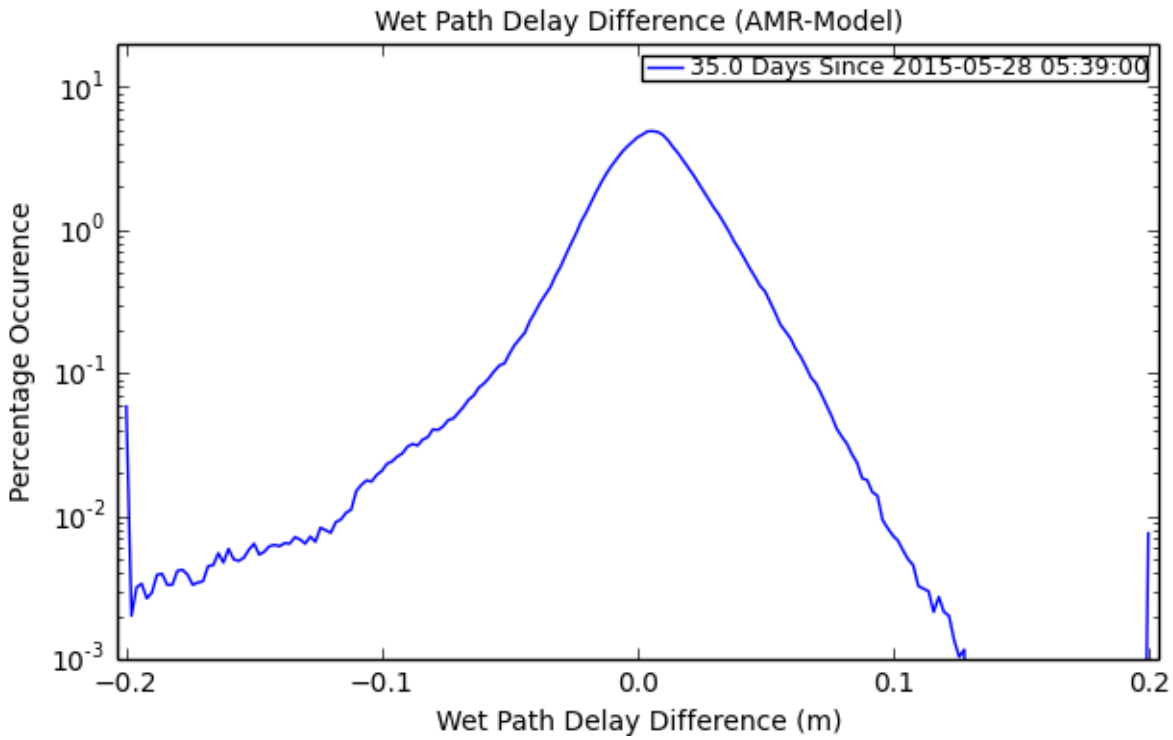

Figure 54: Histogram for Wet Path Delay Difference (AMR-Model)

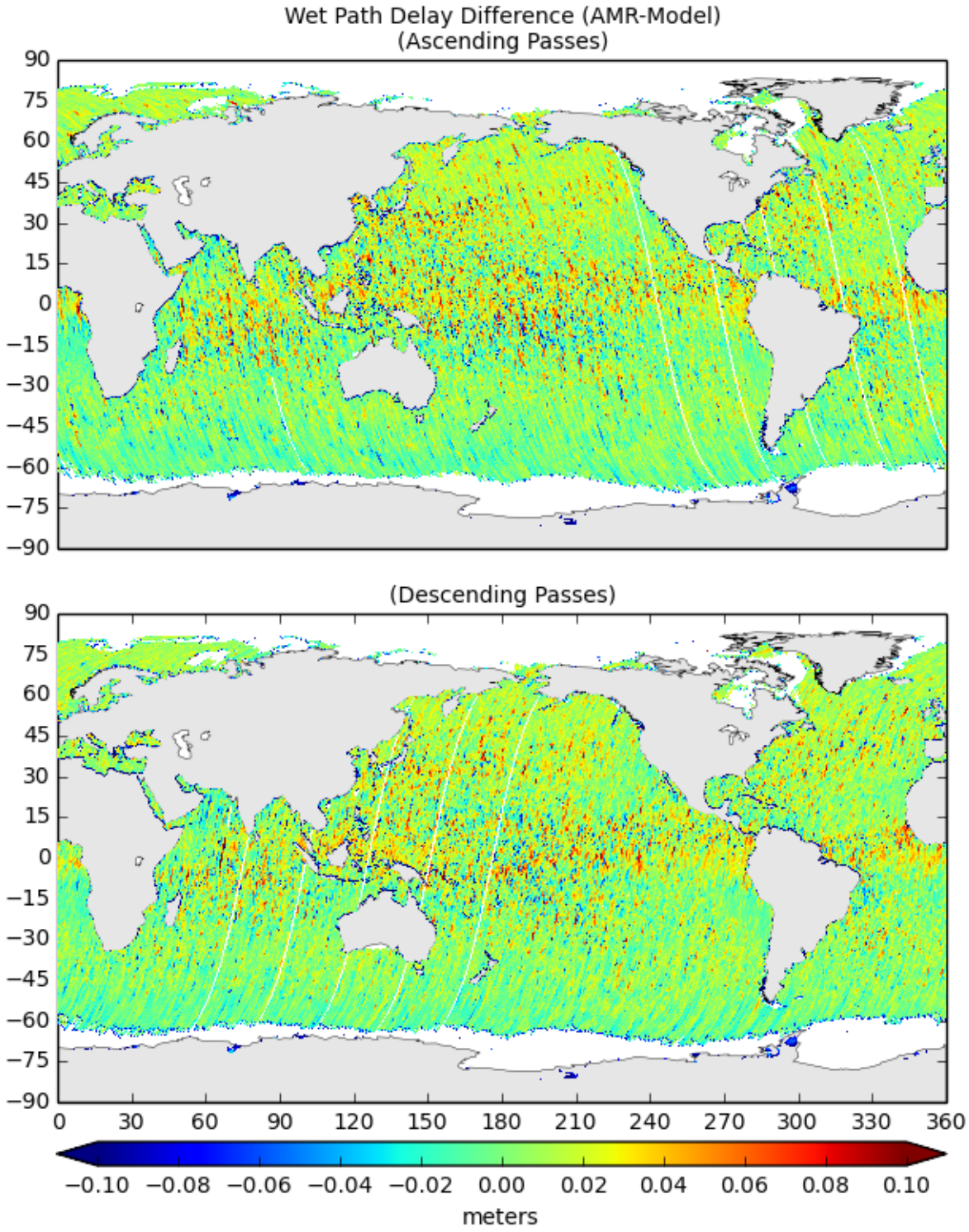

Figure 55: Map of Values for Wet Path Delay Difference (AMR-Model)

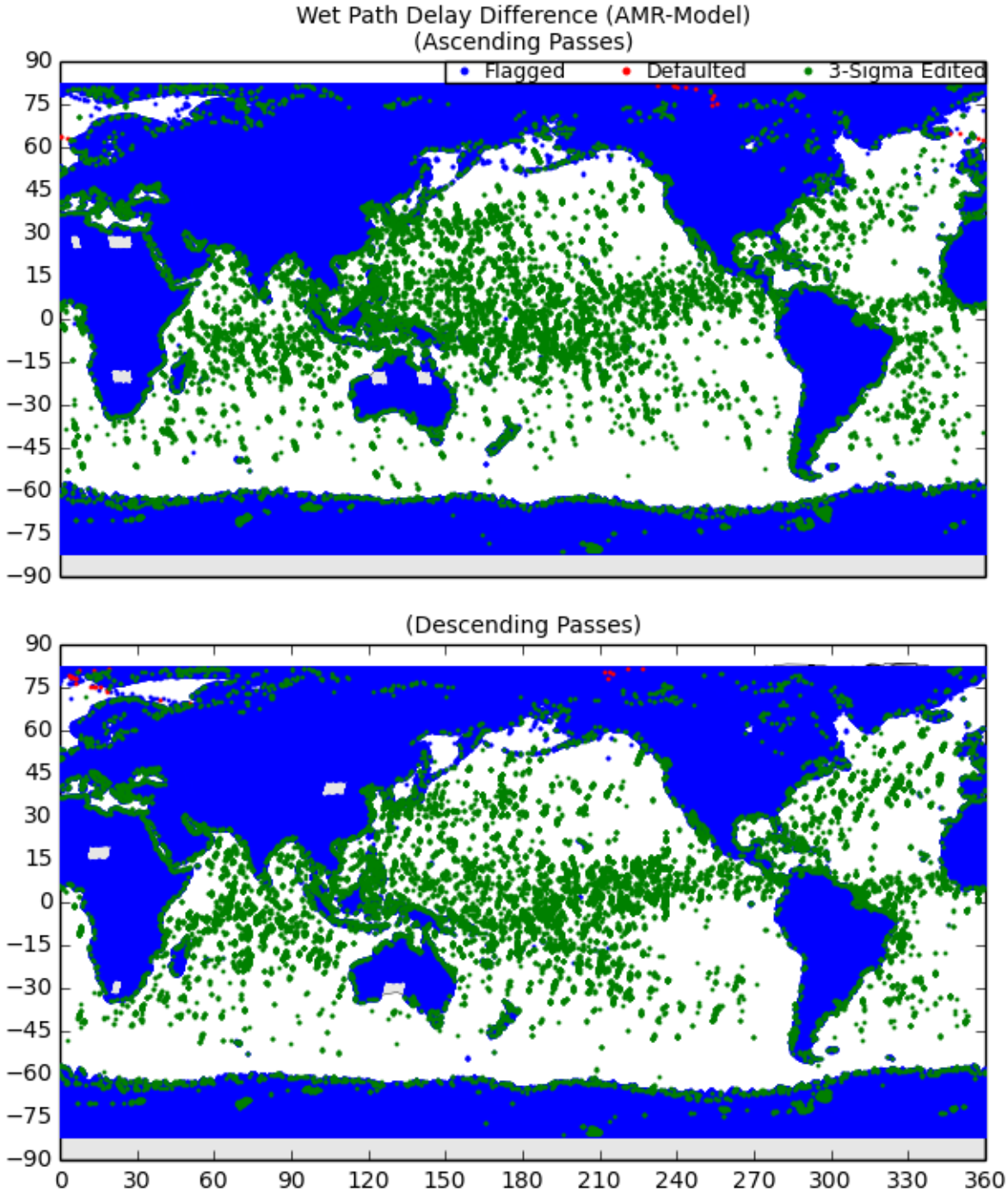

Figure 56: Map of Flagged/Edited Points for Wet Path Delay Difference (AMR-Model)

11 K Brightness Temperature Plots

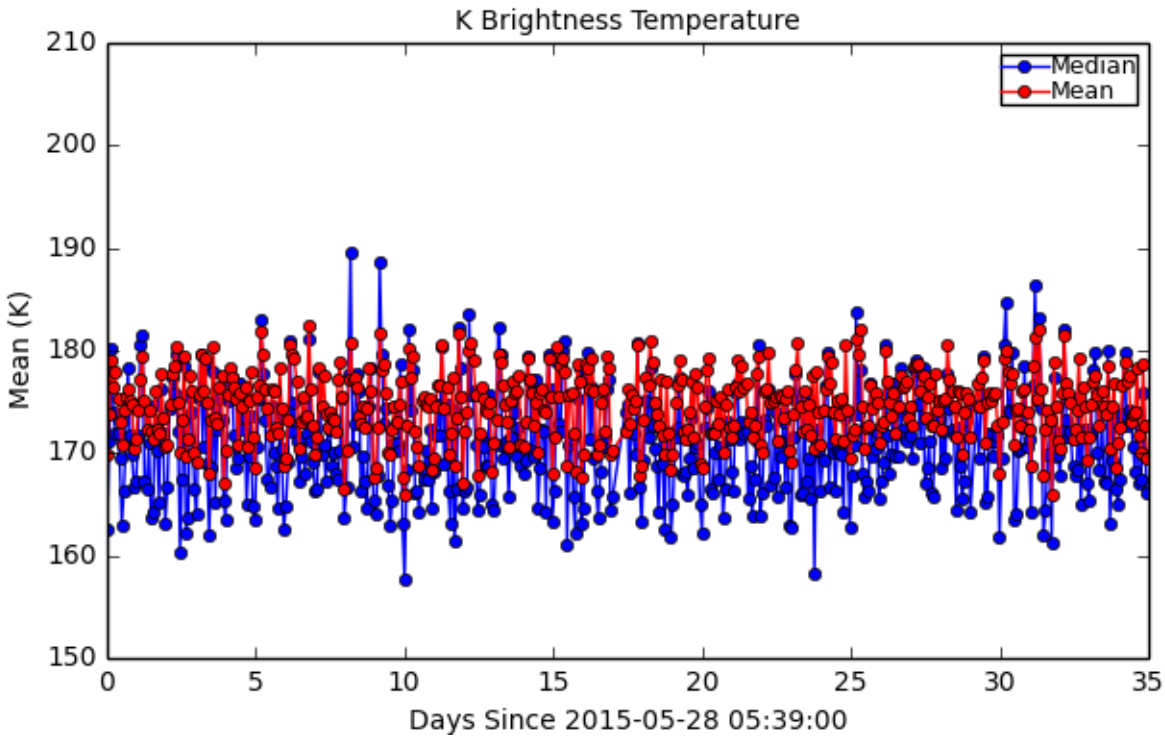

Figure 57: Mean/Median for K Brightness Temperature

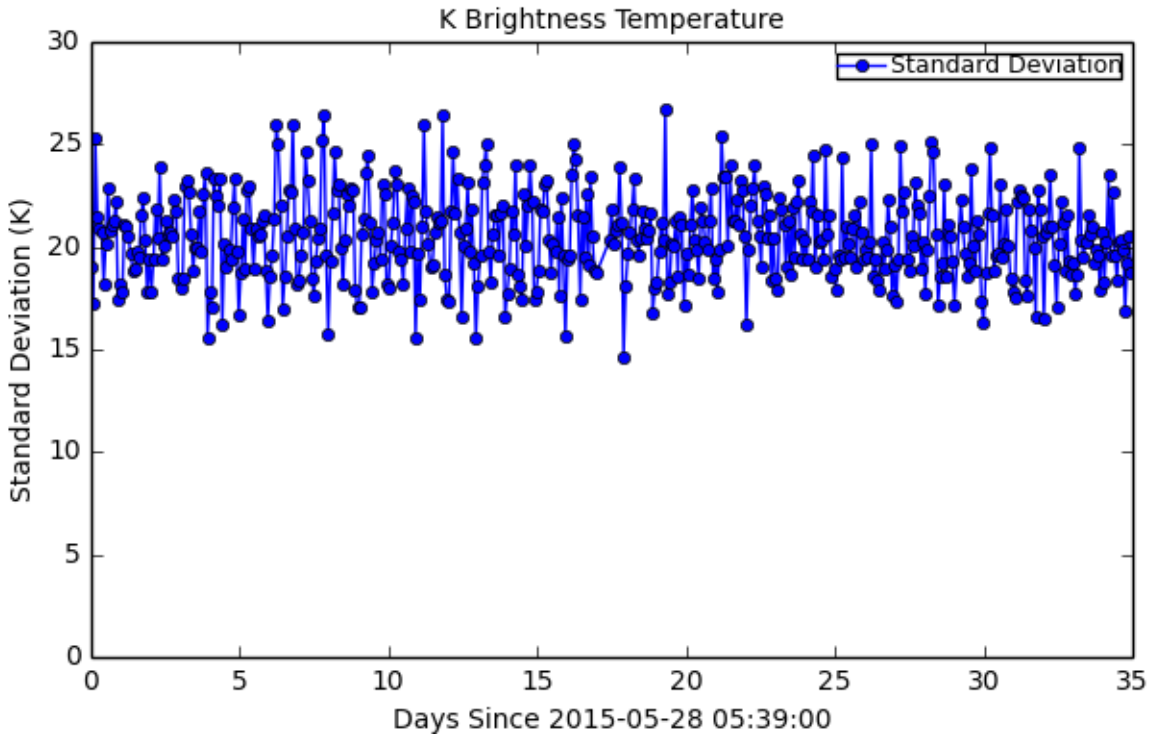

Figure 58: Standard Deviation for K Brightness Temperature

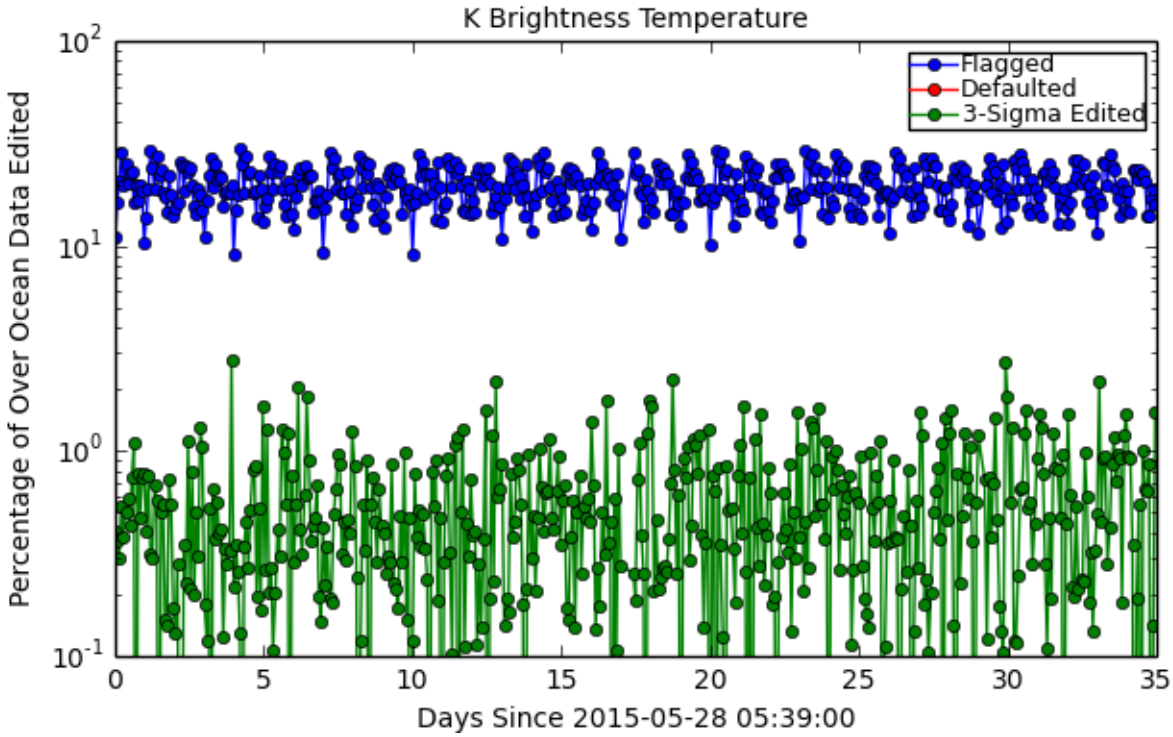

Figure 59: Flagged/Edited Data Points for K Brightness Temperature

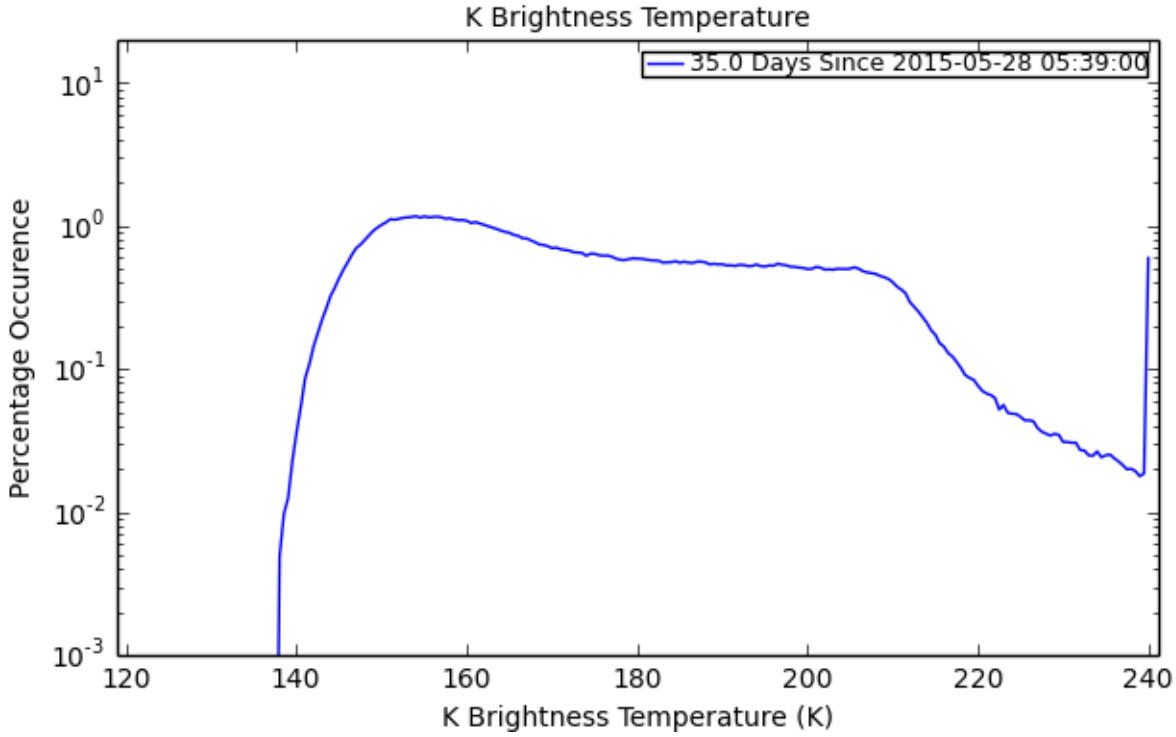

Figure 60: Histogram for K Brightness Temperature

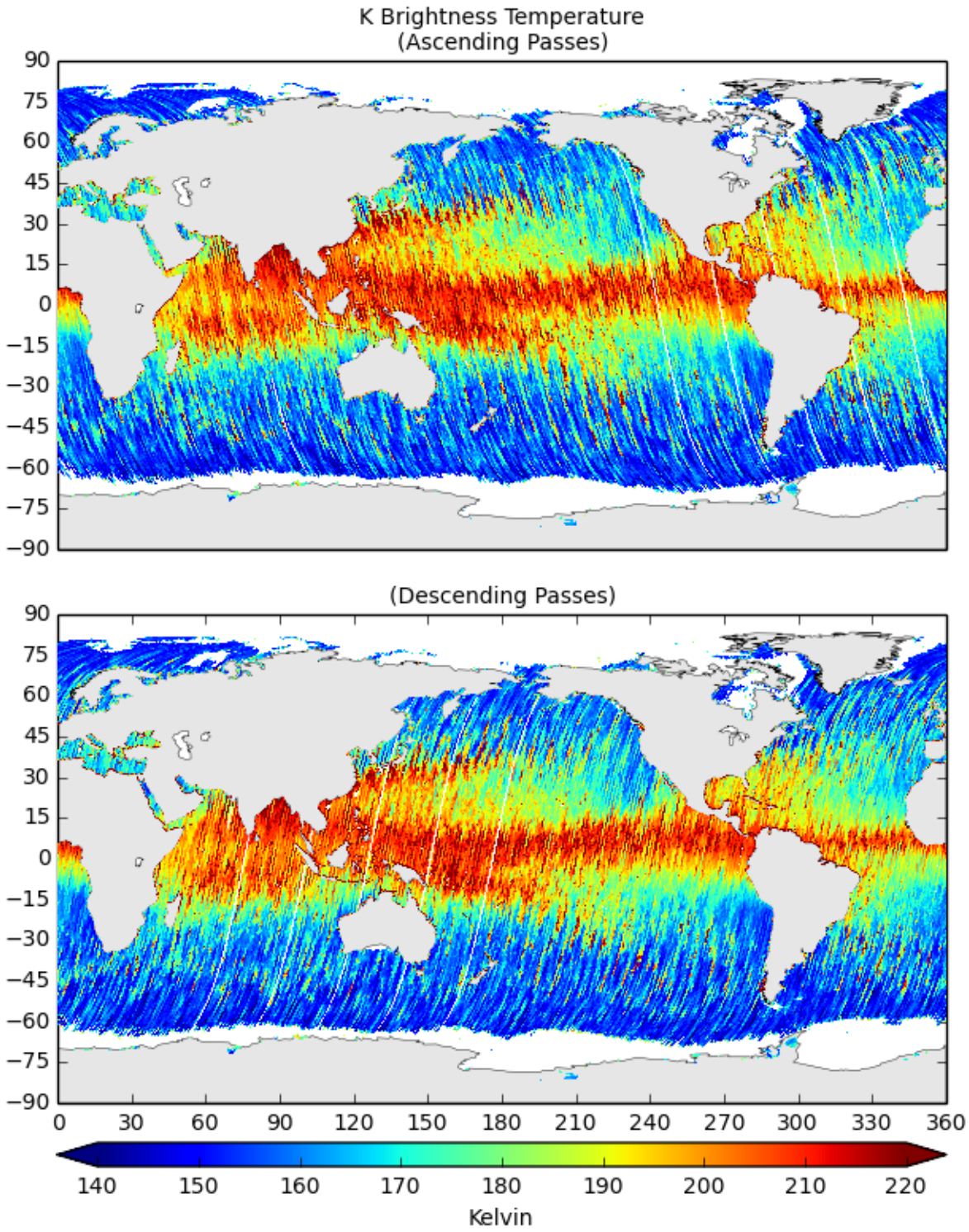

Figure 61: Map of Values for K Brightness Temperature

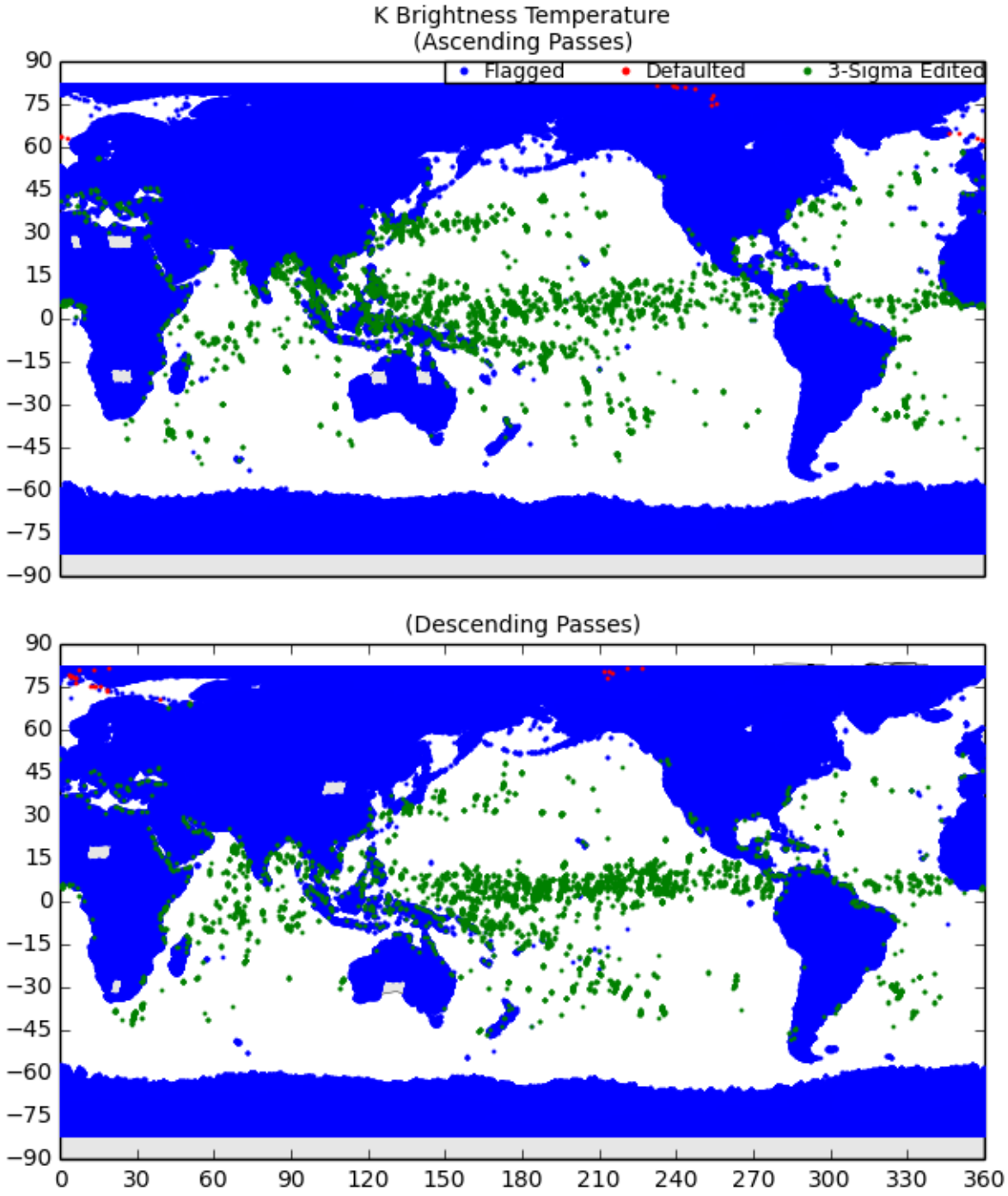

Figure 62: Map of Flagged/Edited Points for K Brightness Temperature

12 Ka Brightness Temperature Plots

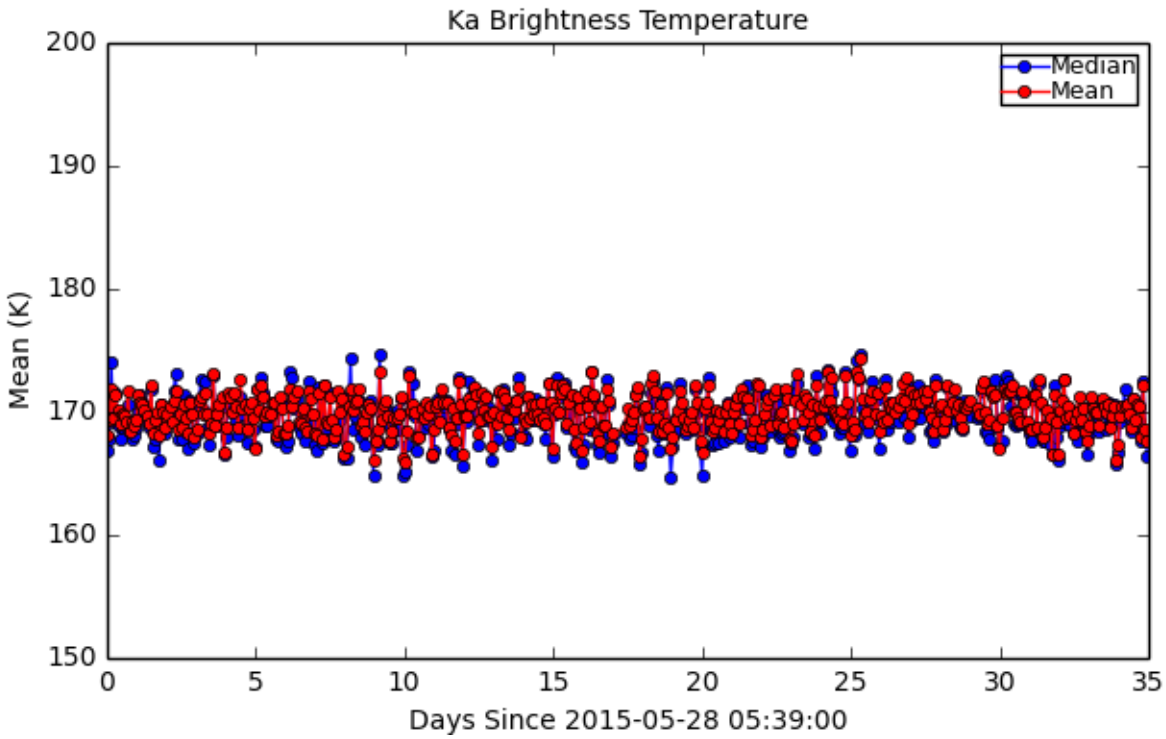

Figure 63: Mean/Median for Ka Brightness Temperature

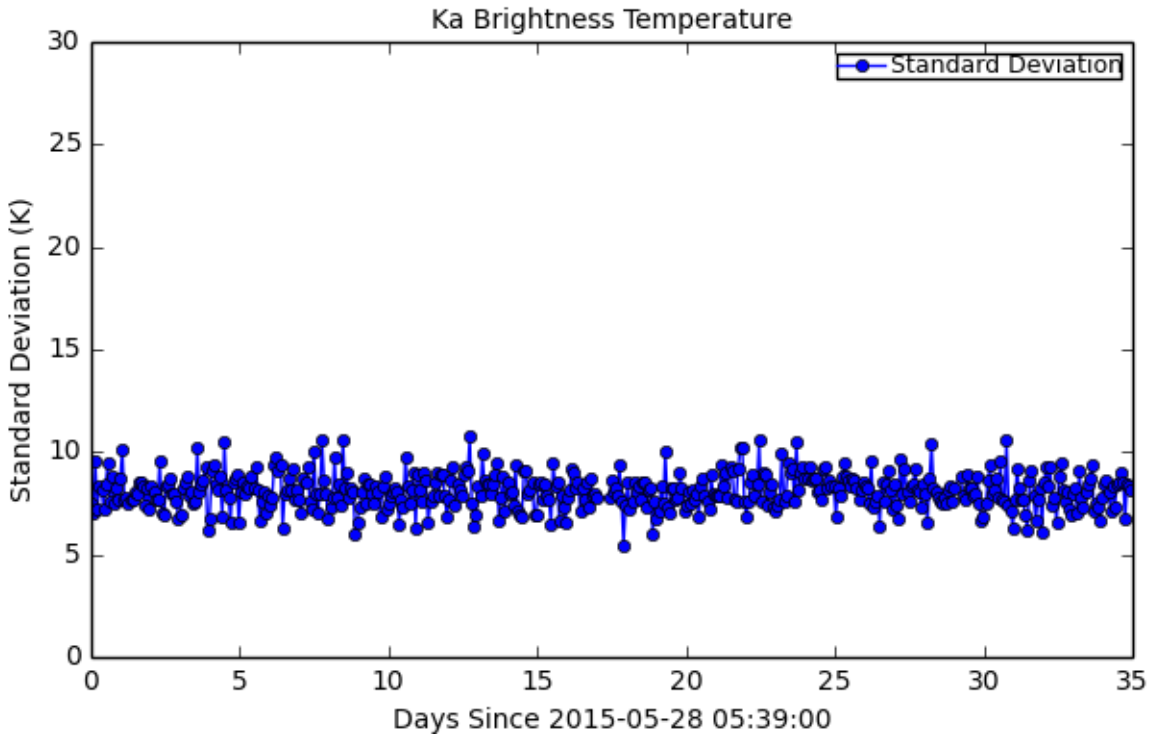

Figure 64: Standard Deviation for Ka Brightness Temperature

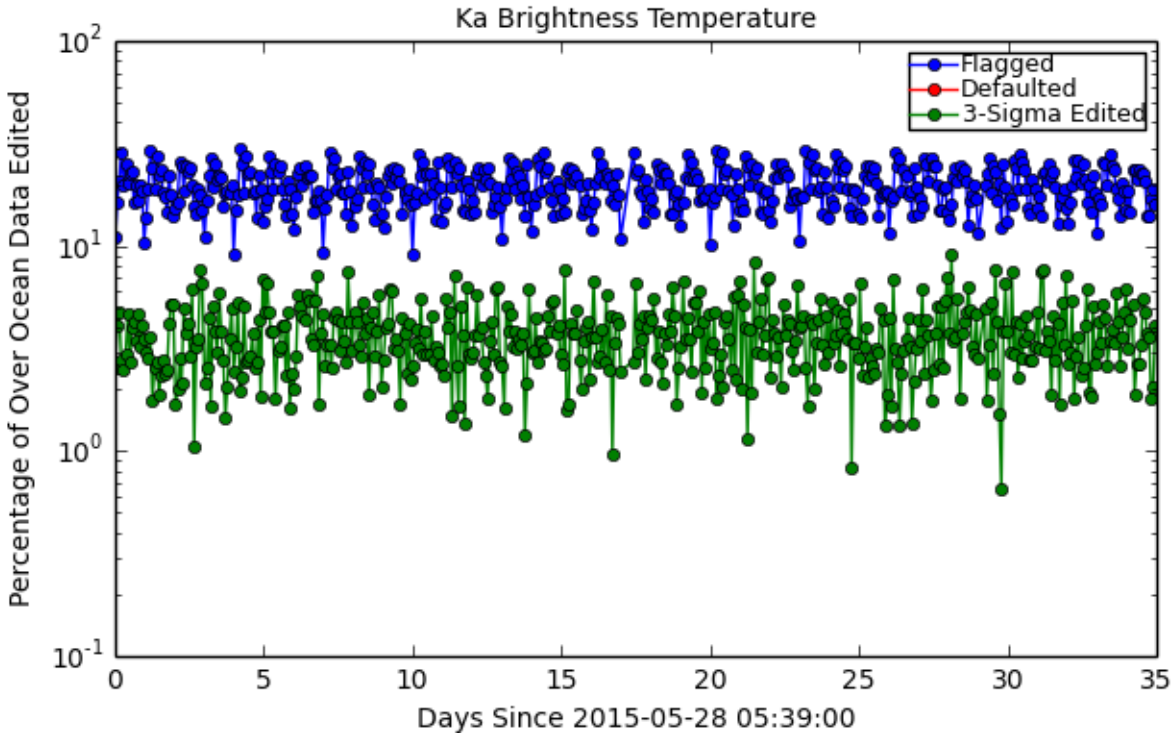

Figure 65: Flagged/Edited Data Points for Ka Brightness Temperature

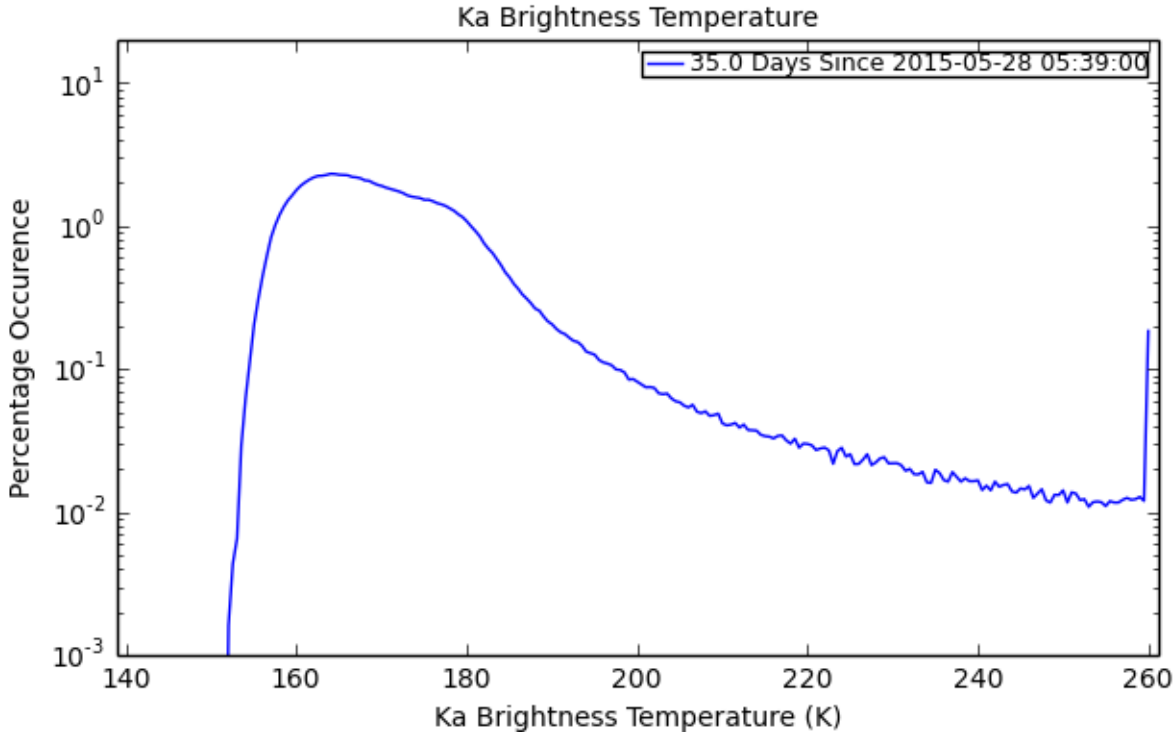

Figure 66: Histogram for Ka Brightness Temperature

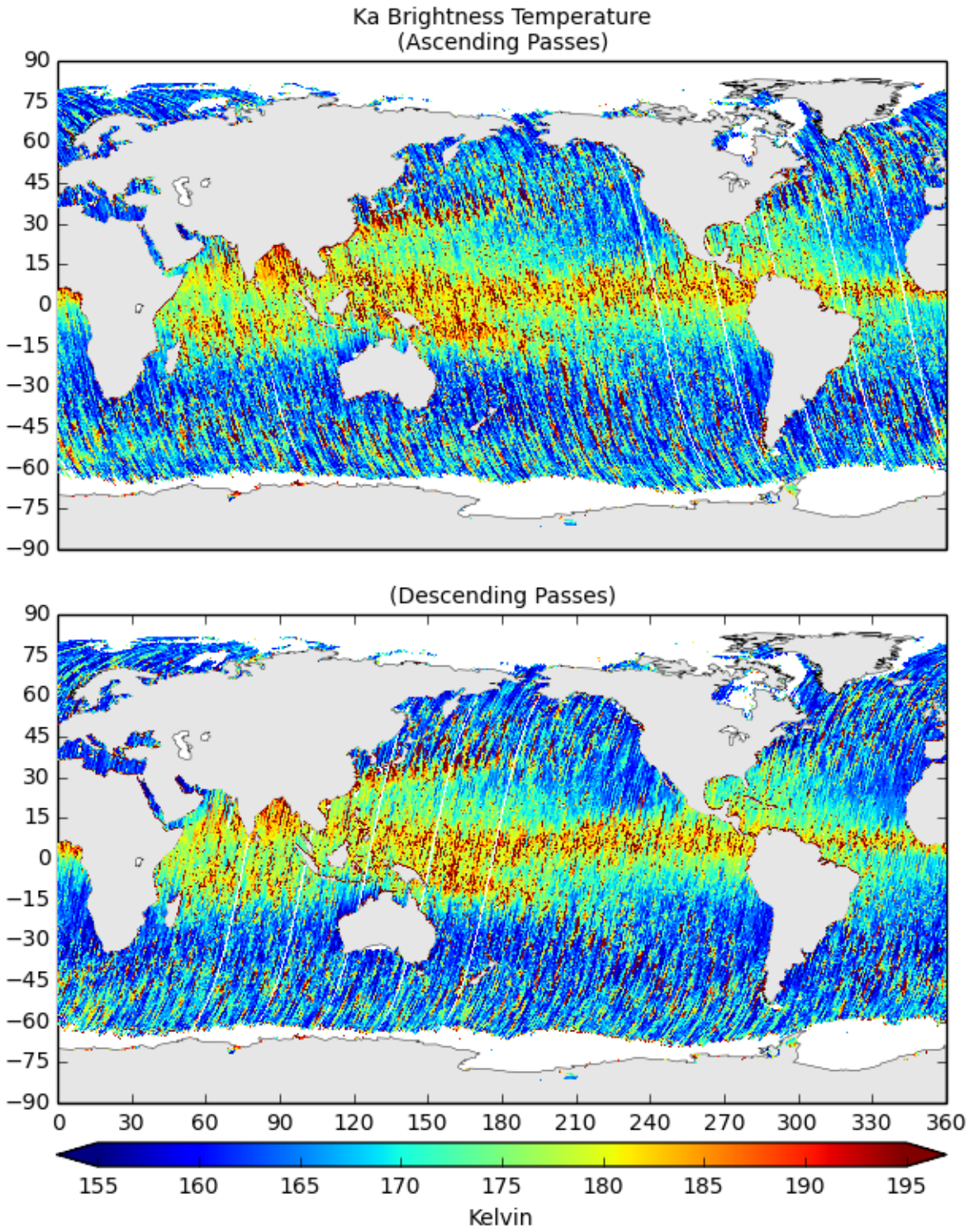

Figure 67: Map of Values for Ka Brightness Temperature

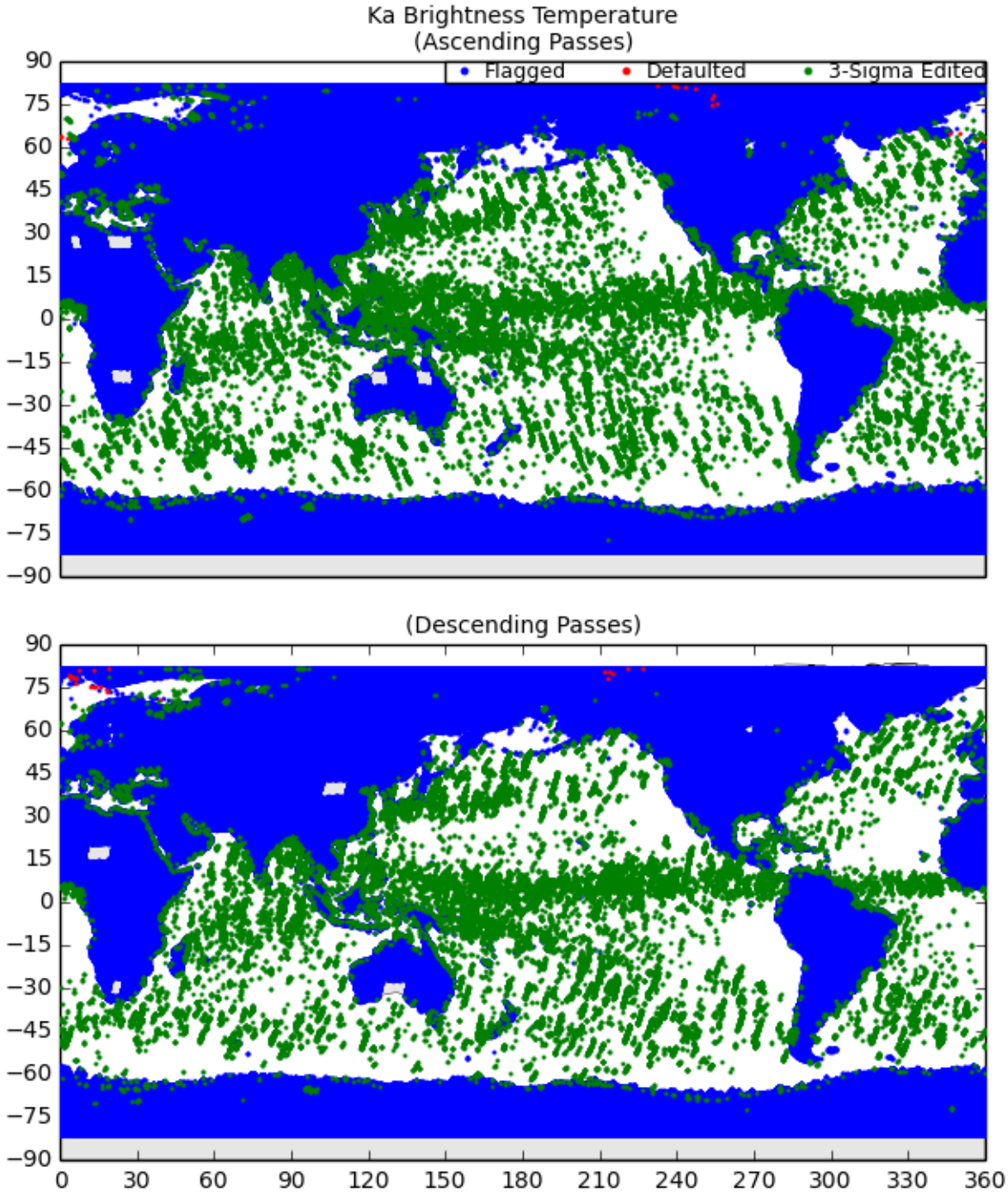

Figure 68: Map of Flagged/Edited Points for Ka Brightness Temperature

13 Ka-Band Ionospheric Path Delay Plots

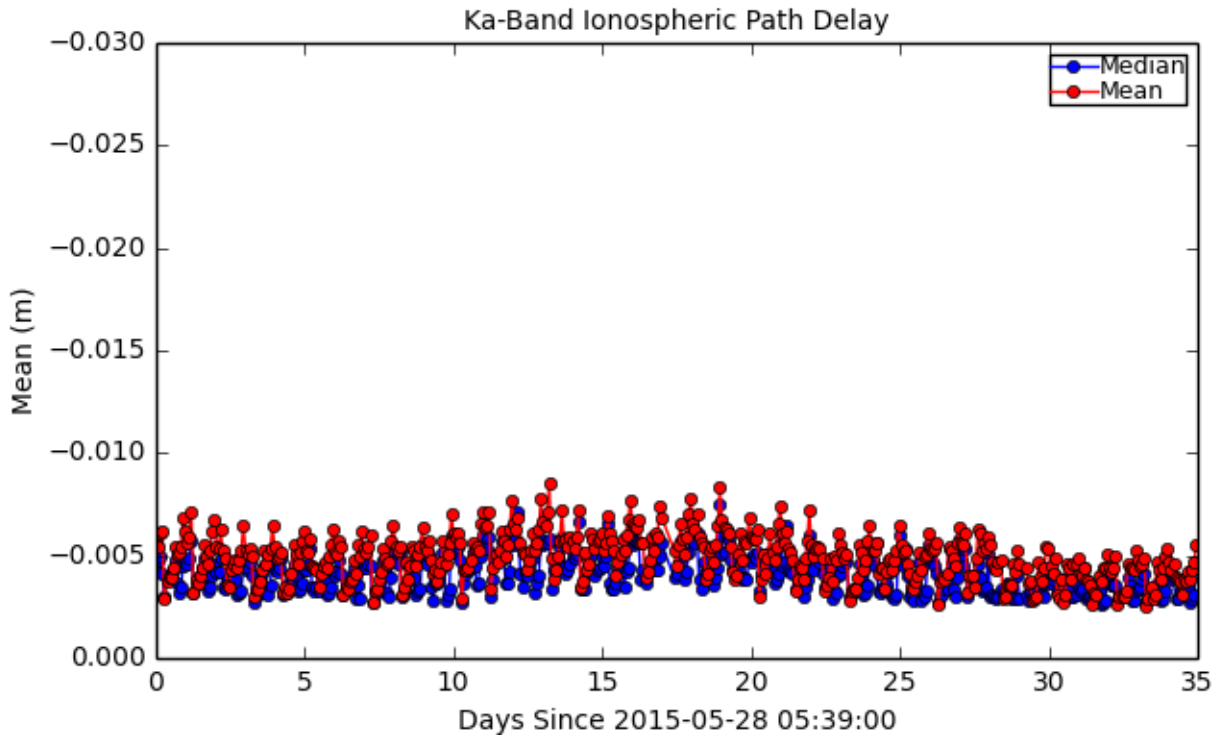

Figure 69: Mean/Median for Ka-Band Ionospheric Path Delay

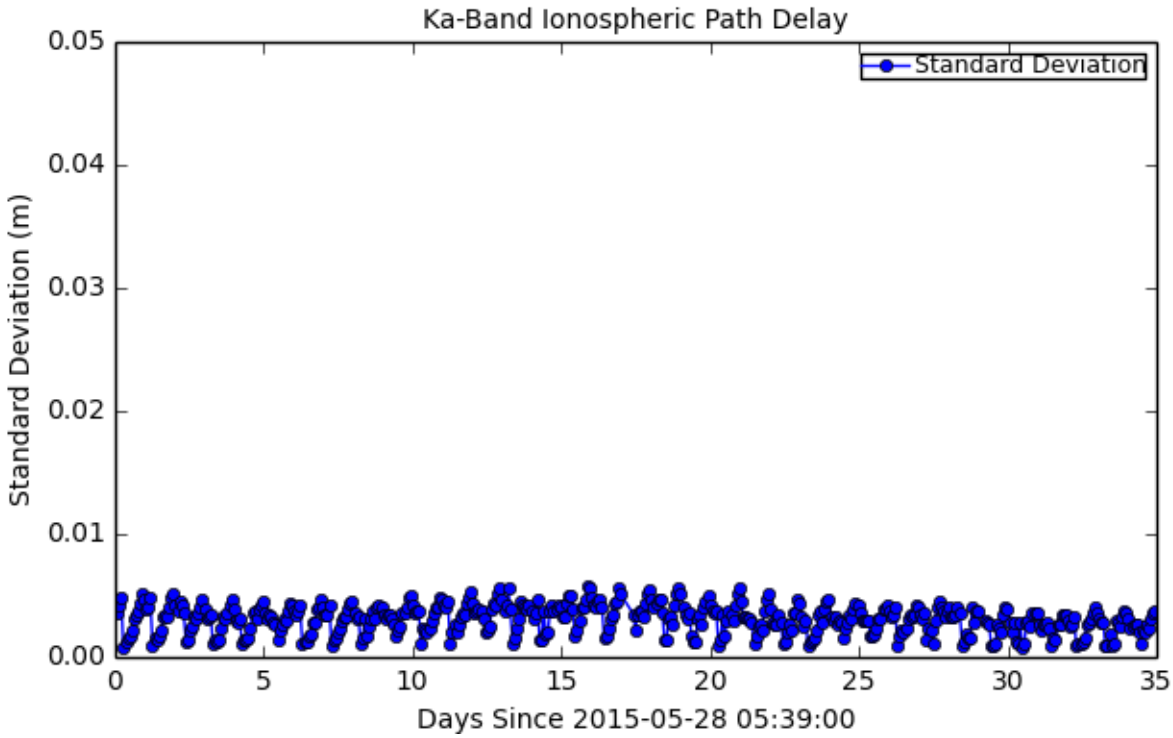

Figure 70: Standard Deviation for Ka-Band Ionospheric Path Delay

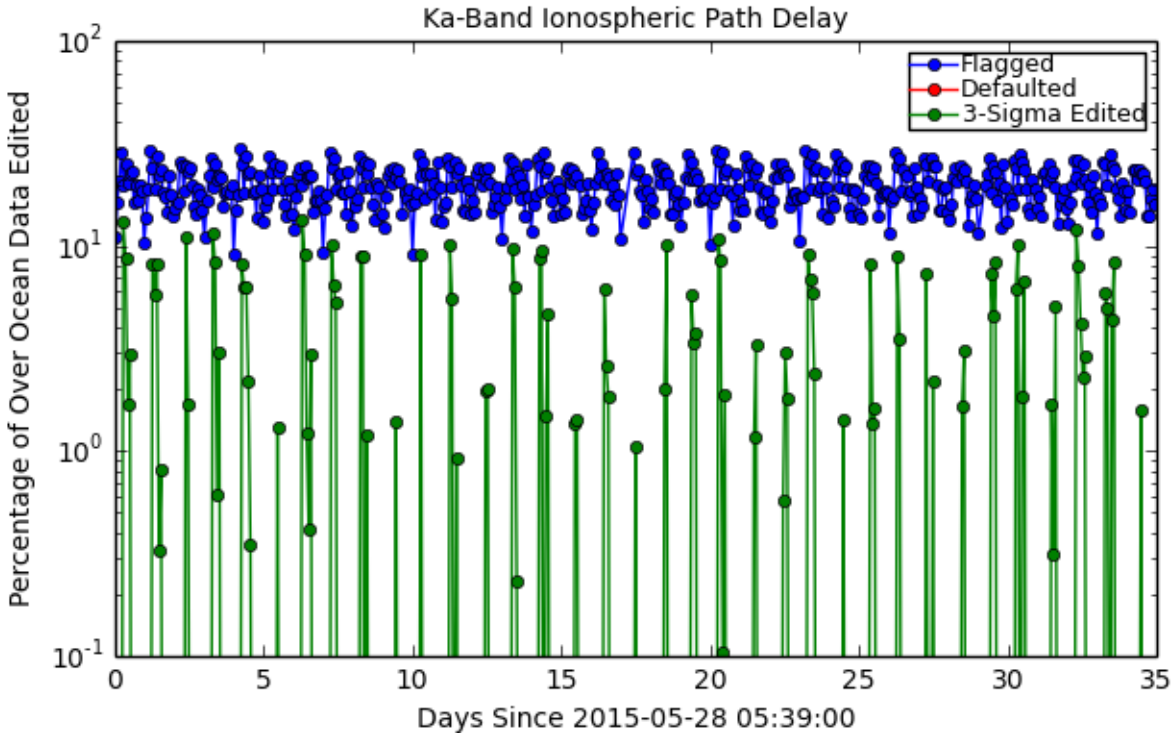

Figure 71: Flagged/Edited Data Points for Ka-Band Ionospheric Path Delay

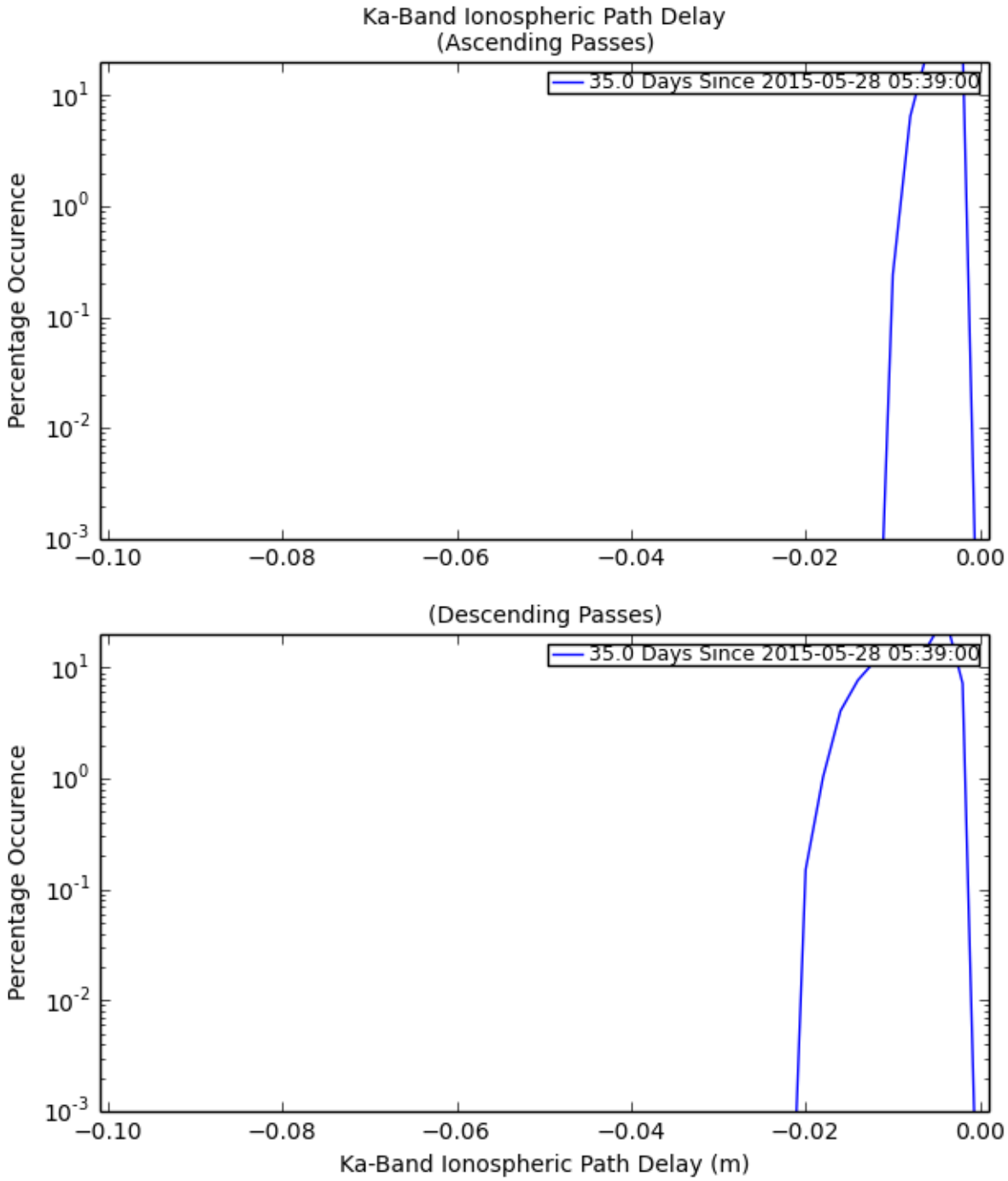

Figure 72: Histogram for Ka-Band Ionospheric Path Delay

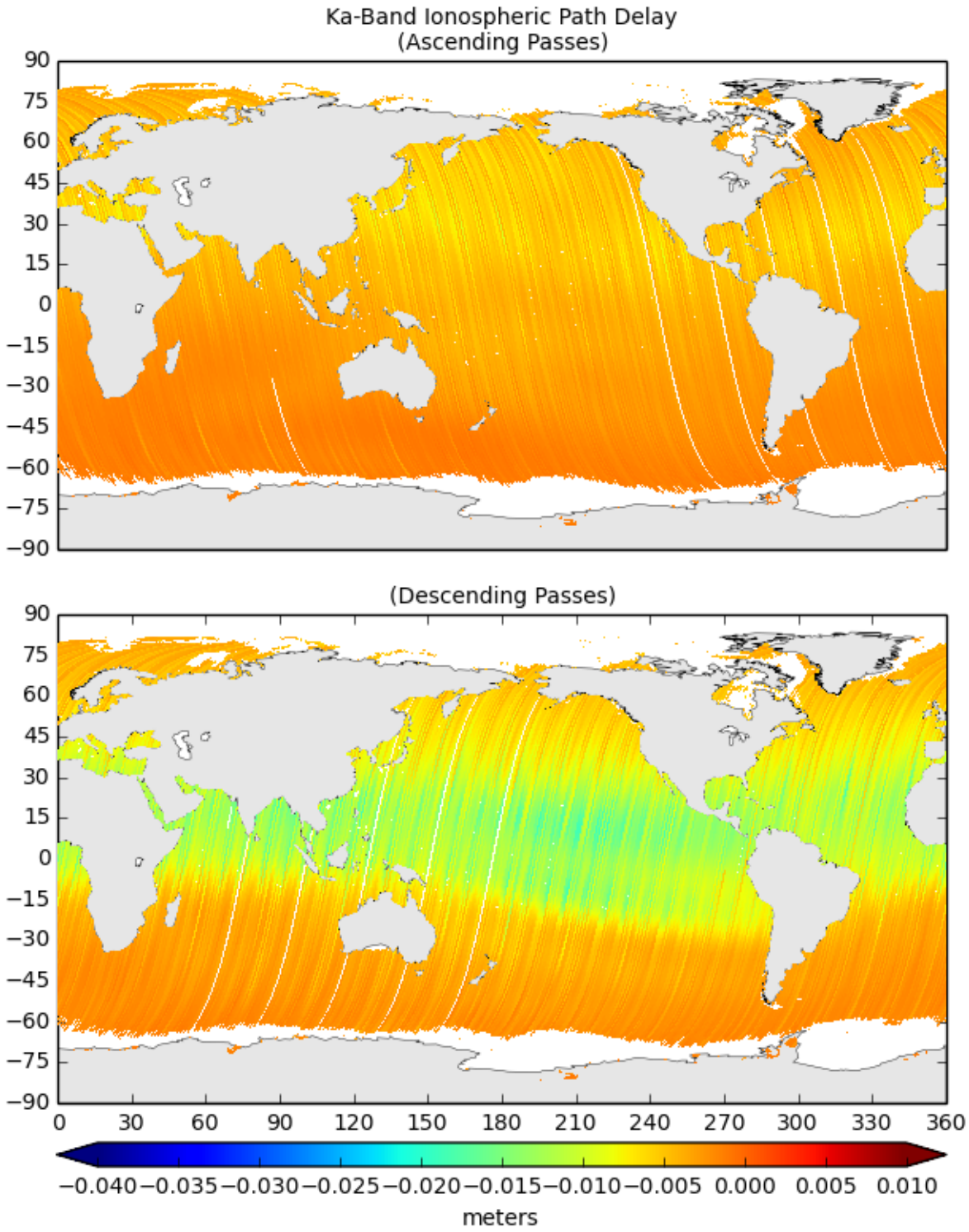

Figure 73: Map of Values for Ka-Band Ionospheric Path Delay

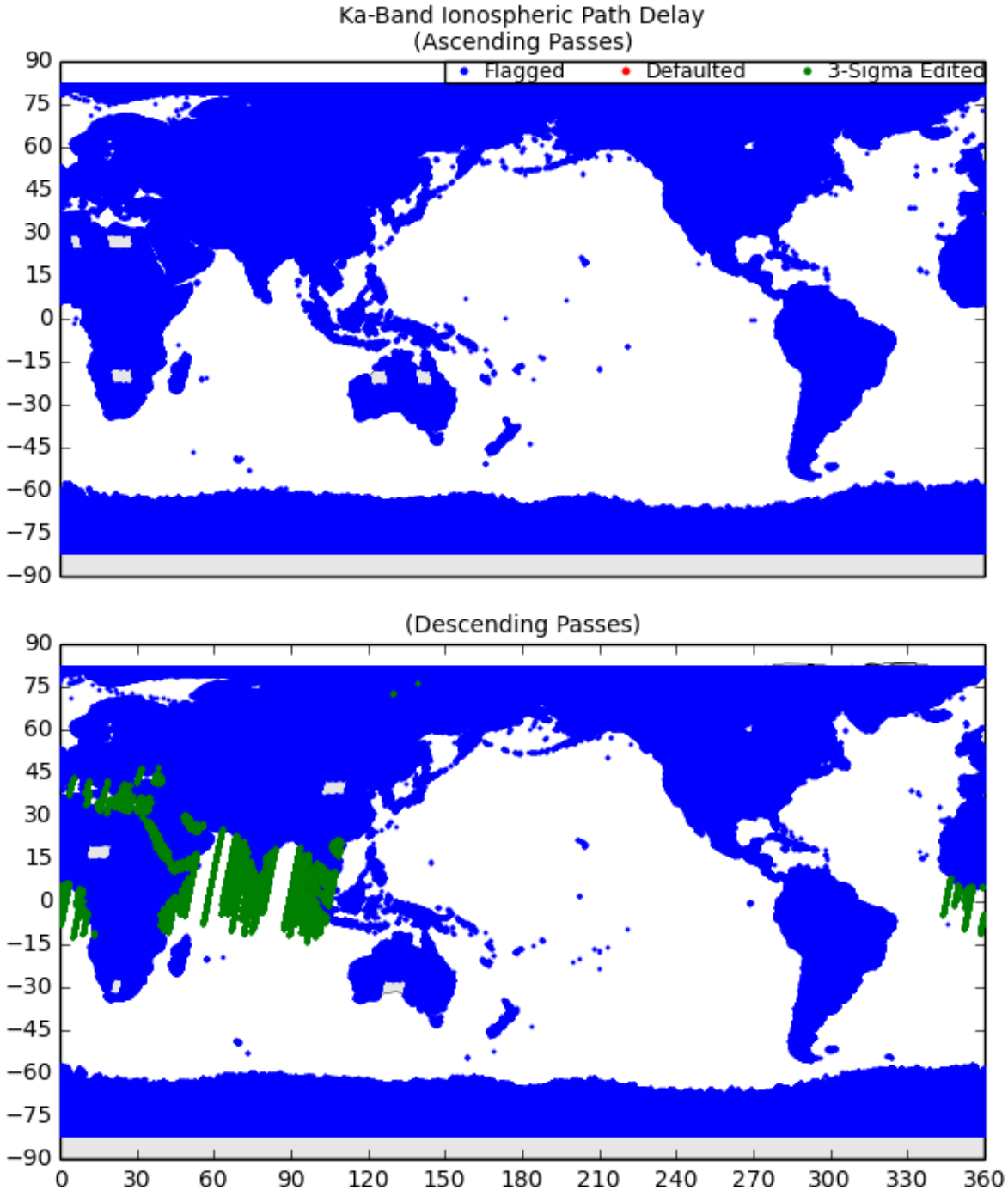

Figure 74: Map of Flagged/Edited Points for Ka-Band Ionospheric Path Delay

14 Ka-Band Sea State Bias Plots

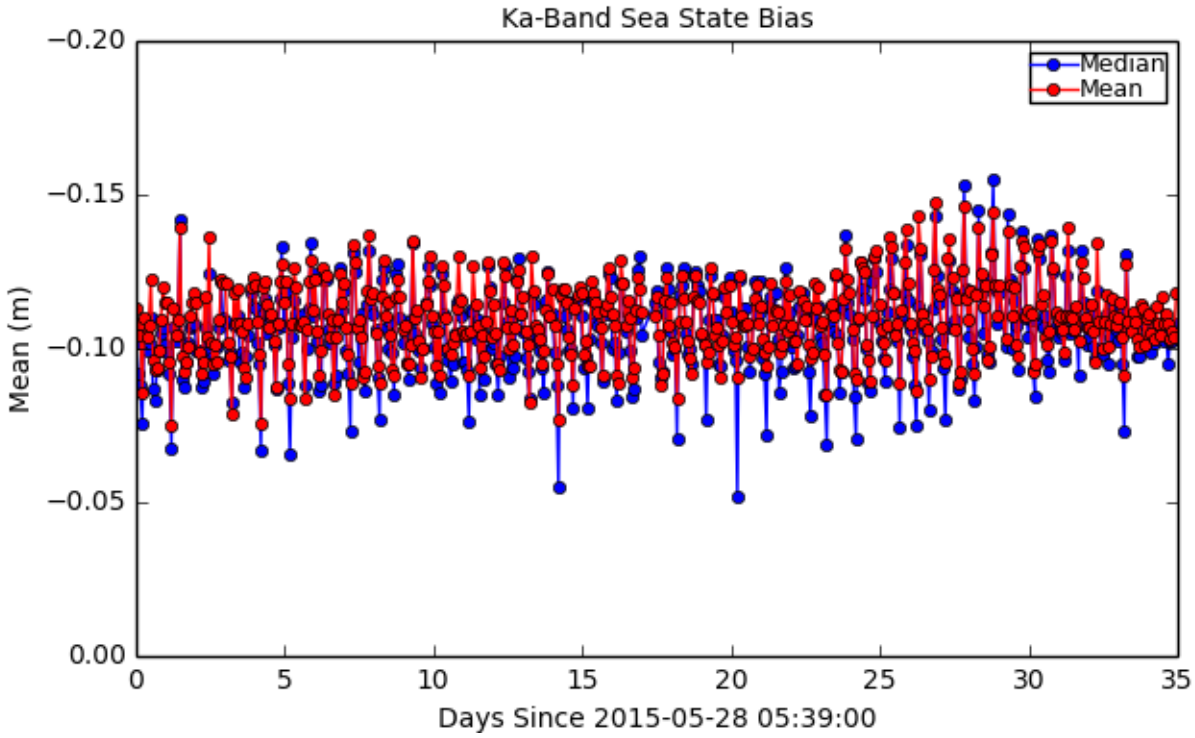

Figure 75: Mean/Median for Ka-Band Sea State Bias

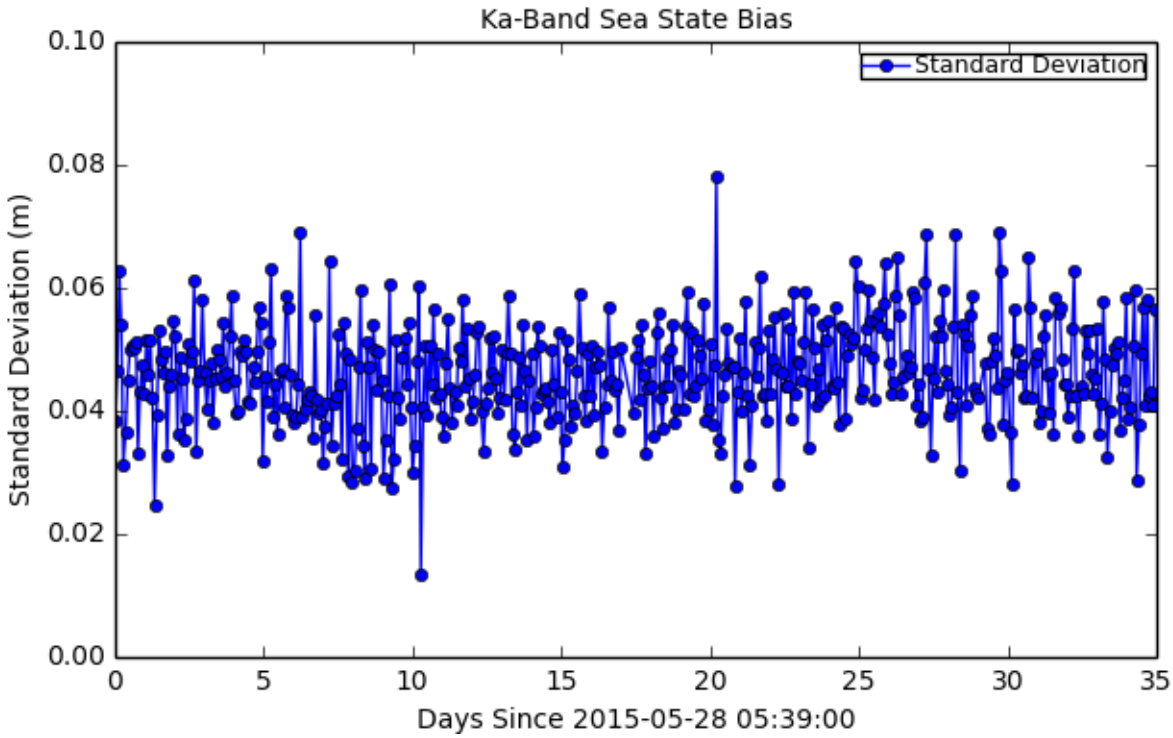

Figure 76: Standard Deviation for Ka-Band Sea State Bias

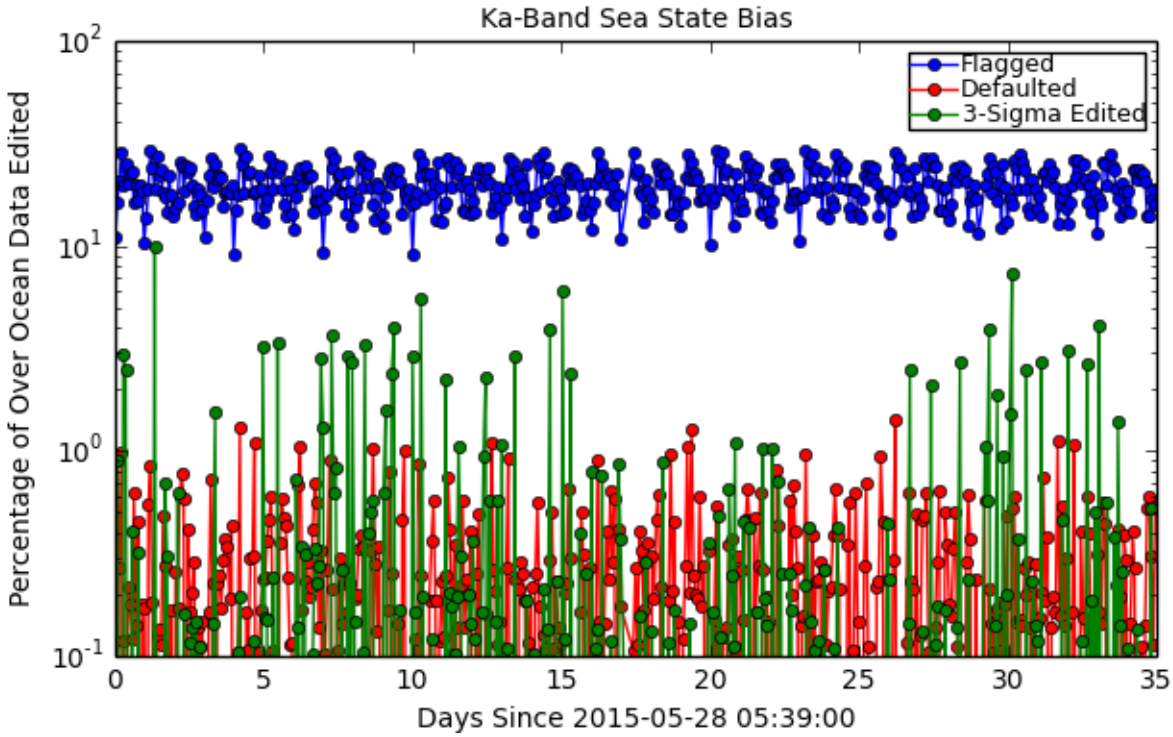

Figure 77: Flagged/Edited Data Points for Ka-Band Sea State Bias

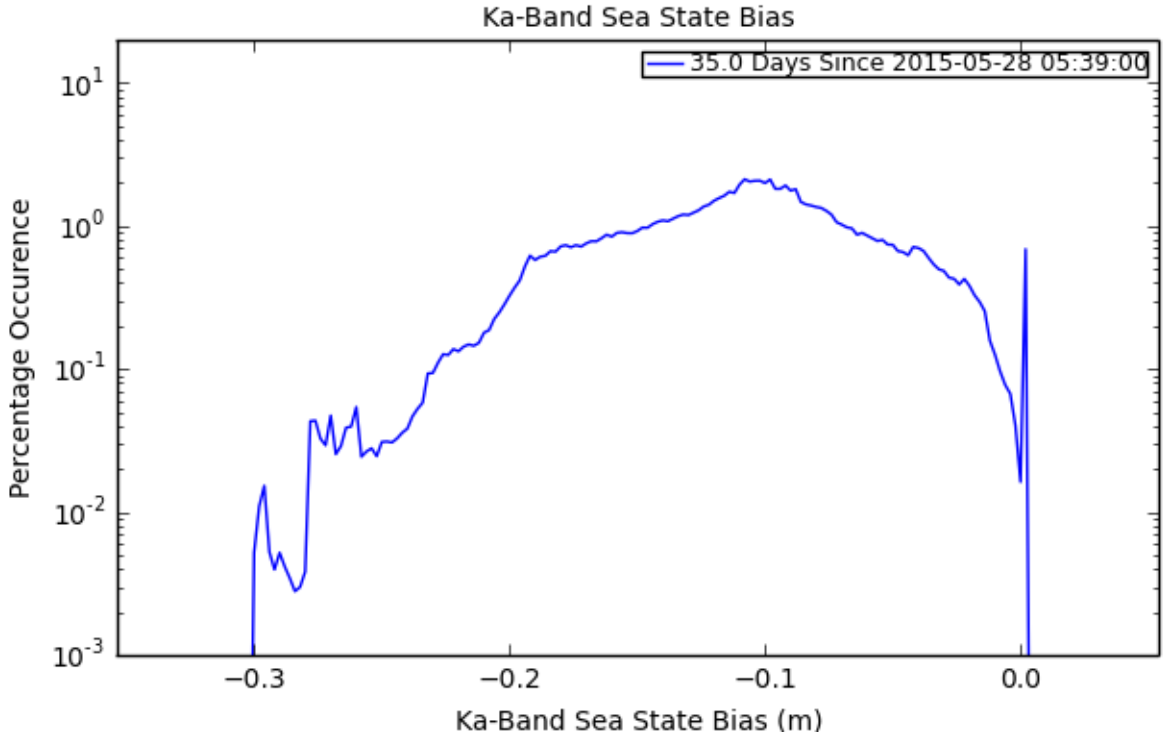

Figure 78: Histogram for Ka-Band Sea State Bias

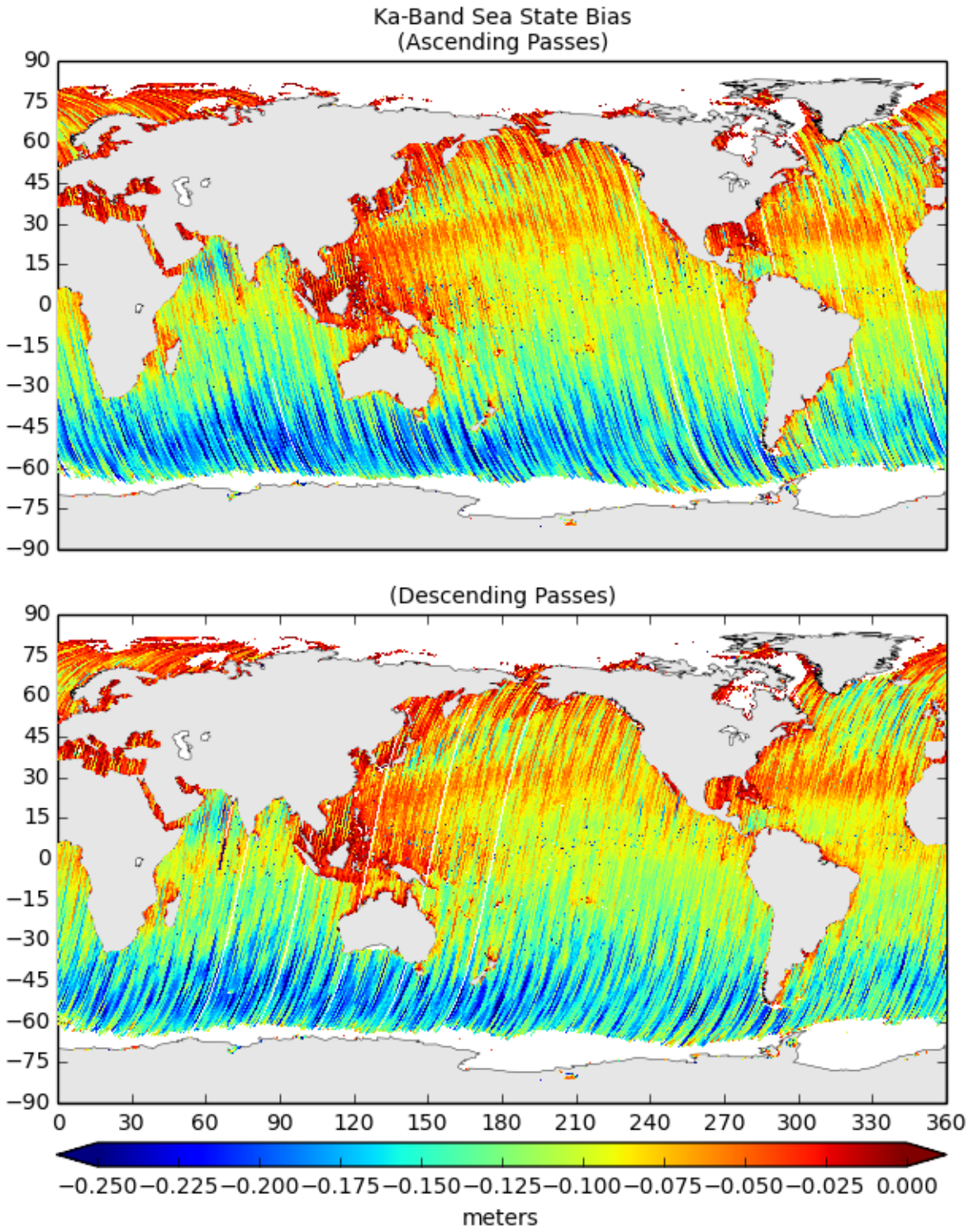

Figure 79: Map of Values for Ka-Band Sea State Bias

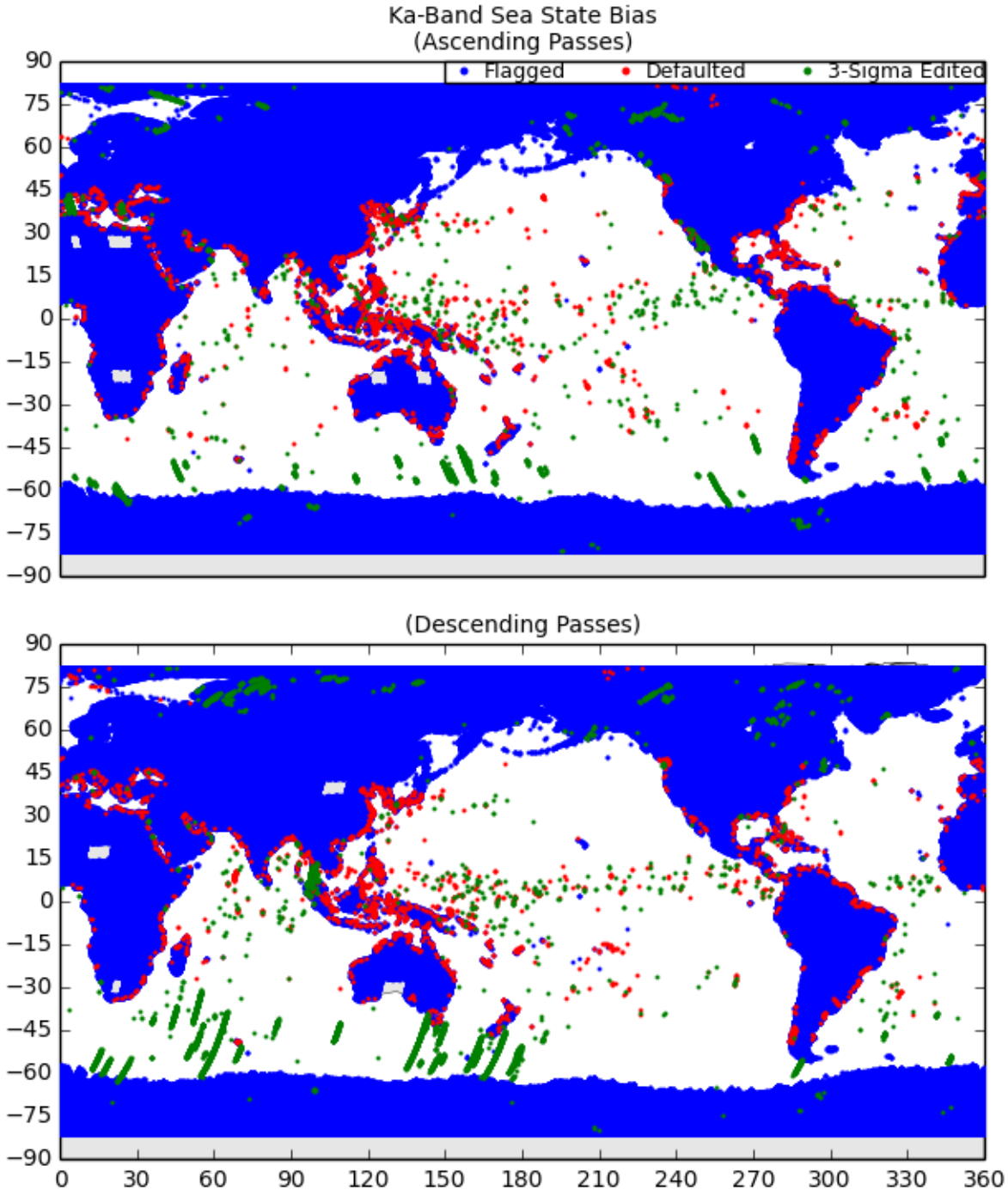

Figure 80: Map of Flagged/Edited Points for Ka-Band Sea State Bias

15 Ka-Band Waveform Attitude Plots

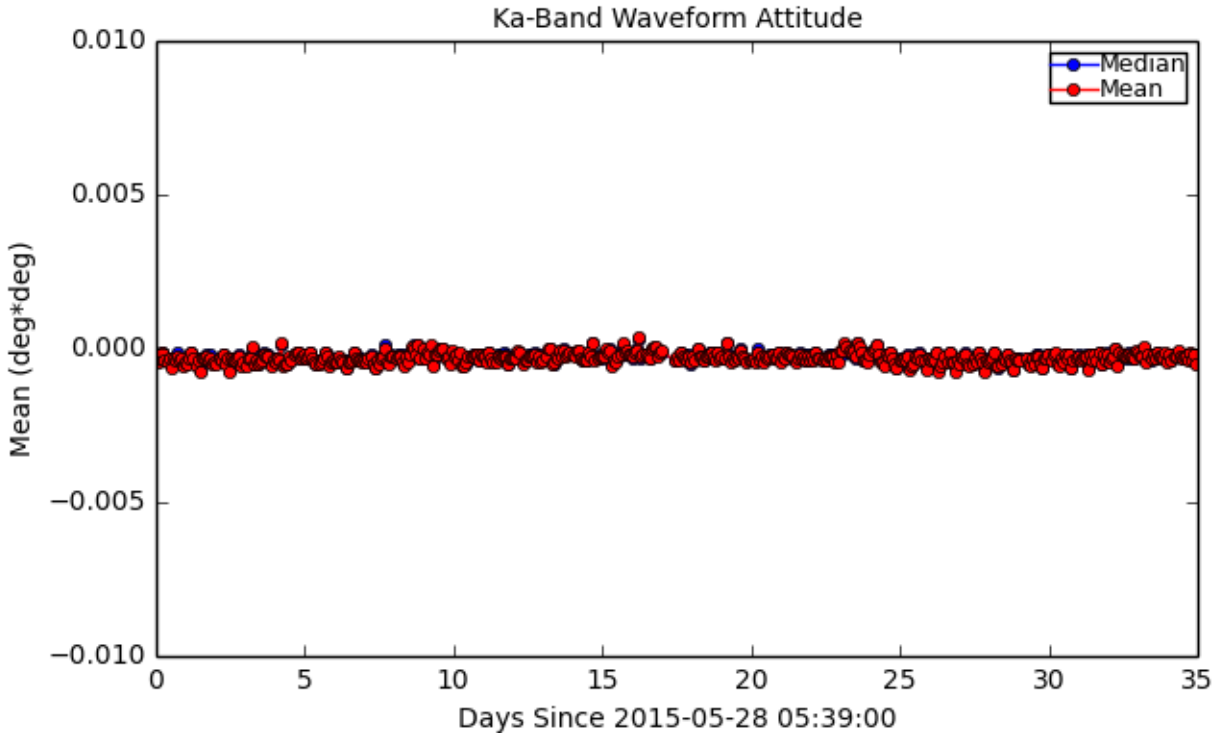

Figure 81: Mean/Median for Ka-Band Waveform Attitude

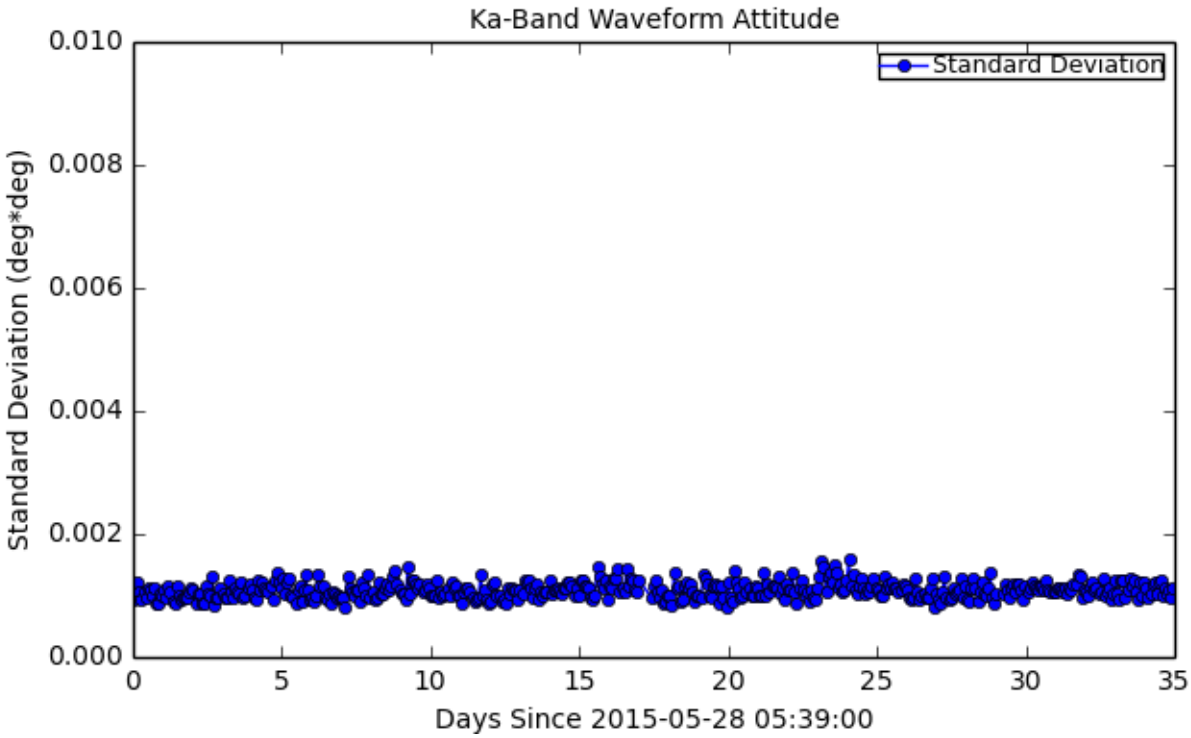

Figure 82: Standard Deviation for Ka-Band Waveform Attitude

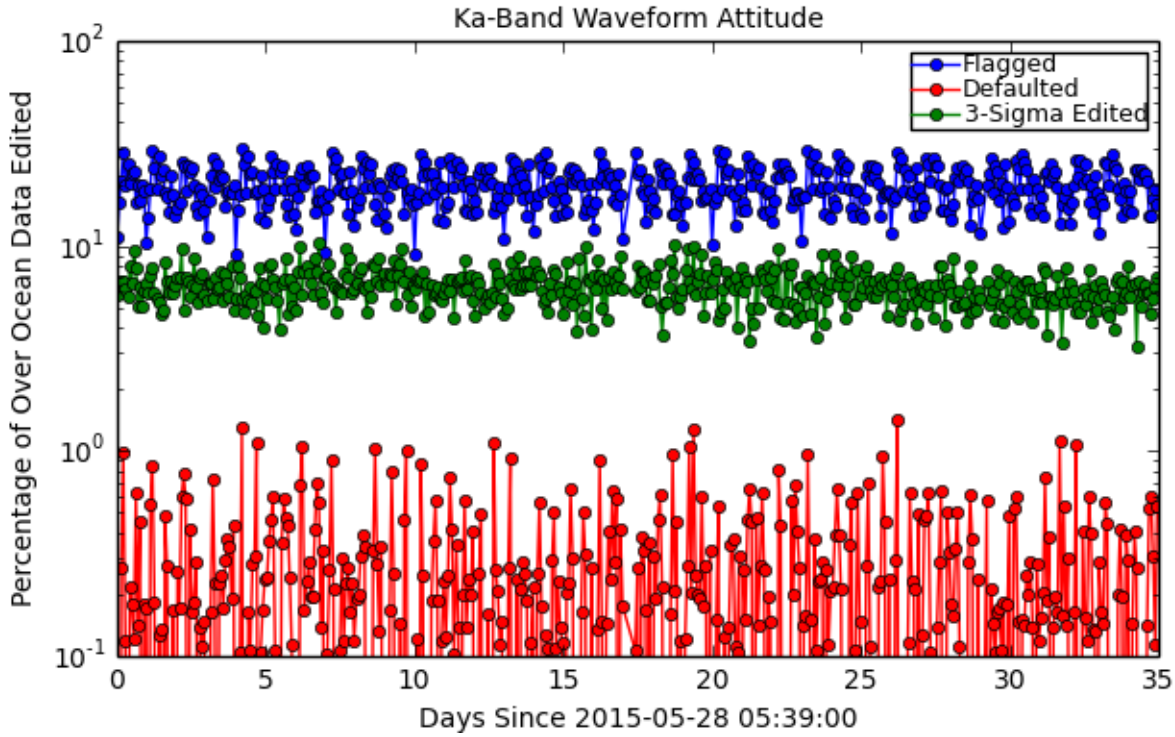

Figure 83: Flagged/Edited Data Points for Ka-Band Waveform Attitude

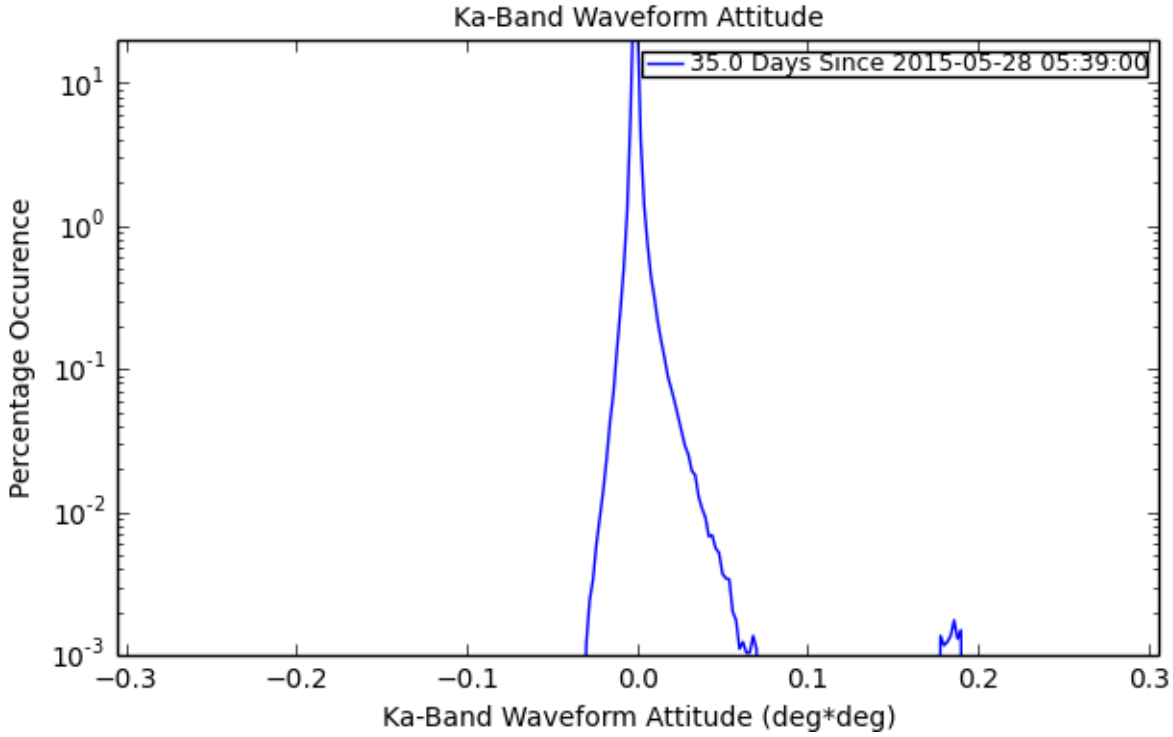

Figure 84: Histogram for Ka-Band Waveform Attitude

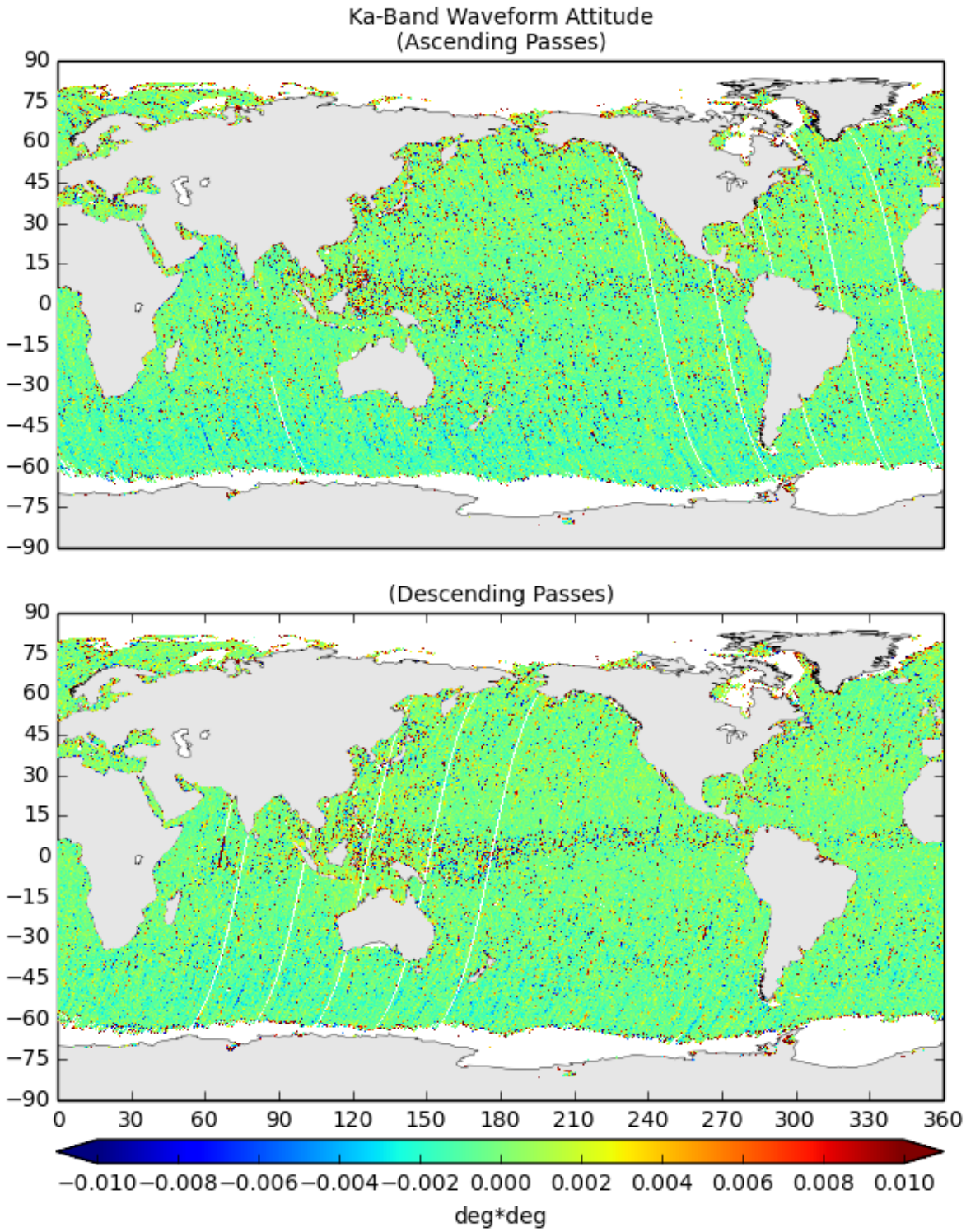

Figure 85: Map of Values for Ka-Band Waveform Attitude

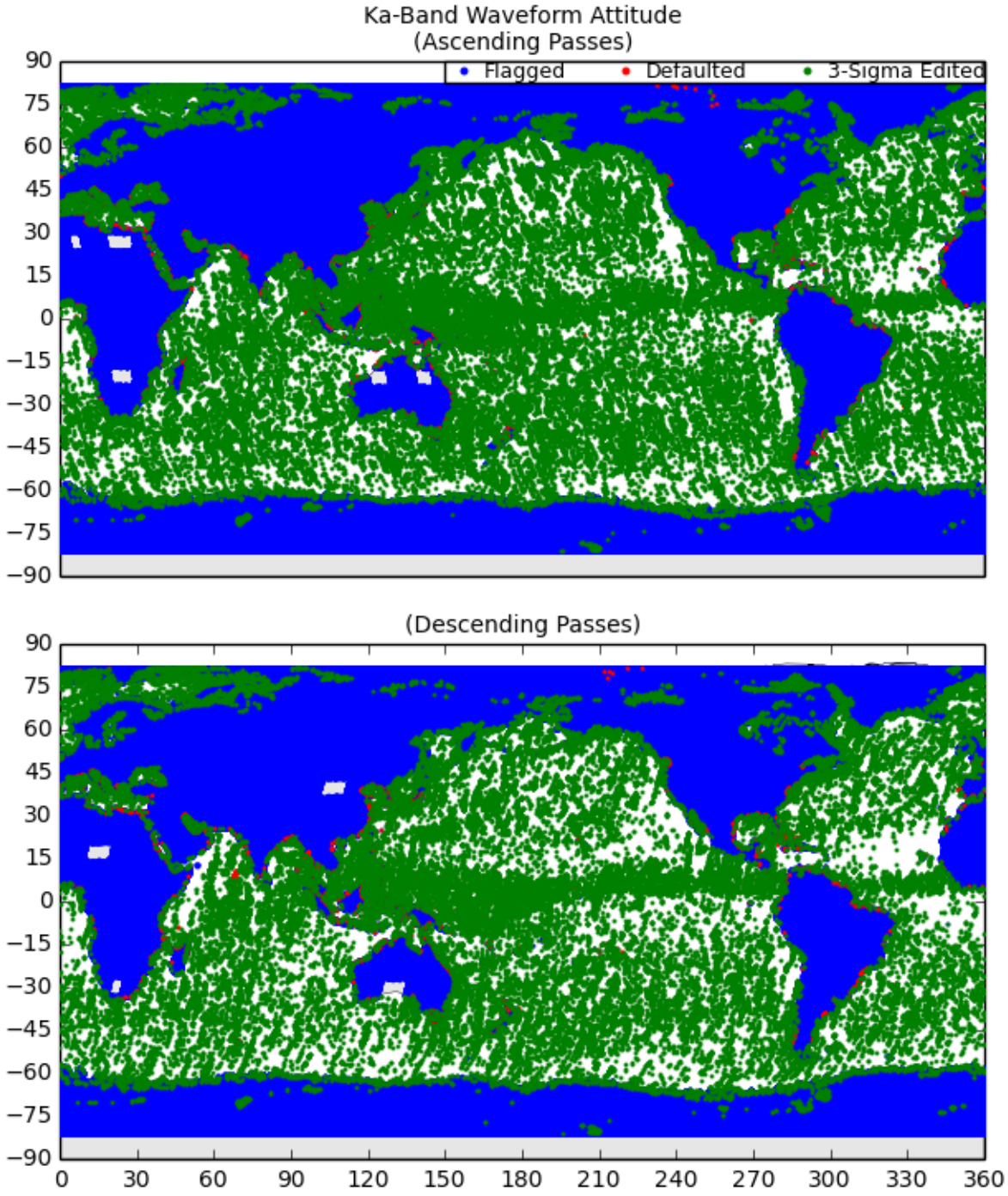

Figure 86: Map of Flagged/Edited Points for Ka-Band Waveform Attitude

16 Inverted Barometer Height Correction Plots

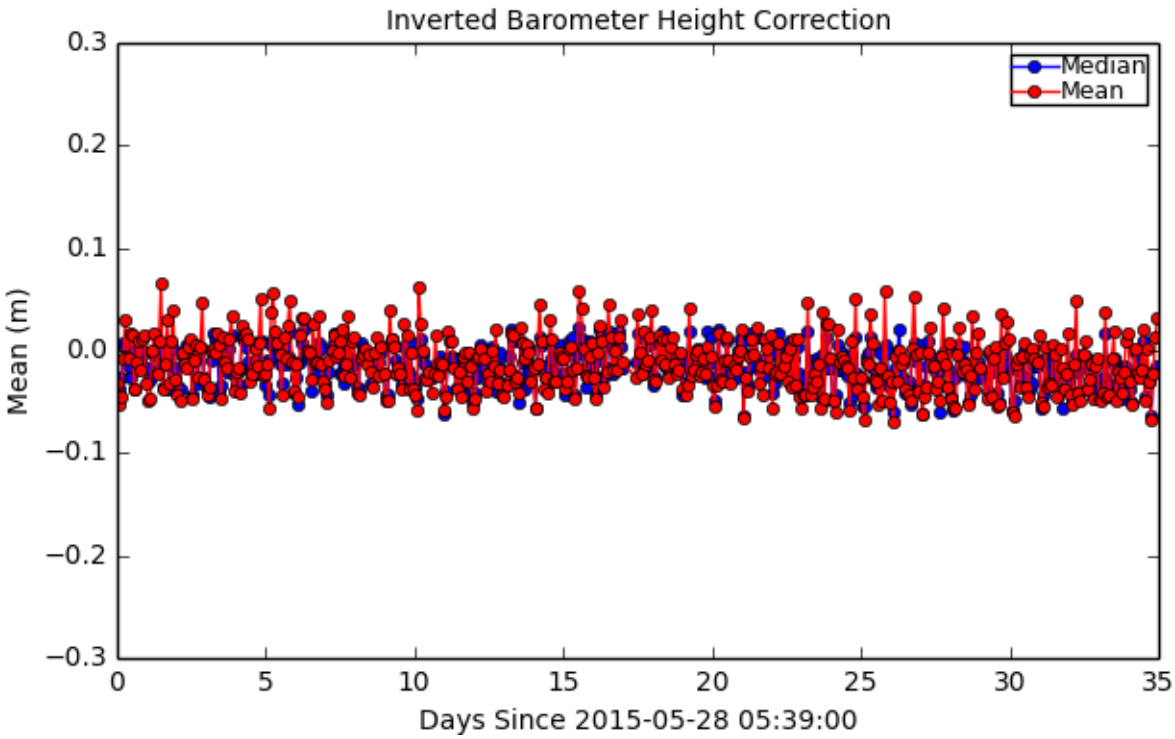

Figure 87: Mean/Median for Inverted Barometer Height Correction

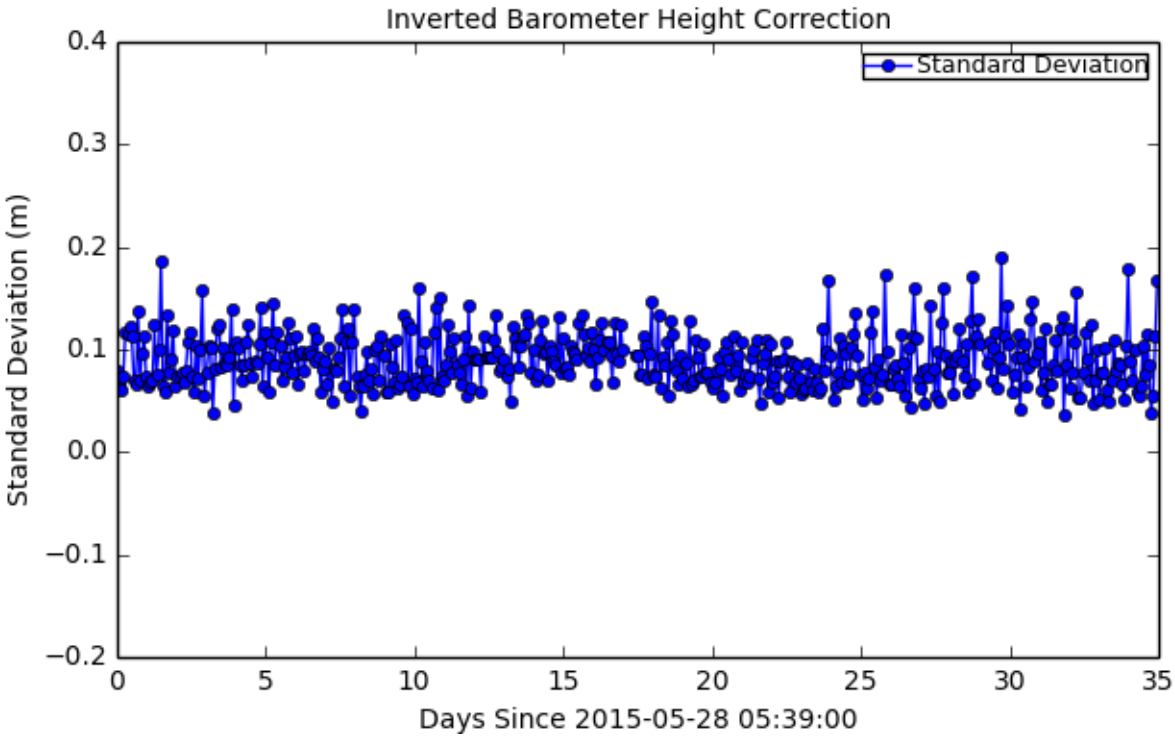

Figure 88: Standard Deviation for Inverted Barometer Height Correction

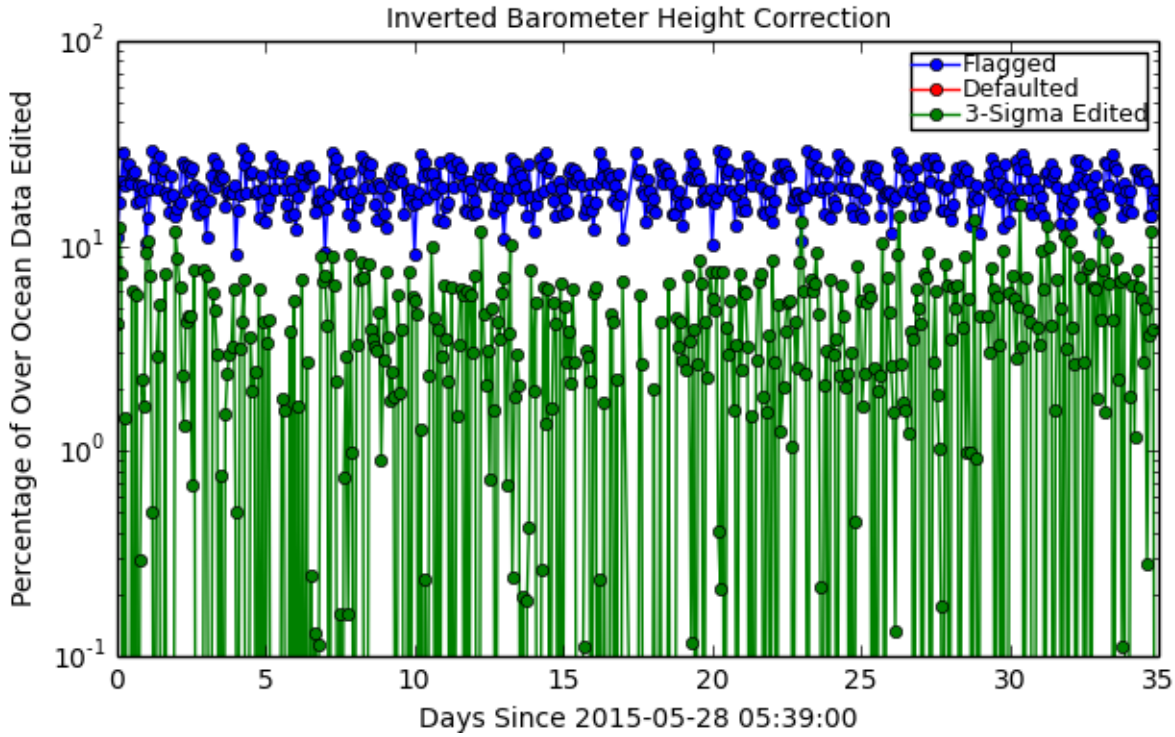

Figure 89: Flagged/Edited Data Points for Inverted Barometer Height Correction

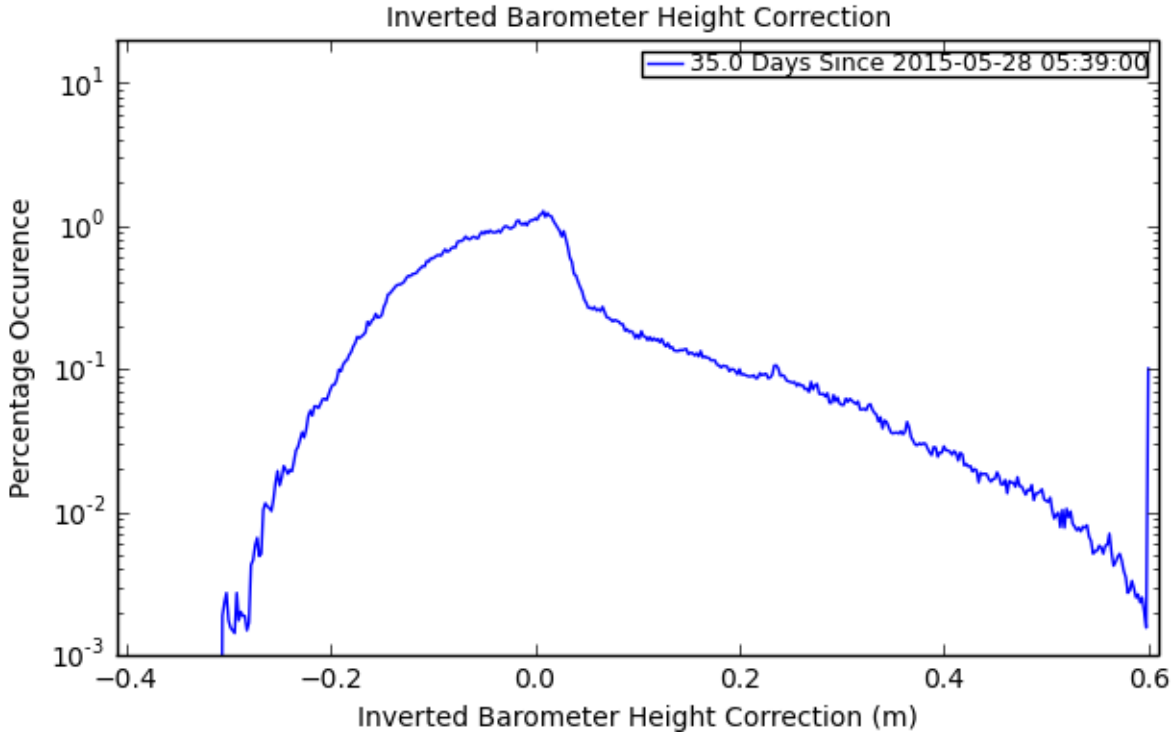

Figure 90: Histogram for Inverted Barometer Height Correction

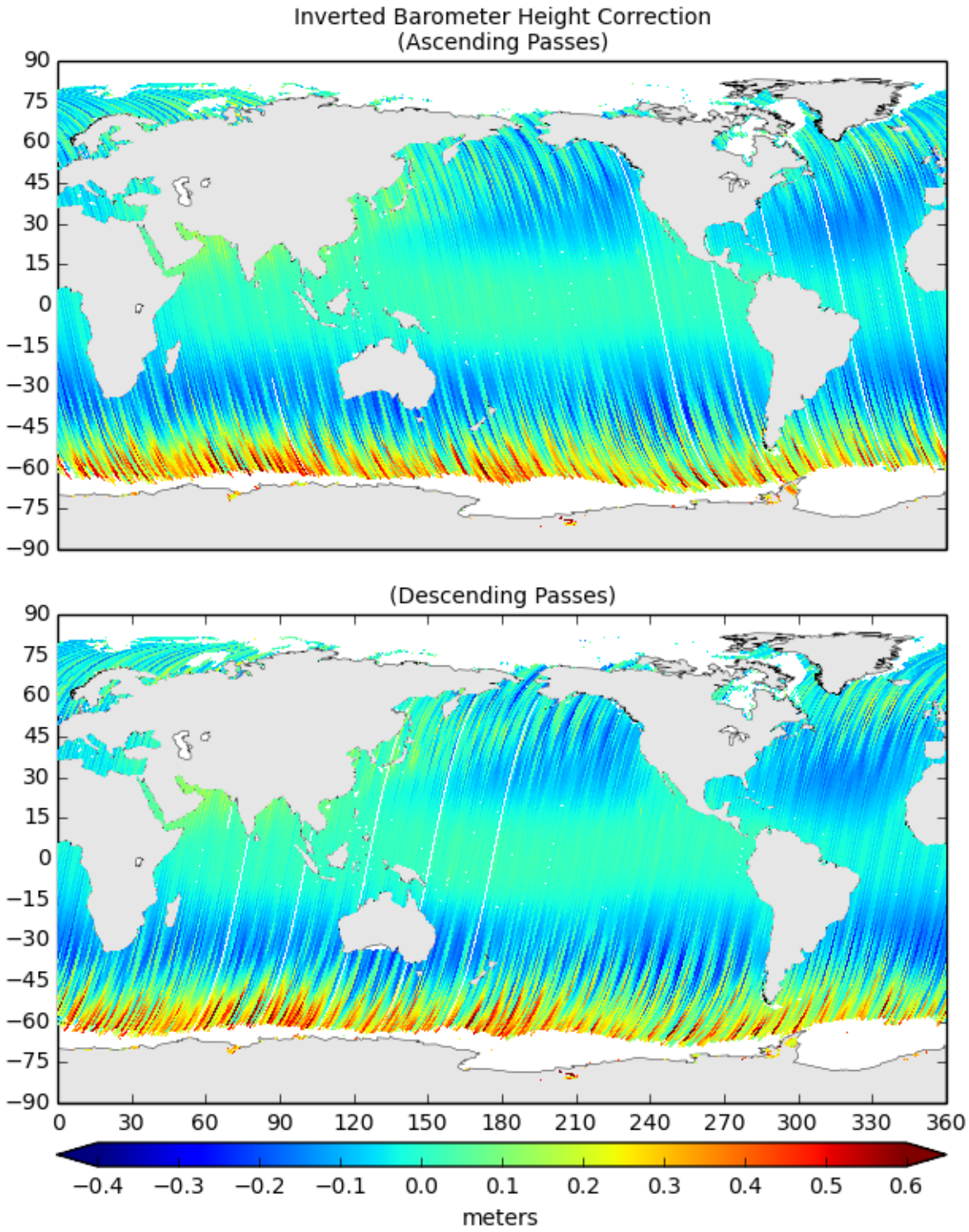

Figure 91: Map of Values for Inverted Barometer Height Correction

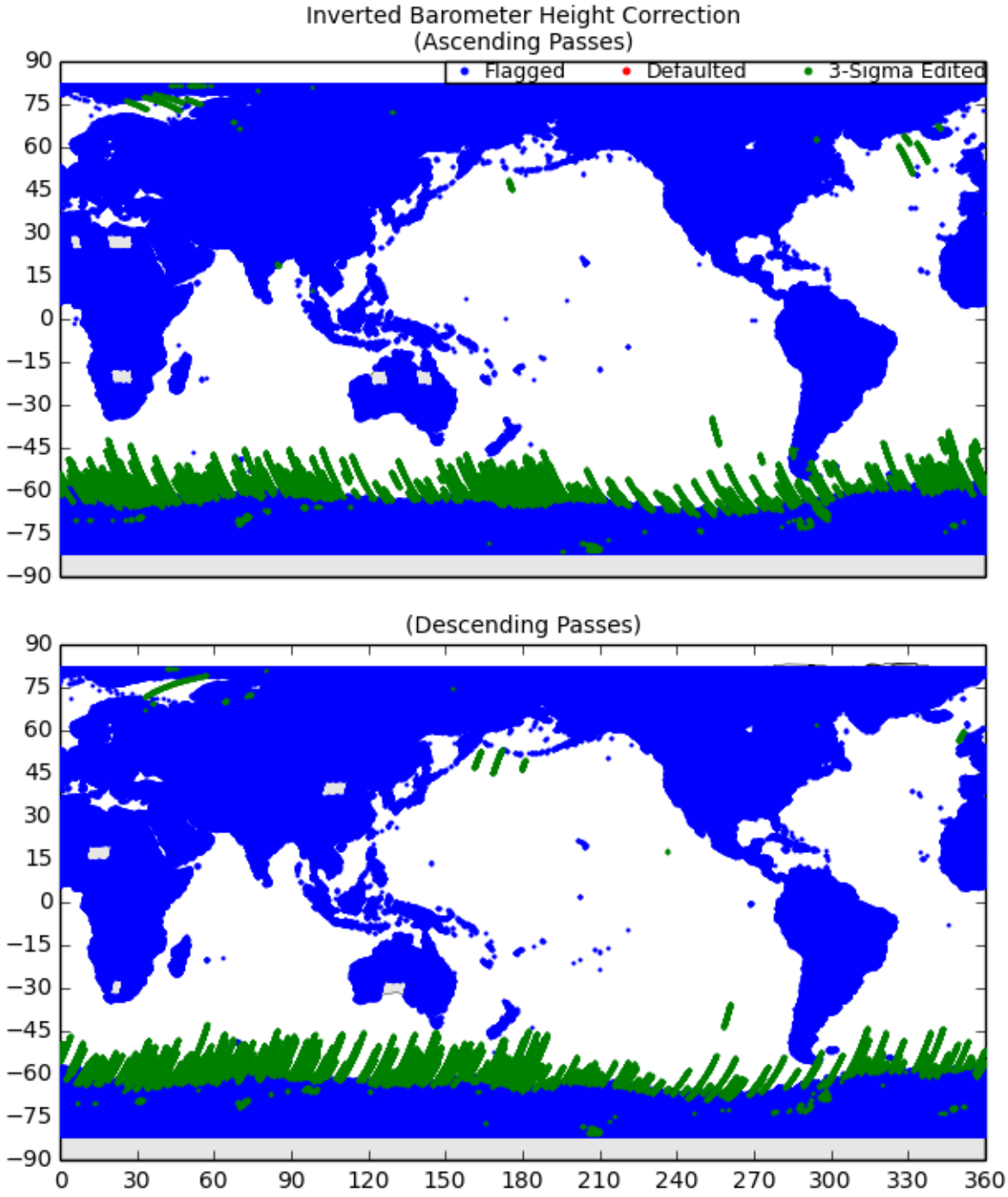

Figure 92: Map of Flagged/Edited Points for Inverted Barometer Height Correction

17 Sea Surface Height Anomaly (Product Values) Plots

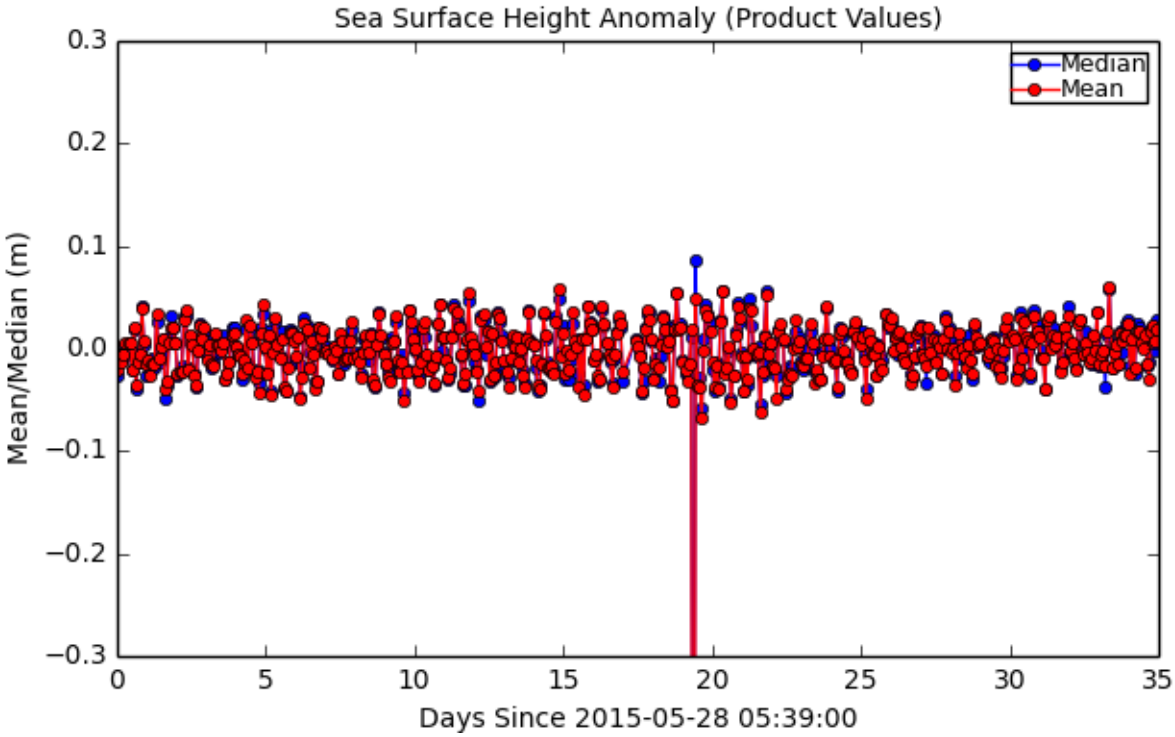

Figure 93: Mean/Median for Sea Surface Height Anomaly (Product Values)

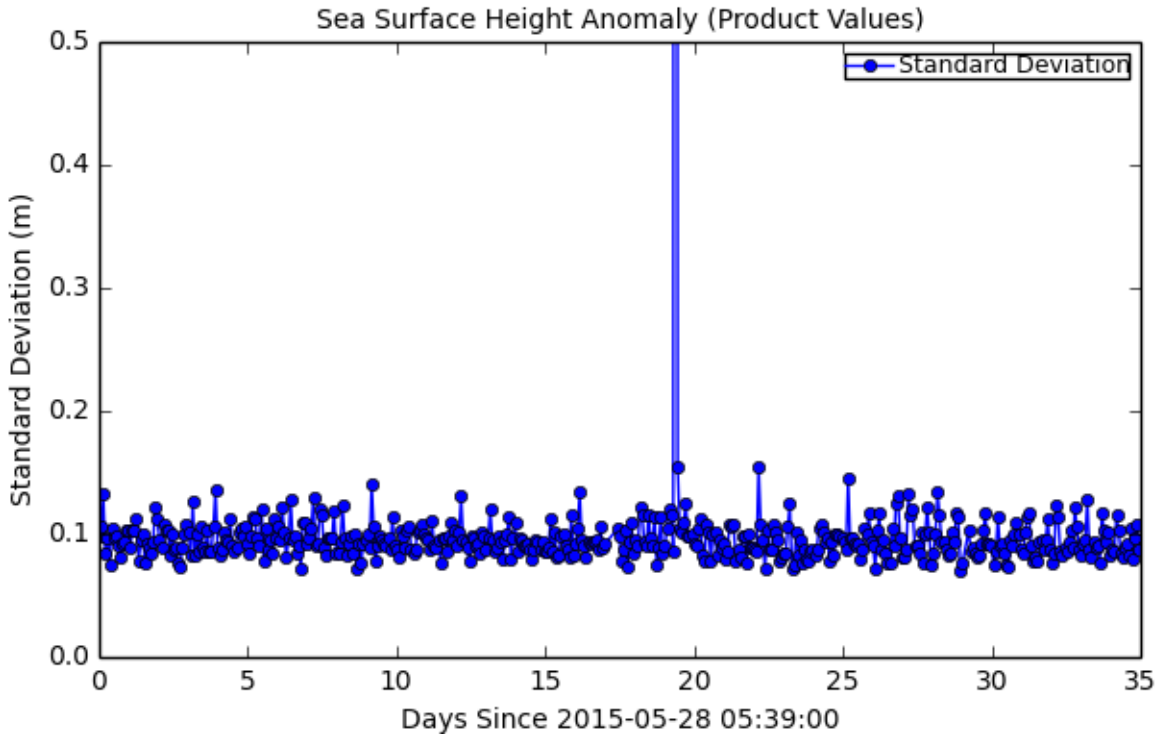

Figure 94: Standard Deviation for Sea Surface Height Anomaly (Product Values)

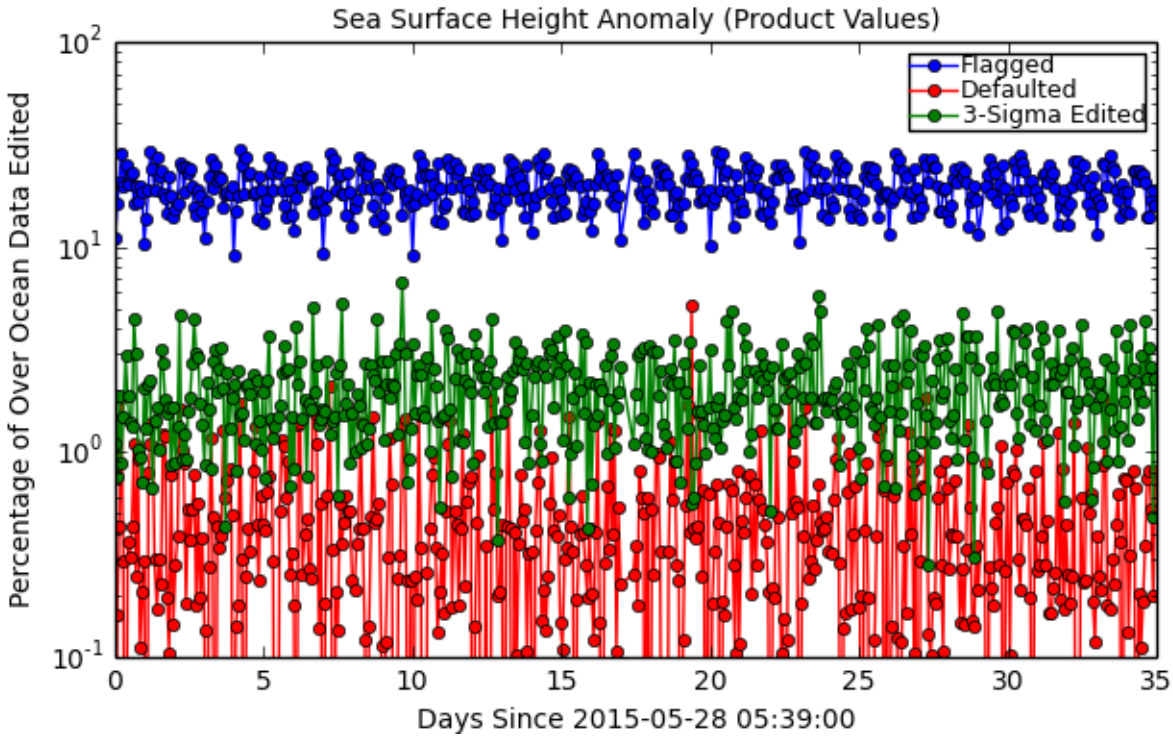

Figure 95: Flagged/Edited Data Points for Sea Surface Height Anomaly (Product Values)

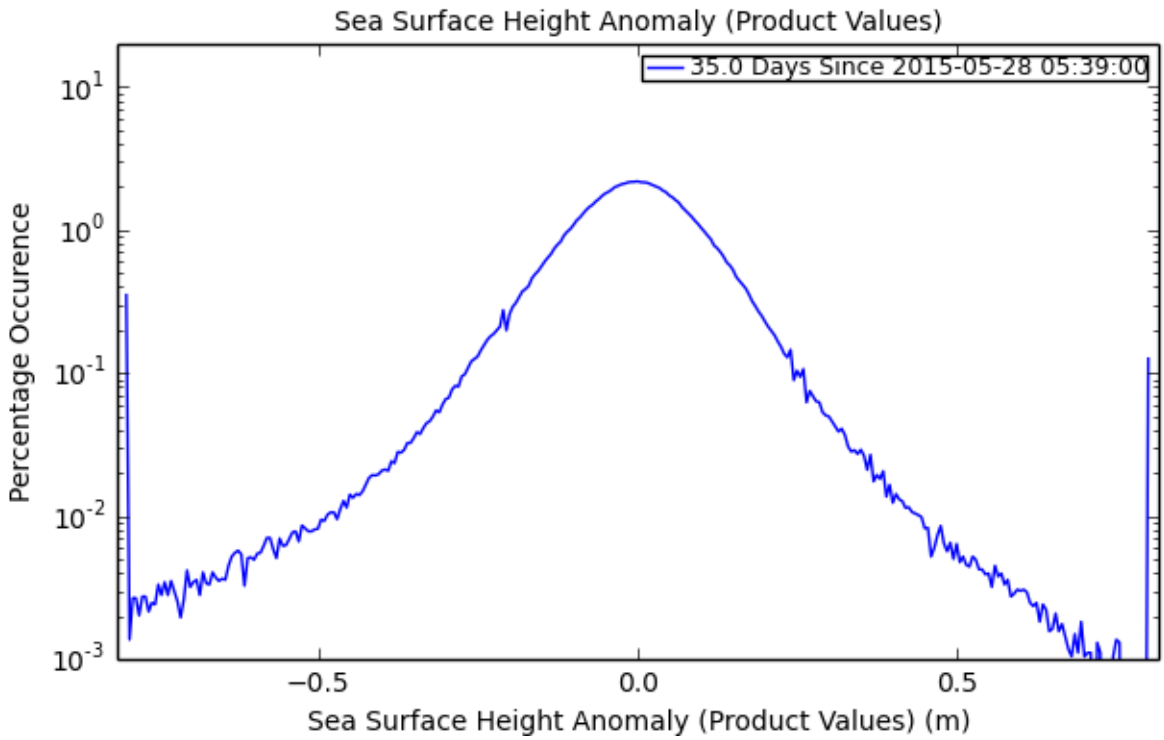

Figure 96: Histogram for Sea Surface Height Anomaly (Product Values)

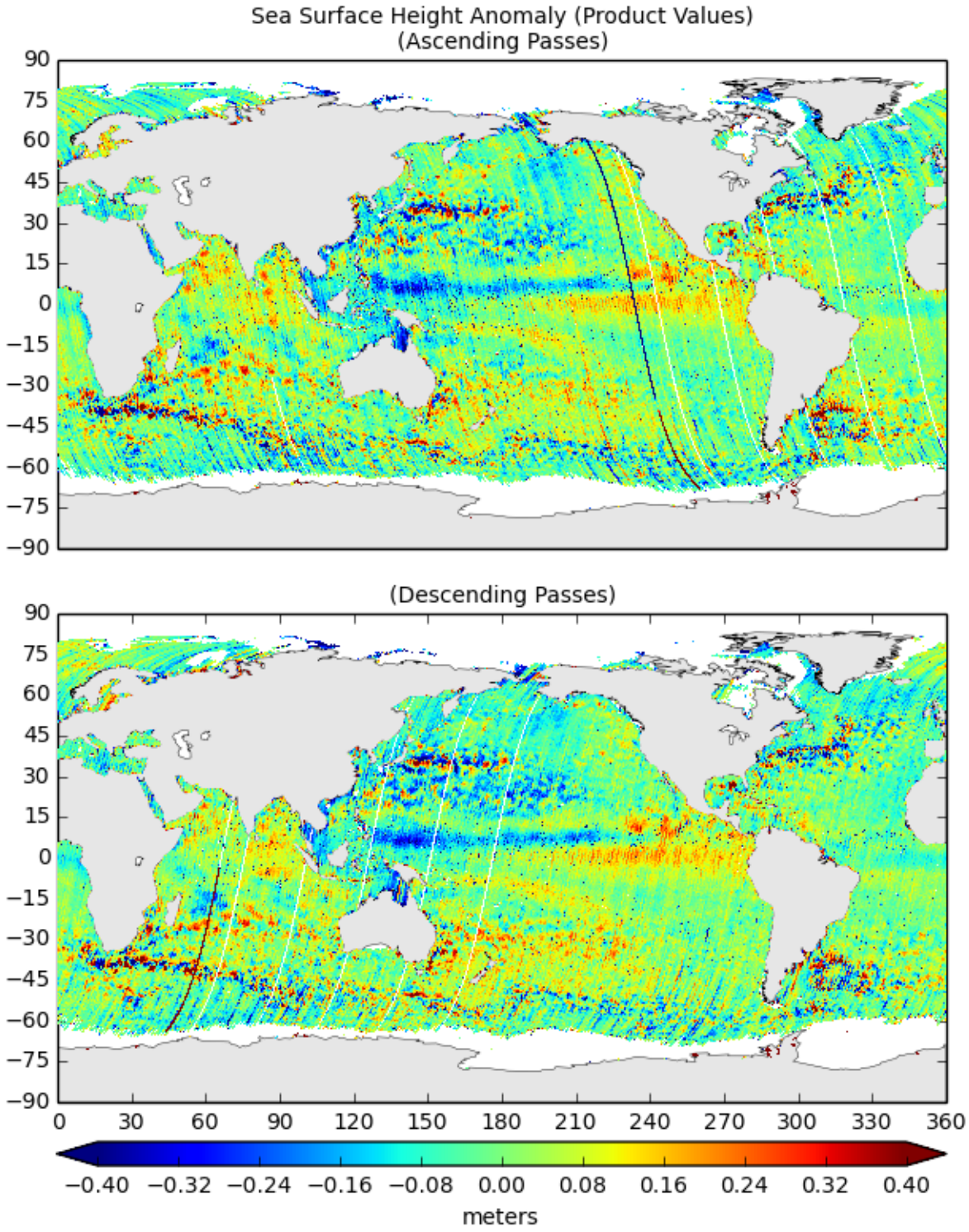

Figure 97: Map of Values for Sea Surface Height Anomaly (Product Values)

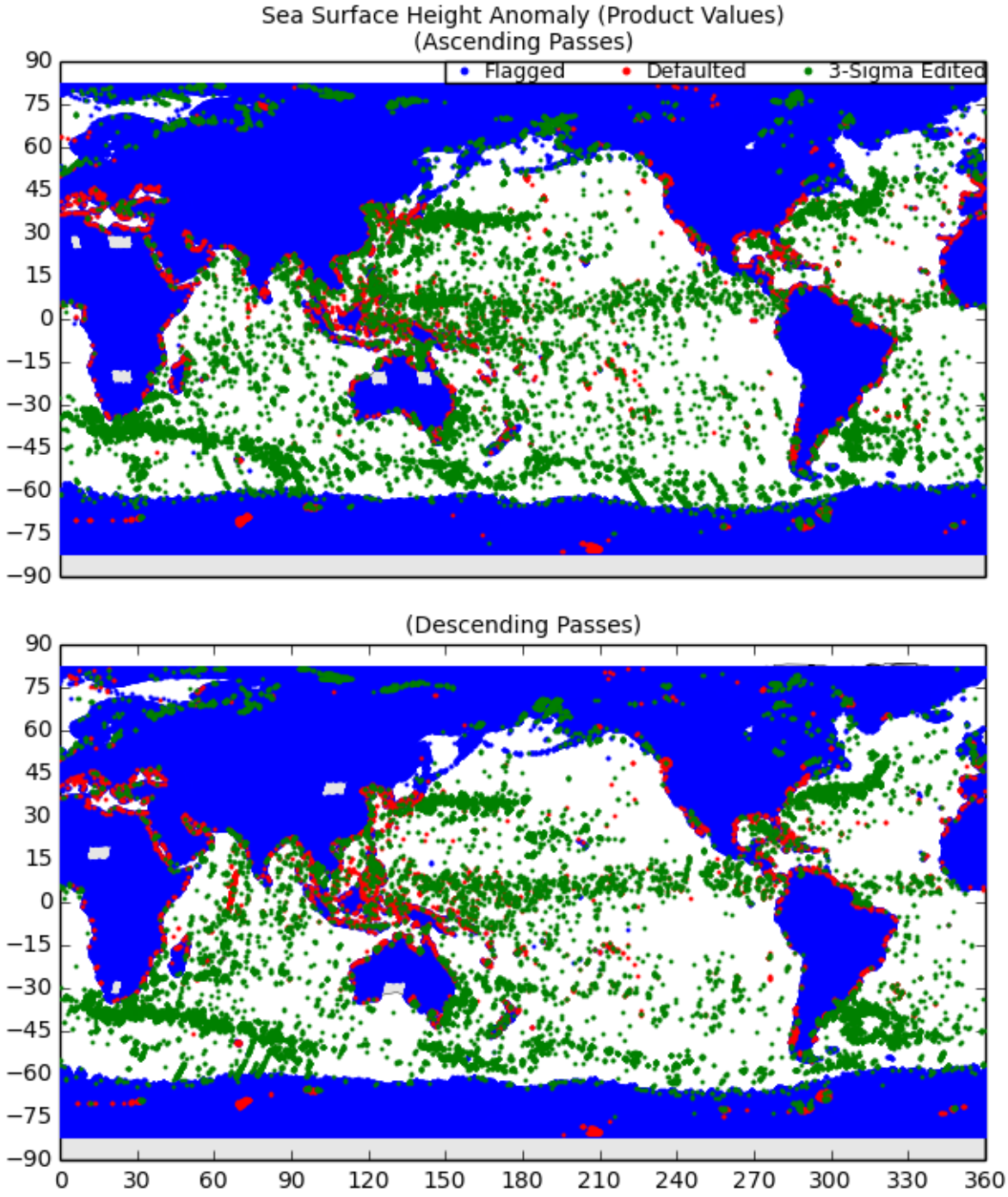

Figure 98: Map of Flagged/Edited Points for Sea Surface Height Anomaly (Product Values)

18 Sea Surface Height Anomaly Table

Table 2: Sea Surface Height Anomaly Statistics.

File	Median	Mean	Std. Dev.	No. Obs.	Total Obs.	Default Lat/Lon	Flag (total)	Default (total)	3-Sigma Edited	1 Cpr. Amp.
SRL_OPN_2PTS023_1001_20150528_043947_20150528_062156.EUM.nc	-0.026	-0.021	0.099	3907	5807	0	1847	4	49	0.078
SRL_OPN_2PTS024_0001_20150528_062156_20150528_080907.EUM.nc	-0.005	-0.011	0.106	4120	6087	0	1921	8	38	0.098
SRL_OPN_2PTS024_0004_20150528_080907_20150528_094715.EUM.nc	-0.007	-0.013	0.133	2815	5531	0	2631	16	69	0.144
SRL_OPN_2PTS024_0005_20150528_094714_20150528_112501.EUM.nc	-0.010	-0.005	0.084	2030	5431	0	3320	55	26	0.044
SRL_OPN_2PTS024_0007_20150528_112500_20150528_130332.EUM.nc	0.004	0.005	0.097	2649	5355	0	2647	5	54	0.147
SRL_OPN_2PTS024_0009_20150528_130331_20150528_145650.EUM.nc	0.001	0.005	0.075	3409	6391	0	2840	2	140	0.020
SRL_OPN_2PTS024_0012_20150528_145650_20150528_163630.EUM.nc	0.000	0.005	0.105	3181	5638	0	2365	15	77	0.056
SRL_OPN_2PTS024_0014_20150528_163629_20150528_181614.EUM.nc	-0.021	-0.021	0.097	2968	5616	0	2581	12	55	0.047
SRL_OPN_2PTS024_0016_20150528_181613_20150528_195532.EUM.nc	0.018	0.022	0.098	3115	5562	0	2374	18	55	0.050
SRL_OPN_2PTS024_0018_20150528_195532_20150528_213426.EUM.nc	-0.040	-0.035	0.091	3270	5487	0	1984	44	189	0.064
SRL_OPN_2PTS024_0020_20150528_213425_20150528_231227.EUM.nc	-0.014	-0.013	0.081	2167	5400	0	3140	7	86	0.043
SRL_OPN_2PTS024_0021_20150528_231227_20150529_005017.EUM.nc	-0.003	-0.006	0.092	3023	5516	0	2421	34	38	0.025
SRL_OPN_2PTS024_0023_20150529_005017_20150529_022828.EUM.nc	0.042	0.039	0.094	2864	5518	0	2616	4	34	0.017
SRL_OPN_2PTS024_0025_20150529_022828_20150529_040808.EUM.nc	0.004	0.008	0.103	2714	5493	0	2748	7	24	0.071
SRL_OPN_2PTS024_0027_20150529_040807_20150529_054933.EUM.nc	-0.026	-0.014	0.103	3587	5726	0	2042	11	86	0.071
SRL_OPN_2PTS024_0029_20150529_054932_20150529_073809.EUM.nc	-0.014	-0.012	0.090	4157	6155	0	1932	1	65	0.055
SRL_OPN_2PTS024_0032_20150529_073810_20150529_091629.EUM.nc	-0.020	-0.026	0.103	3152	5528	0	2257	32	87	0.078
SRL_OPN_2PTS024_0033_20150529_091628_20150529_105415.EUM.nc	-0.010	-0.015	0.103	2159	5529	0	3263	35	72	0.039
SRL_OPN_2PTS024_0035_20150529_105415_20150529_123229.EUM.nc	-0.017	-0.016	0.112	2443	5386	0	2875	14	54	0.164
SRL_OPN_2PTS024_0037_20150529_123228_20150529_141146.EUM.nc	0.027	0.033	0.078	3159	5575	0	2347	5	64	0.042
SRL_OPN_2PTS024_0039_20150529_141146_20150529_160509.EUM.nc	-0.013	-0.009	0.095	3317	6404	0	3001	8	78	0.021
SRL_OPN_2PTS024_0042_20150529_160508_20150529_174448.EUM.nc	-0.006	0.001	0.101	2831	5607	0	2727	11	38	0.071
SRL_OPN_2PTS024_0044_20150529_174447_20150529_192422.EUM.nc	0.010	0.009	0.076	3205	5631	0	2277	9	140	0.025
SRL_OPN_2PTS024_0046_20150529_192421_20150529_210321.EUM.nc	-0.048	-0.040	0.092	3386	5606	0	2051	50	119	0.060
SRL_OPN_2PTS024_0048_20150529_210320_20150529_224143.EUM.nc	-0.034	-0.032	0.090	2617	5394	0	2678	15	84	0.032
SRL_OPN_2PTS024_0049_20150529_224142_20150530_001926.EUM.nc	0.012	0.005	0.084	2991	5467	0	2413	7	56	0.024
SRL_OPN_2PTS024_0051_20150530_001926_20150530_015731.EUM.nc	0.031	0.020	0.094	2915	5543	0	2559	3	66	0.023
SRL_OPN_2PTS024_0053_20150530_015730_20150530_033632.EUM.nc	0.022	0.021	0.122	2902	5489	0	2528	11	48	0.080
SRL_OPN_2PTS024_0055_20150530_033630_20150530_051725.EUM.nc	0.005	0.005	0.113	2938	5566	0	2565	5	58	0.094
SRL_OPN_2PTS024_0057_20150530_051724_20150530_070710.EUM.nc	-0.027	-0.025	0.095	3837	6233	0	2341	12	43	0.083
SRL_OPN_2PTS024_0060_20150530_070709_20150530_084533.EUM.nc	-0.021	-0.023	0.089	3812	5604	0	1712	18	62	0.051
SRL_OPN_2PTS024_0061_20150530_084532_20150530_102332.EUM.nc	-0.016	-0.023	0.108	2370	5454	0	2864	57	163	0.052
SRL_OPN_2PTS024_0063_20150530_102331_20150530_120126.EUM.nc	0.031	0.028	0.102	2478	5509	0	2963	33	35	0.011
SRL_OPN_2PTS024_0065_20150530_120125_20150530_134027.EUM.nc	0.032	0.038	0.103	2961	5530	0	2490	33	46	0.112
SRL_OPN_2PTS024_0067_20150530_134026_20150530_153351.EUM.nc	-0.018	-0.020	0.083	3620	6407	0	2733	1	53	0.015
SRL_OPN_2PTS024_0070_20150530_153351_20150530_171332.EUM.nc	0.006	0.013	0.100	2719	5598	0	2802	19	58	0.072

– Continued on next page –

Table 2: Sea Surface Height Anomaly Statistics.

– Continued from previous page

File	Median	Mean	Std. Dev.	No. Obs.	Total Obs.	Default Lat/Lon	Flag (total)	Default (total)	3-Sigma Edited	1 Cpr. Amp.
SRL_OPN_2PTS024_0072_20150530_171331_20150530_185302.EUM.nc	0.012	0.004	0.088	3146	5544	0	2303	16	79	0.041
SRL_OPN_2PTS024_0074_20150530_185301_20150530_203219.EUM.nc	-0.024	-0.026	0.090	3364	5609	0	2104	19	122	0.046
SRL_OPN_2PTS024_0076_20150530_203218_20150530_221048.EUM.nc	-0.038	-0.036	0.076	2781	5517	0	2553	27	156	0.027
SRL_OPN_2PTS024_0078_20150530_221049_20150530_234845.EUM.nc	-0.001	-0.003	0.073	2785	5508	0	2614	3	106	0.025
SRL_OPN_2PTS024_0079_20150530_234845_20150531_012631.EUM.nc	0.025	0.023	0.090	2780	5515	0	2611	11	113	0.042
SRL_OPN_2PTS024_0081_20150531_012630_20150531_030517.EUM.nc	0.011	0.010	0.100	2859	5565	0	2636	7	63	0.052
SRL_OPN_2PTS024_0083_20150531_030517_20150531_044524.EUM.nc	0.016	0.020	0.108	2831	5486	0	2596	13	46	0.065
SRL_OPN_2PTS024_0085_20150531_044524_20150531_062750.EUM.nc	-0.008	-0.011	0.101	3942	5811	0	1824	4	41	0.093
SRL_OPN_2PTS024_0087_20150531_062749_20150531_081444.EUM.nc	0.007	0.004	0.082	4067	6088	0	1910	0	111	0.047
SRL_OPN_2PTS024_0090_20150531_081443_20150531_095241.EUM.nc	-0.018	-0.015	0.127	2746	5436	0	2622	10	58	0.067
SRL_OPN_2PTS024_0091_20150531_095239_20150531_113036.EUM.nc	-0.013	-0.017	0.082	2164	5411	0	3186	36	25	0.013
SRL_OPN_2PTS024_0093_20150531_113035_20150531_130904.EUM.nc	0.005	0.015	0.100	2699	5459	0	2646	14	100	0.133
SRL_OPN_2PTS024_0095_20150531_130903_20150531_150225.EUM.nc	0.006	0.003	0.086	3423	6383	0	2809	0	151	0.045
SRL_OPN_2PTS024_0098_20150531_150224_20150531_164213.EUM.nc	-0.004	0.004	0.107	3007	5661	0	2560	17	77	0.086
SRL_OPN_2PTS024_0100_20150531_164213_20150531_182148.EUM.nc	-0.000	-0.002	0.088	3040	5536	0	2379	14	103	0.020
SRL_OPN_2PTS024_0102_20150531_182147_20150531_200113.EUM.nc	0.013	0.006	0.086	3035	5609	0	2426	16	132	0.060
SRL_OPN_2PTS024_0104_20150531_200112_20150531_213957.EUM.nc	-0.029	-0.030	0.104	3291	5556	0	2130	24	111	0.054
SRL_OPN_2PTS024_0106_20150531_213956_20150531_231805.EUM.nc	-0.024	-0.025	0.086	2401	5336	0	2904	18	13	0.035
SRL_OPN_2PTS024_0107_20150531_231804_20150601_005554.EUM.nc	-0.014	-0.014	0.085	2772	5530	0	2646	26	86	0.029
SRL_OPN_2PTS024_0109_20150601_005553_20150601_023418.EUM.nc	0.020	0.014	0.106	2919	5548	0	2551	29	49	0.036
SRL_OPN_2PTS024_0111_20150601_023416_20150601_041353.EUM.nc	0.020	0.014	0.136	2674	5497	0	2743	17	63	0.102
SRL_OPN_2PTS024_0113_20150601_041352_20150601_055527.EUM.nc	0.002	0.002	0.089	3686	5746	0	1968	4	88	0.054
SRL_OPN_2PTS024_0115_20150601_055526_20150601_074350.EUM.nc	-0.006	-0.006	0.084	4118	6165	0	2000	5	42	0.055
SRL_OPN_2PTS024_0118_20150601_074349_20150601_092207.EUM.nc	-0.004	-0.007	0.088	3071	5527	0	2352	7	97	0.040
SRL_OPN_2PTS024_0119_20150601_092207_20150601_105951.EUM.nc	-0.030	-0.024	0.102	2073	5520	0	3348	47	52	0.068
SRL_OPN_2PTS024_0121_20150601_105951_20150601_123810.EUM.nc	-0.016	-0.010	0.095	2427	5418	0	2929	7	55	0.132
SRL_OPN_2PTS024_0123_20150601_123810_20150601_141734.EUM.nc	0.018	0.028	0.094	3264	5593	0	2279	4	46	0.079
SRL_OPN_2PTS024_0125_20150601_141733_20150601_161054.EUM.nc	-0.015	-0.018	0.112	3403	6380	0	2864	12	101	0.086
SRL_OPN_2PTS024_0128_20150601_161054_20150601_175042.EUM.nc	0.019	0.022	0.091	2798	5627	0	2733	12	84	0.050
SRL_OPN_2PTS024_0130_20150601_175041_20150601_193006.EUM.nc	0.007	0.005	0.087	3190	5638	0	2352	14	82	0.021
SRL_OPN_2PTS024_0132_20150601_193005_20150601_210910.EUM.nc	-0.025	-0.027	0.089	3320	5524	0	2070	34	100	0.039
SRL_OPN_2PTS024_0134_20150601_210909_20150601_224723.EUM.nc	-0.021	-0.022	0.101	2504	5514	0	2933	42	35	0.070
SRL_OPN_2PTS024_0135_20150601_224722_20150602_002513.EUM.nc	-0.033	-0.042	0.104	2994	5433	0	2341	16	82	0.051
SRL_OPN_2PTS024_0137_20150602_002512_20150602_020311.EUM.nc	0.021	0.014	0.098	2911	5525	0	2550	9	55	0.066
SRL_OPN_2PTS024_0139_20150602_020310_20150602_034227.EUM.nc	0.035	0.044	0.107	2852	5537	0	2626	7	52	0.039
SRL_OPN_2PTS024_0141_20150602_034226_20150602_052319.EUM.nc	-0.000	0.001	0.093	2873	5564	0	2609	13	69	0.029
SRL_OPN_2PTS024_0143_20150602_052318_20150602_071252.EUM.nc	-0.022	-0.023	0.084	3816	6215	0	2346	19	34	0.027
SRL_OPN_2PTS024_0146_20150602_071251_20150602_085122.EUM.nc	0.016	0.013	0.098	3722	5604	0	1749	30	103	0.067
SRL_OPN_2PTS024_0148_20150602_085122_20150602_102911.EUM.nc	-0.041	-0.044	0.113	2357	5553	0	3042	26	128	0.057

– Continued on next page

Table 2: Sea Surface Height Anomaly Statistics.

– Continued from previous page

File	Median	Mean	Std. Dev.	No. Obs.	Total Obs.	Default Lat/Lon	Flag (total)	Default (total)	3-Sigma Edited	1 Cpr. Amp.
SRL_OPN_2PTS024_0149_20150602_102910_20150602_120707.EUM.nc	0.013	-0.003	0.112	2471	5522	0	2954	37	60	0.061
SRL_OPN_2PTS024_0151_20150602_120706_20150602_134612.EUM.nc	0.026	0.030	0.097	2969	5529	0	2505	11	44	0.102
SRL_OPN_2PTS024_0153_20150602_134612_20150602_153939.EUM.nc	0.002	0.004	0.090	3577	6441	0	2799	0	65	0.028
SRL_OPN_2PTS024_0156_20150602_153938_20150602_171918.EUM.nc	-0.008	-0.009	0.120	2721	5517	0	2742	1	53	0.125
SRL_OPN_2PTS024_0158_20150602_171917_20150602_185856.EUM.nc	0.016	0.009	0.079	3098	5642	0	2446	22	76	0.026
SRL_OPN_2PTS024_0160_20150602_185856_20150602_203803.EUM.nc	-0.038	-0.038	0.104	3458	5623	0	2004	38	123	0.065
SRL_OPN_2PTS024_0162_20150602_203802_20150602_221638.EUM.nc	-0.041	-0.041	0.088	2832	5435	0	2448	38	117	0.061
SRL_OPN_2PTS024_0164_20150602_221638_20150602_235426.EUM.nc	-0.013	-0.018	0.096	2881	5480	0	2492	20	87	0.033
SRL_OPN_2PTS024_0165_20150602_235425_20150603_013221.EUM.nc	0.019	0.015	0.084	2832	5523	0	2562	21	108	0.028
SRL_OPN_2PTS024_0167_20150603_013221_20150603_031102.EUM.nc	0.016	0.015	0.112	2843	5564	0	2688	9	24	0.069
SRL_OPN_2PTS024_0169_20150603_031102_20150603_045126.EUM.nc	0.009	0.007	0.097	2890	5519	0	2567	11	51	0.034
SRL_OPN_2PTS024_0171_20150603_045125_20150603_063352.EUM.nc	-0.014	-0.008	0.106	3901	5838	0	1891	8	38	0.089
SRL_OPN_2PTS024_0173_20150603_063352_20150603_082027.EUM.nc	0.012	0.011	0.096	3956	6093	0	1930	2	205	0.061
SRL_OPN_2PTS024_0176_20150603_082027_20150603_095829.EUM.nc	-0.046	-0.048	0.123	2688	5456	0	2642	48	78	0.072
SRL_OPN_2PTS024_0177_20150603_095829_20150603_113618.EUM.nc	-0.017	-0.028	0.102	2242	5458	0	3083	44	89	0.074
SRL_OPN_2PTS024_0179_20150603_113617_20150603_131500.EUM.nc	0.030	0.024	0.081	2783	5485	0	2641	8	53	0.114
SRL_OPN_2PTS024_0181_20150603_131458_20150603_150821.EUM.nc	0.023	0.019	0.097	3482	6406	0	2820	19	85	0.037
SRL_OPN_2PTS024_0184_20150603_150820_20150603_164800.EUM.nc	-0.003	-0.018	0.128	2952	5622	0	2623	18	29	0.139
SRL_OPN_2PTS024_0186_20150603_164800_20150603_182737.EUM.nc	0.011	0.007	0.095	3085	5514	0	2347	11	71	0.042
SRL_OPN_2PTS024_0188_20150603_182736_20150603_200701.EUM.nc	-0.004	-0.006	0.099	3137	5621	0	2408	10	66	0.031
SRL_OPN_2PTS024_0190_20150603_200700_20150603_214541.EUM.nc	-0.031	-0.039	0.084	3060	5555	0	2233	28	234	0.055
SRL_OPN_2PTS024_0192_20150603_214540_20150603_232346.EUM.nc	-0.030	-0.033	0.090	2382	5344	0	2857	35	70	0.055
SRL_OPN_2PTS024_0193_20150603_232345_20150604_010128.EUM.nc	0.021	0.020	0.071	2101	4453	0	2250	29	73	0.015
SRL_OPN_2PTS024_0195_20150604_010128_20150604_023955.EUM.nc	0.014	0.012	0.110	2882	5540	0	2604	5	49	0.041
SRL_OPN_2PTS024_0197_20150604_023955_20150604_041937.EUM.nc	0.014	0.018	0.109	2741	5504	0	2695	19	49	0.077
SRL_OPN_2PTS024_0199_20150604_041937_20150604_060126.EUM.nc	0.001	-0.004	0.092	3750	5770	0	1950	2	68	0.055
SRL_OPN_2PTS024_0201_20150604_060125_20150604_074934.EUM.nc	0.002	-0.002	0.097	4089	6154	0	1977	9	79	0.071
SRL_OPN_2PTS024_0204_20150604_074934_20150604_092740.EUM.nc	-0.004	-0.005	0.104	2991	5513	0	2394	14	114	0.064
SRL_OPN_2PTS024_0205_20150604_092740_20150604_110534.EUM.nc	-0.010	-0.009	0.130	2111	5503	0	3288	58	46	0.079
SRL_OPN_2PTS024_0207_20150604_110533_20150604_124347.EUM.nc	0.001	0.001	0.091	2438	5385	0	2889	11	47	0.150
SRL_OPN_2PTS024_0209_20150604_124346_20150604_143657.EUM.nc	-0.008	-0.003	0.092	3314	6363	0	2981	0	68	0.037
SRL_OPN_2PTS024_0212_20150604_143656_20150604_161643.EUM.nc	-0.024	-0.025	0.121	3389	5633	0	2129	9	106	0.113
SRL_OPN_2PTS024_0214_20150604_161643_20150604_175621.EUM.nc	0.008	0.015	0.115	2885	5587	0	2674	5	23	0.100
SRL_OPN_2PTS024_0216_20150604_175620_20150604_193544.EUM.nc	0.010	0.008	0.089	3177	5633	0	2318	24	114	0.041
SRL_OPN_2PTS024_0218_20150604_193543_20150604_211446.EUM.nc	-0.015	-0.011	0.082	3167	5523	0	2122	15	219	0.054
SRL_OPN_2PTS024_0220_20150604_211446_20150604_225256.EUM.nc	-0.007	-0.010	0.097	2464	5482	0	2957	14	47	0.042
SRL_OPN_2PTS024_0221_20150604_225255_20150605_003046.EUM.nc	-0.003	-0.010	0.097	3109	5483	0	2287	23	64	0.043
SRL_OPN_2PTS024_0223_20150605_003046_20150605_020847.EUM.nc	0.012	0.008	0.097	2719	5508	0	2691	16	82	0.038
SRL_OPN_2PTS024_0225_20150605_020847_20150605_034808.EUM.nc	0.018	0.026	0.119	2819	5549	0	2681	9	40	0.053

– Continued on next page

Table 2: Sea Surface Height Anomaly Statistics.

– Continued from previous page

File	Median	Mean	Std. Dev.	No. Obs.	Total Obs.	Default Lat/Lon	Flag (total)	Default (total)	3-Sigma Edited	1 Cpr. Amp.
SRL_OPN_2PTS024_0227_20150605_034807_20150605_052907.EUM.nc	-0.007	-0.009	0.084	2872	5573	0	2641	8	52	0.030
SRL_OPN_2PTS024_0229_20150605_052906_20150605_071829.EUM.nc	-0.004	-0.008	0.084	3930	6212	0	2224	10	48	0.064
SRL_OPN_2PTS024_0232_20150605_071829_20150605_085656.EUM.nc	-0.006	-0.014	0.094	3654	5594	0	1837	16	87	0.055
SRL_OPN_2PTS024_0233_20150605_085655_20150605_103443.EUM.nc	-0.025	-0.028	0.124	2315	5527	0	3142	14	56	0.067
SRL_OPN_2PTS024_0235_20150605_103442_20150605_121250.EUM.nc	0.012	-0.003	0.097	2444	5502	0	2977	24	57	0.057
SRL_OPN_2PTS024_0237_20150605_121250_20150605_135152.EUM.nc	0.011	0.013	0.082	2989	5513	0	2458	16	50	0.064
SRL_OPN_2PTS024_0239_20150605_135152_20150605_154517.EUM.nc	-0.003	0.004	0.091	3514	6420	0	2767	5	134	0.048
SRL_OPN_2PTS024_0242_20150605_154516_20150605_172505.EUM.nc	-0.011	-0.003	0.099	2771	5517	0	2703	3	40	0.062
SRL_OPN_2PTS024_0244_20150605_172505_20150605_190435.EUM.nc	0.015	0.012	0.084	3142	5652	0	2447	6	57	0.031
SRL_OPN_2PTS024_0246_20150605_190434_20150605_204347.EUM.nc	-0.033	-0.030	0.099	3542	5634	0	1948	21	123	0.068
SRL_OPN_2PTS024_0248_20150605_204346_20150605_222212.EUM.nc	-0.038	-0.035	0.072	2784	5416	0	2497	52	83	0.029
SRL_OPN_2PTS024_0250_20150605_222211_20150606_000007.EUM.nc	0.010	0.004	0.092	2971	5530	0	2463	16	80	0.030
SRL_OPN_2PTS024_0251_20150606_000007_20150606_013756.EUM.nc	0.036	0.034	0.076	2830	5531	0	2514	12	175	0.006
SRL_OPN_2PTS024_0253_20150606_013755_20150606_031649.EUM.nc	0.009	0.013	0.093	2751	5574	0	2734	20	69	0.021
SRL_OPN_2PTS024_0255_20150606_031649_20150606_045711.EUM.nc	-0.003	-0.005	0.095	2878	5520	0	2541	4	97	0.065
SRL_OPN_2PTS024_0257_20150606_045710_20150606_063946.EUM.nc	-0.015	-0.014	0.100	3887	5839	0	1897	0	55	0.091
SRL_OPN_2PTS024_0259_20150606_063946_20150606_082601.EUM.nc	-0.023	-0.028	0.089	4077	6058	0	1865	6	110	0.065
SRL_OPN_2PTS024_0262_20150606_082600_20150606_100403.EUM.nc	-0.027	-0.031	0.140	2688	5466	0	2665	11	102	0.099
SRL_OPN_2PTS024_0263_20150606_100403_20150606_114153.EUM.nc	0.011	0.006	0.107	2310	5486	0	3081	36	59	0.037
SRL_OPN_2PTS024_0265_20150606_114152_20150606_132037.EUM.nc	0.008	0.007	0.078	2760	5426	0	2565	19	82	0.066
SRL_OPN_2PTS024_0267_20150606_132037_20150606_151401.EUM.nc	0.026	0.032	0.090	3529	6443	0	2809	4	101	0.018
SRL_OPN_2PTS024_0270_20150606_151400_20150606_165339.EUM.nc	-0.014	-0.011	0.098	2845	5581	0	2623	1	112	0.091
SRL_OPN_2PTS024_0272_20150606_165339_20150606_183322.EUM.nc	-0.020	-0.023	0.095	3089	5546	0	2397	10	50	0.064
SRL_OPN_2PTS024_0274_20150606_183321_20150606_201237.EUM.nc	-0.006	-0.013	0.092	3158	5605	0	2293	11	143	0.038
SRL_OPN_2PTS024_0276_20150606_201237_20150606_215123.EUM.nc	-0.043	-0.050	0.090	2987	5562	0	2264	27	284	0.026
SRL_OPN_2PTS024_0278_20150606_215122_20150606_232918.EUM.nc	-0.021	-0.022	0.097	2298	5375	0	2944	43	90	0.034
SRL_OPN_2PTS024_0279_20150606_232917_20150607_010710.EUM.nc	0.038	0.037	0.088	2744	5491	0	2715	6	26	0.045
SRL_OPN_2PTS024_0281_20150607_010708_20150607_024531.EUM.nc	0.019	0.026	0.114	2866	5531	0	2631	1	33	0.051
SRL_OPN_2PTS024_0283_20150607_024530_20150607_042527.EUM.nc	0.008	0.010	0.091	2803	5516	0	2661	8	44	0.069
SRL_OPN_2PTS024_0285_20150607_042527_20150607_060716.EUM.nc	-0.001	0.001	0.087	3700	5774	0	1929	2	143	0.062
SRL_OPN_2PTS024_0287_20150607_060716_20150607_075508.EUM.nc	-0.025	-0.020	0.081	4005	6132	0	2039	12	76	0.044
SRL_OPN_2PTS024_0290_20150607_075507_20150607_093320.EUM.nc	-0.027	-0.032	0.103	2919	5559	0	2541	7	92	0.073
SRL_OPN_2PTS024_0291_20150607_093321_20150607_111106.EUM.nc	-0.012	-0.014	0.099	2095	5486	0	3262	46	83	0.014
SRL_OPN_2PTS024_0293_20150607_111105_20150607_124930.EUM.nc	0.014	0.020	0.089	2432	5389	0	2868	11	78	0.145
SRL_OPN_2PTS024_0295_20150607_124930_20150607_144243.EUM.nc	0.011	0.027	0.102	3391	6372	0	2906	2	73	0.069
SRL_OPN_2PTS024_0298_20150607_144241_20150607_162222.EUM.nc	-0.012	-0.005	0.106	3401	5634	0	2168	3	62	0.085
SRL_OPN_2PTS024_0300_20150607_162222_20150607_180159.EUM.nc	-0.021	-0.020	0.087	2847	5637	0	2669	2	119	0.055
SRL_OPN_2PTS024_0302_20150607_180158_20150607_194128.EUM.nc	-0.017	-0.017	0.084	3252	5640	0	2327	16	45	0.033
SRL_OPN_2PTS024_0304_20150607_194129_20150607_212020.EUM.nc	-0.036	-0.034	0.088	3154	5513	0	2134	32	193	0.022

– Continued on next page

Table 2: Sea Surface Height Anomaly Statistics.

– Continued from previous page

File	Median	Mean	Std. Dev.	No. Obs.	Total Obs.	Default Lat/Lon	Flag (total)	Default (total)	3-Sigma Edited	1 Cpr. Amp.
SRL_OPN_2PTS024_0306_20150607_212019_20150607_225837.EUM.nc	-0.009	-0.008	0.102	2266	5496	0	3127	28	75	0.026
SRL_OPN_2PTS024_0307_20150607_225836_20150608_003608.EUM.nc	0.025	0.024	0.104	3168	5476	0	2216	13	79	0.022
SRL_OPN_2PTS024_0309_20150608_003608_20150608_021421.EUM.nc	0.043	0.043	0.107	2746	5549	0	2744	5	54	0.037
SRL_OPN_2PTS024_0311_20150608_021421_20150608_035337.EUM.nc	-0.001	0.011	0.101	2695	5521	0	2801	7	18	0.023
SRL_OPN_2PTS024_0313_20150608_035337_20150608_053453.EUM.nc	0.012	0.012	0.097	2907	5574	0	2605	11	51	0.072
SRL_OPN_2PTS024_0315_20150608_053453_20150608_072402.EUM.nc	-0.012	-0.012	0.095	4009	6218	0	2128	8	73	0.089
SRL_OPN_2PTS024_0318_20150608_072403_20150608_090219.EUM.nc	-0.030	-0.029	0.087	3524	5598	0	1876	23	175	0.027
SRL_OPN_2PTS024_0319_20150608_090219_20150608_104014.EUM.nc	-0.025	-0.019	0.111	2307	5535	0	3070	37	121	0.066
SRL_OPN_2PTS024_0321_20150608_104013_20150608_121815.EUM.nc	0.014	0.011	0.091	2471	5503	0	2929	22	81	0.029
SRL_OPN_2PTS024_0323_20150608_121815_20150608_135730.EUM.nc	0.043	0.039	0.089	3159	5564	0	2368	7	30	0.027
SRL_OPN_2PTS024_0325_20150608_135729_20150608_155055.EUM.nc	0.028	0.035	0.095	3476	6402	0	2790	25	111	0.031
SRL_OPN_2PTS024_0328_20150608_155054_20150608_173034.EUM.nc	0.022	0.020	0.077	2650	5509	0	2730	13	116	0.039
SRL_OPN_2PTS024_0330_20150608_173033_20150608_191011.EUM.nc	-0.007	-0.005	0.097	3319	5663	0	2285	8	51	0.058
SRL_OPN_2PTS024_0332_20150608_191010_20150608_204913.EUM.nc	-0.036	-0.035	0.096	3466	5605	0	1988	16	135	0.052
SRL_OPN_2PTS024_0334_20150608_204913_20150608_222743.EUM.nc	-0.036	-0.025	0.085	2882	5441	0	2477	43	39	0.027
SRL_OPN_2PTS024_0336_20150608_222743_20150609_000529.EUM.nc	0.007	0.010	0.098	3002	5507	0	2416	8	81	0.068
SRL_OPN_2PTS024_0337_20150609_000529_20150609_014320.EUM.nc	0.047	0.055	0.110	2876	5544	0	2531	22	115	0.016
SRL_OPN_2PTS024_0339_20150609_014319_20150609_032218.EUM.nc	0.003	0.010	0.096	2767	5492	0	2624	10	91	0.036
SRL_OPN_2PTS024_0341_20150609_032217_20150609_050245.EUM.nc	-0.000	0.004	0.103	2838	5566	0	2634	24	70	0.074
SRL_OPN_2PTS024_0343_20150609_050245_20150609_065254.EUM.nc	-0.014	-0.005	0.091	3817	6255	0	2396	1	41	0.041
SRL_OPN_2PTS024_0346_20150609_065253_20150609_083133.EUM.nc	-0.020	-0.023	0.101	4010	5638	0	1434	7	187	0.082
SRL_OPN_2PTS024_0348_20150609_083133_20150609_100925.EUM.nc	-0.051	-0.041	0.132	2621	5443	0	2703	15	104	0.107
SRL_OPN_2PTS024_0349_20150609_100925_20150609_114724.EUM.nc	0.032	0.028	0.095	2339	5491	0	3038	31	83	0.021
SRL_OPN_2PTS024_0351_20150609_114723_20150609_132605.EUM.nc	0.028	0.033	0.093	2838	5475	0	2549	3	85	0.113
SRL_OPN_2PTS024_0353_20150609_132604_20150609_151929.EUM.nc	-0.005	0.003	0.089	3574	6400	0	2728	4	94	0.009
SRL_OPN_2PTS024_0356_20150609_151928_20150609_165917.EUM.nc	0.016	0.016	0.077	2819	5581	0	2662	13	87	0.031
SRL_OPN_2PTS024_0358_20150609_165916_20150609_183850.EUM.nc	-0.031	-0.030	0.099	3102	5537	0	2377	3	55	0.072
SRL_OPN_2PTS024_0360_20150609_183849_20150609_201811.EUM.nc	0.014	0.014	0.097	3214	5602	0	2270	3	115	0.037
SRL_OPN_2PTS024_0362_20150609_201811_20150609_215646.EUM.nc	-0.029	-0.026	0.091	2867	5529	0	2435	65	162	0.012
SRL_OPN_2PTS024_0364_20150609_215645_20150609_233448.EUM.nc	-0.020	-0.014	0.093	2496	5386	0	2832	16	42	0.056
SRL_OPN_2PTS024_0365_20150609_233447_20150610_011231.EUM.nc	0.035	0.034	0.084	2701	5525	0	2723	26	75	0.001
SRL_OPN_2PTS024_0367_20150610_011230_20150610_025104.EUM.nc	0.025	0.029	0.101	2819	5547	0	2708	7	13	0.034
SRL_OPN_2PTS024_0369_20150610_025104_20150610_043058.EUM.nc	0.014	0.008	0.098	2792	5506	0	2659	7	48	0.087
SRL_OPN_2PTS024_0371_20150610_043058_20150610_061255.EUM.nc	-0.016	-0.011	0.087	3724	5772	0	1970	13	65	0.040
SRL_OPN_2PTS024_0373_20150610_061254_20150610_080040.EUM.nc	-0.026	-0.022	0.097	4008	6124	0	2034	3	79	0.095
SRL_OPN_2PTS024_0376_20150610_080039_20150610_093843.EUM.nc	-0.029	-0.037	0.120	2869	5562	0	2591	16	86	0.111
SRL_OPN_2PTS024_0377_20150610_093843_20150610_111635.EUM.nc	-0.011	-0.009	0.095	2124	5468	0	3227	56	61	0.029
SRL_OPN_2PTS024_0379_20150610_111635_20150610_125455.EUM.nc	0.005	0.013	0.086	2533	5364	0	2750	14	67	0.135
SRL_OPN_2PTS024_0381_20150610_125454_20150610_144810.EUM.nc	0.001	0.002	0.088	3359	6389	0	2911	2	117	0.013

– Continued on next page

Table 2: Sea Surface Height Anomaly Statistics.

– Continued from previous page

File	Median	Mean	Std. Dev.	No. Obs.	Total Obs.	Default Lat/Lon	Flag (total)	Default (total)	3-Sigma Edited	1 Cpr. Amp.
SRL_OPN_2PTS024_0384_20150610_144810_20150610_162749.EUM.nc	0.012	0.010	0.098	3261	5668	0	2245	17	145	0.027
SRL_OPN_2PTS024_0386_20150610_162748_20150610_180735.EUM.nc	-0.013	-0.014	0.094	2902	5661	0	2654	3	102	0.026
SRL_OPN_2PTS024_0388_20150610_180734_20150610_194656.EUM.nc	-0.001	0.000	0.079	3154	5636	0	2348	15	119	0.044
SRL_OPN_2PTS024_0390_20150610_194654_20150610_212553.EUM.nc	-0.021	-0.025	0.096	3272	5500	0	2069	32	127	0.045
SRL_OPN_2PTS024_0392_20150610_212552_20150610_230357.EUM.nc	-0.034	-0.037	0.100	2149	5434	0	3201	13	71	0.067
SRL_OPN_2PTS024_0393_20150610_230357_20150611_004147.EUM.nc	0.011	0.010	0.115	3177	5502	0	2263	20	42	0.047
SRL_OPN_2PTS024_0395_20150611_004146_20150611_021954.EUM.nc	0.037	0.035	0.079	2698	5541	0	2738	4	101	0.022
SRL_OPN_2PTS024_0397_20150611_021954_20150611_035925.EUM.nc	0.007	0.005	0.096	2789	5576	0	2746	11	30	0.068
SRL_OPN_2PTS024_0399_20150611_035924_20150611_054038.EUM.nc	0.004	0.004	0.110	3188	5568	0	2312	12	56	0.085
SRL_OPN_2PTS024_0401_20150611_054037_20150611_072935.EUM.nc	-0.019	-0.012	0.086	4003	6211	0	2090	2	116	0.098
SRL_OPN_2PTS024_0404_20150611_072934_20150611_090759.EUM.nc	-0.042	-0.036	0.097	3404	5568	0	2031	18	115	0.104
SRL_OPN_2PTS024_0405_20150611_090759_20150611_104545.EUM.nc	-0.035	-0.039	0.096	2345	5554	0	3092	24	93	0.031
SRL_OPN_2PTS024_0407_20150611_104544_20150611_122357.EUM.nc	-0.013	-0.016	0.091	2505	5539	0	2952	11	71	0.040
SRL_OPN_2PTS024_0409_20150611_122356_20150611_140308.EUM.nc	0.033	0.035	0.091	3211	5560	0	2307	6	36	0.042
SRL_OPN_2PTS024_0411_20150611_140307_20150611_155632.EUM.nc	0.009	0.013	0.092	3213	6431	0	3082	9	127	0.029
SRL_OPN_2PTS024_0414_20150611_155632_20150611_173610.EUM.nc	-0.014	-0.020	0.088	2725	5526	0	2710	5	86	0.052
SRL_OPN_2PTS024_0416_20150611_173610_20150611_191546.EUM.nc	-0.020	-0.018	0.080	3185	5657	0	2312	6	154	0.052
SRL_OPN_2PTS024_0418_20150611_191545_20150611_205447.EUM.nc	-0.022	-0.016	0.088	3437	5611	0	2013	25	136	0.077
SRL_OPN_2PTS024_0420_20150611_205447_20150611_223315.EUM.nc	-0.020	-0.025	0.096	2690	5431	0	2601	32	108	0.074
SRL_OPN_2PTS024_0421_20150611_223315_20150612_001059.EUM.nc	0.032	0.025	0.094	3064	5493	0	2352	15	62	0.059
SRL_OPN_2PTS024_0423_20150612_001059_20150612_014901.EUM.nc	0.049	0.057	0.088	2915	5554	0	2483	15	141	0.028
SRL_OPN_2PTS024_0425_20150612_014900_20150612_032754.EUM.nc	-0.001	-0.007	0.094	2828	5491	0	2556	8	99	0.040
SRL_OPN_2PTS024_0427_20150612_032754_20150612_050836.EUM.nc	0.022	0.015	0.086	2819	5573	0	2649	5	100	0.067
SRL_OPN_2PTS024_0429_20150612_050836_20150612_065836.EUM.nc	-0.030	-0.025	0.085	3723	6242	0	2457	5	57	0.056
SRL_OPN_2PTS024_0432_20150612_065836_20150612_083705.EUM.nc	-0.003	-0.002	0.090	4004	5630	0	1416	15	195	0.059
SRL_OPN_2PTS024_0434_20150612_083704_20150612_101503.EUM.nc	-0.030	-0.020	0.112	2589	5456	0	2761	12	94	0.052
SRL_OPN_2PTS024_0435_20150612_101502_20150612_115255.EUM.nc	-0.011	-0.006	0.086	2468	5523	0	2985	50	20	0.029
SRL_OPN_2PTS024_0437_20150612_115254_20150612_133149.EUM.nc	0.025	0.035	0.101	2857	5497	0	2588	15	37	0.128
SRL_OPN_2PTS024_0439_20150612_133150_20150612_152514.EUM.nc	0.001	0.008	0.081	3618	6399	0	2676	8	97	0.006
SRL_OPN_2PTS024_0442_20150612_152514_20150612_170453.EUM.nc	0.010	0.002	0.084	2765	5602	0	2747	1	89	0.029
SRL_OPN_2PTS024_0444_20150612_170453_20150612_184434.EUM.nc	-0.024	-0.037	0.098	3176	5542	0	2313	8	45	0.084
SRL_OPN_2PTS024_0446_20150612_184434_20150612_202346.EUM.nc	0.010	0.009	0.100	3338	5602	0	2160	16	88	0.074
SRL_OPN_2PTS024_0448_20150612_202345_20150612_220218.EUM.nc	-0.035	-0.044	0.089	2889	5549	0	2500	22	138	0.037
SRL_OPN_2PTS024_0450_20150612_220217_20150612_234018.EUM.nc	0.011	0.009	0.087	2637	5498	0	2799	13	49	0.047
SRL_OPN_2PTS024_0451_20150612_234017_20150613_011802.EUM.nc	0.042	0.041	0.081	2832	5522	0	2556	4	130	0.032
SRL_OPN_2PTS024_0453_20150613_011801_20150613_025640.EUM.nc	0.027	0.025	0.115	2819	5548	0	2707	7	15	0.059
SRL_OPN_2PTS024_0455_20150613_025639_20150613_043640.EUM.nc	0.019	0.018	0.083	2739	5491	0	2667	14	71	0.051
SRL_OPN_2PTS024_0457_20150613_043639_20150613_061853.EUM.nc	-0.012	-0.011	0.092	3823	5817	0	1954	8	32	0.046
SRL_OPN_2PTS024_0459_20150613_061853_20150613_080614.EUM.nc	-0.009	-0.005	0.105	4055	6123	0	1995	6	67	0.096

– Continued on next page

Table 2: Sea Surface Height Anomaly Statistics.

– Continued from previous page

File	Median	Mean	Std. Dev.	No. Obs.	Total Obs.	Default Lat/Lon	Flag (total)	Default (total)	3-Sigma Edited	1 Cpr. Amp.
SRL_OPN_2PTS024_0462_20150613_080613_20150613_094413.EUM.nc	-0.032	-0.027	0.135	2833	5528	0	2602	14	79	0.112
SRL_OPN_2PTS024_0463_20150613_094412_20150613_112207.EUM.nc	-0.030	-0.029	0.095	2024	5403	0	3292	42	45	0.063
SRL_OPN_2PTS024_0465_20150613_112206_20150613_130030.EUM.nc	0.038	0.041	0.091	2599	5365	0	2688	5	73	0.096
SRL_OPN_2PTS024_0467_20150613_130029_20150613_145347.EUM.nc	0.023	0.025	0.081	3441	6410	0	2872	2	95	0.027
SRL_OPN_2PTS024_0470_20150613_145346_20150613_163335.EUM.nc	0.005	0.006	0.094	3170	5658	0	2366	10	112	0.013
SRL_OPN_2PTS024_0472_20150613_163334_20150613_181311.EUM.nc	-0.007	-0.005	0.093	2966	5614	0	2582	27	39	0.039
SRL_OPN_2PTS024_0474_20150613_181311_20150613_195240.EUM.nc	-0.014	-0.009	0.093	3177	5626	0	2359	14	76	0.044
SRL_OPN_2PTS024_0476_20150613_195239_20150613_213125.EUM.nc	-0.034	-0.037	0.094	3325	5499	0	1993	55	126	0.044
SRL_OPN_2PTS024_0478_20150613_213124_20150613_230937.EUM.nc	-0.008	-0.006	0.096	2117	5420	0	3199	10	94	0.080
SRL_OPN_2PTS024_0479_20150613_230937_20150614_004718.EUM.nc	0.016	0.015	0.087	3038	5514	0	2390	45	41	0.020
SRL_OPN_2PTS024_0481_20150614_004717_20150614_022536.EUM.nc	0.029	0.032	0.106	2815	5528	0	2648	4	61	0.050
SRL_OPN_2PTS024_0483_20150614_022536_20150614_040505.EUM.nc	0.021	0.025	0.089	2677	5495	0	2734	18	66	0.073
SRL_OPN_2PTS024_0485_20150614_040504_20150614_054624.EUM.nc	-0.032	-0.023	0.092	3445	5705	0	2149	9	102	0.063
SRL_OPN_2PTS024_0497_20150614_140846_20150614_160209.EUM.nc	0.009	0.008	0.104	3302	6418	0	3052	8	56	0.068
SRL_OPN_2PTS024_0500_20150614_160208_20150614_174156.EUM.nc	0.007	0.001	0.098	2805	5653	0	2764	13	71	0.071
SRL_OPN_2PTS024_0502_20150614_174155_20150614_192123.EUM.nc	-0.006	-0.007	0.078	3254	5644	0	2252	8	130	0.036
SRL_OPN_2PTS024_0504_20150614_192122_20150614_210030.EUM.nc	-0.044	-0.041	0.087	3443	5626	0	2012	34	137	0.057
SRL_OPN_2PTS024_0506_20150614_210030_20150614_223846.EUM.nc	-0.031	-0.018	0.103	2679	5409	0	2661	20	49	0.075
SRL_OPN_2PTS024_0507_20150614_223845_20150615_001638.EUM.nc	0.021	0.020	0.074	2983	5476	0	2361	18	114	0.025
SRL_OPN_2PTS024_0509_20150615_001637_20150615_015432.EUM.nc	0.033	0.037	0.093	2952	5517	0	2520	1	44	0.066
SRL_OPN_2PTS024_0511_20150615_015432_20150615_033340.EUM.nc	0.036	0.029	0.109	2930	5492	0	2503	14	45	0.092
SRL_OPN_2PTS024_0513_20150615_033339_20150615_051422.EUM.nc	0.008	0.010	0.084	2831	5530	0	2581	2	116	0.043
SRL_OPN_2PTS024_0515_20150615_051421_20150615_070411.EUM.nc	-0.029	-0.031	0.096	3707	6243	0	2466	24	46	0.097
SRL_OPN_2PTS024_0518_20150615_070411_20150615_084236.EUM.nc	-0.009	-0.015	0.091	3902	5614	0	1554	12	146	0.080
SRL_OPN_2PTS024_0520_20150615_084236_20150615_102034.EUM.nc	-0.032	-0.019	0.122	2460	5460	0	2858	34	108	0.026
SRL_OPN_2PTS024_0521_20150615_102035_20150615_115837.EUM.nc	-0.008	0.004	0.116	2407	5523	0	3023	31	62	0.062
SRL_OPN_2PTS024_0523_20150615_115838_20150615_133725.EUM.nc	0.031	0.030	0.093	2839	5460	0	2517	12	92	0.101
SRL_OPN_2PTS024_0525_20150615_133725_20150615_153050.EUM.nc	0.014	0.019	0.090	3616	6390	0	2707	0	67	0.063
SRL_OPN_2PTS024_0528_20150615_153049_20150615_171031.EUM.nc	0.023	0.001	0.116	2782	5591	0	2762	2	45	0.134
SRL_OPN_2PTS024_0530_20150615_171031_20150615_185011.EUM.nc	0.009	0.008	0.097	3279	5564	0	2237	3	45	0.037
SRL_OPN_2PTS024_0532_20150615_185010_20150615_202920.EUM.nc	-0.040	-0.041	0.091	3341	5603	0	2154	13	95	0.038
SRL_OPN_2PTS024_0534_20150615_202919_20150615_220759.EUM.nc	-0.051	-0.050	0.114	2955	5543	0	2458	40	90	0.090
SRL_OPN_2PTS024_0536_20150615_220758_20150615_234550.EUM.nc	0.022	0.019	0.075	2798	5518	0	2628	15	77	0.038
SRL_OPN_2PTS024_0537_20150615_234550_20150616_012343.EUM.nc	0.055	0.054	0.090	2757	5547	0	2633	23	134	0.047
SRL_OPN_2PTS024_0539_20150616_012343_20150616_030217.EUM.nc	0.024	0.019	0.114	2832	5566	0	2692	10	32	0.089
SRL_OPN_2PTS024_0541_20150616_030217_20150616_044232.EUM.nc	0.025	0.021	0.085	2771	5507	0	2653	8	75	0.069
SRL_OPN_2PTS024_0543_20150616_044231_20150616_062444.EUM.nc	-0.012	-0.013	0.090	3862	5819	0	1925	0	32	0.080
SRL_OPN_2PTS024_0545_20150616_062443_20150616_081147.EUM.nc	-0.025	-0.021	0.105	4039	6113	0	1933	6	135	0.098
SRL_OPN_2PTS024_0548_20150616_081147_20150616_094953.EUM.nc	-0.026	-0.031	0.121	2755	5465	0	2619	20	71	0.051

– Continued on next page

Table 2: Sea Surface Height Anomaly Statistics.

– Continued from previous page

File	Median	Mean	Std. Dev.	No. Obs.	Total Obs.	Default Lat/Lon	Flag (total)	Default (total)	3-Sigma Edited	1 Cpr. Amp.
SRL_OPN_2PTS024_0549_20150616_094953_20150616_112740.EUM.nc	-0.016	-0.015	0.116	2006	5411	0	3318	49	38	0.070
SRL_OPN_2PTS024_0551_20150616_112740_20150616_130615.EUM.nc	0.012	0.018	0.087	2575	5475	0	2767	10	123	0.093
SRL_OPN_2PTS024_0553_20150616_130614_20150616_145932.EUM.nc	-1.308	-1.245	4.991	3160	6023	0	2597	72	194	7.244
SRL_OPN_2PTS024_0556_20150616_145931_20150616_163912.EUM.nc	0.087	0.050	0.155	3140	5623	0	2442	15	26	0.205
SRL_OPN_2PTS024_0558_20150616_163911_20150616_181855.EUM.nc	-0.037	-0.036	0.105	3035	5528	0	2443	15	35	0.089
SRL_OPN_2PTS024_0560_20150616_181854_20150616_195813.EUM.nc	-0.028	-0.037	0.102	3198	5603	0	2322	18	65	0.057
SRL_OPN_2PTS024_0562_20150616_195813_20150616_213707.EUM.nc	-0.059	-0.068	0.110	3264	5608	0	2169	52	123	0.085
SRL_OPN_2PTS024_0564_20150616_213706_20150616_231507.EUM.nc	0.010	-0.002	0.125	2274	5388	0	3062	7	45	0.144
SRL_OPN_2PTS024_0565_20150616_231506_20150617_005257.EUM.nc	0.044	0.038	0.099	2944	5551	0	2534	24	49	0.066
SRL_OPN_2PTS024_0567_20150617_005256_20150617_023110.EUM.nc	0.033	0.032	0.098	2942	5542	0	2561	3	36	0.037
SRL_OPN_2PTS024_0569_20150617_023109_20150617_041050.EUM.nc	0.027	0.018	0.100	2649	5488	0	2764	21	54	0.085
SRL_OPN_2PTS024_0571_20150617_041050_20150617_055220.EUM.nc	-0.020	-0.014	0.093	3585	5727	0	2007	4	131	0.091
SRL_OPN_2PTS024_0573_20150617_055219_20150617_074051.EUM.nc	-0.042	-0.037	0.091	4029	6184	0	2082	7	66	0.095
SRL_OPN_2PTS024_0576_20150617_074050_20150617_091900.EUM.nc	-0.013	-0.016	0.105	3197	5555	0	2299	13	46	0.061
SRL_OPN_2PTS024_0577_20150617_091859_20150617_105654.EUM.nc	-0.038	-0.040	0.112	2159	5549	0	3315	22	53	0.028
SRL_OPN_2PTS024_0579_20150617_105654_20150617_123510.EUM.nc	0.029	0.027	0.083	2335	5418	0	3007	8	68	0.072
SRL_OPN_2PTS024_0581_20150617_123509_20150617_141431.EUM.nc	0.056	0.055	0.078	3207	5597	0	2347	1	42	0.044
SRL_OPN_2PTS024_0583_20150617_141432_20150617_160753.EUM.nc	-0.016	-0.024	0.107	3350	6408	0	2980	8	70	0.106
SRL_OPN_2PTS024_0586_20150617_160752_20150617_174732.EUM.nc	-0.021	-0.018	0.101	2802	5635	0	2771	6	56	0.067
SRL_OPN_2PTS024_0588_20150617_174731_20150617_192705.EUM.nc	-0.001	0.002	0.078	3115	5649	0	2326	17	191	0.031
SRL_OPN_2PTS024_0590_20150617_192704_20150617_210602.EUM.nc	-0.048	-0.053	0.100	3342	5597	0	2112	30	113	0.078
SRL_OPN_2PTS024_0592_20150617_210601_20150617_224424.EUM.nc	-0.026	-0.027	0.102	2491	5422	0	2754	21	156	0.047
SRL_OPN_2PTS024_0593_20150617_224423_20150618_002207.EUM.nc	0.016	0.013	0.082	3036	5451	0	2346	10	59	0.039
SRL_OPN_2PTS024_0595_20150618_002206_20150618_020012.EUM.nc	0.045	0.041	0.095	2908	5554	0	2588	4	54	0.030
SRL_OPN_2PTS024_0597_20150618_020012_20150618_033915.EUM.nc	0.027	0.030	0.090	2787	5491	0	2609	16	79	0.064
SRL_OPN_2PTS024_0599_20150618_033915_20150618_052013.EUM.nc	-0.003	-0.008	0.092	2860	5569	0	2629	4	76	0.047
SRL_OPN_2PTS024_0601_20150618_052013_20150618_070951.EUM.nc	-0.041	-0.041	0.080	3705	6213	0	2404	21	83	0.072
SRL_OPN_2PTS024_0604_20150618_070951_20150618_084814.EUM.nc	-0.010	-0.008	0.086	3749	5602	0	1645	19	189	0.039
SRL_OPN_2PTS024_0605_20150618_084814_20150618_102611.EUM.nc	-0.036	-0.030	0.108	2406	5441	0	2900	20	115	0.068
SRL_OPN_2PTS024_0607_20150618_102610_20150618_120407.EUM.nc	0.048	0.039	0.107	2436	5503	0	2957	26	84	0.048
SRL_OPN_2PTS024_0609_20150618_120406_20150618_134308.EUM.nc	0.023	0.037	0.108	2926	5530	0	2539	29	36	0.100
SRL_OPN_2PTS024_0611_20150618_134308_20150618_153634.EUM.nc	-0.006	-0.001	0.078	3565	6428	0	2793	3	67	0.031
SRL_OPN_2PTS024_0614_20150618_153635_20150618_171615.EUM.nc	-0.007	-0.006	0.088	2665	5605	0	2826	25	89	0.067
SRL_OPN_2PTS024_0616_20150618_171614_20150618_185545.EUM.nc	0.001	-0.004	0.082	3123	5535	0	2322	12	78	0.001
SRL_OPN_2PTS024_0618_20150618_185544_20150618_203501.EUM.nc	-0.055	-0.061	0.098	3414	5618	0	2076	17	111	0.065
SRL_OPN_2PTS024_0620_20150618_203501_20150618_221329.EUM.nc	-0.027	-0.023	0.099	2844	5497	0	2501	44	108	0.044
SRL_OPN_2PTS024_0622_20150618_221329_20150618_235125.EUM.nc	0.013	0.011	0.076	2820	5477	0	2563	16	78	0.039
SRL_OPN_2PTS024_0623_20150618_235124_20150619_012912.EUM.nc	0.057	0.052	0.100	2857	5480	0	2512	5	106	0.051
SRL_OPN_2PTS024_0625_20150619_012911_20150619_030758.EUM.nc	-0.014	-0.006	0.089	2821	5531	0	2626	13	71	0.029

– Continued on next page

Table 2: Sea Surface Height Anomaly Statistics.

– Continued from previous page

File	Median	Mean	Std. Dev.	No. Obs.	Total Obs.	Default Lat/Lon	Flag (total)	Default (total)	3-Sigma Edited	1 Cpr. Amp.
SRL_OPN_2PTS024_0627_20150619_030759_20150619_044810.EUM.nc	0.003	0.005	0.089	2792	5500	0	2620	6	82	0.043
SRL_OPN_2PTS024_0629_20150619_044810_20150619_063039.EUM.nc	-0.018	-0.017	0.088	3866	5825	0	1933	0	26	0.056
SRL_OPN_2PTS024_0631_20150619_063039_20150619_081725.EUM.nc	-0.018	-0.018	0.086	4055	6104	0	1907	1	141	0.038
SRL_OPN_2PTS024_0634_20150619_081724_20150619_095521.EUM.nc	-0.027	-0.048	0.155	2753	5452	0	2634	7	58	0.096
SRL_OPN_2PTS024_0635_20150619_095520_20150619_113317.EUM.nc	0.018	0.018	0.108	2213	5436	0	3133	49	41	0.014
SRL_OPN_2PTS024_0637_20150619_113316_20150619_131147.EUM.nc	0.010	0.025	0.096	2673	5443	0	2707	15	48	0.106
SRL_OPN_2PTS024_0639_20150619_131146_20150619_150507.EUM.nc	0.007	0.009	0.072	3395	6443	0	2884	5	159	0.031
SRL_OPN_2PTS024_0642_20150619_150508_20150619_164456.EUM.nc	-0.043	-0.040	0.102	2909	5621	0	2618	6	88	0.075
SRL_OPN_2PTS024_0644_20150619_164456_20150619_182430.EUM.nc	-0.024	-0.029	0.087	3067	5523	0	2378	3	75	0.042
SRL_OPN_2PTS024_0646_20150619_182429_20150619_200356.EUM.nc	-0.017	-0.025	0.087	3077	5610	0	2430	5	98	0.027
SRL_OPN_2PTS024_0648_20150619_200355_20150619_214238.EUM.nc	-0.018	-0.027	0.108	3168	5582	0	2239	37	138	0.090
SRL_OPN_2PTS024_0650_20150619_214237_20150619_232045.EUM.nc	0.007	0.000	0.101	2410	5413	0	2929	12	62	0.045
SRL_OPN_2PTS024_0651_20150619_232044_20150620_005826.EUM.nc	0.017	0.028	0.095	2826	5522	0	2624	32	40	0.020
SRL_OPN_2PTS024_0653_20150620_005825_20150620_023651.EUM.nc	0.004	0.001	0.079	2935	5554	0	2551	21	47	0.033
SRL_OPN_2PTS024_0655_20150620_023650_20150620_041629.EUM.nc	0.011	0.008	0.081	2653	5488	0	2716	18	101	0.056
SRL_OPN_2PTS024_0657_20150620_041629_20150620_055805.EUM.nc	-0.012	-0.014	0.084	3620	5752	0	2019	4	109	0.027
SRL_OPN_2PTS024_0659_20150620_055805_20150620_074621.EUM.nc	-0.020	-0.017	0.085	4001	6175	0	2095	9	70	0.049
SRL_OPN_2PTS024_0662_20150620_074621_20150620_092438.EUM.nc	-0.000	-0.009	0.106	3078	5568	0	2404	15	71	0.070
SRL_OPN_2PTS024_0663_20150620_092438_20150620_110222.EUM.nc	-0.016	-0.009	0.125	2075	5514	0	3302	43	94	0.035
SRL_OPN_2PTS024_0665_20150620_110221_20150620_124042.EUM.nc	0.017	0.024	0.073	2324	5392	0	2940	8	120	0.051
SRL_OPN_2PTS024_0667_20150620_124041_20150620_142009.EUM.nc	-0.000	0.005	0.076	3236	5601	0	2278	12	75	0.040
SRL_OPN_2PTS024_0669_20150620_142009_20150620_161329.EUM.nc	-0.023	-0.034	0.102	3318	6362	0	2853	27	164	0.071
SRL_OPN_2PTS024_0672_20150620_161328_20150620_175316.EUM.nc	-0.022	-0.020	0.083	2785	5662	0	2816	7	54	0.026
SRL_OPN_2PTS024_0674_20150620_175315_20150620_193239.EUM.nc	-0.029	-0.031	0.095	3170	5637	0	2391	16	60	0.048
SRL_OPN_2PTS024_0676_20150620_193238_20150620_211142.EUM.nc	-0.030	-0.030	0.077	3119	5526	0	2135	28	244	0.014
SRL_OPN_2PTS024_0678_20150620_211142_20150620_224954.EUM.nc	-0.004	-0.008	0.087	2339	5484	0	2978	14	153	0.038
SRL_OPN_2PTS024_0679_20150620_224953_20150621_002744.EUM.nc	0.010	0.009	0.079	3017	5452	0	2352	15	68	0.010
SRL_OPN_2PTS024_0681_20150621_002744_20150621_020543.EUM.nc	0.040	0.042	0.079	2814	5523	0	2624	15	70	0.014
SRL_OPN_2PTS024_0683_20150621_020543_20150621_034501.EUM.nc	0.004	0.010	0.086	2777	5562	0	2712	9	64	0.029
SRL_OPN_2PTS024_0685_20150621_034500_20150621_052556.EUM.nc	0.000	-0.007	0.087	2805	5558	0	2680	11	62	0.017
SRL_OPN_2PTS024_0687_20150621_052555_20150621_071523.EUM.nc	-0.012	-0.012	0.082	3751	6236	0	2387	15	83	0.073
SRL_OPN_2PTS024_0690_20150621_071522_20150621_085353.EUM.nc	-0.009	-0.012	0.088	3756	5607	0	1732	27	92	0.057
SRL_OPN_2PTS024_0691_20150621_085352_20150621_103139.EUM.nc	-0.041	-0.037	0.105	2339	5510	0	3066	31	74	0.076
SRL_OPN_2PTS024_0693_20150621_103140_20150621_120946.EUM.nc	0.022	0.015	0.108	2412	5509	0	3007	26	64	0.042
SRL_OPN_2PTS024_0695_20150621_120945_20150621_134845.EUM.nc	0.012	0.019	0.101	3001	5511	0	2466	11	33	0.080
SRL_OPN_2PTS024_0697_20150621_134844_20150621_154211.EUM.nc	-0.005	-0.001	0.094	3557	6417	0	2781	1	78	0.040
SRL_OPN_2PTS024_0700_20150621_154210_20150621_172150.EUM.nc	-0.009	-0.013	0.097	2722	5523	0	2740	5	56	0.040
SRL_OPN_2PTS024_0702_20150621_172149_20150621_190129.EUM.nc	-0.005	-0.013	0.079	3112	5639	0	2442	7	78	0.038
SRL_OPN_2PTS024_0704_20150621_190128_20150621_204034.EUM.nc	-0.020	-0.021	0.094	3516	5624	0	1959	26	123	0.051

– Continued on next page

Table 2: Sea Surface Height Anomaly Statistics.

– Continued from previous page

File	Median	Mean	Std. Dev.	No. Obs.	Total Obs.	Default Lat/Lon	Flag (total)	Default (total)	3-Sigma Edited	1 Cpr. Amp.
SRL_OPN_2PTS024_0706_20150621_204034_20150621_221907.EUM.nc	-0.023	-0.025	0.083	2882	5422	0	2420	35	85	0.020
SRL_OPN_2PTS024_0708_20150621_221906_20150621_235654.EUM.nc	0.015	0.017	0.100	2952	5507	0	2500	5	50	0.068
SRL_OPN_2PTS024_0709_20150621_235655_20150622_013451.EUM.nc	0.023	0.027	0.100	2979	5547	0	2490	11	67	0.067
SRL_OPN_2PTS024_0711_20150622_013450_20150622_031333.EUM.nc	0.009	0.012	0.098	2724	5519	0	2661	24	110	0.014
SRL_OPN_2PTS024_0713_20150622_031332_20150622_045400.EUM.nc	0.012	0.003	0.097	2865	5484	0	2577	6	36	0.047
SRL_OPN_2PTS024_0715_20150622_045400_20150622_063629.EUM.nc	0.017	0.012	0.094	3814	5840	0	1984	9	33	0.059
SRL_OPN_2PTS024_0717_20150622_063628_20150622_082255.EUM.nc	-0.006	-0.010	0.087	4025	6085	0	1916	3	141	0.055
SRL_OPN_2PTS024_0720_20150622_082254_20150622_100058.EUM.nc	-0.039	-0.049	0.145	2754	5471	0	2629	15	73	0.117
SRL_OPN_2PTS024_0721_20150622_100058_20150622_113846.EUM.nc	0.007	0.015	0.097	2208	5450	0	3089	28	125	0.015
SRL_OPN_2PTS024_0723_20150622_113845_20150622_131730.EUM.nc	0.002	0.008	0.097	2711	5479	0	2643	4	121	0.141
SRL_OPN_2PTS024_0725_20150622_131729_20150622_151052.EUM.nc	-0.004	-0.005	0.092	3497	6426	0	2846	4	79	0.036
SRL_OPN_2PTS024_0728_20150622_151051_20150622_165032.EUM.nc	0.006	-0.005	0.091	2874	5592	0	2656	2	60	0.058
SRL_OPN_2PTS024_0730_20150622_165031_20150622_183015.EUM.nc	-0.026	-0.026	0.093	3046	5541	0	2434	5	56	0.045
SRL_OPN_2PTS024_0732_20150622_183014_20150622_200929.EUM.nc	0.003	0.003	0.080	3185	5609	0	2333	16	75	0.034
SRL_OPN_2PTS024_0734_20150622_200928_20150622_214809.EUM.nc	-0.005	-0.016	0.087	3116	5571	0	2246	18	191	0.042
SRL_OPN_2PTS024_0736_20150622_214808_20150622_232613.EUM.nc	-0.011	-0.021	0.104	2434	5351	0	2832	37	48	0.020
SRL_OPN_2PTS024_0737_20150622_232612_20150623_010403.EUM.nc	0.034	0.034	0.100	2693	5504	0	2766	22	23	0.034
SRL_OPN_2PTS024_0739_20150623_010402_20150623_024223.EUM.nc	0.021	0.025	0.117	2890	5531	0	2604	2	35	0.028
SRL_OPN_2PTS024_0741_20150623_024222_20150623_042208.EUM.nc	0.029	0.022	0.093	2631	5529	0	2778	16	104	0.066
SRL_OPN_2PTS024_0743_20150623_042207_20150623_060400.EUM.nc	0.024	0.029	0.090	3658	5781	0	2053	3	67	0.048
SRL_OPN_2PTS024_0745_20150623_060400_20150623_075201.EUM.nc	-0.002	-0.003	0.072	3979	6151	0	2060	7	105	0.039
SRL_OPN_2PTS024_0748_20150623_075200_20150623_093006.EUM.nc	0.010	0.011	0.103	2970	5536	0	2445	18	103	0.048
SRL_OPN_2PTS024_0749_20150623_093006_20150623_110800.EUM.nc	-0.005	0.016	0.117	2186	5502	0	3229	66	21	0.036
SRL_OPN_2PTS024_0751_20150623_110759_20150623_124614.EUM.nc	0.011	0.017	0.088	2278	5386	0	2964	4	140	0.153
SRL_OPN_2PTS024_0753_20150623_124613_20150623_143924.EUM.nc	0.004	0.002	0.095	3335	6257	0	2861	2	59	0.083
SRL_OPN_2PTS024_0756_20150623_143924_20150623_161912.EUM.nc	-0.005	-0.009	0.085	3393	5641	0	2177	5	66	0.035
SRL_OPN_2PTS024_0758_20150623_161911_20150623_175849.EUM.nc	-0.014	-0.014	0.076	2673	5621	0	2761	5	182	0.004
SRL_OPN_2PTS024_0760_20150623_175848_20150623_193822.EUM.nc	0.007	0.011	0.076	3226	5669	0	2340	7	96	0.045
SRL_OPN_2PTS024_0762_20150623_193821_20150623_211713.EUM.nc	-0.025	-0.035	0.105	3261	5489	0	2064	52	112	0.041
SRL_OPN_2PTS024_0764_20150623_211712_20150623_225530.EUM.nc	-0.029	-0.026	0.091	2329	5479	0	3020	12	118	0.038
SRL_OPN_2PTS024_0765_20150623_225530_20150624_003311.EUM.nc	-0.009	-0.008	0.126	3139	5484	0	2279	26	40	0.078
SRL_OPN_2PTS024_0767_20150624_003310_20150624_021122.EUM.nc	0.014	0.015	0.132	2852	5529	0	2649	3	25	0.120
SRL_OPN_2PTS024_0769_20150624_021121_20150624_035036.EUM.nc	0.012	0.019	0.097	2712	5523	0	2719	28	64	0.018
SRL_OPN_2PTS024_0771_20150624_035035_20150624_053148.EUM.nc	0.022	0.021	0.081	2782	5572	0	2688	2	100	0.027
SRL_OPN_2PTS024_0773_20150624_053147_20150624_072104.EUM.nc	-0.002	-0.006	0.081	3895	6222	0	2259	14	54	0.065
SRL_OPN_2PTS024_0776_20150624_072103_20150624_085922.EUM.nc	-0.001	-0.009	0.088	3631	5594	0	1798	31	134	0.068
SRL_OPN_2PTS024_0777_20150624_085922_20150624_103718.EUM.nc	-0.033	-0.018	0.134	2293	5539	0	3114	22	110	0.087
SRL_OPN_2PTS024_0779_20150624_103717_20150624_121517.EUM.nc	0.007	0.021	0.115	2410	5487	0	2964	31	82	0.026
SRL_OPN_2PTS024_0781_20150624_121516_20150624_135421.EUM.nc	0.008	-0.003	0.120	3051	5553	0	2485	5	12	0.162

– Continued on next page

Table 2: Sea Surface Height Anomaly Statistics.

– Continued from previous page

File	Median	Mean	Std. Dev.	No. Obs.	Total Obs.	Default Lat/Lon	Flag (total)	Default (total)	3-Sigma Edited	1 Cpr. Amp.
SRL_OPN_2PTS024_0783_20150624_135420_20150624_154746.EUM.nc	0.013	0.009	0.091	3485	6406	0	2804	4	113	0.048
SRL_OPN_2PTS024_0786_20150624_154746_20150624_172733.EUM.nc	-0.009	-0.012	0.091	2666	5509	0	2796	7	40	0.010
SRL_OPN_2PTS024_0788_20150624_172733_20150624_190702.EUM.nc	0.003	0.008	0.084	3230	5642	0	2343	8	61	0.024
SRL_OPN_2PTS024_0790_20150624_190701_20150624_204615.EUM.nc	-0.001	0.001	0.101	3495	5610	0	1960	19	136	0.053
SRL_OPN_2PTS024_0792_20150624_204614_20150624_222437.EUM.nc	-0.025	-0.023	0.077	2791	5410	0	2470	28	121	0.022
SRL_OPN_2PTS024_0793_20150624_222437_20150625_000232.EUM.nc	0.006	0.009	0.101	2962	5539	0	2501	10	66	0.063
SRL_OPN_2PTS024_0795_20150625_000231_20150625_014022.EUM.nc	0.032	0.028	0.121	2944	5515	0	2494	4	73	0.123
SRL_OPN_2PTS024_0797_20150625_014021_20150625_031917.EUM.nc	0.011	-0.000	0.102	2709	5537	0	2692	23	113	0.019
SRL_OPN_2PTS024_0799_20150625_031916_20150625_045942.EUM.nc	0.020	0.016	0.075	2798	5542	0	2597	23	124	0.044
SRL_OPN_2PTS024_0801_20150625_045941_20150625_064220.EUM.nc	0.003	-0.004	0.085	3806	5851	0	1969	12	64	0.032
SRL_OPN_2PTS024_0803_20150625_064219_20150625_082834.EUM.nc	0.008	0.001	0.100	4194	6044	0	1770	20	60	0.091
SRL_OPN_2PTS024_0806_20150625_082833_20150625_100628.EUM.nc	-0.027	-0.036	0.135	2725	5440	0	2647	14	54	0.089
SRL_OPN_2PTS024_0807_20150625_100627_20150625_114426.EUM.nc	-0.009	-0.003	0.115	2306	5476	0	3066	23	81	0.046
SRL_OPN_2PTS024_0809_20150625_114425_20150625_132304.EUM.nc	0.004	0.015	0.093	2801	5460	0	2611	9	39	0.134
SRL_OPN_2PTS024_0811_20150625_132303_20150625_151627.EUM.nc	0.007	0.000	0.093	3514	6423	0	2804	7	98	0.067
SRL_OPN_2PTS024_0814_20150625_151626_20150625_165607.EUM.nc	-0.003	-0.007	0.088	2717	5582	0	2676	8	181	0.032
SRL_OPN_2PTS024_0816_20150625_165606_20150625_183548.EUM.nc	-0.013	-0.019	0.083	3138	5538	0	2346	6	48	0.045
SRL_OPN_2PTS024_0818_20150625_183548_20150625_201502.EUM.nc	0.014	0.005	0.085	3135	5578	0	2278	14	151	0.033
SRL_OPN_2PTS024_0820_20150625_201502_20150625_215348.EUM.nc	-0.010	-0.011	0.101	3103	5532	0	2235	31	163	0.033
SRL_OPN_2PTS024_0822_20150625_215347_20150625_233149.EUM.nc	-0.030	-0.023	0.094	2354	5345	0	2887	16	88	0.007
SRL_OPN_2PTS024_0823_20150625_233149_20150626_010933.EUM.nc	0.021	0.024	0.117	2676	5528	0	2816	1	35	0.172
SRL_OPN_2PTS024_0825_20150626_010932_20150626_024756.EUM.nc	0.001	0.012	0.114	2841	5554	0	2697	5	11	0.002
SRL_OPN_2PTS024_0827_20150626_024755_20150626_042755.EUM.nc	0.004	0.003	0.071	2678	5517	0	2703	12	124	0.037
SRL_OPN_2PTS024_0829_20150626_042754_20150626_060947.EUM.nc	0.006	0.006	0.076	3619	5778	0	2039	7	113	0.024
SRL_OPN_2PTS024_0831_20150626_060947_20150626_111329.EUM.nc	-0.009	-0.008	0.103	9021	17159	0	7871	93	174	0.034
SRL_OPN_2PTS024_0837_20150626_111328_20150626_125155.EUM.nc	-0.014	-0.004	0.086	2515	5351	0	2807	3	26	0.151
SRL_OPN_2PTS024_0839_20150626_125154_20150626_144507.EUM.nc	0.010	0.010	0.089	3309	6375	0	2953	13	100	0.072
SRL_OPN_2PTS024_0842_20150626_144506_20150626_162447.EUM.nc	0.011	0.008	0.084	3278	5638	0	2229	9	122	0.004
SRL_OPN_2PTS024_0844_20150626_162447_20150626_180432.EUM.nc	-0.013	-0.017	0.081	2834	5662	0	2734	5	89	0.010
SRL_OPN_2PTS024_0846_20150626_180432_20150626_194354.EUM.nc	-0.000	0.000	0.083	3156	5613	0	2348	17	92	0.036
SRL_OPN_2PTS024_0848_20150626_194353_20150626_212252.EUM.nc	-0.022	-0.018	0.091	3206	5498	0	2071	22	199	0.019
SRL_OPN_2PTS024_0850_20150626_212251_20150626_230058.EUM.nc	-0.018	-0.028	0.103	2207	5446	0	3183	8	48	0.030
SRL_OPN_2PTS024_0851_20150626_230058_20150627_003848.EUM.nc	-0.008	-0.002	0.117	3217	5520	0	2194	23	86	0.088
SRL_OPN_2PTS024_0853_20150627_003848_20150627_021653.EUM.nc	0.017	0.020	0.092	2773	5537	0	2696	2	66	0.036
SRL_OPN_2PTS024_0855_20150627_021653_20150627_035621.EUM.nc	0.023	0.031	0.092	2647	5564	0	2836	9	72	0.015
SRL_OPN_2PTS024_0857_20150627_035620_20150627_053732.EUM.nc	0.013	0.007	0.090	2921	5557	0	2528	22	86	0.060
SRL_OPN_2PTS024_0859_20150627_053731_20150627_072636.EUM.nc	0.011	0.012	0.075	3982	6240	0	2147	5	106	0.059
SRL_OPN_2PTS024_0862_20150627_072635_20150627_090500.EUM.nc	0.010	0.010	0.086	3450	5564	0	1909	33	172	0.050
SRL_OPN_2PTS024_0863_20150627_090459_20150627_104245.EUM.nc	-0.027	-0.030	0.114	2317	5538	0	3066	26	129	0.019

– Continued on next page

Table 2: Sea Surface Height Anomaly Statistics.

– Continued from previous page

File	Median	Mean	Std. Dev.	No. Obs.	Total Obs.	Default Lat/Lon	Flag (total)	Default (total)	3-Sigma Edited	1 Cpr. Amp.
SRL_OPN_2PTS024_0865_20150627_104244_20150627_122056.EUM.nc	-0.018	-0.019	0.090	2495	5517	0	2934	10	78	0.018
SRL_OPN_2PTS024_0867_20150627_122056_20150627_140004.EUM.nc	0.035	0.031	0.092	3205	5549	0	2285	1	58	0.096
SRL_OPN_2PTS024_0869_20150627_140005_20150627_155329.EUM.nc	-0.007	-0.009	0.085	3263	6404	0	3010	10	121	0.007
SRL_OPN_2PTS024_0872_20150627_155329_20150627_173308.EUM.nc	0.028	0.027	0.075	2553	5496	0	2836	17	90	0.003
SRL_OPN_2PTS024_0874_20150627_173307_20150627_191244.EUM.nc	0.008	0.010	0.074	3215	5643	0	2253	21	154	0.017
SRL_OPN_2PTS024_0876_20150627_191243_20150627_205146.EUM.nc	-0.002	0.007	0.095	3443	5605	0	1960	18	184	0.047
SRL_OPN_2PTS024_0878_20150627_205147_20150627_223014.EUM.nc	-0.028	-0.024	0.091	2827	5414	0	2502	17	68	0.035
SRL_OPN_2PTS024_0879_20150627_223014_20150628_000759.EUM.nc	0.012	0.005	0.101	3012	5513	0	2445	7	49	0.044
SRL_OPN_2PTS024_0881_20150628_000758_20150628_014600.EUM.nc	0.038	0.033	0.110	2963	5545	0	2489	2	91	0.078
SRL_OPN_2PTS024_0883_20150628_014600_20150628_032451.EUM.nc	0.024	0.018	0.100	2811	5491	0	2605	15	60	0.045
SRL_OPN_2PTS024_0885_20150628_032450_20150628_050531.EUM.nc	0.017	0.012	0.088	2763	5580	0	2706	9	102	0.057
SRL_OPN_2PTS024_0887_20150628_050530_20150628_065535.EUM.nc	-0.008	-0.010	0.084	3688	6253	0	2475	13	77	0.053
SRL_OPN_2PTS024_0890_20150628_065535_20150628_083404.EUM.nc	-0.002	-0.009	0.101	4009	5633	0	1402	19	203	0.076
SRL_OPN_2PTS024_0892_20150628_083403_20150628_101204.EUM.nc	-0.040	-0.040	0.113	2534	5454	0	2753	39	128	0.039
SRL_OPN_2PTS024_0893_20150628_101204_20150628_114955.EUM.nc	0.027	0.029	0.117	2409	5507	0	3043	9	46	0.049
SRL_OPN_2PTS024_0895_20150628_114954_20150628_132846.EUM.nc	0.028	0.032	0.091	2846	5479	0	2574	17	42	0.127
SRL_OPN_2PTS024_0897_20150628_132846_20150628_152211.EUM.nc	0.003	0.001	0.078	3520	6387	0	2757	8	102	0.017
SRL_OPN_2PTS024_0900_20150628_152210_20150628_170151.EUM.nc	0.020	0.013	0.081	2720	5576	0	2751	6	99	0.047
SRL_OPN_2PTS024_0902_20150628_170151_20150628_184124.EUM.nc	0.002	0.003	0.079	3088	5517	0	2333	9	87	0.030
SRL_OPN_2PTS024_0904_20150628_184123_20150628_202044.EUM.nc	0.005	0.012	0.094	3312	5601	0	2175	11	103	0.054
SRL_OPN_2PTS024_0906_20150628_202043_20150628_215917.EUM.nc	-0.018	-0.023	0.095	2923	5507	0	2399	45	140	0.018
SRL_OPN_2PTS024_0908_20150628_215916_20150628_233719.EUM.nc	-0.010	-0.013	0.088	2570	5443	0	2792	6	75	0.050
SRL_OPN_2PTS024_0909_20150628_233718_20150629_011514.EUM.nc	0.021	0.021	0.096	2759	5521	0	2644	28	90	0.057
SRL_OPN_2PTS024_0911_20150629_011513_20150629_025350.EUM.nc	0.010	0.012	0.112	2821	5552	0	2705	6	20	0.066
SRL_OPN_2PTS024_0913_20150629_025349_20150629_043346.EUM.nc	0.041	0.032	0.087	2767	5515	0	2668	14	66	0.065
SRL_OPN_2PTS024_0915_20150629_043346_20150629_061555.EUM.nc	-0.003	-0.002	0.077	3692	5815	0	2027	5	91	0.039
SRL_OPN_2PTS024_0917_20150629_061554_20150629_080324.EUM.nc	0.002	0.006	0.084	3988	6127	0	1990	6	143	0.072
SRL_OPN_2PTS024_0920_20150629_080325_20150629_094125.EUM.nc	0.003	-0.010	0.123	2817	5555	0	2611	9	118	0.064
SRL_OPN_2PTS024_0921_20150629_094125_20150629_111920.EUM.nc	-0.019	-0.020	0.115	2206	5422	0	3140	43	33	0.017
SRL_OPN_2PTS024_0923_20150629_111919_20150629_125740.EUM.nc	0.026	0.024	0.086	2571	5332	0	2705	1	55	0.119
SRL_OPN_2PTS024_0925_20150629_125741_20150629_145056.EUM.nc	0.029	0.029	0.083	3399	6399	0	2915	1	84	0.052
SRL_OPN_2PTS024_0928_20150629_145055_20150629_163044.EUM.nc	-0.006	-0.005	0.089	3152	5652	0	2301	18	181	0.041
SRL_OPN_2PTS024_0930_20150629_163043_20150629_181021.EUM.nc	0.016	0.005	0.085	2821	5637	0	2699	9	108	0.012
SRL_OPN_2PTS024_0932_20150629_181021_20150629_194949.EUM.nc	-0.007	-0.003	0.094	3182	5634	0	2340	9	103	0.034
SRL_OPN_2PTS024_0934_20150629_194948_20150629_212837.EUM.nc	-0.006	-0.014	0.102	3373	5504	0	2011	44	76	0.026
SRL_OPN_2PTS024_0936_20150629_212836_20150629_230650.EUM.nc	-0.015	-0.010	0.089	2135	5442	0	3233	14	60	0.060
SRL_OPN_2PTS024_0937_20150629_230650_20150630_004430.EUM.nc	0.012	0.013	0.121	3121	5516	0	2350	20	25	0.053
SRL_OPN_2PTS024_0939_20150630_004430_20150630_022246.EUM.nc	0.003	-0.002	0.106	2897	5547	0	2611	6	33	0.068
SRL_OPN_2PTS024_0941_20150630_022246_20150630_040211.EUM.nc	0.035	0.036	0.087	2692	5442	0	2690	4	56	0.046

– Continued on next page

Table 2: Sea Surface Height Anomaly Statistics.

– Continued from previous page

File	Median	Mean	Std. Dev.	No. Obs.	Total Obs.	Default Lat/Lon	Flag (total)	Default (total)	3-Sigma Edited	1 Cpr. Amp.
SRL_OPN_2PTS024_0943_20150630_040210_20150630_054329.EUM.nc	-0.016	-0.016	0.082	3295	5688	0	2300	14	79	0.027
SRL_OPN_2PTS024_0945_20150630_054328_20150630_073228.EUM.nc	-0.011	-0.006	0.092	3924	6200	0	2158	12	106	0.080
SRL_OPN_2PTS024_0948_20150630_073228_20150630_091042.EUM.nc	-0.002	-0.002	0.095	3432	5563	0	2042	9	80	0.045
SRL_OPN_2PTS024_0949_20150630_091041_20150630_104827.EUM.nc	-0.038	-0.017	0.129	2429	5548	0	3052	28	39	0.075
SRL_OPN_2PTS024_0951_20150630_104826_20150630_122640.EUM.nc	0.016	0.017	0.088	2395	5403	0	2851	18	139	0.072
SRL_OPN_2PTS024_0953_20150630_122639_20150630_140554.EUM.nc	0.058	0.061	0.081	3120	5570	0	2407	0	43	0.036
SRL_OPN_2PTS024_0955_20150630_140554_20150630_155918.EUM.nc	-0.019	-0.018	0.093	3294	6407	0	3029	8	76	0.063
SRL_OPN_2PTS024_0958_20150630_155919_20150630_173906.EUM.nc	0.003	-0.004	0.089	2666	5655	0	2881	11	97	0.037
SRL_OPN_2PTS024_0960_20150630_173906_20150630_191833.EUM.nc	0.007	0.004	0.090	3323	5636	0	2246	10	57	0.034
SRL_OPN_2PTS024_0962_20150630_191832_20150630_205741.EUM.nc	-0.015	-0.014	0.077	3421	5622	0	2005	20	176	0.018
SRL_OPN_2PTS024_0964_20150630_205741_20150630_223558.EUM.nc	0.016	0.016	0.118	2729	5400	0	2620	21	30	0.099
SRL_OPN_2PTS024_0965_20150630_223558_20150701_001348.EUM.nc	-0.003	0.007	0.103	3013	5496	0	2422	13	48	0.040
SRL_OPN_2PTS024_0967_20150701_001347_20150701_015142.EUM.nc	0.016	0.013	0.094	2960	5503	0	2457	0	86	0.070
SRL_OPN_2PTS024_0969_20150701_015141_20150701_033047.EUM.nc	0.025	0.013	0.101	2846	5482	0	2546	19	71	0.077
SRL_OPN_2PTS024_0971_20150701_033046_20150701_051125.EUM.nc	0.028	0.025	0.084	2778	5534	0	2617	24	115	0.017
SRL_OPN_2PTS024_0973_20150701_051125_20150701_070120.EUM.nc	-0.017	-0.025	0.087	3670	6241	0	2513	6	52	0.084
SRL_OPN_2PTS024_0976_20150701_070119_20150701_083954.EUM.nc	0.010	0.009	0.086	3892	5590	0	1483	15	200	0.023
SRL_OPN_2PTS024_0978_20150701_083953_20150701_101744.EUM.nc	-0.025	-0.018	0.116	2528	5450	0	2805	28	89	0.036
SRL_OPN_2PTS024_0979_20150701_101744_20150701_115546.EUM.nc	0.025	0.016	0.104	2438	5519	0	2986	22	73	0.047
SRL_OPN_2PTS024_0981_20150701_115545_20150701_133433.EUM.nc	0.020	0.018	0.084	2832	5433	0	2545	3	53	0.100
SRL_OPN_2PTS024_0983_20150701_133433_20150701_152758.EUM.nc	0.009	0.005	0.081	3612	6389	0	2674	0	103	0.040
SRL_OPN_2PTS024_0986_20150701_152759_20150701_170739.EUM.nc	0.004	0.000	0.090	2699	5585	0	2775	4	107	0.051
SRL_OPN_2PTS024_0988_20150701_170738_20150701_184719.EUM.nc	0.011	0.013	0.092	3243	5563	0	2234	8	78	0.017
SRL_OPN_2PTS024_0990_20150701_184718_20150701_202628.EUM.nc	-0.017	-0.015	0.083	3190	5609	0	2215	12	192	0.009
SRL_OPN_2PTS024_0992_20150701_202628_20150701_220508.EUM.nc	-0.012	-0.030	0.104	2988	5517	0	2420	25	84	0.036
SRL_OPN_2PTS024_0994_20150701_220508_20150701_234300.EUM.nc	0.019	0.017	0.079	2728	5539	0	2677	26	108	0.027
SRL_OPN_2PTS024_0995_20150701_234259_20150702_012052.EUM.nc	0.022	0.022	0.096	2847	5522	0	2563	13	99	0.068
SRL_OPN_2PTS024_0997_20150702_012051_20150702_025925.EUM.nc	-0.001	0.007	0.108	2839	5563	0	2700	7	17	0.075
SRL_OPN_2PTS024_0999_20150702_025924_20150702_043935.EUM.nc	0.029	0.020	0.088	2692	5517	0	2722	26	77	0.059

19 Sea Surface Height Anomaly (Model Wet) Table

Table 3: Sea Surface Height Anomaly (Model Wet) Statistics.

File	Median	Mean	Std. Dev.	No. Obs.	Total Obs.	Default Lat/Lon	Flag (total)	Default (total)	3-Sigma Edited	1 Cpr. Amp.
SRL_OPN_2PTS023_1001_20150528_043947_20150528_062156.EUM.nc	-0.021	-0.016	0.099	3898	5807	0	1847	4	58	0.070
SRL_OPN_2PTS024_0001_20150528_062156_20150528_080907.EUM.nc	0.001	-0.002	0.107	4122	6087	0	1921	8	36	0.086
SRL_OPN_2PTS024_0004_20150528_080907_20150528_094715.EUM.nc	0.011	-0.003	0.130	2807	5531	0	2631	16	77	0.140
SRL_OPN_2PTS024_0005_20150528_094714_20150528_112501.EUM.nc	-0.002	0.005	0.084	2029	5431	0	3320	55	27	0.037
SRL_OPN_2PTS024_0007_20150528_112500_20150528_130332.EUM.nc	0.009	0.013	0.103	2648	5355	0	2647	5	55	0.160
SRL_OPN_2PTS024_0009_20150528_130331_20150528_145650.EUM.nc	0.007	0.012	0.084	3452	6391	0	2840	2	97	0.029
SRL_OPN_2PTS024_0012_20150528_145650_20150528_163630.EUM.nc	0.004	0.014	0.105	3183	5638	0	2365	15	75	0.052
SRL_OPN_2PTS024_0014_20150528_163629_20150528_181614.EUM.nc	-0.022	-0.019	0.098	2967	5616	0	2581	12	56	0.051
SRL_OPN_2PTS024_0016_20150528_181613_20150528_195532.EUM.nc	0.029	0.027	0.099	3115	5562	0	2374	18	55	0.045
SRL_OPN_2PTS024_0018_20150528_195532_20150528_213426.EUM.nc	-0.027	-0.023	0.091	3287	5487	0	1984	44	172	0.055
SRL_OPN_2PTS024_0020_20150528_213425_20150528_231227.EUM.nc	-0.005	-0.004	0.083	2166	5400	0	3140	7	87	0.040
SRL_OPN_2PTS024_0021_20150528_231227_20150529_005017.EUM.nc	0.006	0.004	0.095	3024	5516	0	2421	34	37	0.026
SRL_OPN_2PTS024_0023_20150529_005017_20150529_022828.EUM.nc	0.048	0.044	0.096	2858	5518	0	2616	4	40	0.022
SRL_OPN_2PTS024_0025_20150529_022828_20150529_040808.EUM.nc	0.007	0.012	0.108	2716	5493	0	2748	7	22	0.070
SRL_OPN_2PTS024_0027_20150529_040807_20150529_054933.EUM.nc	-0.021	-0.009	0.103	3585	5726	0	2042	11	88	0.068
SRL_OPN_2PTS024_0029_20150529_054932_20150529_073809.EUM.nc	-0.010	-0.008	0.095	4152	6155	0	1932	1	70	0.047
SRL_OPN_2PTS024_0032_20150529_073810_20150529_091629.EUM.nc	-0.006	-0.015	0.101	3144	5528	0	2257	32	95	0.070
SRL_OPN_2PTS024_0033_20150529_091628_20150529_105415.EUM.nc	0.000	-0.006	0.106	2163	5529	0	3263	35	68	0.035
SRL_OPN_2PTS024_0035_20150529_105415_20150529_123229.EUM.nc	-0.013	-0.008	0.116	2445	5386	0	2875	14	52	0.132
SRL_OPN_2PTS024_0037_20150529_123228_20150529_141146.EUM.nc	0.033	0.039	0.082	3176	5575	0	2347	5	47	0.045
SRL_OPN_2PTS024_0039_20150529_141146_20150529_160509.EUM.nc	-0.005	-0.000	0.098	3325	6404	0	3001	8	70	0.022
SRL_OPN_2PTS024_0042_20150529_160508_20150529_174448.EUM.nc	-0.006	0.005	0.107	2832	5607	0	2727	11	37	0.079
SRL_OPN_2PTS024_0044_20150529_174447_20150529_192422.EUM.nc	0.016	0.017	0.077	3211	5631	0	2277	9	134	0.028
SRL_OPN_2PTS024_0046_20150529_192421_20150529_210321.EUM.nc	-0.034	-0.031	0.084	3338	5606	0	2051	50	167	0.052
SRL_OPN_2PTS024_0048_20150529_210320_20150529_224143.EUM.nc	-0.031	-0.029	0.090	2617	5394	0	2678	15	84	0.031
SRL_OPN_2PTS024_0049_20150529_224142_20150530_001926.EUM.nc	0.019	0.015	0.087	2992	5467	0	2413	7	55	0.025
SRL_OPN_2PTS024_0051_20150530_001926_20150530_015731.EUM.nc	0.033	0.025	0.096	2915	5543	0	2559	3	66	0.025
SRL_OPN_2PTS024_0053_20150530_015730_20150530_033632.EUM.nc	0.021	0.022	0.125	2903	5489	0	2528	11	47	0.080
SRL_OPN_2PTS024_0055_20150530_033630_20150530_051725.EUM.nc	0.012	0.012	0.114	2940	5566	0	2565	5	56	0.100
SRL_OPN_2PTS024_0057_20150530_051724_20150530_070710.EUM.nc	-0.017	-0.018	0.101	3850	6233	0	2341	12	30	0.078
SRL_OPN_2PTS024_0060_20150530_070709_20150530_084533.EUM.nc	-0.013	-0.015	0.088	3812	5604	0	1712	18	62	0.045
SRL_OPN_2PTS024_0061_20150530_084532_20150530_102332.EUM.nc	-0.002	-0.008	0.107	2371	5454	0	2864	57	162	0.042
SRL_OPN_2PTS024_0063_20150530_102331_20150530_120126.EUM.nc	0.032	0.036	0.105	2481	5509	0	2963	33	32	0.008
SRL_OPN_2PTS024_0065_20150530_120125_20150530_134027.EUM.nc	0.037	0.042	0.102	2952	5530	0	2490	33	55	0.119
SRL_OPN_2PTS024_0067_20150530_134026_20150530_153351.EUM.nc	-0.013	-0.013	0.084	3616	6407	0	2733	1	57	0.009
SRL_OPN_2PTS024_0070_20150530_153351_20150530_171332.EUM.nc	0.010	0.019	0.100	2719	5598	0	2802	19	58	0.069

– Continued on next page

Table 3: Sea Surface Height Anomaly (Model Wet) Statistics.

– Continued from previous page

File	Median	Mean	Std. Dev.	No. Obs.	Total Obs.	Default Lat/Lon	Flag (total)	Default (total)	3-Sigma Edited	1 Cpr. Amp.
SRL_OPN_2PTS024_0072_20150530_171331_20150530_185302.EUM.nc	0.019	0.012	0.087	3157	5544	0	2303	16	68	0.036
SRL_OPN_2PTS024_0074_20150530_185301_20150530_203219.EUM.nc	-0.014	-0.017	0.088	3345	5609	0	2104	19	141	0.040
SRL_OPN_2PTS024_0076_20150530_203218_20150530_221048.EUM.nc	-0.026	-0.027	0.076	2784	5517	0	2553	27	153	0.022
SRL_OPN_2PTS024_0078_20150530_221049_20150530_234845.EUM.nc	0.005	0.004	0.074	2785	5508	0	2614	3	106	0.024
SRL_OPN_2PTS024_0079_20150530_234845_20150531_012631.EUM.nc	0.027	0.028	0.096	2787	5515	0	2611	11	106	0.047
SRL_OPN_2PTS024_0081_20150531_012630_20150531_030517.EUM.nc	0.017	0.015	0.098	2855	5565	0	2636	7	67	0.050
SRL_OPN_2PTS024_0083_20150531_030517_20150531_044524.EUM.nc	0.019	0.024	0.110	2835	5486	0	2596	13	42	0.066
SRL_OPN_2PTS024_0085_20150531_044524_20150531_062750.EUM.nc	0.000	-0.002	0.103	3941	5811	0	1824	4	42	0.091
SRL_OPN_2PTS024_0087_20150531_062749_20150531_081444.EUM.nc	0.015	0.012	0.082	4067	6088	0	1910	0	111	0.042
SRL_OPN_2PTS024_0090_20150531_081443_20150531_095241.EUM.nc	-0.006	-0.005	0.131	2745	5436	0	2622	10	59	0.069
SRL_OPN_2PTS024_0091_20150531_095239_20150531_113036.EUM.nc	-0.008	-0.006	0.081	2155	5411	0	3186	36	34	0.007
SRL_OPN_2PTS024_0093_20150531_113035_20150531_130904.EUM.nc	0.010	0.026	0.104	2701	5459	0	2646	14	98	0.150
SRL_OPN_2PTS024_0095_20150531_130903_20150531_150225.EUM.nc	0.007	0.009	0.090	3442	6383	0	2809	0	132	0.053
SRL_OPN_2PTS024_0098_20150531_150224_20150531_164213.EUM.nc	-0.003	0.008	0.103	2998	5661	0	2560	17	86	0.075
SRL_OPN_2PTS024_0100_20150531_164213_20150531_182148.EUM.nc	0.007	0.006	0.090	3047	5536	0	2379	14	96	0.015
SRL_OPN_2PTS024_0102_20150531_182147_20150531_200113.EUM.nc	0.018	0.009	0.085	3017	5609	0	2426	16	150	0.053
SRL_OPN_2PTS024_0104_20150531_200112_20150531_213957.EUM.nc	-0.020	-0.021	0.107	3299	5556	0	2130	24	103	0.052
SRL_OPN_2PTS024_0106_20150531_213956_20150531_231805.EUM.nc	-0.017	-0.018	0.085	2404	5336	0	2904	18	10	0.031
SRL_OPN_2PTS024_0107_20150531_231804_20150601_005554.EUM.nc	-0.010	-0.008	0.087	2797	5530	0	2646	26	61	0.029
SRL_OPN_2PTS024_0109_20150601_005553_20150601_023418.EUM.nc	0.020	0.017	0.108	2918	5548	0	2551	29	50	0.041
SRL_OPN_2PTS024_0111_20150601_023416_20150601_041353.EUM.nc	0.021	0.018	0.139	2685	5497	0	2743	17	52	0.102
SRL_OPN_2PTS024_0113_20150601_041352_20150601_055527.EUM.nc	0.011	0.011	0.087	3670	5746	0	1968	4	104	0.051
SRL_OPN_2PTS024_0115_20150601_055526_20150601_074350.EUM.nc	0.001	0.001	0.084	4124	6165	0	2000	5	36	0.051
SRL_OPN_2PTS024_0118_20150601_074349_20150601_092207.EUM.nc	0.003	0.000	0.091	3083	5527	0	2352	7	85	0.040
SRL_OPN_2PTS024_0119_20150601_092207_20150601_105951.EUM.nc	-0.022	-0.016	0.104	2077	5520	0	3348	47	48	0.067
SRL_OPN_2PTS024_0121_20150601_105951_20150601_123810.EUM.nc	-0.015	-0.007	0.099	2437	5418	0	2929	7	45	0.137
SRL_OPN_2PTS024_0123_20150601_123810_20150601_141734.EUM.nc	0.026	0.034	0.097	3271	5593	0	2279	4	39	0.090
SRL_OPN_2PTS024_0125_20150601_141733_20150601_161054.EUM.nc	-0.012	-0.014	0.110	3393	6380	0	2864	12	111	0.076
SRL_OPN_2PTS024_0128_20150601_161054_20150601_175042.EUM.nc	0.028	0.031	0.092	2801	5627	0	2733	12	81	0.055
SRL_OPN_2PTS024_0130_20150601_175041_20150601_193006.EUM.nc	0.012	0.010	0.089	3192	5638	0	2352	14	80	0.022
SRL_OPN_2PTS024_0132_20150601_193005_20150601_210910.EUM.nc	-0.018	-0.021	0.087	3304	5524	0	2070	34	116	0.039
SRL_OPN_2PTS024_0134_20150601_210909_20150601_224723.EUM.nc	-0.013	-0.014	0.105	2510	5514	0	2933	42	29	0.073
SRL_OPN_2PTS024_0135_20150601_224722_20150602_002513.EUM.nc	-0.030	-0.038	0.107	2998	5433	0	2341	16	78	0.057
SRL_OPN_2PTS024_0137_20150602_002512_20150602_020311.EUM.nc	0.026	0.017	0.101	2910	5525	0	2550	9	56	0.076
SRL_OPN_2PTS024_0139_20150602_020310_20150602_034227.EUM.nc	0.035	0.046	0.107	2854	5537	0	2626	7	50	0.043
SRL_OPN_2PTS024_0141_20150602_034226_20150602_052319.EUM.nc	0.008	0.011	0.094	2871	5564	0	2609	13	71	0.029
SRL_OPN_2PTS024_0143_20150602_052318_20150602_071252.EUM.nc	-0.017	-0.017	0.087	3814	6215	0	2346	19	36	0.020
SRL_OPN_2PTS024_0146_20150602_071251_20150602_085122.EUM.nc	0.026	0.019	0.097	3733	5604	0	1749	30	92	0.059
SRL_OPN_2PTS024_0148_20150602_085122_20150602_102911.EUM.nc	-0.027	-0.030	0.112	2363	5553	0	3042	26	122	0.056

– Continued on next page

Table 3: Sea Surface Height Anomaly (Model Wet) Statistics.

– Continued from previous page

File	Median	Mean	Std. Dev.	No. Obs.	Total Obs.	Default Lat/Lon	Flag (total)	Default (total)	3-Sigma Edited	1 Cpr. Amp.
SRL_OPN_2PTS024_0149_20150602_102910_20150602_120707.EUM.nc	0.016	0.003	0.111	2451	5522	0	2954	37	80	0.056
SRL_OPN_2PTS024_0151_20150602_120706_20150602_134612.EUM.nc	0.026	0.034	0.100	2973	5529	0	2505	11	40	0.108
SRL_OPN_2PTS024_0153_20150602_134612_20150602_153939.EUM.nc	0.007	0.009	0.091	3567	6441	0	2799	0	75	0.026
SRL_OPN_2PTS024_0156_20150602_153938_20150602_171918.EUM.nc	0.004	0.004	0.120	2721	5517	0	2742	1	53	0.125
SRL_OPN_2PTS024_0158_20150602_171917_20150602_185856.EUM.nc	0.021	0.013	0.082	3109	5642	0	2446	22	65	0.021
SRL_OPN_2PTS024_0160_20150602_185856_20150602_203803.EUM.nc	-0.026	-0.028	0.103	3456	5623	0	2004	38	125	0.061
SRL_OPN_2PTS024_0162_20150602_203802_20150602_221638.EUM.nc	-0.033	-0.031	0.089	2830	5435	0	2448	38	119	0.060
SRL_OPN_2PTS024_0164_20150602_221638_20150602_235426.EUM.nc	-0.004	-0.010	0.097	2884	5480	0	2492	20	84	0.041
SRL_OPN_2PTS024_0165_20150602_235425_20150603_013221.EUM.nc	0.026	0.020	0.090	2839	5523	0	2562	21	101	0.040
SRL_OPN_2PTS024_0167_20150603_013221_20150603_031102.EUM.nc	0.023	0.020	0.116	2848	5564	0	2688	9	19	0.064
SRL_OPN_2PTS024_0169_20150603_031102_20150603_045126.EUM.nc	0.013	0.015	0.099	2876	5519	0	2567	11	65	0.039
SRL_OPN_2PTS024_0171_20150603_045125_20150603_063352.EUM.nc	-0.006	0.001	0.104	3898	5838	0	1891	8	41	0.081
SRL_OPN_2PTS024_0173_20150603_063352_20150603_082027.EUM.nc	0.024	0.020	0.095	3953	6093	0	1930	2	208	0.057
SRL_OPN_2PTS024_0176_20150603_082027_20150603_095829.EUM.nc	-0.033	-0.040	0.125	2695	5456	0	2642	48	71	0.076
SRL_OPN_2PTS024_0177_20150603_095829_20150603_113618.EUM.nc	-0.017	-0.024	0.104	2248	5458	0	3083	44	83	0.085
SRL_OPN_2PTS024_0179_20150603_113617_20150603_131500.EUM.nc	0.034	0.032	0.085	2782	5485	0	2641	8	54	0.127
SRL_OPN_2PTS024_0181_20150603_131458_20150603_150821.EUM.nc	0.031	0.025	0.099	3486	6406	0	2820	19	81	0.039
SRL_OPN_2PTS024_0184_20150603_150820_20150603_164800.EUM.nc	-0.001	-0.011	0.127	2950	5622	0	2623	18	31	0.135
SRL_OPN_2PTS024_0186_20150603_164800_20150603_182737.EUM.nc	0.014	0.011	0.092	3061	5514	0	2347	11	95	0.034
SRL_OPN_2PTS024_0188_20150603_182736_20150603_200701.EUM.nc	0.000	-0.001	0.097	3133	5621	0	2408	10	70	0.033
SRL_OPN_2PTS024_0190_20150603_200700_20150603_214541.EUM.nc	-0.022	-0.033	0.088	3070	5555	0	2233	28	224	0.056
SRL_OPN_2PTS024_0192_20150603_214540_20150603_232346.EUM.nc	-0.024	-0.022	0.088	2364	5344	0	2857	35	88	0.052
SRL_OPN_2PTS024_0193_20150603_232345_20150604_010128.EUM.nc	0.025	0.030	0.075	2110	4453	0	2250	29	64	0.009
SRL_OPN_2PTS024_0195_20150604_010128_20150604_023955.EUM.nc	0.016	0.017	0.113	2886	5540	0	2604	5	45	0.037
SRL_OPN_2PTS024_0197_20150604_023955_20150604_041937.EUM.nc	0.018	0.025	0.112	2741	5504	0	2695	19	49	0.081
SRL_OPN_2PTS024_0199_20150604_041937_20150604_060126.EUM.nc	0.004	-0.001	0.091	3744	5770	0	1950	2	74	0.056
SRL_OPN_2PTS024_0201_20150604_060125_20150604_074934.EUM.nc	0.015	0.008	0.099	4089	6154	0	1977	9	79	0.069
SRL_OPN_2PTS024_0204_20150604_074934_20150604_092740.EUM.nc	0.003	0.003	0.103	2977	5513	0	2394	14	128	0.056
SRL_OPN_2PTS024_0205_20150604_092740_20150604_110534.EUM.nc	0.001	0.001	0.132	2114	5503	0	3288	58	43	0.086
SRL_OPN_2PTS024_0207_20150604_110533_20150604_124347.EUM.nc	0.007	0.007	0.094	2441	5385	0	2889	11	44	0.158
SRL_OPN_2PTS024_0209_20150604_124346_20150604_143657.EUM.nc	0.004	0.006	0.095	3328	6363	0	2981	0	54	0.043
SRL_OPN_2PTS024_0212_20150604_143656_20150604_161643.EUM.nc	-0.023	-0.021	0.123	3396	5633	0	2129	9	99	0.111
SRL_OPN_2PTS024_0214_20150604_161643_20150604_175621.EUM.nc	0.011	0.021	0.115	2893	5587	0	2674	5	15	0.092
SRL_OPN_2PTS024_0216_20150604_175620_20150604_193544.EUM.nc	0.018	0.018	0.092	3171	5633	0	2318	24	120	0.042
SRL_OPN_2PTS024_0218_20150604_193543_20150604_211446.EUM.nc	-0.008	-0.006	0.080	3145	5523	0	2122	15	241	0.050
SRL_OPN_2PTS024_0220_20150604_211446_20150604_225256.EUM.nc	-0.003	-0.005	0.096	2453	5482	0	2957	14	58	0.046
SRL_OPN_2PTS024_0221_20150604_225255_20150605_003046.EUM.nc	0.008	-0.000	0.102	3115	5483	0	2287	23	58	0.052
SRL_OPN_2PTS024_0223_20150605_003046_20150605_020847.EUM.nc	0.021	0.012	0.099	2727	5508	0	2691	16	74	0.040
SRL_OPN_2PTS024_0225_20150605_020847_20150605_034808.EUM.nc	0.021	0.029	0.127	2832	5549	0	2681	9	27	0.057

– Continued on next page

Table 3: Sea Surface Height Anomaly (Model Wet) Statistics.

– Continued from previous page

File	Median	Mean	Std. Dev.	No. Obs.	Total Obs.	Default Lat/Lon	Flag (total)	Default (total)	3-Sigma Edited	1 Cpr. Amp.
SRL_OPN_2PTS024_0227_20150605_034807_20150605_052907.EUM.nc	-0.004	-0.001	0.086	2875	5573	0	2641	8	49	0.037
SRL_OPN_2PTS024_0229_20150605_052906_20150605_071829.EUM.nc	0.004	-0.002	0.086	3936	6212	0	2224	10	42	0.064
SRL_OPN_2PTS024_0232_20150605_071829_20150605_085656.EUM.nc	-0.003	-0.010	0.092	3646	5594	0	1837	16	95	0.049
SRL_OPN_2PTS024_0233_20150605_085655_20150605_103443.EUM.nc	-0.015	-0.015	0.129	2334	5527	0	3142	14	37	0.073
SRL_OPN_2PTS024_0235_20150605_103442_20150605_121250.EUM.nc	0.015	0.005	0.096	2438	5502	0	2977	24	63	0.055
SRL_OPN_2PTS024_0237_20150605_121250_20150605_135152.EUM.nc	0.021	0.021	0.089	2996	5513	0	2458	16	43	0.075
SRL_OPN_2PTS024_0239_20150605_135152_20150605_154517.EUM.nc	-0.001	0.007	0.091	3521	6420	0	2767	5	127	0.044
SRL_OPN_2PTS024_0242_20150605_154516_20150605_172505.EUM.nc	-0.007	-0.000	0.103	2782	5517	0	2703	3	29	0.052
SRL_OPN_2PTS024_0244_20150605_172505_20150605_190435.EUM.nc	0.023	0.020	0.085	3132	5652	0	2447	6	67	0.026
SRL_OPN_2PTS024_0246_20150605_190434_20150605_204347.EUM.nc	-0.028	-0.026	0.099	3552	5634	0	1948	21	113	0.069
SRL_OPN_2PTS024_0248_20150605_204346_20150605_222212.EUM.nc	-0.029	-0.027	0.072	2781	5416	0	2497	52	86	0.028
SRL_OPN_2PTS024_0250_20150605_222211_20150606_000007.EUM.nc	0.013	0.010	0.093	2973	5530	0	2463	16	78	0.032
SRL_OPN_2PTS024_0251_20150606_000007_20150606_013756.EUM.nc	0.045	0.044	0.078	2843	5531	0	2514	12	162	0.013
SRL_OPN_2PTS024_0253_20150606_013755_20150606_031649.EUM.nc	0.013	0.016	0.095	2752	5574	0	2734	20	68	0.025
SRL_OPN_2PTS024_0255_20150606_031649_20150606_045711.EUM.nc	0.002	0.003	0.099	2881	5520	0	2541	4	94	0.066
SRL_OPN_2PTS024_0257_20150606_045710_20150606_063946.EUM.nc	-0.004	-0.005	0.102	3891	5839	0	1897	0	51	0.090
SRL_OPN_2PTS024_0259_20150606_063946_20150606_082601.EUM.nc	-0.014	-0.021	0.090	4080	6058	0	1865	6	107	0.059
SRL_OPN_2PTS024_0262_20150606_082600_20150606_100403.EUM.nc	-0.022	-0.026	0.135	2673	5466	0	2665	11	117	0.090
SRL_OPN_2PTS024_0263_20150606_100403_20150606_114153.EUM.nc	0.020	0.014	0.108	2313	5486	0	3081	36	56	0.048
SRL_OPN_2PTS024_0265_20150606_114152_20150606_132037.EUM.nc	0.016	0.015	0.084	2767	5426	0	2565	19	75	0.089
SRL_OPN_2PTS024_0267_20150606_132037_20150606_151401.EUM.nc	0.035	0.039	0.091	3530	6443	0	2809	4	100	0.026
SRL_OPN_2PTS024_0270_20150606_151400_20150606_165339.EUM.nc	-0.012	-0.005	0.094	2839	5581	0	2623	1	118	0.080
SRL_OPN_2PTS024_0272_20150606_165339_20150606_183322.EUM.nc	-0.015	-0.015	0.096	3099	5546	0	2397	10	40	0.060
SRL_OPN_2PTS024_0274_20150606_183321_20150606_201237.EUM.nc	-0.004	-0.008	0.087	3158	5605	0	2293	11	143	0.028
SRL_OPN_2PTS024_0276_20150606_201237_20150606_215123.EUM.nc	-0.034	-0.040	0.092	2985	5562	0	2264	27	286	0.033
SRL_OPN_2PTS024_0278_20150606_215122_20150606_232918.EUM.nc	-0.013	-0.013	0.094	2291	5375	0	2944	43	97	0.029
SRL_OPN_2PTS024_0279_20150606_232917_20150607_010710.EUM.nc	0.052	0.052	0.091	2746	5491	0	2715	6	24	0.035
SRL_OPN_2PTS024_0281_20150607_010708_20150607_024531.EUM.nc	0.020	0.029	0.113	2860	5531	0	2631	1	39	0.041
SRL_OPN_2PTS024_0283_20150607_024530_20150607_042527.EUM.nc	0.012	0.012	0.087	2788	5516	0	2661	8	59	0.063
SRL_OPN_2PTS024_0285_20150607_042527_20150607_060716.EUM.nc	0.009	0.011	0.084	3691	5774	0	1929	2	152	0.055
SRL_OPN_2PTS024_0287_20150607_060716_20150607_075508.EUM.nc	-0.014	-0.012	0.081	3995	6132	0	2039	12	86	0.045
SRL_OPN_2PTS024_0290_20150607_075507_20150607_093320.EUM.nc	-0.019	-0.025	0.100	2908	5559	0	2541	7	103	0.069
SRL_OPN_2PTS024_0291_20150607_093321_20150607_111106.EUM.nc	-0.004	-0.006	0.102	2105	5486	0	3262	46	73	0.007
SRL_OPN_2PTS024_0293_20150607_111105_20150607_124930.EUM.nc	0.027	0.035	0.097	2448	5389	0	2868	11	62	0.174
SRL_OPN_2PTS024_0295_20150607_124930_20150607_144243.EUM.nc	0.020	0.035	0.105	3397	6372	0	2906	2	67	0.061
SRL_OPN_2PTS024_0298_20150607_144241_20150607_162222.EUM.nc	-0.002	0.004	0.106	3400	5634	0	2168	3	63	0.081
SRL_OPN_2PTS024_0300_20150607_162222_20150607_180159.EUM.nc	-0.015	-0.011	0.088	2854	5637	0	2669	2	112	0.052
SRL_OPN_2PTS024_0302_20150607_180158_20150607_194128.EUM.nc	-0.009	-0.010	0.083	3251	5640	0	2327	16	46	0.027
SRL_OPN_2PTS024_0304_20150607_194129_20150607_212020.EUM.nc	-0.028	-0.028	0.089	3162	5513	0	2134	32	185	0.023

– Continued on next page

Table 3: Sea Surface Height Anomaly (Model Wet) Statistics.

– Continued from previous page

File	Median	Mean	Std. Dev.	No. Obs.	Total Obs.	Default Lat/Lon	Flag (total)	Default (total)	3-Sigma Edited	1 Cpr. Amp.
SRL_OPN_2PTS024_0306_20150607_212019_20150607_225837.EUM.nc	-0.006	-0.005	0.099	2258	5496	0	3127	28	83	0.018
SRL_OPN_2PTS024_0307_20150607_225836_20150608_003608.EUM.nc	0.027	0.037	0.109	3180	5476	0	2216	13	67	0.009
SRL_OPN_2PTS024_0309_20150608_003608_20150608_021421.EUM.nc	0.048	0.049	0.109	2745	5549	0	2744	5	55	0.033
SRL_OPN_2PTS024_0311_20150608_021421_20150608_035337.EUM.nc	0.006	0.018	0.102	2693	5521	0	2801	7	20	0.023
SRL_OPN_2PTS024_0313_20150608_035337_20150608_053453.EUM.nc	0.022	0.020	0.097	2896	5574	0	2605	11	62	0.071
SRL_OPN_2PTS024_0315_20150608_053453_20150608_072402.EUM.nc	-0.003	-0.001	0.097	4019	6218	0	2128	8	63	0.084
SRL_OPN_2PTS024_0318_20150608_072403_20150608_090219.EUM.nc	-0.024	-0.023	0.088	3529	5598	0	1876	23	170	0.019
SRL_OPN_2PTS024_0319_20150608_090219_20150608_104014.EUM.nc	-0.012	-0.009	0.110	2312	5535	0	3070	37	116	0.063
SRL_OPN_2PTS024_0321_20150608_104013_20150608_121815.EUM.nc	0.021	0.019	0.092	2472	5503	0	2929	22	80	0.037
SRL_OPN_2PTS024_0323_20150608_121815_20150608_135730.EUM.nc	0.048	0.043	0.092	3161	5564	0	2368	7	28	0.033
SRL_OPN_2PTS024_0325_20150608_135729_20150608_155055.EUM.nc	0.029	0.038	0.095	3483	6402	0	2790	25	104	0.024
SRL_OPN_2PTS024_0328_20150608_155054_20150608_173034.EUM.nc	0.030	0.025	0.084	2668	5509	0	2730	13	98	0.047
SRL_OPN_2PTS024_0330_20150608_173033_20150608_191011.EUM.nc	-0.002	0.001	0.100	3325	5663	0	2285	8	45	0.054
SRL_OPN_2PTS024_0332_20150608_191010_20150608_204913.EUM.nc	-0.030	-0.029	0.096	3457	5605	0	1988	16	144	0.048
SRL_OPN_2PTS024_0334_20150608_204913_20150608_222743.EUM.nc	-0.019	-0.012	0.087	2881	5441	0	2477	43	40	0.022
SRL_OPN_2PTS024_0336_20150608_222743_20150609_000529.EUM.nc	0.013	0.017	0.101	3010	5507	0	2416	8	73	0.068
SRL_OPN_2PTS024_0337_20150609_000529_20150609_014320.EUM.nc	0.055	0.061	0.109	2871	5544	0	2531	22	120	0.011
SRL_OPN_2PTS024_0339_20150609_014319_20150609_032218.EUM.nc	0.009	0.017	0.101	2783	5492	0	2624	10	75	0.037
SRL_OPN_2PTS024_0341_20150609_032217_20150609_050245.EUM.nc	0.004	0.012	0.106	2835	5566	0	2634	24	73	0.078
SRL_OPN_2PTS024_0343_20150609_050245_20150609_065254.EUM.nc	-0.009	-0.001	0.092	3815	6255	0	2396	1	43	0.037
SRL_OPN_2PTS024_0346_20150609_065253_20150609_083133.EUM.nc	-0.010	-0.016	0.100	4009	5638	0	1434	7	188	0.073
SRL_OPN_2PTS024_0348_20150609_083133_20150609_100925.EUM.nc	-0.040	-0.029	0.130	2621	5443	0	2703	15	104	0.099
SRL_OPN_2PTS024_0349_20150609_100925_20150609_114724.EUM.nc	0.041	0.039	0.098	2340	5491	0	3038	31	82	0.004
SRL_OPN_2PTS024_0351_20150609_114723_20150609_132605.EUM.nc	0.031	0.038	0.100	2845	5475	0	2549	3	78	0.136
SRL_OPN_2PTS024_0353_20150609_132604_20150609_151929.EUM.nc	-0.002	0.007	0.093	3580	6400	0	2728	4	88	0.011
SRL_OPN_2PTS024_0356_20150609_151928_20150609_165917.EUM.nc	0.023	0.021	0.082	2825	5581	0	2662	13	81	0.030
SRL_OPN_2PTS024_0358_20150609_165916_20150609_183850.EUM.nc	-0.026	-0.024	0.097	3100	5537	0	2377	3	57	0.064
SRL_OPN_2PTS024_0360_20150609_183849_20150609_201811.EUM.nc	0.021	0.023	0.093	3201	5602	0	2270	3	128	0.028
SRL_OPN_2PTS024_0362_20150609_201811_20150609_215646.EUM.nc	-0.023	-0.019	0.091	2848	5529	0	2435	65	181	0.012
SRL_OPN_2PTS024_0364_20150609_215645_20150609_233448.EUM.nc	-0.013	-0.009	0.093	2496	5386	0	2832	16	42	0.049
SRL_OPN_2PTS024_0365_20150609_233447_20150610_011231.EUM.nc	0.042	0.040	0.088	2702	5525	0	2723	26	74	0.008
SRL_OPN_2PTS024_0367_20150610_011230_20150610_025104.EUM.nc	0.030	0.036	0.107	2819	5547	0	2708	7	13	0.020
SRL_OPN_2PTS024_0369_20150610_025104_20150610_043058.EUM.nc	0.014	0.015	0.099	2789	5506	0	2659	7	51	0.083
SRL_OPN_2PTS024_0371_20150610_043058_20150610_061255.EUM.nc	-0.016	-0.006	0.088	3727	5772	0	1970	13	62	0.038
SRL_OPN_2PTS024_0373_20150610_061254_20150610_080040.EUM.nc	-0.016	-0.013	0.095	4003	6124	0	2034	3	84	0.087
SRL_OPN_2PTS024_0376_20150610_080039_20150610_093843.EUM.nc	-0.020	-0.026	0.119	2876	5562	0	2591	16	79	0.103
SRL_OPN_2PTS024_0377_20150610_093843_20150610_111635.EUM.nc	-0.001	0.000	0.093	2125	5468	0	3227	56	60	0.019
SRL_OPN_2PTS024_0379_20150610_111635_20150610_125455.EUM.nc	0.004	0.015	0.094	2541	5364	0	2750	14	59	0.152
SRL_OPN_2PTS024_0381_20150610_125454_20150610_144810.EUM.nc	0.006	0.007	0.091	3353	6389	0	2911	2	123	0.024

– Continued on next page

Table 3: Sea Surface Height Anomaly (Model Wet) Statistics.

– Continued from previous page

File	Median	Mean	Std. Dev.	No. Obs.	Total Obs.	Default Lat/Lon	Flag (total)	Default (total)	3-Sigma Edited	1 Cpr. Amp.
SRL_OPN_2PTS024_0384_20150610_144810_20150610_162749.EUM.nc	0.021	0.016	0.099	3266	5668	0	2245	17	140	0.019
SRL_OPN_2PTS024_0386_20150610_162748_20150610_180735.EUM.nc	-0.006	-0.007	0.092	2895	5661	0	2654	3	109	0.023
SRL_OPN_2PTS024_0388_20150610_180734_20150610_194656.EUM.nc	0.008	0.011	0.077	3151	5636	0	2348	15	122	0.037
SRL_OPN_2PTS024_0390_20150610_194654_20150610_212553.EUM.nc	-0.015	-0.018	0.094	3271	5500	0	2069	32	128	0.038
SRL_OPN_2PTS024_0392_20150610_212552_20150610_230357.EUM.nc	-0.031	-0.029	0.098	2150	5434	0	3201	13	70	0.057
SRL_OPN_2PTS024_0393_20150610_230357_20150611_004147.EUM.nc	0.019	0.018	0.118	3178	5502	0	2263	20	41	0.047
SRL_OPN_2PTS024_0395_20150611_004146_20150611_021954.EUM.nc	0.042	0.038	0.083	2704	5541	0	2738	4	95	0.018
SRL_OPN_2PTS024_0397_20150611_021954_20150611_035925.EUM.nc	0.009	0.009	0.100	2788	5576	0	2746	11	31	0.062
SRL_OPN_2PTS024_0399_20150611_035924_20150611_054038.EUM.nc	0.013	0.009	0.109	3193	5568	0	2312	12	51	0.080
SRL_OPN_2PTS024_0401_20150611_054037_20150611_072935.EUM.nc	-0.011	-0.003	0.088	4010	6211	0	2090	2	109	0.097
SRL_OPN_2PTS024_0404_20150611_072934_20150611_090759.EUM.nc	-0.023	-0.023	0.096	3403	5568	0	2031	18	116	0.095
SRL_OPN_2PTS024_0405_20150611_090759_20150611_104545.EUM.nc	-0.025	-0.029	0.095	2341	5554	0	3092	24	97	0.025
SRL_OPN_2PTS024_0407_20150611_104544_20150611_122357.EUM.nc	-0.010	-0.011	0.094	2508	5539	0	2952	11	68	0.045
SRL_OPN_2PTS024_0409_20150611_122356_20150611_140308.EUM.nc	0.035	0.037	0.097	3214	5560	0	2307	6	33	0.046
SRL_OPN_2PTS024_0411_20150611_140307_20150611_155632.EUM.nc	0.015	0.017	0.094	3215	6431	0	3082	9	125	0.026
SRL_OPN_2PTS024_0414_20150611_155632_20150611_173610.EUM.nc	-0.010	-0.015	0.087	2722	5526	0	2710	5	89	0.042
SRL_OPN_2PTS024_0416_20150611_173610_20150611_191546.EUM.nc	-0.018	-0.013	0.080	3177	5657	0	2312	6	162	0.048
SRL_OPN_2PTS024_0418_20150611_191545_20150611_205447.EUM.nc	-0.013	-0.008	0.087	3435	5611	0	2013	25	138	0.067
SRL_OPN_2PTS024_0420_20150611_205447_20150611_223315.EUM.nc	-0.011	-0.015	0.093	2675	5431	0	2601	32	123	0.067
SRL_OPN_2PTS024_0421_20150611_223315_20150612_001059.EUM.nc	0.033	0.029	0.092	3076	5493	0	2352	15	50	0.056
SRL_OPN_2PTS024_0423_20150612_001059_20150612_014901.EUM.nc	0.055	0.062	0.088	2914	5554	0	2483	15	142	0.030
SRL_OPN_2PTS024_0425_20150612_014900_20150612_032754.EUM.nc	0.002	-0.002	0.101	2840	5491	0	2556	8	87	0.043
SRL_OPN_2PTS024_0427_20150612_032754_20150612_050836.EUM.nc	0.027	0.022	0.088	2820	5573	0	2649	5	99	0.068
SRL_OPN_2PTS024_0429_20150612_050836_20150612_065836.EUM.nc	-0.026	-0.024	0.081	3706	6242	0	2457	5	74	0.041
SRL_OPN_2PTS024_0432_20150612_065836_20150612_083705.EUM.nc	0.010	0.008	0.092	4014	5630	0	1416	15	185	0.053
SRL_OPN_2PTS024_0434_20150612_083704_20150612_101503.EUM.nc	-0.019	-0.011	0.112	2594	5456	0	2761	12	89	0.044
SRL_OPN_2PTS024_0435_20150612_101502_20150612_115255.EUM.nc	-0.008	-0.001	0.087	2470	5523	0	2985	50	18	0.031
SRL_OPN_2PTS024_0437_20150612_115254_20150612_133149.EUM.nc	0.030	0.040	0.105	2861	5497	0	2588	15	33	0.136
SRL_OPN_2PTS024_0439_20150612_133150_20150612_152514.EUM.nc	0.008	0.014	0.080	3602	6399	0	2676	8	113	0.007
SRL_OPN_2PTS024_0442_20150612_152514_20150612_170453.EUM.nc	0.008	0.005	0.081	2767	5602	0	2747	1	87	0.023
SRL_OPN_2PTS024_0444_20150612_170453_20150612_184434.EUM.nc	-0.021	-0.032	0.096	3168	5542	0	2313	8	53	0.079
SRL_OPN_2PTS024_0446_20150612_184434_20150612_202346.EUM.nc	0.014	0.016	0.096	3325	5602	0	2160	16	101	0.063
SRL_OPN_2PTS024_0448_20150612_202345_20150612_220218.EUM.nc	-0.023	-0.034	0.091	2906	5549	0	2500	22	121	0.036
SRL_OPN_2PTS024_0450_20150612_220217_20150612_234018.EUM.nc	0.015	0.013	0.086	2640	5498	0	2799	13	46	0.041
SRL_OPN_2PTS024_0451_20150612_234017_20150613_011802.EUM.nc	0.049	0.050	0.093	2871	5522	0	2556	4	91	0.038
SRL_OPN_2PTS024_0453_20150613_011801_20150613_025640.EUM.nc	0.032	0.032	0.116	2818	5548	0	2707	7	16	0.055
SRL_OPN_2PTS024_0455_20150613_025639_20150613_043640.EUM.nc	0.021	0.021	0.079	2713	5491	0	2667	14	97	0.051
SRL_OPN_2PTS024_0457_20150613_043639_20150613_061853.EUM.nc	-0.006	-0.005	0.089	3810	5817	0	1954	8	45	0.038
SRL_OPN_2PTS024_0459_20150613_061853_20150613_080614.EUM.nc	-0.001	0.004	0.100	4016	6123	0	1995	6	106	0.083

– Continued on next page

Table 3: Sea Surface Height Anomaly (Model Wet) Statistics.

– Continued from previous page

File	Median	Mean	Std. Dev.	No. Obs.	Total Obs.	Default Lat/Lon	Flag (total)	Default (total)	3-Sigma Edited	1 Cpr. Amp.
SRL_OPN_2PTS024_0462_20150613_080613_20150613_094413.EUM.nc	-0.019	-0.016	0.132	2829	5528	0	2602	14	83	0.105
SRL_OPN_2PTS024_0463_20150613_094412_20150613_112207.EUM.nc	-0.022	-0.023	0.098	2025	5403	0	3292	42	44	0.064
SRL_OPN_2PTS024_0465_20150613_112206_20150613_130030.EUM.nc	0.040	0.047	0.097	2618	5365	0	2688	5	54	0.119
SRL_OPN_2PTS024_0467_20150613_130029_20150613_145347.EUM.nc	0.028	0.028	0.084	3450	6410	0	2872	2	86	0.032
SRL_OPN_2PTS024_0470_20150613_145346_20150613_163335.EUM.nc	0.008	0.011	0.091	3156	5658	0	2366	10	126	0.008
SRL_OPN_2PTS024_0472_20150613_163334_20150613_181311.EUM.nc	-0.001	0.004	0.098	2969	5614	0	2582	27	36	0.044
SRL_OPN_2PTS024_0474_20150613_181311_20150613_195240.EUM.nc	-0.008	-0.003	0.094	3172	5626	0	2359	14	81	0.035
SRL_OPN_2PTS024_0476_20150613_195239_20150613_213125.EUM.nc	-0.025	-0.029	0.093	3329	5499	0	1993	55	122	0.038
SRL_OPN_2PTS024_0478_20150613_213124_20150613_230937.EUM.nc	0.000	0.003	0.092	2117	5420	0	3199	10	94	0.060
SRL_OPN_2PTS024_0479_20150613_230937_20150614_004718.EUM.nc	0.021	0.023	0.091	3045	5514	0	2390	45	34	0.032
SRL_OPN_2PTS024_0481_20150614_004717_20150614_022536.EUM.nc	0.032	0.035	0.111	2828	5528	0	2648	4	48	0.055
SRL_OPN_2PTS024_0483_20150614_022536_20150614_040505.EUM.nc	0.019	0.026	0.091	2689	5495	0	2734	18	54	0.078
SRL_OPN_2PTS024_0485_20150614_040504_20150614_054624.EUM.nc	-0.024	-0.017	0.094	3462	5705	0	2149	9	85	0.062
SRL_OPN_2PTS024_0497_20150614_140846_20150614_160209.EUM.nc	0.013	0.014	0.108	3303	6418	0	3052	8	55	0.065
SRL_OPN_2PTS024_0500_20150614_160208_20150614_174156.EUM.nc	0.012	0.006	0.098	2810	5653	0	2764	13	66	0.069
SRL_OPN_2PTS024_0502_20150614_174155_20150614_192123.EUM.nc	-0.002	-0.001	0.079	3250	5644	0	2252	8	134	0.029
SRL_OPN_2PTS024_0504_20150614_192122_20150614_210030.EUM.nc	-0.034	-0.033	0.087	3439	5626	0	2012	34	141	0.051
SRL_OPN_2PTS024_0506_20150614_210030_20150614_223846.EUM.nc	-0.020	-0.011	0.102	2680	5409	0	2661	20	48	0.067
SRL_OPN_2PTS024_0507_20150614_223845_20150615_001638.EUM.nc	0.026	0.025	0.076	2993	5476	0	2361	18	104	0.024
SRL_OPN_2PTS024_0509_20150615_001637_20150615_015432.EUM.nc	0.047	0.046	0.092	2945	5517	0	2520	1	51	0.069
SRL_OPN_2PTS024_0511_20150615_015432_20150615_033340.EUM.nc	0.037	0.031	0.115	2933	5492	0	2503	14	42	0.099
SRL_OPN_2PTS024_0513_20150615_033339_20150615_051422.EUM.nc	0.015	0.018	0.088	2843	5530	0	2581	2	104	0.037
SRL_OPN_2PTS024_0515_20150615_051421_20150615_070411.EUM.nc	-0.023	-0.026	0.089	3705	6243	0	2466	24	48	0.083
SRL_OPN_2PTS024_0518_20150615_070411_20150615_084236.EUM.nc	-0.003	-0.008	0.095	3914	5614	0	1554	12	134	0.083
SRL_OPN_2PTS024_0520_20150615_084236_20150615_102034.EUM.nc	-0.020	-0.011	0.121	2456	5460	0	2858	34	112	0.023
SRL_OPN_2PTS024_0521_20150615_102035_20150615_115837.EUM.nc	-0.006	0.009	0.119	2406	5523	0	3023	31	63	0.070
SRL_OPN_2PTS024_0523_20150615_115838_20150615_133725.EUM.nc	0.031	0.029	0.101	2851	5460	0	2517	12	80	0.117
SRL_OPN_2PTS024_0525_20150615_133725_20150615_153050.EUM.nc	0.024	0.025	0.089	3609	6390	0	2707	0	74	0.055
SRL_OPN_2PTS024_0528_20150615_153049_20150615_171031.EUM.nc	0.031	0.011	0.113	2777	5591	0	2762	2	50	0.126
SRL_OPN_2PTS024_0530_20150615_171031_20150615_185011.EUM.nc	0.017	0.016	0.097	3282	5564	0	2237	3	42	0.030
SRL_OPN_2PTS024_0532_20150615_185010_20150615_202920.EUM.nc	-0.032	-0.033	0.092	3338	5603	0	2154	13	98	0.030
SRL_OPN_2PTS024_0534_20150615_202919_20150615_220759.EUM.nc	-0.041	-0.042	0.113	2953	5543	0	2458	40	92	0.085
SRL_OPN_2PTS024_0536_20150615_220758_20150615_234550.EUM.nc	0.025	0.022	0.077	2796	5518	0	2628	15	79	0.035
SRL_OPN_2PTS024_0537_20150615_234550_20150616_012343.EUM.nc	0.053	0.058	0.093	2769	5547	0	2633	23	122	0.041
SRL_OPN_2PTS024_0539_20150616_012343_20150616_030217.EUM.nc	0.031	0.025	0.114	2831	5566	0	2692	10	33	0.088
SRL_OPN_2PTS024_0541_20150616_030217_20150616_044232.EUM.nc	0.026	0.026	0.086	2770	5507	0	2653	8	76	0.064
SRL_OPN_2PTS024_0543_20150616_044231_20150616_062444.EUM.nc	-0.006	-0.005	0.087	3834	5819	0	1925	0	60	0.072
SRL_OPN_2PTS024_0545_20150616_062443_20150616_081147.EUM.nc	-0.018	-0.015	0.105	4036	6113	0	1933	6	138	0.094
SRL_OPN_2PTS024_0548_20150616_081147_20150616_094953.EUM.nc	-0.021	-0.024	0.120	2750	5465	0	2619	20	76	0.043

– Continued on next page

Table 3: Sea Surface Height Anomaly (Model Wet) Statistics.

– Continued from previous page

File	Median	Mean	Std. Dev.	No. Obs.	Total Obs.	Default Lat/Lon	Flag (total)	Default (total)	3-Sigma Edited	1 Cpr. Amp.
SRL_OPN_2PTS024_0549_20150616_094953_20150616_112740.EUM.nc	-0.018	-0.011	0.114	2003	5411	0	3318	49	41	0.055
SRL_OPN_2PTS024_0551_20150616_112740_20150616_130615.EUM.nc	0.019	0.029	0.092	2594	5475	0	2767	10	104	0.105
SRL_OPN_2PTS024_0553_20150616_130614_20150616_145932.EUM.nc	-1.247	-1.241	4.988	3160	6023	0	2597	72	194	7.239
SRL_OPN_2PTS024_0556_20150616_145931_20150616_163912.EUM.nc	0.085	0.055	0.153	3145	5623	0	2442	15	21	0.200
SRL_OPN_2PTS024_0558_20150616_163911_20150616_181855.EUM.nc	-0.024	-0.027	0.101	3032	5528	0	2443	15	38	0.078
SRL_OPN_2PTS024_0560_20150616_181854_20150616_195813.EUM.nc	-0.023	-0.029	0.099	3191	5603	0	2322	18	72	0.048
SRL_OPN_2PTS024_0562_20150616_195813_20150616_213707.EUM.nc	-0.048	-0.059	0.110	3265	5608	0	2169	52	122	0.081
SRL_OPN_2PTS024_0564_20150616_213706_20150616_231507.EUM.nc	0.017	0.006	0.116	2272	5388	0	3062	7	47	0.132
SRL_OPN_2PTS024_0565_20150616_231506_20150617_005257.EUM.nc	0.053	0.045	0.101	2945	5551	0	2534	24	48	0.064
SRL_OPN_2PTS024_0567_20150617_005256_20150617_023110.EUM.nc	0.043	0.043	0.102	2935	5542	0	2561	3	43	0.038
SRL_OPN_2PTS024_0569_20150617_023109_20150617_041050.EUM.nc	0.028	0.019	0.100	2648	5488	0	2764	21	55	0.088
SRL_OPN_2PTS024_0571_20150617_041050_20150617_055220.EUM.nc	-0.013	-0.004	0.088	3577	5727	0	2007	4	139	0.079
SRL_OPN_2PTS024_0573_20150617_055219_20150617_074051.EUM.nc	-0.035	-0.030	0.087	4020	6184	0	2082	7	75	0.085
SRL_OPN_2PTS024_0576_20150617_074050_20150617_091900.EUM.nc	-0.000	-0.006	0.106	3199	5555	0	2299	13	44	0.058
SRL_OPN_2PTS024_0577_20150617_091859_20150617_105654.EUM.nc	-0.034	-0.035	0.110	2157	5549	0	3315	22	55	0.013
SRL_OPN_2PTS024_0579_20150617_105654_20150617_123510.EUM.nc	0.039	0.037	0.089	2336	5418	0	3007	8	67	0.094
SRL_OPN_2PTS024_0581_20150617_123509_20150617_141431.EUM.nc	0.060	0.062	0.084	3217	5597	0	2347	1	32	0.048
SRL_OPN_2PTS024_0583_20150617_141432_20150617_160753.EUM.nc	-0.016	-0.019	0.104	3355	6408	0	2980	8	65	0.100
SRL_OPN_2PTS024_0586_20150617_160752_20150617_174732.EUM.nc	-0.008	-0.008	0.101	2796	5635	0	2771	6	62	0.061
SRL_OPN_2PTS024_0588_20150617_174731_20150617_192705.EUM.nc	0.001	0.005	0.080	3124	5649	0	2326	17	182	0.038
SRL_OPN_2PTS024_0590_20150617_192704_20150617_210602.EUM.nc	-0.038	-0.047	0.102	3364	5597	0	2112	30	91	0.073
SRL_OPN_2PTS024_0592_20150617_210601_20150617_224424.EUM.nc	-0.018	-0.019	0.104	2493	5422	0	2754	21	154	0.042
SRL_OPN_2PTS024_0593_20150617_224423_20150618_002207.EUM.nc	0.015	0.016	0.082	3037	5451	0	2346	10	58	0.030
SRL_OPN_2PTS024_0595_20150618_002206_20150618_020012.EUM.nc	0.047	0.044	0.097	2913	5554	0	2588	4	49	0.028
SRL_OPN_2PTS024_0597_20150618_020012_20150618_033915.EUM.nc	0.026	0.032	0.094	2791	5491	0	2609	16	75	0.062
SRL_OPN_2PTS024_0599_20150618_033915_20150618_052013.EUM.nc	0.005	0.000	0.094	2857	5569	0	2629	4	79	0.030
SRL_OPN_2PTS024_0601_20150618_052013_20150618_070951.EUM.nc	-0.040	-0.035	0.081	3709	6213	0	2404	21	79	0.061
SRL_OPN_2PTS024_0604_20150618_070951_20150618_084814.EUM.nc	-0.002	-0.002	0.091	3772	5602	0	1645	19	166	0.037
SRL_OPN_2PTS024_0605_20150618_084814_20150618_102611.EUM.nc	-0.027	-0.022	0.105	2410	5441	0	2900	20	111	0.061
SRL_OPN_2PTS024_0607_20150618_102610_20150618_120407.EUM.nc	0.050	0.048	0.109	2425	5503	0	2957	26	95	0.049
SRL_OPN_2PTS024_0609_20150618_120406_20150618_134308.EUM.nc	0.029	0.042	0.111	2934	5530	0	2539	29	28	0.106
SRL_OPN_2PTS024_0611_20150618_134308_20150618_153634.EUM.nc	0.001	0.002	0.078	3564	6428	0	2793	3	68	0.025
SRL_OPN_2PTS024_0614_20150618_153635_20150618_171615.EUM.nc	-0.000	0.003	0.087	2659	5605	0	2826	25	95	0.065
SRL_OPN_2PTS024_0616_20150618_171614_20150618_185545.EUM.nc	0.002	-0.002	0.082	3115	5535	0	2322	12	86	0.008
SRL_OPN_2PTS024_0618_20150618_185544_20150618_203501.EUM.nc	-0.043	-0.051	0.097	3420	5618	0	2076	17	105	0.065
SRL_OPN_2PTS024_0620_20150618_203501_20150618_221329.EUM.nc	-0.011	-0.013	0.096	2842	5497	0	2501	44	110	0.034
SRL_OPN_2PTS024_0622_20150618_221329_20150618_235125.EUM.nc	0.018	0.020	0.077	2821	5477	0	2563	16	77	0.032
SRL_OPN_2PTS024_0623_20150618_235124_20150619_012912.EUM.nc	0.055	0.058	0.101	2854	5480	0	2512	5	109	0.056
SRL_OPN_2PTS024_0625_20150619_012911_20150619_030758.EUM.nc	-0.012	-0.005	0.097	2840	5531	0	2626	13	52	0.027

– Continued on next page

Table 3: Sea Surface Height Anomaly (Model Wet) Statistics.

– Continued from previous page

File	Median	Mean	Std. Dev.	No. Obs.	Total Obs.	Default Lat/Lon	Flag (total)	Default (total)	3-Sigma Edited	1 Cpr. Amp.
SRL_OPN_2PTS024_0627_20150619_030759_20150619_044810.EUM.nc	0.005	0.008	0.091	2797	5500	0	2620	6	77	0.030
SRL_OPN_2PTS024_0629_20150619_044810_20150619_063039.EUM.nc	-0.008	-0.008	0.084	3862	5825	0	1933	0	30	0.042
SRL_OPN_2PTS024_0631_20150619_063039_20150619_081725.EUM.nc	-0.009	-0.010	0.087	4065	6104	0	1907	1	131	0.030
SRL_OPN_2PTS024_0634_20150619_081724_20150619_095521.EUM.nc	-0.021	-0.040	0.152	2753	5452	0	2634	7	58	0.088
SRL_OPN_2PTS024_0635_20150619_095520_20150619_113317.EUM.nc	0.024	0.026	0.110	2215	5436	0	3133	49	39	0.017
SRL_OPN_2PTS024_0637_20150619_113316_20150619_131147.EUM.nc	0.018	0.033	0.098	2680	5443	0	2707	15	41	0.109
SRL_OPN_2PTS024_0639_20150619_131146_20150619_150507.EUM.nc	0.009	0.011	0.074	3395	6443	0	2884	5	159	0.028
SRL_OPN_2PTS024_0642_20150619_150508_20150619_164456.EUM.nc	-0.044	-0.036	0.097	2896	5621	0	2618	6	101	0.056
SRL_OPN_2PTS024_0644_20150619_164456_20150619_182430.EUM.nc	-0.022	-0.027	0.087	3064	5523	0	2378	3	78	0.041
SRL_OPN_2PTS024_0646_20150619_182429_20150619_200356.EUM.nc	-0.009	-0.017	0.088	3083	5610	0	2430	5	92	0.026
SRL_OPN_2PTS024_0648_20150619_200355_20150619_214238.EUM.nc	-0.012	-0.020	0.104	3167	5582	0	2239	37	139	0.082
SRL_OPN_2PTS024_0650_20150619_214237_20150619_232045.EUM.nc	0.017	0.009	0.096	2403	5413	0	2929	12	69	0.047
SRL_OPN_2PTS024_0651_20150619_232044_20150620_005826.EUM.nc	0.020	0.032	0.101	2841	5522	0	2624	32	25	0.019
SRL_OPN_2PTS024_0653_20150620_005825_20150620_023651.EUM.nc	0.004	0.005	0.084	2941	5554	0	2551	21	41	0.023
SRL_OPN_2PTS024_0655_20150620_023650_20150620_041629.EUM.nc	0.014	0.011	0.083	2653	5488	0	2716	18	101	0.052
SRL_OPN_2PTS024_0657_20150620_041629_20150620_055805.EUM.nc	-0.009	-0.009	0.085	3628	5752	0	2019	4	101	0.016
SRL_OPN_2PTS024_0659_20150620_055805_20150620_074621.EUM.nc	-0.011	-0.009	0.083	3989	6175	0	2095	9	82	0.039
SRL_OPN_2PTS024_0662_20150620_074621_20150620_092438.EUM.nc	0.008	-0.000	0.100	3075	5568	0	2404	15	74	0.056
SRL_OPN_2PTS024_0663_20150620_092438_20150620_110222.EUM.nc	-0.011	-0.006	0.120	2063	5514	0	3302	43	106	0.034
SRL_OPN_2PTS024_0665_20150620_110221_20150620_124042.EUM.nc	0.021	0.027	0.078	2331	5392	0	2940	8	113	0.071
SRL_OPN_2PTS024_0667_20150620_124041_20150620_142009.EUM.nc	0.006	0.010	0.078	3237	5601	0	2278	12	74	0.051
SRL_OPN_2PTS024_0669_20150620_142009_20150620_161329.EUM.nc	-0.020	-0.029	0.102	3328	6362	0	2853	27	154	0.058
SRL_OPN_2PTS024_0672_20150620_161328_20150620_175316.EUM.nc	-0.018	-0.015	0.087	2794	5662	0	2816	7	45	0.016
SRL_OPN_2PTS024_0674_20150620_175315_20150620_193239.EUM.nc	-0.019	-0.024	0.098	3182	5637	0	2391	16	48	0.047
SRL_OPN_2PTS024_0676_20150620_193238_20150620_211142.EUM.nc	-0.022	-0.021	0.075	3119	5526	0	2135	28	244	0.021
SRL_OPN_2PTS024_0678_20150620_211142_20150620_224954.EUM.nc	0.004	0.002	0.087	2336	5484	0	2978	14	156	0.039
SRL_OPN_2PTS024_0679_20150620_224953_20150621_002744.EUM.nc	0.016	0.016	0.083	3030	5452	0	2352	15	55	0.007
SRL_OPN_2PTS024_0681_20150621_002744_20150621_020543.EUM.nc	0.047	0.045	0.080	2823	5523	0	2624	15	61	0.019
SRL_OPN_2PTS024_0683_20150621_020543_20150621_034501.EUM.nc	0.001	0.011	0.092	2780	5562	0	2712	9	61	0.036
SRL_OPN_2PTS024_0685_20150621_034500_20150621_052556.EUM.nc	0.004	-0.003	0.086	2798	5558	0	2680	11	69	0.006
SRL_OPN_2PTS024_0687_20150621_052555_20150621_071523.EUM.nc	-0.008	-0.004	0.082	3754	6236	0	2387	15	80	0.057
SRL_OPN_2PTS024_0690_20150621_071522_20150621_085353.EUM.nc	0.001	-0.004	0.087	3751	5607	0	1732	27	97	0.051
SRL_OPN_2PTS024_0691_20150621_085352_20150621_103139.EUM.nc	-0.032	-0.030	0.101	2332	5510	0	3066	31	81	0.061
SRL_OPN_2PTS024_0693_20150621_103140_20150621_120946.EUM.nc	0.028	0.020	0.110	2414	5509	0	3007	26	62	0.040
SRL_OPN_2PTS024_0695_20150621_120945_20150621_134845.EUM.nc	0.010	0.019	0.106	3018	5511	0	2466	11	16	0.083
SRL_OPN_2PTS024_0697_20150621_134844_20150621_154211.EUM.nc	-0.000	0.002	0.093	3552	6417	0	2781	1	83	0.036
SRL_OPN_2PTS024_0700_20150621_154210_20150621_172150.EUM.nc	-0.007	-0.011	0.095	2720	5523	0	2740	5	58	0.025
SRL_OPN_2PTS024_0702_20150621_172149_20150621_190129.EUM.nc	-0.001	-0.004	0.078	3114	5639	0	2442	7	76	0.028
SRL_OPN_2PTS024_0704_20150621_190128_20150621_204034.EUM.nc	-0.006	-0.012	0.099	3553	5624	0	1959	26	86	0.047

– Continued on next page

Table 3: Sea Surface Height Anomaly (Model Wet) Statistics.

– Continued from previous page

File	Median	Mean	Std. Dev.	No. Obs.	Total Obs.	Default Lat/Lon	Flag (total)	Default (total)	3-Sigma Edited	1 Cpr. Amp.
SRL_OPN_2PTS024_0706_20150621_204034_20150621_221907.EUM.nc	-0.015	-0.018	0.083	2868	5422	0	2420	35	99	0.022
SRL_OPN_2PTS024_0708_20150621_221906_20150621_235654.EUM.nc	0.020	0.025	0.105	2966	5507	0	2500	5	36	0.079
SRL_OPN_2PTS024_0709_20150621_235655_20150622_013451.EUM.nc	0.031	0.032	0.103	2985	5547	0	2490	11	61	0.069
SRL_OPN_2PTS024_0711_20150622_013450_20150622_031333.EUM.nc	0.014	0.014	0.099	2718	5519	0	2661	24	116	0.007
SRL_OPN_2PTS024_0713_20150622_031332_20150622_045400.EUM.nc	0.017	0.007	0.099	2866	5484	0	2577	6	35	0.044
SRL_OPN_2PTS024_0715_20150622_045400_20150622_063629.EUM.nc	0.016	0.016	0.090	3808	5840	0	1984	9	39	0.049
SRL_OPN_2PTS024_0717_20150622_063628_20150622_082255.EUM.nc	0.001	-0.003	0.088	4022	6085	0	1916	3	144	0.045
SRL_OPN_2PTS024_0720_20150622_082254_20150622_100058.EUM.nc	-0.026	-0.037	0.140	2751	5471	0	2629	15	76	0.102
SRL_OPN_2PTS024_0721_20150622_100058_20150622_113846.EUM.nc	0.015	0.022	0.096	2203	5450	0	3089	28	130	0.008
SRL_OPN_2PTS024_0723_20150622_113845_20150622_131730.EUM.nc	0.007	0.014	0.099	2702	5479	0	2643	4	130	0.150
SRL_OPN_2PTS024_0725_20150622_131729_20150622_151052.EUM.nc	0.006	-0.000	0.097	3514	6426	0	2846	4	62	0.054
SRL_OPN_2PTS024_0728_20150622_151051_20150622_165032.EUM.nc	0.011	0.003	0.084	2845	5592	0	2656	2	89	0.046
SRL_OPN_2PTS024_0730_20150622_165031_20150622_183015.EUM.nc	-0.016	-0.017	0.091	3037	5541	0	2434	5	65	0.036
SRL_OPN_2PTS024_0732_20150622_183014_20150622_200929.EUM.nc	0.011	0.010	0.080	3176	5609	0	2333	16	84	0.027
SRL_OPN_2PTS024_0734_20150622_200928_20150622_214809.EUM.nc	0.004	-0.003	0.091	3144	5571	0	2246	18	163	0.040
SRL_OPN_2PTS024_0736_20150622_214808_20150622_232613.EUM.nc	-0.006	-0.012	0.101	2406	5351	0	2832	37	76	0.007
SRL_OPN_2PTS024_0737_20150622_232612_20150623_010403.EUM.nc	0.034	0.036	0.103	2692	5504	0	2766	22	24	0.047
SRL_OPN_2PTS024_0739_20150623_010402_20150623_024223.EUM.nc	0.023	0.027	0.124	2900	5531	0	2604	2	25	0.042
SRL_OPN_2PTS024_0741_20150623_024222_20150623_042208.EUM.nc	0.036	0.032	0.101	2648	5529	0	2778	16	87	0.073
SRL_OPN_2PTS024_0743_20150623_042207_20150623_060400.EUM.nc	0.029	0.034	0.087	3649	5781	0	2053	3	76	0.034
SRL_OPN_2PTS024_0745_20150623_060400_20150623_075201.EUM.nc	0.010	0.009	0.076	3990	6151	0	2060	7	94	0.028
SRL_OPN_2PTS024_0748_20150623_075200_20150623_093006.EUM.nc	0.023	0.022	0.106	2985	5536	0	2445	18	88	0.045
SRL_OPN_2PTS024_0749_20150623_093006_20150623_110800.EUM.nc	0.002	0.021	0.118	2183	5502	0	3229	66	24	0.038
SRL_OPN_2PTS024_0751_20150623_110759_20150623_124614.EUM.nc	0.016	0.023	0.093	2280	5386	0	2964	4	138	0.166
SRL_OPN_2PTS024_0753_20150623_124613_20150623_143924.EUM.nc	0.008	0.005	0.101	3336	6257	0	2861	2	58	0.097
SRL_OPN_2PTS024_0756_20150623_143924_20150623_161912.EUM.nc	0.001	-0.002	0.088	3399	5641	0	2177	5	60	0.028
SRL_OPN_2PTS024_0758_20150623_161911_20150623_175849.EUM.nc	-0.002	-0.002	0.083	2688	5621	0	2761	5	167	0.017
SRL_OPN_2PTS024_0760_20150623_175848_20150623_193822.EUM.nc	0.013	0.017	0.077	3235	5669	0	2340	7	87	0.037
SRL_OPN_2PTS024_0762_20150623_193821_20150623_211713.EUM.nc	-0.018	-0.029	0.113	3295	5489	0	2064	52	78	0.042
SRL_OPN_2PTS024_0764_20150623_211712_20150623_225530.EUM.nc	-0.025	-0.026	0.086	2315	5479	0	3020	12	132	0.024
SRL_OPN_2PTS024_0765_20150623_225530_20150624_003311.EUM.nc	-0.001	-0.002	0.128	3146	5484	0	2279	26	33	0.082
SRL_OPN_2PTS024_0767_20150624_003310_20150624_021122.EUM.nc	0.020	0.018	0.139	2854	5529	0	2649	3	23	0.132
SRL_OPN_2PTS024_0769_20150624_021121_20150624_035036.EUM.nc	0.020	0.024	0.097	2690	5523	0	2719	28	86	0.015
SRL_OPN_2PTS024_0771_20150624_035035_20150624_053148.EUM.nc	0.032	0.028	0.086	2790	5572	0	2688	2	92	0.038
SRL_OPN_2PTS024_0773_20150624_053147_20150624_072104.EUM.nc	0.006	0.003	0.082	3893	6222	0	2259	14	56	0.055
SRL_OPN_2PTS024_0776_20150624_072103_20150624_085922.EUM.nc	0.006	-0.001	0.093	3655	5594	0	1798	31	110	0.062
SRL_OPN_2PTS024_0777_20150624_085922_20150624_103718.EUM.nc	-0.021	-0.012	0.128	2289	5539	0	3114	22	114	0.075
SRL_OPN_2PTS024_0779_20150624_103717_20150624_121517.EUM.nc	0.013	0.023	0.116	2412	5487	0	2964	31	80	0.028
SRL_OPN_2PTS024_0781_20150624_121516_20150624_135421.EUM.nc	0.011	-0.002	0.121	3051	5553	0	2485	5	12	0.159

– Continued on next page

Table 3: Sea Surface Height Anomaly (Model Wet) Statistics.

– Continued from previous page

File	Median	Mean	Std. Dev.	No. Obs.	Total Obs.	Default Lat/Lon	Flag (total)	Default (total)	3-Sigma Edited	1 Cpr. Amp.
SRL_OPN_2PTS024_0783_20150624_135420_20150624_154746.EUM.nc	0.025	0.020	0.094	3476	6406	0	2804	4	122	0.052
SRL_OPN_2PTS024_0786_20150624_154746_20150624_172733.EUM.nc	-0.002	-0.006	0.093	2668	5509	0	2796	7	38	0.007
SRL_OPN_2PTS024_0788_20150624_172733_20150624_190702.EUM.nc	0.003	0.010	0.084	3237	5642	0	2343	8	54	0.012
SRL_OPN_2PTS024_0790_20150624_190701_20150624_204615.EUM.nc	0.009	0.011	0.098	3489	5610	0	1960	19	142	0.049
SRL_OPN_2PTS024_0792_20150624_204614_20150624_222437.EUM.nc	-0.017	-0.016	0.071	2767	5410	0	2470	28	145	0.018
SRL_OPN_2PTS024_0793_20150624_222437_20150625_000232.EUM.nc	0.009	0.013	0.105	2966	5539	0	2501	10	62	0.069
SRL_OPN_2PTS024_0795_20150625_000231_20150625_014022.EUM.nc	0.031	0.030	0.128	2954	5515	0	2494	4	63	0.130
SRL_OPN_2PTS024_0797_20150625_014021_20150625_031917.EUM.nc	0.018	0.008	0.104	2711	5537	0	2692	23	111	0.023
SRL_OPN_2PTS024_0799_20150625_031916_20150625_045942.EUM.nc	0.029	0.023	0.075	2800	5542	0	2597	23	122	0.050
SRL_OPN_2PTS024_0801_20150625_045941_20150625_064220.EUM.nc	0.010	0.004	0.089	3804	5851	0	1969	12	66	0.027
SRL_OPN_2PTS024_0803_20150625_064219_20150625_082834.EUM.nc	0.021	0.011	0.098	4170	6044	0	1770	20	84	0.084
SRL_OPN_2PTS024_0806_20150625_082833_20150625_100628.EUM.nc	-0.015	-0.027	0.133	2724	5440	0	2647	14	55	0.083
SRL_OPN_2PTS024_0807_20150625_100627_20150625_114426.EUM.nc	-0.004	0.003	0.116	2301	5476	0	3066	23	86	0.057
SRL_OPN_2PTS024_0809_20150625_114425_20150625_132304.EUM.nc	0.007	0.019	0.096	2802	5460	0	2611	9	38	0.141
SRL_OPN_2PTS024_0811_20150625_132303_20150625_151627.EUM.nc	0.014	0.008	0.098	3526	6423	0	2804	7	86	0.071
SRL_OPN_2PTS024_0814_20150625_151626_20150625_165607.EUM.nc	0.010	0.007	0.090	2697	5582	0	2676	8	201	0.040
SRL_OPN_2PTS024_0816_20150625_165606_20150625_183548.EUM.nc	-0.013	-0.017	0.083	3140	5538	0	2346	6	46	0.034
SRL_OPN_2PTS024_0818_20150625_183548_20150625_201502.EUM.nc	0.021	0.017	0.078	3101	5578	0	2278	14	185	0.025
SRL_OPN_2PTS024_0820_20150625_201502_20150625_215348.EUM.nc	-0.005	-0.003	0.102	3109	5532	0	2235	31	157	0.038
SRL_OPN_2PTS024_0822_20150625_215347_20150625_233149.EUM.nc	-0.028	-0.022	0.093	2348	5345	0	2887	16	94	0.010
SRL_OPN_2PTS024_0823_20150625_233149_20150626_010933.EUM.nc	0.026	0.028	0.123	2675	5528	0	2816	1	36	0.188
SRL_OPN_2PTS024_0825_20150626_010932_20150626_024756.EUM.nc	0.014	0.021	0.118	2838	5554	0	2697	5	14	0.006
SRL_OPN_2PTS024_0827_20150626_024755_20150626_042755.EUM.nc	0.007	0.010	0.084	2695	5517	0	2703	12	107	0.045
SRL_OPN_2PTS024_0829_20150626_042754_20150626_060947.EUM.nc	0.010	0.011	0.080	3624	5778	0	2039	7	108	0.034
SRL_OPN_2PTS024_0831_20150626_060947_20150626_111329.EUM.nc	0.001	-0.000	0.104	9037	17159	0	7871	93	158	0.029
SRL_OPN_2PTS024_0837_20150626_111328_20150626_125155.EUM.nc	-0.011	0.002	0.091	2516	5351	0	2807	3	25	0.165
SRL_OPN_2PTS024_0839_20150626_125154_20150626_144507.EUM.nc	0.016	0.016	0.095	3306	6375	0	2953	13	103	0.088
SRL_OPN_2PTS024_0842_20150626_144506_20150626_162447.EUM.nc	0.015	0.014	0.085	3275	5638	0	2229	9	125	0.008
SRL_OPN_2PTS024_0844_20150626_162447_20150626_180432.EUM.nc	-0.010	-0.012	0.081	2824	5662	0	2734	5	99	0.004
SRL_OPN_2PTS024_0846_20150626_180432_20150626_194354.EUM.nc	0.008	0.009	0.083	3166	5613	0	2348	17	82	0.026
SRL_OPN_2PTS024_0848_20150626_194353_20150626_212252.EUM.nc	-0.008	-0.005	0.092	3198	5498	0	2071	22	207	0.020
SRL_OPN_2PTS024_0850_20150626_212251_20150626_230058.EUM.nc	-0.012	-0.024	0.105	2202	5446	0	3183	8	53	0.013
SRL_OPN_2PTS024_0851_20150626_230058_20150627_003848.EUM.nc	-0.003	0.006	0.126	3226	5520	0	2194	23	77	0.102
SRL_OPN_2PTS024_0853_20150627_003848_20150627_021653.EUM.nc	0.024	0.025	0.096	2773	5537	0	2696	2	66	0.044
SRL_OPN_2PTS024_0855_20150627_021653_20150627_035621.EUM.nc	0.030	0.037	0.094	2650	5564	0	2836	9	69	0.022
SRL_OPN_2PTS024_0857_20150627_035620_20150627_053732.EUM.nc	0.023	0.017	0.101	2948	5557	0	2528	22	59	0.075
SRL_OPN_2PTS024_0859_20150627_053731_20150627_072636.EUM.nc	0.020	0.022	0.078	3995	6240	0	2147	5	93	0.056
SRL_OPN_2PTS024_0862_20150627_072635_20150627_090500.EUM.nc	0.012	0.016	0.091	3466	5564	0	1909	33	156	0.051
SRL_OPN_2PTS024_0863_20150627_090459_20150627_104245.EUM.nc	-0.016	-0.021	0.114	2323	5538	0	3066	26	123	0.021

– Continued on next page

Table 3: Sea Surface Height Anomaly (Model Wet) Statistics.

– Continued from previous page

File	Median	Mean	Std. Dev.	No. Obs.	Total Obs.	Default Lat/Lon	Flag (total)	Default (total)	3-Sigma Edited	1 Cpr. Amp.
SRL_OPN_2PTS024_0865_20150627_104244_20150627_122056.EUM.nc	-0.016	-0.018	0.094	2497	5517	0	2934	10	76	0.022
SRL_OPN_2PTS024_0867_20150627_122056_20150627_140004.EUM.nc	0.041	0.037	0.098	3204	5549	0	2285	1	59	0.108
SRL_OPN_2PTS024_0869_20150627_140005_20150627_155329.EUM.nc	-0.001	0.001	0.083	3241	6404	0	3010	10	143	0.008
SRL_OPN_2PTS024_0872_20150627_155329_20150627_173308.EUM.nc	0.032	0.032	0.079	2558	5496	0	2836	17	85	0.012
SRL_OPN_2PTS024_0874_20150627_173307_20150627_191244.EUM.nc	0.020	0.021	0.083	3281	5643	0	2253	21	88	0.017
SRL_OPN_2PTS024_0876_20150627_191243_20150627_205146.EUM.nc	0.010	0.014	0.095	3443	5605	0	1960	18	184	0.043
SRL_OPN_2PTS024_0878_20150627_205147_20150627_223014.EUM.nc	-0.018	-0.016	0.090	2824	5414	0	2502	17	71	0.028
SRL_OPN_2PTS024_0879_20150627_223014_20150628_000759.EUM.nc	0.015	0.011	0.102	3010	5513	0	2445	7	51	0.051
SRL_OPN_2PTS024_0881_20150628_000758_20150628_014600.EUM.nc	0.047	0.040	0.120	2986	5545	0	2489	2	68	0.087
SRL_OPN_2PTS024_0883_20150628_014600_20150628_032451.EUM.nc	0.027	0.026	0.102	2813	5491	0	2605	15	58	0.044
SRL_OPN_2PTS024_0885_20150628_032450_20150628_050531.EUM.nc	0.021	0.021	0.096	2790	5580	0	2706	9	75	0.062
SRL_OPN_2PTS024_0887_20150628_050530_20150628_065535.EUM.nc	-0.000	-0.001	0.083	3688	6253	0	2475	13	77	0.044
SRL_OPN_2PTS024_0890_20150628_065535_20150628_083404.EUM.nc	0.008	0.002	0.103	4017	5633	0	1402	19	195	0.069
SRL_OPN_2PTS024_0892_20150628_083403_20150628_101204.EUM.nc	-0.029	-0.030	0.116	2539	5454	0	2753	39	123	0.034
SRL_OPN_2PTS024_0893_20150628_101204_20150628_114955.EUM.nc	0.027	0.035	0.119	2412	5507	0	3043	9	43	0.059
SRL_OPN_2PTS024_0895_20150628_114954_20150628_132846.EUM.nc	0.038	0.040	0.096	2855	5479	0	2574	17	33	0.141
SRL_OPN_2PTS024_0897_20150628_132846_20150628_152211.EUM.nc	0.011	0.009	0.083	3528	6387	0	2757	8	94	0.029
SRL_OPN_2PTS024_0900_20150628_152210_20150628_170151.EUM.nc	0.028	0.020	0.083	2729	5576	0	2751	6	90	0.043
SRL_OPN_2PTS024_0902_20150628_170151_20150628_184124.EUM.nc	0.011	0.012	0.079	3077	5517	0	2333	9	98	0.032
SRL_OPN_2PTS024_0904_20150628_184123_20150628_202044.EUM.nc	0.012	0.021	0.090	3294	5601	0	2175	11	121	0.045
SRL_OPN_2PTS024_0906_20150628_202043_20150628_215917.EUM.nc	-0.010	-0.017	0.097	2927	5507	0	2399	45	136	0.017
SRL_OPN_2PTS024_0908_20150628_215916_20150628_233719.EUM.nc	-0.008	-0.009	0.089	2584	5443	0	2792	6	61	0.041
SRL_OPN_2PTS024_0909_20150628_233718_20150629_011514.EUM.nc	0.027	0.029	0.101	2761	5521	0	2644	28	88	0.061
SRL_OPN_2PTS024_0911_20150629_011513_20150629_025350.EUM.nc	0.018	0.022	0.114	2821	5552	0	2705	6	20	0.067
SRL_OPN_2PTS024_0913_20150629_025349_20150629_043346.EUM.nc	0.051	0.039	0.089	2772	5515	0	2668	14	61	0.068
SRL_OPN_2PTS024_0915_20150629_043346_20150629_061555.EUM.nc	0.004	0.004	0.078	3693	5815	0	2027	5	90	0.030
SRL_OPN_2PTS024_0917_20150629_061554_20150629_080324.EUM.nc	0.012	0.014	0.085	3982	6127	0	1990	6	149	0.070
SRL_OPN_2PTS024_0920_20150629_080325_20150629_094125.EUM.nc	0.009	-0.005	0.126	2835	5555	0	2611	9	100	0.059
SRL_OPN_2PTS024_0921_20150629_094125_20150629_111920.EUM.nc	-0.012	-0.014	0.115	2209	5422	0	3140	43	30	0.014
SRL_OPN_2PTS024_0923_20150629_111919_20150629_125740.EUM.nc	0.032	0.030	0.087	2576	5332	0	2705	1	50	0.133
SRL_OPN_2PTS024_0925_20150629_125741_20150629_145056.EUM.nc	0.039	0.038	0.088	3405	6399	0	2915	1	78	0.058
SRL_OPN_2PTS024_0928_20150629_145055_20150629_163044.EUM.nc	0.007	0.009	0.097	3180	5652	0	2301	18	153	0.039
SRL_OPN_2PTS024_0930_20150629_163043_20150629_181021.EUM.nc	0.022	0.014	0.086	2818	5637	0	2699	9	111	0.022
SRL_OPN_2PTS024_0932_20150629_181021_20150629_194949.EUM.nc	-0.002	0.007	0.095	3178	5634	0	2340	9	107	0.026
SRL_OPN_2PTS024_0934_20150629_194948_20150629_212837.EUM.nc	0.001	-0.007	0.104	3374	5504	0	2011	44	75	0.031
SRL_OPN_2PTS024_0936_20150629_212836_20150629_230650.EUM.nc	-0.007	-0.006	0.093	2141	5442	0	3233	14	54	0.057
SRL_OPN_2PTS024_0937_20150629_230650_20150630_004430.EUM.nc	0.018	0.022	0.127	3119	5516	0	2350	20	27	0.058
SRL_OPN_2PTS024_0939_20150630_004430_20150630_022246.EUM.nc	0.012	0.008	0.111	2904	5547	0	2611	6	26	0.073
SRL_OPN_2PTS024_0941_20150630_022246_20150630_040211.EUM.nc	0.036	0.035	0.090	2699	5442	0	2690	4	49	0.047

– Continued on next page

Table 3: Sea Surface Height Anomaly (Model Wet) Statistics.

– Continued from previous page

File	Median	Mean	Std. Dev.	No. Obs.	Total Obs.	Default Lat/Lon	Flag (total)	Default (total)	3-Sigma Edited	1 Cpr. Amp.
SRL_OPN_2PTS024_0943_20150630_040210_20150630_054329.EUM.nc	-0.004	-0.004	0.087	3294	5688	0	2300	14	80	0.039
SRL_OPN_2PTS024_0945_20150630_054328_20150630_073228.EUM.nc	-0.002	0.003	0.094	3923	6200	0	2158	12	107	0.080
SRL_OPN_2PTS024_0948_20150630_073228_20150630_091042.EUM.nc	0.011	0.007	0.094	3416	5563	0	2042	9	96	0.041
SRL_OPN_2PTS024_0949_20150630_091041_20150630_104827.EUM.nc	-0.028	-0.013	0.124	2417	5548	0	3052	28	51	0.073
SRL_OPN_2PTS024_0951_20150630_104826_20150630_122640.EUM.nc	0.023	0.025	0.093	2411	5403	0	2851	18	123	0.089
SRL_OPN_2PTS024_0953_20150630_122639_20150630_140554.EUM.nc	0.065	0.068	0.085	3121	5570	0	2407	0	42	0.035
SRL_OPN_2PTS024_0955_20150630_140554_20150630_155918.EUM.nc	-0.011	-0.011	0.090	3294	6407	0	3029	8	76	0.049
SRL_OPN_2PTS024_0958_20150630_155919_20150630_173906.EUM.nc	0.016	0.008	0.086	2667	5655	0	2881	11	96	0.028
SRL_OPN_2PTS024_0960_20150630_173906_20150630_191833.EUM.nc	0.014	0.011	0.092	3312	5636	0	2246	10	68	0.040
SRL_OPN_2PTS024_0962_20150630_191832_20150630_205741.EUM.nc	-0.010	-0.009	0.082	3456	5622	0	2005	20	141	0.026
SRL_OPN_2PTS024_0964_20150630_205741_20150630_223558.EUM.nc	0.017	0.016	0.120	2733	5400	0	2620	21	26	0.097
SRL_OPN_2PTS024_0965_20150630_223558_20150701_001348.EUM.nc	0.005	0.013	0.106	3017	5496	0	2422	13	44	0.043
SRL_OPN_2PTS024_0967_20150701_001347_20150701_015142.EUM.nc	0.025	0.021	0.102	2966	5503	0	2457	0	80	0.071
SRL_OPN_2PTS024_0969_20150701_015141_20150701_033047.EUM.nc	0.027	0.019	0.110	2854	5482	0	2546	19	63	0.086
SRL_OPN_2PTS024_0971_20150701_033046_20150701_051125.EUM.nc	0.034	0.029	0.091	2801	5534	0	2617	24	92	0.024
SRL_OPN_2PTS024_0973_20150701_051125_20150701_070120.EUM.nc	-0.010	-0.017	0.089	3672	6241	0	2513	6	50	0.082
SRL_OPN_2PTS024_0976_20150701_070119_20150701_083954.EUM.nc	0.019	0.017	0.089	3887	5590	0	1483	15	205	0.018
SRL_OPN_2PTS024_0978_20150701_083953_20150701_101744.EUM.nc	-0.014	-0.010	0.111	2518	5450	0	2805	28	99	0.038
SRL_OPN_2PTS024_0979_20150701_101744_20150701_115546.EUM.nc	0.024	0.021	0.117	2465	5519	0	2986	22	46	0.059
SRL_OPN_2PTS024_0981_20150701_115545_20150701_133433.EUM.nc	0.029	0.029	0.090	2837	5433	0	2545	3	48	0.109
SRL_OPN_2PTS024_0983_20150701_133433_20150701_152758.EUM.nc	0.018	0.015	0.084	3622	6389	0	2674	0	93	0.046
SRL_OPN_2PTS024_0986_20150701_152759_20150701_170739.EUM.nc	0.009	0.009	0.090	2701	5585	0	2775	4	105	0.045
SRL_OPN_2PTS024_0988_20150701_170738_20150701_184719.EUM.nc	0.017	0.021	0.096	3230	5563	0	2234	8	91	0.024
SRL_OPN_2PTS024_0990_20150701_184718_20150701_202628.EUM.nc	-0.008	-0.005	0.079	3156	5609	0	2215	12	226	0.018
SRL_OPN_2PTS024_0992_20150701_202628_20150701_220508.EUM.nc	-0.009	-0.026	0.110	3005	5517	0	2420	25	67	0.042
SRL_OPN_2PTS024_0994_20150701_220508_20150701_234300.EUM.nc	0.027	0.025	0.080	2733	5539	0	2677	26	103	0.021
SRL_OPN_2PTS024_0995_20150701_234259_20150702_012052.EUM.nc	0.031	0.033	0.101	2849	5522	0	2563	13	97	0.075
SRL_OPN_2PTS024_0997_20150702_012051_20150702_025925.EUM.nc	0.011	0.017	0.105	2817	5563	0	2700	7	39	0.073
SRL_OPN_2PTS024_0999_20150702_025924_20150702_043935.EUM.nc	0.035	0.024	0.092	2695	5517	0	2722	26	74	0.065

20 Ka-Band Significant Wave Height Table

Table 4: Ka-Band Significant Wave Height Statistics.

File	Median	Mean	Std. Dev.	No. Obs.	Total Obs.	Default Lat/Lon	Flag (total)	Default (total)	3-Sigma Edited
SRL_OPN_2PTS023_1001_20150528_043947_20150528_062156.EUM.nc	2.161	2.621	1.200	3942	5807	0	1847	2	16
SRL_OPN_2PTS024_0001_20150528_062156_20150528_080907.EUM.nc	1.902	1.985	0.770	3626	6087	0	1921	4	536
SRL_OPN_2PTS024_0004_20150528_080907_20150528_094715.EUM.nc	1.802	2.802	2.168	2889	5531	0	2631	10	1
SRL_OPN_2PTS024_0005_20150528_094714_20150528_112501.EUM.nc	1.556	2.032	1.427	2082	5431	0	3320	29	0
SRL_OPN_2PTS024_0007_20150528_112500_20150528_130332.EUM.nc	2.272	2.429	0.856	2568	5355	0	2647	4	136
SRL_OPN_2PTS024_0009_20150528_130331_20150528_145650.EUM.nc	2.090	2.053	0.590	3103	6391	0	2840	1	447
SRL_OPN_2PTS024_0012_20150528_145650_20150528_163630.EUM.nc	2.161	2.522	1.317	3250	5638	0	2365	9	14
SRL_OPN_2PTS024_0014_20150528_163629_20150528_181614.EUM.nc	2.386	2.945	1.563	2969	5616	0	2581	7	59
SRL_OPN_2PTS024_0016_20150528_181613_20150528_195532.EUM.nc	1.771	1.760	0.718	2752	5562	0	2374	5	431
SRL_OPN_2PTS024_0018_20150528_195532_20150528_213426.EUM.nc	1.703	1.747	0.813	3082	5487	0	1984	26	395
SRL_OPN_2PTS024_0020_20150528_213425_20150528_231227.EUM.nc	1.924	2.220	1.470	2253	5400	0	3140	4	3
SRL_OPN_2PTS024_0021_20150528_231227_20150529_005017.EUM.nc	2.086	2.179	0.811	3041	5516	0	2421	17	37
SRL_OPN_2PTS024_0023_20150529_005017_20150529_022828.EUM.nc	2.240	2.368	1.047	2732	5518	0	2616	3	167
SRL_OPN_2PTS024_0025_20150529_022828_20150529_040808.EUM.nc	2.303	2.759	1.343	2641	5493	0	2748	6	98
SRL_OPN_2PTS024_0027_20150529_040807_20150529_054933.EUM.nc	2.140	2.703	1.374	3645	5726	0	2042	7	32
SRL_OPN_2PTS024_0029_20150529_054932_20150529_073809.EUM.nc	2.060	2.291	1.056	3754	6155	0	1932	0	469
SRL_OPN_2PTS024_0032_20150529_073810_20150529_091629.EUM.nc	1.894	1.939	0.874	3006	5528	0	2257	22	243
SRL_OPN_2PTS024_0033_20150529_091628_20150529_105415.EUM.nc	1.423	1.758	1.250	2239	5529	0	3263	27	0
SRL_OPN_2PTS024_0035_20150529_105415_20150529_123229.EUM.nc	2.295	2.669	1.384	2500	5386	0	2875	6	5
SRL_OPN_2PTS024_0037_20150529_123228_20150529_141146.EUM.nc	2.174	2.124	0.450	2616	5575	0	2347	3	609
SRL_OPN_2PTS024_0039_20150529_141146_20150529_160509.EUM.nc	2.220	2.518	1.095	3394	6404	0	3001	6	3
SRL_OPN_2PTS024_0042_20150529_160508_20150529_174448.EUM.nc	3.352	3.593	1.950	2848	5607	0	2727	5	27
SRL_OPN_2PTS024_0044_20150529_174447_20150529_192422.EUM.nc	1.853	2.295	1.506	3319	5631	0	2277	4	31
SRL_OPN_2PTS024_0046_20150529_192421_20150529_210321.EUM.nc	1.788	1.752	0.755	3138	5606	0	2051	21	396
SRL_OPN_2PTS024_0048_20150529_210320_20150529_224143.EUM.nc	1.984	2.070	1.138	2555	5394	0	2678	9	152
SRL_OPN_2PTS024_0049_20150529_224142_20150530_001926.EUM.nc	2.153	2.229	0.839	3048	5467	0	2413	0	6
SRL_OPN_2PTS024_0051_20150530_001926_20150530_015731.EUM.nc	2.302	2.522	1.236	2895	5543	0	2559	2	87
SRL_OPN_2PTS024_0053_20150530_015730_20150530_033632.EUM.nc	2.328	2.761	1.405	2949	5489	0	2528	6	6
SRL_OPN_2PTS024_0055_20150530_033630_20150530_051725.EUM.nc	2.342	2.976	1.890	2994	5566	0	2565	2	5
SRL_OPN_2PTS024_0057_20150530_051724_20150530_070710.EUM.nc	2.090	2.877	1.907	3874	6233	0	2341	12	6
SRL_OPN_2PTS024_0060_20150530_070709_20150530_084533.EUM.nc	2.086	2.139	0.839	3747	5604	0	1712	8	137
SRL_OPN_2PTS024_0061_20150530_084532_20150530_102332.EUM.nc	1.800	2.030	1.145	2490	5454	0	2864	21	79
SRL_OPN_2PTS024_0063_20150530_102331_20150530_120126.EUM.nc	1.841	2.195	1.160	2518	5509	0	2963	26	2
SRL_OPN_2PTS024_0065_20150530_120125_20150530_134027.EUM.nc	2.306	2.645	1.076	2946	5530	0	2490	22	72
SRL_OPN_2PTS024_0067_20150530_134026_20150530_153351.EUM.nc	2.060	2.361	1.060	3666	6407	0	2733	1	7
SRL_OPN_2PTS024_0070_20150530_153351_20150530_171332.EUM.nc	2.818	3.557	1.991	2781	5598	0	2802	15	0

– Continued on next page

Table 4: Ka-Band Significant Wave Height Statistics.

– Continued from previous page

File	Median	Mean	Std. Dev.	No. Obs.	Total Obs.	Default Lat/Lon	Flag (total)	Default (total)	3-Sigma Edited
SRL_OPN_2PTS024_0072_20150530_171331_20150530_185302.EUM.nc	2.012	2.423	1.454	3226	5544	0	2303	7	8
SRL_OPN_2PTS024_0074_20150530_185301_20150530_203219.EUM.nc	1.899	2.197	1.354	3451	5609	0	2104	8	46
SRL_OPN_2PTS024_0076_20150530_203218_20150530_221048.EUM.nc	2.003	2.330	1.629	2831	5517	0	2553	10	123
SRL_OPN_2PTS024_0078_20150530_221049_20150530_234845.EUM.nc	2.120	2.118	0.789	2880	5508	0	2614	3	11
SRL_OPN_2PTS024_0079_20150530_234845_20150531_012631.EUM.nc	2.304	2.505	1.239	2839	5515	0	2611	5	60
SRL_OPN_2PTS024_0081_20150531_012630_20150531_030517.EUM.nc	2.756	3.000	1.462	2915	5565	0	2636	4	10
SRL_OPN_2PTS024_0083_20150531_030517_20150531_044524.EUM.nc	2.391	2.767	1.549	2728	5486	0	2596	5	157
SRL_OPN_2PTS024_0085_20150531_044524_20150531_062750.EUM.nc	2.359	2.982	1.622	3979	5811	0	1824	1	7
SRL_OPN_2PTS024_0087_20150531_062749_20150531_081444.EUM.nc	1.997	2.237	1.007	4063	6088	0	1910	0	115
SRL_OPN_2PTS024_0090_20150531_081443_20150531_095241.EUM.nc	2.075	2.243	1.181	2795	5436	0	2622	6	13
SRL_OPN_2PTS024_0091_20150531_095239_20150531_113036.EUM.nc	1.696	1.807	1.127	2201	5411	0	3186	22	2
SRL_OPN_2PTS024_0093_20150531_113035_20150531_130904.EUM.nc	2.317	2.786	1.276	2801	5459	0	2646	8	4
SRL_OPN_2PTS024_0095_20150531_130903_20150531_150225.EUM.nc	2.363	2.456	1.209	3418	6383	0	2809	0	156
SRL_OPN_2PTS024_0098_20150531_150224_20150531_164213.EUM.nc	2.421	2.960	1.652	3089	5661	0	2560	9	3
SRL_OPN_2PTS024_0100_20150531_164213_20150531_182148.EUM.nc	1.989	2.571	1.416	3144	5536	0	2379	10	3
SRL_OPN_2PTS024_0102_20150531_182147_20150531_200113.EUM.nc	2.070	2.389	1.209	3091	5609	0	2426	7	85
SRL_OPN_2PTS024_0104_20150531_200112_20150531_213957.EUM.nc	1.797	2.261	1.541	3409	5556	0	2130	12	5
SRL_OPN_2PTS024_0106_20150531_213956_20150531_231805.EUM.nc	2.025	2.061	1.103	2420	5336	0	2904	11	1
SRL_OPN_2PTS024_0107_20150531_231804_20150601_005554.EUM.nc	2.225	2.541	1.298	2869	5530	0	2646	12	3
SRL_OPN_2PTS024_0109_20150601_005553_20150601_023418.EUM.nc	2.640	2.972	1.617	2985	5548	0	2551	7	5
SRL_OPN_2PTS024_0111_20150601_023416_20150601_041353.EUM.nc	2.500	3.205	1.947	2737	5497	0	2743	15	2
SRL_OPN_2PTS024_0113_20150601_041352_20150601_055527.EUM.nc	2.492	2.929	1.413	3775	5746	0	1968	3	0
SRL_OPN_2PTS024_0115_20150601_055526_20150601_074350.EUM.nc	2.162	2.504	1.145	4162	6165	0	2000	1	2
SRL_OPN_2PTS024_0118_20150601_074349_20150601_092207.EUM.nc	1.973	2.221	1.057	3162	5527	0	2352	4	9
SRL_OPN_2PTS024_0119_20150601_092207_20150601_105951.EUM.nc	1.408	1.764	1.206	2125	5520	0	3348	40	7
SRL_OPN_2PTS024_0121_20150601_105951_20150601_123810.EUM.nc	2.430	2.644	1.231	2325	5418	0	2929	3	161
SRL_OPN_2PTS024_0123_20150601_123810_20150601_141734.EUM.nc	2.583	2.967	1.683	3248	5593	0	2279	1	65
SRL_OPN_2PTS024_0125_20150601_141733_20150601_161054.EUM.nc	2.236	2.584	1.329	3366	6380	0	2864	8	142
SRL_OPN_2PTS024_0128_20150601_161054_20150601_175042.EUM.nc	2.429	2.462	1.116	2878	5627	0	2733	4	12
SRL_OPN_2PTS024_0130_20150601_175041_20150601_193006.EUM.nc	2.387	2.593	1.162	3273	5638	0	2352	12	1
SRL_OPN_2PTS024_0132_20150601_193005_20150601_210910.EUM.nc	2.138	2.371	1.248	3412	5524	0	2070	13	29
SRL_OPN_2PTS024_0134_20150601_210909_20150601_224723.EUM.nc	1.784	1.894	0.993	2471	5514	0	2933	35	75
SRL_OPN_2PTS024_0135_20150601_224722_20150602_002513.EUM.nc	2.292	2.317	1.116	2877	5433	0	2341	1	214
SRL_OPN_2PTS024_0137_20150602_002512_20150602_020311.EUM.nc	2.581	2.874	1.613	2852	5525	0	2550	4	119
SRL_OPN_2PTS024_0139_20150602_020310_20150602_034227.EUM.nc	3.086	3.256	1.717	2903	5537	0	2626	6	2
SRL_OPN_2PTS024_0141_20150602_034226_20150602_052319.EUM.nc	2.319	2.542	1.011	2941	5564	0	2609	8	6
SRL_OPN_2PTS024_0143_20150602_052318_20150602_071252.EUM.nc	2.664	2.728	1.196	3636	6215	0	2346	11	222
SRL_OPN_2PTS024_0146_20150602_071251_20150602_085122.EUM.nc	1.823	1.953	0.845	3590	5604	0	1749	17	248
SRL_OPN_2PTS024_0148_20150602_085122_20150602_102911.EUM.nc	1.388	1.970	1.403	2476	5553	0	3042	16	19

– Continued on next page

Table 4: Ka-Band Significant Wave Height Statistics.

– Continued from previous page

File	Median	Mean	Std. Dev.	No. Obs.	Total Obs.	Default Lat/Lon	Flag (total)	Default (total)	3-Sigma Edited
SRL_OPN_2PTS024_0149_20150602_102910_20150602_120707.EUM.nc	2.206	2.764	2.008	2546	5522	0	2954	20	2
SRL_OPN_2PTS024_0151_20150602_120706_20150602_134612.EUM.nc	2.561	3.035	1.331	3013	5529	0	2505	4	7
SRL_OPN_2PTS024_0153_20150602_134612_20150602_153939.EUM.nc	2.436	2.572	1.013	3371	6441	0	2799	0	271
SRL_OPN_2PTS024_0156_20150602_153938_20150602_171918.EUM.nc	2.344	2.394	0.941	2611	5517	0	2742	0	164
SRL_OPN_2PTS024_0158_20150602_171917_20150602_185856.EUM.nc	2.399	2.495	1.238	3155	5642	0	2446	15	26
SRL_OPN_2PTS024_0160_20150602_185856_20150602_203803.EUM.nc	2.439	2.323	1.054	3345	5623	0	2004	26	248
SRL_OPN_2PTS024_0162_20150602_203802_20150602_221638.EUM.nc	1.801	1.849	0.912	2951	5435	0	2448	17	19
SRL_OPN_2PTS024_0164_20150602_221638_20150602_235426.EUM.nc	2.112	2.706	1.896	2971	5480	0	2492	15	2
SRL_OPN_2PTS024_0165_20150602_235425_20150603_013221.EUM.nc	2.483	3.009	1.786	2891	5523	0	2562	9	61
SRL_OPN_2PTS024_0167_20150603_013221_20150603_031102.EUM.nc	3.135	3.183	1.426	2870	5564	0	2688	4	2
SRL_OPN_2PTS024_0169_20150603_031102_20150603_045126.EUM.nc	2.407	2.616	1.133	2947	5519	0	2567	2	3
SRL_OPN_2PTS024_0171_20150603_045125_20150603_063352.EUM.nc	2.825	2.901	1.202	3942	5838	0	1891	2	3
SRL_OPN_2PTS024_0173_20150603_063352_20150603_082027.EUM.nc	2.166	2.372	1.068	4063	6093	0	1930	0	100
SRL_OPN_2PTS024_0176_20150603_082027_20150603_095829.EUM.nc	1.759	1.737	0.716	2487	5456	0	2642	25	302
SRL_OPN_2PTS024_0177_20150603_095829_20150603_113618.EUM.nc	1.803	2.650	2.233	2340	5458	0	3083	33	2
SRL_OPN_2PTS024_0179_20150603_113617_20150603_131500.EUM.nc	2.775	3.037	1.323	2828	5485	0	2641	6	10
SRL_OPN_2PTS024_0181_20150603_131458_20150603_150821.EUM.nc	2.775	2.963	1.319	3555	6406	0	2820	11	20
SRL_OPN_2PTS024_0184_20150603_150820_20150603_164800.EUM.nc	2.276	2.586	1.234	2957	5622	0	2623	11	31
SRL_OPN_2PTS024_0186_20150603_164800_20150603_182737.EUM.nc	2.147	2.401	1.176	3149	5514	0	2347	8	10
SRL_OPN_2PTS024_0188_20150603_182736_20150603_200701.EUM.nc	2.236	2.555	1.214	3203	5621	0	2408	8	2
SRL_OPN_2PTS024_0190_20150603_200700_20150603_214541.EUM.nc	1.815	1.833	0.774	3262	5555	0	2233	16	44
SRL_OPN_2PTS024_0192_20150603_214540_20150603_232346.EUM.nc	1.886	2.531	1.627	2454	5344	0	2857	21	12
SRL_OPN_2PTS024_0193_20150603_232345_20150604_010128.EUM.nc	2.353	2.525	1.145	2173	4453	0	2250	15	15
SRL_OPN_2PTS024_0195_20150604_010128_20150604_023955.EUM.nc	2.877	2.963	1.212	2929	5540	0	2604	5	2
SRL_OPN_2PTS024_0197_20150604_023955_20150604_041937.EUM.nc	2.461	2.438	0.878	2508	5504	0	2695	11	290
SRL_OPN_2PTS024_0199_20150604_041937_20150604_060126.EUM.nc	2.659	2.769	0.982	3815	5770	0	1950	1	4
SRL_OPN_2PTS024_0201_20150604_060125_20150604_074934.EUM.nc	2.083	2.365	0.958	4065	6154	0	1977	5	107
SRL_OPN_2PTS024_0204_20150604_074934_20150604_092740.EUM.nc	1.897	2.239	1.124	3104	5513	0	2394	10	5
SRL_OPN_2PTS024_0205_20150604_092740_20150604_110534.EUM.nc	1.510	2.241	1.929	2171	5503	0	3288	28	16
SRL_OPN_2PTS024_0207_20150604_110533_20150604_124347.EUM.nc	3.028	3.091	1.317	2487	5385	0	2889	7	2
SRL_OPN_2PTS024_0209_20150604_124346_20150604_143657.EUM.nc	2.851	3.040	1.321	3310	6363	0	2981	0	72
SRL_OPN_2PTS024_0212_20150604_143656_20150604_161643.EUM.nc	2.304	2.377	1.031	3372	5633	0	2129	1	131
SRL_OPN_2PTS024_0214_20150604_161643_20150604_175621.EUM.nc	1.987	2.702	1.742	2907	5587	0	2674	4	2
SRL_OPN_2PTS024_0216_20150604_175620_20150604_193544.EUM.nc	2.434	2.411	1.188	3291	5633	0	2318	13	11
SRL_OPN_2PTS024_0218_20150604_193543_20150604_211446.EUM.nc	1.916	1.868	0.620	3221	5523	0	2122	5	175
SRL_OPN_2PTS024_0220_20150604_211446_20150604_225256.EUM.nc	1.768	2.138	1.495	2466	5482	0	2957	7	52
SRL_OPN_2PTS024_0221_20150604_225255_20150605_003046.EUM.nc	2.527	2.892	1.482	3180	5483	0	2287	10	6
SRL_OPN_2PTS024_0223_20150605_003046_20150605_020847.EUM.nc	3.053	3.199	1.107	2783	5508	0	2691	6	28
SRL_OPN_2PTS024_0225_20150605_020847_20150605_034808.EUM.nc	2.495	2.835	1.487	2858	5549	0	2681	8	2

– Continued on next page

Table 4: Ka-Band Significant Wave Height Statistics.

– Continued from previous page

File	Median	Mean	Std. Dev.	No. Obs.	Total Obs.	Default Lat/Lon	Flag (total)	Default (total)	3-Sigma Edited
SRL_OPN_2PTS024_0227_20150605_034807_20150605_052907.EUM.nc	2.439	2.577	0.885	2872	5573	0	2641	4	56
SRL_OPN_2PTS024_0229_20150605_052906_20150605_071829.EUM.nc	2.280	2.277	0.742	3859	6212	0	2224	9	120
SRL_OPN_2PTS024_0232_20150605_071829_20150605_085656.EUM.nc	1.865	2.110	0.944	3738	5594	0	1837	9	10
SRL_OPN_2PTS024_0233_20150605_085655_20150605_103443.EUM.nc	1.577	2.062	1.294	2373	5527	0	3142	10	2
SRL_OPN_2PTS024_0235_20150605_103442_20150605_121250.EUM.nc	2.766	2.945	1.841	2508	5502	0	2977	13	4
SRL_OPN_2PTS024_0237_20150605_121250_20150605_135152.EUM.nc	2.878	3.077	1.113	3033	5513	0	2458	13	9
SRL_OPN_2PTS024_0239_20150605_135152_20150605_154517.EUM.nc	2.292	2.348	0.717	3375	6420	0	2767	1	277
SRL_OPN_2PTS024_0242_20150605_154516_20150605_172505.EUM.nc	2.097	2.812	1.766	2785	5517	0	2703	1	28
SRL_OPN_2PTS024_0244_20150605_172505_20150605_190435.EUM.nc	2.361	2.231	0.999	3018	5652	0	2447	3	184
SRL_OPN_2PTS024_0246_20150605_190434_20150605_204347.EUM.nc	2.065	2.022	0.721	3641	5634	0	1948	15	30
SRL_OPN_2PTS024_0248_20150605_204346_20150605_222212.EUM.nc	1.731	2.008	1.282	2761	5416	0	2497	36	122
SRL_OPN_2PTS024_0250_20150605_222211_20150606_000007.EUM.nc	2.825	2.854	1.530	3044	5530	0	2463	10	13
SRL_OPN_2PTS024_0251_20150606_000007_20150606_013756.EUM.nc	2.923	2.942	1.246	3008	5531	0	2514	5	4
SRL_OPN_2PTS024_0253_20150606_013755_20150606_031649.EUM.nc	2.394	2.832	1.578	2799	5574	0	2734	12	29
SRL_OPN_2PTS024_0255_20150606_031649_20150606_045711.EUM.nc	2.154	2.333	1.107	2876	5520	0	2541	2	101
SRL_OPN_2PTS024_0257_20150606_045710_20150606_063946.EUM.nc	2.254	2.327	0.727	3816	5839	0	1897	0	126
SRL_OPN_2PTS024_0259_20150606_063946_20150606_082601.EUM.nc	1.990	1.991	0.740	3934	6058	0	1865	2	257
SRL_OPN_2PTS024_0262_20150606_082600_20150606_100403.EUM.nc	1.846	2.014	0.936	2662	5466	0	2665	6	133
SRL_OPN_2PTS024_0263_20150606_100403_20150606_114153.EUM.nc	2.368	2.492	1.660	2374	5486	0	3081	25	6
SRL_OPN_2PTS024_0265_20150606_114152_20150606_132037.EUM.nc	3.120	3.125	0.878	2765	5426	0	2565	9	87
SRL_OPN_2PTS024_0267_20150606_132037_20150606_151401.EUM.nc	2.249	2.357	0.811	3310	6443	0	2809	1	323
SRL_OPN_2PTS024_0270_20150606_151400_20150606_165339.EUM.nc	2.121	2.792	1.814	2957	5581	0	2623	1	0
SRL_OPN_2PTS024_0272_20150606_165339_20150606_183322.EUM.nc	2.092	2.359	1.223	3135	5546	0	2397	6	8
SRL_OPN_2PTS024_0274_20150606_183321_20150606_201237.EUM.nc	1.935	1.875	0.752	3144	5605	0	2293	4	164
SRL_OPN_2PTS024_0276_20150606_201237_20150606_215123.EUM.nc	2.096	2.358	1.355	3272	5562	0	2264	18	8
SRL_OPN_2PTS024_0278_20150606_215122_20150606_232918.EUM.nc	2.538	2.492	1.209	2238	5375	0	2944	30	163
SRL_OPN_2PTS024_0279_20150606_232917_20150607_010710.EUM.nc	2.893	2.954	1.343	2769	5491	0	2715	2	5
SRL_OPN_2PTS024_0281_20150607_010708_20150607_024531.EUM.nc	2.707	3.372	2.009	2895	5531	0	2631	0	5
SRL_OPN_2PTS024_0283_20150607_024530_20150607_042527.EUM.nc	2.345	2.561	1.148	2845	5516	0	2661	3	7
SRL_OPN_2PTS024_0285_20150607_042527_20150607_060716.EUM.nc	2.113	2.204	0.639	3512	5774	0	1929	2	331
SRL_OPN_2PTS024_0287_20150607_060716_20150607_075508.EUM.nc	1.821	1.959	0.722	3878	6132	0	2039	6	209
SRL_OPN_2PTS024_0290_20150607_075507_20150607_093320.EUM.nc	2.105	2.382	1.260	2908	5559	0	2541	3	107
SRL_OPN_2PTS024_0291_20150607_093321_20150607_111106.EUM.nc	1.754	2.209	1.659	2169	5486	0	3262	27	28
SRL_OPN_2PTS024_0293_20150607_111105_20150607_124930.EUM.nc	2.825	2.869	0.371	2261	5389	0	2868	8	252
SRL_OPN_2PTS024_0295_20150607_124930_20150607_144243.EUM.nc	2.430	2.391	0.699	2992	6372	0	2906	0	474
SRL_OPN_2PTS024_0298_20150607_144241_20150607_162222.EUM.nc	2.084	2.615	1.465	3431	5634	0	2168	0	35
SRL_OPN_2PTS024_0300_20150607_162222_20150607_180159.EUM.nc	1.996	2.251	1.020	2964	5637	0	2669	1	3
SRL_OPN_2PTS024_0302_20150607_180158_20150607_194128.EUM.nc	1.840	2.170	1.299	3173	5640	0	2327	8	132
SRL_OPN_2PTS024_0304_20150607_194129_20150607_212020.EUM.nc	1.968	1.906	0.657	2905	5513	0	2134	15	459

– Continued on next page

Table 4: Ka-Band Significant Wave Height Statistics.

– Continued from previous page

File	Median	Mean	Std. Dev.	No. Obs.	Total Obs.	Default Lat/Lon	Flag (total)	Default (total)	3-Sigma Edited
SRL_OPN_2PTS024_0306_20150607_212019_20150607_225837.EUM.nc	2.238	2.157	1.178	2152	5496	0	3127	17	200
SRL_OPN_2PTS024_0307_20150607_225836_20150608_003608.EUM.nc	2.537	2.427	0.894	3059	5476	0	2216	7	194
SRL_OPN_2PTS024_0309_20150608_003608_20150608_021421.EUM.nc	2.584	3.131	1.628	2723	5549	0	2744	1	81
SRL_OPN_2PTS024_0311_20150608_021421_20150608_035337.EUM.nc	2.420	2.719	1.195	2715	5521	0	2801	4	1
SRL_OPN_2PTS024_0313_20150608_035337_20150608_053453.EUM.nc	1.983	2.402	1.093	2958	5574	0	2605	8	3
SRL_OPN_2PTS024_0315_20150608_053453_20150608_072402.EUM.nc	1.987	2.025	0.582	3616	6218	0	2128	6	468
SRL_OPN_2PTS024_0318_20150608_072403_20150608_090219.EUM.nc	1.929	2.196	1.071	3361	5598	0	1876	11	350
SRL_OPN_2PTS024_0319_20150608_090219_20150608_104014.EUM.nc	1.571	2.199	1.497	2438	5535	0	3070	25	2
SRL_OPN_2PTS024_0321_20150608_104013_20150608_121815.EUM.nc	2.478	2.252	0.888	2415	5503	0	2929	14	145
SRL_OPN_2PTS024_0323_20150608_121815_20150608_135730.EUM.nc	2.443	3.062	1.419	3184	5564	0	2368	4	8
SRL_OPN_2PTS024_0325_20150608_135729_20150608_155055.EUM.nc	2.197	2.622	1.212	3521	6402	0	2790	17	74
SRL_OPN_2PTS024_0328_20150608_155054_20150608_173034.EUM.nc	2.373	2.475	1.123	2759	5509	0	2730	5	15
SRL_OPN_2PTS024_0330_20150608_173033_20150608_191011.EUM.nc	1.735	2.072	1.297	3225	5663	0	2285	4	149
SRL_OPN_2PTS024_0332_20150608_191010_20150608_204913.EUM.nc	2.098	2.152	0.984	3328	5605	0	1988	9	280
SRL_OPN_2PTS024_0334_20150608_204913_20150608_222743.EUM.nc	1.856	2.170	1.495	2811	5441	0	2477	20	133
SRL_OPN_2PTS024_0336_20150608_222743_20150609_000529.EUM.nc	2.218	2.136	0.747	2732	5507	0	2416	5	354
SRL_OPN_2PTS024_0337_20150609_000529_20150609_014320.EUM.nc	2.909	3.015	1.513	2877	5544	0	2531	9	127
SRL_OPN_2PTS024_0339_20150609_014319_20150609_032218.EUM.nc	2.702	2.843	1.306	2848	5492	0	2624	7	13
SRL_OPN_2PTS024_0341_20150609_032217_20150609_050245.EUM.nc	2.102	2.352	1.031	2909	5566	0	2634	14	9
SRL_OPN_2PTS024_0343_20150609_050245_20150609_065254.EUM.nc	2.153	2.306	0.837	3448	6255	0	2396	1	410
SRL_OPN_2PTS024_0346_20150609_065253_20150609_083133.EUM.nc	1.963	1.984	0.731	3624	5638	0	1434	4	576
SRL_OPN_2PTS024_0348_20150609_083133_20150609_100925.EUM.nc	1.742	2.157	1.334	2659	5443	0	2703	9	72
SRL_OPN_2PTS024_0349_20150609_100925_20150609_114724.EUM.nc	2.028	2.196	1.421	2430	5491	0	3038	16	7
SRL_OPN_2PTS024_0351_20150609_114723_20150609_132605.EUM.nc	2.555	3.127	1.452	2922	5475	0	2549	1	3
SRL_OPN_2PTS024_0353_20150609_132604_20150609_151929.EUM.nc	2.898	2.875	1.031	3666	6400	0	2728	0	6
SRL_OPN_2PTS024_0356_20150609_151928_20150609_165917.EUM.nc	2.354	2.282	0.866	2684	5581	0	2662	6	229
SRL_OPN_2PTS024_0358_20150609_165916_20150609_183850.EUM.nc	1.864	2.210	1.125	3068	5537	0	2377	2	90
SRL_OPN_2PTS024_0360_20150609_183849_20150609_201811.EUM.nc	2.389	2.381	1.170	3032	5602	0	2270	1	299
SRL_OPN_2PTS024_0362_20150609_201811_20150609_215646.EUM.nc	1.935	2.360	1.330	3047	5529	0	2435	40	7
SRL_OPN_2PTS024_0364_20150609_215645_20150609_233448.EUM.nc	2.025	2.616	1.680	2545	5386	0	2832	8	1
SRL_OPN_2PTS024_0365_20150609_233447_20150610_011231.EUM.nc	2.764	2.940	1.356	2785	5525	0	2723	7	10
SRL_OPN_2PTS024_0367_20150610_011230_20150610_025104.EUM.nc	2.975	3.008	1.247	2833	5547	0	2708	4	2
SRL_OPN_2PTS024_0369_20150610_025104_20150610_043058.EUM.nc	2.431	2.439	1.009	2712	5506	0	2659	5	130
SRL_OPN_2PTS024_0371_20150610_043058_20150610_061255.EUM.nc	2.260	2.419	1.076	3416	5772	0	1970	4	382
SRL_OPN_2PTS024_0373_20150610_061254_20150610_080040.EUM.nc	2.018	2.170	0.892	3792	6124	0	2034	3	295
SRL_OPN_2PTS024_0376_20150610_080039_20150610_093843.EUM.nc	1.911	2.398	1.406	2953	5562	0	2591	10	8
SRL_OPN_2PTS024_0377_20150610_093843_20150610_111635.EUM.nc	1.718	1.994	1.550	2210	5468	0	3227	28	3
SRL_OPN_2PTS024_0379_20150610_111635_20150610_125455.EUM.nc	2.626	3.279	1.772	2607	5364	0	2750	2	5
SRL_OPN_2PTS024_0381_20150610_125454_20150610_144810.EUM.nc	2.535	2.776	1.147	3472	6389	0	2911	1	5

– Continued on next page

Table 4: Ka-Band Significant Wave Height Statistics.

– Continued from previous page

File	Median	Mean	Std. Dev.	No. Obs.	Total Obs.	Default Lat/Lon	Flag (total)	Default (total)	3-Sigma Edited
SRL_OPN_2PTS024_0384_20150610_144810_20150610_162749.EUM.nc	2.232	2.276	0.742	3150	5668	0	2245	10	263
SRL_OPN_2PTS024_0386_20150610_162748_20150610_180735.EUM.nc	2.170	2.453	1.204	2999	5661	0	2654	0	8
SRL_OPN_2PTS024_0388_20150610_180734_20150610_194656.EUM.nc	2.077	2.440	1.399	3274	5636	0	2348	9	5
SRL_OPN_2PTS024_0390_20150610_194654_20150610_212553.EUM.nc	1.935	1.946	0.794	3190	5500	0	2069	12	229
SRL_OPN_2PTS024_0392_20150610_212552_20150610_230357.EUM.nc	1.753	2.368	1.611	2204	5434	0	3201	7	22
SRL_OPN_2PTS024_0393_20150610_230357_20150611_004147.EUM.nc	2.568	2.682	1.349	3230	5502	0	2263	7	2
SRL_OPN_2PTS024_0395_20150611_004146_20150611_021954.EUM.nc	2.848	2.935	1.074	2800	5541	0	2738	2	1
SRL_OPN_2PTS024_0397_20150611_021954_20150611_035925.EUM.nc	2.414	2.600	1.375	2801	5576	0	2746	4	25
SRL_OPN_2PTS024_0399_20150611_035924_20150611_054038.EUM.nc	2.438	2.878	1.553	3199	5568	0	2312	8	49
SRL_OPN_2PTS024_0401_20150611_054037_20150611_072935.EUM.nc	2.074	2.349	0.949	3966	6211	0	2090	2	153
SRL_OPN_2PTS024_0404_20150611_072934_20150611_090759.EUM.nc	1.803	1.936	0.798	3271	5568	0	2031	11	255
SRL_OPN_2PTS024_0405_20150611_090759_20150611_104545.EUM.nc	1.209	1.849	1.369	2443	5554	0	3092	19	0
SRL_OPN_2PTS024_0407_20150611_104544_20150611_122357.EUM.nc	2.637	2.847	1.478	2567	5539	0	2952	6	14
SRL_OPN_2PTS024_0409_20150611_122356_20150611_140308.EUM.nc	2.588	2.873	1.387	3247	5560	0	2307	3	3
SRL_OPN_2PTS024_0411_20150611_140307_20150611_155632.EUM.nc	2.412	2.486	0.932	3029	6431	0	3082	6	314
SRL_OPN_2PTS024_0414_20150611_155632_20150611_173610.EUM.nc	2.275	2.747	1.390	2808	5526	0	2710	4	4
SRL_OPN_2PTS024_0416_20150611_173610_20150611_191546.EUM.nc	2.093	2.382	1.101	3333	5657	0	2312	4	8
SRL_OPN_2PTS024_0418_20150611_191545_20150611_205447.EUM.nc	2.112	2.019	0.707	3219	5611	0	2013	13	366
SRL_OPN_2PTS024_0420_20150611_205447_20150611_223315.EUM.nc	1.650	2.040	1.264	2807	5431	0	2601	17	6
SRL_OPN_2PTS024_0421_20150611_223315_20150612_001059.EUM.nc	2.569	2.682	1.301	3130	5493	0	2352	4	7
SRL_OPN_2PTS024_0423_20150612_001059_20150612_014901.EUM.nc	2.589	2.752	1.135	3055	5554	0	2483	9	7
SRL_OPN_2PTS024_0425_20150612_014900_20150612_032754.EUM.nc	2.592	2.639	1.274	2734	5491	0	2556	5	196
SRL_OPN_2PTS024_0427_20150612_032754_20150612_050836.EUM.nc	2.416	2.828	1.325	2919	5573	0	2649	4	1
SRL_OPN_2PTS024_0429_20150612_050836_20150612_065836.EUM.nc	1.936	1.972	0.571	3233	6242	0	2457	2	550
SRL_OPN_2PTS024_0432_20150612_065836_20150612_083705.EUM.nc	2.033	2.299	0.955	4191	5630	0	1416	10	13
SRL_OPN_2PTS024_0434_20150612_083704_20150612_101503.EUM.nc	1.659	1.951	1.071	2485	5456	0	2761	8	202
SRL_OPN_2PTS024_0435_20150612_101502_20150612_115255.EUM.nc	2.198	2.173	1.190	2508	5523	0	2985	22	8
SRL_OPN_2PTS024_0437_20150612_115254_20150612_133149.EUM.nc	2.557	2.836	1.112	2771	5497	0	2588	11	127
SRL_OPN_2PTS024_0439_20150612_133150_20150612_152514.EUM.nc	2.578	2.806	1.295	3708	6399	0	2676	4	11
SRL_OPN_2PTS024_0442_20150612_152514_20150612_170453.EUM.nc	2.350	2.706	1.252	2853	5602	0	2747	1	1
SRL_OPN_2PTS024_0444_20150612_170453_20150612_184434.EUM.nc	2.321	2.607	1.316	3183	5542	0	2313	3	43
SRL_OPN_2PTS024_0446_20150612_184434_20150612_202346.EUM.nc	2.161	2.149	1.126	3091	5602	0	2160	7	344
SRL_OPN_2PTS024_0448_20150612_202345_20150612_220218.EUM.nc	1.830	2.145	1.351	3030	5549	0	2500	18	1
SRL_OPN_2PTS024_0450_20150612_220217_20150612_234018.EUM.nc	2.489	2.642	1.177	2687	5498	0	2799	10	2
SRL_OPN_2PTS024_0451_20150612_234017_20150613_011802.EUM.nc	2.428	2.668	1.146	2957	5522	0	2556	2	7
SRL_OPN_2PTS024_0453_20150613_011801_20150613_025640.EUM.nc	2.830	3.012	1.517	2746	5548	0	2707	1	94
SRL_OPN_2PTS024_0455_20150613_025639_20150613_043640.EUM.nc	2.785	2.752	1.148	2812	5491	0	2667	9	3
SRL_OPN_2PTS024_0457_20150613_043639_20150613_061853.EUM.nc	2.102	2.234	1.023	3427	5817	0	1954	4	432
SRL_OPN_2PTS024_0459_20150613_061853_20150613_080614.EUM.nc	2.156	2.481	1.144	4117	6123	0	1995	4	7

– Continued on next page

Table 4: Ka-Band Significant Wave Height Statistics.

– Continued from previous page

File	Median	Mean	Std. Dev.	No. Obs.	Total Obs.	Default Lat/Lon	Flag (total)	Default (total)	3-Sigma Edited
SRL_OPN_2PTS024_0462_20150613_080613_20150613_094413.EUM.nc	1.701	2.076	1.195	2877	5528	0	2602	5	44
SRL_OPN_2PTS024_0463_20150613_094412_20150613_112207.EUM.nc	2.074	1.956	1.110	2017	5403	0	3292	27	67
SRL_OPN_2PTS024_0465_20150613_112206_20150613_130030.EUM.nc	2.728	3.191	1.716	2645	5365	0	2688	5	27
SRL_OPN_2PTS024_0467_20150613_130029_20150613_145347.EUM.nc	2.736	2.800	1.042	3530	6410	0	2872	1	7
SRL_OPN_2PTS024_0470_20150613_145346_20150613_163335.EUM.nc	2.264	2.495	1.189	3280	5658	0	2366	6	6
SRL_OPN_2PTS024_0472_20150613_163334_20150613_181311.EUM.nc	2.433	2.764	1.370	3013	5614	0	2582	16	3
SRL_OPN_2PTS024_0474_20150613_181311_20150613_195240.EUM.nc	2.083	2.309	1.294	2988	5626	0	2359	10	269
SRL_OPN_2PTS024_0476_20150613_195239_20150613_213125.EUM.nc	1.719	2.082	1.170	3470	5499	0	1993	27	9
SRL_OPN_2PTS024_0478_20150613_213124_20150613_230937.EUM.nc	1.775	2.176	1.371	2191	5420	0	3199	8	22
SRL_OPN_2PTS024_0479_20150613_230937_20150614_004718.EUM.nc	2.389	2.655	1.246	3096	5514	0	2390	22	6
SRL_OPN_2PTS024_0481_20150614_004717_20150614_022536.EUM.nc	2.869	2.975	1.319	2877	5528	0	2648	1	2
SRL_OPN_2PTS024_0483_20150614_022536_20150614_040505.EUM.nc	2.998	2.750	1.019	2737	5495	0	2734	14	10
SRL_OPN_2PTS024_0485_20150614_040504_20150614_054624.EUM.nc	2.231	2.493	1.311	3372	5705	0	2149	7	177
SRL_OPN_2PTS024_0497_20150614_140846_20150614_160209.EUM.nc	2.541	2.562	1.074	3354	6418	0	3052	5	7
SRL_OPN_2PTS024_0500_20150614_160208_20150614_174156.EUM.nc	2.652	2.537	1.117	2670	5653	0	2764	10	209
SRL_OPN_2PTS024_0502_20150614_174155_20150614_192123.EUM.nc	1.984	2.466	1.510	3345	5644	0	2252	4	43
SRL_OPN_2PTS024_0504_20150614_192122_20150614_210030.EUM.nc	1.866	1.966	0.996	3557	5626	0	2012	17	40
SRL_OPN_2PTS024_0506_20150614_210030_20150614_223846.EUM.nc	1.903	2.134	1.445	2692	5409	0	2661	11	45
SRL_OPN_2PTS024_0507_20150614_223845_20150615_001638.EUM.nc	2.453	2.783	1.392	3106	5476	0	2361	6	3
SRL_OPN_2PTS024_0509_20150615_001637_20150615_015432.EUM.nc	2.881	2.875	1.009	2993	5517	0	2520	1	3
SRL_OPN_2PTS024_0511_20150615_015432_20150615_033340.EUM.nc	2.683	2.491	1.106	2974	5492	0	2503	13	2
SRL_OPN_2PTS024_0513_20150615_033339_20150615_051422.EUM.nc	2.254	2.518	1.197	2755	5530	0	2581	1	193
SRL_OPN_2PTS024_0515_20150615_051421_20150615_070411.EUM.nc	2.046	2.382	1.348	3748	6243	0	2466	14	15
SRL_OPN_2PTS024_0518_20150615_070411_20150615_084236.EUM.nc	2.099	2.148	0.807	3888	5614	0	1554	9	163
SRL_OPN_2PTS024_0520_20150615_084236_20150615_102034.EUM.nc	1.470	2.001	1.449	2581	5460	0	2858	16	5
SRL_OPN_2PTS024_0521_20150615_102035_20150615_115837.EUM.nc	2.625	2.668	1.581	2477	5523	0	3023	20	3
SRL_OPN_2PTS024_0523_20150615_115838_20150615_133725.EUM.nc	2.710	2.968	1.427	2910	5460	0	2517	8	25
SRL_OPN_2PTS024_0525_20150615_133725_20150615_153050.EUM.nc	2.879	2.674	1.005	3678	6390	0	2707	0	5
SRL_OPN_2PTS024_0528_20150615_153049_20150615_171031.EUM.nc	2.237	2.557	1.260	2825	5591	0	2762	1	3
SRL_OPN_2PTS024_0530_20150615_171031_20150615_185011.EUM.nc	2.051	2.432	1.370	3323	5564	0	2237	2	2
SRL_OPN_2PTS024_0532_20150615_185010_20150615_202920.EUM.nc	2.110	2.232	1.150	3432	5603	0	2154	7	10
SRL_OPN_2PTS024_0534_20150615_202919_20150615_220759.EUM.nc	1.968	2.150	1.284	3047	5543	0	2458	35	3
SRL_OPN_2PTS024_0536_20150615_220758_20150615_234550.EUM.nc	2.814	2.835	1.617	2834	5518	0	2628	7	49
SRL_OPN_2PTS024_0537_20150615_234550_20150616_012343.EUM.nc	2.854	2.934	1.166	2882	5547	0	2633	16	16
SRL_OPN_2PTS024_0539_20150616_012343_20150616_030217.EUM.nc	2.719	2.710	1.119	2866	5566	0	2692	3	5
SRL_OPN_2PTS024_0541_20150616_030217_20150616_044232.EUM.nc	2.650	2.743	1.315	2849	5507	0	2653	4	1
SRL_OPN_2PTS024_0543_20150616_044231_20150616_062444.EUM.nc	2.222	2.470	1.285	3894	5819	0	1925	0	0
SRL_OPN_2PTS024_0545_20150616_062443_20150616_081147.EUM.nc	2.143	2.318	1.115	4166	6113	0	1933	6	8
SRL_OPN_2PTS024_0548_20150616_081147_20150616_094953.EUM.nc	1.577	2.247	1.458	2789	5465	0	2619	10	47

– Continued on next page

Table 4: Ka-Band Significant Wave Height Statistics.

– Continued from previous page

File	Median	Mean	Std. Dev.	No. Obs.	Total Obs.	Default Lat/Lon	Flag (total)	Default (total)	3-Sigma Edited
SRL_OPN_2PTS024_0549_20150616_094953_20150616_112740.EUM.nc	2.374	2.421	1.592	2062	5411	0	3318	31	0
SRL_OPN_2PTS024_0551_20150616_112740_20150616_130615.EUM.nc	2.800	3.086	1.431	2692	5475	0	2767	7	9
SRL_OPN_2PTS024_0553_20150616_130614_20150616_145932.EUM.nc	2.629	2.460	0.945	3129	6023	0	2597	59	238
SRL_OPN_2PTS024_0556_20150616_145931_20150616_163912.EUM.nc	2.381	2.419	1.146	3163	5623	0	2442	10	8
SRL_OPN_2PTS024_0558_20150616_163911_20150616_181855.EUM.nc	2.371	2.474	1.125	3071	5528	0	2443	8	6
SRL_OPN_2PTS024_0560_20150616_181854_20150616_195813.EUM.nc	1.969	2.184	1.216	3087	5603	0	2322	8	186
SRL_OPN_2PTS024_0562_20150616_195813_20150616_213707.EUM.nc	1.952	2.097	1.225	3408	5608	0	2169	25	6
SRL_OPN_2PTS024_0564_20150616_213706_20150616_231507.EUM.nc	2.227	2.373	1.206	2307	5388	0	3062	5	14
SRL_OPN_2PTS024_0565_20150616_231506_20150617_005257.EUM.nc	2.608	2.544	1.150	2773	5551	0	2534	10	234
SRL_OPN_2PTS024_0567_20150617_005256_20150617_023110.EUM.nc	2.686	2.569	0.971	2974	5542	0	2561	1	6
SRL_OPN_2PTS024_0569_20150617_023109_20150617_041050.EUM.nc	2.783	2.797	1.090	2662	5488	0	2764	11	51
SRL_OPN_2PTS024_0571_20150617_041050_20150617_055220.EUM.nc	2.451	2.452	1.259	3573	5727	0	2007	3	144
SRL_OPN_2PTS024_0573_20150617_055219_20150617_074051.EUM.nc	2.079	2.130	0.807	3867	6184	0	2082	0	235
SRL_OPN_2PTS024_0576_20150617_074050_20150617_091900.EUM.nc	1.996	2.457	1.391	3241	5555	0	2299	6	9
SRL_OPN_2PTS024_0577_20150617_091859_20150617_105654.EUM.nc	1.165	2.482	2.640	2202	5549	0	3315	17	15
SRL_OPN_2PTS024_0579_20150617_105654_20150617_123510.EUM.nc	2.767	2.898	1.023	2405	5418	0	3007	3	3
SRL_OPN_2PTS024_0581_20150617_123509_20150617_141431.EUM.nc	2.454	2.437	0.820	3156	5597	0	2347	0	94
SRL_OPN_2PTS024_0583_20150617_141432_20150617_160753.EUM.nc	2.483	2.487	1.087	3417	6408	0	2980	6	5
SRL_OPN_2PTS024_0586_20150617_160752_20150617_174732.EUM.nc	2.485	2.545	1.286	2859	5635	0	2771	3	2
SRL_OPN_2PTS024_0588_20150617_174731_20150617_192705.EUM.nc	2.121	2.656	1.740	3305	5649	0	2326	6	12
SRL_OPN_2PTS024_0590_20150617_192704_20150617_210602.EUM.nc	1.918	2.123	1.109	3322	5597	0	2112	15	148
SRL_OPN_2PTS024_0592_20150617_210601_20150617_224424.EUM.nc	2.095	2.071	0.986	2475	5422	0	2754	12	181
SRL_OPN_2PTS024_0593_20150617_224423_20150618_002207.EUM.nc	2.744	2.695	1.237	3018	5451	0	2346	4	83
SRL_OPN_2PTS024_0595_20150618_002206_20150618_020012.EUM.nc	2.547	2.741	0.882	2955	5554	0	2588	4	7
SRL_OPN_2PTS024_0597_20150618_020012_20150618_033915.EUM.nc	2.435	2.504	1.141	2866	5491	0	2609	11	5
SRL_OPN_2PTS024_0599_20150618_033915_20150618_052013.EUM.nc	2.750	2.807	1.563	2931	5569	0	2629	3	6
SRL_OPN_2PTS024_0601_20150618_052013_20150618_070951.EUM.nc	2.009	2.145	0.875	3565	6213	0	2404	12	232
SRL_OPN_2PTS024_0604_20150618_070951_20150618_084814.EUM.nc	1.889	2.103	1.050	3749	5602	0	1645	7	201
SRL_OPN_2PTS024_0605_20150618_084814_20150618_102611.EUM.nc	1.494	2.360	1.748	2523	5441	0	2900	16	2
SRL_OPN_2PTS024_0607_20150618_102610_20150618_120407.EUM.nc	2.508	2.308	1.040	2524	5503	0	2957	22	0
SRL_OPN_2PTS024_0609_20150618_120406_20150618_134308.EUM.nc	2.610	2.763	0.901	2922	5530	0	2539	17	52
SRL_OPN_2PTS024_0611_20150618_134308_20150618_153634.EUM.nc	2.472	2.468	1.072	3624	6428	0	2793	0	11
SRL_OPN_2PTS024_0614_20150618_153635_20150618_171615.EUM.nc	2.642	2.770	1.605	2760	5605	0	2826	17	2
SRL_OPN_2PTS024_0616_20150618_171614_20150618_185545.EUM.nc	2.199	2.420	1.098	3034	5535	0	2322	6	173
SRL_OPN_2PTS024_0618_20150618_185544_20150618_203501.EUM.nc	1.754	2.327	1.484	3503	5618	0	2076	12	27
SRL_OPN_2PTS024_0620_20150618_203501_20150618_221329.EUM.nc	1.907	1.984	1.130	2694	5497	0	2501	22	280
SRL_OPN_2PTS024_0622_20150618_221329_20150618_235125.EUM.nc	2.412	2.447	1.077	2827	5477	0	2563	9	78
SRL_OPN_2PTS024_0623_20150618_235124_20150619_012912.EUM.nc	2.879	2.836	1.159	2894	5480	0	2512	3	71
SRL_OPN_2PTS024_0625_20150619_012911_20150619_030758.EUM.nc	2.406	2.393	0.983	2891	5531	0	2626	7	7

– Continued on next page

Table 4: Ka-Band Significant Wave Height Statistics.

– Continued from previous page

File	Median	Mean	Std. Dev.	No. Obs.	Total Obs.	Default Lat/Lon	Flag (total)	Default (total)	3-Sigma Edited
SRL_OPN_2PTS024_0627_20150619_030759_20150619_044810.EUM.nc	2.453	2.957	1.772	2874	5500	0	2620	5	1
SRL_OPN_2PTS024_0629_20150619_044810_20150619_063039.EUM.nc	2.119	2.527	1.343	3892	5825	0	1933	0	0
SRL_OPN_2PTS024_0631_20150619_063039_20150619_081725.EUM.nc	1.935	2.086	0.984	3837	6104	0	1907	0	360
SRL_OPN_2PTS024_0634_20150619_081724_20150619_095521.EUM.nc	1.952	2.317	1.389	2716	5452	0	2634	3	99
SRL_OPN_2PTS024_0635_20150619_095520_20150619_113317.EUM.nc	2.227	2.178	1.126	2277	5436	0	3133	25	1
SRL_OPN_2PTS024_0637_20150619_113316_20150619_131147.EUM.nc	2.502	2.688	0.857	2708	5443	0	2707	15	13
SRL_OPN_2PTS024_0639_20150619_131146_20150619_150507.EUM.nc	2.638	2.637	1.200	3438	6443	0	2884	3	118
SRL_OPN_2PTS024_0642_20150619_150508_20150619_164456.EUM.nc	2.434	2.728	1.725	2999	5621	0	2618	1	3
SRL_OPN_2PTS024_0644_20150619_164456_20150619_182430.EUM.nc	2.378	2.699	1.316	3142	5523	0	2378	2	1
SRL_OPN_2PTS024_0646_20150619_182429_20150619_200356.EUM.nc	1.913	2.341	1.214	3169	5610	0	2430	2	9
SRL_OPN_2PTS024_0648_20150619_200355_20150619_214238.EUM.nc	1.611	2.165	1.381	3177	5582	0	2239	23	143
SRL_OPN_2PTS024_0650_20150619_214237_20150619_232045.EUM.nc	2.060	2.225	1.003	2473	5413	0	2929	6	5
SRL_OPN_2PTS024_0651_20150619_232044_20150620_005826.EUM.nc	2.382	2.419	1.166	2523	5522	0	2624	24	351
SRL_OPN_2PTS024_0653_20150620_005825_20150620_023651.EUM.nc	2.485	2.660	1.206	2984	5554	0	2551	15	4
SRL_OPN_2PTS024_0655_20150620_023650_20150620_041629.EUM.nc	2.506	2.946	1.518	2762	5488	0	2716	9	1
SRL_OPN_2PTS024_0657_20150620_041629_20150620_055805.EUM.nc	2.216	2.311	1.097	3485	5752	0	2019	2	246
SRL_OPN_2PTS024_0659_20150620_055805_20150620_074621.EUM.nc	2.155	2.435	1.232	3933	6175	0	2095	7	140
SRL_OPN_2PTS024_0662_20150620_074621_20150620_092438.EUM.nc	1.741	2.286	1.401	3105	5568	0	2404	6	53
SRL_OPN_2PTS024_0663_20150620_092438_20150620_110222.EUM.nc	1.439	1.637	1.001	1974	5514	0	3302	30	208
SRL_OPN_2PTS024_0665_20150620_110221_20150620_124042.EUM.nc	2.322	2.458	0.883	2363	5392	0	2940	5	84
SRL_OPN_2PTS024_0667_20150620_124041_20150620_142009.EUM.nc	2.518	2.717	1.249	3313	5601	0	2278	1	9
SRL_OPN_2PTS024_0669_20150620_142009_20150620_161329.EUM.nc	2.258	2.758	1.748	3484	6362	0	2853	18	7
SRL_OPN_2PTS024_0672_20150620_161328_20150620_175316.EUM.nc	2.812	3.130	1.712	2837	5662	0	2816	4	5
SRL_OPN_2PTS024_0674_20150620_175315_20150620_193239.EUM.nc	2.221	2.314	1.086	3217	5637	0	2391	10	19
SRL_OPN_2PTS024_0676_20150620_193238_20150620_211142.EUM.nc	1.754	1.955	1.006	3166	5526	0	2135	10	215
SRL_OPN_2PTS024_0678_20150620_211142_20150620_224954.EUM.nc	1.902	2.092	1.060	2492	5484	0	2978	9	5
SRL_OPN_2PTS024_0679_20150620_224953_20150621_002744.EUM.nc	2.486	2.923	1.781	3095	5452	0	2352	2	3
SRL_OPN_2PTS024_0681_20150621_002744_20150621_020543.EUM.nc	3.203	3.271	1.376	2884	5523	0	2624	10	5
SRL_OPN_2PTS024_0683_20150621_020543_20150621_034501.EUM.nc	2.541	3.052	1.648	2844	5562	0	2712	4	2
SRL_OPN_2PTS024_0685_20150621_034500_20150621_052556.EUM.nc	2.429	2.656	1.371	2712	5558	0	2680	7	159
SRL_OPN_2PTS024_0687_20150621_052555_20150621_071523.EUM.nc	2.187	2.212	0.965	3549	6236	0	2387	10	290
SRL_OPN_2PTS024_0690_20150621_071522_20150621_085353.EUM.nc	1.720	2.076	1.176	3812	5607	0	1732	18	45
SRL_OPN_2PTS024_0691_20150621_085352_20150621_103139.EUM.nc	1.471	1.904	1.266	2261	5510	0	3066	22	161
SRL_OPN_2PTS024_0693_20150621_103140_20150621_120946.EUM.nc	2.384	2.496	1.189	2407	5509	0	3007	13	82
SRL_OPN_2PTS024_0695_20150621_120945_20150621_134845.EUM.nc	2.935	3.098	1.312	3033	5511	0	2466	8	4
SRL_OPN_2PTS024_0697_20150621_134844_20150621_154211.EUM.nc	2.673	2.935	1.448	3474	6417	0	2781	1	161
SRL_OPN_2PTS024_0700_20150621_154210_20150621_172150.EUM.nc	2.584	3.184	1.798	2779	5523	0	2740	3	1
SRL_OPN_2PTS024_0702_20150621_172149_20150621_190129.EUM.nc	2.102	2.279	1.008	3174	5639	0	2442	4	19
SRL_OPN_2PTS024_0704_20150621_190128_20150621_204034.EUM.nc	1.828	2.261	1.322	3630	5624	0	1959	16	19

– Continued on next page

Table 4: Ka-Band Significant Wave Height Statistics.

– Continued from previous page

File	Median	Mean	Std. Dev.	No. Obs.	Total Obs.	Default Lat/Lon	Flag (total)	Default (total)	3-Sigma Edited
SRL_OPN_2PTS024_0706_20150621_204034_20150621_221907.EUM.nc	1.766	2.116	1.429	2979	5422	0	2420	20	3
SRL_OPN_2PTS024_0708_20150621_221906_20150621_235654.EUM.nc	2.746	2.653	1.363	3003	5507	0	2500	2	2
SRL_OPN_2PTS024_0709_20150621_235655_20150622_013451.EUM.nc	2.983	3.298	1.701	3049	5547	0	2490	4	4
SRL_OPN_2PTS024_0711_20150622_013450_20150622_031333.EUM.nc	2.844	2.870	1.446	2592	5519	0	2661	22	244
SRL_OPN_2PTS024_0713_20150622_031332_20150622_045400.EUM.nc	2.330	2.600	1.547	2739	5484	0	2577	5	163
SRL_OPN_2PTS024_0715_20150622_045400_20150622_063629.EUM.nc	2.175	2.217	0.904	3584	5840	0	1984	2	270
SRL_OPN_2PTS024_0717_20150622_063628_20150622_082255.EUM.nc	2.010	2.185	1.014	3959	6085	0	1916	1	209
SRL_OPN_2PTS024_0720_20150622_082254_20150622_100058.EUM.nc	1.833	2.289	1.443	2830	5471	0	2629	10	2
SRL_OPN_2PTS024_0721_20150622_100058_20150622_113846.EUM.nc	2.458	2.593	1.451	2335	5450	0	3089	22	4
SRL_OPN_2PTS024_0723_20150622_113845_20150622_131730.EUM.nc	2.684	3.039	1.603	2586	5479	0	2643	4	246
SRL_OPN_2PTS024_0725_20150622_131729_20150622_151052.EUM.nc	2.966	3.466	2.021	3576	6426	0	2846	2	2
SRL_OPN_2PTS024_0728_20150622_151051_20150622_165032.EUM.nc	2.636	2.870	1.421	2934	5592	0	2656	2	0
SRL_OPN_2PTS024_0730_20150622_165031_20150622_183015.EUM.nc	2.237	2.279	0.995	2991	5541	0	2434	4	112
SRL_OPN_2PTS024_0732_20150622_183014_20150622_200929.EUM.nc	2.182	2.358	1.250	3093	5609	0	2333	9	174
SRL_OPN_2PTS024_0734_20150622_200928_20150622_214809.EUM.nc	1.541	1.983	1.385	3181	5571	0	2246	9	135
SRL_OPN_2PTS024_0736_20150622_214808_20150622_232613.EUM.nc	2.404	2.482	1.267	2340	5351	0	2832	29	150
SRL_OPN_2PTS024_0737_20150622_232612_20150623_010403.EUM.nc	2.612	3.322	2.034	2719	5504	0	2766	15	4
SRL_OPN_2PTS024_0739_20150623_010402_20150623_024223.EUM.nc	3.110	3.784	2.649	2916	5531	0	2604	1	10
SRL_OPN_2PTS024_0741_20150623_024222_20150623_042208.EUM.nc	2.559	3.031	1.700	2726	5529	0	2778	8	17
SRL_OPN_2PTS024_0743_20150623_042207_20150623_060400.EUM.nc	2.289	2.396	1.198	3563	5781	0	2053	3	162
SRL_OPN_2PTS024_0745_20150623_060400_20150623_075201.EUM.nc	2.037	2.248	1.057	3974	6151	0	2060	3	114
SRL_OPN_2PTS024_0748_20150623_075200_20150623_093006.EUM.nc	1.812	2.299	1.221	3071	5536	0	2445	11	9
SRL_OPN_2PTS024_0749_20150623_093006_20150623_110800.EUM.nc	1.553	2.082	1.499	2226	5502	0	3229	45	2
SRL_OPN_2PTS024_0751_20150623_110759_20150623_124614.EUM.nc	2.501	4.010	2.927	2419	5386	0	2964	3	0
SRL_OPN_2PTS024_0753_20150623_124613_20150623_143924.EUM.nc	3.018	3.454	2.070	3393	6257	0	2861	1	2
SRL_OPN_2PTS024_0756_20150623_143924_20150623_161912.EUM.nc	2.432	2.587	1.180	3459	5641	0	2177	2	3
SRL_OPN_2PTS024_0758_20150623_161911_20150623_175849.EUM.nc	2.280	2.541	1.256	2854	5621	0	2761	3	3
SRL_OPN_2PTS024_0760_20150623_175848_20150623_193822.EUM.nc	2.181	2.452	1.305	3257	5669	0	2340	5	67
SRL_OPN_2PTS024_0762_20150623_193821_20150623_211713.EUM.nc	1.648	2.083	1.272	3388	5489	0	2064	26	11
SRL_OPN_2PTS024_0764_20150623_211712_20150623_225530.EUM.nc	2.085	2.102	1.025	2288	5479	0	3020	7	164
SRL_OPN_2PTS024_0765_20150623_225530_20150624_003311.EUM.nc	2.488	3.197	2.109	3160	5484	0	2279	8	37
SRL_OPN_2PTS024_0767_20150624_003310_20150624_021122.EUM.nc	3.409	4.006	2.402	2868	5529	0	2649	2	10
SRL_OPN_2PTS024_0769_20150624_021121_20150624_035036.EUM.nc	2.803	2.841	1.214	2785	5523	0	2719	17	2
SRL_OPN_2PTS024_0771_20150624_035035_20150624_053148.EUM.nc	2.553	2.734	1.258	2828	5572	0	2688	2	54
SRL_OPN_2PTS024_0773_20150624_053147_20150624_072104.EUM.nc	2.191	2.439	1.040	3952	6222	0	2259	6	5
SRL_OPN_2PTS024_0776_20150624_072103_20150624_085922.EUM.nc	1.941	2.121	0.921	3652	5594	0	1798	21	123
SRL_OPN_2PTS024_0777_20150624_085922_20150624_103718.EUM.nc	1.583	2.215	1.650	2318	5539	0	3114	16	91
SRL_OPN_2PTS024_0779_20150624_103717_20150624_121517.EUM.nc	2.310	3.552	2.736	2502	5487	0	2964	21	0
SRL_OPN_2PTS024_0781_20150624_121516_20150624_135421.EUM.nc	2.951	3.486	1.744	3064	5553	0	2485	4	0

– Continued on next page

Table 4: Ka-Band Significant Wave Height Statistics.

– Continued from previous page

File	Median	Mean	Std. Dev.	No. Obs.	Total Obs.	Default Lat/Lon	Flag (total)	Default (total)	3-Sigma Edited
SRL_OPN_2PTS024_0783_20150624_135420_20150624_154746.EUM.nc	2.661	2.806	1.085	3599	6406	0	2804	2	1
SRL_OPN_2PTS024_0786_20150624_154746_20150624_172733.EUM.nc	2.371	2.489	1.287	2695	5509	0	2796	3	15
SRL_OPN_2PTS024_0788_20150624_172733_20150624_190702.EUM.nc	2.600	2.704	1.412	3191	5642	0	2343	6	102
SRL_OPN_2PTS024_0790_20150624_190701_20150624_204615.EUM.nc	1.771	2.018	1.069	3621	5610	0	1960	13	16
SRL_OPN_2PTS024_0792_20150624_204614_20150624_222437.EUM.nc	1.845	2.090	1.339	2829	5410	0	2470	22	89
SRL_OPN_2PTS024_0793_20150624_222437_20150625_000232.EUM.nc	2.619	3.211	1.864	3034	5539	0	2501	3	1
SRL_OPN_2PTS024_0795_20150625_000231_20150625_014022.EUM.nc	3.733	4.002	2.243	3018	5515	0	2494	2	1
SRL_OPN_2PTS024_0797_20150625_014021_20150625_031917.EUM.nc	2.669	2.690	1.238	2752	5537	0	2692	18	75
SRL_OPN_2PTS024_0799_20150625_031916_20150625_045942.EUM.nc	2.212	2.353	1.035	2765	5542	0	2597	11	169
SRL_OPN_2PTS024_0801_20150625_045941_20150625_064220.EUM.nc	2.656	2.788	1.193	3860	5851	0	1969	8	14
SRL_OPN_2PTS024_0803_20150625_064219_20150625_082834.EUM.nc	1.968	2.277	1.100	4258	6044	0	1770	8	8
SRL_OPN_2PTS024_0806_20150625_082833_20150625_100628.EUM.nc	1.704	2.254	1.627	2779	5440	0	2647	12	2
SRL_OPN_2PTS024_0807_20150625_100627_20150625_114426.EUM.nc	2.121	3.185	2.505	2394	5476	0	3066	16	0
SRL_OPN_2PTS024_0809_20150625_114425_20150625_132304.EUM.nc	3.461	3.529	1.465	2840	5460	0	2611	4	5
SRL_OPN_2PTS024_0811_20150625_132303_20150625_151627.EUM.nc	2.639	2.766	1.027	3541	6423	0	2804	1	77
SRL_OPN_2PTS024_0814_20150625_151626_20150625_165607.EUM.nc	2.245	2.782	1.746	2870	5582	0	2676	2	34
SRL_OPN_2PTS024_0816_20150625_165606_20150625_183548.EUM.nc	2.777	2.980	1.584	3184	5538	0	2346	2	6
SRL_OPN_2PTS024_0818_20150625_183548_20150625_201502.EUM.nc	2.054	2.189	1.052	3281	5578	0	2278	12	7
SRL_OPN_2PTS024_0820_20150625_201502_20150625_215348.EUM.nc	1.989	2.387	1.387	3258	5532	0	2235	23	16
SRL_OPN_2PTS024_0822_20150625_215347_20150625_233149.EUM.nc	3.031	3.406	1.876	2445	5345	0	2887	11	2
SRL_OPN_2PTS024_0823_20150625_233149_20150626_010933.EUM.nc	3.807	3.889	2.117	2708	5528	0	2816	0	4
SRL_OPN_2PTS024_0825_20150626_010932_20150626_024756.EUM.nc	2.671	2.784	1.212	2759	5554	0	2697	3	95
SRL_OPN_2PTS024_0827_20150626_024755_20150626_042755.EUM.nc	2.330	2.532	1.153	2767	5517	0	2703	8	39
SRL_OPN_2PTS024_0829_20150626_042754_20150626_060947.EUM.nc	2.632	2.887	1.314	3729	5778	0	2039	4	6
SRL_OPN_2PTS024_0831_20150626_060947_20150626_111329.EUM.nc	2.122	2.344	1.286	8899	17159	0	7871	67	322
SRL_OPN_2PTS024_0837_20150626_111328_20150626_125155.EUM.nc	3.419	3.398	1.263	2540	5351	0	2807	3	1
SRL_OPN_2PTS024_0839_20150626_125154_20150626_144507.EUM.nc	2.769	2.638	0.878	3048	6375	0	2953	10	364
SRL_OPN_2PTS024_0842_20150626_144506_20150626_162447.EUM.nc	2.101	2.666	1.522	3399	5638	0	2229	6	4
SRL_OPN_2PTS024_0844_20150626_162447_20150626_180432.EUM.nc	2.560	3.006	1.722	2922	5662	0	2734	4	2
SRL_OPN_2PTS024_0846_20150626_180432_20150626_194354.EUM.nc	2.317	2.215	1.113	3129	5613	0	2348	7	129
SRL_OPN_2PTS024_0848_20150626_194353_20150626_212252.EUM.nc	1.921	2.033	0.910	3154	5498	0	2071	7	266
SRL_OPN_2PTS024_0850_20150626_212251_20150626_230058.EUM.nc	2.439	2.930	1.873	2105	5446	0	3183	3	155
SRL_OPN_2PTS024_0851_20150626_230058_20150627_003848.EUM.nc	3.237	3.200	1.708	3112	5520	0	2194	7	207
SRL_OPN_2PTS024_0853_20150627_003848_20150627_021653.EUM.nc	2.886	3.232	1.438	2831	5537	0	2696	1	9
SRL_OPN_2PTS024_0855_20150627_021653_20150627_035621.EUM.nc	2.401	2.593	1.229	2716	5564	0	2836	6	6
SRL_OPN_2PTS024_0857_20150627_035620_20150627_053732.EUM.nc	2.201	2.669	1.379	2987	5557	0	2528	17	25
SRL_OPN_2PTS024_0859_20150627_053731_20150627_072636.EUM.nc	2.379	2.469	0.951	3912	6240	0	2147	2	179
SRL_OPN_2PTS024_0862_20150627_072635_20150627_090500.EUM.nc	1.927	1.970	0.669	3289	5564	0	1909	23	343
SRL_OPN_2PTS024_0863_20150627_090459_20150627_104245.EUM.nc	1.730	2.370	1.826	2452	5538	0	3066	20	0

– Continued on next page

Table 4: Ka-Band Significant Wave Height Statistics.

– Continued from previous page

File	Median	Mean	Std. Dev.	No. Obs.	Total Obs.	Default Lat/Lon	Flag (total)	Default (total)	3-Sigma Edited
SRL_OPN_2PTS024_0865_20150627_104244_20150627_122056.EUM.nc	3.162	3.341	1.653	2570	5517	0	2934	5	8
SRL_OPN_2PTS024_0867_20150627_122056_20150627_140004.EUM.nc	2.975	2.853	1.112	2894	5549	0	2285	0	370
SRL_OPN_2PTS024_0869_20150627_140005_20150627_155329.EUM.nc	2.332	2.674	1.354	3320	6404	0	3010	7	67
SRL_OPN_2PTS024_0872_20150627_155329_20150627_173308.EUM.nc	2.301	2.843	1.444	2654	5496	0	2836	5	1
SRL_OPN_2PTS024_0874_20150627_173307_20150627_191244.EUM.nc	2.418	2.379	1.085	3365	5643	0	2253	11	14
SRL_OPN_2PTS024_0876_20150627_191243_20150627_205146.EUM.nc	1.994	2.161	0.973	3362	5605	0	1960	9	274
SRL_OPN_2PTS024_0878_20150627_205147_20150627_223014.EUM.nc	1.916	2.756	2.150	2893	5414	0	2502	10	9
SRL_OPN_2PTS024_0879_20150627_223014_20150628_000759.EUM.nc	3.201	3.502	2.027	3042	5513	0	2445	5	21
SRL_OPN_2PTS024_0881_20150628_000758_20150628_014600.EUM.nc	2.842	3.054	1.282	3051	5545	0	2489	2	3
SRL_OPN_2PTS024_0883_20150628_014600_20150628_032451.EUM.nc	2.324	2.469	1.196	2734	5491	0	2605	10	142
SRL_OPN_2PTS024_0885_20150628_032450_20150628_050531.EUM.nc	2.205	2.618	1.411	2865	5580	0	2706	4	5
SRL_OPN_2PTS024_0887_20150628_050530_20150628_065535.EUM.nc	2.311	2.345	0.827	3548	6253	0	2475	7	223
SRL_OPN_2PTS024_0890_20150628_065535_20150628_083404.EUM.nc	2.250	2.225	0.836	3840	5633	0	1402	10	381
SRL_OPN_2PTS024_0892_20150628_083403_20150628_101204.EUM.nc	2.001	2.391	1.542	2670	5454	0	2753	26	5
SRL_OPN_2PTS024_0893_20150628_101204_20150628_114955.EUM.nc	2.805	2.689	1.568	2441	5507	0	3043	6	17
SRL_OPN_2PTS024_0895_20150628_114954_20150628_132846.EUM.nc	3.053	3.610	1.787	2890	5479	0	2574	14	1
SRL_OPN_2PTS024_0897_20150628_132846_20150628_152211.EUM.nc	2.252	2.562	1.134	3623	6387	0	2757	4	3
SRL_OPN_2PTS024_0900_20150628_152210_20150628_170151.EUM.nc	2.289	2.608	1.307	2819	5576	0	2751	5	1
SRL_OPN_2PTS024_0902_20150628_170151_20150628_184124.EUM.nc	2.372	2.398	0.920	3174	5517	0	2333	8	2
SRL_OPN_2PTS024_0904_20150628_184123_20150628_202044.EUM.nc	2.318	2.201	0.918	3056	5601	0	2175	7	363
SRL_OPN_2PTS024_0906_20150628_202043_20150628_215917.EUM.nc	1.874	2.540	1.706	3067	5507	0	2399	40	1
SRL_OPN_2PTS024_0908_20150628_215916_20150628_233719.EUM.nc	3.056	3.353	1.987	2645	5443	0	2792	5	1
SRL_OPN_2PTS024_0909_20150628_233718_20150629_011514.EUM.nc	2.543	2.831	1.286	2731	5521	0	2644	19	127
SRL_OPN_2PTS024_0911_20150629_011513_20150629_025350.EUM.nc	2.326	2.601	1.325	2840	5552	0	2705	5	2
SRL_OPN_2PTS024_0913_20150629_025349_20150629_043346.EUM.nc	2.135	2.498	1.240	2836	5515	0	2668	10	1
SRL_OPN_2PTS024_0915_20150629_043346_20150629_061555.EUM.nc	2.208	2.311	0.915	3491	5815	0	2027	4	293
SRL_OPN_2PTS024_0917_20150629_061554_20150629_080324.EUM.nc	2.457	2.706	1.316	4115	6127	0	1990	2	20
SRL_OPN_2PTS024_0920_20150629_080325_20150629_094125.EUM.nc	2.129	2.280	1.254	2749	5555	0	2611	6	189
SRL_OPN_2PTS024_0921_20150629_094125_20150629_111920.EUM.nc	2.020	2.395	1.794	2246	5422	0	3140	33	3
SRL_OPN_2PTS024_0923_20150629_111919_20150629_125740.EUM.nc	2.657	3.383	1.554	2625	5332	0	2705	1	1
SRL_OPN_2PTS024_0925_20150629_125741_20150629_145056.EUM.nc	2.299	2.436	0.950	3425	6399	0	2915	1	58
SRL_OPN_2PTS024_0928_20150629_145055_20150629_163044.EUM.nc	2.043	2.313	1.163	3329	5652	0	2301	17	5
SRL_OPN_2PTS024_0930_20150629_163043_20150629_181021.EUM.nc	2.332	2.467	1.116	2880	5637	0	2699	6	52
SRL_OPN_2PTS024_0932_20150629_181021_20150629_194949.EUM.nc	2.428	2.921	1.788	3277	5634	0	2340	5	12
SRL_OPN_2PTS024_0934_20150629_194948_20150629_212837.EUM.nc	1.966	2.125	1.154	3142	5504	0	2011	25	326
SRL_OPN_2PTS024_0936_20150629_212836_20150629_230650.EUM.nc	2.205	2.650	1.632	2198	5442	0	3233	11	0
SRL_OPN_2PTS024_0937_20150629_230650_20150630_004430.EUM.nc	2.519	2.660	1.213	3060	5516	0	2350	5	101
SRL_OPN_2PTS024_0939_20150630_004430_20150630_022246.EUM.nc	2.469	2.478	1.055	2848	5547	0	2611	5	83
SRL_OPN_2PTS024_0941_20150630_022246_20150630_040211.EUM.nc	2.273	2.352	1.069	2624	5442	0	2690	1	127

– Continued on next page

Table 4: Ka-Band Significant Wave Height Statistics.

– Continued from previous page

File	Median	Mean	Std. Dev.	No. Obs.	Total Obs.	Default Lat/Lon	Flag (total)	Default (total)	3-Sigma Edited
SRL_OPN_2PTS024_0943_20150630_040210_20150630_054329.EUM.nc	2.181	2.749	1.822	3375	5688	0	2300	11	2
SRL_OPN_2PTS024_0945_20150630_054328_20150630_073228.EUM.nc	2.473	2.604	1.005	3769	6200	0	2158	8	265
SRL_OPN_2PTS024_0948_20150630_073228_20150630_091042.EUM.nc	1.976	2.396	1.195	3511	5563	0	2042	6	4
SRL_OPN_2PTS024_0949_20150630_091041_20150630_104827.EUM.nc	1.516	2.082	1.497	2394	5548	0	3052	19	83
SRL_OPN_2PTS024_0951_20150630_104826_20150630_122640.EUM.nc	3.006	3.134	1.533	2523	5403	0	2851	15	14
SRL_OPN_2PTS024_0953_20150630_122639_20150630_140554.EUM.nc	2.282	2.218	0.612	2885	5570	0	2407	0	278
SRL_OPN_2PTS024_0955_20150630_140554_20150630_155918.EUM.nc	2.332	2.308	0.929	3247	6407	0	3029	4	127
SRL_OPN_2PTS024_0958_20150630_155919_20150630_173906.EUM.nc	2.378	2.666	1.409	2759	5655	0	2881	2	13
SRL_OPN_2PTS024_0960_20150630_173906_20150630_191833.EUM.nc	2.324	2.393	1.167	3234	5636	0	2246	4	152
SRL_OPN_2PTS024_0962_20150630_191832_20150630_205741.EUM.nc	2.032	2.449	1.462	3592	5622	0	2005	9	16
SRL_OPN_2PTS024_0964_20150630_205741_20150630_223558.EUM.nc	2.038	2.184	1.245	2588	5400	0	2620	14	178
SRL_OPN_2PTS024_0965_20150630_223558_20150701_001348.EUM.nc	2.437	2.647	1.068	3063	5496	0	2422	7	4
SRL_OPN_2PTS024_0967_20150701_001347_20150701_015142.EUM.nc	2.333	2.201	0.560	2561	5503	0	2457	0	485
SRL_OPN_2PTS024_0969_20150701_015141_20150701_033047.EUM.nc	2.345	2.351	1.184	2915	5482	0	2546	14	7
SRL_OPN_2PTS024_0971_20150701_033046_20150701_051125.EUM.nc	2.266	2.772	1.866	2900	5534	0	2617	10	7
SRL_OPN_2PTS024_0973_20150701_051125_20150701_070120.EUM.nc	2.246	2.236	0.711	3324	6241	0	2513	3	401
SRL_OPN_2PTS024_0976_20150701_070119_20150701_083954.EUM.nc	2.068	2.235	0.928	3883	5590	0	1483	7	217
SRL_OPN_2PTS024_0978_20150701_083953_20150701_101744.EUM.nc	2.154	2.481	1.457	2629	5450	0	2805	14	2
SRL_OPN_2PTS024_0979_20150701_101744_20150701_115546.EUM.nc	2.316	2.387	1.268	2308	5519	0	2986	9	216
SRL_OPN_2PTS024_0981_20150701_115545_20150701_133433.EUM.nc	2.212	2.265	0.641	2697	5433	0	2545	2	189
SRL_OPN_2PTS024_0983_20150701_133433_20150701_152758.EUM.nc	2.227	2.246	0.898	3550	6389	0	2674	0	165
SRL_OPN_2PTS024_0986_20150701_152759_20150701_170739.EUM.nc	2.291	2.809	1.524	2770	5585	0	2775	3	37
SRL_OPN_2PTS024_0988_20150701_170738_20150701_184719.EUM.nc	2.178	2.126	1.003	2994	5563	0	2234	1	334
SRL_OPN_2PTS024_0990_20150701_184718_20150701_202628.EUM.nc	2.229	2.539	1.155	3336	5609	0	2215	6	52
SRL_OPN_2PTS024_0992_20150701_202628_20150701_220508.EUM.nc	1.972	2.087	1.075	2712	5517	0	2420	19	366
SRL_OPN_2PTS024_0994_20150701_220508_20150701_234300.EUM.nc	2.181	2.367	1.119	2832	5539	0	2677	20	10
SRL_OPN_2PTS024_0995_20150701_234259_20150702_012052.EUM.nc	2.172	2.098	0.773	2644	5522	0	2563	11	304
SRL_OPN_2PTS024_0997_20150702_012051_20150702_025925.EUM.nc	2.307	2.364	1.064	2851	5563	0	2700	4	8
SRL_OPN_2PTS024_0999_20150702_025924_20150702_043935.EUM.nc	2.332	2.975	1.830	2771	5517	0	2722	18	6

21 Altimeter Wind Speed Table

Table 5: Altimeter Wind Speed Statistics.

File	Median	Mean	Std. Dev.	No. Obs.	Total Obs.	Default Lat/Lon	Flag (total)	Default (total)	3-Sigma Edited
SRL_OPN_2PTS023_1001_20150528_043947_20150528_062156.EUM.nc	6.905	7.490	3.095	3958	5807	0	1847	2	0
SRL_OPN_2PTS024_0001_20150528_062156_20150528_080907.EUM.nc	6.780	7.780	4.114	4160	6087	0	1921	4	2
SRL_OPN_2PTS024_0004_20150528_080907_20150528_094715.EUM.nc	7.570	7.775	3.402	2885	5531	0	2631	10	5
SRL_OPN_2PTS024_0005_20150528_094714_20150528_112501.EUM.nc	5.940	6.278	3.053	2082	5431	0	3320	29	0
SRL_OPN_2PTS024_0007_20150528_112500_20150528_130332.EUM.nc	7.170	7.625	3.553	2704	5355	0	2647	4	0
SRL_OPN_2PTS024_0009_20150528_130331_20150528_145650.EUM.nc	6.610	7.324	3.545	3550	6391	0	2840	1	0
SRL_OPN_2PTS024_0012_20150528_145650_20150528_163630.EUM.nc	6.800	6.969	3.243	3261	5638	0	2365	9	3
SRL_OPN_2PTS024_0014_20150528_163629_20150528_181614.EUM.nc	8.480	8.763	3.988	3025	5616	0	2581	7	3
SRL_OPN_2PTS024_0016_20150528_181613_20150528_195532.EUM.nc	6.670	6.954	3.350	3182	5562	0	2374	5	1
SRL_OPN_2PTS024_0018_20150528_195532_20150528_213426.EUM.nc	6.530	6.882	3.529	3477	5487	0	1984	26	0
SRL_OPN_2PTS024_0020_20150528_213425_20150528_231227.EUM.nc	7.270	7.629	3.433	2256	5400	0	3140	4	0
SRL_OPN_2PTS024_0021_20150528_231227_20150529_005017.EUM.nc	6.310	6.426	2.408	3034	5516	0	2421	17	44
SRL_OPN_2PTS024_0023_20150529_005017_20150529_022828.EUM.nc	7.250	7.438	2.753	2899	5518	0	2616	3	0
SRL_OPN_2PTS024_0025_20150529_022828_20150529_040808.EUM.nc	7.930	8.229	3.729	2739	5493	0	2748	6	0
SRL_OPN_2PTS024_0027_20150529_040807_20150529_054933.EUM.nc	6.510	7.302	3.585	3676	5726	0	2042	7	1
SRL_OPN_2PTS024_0029_20150529_054932_20150529_073809.EUM.nc	7.390	8.270	4.156	4223	6155	0	1932	0	0
SRL_OPN_2PTS024_0032_20150529_073810_20150529_091629.EUM.nc	7.570	7.435	3.228	3244	5528	0	2257	22	5
SRL_OPN_2PTS024_0033_20150529_091628_20150529_105415.EUM.nc	5.830	6.392	3.877	2239	5529	0	3263	27	0
SRL_OPN_2PTS024_0035_20150529_105415_20150529_123229.EUM.nc	7.660	7.557	3.259	2501	5386	0	2875	6	4
SRL_OPN_2PTS024_0037_20150529_123228_20150529_141146.EUM.nc	7.200	7.873	3.225	3217	5575	0	2347	3	8
SRL_OPN_2PTS024_0039_20150529_141146_20150529_160509.EUM.nc	7.210	7.028	2.642	3348	6404	0	3001	6	49
SRL_OPN_2PTS024_0042_20150529_160508_20150529_174448.EUM.nc	8.800	9.412	4.208	2875	5607	0	2727	5	0
SRL_OPN_2PTS024_0044_20150529_174447_20150529_192422.EUM.nc	6.760	6.904	2.852	3348	5631	0	2277	5	1
SRL_OPN_2PTS024_0046_20150529_192421_20150529_210321.EUM.nc	6.570	6.777	3.482	3531	5606	0	2051	21	3
SRL_OPN_2PTS024_0048_20150529_210320_20150529_224143.EUM.nc	7.960	8.292	3.687	2689	5394	0	2678	9	18
SRL_OPN_2PTS024_0049_20150529_224142_20150530_001926.EUM.nc	6.310	6.347	2.601	3019	5467	0	2413	0	35
SRL_OPN_2PTS024_0051_20150530_001926_20150530_015731.EUM.nc	7.540	7.402	3.180	2973	5543	0	2559	2	9
SRL_OPN_2PTS024_0053_20150530_015730_20150530_033632.EUM.nc	7.680	8.283	3.216	2943	5489	0	2528	6	12
SRL_OPN_2PTS024_0055_20150530_033630_20150530_051725.EUM.nc	7.690	8.090	3.601	2999	5566	0	2565	2	0
SRL_OPN_2PTS024_0057_20150530_051724_20150530_070710.EUM.nc	6.920	7.872	4.017	3880	6233	0	2341	12	0
SRL_OPN_2PTS024_0060_20150530_070709_20150530_084533.EUM.nc	7.310	7.482	3.121	3872	5604	0	1712	8	12
SRL_OPN_2PTS024_0061_20150530_084532_20150530_102332.EUM.nc	6.180	6.113	3.202	2569	5454	0	2864	21	0
SRL_OPN_2PTS024_0063_20150530_102331_20150530_120126.EUM.nc	6.870	6.829	2.907	2517	5509	0	2963	26	3
SRL_OPN_2PTS024_0065_20150530_120125_20150530_134027.EUM.nc	7.355	7.249	2.591	3004	5530	0	2490	22	14
SRL_OPN_2PTS024_0067_20150530_134026_20150530_153351.EUM.nc	6.780	6.969	3.092	3671	6407	0	2733	1	2
SRL_OPN_2PTS024_0070_20150530_153351_20150530_171332.EUM.nc	7.730	8.570	3.888	2781	5598	0	2802	15	0

– Continued on next page

Table 5: Altimeter Wind Speed Statistics.

– Continued from previous page

File	Median	Mean	Std. Dev.	No. Obs.	Total Obs.	Default Lat/Lon	Flag (total)	Default (total)	3-Sigma Edited
SRL_OPN_2PTS024_0072_20150530_171331_20150530_185302.EUM.nc	6.690	6.959	3.164	3234	5544	0	2303	7	0
SRL_OPN_2PTS024_0074_20150530_185301_20150530_203219.EUM.nc	6.480	7.010	3.353	3485	5609	0	2104	9	11
SRL_OPN_2PTS024_0076_20150530_203218_20150530_221048.EUM.nc	7.170	7.855	4.008	2953	5517	0	2553	10	1
SRL_OPN_2PTS024_0078_20150530_221049_20150530_234845.EUM.nc	6.260	6.662	2.516	2866	5508	0	2614	3	25
SRL_OPN_2PTS024_0079_20150530_234845_20150531_012631.EUM.nc	7.580	7.514	2.851	2892	5515	0	2611	5	7
SRL_OPN_2PTS024_0081_20150531_012630_20150531_030517.EUM.nc	8.290	8.668	3.276	2922	5565	0	2636	4	3
SRL_OPN_2PTS024_0083_20150531_030517_20150531_044524.EUM.nc	6.800	7.627	3.633	2882	5486	0	2596	5	3
SRL_OPN_2PTS024_0085_20150531_044524_20150531_062750.EUM.nc	7.560	7.994	3.474	3985	5811	0	1824	1	1
SRL_OPN_2PTS024_0087_20150531_062749_20150531_081444.EUM.nc	7.250	7.267	3.083	4178	6088	0	1910	0	0
SRL_OPN_2PTS024_0090_20150531_081443_20150531_095241.EUM.nc	7.060	7.328	2.793	2807	5436	0	2622	6	1
SRL_OPN_2PTS024_0091_20150531_095239_20150531_113036.EUM.nc	5.650	5.799	2.968	2167	5411	0	3186	22	36
SRL_OPN_2PTS024_0093_20150531_113035_20150531_130904.EUM.nc	7.350	7.410	3.663	2803	5459	0	2646	8	2
SRL_OPN_2PTS024_0095_20150531_130903_20150531_150225.EUM.nc	7.085	7.828	3.750	3573	6383	0	2809	0	1
SRL_OPN_2PTS024_0098_20150531_150224_20150531_164213.EUM.nc	6.930	7.353	3.397	3092	5661	0	2560	9	0
SRL_OPN_2PTS024_0100_20150531_164213_20150531_182148.EUM.nc	7.000	7.210	3.311	3146	5536	0	2379	10	1
SRL_OPN_2PTS024_0102_20150531_182147_20150531_200113.EUM.nc	7.730	7.950	3.191	3174	5609	0	2426	7	2
SRL_OPN_2PTS024_0104_20150531_200112_20150531_213957.EUM.nc	6.610	7.009	3.592	3414	5556	0	2130	12	0
SRL_OPN_2PTS024_0106_20150531_213956_20150531_231805.EUM.nc	6.930	7.113	3.195	2421	5336	0	2904	11	0
SRL_OPN_2PTS024_0107_20150531_231804_20150601_005554.EUM.nc	7.350	7.072	2.704	2872	5530	0	2646	12	0
SRL_OPN_2PTS024_0109_20150601_005553_20150601_023418.EUM.nc	7.970	8.425	4.042	2989	5548	0	2551	7	1
SRL_OPN_2PTS024_0111_20150601_023416_20150601_041353.EUM.nc	6.760	7.700	3.700	2739	5497	0	2743	15	0
SRL_OPN_2PTS024_0113_20150601_041352_20150601_055527.EUM.nc	6.730	7.534	3.375	3775	5746	0	1968	3	0
SRL_OPN_2PTS024_0115_20150601_055526_20150601_074350.EUM.nc	7.425	7.638	3.363	4164	6165	0	2000	1	0
SRL_OPN_2PTS024_0118_20150601_074349_20150601_092207.EUM.nc	7.080	7.301	2.983	3167	5527	0	2352	4	4
SRL_OPN_2PTS024_0119_20150601_092207_20150601_105951.EUM.nc	4.810	6.291	3.656	2129	5520	0	3348	40	3
SRL_OPN_2PTS024_0121_20150601_105951_20150601_123810.EUM.nc	8.095	8.277	3.607	2486	5418	0	2929	3	0
SRL_OPN_2PTS024_0123_20150601_123810_20150601_141734.EUM.nc	7.360	7.886	3.526	3309	5593	0	2279	1	4
SRL_OPN_2PTS024_0125_20150601_141733_20150601_161054.EUM.nc	6.930	7.491	3.719	3507	6380	0	2864	8	1
SRL_OPN_2PTS024_0128_20150601_161054_20150601_175042.EUM.nc	7.155	7.590	3.550	2887	5627	0	2733	4	3
SRL_OPN_2PTS024_0130_20150601_175041_20150601_193006.EUM.nc	7.610	7.923	3.350	3273	5638	0	2352	13	0
SRL_OPN_2PTS024_0132_20150601_193005_20150601_210910.EUM.nc	7.160	7.685	3.535	3440	5524	0	2070	13	1
SRL_OPN_2PTS024_0134_20150601_210909_20150601_224723.EUM.nc	7.240	7.341	2.849	2546	5514	0	2933	35	0
SRL_OPN_2PTS024_0135_20150601_224722_20150602_002513.EUM.nc	7.780	7.754	3.988	3084	5433	0	2341	1	7
SRL_OPN_2PTS024_0137_20150602_002512_20150602_020311.EUM.nc	7.550	7.692	3.760	2970	5525	0	2550	4	1
SRL_OPN_2PTS024_0139_20150602_020310_20150602_034227.EUM.nc	7.950	8.495	3.345	2903	5537	0	2626	6	2
SRL_OPN_2PTS024_0141_20150602_034226_20150602_052319.EUM.nc	6.540	7.045	3.220	2936	5564	0	2609	8	11
SRL_OPN_2PTS024_0143_20150602_052318_20150602_071252.EUM.nc	8.255	8.575	4.083	3858	6215	0	2346	11	0
SRL_OPN_2PTS024_0146_20150602_071251_20150602_085122.EUM.nc	6.400	6.577	2.782	3727	5604	0	1749	17	111
SRL_OPN_2PTS024_0148_20150602_085122_20150602_102911.EUM.nc	5.630	6.604	4.106	2495	5553	0	3042	16	0

– Continued on next page

Table 5: Altimeter Wind Speed Statistics.

– Continued from previous page

File	Median	Mean	Std. Dev.	No. Obs.	Total Obs.	Default Lat/Lon	Flag (total)	Default (total)	3-Sigma Edited
SRL_OPN_2PTS024_0149_20150602_102910_20150602_120707.EUM.nc	7.295	7.540	4.022	2548	5522	0	2954	20	0
SRL_OPN_2PTS024_0151_20150602_120706_20150602_134612.EUM.nc	7.240	7.432	3.070	3020	5529	0	2505	4	0
SRL_OPN_2PTS024_0153_20150602_134612_20150602_153939.EUM.nc	7.080	7.400	3.080	3642	6441	0	2799	0	0
SRL_OPN_2PTS024_0156_20150602_153938_20150602_171918.EUM.nc	7.080	8.049	3.609	2773	5517	0	2742	0	2
SRL_OPN_2PTS024_0158_20150602_171917_20150602_185856.EUM.nc	6.740	7.355	3.739	3179	5642	0	2446	15	2
SRL_OPN_2PTS024_0160_20150602_185856_20150602_203803.EUM.nc	7.070	7.483	3.226	3589	5623	0	2004	26	4
SRL_OPN_2PTS024_0162_20150602_203802_20150602_221638.EUM.nc	6.630	6.741	3.143	2970	5435	0	2448	17	0
SRL_OPN_2PTS024_0164_20150602_221638_20150602_235426.EUM.nc	6.930	7.433	3.540	2973	5480	0	2492	15	0
SRL_OPN_2PTS024_0165_20150602_235425_20150603_013221.EUM.nc	7.090	7.645	4.171	2952	5523	0	2562	9	0
SRL_OPN_2PTS024_0167_20150603_013221_20150603_031102.EUM.nc	7.210	7.842	3.513	2871	5564	0	2688	4	1
SRL_OPN_2PTS024_0169_20150603_031102_20150603_045126.EUM.nc	7.380	7.832	3.630	2947	5519	0	2567	4	1
SRL_OPN_2PTS024_0171_20150603_045125_20150603_063352.EUM.nc	7.510	7.499	2.900	3943	5838	0	1891	2	2
SRL_OPN_2PTS024_0173_20150603_063352_20150603_082027.EUM.nc	6.610	6.980	3.136	4116	6093	0	1930	0	47
SRL_OPN_2PTS024_0176_20150603_082027_20150603_095829.EUM.nc	6.960	6.860	3.010	2779	5456	0	2642	25	10
SRL_OPN_2PTS024_0177_20150603_095829_20150603_113618.EUM.nc	6.050	6.962	3.713	2342	5458	0	3083	33	0
SRL_OPN_2PTS024_0179_20150603_113617_20150603_131500.EUM.nc	7.130	7.310	3.411	2836	5485	0	2641	6	2
SRL_OPN_2PTS024_0181_20150603_131458_20150603_150821.EUM.nc	6.910	7.553	3.771	3575	6406	0	2820	11	0
SRL_OPN_2PTS024_0184_20150603_150820_20150603_164800.EUM.nc	7.740	8.220	3.511	2988	5622	0	2623	11	0
SRL_OPN_2PTS024_0186_20150603_164800_20150603_182737.EUM.nc	6.210	7.156	3.515	3159	5514	0	2347	8	0
SRL_OPN_2PTS024_0188_20150603_182736_20150603_200701.EUM.nc	7.235	7.506	3.140	3199	5621	0	2408	9	5
SRL_OPN_2PTS024_0190_20150603_200700_20150603_214541.EUM.nc	5.925	6.515	2.939	3289	5555	0	2233	16	17
SRL_OPN_2PTS024_0192_20150603_214540_20150603_232346.EUM.nc	6.935	7.040	3.039	2455	5344	0	2857	21	11
SRL_OPN_2PTS024_0193_20150603_232345_20150604_010128.EUM.nc	6.500	6.708	2.718	2183	4453	0	2250	15	5
SRL_OPN_2PTS024_0195_20150604_010128_20150604_023955.EUM.nc	7.050	7.672	3.140	2930	5540	0	2604	5	1
SRL_OPN_2PTS024_0197_20150604_023955_20150604_041937.EUM.nc	7.745	8.297	3.633	2797	5504	0	2695	11	1
SRL_OPN_2PTS024_0199_20150604_041937_20150604_060126.EUM.nc	7.300	7.420	2.877	3807	5770	0	1950	1	12
SRL_OPN_2PTS024_0201_20150604_060125_20150604_074934.EUM.nc	6.860	7.035	3.123	4172	6154	0	1977	5	0
SRL_OPN_2PTS024_0204_20150604_074934_20150604_092740.EUM.nc	7.580	7.753	3.262	3108	5513	0	2394	10	1
SRL_OPN_2PTS024_0205_20150604_092740_20150604_110534.EUM.nc	5.910	6.352	3.357	2187	5503	0	3288	28	0
SRL_OPN_2PTS024_0207_20150604_110533_20150604_124347.EUM.nc	7.350	7.655	3.528	2489	5385	0	2889	7	0
SRL_OPN_2PTS024_0209_20150604_124346_20150604_143657.EUM.nc	7.670	7.849	3.362	3382	6363	0	2981	0	0
SRL_OPN_2PTS024_0212_20150604_143656_20150604_161643.EUM.nc	7.080	7.466	3.257	3495	5633	0	2129	1	8
SRL_OPN_2PTS024_0214_20150604_161643_20150604_175621.EUM.nc	6.250	7.296	3.971	2909	5587	0	2674	4	0
SRL_OPN_2PTS024_0216_20150604_175620_20150604_193544.EUM.nc	7.010	7.404	3.292	3300	5633	0	2318	13	2
SRL_OPN_2PTS024_0218_20150604_193543_20150604_211446.EUM.nc	6.340	6.732	3.005	3394	5523	0	2122	6	1
SRL_OPN_2PTS024_0220_20150604_211446_20150604_225256.EUM.nc	7.380	7.730	3.646	2518	5482	0	2957	7	0
SRL_OPN_2PTS024_0221_20150604_225255_20150605_003046.EUM.nc	6.800	7.441	3.304	3186	5483	0	2287	10	0
SRL_OPN_2PTS024_0223_20150605_003046_20150605_020847.EUM.nc	7.860	7.964	3.266	2811	5508	0	2691	6	0
SRL_OPN_2PTS024_0225_20150605_020847_20150605_034808.EUM.nc	8.180	8.059	3.829	2860	5549	0	2681	8	0

– Continued on next page

Table 5: Altimeter Wind Speed Statistics.

– Continued from previous page

File	Median	Mean	Std. Dev.	No. Obs.	Total Obs.	Default Lat/Lon	Flag (total)	Default (total)	3-Sigma Edited
SRL_OPN_2PTS024_0227_20150605_034807_20150605_052907.EUM.nc	7.500	7.527	2.996	2926	5573	0	2641	5	1
SRL_OPN_2PTS024_0229_20150605_052906_20150605_071829.EUM.nc	6.470	6.592	2.897	3978	6212	0	2224	9	1
SRL_OPN_2PTS024_0232_20150605_071829_20150605_085656.EUM.nc	7.180	7.382	3.268	3747	5594	0	1837	9	1
SRL_OPN_2PTS024_0233_20150605_085655_20150605_103443.EUM.nc	6.270	6.448	2.363	2357	5527	0	3142	11	17
SRL_OPN_2PTS024_0235_20150605_103442_20150605_121250.EUM.nc	6.485	7.318	3.899	2512	5502	0	2977	13	0
SRL_OPN_2PTS024_0237_20150605_121250_20150605_135152.EUM.nc	7.390	7.697	3.009	3042	5513	0	2458	13	0
SRL_OPN_2PTS024_0239_20150605_135152_20150605_154517.EUM.nc	6.980	7.573	2.979	3598	6420	0	2767	1	54
SRL_OPN_2PTS024_0242_20150605_154516_20150605_172505.EUM.nc	7.330	8.192	4.064	2813	5517	0	2703	1	0
SRL_OPN_2PTS024_0244_20150605_172505_20150605_190435.EUM.nc	7.080	7.224	3.454	3201	5652	0	2447	3	1
SRL_OPN_2PTS024_0246_20150605_190434_20150605_204347.EUM.nc	7.140	7.292	2.772	3669	5634	0	1948	15	2
SRL_OPN_2PTS024_0248_20150605_204346_20150605_222212.EUM.nc	7.170	7.341	3.346	2878	5416	0	2497	36	5
SRL_OPN_2PTS024_0250_20150605_222211_20150606_000007.EUM.nc	6.550	7.370	4.170	3057	5530	0	2463	10	0
SRL_OPN_2PTS024_0251_20150606_000007_20150606_013756.EUM.nc	6.595	7.157	3.248	3010	5531	0	2514	5	2
SRL_OPN_2PTS024_0253_20150606_013755_20150606_031649.EUM.nc	7.610	8.311	3.869	2828	5574	0	2734	12	0
SRL_OPN_2PTS024_0255_20150606_031649_20150606_045711.EUM.nc	6.220	6.631	3.275	2974	5520	0	2541	2	3
SRL_OPN_2PTS024_0257_20150606_045710_20150606_063946.EUM.nc	6.560	6.594	2.773	3858	5839	0	1897	0	84
SRL_OPN_2PTS024_0259_20150606_063946_20150606_082601.EUM.nc	7.130	6.924	2.556	4164	6058	0	1865	2	27
SRL_OPN_2PTS024_0262_20150606_082600_20150606_100403.EUM.nc	7.630	7.881	3.305	2795	5466	0	2665	6	0
SRL_OPN_2PTS024_0263_20150606_100403_20150606_114153.EUM.nc	6.855	6.350	3.048	2379	5486	0	3081	25	1
SRL_OPN_2PTS024_0265_20150606_114152_20150606_132037.EUM.nc	7.285	7.800	3.380	2848	5426	0	2565	9	4
SRL_OPN_2PTS024_0267_20150606_132037_20150606_151401.EUM.nc	6.870	7.469	3.583	3633	6443	0	2809	1	0
SRL_OPN_2PTS024_0270_20150606_151400_20150606_165339.EUM.nc	6.530	7.460	4.017	2957	5581	0	2623	1	0
SRL_OPN_2PTS024_0272_20150606_165339_20150606_183322.EUM.nc	6.080	6.275	2.737	3143	5546	0	2397	6	0
SRL_OPN_2PTS024_0274_20150606_183321_20150606_201237.EUM.nc	6.500	7.198	3.531	3308	5605	0	2293	4	0
SRL_OPN_2PTS024_0276_20150606_201237_20150606_215123.EUM.nc	7.115	7.691	3.515	3279	5562	0	2264	18	1
SRL_OPN_2PTS024_0278_20150606_215122_20150606_232918.EUM.nc	7.920	7.809	2.976	2401	5375	0	2944	30	0
SRL_OPN_2PTS024_0279_20150606_232917_20150607_010710.EUM.nc	6.180	6.916	3.287	2774	5491	0	2715	2	0
SRL_OPN_2PTS024_0281_20150607_010708_20150607_024531.EUM.nc	7.865	8.574	3.908	2895	5531	0	2631	0	5
SRL_OPN_2PTS024_0283_20150607_024530_20150607_042527.EUM.nc	6.650	6.859	2.623	2852	5516	0	2661	3	0
SRL_OPN_2PTS024_0285_20150607_042527_20150607_060716.EUM.nc	6.320	6.815	3.267	3841	5774	0	1929	2	2
SRL_OPN_2PTS024_0287_20150607_060716_20150607_075508.EUM.nc	6.300	6.747	2.937	4084	6132	0	2039	6	3
SRL_OPN_2PTS024_0290_20150607_075507_20150607_093320.EUM.nc	8.200	8.404	3.515	3015	5559	0	2541	3	0
SRL_OPN_2PTS024_0291_20150607_093321_20150607_111106.EUM.nc	6.300	6.944	4.141	2195	5486	0	3262	27	2
SRL_OPN_2PTS024_0293_20150607_111105_20150607_124930.EUM.nc	6.450	6.671	3.028	2497	5389	0	2868	8	16
SRL_OPN_2PTS024_0295_20150607_124930_20150607_144243.EUM.nc	7.740	7.908	3.236	3465	6372	0	2906	0	1
SRL_OPN_2PTS024_0298_20150607_144241_20150607_162222.EUM.nc	6.940	7.182	3.217	3459	5634	0	2168	0	7
SRL_OPN_2PTS024_0300_20150607_162222_20150607_180159.EUM.nc	6.880	7.180	3.083	2966	5637	0	2669	1	1
SRL_OPN_2PTS024_0302_20150607_180158_20150607_194128.EUM.nc	7.160	7.357	3.423	3283	5640	0	2327	8	22
SRL_OPN_2PTS024_0304_20150607_194129_20150607_212020.EUM.nc	7.110	7.635	3.001	3359	5513	0	2134	15	5

– Continued on next page

Table 5: Altimeter Wind Speed Statistics.

– Continued from previous page

File	Median	Mean	Std. Dev.	No. Obs.	Total Obs.	Default Lat/Lon	Flag (total)	Default (total)	3-Sigma Edited
SRL_OPN_2PTS024_0306_20150607_212019_20150607_225837.EUM.nc	7.910	8.309	3.959	2352	5496	0	3127	17	0
SRL_OPN_2PTS024_0307_20150607_225836_20150608_003608.EUM.nc	6.620	6.940	3.021	3228	5476	0	2216	7	25
SRL_OPN_2PTS024_0309_20150608_003608_20150608_021421.EUM.nc	7.285	8.149	3.997	2803	5549	0	2744	1	1
SRL_OPN_2PTS024_0311_20150608_021421_20150608_035337.EUM.nc	6.340	6.730	2.792	2716	5521	0	2801	4	0
SRL_OPN_2PTS024_0313_20150608_035337_20150608_053453.EUM.nc	6.830	7.316	3.183	2959	5574	0	2605	8	2
SRL_OPN_2PTS024_0315_20150608_053453_20150608_072402.EUM.nc	7.360	7.821	3.823	4084	6218	0	2128	6	0
SRL_OPN_2PTS024_0318_20150608_072403_20150608_090219.EUM.nc	7.420	7.909	3.556	3700	5598	0	1876	11	11
SRL_OPN_2PTS024_0319_20150608_090219_20150608_104014.EUM.nc	6.045	7.070	3.497	2427	5535	0	3070	25	13
SRL_OPN_2PTS024_0321_20150608_104013_20150608_121815.EUM.nc	6.355	6.794	3.030	2557	5503	0	2929	14	3
SRL_OPN_2PTS024_0323_20150608_121815_20150608_135730.EUM.nc	7.780	7.873	3.385	3192	5564	0	2368	4	0
SRL_OPN_2PTS024_0325_20150608_135729_20150608_155055.EUM.nc	7.440	8.267	3.666	3593	6402	0	2790	17	2
SRL_OPN_2PTS024_0328_20150608_155054_20150608_173034.EUM.nc	6.700	7.498	3.846	2768	5509	0	2730	5	6
SRL_OPN_2PTS024_0330_20150608_173033_20150608_191011.EUM.nc	6.360	6.709	3.120	3298	5663	0	2285	4	76
SRL_OPN_2PTS024_0332_20150608_191010_20150608_204913.EUM.nc	7.830	7.981	2.847	3533	5605	0	1988	10	74
SRL_OPN_2PTS024_0334_20150608_204913_20150608_222743.EUM.nc	5.175	6.475	3.963	2944	5441	0	2477	20	0
SRL_OPN_2PTS024_0336_20150608_222743_20150609_000529.EUM.nc	6.880	7.296	3.713	3086	5507	0	2416	5	0
SRL_OPN_2PTS024_0337_20150609_000529_20150609_014320.EUM.nc	7.830	8.315	4.060	3004	5544	0	2531	9	0
SRL_OPN_2PTS024_0339_20150609_014319_20150609_032218.EUM.nc	7.380	7.476	3.051	2828	5492	0	2624	7	33
SRL_OPN_2PTS024_0341_20150609_032217_20150609_050245.EUM.nc	7.230	7.411	2.953	2912	5566	0	2634	14	6
SRL_OPN_2PTS024_0343_20150609_050245_20150609_065254.EUM.nc	7.950	8.594	3.449	3858	6255	0	2396	1	0
SRL_OPN_2PTS024_0346_20150609_065253_20150609_083133.EUM.nc	6.795	7.063	3.247	4188	5638	0	1434	4	12
SRL_OPN_2PTS024_0348_20150609_083133_20150609_100925.EUM.nc	6.260	6.727	3.406	2720	5443	0	2703	9	11
SRL_OPN_2PTS024_0349_20150609_100925_20150609_114724.EUM.nc	5.510	6.740	3.608	2437	5491	0	3038	16	0
SRL_OPN_2PTS024_0351_20150609_114723_20150609_132605.EUM.nc	7.510	8.090	3.609	2925	5475	0	2549	1	0
SRL_OPN_2PTS024_0353_20150609_132604_20150609_151929.EUM.nc	8.590	8.591	3.234	3672	6400	0	2728	0	0
SRL_OPN_2PTS024_0356_20150609_151928_20150609_165917.EUM.nc	7.460	7.456	2.917	2815	5581	0	2662	6	98
SRL_OPN_2PTS024_0358_20150609_165916_20150609_183850.EUM.nc	6.930	7.332	3.105	3158	5537	0	2377	2	0
SRL_OPN_2PTS024_0360_20150609_183849_20150609_201811.EUM.nc	7.910	8.276	3.502	3331	5602	0	2270	1	0
SRL_OPN_2PTS024_0362_20150609_201811_20150609_215646.EUM.nc	6.690	6.945	3.096	3054	5529	0	2435	40	0
SRL_OPN_2PTS024_0364_20150609_215645_20150609_233448.EUM.nc	6.455	7.900	4.314	2546	5386	0	2832	8	0
SRL_OPN_2PTS024_0365_20150609_233447_20150610_011231.EUM.nc	7.270	7.475	3.047	2794	5525	0	2723	7	1
SRL_OPN_2PTS024_0367_20150610_011230_20150610_025104.EUM.nc	8.450	8.581	3.353	2834	5547	0	2708	4	1
SRL_OPN_2PTS024_0369_20150610_025104_20150610_043058.EUM.nc	6.745	7.386	3.593	2841	5506	0	2659	5	1
SRL_OPN_2PTS024_0371_20150610_043058_20150610_061255.EUM.nc	7.750	8.398	3.375	3797	5772	0	1970	4	1
SRL_OPN_2PTS024_0373_20150610_061254_20150610_080040.EUM.nc	6.880	7.086	2.615	4085	6124	0	2034	3	2
SRL_OPN_2PTS024_0376_20150610_080039_20150610_093843.EUM.nc	6.680	7.144	3.468	2959	5562	0	2591	10	2
SRL_OPN_2PTS024_0377_20150610_093843_20150610_111635.EUM.nc	6.010	6.253	3.085	2213	5468	0	3227	28	0
SRL_OPN_2PTS024_0379_20150610_111635_20150610_125455.EUM.nc	7.260	8.449	3.855	2612	5364	0	2750	2	0
SRL_OPN_2PTS024_0381_20150610_125454_20150610_144810.EUM.nc	7.590	7.845	3.473	3477	6389	0	2911	1	0

– Continued on next page

Table 5: Altimeter Wind Speed Statistics.

– Continued from previous page

File	Median	Mean	Std. Dev.	No. Obs.	Total Obs.	Default Lat/Lon	Flag (total)	Default (total)	3-Sigma Edited
SRL_OPN_2PTS024_0384_20150610_144810_20150610_162749.EUM.nc	7.180	7.816	3.226	3412	5668	0	2245	10	1
SRL_OPN_2PTS024_0386_20150610_162748_20150610_180735.EUM.nc	6.690	6.902	3.159	3006	5661	0	2654	0	1
SRL_OPN_2PTS024_0388_20150610_180734_20150610_194656.EUM.nc	7.240	7.509	3.200	3279	5636	0	2348	9	0
SRL_OPN_2PTS024_0390_20150610_194654_20150610_212553.EUM.nc	6.810	7.125	2.951	3417	5500	0	2069	12	2
SRL_OPN_2PTS024_0392_20150610_212552_20150610_230357.EUM.nc	6.205	7.107	3.549	2226	5434	0	3201	7	0
SRL_OPN_2PTS024_0393_20150610_230357_20150611_004147.EUM.nc	7.180	7.585	3.476	3232	5502	0	2263	7	0
SRL_OPN_2PTS024_0395_20150611_004146_20150611_021954.EUM.nc	8.210	8.496	3.405	2801	5541	0	2738	2	0
SRL_OPN_2PTS024_0397_20150611_021954_20150611_035925.EUM.nc	6.825	7.367	3.280	2822	5576	0	2746	4	4
SRL_OPN_2PTS024_0399_20150611_035924_20150611_054038.EUM.nc	7.220	7.386	3.685	3248	5568	0	2312	8	0
SRL_OPN_2PTS024_0401_20150611_054037_20150611_072935.EUM.nc	7.100	7.473	3.413	4119	6211	0	2090	2	0
SRL_OPN_2PTS024_0404_20150611_072934_20150611_090759.EUM.nc	6.370	6.736	2.957	3525	5568	0	2031	11	1
SRL_OPN_2PTS024_0405_20150611_090759_20150611_104545.EUM.nc	6.120	6.390	3.225	2442	5554	0	3092	19	1
SRL_OPN_2PTS024_0407_20150611_104544_20150611_122357.EUM.nc	7.090	7.516	3.067	2579	5539	0	2952	6	2
SRL_OPN_2PTS024_0409_20150611_122356_20150611_140308.EUM.nc	7.710	8.226	3.304	3248	5560	0	2307	3	2
SRL_OPN_2PTS024_0411_20150611_140307_20150611_155632.EUM.nc	7.650	7.966	3.620	3342	6431	0	3082	6	1
SRL_OPN_2PTS024_0414_20150611_155632_20150611_173610.EUM.nc	7.640	7.492	2.659	2812	5526	0	2710	4	0
SRL_OPN_2PTS024_0416_20150611_173610_20150611_191546.EUM.nc	7.470	7.442	2.985	3336	5657	0	2312	4	5
SRL_OPN_2PTS024_0418_20150611_191545_20150611_205447.EUM.nc	7.260	7.894	3.932	3585	5611	0	2013	13	0
SRL_OPN_2PTS024_0420_20150611_205447_20150611_223315.EUM.nc	6.760	6.998	3.635	2813	5431	0	2601	17	0
SRL_OPN_2PTS024_0421_20150611_223315_20150612_001059.EUM.nc	7.540	7.371	3.258	3137	5493	0	2352	4	0
SRL_OPN_2PTS024_0423_20150612_001059_20150612_014901.EUM.nc	7.660	7.986	3.291	3062	5554	0	2483	9	0
SRL_OPN_2PTS024_0425_20150612_014900_20150612_032754.EUM.nc	8.430	8.837	3.676	2926	5491	0	2556	5	4
SRL_OPN_2PTS024_0427_20150612_032754_20150612_050836.EUM.nc	7.590	7.517	2.444	2850	5573	0	2649	4	70
SRL_OPN_2PTS024_0429_20150612_050836_20150612_065836.EUM.nc	7.500	7.823	3.511	3716	6242	0	2457	2	67
SRL_OPN_2PTS024_0432_20150612_065836_20150612_083705.EUM.nc	6.990	7.333	2.900	4188	5630	0	1416	10	16
SRL_OPN_2PTS024_0434_20150612_083704_20150612_101503.EUM.nc	6.970	7.126	3.378	2687	5456	0	2761	8	0
SRL_OPN_2PTS024_0435_20150612_101502_20150612_115255.EUM.nc	7.240	7.023	3.334	2516	5523	0	2985	22	0
SRL_OPN_2PTS024_0437_20150612_115254_20150612_133149.EUM.nc	7.725	8.471	3.689	2896	5497	0	2588	11	2
SRL_OPN_2PTS024_0439_20150612_133150_20150612_152514.EUM.nc	7.920	7.912	3.426	3716	6399	0	2676	4	3
SRL_OPN_2PTS024_0442_20150612_152514_20150612_170453.EUM.nc	8.130	8.260	2.471	2854	5602	0	2747	1	0
SRL_OPN_2PTS024_0444_20150612_170453_20150612_184434.EUM.nc	7.335	7.773	3.814	3226	5542	0	2313	3	0
SRL_OPN_2PTS024_0446_20150612_184434_20150612_202346.EUM.nc	6.850	7.799	4.050	3435	5602	0	2160	7	0
SRL_OPN_2PTS024_0448_20150612_202345_20150612_220218.EUM.nc	5.560	6.717	3.569	3028	5549	0	2500	18	3
SRL_OPN_2PTS024_0450_20150612_220217_20150612_234018.EUM.nc	7.400	7.279	3.136	2689	5498	0	2799	10	0
SRL_OPN_2PTS024_0451_20150612_234017_20150613_011802.EUM.nc	7.840	7.689	3.174	2961	5522	0	2556	2	3
SRL_OPN_2PTS024_0453_20150613_011801_20150613_025640.EUM.nc	8.520	8.397	3.699	2839	5548	0	2707	1	1
SRL_OPN_2PTS024_0455_20150613_025639_20150613_043640.EUM.nc	8.260	8.263	2.823	2815	5491	0	2667	9	0
SRL_OPN_2PTS024_0457_20150613_043639_20150613_061853.EUM.nc	7.140	7.810	3.376	3858	5817	0	1954	4	1
SRL_OPN_2PTS024_0459_20150613_061853_20150613_080614.EUM.nc	7.470	7.880	3.255	4121	6123	0	1995	4	3

– Continued on next page

Table 5: Altimeter Wind Speed Statistics.

– Continued from previous page

File	Median	Mean	Std. Dev.	No. Obs.	Total Obs.	Default Lat/Lon	Flag (total)	Default (total)	3-Sigma Edited
SRL_OPN_2PTS024_0462_20150613_080613_20150613_094413.EUM.nc	6.400	6.501	3.084	2890	5528	0	2602	5	31
SRL_OPN_2PTS024_0463_20150613_094412_20150613_112207.EUM.nc	6.630	6.868	3.184	2084	5403	0	3292	27	0
SRL_OPN_2PTS024_0465_20150613_112206_20150613_130030.EUM.nc	8.340	8.978	4.177	2672	5365	0	2688	5	0
SRL_OPN_2PTS024_0467_20150613_130029_20150613_145347.EUM.nc	7.910	7.842	3.174	3537	6410	0	2872	1	0
SRL_OPN_2PTS024_0470_20150613_145346_20150613_163335.EUM.nc	7.685	7.628	3.062	3284	5658	0	2366	6	2
SRL_OPN_2PTS024_0472_20150613_163334_20150613_181311.EUM.nc	7.100	7.443	2.987	3001	5614	0	2582	16	15
SRL_OPN_2PTS024_0474_20150613_181311_20150613_195240.EUM.nc	6.740	7.497	4.031	3257	5626	0	2359	10	0
SRL_OPN_2PTS024_0476_20150613_195239_20150613_213125.EUM.nc	5.780	6.526	3.078	3478	5499	0	1993	27	1
SRL_OPN_2PTS024_0478_20150613_213124_20150613_230937.EUM.nc	6.580	7.182	3.995	2213	5420	0	3199	8	0
SRL_OPN_2PTS024_0479_20150613_230937_20150614_004718.EUM.nc	7.470	7.573	3.018	3093	5514	0	2390	22	9
SRL_OPN_2PTS024_0481_20150614_004717_20150614_022536.EUM.nc	7.530	7.815	3.535	2878	5528	0	2648	1	1
SRL_OPN_2PTS024_0483_20150614_022536_20150614_040505.EUM.nc	7.640	7.668	2.958	2739	5495	0	2734	14	8
SRL_OPN_2PTS024_0485_20150614_040504_20150614_054624.EUM.nc	7.000	7.608	3.387	3545	5705	0	2149	7	4
SRL_OPN_2PTS024_0497_20150614_140846_20150614_160209.EUM.nc	7.580	7.557	2.603	3360	6418	0	3052	5	1
SRL_OPN_2PTS024_0500_20150614_160208_20150614_174156.EUM.nc	7.660	7.603	3.204	2878	5653	0	2764	10	1
SRL_OPN_2PTS024_0502_20150614_174155_20150614_192123.EUM.nc	6.200	6.796	3.310	3385	5644	0	2252	5	2
SRL_OPN_2PTS024_0504_20150614_192122_20150614_210030.EUM.nc	6.630	6.740	2.808	3583	5626	0	2012	18	13
SRL_OPN_2PTS024_0506_20150614_210030_20150614_223846.EUM.nc	6.860	7.717	3.990	2737	5409	0	2661	11	0
SRL_OPN_2PTS024_0507_20150614_223845_20150615_001638.EUM.nc	8.020	8.354	3.571	3108	5476	0	2361	6	1
SRL_OPN_2PTS024_0509_20150615_001637_20150615_015432.EUM.nc	8.190	7.517	2.897	2996	5517	0	2520	1	0
SRL_OPN_2PTS024_0511_20150615_015432_20150615_033340.EUM.nc	7.100	7.291	2.764	2937	5492	0	2503	13	39
SRL_OPN_2PTS024_0513_20150615_033339_20150615_051422.EUM.nc	6.895	7.540	3.352	2945	5530	0	2581	1	3
SRL_OPN_2PTS024_0515_20150615_051421_20150615_070411.EUM.nc	6.800	7.244	3.155	3760	6243	0	2466	14	3
SRL_OPN_2PTS024_0518_20150615_070411_20150615_084236.EUM.nc	7.090	7.354	2.931	4051	5614	0	1554	9	0
SRL_OPN_2PTS024_0520_20150615_084236_20150615_102034.EUM.nc	5.740	6.744	4.093	2585	5460	0	2858	16	1
SRL_OPN_2PTS024_0521_20150615_102035_20150615_115837.EUM.nc	7.305	7.441	3.294	2479	5523	0	3023	20	1
SRL_OPN_2PTS024_0523_20150615_115838_20150615_133725.EUM.nc	7.350	8.363	4.196	2935	5460	0	2517	8	0
SRL_OPN_2PTS024_0525_20150615_133725_20150615_153050.EUM.nc	7.620	7.696	2.878	3683	6390	0	2707	0	0
SRL_OPN_2PTS024_0528_20150615_153049_20150615_171031.EUM.nc	7.310	7.517	2.482	2828	5591	0	2762	1	0
SRL_OPN_2PTS024_0530_20150615_171031_20150615_185011.EUM.nc	6.020	6.476	3.051	3324	5564	0	2237	3	0
SRL_OPN_2PTS024_0532_20150615_185010_20150615_202920.EUM.nc	6.930	7.313	3.448	3439	5603	0	2154	8	2
SRL_OPN_2PTS024_0534_20150615_202919_20150615_220759.EUM.nc	6.975	7.177	3.405	3050	5543	0	2458	35	0
SRL_OPN_2PTS024_0536_20150615_220758_20150615_234550.EUM.nc	7.000	7.837	4.124	2882	5518	0	2628	7	1
SRL_OPN_2PTS024_0537_20150615_234550_20150616_012343.EUM.nc	7.580	7.922	3.247	2896	5547	0	2633	16	2
SRL_OPN_2PTS024_0539_20150616_012343_20150616_030217.EUM.nc	7.490	7.145	2.801	2869	5566	0	2692	3	2
SRL_OPN_2PTS024_0541_20150616_030217_20150616_044232.EUM.nc	7.510	7.787	3.425	2849	5507	0	2653	5	0
SRL_OPN_2PTS024_0543_20150616_044231_20150616_062444.EUM.nc	6.930	7.213	3.316	3894	5819	0	1925	0	0
SRL_OPN_2PTS024_0545_20150616_062443_20150616_081147.EUM.nc	7.340	7.278	2.835	4130	6113	0	1933	6	44
SRL_OPN_2PTS024_0548_20150616_081147_20150616_094953.EUM.nc	6.170	7.027	3.563	2836	5465	0	2619	10	0

– Continued on next page

Table 5: Altimeter Wind Speed Statistics.

– Continued from previous page

File	Median	Mean	Std. Dev.	No. Obs.	Total Obs.	Default Lat/Lon	Flag (total)	Default (total)	3-Sigma Edited
SRL_OPN_2PTS024_0549_20150616_094953_20150616_112740.EUM.nc	6.430	7.962	4.815	2062	5411	0	3318	31	0
SRL_OPN_2PTS024_0551_20150616_112740_20150616_130615.EUM.nc	7.160	6.923	2.918	2701	5475	0	2767	7	0
SRL_OPN_2PTS024_0553_20150616_130614_20150616_145932.EUM.nc	6.810	6.823	2.950	3127	6023	0	2597	59	240
SRL_OPN_2PTS024_0556_20150616_145931_20150616_163912.EUM.nc	7.740	7.610	2.782	3164	5623	0	2442	10	7
SRL_OPN_2PTS024_0558_20150616_163911_20150616_181855.EUM.nc	7.030	6.709	3.154	3002	5528	0	2443	8	75
SRL_OPN_2PTS024_0560_20150616_181854_20150616_195813.EUM.nc	6.970	7.539	4.068	3272	5603	0	2322	8	1
SRL_OPN_2PTS024_0562_20150616_195813_20150616_213707.EUM.nc	6.890	7.056	3.431	3413	5608	0	2169	25	1
SRL_OPN_2PTS024_0564_20150616_213706_20150616_231507.EUM.nc	6.910	7.605	3.503	2321	5388	0	3062	5	0
SRL_OPN_2PTS024_0565_20150616_231506_20150617_005257.EUM.nc	7.370	7.366	2.997	2868	5551	0	2534	10	139
SRL_OPN_2PTS024_0567_20150617_005256_20150617_023110.EUM.nc	6.830	7.102	3.023	2979	5542	0	2561	1	1
SRL_OPN_2PTS024_0569_20150617_023109_20150617_041050.EUM.nc	8.740	8.874	2.827	2709	5488	0	2764	11	4
SRL_OPN_2PTS024_0571_20150617_041050_20150617_055220.EUM.nc	6.220	6.662	3.658	3717	5727	0	2007	3	0
SRL_OPN_2PTS024_0573_20150617_055219_20150617_074051.EUM.nc	6.750	7.216	3.416	4102	6184	0	2082	0	0
SRL_OPN_2PTS024_0576_20150617_074050_20150617_091900.EUM.nc	6.990	7.231	3.274	3249	5555	0	2299	6	1
SRL_OPN_2PTS024_0577_20150617_091859_20150617_105654.EUM.nc	5.500	7.313	4.582	2217	5549	0	3315	17	0
SRL_OPN_2PTS024_0579_20150617_105654_20150617_123510.EUM.nc	7.210	7.015	2.560	2405	5418	0	3007	3	3
SRL_OPN_2PTS024_0581_20150617_123509_20150617_141431.EUM.nc	6.810	7.150	3.168	3250	5597	0	2347	0	0
SRL_OPN_2PTS024_0583_20150617_141432_20150617_160753.EUM.nc	7.660	7.481	2.761	3414	6408	0	2980	6	8
SRL_OPN_2PTS024_0586_20150617_160752_20150617_174732.EUM.nc	6.910	7.129	3.590	2861	5635	0	2771	3	0
SRL_OPN_2PTS024_0588_20150617_174731_20150617_192705.EUM.nc	7.260	7.630	3.549	3309	5649	0	2326	6	8
SRL_OPN_2PTS024_0590_20150617_192704_20150617_210602.EUM.nc	6.630	7.230	3.538	3464	5597	0	2112	15	6
SRL_OPN_2PTS024_0592_20150617_210601_20150617_224424.EUM.nc	6.715	7.394	3.951	2656	5422	0	2754	12	0
SRL_OPN_2PTS024_0593_20150617_224423_20150618_002207.EUM.nc	7.560	7.798	3.307	3101	5451	0	2346	4	0
SRL_OPN_2PTS024_0595_20150618_002206_20150618_020012.EUM.nc	7.950	7.669	2.704	2960	5554	0	2588	4	2
SRL_OPN_2PTS024_0597_20150618_020012_20150618_033915.EUM.nc	7.530	7.873	3.354	2870	5491	0	2609	11	1
SRL_OPN_2PTS024_0599_20150618_033915_20150618_052013.EUM.nc	6.220	7.534	3.983	2936	5569	0	2629	3	1
SRL_OPN_2PTS024_0601_20150618_052013_20150618_070951.EUM.nc	7.110	7.411	3.808	3797	6213	0	2404	12	0
SRL_OPN_2PTS024_0604_20150618_070951_20150618_084814.EUM.nc	6.940	7.495	3.511	3945	5602	0	1645	7	5
SRL_OPN_2PTS024_0605_20150618_084814_20150618_102611.EUM.nc	6.120	6.873	3.509	2522	5441	0	2900	16	3
SRL_OPN_2PTS024_0607_20150618_102610_20150618_120407.EUM.nc	6.320	6.179	2.325	2491	5503	0	2957	22	33
SRL_OPN_2PTS024_0609_20150618_120406_20150618_134308.EUM.nc	7.570	8.193	3.464	2974	5530	0	2539	17	0
SRL_OPN_2PTS024_0611_20150618_134308_20150618_153634.EUM.nc	7.260	7.532	3.321	3635	6428	0	2793	0	0
SRL_OPN_2PTS024_0614_20150618_153635_20150618_171615.EUM.nc	7.150	8.112	4.304	2750	5605	0	2826	17	12
SRL_OPN_2PTS024_0616_20150618_171614_20150618_185545.EUM.nc	7.660	7.915	3.446	3205	5535	0	2322	7	1
SRL_OPN_2PTS024_0618_20150618_185544_20150618_203501.EUM.nc	6.205	6.729	3.362	3529	5618	0	2076	12	1
SRL_OPN_2PTS024_0620_20150618_203501_20150618_221329.EUM.nc	6.350	7.183	3.794	2973	5497	0	2501	22	1
SRL_OPN_2PTS024_0622_20150618_221329_20150618_235125.EUM.nc	6.890	6.712	3.218	2836	5477	0	2563	9	69
SRL_OPN_2PTS024_0623_20150618_235124_20150619_012912.EUM.nc	8.180	8.447	3.691	2962	5480	0	2512	3	3
SRL_OPN_2PTS024_0625_20150619_012911_20150619_030758.EUM.nc	7.710	7.813	2.567	2895	5531	0	2626	7	3

– Continued on next page

Table 5: Altimeter Wind Speed Statistics.

– Continued from previous page

File	Median	Mean	Std. Dev.	No. Obs.	Total Obs.	Default Lat/Lon	Flag (total)	Default (total)	3-Sigma Edited
SRL_OPN_2PTS024_0627_20150619_030759_20150619_044810.EUM.nc	7.380	8.461	3.794	2872	5500	0	2620	5	3
SRL_OPN_2PTS024_0629_20150619_044810_20150619_063039.EUM.nc	6.680	7.340	3.561	3892	5825	0	1933	0	0
SRL_OPN_2PTS024_0631_20150619_063039_20150619_081725.EUM.nc	6.510	7.161	3.486	4186	6104	0	1907	0	11
SRL_OPN_2PTS024_0634_20150619_081724_20150619_095521.EUM.nc	6.530	7.281	3.639	2814	5452	0	2634	3	1
SRL_OPN_2PTS024_0635_20150619_095520_20150619_113317.EUM.nc	5.965	6.476	3.729	2278	5436	0	3133	25	0
SRL_OPN_2PTS024_0637_20150619_113316_20150619_131147.EUM.nc	7.400	7.374	2.435	2721	5443	0	2707	15	0
SRL_OPN_2PTS024_0639_20150619_131146_20150619_150507.EUM.nc	8.105	8.165	3.269	3556	6443	0	2884	3	0
SRL_OPN_2PTS024_0642_20150619_150508_20150619_164456.EUM.nc	7.275	7.562	3.963	2998	5621	0	2618	1	4
SRL_OPN_2PTS024_0644_20150619_164456_20150619_182430.EUM.nc	7.540	7.777	3.154	3143	5523	0	2378	2	0
SRL_OPN_2PTS024_0646_20150619_182429_20150619_200356.EUM.nc	6.740	7.040	3.089	3175	5610	0	2430	2	3
SRL_OPN_2PTS024_0648_20150619_200355_20150619_214238.EUM.nc	6.430	6.966	3.225	3300	5582	0	2239	23	20
SRL_OPN_2PTS024_0650_20150619_214237_20150619_232045.EUM.nc	6.830	6.695	2.089	2471	5413	0	2929	6	7
SRL_OPN_2PTS024_0651_20150619_232044_20150620_005826.EUM.nc	7.655	8.594	4.015	2874	5522	0	2624	24	0
SRL_OPN_2PTS024_0653_20150620_005825_20150620_023651.EUM.nc	7.375	7.913	3.323	2985	5554	0	2551	15	3
SRL_OPN_2PTS024_0655_20150620_023650_20150620_041629.EUM.nc	7.760	8.438	3.200	2762	5488	0	2716	9	1
SRL_OPN_2PTS024_0657_20150620_041629_20150620_055805.EUM.nc	6.650	7.194	3.453	3731	5752	0	2019	2	0
SRL_OPN_2PTS024_0659_20150620_055805_20150620_074621.EUM.nc	6.980	7.300	3.248	4068	6175	0	2095	7	5
SRL_OPN_2PTS024_0662_20150620_074621_20150620_092438.EUM.nc	6.785	7.058	3.914	3157	5568	0	2404	6	1
SRL_OPN_2PTS024_0663_20150620_092438_20150620_110222.EUM.nc	6.230	7.142	4.278	2177	5514	0	3302	30	5
SRL_OPN_2PTS024_0665_20150620_110221_20150620_124042.EUM.nc	6.530	7.405	3.593	2447	5392	0	2940	5	0
SRL_OPN_2PTS024_0667_20150620_124041_20150620_142009.EUM.nc	7.950	7.995	3.831	3322	5601	0	2278	1	0
SRL_OPN_2PTS024_0669_20150620_142009_20150620_161329.EUM.nc	7.410	7.890	3.651	3487	6362	0	2853	19	3
SRL_OPN_2PTS024_0672_20150620_161328_20150620_175316.EUM.nc	8.165	8.706	3.917	2838	5662	0	2816	4	4
SRL_OPN_2PTS024_0674_20150620_175315_20150620_193239.EUM.nc	6.040	6.401	2.903	3227	5637	0	2391	10	9
SRL_OPN_2PTS024_0676_20150620_193238_20150620_211142.EUM.nc	6.330	6.735	3.235	3378	5526	0	2135	10	3
SRL_OPN_2PTS024_0678_20150620_211142_20150620_224954.EUM.nc	6.720	7.007	3.498	2497	5484	0	2978	9	0
SRL_OPN_2PTS024_0679_20150620_224953_20150621_002744.EUM.nc	7.900	7.805	3.452	3096	5452	0	2352	2	2
SRL_OPN_2PTS024_0681_20150621_002744_20150621_020543.EUM.nc	8.410	8.671	4.021	2889	5523	0	2624	10	0
SRL_OPN_2PTS024_0683_20150621_020543_20150621_034501.EUM.nc	8.330	8.724	3.940	2841	5562	0	2712	4	5
SRL_OPN_2PTS024_0685_20150621_034500_20150621_052556.EUM.nc	7.140	7.735	3.925	2870	5558	0	2680	7	1
SRL_OPN_2PTS024_0687_20150621_052555_20150621_071523.EUM.nc	6.440	6.755	3.453	3835	6236	0	2387	10	4
SRL_OPN_2PTS024_0690_20150621_071522_20150621_085353.EUM.nc	7.130	6.988	3.339	3853	5607	0	1732	18	4
SRL_OPN_2PTS024_0691_20150621_085352_20150621_103139.EUM.nc	6.620	7.433	3.774	2422	5510	0	3066	22	0
SRL_OPN_2PTS024_0693_20150621_103140_20150621_120946.EUM.nc	7.720	8.063	3.691	2488	5509	0	3007	13	1
SRL_OPN_2PTS024_0695_20150621_120945_20150621_134845.EUM.nc	8.450	8.841	3.929	3037	5511	0	2466	8	0
SRL_OPN_2PTS024_0697_20150621_134844_20150621_154211.EUM.nc	7.760	8.235	3.776	3635	6417	0	2781	1	0
SRL_OPN_2PTS024_0700_20150621_154210_20150621_172150.EUM.nc	8.020	8.116	3.781	2780	5523	0	2740	3	0
SRL_OPN_2PTS024_0702_20150621_172149_20150621_190129.EUM.nc	6.330	6.837	3.107	3168	5639	0	2442	4	25
SRL_OPN_2PTS024_0704_20150621_190128_20150621_204034.EUM.nc	6.310	6.970	3.268	3635	5624	0	1959	16	14

– Continued on next page

Table 5: Altimeter Wind Speed Statistics.

– Continued from previous page

File	Median	Mean	Std. Dev.	No. Obs.	Total Obs.	Default Lat/Lon	Flag (total)	Default (total)	3-Sigma Edited
SRL_OPN_2PTS024_0706_20150621_204034_20150621_221907.EUM.nc	6.790	7.183	3.479	2981	5422	0	2420	20	1
SRL_OPN_2PTS024_0708_20150621_221906_20150621_235654.EUM.nc	7.610	7.524	3.399	3004	5507	0	2500	2	1
SRL_OPN_2PTS024_0709_20150621_235655_20150622_013451.EUM.nc	8.110	8.621	4.101	3052	5547	0	2490	4	1
SRL_OPN_2PTS024_0711_20150622_013450_20150622_031333.EUM.nc	8.290	8.552	4.511	2836	5519	0	2661	22	0
SRL_OPN_2PTS024_0713_20150622_031332_20150622_045400.EUM.nc	7.190	7.634	3.873	2901	5484	0	2577	5	1
SRL_OPN_2PTS024_0715_20150622_045400_20150622_063629.EUM.nc	6.770	7.307	3.341	3854	5840	0	1984	2	0
SRL_OPN_2PTS024_0717_20150622_063628_20150622_082255.EUM.nc	6.410	6.939	3.469	4166	6085	0	1916	1	2
SRL_OPN_2PTS024_0720_20150622_082254_20150622_100058.EUM.nc	6.900	7.416	3.543	2832	5471	0	2629	10	0
SRL_OPN_2PTS024_0721_20150622_100058_20150622_113846.EUM.nc	7.250	7.336	3.802	2339	5450	0	3089	22	0
SRL_OPN_2PTS024_0723_20150622_113845_20150622_131730.EUM.nc	6.980	8.447	4.399	2832	5479	0	2643	4	0
SRL_OPN_2PTS024_0725_20150622_131729_20150622_151052.EUM.nc	8.520	8.635	4.168	3576	6426	0	2846	2	2
SRL_OPN_2PTS024_0728_20150622_151051_20150622_165032.EUM.nc	7.590	7.675	3.298	2934	5592	0	2656	2	0
SRL_OPN_2PTS024_0730_20150622_165031_20150622_183015.EUM.nc	6.940	7.138	3.608	3102	5541	0	2434	4	1
SRL_OPN_2PTS024_0732_20150622_183014_20150622_200929.EUM.nc	6.880	7.179	3.582	3267	5609	0	2333	9	0
SRL_OPN_2PTS024_0734_20150622_200928_20150622_214809.EUM.nc	6.110	6.819	3.564	3315	5571	0	2246	9	1
SRL_OPN_2PTS024_0736_20150622_214808_20150622_232613.EUM.nc	8.070	8.348	3.611	2490	5351	0	2832	29	0
SRL_OPN_2PTS024_0737_20150622_232612_20150623_010403.EUM.nc	7.390	8.271	4.295	2713	5504	0	2766	15	10
SRL_OPN_2PTS024_0739_20150623_010402_20150623_024223.EUM.nc	8.470	9.105	4.323	2926	5531	0	2604	1	0
SRL_OPN_2PTS024_0741_20150623_024222_20150623_042208.EUM.nc	7.450	7.556	3.736	2727	5529	0	2778	8	16
SRL_OPN_2PTS024_0743_20150623_042207_20150623_060400.EUM.nc	7.270	7.629	3.480	3725	5781	0	2053	3	0
SRL_OPN_2PTS024_0745_20150623_060400_20150623_075201.EUM.nc	6.780	6.982	2.934	4085	6151	0	2060	3	3
SRL_OPN_2PTS024_0748_20150623_075200_20150623_093006.EUM.nc	7.290	7.523	3.017	3077	5536	0	2445	11	3
SRL_OPN_2PTS024_0749_20150623_093006_20150623_110800.EUM.nc	5.955	6.831	3.506	2228	5502	0	3229	45	0
SRL_OPN_2PTS024_0751_20150623_110759_20150623_124614.EUM.nc	7.570	8.724	4.569	2419	5386	0	2964	3	0
SRL_OPN_2PTS024_0753_20150623_124613_20150623_143924.EUM.nc	8.030	8.519	3.856	3395	6257	0	2861	1	0
SRL_OPN_2PTS024_0756_20150623_143924_20150623_161912.EUM.nc	7.150	7.472	3.186	3461	5641	0	2177	2	1
SRL_OPN_2PTS024_0758_20150623_161911_20150623_175849.EUM.nc	7.410	7.492	3.479	2857	5621	0	2761	3	0
SRL_OPN_2PTS024_0760_20150623_175848_20150623_193822.EUM.nc	7.030	7.209	3.354	3323	5669	0	2340	5	1
SRL_OPN_2PTS024_0762_20150623_193821_20150623_211713.EUM.nc	6.370	6.595	2.652	3360	5489	0	2064	26	39
SRL_OPN_2PTS024_0764_20150623_211712_20150623_225530.EUM.nc	7.810	8.451	3.428	2450	5479	0	3020	7	2
SRL_OPN_2PTS024_0765_20150623_225530_20150624_003311.EUM.nc	7.860	7.865	3.336	3194	5484	0	2279	8	3
SRL_OPN_2PTS024_0767_20150624_003310_20150624_021122.EUM.nc	8.700	9.334	4.265	2878	5529	0	2649	2	0
SRL_OPN_2PTS024_0769_20150624_021121_20150624_035036.EUM.nc	7.660	7.949	2.856	2787	5523	0	2719	17	0
SRL_OPN_2PTS024_0771_20150624_035035_20150624_053148.EUM.nc	7.760	8.406	3.695	2882	5572	0	2688	2	0
SRL_OPN_2PTS024_0773_20150624_053147_20150624_072104.EUM.nc	7.800	7.592	3.038	3937	6222	0	2259	6	20
SRL_OPN_2PTS024_0776_20150624_072103_20150624_085922.EUM.nc	6.920	7.321	2.735	3749	5594	0	1798	21	26
SRL_OPN_2PTS024_0777_20150624_085922_20150624_103718.EUM.nc	6.600	7.375	3.604	2409	5539	0	3114	16	0
SRL_OPN_2PTS024_0779_20150624_103717_20150624_121517.EUM.nc	7.295	8.284	3.927	2502	5487	0	2964	21	0
SRL_OPN_2PTS024_0781_20150624_121516_20150624_135421.EUM.nc	8.000	8.187	3.092	3064	5553	0	2485	4	0

– Continued on next page

Table 5: Altimeter Wind Speed Statistics.

– Continued from previous page

File	Median	Mean	Std. Dev.	No. Obs.	Total Obs.	Default Lat/Lon	Flag (total)	Default (total)	3-Sigma Edited
SRL_OPN_2PTS024_0783_20150624_135420_20150624_154746.EUM.nc	7.950	8.196	2.750	3599	6406	0	2804	2	1
SRL_OPN_2PTS024_0786_20150624_154746_20150624_172733.EUM.nc	7.000	7.581	4.004	2710	5509	0	2796	3	0
SRL_OPN_2PTS024_0788_20150624_172733_20150624_190702.EUM.nc	7.890	8.271	3.855	3292	5642	0	2343	6	1
SRL_OPN_2PTS024_0790_20150624_190701_20150624_204615.EUM.nc	6.040	6.485	3.026	3631	5610	0	1960	13	6
SRL_OPN_2PTS024_0792_20150624_204614_20150624_222437.EUM.nc	7.035	7.183	3.476	2918	5410	0	2470	22	0
SRL_OPN_2PTS024_0793_20150624_222437_20150625_000232.EUM.nc	7.770	7.959	3.379	3035	5539	0	2501	3	0
SRL_OPN_2PTS024_0795_20150625_000231_20150625_014022.EUM.nc	8.360	8.761	3.830	3018	5515	0	2494	2	1
SRL_OPN_2PTS024_0797_20150625_014021_20150625_031917.EUM.nc	7.340	7.816	3.393	2827	5537	0	2692	18	0
SRL_OPN_2PTS024_0799_20150625_031916_20150625_045942.EUM.nc	7.480	7.446	3.386	2933	5542	0	2597	12	0
SRL_OPN_2PTS024_0801_20150625_045941_20150625_064220.EUM.nc	7.945	8.117	3.375	3873	5851	0	1969	8	1
SRL_OPN_2PTS024_0803_20150625_064219_20150625_082834.EUM.nc	7.110	7.419	3.018	4262	6044	0	1770	8	4
SRL_OPN_2PTS024_0806_20150625_082833_20150625_100628.EUM.nc	6.250	6.578	3.008	2778	5440	0	2647	12	3
SRL_OPN_2PTS024_0807_20150625_100627_20150625_114426.EUM.nc	6.765	7.095	3.344	2394	5476	0	3066	16	0
SRL_OPN_2PTS024_0809_20150625_114425_20150625_132304.EUM.nc	7.990	8.260	3.168	2845	5460	0	2611	4	0
SRL_OPN_2PTS024_0811_20150625_132303_20150625_151627.EUM.nc	7.430	7.916	3.112	3615	6423	0	2804	1	3
SRL_OPN_2PTS024_0814_20150625_151626_20150625_165607.EUM.nc	8.070	8.398	4.237	2904	5582	0	2676	2	0
SRL_OPN_2PTS024_0816_20150625_165606_20150625_183548.EUM.nc	8.280	8.656	3.480	3190	5538	0	2346	2	0
SRL_OPN_2PTS024_0818_20150625_183548_20150625_201502.EUM.nc	7.230	7.088	2.797	3285	5578	0	2278	12	3
SRL_OPN_2PTS024_0820_20150625_201502_20150625_215348.EUM.nc	7.585	7.687	3.224	3273	5532	0	2235	23	1
SRL_OPN_2PTS024_0822_20150625_215347_20150625_233149.EUM.nc	7.700	8.390	3.295	2446	5345	0	2887	11	1
SRL_OPN_2PTS024_0823_20150625_233149_20150626_010933.EUM.nc	7.420	8.131	4.387	2710	5528	0	2816	0	2
SRL_OPN_2PTS024_0825_20150626_010932_20150626_024756.EUM.nc	7.500	7.888	3.309	2851	5554	0	2697	3	3
SRL_OPN_2PTS024_0827_20150626_024755_20150626_042755.EUM.nc	7.895	8.232	2.827	2783	5517	0	2703	8	23
SRL_OPN_2PTS024_0829_20150626_042754_20150626_060947.EUM.nc	7.490	7.956	3.250	3734	5778	0	2039	4	1
SRL_OPN_2PTS024_0831_20150626_060947_20150626_111329.EUM.nc	7.250	7.507	3.192	9210	17159	0	7871	67	11
SRL_OPN_2PTS024_0837_20150626_111328_20150626_125155.EUM.nc	7.320	7.342	3.597	2541	5351	0	2807	3	0
SRL_OPN_2PTS024_0839_20150626_125154_20150626_144507.EUM.nc	8.020	8.419	3.541	3412	6375	0	2953	10	0
SRL_OPN_2PTS024_0842_20150626_144506_20150626_162447.EUM.nc	7.630	8.258	3.409	3403	5638	0	2229	6	0
SRL_OPN_2PTS024_0844_20150626_162447_20150626_180432.EUM.nc	7.990	8.374	3.477	2923	5662	0	2734	4	1
SRL_OPN_2PTS024_0846_20150626_180432_20150626_194354.EUM.nc	6.725	7.280	3.219	3251	5613	0	2348	7	7
SRL_OPN_2PTS024_0848_20150626_194353_20150626_212252.EUM.nc	6.460	6.767	3.143	3379	5498	0	2071	7	41
SRL_OPN_2PTS024_0850_20150626_212251_20150626_230058.EUM.nc	8.710	8.880	4.150	2260	5446	0	3183	3	0
SRL_OPN_2PTS024_0851_20150626_230058_20150627_003848.EUM.nc	7.330	8.000	3.862	3304	5520	0	2194	7	15
SRL_OPN_2PTS024_0853_20150627_003848_20150627_021653.EUM.nc	8.110	8.415	3.652	2840	5537	0	2696	1	0
SRL_OPN_2PTS024_0855_20150627_021653_20150627_035621.EUM.nc	7.470	7.601	3.173	2722	5564	0	2836	6	0
SRL_OPN_2PTS024_0857_20150627_035620_20150627_053732.EUM.nc	6.460	6.711	3.144	2976	5557	0	2528	17	36
SRL_OPN_2PTS024_0859_20150627_053731_20150627_072636.EUM.nc	7.660	7.734	2.740	4090	6240	0	2147	2	1
SRL_OPN_2PTS024_0862_20150627_072635_20150627_090500.EUM.nc	7.145	6.971	2.711	3433	5564	0	1909	23	199
SRL_OPN_2PTS024_0863_20150627_090459_20150627_104245.EUM.nc	7.070	7.226	3.388	2451	5538	0	3066	20	1

– Continued on next page

Table 5: Altimeter Wind Speed Statistics.

– Continued from previous page

File	Median	Mean	Std. Dev.	No. Obs.	Total Obs.	Default Lat/Lon	Flag (total)	Default (total)	3-Sigma Edited
SRL_OPN_2PTS024_0865_20150627_104244_20150627_122056.EUM.nc	7.110	8.268	3.483	2577	5517	0	2934	5	1
SRL_OPN_2PTS024_0867_20150627_122056_20150627_140004.EUM.nc	7.660	8.455	3.763	3253	5549	0	2285	0	11
SRL_OPN_2PTS024_0869_20150627_140005_20150627_155329.EUM.nc	7.810	7.935	3.316	3386	6404	0	3010	7	1
SRL_OPN_2PTS024_0872_20150627_155329_20150627_173308.EUM.nc	7.050	7.657	3.522	2655	5496	0	2836	5	0
SRL_OPN_2PTS024_0874_20150627_173307_20150627_191244.EUM.nc	6.950	6.781	2.726	3354	5643	0	2253	12	24
SRL_OPN_2PTS024_0876_20150627_191243_20150627_205146.EUM.nc	6.850	7.666	3.623	3632	5605	0	1960	9	4
SRL_OPN_2PTS024_0878_20150627_205147_20150627_223014.EUM.nc	6.585	7.383	3.935	2895	5414	0	2502	10	7
SRL_OPN_2PTS024_0879_20150627_223014_20150628_000759.EUM.nc	7.540	8.349	3.888	3063	5513	0	2445	5	0
SRL_OPN_2PTS024_0881_20150628_000758_20150628_014600.EUM.nc	7.795	7.724	3.324	3052	5545	0	2489	2	2
SRL_OPN_2PTS024_0883_20150628_014600_20150628_032451.EUM.nc	7.510	7.869	3.549	2872	5491	0	2605	10	4
SRL_OPN_2PTS024_0885_20150628_032450_20150628_050531.EUM.nc	6.540	7.320	3.326	2869	5580	0	2706	5	0
SRL_OPN_2PTS024_0887_20150628_050530_20150628_065535.EUM.nc	6.870	7.524	3.289	3764	6253	0	2475	7	7
SRL_OPN_2PTS024_0890_20150628_065535_20150628_083404.EUM.nc	7.720	7.958	3.438	4217	5633	0	1402	10	4
SRL_OPN_2PTS024_0892_20150628_083403_20150628_101204.EUM.nc	7.110	7.579	3.698	2674	5454	0	2753	26	1
SRL_OPN_2PTS024_0893_20150628_101204_20150628_114955.EUM.nc	6.695	7.022	2.712	2438	5507	0	3043	6	20
SRL_OPN_2PTS024_0895_20150628_114954_20150628_132846.EUM.nc	6.840	7.962	4.169	2889	5479	0	2574	14	2
SRL_OPN_2PTS024_0897_20150628_132846_20150628_152211.EUM.nc	7.685	7.576	2.785	3626	6387	0	2757	4	0
SRL_OPN_2PTS024_0900_20150628_152210_20150628_170151.EUM.nc	6.930	7.281	3.346	2820	5576	0	2751	5	0
SRL_OPN_2PTS024_0902_20150628_170151_20150628_184124.EUM.nc	6.775	7.121	3.082	3172	5517	0	2333	8	4
SRL_OPN_2PTS024_0904_20150628_184123_20150628_202044.EUM.nc	7.040	7.589	3.655	3418	5601	0	2175	7	1
SRL_OPN_2PTS024_0906_20150628_202043_20150628_215917.EUM.nc	7.400	7.774	3.702	3068	5507	0	2399	40	0
SRL_OPN_2PTS024_0908_20150628_215916_20150628_233719.EUM.nc	6.990	7.653	3.954	2646	5443	0	2792	5	0
SRL_OPN_2PTS024_0909_20150628_233718_20150629_011514.EUM.nc	6.750	7.554	3.682	2851	5521	0	2644	19	7
SRL_OPN_2PTS024_0911_20150629_011513_20150629_025350.EUM.nc	6.690	6.910	2.878	2842	5552	0	2705	5	0
SRL_OPN_2PTS024_0913_20150629_025349_20150629_043346.EUM.nc	6.670	7.070	3.198	2836	5515	0	2668	10	1
SRL_OPN_2PTS024_0915_20150629_043346_20150629_061555.EUM.nc	6.670	7.359	3.388	3781	5815	0	2027	4	3
SRL_OPN_2PTS024_0917_20150629_061554_20150629_080324.EUM.nc	7.980	7.971	3.353	4134	6127	0	1990	2	1
SRL_OPN_2PTS024_0920_20150629_080325_20150629_094125.EUM.nc	7.410	7.927	3.861	2938	5555	0	2611	6	0
SRL_OPN_2PTS024_0921_20150629_094125_20150629_111920.EUM.nc	6.410	7.181	4.098	2249	5422	0	3140	33	0
SRL_OPN_2PTS024_0923_20150629_111919_20150629_125740.EUM.nc	6.640	7.515	3.547	2626	5332	0	2705	1	0
SRL_OPN_2PTS024_0925_20150629_125741_20150629_145056.EUM.nc	7.090	7.019	2.760	3465	6399	0	2915	1	18
SRL_OPN_2PTS024_0928_20150629_145055_20150629_163044.EUM.nc	6.115	6.864	3.238	3329	5652	0	2301	17	5
SRL_OPN_2PTS024_0930_20150629_163043_20150629_181021.EUM.nc	6.740	7.237	3.560	2932	5637	0	2699	6	0
SRL_OPN_2PTS024_0932_20150629_181021_20150629_194949.EUM.nc	7.540	8.051	3.396	3288	5634	0	2340	5	1
SRL_OPN_2PTS024_0934_20150629_194948_20150629_212837.EUM.nc	7.525	7.684	3.263	3391	5504	0	2011	25	77
SRL_OPN_2PTS024_0936_20150629_212836_20150629_230650.EUM.nc	7.545	8.022	3.609	2198	5442	0	3233	11	0
SRL_OPN_2PTS024_0937_20150629_230650_20150630_004430.EUM.nc	6.810	6.899	2.841	3096	5516	0	2350	5	65
SRL_OPN_2PTS024_0939_20150630_004430_20150630_022246.EUM.nc	6.890	7.067	3.181	2928	5547	0	2611	5	3
SRL_OPN_2PTS024_0941_20150630_022246_20150630_040211.EUM.nc	7.650	7.791	2.859	2731	5442	0	2690	1	20

– Continued on next page

Table 5: Altimeter Wind Speed Statistics.

– Continued from previous page

File	Median	Mean	Std. Dev.	No. Obs.	Total Obs.	Default Lat/Lon	Flag (total)	Default (total)	3-Sigma Edited
SRL_OPN_2PTS024_0943_20150630_040210_20150630_054329.EUM.nc	6.505	7.504	3.694	3375	5688	0	2300	12	1
SRL_OPN_2PTS024_0945_20150630_054328_20150630_073228.EUM.nc	8.240	8.262	3.095	3965	6200	0	2158	8	69
SRL_OPN_2PTS024_0948_20150630_073228_20150630_091042.EUM.nc	7.220	7.280	2.957	3515	5563	0	2042	6	0
SRL_OPN_2PTS024_0949_20150630_091041_20150630_104827.EUM.nc	6.510	7.318	3.715	2476	5548	0	3052	19	1
SRL_OPN_2PTS024_0951_20150630_104826_20150630_122640.EUM.nc	5.980	7.484	4.062	2535	5403	0	2851	15	2
SRL_OPN_2PTS024_0953_20150630_122639_20150630_140554.EUM.nc	6.660	6.705	2.284	3033	5570	0	2407	0	130
SRL_OPN_2PTS024_0955_20150630_140554_20150630_155918.EUM.nc	7.555	7.730	3.015	3367	6407	0	3029	4	7
SRL_OPN_2PTS024_0958_20150630_155919_20150630_173906.EUM.nc	7.075	7.447	3.587	2769	5655	0	2881	2	3
SRL_OPN_2PTS024_0960_20150630_173906_20150630_191833.EUM.nc	6.800	7.455	3.845	3386	5636	0	2246	4	0
SRL_OPN_2PTS024_0962_20150630_191832_20150630_205741.EUM.nc	6.520	6.723	3.139	3601	5622	0	2005	10	6
SRL_OPN_2PTS024_0964_20150630_205741_20150630_223558.EUM.nc	7.580	8.346	3.804	2765	5400	0	2620	14	1
SRL_OPN_2PTS024_0965_20150630_223558_20150701_001348.EUM.nc	6.730	6.842	2.569	3063	5496	0	2422	7	4
SRL_OPN_2PTS024_0967_20150701_001347_20150701_015142.EUM.nc	6.670	6.671	2.984	2887	5503	0	2457	0	159
SRL_OPN_2PTS024_0969_20150701_015141_20150701_033047.EUM.nc	6.730	7.030	2.873	2915	5482	0	2546	14	7
SRL_OPN_2PTS024_0971_20150701_033046_20150701_051125.EUM.nc	6.640	7.428	4.183	2904	5534	0	2617	10	3
SRL_OPN_2PTS024_0973_20150701_051125_20150701_070120.EUM.nc	7.260	7.317	2.863	3661	6241	0	2513	3	64
SRL_OPN_2PTS024_0976_20150701_070119_20150701_083954.EUM.nc	7.220	7.555	3.338	4094	5590	0	1483	7	6
SRL_OPN_2PTS024_0978_20150701_083953_20150701_101744.EUM.nc	7.540	7.770	3.349	2631	5450	0	2805	14	0
SRL_OPN_2PTS024_0979_20150701_101744_20150701_115546.EUM.nc	6.890	7.665	3.845	2523	5519	0	2986	9	1
SRL_OPN_2PTS024_0981_20150701_115545_20150701_133433.EUM.nc	6.300	6.341	2.931	2883	5433	0	2545	2	3
SRL_OPN_2PTS024_0983_20150701_133433_20150701_152758.EUM.nc	6.430	6.836	2.709	3708	6389	0	2674	0	7
SRL_OPN_2PTS024_0986_20150701_152759_20150701_170739.EUM.nc	6.910	7.737	4.412	2806	5585	0	2775	4	0
SRL_OPN_2PTS024_0988_20150701_170738_20150701_184719.EUM.nc	6.680	7.359	3.809	3314	5563	0	2234	1	14
SRL_OPN_2PTS024_0990_20150701_184718_20150701_202628.EUM.nc	7.885	7.989	3.223	3386	5609	0	2215	6	2
SRL_OPN_2PTS024_0992_20150701_202628_20150701_220508.EUM.nc	7.605	8.345	3.633	3078	5517	0	2420	19	0
SRL_OPN_2PTS024_0994_20150701_220508_20150701_234300.EUM.nc	6.540	7.004	3.328	2842	5539	0	2677	20	0
SRL_OPN_2PTS024_0995_20150701_234259_20150702_012052.EUM.nc	6.245	6.350	2.686	2786	5522	0	2563	11	162
SRL_OPN_2PTS024_0997_20150702_012051_20150702_025925.EUM.nc	6.910	7.161	3.083	2853	5563	0	2700	4	6
SRL_OPN_2PTS024_0999_20150702_025924_20150702_043935.EUM.nc	7.040	7.913	3.995	2776	5517	0	2722	18	1

22 Ka-Band Backscatter Coefficient Table

Table 6: Ka-Band Backscatter Coefficient Statistics.

File	Median	Mean	Std. Dev.	No. Obs.	Total Obs.	Default Lat/Lon	Flag (total)	Default (total)	3-Sigma Edited
SRL_OPN_2PTS023_1001_20150528_043947_20150528_062156.EUM.nc	11.060	10.814	1.351	3813	5807	0	1847	2	145
SRL_OPN_2PTS024_0001_20150528_062156_20150528_080907.EUM.nc	11.110	10.748	1.849	4009	6087	0	1921	4	153
SRL_OPN_2PTS024_0004_20150528_080907_20150528_094715.EUM.nc	10.780	10.681	1.502	2745	5531	0	2631	10	145
SRL_OPN_2PTS024_0005_20150528_094714_20150528_112501.EUM.nc	11.475	11.493	1.629	1973	5431	0	3320	29	109
SRL_OPN_2PTS024_0007_20150528_112500_20150528_130332.EUM.nc	10.950	10.861	1.660	2649	5355	0	2647	4	55
SRL_OPN_2PTS024_0009_20150528_130331_20150528_145650.EUM.nc	11.180	10.924	1.603	3411	6391	0	2840	1	139
SRL_OPN_2PTS024_0012_20150528_145650_20150528_163630.EUM.nc	11.100	11.096	1.556	3093	5638	0	2365	9	171
SRL_OPN_2PTS024_0014_20150528_163629_20150528_181614.EUM.nc	10.400	10.221	1.681	2870	5616	0	2581	7	158
SRL_OPN_2PTS024_0016_20150528_181613_20150528_195532.EUM.nc	11.160	11.037	1.521	2983	5562	0	2374	5	200
SRL_OPN_2PTS024_0018_20150528_195532_20150528_213426.EUM.nc	11.220	11.131	1.670	3278	5487	0	1984	26	199
SRL_OPN_2PTS024_0020_20150528_213425_20150528_231227.EUM.nc	10.905	10.768	1.528	2162	5400	0	3140	4	94
SRL_OPN_2PTS024_0021_20150528_231227_20150529_005017.EUM.nc	11.310	11.261	1.182	2965	5516	0	2421	17	113
SRL_OPN_2PTS024_0023_20150529_005017_20150529_022828.EUM.nc	10.910	10.911	1.259	2877	5518	0	2616	3	22
SRL_OPN_2PTS024_0025_20150529_022828_20150529_040808.EUM.nc	10.630	10.531	1.655	2653	5493	0	2748	6	86
SRL_OPN_2PTS024_0027_20150529_040807_20150529_054933.EUM.nc	11.230	11.020	1.703	3591	5726	0	2042	7	86
SRL_OPN_2PTS024_0029_20150529_054932_20150529_073809.EUM.nc	10.850	10.555	1.866	4112	6155	0	1932	0	111
SRL_OPN_2PTS024_0032_20150529_073810_20150529_091629.EUM.nc	10.780	10.829	1.441	3082	5528	0	2257	22	167
SRL_OPN_2PTS024_0033_20150529_091628_20150529_105415.EUM.nc	11.530	11.821	2.501	2145	5529	0	3263	27	94
SRL_OPN_2PTS024_0035_20150529_105415_20150529_123229.EUM.nc	10.740	10.888	1.599	2444	5386	0	2875	6	61
SRL_OPN_2PTS024_0037_20150529_123228_20150529_141146.EUM.nc	10.940	10.639	1.342	3136	5575	0	2347	3	89
SRL_OPN_2PTS024_0039_20150529_141146_20150529_160509.EUM.nc	10.930	10.990	1.282	3287	6404	0	3001	6	110
SRL_OPN_2PTS024_0042_20150529_160508_20150529_174448.EUM.nc	10.270	10.063	1.891	2807	5607	0	2727	5	68
SRL_OPN_2PTS024_0044_20150529_174447_20150529_192422.EUM.nc	11.120	11.110	1.313	3238	5631	0	2277	5	111
SRL_OPN_2PTS024_0046_20150529_192421_20150529_210321.EUM.nc	11.200	11.192	1.710	3309	5606	0	2051	21	225
SRL_OPN_2PTS024_0048_20150529_210320_20150529_224143.EUM.nc	10.610	10.502	1.604	2621	5394	0	2678	9	86
SRL_OPN_2PTS024_0049_20150529_224142_20150530_001926.EUM.nc	11.310	11.340	1.311	2932	5467	0	2413	0	122
SRL_OPN_2PTS024_0051_20150530_001926_20150530_015731.EUM.nc	10.790	10.934	1.561	2901	5543	0	2559	2	81
SRL_OPN_2PTS024_0053_20150530_015730_20150530_033632.EUM.nc	10.730	10.479	1.365	2875	5489	0	2528	6	80
SRL_OPN_2PTS024_0055_20150530_033630_20150530_051725.EUM.nc	10.730	10.519	1.527	2855	5566	0	2565	2	144
SRL_OPN_2PTS024_0057_20150530_051724_20150530_070710.EUM.nc	11.050	10.667	1.795	3700	6233	0	2341	12	180
SRL_OPN_2PTS024_0060_20150530_070709_20150530_084533.EUM.nc	10.890	10.781	1.361	3698	5604	0	1712	8	186
SRL_OPN_2PTS024_0061_20150530_084532_20150530_102332.EUM.nc	11.370	11.424	1.708	2265	5454	0	2864	21	304
SRL_OPN_2PTS024_0063_20150530_102331_20150530_120126.EUM.nc	11.070	10.988	1.207	2323	5509	0	2963	26	197
SRL_OPN_2PTS024_0065_20150530_120125_20150530_134027.EUM.nc	10.870	10.914	1.160	2904	5530	0	2490	22	114
SRL_OPN_2PTS024_0067_20150530_134026_20150530_153351.EUM.nc	11.110	11.031	1.398	3468	6407	0	2733	1	205
SRL_OPN_2PTS024_0070_20150530_153351_20150530_171332.EUM.nc	10.710	10.391	1.704	2708	5598	0	2802	15	73
SRL_OPN_2PTS024_0072_20150530_171331_20150530_185302.EUM.nc	11.150	10.983	1.359	3014	5544	0	2303	7	220

– Continued on next page

Table 6: Ka-Band Backscatter Coefficient Statistics.

– Continued from previous page

File	Median	Mean	Std. Dev.	No. Obs.	Total Obs.	Default Lat/Lon	Flag (total)	Default (total)	3-Sigma Edited
SRL_OPN_2PTS024_0074_20150530_185301_20150530_203219.EUM.nc	11.240	11.104	1.600	3365	5609	0	2104	9	131
SRL_OPN_2PTS024_0076_20150530_203218_20150530_221048.EUM.nc	10.950	10.755	1.955	2812	5517	0	2553	10	142
SRL_OPN_2PTS024_0078_20150530_221049_20150530_234845.EUM.nc	11.330	11.216	1.158	2814	5508	0	2614	3	77
SRL_OPN_2PTS024_0079_20150530_234845_20150531_012631.EUM.nc	10.770	10.845	1.296	2820	5515	0	2611	5	79
SRL_OPN_2PTS024_0081_20150531_012630_20150531_030517.EUM.nc	10.480	10.292	1.358	2836	5565	0	2636	4	89
SRL_OPN_2PTS024_0083_20150531_030517_20150531_044524.EUM.nc	11.100	10.817	1.632	2819	5486	0	2596	5	66
SRL_OPN_2PTS024_0085_20150531_044524_20150531_062750.EUM.nc	10.780	10.549	1.456	3792	5811	0	1824	1	194
SRL_OPN_2PTS024_0087_20150531_062749_20150531_081444.EUM.nc	10.910	10.968	1.463	4020	6088	0	1910	0	158
SRL_OPN_2PTS024_0090_20150531_081443_20150531_095241.EUM.nc	10.990	10.902	1.254	2720	5436	0	2622	6	88
SRL_OPN_2PTS024_0091_20150531_095239_20150531_113036.EUM.nc	11.610	11.823	1.997	2085	5411	0	3186	22	118
SRL_OPN_2PTS024_0093_20150531_113035_20150531_130904.EUM.nc	10.870	10.872	1.730	2625	5459	0	2646	8	180
SRL_OPN_2PTS024_0095_20150531_130903_20150531_150225.EUM.nc	10.980	10.751	1.708	3481	6383	0	2809	0	93
SRL_OPN_2PTS024_0098_20150531_150224_20150531_164213.EUM.nc	11.050	10.919	1.552	2984	5661	0	2560	9	108
SRL_OPN_2PTS024_0100_20150531_164213_20150531_182148.EUM.nc	11.020	10.954	1.547	2967	5536	0	2379	10	180
SRL_OPN_2PTS024_0102_20150531_182147_20150531_200113.EUM.nc	10.710	10.662	1.429	3106	5609	0	2426	7	70
SRL_OPN_2PTS024_0104_20150531_200112_20150531_213957.EUM.nc	11.180	11.123	1.763	3234	5556	0	2130	12	180
SRL_OPN_2PTS024_0106_20150531_213956_20150531_231805.EUM.nc	11.050	10.906	1.393	2240	5336	0	2904	11	181
SRL_OPN_2PTS024_0107_20150531_231804_20150601_005554.EUM.nc	10.870	10.980	1.206	2731	5530	0	2646	12	141
SRL_OPN_2PTS024_0109_20150601_005553_20150601_023418.EUM.nc	10.610	10.366	1.740	2812	5548	0	2551	7	178
SRL_OPN_2PTS024_0111_20150601_023416_20150601_041353.EUM.nc	11.120	10.789	1.662	2669	5497	0	2743	15	70
SRL_OPN_2PTS024_0113_20150601_041352_20150601_055527.EUM.nc	11.130	10.873	1.565	3681	5746	0	1968	3	94
SRL_OPN_2PTS024_0115_20150601_055526_20150601_074350.EUM.nc	10.840	10.772	1.557	3965	6165	0	2000	1	199
SRL_OPN_2PTS024_0118_20150601_074349_20150601_092207.EUM.nc	10.980	11.000	1.414	3143	5527	0	2352	4	28
SRL_OPN_2PTS024_0119_20150601_092207_20150601_105951.EUM.nc	12.060	11.447	1.852	1964	5520	0	3348	40	168
SRL_OPN_2PTS024_0121_20150601_105951_20150601_123810.EUM.nc	10.560	10.544	1.622	2434	5418	0	2929	3	52
SRL_OPN_2PTS024_0123_20150601_123810_20150601_141734.EUM.nc	10.870	10.676	1.566	3204	5593	0	2279	1	109
SRL_OPN_2PTS024_0125_20150601_141733_20150601_161054.EUM.nc	11.050	10.862	1.710	3355	6380	0	2864	8	153
SRL_OPN_2PTS024_0128_20150601_161054_20150601_175042.EUM.nc	10.950	10.868	1.682	2802	5627	0	2733	4	88
SRL_OPN_2PTS024_0130_20150601_175041_20150601_193006.EUM.nc	10.760	10.679	1.507	3188	5638	0	2352	13	85
SRL_OPN_2PTS024_0132_20150601_193005_20150601_210910.EUM.nc	10.950	10.798	1.627	3343	5524	0	2070	13	98
SRL_OPN_2PTS024_0134_20150601_210909_20150601_224723.EUM.nc	10.920	10.872	1.246	2448	5514	0	2933	35	98
SRL_OPN_2PTS024_0135_20150601_224722_20150602_002513.EUM.nc	10.690	10.824	2.003	2937	5433	0	2341	1	154
SRL_OPN_2PTS024_0137_20150602_002512_20150602_020311.EUM.nc	10.790	10.863	1.837	2885	5525	0	2550	4	86
SRL_OPN_2PTS024_0139_20150602_020310_20150602_034227.EUM.nc	10.620	10.442	1.468	2874	5537	0	2626	6	31
SRL_OPN_2PTS024_0141_20150602_034226_20150602_052319.EUM.nc	11.220	11.106	1.546	2874	5564	0	2609	8	73
SRL_OPN_2PTS024_0143_20150602_052318_20150602_071252.EUM.nc	10.490	10.435	1.873	3755	6215	0	2346	11	103
SRL_OPN_2PTS024_0146_20150602_071251_20150602_085122.EUM.nc	11.270	11.110	1.427	3654	5604	0	1749	17	184
SRL_OPN_2PTS024_0148_20150602_085122_20150602_102911.EUM.nc	11.620	11.572	2.374	2372	5553	0	3042	16	123
SRL_OPN_2PTS024_0149_20150602_102910_20150602_120707.EUM.nc	10.890	10.888	1.987	2397	5522	0	2954	20	151

– Continued on next page

Table 6: Ka-Band Backscatter Coefficient Statistics.

– Continued from previous page

File	Median	Mean	Std. Dev.	No. Obs.	Total Obs.	Default Lat/Lon	Flag (total)	Default (total)	3-Sigma Edited
SRL_OPN_2PTS024_0151_20150602_120706_20150602_134612.EUM.nc	10.920	10.925	1.433	2965	5529	0	2505	4	55
SRL_OPN_2PTS024_0153_20150602_134612_20150602_153939.EUM.nc	10.980	10.880	1.340	3559	6441	0	2799	0	83
SRL_OPN_2PTS024_0156_20150602_153938_20150602_171918.EUM.nc	10.980	10.660	1.579	2771	5517	0	2742	0	4
SRL_OPN_2PTS024_0158_20150602_171917_20150602_185856.EUM.nc	11.130	11.036	1.917	3064	5642	0	2446	15	117
SRL_OPN_2PTS024_0160_20150602_185856_20150602_203803.EUM.nc	10.990	10.830	1.443	3446	5623	0	2004	26	147
SRL_OPN_2PTS024_0162_20150602_203802_20150602_221638.EUM.nc	11.180	11.211	1.550	2810	5435	0	2448	17	160
SRL_OPN_2PTS024_0164_20150602_221638_20150602_235426.EUM.nc	11.050	11.000	1.716	2931	5480	0	2492	15	42
SRL_OPN_2PTS024_0165_20150602_235425_20150603_013221.EUM.nc	10.980	10.887	2.054	2821	5523	0	2562	9	131
SRL_OPN_2PTS024_0167_20150603_013221_20150603_031102.EUM.nc	10.930	10.698	1.572	2775	5564	0	2688	4	97
SRL_OPN_2PTS024_0169_20150603_031102_20150603_045126.EUM.nc	10.860	10.728	1.664	2851	5519	0	2567	4	97
SRL_OPN_2PTS024_0171_20150603_045125_20150603_063352.EUM.nc	10.800	10.918	1.403	3908	5838	0	1891	2	37
SRL_OPN_2PTS024_0173_20150603_063352_20150603_082027.EUM.nc	11.180	11.051	1.559	4002	6093	0	1930	0	161
SRL_OPN_2PTS024_0176_20150603_082027_20150603_095829.EUM.nc	11.030	11.072	1.391	2608	5456	0	2642	25	181
SRL_OPN_2PTS024_0177_20150603_095829_20150603_113618.EUM.nc	11.430	11.259	1.944	2262	5458	0	3083	33	80
SRL_OPN_2PTS024_0179_20150603_113617_20150603_131500.EUM.nc	10.960	10.950	1.619	2708	5485	0	2641	6	130
SRL_OPN_2PTS024_0181_20150603_131458_20150603_150821.EUM.nc	11.060	10.778	1.677	3376	6406	0	2820	11	199
SRL_OPN_2PTS024_0184_20150603_150820_20150603_164800.EUM.nc	10.710	10.432	1.437	2837	5622	0	2623	11	151
SRL_OPN_2PTS024_0186_20150603_164800_20150603_182737.EUM.nc	11.350	11.081	1.684	3078	5514	0	2347	8	81
SRL_OPN_2PTS024_0188_20150603_182736_20150603_200701.EUM.nc	10.920	10.915	1.484	3173	5621	0	2408	9	31
SRL_OPN_2PTS024_0190_20150603_200700_20150603_214541.EUM.nc	11.480	11.321	1.470	3171	5555	0	2233	16	135
SRL_OPN_2PTS024_0192_20150603_214540_20150603_232346.EUM.nc	11.045	11.081	1.495	2366	5344	0	2857	21	100
SRL_OPN_2PTS024_0193_20150603_232345_20150604_010128.EUM.nc	11.230	11.236	1.321	2130	4453	0	2250	15	58
SRL_OPN_2PTS024_0195_20150604_010128_20150604_023955.EUM.nc	11.000	10.814	1.421	2898	5540	0	2604	5	33
SRL_OPN_2PTS024_0197_20150604_023955_20150604_041937.EUM.nc	10.705	10.490	1.587	2716	5504	0	2695	11	82
SRL_OPN_2PTS024_0199_20150604_041937_20150604_060126.EUM.nc	10.890	10.862	1.280	3709	5770	0	1950	1	110
SRL_OPN_2PTS024_0201_20150604_060125_20150604_074934.EUM.nc	11.080	10.993	1.403	3921	6154	0	1977	5	251
SRL_OPN_2PTS024_0204_20150604_074934_20150604_092740.EUM.nc	10.770	10.627	1.325	2945	5513	0	2394	10	164
SRL_OPN_2PTS024_0205_20150604_092740_20150604_110534.EUM.nc	11.490	11.438	1.770	2028	5503	0	3288	28	159
SRL_OPN_2PTS024_0207_20150604_110533_20150604_124347.EUM.nc	10.870	10.714	1.553	2344	5385	0	2889	7	145
SRL_OPN_2PTS024_0209_20150604_124346_20150604_143657.EUM.nc	10.740	10.761	1.554	3338	6363	0	2981	0	44
SRL_OPN_2PTS024_0212_20150604_143656_20150604_161643.EUM.nc	10.980	10.881	1.488	3423	5633	0	2129	1	80
SRL_OPN_2PTS024_0214_20150604_161643_20150604_175621.EUM.nc	11.340	11.007	1.872	2803	5587	0	2674	4	106
SRL_OPN_2PTS024_0216_20150604_175620_20150604_193544.EUM.nc	11.015	10.930	1.525	3221	5633	0	2318	13	81
SRL_OPN_2PTS024_0218_20150604_193543_20150604_211446.EUM.nc	11.300	11.245	1.478	3276	5523	0	2122	6	119
SRL_OPN_2PTS024_0220_20150604_211446_20150604_225256.EUM.nc	10.860	10.714	1.644	2389	5482	0	2957	7	129
SRL_OPN_2PTS024_0221_20150604_225255_20150605_003046.EUM.nc	11.100	10.872	1.489	3080	5483	0	2287	10	106
SRL_OPN_2PTS024_0223_20150605_003046_20150605_020847.EUM.nc	10.660	10.564	1.373	2677	5508	0	2691	6	134
SRL_OPN_2PTS024_0225_20150605_020847_20150605_034808.EUM.nc	10.520	10.596	1.776	2702	5549	0	2681	8	158
SRL_OPN_2PTS024_0227_20150605_034807_20150605_052907.EUM.nc	10.810	10.746	1.274	2766	5573	0	2641	5	161

– Continued on next page

Table 6: Ka-Band Backscatter Coefficient Statistics.

– Continued from previous page

File	Median	Mean	Std. Dev.	No. Obs.	Total Obs.	Default Lat/Lon	Flag (total)	Default (total)	3-Sigma Edited
SRL_OPN_2PTS024_0229_20150605_052906_20150605_071829.EUM.nc	11.240	11.212	1.342	3749	6212	0	2224	9	230
SRL_OPN_2PTS024_0232_20150605_071829_20150605_085656.EUM.nc	10.940	10.831	1.447	3523	5594	0	1837	9	225
SRL_OPN_2PTS024_0233_20150605_085655_20150605_103443.EUM.nc	11.330	11.255	1.073	2274	5527	0	3142	11	100
SRL_OPN_2PTS024_0235_20150605_103442_20150605_121250.EUM.nc	11.235	10.834	1.745	2310	5502	0	2977	13	202
SRL_OPN_2PTS024_0237_20150605_121250_20150605_135152.EUM.nc	10.850	10.768	1.332	2989	5513	0	2458	13	53
SRL_OPN_2PTS024_0239_20150605_135152_20150605_154517.EUM.nc	11.030	10.791	1.400	3628	6420	0	2767	1	24
SRL_OPN_2PTS024_0242_20150605_154516_20150605_172505.EUM.nc	10.880	10.563	1.795	2731	5517	0	2703	1	82
SRL_OPN_2PTS024_0244_20150605_172505_20150605_190435.EUM.nc	10.990	10.912	1.559	2998	5652	0	2447	3	204
SRL_OPN_2PTS024_0246_20150605_190434_20150605_204347.EUM.nc	10.960	10.941	1.267	3579	5634	0	1948	15	92
SRL_OPN_2PTS024_0248_20150605_204346_20150605_222212.EUM.nc	10.950	10.861	1.491	2728	5416	0	2497	36	155
SRL_OPN_2PTS024_0250_20150605_222211_20150606_000007.EUM.nc	11.210	11.056	2.122	2925	5530	0	2463	10	132
SRL_OPN_2PTS024_0251_20150606_000007_20150606_013756.EUM.nc	11.190	11.015	1.481	2928	5531	0	2514	5	84
SRL_OPN_2PTS024_0253_20150606_013755_20150606_031649.EUM.nc	10.760	10.563	1.770	2777	5574	0	2734	12	51
SRL_OPN_2PTS024_0255_20150606_031649_20150606_045711.EUM.nc	11.350	11.413	1.757	2898	5520	0	2541	2	79
SRL_OPN_2PTS024_0257_20150606_045710_20150606_063946.EUM.nc	11.210	11.181	1.487	3768	5839	0	1897	0	174
SRL_OPN_2PTS024_0259_20150606_063946_20150606_082601.EUM.nc	10.960	11.007	1.138	3986	6058	0	1865	2	205
SRL_OPN_2PTS024_0262_20150606_082600_20150606_100403.EUM.nc	10.750	10.687	1.472	2725	5466	0	2665	6	70
SRL_OPN_2PTS024_0263_20150606_100403_20150606_114153.EUM.nc	11.080	11.629	1.923	2297	5486	0	3081	25	83
SRL_OPN_2PTS024_0265_20150606_114152_20150606_132037.EUM.nc	10.895	10.624	1.424	2702	5426	0	2565	9	150
SRL_OPN_2PTS024_0267_20150606_132037_20150606_151401.EUM.nc	11.070	10.901	1.648	3534	6443	0	2809	1	99
SRL_OPN_2PTS024_0270_20150606_151400_20150606_165339.EUM.nc	11.220	10.970	1.897	2888	5581	0	2623	1	69
SRL_OPN_2PTS024_0272_20150606_165339_20150606_183322.EUM.nc	11.410	11.444	1.381	3012	5546	0	2397	6	131
SRL_OPN_2PTS024_0274_20150606_183321_20150606_201237.EUM.nc	11.230	11.003	1.646	3168	5605	0	2293	4	140
SRL_OPN_2PTS024_0276_20150606_201237_20150606_215123.EUM.nc	10.970	10.790	1.597	3183	5562	0	2264	18	97
SRL_OPN_2PTS024_0278_20150606_215122_20150606_232918.EUM.nc	10.630	10.674	1.282	2325	5375	0	2944	30	76
SRL_OPN_2PTS024_0279_20150606_232917_20150607_010710.EUM.nc	11.370	11.185	1.560	2727	5491	0	2715	2	47
SRL_OPN_2PTS024_0281_20150607_010708_20150607_024531.EUM.nc	10.650	10.469	1.776	2885	5531	0	2631	0	15
SRL_OPN_2PTS024_0283_20150607_024530_20150607_042527.EUM.nc	11.170	11.132	1.257	2750	5516	0	2661	3	102
SRL_OPN_2PTS024_0285_20150607_042527_20150607_060716.EUM.nc	11.310	11.163	1.530	3667	5774	0	1929	2	176
SRL_OPN_2PTS024_0287_20150607_060716_20150607_075508.EUM.nc	11.320	11.173	1.375	3913	6132	0	2039	6	174
SRL_OPN_2PTS024_0290_20150607_075507_20150607_093320.EUM.nc	10.510	10.434	1.507	2929	5559	0	2541	3	86
SRL_OPN_2PTS024_0291_20150607_093321_20150607_111106.EUM.nc	11.320	11.480	2.398	2140	5486	0	3262	27	57
SRL_OPN_2PTS024_0293_20150607_111105_20150607_124930.EUM.nc	11.250	11.269	1.533	2439	5389	0	2868	8	74
SRL_OPN_2PTS024_0295_20150607_124930_20150607_144243.EUM.nc	10.710	10.674	1.426	3396	6372	0	2906	0	70
SRL_OPN_2PTS024_0298_20150607_144241_20150607_162222.EUM.nc	11.040	10.983	1.493	3332	5634	0	2168	0	134
SRL_OPN_2PTS024_0300_20150607_162222_20150607_180159.EUM.nc	11.070	11.022	1.439	2895	5637	0	2669	1	72
SRL_OPN_2PTS024_0302_20150607_180158_20150607_194128.EUM.nc	10.950	10.848	1.579	3128	5640	0	2327	8	177
SRL_OPN_2PTS024_0304_20150607_194129_20150607_212020.EUM.nc	10.970	10.780	1.299	3304	5513	0	2134	15	60
SRL_OPN_2PTS024_0306_20150607_212019_20150607_225837.EUM.nc	10.635	10.483	1.759	2252	5496	0	3127	17	100

– Continued on next page

Table 6: Ka-Band Backscatter Coefficient Statistics.

– Continued from previous page

File	Median	Mean	Std. Dev.	No. Obs.	Total Obs.	Default Lat/Lon	Flag (total)	Default (total)	3-Sigma Edited
SRL_OPN_2PTS024_0307_20150607_225836_20150608_003608.EUM.nc	11.180	11.113	1.497	3166	5476	0	2216	7	87
SRL_OPN_2PTS024_0309_20150608_003608_20150608_021421.EUM.nc	10.900	10.636	1.830	2751	5549	0	2744	1	53
SRL_OPN_2PTS024_0311_20150608_021421_20150608_035337.EUM.nc	11.300	11.228	1.325	2653	5521	0	2801	4	63
SRL_OPN_2PTS024_0313_20150608_035337_20150608_053453.EUM.nc	11.090	10.906	1.405	2854	5574	0	2605	8	107
SRL_OPN_2PTS024_0315_20150608_053453_20150608_072402.EUM.nc	10.870	10.763	1.771	3970	6218	0	2128	6	114
SRL_OPN_2PTS024_0318_20150608_072403_20150608_090219.EUM.nc	10.840	10.675	1.595	3613	5598	0	1876	11	98
SRL_OPN_2PTS024_0319_20150608_090219_20150608_104014.EUM.nc	11.430	11.128	1.683	2369	5535	0	3070	25	71
SRL_OPN_2PTS024_0321_20150608_104013_20150608_121815.EUM.nc	11.290	11.201	1.442	2496	5503	0	2929	14	64
SRL_OPN_2PTS024_0323_20150608_121815_20150608_135730.EUM.nc	10.690	10.719	1.541	3122	5564	0	2368	4	70
SRL_OPN_2PTS024_0325_20150608_135729_20150608_155055.EUM.nc	10.830	10.544	1.636	3519	6402	0	2790	17	76
SRL_OPN_2PTS024_0328_20150608_155054_20150608_173034.EUM.nc	11.145	10.903	1.802	2675	5509	0	2730	5	99
SRL_OPN_2PTS024_0330_20150608_173033_20150608_191011.EUM.nc	11.290	11.020	1.552	3134	5663	0	2285	4	240
SRL_OPN_2PTS024_0332_20150608_191010_20150608_204913.EUM.nc	10.670	10.622	1.285	3527	5605	0	1988	10	80
SRL_OPN_2PTS024_0334_20150608_204913_20150608_222743.EUM.nc	11.850	11.528	2.154	2782	5441	0	2477	20	162
SRL_OPN_2PTS024_0336_20150608_222743_20150609_000529.EUM.nc	11.070	11.024	1.815	2971	5507	0	2416	5	115
SRL_OPN_2PTS024_0337_20150609_000529_20150609_014320.EUM.nc	10.670	10.529	1.837	2908	5544	0	2531	9	96
SRL_OPN_2PTS024_0339_20150609_014319_20150609_032218.EUM.nc	10.860	10.866	1.441	2779	5492	0	2624	7	82
SRL_OPN_2PTS024_0341_20150609_032217_20150609_050245.EUM.nc	10.920	10.873	1.306	2834	5566	0	2634	14	84
SRL_OPN_2PTS024_0343_20150609_050245_20150609_065254.EUM.nc	10.620	10.342	1.444	3767	6255	0	2396	1	91
SRL_OPN_2PTS024_0346_20150609_065253_20150609_083133.EUM.nc	11.105	11.051	1.531	4046	5638	0	1434	4	154
SRL_OPN_2PTS024_0348_20150609_083133_20150609_100925.EUM.nc	11.340	11.404	1.857	2682	5443	0	2703	9	49
SRL_OPN_2PTS024_0349_20150609_100925_20150609_114724.EUM.nc	11.680	11.302	1.779	2351	5491	0	3038	16	86
SRL_OPN_2PTS024_0351_20150609_114723_20150609_132605.EUM.nc	10.800	10.663	1.616	2918	5475	0	2549	1	7
SRL_OPN_2PTS024_0353_20150609_132604_20150609_151929.EUM.nc	10.350	10.343	1.375	3567	6400	0	2728	0	105
SRL_OPN_2PTS024_0356_20150609_151928_20150609_165917.EUM.nc	10.820	10.706	1.551	2816	5581	0	2662	6	97
SRL_OPN_2PTS024_0358_20150609_165916_20150609_183850.EUM.nc	11.050	10.940	1.427	3069	5537	0	2377	2	89
SRL_OPN_2PTS024_0360_20150609_183849_20150609_201811.EUM.nc	10.640	10.557	1.577	3289	5602	0	2270	1	42
SRL_OPN_2PTS024_0362_20150609_201811_20150609_215646.EUM.nc	11.150	11.094	1.448	2924	5529	0	2435	40	130
SRL_OPN_2PTS024_0364_20150609_215645_20150609_233448.EUM.nc	11.250	10.782	1.977	2504	5386	0	2832	8	42
SRL_OPN_2PTS024_0365_20150609_233447_20150610_011231.EUM.nc	10.900	10.774	1.269	2663	5525	0	2723	7	132
SRL_OPN_2PTS024_0367_20150610_011230_20150610_025104.EUM.nc	10.410	10.350	1.427	2751	5547	0	2708	4	84
SRL_OPN_2PTS024_0369_20150610_025104_20150610_043058.EUM.nc	11.125	11.005	1.749	2775	5506	0	2659	5	67
SRL_OPN_2PTS024_0371_20150610_043058_20150610_061255.EUM.nc	10.700	10.438	1.449	3702	5772	0	1970	4	96
SRL_OPN_2PTS024_0373_20150610_061254_20150610_080040.EUM.nc	11.070	11.041	1.208	4014	6124	0	2034	3	73
SRL_OPN_2PTS024_0376_20150610_080039_20150610_093843.EUM.nc	11.150	11.080	1.668	2880	5562	0	2591	10	81
SRL_OPN_2PTS024_0377_20150610_093843_20150610_111635.EUM.nc	11.440	11.364	1.497	2025	5468	0	3227	28	188
SRL_OPN_2PTS024_0379_20150610_111635_20150610_125455.EUM.nc	10.910	10.526	1.772	2592	5364	0	2750	2	20
SRL_OPN_2PTS024_0381_20150610_125454_20150610_144810.EUM.nc	10.770	10.624	1.492	3298	6389	0	2911	1	179
SRL_OPN_2PTS024_0384_20150610_144810_20150610_162749.EUM.nc	10.940	10.691	1.410	3323	5668	0	2245	10	90

– Continued on next page

Table 6: Ka-Band Backscatter Coefficient Statistics.

– Continued from previous page

File	Median	Mean	Std. Dev.	No. Obs.	Total Obs.	Default Lat/Lon	Flag (total)	Default (total)	3-Sigma Edited
SRL_OPN_2PTS024_0386_20150610_162748_20150610_180735.EUM.nc	11.150	11.073	1.453	2828	5661	0	2654	0	179
SRL_OPN_2PTS024_0388_20150610_180734_20150610_194656.EUM.nc	10.910	10.859	1.467	3182	5636	0	2348	9	97
SRL_OPN_2PTS024_0390_20150610_194654_20150610_212553.EUM.nc	11.100	11.003	1.302	3344	5500	0	2069	12	75
SRL_OPN_2PTS024_0392_20150610_212552_20150610_230357.EUM.nc	11.355	11.138	1.785	2152	5434	0	3201	7	74
SRL_OPN_2PTS024_0393_20150610_230357_20150611_004147.EUM.nc	10.940	10.864	1.621	3153	5502	0	2263	7	79
SRL_OPN_2PTS024_0395_20150611_004146_20150611_021954.EUM.nc	10.510	10.411	1.498	2727	5541	0	2738	2	74
SRL_OPN_2PTS024_0397_20150611_021954_20150611_035925.EUM.nc	11.090	10.920	1.477	2750	5576	0	2746	4	76
SRL_OPN_2PTS024_0399_20150611_035924_20150611_054038.EUM.nc	10.930	10.962	1.776	3120	5568	0	2312	8	128
SRL_OPN_2PTS024_0401_20150611_054037_20150611_072935.EUM.nc	10.980	10.881	1.594	3961	6211	0	2090	2	158
SRL_OPN_2PTS024_0404_20150611_072934_20150611_090759.EUM.nc	11.290	11.195	1.419	3360	5568	0	2031	11	166
SRL_OPN_2PTS024_0405_20150611_090759_20150611_104545.EUM.nc	11.390	11.472	1.704	2335	5554	0	3092	19	108
SRL_OPN_2PTS024_0407_20150611_104544_20150611_122357.EUM.nc	10.980	10.881	1.389	2557	5539	0	2952	6	24
SRL_OPN_2PTS024_0409_20150611_122356_20150611_140308.EUM.nc	10.720	10.532	1.428	3198	5560	0	2307	3	52
SRL_OPN_2PTS024_0411_20150611_140307_20150611_155632.EUM.nc	10.740	10.691	1.659	3267	6431	0	3082	6	76
SRL_OPN_2PTS024_0414_20150611_155632_20150611_173610.EUM.nc	10.750	10.812	1.188	2707	5526	0	2710	4	105
SRL_OPN_2PTS024_0416_20150611_173610_20150611_191546.EUM.nc	10.820	10.870	1.367	3226	5657	0	2312	4	115
SRL_OPN_2PTS024_0418_20150611_191545_20150611_205447.EUM.nc	10.910	10.709	1.777	3486	5611	0	2013	13	99
SRL_OPN_2PTS024_0420_20150611_205447_20150611_223315.EUM.nc	11.120	11.220	1.866	2707	5431	0	2601	17	106
SRL_OPN_2PTS024_0421_20150611_223315_20150612_001059.EUM.nc	10.790	10.854	1.477	2954	5493	0	2352	4	183
SRL_OPN_2PTS024_0423_20150612_001059_20150612_014901.EUM.nc	10.740	10.584	1.405	2943	5554	0	2483	9	119
SRL_OPN_2PTS024_0425_20150612_014900_20150612_032754.EUM.nc	10.420	10.295	1.610	2895	5491	0	2556	5	35
SRL_OPN_2PTS024_0427_20150612_032754_20150612_050836.EUM.nc	10.770	10.753	1.085	2822	5573	0	2649	4	98
SRL_OPN_2PTS024_0429_20150612_050836_20150612_065836.EUM.nc	10.810	10.588	1.641	3640	6242	0	2457	2	143
SRL_OPN_2PTS024_0432_20150612_065836_20150612_083705.EUM.nc	11.020	10.925	1.318	4101	5630	0	1416	10	103
SRL_OPN_2PTS024_0434_20150612_083704_20150612_101503.EUM.nc	11.030	11.018	1.641	2528	5456	0	2761	8	159
SRL_OPN_2PTS024_0435_20150612_101502_20150612_115255.EUM.nc	10.920	11.106	1.686	2377	5523	0	2985	22	139
SRL_OPN_2PTS024_0437_20150612_115254_20150612_133149.EUM.nc	10.710	10.406	1.593	2809	5497	0	2588	11	89
SRL_OPN_2PTS024_0439_20150612_133150_20150612_152514.EUM.nc	10.630	10.664	1.556	3582	6399	0	2676	4	137
SRL_OPN_2PTS024_0442_20150612_152514_20150612_170453.EUM.nc	10.545	10.471	1.012	2799	5602	0	2747	1	55
SRL_OPN_2PTS024_0444_20150612_170453_20150612_184434.EUM.nc	10.880	10.724	1.718	3090	5542	0	2313	3	136
SRL_OPN_2PTS024_0446_20150612_184434_20150612_202346.EUM.nc	11.080	10.769	1.846	3331	5602	0	2160	7	104
SRL_OPN_2PTS024_0448_20150612_202345_20150612_220218.EUM.nc	11.650	11.348	1.797	2955	5549	0	2500	18	76
SRL_OPN_2PTS024_0450_20150612_220217_20150612_234018.EUM.nc	10.850	10.955	1.506	2569	5498	0	2799	10	120
SRL_OPN_2PTS024_0451_20150612_234017_20150613_011802.EUM.nc	10.660	10.812	1.470	2905	5522	0	2556	2	59
SRL_OPN_2PTS024_0453_20150613_011801_20150613_025640.EUM.nc	10.380	10.427	1.641	2711	5548	0	2707	1	129
SRL_OPN_2PTS024_0455_20150613_025639_20150613_043640.EUM.nc	10.490	10.515	1.223	2781	5491	0	2667	9	34
SRL_OPN_2PTS024_0457_20150613_043639_20150613_061853.EUM.nc	10.960	10.705	1.477	3761	5817	0	1954	4	98
SRL_OPN_2PTS024_0459_20150613_061853_20150613_080614.EUM.nc	10.820	10.721	1.474	4064	6123	0	1995	4	60
SRL_OPN_2PTS024_0462_20150613_080613_20150613_094413.EUM.nc	11.270	11.229	1.551	2725	5528	0	2602	5	196

– Continued on next page

Table 6: Ka-Band Backscatter Coefficient Statistics.

– Continued from previous page

File	Median	Mean	Std. Dev.	No. Obs.	Total Obs.	Default Lat/Lon	Flag (total)	Default (total)	3-Sigma Edited
SRL_OPN_2PTS024_0463_20150613_094412_20150613_112207.EUM.nc	11.180	11.057	1.451	1941	5403	0	3292	27	143
SRL_OPN_2PTS024_0465_20150613_112206_20150613_130030.EUM.nc	10.460	10.298	1.872	2652	5365	0	2688	5	20
SRL_OPN_2PTS024_0467_20150613_130029_20150613_145347.EUM.nc	10.630	10.740	1.478	3464	6410	0	2872	1	73
SRL_OPN_2PTS024_0470_20150613_145346_20150613_163335.EUM.nc	10.730	10.758	1.357	3156	5658	0	2366	6	130
SRL_OPN_2PTS024_0472_20150613_163334_20150613_181311.EUM.nc	10.980	10.829	1.269	2910	5614	0	2582	16	106
SRL_OPN_2PTS024_0474_20150613_181311_20150613_195240.EUM.nc	11.130	11.017	2.009	3188	5626	0	2359	10	69
SRL_OPN_2PTS024_0476_20150613_195239_20150613_213125.EUM.nc	11.550	11.302	1.462	3327	5499	0	1993	27	152
SRL_OPN_2PTS024_0478_20150613_213124_20150613_230937.EUM.nc	11.200	11.010	1.935	2057	5420	0	3199	8	156
SRL_OPN_2PTS024_0479_20150613_230937_20150614_004718.EUM.nc	10.820	10.728	1.291	2923	5514	0	2390	22	179
SRL_OPN_2PTS024_0481_20150614_004717_20150614_022536.EUM.nc	10.800	10.722	1.622	2773	5528	0	2648	1	106
SRL_OPN_2PTS024_0483_20150614_022536_20150614_040505.EUM.nc	10.750	10.681	1.246	2608	5495	0	2734	14	139
SRL_OPN_2PTS024_0485_20150614_040504_20150614_054624.EUM.nc	11.020	10.855	1.575	3493	5705	0	2149	7	56
SRL_OPN_2PTS024_0497_20150614_140846_20150614_160209.EUM.nc	10.770	10.788	1.122	3279	6418	0	3052	5	82
SRL_OPN_2PTS024_0500_20150614_160208_20150614_174156.EUM.nc	10.740	10.803	1.512	2755	5653	0	2764	10	124
SRL_OPN_2PTS024_0502_20150614_174155_20150614_192123.EUM.nc	11.360	11.107	1.488	3187	5644	0	2252	5	200
SRL_OPN_2PTS024_0504_20150614_192122_20150614_210030.EUM.nc	11.180	11.081	1.231	3353	5626	0	2012	18	243
SRL_OPN_2PTS024_0506_20150614_210030_20150614_223846.EUM.nc	11.080	10.809	1.860	2638	5409	0	2661	11	99
SRL_OPN_2PTS024_0507_20150614_223845_20150615_001638.EUM.nc	10.590	10.489	1.594	3026	5476	0	2361	6	83
SRL_OPN_2PTS024_0509_20150615_001637_20150615_015432.EUM.nc	10.520	10.866	1.396	2896	5517	0	2520	1	100
SRL_OPN_2PTS024_0511_20150615_015432_20150615_033340.EUM.nc	10.970	10.869	1.243	2861	5492	0	2503	13	115
SRL_OPN_2PTS024_0513_20150615_033339_20150615_051422.EUM.nc	11.060	10.836	1.520	2854	5530	0	2581	1	94
SRL_OPN_2PTS024_0515_20150615_051421_20150615_070411.EUM.nc	11.100	10.941	1.400	3638	6243	0	2466	14	125
SRL_OPN_2PTS024_0518_20150615_070411_20150615_084236.EUM.nc	10.980	10.883	1.292	3916	5614	0	1554	9	135
SRL_OPN_2PTS024_0520_20150615_084236_20150615_102034.EUM.nc	11.565	11.446	2.216	2486	5460	0	2858	16	100
SRL_OPN_2PTS024_0521_20150615_102035_20150615_115837.EUM.nc	10.890	10.973	1.633	2421	5523	0	3023	20	59
SRL_OPN_2PTS024_0523_20150615_115838_20150615_133725.EUM.nc	10.870	10.595	1.935	2915	5460	0	2517	8	20
SRL_OPN_2PTS024_0525_20150615_133725_20150615_153050.EUM.nc	10.760	10.706	1.212	3560	6390	0	2707	0	123
SRL_OPN_2PTS024_0528_20150615_153049_20150615_171031.EUM.nc	10.890	10.817	1.081	2776	5591	0	2762	1	52
SRL_OPN_2PTS024_0530_20150615_171031_20150615_185011.EUM.nc	11.440	11.364	1.529	3184	5564	0	2237	3	140
SRL_OPN_2PTS024_0532_20150615_185010_20150615_202920.EUM.nc	11.050	10.787	1.458	3172	5603	0	2154	8	269
SRL_OPN_2PTS024_0534_20150615_202919_20150615_220759.EUM.nc	11.030	11.085	1.730	2930	5543	0	2458	35	120
SRL_OPN_2PTS024_0536_20150615_220758_20150615_234550.EUM.nc	11.020	10.802	1.950	2803	5518	0	2628	7	80
SRL_OPN_2PTS024_0537_20150615_234550_20150616_012343.EUM.nc	10.780	10.650	1.396	2835	5547	0	2633	16	63
SRL_OPN_2PTS024_0539_20150616_012343_20150616_030217.EUM.nc	10.810	11.007	1.312	2770	5566	0	2692	3	101
SRL_OPN_2PTS024_0541_20150616_030217_20150616_044232.EUM.nc	10.800	10.680	1.487	2730	5507	0	2653	5	119
SRL_OPN_2PTS024_0543_20150616_044231_20150616_062444.EUM.nc	11.050	10.997	1.569	3726	5819	0	1925	0	168
SRL_OPN_2PTS024_0545_20150616_062443_20150616_081147.EUM.nc	10.880	10.843	1.220	3906	6113	0	1933	6	268
SRL_OPN_2PTS024_0548_20150616_081147_20150616_094953.EUM.nc	11.370	11.188	1.775	2767	5465	0	2619	10	69
SRL_OPN_2PTS024_0549_20150616_094953_20150616_112740.EUM.nc	11.260	11.050	2.653	2034	5411	0	3318	31	28

– Continued on next page

Table 6: Ka-Band Backscatter Coefficient Statistics.

– Continued from previous page

File	Median	Mean	Std. Dev.	No. Obs.	Total Obs.	Default Lat/Lon	Flag (total)	Default (total)	3-Sigma Edited
SRL_OPN_2PTS024_0551_20150616_112740_20150616_130615.EUM.nc	10.950	11.106	1.404	2571	5475	0	2767	7	130
SRL_OPN_2PTS024_0553_20150616_130614_20150616_145932.EUM.nc	11.100	11.093	1.483	3053	6023	0	2597	59	314
SRL_OPN_2PTS024_0556_20150616_145931_20150616_163912.EUM.nc	10.710	10.727	1.185	3035	5623	0	2442	10	136
SRL_OPN_2PTS024_0558_20150616_163911_20150616_181855.EUM.nc	11.010	11.153	1.784	2915	5528	0	2443	8	162
SRL_OPN_2PTS024_0560_20150616_181854_20150616_195813.EUM.nc	11.030	11.046	2.085	3217	5603	0	2322	8	56
SRL_OPN_2PTS024_0562_20150616_195813_20150616_213707.EUM.nc	11.065	11.013	1.596	3199	5608	0	2169	25	215
SRL_OPN_2PTS024_0564_20150616_213706_20150616_231507.EUM.nc	11.060	10.895	1.655	2292	5388	0	3062	5	29
SRL_OPN_2PTS024_0565_20150616_231506_20150617_005257.EUM.nc	10.860	10.711	1.625	2937	5551	0	2534	10	70
SRL_OPN_2PTS024_0567_20150617_005256_20150617_023110.EUM.nc	11.090	11.030	1.417	2871	5542	0	2561	1	109
SRL_OPN_2PTS024_0569_20150617_023109_20150617_041050.EUM.nc	10.290	10.236	1.175	2681	5488	0	2764	11	32
SRL_OPN_2PTS024_0571_20150617_041050_20150617_055220.EUM.nc	11.350	11.287	1.899	3436	5727	0	2007	3	281
SRL_OPN_2PTS024_0573_20150617_055219_20150617_074051.EUM.nc	11.130	10.927	1.541	3864	6184	0	2082	0	238
SRL_OPN_2PTS024_0576_20150617_074050_20150617_091900.EUM.nc	11.020	11.061	1.616	3177	5555	0	2299	6	73
SRL_OPN_2PTS024_0577_20150617_091859_20150617_105654.EUM.nc	11.680	11.226	2.353	2172	5549	0	3315	17	45
SRL_OPN_2PTS024_0579_20150617_105654_20150617_123510.EUM.nc	10.930	10.957	1.095	2258	5418	0	3007	3	150
SRL_OPN_2PTS024_0581_20150617_123509_20150617_141431.EUM.nc	11.100	10.970	1.411	3109	5597	0	2347	0	141
SRL_OPN_2PTS024_0583_20150617_141432_20150617_160753.EUM.nc	10.740	10.738	1.131	3225	6408	0	2980	6	197
SRL_OPN_2PTS024_0586_20150617_160752_20150617_174732.EUM.nc	11.060	11.144	1.866	2752	5635	0	2771	3	109
SRL_OPN_2PTS024_0588_20150617_174731_20150617_192705.EUM.nc	10.910	10.855	1.703	3200	5649	0	2326	6	117
SRL_OPN_2PTS024_0590_20150617_192704_20150617_210602.EUM.nc	11.180	10.973	1.651	3326	5597	0	2112	15	144
SRL_OPN_2PTS024_0592_20150617_210601_20150617_224424.EUM.nc	11.140	10.994	1.870	2584	5422	0	2754	12	72
SRL_OPN_2PTS024_0593_20150617_224423_20150618_002207.EUM.nc	10.780	10.681	1.423	2994	5451	0	2346	4	107
SRL_OPN_2PTS024_0595_20150618_002206_20150618_020012.EUM.nc	10.620	10.744	1.195	2872	5554	0	2588	4	90
SRL_OPN_2PTS024_0597_20150618_020012_20150618_033915.EUM.nc	10.790	10.720	1.557	2797	5491	0	2609	11	74
SRL_OPN_2PTS024_0599_20150618_033915_20150618_052013.EUM.nc	11.350	10.896	1.849	2846	5569	0	2629	3	91
SRL_OPN_2PTS024_0601_20150618_052013_20150618_070951.EUM.nc	10.970	10.967	1.831	3660	6213	0	2404	12	137
SRL_OPN_2PTS024_0604_20150618_070951_20150618_084814.EUM.nc	11.040	10.930	1.637	3900	5602	0	1645	7	50
SRL_OPN_2PTS024_0605_20150618_084814_20150618_102611.EUM.nc	11.390	11.266	1.822	2434	5441	0	2900	16	91
SRL_OPN_2PTS024_0607_20150618_102610_20150618_120407.EUM.nc	11.310	11.423	1.249	2425	5503	0	2957	22	99
SRL_OPN_2PTS024_0609_20150618_120406_20150618_134308.EUM.nc	10.780	10.557	1.539	2900	5530	0	2539	17	74
SRL_OPN_2PTS024_0611_20150618_134308_20150618_153634.EUM.nc	10.910	10.881	1.563	3538	6428	0	2793	0	97
SRL_OPN_2PTS024_0614_20150618_153635_20150618_171615.EUM.nc	10.955	10.658	1.998	2688	5605	0	2826	17	74
SRL_OPN_2PTS024_0616_20150618_171614_20150618_185545.EUM.nc	10.740	10.627	1.481	3083	5535	0	2322	7	123
SRL_OPN_2PTS024_0618_20150618_185544_20150618_203501.EUM.nc	11.360	11.262	1.659	3390	5618	0	2076	12	140
SRL_OPN_2PTS024_0620_20150618_203501_20150618_221329.EUM.nc	11.300	11.068	1.830	2861	5497	0	2501	22	113
SRL_OPN_2PTS024_0622_20150618_221329_20150618_235125.EUM.nc	11.070	11.075	1.690	2733	5477	0	2563	9	172
SRL_OPN_2PTS024_0623_20150618_235124_20150619_012912.EUM.nc	10.520	10.482	1.649	2918	5480	0	2512	3	47
SRL_OPN_2PTS024_0625_20150619_012911_20150619_030758.EUM.nc	10.720	10.651	1.067	2810	5531	0	2626	7	88
SRL_OPN_2PTS024_0627_20150619_030759_20150619_044810.EUM.nc	10.860	10.429	1.622	2814	5500	0	2620	5	61

– Continued on next page

Table 6: Ka-Band Backscatter Coefficient Statistics.

– Continued from previous page

File	Median	Mean	Std. Dev.	No. Obs.	Total Obs.	Default Lat/Lon	Flag (total)	Default (total)	3-Sigma Edited
SRL_OPN_2PTS024_0629_20150619_044810_20150619_063039.EUM.nc	11.150	10.988	1.703	3770	5825	0	1933	0	122
SRL_OPN_2PTS024_0631_20150619_063039_20150619_081725.EUM.nc	11.230	11.048	1.677	4034	6104	0	1907	0	163
SRL_OPN_2PTS024_0634_20150619_081724_20150619_095521.EUM.nc	11.220	11.007	1.732	2720	5452	0	2634	3	95
SRL_OPN_2PTS024_0635_20150619_095520_20150619_113317.EUM.nc	11.465	11.573	2.127	2172	5436	0	3133	25	106
SRL_OPN_2PTS024_0637_20150619_113316_20150619_131147.EUM.nc	10.850	10.927	1.131	2699	5443	0	2707	15	22
SRL_OPN_2PTS024_0639_20150619_131146_20150619_150507.EUM.nc	10.555	10.559	1.446	3474	6443	0	2884	3	82
SRL_OPN_2PTS024_0642_20150619_150508_20150619_164456.EUM.nc	10.900	10.856	1.897	2840	5621	0	2618	1	162
SRL_OPN_2PTS024_0644_20150619_164456_20150619_182430.EUM.nc	10.790	10.723	1.386	3067	5523	0	2378	2	76
SRL_OPN_2PTS024_0646_20150619_182429_20150619_200356.EUM.nc	11.130	11.016	1.415	3014	5610	0	2430	2	164
SRL_OPN_2PTS024_0648_20150619_200355_20150619_214238.EUM.nc	11.260	11.034	1.488	3159	5582	0	2239	23	161
SRL_OPN_2PTS024_0650_20150619_214237_20150619_232045.EUM.nc	11.090	11.134	0.898	2383	5413	0	2929	6	95
SRL_OPN_2PTS024_0651_20150619_232044_20150620_005826.EUM.nc	10.740	10.428	1.779	2840	5522	0	2624	24	34
SRL_OPN_2PTS024_0653_20150620_005825_20150620_023651.EUM.nc	10.860	10.711	1.499	2950	5554	0	2551	15	38
SRL_OPN_2PTS024_0655_20150620_023650_20150620_041629.EUM.nc	10.700	10.423	1.336	2722	5488	0	2716	9	41
SRL_OPN_2PTS024_0657_20150620_041629_20150620_055805.EUM.nc	11.170	10.992	1.599	3567	5752	0	2019	2	164
SRL_OPN_2PTS024_0659_20150620_055805_20150620_074621.EUM.nc	11.030	10.951	1.454	3987	6175	0	2095	7	86
SRL_OPN_2PTS024_0662_20150620_074621_20150620_092438.EUM.nc	11.110	11.177	2.048	2977	5568	0	2404	6	181
SRL_OPN_2PTS024_0663_20150620_092438_20150620_110222.EUM.nc	11.350	11.165	2.172	2068	5514	0	3302	30	114
SRL_OPN_2PTS024_0665_20150620_110221_20150620_124042.EUM.nc	11.220	10.919	1.651	2363	5392	0	2940	5	84
SRL_OPN_2PTS024_0667_20150620_124041_20150620_142009.EUM.nc	10.620	10.477	1.575	3067	5601	0	2278	1	255
SRL_OPN_2PTS024_0669_20150620_142009_20150620_161329.EUM.nc	10.840	10.596	1.565	3293	6362	0	2853	19	197
SRL_OPN_2PTS024_0672_20150620_161328_20150620_175316.EUM.nc	10.530	10.321	1.683	2766	5662	0	2816	4	76
SRL_OPN_2PTS024_0674_20150620_175315_20150620_193239.EUM.nc	11.430	11.436	1.545	3130	5637	0	2391	10	106
SRL_OPN_2PTS024_0676_20150620_193238_20150620_211142.EUM.nc	11.310	11.303	1.684	3266	5526	0	2135	10	115
SRL_OPN_2PTS024_0678_20150620_211142_20150620_224954.EUM.nc	11.140	11.074	1.668	2350	5484	0	2978	9	147
SRL_OPN_2PTS024_0679_20150620_224953_20150621_002744.EUM.nc	10.640	10.702	1.539	2979	5452	0	2352	2	119
SRL_OPN_2PTS024_0681_20150621_002744_20150621_020543.EUM.nc	10.430	10.354	1.804	2789	5523	0	2624	10	100
SRL_OPN_2PTS024_0683_20150621_020543_20150621_034501.EUM.nc	10.460	10.246	1.658	2726	5562	0	2712	4	120
SRL_OPN_2PTS024_0685_20150621_034500_20150621_052556.EUM.nc	10.960	10.620	1.666	2663	5558	0	2680	7	208
SRL_OPN_2PTS024_0687_20150621_052555_20150621_071523.EUM.nc	11.260	11.159	1.650	3583	6236	0	2387	10	256
SRL_OPN_2PTS024_0690_20150621_071522_20150621_085353.EUM.nc	10.960	10.852	1.429	3414	5607	0	1732	18	443
SRL_OPN_2PTS024_0691_20150621_085352_20150621_103139.EUM.nc	11.180	10.920	1.737	2342	5510	0	3066	22	80
SRL_OPN_2PTS024_0693_20150621_103140_20150621_120946.EUM.nc	10.710	10.664	1.734	2429	5509	0	3007	13	60
SRL_OPN_2PTS024_0695_20150621_120945_20150621_134845.EUM.nc	10.410	10.189	1.659	2886	5511	0	2466	8	151
SRL_OPN_2PTS024_0697_20150621_134844_20150621_154211.EUM.nc	10.700	10.498	1.668	3473	6417	0	2781	1	162
SRL_OPN_2PTS024_0700_20150621_154210_20150621_172150.EUM.nc	10.590	10.514	1.631	2635	5523	0	2740	3	145
SRL_OPN_2PTS024_0702_20150621_172149_20150621_190129.EUM.nc	11.300	11.135	1.533	3067	5639	0	2442	4	126
SRL_OPN_2PTS024_0704_20150621_190128_20150621_204034.EUM.nc	11.310	11.086	1.537	3524	5624	0	1959	16	125
SRL_OPN_2PTS024_0706_20150621_204034_20150621_221907.EUM.nc	11.110	11.017	1.667	2847	5422	0	2420	20	135

– Continued on next page

Table 6: Ka-Band Backscatter Coefficient Statistics.

– Continued from previous page

File	Median	Mean	Std. Dev.	No. Obs.	Total Obs.	Default Lat/Lon	Flag (total)	Default (total)	3-Sigma Edited
SRL_OPN_2PTS024_0708_20150621_221906_20150621_235654.EUM.nc	10.760	10.777	1.501	2838	5507	0	2500	2	167
SRL_OPN_2PTS024_0709_20150621_235655_20150622_013451.EUM.nc	10.550	10.381	1.823	2960	5547	0	2490	4	93
SRL_OPN_2PTS024_0711_20150622_013450_20150622_031333.EUM.nc	10.480	10.366	2.032	2675	5519	0	2661	22	161
SRL_OPN_2PTS024_0713_20150622_031332_20150622_045400.EUM.nc	10.940	10.843	1.847	2784	5484	0	2577	5	118
SRL_OPN_2PTS024_0715_20150622_045400_20150622_063629.EUM.nc	11.120	10.938	1.503	3728	5840	0	1984	2	126
SRL_OPN_2PTS024_0717_20150622_063628_20150622_082255.EUM.nc	11.270	11.040	1.584	3885	6085	0	1916	1	283
SRL_OPN_2PTS024_0720_20150622_082254_20150622_100058.EUM.nc	11.060	10.891	1.674	2688	5471	0	2629	10	144
SRL_OPN_2PTS024_0721_20150622_100058_20150622_113846.EUM.nc	10.910	10.994	1.887	2209	5450	0	3089	22	130
SRL_OPN_2PTS024_0723_20150622_113845_20150622_131730.EUM.nc	11.030	10.566	2.047	2804	5479	0	2643	4	28
SRL_OPN_2PTS024_0725_20150622_131729_20150622_151052.EUM.nc	10.380	10.342	1.880	3403	6426	0	2846	2	175
SRL_OPN_2PTS024_0728_20150622_151051_20150622_165032.EUM.nc	10.770	10.665	1.403	2748	5592	0	2656	2	186
SRL_OPN_2PTS024_0730_20150622_165031_20150622_183015.EUM.nc	11.040	11.036	1.754	2926	5541	0	2434	4	177
SRL_OPN_2PTS024_0732_20150622_183014_20150622_200929.EUM.nc	11.070	11.106	1.775	3183	5609	0	2333	9	84
SRL_OPN_2PTS024_0734_20150622_200928_20150622_214809.EUM.nc	11.400	11.309	1.861	3203	5571	0	2246	9	113
SRL_OPN_2PTS024_0736_20150622_214808_20150622_232613.EUM.nc	10.570	10.424	1.528	2394	5351	0	2832	29	96
SRL_OPN_2PTS024_0737_20150622_232612_20150623_010403.EUM.nc	10.850	10.608	1.985	2662	5504	0	2766	15	61
SRL_OPN_2PTS024_0739_20150623_010402_20150623_024223.EUM.nc	10.400	10.186	1.898	2859	5531	0	2604	1	67
SRL_OPN_2PTS024_0741_20150623_024222_20150623_042208.EUM.nc	10.830	10.839	1.817	2567	5529	0	2778	8	176
SRL_OPN_2PTS024_0743_20150623_042207_20150623_060400.EUM.nc	10.900	10.802	1.580	3600	5781	0	2053	3	125
SRL_OPN_2PTS024_0745_20150623_060400_20150623_075201.EUM.nc	11.110	11.037	1.321	3907	6151	0	2060	3	181
SRL_OPN_2PTS024_0748_20150623_075200_20150623_093006.EUM.nc	10.895	10.822	1.343	2986	5536	0	2445	11	94
SRL_OPN_2PTS024_0749_20150623_093006_20150623_110800.EUM.nc	11.470	11.281	1.868	2124	5502	0	3229	45	104
SRL_OPN_2PTS024_0751_20150623_110759_20150623_124614.EUM.nc	10.780	10.330	2.028	2329	5386	0	2964	3	90
SRL_OPN_2PTS024_0753_20150623_124613_20150623_143924.EUM.nc	10.590	10.397	1.690	3285	6257	0	2861	1	110
SRL_OPN_2PTS024_0756_20150623_143924_20150623_161912.EUM.nc	10.950	10.855	1.452	3333	5641	0	2177	2	129
SRL_OPN_2PTS024_0758_20150623_161911_20150623_175849.EUM.nc	10.840	10.896	1.673	2744	5621	0	2761	3	113
SRL_OPN_2PTS024_0760_20150623_175848_20150623_193822.EUM.nc	11.005	11.001	1.615	3163	5669	0	2340	5	161
SRL_OPN_2PTS024_0762_20150623_193821_20150623_211713.EUM.nc	11.290	11.231	1.260	3275	5489	0	2064	26	124
SRL_OPN_2PTS024_0764_20150623_211712_20150623_225530.EUM.nc	10.680	10.414	1.466	2393	5479	0	3020	7	59
SRL_OPN_2PTS024_0765_20150623_225530_20150624_003311.EUM.nc	10.660	10.672	1.491	3077	5484	0	2279	8	120
SRL_OPN_2PTS024_0767_20150624_003310_20150624_021122.EUM.nc	10.310	10.054	1.852	2791	5529	0	2649	2	87
SRL_OPN_2PTS024_0769_20150624_021121_20150624_035036.EUM.nc	10.740	10.594	1.171	2713	5523	0	2719	17	74
SRL_OPN_2PTS024_0771_20150624_035035_20150624_053148.EUM.nc	10.700	10.409	1.560	2783	5572	0	2688	2	99
SRL_OPN_2PTS024_0773_20150624_053147_20150624_072104.EUM.nc	10.680	10.716	1.316	3723	6222	0	2259	6	234
SRL_OPN_2PTS024_0776_20150624_072103_20150624_085922.EUM.nc	11.050	10.918	1.239	3706	5594	0	1798	21	69
SRL_OPN_2PTS024_0777_20150624_085922_20150624_103718.EUM.nc	11.190	11.002	1.713	2359	5539	0	3114	16	50
SRL_OPN_2PTS024_0779_20150624_103717_20150624_121517.EUM.nc	10.890	10.544	1.781	2440	5487	0	2964	21	62
SRL_OPN_2PTS024_0781_20150624_121516_20150624_135421.EUM.nc	10.600	10.505	1.305	2969	5553	0	2485	4	95
SRL_OPN_2PTS024_0783_20150624_135420_20150624_154746.EUM.nc	10.620	10.479	1.122	3490	6406	0	2804	2	110

– Continued on next page

Table 6: Ka-Band Backscatter Coefficient Statistics.

– Continued from previous page

File	Median	Mean	Std. Dev.	No. Obs.	Total Obs.	Default Lat/Lon	Flag (total)	Default (total)	3-Sigma Edited
SRL_OPN_2PTS024_0786_20150624_154746_20150624_172733.EUM.nc	11.020	11.005	2.036	2662	5509	0	2796	3	48
SRL_OPN_2PTS024_0788_20150624_172733_20150624_190702.EUM.nc	10.640	10.539	1.769	3180	5642	0	2343	6	113
SRL_OPN_2PTS024_0790_20150624_190701_20150624_204615.EUM.nc	11.430	11.341	1.456	3507	5610	0	1960	13	130
SRL_OPN_2PTS024_0792_20150624_204614_20150624_222437.EUM.nc	11.000	10.984	1.647	2744	5410	0	2470	22	174
SRL_OPN_2PTS024_0793_20150624_222437_20150625_000232.EUM.nc	10.700	10.640	1.504	2934	5539	0	2501	3	101
SRL_OPN_2PTS024_0795_20150625_000231_20150625_014022.EUM.nc	10.450	10.387	1.786	2975	5515	0	2494	2	44
SRL_OPN_2PTS024_0797_20150625_014021_20150625_031917.EUM.nc	10.870	10.707	1.499	2751	5537	0	2692	18	76
SRL_OPN_2PTS024_0799_20150625_031916_20150625_045942.EUM.nc	10.820	10.880	1.599	2791	5542	0	2597	12	142
SRL_OPN_2PTS024_0801_20150625_045941_20150625_064220.EUM.nc	10.620	10.530	1.438	3725	5851	0	1969	8	149
SRL_OPN_2PTS024_0803_20150625_064219_20150625_082834.EUM.nc	10.970	10.877	1.361	4129	6044	0	1770	8	137
SRL_OPN_2PTS024_0806_20150625_082833_20150625_100628.EUM.nc	11.340	11.366	1.566	2696	5440	0	2647	12	85
SRL_OPN_2PTS024_0807_20150625_100627_20150625_114426.EUM.nc	11.120	10.977	1.484	2268	5476	0	3066	17	125
SRL_OPN_2PTS024_0809_20150625_114425_20150625_132304.EUM.nc	10.600	10.536	1.414	2799	5460	0	2611	4	46
SRL_OPN_2PTS024_0811_20150625_132303_20150625_151627.EUM.nc	10.835	10.677	1.387	3549	6423	0	2804	1	69
SRL_OPN_2PTS024_0814_20150625_151626_20150625_165607.EUM.nc	10.570	10.532	1.967	2819	5582	0	2676	2	85
SRL_OPN_2PTS024_0816_20150625_165606_20150625_183548.EUM.nc	10.480	10.352	1.539	3110	5538	0	2346	2	80
SRL_OPN_2PTS024_0818_20150625_183548_20150625_201502.EUM.nc	10.920	11.015	1.288	3165	5578	0	2278	12	123
SRL_OPN_2PTS024_0820_20150625_201502_20150625_215348.EUM.nc	10.770	10.777	1.465	3177	5532	0	2235	23	97
SRL_OPN_2PTS024_0822_20150625_215347_20150625_233149.EUM.nc	10.720	10.420	1.399	2373	5345	0	2887	11	74
SRL_OPN_2PTS024_0823_20150625_233149_20150626_010933.EUM.nc	10.840	10.609	2.011	2597	5528	0	2816	0	115
SRL_OPN_2PTS024_0825_20150626_010932_20150626_024756.EUM.nc	10.810	10.717	1.483	2817	5554	0	2697	3	37
SRL_OPN_2PTS024_0827_20150626_024755_20150626_042755.EUM.nc	10.640	10.480	1.217	2758	5517	0	2703	8	48
SRL_OPN_2PTS024_0829_20150626_042754_20150626_060947.EUM.nc	10.810	10.622	1.410	3621	5778	0	2039	4	114
SRL_OPN_2PTS024_0831_20150626_060947_20150626_111329.EUM.nc	10.910	10.873	1.476	8985	17159	0	7871	67	236
SRL_OPN_2PTS024_0837_20150626_111328_20150626_125155.EUM.nc	10.880	10.941	1.722	2409	5351	0	2807	3	132
SRL_OPN_2PTS024_0839_20150626_125154_20150626_144507.EUM.nc	10.590	10.454	1.549	3340	6375	0	2953	10	72
SRL_OPN_2PTS024_0842_20150626_144506_20150626_162447.EUM.nc	10.750	10.550	1.504	3368	5638	0	2229	6	35
SRL_OPN_2PTS024_0844_20150626_162447_20150626_180432.EUM.nc	10.600	10.511	1.582	2876	5662	0	2734	4	48
SRL_OPN_2PTS024_0846_20150626_180432_20150626_194354.EUM.nc	11.135	10.949	1.468	3151	5613	0	2348	7	107
SRL_OPN_2PTS024_0848_20150626_194353_20150626_212252.EUM.nc	11.250	11.091	1.535	3221	5498	0	2071	7	199
SRL_OPN_2PTS024_0850_20150626_212251_20150626_230058.EUM.nc	10.300	10.193	1.762	2161	5446	0	3183	3	99
SRL_OPN_2PTS024_0851_20150626_230058_20150627_003848.EUM.nc	10.880	10.639	1.743	3186	5520	0	2194	7	133
SRL_OPN_2PTS024_0853_20150627_003848_20150627_021653.EUM.nc	10.550	10.515	1.657	2806	5537	0	2696	1	34
SRL_OPN_2PTS024_0855_20150627_021653_20150627_035621.EUM.nc	10.820	10.771	1.386	2628	5564	0	2836	6	94
SRL_OPN_2PTS024_0857_20150627_035620_20150627_053732.EUM.nc	11.250	11.179	1.569	2889	5557	0	2528	17	123
SRL_OPN_2PTS024_0859_20150627_053731_20150627_072636.EUM.nc	10.740	10.709	1.188	3975	6240	0	2147	2	116
SRL_OPN_2PTS024_0862_20150627_072635_20150627_090500.EUM.nc	10.955	10.903	1.631	3557	5564	0	1909	23	75
SRL_OPN_2PTS024_0863_20150627_090459_20150627_104245.EUM.nc	10.990	10.971	1.609	2325	5538	0	3066	20	127
SRL_OPN_2PTS024_0865_20150627_104244_20150627_122056.EUM.nc	10.970	10.510	1.480	2547	5517	0	2934	5	31

– Continued on next page

Table 6: Ka-Band Backscatter Coefficient Statistics.

– Continued from previous page

File	Median	Mean	Std. Dev.	No. Obs.	Total Obs.	Default Lat/Lon	Flag (total)	Default (total)	3-Sigma Edited
SRL_OPN_2PTS024_0867_20150627_122056_20150627_140004.EUM.nc	10.740	10.445	1.610	3205	5549	0	2285	0	59
SRL_OPN_2PTS024_0869_20150627_140005_20150627_155329.EUM.nc	10.680	10.640	1.467	3266	6404	0	3010	7	121
SRL_OPN_2PTS024_0872_20150627_155329_20150627_173308.EUM.nc	11.000	10.765	1.576	2547	5496	0	2836	5	108
SRL_OPN_2PTS024_0874_20150627_173307_20150627_191244.EUM.nc	11.040	11.126	1.320	3212	5643	0	2253	12	166
SRL_OPN_2PTS024_0876_20150627_191243_20150627_205146.EUM.nc	11.080	10.848	1.704	3576	5605	0	1960	9	60
SRL_OPN_2PTS024_0878_20150627_205147_20150627_223014.EUM.nc	11.195	11.059	1.991	2817	5414	0	2502	10	85
SRL_OPN_2PTS024_0879_20150627_223014_20150628_000759.EUM.nc	10.790	10.524	1.713	3024	5513	0	2445	5	39
SRL_OPN_2PTS024_0881_20150628_000758_20150628_014600.EUM.nc	10.680	10.755	1.546	2935	5545	0	2489	2	119
SRL_OPN_2PTS024_0883_20150628_014600_20150628_032451.EUM.nc	10.800	10.757	1.629	2846	5491	0	2605	10	30
SRL_OPN_2PTS024_0885_20150628_032450_20150628_050531.EUM.nc	11.210	10.951	1.505	2794	5580	0	2706	5	75
SRL_OPN_2PTS024_0887_20150628_050530_20150628_065535.EUM.nc	11.070	10.808	1.429	3653	6253	0	2475	7	118
SRL_OPN_2PTS024_0890_20150628_065535_20150628_083404.EUM.nc	10.710	10.619	1.509	4055	5633	0	1402	10	166
SRL_OPN_2PTS024_0892_20150628_083403_20150628_101204.EUM.nc	10.970	10.873	1.769	2574	5454	0	2753	26	101
SRL_OPN_2PTS024_0893_20150628_101204_20150628_114955.EUM.nc	11.150	11.106	1.358	2448	5507	0	3043	6	10
SRL_OPN_2PTS024_0895_20150628_114954_20150628_132846.EUM.nc	11.090	10.819	2.077	2839	5479	0	2574	14	52
SRL_OPN_2PTS024_0897_20150628_132846_20150628_152211.EUM.nc	10.730	10.751	1.189	3481	6387	0	2757	4	145
SRL_OPN_2PTS024_0900_20150628_152210_20150628_170151.EUM.nc	11.050	10.991	1.583	2735	5576	0	2751	5	85
SRL_OPN_2PTS024_0902_20150628_170151_20150628_184124.EUM.nc	11.110	10.981	1.410	3013	5517	0	2333	8	163
SRL_OPN_2PTS024_0904_20150628_184123_20150628_202044.EUM.nc	11.000	10.864	1.705	3330	5601	0	2175	7	89
SRL_OPN_2PTS024_0906_20150628_202043_20150628_215917.EUM.nc	10.850	10.668	1.637	2890	5507	0	2399	40	178
SRL_OPN_2PTS024_0908_20150628_215916_20150628_233719.EUM.nc	11.020	10.860	1.875	2558	5443	0	2792	5	88
SRL_OPN_2PTS024_0909_20150628_233718_20150629_011514.EUM.nc	11.120	10.903	1.740	2803	5521	0	2644	19	55
SRL_OPN_2PTS024_0911_20150629_011513_20150629_025350.EUM.nc	11.150	11.025	1.252	2679	5552	0	2705	5	163
SRL_OPN_2PTS024_0913_20150629_025349_20150629_043346.EUM.nc	11.160	11.092	1.540	2750	5515	0	2668	10	87
SRL_OPN_2PTS024_0915_20150629_043346_20150629_061555.EUM.nc	11.160	10.943	1.546	3696	5815	0	2027	4	88
SRL_OPN_2PTS024_0917_20150629_061554_20150629_080324.EUM.nc	10.600	10.596	1.459	3957	6127	0	1990	2	178
SRL_OPN_2PTS024_0920_20150629_080325_20150629_094125.EUM.nc	10.845	10.753	1.841	2858	5555	0	2611	6	80
SRL_OPN_2PTS024_0921_20150629_094125_20150629_111920.EUM.nc	11.270	11.217	2.123	2190	5422	0	3140	33	59
SRL_OPN_2PTS024_0923_20150629_111919_20150629_125740.EUM.nc	11.170	10.914	1.673	2570	5332	0	2705	1	56
SRL_OPN_2PTS024_0925_20150629_125741_20150629_145056.EUM.nc	10.980	11.065	1.347	3388	6399	0	2915	1	95
SRL_OPN_2PTS024_0928_20150629_145055_20150629_163044.EUM.nc	11.400	11.165	1.526	3211	5652	0	2301	17	123
SRL_OPN_2PTS024_0930_20150629_163043_20150629_181021.EUM.nc	11.130	11.063	1.751	2838	5637	0	2699	6	94
SRL_OPN_2PTS024_0932_20150629_181021_20150629_194949.EUM.nc	10.790	10.593	1.465	3205	5634	0	2340	5	84
SRL_OPN_2PTS024_0934_20150629_194948_20150629_212837.EUM.nc	10.800	10.759	1.502	3345	5504	0	2011	25	123
SRL_OPN_2PTS024_0936_20150629_212836_20150629_230650.EUM.nc	10.790	10.685	1.678	2157	5442	0	3233	11	41
SRL_OPN_2PTS024_0937_20150629_230650_20150630_004430.EUM.nc	11.100	11.077	1.456	3084	5516	0	2350	5	77
SRL_OPN_2PTS024_0939_20150630_004430_20150630_022246.EUM.nc	11.060	11.002	1.420	2801	5547	0	2611	5	130
SRL_OPN_2PTS024_0941_20150630_022246_20150630_040211.EUM.nc	10.740	10.696	1.312	2702	5442	0	2690	1	49
SRL_OPN_2PTS024_0943_20150630_040210_20150630_054329.EUM.nc	11.230	10.918	1.720	3304	5688	0	2300	12	72

– Continued on next page

Table 6: Ka-Band Backscatter Coefficient Statistics.

– Continued from previous page

File	Median	Mean	Std. Dev.	No. Obs.	Total Obs.	Default Lat/Lon	Flag (total)	Default (total)	3-Sigma Edited
SRL_OPN_2PTS024_0945_20150630_054328_20150630_073228.EUM.nc	10.500	10.471	1.471	3991	6200	0	2158	8	43
SRL_OPN_2PTS024_0948_20150630_073228_20150630_091042.EUM.nc	10.920	10.949	1.364	3403	5563	0	2042	6	112
SRL_OPN_2PTS024_0949_20150630_091041_20150630_104827.EUM.nc	11.230	11.057	1.783	2440	5548	0	3052	19	37
SRL_OPN_2PTS024_0951_20150630_104826_20150630_122640.EUM.nc	11.460	11.026	1.930	2527	5403	0	2851	15	10
SRL_OPN_2PTS024_0953_20150630_122639_20150630_140554.EUM.nc	11.160	11.190	1.121	3036	5570	0	2407	0	127
SRL_OPN_2PTS024_0955_20150630_140554_20150630_155918.EUM.nc	10.780	10.668	1.277	3237	6407	0	3029	4	137
SRL_OPN_2PTS024_0958_20150630_155919_20150630_173906.EUM.nc	10.990	10.970	1.703	2718	5655	0	2881	2	54
SRL_OPN_2PTS024_0960_20150630_173906_20150630_191833.EUM.nc	11.100	11.008	1.905	3301	5636	0	2246	4	85
SRL_OPN_2PTS024_0962_20150630_191832_20150630_205741.EUM.nc	11.220	11.319	1.676	3484	5622	0	2005	10	123
SRL_OPN_2PTS024_0964_20150630_205741_20150630_223558.EUM.nc	10.770	10.529	1.691	2735	5400	0	2620	14	31
SRL_OPN_2PTS024_0965_20150630_223558_20150701_001348.EUM.nc	11.130	11.090	1.146	2945	5496	0	2422	7	122
SRL_OPN_2PTS024_0967_20150701_001347_20150701_015142.EUM.nc	11.160	10.957	1.718	2887	5503	0	2457	0	159
SRL_OPN_2PTS024_0969_20150701_015141_20150701_033047.EUM.nc	11.135	11.021	1.274	2804	5482	0	2546	14	118
SRL_OPN_2PTS024_0971_20150701_033046_20150701_051125.EUM.nc	11.170	10.973	2.073	2752	5534	0	2617	10	155
SRL_OPN_2PTS024_0973_20150701_051125_20150701_070120.EUM.nc	10.910	10.822	1.335	3596	6241	0	2513	3	129
SRL_OPN_2PTS024_0976_20150701_070119_20150701_083954.EUM.nc	10.920	10.881	1.567	4016	5590	0	1483	7	84
SRL_OPN_2PTS024_0978_20150701_083953_20150701_101744.EUM.nc	10.790	10.731	1.511	2541	5450	0	2805	14	90
SRL_OPN_2PTS024_0979_20150701_101744_20150701_115546.EUM.nc	11.070	10.881	1.773	2510	5519	0	2986	9	14
SRL_OPN_2PTS024_0981_20150701_115545_20150701_133433.EUM.nc	11.320	11.501	1.667	2758	5433	0	2545	2	128
SRL_OPN_2PTS024_0983_20150701_133433_20150701_152758.EUM.nc	11.260	11.112	1.214	3593	6389	0	2674	0	122
SRL_OPN_2PTS024_0986_20150701_152759_20150701_170739.EUM.nc	11.060	10.963	2.277	2721	5585	0	2775	4	85
SRL_OPN_2PTS024_0988_20150701_170738_20150701_184719.EUM.nc	11.150	10.902	1.730	3193	5563	0	2234	1	135
SRL_OPN_2PTS024_0990_20150701_184718_20150701_202628.EUM.nc	10.650	10.616	1.401	3293	5609	0	2215	6	95
SRL_OPN_2PTS024_0992_20150701_202628_20150701_220508.EUM.nc	10.760	10.515	1.610	3035	5517	0	2420	19	43
SRL_OPN_2PTS024_0994_20150701_220508_20150701_234300.EUM.nc	11.215	11.178	1.635	2794	5539	0	2677	20	48
SRL_OPN_2PTS024_0995_20150701_234259_20150702_012052.EUM.nc	11.340	11.152	1.622	2846	5522	0	2563	11	102
SRL_OPN_2PTS024_0997_20150702_012051_20150702_025925.EUM.nc	11.050	10.899	1.307	2691	5563	0	2700	4	168
SRL_OPN_2PTS024_0999_20150702_025924_20150702_043935.EUM.nc	11.000	10.720	1.811	2699	5517	0	2722	18	78

23 Dry Troposphere Path Delay Table

Table 7: Dry Troposphere Path Delay Statistics.

File	Median	Mean	Std. Dev.	No. Obs.	Total Obs.	Default Lat/Lon	Flag (total)	Default (total)	3-Sigma Edited
SRL_OPN_2PTS023_1001_20150528_043947_20150528_062156.EUM.nc	-2.313	-2.311	0.019	3775	5807	0	1847	0	185
SRL_OPN_2PTS024_0001_20150528_062156_20150528_080907.EUM.nc	-2.313	-2.317	0.013	3476	6087	0	1921	0	690
SRL_OPN_2PTS024_0004_20150528_080907_20150528_094715.EUM.nc	-2.311	-2.315	0.013	2617	5531	0	2631	0	283
SRL_OPN_2PTS024_0005_20150528_094714_20150528_112501.EUM.nc	-2.304	-2.306	0.017	2111	5431	0	3320	0	0
SRL_OPN_2PTS024_0007_20150528_112500_20150528_130332.EUM.nc	-2.307	-2.296	0.031	2707	5355	0	2647	0	1
SRL_OPN_2PTS024_0009_20150528_130331_20150528_145650.EUM.nc	-2.310	-2.310	0.021	3351	6391	0	2840	0	200
SRL_OPN_2PTS024_0012_20150528_145650_20150528_163630.EUM.nc	-2.312	-2.300	0.029	3273	5638	0	2365	0	0
SRL_OPN_2PTS024_0014_20150528_163629_20150528_181614.EUM.nc	-2.308	-2.300	0.028	2817	5616	0	2581	0	218
SRL_OPN_2PTS024_0016_20150528_181613_20150528_195532.EUM.nc	-2.314	-2.313	0.017	3188	5562	0	2374	0	0
SRL_OPN_2PTS024_0018_20150528_195532_20150528_213426.EUM.nc	-2.307	-2.307	0.016	3261	5487	0	1984	0	242
SRL_OPN_2PTS024_0020_20150528_213425_20150528_231227.EUM.nc	-2.309	-2.302	0.033	2260	5400	0	3140	0	0
SRL_OPN_2PTS024_0021_20150528_231227_20150529_005017.EUM.nc	-2.308	-2.308	0.017	3084	5516	0	2421	0	11
SRL_OPN_2PTS024_0023_20150529_005017_20150529_022828.EUM.nc	-2.306	-2.299	0.027	2902	5518	0	2616	0	0
SRL_OPN_2PTS024_0025_20150529_022828_20150529_040808.EUM.nc	-2.308	-2.300	0.028	2694	5493	0	2748	0	51
SRL_OPN_2PTS024_0027_20150529_040807_20150529_054933.EUM.nc	-2.311	-2.311	0.018	3307	5726	0	2042	0	377
SRL_OPN_2PTS024_0029_20150529_054932_20150529_073809.EUM.nc	-2.313	-2.315	0.015	3697	6155	0	1932	0	526
SRL_OPN_2PTS024_0032_20150529_073810_20150529_091629.EUM.nc	-2.313	-2.315	0.016	2974	5528	0	2257	0	297
SRL_OPN_2PTS024_0033_20150529_091628_20150529_105415.EUM.nc	-2.306	-2.306	0.014	2148	5529	0	3263	0	118
SRL_OPN_2PTS024_0035_20150529_105415_20150529_123229.EUM.nc	-2.308	-2.301	0.030	2510	5386	0	2875	0	1
SRL_OPN_2PTS024_0037_20150529_123228_20150529_141146.EUM.nc	-2.311	-2.310	0.018	3104	5575	0	2347	0	124
SRL_OPN_2PTS024_0039_20150529_141146_20150529_160509.EUM.nc	-2.308	-2.303	0.024	3155	6404	0	3001	0	248
SRL_OPN_2PTS024_0042_20150529_160508_20150529_174448.EUM.nc	-2.308	-2.289	0.044	2880	5607	0	2727	0	0
SRL_OPN_2PTS024_0044_20150529_174447_20150529_192422.EUM.nc	-2.313	-2.313	0.016	3349	5631	0	2277	0	5
SRL_OPN_2PTS024_0046_20150529_192421_20150529_210321.EUM.nc	-2.309	-2.302	0.022	3512	5606	0	2051	0	43
SRL_OPN_2PTS024_0048_20150529_210320_20150529_224143.EUM.nc	-2.305	-2.297	0.032	2716	5394	0	2678	0	0
SRL_OPN_2PTS024_0049_20150529_224142_20150530_001926.EUM.nc	-2.314	-2.311	0.019	3050	5467	0	2413	0	4
SRL_OPN_2PTS024_0051_20150530_001926_20150530_015731.EUM.nc	-2.306	-2.302	0.023	2983	5543	0	2559	0	1
SRL_OPN_2PTS024_0053_20150530_015730_20150530_033632.EUM.nc	-2.305	-2.294	0.029	2961	5489	0	2528	0	0
SRL_OPN_2PTS024_0055_20150530_033630_20150530_051725.EUM.nc	-2.308	-2.309	0.016	2594	5566	0	2565	0	407
SRL_OPN_2PTS024_0057_20150530_051724_20150530_070710.EUM.nc	-2.313	-2.315	0.016	3411	6233	0	2341	0	481
SRL_OPN_2PTS024_0060_20150530_070709_20150530_084533.EUM.nc	-2.314	-2.315	0.017	3585	5604	0	1712	0	307
SRL_OPN_2PTS024_0061_20150530_084532_20150530_102332.EUM.nc	-2.307	-2.305	0.018	2503	5454	0	2864	0	87
SRL_OPN_2PTS024_0063_20150530_102331_20150530_120126.EUM.nc	-2.308	-2.308	0.017	2483	5509	0	2963	0	63
SRL_OPN_2PTS024_0065_20150530_120125_20150530_134027.EUM.nc	-2.306	-2.309	0.018	2873	5530	0	2490	0	167
SRL_OPN_2PTS024_0067_20150530_134026_20150530_153351.EUM.nc	-2.307	-2.304	0.025	3447	6407	0	2733	0	227
SRL_OPN_2PTS024_0070_20150530_153351_20150530_171332.EUM.nc	-2.307	-2.301	0.028	2635	5598	0	2802	0	161

– Continued on next page

Table 7: Dry Troposphere Path Delay Statistics.

– Continued from previous page

File	Median	Mean	Std. Dev.	No. Obs.	Total Obs.	Default Lat/Lon	Flag (total)	Default (total)	3-Sigma Edited
SRL_OPN_2PTS024_0072_20150530_171331_20150530_185302.EUM.nc	-2.314	-2.316	0.016	3158	5544	0	2303	0	83
SRL_OPN_2PTS024_0074_20150530_185301_20150530_203219.EUM.nc	-2.309	-2.307	0.015	3174	5609	0	2104	0	331
SRL_OPN_2PTS024_0076_20150530_203218_20150530_221048.EUM.nc	-2.307	-2.303	0.025	2964	5517	0	2553	0	0
SRL_OPN_2PTS024_0078_20150530_221049_20150530_234845.EUM.nc	-2.312	-2.310	0.018	2889	5508	0	2614	0	5
SRL_OPN_2PTS024_0079_20150530_234845_20150531_012631.EUM.nc	-2.306	-2.304	0.024	2901	5515	0	2611	0	3
SRL_OPN_2PTS024_0081_20150531_012630_20150531_030517.EUM.nc	-2.304	-2.293	0.038	2929	5565	0	2636	0	0
SRL_OPN_2PTS024_0083_20150531_030517_20150531_044524.EUM.nc	-2.310	-2.310	0.014	2632	5486	0	2596	0	258
SRL_OPN_2PTS024_0085_20150531_044524_20150531_062750.EUM.nc	-2.314	-2.314	0.019	3661	5811	0	1824	0	326
SRL_OPN_2PTS024_0087_20150531_062749_20150531_081444.EUM.nc	-2.315	-2.312	0.025	4178	6088	0	1910	0	0
SRL_OPN_2PTS024_0090_20150531_081443_20150531_095241.EUM.nc	-2.308	-2.304	0.024	2814	5436	0	2622	0	0
SRL_OPN_2PTS024_0091_20150531_095239_20150531_113036.EUM.nc	-2.301	-2.305	0.010	2038	5411	0	3186	0	187
SRL_OPN_2PTS024_0093_20150531_113035_20150531_130904.EUM.nc	-2.305	-2.306	0.020	2640	5459	0	2646	0	173
SRL_OPN_2PTS024_0095_20150531_130903_20150531_150225.EUM.nc	-2.306	-2.301	0.028	3420	6383	0	2809	0	154
SRL_OPN_2PTS024_0098_20150531_150224_20150531_164213.EUM.nc	-2.313	-2.303	0.030	3101	5661	0	2560	0	0
SRL_OPN_2PTS024_0100_20150531_164213_20150531_182148.EUM.nc	-2.313	-2.315	0.019	3115	5536	0	2379	0	42
SRL_OPN_2PTS024_0102_20150531_182147_20150531_200113.EUM.nc	-2.306	-2.302	0.025	3183	5609	0	2426	0	0
SRL_OPN_2PTS024_0104_20150531_200112_20150531_213957.EUM.nc	-2.306	-2.307	0.020	3342	5556	0	2130	0	84
SRL_OPN_2PTS024_0106_20150531_213956_20150531_231805.EUM.nc	-2.310	-2.308	0.021	2360	5336	0	2904	0	72
SRL_OPN_2PTS024_0107_20150531_231804_20150601_005554.EUM.nc	-2.306	-2.302	0.023	2783	5530	0	2646	0	101
SRL_OPN_2PTS024_0109_20150601_005553_20150601_023418.EUM.nc	-2.304	-2.297	0.034	2881	5548	0	2551	0	116
SRL_OPN_2PTS024_0111_20150601_023416_20150601_041353.EUM.nc	-2.310	-2.313	0.011	2542	5497	0	2743	0	212
SRL_OPN_2PTS024_0113_20150601_041352_20150601_055527.EUM.nc	-2.313	-2.308	0.026	3755	5746	0	1968	0	23
SRL_OPN_2PTS024_0115_20150601_055526_20150601_074350.EUM.nc	-2.310	-2.308	0.024	4160	6165	0	2000	0	5
SRL_OPN_2PTS024_0118_20150601_074349_20150601_092207.EUM.nc	-2.313	-2.314	0.019	3037	5527	0	2352	0	138
SRL_OPN_2PTS024_0119_20150601_092207_20150601_105951.EUM.nc	-2.303	-2.296	0.021	2119	5520	0	3348	0	53
SRL_OPN_2PTS024_0121_20150601_105951_20150601_123810.EUM.nc	-2.306	-2.302	0.021	2267	5418	0	2929	0	222
SRL_OPN_2PTS024_0123_20150601_123810_20150601_141734.EUM.nc	-2.306	-2.301	0.026	3314	5593	0	2279	0	0
SRL_OPN_2PTS024_0125_20150601_141733_20150601_161054.EUM.nc	-2.308	-2.302	0.029	3516	6380	0	2864	0	0
SRL_OPN_2PTS024_0128_20150601_161054_20150601_175042.EUM.nc	-2.310	-2.311	0.020	2758	5627	0	2733	0	136
SRL_OPN_2PTS024_0130_20150601_175041_20150601_193006.EUM.nc	-2.309	-2.310	0.018	3194	5638	0	2352	0	92
SRL_OPN_2PTS024_0132_20150601_193005_20150601_210910.EUM.nc	-2.308	-2.303	0.022	3362	5524	0	2070	0	92
SRL_OPN_2PTS024_0134_20150601_210909_20150601_224723.EUM.nc	-2.310	-2.307	0.021	2580	5514	0	2933	0	1
SRL_OPN_2PTS024_0135_20150601_224722_20150602_002513.EUM.nc	-2.305	-2.295	0.035	3092	5433	0	2341	0	0
SRL_OPN_2PTS024_0137_20150602_002512_20150602_020311.EUM.nc	-2.304	-2.293	0.034	2975	5525	0	2550	0	0
SRL_OPN_2PTS024_0139_20150602_020310_20150602_034227.EUM.nc	-2.308	-2.309	0.016	2765	5537	0	2626	0	146
SRL_OPN_2PTS024_0141_20150602_034226_20150602_052319.EUM.nc	-2.312	-2.308	0.028	2955	5564	0	2609	0	0
SRL_OPN_2PTS024_0143_20150602_052318_20150602_071252.EUM.nc	-2.309	-2.306	0.023	3715	6215	0	2346	0	154
SRL_OPN_2PTS024_0146_20150602_071251_20150602_085122.EUM.nc	-2.314	-2.317	0.012	3612	5604	0	1749	0	243
SRL_OPN_2PTS024_0148_20150602_085122_20150602_102911.EUM.nc	-2.304	-2.295	0.026	2511	5553	0	3042	0	0

– Continued on next page

Table 7: Dry Troposphere Path Delay Statistics.

– Continued from previous page

File	Median	Mean	Std. Dev.	No. Obs.	Total Obs.	Default Lat/Lon	Flag (total)	Default (total)	3-Sigma Edited
SRL_OPN_2PTS024_0149_20150602_102910_20150602_120707.EUM.nc	-2.304	-2.292	0.035	2568	5522	0	2954	0	0
SRL_OPN_2PTS024_0151_20150602_120706_20150602_134612.EUM.nc	-2.309	-2.300	0.021	3023	5529	0	2505	0	1
SRL_OPN_2PTS024_0153_20150602_134612_20150602_153939.EUM.nc	-2.307	-2.302	0.028	3642	6441	0	2799	0	0
SRL_OPN_2PTS024_0156_20150602_153938_20150602_171918.EUM.nc	-2.310	-2.304	0.026	2775	5517	0	2742	0	0
SRL_OPN_2PTS024_0158_20150602_171917_20150602_185856.EUM.nc	-2.312	-2.314	0.016	3096	5642	0	2446	0	100
SRL_OPN_2PTS024_0160_20150602_185856_20150602_203803.EUM.nc	-2.307	-2.301	0.021	3551	5623	0	2004	0	68
SRL_OPN_2PTS024_0162_20150602_203802_20150602_221638.EUM.nc	-2.308	-2.305	0.022	2987	5435	0	2448	0	0
SRL_OPN_2PTS024_0164_20150602_221638_20150602_235426.EUM.nc	-2.308	-2.298	0.030	2988	5480	0	2492	0	0
SRL_OPN_2PTS024_0165_20150602_235425_20150603_013221.EUM.nc	-2.303	-2.293	0.028	2826	5523	0	2562	0	135
SRL_OPN_2PTS024_0167_20150603_013221_20150603_031102.EUM.nc	-2.310	-2.306	0.020	2876	5564	0	2688	0	0
SRL_OPN_2PTS024_0169_20150603_031102_20150603_045126.EUM.nc	-2.313	-2.306	0.031	2952	5519	0	2567	0	0
SRL_OPN_2PTS024_0171_20150603_045125_20150603_063352.EUM.nc	-2.312	-2.306	0.027	3947	5838	0	1891	0	0
SRL_OPN_2PTS024_0173_20150603_063352_20150603_082027.EUM.nc	-2.316	-2.314	0.015	4068	6093	0	1930	0	95
SRL_OPN_2PTS024_0176_20150603_082027_20150603_095829.EUM.nc	-2.307	-2.300	0.024	2813	5456	0	2642	0	1
SRL_OPN_2PTS024_0177_20150603_095829_20150603_113618.EUM.nc	-2.304	-2.297	0.024	2168	5458	0	3083	0	207
SRL_OPN_2PTS024_0179_20150603_113617_20150603_131500.EUM.nc	-2.302	-2.297	0.020	2844	5485	0	2641	0	0
SRL_OPN_2PTS024_0181_20150603_131458_20150603_150821.EUM.nc	-2.309	-2.304	0.023	3450	6406	0	2820	0	136
SRL_OPN_2PTS024_0184_20150603_150820_20150603_164800.EUM.nc	-2.307	-2.304	0.024	2999	5622	0	2623	0	0
SRL_OPN_2PTS024_0186_20150603_164800_20150603_182737.EUM.nc	-2.315	-2.310	0.023	3155	5514	0	2347	0	12
SRL_OPN_2PTS024_0188_20150603_182736_20150603_200701.EUM.nc	-2.307	-2.298	0.029	3213	5621	0	2408	0	0
SRL_OPN_2PTS024_0190_20150603_200700_20150603_214541.EUM.nc	-2.309	-2.306	0.022	3316	5555	0	2233	0	6
SRL_OPN_2PTS024_0192_20150603_214540_20150603_232346.EUM.nc	-2.311	-2.306	0.027	2487	5344	0	2857	0	0
SRL_OPN_2PTS024_0193_20150603_232345_20150604_010128.EUM.nc	-2.305	-2.296	0.023	2200	4453	0	2250	0	3
SRL_OPN_2PTS024_0195_20150604_010128_20150604_023955.EUM.nc	-2.305	-2.308	0.013	2559	5540	0	2604	0	377
SRL_OPN_2PTS024_0197_20150604_023955_20150604_041937.EUM.nc	-2.309	-2.310	0.019	2579	5504	0	2695	0	230
SRL_OPN_2PTS024_0199_20150604_041937_20150604_060126.EUM.nc	-2.313	-2.312	0.021	3520	5770	0	1950	0	300
SRL_OPN_2PTS024_0201_20150604_060125_20150604_074934.EUM.nc	-2.316	-2.315	0.016	3973	6154	0	1977	0	204
SRL_OPN_2PTS024_0204_20150604_074934_20150604_092740.EUM.nc	-2.311	-2.306	0.025	3117	5513	0	2394	0	2
SRL_OPN_2PTS024_0205_20150604_092740_20150604_110534.EUM.nc	-2.304	-2.304	0.012	1936	5503	0	3288	0	279
SRL_OPN_2PTS024_0207_20150604_110533_20150604_124347.EUM.nc	-2.303	-2.301	0.020	2288	5385	0	2889	0	208
SRL_OPN_2PTS024_0209_20150604_124346_20150604_143657.EUM.nc	-2.307	-2.306	0.019	3272	6363	0	2981	0	110
SRL_OPN_2PTS024_0212_20150604_143656_20150604_161643.EUM.nc	-2.308	-2.304	0.022	3504	5633	0	2129	0	0
SRL_OPN_2PTS024_0214_20150604_161643_20150604_175621.EUM.nc	-2.310	-2.302	0.028	2911	5587	0	2674	0	2
SRL_OPN_2PTS024_0216_20150604_175620_20150604_193544.EUM.nc	-2.311	-2.299	0.034	3315	5633	0	2318	0	0
SRL_OPN_2PTS024_0218_20150604_193543_20150604_211446.EUM.nc	-2.314	-2.310	0.016	3369	5523	0	2122	0	32
SRL_OPN_2PTS024_0220_20150604_211446_20150604_225256.EUM.nc	-2.309	-2.306	0.026	2439	5482	0	2957	0	86
SRL_OPN_2PTS024_0221_20150604_225255_20150605_003046.EUM.nc	-2.303	-2.296	0.029	3190	5483	0	2287	0	6
SRL_OPN_2PTS024_0223_20150605_003046_20150605_020847.EUM.nc	-2.307	-2.311	0.012	2453	5508	0	2691	0	364
SRL_OPN_2PTS024_0225_20150605_020847_20150605_034808.EUM.nc	-2.307	-2.302	0.025	2829	5549	0	2681	0	39

– Continued on next page

Table 7: Dry Troposphere Path Delay Statistics.

– Continued from previous page

File	Median	Mean	Std. Dev.	No. Obs.	Total Obs.	Default Lat/Lon	Flag (total)	Default (total)	3-Sigma Edited
SRL_OPN_2PTS024_0227_20150605_034807_20150605_052907.EUM.nc	-2.308	-2.300	0.033	2932	5573	0	2641	0	0
SRL_OPN_2PTS024_0229_20150605_052906_20150605_071829.EUM.nc	-2.314	-2.316	0.014	3641	6212	0	2224	0	347
SRL_OPN_2PTS024_0232_20150605_071829_20150605_085656.EUM.nc	-2.314	-2.314	0.015	3427	5594	0	1837	0	330
SRL_OPN_2PTS024_0233_20150605_085655_20150605_103443.EUM.nc	-2.304	-2.306	0.010	2106	5527	0	3142	0	279
SRL_OPN_2PTS024_0235_20150605_103442_20150605_121250.EUM.nc	-2.307	-2.306	0.016	2299	5502	0	2977	0	226
SRL_OPN_2PTS024_0237_20150605_121250_20150605_135152.EUM.nc	-2.306	-2.304	0.019	3055	5513	0	2458	0	0
SRL_OPN_2PTS024_0239_20150605_135152_20150605_154517.EUM.nc	-2.309	-2.308	0.023	3646	6420	0	2767	0	7
SRL_OPN_2PTS024_0242_20150605_154516_20150605_172505.EUM.nc	-2.309	-2.304	0.019	2554	5517	0	2703	0	260
SRL_OPN_2PTS024_0244_20150605_172505_20150605_190435.EUM.nc	-2.314	-2.310	0.020	3036	5652	0	2447	0	169
SRL_OPN_2PTS024_0246_20150605_190434_20150605_204347.EUM.nc	-2.311	-2.313	0.014	3513	5634	0	1948	0	173
SRL_OPN_2PTS024_0248_20150605_204346_20150605_222212.EUM.nc	-2.307	-2.304	0.024	2803	5416	0	2497	0	116
SRL_OPN_2PTS024_0250_20150605_222211_20150606_000007.EUM.nc	-2.305	-2.301	0.026	2971	5530	0	2463	0	96
SRL_OPN_2PTS024_0251_20150606_000007_20150606_013756.EUM.nc	-2.309	-2.313	0.012	2698	5531	0	2514	0	319
SRL_OPN_2PTS024_0253_20150606_013755_20150606_031649.EUM.nc	-2.307	-2.303	0.026	2800	5574	0	2734	0	40
SRL_OPN_2PTS024_0255_20150606_031649_20150606_045711.EUM.nc	-2.310	-2.308	0.023	2885	5520	0	2541	0	94
SRL_OPN_2PTS024_0257_20150606_045710_20150606_063946.EUM.nc	-2.314	-2.315	0.013	3559	5839	0	1897	0	383
SRL_OPN_2PTS024_0259_20150606_063946_20150606_082601.EUM.nc	-2.315	-2.315	0.014	4004	6058	0	1865	0	189
SRL_OPN_2PTS024_0262_20150606_082600_20150606_100403.EUM.nc	-2.304	-2.295	0.027	2756	5466	0	2665	0	45
SRL_OPN_2PTS024_0263_20150606_100403_20150606_114153.EUM.nc	-2.305	-2.303	0.020	2323	5486	0	3081	0	82
SRL_OPN_2PTS024_0265_20150606_114152_20150606_132037.EUM.nc	-2.306	-2.304	0.016	2788	5426	0	2565	0	73
SRL_OPN_2PTS024_0267_20150606_132037_20150606_151401.EUM.nc	-2.309	-2.310	0.026	3634	6443	0	2809	0	0
SRL_OPN_2PTS024_0270_20150606_151400_20150606_165339.EUM.nc	-2.310	-2.308	0.016	2744	5581	0	2623	0	214
SRL_OPN_2PTS024_0272_20150606_165339_20150606_183322.EUM.nc	-2.311	-2.310	0.017	3072	5546	0	2397	0	77
SRL_OPN_2PTS024_0274_20150606_183321_20150606_201237.EUM.nc	-2.313	-2.313	0.018	3147	5605	0	2293	0	165
SRL_OPN_2PTS024_0276_20150606_201237_20150606_215123.EUM.nc	-2.306	-2.298	0.032	3298	5562	0	2264	0	0
SRL_OPN_2PTS024_0278_20150606_215122_20150606_232918.EUM.nc	-2.312	-2.301	0.031	2431	5375	0	2944	0	0
SRL_OPN_2PTS024_0279_20150606_232917_20150607_010710.EUM.nc	-2.311	-2.315	0.012	2454	5491	0	2715	0	322
SRL_OPN_2PTS024_0281_20150607_010708_20150607_024531.EUM.nc	-2.306	-2.305	0.028	2900	5531	0	2631	0	0
SRL_OPN_2PTS024_0283_20150607_024530_20150607_042527.EUM.nc	-2.311	-2.313	0.014	2658	5516	0	2661	0	197
SRL_OPN_2PTS024_0285_20150607_042527_20150607_060716.EUM.nc	-2.315	-2.315	0.016	3589	5774	0	1929	0	256
SRL_OPN_2PTS024_0287_20150607_060716_20150607_075508.EUM.nc	-2.316	-2.318	0.016	3861	6132	0	2039	0	232
SRL_OPN_2PTS024_0290_20150607_075507_20150607_093320.EUM.nc	-2.307	-2.291	0.038	3018	5559	0	2541	0	0
SRL_OPN_2PTS024_0291_20150607_093321_20150607_111106.EUM.nc	-2.304	-2.298	0.022	2188	5486	0	3262	0	36
SRL_OPN_2PTS024_0293_20150607_111105_20150607_124930.EUM.nc	-2.309	-2.306	0.016	2521	5389	0	2868	0	0
SRL_OPN_2PTS024_0295_20150607_124930_20150607_144243.EUM.nc	-2.310	-2.311	0.025	3448	6372	0	2906	0	18
SRL_OPN_2PTS024_0298_20150607_144241_20150607_162222.EUM.nc	-2.314	-2.312	0.019	3455	5634	0	2168	0	11
SRL_OPN_2PTS024_0300_20150607_162222_20150607_180159.EUM.nc	-2.312	-2.310	0.018	2887	5637	0	2669	0	81
SRL_OPN_2PTS024_0302_20150607_180158_20150607_194128.EUM.nc	-2.313	-2.316	0.015	2876	5640	0	2327	0	437
SRL_OPN_2PTS024_0304_20150607_194129_20150607_212020.EUM.nc	-2.312	-2.311	0.027	3185	5513	0	2134	0	194

– Continued on next page

Table 7: Dry Troposphere Path Delay Statistics.

– Continued from previous page

File	Median	Mean	Std. Dev.	No. Obs.	Total Obs.	Default Lat/Lon	Flag (total)	Default (total)	3-Sigma Edited
SRL_OPN_2PTS024_0306_20150607_212019_20150607_225837.EUM.nc	-2.311	-2.301	0.034	2369	5496	0	3127	0	0
SRL_OPN_2PTS024_0307_20150607_225836_20150608_003608.EUM.nc	-2.312	-2.312	0.014	3079	5476	0	2216	0	181
SRL_OPN_2PTS024_0309_20150608_003608_20150608_021421.EUM.nc	-2.309	-2.308	0.034	2805	5549	0	2744	0	0
SRL_OPN_2PTS024_0311_20150608_021421_20150608_035337.EUM.nc	-2.309	-2.307	0.019	2630	5521	0	2801	0	90
SRL_OPN_2PTS024_0313_20150608_035337_20150608_053453.EUM.nc	-2.318	-2.318	0.015	2712	5574	0	2605	0	257
SRL_OPN_2PTS024_0315_20150608_053453_20150608_072402.EUM.nc	-2.316	-2.316	0.020	3916	6218	0	2128	0	174
SRL_OPN_2PTS024_0318_20150608_072403_20150608_090219.EUM.nc	-2.309	-2.301	0.030	3627	5598	0	1876	0	95
SRL_OPN_2PTS024_0319_20150608_090219_20150608_104014.EUM.nc	-2.306	-2.303	0.023	2465	5535	0	3070	0	0
SRL_OPN_2PTS024_0321_20150608_104013_20150608_121815.EUM.nc	-2.309	-2.303	0.022	2408	5503	0	2929	0	166
SRL_OPN_2PTS024_0323_20150608_121815_20150608_135730.EUM.nc	-2.309	-2.314	0.020	3014	5564	0	2368	0	182
SRL_OPN_2PTS024_0325_20150608_135729_20150608_155055.EUM.nc	-2.315	-2.315	0.019	3502	6402	0	2790	0	110
SRL_OPN_2PTS024_0328_20150608_155054_20150608_173034.EUM.nc	-2.309	-2.310	0.019	2661	5509	0	2730	0	118
SRL_OPN_2PTS024_0330_20150608_173033_20150608_191011.EUM.nc	-2.314	-2.317	0.014	3059	5663	0	2285	0	319
SRL_OPN_2PTS024_0332_20150608_191010_20150608_204913.EUM.nc	-2.309	-2.307	0.021	3354	5605	0	1988	0	263
SRL_OPN_2PTS024_0334_20150608_204913_20150608_222743.EUM.nc	-2.308	-2.305	0.027	2964	5441	0	2477	0	0
SRL_OPN_2PTS024_0336_20150608_222743_20150609_000529.EUM.nc	-2.315	-2.314	0.010	2751	5507	0	2416	0	340
SRL_OPN_2PTS024_0337_20150609_000529_20150609_014320.EUM.nc	-2.308	-2.306	0.033	3013	5544	0	2531	0	0
SRL_OPN_2PTS024_0339_20150609_014319_20150609_032218.EUM.nc	-2.309	-2.309	0.016	2670	5492	0	2624	0	198
SRL_OPN_2PTS024_0341_20150609_032217_20150609_050245.EUM.nc	-2.318	-2.318	0.021	2779	5566	0	2634	0	153
SRL_OPN_2PTS024_0343_20150609_050245_20150609_065254.EUM.nc	-2.316	-2.316	0.021	3504	6255	0	2396	0	355
SRL_OPN_2PTS024_0346_20150609_065253_20150609_083133.EUM.nc	-2.312	-2.306	0.022	4204	5638	0	1434	0	0
SRL_OPN_2PTS024_0348_20150609_083133_20150609_100925.EUM.nc	-2.311	-2.306	0.021	2740	5443	0	2703	0	0
SRL_OPN_2PTS024_0349_20150609_100925_20150609_114724.EUM.nc	-2.308	-2.305	0.017	2143	5491	0	3038	0	310
SRL_OPN_2PTS024_0351_20150609_114723_20150609_132605.EUM.nc	-2.308	-2.313	0.019	2587	5475	0	2549	0	339
SRL_OPN_2PTS024_0353_20150609_132604_20150609_151929.EUM.nc	-2.314	-2.315	0.021	3534	6400	0	2728	0	138
SRL_OPN_2PTS024_0356_20150609_151928_20150609_165917.EUM.nc	-2.310	-2.310	0.023	2805	5581	0	2662	0	114
SRL_OPN_2PTS024_0358_20150609_165916_20150609_183850.EUM.nc	-2.314	-2.313	0.022	3118	5537	0	2377	0	42
SRL_OPN_2PTS024_0360_20150609_183849_20150609_201811.EUM.nc	-2.306	-2.305	0.022	3124	5602	0	2270	0	208
SRL_OPN_2PTS024_0362_20150609_201811_20150609_215646.EUM.nc	-2.308	-2.308	0.026	3032	5529	0	2435	0	62
SRL_OPN_2PTS024_0364_20150609_215645_20150609_233448.EUM.nc	-2.314	-2.300	0.032	2554	5386	0	2832	0	0
SRL_OPN_2PTS024_0365_20150609_233447_20150610_011231.EUM.nc	-2.309	-2.313	0.022	2644	5525	0	2723	0	158
SRL_OPN_2PTS024_0367_20150610_011230_20150610_025104.EUM.nc	-2.308	-2.310	0.019	2695	5547	0	2708	0	144
SRL_OPN_2PTS024_0369_20150610_025104_20150610_043058.EUM.nc	-2.314	-2.314	0.020	2644	5506	0	2659	0	203
SRL_OPN_2PTS024_0371_20150610_043058_20150610_061255.EUM.nc	-2.314	-2.315	0.020	3481	5772	0	1970	0	321
SRL_OPN_2PTS024_0373_20150610_061254_20150610_080040.EUM.nc	-2.314	-2.313	0.017	4039	6124	0	2034	0	51
SRL_OPN_2PTS024_0376_20150610_080039_20150610_093843.EUM.nc	-2.310	-2.309	0.019	2825	5562	0	2591	0	146
SRL_OPN_2PTS024_0377_20150610_093843_20150610_111635.EUM.nc	-2.302	-2.301	0.014	1966	5468	0	3227	0	275
SRL_OPN_2PTS024_0379_20150610_111635_20150610_125455.EUM.nc	-2.307	-2.303	0.030	2606	5364	0	2750	0	8
SRL_OPN_2PTS024_0381_20150610_125454_20150610_144810.EUM.nc	-2.313	-2.313	0.026	3385	6389	0	2911	0	93

– Continued on next page

Table 7: Dry Troposphere Path Delay Statistics.

– Continued from previous page

File	Median	Mean	Std. Dev.	No. Obs.	Total Obs.	Default Lat/Lon	Flag (total)	Default (total)	3-Sigma Edited
SRL_OPN_2PTS024_0384_20150610_144810_20150610_162749.EUM.nc	-2.314	-2.312	0.024	3275	5668	0	2245	0	148
SRL_OPN_2PTS024_0386_20150610_162748_20150610_180735.EUM.nc	-2.316	-2.315	0.019	2921	5661	0	2654	0	86
SRL_OPN_2PTS024_0388_20150610_180734_20150610_194656.EUM.nc	-2.304	-2.301	0.025	3288	5636	0	2348	0	0
SRL_OPN_2PTS024_0390_20150610_194654_20150610_212553.EUM.nc	-2.310	-2.304	0.027	3417	5500	0	2069	0	14
SRL_OPN_2PTS024_0392_20150610_212552_20150610_230357.EUM.nc	-2.315	-2.307	0.028	2233	5434	0	3201	0	0
SRL_OPN_2PTS024_0393_20150610_230357_20150611_004147.EUM.nc	-2.309	-2.304	0.032	3232	5502	0	2263	0	7
SRL_OPN_2PTS024_0395_20150611_004146_20150611_021954.EUM.nc	-2.307	-2.306	0.030	2782	5541	0	2738	0	21
SRL_OPN_2PTS024_0397_20150611_021954_20150611_035925.EUM.nc	-2.311	-2.312	0.019	2570	5576	0	2746	0	260
SRL_OPN_2PTS024_0399_20150611_035924_20150611_054038.EUM.nc	-2.310	-2.308	0.024	3182	5568	0	2312	0	74
SRL_OPN_2PTS024_0401_20150611_054037_20150611_072935.EUM.nc	-2.318	-2.319	0.014	3795	6211	0	2090	0	326
SRL_OPN_2PTS024_0404_20150611_072934_20150611_090759.EUM.nc	-2.310	-2.309	0.018	3537	5568	0	2031	0	0
SRL_OPN_2PTS024_0405_20150611_090759_20150611_104545.EUM.nc	-2.304	-2.295	0.027	2462	5554	0	3092	0	0
SRL_OPN_2PTS024_0407_20150611_104544_20150611_122357.EUM.nc	-2.308	-2.304	0.031	2578	5539	0	2952	0	9
SRL_OPN_2PTS024_0409_20150611_122356_20150611_140308.EUM.nc	-2.310	-2.316	0.021	2951	5560	0	2307	0	302
SRL_OPN_2PTS024_0411_20150611_140307_20150611_155632.EUM.nc	-2.313	-2.312	0.022	3277	6431	0	3082	0	72
SRL_OPN_2PTS024_0414_20150611_155632_20150611_173610.EUM.nc	-2.313	-2.316	0.015	2564	5526	0	2710	0	252
SRL_OPN_2PTS024_0416_20150611_173610_20150611_191546.EUM.nc	-2.305	-2.299	0.026	3345	5657	0	2312	0	0
SRL_OPN_2PTS024_0418_20150611_191545_20150611_205447.EUM.nc	-2.308	-2.303	0.024	3527	5611	0	2013	0	71
SRL_OPN_2PTS024_0420_20150611_205447_20150611_223315.EUM.nc	-2.312	-2.313	0.020	2622	5431	0	2601	0	208
SRL_OPN_2PTS024_0421_20150611_223315_20150612_001059.EUM.nc	-2.312	-2.314	0.019	2939	5493	0	2352	0	202
SRL_OPN_2PTS024_0423_20150612_001059_20150612_014901.EUM.nc	-2.306	-2.306	0.031	3071	5554	0	2483	0	0
SRL_OPN_2PTS024_0425_20150612_014900_20150612_032754.EUM.nc	-2.308	-2.308	0.018	2645	5491	0	2556	0	290
SRL_OPN_2PTS024_0427_20150612_032754_20150612_050836.EUM.nc	-2.310	-2.306	0.027	2924	5573	0	2649	0	0
SRL_OPN_2PTS024_0429_20150612_050836_20150612_065836.EUM.nc	-2.316	-2.314	0.018	3538	6242	0	2457	0	247
SRL_OPN_2PTS024_0432_20150612_065836_20150612_083705.EUM.nc	-2.312	-2.312	0.019	4070	5630	0	1416	0	144
SRL_OPN_2PTS024_0434_20150612_083704_20150612_101503.EUM.nc	-2.304	-2.305	0.018	2560	5456	0	2761	0	135
SRL_OPN_2PTS024_0435_20150612_101502_20150612_115255.EUM.nc	-2.309	-2.306	0.025	2463	5523	0	2985	0	75
SRL_OPN_2PTS024_0437_20150612_115254_20150612_133149.EUM.nc	-2.305	-2.312	0.021	2636	5497	0	2588	0	273
SRL_OPN_2PTS024_0439_20150612_133150_20150612_152514.EUM.nc	-2.317	-2.317	0.020	3537	6399	0	2676	0	186
SRL_OPN_2PTS024_0442_20150612_152514_20150612_170453.EUM.nc	-2.307	-2.309	0.022	2855	5602	0	2747	0	0
SRL_OPN_2PTS024_0444_20150612_170453_20150612_184434.EUM.nc	-2.303	-2.292	0.031	3229	5542	0	2313	0	0
SRL_OPN_2PTS024_0446_20150612_184434_20150612_202346.EUM.nc	-2.303	-2.296	0.032	3441	5602	0	2160	0	1
SRL_OPN_2PTS024_0448_20150612_202345_20150612_220218.EUM.nc	-2.311	-2.305	0.028	3045	5549	0	2500	0	4
SRL_OPN_2PTS024_0450_20150612_220217_20150612_234018.EUM.nc	-2.315	-2.310	0.023	2601	5498	0	2799	0	98
SRL_OPN_2PTS024_0451_20150612_234017_20150613_011802.EUM.nc	-2.308	-2.312	0.022	2836	5522	0	2556	0	130
SRL_OPN_2PTS024_0453_20150613_011801_20150613_025640.EUM.nc	-2.306	-2.307	0.022	2764	5548	0	2707	0	77
SRL_OPN_2PTS024_0455_20150613_025639_20150613_043640.EUM.nc	-2.310	-2.303	0.028	2824	5491	0	2667	0	0
SRL_OPN_2PTS024_0457_20150613_043639_20150613_061853.EUM.nc	-2.312	-2.311	0.023	3598	5817	0	1954	0	265
SRL_OPN_2PTS024_0459_20150613_061853_20150613_080614.EUM.nc	-2.316	-2.317	0.014	3726	6123	0	1995	0	402

– Continued on next page

Table 7: Dry Troposphere Path Delay Statistics.

– Continued from previous page

File	Median	Mean	Std. Dev.	No. Obs.	Total Obs.	Default Lat/Lon	Flag (total)	Default (total)	3-Sigma Edited
SRL_OPN_2PTS024_0462_20150613_080613_20150613_094413.EUM.nc	-2.309	-2.306	0.021	2901	5528	0	2602	0	25
SRL_OPN_2PTS024_0463_20150613_094412_20150613_112207.EUM.nc	-2.302	-2.300	0.026	2092	5403	0	3292	0	19
SRL_OPN_2PTS024_0465_20150613_112206_20150613_130030.EUM.nc	-2.305	-2.310	0.021	2483	5365	0	2688	0	194
SRL_OPN_2PTS024_0467_20150613_130029_20150613_145347.EUM.nc	-2.311	-2.314	0.022	3436	6410	0	2872	0	102
SRL_OPN_2PTS024_0470_20150613_145346_20150613_163335.EUM.nc	-2.311	-2.309	0.025	3292	5658	0	2366	0	0
SRL_OPN_2PTS024_0472_20150613_163334_20150613_181311.EUM.nc	-2.303	-2.295	0.027	3032	5614	0	2582	0	0
SRL_OPN_2PTS024_0474_20150613_181311_20150613_195240.EUM.nc	-2.306	-2.297	0.031	3267	5626	0	2359	0	0
SRL_OPN_2PTS024_0476_20150613_195239_20150613_213125.EUM.nc	-2.313	-2.311	0.015	3224	5499	0	1993	0	282
SRL_OPN_2PTS024_0478_20150613_213124_20150613_230937.EUM.nc	-2.311	-2.304	0.030	2221	5420	0	3199	0	0
SRL_OPN_2PTS024_0479_20150613_230937_20150614_004718.EUM.nc	-2.306	-2.310	0.022	3026	5514	0	2390	0	98
SRL_OPN_2PTS024_0481_20150614_004717_20150614_022536.EUM.nc	-2.304	-2.302	0.022	2880	5528	0	2648	0	0
SRL_OPN_2PTS024_0483_20150614_022536_20150614_040505.EUM.nc	-2.305	-2.297	0.030	2761	5495	0	2734	0	0
SRL_OPN_2PTS024_0485_20150614_040504_20150614_054624.EUM.nc	-2.309	-2.307	0.024	3282	5705	0	2149	0	274
SRL_OPN_2PTS024_0497_20150614_140846_20150614_160209.EUM.nc	-2.309	-2.311	0.022	3366	6418	0	3052	0	0
SRL_OPN_2PTS024_0500_20150614_160208_20150614_174156.EUM.nc	-2.302	-2.296	0.023	2889	5653	0	2764	0	0
SRL_OPN_2PTS024_0502_20150614_174155_20150614_192123.EUM.nc	-2.308	-2.305	0.019	3142	5644	0	2252	0	250
SRL_OPN_2PTS024_0504_20150614_192122_20150614_210030.EUM.nc	-2.312	-2.310	0.018	3493	5626	0	2012	0	121
SRL_OPN_2PTS024_0506_20150614_210030_20150614_223846.EUM.nc	-2.304	-2.300	0.027	2748	5409	0	2661	0	0
SRL_OPN_2PTS024_0507_20150614_223845_20150615_001638.EUM.nc	-2.310	-2.308	0.023	3082	5476	0	2361	0	33
SRL_OPN_2PTS024_0509_20150615_001637_20150615_015432.EUM.nc	-2.304	-2.307	0.017	2997	5517	0	2520	0	0
SRL_OPN_2PTS024_0511_20150615_015432_20150615_033340.EUM.nc	-2.303	-2.301	0.024	2989	5492	0	2503	0	0
SRL_OPN_2PTS024_0513_20150615_033339_20150615_051422.EUM.nc	-2.304	-2.294	0.035	2949	5530	0	2581	0	0
SRL_OPN_2PTS024_0515_20150615_051421_20150615_070411.EUM.nc	-2.313	-2.311	0.018	3678	6243	0	2466	0	99
SRL_OPN_2PTS024_0518_20150615_070411_20150615_084236.EUM.nc	-2.312	-2.311	0.017	4058	5614	0	1554	0	2
SRL_OPN_2PTS024_0520_20150615_084236_20150615_102034.EUM.nc	-2.304	-2.301	0.031	2602	5460	0	2858	0	0
SRL_OPN_2PTS024_0521_20150615_102035_20150615_115837.EUM.nc	-2.306	-2.308	0.015	2361	5523	0	3023	0	139
SRL_OPN_2PTS024_0523_20150615_115838_20150615_133725.EUM.nc	-2.303	-2.303	0.023	2943	5460	0	2517	0	0
SRL_OPN_2PTS024_0525_20150615_133725_20150615_153050.EUM.nc	-2.310	-2.308	0.020	3683	6390	0	2707	0	0
SRL_OPN_2PTS024_0528_20150615_153049_20150615_171031.EUM.nc	-2.305	-2.301	0.026	2829	5591	0	2762	0	0
SRL_OPN_2PTS024_0530_20150615_171031_20150615_185011.EUM.nc	-2.310	-2.312	0.012	3022	5564	0	2237	0	305
SRL_OPN_2PTS024_0532_20150615_185010_20150615_202920.EUM.nc	-2.310	-2.304	0.030	3447	5603	0	2154	0	2
SRL_OPN_2PTS024_0534_20150615_202919_20150615_220759.EUM.nc	-2.306	-2.301	0.028	3085	5543	0	2458	0	0
SRL_OPN_2PTS024_0536_20150615_220758_20150615_234550.EUM.nc	-2.310	-2.307	0.021	2890	5518	0	2628	0	0
SRL_OPN_2PTS024_0537_20150615_234550_20150616_012343.EUM.nc	-2.307	-2.311	0.017	2705	5547	0	2633	0	209
SRL_OPN_2PTS024_0539_20150616_012343_20150616_030217.EUM.nc	-2.308	-2.309	0.015	2749	5566	0	2692	0	125
SRL_OPN_2PTS024_0541_20150616_030217_20150616_044232.EUM.nc	-2.306	-2.306	0.018	2605	5507	0	2653	0	249
SRL_OPN_2PTS024_0543_20150616_044231_20150616_062444.EUM.nc	-2.315	-2.313	0.016	3730	5819	0	1925	0	164
SRL_OPN_2PTS024_0545_20150616_062443_20150616_081147.EUM.nc	-2.313	-2.314	0.020	4045	6113	0	1933	0	135
SRL_OPN_2PTS024_0548_20150616_081147_20150616_094953.EUM.nc	-2.309	-2.313	0.014	2577	5465	0	2619	0	269

– Continued on next page

Table 7: Dry Troposphere Path Delay Statistics.

– Continued from previous page

File	Median	Mean	Std. Dev.	No. Obs.	Total Obs.	Default Lat/Lon	Flag (total)	Default (total)	3-Sigma Edited
SRL_OPN_2PTS024_0549_20150616_094953_20150616_112740.EUM.nc	-2.302	-2.293	0.034	2036	5411	0	3318	0	57
SRL_OPN_2PTS024_0551_20150616_112740_20150616_130615.EUM.nc	-2.307	-2.311	0.015	2702	5475	0	2767	0	6
SRL_OPN_2PTS024_0553_20150616_130614_20150616_145932.EUM.nc	-2.310	-2.311	0.013	3102	6023	0	2597	0	324
SRL_OPN_2PTS024_0556_20150616_145931_20150616_163912.EUM.nc	-2.308	-2.307	0.025	3133	5623	0	2442	0	48
SRL_OPN_2PTS024_0558_20150616_163911_20150616_181855.EUM.nc	-2.306	-2.305	0.022	2978	5528	0	2443	0	107
SRL_OPN_2PTS024_0560_20150616_181854_20150616_195813.EUM.nc	-2.305	-2.311	0.017	2922	5603	0	2322	0	359
SRL_OPN_2PTS024_0562_20150616_195813_20150616_213707.EUM.nc	-2.308	-2.309	0.018	3165	5608	0	2169	0	274
SRL_OPN_2PTS024_0564_20150616_213706_20150616_231507.EUM.nc	-2.310	-2.306	0.026	2326	5388	0	3062	0	0
SRL_OPN_2PTS024_0565_20150616_231506_20150617_005257.EUM.nc	-2.310	-2.310	0.018	2832	5551	0	2534	0	185
SRL_OPN_2PTS024_0567_20150617_005256_20150617_023110.EUM.nc	-2.302	-2.304	0.018	2889	5542	0	2561	0	92
SRL_OPN_2PTS024_0569_20150617_023109_20150617_041050.EUM.nc	-2.303	-2.300	0.025	2682	5488	0	2764	0	42
SRL_OPN_2PTS024_0571_20150617_041050_20150617_055220.EUM.nc	-2.311	-2.313	0.013	3394	5727	0	2007	0	326
SRL_OPN_2PTS024_0573_20150617_055219_20150617_074051.EUM.nc	-2.317	-2.317	0.015	3839	6184	0	2082	0	263
SRL_OPN_2PTS024_0576_20150617_074050_20150617_091900.EUM.nc	-2.309	-2.314	0.016	2893	5555	0	2299	0	363
SRL_OPN_2PTS024_0577_20150617_091859_20150617_105654.EUM.nc	-2.301	-2.301	0.021	2211	5549	0	3315	0	23
SRL_OPN_2PTS024_0579_20150617_105654_20150617_123510.EUM.nc	-2.309	-2.312	0.019	2404	5418	0	3007	0	7
SRL_OPN_2PTS024_0581_20150617_123509_20150617_141431.EUM.nc	-2.312	-2.312	0.011	2907	5597	0	2347	0	343
SRL_OPN_2PTS024_0583_20150617_141432_20150617_160753.EUM.nc	-2.309	-2.308	0.021	3357	6408	0	2980	0	71
SRL_OPN_2PTS024_0586_20150617_160752_20150617_174732.EUM.nc	-2.306	-2.301	0.026	2716	5635	0	2771	0	148
SRL_OPN_2PTS024_0588_20150617_174731_20150617_192705.EUM.nc	-2.309	-2.307	0.022	3192	5649	0	2326	0	131
SRL_OPN_2PTS024_0590_20150617_192704_20150617_210602.EUM.nc	-2.312	-2.312	0.018	3251	5597	0	2112	0	234
SRL_OPN_2PTS024_0592_20150617_210601_20150617_224424.EUM.nc	-2.311	-2.307	0.028	2620	5422	0	2754	0	48
SRL_OPN_2PTS024_0593_20150617_224423_20150618_002207.EUM.nc	-2.311	-2.309	0.018	2978	5451	0	2346	0	127
SRL_OPN_2PTS024_0595_20150618_002206_20150618_020012.EUM.nc	-2.306	-2.306	0.022	2966	5554	0	2588	0	0
SRL_OPN_2PTS024_0597_20150618_020012_20150618_033915.EUM.nc	-2.303	-2.304	0.015	2627	5491	0	2609	0	255
SRL_OPN_2PTS024_0599_20150618_033915_20150618_052013.EUM.nc	-2.304	-2.298	0.026	2855	5569	0	2629	0	85
SRL_OPN_2PTS024_0601_20150618_052013_20150618_070951.EUM.nc	-2.320	-2.319	0.015	3515	6213	0	2404	0	294
SRL_OPN_2PTS024_0604_20150618_070951_20150618_084814.EUM.nc	-2.311	-2.310	0.017	3663	5602	0	1645	0	294
SRL_OPN_2PTS024_0605_20150618_084814_20150618_102611.EUM.nc	-2.310	-2.313	0.015	2413	5441	0	2900	0	128
SRL_OPN_2PTS024_0607_20150618_102610_20150618_120407.EUM.nc	-2.308	-2.308	0.016	2486	5503	0	2957	0	60
SRL_OPN_2PTS024_0609_20150618_120406_20150618_134308.EUM.nc	-2.303	-2.303	0.022	2930	5530	0	2539	0	61
SRL_OPN_2PTS024_0611_20150618_134308_20150618_153634.EUM.nc	-2.310	-2.306	0.024	3630	6428	0	2793	0	5
SRL_OPN_2PTS024_0614_20150618_153635_20150618_171615.EUM.nc	-2.305	-2.299	0.026	2681	5605	0	2826	0	98
SRL_OPN_2PTS024_0616_20150618_171614_20150618_185545.EUM.nc	-2.310	-2.312	0.017	2922	5535	0	2322	0	291
SRL_OPN_2PTS024_0618_20150618_185544_20150618_203501.EUM.nc	-2.307	-2.308	0.012	3209	5618	0	2076	0	333
SRL_OPN_2PTS024_0620_20150618_203501_20150618_221329.EUM.nc	-2.312	-2.313	0.021	2931	5497	0	2501	0	65
SRL_OPN_2PTS024_0622_20150618_221329_20150618_235125.EUM.nc	-2.309	-2.301	0.024	2913	5477	0	2563	0	1
SRL_OPN_2PTS024_0623_20150618_235124_20150619_012912.EUM.nc	-2.304	-2.304	0.026	2909	5480	0	2512	0	59
SRL_OPN_2PTS024_0625_20150619_012911_20150619_030758.EUM.nc	-2.307	-2.308	0.014	2771	5531	0	2626	0	134

– Continued on next page

Table 7: Dry Troposphere Path Delay Statistics.

– Continued from previous page

File	Median	Mean	Std. Dev.	No. Obs.	Total Obs.	Default Lat/Lon	Flag (total)	Default (total)	3-Sigma Edited
SRL_OPN_2PTS024_0627_20150619_030759_20150619_044810.EUM.nc	-2.304	-2.300	0.026	2880	5500	0	2620	0	0
SRL_OPN_2PTS024_0629_20150619_044810_20150619_063039.EUM.nc	-2.315	-2.317	0.016	3502	5825	0	1933	0	390
SRL_OPN_2PTS024_0631_20150619_063039_20150619_081725.EUM.nc	-2.312	-2.311	0.015	3929	6104	0	1907	0	268
SRL_OPN_2PTS024_0634_20150619_081724_20150619_095521.EUM.nc	-2.310	-2.308	0.021	2818	5452	0	2634	0	0
SRL_OPN_2PTS024_0635_20150619_095520_20150619_113317.EUM.nc	-2.302	-2.303	0.013	2143	5436	0	3133	0	160
SRL_OPN_2PTS024_0637_20150619_113316_20150619_131147.EUM.nc	-2.309	-2.314	0.015	2526	5443	0	2707	0	210
SRL_OPN_2PTS024_0639_20150619_131146_20150619_150507.EUM.nc	-2.309	-2.308	0.021	3444	6443	0	2884	0	115
SRL_OPN_2PTS024_0642_20150619_150508_20150619_164456.EUM.nc	-2.307	-2.305	0.026	2853	5621	0	2618	0	150
SRL_OPN_2PTS024_0644_20150619_164456_20150619_182430.EUM.nc	-2.310	-2.311	0.017	2921	5523	0	2378	0	224
SRL_OPN_2PTS024_0646_20150619_182429_20150619_200356.EUM.nc	-2.303	-2.304	0.015	2959	5610	0	2430	0	221
SRL_OPN_2PTS024_0648_20150619_200355_20150619_214238.EUM.nc	-2.310	-2.315	0.017	3148	5582	0	2239	0	195
SRL_OPN_2PTS024_0650_20150619_214237_20150619_232045.EUM.nc	-2.305	-2.301	0.022	2484	5413	0	2929	0	0
SRL_OPN_2PTS024_0651_20150619_232044_20150620_005826.EUM.nc	-2.311	-2.312	0.016	2744	5522	0	2624	0	154
SRL_OPN_2PTS024_0653_20150620_005825_20150620_023651.EUM.nc	-2.304	-2.302	0.021	2907	5554	0	2551	0	96
SRL_OPN_2PTS024_0655_20150620_023650_20150620_041629.EUM.nc	-2.308	-2.314	0.017	2482	5488	0	2716	0	290
SRL_OPN_2PTS024_0657_20150620_041629_20150620_055805.EUM.nc	-2.316	-2.317	0.012	3153	5752	0	2019	0	580
SRL_OPN_2PTS024_0659_20150620_055805_20150620_074621.EUM.nc	-2.313	-2.315	0.013	3691	6175	0	2095	0	389
SRL_OPN_2PTS024_0662_20150620_074621_20150620_092438.EUM.nc	-2.312	-2.314	0.015	3064	5568	0	2404	0	100
SRL_OPN_2PTS024_0663_20150620_092438_20150620_110222.EUM.nc	-2.300	-2.293	0.022	2212	5514	0	3302	0	0
SRL_OPN_2PTS024_0665_20150620_110221_20150620_124042.EUM.nc	-2.309	-2.315	0.015	2219	5392	0	2940	0	233
SRL_OPN_2PTS024_0667_20150620_124041_20150620_142009.EUM.nc	-2.313	-2.314	0.013	3031	5601	0	2278	0	292
SRL_OPN_2PTS024_0669_20150620_142009_20150620_161329.EUM.nc	-2.309	-2.310	0.018	3163	6362	0	2853	0	346
SRL_OPN_2PTS024_0672_20150620_161328_20150620_175316.EUM.nc	-2.306	-2.312	0.016	2496	5662	0	2816	0	350
SRL_OPN_2PTS024_0674_20150620_175315_20150620_193239.EUM.nc	-2.306	-2.308	0.014	3034	5637	0	2391	0	212
SRL_OPN_2PTS024_0676_20150620_193238_20150620_211142.EUM.nc	-2.317	-2.317	0.015	3382	5526	0	2135	0	9
SRL_OPN_2PTS024_0678_20150620_211142_20150620_224954.EUM.nc	-2.304	-2.295	0.029	2506	5484	0	2978	0	0
SRL_OPN_2PTS024_0679_20150620_224953_20150621_002744.EUM.nc	-2.316	-2.315	0.018	3017	5452	0	2352	0	83
SRL_OPN_2PTS024_0681_20150621_002744_20150621_020543.EUM.nc	-2.304	-2.296	0.029	2898	5523	0	2624	0	1
SRL_OPN_2PTS024_0683_20150621_020543_20150621_034501.EUM.nc	-2.308	-2.298	0.040	2850	5562	0	2712	0	0
SRL_OPN_2PTS024_0685_20150621_034500_20150621_052556.EUM.nc	-2.306	-2.305	0.022	2653	5558	0	2680	0	225
SRL_OPN_2PTS024_0687_20150621_052555_20150621_071523.EUM.nc	-2.316	-2.315	0.012	3706	6236	0	2387	0	143
SRL_OPN_2PTS024_0690_20150621_071522_20150621_085353.EUM.nc	-2.316	-2.318	0.015	3709	5607	0	1732	0	166
SRL_OPN_2PTS024_0691_20150621_085352_20150621_103139.EUM.nc	-2.305	-2.299	0.019	2444	5510	0	3066	0	0
SRL_OPN_2PTS024_0693_20150621_103140_20150621_120946.EUM.nc	-2.312	-2.313	0.020	2283	5509	0	3007	0	219
SRL_OPN_2PTS024_0695_20150621_120945_20150621_134845.EUM.nc	-2.307	-2.308	0.015	2734	5511	0	2466	0	311
SRL_OPN_2PTS024_0697_20150621_134844_20150621_154211.EUM.nc	-2.311	-2.307	0.024	3411	6417	0	2781	0	225
SRL_OPN_2PTS024_0700_20150621_154210_20150621_172150.EUM.nc	-2.309	-2.308	0.023	2704	5523	0	2740	0	79
SRL_OPN_2PTS024_0702_20150621_172149_20150621_190129.EUM.nc	-2.311	-2.312	0.011	2881	5639	0	2442	0	316
SRL_OPN_2PTS024_0704_20150621_190128_20150621_204034.EUM.nc	-2.318	-2.319	0.017	3613	5624	0	1959	0	52

– Continued on next page

Table 7: Dry Troposphere Path Delay Statistics.

– Continued from previous page

File	Median	Mean	Std. Dev.	No. Obs.	Total Obs.	Default Lat/Lon	Flag (total)	Default (total)	3-Sigma Edited
SRL_OPN_2PTS024_0706_20150621_204034_20150621_221907.EUM.nc	-2.306	-2.302	0.024	2893	5422	0	2420	0	109
SRL_OPN_2PTS024_0708_20150621_221906_20150621_235654.EUM.nc	-2.315	-2.311	0.027	2996	5507	0	2500	0	11
SRL_OPN_2PTS024_0709_20150621_235655_20150622_013451.EUM.nc	-2.305	-2.293	0.033	3041	5547	0	2490	0	16
SRL_OPN_2PTS024_0711_20150622_013450_20150622_031333.EUM.nc	-2.311	-2.314	0.021	2555	5519	0	2661	0	303
SRL_OPN_2PTS024_0713_20150622_031332_20150622_045400.EUM.nc	-2.310	-2.310	0.018	2723	5484	0	2577	0	184
SRL_OPN_2PTS024_0715_20150622_045400_20150622_063629.EUM.nc	-2.315	-2.315	0.011	3761	5840	0	1984	0	95
SRL_OPN_2PTS024_0717_20150622_063628_20150622_082255.EUM.nc	-2.320	-2.320	0.018	4042	6085	0	1916	0	127
SRL_OPN_2PTS024_0720_20150622_082254_20150622_100058.EUM.nc	-2.306	-2.307	0.016	2648	5471	0	2629	0	194
SRL_OPN_2PTS024_0721_20150622_100058_20150622_113846.EUM.nc	-2.308	-2.309	0.017	2159	5450	0	3089	0	202
SRL_OPN_2PTS024_0723_20150622_113845_20150622_131730.EUM.nc	-2.304	-2.298	0.029	2634	5479	0	2643	0	202
SRL_OPN_2PTS024_0725_20150622_131729_20150622_151052.EUM.nc	-2.310	-2.303	0.033	3580	6426	0	2846	0	0
SRL_OPN_2PTS024_0728_20150622_151051_20150622_165032.EUM.nc	-2.311	-2.312	0.018	2799	5592	0	2656	0	137
SRL_OPN_2PTS024_0730_20150622_165031_20150622_183015.EUM.nc	-2.313	-2.312	0.011	3092	5541	0	2434	0	15
SRL_OPN_2PTS024_0732_20150622_183014_20150622_200929.EUM.nc	-2.314	-2.318	0.021	3171	5609	0	2333	0	105
SRL_OPN_2PTS024_0734_20150622_200928_20150622_214809.EUM.nc	-2.307	-2.309	0.016	3223	5571	0	2246	0	102
SRL_OPN_2PTS024_0736_20150622_214808_20150622_232613.EUM.nc	-2.313	-2.317	0.017	2175	5351	0	2832	0	344
SRL_OPN_2PTS024_0737_20150622_232612_20150623_010403.EUM.nc	-2.306	-2.291	0.042	2738	5504	0	2766	0	0
SRL_OPN_2PTS024_0739_20150623_010402_20150623_024223.EUM.nc	-2.307	-2.311	0.021	2636	5531	0	2604	0	291
SRL_OPN_2PTS024_0741_20150623_024222_20150623_042208.EUM.nc	-2.312	-2.316	0.015	2573	5529	0	2778	0	178
SRL_OPN_2PTS024_0743_20150623_042207_20150623_060400.EUM.nc	-2.311	-2.311	0.015	3603	5781	0	2053	0	125
SRL_OPN_2PTS024_0745_20150623_060400_20150623_075201.EUM.nc	-2.321	-2.320	0.019	4009	6151	0	2060	0	82
SRL_OPN_2PTS024_0748_20150623_075200_20150623_093006.EUM.nc	-2.308	-2.306	0.021	3086	5536	0	2445	0	5
SRL_OPN_2PTS024_0749_20150623_093006_20150623_110800.EUM.nc	-2.306	-2.312	0.016	1965	5502	0	3229	0	308
SRL_OPN_2PTS024_0751_20150623_110759_20150623_124614.EUM.nc	-2.303	-2.306	0.015	1978	5386	0	2964	0	444
SRL_OPN_2PTS024_0753_20150623_124613_20150623_143924.EUM.nc	-2.311	-2.308	0.027	3270	6257	0	2861	0	126
SRL_OPN_2PTS024_0756_20150623_143924_20150623_161912.EUM.nc	-2.309	-2.307	0.021	3385	5641	0	2177	0	79
SRL_OPN_2PTS024_0758_20150623_161911_20150623_175849.EUM.nc	-2.314	-2.314	0.011	2782	5621	0	2761	0	78
SRL_OPN_2PTS024_0760_20150623_175848_20150623_193822.EUM.nc	-2.311	-2.315	0.023	3263	5669	0	2340	0	66
SRL_OPN_2PTS024_0762_20150623_193821_20150623_211713.EUM.nc	-2.317	-2.316	0.010	3237	5489	0	2064	0	188
SRL_OPN_2PTS024_0764_20150623_211712_20150623_225530.EUM.nc	-2.309	-2.304	0.027	2351	5479	0	3020	0	108
SRL_OPN_2PTS024_0765_20150623_225530_20150624_003311.EUM.nc	-2.305	-2.292	0.038	3205	5484	0	2279	0	0
SRL_OPN_2PTS024_0767_20150624_003310_20150624_021122.EUM.nc	-2.306	-2.306	0.026	2637	5529	0	2649	0	243
SRL_OPN_2PTS024_0769_20150624_021121_20150624_035036.EUM.nc	-2.313	-2.314	0.016	2617	5523	0	2719	0	187
SRL_OPN_2PTS024_0771_20150624_035035_20150624_053148.EUM.nc	-2.303	-2.304	0.014	2716	5572	0	2688	0	168
SRL_OPN_2PTS024_0773_20150624_053147_20150624_072104.EUM.nc	-2.320	-2.318	0.019	3963	6222	0	2259	0	0
SRL_OPN_2PTS024_0776_20150624_072103_20150624_085922.EUM.nc	-2.312	-2.315	0.012	3448	5594	0	1798	0	348
SRL_OPN_2PTS024_0777_20150624_085922_20150624_103718.EUM.nc	-2.308	-2.313	0.018	2170	5539	0	3114	0	255
SRL_OPN_2PTS024_0779_20150624_103717_20150624_121517.EUM.nc	-2.305	-2.307	0.017	2192	5487	0	2964	0	331
SRL_OPN_2PTS024_0781_20150624_121516_20150624_135421.EUM.nc	-2.308	-2.300	0.034	3067	5553	0	2485	0	1

– Continued on next page

Table 7: Dry Troposphere Path Delay Statistics.

– Continued from previous page

File	Median	Mean	Std. Dev.	No. Obs.	Total Obs.	Default Lat/Lon	Flag (total)	Default (total)	3-Sigma Edited
SRL_OPN_2PTS024_0783_20150624_135420_20150624_154746.EUM.nc	-2.310	-2.308	0.019	3463	6406	0	2804	0	139
SRL_OPN_2PTS024_0786_20150624_154746_20150624_172733.EUM.nc	-2.310	-2.314	0.011	2464	5509	0	2796	0	249
SRL_OPN_2PTS024_0788_20150624_172733_20150624_190702.EUM.nc	-2.310	-2.312	0.022	3191	5642	0	2343	0	108
SRL_OPN_2PTS024_0790_20150624_190701_20150624_204615.EUM.nc	-2.318	-2.316	0.012	3595	5610	0	1960	0	55
SRL_OPN_2PTS024_0792_20150624_204614_20150624_222437.EUM.nc	-2.314	-2.305	0.030	2934	5410	0	2470	0	6
SRL_OPN_2PTS024_0793_20150624_222437_20150625_000232.EUM.nc	-2.308	-2.295	0.038	3038	5539	0	2501	0	0
SRL_OPN_2PTS024_0795_20150625_000231_20150625_014022.EUM.nc	-2.308	-2.309	0.022	2700	5515	0	2494	0	321
SRL_OPN_2PTS024_0797_20150625_014021_20150625_031917.EUM.nc	-2.309	-2.313	0.018	2601	5537	0	2692	0	244
SRL_OPN_2PTS024_0799_20150625_031916_20150625_045942.EUM.nc	-2.304	-2.301	0.019	2945	5542	0	2597	0	0
SRL_OPN_2PTS024_0801_20150625_045941_20150625_064220.EUM.nc	-2.314	-2.315	0.021	3725	5851	0	1969	0	157
SRL_OPN_2PTS024_0803_20150625_064219_20150625_082834.EUM.nc	-2.316	-2.317	0.014	3946	6044	0	1770	0	328
SRL_OPN_2PTS024_0806_20150625_082833_20150625_100628.EUM.nc	-2.309	-2.317	0.020	2608	5440	0	2647	0	185
SRL_OPN_2PTS024_0807_20150625_100627_20150625_114426.EUM.nc	-2.307	-2.306	0.023	2207	5476	0	3066	0	203
SRL_OPN_2PTS024_0809_20150625_114425_20150625_132304.EUM.nc	-2.306	-2.300	0.029	2849	5460	0	2611	0	0
SRL_OPN_2PTS024_0811_20150625_132303_20150625_151627.EUM.nc	-2.309	-2.310	0.021	3414	6423	0	2804	0	205
SRL_OPN_2PTS024_0814_20150625_151626_20150625_165607.EUM.nc	-2.306	-2.308	0.017	2551	5582	0	2676	0	355
SRL_OPN_2PTS024_0816_20150625_165606_20150625_183548.EUM.nc	-2.311	-2.309	0.025	3148	5538	0	2346	0	44
SRL_OPN_2PTS024_0818_20150625_183548_20150625_201502.EUM.nc	-2.314	-2.317	0.014	3065	5578	0	2278	0	235
SRL_OPN_2PTS024_0820_20150625_201502_20150625_215348.EUM.nc	-2.313	-2.310	0.030	3258	5532	0	2235	0	39
SRL_OPN_2PTS024_0822_20150625_215347_20150625_233149.EUM.nc	-2.307	-2.297	0.041	2458	5345	0	2887	0	0
SRL_OPN_2PTS024_0823_20150625_233149_20150626_010933.EUM.nc	-2.310	-2.314	0.015	2255	5528	0	2816	0	457
SRL_OPN_2PTS024_0825_20150626_010932_20150626_024756.EUM.nc	-2.309	-2.305	0.027	2820	5554	0	2697	0	37
SRL_OPN_2PTS024_0827_20150626_024755_20150626_042755.EUM.nc	-2.307	-2.300	0.031	2814	5517	0	2703	0	0
SRL_OPN_2PTS024_0829_20150626_042754_20150626_060947.EUM.nc	-2.310	-2.307	0.028	3612	5778	0	2039	0	127
SRL_OPN_2PTS024_0831_20150626_060947_20150626_111329.EUM.nc	-2.313	-2.316	0.021	8740	17159	0	7871	0	548
SRL_OPN_2PTS024_0837_20150626_111328_20150626_125155.EUM.nc	-2.308	-2.306	0.026	2439	5351	0	2807	0	105
SRL_OPN_2PTS024_0839_20150626_125154_20150626_144507.EUM.nc	-2.311	-2.316	0.016	3034	6375	0	2953	0	388
SRL_OPN_2PTS024_0842_20150626_144506_20150626_162447.EUM.nc	-2.310	-2.307	0.024	3146	5638	0	2229	0	263
SRL_OPN_2PTS024_0844_20150626_162447_20150626_180432.EUM.nc	-2.308	-2.304	0.028	2928	5662	0	2734	0	0
SRL_OPN_2PTS024_0846_20150626_180432_20150626_194354.EUM.nc	-2.314	-2.318	0.014	3019	5613	0	2348	0	246
SRL_OPN_2PTS024_0848_20150626_194353_20150626_212252.EUM.nc	-2.318	-2.317	0.022	3289	5498	0	2071	0	138
SRL_OPN_2PTS024_0850_20150626_212251_20150626_230058.EUM.nc	-2.310	-2.296	0.046	2263	5446	0	3183	0	0
SRL_OPN_2PTS024_0851_20150626_230058_20150627_003848.EUM.nc	-2.309	-2.314	0.015	2837	5520	0	2194	0	489
SRL_OPN_2PTS024_0853_20150627_003848_20150627_021653.EUM.nc	-2.308	-2.303	0.028	2841	5537	0	2696	0	0
SRL_OPN_2PTS024_0855_20150627_021653_20150627_035621.EUM.nc	-2.307	-2.298	0.034	2728	5564	0	2836	0	0
SRL_OPN_2PTS024_0857_20150627_035620_20150627_053732.EUM.nc	-2.308	-2.301	0.025	2828	5557	0	2528	0	201
SRL_OPN_2PTS024_0859_20150627_053731_20150627_072636.EUM.nc	-2.319	-2.319	0.013	3668	6240	0	2147	0	425
SRL_OPN_2PTS024_0862_20150627_072635_20150627_090500.EUM.nc	-2.317	-2.319	0.018	3404	5564	0	1909	0	251
SRL_OPN_2PTS024_0863_20150627_090459_20150627_104245.EUM.nc	-2.310	-2.307	0.022	2373	5538	0	3066	0	99

– Continued on next page

Table 7: Dry Troposphere Path Delay Statistics.

– Continued from previous page

File	Median	Mean	Std. Dev.	No. Obs.	Total Obs.	Default Lat/Lon	Flag (total)	Default (total)	3-Sigma Edited
SRL_OPN_2PTS024_0865_20150627_104244_20150627_122056.EUM.nc	-2.311	-2.308	0.027	2406	5517	0	2934	0	177
SRL_OPN_2PTS024_0867_20150627_122056_20150627_140004.EUM.nc	-2.313	-2.314	0.008	2571	5549	0	2285	0	693
SRL_OPN_2PTS024_0869_20150627_140005_20150627_155329.EUM.nc	-2.309	-2.306	0.022	3241	6404	0	3010	0	153
SRL_OPN_2PTS024_0872_20150627_155329_20150627_173308.EUM.nc	-2.307	-2.303	0.025	2660	5496	0	2836	0	0
SRL_OPN_2PTS024_0874_20150627_173307_20150627_191244.EUM.nc	-2.311	-2.314	0.015	3057	5643	0	2253	0	333
SRL_OPN_2PTS024_0876_20150627_191243_20150627_205146.EUM.nc	-2.315	-2.317	0.017	3317	5605	0	1960	0	328
SRL_OPN_2PTS024_0878_20150627_205147_20150627_223014.EUM.nc	-2.313	-2.305	0.032	2771	5414	0	2502	0	141
SRL_OPN_2PTS024_0879_20150627_223014_20150628_000759.EUM.nc	-2.315	-2.304	0.035	3068	5513	0	2445	0	0
SRL_OPN_2PTS024_0881_20150628_000758_20150628_014600.EUM.nc	-2.311	-2.307	0.020	3018	5545	0	2489	0	38
SRL_OPN_2PTS024_0883_20150628_014600_20150628_032451.EUM.nc	-2.309	-2.307	0.024	2747	5491	0	2605	0	139
SRL_OPN_2PTS024_0885_20150628_032450_20150628_050531.EUM.nc	-2.306	-2.300	0.025	2754	5580	0	2706	0	120
SRL_OPN_2PTS024_0887_20150628_050530_20150628_065535.EUM.nc	-2.318	-2.316	0.015	3325	6253	0	2475	0	453
SRL_OPN_2PTS024_0890_20150628_065535_20150628_083404.EUM.nc	-2.316	-2.317	0.018	3917	5633	0	1402	0	314
SRL_OPN_2PTS024_0892_20150628_083403_20150628_101204.EUM.nc	-2.309	-2.304	0.029	2701	5454	0	2753	0	0
SRL_OPN_2PTS024_0893_20150628_101204_20150628_114955.EUM.nc	-2.310	-2.314	0.011	2044	5507	0	3043	0	420
SRL_OPN_2PTS024_0895_20150628_114954_20150628_132846.EUM.nc	-2.310	-2.314	0.014	2497	5479	0	2574	0	408
SRL_OPN_2PTS024_0897_20150628_132846_20150628_152211.EUM.nc	-2.312	-2.313	0.016	3424	6387	0	2757	0	206
SRL_OPN_2PTS024_0900_20150628_152210_20150628_170151.EUM.nc	-2.309	-2.303	0.021	2825	5576	0	2751	0	0
SRL_OPN_2PTS024_0902_20150628_170151_20150628_184124.EUM.nc	-2.310	-2.306	0.027	3121	5517	0	2333	0	63
SRL_OPN_2PTS024_0904_20150628_184123_20150628_202044.EUM.nc	-2.311	-2.316	0.019	3131	5601	0	2175	0	295
SRL_OPN_2PTS024_0906_20150628_202043_20150628_215917.EUM.nc	-2.311	-2.304	0.029	2933	5507	0	2399	0	175
SRL_OPN_2PTS024_0908_20150628_215916_20150628_233719.EUM.nc	-2.317	-2.308	0.032	2651	5443	0	2792	0	0
SRL_OPN_2PTS024_0909_20150628_233718_20150629_011514.EUM.nc	-2.313	-2.315	0.011	2619	5521	0	2644	0	258
SRL_OPN_2PTS024_0911_20150629_011513_20150629_025350.EUM.nc	-2.311	-2.310	0.021	2738	5552	0	2705	0	109
SRL_OPN_2PTS024_0913_20150629_025349_20150629_043346.EUM.nc	-2.311	-2.300	0.029	2847	5515	0	2668	0	0
SRL_OPN_2PTS024_0915_20150629_043346_20150629_061555.EUM.nc	-2.313	-2.314	0.015	3335	5815	0	2027	0	453
SRL_OPN_2PTS024_0917_20150629_061554_20150629_080324.EUM.nc	-2.318	-2.316	0.019	3937	6127	0	1990	0	200
SRL_OPN_2PTS024_0920_20150629_080325_20150629_094125.EUM.nc	-2.309	-2.307	0.026	2848	5555	0	2611	0	96
SRL_OPN_2PTS024_0921_20150629_094125_20150629_111920.EUM.nc	-2.307	-2.293	0.037	2282	5422	0	3140	0	0
SRL_OPN_2PTS024_0923_20150629_111919_20150629_125740.EUM.nc	-2.311	-2.316	0.011	2283	5332	0	2705	0	344
SRL_OPN_2PTS024_0925_20150629_125741_20150629_145056.EUM.nc	-2.313	-2.317	0.011	3053	6399	0	2915	0	431
SRL_OPN_2PTS024_0928_20150629_145055_20150629_163044.EUM.nc	-2.306	-2.305	0.019	3236	5652	0	2301	0	115
SRL_OPN_2PTS024_0930_20150629_163043_20150629_181021.EUM.nc	-2.306	-2.302	0.028	2938	5637	0	2699	0	0
SRL_OPN_2PTS024_0932_20150629_181021_20150629_194949.EUM.nc	-2.309	-2.314	0.021	2957	5634	0	2340	0	337
SRL_OPN_2PTS024_0934_20150629_194948_20150629_212837.EUM.nc	-2.314	-2.311	0.017	3143	5504	0	2011	0	350
SRL_OPN_2PTS024_0936_20150629_212836_20150629_230650.EUM.nc	-2.314	-2.307	0.030	2209	5442	0	3233	0	0
SRL_OPN_2PTS024_0937_20150629_230650_20150630_004430.EUM.nc	-2.314	-2.315	0.011	2927	5516	0	2350	0	239
SRL_OPN_2PTS024_0939_20150630_004430_20150630_022246.EUM.nc	-2.308	-2.309	0.015	2620	5547	0	2611	0	316
SRL_OPN_2PTS024_0941_20150630_022246_20150630_040211.EUM.nc	-2.311	-2.305	0.024	2688	5442	0	2690	0	64

– Continued on next page

Table 7: Dry Troposphere Path Delay Statistics.

– Continued from previous page

File	Median	Mean	Std. Dev.	No. Obs.	Total Obs.	Default Lat/Lon	Flag (total)	Default (total)	3-Sigma Edited
SRL_OPN_2PTS024_0943_20150630_040210_20150630_054329.EUM.nc	-2.313	-2.315	0.011	2852	5688	0	2300	0	536
SRL_OPN_2PTS024_0945_20150630_054328_20150630_073228.EUM.nc	-2.315	-2.315	0.018	3824	6200	0	2158	0	218
SRL_OPN_2PTS024_0948_20150630_073228_20150630_091042.EUM.nc	-2.311	-2.314	0.019	3192	5563	0	2042	0	329
SRL_OPN_2PTS024_0949_20150630_091041_20150630_104827.EUM.nc	-2.301	-2.295	0.025	2448	5548	0	3052	0	48
SRL_OPN_2PTS024_0951_20150630_104826_20150630_122640.EUM.nc	-2.314	-2.317	0.012	2144	5403	0	2851	0	408
SRL_OPN_2PTS024_0953_20150630_122639_20150630_140554.EUM.nc	-2.313	-2.315	0.010	2875	5570	0	2407	0	288
SRL_OPN_2PTS024_0955_20150630_140554_20150630_155918.EUM.nc	-2.308	-2.306	0.017	3175	6407	0	3029	0	203
SRL_OPN_2PTS024_0958_20150630_155919_20150630_173906.EUM.nc	-2.306	-2.300	0.027	2774	5655	0	2881	0	0
SRL_OPN_2PTS024_0960_20150630_173906_20150630_191833.EUM.nc	-2.313	-2.316	0.018	2989	5636	0	2246	0	401
SRL_OPN_2PTS024_0962_20150630_191832_20150630_205741.EUM.nc	-2.313	-2.309	0.020	3494	5622	0	2005	0	123
SRL_OPN_2PTS024_0964_20150630_205741_20150630_223558.EUM.nc	-2.312	-2.309	0.021	2557	5400	0	2620	0	223
SRL_OPN_2PTS024_0965_20150630_223558_20150701_001348.EUM.nc	-2.315	-2.313	0.016	3070	5496	0	2422	0	4
SRL_OPN_2PTS024_0967_20150701_001347_20150701_015142.EUM.nc	-2.309	-2.310	0.011	2729	5503	0	2457	0	317
SRL_OPN_2PTS024_0969_20150701_015141_20150701_033047.EUM.nc	-2.308	-2.301	0.025	2935	5482	0	2546	0	1
SRL_OPN_2PTS024_0971_20150701_033046_20150701_051125.EUM.nc	-2.311	-2.299	0.042	2917	5534	0	2617	0	0
SRL_OPN_2PTS024_0973_20150701_051125_20150701_070120.EUM.nc	-2.312	-2.310	0.022	3645	6241	0	2513	0	83
SRL_OPN_2PTS024_0976_20150701_070119_20150701_083954.EUM.nc	-2.315	-2.316	0.016	3780	5590	0	1483	0	327
SRL_OPN_2PTS024_0978_20150701_083953_20150701_101744.EUM.nc	-2.305	-2.303	0.024	2602	5450	0	2805	0	43
SRL_OPN_2PTS024_0979_20150701_101744_20150701_115546.EUM.nc	-2.311	-2.312	0.012	2210	5519	0	2986	0	323
SRL_OPN_2PTS024_0981_20150701_115545_20150701_133433.EUM.nc	-2.309	-2.312	0.012	2612	5433	0	2545	0	276
SRL_OPN_2PTS024_0983_20150701_133433_20150701_152758.EUM.nc	-2.310	-2.308	0.015	3440	6389	0	2674	0	275
SRL_OPN_2PTS024_0986_20150701_152759_20150701_170739.EUM.nc	-2.305	-2.299	0.025	2711	5585	0	2775	0	99
SRL_OPN_2PTS024_0988_20150701_170738_20150701_184719.EUM.nc	-2.316	-2.316	0.017	3090	5563	0	2234	0	239
SRL_OPN_2PTS024_0990_20150701_184718_20150701_202628.EUM.nc	-2.310	-2.304	0.027	3377	5609	0	2215	0	17
SRL_OPN_2PTS024_0992_20150701_202628_20150701_220508.EUM.nc	-2.313	-2.310	0.020	2958	5517	0	2420	0	139
SRL_OPN_2PTS024_0994_20150701_220508_20150701_234300.EUM.nc	-2.318	-2.319	0.009	2446	5539	0	2677	0	416
SRL_OPN_2PTS024_0995_20150701_234259_20150702_012052.EUM.nc	-2.311	-2.309	0.014	2820	5522	0	2563	0	139
SRL_OPN_2PTS024_0997_20150702_012051_20150702_025925.EUM.nc	-2.309	-2.301	0.027	2863	5563	0	2700	0	0
SRL_OPN_2PTS024_0999_20150702_025924_20150702_043935.EUM.nc	-2.308	-2.296	0.039	2795	5517	0	2722	0	0

24 Radiometer Wet Troposphere Path Delay Table

Table 8: Radiometer Wet Troposphere Path Delay Statistics.

File	Median	Mean	Std. Dev.	No. Obs.	Total Obs.	Default Lat/Lon	Flag (total)	Default (total)	3-Sigma Edited
SRL_OPN_2PTS023_1001_20150528_043947_20150528_062156.EUM.nc	-0.107	-0.138	0.088	3949	5807	0	1847	0	11
SRL_OPN_2PTS024_0001_20150528_062156_20150528_080907.EUM.nc	-0.136	-0.151	0.083	4159	6087	0	1921	0	7
SRL_OPN_2PTS024_0004_20150528_080907_20150528_094715.EUM.nc	-0.174	-0.176	0.116	2897	5531	0	2631	0	3
SRL_OPN_2PTS024_0005_20150528_094714_20150528_112501.EUM.nc	-0.137	-0.169	0.102	2098	5431	0	3320	0	13
SRL_OPN_2PTS024_0007_20150528_112500_20150528_130332.EUM.nc	-0.137	-0.175	0.104	2706	5355	0	2647	0	2
SRL_OPN_2PTS024_0009_20150528_130331_20150528_145650.EUM.nc	-0.142	-0.162	0.099	3548	6391	0	2840	0	3
SRL_OPN_2PTS024_0012_20150528_145650_20150528_163630.EUM.nc	-0.127	-0.147	0.082	3260	5638	0	2365	0	13
SRL_OPN_2PTS024_0014_20150528_163629_20150528_181614.EUM.nc	-0.095	-0.137	0.094	3035	5616	0	2581	0	0
SRL_OPN_2PTS024_0016_20150528_181613_20150528_195532.EUM.nc	-0.120	-0.157	0.106	3180	5562	0	2374	0	8
SRL_OPN_2PTS024_0018_20150528_195532_20150528_213426.EUM.nc	-0.139	-0.165	0.099	3494	5487	0	1984	0	9
SRL_OPN_2PTS024_0020_20150528_213425_20150528_231227.EUM.nc	-0.148	-0.159	0.098	2259	5400	0	3140	0	1
SRL_OPN_2PTS024_0021_20150528_231227_20150529_005017.EUM.nc	-0.141	-0.165	0.097	3087	5516	0	2421	0	8
SRL_OPN_2PTS024_0023_20150529_005017_20150529_022828.EUM.nc	-0.136	-0.162	0.104	2896	5518	0	2616	0	6
SRL_OPN_2PTS024_0025_20150529_022828_20150529_040808.EUM.nc	-0.122	-0.135	0.084	2745	5493	0	2748	0	0
SRL_OPN_2PTS024_0027_20150529_040807_20150529_054933.EUM.nc	-0.110	-0.141	0.084	3666	5726	0	2042	0	18
SRL_OPN_2PTS024_0029_20150529_054932_20150529_073809.EUM.nc	-0.132	-0.148	0.083	4218	6155	0	1932	0	5
SRL_OPN_2PTS024_0032_20150529_073810_20150529_091629.EUM.nc	-0.180	-0.170	0.098	3260	5528	0	2257	1	10
SRL_OPN_2PTS024_0033_20150529_091628_20150529_105415.EUM.nc	-0.183	-0.181	0.100	2261	5529	0	3263	0	5
SRL_OPN_2PTS024_0035_20150529_105415_20150529_123229.EUM.nc	-0.120	-0.163	0.099	2505	5386	0	2875	0	6
SRL_OPN_2PTS024_0037_20150529_123228_20150529_141146.EUM.nc	-0.117	-0.147	0.095	3221	5575	0	2347	0	7
SRL_OPN_2PTS024_0039_20150529_141146_20150529_160509.EUM.nc	-0.136	-0.156	0.086	3395	6404	0	3001	0	8
SRL_OPN_2PTS024_0042_20150529_160508_20150529_174448.EUM.nc	-0.084	-0.137	0.093	2880	5607	0	2727	0	0
SRL_OPN_2PTS024_0044_20150529_174447_20150529_192422.EUM.nc	-0.113	-0.146	0.093	3353	5631	0	2277	1	0
SRL_OPN_2PTS024_0046_20150529_192421_20150529_210321.EUM.nc	-0.142	-0.165	0.091	3546	5606	0	2051	0	9
SRL_OPN_2PTS024_0048_20150529_210320_20150529_224143.EUM.nc	-0.111	-0.143	0.103	2707	5394	0	2678	0	9
SRL_OPN_2PTS024_0049_20150529_224142_20150530_001926.EUM.nc	-0.114	-0.151	0.104	3052	5467	0	2413	0	2
SRL_OPN_2PTS024_0051_20150530_001926_20150530_015731.EUM.nc	-0.158	-0.173	0.099	2982	5543	0	2559	0	2
SRL_OPN_2PTS024_0053_20150530_015730_20150530_033632.EUM.nc	-0.140	-0.145	0.080	2948	5489	0	2528	0	13
SRL_OPN_2PTS024_0055_20150530_033630_20150530_051725.EUM.nc	-0.101	-0.137	0.087	2999	5566	0	2565	0	2
SRL_OPN_2PTS024_0057_20150530_051724_20150530_070710.EUM.nc	-0.116	-0.137	0.083	3889	6233	0	2341	0	3
SRL_OPN_2PTS024_0060_20150530_070709_20150530_084533.EUM.nc	-0.155	-0.156	0.090	3884	5604	0	1712	0	8
SRL_OPN_2PTS024_0061_20150530_084532_20150530_102332.EUM.nc	-0.160	-0.173	0.098	2584	5454	0	2864	0	6
SRL_OPN_2PTS024_0063_20150530_102331_20150530_120126.EUM.nc	-0.148	-0.175	0.096	2539	5509	0	2963	0	7
SRL_OPN_2PTS024_0065_20150530_120125_20150530_134027.EUM.nc	-0.160	-0.184	0.108	3039	5530	0	2490	0	1
SRL_OPN_2PTS024_0067_20150530_134026_20150530_153351.EUM.nc	-0.144	-0.160	0.089	3670	6407	0	2733	0	4
SRL_OPN_2PTS024_0070_20150530_153351_20150530_171332.EUM.nc	-0.080	-0.133	0.094	2786	5598	0	2802	0	10

– Continued on next page

Table 8: Radiometer Wet Troposphere Path Delay Statistics.

– Continued from previous page

File	Median	Mean	Std. Dev.	No. Obs.	Total Obs.	Default Lat/Lon	Flag (total)	Default (total)	3-Sigma Edited
SRL_OPN_2PTS024_0072_20150530_171331_20150530_185302.EUM.nc	-0.126	-0.154	0.097	3239	5544	0	2303	0	2
SRL_OPN_2PTS024_0074_20150530_185301_20150530_203219.EUM.nc	-0.166	-0.177	0.093	3500	5609	0	2104	1	4
SRL_OPN_2PTS024_0076_20150530_203218_20150530_221048.EUM.nc	-0.090	-0.133	0.101	2956	5517	0	2553	0	8
SRL_OPN_2PTS024_0078_20150530_221049_20150530_234845.EUM.nc	-0.107	-0.146	0.096	2889	5508	0	2614	0	5
SRL_OPN_2PTS024_0079_20150530_234845_20150531_012631.EUM.nc	-0.154	-0.172	0.105	2903	5515	0	2611	0	1
SRL_OPN_2PTS024_0081_20150531_012630_20150531_030517.EUM.nc	-0.150	-0.165	0.101	2928	5565	0	2636	0	1
SRL_OPN_2PTS024_0083_20150531_030517_20150531_044524.EUM.nc	-0.122	-0.133	0.081	2864	5486	0	2596	0	26
SRL_OPN_2PTS024_0085_20150531_044524_20150531_062750.EUM.nc	-0.107	-0.132	0.084	3977	5811	0	1824	0	10
SRL_OPN_2PTS024_0087_20150531_062749_20150531_081444.EUM.nc	-0.155	-0.160	0.085	4176	6088	0	1910	0	2
SRL_OPN_2PTS024_0090_20150531_081443_20150531_095241.EUM.nc	-0.170	-0.181	0.104	2810	5436	0	2622	0	4
SRL_OPN_2PTS024_0091_20150531_095239_20150531_113036.EUM.nc	-0.132	-0.168	0.110	2221	5411	0	3186	0	4
SRL_OPN_2PTS024_0093_20150531_113035_20150531_130904.EUM.nc	-0.157	-0.179	0.108	2811	5459	0	2646	0	2
SRL_OPN_2PTS024_0095_20150531_130903_20150531_150225.EUM.nc	-0.130	-0.160	0.097	3571	6383	0	2809	0	3
SRL_OPN_2PTS024_0098_20150531_150224_20150531_164213.EUM.nc	-0.091	-0.126	0.086	3079	5661	0	2560	0	22
SRL_OPN_2PTS024_0100_20150531_164213_20150531_182148.EUM.nc	-0.126	-0.148	0.086	3149	5536	0	2379	0	8
SRL_OPN_2PTS024_0102_20150531_182147_20150531_200113.EUM.nc	-0.162	-0.179	0.091	3182	5609	0	2426	0	1
SRL_OPN_2PTS024_0104_20150531_200112_20150531_213957.EUM.nc	-0.115	-0.153	0.102	3424	5556	0	2130	0	2
SRL_OPN_2PTS024_0106_20150531_213956_20150531_231805.EUM.nc	-0.133	-0.148	0.090	2424	5336	0	2904	0	8
SRL_OPN_2PTS024_0107_20150531_231804_20150601_005554.EUM.nc	-0.146	-0.168	0.107	2880	5530	0	2646	0	4
SRL_OPN_2PTS024_0109_20150601_005553_20150601_023418.EUM.nc	-0.141	-0.172	0.109	2995	5548	0	2551	0	2
SRL_OPN_2PTS024_0111_20150601_023416_20150601_041353.EUM.nc	-0.119	-0.119	0.065	2623	5497	0	2743	0	131
SRL_OPN_2PTS024_0113_20150601_041352_20150601_055527.EUM.nc	-0.103	-0.136	0.083	3777	5746	0	1968	0	1
SRL_OPN_2PTS024_0115_20150601_055526_20150601_074350.EUM.nc	-0.154	-0.157	0.076	4157	6165	0	2000	1	7
SRL_OPN_2PTS024_0118_20150601_074349_20150601_092207.EUM.nc	-0.158	-0.173	0.106	3174	5527	0	2352	0	1
SRL_OPN_2PTS024_0119_20150601_092207_20150601_105951.EUM.nc	-0.152	-0.173	0.106	2160	5520	0	3348	0	12
SRL_OPN_2PTS024_0121_20150601_105951_20150601_123810.EUM.nc	-0.136	-0.166	0.105	2488	5418	0	2929	0	1
SRL_OPN_2PTS024_0123_20150601_123810_20150601_141734.EUM.nc	-0.126	-0.161	0.108	3314	5593	0	2279	0	0
SRL_OPN_2PTS024_0125_20150601_141733_20150601_161054.EUM.nc	-0.123	-0.136	0.074	3497	6380	0	2864	0	19
SRL_OPN_2PTS024_0128_20150601_161054_20150601_175042.EUM.nc	-0.138	-0.157	0.090	2892	5627	0	2733	0	2
SRL_OPN_2PTS024_0130_20150601_175041_20150601_193006.EUM.nc	-0.140	-0.157	0.090	3278	5638	0	2352	1	7
SRL_OPN_2PTS024_0132_20150601_193005_20150601_210910.EUM.nc	-0.151	-0.164	0.092	3448	5524	0	2070	0	6
SRL_OPN_2PTS024_0134_20150601_210909_20150601_224723.EUM.nc	-0.110	-0.141	0.093	2559	5514	0	2933	0	22
SRL_OPN_2PTS024_0135_20150601_224722_20150602_002513.EUM.nc	-0.126	-0.160	0.103	3087	5433	0	2341	0	5
SRL_OPN_2PTS024_0137_20150602_002512_20150602_020311.EUM.nc	-0.143	-0.176	0.112	2975	5525	0	2550	0	0
SRL_OPN_2PTS024_0139_20150602_020310_20150602_034227.EUM.nc	-0.109	-0.142	0.089	2910	5537	0	2626	0	1
SRL_OPN_2PTS024_0141_20150602_034226_20150602_052319.EUM.nc	-0.105	-0.123	0.064	2849	5564	0	2609	0	106
SRL_OPN_2PTS024_0143_20150602_052318_20150602_071252.EUM.nc	-0.130	-0.154	0.090	3861	6215	0	2346	0	8
SRL_OPN_2PTS024_0146_20150602_071251_20150602_085122.EUM.nc	-0.158	-0.165	0.097	3844	5604	0	1749	0	11
SRL_OPN_2PTS024_0148_20150602_085122_20150602_102911.EUM.nc	-0.183	-0.185	0.089	2509	5553	0	3042	0	2

– Continued on next page

Table 8: Radiometer Wet Troposphere Path Delay Statistics.

– Continued from previous page

File	Median	Mean	Std. Dev.	No. Obs.	Total Obs.	Default Lat/Lon	Flag (total)	Default (total)	3-Sigma Edited
SRL_OPN_2PTS024_0149_20150602_102910_20150602_120707.EUM.nc	-0.157	-0.181	0.106	2563	5522	0	2954	0	5
SRL_OPN_2PTS024_0151_20150602_120706_20150602_134612.EUM.nc	-0.143	-0.167	0.107	3024	5529	0	2505	0	0
SRL_OPN_2PTS024_0153_20150602_134612_20150602_153939.EUM.nc	-0.120	-0.158	0.099	3641	6441	0	2799	0	1
SRL_OPN_2PTS024_0156_20150602_153938_20150602_171918.EUM.nc	-0.101	-0.140	0.086	2775	5517	0	2742	0	0
SRL_OPN_2PTS024_0158_20150602_171917_20150602_185856.EUM.nc	-0.129	-0.162	0.094	3194	5642	0	2446	0	2
SRL_OPN_2PTS024_0160_20150602_185856_20150602_203803.EUM.nc	-0.133	-0.165	0.100	3614	5623	0	2004	0	5
SRL_OPN_2PTS024_0162_20150602_203802_20150602_221638.EUM.nc	-0.133	-0.152	0.098	2983	5435	0	2448	0	4
SRL_OPN_2PTS024_0164_20150602_221638_20150602_235426.EUM.nc	-0.106	-0.147	0.099	2974	5480	0	2492	0	14
SRL_OPN_2PTS024_0165_20150602_235425_20150603_013221.EUM.nc	-0.142	-0.176	0.108	2955	5523	0	2562	0	6
SRL_OPN_2PTS024_0167_20150603_013221_20150603_031102.EUM.nc	-0.137	-0.153	0.089	2876	5564	0	2688	0	0
SRL_OPN_2PTS024_0169_20150603_031102_20150603_045126.EUM.nc	-0.103	-0.127	0.073	2901	5519	0	2567	2	49
SRL_OPN_2PTS024_0171_20150603_045125_20150603_063352.EUM.nc	-0.111	-0.136	0.086	3945	5838	0	1891	0	2
SRL_OPN_2PTS024_0173_20150603_063352_20150603_082027.EUM.nc	-0.129	-0.153	0.092	4155	6093	0	1930	0	8
SRL_OPN_2PTS024_0176_20150603_082027_20150603_095829.EUM.nc	-0.165	-0.187	0.100	2807	5456	0	2642	0	7
SRL_OPN_2PTS024_0177_20150603_095829_20150603_113618.EUM.nc	-0.132	-0.183	0.120	2374	5458	0	3083	0	1
SRL_OPN_2PTS024_0179_20150603_113617_20150603_131500.EUM.nc	-0.148	-0.180	0.117	2844	5485	0	2641	0	0
SRL_OPN_2PTS024_0181_20150603_131458_20150603_150821.EUM.nc	-0.137	-0.167	0.105	3579	6406	0	2820	0	7
SRL_OPN_2PTS024_0184_20150603_150820_20150603_164800.EUM.nc	-0.112	-0.132	0.075	2970	5622	0	2623	0	29
SRL_OPN_2PTS024_0186_20150603_164800_20150603_182737.EUM.nc	-0.128	-0.148	0.084	3144	5514	0	2347	0	23
SRL_OPN_2PTS024_0188_20150603_182736_20150603_200701.EUM.nc	-0.142	-0.159	0.095	3208	5621	0	2408	1	4
SRL_OPN_2PTS024_0190_20150603_200700_20150603_214541.EUM.nc	-0.126	-0.156	0.107	3317	5555	0	2233	0	5
SRL_OPN_2PTS024_0192_20150603_214540_20150603_232346.EUM.nc	-0.133	-0.152	0.098	2486	5344	0	2857	0	1
SRL_OPN_2PTS024_0193_20150603_232345_20150604_010128.EUM.nc	-0.173	-0.197	0.118	2198	4453	0	2250	0	5
SRL_OPN_2PTS024_0195_20150604_010128_20150604_023955.EUM.nc	-0.141	-0.166	0.100	2935	5540	0	2604	0	1
SRL_OPN_2PTS024_0197_20150604_023955_20150604_041937.EUM.nc	-0.125	-0.144	0.080	2806	5504	0	2695	0	3
SRL_OPN_2PTS024_0199_20150604_041937_20150604_060126.EUM.nc	-0.120	-0.133	0.080	3806	5770	0	1950	0	14
SRL_OPN_2PTS024_0201_20150604_060125_20150604_074934.EUM.nc	-0.120	-0.147	0.092	4174	6154	0	1977	1	2
SRL_OPN_2PTS024_0204_20150604_074934_20150604_092740.EUM.nc	-0.163	-0.172	0.093	3111	5513	0	2394	0	8
SRL_OPN_2PTS024_0205_20150604_092740_20150604_110534.EUM.nc	-0.134	-0.161	0.110	2207	5503	0	3288	0	8
SRL_OPN_2PTS024_0207_20150604_110533_20150604_124347.EUM.nc	-0.127	-0.171	0.111	2494	5385	0	2889	0	2
SRL_OPN_2PTS024_0209_20150604_124346_20150604_143657.EUM.nc	-0.124	-0.155	0.100	3379	6363	0	2981	0	3
SRL_OPN_2PTS024_0212_20150604_143656_20150604_161643.EUM.nc	-0.145	-0.145	0.083	3494	5633	0	2129	0	10
SRL_OPN_2PTS024_0214_20150604_161643_20150604_175621.EUM.nc	-0.140	-0.147	0.075	2911	5587	0	2674	0	2
SRL_OPN_2PTS024_0216_20150604_175620_20150604_193544.EUM.nc	-0.125	-0.153	0.092	3298	5633	0	2318	0	17
SRL_OPN_2PTS024_0218_20150604_193543_20150604_211446.EUM.nc	-0.133	-0.154	0.092	3397	5523	0	2122	1	3
SRL_OPN_2PTS024_0220_20150604_211446_20150604_225256.EUM.nc	-0.126	-0.146	0.094	2522	5482	0	2957	0	3
SRL_OPN_2PTS024_0221_20150604_225255_20150605_003046.EUM.nc	-0.116	-0.173	0.118	3191	5483	0	2287	0	5
SRL_OPN_2PTS024_0223_20150605_003046_20150605_020847.EUM.nc	-0.133	-0.175	0.115	2817	5508	0	2691	0	0
SRL_OPN_2PTS024_0225_20150605_020847_20150605_034808.EUM.nc	-0.152	-0.155	0.087	2867	5549	0	2681	0	1

– Continued on next page

Table 8: Radiometer Wet Troposphere Path Delay Statistics.

– Continued from previous page

File	Median	Mean	Std. Dev.	No. Obs.	Total Obs.	Default Lat/Lon	Flag (total)	Default (total)	3-Sigma Edited
SRL_OPN_2PTS024_0227_20150605_034807_20150605_052907.EUM.nc	-0.111	-0.114	0.059	2792	5573	0	2641	1	139
SRL_OPN_2PTS024_0229_20150605_052906_20150605_071829.EUM.nc	-0.122	-0.141	0.088	3973	6212	0	2224	0	15
SRL_OPN_2PTS024_0232_20150605_071829_20150605_085656.EUM.nc	-0.167	-0.168	0.098	3755	5594	0	1837	0	2
SRL_OPN_2PTS024_0233_20150605_085655_20150605_103443.EUM.nc	-0.220	-0.187	0.109	2383	5527	0	3142	1	1
SRL_OPN_2PTS024_0235_20150605_103442_20150605_121250.EUM.nc	-0.134	-0.172	0.108	2522	5502	0	2977	0	3
SRL_OPN_2PTS024_0237_20150605_121250_20150605_135152.EUM.nc	-0.143	-0.170	0.109	3049	5513	0	2458	0	6
SRL_OPN_2PTS024_0239_20150605_135152_20150605_154517.EUM.nc	-0.158	-0.163	0.091	3652	6420	0	2767	0	1
SRL_OPN_2PTS024_0242_20150605_154516_20150605_172505.EUM.nc	-0.135	-0.142	0.076	2802	5517	0	2703	0	12
SRL_OPN_2PTS024_0244_20150605_172505_20150605_190435.EUM.nc	-0.116	-0.151	0.095	3205	5652	0	2447	0	0
SRL_OPN_2PTS024_0246_20150605_190434_20150605_204347.EUM.nc	-0.131	-0.160	0.103	3682	5634	0	1948	0	4
SRL_OPN_2PTS024_0248_20150605_204346_20150605_222212.EUM.nc	-0.124	-0.149	0.101	2904	5416	0	2497	0	15
SRL_OPN_2PTS024_0250_20150605_222211_20150606_000007.EUM.nc	-0.106	-0.159	0.110	3061	5530	0	2463	0	6
SRL_OPN_2PTS024_0251_20150606_000007_20150606_013756.EUM.nc	-0.151	-0.178	0.111	3017	5531	0	2514	0	0
SRL_OPN_2PTS024_0253_20150606_013755_20150606_031649.EUM.nc	-0.166	-0.159	0.082	2833	5574	0	2734	0	7
SRL_OPN_2PTS024_0255_20150606_031649_20150606_045711.EUM.nc	-0.117	-0.129	0.079	2972	5520	0	2541	0	7
SRL_OPN_2PTS024_0257_20150606_045710_20150606_063946.EUM.nc	-0.108	-0.129	0.076	3935	5839	0	1897	0	7
SRL_OPN_2PTS024_0259_20150606_063946_20150606_082601.EUM.nc	-0.126	-0.149	0.095	4189	6058	0	1865	1	3
SRL_OPN_2PTS024_0262_20150606_082600_20150606_100403.EUM.nc	-0.205	-0.185	0.097	2799	5466	0	2665	0	2
SRL_OPN_2PTS024_0263_20150606_100403_20150606_114153.EUM.nc	-0.166	-0.176	0.111	2402	5486	0	3081	0	3
SRL_OPN_2PTS024_0265_20150606_114152_20150606_132037.EUM.nc	-0.140	-0.178	0.116	2856	5426	0	2565	0	5
SRL_OPN_2PTS024_0267_20150606_132037_20150606_151401.EUM.nc	-0.149	-0.162	0.101	3633	6443	0	2809	0	1
SRL_OPN_2PTS024_0270_20150606_151400_20150606_165339.EUM.nc	-0.117	-0.131	0.081	2958	5581	0	2623	0	0
SRL_OPN_2PTS024_0272_20150606_165339_20150606_183322.EUM.nc	-0.102	-0.137	0.086	3147	5546	0	2397	0	2
SRL_OPN_2PTS024_0274_20150606_183321_20150606_201237.EUM.nc	-0.115	-0.152	0.096	3303	5605	0	2293	0	9
SRL_OPN_2PTS024_0276_20150606_201237_20150606_215123.EUM.nc	-0.135	-0.157	0.097	3296	5562	0	2264	1	1
SRL_OPN_2PTS024_0278_20150606_215122_20150606_232918.EUM.nc	-0.126	-0.147	0.087	2389	5375	0	2944	0	42
SRL_OPN_2PTS024_0279_20150606_232917_20150607_010710.EUM.nc	-0.132	-0.162	0.110	2773	5491	0	2715	0	3
SRL_OPN_2PTS024_0281_20150607_010708_20150607_024531.EUM.nc	-0.161	-0.166	0.104	2900	5531	0	2631	0	0
SRL_OPN_2PTS024_0283_20150607_024530_20150607_042527.EUM.nc	-0.108	-0.130	0.082	2854	5516	0	2661	0	1
SRL_OPN_2PTS024_0285_20150607_042527_20150607_060716.EUM.nc	-0.084	-0.120	0.080	3841	5774	0	1929	0	4
SRL_OPN_2PTS024_0287_20150607_060716_20150607_075508.EUM.nc	-0.127	-0.152	0.094	4079	6132	0	2039	0	14
SRL_OPN_2PTS024_0290_20150607_075507_20150607_093320.EUM.nc	-0.180	-0.177	0.097	3017	5559	0	2541	0	1
SRL_OPN_2PTS024_0291_20150607_093321_20150607_111106.EUM.nc	-0.145	-0.173	0.111	2210	5486	0	3262	0	14
SRL_OPN_2PTS024_0293_20150607_111105_20150607_124930.EUM.nc	-0.159	-0.179	0.106	2518	5389	0	2868	0	3
SRL_OPN_2PTS024_0295_20150607_124930_20150607_144243.EUM.nc	-0.115	-0.146	0.096	3456	6372	0	2906	0	10
SRL_OPN_2PTS024_0298_20150607_144241_20150607_162222.EUM.nc	-0.119	-0.138	0.086	3455	5634	0	2168	0	11
SRL_OPN_2PTS024_0300_20150607_162222_20150607_180159.EUM.nc	-0.098	-0.129	0.081	2960	5637	0	2669	0	8
SRL_OPN_2PTS024_0302_20150607_180158_20150607_194128.EUM.nc	-0.123	-0.157	0.095	3313	5640	0	2327	0	0
SRL_OPN_2PTS024_0304_20150607_194129_20150607_212020.EUM.nc	-0.125	-0.165	0.106	3379	5513	0	2134	0	0

– Continued on next page

Table 8: Radiometer Wet Troposphere Path Delay Statistics.

– Continued from previous page

File	Median	Mean	Std. Dev.	No. Obs.	Total Obs.	Default Lat/Lon	Flag (total)	Default (total)	3-Sigma Edited
SRL_OPN_2PTS024_0306_20150607_212019_20150607_225837.EUM.nc	-0.130	-0.155	0.096	2353	5496	0	3127	0	16
SRL_OPN_2PTS024_0307_20150607_225836_20150608_003608.EUM.nc	-0.123	-0.162	0.109	3256	5476	0	2216	0	4
SRL_OPN_2PTS024_0309_20150608_003608_20150608_021421.EUM.nc	-0.131	-0.160	0.104	2805	5549	0	2744	0	0
SRL_OPN_2PTS024_0311_20150608_021421_20150608_035337.EUM.nc	-0.112	-0.124	0.060	2620	5521	0	2801	0	100
SRL_OPN_2PTS024_0313_20150608_035337_20150608_053453.EUM.nc	-0.115	-0.131	0.089	2966	5574	0	2605	0	3
SRL_OPN_2PTS024_0315_20150608_053453_20150608_072402.EUM.nc	-0.131	-0.155	0.081	4087	6218	0	2128	0	3
SRL_OPN_2PTS024_0318_20150608_072403_20150608_090219.EUM.nc	-0.153	-0.163	0.096	3715	5598	0	1876	0	7
SRL_OPN_2PTS024_0319_20150608_090219_20150608_104014.EUM.nc	-0.145	-0.173	0.119	2464	5535	0	3070	0	1
SRL_OPN_2PTS024_0321_20150608_104013_20150608_121815.EUM.nc	-0.172	-0.184	0.104	2567	5503	0	2929	0	7
SRL_OPN_2PTS024_0323_20150608_121815_20150608_135730.EUM.nc	-0.130	-0.157	0.098	3191	5564	0	2368	0	5
SRL_OPN_2PTS024_0325_20150608_135729_20150608_155055.EUM.nc	-0.146	-0.158	0.082	3598	6402	0	2790	0	14
SRL_OPN_2PTS024_0328_20150608_155054_20150608_173034.EUM.nc	-0.103	-0.138	0.091	2758	5509	0	2730	0	21
SRL_OPN_2PTS024_0330_20150608_173033_20150608_191011.EUM.nc	-0.103	-0.149	0.095	3378	5663	0	2285	0	0
SRL_OPN_2PTS024_0332_20150608_191010_20150608_204913.EUM.nc	-0.152	-0.169	0.099	3615	5605	0	1988	1	1
SRL_OPN_2PTS024_0334_20150608_204913_20150608_222743.EUM.nc	-0.097	-0.134	0.102	2948	5441	0	2477	0	16
SRL_OPN_2PTS024_0336_20150608_222743_20150609_000529.EUM.nc	-0.117	-0.153	0.102	3088	5507	0	2416	0	3
SRL_OPN_2PTS024_0337_20150609_000529_20150609_014320.EUM.nc	-0.171	-0.189	0.121	3011	5544	0	2531	0	2
SRL_OPN_2PTS024_0339_20150609_014319_20150609_032218.EUM.nc	-0.172	-0.159	0.084	2866	5492	0	2624	0	2
SRL_OPN_2PTS024_0341_20150609_032217_20150609_050245.EUM.nc	-0.110	-0.120	0.071	2840	5566	0	2634	0	92
SRL_OPN_2PTS024_0343_20150609_050245_20150609_065254.EUM.nc	-0.116	-0.143	0.081	3850	6255	0	2396	1	8
SRL_OPN_2PTS024_0346_20150609_065253_20150609_083133.EUM.nc	-0.122	-0.155	0.099	4201	5638	0	1434	0	3
SRL_OPN_2PTS024_0348_20150609_083133_20150609_100925.EUM.nc	-0.187	-0.178	0.106	2738	5443	0	2703	0	2
SRL_OPN_2PTS024_0349_20150609_100925_20150609_114724.EUM.nc	-0.160	-0.188	0.103	2450	5491	0	3038	0	3
SRL_OPN_2PTS024_0351_20150609_114723_20150609_132605.EUM.nc	-0.163	-0.178	0.112	2926	5475	0	2549	0	0
SRL_OPN_2PTS024_0353_20150609_132604_20150609_151929.EUM.nc	-0.133	-0.161	0.098	3670	6400	0	2728	0	2
SRL_OPN_2PTS024_0356_20150609_151928_20150609_165917.EUM.nc	-0.101	-0.117	0.065	2764	5581	0	2662	0	155
SRL_OPN_2PTS024_0358_20150609_165916_20150609_183850.EUM.nc	-0.106	-0.145	0.090	3160	5537	0	2377	0	0
SRL_OPN_2PTS024_0360_20150609_183849_20150609_201811.EUM.nc	-0.130	-0.163	0.099	3332	5602	0	2270	0	0
SRL_OPN_2PTS024_0362_20150609_201811_20150609_215646.EUM.nc	-0.130	-0.165	0.110	3080	5529	0	2435	0	14
SRL_OPN_2PTS024_0364_20150609_215645_20150609_233448.EUM.nc	-0.120	-0.149	0.091	2549	5386	0	2832	0	5
SRL_OPN_2PTS024_0365_20150609_233447_20150610_011231.EUM.nc	-0.125	-0.161	0.107	2796	5525	0	2723	0	6
SRL_OPN_2PTS024_0367_20150610_011230_20150610_025104.EUM.nc	-0.158	-0.153	0.085	2830	5547	0	2708	0	9
SRL_OPN_2PTS024_0369_20150610_025104_20150610_043058.EUM.nc	-0.112	-0.128	0.067	2815	5506	0	2659	0	32
SRL_OPN_2PTS024_0371_20150610_043058_20150610_061255.EUM.nc	-0.105	-0.139	0.087	3779	5772	0	1970	0	23
SRL_OPN_2PTS024_0373_20150610_061254_20150610_080040.EUM.nc	-0.136	-0.153	0.090	4089	6124	0	2034	0	1
SRL_OPN_2PTS024_0376_20150610_080039_20150610_093843.EUM.nc	-0.181	-0.177	0.104	2968	5562	0	2591	1	2
SRL_OPN_2PTS024_0377_20150610_093843_20150610_111635.EUM.nc	-0.170	-0.181	0.112	2236	5468	0	3227	0	5
SRL_OPN_2PTS024_0379_20150610_111635_20150610_125455.EUM.nc	-0.132	-0.168	0.122	2614	5364	0	2750	0	0
SRL_OPN_2PTS024_0381_20150610_125454_20150610_144810.EUM.nc	-0.128	-0.157	0.096	3475	6389	0	2911	0	3

– Continued on next page

Table 8: Radiometer Wet Troposphere Path Delay Statistics.

– Continued from previous page

File	Median	Mean	Std. Dev.	No. Obs.	Total Obs.	Default Lat/Lon	Flag (total)	Default (total)	3-Sigma Edited
SRL_OPN_2PTS024_0384_20150610_144810_20150610_162749.EUM.nc	-0.134	-0.146	0.080	3417	5668	0	2245	0	6
SRL_OPN_2PTS024_0386_20150610_162748_20150610_180735.EUM.nc	-0.112	-0.142	0.098	2996	5661	0	2654	0	11
SRL_OPN_2PTS024_0388_20150610_180734_20150610_194656.EUM.nc	-0.134	-0.161	0.101	3279	5636	0	2348	0	9
SRL_OPN_2PTS024_0390_20150610_194654_20150610_212553.EUM.nc	-0.152	-0.171	0.101	3422	5500	0	2069	0	9
SRL_OPN_2PTS024_0392_20150610_212552_20150610_230357.EUM.nc	-0.146	-0.161	0.095	2230	5434	0	3201	0	3
SRL_OPN_2PTS024_0393_20150610_230357_20150611_004147.EUM.nc	-0.122	-0.166	0.106	3238	5502	0	2263	0	1
SRL_OPN_2PTS024_0395_20150611_004146_20150611_021954.EUM.nc	-0.139	-0.171	0.106	2802	5541	0	2738	0	1
SRL_OPN_2PTS024_0397_20150611_021954_20150611_035925.EUM.nc	-0.116	-0.136	0.070	2817	5576	0	2746	0	13
SRL_OPN_2PTS024_0399_20150611_035924_20150611_054038.EUM.nc	-0.117	-0.135	0.084	3248	5568	0	2312	0	8
SRL_OPN_2PTS024_0401_20150611_054037_20150611_072935.EUM.nc	-0.127	-0.151	0.089	4115	6211	0	2090	0	6
SRL_OPN_2PTS024_0404_20150611_072934_20150611_090759.EUM.nc	-0.169	-0.177	0.099	3528	5568	0	2031	0	9
SRL_OPN_2PTS024_0405_20150611_090759_20150611_104545.EUM.nc	-0.158	-0.172	0.098	2452	5554	0	3092	0	10
SRL_OPN_2PTS024_0407_20150611_104544_20150611_122357.EUM.nc	-0.126	-0.168	0.117	2584	5539	0	2952	0	3
SRL_OPN_2PTS024_0409_20150611_122356_20150611_140308.EUM.nc	-0.129	-0.148	0.087	3245	5560	0	2307	0	8
SRL_OPN_2PTS024_0411_20150611_140307_20150611_155632.EUM.nc	-0.163	-0.154	0.083	3340	6431	0	3082	0	9
SRL_OPN_2PTS024_0414_20150611_155632_20150611_173610.EUM.nc	-0.104	-0.134	0.083	2807	5526	0	2710	0	9
SRL_OPN_2PTS024_0416_20150611_173610_20150611_191546.EUM.nc	-0.119	-0.165	0.101	3338	5657	0	2312	0	7
SRL_OPN_2PTS024_0418_20150611_191545_20150611_205447.EUM.nc	-0.139	-0.164	0.098	3585	5611	0	2013	0	13
SRL_OPN_2PTS024_0420_20150611_205447_20150611_223315.EUM.nc	-0.134	-0.155	0.103	2815	5431	0	2601	0	15
SRL_OPN_2PTS024_0421_20150611_223315_20150612_001059.EUM.nc	-0.108	-0.157	0.112	3136	5493	0	2352	0	5
SRL_OPN_2PTS024_0423_20150612_001059_20150612_014901.EUM.nc	-0.174	-0.178	0.105	3065	5554	0	2483	0	6
SRL_OPN_2PTS024_0425_20150612_014900_20150612_032754.EUM.nc	-0.161	-0.157	0.080	2927	5491	0	2556	0	8
SRL_OPN_2PTS024_0427_20150612_032754_20150612_050836.EUM.nc	-0.103	-0.128	0.079	2917	5573	0	2649	0	7
SRL_OPN_2PTS024_0429_20150612_050836_20150612_065836.EUM.nc	-0.117	-0.141	0.089	3774	6242	0	2457	0	11
SRL_OPN_2PTS024_0432_20150612_065836_20150612_083705.EUM.nc	-0.165	-0.177	0.095	4204	5630	0	1416	1	9
SRL_OPN_2PTS024_0434_20150612_083704_20150612_101503.EUM.nc	-0.141	-0.164	0.103	2690	5456	0	2761	0	5
SRL_OPN_2PTS024_0435_20150612_101502_20150612_115255.EUM.nc	-0.142	-0.178	0.111	2537	5523	0	2985	0	1
SRL_OPN_2PTS024_0437_20150612_115254_20150612_133149.EUM.nc	-0.176	-0.178	0.111	2907	5497	0	2588	0	2
SRL_OPN_2PTS024_0439_20150612_133150_20150612_152514.EUM.nc	-0.181	-0.169	0.094	3718	6399	0	2676	0	5
SRL_OPN_2PTS024_0442_20150612_152514_20150612_170453.EUM.nc	-0.090	-0.127	0.086	2855	5602	0	2747	0	0
SRL_OPN_2PTS024_0444_20150612_170453_20150612_184434.EUM.nc	-0.127	-0.158	0.091	3219	5542	0	2313	0	10
SRL_OPN_2PTS024_0446_20150612_184434_20150612_202346.EUM.nc	-0.134	-0.162	0.096	3432	5602	0	2160	0	10
SRL_OPN_2PTS024_0448_20150612_202345_20150612_220218.EUM.nc	-0.105	-0.148	0.101	3038	5549	0	2500	0	11
SRL_OPN_2PTS024_0450_20150612_220217_20150612_234018.EUM.nc	-0.095	-0.127	0.076	2671	5498	0	2799	0	28
SRL_OPN_2PTS024_0451_20150612_234017_20150613_011802.EUM.nc	-0.154	-0.179	0.109	2963	5522	0	2556	0	3
SRL_OPN_2PTS024_0453_20150613_011801_20150613_025640.EUM.nc	-0.158	-0.163	0.088	2840	5548	0	2707	0	1
SRL_OPN_2PTS024_0455_20150613_025639_20150613_043640.EUM.nc	-0.108	-0.126	0.069	2805	5491	0	2667	0	19
SRL_OPN_2PTS024_0457_20150613_043639_20150613_061853.EUM.nc	-0.109	-0.139	0.094	3858	5817	0	1954	0	5
SRL_OPN_2PTS024_0459_20150613_061853_20150613_080614.EUM.nc	-0.158	-0.170	0.088	4125	6123	0	1995	0	3

– Continued on next page

Table 8: Radiometer Wet Troposphere Path Delay Statistics.

– Continued from previous page

File	Median	Mean	Std. Dev.	No. Obs.	Total Obs.	Default Lat/Lon	Flag (total)	Default (total)	3-Sigma Edited
SRL_OPN_2PTS024_0462_20150613_080613_20150613_094413.EUM.nc	-0.175	-0.175	0.106	2922	5528	0	2602	0	4
SRL_OPN_2PTS024_0463_20150613_094412_20150613_112207.EUM.nc	-0.129	-0.169	0.114	2106	5403	0	3292	0	5
SRL_OPN_2PTS024_0465_20150613_112206_20150613_130030.EUM.nc	-0.157	-0.179	0.120	2676	5365	0	2688	0	1
SRL_OPN_2PTS024_0467_20150613_130029_20150613_145347.EUM.nc	-0.129	-0.163	0.103	3536	6410	0	2872	0	2
SRL_OPN_2PTS024_0470_20150613_145346_20150613_163335.EUM.nc	-0.118	-0.135	0.078	3286	5658	0	2366	0	6
SRL_OPN_2PTS024_0472_20150613_163334_20150613_181311.EUM.nc	-0.106	-0.145	0.098	3027	5614	0	2582	0	5
SRL_OPN_2PTS024_0474_20150613_181311_20150613_195240.EUM.nc	-0.126	-0.159	0.095	3256	5626	0	2359	0	11
SRL_OPN_2PTS024_0476_20150613_195239_20150613_213125.EUM.nc	-0.142	-0.167	0.103	3498	5499	0	1993	0	8
SRL_OPN_2PTS024_0478_20150613_213124_20150613_230937.EUM.nc	-0.142	-0.146	0.091	2220	5420	0	3199	0	1
SRL_OPN_2PTS024_0479_20150613_230937_20150614_004718.EUM.nc	-0.148	-0.182	0.110	3123	5514	0	2390	0	1
SRL_OPN_2PTS024_0481_20150614_004717_20150614_022536.EUM.nc	-0.155	-0.170	0.091	2876	5528	0	2648	0	4
SRL_OPN_2PTS024_0483_20150614_022536_20150614_040505.EUM.nc	-0.112	-0.137	0.081	2741	5495	0	2734	0	20
SRL_OPN_2PTS024_0485_20150614_040504_20150614_054624.EUM.nc	-0.113	-0.136	0.085	3544	5705	0	2149	0	12
SRL_OPN_2PTS024_0497_20150614_140846_20150614_160209.EUM.nc	-0.155	-0.146	0.089	3357	6418	0	3052	0	9
SRL_OPN_2PTS024_0500_20150614_160208_20150614_174156.EUM.nc	-0.144	-0.159	0.097	2886	5653	0	2764	0	3
SRL_OPN_2PTS024_0502_20150614_174155_20150614_192123.EUM.nc	-0.117	-0.153	0.096	3389	5644	0	2252	1	2
SRL_OPN_2PTS024_0504_20150614_192122_20150614_210030.EUM.nc	-0.143	-0.165	0.096	3610	5626	0	2012	1	3
SRL_OPN_2PTS024_0506_20150614_210030_20150614_223846.EUM.nc	-0.142	-0.156	0.100	2739	5409	0	2661	0	9
SRL_OPN_2PTS024_0507_20150614_223845_20150615_001638.EUM.nc	-0.120	-0.157	0.110	3114	5476	0	2361	0	1
SRL_OPN_2PTS024_0509_20150615_001637_20150615_015432.EUM.nc	-0.179	-0.185	0.099	2996	5517	0	2520	0	1
SRL_OPN_2PTS024_0511_20150615_015432_20150615_033340.EUM.nc	-0.123	-0.126	0.064	2940	5492	0	2503	0	49
SRL_OPN_2PTS024_0513_20150615_033339_20150615_051422.EUM.nc	-0.104	-0.131	0.082	2918	5530	0	2581	0	31
SRL_OPN_2PTS024_0515_20150615_051421_20150615_070411.EUM.nc	-0.130	-0.153	0.094	3752	6243	0	2466	0	25
SRL_OPN_2PTS024_0518_20150615_070411_20150615_084236.EUM.nc	-0.155	-0.167	0.093	4057	5614	0	1554	0	3
SRL_OPN_2PTS024_0520_20150615_084236_20150615_102034.EUM.nc	-0.145	-0.170	0.105	2596	5460	0	2858	0	6
SRL_OPN_2PTS024_0521_20150615_102035_20150615_115837.EUM.nc	-0.164	-0.189	0.112	2500	5523	0	3023	0	0
SRL_OPN_2PTS024_0523_20150615_115838_20150615_133725.EUM.nc	-0.142	-0.175	0.105	2941	5460	0	2517	0	2
SRL_OPN_2PTS024_0525_20150615_133725_20150615_153050.EUM.nc	-0.135	-0.156	0.095	3683	6390	0	2707	0	0
SRL_OPN_2PTS024_0528_20150615_153049_20150615_171031.EUM.nc	-0.127	-0.153	0.092	2825	5591	0	2762	0	4
SRL_OPN_2PTS024_0530_20150615_171031_20150615_185011.EUM.nc	-0.112	-0.151	0.101	3325	5564	0	2237	1	1
SRL_OPN_2PTS024_0532_20150615_185010_20150615_202920.EUM.nc	-0.138	-0.167	0.097	3444	5603	0	2154	1	4
SRL_OPN_2PTS024_0534_20150615_202919_20150615_220759.EUM.nc	-0.128	-0.145	0.094	3058	5543	0	2458	0	27
SRL_OPN_2PTS024_0536_20150615_220758_20150615_234550.EUM.nc	-0.093	-0.136	0.099	2870	5518	0	2628	0	20
SRL_OPN_2PTS024_0537_20150615_234550_20150616_012343.EUM.nc	-0.137	-0.167	0.104	2905	5547	0	2633	0	9
SRL_OPN_2PTS024_0539_20150616_012343_20150616_030217.EUM.nc	-0.141	-0.146	0.078	2871	5566	0	2692	0	3
SRL_OPN_2PTS024_0541_20150616_030217_20150616_044232.EUM.nc	-0.104	-0.127	0.078	2788	5507	0	2653	1	65
SRL_OPN_2PTS024_0543_20150616_044231_20150616_062444.EUM.nc	-0.115	-0.136	0.084	3893	5819	0	1925	0	1
SRL_OPN_2PTS024_0545_20150616_062443_20150616_081147.EUM.nc	-0.140	-0.158	0.091	4177	6113	0	1933	0	3
SRL_OPN_2PTS024_0548_20150616_081147_20150616_094953.EUM.nc	-0.140	-0.170	0.101	2837	5465	0	2619	0	9

– Continued on next page

Table 8: Radiometer Wet Troposphere Path Delay Statistics.

– Continued from previous page

File	Median	Mean	Std. Dev.	No. Obs.	Total Obs.	Default Lat/Lon	Flag (total)	Default (total)	3-Sigma Edited
SRL_OPN_2PTS024_0549_20150616_094953_20150616_112740.EUM.nc	-0.158	-0.172	0.097	2071	5411	0	3318	0	22
SRL_OPN_2PTS024_0551_20150616_112740_20150616_130615.EUM.nc	-0.123	-0.174	0.124	2708	5475	0	2767	0	0
SRL_OPN_2PTS024_0553_20150616_130614_20150616_145932.EUM.nc	-0.114	-0.136	0.075	3410	6023	0	2597	0	16
SRL_OPN_2PTS024_0556_20150616_145931_20150616_163912.EUM.nc	-0.115	-0.140	0.081	3149	5623	0	2442	0	32
SRL_OPN_2PTS024_0558_20150616_163911_20150616_181855.EUM.nc	-0.115	-0.147	0.092	3067	5528	0	2443	0	18
SRL_OPN_2PTS024_0560_20150616_181854_20150616_195813.EUM.nc	-0.133	-0.154	0.092	3276	5603	0	2322	0	5
SRL_OPN_2PTS024_0562_20150616_195813_20150616_213707.EUM.nc	-0.145	-0.170	0.101	3426	5608	0	2169	0	13
SRL_OPN_2PTS024_0564_20150616_213706_20150616_231507.EUM.nc	-0.108	-0.144	0.086	2325	5388	0	3062	0	1
SRL_OPN_2PTS024_0565_20150616_231506_20150617_005257.EUM.nc	-0.125	-0.167	0.103	3013	5551	0	2534	0	4
SRL_OPN_2PTS024_0567_20150617_005256_20150617_023110.EUM.nc	-0.136	-0.167	0.100	2976	5542	0	2561	0	5
SRL_OPN_2PTS024_0569_20150617_023109_20150617_041050.EUM.nc	-0.112	-0.126	0.068	2642	5488	0	2764	0	82
SRL_OPN_2PTS024_0571_20150617_041050_20150617_055220.EUM.nc	-0.101	-0.132	0.091	3712	5727	0	2007	0	8
SRL_OPN_2PTS024_0573_20150617_055219_20150617_074051.EUM.nc	-0.139	-0.158	0.091	4094	6184	0	2082	0	8
SRL_OPN_2PTS024_0576_20150617_074050_20150617_091900.EUM.nc	-0.152	-0.175	0.099	3247	5555	0	2299	1	8
SRL_OPN_2PTS024_0577_20150617_091859_20150617_105654.EUM.nc	-0.160	-0.178	0.114	2230	5549	0	3315	1	3
SRL_OPN_2PTS024_0579_20150617_105654_20150617_123510.EUM.nc	-0.118	-0.150	0.097	2403	5418	0	3007	0	8
SRL_OPN_2PTS024_0581_20150617_123509_20150617_141431.EUM.nc	-0.115	-0.147	0.091	3249	5597	0	2347	0	1
SRL_OPN_2PTS024_0583_20150617_141432_20150617_160753.EUM.nc	-0.137	-0.144	0.084	3421	6408	0	2980	0	7
SRL_OPN_2PTS024_0586_20150617_160752_20150617_174732.EUM.nc	-0.135	-0.157	0.098	2863	5635	0	2771	0	1
SRL_OPN_2PTS024_0588_20150617_174731_20150617_192705.EUM.nc	-0.116	-0.151	0.100	3317	5649	0	2326	0	6
SRL_OPN_2PTS024_0590_20150617_192704_20150617_210602.EUM.nc	-0.136	-0.163	0.099	3481	5597	0	2112	0	4
SRL_OPN_2PTS024_0592_20150617_210601_20150617_224424.EUM.nc	-0.106	-0.137	0.094	2655	5422	0	2754	0	13
SRL_OPN_2PTS024_0593_20150617_224423_20150618_002207.EUM.nc	-0.119	-0.156	0.100	3094	5451	0	2346	0	11
SRL_OPN_2PTS024_0595_20150618_002206_20150618_020012.EUM.nc	-0.143	-0.166	0.104	2965	5554	0	2588	0	1
SRL_OPN_2PTS024_0597_20150618_020012_20150618_033915.EUM.nc	-0.139	-0.142	0.081	2867	5491	0	2609	0	15
SRL_OPN_2PTS024_0599_20150618_033915_20150618_052013.EUM.nc	-0.122	-0.140	0.084	2916	5569	0	2629	0	24
SRL_OPN_2PTS024_0601_20150618_052013_20150618_070951.EUM.nc	-0.116	-0.148	0.085	3808	6213	0	2404	0	1
SRL_OPN_2PTS024_0604_20150618_070951_20150618_084814.EUM.nc	-0.150	-0.167	0.095	3948	5602	0	1645	0	9
SRL_OPN_2PTS024_0605_20150618_084814_20150618_102611.EUM.nc	-0.160	-0.179	0.118	2540	5441	0	2900	0	1
SRL_OPN_2PTS024_0607_20150618_102610_20150618_120407.EUM.nc	-0.141	-0.172	0.109	2542	5503	0	2957	0	4
SRL_OPN_2PTS024_0609_20150618_120406_20150618_134308.EUM.nc	-0.144	-0.178	0.115	2988	5530	0	2539	0	3
SRL_OPN_2PTS024_0611_20150618_134308_20150618_153634.EUM.nc	-0.145	-0.165	0.094	3635	6428	0	2793	0	0
SRL_OPN_2PTS024_0614_20150618_153635_20150618_171615.EUM.nc	-0.130	-0.158	0.099	2779	5605	0	2826	0	0
SRL_OPN_2PTS024_0616_20150618_171614_20150618_185545.EUM.nc	-0.113	-0.151	0.101	3211	5535	0	2322	1	1
SRL_OPN_2PTS024_0618_20150618_185544_20150618_203501.EUM.nc	-0.130	-0.158	0.099	3541	5618	0	2076	0	1
SRL_OPN_2PTS024_0620_20150618_203501_20150618_221329.EUM.nc	-0.109	-0.148	0.109	2980	5497	0	2501	1	15
SRL_OPN_2PTS024_0622_20150618_221329_20150618_235125.EUM.nc	-0.118	-0.149	0.097	2909	5477	0	2563	0	5
SRL_OPN_2PTS024_0623_20150618_235124_20150619_012912.EUM.nc	-0.126	-0.169	0.110	2966	5480	0	2512	0	2
SRL_OPN_2PTS024_0625_20150619_012911_20150619_030758.EUM.nc	-0.166	-0.173	0.101	2896	5531	0	2626	0	9

– Continued on next page

Table 8: Radiometer Wet Troposphere Path Delay Statistics.

– Continued from previous page

File	Median	Mean	Std. Dev.	No. Obs.	Total Obs.	Default Lat/Lon	Flag (total)	Default (total)	3-Sigma Edited
SRL_OPN_2PTS024_0627_20150619_030759_20150619_044810.EUM.nc	-0.109	-0.136	0.090	2875	5500	0	2620	0	5
SRL_OPN_2PTS024_0629_20150619_044810_20150619_063039.EUM.nc	-0.113	-0.124	0.059	3655	5825	0	1933	0	237
SRL_OPN_2PTS024_0631_20150619_063039_20150619_081725.EUM.nc	-0.148	-0.163	0.094	4195	6104	0	1907	0	2
SRL_OPN_2PTS024_0634_20150619_081724_20150619_095521.EUM.nc	-0.140	-0.163	0.103	2814	5452	0	2634	0	4
SRL_OPN_2PTS024_0635_20150619_095520_20150619_113317.EUM.nc	-0.164	-0.183	0.110	2302	5436	0	3133	0	1
SRL_OPN_2PTS024_0637_20150619_113316_20150619_131147.EUM.nc	-0.123	-0.164	0.113	2734	5443	0	2707	0	2
SRL_OPN_2PTS024_0639_20150619_131146_20150619_150507.EUM.nc	-0.120	-0.161	0.104	3554	6443	0	2884	0	5
SRL_OPN_2PTS024_0642_20150619_150508_20150619_164456.EUM.nc	-0.123	-0.152	0.089	3001	5621	0	2618	0	2
SRL_OPN_2PTS024_0644_20150619_164456_20150619_182430.EUM.nc	-0.114	-0.143	0.089	3142	5523	0	2378	0	3
SRL_OPN_2PTS024_0646_20150619_182429_20150619_200356.EUM.nc	-0.138	-0.164	0.106	3180	5610	0	2430	0	0
SRL_OPN_2PTS024_0648_20150619_200355_20150619_214238.EUM.nc	-0.137	-0.165	0.108	3339	5582	0	2239	0	4
SRL_OPN_2PTS024_0650_20150619_214237_20150619_232045.EUM.nc	-0.146	-0.151	0.091	2479	5413	0	2929	0	5
SRL_OPN_2PTS024_0651_20150619_232044_20150620_005826.EUM.nc	-0.113	-0.159	0.108	2890	5522	0	2624	0	8
SRL_OPN_2PTS024_0653_20150620_005825_20150620_023651.EUM.nc	-0.143	-0.159	0.084	3002	5554	0	2551	0	1
SRL_OPN_2PTS024_0655_20150620_023650_20150620_041629.EUM.nc	-0.102	-0.140	0.094	2768	5488	0	2716	0	4
SRL_OPN_2PTS024_0657_20150620_041629_20150620_055805.EUM.nc	-0.103	-0.132	0.082	3705	5752	0	2019	0	28
SRL_OPN_2PTS024_0659_20150620_055805_20150620_074621.EUM.nc	-0.144	-0.155	0.087	4065	6175	0	2095	0	15
SRL_OPN_2PTS024_0662_20150620_074621_20150620_092438.EUM.nc	-0.168	-0.171	0.103	3162	5568	0	2404	0	2
SRL_OPN_2PTS024_0663_20150620_092438_20150620_110222.EUM.nc	-0.150	-0.184	0.111	2205	5514	0	3302	0	7
SRL_OPN_2PTS024_0665_20150620_110221_20150620_124042.EUM.nc	-0.108	-0.160	0.102	2448	5392	0	2940	0	4
SRL_OPN_2PTS024_0667_20150620_124041_20150620_142009.EUM.nc	-0.116	-0.146	0.092	3310	5601	0	2278	0	13
SRL_OPN_2PTS024_0669_20150620_142009_20150620_161329.EUM.nc	-0.153	-0.160	0.094	3491	6362	0	2853	1	17
SRL_OPN_2PTS024_0672_20150620_161328_20150620_175316.EUM.nc	-0.115	-0.142	0.087	2823	5662	0	2816	0	23
SRL_OPN_2PTS024_0674_20150620_175315_20150620_193239.EUM.nc	-0.128	-0.162	0.104	3242	5637	0	2391	0	4
SRL_OPN_2PTS024_0676_20150620_193238_20150620_211142.EUM.nc	-0.112	-0.150	0.099	3381	5526	0	2135	0	10
SRL_OPN_2PTS024_0678_20150620_211142_20150620_224954.EUM.nc	-0.142	-0.169	0.102	2496	5484	0	2978	0	10
SRL_OPN_2PTS024_0679_20150620_224953_20150621_002744.EUM.nc	-0.086	-0.142	0.108	3090	5452	0	2352	0	10
SRL_OPN_2PTS024_0681_20150621_002744_20150621_020543.EUM.nc	-0.144	-0.170	0.098	2898	5523	0	2624	0	1
SRL_OPN_2PTS024_0683_20150621_020543_20150621_034501.EUM.nc	-0.130	-0.152	0.092	2850	5562	0	2712	0	0
SRL_OPN_2PTS024_0685_20150621_034500_20150621_052556.EUM.nc	-0.110	-0.137	0.094	2878	5558	0	2680	0	0
SRL_OPN_2PTS024_0687_20150621_052555_20150621_071523.EUM.nc	-0.127	-0.149	0.091	3821	6236	0	2387	0	28
SRL_OPN_2PTS024_0690_20150621_071522_20150621_085353.EUM.nc	-0.156	-0.166	0.104	3868	5607	0	1732	1	6
SRL_OPN_2PTS024_0691_20150621_085352_20150621_103139.EUM.nc	-0.153	-0.178	0.111	2442	5510	0	3066	0	2
SRL_OPN_2PTS024_0693_20150621_103140_20150621_120946.EUM.nc	-0.108	-0.169	0.114	2497	5509	0	3007	0	5
SRL_OPN_2PTS024_0695_20150621_120945_20150621_134845.EUM.nc	-0.135	-0.174	0.092	3040	5511	0	2466	0	5
SRL_OPN_2PTS024_0697_20150621_134844_20150621_154211.EUM.nc	-0.136	-0.154	0.100	3634	6417	0	2781	0	2
SRL_OPN_2PTS024_0700_20150621_154210_20150621_172150.EUM.nc	-0.113	-0.138	0.093	2781	5523	0	2740	0	2
SRL_OPN_2PTS024_0702_20150621_172149_20150621_190129.EUM.nc	-0.134	-0.158	0.093	3189	5639	0	2442	0	8
SRL_OPN_2PTS024_0704_20150621_190128_20150621_204034.EUM.nc	-0.123	-0.153	0.091	3650	5624	0	1959	0	15

– Continued on next page

Table 8: Radiometer Wet Troposphere Path Delay Statistics.

– Continued from previous page

File	Median	Mean	Std. Dev.	No. Obs.	Total Obs.	Default Lat/Lon	Flag (total)	Default (total)	3-Sigma Edited
SRL_OPN_2PTS024_0706_20150621_204034_20150621_221907.EUM.nc	-0.135	-0.163	0.115	2994	5422	0	2420	0	8
SRL_OPN_2PTS024_0708_20150621_221906_20150621_235654.EUM.nc	-0.101	-0.143	0.095	3004	5507	0	2500	0	3
SRL_OPN_2PTS024_0709_20150621_235655_20150622_013451.EUM.nc	-0.145	-0.182	0.105	3052	5547	0	2490	0	5
SRL_OPN_2PTS024_0711_20150622_013450_20150622_031333.EUM.nc	-0.135	-0.150	0.087	2851	5519	0	2661	0	7
SRL_OPN_2PTS024_0713_20150622_031332_20150622_045400.EUM.nc	-0.107	-0.135	0.090	2900	5484	0	2577	0	7
SRL_OPN_2PTS024_0715_20150622_045400_20150622_063629.EUM.nc	-0.119	-0.133	0.072	3729	5840	0	1984	0	127
SRL_OPN_2PTS024_0717_20150622_063628_20150622_082255.EUM.nc	-0.129	-0.148	0.090	4162	6085	0	1916	0	7
SRL_OPN_2PTS024_0720_20150622_082254_20150622_100058.EUM.nc	-0.188	-0.183	0.094	2839	5471	0	2629	0	3
SRL_OPN_2PTS024_0721_20150622_100058_20150622_113846.EUM.nc	-0.139	-0.180	0.121	2359	5450	0	3089	0	2
SRL_OPN_2PTS024_0723_20150622_113845_20150622_131730.EUM.nc	-0.148	-0.187	0.096	2836	5479	0	2643	0	0
SRL_OPN_2PTS024_0725_20150622_131729_20150622_151052.EUM.nc	-0.124	-0.158	0.104	3567	6426	0	2846	0	13
SRL_OPN_2PTS024_0728_20150622_151051_20150622_165032.EUM.nc	-0.114	-0.138	0.093	2927	5592	0	2656	0	9
SRL_OPN_2PTS024_0730_20150622_165031_20150622_183015.EUM.nc	-0.114	-0.146	0.093	3103	5541	0	2434	0	4
SRL_OPN_2PTS024_0732_20150622_183014_20150622_200929.EUM.nc	-0.115	-0.151	0.100	3267	5609	0	2333	0	9
SRL_OPN_2PTS024_0734_20150622_200928_20150622_214809.EUM.nc	-0.157	-0.168	0.104	3321	5571	0	2246	1	3
SRL_OPN_2PTS024_0736_20150622_214808_20150622_232613.EUM.nc	-0.116	-0.151	0.087	2503	5351	0	2832	0	16
SRL_OPN_2PTS024_0737_20150622_232612_20150623_010403.EUM.nc	-0.129	-0.159	0.099	2735	5504	0	2766	0	3
SRL_OPN_2PTS024_0739_20150623_010402_20150623_024223.EUM.nc	-0.140	-0.157	0.100	2926	5531	0	2604	0	1
SRL_OPN_2PTS024_0741_20150623_024222_20150623_042208.EUM.nc	-0.117	-0.141	0.092	2740	5529	0	2778	0	11
SRL_OPN_2PTS024_0743_20150623_042207_20150623_060400.EUM.nc	-0.113	-0.146	0.092	3715	5781	0	2053	0	13
SRL_OPN_2PTS024_0745_20150623_060400_20150623_075201.EUM.nc	-0.125	-0.153	0.091	4089	6151	0	2060	0	2
SRL_OPN_2PTS024_0748_20150623_075200_20150623_093006.EUM.nc	-0.175	-0.177	0.091	3085	5536	0	2445	0	6
SRL_OPN_2PTS024_0749_20150623_093006_20150623_110800.EUM.nc	-0.142	-0.175	0.118	2269	5502	0	3229	0	4
SRL_OPN_2PTS024_0751_20150623_110759_20150623_124614.EUM.nc	-0.123	-0.156	0.089	2420	5386	0	2964	0	2
SRL_OPN_2PTS024_0753_20150623_124613_20150623_143924.EUM.nc	-0.130	-0.151	0.094	3394	6257	0	2861	0	2
SRL_OPN_2PTS024_0756_20150623_143924_20150623_161912.EUM.nc	-0.165	-0.161	0.086	3457	5641	0	2177	0	7
SRL_OPN_2PTS024_0758_20150623_161911_20150623_175849.EUM.nc	-0.129	-0.142	0.087	2856	5621	0	2761	0	4
SRL_OPN_2PTS024_0760_20150623_175848_20150623_193822.EUM.nc	-0.126	-0.156	0.095	3329	5669	0	2340	0	0
SRL_OPN_2PTS024_0762_20150623_193821_20150623_211713.EUM.nc	-0.167	-0.170	0.090	3416	5489	0	2064	0	9
SRL_OPN_2PTS024_0764_20150623_211712_20150623_225530.EUM.nc	-0.132	-0.162	0.095	2448	5479	0	3020	0	11
SRL_OPN_2PTS024_0765_20150623_225530_20150624_003311.EUM.nc	-0.141	-0.168	0.103	3202	5484	0	2279	0	3
SRL_OPN_2PTS024_0767_20150624_003310_20150624_021122.EUM.nc	-0.125	-0.163	0.103	2879	5529	0	2649	0	1
SRL_OPN_2PTS024_0769_20150624_021121_20150624_035036.EUM.nc	-0.149	-0.149	0.078	2760	5523	0	2719	0	44
SRL_OPN_2PTS024_0771_20150624_035035_20150624_053148.EUM.nc	-0.137	-0.149	0.091	2882	5572	0	2688	0	2
SRL_OPN_2PTS024_0773_20150624_053147_20150624_072104.EUM.nc	-0.127	-0.148	0.079	3920	6222	0	2259	0	43
SRL_OPN_2PTS024_0776_20150624_072103_20150624_085922.EUM.nc	-0.165	-0.174	0.090	3791	5594	0	1798	0	5
SRL_OPN_2PTS024_0777_20150624_085922_20150624_103718.EUM.nc	-0.173	-0.181	0.114	2425	5539	0	3114	0	0
SRL_OPN_2PTS024_0779_20150624_103717_20150624_121517.EUM.nc	-0.150	-0.174	0.103	2520	5487	0	2964	0	3
SRL_OPN_2PTS024_0781_20150624_121516_20150624_135421.EUM.nc	-0.132	-0.164	0.106	3066	5553	0	2485	0	2

– Continued on next page

Table 8: Radiometer Wet Troposphere Path Delay Statistics.

– Continued from previous page

File	Median	Mean	Std. Dev.	No. Obs.	Total Obs.	Default Lat/Lon	Flag (total)	Default (total)	3-Sigma Edited
SRL_OPN_2PTS024_0783_20150624_135420_20150624_154746.EUM.nc	-0.169	-0.169	0.091	3600	6406	0	2804	0	2
SRL_OPN_2PTS024_0786_20150624_154746_20150624_172733.EUM.nc	-0.117	-0.150	0.093	2713	5509	0	2796	0	0
SRL_OPN_2PTS024_0788_20150624_172733_20150624_190702.EUM.nc	-0.118	-0.158	0.099	3293	5642	0	2343	0	6
SRL_OPN_2PTS024_0790_20150624_190701_20150624_204615.EUM.nc	-0.139	-0.168	0.095	3644	5610	0	1960	0	6
SRL_OPN_2PTS024_0792_20150624_204614_20150624_222437.EUM.nc	-0.113	-0.152	0.108	2930	5410	0	2470	0	10
SRL_OPN_2PTS024_0793_20150624_222437_20150625_000232.EUM.nc	-0.114	-0.153	0.104	3029	5539	0	2501	0	9
SRL_OPN_2PTS024_0795_20150625_000231_20150625_014022.EUM.nc	-0.136	-0.169	0.102	3020	5515	0	2494	0	1
SRL_OPN_2PTS024_0797_20150625_014021_20150625_031917.EUM.nc	-0.146	-0.155	0.090	2828	5537	0	2692	0	17
SRL_OPN_2PTS024_0799_20150625_031916_20150625_045942.EUM.nc	-0.150	-0.150	0.089	2923	5542	0	2597	1	21
SRL_OPN_2PTS024_0801_20150625_045941_20150625_064220.EUM.nc	-0.121	-0.143	0.081	3847	5851	0	1969	0	35
SRL_OPN_2PTS024_0803_20150625_064219_20150625_082834.EUM.nc	-0.143	-0.158	0.089	4254	6044	0	1770	0	20
SRL_OPN_2PTS024_0806_20150625_082833_20150625_100628.EUM.nc	-0.133	-0.164	0.103	2792	5440	0	2647	0	1
SRL_OPN_2PTS024_0807_20150625_100627_20150625_114426.EUM.nc	-0.153	-0.185	0.116	2405	5476	0	3066	0	5
SRL_OPN_2PTS024_0809_20150625_114425_20150625_132304.EUM.nc	-0.147	-0.172	0.114	2848	5460	0	2611	0	1
SRL_OPN_2PTS024_0811_20150625_132303_20150625_151627.EUM.nc	-0.144	-0.164	0.096	3615	6423	0	2804	0	4
SRL_OPN_2PTS024_0814_20150625_151626_20150625_165607.EUM.nc	-0.137	-0.146	0.078	2902	5582	0	2676	0	4
SRL_OPN_2PTS024_0816_20150625_165606_20150625_183548.EUM.nc	-0.109	-0.141	0.090	3166	5538	0	2346	0	26
SRL_OPN_2PTS024_0818_20150625_183548_20150625_201502.EUM.nc	-0.147	-0.162	0.090	3292	5578	0	2278	0	8
SRL_OPN_2PTS024_0820_20150625_201502_20150625_215348.EUM.nc	-0.126	-0.165	0.106	3287	5532	0	2235	0	10
SRL_OPN_2PTS024_0822_20150625_215347_20150625_233149.EUM.nc	-0.107	-0.132	0.081	2431	5345	0	2887	0	27
SRL_OPN_2PTS024_0823_20150625_233149_20150626_010933.EUM.nc	-0.116	-0.154	0.101	2710	5528	0	2816	0	2
SRL_OPN_2PTS024_0825_20150626_010932_20150626_024756.EUM.nc	-0.139	-0.161	0.094	2855	5554	0	2697	0	2
SRL_OPN_2PTS024_0827_20150626_024755_20150626_042755.EUM.nc	-0.142	-0.156	0.091	2804	5517	0	2703	0	10
SRL_OPN_2PTS024_0829_20150626_042754_20150626_060947.EUM.nc	-0.104	-0.138	0.077	3657	5778	0	2039	0	82
SRL_OPN_2PTS024_0831_20150626_060947_20150626_111329.EUM.nc	-0.153	-0.169	0.104	9275	17159	0	7871	0	13
SRL_OPN_2PTS024_0837_20150626_111328_20150626_125155.EUM.nc	-0.129	-0.158	0.099	2542	5351	0	2807	0	2
SRL_OPN_2PTS024_0839_20150626_125154_20150626_144507.EUM.nc	-0.147	-0.168	0.096	3418	6375	0	2953	0	4
SRL_OPN_2PTS024_0842_20150626_144506_20150626_162447.EUM.nc	-0.172	-0.169	0.080	3408	5638	0	2229	0	1
SRL_OPN_2PTS024_0844_20150626_162447_20150626_180432.EUM.nc	-0.105	-0.140	0.094	2912	5662	0	2734	0	16
SRL_OPN_2PTS024_0846_20150626_180432_20150626_194354.EUM.nc	-0.115	-0.161	0.108	3262	5613	0	2348	0	3
SRL_OPN_2PTS024_0848_20150626_194353_20150626_212252.EUM.nc	-0.143	-0.166	0.094	3426	5498	0	2071	0	1
SRL_OPN_2PTS024_0850_20150626_212251_20150626_230058.EUM.nc	-0.120	-0.155	0.091	2259	5446	0	3183	0	4
SRL_OPN_2PTS024_0851_20150626_230058_20150627_003848.EUM.nc	-0.125	-0.162	0.102	3320	5520	0	2194	0	6
SRL_OPN_2PTS024_0853_20150627_003848_20150627_021653.EUM.nc	-0.137	-0.157	0.097	2838	5537	0	2696	0	3
SRL_OPN_2PTS024_0855_20150627_021653_20150627_035621.EUM.nc	-0.139	-0.153	0.088	2718	5564	0	2836	0	10
SRL_OPN_2PTS024_0857_20150627_035620_20150627_053732.EUM.nc	-0.103	-0.124	0.068	2910	5557	0	2528	0	119
SRL_OPN_2PTS024_0859_20150627_053731_20150627_072636.EUM.nc	-0.129	-0.151	0.090	4078	6240	0	2147	1	14
SRL_OPN_2PTS024_0862_20150627_072635_20150627_090500.EUM.nc	-0.174	-0.177	0.097	3642	5564	0	1909	2	11
SRL_OPN_2PTS024_0863_20150627_090459_20150627_104245.EUM.nc	-0.200	-0.184	0.114	2470	5538	0	3066	1	1

– Continued on next page

Table 8: Radiometer Wet Troposphere Path Delay Statistics.

– Continued from previous page

File	Median	Mean	Std. Dev.	No. Obs.	Total Obs.	Default Lat/Lon	Flag (total)	Default (total)	3-Sigma Edited
SRL_OPN_2PTS024_0865_20150627_104244_20150627_122056.EUM.nc	-0.133	-0.169	0.103	2580	5517	0	2934	0	3
SRL_OPN_2PTS024_0867_20150627_122056_20150627_140004.EUM.nc	-0.147	-0.164	0.092	3263	5549	0	2285	0	1
SRL_OPN_2PTS024_0869_20150627_140005_20150627_155329.EUM.nc	-0.168	-0.166	0.088	3393	6404	0	3010	0	1
SRL_OPN_2PTS024_0872_20150627_155329_20150627_173308.EUM.nc	-0.102	-0.138	0.097	2649	5496	0	2836	0	11
SRL_OPN_2PTS024_0874_20150627_173307_20150627_191244.EUM.nc	-0.102	-0.161	0.109	3385	5643	0	2253	1	4
SRL_OPN_2PTS024_0876_20150627_191243_20150627_205146.EUM.nc	-0.137	-0.159	0.094	3628	5605	0	1960	0	17
SRL_OPN_2PTS024_0878_20150627_205147_20150627_223014.EUM.nc	-0.121	-0.148	0.093	2901	5414	0	2502	0	11
SRL_OPN_2PTS024_0879_20150627_223014_20150628_000759.EUM.nc	-0.125	-0.162	0.102	3062	5513	0	2445	0	6
SRL_OPN_2PTS024_0881_20150628_000758_20150628_014600.EUM.nc	-0.161	-0.162	0.094	3054	5545	0	2489	0	2
SRL_OPN_2PTS024_0883_20150628_014600_20150628_032451.EUM.nc	-0.135	-0.154	0.085	2885	5491	0	2605	0	1
SRL_OPN_2PTS024_0885_20150628_032450_20150628_050531.EUM.nc	-0.142	-0.146	0.084	2852	5580	0	2706	1	21
SRL_OPN_2PTS024_0887_20150628_050530_20150628_065535.EUM.nc	-0.107	-0.120	0.067	3558	6253	0	2475	0	220
SRL_OPN_2PTS024_0890_20150628_065535_20150628_083404.EUM.nc	-0.150	-0.174	0.100	4227	5633	0	1402	0	4
SRL_OPN_2PTS024_0892_20150628_083403_20150628_101204.EUM.nc	-0.198	-0.181	0.097	2694	5454	0	2753	1	6
SRL_OPN_2PTS024_0893_20150628_101204_20150628_114955.EUM.nc	-0.148	-0.165	0.105	2463	5507	0	3043	0	1
SRL_OPN_2PTS024_0895_20150628_114954_20150628_132846.EUM.nc	-0.187	-0.191	0.108	2905	5479	0	2574	0	0
SRL_OPN_2PTS024_0897_20150628_132846_20150628_152211.EUM.nc	-0.149	-0.162	0.086	3618	6387	0	2757	0	12
SRL_OPN_2PTS024_0900_20150628_152210_20150628_170151.EUM.nc	-0.101	-0.123	0.079	2794	5576	0	2751	0	31
SRL_OPN_2PTS024_0902_20150628_170151_20150628_184124.EUM.nc	-0.106	-0.151	0.101	3175	5517	0	2333	0	9
SRL_OPN_2PTS024_0904_20150628_184123_20150628_202044.EUM.nc	-0.128	-0.157	0.098	3422	5601	0	2175	0	4
SRL_OPN_2PTS024_0906_20150628_202043_20150628_215917.EUM.nc	-0.143	-0.150	0.092	3084	5507	0	2399	0	24
SRL_OPN_2PTS024_0908_20150628_215916_20150628_233719.EUM.nc	-0.101	-0.118	0.074	2640	5443	0	2792	0	11
SRL_OPN_2PTS024_0909_20150628_233718_20150629_011514.EUM.nc	-0.160	-0.175	0.103	2875	5521	0	2644	0	2
SRL_OPN_2PTS024_0911_20150629_011513_20150629_025350.EUM.nc	-0.129	-0.159	0.099	2847	5552	0	2705	0	0
SRL_OPN_2PTS024_0913_20150629_025349_20150629_043346.EUM.nc	-0.137	-0.146	0.097	2847	5515	0	2668	0	0
SRL_OPN_2PTS024_0915_20150629_043346_20150629_061555.EUM.nc	-0.111	-0.130	0.068	3649	5815	0	2027	0	139
SRL_OPN_2PTS024_0917_20150629_061554_20150629_080324.EUM.nc	-0.137	-0.164	0.100	4133	6127	0	1990	0	4
SRL_OPN_2PTS024_0920_20150629_080325_20150629_094125.EUM.nc	-0.182	-0.185	0.098	2942	5555	0	2611	0	2
SRL_OPN_2PTS024_0921_20150629_094125_20150629_111920.EUM.nc	-0.143	-0.173	0.112	2281	5422	0	3140	0	1
SRL_OPN_2PTS024_0923_20150629_111919_20150629_125740.EUM.nc	-0.140	-0.165	0.101	2627	5332	0	2705	0	0
SRL_OPN_2PTS024_0925_20150629_125741_20150629_145056.EUM.nc	-0.140	-0.158	0.088	3483	6399	0	2915	0	1
SRL_OPN_2PTS024_0928_20150629_145055_20150629_163044.EUM.nc	-0.126	-0.142	0.079	3346	5652	0	2301	0	5
SRL_OPN_2PTS024_0930_20150629_163043_20150629_181021.EUM.nc	-0.113	-0.147	0.094	2934	5637	0	2699	0	4
SRL_OPN_2PTS024_0932_20150629_181021_20150629_194949.EUM.nc	-0.118	-0.159	0.106	3291	5634	0	2340	0	3
SRL_OPN_2PTS024_0934_20150629_194948_20150629_212837.EUM.nc	-0.156	-0.175	0.097	3490	5504	0	2011	0	3
SRL_OPN_2PTS024_0936_20150629_212836_20150629_230650.EUM.nc	-0.112	-0.141	0.087	2200	5442	0	3233	0	9
SRL_OPN_2PTS024_0937_20150629_230650_20150630_004430.EUM.nc	-0.142	-0.168	0.102	3162	5516	0	2350	0	4
SRL_OPN_2PTS024_0939_20150630_004430_20150630_022246.EUM.nc	-0.135	-0.154	0.085	2936	5547	0	2611	0	0
SRL_OPN_2PTS024_0941_20150630_022246_20150630_040211.EUM.nc	-0.123	-0.135	0.086	2737	5442	0	2690	0	15

– Continued on next page

Table 8: Radiometer Wet Troposphere Path Delay Statistics.

– Continued from previous page

File	Median	Mean	Std. Dev.	No. Obs.	Total Obs.	Default Lat/Lon	Flag (total)	Default (total)	3-Sigma Edited
SRL_OPN_2PTS024_0943_20150630_040210_20150630_054329.EUM.nc	-0.108	-0.143	0.088	3384	5688	0	2300	1	3
SRL_OPN_2PTS024_0945_20150630_054328_20150630_073228.EUM.nc	-0.136	-0.158	0.088	3996	6200	0	2158	0	46
SRL_OPN_2PTS024_0948_20150630_073228_20150630_091042.EUM.nc	-0.166	-0.168	0.087	3512	5563	0	2042	1	8
SRL_OPN_2PTS024_0949_20150630_091041_20150630_104827.EUM.nc	-0.177	-0.173	0.111	2494	5548	0	3052	0	2
SRL_OPN_2PTS024_0951_20150630_104826_20150630_122640.EUM.nc	-0.132	-0.163	0.098	2544	5403	0	2851	0	8
SRL_OPN_2PTS024_0953_20150630_122639_20150630_140554.EUM.nc	-0.128	-0.150	0.091	3159	5570	0	2407	0	4
SRL_OPN_2PTS024_0955_20150630_140554_20150630_155918.EUM.nc	-0.146	-0.162	0.094	3376	6407	0	3029	0	2
SRL_OPN_2PTS024_0958_20150630_155919_20150630_173906.EUM.nc	-0.117	-0.158	0.101	2773	5655	0	2881	0	1
SRL_OPN_2PTS024_0960_20150630_173906_20150630_191833.EUM.nc	-0.116	-0.157	0.099	3379	5636	0	2246	0	11
SRL_OPN_2PTS024_0962_20150630_191832_20150630_205741.EUM.nc	-0.175	-0.174	0.093	3610	5622	0	2005	1	6
SRL_OPN_2PTS024_0964_20150630_205741_20150630_223558.EUM.nc	-0.100	-0.138	0.091	2760	5400	0	2620	0	20
SRL_OPN_2PTS024_0965_20150630_223558_20150701_001348.EUM.nc	-0.129	-0.160	0.094	3064	5496	0	2422	0	10
SRL_OPN_2PTS024_0967_20150701_001347_20150701_015142.EUM.nc	-0.143	-0.166	0.092	3046	5503	0	2457	0	0
SRL_OPN_2PTS024_0969_20150701_015141_20150701_033047.EUM.nc	-0.114	-0.124	0.070	2810	5482	0	2546	0	126
SRL_OPN_2PTS024_0971_20150701_033046_20150701_051125.EUM.nc	-0.113	-0.144	0.100	2910	5534	0	2617	0	7
SRL_OPN_2PTS024_0973_20150701_051125_20150701_070120.EUM.nc	-0.122	-0.147	0.085	3692	6241	0	2513	0	36
SRL_OPN_2PTS024_0976_20150701_070119_20150701_083954.EUM.nc	-0.146	-0.167	0.094	4098	5590	0	1483	0	9
SRL_OPN_2PTS024_0978_20150701_083953_20150701_101744.EUM.nc	-0.177	-0.175	0.104	2643	5450	0	2805	0	2
SRL_OPN_2PTS024_0979_20150701_101744_20150701_115546.EUM.nc	-0.145	-0.169	0.094	2531	5519	0	2986	0	2
SRL_OPN_2PTS024_0981_20150701_115545_20150701_133433.EUM.nc	-0.152	-0.174	0.105	2886	5433	0	2545	0	2
SRL_OPN_2PTS024_0983_20150701_133433_20150701_152758.EUM.nc	-0.150	-0.152	0.090	3696	6389	0	2674	0	19
SRL_OPN_2PTS024_0986_20150701_152759_20150701_170739.EUM.nc	-0.128	-0.147	0.084	2808	5585	0	2775	1	1
SRL_OPN_2PTS024_0988_20150701_170738_20150701_184719.EUM.nc	-0.125	-0.153	0.093	3316	5563	0	2234	0	13
SRL_OPN_2PTS024_0990_20150701_184718_20150701_202628.EUM.nc	-0.149	-0.174	0.094	3389	5609	0	2215	0	5
SRL_OPN_2PTS024_0992_20150701_202628_20150701_220508.EUM.nc	-0.111	-0.137	0.092	3070	5517	0	2420	0	27
SRL_OPN_2PTS024_0994_20150701_220508_20150701_234300.EUM.nc	-0.122	-0.133	0.074	2797	5539	0	2677	0	65
SRL_OPN_2PTS024_0995_20150701_234259_20150702_012052.EUM.nc	-0.150	-0.174	0.093	2958	5522	0	2563	0	1
SRL_OPN_2PTS024_0997_20150702_012051_20150702_025925.EUM.nc	-0.128	-0.149	0.093	2861	5563	0	2700	0	2
SRL_OPN_2PTS024_0999_20150702_025924_20150702_043935.EUM.nc	-0.116	-0.136	0.088	2751	5517	0	2722	0	44

25 Model Wet Troposphere Path Delay Table

Table 9: Model Wet Troposphere Path Delay Statistics.

File	Median	Mean	Std. Dev.	No. Obs.	Total Obs.	Default Lat/Lon	Flag (total)	Default (total)	3-Sigma Edited
SRL_OPN_2PTS023_1001_20150528_043947_20150528_062156.EUM.nc	-0.107	-0.143	0.091	3960	5807	0	1847	0	0
SRL_OPN_2PTS024_0001_20150528_062156_20150528_080907.EUM.nc	-0.143	-0.159	0.090	4166	6087	0	1921	0	0
SRL_OPN_2PTS024_0004_20150528_080907_20150528_094715.EUM.nc	-0.191	-0.186	0.121	2900	5531	0	2631	0	0
SRL_OPN_2PTS024_0005_20150528_094714_20150528_112501.EUM.nc	-0.133	-0.178	0.106	2111	5431	0	3320	0	0
SRL_OPN_2PTS024_0007_20150528_112500_20150528_130332.EUM.nc	-0.144	-0.182	0.107	2708	5355	0	2647	0	0
SRL_OPN_2PTS024_0009_20150528_130331_20150528_145650.EUM.nc	-0.150	-0.166	0.104	3551	6391	0	2840	0	0
SRL_OPN_2PTS024_0012_20150528_145650_20150528_163630.EUM.nc	-0.130	-0.155	0.087	3273	5638	0	2365	0	0
SRL_OPN_2PTS024_0014_20150528_163629_20150528_181614.EUM.nc	-0.095	-0.138	0.097	3035	5616	0	2581	0	0
SRL_OPN_2PTS024_0016_20150528_181613_20150528_195532.EUM.nc	-0.125	-0.163	0.110	3188	5562	0	2374	0	0
SRL_OPN_2PTS024_0018_20150528_195532_20150528_213426.EUM.nc	-0.166	-0.176	0.102	3503	5487	0	1984	0	0
SRL_OPN_2PTS024_0020_20150528_213425_20150528_231227.EUM.nc	-0.165	-0.168	0.101	2260	5400	0	3140	0	0
SRL_OPN_2PTS024_0021_20150528_231227_20150529_005017.EUM.nc	-0.139	-0.174	0.100	3095	5516	0	2421	0	0
SRL_OPN_2PTS024_0023_20150529_005017_20150529_022828.EUM.nc	-0.142	-0.166	0.105	2902	5518	0	2616	0	0
SRL_OPN_2PTS024_0025_20150529_022828_20150529_040808.EUM.nc	-0.124	-0.139	0.090	2745	5493	0	2748	0	0
SRL_OPN_2PTS024_0027_20150529_040807_20150529_054933.EUM.nc	-0.112	-0.147	0.090	3684	5726	0	2042	0	0
SRL_OPN_2PTS024_0029_20150529_054932_20150529_073809.EUM.nc	-0.138	-0.152	0.089	4223	6155	0	1932	0	0
SRL_OPN_2PTS024_0032_20150529_073810_20150529_091629.EUM.nc	-0.185	-0.182	0.105	3271	5528	0	2257	0	0
SRL_OPN_2PTS024_0033_20150529_091628_20150529_105415.EUM.nc	-0.184	-0.187	0.103	2266	5529	0	3263	0	0
SRL_OPN_2PTS024_0035_20150529_105415_20150529_123229.EUM.nc	-0.132	-0.169	0.103	2511	5386	0	2875	0	0
SRL_OPN_2PTS024_0037_20150529_123228_20150529_141146.EUM.nc	-0.119	-0.152	0.101	3228	5575	0	2347	0	0
SRL_OPN_2PTS024_0039_20150529_141146_20150529_160509.EUM.nc	-0.148	-0.165	0.088	3403	6404	0	3001	0	0
SRL_OPN_2PTS024_0042_20150529_160508_20150529_174448.EUM.nc	-0.086	-0.139	0.103	2880	5607	0	2727	0	0
SRL_OPN_2PTS024_0044_20150529_174447_20150529_192422.EUM.nc	-0.116	-0.153	0.098	3354	5631	0	2277	0	0
SRL_OPN_2PTS024_0046_20150529_192421_20150529_210321.EUM.nc	-0.160	-0.176	0.097	3555	5606	0	2051	0	0
SRL_OPN_2PTS024_0048_20150529_210320_20150529_224143.EUM.nc	-0.114	-0.148	0.106	2716	5394	0	2678	0	0
SRL_OPN_2PTS024_0049_20150529_224142_20150530_001926.EUM.nc	-0.125	-0.161	0.106	3054	5467	0	2413	0	0
SRL_OPN_2PTS024_0051_20150530_001926_20150530_015731.EUM.nc	-0.160	-0.177	0.103	2984	5543	0	2559	0	0
SRL_OPN_2PTS024_0053_20150530_015730_20150530_033632.EUM.nc	-0.140	-0.147	0.084	2961	5489	0	2528	0	0
SRL_OPN_2PTS024_0055_20150530_033630_20150530_051725.EUM.nc	-0.103	-0.144	0.094	3001	5566	0	2565	0	0
SRL_OPN_2PTS024_0057_20150530_051724_20150530_070710.EUM.nc	-0.122	-0.144	0.090	3892	6233	0	2341	0	0
SRL_OPN_2PTS024_0060_20150530_070709_20150530_084533.EUM.nc	-0.165	-0.163	0.094	3892	5604	0	1712	0	0
SRL_OPN_2PTS024_0061_20150530_084532_20150530_102332.EUM.nc	-0.171	-0.188	0.107	2590	5454	0	2864	0	0
SRL_OPN_2PTS024_0063_20150530_102331_20150530_120126.EUM.nc	-0.150	-0.181	0.103	2546	5509	0	2963	0	0
SRL_OPN_2PTS024_0065_20150530_120125_20150530_134027.EUM.nc	-0.161	-0.188	0.110	3040	5530	0	2490	0	0
SRL_OPN_2PTS024_0067_20150530_134026_20150530_153351.EUM.nc	-0.148	-0.167	0.092	3674	6407	0	2733	0	0
SRL_OPN_2PTS024_0070_20150530_153351_20150530_171332.EUM.nc	-0.089	-0.139	0.101	2796	5598	0	2802	0	0

– Continued on next page

Table 9: Model Wet Troposphere Path Delay Statistics.

– Continued from previous page

File	Median	Mean	Std. Dev.	No. Obs.	Total Obs.	Default Lat/Lon	Flag (total)	Default (total)	3-Sigma Edited
SRL_OPN_2PTS024_0072_20150530_171331_20150530_185302.EUM.nc	-0.138	-0.162	0.097	3241	5544	0	2303	0	0
SRL_OPN_2PTS024_0074_20150530_185301_20150530_203219.EUM.nc	-0.173	-0.186	0.097	3505	5609	0	2104	0	0
SRL_OPN_2PTS024_0076_20150530_203218_20150530_221048.EUM.nc	-0.098	-0.141	0.109	2964	5517	0	2553	0	0
SRL_OPN_2PTS024_0078_20150530_221049_20150530_234845.EUM.nc	-0.117	-0.152	0.098	2894	5508	0	2614	0	0
SRL_OPN_2PTS024_0079_20150530_234845_20150531_012631.EUM.nc	-0.151	-0.176	0.108	2904	5515	0	2611	0	0
SRL_OPN_2PTS024_0081_20150531_012630_20150531_030517.EUM.nc	-0.156	-0.169	0.104	2929	5565	0	2636	0	0
SRL_OPN_2PTS024_0083_20150531_030517_20150531_044524.EUM.nc	-0.135	-0.139	0.085	2890	5486	0	2596	0	0
SRL_OPN_2PTS024_0085_20150531_044524_20150531_062750.EUM.nc	-0.110	-0.141	0.092	3987	5811	0	1824	0	0
SRL_OPN_2PTS024_0087_20150531_062749_20150531_081444.EUM.nc	-0.158	-0.166	0.088	4178	6088	0	1910	0	0
SRL_OPN_2PTS024_0090_20150531_081443_20150531_095241.EUM.nc	-0.188	-0.191	0.104	2814	5436	0	2622	0	0
SRL_OPN_2PTS024_0091_20150531_095239_20150531_113036.EUM.nc	-0.136	-0.175	0.113	2225	5411	0	3186	0	0
SRL_OPN_2PTS024_0093_20150531_113035_20150531_130904.EUM.nc	-0.159	-0.189	0.114	2813	5459	0	2646	0	0
SRL_OPN_2PTS024_0095_20150531_130903_20150531_150225.EUM.nc	-0.134	-0.165	0.100	3574	6383	0	2809	0	0
SRL_OPN_2PTS024_0098_20150531_150224_20150531_164213.EUM.nc	-0.097	-0.131	0.084	3101	5661	0	2560	0	0
SRL_OPN_2PTS024_0100_20150531_164213_20150531_182148.EUM.nc	-0.121	-0.156	0.092	3157	5536	0	2379	0	0
SRL_OPN_2PTS024_0102_20150531_182147_20150531_200113.EUM.nc	-0.168	-0.183	0.094	3183	5609	0	2426	0	0
SRL_OPN_2PTS024_0104_20150531_200112_20150531_213957.EUM.nc	-0.125	-0.160	0.105	3426	5556	0	2130	0	0
SRL_OPN_2PTS024_0106_20150531_213956_20150531_231805.EUM.nc	-0.135	-0.155	0.095	2432	5336	0	2904	0	0
SRL_OPN_2PTS024_0107_20150531_231804_20150601_005554.EUM.nc	-0.149	-0.174	0.107	2884	5530	0	2646	0	0
SRL_OPN_2PTS024_0109_20150601_005553_20150601_023418.EUM.nc	-0.137	-0.174	0.114	2997	5548	0	2551	0	0
SRL_OPN_2PTS024_0111_20150601_023416_20150601_041353.EUM.nc	-0.124	-0.133	0.084	2751	5497	0	2743	0	3
SRL_OPN_2PTS024_0113_20150601_041352_20150601_055527.EUM.nc	-0.107	-0.145	0.087	3778	5746	0	1968	0	0
SRL_OPN_2PTS024_0115_20150601_055526_20150601_074350.EUM.nc	-0.162	-0.165	0.081	4165	6165	0	2000	0	0
SRL_OPN_2PTS024_0118_20150601_074349_20150601_092207.EUM.nc	-0.169	-0.180	0.107	3175	5527	0	2352	0	0
SRL_OPN_2PTS024_0119_20150601_092207_20150601_105951.EUM.nc	-0.163	-0.178	0.103	2172	5520	0	3348	0	0
SRL_OPN_2PTS024_0121_20150601_105951_20150601_123810.EUM.nc	-0.134	-0.168	0.109	2489	5418	0	2929	0	0
SRL_OPN_2PTS024_0123_20150601_123810_20150601_141734.EUM.nc	-0.131	-0.167	0.110	3314	5593	0	2279	0	0
SRL_OPN_2PTS024_0125_20150601_141733_20150601_161054.EUM.nc	-0.129	-0.140	0.076	3516	6380	0	2864	0	0
SRL_OPN_2PTS024_0128_20150601_161054_20150601_175042.EUM.nc	-0.129	-0.165	0.093	2894	5627	0	2733	0	0
SRL_OPN_2PTS024_0130_20150601_175041_20150601_193006.EUM.nc	-0.140	-0.162	0.093	3286	5638	0	2352	0	0
SRL_OPN_2PTS024_0132_20150601_193005_20150601_210910.EUM.nc	-0.153	-0.169	0.096	3454	5524	0	2070	0	0
SRL_OPN_2PTS024_0134_20150601_210909_20150601_224723.EUM.nc	-0.111	-0.149	0.096	2581	5514	0	2933	0	0
SRL_OPN_2PTS024_0135_20150601_224722_20150602_002513.EUM.nc	-0.127	-0.165	0.103	3092	5433	0	2341	0	0
SRL_OPN_2PTS024_0137_20150602_002512_20150602_020311.EUM.nc	-0.141	-0.178	0.115	2975	5525	0	2550	0	0
SRL_OPN_2PTS024_0139_20150602_020310_20150602_034227.EUM.nc	-0.112	-0.143	0.096	2911	5537	0	2626	0	0
SRL_OPN_2PTS024_0141_20150602_034226_20150602_052319.EUM.nc	-0.115	-0.139	0.076	2955	5564	0	2609	0	0
SRL_OPN_2PTS024_0143_20150602_052318_20150602_071252.EUM.nc	-0.133	-0.159	0.096	3869	6215	0	2346	0	0
SRL_OPN_2PTS024_0146_20150602_071251_20150602_085122.EUM.nc	-0.160	-0.172	0.099	3855	5604	0	1749	0	0
SRL_OPN_2PTS024_0148_20150602_085122_20150602_102911.EUM.nc	-0.192	-0.193	0.092	2511	5553	0	3042	0	0

– Continued on next page

Table 9: Model Wet Troposphere Path Delay Statistics.

– Continued from previous page

File	Median	Mean	Std. Dev.	No. Obs.	Total Obs.	Default Lat/Lon	Flag (total)	Default (total)	3-Sigma Edited
SRL_OPN_2PTS024_0149_20150602_102910_20150602_120707.EUM.nc	-0.153	-0.183	0.111	2568	5522	0	2954	0	0
SRL_OPN_2PTS024_0151_20150602_120706_20150602_134612.EUM.nc	-0.134	-0.171	0.111	3024	5529	0	2505	0	0
SRL_OPN_2PTS024_0153_20150602_134612_20150602_153939.EUM.nc	-0.129	-0.163	0.099	3642	6441	0	2799	0	0
SRL_OPN_2PTS024_0156_20150602_153938_20150602_171918.EUM.nc	-0.118	-0.152	0.093	2775	5517	0	2742	0	0
SRL_OPN_2PTS024_0158_20150602_171917_20150602_185856.EUM.nc	-0.140	-0.166	0.094	3196	5642	0	2446	0	0
SRL_OPN_2PTS024_0160_20150602_185856_20150602_203803.EUM.nc	-0.136	-0.173	0.106	3619	5623	0	2004	0	0
SRL_OPN_2PTS024_0162_20150602_203802_20150602_221638.EUM.nc	-0.137	-0.161	0.100	2987	5435	0	2448	0	0
SRL_OPN_2PTS024_0164_20150602_221638_20150602_235426.EUM.nc	-0.113	-0.157	0.103	2988	5480	0	2492	0	0
SRL_OPN_2PTS024_0165_20150602_235425_20150603_013221.EUM.nc	-0.137	-0.180	0.114	2961	5523	0	2562	0	0
SRL_OPN_2PTS024_0167_20150603_013221_20150603_031102.EUM.nc	-0.147	-0.158	0.095	2876	5564	0	2688	0	0
SRL_OPN_2PTS024_0169_20150603_031102_20150603_045126.EUM.nc	-0.117	-0.134	0.072	2900	5519	0	2567	0	52
SRL_OPN_2PTS024_0171_20150603_045125_20150603_063352.EUM.nc	-0.118	-0.144	0.091	3947	5838	0	1891	0	0
SRL_OPN_2PTS024_0173_20150603_063352_20150603_082027.EUM.nc	-0.137	-0.162	0.094	4163	6093	0	1930	0	0
SRL_OPN_2PTS024_0176_20150603_082027_20150603_095829.EUM.nc	-0.171	-0.192	0.097	2814	5456	0	2642	0	0
SRL_OPN_2PTS024_0177_20150603_095829_20150603_113618.EUM.nc	-0.134	-0.186	0.122	2375	5458	0	3083	0	0
SRL_OPN_2PTS024_0179_20150603_113617_20150603_131500.EUM.nc	-0.151	-0.186	0.122	2844	5485	0	2641	0	0
SRL_OPN_2PTS024_0181_20150603_131458_20150603_150821.EUM.nc	-0.142	-0.173	0.106	3586	6406	0	2820	0	0
SRL_OPN_2PTS024_0184_20150603_150820_20150603_164800.EUM.nc	-0.121	-0.140	0.080	2999	5622	0	2623	0	0
SRL_OPN_2PTS024_0186_20150603_164800_20150603_182737.EUM.nc	-0.123	-0.154	0.088	3167	5514	0	2347	0	0
SRL_OPN_2PTS024_0188_20150603_182736_20150603_200701.EUM.nc	-0.150	-0.165	0.100	3213	5621	0	2408	0	0
SRL_OPN_2PTS024_0190_20150603_200700_20150603_214541.EUM.nc	-0.124	-0.162	0.107	3322	5555	0	2233	0	0
SRL_OPN_2PTS024_0192_20150603_214540_20150603_232346.EUM.nc	-0.137	-0.158	0.096	2487	5344	0	2857	0	0
SRL_OPN_2PTS024_0193_20150603_232345_20150604_010128.EUM.nc	-0.170	-0.205	0.121	2203	4453	0	2250	0	0
SRL_OPN_2PTS024_0195_20150604_010128_20150604_023955.EUM.nc	-0.146	-0.171	0.104	2936	5540	0	2604	0	0
SRL_OPN_2PTS024_0197_20150604_023955_20150604_041937.EUM.nc	-0.126	-0.148	0.083	2809	5504	0	2695	0	0
SRL_OPN_2PTS024_0199_20150604_041937_20150604_060126.EUM.nc	-0.122	-0.137	0.080	3820	5770	0	1950	0	0
SRL_OPN_2PTS024_0201_20150604_060125_20150604_074934.EUM.nc	-0.129	-0.156	0.098	4177	6154	0	1977	0	0
SRL_OPN_2PTS024_0204_20150604_074934_20150604_092740.EUM.nc	-0.167	-0.179	0.095	3119	5513	0	2394	0	0
SRL_OPN_2PTS024_0205_20150604_092740_20150604_110534.EUM.nc	-0.134	-0.169	0.114	2215	5503	0	3288	0	0
SRL_OPN_2PTS024_0207_20150604_110533_20150604_124347.EUM.nc	-0.135	-0.176	0.112	2496	5385	0	2889	0	0
SRL_OPN_2PTS024_0209_20150604_124346_20150604_143657.EUM.nc	-0.136	-0.165	0.108	3382	6363	0	2981	0	0
SRL_OPN_2PTS024_0212_20150604_143656_20150604_161643.EUM.nc	-0.149	-0.149	0.083	3504	5633	0	2129	0	0
SRL_OPN_2PTS024_0214_20150604_161643_20150604_175621.EUM.nc	-0.140	-0.153	0.076	2913	5587	0	2674	0	0
SRL_OPN_2PTS024_0216_20150604_175620_20150604_193544.EUM.nc	-0.132	-0.162	0.097	3315	5633	0	2318	0	0
SRL_OPN_2PTS024_0218_20150604_193543_20150604_211446.EUM.nc	-0.142	-0.161	0.094	3401	5523	0	2122	0	0
SRL_OPN_2PTS024_0220_20150604_211446_20150604_225256.EUM.nc	-0.126	-0.150	0.093	2525	5482	0	2957	0	0
SRL_OPN_2PTS024_0221_20150604_225255_20150605_003046.EUM.nc	-0.118	-0.181	0.121	3196	5483	0	2287	0	0
SRL_OPN_2PTS024_0223_20150605_003046_20150605_020847.EUM.nc	-0.147	-0.178	0.113	2817	5508	0	2691	0	0
SRL_OPN_2PTS024_0225_20150605_020847_20150605_034808.EUM.nc	-0.160	-0.159	0.091	2868	5549	0	2681	0	0

– Continued on next page

Table 9: Model Wet Troposphere Path Delay Statistics.

– Continued from previous page

File	Median	Mean	Std. Dev.	No. Obs.	Total Obs.	Default Lat/Lon	Flag (total)	Default (total)	3-Sigma Edited
SRL_OPN_2PTS024_0227_20150605_034807_20150605_052907.EUM.nc	-0.119	-0.131	0.081	2932	5573	0	2641	0	0
SRL_OPN_2PTS024_0229_20150605_052906_20150605_071829.EUM.nc	-0.125	-0.148	0.092	3988	6212	0	2224	0	0
SRL_OPN_2PTS024_0232_20150605_071829_20150605_085656.EUM.nc	-0.171	-0.171	0.098	3757	5594	0	1837	0	0
SRL_OPN_2PTS024_0233_20150605_085655_20150605_103443.EUM.nc	-0.237	-0.196	0.111	2385	5527	0	3142	0	0
SRL_OPN_2PTS024_0235_20150605_103442_20150605_121250.EUM.nc	-0.136	-0.178	0.113	2525	5502	0	2977	0	0
SRL_OPN_2PTS024_0237_20150605_121250_20150605_135152.EUM.nc	-0.149	-0.177	0.114	3055	5513	0	2458	0	0
SRL_OPN_2PTS024_0239_20150605_135152_20150605_154517.EUM.nc	-0.153	-0.164	0.091	3653	6420	0	2767	0	0
SRL_OPN_2PTS024_0242_20150605_154516_20150605_172505.EUM.nc	-0.135	-0.145	0.074	2814	5517	0	2703	0	0
SRL_OPN_2PTS024_0244_20150605_172505_20150605_190435.EUM.nc	-0.130	-0.160	0.099	3205	5652	0	2447	0	0
SRL_OPN_2PTS024_0246_20150605_190434_20150605_204347.EUM.nc	-0.135	-0.165	0.103	3686	5634	0	1948	0	0
SRL_OPN_2PTS024_0248_20150605_204346_20150605_222212.EUM.nc	-0.134	-0.156	0.102	2919	5416	0	2497	0	0
SRL_OPN_2PTS024_0250_20150605_222211_20150606_000007.EUM.nc	-0.118	-0.165	0.111	3067	5530	0	2463	0	0
SRL_OPN_2PTS024_0251_20150606_000007_20150606_013756.EUM.nc	-0.154	-0.186	0.117	3017	5531	0	2514	0	0
SRL_OPN_2PTS024_0253_20150606_013755_20150606_031649.EUM.nc	-0.167	-0.161	0.084	2840	5574	0	2734	0	0
SRL_OPN_2PTS024_0255_20150606_031649_20150606_045711.EUM.nc	-0.131	-0.137	0.084	2979	5520	0	2541	0	0
SRL_OPN_2PTS024_0257_20150606_045710_20150606_063946.EUM.nc	-0.110	-0.140	0.082	3942	5839	0	1897	0	0
SRL_OPN_2PTS024_0259_20150606_063946_20150606_082601.EUM.nc	-0.127	-0.157	0.098	4193	6058	0	1865	0	0
SRL_OPN_2PTS024_0262_20150606_082600_20150606_100403.EUM.nc	-0.208	-0.191	0.101	2801	5466	0	2665	0	0
SRL_OPN_2PTS024_0263_20150606_100403_20150606_114153.EUM.nc	-0.161	-0.184	0.116	2405	5486	0	3081	0	0
SRL_OPN_2PTS024_0265_20150606_114152_20150606_132037.EUM.nc	-0.156	-0.186	0.121	2861	5426	0	2565	0	0
SRL_OPN_2PTS024_0267_20150606_132037_20150606_151401.EUM.nc	-0.154	-0.169	0.100	3634	6443	0	2809	0	0
SRL_OPN_2PTS024_0270_20150606_151400_20150606_165339.EUM.nc	-0.126	-0.137	0.083	2958	5581	0	2623	0	0
SRL_OPN_2PTS024_0272_20150606_165339_20150606_183322.EUM.nc	-0.112	-0.146	0.089	3149	5546	0	2397	0	0
SRL_OPN_2PTS024_0274_20150606_183321_20150606_201237.EUM.nc	-0.110	-0.156	0.102	3312	5605	0	2293	0	0
SRL_OPN_2PTS024_0276_20150606_201237_20150606_215123.EUM.nc	-0.140	-0.164	0.102	3298	5562	0	2264	0	0
SRL_OPN_2PTS024_0278_20150606_215122_20150606_232918.EUM.nc	-0.142	-0.160	0.094	2431	5375	0	2944	0	0
SRL_OPN_2PTS024_0279_20150606_232917_20150607_010710.EUM.nc	-0.141	-0.177	0.118	2776	5491	0	2715	0	0
SRL_OPN_2PTS024_0281_20150607_010708_20150607_024531.EUM.nc	-0.167	-0.169	0.106	2900	5531	0	2631	0	0
SRL_OPN_2PTS024_0283_20150607_024530_20150607_042527.EUM.nc	-0.110	-0.132	0.079	2855	5516	0	2661	0	0
SRL_OPN_2PTS024_0285_20150607_042527_20150607_060716.EUM.nc	-0.093	-0.131	0.087	3845	5774	0	1929	0	0
SRL_OPN_2PTS024_0287_20150607_060716_20150607_075508.EUM.nc	-0.131	-0.162	0.097	4093	6132	0	2039	0	0
SRL_OPN_2PTS024_0290_20150607_075507_20150607_093320.EUM.nc	-0.185	-0.182	0.100	3018	5559	0	2541	0	0
SRL_OPN_2PTS024_0291_20150607_093321_20150607_111106.EUM.nc	-0.156	-0.179	0.114	2224	5486	0	3262	0	0
SRL_OPN_2PTS024_0293_20150607_111105_20150607_124930.EUM.nc	-0.174	-0.193	0.112	2521	5389	0	2868	0	0
SRL_OPN_2PTS024_0295_20150607_124930_20150607_144243.EUM.nc	-0.113	-0.154	0.103	3466	6372	0	2906	0	0
SRL_OPN_2PTS024_0298_20150607_144241_20150607_162222.EUM.nc	-0.132	-0.148	0.089	3466	5634	0	2168	0	0
SRL_OPN_2PTS024_0300_20150607_162222_20150607_180159.EUM.nc	-0.101	-0.137	0.083	2968	5637	0	2669	0	0
SRL_OPN_2PTS024_0302_20150607_180158_20150607_194128.EUM.nc	-0.120	-0.164	0.099	3313	5640	0	2327	0	0
SRL_OPN_2PTS024_0304_20150607_194129_20150607_212020.EUM.nc	-0.133	-0.168	0.107	3379	5513	0	2134	0	0

– Continued on next page

Table 9: Model Wet Troposphere Path Delay Statistics.

– Continued from previous page

File	Median	Mean	Std. Dev.	No. Obs.	Total Obs.	Default Lat/Lon	Flag (total)	Default (total)	3-Sigma Edited
SRL_OPN_2PTS024_0306_20150607_212019_20150607_225837.EUM.nc	-0.140	-0.159	0.101	2369	5496	0	3127	0	0
SRL_OPN_2PTS024_0307_20150607_225836_20150608_003608.EUM.nc	-0.119	-0.172	0.119	3260	5476	0	2216	0	0
SRL_OPN_2PTS024_0309_20150608_003608_20150608_021421.EUM.nc	-0.128	-0.166	0.108	2805	5549	0	2744	0	0
SRL_OPN_2PTS024_0311_20150608_021421_20150608_035337.EUM.nc	-0.119	-0.138	0.070	2720	5521	0	2801	0	0
SRL_OPN_2PTS024_0313_20150608_035337_20150608_053453.EUM.nc	-0.114	-0.139	0.093	2969	5574	0	2605	0	0
SRL_OPN_2PTS024_0315_20150608_053453_20150608_072402.EUM.nc	-0.134	-0.164	0.087	4090	6218	0	2128	0	0
SRL_OPN_2PTS024_0318_20150608_072403_20150608_090219.EUM.nc	-0.153	-0.167	0.099	3722	5598	0	1876	0	0
SRL_OPN_2PTS024_0319_20150608_090219_20150608_104014.EUM.nc	-0.160	-0.179	0.122	2465	5535	0	3070	0	0
SRL_OPN_2PTS024_0321_20150608_104013_20150608_121815.EUM.nc	-0.174	-0.190	0.105	2574	5503	0	2929	0	0
SRL_OPN_2PTS024_0323_20150608_121815_20150608_135730.EUM.nc	-0.129	-0.161	0.106	3196	5564	0	2368	0	0
SRL_OPN_2PTS024_0325_20150608_135729_20150608_155055.EUM.nc	-0.151	-0.160	0.084	3612	6402	0	2790	0	0
SRL_OPN_2PTS024_0328_20150608_155054_20150608_173034.EUM.nc	-0.103	-0.146	0.092	2779	5509	0	2730	0	0
SRL_OPN_2PTS024_0330_20150608_173033_20150608_191011.EUM.nc	-0.107	-0.154	0.097	3378	5663	0	2285	0	0
SRL_OPN_2PTS024_0332_20150608_191010_20150608_204913.EUM.nc	-0.157	-0.173	0.101	3617	5605	0	1988	0	0
SRL_OPN_2PTS024_0334_20150608_204913_20150608_222743.EUM.nc	-0.104	-0.147	0.109	2964	5441	0	2477	0	0
SRL_OPN_2PTS024_0336_20150608_222743_20150609_000529.EUM.nc	-0.126	-0.161	0.107	3091	5507	0	2416	0	0
SRL_OPN_2PTS024_0337_20150609_000529_20150609_014320.EUM.nc	-0.165	-0.192	0.126	3013	5544	0	2531	0	0
SRL_OPN_2PTS024_0339_20150609_014319_20150609_032218.EUM.nc	-0.163	-0.163	0.086	2868	5492	0	2624	0	0
SRL_OPN_2PTS024_0341_20150609_032217_20150609_050245.EUM.nc	-0.112	-0.134	0.086	2932	5566	0	2634	0	0
SRL_OPN_2PTS024_0343_20150609_050245_20150609_065254.EUM.nc	-0.120	-0.148	0.084	3859	6255	0	2396	0	0
SRL_OPN_2PTS024_0346_20150609_065253_20150609_083133.EUM.nc	-0.136	-0.162	0.098	4204	5638	0	1434	0	0
SRL_OPN_2PTS024_0348_20150609_083133_20150609_100925.EUM.nc	-0.192	-0.188	0.110	2740	5443	0	2703	0	0
SRL_OPN_2PTS024_0349_20150609_100925_20150609_114724.EUM.nc	-0.176	-0.198	0.109	2453	5491	0	3038	0	0
SRL_OPN_2PTS024_0351_20150609_114723_20150609_132605.EUM.nc	-0.167	-0.183	0.119	2926	5475	0	2549	0	0
SRL_OPN_2PTS024_0353_20150609_132604_20150609_151929.EUM.nc	-0.140	-0.165	0.099	3672	6400	0	2728	0	0
SRL_OPN_2PTS024_0356_20150609_151928_20150609_165917.EUM.nc	-0.111	-0.135	0.083	2919	5581	0	2662	0	0
SRL_OPN_2PTS024_0358_20150609_165916_20150609_183850.EUM.nc	-0.109	-0.152	0.091	3160	5537	0	2377	0	0
SRL_OPN_2PTS024_0360_20150609_183849_20150609_201811.EUM.nc	-0.134	-0.170	0.105	3332	5602	0	2270	0	0
SRL_OPN_2PTS024_0362_20150609_201811_20150609_215646.EUM.nc	-0.132	-0.170	0.111	3094	5529	0	2435	0	0
SRL_OPN_2PTS024_0364_20150609_215645_20150609_233448.EUM.nc	-0.119	-0.153	0.096	2554	5386	0	2832	0	0
SRL_OPN_2PTS024_0365_20150609_233447_20150610_011231.EUM.nc	-0.127	-0.165	0.108	2802	5525	0	2723	0	0
SRL_OPN_2PTS024_0367_20150610_011230_20150610_025104.EUM.nc	-0.160	-0.160	0.095	2839	5547	0	2708	0	0
SRL_OPN_2PTS024_0369_20150610_025104_20150610_043058.EUM.nc	-0.115	-0.137	0.077	2847	5506	0	2659	0	0
SRL_OPN_2PTS024_0371_20150610_043058_20150610_061255.EUM.nc	-0.111	-0.144	0.091	3802	5772	0	1970	0	0
SRL_OPN_2PTS024_0373_20150610_061254_20150610_080040.EUM.nc	-0.143	-0.162	0.092	4090	6124	0	2034	0	0
SRL_OPN_2PTS024_0376_20150610_080039_20150610_093843.EUM.nc	-0.174	-0.186	0.107	2971	5562	0	2591	0	0
SRL_OPN_2PTS024_0377_20150610_093843_20150610_111635.EUM.nc	-0.182	-0.188	0.114	2241	5468	0	3227	0	0
SRL_OPN_2PTS024_0379_20150610_111635_20150610_125455.EUM.nc	-0.134	-0.170	0.128	2614	5364	0	2750	0	0
SRL_OPN_2PTS024_0381_20150610_125454_20150610_144810.EUM.nc	-0.133	-0.164	0.100	3478	6389	0	2911	0	0

– Continued on next page

Table 9: Model Wet Troposphere Path Delay Statistics.

– Continued from previous page

File	Median	Mean	Std. Dev.	No. Obs.	Total Obs.	Default Lat/Lon	Flag (total)	Default (total)	3-Sigma Edited
SRL_OPN_2PTS024_0384_20150610_144810_20150610_162749.EUM.nc	-0.131	-0.150	0.082	3423	5668	0	2245	0	0
SRL_OPN_2PTS024_0386_20150610_162748_20150610_180735.EUM.nc	-0.116	-0.149	0.095	3007	5661	0	2654	0	0
SRL_OPN_2PTS024_0388_20150610_180734_20150610_194656.EUM.nc	-0.142	-0.171	0.106	3288	5636	0	2348	0	0
SRL_OPN_2PTS024_0390_20150610_194654_20150610_212553.EUM.nc	-0.162	-0.176	0.098	3431	5500	0	2069	0	0
SRL_OPN_2PTS024_0392_20150610_212552_20150610_230357.EUM.nc	-0.155	-0.169	0.101	2233	5434	0	3201	0	0
SRL_OPN_2PTS024_0393_20150610_230357_20150611_004147.EUM.nc	-0.125	-0.173	0.113	3239	5502	0	2263	0	0
SRL_OPN_2PTS024_0395_20150611_004146_20150611_021954.EUM.nc	-0.139	-0.173	0.109	2803	5541	0	2738	0	0
SRL_OPN_2PTS024_0397_20150611_021954_20150611_035925.EUM.nc	-0.116	-0.141	0.075	2830	5576	0	2746	0	0
SRL_OPN_2PTS024_0399_20150611_035924_20150611_054038.EUM.nc	-0.123	-0.140	0.087	3256	5568	0	2312	0	0
SRL_OPN_2PTS024_0401_20150611_054037_20150611_072935.EUM.nc	-0.135	-0.160	0.090	4121	6211	0	2090	0	0
SRL_OPN_2PTS024_0404_20150611_072934_20150611_090759.EUM.nc	-0.182	-0.190	0.104	3537	5568	0	2031	0	0
SRL_OPN_2PTS024_0405_20150611_090759_20150611_104545.EUM.nc	-0.160	-0.179	0.101	2462	5554	0	3092	0	0
SRL_OPN_2PTS024_0407_20150611_104544_20150611_122357.EUM.nc	-0.127	-0.171	0.119	2587	5539	0	2952	0	0
SRL_OPN_2PTS024_0409_20150611_122356_20150611_140308.EUM.nc	-0.121	-0.150	0.090	3253	5560	0	2307	0	0
SRL_OPN_2PTS024_0411_20150611_140307_20150611_155632.EUM.nc	-0.170	-0.158	0.086	3349	6431	0	3082	0	0
SRL_OPN_2PTS024_0414_20150611_155632_20150611_173610.EUM.nc	-0.112	-0.139	0.080	2816	5526	0	2710	0	0
SRL_OPN_2PTS024_0416_20150611_173610_20150611_191546.EUM.nc	-0.131	-0.171	0.102	3345	5657	0	2312	0	0
SRL_OPN_2PTS024_0418_20150611_191545_20150611_205447.EUM.nc	-0.153	-0.171	0.104	3598	5611	0	2013	0	0
SRL_OPN_2PTS024_0420_20150611_205447_20150611_223315.EUM.nc	-0.139	-0.164	0.107	2830	5431	0	2601	0	0
SRL_OPN_2PTS024_0421_20150611_223315_20150612_001059.EUM.nc	-0.110	-0.162	0.110	3141	5493	0	2352	0	0
SRL_OPN_2PTS024_0423_20150612_001059_20150612_014901.EUM.nc	-0.168	-0.182	0.105	3071	5554	0	2483	0	0
SRL_OPN_2PTS024_0425_20150612_014900_20150612_032754.EUM.nc	-0.161	-0.161	0.085	2935	5491	0	2556	0	0
SRL_OPN_2PTS024_0427_20150612_032754_20150612_050836.EUM.nc	-0.113	-0.136	0.084	2924	5573	0	2649	0	0
SRL_OPN_2PTS024_0429_20150612_050836_20150612_065836.EUM.nc	-0.124	-0.142	0.086	3785	6242	0	2457	0	0
SRL_OPN_2PTS024_0432_20150612_065836_20150612_083705.EUM.nc	-0.182	-0.187	0.095	4214	5630	0	1416	0	0
SRL_OPN_2PTS024_0434_20150612_083704_20150612_101503.EUM.nc	-0.161	-0.173	0.109	2695	5456	0	2761	0	0
SRL_OPN_2PTS024_0435_20150612_101502_20150612_115255.EUM.nc	-0.145	-0.182	0.116	2538	5523	0	2985	0	0
SRL_OPN_2PTS024_0437_20150612_115254_20150612_133149.EUM.nc	-0.176	-0.181	0.116	2909	5497	0	2588	0	0
SRL_OPN_2PTS024_0439_20150612_133150_20150612_152514.EUM.nc	-0.173	-0.174	0.093	3723	6399	0	2676	0	0
SRL_OPN_2PTS024_0442_20150612_152514_20150612_170453.EUM.nc	-0.093	-0.130	0.084	2855	5602	0	2747	0	0
SRL_OPN_2PTS024_0444_20150612_170453_20150612_184434.EUM.nc	-0.124	-0.163	0.095	3229	5542	0	2313	0	0
SRL_OPN_2PTS024_0446_20150612_184434_20150612_202346.EUM.nc	-0.138	-0.170	0.103	3442	5602	0	2160	0	0
SRL_OPN_2PTS024_0448_20150612_202345_20150612_220218.EUM.nc	-0.119	-0.158	0.103	3049	5549	0	2500	0	0
SRL_OPN_2PTS024_0450_20150612_220217_20150612_234018.EUM.nc	-0.099	-0.132	0.077	2672	5498	0	2799	0	27
SRL_OPN_2PTS024_0451_20150612_234017_20150613_011802.EUM.nc	-0.150	-0.186	0.113	2966	5522	0	2556	0	0
SRL_OPN_2PTS024_0453_20150613_011801_20150613_025640.EUM.nc	-0.165	-0.170	0.092	2841	5548	0	2707	0	0
SRL_OPN_2PTS024_0455_20150613_025639_20150613_043640.EUM.nc	-0.112	-0.130	0.075	2824	5491	0	2667	0	0
SRL_OPN_2PTS024_0457_20150613_043639_20150613_061853.EUM.nc	-0.119	-0.145	0.096	3863	5817	0	1954	0	0
SRL_OPN_2PTS024_0459_20150613_061853_20150613_080614.EUM.nc	-0.160	-0.179	0.094	4128	6123	0	1995	0	0

– Continued on next page

Table 9: Model Wet Troposphere Path Delay Statistics.

– Continued from previous page

File	Median	Mean	Std. Dev.	No. Obs.	Total Obs.	Default Lat/Lon	Flag (total)	Default (total)	3-Sigma Edited
SRL_OPN_2PTS024_0462_20150613_080613_20150613_094413.EUM.nc	-0.190	-0.185	0.107	2926	5528	0	2602	0	0
SRL_OPN_2PTS024_0463_20150613_094412_20150613_112207.EUM.nc	-0.133	-0.172	0.112	2111	5403	0	3292	0	0
SRL_OPN_2PTS024_0465_20150613_112206_20150613_130030.EUM.nc	-0.152	-0.182	0.129	2677	5365	0	2688	0	0
SRL_OPN_2PTS024_0467_20150613_130029_20150613_145347.EUM.nc	-0.126	-0.166	0.106	3538	6410	0	2872	0	0
SRL_OPN_2PTS024_0470_20150613_145346_20150613_163335.EUM.nc	-0.124	-0.139	0.078	3292	5658	0	2366	0	0
SRL_OPN_2PTS024_0472_20150613_163334_20150613_181311.EUM.nc	-0.117	-0.154	0.103	3032	5614	0	2582	0	0
SRL_OPN_2PTS024_0474_20150613_181311_20150613_195240.EUM.nc	-0.134	-0.166	0.101	3267	5626	0	2359	0	0
SRL_OPN_2PTS024_0476_20150613_195239_20150613_213125.EUM.nc	-0.157	-0.174	0.103	3506	5499	0	1993	0	0
SRL_OPN_2PTS024_0478_20150613_213124_20150613_230937.EUM.nc	-0.156	-0.155	0.098	2221	5420	0	3199	0	0
SRL_OPN_2PTS024_0479_20150613_230937_20150614_004718.EUM.nc	-0.140	-0.189	0.118	3124	5514	0	2390	0	0
SRL_OPN_2PTS024_0481_20150614_004717_20150614_022536.EUM.nc	-0.152	-0.174	0.094	2880	5528	0	2648	0	0
SRL_OPN_2PTS024_0483_20150614_022536_20150614_040505.EUM.nc	-0.113	-0.138	0.081	2761	5495	0	2734	0	0
SRL_OPN_2PTS024_0485_20150614_040504_20150614_054624.EUM.nc	-0.118	-0.143	0.091	3556	5705	0	2149	0	0
SRL_OPN_2PTS024_0497_20150614_140846_20150614_160209.EUM.nc	-0.160	-0.151	0.086	3366	6418	0	3052	0	0
SRL_OPN_2PTS024_0500_20150614_160208_20150614_174156.EUM.nc	-0.145	-0.163	0.094	2889	5653	0	2764	0	0
SRL_OPN_2PTS024_0502_20150614_174155_20150614_192123.EUM.nc	-0.123	-0.159	0.099	3392	5644	0	2252	0	0
SRL_OPN_2PTS024_0504_20150614_192122_20150614_210030.EUM.nc	-0.148	-0.172	0.099	3614	5626	0	2012	0	0
SRL_OPN_2PTS024_0506_20150614_210030_20150614_223846.EUM.nc	-0.146	-0.163	0.105	2748	5409	0	2661	0	0
SRL_OPN_2PTS024_0507_20150614_223845_20150615_001638.EUM.nc	-0.119	-0.161	0.113	3115	5476	0	2361	0	0
SRL_OPN_2PTS024_0509_20150615_001637_20150615_015432.EUM.nc	-0.183	-0.194	0.101	2997	5517	0	2520	0	0
SRL_OPN_2PTS024_0511_20150615_015432_20150615_033340.EUM.nc	-0.122	-0.128	0.065	2942	5492	0	2503	0	47
SRL_OPN_2PTS024_0513_20150615_033339_20150615_051422.EUM.nc	-0.118	-0.131	0.076	2867	5530	0	2581	0	82
SRL_OPN_2PTS024_0515_20150615_051421_20150615_070411.EUM.nc	-0.141	-0.159	0.096	3777	6243	0	2466	0	0
SRL_OPN_2PTS024_0518_20150615_070411_20150615_084236.EUM.nc	-0.156	-0.174	0.095	4060	5614	0	1554	0	0
SRL_OPN_2PTS024_0520_20150615_084236_20150615_102034.EUM.nc	-0.170	-0.176	0.105	2602	5460	0	2858	0	0
SRL_OPN_2PTS024_0521_20150615_102035_20150615_115837.EUM.nc	-0.168	-0.192	0.116	2500	5523	0	3023	0	0
SRL_OPN_2PTS024_0523_20150615_115838_20150615_133725.EUM.nc	-0.144	-0.175	0.112	2943	5460	0	2517	0	0
SRL_OPN_2PTS024_0525_20150615_133725_20150615_153050.EUM.nc	-0.140	-0.162	0.097	3683	6390	0	2707	0	0
SRL_OPN_2PTS024_0528_20150615_153049_20150615_171031.EUM.nc	-0.141	-0.162	0.092	2829	5591	0	2762	0	0
SRL_OPN_2PTS024_0530_20150615_171031_20150615_185011.EUM.nc	-0.117	-0.159	0.106	3327	5564	0	2237	0	0
SRL_OPN_2PTS024_0532_20150615_185010_20150615_202920.EUM.nc	-0.143	-0.175	0.102	3449	5603	0	2154	0	0
SRL_OPN_2PTS024_0534_20150615_202919_20150615_220759.EUM.nc	-0.131	-0.153	0.098	3085	5543	0	2458	0	0
SRL_OPN_2PTS024_0536_20150615_220758_20150615_234550.EUM.nc	-0.095	-0.140	0.105	2890	5518	0	2628	0	0
SRL_OPN_2PTS024_0537_20150615_234550_20150616_012343.EUM.nc	-0.134	-0.171	0.108	2914	5547	0	2633	0	0
SRL_OPN_2PTS024_0539_20150616_012343_20150616_030217.EUM.nc	-0.143	-0.151	0.082	2874	5566	0	2692	0	0
SRL_OPN_2PTS024_0541_20150616_030217_20150616_044232.EUM.nc	-0.113	-0.132	0.081	2793	5507	0	2653	0	61
SRL_OPN_2PTS024_0543_20150616_044231_20150616_062444.EUM.nc	-0.110	-0.142	0.090	3894	5819	0	1925	0	0
SRL_OPN_2PTS024_0545_20150616_062443_20150616_081147.EUM.nc	-0.143	-0.164	0.091	4180	6113	0	1933	0	0
SRL_OPN_2PTS024_0548_20150616_081147_20150616_094953.EUM.nc	-0.149	-0.177	0.105	2846	5465	0	2619	0	0

– Continued on next page

Table 9: Model Wet Troposphere Path Delay Statistics.

– Continued from previous page

File	Median	Mean	Std. Dev.	No. Obs.	Total Obs.	Default Lat/Lon	Flag (total)	Default (total)	3-Sigma Edited
SRL_OPN_2PTS024_0549_20150616_094953_20150616_112740.EUM.nc	-0.163	-0.175	0.104	2093	5411	0	3318	0	0
SRL_OPN_2PTS024_0551_20150616_112740_20150616_130615.EUM.nc	-0.129	-0.182	0.127	2708	5475	0	2767	0	0
SRL_OPN_2PTS024_0553_20150616_130614_20150616_145932.EUM.nc	-0.127	-0.150	0.084	3412	6023	0	2597	0	14
SRL_OPN_2PTS024_0556_20150616_145931_20150616_163912.EUM.nc	-0.121	-0.146	0.084	3181	5623	0	2442	0	0
SRL_OPN_2PTS024_0558_20150616_163911_20150616_181855.EUM.nc	-0.116	-0.156	0.101	3085	5528	0	2443	0	0
SRL_OPN_2PTS024_0560_20150616_181854_20150616_195813.EUM.nc	-0.144	-0.161	0.100	3281	5603	0	2322	0	0
SRL_OPN_2PTS024_0562_20150616_195813_20150616_213707.EUM.nc	-0.160	-0.177	0.104	3439	5608	0	2169	0	0
SRL_OPN_2PTS024_0564_20150616_213706_20150616_231507.EUM.nc	-0.117	-0.152	0.093	2326	5388	0	3062	0	0
SRL_OPN_2PTS024_0565_20150616_231506_20150617_005257.EUM.nc	-0.134	-0.173	0.106	3017	5551	0	2534	0	0
SRL_OPN_2PTS024_0567_20150617_005256_20150617_023110.EUM.nc	-0.146	-0.177	0.102	2981	5542	0	2561	0	0
SRL_OPN_2PTS024_0569_20150617_023109_20150617_041050.EUM.nc	-0.113	-0.132	0.078	2724	5488	0	2764	0	0
SRL_OPN_2PTS024_0571_20150617_041050_20150617_055220.EUM.nc	-0.113	-0.142	0.097	3720	5727	0	2007	0	0
SRL_OPN_2PTS024_0573_20150617_055219_20150617_074051.EUM.nc	-0.144	-0.165	0.094	4102	6184	0	2082	0	0
SRL_OPN_2PTS024_0576_20150617_074050_20150617_091900.EUM.nc	-0.176	-0.185	0.102	3256	5555	0	2299	0	0
SRL_OPN_2PTS024_0577_20150617_091859_20150617_105654.EUM.nc	-0.164	-0.182	0.120	2234	5549	0	3315	0	0
SRL_OPN_2PTS024_0579_20150617_105654_20150617_123510.EUM.nc	-0.122	-0.160	0.105	2411	5418	0	3007	0	0
SRL_OPN_2PTS024_0581_20150617_123509_20150617_141431.EUM.nc	-0.126	-0.153	0.093	3250	5597	0	2347	0	0
SRL_OPN_2PTS024_0583_20150617_141432_20150617_160753.EUM.nc	-0.133	-0.149	0.084	3428	6408	0	2980	0	0
SRL_OPN_2PTS024_0586_20150617_160752_20150617_174732.EUM.nc	-0.142	-0.166	0.104	2864	5635	0	2771	0	0
SRL_OPN_2PTS024_0588_20150617_174731_20150617_192705.EUM.nc	-0.116	-0.154	0.100	3323	5649	0	2326	0	0
SRL_OPN_2PTS024_0590_20150617_192704_20150617_210602.EUM.nc	-0.138	-0.170	0.105	3485	5597	0	2112	0	0
SRL_OPN_2PTS024_0592_20150617_210601_20150617_224424.EUM.nc	-0.117	-0.146	0.101	2668	5422	0	2754	0	0
SRL_OPN_2PTS024_0593_20150617_224423_20150618_002207.EUM.nc	-0.117	-0.160	0.104	3105	5451	0	2346	0	0
SRL_OPN_2PTS024_0595_20150618_002206_20150618_020012.EUM.nc	-0.153	-0.169	0.101	2966	5554	0	2588	0	0
SRL_OPN_2PTS024_0597_20150618_020012_20150618_033915.EUM.nc	-0.136	-0.143	0.084	2882	5491	0	2609	0	0
SRL_OPN_2PTS024_0599_20150618_033915_20150618_052013.EUM.nc	-0.119	-0.149	0.094	2940	5569	0	2629	0	0
SRL_OPN_2PTS024_0601_20150618_052013_20150618_070951.EUM.nc	-0.122	-0.153	0.090	3809	6213	0	2404	0	0
SRL_OPN_2PTS024_0604_20150618_070951_20150618_084814.EUM.nc	-0.161	-0.175	0.098	3957	5602	0	1645	0	0
SRL_OPN_2PTS024_0605_20150618_084814_20150618_102611.EUM.nc	-0.174	-0.185	0.119	2541	5441	0	2900	0	0
SRL_OPN_2PTS024_0607_20150618_102610_20150618_120407.EUM.nc	-0.142	-0.181	0.117	2546	5503	0	2957	0	0
SRL_OPN_2PTS024_0609_20150618_120406_20150618_134308.EUM.nc	-0.153	-0.181	0.116	2991	5530	0	2539	0	0
SRL_OPN_2PTS024_0611_20150618_134308_20150618_153634.EUM.nc	-0.144	-0.166	0.093	3635	6428	0	2793	0	0
SRL_OPN_2PTS024_0614_20150618_153635_20150618_171615.EUM.nc	-0.135	-0.165	0.108	2779	5605	0	2826	0	0
SRL_OPN_2PTS024_0616_20150618_171614_20150618_185545.EUM.nc	-0.110	-0.151	0.100	3213	5535	0	2322	0	0
SRL_OPN_2PTS024_0618_20150618_185544_20150618_203501.EUM.nc	-0.147	-0.168	0.104	3542	5618	0	2076	0	0
SRL_OPN_2PTS024_0620_20150618_203501_20150618_221329.EUM.nc	-0.123	-0.157	0.116	2996	5497	0	2501	0	0
SRL_OPN_2PTS024_0622_20150618_221329_20150618_235125.EUM.nc	-0.136	-0.158	0.102	2914	5477	0	2563	0	0
SRL_OPN_2PTS024_0623_20150618_235124_20150619_012912.EUM.nc	-0.120	-0.173	0.116	2968	5480	0	2512	0	0
SRL_OPN_2PTS024_0625_20150619_012911_20150619_030758.EUM.nc	-0.164	-0.175	0.105	2905	5531	0	2626	0	0

– Continued on next page

Table 9: Model Wet Troposphere Path Delay Statistics.

– Continued from previous page

File	Median	Mean	Std. Dev.	No. Obs.	Total Obs.	Default Lat/Lon	Flag (total)	Default (total)	3-Sigma Edited
SRL_OPN_2PTS024_0627_20150619_030759_20150619_044810.EUM.nc	-0.111	-0.139	0.094	2880	5500	0	2620	0	0
SRL_OPN_2PTS024_0629_20150619_044810_20150619_063039.EUM.nc	-0.116	-0.146	0.086	3892	5825	0	1933	0	0
SRL_OPN_2PTS024_0631_20150619_063039_20150619_081725.EUM.nc	-0.159	-0.171	0.095	4197	6104	0	1907	0	0
SRL_OPN_2PTS024_0634_20150619_081724_20150619_095521.EUM.nc	-0.146	-0.171	0.110	2818	5452	0	2634	0	0
SRL_OPN_2PTS024_0635_20150619_095520_20150619_113317.EUM.nc	-0.167	-0.190	0.114	2303	5436	0	3133	0	0
SRL_OPN_2PTS024_0637_20150619_113316_20150619_131147.EUM.nc	-0.132	-0.170	0.114	2736	5443	0	2707	0	0
SRL_OPN_2PTS024_0639_20150619_131146_20150619_150507.EUM.nc	-0.125	-0.163	0.102	3559	6443	0	2884	0	0
SRL_OPN_2PTS024_0642_20150619_150508_20150619_164456.EUM.nc	-0.129	-0.156	0.095	3003	5621	0	2618	0	0
SRL_OPN_2PTS024_0644_20150619_164456_20150619_182430.EUM.nc	-0.114	-0.145	0.088	3145	5523	0	2378	0	0
SRL_OPN_2PTS024_0646_20150619_182429_20150619_200356.EUM.nc	-0.148	-0.171	0.109	3180	5610	0	2430	0	0
SRL_OPN_2PTS024_0648_20150619_200355_20150619_214238.EUM.nc	-0.151	-0.170	0.110	3343	5582	0	2239	0	0
SRL_OPN_2PTS024_0650_20150619_214237_20150619_232045.EUM.nc	-0.150	-0.160	0.092	2484	5413	0	2929	0	0
SRL_OPN_2PTS024_0651_20150619_232044_20150620_005826.EUM.nc	-0.113	-0.161	0.114	2898	5522	0	2624	0	0
SRL_OPN_2PTS024_0653_20150620_005825_20150620_023651.EUM.nc	-0.138	-0.162	0.087	3003	5554	0	2551	0	0
SRL_OPN_2PTS024_0655_20150620_023650_20150620_041629.EUM.nc	-0.099	-0.143	0.096	2772	5488	0	2716	0	0
SRL_OPN_2PTS024_0657_20150620_041629_20150620_055805.EUM.nc	-0.110	-0.139	0.087	3733	5752	0	2019	0	0
SRL_OPN_2PTS024_0659_20150620_055805_20150620_074621.EUM.nc	-0.147	-0.163	0.092	4080	6175	0	2095	0	0
SRL_OPN_2PTS024_0662_20150620_074621_20150620_092438.EUM.nc	-0.166	-0.179	0.110	3164	5568	0	2404	0	0
SRL_OPN_2PTS024_0663_20150620_092438_20150620_110222.EUM.nc	-0.161	-0.187	0.113	2212	5514	0	3302	0	0
SRL_OPN_2PTS024_0665_20150620_110221_20150620_124042.EUM.nc	-0.105	-0.164	0.108	2452	5392	0	2940	0	0
SRL_OPN_2PTS024_0667_20150620_124041_20150620_142009.EUM.nc	-0.116	-0.152	0.096	3323	5601	0	2278	0	0
SRL_OPN_2PTS024_0669_20150620_142009_20150620_161329.EUM.nc	-0.155	-0.165	0.097	3509	6362	0	2853	0	0
SRL_OPN_2PTS024_0672_20150620_161328_20150620_175316.EUM.nc	-0.121	-0.147	0.091	2846	5662	0	2816	0	0
SRL_OPN_2PTS024_0674_20150620_175315_20150620_193239.EUM.nc	-0.136	-0.168	0.105	3246	5637	0	2391	0	0
SRL_OPN_2PTS024_0676_20150620_193238_20150620_211142.EUM.nc	-0.116	-0.158	0.104	3391	5526	0	2135	0	0
SRL_OPN_2PTS024_0678_20150620_211142_20150620_224954.EUM.nc	-0.145	-0.177	0.103	2506	5484	0	2978	0	0
SRL_OPN_2PTS024_0679_20150620_224953_20150621_002744.EUM.nc	-0.096	-0.149	0.112	3100	5452	0	2352	0	0
SRL_OPN_2PTS024_0681_20150621_002744_20150621_020543.EUM.nc	-0.149	-0.172	0.100	2899	5523	0	2624	0	0
SRL_OPN_2PTS024_0683_20150621_020543_20150621_034501.EUM.nc	-0.130	-0.153	0.098	2850	5562	0	2712	0	0
SRL_OPN_2PTS024_0685_20150621_034500_20150621_052556.EUM.nc	-0.118	-0.141	0.097	2878	5558	0	2680	0	0
SRL_OPN_2PTS024_0687_20150621_052555_20150621_071523.EUM.nc	-0.133	-0.159	0.097	3849	6236	0	2387	0	0
SRL_OPN_2PTS024_0690_20150621_071522_20150621_085353.EUM.nc	-0.161	-0.173	0.104	3875	5607	0	1732	0	0
SRL_OPN_2PTS024_0691_20150621_085352_20150621_103139.EUM.nc	-0.167	-0.184	0.116	2444	5510	0	3066	0	0
SRL_OPN_2PTS024_0693_20150621_103140_20150621_120946.EUM.nc	-0.114	-0.172	0.116	2502	5509	0	3007	0	0
SRL_OPN_2PTS024_0695_20150621_120945_20150621_134845.EUM.nc	-0.141	-0.173	0.094	3045	5511	0	2466	0	0
SRL_OPN_2PTS024_0697_20150621_134844_20150621_154211.EUM.nc	-0.137	-0.156	0.100	3636	6417	0	2781	0	0
SRL_OPN_2PTS024_0700_20150621_154210_20150621_172150.EUM.nc	-0.118	-0.140	0.093	2783	5523	0	2740	0	0
SRL_OPN_2PTS024_0702_20150621_172149_20150621_190129.EUM.nc	-0.143	-0.168	0.103	3197	5639	0	2442	0	0
SRL_OPN_2PTS024_0704_20150621_190128_20150621_204034.EUM.nc	-0.129	-0.163	0.099	3665	5624	0	1959	0	0

– Continued on next page

Table 9: Model Wet Troposphere Path Delay Statistics.

– Continued from previous page

File	Median	Mean	Std. Dev.	No. Obs.	Total Obs.	Default Lat/Lon	Flag (total)	Default (total)	3-Sigma Edited
SRL_OPN_2PTS024_0706_20150621_204034_20150621_221907.EUM.nc	-0.138	-0.169	0.116	3002	5422	0	2420	0	0
SRL_OPN_2PTS024_0708_20150621_221906_20150621_235654.EUM.nc	-0.102	-0.152	0.101	3007	5507	0	2500	0	0
SRL_OPN_2PTS024_0709_20150621_235655_20150622_013451.EUM.nc	-0.152	-0.186	0.109	3057	5547	0	2490	0	0
SRL_OPN_2PTS024_0711_20150622_013450_20150622_031333.EUM.nc	-0.140	-0.149	0.086	2858	5519	0	2661	0	0
SRL_OPN_2PTS024_0713_20150622_031332_20150622_045400.EUM.nc	-0.114	-0.139	0.094	2907	5484	0	2577	0	0
SRL_OPN_2PTS024_0715_20150622_045400_20150622_063629.EUM.nc	-0.120	-0.145	0.089	3856	5840	0	1984	0	0
SRL_OPN_2PTS024_0717_20150622_063628_20150622_082255.EUM.nc	-0.129	-0.156	0.092	4169	6085	0	1916	0	0
SRL_OPN_2PTS024_0720_20150622_082254_20150622_100058.EUM.nc	-0.198	-0.194	0.103	2842	5471	0	2629	0	0
SRL_OPN_2PTS024_0721_20150622_100058_20150622_113846.EUM.nc	-0.142	-0.184	0.124	2361	5450	0	3089	0	0
SRL_OPN_2PTS024_0723_20150622_113845_20150622_131730.EUM.nc	-0.159	-0.191	0.102	2836	5479	0	2643	0	0
SRL_OPN_2PTS024_0725_20150622_131729_20150622_151052.EUM.nc	-0.138	-0.163	0.109	3580	6426	0	2846	0	0
SRL_OPN_2PTS024_0728_20150622_151051_20150622_165032.EUM.nc	-0.117	-0.144	0.095	2936	5592	0	2656	0	0
SRL_OPN_2PTS024_0730_20150622_165031_20150622_183015.EUM.nc	-0.126	-0.154	0.102	3107	5541	0	2434	0	0
SRL_OPN_2PTS024_0732_20150622_183014_20150622_200929.EUM.nc	-0.113	-0.159	0.106	3276	5609	0	2333	0	0
SRL_OPN_2PTS024_0734_20150622_200928_20150622_214809.EUM.nc	-0.164	-0.177	0.109	3325	5571	0	2246	0	0
SRL_OPN_2PTS024_0736_20150622_214808_20150622_232613.EUM.nc	-0.116	-0.156	0.091	2519	5351	0	2832	0	0
SRL_OPN_2PTS024_0737_20150622_232612_20150623_010403.EUM.nc	-0.129	-0.161	0.106	2738	5504	0	2766	0	0
SRL_OPN_2PTS024_0739_20150623_010402_20150623_024223.EUM.nc	-0.139	-0.158	0.103	2927	5531	0	2604	0	0
SRL_OPN_2PTS024_0741_20150623_024222_20150623_042208.EUM.nc	-0.127	-0.149	0.096	2751	5529	0	2778	0	0
SRL_OPN_2PTS024_0743_20150623_042207_20150623_060400.EUM.nc	-0.128	-0.152	0.096	3728	5781	0	2053	0	0
SRL_OPN_2PTS024_0745_20150623_060400_20150623_075201.EUM.nc	-0.131	-0.164	0.096	4091	6151	0	2060	0	0
SRL_OPN_2PTS024_0748_20150623_075200_20150623_093006.EUM.nc	-0.184	-0.188	0.093	3091	5536	0	2445	0	0
SRL_OPN_2PTS024_0749_20150623_093006_20150623_110800.EUM.nc	-0.145	-0.179	0.113	2273	5502	0	3229	0	0
SRL_OPN_2PTS024_0751_20150623_110759_20150623_124614.EUM.nc	-0.141	-0.159	0.094	2422	5386	0	2964	0	0
SRL_OPN_2PTS024_0753_20150623_124613_20150623_143924.EUM.nc	-0.139	-0.155	0.099	3396	6257	0	2861	0	0
SRL_OPN_2PTS024_0756_20150623_143924_20150623_161912.EUM.nc	-0.172	-0.167	0.088	3464	5641	0	2177	0	0
SRL_OPN_2PTS024_0758_20150623_161911_20150623_175849.EUM.nc	-0.134	-0.153	0.097	2860	5621	0	2761	0	0
SRL_OPN_2PTS024_0760_20150623_175848_20150623_193822.EUM.nc	-0.116	-0.161	0.099	3329	5669	0	2340	0	0
SRL_OPN_2PTS024_0762_20150623_193821_20150623_211713.EUM.nc	-0.172	-0.176	0.093	3425	5489	0	2064	0	0
SRL_OPN_2PTS024_0764_20150623_211712_20150623_225530.EUM.nc	-0.130	-0.165	0.102	2454	5479	0	3020	0	5
SRL_OPN_2PTS024_0765_20150623_225530_20150624_003311.EUM.nc	-0.151	-0.174	0.105	3205	5484	0	2279	0	0
SRL_OPN_2PTS024_0767_20150624_003310_20150624_021122.EUM.nc	-0.136	-0.166	0.110	2880	5529	0	2649	0	0
SRL_OPN_2PTS024_0769_20150624_021121_20150624_035036.EUM.nc	-0.152	-0.158	0.084	2804	5523	0	2719	0	0
SRL_OPN_2PTS024_0771_20150624_035035_20150624_053148.EUM.nc	-0.149	-0.156	0.095	2884	5572	0	2688	0	0
SRL_OPN_2PTS024_0773_20150624_053147_20150624_072104.EUM.nc	-0.133	-0.157	0.088	3963	6222	0	2259	0	0
SRL_OPN_2PTS024_0776_20150624_072103_20150624_085922.EUM.nc	-0.172	-0.181	0.094	3796	5594	0	1798	0	0
SRL_OPN_2PTS024_0777_20150624_085922_20150624_103718.EUM.nc	-0.181	-0.186	0.117	2425	5539	0	3114	0	0
SRL_OPN_2PTS024_0779_20150624_103717_20150624_121517.EUM.nc	-0.149	-0.173	0.110	2523	5487	0	2964	0	0
SRL_OPN_2PTS024_0781_20150624_121516_20150624_135421.EUM.nc	-0.129	-0.165	0.105	3068	5553	0	2485	0	0

– Continued on next page

Table 9: Model Wet Troposphere Path Delay Statistics.

– Continued from previous page

File	Median	Mean	Std. Dev.	No. Obs.	Total Obs.	Default Lat/Lon	Flag (total)	Default (total)	3-Sigma Edited
SRL_OPN_2PTS024_0783_20150624_135420_20150624_154746.EUM.nc	-0.183	-0.178	0.096	3602	6406	0	2804	0	0
SRL_OPN_2PTS024_0786_20150624_154746_20150624_172733.EUM.nc	-0.121	-0.156	0.094	2713	5509	0	2796	0	0
SRL_OPN_2PTS024_0788_20150624_172733_20150624_190702.EUM.nc	-0.112	-0.160	0.105	3299	5642	0	2343	0	0
SRL_OPN_2PTS024_0790_20150624_190701_20150624_204615.EUM.nc	-0.149	-0.177	0.098	3650	5610	0	1960	0	0
SRL_OPN_2PTS024_0792_20150624_204614_20150624_222437.EUM.nc	-0.124	-0.160	0.113	2940	5410	0	2470	0	0
SRL_OPN_2PTS024_0793_20150624_222437_20150625_000232.EUM.nc	-0.121	-0.158	0.108	3038	5539	0	2501	0	0
SRL_OPN_2PTS024_0795_20150625_000231_20150625_014022.EUM.nc	-0.134	-0.171	0.108	3021	5515	0	2494	0	0
SRL_OPN_2PTS024_0797_20150625_014021_20150625_031917.EUM.nc	-0.153	-0.163	0.089	2845	5537	0	2692	0	0
SRL_OPN_2PTS024_0799_20150625_031916_20150625_045942.EUM.nc	-0.156	-0.157	0.095	2945	5542	0	2597	0	0
SRL_OPN_2PTS024_0801_20150625_045941_20150625_064220.EUM.nc	-0.126	-0.153	0.089	3882	5851	0	1969	0	0
SRL_OPN_2PTS024_0803_20150625_064219_20150625_082834.EUM.nc	-0.158	-0.171	0.092	4274	6044	0	1770	0	0
SRL_OPN_2PTS024_0806_20150625_082833_20150625_100628.EUM.nc	-0.131	-0.172	0.106	2793	5440	0	2647	0	0
SRL_OPN_2PTS024_0807_20150625_100627_20150625_114426.EUM.nc	-0.160	-0.191	0.120	2410	5476	0	3066	0	0
SRL_OPN_2PTS024_0809_20150625_114425_20150625_132304.EUM.nc	-0.147	-0.176	0.114	2849	5460	0	2611	0	0
SRL_OPN_2PTS024_0811_20150625_132303_20150625_151627.EUM.nc	-0.155	-0.172	0.099	3619	6423	0	2804	0	0
SRL_OPN_2PTS024_0814_20150625_151626_20150625_165607.EUM.nc	-0.148	-0.155	0.091	2906	5582	0	2676	0	0
SRL_OPN_2PTS024_0816_20150625_165606_20150625_183548.EUM.nc	-0.108	-0.144	0.098	3192	5538	0	2346	0	0
SRL_OPN_2PTS024_0818_20150625_183548_20150625_201502.EUM.nc	-0.155	-0.173	0.096	3300	5578	0	2278	0	0
SRL_OPN_2PTS024_0820_20150625_201502_20150625_215348.EUM.nc	-0.138	-0.170	0.104	3297	5532	0	2235	0	0
SRL_OPN_2PTS024_0822_20150625_215347_20150625_233149.EUM.nc	-0.111	-0.135	0.084	2458	5345	0	2887	0	0
SRL_OPN_2PTS024_0823_20150625_233149_20150626_010933.EUM.nc	-0.126	-0.157	0.105	2712	5528	0	2816	0	0
SRL_OPN_2PTS024_0825_20150626_010932_20150626_024756.EUM.nc	-0.147	-0.169	0.099	2857	5554	0	2697	0	0
SRL_OPN_2PTS024_0827_20150626_024755_20150626_042755.EUM.nc	-0.145	-0.163	0.097	2814	5517	0	2703	0	0
SRL_OPN_2PTS024_0829_20150626_042754_20150626_060947.EUM.nc	-0.114	-0.147	0.087	3739	5778	0	2039	0	0
SRL_OPN_2PTS024_0831_20150626_060947_20150626_111329.EUM.nc	-0.153	-0.175	0.105	9288	17159	0	7871	0	0
SRL_OPN_2PTS024_0837_20150626_111328_20150626_125155.EUM.nc	-0.135	-0.164	0.103	2544	5351	0	2807	0	0
SRL_OPN_2PTS024_0839_20150626_125154_20150626_144507.EUM.nc	-0.154	-0.172	0.101	3422	6375	0	2953	0	0
SRL_OPN_2PTS024_0842_20150626_144506_20150626_162447.EUM.nc	-0.164	-0.173	0.086	3409	5638	0	2229	0	0
SRL_OPN_2PTS024_0844_20150626_162447_20150626_180432.EUM.nc	-0.119	-0.144	0.097	2928	5662	0	2734	0	0
SRL_OPN_2PTS024_0846_20150626_180432_20150626_194354.EUM.nc	-0.123	-0.170	0.113	3265	5613	0	2348	0	0
SRL_OPN_2PTS024_0848_20150626_194353_20150626_212252.EUM.nc	-0.149	-0.176	0.099	3427	5498	0	2071	0	0
SRL_OPN_2PTS024_0850_20150626_212251_20150626_230058.EUM.nc	-0.130	-0.158	0.095	2263	5446	0	3183	0	0
SRL_OPN_2PTS024_0851_20150626_230058_20150627_003848.EUM.nc	-0.135	-0.170	0.107	3326	5520	0	2194	0	0
SRL_OPN_2PTS024_0853_20150627_003848_20150627_021653.EUM.nc	-0.143	-0.162	0.104	2841	5537	0	2696	0	0
SRL_OPN_2PTS024_0855_20150627_021653_20150627_035621.EUM.nc	-0.130	-0.160	0.093	2728	5564	0	2836	0	0
SRL_OPN_2PTS024_0857_20150627_035620_20150627_053732.EUM.nc	-0.114	-0.144	0.088	3029	5557	0	2528	0	0
SRL_OPN_2PTS024_0859_20150627_053731_20150627_072636.EUM.nc	-0.130	-0.160	0.098	4093	6240	0	2147	0	0
SRL_OPN_2PTS024_0862_20150627_072635_20150627_090500.EUM.nc	-0.169	-0.182	0.100	3655	5564	0	1909	0	0
SRL_OPN_2PTS024_0863_20150627_090459_20150627_104245.EUM.nc	-0.197	-0.191	0.114	2472	5538	0	3066	0	0

– Continued on next page

Table 9: Model Wet Troposphere Path Delay Statistics.

– Continued from previous page

File	Median	Mean	Std. Dev.	No. Obs.	Total Obs.	Default Lat/Lon	Flag (total)	Default (total)	3-Sigma Edited
SRL_OPN_2PTS024_0865_20150627_104244_20150627_122056.EUM.nc	-0.140	-0.170	0.105	2583	5517	0	2934	0	0
SRL_OPN_2PTS024_0867_20150627_122056_20150627_140004.EUM.nc	-0.156	-0.170	0.095	3264	5549	0	2285	0	0
SRL_OPN_2PTS024_0869_20150627_140005_20150627_155329.EUM.nc	-0.161	-0.173	0.094	3394	6404	0	3010	0	0
SRL_OPN_2PTS024_0872_20150627_155329_20150627_173308.EUM.nc	-0.111	-0.143	0.096	2660	5496	0	2836	0	0
SRL_OPN_2PTS024_0874_20150627_173307_20150627_191244.EUM.nc	-0.115	-0.172	0.113	3390	5643	0	2253	0	0
SRL_OPN_2PTS024_0876_20150627_191243_20150627_205146.EUM.nc	-0.141	-0.166	0.098	3645	5605	0	1960	0	0
SRL_OPN_2PTS024_0878_20150627_205147_20150627_223014.EUM.nc	-0.126	-0.155	0.096	2912	5414	0	2502	0	0
SRL_OPN_2PTS024_0879_20150627_223014_20150628_000759.EUM.nc	-0.135	-0.166	0.104	3068	5513	0	2445	0	0
SRL_OPN_2PTS024_0881_20150628_000758_20150628_014600.EUM.nc	-0.160	-0.172	0.100	3056	5545	0	2489	0	0
SRL_OPN_2PTS024_0883_20150628_014600_20150628_032451.EUM.nc	-0.144	-0.161	0.089	2886	5491	0	2605	0	0
SRL_OPN_2PTS024_0885_20150628_032450_20150628_050531.EUM.nc	-0.132	-0.155	0.093	2874	5580	0	2706	0	0
SRL_OPN_2PTS024_0887_20150628_050530_20150628_065535.EUM.nc	-0.119	-0.143	0.091	3775	6253	0	2475	0	3
SRL_OPN_2PTS024_0890_20150628_065535_20150628_083404.EUM.nc	-0.161	-0.183	0.103	4231	5633	0	1402	0	0
SRL_OPN_2PTS024_0892_20150628_083403_20150628_101204.EUM.nc	-0.209	-0.191	0.100	2701	5454	0	2753	0	0
SRL_OPN_2PTS024_0893_20150628_101204_20150628_114955.EUM.nc	-0.141	-0.171	0.109	2464	5507	0	3043	0	0
SRL_OPN_2PTS024_0895_20150628_114954_20150628_132846.EUM.nc	-0.190	-0.197	0.114	2905	5479	0	2574	0	0
SRL_OPN_2PTS024_0897_20150628_132846_20150628_152211.EUM.nc	-0.155	-0.170	0.093	3630	6387	0	2757	0	0
SRL_OPN_2PTS024_0900_20150628_152210_20150628_170151.EUM.nc	-0.117	-0.128	0.075	2767	5576	0	2751	0	58
SRL_OPN_2PTS024_0902_20150628_170151_20150628_184124.EUM.nc	-0.108	-0.160	0.107	3184	5517	0	2333	0	0
SRL_OPN_2PTS024_0904_20150628_184123_20150628_202044.EUM.nc	-0.134	-0.165	0.103	3426	5601	0	2175	0	0
SRL_OPN_2PTS024_0906_20150628_202043_20150628_215917.EUM.nc	-0.146	-0.157	0.092	3108	5507	0	2399	0	0
SRL_OPN_2PTS024_0908_20150628_215916_20150628_233719.EUM.nc	-0.102	-0.123	0.082	2651	5443	0	2792	0	0
SRL_OPN_2PTS024_0909_20150628_233718_20150629_011514.EUM.nc	-0.164	-0.181	0.105	2877	5521	0	2644	0	0
SRL_OPN_2PTS024_0911_20150629_011513_20150629_025350.EUM.nc	-0.136	-0.168	0.101	2847	5552	0	2705	0	0
SRL_OPN_2PTS024_0913_20150629_025349_20150629_043346.EUM.nc	-0.145	-0.152	0.097	2847	5515	0	2668	0	0
SRL_OPN_2PTS024_0915_20150629_043346_20150629_061555.EUM.nc	-0.113	-0.134	0.075	3640	5815	0	2027	0	148
SRL_OPN_2PTS024_0917_20150629_061554_20150629_080324.EUM.nc	-0.139	-0.171	0.100	4137	6127	0	1990	0	0
SRL_OPN_2PTS024_0920_20150629_080325_20150629_094125.EUM.nc	-0.182	-0.191	0.103	2944	5555	0	2611	0	0
SRL_OPN_2PTS024_0921_20150629_094125_20150629_111920.EUM.nc	-0.138	-0.176	0.116	2282	5422	0	3140	0	0
SRL_OPN_2PTS024_0923_20150629_111919_20150629_125740.EUM.nc	-0.157	-0.172	0.106	2627	5332	0	2705	0	0
SRL_OPN_2PTS024_0925_20150629_125741_20150629_145056.EUM.nc	-0.147	-0.166	0.088	3484	6399	0	2915	0	0
SRL_OPN_2PTS024_0928_20150629_145055_20150629_163044.EUM.nc	-0.136	-0.154	0.085	3351	5652	0	2301	0	0
SRL_OPN_2PTS024_0930_20150629_163043_20150629_181021.EUM.nc	-0.123	-0.156	0.100	2938	5637	0	2699	0	0
SRL_OPN_2PTS024_0932_20150629_181021_20150629_194949.EUM.nc	-0.127	-0.168	0.109	3294	5634	0	2340	0	0
SRL_OPN_2PTS024_0934_20150629_194948_20150629_212837.EUM.nc	-0.169	-0.180	0.101	3493	5504	0	2011	0	0
SRL_OPN_2PTS024_0936_20150629_212836_20150629_230650.EUM.nc	-0.117	-0.145	0.094	2209	5442	0	3233	0	0
SRL_OPN_2PTS024_0937_20150629_230650_20150630_004430.EUM.nc	-0.155	-0.177	0.107	3166	5516	0	2350	0	0
SRL_OPN_2PTS024_0939_20150630_004430_20150630_022246.EUM.nc	-0.137	-0.164	0.089	2936	5547	0	2611	0	0
SRL_OPN_2PTS024_0941_20150630_022246_20150630_040211.EUM.nc	-0.119	-0.135	0.089	2752	5442	0	2690	0	0

– Continued on next page

Table 9: Model Wet Troposphere Path Delay Statistics.

– Continued from previous page

File	Median	Mean	Std. Dev.	No. Obs.	Total Obs.	Default Lat/Lon	Flag (total)	Default (total)	3-Sigma Edited
SRL_OPN_2PTS024_0943_20150630_040210_20150630_054329.EUM.nc	-0.119	-0.154	0.097	3388	5688	0	2300	0	0
SRL_OPN_2PTS024_0945_20150630_054328_20150630_073228.EUM.nc	-0.137	-0.168	0.095	4042	6200	0	2158	0	0
SRL_OPN_2PTS024_0948_20150630_073228_20150630_091042.EUM.nc	-0.175	-0.179	0.089	3521	5563	0	2042	0	0
SRL_OPN_2PTS024_0949_20150630_091041_20150630_104827.EUM.nc	-0.173	-0.177	0.115	2496	5548	0	3052	0	0
SRL_OPN_2PTS024_0951_20150630_104826_20150630_122640.EUM.nc	-0.136	-0.168	0.102	2552	5403	0	2851	0	0
SRL_OPN_2PTS024_0953_20150630_122639_20150630_140554.EUM.nc	-0.134	-0.157	0.094	3163	5570	0	2407	0	0
SRL_OPN_2PTS024_0955_20150630_140554_20150630_155918.EUM.nc	-0.142	-0.168	0.098	3378	6407	0	3029	0	0
SRL_OPN_2PTS024_0958_20150630_155919_20150630_173906.EUM.nc	-0.126	-0.167	0.106	2774	5655	0	2881	0	0
SRL_OPN_2PTS024_0960_20150630_173906_20150630_191833.EUM.nc	-0.125	-0.165	0.104	3390	5636	0	2246	0	0
SRL_OPN_2PTS024_0962_20150630_191832_20150630_205741.EUM.nc	-0.180	-0.181	0.097	3617	5622	0	2005	0	0
SRL_OPN_2PTS024_0964_20150630_205741_20150630_223558.EUM.nc	-0.105	-0.139	0.096	2780	5400	0	2620	0	0
SRL_OPN_2PTS024_0965_20150630_223558_20150701_001348.EUM.nc	-0.145	-0.168	0.093	3074	5496	0	2422	0	0
SRL_OPN_2PTS024_0967_20150701_001347_20150701_015142.EUM.nc	-0.149	-0.174	0.094	3046	5503	0	2457	0	0
SRL_OPN_2PTS024_0969_20150701_015141_20150701_033047.EUM.nc	-0.111	-0.140	0.092	2936	5482	0	2546	0	0
SRL_OPN_2PTS024_0971_20150701_033046_20150701_051125.EUM.nc	-0.114	-0.150	0.102	2917	5534	0	2617	0	0
SRL_OPN_2PTS024_0973_20150701_051125_20150701_070120.EUM.nc	-0.134	-0.157	0.089	3728	6241	0	2513	0	0
SRL_OPN_2PTS024_0976_20150701_070119_20150701_083954.EUM.nc	-0.157	-0.175	0.096	4107	5590	0	1483	0	0
SRL_OPN_2PTS024_0978_20150701_083953_20150701_101744.EUM.nc	-0.199	-0.183	0.108	2645	5450	0	2805	0	0
SRL_OPN_2PTS024_0979_20150701_101744_20150701_115546.EUM.nc	-0.148	-0.171	0.100	2533	5519	0	2986	0	0
SRL_OPN_2PTS024_0981_20150701_115545_20150701_133433.EUM.nc	-0.156	-0.185	0.108	2888	5433	0	2545	0	0
SRL_OPN_2PTS024_0983_20150701_133433_20150701_152758.EUM.nc	-0.163	-0.162	0.096	3715	6389	0	2674	0	0
SRL_OPN_2PTS024_0986_20150701_152759_20150701_170739.EUM.nc	-0.127	-0.155	0.096	2810	5585	0	2775	0	0
SRL_OPN_2PTS024_0988_20150701_170738_20150701_184719.EUM.nc	-0.135	-0.163	0.100	3329	5563	0	2234	0	0
SRL_OPN_2PTS024_0990_20150701_184718_20150701_202628.EUM.nc	-0.164	-0.184	0.099	3394	5609	0	2215	0	0
SRL_OPN_2PTS024_0992_20150701_202628_20150701_220508.EUM.nc	-0.117	-0.143	0.097	3097	5517	0	2420	0	0
SRL_OPN_2PTS024_0994_20150701_220508_20150701_234300.EUM.nc	-0.129	-0.145	0.082	2862	5539	0	2677	0	0
SRL_OPN_2PTS024_0995_20150701_234259_20150702_012052.EUM.nc	-0.153	-0.182	0.099	2959	5522	0	2563	0	0
SRL_OPN_2PTS024_0997_20150702_012051_20150702_025925.EUM.nc	-0.114	-0.160	0.101	2863	5563	0	2700	0	0
SRL_OPN_2PTS024_0999_20150702_025924_20150702_043935.EUM.nc	-0.114	-0.143	0.095	2795	5517	0	2722	0	0

26 Wet Path Delay Difference (AMR-Model) Table

Table 10: Wet Path Delay Difference (AMR-Model) Statistics.

File	Median	Mean	Std. Dev.	No. Obs.	Total Obs.	Default Lat/Lon	Flag (total)	Default (total)	3-Sigma Edited
SRL_OPN_2PTS023_1001_20150528_043947_20150528_062156.EUM.nc	0.004	0.005	0.021	3891	5807	0	1847	0	69
SRL_OPN_2PTS024_0001_20150528_062156_20150528_080907.EUM.nc	0.009	0.008	0.020	4098	6087	0	1921	0	68
SRL_OPN_2PTS024_0004_20150528_080907_20150528_094715.EUM.nc	0.009	0.011	0.017	2807	5531	0	2631	0	93
SRL_OPN_2PTS024_0005_20150528_094714_20150528_112501.EUM.nc	0.007	0.011	0.020	2020	5431	0	3320	0	91
SRL_OPN_2PTS024_0007_20150528_112500_20150528_130332.EUM.nc	0.008	0.009	0.017	2648	5355	0	2647	0	60
SRL_OPN_2PTS024_0009_20150528_130331_20150528_145650.EUM.nc	0.006	0.005	0.020	3506	6391	0	2840	0	45
SRL_OPN_2PTS024_0012_20150528_145650_20150528_163630.EUM.nc	0.006	0.007	0.018	3171	5638	0	2365	0	102
SRL_OPN_2PTS024_0014_20150528_163629_20150528_181614.EUM.nc	0.001	0.002	0.017	2917	5616	0	2581	0	118
SRL_OPN_2PTS024_0016_20150528_181613_20150528_195532.EUM.nc	0.005	0.004	0.017	2981	5562	0	2374	0	207
SRL_OPN_2PTS024_0018_20150528_195532_20150528_213426.EUM.nc	0.010	0.012	0.020	3425	5487	0	1984	0	78
SRL_OPN_2PTS024_0020_20150528_213425_20150528_231227.EUM.nc	0.007	0.008	0.016	2206	5400	0	3140	0	54
SRL_OPN_2PTS024_0021_20150528_231227_20150529_005017.EUM.nc	0.009	0.010	0.020	3038	5516	0	2421	0	57
SRL_OPN_2PTS024_0023_20150529_005017_20150529_022828.EUM.nc	0.003	0.004	0.017	2808	5518	0	2616	0	94
SRL_OPN_2PTS024_0025_20150529_022828_20150529_040808.EUM.nc	0.003	0.004	0.018	2693	5493	0	2748	0	52
SRL_OPN_2PTS024_0027_20150529_040807_20150529_054933.EUM.nc	0.005	0.004	0.018	3502	5726	0	2042	0	182
SRL_OPN_2PTS024_0029_20150529_054932_20150529_073809.EUM.nc	0.005	0.003	0.019	4175	6155	0	1932	0	48
SRL_OPN_2PTS024_0032_20150529_073810_20150529_091629.EUM.nc	0.010	0.012	0.018	3197	5528	0	2257	1	73
SRL_OPN_2PTS024_0033_20150529_091628_20150529_105415.EUM.nc	0.008	0.008	0.016	2185	5529	0	3263	0	81
SRL_OPN_2PTS024_0035_20150529_105415_20150529_123229.EUM.nc	0.007	0.008	0.018	2445	5386	0	2875	0	66
SRL_OPN_2PTS024_0037_20150529_123228_20150529_141146.EUM.nc	0.004	0.004	0.014	3093	5575	0	2347	0	135
SRL_OPN_2PTS024_0039_20150529_141146_20150529_160509.EUM.nc	0.009	0.008	0.016	3270	6404	0	3001	0	133
SRL_OPN_2PTS024_0042_20150529_160508_20150529_174448.EUM.nc	0.002	0.001	0.019	2767	5607	0	2727	0	113
SRL_OPN_2PTS024_0044_20150529_174447_20150529_192422.EUM.nc	0.007	0.008	0.017	3302	5631	0	2277	1	51
SRL_OPN_2PTS024_0046_20150529_192421_20150529_210321.EUM.nc	0.010	0.012	0.018	3464	5606	0	2051	0	91
SRL_OPN_2PTS024_0048_20150529_210320_20150529_224143.EUM.nc	0.004	0.004	0.017	2634	5394	0	2678	0	82
SRL_OPN_2PTS024_0049_20150529_224142_20150530_001926.EUM.nc	0.009	0.010	0.018	2982	5467	0	2413	0	72
SRL_OPN_2PTS024_0051_20150530_001926_20150530_015731.EUM.nc	0.004	0.005	0.021	2940	5543	0	2559	0	44
SRL_OPN_2PTS024_0053_20150530_015730_20150530_033632.EUM.nc	0.002	0.002	0.019	2906	5489	0	2528	0	55
SRL_OPN_2PTS024_0055_20150530_033630_20150530_051725.EUM.nc	0.006	0.006	0.018	2929	5566	0	2565	0	72
SRL_OPN_2PTS024_0057_20150530_051724_20150530_070710.EUM.nc	0.005	0.007	0.021	3843	6233	0	2341	0	49
SRL_OPN_2PTS024_0060_20150530_070709_20150530_084533.EUM.nc	0.007	0.008	0.019	3817	5604	0	1712	0	75
SRL_OPN_2PTS024_0061_20150530_084532_20150530_102332.EUM.nc	0.012	0.014	0.020	2540	5454	0	2864	0	50
SRL_OPN_2PTS024_0063_20150530_102331_20150530_120126.EUM.nc	0.006	0.008	0.019	2496	5509	0	2963	0	50
SRL_OPN_2PTS024_0065_20150530_120125_20150530_134027.EUM.nc	0.006	0.004	0.018	2933	5530	0	2490	0	107
SRL_OPN_2PTS024_0067_20150530_134026_20150530_153351.EUM.nc	0.007	0.007	0.019	3608	6407	0	2733	0	66
SRL_OPN_2PTS024_0070_20150530_153351_20150530_171332.EUM.nc	0.004	0.006	0.019	2691	5598	0	2802	0	105

– Continued on next page

Table 10: Wet Path Delay Difference (AMR-Model) Statistics.

– Continued from previous page

File	Median	Mean	Std. Dev.	No. Obs.	Total Obs.	Default Lat/Lon	Flag (total)	Default (total)	3-Sigma Edited
SRL_OPN_2PTS024_0072_20150530_171331_20150530_185302.EUM.nc	0.008	0.010	0.019	3157	5544	0	2303	0	84
SRL_OPN_2PTS024_0074_20150530_185301_20150530_203219.EUM.nc	0.009	0.010	0.019	3401	5609	0	2104	1	103
SRL_OPN_2PTS024_0076_20150530_203218_20150530_221048.EUM.nc	0.007	0.007	0.016	2833	5517	0	2553	0	131
SRL_OPN_2PTS024_0078_20150530_221049_20150530_234845.EUM.nc	0.006	0.006	0.016	2814	5508	0	2614	0	80
SRL_OPN_2PTS024_0079_20150530_234845_20150531_012631.EUM.nc	0.004	0.006	0.020	2802	5515	0	2611	0	102
SRL_OPN_2PTS024_0081_20150531_012630_20150531_030517.EUM.nc	0.004	0.004	0.017	2809	5565	0	2636	0	120
SRL_OPN_2PTS024_0083_20150531_030517_20150531_044524.EUM.nc	0.005	0.006	0.016	2758	5486	0	2596	0	132
SRL_OPN_2PTS024_0085_20150531_044524_20150531_062750.EUM.nc	0.007	0.008	0.017	3838	5811	0	1824	0	149
SRL_OPN_2PTS024_0087_20150531_062749_20150531_081444.EUM.nc	0.006	0.007	0.020	4145	6088	0	1910	0	33
SRL_OPN_2PTS024_0090_20150531_081443_20150531_095241.EUM.nc	0.010	0.011	0.018	2748	5436	0	2622	0	66
SRL_OPN_2PTS024_0091_20150531_095239_20150531_113036.EUM.nc	0.007	0.009	0.015	2176	5411	0	3186	0	49
SRL_OPN_2PTS024_0093_20150531_113035_20150531_130904.EUM.nc	0.010	0.010	0.019	2761	5459	0	2646	0	52
SRL_OPN_2PTS024_0095_20150531_130903_20150531_150225.EUM.nc	0.006	0.005	0.018	3507	6383	0	2809	0	67
SRL_OPN_2PTS024_0098_20150531_150224_20150531_164213.EUM.nc	0.007	0.006	0.015	2973	5661	0	2560	0	128
SRL_OPN_2PTS024_0100_20150531_164213_20150531_182148.EUM.nc	0.007	0.008	0.022	3048	5536	0	2379	0	109
SRL_OPN_2PTS024_0102_20150531_182147_20150531_200113.EUM.nc	0.008	0.008	0.020	3075	5609	0	2426	0	108
SRL_OPN_2PTS024_0104_20150531_200112_20150531_213957.EUM.nc	0.008	0.009	0.017	3290	5556	0	2130	0	136
SRL_OPN_2PTS024_0106_20150531_213956_20150531_231805.EUM.nc	0.007	0.007	0.015	2315	5336	0	2904	0	117
SRL_OPN_2PTS024_0107_20150531_231804_20150601_005554.EUM.nc	0.007	0.008	0.018	2793	5530	0	2646	0	91
SRL_OPN_2PTS024_0109_20150601_005553_20150601_023418.EUM.nc	0.003	0.003	0.018	2927	5548	0	2551	0	70
SRL_OPN_2PTS024_0111_20150601_023416_20150601_041353.EUM.nc	0.004	0.005	0.017	2683	5497	0	2743	0	71
SRL_OPN_2PTS024_0113_20150601_041352_20150601_055527.EUM.nc	0.007	0.008	0.018	3651	5746	0	1968	0	127
SRL_OPN_2PTS024_0115_20150601_055526_20150601_074350.EUM.nc	0.008	0.008	0.017	4072	6165	0	2000	1	92
SRL_OPN_2PTS024_0118_20150601_074349_20150601_092207.EUM.nc	0.008	0.009	0.021	3095	5527	0	2352	0	80
SRL_OPN_2PTS024_0119_20150601_092207_20150601_105951.EUM.nc	0.007	0.008	0.015	2064	5520	0	3348	0	108
SRL_OPN_2PTS024_0121_20150601_105951_20150601_123810.EUM.nc	0.003	0.004	0.018	2441	5418	0	2929	0	48
SRL_OPN_2PTS024_0123_20150601_123810_20150601_141734.EUM.nc	0.005	0.007	0.017	3251	5593	0	2279	0	63
SRL_OPN_2PTS024_0125_20150601_141733_20150601_161054.EUM.nc	0.004	0.004	0.017	3468	6380	0	2864	0	48
SRL_OPN_2PTS024_0128_20150601_161054_20150601_175042.EUM.nc	0.009	0.009	0.017	2770	5627	0	2733	0	124
SRL_OPN_2PTS024_0130_20150601_175041_20150601_193006.EUM.nc	0.005	0.006	0.016	3225	5638	0	2352	1	60
SRL_OPN_2PTS024_0132_20150601_193005_20150601_210910.EUM.nc	0.005	0.006	0.018	3358	5524	0	2070	0	96
SRL_OPN_2PTS024_0134_20150601_210909_20150601_224723.EUM.nc	0.007	0.009	0.014	2482	5514	0	2933	0	99
SRL_OPN_2PTS024_0135_20150601_224722_20150602_002513.EUM.nc	0.005	0.006	0.018	3015	5433	0	2341	0	77
SRL_OPN_2PTS024_0137_20150602_002512_20150602_020311.EUM.nc	0.004	0.003	0.017	2931	5525	0	2550	0	44
SRL_OPN_2PTS024_0139_20150602_020310_20150602_034227.EUM.nc	0.000	0.001	0.020	2816	5537	0	2626	0	95
SRL_OPN_2PTS024_0141_20150602_034226_20150602_052319.EUM.nc	0.008	0.008	0.015	2777	5564	0	2609	0	178
SRL_OPN_2PTS024_0143_20150602_052318_20150602_071252.EUM.nc	0.006	0.006	0.018	3800	6215	0	2346	0	69
SRL_OPN_2PTS024_0146_20150602_071251_20150602_085122.EUM.nc	0.008	0.008	0.020	3720	5604	0	1749	0	135
SRL_OPN_2PTS024_0148_20150602_085122_20150602_102911.EUM.nc	0.012	0.010	0.021	2464	5553	0	3042	0	47

– Continued on next page

Table 10: Wet Path Delay Difference (AMR-Model) Statistics.

– Continued from previous page

File	Median	Mean	Std. Dev.	No. Obs.	Total Obs.	Default Lat/Lon	Flag (total)	Default (total)	3-Sigma Edited
SRL_OPN_2PTS024_0149_20150602_102910_20150602_120707.EUM.nc	0.003	0.004	0.019	2477	5522	0	2954	0	91
SRL_OPN_2PTS024_0151_20150602_120706_20150602_134612.EUM.nc	0.005	0.005	0.014	2986	5529	0	2505	0	38
SRL_OPN_2PTS024_0153_20150602_134612_20150602_153939.EUM.nc	0.005	0.005	0.018	3563	6441	0	2799	0	79
SRL_OPN_2PTS024_0156_20150602_153938_20150602_171918.EUM.nc	0.012	0.012	0.023	2760	5517	0	2742	0	15
SRL_OPN_2PTS024_0158_20150602_171917_20150602_185856.EUM.nc	0.005	0.005	0.016	3050	5642	0	2446	0	146
SRL_OPN_2PTS024_0160_20150602_185856_20150602_203803.EUM.nc	0.006	0.009	0.021	3541	5623	0	2004	0	78
SRL_OPN_2PTS024_0162_20150602_203802_20150602_221638.EUM.nc	0.009	0.010	0.015	2906	5435	0	2448	0	81
SRL_OPN_2PTS024_0164_20150602_221638_20150602_235426.EUM.nc	0.008	0.009	0.015	2923	5480	0	2492	0	65
SRL_OPN_2PTS024_0165_20150602_235425_20150603_013221.EUM.nc	0.006	0.006	0.018	2862	5523	0	2562	0	99
SRL_OPN_2PTS024_0167_20150603_013221_20150603_031102.EUM.nc	0.003	0.005	0.020	2847	5564	0	2688	0	29
SRL_OPN_2PTS024_0169_20150603_031102_20150603_045126.EUM.nc	0.007	0.006	0.015	2805	5519	0	2567	2	145
SRL_OPN_2PTS024_0171_20150603_045125_20150603_063352.EUM.nc	0.007	0.008	0.015	3847	5838	0	1891	0	100
SRL_OPN_2PTS024_0173_20150603_063352_20150603_082027.EUM.nc	0.008	0.009	0.018	4061	6093	0	1930	0	102
SRL_OPN_2PTS024_0176_20150603_082027_20150603_095829.EUM.nc	0.007	0.007	0.019	2686	5456	0	2642	0	128
SRL_OPN_2PTS024_0177_20150603_095829_20150603_113618.EUM.nc	0.004	0.005	0.020	2318	5458	0	3083	0	57
SRL_OPN_2PTS024_0179_20150603_113617_20150603_131500.EUM.nc	0.007	0.008	0.016	2749	5485	0	2641	0	95
SRL_OPN_2PTS024_0181_20150603_131458_20150603_150821.EUM.nc	0.006	0.006	0.018	3494	6406	0	2820	0	92
SRL_OPN_2PTS024_0184_20150603_150820_20150603_164800.EUM.nc	0.006	0.006	0.018	2860	5622	0	2623	0	139
SRL_OPN_2PTS024_0186_20150603_164800_20150603_182737.EUM.nc	0.005	0.004	0.017	3042	5514	0	2347	0	125
SRL_OPN_2PTS024_0188_20150603_182736_20150603_200701.EUM.nc	0.006	0.006	0.017	3074	5621	0	2408	1	138
SRL_OPN_2PTS024_0190_20150603_200700_20150603_214541.EUM.nc	0.008	0.008	0.016	3153	5555	0	2233	0	169
SRL_OPN_2PTS024_0192_20150603_214540_20150603_232346.EUM.nc	0.009	0.009	0.016	2434	5344	0	2857	0	53
SRL_OPN_2PTS024_0193_20150603_232345_20150604_010128.EUM.nc	0.010	0.010	0.020	2153	4453	0	2250	0	50
SRL_OPN_2PTS024_0195_20150604_010128_20150604_023955.EUM.nc	0.005	0.006	0.020	2892	5540	0	2604	0	44
SRL_OPN_2PTS024_0197_20150604_023955_20150604_041937.EUM.nc	0.004	0.004	0.016	2632	5504	0	2695	0	177
SRL_OPN_2PTS024_0199_20150604_041937_20150604_060126.EUM.nc	0.005	0.004	0.016	3677	5770	0	1950	0	143
SRL_OPN_2PTS024_0201_20150604_060125_20150604_074934.EUM.nc	0.008	0.010	0.018	4106	6154	0	1977	1	70
SRL_OPN_2PTS024_0204_20150604_074934_20150604_092740.EUM.nc	0.009	0.008	0.019	3010	5513	0	2394	0	109
SRL_OPN_2PTS024_0205_20150604_092740_20150604_110534.EUM.nc	0.009	0.010	0.017	2119	5503	0	3288	0	96
SRL_OPN_2PTS024_0207_20150604_110533_20150604_124347.EUM.nc	0.005	0.005	0.014	2393	5385	0	2889	0	103
SRL_OPN_2PTS024_0209_20150604_124346_20150604_143657.EUM.nc	0.007	0.010	0.020	3327	6363	0	2981	0	55
SRL_OPN_2PTS024_0212_20150604_143656_20150604_161643.EUM.nc	0.005	0.005	0.018	3385	5633	0	2129	0	119
SRL_OPN_2PTS024_0214_20150604_161643_20150604_175621.EUM.nc	0.006	0.005	0.017	2783	5587	0	2674	0	130
SRL_OPN_2PTS024_0216_20150604_175620_20150604_193544.EUM.nc	0.007	0.008	0.017	3147	5633	0	2318	0	168
SRL_OPN_2PTS024_0218_20150604_193543_20150604_211446.EUM.nc	0.008	0.007	0.016	3160	5523	0	2122	1	240
SRL_OPN_2PTS024_0220_20150604_211446_20150604_225256.EUM.nc	0.005	0.006	0.014	2415	5482	0	2957	0	110
SRL_OPN_2PTS024_0221_20150604_225255_20150605_003046.EUM.nc	0.008	0.010	0.016	3081	5483	0	2287	0	115
SRL_OPN_2PTS024_0223_20150605_003046_20150605_020847.EUM.nc	0.005	0.006	0.020	2731	5508	0	2691	0	86
SRL_OPN_2PTS024_0225_20150605_020847_20150605_034808.EUM.nc	0.004	0.005	0.016	2765	5549	0	2681	0	103

– Continued on next page

Table 10: Wet Path Delay Difference (AMR-Model) Statistics.

– Continued from previous page

File	Median	Mean	Std. Dev.	No. Obs.	Total Obs.	Default Lat/Lon	Flag (total)	Default (total)	3-Sigma Edited
SRL_OPN_2PTS024_0227_20150605_034807_20150605_052907.EUM.nc	0.006	0.008	0.015	2818	5573	0	2641	1	113
SRL_OPN_2PTS024_0229_20150605_052906_20150605_071829.EUM.nc	0.007	0.007	0.017	3758	6212	0	2224	0	230
SRL_OPN_2PTS024_0232_20150605_071829_20150605_085656.EUM.nc	0.005	0.005	0.019	3660	5594	0	1837	0	97
SRL_OPN_2PTS024_0233_20150605_085655_20150605_103443.EUM.nc	0.010	0.011	0.019	2326	5527	0	3142	1	58
SRL_OPN_2PTS024_0235_20150605_103442_20150605_121250.EUM.nc	0.004	0.005	0.015	2325	5502	0	2977	0	200
SRL_OPN_2PTS024_0237_20150605_121250_20150605_135152.EUM.nc	0.006	0.009	0.017	3009	5513	0	2458	0	46
SRL_OPN_2PTS024_0239_20150605_135152_20150605_154517.EUM.nc	0.005	0.003	0.020	3568	6420	0	2767	0	85
SRL_OPN_2PTS024_0242_20150605_154516_20150605_172505.EUM.nc	0.005	0.004	0.019	2707	5517	0	2703	0	107
SRL_OPN_2PTS024_0244_20150605_172505_20150605_190435.EUM.nc	0.008	0.008	0.020	3137	5652	0	2447	0	68
SRL_OPN_2PTS024_0246_20150605_190434_20150605_204347.EUM.nc	0.004	0.005	0.018	3564	5634	0	1948	0	122
SRL_OPN_2PTS024_0248_20150605_204346_20150605_222212.EUM.nc	0.008	0.007	0.015	2779	5416	0	2497	0	140
SRL_OPN_2PTS024_0250_20150605_222211_20150606_000007.EUM.nc	0.006	0.006	0.018	2951	5530	0	2463	0	116
SRL_OPN_2PTS024_0251_20150606_000007_20150606_013756.EUM.nc	0.008	0.010	0.019	2953	5531	0	2514	0	64
SRL_OPN_2PTS024_0253_20150606_013755_20150606_031649.EUM.nc	0.002	0.002	0.020	2747	5574	0	2734	0	93
SRL_OPN_2PTS024_0255_20150606_031649_20150606_045711.EUM.nc	0.006	0.008	0.017	2933	5520	0	2541	0	46
SRL_OPN_2PTS024_0257_20150606_045710_20150606_063946.EUM.nc	0.009	0.009	0.016	3836	5839	0	1897	0	106
SRL_OPN_2PTS024_0259_20150606_063946_20150606_082601.EUM.nc	0.006	0.006	0.017	4041	6058	0	1865	1	151
SRL_OPN_2PTS024_0262_20150606_082600_20150606_100403.EUM.nc	0.009	0.008	0.021	2738	5466	0	2665	0	63
SRL_OPN_2PTS024_0263_20150606_100403_20150606_114153.EUM.nc	0.008	0.009	0.020	2341	5486	0	3081	0	64
SRL_OPN_2PTS024_0265_20150606_114152_20150606_132037.EUM.nc	0.004	0.006	0.019	2710	5426	0	2565	0	151
SRL_OPN_2PTS024_0267_20150606_132037_20150606_151401.EUM.nc	0.009	0.007	0.019	3568	6443	0	2809	0	66
SRL_OPN_2PTS024_0270_20150606_151400_20150606_165339.EUM.nc	0.009	0.006	0.016	2895	5581	0	2623	0	63
SRL_OPN_2PTS024_0272_20150606_165339_20150606_183322.EUM.nc	0.009	0.009	0.017	3012	5546	0	2397	0	137
SRL_OPN_2PTS024_0274_20150606_183321_20150606_201237.EUM.nc	0.004	0.005	0.019	3248	5605	0	2293	0	64
SRL_OPN_2PTS024_0276_20150606_201237_20150606_215123.EUM.nc	0.007	0.007	0.019	3054	5562	0	2264	1	243
SRL_OPN_2PTS024_0278_20150606_215122_20150606_232918.EUM.nc	0.006	0.008	0.016	2296	5375	0	2944	0	135
SRL_OPN_2PTS024_0279_20150606_232917_20150607_010710.EUM.nc	0.012	0.015	0.019	2714	5491	0	2715	0	62
SRL_OPN_2PTS024_0281_20150607_010708_20150607_024531.EUM.nc	0.002	0.003	0.023	2870	5531	0	2631	0	30
SRL_OPN_2PTS024_0283_20150607_024530_20150607_042527.EUM.nc	0.005	0.005	0.015	2739	5516	0	2661	0	116
SRL_OPN_2PTS024_0285_20150607_042527_20150607_060716.EUM.nc	0.010	0.011	0.016	3678	5774	0	1929	0	167
SRL_OPN_2PTS024_0287_20150607_060716_20150607_075508.EUM.nc	0.009	0.010	0.017	3961	6132	0	2039	0	132
SRL_OPN_2PTS024_0290_20150607_075507_20150607_093320.EUM.nc	0.005	0.006	0.017	2972	5559	0	2541	0	46
SRL_OPN_2PTS024_0291_20150607_093321_20150607_111106.EUM.nc	0.006	0.008	0.016	2137	5486	0	3262	0	87
SRL_OPN_2PTS024_0293_20150607_111105_20150607_124930.EUM.nc	0.011	0.014	0.017	2432	5389	0	2868	0	89
SRL_OPN_2PTS024_0295_20150607_124930_20150607_144243.EUM.nc	0.004	0.007	0.020	3424	6372	0	2906	0	42
SRL_OPN_2PTS024_0298_20150607_144241_20150607_162222.EUM.nc	0.010	0.009	0.016	3348	5634	0	2168	0	118
SRL_OPN_2PTS024_0300_20150607_162222_20150607_180159.EUM.nc	0.008	0.008	0.017	2813	5637	0	2669	0	155
SRL_OPN_2PTS024_0302_20150607_180158_20150607_194128.EUM.nc	0.007	0.008	0.018	3153	5640	0	2327	0	160
SRL_OPN_2PTS024_0304_20150607_194129_20150607_212020.EUM.nc	0.007	0.006	0.014	3193	5513	0	2134	0	186

– Continued on next page

Table 10: Wet Path Delay Difference (AMR-Model) Statistics.

– Continued from previous page

File	Median	Mean	Std. Dev.	No. Obs.	Total Obs.	Default Lat/Lon	Flag (total)	Default (total)	3-Sigma Edited
SRL_OPN_2PTS024_0306_20150607_212019_20150607_225837.EUM.nc	0.001	0.002	0.014	2225	5496	0	3127	0	144
SRL_OPN_2PTS024_0307_20150607_225836_20150608_003608.EUM.nc	0.009	0.010	0.023	3210	5476	0	2216	0	50
SRL_OPN_2PTS024_0309_20150608_003608_20150608_021421.EUM.nc	0.005	0.005	0.019	2739	5549	0	2744	0	66
SRL_OPN_2PTS024_0311_20150608_021421_20150608_035337.EUM.nc	0.006	0.006	0.017	2636	5521	0	2801	0	84
SRL_OPN_2PTS024_0313_20150608_035337_20150608_053453.EUM.nc	0.007	0.008	0.016	2899	5574	0	2605	0	70
SRL_OPN_2PTS024_0315_20150608_053453_20150608_072402.EUM.nc	0.008	0.008	0.019	3997	6218	0	2128	0	93
SRL_OPN_2PTS024_0318_20150608_072403_20150608_090219.EUM.nc	0.006	0.005	0.021	3633	5598	0	1876	0	89
SRL_OPN_2PTS024_0319_20150608_090219_20150608_104014.EUM.nc	0.006	0.008	0.017	2373	5535	0	3070	0	92
SRL_OPN_2PTS024_0321_20150608_104013_20150608_121815.EUM.nc	0.008	0.008	0.015	2459	5503	0	2929	0	115
SRL_OPN_2PTS024_0323_20150608_121815_20150608_135730.EUM.nc	0.001	0.002	0.014	3044	5564	0	2368	0	152
SRL_OPN_2PTS024_0325_20150608_135729_20150608_155055.EUM.nc	0.001	0.003	0.021	3450	6402	0	2790	0	162
SRL_OPN_2PTS024_0328_20150608_155054_20150608_173034.EUM.nc	0.008	0.007	0.018	2734	5509	0	2730	0	45
SRL_OPN_2PTS024_0330_20150608_173033_20150608_191011.EUM.nc	0.006	0.006	0.016	3300	5663	0	2285	0	78
SRL_OPN_2PTS024_0332_20150608_191010_20150608_204913.EUM.nc	0.004	0.006	0.018	3528	5605	0	1988	1	88
SRL_OPN_2PTS024_0334_20150608_204913_20150608_222743.EUM.nc	0.011	0.012	0.017	2890	5441	0	2477	0	74
SRL_OPN_2PTS024_0336_20150608_222743_20150609_000529.EUM.nc	0.007	0.008	0.017	3040	5507	0	2416	0	51
SRL_OPN_2PTS024_0337_20150609_000529_20150609_014320.EUM.nc	0.004	0.004	0.022	2919	5544	0	2531	0	94
SRL_OPN_2PTS024_0339_20150609_014319_20150609_032218.EUM.nc	0.006	0.006	0.021	2795	5492	0	2624	0	73
SRL_OPN_2PTS024_0341_20150609_032217_20150609_050245.EUM.nc	0.007	0.007	0.016	2844	5566	0	2634	0	88
SRL_OPN_2PTS024_0343_20150609_050245_20150609_065254.EUM.nc	0.004	0.004	0.017	3728	6255	0	2396	1	130
SRL_OPN_2PTS024_0346_20150609_065253_20150609_083133.EUM.nc	0.009	0.007	0.019	4105	5638	0	1434	0	99
SRL_OPN_2PTS024_0348_20150609_083133_20150609_100925.EUM.nc	0.010	0.010	0.017	2690	5443	0	2703	0	50
SRL_OPN_2PTS024_0349_20150609_100925_20150609_114724.EUM.nc	0.010	0.012	0.020	2395	5491	0	3038	0	58
SRL_OPN_2PTS024_0351_20150609_114723_20150609_132605.EUM.nc	0.003	0.005	0.018	2895	5475	0	2549	0	31
SRL_OPN_2PTS024_0353_20150609_132604_20150609_151929.EUM.nc	0.004	0.004	0.017	3572	6400	0	2728	0	100
SRL_OPN_2PTS024_0356_20150609_151928_20150609_165917.EUM.nc	0.007	0.006	0.015	2800	5581	0	2662	0	119
SRL_OPN_2PTS024_0358_20150609_165916_20150609_183850.EUM.nc	0.007	0.007	0.016	3066	5537	0	2377	0	94
SRL_OPN_2PTS024_0360_20150609_183849_20150609_201811.EUM.nc	0.006	0.008	0.021	3271	5602	0	2270	0	61
SRL_OPN_2PTS024_0362_20150609_201811_20150609_215646.EUM.nc	0.007	0.007	0.017	2956	5529	0	2435	0	138
SRL_OPN_2PTS024_0364_20150609_215645_20150609_233448.EUM.nc	0.003	0.002	0.019	2470	5386	0	2832	0	84
SRL_OPN_2PTS024_0365_20150609_233447_20150610_011231.EUM.nc	0.005	0.006	0.018	2710	5525	0	2723	0	92
SRL_OPN_2PTS024_0367_20150610_011230_20150610_025104.EUM.nc	0.004	0.006	0.021	2803	5547	0	2708	0	36
SRL_OPN_2PTS024_0369_20150610_025104_20150610_043058.EUM.nc	0.006	0.005	0.017	2715	5506	0	2659	0	132
SRL_OPN_2PTS024_0371_20150610_043058_20150610_061255.EUM.nc	0.002	0.003	0.018	3693	5772	0	1970	0	109
SRL_OPN_2PTS024_0373_20150610_061254_20150610_080040.EUM.nc	0.010	0.010	0.017	4012	6124	0	2034	0	78
SRL_OPN_2PTS024_0376_20150610_080039_20150610_093843.EUM.nc	0.009	0.010	0.020	2887	5562	0	2591	1	83
SRL_OPN_2PTS024_0377_20150610_093843_20150610_111635.EUM.nc	0.007	0.009	0.017	2129	5468	0	3227	0	112
SRL_OPN_2PTS024_0379_20150610_111635_20150610_125455.EUM.nc	0.001	0.001	0.017	2529	5364	0	2750	0	85
SRL_OPN_2PTS024_0381_20150610_125454_20150610_144810.EUM.nc	0.005	0.006	0.019	3378	6389	0	2911	0	100

– Continued on next page

Table 10: Wet Path Delay Difference (AMR-Model) Statistics.

– Continued from previous page

File	Median	Mean	Std. Dev.	No. Obs.	Total Obs.	Default Lat/Lon	Flag (total)	Default (total)	3-Sigma Edited
SRL_OPN_2PTS024_0384_20150610_144810_20150610_162749.EUM.nc	0.006	0.006	0.018	3274	5668	0	2245	0	149
SRL_OPN_2PTS024_0386_20150610_162748_20150610_180735.EUM.nc	0.009	0.008	0.017	2900	5661	0	2654	0	107
SRL_OPN_2PTS024_0388_20150610_180734_20150610_194656.EUM.nc	0.008	0.010	0.018	3192	5636	0	2348	0	96
SRL_OPN_2PTS024_0390_20150610_194654_20150610_212553.EUM.nc	0.008	0.007	0.016	3262	5500	0	2069	0	169
SRL_OPN_2PTS024_0392_20150610_212552_20150610_230357.EUM.nc	0.004	0.006	0.019	2141	5434	0	3201	0	92
SRL_OPN_2PTS024_0393_20150610_230357_20150611_004147.EUM.nc	0.006	0.007	0.017	3167	5502	0	2263	0	72
SRL_OPN_2PTS024_0395_20150611_004146_20150611_021954.EUM.nc	0.002	0.003	0.017	2728	5541	0	2738	0	75
SRL_OPN_2PTS024_0397_20150611_021954_20150611_035925.EUM.nc	0.006	0.005	0.018	2666	5576	0	2746	0	164
SRL_OPN_2PTS024_0399_20150611_035924_20150611_054038.EUM.nc	0.006	0.005	0.020	3205	5568	0	2312	0	51
SRL_OPN_2PTS024_0401_20150611_054037_20150611_072935.EUM.nc	0.009	0.009	0.017	4046	6211	0	2090	0	75
SRL_OPN_2PTS024_0404_20150611_072934_20150611_090759.EUM.nc	0.012	0.014	0.022	3458	5568	0	2031	0	79
SRL_OPN_2PTS024_0405_20150611_090759_20150611_104545.EUM.nc	0.007	0.008	0.020	2362	5554	0	3092	0	100
SRL_OPN_2PTS024_0407_20150611_104544_20150611_122357.EUM.nc	0.005	0.005	0.015	2504	5539	0	2952	0	83
SRL_OPN_2PTS024_0409_20150611_122356_20150611_140308.EUM.nc	0.003	0.003	0.015	3053	5560	0	2307	0	200
SRL_OPN_2PTS024_0411_20150611_140307_20150611_155632.EUM.nc	0.005	0.005	0.018	3258	6431	0	3082	0	91
SRL_OPN_2PTS024_0414_20150611_155632_20150611_173610.EUM.nc	0.007	0.005	0.018	2744	5526	0	2710	0	72
SRL_OPN_2PTS024_0416_20150611_173610_20150611_191546.EUM.nc	0.007	0.007	0.017	3272	5657	0	2312	0	73
SRL_OPN_2PTS024_0418_20150611_191545_20150611_205447.EUM.nc	0.007	0.007	0.024	3542	5611	0	2013	0	56
SRL_OPN_2PTS024_0420_20150611_205447_20150611_223315.EUM.nc	0.006	0.010	0.016	2716	5431	0	2601	0	114
SRL_OPN_2PTS024_0421_20150611_223315_20150612_001059.EUM.nc	0.005	0.006	0.016	3006	5493	0	2352	0	135
SRL_OPN_2PTS024_0423_20150612_001059_20150612_014901.EUM.nc	0.007	0.007	0.018	2950	5554	0	2483	0	121
SRL_OPN_2PTS024_0425_20150612_014900_20150612_032754.EUM.nc	0.005	0.004	0.019	2836	5491	0	2556	0	99
SRL_OPN_2PTS024_0427_20150612_032754_20150612_050836.EUM.nc	0.007	0.007	0.017	2829	5573	0	2649	0	95
SRL_OPN_2PTS024_0429_20150612_050836_20150612_065836.EUM.nc	0.004	0.002	0.021	3720	6242	0	2457	0	65
SRL_OPN_2PTS024_0432_20150612_065836_20150612_083705.EUM.nc	0.010	0.009	0.020	4138	5630	0	1416	1	75
SRL_OPN_2PTS024_0434_20150612_083704_20150612_101503.EUM.nc	0.008	0.009	0.019	2606	5456	0	2761	0	89
SRL_OPN_2PTS024_0435_20150612_101502_20150612_115255.EUM.nc	0.004	0.005	0.018	2482	5523	0	2985	0	56
SRL_OPN_2PTS024_0437_20150612_115254_20150612_133149.EUM.nc	0.003	0.004	0.021	2829	5497	0	2588	0	80
SRL_OPN_2PTS024_0439_20150612_133150_20150612_152514.EUM.nc	0.006	0.005	0.020	3641	6399	0	2676	0	82
SRL_OPN_2PTS024_0442_20150612_152514_20150612_170453.EUM.nc	0.005	0.004	0.017	2778	5602	0	2747	0	77
SRL_OPN_2PTS024_0444_20150612_170453_20150612_184434.EUM.nc	0.006	0.004	0.020	3172	5542	0	2313	0	57
SRL_OPN_2PTS024_0446_20150612_184434_20150612_202346.EUM.nc	0.007	0.008	0.020	3385	5602	0	2160	0	57
SRL_OPN_2PTS024_0448_20150612_202345_20150612_220218.EUM.nc	0.010	0.010	0.016	3000	5549	0	2500	0	49
SRL_OPN_2PTS024_0450_20150612_220217_20150612_234018.EUM.nc	0.003	0.004	0.015	2616	5498	0	2799	0	83
SRL_OPN_2PTS024_0451_20150612_234017_20150613_011802.EUM.nc	0.005	0.007	0.022	2910	5522	0	2556	0	56
SRL_OPN_2PTS024_0453_20150613_011801_20150613_025640.EUM.nc	0.008	0.007	0.018	2797	5548	0	2707	0	44
SRL_OPN_2PTS024_0455_20150613_025639_20150613_043640.EUM.nc	0.003	0.003	0.013	2683	5491	0	2667	0	141
SRL_OPN_2PTS024_0457_20150613_043639_20150613_061853.EUM.nc	0.007	0.006	0.017	3750	5817	0	1954	0	113
SRL_OPN_2PTS024_0459_20150613_061853_20150613_080614.EUM.nc	0.009	0.009	0.020	4099	6123	0	1995	0	29

– Continued on next page

Table 10: Wet Path Delay Difference (AMR-Model) Statistics.

– Continued from previous page

File	Median	Mean	Std. Dev.	No. Obs.	Total Obs.	Default Lat/Lon	Flag (total)	Default (total)	3-Sigma Edited
SRL_OPN_2PTS024_0462_20150613_080613_20150613_094413.EUM.nc	0.010	0.010	0.015	2790	5528	0	2602	0	136
SRL_OPN_2PTS024_0463_20150613_094412_20150613_112207.EUM.nc	0.006	0.006	0.016	1990	5403	0	3292	0	121
SRL_OPN_2PTS024_0465_20150613_112206_20150613_130030.EUM.nc	0.002	0.004	0.020	2631	5365	0	2688	0	46
SRL_OPN_2PTS024_0467_20150613_130029_20150613_145347.EUM.nc	0.004	0.004	0.017	3459	6410	0	2872	0	79
SRL_OPN_2PTS024_0470_20150613_145346_20150613_163335.EUM.nc	0.006	0.005	0.019	3216	5658	0	2366	0	76
SRL_OPN_2PTS024_0472_20150613_163334_20150613_181311.EUM.nc	0.008	0.009	0.015	2812	5614	0	2582	0	220
SRL_OPN_2PTS024_0474_20150613_181311_20150613_195240.EUM.nc	0.006	0.006	0.021	3210	5626	0	2359	0	57
SRL_OPN_2PTS024_0476_20150613_195239_20150613_213125.EUM.nc	0.008	0.009	0.019	3402	5499	0	1993	0	104
SRL_OPN_2PTS024_0478_20150613_213124_20150613_230937.EUM.nc	0.009	0.009	0.019	2171	5420	0	3199	0	50
SRL_OPN_2PTS024_0479_20150613_230937_20150614_004718.EUM.nc	0.007	0.007	0.020	2991	5514	0	2390	0	133
SRL_OPN_2PTS024_0481_20150614_004717_20150614_022536.EUM.nc	0.003	0.004	0.020	2774	5528	0	2648	0	106
SRL_OPN_2PTS024_0483_20150614_022536_20150614_040505.EUM.nc	0.002	0.002	0.018	2667	5495	0	2734	0	94
SRL_OPN_2PTS024_0485_20150614_040504_20150614_054624.EUM.nc	0.006	0.006	0.023	3502	5705	0	2149	0	54
SRL_OPN_2PTS024_0497_20150614_140846_20150614_160209.EUM.nc	0.007	0.006	0.017	3274	6418	0	3052	0	92
SRL_OPN_2PTS024_0500_20150614_160208_20150614_174156.EUM.nc	0.006	0.005	0.024	2844	5653	0	2764	0	45
SRL_OPN_2PTS024_0502_20150614_174155_20150614_192123.EUM.nc	0.006	0.006	0.019	3297	5644	0	2252	1	94
SRL_OPN_2PTS024_0504_20150614_192122_20150614_210030.EUM.nc	0.007	0.008	0.017	3517	5626	0	2012	1	96
SRL_OPN_2PTS024_0506_20150614_210030_20150614_223846.EUM.nc	0.008	0.007	0.020	2692	5409	0	2661	0	56
SRL_OPN_2PTS024_0507_20150614_223845_20150615_001638.EUM.nc	0.004	0.005	0.018	3034	5476	0	2361	0	81
SRL_OPN_2PTS024_0509_20150615_001637_20150615_015432.EUM.nc	0.008	0.008	0.018	2933	5517	0	2520	0	64
SRL_OPN_2PTS024_0511_20150615_015432_20150615_033340.EUM.nc	0.004	0.003	0.019	2885	5492	0	2503	0	104
SRL_OPN_2PTS024_0513_20150615_033339_20150615_051422.EUM.nc	0.006	0.007	0.016	2832	5530	0	2581	0	117
SRL_OPN_2PTS024_0515_20150615_051421_20150615_070411.EUM.nc	0.006	0.007	0.018	3636	6243	0	2466	0	141
SRL_OPN_2PTS024_0518_20150615_070411_20150615_084236.EUM.nc	0.007	0.008	0.016	3902	5614	0	1554	0	158
SRL_OPN_2PTS024_0520_20150615_084236_20150615_102034.EUM.nc	0.006	0.007	0.019	2510	5460	0	2858	0	92
SRL_OPN_2PTS024_0521_20150615_102035_20150615_115837.EUM.nc	0.003	0.005	0.018	2424	5523	0	3023	0	76
SRL_OPN_2PTS024_0523_20150615_115838_20150615_133725.EUM.nc	0.002	0.001	0.022	2875	5460	0	2517	0	68
SRL_OPN_2PTS024_0525_20150615_133725_20150615_153050.EUM.nc	0.007	0.007	0.018	3608	6390	0	2707	0	75
SRL_OPN_2PTS024_0528_20150615_153049_20150615_171031.EUM.nc	0.009	0.009	0.015	2665	5591	0	2762	0	164
SRL_OPN_2PTS024_0530_20150615_171031_20150615_185011.EUM.nc	0.006	0.008	0.019	3281	5564	0	2237	1	45
SRL_OPN_2PTS024_0532_20150615_185010_20150615_202920.EUM.nc	0.007	0.009	0.020	3383	5603	0	2154	1	65
SRL_OPN_2PTS024_0534_20150615_202919_20150615_220759.EUM.nc	0.007	0.008	0.019	2961	5543	0	2458	0	124
SRL_OPN_2PTS024_0536_20150615_220758_20150615_234550.EUM.nc	0.001	0.002	0.019	2823	5518	0	2628	0	67
SRL_OPN_2PTS024_0537_20150615_234550_20150616_012343.EUM.nc	0.004	0.005	0.021	2852	5547	0	2633	0	62
SRL_OPN_2PTS024_0539_20150616_012343_20150616_030217.EUM.nc	0.006	0.006	0.014	2808	5566	0	2692	0	66
SRL_OPN_2PTS024_0541_20150616_030217_20150616_044232.EUM.nc	0.006	0.005	0.016	2787	5507	0	2653	1	66
SRL_OPN_2PTS024_0543_20150616_044231_20150616_062444.EUM.nc	0.005	0.006	0.019	3833	5819	0	1925	0	61
SRL_OPN_2PTS024_0545_20150616_062443_20150616_081147.EUM.nc	0.007	0.007	0.016	4072	6113	0	1933	0	108
SRL_OPN_2PTS024_0548_20150616_081147_20150616_094953.EUM.nc	0.008	0.008	0.017	2771	5465	0	2619	0	75

– Continued on next page

Table 10: Wet Path Delay Difference (AMR-Model) Statistics.

– Continued from previous page

File	Median	Mean	Std. Dev.	No. Obs.	Total Obs.	Default Lat/Lon	Flag (total)	Default (total)	3-Sigma Edited
SRL_OPN_2PTS024_0549_20150616_094953_20150616_112740.EUM.nc	0.001	0.003	0.019	1999	5411	0	3318	0	94
SRL_OPN_2PTS024_0551_20150616_112740_20150616_130615.EUM.nc	0.008	0.008	0.015	2611	5475	0	2767	0	97
SRL_OPN_2PTS024_0553_20150616_130614_20150616_145932.EUM.nc	0.005	0.004	0.015	3095	6023	0	2597	0	331
SRL_OPN_2PTS024_0556_20150616_145931_20150616_163912.EUM.nc	0.005	0.006	0.015	3101	5623	0	2442	0	80
SRL_OPN_2PTS024_0558_20150616_163911_20150616_181855.EUM.nc	0.007	0.008	0.023	3022	5528	0	2443	0	63
SRL_OPN_2PTS024_0560_20150616_181854_20150616_195813.EUM.nc	0.006	0.007	0.019	3229	5603	0	2322	0	52
SRL_OPN_2PTS024_0562_20150616_195813_20150616_213707.EUM.nc	0.007	0.008	0.017	3298	5608	0	2169	0	141
SRL_OPN_2PTS024_0564_20150616_213706_20150616_231507.EUM.nc	0.007	0.008	0.022	2288	5388	0	3062	0	38
SRL_OPN_2PTS024_0565_20150616_231506_20150617_005257.EUM.nc	0.005	0.005	0.017	2898	5551	0	2534	0	119
SRL_OPN_2PTS024_0567_20150617_005256_20150617_023110.EUM.nc	0.010	0.011	0.017	2918	5542	0	2561	0	63
SRL_OPN_2PTS024_0569_20150617_023109_20150617_041050.EUM.nc	0.001	0.001	0.015	2607	5488	0	2764	0	117
SRL_OPN_2PTS024_0571_20150617_041050_20150617_055220.EUM.nc	0.007	0.008	0.018	3610	5727	0	2007	0	110
SRL_OPN_2PTS024_0573_20150617_055219_20150617_074051.EUM.nc	0.006	0.007	0.020	4041	6184	0	2082	0	61
SRL_OPN_2PTS024_0576_20150617_074050_20150617_091900.EUM.nc	0.009	0.010	0.019	3165	5555	0	2299	1	90
SRL_OPN_2PTS024_0577_20150617_091859_20150617_105654.EUM.nc	0.005	0.005	0.018	2189	5549	0	3315	1	44
SRL_OPN_2PTS024_0579_20150617_105654_20150617_123510.EUM.nc	0.008	0.010	0.019	2380	5418	0	3007	0	31
SRL_OPN_2PTS024_0581_20150617_123509_20150617_141431.EUM.nc	0.005	0.006	0.018	3224	5597	0	2347	0	26
SRL_OPN_2PTS024_0583_20150617_141432_20150617_160753.EUM.nc	0.004	0.005	0.019	3378	6408	0	2980	0	50
SRL_OPN_2PTS024_0586_20150617_160752_20150617_174732.EUM.nc	0.007	0.008	0.019	2770	5635	0	2771	0	94
SRL_OPN_2PTS024_0588_20150617_174731_20150617_192705.EUM.nc	0.003	0.003	0.017	3194	5649	0	2326	0	129
SRL_OPN_2PTS024_0590_20150617_192704_20150617_210602.EUM.nc	0.006	0.007	0.019	3434	5597	0	2112	0	51
SRL_OPN_2PTS024_0592_20150617_210601_20150617_224424.EUM.nc	0.008	0.008	0.018	2600	5422	0	2754	0	68
SRL_OPN_2PTS024_0593_20150617_224423_20150618_002207.EUM.nc	0.004	0.004	0.018	3045	5451	0	2346	0	60
SRL_OPN_2PTS024_0595_20150618_002206_20150618_020012.EUM.nc	0.006	0.006	0.017	2854	5554	0	2588	0	112
SRL_OPN_2PTS024_0597_20150618_020012_20150618_033915.EUM.nc	0.001	0.001	0.016	2813	5491	0	2609	0	69
SRL_OPN_2PTS024_0599_20150618_033915_20150618_052013.EUM.nc	0.007	0.006	0.019	2825	5569	0	2629	0	115
SRL_OPN_2PTS024_0601_20150618_052013_20150618_070951.EUM.nc	0.005	0.005	0.019	3719	6213	0	2404	0	90
SRL_OPN_2PTS024_0604_20150618_070951_20150618_084814.EUM.nc	0.007	0.006	0.022	3833	5602	0	1645	0	124
SRL_OPN_2PTS024_0605_20150618_084814_20150618_102611.EUM.nc	0.007	0.008	0.020	2477	5441	0	2900	0	64
SRL_OPN_2PTS024_0607_20150618_102610_20150618_120407.EUM.nc	0.006	0.010	0.016	2441	5503	0	2957	0	105
SRL_OPN_2PTS024_0609_20150618_120406_20150618_134308.EUM.nc	0.002	0.004	0.017	2872	5530	0	2539	0	119
SRL_OPN_2PTS024_0611_20150618_134308_20150618_153634.EUM.nc	0.003	0.003	0.019	3462	6428	0	2793	0	173
SRL_OPN_2PTS024_0614_20150618_153635_20150618_171615.EUM.nc	0.008	0.007	0.022	2721	5605	0	2826	0	58
SRL_OPN_2PTS024_0616_20150618_171614_20150618_185545.EUM.nc	0.002	0.001	0.015	3133	5535	0	2322	1	79
SRL_OPN_2PTS024_0618_20150618_185544_20150618_203501.EUM.nc	0.008	0.009	0.018	3401	5618	0	2076	0	141
SRL_OPN_2PTS024_0620_20150618_203501_20150618_221329.EUM.nc	0.007	0.009	0.019	2870	5497	0	2501	1	125
SRL_OPN_2PTS024_0622_20150618_221329_20150618_235125.EUM.nc	0.009	0.010	0.020	2863	5477	0	2563	0	51
SRL_OPN_2PTS024_0623_20150618_235124_20150619_012912.EUM.nc	0.004	0.004	0.019	2881	5480	0	2512	0	87
SRL_OPN_2PTS024_0625_20150619_012911_20150619_030758.EUM.nc	0.001	0.001	0.021	2795	5531	0	2626	0	110

– Continued on next page

Table 10: Wet Path Delay Difference (AMR-Model) Statistics.

– Continued from previous page

File	Median	Mean	Std. Dev.	No. Obs.	Total Obs.	Default Lat/Lon	Flag (total)	Default (total)	3-Sigma Edited
SRL_OPN_2PTS024_0627_20150619_030759_20150619_044810.EUM.nc	0.005	0.003	0.020	2832	5500	0	2620	0	48
SRL_OPN_2PTS024_0629_20150619_044810_20150619_063039.EUM.nc	0.007	0.008	0.019	3867	5825	0	1933	0	25
SRL_OPN_2PTS024_0631_20150619_063039_20150619_081725.EUM.nc	0.006	0.008	0.021	4130	6104	0	1907	0	67
SRL_OPN_2PTS024_0634_20150619_081724_20150619_095521.EUM.nc	0.008	0.008	0.019	2767	5452	0	2634	0	51
SRL_OPN_2PTS024_0635_20150619_095520_20150619_113317.EUM.nc	0.009	0.009	0.018	2249	5436	0	3133	0	54
SRL_OPN_2PTS024_0637_20150619_113316_20150619_131147.EUM.nc	0.006	0.007	0.016	2649	5443	0	2707	0	87
SRL_OPN_2PTS024_0639_20150619_131146_20150619_150507.EUM.nc	0.003	0.003	0.019	3518	6443	0	2884	0	41
SRL_OPN_2PTS024_0642_20150619_150508_20150619_164456.EUM.nc	0.006	0.004	0.024	2963	5621	0	2618	0	40
SRL_OPN_2PTS024_0644_20150619_164456_20150619_182430.EUM.nc	0.003	0.003	0.015	3037	5523	0	2378	0	108
SRL_OPN_2PTS024_0646_20150619_182429_20150619_200356.EUM.nc	0.006	0.007	0.015	3045	5610	0	2430	0	135
SRL_OPN_2PTS024_0648_20150619_200355_20150619_214238.EUM.nc	0.006	0.007	0.015	3071	5582	0	2239	0	272
SRL_OPN_2PTS024_0650_20150619_214237_20150619_232045.EUM.nc	0.009	0.009	0.017	2436	5413	0	2929	0	48
SRL_OPN_2PTS024_0651_20150619_232044_20150620_005826.EUM.nc	0.000	0.003	0.019	2844	5522	0	2624	0	54
SRL_OPN_2PTS024_0653_20150620_005825_20150620_023651.EUM.nc	0.003	0.002	0.020	2899	5554	0	2551	0	104
SRL_OPN_2PTS024_0655_20150620_023650_20150620_041629.EUM.nc	0.003	0.003	0.018	2686	5488	0	2716	0	86
SRL_OPN_2PTS024_0657_20150620_041629_20150620_055805.EUM.nc	0.004	0.005	0.017	3658	5752	0	2019	0	75
SRL_OPN_2PTS024_0659_20150620_055805_20150620_074621.EUM.nc	0.007	0.007	0.018	3998	6175	0	2095	0	82
SRL_OPN_2PTS024_0662_20150620_074621_20150620_092438.EUM.nc	0.008	0.009	0.024	3111	5568	0	2404	0	53
SRL_OPN_2PTS024_0663_20150620_092438_20150620_110222.EUM.nc	0.006	0.006	0.019	2117	5514	0	3302	0	95
SRL_OPN_2PTS024_0665_20150620_110221_20150620_124042.EUM.nc	0.003	0.003	0.014	2368	5392	0	2940	0	84
SRL_OPN_2PTS024_0667_20150620_124041_20150620_142009.EUM.nc	0.004	0.005	0.018	3222	5601	0	2278	0	101
SRL_OPN_2PTS024_0669_20150620_142009_20150620_161329.EUM.nc	0.005	0.005	0.022	3428	6362	0	2853	1	80
SRL_OPN_2PTS024_0672_20150620_161328_20150620_175316.EUM.nc	0.006	0.004	0.018	2768	5662	0	2816	0	78
SRL_OPN_2PTS024_0674_20150620_175315_20150620_193239.EUM.nc	0.006	0.008	0.015	3094	5637	0	2391	0	152
SRL_OPN_2PTS024_0676_20150620_193238_20150620_211142.EUM.nc	0.006	0.007	0.017	3294	5526	0	2135	0	97
SRL_OPN_2PTS024_0678_20150620_211142_20150620_224954.EUM.nc	0.007	0.009	0.018	2434	5484	0	2978	0	72
SRL_OPN_2PTS024_0679_20150620_224953_20150621_002744.EUM.nc	0.006	0.007	0.017	3041	5452	0	2352	0	59
SRL_OPN_2PTS024_0681_20150621_002744_20150621_020543.EUM.nc	0.003	0.002	0.018	2842	5523	0	2624	0	57
SRL_OPN_2PTS024_0683_20150621_020543_20150621_034501.EUM.nc	0.001	0.001	0.017	2772	5562	0	2712	0	78
SRL_OPN_2PTS024_0685_20150621_034500_20150621_052556.EUM.nc	0.006	0.005	0.020	2823	5558	0	2680	0	55
SRL_OPN_2PTS024_0687_20150621_052555_20150621_071523.EUM.nc	0.006	0.006	0.021	3659	6236	0	2387	0	190
SRL_OPN_2PTS024_0690_20150621_071522_20150621_085353.EUM.nc	0.007	0.008	0.018	3732	5607	0	1732	1	142
SRL_OPN_2PTS024_0691_20150621_085352_20150621_103139.EUM.nc	0.007	0.008	0.021	2382	5510	0	3066	0	62
SRL_OPN_2PTS024_0693_20150621_103140_20150621_120946.EUM.nc	0.004	0.004	0.014	2374	5509	0	3007	0	128
SRL_OPN_2PTS024_0695_20150621_120945_20150621_134845.EUM.nc	-0.002	-0.001	0.016	2965	5511	0	2466	0	80
SRL_OPN_2PTS024_0697_20150621_134844_20150621_154211.EUM.nc	0.004	0.003	0.018	3583	6417	0	2781	0	53
SRL_OPN_2PTS024_0700_20150621_154210_20150621_172150.EUM.nc	0.002	0.003	0.017	2713	5523	0	2740	0	70
SRL_OPN_2PTS024_0702_20150621_172149_20150621_190129.EUM.nc	0.008	0.009	0.021	3119	5639	0	2442	0	78
SRL_OPN_2PTS024_0704_20150621_190128_20150621_204034.EUM.nc	0.008	0.010	0.023	3583	5624	0	1959	0	82

– Continued on next page

Table 10: Wet Path Delay Difference (AMR-Model) Statistics.

– Continued from previous page

File	Median	Mean	Std. Dev.	No. Obs.	Total Obs.	Default Lat/Lon	Flag (total)	Default (total)	3-Sigma Edited
SRL_OPN_2PTS024_0706_20150621_204034_20150621_221907.EUM.nc	0.008	0.008	0.018	2915	5422	0	2420	0	87
SRL_OPN_2PTS024_0708_20150621_221906_20150621_235654.EUM.nc	0.005	0.008	0.017	2923	5507	0	2500	0	84
SRL_OPN_2PTS024_0709_20150621_235655_20150622_013451.EUM.nc	0.003	0.004	0.019	2987	5547	0	2490	0	70
SRL_OPN_2PTS024_0711_20150622_013450_20150622_031333.EUM.nc	0.002	0.001	0.021	2794	5519	0	2661	0	64
SRL_OPN_2PTS024_0713_20150622_031332_20150622_045400.EUM.nc	0.004	0.003	0.017	2844	5484	0	2577	0	63
SRL_OPN_2PTS024_0715_20150622_045400_20150622_063629.EUM.nc	0.004	0.004	0.020	3738	5840	0	1984	0	118
SRL_OPN_2PTS024_0717_20150622_063628_20150622_082255.EUM.nc	0.008	0.007	0.019	4069	6085	0	1916	0	100
SRL_OPN_2PTS024_0720_20150622_082254_20150622_100058.EUM.nc	0.008	0.012	0.027	2808	5471	0	2629	0	34
SRL_OPN_2PTS024_0721_20150622_100058_20150622_113846.EUM.nc	0.003	0.006	0.017	2288	5450	0	3089	0	73
SRL_OPN_2PTS024_0723_20150622_113845_20150622_131730.EUM.nc	0.005	0.005	0.017	2822	5479	0	2643	0	14
SRL_OPN_2PTS024_0725_20150622_131729_20150622_151052.EUM.nc	0.004	0.004	0.018	3538	6426	0	2846	0	42
SRL_OPN_2PTS024_0728_20150622_151051_20150622_165032.EUM.nc	0.007	0.006	0.017	2860	5592	0	2656	0	76
SRL_OPN_2PTS024_0730_20150622_165031_20150622_183015.EUM.nc	0.005	0.006	0.018	3002	5541	0	2434	0	105
SRL_OPN_2PTS024_0732_20150622_183014_20150622_200929.EUM.nc	0.006	0.005	0.018	3102	5609	0	2333	0	174
SRL_OPN_2PTS024_0734_20150622_200928_20150622_214809.EUM.nc	0.009	0.010	0.020	3247	5571	0	2246	1	77
SRL_OPN_2PTS024_0736_20150622_214808_20150622_232613.EUM.nc	0.006	0.007	0.017	2407	5351	0	2832	0	112
SRL_OPN_2PTS024_0737_20150622_232612_20150623_010403.EUM.nc	0.002	0.003	0.016	2680	5504	0	2766	0	58
SRL_OPN_2PTS024_0739_20150623_010402_20150623_024223.EUM.nc	0.003	0.003	0.020	2880	5531	0	2604	0	47
SRL_OPN_2PTS024_0741_20150623_024222_20150623_042208.EUM.nc	0.009	0.008	0.019	2666	5529	0	2778	0	85
SRL_OPN_2PTS024_0743_20150623_042207_20150623_060400.EUM.nc	0.005	0.006	0.022	3678	5781	0	2053	0	50
SRL_OPN_2PTS024_0745_20150623_060400_20150623_075201.EUM.nc	0.011	0.012	0.021	4031	6151	0	2060	0	60
SRL_OPN_2PTS024_0748_20150623_075200_20150623_093006.EUM.nc	0.011	0.010	0.017	2960	5536	0	2445	0	131
SRL_OPN_2PTS024_0749_20150623_093006_20150623_110800.EUM.nc	0.004	0.007	0.018	2175	5502	0	3229	0	98
SRL_OPN_2PTS024_0751_20150623_110759_20150623_124614.EUM.nc	0.001	0.003	0.020	2409	5386	0	2964	0	13
SRL_OPN_2PTS024_0753_20150623_124613_20150623_143924.EUM.nc	0.001	0.003	0.018	3326	6257	0	2861	0	70
SRL_OPN_2PTS024_0756_20150623_143924_20150623_161912.EUM.nc	0.008	0.007	0.021	3434	5641	0	2177	0	30
SRL_OPN_2PTS024_0758_20150623_161911_20150623_175849.EUM.nc	0.009	0.009	0.019	2719	5621	0	2761	0	141
SRL_OPN_2PTS024_0760_20150623_175848_20150623_193822.EUM.nc	0.006	0.006	0.021	3283	5669	0	2340	0	46
SRL_OPN_2PTS024_0762_20150623_193821_20150623_211713.EUM.nc	0.007	0.008	0.019	3266	5489	0	2064	0	159
SRL_OPN_2PTS024_0764_20150623_211712_20150623_225530.EUM.nc	0.003	0.002	0.021	2401	5479	0	3020	0	58
SRL_OPN_2PTS024_0765_20150623_225530_20150624_003311.EUM.nc	0.005	0.006	0.015	3146	5484	0	2279	0	59
SRL_OPN_2PTS024_0767_20150624_003310_20150624_021122.EUM.nc	0.003	0.004	0.018	2851	5529	0	2649	0	29
SRL_OPN_2PTS024_0769_20150624_021121_20150624_035036.EUM.nc	0.005	0.005	0.014	2642	5523	0	2719	0	162
SRL_OPN_2PTS024_0771_20150624_035035_20150624_053148.EUM.nc	0.007	0.008	0.019	2860	5572	0	2688	0	24
SRL_OPN_2PTS024_0773_20150624_053147_20150624_072104.EUM.nc	0.006	0.007	0.020	3922	6222	0	2259	0	41
SRL_OPN_2PTS024_0776_20150624_072103_20150624_085922.EUM.nc	0.008	0.007	0.020	3682	5594	0	1798	0	114
SRL_OPN_2PTS024_0777_20150624_085922_20150624_103718.EUM.nc	0.006	0.007	0.019	2301	5539	0	3114	0	124
SRL_OPN_2PTS024_0779_20150624_103717_20150624_121517.EUM.nc	0.002	0.003	0.018	2402	5487	0	2964	0	121
SRL_OPN_2PTS024_0781_20150624_121516_20150624_135421.EUM.nc	0.002	0.002	0.014	3021	5553	0	2485	0	47

– Continued on next page

Table 10: Wet Path Delay Difference (AMR-Model) Statistics.

– Continued from previous page

File	Median	Mean	Std. Dev.	No. Obs.	Total Obs.	Default Lat/Lon	Flag (total)	Default (total)	3-Sigma Edited
SRL_OPN_2PTS024_0783_20150624_135420_20150624_154746.EUM.nc	0.007	0.008	0.017	3497	6406	0	2804	0	105
SRL_OPN_2PTS024_0786_20150624_154746_20150624_172733.EUM.nc	0.008	0.007	0.017	2647	5509	0	2796	0	66
SRL_OPN_2PTS024_0788_20150624_172733_20150624_190702.EUM.nc	0.001	0.002	0.019	3236	5642	0	2343	0	63
SRL_OPN_2PTS024_0790_20150624_190701_20150624_204615.EUM.nc	0.011	0.010	0.020	3598	5610	0	1960	0	52
SRL_OPN_2PTS024_0792_20150624_204614_20150624_222437.EUM.nc	0.008	0.009	0.016	2801	5410	0	2470	0	139
SRL_OPN_2PTS024_0793_20150624_222437_20150625_000232.EUM.nc	0.004	0.005	0.019	2960	5539	0	2501	0	78
SRL_OPN_2PTS024_0795_20150625_000231_20150625_014022.EUM.nc	0.003	0.003	0.017	2922	5515	0	2494	0	99
SRL_OPN_2PTS024_0797_20150625_014021_20150625_031917.EUM.nc	0.008	0.009	0.021	2758	5537	0	2692	0	87
SRL_OPN_2PTS024_0799_20150625_031916_20150625_045942.EUM.nc	0.006	0.006	0.019	2904	5542	0	2597	1	40
SRL_OPN_2PTS024_0801_20150625_045941_20150625_064220.EUM.nc	0.007	0.007	0.019	3783	5851	0	1969	0	99
SRL_OPN_2PTS024_0803_20150625_064219_20150625_082834.EUM.nc	0.012	0.012	0.020	4203	6044	0	1770	0	71
SRL_OPN_2PTS024_0806_20150625_082833_20150625_100628.EUM.nc	0.009	0.009	0.017	2698	5440	0	2647	0	95
SRL_OPN_2PTS024_0807_20150625_100627_20150625_114426.EUM.nc	0.005	0.006	0.015	2240	5476	0	3066	0	170
SRL_OPN_2PTS024_0809_20150625_114425_20150625_132304.EUM.nc	0.004	0.006	0.017	2758	5460	0	2611	0	91
SRL_OPN_2PTS024_0811_20150625_132303_20150625_151627.EUM.nc	0.006	0.006	0.016	3518	6423	0	2804	0	101
SRL_OPN_2PTS024_0814_20150625_151626_20150625_165607.EUM.nc	0.009	0.007	0.020	2834	5582	0	2676	0	72
SRL_OPN_2PTS024_0816_20150625_165606_20150625_183548.EUM.nc	-0.001	-0.000	0.016	2975	5538	0	2346	0	217
SRL_OPN_2PTS024_0818_20150625_183548_20150625_201502.EUM.nc	0.009	0.011	0.018	3210	5578	0	2278	0	90
SRL_OPN_2PTS024_0820_20150625_201502_20150625_215348.EUM.nc	0.005	0.006	0.015	3107	5532	0	2235	0	190
SRL_OPN_2PTS024_0822_20150625_215347_20150625_233149.EUM.nc	0.002	0.002	0.016	2367	5345	0	2887	0	91
SRL_OPN_2PTS024_0823_20150625_233149_20150626_010933.EUM.nc	0.004	0.004	0.020	2685	5528	0	2816	0	27
SRL_OPN_2PTS024_0825_20150626_010932_20150626_024756.EUM.nc	0.009	0.009	0.018	2791	5554	0	2697	0	66
SRL_OPN_2PTS024_0827_20150626_024755_20150626_042755.EUM.nc	0.006	0.007	0.023	2777	5517	0	2703	0	37
SRL_OPN_2PTS024_0829_20150626_042754_20150626_060947.EUM.nc	0.003	0.005	0.017	3611	5778	0	2039	0	128
SRL_OPN_2PTS024_0831_20150626_060947_20150626_111329.EUM.nc	0.007	0.008	0.016	8971	17159	0	7871	0	317
SRL_OPN_2PTS024_0837_20150626_111328_20150626_125155.EUM.nc	0.005	0.006	0.016	2530	5351	0	2807	0	14
SRL_OPN_2PTS024_0839_20150626_125154_20150626_144507.EUM.nc	0.004	0.004	0.018	3369	6375	0	2953	0	53
SRL_OPN_2PTS024_0842_20150626_144506_20150626_162447.EUM.nc	0.007	0.006	0.020	3328	5638	0	2229	0	81
SRL_OPN_2PTS024_0844_20150626_162447_20150626_180432.EUM.nc	0.002	0.003	0.017	2818	5662	0	2734	0	110
SRL_OPN_2PTS024_0846_20150626_180432_20150626_194354.EUM.nc	0.009	0.008	0.017	3153	5613	0	2348	0	112
SRL_OPN_2PTS024_0848_20150626_194353_20150626_212252.EUM.nc	0.011	0.011	0.019	3330	5498	0	2071	0	97
SRL_OPN_2PTS024_0850_20150626_212251_20150626_230058.EUM.nc	0.004	0.003	0.020	2196	5446	0	3183	0	67
SRL_OPN_2PTS024_0851_20150626_230058_20150627_003848.EUM.nc	0.007	0.008	0.019	3280	5520	0	2194	0	46
SRL_OPN_2PTS024_0853_20150627_003848_20150627_021653.EUM.nc	0.003	0.005	0.018	2759	5537	0	2696	0	82
SRL_OPN_2PTS024_0855_20150627_021653_20150627_035621.EUM.nc	0.007	0.008	0.020	2696	5564	0	2836	0	32
SRL_OPN_2PTS024_0857_20150627_035620_20150627_053732.EUM.nc	0.010	0.011	0.017	2910	5557	0	2528	0	119
SRL_OPN_2PTS024_0859_20150627_053731_20150627_072636.EUM.nc	0.007	0.008	0.019	4028	6240	0	2147	1	64
SRL_OPN_2PTS024_0862_20150627_072635_20150627_090500.EUM.nc	0.005	0.005	0.019	3587	5564	0	1909	2	66
SRL_OPN_2PTS024_0863_20150627_090459_20150627_104245.EUM.nc	0.008	0.009	0.015	2354	5538	0	3066	1	117

– Continued on next page

Table 10: Wet Path Delay Difference (AMR-Model) Statistics.

– Continued from previous page

File	Median	Mean	Std. Dev.	No. Obs.	Total Obs.	Default Lat/Lon	Flag (total)	Default (total)	3-Sigma Edited
SRL_OPN_2PTS024_0865_20150627_104244_20150627_122056.EUM.nc	0.002	0.002	0.016	2473	5517	0	2934	0	110
SRL_OPN_2PTS024_0867_20150627_122056_20150627_140004.EUM.nc	0.007	0.006	0.018	3153	5549	0	2285	0	111
SRL_OPN_2PTS024_0869_20150627_140005_20150627_155329.EUM.nc	0.009	0.008	0.020	3344	6404	0	3010	0	50
SRL_OPN_2PTS024_0872_20150627_155329_20150627_173308.EUM.nc	0.005	0.005	0.015	2608	5496	0	2836	0	52
SRL_OPN_2PTS024_0874_20150627_173307_20150627_191244.EUM.nc	0.011	0.012	0.019	3266	5643	0	2253	1	123
SRL_OPN_2PTS024_0876_20150627_191243_20150627_205146.EUM.nc	0.007	0.007	0.018	3576	5605	0	1960	0	69
SRL_OPN_2PTS024_0878_20150627_205147_20150627_223014.EUM.nc	0.007	0.007	0.013	2763	5414	0	2502	0	149
SRL_OPN_2PTS024_0879_20150627_223014_20150628_000759.EUM.nc	0.005	0.005	0.018	3004	5513	0	2445	0	64
SRL_OPN_2PTS024_0881_20150628_000758_20150628_014600.EUM.nc	0.006	0.009	0.019	2985	5545	0	2489	0	71
SRL_OPN_2PTS024_0883_20150628_014600_20150628_032451.EUM.nc	0.007	0.007	0.019	2799	5491	0	2605	0	87
SRL_OPN_2PTS024_0885_20150628_032450_20150628_050531.EUM.nc	0.008	0.010	0.018	2742	5580	0	2706	1	131
SRL_OPN_2PTS024_0887_20150628_050530_20150628_065535.EUM.nc	0.009	0.008	0.017	3697	6253	0	2475	0	81
SRL_OPN_2PTS024_0890_20150628_065535_20150628_083404.EUM.nc	0.009	0.009	0.019	3990	5633	0	1402	0	241
SRL_OPN_2PTS024_0892_20150628_083403_20150628_101204.EUM.nc	0.010	0.011	0.019	2629	5454	0	2753	1	71
SRL_OPN_2PTS024_0893_20150628_101204_20150628_114955.EUM.nc	0.005	0.007	0.016	2429	5507	0	3043	0	35
SRL_OPN_2PTS024_0895_20150628_114954_20150628_132846.EUM.nc	0.008	0.007	0.022	2862	5479	0	2574	0	43
SRL_OPN_2PTS024_0897_20150628_132846_20150628_152211.EUM.nc	0.008	0.008	0.018	3577	6387	0	2757	0	53
SRL_OPN_2PTS024_0900_20150628_152210_20150628_170151.EUM.nc	0.005	0.006	0.016	2719	5576	0	2751	0	106
SRL_OPN_2PTS024_0902_20150628_170151_20150628_184124.EUM.nc	0.007	0.008	0.016	2993	5517	0	2333	0	191
SRL_OPN_2PTS024_0904_20150628_184123_20150628_202044.EUM.nc	0.008	0.008	0.017	3302	5601	0	2175	0	124
SRL_OPN_2PTS024_0906_20150628_202043_20150628_215917.EUM.nc	0.008	0.007	0.015	2983	5507	0	2399	0	125
SRL_OPN_2PTS024_0908_20150628_215916_20150628_233719.EUM.nc	0.004	0.004	0.017	2568	5443	0	2792	0	83
SRL_OPN_2PTS024_0909_20150628_233718_20150629_011514.EUM.nc	0.007	0.007	0.020	2812	5521	0	2644	0	65
SRL_OPN_2PTS024_0911_20150629_011513_20150629_025350.EUM.nc	0.010	0.011	0.014	2776	5552	0	2705	0	71
SRL_OPN_2PTS024_0913_20150629_025349_20150629_043346.EUM.nc	0.007	0.008	0.017	2765	5515	0	2668	0	82
SRL_OPN_2PTS024_0915_20150629_043346_20150629_061555.EUM.nc	0.004	0.005	0.018	3660	5815	0	2027	0	128
SRL_OPN_2PTS024_0917_20150629_061554_20150629_080324.EUM.nc	0.007	0.007	0.019	4043	6127	0	1990	0	94
SRL_OPN_2PTS024_0920_20150629_080325_20150629_094125.EUM.nc	0.004	0.007	0.021	2915	5555	0	2611	0	29
SRL_OPN_2PTS024_0921_20150629_094125_20150629_111920.EUM.nc	0.002	0.005	0.018	2220	5422	0	3140	0	62
SRL_OPN_2PTS024_0923_20150629_111919_20150629_125740.EUM.nc	0.006	0.007	0.015	2522	5332	0	2705	0	105
SRL_OPN_2PTS024_0925_20150629_125741_20150629_145056.EUM.nc	0.009	0.009	0.018	3389	6399	0	2915	0	95
SRL_OPN_2PTS024_0928_20150629_145055_20150629_163044.EUM.nc	0.011	0.012	0.019	3282	5652	0	2301	0	69
SRL_OPN_2PTS024_0930_20150629_163043_20150629_181021.EUM.nc	0.009	0.010	0.019	2887	5637	0	2699	0	51
SRL_OPN_2PTS024_0932_20150629_181021_20150629_194949.EUM.nc	0.010	0.009	0.019	3224	5634	0	2340	0	70
SRL_OPN_2PTS024_0934_20150629_194948_20150629_212837.EUM.nc	0.007	0.006	0.021	3384	5504	0	2011	0	109
SRL_OPN_2PTS024_0936_20150629_212836_20150629_230650.EUM.nc	0.005	0.005	0.017	2146	5442	0	3233	0	63
SRL_OPN_2PTS024_0937_20150629_230650_20150630_004430.EUM.nc	0.009	0.009	0.020	3091	5516	0	2350	0	75
SRL_OPN_2PTS024_0939_20150630_004430_20150630_022246.EUM.nc	0.012	0.011	0.016	2863	5547	0	2611	0	73
SRL_OPN_2PTS024_0941_20150630_022246_20150630_040211.EUM.nc	0.001	0.000	0.016	2683	5442	0	2690	0	69

– Continued on next page

Table 10: Wet Path Delay Difference (AMR-Model) Statistics.

– Continued from previous page

File	Median	Mean	Std. Dev.	No. Obs.	Total Obs.	Default Lat/Lon	Flag (total)	Default (total)	3-Sigma Edited
SRL_OPN_2PTS024_0943_20150630_040210_20150630_054329.EUM.nc	0.009	0.011	0.021	3318	5688	0	2300	1	69
SRL_OPN_2PTS024_0945_20150630_054328_20150630_073228.EUM.nc	0.008	0.008	0.021	3969	6200	0	2158	0	73
SRL_OPN_2PTS024_0948_20150630_073228_20150630_091042.EUM.nc	0.010	0.011	0.021	3468	5563	0	2042	1	52
SRL_OPN_2PTS024_0949_20150630_091041_20150630_104827.EUM.nc	0.005	0.007	0.021	2428	5548	0	3052	0	68
SRL_OPN_2PTS024_0951_20150630_104826_20150630_122640.EUM.nc	0.005	0.006	0.018	2387	5403	0	2851	0	165
SRL_OPN_2PTS024_0953_20150630_122639_20150630_140554.EUM.nc	0.007	0.007	0.013	3049	5570	0	2407	0	114
SRL_OPN_2PTS024_0955_20150630_140554_20150630_155918.EUM.nc	0.006	0.007	0.019	3262	6407	0	3029	0	116
SRL_OPN_2PTS024_0958_20150630_155919_20150630_173906.EUM.nc	0.009	0.009	0.018	2588	5655	0	2881	0	186
SRL_OPN_2PTS024_0960_20150630_173906_20150630_191833.EUM.nc	0.008	0.008	0.018	3312	5636	0	2246	0	78
SRL_OPN_2PTS024_0962_20150630_191832_20150630_205741.EUM.nc	0.008	0.008	0.019	3581	5622	0	2005	1	35
SRL_OPN_2PTS024_0964_20150630_205741_20150630_223558.EUM.nc	0.000	0.000	0.016	2671	5400	0	2620	0	109
SRL_OPN_2PTS024_0965_20150630_223558_20150701_001348.EUM.nc	0.007	0.008	0.017	2984	5496	0	2422	0	90
SRL_OPN_2PTS024_0967_20150701_001347_20150701_015142.EUM.nc	0.009	0.008	0.018	2971	5503	0	2457	0	75
SRL_OPN_2PTS024_0969_20150701_015141_20150701_033047.EUM.nc	0.005	0.004	0.017	2806	5482	0	2546	0	130
SRL_OPN_2PTS024_0971_20150701_033046_20150701_051125.EUM.nc	0.007	0.005	0.019	2809	5534	0	2617	0	108
SRL_OPN_2PTS024_0973_20150701_051125_20150701_070120.EUM.nc	0.009	0.008	0.018	3614	6241	0	2513	0	114
SRL_OPN_2PTS024_0976_20150701_070119_20150701_083954.EUM.nc	0.009	0.007	0.020	4072	5590	0	1483	0	35
SRL_OPN_2PTS024_0978_20150701_083953_20150701_101744.EUM.nc	0.007	0.009	0.022	2574	5450	0	2805	0	71
SRL_OPN_2PTS024_0979_20150701_101744_20150701_115546.EUM.nc	0.003	0.004	0.021	2489	5519	0	2986	0	44
SRL_OPN_2PTS024_0981_20150701_115545_20150701_133433.EUM.nc	0.009	0.011	0.018	2842	5433	0	2545	0	46
SRL_OPN_2PTS024_0983_20150701_133433_20150701_152758.EUM.nc	0.008	0.009	0.015	3603	6389	0	2674	0	112
SRL_OPN_2PTS024_0986_20150701_152759_20150701_170739.EUM.nc	0.007	0.008	0.020	2786	5585	0	2775	1	23
SRL_OPN_2PTS024_0988_20150701_170738_20150701_184719.EUM.nc	0.010	0.010	0.024	3201	5563	0	2234	0	128
SRL_OPN_2PTS024_0990_20150701_184718_20150701_202628.EUM.nc	0.010	0.010	0.019	3295	5609	0	2215	0	99
SRL_OPN_2PTS024_0992_20150701_202628_20150701_220508.EUM.nc	0.005	0.005	0.018	2991	5517	0	2420	0	106
SRL_OPN_2PTS024_0994_20150701_220508_20150701_234300.EUM.nc	0.007	0.007	0.016	2785	5539	0	2677	0	77
SRL_OPN_2PTS024_0995_20150701_234259_20150702_012052.EUM.nc	0.009	0.008	0.019	2870	5522	0	2563	0	89
SRL_OPN_2PTS024_0997_20150702_012051_20150702_025925.EUM.nc	0.011	0.009	0.018	2687	5563	0	2700	0	176
SRL_OPN_2PTS024_0999_20150702_025924_20150702_043935.EUM.nc	0.002	0.003	0.018	2702	5517	0	2722	0	93

27 K Brightness Temperature Table

Table 11: K Brightness Temperature Statistics.

File	Median	Mean	Std. Dev.	No. Obs.	Total Obs.	Default Lat/Lon	Flag (total)	Default (total)	3-Sigma Edited
SRL_OPN_2PTS023_1001_20150528_043947_20150528_062156.EUM.nc	162.600	169.937	19.046	3942	5807	0	1847	0	18
SRL_OPN_2PTS024_0001_20150528_062156_20150528_080907.EUM.nc	171.185	173.863	17.219	4148	6087	0	1921	0	18
SRL_OPN_2PTS024_0004_20150528_080907_20150528_094715.EUM.nc	180.230	179.128	25.344	2889	5531	0	2631	0	11
SRL_OPN_2PTS024_0005_20150528_094714_20150528_112501.EUM.nc	173.930	176.432	21.495	2095	5431	0	3320	0	16
SRL_OPN_2PTS024_0007_20150528_112500_20150528_130332.EUM.nc	171.865	177.895	20.885	2695	5355	0	2647	0	13
SRL_OPN_2PTS024_0009_20150528_130331_20150528_145650.EUM.nc	171.990	175.323	20.679	3527	6391	0	2840	0	24
SRL_OPN_2PTS024_0012_20150528_145650_20150528_163630.EUM.nc	169.450	172.996	18.204	3249	5638	0	2365	0	24
SRL_OPN_2PTS024_0014_20150528_163629_20150528_181614.EUM.nc	163.030	170.779	20.202	3018	5616	0	2581	0	17
SRL_OPN_2PTS024_0016_20150528_181613_20150528_195532.EUM.nc	166.280	174.227	22.898	3157	5562	0	2374	0	31
SRL_OPN_2PTS024_0018_20150528_195532_20150528_213426.EUM.nc	171.450	175.426	20.803	3457	5487	0	1984	0	46
SRL_OPN_2PTS024_0020_20150528_213425_20150528_231227.EUM.nc	178.375	176.218	21.070	2260	5400	0	3140	0	0
SRL_OPN_2PTS024_0021_20150528_231227_20150529_005017.EUM.nc	171.790	175.144	21.306	3066	5516	0	2421	0	29
SRL_OPN_2PTS024_0023_20150529_005017_20150529_022828.EUM.nc	169.885	174.769	22.222	2885	5518	0	2616	0	17
SRL_OPN_2PTS024_0025_20150529_022828_20150529_040808.EUM.nc	166.640	170.371	17.455	2720	5493	0	2748	0	25
SRL_OPN_2PTS024_0027_20150529_040807_20150529_054933.EUM.nc	167.325	171.450	18.145	3652	5726	0	2042	0	32
SRL_OPN_2PTS024_0029_20150529_054932_20150529_073809.EUM.nc	171.740	174.241	17.812	4203	6155	0	1932	0	20
SRL_OPN_2PTS024_0032_20150529_073810_20150529_091629.EUM.nc	180.645	177.215	21.121	3239	5528	0	2257	1	31
SRL_OPN_2PTS024_0033_20150529_091628_20150529_105415.EUM.nc	181.485	179.491	21.017	2256	5529	0	3263	0	10
SRL_OPN_2PTS024_0035_20150529_105415_20150529_123229.EUM.nc	167.240	175.203	20.485	2501	5386	0	2875	0	10
SRL_OPN_2PTS024_0037_20150529_123228_20150529_141146.EUM.nc	166.450	172.283	19.654	3201	5575	0	2347	0	27
SRL_OPN_2PTS024_0039_20150529_141146_20150529_160509.EUM.nc	171.070	174.126	18.834	3376	6404	0	3001	0	27
SRL_OPN_2PTS024_0042_20150529_160508_20150529_174448.EUM.nc	163.700	172.089	18.929	2879	5607	0	2727	0	1
SRL_OPN_2PTS024_0044_20150529_174447_20150529_192422.EUM.nc	164.190	171.413	19.811	3331	5631	0	2277	1	22
SRL_OPN_2PTS024_0046_20150529_192421_20150529_210321.EUM.nc	174.660	175.986	19.468	3531	5606	0	2051	0	24
SRL_OPN_2PTS024_0048_20150529_210320_20150529_224143.EUM.nc	170.240	172.262	21.529	2711	5394	0	2678	0	5
SRL_OPN_2PTS024_0049_20150529_224142_20150530_001926.EUM.nc	165.235	172.012	22.377	3049	5467	0	2413	0	5
SRL_OPN_2PTS024_0051_20150530_001926_20150530_015731.EUM.nc	176.335	177.827	20.389	2956	5543	0	2559	0	28
SRL_OPN_2PTS024_0053_20150530_015730_20150530_033632.EUM.nc	171.870	173.417	17.830	2941	5489	0	2528	0	20
SRL_OPN_2PTS024_0055_20150530_033630_20150530_051725.EUM.nc	163.160	170.694	19.395	2995	5566	0	2565	0	6
SRL_OPN_2PTS024_0057_20150530_051724_20150530_070710.EUM.nc	166.640	170.871	17.824	3886	6233	0	2341	0	6
SRL_OPN_2PTS024_0060_20150530_070709_20150530_084533.EUM.nc	174.360	174.736	19.422	3879	5604	0	1712	0	13
SRL_OPN_2PTS024_0061_20150530_084532_20150530_102332.EUM.nc	177.410	177.720	21.859	2588	5454	0	2864	0	2
SRL_OPN_2PTS024_0063_20150530_102331_20150530_120126.EUM.nc	175.820	178.468	20.418	2545	5509	0	2963	0	1
SRL_OPN_2PTS024_0065_20150530_120125_20150530_134027.EUM.nc	179.545	180.408	23.934	3027	5530	0	2490	0	13
SRL_OPN_2PTS024_0067_20150530_134026_20150530_153351.EUM.nc	172.090	174.963	19.370	3663	6407	0	2733	0	11
SRL_OPN_2PTS024_0070_20150530_153351_20150530_171332.EUM.nc	160.335	170.050	20.062	2755	5598	0	2802	0	41

– Continued on next page

Table 11: K Brightness Temperature Statistics.

– Continued from previous page

File	Median	Mean	Std. Dev.	No. Obs.	Total Obs.	Default Lat/Lon	Flag (total)	Default (total)	3-Sigma Edited
SRL_OPN_2PTS024_0072_20150530_171331_20150530_185302.EUM.nc	167.470	173.262	21.256	3232	5544	0	2303	0	9
SRL_OPN_2PTS024_0074_20150530_185301_20150530_203219.EUM.nc	178.505	179.371	20.636	3469	5609	0	2104	1	35
SRL_OPN_2PTS024_0076_20150530_203218_20150530_221048.EUM.nc	162.125	169.707	20.752	2957	5517	0	2553	0	7
SRL_OPN_2PTS024_0078_20150530_221049_20150530_234845.EUM.nc	163.780	171.451	20.522	2877	5508	0	2614	0	17
SRL_OPN_2PTS024_0079_20150530_234845_20150531_012631.EUM.nc	175.500	177.504	22.305	2893	5515	0	2611	0	11
SRL_OPN_2PTS024_0081_20150531_012630_20150531_030517.EUM.nc	173.920	176.129	21.768	2883	5565	0	2636	0	46
SRL_OPN_2PTS024_0083_20150531_030517_20150531_044524.EUM.nc	166.480	170.038	18.445	2854	5486	0	2596	0	36
SRL_OPN_2PTS024_0085_20150531_044524_20150531_062750.EUM.nc	163.980	169.137	18.009	3979	5811	0	1824	0	8
SRL_OPN_2PTS024_0087_20150531_062749_20150531_081444.EUM.nc	175.375	175.769	18.448	4172	6088	0	1910	0	6
SRL_OPN_2PTS024_0090_20150531_081443_20150531_095241.EUM.nc	179.565	179.678	22.947	2795	5436	0	2622	0	19
SRL_OPN_2PTS024_0091_20150531_095239_20150531_113036.EUM.nc	170.710	175.972	23.229	2223	5411	0	3186	0	2
SRL_OPN_2PTS024_0093_20150531_113035_20150531_130904.EUM.nc	178.730	179.301	22.655	2790	5459	0	2646	0	23
SRL_OPN_2PTS024_0095_20150531_130903_20150531_150225.EUM.nc	168.935	175.028	20.587	3556	6383	0	2809	0	18
SRL_OPN_2PTS024_0098_20150531_150224_20150531_164213.EUM.nc	161.980	168.004	18.884	3079	5661	0	2560	0	22
SRL_OPN_2PTS024_0100_20150531_164213_20150531_182148.EUM.nc	168.630	173.285	20.015	3141	5536	0	2379	0	16
SRL_OPN_2PTS024_0102_20150531_182147_20150531_200113.EUM.nc	177.960	180.391	19.956	3166	5609	0	2426	0	17
SRL_OPN_2PTS024_0104_20150531_200112_20150531_213957.EUM.nc	165.155	173.404	21.757	3421	5556	0	2130	0	5
SRL_OPN_2PTS024_0106_20150531_213956_20150531_231805.EUM.nc	172.220	172.799	19.795	2422	5336	0	2904	0	10
SRL_OPN_2PTS024_0107_20150531_231804_20150601_005554.EUM.nc	175.390	176.391	22.580	2874	5530	0	2646	0	10
SRL_OPN_2PTS024_0109_20150601_005553_20150601_023418.EUM.nc	173.340	177.611	23.588	2985	5548	0	2551	0	12
SRL_OPN_2PTS024_0111_20150601_023416_20150601_041353.EUM.nc	165.335	167.035	15.572	2659	5497	0	2743	0	95
SRL_OPN_2PTS024_0113_20150601_041352_20150601_055527.EUM.nc	163.555	170.201	17.814	3769	5746	0	1968	0	9
SRL_OPN_2PTS024_0115_20150601_055526_20150601_074350.EUM.nc	175.165	175.766	17.095	4147	6165	0	2000	1	17
SRL_OPN_2PTS024_0118_20150601_074349_20150601_092207.EUM.nc	176.850	178.380	23.343	3165	5527	0	2352	0	10
SRL_OPN_2PTS024_0119_20150601_092207_20150601_105951.EUM.nc	177.370	177.436	22.507	2168	5520	0	3348	0	4
SRL_OPN_2PTS024_0121_20150601_105951_20150601_123810.EUM.nc	171.680	176.452	22.007	2486	5418	0	2929	0	3
SRL_OPN_2PTS024_0123_20150601_123810_20150601_141734.EUM.nc	168.550	175.360	23.315	3300	5593	0	2279	0	14
SRL_OPN_2PTS024_0125_20150601_141733_20150601_161054.EUM.nc	169.540	170.728	16.182	3494	6380	0	2864	0	22
SRL_OPN_2PTS024_0128_20150601_161054_20150601_175042.EUM.nc	176.900	175.900	20.137	2884	5627	0	2733	0	10
SRL_OPN_2PTS024_0130_20150601_175041_20150601_193006.EUM.nc	172.360	174.646	19.026	3263	5638	0	2352	1	22
SRL_OPN_2PTS024_0132_20150601_193005_20150601_210910.EUM.nc	173.455	176.519	19.861	3420	5524	0	2070	0	34
SRL_OPN_2PTS024_0134_20150601_210909_20150601_224723.EUM.nc	164.920	170.646	19.394	2554	5514	0	2933	0	27
SRL_OPN_2PTS024_0135_20150601_224722_20150602_002513.EUM.nc	169.650	175.081	21.906	3085	5433	0	2341	0	7
SRL_OPN_2PTS024_0137_20150602_002512_20150602_020311.EUM.nc	173.710	177.952	23.344	2955	5525	0	2550	0	20
SRL_OPN_2PTS024_0139_20150602_020310_20150602_034227.EUM.nc	164.860	171.506	19.805	2905	5537	0	2626	0	6
SRL_OPN_2PTS024_0141_20150602_034226_20150602_052319.EUM.nc	163.440	168.485	16.689	2899	5564	0	2609	0	56
SRL_OPN_2PTS024_0143_20150602_052318_20150602_071252.EUM.nc	170.660	175.565	18.797	3857	6215	0	2346	0	12
SRL_OPN_2PTS024_0146_20150602_071251_20150602_085122.EUM.nc	175.400	176.587	21.330	3796	5604	0	1749	0	59
SRL_OPN_2PTS024_0148_20150602_085122_20150602_102911.EUM.nc	182.940	181.943	18.949	2504	5553	0	3042	0	7

– Continued on next page

Table 11: K Brightness Temperature Statistics.

– Continued from previous page

File	Median	Mean	Std. Dev.	No. Obs.	Total Obs.	Default Lat/Lon	Flag (total)	Default (total)	3-Sigma Edited
SRL_OPN_2PTS024_0149_20150602_102910_20150602_120707.EUM.nc	177.755	179.694	22.767	2559	5522	0	2954	0	9
SRL_OPN_2PTS024_0151_20150602_120706_20150602_134612.EUM.nc	173.195	176.175	23.002	3020	5529	0	2505	0	4
SRL_OPN_2PTS024_0153_20150602_134612_20150602_153939.EUM.nc	167.395	174.357	20.894	3632	6441	0	2799	0	10
SRL_OPN_2PTS024_0156_20150602_153938_20150602_171918.EUM.nc	166.660	171.730	18.892	2760	5517	0	2742	0	15
SRL_OPN_2PTS024_0158_20150602_171917_20150602_185856.EUM.nc	174.495	176.237	20.878	3183	5642	0	2446	0	13
SRL_OPN_2PTS024_0160_20150602_185856_20150602_203803.EUM.nc	170.000	176.048	20.536	3562	5623	0	2004	0	57
SRL_OPN_2PTS024_0162_20150602_203802_20150602_221638.EUM.nc	168.800	172.508	20.658	2952	5435	0	2448	0	35
SRL_OPN_2PTS024_0164_20150602_221638_20150602_235426.EUM.nc	164.670	171.866	21.291	2969	5480	0	2492	0	19
SRL_OPN_2PTS024_0165_20150602_235425_20150603_013221.EUM.nc	173.790	178.221	21.538	2915	5523	0	2562	0	46
SRL_OPN_2PTS024_0167_20150603_013221_20150603_031102.EUM.nc	170.445	174.317	18.854	2875	5564	0	2688	0	1
SRL_OPN_2PTS024_0169_20150603_031102_20150603_045126.EUM.nc	162.615	168.802	16.417	2924	5519	0	2567	2	26
SRL_OPN_2PTS024_0171_20150603_045125_20150603_063352.EUM.nc	164.830	169.466	18.535	3934	5838	0	1891	0	13
SRL_OPN_2PTS024_0173_20150603_063352_20150603_082027.EUM.nc	169.120	173.235	19.617	4135	6093	0	1930	0	28
SRL_OPN_2PTS024_0176_20150603_082027_20150603_095829.EUM.nc	180.925	180.571	21.414	2740	5456	0	2642	0	74
SRL_OPN_2PTS024_0177_20150603_095829_20150603_113618.EUM.nc	172.110	179.552	26.009	2362	5458	0	3083	0	13
SRL_OPN_2PTS024_0179_20150603_113617_20150603_131500.EUM.nc	174.960	179.169	24.987	2833	5485	0	2641	0	11
SRL_OPN_2PTS024_0181_20150603_131458_20150603_150821.EUM.nc	171.270	176.994	22.046	3557	6406	0	2820	0	29
SRL_OPN_2PTS024_0184_20150603_150820_20150603_164800.EUM.nc	167.270	170.469	17.004	2929	5622	0	2623	0	70
SRL_OPN_2PTS024_0186_20150603_164800_20150603_182737.EUM.nc	169.680	173.058	18.520	3130	5514	0	2347	0	37
SRL_OPN_2PTS024_0188_20150603_182736_20150603_200701.EUM.nc	171.630	175.527	20.521	3197	5621	0	2408	1	15
SRL_OPN_2PTS024_0190_20150603_200700_20150603_214541.EUM.nc	167.950	173.467	22.755	3305	5555	0	2233	0	17
SRL_OPN_2PTS024_0192_20150603_214540_20150603_232346.EUM.nc	172.020	173.666	22.672	2473	5344	0	2857	0	14
SRL_OPN_2PTS024_0193_20150603_232345_20150604_010128.EUM.nc	181.140	182.501	26.009	2185	4453	0	2250	0	18
SRL_OPN_2PTS024_0195_20150604_010128_20150604_023955.EUM.nc	171.100	176.327	20.913	2929	5540	0	2604	0	7
SRL_OPN_2PTS024_0197_20150604_023955_20150604_041937.EUM.nc	169.190	172.661	18.202	2804	5504	0	2695	0	5
SRL_OPN_2PTS024_0199_20150604_041937_20150604_060126.EUM.nc	166.270	169.839	18.401	3802	5770	0	1950	0	18
SRL_OPN_2PTS024_0201_20150604_060125_20150604_074934.EUM.nc	166.585	171.556	19.636	4165	6154	0	1977	1	11
SRL_OPN_2PTS024_0204_20150604_074934_20150604_092740.EUM.nc	178.010	178.236	20.711	3106	5513	0	2394	0	13
SRL_OPN_2PTS024_0205_20150604_092740_20150604_110534.EUM.nc	169.920	174.545	24.667	2209	5503	0	3288	0	6
SRL_OPN_2PTS024_0207_20150604_110533_20150604_124347.EUM.nc	170.860	177.627	23.294	2490	5385	0	2889	0	6
SRL_OPN_2PTS024_0209_20150604_124346_20150604_143657.EUM.nc	167.320	173.844	21.315	3359	6363	0	2981	0	23
SRL_OPN_2PTS024_0212_20150604_143656_20150604_161643.EUM.nc	172.580	172.540	18.429	3476	5633	0	2129	0	28
SRL_OPN_2PTS024_0214_20150604_161643_20150604_175621.EUM.nc	172.240	173.917	17.591	2877	5587	0	2674	0	36
SRL_OPN_2PTS024_0216_20150604_175620_20150604_193544.EUM.nc	168.740	173.395	19.354	3278	5633	0	2318	0	37
SRL_OPN_2PTS024_0218_20150604_193543_20150604_211446.EUM.nc	170.095	173.314	20.436	3387	5523	0	2122	1	13
SRL_OPN_2PTS024_0220_20150604_211446_20150604_225256.EUM.nc	168.060	172.139	20.870	2511	5482	0	2957	0	14
SRL_OPN_2PTS024_0221_20150604_225255_20150605_003046.EUM.nc	167.435	177.258	25.256	3185	5483	0	2287	0	11
SRL_OPN_2PTS024_0223_20150605_003046_20150605_020847.EUM.nc	170.330	178.817	26.430	2800	5508	0	2691	0	17
SRL_OPN_2PTS024_0225_20150605_020847_20150605_034808.EUM.nc	175.390	175.528	19.633	2854	5549	0	2681	0	14

– Continued on next page

Table 11: K Brightness Temperature Statistics.

– Continued from previous page

File	Median	Mean	Std. Dev.	No. Obs.	Total Obs.	Default Lat/Lon	Flag (total)	Default (total)	3-Sigma Edited
SRL_OPN_2PTS024_0227_20150605_034807_20150605_052907.EUM.nc	163.610	166.477	15.758	2889	5573	0	2641	1	42
SRL_OPN_2PTS024_0229_20150605_052906_20150605_071829.EUM.nc	166.715	170.301	19.278	3948	6212	0	2224	0	40
SRL_OPN_2PTS024_0232_20150605_071829_20150605_085656.EUM.nc	177.820	177.206	21.642	3746	5594	0	1837	0	11
SRL_OPN_2PTS024_0233_20150605_085655_20150605_103443.EUM.nc	189.640	180.719	24.634	2381	5527	0	3142	1	3
SRL_OPN_2PTS024_0235_20150605_103442_20150605_121250.EUM.nc	170.560	177.161	22.791	2521	5502	0	2977	0	4
SRL_OPN_2PTS024_0237_20150605_121250_20150605_135152.EUM.nc	172.890	177.366	23.034	3034	5513	0	2458	0	21
SRL_OPN_2PTS024_0239_20150605_135152_20150605_154517.EUM.nc	177.820	176.477	19.948	3637	6420	0	2767	0	16
SRL_OPN_2PTS024_0242_20150605_154516_20150605_172505.EUM.nc	176.090	173.549	18.144	2781	5517	0	2703	0	33
SRL_OPN_2PTS024_0244_20150605_172505_20150605_190435.EUM.nc	166.280	172.897	20.355	3203	5652	0	2447	0	2
SRL_OPN_2PTS024_0246_20150605_190434_20150605_204347.EUM.nc	169.640	174.638	22.554	3661	5634	0	1948	0	25
SRL_OPN_2PTS024_0248_20150605_204346_20150605_222212.EUM.nc	167.330	172.569	22.039	2893	5416	0	2497	0	26
SRL_OPN_2PTS024_0250_20150605_222211_20150606_000007.EUM.nc	164.540	174.418	22.892	3051	5530	0	2463	0	16
SRL_OPN_2PTS024_0251_20150606_000007_20150606_013756.EUM.nc	174.560	178.338	22.764	3006	5531	0	2514	0	11
SRL_OPN_2PTS024_0253_20150606_013755_20150606_031649.EUM.nc	178.255	176.025	17.864	2817	5574	0	2734	0	23
SRL_OPN_2PTS024_0255_20150606_031649_20150606_045711.EUM.nc	165.370	167.667	17.089	2964	5520	0	2541	0	15
SRL_OPN_2PTS024_0257_20150606_045710_20150606_063946.EUM.nc	164.090	168.494	17.024	3924	5839	0	1897	0	18
SRL_OPN_2PTS024_0259_20150606_063946_20150606_082601.EUM.nc	167.790	172.484	20.660	4179	6058	0	1865	1	13
SRL_OPN_2PTS024_0262_20150606_082600_20150606_100403.EUM.nc	188.650	181.629	21.350	2790	5466	0	2665	0	11
SRL_OPN_2PTS024_0263_20150606_100403_20150606_114153.EUM.nc	179.630	178.098	23.587	2396	5486	0	3081	0	9
SRL_OPN_2PTS024_0265_20150606_114152_20150606_132037.EUM.nc	172.940	178.678	24.478	2830	5426	0	2565	0	31
SRL_OPN_2PTS024_0267_20150606_132037_20150606_151401.EUM.nc	174.425	175.795	21.193	3623	6443	0	2809	0	11
SRL_OPN_2PTS024_0270_20150606_151400_20150606_165339.EUM.nc	166.950	170.131	17.828	2950	5581	0	2623	0	8
SRL_OPN_2PTS024_0272_20150606_165339_20150606_183322.EUM.nc	162.890	169.920	19.200	3142	5546	0	2397	0	7
SRL_OPN_2PTS024_0274_20150606_183321_20150606_201237.EUM.nc	165.355	172.391	20.356	3292	5605	0	2293	0	20
SRL_OPN_2PTS024_0276_20150606_201237_20150606_215123.EUM.nc	170.970	174.608	20.742	3286	5562	0	2264	1	11
SRL_OPN_2PTS024_0278_20150606_215122_20150606_232918.EUM.nc	171.050	173.098	19.449	2402	5375	0	2944	0	29
SRL_OPN_2PTS024_0279_20150606_232917_20150607_010710.EUM.nc	170.270	174.712	23.030	2771	5491	0	2715	0	5
SRL_OPN_2PTS024_0281_20150607_010708_20150607_024531.EUM.nc	178.640	176.924	22.628	2883	5531	0	2631	0	17
SRL_OPN_2PTS024_0283_20150607_024530_20150607_042527.EUM.nc	163.070	167.617	18.226	2852	5516	0	2661	0	3
SRL_OPN_2PTS024_0285_20150607_042527_20150607_060716.EUM.nc	157.780	165.858	18.041	3840	5774	0	1929	0	5
SRL_OPN_2PTS024_0287_20150607_060716_20150607_075508.EUM.nc	168.290	172.631	20.050	4055	6132	0	2039	0	38
SRL_OPN_2PTS024_0290_20150607_075507_20150607_093320.EUM.nc	182.050	180.220	21.197	3004	5559	0	2541	0	14
SRL_OPN_2PTS024_0291_20150607_093321_20150607_111106.EUM.nc	174.100	177.354	23.678	2208	5486	0	3262	0	16
SRL_OPN_2PTS024_0293_20150607_111105_20150607_124930.EUM.nc	178.050	179.399	23.071	2510	5389	0	2868	0	11
SRL_OPN_2PTS024_0295_20150607_124930_20150607_144243.EUM.nc	166.035	172.153	19.770	3443	6372	0	2906	0	23
SRL_OPN_2PTS024_0298_20150607_144241_20150607_162222.EUM.nc	166.385	170.559	19.410	3452	5634	0	2168	0	14
SRL_OPN_2PTS024_0300_20150607_162222_20150607_180159.EUM.nc	164.205	168.798	18.161	2959	5637	0	2669	0	9
SRL_OPN_2PTS024_0302_20150607_180158_20150607_194128.EUM.nc	168.460	175.108	20.945	3311	5640	0	2327	0	2
SRL_OPN_2PTS024_0304_20150607_194129_20150607_212020.EUM.nc	167.510	175.478	22.838	3346	5513	0	2134	0	33

– Continued on next page

Table 11: K Brightness Temperature Statistics.

– Continued from previous page

File	Median	Mean	Std. Dev.	No. Obs.	Total Obs.	Default Lat/Lon	Flag (total)	Default (total)	3-Sigma Edited
SRL_OPN_2PTS024_0306_20150607_212019_20150607_225837.EUM.nc	170.310	174.690	19.757	2353	5496	0	3127	0	16
SRL_OPN_2PTS024_0307_20150607_225836_20150608_003608.EUM.nc	167.460	174.554	22.538	3226	5476	0	2216	0	34
SRL_OPN_2PTS024_0309_20150608_003608_20150608_021421.EUM.nc	172.340	175.262	22.241	2798	5549	0	2744	0	7
SRL_OPN_2PTS024_0311_20150608_021421_20150608_035337.EUM.nc	164.560	168.407	15.578	2704	5521	0	2801	0	16
SRL_OPN_2PTS024_0313_20150608_035337_20150608_053453.EUM.nc	168.190	169.462	19.690	2967	5574	0	2605	0	2
SRL_OPN_2PTS024_0315_20150608_053453_20150608_072402.EUM.nc	171.695	174.589	17.393	4076	6218	0	2128	0	14
SRL_OPN_2PTS024_0318_20150608_072403_20150608_090219.EUM.nc	174.765	176.568	21.030	3688	5598	0	1876	0	34
SRL_OPN_2PTS024_0319_20150608_090219_20150608_104014.EUM.nc	171.820	176.600	26.007	2434	5535	0	3070	0	31
SRL_OPN_2PTS024_0321_20150608_104013_20150608_121815.EUM.nc	180.295	180.545	21.763	2563	5503	0	2929	0	11
SRL_OPN_2PTS024_0323_20150608_121815_20150608_135730.EUM.nc	168.870	174.330	20.151	3192	5564	0	2368	0	4
SRL_OPN_2PTS024_0325_20150608_135729_20150608_155055.EUM.nc	174.680	176.435	18.990	3560	6402	0	2790	0	52
SRL_OPN_2PTS024_0328_20150608_155054_20150608_173034.EUM.nc	166.360	169.946	19.104	2737	5509	0	2730	0	42
SRL_OPN_2PTS024_0330_20150608_173033_20150608_191011.EUM.nc	163.040	171.949	20.739	3378	5663	0	2285	0	0
SRL_OPN_2PTS024_0332_20150608_191010_20150608_204913.EUM.nc	174.170	177.308	21.439	3593	5605	0	1988	1	23
SRL_OPN_2PTS024_0334_20150608_204913_20150608_222743.EUM.nc	161.355	168.707	21.181	2919	5441	0	2477	0	45
SRL_OPN_2PTS024_0336_20150608_222743_20150609_000529.EUM.nc	166.470	173.353	21.275	3087	5507	0	2416	0	4
SRL_OPN_2PTS024_0337_20150609_000529_20150609_014320.EUM.nc	182.190	181.611	26.444	2996	5544	0	2531	0	17
SRL_OPN_2PTS024_0339_20150609_014319_20150609_032218.EUM.nc	178.335	175.586	18.663	2857	5492	0	2624	0	11
SRL_OPN_2PTS024_0341_20150609_032217_20150609_050245.EUM.nc	164.585	167.080	17.471	2907	5566	0	2634	0	25
SRL_OPN_2PTS024_0343_20150609_050245_20150609_065254.EUM.nc	166.340	172.153	17.331	3840	6255	0	2396	1	18
SRL_OPN_2PTS024_0346_20150609_065253_20150609_083133.EUM.nc	166.735	173.975	21.769	4184	5638	0	1434	0	20
SRL_OPN_2PTS024_0348_20150609_083133_20150609_100925.EUM.nc	183.545	179.921	24.690	2736	5443	0	2703	0	4
SRL_OPN_2PTS024_0349_20150609_100925_20150609_114724.EUM.nc	175.670	180.668	21.702	2444	5491	0	3038	0	9
SRL_OPN_2PTS024_0351_20150609_114723_20150609_132605.EUM.nc	176.125	179.085	23.379	2921	5475	0	2549	0	5
SRL_OPN_2PTS024_0353_20150609_132604_20150609_151929.EUM.nc	170.730	175.711	20.676	3654	6400	0	2728	0	18
SRL_OPN_2PTS024_0356_20150609_151928_20150609_165917.EUM.nc	164.450	167.862	16.592	2861	5581	0	2662	0	58
SRL_OPN_2PTS024_0358_20150609_165916_20150609_183850.EUM.nc	166.005	171.880	20.070	3157	5537	0	2377	0	3
SRL_OPN_2PTS024_0360_20150609_183849_20150609_201811.EUM.nc	171.115	176.398	20.929	3324	5602	0	2270	0	8
SRL_OPN_2PTS024_0362_20150609_201811_20150609_215646.EUM.nc	170.550	175.332	23.143	3051	5529	0	2435	0	43
SRL_OPN_2PTS024_0364_20150609_215645_20150609_233448.EUM.nc	168.830	174.122	19.819	2547	5386	0	2832	0	7
SRL_OPN_2PTS024_0365_20150609_233447_20150610_011231.EUM.nc	168.780	174.039	21.834	2728	5525	0	2723	0	74
SRL_OPN_2PTS024_0367_20150610_011230_20150610_025104.EUM.nc	175.770	175.004	19.236	2818	5547	0	2708	0	21
SRL_OPN_2PTS024_0369_20150610_025104_20150610_043058.EUM.nc	164.930	168.254	15.573	2825	5506	0	2659	0	22
SRL_OPN_2PTS024_0371_20150610_043058_20150610_061255.EUM.nc	164.490	170.932	18.128	3765	5772	0	1970	0	37
SRL_OPN_2PTS024_0373_20150610_061254_20150610_080040.EUM.nc	170.885	173.256	19.623	4083	6124	0	2034	0	7
SRL_OPN_2PTS024_0376_20150610_080039_20150610_093843.EUM.nc	182.275	179.673	23.156	2963	5562	0	2591	1	7
SRL_OPN_2PTS024_0377_20150610_093843_20150610_111635.EUM.nc	179.660	178.942	23.996	2236	5468	0	3227	0	5
SRL_OPN_2PTS024_0379_20150610_111635_20150610_125455.EUM.nc	169.410	176.671	25.043	2588	5364	0	2750	0	26
SRL_OPN_2PTS024_0381_20150610_125454_20150610_144810.EUM.nc	170.850	174.826	19.801	3460	6389	0	2911	0	18

– Continued on next page

Table 11: K Brightness Temperature Statistics.

– Continued from previous page

File	Median	Mean	Std. Dev.	No. Obs.	Total Obs.	Default Lat/Lon	Flag (total)	Default (total)	3-Sigma Edited
SRL_OPN_2PTS024_0384_20150610_144810_20150610_162749.EUM.nc	171.220	172.991	18.234	3404	5668	0	2245	0	19
SRL_OPN_2PTS024_0386_20150610_162748_20150610_180735.EUM.nc	165.790	170.552	20.589	2971	5661	0	2654	0	36
SRL_OPN_2PTS024_0388_20150610_180734_20150610_194656.EUM.nc	171.620	175.203	21.518	3254	5636	0	2348	0	34
SRL_OPN_2PTS024_0390_20150610_194654_20150610_212553.EUM.nc	175.060	177.017	21.570	3408	5500	0	2069	0	23
SRL_OPN_2PTS024_0392_20150610_212552_20150610_230357.EUM.nc	174.020	175.881	19.569	2228	5434	0	3201	0	5
SRL_OPN_2PTS024_0393_20150610_230357_20150611_004147.EUM.nc	169.710	176.034	21.619	3237	5502	0	2263	0	2
SRL_OPN_2PTS024_0395_20150611_004146_20150611_021954.EUM.nc	172.560	177.565	22.075	2795	5541	0	2738	0	8
SRL_OPN_2PTS024_0397_20150611_021954_20150611_035925.EUM.nc	168.730	170.774	16.621	2797	5576	0	2746	0	33
SRL_OPN_2PTS024_0399_20150611_035924_20150611_054038.EUM.nc	167.940	170.541	17.695	3245	5568	0	2312	0	11
SRL_OPN_2PTS024_0401_20150611_054037_20150611_072935.EUM.nc	169.290	173.085	18.965	4097	6211	0	2090	0	24
SRL_OPN_2PTS024_0404_20150611_072934_20150611_090759.EUM.nc	179.470	179.236	21.765	3528	5568	0	2031	0	9
SRL_OPN_2PTS024_0405_20150611_090759_20150611_104545.EUM.nc	177.085	177.111	20.641	2446	5554	0	3092	0	16
SRL_OPN_2PTS024_0407_20150611_104544_20150611_122357.EUM.nc	170.340	175.790	24.040	2552	5539	0	2952	0	35
SRL_OPN_2PTS024_0409_20150611_122356_20150611_140308.EUM.nc	169.680	172.679	18.659	3226	5560	0	2307	0	27
SRL_OPN_2PTS024_0411_20150611_140307_20150611_155632.EUM.nc	177.270	175.003	18.051	3330	6431	0	3082	0	19
SRL_OPN_2PTS024_0414_20150611_155632_20150611_173610.EUM.nc	164.685	170.129	17.421	2793	5526	0	2710	0	23
SRL_OPN_2PTS024_0416_20150611_173610_20150611_191546.EUM.nc	168.510	175.896	22.590	3317	5657	0	2312	0	28
SRL_OPN_2PTS024_0418_20150611_191545_20150611_205447.EUM.nc	172.390	176.163	20.090	3547	5611	0	2013	0	51
SRL_OPN_2PTS024_0420_20150611_205447_20150611_223315.EUM.nc	172.180	174.245	22.055	2814	5431	0	2601	0	16
SRL_OPN_2PTS024_0421_20150611_223315_20150612_001059.EUM.nc	164.190	173.913	23.972	3126	5493	0	2352	0	15
SRL_OPN_2PTS024_0423_20150612_001059_20150612_014901.EUM.nc	179.640	179.239	22.264	3046	5554	0	2483	0	25
SRL_OPN_2PTS024_0425_20150612_014900_20150612_032754.EUM.nc	176.170	175.509	17.439	2901	5491	0	2556	0	34
SRL_OPN_2PTS024_0427_20150612_032754_20150612_050836.EUM.nc	163.405	167.999	17.812	2912	5573	0	2649	0	12
SRL_OPN_2PTS024_0429_20150612_050836_20150612_065836.EUM.nc	166.390	171.645	18.818	3759	6242	0	2457	0	26
SRL_OPN_2PTS024_0432_20150612_065836_20150612_083705.EUM.nc	178.950	180.335	21.838	4179	5630	0	1416	1	34
SRL_OPN_2PTS024_0434_20150612_083704_20150612_101503.EUM.nc	172.910	175.586	21.755	2689	5456	0	2761	0	6
SRL_OPN_2PTS024_0435_20150612_101502_20150612_115255.EUM.nc	172.215	178.429	23.070	2533	5523	0	2985	0	5
SRL_OPN_2PTS024_0437_20150612_115254_20150612_133149.EUM.nc	179.970	179.244	23.285	2895	5497	0	2588	0	14
SRL_OPN_2PTS024_0439_20150612_133150_20150612_152514.EUM.nc	180.990	177.944	20.332	3695	6399	0	2676	0	28
SRL_OPN_2PTS024_0442_20150612_152514_20150612_170453.EUM.nc	161.140	168.769	18.785	2850	5602	0	2747	0	5
SRL_OPN_2PTS024_0444_20150612_170453_20150612_184434.EUM.nc	170.770	175.755	20.138	3208	5542	0	2313	0	21
SRL_OPN_2PTS024_0446_20150612_184434_20150612_202346.EUM.nc	171.295	175.876	19.765	3409	5602	0	2160	0	33
SRL_OPN_2PTS024_0448_20150612_202345_20150612_220218.EUM.nc	165.660	171.916	21.465	3040	5549	0	2500	0	9
SRL_OPN_2PTS024_0450_20150612_220217_20150612_234018.EUM.nc	162.180	168.142	17.658	2682	5498	0	2799	0	17
SRL_OPN_2PTS024_0451_20150612_234017_20150613_011802.EUM.nc	175.250	178.636	22.447	2949	5522	0	2556	0	17
SRL_OPN_2PTS024_0453_20150613_011801_20150613_025640.EUM.nc	178.380	176.998	19.573	2820	5548	0	2707	0	21
SRL_OPN_2PTS024_0455_20150613_025639_20150613_043640.EUM.nc	163.115	167.665	15.635	2809	5491	0	2667	0	15
SRL_OPN_2PTS024_0457_20150613_043639_20150613_061853.EUM.nc	164.600	169.796	19.445	3802	5817	0	1954	0	61
SRL_OPN_2PTS024_0459_20150613_061853_20150613_080614.EUM.nc	177.310	178.694	19.548	4094	6123	0	1995	0	34

– Continued on next page

Table 11: K Brightness Temperature Statistics.

– Continued from previous page

File	Median	Mean	Std. Dev.	No. Obs.	Total Obs.	Default Lat/Lon	Flag (total)	Default (total)	3-Sigma Edited
SRL_OPN_2PTS024_0462_20150613_080613_20150613_094413.EUM.nc	179.890	178.316	23.503	2921	5528	0	2602	0	5
SRL_OPN_2PTS024_0463_20150613_094412_20150613_112207.EUM.nc	171.300	176.282	25.022	2103	5403	0	3292	0	8
SRL_OPN_2PTS024_0465_20150613_112206_20150613_130030.EUM.nc	176.450	179.183	24.316	2671	5365	0	2688	0	6
SRL_OPN_2PTS024_0467_20150613_130029_20150613_145347.EUM.nc	169.555	176.087	21.516	3514	6410	0	2872	0	24
SRL_OPN_2PTS024_0470_20150613_145346_20150613_163335.EUM.nc	166.345	169.903	17.464	3279	5658	0	2366	0	13
SRL_OPN_2PTS024_0472_20150613_163334_20150613_181311.EUM.nc	163.700	170.823	21.462	2963	5614	0	2582	0	69
SRL_OPN_2PTS024_0474_20150613_181311_20150613_195240.EUM.nc	168.120	174.975	19.544	3252	5626	0	2359	0	15
SRL_OPN_2PTS024_0476_20150613_195239_20150613_213125.EUM.nc	170.620	176.184	22.617	3487	5499	0	1993	0	19
SRL_OPN_2PTS024_0478_20150613_213124_20150613_230937.EUM.nc	171.580	172.062	19.143	2220	5420	0	3199	0	1
SRL_OPN_2PTS024_0479_20150613_230937_20150614_004718.EUM.nc	176.185	179.457	23.417	3102	5514	0	2390	0	22
SRL_OPN_2PTS024_0481_20150614_004717_20150614_022536.EUM.nc	177.120	178.403	20.485	2876	5528	0	2648	0	4
SRL_OPN_2PTS024_0483_20150614_022536_20150614_040505.EUM.nc	164.450	169.934	18.825	2726	5495	0	2734	0	35
SRL_OPN_2PTS024_0485_20150614_040504_20150614_054624.EUM.nc	165.735	170.185	18.723	3545	5705	0	2149	0	11
SRL_OPN_2PTS024_0497_20150614_140846_20150614_160209.EUM.nc	174.070	172.164	20.315	3354	6418	0	3052	0	12
SRL_OPN_2PTS024_0500_20150614_160208_20150614_174156.EUM.nc	174.740	176.267	21.874	2882	5653	0	2764	0	7
SRL_OPN_2PTS024_0502_20150614_174155_20150614_192123.EUM.nc	166.090	172.906	20.121	3359	5644	0	2252	1	32
SRL_OPN_2PTS024_0504_20150614_192122_20150614_210030.EUM.nc	172.110	175.693	20.805	3564	5626	0	2012	1	49
SRL_OPN_2PTS024_0506_20150614_210030_20150614_223846.EUM.nc	171.850	174.330	21.102	2735	5409	0	2661	0	13
SRL_OPN_2PTS024_0507_20150614_223845_20150615_001638.EUM.nc	169.920	175.112	23.888	3106	5476	0	2361	0	9
SRL_OPN_2PTS024_0509_20150615_001637_20150615_015432.EUM.nc	180.740	180.486	21.151	2994	5517	0	2520	0	3
SRL_OPN_2PTS024_0511_20150615_015432_20150615_033340.EUM.nc	166.670	167.821	14.665	2944	5492	0	2503	0	45
SRL_OPN_2PTS024_0513_20150615_033339_20150615_051422.EUM.nc	163.260	168.746	18.120	2888	5530	0	2581	0	61
SRL_OPN_2PTS024_0515_20150615_051421_20150615_070411.EUM.nc	169.230	173.286	19.704	3701	6243	0	2466	0	76
SRL_OPN_2PTS024_0518_20150615_070411_20150615_084236.EUM.nc	175.115	177.427	20.698	4050	5614	0	1554	0	10
SRL_OPN_2PTS024_0520_20150615_084236_20150615_102034.EUM.nc	171.525	176.556	21.887	2586	5460	0	2858	0	16
SRL_OPN_2PTS024_0521_20150615_102035_20150615_115837.EUM.nc	178.345	180.997	23.319	2493	5523	0	3023	0	7
SRL_OPN_2PTS024_0523_20150615_115838_20150615_133725.EUM.nc	172.770	178.943	20.361	2934	5460	0	2517	0	9
SRL_OPN_2PTS024_0525_20150615_133725_20150615_153050.EUM.nc	170.370	174.983	19.623	3670	6390	0	2707	0	13
SRL_OPN_2PTS024_0528_20150615_153049_20150615_171031.EUM.nc	168.670	173.760	20.415	2819	5591	0	2762	0	10
SRL_OPN_2PTS024_0530_20150615_171031_20150615_185011.EUM.nc	164.310	172.621	21.751	3315	5564	0	2237	1	11
SRL_OPN_2PTS024_0532_20150615_185010_20150615_202920.EUM.nc	172.295	177.232	20.919	3432	5603	0	2154	1	16
SRL_OPN_2PTS024_0534_20150615_202919_20150615_220759.EUM.nc	169.010	171.784	20.421	3060	5543	0	2458	0	25
SRL_OPN_2PTS024_0536_20150615_220758_20150615_234550.EUM.nc	162.595	169.900	20.792	2814	5518	0	2628	0	76
SRL_OPN_2PTS024_0537_20150615_234550_20150616_012343.EUM.nc	172.170	177.038	21.642	2885	5547	0	2633	0	29
SRL_OPN_2PTS024_0539_20150616_012343_20150616_030217.EUM.nc	170.660	171.996	16.823	2865	5566	0	2692	0	9
SRL_OPN_2PTS024_0541_20150616_030217_20150616_044232.EUM.nc	161.740	168.339	17.983	2832	5507	0	2653	1	21
SRL_OPN_2PTS024_0543_20150616_044231_20150616_062444.EUM.nc	164.975	169.949	18.308	3893	5819	0	1925	0	1
SRL_OPN_2PTS024_0545_20150616_062443_20150616_081147.EUM.nc	171.580	175.011	19.821	4134	6113	0	1933	0	46
SRL_OPN_2PTS024_0548_20150616_081147_20150616_094953.EUM.nc	172.590	176.696	21.230	2819	5465	0	2619	0	27

– Continued on next page

Table 11: K Brightness Temperature Statistics.

– Continued from previous page

File	Median	Mean	Std. Dev.	No. Obs.	Total Obs.	Default Lat/Lon	Flag (total)	Default (total)	3-Sigma Edited
SRL_OPN_2PTS024_0549_20150616_094953_20150616_112740.EUM.nc	177.370	179.112	20.342	2062	5411	0	3318	0	31
SRL_OPN_2PTS024_0551_20150616_112740_20150616_130615.EUM.nc	168.025	177.175	26.740	2698	5475	0	2767	0	10
SRL_OPN_2PTS024_0553_20150616_130614_20150616_145932.EUM.nc	167.775	172.139	17.695	3406	6023	0	2597	0	20
SRL_OPN_2PTS024_0556_20150616_145931_20150616_163912.EUM.nc	168.170	171.419	18.289	3135	5623	0	2442	0	46
SRL_OPN_2PTS024_0558_20150616_163911_20150616_181855.EUM.nc	165.880	172.389	20.154	3042	5528	0	2443	0	43
SRL_OPN_2PTS024_0560_20150616_181854_20150616_195813.EUM.nc	169.530	173.942	20.075	3249	5603	0	2322	0	32
SRL_OPN_2PTS024_0562_20150616_195813_20150616_213707.EUM.nc	173.360	177.010	21.292	3390	5608	0	2169	0	49
SRL_OPN_2PTS024_0564_20150616_213706_20150616_231507.EUM.nc	168.510	171.515	18.609	2315	5388	0	3062	0	11
SRL_OPN_2PTS024_0565_20150616_231506_20150617_005257.EUM.nc	170.700	177.818	21.482	3012	5551	0	2534	0	5
SRL_OPN_2PTS024_0567_20150617_005256_20150617_023110.EUM.nc	171.040	176.429	21.076	2968	5542	0	2561	0	13
SRL_OPN_2PTS024_0569_20150617_023109_20150617_041050.EUM.nc	165.040	169.018	17.111	2681	5488	0	2764	0	43
SRL_OPN_2PTS024_0571_20150617_041050_20150617_055220.EUM.nc	162.215	168.603	19.705	3716	5727	0	2007	0	4
SRL_OPN_2PTS024_0573_20150617_055219_20150617_074051.EUM.nc	172.580	174.640	18.679	4065	6184	0	2082	0	37
SRL_OPN_2PTS024_0576_20150617_074050_20150617_091900.EUM.nc	174.460	178.180	21.126	3230	5555	0	2299	1	25
SRL_OPN_2PTS024_0577_20150617_091859_20150617_105654.EUM.nc	176.010	179.227	22.796	2230	5549	0	3315	1	3
SRL_OPN_2PTS024_0579_20150617_105654_20150617_123510.EUM.nc	166.420	172.009	20.305	2384	5418	0	3007	0	27
SRL_OPN_2PTS024_0581_20150617_123509_20150617_141431.EUM.nc	166.215	171.908	19.889	3236	5597	0	2347	0	14
SRL_OPN_2PTS024_0583_20150617_141432_20150617_160753.EUM.nc	170.020	171.914	18.492	3422	6408	0	2980	0	6
SRL_OPN_2PTS024_0586_20150617_160752_20150617_174732.EUM.nc	172.500	175.216	21.891	2863	5635	0	2771	0	1
SRL_OPN_2PTS024_0588_20150617_174731_20150617_192705.EUM.nc	167.490	172.904	21.276	3286	5649	0	2326	0	37
SRL_OPN_2PTS024_0590_20150617_192704_20150617_210602.EUM.nc	170.560	175.483	20.268	3463	5597	0	2112	0	22
SRL_OPN_2PTS024_0592_20150617_210601_20150617_224424.EUM.nc	163.705	169.973	19.861	2651	5422	0	2754	0	17
SRL_OPN_2PTS024_0593_20150617_224423_20150618_002207.EUM.nc	166.490	174.794	21.313	3093	5451	0	2346	0	12
SRL_OPN_2PTS024_0595_20150618_002206_20150618_020012.EUM.nc	173.100	176.320	22.831	2959	5554	0	2588	0	7
SRL_OPN_2PTS024_0597_20150618_020012_20150618_033915.EUM.nc	171.375	172.479	18.474	2855	5491	0	2609	0	27
SRL_OPN_2PTS024_0599_20150618_033915_20150618_052013.EUM.nc	168.205	171.603	19.403	2903	5569	0	2629	0	37
SRL_OPN_2PTS024_0601_20150618_052013_20150618_070951.EUM.nc	166.320	172.661	17.848	3791	6213	0	2404	0	18
SRL_OPN_2PTS024_0604_20150618_070951_20150618_084814.EUM.nc	175.890	176.416	19.831	3880	5602	0	1645	0	77
SRL_OPN_2PTS024_0605_20150618_084814_20150618_102611.EUM.nc	176.770	179.077	25.387	2532	5441	0	2900	0	9
SRL_OPN_2PTS024_0607_20150618_102610_20150618_120407.EUM.nc	171.355	176.128	23.419	2543	5503	0	2957	0	3
SRL_OPN_2PTS024_0609_20150618_120406_20150618_134308.EUM.nc	173.030	178.550	23.393	2963	5530	0	2539	0	28
SRL_OPN_2PTS024_0611_20150618_134308_20150618_153634.EUM.nc	172.000	176.448	20.059	3633	6428	0	2793	0	2
SRL_OPN_2PTS024_0614_20150618_153635_20150618_171615.EUM.nc	172.120	176.857	23.967	2738	5605	0	2826	0	41
SRL_OPN_2PTS024_0616_20150618_171614_20150618_185545.EUM.nc	165.545	173.123	21.327	3194	5535	0	2322	1	18
SRL_OPN_2PTS024_0618_20150618_185544_20150618_203501.EUM.nc	168.745	174.042	21.293	3530	5618	0	2076	0	12
SRL_OPN_2PTS024_0620_20150618_203501_20150618_221329.EUM.nc	163.840	171.631	22.269	2942	5497	0	2501	1	53
SRL_OPN_2PTS024_0622_20150618_221329_20150618_235125.EUM.nc	167.450	172.772	21.096	2899	5477	0	2563	0	15
SRL_OPN_2PTS024_0623_20150618_235124_20150619_012912.EUM.nc	171.180	177.722	23.284	2960	5480	0	2512	0	8
SRL_OPN_2PTS024_0625_20150619_012911_20150619_030758.EUM.nc	180.570	179.522	22.762	2891	5531	0	2626	0	14

– Continued on next page

Table 11: K Brightness Temperature Statistics.

– Continued from previous page

File	Median	Mean	Std. Dev.	No. Obs.	Total Obs.	Default Lat/Lon	Flag (total)	Default (total)	3-Sigma Edited
SRL_OPN_2PTS024_0627_20150619_030759_20150619_044810.EUM.nc	163.815	170.858	20.555	2852	5500	0	2620	0	28
SRL_OPN_2PTS024_0629_20150619_044810_20150619_063039.EUM.nc	166.100	170.054	16.216	3864	5825	0	1933	0	28
SRL_OPN_2PTS024_0631_20150619_063039_20150619_081725.EUM.nc	173.280	176.112	19.894	4188	6104	0	1907	0	9
SRL_OPN_2PTS024_0634_20150619_081724_20150619_095521.EUM.nc	172.760	176.179	22.051	2811	5452	0	2634	0	7
SRL_OPN_2PTS024_0635_20150619_095520_20150619_113317.EUM.nc	176.200	179.719	22.881	2301	5436	0	3133	0	2
SRL_OPN_2PTS024_0637_20150619_113316_20150619_131147.EUM.nc	166.835	174.854	23.967	2726	5443	0	2707	0	10
SRL_OPN_2PTS024_0639_20150619_131146_20150619_150507.EUM.nc	167.660	175.167	21.271	3541	6443	0	2884	0	18
SRL_OPN_2PTS024_0642_20150619_150508_20150619_164456.EUM.nc	174.080	175.535	20.504	2979	5621	0	2618	0	24
SRL_OPN_2PTS024_0644_20150619_164456_20150619_182430.EUM.nc	165.770	171.268	19.067	3128	5523	0	2378	0	17
SRL_OPN_2PTS024_0646_20150619_182429_20150619_200356.EUM.nc	171.270	175.708	22.999	3167	5610	0	2430	0	13
SRL_OPN_2PTS024_0648_20150619_200355_20150619_214238.EUM.nc	169.760	175.524	22.632	3309	5582	0	2239	0	34
SRL_OPN_2PTS024_0650_20150619_214237_20150619_232045.EUM.nc	172.985	173.478	20.458	2480	5413	0	2929	0	4
SRL_OPN_2PTS024_0651_20150619_232044_20150620_005826.EUM.nc	166.740	175.242	21.573	2880	5522	0	2624	0	18
SRL_OPN_2PTS024_0653_20150620_005825_20150620_023651.EUM.nc	175.630	176.005	18.412	2992	5554	0	2551	0	11
SRL_OPN_2PTS024_0655_20150620_023650_20150620_041629.EUM.nc	162.915	170.303	20.434	2720	5488	0	2716	0	52
SRL_OPN_2PTS024_0657_20150620_041629_20150620_055805.EUM.nc	162.810	169.169	18.463	3717	5752	0	2019	0	16
SRL_OPN_2PTS024_0659_20150620_055805_20150620_074621.EUM.nc	171.520	173.871	17.914	4029	6175	0	2095	0	51
SRL_OPN_2PTS024_0662_20150620_074621_20150620_092438.EUM.nc	177.780	178.165	22.426	3156	5568	0	2404	0	8
SRL_OPN_2PTS024_0663_20150620_092438_20150620_110222.EUM.nc	174.900	180.674	21.861	2198	5514	0	3302	0	14
SRL_OPN_2PTS024_0665_20150620_110221_20150620_124042.EUM.nc	165.890	174.635	21.059	2443	5392	0	2940	0	9
SRL_OPN_2PTS024_0667_20150620_124041_20150620_142009.EUM.nc	166.150	172.155	19.049	3266	5601	0	2278	0	57
SRL_OPN_2PTS024_0669_20150620_142009_20150620_161329.EUM.nc	175.515	176.051	21.236	3444	6362	0	2853	1	64
SRL_OPN_2PTS024_0672_20150620_161328_20150620_175316.EUM.nc	167.325	172.253	18.651	2828	5662	0	2816	0	18
SRL_OPN_2PTS024_0674_20150620_175315_20150620_193239.EUM.nc	169.470	174.761	21.933	3211	5637	0	2391	0	35
SRL_OPN_2PTS024_0676_20150620_193238_20150620_211142.EUM.nc	165.620	171.796	19.546	3323	5526	0	2135	0	68
SRL_OPN_2PTS024_0678_20150620_211142_20150620_224954.EUM.nc	174.455	177.616	22.252	2489	5484	0	2978	0	17
SRL_OPN_2PTS024_0679_20150620_224953_20150621_002744.EUM.nc	158.285	170.476	23.211	3080	5452	0	2352	0	20
SRL_OPN_2PTS024_0681_20150621_002744_20150621_020543.EUM.nc	172.370	177.964	20.604	2885	5523	0	2624	0	14
SRL_OPN_2PTS024_0683_20150621_020543_20150621_034501.EUM.nc	170.180	173.976	19.427	2810	5562	0	2712	0	40
SRL_OPN_2PTS024_0685_20150621_034500_20150621_052556.EUM.nc	166.300	170.723	20.324	2876	5558	0	2680	0	2
SRL_OPN_2PTS024_0687_20150621_052555_20150621_071523.EUM.nc	169.230	174.153	19.428	3805	6236	0	2387	0	44
SRL_OPN_2PTS024_0690_20150621_071522_20150621_085353.EUM.nc	176.605	176.326	22.180	3844	5607	0	1732	1	30
SRL_OPN_2PTS024_0691_20150621_085352_20150621_103139.EUM.nc	179.895	179.345	21.775	2410	5510	0	3066	0	34
SRL_OPN_2PTS024_0693_20150621_103140_20150621_120946.EUM.nc	166.680	176.891	24.486	2475	5509	0	3007	0	27
SRL_OPN_2PTS024_0695_20150621_120945_20150621_134845.EUM.nc	173.990	178.904	19.021	3035	5511	0	2466	0	10
SRL_OPN_2PTS024_0697_20150621_134844_20150621_154211.EUM.nc	170.115	173.953	21.533	3603	6417	0	2781	0	33
SRL_OPN_2PTS024_0700_20150621_154210_20150621_172150.EUM.nc	166.360	171.396	20.280	2765	5523	0	2740	0	18
SRL_OPN_2PTS024_0702_20150621_172149_20150621_190129.EUM.nc	170.210	175.144	20.335	3180	5639	0	2442	0	17
SRL_OPN_2PTS024_0704_20150621_190128_20150621_204034.EUM.nc	170.130	173.748	19.437	3638	5624	0	1959	0	27

– Continued on next page

Table 11: K Brightness Temperature Statistics.

– Continued from previous page

File	Median	Mean	Std. Dev.	No. Obs.	Total Obs.	Default Lat/Lon	Flag (total)	Default (total)	3-Sigma Edited
SRL_OPN_2PTS024_0706_20150621_204034_20150621_221907.EUM.nc	169.945	175.376	24.738	2975	5422	0	2420	0	27
SRL_OPN_2PTS024_0708_20150621_221906_20150621_235654.EUM.nc	164.220	171.111	20.649	3003	5507	0	2500	0	4
SRL_OPN_2PTS024_0709_20150621_235655_20150622_013451.EUM.nc	173.490	180.561	21.565	3047	5547	0	2490	0	10
SRL_OPN_2PTS024_0711_20150622_013450_20150622_031333.EUM.nc	171.160	174.125	18.546	2836	5519	0	2661	0	22
SRL_OPN_2PTS024_0713_20150622_031332_20150622_045400.EUM.nc	162.720	169.526	18.891	2888	5484	0	2577	0	19
SRL_OPN_2PTS024_0715_20150622_045400_20150622_063629.EUM.nc	167.770	171.745	17.907	3814	5840	0	1984	0	42
SRL_OPN_2PTS024_0717_20150622_063628_20150622_082255.EUM.nc	170.880	172.289	19.568	4155	6085	0	1916	0	14
SRL_OPN_2PTS024_0720_20150622_082254_20150622_100058.EUM.nc	183.840	181.083	19.437	2835	5471	0	2629	0	7
SRL_OPN_2PTS024_0721_20150622_100058_20150622_113846.EUM.nc	173.810	179.660	24.336	2356	5450	0	3089	0	5
SRL_OPN_2PTS024_0723_20150622_113845_20150622_131730.EUM.nc	178.075	182.014	19.544	2831	5479	0	2643	0	5
SRL_OPN_2PTS024_0725_20150622_131729_20150622_151052.EUM.nc	168.065	174.614	21.013	3533	6426	0	2846	0	47
SRL_OPN_2PTS024_0728_20150622_151051_20150622_165032.EUM.nc	165.760	170.518	20.111	2916	5592	0	2656	0	20
SRL_OPN_2PTS024_0730_20150622_165031_20150622_183015.EUM.nc	167.200	172.480	19.489	3092	5541	0	2434	0	15
SRL_OPN_2PTS024_0732_20150622_183014_20150622_200929.EUM.nc	166.350	172.745	20.866	3245	5609	0	2333	0	31
SRL_OPN_2PTS024_0734_20150622_200928_20150622_214809.EUM.nc	176.785	176.606	21.522	3302	5571	0	2246	1	22
SRL_OPN_2PTS024_0736_20150622_214808_20150622_232613.EUM.nc	169.630	174.390	19.003	2485	5351	0	2832	0	34
SRL_OPN_2PTS024_0737_20150622_232612_20150623_010403.EUM.nc	170.375	175.966	22.177	2737	5504	0	2766	0	1
SRL_OPN_2PTS024_0739_20150623_010402_20150623_024223.EUM.nc	171.940	174.977	20.700	2923	5531	0	2604	0	4
SRL_OPN_2PTS024_0741_20150623_024222_20150623_042208.EUM.nc	165.530	170.963	19.401	2739	5529	0	2778	0	12
SRL_OPN_2PTS024_0743_20150623_042207_20150623_060400.EUM.nc	167.300	172.660	19.838	3704	5781	0	2053	0	24
SRL_OPN_2PTS024_0745_20150623_060400_20150623_075201.EUM.nc	169.040	173.032	19.490	4073	6151	0	2060	0	18
SRL_OPN_2PTS024_0748_20150623_075200_20150623_093006.EUM.nc	180.540	179.951	20.221	3057	5536	0	2445	0	34
SRL_OPN_2PTS024_0749_20150623_093006_20150623_110800.EUM.nc	171.800	176.934	25.023	2261	5502	0	3229	0	12
SRL_OPN_2PTS024_0751_20150623_110759_20150623_124614.EUM.nc	167.935	174.987	18.548	2410	5386	0	2964	0	12
SRL_OPN_2PTS024_0753_20150623_124613_20150623_143924.EUM.nc	169.925	173.668	19.446	3392	6257	0	2861	0	4
SRL_OPN_2PTS024_0756_20150623_143924_20150623_161912.EUM.nc	176.885	175.911	18.403	3455	5641	0	2177	0	9
SRL_OPN_2PTS024_0758_20150623_161911_20150623_175849.EUM.nc	169.595	171.844	17.923	2842	5621	0	2761	0	18
SRL_OPN_2PTS024_0760_20150623_175848_20150623_193822.EUM.nc	169.610	174.559	20.217	3318	5669	0	2340	0	11
SRL_OPN_2PTS024_0762_20150623_193821_20150623_211713.EUM.nc	178.370	177.528	18.965	3391	5489	0	2064	0	34
SRL_OPN_2PTS024_0764_20150623_211712_20150623_225530.EUM.nc	172.320	176.420	19.849	2446	5479	0	3020	0	13
SRL_OPN_2PTS024_0765_20150623_225530_20150624_003311.EUM.nc	171.630	176.676	22.295	3202	5484	0	2279	0	3
SRL_OPN_2PTS024_0767_20150624_003310_20150624_021122.EUM.nc	171.190	176.978	20.966	2875	5529	0	2649	0	5
SRL_OPN_2PTS024_0769_20150624_021121_20150624_035036.EUM.nc	173.925	173.498	17.625	2784	5523	0	2719	0	20
SRL_OPN_2PTS024_0771_20150624_035035_20150624_053148.EUM.nc	171.785	174.656	19.088	2875	5572	0	2688	0	9
SRL_OPN_2PTS024_0773_20150624_053147_20150624_072104.EUM.nc	169.520	172.779	17.338	3889	6222	0	2259	0	74
SRL_OPN_2PTS024_0776_20150624_072103_20150624_085922.EUM.nc	178.140	178.407	19.422	3742	5594	0	1798	0	54
SRL_OPN_2PTS024_0777_20150624_085922_20150624_103718.EUM.nc	179.070	178.616	24.894	2419	5539	0	3114	0	6
SRL_OPN_2PTS024_0779_20150624_103717_20150624_121517.EUM.nc	174.700	178.626	21.785	2515	5487	0	2964	0	8
SRL_OPN_2PTS024_0781_20150624_121516_20150624_135421.EUM.nc	170.925	176.115	22.717	3064	5553	0	2485	0	4

– Continued on next page

Table 11: K Brightness Temperature Statistics.

– Continued from previous page

File	Median	Mean	Std. Dev.	No. Obs.	Total Obs.	Default Lat/Lon	Flag (total)	Default (total)	3-Sigma Edited
SRL_OPN_2PTS024_0783_20150624_135420_20150624_154746.EUM.nc	178.250	177.605	19.361	3592	6406	0	2804	0	10
SRL_OPN_2PTS024_0786_20150624_154746_20150624_172733.EUM.nc	167.130	173.394	18.851	2695	5509	0	2796	0	18
SRL_OPN_2PTS024_0788_20150624_172733_20150624_190702.EUM.nc	168.470	175.445	20.561	3271	5642	0	2343	0	28
SRL_OPN_2PTS024_0790_20150624_190701_20150624_204615.EUM.nc	171.155	176.796	20.087	3612	5610	0	1960	0	38
SRL_OPN_2PTS024_0792_20150624_204614_20150624_222437.EUM.nc	166.095	172.626	23.124	2927	5410	0	2470	0	13
SRL_OPN_2PTS024_0793_20150624_222437_20150625_000232.EUM.nc	165.805	172.594	22.023	2999	5539	0	2501	0	39
SRL_OPN_2PTS024_0795_20150625_000231_20150625_014022.EUM.nc	173.700	177.788	21.657	3019	5515	0	2494	0	2
SRL_OPN_2PTS024_0797_20150625_014021_20150625_031917.EUM.nc	172.840	174.237	18.894	2794	5537	0	2692	0	51
SRL_OPN_2PTS024_0799_20150625_031916_20150625_045942.EUM.nc	173.445	175.097	20.205	2928	5542	0	2597	1	16
SRL_OPN_2PTS024_0801_20150625_045941_20150625_064220.EUM.nc	168.480	172.286	17.743	3827	5851	0	1969	0	55
SRL_OPN_2PTS024_0803_20150625_064219_20150625_082834.EUM.nc	172.105	175.062	19.905	4194	6044	0	1770	0	80
SRL_OPN_2PTS024_0806_20150625_082833_20150625_100628.EUM.nc	169.440	175.302	22.517	2788	5440	0	2647	0	5
SRL_OPN_2PTS024_0807_20150625_100627_20150625_114426.EUM.nc	177.790	180.471	25.142	2408	5476	0	3066	0	2
SRL_OPN_2PTS024_0809_20150625_114425_20150625_132304.EUM.nc	174.310	177.156	24.615	2821	5460	0	2611	0	28
SRL_OPN_2PTS024_0811_20150625_132303_20150625_151627.EUM.nc	172.240	176.103	20.582	3608	6423	0	2804	0	11
SRL_OPN_2PTS024_0814_20150625_151626_20150625_165607.EUM.nc	171.720	174.547	17.152	2888	5582	0	2676	0	18
SRL_OPN_2PTS024_0816_20150625_165606_20150625_183548.EUM.nc	164.395	171.621	18.588	3141	5538	0	2346	0	51
SRL_OPN_2PTS024_0818_20150625_183548_20150625_201502.EUM.nc	172.450	176.090	19.186	3269	5578	0	2278	0	31
SRL_OPN_2PTS024_0820_20150625_201502_20150625_215348.EUM.nc	168.680	175.897	23.089	3275	5532	0	2235	0	22
SRL_OPN_2PTS024_0822_20150625_215347_20150625_233149.EUM.nc	165.490	169.916	18.550	2427	5345	0	2887	0	31
SRL_OPN_2PTS024_0823_20150625_233149_20150626_010933.EUM.nc	167.285	174.008	21.115	2700	5528	0	2816	0	12
SRL_OPN_2PTS024_0825_20150626_010932_20150626_024756.EUM.nc	173.190	175.818	20.538	2855	5554	0	2697	0	2
SRL_OPN_2PTS024_0827_20150626_024755_20150626_042755.EUM.nc	174.340	175.317	19.273	2795	5517	0	2703	0	19
SRL_OPN_2PTS024_0829_20150626_042754_20150626_060947.EUM.nc	164.290	171.647	17.162	3689	5778	0	2039	0	50
SRL_OPN_2PTS024_0831_20150626_060947_20150626_111329.EUM.nc	174.745	176.836	22.272	9204	17159	0	7871	0	84
SRL_OPN_2PTS024_0837_20150626_111328_20150626_125155.EUM.nc	169.460	174.525	20.970	2540	5351	0	2807	0	4
SRL_OPN_2PTS024_0839_20150626_125154_20150626_144507.EUM.nc	174.565	177.328	19.681	3387	6375	0	2953	0	35
SRL_OPN_2PTS024_0842_20150626_144506_20150626_162447.EUM.nc	179.350	179.077	18.533	3393	5638	0	2229	0	16
SRL_OPN_2PTS024_0844_20150626_162447_20150626_180432.EUM.nc	165.170	170.988	19.184	2901	5662	0	2734	0	27
SRL_OPN_2PTS024_0846_20150626_180432_20150626_194354.EUM.nc	165.700	174.862	23.823	3204	5613	0	2348	0	61
SRL_OPN_2PTS024_0848_20150626_194353_20150626_212252.EUM.nc	171.930	175.968	20.058	3408	5498	0	2071	0	19
SRL_OPN_2PTS024_0850_20150626_212251_20150626_230058.EUM.nc	171.690	175.077	18.819	2258	5446	0	3183	0	5
SRL_OPN_2PTS024_0851_20150626_230058_20150627_003848.EUM.nc	169.695	175.613	21.258	3321	5520	0	2194	0	5
SRL_OPN_2PTS024_0853_20150627_003848_20150627_021653.EUM.nc	171.240	175.933	20.653	2837	5537	0	2696	0	4
SRL_OPN_2PTS024_0855_20150627_021653_20150627_035621.EUM.nc	171.695	172.688	17.318	2635	5564	0	2836	0	93
SRL_OPN_2PTS024_0857_20150627_035620_20150627_053732.EUM.nc	161.870	167.980	16.293	2965	5557	0	2528	0	64
SRL_OPN_2PTS024_0859_20150627_053731_20150627_072636.EUM.nc	169.585	173.033	18.795	4064	6240	0	2147	1	28
SRL_OPN_2PTS024_0862_20150627_072635_20150627_090500.EUM.nc	180.510	179.337	21.639	3596	5564	0	1909	2	57
SRL_OPN_2PTS024_0863_20150627_090459_20150627_104245.EUM.nc	184.760	179.941	24.886	2467	5538	0	3066	1	4

– Continued on next page

Table 11: K Brightness Temperature Statistics.

– Continued from previous page

File	Median	Mean	Std. Dev.	No. Obs.	Total Obs.	Default Lat/Lon	Flag (total)	Default (total)	3-Sigma Edited
SRL_OPN_2PTS024_0865_20150627_104244_20150627_122056.EUM.nc	174.230	177.945	21.577	2579	5517	0	2934	0	4
SRL_OPN_2PTS024_0867_20150627_122056_20150627_140004.EUM.nc	174.080	176.758	18.882	3254	5549	0	2285	0	10
SRL_OPN_2PTS024_0869_20150627_140005_20150627_155329.EUM.nc	179.735	177.791	19.621	3363	6404	0	3010	0	31
SRL_OPN_2PTS024_0872_20150627_155329_20150627_173308.EUM.nc	163.510	170.750	19.654	2636	5496	0	2836	0	24
SRL_OPN_2PTS024_0874_20150627_173307_20150627_191244.EUM.nc	164.070	174.156	23.091	3335	5643	0	2253	1	54
SRL_OPN_2PTS024_0876_20150627_191243_20150627_205146.EUM.nc	170.190	174.370	19.502	3574	5605	0	1960	0	71
SRL_OPN_2PTS024_0878_20150627_205147_20150627_223014.EUM.nc	170.375	172.633	20.112	2894	5414	0	2502	0	18
SRL_OPN_2PTS024_0879_20150627_223014_20150628_000759.EUM.nc	172.525	175.989	21.881	3048	5513	0	2445	0	20
SRL_OPN_2PTS024_0881_20150628_000758_20150628_014600.EUM.nc	178.490	176.335	20.045	3045	5545	0	2489	0	11
SRL_OPN_2PTS024_0883_20150628_014600_20150628_032451.EUM.nc	170.540	173.961	18.434	2870	5491	0	2605	0	16
SRL_OPN_2PTS024_0885_20150628_032450_20150628_050531.EUM.nc	171.450	172.268	17.810	2842	5580	0	2706	1	31
SRL_OPN_2PTS024_0887_20150628_050530_20150628_065535.EUM.nc	164.245	168.735	17.555	3708	6253	0	2475	0	70
SRL_OPN_2PTS024_0890_20150628_065535_20150628_083404.EUM.nc	176.620	178.410	22.256	4167	5633	0	1402	0	64
SRL_OPN_2PTS024_0892_20150628_083403_20150628_101204.EUM.nc	186.300	181.318	22.784	2673	5454	0	2753	1	27
SRL_OPN_2PTS024_0893_20150628_101204_20150628_114955.EUM.nc	175.190	175.406	22.546	2455	5507	0	3043	0	9
SRL_OPN_2PTS024_0895_20150628_114954_20150628_132846.EUM.nc	183.250	182.040	22.380	2901	5479	0	2574	0	4
SRL_OPN_2PTS024_0897_20150628_132846_20150628_152211.EUM.nc	174.455	176.226	18.338	3607	6387	0	2757	0	23
SRL_OPN_2PTS024_0900_20150628_152210_20150628_170151.EUM.nc	162.030	167.876	17.659	2818	5576	0	2751	0	7
SRL_OPN_2PTS024_0902_20150628_170151_20150628_184124.EUM.nc	164.385	172.311	21.852	3133	5517	0	2333	0	51
SRL_OPN_2PTS024_0904_20150628_184123_20150628_202044.EUM.nc	169.845	174.126	20.780	3391	5601	0	2175	0	35
SRL_OPN_2PTS024_0906_20150628_202043_20150628_215917.EUM.nc	172.240	173.266	20.013	3079	5507	0	2399	0	29
SRL_OPN_2PTS024_0908_20150628_215916_20150628_233719.EUM.nc	161.330	166.027	16.567	2636	5443	0	2792	0	15
SRL_OPN_2PTS024_0909_20150628_233718_20150629_011514.EUM.nc	177.390	178.954	22.776	2843	5521	0	2644	0	34
SRL_OPN_2PTS024_0911_20150629_011513_20150629_025350.EUM.nc	169.730	174.610	21.804	2844	5552	0	2705	0	3
SRL_OPN_2PTS024_0913_20150629_025349_20150629_043346.EUM.nc	169.850	171.243	20.539	2832	5515	0	2668	0	15
SRL_OPN_2PTS024_0915_20150629_043346_20150629_061555.EUM.nc	167.750	170.418	16.497	3722	5815	0	2027	0	66
SRL_OPN_2PTS024_0917_20150629_061554_20150629_080324.EUM.nc	172.200	175.865	20.751	4107	6127	0	1990	0	30
SRL_OPN_2PTS024_0920_20150629_080325_20150629_094125.EUM.nc	182.130	181.429	20.998	2936	5555	0	2611	0	8
SRL_OPN_2PTS024_0921_20150629_094125_20150629_111920.EUM.nc	173.325	176.862	23.490	2276	5422	0	3140	0	6
SRL_OPN_2PTS024_0923_20150629_111919_20150629_125740.EUM.nc	171.570	175.944	20.967	2609	5332	0	2705	0	18
SRL_OPN_2PTS024_0925_20150629_125741_20150629_145056.EUM.nc	172.175	174.971	19.085	3474	6399	0	2915	0	10
SRL_OPN_2PTS024_0928_20150629_145055_20150629_163044.EUM.nc	168.690	171.304	17.096	3341	5652	0	2301	0	10
SRL_OPN_2PTS024_0930_20150629_163043_20150629_181021.EUM.nc	167.880	172.243	20.133	2929	5637	0	2699	0	9
SRL_OPN_2PTS024_0932_20150629_181021_20150629_194949.EUM.nc	168.410	174.278	22.187	3253	5634	0	2340	0	41
SRL_OPN_2PTS024_0934_20150629_194948_20150629_212837.EUM.nc	175.410	179.314	21.186	3468	5504	0	2011	0	25
SRL_OPN_2PTS024_0936_20150629_212836_20150629_230650.EUM.nc	165.080	171.635	18.872	2204	5442	0	3233	0	5
SRL_OPN_2PTS024_0937_20150629_230650_20150630_004430.EUM.nc	172.300	176.397	21.598	3154	5516	0	2350	0	12
SRL_OPN_2PTS024_0939_20150630_004430_20150630_022246.EUM.nc	172.315	174.563	19.279	2931	5547	0	2611	0	5
SRL_OPN_2PTS024_0941_20150630_022246_20150630_040211.EUM.nc	167.000	169.382	18.627	2741	5442	0	2690	0	11

– Continued on next page

Table 11: K Brightness Temperature Statistics.

– Continued from previous page

File	Median	Mean	Std. Dev.	No. Obs.	Total Obs.	Default Lat/Lon	Flag (total)	Default (total)	3-Sigma Edited
SRL_OPN_2PTS024_0943_20150630_040210_20150630_054329.EUM.nc	165.290	171.519	19.220	3368	5688	0	2300	1	19
SRL_OPN_2PTS024_0945_20150630_054328_20150630_073228.EUM.nc	171.945	174.819	17.730	3936	6200	0	2158	0	106
SRL_OPN_2PTS024_0948_20150630_073228_20150630_091042.EUM.nc	178.080	176.949	18.654	3501	5563	0	2042	1	19
SRL_OPN_2PTS024_0949_20150630_091041_20150630_104827.EUM.nc	179.775	177.611	24.809	2465	5548	0	3052	0	31
SRL_OPN_2PTS024_0951_20150630_104826_20150630_122640.EUM.nc	170.020	175.663	20.385	2520	5403	0	2851	0	32
SRL_OPN_2PTS024_0953_20150630_122639_20150630_140554.EUM.nc	168.380	172.607	19.492	3152	5570	0	2407	0	11
SRL_OPN_2PTS024_0955_20150630_140554_20150630_155918.EUM.nc	174.260	176.012	20.236	3358	6407	0	3029	0	20
SRL_OPN_2PTS024_0958_20150630_155919_20150630_173906.EUM.nc	167.175	174.484	21.579	2742	5655	0	2881	0	32
SRL_OPN_2PTS024_0960_20150630_173906_20150630_191833.EUM.nc	166.995	173.816	20.594	3338	5636	0	2246	0	52
SRL_OPN_2PTS024_0962_20150630_191832_20150630_205741.EUM.nc	180.040	178.524	20.971	3584	5622	0	2005	1	32
SRL_OPN_2PTS024_0964_20150630_205741_20150630_223558.EUM.nc	163.125	170.522	19.242	2748	5400	0	2620	0	32
SRL_OPN_2PTS024_0965_20150630_223558_20150701_001348.EUM.nc	169.245	174.506	19.887	3041	5496	0	2422	0	33
SRL_OPN_2PTS024_0967_20150701_001347_20150701_015142.EUM.nc	173.060	176.891	19.638	3039	5503	0	2457	0	7
SRL_OPN_2PTS024_0969_20150701_015141_20150701_033047.EUM.nc	166.510	168.606	17.907	2893	5482	0	2546	0	43
SRL_OPN_2PTS024_0971_20150701_033046_20150701_051125.EUM.nc	164.970	170.930	20.700	2865	5534	0	2617	0	52
SRL_OPN_2PTS024_0973_20150701_051125_20150701_070120.EUM.nc	167.530	172.433	18.241	3685	6241	0	2513	0	43
SRL_OPN_2PTS024_0976_20150701_070119_20150701_083954.EUM.nc	173.880	176.578	20.261	4063	5590	0	1483	0	44
SRL_OPN_2PTS024_0978_20150701_083953_20150701_101744.EUM.nc	179.830	178.804	23.526	2633	5450	0	2805	0	12
SRL_OPN_2PTS024_0979_20150701_101744_20150701_115546.EUM.nc	172.750	177.062	19.578	2531	5519	0	2986	0	2
SRL_OPN_2PTS024_0981_20150701_115545_20150701_133433.EUM.nc	174.165	177.549	22.678	2881	5433	0	2545	0	7
SRL_OPN_2PTS024_0983_20150701_133433_20150701_152758.EUM.nc	173.640	173.011	19.548	3688	6389	0	2674	0	27
SRL_OPN_2PTS024_0986_20150701_152759_20150701_170739.EUM.nc	170.540	173.724	18.346	2806	5585	0	2775	1	3
SRL_OPN_2PTS024_0988_20150701_170738_20150701_184719.EUM.nc	168.180	174.013	20.270	3286	5563	0	2234	0	43
SRL_OPN_2PTS024_0990_20150701_184718_20150701_202628.EUM.nc	174.000	178.328	20.358	3366	5609	0	2215	0	28
SRL_OPN_2PTS024_0992_20150701_202628_20150701_220508.EUM.nc	166.970	171.744	19.870	3074	5517	0	2420	0	23
SRL_OPN_2PTS024_0994_20150701_220508_20150701_234300.EUM.nc	167.415	170.016	16.883	2833	5539	0	2677	0	29
SRL_OPN_2PTS024_0995_20150701_234259_20150702_012052.EUM.nc	175.940	178.618	19.226	2958	5522	0	2563	0	1
SRL_OPN_2PTS024_0997_20150702_012051_20150702_025925.EUM.nc	169.690	172.597	20.521	2858	5563	0	2700	0	5
SRL_OPN_2PTS024_0999_20150702_025924_20150702_043935.EUM.nc	166.190	169.486	18.786	2744	5517	0	2722	0	51

28 Ka Brightness Temperature Table

Table 12: Ka Brightness Temperature Statistics.

File	Median	Mean	Std. Dev.	No. Obs.	Total Obs.	Default Lat/Lon	Flag (total)	Default (total)	3-Sigma Edited
SRL_OPN_2PTS023_1001_20150528_043947_20150528_062156.EUM.nc	166.930	168.148	7.494	3846	5807	0	1847	0	114
SRL_OPN_2PTS024_0001_20150528_062156_20150528_080907.EUM.nc	167.805	169.362	6.997	3961	6087	0	1921	0	205
SRL_OPN_2PTS024_0004_20150528_080907_20150528_094715.EUM.nc	174.020	171.923	9.552	2724	5531	0	2631	0	176
SRL_OPN_2PTS024_0005_20150528_094714_20150528_112501.EUM.nc	169.150	169.568	7.216	2028	5431	0	3320	0	83
SRL_OPN_2PTS024_0007_20150528_112500_20150528_130332.EUM.nc	171.560	171.330	8.355	2623	5355	0	2647	0	85
SRL_OPN_2PTS024_0009_20150528_130331_20150528_145650.EUM.nc	168.930	170.222	8.169	3410	6391	0	2840	0	141
SRL_OPN_2PTS024_0012_20150528_145650_20150528_163630.EUM.nc	167.760	169.010	7.211	3080	5638	0	2365	0	193
SRL_OPN_2PTS024_0014_20150528_163629_20150528_181614.EUM.nc	168.700	169.895	8.440	2928	5616	0	2581	0	107
SRL_OPN_2PTS024_0016_20150528_181613_20150528_195532.EUM.nc	168.900	169.680	9.508	3023	5562	0	2374	0	165
SRL_OPN_2PTS024_0018_20150528_195532_20150528_213426.EUM.nc	169.100	169.152	7.600	3324	5487	0	1984	0	179
SRL_OPN_2PTS024_0020_20150528_213425_20150528_231227.EUM.nc	170.645	171.677	8.801	2162	5400	0	3140	0	98
SRL_OPN_2PTS024_0021_20150528_231227_20150529_005017.EUM.nc	168.420	168.368	7.501	2922	5516	0	2421	0	173
SRL_OPN_2PTS024_0023_20150529_005017_20150529_022828.EUM.nc	167.765	169.216	8.244	2785	5518	0	2616	0	117
SRL_OPN_2PTS024_0025_20150529_022828_20150529_040808.EUM.nc	168.130	168.909	7.689	2606	5493	0	2748	0	139
SRL_OPN_2PTS024_0027_20150529_040807_20150529_054933.EUM.nc	168.785	169.331	8.675	3538	5726	0	2042	0	146
SRL_OPN_2PTS024_0029_20150529_054932_20150529_073809.EUM.nc	169.970	171.481	10.123	4073	6155	0	1932	0	150
SRL_OPN_2PTS024_0032_20150529_073810_20150529_091629.EUM.nc	171.365	170.818	7.661	3156	5528	0	2257	1	114
SRL_OPN_2PTS024_0033_20150529_091628_20150529_105415.EUM.nc	170.735	170.681	7.774	2150	5529	0	3263	0	116
SRL_OPN_2PTS024_0035_20150529_105415_20150529_123229.EUM.nc	170.400	170.231	7.519	2452	5386	0	2875	0	59
SRL_OPN_2PTS024_0037_20150529_123228_20150529_141146.EUM.nc	169.160	169.747	7.664	3126	5575	0	2347	0	102
SRL_OPN_2PTS024_0039_20150529_141146_20150529_160509.EUM.nc	168.700	169.136	7.706	3276	6404	0	3001	0	127
SRL_OPN_2PTS024_0042_20150529_160508_20150529_174448.EUM.nc	171.895	172.259	8.039	2810	5607	0	2727	0	70
SRL_OPN_2PTS024_0044_20150529_174447_20150529_192422.EUM.nc	167.180	168.336	7.957	3251	5631	0	2277	1	102
SRL_OPN_2PTS024_0046_20150529_192421_20150529_210321.EUM.nc	167.850	169.391	8.540	3433	5606	0	2051	0	122
SRL_OPN_2PTS024_0048_20150529_210320_20150529_224143.EUM.nc	169.250	170.043	8.549	2637	5394	0	2678	0	79
SRL_OPN_2PTS024_0049_20150529_224142_20150530_001926.EUM.nc	166.040	168.101	8.336	2965	5467	0	2413	0	89
SRL_OPN_2PTS024_0051_20150530_001926_20150530_015731.EUM.nc	170.690	170.608	7.360	2823	5543	0	2559	0	161
SRL_OPN_2PTS024_0053_20150530_015730_20150530_033632.EUM.nc	169.040	170.014	8.237	2772	5489	0	2528	0	189
SRL_OPN_2PTS024_0055_20150530_033630_20150530_051725.EUM.nc	168.330	168.683	7.197	2821	5566	0	2565	0	180
SRL_OPN_2PTS024_0057_20150530_051724_20150530_070710.EUM.nc	169.395	169.877	8.325	3815	6233	0	2341	0	77
SRL_OPN_2PTS024_0060_20150530_070709_20150530_084533.EUM.nc	169.680	170.407	8.045	3799	5604	0	1712	0	93
SRL_OPN_2PTS024_0061_20150530_084532_20150530_102332.EUM.nc	170.055	169.148	7.690	2490	5454	0	2864	0	100
SRL_OPN_2PTS024_0063_20150530_102331_20150530_120126.EUM.nc	171.715	170.942	7.675	2474	5509	0	2963	0	72
SRL_OPN_2PTS024_0065_20150530_120125_20150530_134027.EUM.nc	173.155	171.791	9.552	2853	5530	0	2490	0	187
SRL_OPN_2PTS024_0067_20150530_134026_20150530_153351.EUM.nc	167.795	168.603	7.013	3490	6407	0	2733	0	184
SRL_OPN_2PTS024_0070_20150530_153351_20150530_171332.EUM.nc	169.605	169.861	6.983	2643	5598	0	2802	0	153

– Continued on next page

Table 12: Ka Brightness Temperature Statistics.

– Continued from previous page

File	Median	Mean	Std. Dev.	No. Obs.	Total Obs.	Default Lat/Lon	Flag (total)	Default (total)	3-Sigma Edited
SRL_OPN_2PTS024_0072_20150530_171331_20150530_185302.EUM.nc	167.860	168.741	8.302	3118	5544	0	2303	0	123
SRL_OPN_2PTS024_0074_20150530_185301_20150530_203219.EUM.nc	171.430	170.676	8.468	3232	5609	0	2104	1	272
SRL_OPN_2PTS024_0076_20150530_203218_20150530_221048.EUM.nc	168.480	169.535	8.741	2927	5517	0	2553	0	37
SRL_OPN_2PTS024_0078_20150530_221049_20150530_234845.EUM.nc	167.080	168.339	7.944	2784	5508	0	2614	0	110
SRL_OPN_2PTS024_0079_20150530_234845_20150531_012631.EUM.nc	171.000	170.732	7.935	2777	5515	0	2611	0	127
SRL_OPN_2PTS024_0081_20150531_012630_20150531_030517.EUM.nc	170.110	169.843	7.590	2657	5565	0	2636	0	272
SRL_OPN_2PTS024_0083_20150531_030517_20150531_044524.EUM.nc	167.460	167.944	6.772	2666	5486	0	2596	0	224
SRL_OPN_2PTS024_0085_20150531_044524_20150531_062750.EUM.nc	168.210	168.595	6.952	3890	5811	0	1824	0	97
SRL_OPN_2PTS024_0087_20150531_062749_20150531_081444.EUM.nc	170.465	170.994	8.282	4051	6088	0	1910	0	127
SRL_OPN_2PTS024_0090_20150531_081443_20150531_095241.EUM.nc	172.665	171.206	8.524	2654	5436	0	2622	0	160
SRL_OPN_2PTS024_0091_20150531_095239_20150531_113036.EUM.nc	170.220	169.794	8.819	2175	5411	0	3186	0	50
SRL_OPN_2PTS024_0093_20150531_113035_20150531_130904.EUM.nc	172.490	171.591	7.849	2637	5459	0	2646	0	176
SRL_OPN_2PTS024_0095_20150531_130903_20150531_150225.EUM.nc	168.690	169.860	8.021	3391	6383	0	2809	0	183
SRL_OPN_2PTS024_0098_20150531_150224_20150531_164213.EUM.nc	167.330	168.314	7.463	2981	5661	0	2560	0	120
SRL_OPN_2PTS024_0100_20150531_164213_20150531_182148.EUM.nc	169.470	169.091	7.550	2919	5536	0	2379	0	238
SRL_OPN_2PTS024_0102_20150531_182147_20150531_200113.EUM.nc	172.910	173.138	10.176	3025	5609	0	2426	0	158
SRL_OPN_2PTS024_0104_20150531_200112_20150531_213957.EUM.nc	169.085	168.921	8.065	3314	5556	0	2130	0	112
SRL_OPN_2PTS024_0106_20150531_213956_20150531_231805.EUM.nc	168.850	169.904	8.475	2389	5336	0	2904	0	43
SRL_OPN_2PTS024_0107_20150531_231804_20150601_005554.EUM.nc	170.290	170.695	8.648	2811	5530	0	2646	0	73
SRL_OPN_2PTS024_0109_20150601_005553_20150601_023418.EUM.nc	170.490	171.313	9.270	2869	5548	0	2551	0	128
SRL_OPN_2PTS024_0111_20150601_023416_20150601_041353.EUM.nc	166.525	166.769	6.177	2584	5497	0	2743	0	170
SRL_OPN_2PTS024_0113_20150601_041352_20150601_055527.EUM.nc	167.950	168.722	6.786	3677	5746	0	1968	0	101
SRL_OPN_2PTS024_0115_20150601_055526_20150601_074350.EUM.nc	170.245	171.507	9.108	4007	6165	0	2000	1	157
SRL_OPN_2PTS024_0118_20150601_074349_20150601_092207.EUM.nc	171.410	171.199	9.403	2969	5527	0	2352	0	206
SRL_OPN_2PTS024_0119_20150601_092207_20150601_105951.EUM.nc	170.010	169.958	8.401	2111	5520	0	3348	0	61
SRL_OPN_2PTS024_0121_20150601_105951_20150601_123810.EUM.nc	171.370	171.580	8.190	2413	5418	0	2929	0	76
SRL_OPN_2PTS024_0123_20150601_123810_20150601_141734.EUM.nc	169.425	170.479	8.773	3108	5593	0	2279	0	206
SRL_OPN_2PTS024_0125_20150601_141733_20150601_161054.EUM.nc	168.195	168.680	6.881	3385	6380	0	2864	0	131
SRL_OPN_2PTS024_0128_20150601_161054_20150601_175042.EUM.nc	171.205	172.663	10.540	2791	5627	0	2733	0	103
SRL_OPN_2PTS024_0130_20150601_175041_20150601_193006.EUM.nc	169.810	170.384	8.158	3162	5638	0	2352	1	123
SRL_OPN_2PTS024_0132_20150601_193005_20150601_210910.EUM.nc	170.455	170.579	7.810	3296	5524	0	2070	0	158
SRL_OPN_2PTS024_0134_20150601_210909_20150601_224723.EUM.nc	167.510	168.537	6.581	2501	5514	0	2933	0	80
SRL_OPN_2PTS024_0135_20150601_224722_20150602_002513.EUM.nc	169.285	170.342	8.549	2994	5433	0	2341	0	98
SRL_OPN_2PTS024_0137_20150602_002512_20150602_020311.EUM.nc	170.020	170.791	8.738	2809	5525	0	2550	0	166
SRL_OPN_2PTS024_0139_20150602_020310_20150602_034227.EUM.nc	168.530	169.564	8.876	2845	5537	0	2626	0	66
SRL_OPN_2PTS024_0141_20150602_034226_20150602_052319.EUM.nc	167.210	167.023	6.516	2720	5564	0	2609	0	235
SRL_OPN_2PTS024_0143_20150602_052318_20150602_071252.EUM.nc	171.920	171.870	8.056	3651	6215	0	2346	0	218
SRL_OPN_2PTS024_0146_20150602_071251_20150602_085122.EUM.nc	169.970	170.179	8.558	3548	5604	0	1749	0	307
SRL_OPN_2PTS024_0148_20150602_085122_20150602_102911.EUM.nc	172.780	172.144	7.994	2346	5553	0	3042	0	165

– Continued on next page

Table 12: Ka Brightness Temperature Statistics.

– Continued from previous page

File	Median	Mean	Std. Dev.	No. Obs.	Total Obs.	Default Lat/Lon	Flag (total)	Default (total)	3-Sigma Edited
SRL_OPN_2PTS024_0149_20150602_102910_20150602_120707.EUM.nc	171.610	171.307	8.333	2440	5522	0	2954	0	128
SRL_OPN_2PTS024_0151_20150602_120706_20150602_134612.EUM.nc	168.930	169.719	8.226	2881	5529	0	2505	0	143
SRL_OPN_2PTS024_0153_20150602_134612_20150602_153939.EUM.nc	168.980	170.001	8.830	3555	6441	0	2799	0	87
SRL_OPN_2PTS024_0156_20150602_153938_20150602_171918.EUM.nc	169.640	169.858	8.276	2663	5517	0	2742	0	112
SRL_OPN_2PTS024_0158_20150602_171917_20150602_185856.EUM.nc	170.110	170.793	9.312	3058	5642	0	2446	0	138
SRL_OPN_2PTS024_0160_20150602_185856_20150602_203803.EUM.nc	170.310	170.764	8.150	3435	5623	0	2004	0	184
SRL_OPN_2PTS024_0162_20150602_203802_20150602_221638.EUM.nc	167.800	168.187	6.618	2841	5435	0	2448	0	146
SRL_OPN_2PTS024_0164_20150602_221638_20150602_235426.EUM.nc	167.605	168.364	7.563	2906	5480	0	2492	0	82
SRL_OPN_2PTS024_0165_20150602_235425_20150603_013221.EUM.nc	170.840	171.287	8.020	2785	5523	0	2562	0	176
SRL_OPN_2PTS024_0167_20150603_013221_20150603_031102.EUM.nc	170.690	170.272	7.071	2818	5564	0	2688	0	58
SRL_OPN_2PTS024_0169_20150603_031102_20150603_045126.EUM.nc	168.070	168.323	7.894	2868	5519	0	2567	2	82
SRL_OPN_2PTS024_0171_20150603_045125_20150603_063352.EUM.nc	167.220	168.242	7.396	3856	5838	0	1891	0	91
SRL_OPN_2PTS024_0173_20150603_063352_20150603_082027.EUM.nc	167.640	168.902	7.779	4016	6093	0	1930	0	147
SRL_OPN_2PTS024_0176_20150603_082027_20150603_095829.EUM.nc	173.215	171.882	9.355	2603	5456	0	2642	0	211
SRL_OPN_2PTS024_0177_20150603_095829_20150603_113618.EUM.nc	172.740	170.475	9.710	2214	5458	0	3083	0	161
SRL_OPN_2PTS024_0179_20150603_113617_20150603_131500.EUM.nc	170.285	171.241	9.051	2684	5485	0	2641	0	160
SRL_OPN_2PTS024_0181_20150603_131458_20150603_150821.EUM.nc	171.160	171.721	9.348	3380	6406	0	2820	0	206
SRL_OPN_2PTS024_0184_20150603_150820_20150603_164800.EUM.nc	168.690	169.224	6.328	2778	5622	0	2623	0	221
SRL_OPN_2PTS024_0186_20150603_164800_20150603_182737.EUM.nc	168.240	169.048	7.968	2948	5514	0	2347	0	219
SRL_OPN_2PTS024_0188_20150603_182736_20150603_200701.EUM.nc	170.130	170.340	8.182	3067	5621	0	2408	1	145
SRL_OPN_2PTS024_0190_20150603_200700_20150603_214541.EUM.nc	167.585	168.729	8.730	3195	5555	0	2233	0	127
SRL_OPN_2PTS024_0192_20150603_214540_20150603_232346.EUM.nc	168.690	168.424	8.174	2325	5344	0	2857	0	162
SRL_OPN_2PTS024_0193_20150603_232345_20150604_010128.EUM.nc	172.530	171.759	9.174	2011	4453	0	2250	0	192
SRL_OPN_2PTS024_0195_20150604_010128_20150604_023955.EUM.nc	169.890	171.018	7.684	2875	5540	0	2604	0	61
SRL_OPN_2PTS024_0197_20150604_023955_20150604_041937.EUM.nc	169.100	169.775	8.116	2682	5504	0	2695	0	127
SRL_OPN_2PTS024_0199_20150604_041937_20150604_060126.EUM.nc	167.280	168.310	7.668	3623	5770	0	1950	0	197
SRL_OPN_2PTS024_0201_20150604_060125_20150604_074934.EUM.nc	166.880	168.106	7.052	4048	6154	0	1977	1	128
SRL_OPN_2PTS024_0204_20150604_074934_20150604_092740.EUM.nc	172.020	171.633	8.698	2994	5513	0	2394	0	125
SRL_OPN_2PTS024_0205_20150604_092740_20150604_110534.EUM.nc	167.470	167.835	8.485	2113	5503	0	3288	0	102
SRL_OPN_2PTS024_0207_20150604_110533_20150604_124347.EUM.nc	172.150	172.220	9.258	2413	5385	0	2889	0	83
SRL_OPN_2PTS024_0209_20150604_124346_20150604_143657.EUM.nc	168.405	169.271	7.600	3177	6363	0	2981	0	205
SRL_OPN_2PTS024_0212_20150604_143656_20150604_161643.EUM.nc	167.835	168.997	7.208	3299	5633	0	2129	0	205
SRL_OPN_2PTS024_0214_20150604_161643_20150604_175621.EUM.nc	171.590	171.215	10.078	2751	5587	0	2674	0	162
SRL_OPN_2PTS024_0216_20150604_175620_20150604_193544.EUM.nc	168.990	169.299	7.985	3182	5633	0	2318	0	133
SRL_OPN_2PTS024_0218_20150604_193543_20150604_211446.EUM.nc	167.710	168.013	7.045	3220	5523	0	2122	1	180
SRL_OPN_2PTS024_0220_20150604_211446_20150604_225256.EUM.nc	167.980	168.639	7.980	2418	5482	0	2957	0	107
SRL_OPN_2PTS024_0221_20150604_225255_20150605_003046.EUM.nc	169.365	171.723	10.574	3095	5483	0	2287	0	101
SRL_OPN_2PTS024_0223_20150605_003046_20150605_020847.EUM.nc	169.320	170.038	8.665	2543	5508	0	2691	0	274
SRL_OPN_2PTS024_0225_20150605_020847_20150605_034808.EUM.nc	171.270	171.051	7.996	2719	5549	0	2681	0	149

– Continued on next page

Table 12: Ka Brightness Temperature Statistics.

– Continued from previous page

File	Median	Mean	Std. Dev.	No. Obs.	Total Obs.	Default Lat/Lon	Flag (total)	Default (total)	3-Sigma Edited
SRL_OPN_2PTS024_0227_20150605_034807_20150605_052907.EUM.nc	166.230	166.535	6.734	2826	5573	0	2641	1	105
SRL_OPN_2PTS024_0229_20150605_052906_20150605_071829.EUM.nc	166.190	167.215	7.307	3764	6212	0	2224	0	224
SRL_OPN_2PTS024_0232_20150605_071829_20150605_085656.EUM.nc	170.110	170.469	7.771	3564	5594	0	1837	0	193
SRL_OPN_2PTS024_0233_20150605_085655_20150605_103443.EUM.nc	174.430	171.839	9.753	2276	5527	0	3142	1	108
SRL_OPN_2PTS024_0235_20150605_103442_20150605_121250.EUM.nc	168.600	170.122	7.760	2429	5502	0	2977	0	96
SRL_OPN_2PTS024_0237_20150605_121250_20150605_135152.EUM.nc	169.720	170.769	8.454	2855	5513	0	2458	0	200
SRL_OPN_2PTS024_0239_20150605_135152_20150605_154517.EUM.nc	170.990	170.897	7.440	3468	6420	0	2767	0	185
SRL_OPN_2PTS024_0242_20150605_154516_20150605_172505.EUM.nc	170.905	171.908	10.578	2653	5517	0	2703	0	161
SRL_OPN_2PTS024_0244_20150605_172505_20150605_190435.EUM.nc	167.900	168.880	8.287	3124	5652	0	2447	0	81
SRL_OPN_2PTS024_0246_20150605_190434_20150605_204347.EUM.nc	168.825	169.218	9.035	3502	5634	0	1948	0	184
SRL_OPN_2PTS024_0248_20150605_204346_20150605_222212.EUM.nc	167.390	168.514	7.740	2753	5416	0	2497	0	166
SRL_OPN_2PTS024_0250_20150605_222211_20150606_000007.EUM.nc	169.150	170.021	8.269	2964	5530	0	2463	0	103
SRL_OPN_2PTS024_0251_20150606_000007_20150606_013756.EUM.nc	170.050	170.615	8.085	2873	5531	0	2514	0	144
SRL_OPN_2PTS024_0253_20150606_013755_20150606_031649.EUM.nc	170.870	170.327	6.019	2637	5574	0	2734	0	203
SRL_OPN_2PTS024_0255_20150606_031649_20150606_045711.EUM.nc	164.860	166.074	6.569	2907	5520	0	2541	0	72
SRL_OPN_2PTS024_0257_20150606_045710_20150606_063946.EUM.nc	167.795	167.713	7.350	3818	5839	0	1897	0	124
SRL_OPN_2PTS024_0259_20150606_063946_20150606_082601.EUM.nc	167.410	168.531	8.017	3990	6058	0	1865	1	202
SRL_OPN_2PTS024_0262_20150606_082600_20150606_100403.EUM.nc	174.740	173.285	8.717	2651	5466	0	2665	0	150
SRL_OPN_2PTS024_0263_20150606_100403_20150606_114153.EUM.nc	169.440	169.301	7.534	2209	5486	0	3081	0	196
SRL_OPN_2PTS024_0265_20150606_114152_20150606_132037.EUM.nc	170.350	170.630	8.439	2643	5426	0	2565	0	218
SRL_OPN_2PTS024_0267_20150606_132037_20150606_151401.EUM.nc	170.310	171.006	8.476	3483	6443	0	2809	0	151
SRL_OPN_2PTS024_0270_20150606_151400_20150606_165339.EUM.nc	169.105	169.671	7.946	2826	5581	0	2623	0	132
SRL_OPN_2PTS024_0272_20150606_165339_20150606_183322.EUM.nc	167.550	167.604	7.474	3022	5546	0	2397	0	127
SRL_OPN_2PTS024_0274_20150606_183321_20150606_201237.EUM.nc	167.520	168.488	8.358	3241	5605	0	2293	0	71
SRL_OPN_2PTS024_0276_20150606_201237_20150606_215123.EUM.nc	168.380	169.548	8.053	3123	5562	0	2264	1	174
SRL_OPN_2PTS024_0278_20150606_215122_20150606_232918.EUM.nc	170.120	169.555	6.799	2319	5375	0	2944	0	112
SRL_OPN_2PTS024_0279_20150606_232917_20150607_010710.EUM.nc	168.650	169.839	8.332	2696	5491	0	2715	0	80
SRL_OPN_2PTS024_0281_20150607_010708_20150607_024531.EUM.nc	171.095	171.184	8.798	2749	5531	0	2631	0	151
SRL_OPN_2PTS024_0283_20150607_024530_20150607_042527.EUM.nc	164.900	166.307	7.231	2779	5516	0	2661	0	76
SRL_OPN_2PTS024_0285_20150607_042527_20150607_060716.EUM.nc	165.080	165.952	7.510	3734	5774	0	1929	0	111
SRL_OPN_2PTS024_0287_20150607_060716_20150607_075508.EUM.nc	167.390	168.386	7.887	3928	6132	0	2039	0	165
SRL_OPN_2PTS024_0290_20150607_075507_20150607_093320.EUM.nc	173.280	173.047	8.020	2874	5559	0	2541	0	144
SRL_OPN_2PTS024_0291_20150607_093321_20150607_111106.EUM.nc	169.970	170.150	8.271	2126	5486	0	3262	0	98
SRL_OPN_2PTS024_0293_20150607_111105_20150607_124930.EUM.nc	172.290	170.675	8.037	2341	5389	0	2868	0	180
SRL_OPN_2PTS024_0295_20150607_124930_20150607_144243.EUM.nc	169.680	169.925	6.473	3327	6372	0	2906	0	139
SRL_OPN_2PTS024_0298_20150607_144241_20150607_162222.EUM.nc	166.895	168.025	7.679	3305	5634	0	2168	0	161
SRL_OPN_2PTS024_0300_20150607_162222_20150607_180159.EUM.nc	168.200	168.009	7.271	2855	5637	0	2669	0	113
SRL_OPN_2PTS024_0302_20150607_180158_20150607_194128.EUM.nc	169.560	170.238	9.794	3186	5640	0	2327	0	127
SRL_OPN_2PTS024_0304_20150607_194129_20150607_212020.EUM.nc	168.780	169.573	8.340	3192	5513	0	2134	0	187

– Continued on next page

Table 12: Ka Brightness Temperature Statistics.

– Continued from previous page

File	Median	Mean	Std. Dev.	No. Obs.	Total Obs.	Default Lat/Lon	Flag (total)	Default (total)	3-Sigma Edited
SRL_OPN_2PTS024_0306_20150607_212019_20150607_225837.EUM.nc	170.040	170.839	7.489	2286	5496	0	3127	0	83
SRL_OPN_2PTS024_0307_20150607_225836_20150608_003608.EUM.nc	169.135	169.846	8.190	3139	5476	0	2216	0	121
SRL_OPN_2PTS024_0309_20150608_003608_20150608_021421.EUM.nc	169.880	170.450	9.027	2691	5549	0	2744	0	114
SRL_OPN_2PTS024_0311_20150608_021421_20150608_035337.EUM.nc	166.365	166.501	6.313	2632	5521	0	2801	0	88
SRL_OPN_2PTS024_0313_20150608_035337_20150608_053453.EUM.nc	166.840	168.550	8.930	2878	5574	0	2605	0	91
SRL_OPN_2PTS024_0315_20150608_053453_20150608_072402.EUM.nc	169.845	170.422	8.142	3978	6218	0	2128	0	112
SRL_OPN_2PTS024_0318_20150608_072403_20150608_090219.EUM.nc	171.105	170.773	7.615	3476	5598	0	1876	0	246
SRL_OPN_2PTS024_0319_20150608_090219_20150608_104014.EUM.nc	169.340	169.171	8.965	2330	5535	0	3070	0	135
SRL_OPN_2PTS024_0321_20150608_104013_20150608_121815.EUM.nc	171.030	171.936	8.594	2413	5503	0	2929	0	161
SRL_OPN_2PTS024_0323_20150608_121815_20150608_135730.EUM.nc	169.565	170.728	6.564	3137	5564	0	2368	0	59
SRL_OPN_2PTS024_0325_20150608_135729_20150608_155055.EUM.nc	170.970	170.831	7.580	3261	6402	0	2790	0	351
SRL_OPN_2PTS024_0328_20150608_155054_20150608_173034.EUM.nc	168.570	168.774	7.911	2685	5509	0	2730	0	94
SRL_OPN_2PTS024_0330_20150608_173033_20150608_191011.EUM.nc	166.945	168.174	8.566	3304	5663	0	2285	0	74
SRL_OPN_2PTS024_0332_20150608_191010_20150608_204913.EUM.nc	169.210	170.298	8.960	3389	5605	0	1988	1	227
SRL_OPN_2PTS024_0334_20150608_204913_20150608_222743.EUM.nc	166.595	167.667	7.860	2835	5441	0	2477	0	129
SRL_OPN_2PTS024_0336_20150608_222743_20150609_000529.EUM.nc	169.100	169.594	8.874	3042	5507	0	2416	0	49
SRL_OPN_2PTS024_0337_20150609_000529_20150609_014320.EUM.nc	172.790	172.525	8.892	2771	5544	0	2531	0	242
SRL_OPN_2PTS024_0339_20150609_014319_20150609_032218.EUM.nc	170.505	170.571	7.916	2762	5492	0	2624	0	106
SRL_OPN_2PTS024_0341_20150609_032217_20150609_050245.EUM.nc	165.595	166.528	6.884	2835	5566	0	2634	0	97
SRL_OPN_2PTS024_0343_20150609_050245_20150609_065254.EUM.nc	169.570	169.697	7.717	3717	6255	0	2396	1	141
SRL_OPN_2PTS024_0346_20150609_065253_20150609_083133.EUM.nc	169.260	169.753	8.621	4022	5638	0	1434	0	182
SRL_OPN_2PTS024_0348_20150609_083133_20150609_100925.EUM.nc	172.430	171.105	9.323	2534	5443	0	2703	0	206
SRL_OPN_2PTS024_0349_20150609_100925_20150609_114724.EUM.nc	171.220	170.646	7.430	2334	5491	0	3038	0	119
SRL_OPN_2PTS024_0351_20150609_114723_20150609_132605.EUM.nc	171.800	172.105	8.476	2781	5475	0	2549	0	145
SRL_OPN_2PTS024_0353_20150609_132604_20150609_151929.EUM.nc	169.930	171.372	8.158	3541	6400	0	2728	0	131
SRL_OPN_2PTS024_0356_20150609_151928_20150609_165917.EUM.nc	167.390	168.289	7.863	2833	5581	0	2662	0	86
SRL_OPN_2PTS024_0358_20150609_165916_20150609_183850.EUM.nc	169.325	169.412	8.915	3085	5537	0	2377	0	75
SRL_OPN_2PTS024_0360_20150609_183849_20150609_201811.EUM.nc	171.135	171.535	9.326	3189	5602	0	2270	0	143
SRL_OPN_2PTS024_0362_20150609_201811_20150609_215646.EUM.nc	169.300	170.129	9.081	2939	5529	0	2435	0	155
SRL_OPN_2PTS024_0364_20150609_215645_20150609_233448.EUM.nc	171.200	171.276	10.750	2464	5386	0	2832	0	90
SRL_OPN_2PTS024_0365_20150609_233447_20150610_011231.EUM.nc	170.530	169.718	7.543	2595	5525	0	2723	0	207
SRL_OPN_2PTS024_0367_20150610_011230_20150610_025104.EUM.nc	169.580	169.618	6.360	2615	5547	0	2708	0	224
SRL_OPN_2PTS024_0369_20150610_025104_20150610_043058.EUM.nc	166.020	167.189	6.953	2756	5506	0	2659	0	91
SRL_OPN_2PTS024_0371_20150610_043058_20150610_061255.EUM.nc	169.100	170.075	8.321	3691	5772	0	1970	0	111
SRL_OPN_2PTS024_0373_20150610_061254_20150610_080040.EUM.nc	167.760	169.106	7.859	4010	6124	0	2034	0	80
SRL_OPN_2PTS024_0376_20150610_080039_20150610_093843.EUM.nc	171.520	171.703	9.918	2784	5562	0	2591	1	186
SRL_OPN_2PTS024_0377_20150610_093843_20150610_111635.EUM.nc	170.300	169.704	8.637	2124	5468	0	3227	0	117
SRL_OPN_2PTS024_0379_20150610_111635_20150610_125455.EUM.nc	171.925	171.597	8.396	2458	5364	0	2750	0	156
SRL_OPN_2PTS024_0381_20150610_125454_20150610_144810.EUM.nc	170.685	171.024	8.416	3327	6389	0	2911	0	151

– Continued on next page

Table 12: Ka Brightness Temperature Statistics.

– Continued from previous page

File	Median	Mean	Std. Dev.	No. Obs.	Total Obs.	Default Lat/Lon	Flag (total)	Default (total)	3-Sigma Edited
SRL_OPN_2PTS024_0384_20150610_144810_20150610_162749.EUM.nc	169.460	169.605	7.985	3261	5668	0	2245	0	162
SRL_OPN_2PTS024_0386_20150610_162748_20150610_180735.EUM.nc	167.310	168.647	8.441	2883	5661	0	2654	0	124
SRL_OPN_2PTS024_0388_20150610_180734_20150610_194656.EUM.nc	168.240	170.278	8.876	3139	5636	0	2348	0	149
SRL_OPN_2PTS024_0390_20150610_194654_20150610_212553.EUM.nc	169.650	170.343	9.484	3294	5500	0	2069	0	137
SRL_OPN_2PTS024_0392_20150610_212552_20150610_230357.EUM.nc	169.470	170.221	6.679	2128	5434	0	3201	0	105
SRL_OPN_2PTS024_0393_20150610_230357_20150611_004147.EUM.nc	170.940	170.973	7.781	3194	5502	0	2263	0	45
SRL_OPN_2PTS024_0395_20150611_004146_20150611_021954.EUM.nc	172.860	171.995	8.771	2723	5541	0	2738	0	80
SRL_OPN_2PTS024_0397_20150611_021954_20150611_035925.EUM.nc	168.355	168.011	7.128	2620	5576	0	2746	0	210
SRL_OPN_2PTS024_0399_20150611_035924_20150611_054038.EUM.nc	168.165	169.497	8.490	3144	5568	0	2312	0	112
SRL_OPN_2PTS024_0401_20150611_054037_20150611_072935.EUM.nc	167.890	169.187	7.980	3968	6211	0	2090	0	153
SRL_OPN_2PTS024_0404_20150611_072934_20150611_090759.EUM.nc	171.260	171.310	8.108	3346	5568	0	2031	0	191
SRL_OPN_2PTS024_0405_20150611_090759_20150611_104545.EUM.nc	169.440	169.577	7.381	2370	5554	0	3092	0	92
SRL_OPN_2PTS024_0407_20150611_104544_20150611_122357.EUM.nc	170.860	170.696	9.409	2469	5539	0	2952	0	118
SRL_OPN_2PTS024_0409_20150611_122356_20150611_140308.EUM.nc	169.330	169.862	7.079	3117	5560	0	2307	0	136
SRL_OPN_2PTS024_0411_20150611_140307_20150611_155632.EUM.nc	171.040	170.611	6.892	3205	6431	0	3082	0	144
SRL_OPN_2PTS024_0414_20150611_155632_20150611_173610.EUM.nc	169.625	169.784	6.853	2701	5526	0	2710	0	115
SRL_OPN_2PTS024_0416_20150611_173610_20150611_191546.EUM.nc	169.330	169.406	9.099	3144	5657	0	2312	0	201
SRL_OPN_2PTS024_0418_20150611_191545_20150611_205447.EUM.nc	170.830	170.835	9.065	3427	5611	0	2013	0	171
SRL_OPN_2PTS024_0420_20150611_205447_20150611_223315.EUM.nc	169.055	169.519	7.956	2650	5431	0	2601	0	180
SRL_OPN_2PTS024_0421_20150611_223315_20150612_001059.EUM.nc	167.830	169.064	8.110	2943	5493	0	2352	0	198
SRL_OPN_2PTS024_0423_20150612_001059_20150612_014901.EUM.nc	172.290	172.312	8.506	2925	5554	0	2483	0	146
SRL_OPN_2PTS024_0425_20150612_014900_20150612_032754.EUM.nc	170.420	170.759	6.984	2787	5491	0	2556	0	148
SRL_OPN_2PTS024_0427_20150612_032754_20150612_050836.EUM.nc	166.435	166.968	6.959	2822	5573	0	2649	0	102
SRL_OPN_2PTS024_0429_20150612_050836_20150612_065836.EUM.nc	169.900	170.358	8.443	3663	6242	0	2457	0	122
SRL_OPN_2PTS024_0432_20150612_065836_20150612_083705.EUM.nc	172.770	172.154	8.548	3834	5630	0	1416	1	379
SRL_OPN_2PTS024_0434_20150612_083704_20150612_101503.EUM.nc	170.000	169.925	7.652	2639	5456	0	2761	0	56
SRL_OPN_2PTS024_0435_20150612_101502_20150612_115255.EUM.nc	171.395	171.577	8.438	2482	5523	0	2985	0	56
SRL_OPN_2PTS024_0437_20150612_115254_20150612_133149.EUM.nc	171.290	172.154	7.869	2756	5497	0	2588	0	153
SRL_OPN_2PTS024_0439_20150612_133150_20150612_152514.EUM.nc	172.280	171.828	7.724	3539	6399	0	2676	0	184
SRL_OPN_2PTS024_0442_20150612_152514_20150612_170453.EUM.nc	168.680	169.138	6.462	2719	5602	0	2747	0	136
SRL_OPN_2PTS024_0444_20150612_170453_20150612_184434.EUM.nc	169.780	170.712	9.474	3026	5542	0	2313	0	203
SRL_OPN_2PTS024_0446_20150612_184434_20150612_202346.EUM.nc	171.380	171.333	8.387	3323	5602	0	2160	0	119
SRL_OPN_2PTS024_0448_20150612_202345_20150612_220218.EUM.nc	167.220	168.574	8.512	2977	5549	0	2500	0	72
SRL_OPN_2PTS024_0450_20150612_220217_20150612_234018.EUM.nc	166.910	167.424	6.656	2590	5498	0	2799	0	109
SRL_OPN_2PTS024_0451_20150612_234017_20150613_011802.EUM.nc	170.805	171.207	7.843	2824	5522	0	2556	0	142
SRL_OPN_2PTS024_0453_20150613_011801_20150613_025640.EUM.nc	170.510	170.390	7.292	2689	5548	0	2707	0	152
SRL_OPN_2PTS024_0455_20150613_025639_20150613_043640.EUM.nc	165.860	166.936	6.521	2750	5491	0	2667	0	74
SRL_OPN_2PTS024_0457_20150613_043639_20150613_061853.EUM.nc	167.340	168.742	7.810	3703	5817	0	1954	0	160
SRL_OPN_2PTS024_0459_20150613_061853_20150613_080614.EUM.nc	171.745	171.669	8.164	3794	6123	0	1995	0	334

– Continued on next page

Table 12: Ka Brightness Temperature Statistics.

– Continued from previous page

File	Median	Mean	Std. Dev.	No. Obs.	Total Obs.	Default Lat/Lon	Flag (total)	Default (total)	3-Sigma Edited
SRL_OPN_2PTS024_0462_20150613_080613_20150613_094413.EUM.nc	170.555	170.417	9.210	2793	5528	0	2602	0	133
SRL_OPN_2PTS024_0463_20150613_094412_20150613_112207.EUM.nc	168.580	169.172	8.962	2031	5403	0	3292	0	80
SRL_OPN_2PTS024_0465_20150613_112206_20150613_130030.EUM.nc	173.300	173.204	8.226	2579	5365	0	2688	0	98
SRL_OPN_2PTS024_0467_20150613_130029_20150613_145347.EUM.nc	171.245	171.342	8.518	3352	6410	0	2872	0	186
SRL_OPN_2PTS024_0470_20150613_145346_20150613_163335.EUM.nc	167.355	168.327	7.135	3180	5658	0	2366	0	112
SRL_OPN_2PTS024_0472_20150613_163334_20150613_181311.EUM.nc	166.730	167.620	8.292	2807	5614	0	2582	0	225
SRL_OPN_2PTS024_0474_20150613_181311_20150613_195240.EUM.nc	170.340	170.478	7.729	3163	5626	0	2359	0	104
SRL_OPN_2PTS024_0476_20150613_195239_20150613_213125.EUM.nc	168.290	168.978	8.515	3314	5499	0	1993	0	192
SRL_OPN_2PTS024_0478_20150613_213124_20150613_230937.EUM.nc	168.290	168.923	7.336	2194	5420	0	3199	0	27
SRL_OPN_2PTS024_0479_20150613_230937_20150614_004718.EUM.nc	172.660	171.930	8.719	2999	5514	0	2390	0	125
SRL_OPN_2PTS024_0481_20150614_004717_20150614_022536.EUM.nc	170.660	170.982	7.917	2714	5528	0	2648	0	166
SRL_OPN_2PTS024_0483_20150614_022536_20150614_040505.EUM.nc	166.350	167.181	7.992	2620	5495	0	2734	0	141
SRL_OPN_2PTS024_0485_20150614_040504_20150614_054624.EUM.nc	167.530	168.241	7.803	3458	5705	0	2149	0	98
SRL_OPN_2PTS024_0497_20150614_140846_20150614_160209.EUM.nc	168.340	168.819	7.749	3237	6418	0	3052	0	129
SRL_OPN_2PTS024_0500_20150614_160208_20150614_174156.EUM.nc	169.010	170.321	8.613	2642	5653	0	2764	0	247
SRL_OPN_2PTS024_0502_20150614_174155_20150614_192123.EUM.nc	167.860	168.903	8.044	3256	5644	0	2252	1	135
SRL_OPN_2PTS024_0504_20150614_192122_20150614_210030.EUM.nc	168.150	169.393	8.259	3427	5626	0	2012	1	186
SRL_OPN_2PTS024_0506_20150614_210030_20150614_223846.EUM.nc	168.785	170.031	7.921	2630	5409	0	2661	0	118
SRL_OPN_2PTS024_0507_20150614_223845_20150615_001638.EUM.nc	171.440	171.416	9.351	2952	5476	0	2361	0	163
SRL_OPN_2PTS024_0509_20150615_001637_20150615_015432.EUM.nc	171.720	172.006	7.614	2911	5517	0	2520	0	86
SRL_OPN_2PTS024_0511_20150615_015432_20150615_033340.EUM.nc	165.850	166.374	5.468	2841	5492	0	2503	0	148
SRL_OPN_2PTS024_0513_20150615_033339_20150615_051422.EUM.nc	166.680	167.827	7.430	2790	5530	0	2581	0	159
SRL_OPN_2PTS024_0515_20150615_051421_20150615_070411.EUM.nc	170.190	170.302	8.540	3577	6243	0	2466	0	200
SRL_OPN_2PTS024_0518_20150615_070411_20150615_084236.EUM.nc	170.425	170.520	7.229	3795	5614	0	1554	0	265
SRL_OPN_2PTS024_0520_20150615_084236_20150615_102034.EUM.nc	168.940	169.562	7.632	2504	5460	0	2858	0	98
SRL_OPN_2PTS024_0521_20150615_102035_20150615_115837.EUM.nc	171.580	172.386	8.529	2375	5523	0	3023	0	125
SRL_OPN_2PTS024_0523_20150615_115838_20150615_133725.EUM.nc	172.560	172.905	8.097	2843	5460	0	2517	0	100
SRL_OPN_2PTS024_0525_20150615_133725_20150615_153050.EUM.nc	170.740	171.690	8.352	3579	6390	0	2707	0	104
SRL_OPN_2PTS024_0528_20150615_153049_20150615_171031.EUM.nc	168.150	169.477	7.717	2693	5591	0	2762	0	136
SRL_OPN_2PTS024_0530_20150615_171031_20150615_185011.EUM.nc	166.840	168.410	8.489	3183	5564	0	2237	1	143
SRL_OPN_2PTS024_0532_20150615_185010_20150615_202920.EUM.nc	170.765	170.587	8.516	3247	5603	0	2154	1	201
SRL_OPN_2PTS024_0534_20150615_202919_20150615_220759.EUM.nc	168.320	168.428	7.267	2946	5543	0	2458	0	139
SRL_OPN_2PTS024_0536_20150615_220758_20150615_234550.EUM.nc	169.495	169.029	8.113	2676	5518	0	2628	0	214
SRL_OPN_2PTS024_0537_20150615_234550_20150616_012343.EUM.nc	172.010	171.596	8.218	2751	5547	0	2633	0	163
SRL_OPN_2PTS024_0539_20150616_012343_20150616_030217.EUM.nc	168.270	168.680	5.984	2814	5566	0	2692	0	60
SRL_OPN_2PTS024_0541_20150616_030217_20150616_044232.EUM.nc	164.710	167.076	7.568	2767	5507	0	2653	1	86
SRL_OPN_2PTS024_0543_20150616_044231_20150616_062444.EUM.nc	167.210	167.944	6.748	3751	5819	0	1925	0	143
SRL_OPN_2PTS024_0545_20150616_062443_20150616_081147.EUM.nc	168.475	169.441	7.163	3846	6113	0	1933	0	334
SRL_OPN_2PTS024_0548_20150616_081147_20150616_094953.EUM.nc	169.715	170.153	8.312	2719	5465	0	2619	0	127

– Continued on next page

Table 12: Ka Brightness Temperature Statistics.

– Continued from previous page

File	Median	Mean	Std. Dev.	No. Obs.	Total Obs.	Default Lat/Lon	Flag (total)	Default (total)	3-Sigma Edited
SRL_OPN_2PTS024_0549_20150616_094953_20150616_112740.EUM.nc	172.280	171.728	7.464	1964	5411	0	3318	0	129
SRL_OPN_2PTS024_0551_20150616_112740_20150616_130615.EUM.nc	170.030	170.784	9.998	2587	5475	0	2767	0	121
SRL_OPN_2PTS024_0553_20150616_130614_20150616_145932.EUM.nc	169.385	169.472	7.351	3313	6023	0	2597	0	113
SRL_OPN_2PTS024_0556_20150616_145931_20150616_163912.EUM.nc	168.330	168.600	7.002	2969	5623	0	2442	0	212
SRL_OPN_2PTS024_0558_20150616_163911_20150616_181855.EUM.nc	168.850	168.878	8.216	2873	5528	0	2443	0	212
SRL_OPN_2PTS024_0560_20150616_181854_20150616_195813.EUM.nc	168.870	169.330	8.209	3120	5603	0	2322	0	161
SRL_OPN_2PTS024_0562_20150616_195813_20150616_213707.EUM.nc	168.940	170.066	7.675	3188	5608	0	2169	0	251
SRL_OPN_2PTS024_0564_20150616_213706_20150616_231507.EUM.nc	168.550	168.727	7.824	2271	5388	0	3062	0	55
SRL_OPN_2PTS024_0565_20150616_231506_20150617_005257.EUM.nc	171.860	172.258	8.967	2861	5551	0	2534	0	156
SRL_OPN_2PTS024_0567_20150617_005256_20150617_023110.EUM.nc	170.030	170.777	8.239	2889	5542	0	2561	0	92
SRL_OPN_2PTS024_0569_20150617_023109_20150617_041050.EUM.nc	167.180	167.672	7.102	2569	5488	0	2764	0	155
SRL_OPN_2PTS024_0571_20150617_041050_20150617_055220.EUM.nc	164.815	166.677	7.375	3588	5727	0	2007	0	132
SRL_OPN_2PTS024_0573_20150617_055219_20150617_074051.EUM.nc	168.685	170.244	8.070	3937	6184	0	2082	0	165
SRL_OPN_2PTS024_0576_20150617_074050_20150617_091900.EUM.nc	170.200	170.738	7.478	3068	5555	0	2299	1	187
SRL_OPN_2PTS024_0577_20150617_091859_20150617_105654.EUM.nc	172.830	172.151	8.167	2176	5549	0	3315	1	57
SRL_OPN_2PTS024_0579_20150617_105654_20150617_123510.EUM.nc	168.610	169.182	7.683	2335	5418	0	3007	0	76
SRL_OPN_2PTS024_0581_20150617_123509_20150617_141431.EUM.nc	167.335	168.483	8.015	3132	5597	0	2347	0	118
SRL_OPN_2PTS024_0583_20150617_141432_20150617_160753.EUM.nc	167.455	168.736	6.844	3330	6408	0	2980	0	98
SRL_OPN_2PTS024_0586_20150617_160752_20150617_174732.EUM.nc	170.065	170.174	8.303	2706	5635	0	2771	0	158
SRL_OPN_2PTS024_0588_20150617_174731_20150617_192705.EUM.nc	167.560	169.310	8.718	3123	5649	0	2326	0	200
SRL_OPN_2PTS024_0590_20150617_192704_20150617_210602.EUM.nc	168.880	169.970	7.838	3335	5597	0	2112	0	150
SRL_OPN_2PTS024_0592_20150617_210601_20150617_224424.EUM.nc	167.715	168.413	7.636	2587	5422	0	2754	0	81
SRL_OPN_2PTS024_0593_20150617_224423_20150618_002207.EUM.nc	169.870	170.041	7.245	2902	5451	0	2346	0	203
SRL_OPN_2PTS024_0595_20150618_002206_20150618_020012.EUM.nc	170.725	170.634	8.868	2880	5554	0	2588	0	86
SRL_OPN_2PTS024_0597_20150618_020012_20150618_033915.EUM.nc	167.930	169.059	7.960	2676	5491	0	2609	0	206
SRL_OPN_2PTS024_0599_20150618_033915_20150618_052013.EUM.nc	168.355	168.348	7.887	2706	5569	0	2629	0	234
SRL_OPN_2PTS024_0601_20150618_052013_20150618_070951.EUM.nc	169.260	170.012	7.844	3718	6213	0	2404	0	91
SRL_OPN_2PTS024_0604_20150618_070951_20150618_084814.EUM.nc	170.690	170.698	7.872	3716	5602	0	1645	0	241
SRL_OPN_2PTS024_0605_20150618_084814_20150618_102611.EUM.nc	171.110	171.207	9.394	2401	5441	0	2900	0	140
SRL_OPN_2PTS024_0607_20150618_102610_20150618_120407.EUM.nc	167.905	169.007	8.387	2507	5503	0	2957	0	39
SRL_OPN_2PTS024_0609_20150618_120406_20150618_134308.EUM.nc	170.820	171.826	8.994	2844	5530	0	2539	0	147
SRL_OPN_2PTS024_0611_20150618_134308_20150618_153634.EUM.nc	170.250	171.215	7.810	3541	6428	0	2793	0	94
SRL_OPN_2PTS024_0614_20150618_153635_20150618_171615.EUM.nc	172.120	171.026	9.292	2482	5605	0	2826	0	297
SRL_OPN_2PTS024_0616_20150618_171614_20150618_185545.EUM.nc	169.100	170.293	9.115	3084	5535	0	2322	1	128
SRL_OPN_2PTS024_0618_20150618_185544_20150618_203501.EUM.nc	167.420	168.124	7.687	3354	5618	0	2076	0	188
SRL_OPN_2PTS024_0620_20150618_203501_20150618_221329.EUM.nc	167.650	168.645	7.607	2799	5497	0	2501	1	196
SRL_OPN_2PTS024_0622_20150618_221329_20150618_235125.EUM.nc	168.900	169.344	9.178	2813	5477	0	2563	0	101
SRL_OPN_2PTS024_0623_20150618_235124_20150619_012912.EUM.nc	171.475	172.358	10.255	2833	5480	0	2512	0	135
SRL_OPN_2PTS024_0625_20150619_012911_20150619_030758.EUM.nc	171.490	172.207	10.260	2657	5531	0	2626	0	248

– Continued on next page

Table 12: Ka Brightness Temperature Statistics.

– Continued from previous page

File	Median	Mean	Std. Dev.	No. Obs.	Total Obs.	Default Lat/Lon	Flag (total)	Default (total)	3-Sigma Edited
SRL_OPN_2PTS024_0627_20150619_030759_20150619_044810.EUM.nc	167.255	167.994	7.583	2644	5500	0	2620	0	236
SRL_OPN_2PTS024_0629_20150619_044810_20150619_063039.EUM.nc	167.910	168.597	6.868	3789	5825	0	1933	0	103
SRL_OPN_2PTS024_0631_20150619_063039_20150619_081725.EUM.nc	169.080	169.826	7.625	3975	6104	0	1907	0	222
SRL_OPN_2PTS024_0634_20150619_081724_20150619_095521.EUM.nc	171.355	170.669	8.530	2684	5452	0	2634	0	134
SRL_OPN_2PTS024_0635_20150619_095520_20150619_113317.EUM.nc	169.670	171.082	8.865	2214	5436	0	3133	0	89
SRL_OPN_2PTS024_0637_20150619_113316_20150619_131147.EUM.nc	168.395	168.970	7.907	2610	5443	0	2707	0	126
SRL_OPN_2PTS024_0639_20150619_131146_20150619_150507.EUM.nc	170.200	171.347	8.429	3462	6443	0	2884	0	97
SRL_OPN_2PTS024_0642_20150619_150508_20150619_164456.EUM.nc	170.830	171.814	10.567	2800	5621	0	2618	0	203
SRL_OPN_2PTS024_0644_20150619_164456_20150619_182430.EUM.nc	168.600	169.004	7.566	2995	5523	0	2378	0	150
SRL_OPN_2PTS024_0646_20150619_182429_20150619_200356.EUM.nc	167.930	169.837	9.022	3001	5610	0	2430	0	179
SRL_OPN_2PTS024_0648_20150619_200355_20150619_214238.EUM.nc	168.320	170.001	8.868	3177	5582	0	2239	0	166
SRL_OPN_2PTS024_0650_20150619_214237_20150619_232045.EUM.nc	168.360	168.821	7.408	2392	5413	0	2929	0	92
SRL_OPN_2PTS024_0651_20150619_232044_20150620_005826.EUM.nc	171.720	171.805	8.032	2810	5522	0	2624	0	88
SRL_OPN_2PTS024_0653_20150620_005825_20150620_023651.EUM.nc	171.200	171.117	8.428	2878	5554	0	2551	0	125
SRL_OPN_2PTS024_0655_20150620_023650_20150620_041629.EUM.nc	166.805	167.749	7.356	2558	5488	0	2716	0	214
SRL_OPN_2PTS024_0657_20150620_041629_20150620_055805.EUM.nc	167.460	167.588	7.092	3564	5752	0	2019	0	169
SRL_OPN_2PTS024_0659_20150620_055805_20150620_074621.EUM.nc	167.960	169.104	7.396	3879	6175	0	2095	0	201
SRL_OPN_2PTS024_0662_20150620_074621_20150620_092438.EUM.nc	171.520	170.903	7.700	2988	5568	0	2404	0	176
SRL_OPN_2PTS024_0663_20150620_092438_20150620_110222.EUM.nc	172.385	173.075	9.931	2133	5514	0	3302	0	79
SRL_OPN_2PTS024_0665_20150620_110221_20150620_124042.EUM.nc	171.040	170.579	7.617	2397	5392	0	2940	0	55
SRL_OPN_2PTS024_0667_20150620_124041_20150620_142009.EUM.nc	169.090	169.438	7.883	3145	5601	0	2278	0	178
SRL_OPN_2PTS024_0669_20150620_142009_20150620_161329.EUM.nc	170.465	171.370	9.466	3306	6362	0	2853	1	202
SRL_OPN_2PTS024_0672_20150620_161328_20150620_175316.EUM.nc	170.880	171.084	8.964	2771	5662	0	2816	0	75
SRL_OPN_2PTS024_0674_20150620_175315_20150620_193239.EUM.nc	167.965	170.056	9.173	3102	5637	0	2391	0	144
SRL_OPN_2PTS024_0676_20150620_193238_20150620_211142.EUM.nc	168.260	168.422	7.578	3207	5526	0	2135	0	184
SRL_OPN_2PTS024_0678_20150620_211142_20150620_224954.EUM.nc	168.930	170.561	10.528	2334	5484	0	2978	0	172
SRL_OPN_2PTS024_0679_20150620_224953_20150621_002744.EUM.nc	167.080	168.132	8.198	2981	5452	0	2352	0	119
SRL_OPN_2PTS024_0681_20150621_002744_20150621_020543.EUM.nc	172.970	172.203	8.987	2798	5523	0	2624	0	101
SRL_OPN_2PTS024_0683_20150621_020543_20150621_034501.EUM.nc	169.310	170.525	9.305	2690	5562	0	2712	0	160
SRL_OPN_2PTS024_0685_20150621_034500_20150621_052556.EUM.nc	168.310	169.309	8.703	2778	5558	0	2680	0	100
SRL_OPN_2PTS024_0687_20150621_052555_20150621_071523.EUM.nc	169.660	170.468	8.744	3604	6236	0	2387	0	245
SRL_OPN_2PTS024_0690_20150621_071522_20150621_085353.EUM.nc	170.260	170.878	9.295	3719	5607	0	1732	1	155
SRL_OPN_2PTS024_0691_20150621_085352_20150621_103139.EUM.nc	173.385	173.223	8.625	2319	5510	0	3066	0	125
SRL_OPN_2PTS024_0693_20150621_103140_20150621_120946.EUM.nc	172.125	170.980	8.696	2340	5509	0	3007	0	162
SRL_OPN_2PTS024_0695_20150621_120945_20150621_134845.EUM.nc	171.640	172.808	8.741	2947	5511	0	2466	0	98
SRL_OPN_2PTS024_0697_20150621_134844_20150621_154211.EUM.nc	169.290	170.209	8.102	3453	6417	0	2781	0	183
SRL_OPN_2PTS024_0700_20150621_154210_20150621_172150.EUM.nc	169.750	169.944	8.176	2612	5523	0	2740	0	171
SRL_OPN_2PTS024_0702_20150621_172149_20150621_190129.EUM.nc	169.670	169.714	7.645	3015	5639	0	2442	0	182
SRL_OPN_2PTS024_0704_20150621_190128_20150621_204034.EUM.nc	168.300	169.407	9.201	3507	5624	0	1959	0	158

– Continued on next page

Table 12: Ka Brightness Temperature Statistics.

– Continued from previous page

File	Median	Mean	Std. Dev.	No. Obs.	Total Obs.	Default Lat/Lon	Flag (total)	Default (total)	3-Sigma Edited
SRL_OPN_2PTS024_0706_20150621_204034_20150621_221907.EUM.nc	168.790	170.182	9.246	2805	5422	0	2420	0	197
SRL_OPN_2PTS024_0708_20150621_221906_20150621_235654.EUM.nc	168.800	169.092	8.261	2978	5507	0	2500	0	29
SRL_OPN_2PTS024_0709_20150621_235655_20150622_013451.EUM.nc	173.270	172.992	8.653	2929	5547	0	2490	0	128
SRL_OPN_2PTS024_0711_20150622_013450_20150622_031333.EUM.nc	170.080	170.760	8.330	2739	5519	0	2661	0	119
SRL_OPN_2PTS024_0713_20150622_031332_20150622_045400.EUM.nc	166.890	168.084	8.351	2811	5484	0	2577	0	96
SRL_OPN_2PTS024_0715_20150622_045400_20150622_063629.EUM.nc	168.900	169.231	6.819	3558	5840	0	1984	0	298
SRL_OPN_2PTS024_0717_20150622_063628_20150622_082255.EUM.nc	168.060	168.564	8.258	4051	6085	0	1916	0	118
SRL_OPN_2PTS024_0720_20150622_082254_20150622_100058.EUM.nc	174.240	173.322	7.889	2724	5471	0	2629	0	118
SRL_OPN_2PTS024_0721_20150622_100058_20150622_113846.EUM.nc	172.730	172.774	8.805	2235	5450	0	3089	0	126
SRL_OPN_2PTS024_0723_20150622_113845_20150622_131730.EUM.nc	174.740	174.347	9.501	2754	5479	0	2643	0	82
SRL_OPN_2PTS024_0725_20150622_131729_20150622_151052.EUM.nc	170.355	171.117	8.846	3445	6426	0	2846	0	135
SRL_OPN_2PTS024_0728_20150622_151051_20150622_165032.EUM.nc	169.120	169.616	8.641	2838	5592	0	2656	0	98
SRL_OPN_2PTS024_0730_20150622_165031_20150622_183015.EUM.nc	169.760	170.015	8.364	3009	5541	0	2434	0	98
SRL_OPN_2PTS024_0732_20150622_183014_20150622_200929.EUM.nc	168.505	169.291	8.707	3145	5609	0	2333	0	131
SRL_OPN_2PTS024_0734_20150622_200928_20150622_214809.EUM.nc	170.720	171.070	8.661	3206	5571	0	2246	1	118
SRL_OPN_2PTS024_0736_20150622_214808_20150622_232613.EUM.nc	172.470	171.781	8.257	2368	5351	0	2832	0	151
SRL_OPN_2PTS024_0737_20150622_232612_20150623_010403.EUM.nc	169.470	169.767	7.646	2591	5504	0	2766	0	147
SRL_OPN_2PTS024_0739_20150623_010402_20150623_024223.EUM.nc	171.060	171.489	8.153	2879	5531	0	2604	0	48
SRL_OPN_2PTS024_0741_20150623_024222_20150623_042208.EUM.nc	166.990	168.490	8.509	2688	5529	0	2778	0	63
SRL_OPN_2PTS024_0743_20150623_042207_20150623_060400.EUM.nc	168.600	169.701	8.320	3539	5781	0	2053	0	189
SRL_OPN_2PTS024_0745_20150623_060400_20150623_075201.EUM.nc	168.540	169.261	8.211	4009	6151	0	2060	0	82
SRL_OPN_2PTS024_0748_20150623_075200_20150623_093006.EUM.nc	172.720	172.048	7.517	2834	5536	0	2445	0	257
SRL_OPN_2PTS024_0749_20150623_093006_20150623_110800.EUM.nc	168.550	169.427	9.588	2173	5502	0	3229	0	100
SRL_OPN_2PTS024_0751_20150623_110759_20150623_124614.EUM.nc	170.740	170.562	7.334	2335	5386	0	2964	0	87
SRL_OPN_2PTS024_0753_20150623_124613_20150623_143924.EUM.nc	169.230	170.378	7.584	3334	6257	0	2861	0	62
SRL_OPN_2PTS024_0756_20150623_143924_20150623_161912.EUM.nc	170.130	170.848	7.831	3363	5641	0	2177	0	101
SRL_OPN_2PTS024_0758_20150623_161911_20150623_175849.EUM.nc	169.665	170.000	6.365	2743	5621	0	2761	0	117
SRL_OPN_2PTS024_0760_20150623_175848_20150623_193822.EUM.nc	169.190	170.537	8.550	3179	5669	0	2340	0	150
SRL_OPN_2PTS024_0762_20150623_193821_20150623_211713.EUM.nc	170.540	171.134	7.595	3237	5489	0	2064	0	188
SRL_OPN_2PTS024_0764_20150623_211712_20150623_225530.EUM.nc	170.870	172.275	8.474	2361	5479	0	3020	0	98
SRL_OPN_2PTS024_0765_20150623_225530_20150624_003311.EUM.nc	169.550	170.942	9.092	3154	5484	0	2279	0	51
SRL_OPN_2PTS024_0767_20150624_003310_20150624_021122.EUM.nc	172.325	172.809	8.142	2796	5529	0	2649	0	84
SRL_OPN_2PTS024_0769_20150624_021121_20150624_035036.EUM.nc	168.030	169.099	7.172	2695	5523	0	2719	0	109
SRL_OPN_2PTS024_0771_20150624_035035_20150624_053148.EUM.nc	170.675	171.677	8.407	2736	5572	0	2688	0	148
SRL_OPN_2PTS024_0773_20150624_053147_20150624_072104.EUM.nc	169.330	169.768	7.451	3797	6222	0	2259	0	166
SRL_OPN_2PTS024_0776_20150624_072103_20150624_085922.EUM.nc	171.300	171.341	6.712	3518	5594	0	1798	0	278
SRL_OPN_2PTS024_0777_20150624_085922_20150624_103718.EUM.nc	170.530	170.774	9.653	2345	5539	0	3114	0	80
SRL_OPN_2PTS024_0779_20150624_103717_20150624_121517.EUM.nc	172.250	171.439	7.962	2375	5487	0	2964	0	148
SRL_OPN_2PTS024_0781_20150624_121516_20150624_135421.EUM.nc	169.520	170.814	9.234	2927	5553	0	2485	0	141

– Continued on next page

Table 12: Ka Brightness Temperature Statistics.

– Continued from previous page

File	Median	Mean	Std. Dev.	No. Obs.	Total Obs.	Default Lat/Lon	Flag (total)	Default (total)	3-Sigma Edited
SRL_OPN_2PTS024_0783_20150624_135420_20150624_154746.EUM.nc	170.500	171.658	8.041	3516	6406	0	2804	0	86
SRL_OPN_2PTS024_0786_20150624_154746_20150624_172733.EUM.nc	170.880	171.125	7.588	2624	5509	0	2796	0	89
SRL_OPN_2PTS024_0788_20150624_172733_20150624_190702.EUM.nc	171.290	171.705	8.301	3134	5642	0	2343	0	165
SRL_OPN_2PTS024_0790_20150624_190701_20150624_204615.EUM.nc	168.500	169.956	8.421	3419	5610	0	1960	0	231
SRL_OPN_2PTS024_0792_20150624_204614_20150624_222437.EUM.nc	168.600	169.585	9.220	2849	5410	0	2470	0	91
SRL_OPN_2PTS024_0793_20150624_222437_20150625_000232.EUM.nc	167.710	168.401	8.185	2858	5539	0	2501	0	180
SRL_OPN_2PTS024_0795_20150625_000231_20150625_014022.EUM.nc	172.590	172.219	8.096	2926	5515	0	2494	0	95
SRL_OPN_2PTS024_0797_20150625_014021_20150625_031917.EUM.nc	168.590	169.157	7.303	2651	5537	0	2692	0	194
SRL_OPN_2PTS024_0799_20150625_031916_20150625_045942.EUM.nc	169.265	170.402	8.468	2702	5542	0	2597	1	242
SRL_OPN_2PTS024_0801_20150625_045941_20150625_064220.EUM.nc	170.070	170.694	7.989	3713	5851	0	1969	0	169
SRL_OPN_2PTS024_0803_20150625_064219_20150625_082834.EUM.nc	168.480	168.547	6.561	3811	6044	0	1770	0	463
SRL_OPN_2PTS024_0806_20150625_082833_20150625_100628.EUM.nc	168.850	169.410	8.734	2670	5440	0	2647	0	123
SRL_OPN_2PTS024_0807_20150625_100627_20150625_114426.EUM.nc	171.970	172.116	10.389	2296	5476	0	3066	0	114
SRL_OPN_2PTS024_0809_20150625_114425_20150625_132304.EUM.nc	170.040	170.091	8.214	2650	5460	0	2611	0	199
SRL_OPN_2PTS024_0811_20150625_132303_20150625_151627.EUM.nc	170.000	170.826	8.074	3532	6423	0	2804	0	87
SRL_OPN_2PTS024_0814_20150625_151626_20150625_165607.EUM.nc	170.990	171.819	7.808	2765	5582	0	2676	0	141
SRL_OPN_2PTS024_0816_20150625_165606_20150625_183548.EUM.nc	169.260	170.204	7.625	3015	5538	0	2346	0	177
SRL_OPN_2PTS024_0818_20150625_183548_20150625_201502.EUM.nc	170.015	170.611	7.474	3103	5578	0	2278	0	197
SRL_OPN_2PTS024_0820_20150625_201502_20150625_215348.EUM.nc	168.690	169.530	7.797	3060	5532	0	2235	0	237
SRL_OPN_2PTS024_0822_20150625_215347_20150625_233149.EUM.nc	168.540	168.680	7.485	2314	5345	0	2887	0	144
SRL_OPN_2PTS024_0823_20150625_233149_20150626_010933.EUM.nc	170.895	170.485	8.141	2606	5528	0	2816	0	106
SRL_OPN_2PTS024_0825_20150626_010932_20150626_024756.EUM.nc	170.210	170.335	8.356	2752	5554	0	2697	0	105
SRL_OPN_2PTS024_0827_20150626_024755_20150626_042755.EUM.nc	170.270	170.588	7.602	2656	5517	0	2703	0	158
SRL_OPN_2PTS024_0829_20150626_042754_20150626_060947.EUM.nc	169.610	171.014	8.277	3618	5778	0	2039	0	121
SRL_OPN_2PTS024_0831_20150626_060947_20150626_111329.EUM.nc	169.570	170.268	8.820	8708	17159	0	7871	0	580
SRL_OPN_2PTS024_0837_20150626_111328_20150626_125155.EUM.nc	169.610	169.887	7.833	2486	5351	0	2807	0	58
SRL_OPN_2PTS024_0839_20150626_125154_20150626_144507.EUM.nc	171.740	172.047	7.642	3267	6375	0	2953	0	155
SRL_OPN_2PTS024_0842_20150626_144506_20150626_162447.EUM.nc	172.320	172.556	8.861	3188	5638	0	2229	0	221
SRL_OPN_2PTS024_0844_20150626_162447_20150626_180432.EUM.nc	168.475	169.952	8.262	2836	5662	0	2734	0	92
SRL_OPN_2PTS024_0846_20150626_180432_20150626_194354.EUM.nc	168.310	168.994	8.215	2942	5613	0	2348	0	323
SRL_OPN_2PTS024_0848_20150626_194353_20150626_212252.EUM.nc	167.890	169.335	7.832	3250	5498	0	2071	0	177
SRL_OPN_2PTS024_0850_20150626_212251_20150626_230058.EUM.nc	171.720	171.670	7.995	2220	5446	0	3183	0	43
SRL_OPN_2PTS024_0851_20150626_230058_20150627_003848.EUM.nc	171.450	171.219	8.854	3301	5520	0	2194	0	25
SRL_OPN_2PTS024_0853_20150627_003848_20150627_021653.EUM.nc	172.650	171.352	7.490	2695	5537	0	2696	0	146
SRL_OPN_2PTS024_0855_20150627_021653_20150627_035621.EUM.nc	168.755	168.889	6.633	2507	5564	0	2836	0	221
SRL_OPN_2PTS024_0857_20150627_035620_20150627_053732.EUM.nc	167.120	167.063	6.812	2894	5557	0	2528	0	135
SRL_OPN_2PTS024_0859_20150627_053731_20150627_072636.EUM.nc	167.650	169.527	7.470	3942	6240	0	2147	1	150
SRL_OPN_2PTS024_0862_20150627_072635_20150627_090500.EUM.nc	172.410	171.928	8.614	3329	5564	0	1909	2	324
SRL_OPN_2PTS024_0863_20150627_090459_20150627_104245.EUM.nc	173.030	171.551	9.381	2372	5538	0	3066	1	99

– Continued on next page

Table 12: Ka Brightness Temperature Statistics.

– Continued from previous page

File	Median	Mean	Std. Dev.	No. Obs.	Total Obs.	Default Lat/Lon	Flag (total)	Default (total)	3-Sigma Edited
SRL_OPN_2PTS024_0865_20150627_104244_20150627_122056.EUM.nc	172.480	171.765	7.997	2436	5517	0	2934	0	147
SRL_OPN_2PTS024_0867_20150627_122056_20150627_140004.EUM.nc	170.490	171.666	8.164	3172	5549	0	2285	0	92
SRL_OPN_2PTS024_0869_20150627_140005_20150627_155329.EUM.nc	171.570	172.131	8.723	3197	6404	0	3010	0	197
SRL_OPN_2PTS024_0872_20150627_155329_20150627_173308.EUM.nc	169.055	169.998	7.758	2558	5496	0	2836	0	102
SRL_OPN_2PTS024_0874_20150627_173307_20150627_191244.EUM.nc	168.950	169.986	9.526	3235	5643	0	2253	1	154
SRL_OPN_2PTS024_0876_20150627_191243_20150627_205146.EUM.nc	168.990	169.459	7.707	3439	5605	0	1960	0	206
SRL_OPN_2PTS024_0878_20150627_205147_20150627_223014.EUM.nc	169.095	169.145	7.604	2786	5414	0	2502	0	126
SRL_OPN_2PTS024_0879_20150627_223014_20150628_000759.EUM.nc	171.250	171.765	10.575	2968	5513	0	2445	0	100
SRL_OPN_2PTS024_0881_20150628_000758_20150628_014600.EUM.nc	170.890	170.845	7.389	2948	5545	0	2489	0	108
SRL_OPN_2PTS024_0883_20150628_014600_20150628_032451.EUM.nc	168.975	169.154	7.159	2771	5491	0	2605	0	115
SRL_OPN_2PTS024_0885_20150628_032450_20150628_050531.EUM.nc	168.220	168.587	6.315	2713	5580	0	2706	1	160
SRL_OPN_2PTS024_0887_20150628_050530_20150628_065535.EUM.nc	167.670	168.572	7.716	3632	6253	0	2475	0	146
SRL_OPN_2PTS024_0890_20150628_065535_20150628_083404.EUM.nc	171.110	171.335	9.161	3862	5633	0	1402	0	369
SRL_OPN_2PTS024_0892_20150628_083403_20150628_101204.EUM.nc	172.295	171.406	8.250	2430	5454	0	2753	1	270
SRL_OPN_2PTS024_0893_20150628_101204_20150628_114955.EUM.nc	168.560	168.808	7.706	2365	5507	0	3043	0	99
SRL_OPN_2PTS024_0895_20150628_114954_20150628_132846.EUM.nc	172.360	172.706	7.653	2763	5479	0	2574	0	142
SRL_OPN_2PTS024_0897_20150628_132846_20150628_152211.EUM.nc	170.575	170.759	6.911	3465	6387	0	2757	0	165
SRL_OPN_2PTS024_0900_20150628_152210_20150628_170151.EUM.nc	167.710	167.918	6.177	2757	5576	0	2751	0	68
SRL_OPN_2PTS024_0902_20150628_170151_20150628_184124.EUM.nc	167.630	168.718	8.607	2994	5517	0	2333	0	190
SRL_OPN_2PTS024_0904_20150628_184123_20150628_202044.EUM.nc	169.000	170.184	9.049	3308	5601	0	2175	0	118
SRL_OPN_2PTS024_0906_20150628_202043_20150628_215917.EUM.nc	167.380	169.491	7.873	2960	5507	0	2399	0	148
SRL_OPN_2PTS024_0908_20150628_215916_20150628_233719.EUM.nc	166.530	166.556	6.623	2598	5443	0	2792	0	53
SRL_OPN_2PTS024_0909_20150628_233718_20150629_011514.EUM.nc	172.160	171.354	7.688	2691	5521	0	2644	0	186
SRL_OPN_2PTS024_0911_20150629_011513_20150629_025350.EUM.nc	168.040	169.182	8.292	2731	5552	0	2705	0	116
SRL_OPN_2PTS024_0913_20150629_025349_20150629_043346.EUM.nc	166.020	166.594	6.105	2605	5515	0	2668	0	242
SRL_OPN_2PTS024_0915_20150629_043346_20150629_061555.EUM.nc	168.980	170.228	8.521	3672	5815	0	2027	0	116
SRL_OPN_2PTS024_0917_20150629_061554_20150629_080324.EUM.nc	169.180	170.977	9.280	3987	6127	0	1990	0	150
SRL_OPN_2PTS024_0920_20150629_080325_20150629_094125.EUM.nc	172.580	172.615	8.335	2746	5555	0	2611	0	198
SRL_OPN_2PTS024_0921_20150629_094125_20150629_111920.EUM.nc	169.530	169.505	9.278	2226	5422	0	3140	0	56
SRL_OPN_2PTS024_0923_20150629_111919_20150629_125740.EUM.nc	170.380	170.417	7.398	2529	5332	0	2705	0	98
SRL_OPN_2PTS024_0925_20150629_125741_20150629_145056.EUM.nc	168.835	169.744	7.754	3316	6399	0	2915	0	168
SRL_OPN_2PTS024_0928_20150629_145055_20150629_163044.EUM.nc	168.210	168.306	6.556	3253	5652	0	2301	0	98
SRL_OPN_2PTS024_0930_20150629_163043_20150629_181021.EUM.nc	168.250	169.437	8.777	2839	5637	0	2699	0	99
SRL_OPN_2PTS024_0932_20150629_181021_20150629_194949.EUM.nc	167.660	170.025	9.425	3122	5634	0	2340	0	172
SRL_OPN_2PTS024_0934_20150629_194948_20150629_212837.EUM.nc	170.180	171.326	8.165	3234	5504	0	2011	0	259
SRL_OPN_2PTS024_0936_20150629_212836_20150629_230650.EUM.nc	169.350	169.363	7.555	2156	5442	0	3233	0	53
SRL_OPN_2PTS024_0937_20150629_230650_20150630_004430.EUM.nc	170.355	170.348	8.054	3097	5516	0	2350	0	69
SRL_OPN_2PTS024_0939_20150630_004430_20150630_022246.EUM.nc	168.840	168.492	7.247	2745	5547	0	2611	0	191
SRL_OPN_2PTS024_0941_20150630_022246_20150630_040211.EUM.nc	166.615	167.626	6.928	2662	5442	0	2690	0	90

– Continued on next page

Table 12: Ka Brightness Temperature Statistics.

– Continued from previous page

File	Median	Mean	Std. Dev.	No. Obs.	Total Obs.	Default Lat/Lon	Flag (total)	Default (total)	3-Sigma Edited
SRL_OPN_2PTS024_0943_20150630_040210_20150630_054329.EUM.nc	168.350	168.879	7.979	3270	5688	0	2300	1	117
SRL_OPN_2PTS024_0945_20150630_054328_20150630_073228.EUM.nc	170.420	171.212	8.286	3834	6200	0	2158	0	208
SRL_OPN_2PTS024_0948_20150630_073228_20150630_091042.EUM.nc	170.300	170.288	7.047	3378	5563	0	2042	1	142
SRL_OPN_2PTS024_0949_20150630_091041_20150630_104827.EUM.nc	169.985	169.991	9.123	2323	5548	0	3052	0	173
SRL_OPN_2PTS024_0951_20150630_104826_20150630_122640.EUM.nc	169.715	170.003	7.790	2400	5403	0	2851	0	152
SRL_OPN_2PTS024_0953_20150630_122639_20150630_140554.EUM.nc	168.390	168.878	7.281	3060	5570	0	2407	0	103
SRL_OPN_2PTS024_0955_20150630_140554_20150630_155918.EUM.nc	170.675	171.075	8.029	3217	6407	0	3029	0	161
SRL_OPN_2PTS024_0958_20150630_155919_20150630_173906.EUM.nc	170.300	170.543	8.438	2630	5655	0	2881	0	144
SRL_OPN_2PTS024_0960_20150630_173906_20150630_191833.EUM.nc	168.610	170.010	8.727	3241	5636	0	2246	0	149
SRL_OPN_2PTS024_0962_20150630_191832_20150630_205741.EUM.nc	170.765	170.643	9.359	3351	5622	0	2005	1	265
SRL_OPN_2PTS024_0964_20150630_205741_20150630_223558.EUM.nc	169.005	168.801	7.100	2636	5400	0	2620	0	144
SRL_OPN_2PTS024_0965_20150630_223558_20150701_001348.EUM.nc	169.425	169.634	7.508	2981	5496	0	2422	0	93
SRL_OPN_2PTS024_0967_20150701_001347_20150701_015142.EUM.nc	170.555	170.480	7.341	2907	5503	0	2457	0	139
SRL_OPN_2PTS024_0969_20150701_015141_20150701_033047.EUM.nc	165.810	166.156	6.611	2766	5482	0	2546	0	170
SRL_OPN_2PTS024_0971_20150701_033046_20150701_051125.EUM.nc	166.790	167.375	7.746	2705	5534	0	2617	0	212
SRL_OPN_2PTS024_0973_20150701_051125_20150701_070120.EUM.nc	169.290	169.695	8.445	3582	6241	0	2513	0	146
SRL_OPN_2PTS024_0976_20150701_070119_20150701_083954.EUM.nc	169.810	170.464	8.668	3898	5590	0	1483	0	209
SRL_OPN_2PTS024_0978_20150701_083953_20150701_101744.EUM.nc	171.830	170.518	8.056	2465	5450	0	2805	0	180
SRL_OPN_2PTS024_0979_20150701_101744_20150701_115546.EUM.nc	170.200	170.644	7.122	2470	5519	0	2986	0	63
SRL_OPN_2PTS024_0981_20150701_115545_20150701_133433.EUM.nc	169.535	169.886	8.336	2791	5433	0	2545	0	97
SRL_OPN_2PTS024_0983_20150701_133433_20150701_152758.EUM.nc	168.510	168.778	7.355	3586	6389	0	2674	0	129
SRL_OPN_2PTS024_0986_20150701_152759_20150701_170739.EUM.nc	171.040	171.057	8.468	2689	5585	0	2775	1	120
SRL_OPN_2PTS024_0988_20150701_170738_20150701_184719.EUM.nc	168.880	169.328	8.550	3091	5563	0	2234	0	238
SRL_OPN_2PTS024_0990_20150701_184718_20150701_202628.EUM.nc	169.245	170.643	9.033	3190	5609	0	2215	0	204
SRL_OPN_2PTS024_0992_20150701_202628_20150701_220508.EUM.nc	169.250	170.538	8.527	2962	5517	0	2420	0	135
SRL_OPN_2PTS024_0994_20150701_220508_20150701_234300.EUM.nc	167.710	168.003	6.744	2741	5539	0	2677	0	121
SRL_OPN_2PTS024_0995_20150701_234259_20150702_012052.EUM.nc	172.470	172.116	8.391	2894	5522	0	2563	0	65
SRL_OPN_2PTS024_0997_20150702_012051_20150702_025925.EUM.nc	168.310	168.518	8.298	2791	5563	0	2700	0	72
SRL_OPN_2PTS024_0999_20150702_025924_20150702_043935.EUM.nc	166.460	167.623	8.187	2659	5517	0	2722	0	136

29 Ka-Band Ionospheric Path Delay Table

Table 13: Ka-Band Ionospheric Path Delay Statistics.

File	Median	Mean	Std. Dev.	No. Obs.	Total Obs.	Default Lat/Lon	Flag (total)	Default (total)	3-Sigma Edited
SRL_OPN_2PTS023_1001_20150528_043947_20150528_062156.EUM.nc	-0.005	-0.006	0.004	3960	5807	0	1847	0	0
SRL_OPN_2PTS024_0001_20150528_062156_20150528_080907.EUM.nc	-0.005	-0.005	0.004	4166	6087	0	1921	0	0
SRL_OPN_2PTS024_0004_20150528_080907_20150528_094715.EUM.nc	-0.005	-0.006	0.004	2900	5531	0	2631	0	0
SRL_OPN_2PTS024_0005_20150528_094714_20150528_112501.EUM.nc	-0.004	-0.006	0.005	2111	5431	0	3320	0	0
SRL_OPN_2PTS024_0007_20150528_112500_20150528_130332.EUM.nc	-0.003	-0.003	0.001	2263	5355	0	2647	0	445
SRL_OPN_2PTS024_0009_20150528_130331_20150528_145650.EUM.nc	-0.004	-0.004	0.001	3142	6391	0	2840	0	409
SRL_OPN_2PTS024_0012_20150528_145650_20150528_163630.EUM.nc	-0.004	-0.004	0.002	3203	5638	0	2365	0	70
SRL_OPN_2PTS024_0014_20150528_163629_20150528_181614.EUM.nc	-0.004	-0.004	0.002	2920	5616	0	2581	0	115
SRL_OPN_2PTS024_0016_20150528_181613_20150528_195532.EUM.nc	-0.004	-0.004	0.002	3188	5562	0	2374	0	0
SRL_OPN_2PTS024_0018_20150528_195532_20150528_213426.EUM.nc	-0.005	-0.005	0.003	3503	5487	0	1984	0	0
SRL_OPN_2PTS024_0020_20150528_213425_20150528_231227.EUM.nc	-0.004	-0.005	0.003	2260	5400	0	3140	0	0
SRL_OPN_2PTS024_0021_20150528_231227_20150529_005017.EUM.nc	-0.003	-0.005	0.004	3095	5516	0	2421	0	0
SRL_OPN_2PTS024_0023_20150529_005017_20150529_022828.EUM.nc	-0.004	-0.005	0.004	2902	5518	0	2616	0	0
SRL_OPN_2PTS024_0025_20150529_022828_20150529_040808.EUM.nc	-0.005	-0.007	0.005	2745	5493	0	2748	0	0
SRL_OPN_2PTS024_0027_20150529_040807_20150529_054933.EUM.nc	-0.005	-0.006	0.005	3684	5726	0	2042	0	0
SRL_OPN_2PTS024_0029_20150529_054932_20150529_073809.EUM.nc	-0.005	-0.006	0.004	4223	6155	0	1932	0	0
SRL_OPN_2PTS024_0032_20150529_073810_20150529_091629.EUM.nc	-0.005	-0.006	0.004	3271	5528	0	2257	0	0
SRL_OPN_2PTS024_0033_20150529_091628_20150529_105415.EUM.nc	-0.006	-0.007	0.005	2266	5529	0	3263	0	0
SRL_OPN_2PTS024_0035_20150529_105415_20150529_123229.EUM.nc	-0.003	-0.003	0.001	2240	5386	0	2875	0	271
SRL_OPN_2PTS024_0037_20150529_123228_20150529_141146.EUM.nc	-0.004	-0.004	0.002	2996	5575	0	2347	0	232
SRL_OPN_2PTS024_0039_20150529_141146_20150529_160509.EUM.nc	-0.004	-0.004	0.001	3021	6404	0	3001	0	382
SRL_OPN_2PTS024_0042_20150529_160508_20150529_174448.EUM.nc	-0.004	-0.004	0.002	2868	5607	0	2727	0	12
SRL_OPN_2PTS024_0044_20150529_174447_20150529_192422.EUM.nc	-0.004	-0.004	0.002	3318	5631	0	2277	0	36
SRL_OPN_2PTS024_0046_20150529_192421_20150529_210321.EUM.nc	-0.005	-0.005	0.003	3555	5606	0	2051	0	0
SRL_OPN_2PTS024_0048_20150529_210320_20150529_224143.EUM.nc	-0.004	-0.005	0.003	2716	5394	0	2678	0	0
SRL_OPN_2PTS024_0049_20150529_224142_20150530_001926.EUM.nc	-0.003	-0.005	0.003	3054	5467	0	2413	0	0
SRL_OPN_2PTS024_0051_20150530_001926_20150530_015731.EUM.nc	-0.004	-0.005	0.004	2984	5543	0	2559	0	0
SRL_OPN_2PTS024_0053_20150530_015730_20150530_033632.EUM.nc	-0.004	-0.006	0.005	2961	5489	0	2528	0	0
SRL_OPN_2PTS024_0055_20150530_033630_20150530_051725.EUM.nc	-0.005	-0.007	0.005	3001	5566	0	2565	0	0
SRL_OPN_2PTS024_0057_20150530_051724_20150530_070710.EUM.nc	-0.004	-0.005	0.004	3892	6233	0	2341	0	0
SRL_OPN_2PTS024_0060_20150530_070709_20150530_084533.EUM.nc	-0.004	-0.005	0.004	3892	5604	0	1712	0	0
SRL_OPN_2PTS024_0061_20150530_084532_20150530_102332.EUM.nc	-0.005	-0.006	0.004	2590	5454	0	2864	0	0
SRL_OPN_2PTS024_0063_20150530_102331_20150530_120126.EUM.nc	-0.004	-0.005	0.004	2546	5509	0	2963	0	0
SRL_OPN_2PTS024_0065_20150530_120125_20150530_134027.EUM.nc	-0.003	-0.005	0.004	3040	5530	0	2490	0	0
SRL_OPN_2PTS024_0067_20150530_134026_20150530_153351.EUM.nc	-0.004	-0.004	0.001	3128	6407	0	2733	0	546
SRL_OPN_2PTS024_0070_20150530_153351_20150530_171332.EUM.nc	-0.004	-0.004	0.001	2735	5598	0	2802	0	61

– Continued on next page

Table 13: Ka-Band Ionospheric Path Delay Statistics.

– Continued from previous page

File	Median	Mean	Std. Dev.	No. Obs.	Total Obs.	Default Lat/Lon	Flag (total)	Default (total)	3-Sigma Edited
SRL_OPN_2PTS024_0072_20150530_171331_20150530_185302.EUM.nc	-0.004	-0.004	0.002	3241	5544	0	2303	0	0
SRL_OPN_2PTS024_0074_20150530_185301_20150530_203219.EUM.nc	-0.004	-0.005	0.003	3505	5609	0	2104	0	0
SRL_OPN_2PTS024_0076_20150530_203218_20150530_221048.EUM.nc	-0.004	-0.005	0.003	2964	5517	0	2553	0	0
SRL_OPN_2PTS024_0078_20150530_221049_20150530_234845.EUM.nc	-0.003	-0.004	0.003	2894	5508	0	2614	0	0
SRL_OPN_2PTS024_0079_20150530_234845_20150531_012631.EUM.nc	-0.003	-0.005	0.004	2904	5515	0	2611	0	0
SRL_OPN_2PTS024_0081_20150531_012630_20150531_030517.EUM.nc	-0.003	-0.005	0.004	2929	5565	0	2636	0	0
SRL_OPN_2PTS024_0083_20150531_030517_20150531_044524.EUM.nc	-0.005	-0.006	0.005	2890	5486	0	2596	0	0
SRL_OPN_2PTS024_0085_20150531_044524_20150531_062750.EUM.nc	-0.004	-0.005	0.004	3987	5811	0	1824	0	0
SRL_OPN_2PTS024_0087_20150531_062749_20150531_081444.EUM.nc	-0.004	-0.005	0.003	4178	6088	0	1910	0	0
SRL_OPN_2PTS024_0090_20150531_081443_20150531_095241.EUM.nc	-0.005	-0.005	0.003	2814	5436	0	2622	0	0
SRL_OPN_2PTS024_0091_20150531_095239_20150531_113036.EUM.nc	-0.004	-0.005	0.003	2225	5411	0	3186	0	0
SRL_OPN_2PTS024_0093_20150531_113035_20150531_130904.EUM.nc	-0.003	-0.003	0.001	2407	5459	0	2646	0	406
SRL_OPN_2PTS024_0095_20150531_130903_20150531_150225.EUM.nc	-0.003	-0.003	0.001	3177	6383	0	2809	0	397
SRL_OPN_2PTS024_0098_20150531_150224_20150531_164213.EUM.nc	-0.003	-0.003	0.001	3077	5661	0	2560	0	24
SRL_OPN_2PTS024_0100_20150531_164213_20150531_182148.EUM.nc	-0.004	-0.004	0.001	3033	5536	0	2379	0	124
SRL_OPN_2PTS024_0102_20150531_182147_20150531_200113.EUM.nc	-0.004	-0.004	0.002	3183	5609	0	2426	0	0
SRL_OPN_2PTS024_0104_20150531_200112_20150531_213957.EUM.nc	-0.005	-0.005	0.003	3426	5556	0	2130	0	0
SRL_OPN_2PTS024_0106_20150531_213956_20150531_231805.EUM.nc	-0.003	-0.005	0.003	2432	5336	0	2904	0	0
SRL_OPN_2PTS024_0107_20150531_231804_20150601_005554.EUM.nc	-0.003	-0.005	0.004	2884	5530	0	2646	0	0
SRL_OPN_2PTS024_0109_20150601_005553_20150601_023418.EUM.nc	-0.004	-0.005	0.004	2997	5548	0	2551	0	0
SRL_OPN_2PTS024_0111_20150601_023416_20150601_041353.EUM.nc	-0.005	-0.006	0.005	2754	5497	0	2743	0	0
SRL_OPN_2PTS024_0113_20150601_041352_20150601_055527.EUM.nc	-0.004	-0.005	0.004	3778	5746	0	1968	0	0
SRL_OPN_2PTS024_0115_20150601_055526_20150601_074350.EUM.nc	-0.004	-0.005	0.003	4165	6165	0	2000	0	0
SRL_OPN_2PTS024_0118_20150601_074349_20150601_092207.EUM.nc	-0.004	-0.005	0.003	3175	5527	0	2352	0	0
SRL_OPN_2PTS024_0119_20150601_092207_20150601_105951.EUM.nc	-0.005	-0.005	0.003	2172	5520	0	3348	0	0
SRL_OPN_2PTS024_0121_20150601_105951_20150601_123810.EUM.nc	-0.003	-0.003	0.001	2220	5418	0	2929	0	269
SRL_OPN_2PTS024_0123_20150601_123810_20150601_141734.EUM.nc	-0.003	-0.003	0.001	3058	5593	0	2279	0	256
SRL_OPN_2PTS024_0125_20150601_141733_20150601_161054.EUM.nc	-0.003	-0.003	0.001	3210	6380	0	2864	0	306
SRL_OPN_2PTS024_0128_20150601_161054_20150601_175042.EUM.nc	-0.004	-0.003	0.002	2813	5627	0	2733	0	81
SRL_OPN_2PTS024_0130_20150601_175041_20150601_193006.EUM.nc	-0.004	-0.004	0.002	3271	5638	0	2352	0	15
SRL_OPN_2PTS024_0132_20150601_193005_20150601_210910.EUM.nc	-0.005	-0.006	0.004	3454	5524	0	2070	0	0
SRL_OPN_2PTS024_0134_20150601_210909_20150601_224723.EUM.nc	-0.004	-0.005	0.004	2581	5514	0	2933	0	0
SRL_OPN_2PTS024_0135_20150601_224722_20150602_002513.EUM.nc	-0.003	-0.005	0.003	3092	5433	0	2341	0	0
SRL_OPN_2PTS024_0137_20150602_002512_20150602_020311.EUM.nc	-0.003	-0.005	0.004	2975	5525	0	2550	0	0
SRL_OPN_2PTS024_0139_20150602_020310_20150602_034227.EUM.nc	-0.004	-0.006	0.004	2911	5537	0	2626	0	0
SRL_OPN_2PTS024_0141_20150602_034226_20150602_052319.EUM.nc	-0.004	-0.006	0.005	2955	5564	0	2609	0	0
SRL_OPN_2PTS024_0143_20150602_052318_20150602_071252.EUM.nc	-0.004	-0.005	0.004	3869	6215	0	2346	0	0
SRL_OPN_2PTS024_0146_20150602_071251_20150602_085122.EUM.nc	-0.005	-0.005	0.003	3855	5604	0	1749	0	0
SRL_OPN_2PTS024_0148_20150602_085122_20150602_102911.EUM.nc	-0.005	-0.006	0.003	2511	5553	0	3042	0	0

– Continued on next page

Table 13: Ka-Band Ionospheric Path Delay Statistics.

– Continued from previous page

File	Median	Mean	Std. Dev.	No. Obs.	Total Obs.	Default Lat/Lon	Flag (total)	Default (total)	3-Sigma Edited
SRL_OPN_2PTS024_0149_20150602_102910_20150602_120707.EUM.nc	-0.004	-0.005	0.003	2568	5522	0	2954	0	0
SRL_OPN_2PTS024_0151_20150602_120706_20150602_134612.EUM.nc	-0.003	-0.004	0.003	3024	5529	0	2505	0	0
SRL_OPN_2PTS024_0153_20150602_134612_20150602_153939.EUM.nc	-0.004	-0.004	0.003	3642	6441	0	2799	0	0
SRL_OPN_2PTS024_0156_20150602_153938_20150602_171918.EUM.nc	-0.003	-0.003	0.001	2728	5517	0	2742	0	47
SRL_OPN_2PTS024_0158_20150602_171917_20150602_185856.EUM.nc	-0.004	-0.004	0.002	3196	5642	0	2446	0	0
SRL_OPN_2PTS024_0160_20150602_185856_20150602_203803.EUM.nc	-0.004	-0.005	0.003	3619	5623	0	2004	0	0
SRL_OPN_2PTS024_0162_20150602_203802_20150602_221638.EUM.nc	-0.004	-0.005	0.003	2987	5435	0	2448	0	0
SRL_OPN_2PTS024_0164_20150602_221638_20150602_235426.EUM.nc	-0.003	-0.004	0.003	2988	5480	0	2492	0	0
SRL_OPN_2PTS024_0165_20150602_235425_20150603_013221.EUM.nc	-0.003	-0.005	0.004	2961	5523	0	2562	0	0
SRL_OPN_2PTS024_0167_20150603_013221_20150603_031102.EUM.nc	-0.004	-0.006	0.004	2876	5564	0	2688	0	0
SRL_OPN_2PTS024_0169_20150603_031102_20150603_045126.EUM.nc	-0.004	-0.006	0.004	2952	5519	0	2567	0	0
SRL_OPN_2PTS024_0171_20150603_045125_20150603_063352.EUM.nc	-0.004	-0.005	0.004	3947	5838	0	1891	0	0
SRL_OPN_2PTS024_0173_20150603_063352_20150603_082027.EUM.nc	-0.004	-0.005	0.003	4163	6093	0	1930	0	0
SRL_OPN_2PTS024_0176_20150603_082027_20150603_095829.EUM.nc	-0.005	-0.006	0.004	2814	5456	0	2642	0	0
SRL_OPN_2PTS024_0177_20150603_095829_20150603_113618.EUM.nc	-0.004	-0.005	0.004	2375	5458	0	3083	0	0
SRL_OPN_2PTS024_0179_20150603_113617_20150603_131500.EUM.nc	-0.003	-0.003	0.001	2373	5485	0	2641	0	471
SRL_OPN_2PTS024_0181_20150603_131458_20150603_150821.EUM.nc	-0.004	-0.003	0.001	3153	6406	0	2820	0	433
SRL_OPN_2PTS024_0184_20150603_150820_20150603_164800.EUM.nc	-0.003	-0.003	0.001	2952	5622	0	2623	0	47
SRL_OPN_2PTS024_0186_20150603_164800_20150603_182737.EUM.nc	-0.004	-0.004	0.002	3150	5514	0	2347	0	17
SRL_OPN_2PTS024_0188_20150603_182736_20150603_200701.EUM.nc	-0.004	-0.004	0.002	3091	5621	0	2408	0	122
SRL_OPN_2PTS024_0190_20150603_200700_20150603_214541.EUM.nc	-0.004	-0.005	0.003	3322	5555	0	2233	0	0
SRL_OPN_2PTS024_0192_20150603_214540_20150603_232346.EUM.nc	-0.003	-0.004	0.003	2487	5344	0	2857	0	0
SRL_OPN_2PTS024_0193_20150603_232345_20150604_010128.EUM.nc	-0.004	-0.006	0.004	2203	4453	0	2250	0	0
SRL_OPN_2PTS024_0195_20150604_010128_20150604_023955.EUM.nc	-0.003	-0.005	0.004	2936	5540	0	2604	0	0
SRL_OPN_2PTS024_0197_20150604_023955_20150604_041937.EUM.nc	-0.004	-0.006	0.005	2809	5504	0	2695	0	0
SRL_OPN_2PTS024_0199_20150604_041937_20150604_060126.EUM.nc	-0.005	-0.005	0.004	3820	5770	0	1950	0	0
SRL_OPN_2PTS024_0201_20150604_060125_20150604_074934.EUM.nc	-0.004	-0.005	0.003	4177	6154	0	1977	0	0
SRL_OPN_2PTS024_0204_20150604_074934_20150604_092740.EUM.nc	-0.005	-0.005	0.003	3119	5513	0	2394	0	0
SRL_OPN_2PTS024_0205_20150604_092740_20150604_110534.EUM.nc	-0.005	-0.006	0.004	2215	5503	0	3288	0	0
SRL_OPN_2PTS024_0207_20150604_110533_20150604_124347.EUM.nc	-0.003	-0.003	0.001	2160	5385	0	2889	0	336
SRL_OPN_2PTS024_0209_20150604_124346_20150604_143657.EUM.nc	-0.003	-0.003	0.001	3081	6363	0	2981	0	301
SRL_OPN_2PTS024_0212_20150604_143656_20150604_161643.EUM.nc	-0.003	-0.003	0.001	3274	5633	0	2129	0	230
SRL_OPN_2PTS024_0214_20150604_161643_20150604_175621.EUM.nc	-0.003	-0.004	0.002	2913	5587	0	2674	0	0
SRL_OPN_2PTS024_0216_20150604_175620_20150604_193544.EUM.nc	-0.004	-0.004	0.002	3315	5633	0	2318	0	0
SRL_OPN_2PTS024_0218_20150604_193543_20150604_211446.EUM.nc	-0.005	-0.005	0.003	3401	5523	0	2122	0	0
SRL_OPN_2PTS024_0220_20150604_211446_20150604_225256.EUM.nc	-0.004	-0.005	0.003	2525	5482	0	2957	0	0
SRL_OPN_2PTS024_0221_20150604_225255_20150605_003046.EUM.nc	-0.003	-0.005	0.003	3196	5483	0	2287	0	0
SRL_OPN_2PTS024_0223_20150605_003046_20150605_020847.EUM.nc	-0.003	-0.005	0.004	2817	5508	0	2691	0	0
SRL_OPN_2PTS024_0225_20150605_020847_20150605_034808.EUM.nc	-0.004	-0.006	0.004	2868	5549	0	2681	0	0

– Continued on next page

Table 13: Ka-Band Ionospheric Path Delay Statistics.

– Continued from previous page

File	Median	Mean	Std. Dev.	No. Obs.	Total Obs.	Default Lat/Lon	Flag (total)	Default (total)	3-Sigma Edited
SRL_OPN_2PTS024_0227_20150605_034807_20150605_052907.EUM.nc	-0.005	-0.006	0.005	2932	5573	0	2641	0	0
SRL_OPN_2PTS024_0229_20150605_052906_20150605_071829.EUM.nc	-0.005	-0.005	0.004	3988	6212	0	2224	0	0
SRL_OPN_2PTS024_0232_20150605_071829_20150605_085656.EUM.nc	-0.005	-0.005	0.003	3757	5594	0	1837	0	0
SRL_OPN_2PTS024_0233_20150605_085655_20150605_103443.EUM.nc	-0.005	-0.005	0.003	2385	5527	0	3142	0	0
SRL_OPN_2PTS024_0235_20150605_103442_20150605_121250.EUM.nc	-0.003	-0.003	0.001	2226	5502	0	2977	0	299
SRL_OPN_2PTS024_0237_20150605_121250_20150605_135152.EUM.nc	-0.003	-0.004	0.002	2714	5513	0	2458	0	341
SRL_OPN_2PTS024_0239_20150605_135152_20150605_154517.EUM.nc	-0.004	-0.005	0.003	3653	6420	0	2767	0	0
SRL_OPN_2PTS024_0242_20150605_154516_20150605_172505.EUM.nc	-0.004	-0.004	0.002	2771	5517	0	2703	0	43
SRL_OPN_2PTS024_0244_20150605_172505_20150605_190435.EUM.nc	-0.004	-0.005	0.003	3205	5652	0	2447	0	0
SRL_OPN_2PTS024_0246_20150605_190434_20150605_204347.EUM.nc	-0.005	-0.005	0.003	3686	5634	0	1948	0	0
SRL_OPN_2PTS024_0248_20150605_204346_20150605_222212.EUM.nc	-0.004	-0.005	0.004	2919	5416	0	2497	0	0
SRL_OPN_2PTS024_0250_20150605_222211_20150606_000007.EUM.nc	-0.003	-0.005	0.003	3067	5530	0	2463	0	0
SRL_OPN_2PTS024_0251_20150606_000007_20150606_013756.EUM.nc	-0.003	-0.005	0.004	3017	5531	0	2514	0	0
SRL_OPN_2PTS024_0253_20150606_013755_20150606_031649.EUM.nc	-0.003	-0.005	0.004	2840	5574	0	2734	0	0
SRL_OPN_2PTS024_0255_20150606_031649_20150606_045711.EUM.nc	-0.006	-0.006	0.004	2979	5520	0	2541	0	0
SRL_OPN_2PTS024_0257_20150606_045710_20150606_063946.EUM.nc	-0.005	-0.005	0.004	3942	5839	0	1897	0	0
SRL_OPN_2PTS024_0259_20150606_063946_20150606_082601.EUM.nc	-0.005	-0.005	0.003	4193	6058	0	1865	0	0
SRL_OPN_2PTS024_0262_20150606_082600_20150606_100403.EUM.nc	-0.005	-0.006	0.003	2801	5466	0	2665	0	0
SRL_OPN_2PTS024_0263_20150606_100403_20150606_114153.EUM.nc	-0.004	-0.005	0.003	2405	5486	0	3081	0	0
SRL_OPN_2PTS024_0265_20150606_114152_20150606_132037.EUM.nc	-0.003	-0.004	0.003	2861	5426	0	2565	0	0
SRL_OPN_2PTS024_0267_20150606_132037_20150606_151401.EUM.nc	-0.004	-0.004	0.003	3634	6443	0	2809	0	0
SRL_OPN_2PTS024_0270_20150606_151400_20150606_165339.EUM.nc	-0.004	-0.004	0.002	2905	5581	0	2623	0	53
SRL_OPN_2PTS024_0272_20150606_165339_20150606_183322.EUM.nc	-0.004	-0.004	0.002	3149	5546	0	2397	0	0
SRL_OPN_2PTS024_0274_20150606_183321_20150606_201237.EUM.nc	-0.004	-0.005	0.003	3312	5605	0	2293	0	0
SRL_OPN_2PTS024_0276_20150606_201237_20150606_215123.EUM.nc	-0.005	-0.006	0.004	3298	5562	0	2264	0	0
SRL_OPN_2PTS024_0278_20150606_215122_20150606_232918.EUM.nc	-0.003	-0.005	0.004	2431	5375	0	2944	0	0
SRL_OPN_2PTS024_0279_20150606_232917_20150607_010710.EUM.nc	-0.003	-0.005	0.004	2776	5491	0	2715	0	0
SRL_OPN_2PTS024_0281_20150607_010708_20150607_024531.EUM.nc	-0.003	-0.006	0.005	2900	5531	0	2631	0	0
SRL_OPN_2PTS024_0283_20150607_024530_20150607_042527.EUM.nc	-0.006	-0.007	0.005	2855	5516	0	2661	0	0
SRL_OPN_2PTS024_0285_20150607_042527_20150607_060716.EUM.nc	-0.005	-0.006	0.004	3845	5774	0	1929	0	0
SRL_OPN_2PTS024_0287_20150607_060716_20150607_075508.EUM.nc	-0.005	-0.006	0.004	4093	6132	0	2039	0	0
SRL_OPN_2PTS024_0290_20150607_075507_20150607_093320.EUM.nc	-0.005	-0.006	0.004	3018	5559	0	2541	0	0
SRL_OPN_2PTS024_0291_20150607_093321_20150607_111106.EUM.nc	-0.005	-0.006	0.004	2224	5486	0	3262	0	0
SRL_OPN_2PTS024_0293_20150607_111105_20150607_124930.EUM.nc	-0.003	-0.003	0.001	2225	5389	0	2868	0	296
SRL_OPN_2PTS024_0295_20150607_124930_20150607_144243.EUM.nc	-0.004	-0.004	0.002	3466	6372	0	2906	0	0
SRL_OPN_2PTS024_0298_20150607_144241_20150607_162222.EUM.nc	-0.004	-0.004	0.002	3466	5634	0	2168	0	0
SRL_OPN_2PTS024_0300_20150607_162222_20150607_180159.EUM.nc	-0.004	-0.004	0.002	2968	5637	0	2669	0	0
SRL_OPN_2PTS024_0302_20150607_180158_20150607_194128.EUM.nc	-0.004	-0.005	0.002	3313	5640	0	2327	0	0
SRL_OPN_2PTS024_0304_20150607_194129_20150607_212020.EUM.nc	-0.005	-0.006	0.003	3379	5513	0	2134	0	0

– Continued on next page

Table 13: Ka-Band Ionospheric Path Delay Statistics.

– Continued from previous page

File	Median	Mean	Std. Dev.	No. Obs.	Total Obs.	Default Lat/Lon	Flag (total)	Default (total)	3-Sigma Edited
SRL_OPN_2PTS024_0306_20150607_212019_20150607_225837.EUM.nc	-0.005	-0.005	0.004	2369	5496	0	3127	0	0
SRL_OPN_2PTS024_0307_20150607_225836_20150608_003608.EUM.nc	-0.004	-0.005	0.004	3260	5476	0	2216	0	0
SRL_OPN_2PTS024_0309_20150608_003608_20150608_021421.EUM.nc	-0.004	-0.005	0.004	2805	5549	0	2744	0	0
SRL_OPN_2PTS024_0311_20150608_021421_20150608_035337.EUM.nc	-0.005	-0.007	0.005	2720	5521	0	2801	0	0
SRL_OPN_2PTS024_0313_20150608_035337_20150608_053453.EUM.nc	-0.006	-0.007	0.005	2969	5574	0	2605	0	0
SRL_OPN_2PTS024_0315_20150608_053453_20150608_072402.EUM.nc	-0.006	-0.006	0.004	4090	6218	0	2128	0	0
SRL_OPN_2PTS024_0318_20150608_072403_20150608_090219.EUM.nc	-0.005	-0.006	0.004	3722	5598	0	1876	0	0
SRL_OPN_2PTS024_0319_20150608_090219_20150608_104014.EUM.nc	-0.006	-0.007	0.005	2465	5535	0	3070	0	0
SRL_OPN_2PTS024_0321_20150608_104013_20150608_121815.EUM.nc	-0.003	-0.003	0.001	2228	5503	0	2929	0	346
SRL_OPN_2PTS024_0323_20150608_121815_20150608_135730.EUM.nc	-0.004	-0.004	0.002	2977	5564	0	2368	0	219
SRL_OPN_2PTS024_0325_20150608_135729_20150608_155055.EUM.nc	-0.005	-0.005	0.003	3612	6402	0	2790	0	0
SRL_OPN_2PTS024_0328_20150608_155054_20150608_173034.EUM.nc	-0.005	-0.005	0.002	2746	5509	0	2730	0	33
SRL_OPN_2PTS024_0330_20150608_173033_20150608_191011.EUM.nc	-0.005	-0.005	0.003	3378	5663	0	2285	0	0
SRL_OPN_2PTS024_0332_20150608_191010_20150608_204913.EUM.nc	-0.006	-0.006	0.003	3617	5605	0	1988	0	0
SRL_OPN_2PTS024_0334_20150608_204913_20150608_222743.EUM.nc	-0.005	-0.006	0.004	2964	5441	0	2477	0	0
SRL_OPN_2PTS024_0336_20150608_222743_20150609_000529.EUM.nc	-0.004	-0.005	0.003	3091	5507	0	2416	0	0
SRL_OPN_2PTS024_0337_20150609_000529_20150609_014320.EUM.nc	-0.004	-0.006	0.004	3013	5544	0	2531	0	0
SRL_OPN_2PTS024_0339_20150609_014319_20150609_032218.EUM.nc	-0.004	-0.006	0.005	2868	5492	0	2624	0	0
SRL_OPN_2PTS024_0341_20150609_032217_20150609_050245.EUM.nc	-0.006	-0.008	0.005	2932	5566	0	2634	0	0
SRL_OPN_2PTS024_0343_20150609_050245_20150609_065254.EUM.nc	-0.006	-0.007	0.004	3859	6255	0	2396	0	0
SRL_OPN_2PTS024_0346_20150609_065253_20150609_083133.EUM.nc	-0.006	-0.006	0.004	4204	5638	0	1434	0	0
SRL_OPN_2PTS024_0348_20150609_083133_20150609_100925.EUM.nc	-0.007	-0.007	0.004	2740	5443	0	2703	0	0
SRL_OPN_2PTS024_0349_20150609_100925_20150609_114724.EUM.nc	-0.004	-0.006	0.004	2453	5491	0	3038	0	0
SRL_OPN_2PTS024_0351_20150609_114723_20150609_132605.EUM.nc	-0.004	-0.005	0.004	2926	5475	0	2549	0	0
SRL_OPN_2PTS024_0353_20150609_132604_20150609_151929.EUM.nc	-0.004	-0.005	0.003	3672	6400	0	2728	0	0
SRL_OPN_2PTS024_0356_20150609_151928_20150609_165917.EUM.nc	-0.004	-0.004	0.002	2847	5581	0	2662	0	72
SRL_OPN_2PTS024_0358_20150609_165916_20150609_183850.EUM.nc	-0.004	-0.005	0.002	3077	5537	0	2377	0	83
SRL_OPN_2PTS024_0360_20150609_183849_20150609_201811.EUM.nc	-0.005	-0.005	0.002	3332	5602	0	2270	0	0
SRL_OPN_2PTS024_0362_20150609_201811_20150609_215646.EUM.nc	-0.005	-0.006	0.004	3094	5529	0	2435	0	0
SRL_OPN_2PTS024_0364_20150609_215645_20150609_233448.EUM.nc	-0.003	-0.005	0.004	2554	5386	0	2832	0	0
SRL_OPN_2PTS024_0365_20150609_233447_20150610_011231.EUM.nc	-0.004	-0.006	0.004	2802	5525	0	2723	0	0
SRL_OPN_2PTS024_0367_20150610_011230_20150610_025104.EUM.nc	-0.004	-0.006	0.005	2839	5547	0	2708	0	0
SRL_OPN_2PTS024_0369_20150610_025104_20150610_043058.EUM.nc	-0.006	-0.008	0.006	2847	5506	0	2659	0	0
SRL_OPN_2PTS024_0371_20150610_043058_20150610_061255.EUM.nc	-0.006	-0.007	0.005	3802	5772	0	1970	0	0
SRL_OPN_2PTS024_0373_20150610_061254_20150610_080040.EUM.nc	-0.006	-0.006	0.004	4090	6124	0	2034	0	0
SRL_OPN_2PTS024_0376_20150610_080039_20150610_093843.EUM.nc	-0.006	-0.007	0.004	2971	5562	0	2591	0	0
SRL_OPN_2PTS024_0377_20150610_093843_20150610_111635.EUM.nc	-0.006	-0.009	0.006	2241	5468	0	3227	0	0
SRL_OPN_2PTS024_0379_20150610_111635_20150610_125455.EUM.nc	-0.003	-0.005	0.004	2614	5364	0	2750	0	0
SRL_OPN_2PTS024_0381_20150610_125454_20150610_144810.EUM.nc	-0.004	-0.004	0.001	3026	6389	0	2911	0	452

– Continued on next page

Table 13: Ka-Band Ionospheric Path Delay Statistics.

– Continued from previous page

File	Median	Mean	Std. Dev.	No. Obs.	Total Obs.	Default Lat/Lon	Flag (total)	Default (total)	3-Sigma Edited
SRL_OPN_2PTS024_0384_20150610_144810_20150610_162749.EUM.nc	-0.005	-0.004	0.002	3159	5668	0	2245	0	264
SRL_OPN_2PTS024_0386_20150610_162748_20150610_180735.EUM.nc	-0.005	-0.005	0.002	2998	5661	0	2654	0	9
SRL_OPN_2PTS024_0388_20150610_180734_20150610_194656.EUM.nc	-0.005	-0.006	0.003	3288	5636	0	2348	0	0
SRL_OPN_2PTS024_0390_20150610_194654_20150610_212553.EUM.nc	-0.006	-0.007	0.005	3431	5500	0	2069	0	0
SRL_OPN_2PTS024_0392_20150610_212552_20150610_230357.EUM.nc	-0.004	-0.006	0.004	2233	5434	0	3201	0	0
SRL_OPN_2PTS024_0393_20150610_230357_20150611_004147.EUM.nc	-0.004	-0.006	0.004	3239	5502	0	2263	0	0
SRL_OPN_2PTS024_0395_20150611_004146_20150611_021954.EUM.nc	-0.004	-0.005	0.004	2803	5541	0	2738	0	0
SRL_OPN_2PTS024_0397_20150611_021954_20150611_035925.EUM.nc	-0.005	-0.006	0.004	2830	5576	0	2746	0	0
SRL_OPN_2PTS024_0399_20150611_035924_20150611_054038.EUM.nc	-0.005	-0.006	0.004	3256	5568	0	2312	0	0
SRL_OPN_2PTS024_0401_20150611_054037_20150611_072935.EUM.nc	-0.005	-0.005	0.003	4121	6211	0	2090	0	0
SRL_OPN_2PTS024_0404_20150611_072934_20150611_090759.EUM.nc	-0.005	-0.006	0.004	3537	5568	0	2031	0	0
SRL_OPN_2PTS024_0405_20150611_090759_20150611_104545.EUM.nc	-0.007	-0.007	0.005	2462	5554	0	3092	0	0
SRL_OPN_2PTS024_0407_20150611_104544_20150611_122357.EUM.nc	-0.003	-0.003	0.001	2289	5539	0	2952	0	298
SRL_OPN_2PTS024_0409_20150611_122356_20150611_140308.EUM.nc	-0.003	-0.004	0.001	2873	5560	0	2307	0	380
SRL_OPN_2PTS024_0411_20150611_140307_20150611_155632.EUM.nc	-0.003	-0.005	0.004	3349	6431	0	3082	0	0
SRL_OPN_2PTS024_0414_20150611_155632_20150611_173610.EUM.nc	-0.004	-0.004	0.002	2762	5526	0	2710	0	54
SRL_OPN_2PTS024_0416_20150611_173610_20150611_191546.EUM.nc	-0.005	-0.005	0.002	3140	5657	0	2312	0	205
SRL_OPN_2PTS024_0418_20150611_191545_20150611_205447.EUM.nc	-0.005	-0.006	0.004	3598	5611	0	2013	0	0
SRL_OPN_2PTS024_0420_20150611_205447_20150611_223315.EUM.nc	-0.004	-0.006	0.004	2830	5431	0	2601	0	0
SRL_OPN_2PTS024_0421_20150611_223315_20150612_001059.EUM.nc	-0.004	-0.005	0.004	3141	5493	0	2352	0	0
SRL_OPN_2PTS024_0423_20150612_001059_20150612_014901.EUM.nc	-0.004	-0.006	0.004	3071	5554	0	2483	0	0
SRL_OPN_2PTS024_0425_20150612_014900_20150612_032754.EUM.nc	-0.004	-0.006	0.004	2935	5491	0	2556	0	0
SRL_OPN_2PTS024_0427_20150612_032754_20150612_050836.EUM.nc	-0.005	-0.006	0.004	2924	5573	0	2649	0	0
SRL_OPN_2PTS024_0429_20150612_050836_20150612_065836.EUM.nc	-0.005	-0.005	0.003	3785	6242	0	2457	0	0
SRL_OPN_2PTS024_0432_20150612_065836_20150612_083705.EUM.nc	-0.005	-0.006	0.003	4214	5630	0	1416	0	0
SRL_OPN_2PTS024_0434_20150612_083704_20150612_101503.EUM.nc	-0.007	-0.007	0.004	2695	5456	0	2761	0	0
SRL_OPN_2PTS024_0435_20150612_101502_20150612_115255.EUM.nc	-0.004	-0.006	0.005	2538	5523	0	2985	0	0
SRL_OPN_2PTS024_0437_20150612_115254_20150612_133149.EUM.nc	-0.003	-0.006	0.005	2909	5497	0	2588	0	0
SRL_OPN_2PTS024_0439_20150612_133150_20150612_152514.EUM.nc	-0.003	-0.005	0.004	3723	6399	0	2676	0	0
SRL_OPN_2PTS024_0442_20150612_152514_20150612_170453.EUM.nc	-0.004	-0.004	0.002	2806	5602	0	2747	0	49
SRL_OPN_2PTS024_0444_20150612_170453_20150612_184434.EUM.nc	-0.004	-0.005	0.002	3170	5542	0	2313	0	59
SRL_OPN_2PTS024_0446_20150612_184434_20150612_202346.EUM.nc	-0.005	-0.005	0.003	3442	5602	0	2160	0	0
SRL_OPN_2PTS024_0448_20150612_202345_20150612_220218.EUM.nc	-0.004	-0.006	0.004	3049	5549	0	2500	0	0
SRL_OPN_2PTS024_0450_20150612_220217_20150612_234018.EUM.nc	-0.004	-0.005	0.004	2699	5498	0	2799	0	0
SRL_OPN_2PTS024_0451_20150612_234017_20150613_011802.EUM.nc	-0.004	-0.006	0.005	2966	5522	0	2556	0	0
SRL_OPN_2PTS024_0453_20150613_011801_20150613_025640.EUM.nc	-0.004	-0.007	0.006	2841	5548	0	2707	0	0
SRL_OPN_2PTS024_0455_20150613_025639_20150613_043640.EUM.nc	-0.006	-0.008	0.006	2824	5491	0	2667	0	0
SRL_OPN_2PTS024_0457_20150613_043639_20150613_061853.EUM.nc	-0.006	-0.007	0.005	3863	5817	0	1954	0	0
SRL_OPN_2PTS024_0459_20150613_061853_20150613_080614.EUM.nc	-0.006	-0.006	0.004	4128	6123	0	1995	0	0

– Continued on next page

Table 13: Ka-Band Ionospheric Path Delay Statistics.

– Continued from previous page

File	Median	Mean	Std. Dev.	No. Obs.	Total Obs.	Default Lat/Lon	Flag (total)	Default (total)	3-Sigma Edited
SRL_OPN_2PTS024_0462_20150613_080613_20150613_094413.EUM.nc	-0.006	-0.006	0.004	2926	5528	0	2602	0	0
SRL_OPN_2PTS024_0463_20150613_094412_20150613_112207.EUM.nc	-0.006	-0.007	0.005	2111	5403	0	3292	0	0
SRL_OPN_2PTS024_0465_20150613_112206_20150613_130030.EUM.nc	-0.004	-0.006	0.005	2677	5365	0	2688	0	0
SRL_OPN_2PTS024_0467_20150613_130029_20150613_145347.EUM.nc	-0.004	-0.006	0.004	3538	6410	0	2872	0	0
SRL_OPN_2PTS024_0470_20150613_145346_20150613_163335.EUM.nc	-0.004	-0.004	0.002	3038	5658	0	2366	0	254
SRL_OPN_2PTS024_0472_20150613_163334_20150613_181311.EUM.nc	-0.004	-0.004	0.002	2929	5614	0	2582	0	103
SRL_OPN_2PTS024_0474_20150613_181311_20150613_195240.EUM.nc	-0.005	-0.005	0.002	3190	5626	0	2359	0	77
SRL_OPN_2PTS024_0476_20150613_195239_20150613_213125.EUM.nc	-0.006	-0.006	0.003	3506	5499	0	1993	0	0
SRL_OPN_2PTS024_0478_20150613_213124_20150613_230937.EUM.nc	-0.005	-0.005	0.003	2221	5420	0	3199	0	0
SRL_OPN_2PTS024_0479_20150613_230937_20150614_004718.EUM.nc	-0.004	-0.006	0.004	3124	5514	0	2390	0	0
SRL_OPN_2PTS024_0481_20150614_004717_20150614_022536.EUM.nc	-0.004	-0.006	0.005	2880	5528	0	2648	0	0
SRL_OPN_2PTS024_0483_20150614_022536_20150614_040505.EUM.nc	-0.005	-0.007	0.006	2761	5495	0	2734	0	0
SRL_OPN_2PTS024_0485_20150614_040504_20150614_054624.EUM.nc	-0.006	-0.007	0.005	3556	5705	0	2149	0	0
SRL_OPN_2PTS024_0497_20150614_140846_20150614_160209.EUM.nc	-0.004	-0.005	0.004	3366	6418	0	3052	0	0
SRL_OPN_2PTS024_0500_20150614_160208_20150614_174156.EUM.nc	-0.004	-0.004	0.002	2850	5653	0	2764	0	39
SRL_OPN_2PTS024_0502_20150614_174155_20150614_192123.EUM.nc	-0.005	-0.006	0.003	3392	5644	0	2252	0	0
SRL_OPN_2PTS024_0504_20150614_192122_20150614_210030.EUM.nc	-0.006	-0.007	0.004	3614	5626	0	2012	0	0
SRL_OPN_2PTS024_0506_20150614_210030_20150614_223846.EUM.nc	-0.005	-0.006	0.004	2748	5409	0	2661	0	0
SRL_OPN_2PTS024_0507_20150614_223845_20150615_001638.EUM.nc	-0.004	-0.005	0.003	3115	5476	0	2361	0	0
SRL_OPN_2PTS024_0509_20150615_001637_20150615_015432.EUM.nc	-0.004	-0.006	0.004	2997	5517	0	2520	0	0
SRL_OPN_2PTS024_0511_20150615_015432_20150615_033340.EUM.nc	-0.005	-0.007	0.005	2989	5492	0	2503	0	0
SRL_OPN_2PTS024_0513_20150615_033339_20150615_051422.EUM.nc	-0.006	-0.008	0.006	2949	5530	0	2581	0	0
SRL_OPN_2PTS024_0515_20150615_051421_20150615_070411.EUM.nc	-0.006	-0.007	0.005	3777	6243	0	2466	0	0
SRL_OPN_2PTS024_0518_20150615_070411_20150615_084236.EUM.nc	-0.006	-0.006	0.004	4060	5614	0	1554	0	0
SRL_OPN_2PTS024_0520_20150615_084236_20150615_102034.EUM.nc	-0.006	-0.007	0.004	2602	5460	0	2858	0	0
SRL_OPN_2PTS024_0521_20150615_102035_20150615_115837.EUM.nc	-0.004	-0.006	0.005	2500	5523	0	3023	0	0
SRL_OPN_2PTS024_0523_20150615_115838_20150615_133725.EUM.nc	-0.003	-0.006	0.005	2943	5460	0	2517	0	0
SRL_OPN_2PTS024_0525_20150615_133725_20150615_153050.EUM.nc	-0.005	-0.005	0.004	3683	6390	0	2707	0	0
SRL_OPN_2PTS024_0528_20150615_153049_20150615_171031.EUM.nc	-0.004	-0.004	0.001	2755	5591	0	2762	0	74
SRL_OPN_2PTS024_0530_20150615_171031_20150615_185011.EUM.nc	-0.004	-0.004	0.001	2887	5564	0	2237	0	440
SRL_OPN_2PTS024_0532_20150615_185010_20150615_202920.EUM.nc	-0.004	-0.005	0.003	3449	5603	0	2154	0	0
SRL_OPN_2PTS024_0534_20150615_202919_20150615_220759.EUM.nc	-0.004	-0.005	0.003	3085	5543	0	2458	0	0
SRL_OPN_2PTS024_0536_20150615_220758_20150615_234550.EUM.nc	-0.004	-0.005	0.003	2890	5518	0	2628	0	0
SRL_OPN_2PTS024_0537_20150615_234550_20150616_012343.EUM.nc	-0.004	-0.006	0.004	2914	5547	0	2633	0	0
SRL_OPN_2PTS024_0539_20150616_012343_20150616_030217.EUM.nc	-0.004	-0.006	0.005	2874	5566	0	2692	0	0
SRL_OPN_2PTS024_0541_20150616_030217_20150616_044232.EUM.nc	-0.008	-0.008	0.006	2854	5507	0	2653	0	0
SRL_OPN_2PTS024_0543_20150616_044231_20150616_062444.EUM.nc	-0.005	-0.007	0.005	3894	5819	0	1925	0	0
SRL_OPN_2PTS024_0545_20150616_062443_20150616_081147.EUM.nc	-0.005	-0.006	0.004	4180	6113	0	1933	0	0
SRL_OPN_2PTS024_0548_20150616_081147_20150616_094953.EUM.nc	-0.006	-0.006	0.004	2846	5465	0	2619	0	0

– Continued on next page

Table 13: Ka-Band Ionospheric Path Delay Statistics.

– Continued from previous page

File	Median	Mean	Std. Dev.	No. Obs.	Total Obs.	Default Lat/Lon	Flag (total)	Default (total)	3-Sigma Edited
SRL_OPN_2PTS024_0549_20150616_094953_20150616_112740.EUM.nc	-0.006	-0.006	0.003	2093	5411	0	3318	0	0
SRL_OPN_2PTS024_0551_20150616_112740_20150616_130615.EUM.nc	-0.005	-0.005	0.004	2708	5475	0	2767	0	0
SRL_OPN_2PTS024_0553_20150616_130614_20150616_145932.EUM.nc	-0.004	-0.004	0.002	3160	6023	0	2597	0	266
SRL_OPN_2PTS024_0556_20150616_145931_20150616_163912.EUM.nc	-0.004	-0.004	0.001	3046	5623	0	2442	0	135
SRL_OPN_2PTS024_0558_20150616_163911_20150616_181855.EUM.nc	-0.004	-0.004	0.001	2935	5528	0	2443	0	150
SRL_OPN_2PTS024_0560_20150616_181854_20150616_195813.EUM.nc	-0.004	-0.005	0.003	3281	5603	0	2322	0	0
SRL_OPN_2PTS024_0562_20150616_195813_20150616_213707.EUM.nc	-0.005	-0.006	0.003	3439	5608	0	2169	0	0
SRL_OPN_2PTS024_0564_20150616_213706_20150616_231507.EUM.nc	-0.004	-0.005	0.003	2326	5388	0	3062	0	0
SRL_OPN_2PTS024_0565_20150616_231506_20150617_005257.EUM.nc	-0.004	-0.006	0.004	3017	5551	0	2534	0	0
SRL_OPN_2PTS024_0567_20150617_005256_20150617_023110.EUM.nc	-0.004	-0.006	0.005	2981	5542	0	2561	0	0
SRL_OPN_2PTS024_0569_20150617_023109_20150617_041050.EUM.nc	-0.005	-0.007	0.005	2724	5488	0	2764	0	0
SRL_OPN_2PTS024_0571_20150617_041050_20150617_055220.EUM.nc	-0.005	-0.006	0.004	3720	5727	0	2007	0	0
SRL_OPN_2PTS024_0573_20150617_055219_20150617_074051.EUM.nc	-0.005	-0.006	0.004	4102	6184	0	2082	0	0
SRL_OPN_2PTS024_0576_20150617_074050_20150617_091900.EUM.nc	-0.005	-0.006	0.004	3256	5555	0	2299	0	0
SRL_OPN_2PTS024_0577_20150617_091859_20150617_105654.EUM.nc	-0.005	-0.006	0.004	2234	5549	0	3315	0	0
SRL_OPN_2PTS024_0579_20150617_105654_20150617_123510.EUM.nc	-0.003	-0.003	0.001	2058	5418	0	3007	0	353
SRL_OPN_2PTS024_0581_20150617_123509_20150617_141431.EUM.nc	-0.004	-0.004	0.001	2909	5597	0	2347	0	341
SRL_OPN_2PTS024_0583_20150617_141432_20150617_160753.EUM.nc	-0.004	-0.005	0.003	3423	6408	0	2980	0	5
SRL_OPN_2PTS024_0586_20150617_160752_20150617_174732.EUM.nc	-0.005	-0.004	0.002	2794	5635	0	2771	0	70
SRL_OPN_2PTS024_0588_20150617_174731_20150617_192705.EUM.nc	-0.005	-0.005	0.003	3323	5649	0	2326	0	0
SRL_OPN_2PTS024_0590_20150617_192704_20150617_210602.EUM.nc	-0.005	-0.006	0.004	3485	5597	0	2112	0	0
SRL_OPN_2PTS024_0592_20150617_210601_20150617_224424.EUM.nc	-0.004	-0.005	0.003	2668	5422	0	2754	0	0
SRL_OPN_2PTS024_0593_20150617_224423_20150618_002207.EUM.nc	-0.004	-0.005	0.003	3105	5451	0	2346	0	0
SRL_OPN_2PTS024_0595_20150618_002206_20150618_020012.EUM.nc	-0.004	-0.005	0.004	2966	5554	0	2588	0	0
SRL_OPN_2PTS024_0597_20150618_020012_20150618_033915.EUM.nc	-0.004	-0.007	0.005	2882	5491	0	2609	0	0
SRL_OPN_2PTS024_0599_20150618_033915_20150618_052013.EUM.nc	-0.006	-0.007	0.006	2940	5569	0	2629	0	0
SRL_OPN_2PTS024_0601_20150618_052013_20150618_070951.EUM.nc	-0.005	-0.006	0.005	3809	6213	0	2404	0	0
SRL_OPN_2PTS024_0604_20150618_070951_20150618_084814.EUM.nc	-0.005	-0.006	0.003	3957	5602	0	1645	0	0
SRL_OPN_2PTS024_0605_20150618_084814_20150618_102611.EUM.nc	-0.007	-0.006	0.003	2541	5441	0	2900	0	0
SRL_OPN_2PTS024_0607_20150618_102610_20150618_120407.EUM.nc	-0.004	-0.005	0.003	2546	5503	0	2957	0	0
SRL_OPN_2PTS024_0609_20150618_120406_20150618_134308.EUM.nc	-0.004	-0.005	0.003	2991	5530	0	2539	0	0
SRL_OPN_2PTS024_0611_20150618_134308_20150618_153634.EUM.nc	-0.004	-0.005	0.003	3635	6428	0	2793	0	0
SRL_OPN_2PTS024_0614_20150618_153635_20150618_171615.EUM.nc	-0.003	-0.003	0.001	2737	5605	0	2826	0	42
SRL_OPN_2PTS024_0616_20150618_171614_20150618_185545.EUM.nc	-0.004	-0.004	0.002	3073	5535	0	2322	0	140
SRL_OPN_2PTS024_0618_20150618_185544_20150618_203501.EUM.nc	-0.004	-0.004	0.003	3542	5618	0	2076	0	0
SRL_OPN_2PTS024_0620_20150618_203501_20150618_221329.EUM.nc	-0.004	-0.004	0.003	2996	5497	0	2501	0	0
SRL_OPN_2PTS024_0622_20150618_221329_20150618_235125.EUM.nc	-0.003	-0.004	0.002	2914	5477	0	2563	0	0
SRL_OPN_2PTS024_0623_20150618_235124_20150619_012912.EUM.nc	-0.004	-0.005	0.004	2968	5480	0	2512	0	0
SRL_OPN_2PTS024_0625_20150619_012911_20150619_030758.EUM.nc	-0.004	-0.006	0.005	2905	5531	0	2626	0	0

– Continued on next page

Table 13: Ka-Band Ionospheric Path Delay Statistics.

– Continued from previous page

File	Median	Mean	Std. Dev.	No. Obs.	Total Obs.	Default Lat/Lon	Flag (total)	Default (total)	3-Sigma Edited
SRL_OPN_2PTS024_0627_20150619_030759_20150619_044810.EUM.nc	-0.006	-0.007	0.005	2880	5500	0	2620	0	0
SRL_OPN_2PTS024_0629_20150619_044810_20150619_063039.EUM.nc	-0.005	-0.006	0.004	3892	5825	0	1933	0	0
SRL_OPN_2PTS024_0631_20150619_063039_20150619_081725.EUM.nc	-0.004	-0.005	0.003	4197	6104	0	1907	0	0
SRL_OPN_2PTS024_0634_20150619_081724_20150619_095521.EUM.nc	-0.005	-0.005	0.003	2818	5452	0	2634	0	0
SRL_OPN_2PTS024_0635_20150619_095520_20150619_113317.EUM.nc	-0.005	-0.005	0.003	2303	5436	0	3133	0	0
SRL_OPN_2PTS024_0637_20150619_113316_20150619_131147.EUM.nc	-0.005	-0.005	0.004	2736	5443	0	2707	0	0
SRL_OPN_2PTS024_0639_20150619_131146_20150619_150507.EUM.nc	-0.004	-0.005	0.003	3559	6443	0	2884	0	0
SRL_OPN_2PTS024_0642_20150619_150508_20150619_164456.EUM.nc	-0.004	-0.003	0.001	2981	5621	0	2618	0	22
SRL_OPN_2PTS024_0644_20150619_164456_20150619_182430.EUM.nc	-0.004	-0.004	0.001	3020	5523	0	2378	0	125
SRL_OPN_2PTS024_0646_20150619_182429_20150619_200356.EUM.nc	-0.004	-0.004	0.002	3106	5610	0	2430	0	74
SRL_OPN_2PTS024_0648_20150619_200355_20150619_214238.EUM.nc	-0.005	-0.005	0.003	3343	5582	0	2239	0	0
SRL_OPN_2PTS024_0650_20150619_214237_20150619_232045.EUM.nc	-0.003	-0.004	0.002	2484	5413	0	2929	0	0
SRL_OPN_2PTS024_0651_20150619_232044_20150620_005826.EUM.nc	-0.003	-0.005	0.004	2898	5522	0	2624	0	0
SRL_OPN_2PTS024_0653_20150620_005825_20150620_023651.EUM.nc	-0.003	-0.005	0.004	3003	5554	0	2551	0	0
SRL_OPN_2PTS024_0655_20150620_023650_20150620_041629.EUM.nc	-0.004	-0.006	0.005	2772	5488	0	2716	0	0
SRL_OPN_2PTS024_0657_20150620_041629_20150620_055805.EUM.nc	-0.004	-0.006	0.004	3733	5752	0	2019	0	0
SRL_OPN_2PTS024_0659_20150620_055805_20150620_074621.EUM.nc	-0.005	-0.005	0.003	4080	6175	0	2095	0	0
SRL_OPN_2PTS024_0662_20150620_074621_20150620_092438.EUM.nc	-0.005	-0.005	0.003	3164	5568	0	2404	0	0
SRL_OPN_2PTS024_0663_20150620_092438_20150620_110222.EUM.nc	-0.005	-0.005	0.003	2212	5514	0	3302	0	0
SRL_OPN_2PTS024_0665_20150620_110221_20150620_124042.EUM.nc	-0.003	-0.003	0.001	2150	5392	0	2940	0	302
SRL_OPN_2PTS024_0667_20150620_124041_20150620_142009.EUM.nc	-0.003	-0.003	0.001	3042	5601	0	2278	0	281
SRL_OPN_2PTS024_0669_20150620_142009_20150620_161329.EUM.nc	-0.003	-0.003	0.001	3224	6362	0	2853	0	285
SRL_OPN_2PTS024_0672_20150620_161328_20150620_175316.EUM.nc	-0.003	-0.003	0.002	2757	5662	0	2816	0	89
SRL_OPN_2PTS024_0674_20150620_175315_20150620_193239.EUM.nc	-0.003	-0.004	0.002	3246	5637	0	2391	0	0
SRL_OPN_2PTS024_0676_20150620_193238_20150620_211142.EUM.nc	-0.005	-0.005	0.003	3391	5526	0	2135	0	0
SRL_OPN_2PTS024_0678_20150620_211142_20150620_224954.EUM.nc	-0.004	-0.005	0.004	2506	5484	0	2978	0	0
SRL_OPN_2PTS024_0679_20150620_224953_20150621_002744.EUM.nc	-0.003	-0.004	0.003	3100	5452	0	2352	0	0
SRL_OPN_2PTS024_0681_20150621_002744_20150621_020543.EUM.nc	-0.003	-0.005	0.004	2899	5523	0	2624	0	0
SRL_OPN_2PTS024_0683_20150621_020543_20150621_034501.EUM.nc	-0.004	-0.006	0.005	2850	5562	0	2712	0	0
SRL_OPN_2PTS024_0685_20150621_034500_20150621_052556.EUM.nc	-0.005	-0.006	0.005	2878	5558	0	2680	0	0
SRL_OPN_2PTS024_0687_20150621_052555_20150621_071523.EUM.nc	-0.005	-0.005	0.003	3849	6236	0	2387	0	0
SRL_OPN_2PTS024_0690_20150621_071522_20150621_085353.EUM.nc	-0.005	-0.005	0.003	3875	5607	0	1732	0	0
SRL_OPN_2PTS024_0691_20150621_085352_20150621_103139.EUM.nc	-0.006	-0.006	0.003	2444	5510	0	3066	0	0
SRL_OPN_2PTS024_0693_20150621_103140_20150621_120946.EUM.nc	-0.003	-0.004	0.003	2502	5509	0	3007	0	0
SRL_OPN_2PTS024_0695_20150621_120945_20150621_134845.EUM.nc	-0.003	-0.004	0.003	3045	5511	0	2466	0	0
SRL_OPN_2PTS024_0697_20150621_134844_20150621_154211.EUM.nc	-0.004	-0.004	0.003	3636	6417	0	2781	0	0
SRL_OPN_2PTS024_0700_20150621_154210_20150621_172150.EUM.nc	-0.003	-0.003	0.002	2731	5523	0	2740	0	52
SRL_OPN_2PTS024_0702_20150621_172149_20150621_190129.EUM.nc	-0.004	-0.004	0.002	3197	5639	0	2442	0	0
SRL_OPN_2PTS024_0704_20150621_190128_20150621_204034.EUM.nc	-0.004	-0.005	0.003	3665	5624	0	1959	0	0

– Continued on next page

Table 13: Ka-Band Ionospheric Path Delay Statistics.

– Continued from previous page

File	Median	Mean	Std. Dev.	No. Obs.	Total Obs.	Default Lat/Lon	Flag (total)	Default (total)	3-Sigma Edited
SRL_OPN_2PTS024_0706_20150621_204034_20150621_221907.EUM.nc	-0.004	-0.005	0.003	3002	5422	0	2420	0	0
SRL_OPN_2PTS024_0708_20150621_221906_20150621_235654.EUM.nc	-0.003	-0.004	0.003	3007	5507	0	2500	0	0
SRL_OPN_2PTS024_0709_20150621_235655_20150622_013451.EUM.nc	-0.003	-0.005	0.004	3057	5547	0	2490	0	0
SRL_OPN_2PTS024_0711_20150622_013450_20150622_031333.EUM.nc	-0.003	-0.005	0.004	2858	5519	0	2661	0	0
SRL_OPN_2PTS024_0713_20150622_031332_20150622_045400.EUM.nc	-0.006	-0.006	0.004	2907	5484	0	2577	0	0
SRL_OPN_2PTS024_0715_20150622_045400_20150622_063629.EUM.nc	-0.005	-0.006	0.004	3856	5840	0	1984	0	0
SRL_OPN_2PTS024_0717_20150622_063628_20150622_082255.EUM.nc	-0.005	-0.005	0.003	4169	6085	0	1916	0	0
SRL_OPN_2PTS024_0720_20150622_082254_20150622_100058.EUM.nc	-0.005	-0.005	0.003	2842	5471	0	2629	0	0
SRL_OPN_2PTS024_0721_20150622_100058_20150622_113846.EUM.nc	-0.004	-0.005	0.003	2361	5450	0	3089	0	0
SRL_OPN_2PTS024_0723_20150622_113845_20150622_131730.EUM.nc	-0.003	-0.004	0.003	2836	5479	0	2643	0	0
SRL_OPN_2PTS024_0725_20150622_131729_20150622_151052.EUM.nc	-0.003	-0.003	0.002	3190	6426	0	2846	0	390
SRL_OPN_2PTS024_0728_20150622_151051_20150622_165032.EUM.nc	-0.003	-0.003	0.002	2885	5592	0	2656	0	51
SRL_OPN_2PTS024_0730_20150622_165031_20150622_183015.EUM.nc	-0.003	-0.004	0.002	3040	5541	0	2434	0	67
SRL_OPN_2PTS024_0732_20150622_183014_20150622_200929.EUM.nc	-0.004	-0.004	0.002	3276	5609	0	2333	0	0
SRL_OPN_2PTS024_0734_20150622_200928_20150622_214809.EUM.nc	-0.005	-0.005	0.003	3325	5571	0	2246	0	0
SRL_OPN_2PTS024_0736_20150622_214808_20150622_232613.EUM.nc	-0.003	-0.004	0.003	2519	5351	0	2832	0	0
SRL_OPN_2PTS024_0737_20150622_232612_20150623_010403.EUM.nc	-0.003	-0.005	0.004	2738	5504	0	2766	0	0
SRL_OPN_2PTS024_0739_20150623_010402_20150623_024223.EUM.nc	-0.003	-0.005	0.004	2927	5531	0	2604	0	0
SRL_OPN_2PTS024_0741_20150623_024222_20150623_042208.EUM.nc	-0.006	-0.006	0.004	2751	5529	0	2778	0	0
SRL_OPN_2PTS024_0743_20150623_042207_20150623_060400.EUM.nc	-0.005	-0.005	0.004	3728	5781	0	2053	0	0
SRL_OPN_2PTS024_0745_20150623_060400_20150623_075201.EUM.nc	-0.005	-0.005	0.003	4091	6151	0	2060	0	0
SRL_OPN_2PTS024_0748_20150623_075200_20150623_093006.EUM.nc	-0.005	-0.005	0.003	3091	5536	0	2445	0	0
SRL_OPN_2PTS024_0749_20150623_093006_20150623_110800.EUM.nc	-0.004	-0.006	0.004	2273	5502	0	3229	0	0
SRL_OPN_2PTS024_0751_20150623_110759_20150623_124614.EUM.nc	-0.003	-0.003	0.001	2136	5386	0	2964	0	286
SRL_OPN_2PTS024_0753_20150623_124613_20150623_143924.EUM.nc	-0.003	-0.004	0.002	3233	6257	0	2861	0	163
SRL_OPN_2PTS024_0756_20150623_143924_20150623_161912.EUM.nc	-0.003	-0.004	0.002	3464	5641	0	2177	0	0
SRL_OPN_2PTS024_0758_20150623_161911_20150623_175849.EUM.nc	-0.003	-0.004	0.002	2860	5621	0	2761	0	0
SRL_OPN_2PTS024_0760_20150623_175848_20150623_193822.EUM.nc	-0.003	-0.004	0.002	3329	5669	0	2340	0	0
SRL_OPN_2PTS024_0762_20150623_193821_20150623_211713.EUM.nc	-0.005	-0.005	0.003	3425	5489	0	2064	0	0
SRL_OPN_2PTS024_0764_20150623_211712_20150623_225530.EUM.nc	-0.005	-0.005	0.003	2459	5479	0	3020	0	0
SRL_OPN_2PTS024_0765_20150623_225530_20150624_003311.EUM.nc	-0.003	-0.005	0.003	3205	5484	0	2279	0	0
SRL_OPN_2PTS024_0767_20150624_003310_20150624_021122.EUM.nc	-0.003	-0.005	0.003	2880	5529	0	2649	0	0
SRL_OPN_2PTS024_0769_20150624_021121_20150624_035036.EUM.nc	-0.004	-0.006	0.004	2804	5523	0	2719	0	0
SRL_OPN_2PTS024_0771_20150624_035035_20150624_053148.EUM.nc	-0.006	-0.006	0.004	2884	5572	0	2688	0	0
SRL_OPN_2PTS024_0773_20150624_053147_20150624_072104.EUM.nc	-0.005	-0.006	0.003	3963	6222	0	2259	0	0
SRL_OPN_2PTS024_0776_20150624_072103_20150624_085922.EUM.nc	-0.005	-0.006	0.003	3796	5594	0	1798	0	0
SRL_OPN_2PTS024_0777_20150624_085922_20150624_103718.EUM.nc	-0.005	-0.006	0.004	2425	5539	0	3114	0	0
SRL_OPN_2PTS024_0779_20150624_103717_20150624_121517.EUM.nc	-0.003	-0.003	0.001	2279	5487	0	2964	0	244
SRL_OPN_2PTS024_0781_20150624_121516_20150624_135421.EUM.nc	-0.003	-0.004	0.002	3068	5553	0	2485	0	0

– Continued on next page

Table 13: Ka-Band Ionospheric Path Delay Statistics.

– Continued from previous page

File	Median	Mean	Std. Dev.	No. Obs.	Total Obs.	Default Lat/Lon	Flag (total)	Default (total)	3-Sigma Edited
SRL_OPN_2PTS024_0783_20150624_135420_20150624_154746.EUM.nc	-0.004	-0.004	0.002	3602	6406	0	2804	0	0
SRL_OPN_2PTS024_0786_20150624_154746_20150624_172733.EUM.nc	-0.004	-0.003	0.001	2635	5509	0	2796	0	78
SRL_OPN_2PTS024_0788_20150624_172733_20150624_190702.EUM.nc	-0.004	-0.005	0.003	3299	5642	0	2343	0	0
SRL_OPN_2PTS024_0790_20150624_190701_20150624_204615.EUM.nc	-0.005	-0.006	0.004	3650	5610	0	1960	0	0
SRL_OPN_2PTS024_0792_20150624_204614_20150624_222437.EUM.nc	-0.004	-0.006	0.005	2940	5410	0	2470	0	0
SRL_OPN_2PTS024_0793_20150624_222437_20150625_000232.EUM.nc	-0.003	-0.005	0.004	3038	5539	0	2501	0	0
SRL_OPN_2PTS024_0795_20150625_000231_20150625_014022.EUM.nc	-0.003	-0.006	0.004	3021	5515	0	2494	0	0
SRL_OPN_2PTS024_0797_20150625_014021_20150625_031917.EUM.nc	-0.004	-0.005	0.003	2845	5537	0	2692	0	0
SRL_OPN_2PTS024_0799_20150625_031916_20150625_045942.EUM.nc	-0.005	-0.006	0.004	2945	5542	0	2597	0	0
SRL_OPN_2PTS024_0801_20150625_045941_20150625_064220.EUM.nc	-0.003	-0.006	0.004	3882	5851	0	1969	0	0
SRL_OPN_2PTS024_0803_20150625_064219_20150625_082834.EUM.nc	-0.003	-0.005	0.003	4274	6044	0	1770	0	0
SRL_OPN_2PTS024_0806_20150625_082833_20150625_100628.EUM.nc	-0.003	-0.004	0.003	2793	5440	0	2647	0	0
SRL_OPN_2PTS024_0807_20150625_100627_20150625_114426.EUM.nc	-0.003	-0.004	0.003	2410	5476	0	3066	0	0
SRL_OPN_2PTS024_0809_20150625_114425_20150625_132304.EUM.nc	-0.003	-0.005	0.004	2849	5460	0	2611	0	0
SRL_OPN_2PTS024_0811_20150625_132303_20150625_151627.EUM.nc	-0.003	-0.005	0.004	3619	6423	0	2804	0	0
SRL_OPN_2PTS024_0814_20150625_151626_20150625_165607.EUM.nc	-0.003	-0.003	0.001	2844	5582	0	2676	0	62
SRL_OPN_2PTS024_0816_20150625_165606_20150625_183548.EUM.nc	-0.003	-0.003	0.001	3062	5538	0	2346	0	130
SRL_OPN_2PTS024_0818_20150625_183548_20150625_201502.EUM.nc	-0.004	-0.004	0.002	3300	5578	0	2278	0	0
SRL_OPN_2PTS024_0820_20150625_201502_20150625_215348.EUM.nc	-0.003	-0.004	0.002	3297	5532	0	2235	0	0
SRL_OPN_2PTS024_0822_20150625_215347_20150625_233149.EUM.nc	-0.003	-0.004	0.002	2458	5345	0	2887	0	0
SRL_OPN_2PTS024_0823_20150625_233149_20150626_010933.EUM.nc	-0.003	-0.005	0.004	2712	5528	0	2816	0	0
SRL_OPN_2PTS024_0825_20150626_010932_20150626_024756.EUM.nc	-0.003	-0.004	0.003	2857	5554	0	2697	0	0
SRL_OPN_2PTS024_0827_20150626_024755_20150626_042755.EUM.nc	-0.004	-0.005	0.004	2814	5517	0	2703	0	0
SRL_OPN_2PTS024_0829_20150626_042754_20150626_060947.EUM.nc	-0.003	-0.005	0.004	3739	5778	0	2039	0	0
SRL_OPN_2PTS024_0831_20150626_060947_20150626_111329.EUM.nc	-0.003	-0.004	0.003	9288	17159	0	7871	0	0
SRL_OPN_2PTS024_0837_20150626_111328_20150626_125155.EUM.nc	-0.003	-0.004	0.003	2544	5351	0	2807	0	0
SRL_OPN_2PTS024_0839_20150626_125154_20150626_144507.EUM.nc	-0.003	-0.004	0.003	3422	6375	0	2953	0	0
SRL_OPN_2PTS024_0842_20150626_144506_20150626_162447.EUM.nc	-0.003	-0.003	0.001	3104	5638	0	2229	0	305
SRL_OPN_2PTS024_0844_20150626_162447_20150626_180432.EUM.nc	-0.003	-0.003	0.001	2753	5662	0	2734	0	175
SRL_OPN_2PTS024_0846_20150626_180432_20150626_194354.EUM.nc	-0.003	-0.003	0.001	2914	5613	0	2348	0	351
SRL_OPN_2PTS024_0848_20150626_194353_20150626_212252.EUM.nc	-0.004	-0.005	0.003	3427	5498	0	2071	0	0
SRL_OPN_2PTS024_0850_20150626_212251_20150626_230058.EUM.nc	-0.003	-0.004	0.002	2263	5446	0	3183	0	0
SRL_OPN_2PTS024_0851_20150626_230058_20150627_003848.EUM.nc	-0.003	-0.004	0.002	3326	5520	0	2194	0	0
SRL_OPN_2PTS024_0853_20150627_003848_20150627_021653.EUM.nc	-0.003	-0.004	0.003	2841	5537	0	2696	0	0
SRL_OPN_2PTS024_0855_20150627_021653_20150627_035621.EUM.nc	-0.004	-0.005	0.004	2728	5564	0	2836	0	0
SRL_OPN_2PTS024_0857_20150627_035620_20150627_053732.EUM.nc	-0.004	-0.005	0.004	3029	5557	0	2528	0	0
SRL_OPN_2PTS024_0859_20150627_053731_20150627_072636.EUM.nc	-0.004	-0.004	0.003	4093	6240	0	2147	0	0
SRL_OPN_2PTS024_0862_20150627_072635_20150627_090500.EUM.nc	-0.004	-0.004	0.002	3655	5564	0	1909	0	0
SRL_OPN_2PTS024_0863_20150627_090459_20150627_104245.EUM.nc	-0.004	-0.005	0.003	2472	5538	0	3066	0	0

– Continued on next page

Table 13: Ka-Band Ionospheric Path Delay Statistics.

– Continued from previous page

File	Median	Mean	Std. Dev.	No. Obs.	Total Obs.	Default Lat/Lon	Flag (total)	Default (total)	3-Sigma Edited
SRL_OPN_2PTS024_0865_20150627_104244_20150627_122056.EUM.nc	-0.003	-0.003	0.001	2371	5517	0	2934	0	212
SRL_OPN_2PTS024_0867_20150627_122056_20150627_140004.EUM.nc	-0.003	-0.003	0.001	2853	5549	0	2285	0	411
SRL_OPN_2PTS024_0869_20150627_140005_20150627_155329.EUM.nc	-0.003	-0.004	0.003	3394	6404	0	3010	0	0
SRL_OPN_2PTS024_0872_20150627_155329_20150627_173308.EUM.nc	-0.003	-0.003	0.001	2594	5496	0	2836	0	66
SRL_OPN_2PTS024_0874_20150627_173307_20150627_191244.EUM.nc	-0.003	-0.003	0.001	3089	5643	0	2253	0	301
SRL_OPN_2PTS024_0876_20150627_191243_20150627_205146.EUM.nc	-0.004	-0.005	0.003	3645	5605	0	1960	0	0
SRL_OPN_2PTS024_0878_20150627_205147_20150627_223014.EUM.nc	-0.003	-0.004	0.003	2912	5414	0	2502	0	0
SRL_OPN_2PTS024_0879_20150627_223014_20150628_000759.EUM.nc	-0.003	-0.004	0.003	3068	5513	0	2445	0	0
SRL_OPN_2PTS024_0881_20150628_000758_20150628_014600.EUM.nc	-0.003	-0.005	0.004	3056	5545	0	2489	0	0
SRL_OPN_2PTS024_0883_20150628_014600_20150628_032451.EUM.nc	-0.003	-0.005	0.004	2886	5491	0	2605	0	0
SRL_OPN_2PTS024_0885_20150628_032450_20150628_050531.EUM.nc	-0.004	-0.005	0.004	2874	5580	0	2706	0	0
SRL_OPN_2PTS024_0887_20150628_050530_20150628_065535.EUM.nc	-0.003	-0.004	0.003	3778	6253	0	2475	0	0
SRL_OPN_2PTS024_0890_20150628_065535_20150628_083404.EUM.nc	-0.003	-0.004	0.002	4231	5633	0	1402	0	0
SRL_OPN_2PTS024_0892_20150628_083403_20150628_101204.EUM.nc	-0.004	-0.004	0.003	2701	5454	0	2753	0	0
SRL_OPN_2PTS024_0893_20150628_101204_20150628_114955.EUM.nc	-0.003	-0.004	0.003	2464	5507	0	3043	0	0
SRL_OPN_2PTS024_0895_20150628_114954_20150628_132846.EUM.nc	-0.003	-0.004	0.003	2905	5479	0	2574	0	0
SRL_OPN_2PTS024_0897_20150628_132846_20150628_152211.EUM.nc	-0.003	-0.004	0.002	3630	6387	0	2757	0	0
SRL_OPN_2PTS024_0900_20150628_152210_20150628_170151.EUM.nc	-0.003	-0.003	0.001	2763	5576	0	2751	0	62
SRL_OPN_2PTS024_0902_20150628_170151_20150628_184124.EUM.nc	-0.003	-0.003	0.001	3171	5517	0	2333	0	13
SRL_OPN_2PTS024_0904_20150628_184123_20150628_202044.EUM.nc	-0.003	-0.003	0.001	3211	5601	0	2175	0	215
SRL_OPN_2PTS024_0906_20150628_202043_20150628_215917.EUM.nc	-0.003	-0.004	0.003	3108	5507	0	2399	0	0
SRL_OPN_2PTS024_0908_20150628_215916_20150628_233719.EUM.nc	-0.003	-0.004	0.003	2651	5443	0	2792	0	0
SRL_OPN_2PTS024_0909_20150628_233718_20150629_011514.EUM.nc	-0.003	-0.004	0.003	2877	5521	0	2644	0	0
SRL_OPN_2PTS024_0911_20150629_011513_20150629_025350.EUM.nc	-0.003	-0.004	0.004	2847	5552	0	2705	0	0
SRL_OPN_2PTS024_0913_20150629_025349_20150629_043346.EUM.nc	-0.004	-0.005	0.004	2847	5515	0	2668	0	0
SRL_OPN_2PTS024_0915_20150629_043346_20150629_061555.EUM.nc	-0.004	-0.004	0.003	3788	5815	0	2027	0	0
SRL_OPN_2PTS024_0917_20150629_061554_20150629_080324.EUM.nc	-0.004	-0.004	0.003	4137	6127	0	1990	0	0
SRL_OPN_2PTS024_0920_20150629_080325_20150629_094125.EUM.nc	-0.004	-0.004	0.003	2944	5555	0	2611	0	0
SRL_OPN_2PTS024_0921_20150629_094125_20150629_111920.EUM.nc	-0.004	-0.005	0.003	2282	5422	0	3140	0	0
SRL_OPN_2PTS024_0923_20150629_111919_20150629_125740.EUM.nc	-0.003	-0.003	0.001	2224	5332	0	2705	0	403
SRL_OPN_2PTS024_0925_20150629_125741_20150629_145056.EUM.nc	-0.003	-0.003	0.001	3110	6399	0	2915	0	374
SRL_OPN_2PTS024_0928_20150629_145055_20150629_163044.EUM.nc	-0.003	-0.003	0.001	3174	5652	0	2301	0	177
SRL_OPN_2PTS024_0930_20150629_163043_20150629_181021.EUM.nc	-0.003	-0.003	0.001	2849	5637	0	2699	0	89
SRL_OPN_2PTS024_0932_20150629_181021_20150629_194949.EUM.nc	-0.003	-0.003	0.002	3173	5634	0	2340	0	121
SRL_OPN_2PTS024_0934_20150629_194948_20150629_212837.EUM.nc	-0.004	-0.005	0.003	3493	5504	0	2011	0	0
SRL_OPN_2PTS024_0936_20150629_212836_20150629_230650.EUM.nc	-0.004	-0.004	0.003	2209	5442	0	3233	0	0
SRL_OPN_2PTS024_0937_20150629_230650_20150630_004430.EUM.nc	-0.003	-0.004	0.003	3166	5516	0	2350	0	0
SRL_OPN_2PTS024_0939_20150630_004430_20150630_022246.EUM.nc	-0.003	-0.004	0.004	2936	5547	0	2611	0	0
SRL_OPN_2PTS024_0941_20150630_022246_20150630_040211.EUM.nc	-0.003	-0.005	0.004	2752	5442	0	2690	0	0

– Continued on next page

Table 13: Ka-Band Ionospheric Path Delay Statistics.

– Continued from previous page

File	Median	Mean	Std. Dev.	No. Obs.	Total Obs.	Default Lat/Lon	Flag (total)	Default (total)	3-Sigma Edited
SRL_OPN_2PTS024_0943_20150630_040210_20150630_054329.EUM.nc	-0.003	-0.005	0.004	3388	5688	0	2300	0	0
SRL_OPN_2PTS024_0945_20150630_054328_20150630_073228.EUM.nc	-0.004	-0.005	0.003	4042	6200	0	2158	0	0
SRL_OPN_2PTS024_0948_20150630_073228_20150630_091042.EUM.nc	-0.004	-0.005	0.003	3521	5563	0	2042	0	0
SRL_OPN_2PTS024_0949_20150630_091041_20150630_104827.EUM.nc	-0.004	-0.005	0.003	2496	5548	0	3052	0	0
SRL_OPN_2PTS024_0951_20150630_104826_20150630_122640.EUM.nc	-0.003	-0.003	0.001	2349	5403	0	2851	0	203
SRL_OPN_2PTS024_0953_20150630_122639_20150630_140554.EUM.nc	-0.003	-0.003	0.001	2968	5570	0	2407	0	195
SRL_OPN_2PTS024_0955_20150630_140554_20150630_155918.EUM.nc	-0.003	-0.003	0.002	3378	6407	0	3029	0	0
SRL_OPN_2PTS024_0958_20150630_155919_20150630_173906.EUM.nc	-0.003	-0.003	0.001	2614	5655	0	2881	0	160
SRL_OPN_2PTS024_0960_20150630_173906_20150630_191833.EUM.nc	-0.003	-0.003	0.001	3020	5636	0	2246	0	370
SRL_OPN_2PTS024_0962_20150630_191832_20150630_205741.EUM.nc	-0.004	-0.005	0.003	3617	5622	0	2005	0	0
SRL_OPN_2PTS024_0964_20150630_205741_20150630_223558.EUM.nc	-0.003	-0.004	0.003	2780	5400	0	2620	0	0
SRL_OPN_2PTS024_0965_20150630_223558_20150701_001348.EUM.nc	-0.003	-0.004	0.002	3074	5496	0	2422	0	0
SRL_OPN_2PTS024_0967_20150701_001347_20150701_015142.EUM.nc	-0.003	-0.004	0.003	3046	5503	0	2457	0	0
SRL_OPN_2PTS024_0969_20150701_015141_20150701_033047.EUM.nc	-0.003	-0.005	0.004	2936	5482	0	2546	0	0
SRL_OPN_2PTS024_0971_20150701_033046_20150701_051125.EUM.nc	-0.004	-0.005	0.004	2917	5534	0	2617	0	0
SRL_OPN_2PTS024_0973_20150701_051125_20150701_070120.EUM.nc	-0.004	-0.005	0.003	3728	6241	0	2513	0	0
SRL_OPN_2PTS024_0976_20150701_070119_20150701_083954.EUM.nc	-0.004	-0.004	0.002	4107	5590	0	1483	0	0
SRL_OPN_2PTS024_0978_20150701_083953_20150701_101744.EUM.nc	-0.004	-0.005	0.003	2645	5450	0	2805	0	0
SRL_OPN_2PTS024_0979_20150701_101744_20150701_115546.EUM.nc	-0.003	-0.004	0.003	2533	5519	0	2986	0	0
SRL_OPN_2PTS024_0981_20150701_115545_20150701_133433.EUM.nc	-0.003	-0.004	0.003	2888	5433	0	2545	0	0
SRL_OPN_2PTS024_0983_20150701_133433_20150701_152758.EUM.nc	-0.003	-0.004	0.002	3715	6389	0	2674	0	0
SRL_OPN_2PTS024_0986_20150701_152759_20150701_170739.EUM.nc	-0.003	-0.003	0.001	2752	5585	0	2775	0	58
SRL_OPN_2PTS024_0988_20150701_170738_20150701_184719.EUM.nc	-0.004	-0.004	0.002	3329	5563	0	2234	0	0
SRL_OPN_2PTS024_0990_20150701_184718_20150701_202628.EUM.nc	-0.004	-0.004	0.002	3394	5609	0	2215	0	0
SRL_OPN_2PTS024_0992_20150701_202628_20150701_220508.EUM.nc	-0.004	-0.004	0.003	3097	5517	0	2420	0	0
SRL_OPN_2PTS024_0994_20150701_220508_20150701_234300.EUM.nc	-0.003	-0.004	0.002	2862	5539	0	2677	0	0
SRL_OPN_2PTS024_0995_20150701_234259_20150702_012052.EUM.nc	-0.003	-0.004	0.003	2959	5522	0	2563	0	0
SRL_OPN_2PTS024_0997_20150702_012051_20150702_025925.EUM.nc	-0.003	-0.005	0.004	2863	5563	0	2700	0	0
SRL_OPN_2PTS024_0999_20150702_025924_20150702_043935.EUM.nc	-0.005	-0.006	0.004	2795	5517	0	2722	0	0

30 Ka-Band Sea State Bias Table

Table 14: Ka-Band Sea State Bias Statistics.

File	Median	Mean	Std. Dev.	No. Obs.	Total Obs.	Default Lat/Lon	Flag (total)	Default (total)	3-Sigma Edited
SRL_OPN_2PTS023_1001_20150528_043947_20150528_062156.EUM.nc	-0.102	-0.113	0.038	3955	5807	0	1847	2	3
SRL_OPN_2PTS024_0001_20150528_062156_20150528_080907.EUM.nc	-0.092	-0.104	0.047	4117	6087	0	1921	4	45
SRL_OPN_2PTS024_0004_20150528_080907_20150528_094715.EUM.nc	-0.088	-0.108	0.063	2890	5531	0	2631	10	0
SRL_OPN_2PTS024_0005_20150528_094714_20150528_112501.EUM.nc	-0.075	-0.085	0.054	2082	5431	0	3320	29	0
SRL_OPN_2PTS024_0007_20150528_112500_20150528_130332.EUM.nc	-0.106	-0.110	0.031	2605	5355	0	2647	4	99
SRL_OPN_2PTS024_0009_20150528_130331_20150528_145650.EUM.nc	-0.100	-0.104	0.037	3432	6391	0	2840	1	118
SRL_OPN_2PTS024_0012_20150528_145650_20150528_163630.EUM.nc	-0.102	-0.108	0.045	3260	5638	0	2365	9	4
SRL_OPN_2PTS024_0014_20150528_163629_20150528_181614.EUM.nc	-0.110	-0.122	0.050	3027	5616	0	2581	7	1
SRL_OPN_2PTS024_0016_20150528_181613_20150528_195532.EUM.nc	-0.087	-0.096	0.051	3166	5562	0	2374	5	17
SRL_OPN_2PTS024_0018_20150528_195532_20150528_213426.EUM.nc	-0.083	-0.093	0.050	3476	5487	0	1984	26	1
SRL_OPN_2PTS024_0020_20150528_213425_20150528_231227.EUM.nc	-0.093	-0.094	0.051	2256	5400	0	3140	4	0
SRL_OPN_2PTS024_0021_20150528_231227_20150529_005017.EUM.nc	-0.099	-0.100	0.033	3066	5516	0	2421	17	12
SRL_OPN_2PTS024_0023_20150529_005017_20150529_022828.EUM.nc	-0.105	-0.109	0.043	2896	5518	0	2616	3	3
SRL_OPN_2PTS024_0025_20150529_022828_20150529_040808.EUM.nc	-0.107	-0.120	0.048	2737	5493	0	2748	6	2
SRL_OPN_2PTS024_0027_20150529_040807_20150529_054933.EUM.nc	-0.101	-0.115	0.043	3674	5726	0	2042	7	3
SRL_OPN_2PTS024_0029_20150529_054932_20150529_073809.EUM.nc	-0.099	-0.115	0.051	4219	6155	0	1932	0	4
SRL_OPN_2PTS024_0032_20150529_073810_20150529_091629.EUM.nc	-0.092	-0.096	0.046	3248	5528	0	2257	22	1
SRL_OPN_2PTS024_0033_20150529_091628_20150529_105415.EUM.nc	-0.068	-0.075	0.052	2239	5529	0	3263	27	0
SRL_OPN_2PTS024_0035_20150529_105415_20150529_123229.EUM.nc	-0.107	-0.113	0.042	2504	5386	0	2875	6	1
SRL_OPN_2PTS024_0037_20150529_123228_20150529_141146.EUM.nc	-0.102	-0.104	0.025	2834	5575	0	2347	3	391
SRL_OPN_2PTS024_0039_20150529_141146_20150529_160509.EUM.nc	-0.104	-0.110	0.039	3396	6404	0	3001	6	1
SRL_OPN_2PTS024_0042_20150529_160508_20150529_174448.EUM.nc	-0.142	-0.139	0.053	2875	5607	0	2727	5	0
SRL_OPN_2PTS024_0044_20150529_174447_20150529_192422.EUM.nc	-0.090	-0.098	0.048	3345	5631	0	2277	5	4
SRL_OPN_2PTS024_0046_20150529_192421_20150529_210321.EUM.nc	-0.087	-0.092	0.046	3530	5606	0	2051	21	4
SRL_OPN_2PTS024_0048_20150529_210320_20150529_224143.EUM.nc	-0.096	-0.096	0.050	2684	5394	0	2678	9	23
SRL_OPN_2PTS024_0049_20150529_224142_20150530_001926.EUM.nc	-0.102	-0.101	0.033	3043	5467	0	2413	0	11
SRL_OPN_2PTS024_0051_20150530_001926_20150530_015731.EUM.nc	-0.107	-0.111	0.044	2981	5543	0	2559	2	1
SRL_OPN_2PTS024_0053_20150530_015730_20150530_033632.EUM.nc	-0.108	-0.115	0.046	2953	5489	0	2528	6	2
SRL_OPN_2PTS024_0055_20150530_033630_20150530_051725.EUM.nc	-0.108	-0.118	0.055	2999	5566	0	2565	2	0
SRL_OPN_2PTS024_0057_20150530_051724_20150530_070710.EUM.nc	-0.100	-0.115	0.052	3880	6233	0	2341	12	0
SRL_OPN_2PTS024_0060_20150530_070709_20150530_084533.EUM.nc	-0.099	-0.099	0.036	3855	5604	0	1712	8	29
SRL_OPN_2PTS024_0061_20150530_084532_20150530_102332.EUM.nc	-0.088	-0.092	0.049	2569	5454	0	2864	21	0
SRL_OPN_2PTS024_0063_20150530_102331_20150530_120126.EUM.nc	-0.090	-0.096	0.045	2520	5509	0	2963	26	0
SRL_OPN_2PTS024_0065_20150530_120125_20150530_134027.EUM.nc	-0.107	-0.117	0.035	3012	5530	0	2490	22	6
SRL_OPN_2PTS024_0067_20150530_134026_20150530_153351.EUM.nc	-0.099	-0.103	0.039	3669	6407	0	2733	1	4
SRL_OPN_2PTS024_0070_20150530_153351_20150530_171332.EUM.nc	-0.124	-0.136	0.051	2781	5598	0	2802	15	0
SRL_OPN_2PTS024_0072_20150530_171331_20150530_185302.EUM.nc	-0.097	-0.102	0.048	3229	5544	0	2303	7	5

– Continued on next page

Table 14: Ka-Band Sea State Bias Statistics.

– Continued from previous page

File	Median	Mean	Std. Dev.	No. Obs.	Total Obs.	Default Lat/Lon	Flag (total)	Default (total)	3-Sigma Edited
SRL_OPN_2PTS024_0074_20150530_185301_20150530_203219.EUM.nc	-0.092	-0.095	0.050	3490	5609	0	2104	9	6
SRL_OPN_2PTS024_0076_20150530_203218_20150530_221048.EUM.nc	-0.096	-0.101	0.061	2954	5517	0	2553	10	0
SRL_OPN_2PTS024_0078_20150530_221049_20150530_234845.EUM.nc	-0.101	-0.096	0.033	2886	5508	0	2614	3	5
SRL_OPN_2PTS024_0079_20150530_234845_20150531_012631.EUM.nc	-0.107	-0.109	0.045	2897	5515	0	2611	5	2
SRL_OPN_2PTS024_0081_20150531_012630_20150531_030517.EUM.nc	-0.122	-0.123	0.047	2921	5565	0	2636	4	4
SRL_OPN_2PTS024_0083_20150531_030517_20150531_044524.EUM.nc	-0.110	-0.121	0.058	2885	5486	0	2596	5	0
SRL_OPN_2PTS024_0085_20150531_044524_20150531_062750.EUM.nc	-0.109	-0.121	0.046	3985	5811	0	1824	1	1
SRL_OPN_2PTS024_0087_20150531_062749_20150531_081444.EUM.nc	-0.096	-0.102	0.040	4178	6088	0	1910	0	0
SRL_OPN_2PTS024_0090_20150531_081443_20150531_095241.EUM.nc	-0.099	-0.098	0.045	2806	5436	0	2622	6	2
SRL_OPN_2PTS024_0091_20150531_095239_20150531_113036.EUM.nc	-0.083	-0.079	0.048	2203	5411	0	3186	22	0
SRL_OPN_2PTS024_0093_20150531_113035_20150531_130904.EUM.nc	-0.107	-0.118	0.038	2800	5459	0	2646	8	5
SRL_OPN_2PTS024_0095_20150531_130903_20150531_150225.EUM.nc	-0.109	-0.108	0.045	3500	6383	0	2809	0	74
SRL_OPN_2PTS024_0098_20150531_150224_20150531_164213.EUM.nc	-0.111	-0.119	0.050	3092	5661	0	2560	9	0
SRL_OPN_2PTS024_0100_20150531_164213_20150531_182148.EUM.nc	-0.096	-0.108	0.048	3145	5536	0	2379	10	2
SRL_OPN_2PTS024_0102_20150531_182147_20150531_200113.EUM.nc	-0.099	-0.106	0.046	3173	5609	0	2426	7	3
SRL_OPN_2PTS024_0104_20150531_200112_20150531_213957.EUM.nc	-0.088	-0.094	0.055	3413	5556	0	2130	12	1
SRL_OPN_2PTS024_0106_20150531_213956_20150531_231805.EUM.nc	-0.097	-0.091	0.044	2421	5336	0	2904	11	0
SRL_OPN_2PTS024_0107_20150531_231804_20150601_005554.EUM.nc	-0.104	-0.108	0.046	2871	5530	0	2646	12	1
SRL_OPN_2PTS024_0109_20150601_005553_20150601_023418.EUM.nc	-0.118	-0.120	0.052	2989	5548	0	2551	7	1
SRL_OPN_2PTS024_0111_20150601_023416_20150601_041353.EUM.nc	-0.114	-0.123	0.059	2739	5497	0	2743	15	0
SRL_OPN_2PTS024_0113_20150601_041352_20150601_055527.EUM.nc	-0.113	-0.121	0.045	3775	5746	0	1968	3	0
SRL_OPN_2PTS024_0115_20150601_055526_20150601_074350.EUM.nc	-0.102	-0.108	0.040	4164	6165	0	2000	1	0
SRL_OPN_2PTS024_0118_20150601_074349_20150601_092207.EUM.nc	-0.095	-0.098	0.040	3167	5527	0	2352	4	4
SRL_OPN_2PTS024_0119_20150601_092207_20150601_105951.EUM.nc	-0.067	-0.076	0.050	2126	5520	0	3348	40	6
SRL_OPN_2PTS024_0121_20150601_105951_20150601_123810.EUM.nc	-0.111	-0.120	0.049	2486	5418	0	2929	3	0
SRL_OPN_2PTS024_0123_20150601_123810_20150601_141734.EUM.nc	-0.116	-0.122	0.052	3313	5593	0	2279	1	0
SRL_OPN_2PTS024_0125_20150601_141733_20150601_161054.EUM.nc	-0.105	-0.114	0.050	3508	6380	0	2864	8	0
SRL_OPN_2PTS024_0128_20150601_161054_20150601_175042.EUM.nc	-0.111	-0.107	0.042	2887	5627	0	2733	4	3
SRL_OPN_2PTS024_0130_20150601_175041_20150601_193006.EUM.nc	-0.110	-0.112	0.041	3273	5638	0	2352	13	0
SRL_OPN_2PTS024_0132_20150601_193005_20150601_210910.EUM.nc	-0.101	-0.103	0.047	3436	5524	0	2070	13	5
SRL_OPN_2PTS024_0134_20150601_210909_20150601_224723.EUM.nc	-0.087	-0.087	0.045	2544	5514	0	2933	35	2
SRL_OPN_2PTS024_0135_20150601_224722_20150602_002513.EUM.nc	-0.107	-0.108	0.050	3089	5433	0	2341	1	2
SRL_OPN_2PTS024_0137_20150602_002512_20150602_020311.EUM.nc	-0.116	-0.122	0.057	2970	5525	0	2550	4	1
SRL_OPN_2PTS024_0139_20150602_020310_20150602_034227.EUM.nc	-0.133	-0.128	0.054	2905	5537	0	2626	6	0
SRL_OPN_2PTS024_0141_20150602_034226_20150602_052319.EUM.nc	-0.108	-0.115	0.032	2837	5564	0	2609	8	110
SRL_OPN_2PTS024_0143_20150602_052318_20150602_071252.EUM.nc	-0.119	-0.122	0.046	3851	6215	0	2346	11	7
SRL_OPN_2PTS024_0146_20150602_071251_20150602_085122.EUM.nc	-0.089	-0.095	0.042	3831	5604	0	1749	17	7
SRL_OPN_2PTS024_0148_20150602_085122_20150602_102911.EUM.nc	-0.066	-0.084	0.051	2494	5553	0	3042	16	1
SRL_OPN_2PTS024_0149_20150602_102910_20150602_120707.EUM.nc	-0.104	-0.108	0.063	2548	5522	0	2954	20	0

– Continued on next page

Table 14: Ka-Band Sea State Bias Statistics.

– Continued from previous page

File	Median	Mean	Std. Dev.	No. Obs.	Total Obs.	Default Lat/Lon	Flag (total)	Default (total)	3-Sigma Edited
SRL_OPN_2PTS024_0151_20150602_120706_20150602_134612.EUM.nc	-0.116	-0.126	0.039	3011	5529	0	2505	4	9
SRL_OPN_2PTS024_0153_20150602_134612_20150602_153939.EUM.nc	-0.111	-0.120	0.044	3638	6441	0	2799	0	4
SRL_OPN_2PTS024_0156_20150602_153938_20150602_171918.EUM.nc	-0.108	-0.108	0.036	2654	5517	0	2742	0	121
SRL_OPN_2PTS024_0158_20150602_171917_20150602_185856.EUM.nc	-0.110	-0.107	0.046	3181	5642	0	2446	15	0
SRL_OPN_2PTS024_0160_20150602_185856_20150602_203803.EUM.nc	-0.112	-0.109	0.047	3590	5623	0	2004	26	3
SRL_OPN_2PTS024_0162_20150602_203802_20150602_221638.EUM.nc	-0.088	-0.084	0.041	2968	5435	0	2448	17	2
SRL_OPN_2PTS024_0164_20150602_221638_20150602_235426.EUM.nc	-0.100	-0.106	0.059	2972	5480	0	2492	15	1
SRL_OPN_2PTS024_0165_20150602_235425_20150603_013221.EUM.nc	-0.113	-0.122	0.057	2951	5523	0	2562	9	1
SRL_OPN_2PTS024_0167_20150603_013221_20150603_031102.EUM.nc	-0.135	-0.129	0.046	2870	5564	0	2688	4	2
SRL_OPN_2PTS024_0169_20150603_031102_20150603_045126.EUM.nc	-0.110	-0.113	0.039	2946	5519	0	2567	4	2
SRL_OPN_2PTS024_0171_20150603_045125_20150603_063352.EUM.nc	-0.124	-0.122	0.038	3941	5838	0	1891	2	4
SRL_OPN_2PTS024_0173_20150603_063352_20150603_082027.EUM.nc	-0.102	-0.105	0.039	4126	6093	0	1930	0	37
SRL_OPN_2PTS024_0176_20150603_082027_20150603_095829.EUM.nc	-0.086	-0.091	0.044	2784	5456	0	2642	25	5
SRL_OPN_2PTS024_0177_20150603_095829_20150603_113618.EUM.nc	-0.088	-0.100	0.069	2342	5458	0	3083	33	0
SRL_OPN_2PTS024_0179_20150603_113617_20150603_131500.EUM.nc	-0.123	-0.126	0.039	2826	5485	0	2641	6	12
SRL_OPN_2PTS024_0181_20150603_131458_20150603_150821.EUM.nc	-0.123	-0.124	0.040	3560	6406	0	2820	11	15
SRL_OPN_2PTS024_0184_20150603_150820_20150603_164800.EUM.nc	-0.106	-0.112	0.042	2986	5622	0	2623	11	2
SRL_OPN_2PTS024_0186_20150603_164800_20150603_182737.EUM.nc	-0.102	-0.104	0.043	3155	5514	0	2347	8	4
SRL_OPN_2PTS024_0188_20150603_182736_20150603_200701.EUM.nc	-0.105	-0.109	0.042	3203	5621	0	2408	9	1
SRL_OPN_2PTS024_0190_20150603_200700_20150603_214541.EUM.nc	-0.089	-0.085	0.036	3302	5555	0	2233	16	4
SRL_OPN_2PTS024_0192_20150603_214540_20150603_232346.EUM.nc	-0.092	-0.104	0.056	2456	5344	0	2857	21	10
SRL_OPN_2PTS024_0193_20150603_232345_20150604_010128.EUM.nc	-0.109	-0.109	0.042	2182	4453	0	2250	15	6
SRL_OPN_2PTS024_0195_20150604_010128_20150604_023955.EUM.nc	-0.126	-0.124	0.040	2921	5540	0	2604	5	10
SRL_OPN_2PTS024_0197_20150604_023955_20150604_041937.EUM.nc	-0.112	-0.115	0.040	2702	5504	0	2695	11	96
SRL_OPN_2PTS024_0199_20150604_041937_20150604_060126.EUM.nc	-0.119	-0.121	0.032	3764	5770	0	1950	1	55
SRL_OPN_2PTS024_0201_20150604_060125_20150604_074934.EUM.nc	-0.099	-0.107	0.038	4171	6154	0	1977	5	1
SRL_OPN_2PTS024_0204_20150604_074934_20150604_092740.EUM.nc	-0.092	-0.098	0.041	3106	5513	0	2394	10	3
SRL_OPN_2PTS024_0205_20150604_092740_20150604_110534.EUM.nc	-0.073	-0.089	0.064	2187	5503	0	3288	28	0
SRL_OPN_2PTS024_0207_20150604_110533_20150604_124347.EUM.nc	-0.131	-0.133	0.034	2367	5385	0	2889	7	122
SRL_OPN_2PTS024_0209_20150604_124346_20150604_143657.EUM.nc	-0.125	-0.128	0.041	3353	6363	0	2981	0	29
SRL_OPN_2PTS024_0212_20150604_143656_20150604_161643.EUM.nc	-0.107	-0.107	0.042	3467	5633	0	2129	1	36
SRL_OPN_2PTS024_0214_20150604_161643_20150604_175621.EUM.nc	-0.096	-0.110	0.052	2907	5587	0	2674	4	2
SRL_OPN_2PTS024_0216_20150604_175620_20150604_193544.EUM.nc	-0.111	-0.104	0.044	3299	5633	0	2318	13	3
SRL_OPN_2PTS024_0218_20150604_193543_20150604_211446.EUM.nc	-0.093	-0.091	0.032	3384	5523	0	2122	6	11
SRL_OPN_2PTS024_0220_20150604_211446_20150604_225256.EUM.nc	-0.086	-0.092	0.054	2517	5482	0	2957	7	1
SRL_OPN_2PTS024_0221_20150604_225255_20150605_003046.EUM.nc	-0.114	-0.119	0.050	3186	5483	0	2287	10	0
SRL_OPN_2PTS024_0223_20150605_003046_20150605_020847.EUM.nc	-0.132	-0.137	0.029	2704	5508	0	2691	6	107
SRL_OPN_2PTS024_0225_20150605_020847_20150605_034808.EUM.nc	-0.113	-0.116	0.049	2859	5549	0	2681	8	1
SRL_OPN_2PTS024_0227_20150605_034807_20150605_052907.EUM.nc	-0.112	-0.118	0.028	2835	5573	0	2641	5	92

– Continued on next page

Table 14: Ka-Band Sea State Bias Statistics.

– Continued from previous page

File	Median	Mean	Std. Dev.	No. Obs.	Total Obs.	Default Lat/Lon	Flag (total)	Default (total)	3-Sigma Edited
SRL_OPN_2PTS024_0229_20150605_052906_20150605_071829.EUM.nc	-0.106	-0.105	0.030	3972	6212	0	2224	9	7
SRL_OPN_2PTS024_0232_20150605_071829_20150605_085656.EUM.nc	-0.091	-0.094	0.037	3746	5594	0	1837	9	2
SRL_OPN_2PTS024_0233_20150605_085655_20150605_103443.EUM.nc	-0.077	-0.089	0.047	2374	5527	0	3142	11	0
SRL_OPN_2PTS024_0235_20150605_103442_20150605_121250.EUM.nc	-0.122	-0.117	0.060	2512	5502	0	2977	13	0
SRL_OPN_2PTS024_0237_20150605_121250_20150605_135152.EUM.nc	-0.126	-0.129	0.034	3038	5513	0	2458	13	4
SRL_OPN_2PTS024_0239_20150605_135152_20150605_154517.EUM.nc	-0.107	-0.110	0.029	3490	6420	0	2767	1	162
SRL_OPN_2PTS024_0242_20150605_154516_20150605_172505.EUM.nc	-0.100	-0.115	0.051	2813	5517	0	2703	1	0
SRL_OPN_2PTS024_0244_20150605_172505_20150605_190435.EUM.nc	-0.109	-0.105	0.047	3185	5652	0	2447	3	17
SRL_OPN_2PTS024_0246_20150605_190434_20150605_204347.EUM.nc	-0.099	-0.093	0.031	3648	5634	0	1948	15	23
SRL_OPN_2PTS024_0248_20150605_204346_20150605_222212.EUM.nc	-0.085	-0.091	0.054	2863	5416	0	2497	36	20
SRL_OPN_2PTS024_0250_20150605_222211_20150606_000007.EUM.nc	-0.124	-0.117	0.050	3056	5530	0	2463	10	1
SRL_OPN_2PTS024_0251_20150606_000007_20150606_013756.EUM.nc	-0.128	-0.123	0.044	3009	5531	0	2514	5	3
SRL_OPN_2PTS024_0253_20150606_013755_20150606_031649.EUM.nc	-0.110	-0.117	0.050	2826	5574	0	2734	12	2
SRL_OPN_2PTS024_0255_20150606_031649_20150606_045711.EUM.nc	-0.102	-0.106	0.045	2977	5520	0	2541	2	0
SRL_OPN_2PTS024_0257_20150606_045710_20150606_063946.EUM.nc	-0.105	-0.108	0.029	3914	5839	0	1897	0	28
SRL_OPN_2PTS024_0259_20150606_063946_20150606_082601.EUM.nc	-0.096	-0.095	0.035	4111	6058	0	1865	2	80
SRL_OPN_2PTS024_0262_20150606_082600_20150606_100403.EUM.nc	-0.090	-0.095	0.043	2792	5466	0	2665	6	3
SRL_OPN_2PTS024_0263_20150606_100403_20150606_114153.EUM.nc	-0.109	-0.101	0.061	2380	5486	0	3081	25	0
SRL_OPN_2PTS024_0265_20150606_114152_20150606_132037.EUM.nc	-0.134	-0.135	0.027	2766	5426	0	2565	9	86
SRL_OPN_2PTS024_0267_20150606_132037_20150606_151401.EUM.nc	-0.105	-0.110	0.032	3440	6443	0	2809	1	193
SRL_OPN_2PTS024_0270_20150606_151400_20150606_165339.EUM.nc	-0.101	-0.112	0.052	2957	5581	0	2623	1	0
SRL_OPN_2PTS024_0272_20150606_165339_20150606_183322.EUM.nc	-0.100	-0.102	0.042	3143	5546	0	2397	6	0
SRL_OPN_2PTS024_0274_20150606_183321_20150606_201237.EUM.nc	-0.094	-0.090	0.039	3301	5605	0	2293	4	7
SRL_OPN_2PTS024_0276_20150606_201237_20150606_215123.EUM.nc	-0.100	-0.100	0.049	3278	5562	0	2264	18	2
SRL_OPN_2PTS024_0278_20150606_215122_20150606_232918.EUM.nc	-0.115	-0.114	0.052	2400	5375	0	2944	30	1
SRL_OPN_2PTS024_0279_20150606_232917_20150607_010710.EUM.nc	-0.127	-0.122	0.045	2773	5491	0	2715	2	1
SRL_OPN_2PTS024_0281_20150607_010708_20150607_024531.EUM.nc	-0.120	-0.130	0.054	2899	5531	0	2631	0	1
SRL_OPN_2PTS024_0283_20150607_024530_20150607_042527.EUM.nc	-0.108	-0.111	0.041	2852	5516	0	2661	3	0
SRL_OPN_2PTS024_0285_20150607_042527_20150607_060716.EUM.nc	-0.100	-0.106	0.030	3720	5774	0	1929	2	123
SRL_OPN_2PTS024_0287_20150607_060716_20150607_075508.EUM.nc	-0.089	-0.094	0.034	4079	6132	0	2039	6	8
SRL_OPN_2PTS024_0290_20150607_075507_20150607_093320.EUM.nc	-0.100	-0.106	0.048	3013	5559	0	2541	3	2
SRL_OPN_2PTS024_0291_20150607_093321_20150607_111106.EUM.nc	-0.086	-0.091	0.060	2196	5486	0	3262	27	1
SRL_OPN_2PTS024_0293_20150607_111105_20150607_124930.EUM.nc	-0.124	-0.127	0.014	2333	5389	0	2868	8	180
SRL_OPN_2PTS024_0295_20150607_124930_20150607_144243.EUM.nc	-0.111	-0.121	0.041	3457	6372	0	2906	0	9
SRL_OPN_2PTS024_0298_20150607_144241_20150607_162222.EUM.nc	-0.099	-0.110	0.051	3465	5634	0	2168	0	1
SRL_OPN_2PTS024_0300_20150607_162222_20150607_180159.EUM.nc	-0.096	-0.100	0.039	2965	5637	0	2669	1	2
SRL_OPN_2PTS024_0302_20150607_180158_20150607_194128.EUM.nc	-0.090	-0.098	0.051	3301	5640	0	2327	8	4
SRL_OPN_2PTS024_0304_20150607_194129_20150607_212020.EUM.nc	-0.095	-0.102	0.044	3359	5513	0	2134	15	5
SRL_OPN_2PTS024_0306_20150607_212019_20150607_225837.EUM.nc	-0.105	-0.104	0.057	2352	5496	0	3127	17	0

– Continued on next page

Table 14: Ka-Band Sea State Bias Statistics.

– Continued from previous page

File	Median	Mean	Std. Dev.	No. Obs.	Total Obs.	Default Lat/Lon	Flag (total)	Default (total)	3-Sigma Edited
SRL_OPN_2PTS024_0307_20150607_225836_20150608_003608.EUM.nc	-0.115	-0.113	0.042	3251	5476	0	2216	7	2
SRL_OPN_2PTS024_0309_20150608_003608_20150608_021421.EUM.nc	-0.116	-0.130	0.049	2803	5549	0	2744	1	1
SRL_OPN_2PTS024_0311_20150608_021421_20150608_035337.EUM.nc	-0.111	-0.116	0.043	2716	5521	0	2801	4	0
SRL_OPN_2PTS024_0313_20150608_035337_20150608_053453.EUM.nc	-0.096	-0.106	0.039	2960	5574	0	2605	8	1
SRL_OPN_2PTS024_0315_20150608_053453_20150608_072402.EUM.nc	-0.096	-0.104	0.036	4081	6218	0	2128	6	3
SRL_OPN_2PTS024_0318_20150608_072403_20150608_090219.EUM.nc	-0.093	-0.105	0.048	3611	5598	0	1876	11	100
SRL_OPN_2PTS024_0319_20150608_090219_20150608_104014.EUM.nc	-0.076	-0.091	0.055	2440	5535	0	3070	25	0
SRL_OPN_2PTS024_0321_20150608_104013_20150608_121815.EUM.nc	-0.113	-0.106	0.044	2553	5503	0	2929	14	7
SRL_OPN_2PTS024_0323_20150608_121815_20150608_135730.EUM.nc	-0.112	-0.127	0.038	3185	5564	0	2368	4	7
SRL_OPN_2PTS024_0325_20150608_135729_20150608_155055.EUM.nc	-0.103	-0.114	0.043	3590	6402	0	2790	17	5
SRL_OPN_2PTS024_0328_20150608_155054_20150608_173034.EUM.nc	-0.109	-0.108	0.041	2767	5509	0	2730	5	7
SRL_OPN_2PTS024_0330_20150608_173033_20150608_191011.EUM.nc	-0.085	-0.093	0.050	3327	5663	0	2285	4	47
SRL_OPN_2PTS024_0332_20150608_191010_20150608_204913.EUM.nc	-0.100	-0.104	0.048	3593	5605	0	1988	10	14
SRL_OPN_2PTS024_0334_20150608_204913_20150608_222743.EUM.nc	-0.090	-0.097	0.058	2944	5441	0	2477	20	0
SRL_OPN_2PTS024_0336_20150608_222743_20150609_000529.EUM.nc	-0.104	-0.109	0.044	3086	5507	0	2416	5	0
SRL_OPN_2PTS024_0337_20150609_000529_20150609_014320.EUM.nc	-0.127	-0.128	0.053	3003	5544	0	2531	9	1
SRL_OPN_2PTS024_0339_20150609_014319_20150609_032218.EUM.nc	-0.120	-0.119	0.045	2854	5492	0	2624	7	7
SRL_OPN_2PTS024_0341_20150609_032217_20150609_050245.EUM.nc	-0.100	-0.104	0.039	2913	5566	0	2634	14	5
SRL_OPN_2PTS024_0343_20150609_050245_20150609_065254.EUM.nc	-0.102	-0.114	0.041	3841	6255	0	2396	1	17
SRL_OPN_2PTS024_0346_20150609_065253_20150609_083133.EUM.nc	-0.095	-0.105	0.046	4194	5638	0	1434	4	6
SRL_OPN_2PTS024_0348_20150609_083133_20150609_100925.EUM.nc	-0.085	-0.095	0.053	2730	5443	0	2703	9	1
SRL_OPN_2PTS024_0349_20150609_100925_20150609_114724.EUM.nc	-0.097	-0.093	0.054	2435	5491	0	3038	16	2
SRL_OPN_2PTS024_0351_20150609_114723_20150609_132605.EUM.nc	-0.115	-0.128	0.040	2919	5475	0	2549	1	6
SRL_OPN_2PTS024_0353_20150609_132604_20150609_151929.EUM.nc	-0.127	-0.124	0.034	3627	6400	0	2728	0	45
SRL_OPN_2PTS024_0356_20150609_151928_20150609_165917.EUM.nc	-0.109	-0.107	0.041	2828	5581	0	2662	6	85
SRL_OPN_2PTS024_0358_20150609_165916_20150609_183850.EUM.nc	-0.091	-0.100	0.044	3158	5537	0	2377	2	0
SRL_OPN_2PTS024_0360_20150609_183849_20150609_201811.EUM.nc	-0.110	-0.113	0.052	3307	5602	0	2270	1	24
SRL_OPN_2PTS024_0362_20150609_201811_20150609_215646.EUM.nc	-0.094	-0.101	0.046	3052	5529	0	2435	40	2
SRL_OPN_2PTS024_0364_20150609_215645_20150609_233448.EUM.nc	-0.097	-0.107	0.052	2545	5386	0	2832	8	1
SRL_OPN_2PTS024_0365_20150609_233447_20150610_011231.EUM.nc	-0.122	-0.122	0.045	2790	5525	0	2723	7	5
SRL_OPN_2PTS024_0367_20150610_011230_20150610_025104.EUM.nc	-0.129	-0.126	0.040	2815	5547	0	2708	4	20
SRL_OPN_2PTS024_0369_20150610_025104_20150610_043058.EUM.nc	-0.111	-0.111	0.042	2839	5506	0	2659	5	3
SRL_OPN_2PTS024_0371_20150610_043058_20150610_061255.EUM.nc	-0.106	-0.117	0.050	3752	5772	0	1970	4	46
SRL_OPN_2PTS024_0373_20150610_061254_20150610_080040.EUM.nc	-0.097	-0.106	0.042	4087	6124	0	2034	3	0
SRL_OPN_2PTS024_0376_20150610_080039_20150610_093843.EUM.nc	-0.093	-0.101	0.049	2957	5562	0	2591	10	4
SRL_OPN_2PTS024_0377_20150610_093843_20150610_111635.EUM.nc	-0.084	-0.082	0.059	2211	5468	0	3227	28	2
SRL_OPN_2PTS024_0379_20150610_111635_20150610_125455.EUM.nc	-0.118	-0.130	0.049	2612	5364	0	2750	2	0
SRL_OPN_2PTS024_0381_20150610_125454_20150610_144810.EUM.nc	-0.115	-0.119	0.036	3473	6389	0	2911	1	4
SRL_OPN_2PTS024_0384_20150610_144810_20150610_162749.EUM.nc	-0.105	-0.108	0.034	3291	5668	0	2245	10	122

– Continued on next page

Table 14: Ka-Band Sea State Bias Statistics.

– Continued from previous page

File	Median	Mean	Std. Dev.	No. Obs.	Total Obs.	Default Lat/Lon	Flag (total)	Default (total)	3-Sigma Edited
SRL_OPN_2PTS024_0386_20150610_162748_20150610_180735.EUM.nc	-0.102	-0.106	0.043	3004	5661	0	2654	0	3
SRL_OPN_2PTS024_0388_20150610_180734_20150610_194656.EUM.nc	-0.099	-0.103	0.049	3276	5636	0	2348	9	3
SRL_OPN_2PTS024_0390_20150610_194654_20150610_212553.EUM.nc	-0.094	-0.095	0.041	3418	5500	0	2069	12	1
SRL_OPN_2PTS024_0392_20150610_212552_20150610_230357.EUM.nc	-0.086	-0.099	0.054	2226	5434	0	3201	7	0
SRL_OPN_2PTS024_0393_20150610_230357_20150611_004147.EUM.nc	-0.116	-0.112	0.047	3232	5502	0	2263	7	0
SRL_OPN_2PTS024_0395_20150611_004146_20150611_021954.EUM.nc	-0.125	-0.125	0.035	2794	5541	0	2738	2	7
SRL_OPN_2PTS024_0397_20150611_021954_20150611_035925.EUM.nc	-0.111	-0.110	0.045	2825	5576	0	2746	4	1
SRL_OPN_2PTS024_0399_20150611_035924_20150611_054038.EUM.nc	-0.111	-0.120	0.049	3248	5568	0	2312	8	0
SRL_OPN_2PTS024_0401_20150611_054037_20150611_072935.EUM.nc	-0.099	-0.108	0.036	4114	6211	0	2090	2	5
SRL_OPN_2PTS024_0404_20150611_072934_20150611_090759.EUM.nc	-0.088	-0.095	0.041	3525	5568	0	2031	11	1
SRL_OPN_2PTS024_0405_20150611_090759_20150611_104545.EUM.nc	-0.055	-0.077	0.054	2443	5554	0	3092	19	0
SRL_OPN_2PTS024_0407_20150611_104544_20150611_122357.EUM.nc	-0.118	-0.117	0.050	2579	5539	0	2952	6	2
SRL_OPN_2PTS024_0409_20150611_122356_20150611_140308.EUM.nc	-0.116	-0.119	0.043	3248	5560	0	2307	3	2
SRL_OPN_2PTS024_0411_20150611_140307_20150611_155632.EUM.nc	-0.111	-0.119	0.044	3333	6431	0	3082	6	10
SRL_OPN_2PTS024_0414_20150611_155632_20150611_173610.EUM.nc	-0.106	-0.115	0.044	2812	5526	0	2710	4	0
SRL_OPN_2PTS024_0416_20150611_173610_20150611_191546.EUM.nc	-0.100	-0.104	0.041	3335	5657	0	2312	4	6
SRL_OPN_2PTS024_0418_20150611_191545_20150611_205447.EUM.nc	-0.100	-0.098	0.038	3409	5611	0	2013	13	176
SRL_OPN_2PTS024_0420_20150611_205447_20150611_223315.EUM.nc	-0.080	-0.088	0.050	2811	5431	0	2601	17	2
SRL_OPN_2PTS024_0421_20150611_223315_20150612_001059.EUM.nc	-0.116	-0.113	0.044	3135	5493	0	2352	4	2
SRL_OPN_2PTS024_0423_20150612_001059_20150612_014901.EUM.nc	-0.116	-0.118	0.039	3053	5554	0	2483	9	9
SRL_OPN_2PTS024_0425_20150612_014900_20150612_032754.EUM.nc	-0.117	-0.120	0.053	2927	5491	0	2556	5	3
SRL_OPN_2PTS024_0427_20150612_032754_20150612_050836.EUM.nc	-0.111	-0.118	0.043	2920	5573	0	2649	4	0
SRL_OPN_2PTS024_0429_20150612_050836_20150612_065836.EUM.nc	-0.094	-0.098	0.031	3508	6242	0	2457	2	275
SRL_OPN_2PTS024_0432_20150612_065836_20150612_083705.EUM.nc	-0.098	-0.102	0.035	4198	5630	0	1416	10	6
SRL_OPN_2PTS024_0434_20150612_083704_20150612_101503.EUM.nc	-0.081	-0.094	0.051	2687	5456	0	2761	8	0
SRL_OPN_2PTS024_0435_20150612_101502_20150612_115255.EUM.nc	-0.103	-0.094	0.048	2515	5523	0	2985	22	1
SRL_OPN_2PTS024_0437_20150612_115254_20150612_133149.EUM.nc	-0.115	-0.122	0.037	2811	5497	0	2588	11	87
SRL_OPN_2PTS024_0439_20150612_133150_20150612_152514.EUM.nc	-0.116	-0.118	0.041	3715	6399	0	2676	4	4
SRL_OPN_2PTS024_0442_20150612_152514_20150612_170453.EUM.nc	-0.109	-0.115	0.040	2854	5602	0	2747	1	0
SRL_OPN_2PTS024_0444_20150612_170453_20150612_184434.EUM.nc	-0.108	-0.112	0.047	3222	5542	0	2313	3	4
SRL_OPN_2PTS024_0446_20150612_184434_20150612_202346.EUM.nc	-0.102	-0.107	0.059	3418	5602	0	2160	7	17
SRL_OPN_2PTS024_0448_20150612_202345_20150612_220218.EUM.nc	-0.089	-0.091	0.050	3031	5549	0	2500	18	0
SRL_OPN_2PTS024_0450_20150612_220217_20150612_234018.EUM.nc	-0.113	-0.113	0.042	2688	5498	0	2799	10	1
SRL_OPN_2PTS024_0451_20150612_234017_20150613_011802.EUM.nc	-0.111	-0.114	0.038	2955	5522	0	2556	2	9
SRL_OPN_2PTS024_0453_20150613_011801_20150613_025640.EUM.nc	-0.125	-0.127	0.049	2840	5548	0	2707	1	0
SRL_OPN_2PTS024_0455_20150613_025639_20150613_043640.EUM.nc	-0.123	-0.117	0.042	2812	5491	0	2667	9	3
SRL_OPN_2PTS024_0457_20150613_043639_20150613_061853.EUM.nc	-0.100	-0.111	0.051	3824	5817	0	1954	4	35
SRL_OPN_2PTS024_0459_20150613_061853_20150613_080614.EUM.nc	-0.102	-0.108	0.040	4123	6123	0	1995	4	1
SRL_OPN_2PTS024_0462_20150613_080613_20150613_094413.EUM.nc	-0.083	-0.091	0.047	2917	5528	0	2602	5	4

– Continued on next page

Table 14: Ka-Band Sea State Bias Statistics.

– Continued from previous page

File	Median	Mean	Std. Dev.	No. Obs.	Total Obs.	Default Lat/Lon	Flag (total)	Default (total)	3-Sigma Edited
SRL_OPN_2PTS024_0463_20150613_094412_20150613_112207.EUM.nc	-0.099	-0.089	0.050	2080	5403	0	3292	27	4
SRL_OPN_2PTS024_0465_20150613_112206_20150613_130030.EUM.nc	-0.121	-0.129	0.048	2671	5365	0	2688	5	1
SRL_OPN_2PTS024_0467_20150613_130029_20150613_145347.EUM.nc	-0.121	-0.121	0.033	3501	6410	0	2872	1	36
SRL_OPN_2PTS024_0470_20150613_145346_20150613_163335.EUM.nc	-0.106	-0.108	0.040	3282	5658	0	2366	6	4
SRL_OPN_2PTS024_0472_20150613_163334_20150613_181311.EUM.nc	-0.111	-0.116	0.044	3016	5614	0	2582	16	0
SRL_OPN_2PTS024_0474_20150613_181311_20150613_195240.EUM.nc	-0.099	-0.110	0.057	3256	5626	0	2359	10	1
SRL_OPN_2PTS024_0476_20150613_195239_20150613_213125.EUM.nc	-0.084	-0.091	0.045	3474	5499	0	1993	27	5
SRL_OPN_2PTS024_0478_20150613_213124_20150613_230937.EUM.nc	-0.087	-0.094	0.050	2213	5420	0	3199	8	0
SRL_OPN_2PTS024_0479_20150613_230937_20150614_004718.EUM.nc	-0.110	-0.113	0.043	3100	5514	0	2390	22	2
SRL_OPN_2PTS024_0481_20150614_004717_20150614_022536.EUM.nc	-0.126	-0.123	0.044	2878	5528	0	2648	1	1
SRL_OPN_2PTS024_0483_20150614_022536_20150614_040505.EUM.nc	-0.130	-0.119	0.037	2718	5495	0	2734	14	29
SRL_OPN_2PTS024_0485_20150614_040504_20150614_054624.EUM.nc	-0.105	-0.112	0.050	3534	5705	0	2149	7	15
SRL_OPN_2PTS024_0497_20150614_140846_20150614_160209.EUM.nc	-0.115	-0.111	0.040	3357	6418	0	3052	5	4
SRL_OPN_2PTS024_0500_20150614_160208_20150614_174156.EUM.nc	-0.118	-0.117	0.049	2879	5653	0	2764	10	0
SRL_OPN_2PTS024_0502_20150614_174155_20150614_192123.EUM.nc	-0.096	-0.104	0.052	3385	5644	0	2252	5	2
SRL_OPN_2PTS024_0504_20150614_192122_20150614_210030.EUM.nc	-0.091	-0.088	0.042	3589	5626	0	2012	18	7
SRL_OPN_2PTS024_0506_20150614_210030_20150614_223846.EUM.nc	-0.092	-0.092	0.054	2734	5409	0	2661	11	3
SRL_OPN_2PTS024_0507_20150614_223845_20150615_001638.EUM.nc	-0.112	-0.116	0.046	3107	5476	0	2361	6	2
SRL_OPN_2PTS024_0509_20150615_001637_20150615_015432.EUM.nc	-0.126	-0.123	0.033	2985	5517	0	2520	1	11
SRL_OPN_2PTS024_0511_20150615_015432_20150615_033340.EUM.nc	-0.120	-0.107	0.044	2975	5492	0	2503	13	1
SRL_OPN_2PTS024_0513_20150615_033339_20150615_051422.EUM.nc	-0.105	-0.115	0.048	2946	5530	0	2581	1	2
SRL_OPN_2PTS024_0515_20150615_051421_20150615_070411.EUM.nc	-0.098	-0.102	0.044	3757	6243	0	2466	14	6
SRL_OPN_2PTS024_0518_20150615_070411_20150615_084236.EUM.nc	-0.100	-0.100	0.036	4051	5614	0	1554	9	0
SRL_OPN_2PTS024_0520_20150615_084236_20150615_102034.EUM.nc	-0.071	-0.084	0.053	2584	5460	0	2858	16	2
SRL_OPN_2PTS024_0521_20150615_102035_20150615_115837.EUM.nc	-0.118	-0.109	0.056	2480	5523	0	3023	20	0
SRL_OPN_2PTS024_0523_20150615_115838_20150615_133725.EUM.nc	-0.121	-0.124	0.042	2934	5460	0	2517	8	1
SRL_OPN_2PTS024_0525_20150615_133725_20150615_153050.EUM.nc	-0.126	-0.117	0.037	3640	6390	0	2707	0	43
SRL_OPN_2PTS024_0528_20150615_153049_20150615_171031.EUM.nc	-0.105	-0.109	0.044	2827	5591	0	2762	1	1
SRL_OPN_2PTS024_0530_20150615_171031_20150615_185011.EUM.nc	-0.098	-0.103	0.049	3323	5564	0	2237	3	1
SRL_OPN_2PTS024_0532_20150615_185010_20150615_202920.EUM.nc	-0.100	-0.097	0.044	3436	5603	0	2154	8	5
SRL_OPN_2PTS024_0534_20150615_202919_20150615_220759.EUM.nc	-0.095	-0.092	0.050	3049	5543	0	2458	35	1
SRL_OPN_2PTS024_0536_20150615_220758_20150615_234550.EUM.nc	-0.124	-0.117	0.054	2881	5518	0	2628	7	2
SRL_OPN_2PTS024_0537_20150615_234550_20150616_012343.EUM.nc	-0.125	-0.124	0.038	2892	5547	0	2633	16	6
SRL_OPN_2PTS024_0539_20150616_012343_20150616_030217.EUM.nc	-0.121	-0.116	0.040	2868	5566	0	2692	3	3
SRL_OPN_2PTS024_0541_20150616_030217_20150616_044232.EUM.nc	-0.118	-0.115	0.047	2849	5507	0	2653	5	0
SRL_OPN_2PTS024_0543_20150616_044231_20150616_062444.EUM.nc	-0.104	-0.105	0.046	3894	5819	0	1925	0	0
SRL_OPN_2PTS024_0545_20150616_062443_20150616_081147.EUM.nc	-0.101	-0.101	0.040	4170	6113	0	1933	6	4
SRL_OPN_2PTS024_0548_20150616_081147_20150616_094953.EUM.nc	-0.077	-0.096	0.054	2833	5465	0	2619	10	3
SRL_OPN_2PTS024_0549_20150616_094953_20150616_112740.EUM.nc	-0.109	-0.099	0.059	2062	5411	0	3318	31	0

– Continued on next page

Table 14: Ka-Band Sea State Bias Statistics.

– Continued from previous page

File	Median	Mean	Std. Dev.	No. Obs.	Total Obs.	Default Lat/Lon	Flag (total)	Default (total)	3-Sigma Edited
SRL_OPN_2PTS024_0551_20150616_112740_20150616_130615.EUM.nc	-0.124	-0.126	0.043	2696	5475	0	2767	7	5
SRL_OPN_2PTS024_0553_20150616_130614_20150616_145932.EUM.nc	-0.118	-0.118	0.053	3367	6023	0	2597	59	0
SRL_OPN_2PTS024_0556_20150616_145931_20150616_163912.EUM.nc	-0.110	-0.104	0.042	3170	5623	0	2442	10	1
SRL_OPN_2PTS024_0558_20150616_163911_20150616_181855.EUM.nc	-0.109	-0.107	0.044	3076	5528	0	2443	8	1
SRL_OPN_2PTS024_0560_20150616_181854_20150616_195813.EUM.nc	-0.095	-0.101	0.052	3271	5603	0	2322	8	2
SRL_OPN_2PTS024_0562_20150616_195813_20150616_213707.EUM.nc	-0.094	-0.090	0.049	3412	5608	0	2169	25	2
SRL_OPN_2PTS024_0564_20150616_213706_20150616_231507.EUM.nc	-0.104	-0.102	0.045	2321	5388	0	3062	5	0
SRL_OPN_2PTS024_0565_20150616_231506_20150617_005257.EUM.nc	-0.117	-0.120	0.058	3006	5551	0	2534	10	1
SRL_OPN_2PTS024_0567_20150617_005256_20150617_023110.EUM.nc	-0.120	-0.112	0.038	2980	5542	0	2561	1	0
SRL_OPN_2PTS024_0569_20150617_023109_20150617_041050.EUM.nc	-0.123	-0.121	0.040	2701	5488	0	2764	11	12
SRL_OPN_2PTS024_0571_20150617_041050_20150617_055220.EUM.nc	-0.112	-0.109	0.051	3717	5727	0	2007	3	0
SRL_OPN_2PTS024_0573_20150617_055219_20150617_074051.EUM.nc	-0.099	-0.101	0.038	4094	6184	0	2082	0	8
SRL_OPN_2PTS024_0576_20150617_074050_20150617_091900.EUM.nc	-0.096	-0.104	0.048	3248	5555	0	2299	6	2
SRL_OPN_2PTS024_0577_20150617_091859_20150617_105654.EUM.nc	-0.052	-0.091	0.078	2217	5549	0	3315	17	0
SRL_OPN_2PTS024_0579_20150617_105654_20150617_123510.EUM.nc	-0.122	-0.124	0.035	2392	5418	0	3007	3	16
SRL_OPN_2PTS024_0581_20150617_123509_20150617_141431.EUM.nc	-0.112	-0.111	0.033	3245	5597	0	2347	0	5
SRL_OPN_2PTS024_0583_20150617_141432_20150617_160753.EUM.nc	-0.113	-0.108	0.043	3420	6408	0	2980	6	2
SRL_OPN_2PTS024_0586_20150617_160752_20150617_174732.EUM.nc	-0.113	-0.108	0.046	2859	5635	0	2771	3	2
SRL_OPN_2PTS024_0588_20150617_174731_20150617_192705.EUM.nc	-0.101	-0.108	0.053	3314	5649	0	2326	6	3
SRL_OPN_2PTS024_0590_20150617_192704_20150617_210602.EUM.nc	-0.093	-0.097	0.048	3442	5597	0	2112	15	28
SRL_OPN_2PTS024_0592_20150617_210601_20150617_224424.EUM.nc	-0.100	-0.100	0.047	2648	5422	0	2754	12	8
SRL_OPN_2PTS024_0593_20150617_224423_20150618_002207.EUM.nc	-0.122	-0.116	0.047	3097	5451	0	2346	4	4
SRL_OPN_2PTS024_0595_20150618_002206_20150618_020012.EUM.nc	-0.115	-0.121	0.028	2920	5554	0	2588	4	42
SRL_OPN_2PTS024_0597_20150618_020012_20150618_033915.EUM.nc	-0.111	-0.108	0.043	2868	5491	0	2609	11	3
SRL_OPN_2PTS024_0599_20150618_033915_20150618_052013.EUM.nc	-0.122	-0.114	0.052	2935	5569	0	2629	3	2
SRL_OPN_2PTS024_0601_20150618_052013_20150618_070951.EUM.nc	-0.097	-0.103	0.040	3796	6213	0	2404	12	1
SRL_OPN_2PTS024_0604_20150618_070951_20150618_084814.EUM.nc	-0.092	-0.099	0.046	3929	5602	0	1645	7	21
SRL_OPN_2PTS024_0605_20150618_084814_20150618_102611.EUM.nc	-0.072	-0.094	0.058	2524	5441	0	2900	16	1
SRL_OPN_2PTS024_0607_20150618_102610_20150618_120407.EUM.nc	-0.114	-0.101	0.042	2524	5503	0	2957	22	0
SRL_OPN_2PTS024_0609_20150618_120406_20150618_134308.EUM.nc	-0.117	-0.121	0.031	2958	5530	0	2539	17	16
SRL_OPN_2PTS024_0611_20150618_134308_20150618_153634.EUM.nc	-0.113	-0.107	0.041	3635	6428	0	2793	0	0
SRL_OPN_2PTS024_0614_20150618_153635_20150618_171615.EUM.nc	-0.118	-0.113	0.051	2762	5605	0	2826	17	0
SRL_OPN_2PTS024_0616_20150618_171614_20150618_185545.EUM.nc	-0.103	-0.112	0.046	3199	5535	0	2322	7	7
SRL_OPN_2PTS024_0618_20150618_185544_20150618_203501.EUM.nc	-0.086	-0.099	0.050	3530	5618	0	2076	12	0
SRL_OPN_2PTS024_0620_20150618_203501_20150618_221329.EUM.nc	-0.092	-0.102	0.062	2974	5497	0	2501	22	0
SRL_OPN_2PTS024_0622_20150618_221329_20150618_235125.EUM.nc	-0.111	-0.108	0.043	2870	5477	0	2563	9	35
SRL_OPN_2PTS024_0623_20150618_235124_20150619_012912.EUM.nc	-0.126	-0.122	0.043	2958	5480	0	2512	3	7
SRL_OPN_2PTS024_0625_20150619_012911_20150619_030758.EUM.nc	-0.110	-0.105	0.038	2893	5531	0	2626	7	5
SRL_OPN_2PTS024_0627_20150619_030759_20150619_044810.EUM.nc	-0.112	-0.118	0.053	2875	5500	0	2620	5	0

– Continued on next page

Table 14: Ka-Band Sea State Bias Statistics.

– Continued from previous page

File	Median	Mean	Std. Dev.	No. Obs.	Total Obs.	Default Lat/Lon	Flag (total)	Default (total)	3-Sigma Edited
SRL_OPN_2PTS024_0629_20150619_044810_20150619_063039.EUM.nc	-0.101	-0.107	0.043	3892	5825	0	1933	0	0
SRL_OPN_2PTS024_0631_20150619_063039_20150619_081725.EUM.nc	-0.094	-0.102	0.048	4145	6104	0	1907	0	52
SRL_OPN_2PTS024_0634_20150619_081724_20150619_095521.EUM.nc	-0.094	-0.102	0.055	2814	5452	0	2634	3	1
SRL_OPN_2PTS024_0635_20150619_095520_20150619_113317.EUM.nc	-0.104	-0.095	0.047	2278	5436	0	3133	25	0
SRL_OPN_2PTS024_0637_20150619_113316_20150619_131147.EUM.nc	-0.114	-0.119	0.028	2696	5443	0	2707	15	25
SRL_OPN_2PTS024_0639_20150619_131146_20150619_150507.EUM.nc	-0.118	-0.115	0.046	3544	6443	0	2884	3	12
SRL_OPN_2PTS024_0642_20150619_150508_20150619_164456.EUM.nc	-0.111	-0.110	0.056	3001	5621	0	2618	1	1
SRL_OPN_2PTS024_0644_20150619_164456_20150619_182430.EUM.nc	-0.109	-0.114	0.044	3142	5523	0	2378	2	1
SRL_OPN_2PTS024_0646_20150619_182429_20150619_200356.EUM.nc	-0.093	-0.101	0.044	3176	5610	0	2430	2	2
SRL_OPN_2PTS024_0648_20150619_200355_20150619_214238.EUM.nc	-0.078	-0.097	0.053	3310	5582	0	2239	23	10
SRL_OPN_2PTS024_0650_20150619_214237_20150619_232045.EUM.nc	-0.098	-0.099	0.039	2473	5413	0	2929	6	5
SRL_OPN_2PTS024_0651_20150619_232044_20150620_005826.EUM.nc	-0.110	-0.121	0.059	2874	5522	0	2624	24	0
SRL_OPN_2PTS024_0653_20150620_005825_20150620_023651.EUM.nc	-0.113	-0.113	0.043	2986	5554	0	2551	15	2
SRL_OPN_2PTS024_0655_20150620_023650_20150620_041629.EUM.nc	-0.114	-0.120	0.048	2763	5488	0	2716	9	0
SRL_OPN_2PTS024_0657_20150620_041629_20150620_055805.EUM.nc	-0.104	-0.108	0.048	3729	5752	0	2019	2	2
SRL_OPN_2PTS024_0659_20150620_055805_20150620_074621.EUM.nc	-0.102	-0.109	0.045	4070	6175	0	2095	7	3
SRL_OPN_2PTS024_0662_20150620_074621_20150620_092438.EUM.nc	-0.085	-0.098	0.051	3157	5568	0	2404	6	1
SRL_OPN_2PTS024_0663_20150620_092438_20150620_110222.EUM.nc	-0.069	-0.085	0.060	2175	5514	0	3302	30	7
SRL_OPN_2PTS024_0665_20150620_110221_20150620_124042.EUM.nc	-0.108	-0.112	0.034	2433	5392	0	2940	5	14
SRL_OPN_2PTS024_0667_20150620_124041_20150620_142009.EUM.nc	-0.114	-0.115	0.044	3316	5601	0	2278	1	6
SRL_OPN_2PTS024_0669_20150620_142009_20150620_161329.EUM.nc	-0.106	-0.111	0.057	3489	6362	0	2853	19	1
SRL_OPN_2PTS024_0672_20150620_161328_20150620_175316.EUM.nc	-0.124	-0.125	0.050	2838	5662	0	2816	4	4
SRL_OPN_2PTS024_0674_20150620_175315_20150620_193239.EUM.nc	-0.104	-0.102	0.041	3236	5637	0	2391	10	0
SRL_OPN_2PTS024_0676_20150620_193238_20150620_211142.EUM.nc	-0.086	-0.093	0.047	3376	5526	0	2135	10	5
SRL_OPN_2PTS024_0678_20150620_211142_20150620_224954.EUM.nc	-0.092	-0.092	0.042	2495	5484	0	2978	9	2
SRL_OPN_2PTS024_0679_20150620_224953_20150621_002744.EUM.nc	-0.113	-0.117	0.054	3098	5452	0	2352	2	0
SRL_OPN_2PTS024_0681_20150621_002744_20150621_020543.EUM.nc	-0.137	-0.133	0.043	2879	5523	0	2624	10	10
SRL_OPN_2PTS024_0683_20150621_020543_20150621_034501.EUM.nc	-0.115	-0.122	0.052	2846	5562	0	2712	4	0
SRL_OPN_2PTS024_0685_20150621_034500_20150621_052556.EUM.nc	-0.111	-0.118	0.055	2870	5558	0	2680	7	1
SRL_OPN_2PTS024_0687_20150621_052555_20150621_071523.EUM.nc	-0.103	-0.106	0.044	3835	6236	0	2387	10	4
SRL_OPN_2PTS024_0690_20150621_071522_20150621_085353.EUM.nc	-0.084	-0.092	0.044	3852	5607	0	1732	18	5
SRL_OPN_2PTS024_0691_20150621_085352_20150621_103139.EUM.nc	-0.071	-0.090	0.057	2420	5510	0	3066	22	2
SRL_OPN_2PTS024_0693_20150621_103140_20150621_120946.EUM.nc	-0.110	-0.110	0.045	2475	5509	0	3007	13	14
SRL_OPN_2PTS024_0695_20150621_120945_20150621_134845.EUM.nc	-0.128	-0.128	0.038	3036	5511	0	2466	8	1
SRL_OPN_2PTS024_0697_20150621_134844_20150621_154211.EUM.nc	-0.119	-0.127	0.054	3634	6417	0	2781	1	1
SRL_OPN_2PTS024_0700_20150621_154210_20150621_172150.EUM.nc	-0.116	-0.125	0.053	2780	5523	0	2740	3	0
SRL_OPN_2PTS024_0702_20150621_172149_20150621_190129.EUM.nc	-0.100	-0.101	0.039	3189	5639	0	2442	4	4
SRL_OPN_2PTS024_0704_20150621_190128_20150621_204034.EUM.nc	-0.089	-0.097	0.049	3647	5624	0	1959	16	2
SRL_OPN_2PTS024_0706_20150621_204034_20150621_221907.EUM.nc	-0.086	-0.089	0.053	2982	5422	0	2420	20	0

– Continued on next page

Table 14: Ka-Band Sea State Bias Statistics.

– Continued from previous page

File	Median	Mean	Std. Dev.	No. Obs.	Total Obs.	Default Lat/Lon	Flag (total)	Default (total)	3-Sigma Edited
SRL_OPN_2PTS024_0708_20150621_221906_20150621_235654.EUM.nc	-0.122	-0.110	0.051	3003	5507	0	2500	2	2
SRL_OPN_2PTS024_0709_20150621_235655_20150622_013451.EUM.nc	-0.130	-0.130	0.052	3053	5547	0	2490	4	0
SRL_OPN_2PTS024_0711_20150622_013450_20150622_031333.EUM.nc	-0.125	-0.132	0.065	2836	5519	0	2661	22	0
SRL_OPN_2PTS024_0713_20150622_031332_20150622_045400.EUM.nc	-0.108	-0.114	0.060	2902	5484	0	2577	5	0
SRL_OPN_2PTS024_0715_20150622_045400_20150622_063629.EUM.nc	-0.103	-0.106	0.042	3852	5840	0	1984	2	2
SRL_OPN_2PTS024_0717_20150622_063628_20150622_082255.EUM.nc	-0.097	-0.102	0.044	4165	6085	0	1916	1	3
SRL_OPN_2PTS024_0720_20150622_082254_20150622_100058.EUM.nc	-0.089	-0.096	0.050	2832	5471	0	2629	10	0
SRL_OPN_2PTS024_0721_20150622_100058_20150622_113846.EUM.nc	-0.112	-0.108	0.053	2338	5450	0	3089	22	1
SRL_OPN_2PTS024_0723_20150622_113845_20150622_131730.EUM.nc	-0.120	-0.136	0.060	2832	5479	0	2643	4	0
SRL_OPN_2PTS024_0725_20150622_131729_20150622_151052.EUM.nc	-0.129	-0.133	0.055	3578	6426	0	2846	2	0
SRL_OPN_2PTS024_0728_20150622_151051_20150622_165032.EUM.nc	-0.118	-0.118	0.049	2934	5592	0	2656	2	0
SRL_OPN_2PTS024_0730_20150622_165031_20150622_183015.EUM.nc	-0.105	-0.104	0.042	3102	5541	0	2434	4	1
SRL_OPN_2PTS024_0732_20150622_183014_20150622_200929.EUM.nc	-0.103	-0.108	0.055	3267	5609	0	2333	9	0
SRL_OPN_2PTS024_0734_20150622_200928_20150622_214809.EUM.nc	-0.075	-0.089	0.056	3313	5571	0	2246	9	3
SRL_OPN_2PTS024_0736_20150622_214808_20150622_232613.EUM.nc	-0.110	-0.112	0.054	2488	5351	0	2832	29	2
SRL_OPN_2PTS024_0737_20150622_232612_20150623_010403.EUM.nc	-0.117	-0.128	0.057	2723	5504	0	2766	15	0
SRL_OPN_2PTS024_0739_20150623_010402_20150623_024223.EUM.nc	-0.134	-0.139	0.064	2926	5531	0	2604	1	0
SRL_OPN_2PTS024_0741_20150623_024222_20150623_042208.EUM.nc	-0.115	-0.121	0.053	2728	5529	0	2778	8	15
SRL_OPN_2PTS024_0743_20150623_042207_20150623_060400.EUM.nc	-0.107	-0.108	0.048	3715	5781	0	2053	3	10
SRL_OPN_2PTS024_0745_20150623_060400_20150623_075201.EUM.nc	-0.098	-0.102	0.043	4087	6151	0	2060	3	1
SRL_OPN_2PTS024_0748_20150623_075200_20150623_093006.EUM.nc	-0.088	-0.099	0.045	3078	5536	0	2445	11	2
SRL_OPN_2PTS024_0749_20150623_093006_20150623_110800.EUM.nc	-0.075	-0.086	0.059	2226	5502	0	3229	45	2
SRL_OPN_2PTS024_0751_20150623_110759_20150623_124614.EUM.nc	-0.114	-0.143	0.065	2419	5386	0	2964	3	0
SRL_OPN_2PTS024_0753_20150623_124613_20150623_143924.EUM.nc	-0.131	-0.132	0.056	3395	6257	0	2861	1	0
SRL_OPN_2PTS024_0756_20150623_143924_20150623_161912.EUM.nc	-0.111	-0.111	0.043	3461	5641	0	2177	2	1
SRL_OPN_2PTS024_0758_20150623_161911_20150623_175849.EUM.nc	-0.106	-0.108	0.046	2857	5621	0	2761	3	0
SRL_OPN_2PTS024_0760_20150623_175848_20150623_193822.EUM.nc	-0.103	-0.106	0.049	3324	5669	0	2340	5	0
SRL_OPN_2PTS024_0762_20150623_193821_20150623_211713.EUM.nc	-0.080	-0.090	0.046	3393	5489	0	2064	26	6
SRL_OPN_2PTS024_0764_20150623_211712_20150623_225530.EUM.nc	-0.099	-0.098	0.047	2376	5479	0	3020	7	76
SRL_OPN_2PTS024_0765_20150623_225530_20150624_003311.EUM.nc	-0.113	-0.125	0.060	3197	5484	0	2279	8	0
SRL_OPN_2PTS024_0767_20150624_003310_20150624_021122.EUM.nc	-0.143	-0.147	0.058	2878	5529	0	2649	2	0
SRL_OPN_2PTS024_0769_20150624_021121_20150624_035036.EUM.nc	-0.124	-0.120	0.041	2786	5523	0	2719	17	1
SRL_OPN_2PTS024_0771_20150624_035035_20150624_053148.EUM.nc	-0.115	-0.117	0.044	2882	5572	0	2688	2	0
SRL_OPN_2PTS024_0773_20150624_053147_20150624_072104.EUM.nc	-0.103	-0.107	0.038	3953	6222	0	2259	6	4
SRL_OPN_2PTS024_0776_20150624_072103_20150624_085922.EUM.nc	-0.094	-0.098	0.039	3769	5594	0	1798	21	6
SRL_OPN_2PTS024_0777_20150624_085922_20150624_103718.EUM.nc	-0.077	-0.095	0.061	2408	5539	0	3114	16	1
SRL_OPN_2PTS024_0779_20150624_103717_20150624_121517.EUM.nc	-0.107	-0.129	0.069	2502	5487	0	2964	21	0
SRL_OPN_2PTS024_0781_20150624_121516_20150624_135421.EUM.nc	-0.129	-0.135	0.047	3064	5553	0	2485	4	0
SRL_OPN_2PTS024_0783_20150624_135420_20150624_154746.EUM.nc	-0.119	-0.123	0.033	3496	6406	0	2804	2	104

– Continued on next page

Table 14: Ka-Band Sea State Bias Statistics.

– Continued from previous page

File	Median	Mean	Std. Dev.	No. Obs.	Total Obs.	Default Lat/Lon	Flag (total)	Default (total)	3-Sigma Edited
SRL_OPN_2PTS024_0786_20150624_154746_20150624_172733.EUM.nc	-0.109	-0.106	0.045	2710	5509	0	2796	3	0
SRL_OPN_2PTS024_0788_20150624_172733_20150624_190702.EUM.nc	-0.117	-0.116	0.052	3288	5642	0	2343	6	5
SRL_OPN_2PTS024_0790_20150624_190701_20150624_204615.EUM.nc	-0.087	-0.089	0.043	3629	5610	0	1960	13	8
SRL_OPN_2PTS024_0792_20150624_204614_20150624_222437.EUM.nc	-0.090	-0.093	0.055	2915	5410	0	2470	22	3
SRL_OPN_2PTS024_0793_20150624_222437_20150625_000232.EUM.nc	-0.117	-0.126	0.052	3035	5539	0	2501	3	0
SRL_OPN_2PTS024_0795_20150625_000231_20150625_014022.EUM.nc	-0.153	-0.146	0.060	3019	5515	0	2494	2	0
SRL_OPN_2PTS024_0797_20150625_014021_20150625_031917.EUM.nc	-0.119	-0.116	0.046	2821	5537	0	2692	18	6
SRL_OPN_2PTS024_0799_20150625_031916_20150625_045942.EUM.nc	-0.104	-0.109	0.044	2932	5542	0	2597	12	1
SRL_OPN_2PTS024_0801_20150625_045941_20150625_064220.EUM.nc	-0.119	-0.119	0.039	3872	5851	0	1969	8	2
SRL_OPN_2PTS024_0803_20150625_064219_20150625_082834.EUM.nc	-0.095	-0.100	0.041	4261	6044	0	1770	8	5
SRL_OPN_2PTS024_0806_20150625_082833_20150625_100628.EUM.nc	-0.083	-0.092	0.054	2780	5440	0	2647	12	1
SRL_OPN_2PTS024_0807_20150625_100627_20150625_114426.EUM.nc	-0.101	-0.117	0.069	2394	5476	0	3066	16	0
SRL_OPN_2PTS024_0809_20150625_114425_20150625_132304.EUM.nc	-0.145	-0.140	0.043	2840	5460	0	2611	4	5
SRL_OPN_2PTS024_0811_20150625_132303_20150625_151627.EUM.nc	-0.118	-0.124	0.030	3487	6423	0	2804	1	131
SRL_OPN_2PTS024_0814_20150625_151626_20150625_165607.EUM.nc	-0.105	-0.114	0.054	2904	5582	0	2676	2	0
SRL_OPN_2PTS024_0816_20150625_165606_20150625_183548.EUM.nc	-0.123	-0.121	0.052	3189	5538	0	2346	2	1
SRL_OPN_2PTS024_0818_20150625_183548_20150625_201502.EUM.nc	-0.098	-0.097	0.041	3287	5578	0	2278	12	1
SRL_OPN_2PTS024_0820_20150625_201502_20150625_215348.EUM.nc	-0.096	-0.101	0.051	3265	5532	0	2235	23	9
SRL_OPN_2PTS024_0822_20150625_215347_20150625_233149.EUM.nc	-0.131	-0.131	0.056	2447	5345	0	2887	11	0
SRL_OPN_2PTS024_0823_20150625_233149_20150626_010933.EUM.nc	-0.155	-0.144	0.059	2712	5528	0	2816	0	0
SRL_OPN_2PTS024_0825_20150626_010932_20150626_024756.EUM.nc	-0.119	-0.121	0.044	2852	5554	0	2697	3	2
SRL_OPN_2PTS024_0827_20150626_024755_20150626_042755.EUM.nc	-0.108	-0.110	0.043	2805	5517	0	2703	8	1
SRL_OPN_2PTS024_0829_20150626_042754_20150626_060947.EUM.nc	-0.118	-0.121	0.042	3732	5778	0	2039	4	3
SRL_OPN_2PTS024_0831_20150626_060947_20150626_111329.EUM.nc	-0.101	-0.103	0.048	9098	17159	0	7871	67	123
SRL_OPN_2PTS024_0837_20150626_111328_20150626_125155.EUM.nc	-0.144	-0.138	0.037	2522	5351	0	2807	3	19
SRL_OPN_2PTS024_0839_20150626_125154_20150626_144507.EUM.nc	-0.122	-0.121	0.036	3229	6375	0	2953	10	183
SRL_OPN_2PTS024_0842_20150626_144506_20150626_162447.EUM.nc	-0.100	-0.111	0.048	3403	5638	0	2229	6	0
SRL_OPN_2PTS024_0844_20150626_162447_20150626_180432.EUM.nc	-0.116	-0.120	0.052	2924	5662	0	2734	4	0
SRL_OPN_2PTS024_0846_20150626_180432_20150626_194354.EUM.nc	-0.107	-0.101	0.049	3252	5613	0	2348	7	6
SRL_OPN_2PTS024_0848_20150626_194353_20150626_212252.EUM.nc	-0.093	-0.097	0.044	3343	5498	0	2071	7	77
SRL_OPN_2PTS024_0850_20150626_212251_20150626_230058.EUM.nc	-0.112	-0.127	0.069	2260	5446	0	3183	3	0
SRL_OPN_2PTS024_0851_20150626_230058_20150627_003848.EUM.nc	-0.138	-0.135	0.063	3319	5520	0	2194	7	0
SRL_OPN_2PTS024_0853_20150627_003848_20150627_021653.EUM.nc	-0.126	-0.133	0.038	2804	5537	0	2696	1	36
SRL_OPN_2PTS024_0855_20150627_021653_20150627_035621.EUM.nc	-0.110	-0.111	0.045	2719	5564	0	2836	6	3
SRL_OPN_2PTS024_0857_20150627_035620_20150627_053732.EUM.nc	-0.103	-0.113	0.046	3005	5557	0	2528	17	7
SRL_OPN_2PTS024_0859_20150627_053731_20150627_072636.EUM.nc	-0.110	-0.111	0.037	4016	6240	0	2147	2	75
SRL_OPN_2PTS024_0862_20150627_072635_20150627_090500.EUM.nc	-0.093	-0.092	0.028	3314	5564	0	1909	23	318
SRL_OPN_2PTS024_0863_20150627_090459_20150627_104245.EUM.nc	-0.085	-0.095	0.057	2452	5538	0	3066	20	0
SRL_OPN_2PTS024_0865_20150627_104244_20150627_122056.EUM.nc	-0.136	-0.132	0.050	2578	5517	0	2934	5	0

– Continued on next page

Table 14: Ka-Band Sea State Bias Statistics.

– Continued from previous page

File	Median	Mean	Std. Dev.	No. Obs.	Total Obs.	Default Lat/Lon	Flag (total)	Default (total)	3-Sigma Edited
SRL_OPN_2PTS024_0867_20150627_122056_20150627_140004.EUM.nc	-0.129	-0.134	0.050	3249	5549	0	2285	0	15
SRL_OPN_2PTS024_0869_20150627_140005_20150627_155329.EUM.nc	-0.108	-0.115	0.046	3386	6404	0	3010	7	1
SRL_OPN_2PTS024_0872_20150627_155329_20150627_173308.EUM.nc	-0.107	-0.117	0.048	2654	5496	0	2836	5	1
SRL_OPN_2PTS024_0874_20150627_173307_20150627_191244.EUM.nc	-0.111	-0.104	0.042	3376	5643	0	2253	12	2
SRL_OPN_2PTS024_0876_20150627_191243_20150627_205146.EUM.nc	-0.096	-0.101	0.042	3524	5605	0	1960	9	112
SRL_OPN_2PTS024_0878_20150627_205147_20150627_223014.EUM.nc	-0.093	-0.106	0.065	2902	5414	0	2502	10	0
SRL_OPN_2PTS024_0879_20150627_223014_20150628_000759.EUM.nc	-0.137	-0.135	0.057	3063	5513	0	2445	5	0
SRL_OPN_2PTS024_0881_20150628_000758_20150628_014600.EUM.nc	-0.125	-0.126	0.042	3045	5545	0	2489	2	9
SRL_OPN_2PTS024_0883_20150628_014600_20150628_032451.EUM.nc	-0.108	-0.112	0.048	2871	5491	0	2605	10	5
SRL_OPN_2PTS024_0885_20150628_032450_20150628_050531.EUM.nc	-0.104	-0.109	0.049	2865	5580	0	2706	5	4
SRL_OPN_2PTS024_0887_20150628_050530_20150628_065535.EUM.nc	-0.107	-0.111	0.038	3768	6253	0	2475	7	3
SRL_OPN_2PTS024_0890_20150628_065535_20150628_083404.EUM.nc	-0.105	-0.106	0.040	4088	5633	0	1402	10	133
SRL_OPN_2PTS024_0892_20150628_083403_20150628_101204.EUM.nc	-0.096	-0.099	0.052	2672	5454	0	2753	26	3
SRL_OPN_2PTS024_0893_20150628_101204_20150628_114955.EUM.nc	-0.124	-0.110	0.056	2458	5507	0	3043	6	0
SRL_OPN_2PTS024_0895_20150628_114954_20150628_132846.EUM.nc	-0.132	-0.140	0.046	2889	5479	0	2574	14	2
SRL_OPN_2PTS024_0897_20150628_132846_20150628_152211.EUM.nc	-0.105	-0.111	0.040	3625	6387	0	2757	4	1
SRL_OPN_2PTS024_0900_20150628_152210_20150628_170151.EUM.nc	-0.107	-0.110	0.046	2820	5576	0	2751	5	0
SRL_OPN_2PTS024_0902_20150628_170151_20150628_184124.EUM.nc	-0.109	-0.106	0.036	3175	5517	0	2333	8	1
SRL_OPN_2PTS024_0904_20150628_184123_20150628_202044.EUM.nc	-0.108	-0.114	0.059	3418	5601	0	2175	7	1
SRL_OPN_2PTS024_0906_20150628_202043_20150628_215917.EUM.nc	-0.091	-0.103	0.056	3067	5507	0	2399	40	1
SRL_OPN_2PTS024_0908_20150628_215916_20150628_233719.EUM.nc	-0.132	-0.128	0.057	2646	5443	0	2792	5	0
SRL_OPN_2PTS024_0909_20150628_233718_20150629_011514.EUM.nc	-0.115	-0.123	0.048	2842	5521	0	2644	19	16
SRL_OPN_2PTS024_0911_20150629_011513_20150629_025350.EUM.nc	-0.108	-0.110	0.044	2841	5552	0	2705	5	1
SRL_OPN_2PTS024_0913_20150629_025349_20150629_043346.EUM.nc	-0.101	-0.107	0.044	2836	5515	0	2668	10	1
SRL_OPN_2PTS024_0915_20150629_043346_20150629_061555.EUM.nc	-0.104	-0.107	0.039	3648	5815	0	2027	4	136
SRL_OPN_2PTS024_0917_20150629_061554_20150629_080324.EUM.nc	-0.112	-0.114	0.042	4131	6127	0	1990	2	4
SRL_OPN_2PTS024_0920_20150629_080325_20150629_094125.EUM.nc	-0.101	-0.106	0.054	2937	5555	0	2611	6	1
SRL_OPN_2PTS024_0921_20150629_094125_20150629_111920.EUM.nc	-0.097	-0.096	0.063	2249	5422	0	3140	33	0
SRL_OPN_2PTS024_0923_20150629_111919_20150629_125740.EUM.nc	-0.119	-0.135	0.042	2624	5332	0	2705	1	2
SRL_OPN_2PTS024_0925_20150629_125741_20150629_145056.EUM.nc	-0.107	-0.109	0.036	3482	6399	0	2915	1	1
SRL_OPN_2PTS024_0928_20150629_145055_20150629_163044.EUM.nc	-0.098	-0.100	0.044	3329	5652	0	2301	17	5
SRL_OPN_2PTS024_0930_20150629_163043_20150629_181021.EUM.nc	-0.108	-0.109	0.043	2932	5637	0	2699	6	0
SRL_OPN_2PTS024_0932_20150629_181021_20150629_194949.EUM.nc	-0.111	-0.117	0.053	3288	5634	0	2340	5	1
SRL_OPN_2PTS024_0934_20150629_194948_20150629_212837.EUM.nc	-0.095	-0.100	0.049	3358	5504	0	2011	25	110
SRL_OPN_2PTS024_0936_20150629_212836_20150629_230650.EUM.nc	-0.104	-0.108	0.053	2198	5442	0	3233	11	0
SRL_OPN_2PTS024_0937_20150629_230650_20150630_004430.EUM.nc	-0.114	-0.117	0.046	3154	5516	0	2350	5	7
SRL_OPN_2PTS024_0939_20150630_004430_20150630_022246.EUM.nc	-0.112	-0.111	0.043	2929	5547	0	2611	5	2
SRL_OPN_2PTS024_0941_20150630_022246_20150630_040211.EUM.nc	-0.106	-0.107	0.045	2734	5442	0	2690	1	17
SRL_OPN_2PTS024_0943_20150630_040210_20150630_054329.EUM.nc	-0.103	-0.110	0.053	3375	5688	0	2300	12	1

– Continued on next page

Table 14: Ka-Band Sea State Bias Statistics.

– Continued from previous page

File	Median	Mean	Std. Dev.	No. Obs.	Total Obs.	Default Lat/Lon	Flag (total)	Default (total)	3-Sigma Edited
SRL_OPN_2PTS024_0945_20150630_054328_20150630_073228.EUM.nc	-0.113	-0.115	0.036	3832	6200	0	2158	8	202
SRL_OPN_2PTS024_0948_20150630_073228_20150630_091042.EUM.nc	-0.095	-0.104	0.041	3513	5563	0	2042	6	2
SRL_OPN_2PTS024_0949_20150630_091041_20150630_104827.EUM.nc	-0.073	-0.091	0.058	2476	5548	0	3052	19	1
SRL_OPN_2PTS024_0951_20150630_104826_20150630_122640.EUM.nc	-0.130	-0.127	0.048	2535	5403	0	2851	15	2
SRL_OPN_2PTS024_0953_20150630_122639_20150630_140554.EUM.nc	-0.106	-0.108	0.033	3141	5570	0	2407	0	22
SRL_OPN_2PTS024_0955_20150630_140554_20150630_155918.EUM.nc	-0.108	-0.106	0.040	3374	6407	0	3029	4	0
SRL_OPN_2PTS024_0958_20150630_155919_20150630_173906.EUM.nc	-0.109	-0.112	0.047	2770	5655	0	2881	2	2
SRL_OPN_2PTS024_0960_20150630_173906_20150630_191833.EUM.nc	-0.108	-0.109	0.050	3369	5636	0	2246	4	17
SRL_OPN_2PTS024_0962_20150630_191832_20150630_205741.EUM.nc	-0.098	-0.103	0.049	3604	5622	0	2005	10	3
SRL_OPN_2PTS024_0964_20150630_205741_20150630_223558.EUM.nc	-0.098	-0.100	0.051	2719	5400	0	2620	14	47
SRL_OPN_2PTS024_0965_20150630_223558_20150701_001348.EUM.nc	-0.111	-0.115	0.037	3062	5496	0	2422	7	5
SRL_OPN_2PTS024_0967_20150701_001347_20150701_015142.EUM.nc	-0.108	-0.113	0.042	3036	5503	0	2457	0	10
SRL_OPN_2PTS024_0969_20150701_015141_20150701_033047.EUM.nc	-0.108	-0.101	0.045	2921	5482	0	2546	14	1
SRL_OPN_2PTS024_0971_20150701_033046_20150701_051125.EUM.nc	-0.106	-0.110	0.059	2907	5534	0	2617	10	0
SRL_OPN_2PTS024_0973_20150701_051125_20150701_070120.EUM.nc	-0.105	-0.111	0.039	3720	6241	0	2513	3	5
SRL_OPN_2PTS024_0976_20150701_070119_20150701_083954.EUM.nc	-0.099	-0.105	0.040	4096	5590	0	1483	7	4
SRL_OPN_2PTS024_0978_20150701_083953_20150701_101744.EUM.nc	-0.102	-0.103	0.051	2629	5450	0	2805	14	2
SRL_OPN_2PTS024_0979_20150701_101744_20150701_115546.EUM.nc	-0.107	-0.114	0.060	2523	5519	0	2986	9	1
SRL_OPN_2PTS024_0981_20150701_115545_20150701_133433.EUM.nc	-0.104	-0.108	0.029	2881	5433	0	2545	2	5
SRL_OPN_2PTS024_0983_20150701_133433_20150701_152758.EUM.nc	-0.104	-0.104	0.038	3714	6389	0	2674	0	1
SRL_OPN_2PTS024_0986_20150701_152759_20150701_170739.EUM.nc	-0.107	-0.117	0.050	2806	5585	0	2775	4	0
SRL_OPN_2PTS024_0988_20150701_170738_20150701_184719.EUM.nc	-0.103	-0.108	0.057	3327	5563	0	2234	1	1
SRL_OPN_2PTS024_0990_20150701_184718_20150701_202628.EUM.nc	-0.105	-0.111	0.041	3385	5609	0	2215	6	3
SRL_OPN_2PTS024_0992_20150701_202628_20150701_220508.EUM.nc	-0.095	-0.108	0.058	3077	5517	0	2420	19	1
SRL_OPN_2PTS024_0994_20150701_220508_20150701_234300.EUM.nc	-0.103	-0.103	0.042	2841	5539	0	2677	20	1
SRL_OPN_2PTS024_0995_20150701_234259_20150702_012052.EUM.nc	-0.102	-0.106	0.043	2929	5522	0	2563	11	19
SRL_OPN_2PTS024_0997_20150702_012051_20150702_025925.EUM.nc	-0.107	-0.104	0.041	2857	5563	0	2700	4	2
SRL_OPN_2PTS024_0999_20150702_025924_20150702_043935.EUM.nc	-0.108	-0.118	0.056	2777	5517	0	2722	18	0

31 Ka-Band Waveform Attitude Table

Table 15: Ka-Band Waveform Attitude Statistics.

File	Median	Mean	Std. Dev.	No. Obs.	Total Obs.	Default Lat/Lon	Flag (total)	Default (total)	3-Sigma Edited
SRL_OPN_2PTS023_1001_20150528_043947_20150528_062156.EUM.nc	-0.000	-0.000	0.001	3698	5807	0	1847	2	260
SRL_OPN_2PTS024_0001_20150528_062156_20150528_080907.EUM.nc	-0.000	-0.000	0.001	3839	6087	0	1921	4	323
SRL_OPN_2PTS024_0004_20150528_080907_20150528_094715.EUM.nc	-0.000	-0.000	0.001	2642	5531	0	2631	10	248
SRL_OPN_2PTS024_0005_20150528_094714_20150528_112501.EUM.nc	-0.000	-0.000	0.001	1882	5431	0	3320	29	200
SRL_OPN_2PTS024_0007_20150528_112500_20150528_130332.EUM.nc	-0.000	-0.000	0.001	2496	5355	0	2647	4	208
SRL_OPN_2PTS024_0009_20150528_130331_20150528_145650.EUM.nc	-0.000	-0.000	0.001	3279	6391	0	2840	1	271
SRL_OPN_2PTS024_0012_20150528_145650_20150528_163630.EUM.nc	-0.000	-0.000	0.001	2935	5638	0	2365	9	329
SRL_OPN_2PTS024_0014_20150528_163629_20150528_181614.EUM.nc	-0.001	-0.001	0.001	2768	5616	0	2581	7	260
SRL_OPN_2PTS024_0016_20150528_181613_20150528_195532.EUM.nc	-0.000	-0.000	0.001	2789	5562	0	2374	5	394
SRL_OPN_2PTS024_0018_20150528_195532_20150528_213426.EUM.nc	-0.000	-0.000	0.001	3147	5487	0	1984	26	330
SRL_OPN_2PTS024_0020_20150528_213425_20150528_231227.EUM.nc	-0.000	-0.000	0.001	2112	5400	0	3140	4	144
SRL_OPN_2PTS024_0021_20150528_231227_20150529_005017.EUM.nc	-0.000	-0.000	0.001	2845	5516	0	2421	17	233
SRL_OPN_2PTS024_0023_20150529_005017_20150529_022828.EUM.nc	-0.000	-0.000	0.001	2715	5518	0	2616	3	184
SRL_OPN_2PTS024_0025_20150529_022828_20150529_040808.EUM.nc	-0.001	-0.001	0.001	2536	5493	0	2748	6	203
SRL_OPN_2PTS024_0027_20150529_040807_20150529_054933.EUM.nc	-0.000	-0.000	0.001	3407	5726	0	2042	7	270
SRL_OPN_2PTS024_0029_20150529_054932_20150529_073809.EUM.nc	-0.000	-0.000	0.001	3933	6155	0	1932	0	290
SRL_OPN_2PTS024_0032_20150529_073810_20150529_091629.EUM.nc	-0.000	-0.000	0.001	2958	5528	0	2257	22	291
SRL_OPN_2PTS024_0033_20150529_091628_20150529_105415.EUM.nc	-0.000	-0.000	0.001	1986	5529	0	3263	27	253
SRL_OPN_2PTS024_0035_20150529_105415_20150529_123229.EUM.nc	-0.000	-0.000	0.001	2310	5386	0	2875	6	195
SRL_OPN_2PTS024_0037_20150529_123228_20150529_141146.EUM.nc	-0.001	-0.001	0.001	3005	5575	0	2347	3	220
SRL_OPN_2PTS024_0039_20150529_141146_20150529_160509.EUM.nc	-0.000	-0.000	0.001	3149	6404	0	3001	6	248
SRL_OPN_2PTS024_0042_20150529_160508_20150529_174448.EUM.nc	-0.001	-0.001	0.001	2703	5607	0	2727	5	172
SRL_OPN_2PTS024_0044_20150529_174447_20150529_192422.EUM.nc	-0.000	-0.000	0.001	3134	5631	0	2277	4	216
SRL_OPN_2PTS024_0046_20150529_192421_20150529_210321.EUM.nc	-0.000	-0.000	0.001	3168	5606	0	2051	21	366
SRL_OPN_2PTS024_0048_20150529_210320_20150529_224143.EUM.nc	-0.000	-0.000	0.001	2485	5394	0	2678	9	222
SRL_OPN_2PTS024_0049_20150529_224142_20150530_001926.EUM.nc	-0.000	-0.000	0.001	2842	5467	0	2413	0	212
SRL_OPN_2PTS024_0051_20150530_001926_20150530_015731.EUM.nc	-0.000	-0.000	0.001	2724	5543	0	2559	2	258
SRL_OPN_2PTS024_0053_20150530_015730_20150530_033632.EUM.nc	-0.000	-0.000	0.001	2744	5489	0	2528	6	211
SRL_OPN_2PTS024_0055_20150530_033630_20150530_051725.EUM.nc	-0.000	-0.000	0.001	2772	5566	0	2565	2	227
SRL_OPN_2PTS024_0057_20150530_051724_20150530_070710.EUM.nc	-0.000	-0.001	0.001	3556	6233	0	2341	12	324
SRL_OPN_2PTS024_0060_20150530_070709_20150530_084533.EUM.nc	-0.000	-0.000	0.001	3556	5604	0	1712	8	328
SRL_OPN_2PTS024_0061_20150530_084532_20150530_102332.EUM.nc	-0.000	-0.000	0.001	2232	5454	0	2864	21	337
SRL_OPN_2PTS024_0063_20150530_102331_20150530_120126.EUM.nc	-0.000	-0.000	0.001	2356	5509	0	2963	26	164
SRL_OPN_2PTS024_0065_20150530_120125_20150530_134027.EUM.nc	-0.000	-0.000	0.001	2753	5530	0	2490	22	265
SRL_OPN_2PTS024_0067_20150530_134026_20150530_153351.EUM.nc	-0.000	-0.000	0.001	3341	6407	0	2733	1	332
SRL_OPN_2PTS024_0070_20150530_153351_20150530_171332.EUM.nc	-0.001	-0.001	0.001	2574	5598	0	2802	15	207
SRL_OPN_2PTS024_0072_20150530_171331_20150530_185302.EUM.nc	-0.000	-0.000	0.001	2962	5544	0	2303	7	272

– Continued on next page

Table 15: Ka-Band Waveform Attitude Statistics.

– Continued from previous page

File	Median	Mean	Std. Dev.	No. Obs.	Total Obs.	Default Lat/Lon	Flag (total)	Default (total)	3-Sigma Edited
SRL_OPN_2PTS024_0074_20150530_185301_20150530_203219.EUM.nc	-0.000	-0.000	0.001	3115	5609	0	2104	8	382
SRL_OPN_2PTS024_0076_20150530_203218_20150530_221048.EUM.nc	-0.000	-0.000	0.001	2732	5517	0	2553	10	222
SRL_OPN_2PTS024_0078_20150530_221049_20150530_234845.EUM.nc	-0.000	-0.000	0.001	2711	5508	0	2614	3	180
SRL_OPN_2PTS024_0079_20150530_234845_20150531_012631.EUM.nc	-0.000	-0.000	0.001	2648	5515	0	2611	5	251
SRL_OPN_2PTS024_0081_20150531_012630_20150531_030517.EUM.nc	-0.001	-0.001	0.001	2662	5565	0	2636	4	263
SRL_OPN_2PTS024_0083_20150531_030517_20150531_044524.EUM.nc	-0.000	-0.000	0.001	2690	5486	0	2596	5	195
SRL_OPN_2PTS024_0085_20150531_044524_20150531_062750.EUM.nc	-0.001	-0.001	0.001	3745	5811	0	1824	1	241
SRL_OPN_2PTS024_0087_20150531_062749_20150531_081444.EUM.nc	-0.000	-0.000	0.001	3847	6088	0	1910	0	331
SRL_OPN_2PTS024_0090_20150531_081443_20150531_095241.EUM.nc	-0.000	-0.000	0.001	2568	5436	0	2622	6	240
SRL_OPN_2PTS024_0091_20150531_095239_20150531_113036.EUM.nc	0.000	0.000	0.001	2033	5411	0	3186	22	170
SRL_OPN_2PTS024_0093_20150531_113035_20150531_130904.EUM.nc	-0.001	-0.000	0.001	2562	5459	0	2646	8	243
SRL_OPN_2PTS024_0095_20150531_130903_20150531_150225.EUM.nc	-0.000	-0.000	0.001	3279	6383	0	2809	0	295
SRL_OPN_2PTS024_0098_20150531_150224_20150531_164213.EUM.nc	-0.001	-0.001	0.001	2844	5661	0	2560	9	248
SRL_OPN_2PTS024_0100_20150531_164213_20150531_182148.EUM.nc	-0.000	-0.000	0.001	2845	5536	0	2379	10	302
SRL_OPN_2PTS024_0102_20150531_182147_20150531_200113.EUM.nc	-0.000	-0.000	0.001	2957	5609	0	2426	7	219
SRL_OPN_2PTS024_0104_20150531_200112_20150531_213957.EUM.nc	-0.000	-0.000	0.001	3114	5556	0	2130	12	300
SRL_OPN_2PTS024_0106_20150531_213956_20150531_231805.EUM.nc	-0.000	-0.000	0.001	2225	5336	0	2904	11	196
SRL_OPN_2PTS024_0107_20150531_231804_20150601_005554.EUM.nc	-0.000	-0.000	0.001	2671	5530	0	2646	12	201
SRL_OPN_2PTS024_0109_20150601_005553_20150601_023418.EUM.nc	-0.001	-0.001	0.001	2698	5548	0	2551	7	292
SRL_OPN_2PTS024_0111_20150601_023416_20150601_041353.EUM.nc	-0.000	-0.000	0.001	2572	5497	0	2743	15	167
SRL_OPN_2PTS024_0113_20150601_041352_20150601_055527.EUM.nc	-0.000	-0.000	0.001	3546	5746	0	1968	3	229
SRL_OPN_2PTS024_0115_20150601_055526_20150601_074350.EUM.nc	-0.000	-0.000	0.001	3773	6165	0	2000	1	391
SRL_OPN_2PTS024_0118_20150601_074349_20150601_092207.EUM.nc	-0.000	-0.000	0.001	2901	5527	0	2352	4	270
SRL_OPN_2PTS024_0119_20150601_092207_20150601_105951.EUM.nc	0.000	0.000	0.001	1961	5520	0	3348	40	171
SRL_OPN_2PTS024_0121_20150601_105951_20150601_123810.EUM.nc	-0.001	-0.001	0.001	2328	5418	0	2929	3	158
SRL_OPN_2PTS024_0123_20150601_123810_20150601_141734.EUM.nc	-0.001	-0.001	0.001	3079	5593	0	2279	1	234
SRL_OPN_2PTS024_0125_20150601_141733_20150601_161054.EUM.nc	-0.001	-0.000	0.001	3246	6380	0	2864	8	262
SRL_OPN_2PTS024_0128_20150601_161054_20150601_175042.EUM.nc	-0.000	-0.000	0.001	2654	5627	0	2733	4	236
SRL_OPN_2PTS024_0130_20150601_175041_20150601_193006.EUM.nc	-0.000	-0.000	0.001	3049	5638	0	2352	12	225
SRL_OPN_2PTS024_0132_20150601_193005_20150601_210910.EUM.nc	-0.000	-0.000	0.001	3188	5524	0	2070	13	253
SRL_OPN_2PTS024_0134_20150601_210909_20150601_224723.EUM.nc	-0.000	-0.000	0.001	2401	5514	0	2933	35	145
SRL_OPN_2PTS024_0135_20150601_224722_20150602_002513.EUM.nc	-0.000	-0.000	0.001	2809	5433	0	2341	1	282
SRL_OPN_2PTS024_0137_20150602_002512_20150602_020311.EUM.nc	-0.000	-0.000	0.001	2720	5525	0	2550	4	251
SRL_OPN_2PTS024_0139_20150602_020310_20150602_034227.EUM.nc	-0.000	-0.000	0.001	2762	5537	0	2626	6	143
SRL_OPN_2PTS024_0141_20150602_034226_20150602_052319.EUM.nc	-0.000	-0.000	0.001	2727	5564	0	2609	8	220
SRL_OPN_2PTS024_0143_20150602_052318_20150602_071252.EUM.nc	-0.000	-0.000	0.001	3605	6215	0	2346	11	253
SRL_OPN_2PTS024_0146_20150602_071251_20150602_085122.EUM.nc	-0.000	-0.000	0.001	3463	5604	0	1749	17	375
SRL_OPN_2PTS024_0148_20150602_085122_20150602_102911.EUM.nc	-0.000	-0.000	0.001	2212	5553	0	3042	16	283
SRL_OPN_2PTS024_0149_20150602_102910_20150602_120707.EUM.nc	-0.000	-0.000	0.001	2318	5522	0	2954	20	230

– Continued on next page

Table 15: Ka-Band Waveform Attitude Statistics.

– Continued from previous page

File	Median	Mean	Std. Dev.	No. Obs.	Total Obs.	Default Lat/Lon	Flag (total)	Default (total)	3-Sigma Edited
SRL_OPN_2PTS024_0151_20150602_120706_20150602_134612.EUM.nc	-0.000	-0.000	0.001	2785	5529	0	2505	4	235
SRL_OPN_2PTS024_0153_20150602_134612_20150602_153939.EUM.nc	-0.001	-0.001	0.001	3377	6441	0	2799	0	265
SRL_OPN_2PTS024_0156_20150602_153938_20150602_171918.EUM.nc	-0.000	-0.000	0.001	2633	5517	0	2742	0	142
SRL_OPN_2PTS024_0158_20150602_171917_20150602_185856.EUM.nc	-0.000	-0.000	0.001	2900	5642	0	2446	15	281
SRL_OPN_2PTS024_0160_20150602_185856_20150602_203803.EUM.nc	-0.000	-0.000	0.001	3288	5623	0	2004	26	305
SRL_OPN_2PTS024_0162_20150602_203802_20150602_221638.EUM.nc	-0.000	-0.000	0.001	2662	5435	0	2448	17	308
SRL_OPN_2PTS024_0164_20150602_221638_20150602_235426.EUM.nc	-0.000	-0.000	0.001	2812	5480	0	2492	15	161
SRL_OPN_2PTS024_0165_20150602_235425_20150603_013221.EUM.nc	-0.001	-0.001	0.001	2694	5523	0	2562	9	258
SRL_OPN_2PTS024_0167_20150603_013221_20150603_031102.EUM.nc	-0.000	-0.000	0.001	2690	5564	0	2688	4	182
SRL_OPN_2PTS024_0169_20150603_031102_20150603_045126.EUM.nc	-0.000	-0.000	0.001	2734	5519	0	2567	2	216
SRL_OPN_2PTS024_0171_20150603_045125_20150603_063352.EUM.nc	-0.000	-0.000	0.001	3726	5838	0	1891	2	219
SRL_OPN_2PTS024_0173_20150603_063352_20150603_082027.EUM.nc	-0.000	-0.000	0.001	3783	6093	0	1930	0	380
SRL_OPN_2PTS024_0176_20150603_082027_20150603_095829.EUM.nc	-0.000	-0.000	0.001	2428	5456	0	2642	25	361
SRL_OPN_2PTS024_0177_20150603_095829_20150603_113618.EUM.nc	-0.000	-0.000	0.001	2162	5458	0	3083	33	180
SRL_OPN_2PTS024_0179_20150603_113617_20150603_131500.EUM.nc	-0.000	-0.000	0.001	2573	5485	0	2641	6	265
SRL_OPN_2PTS024_0181_20150603_131458_20150603_150821.EUM.nc	-0.001	-0.001	0.001	3192	6406	0	2820	11	383
SRL_OPN_2PTS024_0184_20150603_150820_20150603_164800.EUM.nc	-0.000	-0.000	0.001	2708	5622	0	2623	11	280
SRL_OPN_2PTS024_0186_20150603_164800_20150603_182737.EUM.nc	-0.000	-0.000	0.001	2888	5514	0	2347	8	271
SRL_OPN_2PTS024_0188_20150603_182736_20150603_200701.EUM.nc	-0.000	-0.000	0.001	2967	5621	0	2408	8	238
SRL_OPN_2PTS024_0190_20150603_200700_20150603_214541.EUM.nc	-0.000	-0.000	0.001	2964	5555	0	2233	16	342
SRL_OPN_2PTS024_0192_20150603_214540_20150603_232346.EUM.nc	-0.000	-0.000	0.001	2241	5344	0	2857	21	225
SRL_OPN_2PTS024_0193_20150603_232345_20150604_010128.EUM.nc	-0.000	-0.000	0.001	1913	4453	0	2250	15	275
SRL_OPN_2PTS024_0195_20150604_010128_20150604_023955.EUM.nc	-0.000	-0.000	0.001	2720	5540	0	2604	5	211
SRL_OPN_2PTS024_0197_20150604_023955_20150604_041937.EUM.nc	-0.000	-0.000	0.001	2618	5504	0	2695	11	180
SRL_OPN_2PTS024_0199_20150604_041937_20150604_060126.EUM.nc	-0.000	-0.000	0.001	3520	5770	0	1950	1	299
SRL_OPN_2PTS024_0201_20150604_060125_20150604_074934.EUM.nc	-0.000	-0.000	0.001	3825	6154	0	1977	5	347
SRL_OPN_2PTS024_0204_20150604_074934_20150604_092740.EUM.nc	-0.000	-0.000	0.001	2800	5513	0	2394	10	309
SRL_OPN_2PTS024_0205_20150604_092740_20150604_110534.EUM.nc	-0.000	-0.000	0.001	1981	5503	0	3288	28	206
SRL_OPN_2PTS024_0207_20150604_110533_20150604_124347.EUM.nc	-0.001	-0.001	0.001	2280	5385	0	2889	7	209
SRL_OPN_2PTS024_0209_20150604_124346_20150604_143657.EUM.nc	-0.001	-0.001	0.001	3162	6363	0	2981	0	220
SRL_OPN_2PTS024_0212_20150604_143656_20150604_161643.EUM.nc	-0.000	-0.000	0.001	3238	5633	0	2129	1	265
SRL_OPN_2PTS024_0214_20150604_161643_20150604_175621.EUM.nc	-0.000	-0.000	0.001	2683	5587	0	2674	4	226
SRL_OPN_2PTS024_0216_20150604_175620_20150604_193544.EUM.nc	-0.000	-0.000	0.001	3051	5633	0	2318	13	251
SRL_OPN_2PTS024_0218_20150604_193543_20150604_211446.EUM.nc	-0.000	-0.000	0.001	3090	5523	0	2122	5	306
SRL_OPN_2PTS024_0220_20150604_211446_20150604_225256.EUM.nc	0.000	0.000	0.001	2215	5482	0	2957	7	303
SRL_OPN_2PTS024_0221_20150604_225255_20150605_003046.EUM.nc	-0.000	-0.000	0.001	2923	5483	0	2287	10	263
SRL_OPN_2PTS024_0223_20150605_003046_20150605_020847.EUM.nc	-0.000	-0.000	0.001	2490	5508	0	2691	6	321
SRL_OPN_2PTS024_0225_20150605_020847_20150605_034808.EUM.nc	-0.000	-0.000	0.001	2653	5549	0	2681	8	207
SRL_OPN_2PTS024_0227_20150605_034807_20150605_052907.EUM.nc	-0.000	-0.000	0.001	2722	5573	0	2641	4	206

– Continued on next page

Table 15: Ka-Band Waveform Attitude Statistics.

– Continued from previous page

File	Median	Mean	Std. Dev.	No. Obs.	Total Obs.	Default Lat/Lon	Flag (total)	Default (total)	3-Sigma Edited
SRL_OPN_2PTS024_0229_20150605_052906_20150605_071829.EUM.nc	-0.000	-0.000	0.001	3667	6212	0	2224	9	312
SRL_OPN_2PTS024_0232_20150605_071829_20150605_085656.EUM.nc	-0.000	-0.000	0.001	3411	5594	0	1837	9	337
SRL_OPN_2PTS024_0233_20150605_085655_20150605_103443.EUM.nc	-0.000	-0.000	0.001	2119	5527	0	3142	10	256
SRL_OPN_2PTS024_0235_20150605_103442_20150605_121250.EUM.nc	-0.000	-0.000	0.001	2303	5502	0	2977	13	209
SRL_OPN_2PTS024_0237_20150605_121250_20150605_135152.EUM.nc	-0.001	-0.001	0.001	2807	5513	0	2458	13	235
SRL_OPN_2PTS024_0239_20150605_135152_20150605_154517.EUM.nc	-0.000	-0.000	0.001	3417	6420	0	2767	1	235
SRL_OPN_2PTS024_0242_20150605_154516_20150605_172505.EUM.nc	-0.000	-0.000	0.001	2577	5517	0	2703	1	236
SRL_OPN_2PTS024_0244_20150605_172505_20150605_190435.EUM.nc	-0.000	-0.000	0.001	2959	5652	0	2447	3	243
SRL_OPN_2PTS024_0246_20150605_190434_20150605_204347.EUM.nc	0.000	0.000	0.001	3301	5634	0	1948	15	370
SRL_OPN_2PTS024_0248_20150605_204346_20150605_222212.EUM.nc	0.000	0.000	0.001	2604	5416	0	2497	36	279
SRL_OPN_2PTS024_0250_20150605_222211_20150606_000007.EUM.nc	-0.000	-0.000	0.001	2816	5530	0	2463	10	241
SRL_OPN_2PTS024_0251_20150606_000007_20150606_013756.EUM.nc	0.000	0.000	0.001	2684	5531	0	2514	5	328
SRL_OPN_2PTS024_0253_20150606_013755_20150606_031649.EUM.nc	-0.000	-0.000	0.001	2601	5574	0	2734	12	227
SRL_OPN_2PTS024_0255_20150606_031649_20150606_045711.EUM.nc	0.000	-0.000	0.001	2721	5520	0	2541	2	256
SRL_OPN_2PTS024_0257_20150606_045710_20150606_063946.EUM.nc	-0.000	-0.000	0.001	3644	5839	0	1897	0	298
SRL_OPN_2PTS024_0259_20150606_063946_20150606_082601.EUM.nc	-0.000	-0.000	0.001	3860	6058	0	1865	2	331
SRL_OPN_2PTS024_0262_20150606_082600_20150606_100403.EUM.nc	-0.000	-0.000	0.001	2533	5466	0	2665	6	262
SRL_OPN_2PTS024_0263_20150606_100403_20150606_114153.EUM.nc	0.000	0.000	0.001	2153	5486	0	3081	25	227
SRL_OPN_2PTS024_0265_20150606_114152_20150606_132037.EUM.nc	-0.001	-0.001	0.001	2544	5426	0	2565	9	308
SRL_OPN_2PTS024_0267_20150606_132037_20150606_151401.EUM.nc	-0.000	-0.000	0.001	3385	6443	0	2809	1	248
SRL_OPN_2PTS024_0270_20150606_151400_20150606_165339.EUM.nc	-0.000	-0.000	0.001	2689	5581	0	2623	1	268
SRL_OPN_2PTS024_0272_20150606_165339_20150606_183322.EUM.nc	0.000	-0.000	0.001	2805	5546	0	2397	6	338
SRL_OPN_2PTS024_0274_20150606_183321_20150606_201237.EUM.nc	0.000	0.000	0.001	2904	5605	0	2293	4	404
SRL_OPN_2PTS024_0276_20150606_201237_20150606_215123.EUM.nc	0.000	-0.000	0.001	3021	5562	0	2264	18	259
SRL_OPN_2PTS024_0278_20150606_215122_20150606_232918.EUM.nc	-0.000	-0.000	0.001	2230	5375	0	2944	30	171
SRL_OPN_2PTS024_0279_20150606_232917_20150607_010710.EUM.nc	-0.000	-0.000	0.001	2523	5491	0	2715	2	251
SRL_OPN_2PTS024_0281_20150607_010708_20150607_024531.EUM.nc	-0.000	-0.000	0.001	2719	5531	0	2631	0	181
SRL_OPN_2PTS024_0283_20150607_024530_20150607_042527.EUM.nc	-0.000	-0.000	0.001	2634	5516	0	2661	3	218
SRL_OPN_2PTS024_0285_20150607_042527_20150607_060716.EUM.nc	-0.000	-0.000	0.001	3580	5774	0	1929	2	263
SRL_OPN_2PTS024_0287_20150607_060716_20150607_075508.EUM.nc	-0.000	-0.000	0.001	3753	6132	0	2039	6	334
SRL_OPN_2PTS024_0290_20150607_075507_20150607_093320.EUM.nc	-0.000	-0.000	0.001	2765	5559	0	2541	3	250
SRL_OPN_2PTS024_0291_20150607_093321_20150607_111106.EUM.nc	-0.000	-0.000	0.001	1985	5486	0	3262	27	212
SRL_OPN_2PTS024_0293_20150607_111105_20150607_124930.EUM.nc	-0.001	-0.001	0.001	2269	5389	0	2868	8	244
SRL_OPN_2PTS024_0295_20150607_124930_20150607_144243.EUM.nc	-0.001	-0.001	0.001	3254	6372	0	2906	0	212
SRL_OPN_2PTS024_0298_20150607_144241_20150607_162222.EUM.nc	-0.001	-0.000	0.001	3193	5634	0	2168	0	273
SRL_OPN_2PTS024_0300_20150607_162222_20150607_180159.EUM.nc	-0.000	-0.000	0.001	2784	5637	0	2669	1	183
SRL_OPN_2PTS024_0302_20150607_180158_20150607_194128.EUM.nc	-0.000	-0.000	0.001	3032	5640	0	2327	8	273
SRL_OPN_2PTS024_0304_20150607_194129_20150607_212020.EUM.nc	-0.000	-0.000	0.001	3125	5513	0	2134	15	239
SRL_OPN_2PTS024_0306_20150607_212019_20150607_225837.EUM.nc	-0.000	-0.000	0.001	2176	5496	0	3127	17	176

– Continued on next page

Table 15: Ka-Band Waveform Attitude Statistics.

– Continued from previous page

File	Median	Mean	Std. Dev.	No. Obs.	Total Obs.	Default Lat/Lon	Flag (total)	Default (total)	3-Sigma Edited
SRL_OPN_2PTS024_0307_20150607_225836_20150608_003608.EUM.nc	-0.000	-0.000	0.001	3016	5476	0	2216	7	237
SRL_OPN_2PTS024_0309_20150608_003608_20150608_021421.EUM.nc	-0.000	-0.000	0.001	2595	5549	0	2744	1	209
SRL_OPN_2PTS024_0311_20150608_021421_20150608_035337.EUM.nc	-0.000	-0.000	0.001	2531	5521	0	2801	4	185
SRL_OPN_2PTS024_0313_20150608_035337_20150608_053453.EUM.nc	-0.000	-0.000	0.001	2761	5574	0	2605	8	200
SRL_OPN_2PTS024_0315_20150608_053453_20150608_072402.EUM.nc	-0.000	-0.000	0.001	3776	6218	0	2128	6	308
SRL_OPN_2PTS024_0318_20150608_072403_20150608_090219.EUM.nc	-0.000	-0.000	0.001	3403	5598	0	1876	11	308
SRL_OPN_2PTS024_0319_20150608_090219_20150608_104014.EUM.nc	-0.000	-0.000	0.001	2239	5535	0	3070	25	201
SRL_OPN_2PTS024_0321_20150608_104013_20150608_121815.EUM.nc	-0.000	-0.000	0.001	2328	5503	0	2929	14	232
SRL_OPN_2PTS024_0323_20150608_121815_20150608_135730.EUM.nc	-0.000	-0.000	0.001	3017	5564	0	2368	4	175
SRL_OPN_2PTS024_0325_20150608_135729_20150608_155055.EUM.nc	-0.000	-0.000	0.001	3265	6402	0	2790	17	330
SRL_OPN_2PTS024_0328_20150608_155054_20150608_173034.EUM.nc	-0.000	-0.000	0.001	2529	5509	0	2730	5	245
SRL_OPN_2PTS024_0330_20150608_173033_20150608_191011.EUM.nc	-0.000	-0.000	0.001	3060	5663	0	2285	4	314
SRL_OPN_2PTS024_0332_20150608_191010_20150608_204913.EUM.nc	-0.000	-0.000	0.001	3338	5605	0	1988	9	270
SRL_OPN_2PTS024_0334_20150608_204913_20150608_222743.EUM.nc	-0.000	-0.000	0.001	2649	5441	0	2477	20	295
SRL_OPN_2PTS024_0336_20150608_222743_20150609_000529.EUM.nc	-0.000	-0.000	0.001	2864	5507	0	2416	5	222
SRL_OPN_2PTS024_0337_20150609_000529_20150609_014320.EUM.nc	-0.001	-0.001	0.001	2737	5544	0	2531	9	267
SRL_OPN_2PTS024_0339_20150609_014319_20150609_032218.EUM.nc	-0.000	-0.000	0.001	2608	5492	0	2624	7	253
SRL_OPN_2PTS024_0341_20150609_032217_20150609_050245.EUM.nc	-0.000	-0.000	0.001	2732	5566	0	2634	14	186
SRL_OPN_2PTS024_0343_20150609_050245_20150609_065254.EUM.nc	-0.000	-0.000	0.001	3648	6255	0	2396	1	210
SRL_OPN_2PTS024_0346_20150609_065253_20150609_083133.EUM.nc	-0.000	-0.000	0.001	3856	5638	0	1434	4	344
SRL_OPN_2PTS024_0348_20150609_083133_20150609_100925.EUM.nc	-0.000	-0.000	0.001	2496	5443	0	2703	9	235
SRL_OPN_2PTS024_0349_20150609_100925_20150609_114724.EUM.nc	-0.000	-0.000	0.001	2246	5491	0	3038	16	191
SRL_OPN_2PTS024_0351_20150609_114723_20150609_132605.EUM.nc	-0.000	-0.000	0.001	2744	5475	0	2549	1	181
SRL_OPN_2PTS024_0353_20150609_132604_20150609_151929.EUM.nc	-0.000	-0.000	0.001	3404	6400	0	2728	0	268
SRL_OPN_2PTS024_0356_20150609_151928_20150609_165917.EUM.nc	-0.000	-0.000	0.001	2697	5581	0	2662	6	216
SRL_OPN_2PTS024_0358_20150609_165916_20150609_183850.EUM.nc	-0.000	-0.000	0.001	2935	5537	0	2377	2	223
SRL_OPN_2PTS024_0360_20150609_183849_20150609_201811.EUM.nc	-0.000	-0.000	0.001	3084	5602	0	2270	1	247
SRL_OPN_2PTS024_0362_20150609_201811_20150609_215646.EUM.nc	-0.000	-0.000	0.001	2758	5529	0	2435	40	296
SRL_OPN_2PTS024_0364_20150609_215645_20150609_233448.EUM.nc	-0.000	-0.000	0.001	2374	5386	0	2832	8	172
SRL_OPN_2PTS024_0365_20150609_233447_20150610_011231.EUM.nc	-0.000	-0.000	0.001	2546	5525	0	2723	7	249
SRL_OPN_2PTS024_0367_20150610_011230_20150610_025104.EUM.nc	-0.000	-0.000	0.001	2601	5547	0	2708	4	234
SRL_OPN_2PTS024_0369_20150610_025104_20150610_043058.EUM.nc	-0.000	-0.000	0.001	2654	5506	0	2659	5	188
SRL_OPN_2PTS024_0371_20150610_043058_20150610_061255.EUM.nc	-0.000	-0.000	0.001	3599	5772	0	1970	4	199
SRL_OPN_2PTS024_0373_20150610_061254_20150610_080040.EUM.nc	-0.000	-0.000	0.001	3840	6124	0	2034	3	247
SRL_OPN_2PTS024_0376_20150610_080039_20150610_093843.EUM.nc	-0.000	-0.000	0.001	2708	5562	0	2591	10	253
SRL_OPN_2PTS024_0377_20150610_093843_20150610_111635.EUM.nc	0.000	-0.000	0.001	1960	5468	0	3227	28	253
SRL_OPN_2PTS024_0379_20150610_111635_20150610_125455.EUM.nc	-0.000	-0.000	0.001	2398	5364	0	2750	2	214
SRL_OPN_2PTS024_0381_20150610_125454_20150610_144810.EUM.nc	-0.001	-0.000	0.001	3185	6389	0	2911	1	292
SRL_OPN_2PTS024_0384_20150610_144810_20150610_162749.EUM.nc	-0.000	-0.000	0.001	3104	5668	0	2245	10	309

– Continued on next page

Table 15: Ka-Band Waveform Attitude Statistics.

– Continued from previous page

File	Median	Mean	Std. Dev.	No. Obs.	Total Obs.	Default Lat/Lon	Flag (total)	Default (total)	3-Sigma Edited
SRL_OPN_2PTS024_0386_20150610_162748_20150610_180735.EUM.nc	-0.000	-0.000	0.001	2658	5661	0	2654	0	349
SRL_OPN_2PTS024_0388_20150610_180734_20150610_194656.EUM.nc	-0.000	-0.000	0.001	3020	5636	0	2348	9	259
SRL_OPN_2PTS024_0390_20150610_194654_20150610_212553.EUM.nc	-0.000	-0.000	0.001	3150	5500	0	2069	12	269
SRL_OPN_2PTS024_0392_20150610_212552_20150610_230357.EUM.nc	0.000	-0.000	0.001	2016	5434	0	3201	7	210
SRL_OPN_2PTS024_0393_20150610_230357_20150611_004147.EUM.nc	-0.000	-0.000	0.001	2991	5502	0	2263	7	241
SRL_OPN_2PTS024_0395_20150611_004146_20150611_021954.EUM.nc	-0.000	-0.000	0.001	2520	5541	0	2738	2	281
SRL_OPN_2PTS024_0397_20150611_021954_20150611_035925.EUM.nc	-0.000	-0.000	0.001	2604	5576	0	2746	4	222
SRL_OPN_2PTS024_0399_20150611_035924_20150611_054038.EUM.nc	-0.000	-0.000	0.001	2940	5568	0	2312	8	308
SRL_OPN_2PTS024_0401_20150611_054037_20150611_072935.EUM.nc	-0.000	-0.000	0.001	3769	6211	0	2090	2	350
SRL_OPN_2PTS024_0404_20150611_072934_20150611_090759.EUM.nc	-0.000	-0.000	0.001	3202	5568	0	2031	11	324
SRL_OPN_2PTS024_0405_20150611_090759_20150611_104545.EUM.nc	-0.000	-0.000	0.001	2199	5554	0	3092	19	244
SRL_OPN_2PTS024_0407_20150611_104544_20150611_122357.EUM.nc	-0.000	-0.000	0.001	2374	5539	0	2952	6	207
SRL_OPN_2PTS024_0409_20150611_122356_20150611_140308.EUM.nc	-0.000	-0.000	0.001	3036	5560	0	2307	3	214
SRL_OPN_2PTS024_0411_20150611_140307_20150611_155632.EUM.nc	-0.000	-0.000	0.001	3086	6431	0	3082	6	257
SRL_OPN_2PTS024_0414_20150611_155632_20150611_173610.EUM.nc	-0.000	-0.000	0.001	2637	5526	0	2710	4	175
SRL_OPN_2PTS024_0416_20150611_173610_20150611_191546.EUM.nc	-0.000	-0.000	0.001	3053	5657	0	2312	4	288
SRL_OPN_2PTS024_0418_20150611_191545_20150611_205447.EUM.nc	-0.000	-0.000	0.001	3326	5611	0	2013	13	259
SRL_OPN_2PTS024_0420_20150611_205447_20150611_223315.EUM.nc	0.000	0.000	0.001	2552	5431	0	2601	17	261
SRL_OPN_2PTS024_0421_20150611_223315_20150612_001059.EUM.nc	-0.000	-0.000	0.001	2868	5493	0	2352	4	269
SRL_OPN_2PTS024_0423_20150612_001059_20150612_014901.EUM.nc	-0.000	-0.000	0.001	2818	5554	0	2483	9	244
SRL_OPN_2PTS024_0425_20150612_014900_20150612_032754.EUM.nc	-0.000	-0.000	0.001	2717	5491	0	2556	5	213
SRL_OPN_2PTS024_0427_20150612_032754_20150612_050836.EUM.nc	-0.000	-0.000	0.001	2762	5573	0	2649	4	158
SRL_OPN_2PTS024_0429_20150612_050836_20150612_065836.EUM.nc	-0.000	-0.000	0.001	3533	6242	0	2457	2	250
SRL_OPN_2PTS024_0432_20150612_065836_20150612_083705.EUM.nc	-0.000	-0.000	0.001	3795	5630	0	1416	10	409
SRL_OPN_2PTS024_0434_20150612_083704_20150612_101503.EUM.nc	-0.000	-0.000	0.001	2474	5456	0	2761	8	213
SRL_OPN_2PTS024_0435_20150612_101502_20150612_115255.EUM.nc	0.000	-0.000	0.001	2289	5523	0	2985	22	227
SRL_OPN_2PTS024_0437_20150612_115254_20150612_133149.EUM.nc	-0.001	-0.001	0.001	2706	5497	0	2588	11	192
SRL_OPN_2PTS024_0439_20150612_133150_20150612_152514.EUM.nc	-0.000	-0.000	0.001	3396	6399	0	2676	4	323
SRL_OPN_2PTS024_0442_20150612_152514_20150612_170453.EUM.nc	-0.000	-0.000	0.001	2714	5602	0	2747	1	140
SRL_OPN_2PTS024_0444_20150612_170453_20150612_184434.EUM.nc	-0.000	-0.000	0.001	2866	5542	0	2313	3	360
SRL_OPN_2PTS024_0446_20150612_184434_20150612_202346.EUM.nc	-0.000	-0.000	0.001	3199	5602	0	2160	7	236
SRL_OPN_2PTS024_0448_20150612_202345_20150612_220218.EUM.nc	0.000	0.000	0.001	2867	5549	0	2500	18	164
SRL_OPN_2PTS024_0450_20150612_220217_20150612_234018.EUM.nc	-0.000	-0.000	0.001	2376	5498	0	2799	10	313
SRL_OPN_2PTS024_0451_20150612_234017_20150613_011802.EUM.nc	-0.000	-0.000	0.001	2721	5522	0	2556	2	243
SRL_OPN_2PTS024_0453_20150613_011801_20150613_025640.EUM.nc	-0.000	-0.000	0.001	2601	5548	0	2707	1	239
SRL_OPN_2PTS024_0455_20150613_025639_20150613_043640.EUM.nc	-0.000	-0.000	0.001	2685	5491	0	2667	9	130
SRL_OPN_2PTS024_0457_20150613_043639_20150613_061853.EUM.nc	-0.000	-0.000	0.001	3541	5817	0	1954	4	318
SRL_OPN_2PTS024_0459_20150613_061853_20150613_080614.EUM.nc	-0.000	-0.000	0.001	3817	6123	0	1995	4	307
SRL_OPN_2PTS024_0462_20150613_080613_20150613_094413.EUM.nc	0.000	-0.000	0.001	2609	5528	0	2602	5	312

– Continued on next page

Table 15: Ka-Band Waveform Attitude Statistics.

– Continued from previous page

File	Median	Mean	Std. Dev.	No. Obs.	Total Obs.	Default Lat/Lon	Flag (total)	Default (total)	3-Sigma Edited
SRL_OPN_2PTS024_0463_20150613_094412_20150613_112207.EUM.nc	0.000	0.000	0.001	1870	5403	0	3292	27	214
SRL_OPN_2PTS024_0465_20150613_112206_20150613_130030.EUM.nc	-0.000	-0.000	0.001	2502	5365	0	2688	5	170
SRL_OPN_2PTS024_0467_20150613_130029_20150613_145347.EUM.nc	-0.000	-0.000	0.001	3209	6410	0	2872	1	328
SRL_OPN_2PTS024_0470_20150613_145346_20150613_163335.EUM.nc	-0.000	-0.000	0.001	3106	5658	0	2366	6	180
SRL_OPN_2PTS024_0472_20150613_163334_20150613_181311.EUM.nc	-0.000	-0.000	0.001	2738	5614	0	2582	16	278
SRL_OPN_2PTS024_0474_20150613_181311_20150613_195240.EUM.nc	-0.000	-0.000	0.001	2999	5626	0	2359	10	258
SRL_OPN_2PTS024_0476_20150613_195239_20150613_213125.EUM.nc	0.000	0.000	0.001	3160	5499	0	1993	27	319
SRL_OPN_2PTS024_0478_20150613_213124_20150613_230937.EUM.nc	0.000	0.000	0.001	2028	5420	0	3199	8	185
SRL_OPN_2PTS024_0479_20150613_230937_20150614_004718.EUM.nc	0.000	0.000	0.001	2866	5514	0	2390	22	236
SRL_OPN_2PTS024_0481_20150614_004717_20150614_022536.EUM.nc	-0.000	-0.000	0.001	2611	5528	0	2648	1	268
SRL_OPN_2PTS024_0483_20150614_022536_20150614_040505.EUM.nc	-0.000	-0.000	0.001	2450	5495	0	2734	14	297
SRL_OPN_2PTS024_0485_20150614_040504_20150614_054624.EUM.nc	-0.000	-0.000	0.001	3304	5705	0	2149	7	245
SRL_OPN_2PTS024_0497_20150614_140846_20150614_160209.EUM.nc	-0.000	-0.000	0.001	3078	6418	0	3052	5	283
SRL_OPN_2PTS024_0500_20150614_160208_20150614_174156.EUM.nc	-0.000	-0.000	0.001	2582	5653	0	2764	10	297
SRL_OPN_2PTS024_0502_20150614_174155_20150614_192123.EUM.nc	-0.000	-0.000	0.001	3109	5644	0	2252	4	279
SRL_OPN_2PTS024_0504_20150614_192122_20150614_210030.EUM.nc	-0.000	-0.000	0.001	3265	5626	0	2012	17	332
SRL_OPN_2PTS024_0506_20150614_210030_20150614_223846.EUM.nc	-0.000	-0.000	0.001	2486	5409	0	2661	11	251
SRL_OPN_2PTS024_0507_20150614_223845_20150615_001638.EUM.nc	-0.000	-0.000	0.001	2869	5476	0	2361	6	240
SRL_OPN_2PTS024_0509_20150615_001637_20150615_015432.EUM.nc	-0.000	-0.000	0.001	2790	5517	0	2520	1	206
SRL_OPN_2PTS024_0511_20150615_015432_20150615_033340.EUM.nc	-0.000	-0.000	0.001	2775	5492	0	2503	13	201
SRL_OPN_2PTS024_0513_20150615_033339_20150615_051422.EUM.nc	-0.001	-0.000	0.001	2702	5530	0	2581	1	246
SRL_OPN_2PTS024_0515_20150615_051421_20150615_070411.EUM.nc	-0.000	-0.000	0.001	3460	6243	0	2466	14	303
SRL_OPN_2PTS024_0518_20150615_070411_20150615_084236.EUM.nc	-0.000	-0.000	0.001	3708	5614	0	1554	9	343
SRL_OPN_2PTS024_0520_20150615_084236_20150615_102034.EUM.nc	0.000	0.000	0.001	2302	5460	0	2858	16	284
SRL_OPN_2PTS024_0521_20150615_102035_20150615_115837.EUM.nc	-0.000	-0.000	0.001	2313	5523	0	3023	20	167
SRL_OPN_2PTS024_0523_20150615_115838_20150615_133725.EUM.nc	-0.000	-0.000	0.001	2799	5460	0	2517	8	136
SRL_OPN_2PTS024_0525_20150615_133725_20150615_153050.EUM.nc	-0.000	-0.000	0.001	3426	6390	0	2707	0	257
SRL_OPN_2PTS024_0528_20150615_153049_20150615_171031.EUM.nc	-0.000	-0.000	0.001	2633	5591	0	2762	1	195
SRL_OPN_2PTS024_0530_20150615_171031_20150615_185011.EUM.nc	-0.000	-0.000	0.001	3053	5564	0	2237	2	272
SRL_OPN_2PTS024_0532_20150615_185010_20150615_202920.EUM.nc	-0.000	-0.000	0.001	3077	5603	0	2154	7	365
SRL_OPN_2PTS024_0534_20150615_202919_20150615_220759.EUM.nc	-0.000	-0.000	0.001	2783	5543	0	2458	35	267
SRL_OPN_2PTS024_0536_20150615_220758_20150615_234550.EUM.nc	-0.000	-0.000	0.001	2537	5518	0	2628	7	346
SRL_OPN_2PTS024_0537_20150615_234550_20150616_012343.EUM.nc	-0.000	-0.000	0.001	2695	5547	0	2633	16	203
SRL_OPN_2PTS024_0539_20150616_012343_20150616_030217.EUM.nc	-0.000	-0.000	0.001	2695	5566	0	2692	3	176
SRL_OPN_2PTS024_0541_20150616_030217_20150616_044232.EUM.nc	-0.000	-0.000	0.001	2657	5507	0	2653	4	193
SRL_OPN_2PTS024_0543_20150616_044231_20150616_062444.EUM.nc	-0.000	-0.000	0.001	3617	5819	0	1925	0	277
SRL_OPN_2PTS024_0545_20150616_062443_20150616_081147.EUM.nc	-0.000	-0.000	0.001	3791	6113	0	1933	6	383
SRL_OPN_2PTS024_0548_20150616_081147_20150616_094953.EUM.nc	0.000	0.000	0.001	2487	5465	0	2619	10	349
SRL_OPN_2PTS024_0549_20150616_094953_20150616_112740.EUM.nc	-0.000	-0.000	0.001	1865	5411	0	3318	31	197

– Continued on next page

Table 15: Ka-Band Waveform Attitude Statistics.

– Continued from previous page

File	Median	Mean	Std. Dev.	No. Obs.	Total Obs.	Default Lat/Lon	Flag (total)	Default (total)	3-Sigma Edited
SRL_OPN_2PTS024_0551_20150616_112740_20150616_130615.EUM.nc	-0.000	-0.000	0.001	2491	5475	0	2767	7	210
SRL_OPN_2PTS024_0553_20150616_130614_20150616_145932.EUM.nc	-0.000	-0.000	0.001	2905	6023	0	2597	59	462
SRL_OPN_2PTS024_0556_20150616_145931_20150616_163912.EUM.nc	-0.000	-0.000	0.001	2935	5623	0	2442	10	236
SRL_OPN_2PTS024_0558_20150616_163911_20150616_181855.EUM.nc	-0.000	-0.000	0.001	2811	5528	0	2443	8	266
SRL_OPN_2PTS024_0560_20150616_181854_20150616_195813.EUM.nc	-0.000	-0.000	0.001	2971	5603	0	2322	8	302
SRL_OPN_2PTS024_0562_20150616_195813_20150616_213707.EUM.nc	0.000	-0.000	0.001	3036	5608	0	2169	25	378
SRL_OPN_2PTS024_0564_20150616_213706_20150616_231507.EUM.nc	-0.000	-0.000	0.001	2191	5388	0	3062	5	130
SRL_OPN_2PTS024_0565_20150616_231506_20150617_005257.EUM.nc	-0.000	-0.000	0.001	2794	5551	0	2534	10	213
SRL_OPN_2PTS024_0567_20150617_005256_20150617_023110.EUM.nc	-0.000	-0.000	0.001	2720	5542	0	2561	1	260
SRL_OPN_2PTS024_0569_20150617_023109_20150617_041050.EUM.nc	-0.000	-0.000	0.001	2515	5488	0	2764	11	198
SRL_OPN_2PTS024_0571_20150617_041050_20150617_055220.EUM.nc	-0.000	-0.000	0.001	3432	5727	0	2007	3	285
SRL_OPN_2PTS024_0573_20150617_055219_20150617_074051.EUM.nc	-0.000	-0.000	0.001	3690	6184	0	2082	0	412
SRL_OPN_2PTS024_0576_20150617_074050_20150617_091900.EUM.nc	-0.000	-0.000	0.001	2948	5555	0	2299	6	302
SRL_OPN_2PTS024_0577_20150617_091859_20150617_105654.EUM.nc	0.000	-0.000	0.001	2078	5549	0	3315	17	139
SRL_OPN_2PTS024_0579_20150617_105654_20150617_123510.EUM.nc	-0.000	-0.000	0.001	2251	5418	0	3007	3	157
SRL_OPN_2PTS024_0581_20150617_123509_20150617_141431.EUM.nc	-0.000	-0.000	0.001	3001	5597	0	2347	0	249
SRL_OPN_2PTS024_0583_20150617_141432_20150617_160753.EUM.nc	-0.000	-0.000	0.001	3185	6408	0	2980	6	237
SRL_OPN_2PTS024_0586_20150617_160752_20150617_174732.EUM.nc	-0.000	-0.000	0.001	2582	5635	0	2771	3	279
SRL_OPN_2PTS024_0588_20150617_174731_20150617_192705.EUM.nc	-0.000	-0.000	0.001	3021	5649	0	2326	6	296
SRL_OPN_2PTS024_0590_20150617_192704_20150617_210602.EUM.nc	-0.000	-0.000	0.001	3187	5597	0	2112	15	283
SRL_OPN_2PTS024_0592_20150617_210601_20150617_224424.EUM.nc	-0.000	-0.000	0.001	2455	5422	0	2754	12	201
SRL_OPN_2PTS024_0593_20150617_224423_20150618_002207.EUM.nc	-0.000	-0.000	0.001	2853	5451	0	2346	4	248
SRL_OPN_2PTS024_0595_20150618_002206_20150618_020012.EUM.nc	-0.000	-0.000	0.001	2809	5554	0	2588	4	153
SRL_OPN_2PTS024_0597_20150618_020012_20150618_033915.EUM.nc	-0.000	-0.000	0.001	2644	5491	0	2609	11	227
SRL_OPN_2PTS024_0599_20150618_033915_20150618_052013.EUM.nc	-0.000	-0.000	0.001	2664	5569	0	2629	3	273
SRL_OPN_2PTS024_0601_20150618_052013_20150618_070951.EUM.nc	-0.000	-0.000	0.001	3522	6213	0	2404	12	275
SRL_OPN_2PTS024_0604_20150618_070951_20150618_084814.EUM.nc	-0.000	-0.000	0.001	3620	5602	0	1645	7	330
SRL_OPN_2PTS024_0605_20150618_084814_20150618_102611.EUM.nc	-0.000	-0.000	0.001	2291	5441	0	2900	16	234
SRL_OPN_2PTS024_0607_20150618_102610_20150618_120407.EUM.nc	-0.000	-0.000	0.001	2408	5503	0	2957	22	116
SRL_OPN_2PTS024_0609_20150618_120406_20150618_134308.EUM.nc	-0.000	-0.000	0.001	2788	5530	0	2539	17	186
SRL_OPN_2PTS024_0611_20150618_134308_20150618_153634.EUM.nc	-0.000	-0.000	0.001	3432	6428	0	2793	0	203
SRL_OPN_2PTS024_0614_20150618_153635_20150618_171615.EUM.nc	-0.000	-0.000	0.001	2515	5605	0	2826	17	247
SRL_OPN_2PTS024_0616_20150618_171614_20150618_185545.EUM.nc	-0.000	-0.000	0.001	2999	5535	0	2322	6	208
SRL_OPN_2PTS024_0618_20150618_185544_20150618_203501.EUM.nc	-0.000	-0.000	0.001	3194	5618	0	2076	12	336
SRL_OPN_2PTS024_0620_20150618_203501_20150618_221329.EUM.nc	-0.000	-0.000	0.001	2719	5497	0	2501	22	255
SRL_OPN_2PTS024_0622_20150618_221329_20150618_235125.EUM.nc	-0.000	-0.000	0.001	2669	5477	0	2563	9	236
SRL_OPN_2PTS024_0623_20150618_235124_20150619_012912.EUM.nc	-0.000	-0.000	0.001	2745	5480	0	2512	3	220
SRL_OPN_2PTS024_0625_20150619_012911_20150619_030758.EUM.nc	-0.000	-0.000	0.001	2614	5531	0	2626	7	284
SRL_OPN_2PTS024_0627_20150619_030759_20150619_044810.EUM.nc	-0.000	-0.000	0.001	2636	5500	0	2620	5	239

– Continued on next page

Table 15: Ka-Band Waveform Attitude Statistics.

– Continued from previous page

File	Median	Mean	Std. Dev.	No. Obs.	Total Obs.	Default Lat/Lon	Flag (total)	Default (total)	3-Sigma Edited
SRL_OPN_2PTS024_0629_20150619_044810_20150619_063039.EUM.nc	-0.000	-0.000	0.001	3648	5825	0	1933	0	244
SRL_OPN_2PTS024_0631_20150619_063039_20150619_081725.EUM.nc	-0.000	-0.000	0.001	3813	6104	0	1907	0	384
SRL_OPN_2PTS024_0634_20150619_081724_20150619_095521.EUM.nc	-0.000	-0.000	0.001	2625	5452	0	2634	3	190
SRL_OPN_2PTS024_0635_20150619_095520_20150619_113317.EUM.nc	-0.000	-0.000	0.001	1977	5436	0	3133	25	301
SRL_OPN_2PTS024_0637_20150619_113316_20150619_131147.EUM.nc	-0.000	-0.000	0.001	2566	5443	0	2707	15	155
SRL_OPN_2PTS024_0639_20150619_131146_20150619_150507.EUM.nc	-0.000	-0.000	0.001	3347	6443	0	2884	3	209
SRL_OPN_2PTS024_0642_20150619_150508_20150619_164456.EUM.nc	-0.000	-0.000	0.001	2691	5621	0	2618	1	311
SRL_OPN_2PTS024_0644_20150619_164456_20150619_182430.EUM.nc	-0.000	-0.000	0.001	2927	5523	0	2378	2	216
SRL_OPN_2PTS024_0646_20150619_182429_20150619_200356.EUM.nc	-0.000	-0.000	0.001	2882	5610	0	2430	2	296
SRL_OPN_2PTS024_0648_20150619_200355_20150619_214238.EUM.nc	-0.000	-0.000	0.001	2999	5582	0	2239	23	321
SRL_OPN_2PTS024_0650_20150619_214237_20150619_232045.EUM.nc	-0.000	-0.000	0.001	2321	5413	0	2929	6	157
SRL_OPN_2PTS024_0651_20150619_232044_20150620_005826.EUM.nc	-0.000	-0.000	0.001	2722	5522	0	2624	24	152
SRL_OPN_2PTS024_0653_20150620_005825_20150620_023651.EUM.nc	-0.000	-0.000	0.001	2805	5554	0	2551	15	183
SRL_OPN_2PTS024_0655_20150620_023650_20150620_041629.EUM.nc	-0.000	-0.000	0.001	2554	5488	0	2716	9	209
SRL_OPN_2PTS024_0657_20150620_041629_20150620_055805.EUM.nc	-0.000	-0.000	0.001	3470	5752	0	2019	2	261
SRL_OPN_2PTS024_0659_20150620_055805_20150620_074621.EUM.nc	-0.000	-0.000	0.001	3848	6175	0	2095	7	225
SRL_OPN_2PTS024_0662_20150620_074621_20150620_092438.EUM.nc	0.000	0.000	0.002	2932	5568	0	2404	6	226
SRL_OPN_2PTS024_0663_20150620_092438_20150620_110222.EUM.nc	0.000	0.000	0.001	1956	5514	0	3302	30	226
SRL_OPN_2PTS024_0665_20150620_110221_20150620_124042.EUM.nc	-0.000	-0.000	0.001	2293	5392	0	2940	5	154
SRL_OPN_2PTS024_0667_20150620_124041_20150620_142009.EUM.nc	-0.000	-0.000	0.001	3048	5601	0	2278	1	274
SRL_OPN_2PTS024_0669_20150620_142009_20150620_161329.EUM.nc	-0.000	-0.000	0.001	3169	6362	0	2853	18	322
SRL_OPN_2PTS024_0672_20150620_161328_20150620_175316.EUM.nc	-0.000	-0.000	0.001	2709	5662	0	2816	4	133
SRL_OPN_2PTS024_0674_20150620_175315_20150620_193239.EUM.nc	0.000	0.000	0.002	2992	5637	0	2391	10	244
SRL_OPN_2PTS024_0676_20150620_193238_20150620_211142.EUM.nc	0.000	0.000	0.001	3089	5526	0	2135	10	292
SRL_OPN_2PTS024_0678_20150620_211142_20150620_224954.EUM.nc	-0.000	-0.000	0.001	2215	5484	0	2978	9	282
SRL_OPN_2PTS024_0679_20150620_224953_20150621_002744.EUM.nc	-0.000	-0.000	0.001	2945	5452	0	2352	2	153
SRL_OPN_2PTS024_0681_20150621_002744_20150621_020543.EUM.nc	-0.000	-0.000	0.001	2686	5523	0	2624	10	203
SRL_OPN_2PTS024_0683_20150621_020543_20150621_034501.EUM.nc	-0.000	-0.000	0.001	2630	5562	0	2712	4	216
SRL_OPN_2PTS024_0685_20150621_034500_20150621_052556.EUM.nc	-0.000	-0.000	0.001	2652	5558	0	2680	7	219
SRL_OPN_2PTS024_0687_20150621_052555_20150621_071523.EUM.nc	-0.000	-0.000	0.002	3418	6236	0	2387	10	421
SRL_OPN_2PTS024_0690_20150621_071522_20150621_085353.EUM.nc	0.000	-0.000	0.001	3487	5607	0	1732	18	370
SRL_OPN_2PTS024_0691_20150621_085352_20150621_103139.EUM.nc	0.000	0.000	0.001	2205	5510	0	3066	22	217
SRL_OPN_2PTS024_0693_20150621_103140_20150621_120946.EUM.nc	-0.000	-0.000	0.001	2250	5509	0	3007	13	239
SRL_OPN_2PTS024_0695_20150621_120945_20150621_134845.EUM.nc	-0.000	-0.000	0.001	2755	5511	0	2466	8	282
SRL_OPN_2PTS024_0697_20150621_134844_20150621_154211.EUM.nc	-0.000	-0.000	0.001	3353	6417	0	2781	1	282
SRL_OPN_2PTS024_0700_20150621_154210_20150621_172150.EUM.nc	-0.001	-0.001	0.001	2618	5523	0	2740	3	162
SRL_OPN_2PTS024_0702_20150621_172149_20150621_190129.EUM.nc	-0.000	-0.000	0.001	2922	5639	0	2442	4	271
SRL_OPN_2PTS024_0704_20150621_190128_20150621_204034.EUM.nc	-0.000	-0.000	0.001	3325	5624	0	1959	16	324
SRL_OPN_2PTS024_0706_20150621_204034_20150621_221907.EUM.nc	-0.000	-0.000	0.001	2667	5422	0	2420	20	315

– Continued on next page

Table 15: Ka-Band Waveform Attitude Statistics.

– Continued from previous page

File	Median	Mean	Std. Dev.	No. Obs.	Total Obs.	Default Lat/Lon	Flag (total)	Default (total)	3-Sigma Edited
SRL_OPN_2PTS024_0708_20150621_221906_20150621_235654.EUM.nc	-0.000	-0.000	0.001	2823	5507	0	2500	2	182
SRL_OPN_2PTS024_0709_20150621_235655_20150622_013451.EUM.nc	-0.000	-0.000	0.001	2858	5547	0	2490	4	195
SRL_OPN_2PTS024_0711_20150622_013450_20150622_031333.EUM.nc	-0.001	-0.001	0.001	2564	5519	0	2661	22	272
SRL_OPN_2PTS024_0713_20150622_031332_20150622_045400.EUM.nc	-0.000	-0.000	0.001	2707	5484	0	2577	5	195
SRL_OPN_2PTS024_0715_20150622_045400_20150622_063629.EUM.nc	-0.000	-0.000	0.001	3574	5840	0	1984	2	280
SRL_OPN_2PTS024_0717_20150622_063628_20150622_082255.EUM.nc	-0.000	-0.000	0.001	3795	6085	0	1916	1	373
SRL_OPN_2PTS024_0720_20150622_082254_20150622_100058.EUM.nc	-0.000	-0.000	0.001	2542	5471	0	2629	10	290
SRL_OPN_2PTS024_0721_20150622_100058_20150622_113846.EUM.nc	-0.000	-0.000	0.001	2126	5450	0	3089	22	213
SRL_OPN_2PTS024_0723_20150622_113845_20150622_131730.EUM.nc	-0.001	-0.001	0.001	2617	5479	0	2643	4	215
SRL_OPN_2PTS024_0725_20150622_131729_20150622_151052.EUM.nc	-0.001	-0.001	0.001	3311	6426	0	2846	2	267
SRL_OPN_2PTS024_0728_20150622_151051_20150622_165032.EUM.nc	-0.001	-0.001	0.001	2678	5592	0	2656	2	256
SRL_OPN_2PTS024_0730_20150622_165031_20150622_183015.EUM.nc	-0.000	-0.000	0.001	2873	5541	0	2434	4	230
SRL_OPN_2PTS024_0732_20150622_183014_20150622_200929.EUM.nc	-0.000	-0.000	0.001	3016	5609	0	2333	9	251
SRL_OPN_2PTS024_0734_20150622_200928_20150622_214809.EUM.nc	-0.000	-0.000	0.001	3042	5571	0	2246	9	274
SRL_OPN_2PTS024_0736_20150622_214808_20150622_232613.EUM.nc	-0.000	-0.000	0.001	2294	5351	0	2832	29	196
SRL_OPN_2PTS024_0737_20150622_232612_20150623_010403.EUM.nc	-0.000	-0.000	0.001	2496	5504	0	2766	15	227
SRL_OPN_2PTS024_0739_20150623_010402_20150623_024223.EUM.nc	-0.001	-0.001	0.001	2761	5531	0	2604	1	165
SRL_OPN_2PTS024_0741_20150623_024222_20150623_042208.EUM.nc	-0.000	-0.000	0.001	2513	5529	0	2778	8	230
SRL_OPN_2PTS024_0743_20150623_042207_20150623_060400.EUM.nc	-0.000	-0.000	0.001	3454	5781	0	2053	3	271
SRL_OPN_2PTS024_0745_20150623_060400_20150623_075201.EUM.nc	-0.000	-0.000	0.001	3808	6151	0	2060	3	280
SRL_OPN_2PTS024_0748_20150623_075200_20150623_093006.EUM.nc	-0.000	-0.000	0.001	2805	5536	0	2445	11	275
SRL_OPN_2PTS024_0749_20150623_093006_20150623_110800.EUM.nc	-0.000	-0.000	0.001	1979	5502	0	3229	45	249
SRL_OPN_2PTS024_0751_20150623_110759_20150623_124614.EUM.nc	-0.001	-0.001	0.001	2278	5386	0	2964	3	141
SRL_OPN_2PTS024_0753_20150623_124613_20150623_143924.EUM.nc	-0.001	-0.001	0.001	3169	6257	0	2861	1	226
SRL_OPN_2PTS024_0756_20150623_143924_20150623_161912.EUM.nc	-0.000	-0.000	0.001	3189	5641	0	2177	2	273
SRL_OPN_2PTS024_0758_20150623_161911_20150623_175849.EUM.nc	-0.000	-0.000	0.001	2661	5621	0	2761	3	196
SRL_OPN_2PTS024_0760_20150623_175848_20150623_193822.EUM.nc	-0.000	-0.000	0.001	3023	5669	0	2340	5	301
SRL_OPN_2PTS024_0762_20150623_193821_20150623_211713.EUM.nc	-0.000	-0.000	0.001	3126	5489	0	2064	26	273
SRL_OPN_2PTS024_0764_20150623_211712_20150623_225530.EUM.nc	-0.000	-0.000	0.001	2295	5479	0	3020	7	157
SRL_OPN_2PTS024_0765_20150623_225530_20150624_003311.EUM.nc	-0.000	-0.000	0.001	2975	5484	0	2279	8	222
SRL_OPN_2PTS024_0767_20150624_003310_20150624_021122.EUM.nc	-0.001	-0.001	0.001	2718	5529	0	2649	2	160
SRL_OPN_2PTS024_0769_20150624_021121_20150624_035036.EUM.nc	-0.000	-0.000	0.001	2599	5523	0	2719	17	188
SRL_OPN_2PTS024_0771_20150624_035035_20150624_053148.EUM.nc	-0.001	-0.001	0.001	2675	5572	0	2688	2	207
SRL_OPN_2PTS024_0773_20150624_053147_20150624_072104.EUM.nc	-0.000	-0.000	0.001	3657	6222	0	2259	6	300
SRL_OPN_2PTS024_0776_20150624_072103_20150624_085922.EUM.nc	-0.000	-0.000	0.001	3502	5594	0	1798	21	273
SRL_OPN_2PTS024_0777_20150624_085922_20150624_103718.EUM.nc	-0.000	-0.000	0.001	2236	5539	0	3114	16	173
SRL_OPN_2PTS024_0779_20150624_103717_20150624_121517.EUM.nc	-0.000	-0.001	0.001	2284	5487	0	2964	21	218
SRL_OPN_2PTS024_0781_20150624_121516_20150624_135421.EUM.nc	-0.001	-0.001	0.001	2841	5553	0	2485	4	223
SRL_OPN_2PTS024_0783_20150624_135420_20150624_154746.EUM.nc	-0.001	-0.000	0.001	3379	6406	0	2804	2	221

– Continued on next page

Table 15: Ka-Band Waveform Attitude Statistics.

– Continued from previous page

File	Median	Mean	Std. Dev.	No. Obs.	Total Obs.	Default Lat/Lon	Flag (total)	Default (total)	3-Sigma Edited
SRL_OPN_2PTS024_0786_20150624_154746_20150624_172733.EUM.nc	-0.000	-0.000	0.001	2481	5509	0	2796	3	229
SRL_OPN_2PTS024_0788_20150624_172733_20150624_190702.EUM.nc	-0.000	-0.000	0.001	3043	5642	0	2343	6	250
SRL_OPN_2PTS024_0790_20150624_190701_20150624_204615.EUM.nc	-0.000	-0.000	0.001	3271	5610	0	1960	13	366
SRL_OPN_2PTS024_0792_20150624_204614_20150624_222437.EUM.nc	-0.000	-0.000	0.001	2641	5410	0	2470	22	277
SRL_OPN_2PTS024_0793_20150624_222437_20150625_000232.EUM.nc	-0.000	-0.000	0.001	2800	5539	0	2501	3	235
SRL_OPN_2PTS024_0795_20150625_000231_20150625_014022.EUM.nc	-0.001	-0.001	0.001	2867	5515	0	2494	2	152
SRL_OPN_2PTS024_0797_20150625_014021_20150625_031917.EUM.nc	-0.000	-0.000	0.001	2586	5537	0	2692	18	241
SRL_OPN_2PTS024_0799_20150625_031916_20150625_045942.EUM.nc	-0.000	-0.000	0.001	2711	5542	0	2597	11	223
SRL_OPN_2PTS024_0801_20150625_045941_20150625_064220.EUM.nc	-0.000	-0.000	0.001	3611	5851	0	1969	8	263
SRL_OPN_2PTS024_0803_20150625_064219_20150625_082834.EUM.nc	-0.000	-0.000	0.001	3822	6044	0	1770	8	444
SRL_OPN_2PTS024_0806_20150625_082833_20150625_100628.EUM.nc	-0.000	-0.000	0.001	2601	5440	0	2647	12	180
SRL_OPN_2PTS024_0807_20150625_100627_20150625_114426.EUM.nc	-0.000	-0.001	0.001	2233	5476	0	3066	16	161
SRL_OPN_2PTS024_0809_20150625_114425_20150625_132304.EUM.nc	-0.001	-0.001	0.001	2629	5460	0	2611	4	216
SRL_OPN_2PTS024_0811_20150625_132303_20150625_151627.EUM.nc	-0.001	-0.001	0.001	3369	6423	0	2804	1	249
SRL_OPN_2PTS024_0814_20150625_151626_20150625_165607.EUM.nc	-0.000	-0.000	0.001	2704	5582	0	2676	2	200
SRL_OPN_2PTS024_0816_20150625_165606_20150625_183548.EUM.nc	-0.000	-0.000	0.001	3010	5538	0	2346	2	180
SRL_OPN_2PTS024_0818_20150625_183548_20150625_201502.EUM.nc	-0.000	-0.000	0.001	3012	5578	0	2278	12	276
SRL_OPN_2PTS024_0820_20150625_201502_20150625_215348.EUM.nc	-0.000	-0.000	0.001	2969	5532	0	2235	23	305
SRL_OPN_2PTS024_0822_20150625_215347_20150625_233149.EUM.nc	-0.000	-0.000	0.001	2305	5345	0	2887	11	142
SRL_OPN_2PTS024_0823_20150625_233149_20150626_010933.EUM.nc	-0.001	-0.001	0.001	2526	5528	0	2816	0	186
SRL_OPN_2PTS024_0825_20150626_010932_20150626_024756.EUM.nc	-0.000	-0.000	0.001	2680	5554	0	2697	3	174
SRL_OPN_2PTS024_0827_20150626_024755_20150626_042755.EUM.nc	-0.000	-0.000	0.001	2600	5517	0	2703	8	206
SRL_OPN_2PTS024_0829_20150626_042754_20150626_060947.EUM.nc	-0.000	-0.000	0.001	3500	5778	0	2039	4	235
SRL_OPN_2PTS024_0831_20150626_060947_20150626_111329.EUM.nc	-0.000	-0.000	0.001	8438	17159	0	7871	67	783
SRL_OPN_2PTS024_0837_20150626_111328_20150626_125155.EUM.nc	-0.001	-0.000	0.001	2372	5351	0	2807	3	169
SRL_OPN_2PTS024_0839_20150626_125154_20150626_144507.EUM.nc	-0.001	-0.001	0.001	3151	6375	0	2953	10	261
SRL_OPN_2PTS024_0842_20150626_144506_20150626_162447.EUM.nc	-0.000	-0.000	0.001	3153	5638	0	2229	6	250
SRL_OPN_2PTS024_0844_20150626_162447_20150626_180432.EUM.nc	-0.001	-0.001	0.001	2753	5662	0	2734	4	171
SRL_OPN_2PTS024_0846_20150626_180432_20150626_194354.EUM.nc	-0.000	-0.000	0.001	2935	5613	0	2348	7	323
SRL_OPN_2PTS024_0848_20150626_194353_20150626_212252.EUM.nc	-0.000	-0.000	0.001	3147	5498	0	2071	7	273
SRL_OPN_2PTS024_0850_20150626_212251_20150626_230058.EUM.nc	-0.000	-0.001	0.001	2113	5446	0	3183	3	147
SRL_OPN_2PTS024_0851_20150626_230058_20150627_003848.EUM.nc	-0.001	-0.001	0.001	3158	5520	0	2194	7	161
SRL_OPN_2PTS024_0853_20150627_003848_20150627_021653.EUM.nc	-0.000	-0.000	0.001	2648	5537	0	2696	1	192
SRL_OPN_2PTS024_0855_20150627_021653_20150627_035621.EUM.nc	-0.000	-0.000	0.001	2481	5564	0	2836	6	241
SRL_OPN_2PTS024_0857_20150627_035620_20150627_053732.EUM.nc	-0.000	-0.000	0.001	2822	5557	0	2528	17	190
SRL_OPN_2PTS024_0859_20150627_053731_20150627_072636.EUM.nc	-0.000	-0.000	0.001	3857	6240	0	2147	2	234
SRL_OPN_2PTS024_0862_20150627_072635_20150627_090500.EUM.nc	-0.000	-0.000	0.001	3341	5564	0	1909	23	291
SRL_OPN_2PTS024_0863_20150627_090459_20150627_104245.EUM.nc	-0.000	-0.000	0.001	2248	5538	0	3066	20	204
SRL_OPN_2PTS024_0865_20150627_104244_20150627_122056.EUM.nc	-0.000	-0.000	0.001	2425	5517	0	2934	5	153

– Continued on next page

Table 15: Ka-Band Waveform Attitude Statistics.

– Continued from previous page

File	Median	Mean	Std. Dev.	No. Obs.	Total Obs.	Default Lat/Lon	Flag (total)	Default (total)	3-Sigma Edited
SRL_OPN_2PTS024_0867_20150627_122056_20150627_140004.EUM.nc	-0.001	-0.001	0.001	3054	5549	0	2285	0	210
SRL_OPN_2PTS024_0869_20150627_140005_20150627_155329.EUM.nc	-0.000	-0.000	0.001	3085	6404	0	3010	7	302
SRL_OPN_2PTS024_0872_20150627_155329_20150627_173308.EUM.nc	-0.000	-0.000	0.001	2485	5496	0	2836	5	170
SRL_OPN_2PTS024_0874_20150627_173307_20150627_191244.EUM.nc	-0.000	-0.000	0.001	3082	5643	0	2253	11	297
SRL_OPN_2PTS024_0876_20150627_191243_20150627_205146.EUM.nc	-0.000	-0.000	0.001	3331	5605	0	1960	9	305
SRL_OPN_2PTS024_0878_20150627_205147_20150627_223014.EUM.nc	-0.000	-0.000	0.001	2691	5414	0	2502	10	211
SRL_OPN_2PTS024_0879_20150627_223014_20150628_000759.EUM.nc	-0.001	-0.001	0.001	2910	5513	0	2445	5	153
SRL_OPN_2PTS024_0881_20150628_000758_20150628_014600.EUM.nc	-0.000	-0.000	0.001	2813	5545	0	2489	2	241
SRL_OPN_2PTS024_0883_20150628_014600_20150628_032451.EUM.nc	-0.000	-0.000	0.001	2686	5491	0	2605	10	190
SRL_OPN_2PTS024_0885_20150628_032450_20150628_050531.EUM.nc	-0.000	-0.000	0.001	2657	5580	0	2706	4	213
SRL_OPN_2PTS024_0887_20150628_050530_20150628_065535.EUM.nc	-0.000	-0.000	0.001	3530	6253	0	2475	7	241
SRL_OPN_2PTS024_0890_20150628_065535_20150628_083404.EUM.nc	-0.000	-0.000	0.001	3839	5633	0	1402	10	382
SRL_OPN_2PTS024_0892_20150628_083403_20150628_101204.EUM.nc	-0.000	-0.000	0.001	2413	5454	0	2753	26	262
SRL_OPN_2PTS024_0893_20150628_101204_20150628_114955.EUM.nc	-0.000	-0.000	0.001	2341	5507	0	3043	6	117
SRL_OPN_2PTS024_0895_20150628_114954_20150628_132846.EUM.nc	-0.001	-0.001	0.001	2683	5479	0	2574	14	208
SRL_OPN_2PTS024_0897_20150628_132846_20150628_152211.EUM.nc	-0.000	-0.000	0.001	3354	6387	0	2757	4	272
SRL_OPN_2PTS024_0900_20150628_152210_20150628_170151.EUM.nc	-0.000	-0.000	0.001	2630	5576	0	2751	5	190
SRL_OPN_2PTS024_0902_20150628_170151_20150628_184124.EUM.nc	-0.000	-0.000	0.001	2947	5517	0	2333	8	229
SRL_OPN_2PTS024_0904_20150628_184123_20150628_202044.EUM.nc	-0.000	-0.000	0.001	3113	5601	0	2175	7	306
SRL_OPN_2PTS024_0906_20150628_202043_20150628_215917.EUM.nc	-0.000	-0.000	0.001	2858	5507	0	2399	40	210
SRL_OPN_2PTS024_0908_20150628_215916_20150628_233719.EUM.nc	-0.001	-0.000	0.001	2539	5443	0	2792	5	107
SRL_OPN_2PTS024_0909_20150628_233718_20150629_011514.EUM.nc	-0.000	-0.000	0.001	2674	5521	0	2644	19	184
SRL_OPN_2PTS024_0911_20150629_011513_20150629_025350.EUM.nc	-0.000	-0.000	0.001	2569	5552	0	2705	5	273
SRL_OPN_2PTS024_0913_20150629_025349_20150629_043346.EUM.nc	-0.000	-0.000	0.001	2636	5515	0	2668	10	201
SRL_OPN_2PTS024_0915_20150629_043346_20150629_061555.EUM.nc	-0.000	-0.000	0.001	3499	5815	0	2027	4	285
SRL_OPN_2PTS024_0917_20150629_061554_20150629_080324.EUM.nc	-0.000	-0.000	0.001	3870	6127	0	1990	2	265
SRL_OPN_2PTS024_0920_20150629_080325_20150629_094125.EUM.nc	-0.000	-0.000	0.001	2718	5555	0	2611	6	220
SRL_OPN_2PTS024_0921_20150629_094125_20150629_111920.EUM.nc	0.000	-0.000	0.001	2102	5422	0	3140	33	147
SRL_OPN_2PTS024_0923_20150629_111919_20150629_125740.EUM.nc	-0.001	-0.001	0.001	2455	5332	0	2705	1	171
SRL_OPN_2PTS024_0925_20150629_125741_20150629_145056.EUM.nc	-0.000	-0.000	0.001	3257	6399	0	2915	1	226
SRL_OPN_2PTS024_0928_20150629_145055_20150629_163044.EUM.nc	-0.000	-0.000	0.001	3077	5652	0	2301	17	257
SRL_OPN_2PTS024_0930_20150629_163043_20150629_181021.EUM.nc	-0.000	-0.000	0.001	2727	5637	0	2699	6	205
SRL_OPN_2PTS024_0932_20150629_181021_20150629_194949.EUM.nc	-0.000	-0.000	0.001	3046	5634	0	2340	5	243
SRL_OPN_2PTS024_0934_20150629_194948_20150629_212837.EUM.nc	-0.000	-0.000	0.001	3145	5504	0	2011	25	323
SRL_OPN_2PTS024_0936_20150629_212836_20150629_230650.EUM.nc	-0.000	-0.000	0.001	2081	5442	0	3233	11	117
SRL_OPN_2PTS024_0937_20150629_230650_20150630_004430.EUM.nc	-0.000	-0.000	0.001	2951	5516	0	2350	5	210
SRL_OPN_2PTS024_0939_20150630_004430_20150630_022246.EUM.nc	-0.000	-0.000	0.001	2687	5547	0	2611	5	244
SRL_OPN_2PTS024_0941_20150630_022246_20150630_040211.EUM.nc	-0.000	-0.000	0.001	2588	5442	0	2690	1	163
SRL_OPN_2PTS024_0943_20150630_040210_20150630_054329.EUM.nc	-0.000	-0.000	0.001	3163	5688	0	2300	11	214

– Continued on next page

Table 15: Ka-Band Waveform Attitude Statistics.

– Continued from previous page

File	Median	Mean	Std. Dev.	No. Obs.	Total Obs.	Default Lat/Lon	Flag (total)	Default (total)	3-Sigma Edited
SRL_OPN_2PTS024_0945_20150630_054328_20150630_073228.EUM.nc	-0.000	-0.000	0.001	3707	6200	0	2158	8	327
SRL_OPN_2PTS024_0948_20150630_073228_20150630_091042.EUM.nc	-0.000	-0.000	0.001	3258	5563	0	2042	6	257
SRL_OPN_2PTS024_0949_20150630_091041_20150630_104827.EUM.nc	0.000	0.000	0.001	2281	5548	0	3052	19	196
SRL_OPN_2PTS024_0951_20150630_104826_20150630_122640.EUM.nc	-0.000	-0.000	0.001	2374	5403	0	2851	15	163
SRL_OPN_2PTS024_0953_20150630_122639_20150630_140554.EUM.nc	-0.000	-0.000	0.001	2983	5570	0	2407	0	180
SRL_OPN_2PTS024_0955_20150630_140554_20150630_155918.EUM.nc	-0.000	-0.000	0.001	3107	6407	0	3029	4	267
SRL_OPN_2PTS024_0958_20150630_155919_20150630_173906.EUM.nc	-0.000	-0.000	0.001	2627	5655	0	2881	2	145
SRL_OPN_2PTS024_0960_20150630_173906_20150630_191833.EUM.nc	-0.000	-0.000	0.001	3089	5636	0	2246	4	297
SRL_OPN_2PTS024_0962_20150630_191832_20150630_205741.EUM.nc	-0.000	-0.000	0.001	3294	5622	0	2005	9	314
SRL_OPN_2PTS024_0964_20150630_205741_20150630_223558.EUM.nc	-0.000	-0.000	0.001	2601	5400	0	2620	14	165
SRL_OPN_2PTS024_0965_20150630_223558_20150701_001348.EUM.nc	-0.000	-0.000	0.001	2824	5496	0	2422	7	243
SRL_OPN_2PTS024_0967_20150701_001347_20150701_015142.EUM.nc	-0.000	-0.000	0.001	2831	5503	0	2457	0	215
SRL_OPN_2PTS024_0969_20150701_015141_20150701_033047.EUM.nc	-0.000	-0.000	0.001	2709	5482	0	2546	14	213
SRL_OPN_2PTS024_0971_20150701_033046_20150701_051125.EUM.nc	-0.000	-0.000	0.001	2631	5534	0	2617	10	276
SRL_OPN_2PTS024_0973_20150701_051125_20150701_070120.EUM.nc	-0.000	-0.000	0.001	3465	6241	0	2513	3	260
SRL_OPN_2PTS024_0976_20150701_070119_20150701_083954.EUM.nc	-0.000	-0.000	0.001	3790	5590	0	1483	7	310
SRL_OPN_2PTS024_0978_20150701_083953_20150701_101744.EUM.nc	-0.000	-0.000	0.001	2404	5450	0	2805	14	227
SRL_OPN_2PTS024_0979_20150701_101744_20150701_115546.EUM.nc	-0.000	-0.000	0.001	2416	5519	0	2986	9	108
SRL_OPN_2PTS024_0981_20150701_115545_20150701_133433.EUM.nc	-0.000	-0.000	0.001	2640	5433	0	2545	2	246
SRL_OPN_2PTS024_0983_20150701_133433_20150701_152758.EUM.nc	-0.000	-0.000	0.001	3466	6389	0	2674	0	249
SRL_OPN_2PTS024_0986_20150701_152759_20150701_170739.EUM.nc	-0.000	-0.000	0.001	2592	5585	0	2775	3	215
SRL_OPN_2PTS024_0988_20150701_170738_20150701_184719.EUM.nc	-0.000	-0.000	0.001	3051	5563	0	2234	1	277
SRL_OPN_2PTS024_0990_20150701_184718_20150701_202628.EUM.nc	-0.000	-0.000	0.001	3137	5609	0	2215	6	251
SRL_OPN_2PTS024_0992_20150701_202628_20150701_220508.EUM.nc	-0.000	-0.000	0.001	2867	5517	0	2420	19	211
SRL_OPN_2PTS024_0994_20150701_220508_20150701_234300.EUM.nc	-0.000	-0.000	0.001	2686	5539	0	2677	20	156
SRL_OPN_2PTS024_0995_20150701_234259_20150702_012052.EUM.nc	-0.000	-0.000	0.001	2752	5522	0	2563	11	196
SRL_OPN_2PTS024_0997_20150702_012051_20150702_025925.EUM.nc	-0.000	-0.000	0.001	2634	5563	0	2700	4	225
SRL_OPN_2PTS024_0999_20150702_025924_20150702_043935.EUM.nc	-0.000	-0.001	0.001	2545	5517	0	2722	18	232

32 Inverted Barometer Height Correction Table

Table 16: Inverted Barometer Height Correction Statistics.

File	Median	Mean	Std. Dev.	No. Obs.	Total Obs.	Default Lat/Lon	Flag (total)	Default (total)	3-Sigma Edited
SRL_OPN_2PTS023_1001_20150528_043947_20150528_062156.EUM.nc	-0.034	-0.032	0.080	3774	5807	0	1847	0	186
SRL_OPN_2PTS024_0001_20150528_062156_20150528_080907.EUM.nc	-0.037	-0.053	0.064	3552	6087	0	1921	0	614
SRL_OPN_2PTS024_0004_20150528_080907_20150528_094715.EUM.nc	-0.026	-0.045	0.060	2629	5531	0	2631	0	271
SRL_OPN_2PTS024_0005_20150528_094714_20150528_112501.EUM.nc	0.007	-0.008	0.073	2111	5431	0	3320	0	0
SRL_OPN_2PTS024_0007_20150528_112500_20150528_130332.EUM.nc	0.004	0.030	0.117	2659	5355	0	2647	0	49
SRL_OPN_2PTS024_0009_20150528_130331_20150528_145650.EUM.nc	-0.015	-0.007	0.114	3551	6391	0	2840	0	0
SRL_OPN_2PTS024_0012_20150528_145650_20150528_163630.EUM.nc	-0.026	0.017	0.122	3273	5638	0	2365	0	0
SRL_OPN_2PTS024_0014_20150528_163629_20150528_181614.EUM.nc	-0.003	0.015	0.113	2800	5616	0	2581	0	235
SRL_OPN_2PTS024_0016_20150528_181613_20150528_195532.EUM.nc	-0.038	-0.037	0.070	3188	5562	0	2374	0	0
SRL_OPN_2PTS024_0018_20150528_195532_20150528_213426.EUM.nc	-0.001	-0.011	0.066	3259	5487	0	1984	0	244
SRL_OPN_2PTS024_0020_20150528_213425_20150528_231227.EUM.nc	-0.013	0.009	0.138	2260	5400	0	3140	0	0
SRL_OPN_2PTS024_0021_20150528_231227_20150529_005017.EUM.nc	-0.010	-0.018	0.071	3084	5516	0	2421	0	11
SRL_OPN_2PTS024_0023_20150529_005017_20150529_022828.EUM.nc	0.001	0.012	0.096	2821	5518	0	2616	0	81
SRL_OPN_2PTS024_0025_20150529_022828_20150529_040808.EUM.nc	-0.017	0.015	0.112	2689	5493	0	2748	0	56
SRL_OPN_2PTS024_0027_20150529_040807_20150529_054933.EUM.nc	-0.017	-0.032	0.074	3302	5726	0	2042	0	382
SRL_OPN_2PTS024_0029_20150529_054932_20150529_073809.EUM.nc	-0.030	-0.048	0.065	3709	6155	0	1932	0	514
SRL_OPN_2PTS024_0032_20150529_073810_20150529_091629.EUM.nc	-0.029	-0.046	0.068	2978	5528	0	2257	0	293
SRL_OPN_2PTS024_0033_20150529_091628_20150529_105415.EUM.nc	-0.002	-0.000	0.069	2250	5529	0	3263	0	16
SRL_OPN_2PTS024_0035_20150529_105415_20150529_123229.EUM.nc	-0.003	0.017	0.124	2510	5386	0	2875	0	1
SRL_OPN_2PTS024_0037_20150529_123228_20150529_141146.EUM.nc	-0.019	-0.022	0.076	3113	5575	0	2347	0	115
SRL_OPN_2PTS024_0039_20150529_141146_20150529_160509.EUM.nc	-0.003	0.009	0.100	3158	6404	0	3001	0	245
SRL_OPN_2PTS024_0042_20150529_160508_20150529_174448.EUM.nc	0.001	0.065	0.186	2880	5607	0	2727	0	0
SRL_OPN_2PTS024_0044_20150529_174447_20150529_192422.EUM.nc	-0.035	-0.038	0.064	3353	5631	0	2277	0	1
SRL_OPN_2PTS024_0046_20150529_192421_20150529_210321.EUM.nc	-0.009	-0.013	0.058	3234	5606	0	2051	0	321
SRL_OPN_2PTS024_0048_20150529_210320_20150529_224143.EUM.nc	0.001	0.030	0.134	2716	5394	0	2678	0	0
SRL_OPN_2PTS024_0049_20150529_224142_20150530_001926.EUM.nc	-0.038	-0.033	0.077	3053	5467	0	2413	0	1
SRL_OPN_2PTS024_0051_20150530_001926_20150530_015731.EUM.nc	0.005	0.010	0.091	2983	5543	0	2559	0	1
SRL_OPN_2PTS024_0053_20150530_015730_20150530_033632.EUM.nc	0.003	0.040	0.119	2961	5489	0	2528	0	0
SRL_OPN_2PTS024_0055_20150530_033630_20150530_051725.EUM.nc	-0.017	-0.029	0.065	2590	5566	0	2565	0	411
SRL_OPN_2PTS024_0057_20150530_051724_20150530_070710.EUM.nc	-0.034	-0.043	0.074	3488	6233	0	2341	0	404
SRL_OPN_2PTS024_0060_20150530_070709_20150530_084533.EUM.nc	-0.038	-0.049	0.073	3596	5604	0	1712	0	296
SRL_OPN_2PTS024_0061_20150530_084532_20150530_102332.EUM.nc	-0.006	-0.003	0.077	2508	5454	0	2864	0	82
SRL_OPN_2PTS024_0063_20150530_102331_20150530_120126.EUM.nc	-0.004	-0.012	0.069	2501	5509	0	2963	0	45
SRL_OPN_2PTS024_0065_20150530_120125_20150530_134027.EUM.nc	0.005	-0.018	0.078	2879	5530	0	2490	0	161
SRL_OPN_2PTS024_0067_20150530_134026_20150530_153351.EUM.nc	0.002	0.004	0.108	3450	6407	0	2733	0	224
SRL_OPN_2PTS024_0070_20150530_153351_20150530_171332.EUM.nc	-0.002	0.012	0.117	2630	5598	0	2802	0	166

– Continued on next page

Table 16: Inverted Barometer Height Correction Statistics.

– Continued from previous page

File	Median	Mean	Std. Dev.	No. Obs.	Total Obs.	Default Lat/Lon	Flag (total)	Default (total)	3-Sigma Edited
SRL_OPN_2PTS024_0072_20150530_171331_20150530_185302.EUM.nc	-0.043	-0.047	0.073	3212	5544	0	2303	0	29
SRL_OPN_2PTS024_0074_20150530_185301_20150530_203219.EUM.nc	-0.010	-0.010	0.058	3171	5609	0	2104	0	334
SRL_OPN_2PTS024_0076_20150530_203218_20150530_221048.EUM.nc	0.002	0.005	0.104	2964	5517	0	2553	0	0
SRL_OPN_2PTS024_0078_20150530_221049_20150530_234845.EUM.nc	-0.032	-0.026	0.071	2893	5508	0	2614	0	1
SRL_OPN_2PTS024_0079_20150530_234845_20150531_012631.EUM.nc	0.001	0.004	0.099	2901	5515	0	2611	0	3
SRL_OPN_2PTS024_0081_20150531_012630_20150531_030517.EUM.nc	0.003	0.046	0.157	2929	5565	0	2636	0	0
SRL_OPN_2PTS024_0083_20150531_030517_20150531_044524.EUM.nc	-0.027	-0.029	0.056	2630	5486	0	2596	0	260
SRL_OPN_2PTS024_0085_20150531_044524_20150531_062750.EUM.nc	-0.038	-0.044	0.077	3664	5811	0	1824	0	323
SRL_OPN_2PTS024_0087_20150531_062749_20150531_081444.EUM.nc	-0.046	-0.036	0.104	4178	6088	0	1910	0	0
SRL_OPN_2PTS024_0090_20150531_081443_20150531_095241.EUM.nc	-0.009	-0.000	0.103	2814	5436	0	2622	0	0
SRL_OPN_2PTS024_0091_20150531_095239_20150531_113036.EUM.nc	0.017	0.002	0.039	2044	5411	0	3186	0	181
SRL_OPN_2PTS024_0093_20150531_113035_20150531_130904.EUM.nc	0.010	-0.001	0.082	2644	5459	0	2646	0	169
SRL_OPN_2PTS024_0095_20150531_130903_20150531_150225.EUM.nc	0.005	0.016	0.121	3432	6383	0	2809	0	142
SRL_OPN_2PTS024_0098_20150531_150224_20150531_164213.EUM.nc	-0.039	0.005	0.124	3101	5661	0	2560	0	0
SRL_OPN_2PTS024_0100_20150531_164213_20150531_182148.EUM.nc	-0.033	-0.046	0.083	3126	5536	0	2379	0	31
SRL_OPN_2PTS024_0102_20150531_182147_20150531_200113.EUM.nc	0.008	0.014	0.102	3183	5609	0	2426	0	0
SRL_OPN_2PTS024_0104_20150531_200112_20150531_213957.EUM.nc	-0.008	-0.012	0.086	3364	5556	0	2130	0	62
SRL_OPN_2PTS024_0106_20150531_213956_20150531_231805.EUM.nc	-0.020	-0.018	0.085	2361	5336	0	2904	0	71
SRL_OPN_2PTS024_0107_20150531_231804_20150601_005554.EUM.nc	0.001	0.011	0.093	2779	5530	0	2646	0	105
SRL_OPN_2PTS024_0109_20150601_005553_20150601_023418.EUM.nc	0.015	0.034	0.140	2879	5548	0	2551	0	118
SRL_OPN_2PTS024_0111_20150601_023416_20150601_041353.EUM.nc	-0.024	-0.038	0.046	2543	5497	0	2743	0	211
SRL_OPN_2PTS024_0113_20150601_041352_20150601_055527.EUM.nc	-0.034	-0.021	0.108	3757	5746	0	1968	0	21
SRL_OPN_2PTS024_0115_20150601_055526_20150601_074350.EUM.nc	-0.020	-0.017	0.102	4163	6165	0	2000	0	2
SRL_OPN_2PTS024_0118_20150601_074349_20150601_092207.EUM.nc	-0.033	-0.041	0.084	3052	5527	0	2352	0	123
SRL_OPN_2PTS024_0119_20150601_092207_20150601_105951.EUM.nc	0.013	0.025	0.070	2040	5520	0	3348	0	132
SRL_OPN_2PTS024_0121_20150601_105951_20150601_123810.EUM.nc	0.009	0.014	0.084	2261	5418	0	2929	0	228
SRL_OPN_2PTS024_0123_20150601_123810_20150601_141734.EUM.nc	0.003	0.016	0.108	3314	5593	0	2279	0	0
SRL_OPN_2PTS024_0125_20150601_141733_20150601_161054.EUM.nc	-0.011	0.011	0.123	3516	6380	0	2864	0	0
SRL_OPN_2PTS024_0128_20150601_161054_20150601_175042.EUM.nc	-0.018	-0.029	0.086	2761	5627	0	2733	0	133
SRL_OPN_2PTS024_0130_20150601_175041_20150601_193006.EUM.nc	-0.018	-0.023	0.074	3202	5638	0	2352	0	84
SRL_OPN_2PTS024_0132_20150601_193005_20150601_210910.EUM.nc	-0.009	0.002	0.088	3351	5524	0	2070	0	103
SRL_OPN_2PTS024_0134_20150601_210909_20150601_224723.EUM.nc	-0.022	-0.014	0.087	2580	5514	0	2933	0	1
SRL_OPN_2PTS024_0135_20150601_224722_20150602_002513.EUM.nc	0.010	0.008	0.105	2868	5433	0	2341	0	224
SRL_OPN_2PTS024_0137_20150602_002512_20150602_020311.EUM.nc	0.009	0.051	0.141	2975	5525	0	2550	0	0
SRL_OPN_2PTS024_0139_20150602_020310_20150602_034227.EUM.nc	-0.016	-0.024	0.064	2758	5537	0	2626	0	153
SRL_OPN_2PTS024_0141_20150602_034226_20150602_052319.EUM.nc	-0.033	-0.022	0.116	2955	5564	0	2609	0	0
SRL_OPN_2PTS024_0143_20150602_052318_20150602_071252.EUM.nc	-0.010	-0.013	0.092	3715	6215	0	2346	0	154
SRL_OPN_2PTS024_0146_20150602_071251_20150602_085122.EUM.nc	-0.044	-0.056	0.058	3651	5604	0	1749	0	204
SRL_OPN_2PTS024_0148_20150602_085122_20150602_102911.EUM.nc	0.006	0.038	0.107	2511	5553	0	3042	0	0

– Continued on next page

Table 16: Inverted Barometer Height Correction Statistics.

– Continued from previous page

File	Median	Mean	Std. Dev.	No. Obs.	Total Obs.	Default Lat/Lon	Flag (total)	Default (total)	3-Sigma Edited
SRL_OPN_2PTS024_0149_20150602_102910_20150602_120707.EUM.nc	0.011	0.056	0.145	2568	5522	0	2954	0	0
SRL_OPN_2PTS024_0151_20150602_120706_20150602_134612.EUM.nc	-0.005	0.018	0.085	3024	5529	0	2505	0	0
SRL_OPN_2PTS024_0153_20150602_134612_20150602_153939.EUM.nc	0.004	0.007	0.116	3642	6441	0	2799	0	0
SRL_OPN_2PTS024_0156_20150602_153938_20150602_171918.EUM.nc	-0.014	-0.004	0.104	2775	5517	0	2742	0	0
SRL_OPN_2PTS024_0158_20150602_171917_20150602_185856.EUM.nc	-0.032	-0.042	0.070	3120	5642	0	2446	0	76
SRL_OPN_2PTS024_0160_20150602_185856_20150602_203803.EUM.nc	-0.005	0.013	0.083	3548	5623	0	2004	0	71
SRL_OPN_2PTS024_0162_20150602_203802_20150602_221638.EUM.nc	-0.014	-0.008	0.092	2987	5435	0	2448	0	0
SRL_OPN_2PTS024_0164_20150602_221638_20150602_235426.EUM.nc	-0.007	0.024	0.125	2988	5480	0	2492	0	0
SRL_OPN_2PTS024_0165_20150602_235425_20150603_013221.EUM.nc	0.019	0.049	0.111	2819	5523	0	2562	0	142
SRL_OPN_2PTS024_0167_20150603_013221_20150603_031102.EUM.nc	-0.012	-0.012	0.078	2876	5564	0	2688	0	0
SRL_OPN_2PTS024_0169_20150603_031102_20150603_045126.EUM.nc	-0.042	-0.039	0.095	2765	5519	0	2567	0	187
SRL_OPN_2PTS024_0171_20150603_045125_20150603_063352.EUM.nc	-0.026	-0.013	0.113	3947	5838	0	1891	0	0
SRL_OPN_2PTS024_0173_20150603_063352_20150603_082027.EUM.nc	-0.052	-0.046	0.067	4079	6093	0	1930	0	84
SRL_OPN_2PTS024_0176_20150603_082027_20150603_095829.EUM.nc	-0.011	0.015	0.097	2813	5456	0	2642	0	1
SRL_OPN_2PTS024_0177_20150603_095829_20150603_113618.EUM.nc	0.007	0.033	0.098	2161	5458	0	3083	0	214
SRL_OPN_2PTS024_0179_20150603_113617_20150603_131500.EUM.nc	0.021	0.032	0.079	2844	5485	0	2641	0	0
SRL_OPN_2PTS024_0181_20150603_131458_20150603_150821.EUM.nc	-0.006	0.000	0.097	3456	6406	0	2820	0	130
SRL_OPN_2PTS024_0184_20150603_150820_20150603_164800.EUM.nc	-0.004	-0.002	0.098	2999	5622	0	2623	0	0
SRL_OPN_2PTS024_0186_20150603_164800_20150603_182737.EUM.nc	-0.040	-0.028	0.094	3157	5514	0	2347	0	10
SRL_OPN_2PTS024_0188_20150603_182736_20150603_200701.EUM.nc	-0.002	0.026	0.120	3213	5621	0	2408	0	0
SRL_OPN_2PTS024_0190_20150603_200700_20150603_214541.EUM.nc	-0.024	-0.011	0.088	3317	5555	0	2233	0	5
SRL_OPN_2PTS024_0192_20150603_214540_20150603_232346.EUM.nc	-0.023	-0.012	0.111	2487	5344	0	2857	0	0
SRL_OPN_2PTS024_0193_20150603_232345_20150604_010128.EUM.nc	0.007	0.034	0.092	2200	4453	0	2250	0	3
SRL_OPN_2PTS024_0195_20150604_010128_20150604_023955.EUM.nc	0.002	-0.013	0.060	2614	5540	0	2604	0	322
SRL_OPN_2PTS024_0197_20150604_023955_20150604_041937.EUM.nc	-0.015	-0.030	0.081	2584	5504	0	2695	0	225
SRL_OPN_2PTS024_0199_20150604_041937_20150604_060126.EUM.nc	-0.032	-0.038	0.088	3520	5770	0	1950	0	300
SRL_OPN_2PTS024_0201_20150604_060125_20150604_074934.EUM.nc	-0.043	-0.050	0.066	3974	6154	0	1977	0	203
SRL_OPN_2PTS024_0204_20150604_074934_20150604_092740.EUM.nc	-0.021	-0.010	0.102	3118	5513	0	2394	0	1
SRL_OPN_2PTS024_0205_20150604_092740_20150604_110534.EUM.nc	0.005	-0.000	0.049	1939	5503	0	3288	0	276
SRL_OPN_2PTS024_0207_20150604_110533_20150604_124347.EUM.nc	0.017	0.016	0.081	2286	5385	0	2889	0	210
SRL_OPN_2PTS024_0209_20150604_124346_20150604_143657.EUM.nc	-0.003	-0.006	0.079	3281	6363	0	2981	0	101
SRL_OPN_2PTS024_0212_20150604_143656_20150604_161643.EUM.nc	-0.006	-0.001	0.092	3504	5633	0	2129	0	0
SRL_OPN_2PTS024_0214_20150604_161643_20150604_175621.EUM.nc	-0.022	0.009	0.112	2907	5587	0	2674	0	6
SRL_OPN_2PTS024_0216_20150604_175620_20150604_193544.EUM.nc	-0.020	0.021	0.139	3315	5633	0	2318	0	0
SRL_OPN_2PTS024_0218_20150604_193543_20150604_211446.EUM.nc	-0.032	-0.025	0.065	3370	5523	0	2122	0	31
SRL_OPN_2PTS024_0220_20150604_211446_20150604_225256.EUM.nc	-0.014	-0.013	0.108	2435	5482	0	2957	0	90
SRL_OPN_2PTS024_0221_20150604_225255_20150605_003046.EUM.nc	0.006	0.033	0.120	3190	5483	0	2287	0	6
SRL_OPN_2PTS024_0223_20150605_003046_20150605_020847.EUM.nc	-0.011	-0.026	0.055	2482	5508	0	2691	0	335
SRL_OPN_2PTS024_0225_20150605_020847_20150605_034808.EUM.nc	-0.008	0.009	0.107	2833	5549	0	2681	0	35

– Continued on next page

Table 16: Inverted Barometer Height Correction Statistics.

– Continued from previous page

File	Median	Mean	Std. Dev.	No. Obs.	Total Obs.	Default Lat/Lon	Flag (total)	Default (total)	3-Sigma Edited
SRL_OPN_2PTS024_0227_20150605_034807_20150605_052907.EUM.nc	-0.014	0.012	0.140	2932	5573	0	2641	0	0
SRL_OPN_2PTS024_0229_20150605_052906_20150605_071829.EUM.nc	-0.036	-0.042	0.073	3833	6212	0	2224	0	155
SRL_OPN_2PTS024_0232_20150605_071829_20150605_085656.EUM.nc	-0.037	-0.043	0.064	3446	5594	0	1837	0	311
SRL_OPN_2PTS024_0233_20150605_085655_20150605_103443.EUM.nc	0.008	-0.007	0.039	2109	5527	0	3142	0	276
SRL_OPN_2PTS024_0235_20150605_103442_20150605_121250.EUM.nc	-0.001	-0.004	0.063	2289	5502	0	2977	0	236
SRL_OPN_2PTS024_0237_20150605_121250_20150605_135152.EUM.nc	-0.002	0.003	0.076	3055	5513	0	2458	0	0
SRL_OPN_2PTS024_0239_20150605_135152_20150605_154517.EUM.nc	-0.004	-0.013	0.097	3653	6420	0	2767	0	0
SRL_OPN_2PTS024_0242_20150605_154516_20150605_172505.EUM.nc	-0.006	-0.004	0.069	2515	5517	0	2703	0	299
SRL_OPN_2PTS024_0244_20150605_172505_20150605_190435.EUM.nc	-0.031	-0.021	0.081	3038	5652	0	2447	0	167
SRL_OPN_2PTS024_0246_20150605_190434_20150605_204347.EUM.nc	-0.019	-0.035	0.057	3525	5634	0	1948	0	161
SRL_OPN_2PTS024_0248_20150605_204346_20150605_222212.EUM.nc	-0.005	-0.002	0.099	2807	5416	0	2497	0	112
SRL_OPN_2PTS024_0250_20150605_222211_20150606_000007.EUM.nc	-0.008	0.014	0.103	2957	5530	0	2463	0	110
SRL_OPN_2PTS024_0251_20150606_000007_20150606_013756.EUM.nc	-0.012	-0.025	0.070	2835	5531	0	2514	0	182
SRL_OPN_2PTS024_0253_20150606_013755_20150606_031649.EUM.nc	-0.002	0.004	0.114	2808	5574	0	2734	0	32
SRL_OPN_2PTS024_0255_20150606_031649_20150606_045711.EUM.nc	-0.023	-0.022	0.095	2883	5520	0	2541	0	96
SRL_OPN_2PTS024_0257_20150606_045710_20150606_063946.EUM.nc	-0.043	-0.049	0.058	3602	5839	0	1897	0	340
SRL_OPN_2PTS024_0259_20150606_063946_20150606_082601.EUM.nc	-0.044	-0.049	0.060	4010	6058	0	1865	0	183
SRL_OPN_2PTS024_0262_20150606_082600_20150606_100403.EUM.nc	0.007	0.039	0.106	2738	5466	0	2665	0	63
SRL_OPN_2PTS024_0263_20150606_100403_20150606_114153.EUM.nc	0.012	0.011	0.083	2328	5486	0	3081	0	77
SRL_OPN_2PTS024_0265_20150606_114152_20150606_132037.EUM.nc	0.005	0.005	0.067	2795	5426	0	2565	0	66
SRL_OPN_2PTS024_0267_20150606_132037_20150606_151401.EUM.nc	-0.010	-0.023	0.109	3634	6443	0	2809	0	0
SRL_OPN_2PTS024_0270_20150606_151400_20150606_165339.EUM.nc	-0.016	-0.017	0.063	2741	5581	0	2623	0	217
SRL_OPN_2PTS024_0272_20150606_165339_20150606_183322.EUM.nc	-0.024	-0.023	0.065	3069	5546	0	2397	0	80
SRL_OPN_2PTS024_0274_20150606_183321_20150606_201237.EUM.nc	-0.034	-0.037	0.073	3147	5605	0	2293	0	165
SRL_OPN_2PTS024_0276_20150606_201237_20150606_215123.EUM.nc	0.004	0.025	0.135	3298	5562	0	2264	0	0
SRL_OPN_2PTS024_0278_20150606_215122_20150606_232918.EUM.nc	-0.019	0.016	0.127	2431	5375	0	2944	0	0
SRL_OPN_2PTS024_0279_20150606_232917_20150607_010710.EUM.nc	-0.023	-0.037	0.064	2526	5491	0	2715	0	250
SRL_OPN_2PTS024_0281_20150607_010708_20150607_024531.EUM.nc	0.008	-0.002	0.120	2900	5531	0	2631	0	0
SRL_OPN_2PTS024_0283_20150607_024530_20150607_042527.EUM.nc	-0.027	-0.038	0.057	2663	5516	0	2661	0	192
SRL_OPN_2PTS024_0285_20150607_042527_20150607_060716.EUM.nc	-0.035	-0.044	0.072	3617	5774	0	1929	0	228
SRL_OPN_2PTS024_0287_20150607_060716_20150607_075508.EUM.nc	-0.047	-0.058	0.069	3866	6132	0	2039	0	227
SRL_OPN_2PTS024_0290_20150607_075507_20150607_093320.EUM.nc	-0.003	0.061	0.160	3018	5559	0	2541	0	0
SRL_OPN_2PTS024_0291_20150607_093321_20150607_111106.EUM.nc	0.011	0.027	0.088	2184	5486	0	3262	0	40
SRL_OPN_2PTS024_0293_20150607_111105_20150607_124930.EUM.nc	-0.004	0.000	0.064	2521	5389	0	2868	0	0
SRL_OPN_2PTS024_0295_20150607_124930_20150607_144243.EUM.nc	-0.013	-0.026	0.108	3455	6372	0	2906	0	11
SRL_OPN_2PTS024_0298_20150607_144241_20150607_162222.EUM.nc	-0.028	-0.027	0.080	3462	5634	0	2168	0	4
SRL_OPN_2PTS024_0300_20150607_162222_20150607_180159.EUM.nc	-0.024	-0.021	0.070	2878	5637	0	2669	0	90
SRL_OPN_2PTS024_0302_20150607_180158_20150607_194128.EUM.nc	-0.025	-0.042	0.063	2889	5640	0	2327	0	424
SRL_OPN_2PTS024_0304_20150607_194129_20150607_212020.EUM.nc	-0.019	-0.022	0.117	3193	5513	0	2134	0	186

– Continued on next page

Table 16: Inverted Barometer Height Correction Statistics.

– Continued from previous page

File	Median	Mean	Std. Dev.	No. Obs.	Total Obs.	Default Lat/Lon	Flag (total)	Default (total)	3-Sigma Edited
SRL_OPN_2PTS024_0306_20150607_212019_20150607_225837.EUM.nc	-0.014	0.015	0.142	2369	5496	0	3127	0	0
SRL_OPN_2PTS024_0307_20150607_225836_20150608_003608.EUM.nc	-0.023	-0.025	0.061	3111	5476	0	2216	0	149
SRL_OPN_2PTS024_0309_20150608_003608_20150608_021421.EUM.nc	-0.006	-0.012	0.150	2805	5549	0	2744	0	0
SRL_OPN_2PTS024_0311_20150608_021421_20150608_035337.EUM.nc	-0.013	-0.013	0.074	2623	5521	0	2801	0	97
SRL_OPN_2PTS024_0313_20150608_035337_20150608_053453.EUM.nc	-0.062	-0.059	0.070	2749	5574	0	2605	0	220
SRL_OPN_2PTS024_0315_20150608_053453_20150608_072402.EUM.nc	-0.039	-0.046	0.086	3920	6218	0	2128	0	170
SRL_OPN_2PTS024_0318_20150608_072403_20150608_090219.EUM.nc	-0.013	0.019	0.124	3624	5598	0	1876	0	98
SRL_OPN_2PTS024_0319_20150608_090219_20150608_104014.EUM.nc	-0.007	0.010	0.098	2465	5535	0	3070	0	0
SRL_OPN_2PTS024_0321_20150608_104013_20150608_121815.EUM.nc	-0.005	0.010	0.078	2357	5503	0	2929	0	217
SRL_OPN_2PTS024_0323_20150608_121815_20150608_135730.EUM.nc	-0.007	-0.017	0.111	3196	5564	0	2368	0	0
SRL_OPN_2PTS024_0325_20150608_135729_20150608_155055.EUM.nc	-0.035	-0.037	0.085	3539	6402	0	2790	0	73
SRL_OPN_2PTS024_0328_20150608_155054_20150608_173034.EUM.nc	-0.008	-0.021	0.078	2660	5509	0	2730	0	119
SRL_OPN_2PTS024_0330_20150608_173033_20150608_191011.EUM.nc	-0.036	-0.044	0.066	3103	5663	0	2285	0	275
SRL_OPN_2PTS024_0332_20150608_191010_20150608_204913.EUM.nc	-0.008	-0.005	0.091	3357	5605	0	1988	0	260
SRL_OPN_2PTS024_0334_20150608_204913_20150608_222743.EUM.nc	-0.008	-0.002	0.113	2964	5441	0	2477	0	0
SRL_OPN_2PTS024_0336_20150608_222743_20150609_000529.EUM.nc	-0.042	-0.030	0.055	2872	5507	0	2416	0	219
SRL_OPN_2PTS024_0337_20150609_000529_20150609_014320.EUM.nc	-0.004	-0.002	0.143	3013	5544	0	2531	0	0
SRL_OPN_2PTS024_0339_20150609_014319_20150609_032218.EUM.nc	-0.006	-0.015	0.063	2665	5492	0	2624	0	203
SRL_OPN_2PTS024_0341_20150609_032217_20150609_050245.EUM.nc	-0.051	-0.056	0.098	2829	5566	0	2634	0	103
SRL_OPN_2PTS024_0343_20150609_050245_20150609_065254.EUM.nc	-0.041	-0.047	0.090	3525	6255	0	2396	0	334
SRL_OPN_2PTS024_0346_20150609_065253_20150609_083133.EUM.nc	-0.025	-0.007	0.091	4204	5638	0	1434	0	0
SRL_OPN_2PTS024_0348_20150609_083133_20150609_100925.EUM.nc	-0.015	-0.007	0.091	2740	5443	0	2703	0	0
SRL_OPN_2PTS024_0349_20150609_100925_20150609_114724.EUM.nc	0.005	0.001	0.058	2073	5491	0	3038	0	380
SRL_OPN_2PTS024_0351_20150609_114723_20150609_132605.EUM.nc	0.001	-0.008	0.114	2755	5475	0	2549	0	171
SRL_OPN_2PTS024_0353_20150609_132604_20150609_151929.EUM.nc	-0.028	-0.040	0.093	3570	6400	0	2728	0	102
SRL_OPN_2PTS024_0356_20150609_151928_20150609_165917.EUM.nc	-0.014	-0.023	0.092	2805	5581	0	2662	0	114
SRL_OPN_2PTS024_0358_20150609_165916_20150609_183850.EUM.nc	-0.035	-0.031	0.093	3130	5537	0	2377	0	30
SRL_OPN_2PTS024_0360_20150609_183849_20150609_201811.EUM.nc	0.004	0.001	0.092	3126	5602	0	2270	0	206
SRL_OPN_2PTS024_0362_20150609_201811_20150609_215646.EUM.nc	-0.006	-0.015	0.109	3037	5529	0	2435	0	57
SRL_OPN_2PTS024_0364_20150609_215645_20150609_233448.EUM.nc	-0.040	0.020	0.134	2554	5386	0	2832	0	0
SRL_OPN_2PTS024_0365_20150609_233447_20150610_011231.EUM.nc	-0.011	-0.032	0.098	2657	5525	0	2723	0	145
SRL_OPN_2PTS024_0367_20150610_011230_20150610_025104.EUM.nc	-0.001	-0.019	0.079	2716	5547	0	2708	0	123
SRL_OPN_2PTS024_0369_20150610_025104_20150610_043058.EUM.nc	-0.034	-0.042	0.083	2648	5506	0	2659	0	199
SRL_OPN_2PTS024_0371_20150610_043058_20150610_061255.EUM.nc	-0.033	-0.045	0.090	3501	5772	0	1970	0	301
SRL_OPN_2PTS024_0373_20150610_061254_20150610_080040.EUM.nc	-0.034	-0.035	0.074	4056	6124	0	2034	0	34
SRL_OPN_2PTS024_0376_20150610_080039_20150610_093843.EUM.nc	-0.006	-0.018	0.082	2833	5562	0	2591	0	138
SRL_OPN_2PTS024_0377_20150610_093843_20150610_111635.EUM.nc	0.021	0.017	0.049	1932	5468	0	3227	0	309
SRL_OPN_2PTS024_0379_20150610_111635_20150610_125455.EUM.nc	0.009	0.014	0.123	2606	5364	0	2750	0	8
SRL_OPN_2PTS024_0381_20150610_125454_20150610_144810.EUM.nc	-0.024	-0.030	0.111	3392	6389	0	2911	0	86

– Continued on next page

Table 16: Inverted Barometer Height Correction Statistics.

– Continued from previous page

File	Median	Mean	Std. Dev.	No. Obs.	Total Obs.	Default Lat/Lon	Flag (total)	Default (total)	3-Sigma Edited
SRL_OPN_2PTS024_0384_20150610_144810_20150610_162749.EUM.nc	-0.029	-0.026	0.103	3297	5668	0	2245	0	126
SRL_OPN_2PTS024_0386_20150610_162748_20150610_180735.EUM.nc	-0.051	-0.042	0.083	2925	5661	0	2654	0	82
SRL_OPN_2PTS024_0388_20150610_180734_20150610_194656.EUM.nc	0.009	0.022	0.104	3288	5636	0	2348	0	0
SRL_OPN_2PTS024_0390_20150610_194654_20150610_212553.EUM.nc	-0.011	0.007	0.113	3423	5500	0	2069	0	8
SRL_OPN_2PTS024_0392_20150610_212552_20150610_230357.EUM.nc	-0.037	-0.007	0.115	2233	5434	0	3201	0	0
SRL_OPN_2PTS024_0393_20150610_230357_20150611_004147.EUM.nc	-0.009	0.005	0.134	3232	5502	0	2263	0	7
SRL_OPN_2PTS024_0395_20150611_004146_20150611_021954.EUM.nc	0.003	-0.001	0.127	2787	5541	0	2738	0	16
SRL_OPN_2PTS024_0397_20150611_021954_20150611_035925.EUM.nc	-0.021	-0.029	0.077	2570	5576	0	2746	0	260
SRL_OPN_2PTS024_0399_20150611_035924_20150611_054038.EUM.nc	-0.019	-0.016	0.100	3184	5568	0	2312	0	72
SRL_OPN_2PTS024_0401_20150611_054037_20150611_072935.EUM.nc	-0.056	-0.055	0.069	3861	6211	0	2090	0	260
SRL_OPN_2PTS024_0404_20150611_072934_20150611_090759.EUM.nc	-0.013	-0.014	0.076	3537	5568	0	2031	0	0
SRL_OPN_2PTS024_0405_20150611_090759_20150611_104545.EUM.nc	0.013	0.045	0.109	2462	5554	0	3092	0	0
SRL_OPN_2PTS024_0407_20150611_104544_20150611_122357.EUM.nc	0.006	0.010	0.129	2578	5539	0	2952	0	9
SRL_OPN_2PTS024_0409_20150611_122356_20150611_140308.EUM.nc	-0.015	-0.038	0.096	3002	5560	0	2307	0	251
SRL_OPN_2PTS024_0411_20150611_140307_20150611_155632.EUM.nc	-0.025	-0.026	0.097	3285	6431	0	3082	0	64
SRL_OPN_2PTS024_0414_20150611_155632_20150611_173610.EUM.nc	-0.033	-0.042	0.070	2590	5526	0	2710	0	226
SRL_OPN_2PTS024_0416_20150611_173610_20150611_191546.EUM.nc	0.010	0.029	0.105	3345	5657	0	2312	0	0
SRL_OPN_2PTS024_0418_20150611_191545_20150611_205447.EUM.nc	-0.007	0.012	0.097	3526	5611	0	2013	0	72
SRL_OPN_2PTS024_0420_20150611_205447_20150611_223315.EUM.nc	-0.021	-0.030	0.089	2648	5431	0	2601	0	182
SRL_OPN_2PTS024_0421_20150611_223315_20150612_001059.EUM.nc	-0.027	-0.031	0.084	2987	5493	0	2352	0	154
SRL_OPN_2PTS024_0423_20150612_001059_20150612_014901.EUM.nc	0.006	-0.003	0.132	3071	5554	0	2483	0	0
SRL_OPN_2PTS024_0425_20150612_014900_20150612_032754.EUM.nc	-0.008	-0.006	0.078	2698	5491	0	2556	0	237
SRL_OPN_2PTS024_0427_20150612_032754_20150612_050836.EUM.nc	-0.023	-0.007	0.112	2924	5573	0	2649	0	0
SRL_OPN_2PTS024_0429_20150612_050836_20150612_065836.EUM.nc	-0.044	-0.038	0.082	3553	6242	0	2457	0	232
SRL_OPN_2PTS024_0432_20150612_065836_20150612_083705.EUM.nc	-0.026	-0.029	0.082	4081	5630	0	1416	0	133
SRL_OPN_2PTS024_0434_20150612_083704_20150612_101503.EUM.nc	0.010	0.002	0.076	2560	5456	0	2761	0	135
SRL_OPN_2PTS024_0435_20150612_101502_20150612_115255.EUM.nc	-0.002	0.004	0.104	2466	5523	0	2985	0	72
SRL_OPN_2PTS024_0437_20150612_115254_20150612_133149.EUM.nc	0.014	-0.019	0.098	2681	5497	0	2588	0	228
SRL_OPN_2PTS024_0439_20150612_133150_20150612_152514.EUM.nc	-0.044	-0.047	0.096	3590	6399	0	2676	0	133
SRL_OPN_2PTS024_0442_20150612_152514_20150612_170453.EUM.nc	-0.003	-0.018	0.091	2855	5602	0	2747	0	0
SRL_OPN_2PTS024_0444_20150612_170453_20150612_184434.EUM.nc	0.023	0.059	0.127	3229	5542	0	2313	0	0
SRL_OPN_2PTS024_0446_20150612_184434_20150612_202346.EUM.nc	0.012	0.042	0.133	3441	5602	0	2160	0	1
SRL_OPN_2PTS024_0448_20150612_202345_20150612_220218.EUM.nc	-0.019	0.001	0.114	3045	5549	0	2500	0	4
SRL_OPN_2PTS024_0450_20150612_220217_20150612_234018.EUM.nc	-0.036	-0.025	0.094	2600	5498	0	2799	0	99
SRL_OPN_2PTS024_0451_20150612_234017_20150613_011802.EUM.nc	-0.002	-0.027	0.102	2862	5522	0	2556	0	104
SRL_OPN_2PTS024_0453_20150613_011801_20150613_025640.EUM.nc	0.010	-0.006	0.089	2763	5548	0	2707	0	78
SRL_OPN_2PTS024_0455_20150613_025639_20150613_043640.EUM.nc	-0.016	0.008	0.116	2824	5491	0	2667	0	0
SRL_OPN_2PTS024_0457_20150613_043639_20150613_061853.EUM.nc	-0.023	-0.026	0.099	3602	5817	0	1954	0	261
SRL_OPN_2PTS024_0459_20150613_061853_20150613_080614.EUM.nc	-0.043	-0.047	0.066	3818	6123	0	1995	0	310

– Continued on next page

Table 16: Inverted Barometer Height Correction Statistics.

– Continued from previous page

File	Median	Mean	Std. Dev.	No. Obs.	Total Obs.	Default Lat/Lon	Flag (total)	Default (total)	3-Sigma Edited
SRL_OPN_2PTS024_0462_20150613_080613_20150613_094413.EUM.nc	-0.010	-0.003	0.092	2926	5528	0	2602	0	0
SRL_OPN_2PTS024_0463_20150613_094412_20150613_112207.EUM.nc	0.020	0.025	0.110	2104	5403	0	3292	0	7
SRL_OPN_2PTS024_0465_20150613_112206_20150613_130030.EUM.nc	0.015	0.010	0.125	2677	5365	0	2688	0	0
SRL_OPN_2PTS024_0467_20150613_130029_20150613_145347.EUM.nc	-0.026	-0.036	0.100	3457	6410	0	2872	0	81
SRL_OPN_2PTS024_0470_20150613_145346_20150613_163335.EUM.nc	-0.016	-0.020	0.107	3292	5658	0	2366	0	0
SRL_OPN_2PTS024_0472_20150613_163334_20150613_181311.EUM.nc	0.019	0.045	0.107	3032	5614	0	2582	0	0
SRL_OPN_2PTS024_0474_20150613_181311_20150613_195240.EUM.nc	0.003	0.013	0.094	3073	5626	0	2359	0	194
SRL_OPN_2PTS024_0476_20150613_195239_20150613_213125.EUM.nc	-0.022	-0.018	0.069	3326	5499	0	1993	0	180
SRL_OPN_2PTS024_0478_20150613_213124_20150613_230937.EUM.nc	-0.016	0.000	0.126	2221	5420	0	3199	0	0
SRL_OPN_2PTS024_0479_20150613_230937_20150614_004718.EUM.nc	0.002	-0.018	0.097	3040	5514	0	2390	0	84
SRL_OPN_2PTS024_0481_20150614_004717_20150614_022536.EUM.nc	0.018	0.014	0.089	2880	5528	0	2648	0	0
SRL_OPN_2PTS024_0483_20150614_022536_20150614_040505.EUM.nc	0.005	0.031	0.125	2761	5495	0	2734	0	0
SRL_OPN_2PTS024_0485_20150614_040504_20150614_054624.EUM.nc	-0.017	-0.011	0.101	3287	5705	0	2149	0	269
SRL_OPN_2PTS024_0497_20150614_140846_20150614_160209.EUM.nc	-0.010	-0.026	0.095	3366	6418	0	3052	0	0
SRL_OPN_2PTS024_0500_20150614_160208_20150614_174156.EUM.nc	0.017	0.036	0.094	2889	5653	0	2764	0	0
SRL_OPN_2PTS024_0502_20150614_174155_20150614_192123.EUM.nc	-0.008	-0.001	0.076	3137	5644	0	2252	0	255
SRL_OPN_2PTS024_0504_20150614_192122_20150614_210030.EUM.nc	-0.023	-0.022	0.076	3496	5626	0	2012	0	118
SRL_OPN_2PTS024_0506_20150614_210030_20150614_223846.EUM.nc	0.012	0.018	0.113	2748	5409	0	2661	0	0
SRL_OPN_2PTS024_0507_20150614_223845_20150615_001638.EUM.nc	-0.017	-0.013	0.103	3115	5476	0	2361	0	0
SRL_OPN_2PTS024_0509_20150615_001637_20150615_015432.EUM.nc	0.005	-0.008	0.072	2997	5517	0	2520	0	0
SRL_OPN_2PTS024_0511_20150615_015432_20150615_033340.EUM.nc	0.011	0.013	0.097	2989	5492	0	2503	0	0
SRL_OPN_2PTS024_0513_20150615_033339_20150615_051422.EUM.nc	0.008	0.040	0.146	2949	5530	0	2581	0	0
SRL_OPN_2PTS024_0515_20150615_051421_20150615_070411.EUM.nc	-0.034	-0.028	0.075	3685	6243	0	2466	0	92
SRL_OPN_2PTS024_0518_20150615_070411_20150615_084236.EUM.nc	-0.025	-0.029	0.074	4060	5614	0	1554	0	0
SRL_OPN_2PTS024_0520_20150615_084236_20150615_102034.EUM.nc	0.007	0.015	0.133	2602	5460	0	2858	0	0
SRL_OPN_2PTS024_0521_20150615_102035_20150615_115837.EUM.nc	0.009	-0.009	0.063	2361	5523	0	3023	0	139
SRL_OPN_2PTS024_0523_20150615_115838_20150615_133725.EUM.nc	0.019	0.011	0.093	2943	5460	0	2517	0	0
SRL_OPN_2PTS024_0525_20150615_133725_20150615_153050.EUM.nc	-0.014	-0.013	0.086	3683	6390	0	2707	0	0
SRL_OPN_2PTS024_0528_20150615_153049_20150615_171031.EUM.nc	0.011	0.012	0.108	2829	5591	0	2762	0	0
SRL_OPN_2PTS024_0530_20150615_171031_20150615_185011.EUM.nc	-0.021	-0.027	0.054	3046	5564	0	2237	0	281
SRL_OPN_2PTS024_0532_20150615_185010_20150615_202920.EUM.nc	-0.016	0.003	0.127	3447	5603	0	2154	0	2
SRL_OPN_2PTS024_0534_20150615_202919_20150615_220759.EUM.nc	-0.001	0.014	0.116	3085	5543	0	2458	0	0
SRL_OPN_2PTS024_0536_20150615_220758_20150615_234550.EUM.nc	-0.016	-0.014	0.085	2890	5518	0	2628	0	0
SRL_OPN_2PTS024_0537_20150615_234550_20150616_012343.EUM.nc	-0.006	-0.023	0.079	2757	5547	0	2633	0	157
SRL_OPN_2PTS024_0539_20150616_012343_20150616_030217.EUM.nc	-0.007	-0.018	0.065	2760	5566	0	2692	0	114
SRL_OPN_2PTS024_0541_20150616_030217_20150616_044232.EUM.nc	-0.008	-0.001	0.093	2710	5507	0	2653	0	144
SRL_OPN_2PTS024_0543_20150616_044231_20150616_062444.EUM.nc	-0.044	-0.038	0.072	3769	5819	0	1925	0	125
SRL_OPN_2PTS024_0545_20150616_062443_20150616_081147.EUM.nc	-0.032	-0.043	0.086	4055	6113	0	1933	0	125
SRL_OPN_2PTS024_0548_20150616_081147_20150616_094953.EUM.nc	-0.015	-0.034	0.065	2587	5465	0	2619	0	259

– Continued on next page

Table 16: Inverted Barometer Height Correction Statistics.

– Continued from previous page

File	Median	Mean	Std. Dev.	No. Obs.	Total Obs.	Default Lat/Lon	Flag (total)	Default (total)	3-Sigma Edited
SRL_OPN_2PTS024_0549_20150616_094953_20150616_112740.EUM.nc	0.020	0.042	0.127	1992	5411	0	3318	0	101
SRL_OPN_2PTS024_0551_20150616_112740_20150616_130615.EUM.nc	-0.006	-0.025	0.067	2704	5475	0	2767	0	4
SRL_OPN_2PTS024_0553_20150616_130614_20150616_145932.EUM.nc	-0.018	-0.019	0.070	3244	6023	0	2597	0	182
SRL_OPN_2PTS024_0556_20150616_145931_20150616_163912.EUM.nc	-0.004	-0.004	0.110	3181	5623	0	2442	0	0
SRL_OPN_2PTS024_0558_20150616_163911_20150616_181855.EUM.nc	0.001	-0.001	0.092	2980	5528	0	2443	0	105
SRL_OPN_2PTS024_0560_20150616_181854_20150616_195813.EUM.nc	-0.002	-0.024	0.073	2929	5603	0	2322	0	352
SRL_OPN_2PTS024_0562_20150616_195813_20150616_213707.EUM.nc	-0.016	-0.020	0.074	3166	5608	0	2169	0	273
SRL_OPN_2PTS024_0564_20150616_213706_20150616_231507.EUM.nc	-0.013	-0.008	0.106	2326	5388	0	3062	0	0
SRL_OPN_2PTS024_0565_20150616_231506_20150617_005257.EUM.nc	-0.025	-0.022	0.078	2861	5551	0	2534	0	156
SRL_OPN_2PTS024_0567_20150617_005256_20150617_023110.EUM.nc	0.018	0.004	0.077	2899	5542	0	2561	0	82
SRL_OPN_2PTS024_0569_20150617_023109_20150617_041050.EUM.nc	0.013	-0.006	0.068	2471	5488	0	2764	0	253
SRL_OPN_2PTS024_0571_20150617_041050_20150617_055220.EUM.nc	-0.025	-0.034	0.063	3490	5727	0	2007	0	230
SRL_OPN_2PTS024_0573_20150617_055219_20150617_074051.EUM.nc	-0.048	-0.055	0.068	3863	6184	0	2082	0	239
SRL_OPN_2PTS024_0576_20150617_074050_20150617_091900.EUM.nc	-0.013	-0.033	0.080	2962	5555	0	2299	0	294
SRL_OPN_2PTS024_0577_20150617_091859_20150617_105654.EUM.nc	0.021	0.017	0.092	2221	5549	0	3315	0	13
SRL_OPN_2PTS024_0579_20150617_105654_20150617_123510.EUM.nc	-0.010	-0.028	0.082	2404	5418	0	3007	0	7
SRL_OPN_2PTS024_0581_20150617_123509_20150617_141431.EUM.nc	-0.025	-0.029	0.056	2951	5597	0	2347	0	299
SRL_OPN_2PTS024_0583_20150617_141432_20150617_160753.EUM.nc	-0.011	-0.010	0.097	3428	6408	0	2980	0	0
SRL_OPN_2PTS024_0586_20150617_160752_20150617_174732.EUM.nc	0.009	0.014	0.107	2714	5635	0	2771	0	150
SRL_OPN_2PTS024_0588_20150617_174731_20150617_192705.EUM.nc	-0.017	-0.010	0.091	3193	5649	0	2326	0	130
SRL_OPN_2PTS024_0590_20150617_192704_20150617_210602.EUM.nc	-0.022	-0.032	0.075	3254	5597	0	2112	0	231
SRL_OPN_2PTS024_0592_20150617_210601_20150617_224424.EUM.nc	-0.021	-0.014	0.113	2617	5422	0	2754	0	51
SRL_OPN_2PTS024_0593_20150617_224423_20150618_002207.EUM.nc	-0.026	-0.019	0.079	2987	5451	0	2346	0	118
SRL_OPN_2PTS024_0595_20150618_002206_20150618_020012.EUM.nc	-0.000	-0.006	0.094	2966	5554	0	2588	0	0
SRL_OPN_2PTS024_0597_20150618_020012_20150618_033915.EUM.nc	0.010	0.000	0.061	2620	5491	0	2609	0	262
SRL_OPN_2PTS024_0599_20150618_033915_20150618_052013.EUM.nc	0.007	0.021	0.108	2854	5569	0	2629	0	86
SRL_OPN_2PTS024_0601_20150618_052013_20150618_070951.EUM.nc	-0.064	-0.065	0.067	3533	6213	0	2404	0	276
SRL_OPN_2PTS024_0604_20150618_070951_20150618_084814.EUM.nc	-0.020	-0.025	0.076	3682	5602	0	1645	0	275
SRL_OPN_2PTS024_0605_20150618_084814_20150618_102611.EUM.nc	-0.033	-0.039	0.069	2428	5441	0	2900	0	113
SRL_OPN_2PTS024_0607_20150618_102610_20150618_120407.EUM.nc	-0.004	-0.007	0.074	2545	5503	0	2957	0	1
SRL_OPN_2PTS024_0609_20150618_120406_20150618_134308.EUM.nc	0.017	0.012	0.093	2936	5530	0	2539	0	55
SRL_OPN_2PTS024_0611_20150618_134308_20150618_153634.EUM.nc	-0.016	-0.004	0.101	3635	6428	0	2793	0	0
SRL_OPN_2PTS024_0614_20150618_153635_20150618_171615.EUM.nc	0.012	0.022	0.110	2680	5605	0	2826	0	99
SRL_OPN_2PTS024_0616_20150618_171614_20150618_185545.EUM.nc	-0.018	-0.031	0.071	2932	5535	0	2322	0	281
SRL_OPN_2PTS024_0618_20150618_185544_20150618_203501.EUM.nc	-0.009	-0.014	0.048	3217	5618	0	2076	0	325
SRL_OPN_2PTS024_0620_20150618_203501_20150618_221329.EUM.nc	-0.026	-0.043	0.088	2932	5497	0	2501	0	64
SRL_OPN_2PTS024_0622_20150618_221329_20150618_235125.EUM.nc	-0.015	0.012	0.096	2913	5477	0	2563	0	1
SRL_OPN_2PTS024_0623_20150618_235124_20150619_012912.EUM.nc	0.008	0.002	0.110	2912	5480	0	2512	0	56
SRL_OPN_2PTS024_0625_20150619_012911_20150619_030758.EUM.nc	-0.006	-0.017	0.058	2774	5531	0	2626	0	131

– Continued on next page

Table 16: Inverted Barometer Height Correction Statistics.

– Continued from previous page

File	Median	Mean	Std. Dev.	No. Obs.	Total Obs.	Default Lat/Lon	Flag (total)	Default (total)	3-Sigma Edited
SRL_OPN_2PTS024_0627_20150619_030759_20150619_044810.EUM.nc	-0.003	0.014	0.106	2880	5500	0	2620	0	0
SRL_OPN_2PTS024_0629_20150619_044810_20150619_063039.EUM.nc	-0.040	-0.056	0.068	3512	5825	0	1933	0	380
SRL_OPN_2PTS024_0631_20150619_063039_20150619_081725.EUM.nc	-0.031	-0.023	0.074	4061	6104	0	1907	0	136
SRL_OPN_2PTS024_0634_20150619_081724_20150619_095521.EUM.nc	-0.025	-0.020	0.090	2818	5452	0	2634	0	0
SRL_OPN_2PTS024_0635_20150619_095520_20150619_113317.EUM.nc	0.016	0.008	0.052	2144	5436	0	3133	0	159
SRL_OPN_2PTS024_0637_20150619_113316_20150619_131147.EUM.nc	-0.011	-0.022	0.089	2692	5443	0	2707	0	44
SRL_OPN_2PTS024_0639_20150619_131146_20150619_150507.EUM.nc	-0.020	-0.016	0.090	3462	6443	0	2884	0	97
SRL_OPN_2PTS024_0642_20150619_150508_20150619_164456.EUM.nc	-0.001	-0.005	0.108	2854	5621	0	2618	0	149
SRL_OPN_2PTS024_0644_20150619_164456_20150619_182430.EUM.nc	-0.022	-0.029	0.073	2929	5523	0	2378	0	216
SRL_OPN_2PTS024_0646_20150619_182429_20150619_200356.EUM.nc	0.009	0.002	0.059	2959	5610	0	2430	0	221
SRL_OPN_2PTS024_0648_20150619_200355_20150619_214238.EUM.nc	-0.034	-0.036	0.089	3301	5582	0	2239	0	42
SRL_OPN_2PTS024_0650_20150619_214237_20150619_232045.EUM.nc	-0.007	0.011	0.086	2484	5413	0	2929	0	0
SRL_OPN_2PTS024_0651_20150619_232044_20150620_005826.EUM.nc	-0.027	-0.034	0.067	2746	5522	0	2624	0	152
SRL_OPN_2PTS024_0653_20150620_005825_20150620_023651.EUM.nc	0.004	0.012	0.085	2909	5554	0	2551	0	94
SRL_OPN_2PTS024_0655_20150620_023650_20150620_041629.EUM.nc	-0.022	-0.046	0.073	2490	5488	0	2716	0	282
SRL_OPN_2PTS024_0657_20150620_041629_20150620_055805.EUM.nc	-0.044	-0.055	0.057	3188	5752	0	2019	0	545
SRL_OPN_2PTS024_0659_20150620_055805_20150620_074621.EUM.nc	-0.036	-0.043	0.061	3780	6175	0	2095	0	300
SRL_OPN_2PTS024_0662_20150620_074621_20150620_092438.EUM.nc	-0.027	-0.043	0.063	3072	5568	0	2404	0	92
SRL_OPN_2PTS024_0663_20150620_092438_20150620_110222.EUM.nc	0.019	0.046	0.088	2212	5514	0	3302	0	0
SRL_OPN_2PTS024_0665_20150620_110221_20150620_124042.EUM.nc	-0.010	-0.042	0.068	2227	5392	0	2940	0	225
SRL_OPN_2PTS024_0667_20150620_124041_20150620_142009.EUM.nc	-0.032	-0.035	0.061	3078	5601	0	2278	0	245
SRL_OPN_2PTS024_0669_20150620_142009_20150620_161329.EUM.nc	-0.016	-0.023	0.080	3186	6362	0	2853	0	323
SRL_OPN_2PTS024_0672_20150620_161328_20150620_175316.EUM.nc	-0.008	-0.029	0.069	2503	5662	0	2816	0	343
SRL_OPN_2PTS024_0674_20150620_175315_20150620_193239.EUM.nc	-0.012	-0.013	0.059	3046	5637	0	2391	0	200
SRL_OPN_2PTS024_0676_20150620_193238_20150620_211142.EUM.nc	-0.044	-0.057	0.063	3382	5526	0	2135	0	9
SRL_OPN_2PTS024_0678_20150620_211142_20150620_224954.EUM.nc	-0.003	0.038	0.121	2506	5484	0	2978	0	0
SRL_OPN_2PTS024_0679_20150620_224953_20150621_002744.EUM.nc	-0.048	-0.046	0.080	3024	5452	0	2352	0	76
SRL_OPN_2PTS024_0681_20150621_002744_20150621_020543.EUM.nc	0.013	0.026	0.099	2782	5523	0	2624	0	117
SRL_OPN_2PTS024_0683_20150621_020543_20150621_034501.EUM.nc	-0.017	0.026	0.167	2850	5562	0	2712	0	0
SRL_OPN_2PTS024_0685_20150621_034500_20150621_052556.EUM.nc	-0.017	-0.007	0.093	2651	5558	0	2680	0	227
SRL_OPN_2PTS024_0687_20150621_052555_20150621_071523.EUM.nc	-0.049	-0.049	0.052	3712	6236	0	2387	0	137
SRL_OPN_2PTS024_0690_20150621_071522_20150621_085353.EUM.nc	-0.043	-0.059	0.065	3714	5607	0	1732	0	161
SRL_OPN_2PTS024_0691_20150621_085352_20150621_103139.EUM.nc	0.006	0.021	0.077	2444	5510	0	3066	0	0
SRL_OPN_2PTS024_0693_20150621_103140_20150621_120946.EUM.nc	-0.019	-0.012	0.111	2424	5509	0	3007	0	78
SRL_OPN_2PTS024_0695_20150621_120945_20150621_134845.EUM.nc	-0.001	-0.006	0.067	2799	5511	0	2466	0	246
SRL_OPN_2PTS024_0697_20150621_134844_20150621_154211.EUM.nc	-0.018	-0.009	0.104	3413	6417	0	2781	0	223
SRL_OPN_2PTS024_0700_20150621_154210_20150621_172150.EUM.nc	-0.014	-0.015	0.097	2708	5523	0	2740	0	75
SRL_OPN_2PTS024_0702_20150621_172149_20150621_190129.EUM.nc	-0.025	-0.016	0.069	3095	5639	0	2442	0	102
SRL_OPN_2PTS024_0704_20150621_190128_20150621_204034.EUM.nc	-0.051	-0.058	0.075	3662	5624	0	1959	0	3

– Continued on next page

Table 16: Inverted Barometer Height Correction Statistics.

– Continued from previous page

File	Median	Mean	Std. Dev.	No. Obs.	Total Obs.	Default Lat/Lon	Flag (total)	Default (total)	3-Sigma Edited
SRL_OPN_2PTS024_0706_20150621_204034_20150621_221907.EUM.nc	-0.004	0.010	0.101	2895	5422	0	2420	0	107
SRL_OPN_2PTS024_0708_20150621_221906_20150621_235654.EUM.nc	-0.044	-0.026	0.115	3007	5507	0	2500	0	0
SRL_OPN_2PTS024_0709_20150621_235655_20150622_013451.EUM.nc	0.013	0.050	0.136	3040	5547	0	2490	0	17
SRL_OPN_2PTS024_0711_20150622_013450_20150622_031333.EUM.nc	-0.022	-0.037	0.094	2576	5519	0	2661	0	282
SRL_OPN_2PTS024_0713_20150622_031332_20150622_045400.EUM.nc	-0.028	-0.027	0.076	2722	5484	0	2577	0	185
SRL_OPN_2PTS024_0715_20150622_045400_20150622_063629.EUM.nc	-0.055	-0.046	0.051	3782	5840	0	1984	0	74
SRL_OPN_2PTS024_0717_20150622_063628_20150622_082255.EUM.nc	-0.055	-0.067	0.078	4048	6085	0	1916	0	121
SRL_OPN_2PTS024_0720_20150622_082254_20150622_100058.EUM.nc	-0.006	-0.011	0.063	2649	5471	0	2629	0	193
SRL_OPN_2PTS024_0721_20150622_100058_20150622_113846.EUM.nc	-0.002	-0.013	0.072	2166	5450	0	3089	0	195
SRL_OPN_2PTS024_0723_20150622_113845_20150622_131730.EUM.nc	0.013	0.035	0.117	2632	5479	0	2643	0	204
SRL_OPN_2PTS024_0725_20150622_131729_20150622_151052.EUM.nc	-0.017	0.008	0.138	3580	6426	0	2846	0	0
SRL_OPN_2PTS024_0728_20150622_151051_20150622_165032.EUM.nc	-0.028	-0.028	0.083	2839	5592	0	2656	0	97
SRL_OPN_2PTS024_0730_20150622_165031_20150622_183015.EUM.nc	-0.036	-0.030	0.053	3107	5541	0	2434	0	0
SRL_OPN_2PTS024_0732_20150622_183014_20150622_200929.EUM.nc	-0.034	-0.053	0.091	3196	5609	0	2333	0	80
SRL_OPN_2PTS024_0734_20150622_200928_20150622_214809.EUM.nc	-0.002	-0.017	0.071	3235	5571	0	2246	0	90
SRL_OPN_2PTS024_0736_20150622_214808_20150622_232613.EUM.nc	-0.032	-0.048	0.076	2201	5351	0	2832	0	318
SRL_OPN_2PTS024_0737_20150622_232612_20150623_010403.EUM.nc	0.005	0.058	0.173	2738	5504	0	2766	0	0
SRL_OPN_2PTS024_0739_20150623_010402_20150623_024223.EUM.nc	-0.001	-0.024	0.097	2672	5531	0	2604	0	255
SRL_OPN_2PTS024_0741_20150623_024222_20150623_042208.EUM.nc	-0.035	-0.050	0.067	2591	5529	0	2778	0	160
SRL_OPN_2PTS024_0743_20150623_042207_20150623_060400.EUM.nc	-0.028	-0.030	0.066	3619	5781	0	2053	0	109
SRL_OPN_2PTS024_0745_20150623_060400_20150623_075201.EUM.nc	-0.060	-0.069	0.081	4015	6151	0	2060	0	76
SRL_OPN_2PTS024_0748_20150623_075200_20150623_093006.EUM.nc	-0.018	-0.006	0.086	3086	5536	0	2445	0	5
SRL_OPN_2PTS024_0749_20150623_093006_20150623_110800.EUM.nc	-0.001	-0.030	0.071	1985	5502	0	3229	0	288
SRL_OPN_2PTS024_0751_20150623_110759_20150623_124614.EUM.nc	0.020	0.001	0.064	1975	5386	0	2964	0	447
SRL_OPN_2PTS024_0753_20150623_124613_20150623_143924.EUM.nc	-0.025	-0.014	0.114	3273	6257	0	2861	0	123
SRL_OPN_2PTS024_0756_20150623_143924_20150623_161912.EUM.nc	-0.011	-0.008	0.087	3390	5641	0	2177	0	74
SRL_OPN_2PTS024_0758_20150623_161911_20150623_175849.EUM.nc	-0.041	-0.038	0.055	2800	5621	0	2761	0	60
SRL_OPN_2PTS024_0760_20150623_175848_20150623_193822.EUM.nc	-0.029	-0.043	0.101	3277	5669	0	2340	0	52
SRL_OPN_2PTS024_0762_20150623_193821_20150623_211713.EUM.nc	-0.052	-0.049	0.044	3264	5489	0	2064	0	161
SRL_OPN_2PTS024_0764_20150623_211712_20150623_225530.EUM.nc	-0.009	0.001	0.113	2352	5479	0	3020	0	107
SRL_OPN_2PTS024_0765_20150623_225530_20150624_003311.EUM.nc	0.007	0.053	0.160	3205	5484	0	2279	0	0
SRL_OPN_2PTS024_0767_20150624_003310_20150624_021122.EUM.nc	0.001	-0.004	0.111	2647	5529	0	2649	0	233
SRL_OPN_2PTS024_0769_20150624_021121_20150624_035036.EUM.nc	-0.036	-0.040	0.071	2631	5523	0	2719	0	173
SRL_OPN_2PTS024_0771_20150624_035035_20150624_053148.EUM.nc	0.006	-0.002	0.063	2744	5572	0	2688	0	140
SRL_OPN_2PTS024_0773_20150624_053147_20150624_072104.EUM.nc	-0.062	-0.063	0.080	3963	6222	0	2259	0	0
SRL_OPN_2PTS024_0776_20150624_072103_20150624_085922.EUM.nc	-0.035	-0.045	0.048	3463	5594	0	1798	0	333
SRL_OPN_2PTS024_0777_20150624_085922_20150624_103718.EUM.nc	-0.014	-0.036	0.082	2191	5539	0	3114	0	234
SRL_OPN_2PTS024_0779_20150624_103717_20150624_121517.EUM.nc	0.009	-0.002	0.074	2208	5487	0	2964	0	315
SRL_OPN_2PTS024_0781_20150624_121516_20150624_135421.EUM.nc	-0.004	0.022	0.143	3067	5553	0	2485	0	1

– Continued on next page

Table 16: Inverted Barometer Height Correction Statistics.

– Continued from previous page

File	Median	Mean	Std. Dev.	No. Obs.	Total Obs.	Default Lat/Lon	Flag (total)	Default (total)	3-Sigma Edited
SRL_OPN_2PTS024_0783_20150624_135420_20150624_154746.EUM.nc	-0.011	-0.015	0.081	3467	6406	0	2804	0	135
SRL_OPN_2PTS024_0786_20150624_154746_20150624_172733.EUM.nc	-0.021	-0.038	0.056	2495	5509	0	2796	0	218
SRL_OPN_2PTS024_0788_20150624_172733_20150624_190702.EUM.nc	-0.022	-0.030	0.097	3216	5642	0	2343	0	83
SRL_OPN_2PTS024_0790_20150624_190701_20150624_204615.EUM.nc	-0.059	-0.049	0.049	3603	5610	0	1960	0	47
SRL_OPN_2PTS024_0792_20150624_204614_20150624_222437.EUM.nc	-0.034	-0.006	0.126	2934	5410	0	2470	0	6
SRL_OPN_2PTS024_0793_20150624_222437_20150625_000232.EUM.nc	-0.001	0.042	0.160	3038	5539	0	2501	0	0
SRL_OPN_2PTS024_0795_20150625_000231_20150625_014022.EUM.nc	0.000	-0.013	0.094	2719	5515	0	2494	0	302
SRL_OPN_2PTS024_0797_20150625_014021_20150625_031917.EUM.nc	-0.017	-0.035	0.077	2618	5537	0	2692	0	227
SRL_OPN_2PTS024_0799_20150625_031916_20150625_045942.EUM.nc	0.005	0.008	0.077	2945	5542	0	2597	0	0
SRL_OPN_2PTS024_0801_20150625_045941_20150625_064220.EUM.nc	-0.044	-0.046	0.088	3724	5851	0	1969	0	158
SRL_OPN_2PTS024_0803_20150625_064219_20150625_082834.EUM.nc	-0.059	-0.054	0.057	3953	6044	0	1770	0	321
SRL_OPN_2PTS024_0806_20150625_082833_20150625_100628.EUM.nc	-0.027	-0.055	0.088	2617	5440	0	2647	0	176
SRL_OPN_2PTS024_0807_20150625_100627_20150625_114426.EUM.nc	-0.000	-0.003	0.095	2208	5476	0	3066	0	202
SRL_OPN_2PTS024_0809_20150625_114425_20150625_132304.EUM.nc	0.007	0.022	0.120	2849	5460	0	2611	0	0
SRL_OPN_2PTS024_0811_20150625_132303_20150625_151627.EUM.nc	-0.010	-0.021	0.088	3428	6423	0	2804	0	191
SRL_OPN_2PTS024_0814_20150625_151626_20150625_165607.EUM.nc	0.003	-0.014	0.074	2576	5582	0	2676	0	330
SRL_OPN_2PTS024_0816_20150625_165606_20150625_183548.EUM.nc	-0.025	-0.018	0.106	3151	5538	0	2346	0	41
SRL_OPN_2PTS024_0818_20150625_183548_20150625_201502.EUM.nc	-0.050	-0.053	0.060	3069	5578	0	2278	0	231
SRL_OPN_2PTS024_0820_20150625_201502_20150625_215348.EUM.nc	-0.043	-0.025	0.128	3260	5532	0	2235	0	37
SRL_OPN_2PTS024_0822_20150625_215347_20150625_233149.EUM.nc	-0.013	0.033	0.171	2458	5345	0	2887	0	0
SRL_OPN_2PTS024_0823_20150625_233149_20150626_010933.EUM.nc	-0.014	-0.037	0.066	2268	5528	0	2816	0	444
SRL_OPN_2PTS024_0825_20150626_010932_20150626_024756.EUM.nc	-0.012	-0.002	0.114	2824	5554	0	2697	0	33
SRL_OPN_2PTS024_0827_20150626_024755_20150626_042755.EUM.nc	-0.011	0.017	0.130	2814	5517	0	2703	0	0
SRL_OPN_2PTS024_0829_20150626_042754_20150626_060947.EUM.nc	-0.026	-0.017	0.105	3546	5778	0	2039	0	193
SRL_OPN_2PTS024_0831_20150626_060947_20150626_111329.EUM.nc	-0.040	-0.048	0.087	8762	17159	0	7871	0	526
SRL_OPN_2PTS024_0837_20150626_111328_20150626_125155.EUM.nc	-0.004	0.001	0.108	2444	5351	0	2807	0	100
SRL_OPN_2PTS024_0839_20150626_125154_20150626_144507.EUM.nc	-0.020	-0.045	0.070	3057	6375	0	2953	0	365
SRL_OPN_2PTS024_0842_20150626_144506_20150626_162447.EUM.nc	-0.016	-0.008	0.103	3152	5638	0	2229	0	257
SRL_OPN_2PTS024_0844_20150626_162447_20150626_180432.EUM.nc	-0.002	0.003	0.116	2928	5662	0	2734	0	0
SRL_OPN_2PTS024_0846_20150626_180432_20150626_194354.EUM.nc	-0.042	-0.054	0.062	3025	5613	0	2348	0	240
SRL_OPN_2PTS024_0848_20150626_194353_20150626_212252.EUM.nc	-0.051	-0.053	0.093	3291	5498	0	2071	0	136
SRL_OPN_2PTS024_0850_20150626_212251_20150626_230058.EUM.nc	-0.018	0.035	0.191	2263	5446	0	3183	0	0
SRL_OPN_2PTS024_0851_20150626_230058_20150627_003848.EUM.nc	-0.017	-0.027	0.081	2963	5520	0	2194	0	363
SRL_OPN_2PTS024_0853_20150627_003848_20150627_021653.EUM.nc	-0.004	0.008	0.114	2841	5537	0	2696	0	0
SRL_OPN_2PTS024_0855_20150627_021653_20150627_035621.EUM.nc	-0.014	0.028	0.143	2728	5564	0	2836	0	0
SRL_OPN_2PTS024_0857_20150627_035620_20150627_053732.EUM.nc	-0.013	0.011	0.106	2825	5557	0	2528	0	204
SRL_OPN_2PTS024_0859_20150627_053731_20150627_072636.EUM.nc	-0.058	-0.059	0.059	3741	6240	0	2147	0	352
SRL_OPN_2PTS024_0862_20150627_072635_20150627_090500.EUM.nc	-0.049	-0.064	0.075	3413	5564	0	1909	0	242
SRL_OPN_2PTS024_0863_20150627_090459_20150627_104245.EUM.nc	-0.019	-0.013	0.093	2376	5538	0	3066	0	96

– Continued on next page

Table 16: Inverted Barometer Height Correction Statistics.

– Continued from previous page

File	Median	Mean	Std. Dev.	No. Obs.	Total Obs.	Default Lat/Lon	Flag (total)	Default (total)	3-Sigma Edited
SRL_OPN_2PTS024_0865_20150627_104244_20150627_122056.EUM.nc	-0.016	-0.008	0.114	2410	5517	0	2934	0	173
SRL_OPN_2PTS024_0867_20150627_122056_20150627_140004.EUM.nc	-0.032	-0.035	0.043	2619	5549	0	2285	0	645
SRL_OPN_2PTS024_0869_20150627_140005_20150627_155329.EUM.nc	-0.008	-0.005	0.092	3241	6404	0	3010	0	153
SRL_OPN_2PTS024_0872_20150627_155329_20150627_173308.EUM.nc	-0.000	0.007	0.105	2660	5496	0	2836	0	0
SRL_OPN_2PTS024_0874_20150627_173307_20150627_191244.EUM.nc	-0.026	-0.035	0.065	3081	5643	0	2253	0	309
SRL_OPN_2PTS024_0876_20150627_191243_20150627_205146.EUM.nc	-0.038	-0.045	0.084	3426	5605	0	1960	0	219
SRL_OPN_2PTS024_0878_20150627_205147_20150627_223014.EUM.nc	-0.038	-0.004	0.130	2766	5414	0	2502	0	146
SRL_OPN_2PTS024_0879_20150627_223014_20150628_000759.EUM.nc	-0.032	0.002	0.147	3068	5513	0	2445	0	0
SRL_OPN_2PTS024_0881_20150628_000758_20150628_014600.EUM.nc	-0.015	-0.007	0.088	3056	5545	0	2489	0	0
SRL_OPN_2PTS024_0883_20150628_014600_20150628_032451.EUM.nc	-0.015	-0.012	0.096	2743	5491	0	2605	0	143
SRL_OPN_2PTS024_0885_20150628_032450_20150628_050531.EUM.nc	-0.010	0.016	0.108	2761	5580	0	2706	0	113
SRL_OPN_2PTS024_0887_20150628_050530_20150628_065535.EUM.nc	-0.056	-0.051	0.061	3342	6253	0	2475	0	436
SRL_OPN_2PTS024_0890_20150628_065535_20150628_083404.EUM.nc	-0.044	-0.053	0.077	3926	5633	0	1402	0	305
SRL_OPN_2PTS024_0892_20150628_083403_20150628_101204.EUM.nc	-0.007	0.003	0.121	2701	5454	0	2753	0	0
SRL_OPN_2PTS024_0893_20150628_101204_20150628_114955.EUM.nc	-0.014	-0.035	0.049	2061	5507	0	3043	0	403
SRL_OPN_2PTS024_0895_20150628_114954_20150628_132846.EUM.nc	-0.013	-0.032	0.066	2540	5479	0	2574	0	365
SRL_OPN_2PTS024_0897_20150628_132846_20150628_152211.EUM.nc	-0.020	-0.034	0.067	3432	6387	0	2757	0	198
SRL_OPN_2PTS024_0900_20150628_152210_20150628_170151.EUM.nc	-0.008	0.007	0.085	2825	5576	0	2751	0	0
SRL_OPN_2PTS024_0902_20150628_170151_20150628_184124.EUM.nc	-0.022	-0.004	0.110	3119	5517	0	2333	0	65
SRL_OPN_2PTS024_0904_20150628_184123_20150628_202044.EUM.nc	-0.023	-0.046	0.079	3136	5601	0	2175	0	290
SRL_OPN_2PTS024_0906_20150628_202043_20150628_215917.EUM.nc	-0.019	0.001	0.120	2930	5507	0	2399	0	178
SRL_OPN_2PTS024_0908_20150628_215916_20150628_233719.EUM.nc	-0.057	-0.017	0.132	2651	5443	0	2792	0	0
SRL_OPN_2PTS024_0909_20150628_233718_20150629_011514.EUM.nc	-0.035	-0.038	0.037	2486	5521	0	2644	0	391
SRL_OPN_2PTS024_0911_20150629_011513_20150629_025350.EUM.nc	-0.021	-0.022	0.084	2736	5552	0	2705	0	111
SRL_OPN_2PTS024_0913_20150629_025349_20150629_043346.EUM.nc	-0.029	0.017	0.121	2847	5515	0	2668	0	0
SRL_OPN_2PTS024_0915_20150629_043346_20150629_061555.EUM.nc	-0.039	-0.044	0.062	3331	5815	0	2027	0	457
SRL_OPN_2PTS024_0917_20150629_061554_20150629_080324.EUM.nc	-0.049	-0.052	0.078	3941	6127	0	1990	0	196
SRL_OPN_2PTS024_0920_20150629_080325_20150629_094125.EUM.nc	-0.021	-0.013	0.107	2847	5555	0	2611	0	97
SRL_OPN_2PTS024_0921_20150629_094125_20150629_111920.EUM.nc	-0.004	0.049	0.156	2282	5422	0	3140	0	0
SRL_OPN_2PTS024_0923_20150629_111919_20150629_125740.EUM.nc	-0.019	-0.041	0.054	2332	5332	0	2705	0	295
SRL_OPN_2PTS024_0925_20150629_125741_20150629_145056.EUM.nc	-0.040	-0.048	0.053	3152	6399	0	2915	0	332
SRL_OPN_2PTS024_0928_20150629_145055_20150629_163044.EUM.nc	-0.013	-0.004	0.078	3236	5652	0	2301	0	115
SRL_OPN_2PTS024_0930_20150629_163043_20150629_181021.EUM.nc	-0.006	0.010	0.116	2938	5637	0	2699	0	0
SRL_OPN_2PTS024_0932_20150629_181021_20150629_194949.EUM.nc	-0.016	-0.038	0.090	2965	5634	0	2340	0	329
SRL_OPN_2PTS024_0934_20150629_194948_20150629_212837.EUM.nc	-0.035	-0.029	0.071	3152	5504	0	2011	0	341
SRL_OPN_2PTS024_0936_20150629_212836_20150629_230650.EUM.nc	-0.040	-0.014	0.125	2209	5442	0	3233	0	0
SRL_OPN_2PTS024_0937_20150629_230650_20150630_004430.EUM.nc	-0.043	-0.047	0.048	2933	5516	0	2350	0	233
SRL_OPN_2PTS024_0939_20150630_004430_20150630_022246.EUM.nc	-0.012	-0.015	0.069	2704	5547	0	2611	0	232
SRL_OPN_2PTS024_0941_20150630_022246_20150630_040211.EUM.nc	-0.034	-0.007	0.101	2691	5442	0	2690	0	61

– Continued on next page

Table 16: Inverted Barometer Height Correction Statistics.

– Continued from previous page

File	Median	Mean	Std. Dev.	No. Obs.	Total Obs.	Default Lat/Lon	Flag (total)	Default (total)	3-Sigma Edited
SRL_OPN_2PTS024_0943_20150630_040210_20150630_054329.EUM.nc	-0.039	-0.048	0.052	2868	5688	0	2300	0	520
SRL_OPN_2PTS024_0945_20150630_054328_20150630_073228.EUM.nc	-0.045	-0.049	0.077	3829	6200	0	2158	0	213
SRL_OPN_2PTS024_0948_20150630_073228_20150630_091042.EUM.nc	-0.027	-0.041	0.078	3199	5563	0	2042	0	322
SRL_OPN_2PTS024_0949_20150630_091041_20150630_104827.EUM.nc	0.016	0.037	0.102	2444	5548	0	3052	0	52
SRL_OPN_2PTS024_0951_20150630_104826_20150630_122640.EUM.nc	-0.030	-0.046	0.060	2188	5403	0	2851	0	364
SRL_OPN_2PTS024_0953_20150630_122639_20150630_140554.EUM.nc	-0.034	-0.043	0.050	2906	5570	0	2407	0	257
SRL_OPN_2PTS024_0955_20150630_140554_20150630_155918.EUM.nc	-0.012	-0.007	0.070	3175	6407	0	3029	0	203
SRL_OPN_2PTS024_0958_20150630_155919_20150630_173906.EUM.nc	-0.008	0.018	0.110	2774	5655	0	2881	0	0
SRL_OPN_2PTS024_0960_20150630_173906_20150630_191833.EUM.nc	-0.041	-0.049	0.079	3000	5636	0	2246	0	390
SRL_OPN_2PTS024_0962_20150630_191832_20150630_205741.EUM.nc	-0.034	-0.020	0.087	3517	5622	0	2005	0	100
SRL_OPN_2PTS024_0964_20150630_205741_20150630_223558.EUM.nc	-0.027	-0.027	0.084	2553	5400	0	2620	0	227
SRL_OPN_2PTS024_0965_20150630_223558_20150701_001348.EUM.nc	-0.047	-0.041	0.066	3070	5496	0	2422	0	4
SRL_OPN_2PTS024_0967_20150701_001347_20150701_015142.EUM.nc	-0.014	-0.020	0.050	2779	5503	0	2457	0	267
SRL_OPN_2PTS024_0969_20150701_015141_20150701_033047.EUM.nc	-0.016	0.009	0.104	2935	5482	0	2546	0	1
SRL_OPN_2PTS024_0971_20150701_033046_20150701_051125.EUM.nc	-0.036	0.016	0.179	2917	5534	0	2617	0	0
SRL_OPN_2PTS024_0973_20150701_051125_20150701_070120.EUM.nc	-0.038	-0.030	0.088	3644	6241	0	2513	0	84
SRL_OPN_2PTS024_0976_20150701_070119_20150701_083954.EUM.nc	-0.050	-0.052	0.069	3795	5590	0	1483	0	312
SRL_OPN_2PTS024_0978_20150701_083953_20150701_101744.EUM.nc	-0.001	0.002	0.100	2604	5450	0	2805	0	41
SRL_OPN_2PTS024_0979_20150701_101744_20150701_115546.EUM.nc	-0.021	-0.023	0.058	2281	5519	0	2986	0	252
SRL_OPN_2PTS024_0981_20150701_115545_20150701_133433.EUM.nc	-0.013	-0.025	0.056	2657	5433	0	2545	0	231
SRL_OPN_2PTS024_0983_20150701_133433_20150701_152758.EUM.nc	-0.017	-0.018	0.065	3445	6389	0	2674	0	270
SRL_OPN_2PTS024_0986_20150701_152759_20150701_170739.EUM.nc	0.009	0.020	0.104	2712	5585	0	2775	0	98
SRL_OPN_2PTS024_0988_20150701_170738_20150701_184719.EUM.nc	-0.046	-0.050	0.075	3114	5563	0	2234	0	215
SRL_OPN_2PTS024_0990_20150701_184718_20150701_202628.EUM.nc	-0.023	0.002	0.115	3382	5609	0	2215	0	12
SRL_OPN_2PTS024_0992_20150701_202628_20150701_220508.EUM.nc	-0.031	-0.029	0.085	2963	5517	0	2420	0	134
SRL_OPN_2PTS024_0994_20150701_220508_20150701_234300.EUM.nc	-0.064	-0.067	0.039	2472	5539	0	2677	0	390
SRL_OPN_2PTS024_0995_20150701_234259_20150702_012052.EUM.nc	-0.021	-0.022	0.054	2820	5522	0	2563	0	139
SRL_OPN_2PTS024_0997_20150702_012051_20150702_025925.EUM.nc	-0.019	0.013	0.112	2863	5563	0	2700	0	0
SRL_OPN_2PTS024_0999_20150702_025924_20150702_043935.EUM.nc	-0.015	0.031	0.167	2795	5517	0	2722	0	0

33 Sea Surface Height Anomaly (Product Values) Table

Table 17: Sea Surface Height Anomaly (Product Values) Statistics.

File	Median	Mean	Std. Dev.	No. Obs.	Total Obs.	Default Lat/Lon	Flag (total)	Default (total)	3-Sigma Edited
SRL_OPN_2PTS023_1001_20150528_043947_20150528_062156.EUM.nc	-0.026	-0.021	0.099	3907	5807	0	1847	4	49
SRL_OPN_2PTS024_0001_20150528_062156_20150528_080907.EUM.nc	-0.005	-0.011	0.106	4120	6087	0	1921	8	38
SRL_OPN_2PTS024_0004_20150528_080907_20150528_094715.EUM.nc	-0.007	-0.013	0.133	2815	5531	0	2631	16	69
SRL_OPN_2PTS024_0005_20150528_094714_20150528_112501.EUM.nc	-0.010	-0.005	0.084	2030	5431	0	3320	55	26
SRL_OPN_2PTS024_0007_20150528_112500_20150528_130332.EUM.nc	0.004	0.005	0.096	2648	5355	0	2647	10	50
SRL_OPN_2PTS024_0009_20150528_130331_20150528_145650.EUM.nc	0.001	0.005	0.075	3409	6391	0	2840	2	140
SRL_OPN_2PTS024_0012_20150528_145650_20150528_163630.EUM.nc	0.000	0.005	0.105	3181	5638	0	2365	15	77
SRL_OPN_2PTS024_0014_20150528_163629_20150528_181614.EUM.nc	-0.021	-0.021	0.097	2968	5616	0	2581	12	55
SRL_OPN_2PTS024_0016_20150528_181613_20150528_195532.EUM.nc	0.018	0.022	0.098	3115	5562	0	2374	18	55
SRL_OPN_2PTS024_0018_20150528_195532_20150528_213426.EUM.nc	-0.040	-0.035	0.091	3270	5487	0	1984	46	187
SRL_OPN_2PTS024_0020_20150528_213425_20150528_231227.EUM.nc	-0.013	-0.013	0.081	2167	5400	0	3140	7	86
SRL_OPN_2PTS024_0021_20150528_231227_20150529_005017.EUM.nc	-0.003	-0.006	0.092	3023	5516	0	2421	34	38
SRL_OPN_2PTS024_0023_20150529_005017_20150529_022828.EUM.nc	0.042	0.039	0.094	2864	5518	0	2616	4	34
SRL_OPN_2PTS024_0025_20150529_022828_20150529_040808.EUM.nc	0.004	0.008	0.103	2714	5493	0	2748	7	24
SRL_OPN_2PTS024_0027_20150529_040807_20150529_054933.EUM.nc	-0.026	-0.014	0.103	3587	5726	0	2042	12	85
SRL_OPN_2PTS024_0029_20150529_054932_20150529_073809.EUM.nc	-0.014	-0.012	0.090	4158	6155	0	1932	1	64
SRL_OPN_2PTS024_0032_20150529_073810_20150529_091629.EUM.nc	-0.020	-0.026	0.103	3152	5528	0	2257	32	87
SRL_OPN_2PTS024_0033_20150529_091628_20150529_105415.EUM.nc	-0.010	-0.015	0.103	2159	5529	0	3263	35	72
SRL_OPN_2PTS024_0035_20150529_105415_20150529_123229.EUM.nc	-0.019	-0.016	0.112	2443	5386	0	2875	46	22
SRL_OPN_2PTS024_0037_20150529_123228_20150529_141146.EUM.nc	0.027	0.033	0.078	3159	5575	0	2347	12	57
SRL_OPN_2PTS024_0039_20150529_141146_20150529_160509.EUM.nc	-0.013	-0.009	0.095	3317	6404	0	3001	8	78
SRL_OPN_2PTS024_0042_20150529_160508_20150529_174448.EUM.nc	-0.006	0.001	0.101	2831	5607	0	2727	11	38
SRL_OPN_2PTS024_0044_20150529_174447_20150529_192422.EUM.nc	0.010	0.009	0.076	3205	5631	0	2277	10	139
SRL_OPN_2PTS024_0046_20150529_192421_20150529_210321.EUM.nc	-0.048	-0.040	0.092	3383	5606	0	2051	53	119
SRL_OPN_2PTS024_0048_20150529_210320_20150529_224143.EUM.nc	-0.035	-0.032	0.090	2618	5394	0	2678	39	59
SRL_OPN_2PTS024_0049_20150529_224142_20150530_001926.EUM.nc	0.012	0.005	0.084	2991	5467	0	2413	7	56
SRL_OPN_2PTS024_0051_20150530_001926_20150530_015731.EUM.nc	0.031	0.020	0.094	2916	5543	0	2559	4	64
SRL_OPN_2PTS024_0053_20150530_015730_20150530_033632.EUM.nc	0.021	0.021	0.122	2902	5489	0	2528	28	31
SRL_OPN_2PTS024_0055_20150530_033630_20150530_051725.EUM.nc	0.005	0.005	0.113	2938	5566	0	2565	5	58
SRL_OPN_2PTS024_0057_20150530_051724_20150530_070710.EUM.nc	-0.027	-0.025	0.095	3838	6233	0	2341	13	41
SRL_OPN_2PTS024_0060_20150530_070709_20150530_084533.EUM.nc	-0.021	-0.023	0.089	3812	5604	0	1712	18	62
SRL_OPN_2PTS024_0061_20150530_084532_20150530_102332.EUM.nc	-0.016	-0.023	0.108	2370	5454	0	2864	57	163
SRL_OPN_2PTS024_0063_20150530_102331_20150530_120126.EUM.nc	0.031	0.028	0.103	2480	5509	0	2963	35	31
SRL_OPN_2PTS024_0065_20150530_120125_20150530_134027.EUM.nc	0.032	0.038	0.103	2961	5530	0	2490	33	46
SRL_OPN_2PTS024_0067_20150530_134026_20150530_153351.EUM.nc	-0.019	-0.020	0.083	3620	6407	0	2733	9	45
SRL_OPN_2PTS024_0070_20150530_153351_20150530_171332.EUM.nc	0.006	0.013	0.100	2719	5598	0	2802	19	58

– Continued on next page

Table 17: Sea Surface Height Anomaly (Product Values) Statistics.

– Continued from previous page

File	Median	Mean	Std. Dev.	No. Obs.	Total Obs.	Default Lat/Lon	Flag (total)	Default (total)	3-Sigma Edited
SRL_OPN_2PTS024_0072_20150530_171331_20150530_185302.EUM.nc	0.012	0.004	0.088	3146	5544	0	2303	16	79
SRL_OPN_2PTS024_0074_20150530_185301_20150530_203219.EUM.nc	-0.024	-0.026	0.090	3364	5609	0	2104	23	118
SRL_OPN_2PTS024_0076_20150530_203218_20150530_221048.EUM.nc	-0.038	-0.036	0.076	2781	5517	0	2553	27	156
SRL_OPN_2PTS024_0078_20150530_221049_20150530_234845.EUM.nc	-0.001	-0.003	0.073	2785	5508	0	2614	6	103
SRL_OPN_2PTS024_0079_20150530_234845_20150531_012631.EUM.nc	0.025	0.023	0.090	2780	5515	0	2611	20	104
SRL_OPN_2PTS024_0081_20150531_012630_20150531_030517.EUM.nc	0.011	0.010	0.100	2860	5565	0	2636	7	62
SRL_OPN_2PTS024_0083_20150531_030517_20150531_044524.EUM.nc	0.016	0.020	0.108	2831	5486	0	2596	13	46
SRL_OPN_2PTS024_0085_20150531_044524_20150531_062750.EUM.nc	-0.008	-0.011	0.101	3942	5811	0	1824	6	39
SRL_OPN_2PTS024_0087_20150531_062749_20150531_081444.EUM.nc	0.007	0.004	0.082	4067	6088	0	1910	0	111
SRL_OPN_2PTS024_0090_20150531_081443_20150531_095241.EUM.nc	-0.018	-0.015	0.127	2746	5436	0	2622	10	58
SRL_OPN_2PTS024_0091_20150531_095239_20150531_113036.EUM.nc	-0.013	-0.017	0.082	2164	5411	0	3186	36	25
SRL_OPN_2PTS024_0093_20150531_113035_20150531_130904.EUM.nc	0.005	0.015	0.100	2699	5459	0	2646	17	97
SRL_OPN_2PTS024_0095_20150531_130903_20150531_150225.EUM.nc	0.006	0.003	0.086	3424	6383	0	2809	0	150
SRL_OPN_2PTS024_0098_20150531_150224_20150531_164213.EUM.nc	-0.004	0.004	0.107	3007	5661	0	2560	17	77
SRL_OPN_2PTS024_0100_20150531_164213_20150531_182148.EUM.nc	0.000	-0.002	0.088	3040	5536	0	2379	14	103
SRL_OPN_2PTS024_0102_20150531_182147_20150531_200113.EUM.nc	0.013	0.006	0.086	3035	5609	0	2426	16	132
SRL_OPN_2PTS024_0104_20150531_200112_20150531_213957.EUM.nc	-0.029	-0.030	0.104	3291	5556	0	2130	52	83
SRL_OPN_2PTS024_0106_20150531_213956_20150531_231805.EUM.nc	-0.024	-0.025	0.086	2401	5336	0	2904	18	13
SRL_OPN_2PTS024_0107_20150531_231804_20150601_005554.EUM.nc	-0.014	-0.014	0.085	2772	5530	0	2646	26	86
SRL_OPN_2PTS024_0109_20150601_005553_20150601_023418.EUM.nc	0.020	0.014	0.106	2919	5548	0	2551	30	48
SRL_OPN_2PTS024_0111_20150601_023416_20150601_041353.EUM.nc	0.020	0.014	0.136	2674	5497	0	2743	17	63
SRL_OPN_2PTS024_0113_20150601_041352_20150601_055527.EUM.nc	0.002	0.002	0.089	3685	5746	0	1968	4	89
SRL_OPN_2PTS024_0115_20150601_055526_20150601_074350.EUM.nc	-0.007	-0.006	0.084	4118	6165	0	2000	7	40
SRL_OPN_2PTS024_0118_20150601_074349_20150601_092207.EUM.nc	-0.004	-0.007	0.088	3071	5527	0	2352	7	97
SRL_OPN_2PTS024_0119_20150601_092207_20150601_105951.EUM.nc	-0.030	-0.024	0.102	2072	5520	0	3348	53	47
SRL_OPN_2PTS024_0121_20150601_105951_20150601_123810.EUM.nc	-0.016	-0.011	0.095	2428	5418	0	2929	10	51
SRL_OPN_2PTS024_0123_20150601_123810_20150601_141734.EUM.nc	0.018	0.028	0.094	3264	5593	0	2279	4	46
SRL_OPN_2PTS024_0125_20150601_141733_20150601_161054.EUM.nc	-0.015	-0.018	0.112	3403	6380	0	2864	12	101
SRL_OPN_2PTS024_0128_20150601_161054_20150601_175042.EUM.nc	0.019	0.022	0.091	2798	5627	0	2733	16	80
SRL_OPN_2PTS024_0130_20150601_175041_20150601_193006.EUM.nc	0.007	0.005	0.087	3190	5638	0	2352	14	82
SRL_OPN_2PTS024_0132_20150601_193005_20150601_210910.EUM.nc	-0.025	-0.027	0.089	3320	5524	0	2070	34	100
SRL_OPN_2PTS024_0134_20150601_210909_20150601_224723.EUM.nc	-0.021	-0.022	0.101	2504	5514	0	2933	42	35
SRL_OPN_2PTS024_0135_20150601_224722_20150602_002513.EUM.nc	-0.033	-0.042	0.105	2995	5433	0	2341	16	81
SRL_OPN_2PTS024_0137_20150602_002512_20150602_020311.EUM.nc	0.021	0.014	0.098	2911	5525	0	2550	9	55
SRL_OPN_2PTS024_0139_20150602_020310_20150602_034227.EUM.nc	0.034	0.044	0.107	2852	5537	0	2626	22	37
SRL_OPN_2PTS024_0141_20150602_034226_20150602_052319.EUM.nc	0.000	0.001	0.093	2873	5564	0	2609	15	67
SRL_OPN_2PTS024_0143_20150602_052318_20150602_071252.EUM.nc	-0.022	-0.023	0.084	3816	6215	0	2346	19	34
SRL_OPN_2PTS024_0146_20150602_071251_20150602_085122.EUM.nc	0.016	0.013	0.098	3722	5604	0	1749	30	103
SRL_OPN_2PTS024_0148_20150602_085122_20150602_102911.EUM.nc	-0.041	-0.044	0.113	2357	5553	0	3042	26	128

– Continued on next page

Table 17: Sea Surface Height Anomaly (Product Values) Statistics.

– Continued from previous page

File	Median	Mean	Std. Dev.	No. Obs.	Total Obs.	Default Lat/Lon	Flag (total)	Default (total)	3-Sigma Edited
SRL_OPN_2PTS024_0149_20150602_102910_20150602_120707.EUM.nc	0.012	-0.003	0.112	2471	5522	0	2954	48	49
SRL_OPN_2PTS024_0151_20150602_120706_20150602_134612.EUM.nc	0.026	0.030	0.097	2969	5529	0	2505	11	44
SRL_OPN_2PTS024_0153_20150602_134612_20150602_153939.EUM.nc	0.002	0.004	0.090	3577	6441	0	2799	0	65
SRL_OPN_2PTS024_0156_20150602_153938_20150602_171918.EUM.nc	-0.008	-0.009	0.120	2721	5517	0	2742	1	53
SRL_OPN_2PTS024_0158_20150602_171917_20150602_185856.EUM.nc	0.016	0.009	0.079	3102	5642	0	2446	22	72
SRL_OPN_2PTS024_0160_20150602_185856_20150602_203803.EUM.nc	-0.039	-0.038	0.104	3458	5623	0	2004	51	110
SRL_OPN_2PTS024_0162_20150602_203802_20150602_221638.EUM.nc	-0.041	-0.041	0.088	2832	5435	0	2448	38	117
SRL_OPN_2PTS024_0164_20150602_221638_20150602_235426.EUM.nc	-0.013	-0.018	0.096	2881	5480	0	2492	21	86
SRL_OPN_2PTS024_0165_20150602_235425_20150603_013221.EUM.nc	0.018	0.015	0.084	2832	5523	0	2562	34	95
SRL_OPN_2PTS024_0167_20150603_013221_20150603_031102.EUM.nc	0.016	0.015	0.112	2843	5564	0	2688	9	24
SRL_OPN_2PTS024_0169_20150603_031102_20150603_045126.EUM.nc	0.009	0.007	0.097	2890	5519	0	2567	11	51
SRL_OPN_2PTS024_0171_20150603_045125_20150603_063352.EUM.nc	-0.014	-0.008	0.106	3902	5838	0	1891	8	37
SRL_OPN_2PTS024_0173_20150603_063352_20150603_082027.EUM.nc	0.012	0.011	0.096	3956	6093	0	1930	2	205
SRL_OPN_2PTS024_0176_20150603_082027_20150603_095829.EUM.nc	-0.046	-0.048	0.123	2688	5456	0	2642	49	77
SRL_OPN_2PTS024_0177_20150603_095829_20150603_113618.EUM.nc	-0.017	-0.029	0.102	2243	5458	0	3083	44	88
SRL_OPN_2PTS024_0179_20150603_113617_20150603_131500.EUM.nc	0.030	0.024	0.081	2783	5485	0	2641	9	52
SRL_OPN_2PTS024_0181_20150603_131458_20150603_150821.EUM.nc	0.023	0.019	0.097	3482	6406	0	2820	19	85
SRL_OPN_2PTS024_0184_20150603_150820_20150603_164800.EUM.nc	-0.003	-0.018	0.128	2952	5622	0	2623	18	29
SRL_OPN_2PTS024_0186_20150603_164800_20150603_182737.EUM.nc	0.011	0.007	0.095	3085	5514	0	2347	11	71
SRL_OPN_2PTS024_0188_20150603_182736_20150603_200701.EUM.nc	-0.004	-0.006	0.099	3137	5621	0	2408	10	66
SRL_OPN_2PTS024_0190_20150603_200700_20150603_214541.EUM.nc	-0.032	-0.039	0.084	3059	5555	0	2233	64	199
SRL_OPN_2PTS024_0192_20150603_214540_20150603_232346.EUM.nc	-0.031	-0.033	0.090	2382	5344	0	2857	46	59
SRL_OPN_2PTS024_0193_20150603_232345_20150604_010128.EUM.nc	0.021	0.020	0.071	2104	4453	0	2250	29	70
SRL_OPN_2PTS024_0195_20150604_010128_20150604_023955.EUM.nc	0.014	0.012	0.110	2882	5540	0	2604	5	49
SRL_OPN_2PTS024_0197_20150604_023955_20150604_041937.EUM.nc	0.014	0.018	0.109	2741	5504	0	2695	19	49
SRL_OPN_2PTS024_0199_20150604_041937_20150604_060126.EUM.nc	0.001	-0.004	0.092	3750	5770	0	1950	2	68
SRL_OPN_2PTS024_0201_20150604_060125_20150604_074934.EUM.nc	0.002	-0.002	0.097	4089	6154	0	1977	9	79
SRL_OPN_2PTS024_0204_20150604_074934_20150604_092740.EUM.nc	-0.004	-0.005	0.104	2991	5513	0	2394	23	105
SRL_OPN_2PTS024_0205_20150604_092740_20150604_110534.EUM.nc	-0.011	-0.009	0.130	2111	5503	0	3288	66	38
SRL_OPN_2PTS024_0207_20150604_110533_20150604_124347.EUM.nc	0.001	0.001	0.091	2438	5385	0	2889	11	47
SRL_OPN_2PTS024_0209_20150604_124346_20150604_143657.EUM.nc	-0.008	-0.003	0.092	3313	6363	0	2981	0	69
SRL_OPN_2PTS024_0212_20150604_143656_20150604_161643.EUM.nc	-0.024	-0.025	0.121	3389	5633	0	2129	9	106
SRL_OPN_2PTS024_0214_20150604_161643_20150604_175621.EUM.nc	0.008	0.015	0.115	2885	5587	0	2674	5	23
SRL_OPN_2PTS024_0216_20150604_175620_20150604_193544.EUM.nc	0.009	0.008	0.089	3177	5633	0	2318	24	114
SRL_OPN_2PTS024_0218_20150604_193543_20150604_211446.EUM.nc	-0.015	-0.011	0.082	3167	5523	0	2122	15	219
SRL_OPN_2PTS024_0220_20150604_211446_20150604_225256.EUM.nc	-0.007	-0.010	0.097	2464	5482	0	2957	14	47
SRL_OPN_2PTS024_0221_20150604_225255_20150605_003046.EUM.nc	-0.003	-0.010	0.097	3109	5483	0	2287	23	64
SRL_OPN_2PTS024_0223_20150605_003046_20150605_020847.EUM.nc	0.012	0.008	0.097	2719	5508	0	2691	19	79
SRL_OPN_2PTS024_0225_20150605_020847_20150605_034808.EUM.nc	0.018	0.026	0.119	2819	5549	0	2681	18	31

– Continued on next page

Table 17: Sea Surface Height Anomaly (Product Values) Statistics.

– Continued from previous page

File	Median	Mean	Std. Dev.	No. Obs.	Total Obs.	Default Lat/Lon	Flag (total)	Default (total)	3-Sigma Edited
SRL_OPN_2PTS024_0227_20150605_034807_20150605_052907.EUM.nc	-0.007	-0.009	0.084	2872	5573	0	2641	8	52
SRL_OPN_2PTS024_0229_20150605_052906_20150605_071829.EUM.nc	-0.004	-0.008	0.084	3930	6212	0	2224	10	48
SRL_OPN_2PTS024_0232_20150605_071829_20150605_085656.EUM.nc	-0.006	-0.014	0.094	3654	5594	0	1837	16	87
SRL_OPN_2PTS024_0233_20150605_085655_20150605_103443.EUM.nc	-0.025	-0.028	0.124	2315	5527	0	3142	14	56
SRL_OPN_2PTS024_0235_20150605_103442_20150605_121250.EUM.nc	0.010	-0.003	0.097	2444	5502	0	2977	46	35
SRL_OPN_2PTS024_0237_20150605_121250_20150605_135152.EUM.nc	0.011	0.013	0.082	2987	5513	0	2458	16	52
SRL_OPN_2PTS024_0239_20150605_135152_20150605_154517.EUM.nc	-0.003	0.004	0.091	3514	6420	0	2767	6	133
SRL_OPN_2PTS024_0242_20150605_154516_20150605_172505.EUM.nc	-0.011	-0.003	0.099	2771	5517	0	2703	3	40
SRL_OPN_2PTS024_0244_20150605_172505_20150605_190435.EUM.nc	0.015	0.012	0.084	3143	5652	0	2447	6	56
SRL_OPN_2PTS024_0246_20150605_190434_20150605_204347.EUM.nc	-0.033	-0.030	0.099	3542	5634	0	1948	22	122
SRL_OPN_2PTS024_0248_20150605_204346_20150605_222212.EUM.nc	-0.038	-0.035	0.072	2784	5416	0	2497	52	83
SRL_OPN_2PTS024_0250_20150605_222211_20150606_000007.EUM.nc	0.010	0.004	0.092	2971	5530	0	2463	16	80
SRL_OPN_2PTS024_0251_20150606_000007_20150606_013756.EUM.nc	0.036	0.034	0.076	2830	5531	0	2514	18	169
SRL_OPN_2PTS024_0253_20150606_013755_20150606_031649.EUM.nc	0.009	0.013	0.093	2751	5574	0	2734	20	69
SRL_OPN_2PTS024_0255_20150606_031649_20150606_045711.EUM.nc	-0.003	-0.005	0.095	2878	5520	0	2541	4	97
SRL_OPN_2PTS024_0257_20150606_045710_20150606_063946.EUM.nc	-0.015	-0.014	0.100	3887	5839	0	1897	3	52
SRL_OPN_2PTS024_0259_20150606_063946_20150606_082601.EUM.nc	-0.023	-0.028	0.089	4077	6058	0	1865	6	110
SRL_OPN_2PTS024_0262_20150606_082600_20150606_100403.EUM.nc	-0.027	-0.031	0.141	2689	5466	0	2665	11	101
SRL_OPN_2PTS024_0263_20150606_100403_20150606_114153.EUM.nc	0.011	0.006	0.107	2310	5486	0	3081	37	58
SRL_OPN_2PTS024_0265_20150606_114152_20150606_132037.EUM.nc	0.008	0.007	0.078	2760	5426	0	2565	25	76
SRL_OPN_2PTS024_0267_20150606_132037_20150606_151401.EUM.nc	0.026	0.032	0.090	3529	6443	0	2809	4	101
SRL_OPN_2PTS024_0270_20150606_151400_20150606_165339.EUM.nc	-0.014	-0.011	0.098	2844	5581	0	2623	1	113
SRL_OPN_2PTS024_0272_20150606_165339_20150606_183322.EUM.nc	-0.020	-0.023	0.095	3089	5546	0	2397	10	50
SRL_OPN_2PTS024_0274_20150606_183321_20150606_201237.EUM.nc	-0.006	-0.013	0.092	3157	5605	0	2293	13	142
SRL_OPN_2PTS024_0276_20150606_201237_20150606_215123.EUM.nc	-0.044	-0.050	0.090	2987	5562	0	2264	52	259
SRL_OPN_2PTS024_0278_20150606_215122_20150606_232918.EUM.nc	-0.021	-0.022	0.097	2298	5375	0	2944	43	90
SRL_OPN_2PTS024_0279_20150606_232917_20150607_010710.EUM.nc	0.038	0.037	0.088	2744	5491	0	2715	8	24
SRL_OPN_2PTS024_0281_20150607_010708_20150607_024531.EUM.nc	0.019	0.026	0.114	2866	5531	0	2631	1	33
SRL_OPN_2PTS024_0283_20150607_024530_20150607_042527.EUM.nc	0.008	0.010	0.091	2803	5516	0	2661	8	44
SRL_OPN_2PTS024_0285_20150607_042527_20150607_060716.EUM.nc	-0.001	0.001	0.087	3700	5774	0	1929	2	143
SRL_OPN_2PTS024_0287_20150607_060716_20150607_075508.EUM.nc	-0.025	-0.020	0.081	4005	6132	0	2039	12	76
SRL_OPN_2PTS024_0290_20150607_075507_20150607_093320.EUM.nc	-0.027	-0.033	0.103	2922	5559	0	2541	7	89
SRL_OPN_2PTS024_0291_20150607_093321_20150607_111106.EUM.nc	-0.012	-0.014	0.099	2094	5486	0	3262	47	83
SRL_OPN_2PTS024_0293_20150607_111105_20150607_124930.EUM.nc	0.014	0.020	0.089	2432	5389	0	2868	11	78
SRL_OPN_2PTS024_0295_20150607_124930_20150607_144243.EUM.nc	0.011	0.027	0.102	3391	6372	0	2906	2	73
SRL_OPN_2PTS024_0298_20150607_144241_20150607_162222.EUM.nc	-0.012	-0.005	0.106	3401	5634	0	2168	3	62
SRL_OPN_2PTS024_0300_20150607_162222_20150607_180159.EUM.nc	-0.021	-0.020	0.087	2847	5637	0	2669	10	111
SRL_OPN_2PTS024_0302_20150607_180158_20150607_194128.EUM.nc	-0.017	-0.017	0.084	3252	5640	0	2327	18	43
SRL_OPN_2PTS024_0304_20150607_194129_20150607_212020.EUM.nc	-0.036	-0.034	0.088	3154	5513	0	2134	32	193

– Continued on next page

Table 17: Sea Surface Height Anomaly (Product Values) Statistics.

– Continued from previous page

File	Median	Mean	Std. Dev.	No. Obs.	Total Obs.	Default Lat/Lon	Flag (total)	Default (total)	3-Sigma Edited
SRL_OPN_2PTS024_0306_20150607_212019_20150607_225837.EUM.nc	-0.009	-0.008	0.102	2265	5496	0	3127	28	76
SRL_OPN_2PTS024_0307_20150607_225836_20150608_003608.EUM.nc	0.025	0.024	0.104	3168	5476	0	2216	13	79
SRL_OPN_2PTS024_0309_20150608_003608_20150608_021421.EUM.nc	0.043	0.043	0.107	2746	5549	0	2744	5	54
SRL_OPN_2PTS024_0311_20150608_021421_20150608_035337.EUM.nc	-0.001	0.011	0.101	2695	5521	0	2801	7	18
SRL_OPN_2PTS024_0313_20150608_035337_20150608_053453.EUM.nc	0.012	0.012	0.097	2907	5574	0	2605	11	51
SRL_OPN_2PTS024_0315_20150608_053453_20150608_072402.EUM.nc	-0.012	-0.012	0.095	4009	6218	0	2128	8	73
SRL_OPN_2PTS024_0318_20150608_072403_20150608_090219.EUM.nc	-0.030	-0.029	0.087	3524	5598	0	1876	23	175
SRL_OPN_2PTS024_0319_20150608_090219_20150608_104014.EUM.nc	-0.025	-0.019	0.111	2307	5535	0	3070	37	121
SRL_OPN_2PTS024_0321_20150608_104013_20150608_121815.EUM.nc	0.013	0.011	0.091	2471	5503	0	2929	48	55
SRL_OPN_2PTS024_0323_20150608_121815_20150608_135730.EUM.nc	0.043	0.039	0.089	3159	5564	0	2368	7	30
SRL_OPN_2PTS024_0325_20150608_135729_20150608_155055.EUM.nc	0.028	0.035	0.095	3476	6402	0	2790	25	111
SRL_OPN_2PTS024_0328_20150608_155054_20150608_173034.EUM.nc	0.022	0.020	0.077	2650	5509	0	2730	16	113
SRL_OPN_2PTS024_0330_20150608_173033_20150608_191011.EUM.nc	-0.007	-0.005	0.097	3319	5663	0	2285	8	51
SRL_OPN_2PTS024_0332_20150608_191010_20150608_204913.EUM.nc	-0.036	-0.035	0.096	3466	5605	0	1988	19	132
SRL_OPN_2PTS024_0334_20150608_204913_20150608_222743.EUM.nc	-0.036	-0.025	0.085	2882	5441	0	2477	43	39
SRL_OPN_2PTS024_0336_20150608_222743_20150609_000529.EUM.nc	0.007	0.010	0.098	3002	5507	0	2416	8	81
SRL_OPN_2PTS024_0337_20150609_000529_20150609_014320.EUM.nc	0.047	0.055	0.110	2876	5544	0	2531	22	115
SRL_OPN_2PTS024_0339_20150609_014319_20150609_032218.EUM.nc	0.002	0.010	0.096	2767	5492	0	2624	25	76
SRL_OPN_2PTS024_0341_20150609_032217_20150609_050245.EUM.nc	0.000	0.004	0.103	2838	5566	0	2634	26	68
SRL_OPN_2PTS024_0343_20150609_050245_20150609_065254.EUM.nc	-0.014	-0.005	0.091	3817	6255	0	2396	1	41
SRL_OPN_2PTS024_0346_20150609_065253_20150609_083133.EUM.nc	-0.020	-0.023	0.101	4011	5638	0	1434	7	186
SRL_OPN_2PTS024_0348_20150609_083133_20150609_100925.EUM.nc	-0.051	-0.041	0.130	2616	5443	0	2703	16	108
SRL_OPN_2PTS024_0349_20150609_100925_20150609_114724.EUM.nc	0.032	0.028	0.095	2339	5491	0	3038	31	83
SRL_OPN_2PTS024_0351_20150609_114723_20150609_132605.EUM.nc	0.028	0.033	0.093	2838	5475	0	2549	3	85
SRL_OPN_2PTS024_0353_20150609_132604_20150609_151929.EUM.nc	-0.005	0.003	0.089	3574	6400	0	2728	4	94
SRL_OPN_2PTS024_0356_20150609_151928_20150609_165917.EUM.nc	0.016	0.016	0.077	2819	5581	0	2662	13	87
SRL_OPN_2PTS024_0358_20150609_165916_20150609_183850.EUM.nc	-0.031	-0.030	0.099	3102	5537	0	2377	3	55
SRL_OPN_2PTS024_0360_20150609_183849_20150609_201811.EUM.nc	0.014	0.014	0.097	3214	5602	0	2270	3	115
SRL_OPN_2PTS024_0362_20150609_201811_20150609_215646.EUM.nc	-0.029	-0.026	0.091	2865	5529	0	2435	66	163
SRL_OPN_2PTS024_0364_20150609_215645_20150609_233448.EUM.nc	-0.020	-0.014	0.093	2496	5386	0	2832	16	42
SRL_OPN_2PTS024_0365_20150609_233447_20150610_011231.EUM.nc	0.035	0.034	0.084	2701	5525	0	2723	27	74
SRL_OPN_2PTS024_0367_20150610_011230_20150610_025104.EUM.nc	0.025	0.029	0.101	2819	5547	0	2708	7	13
SRL_OPN_2PTS024_0369_20150610_025104_20150610_043058.EUM.nc	0.014	0.008	0.098	2792	5506	0	2659	7	48
SRL_OPN_2PTS024_0371_20150610_043058_20150610_061255.EUM.nc	-0.016	-0.011	0.087	3724	5772	0	1970	19	59
SRL_OPN_2PTS024_0373_20150610_061254_20150610_080040.EUM.nc	-0.026	-0.022	0.097	4008	6124	0	2034	3	79
SRL_OPN_2PTS024_0376_20150610_080039_20150610_093843.EUM.nc	-0.029	-0.037	0.120	2869	5562	0	2591	16	86
SRL_OPN_2PTS024_0377_20150610_093843_20150610_111635.EUM.nc	-0.011	-0.009	0.095	2124	5468	0	3227	61	56
SRL_OPN_2PTS024_0379_20150610_111635_20150610_125455.EUM.nc	0.005	0.013	0.086	2533	5364	0	2750	14	67
SRL_OPN_2PTS024_0381_20150610_125454_20150610_144810.EUM.nc	0.001	0.002	0.088	3359	6389	0	2911	2	117

– Continued on next page

Table 17: Sea Surface Height Anomaly (Product Values) Statistics.

– Continued from previous page

File	Median	Mean	Std. Dev.	No. Obs.	Total Obs.	Default Lat/Lon	Flag (total)	Default (total)	3-Sigma Edited
SRL_OPN_2PTS024_0384_20150610_144810_20150610_162749.EUM.nc	0.012	0.010	0.098	3261	5668	0	2245	17	145
SRL_OPN_2PTS024_0386_20150610_162748_20150610_180735.EUM.nc	-0.013	-0.014	0.094	2902	5661	0	2654	4	101
SRL_OPN_2PTS024_0388_20150610_180734_20150610_194656.EUM.nc	-0.001	0.000	0.079	3154	5636	0	2348	15	119
SRL_OPN_2PTS024_0390_20150610_194654_20150610_212553.EUM.nc	-0.021	-0.025	0.096	3272	5500	0	2069	32	127
SRL_OPN_2PTS024_0392_20150610_212552_20150610_230357.EUM.nc	-0.034	-0.037	0.100	2149	5434	0	3201	13	71
SRL_OPN_2PTS024_0393_20150610_230357_20150611_004147.EUM.nc	0.011	0.010	0.115	3177	5502	0	2263	20	42
SRL_OPN_2PTS024_0395_20150611_004146_20150611_021954.EUM.nc	0.037	0.035	0.079	2698	5541	0	2738	4	101
SRL_OPN_2PTS024_0397_20150611_021954_20150611_035925.EUM.nc	0.007	0.005	0.096	2789	5576	0	2746	11	30
SRL_OPN_2PTS024_0399_20150611_035924_20150611_054038.EUM.nc	0.004	0.004	0.110	3188	5568	0	2312	12	56
SRL_OPN_2PTS024_0401_20150611_054037_20150611_072935.EUM.nc	-0.019	-0.012	0.086	4003	6211	0	2090	2	116
SRL_OPN_2PTS024_0404_20150611_072934_20150611_090759.EUM.nc	-0.042	-0.036	0.097	3404	5568	0	2031	18	115
SRL_OPN_2PTS024_0405_20150611_090759_20150611_104545.EUM.nc	-0.035	-0.039	0.096	2345	5554	0	3092	24	93
SRL_OPN_2PTS024_0407_20150611_104544_20150611_122357.EUM.nc	-0.015	-0.016	0.091	2505	5539	0	2952	44	38
SRL_OPN_2PTS024_0409_20150611_122356_20150611_140308.EUM.nc	0.033	0.035	0.091	3211	5560	0	2307	6	36
SRL_OPN_2PTS024_0411_20150611_140307_20150611_155632.EUM.nc	0.009	0.013	0.092	3213	6431	0	3082	10	126
SRL_OPN_2PTS024_0414_20150611_155632_20150611_173610.EUM.nc	-0.014	-0.020	0.088	2725	5526	0	2710	5	86
SRL_OPN_2PTS024_0416_20150611_173610_20150611_191546.EUM.nc	-0.020	-0.018	0.080	3185	5657	0	2312	11	149
SRL_OPN_2PTS024_0418_20150611_191545_20150611_205447.EUM.nc	-0.022	-0.016	0.088	3438	5611	0	2013	25	135
SRL_OPN_2PTS024_0420_20150611_205447_20150611_223315.EUM.nc	-0.019	-0.025	0.096	2690	5431	0	2601	32	108
SRL_OPN_2PTS024_0421_20150611_223315_20150612_001059.EUM.nc	0.032	0.025	0.094	3065	5493	0	2352	15	61
SRL_OPN_2PTS024_0423_20150612_001059_20150612_014901.EUM.nc	0.049	0.057	0.088	2915	5554	0	2483	15	141
SRL_OPN_2PTS024_0425_20150612_014900_20150612_032754.EUM.nc	-0.002	-0.007	0.094	2828	5491	0	2556	18	89
SRL_OPN_2PTS024_0427_20150612_032754_20150612_050836.EUM.nc	0.022	0.015	0.086	2819	5573	0	2649	5	100
SRL_OPN_2PTS024_0429_20150612_050836_20150612_065836.EUM.nc	-0.030	-0.024	0.085	3728	6242	0	2457	5	52
SRL_OPN_2PTS024_0432_20150612_065836_20150612_083705.EUM.nc	-0.003	-0.002	0.090	4004	5630	0	1416	15	195
SRL_OPN_2PTS024_0434_20150612_083704_20150612_101503.EUM.nc	-0.030	-0.020	0.112	2589	5456	0	2761	12	94
SRL_OPN_2PTS024_0435_20150612_101502_20150612_115255.EUM.nc	-0.011	-0.006	0.086	2468	5523	0	2985	50	20
SRL_OPN_2PTS024_0437_20150612_115254_20150612_133149.EUM.nc	0.025	0.035	0.101	2857	5497	0	2588	16	36
SRL_OPN_2PTS024_0439_20150612_133150_20150612_152514.EUM.nc	0.000	0.008	0.081	3618	6399	0	2676	16	89
SRL_OPN_2PTS024_0442_20150612_152514_20150612_170453.EUM.nc	0.010	0.002	0.084	2765	5602	0	2747	1	89
SRL_OPN_2PTS024_0444_20150612_170453_20150612_184434.EUM.nc	-0.024	-0.037	0.098	3176	5542	0	2313	8	45
SRL_OPN_2PTS024_0446_20150612_184434_20150612_202346.EUM.nc	0.010	0.009	0.100	3338	5602	0	2160	17	87
SRL_OPN_2PTS024_0448_20150612_202345_20150612_220218.EUM.nc	-0.035	-0.045	0.090	2894	5549	0	2500	22	133
SRL_OPN_2PTS024_0450_20150612_220217_20150612_234018.EUM.nc	0.011	0.009	0.087	2637	5498	0	2799	13	49
SRL_OPN_2PTS024_0451_20150612_234017_20150613_011802.EUM.nc	0.042	0.041	0.081	2832	5522	0	2556	10	124
SRL_OPN_2PTS024_0453_20150613_011801_20150613_025640.EUM.nc	0.027	0.025	0.115	2819	5548	0	2707	7	15
SRL_OPN_2PTS024_0455_20150613_025639_20150613_043640.EUM.nc	0.019	0.018	0.083	2738	5491	0	2667	14	72
SRL_OPN_2PTS024_0457_20150613_043639_20150613_061853.EUM.nc	-0.012	-0.011	0.092	3823	5817	0	1954	9	31
SRL_OPN_2PTS024_0459_20150613_061853_20150613_080614.EUM.nc	-0.009	-0.005	0.105	4055	6123	0	1995	6	67

– Continued on next page

Table 17: Sea Surface Height Anomaly (Product Values) Statistics.

– Continued from previous page

File	Median	Mean	Std. Dev.	No. Obs.	Total Obs.	Default Lat/Lon	Flag (total)	Default (total)	3-Sigma Edited
SRL_OPN_2PTS024_0462_20150613_080613_20150613_094413.EUM.nc	-0.032	-0.027	0.135	2833	5528	0	2602	15	78
SRL_OPN_2PTS024_0463_20150613_094412_20150613_112207.EUM.nc	-0.030	-0.029	0.095	2024	5403	0	3292	42	45
SRL_OPN_2PTS024_0465_20150613_112206_20150613_130030.EUM.nc	0.038	0.041	0.091	2599	5365	0	2688	5	73
SRL_OPN_2PTS024_0467_20150613_130029_20150613_145347.EUM.nc	0.023	0.025	0.081	3441	6410	0	2872	2	95
SRL_OPN_2PTS024_0470_20150613_145346_20150613_163335.EUM.nc	0.005	0.006	0.094	3170	5658	0	2366	12	110
SRL_OPN_2PTS024_0472_20150613_163334_20150613_181311.EUM.nc	-0.007	-0.005	0.093	2966	5614	0	2582	27	39
SRL_OPN_2PTS024_0474_20150613_181311_20150613_195240.EUM.nc	-0.014	-0.009	0.093	3177	5626	0	2359	14	76
SRL_OPN_2PTS024_0476_20150613_195239_20150613_213125.EUM.nc	-0.034	-0.037	0.094	3325	5499	0	1993	55	126
SRL_OPN_2PTS024_0478_20150613_213124_20150613_230937.EUM.nc	-0.009	-0.006	0.096	2117	5420	0	3199	11	93
SRL_OPN_2PTS024_0479_20150613_230937_20150614_004718.EUM.nc	0.016	0.015	0.087	3038	5514	0	2390	47	39
SRL_OPN_2PTS024_0481_20150614_004717_20150614_022536.EUM.nc	0.029	0.032	0.106	2814	5528	0	2648	4	62
SRL_OPN_2PTS024_0483_20150614_022536_20150614_040505.EUM.nc	0.021	0.025	0.089	2677	5495	0	2734	18	66
SRL_OPN_2PTS024_0485_20150614_040504_20150614_054624.EUM.nc	-0.032	-0.023	0.091	3444	5705	0	2149	9	103
SRL_OPN_2PTS024_0497_20150614_140846_20150614_160209.EUM.nc	0.009	0.008	0.104	3302	6418	0	3052	12	52
SRL_OPN_2PTS024_0500_20150614_160208_20150614_174156.EUM.nc	0.008	0.001	0.098	2805	5653	0	2764	13	71
SRL_OPN_2PTS024_0502_20150614_174155_20150614_192123.EUM.nc	-0.006	-0.007	0.078	3254	5644	0	2252	8	130
SRL_OPN_2PTS024_0504_20150614_192122_20150614_210030.EUM.nc	-0.044	-0.041	0.087	3442	5626	0	2012	36	136
SRL_OPN_2PTS024_0506_20150614_210030_20150614_223846.EUM.nc	-0.031	-0.018	0.103	2679	5409	0	2661	20	49
SRL_OPN_2PTS024_0507_20150614_223845_20150615_001638.EUM.nc	0.021	0.020	0.074	2982	5476	0	2361	18	115
SRL_OPN_2PTS024_0509_20150615_001637_20150615_015432.EUM.nc	0.033	0.037	0.093	2951	5517	0	2520	1	45
SRL_OPN_2PTS024_0511_20150615_015432_20150615_033340.EUM.nc	0.035	0.029	0.109	2929	5492	0	2503	22	38
SRL_OPN_2PTS024_0513_20150615_033339_20150615_051422.EUM.nc	0.007	0.010	0.084	2831	5530	0	2581	2	116
SRL_OPN_2PTS024_0515_20150615_051421_20150615_070411.EUM.nc	-0.029	-0.031	0.096	3707	6243	0	2466	24	46
SRL_OPN_2PTS024_0518_20150615_070411_20150615_084236.EUM.nc	-0.009	-0.015	0.091	3902	5614	0	1554	12	146
SRL_OPN_2PTS024_0520_20150615_084236_20150615_102034.EUM.nc	-0.032	-0.019	0.122	2460	5460	0	2858	34	108
SRL_OPN_2PTS024_0521_20150615_102035_20150615_115837.EUM.nc	-0.007	0.004	0.116	2407	5523	0	3023	31	62
SRL_OPN_2PTS024_0523_20150615_115838_20150615_133725.EUM.nc	0.031	0.030	0.093	2839	5460	0	2517	12	92
SRL_OPN_2PTS024_0525_20150615_133725_20150615_153050.EUM.nc	0.014	0.019	0.090	3614	6390	0	2707	3	66
SRL_OPN_2PTS024_0528_20150615_153049_20150615_171031.EUM.nc	0.023	0.001	0.116	2782	5591	0	2762	2	45
SRL_OPN_2PTS024_0530_20150615_171031_20150615_185011.EUM.nc	0.009	0.008	0.097	3279	5564	0	2237	3	45
SRL_OPN_2PTS024_0532_20150615_185010_20150615_202920.EUM.nc	-0.040	-0.041	0.091	3341	5603	0	2154	14	94
SRL_OPN_2PTS024_0534_20150615_202919_20150615_220759.EUM.nc	-0.051	-0.051	0.114	2954	5543	0	2458	40	91
SRL_OPN_2PTS024_0536_20150615_220758_20150615_234550.EUM.nc	0.022	0.019	0.075	2798	5518	0	2628	20	72
SRL_OPN_2PTS024_0537_20150615_234550_20150616_012343.EUM.nc	0.054	0.054	0.090	2757	5547	0	2633	32	125
SRL_OPN_2PTS024_0539_20150616_012343_20150616_030217.EUM.nc	0.024	0.019	0.114	2832	5566	0	2692	10	32
SRL_OPN_2PTS024_0541_20150616_030217_20150616_044232.EUM.nc	0.024	0.021	0.085	2771	5507	0	2653	8	75
SRL_OPN_2PTS024_0543_20150616_044231_20150616_062444.EUM.nc	-0.012	-0.013	0.090	3862	5819	0	1925	0	32
SRL_OPN_2PTS024_0545_20150616_062443_20150616_081147.EUM.nc	-0.025	-0.021	0.105	4039	6113	0	1933	6	135
SRL_OPN_2PTS024_0548_20150616_081147_20150616_094953.EUM.nc	-0.026	-0.031	0.121	2755	5465	0	2619	20	71

– Continued on next page

Table 17: Sea Surface Height Anomaly (Product Values) Statistics.

– Continued from previous page

File	Median	Mean	Std. Dev.	No. Obs.	Total Obs.	Default Lat/Lon	Flag (total)	Default (total)	3-Sigma Edited
SRL_OPN_2PTS024_0549_20150616_094953_20150616_112740.EUM.nc	-0.016	-0.015	0.116	2006	5411	0	3318	49	38
SRL_OPN_2PTS024_0551_20150616_112740_20150616_130615.EUM.nc	0.012	0.019	0.087	2575	5475	0	2767	14	119
SRL_OPN_2PTS024_0553_20150616_130614_20150616_145932.EUM.nc	-0.655	-1.245	4.991	3160	6023	0	2597	240	26
SRL_OPN_2PTS024_0556_20150616_145931_20150616_163912.EUM.nc	0.087	0.050	0.155	3140	5623	0	2442	17	24
SRL_OPN_2PTS024_0558_20150616_163911_20150616_181855.EUM.nc	-0.037	-0.036	0.105	3035	5528	0	2443	15	35
SRL_OPN_2PTS024_0560_20150616_181854_20150616_195813.EUM.nc	-0.028	-0.037	0.102	3197	5603	0	2322	18	66
SRL_OPN_2PTS024_0562_20150616_195813_20150616_213707.EUM.nc	-0.059	-0.068	0.110	3267	5608	0	2169	62	110
SRL_OPN_2PTS024_0564_20150616_213706_20150616_231507.EUM.nc	0.010	-0.002	0.125	2274	5388	0	3062	7	45
SRL_OPN_2PTS024_0565_20150616_231506_20150617_005257.EUM.nc	0.044	0.038	0.099	2944	5551	0	2534	24	49
SRL_OPN_2PTS024_0567_20150617_005256_20150617_023110.EUM.nc	0.033	0.032	0.098	2942	5542	0	2561	3	36
SRL_OPN_2PTS024_0569_20150617_023109_20150617_041050.EUM.nc	0.027	0.018	0.100	2648	5488	0	2764	21	55
SRL_OPN_2PTS024_0571_20150617_041050_20150617_055220.EUM.nc	-0.020	-0.014	0.093	3585	5727	0	2007	4	131
SRL_OPN_2PTS024_0573_20150617_055219_20150617_074051.EUM.nc	-0.042	-0.037	0.091	4029	6184	0	2082	9	64
SRL_OPN_2PTS024_0576_20150617_074050_20150617_091900.EUM.nc	-0.013	-0.016	0.105	3197	5555	0	2299	13	46
SRL_OPN_2PTS024_0577_20150617_091859_20150617_105654.EUM.nc	-0.038	-0.040	0.112	2159	5549	0	3315	22	53
SRL_OPN_2PTS024_0579_20150617_105654_20150617_123510.EUM.nc	0.029	0.027	0.083	2335	5418	0	3007	15	61
SRL_OPN_2PTS024_0581_20150617_123509_20150617_141431.EUM.nc	0.056	0.055	0.078	3207	5597	0	2347	1	42
SRL_OPN_2PTS024_0583_20150617_141432_20150617_160753.EUM.nc	-0.016	-0.024	0.107	3350	6408	0	2980	9	69
SRL_OPN_2PTS024_0586_20150617_160752_20150617_174732.EUM.nc	-0.021	-0.018	0.101	2802	5635	0	2771	6	56
SRL_OPN_2PTS024_0588_20150617_174731_20150617_192705.EUM.nc	-0.001	0.002	0.078	3115	5649	0	2326	19	189
SRL_OPN_2PTS024_0590_20150617_192704_20150617_210602.EUM.nc	-0.048	-0.053	0.100	3342	5597	0	2112	30	113
SRL_OPN_2PTS024_0592_20150617_210601_20150617_224424.EUM.nc	-0.026	-0.027	0.102	2491	5422	0	2754	21	156
SRL_OPN_2PTS024_0593_20150617_224423_20150618_002207.EUM.nc	0.016	0.013	0.082	3036	5451	0	2346	10	59
SRL_OPN_2PTS024_0595_20150618_002206_20150618_020012.EUM.nc	0.045	0.041	0.095	2907	5554	0	2588	4	55
SRL_OPN_2PTS024_0597_20150618_020012_20150618_033915.EUM.nc	0.026	0.030	0.090	2787	5491	0	2609	29	66
SRL_OPN_2PTS024_0599_20150618_033915_20150618_052013.EUM.nc	-0.003	-0.008	0.092	2860	5569	0	2629	4	76
SRL_OPN_2PTS024_0601_20150618_052013_20150618_070951.EUM.nc	-0.041	-0.041	0.080	3705	6213	0	2404	21	83
SRL_OPN_2PTS024_0604_20150618_070951_20150618_084814.EUM.nc	-0.010	-0.008	0.086	3750	5602	0	1645	19	188
SRL_OPN_2PTS024_0605_20150618_084814_20150618_102611.EUM.nc	-0.036	-0.030	0.107	2405	5441	0	2900	21	115
SRL_OPN_2PTS024_0607_20150618_102610_20150618_120407.EUM.nc	0.048	0.040	0.107	2435	5503	0	2957	26	85
SRL_OPN_2PTS024_0609_20150618_120406_20150618_134308.EUM.nc	0.023	0.037	0.108	2924	5530	0	2539	29	38
SRL_OPN_2PTS024_0611_20150618_134308_20150618_153634.EUM.nc	-0.006	-0.001	0.078	3565	6428	0	2793	10	60
SRL_OPN_2PTS024_0614_20150618_153635_20150618_171615.EUM.nc	-0.007	-0.006	0.088	2665	5605	0	2826	25	89
SRL_OPN_2PTS024_0616_20150618_171614_20150618_185545.EUM.nc	0.001	-0.004	0.082	3123	5535	0	2322	12	78
SRL_OPN_2PTS024_0618_20150618_185544_20150618_203501.EUM.nc	-0.055	-0.061	0.098	3414	5618	0	2076	26	102
SRL_OPN_2PTS024_0620_20150618_203501_20150618_221329.EUM.nc	-0.027	-0.023	0.099	2844	5497	0	2501	45	107
SRL_OPN_2PTS024_0622_20150618_221329_20150618_235125.EUM.nc	0.013	0.011	0.076	2820	5477	0	2563	18	76
SRL_OPN_2PTS024_0623_20150618_235124_20150619_012912.EUM.nc	0.057	0.052	0.100	2855	5480	0	2512	16	97
SRL_OPN_2PTS024_0625_20150619_012911_20150619_030758.EUM.nc	-0.014	-0.006	0.089	2821	5531	0	2626	13	71

– Continued on next page

Table 17: Sea Surface Height Anomaly (Product Values) Statistics.

– Continued from previous page

File	Median	Mean	Std. Dev.	No. Obs.	Total Obs.	Default Lat/Lon	Flag (total)	Default (total)	3-Sigma Edited
SRL_OPN_2PTS024_0627_20150619_030759_20150619_044810.EUM.nc	0.003	0.005	0.089	2792	5500	0	2620	7	81
SRL_OPN_2PTS024_0629_20150619_044810_20150619_063039.EUM.nc	-0.018	-0.017	0.088	3866	5825	0	1933	3	23
SRL_OPN_2PTS024_0631_20150619_063039_20150619_081725.EUM.nc	-0.018	-0.018	0.086	4055	6104	0	1907	11	131
SRL_OPN_2PTS024_0634_20150619_081724_20150619_095521.EUM.nc	-0.027	-0.048	0.155	2753	5452	0	2634	7	58
SRL_OPN_2PTS024_0635_20150619_095520_20150619_113317.EUM.nc	0.018	0.018	0.108	2214	5436	0	3133	49	40
SRL_OPN_2PTS024_0637_20150619_113316_20150619_131147.EUM.nc	0.010	0.025	0.096	2673	5443	0	2707	17	46
SRL_OPN_2PTS024_0639_20150619_131146_20150619_150507.EUM.nc	0.007	0.009	0.072	3395	6443	0	2884	5	159
SRL_OPN_2PTS024_0642_20150619_150508_20150619_164456.EUM.nc	-0.043	-0.040	0.102	2909	5621	0	2618	6	88
SRL_OPN_2PTS024_0644_20150619_164456_20150619_182430.EUM.nc	-0.024	-0.029	0.087	3067	5523	0	2378	3	75
SRL_OPN_2PTS024_0646_20150619_182429_20150619_200356.EUM.nc	-0.017	-0.025	0.087	3077	5610	0	2430	5	98
SRL_OPN_2PTS024_0648_20150619_200355_20150619_214238.EUM.nc	-0.019	-0.027	0.108	3168	5582	0	2239	79	96
SRL_OPN_2PTS024_0650_20150619_214237_20150619_232045.EUM.nc	0.006	0.000	0.101	2410	5413	0	2929	15	59
SRL_OPN_2PTS024_0651_20150619_232044_20150620_005826.EUM.nc	0.017	0.028	0.095	2826	5522	0	2624	32	40
SRL_OPN_2PTS024_0653_20150620_005825_20150620_023651.EUM.nc	0.004	0.001	0.079	2935	5554	0	2551	21	47
SRL_OPN_2PTS024_0655_20150620_023650_20150620_041629.EUM.nc	0.011	0.008	0.081	2653	5488	0	2716	18	101
SRL_OPN_2PTS024_0657_20150620_041629_20150620_055805.EUM.nc	-0.012	-0.014	0.084	3620	5752	0	2019	4	109
SRL_OPN_2PTS024_0659_20150620_055805_20150620_074621.EUM.nc	-0.020	-0.017	0.085	4001	6175	0	2095	9	70
SRL_OPN_2PTS024_0662_20150620_074621_20150620_092438.EUM.nc	0.000	-0.009	0.106	3078	5568	0	2404	15	71
SRL_OPN_2PTS024_0663_20150620_092438_20150620_110222.EUM.nc	-0.017	-0.009	0.125	2075	5514	0	3302	52	85
SRL_OPN_2PTS024_0665_20150620_110221_20150620_124042.EUM.nc	0.017	0.024	0.073	2324	5392	0	2940	8	120
SRL_OPN_2PTS024_0667_20150620_124041_20150620_142009.EUM.nc	0.000	0.005	0.076	3236	5601	0	2278	12	75
SRL_OPN_2PTS024_0669_20150620_142009_20150620_161329.EUM.nc	-0.023	-0.034	0.102	3318	6362	0	2853	27	164
SRL_OPN_2PTS024_0672_20150620_161328_20150620_175316.EUM.nc	-0.022	-0.020	0.083	2784	5662	0	2816	10	52
SRL_OPN_2PTS024_0674_20150620_175315_20150620_193239.EUM.nc	-0.029	-0.031	0.095	3170	5637	0	2391	16	60
SRL_OPN_2PTS024_0676_20150620_193238_20150620_211142.EUM.nc	-0.030	-0.030	0.077	3119	5526	0	2135	29	243
SRL_OPN_2PTS024_0678_20150620_211142_20150620_224954.EUM.nc	-0.004	-0.008	0.087	2339	5484	0	2978	14	153
SRL_OPN_2PTS024_0679_20150620_224953_20150621_002744.EUM.nc	0.010	0.009	0.079	3019	5452	0	2352	15	66
SRL_OPN_2PTS024_0681_20150621_002744_20150621_020543.EUM.nc	0.040	0.042	0.079	2813	5523	0	2624	16	70
SRL_OPN_2PTS024_0683_20150621_020543_20150621_034501.EUM.nc	0.003	0.010	0.086	2777	5562	0	2712	17	56
SRL_OPN_2PTS024_0685_20150621_034500_20150621_052556.EUM.nc	0.000	-0.007	0.087	2805	5558	0	2680	11	62
SRL_OPN_2PTS024_0687_20150621_052555_20150621_071523.EUM.nc	-0.012	-0.012	0.082	3751	6236	0	2387	15	83
SRL_OPN_2PTS024_0690_20150621_071522_20150621_085353.EUM.nc	-0.009	-0.012	0.088	3754	5607	0	1732	27	94
SRL_OPN_2PTS024_0691_20150621_085352_20150621_103139.EUM.nc	-0.041	-0.037	0.105	2339	5510	0	3066	31	74
SRL_OPN_2PTS024_0693_20150621_103140_20150621_120946.EUM.nc	0.021	0.015	0.108	2412	5509	0	3007	39	51
SRL_OPN_2PTS024_0695_20150621_120945_20150621_134845.EUM.nc	0.012	0.019	0.101	3001	5511	0	2466	11	33
SRL_OPN_2PTS024_0697_20150621_134844_20150621_154211.EUM.nc	-0.005	-0.001	0.094	3557	6417	0	2781	1	78
SRL_OPN_2PTS024_0700_20150621_154210_20150621_172150.EUM.nc	-0.009	-0.013	0.097	2722	5523	0	2740	5	56
SRL_OPN_2PTS024_0702_20150621_172149_20150621_190129.EUM.nc	-0.005	-0.013	0.079	3112	5639	0	2442	7	78
SRL_OPN_2PTS024_0704_20150621_190128_20150621_204034.EUM.nc	-0.020	-0.020	0.093	3512	5624	0	1959	29	124

– Continued on next page

Table 17: Sea Surface Height Anomaly (Product Values) Statistics.

– Continued from previous page

File	Median	Mean	Std. Dev.	No. Obs.	Total Obs.	Default Lat/Lon	Flag (total)	Default (total)	3-Sigma Edited
SRL_OPN_2PTS024_0706_20150621_204034_20150621_221907.EUM.nc	-0.023	-0.025	0.083	2882	5422	0	2420	35	85
SRL_OPN_2PTS024_0708_20150621_221906_20150621_235654.EUM.nc	0.015	0.017	0.100	2951	5507	0	2500	6	50
SRL_OPN_2PTS024_0709_20150621_235655_20150622_013451.EUM.nc	0.023	0.027	0.100	2979	5547	0	2490	15	63
SRL_OPN_2PTS024_0711_20150622_013450_20150622_031333.EUM.nc	0.009	0.012	0.098	2724	5519	0	2661	24	110
SRL_OPN_2PTS024_0713_20150622_031332_20150622_045400.EUM.nc	0.012	0.003	0.097	2865	5484	0	2577	6	36
SRL_OPN_2PTS024_0715_20150622_045400_20150622_063629.EUM.nc	0.017	0.012	0.094	3814	5840	0	1984	9	33
SRL_OPN_2PTS024_0717_20150622_063628_20150622_082255.EUM.nc	-0.006	-0.010	0.087	4025	6085	0	1916	3	141
SRL_OPN_2PTS024_0720_20150622_082254_20150622_100058.EUM.nc	-0.039	-0.049	0.145	2753	5471	0	2629	15	74
SRL_OPN_2PTS024_0721_20150622_100058_20150622_113846.EUM.nc	0.007	0.015	0.097	2208	5450	0	3089	28	125
SRL_OPN_2PTS024_0723_20150622_113845_20150622_131730.EUM.nc	0.002	0.008	0.097	2711	5479	0	2643	7	118
SRL_OPN_2PTS024_0725_20150622_131729_20150622_151052.EUM.nc	-0.004	-0.005	0.093	3497	6426	0	2846	4	79
SRL_OPN_2PTS024_0728_20150622_151051_20150622_165032.EUM.nc	0.006	-0.005	0.091	2874	5592	0	2656	2	60
SRL_OPN_2PTS024_0730_20150622_165031_20150622_183015.EUM.nc	-0.026	-0.026	0.093	3046	5541	0	2434	5	56
SRL_OPN_2PTS024_0732_20150622_183014_20150622_200929.EUM.nc	0.003	0.003	0.080	3184	5609	0	2333	16	76
SRL_OPN_2PTS024_0734_20150622_200928_20150622_214809.EUM.nc	-0.006	-0.016	0.087	3116	5571	0	2246	46	163
SRL_OPN_2PTS024_0736_20150622_214808_20150622_232613.EUM.nc	-0.011	-0.021	0.104	2434	5351	0	2832	40	45
SRL_OPN_2PTS024_0737_20150622_232612_20150623_010403.EUM.nc	0.034	0.034	0.100	2693	5504	0	2766	22	23
SRL_OPN_2PTS024_0739_20150623_010402_20150623_024223.EUM.nc	0.021	0.025	0.117	2890	5531	0	2604	2	35
SRL_OPN_2PTS024_0741_20150623_024222_20150623_042208.EUM.nc	0.028	0.022	0.093	2631	5529	0	2778	31	89
SRL_OPN_2PTS024_0743_20150623_042207_20150623_060400.EUM.nc	0.024	0.029	0.090	3658	5781	0	2053	3	67
SRL_OPN_2PTS024_0745_20150623_060400_20150623_075201.EUM.nc	-0.002	-0.003	0.073	3981	6151	0	2060	7	103
SRL_OPN_2PTS024_0748_20150623_075200_20150623_093006.EUM.nc	0.010	0.011	0.103	2969	5536	0	2445	23	99
SRL_OPN_2PTS024_0749_20150623_093006_20150623_110800.EUM.nc	-0.005	0.016	0.117	2186	5502	0	3229	66	21
SRL_OPN_2PTS024_0751_20150623_110759_20150623_124614.EUM.nc	0.011	0.017	0.088	2278	5386	0	2964	4	140
SRL_OPN_2PTS024_0753_20150623_124613_20150623_143924.EUM.nc	0.004	0.002	0.095	3335	6257	0	2861	2	59
SRL_OPN_2PTS024_0756_20150623_143924_20150623_161912.EUM.nc	-0.005	-0.009	0.085	3393	5641	0	2177	5	66
SRL_OPN_2PTS024_0758_20150623_161911_20150623_175849.EUM.nc	-0.014	-0.014	0.076	2673	5621	0	2761	13	174
SRL_OPN_2PTS024_0760_20150623_175848_20150623_193822.EUM.nc	0.007	0.011	0.077	3228	5669	0	2340	7	94
SRL_OPN_2PTS024_0762_20150623_193821_20150623_211713.EUM.nc	-0.025	-0.035	0.105	3261	5489	0	2064	52	112
SRL_OPN_2PTS024_0764_20150623_211712_20150623_225530.EUM.nc	-0.029	-0.026	0.091	2329	5479	0	3020	12	118
SRL_OPN_2PTS024_0765_20150623_225530_20150624_003311.EUM.nc	-0.009	-0.008	0.126	3139	5484	0	2279	30	36
SRL_OPN_2PTS024_0767_20150624_003310_20150624_021122.EUM.nc	0.014	0.015	0.132	2852	5529	0	2649	4	24
SRL_OPN_2PTS024_0769_20150624_021121_20150624_035036.EUM.nc	0.012	0.019	0.097	2712	5523	0	2719	32	60
SRL_OPN_2PTS024_0771_20150624_035035_20150624_053148.EUM.nc	0.022	0.020	0.081	2781	5572	0	2688	2	101
SRL_OPN_2PTS024_0773_20150624_053147_20150624_072104.EUM.nc	-0.002	-0.006	0.081	3895	6222	0	2259	14	54
SRL_OPN_2PTS024_0776_20150624_072103_20150624_085922.EUM.nc	-0.001	-0.009	0.088	3632	5594	0	1798	31	133
SRL_OPN_2PTS024_0777_20150624_085922_20150624_103718.EUM.nc	-0.033	-0.018	0.134	2293	5539	0	3114	22	110
SRL_OPN_2PTS024_0779_20150624_103717_20150624_121517.EUM.nc	0.005	0.021	0.115	2410	5487	0	2964	62	51
SRL_OPN_2PTS024_0781_20150624_121516_20150624_135421.EUM.nc	0.008	-0.003	0.120	3052	5553	0	2485	5	11

– Continued on next page

Table 17: Sea Surface Height Anomaly (Product Values) Statistics.

– Continued from previous page

File	Median	Mean	Std. Dev.	No. Obs.	Total Obs.	Default Lat/Lon	Flag (total)	Default (total)	3-Sigma Edited
SRL_OPN_2PTS024_0783_20150624_135420_20150624_154746.EUM.nc	0.013	0.009	0.091	3486	6406	0	2804	5	111
SRL_OPN_2PTS024_0786_20150624_154746_20150624_172733.EUM.nc	-0.009	-0.012	0.091	2666	5509	0	2796	7	40
SRL_OPN_2PTS024_0788_20150624_172733_20150624_190702.EUM.nc	0.003	0.008	0.084	3230	5642	0	2343	8	61
SRL_OPN_2PTS024_0790_20150624_190701_20150624_204615.EUM.nc	-0.001	0.001	0.101	3495	5610	0	1960	27	128
SRL_OPN_2PTS024_0792_20150624_204614_20150624_222437.EUM.nc	-0.025	-0.023	0.077	2791	5410	0	2470	28	121
SRL_OPN_2PTS024_0793_20150624_222437_20150625_000232.EUM.nc	0.006	0.009	0.101	2962	5539	0	2501	10	66
SRL_OPN_2PTS024_0795_20150625_000231_20150625_014022.EUM.nc	0.032	0.028	0.121	2944	5515	0	2494	4	73
SRL_OPN_2PTS024_0797_20150625_014021_20150625_031917.EUM.nc	0.010	-0.000	0.102	2709	5537	0	2692	32	104
SRL_OPN_2PTS024_0799_20150625_031916_20150625_045942.EUM.nc	0.021	0.016	0.075	2798	5542	0	2597	23	124
SRL_OPN_2PTS024_0801_20150625_045941_20150625_064220.EUM.nc	0.003	-0.004	0.085	3806	5851	0	1969	12	64
SRL_OPN_2PTS024_0803_20150625_064219_20150625_082834.EUM.nc	0.008	0.000	0.100	4195	6044	0	1770	20	59
SRL_OPN_2PTS024_0806_20150625_082833_20150625_100628.EUM.nc	-0.027	-0.036	0.135	2725	5440	0	2647	14	54
SRL_OPN_2PTS024_0807_20150625_100627_20150625_114426.EUM.nc	-0.009	-0.003	0.115	2307	5476	0	3066	23	80
SRL_OPN_2PTS024_0809_20150625_114425_20150625_132304.EUM.nc	0.003	0.015	0.093	2802	5460	0	2611	14	33
SRL_OPN_2PTS024_0811_20150625_132303_20150625_151627.EUM.nc	0.007	0.000	0.093	3514	6423	0	2804	7	98
SRL_OPN_2PTS024_0814_20150625_151626_20150625_165607.EUM.nc	-0.003	-0.007	0.088	2716	5582	0	2676	10	180
SRL_OPN_2PTS024_0816_20150625_165606_20150625_183548.EUM.nc	-0.013	-0.019	0.083	3138	5538	0	2346	6	48
SRL_OPN_2PTS024_0818_20150625_183548_20150625_201502.EUM.nc	0.014	0.005	0.085	3135	5578	0	2278	14	151
SRL_OPN_2PTS024_0820_20150625_201502_20150625_215348.EUM.nc	-0.011	-0.010	0.101	3107	5532	0	2235	51	139
SRL_OPN_2PTS024_0822_20150625_215347_20150625_233149.EUM.nc	-0.030	-0.024	0.094	2357	5345	0	2887	16	85
SRL_OPN_2PTS024_0823_20150625_233149_20150626_010933.EUM.nc	0.021	0.024	0.117	2676	5528	0	2816	5	31
SRL_OPN_2PTS024_0825_20150626_010932_20150626_024756.EUM.nc	0.001	0.012	0.114	2841	5554	0	2697	5	11
SRL_OPN_2PTS024_0827_20150626_024755_20150626_042755.EUM.nc	0.004	0.003	0.071	2677	5517	0	2703	12	125
SRL_OPN_2PTS024_0829_20150626_042754_20150626_060947.EUM.nc	0.006	0.006	0.076	3622	5778	0	2039	9	108
SRL_OPN_2PTS024_0831_20150626_060947_20150626_111329.EUM.nc	-0.009	-0.008	0.103	9022	17159	0	7871	102	164
SRL_OPN_2PTS024_0837_20150626_111328_20150626_125155.EUM.nc	-0.014	-0.004	0.086	2515	5351	0	2807	3	26
SRL_OPN_2PTS024_0839_20150626_125154_20150626_144507.EUM.nc	0.010	0.010	0.089	3309	6375	0	2953	13	100
SRL_OPN_2PTS024_0842_20150626_144506_20150626_162447.EUM.nc	0.011	0.008	0.084	3278	5638	0	2229	9	122
SRL_OPN_2PTS024_0844_20150626_162447_20150626_180432.EUM.nc	-0.013	-0.016	0.081	2832	5662	0	2734	7	89
SRL_OPN_2PTS024_0846_20150626_180432_20150626_194354.EUM.nc	0.000	0.000	0.083	3155	5613	0	2348	19	91
SRL_OPN_2PTS024_0848_20150626_194353_20150626_212252.EUM.nc	-0.022	-0.018	0.091	3206	5498	0	2071	22	199
SRL_OPN_2PTS024_0850_20150626_212251_20150626_230058.EUM.nc	-0.018	-0.028	0.103	2207	5446	0	3183	8	48
SRL_OPN_2PTS024_0851_20150626_230058_20150627_003848.EUM.nc	-0.008	-0.002	0.117	3217	5520	0	2194	41	68
SRL_OPN_2PTS024_0853_20150627_003848_20150627_021653.EUM.nc	0.017	0.020	0.092	2774	5537	0	2696	2	65
SRL_OPN_2PTS024_0855_20150627_021653_20150627_035621.EUM.nc	0.023	0.031	0.092	2647	5564	0	2836	9	72
SRL_OPN_2PTS024_0857_20150627_035620_20150627_053732.EUM.nc	0.012	0.007	0.090	2921	5557	0	2528	25	83
SRL_OPN_2PTS024_0859_20150627_053731_20150627_072636.EUM.nc	0.011	0.012	0.075	3982	6240	0	2147	5	106
SRL_OPN_2PTS024_0862_20150627_072635_20150627_090500.EUM.nc	0.009	0.010	0.086	3450	5564	0	1909	35	170
SRL_OPN_2PTS024_0863_20150627_090459_20150627_104245.EUM.nc	-0.027	-0.030	0.114	2317	5538	0	3066	26	129

– Continued on next page

Table 17: Sea Surface Height Anomaly (Product Values) Statistics.

– Continued from previous page

File	Median	Mean	Std. Dev.	No. Obs.	Total Obs.	Default Lat/Lon	Flag (total)	Default (total)	3-Sigma Edited
SRL_OPN_2PTS024_0865_20150627_104244_20150627_122056.EUM.nc	-0.019	-0.019	0.090	2495	5517	0	2934	35	53
SRL_OPN_2PTS024_0867_20150627_122056_20150627_140004.EUM.nc	0.035	0.031	0.092	3205	5549	0	2285	12	47
SRL_OPN_2PTS024_0869_20150627_140005_20150627_155329.EUM.nc	-0.007	-0.009	0.085	3263	6404	0	3010	10	121
SRL_OPN_2PTS024_0872_20150627_155329_20150627_173308.EUM.nc	0.028	0.027	0.075	2553	5496	0	2836	17	90
SRL_OPN_2PTS024_0874_20150627_173307_20150627_191244.EUM.nc	0.008	0.010	0.074	3215	5643	0	2253	21	154
SRL_OPN_2PTS024_0876_20150627_191243_20150627_205146.EUM.nc	-0.002	0.007	0.095	3443	5605	0	1960	20	182
SRL_OPN_2PTS024_0878_20150627_205147_20150627_223014.EUM.nc	-0.028	-0.024	0.091	2827	5414	0	2502	23	62
SRL_OPN_2PTS024_0879_20150627_223014_20150628_000759.EUM.nc	0.012	0.005	0.101	3012	5513	0	2445	7	49
SRL_OPN_2PTS024_0881_20150628_000758_20150628_014600.EUM.nc	0.038	0.033	0.110	2963	5545	0	2489	2	91
SRL_OPN_2PTS024_0883_20150628_014600_20150628_032451.EUM.nc	0.023	0.018	0.100	2811	5491	0	2605	29	46
SRL_OPN_2PTS024_0885_20150628_032450_20150628_050531.EUM.nc	0.017	0.012	0.088	2763	5580	0	2706	9	102
SRL_OPN_2PTS024_0887_20150628_050530_20150628_065535.EUM.nc	-0.008	-0.010	0.084	3688	6253	0	2475	13	77
SRL_OPN_2PTS024_0890_20150628_065535_20150628_083404.EUM.nc	-0.002	-0.009	0.101	4009	5633	0	1402	19	203
SRL_OPN_2PTS024_0892_20150628_083403_20150628_101204.EUM.nc	-0.040	-0.040	0.114	2535	5454	0	2753	39	127
SRL_OPN_2PTS024_0893_20150628_101204_20150628_114955.EUM.nc	0.027	0.029	0.117	2409	5507	0	3043	9	46
SRL_OPN_2PTS024_0895_20150628_114954_20150628_132846.EUM.nc	0.028	0.032	0.091	2846	5479	0	2574	17	42
SRL_OPN_2PTS024_0897_20150628_132846_20150628_152211.EUM.nc	0.003	0.001	0.078	3519	6387	0	2757	8	103
SRL_OPN_2PTS024_0900_20150628_152210_20150628_170151.EUM.nc	0.020	0.013	0.081	2720	5576	0	2751	6	99
SRL_OPN_2PTS024_0902_20150628_170151_20150628_184124.EUM.nc	0.002	0.003	0.078	3086	5517	0	2333	9	89
SRL_OPN_2PTS024_0904_20150628_184123_20150628_202044.EUM.nc	0.005	0.012	0.094	3312	5601	0	2175	11	103
SRL_OPN_2PTS024_0906_20150628_202043_20150628_215917.EUM.nc	-0.018	-0.023	0.096	2924	5507	0	2399	45	139
SRL_OPN_2PTS024_0908_20150628_215916_20150628_233719.EUM.nc	-0.010	-0.013	0.088	2570	5443	0	2792	6	75
SRL_OPN_2PTS024_0909_20150628_233718_20150629_011514.EUM.nc	0.021	0.021	0.096	2759	5521	0	2644	29	89
SRL_OPN_2PTS024_0911_20150629_011513_20150629_025350.EUM.nc	0.010	0.012	0.112	2821	5552	0	2705	6	20
SRL_OPN_2PTS024_0913_20150629_025349_20150629_043346.EUM.nc	0.041	0.032	0.087	2766	5515	0	2668	15	66
SRL_OPN_2PTS024_0915_20150629_043346_20150629_061555.EUM.nc	-0.004	-0.002	0.077	3692	5815	0	2027	11	85
SRL_OPN_2PTS024_0917_20150629_061554_20150629_080324.EUM.nc	0.002	0.006	0.084	3988	6127	0	1990	9	140
SRL_OPN_2PTS024_0920_20150629_080325_20150629_094125.EUM.nc	0.003	-0.010	0.123	2816	5555	0	2611	9	119
SRL_OPN_2PTS024_0921_20150629_094125_20150629_111920.EUM.nc	-0.019	-0.020	0.115	2206	5422	0	3140	43	33
SRL_OPN_2PTS024_0923_20150629_111919_20150629_125740.EUM.nc	0.026	0.024	0.086	2571	5332	0	2705	1	55
SRL_OPN_2PTS024_0925_20150629_125741_20150629_145056.EUM.nc	0.029	0.029	0.083	3399	6399	0	2915	1	84
SRL_OPN_2PTS024_0928_20150629_145055_20150629_163044.EUM.nc	-0.006	-0.005	0.089	3151	5652	0	2301	25	175
SRL_OPN_2PTS024_0930_20150629_163043_20150629_181021.EUM.nc	0.016	0.005	0.085	2823	5637	0	2699	9	106
SRL_OPN_2PTS024_0932_20150629_181021_20150629_194949.EUM.nc	-0.007	-0.003	0.094	3182	5634	0	2340	10	102
SRL_OPN_2PTS024_0934_20150629_194948_20150629_212837.EUM.nc	-0.006	-0.014	0.102	3373	5504	0	2011	44	76
SRL_OPN_2PTS024_0936_20150629_212836_20150629_230650.EUM.nc	-0.015	-0.010	0.089	2135	5442	0	3233	14	60
SRL_OPN_2PTS024_0937_20150629_230650_20150630_004430.EUM.nc	0.012	0.013	0.121	3121	5516	0	2350	23	22
SRL_OPN_2PTS024_0939_20150630_004430_20150630_022246.EUM.nc	0.003	-0.002	0.106	2897	5547	0	2611	7	32
SRL_OPN_2PTS024_0941_20150630_022246_20150630_040211.EUM.nc	0.035	0.036	0.087	2692	5442	0	2690	4	56

– Continued on next page

Table 17: Sea Surface Height Anomaly (Product Values) Statistics.

– Continued from previous page

File	Median	Mean	Std. Dev.	No. Obs.	Total Obs.	Default Lat/Lon	Flag (total)	Default (total)	3-Sigma Edited
SRL_OPN_2PTS024_0943_20150630_040210_20150630_054329.EUM.nc	-0.016	-0.016	0.082	3295	5688	0	2300	15	78
SRL_OPN_2PTS024_0945_20150630_054328_20150630_073228.EUM.nc	-0.011	-0.006	0.092	3924	6200	0	2158	12	106
SRL_OPN_2PTS024_0948_20150630_073228_20150630_091042.EUM.nc	-0.002	-0.002	0.095	3433	5563	0	2042	9	79
SRL_OPN_2PTS024_0949_20150630_091041_20150630_104827.EUM.nc	-0.038	-0.017	0.129	2429	5548	0	3052	29	38
SRL_OPN_2PTS024_0951_20150630_104826_20150630_122640.EUM.nc	0.014	0.017	0.088	2393	5403	0	2851	62	97
SRL_OPN_2PTS024_0953_20150630_122639_20150630_140554.EUM.nc	0.058	0.061	0.081	3120	5570	0	2407	7	36
SRL_OPN_2PTS024_0955_20150630_140554_20150630_155918.EUM.nc	-0.019	-0.018	0.093	3294	6407	0	3029	8	76
SRL_OPN_2PTS024_0958_20150630_155919_20150630_173906.EUM.nc	0.003	-0.004	0.089	2666	5655	0	2881	11	97
SRL_OPN_2PTS024_0960_20150630_173906_20150630_191833.EUM.nc	0.007	0.004	0.090	3324	5636	0	2246	10	56
SRL_OPN_2PTS024_0962_20150630_191832_20150630_205741.EUM.nc	-0.015	-0.014	0.077	3421	5622	0	2005	20	176
SRL_OPN_2PTS024_0964_20150630_205741_20150630_223558.EUM.nc	0.016	0.016	0.118	2729	5400	0	2620	21	30
SRL_OPN_2PTS024_0965_20150630_223558_20150701_001348.EUM.nc	-0.003	0.007	0.103	3013	5496	0	2422	13	48
SRL_OPN_2PTS024_0967_20150701_001347_20150701_015142.EUM.nc	0.016	0.013	0.094	2961	5503	0	2457	0	85
SRL_OPN_2PTS024_0969_20150701_015141_20150701_033047.EUM.nc	0.024	0.013	0.101	2846	5482	0	2546	27	63
SRL_OPN_2PTS024_0971_20150701_033046_20150701_051125.EUM.nc	0.028	0.025	0.084	2778	5534	0	2617	25	114
SRL_OPN_2PTS024_0973_20150701_051125_20150701_070120.EUM.nc	-0.017	-0.025	0.087	3670	6241	0	2513	6	52
SRL_OPN_2PTS024_0976_20150701_070119_20150701_083954.EUM.nc	0.010	0.009	0.086	3892	5590	0	1483	15	200
SRL_OPN_2PTS024_0978_20150701_083953_20150701_101744.EUM.nc	-0.025	-0.018	0.116	2528	5450	0	2805	28	89
SRL_OPN_2PTS024_0979_20150701_101744_20150701_115546.EUM.nc	0.025	0.016	0.104	2438	5519	0	2986	22	73
SRL_OPN_2PTS024_0981_20150701_115545_20150701_133433.EUM.nc	0.020	0.018	0.084	2832	5433	0	2545	3	53
SRL_OPN_2PTS024_0983_20150701_133433_20150701_152758.EUM.nc	0.009	0.005	0.081	3612	6389	0	2674	10	93
SRL_OPN_2PTS024_0986_20150701_152759_20150701_170739.EUM.nc	0.004	0.000	0.090	2699	5585	0	2775	4	107
SRL_OPN_2PTS024_0988_20150701_170738_20150701_184719.EUM.nc	0.011	0.013	0.093	3245	5563	0	2234	8	76
SRL_OPN_2PTS024_0990_20150701_184718_20150701_202628.EUM.nc	-0.017	-0.015	0.083	3190	5609	0	2215	15	189
SRL_OPN_2PTS024_0992_20150701_202628_20150701_220508.EUM.nc	-0.013	-0.030	0.104	2988	5517	0	2420	27	82
SRL_OPN_2PTS024_0994_20150701_220508_20150701_234300.EUM.nc	0.019	0.017	0.079	2728	5539	0	2677	27	107
SRL_OPN_2PTS024_0995_20150701_234259_20150702_012052.EUM.nc	0.022	0.022	0.096	2847	5522	0	2563	19	93
SRL_OPN_2PTS024_0997_20150702_012051_20150702_025925.EUM.nc	-0.001	0.007	0.108	2839	5563	0	2700	7	17
SRL_OPN_2PTS024_0999_20150702_025924_20150702_043935.EUM.nc	0.029	0.020	0.088	2692	5517	0	2722	27	76