Near Real Time Altimeter Validation System Report

Report Generation Date: 2015-08-08 15:28:08
Data Window Start Date: 2015-07-02 05:39:00
Data Window End Date: 2015-08-06 05:39:00
Data Window Duration : 35.0000 days

Contents

1 File Summary **6**

2 Sea Surface Height Anomaly Plots **19**

3 Sea Surface Height Anomaly (Model Wet) Plots **24**

4 Ka-Band Significant Wave Height Plots **29**

5 Altimeter Wind Speed Plots **34**

6 Ka-Band Backscatter Coefficient Plots **39**

7 Dry Troposphere Path Delay Plots **44**

8 Radiometer Wet Troposphere Path Delay Plots **49**

9 Model Wet Troposphere Path Delay Plots **54**

10 Wet Path Delay Difference (AMR-Model) Plots **59**

11 K Brightness Temperature Plots **64**

12 Ka Brightness Temperature Plots **69**

13 Ka-Band Ionospheric Path Delay Plots **74**

14 Ka-Band Sea State Bias Plots **79**

15 Ka-Band Waveform Attitude Plots **84**

16 Inverted Barometer Height Correction Plots **89**

17 Sea Surface Height Anomaly (Product Values) Plots **94**

18 Sea Surface Height Anomaly Table **99**

19 Sea Surface Height Anomaly (Model Wet) Table **112**

20 Ka-Band Significant Wave Height Table **125**

21 Altimeter Wind Speed Table **138**

22 Ka-Band Backscatter Coefficient Table **151**

23 Dry Troposphere Path Delay Table **164**

24 Radiometer Wet Troposphere Path Delay Table **177**

25 Model Wet Troposphere Path Delay Table **190**

26 Wet Path Delay Difference (AMR-Model) Table **203**

27 K Brightness Temperature Table **216**

28 Ka Brightness Temperature Table **229**

29 Ka-Band Ionospheric Path Delay Table **242**

30 Ka-Band Sea State Bias Table **255**

31 Ka-Band Waveform Attitude Table **268**

32 Inverted Barometer Height Correction Table **281**

33 Sea Surface Height Anomaly (Product Values) Table **294**

List of Figures

1 Mean/Median for Sea Surface Height Anomaly . . . 19
2 Standard Deviation for Sea Surface Height Anomaly . . . 20
3 Flagged/Edited Data Points for Sea Surface Height Anomaly . . . 20
4 One Cycle Per Revolution Amplitude for Sea Surface Height Anomaly . . . 21
5 Histogram for Sea Surface Height Anomaly . . . 21
6 Map of Values for Sea Surface Height Anomaly . . . 22
7 Map of Flagged/Edited Points for Sea Surface Height Anomaly . . . 23
8 Mean/Median for Sea Surface Height Anomaly (Model Wet) . . . 24
9 Standard Deviation for Sea Surface Height Anomaly (Model Wet) . . . 25
10 Flagged/Edited Data Points for Sea Surface Height Anomaly (Model Wet) . . . 25
11 One Cycle Per Revolution Amplitude for Sea Surface Height Anomaly (Model Wet) . . . 26
12 Histogram for Sea Surface Height Anomaly (Model Wet) . . . 26
13 Map of Values for Sea Surface Height Anomaly (Model Wet) . . . 27
14 Map of Flagged/Edited Points for Sea Surface Height Anomaly (Model Wet) . . . 28
15 Mean/Median for Ka-Band Significant Wave Height . . . 29
16 Standard Deviation for Ka-Band Significant Wave Height . . . 30
17 Flagged/Edited Data Points for Ka-Band Significant Wave Height . . . 30
18 Histogram for Ka-Band Significant Wave Height . . . 31
19 Map of Values for Ka-Band Significant Wave Height . . . 32
20 Map of Flagged/Edited Points for Ka-Band Significant Wave Height . . . 33
21 Mean/Median for Altimeter Wind Speed . . . 34
22 Standard Deviation for Altimeter Wind Speed . . . 35
23 Flagged/Edited Data Points for Altimeter Wind Speed . . . 35
24 Histogram for Altimeter Wind Speed . . . 36
25 Map of Values for Altimeter Wind Speed . . . 37
26 Map of Flagged/Edited Points for Altimeter Wind Speed . . . 38
27 Mean/Median for Ka-Band Backscatter Coefficient . . . 39
28 Standard Deviation for Ka-Band Backscatter Coefficient . . . 40
29 Flagged/Edited Data Points for Ka-Band Backscatter Coefficient . . . 40
30 Histogram for Ka-Band Backscatter Coefficient . . . 41
31 Map of Values for Ka-Band Backscatter Coefficient . . . 42
32 Map of Flagged/Edited Points for Ka-Band Backscatter Coefficient . . . 43
33 Mean/Median for Dry Troposphere Path Delay . . . 44
34 Standard Deviation for Dry Troposphere Path Delay . . . 45
35 Flagged/Edited Data Points for Dry Troposphere Path Delay . . . 45
36 Histogram for Dry Troposphere Path Delay . . . 46
37 Map of Values for Dry Troposphere Path Delay . . . 47
38 Map of Flagged/Edited Points for Dry Troposphere Path Delay . . . 48
39 Mean/Median for Radiometer Wet Troposphere Path Delay . . . 49
40 Standard Deviation for Radiometer Wet Troposphere Path Delay . . . 50
41 Flagged/Edited Data Points for Radiometer Wet Troposphere Path Delay . . . 50
42 Histogram for Radiometer Wet Troposphere Path Delay . . . 51
43 Map of Values for Radiometer Wet Troposphere Path Delay . . . 52
44 Map of Flagged/Edited Points for Radiometer Wet Troposphere Path Delay . . . 53
45 Mean/Median for Model Wet Troposphere Path Delay . . . 54
46 Standard Deviation for Model Wet Troposphere Path Delay . . . 55
47 Flagged/Edited Data Points for Model Wet Troposphere Path Delay . . . 55
48 Histogram for Model Wet Troposphere Path Delay . . . 56
49 Map of Values for Model Wet Troposphere Path Delay . . . 57
50 Map of Flagged/Edited Points for Model Wet Troposphere Path Delay . . . 58
51 Mean/Median for Wet Path Delay Difference (AMR-Model) . . . 59
52 Standard Deviation for Wet Path Delay Difference (AMR-Model) . . . 60

53 Flagged/Edited Data Points for Wet Path Delay Difference (AMR-Model) . . . 60
54 Histogram for Wet Path Delay Difference (AMR-Model) . . . 61
55 Map of Values for Wet Path Delay Difference (AMR-Model) . . . 62
56 Map of Flagged/Edited Points for Wet Path Delay Difference (AMR-Model) . . . 63
57 Mean/Median for K Brightness Temperature . . . 64
58 Standard Deviation for K Brightness Temperature . . . 65
59 Flagged/Edited Data Points for K Brightness Temperature . . . 65
60 Histogram for K Brightness Temperature . . . 66
61 Map of Values for K Brightness Temperature . . . 67
62 Map of Flagged/Edited Points for K Brightness Temperature . . . 68
63 Mean/Median for Ka Brightness Temperature . . . 69
64 Standard Deviation for Ka Brightness Temperature . . . 70
65 Flagged/Edited Data Points for Ka Brightness Temperature . . . 70
66 Histogram for Ka Brightness Temperature . . . 71
67 Map of Values for Ka Brightness Temperature . . . 72
68 Map of Flagged/Edited Points for Ka Brightness Temperature . . . 73
69 Mean/Median for Ka-Band Ionospheric Path Delay . . . 74
70 Standard Deviation for Ka-Band Ionospheric Path Delay . . . 75
71 Flagged/Edited Data Points for Ka-Band Ionospheric Path Delay . . . 75
72 Histogram for Ka-Band Ionospheric Path Delay . . . 76
73 Map of Values for Ka-Band Ionospheric Path Delay . . . 77
74 Map of Flagged/Edited Points for Ka-Band Ionospheric Path Delay . . . 78
75 Mean/Median for Ka-Band Sea State Bias . . . 79
76 Standard Deviation for Ka-Band Sea State Bias . . . 80
77 Flagged/Edited Data Points for Ka-Band Sea State Bias . . . 80
78 Histogram for Ka-Band Sea State Bias . . . 81
79 Map of Values for Ka-Band Sea State Bias . . . 82
80 Map of Flagged/Edited Points for Ka-Band Sea State Bias . . . 83
81 Mean/Median for Ka-Band Waveform Attitude . . . 84
82 Standard Deviation for Ka-Band Waveform Attitude . . . 85
83 Flagged/Edited Data Points for Ka-Band Waveform Attitude . . . 85
84 Histogram for Ka-Band Waveform Attitude . . . 86
85 Map of Values for Ka-Band Waveform Attitude . . . 87
86 Map of Flagged/Edited Points for Ka-Band Waveform Attitude . . . 88
87 Mean/Median for Inverted Barometer Height Correction . . . 89
88 Standard Deviation for Inverted Barometer Height Correction . . . 90
89 Flagged/Edited Data Points for Inverted Barometer Height Correction . . . 90
90 Histogram for Inverted Barometer Height Correction . . . 91
91 Map of Values for Inverted Barometer Height Correction . . . 92
92 Map of Flagged/Edited Points for Inverted Barometer Height Correction . . . 93
93 Mean/Median for Sea Surface Height Anomaly (Product Values) . . . 94
94 Standard Deviation for Sea Surface Height Anomaly (Product Values) . . . 95
95 Flagged/Edited Data Points for Sea Surface Height Anomaly (Product Values) . . . 95
96 Histogram for Sea Surface Height Anomaly (Product Values) . . . 96
97 Map of Values for Sea Surface Height Anomaly (Product Values) . . . 97
98 Map of Flagged/Edited Points for Sea Surface Height Anomaly (Product Values) . . . 98

List of Tables

1 List of files between 2015-07-02 05:39:00 and 2015-08-06 05:39:00. 6
2 Sea Surface Height Anomaly Statistics. 99
3 Sea Surface Height Anomaly (Model Wet) Statistics. 112
4 Ka-Band Significant Wave Height Statistics. 125
5 Altimeter Wind Speed Statistics. 138
6 Ka-Band Backscatter Coefficient Statistics. 151
7 Dry Troposphere Path Delay Statistics. 164
8 Radiometer Wet Troposphere Path Delay Statistics. 177
9 Model Wet Troposphere Path Delay Statistics. 190
10 Wet Path Delay Difference (AMR-Model) Statistics. 203
11 K Brightness Temperature Statistics. 216
12 Ka Brightness Temperature Statistics. 229
13 Ka-Band Ionospheric Path Delay Statistics. 242
14 Ka-Band Sea State Bias Statistics. 255
15 Ka-Band Waveform Attitude Statistics. 268
16 Inverted Barometer Height Correction Statistics. 281
17 Sea Surface Height Anomaly (Product Values) Statistics. 294

1 File Summary

Table 1: List of files between 2015-07-02 05:39:00 and 2015-08-06 05:39:00.

	File Name	Start Date	End Date	Rev. No.	Latency (hours)
1	SRL_OPN_2PTS024_1001_20150702_043936_20150702_062145.EUM.nc	2015-07-02 04:39:36	2015-07-02 06:21:44	12263	2.161
2	SRL_OPN_2PTS025_0001_20150702_062145_20150702_080856.EUM.nc	2015-07-02 06:21:45	2015-07-02 08:08:55	12264	2.226
3	SRL_OPN_2PTS025_0004_20150702_080856_20150702_094704.EUM.nc	2015-07-02 08:08:56	2015-07-02 09:47:03	12265	2.071
4	SRL_OPN_2PTS025_0005_20150702_094704_20150702_112451.EUM.nc	2015-07-02 09:47:04	2015-07-02 11:24:50	12266	2.063
5	SRL_OPN_2PTS025_0007_20150702_112450_20150702_130323.EUM.nc	2015-07-02 11:24:50	2015-07-02 13:03:22	12267	2.069
6	SRL_OPN_2PTS025_0009_20150702_130322_20150702_145641.EUM.nc	2015-07-02 13:03:23	2015-07-02 14:56:40	12268	2.372
7	SRL_OPN_2PTS025_0012_20150702_145640_20150702_163620.EUM.nc	2015-07-02 14:56:41	2015-07-02 16:36:19	12269	2.177
8	SRL_OPN_2PTS025_0014_20150702_163620_20150702_181605.EUM.nc	2015-07-02 16:36:20	2015-07-02 18:16:04	12270	2.155
9	SRL_OPN_2PTS025_0016_20150702_181605_20150702_195523.EUM.nc	2015-07-02 18:16:05	2015-07-02 19:55:22	12271	2.126
10	SRL_OPN_2PTS025_0018_20150702_195523_20150702_213409.EUM.nc	2015-07-02 19:55:23	2015-07-02 21:34:08	12272	2.104
11	SRL_OPN_2PTS025_0020_20150702_213409_20150702_231219.EUM.nc	2015-07-02 21:34:09	2015-07-02 23:12:18	12273	2.091
12	SRL_OPN_2PTS025_0021_20150702_231218_20150703_005008.EUM.nc	2015-07-02 23:12:19	2015-07-03 00:50:07	12274	2.122
13	SRL_OPN_2PTS025_0023_20150703_005008_20150703_022820.EUM.nc	2015-07-03 00:50:08	2015-07-03 02:28:19	12275	2.13
14	SRL_OPN_2PTS025_0025_20150703_022819_20150703_040759.EUM.nc	2015-07-03 02:28:20	2015-07-03 04:07:58	12276	2.16
15	SRL_OPN_2PTS025_0027_20150703_040758_20150703_054925.EUM.nc	2015-07-03 04:07:59	2015-07-03 05:49:24	12277	2.151
16	SRL_OPN_2PTS025_0029_20150703_054925_20150703_073801.EUM.nc	2015-07-03 05:49:25	2015-07-03 07:38:00	12278	2.257
17	SRL_OPN_2PTS025_0032_20150703_073801_20150703_091612.EUM.nc	2015-07-03 07:38:01	2015-07-03 09:16:11	12279	2.057
18	SRL_OPN_2PTS025_0033_20150703_091611_20150703_105407.EUM.nc	2015-07-03 09:16:12	2015-07-03 10:54:06	12280	2.055
19	SRL_OPN_2PTS025_0035_20150703_105406_20150703_123214.EUM.nc	2015-07-03 10:54:07	2015-07-03 12:32:13	12281	2.064
20	SRL_OPN_2PTS025_0037_20150703_123214_20150703_141140.EUM.nc	2015-07-03 12:32:14	2015-07-03 14:11:39	12282	2.106
21	SRL_OPN_2PTS025_0039_20150703_141139_20150703_160503.EUM.nc	2015-07-03 14:11:40	2015-07-03 16:05:02	12283	2.417
22	SRL_OPN_2PTS025_0042_20150703_160502_20150703_174442.EUM.nc	2015-07-03 16:05:03	2015-07-03 17:44:41	12284	2.151
23	SRL_OPN_2PTS025_0044_20150703_174442_20150703_192416.EUM.nc	2015-07-03 17:44:42	2015-07-03 19:24:15	12285	2.161
24	SRL_OPN_2PTS025_0046_20150703_192415_20150703_210312.EUM.nc	2015-07-03 19:24:16	2015-07-03 21:03:11	12286	2.135
25	SRL_OPN_2PTS025_0048_20150703_210312_20150703_224137.EUM.nc	2015-07-03 21:03:12	2015-07-03 22:41:36	12287	2.105
26	SRL_OPN_2PTS025_0049_20150703_224136_20150704_001920.EUM.nc	2015-07-03 22:41:37	2015-07-04 00:19:18	12288	2.113
27	SRL_OPN_2PTS025_0051_20150704_001919_20150704_015725.EUM.nc	2015-07-04 00:19:19	2015-07-04 01:57:24	12289	2.11
28	SRL_OPN_2PTS025_0053_20150704_015725_20150704_033625.EUM.nc	2015-07-04 01:57:25	2015-07-04 03:36:24	12290	2.138
29	SRL_OPN_2PTS025_0055_20150704_033624_20150704_051719.EUM.nc	2015-07-04 03:36:25	2015-07-04 05:17:18	12291	2.155
30	SRL_OPN_2PTS025_0057_20150704_051719_20150704_070703.EUM.nc	2015-07-04 05:17:19	2015-07-04 07:07:02	12292	2.29
31	SRL_OPN_2PTS025_0060_20150704_070702_20150704_084528.EUM.nc	2015-07-04 07:07:03	2015-07-04 08:45:27	12293	2.051
32	SRL_OPN_2PTS025_0061_20150704_084527_20150704_102316.EUM.nc	2015-07-04 08:45:27	2015-07-04 10:23:15	12294	2.05
33	SRL_OPN_2PTS025_0063_20150704_102316_20150704_120120.EUM.nc	2015-07-04 10:23:16	2015-07-04 12:01:19	12295	2.063
34	SRL_OPN_2PTS025_0065_20150704_120119_20150704_134012.EUM.nc	2015-07-04 12:01:20	2015-07-04 13:40:11	12296	2.101
35	SRL_OPN_2PTS025_0067_20150704_134011_20150704_153337.EUM.nc	2015-07-04 13:40:12	2015-07-04 15:33:36	12297	2.389
36	SRL_OPN_2PTS025_0070_20150704_153337_20150704_171325.EUM.nc	2015-07-04 15:33:37	2015-07-04 17:13:23	12298	2.153

– Continued on next page

Table 1: List of files between 2015-07-02 05:39:00 and 2015-08-06 05:39:00.

– Continued from previous page

	File Name	Start Date	End Date	Rev. No.	Latency (hours)
37	SRL_OPN_2PTS025_0072_20150704_171324_20150704_185256.EUM.nc	2015-07-04 17:13:24	2015-07-04 18:52:55	12299	2.16
38	SRL_OPN_2PTS025_0074_20150704_185255_20150704_203213.EUM.nc	2015-07-04 18:52:56	2015-07-04 20:32:12	12300	2.138
39	SRL_OPN_2PTS025_0076_20150704_203212_20150704_221042.EUM.nc	2015-07-04 20:32:13	2015-07-04 22:10:41	12301	2.109
40	SRL_OPN_2PTS025_0078_20150704_221042_20150704_234841.EUM.nc	2015-07-04 22:10:42	2015-07-04 23:48:40	12302	2.101
41	SRL_OPN_2PTS025_0079_20150704_234841_20150705_012627.EUM.nc	2015-07-04 23:48:41	2015-07-05 01:26:26	12303	2.132
42	SRL_OPN_2PTS025_0081_20150705_012627_20150705_030511.EUM.nc	2015-07-05 01:26:27	2015-07-05 03:05:10	12304	2.163
43	SRL_OPN_2PTS025_0083_20150705_030510_20150705_044520.EUM.nc	2015-07-05 03:05:11	2015-07-05 04:45:19	12305	2.164
44	SRL_OPN_2PTS025_0085_20150705_044519_20150705_062736.EUM.nc	2015-07-05 04:45:20	2015-07-05 06:27:35	12306	2.143
45	SRL_OPN_2PTS025_0087_20150705_062735_20150705_081439.EUM.nc	2015-07-05 06:27:36	2015-07-05 08:14:38	12307	2.234
46	SRL_OPN_2PTS025_0090_20150705_081439_20150705_095236.EUM.nc	2015-07-05 08:14:39	2015-07-05 09:52:35	12308	2.046
47	SRL_OPN_2PTS025_0091_20150705_095236_20150705_113031.EUM.nc	2015-07-05 09:52:36	2015-07-05 11:30:30	12309	2.058
48	SRL_OPN_2PTS025_0093_20150705_113030_20150705_130859.EUM.nc	2015-07-05 11:30:31	2015-07-05 13:08:58	12310	2.071
49	SRL_OPN_2PTS025_0095_20150705_130859_20150705_150220.EUM.nc	2015-07-05 13:08:59	2015-07-05 15:02:19	12311	2.375
50	SRL_OPN_2PTS025_0098_20150705_150219_20150705_164208.EUM.nc	2015-07-05 15:02:20	2015-07-05 16:42:07	12312	2.171
51	SRL_OPN_2PTS025_0100_20150705_164208_20150705_182143.EUM.nc	2015-07-05 16:42:08	2015-07-05 18:21:42	12313	2.143
52	SRL_OPN_2PTS025_0102_20150705_182142_20150705_200101.EUM.nc	2015-07-05 18:21:43	2015-07-05 20:01:00	12314	2.146
53	SRL_OPN_2PTS025_0104_20150705_200101_20150705_213952.EUM.nc	2015-07-05 20:01:01	2015-07-05 21:39:51	12315	2.12
54	SRL_OPN_2PTS025_0106_20150705_213951_20150705_231752.EUM.nc	2015-07-05 21:39:51	2015-07-05 23:17:51	12316	2.076
55	SRL_OPN_2PTS025_0107_20150705_231751_20150706_005542.EUM.nc	2015-07-05 23:17:52	2015-07-06 00:55:41	12317	2.107
56	SRL_OPN_2PTS025_0109_20150706_005542_20150706_023357.EUM.nc	2015-07-06 00:55:42	2015-07-06 02:33:56	12318	2.127
57	SRL_OPN_2PTS025_0111_20150706_023357_20150706_041342.EUM.nc	2015-07-06 02:33:57	2015-07-06 04:13:41	12319	2.154
58	SRL_OPN_2PTS025_0113_20150706_041341_20150706_055515.EUM.nc	2015-07-06 04:13:42	2015-07-06 05:55:14	12320	2.141
59	SRL_OPN_2PTS025_0115_20150706_055514_20150706_074338.EUM.nc	2015-07-06 05:55:15	2015-07-06 07:43:37	12321	2.255
60	SRL_OPN_2PTS025_0118_20150706_074338_20150706_092155.EUM.nc	2015-07-06 07:43:38	2015-07-06 09:21:54	12322	2.053
61	SRL_OPN_2PTS025_0119_20150706_092154_20150706_105939.EUM.nc	2015-07-06 09:21:55	2015-07-06 10:59:38	12323	2.031
62	SRL_OPN_2PTS025_0121_20150706_105940_20150706_123758.EUM.nc	2015-07-06 10:59:40	2015-07-06 12:37:57	12324	2.071
63	SRL_OPN_2PTS025_0123_20150706_123757_20150706_141721.EUM.nc	2015-07-06 12:37:59	2015-07-06 14:17:20	12325	2.089
64	SRL_OPN_2PTS025_0125_20150706_141722_20150706_161043.EUM.nc	2015-07-06 14:17:24	2015-07-06 16:10:42	12326	2.397
65	SRL_OPN_2PTS025_0128_20150706_161042_20150706_175030.EUM.nc	2015-07-06 16:10:43	2015-07-06 17:50:29	12327	2.165
66	SRL_OPN_2PTS025_0130_20150706_175029_20150706_192954.EUM.nc	2015-07-06 17:50:30	2015-07-06 19:29:53	12328	2.147
67	SRL_OPN_2PTS025_0132_20150706_192953_20150706_210850.EUM.nc	2015-07-06 19:29:54	2015-07-06 21:08:49	12329	2.142
68	SRL_OPN_2PTS025_0134_20150706_210850_20150706_224711.EUM.nc	2015-07-06 21:08:50	2015-07-06 22:47:10	12330	2.1
69	SRL_OPN_2PTS025_0135_20150706_224710_20150707_002453.EUM.nc	2015-07-06 22:47:11	2015-07-07 00:24:52	12331	2.096
70	SRL_OPN_2PTS025_0137_20150707_002452_20150707_020259.EUM.nc	2015-07-07 00:24:52	2015-07-07 02:02:58	12332	2.125
71	SRL_OPN_2PTS025_0139_20150707_020258_20150707_034205.EUM.nc	2015-07-07 02:02:59	2015-07-07 03:42:04	12333	2.165
72	SRL_OPN_2PTS025_0141_20150707_034205_20150707_052306.EUM.nc	2015-07-07 03:42:05	2015-07-07 05:23:05	12334	2.155
73	SRL_OPN_2PTS025_0143_20150707_052305_20150707_071240.EUM.nc	2015-07-07 05:23:06	2015-07-07 07:12:39	12335	2.292
74	SRL_OPN_2PTS025_0146_20150707_071240_20150707_085102.EUM.nc	2015-07-07 07:12:40	2015-07-07 08:51:01	12336	2.067
75	SRL_OPN_2PTS025_0147_20150707_085101_20150707_102859.EUM.nc	2015-07-07 08:51:02	2015-07-07 10:28:58	12337	2.065

– Continued on next page

Table 1: List of files between 2015-07-02 05:39:00 and 2015-08-06 05:39:00.

– Continued from previous page

	File Name	Start Date	End Date	Rev. No.	Latency (hours)
76	SRL_OPN_2PTS025_0149_20150707_102859_20150707_120655.EUM.nc	2015-07-07 10:28:59	2015-07-07 12:06:54	12338	2.086
77	SRL_OPN_2PTS025_0151_20150707_120654_20150707_134600.EUM.nc	2015-07-07 12:06:54	2015-07-07 13:45:59	12339	2.105
78	SRL_OPN_2PTS025_0153_20150707_134601_20150707_153927.EUM.nc	2015-07-07 13:46:01	2015-07-07 15:39:26	12340	2.4
79	SRL_OPN_2PTS025_0156_20150707_153926_20150707_171906.EUM.nc	2015-07-07 15:39:27	2015-07-07 17:19:05	12341	2.167
80	SRL_OPN_2PTS025_0158_20150707_171905_20150707_185845.EUM.nc	2015-07-07 17:19:05	2015-07-07 18:58:44	12342	2.166
81	SRL_OPN_2PTS025_0160_20150707_185844_20150707_203751.EUM.nc	2015-07-07 18:58:44	2015-07-07 20:37:50	12343	2.141
82	SRL_OPN_2PTS025_0162_20150707_203751_20150707_221626.EUM.nc	2015-07-07 20:37:51	2015-07-07 22:16:25	12344	2.109
83	SRL_OPN_2PTS025_0164_20150707_221626_20150707_235414.EUM.nc	2015-07-07 22:16:26	2015-07-07 23:54:12	12345	2.106
84	SRL_OPN_2PTS025_0165_20150707_235414_20150708_013201.EUM.nc	2015-07-07 23:54:14	2015-07-08 01:32:00	12346	2.124
85	SRL_OPN_2PTS025_0167_20150708_013200_20150708_031049.EUM.nc	2015-07-08 01:32:00	2015-07-08 03:10:48	12347	2.153
86	SRL_OPN_2PTS025_0169_20150708_031049_20150708_045105.EUM.nc	2015-07-08 03:10:49	2015-07-08 04:51:03	12348	2.157
87	SRL_OPN_2PTS025_0171_20150708_045105_20150708_063339.EUM.nc	2015-07-08 04:51:05	2015-07-08 06:33:38	12349	2.147
88	SRL_OPN_2PTS025_0173_20150708_063339_20150708_082014.EUM.nc	2015-07-08 06:33:39	2015-07-08 08:20:13	12350	2.212
89	SRL_OPN_2PTS025_0176_20150708_082013_20150708_095809.EUM.nc	2015-07-08 08:20:14	2015-07-08 09:58:08	12351	2.056
90	SRL_OPN_2PTS025_0177_20150708_095808_20150708_113606.EUM.nc	2015-07-08 09:58:09	2015-07-08 11:36:05	12352	2.063
91	SRL_OPN_2PTS025_0179_20150708_113605_20150708_131439.EUM.nc	2015-07-08 11:36:06	2015-07-08 13:14:38	12353	2.091
92	SRL_OPN_2PTS025_0181_20150708_131439_20150708_150758.EUM.nc	2015-07-08 13:14:39	2015-07-08 15:07:57	12354	2.371
93	SRL_OPN_2PTS025_0184_20150708_150757_20150708_164748.EUM.nc	2015-07-08 15:07:58	2015-07-08 16:47:47	12355	2.174
94	SRL_OPN_2PTS025_0186_20150708_164747_20150708_182722.EUM.nc	2015-07-08 16:47:47	2015-07-08 18:27:21	12356	2.163
95	SRL_OPN_2PTS025_0188_20150708_182722_20150708_200647.EUM.nc	2015-07-08 18:27:22	2015-07-08 20:06:46	12357	2.144
96	SRL_OPN_2PTS025_0190_20150708_200646_20150708_214527.EUM.nc	2015-07-08 20:06:47	2015-07-08 21:45:26	12358	2.123
97	SRL_OPN_2PTS025_0192_20150708_214526_20150708_232332.EUM.nc	2015-07-08 21:45:27	2015-07-08 23:23:31	12359	2.066
98	SRL_OPN_2PTS025_0193_20150708_232331_20150709_010114.EUM.nc	2015-07-08 23:23:31	2015-07-09 01:01:13	12360	2.132
99	SRL_OPN_2PTS025_0195_20150709_010113_20150709_023941.EUM.nc	2015-07-09 01:01:14	2015-07-09 02:39:40	12361	2.143
100	SRL_OPN_2PTS025_0197_20150709_023940_20150709_041923.EUM.nc	2015-07-09 02:39:41	2015-07-09 04:19:22	12362	2.138
101	SRL_OPN_2PTS025_0199_20150709_041923_20150709_060111.EUM.nc	2015-07-09 04:19:23	2015-07-09 06:01:10	12363	2.148
102	SRL_OPN_2PTS025_0201_20150709_060112_20150709_074920.EUM.nc	2015-07-09 06:01:12	2015-07-09 07:49:19	12364	2.246
103	SRL_OPN_2PTS025_0204_20150709_074919_20150709_092726.EUM.nc	2015-07-09 07:49:20	2015-07-09 09:27:25	12365	2.058
104	SRL_OPN_2PTS025_0205_20150709_092725_20150709_110519.EUM.nc	2015-07-09 09:27:26	2015-07-09 11:05:18	12366	2.057
105	SRL_OPN_2PTS025_0207_20150709_110519_20150709_124332.EUM.nc	2015-07-09 11:05:23	2015-07-09 12:43:31	12367	2.061
106	SRL_OPN_2PTS025_0209_20150709_124331_20150709_143642.EUM.nc	2015-07-09 12:43:32	2015-07-09 14:36:41	12368	2.335
107	SRL_OPN_2PTS025_0212_20150709_143641_20150709_161629.EUM.nc	2015-07-09 14:36:42	2015-07-09 16:16:28	12369	2.158
108	SRL_OPN_2PTS025_0214_20150709_161628_20150709_175607.EUM.nc	2015-07-09 16:16:28	2015-07-09 17:56:06	12370	2.147
109	SRL_OPN_2PTS025_0216_20150709_175607_20150709_193531.EUM.nc	2015-07-09 17:56:07	2015-07-09 19:35:30	12371	2.146
110	SRL_OPN_2PTS025_0218_20150709_193530_20150709_211433.EUM.nc	2015-07-09 19:35:30	2015-07-09 21:14:32	12372	2.122
111	SRL_OPN_2PTS025_0220_20150709_211431_20150709_225242.EUM.nc	2015-07-09 21:14:32	2015-07-09 22:52:41	12373	2.105
112	SRL_OPN_2PTS025_0221_20150709_225241_20150710_003032.EUM.nc	2015-07-09 22:52:41	2015-07-10 00:30:31	12374	2.124
113	SRL_OPN_2PTS025_0223_20150710_003031_20150710_020833.EUM.nc	2015-07-10 00:30:31	2015-07-10 02:08:32	12375	2.131
114	SRL_OPN_2PTS025_0225_20150710_020833_20150710_034753.EUM.nc	2015-07-10 02:08:33	2015-07-10 03:47:52	12376	2.133

– Continued on next page

Table 1: List of files between 2015-07-02 05:39:00 and 2015-08-06 05:39:00.

– Continued from previous page

	File Name	Start Date	End Date	Rev. No.	Latency (hours)
115	SRL_OPN_2PTS025_0227_20150710_034753_20150710_052852.EUM.nc	2015-07-10 03:47:53	2015-07-10 05:28:51	12377	2.137
116	SRL_OPN_2PTS025_0229_20150710_052851_20150710_071814.EUM.nc	2015-07-10 05:28:51	2015-07-10 07:18:13	12378	2.273
117	SRL_OPN_2PTS025_0232_20150710_071813_20150710_085642.EUM.nc	2015-07-10 07:18:14	2015-07-10 08:56:41	12379	2.073
118	SRL_OPN_2PTS025_0233_20150710_085641_20150710_103428.EUM.nc	2015-07-10 08:56:42	2015-07-10 10:34:27	12380	2.055
119	SRL_OPN_2PTS025_0235_20150710_103428_20150710_121236.EUM.nc	2015-07-10 10:34:28	2015-07-10 12:12:35	12381	2.071
120	SRL_OPN_2PTS025_0237_20150710_121236_20150710_135138.EUM.nc	2015-07-10 12:12:36	2015-07-10 13:51:36	12382	2.09
121	SRL_OPN_2PTS025_0239_20150710_135138_20150710_154503.EUM.nc	2015-07-10 13:51:38	2015-07-10 15:45:02	12383	2.395
122	SRL_OPN_2PTS025_0242_20150710_154503_20150710_172451.EUM.nc	2015-07-10 15:45:03	2015-07-10 17:24:50	12384	2.151
123	SRL_OPN_2PTS025_0244_20150710_172450_20150710_190421.EUM.nc	2015-07-10 17:24:50	2015-07-10 19:04:20	12385	2.153
124	SRL_OPN_2PTS025_0246_20150710_190420_20150710_204333.EUM.nc	2015-07-10 19:04:20	2015-07-10 20:43:32	12386	2.127
125	SRL_OPN_2PTS025_0248_20150710_204332_20150710_222156.EUM.nc	2015-07-10 20:43:33	2015-07-10 22:21:55	12387	2.099
126	SRL_OPN_2PTS025_0250_20150710_222157_20150710_235952.EUM.nc	2015-07-10 22:21:57	2015-07-10 23:59:50	12388	2.108
127	SRL_OPN_2PTS025_0251_20150710_235951_20150711_013741.EUM.nc	2015-07-10 23:59:51	2015-07-11 01:37:40	12389	2.13
128	SRL_OPN_2PTS025_0253_20150711_013740_20150711_031634.EUM.nc	2015-07-11 01:37:40	2015-07-11 03:16:33	12390	2.155
129	SRL_OPN_2PTS025_0255_20150711_031635_20150711_045657.EUM.nc	2015-07-11 03:16:35	2015-07-11 04:56:55	12391	2.158
130	SRL_OPN_2PTS025_0257_20150711_045656_20150711_063930.EUM.nc	2015-07-11 04:56:56	2015-07-11 06:39:29	12392	2.165
131	SRL_OPN_2PTS025_0259_20150711_063930_20150711_082546.EUM.nc	2015-07-11 06:39:30	2015-07-11 08:25:45	12393	2.211
132	SRL_OPN_2PTS025_0262_20150711_082547_20150711_100349.EUM.nc	2015-07-11 08:25:47	2015-07-11 10:03:48	12394	2.063
133	SRL_OPN_2PTS025_0263_20150711_100348_20150711_114138.EUM.nc	2015-07-11 10:03:49	2015-07-11 11:41:37	12395	2.06
134	SRL_OPN_2PTS025_0265_20150711_114137_20150711_132023.EUM.nc	2015-07-11 11:41:38	2015-07-11 13:20:22	12396	2.097
135	SRL_OPN_2PTS025_0267_20150711_132022_20150711_151346.EUM.nc	2015-07-11 13:20:23	2015-07-11 15:13:45	12397	2.347
136	SRL_OPN_2PTS025_0270_20150711_151346_20150711_165324.EUM.nc	2015-07-11 15:13:46	2015-07-11 16:53:23	12398	2.143
137	SRL_OPN_2PTS025_0272_20150711_165325_20150711_183307.EUM.nc	2015-07-11 16:53:25	2015-07-11 18:33:06	12399	2.153
138	SRL_OPN_2PTS025_0274_20150711_183306_20150711_201222.EUM.nc	2015-07-11 18:33:07	2015-07-11 20:12:21	12400	2.14
139	SRL_OPN_2PTS025_0276_20150711_201221_20150711_215107.EUM.nc	2015-07-11 20:12:21	2015-07-11 21:51:06	12401	2.108
140	SRL_OPN_2PTS025_0278_20150711_215107_20150711_232903.EUM.nc	2015-07-11 21:51:07	2015-07-11 23:29:02	12402	2.075
141	SRL_OPN_2PTS025_0279_20150711_232902_20150712_010654.EUM.nc	2015-07-11 23:29:03	2015-07-12 01:06:53	12403	2.1
142	SRL_OPN_2PTS025_0281_20150712_010654_20150712_024516.EUM.nc	2015-07-12 01:06:54	2015-07-12 02:45:15	12404	2.142
143	SRL_OPN_2PTS025_0283_20150712_024516_20150712_042512.EUM.nc	2015-07-12 02:45:16	2015-07-12 04:25:11	12405	2.157
144	SRL_OPN_2PTS025_0285_20150712_042511_20150712_060701.EUM.nc	2015-07-12 04:25:11	2015-07-12 06:06:59	12406	2.166
145	SRL_OPN_2PTS025_0287_20150712_060700_20150712_075453.EUM.nc	2015-07-12 06:07:00	2015-07-12 07:54:52	12407	2.225
146	SRL_OPN_2PTS025_0290_20150712_075454_20150712_093306.EUM.nc	2015-07-12 07:54:54	2015-07-12 09:33:05	12408	2.053
147	SRL_OPN_2PTS025_0291_20150712_093306_20150712_111051.EUM.nc	2015-07-12 09:33:06	2015-07-12 11:10:49	12409	2.046
148	SRL_OPN_2PTS025_0293_20150712_111050_20150712_124915.EUM.nc	2015-07-12 11:10:51	2015-07-12 12:49:14	12410	2.068
149	SRL_OPN_2PTS025_0295_20150712_124914_20150712_144226.EUM.nc	2015-07-12 12:49:15	2015-07-12 14:42:25	12411	2.359
150	SRL_OPN_2PTS025_0298_20150712_144226_20150712_162206.EUM.nc	2015-07-12 14:42:26	2015-07-12 16:22:05	12412	2.143
151	SRL_OPN_2PTS025_0300_20150712_162206_20150712_180152.EUM.nc	2015-07-12 16:22:06	2015-07-12 18:01:51	12413	2.162
152	SRL_OPN_2PTS025_0302_20150712_180151_20150712_194114.EUM.nc	2015-07-12 18:01:52	2015-07-12 19:41:13	12414	2.148
153	SRL_OPN_2PTS025_0304_20150712_194113_20150712_212004.EUM.nc	2015-07-12 19:41:13	2015-07-12 21:20:03	12415	2.115

– Continued on next page

Table 1: List of files between 2015-07-02 05:39:00 and 2015-08-06 05:39:00.

– Continued from previous page

	File Name	Start Date	End Date	Rev. No.	Latency (hours)
154	SRL_OPN_2PTS025_0306_20150712_212004_20150712_225821.EUM.nc	2015-07-12 21:20:04	2015-07-12 22:58:20	12416	2.097
155	SRL_OPN_2PTS025_0307_20150712_225821_20150713_003612.EUM.nc	2015-07-12 22:58:21	2015-07-13 00:36:11	12417	2.115
156	SRL_OPN_2PTS025_0309_20150713_003612_20150713_021416.EUM.nc	2015-07-13 00:36:12	2015-07-13 02:14:15	12418	2.104
157	SRL_OPN_2PTS025_0311_20150713_021415_20150713_035331.EUM.nc	2015-07-13 02:14:15	2015-07-13 03:53:30	12419	2.142
158	SRL_OPN_2PTS025_0313_20150713_035330_20150713_053447.EUM.nc	2015-07-13 03:53:31	2015-07-13 05:34:46	12420	2.163
159	SRL_OPN_2PTS025_0315_20150713_053446_20150713_072357.EUM.nc	2015-07-13 05:34:47	2015-07-13 07:23:56	12421	2.261
160	SRL_OPN_2PTS025_0318_20150713_072357_20150713_090213.EUM.nc	2015-07-13 07:23:57	2015-07-13 09:02:12	12422	2.048
161	SRL_OPN_2PTS025_0319_20150713_090212_20150713_104009.EUM.nc	2015-07-13 09:02:13	2015-07-13 10:40:08	12423	2.058
162	SRL_OPN_2PTS025_0321_20150713_104008_20150713_121809.EUM.nc	2015-07-13 10:40:09	2015-07-13 12:18:08	12424	2.064
163	SRL_OPN_2PTS025_0323_20150713_121808_20150713_135724.EUM.nc	2015-07-13 12:18:09	2015-07-13 13:57:23	12425	2.1
164	SRL_OPN_2PTS025_0325_20150713_135724_20150713_155048.EUM.nc	2015-07-13 13:57:24	2015-07-13 15:50:47	12426	2.385
165	SRL_OPN_2PTS025_0328_20150713_155049_20150713_173027.EUM.nc	2015-07-13 15:50:49	2015-07-13 17:30:26	12427	2.165
166	SRL_OPN_2PTS025_0330_20150713_173026_20150713_191004.EUM.nc	2015-07-13 17:30:27	2015-07-13 19:10:03	12428	2.163
167	SRL_OPN_2PTS025_0332_20150713_191004_20150713_204908.EUM.nc	2015-07-13 19:10:04	2015-07-13 20:49:07	12429	2.14
168	SRL_OPN_2PTS025_0334_20150713_204908_20150713_222738.EUM.nc	2015-07-13 20:49:08	2015-07-13 22:27:37	12430	2.091
169	SRL_OPN_2PTS025_0336_20150713_222737_20150714_000523.EUM.nc	2015-07-13 22:27:38	2015-07-14 00:05:21	12431	2.099
170	SRL_OPN_2PTS025_0337_20150714_000522_20150714_014322.EUM.nc	2015-07-14 00:05:22	2015-07-14 01:43:21	12432	2.107
171	SRL_OPN_2PTS025_0339_20150714_014322_20150714_032212.EUM.nc	2015-07-14 01:43:22	2015-07-14 03:22:11	12433	2.146
172	SRL_OPN_2PTS025_0341_20150714_032211_20150714_050248.EUM.nc	2015-07-14 03:22:11	2015-07-14 05:02:47	12434	2.137
173	SRL_OPN_2PTS025_0343_20150714_050247_20150714_065256.EUM.nc	2015-07-14 05:02:48	2015-07-14 06:52:55	12435	2.303
174	SRL_OPN_2PTS025_0346_20150714_065256_20150714_083127.EUM.nc	2015-07-14 06:52:56	2015-07-14 08:31:26	12436	2.052
175	SRL_OPN_2PTS025_0348_20150714_083126_20150714_100920.EUM.nc	2015-07-14 08:31:27	2015-07-14 10:09:19	12437	2.058
176	SRL_OPN_2PTS025_0349_20150714_100919_20150714_114718.EUM.nc	2015-07-14 10:09:19	2015-07-14 11:47:16	12438	2.057
177	SRL_OPN_2PTS025_0351_20150714_114717_20150714_132559.EUM.nc	2015-07-14 11:47:18	2015-07-14 13:25:58	12439	2.112
178	SRL_OPN_2PTS025_0353_20150714_132558_20150714_151923.EUM.nc	2015-07-14 13:25:59	2015-07-14 15:19:22	12440	2.363
179	SRL_OPN_2PTS025_0356_20150714_151923_20150714_165912.EUM.nc	2015-07-14 15:19:23	2015-07-14 16:59:11	12441	2.153
180	SRL_OPN_2PTS025_0358_20150714_165911_20150714_183843.EUM.nc	2015-07-14 16:59:12	2015-07-14 18:38:42	12442	2.15
181	SRL_OPN_2PTS025_0360_20150714_183842_20150714_201805.EUM.nc	2015-07-14 18:38:43	2015-07-14 20:18:04	12443	2.132
182	SRL_OPN_2PTS025_0362_20150714_201804_20150714_215640.EUM.nc	2015-07-14 20:18:05	2015-07-14 21:56:39	12444	2.114
183	SRL_OPN_2PTS025_0364_20150714_215639_20150714_233442.EUM.nc	2015-07-14 21:56:40	2015-07-14 23:34:40	12445	2.106
184	SRL_OPN_2PTS025_0365_20150714_233441_20150715_011225.EUM.nc	2015-07-14 23:34:41	2015-07-15 01:12:24	12446	2.118
185	SRL_OPN_2PTS025_0367_20150715_011224_20150715_025059.EUM.nc	2015-07-15 01:12:25	2015-07-15 02:50:58	12447	2.159
186	SRL_OPN_2PTS025_0369_20150715_025100_20150715_043053.EUM.nc	2015-07-15 02:51:00	2015-07-15 04:30:52	12448	2.151
187	SRL_OPN_2PTS025_0371_20150715_043052_20150715_061258.EUM.nc	2015-07-15 04:30:52	2015-07-15 06:12:57	12449	2.158
188	SRL_OPN_2PTS025_0373_20150715_061257_20150715_080035.EUM.nc	2015-07-15 06:12:58	2015-07-15 08:00:34	12450	2.222
189	SRL_OPN_2PTS025_0376_20150715_080034_20150715_093837.EUM.nc	2015-07-15 08:00:35	2015-07-15 09:38:36	12451	2.051
190	SRL_OPN_2PTS025_0377_20150715_093836_20150715_111630.EUM.nc	2015-07-15 09:38:36	2015-07-15 11:16:29	12452	2.058
191	SRL_OPN_2PTS025_0379_20150715_111630_20150715_125450.EUM.nc	2015-07-15 11:16:30	2015-07-15 12:54:49	12453	2.078
192	SRL_OPN_2PTS025_0381_20150715_125450_20150715_144804.EUM.nc	2015-07-15 12:54:50	2015-07-15 14:48:02	12454	2.356

– Continued on next page

Table 1: List of files between 2015-07-02 05:39:00 and 2015-08-06 05:39:00.

– Continued from previous page

	File Name	Start Date	End Date	Rev. No.	Latency (hours)
193	SRL_OPN_2PTS025_0384_20150715_144804_20150715_162753.EUM.nc	2015-07-15 14:48:04	2015-07-15 16:27:52	12455	2.162
194	SRL_OPN_2PTS025_0386_20150715_162752_20150715_180729.EUM.nc	2015-07-15 16:27:53	2015-07-15 18:07:27	12456	2.153
195	SRL_OPN_2PTS025_0388_20150715_180728_20150715_194659.EUM.nc	2015-07-15 18:07:28	2015-07-15 19:46:58	12457	2.133
196	SRL_OPN_2PTS025_0390_20150715_194659_20150715_212547.EUM.nc	2015-07-15 19:46:59	2015-07-15 21:25:46	12458	2.11
197	SRL_OPN_2PTS025_0392_20150715_212547_20150715_230400.EUM.nc	2015-07-15 21:25:47	2015-07-15 23:03:59	12459	2.078
198	SRL_OPN_2PTS025_0393_20150715_230359_20150716_004142.EUM.nc	2015-07-15 23:04:00	2015-07-16 00:41:41	12460	2.104
199	SRL_OPN_2PTS025_0395_20150716_004141_20150716_021957.EUM.nc	2015-07-16 00:41:42	2015-07-16 02:19:56	12461	2.144
200	SRL_OPN_2PTS025_0397_20150716_021956_20150716_035920.EUM.nc	2015-07-16 02:19:57	2015-07-16 03:59:19	12462	2.145
201	SRL_OPN_2PTS025_0399_20150716_035920_20150716_054033.EUM.nc	2015-07-16 03:59:20	2015-07-16 05:40:32	12463	2.158
202	SRL_OPN_2PTS025_0401_20150716_054032_20150716_072930.EUM.nc	2015-07-16 05:40:32	2015-07-16 07:29:28	12464	2.284
203	SRL_OPN_2PTS025_0404_20150716_072930_20150716_090754.EUM.nc	2015-07-16 07:29:30	2015-07-16 09:07:53	12465	2.054
204	SRL_OPN_2PTS025_0405_20150716_090754_20150716_104539.EUM.nc	2015-07-16 09:07:54	2015-07-16 10:45:38	12466	2.047
205	SRL_OPN_2PTS025_0407_20150716_104539_20150716_122351.EUM.nc	2015-07-16 10:45:39	2015-07-16 12:23:50	12467	2.076
206	SRL_OPN_2PTS025_0409_20150716_122350_20150716_140302.EUM.nc	2015-07-16 12:23:51	2015-07-16 14:03:00	12468	2.107
207	SRL_OPN_2PTS025_0411_20150716_140301_20150716_155627.EUM.nc	2015-07-16 14:03:02	2015-07-16 15:56:26	12469	2.391
208	SRL_OPN_2PTS025_0414_20150716_155627_20150716_173614.EUM.nc	2015-07-16 15:56:27	2015-07-16 17:36:13	12470	2.173
209	SRL_OPN_2PTS025_0416_20150716_173614_20150716_191542.EUM.nc	2015-07-16 17:36:14	2015-07-16 19:15:41	12471	2.153
210	SRL_OPN_2PTS025_0418_20150716_191541_20150716_205450.EUM.nc	2015-07-16 19:15:41	2015-07-16 20:54:49	12472	2.098
211	SRL_OPN_2PTS025_0420_20150716_205449_20150716_223309.EUM.nc	2015-07-16 20:54:50	2015-07-16 22:33:08	12473	2.082
212	SRL_OPN_2PTS025_0421_20150716_223309_20150717_001102.EUM.nc	2015-07-16 22:33:09	2015-07-17 00:11:01	12474	2.112
213	SRL_OPN_2PTS025_0423_20150717_001101_20150717_014854.EUM.nc	2015-07-17 00:11:02	2015-07-17 01:48:53	12475	2.119
214	SRL_OPN_2PTS025_0425_20150717_014854_20150717_032757.EUM.nc	2015-07-17 01:48:54	2015-07-17 03:27:56	12476	2.14
215	SRL_OPN_2PTS025_0427_20150717_032757_20150717_050833.EUM.nc	2015-07-17 03:27:57	2015-07-17 05:08:32	12477	2.145
216	SRL_OPN_2PTS025_0429_20150717_050832_20150717_065831.EUM.nc	2015-07-17 05:08:32	2015-07-17 06:58:30	12478	2.292
217	SRL_OPN_2PTS025_0432_20150717_065830_20150717_083659.EUM.nc	2015-07-17 06:58:31	2015-07-17 08:36:58	12479	2.068
218	SRL_OPN_2PTS025_0434_20150717_083659_20150717_101458.EUM.nc	2015-07-17 08:36:59	2015-07-17 10:14:57	12480	2.05
219	SRL_OPN_2PTS025_0435_20150717_101457_20150717_115250.EUM.nc	2015-07-17 10:14:57	2015-07-17 11:52:49	12481	2.07
220	SRL_OPN_2PTS025_0437_20150717_115250_20150717_133143.EUM.nc	2015-07-17 11:52:50	2015-07-17 13:31:42	12482	2.088
221	SRL_OPN_2PTS025_0439_20150717_133143_20150717_152508.EUM.nc	2015-07-17 13:31:43	2015-07-17 15:25:07	12483	2.393
222	SRL_OPN_2PTS025_0442_20150717_152508_20150717_170449.EUM.nc	2015-07-17 15:25:08	2015-07-17 17:04:47	12484	2.157
223	SRL_OPN_2PTS025_0444_20150717_170448_20150717_184430.EUM.nc	2015-07-17 17:04:48	2015-07-17 18:44:29	12485	2.151
224	SRL_OPN_2PTS025_0446_20150717_184429_20150717_202340.EUM.nc	2015-07-17 18:44:30	2015-07-17 20:23:39	12486	2.149
225	SRL_OPN_2PTS025_0448_20150717_202339_20150717_220222.EUM.nc	2015-07-17 20:23:40	2015-07-17 22:02:21	12487	2.093
226	SRL_OPN_2PTS025_0450_20150717_220221_20150717_234013.EUM.nc	2015-07-17 22:02:21	2015-07-17 23:40:12	12488	2.102
227	SRL_OPN_2PTS025_0451_20150717_234012_20150718_011805.EUM.nc	2015-07-17 23:40:13	2015-07-18 01:18:04	12489	2.131
228	SRL_OPN_2PTS025_0453_20150718_011805_20150718_025635.EUM.nc	2015-07-18 01:18:05	2015-07-18 02:56:34	12490	2.153
229	SRL_OPN_2PTS025_0455_20150718_025634_20150718_043644.EUM.nc	2015-07-18 02:56:35	2015-07-18 04:36:43	12491	2.122
230	SRL_OPN_2PTS025_0457_20150718_043643_20150718_061848.EUM.nc	2015-07-18 04:36:44	2015-07-18 06:18:47	12492	2.146
231	SRL_OPN_2PTS025_0459_20150718_061847_20150718_080608.EUM.nc	2015-07-18 06:18:48	2015-07-18 08:06:07	12493	2.225

– Continued on next page

Table 1: List of files between 2015-07-02 05:39:00 and 2015-08-06 05:39:00.

– Continued from previous page

	File Name	Start Date	End Date	Rev. No.	Latency (hours)
232	SRL_OPN_2PTS025_0462_20150718_080607_20150718_094416.EUM.nc	2015-07-18 08:06:08	2015-07-18 09:44:15	12494	2.06
233	SRL_OPN_2PTS025_0463_20150718_094415_20150718_112201.EUM.nc	2015-07-18 09:44:16	2015-07-18 11:22:00	12495	2.052
234	SRL_OPN_2PTS025_0465_20150718_112202_20150718_130033.EUM.nc	2015-07-18 11:22:02	2015-07-18 13:00:31	12496	2.097
235	SRL_OPN_2PTS025_0467_20150718_130032_20150718_145350.EUM.nc	2015-07-18 13:00:33	2015-07-18 14:53:49	12497	2.359
236	SRL_OPN_2PTS025_0470_20150718_145351_20150718_163330.EUM.nc	2015-07-18 14:53:51	2015-07-18 16:33:29	12498	2.135
237	SRL_OPN_2PTS025_0472_20150718_163329_20150718_181315.EUM.nc	2015-07-18 16:33:29	2015-07-18 18:13:14	12499	2.154
238	SRL_OPN_2PTS025_0474_20150718_181315_20150718_195234.EUM.nc	2015-07-18 18:13:15	2015-07-18 19:52:33	12500	2.129
239	SRL_OPN_2PTS025_0476_20150718_195233_20150718_213121.EUM.nc	2015-07-18 19:52:34	2015-07-18 21:31:20	12501	2.113
240	SRL_OPN_2PTS025_0478_20150718_213120_20150718_230932.EUM.nc	2015-07-18 21:31:21	2015-07-18 23:09:31	12502	2.097
241	SRL_OPN_2PTS025_0479_20150718_230931_20150719_004713.EUM.nc	2015-07-18 23:09:32	2015-07-19 00:47:12	12503	2.138
242	SRL_OPN_2PTS025_0481_20150719_004712_20150719_022532.EUM.nc	2015-07-19 00:47:12	2015-07-19 02:25:31	12504	2.148
243	SRL_OPN_2PTS025_0483_20150719_022533_20150719_040459.EUM.nc	2015-07-19 02:25:33	2015-07-19 04:04:58	12505	2.165
244	SRL_OPN_2PTS025_0485_20150719_040458_20150719_054629.EUM.nc	2015-07-19 04:04:59	2015-07-19 05:46:28	12506	2.132
245	SRL_OPN_2PTS025_0487_20150719_054628_20150719_073513.EUM.nc	2015-07-19 05:46:29	2015-07-19 07:35:12	12507	2.276
246	SRL_OPN_2PTS025_0490_20150719_073512_20150719_091325.EUM.nc	2015-07-19 07:35:13	2015-07-19 09:13:24	12508	2.074
247	SRL_OPN_2PTS025_0491_20150719_091325_20150719_105119.EUM.nc	2015-07-19 09:13:25	2015-07-19 10:51:18	12509	2.054
248	SRL_OPN_2PTS025_0493_20150719_105120_20150719_122924.EUM.nc	2015-07-19 10:51:20	2015-07-19 12:29:23	12510	2.069
249	SRL_OPN_2PTS025_0495_20150719_122925_20150719_140849.EUM.nc	2015-07-19 12:29:25	2015-07-19 14:08:48	12511	2.11
250	SRL_OPN_2PTS025_0497_20150719_140849_20150719_160212.EUM.nc	2015-07-19 14:08:50	2015-07-19 16:02:11	12512	2.4
251	SRL_OPN_2PTS025_0500_20150719_160212_20150719_174152.EUM.nc	2015-07-19 16:02:12	2015-07-19 17:41:51	12513	2.157
252	SRL_OPN_2PTS025_0502_20150719_174151_20150719_192127.EUM.nc	2015-07-19 17:41:52	2015-07-19 19:21:26	12514	2.152
253	SRL_OPN_2PTS025_0504_20150719_192126_20150719_210025.EUM.nc	2015-07-19 19:21:27	2015-07-19 21:00:24	12515	2.11
254	SRL_OPN_2PTS025_0506_20150719_210025_20150719_223841.EUM.nc	2015-07-19 21:00:25	2015-07-19 22:38:40	12516	2.1
255	SRL_OPN_2PTS025_0507_20150719_223841_20150720_001644.EUM.nc	2015-07-19 22:38:41	2015-07-20 00:16:43	12517	2.116
256	SRL_OPN_2PTS025_0509_20150720_001643_20150720_015439.EUM.nc	2015-07-20 00:16:44	2015-07-20 01:54:38	12518	2.114
257	SRL_OPN_2PTS025_0511_20150720_015439_20150720_033347.EUM.nc	2015-07-20 01:54:39	2015-07-20 03:33:45	12519	2.153
258	SRL_OPN_2PTS025_0513_20150720_033347_20150720_051429.EUM.nc	2015-07-20 03:33:47	2015-07-20 05:14:28	12520	2.166
259	SRL_OPN_2PTS025_0515_20150720_051429_20150720_070418.EUM.nc	2015-07-20 05:14:29	2015-07-20 07:04:16	12521	2.292
260	SRL_OPN_2PTS025_0518_20150720_070417_20150720_084252.EUM.nc	2015-07-20 07:04:17	2015-07-20 08:42:51	12522	2.048
261	SRL_OPN_2PTS025_0520_20150720_084251_20150720_102042.EUM.nc	2015-07-20 08:42:51	2015-07-20 10:20:41	12523	2.05
262	SRL_OPN_2PTS025_0521_20150720_102042_20150720_115844.EUM.nc	2015-07-20 10:20:42	2015-07-20 11:58:43	12524	2.059
263	SRL_OPN_2PTS025_0523_20150720_115843_20150720_133733.EUM.nc	2015-07-20 11:58:43	2015-07-20 13:37:31	12525	2.081
264	SRL_OPN_2PTS025_0525_20150720_133732_20150720_153059.EUM.nc	2015-07-20 13:37:33	2015-07-20 15:30:58	12526	2.395
265	SRL_OPN_2PTS025_0528_20150720_153058_20150720_171048.EUM.nc	2015-07-20 15:30:59	2015-07-20 17:10:47	12527	2.144
266	SRL_OPN_2PTS025_0530_20150720_171047_20150720_185019.EUM.nc	2015-07-20 17:10:47	2015-07-20 18:50:18	12528	2.149
267	SRL_OPN_2PTS025_0532_20150720_185018_20150720_202936.EUM.nc	2015-07-20 18:50:18	2015-07-20 20:29:35	12529	2.118
268	SRL_OPN_2PTS025_0534_20150720_202937_20150720_220807.EUM.nc	2015-07-20 20:29:37	2015-07-20 22:08:06	12530	2.103
269	SRL_OPN_2PTS025_0536_20150720_220806_20150720_234606.EUM.nc	2015-07-20 22:08:06	2015-07-20 23:46:05	12531	2.107
270	SRL_OPN_2PTS025_0537_20150720_234606_20150721_012351.EUM.nc	2015-07-20 23:46:06	2015-07-21 01:23:50	12532	2.112

– Continued on next page

Table 1: List of files between 2015-07-02 05:39:00 and 2015-08-06 05:39:00.

– Continued from previous page

	File Name	Start Date	End Date	Rev. No.	Latency (hours)
271	SRL_OPN_2PTS025_0539_20150721_012350_20150721_030234.EUM.nc	2015-07-21 01:23:50	2015-07-21 03:02:33	12533	2.158
272	SRL_OPN_2PTS025_0541_20150721_030234_20150721_044240.EUM.nc	2015-07-21 03:02:34	2015-07-21 04:42:39	12534	2.151
273	SRL_OPN_2PTS025_0543_20150721_044239_20150721_062453.EUM.nc	2015-07-21 04:42:40	2015-07-21 06:24:52	12535	2.169
274	SRL_OPN_2PTS025_0545_20150721_062453_20150721_081155.EUM.nc	2015-07-21 06:24:53	2015-07-21 08:11:54	12536	2.222
275	SRL_OPN_2PTS025_0548_20150721_081154_20150721_095002.EUM.nc	2015-07-21 08:11:54	2015-07-21 09:50:00	12537	2.053
276	SRL_OPN_2PTS025_0549_20150721_095001_20150721_112757.EUM.nc	2015-07-21 09:50:01	2015-07-21 11:27:56	12538	2.051
277	SRL_OPN_2PTS025_0551_20150721_112756_20150721_130623.EUM.nc	2015-07-21 11:27:56	2015-07-21 13:06:22	12539	2.082
278	SRL_OPN_2PTS025_0553_20150721_130623_20150721_145943.EUM.nc	2015-07-21 13:06:23	2015-07-21 14:59:42	12540	2.365
279	SRL_OPN_2PTS025_0556_20150721_145942_20150721_163922.EUM.nc	2015-07-21 14:59:42	2015-07-21 16:39:21	12541	2.165
280	SRL_OPN_2PTS025_0558_20150721_163923_20150721_181906.EUM.nc	2015-07-21 16:39:23	2015-07-21 18:19:05	12542	2.15
281	SRL_OPN_2PTS025_0560_20150721_181905_20150721_195824.EUM.nc	2015-07-21 18:19:06	2015-07-21 19:58:23	12543	2.121
282	SRL_OPN_2PTS025_0562_20150721_195823_20150721_213717.EUM.nc	2015-07-21 19:58:24	2015-07-21 21:37:15	12544	2.125
283	SRL_OPN_2PTS025_0564_20150721_213716_20150721_231517.EUM.nc	2015-07-21 21:37:17	2015-07-21 23:15:16	12545	2.063
284	SRL_OPN_2PTS025_0565_20150721_231517_20150722_005307.EUM.nc	2015-07-21 23:15:17	2015-07-22 00:53:06	12546	2.109
285	SRL_OPN_2PTS025_0567_20150722_005306_20150722_023120.EUM.nc	2015-07-22 00:53:07	2015-07-22 02:31:19	12547	2.118
286	SRL_OPN_2PTS025_0569_20150722_023119_20150722_041102.EUM.nc	2015-07-22 02:31:20	2015-07-22 04:11:01	12548	2.152
287	SRL_OPN_2PTS025_0571_20150722_041101_20150722_055231.EUM.nc	2015-07-22 04:11:03	2015-07-22 05:52:30	12549	2.179
288	SRL_OPN_2PTS025_0573_20150722_055230_20150722_074101.EUM.nc	2015-07-22 05:52:32	2015-07-22 07:41:00	12550	2.251
289	SRL_OPN_2PTS025_0576_20150722_074100_20150722_091919.EUM.nc	2015-07-22 07:41:01	2015-07-22 09:19:18	12551	2.056
290	SRL_OPN_2PTS025_0577_20150722_091919_20150722_105705.EUM.nc	2015-07-22 09:19:19	2015-07-22 10:57:03	12552	2.03
291	SRL_OPN_2PTS025_0579_20150722_105704_20150722_123521.EUM.nc	2015-07-22 10:57:04	2015-07-22 12:35:20	12553	2.053
292	SRL_OPN_2PTS025_0581_20150722_123520_20150722_141443.EUM.nc	2015-07-22 12:35:21	2015-07-22 14:14:41	12554	2.098
293	SRL_OPN_2PTS025_0583_20150722_141443_20150722_160804.EUM.nc	2015-07-22 14:14:44	2015-07-22 16:08:03	12555	2.399
294	SRL_OPN_2PTS025_0586_20150722_160804_20150722_210613.EUM.nc	2015-07-22 16:08:04	2015-07-22 21:06:12	12556	5.821
295	SRL_OPN_2PTS025_0592_20150722_210612_20150722_224435.EUM.nc	2015-07-22 21:06:12	2015-07-22 22:44:34	12559	2.105
296	SRL_OPN_2PTS025_0593_20150722_224435_20150723_002226.EUM.nc	2015-07-22 22:44:35	2015-07-23 00:22:25	12560	2.095
297	SRL_OPN_2PTS025_0595_20150723_002225_20150723_020024.EUM.nc	2015-07-23 00:22:26	2015-07-23 02:00:23	12561	2.119
298	SRL_OPN_2PTS025_0597_20150723_020023_20150723_033927.EUM.nc	2015-07-23 02:00:24	2015-07-23 03:39:26	12562	2.139
299	SRL_OPN_2PTS025_0599_20150723_033927_20150723_052026.EUM.nc	2015-07-23 03:39:27	2015-07-23 05:20:25	12563	2.159
300	SRL_OPN_2PTS025_0601_20150723_052025_20150723_071003.EUM.nc	2015-07-23 05:20:25	2015-07-23 07:10:02	12564	2.282
301	SRL_OPN_2PTS025_0604_20150723_071003_20150723_084826.EUM.nc	2015-07-23 07:10:03	2015-07-23 08:48:25	12565	2.05
302	SRL_OPN_2PTS025_0605_20150723_084826_20150723_102623.EUM.nc	2015-07-23 08:48:26	2015-07-23 10:26:21	12566	2.053
303	SRL_OPN_2PTS025_0607_20150723_102624_20150723_120419.EUM.nc	2015-07-23 10:26:24	2015-07-23 12:04:18	12567	2.068
304	SRL_OPN_2PTS025_0609_20150723_120419_20150723_134320.EUM.nc	2015-07-23 12:04:19	2015-07-23 13:43:19	12568	2.086
305	SRL_OPN_2PTS025_0611_20150723_134320_20150723_153647.EUM.nc	2015-07-23 13:43:21	2015-07-23 15:36:46	12569	2.38
306	SRL_OPN_2PTS025_0614_20150723_153647_20150723_171628.EUM.nc	2015-07-23 15:36:47	2015-07-23 17:16:27	12570	2.15
307	SRL_OPN_2PTS025_0616_20150723_171627_20150723_185606.EUM.nc	2015-07-23 17:16:27	2015-07-23 18:56:05	12571	2.156
308	SRL_OPN_2PTS025_0618_20150723_185606_20150723_203514.EUM.nc	2015-07-23 18:56:06	2015-07-23 20:35:12	12572	2.123
309	SRL_OPN_2PTS025_0620_20150723_203513_20150723_221350.EUM.nc	2015-07-23 20:35:13	2015-07-23 22:13:48	12573	2.087

– Continued on next page

Table 1: List of files between 2015-07-02 05:39:00 and 2015-08-06 05:39:00.

– Continued from previous page

	File Name	Start Date	End Date	Rev. No.	Latency (hours)
310	SRL_OPN_2PTS025_0622_20150723_221349_20150723_235139.EUM.nc	2015-07-23 22:13:50	2015-07-23 23:51:38	12574	2.087
311	SRL_OPN_2PTS025_0623_20150723_235139_20150724_012933.EUM.nc	2015-07-23 23:51:39	2015-07-24 01:29:32	12575	2.101
312	SRL_OPN_2PTS025_0625_20150724_012933_20150724_030813.EUM.nc	2015-07-24 01:29:33	2015-07-24 03:08:12	12576	2.145
313	SRL_OPN_2PTS025_0627_20150724_030812_20150724_044833.EUM.nc	2015-07-24 03:08:12	2015-07-24 04:48:32	12577	2.165
314	SRL_OPN_2PTS025_0629_20150724_044833_20150724_063055.EUM.nc	2015-07-24 04:48:33	2015-07-24 06:30:53	12578	2.129
315	SRL_OPN_2PTS025_0631_20150724_063055_20150724_081739.EUM.nc	2015-07-24 06:30:56	2015-07-24 08:17:38	12579	2.225
316	SRL_OPN_2PTS025_0634_20150724_081739_20150724_095535.EUM.nc	2015-07-24 08:17:39	2015-07-24 09:55:34	12580	2.054
317	SRL_OPN_2PTS025_0635_20150724_095534_20150724_113330.EUM.nc	2015-07-24 09:55:34	2015-07-24 11:33:29	12581	2.058
318	SRL_OPN_2PTS025_0637_20150724_113329_20150724_131209.EUM.nc	2015-07-24 11:33:30	2015-07-24 13:12:08	12582	2.074
319	SRL_OPN_2PTS025_0639_20150724_131210_20150724_150522.EUM.nc	2015-07-24 13:12:10	2015-07-24 15:05:21	12583	2.355
320	SRL_OPN_2PTS025_0642_20150724_150522_20150724_164511.EUM.nc	2015-07-24 15:05:23	2015-07-24 16:45:10	12584	2.138
321	SRL_OPN_2PTS025_0644_20150724_164510_20150724_182445.EUM.nc	2015-07-24 16:45:10	2015-07-24 18:24:44	12585	2.148
322	SRL_OPN_2PTS025_0646_20150724_182444_20150724_200410.EUM.nc	2015-07-24 18:24:45	2015-07-24 20:04:09	12586	2.154
323	SRL_OPN_2PTS025_0648_20150724_200409_20150724_214252.EUM.nc	2015-07-24 20:04:10	2015-07-24 21:42:51	12587	2.111
324	SRL_OPN_2PTS025_0650_20150724_214251_20150724_232059.EUM.nc	2015-07-24 21:42:52	2015-07-24 23:20:58	12588	2.077
325	SRL_OPN_2PTS025_0651_20150724_232058_20150725_005840.EUM.nc	2015-07-24 23:20:58	2015-07-25 00:58:39	12589	2.11
326	SRL_OPN_2PTS025_0653_20150725_005839_20150725_023705.EUM.nc	2015-07-25 00:58:40	2015-07-25 02:37:04	12590	2.158
327	SRL_OPN_2PTS025_0655_20150725_023705_20150725_041645.EUM.nc	2015-07-25 02:37:05	2015-07-25 04:16:44	12591	2.155
328	SRL_OPN_2PTS025_0657_20150725_041644_20150725_055830.EUM.nc	2015-07-25 04:16:44	2015-07-25 05:58:29	12592	2.157
329	SRL_OPN_2PTS025_0659_20150725_055830_20150725_074646.EUM.nc	2015-07-25 05:58:30	2015-07-25 07:46:45	12593	2.246
330	SRL_OPN_2PTS025_0662_20150725_074646_20150725_092453.EUM.nc	2015-07-25 07:46:46	2015-07-25 09:24:52	12594	2.05
331	SRL_OPN_2PTS025_0663_20150725_092453_20150725_110246.EUM.nc	2015-07-25 09:24:53	2015-07-25 11:02:45	12595	2.035
332	SRL_OPN_2PTS025_0665_20150725_110245_20150725_124058.EUM.nc	2015-07-25 11:02:45	2015-07-25 12:40:57	12596	2.083
333	SRL_OPN_2PTS025_0667_20150725_124057_20150725_142034.EUM.nc	2015-07-25 12:40:57	2015-07-25 14:20:33	12597	2.092
334	SRL_OPN_2PTS025_0669_20150725_142033_20150725_161353.EUM.nc	2015-07-25 14:20:33	2015-07-25 16:13:52	12598	2.398
335	SRL_OPN_2PTS025_0672_20150725_161352_20150725_175331.EUM.nc	2015-07-25 16:13:53	2015-07-25 17:53:30	12599	2.159
336	SRL_OPN_2PTS025_0674_20150725_175330_20150725_193256.EUM.nc	2015-07-25 17:53:31	2015-07-25 19:32:55	12600	2.154
337	SRL_OPN_2PTS025_0676_20150725_193255_20150725_211158.EUM.nc	2015-07-25 19:32:55	2015-07-25 21:11:57	12601	2.108
338	SRL_OPN_2PTS025_0678_20150725_211158_20150725_225018.EUM.nc	2015-07-25 21:11:58	2015-07-25 22:50:17	12602	2.095
339	SRL_OPN_2PTS025_0679_20150725_225018_20150726_002759.EUM.nc	2015-07-25 22:50:18	2015-07-26 00:27:58	12603	2.073
340	SRL_OPN_2PTS025_0681_20150726_002758_20150726_020559.EUM.nc	2015-07-26 00:27:59	2015-07-26 02:05:58	12604	2.128
341	SRL_OPN_2PTS025_0683_20150726_020558_20150726_034517.EUM.nc	2015-07-26 02:05:59	2015-07-26 03:45:16	12605	2.132
342	SRL_OPN_2PTS025_0685_20150726_034516_20150726_052613.EUM.nc	2015-07-26 03:45:16	2015-07-26 05:26:12	12606	2.16
343	SRL_OPN_2PTS025_0687_20150726_052612_20150726_071540.EUM.nc	2015-07-26 05:26:13	2015-07-26 07:15:39	12607	2.266
344	SRL_OPN_2PTS025_0690_20150726_071539_20150726_085409.EUM.nc	2015-07-26 07:15:40	2015-07-26 08:54:08	12608	2.042
345	SRL_OPN_2PTS025_0691_20150726_085408_20150726_103156.EUM.nc	2015-07-26 08:54:08	2015-07-26 10:31:55	12609	2.048
346	SRL_OPN_2PTS025_0693_20150726_103157_20150726_121002.EUM.nc	2015-07-26 10:31:57	2015-07-26 12:10:01	12610	2.064
347	SRL_OPN_2PTS025_0695_20150726_121002_20150726_134902.EUM.nc	2015-07-26 12:10:02	2015-07-26 13:49:01	12611	2.093
348	SRL_OPN_2PTS025_0697_20150726_134901_20150726_154227.EUM.nc	2015-07-26 13:49:02	2015-07-26 15:42:26	12612	2.37

– Continued on next page

Table 1: List of files between 2015-07-02 05:39:00 and 2015-08-06 05:39:00.

– Continued from previous page

	File Name	Start Date	End Date	Rev. No.	Latency (hours)
349	SRL_OPN_2PTS025_0700_20150726_154226_20150726_172215.EUM.nc	2015-07-26 15:42:27	2015-07-26 17:22:14	12613	2.175
350	SRL_OPN_2PTS025_0702_20150726_172216_20150726_190145.EUM.nc	2015-07-26 17:22:16	2015-07-26 19:01:44	12614	2.165
351	SRL_OPN_2PTS025_0704_20150726_190144_20150726_204059.EUM.nc	2015-07-26 19:01:45	2015-07-26 20:40:58	12615	2.128
352	SRL_OPN_2PTS025_0706_20150726_204059_20150726_221924.EUM.nc	2015-07-26 20:40:59	2015-07-26 22:19:23	12616	2.109
353	SRL_OPN_2PTS025_0708_20150726_221923_20150726_235720.EUM.nc	2015-07-26 22:19:24	2015-07-26 23:57:19	12617	2.09
354	SRL_OPN_2PTS025_0709_20150726_235719_20150727_013508.EUM.nc	2015-07-26 23:57:20	2015-07-27 01:35:07	12618	2.124
355	SRL_OPN_2PTS025_0711_20150727_013508_20150727_031400.EUM.nc	2015-07-27 01:35:08	2015-07-27 03:13:59	12619	2.13
356	SRL_OPN_2PTS025_0713_20150727_031359_20150727_045419.EUM.nc	2015-07-27 03:13:59	2015-07-27 04:54:18	12620	2.155
357	SRL_OPN_2PTS025_0715_20150727_045418_20150727_063648.EUM.nc	2015-07-27 04:54:19	2015-07-27 06:36:47	12621	2.163
358	SRL_OPN_2PTS025_0717_20150727_063647_20150727_082314.EUM.nc	2015-07-27 06:36:48	2015-07-27 08:23:13	12622	2.199
359	SRL_OPN_2PTS025_0720_20150727_082314_20150727_100116.EUM.nc	2015-07-27 08:23:14	2015-07-27 10:01:15	12623	2.056
360	SRL_OPN_2PTS025_0721_20150727_100116_20150727_113913.EUM.nc	2015-07-27 10:01:16	2015-07-27 11:39:12	12624	2.053
361	SRL_OPN_2PTS025_0723_20150727_113913_20150727_131747.EUM.nc	2015-07-27 11:39:13	2015-07-27 13:17:46	12625	2.087
362	SRL_OPN_2PTS025_0725_20150727_131747_20150727_151110.EUM.nc	2015-07-27 13:17:47	2015-07-27 15:11:09	12626	2.353
363	SRL_OPN_2PTS025_0728_20150727_151110_20150727_165059.EUM.nc	2015-07-27 15:11:10	2015-07-27 16:50:57	12627	2.138
364	SRL_OPN_2PTS025_0730_20150727_165059_20150727_183033.EUM.nc	2015-07-27 16:50:59	2015-07-27 18:30:32	12628	2.165
365	SRL_OPN_2PTS025_0732_20150727_183033_20150727_200947.EUM.nc	2015-07-27 18:30:33	2015-07-27 20:09:46	12629	2.143
366	SRL_OPN_2PTS025_0734_20150727_200946_20150727_214834.EUM.nc	2015-07-27 20:09:47	2015-07-27 21:48:33	12630	2.113
367	SRL_OPN_2PTS025_0736_20150727_214833_20150727_232630.EUM.nc	2015-07-27 21:48:34	2015-07-27 23:26:29	12631	2.095
368	SRL_OPN_2PTS025_0737_20150727_232631_20150728_010422.EUM.nc	2015-07-27 23:26:31	2015-07-28 01:04:21	12632	2.115
369	SRL_OPN_2PTS025_0739_20150728_010421_20150728_024242.EUM.nc	2015-07-28 01:04:22	2015-07-28 02:42:41	12633	2.137
370	SRL_OPN_2PTS025_0741_20150728_024241_20150728_042235.EUM.nc	2015-07-28 02:42:41	2015-07-28 04:22:34	12634	2.151
371	SRL_OPN_2PTS025_0743_20150728_042234_20150728_060420.EUM.nc	2015-07-28 04:22:35	2015-07-28 06:04:19	12635	2.157
372	SRL_OPN_2PTS025_0745_20150728_060419_20150728_075221.EUM.nc	2015-07-28 06:04:19	2015-07-28 07:52:20	12636	2.238
373	SRL_OPN_2PTS025_0748_20150728_075221_20150728_093034.EUM.nc	2015-07-28 07:52:21	2015-07-28 09:30:33	12637	2.052
374	SRL_OPN_2PTS025_0749_20150728_093034_20150728_110818.EUM.nc	2015-07-28 09:30:34	2015-07-28 11:08:16	12638	2.031
375	SRL_OPN_2PTS025_0751_20150728_110817_20150728_124642.EUM.nc	2015-07-28 11:08:17	2015-07-28 12:46:41	12639	2.053
376	SRL_OPN_2PTS025_0753_20150728_124641_20150728_143953.EUM.nc	2015-07-28 12:46:41	2015-07-28 14:39:52	12640	2.333
377	SRL_OPN_2PTS025_0756_20150728_143953_20150728_161932.EUM.nc	2015-07-28 14:39:53	2015-07-28 16:19:31	12641	2.154
378	SRL_OPN_2PTS025_0758_20150728_161931_20150728_175916.EUM.nc	2015-07-28 16:19:31	2015-07-28 17:59:15	12642	2.13
379	SRL_OPN_2PTS025_0760_20150728_175916_20150728_193839.EUM.nc	2015-07-28 17:59:16	2015-07-28 19:38:38	12643	2.157
380	SRL_OPN_2PTS025_0762_20150728_193838_20150728_211738.EUM.nc	2015-07-28 19:38:39	2015-07-28 21:17:37	12644	2.111
381	SRL_OPN_2PTS025_0764_20150728_211738_20150728_225548.EUM.nc	2015-07-28 21:17:38	2015-07-28 22:55:47	12645	2.1
382	SRL_OPN_2PTS025_0765_20150728_225548_20150729_003337.EUM.nc	2015-07-28 22:55:48	2015-07-29 00:33:36	12646	2.109
383	SRL_OPN_2PTS025_0767_20150729_003337_20150729_021140.EUM.nc	2015-07-29 00:33:37	2015-07-29 02:11:39	12647	2.131
384	SRL_OPN_2PTS025_0769_20150729_021139_20150729_035104.EUM.nc	2015-07-29 02:11:40	2015-07-29 03:51:03	12648	2.138
385	SRL_OPN_2PTS025_0771_20150729_035104_20150729_053207.EUM.nc	2015-07-29 03:51:04	2015-07-29 05:32:05	12649	2.151
386	SRL_OPN_2PTS025_0773_20150729_053206_20150729_072122.EUM.nc	2015-07-29 05:32:06	2015-07-29 07:21:21	12650	2.287
387	SRL_OPN_2PTS025_0776_20150729_072122_20150729_085949.EUM.nc	2015-07-29 07:21:22	2015-07-29 08:59:47	12651	2.055

– Continued on next page

Table 1: List of files between 2015-07-02 05:39:00 and 2015-08-06 05:39:00.

– Continued from previous page

	File Name	Start Date	End Date	Rev. No.	Latency (hours)
388	SRL_OPN_2PTS025_0777_20150729_085948_20150729_103736.EUM.nc	2015-07-29 08:59:48	2015-07-29 10:37:35	12652	2.05
389	SRL_OPN_2PTS025_0779_20150729_103735_20150729_121544.EUM.nc	2015-07-29 10:37:36	2015-07-29 12:15:42	12653	2.074
390	SRL_OPN_2PTS025_0781_20150729_121543_20150729_135447.EUM.nc	2015-07-29 12:15:43	2015-07-29 13:54:46	12654	2.075
391	SRL_OPN_2PTS025_0783_20150729_135447_20150729_172801.EUM.nc	2015-07-29 13:54:47	2015-07-29 17:28:00	12655	4.272
392	SRL_OPN_2PTS025_0788_20150729_172800_20150729_190729.EUM.nc	2015-07-29 17:28:01	2015-07-29 19:07:28	12657	2.164
393	SRL_OPN_2PTS025_0790_20150729_190729_20150729_204634.EUM.nc	2015-07-29 19:07:29	2015-07-29 20:46:33	12658	2.126
394	SRL_OPN_2PTS025_0792_20150729_204633_20150729_222505.EUM.nc	2015-07-29 20:46:34	2015-07-29 22:25:04	12659	2.112
395	SRL_OPN_2PTS025_0794_20150729_222504_20150730_000259.EUM.nc	2015-07-29 22:25:04	2015-07-30 00:02:58	12660	2.089
396	SRL_OPN_2PTS025_0795_20150730_000259_20150730_014049.EUM.nc	2015-07-30 00:02:59	2015-07-30 01:40:48	12661	2.102
397	SRL_OPN_2PTS025_0797_20150730_014048_20150730_031936.EUM.nc	2015-07-30 01:40:48	2015-07-30 03:19:35	12662	2.149
398	SRL_OPN_2PTS025_0799_20150730_031935_20150730_050010.EUM.nc	2015-07-30 03:19:35	2015-07-30 05:00:09	12663	2.138
399	SRL_OPN_2PTS025_0801_20150730_050011_20150730_064249.EUM.nc	2015-07-30 05:00:11	2015-07-30 06:42:48	12664	2.13
400	SRL_OPN_2PTS025_0803_20150730_064248_20150730_082854.EUM.nc	2015-07-30 06:42:49	2015-07-30 08:28:53	12665	2.191
401	SRL_OPN_2PTS025_0806_20150730_082854_20150730_100655.EUM.nc	2015-07-30 08:28:54	2015-07-30 10:06:54	12666	2.039
402	SRL_OPN_2PTS025_0807_20150730_100654_20150730_114446.EUM.nc	2015-07-30 10:06:55	2015-07-30 11:44:45	12667	2.045
403	SRL_OPN_2PTS025_0809_20150730_114445_20150730_132332.EUM.nc	2015-07-30 11:44:46	2015-07-30 13:23:31	12668	2.084
404	SRL_OPN_2PTS025_0811_20150730_132331_20150730_151656.EUM.nc	2015-07-30 13:23:32	2015-07-30 15:16:55	12669	2.379
405	SRL_OPN_2PTS025_0814_20150730_151655_20150730_165636.EUM.nc	2015-07-30 15:16:56	2015-07-30 16:56:35	12670	2.162
406	SRL_OPN_2PTS025_0816_20150730_165636_20150730_183618.EUM.nc	2015-07-30 16:56:36	2015-07-30 18:36:16	12671	2.158
407	SRL_OPN_2PTS025_0818_20150730_183617_20150730_201531.EUM.nc	2015-07-30 18:36:17	2015-07-30 20:15:30	12672	2.122
408	SRL_OPN_2PTS025_0820_20150730_201530_20150730_215416.EUM.nc	2015-07-30 20:15:30	2015-07-30 21:54:15	12673	2.109
409	SRL_OPN_2PTS025_0822_20150730_215415_20150730_233210.EUM.nc	2015-07-30 21:54:16	2015-07-30 23:32:09	12674	2.082
410	SRL_OPN_2PTS025_0823_20150730_233211_20150731_011002.EUM.nc	2015-07-30 23:32:11	2015-07-31 01:10:01	12675	2.105
411	SRL_OPN_2PTS025_0825_20150731_011001_20150731_024825.EUM.nc	2015-07-31 01:10:01	2015-07-31 02:48:24	12676	2.126
412	SRL_OPN_2PTS025_0827_20150731_024825_20150731_042824.EUM.nc	2015-07-31 02:48:25	2015-07-31 04:28:23	12677	2.138
413	SRL_OPN_2PTS025_0829_20150731_042824_20150731_061018.EUM.nc	2015-07-31 04:28:25	2015-07-31 06:10:17	12678	2.154
414	SRL_OPN_2PTS025_0831_20150731_061017_20150731_075801.EUM.nc	2015-07-31 06:10:18	2015-07-31 07:58:00	12679	2.321
415	SRL_OPN_2PTS025_0834_20150731_075801_20150731_093612.EUM.nc	2015-07-31 07:58:01	2015-07-31 09:36:11	12680	2.042
416	SRL_OPN_2PTS025_0835_20150731_093613_20150731_111359.EUM.nc	2015-07-31 09:36:13	2015-07-31 11:13:58	12681	2.04
417	SRL_OPN_2PTS025_0837_20150731_111358_20150731_125224.EUM.nc	2015-07-31 11:13:58	2015-07-31 12:52:23	12682	2.076
418	SRL_OPN_2PTS025_0839_20150731_125223_20150731_144537.EUM.nc	2015-07-31 12:52:23	2015-07-31 14:45:36	12683	2.346
419	SRL_OPN_2PTS025_0842_20150731_144536_20150731_162517.EUM.nc	2015-07-31 14:45:37	2015-07-31 16:25:16	12684	2.173
420	SRL_OPN_2PTS025_0844_20150731_162516_20150731_180504.EUM.nc	2015-07-31 16:25:17	2015-07-31 18:05:03	12685	2.168
421	SRL_OPN_2PTS025_0846_20150731_180503_20150731_194425.EUM.nc	2015-07-31 18:05:03	2015-07-31 19:44:24	12686	2.15
422	SRL_OPN_2PTS025_0848_20150731_194424_20150731_212314.EUM.nc	2015-07-31 19:44:24	2015-07-31 21:23:13	12687	2.092
423	SRL_OPN_2PTS025_0850_20150731_212314_20150731_230128.EUM.nc	2015-07-31 21:23:14	2015-07-31 23:01:26	12688	2.083
424	SRL_OPN_2PTS025_0851_20150731_230127_20150801_003918.EUM.nc	2015-07-31 23:01:27	2015-08-01 00:39:17	12689	2.109
425	SRL_OPN_2PTS025_0853_20150801_003918_20150801_021723.EUM.nc	2015-08-01 00:39:18	2015-08-01 02:17:22	12690	2.121
426	SRL_OPN_2PTS025_0855_20150801_021722_20150801_035643.EUM.nc	2015-08-01 02:17:23	2015-08-01 03:56:42	12691	2.15

– Continued on next page

Table 1: List of files between 2015-07-02 05:39:00 and 2015-08-06 05:39:00.

– Continued from previous page

	File Name	Start Date	End Date	Rev. No.	Latency (hours)
427	SRL_OPN_2PTS025_0857_20150801_035644_20150801_053803.EUM.nc	2015-08-01 03:56:44	2015-08-01 05:38:02	12692	2.152
428	SRL_OPN_2PTS025_0859_20150801_053803_20150801_072705.EUM.nc	2015-08-01 05:38:03	2015-08-01 07:27:04	12693	2.251
429	SRL_OPN_2PTS025_0862_20150801_072706_20150801_090522.EUM.nc	2015-08-01 07:27:06	2015-08-01 09:05:21	12694	2.036
430	SRL_OPN_2PTS025_0863_20150801_090521_20150801_104316.EUM.nc	2015-08-01 09:05:22	2015-08-01 10:43:15	12695	2.053
431	SRL_OPN_2PTS025_0865_20150801_104315_20150801_122118.EUM.nc	2015-08-01 10:43:16	2015-08-01 12:21:17	12696	2.093
432	SRL_OPN_2PTS025_0867_20150801_122117_20150801_140035.EUM.nc	2015-08-01 12:21:18	2015-08-01 14:00:34	12697	2.098
433	SRL_OPN_2PTS025_0869_20150801_140035_20150801_155401.EUM.nc	2015-08-01 14:00:35	2015-08-01 15:54:00	12698	2.389
434	SRL_OPN_2PTS025_0872_20150801_155400_20150801_173340.EUM.nc	2015-08-01 15:54:01	2015-08-01 17:33:39	12699	2.15
435	SRL_OPN_2PTS025_0874_20150801_173341_20150801_191316.EUM.nc	2015-08-01 17:33:41	2015-08-01 19:13:15	12700	2.17
436	SRL_OPN_2PTS025_0876_20150801_191316_20150801_205217.EUM.nc	2015-08-01 19:13:16	2015-08-01 20:52:16	12701	2.129
437	SRL_OPN_2PTS025_0878_20150801_205218_20150801_223047.EUM.nc	2015-08-01 20:52:18	2015-08-01 22:30:45	12702	2.091
438	SRL_OPN_2PTS025_0880_20150801_223047_20150802_000831.EUM.nc	2015-08-01 22:30:47	2015-08-02 00:08:30	12703	2.107
439	SRL_OPN_2PTS025_0881_20150802_000830_20150802_014631.EUM.nc	2015-08-02 00:08:31	2015-08-02 01:46:30	12704	2.109
440	SRL_OPN_2PTS025_0883_20150802_014630_20150802_032523.EUM.nc	2015-08-02 01:46:31	2015-08-02 03:25:22	12705	2.156
441	SRL_OPN_2PTS025_0885_20150802_032522_20150802_050555.EUM.nc	2015-08-02 03:25:23	2015-08-02 05:05:54	12706	2.166
442	SRL_OPN_2PTS025_0887_20150802_050554_20150802_065559.EUM.nc	2015-08-02 05:05:55	2015-08-02 06:55:58	12707	2.302
443	SRL_OPN_2PTS025_0890_20150802_065558_20150802_083437.EUM.nc	2015-08-02 06:55:59	2015-08-02 08:34:35	12708	2.051
444	SRL_OPN_2PTS025_0892_20150802_083436_20150802_101228.EUM.nc	2015-08-02 08:34:36	2015-08-02 10:12:27	12709	2.054
445	SRL_OPN_2PTS025_0893_20150802_101228_20150802_115027.EUM.nc	2015-08-02 10:12:28	2015-08-02 11:50:26	12710	2.047
446	SRL_OPN_2PTS025_0895_20150802_115026_20150802_132910.EUM.nc	2015-08-02 11:50:26	2015-08-02 13:29:09	12711	2.092
447	SRL_OPN_2PTS025_0897_20150802_132910_20150802_152236.EUM.nc	2015-08-02 13:29:11	2015-08-02 15:22:35	12712	2.373
448	SRL_OPN_2PTS025_0900_20150802_152236_20150802_170224.EUM.nc	2015-08-02 15:22:37	2015-08-02 17:02:23	12713	2.175
449	SRL_OPN_2PTS025_0902_20150802_170223_20150802_184157.EUM.nc	2015-08-02 17:02:24	2015-08-02 18:41:56	12714	2.133
450	SRL_OPN_2PTS025_0904_20150802_184157_20150802_202116.EUM.nc	2015-08-02 18:41:57	2015-08-02 20:21:15	12715	2.142
451	SRL_OPN_2PTS025_0906_20150802_202115_20150802_215951.EUM.nc	2015-08-02 20:21:16	2015-08-02 21:59:50	12716	2.111
452	SRL_OPN_2PTS025_0908_20150802_215951_20150802_233752.EUM.nc	2015-08-02 21:59:51	2015-08-02 23:37:51	12717	2.081
453	SRL_OPN_2PTS025_0909_20150802_233751_20150803_011535.EUM.nc	2015-08-02 23:37:51	2015-08-03 01:15:34	12718	2.125
454	SRL_OPN_2PTS025_0911_20150803_011534_20150803_025411.EUM.nc	2015-08-03 01:15:35	2015-08-03 02:54:10	12719	2.14
455	SRL_OPN_2PTS025_0913_20150803_025410_20150803_043407.EUM.nc	2015-08-03 02:54:11	2015-08-03 04:34:06	12720	2.135
456	SRL_OPN_2PTS025_0915_20150803_043407_20150803_061618.EUM.nc	2015-08-03 04:34:08	2015-08-03 06:16:17	12721	2.132
457	SRL_OPN_2PTS025_0917_20150803_061617_20150803_080346.EUM.nc	2015-08-03 06:16:17	2015-08-03 08:03:45	12722	2.225
458	SRL_OPN_2PTS025_0920_20150803_080345_20150803_094147.EUM.nc	2015-08-03 08:03:45	2015-08-03 09:41:46	12723	2.043
459	SRL_OPN_2PTS025_0921_20150803_094147_20150803_111940.EUM.nc	2015-08-03 09:41:47	2015-08-03 11:19:39	12724	2.04
460	SRL_OPN_2PTS025_0923_20150803_111940_20150803_125802.EUM.nc	2015-08-03 11:19:40	2015-08-03 12:58:01	12725	2.095
461	SRL_OPN_2PTS025_0925_20150803_125802_20150803_145118.EUM.nc	2015-08-03 12:58:02	2015-08-03 14:51:17	12726	2.348
462	SRL_OPN_2PTS025_0928_20150803_145117_20150803_163106.EUM.nc	2015-08-03 14:51:18	2015-08-03 16:31:05	12727	2.158
463	SRL_OPN_2PTS025_0930_20150803_163106_20150803_181043.EUM.nc	2015-08-03 16:31:06	2015-08-03 18:10:42	12728	2.153
464	SRL_OPN_2PTS025_0932_20150803_181042_20150803_195003.EUM.nc	2015-08-03 18:10:42	2015-08-03 19:50:02	12729	2.134
465	SRL_OPN_2PTS025_0934_20150803_195002_20150803_212858.EUM.nc	2015-08-03 19:50:03	2015-08-03 21:28:57	12730	2.115

– Continued on next page

Table 1: List of files between 2015-07-02 05:39:00 and 2015-08-06 05:39:00.

– Continued from previous page

	File Name	Start Date	End Date	Rev. No.	Latency (hours)
466	SRL_OPN_2PTS025_0936_20150803_212857_20150803_230711.EUM.nc	2015-08-03 21:28:58	2015-08-03 23:07:10	12731	2.071
467	SRL_OPN_2PTS025_0937_20150803_230711_20150804_004452.EUM.nc	2015-08-03 23:07:11	2015-08-04 00:44:50	12732	2.107
468	SRL_OPN_2PTS025_0939_20150804_004452_20150804_022300.EUM.nc	2015-08-04 00:44:52	2015-08-04 02:22:59	12733	2.13
469	SRL_OPN_2PTS025_0941_20150804_022259_20150804_040234.EUM.nc	2015-08-04 02:23:00	2015-08-04 04:02:33	12734	2.17
470	SRL_OPN_2PTS025_0943_20150804_040234_20150804_054352.EUM.nc	2015-08-04 04:02:34	2015-08-04 05:43:51	12735	2.179
471	SRL_OPN_2PTS025_0953_20150804_122701_20150804_140617.EUM.nc	2015-08-04 12:27:01	2015-08-04 14:06:16	12740	2.107
472	SRL_OPN_2PTS025_0955_20150804_140616_20150804_155941.EUM.nc	2015-08-04 14:06:16	2015-08-04 15:59:40	12741	2.396
473	SRL_OPN_2PTS025_0958_20150804_155940_20150804_173929.EUM.nc	2015-08-04 15:59:40	2015-08-04 17:39:28	12742	2.182
474	SRL_OPN_2PTS025_0960_20150804_173928_20150804_191855.EUM.nc	2015-08-04 17:39:28	2015-08-04 19:18:54	12743	2.147
475	SRL_OPN_2PTS025_0962_20150804_191855_20150804_205803.EUM.nc	2015-08-04 19:18:55	2015-08-04 20:58:02	12744	2.112
476	SRL_OPN_2PTS025_0964_20150804_205802_20150804_223620.EUM.nc	2015-08-04 20:58:03	2015-08-04 22:36:19	12745	2.067
477	SRL_OPN_2PTS025_0965_20150804_223620_20150805_001412.EUM.nc	2015-08-04 22:36:20	2015-08-05 00:14:11	12746	2.1
478	SRL_OPN_2PTS025_0967_20150805_001411_20150805_015206.EUM.nc	2015-08-05 00:14:11	2015-08-05 01:52:05	12747	2.112
479	SRL_OPN_2PTS025_0969_20150805_015205_20150805_033111.EUM.nc	2015-08-05 01:52:06	2015-08-05 03:31:10	12748	2.126
480	SRL_OPN_2PTS025_0971_20150805_033110_20150805_051150.EUM.nc	2015-08-05 03:31:11	2015-08-05 05:11:49	12749	2.148
481	SRL_OPN_2PTS025_0973_20150805_051150_20150805_070145.EUM.nc	2015-08-05 05:11:50	2015-08-05 07:01:44	12750	2.296
482	SRL_OPN_2PTS025_0976_20150805_070144_20150805_084011.EUM.nc	2015-08-05 07:01:45	2015-08-05 08:40:10	12751	2.047
483	SRL_OPN_2PTS025_0978_20150805_084012_20150805_101809.EUM.nc	2015-08-05 08:40:12	2015-08-05 10:18:08	12752	2.043
484	SRL_OPN_2PTS025_0979_20150805_101808_20150805_115603.EUM.nc	2015-08-05 10:18:09	2015-08-05 11:56:02	12753	2.052
485	SRL_OPN_2PTS025_0981_20150805_115602_20150805_133459.EUM.nc	2015-08-05 11:56:03	2015-08-05 13:34:58	12754	2.089
486	SRL_OPN_2PTS025_0983_20150805_133459_20150805_152824.EUM.nc	2015-08-05 13:34:59	2015-08-05 15:28:22	12755	2.367
487	SRL_OPN_2PTS025_0986_20150805_152823_20150805_170804.EUM.nc	2015-08-05 15:28:23	2015-08-05 17:08:03	12756	2.156
488	SRL_OPN_2PTS025_0988_20150805_170803_20150805_184744.EUM.nc	2015-08-05 17:08:04	2015-08-05 18:47:43	12757	2.158
489	SRL_OPN_2PTS025_0990_20150805_184744_20150805_202654.EUM.nc	2015-08-05 18:47:44	2015-08-05 20:26:53	12758	2.106
490	SRL_OPN_2PTS025_0992_20150805_202653_20150805_220534.EUM.nc	2015-08-05 20:26:54	2015-08-05 22:05:33	12759	2.086
491	SRL_OPN_2PTS025_0994_20150805_220533_20150805_234324.EUM.nc	2015-08-05 22:05:34	2015-08-05 23:43:23	12760	2.099
492	SRL_OPN_2PTS025_0995_20150805_234323_20150806_012118.EUM.nc	2015-08-05 23:43:24	2015-08-06 01:21:17	12761	2.127
493	SRL_OPN_2PTS025_0997_20150806_012117_20150806_025950.EUM.nc	2015-08-06 01:21:18	2015-08-06 02:59:49	12762	2.143
494	SRL_OPN_2PTS025_0999_20150806_025950_20150806_044002.EUM.nc	2015-08-06 02:59:50	2015-08-06 04:40:01	12763	2.156

2 Sea Surface Height Anomaly Plots

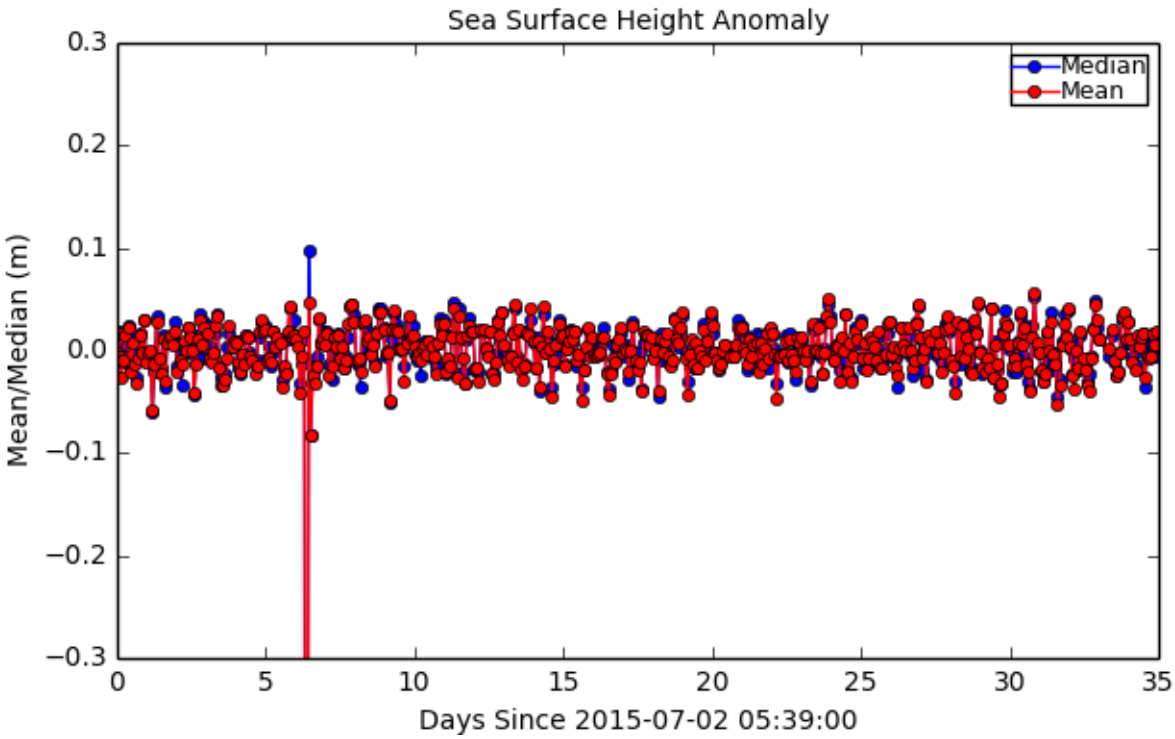

Figure 1: Mean/Median for Sea Surface Height Anomaly

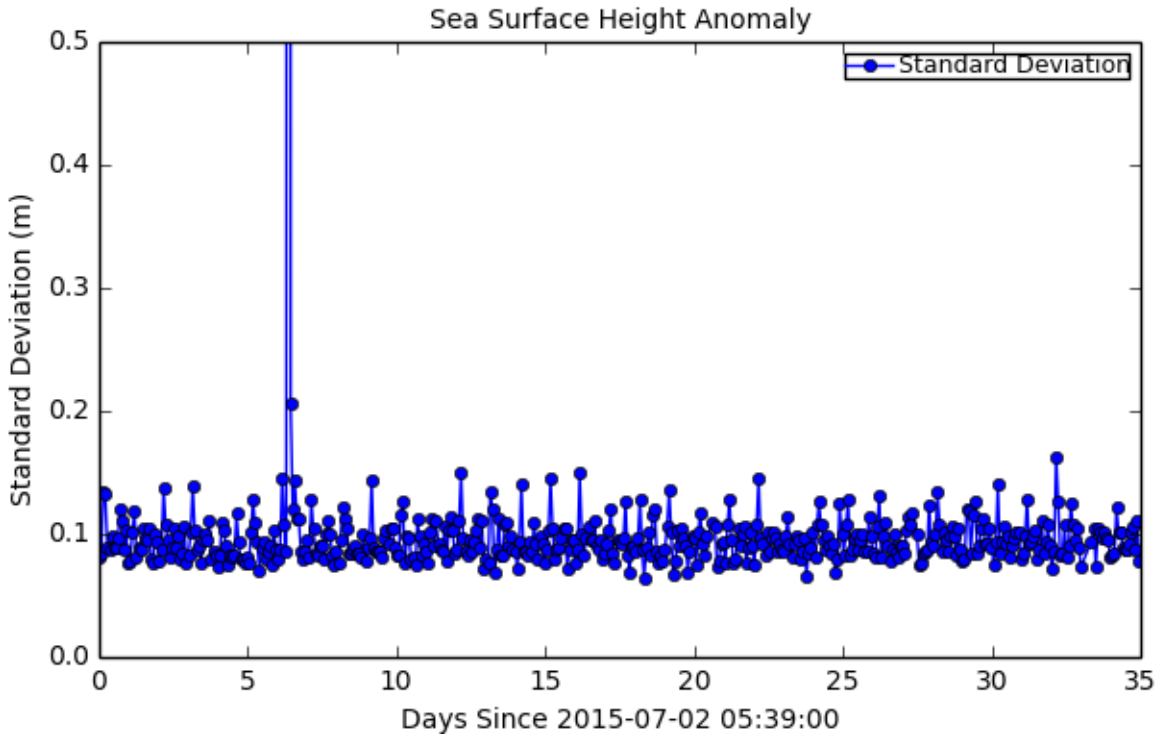

Figure 2: Standard Deviation for Sea Surface Height Anomaly

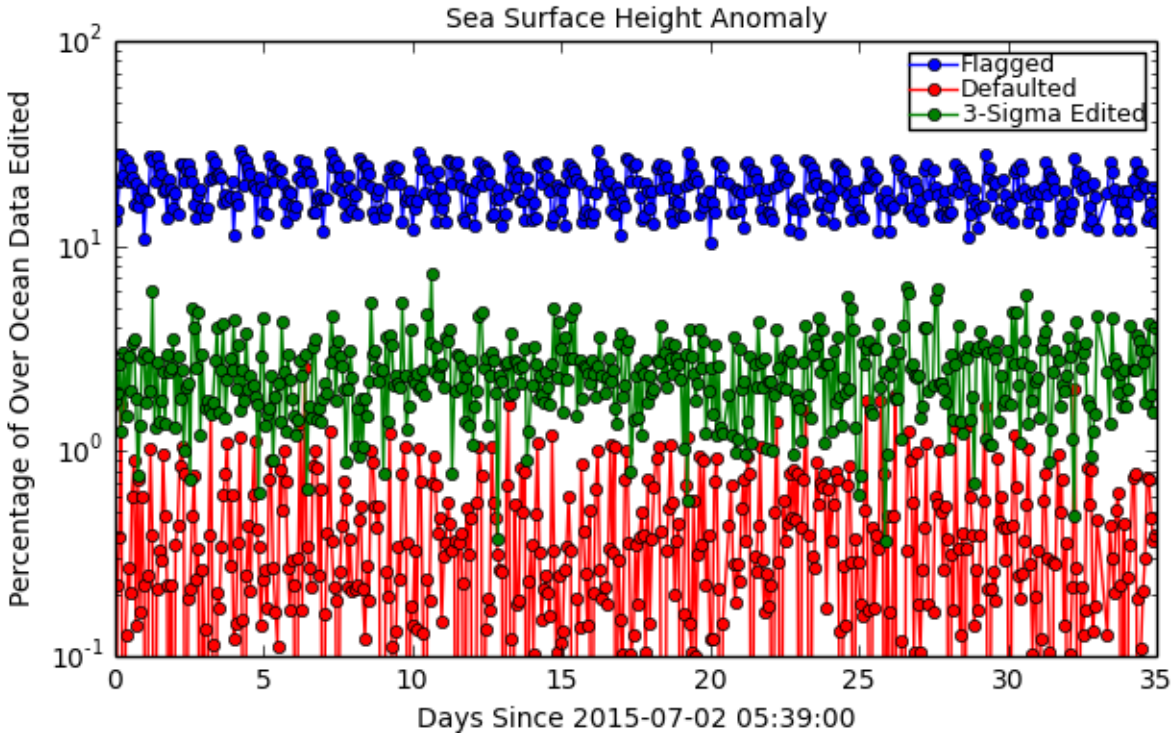

Figure 3: Flagged/Edited Data Points for Sea Surface Height Anomaly

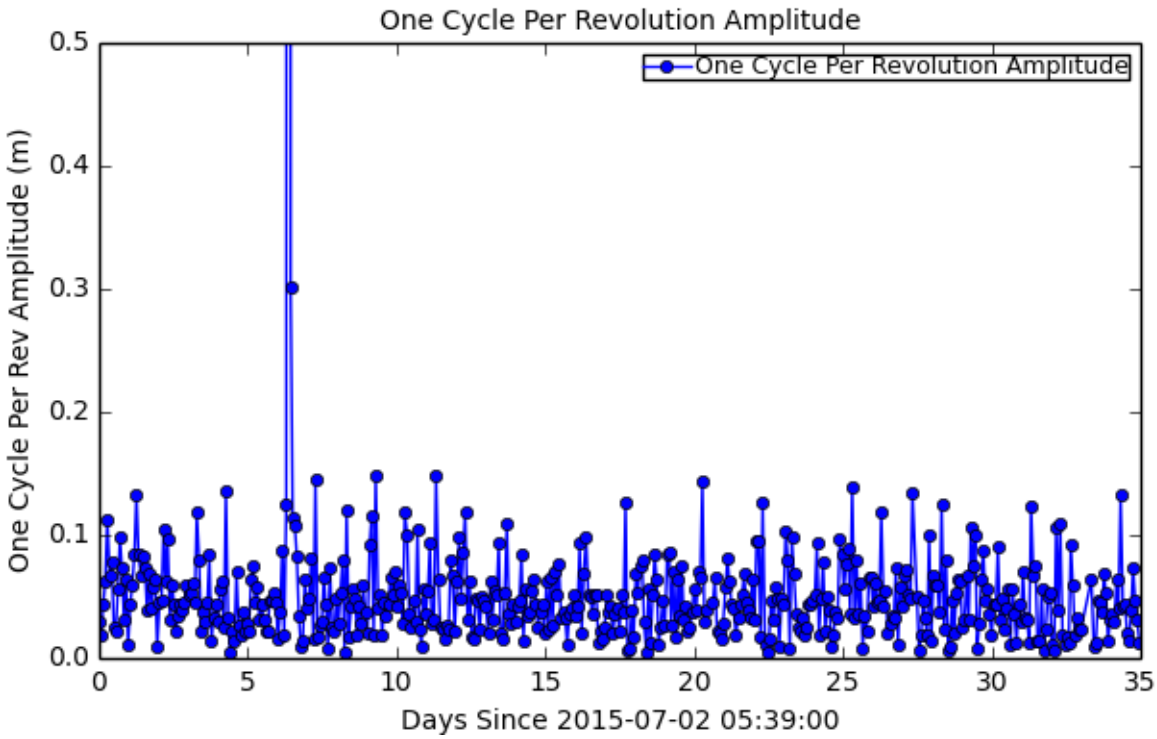

Figure 4: One Cycle Per Revolution Amplitude for Sea Surface Height Anomaly

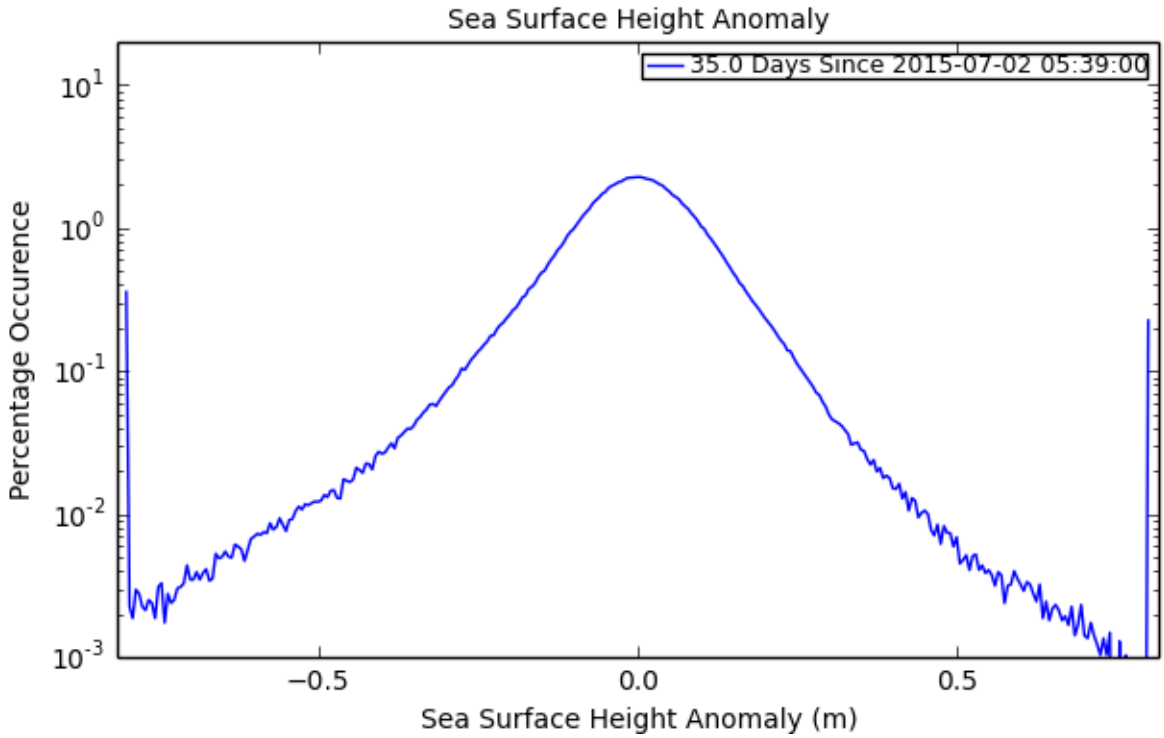

Figure 5: Histogram for Sea Surface Height Anomaly

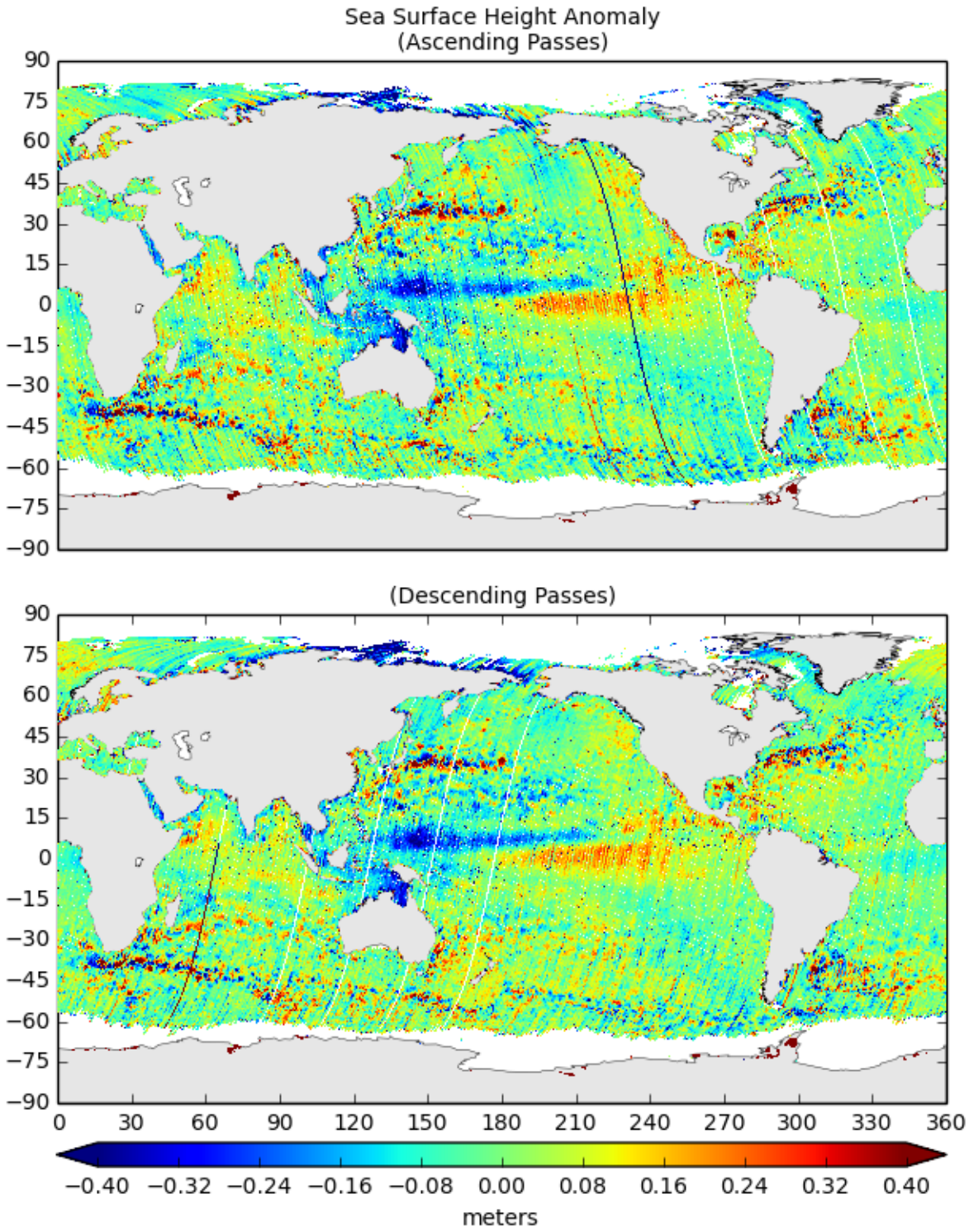

Figure 6: Map of Values for Sea Surface Height Anomaly

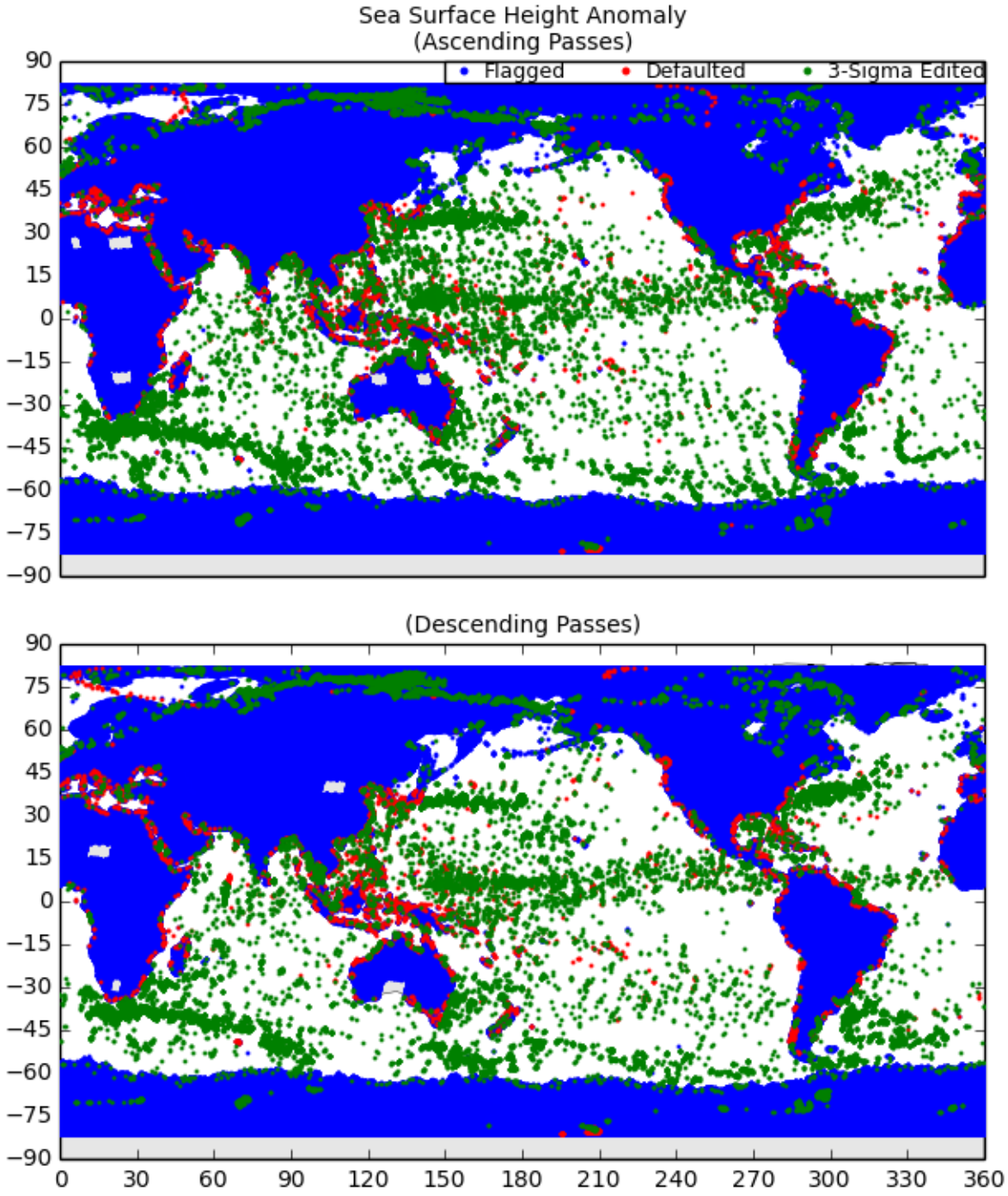

Figure 7: Map of Flagged/Edited Points for Sea Surface Height Anomaly

3 Sea Surface Height Anomaly (Model Wet) Plots

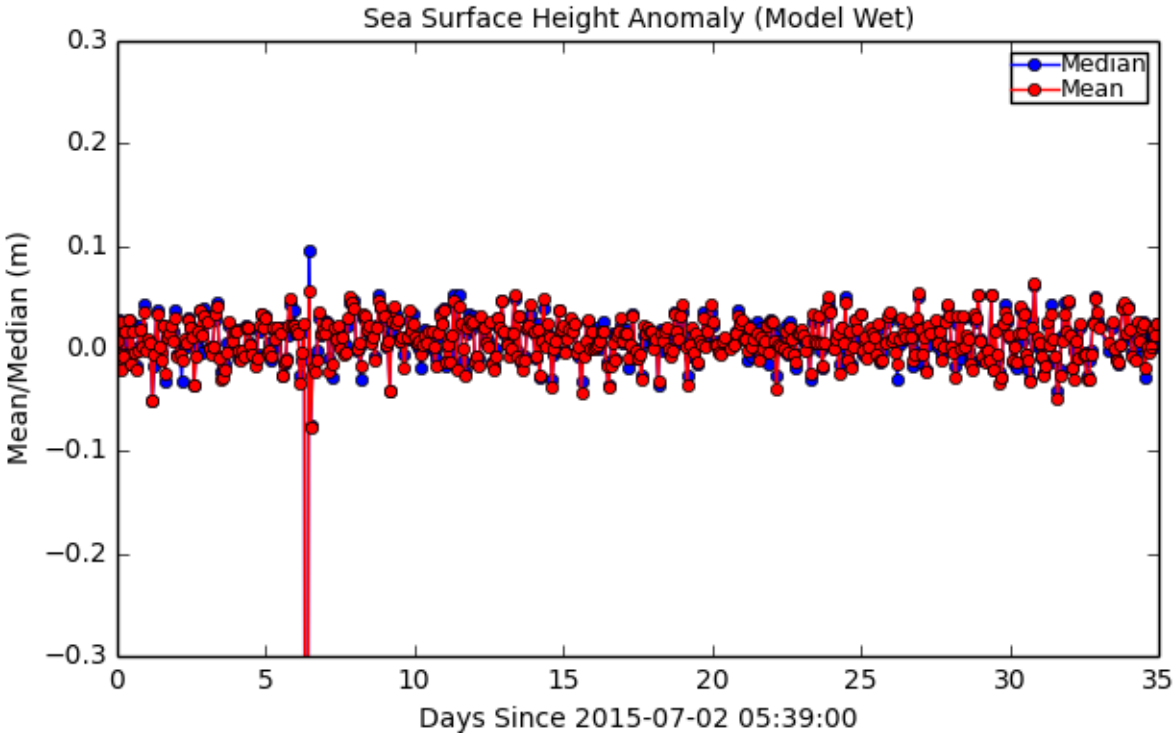

Figure 8: Mean/Median for Sea Surface Height Anomaly (Model Wet)

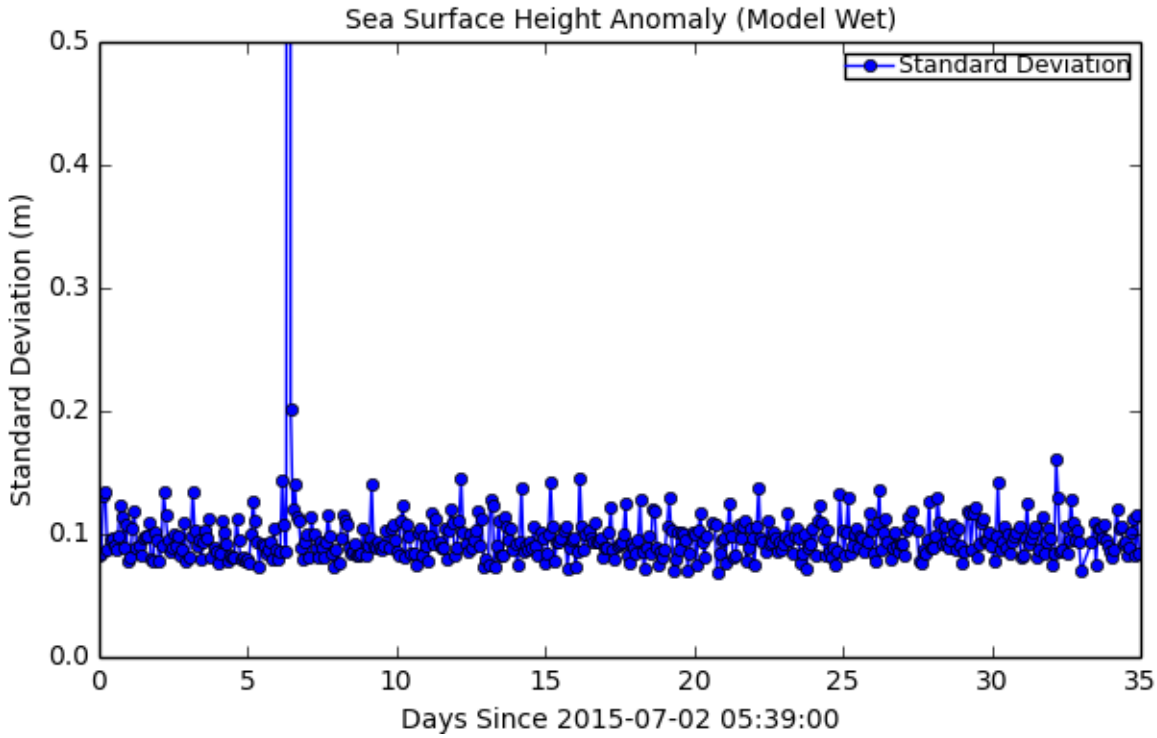

Figure 9: Standard Deviation for Sea Surface Height Anomaly (Model Wet)

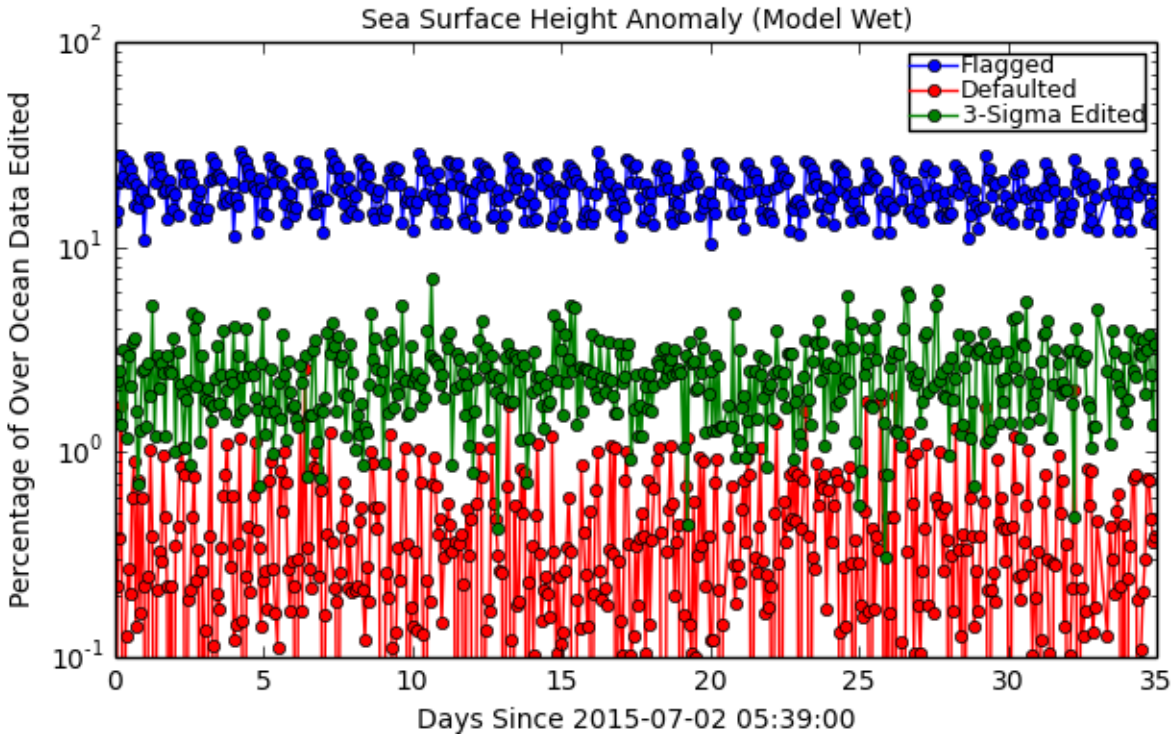

Figure 10: Flagged/Edited Data Points for Sea Surface Height Anomaly (Model Wet)

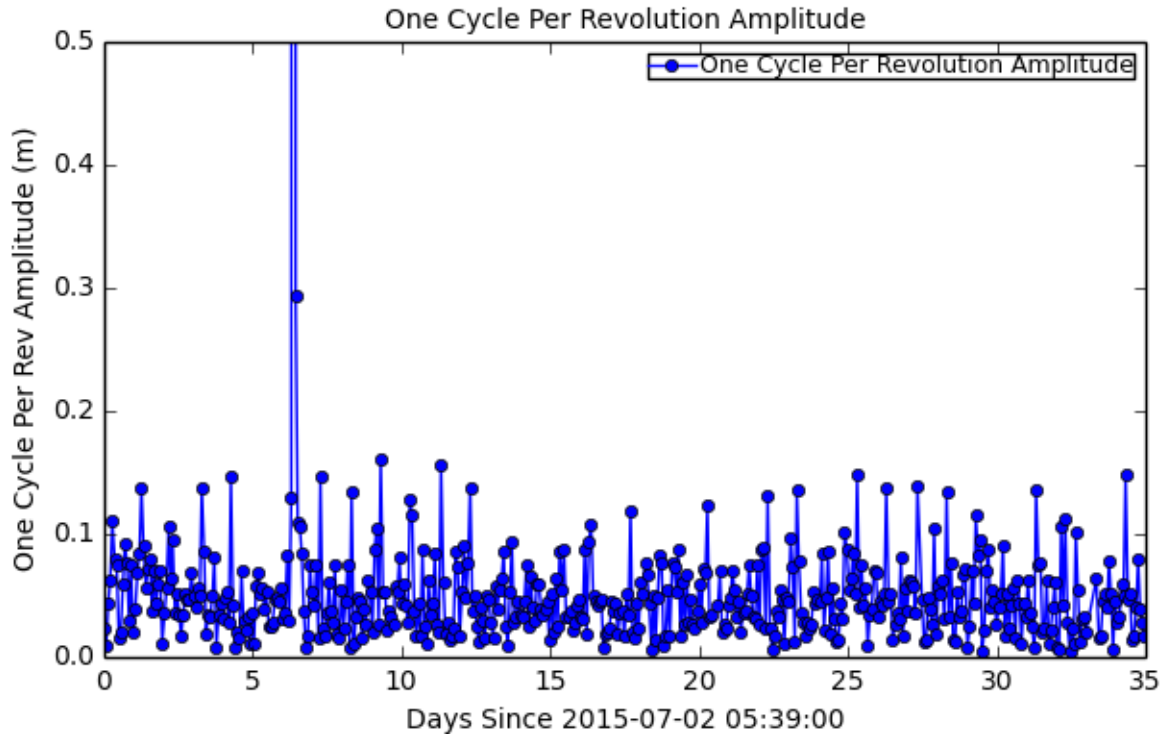

Figure 11: One Cycle Per Revolution Amplitude for Sea Surface Height Anomaly (Model Wet)

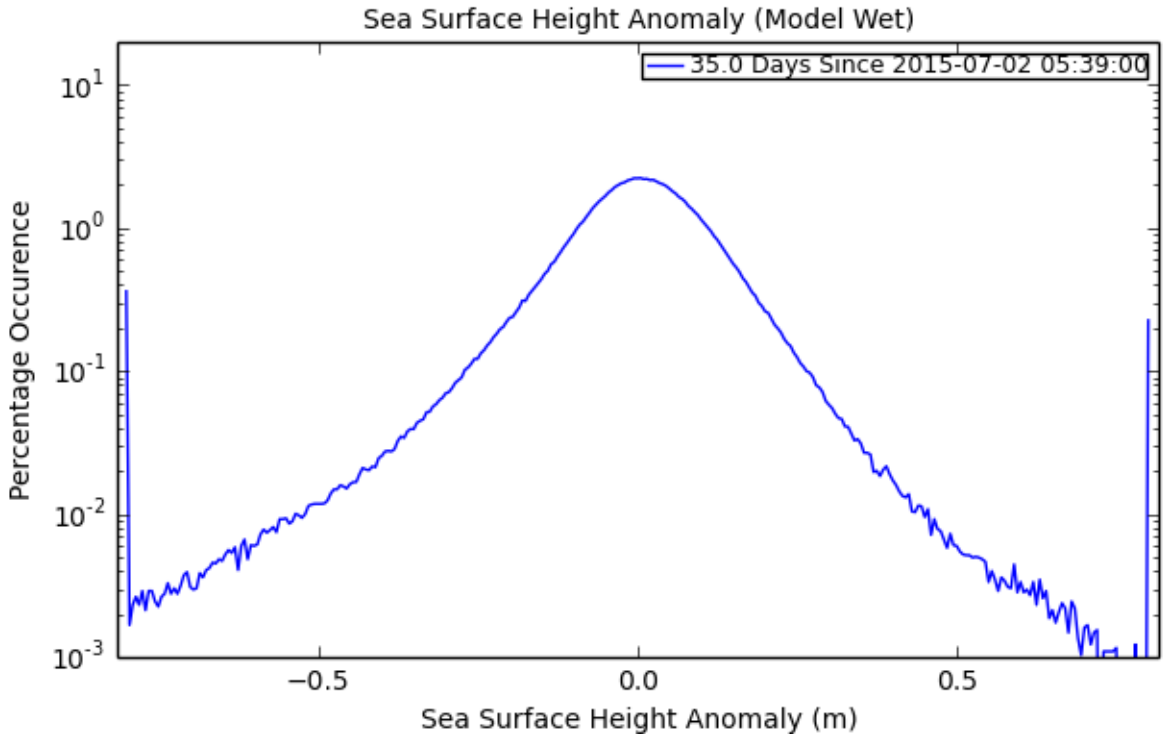

Figure 12: Histogram for Sea Surface Height Anomaly (Model Wet)

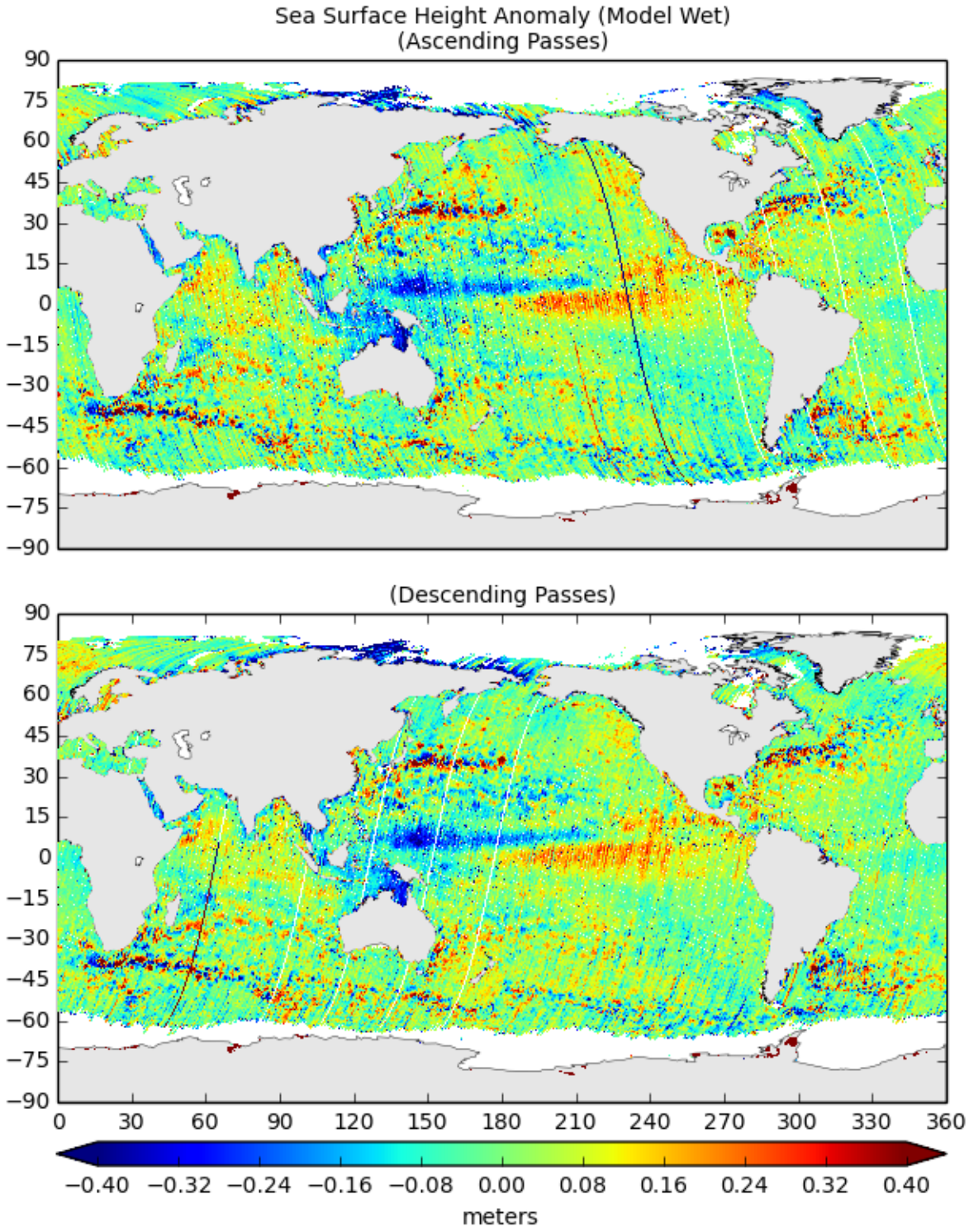

Figure 13: Map of Values for Sea Surface Height Anomaly (Model Wet)

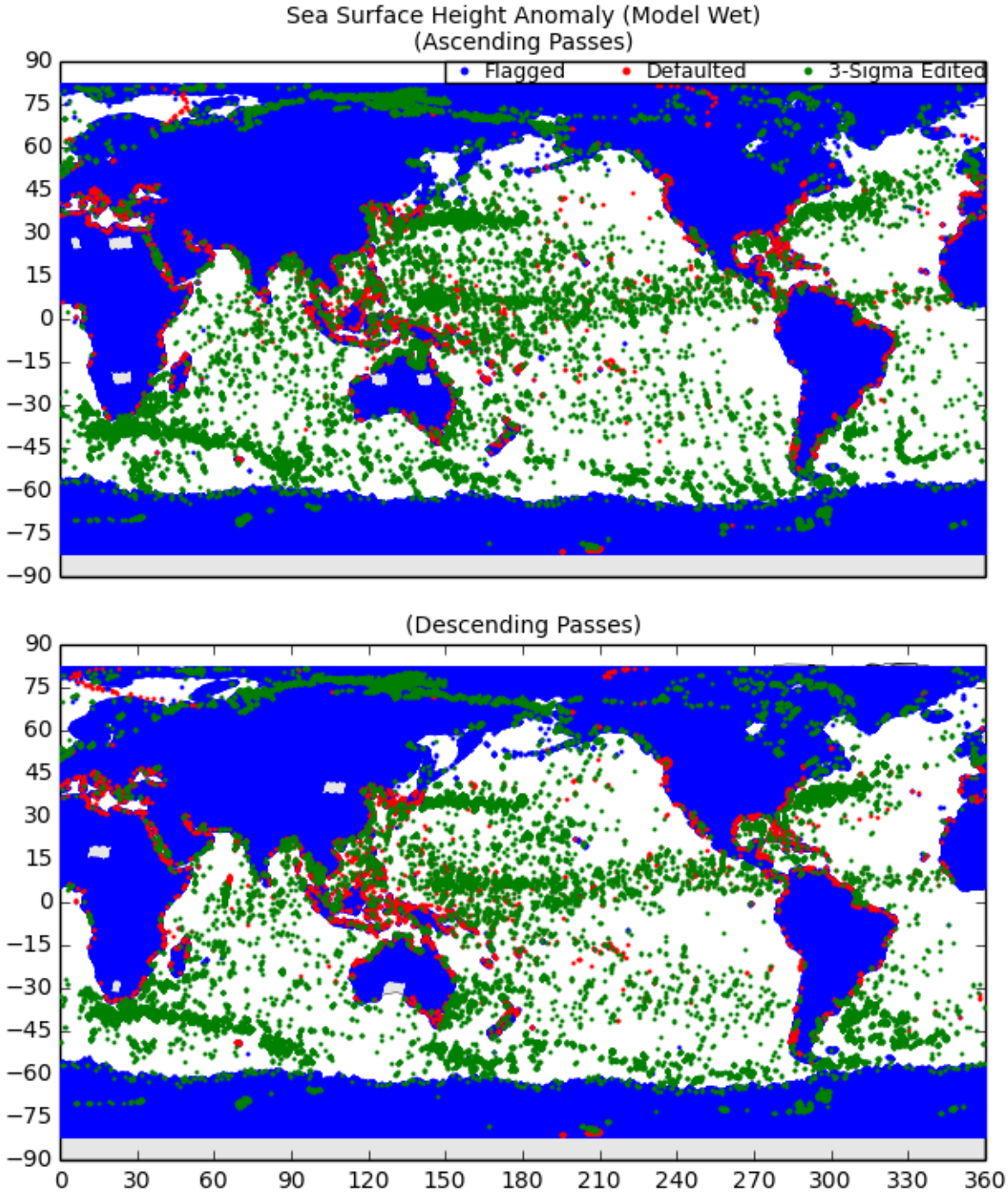

Figure 14: Map of Flagged/Edited Points for Sea Surface Height Anomaly (Model Wet)

4 Ka-Band Significant Wave Height Plots

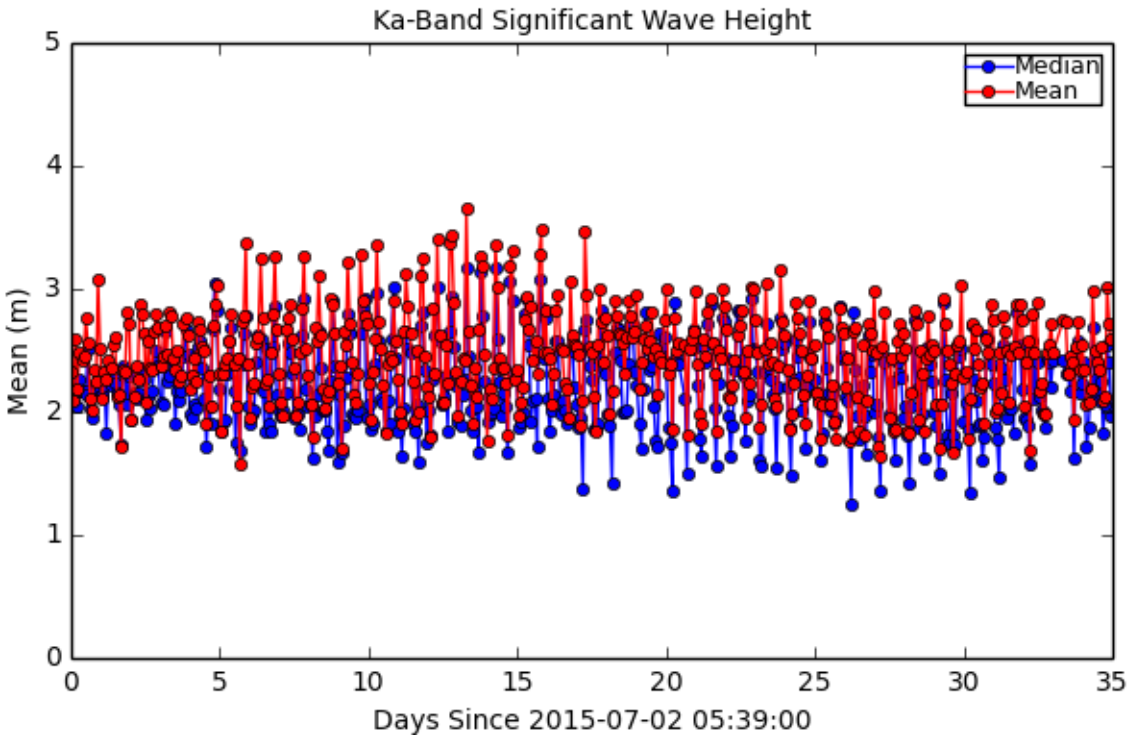

Figure 15: Mean/Median for Ka-Band Significant Wave Height

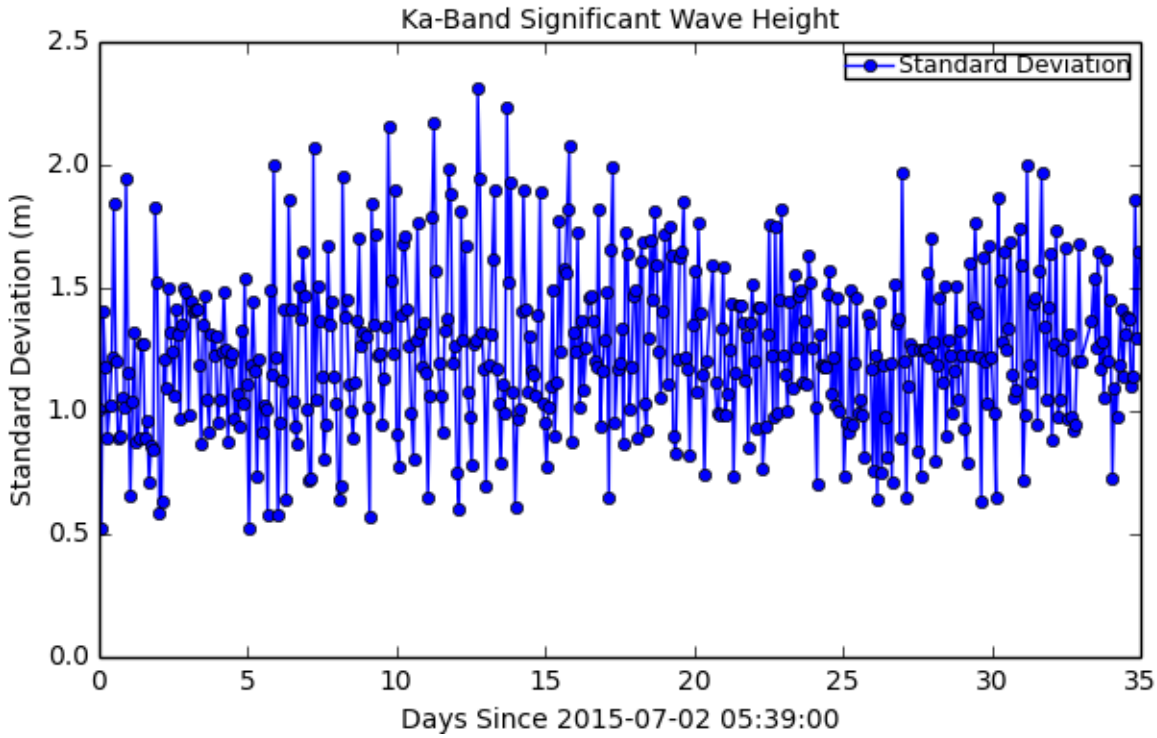

Figure 16: Standard Deviation for Ka-Band Significant Wave Height

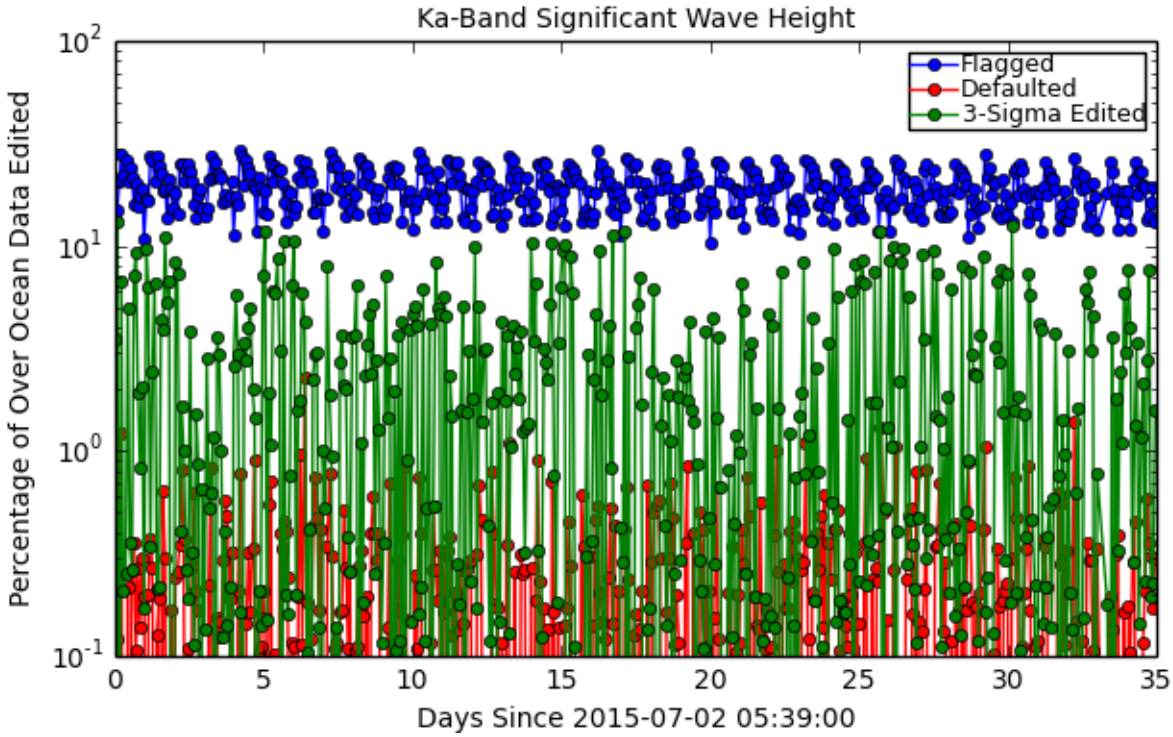

Figure 17: Flagged/Edited Data Points for Ka-Band Significant Wave Height

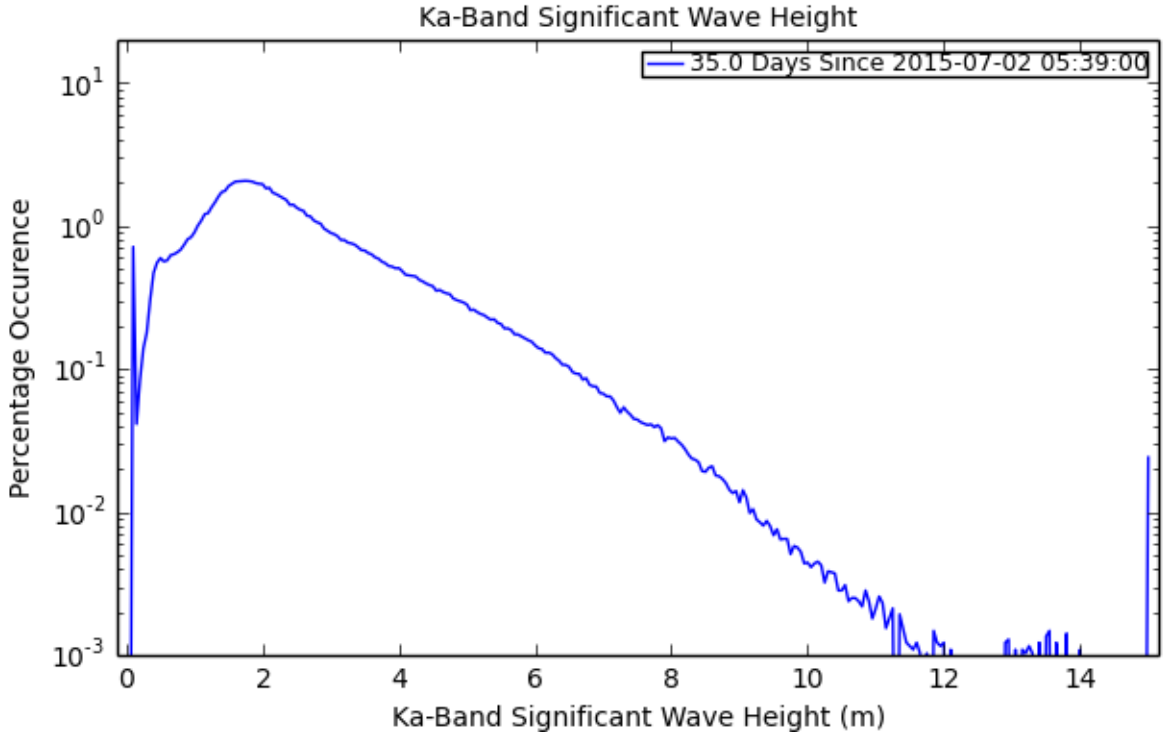

Figure 18: Histogram for Ka-Band Significant Wave Height

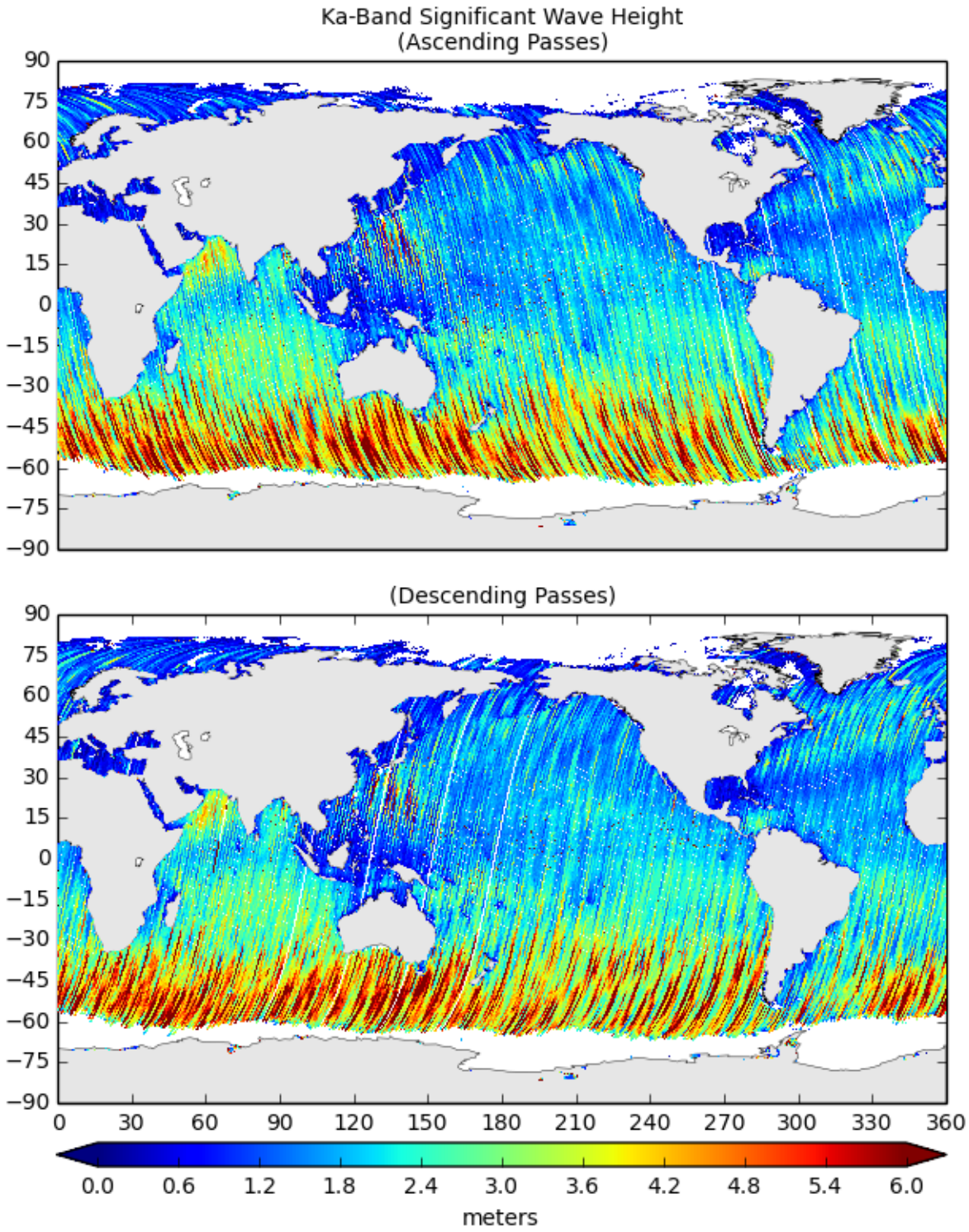

Figure 19: Map of Values for Ka-Band Significant Wave Height

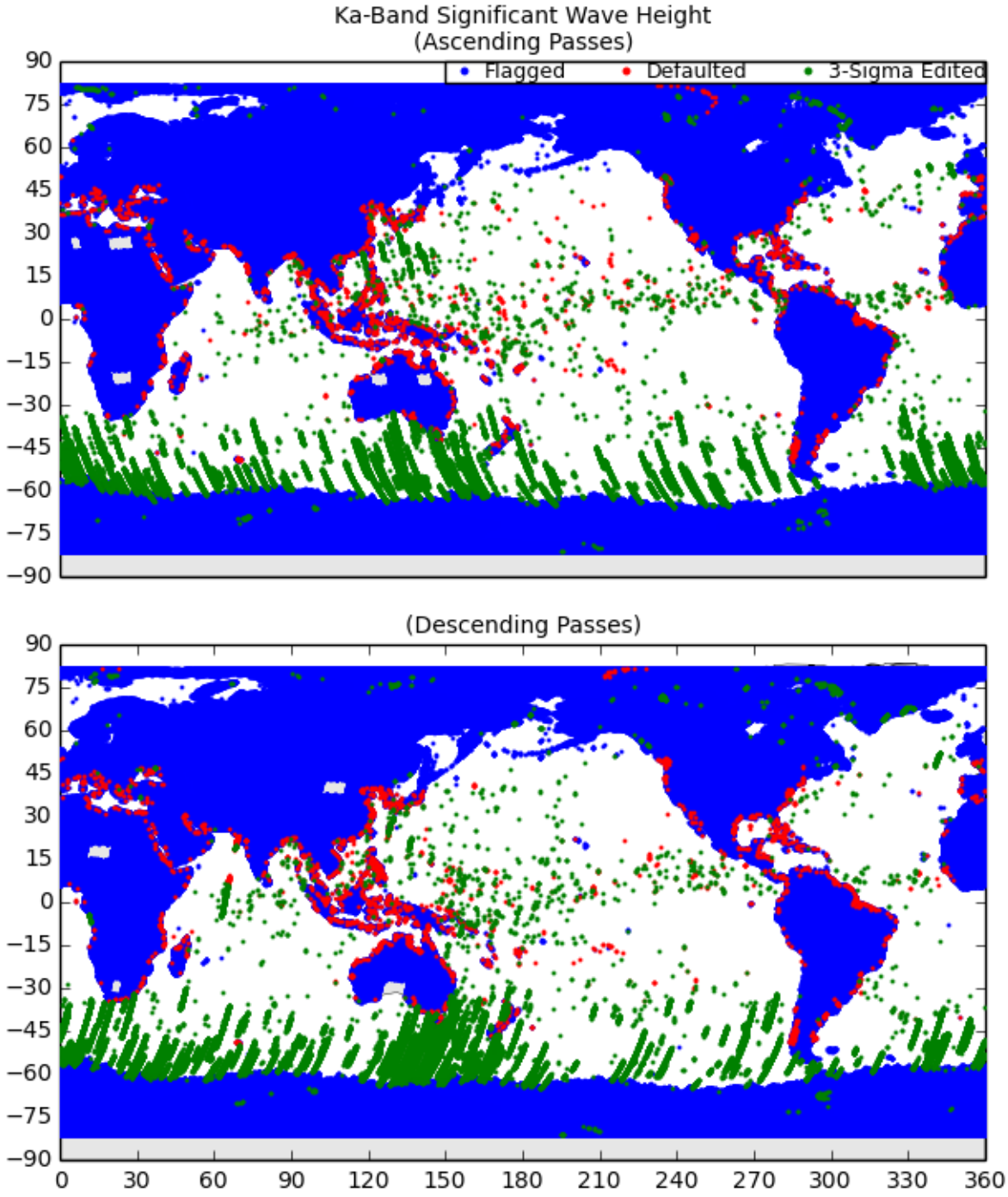

Figure 20: Map of Flagged/Edited Points for Ka-Band Significant Wave Height

5 Altimeter Wind Speed Plots

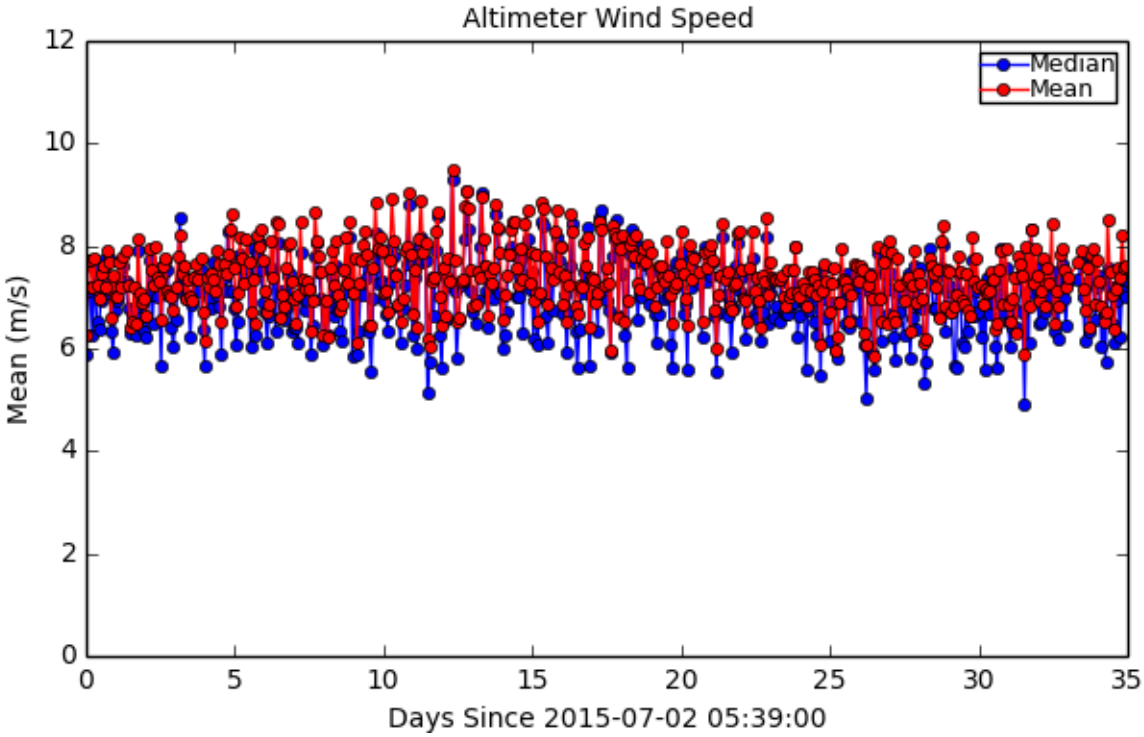

Figure 21: Mean/Median for Altimeter Wind Speed

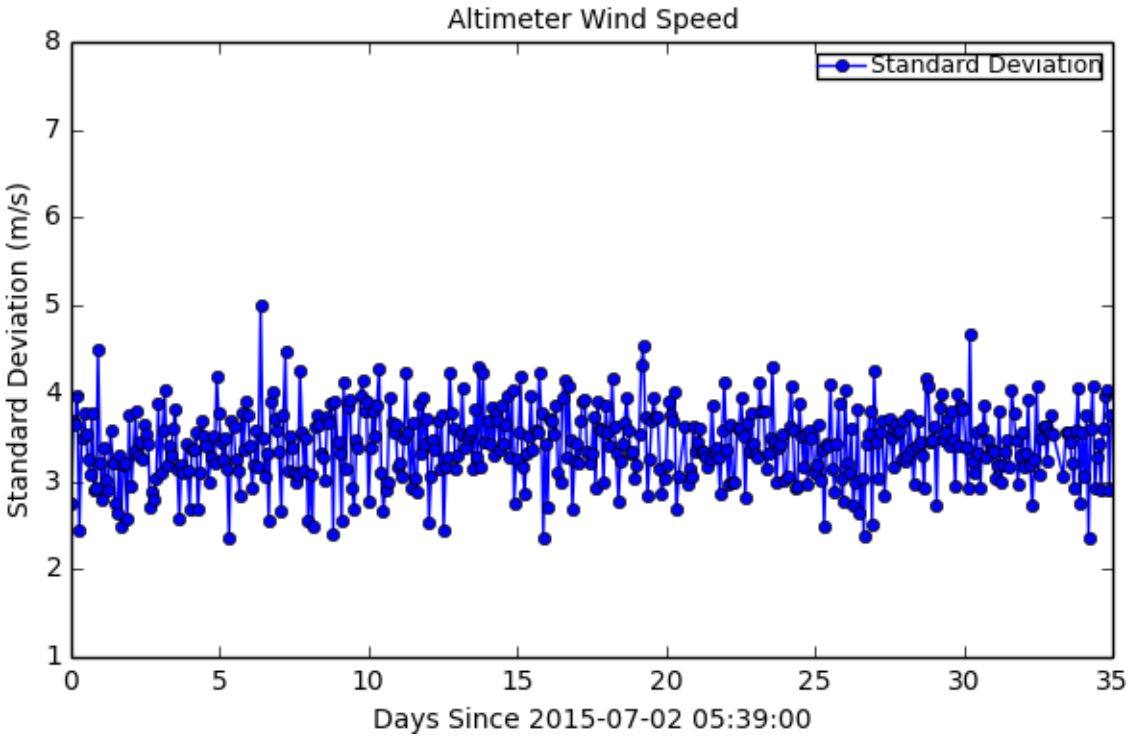

Figure 22: Standard Deviation for Altimeter Wind Speed

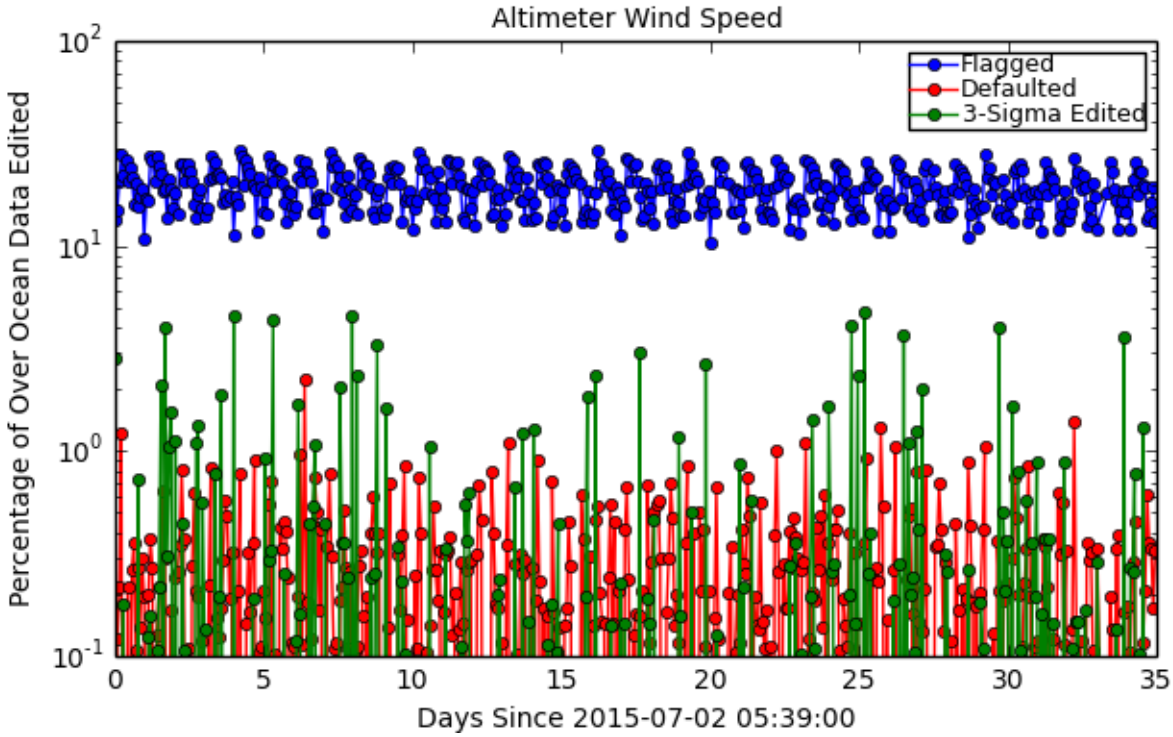

Figure 23: Flagged/Edited Data Points for Altimeter Wind Speed

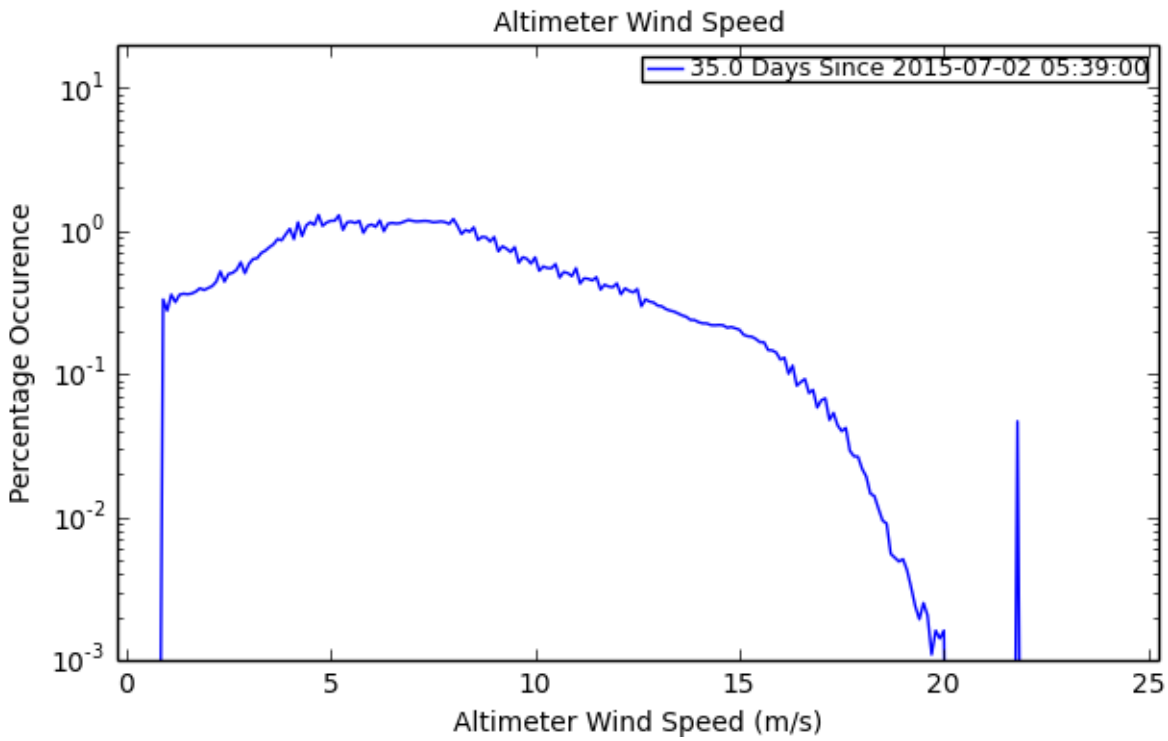

Figure 24: Histogram for Altimeter Wind Speed

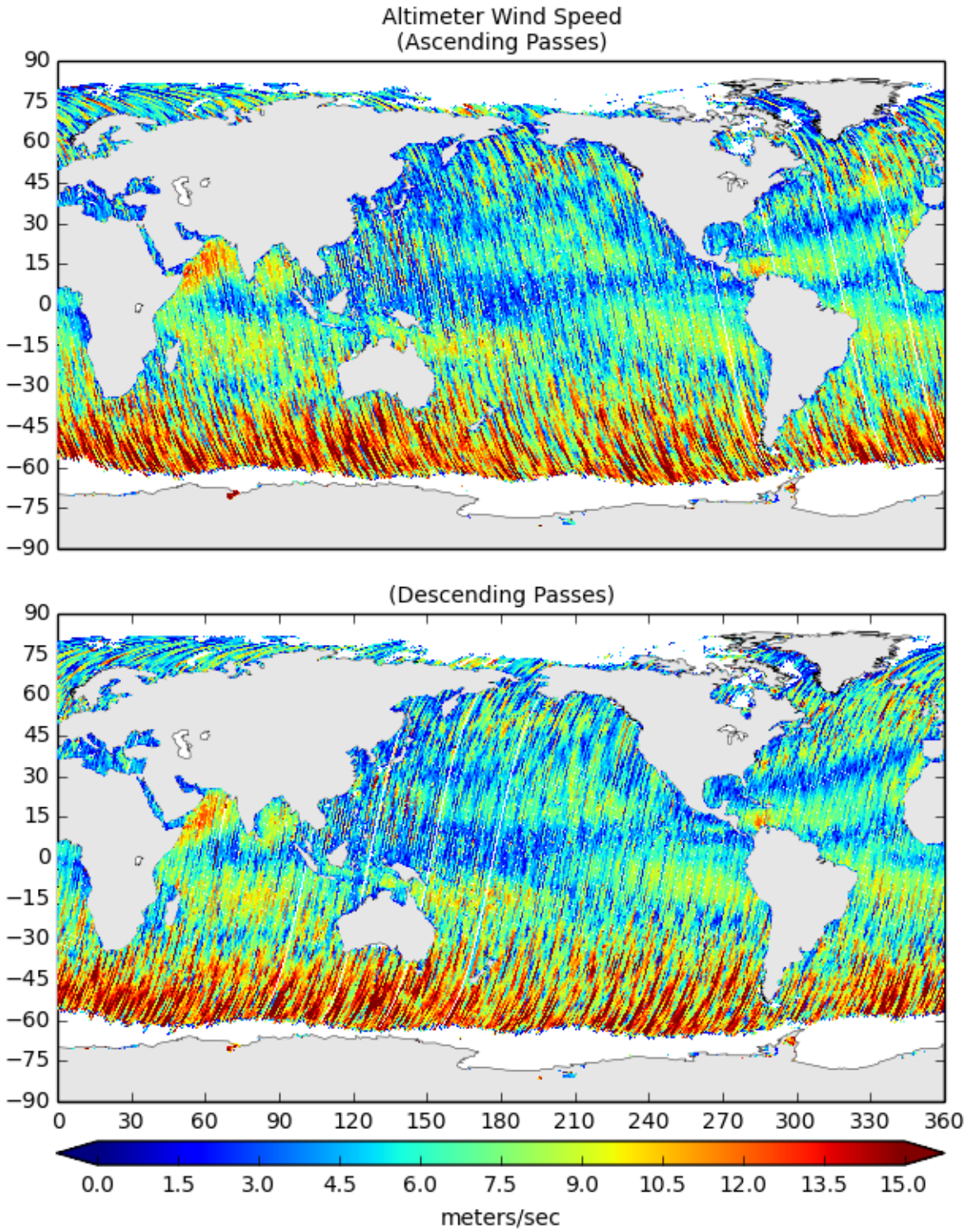

Figure 25: Map of Values for Altimeter Wind Speed

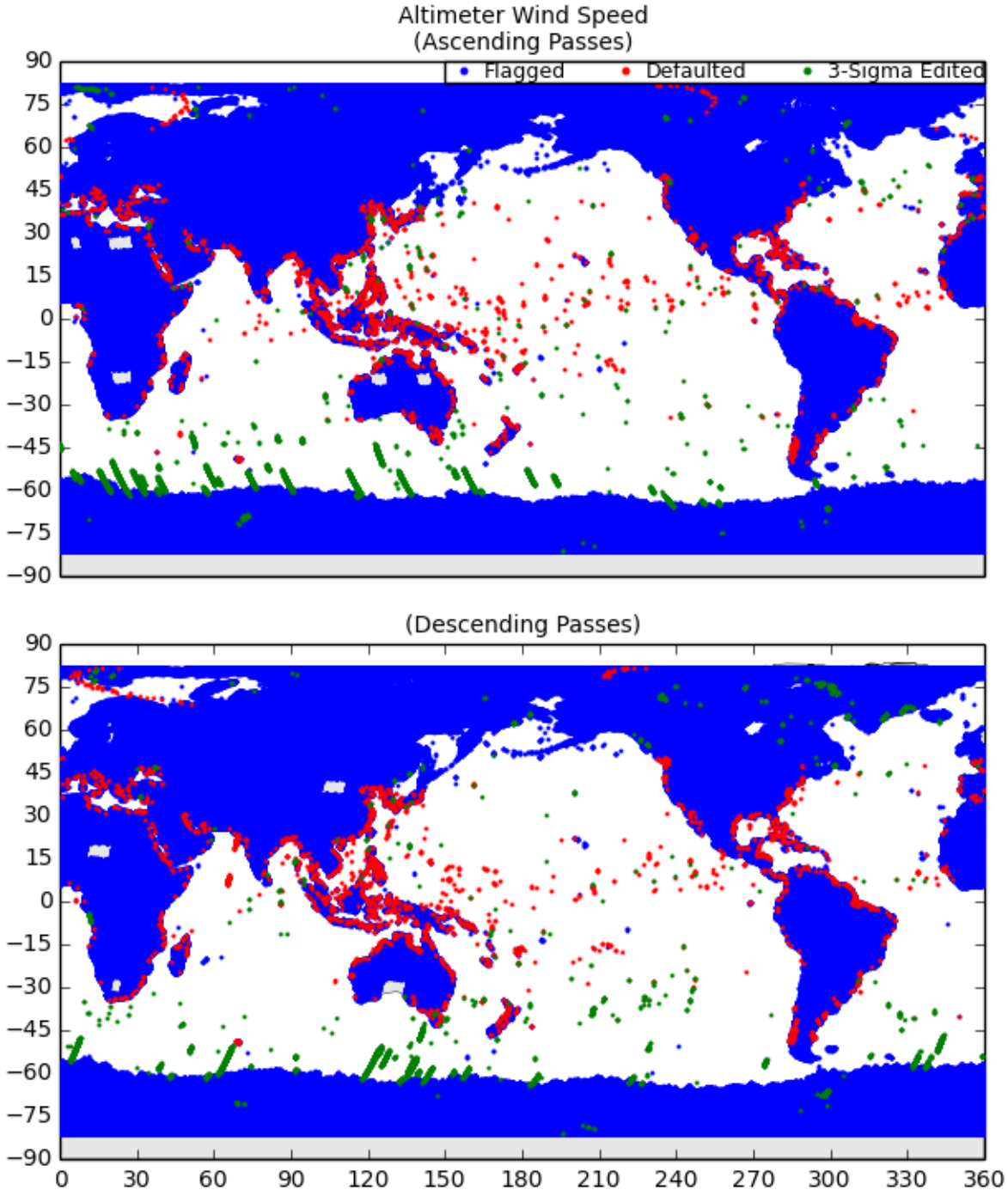

Figure 26: Map of Flagged/Edited Points for Altimeter Wind Speed

6 Ka-Band Backscatter Coefficient Plots

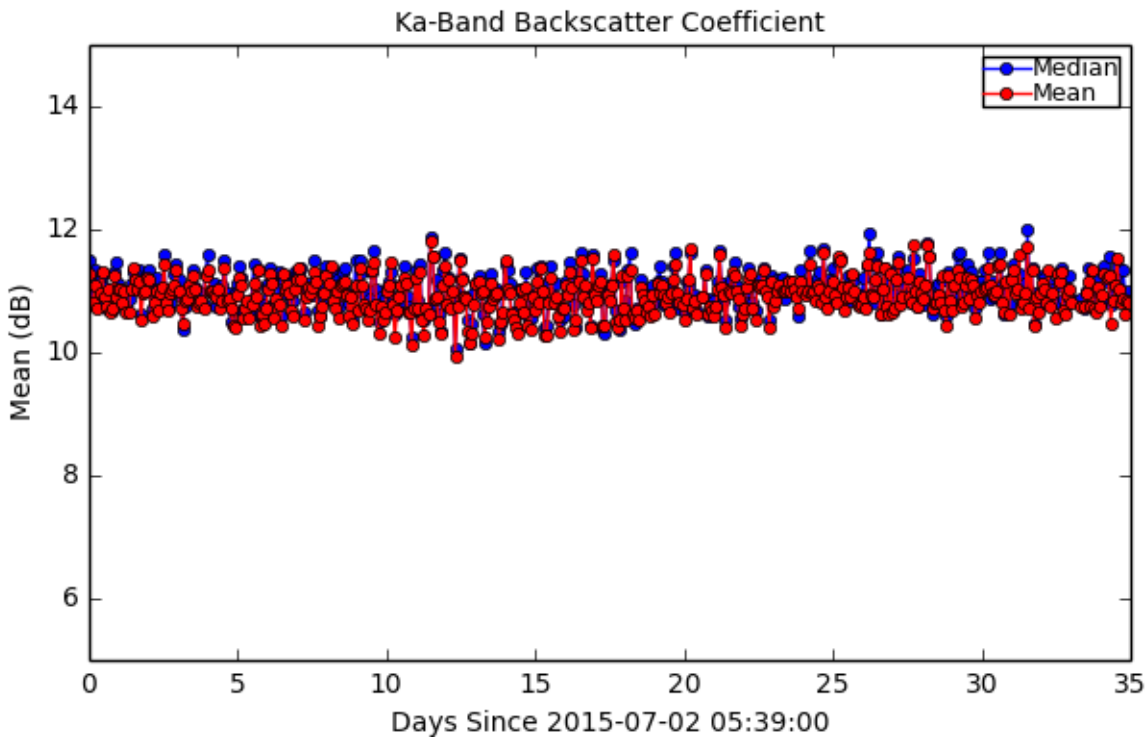

Figure 27: Mean/Median for Ka-Band Backscatter Coefficient

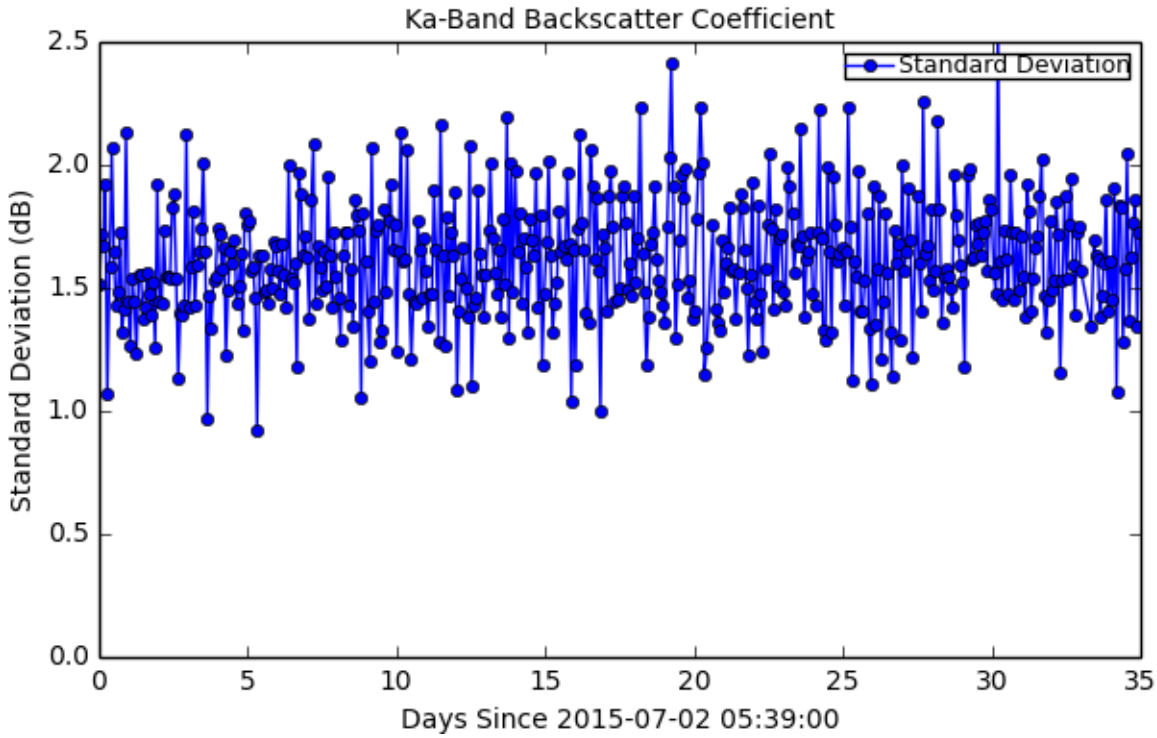

Figure 28: Standard Deviation for Ka-Band Backscatter Coefficient

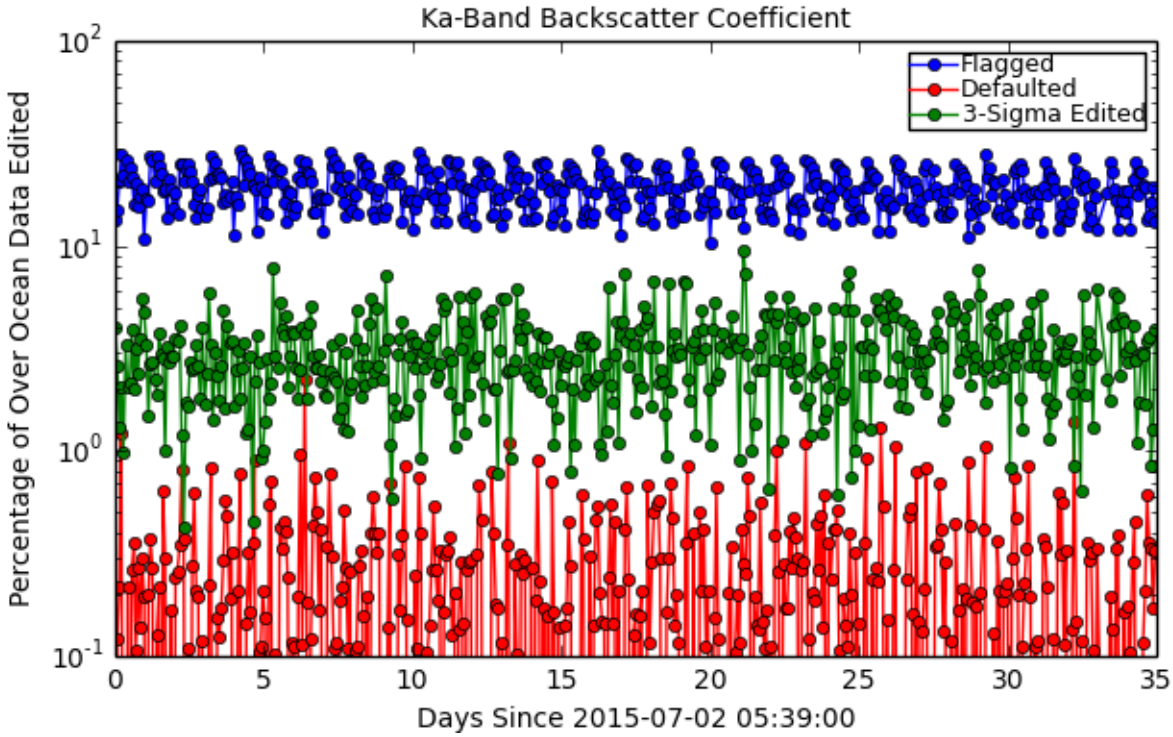

Figure 29: Flagged/Edited Data Points for Ka-Band Backscatter Coefficient

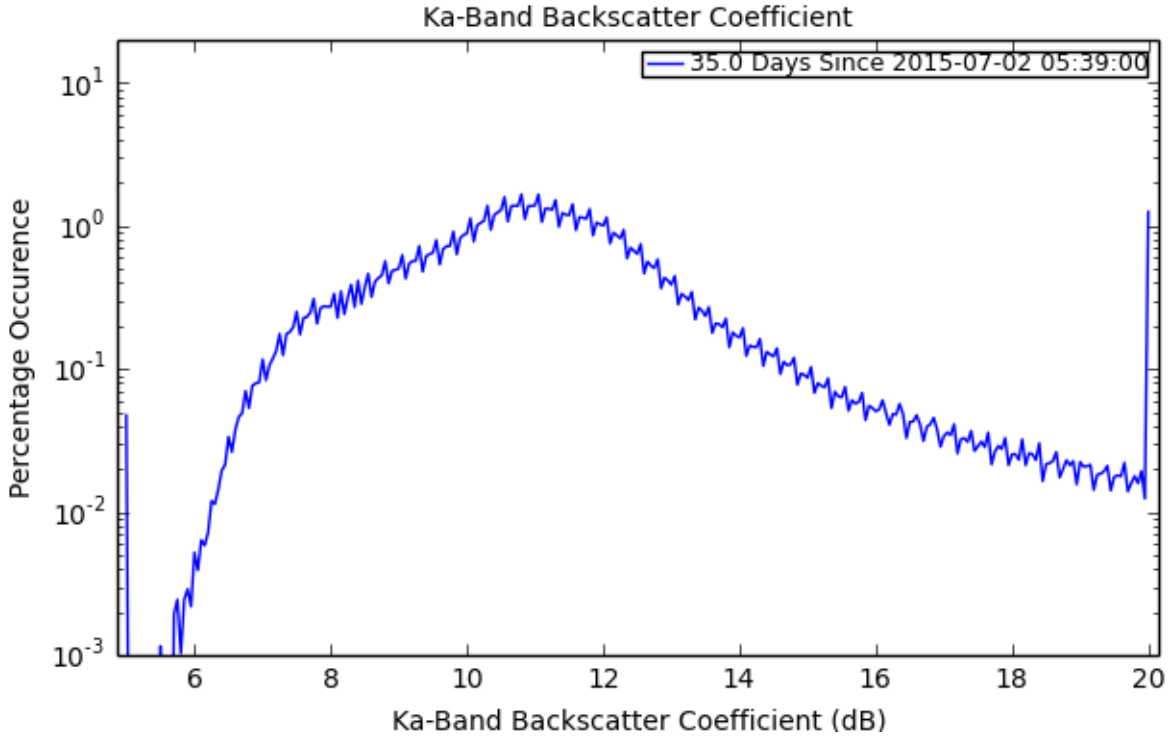

Figure 30: Histogram for Ka-Band Backscatter Coefficient

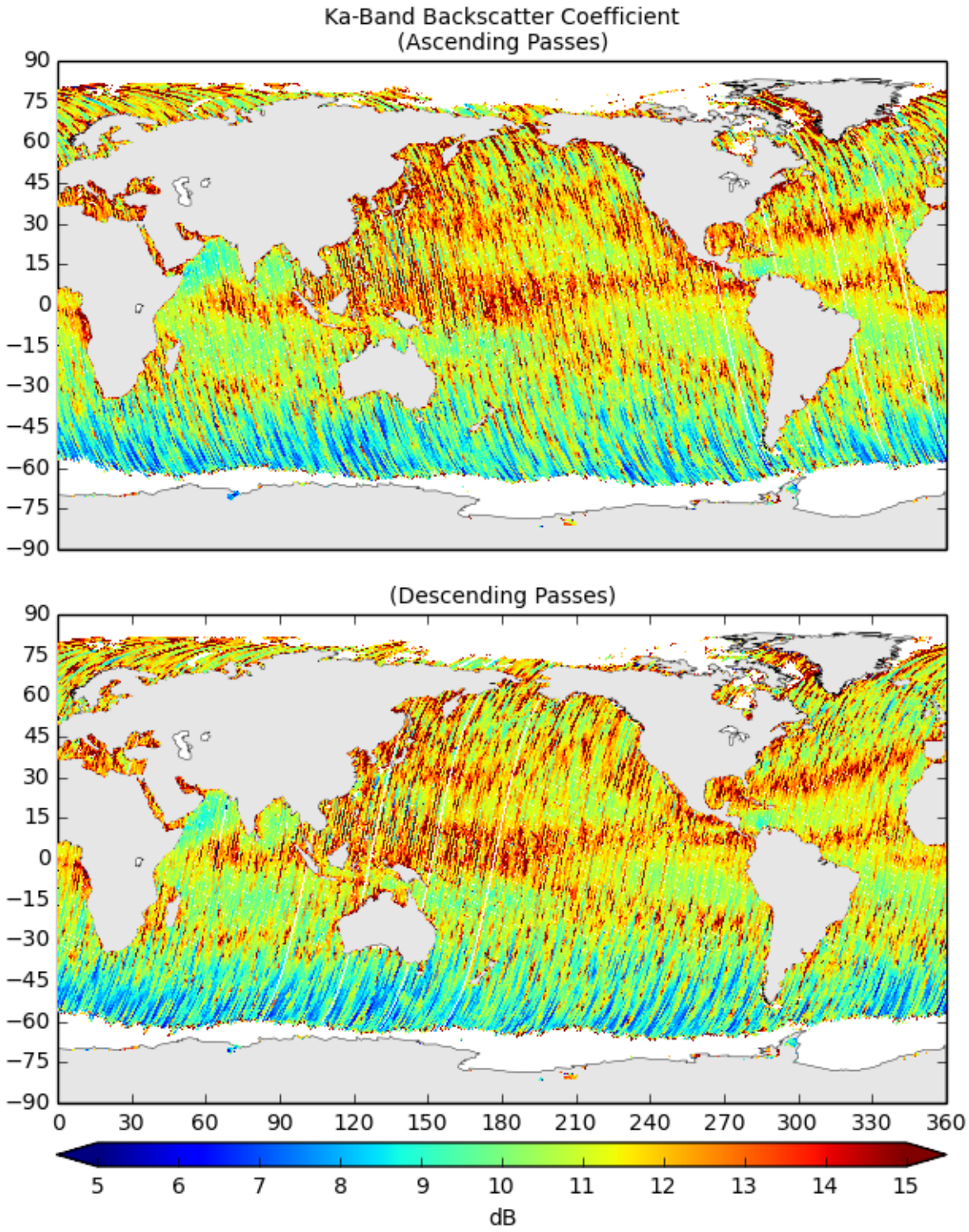

Figure 31: Map of Values for Ka-Band Backscatter Coefficient

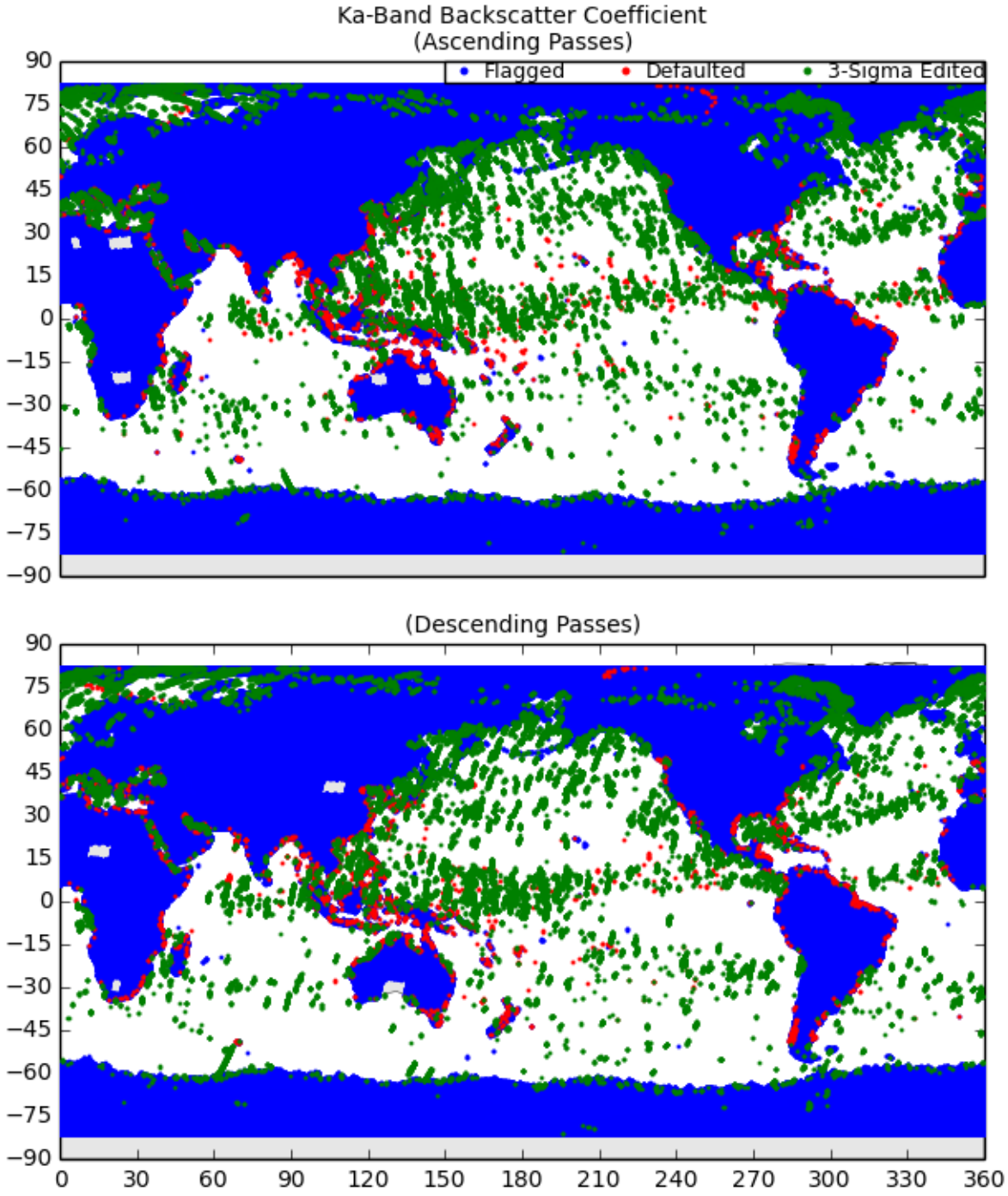

Figure 32: Map of Flagged/Edited Points for Ka-Band Backscatter Coefficient

7 Dry Troposphere Path Delay Plots

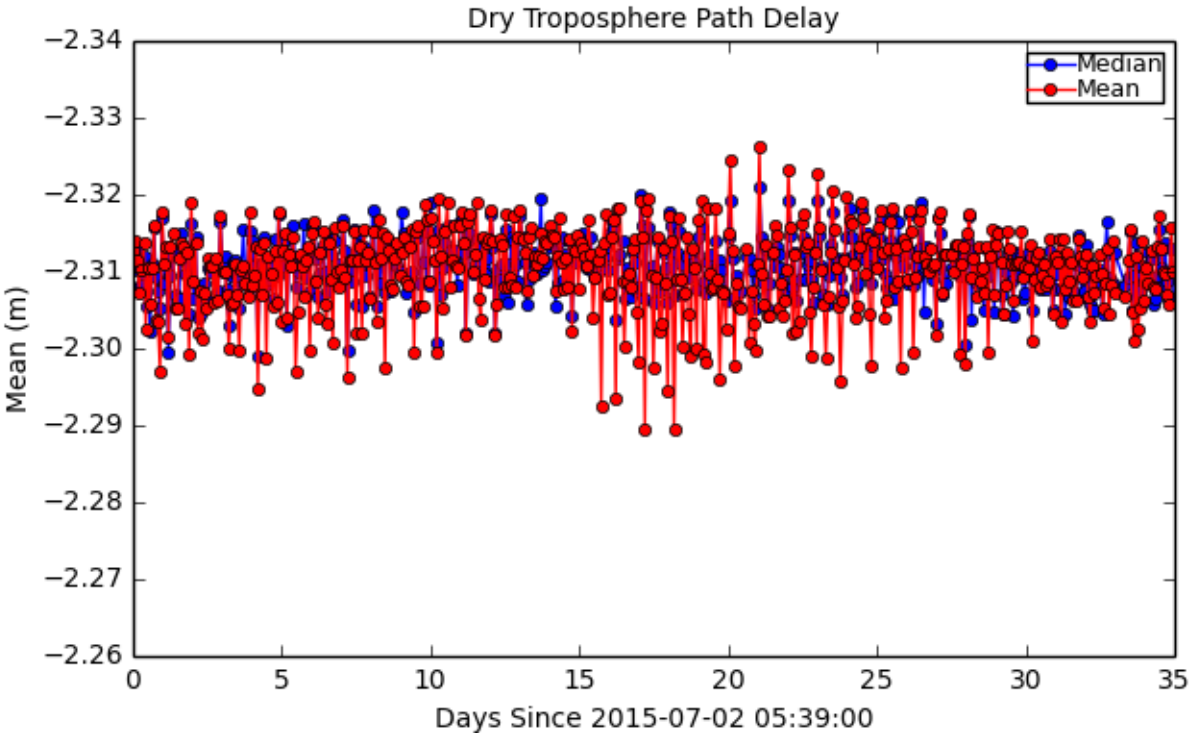

Figure 33: Mean/Median for Dry Troposphere Path Delay

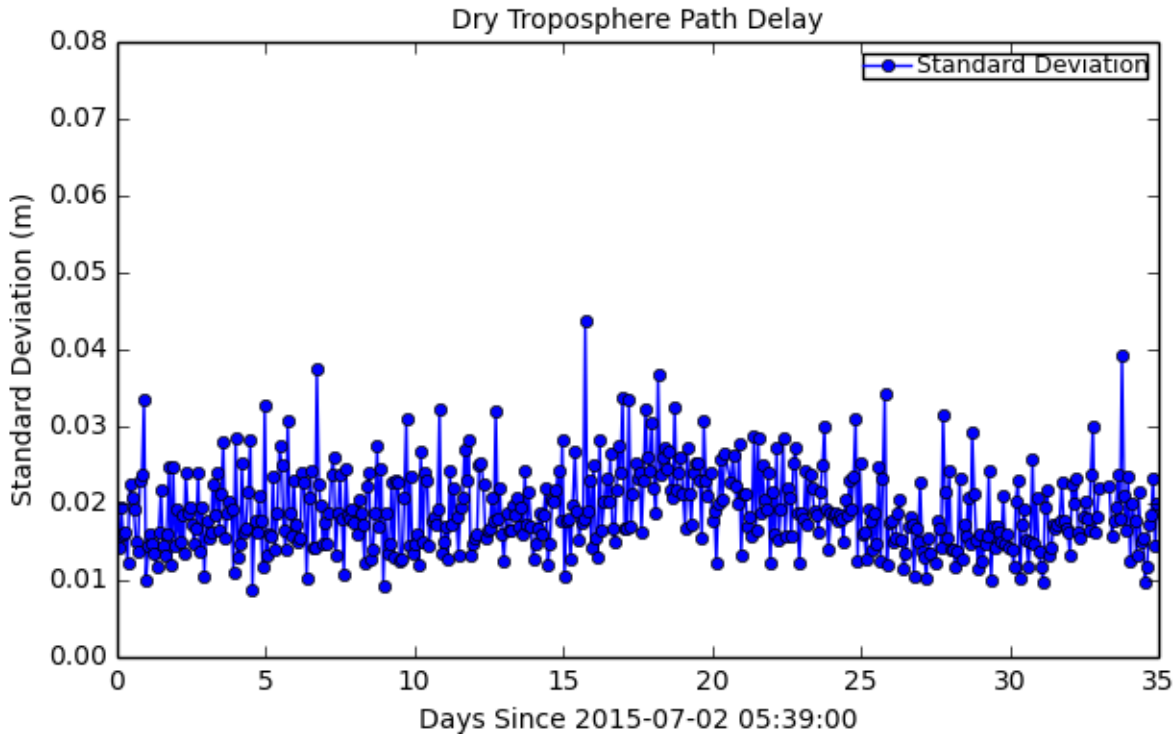

Figure 34: Standard Deviation for Dry Troposphere Path Delay

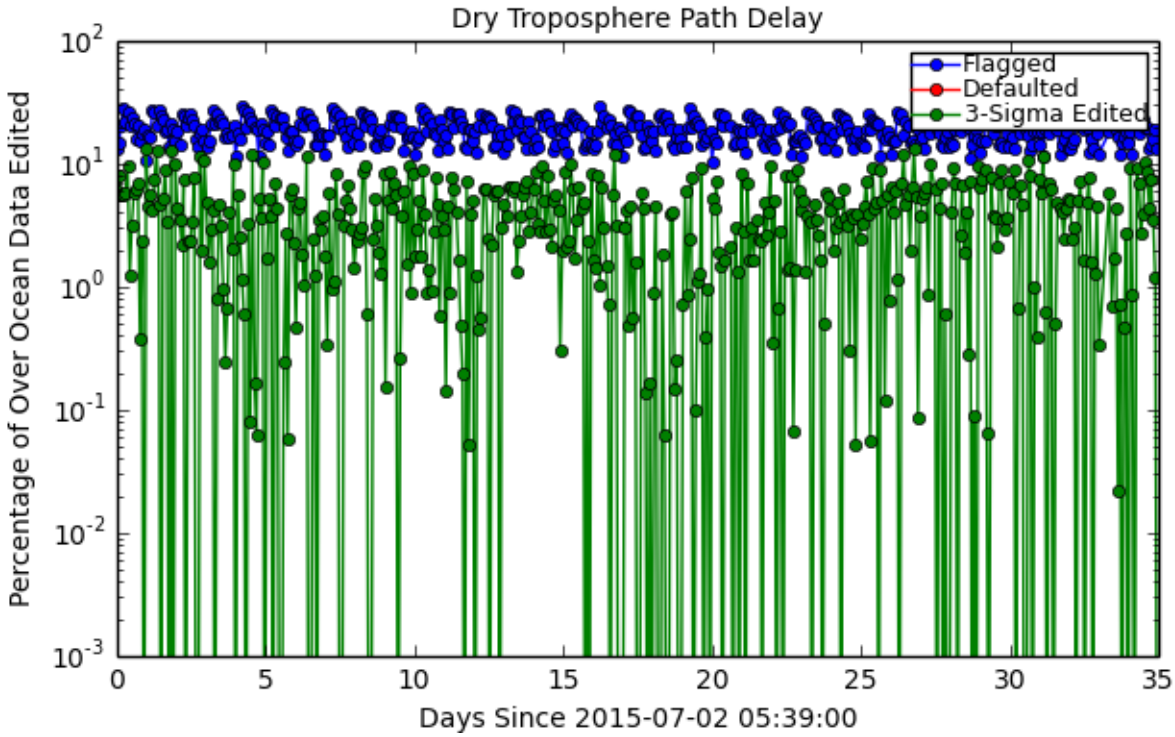

Figure 35: Flagged/Edited Data Points for Dry Troposphere Path Delay

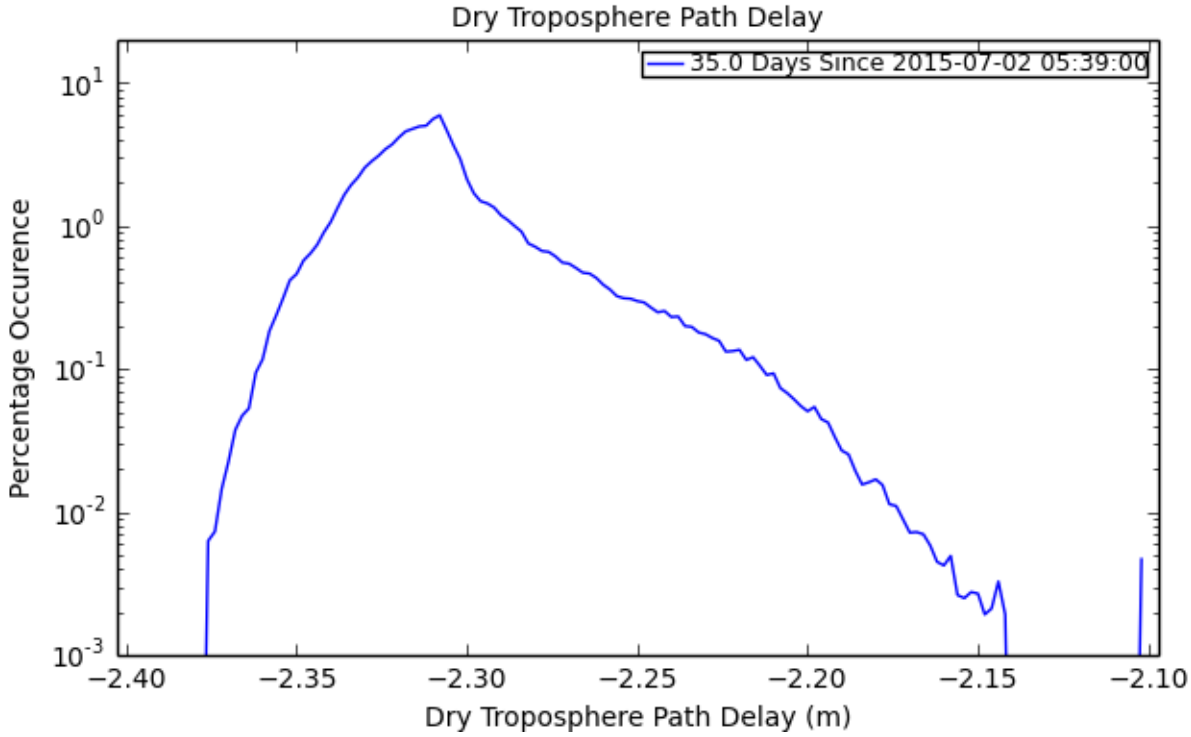

Figure 36: Histogram for Dry Troposphere Path Delay

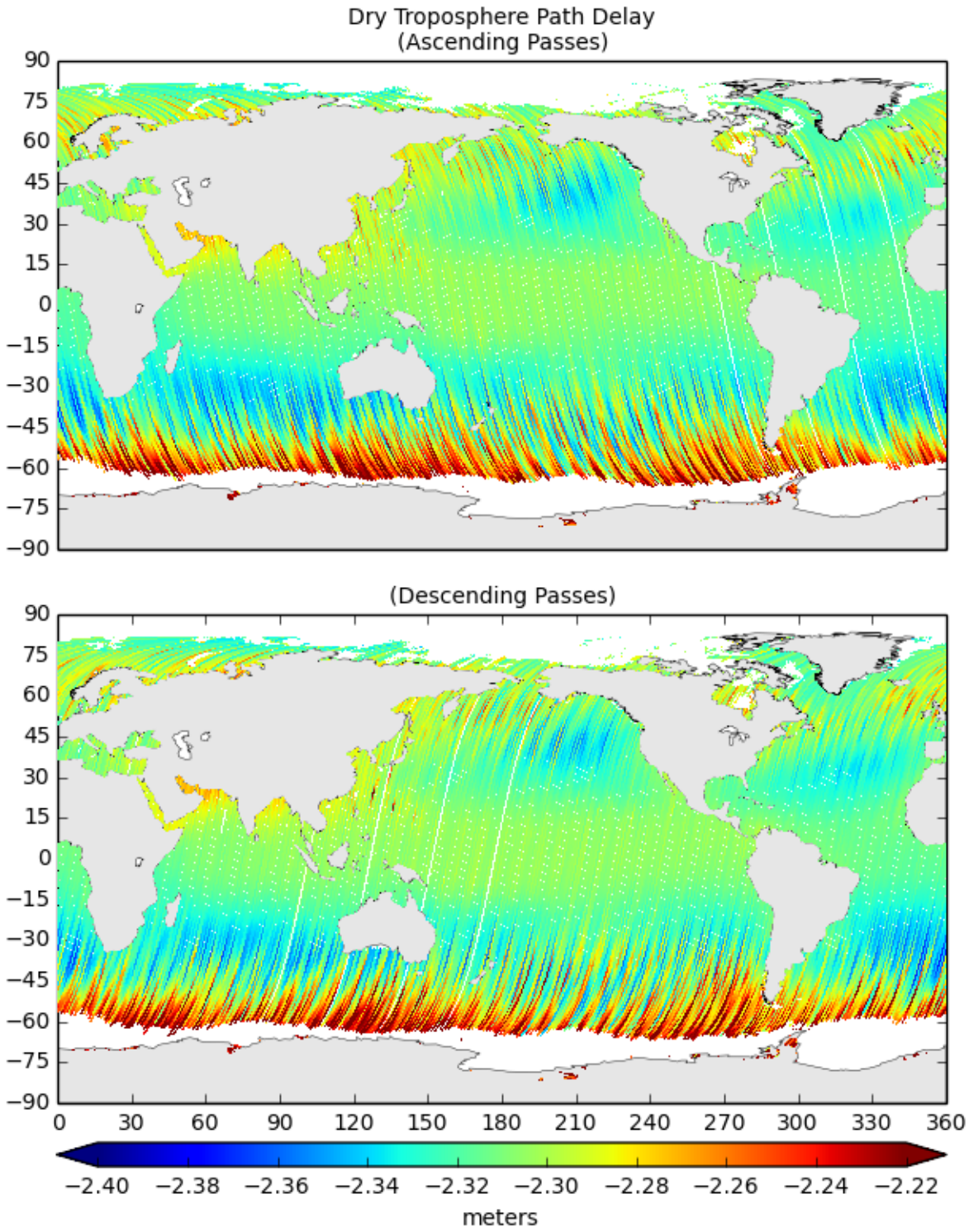

Figure 37: Map of Values for Dry Troposphere Path Delay

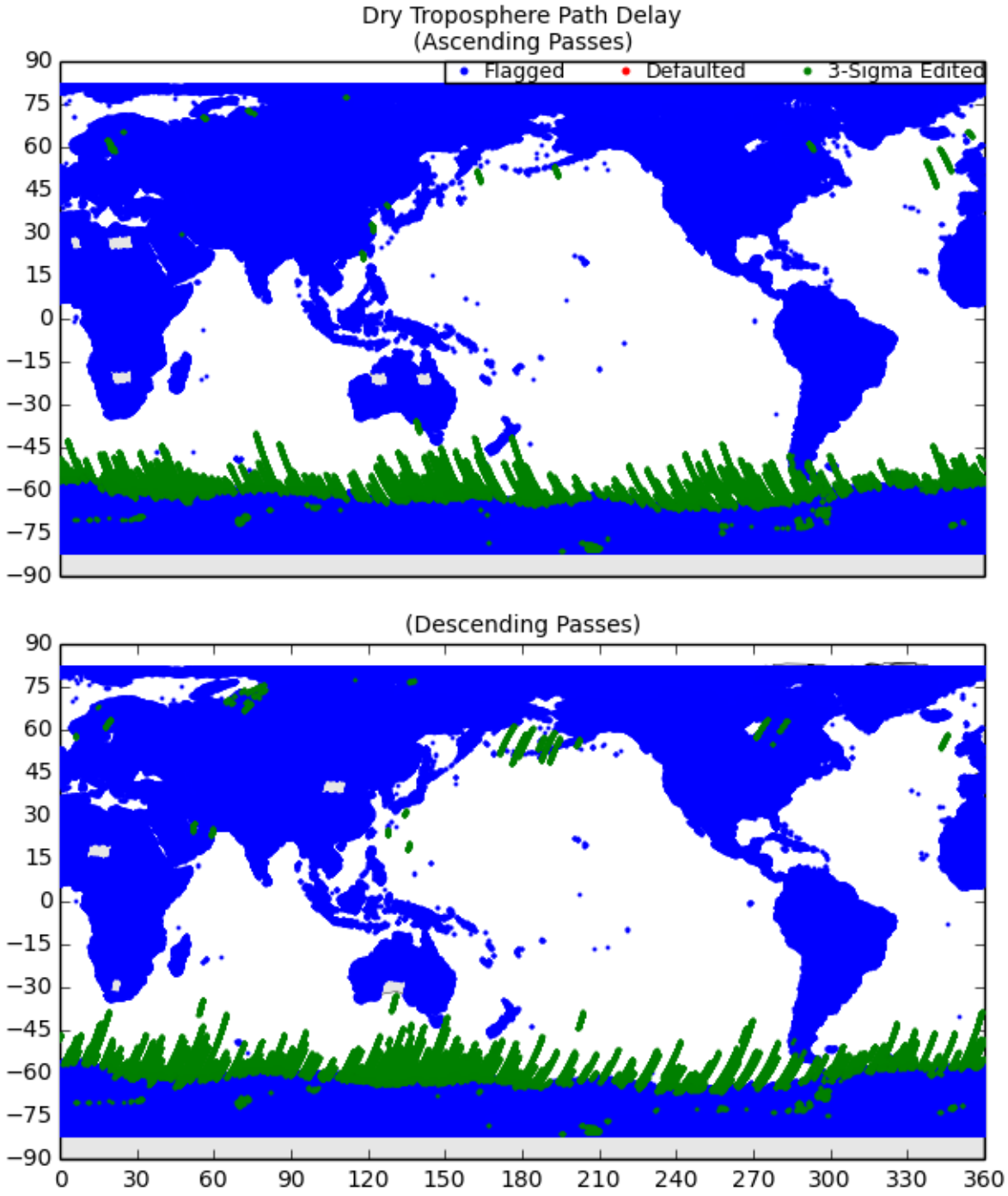

Figure 38: Map of Flagged/Edited Points for Dry Troposphere Path Delay

8 Radiometer Wet Troposphere Path Delay Plots

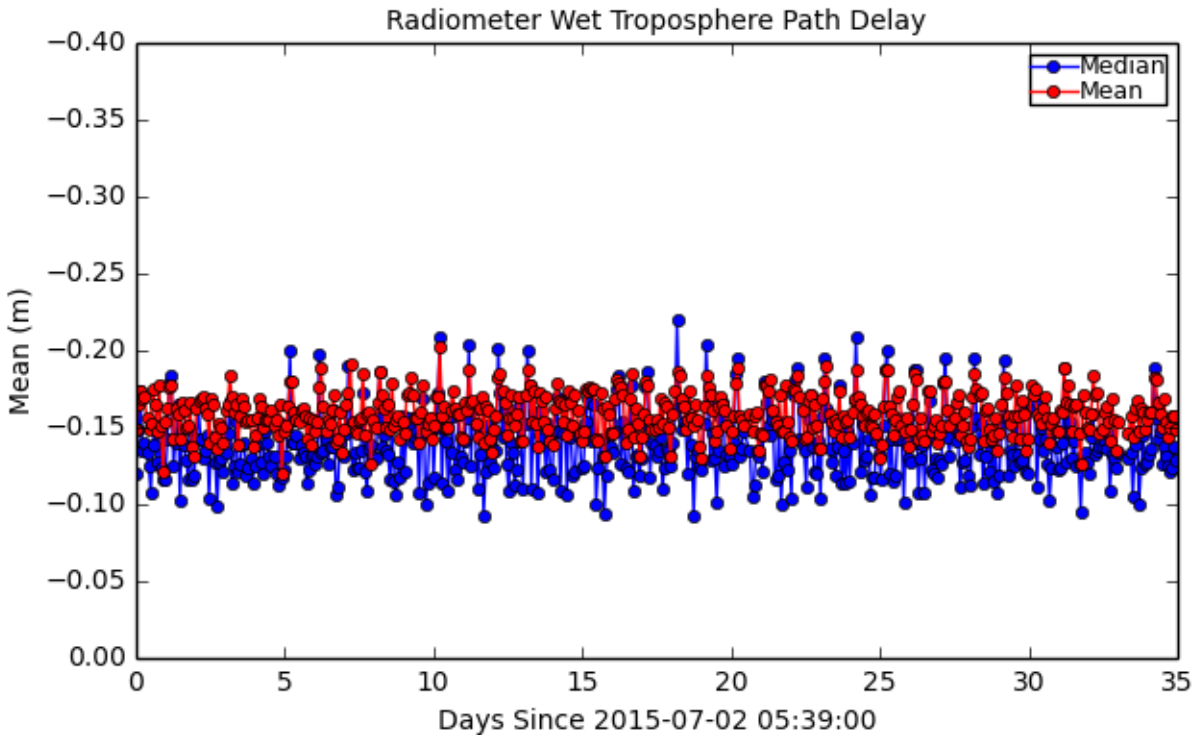

Figure 39: Mean/Median for Radiometer Wet Troposphere Path Delay

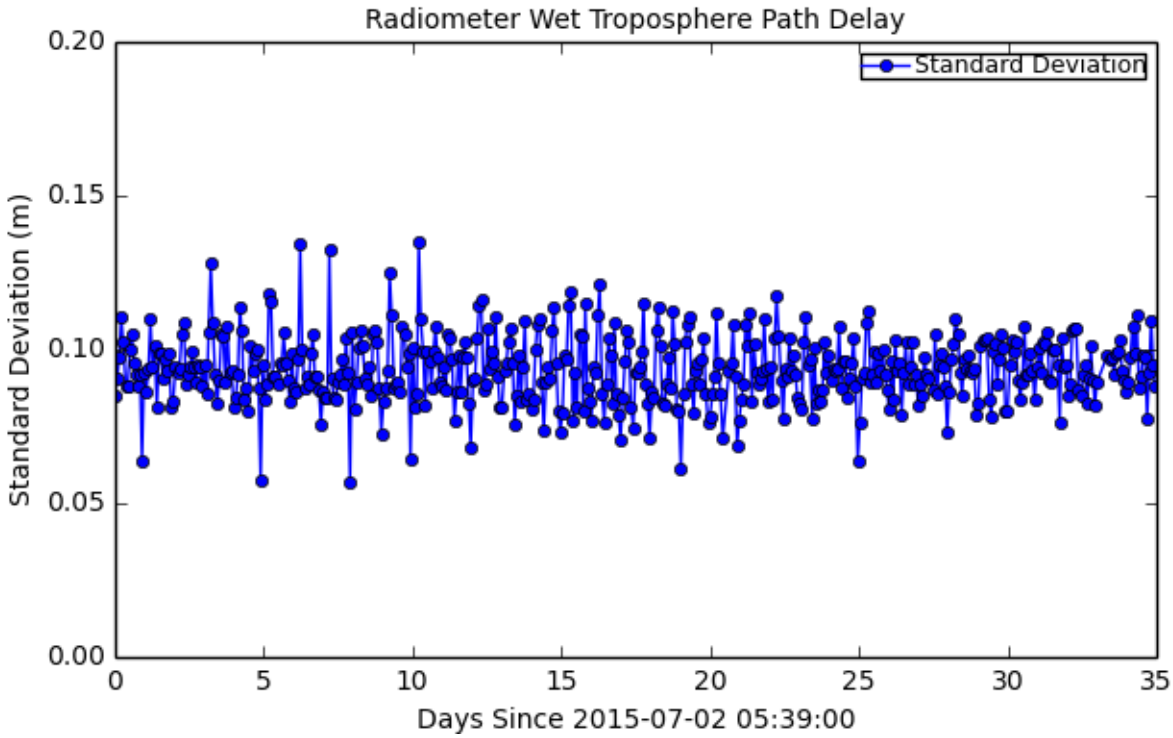

Figure 40: Standard Deviation for Radiometer Wet Troposphere Path Delay

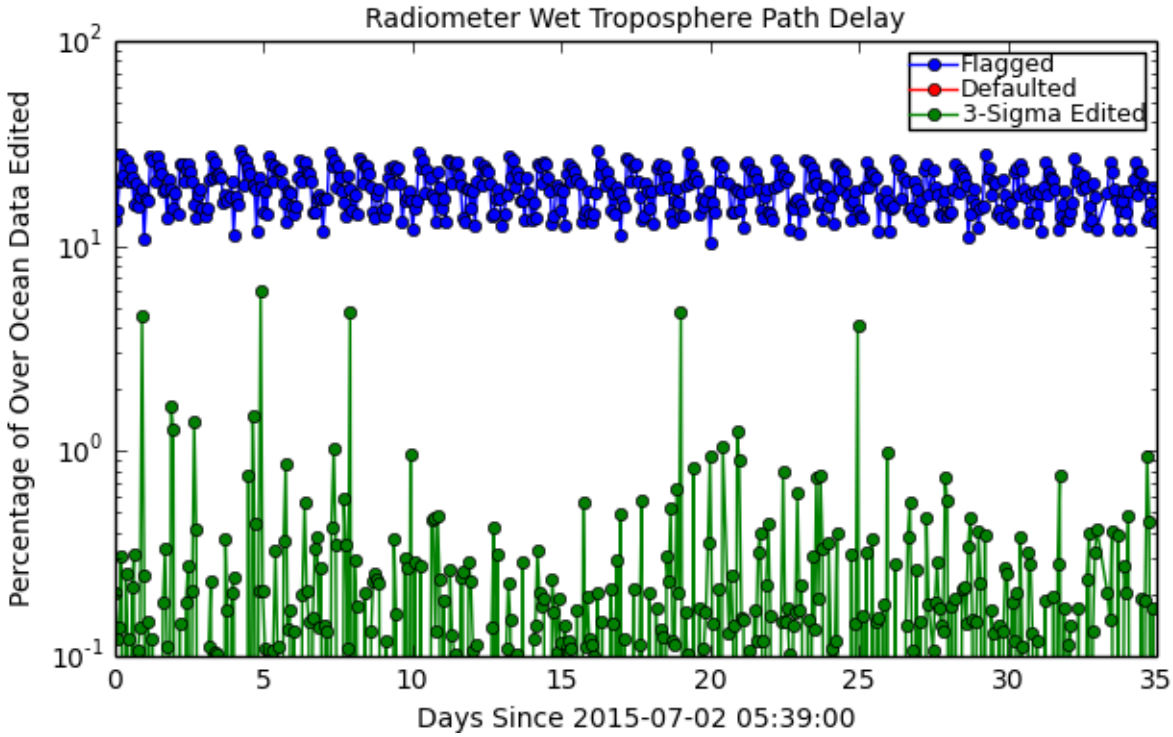

Figure 41: Flagged/Edited Data Points for Radiometer Wet Troposphere Path Delay

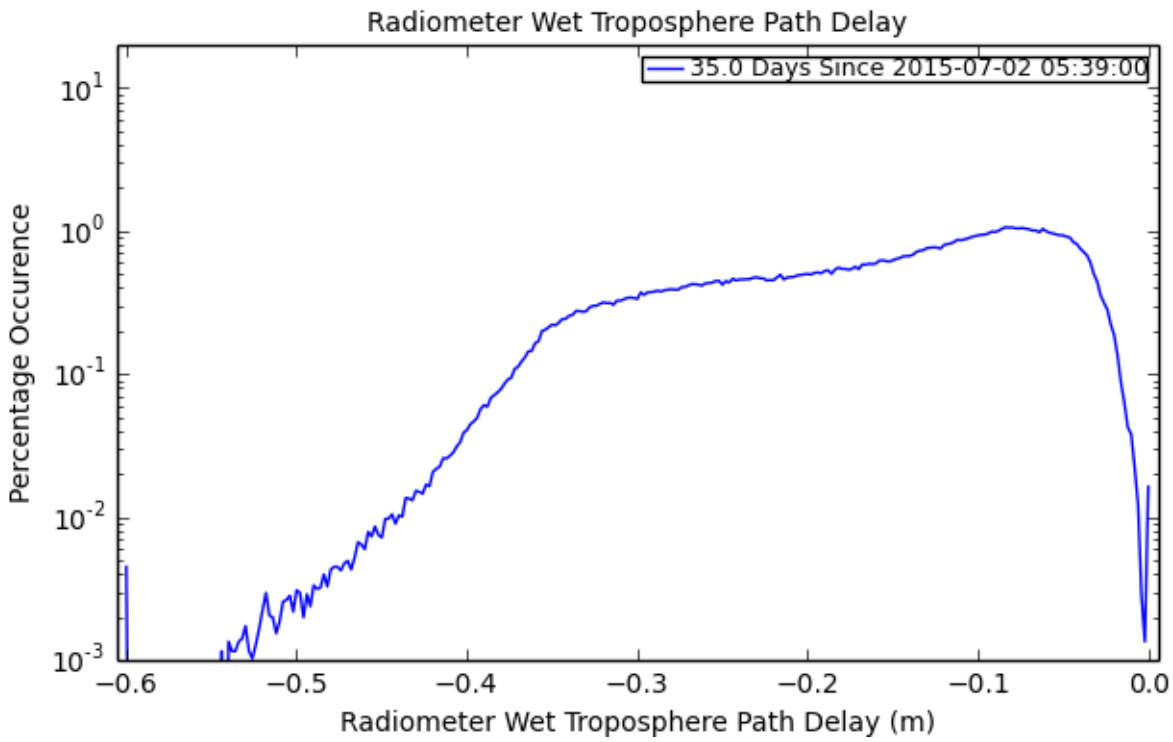

Figure 42: Histogram for Radiometer Wet Troposphere Path Delay

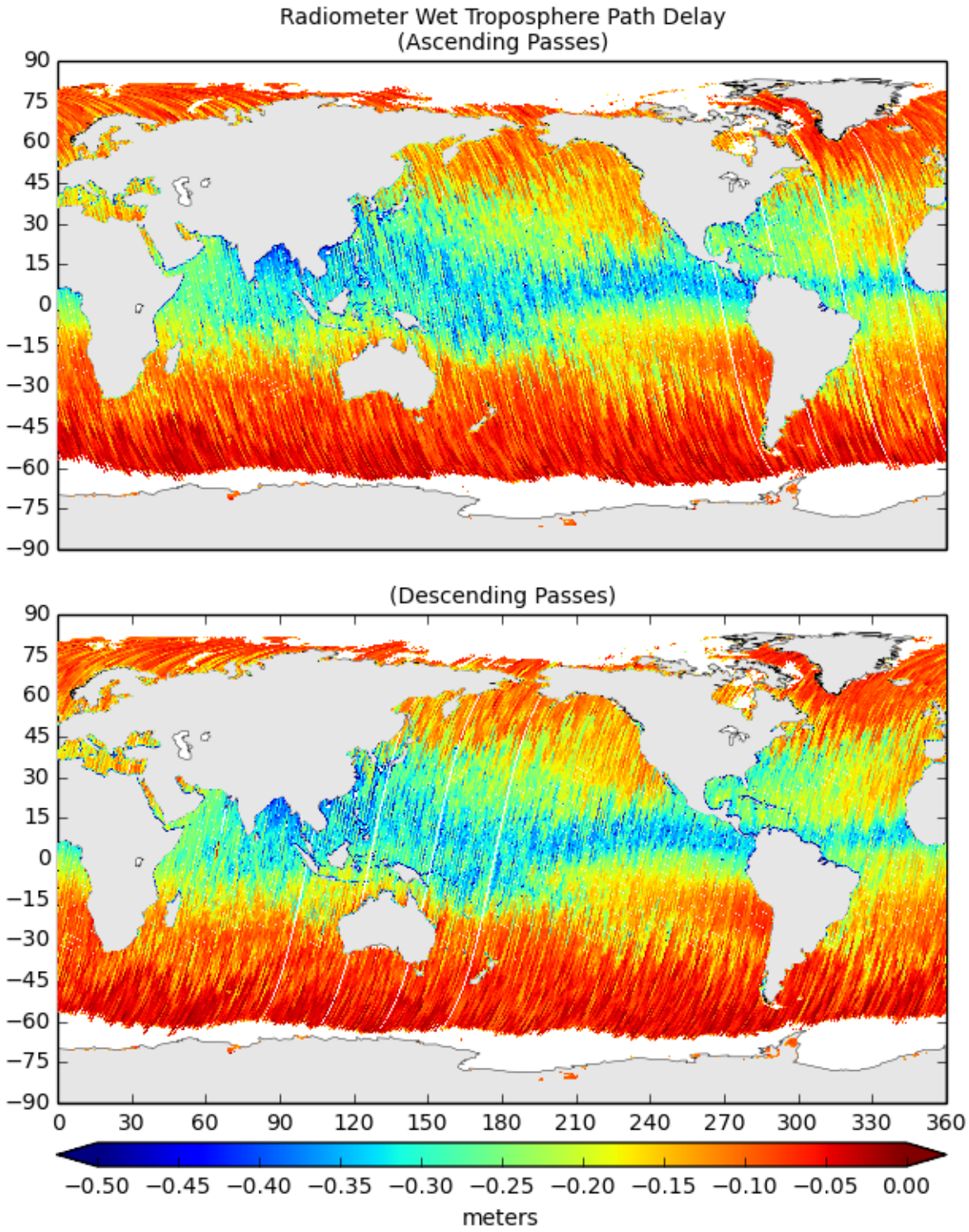

Figure 43: Map of Values for Radiometer Wet Troposphere Path Delay

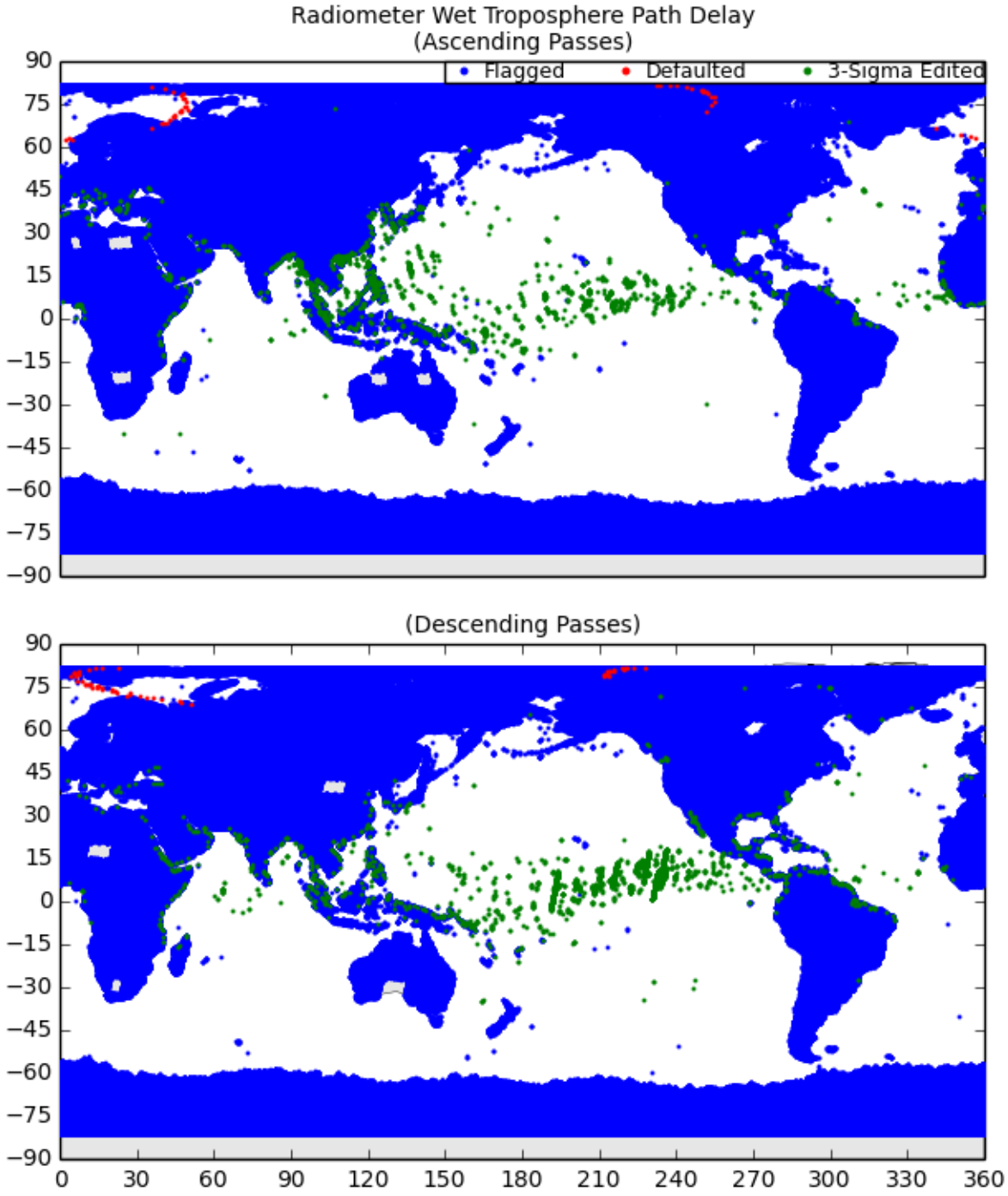

Figure 44: Map of Flagged/Edited Points for Radiometer Wet Troposphere Path Delay

9 Model Wet Troposphere Path Delay Plots

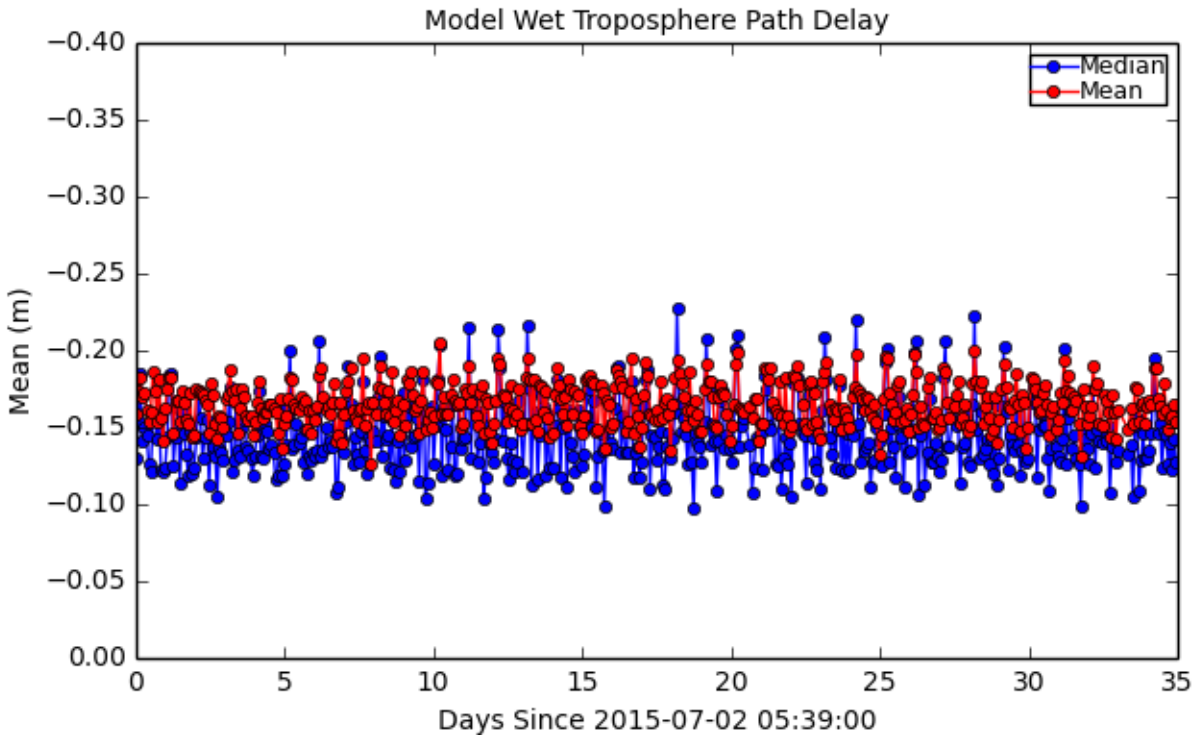

Figure 45: Mean/Median for Model Wet Troposphere Path Delay

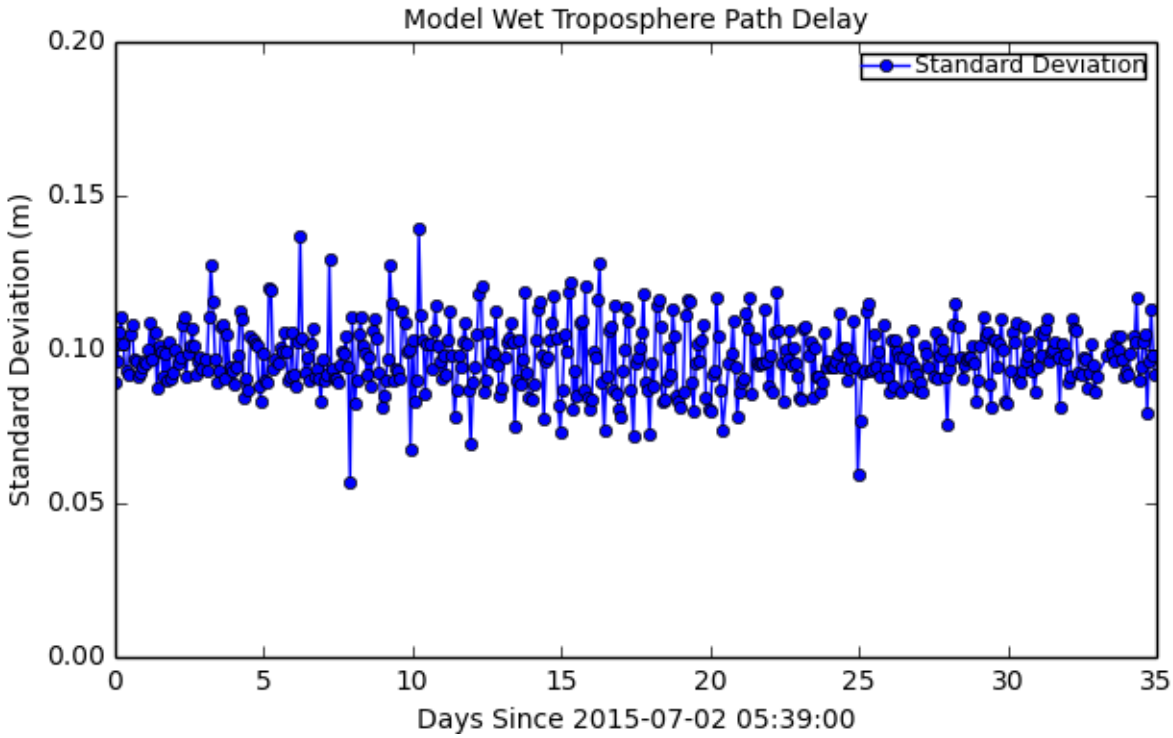

Figure 46: Standard Deviation for Model Wet Troposphere Path Delay

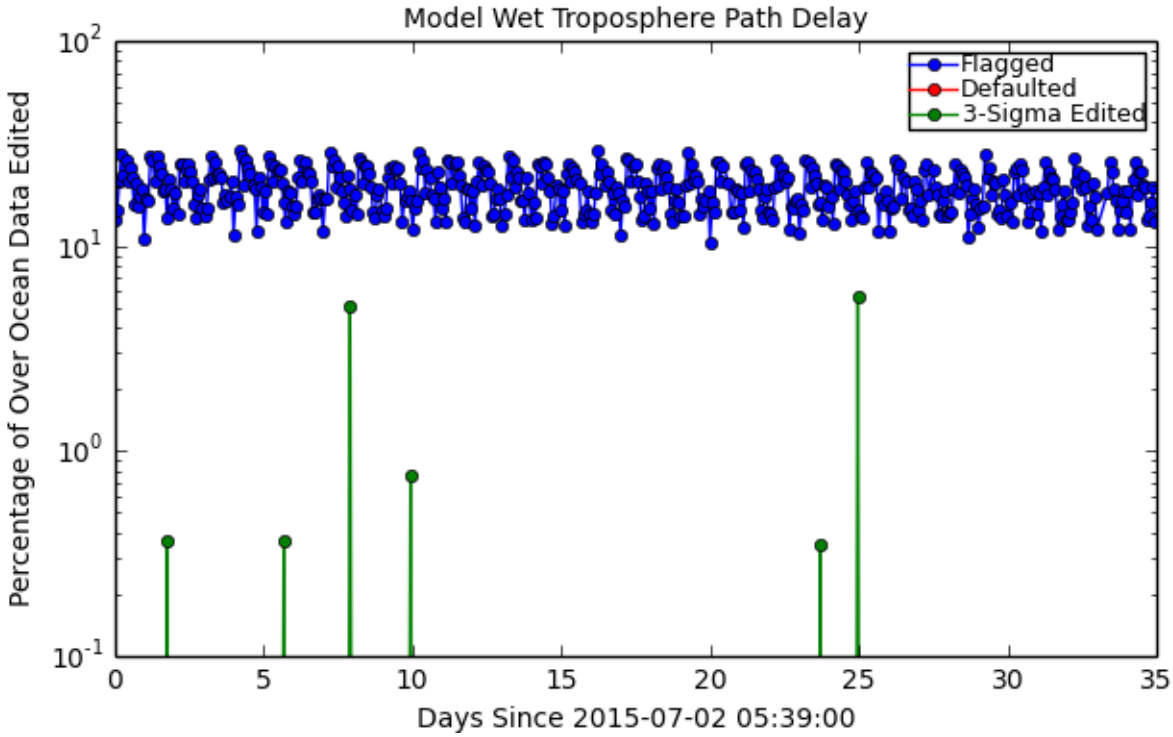

Figure 47: Flagged/Edited Data Points for Model Wet Troposphere Path Delay

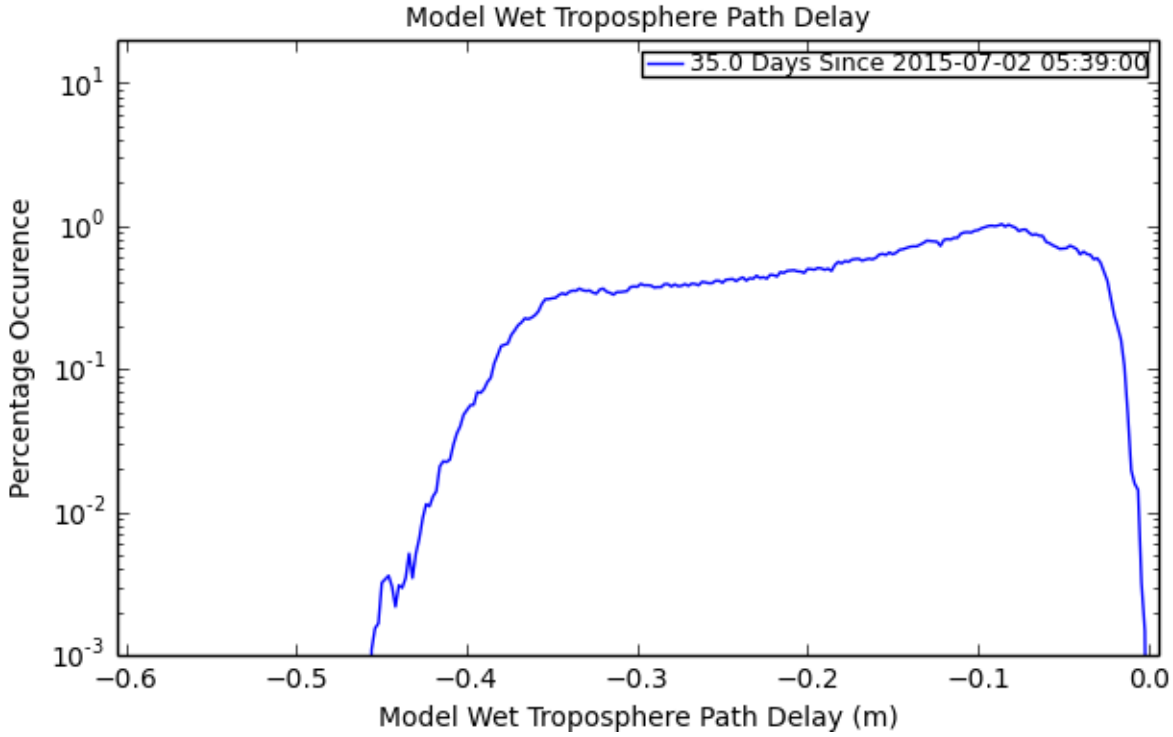

Figure 48: Histogram for Model Wet Troposphere Path Delay

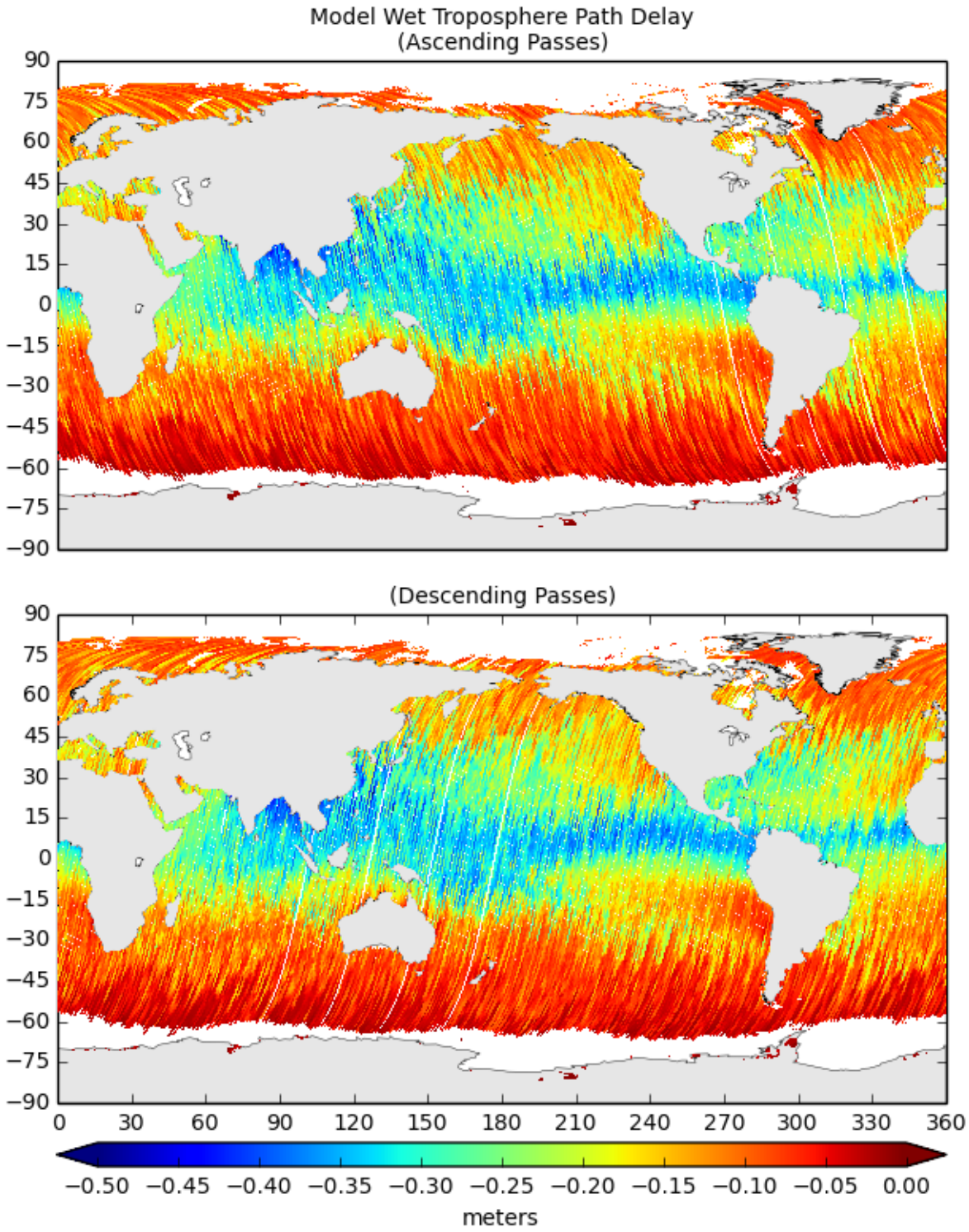

Figure 49: Map of Values for Model Wet Troposphere Path Delay

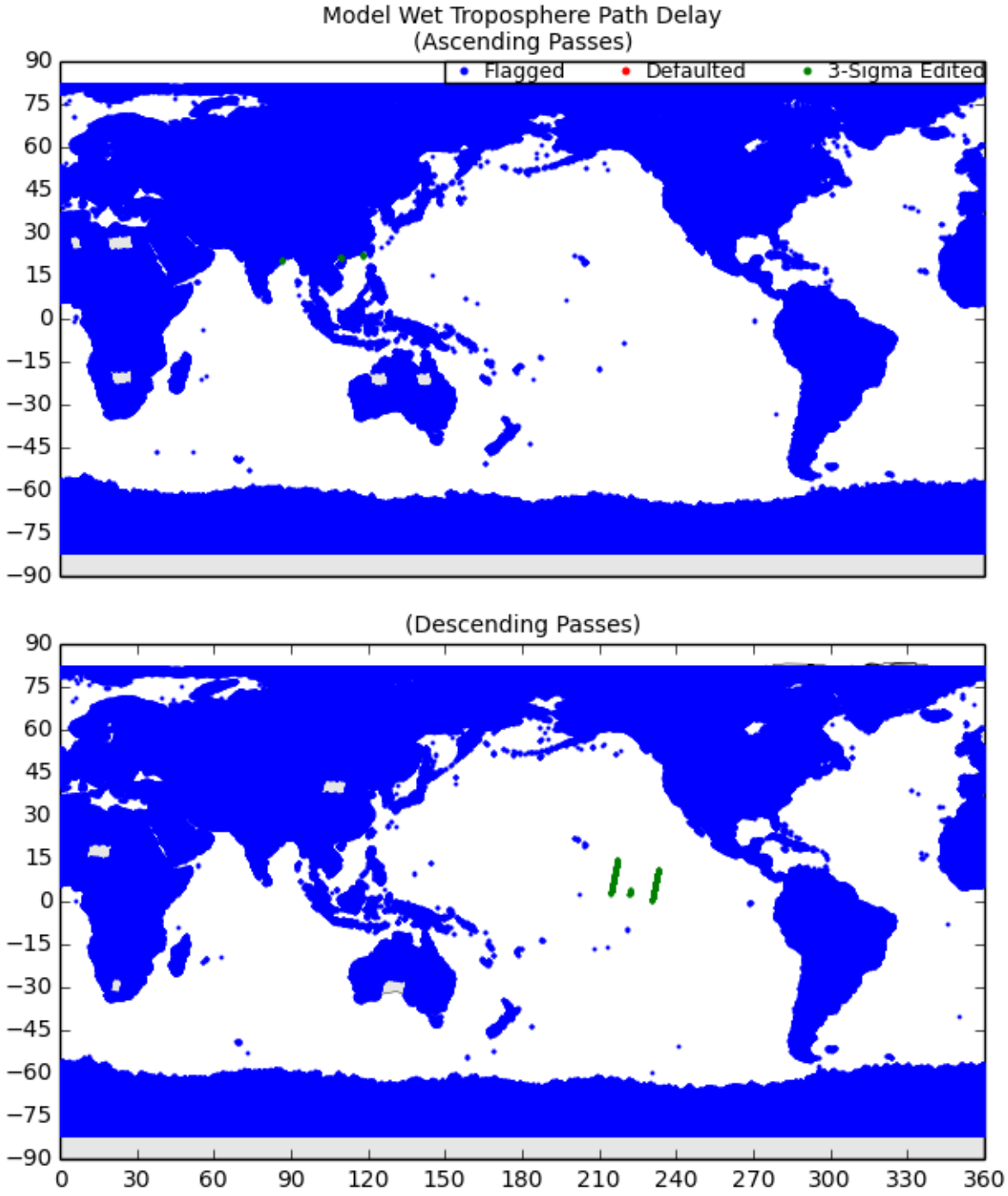

Figure 50: Map of Flagged/Edited Points for Model Wet Troposphere Path Delay

10 Wet Path Delay Difference (AMR-Model) Plots

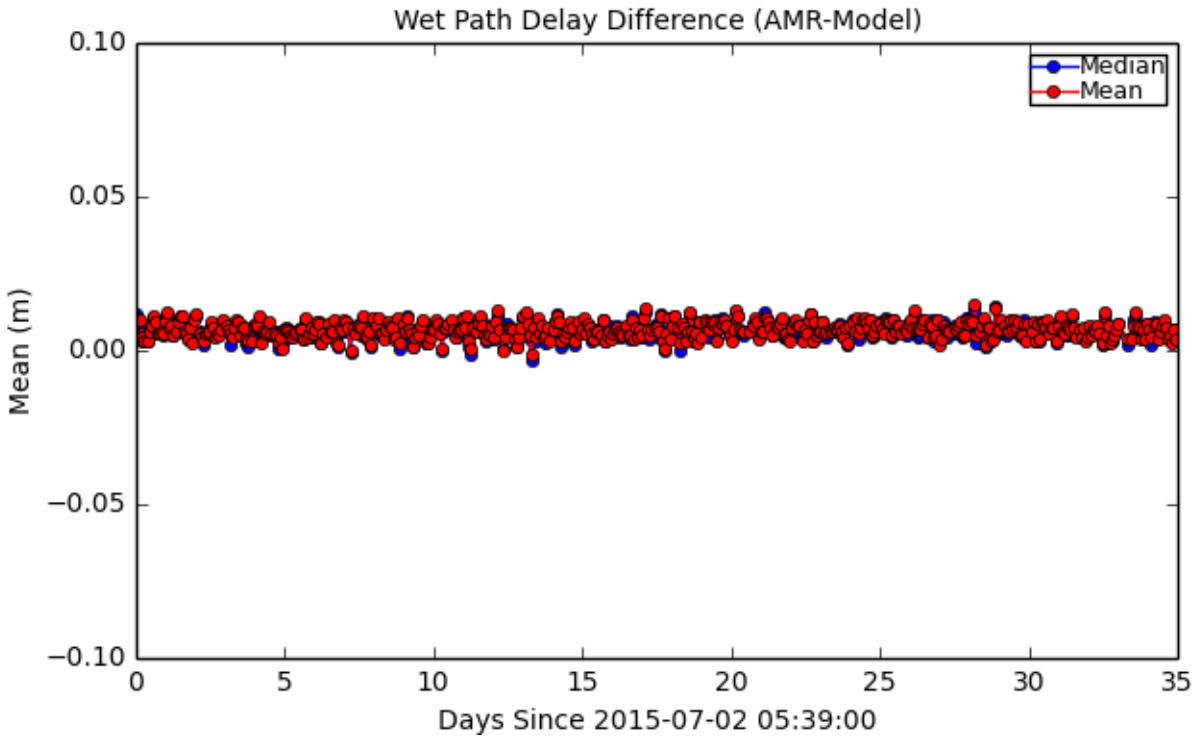

Figure 51: Mean/Median for Wet Path Delay Difference (AMR-Model)

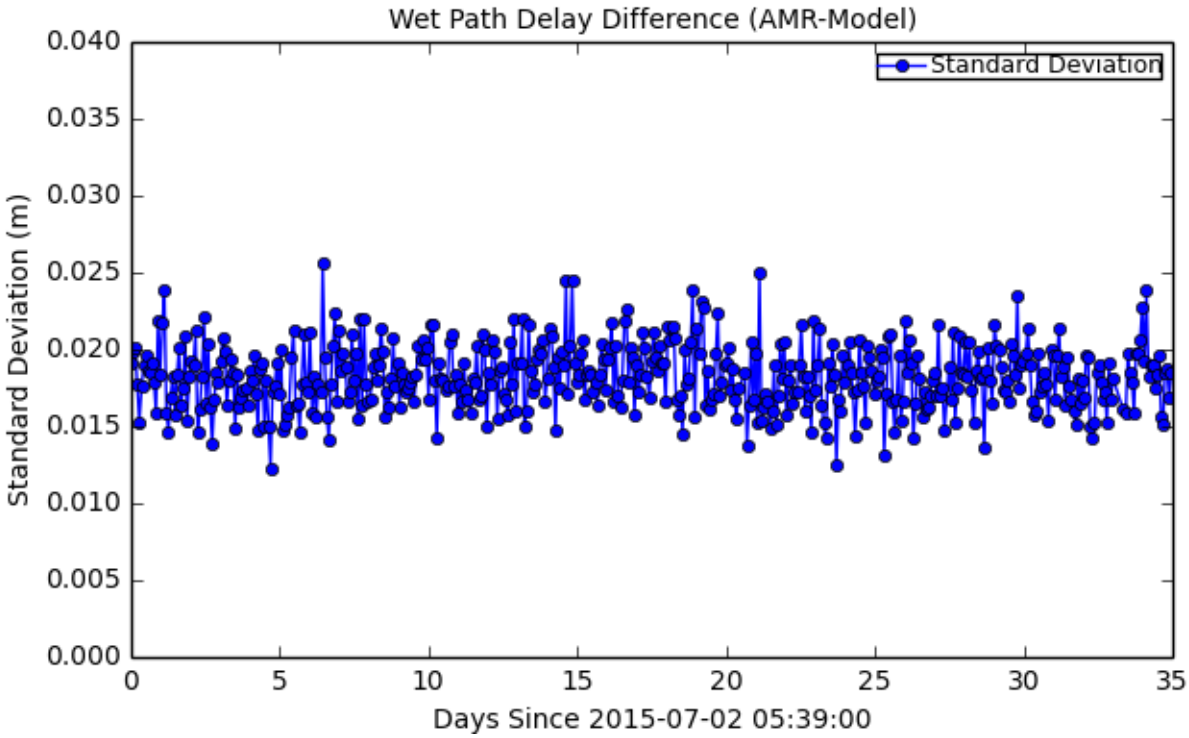

Figure 52: Standard Deviation for Wet Path Delay Difference (AMR-Model)

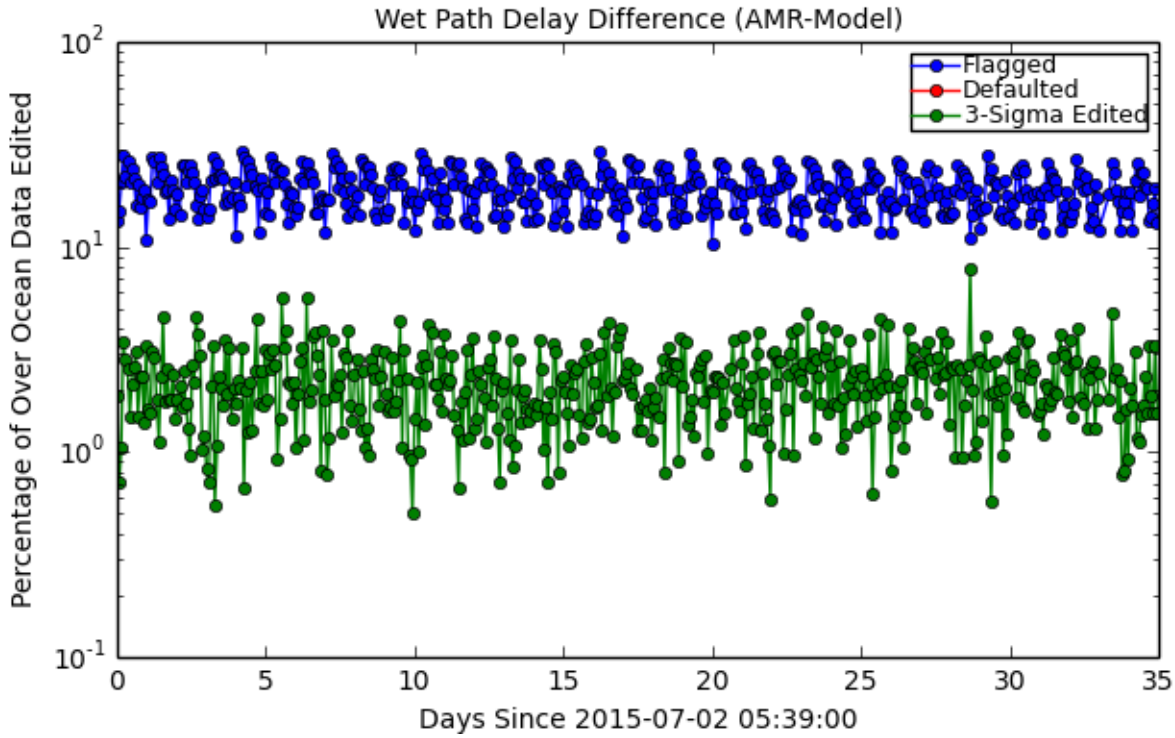

Figure 53: Flagged/Edited Data Points for Wet Path Delay Difference (AMR-Model)

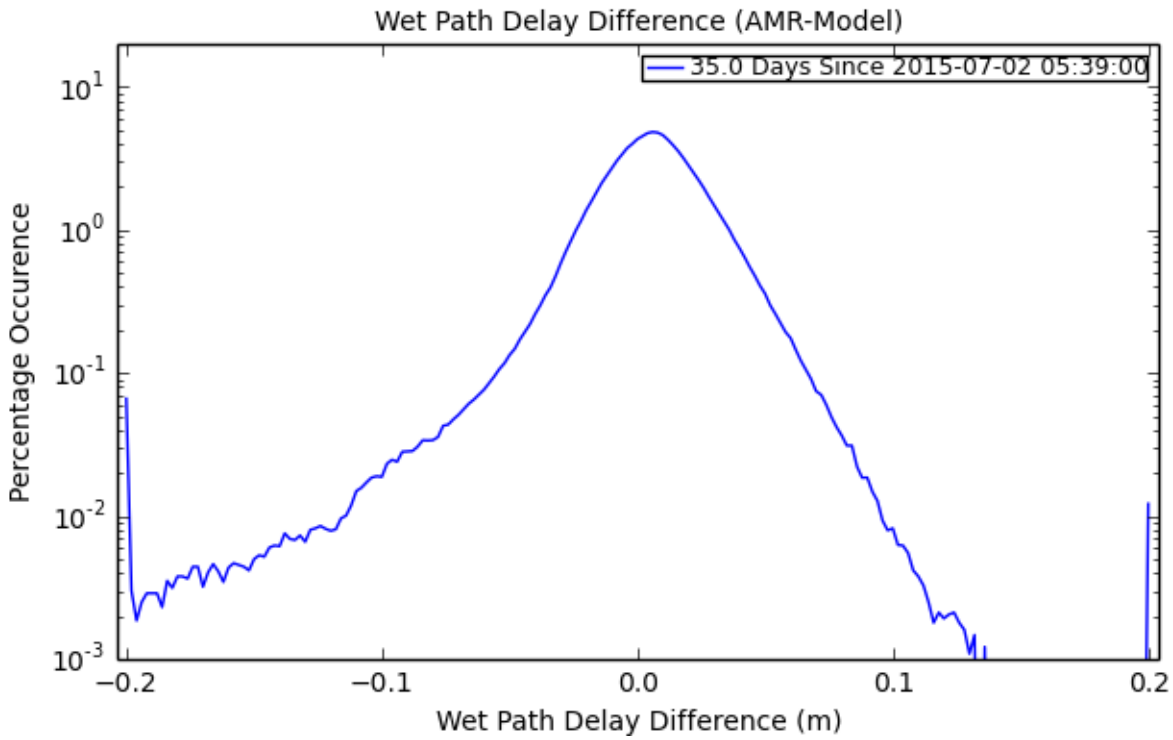

Figure 54: Histogram for Wet Path Delay Difference (AMR-Model)

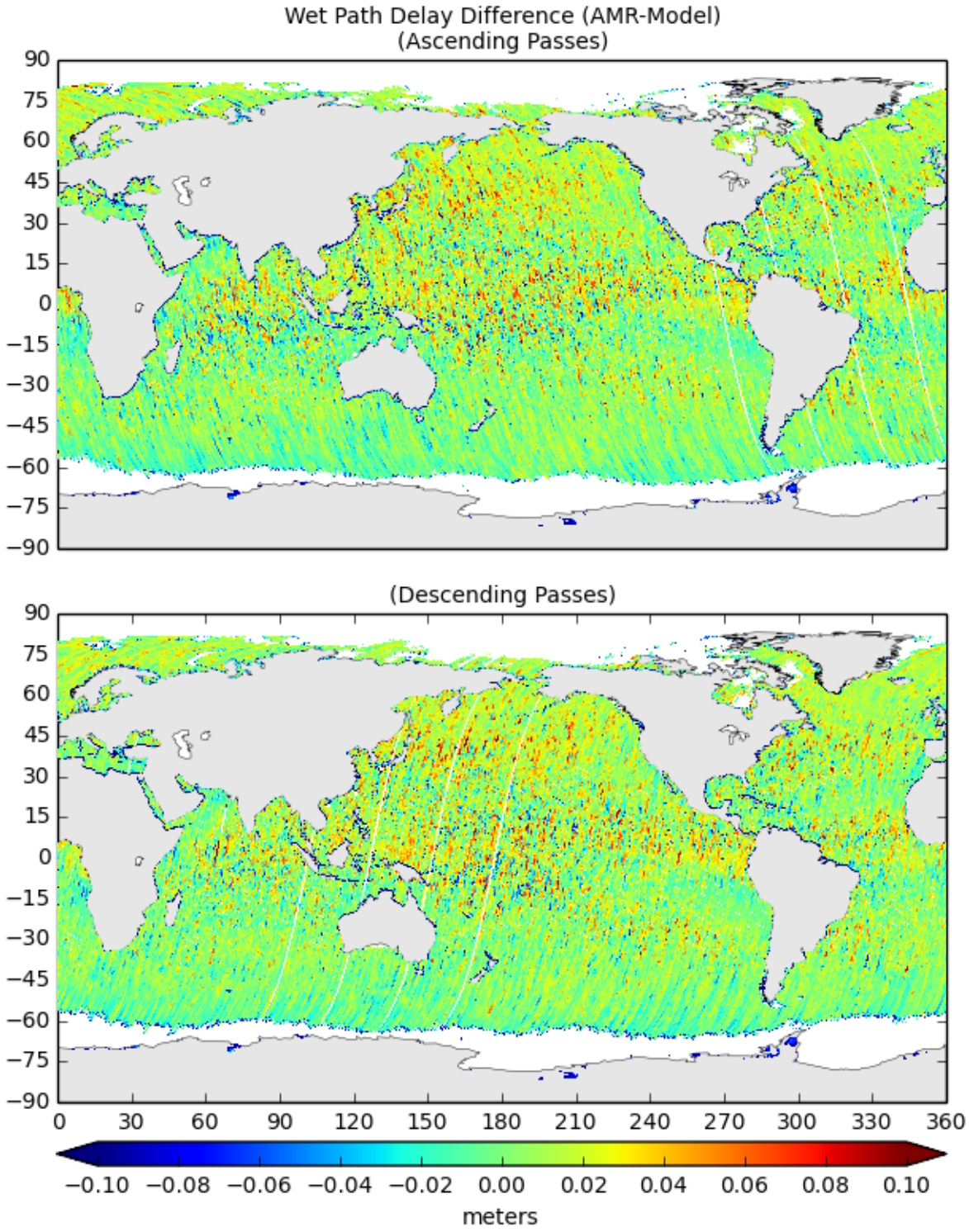

Figure 55: Map of Values for Wet Path Delay Difference (AMR-Model)

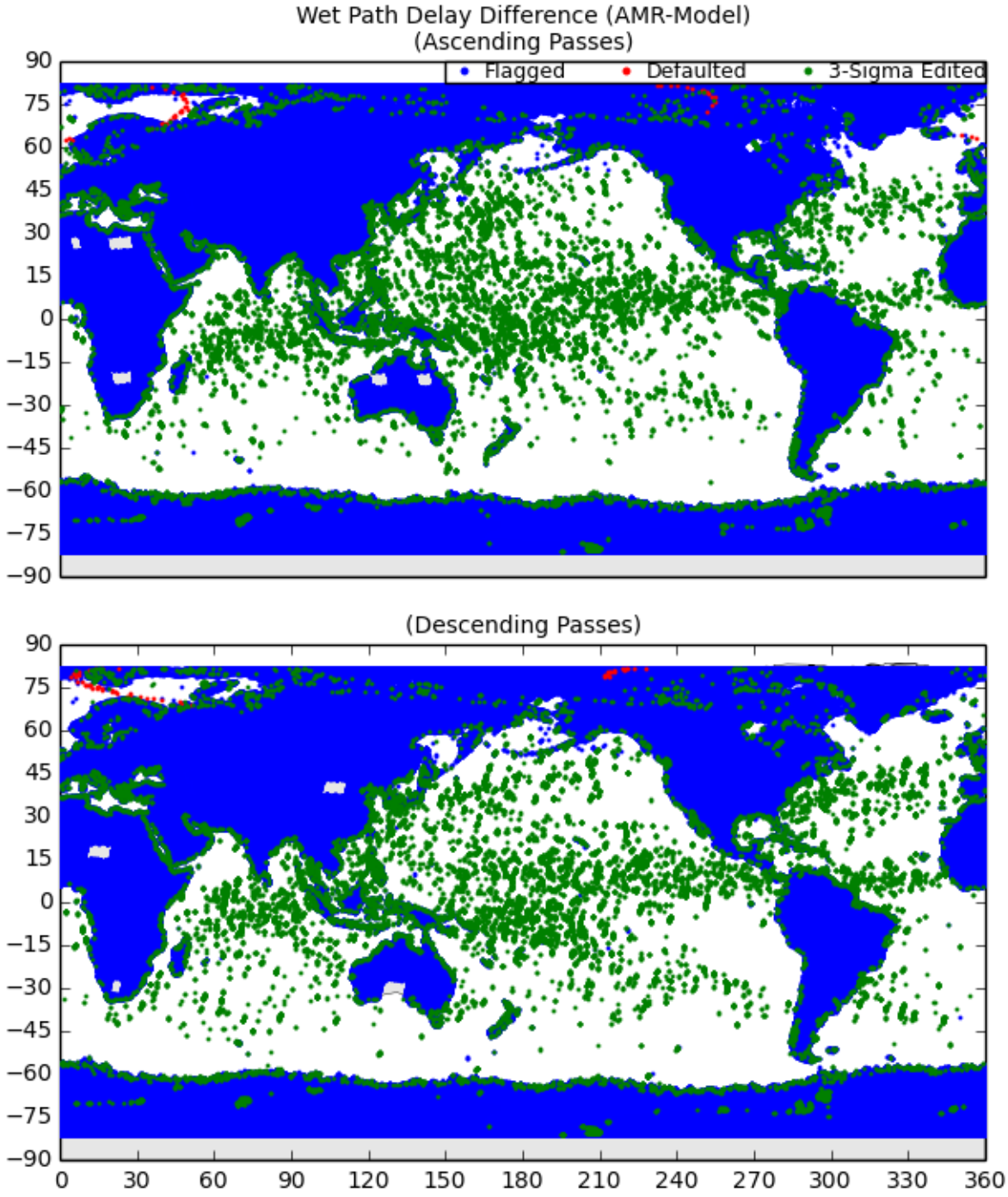

Figure 56: Map of Flagged/Edited Points for Wet Path Delay Difference (AMR-Model)

11 K Brightness Temperature Plots

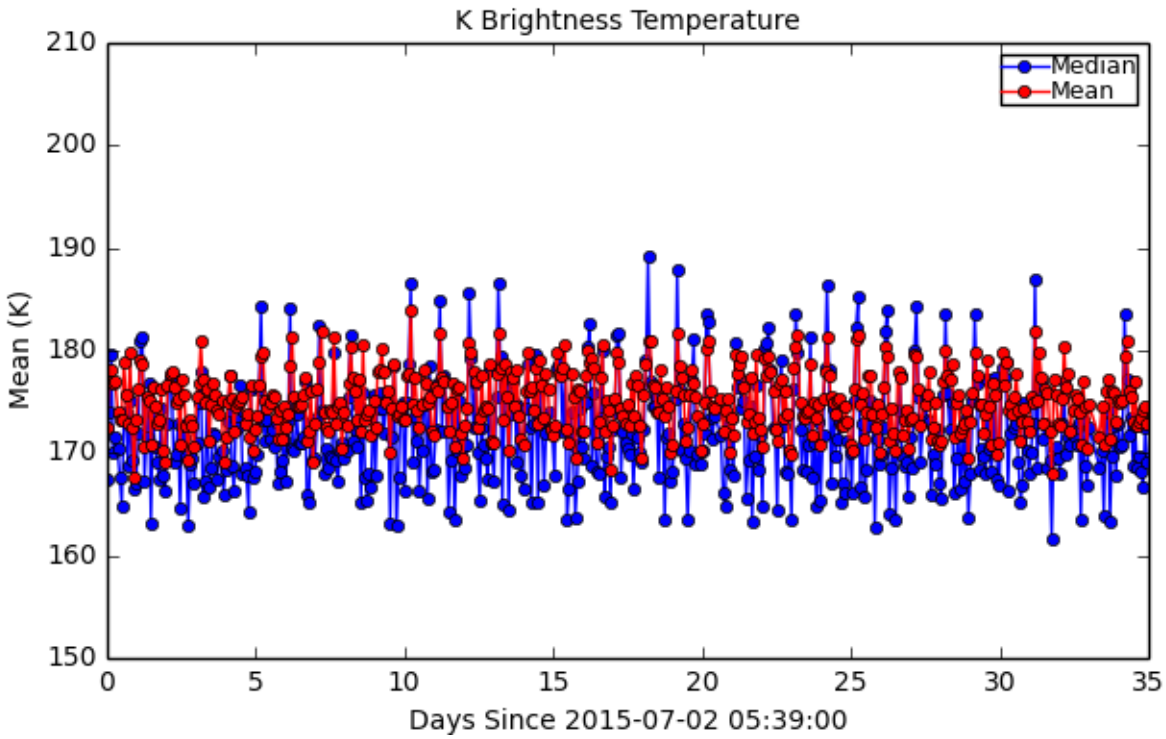

Figure 57: Mean/Median for K Brightness Temperature

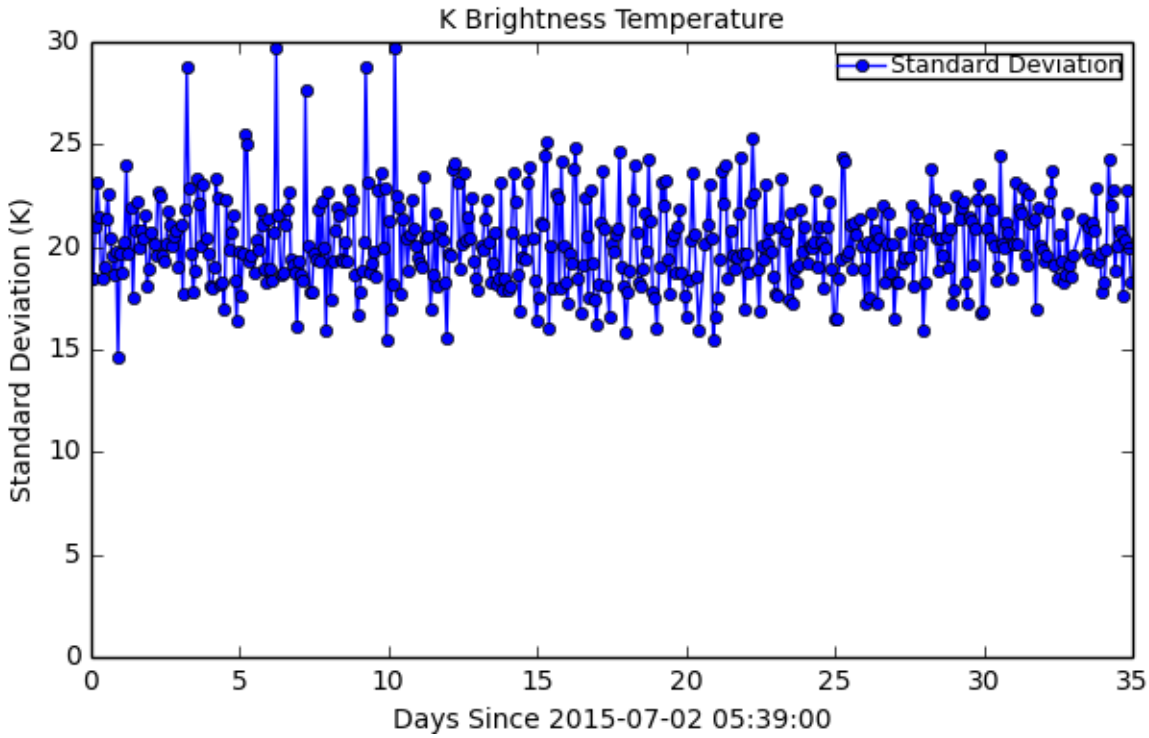

Figure 58: Standard Deviation for K Brightness Temperature

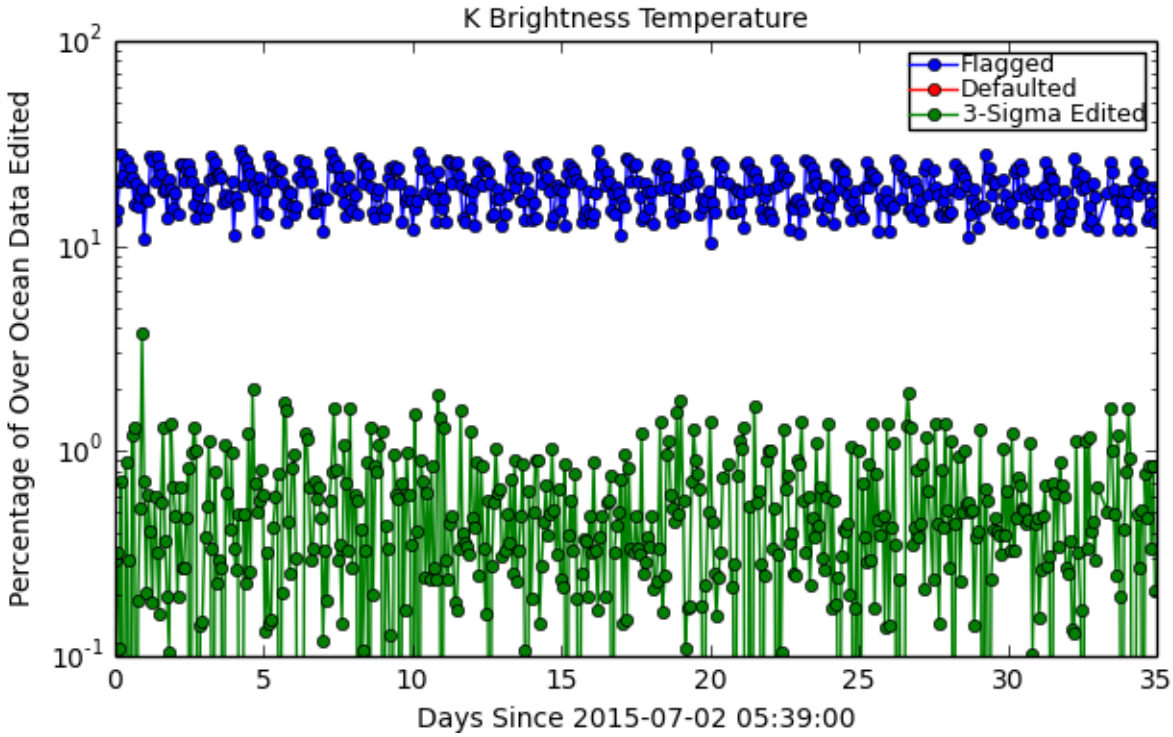

Figure 59: Flagged/Edited Data Points for K Brightness Temperature

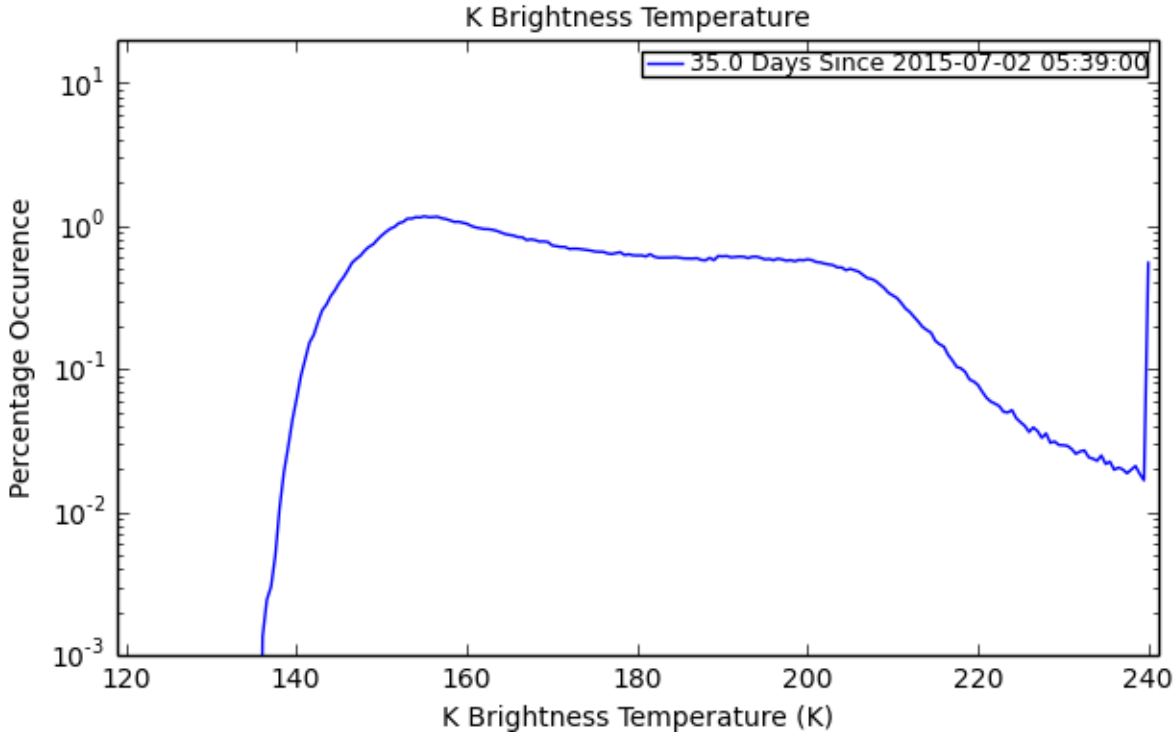

Figure 60: Histogram for K Brightness Temperature

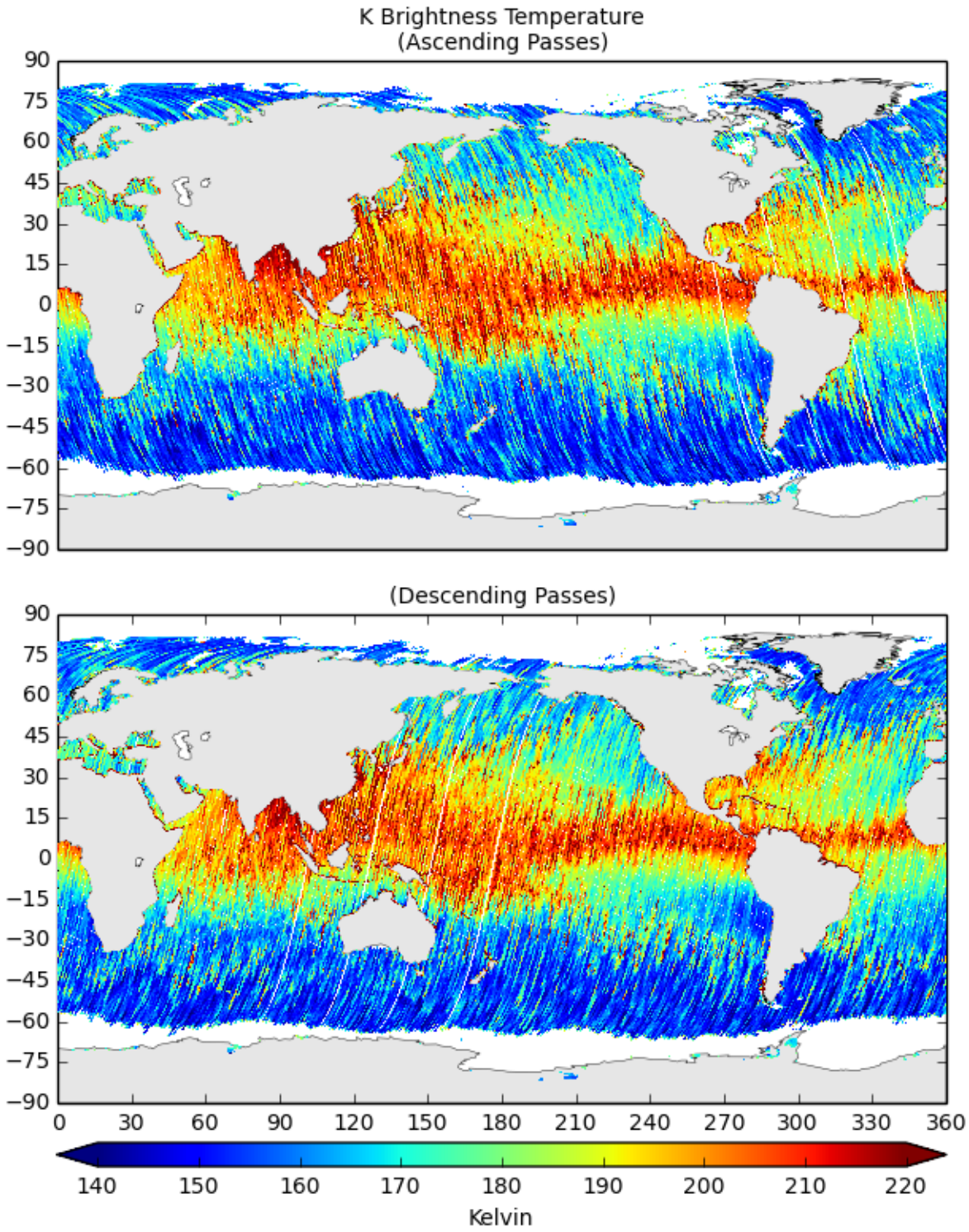

Figure 61: Map of Values for K Brightness Temperature

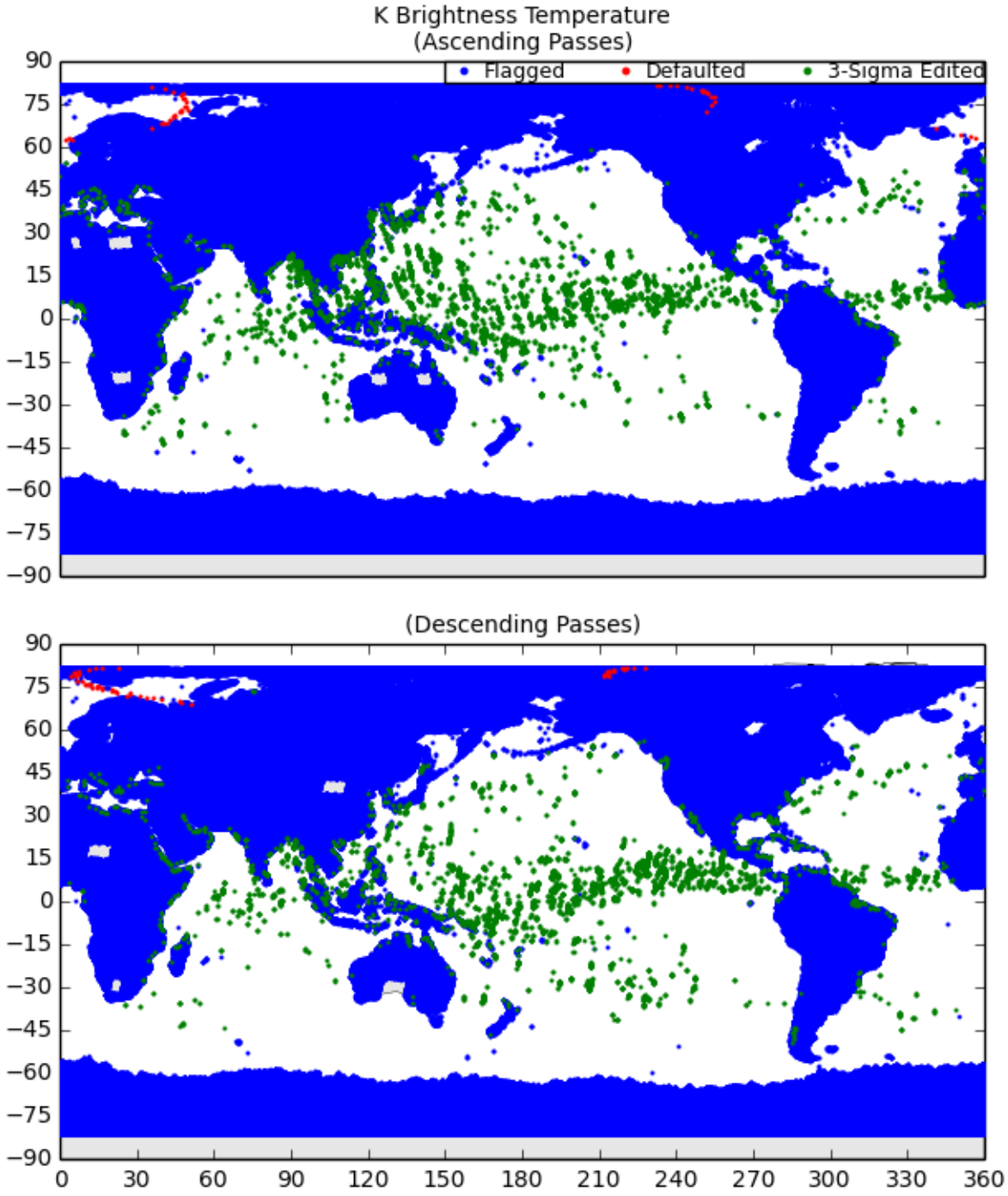

Figure 62: Map of Flagged/Edited Points for K Brightness Temperature

12 Ka Brightness Temperature Plots

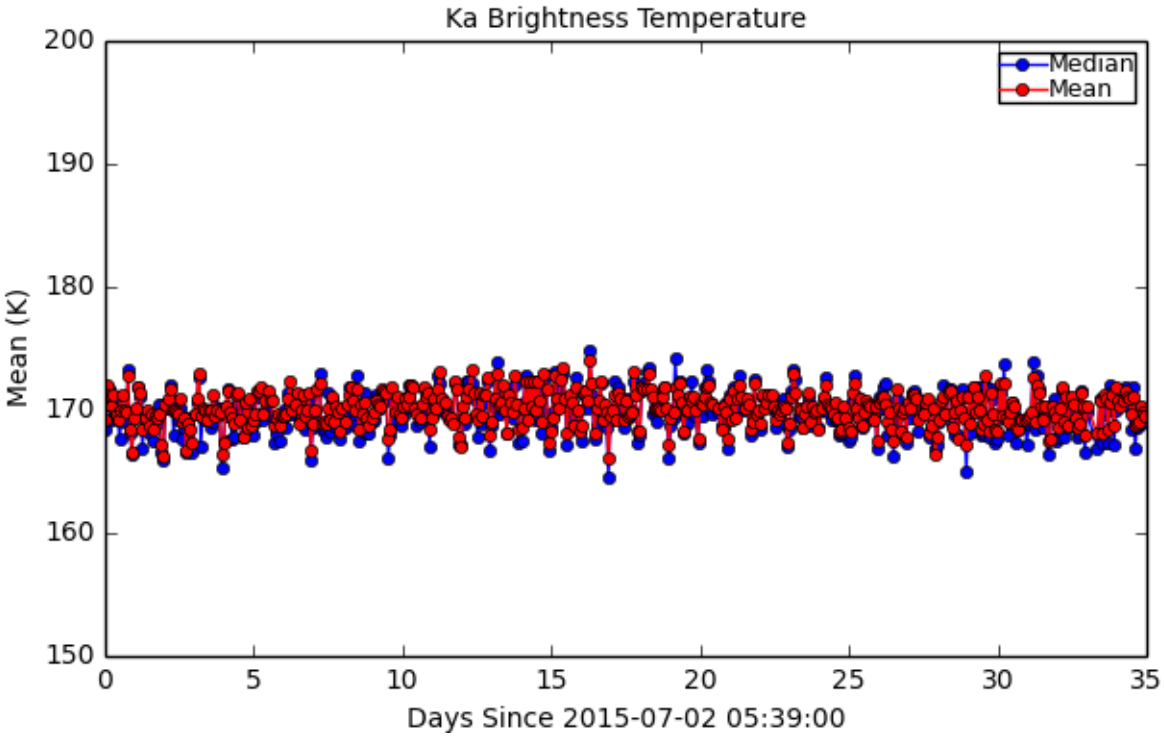

Figure 63: Mean/Median for Ka Brightness Temperature

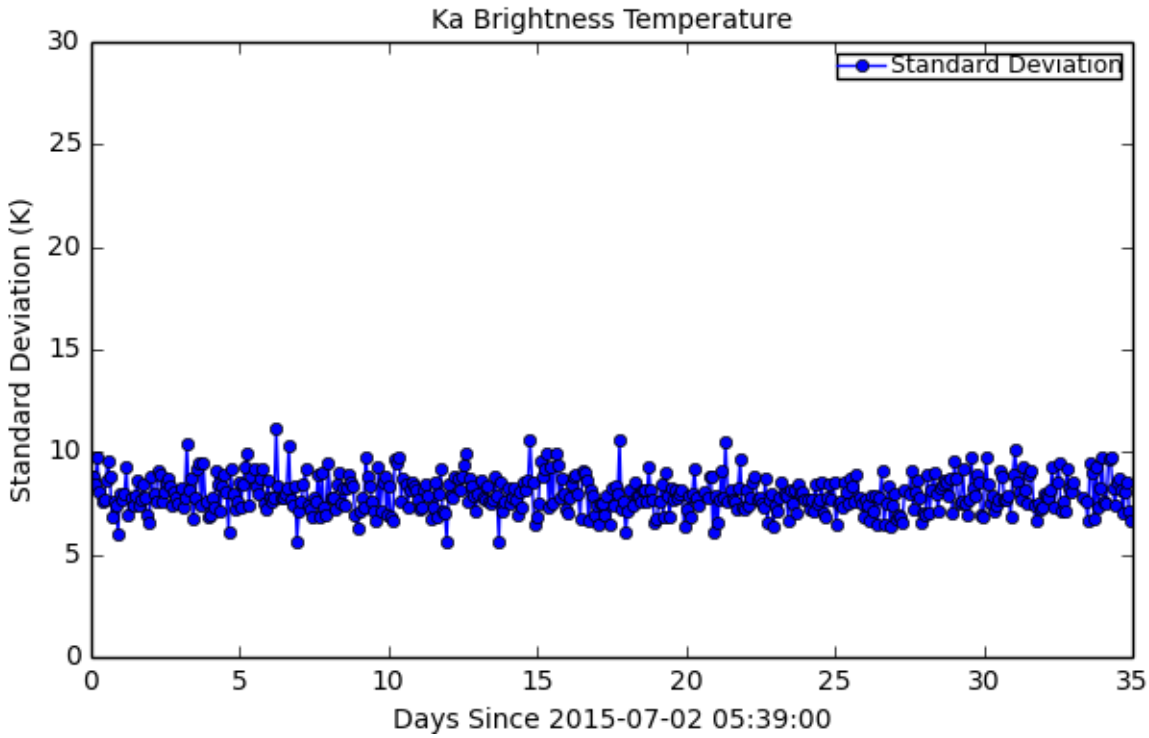

Figure 64: Standard Deviation for Ka Brightness Temperature

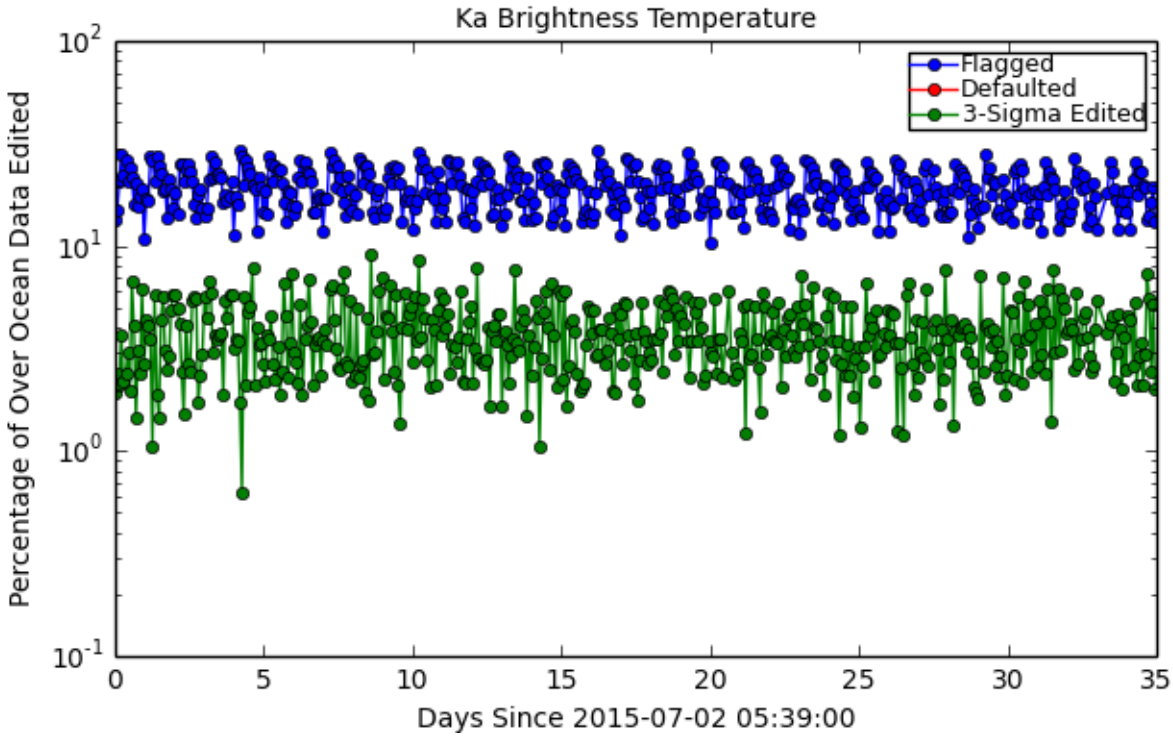

Figure 65: Flagged/Edited Data Points for Ka Brightness Temperature

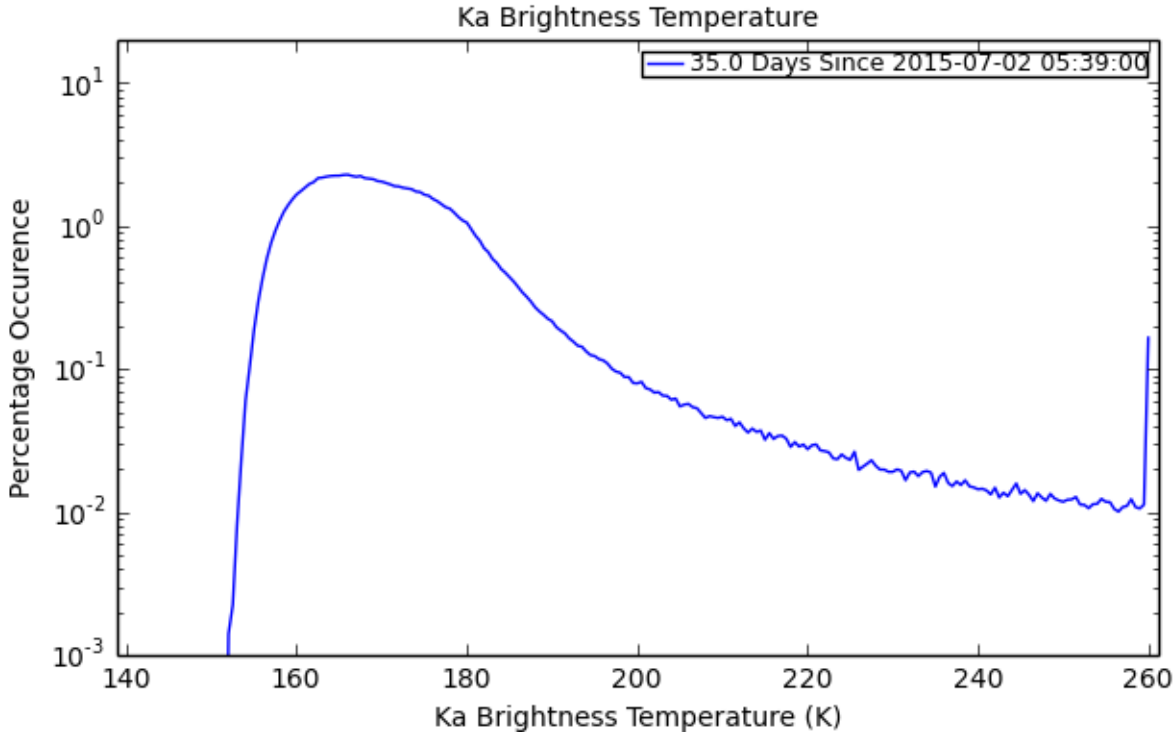

Figure 66: Histogram for Ka Brightness Temperature

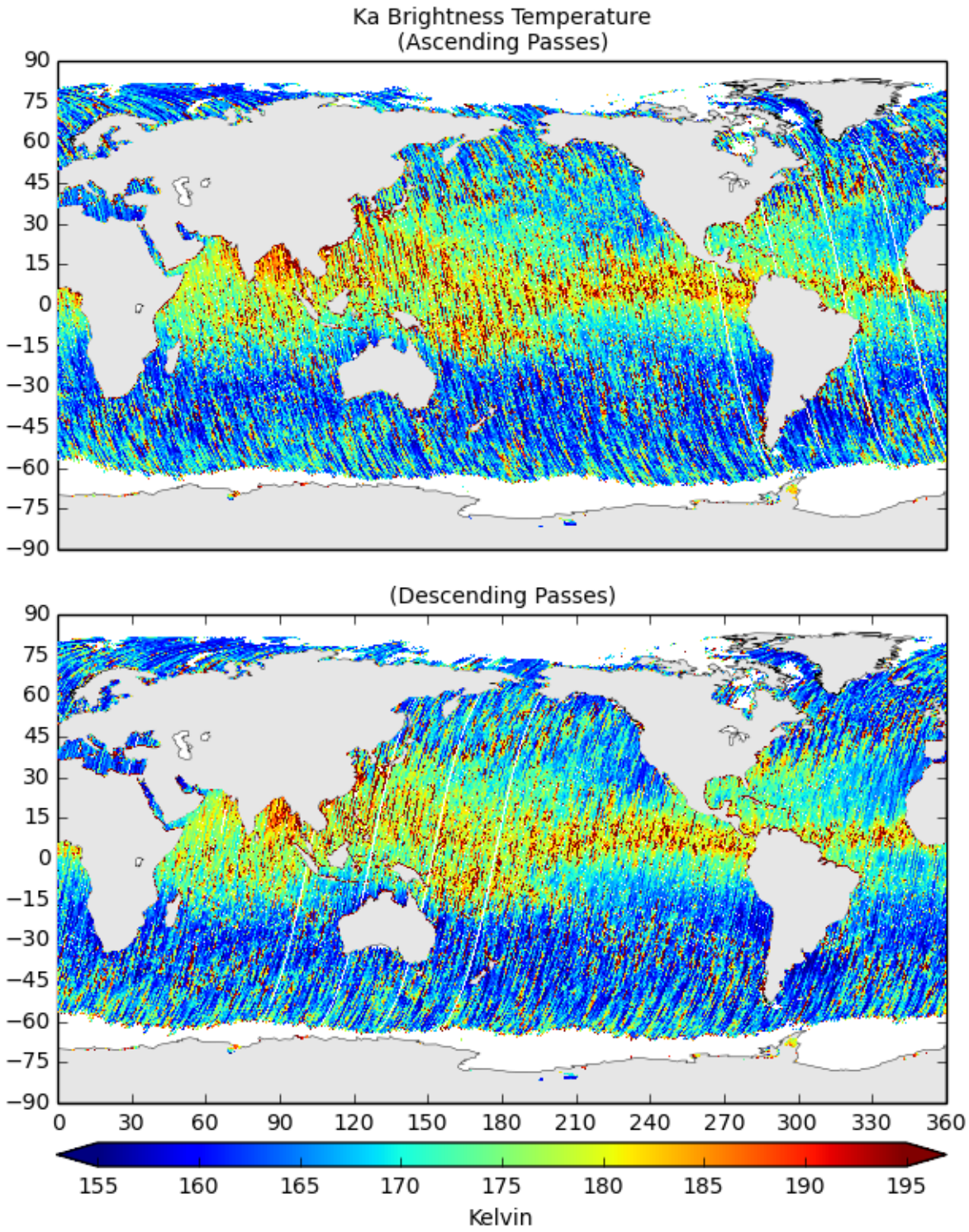

Figure 67: Map of Values for Ka Brightness Temperature

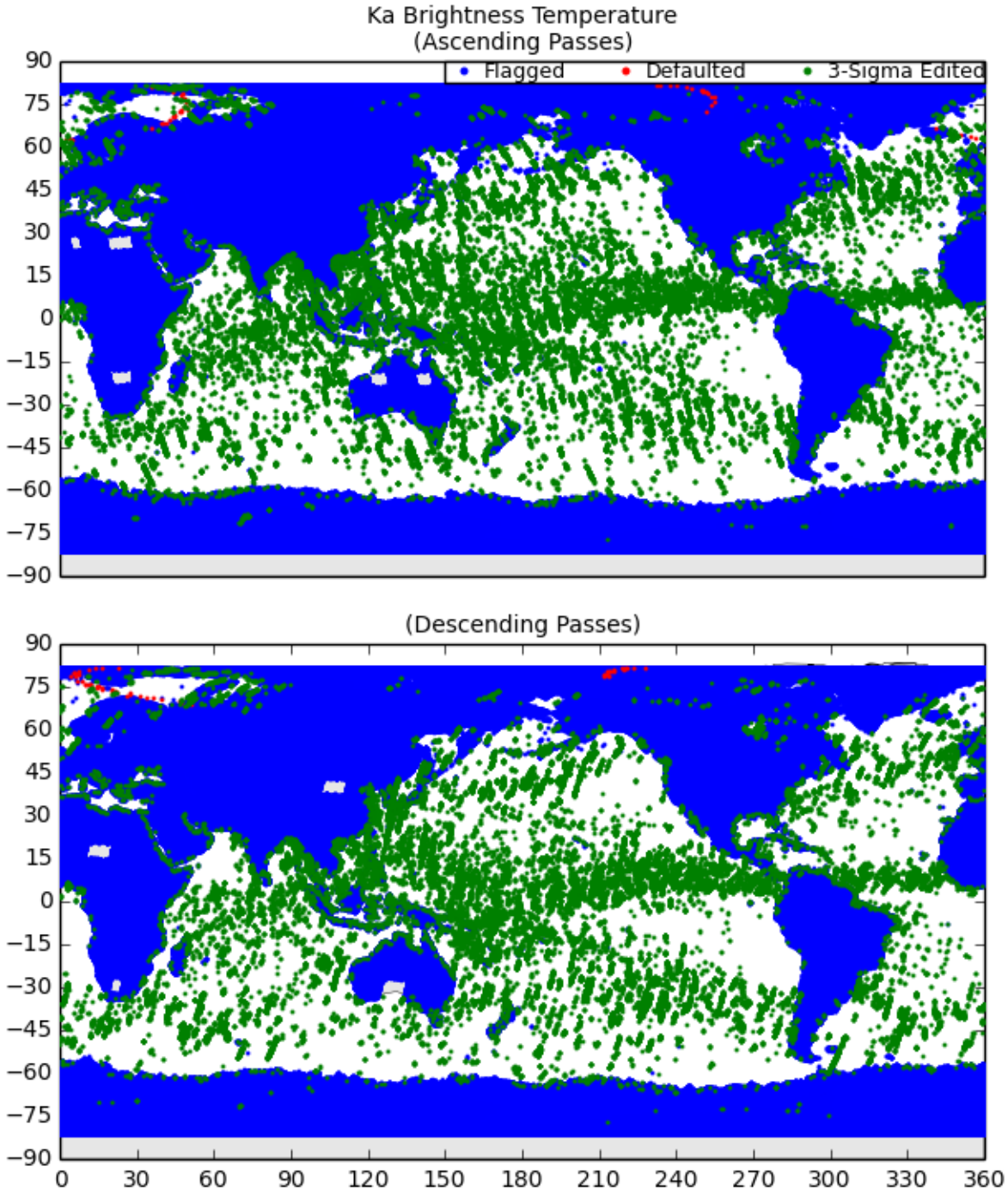

Figure 68: Map of Flagged/Edited Points for Ka Brightness Temperature

13 Ka-Band Ionospheric Path Delay Plots

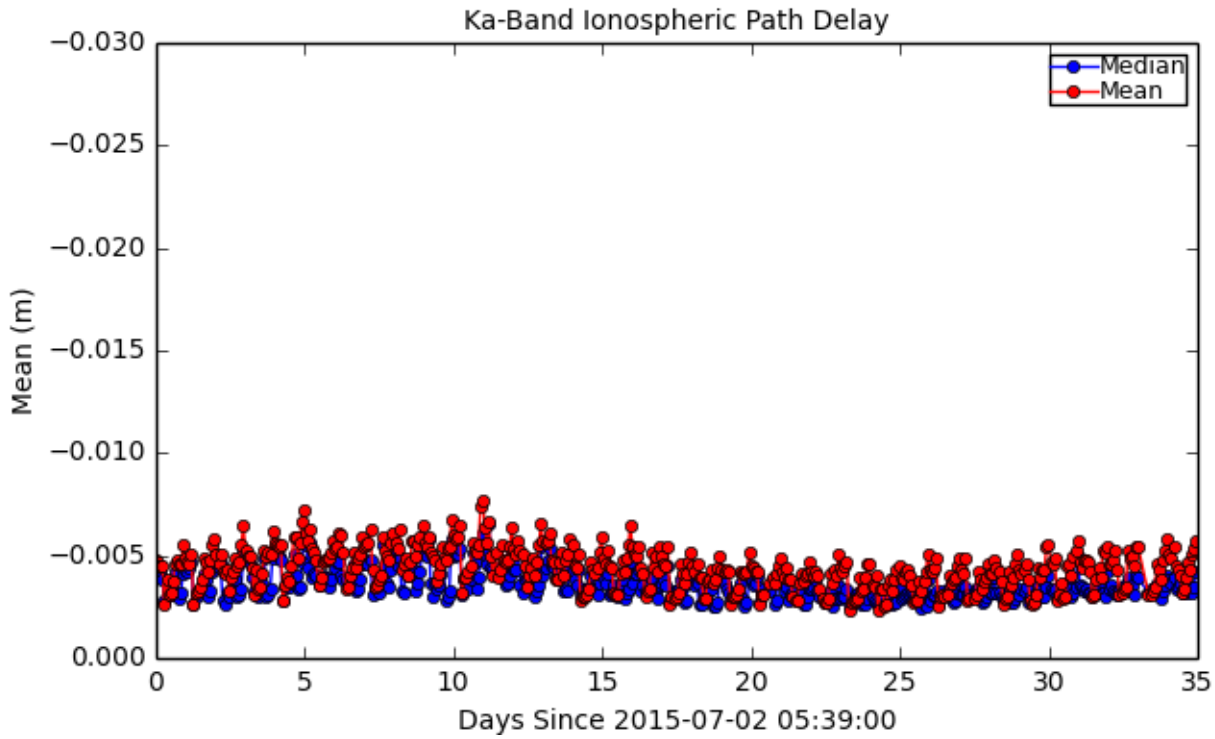

Figure 69: Mean/Median for Ka-Band Ionospheric Path Delay

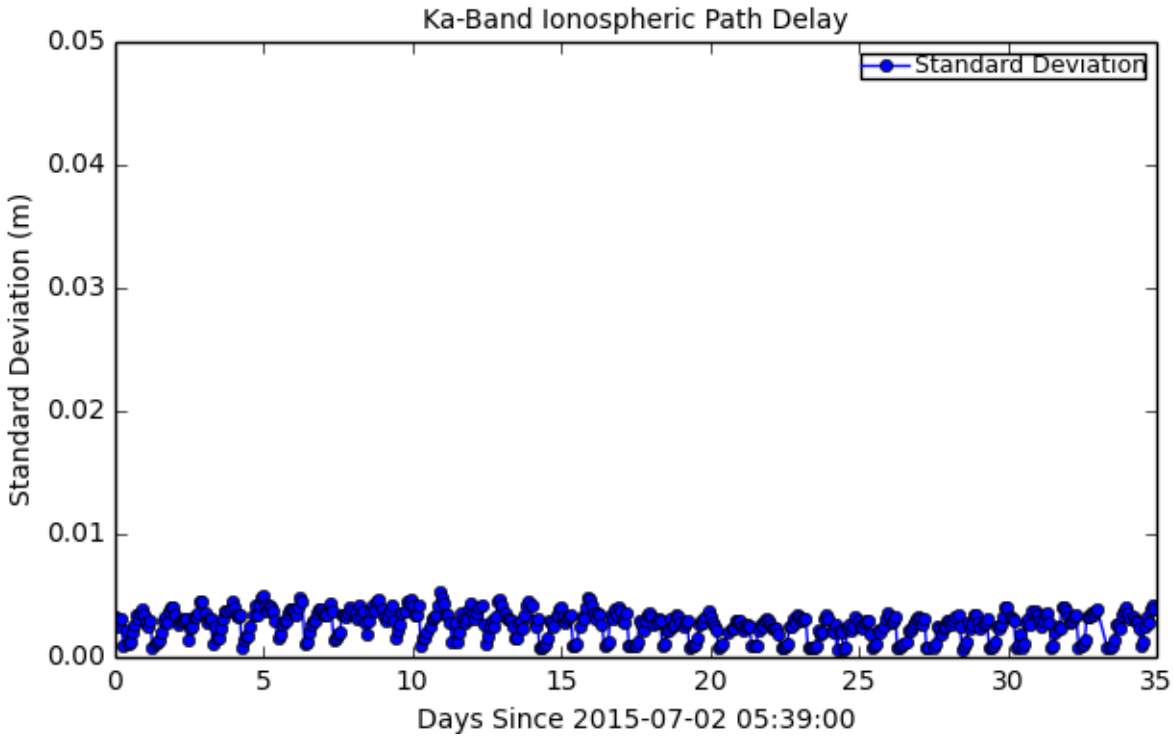

Figure 70: Standard Deviation for Ka-Band Ionospheric Path Delay

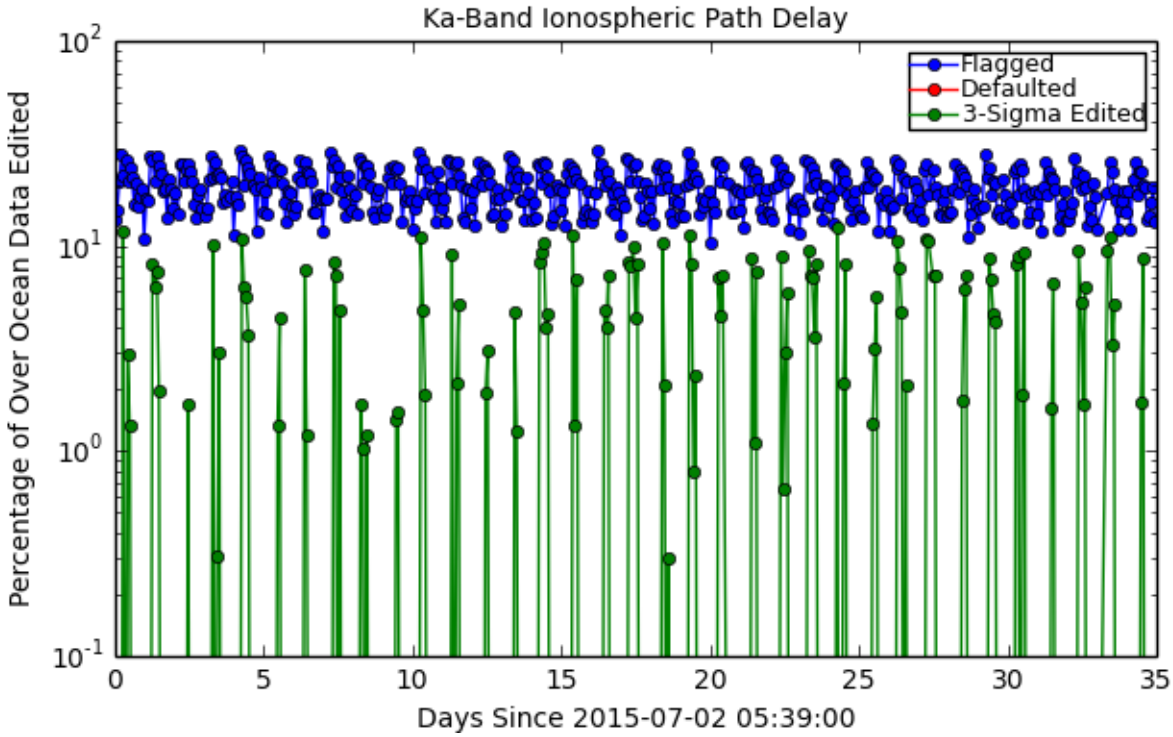

Figure 71: Flagged/Edited Data Points for Ka-Band Ionospheric Path Delay

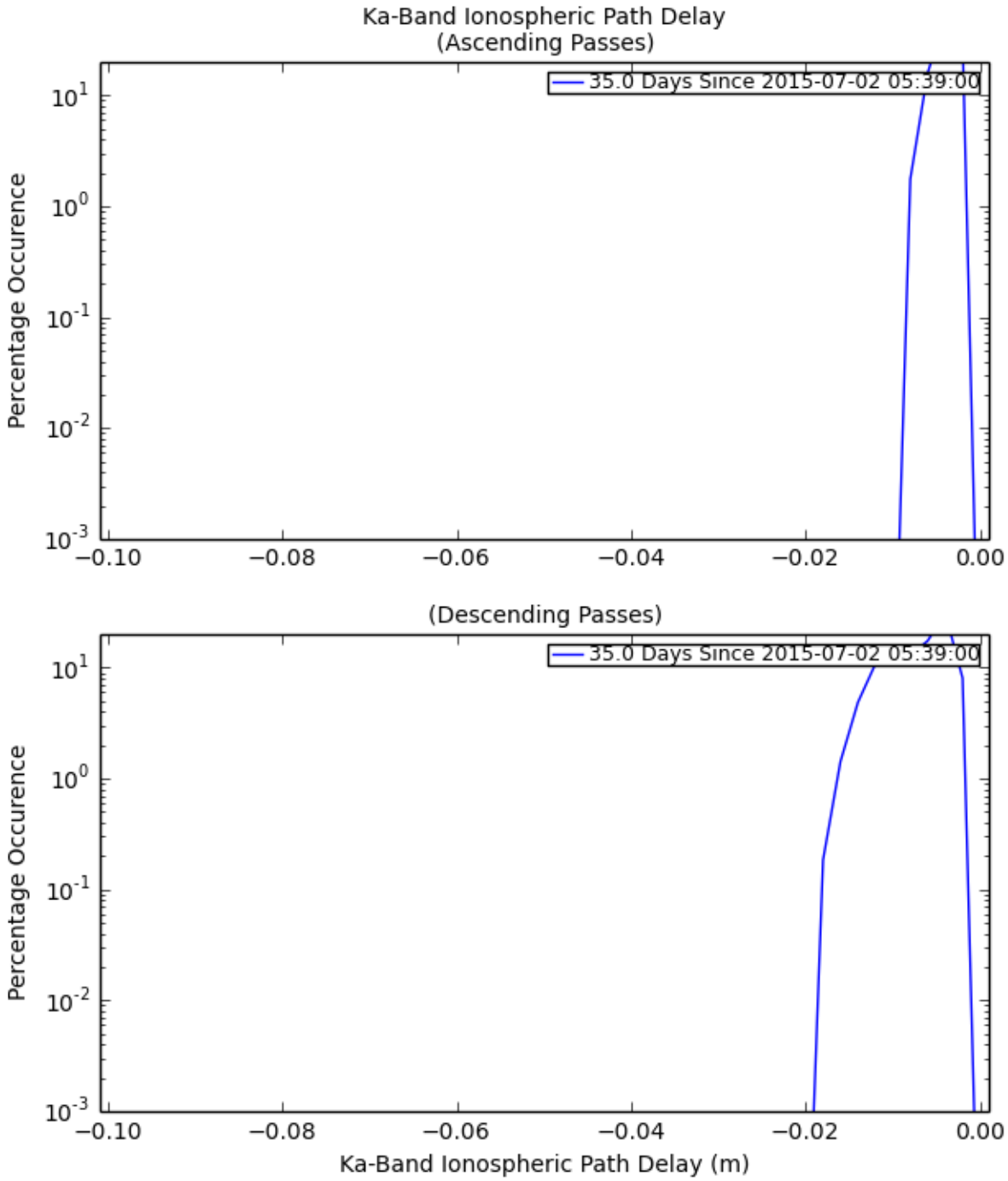

Figure 72: Histogram for Ka-Band Ionospheric Path Delay

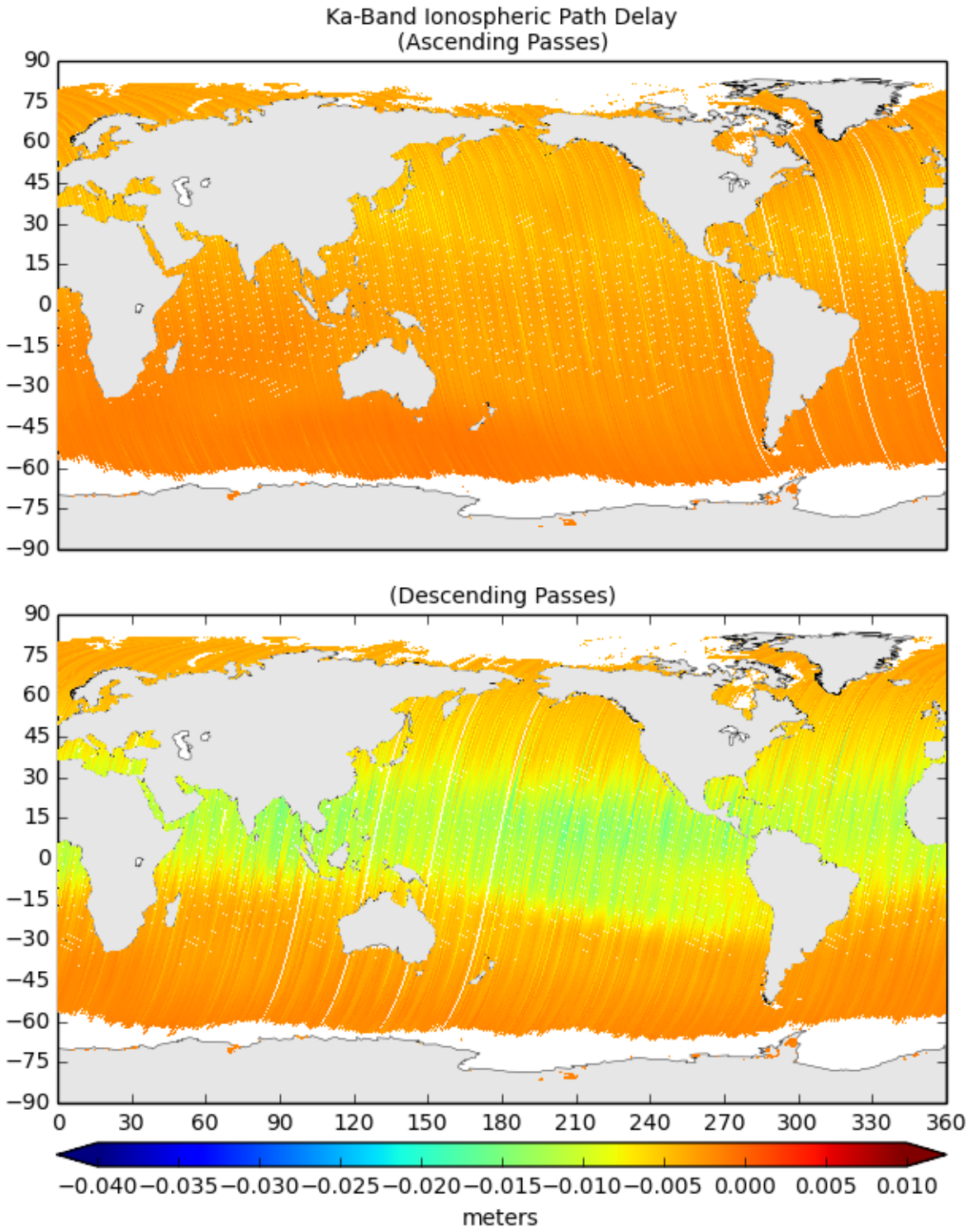

Figure 73: Map of Values for Ka-Band Ionospheric Path Delay

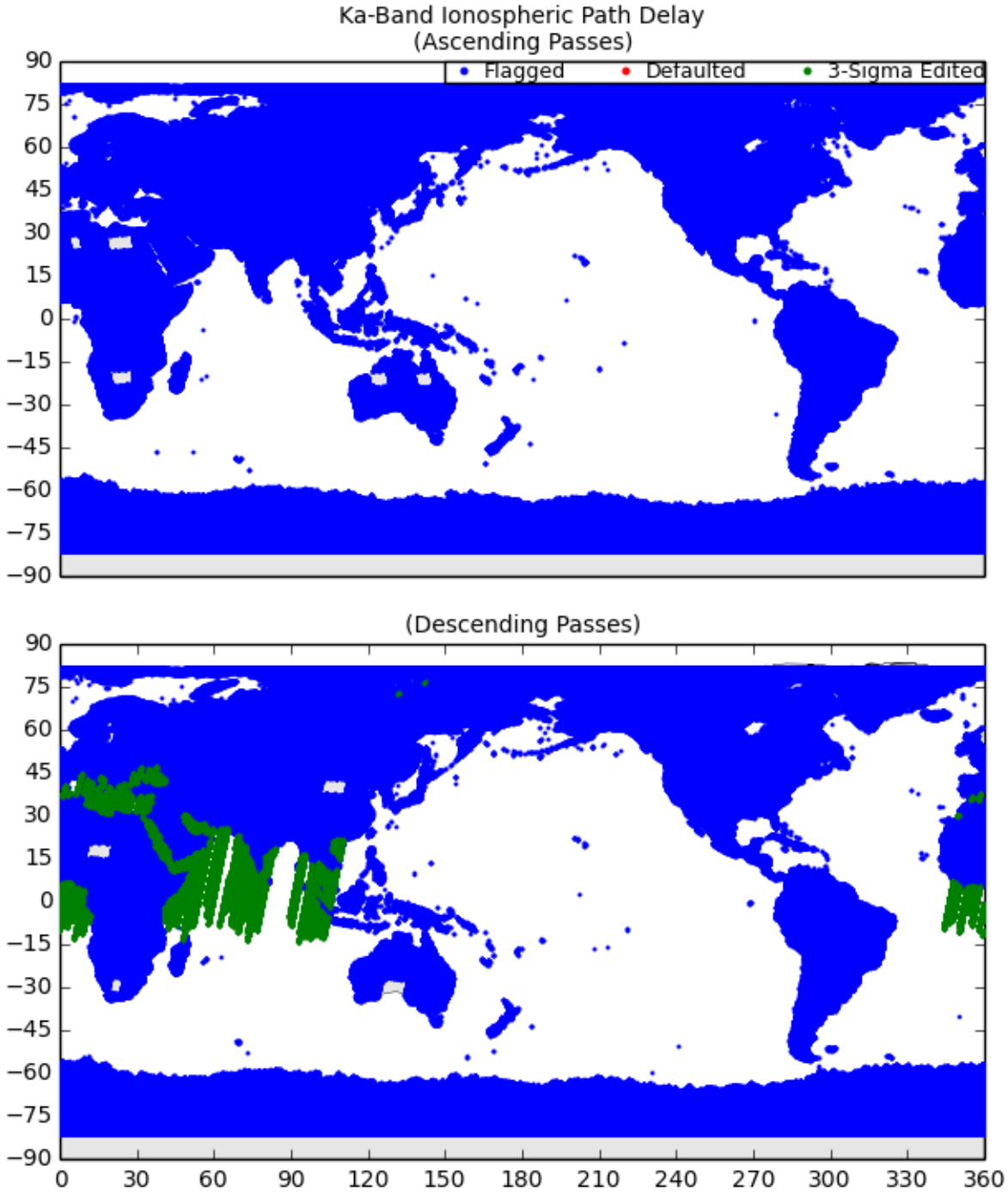

Figure 74: Map of Flagged/Edited Points for Ka-Band Ionospheric Path Delay

14 Ka-Band Sea State Bias Plots

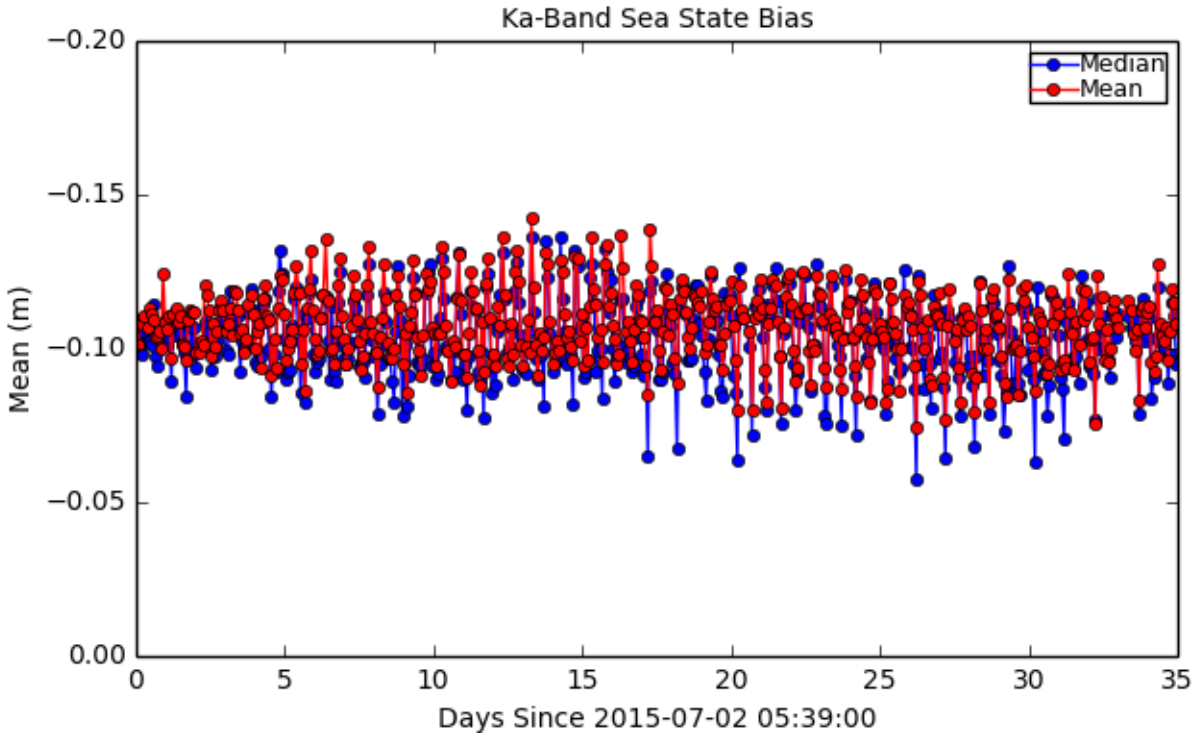

Figure 75: Mean/Median for Ka-Band Sea State Bias

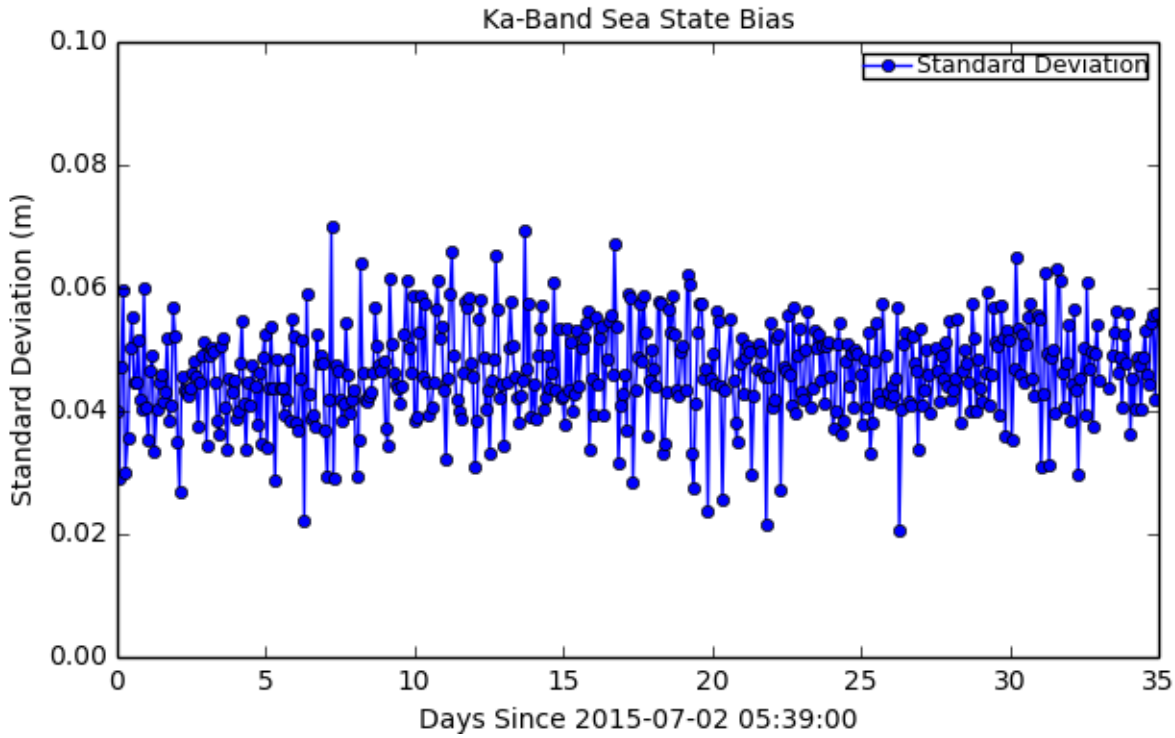

Figure 76: Standard Deviation for Ka-Band Sea State Bias

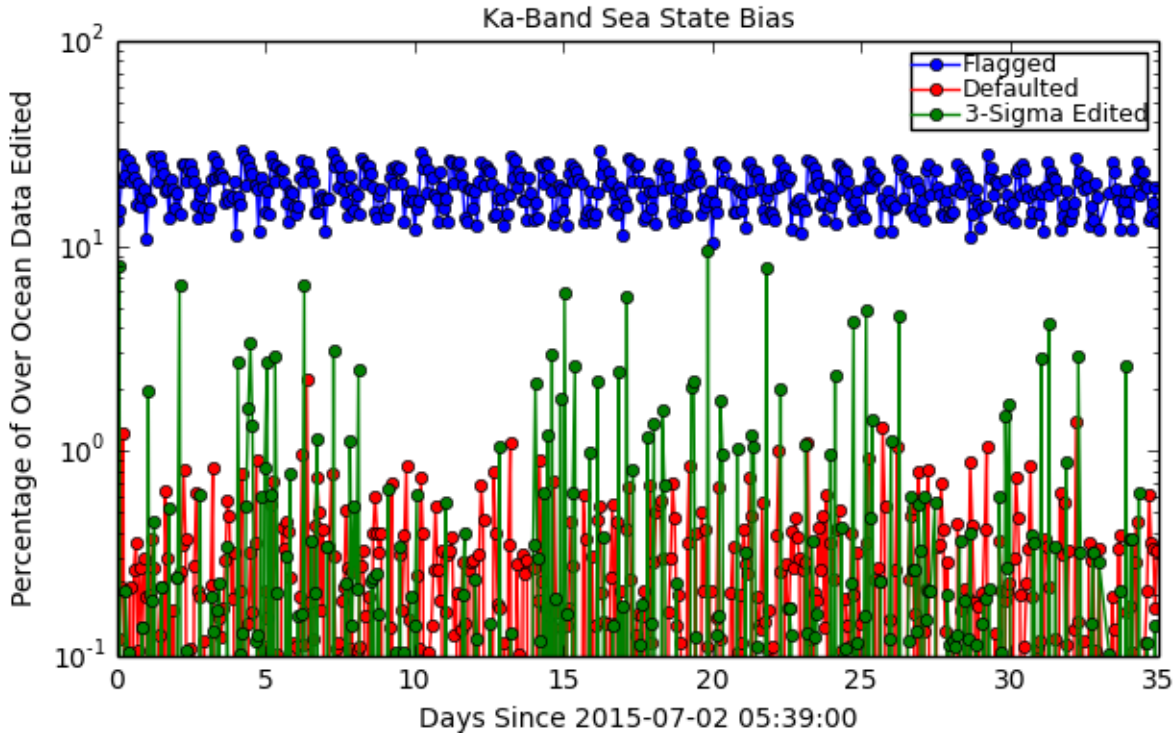

Figure 77: Flagged/Edited Data Points for Ka-Band Sea State Bias

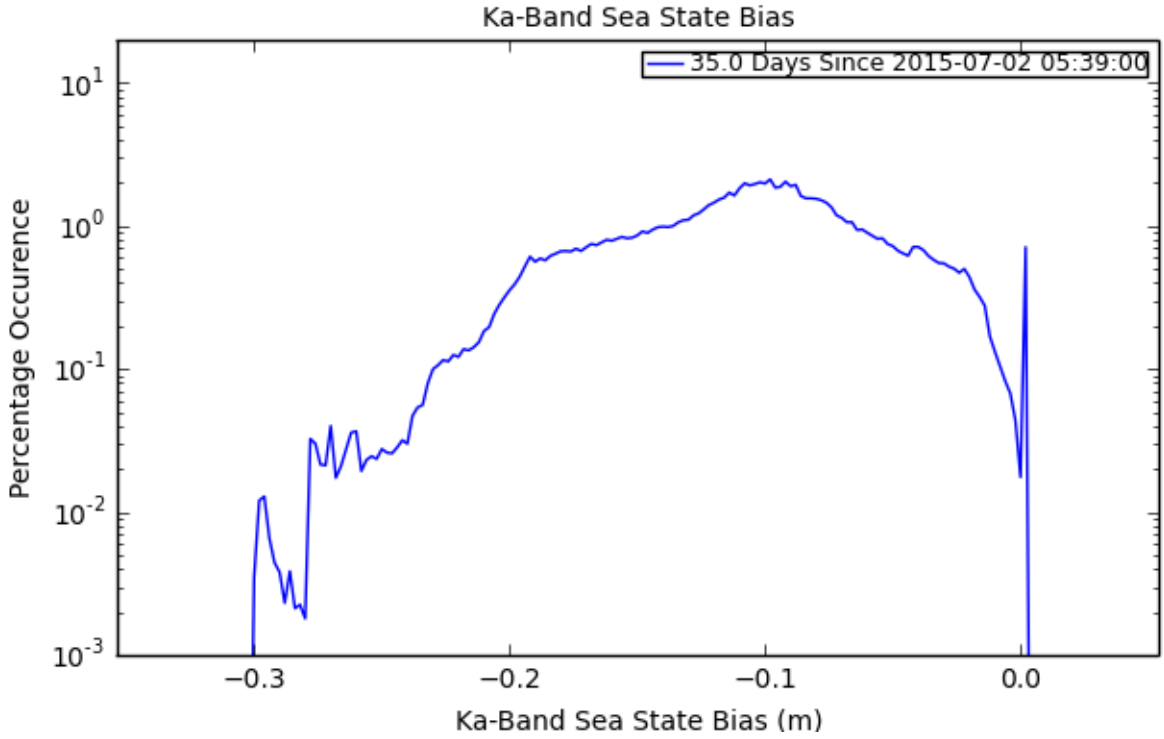

Figure 78: Histogram for Ka-Band Sea State Bias

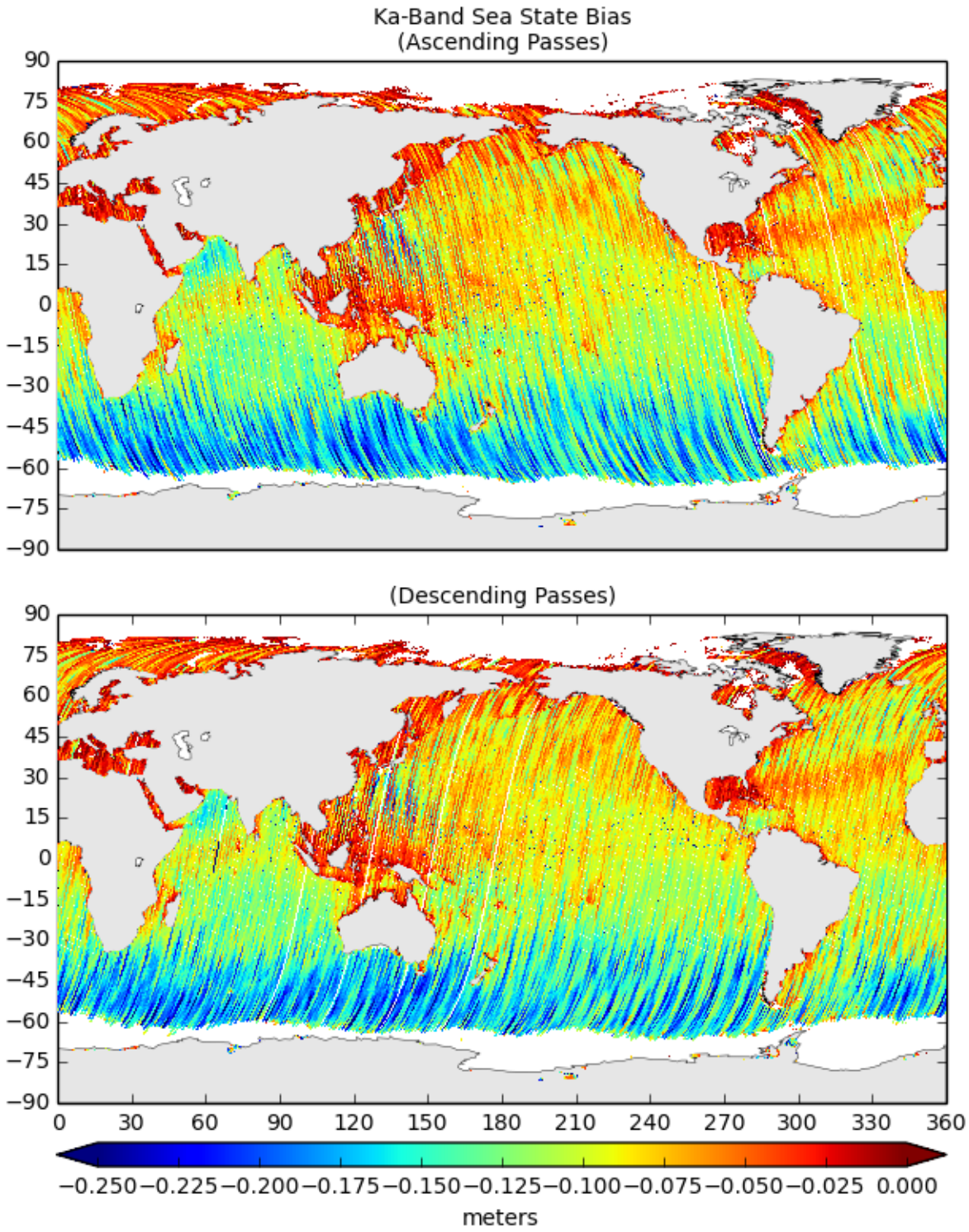

Figure 79: Map of Values for Ka-Band Sea State Bias

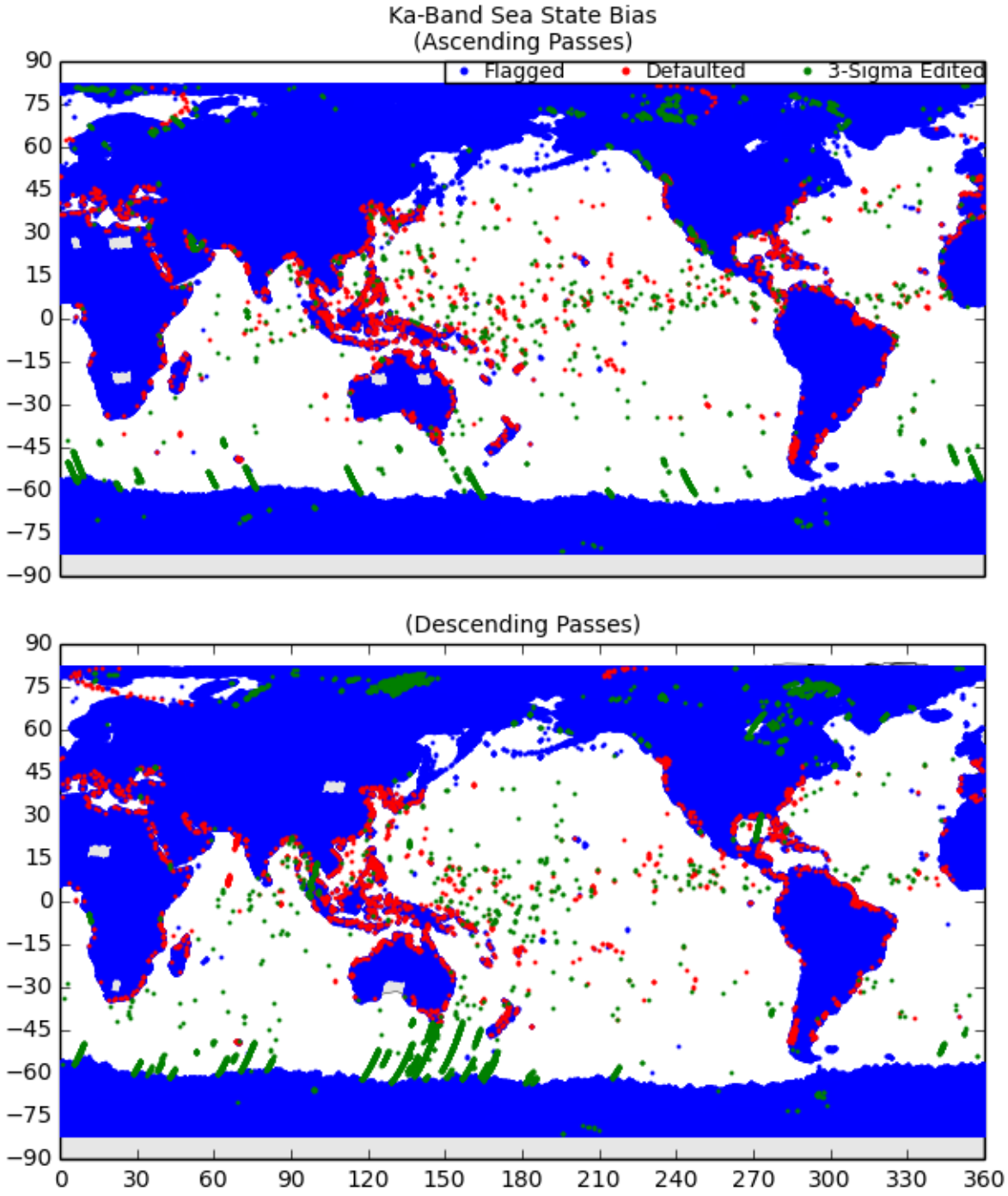

Figure 80: Map of Flagged/Edited Points for Ka-Band Sea State Bias

15 Ka-Band Waveform Attitude Plots

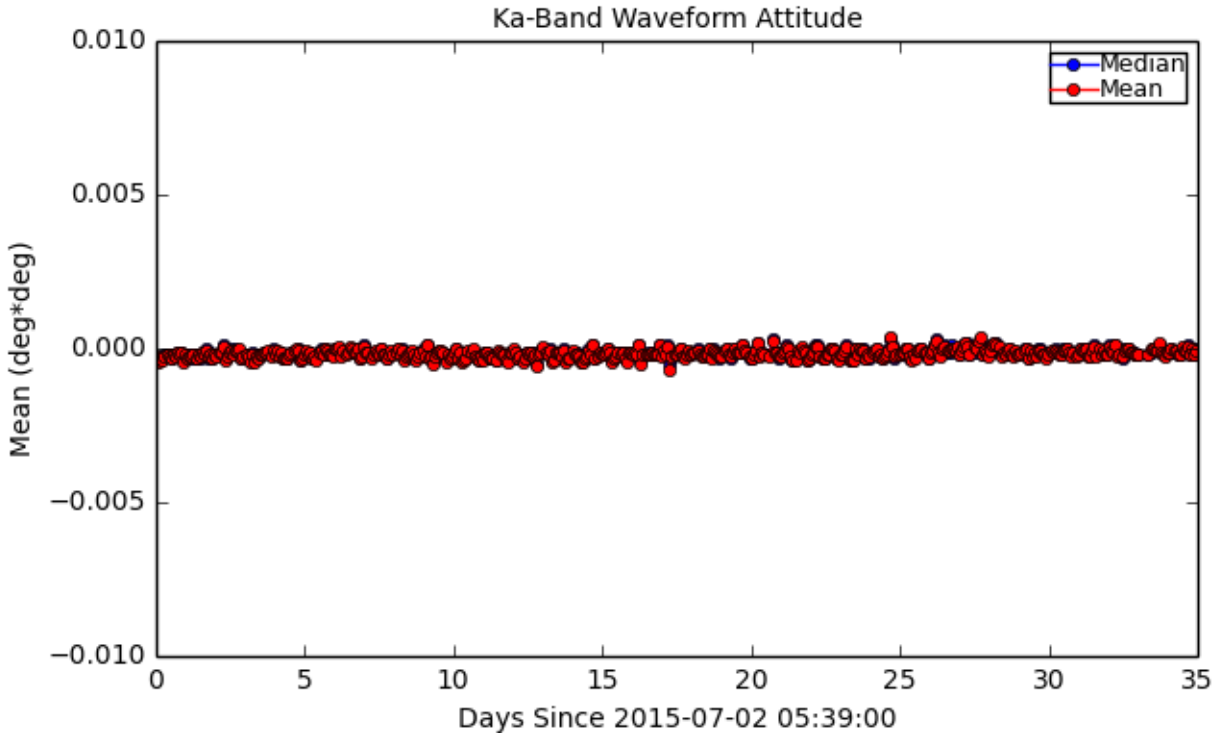

Figure 81: Mean/Median for Ka-Band Waveform Attitude

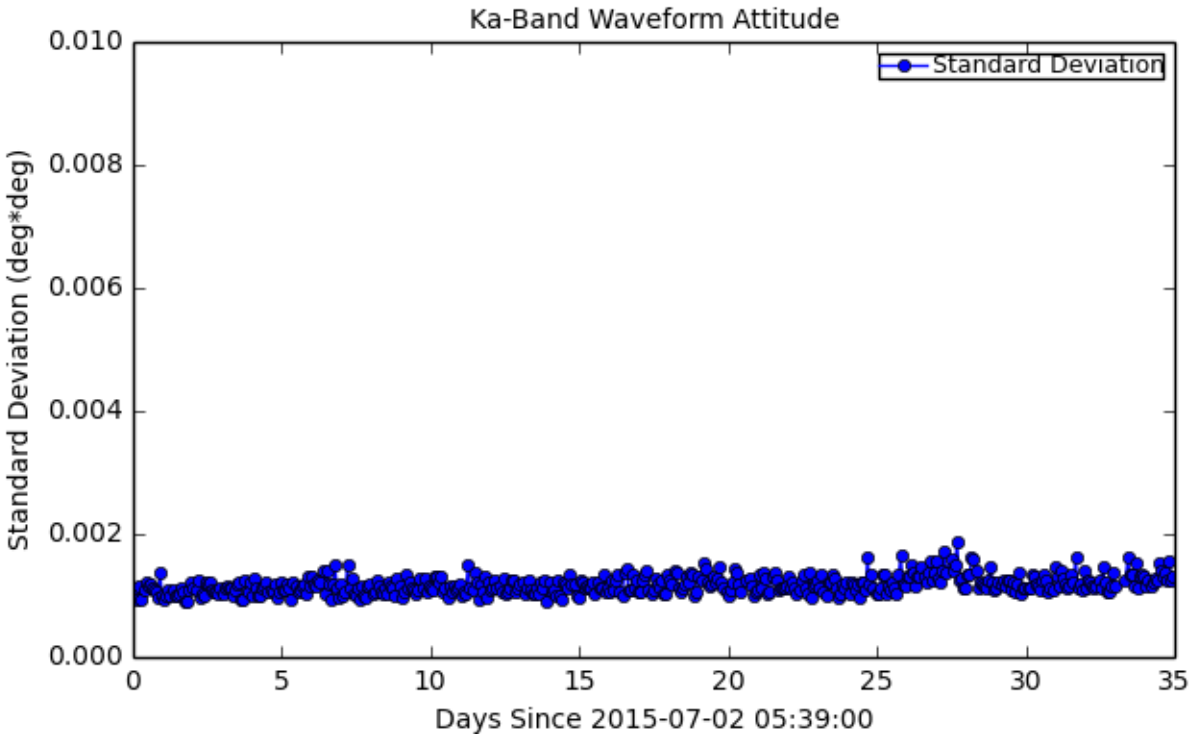

Figure 82: Standard Deviation for Ka-Band Waveform Attitude

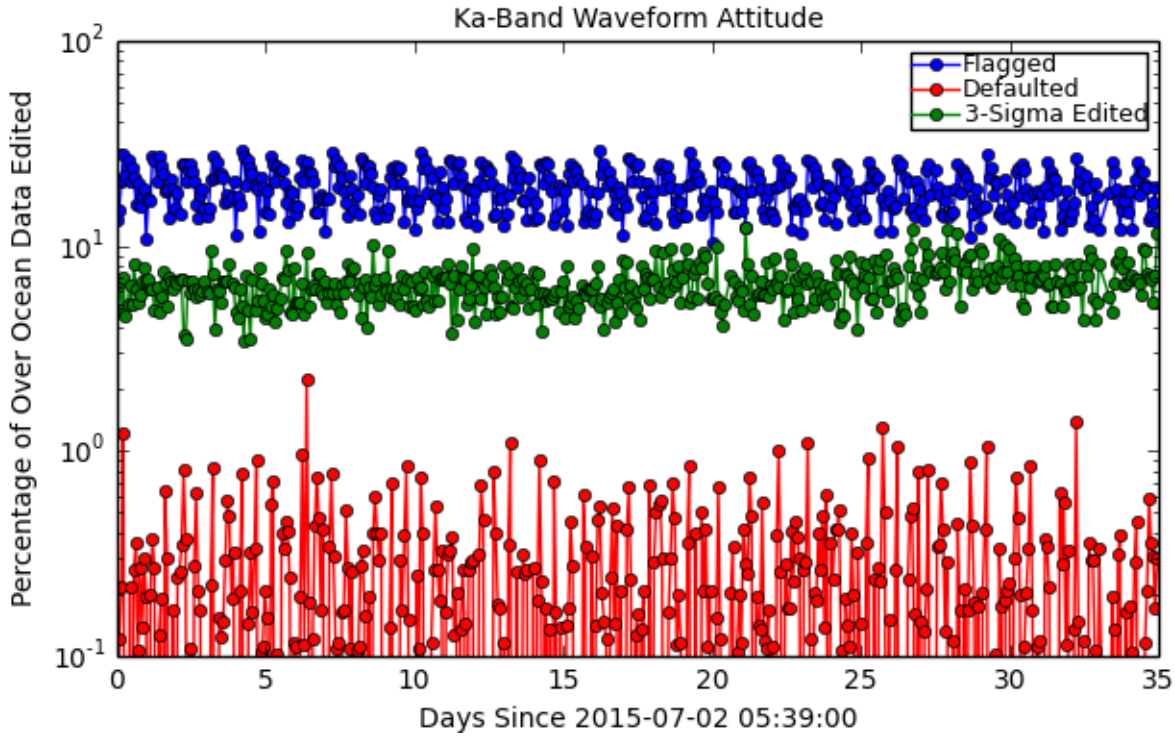

Figure 83: Flagged/Edited Data Points for Ka-Band Waveform Attitude

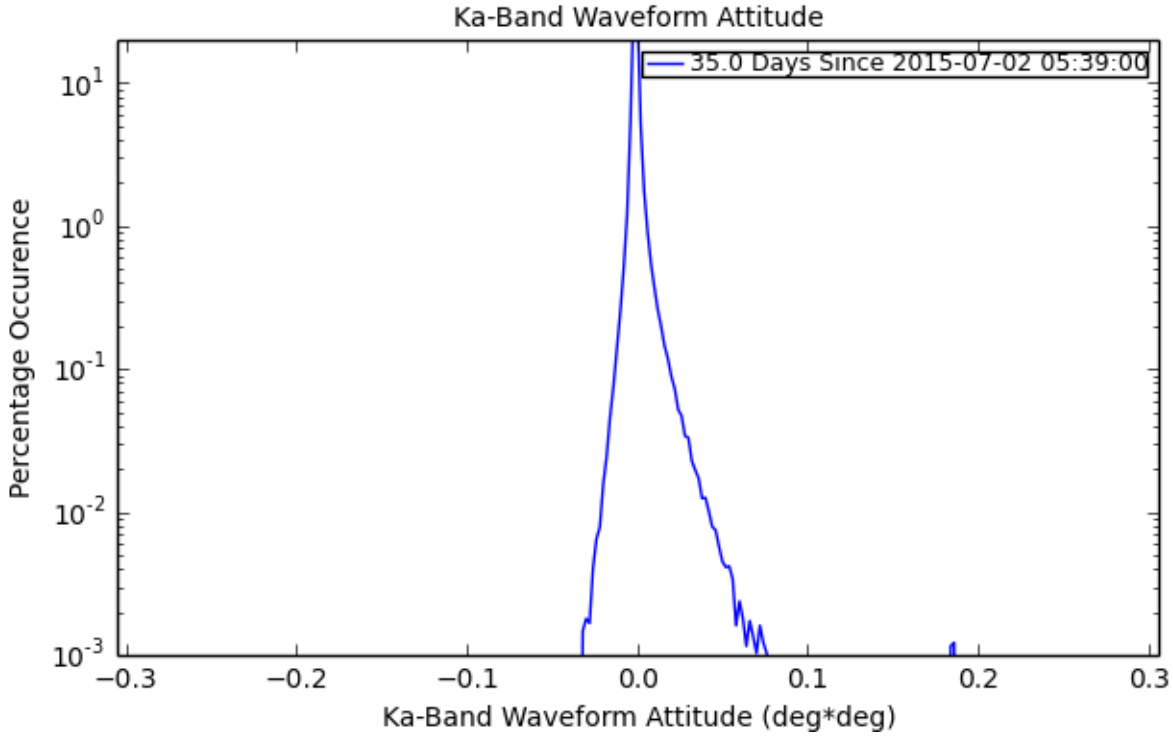

Figure 84: Histogram for Ka-Band Waveform Attitude

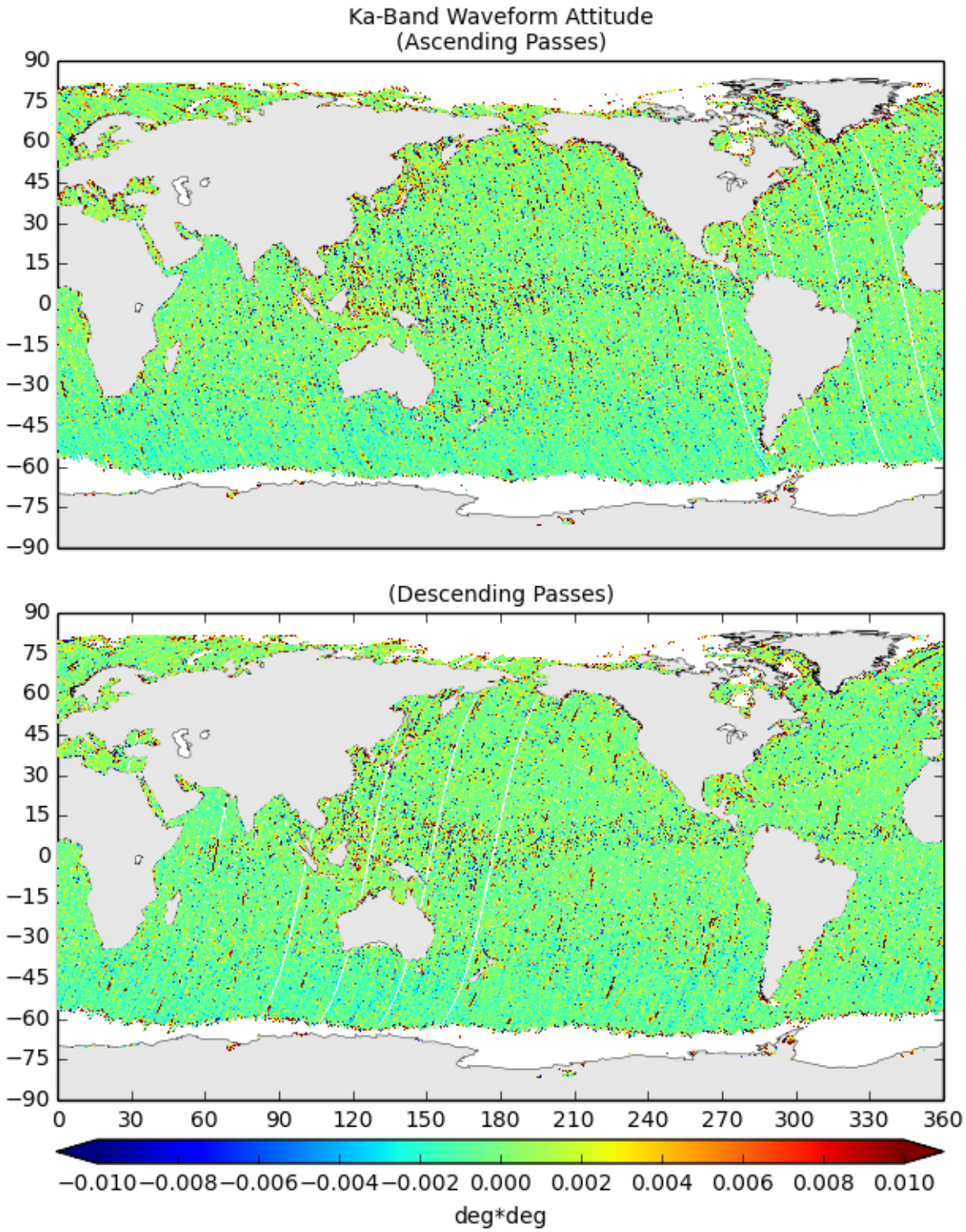

Figure 85: Map of Values for Ka-Band Waveform Attitude

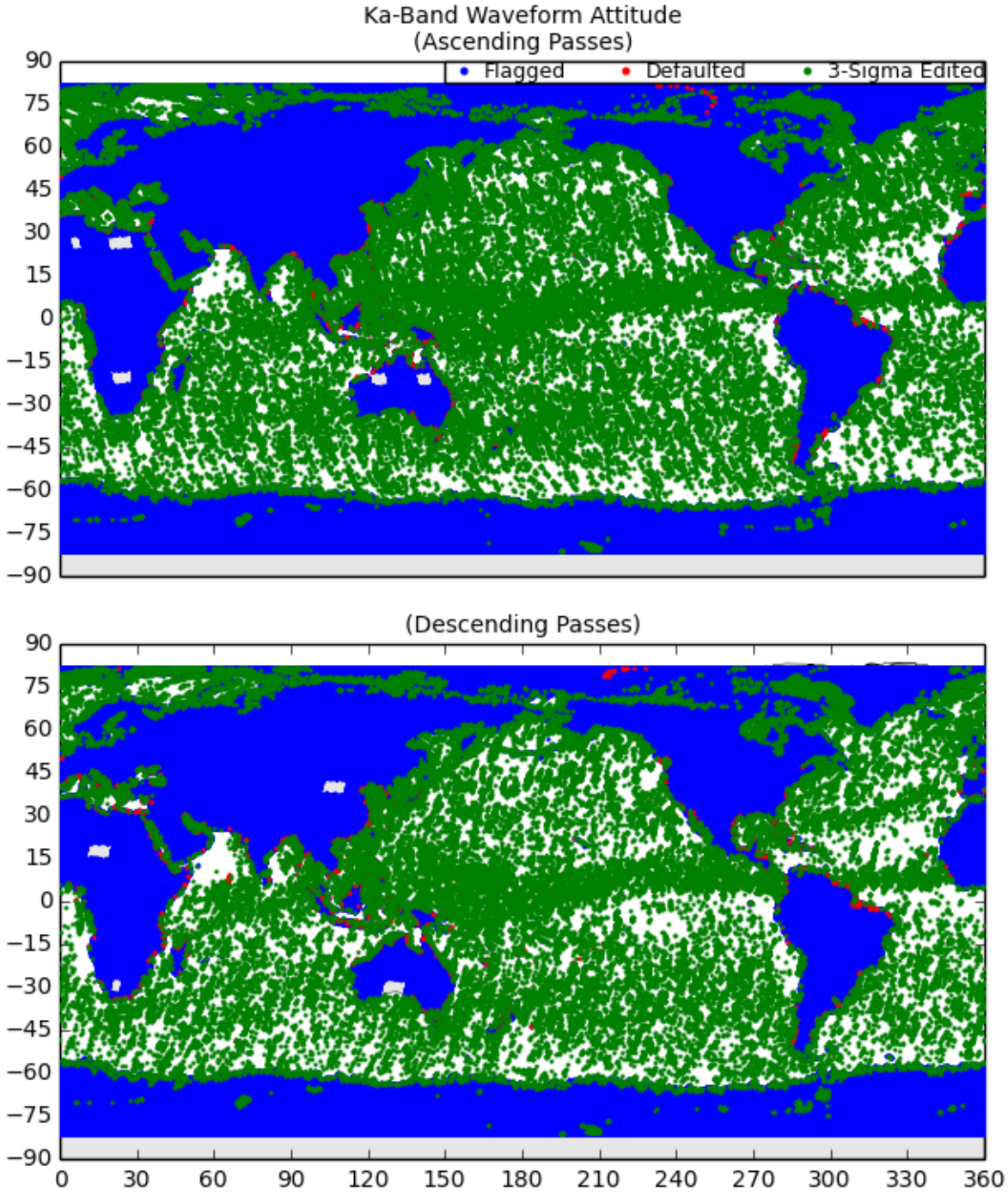

Figure 86: Map of Flagged/Edited Points for Ka-Band Waveform Attitude

16 Inverted Barometer Height Correction Plots

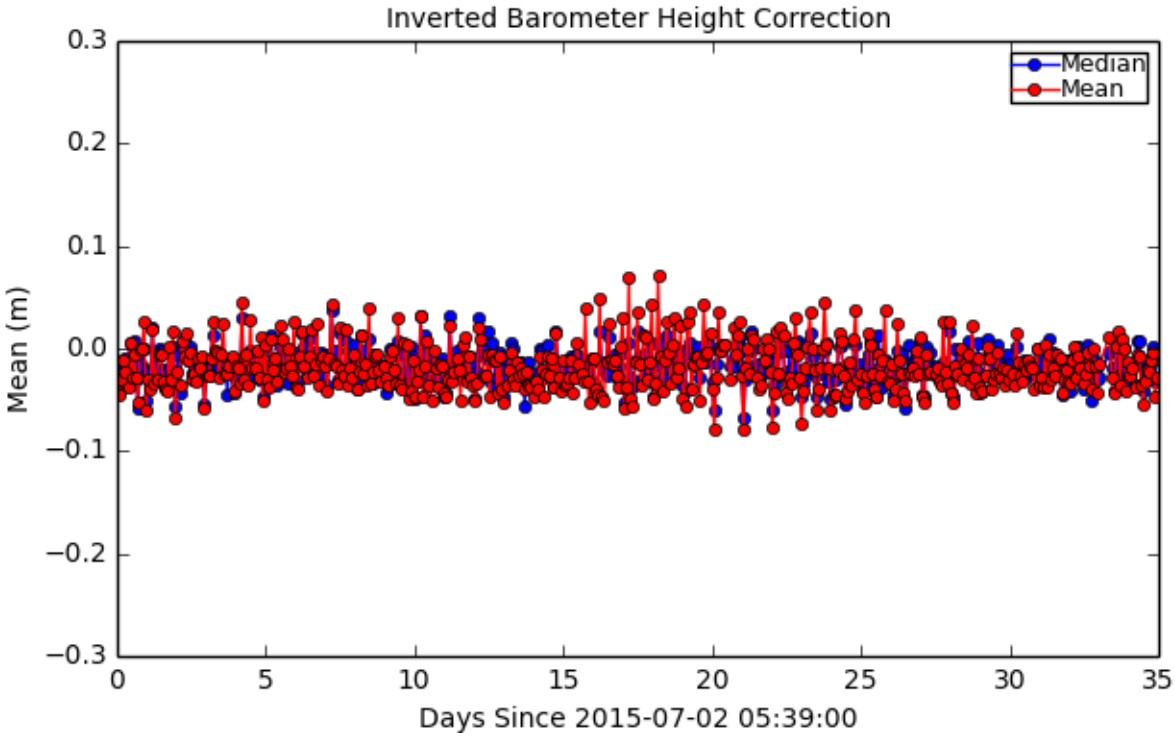

Figure 87: Mean/Median for Inverted Barometer Height Correction

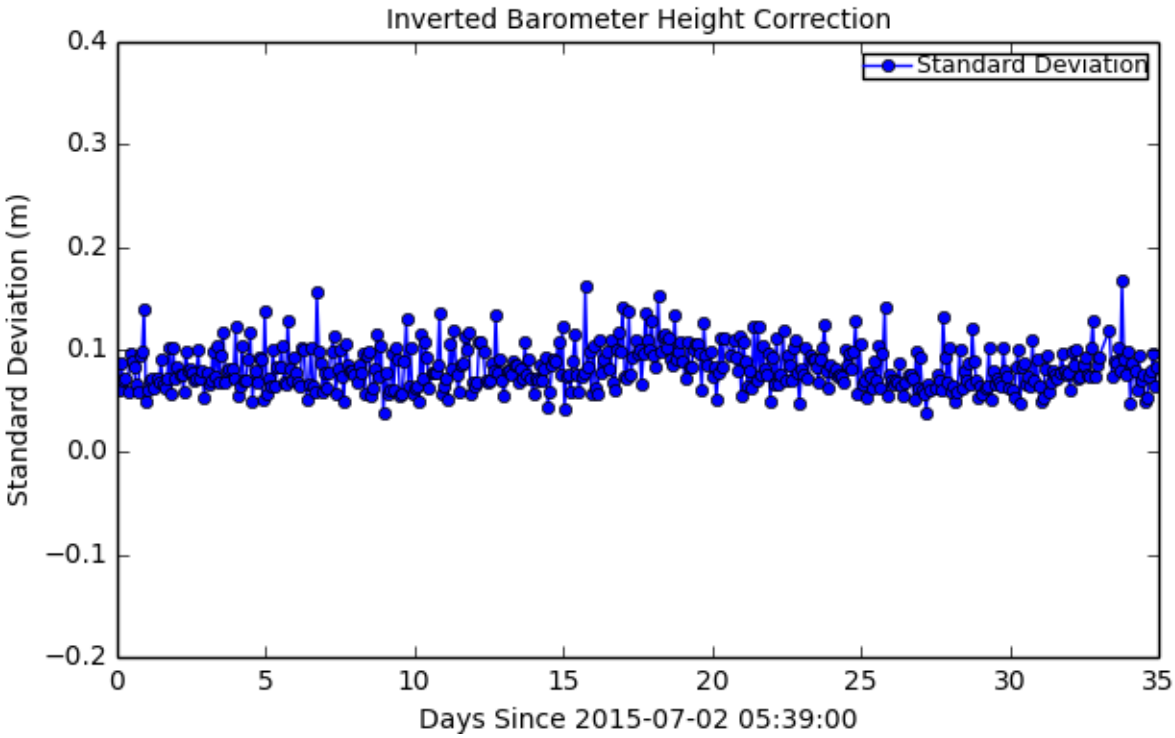

Figure 88: Standard Deviation for Inverted Barometer Height Correction

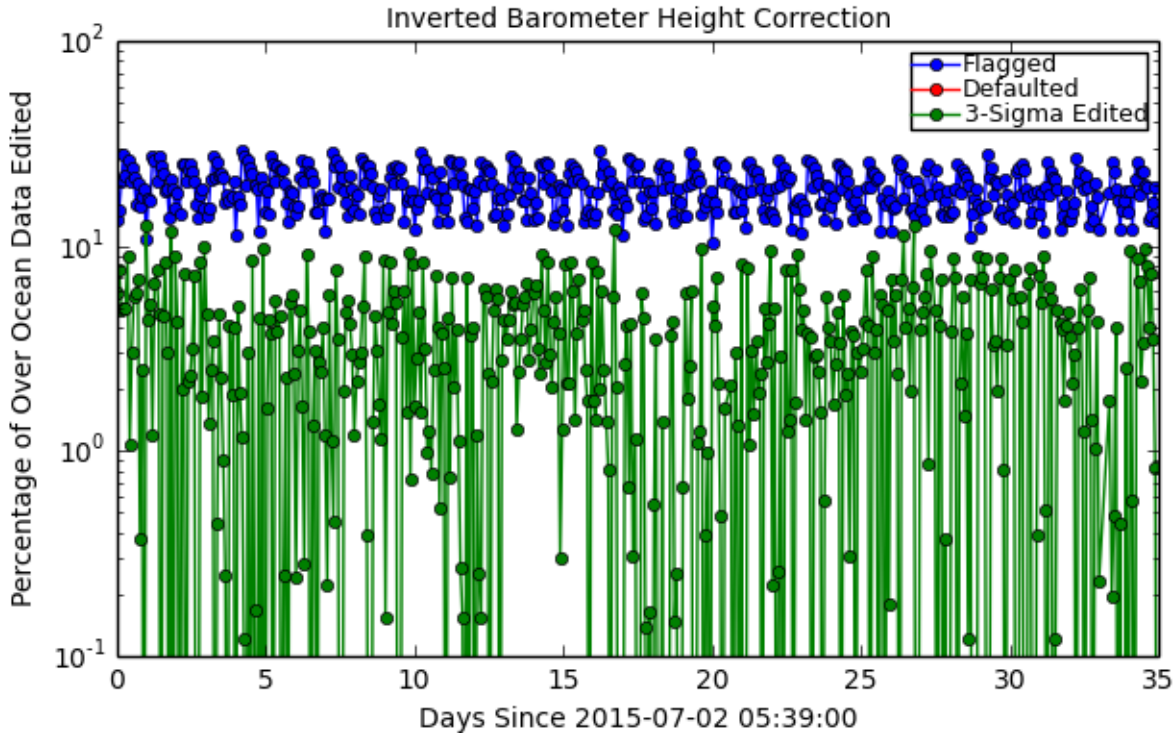

Figure 89: Flagged/Edited Data Points for Inverted Barometer Height Correction

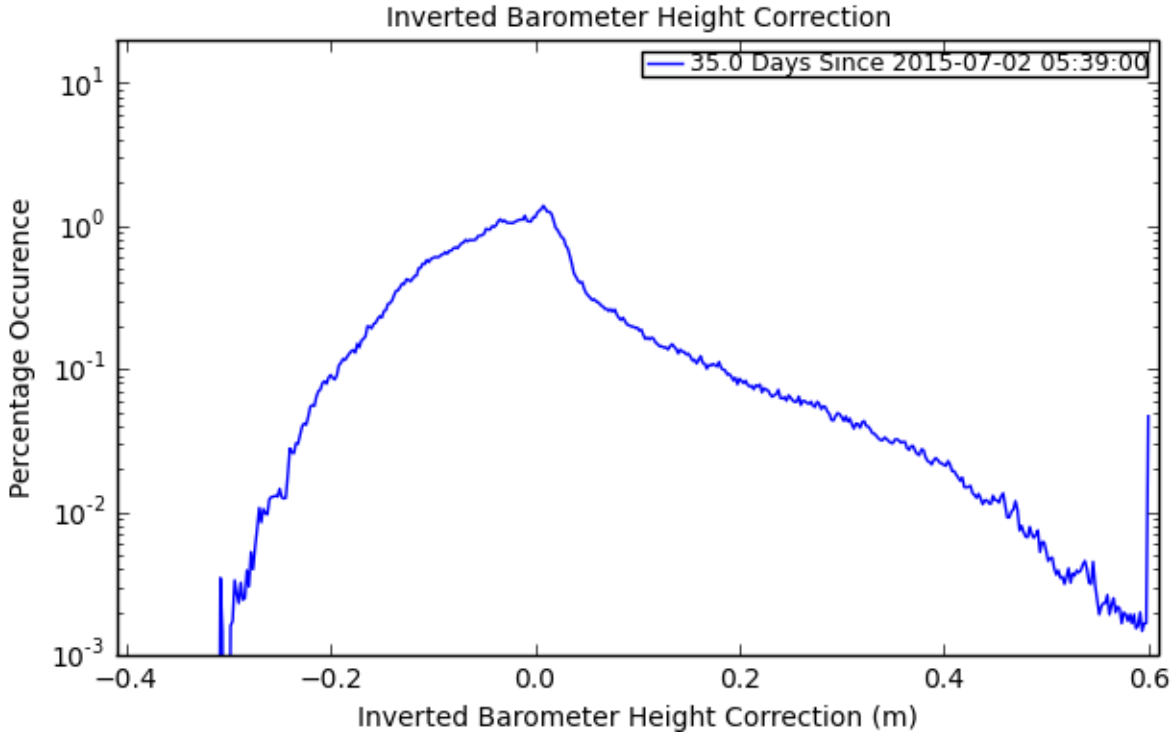

Figure 90: Histogram for Inverted Barometer Height Correction

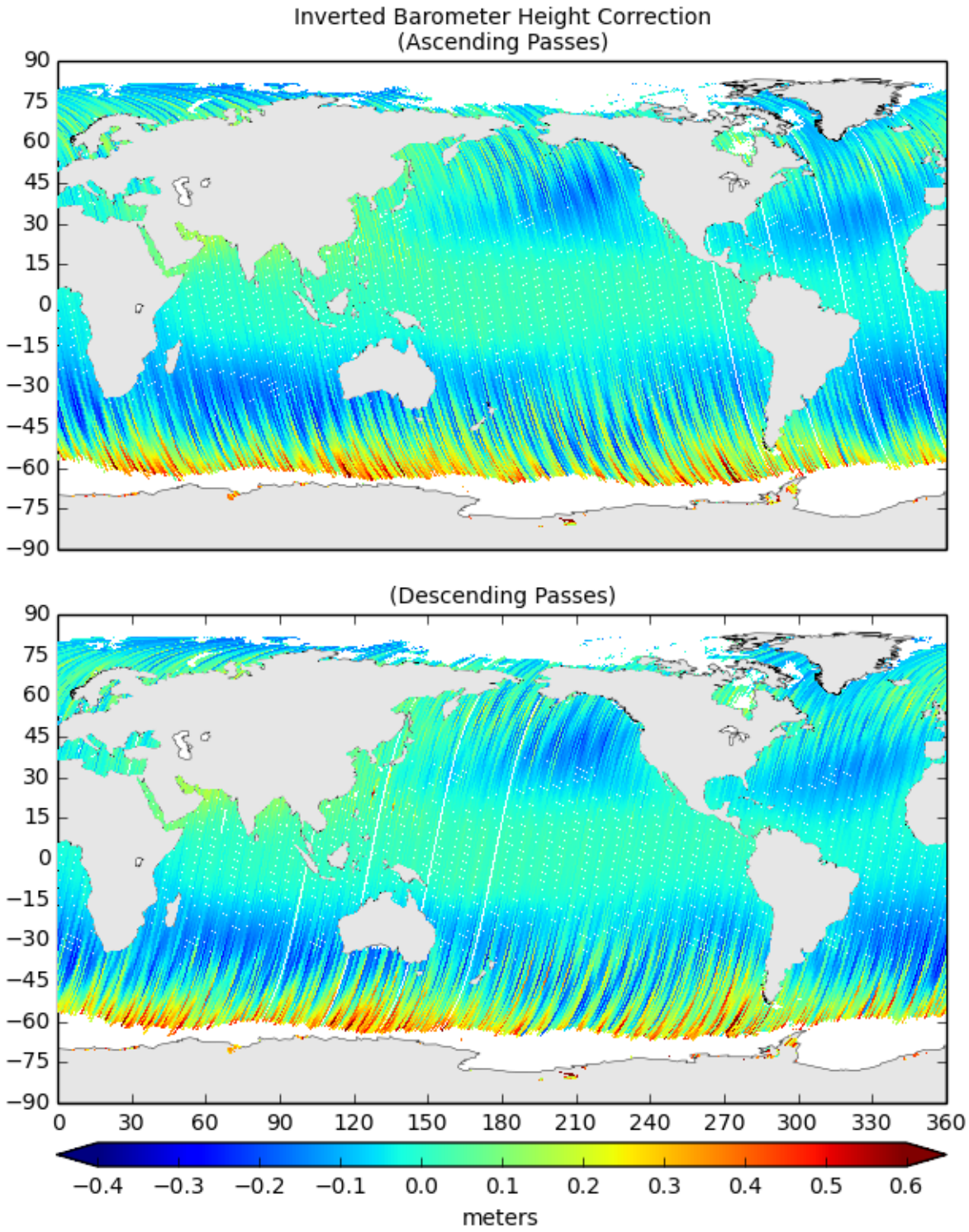

Figure 91: Map of Values for Inverted Barometer Height Correction

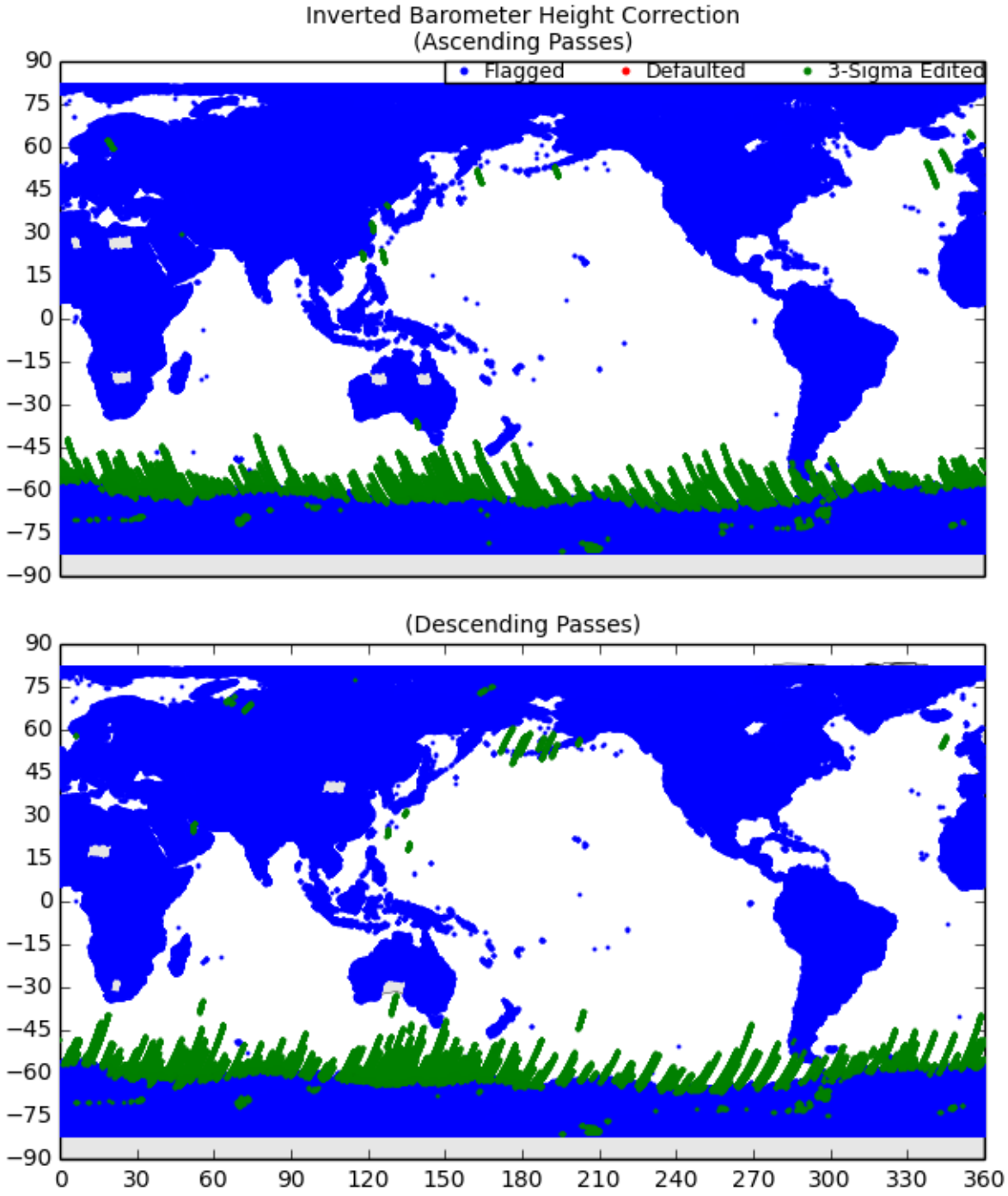

Figure 92: Map of Flagged/Edited Points for Inverted Barometer Height Correction

17 Sea Surface Height Anomaly (Product Values) Plots

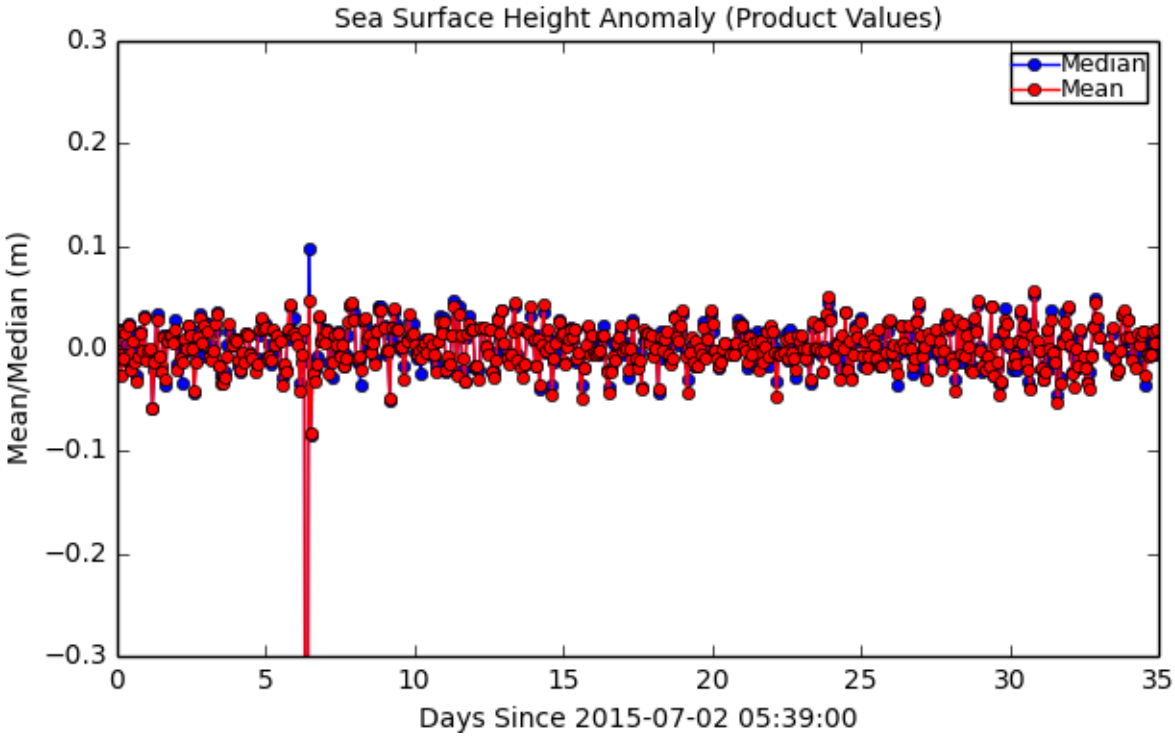

Figure 93: Mean/Median for Sea Surface Height Anomaly (Product Values)

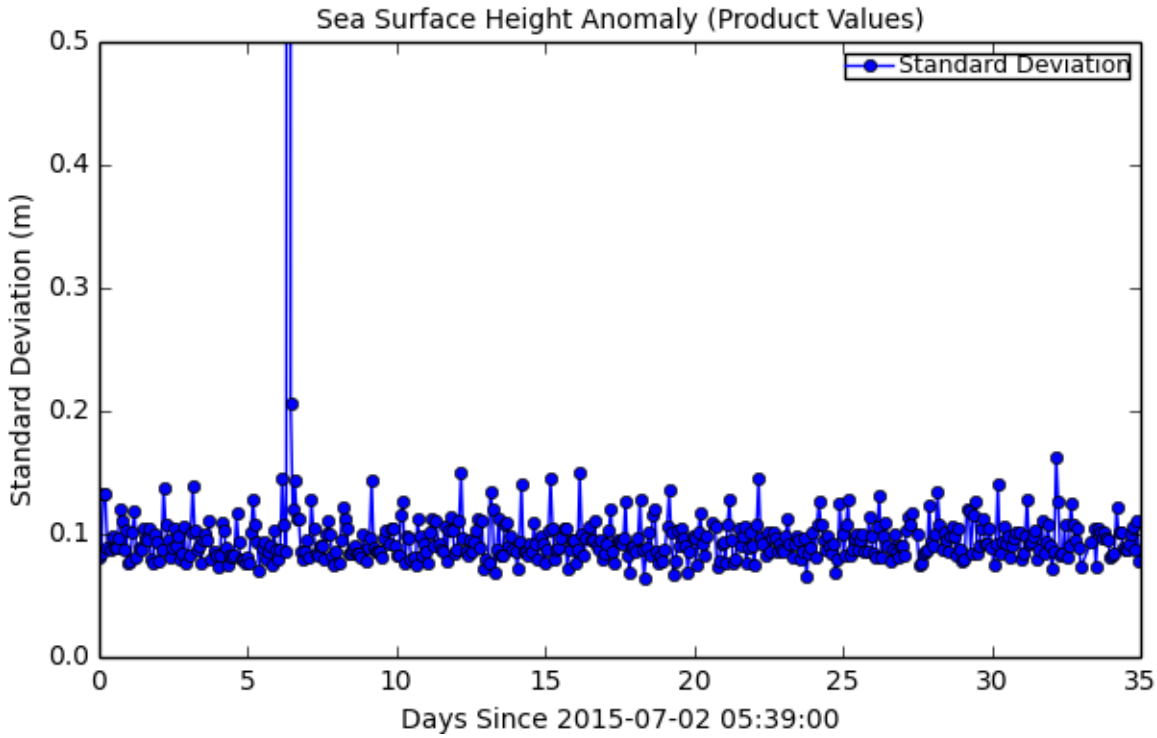

Figure 94: Standard Deviation for Sea Surface Height Anomaly (Product Values)

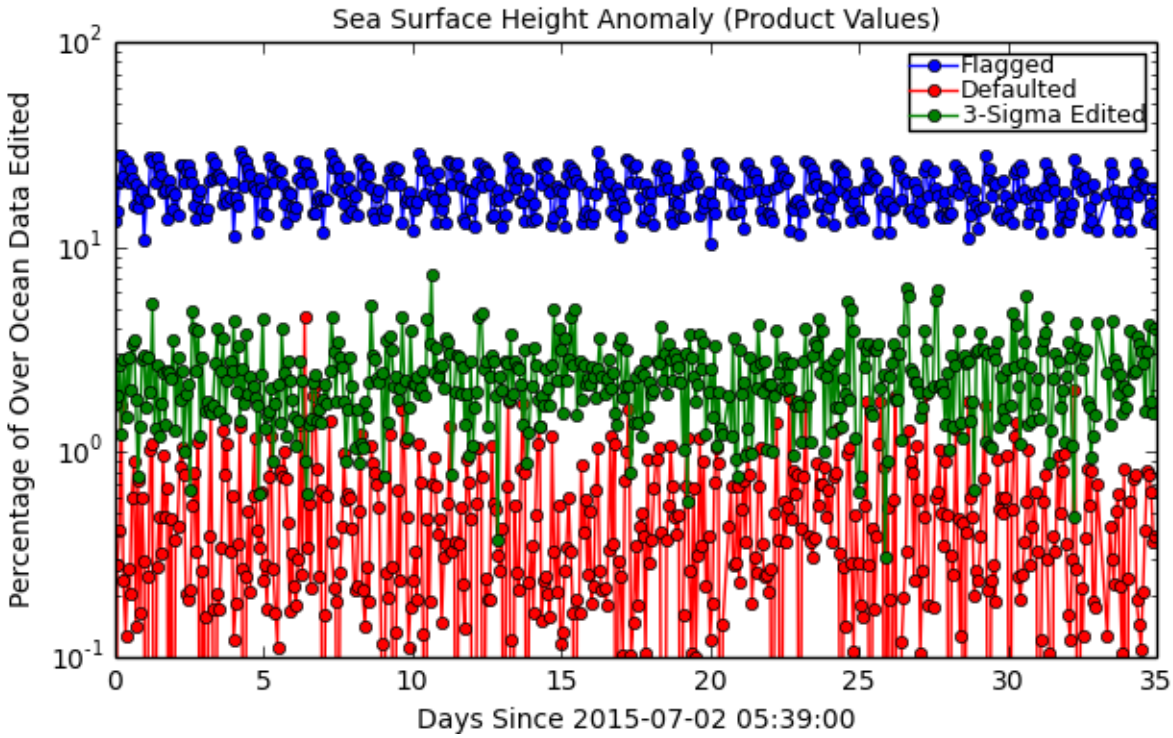

Figure 95: Flagged/Edited Data Points for Sea Surface Height Anomaly (Product Values)

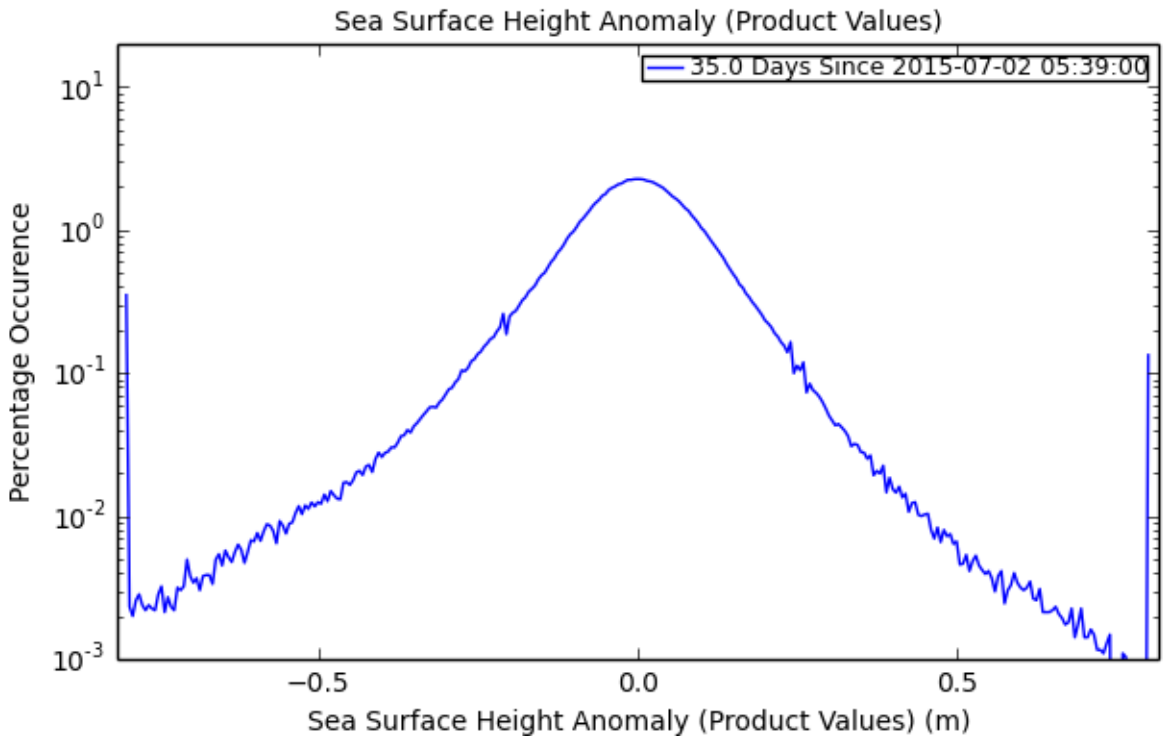

Figure 96: Histogram for Sea Surface Height Anomaly (Product Values)

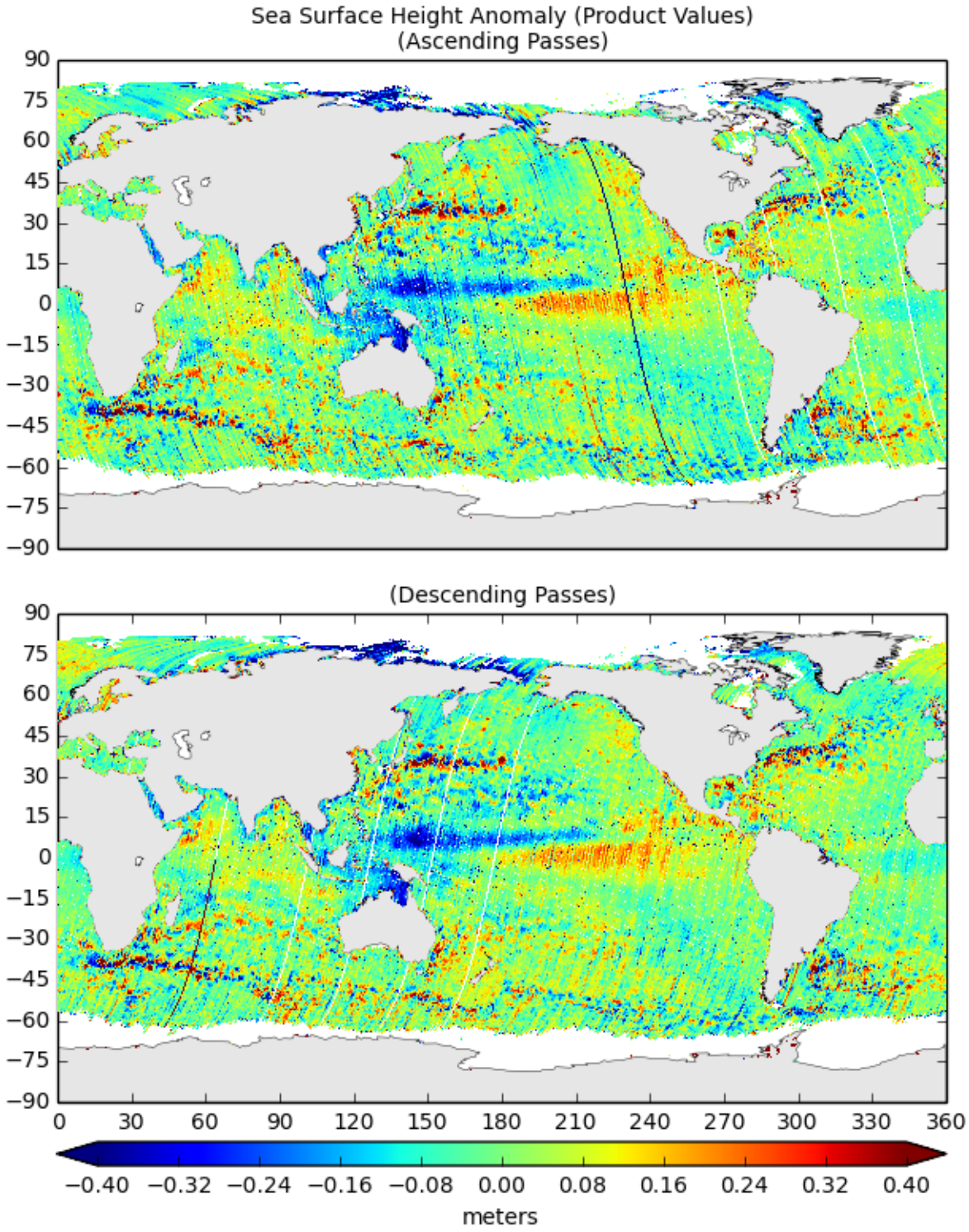

Figure 97: Map of Values for Sea Surface Height Anomaly (Product Values)

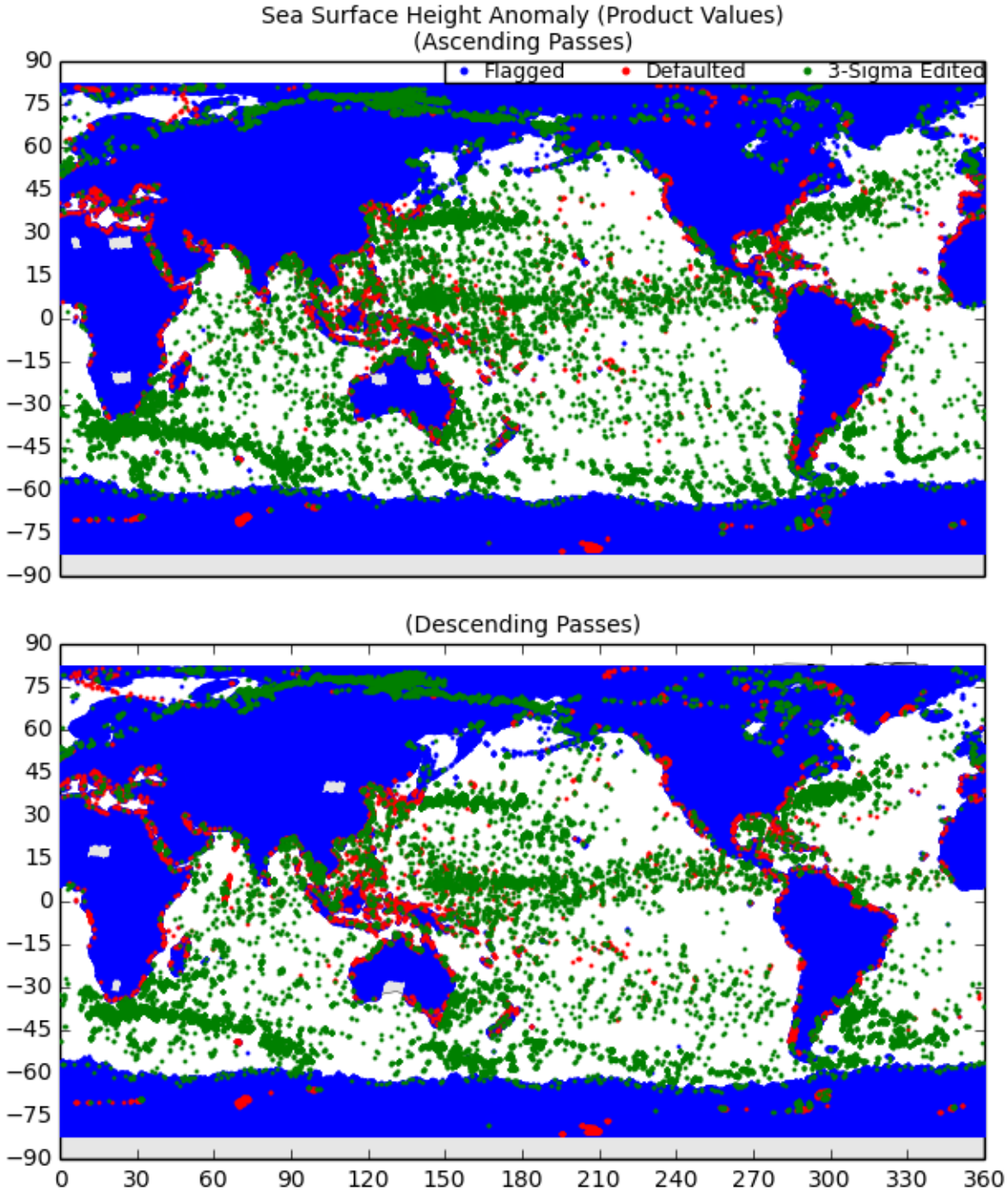

Figure 98: Map of Flagged/Edited Points for Sea Surface Height Anomaly (Product Values)

18 Sea Surface Height Anomaly Table

Table 2: Sea Surface Height Anomaly Statistics.

File	Median	Mean	Std. Dev.	No. Obs.	Total Obs.	Default Lat/Lon	Flag (total)	Default (total)	3-Sigma Edited	1 Cpr. Amp.
SRL_OPN_2PTS024_1001_20150702_043936_20150702_062145.EUM.nc	-0.004	-0.003	0.081	3770	5803	0	1951	4	78	0.030
SRL_OPN_2PTS025_0001_20150702_062145_20150702_080856.EUM.nc	0.018	0.018	0.084	4102	6105	0	1896	11	96	0.018
SRL_OPN_2PTS025_0004_20150702_080856_20150702_094704.EUM.nc	-0.011	-0.027	0.134	2780	5550	0	2659	14	97	0.044
SRL_OPN_2PTS025_0005_20150702_094704_20150702_112451.EUM.nc	-0.009	-0.010	0.133	2038	5425	0	3300	50	37	0.062
SRL_OPN_2PTS025_0007_20150702_112450_20150702_130323.EUM.nc	0.004	0.016	0.090	2522	5349	0	2723	2	102	0.113
SRL_OPN_2PTS025_0009_20150702_130322_20150702_145641.EUM.nc	0.025	0.023	0.088	3411	6403	0	2916	6	70	0.068
SRL_OPN_2PTS025_0012_20150702_145640_20150702_163620.EUM.nc	-0.018	-0.021	0.098	3121	5650	0	2398	11	120	0.079
SRL_OPN_2PTS025_0014_20150702_163620_20150702_181605.EUM.nc	0.013	0.007	0.089	2882	5624	0	2657	8	77	0.026
SRL_OPN_2PTS025_0016_20150702_181605_20150702_195523.EUM.nc	-0.011	-0.014	0.089	3090	5592	0	2337	25	140	0.022
SRL_OPN_2PTS025_0018_20150702_195523_20150702_213409.EUM.nc	-0.026	-0.032	0.097	3322	5485	0	1979	38	146	0.056
SRL_OPN_2PTS025_0020_20150702_213409_20150702_231219.EUM.nc	-0.002	-0.007	0.120	2189	5423	0	3179	4	51	0.098
SRL_OPN_2PTS025_0021_20150702_231218_20150703_005008.EUM.nc	0.017	0.015	0.111	3080	5545	0	2410	27	28	0.074
SRL_OPN_2PTS025_0023_20150703_005008_20150703_022820.EUM.nc	-0.005	-0.002	0.087	2935	5517	0	2528	6	48	0.031
SRL_OPN_2PTS025_0025_20150703_022819_20150703_040759.EUM.nc	0.031	0.030	0.104	2589	5499	0	2795	20	95	0.064
SRL_OPN_2PTS025_0027_20150703_040758_20150703_054925.EUM.nc	-0.007	-0.011	0.077	3504	5702	0	2066	9	123	0.010
SRL_OPN_2PTS025_0029_20150703_054925_20150703_073801.EUM.nc	-0.009	-0.002	0.079	3967	6178	0	2125	2	84	0.044
SRL_OPN_2PTS025_0032_20150703_073801_20150703_091612.EUM.nc	-0.002	-0.000	0.102	3240	5562	0	2195	10	117	0.060
SRL_OPN_2PTS025_0033_20150703_091611_20150703_105407.EUM.nc	-0.059	-0.058	0.119	2238	5541	0	3207	33	63	0.085
SRL_OPN_2PTS025_0035_20150703_105406_20150703_123214.EUM.nc	-0.021	-0.014	0.082	2228	5389	0	2948	13	200	0.133
SRL_OPN_2PTS025_0037_20150703_123214_20150703_141140.EUM.nc	0.034	0.029	0.088	3094	5608	0	2459	3	52	0.084
SRL_OPN_2PTS025_0039_20150703_141139_20150703_160503.EUM.nc	-0.010	-0.007	0.087	3288	6391	0	2966	10	127	0.068
SRL_OPN_2PTS025_0042_20150703_160502_20150703_174442.EUM.nc	-0.016	-0.023	0.104	2729	5625	0	2833	12	51	0.082
SRL_OPN_2PTS025_0044_20150703_174442_20150703_192416.EUM.nc	0.014	0.011	0.097	3313	5645	0	2242	13	77	0.073
SRL_OPN_2PTS025_0046_20150703_192415_20150703_210312.EUM.nc	-0.036	-0.031	0.096	3393	5592	0	2052	42	105	0.039
SRL_OPN_2PTS025_0048_20150703_210312_20150703_224137.EUM.nc	0.012	0.007	0.104	2601	5402	0	2740	16	45	0.068
SRL_OPN_2PTS025_0049_20150703_224136_20150704_001920.EUM.nc	0.014	0.013	0.079	2975	5480	0	2392	8	105	0.040
SRL_OPN_2PTS025_0051_20150704_001919_20150704_015725.EUM.nc	0.013	0.014	0.076	2918	5537	0	2523	2	94	0.058
SRL_OPN_2PTS025_0053_20150704_015725_20150704_033625.EUM.nc	0.014	0.005	0.100	2823	5476	0	2554	8	91	0.065
SRL_OPN_2PTS025_0055_20150704_033624_20150704_051719.EUM.nc	0.028	0.019	0.093	2815	5564	0	2626	2	121	0.009
SRL_OPN_2PTS025_0057_20150704_051719_20150704_070703.EUM.nc	-0.015	-0.020	0.078	3677	6229	0	2476	16	60	0.045
SRL_OPN_2PTS025_0060_20150704_070702_20150704_084528.EUM.nc	-0.001	-0.009	0.087	3826	5606	0	1624	20	136	0.046
SRL_OPN_2PTS025_0061_20150704_084527_20150704_102316.EUM.nc	-0.034	-0.013	0.138	2491	5439	0	2857	29	62	0.105
SRL_OPN_2PTS025_0063_20150704_102316_20150704_120120.EUM.nc	0.002	0.009	0.108	2398	5502	0	2986	35	83	0.063
SRL_OPN_2PTS025_0065_20150704_120119_20150704_134012.EUM.nc	-0.001	-0.001	0.095	2889	5517	0	2561	29	38	0.096
SRL_OPN_2PTS025_0067_20150704_134011_20150704_153337.EUM.nc	0.023	0.023	0.081	3639	6402	0	2659	3	101	0.031
SRL_OPN_2PTS025_0070_20150704_153337_20150704_171325.EUM.nc	0.018	0.014	0.090	2640	5609	0	2883	7	79	0.060

– Continued on next page –

Table 2: Sea Surface Height Anomaly Statistics.

– Continued from previous page

File	Median	Mean	Std. Dev.	No. Obs.	Total Obs.	Default Lat/Lon	Flag (total)	Default (total)	3-Sigma Edited	1 Cpr. Amp.
SRL_OPN_2PTS025_0072_20150704_171324_20150704_185256.EUM.nc	0.010	-0.000	0.105	3238	5557	0	2279	9	31	0.044
SRL_OPN_2PTS025_0074_20150704_185255_20150704_203213.EUM.nc	-0.043	-0.042	0.090	3219	5596	0	2141	21	215	0.022
SRL_OPN_2PTS025_0076_20150704_203212_20150704_221042.EUM.nc	-0.006	-0.013	0.098	2787	5511	0	2556	27	141	0.034
SRL_OPN_2PTS025_0078_20150704_221042_20150704_234841.EUM.nc	0.016	0.011	0.080	2819	5516	0	2602	8	87	0.044
SRL_OPN_2PTS025_0079_20150704_234841_20150705_012627.EUM.nc	0.036	0.031	0.084	2744	5502	0	2577	12	169	0.040
SRL_OPN_2PTS025_0081_20150705_012627_20150705_030511.EUM.nc	-0.008	0.006	0.107	2837	5566	0	2685	1	43	0.046
SRL_OPN_2PTS025_0083_20150705_030510_20150705_044520.EUM.nc	0.027	0.023	0.076	2747	5480	0	2625	9	99	0.059
SRL_OPN_2PTS025_0085_20150705_044519_20150705_062736.EUM.nc	0.025	0.018	0.083	3756	5815	0	1981	6	72	0.052
SRL_OPN_2PTS025_0087_20150705_062735_20150705_081439.EUM.nc	-0.006	-0.007	0.102	4159	6117	0	1866	3	89	0.054
SRL_OPN_2PTS025_0090_20150705_081439_20150705_095236.EUM.nc	0.003	-0.011	0.139	2761	5442	0	2609	14	58	0.061
SRL_OPN_2PTS025_0091_20150705_095236_20150705_113031.EUM.nc	-0.004	-0.003	0.103	2091	5387	0	3199	51	46	0.045
SRL_OPN_2PTS025_0093_20150705_113030_20150705_130859.EUM.nc	0.017	0.025	0.087	2666	5449	0	2719	4	60	0.118
SRL_OPN_2PTS025_0095_20150705_130859_20150705_150220.EUM.nc	0.035	0.033	0.090	3418	6410	0	2858	2	132	0.080
SRL_OPN_2PTS025_0098_20150705_150219_20150705_164208.EUM.nc	-0.016	-0.016	0.077	2891	5640	0	2582	8	159	0.022
SRL_OPN_2PTS025_0100_20150705_164208_20150705_182143.EUM.nc	-0.027	-0.034	0.095	3081	5535	0	2384	7	63	0.037
SRL_OPN_2PTS025_0102_20150705_182142_20150705_200101.EUM.nc	-0.027	-0.034	0.101	3067	5582	0	2399	14	102	0.030
SRL_OPN_2PTS025_0104_20150705_200101_20150705_213952.EUM.nc	-0.022	-0.029	0.095	3210	5590	0	2183	25	172	0.045
SRL_OPN_2PTS025_0106_20150705_213951_20150705_231752.EUM.nc	0.003	-0.008	0.112	2357	5314	0	2891	23	43	0.084
SRL_OPN_2PTS025_0107_20150705_231751_20150706_005542.EUM.nc	0.017	0.024	0.079	2838	5537	0	2580	39	80	0.014
SRL_OPN_2PTS025_0109_20150706_005542_20150706_023357.EUM.nc	0.003	0.003	0.087	2900	5521	0	2508	10	103	0.033
SRL_OPN_2PTS025_0111_20150706_023357_20150706_041342.EUM.nc	0.008	0.008	0.082	2618	5514	0	2790	21	85	0.044
SRL_OPN_2PTS025_0113_20150706_041341_20150706_055515.EUM.nc	0.010	0.008	0.073	3492	5731	0	2054	5	180	0.030
SRL_OPN_2PTS025_0115_20150706_055514_20150706_074338.EUM.nc	-0.017	-0.011	0.083	3936	6162	0	2121	7	98	0.057
SRL_OPN_2PTS025_0118_20150706_074338_20150706_092155.EUM.nc	-0.022	-0.021	0.109	3121	5555	0	2291	14	129	0.063
SRL_OPN_2PTS025_0119_20150706_092154_20150706_105939.EUM.nc	-0.011	-0.004	0.103	2096	5501	0	3320	36	49	0.025
SRL_OPN_2PTS025_0121_20150706_105940_20150706_123758.EUM.nc	-0.011	-0.014	0.090	2319	5393	0	2986	5	83	0.137
SRL_OPN_2PTS025_0123_20150706_123757_20150706_141721.EUM.nc	0.015	0.016	0.074	3177	5601	0	2353	0	71	0.033
SRL_OPN_2PTS025_0125_20150706_141722_20150706_161043.EUM.nc	0.013	0.014	0.083	3365	6404	0	2845	12	182	0.004
SRL_OPN_2PTS025_0128_20150706_161042_20150706_175030.EUM.nc	-0.002	-0.006	0.081	2732	5629	0	2807	16	74	0.022
SRL_OPN_2PTS025_0130_20150706_175029_20150706_192954.EUM.nc	-0.007	-0.009	0.083	3209	5636	0	2318	9	100	0.014
SRL_OPN_2PTS025_0132_20150706_192953_20150706_210850.EUM.nc	-0.014	-0.023	0.116	3248	5487	0	2125	26	88	0.071
SRL_OPN_2PTS025_0134_20150706_210850_20150706_224711.EUM.nc	-0.009	-0.014	0.094	2473	5489	0	2921	36	59	0.027
SRL_OPN_2PTS025_0135_20150706_224710_20150707_002453.EUM.nc	0.014	0.020	0.080	3087	5413	0	2250	15	61	0.019
SRL_OPN_2PTS025_0137_20150707_002452_20150707_020259.EUM.nc	0.029	0.030	0.080	2970	5527	0	2520	13	24	0.038
SRL_OPN_2PTS025_0139_20150707_020258_20150707_034205.EUM.nc	0.023	0.019	0.077	2774	5531	0	2649	5	103	0.021
SRL_OPN_2PTS025_0141_20150707_034205_20150707_052306.EUM.nc	0.024	0.021	0.082	2738	5542	0	2646	8	150	0.028
SRL_OPN_2PTS025_0143_20150707_052305_20150707_071240.EUM.nc	-0.008	-0.009	0.076	3660	6216	0	2483	12	61	0.022
SRL_OPN_2PTS025_0146_20150707_071240_20150707_085102.EUM.nc	0.004	-0.007	0.102	3910	5609	0	1621	8	70	0.064
SRL_OPN_2PTS025_0147_20150707_085101_20150707_102859.EUM.nc	-0.015	-0.011	0.128	2416	5528	0	3031	25	56	0.074

– Continued on next page

Table 2: Sea Surface Height Anomaly Statistics.

– Continued from previous page

File	Median	Mean	Std. Dev.	No. Obs.	Total Obs.	Default Lat/Lon	Flag (total)	Default (total)	3-Sigma Edited	1 Cpr. Amp.
SRL_OPN_2PTS025_0149_20150707_102859_20150707_120655.EUM.nc	0.018	0.019	0.109	2391	5500	0	3000	30	79	0.045
SRL_OPN_2PTS025_0151_20150707_120654_20150707_134600.EUM.nc	-0.001	0.004	0.093	2924	5525	0	2557	10	34	0.058
SRL_OPN_2PTS025_0153_20150707_134601_20150707_153927.EUM.nc	0.011	0.013	0.070	3580	6407	0	2730	8	89	0.032
SRL_OPN_2PTS025_0156_20150707_153926_20150707_171906.EUM.nc	0.011	0.008	0.089	2677	5508	0	2750	4	77	0.044
SRL_OPN_2PTS025_0158_20150707_171905_20150707_185845.EUM.nc	-0.029	-0.035	0.094	3146	5651	0	2412	34	59	0.032
SRL_OPN_2PTS025_0160_20150707_185844_20150707_203751.EUM.nc	-0.019	-0.015	0.080	3352	5623	0	2059	23	189	0.022
SRL_OPN_2PTS025_0162_20150707_203751_20150707_221626.EUM.nc	-0.021	-0.022	0.085	2852	5439	0	2464	36	87	0.021
SRL_OPN_2PTS025_0164_20150707_221626_20150707_235414.EUM.nc	0.011	0.019	0.091	2954	5488	0	2466	25	43	0.047
SRL_OPN_2PTS025_0165_20150707_235414_20150708_013201.EUM.nc	0.041	0.043	0.076	2908	5521	0	2492	10	111	0.048
SRL_OPN_2PTS025_0167_20150708_013200_20150708_031049.EUM.nc	0.017	0.013	0.103	2816	5570	0	2668	6	80	0.053
SRL_OPN_2PTS025_0169_20150708_031049_20150708_045105.EUM.nc	0.030	0.016	0.088	2803	5512	0	2637	10	62	0.046
SRL_OPN_2PTS025_0171_20150708_045105_20150708_063339.EUM.nc	0.011	0.012	0.080	3770	5825	0	1978	10	67	0.015
SRL_OPN_2PTS025_0173_20150708_063339_20150708_082014.EUM.nc	0.011	0.004	0.087	4186	6091	0	1842	3	60	0.037
SRL_OPN_2PTS025_0176_20150708_082013_20150708_095809.EUM.nc	-0.033	-0.042	0.146	2782	5465	0	2620	11	52	0.088
SRL_OPN_2PTS025_0177_20150708_095808_20150708_113606.EUM.nc	-0.014	-0.005	0.107	2195	5452	0	3127	43	87	0.019
SRL_OPN_2PTS025_0179_20150708_113605_20150708_131439.EUM.nc	0.012	0.018	0.086	2726	5442	0	2627	6	83	0.125
SRL_OPN_2PTS025_0181_20150708_131439_20150708_150758.EUM.nc	-1.763	-1.421	7.124	3181	6026	0	2590	118	137	9.834
SRL_OPN_2PTS025_0184_20150708_150757_20150708_164748.EUM.nc	0.098	0.047	0.207	2894	5605	0	2673	13	25	0.301
SRL_OPN_2PTS025_0186_20150708_164747_20150708_182722.EUM.nc	-0.083	-0.083	0.120	3065	5525	0	2381	11	68	0.113
SRL_OPN_2PTS025_0188_20150708_182722_20150708_200647.EUM.nc	-0.014	-0.024	0.144	3193	5606	0	2345	9	59	0.108
SRL_OPN_2PTS025_0190_20150708_200646_20150708_214527.EUM.nc	-0.018	-0.032	0.113	3166	5554	0	2229	33	126	0.083
SRL_OPN_2PTS025_0192_20150708_214526_20150708_232332.EUM.nc	-0.005	-0.014	0.112	2405	5321	0	2782	30	104	0.035
SRL_OPN_2PTS025_0193_20150708_232331_20150709_010114.EUM.nc	0.030	0.032	0.086	2727	5521	0	2718	28	48	0.010
SRL_OPN_2PTS025_0195_20150709_010113_20150709_023941.EUM.nc	0.008	0.007	0.079	2895	5561	0	2598	9	59	0.014
SRL_OPN_2PTS025_0197_20150709_023940_20150709_041923.EUM.nc	0.018	0.011	0.085	2723	5503	0	2711	22	47	0.065
SRL_OPN_2PTS025_0199_20150709_041923_20150709_060111.EUM.nc	0.013	0.006	0.096	3624	5775	0	2074	2	75	0.040
SRL_OPN_2PTS025_0201_20150709_060112_20150709_074920.EUM.nc	0.019	0.017	0.081	3967	6148	0	2067	8	106	0.048
SRL_OPN_2PTS025_0204_20150709_074919_20150709_092726.EUM.nc	-0.013	-0.024	0.128	3046	5523	0	2389	15	73	0.081
SRL_OPN_2PTS025_0205_20150709_092725_20150709_110519.EUM.nc	-0.029	-0.014	0.104	2088	5486	0	3275	39	84	0.016
SRL_OPN_2PTS025_0207_20150709_110519_20150709_124332.EUM.nc	0.008	0.012	0.085	2310	5392	0	2920	12	150	0.145
SRL_OPN_2PTS025_0209_20150709_124331_20150709_143642.EUM.nc	-0.003	0.003	0.083	3257	6361	0	2951	10	143	0.017
SRL_OPN_2PTS025_0212_20150709_143641_20150709_161629.EUM.nc	0.017	0.015	0.090	3390	5634	0	2159	8	77	0.026
SRL_OPN_2PTS025_0214_20150709_161628_20150709_175607.EUM.nc	-0.002	-0.007	0.090	2691	5593	0	2772	2	128	0.030
SRL_OPN_2PTS025_0216_20150709_175607_20150709_193531.EUM.nc	-0.001	0.004	0.080	3222	5638	0	2280	11	125	0.066
SRL_OPN_2PTS025_0218_20150709_193530_20150709_211433.EUM.nc	-0.016	-0.018	0.099	3275	5516	0	2115	18	108	0.043
SRL_OPN_2PTS025_0220_20150709_211431_20150709_225242.EUM.nc	-0.005	-0.009	0.111	2484	5448	0	2880	22	62	0.008
SRL_OPN_2PTS025_0221_20150709_225241_20150710_003032.EUM.nc	0.014	0.026	0.101	3160	5469	0	2254	22	33	0.073
SRL_OPN_2PTS025_0223_20150710_003031_20150710_020833.EUM.nc	0.042	0.044	0.083	2790	5516	0	2644	8	74	0.025
SRL_OPN_2PTS025_0225_20150710_020833_20150710_034753.EUM.nc	0.045	0.044	0.075	2724	5551	0	2705	13	109	0.021

– Continued on next page

Table 2: Sea Surface Height Anomaly Statistics.

– Continued from previous page

File	Median	Mean	Std. Dev.	No. Obs.	Total Obs.	Default Lat/Lon	Flag (total)	Default (total)	3-Sigma Edited	1 Cpr. Amp.
SRL_OPN_2PTS025_0227_20150710_034753_20150710_052852.EUM.nc	0.035	0.028	0.086	2747	5585	0	2754	7	77	0.048
SRL_OPN_2PTS025_0229_20150710_052851_20150710_071814.EUM.nc	-0.013	-0.010	0.077	3816	6239	0	2363	10	50	0.028
SRL_OPN_2PTS025_0232_20150710_071813_20150710_085642.EUM.nc	-0.011	-0.007	0.096	3792	5627	0	1751	10	74	0.053
SRL_OPN_2PTS025_0233_20150710_085641_20150710_103428.EUM.nc	-0.036	-0.021	0.122	2343	5522	0	3133	15	31	0.079
SRL_OPN_2PTS025_0235_20150710_103428_20150710_121236.EUM.nc	0.027	0.029	0.112	2399	5490	0	3013	18	60	0.005
SRL_OPN_2PTS025_0237_20150710_121236_20150710_135138.EUM.nc	0.025	0.029	0.105	2974	5511	0	2489	8	40	0.120
SRL_OPN_2PTS025_0239_20150710_135138_20150710_154503.EUM.nc	0.002	0.009	0.085	3602	6413	0	2717	6	88	0.017
SRL_OPN_2PTS025_0242_20150710_154503_20150710_172451.EUM.nc	0.009	0.014	0.084	2653	5511	0	2794	10	54	0.041
SRL_OPN_2PTS025_0244_20150710_172450_20150710_190421.EUM.nc	-0.003	-0.004	0.088	3198	5645	0	2346	8	93	0.057
SRL_OPN_2PTS025_0246_20150710_190420_20150710_204333.EUM.nc	0.009	0.005	0.090	3391	5608	0	1931	46	240	0.049
SRL_OPN_2PTS025_0248_20150710_204332_20150710_222156.EUM.nc	-0.010	-0.016	0.084	2836	5409	0	2440	31	102	0.019
SRL_OPN_2PTS025_0250_20150710_222157_20150710_235952.EUM.nc	0.018	0.018	0.084	2924	5528	0	2476	19	109	0.043
SRL_OPN_2PTS025_0251_20150710_235951_20150711_013741.EUM.nc	0.041	0.037	0.081	2988	5521	0	2421	16	96	0.029
SRL_OPN_2PTS025_0253_20150711_013740_20150711_031634.EUM.nc	0.041	0.038	0.100	2770	5571	0	2704	19	78	0.059
SRL_OPN_2PTS025_0255_20150711_031635_20150711_045657.EUM.nc	0.023	0.020	0.078	2840	5530	0	2602	2	86	0.038
SRL_OPN_2PTS025_0257_20150711_045656_20150711_063930.EUM.nc	-0.005	-0.002	0.088	3834	5843	0	1972	2	35	0.020
SRL_OPN_2PTS025_0259_20150711_063930_20150711_082546.EUM.nc	-0.000	-0.002	0.097	4102	6070	0	1772	13	183	0.092
SRL_OPN_2PTS025_0262_20150711_082547_20150711_100349.EUM.nc	-0.051	-0.049	0.144	2770	5453	0	2626	7	50	0.116
SRL_OPN_2PTS025_0263_20150711_100348_20150711_114138.EUM.nc	0.012	0.021	0.090	2226	5452	0	3073	38	115	0.019
SRL_OPN_2PTS025_0265_20150711_114137_20150711_132023.EUM.nc	0.036	0.039	0.085	2745	5443	0	2575	4	119	0.149
SRL_OPN_2PTS025_0267_20150711_132022_20150711_151346.EUM.nc	0.025	0.020	0.087	3515	6434	0	2815	3	101	0.041
SRL_OPN_2PTS025_0270_20150711_151346_20150711_165324.EUM.nc	0.019	0.019	0.086	2777	5569	0	2700	5	87	0.052
SRL_OPN_2PTS025_0272_20150711_165325_20150711_183307.EUM.nc	0.002	0.003	0.081	3022	5536	0	2412	14	88	0.019
SRL_OPN_2PTS025_0274_20150711_183306_20150711_201222.EUM.nc	-0.001	0.002	0.098	3241	5582	0	2245	10	86	0.045
SRL_OPN_2PTS025_0276_20150711_201221_20150711_215107.EUM.nc	-0.016	-0.030	0.103	3114	5557	0	2209	30	204	0.034
SRL_OPN_2PTS025_0278_20150711_215107_20150711_232903.EUM.nc	0.010	0.008	0.093	2373	5372	0	2899	31	69	0.043
SRL_OPN_2PTS025_0279_20150711_232902_20150712_010654.EUM.nc	0.026	0.034	0.105	2709	5522	0	2758	12	43	0.066
SRL_OPN_2PTS025_0281_20150712_010654_20150712_024516.EUM.nc	0.010	0.013	0.104	2866	5558	0	2629	3	60	0.052
SRL_OPN_2PTS025_0283_20150712_024516_20150712_042512.EUM.nc	0.024	0.016	0.090	2697	5503	0	2667	6	133	0.071
SRL_OPN_2PTS025_0285_20150712_042511_20150712_060701.EUM.nc	-0.003	0.003	0.083	3606	5791	0	2085	6	94	0.043
SRL_OPN_2PTS025_0287_20150712_060700_20150712_075453.EUM.nc	-0.009	-0.006	0.083	4023	6142	0	1998	16	105	0.060
SRL_OPN_2PTS025_0290_20150712_075454_20150712_093306.EUM.nc	-0.006	-0.001	0.116	2981	5558	0	2483	5	89	0.054
SRL_OPN_2PTS025_0291_20150712_093306_20150712_111051.EUM.nc	-0.024	-0.010	0.126	2127	5492	0	3271	32	62	0.029
SRL_OPN_2PTS025_0293_20150712_111050_20150712_124915.EUM.nc	-0.002	0.002	0.076	2364	5356	0	2903	23	66	0.119
SRL_OPN_2PTS025_0295_20150712_124914_20150712_144226.EUM.nc	0.009	0.006	0.098	3304	6368	0	2942	6	116	0.100
SRL_OPN_2PTS025_0298_20150712_144226_20150712_162206.EUM.nc	0.002	-0.004	0.097	3325	5643	0	2238	2	78	0.037
SRL_OPN_2PTS025_0300_20150712_162206_20150712_180152.EUM.nc	0.010	0.009	0.080	2740	5657	0	2729	9	179	0.026
SRL_OPN_2PTS025_0302_20150712_180151_20150712_194114.EUM.nc	-0.002	0.003	0.081	3189	5634	0	2294	8	143	0.047
SRL_OPN_2PTS025_0304_20150712_194113_20150712_212004.EUM.nc	-0.009	-0.006	0.075	3062	5488	0	2094	29	303	0.030

– Continued on next page

Table 2: Sea Surface Height Anomaly Statistics.

– Continued from previous page

File	Median	Mean	Std. Dev.	No. Obs.	Total Obs.	Default Lat/Lon	Flag (total)	Default (total)	3-Sigma Edited	1 Cpr. Amp.
SRL_OPN_2PTS025_0306_20150712_212004_20150712_225821.EUM.nc	-0.017	-0.022	0.112	2359	5486	0	3026	28	73	0.104
SRL_OPN_2PTS025_0307_20150712_225821_20150713_003612.EUM.nc	0.008	0.008	0.098	3147	5501	0	2205	26	123	0.023
SRL_OPN_2PTS025_0309_20150713_003612_20150713_021416.EUM.nc	0.032	0.027	0.084	2796	5520	0	2621	15	88	0.010
SRL_OPN_2PTS025_0311_20150713_021415_20150713_035331.EUM.nc	0.020	0.015	0.092	2597	5514	0	2814	16	87	0.057
SRL_OPN_2PTS025_0313_20150713_035330_20150713_053447.EUM.nc	0.030	0.026	0.086	2786	5577	0	2696	5	90	0.035
SRL_OPN_2PTS025_0315_20150713_053446_20150713_072357.EUM.nc	-0.023	-0.022	0.077	3914	6234	0	2206	15	99	0.054
SRL_OPN_2PTS025_0318_20150713_072357_20150713_090213.EUM.nc	-0.013	-0.008	0.102	3677	5608	0	1757	16	158	0.093
SRL_OPN_2PTS025_0319_20150713_090212_20150713_104009.EUM.nc	-0.009	-0.015	0.112	2343	5520	0	3043	19	115	0.028
SRL_OPN_2PTS025_0321_20150713_104008_20150713_121809.EUM.nc	0.015	0.012	0.091	2381	5489	0	2960	15	133	0.031
SRL_OPN_2PTS025_0323_20150713_121808_20150713_135724.EUM.nc	0.047	0.041	0.111	3115	5559	0	2400	13	31	0.149
SRL_OPN_2PTS025_0325_20150713_135724_20150713_155048.EUM.nc	-0.023	-0.026	0.093	3530	6407	0	2763	18	96	0.065
SRL_OPN_2PTS025_0328_20150713_155049_20150713_173027.EUM.nc	0.041	0.033	0.088	2549	5488	0	2832	1	106	0.025
SRL_OPN_2PTS025_0330_20150713_173026_20150713_191004.EUM.nc	0.011	0.013	0.086	3327	5655	0	2182	16	130	0.024
SRL_OPN_2PTS025_0332_20150713_191004_20150713_204908.EUM.nc	-0.021	-0.008	0.106	3505	5607	0	1992	18	92	0.016
SRL_OPN_2PTS025_0334_20150713_204908_20150713_222738.EUM.nc	-0.032	-0.032	0.078	2904	5411	0	2408	8	91	0.027
SRL_OPN_2PTS025_0336_20150713_222737_20150714_000523.EUM.nc	0.011	0.015	0.103	3082	5515	0	2380	3	50	0.024
SRL_OPN_2PTS025_0337_20150714_000522_20150714_014322.EUM.nc	0.031	0.025	0.114	2991	5557	0	2458	20	88	0.079
SRL_OPN_2PTS025_0339_20150714_014322_20150714_032212.EUM.nc	0.017	0.018	0.103	2788	5446	0	2600	11	47	0.067
SRL_OPN_2PTS025_0341_20150714_032211_20150714_050248.EUM.nc	0.020	0.019	0.084	2784	5552	0	2658	16	94	0.023
SRL_OPN_2PTS025_0343_20150714_050247_20150714_065256.EUM.nc	-0.018	-0.017	0.087	3727	6255	0	2474	4	50	0.062
SRL_OPN_2PTS025_0346_20150714_065256_20150714_083127.EUM.nc	-0.017	-0.017	0.111	4222	5634	0	1326	4	82	0.098
SRL_OPN_2PTS025_0348_20150714_083126_20150714_100920.EUM.nc	-0.021	-0.030	0.150	2707	5454	0	2658	20	69	0.049
SRL_OPN_2PTS025_0349_20150714_100919_20150714_114718.EUM.nc	0.019	0.021	0.097	2222	5501	0	3099	34	146	0.086
SRL_OPN_2PTS025_0351_20150714_114717_20150714_132559.EUM.nc	0.019	0.021	0.086	2726	5456	0	2530	28	172	0.119
SRL_OPN_2PTS025_0353_20150714_132558_20150714_151923.EUM.nc	0.004	0.001	0.084	3502	6401	0	2777	0	122	0.032
SRL_OPN_2PTS025_0356_20150714_151923_20150714_165912.EUM.nc	-0.004	-0.005	0.096	2719	5579	0	2750	5	105	0.062
SRL_OPN_2PTS025_0358_20150714_165911_20150714_183843.EUM.nc	0.019	0.019	0.085	3134	5529	0	2331	8	56	0.018
SRL_OPN_2PTS025_0360_20150714_183842_20150714_201805.EUM.nc	-0.023	-0.022	0.094	3232	5600	0	2263	7	98	0.016
SRL_OPN_2PTS025_0362_20150714_201804_20150714_215640.EUM.nc	-0.022	-0.027	0.104	2964	5503	0	2392	38	109	0.049
SRL_OPN_2PTS025_0364_20150714_215639_20150714_233442.EUM.nc	-0.004	-0.012	0.113	2505	5382	0	2775	17	85	0.047
SRL_OPN_2PTS025_0365_20150714_233441_20150715_011225.EUM.nc	0.030	0.028	0.090	2729	5530	0	2720	16	65	0.024
SRL_OPN_2PTS025_0367_20150715_011224_20150715_025059.EUM.nc	0.009	0.016	0.112	2825	5539	0	2690	11	13	0.049
SRL_OPN_2PTS025_0369_20150715_025100_20150715_043053.EUM.nc	0.037	0.038	0.072	2721	5516	0	2707	9	79	0.047
SRL_OPN_2PTS025_0371_20150715_043052_20150715_061258.EUM.nc	0.002	0.005	0.080	3622	5788	0	2062	11	93	0.041
SRL_OPN_2PTS025_0373_20150715_061257_20150715_080035.EUM.nc	-0.007	-0.009	0.077	4093	6132	0	1906	3	130	0.020
SRL_OPN_2PTS025_0376_20150715_080034_20150715_093837.EUM.nc	-0.004	-0.015	0.134	2905	5538	0	2508	25	100	0.063
SRL_OPN_2PTS025_0377_20150715_093836_20150715_111630.EUM.nc	-0.011	-0.006	0.120	2136	5479	0	3233	52	58	0.031
SRL_OPN_2PTS025_0379_20150715_111630_20150715_125450.EUM.nc	0.018	0.016	0.069	2469	5396	0	2799	4	124	0.054
SRL_OPN_2PTS025_0381_20150715_125450_20150715_144804.EUM.nc	0.042	0.045	0.088	3376	6366	0	2897	2	91	0.051

– Continued on next page

Table 2: Sea Surface Height Anomaly Statistics.

– Continued from previous page

File	Median	Mean	Std. Dev.	No. Obs.	Total Obs.	Default Lat/Lon	Flag (total)	Default (total)	3-Sigma Edited	1 Cpr. Amp.
SRL_OPN_2PTS025_0384_20150715_144804_20150715_162753.EUM.nc	-0.006	-0.010	0.112	3260	5670	0	2269	23	118	0.093
SRL_OPN_2PTS025_0386_20150715_162752_20150715_180729.EUM.nc	0.020	0.021	0.083	2880	5639	0	2647	7	105	0.020
SRL_OPN_2PTS025_0388_20150715_180728_20150715_194659.EUM.nc	-0.015	-0.018	0.082	3205	5627	0	2306	8	108	0.015
SRL_OPN_2PTS025_0390_20150715_194659_20150715_212547.EUM.nc	-0.017	-0.029	0.109	3322	5486	0	2041	34	89	0.054
SRL_OPN_2PTS025_0392_20150715_212547_20150715_230400.EUM.nc	-0.013	-0.014	0.109	2234	5435	0	3115	14	72	0.109
SRL_OPN_2PTS025_0393_20150715_230359_20150716_004142.EUM.nc	0.019	0.017	0.091	3105	5521	0	2268	30	118	0.036
SRL_OPN_2PTS025_0395_20150716_004141_20150716_021957.EUM.nc	0.017	0.014	0.098	2896	5551	0	2618	3	34	0.029
SRL_OPN_2PTS025_0397_20150716_021956_20150716_035920.EUM.nc	0.031	0.041	0.087	2748	5557	0	2758	8	43	0.043
SRL_OPN_2PTS025_0399_20150716_035920_20150716_054033.EUM.nc	0.008	0.010	0.087	3091	5538	0	2357	13	77	0.030
SRL_OPN_2PTS025_0401_20150716_054032_20150716_072930.EUM.nc	-0.017	-0.017	0.072	3946	6201	0	2090	5	160	0.041
SRL_OPN_2PTS025_0404_20150716_072930_20150716_090754.EUM.nc	0.014	0.009	0.093	3566	5584	0	1882	21	115	0.047
SRL_OPN_2PTS025_0405_20150716_090754_20150716_104539.EUM.nc	-0.039	-0.036	0.141	2410	5507	0	3000	37	60	0.085
SRL_OPN_2PTS025_0407_20150716_104539_20150716_122351.EUM.nc	0.007	0.003	0.086	2492	5507	0	2923	11	81	0.014
SRL_OPN_2PTS025_0409_20150716_122350_20150716_140302.EUM.nc	0.036	0.042	0.086	3109	5585	0	2395	6	75	0.056
SRL_OPN_2PTS025_0411_20150716_140301_20150716_155627.EUM.nc	-0.003	-0.003	0.083	3378	6423	0	2955	10	80	0.035
SRL_OPN_2PTS025_0414_20150716_155627_20150716_173614.EUM.nc	0.012	0.019	0.093	2652	5543	0	2792	9	90	0.037
SRL_OPN_2PTS025_0416_20150716_173614_20150716_191542.EUM.nc	0.007	0.003	0.086	3357	5648	0	2191	9	91	0.054
SRL_OPN_2PTS025_0418_20150716_191541_20150716_205450.EUM.nc	-0.037	-0.044	0.110	3569	5621	0	1970	7	75	0.064
SRL_OPN_2PTS025_0420_20150716_205449_20150716_223309.EUM.nc	-0.014	-0.009	0.092	2809	5421	0	2483	40	89	0.044
SRL_OPN_2PTS025_0421_20150716_223309_20150717_001102.EUM.nc	-0.003	0.005	0.080	2939	5527	0	2393	12	183	0.025
SRL_OPN_2PTS025_0423_20150717_001101_20150717_014854.EUM.nc	0.030	0.026	0.099	3010	5540	0	2437	4	89	0.038
SRL_OPN_2PTS025_0425_20150717_014854_20150717_032757.EUM.nc	0.010	0.014	0.092	2778	5489	0	2545	9	157	0.043
SRL_OPN_2PTS025_0427_20150717_032757_20150717_050833.EUM.nc	0.014	0.016	0.076	2787	5585	0	2687	4	107	0.021
SRL_OPN_2PTS025_0429_20150717_050832_20150717_065831.EUM.nc	-0.013	-0.015	0.087	3640	6252	0	2535	6	71	0.063
SRL_OPN_2PTS025_0432_20150717_065830_20150717_083659.EUM.nc	0.003	0.002	0.103	4128	5631	0	1312	13	178	0.023
SRL_OPN_2PTS025_0434_20150717_083659_20150717_101458.EUM.nc	0.020	0.010	0.145	2631	5460	0	2738	12	79	0.065
SRL_OPN_2PTS025_0435_20150717_101457_20150717_115250.EUM.nc	0.020	0.019	0.105	2385	5522	0	3022	20	95	0.027
SRL_OPN_2PTS025_0437_20150717_115250_20150717_133143.EUM.nc	0.007	0.011	0.079	2718	5475	0	2578	12	167	0.070
SRL_OPN_2PTS025_0439_20150717_133143_20150717_152508.EUM.nc	0.018	0.019	0.087	3564	6380	0	2679	0	137	0.051
SRL_OPN_2PTS025_0442_20150717_152508_20150717_170449.EUM.nc	-0.014	-0.009	0.090	2583	5608	0	2841	3	181	0.076
SRL_OPN_2PTS025_0444_20150717_170448_20150717_184430.EUM.nc	-0.010	-0.004	0.097	3208	5549	0	2271	8	62	0.033
SRL_OPN_2PTS025_0446_20150717_184429_20150717_202340.EUM.nc	-0.036	-0.048	0.105	3305	5585	0	2154	6	120	0.038
SRL_OPN_2PTS025_0448_20150717_202339_20150717_220222.EUM.nc	-0.019	-0.020	0.105	3009	5543	0	2439	31	64	0.032
SRL_OPN_2PTS025_0450_20150717_220221_20150717_234013.EUM.nc	-0.000	0.004	0.071	2642	5485	0	2746	13	84	0.011
SRL_OPN_2PTS025_0451_20150717_234012_20150718_011805.EUM.nc	0.021	0.022	0.088	2927	5519	0	2492	9	91	0.036
SRL_OPN_2PTS025_0453_20150718_011805_20150718_025635.EUM.nc	-0.003	-0.006	0.095	2805	5530	0	2635	5	85	0.041
SRL_OPN_2PTS025_0455_20150718_025634_20150718_043644.EUM.nc	0.006	0.013	0.096	2717	5470	0	2666	17	70	0.052
SRL_OPN_2PTS025_0457_20150718_043643_20150718_061848.EUM.nc	0.000	-0.004	0.076	3687	5792	0	1979	4	122	0.035
SRL_OPN_2PTS025_0459_20150718_061847_20150718_080608.EUM.nc	-0.004	-0.005	0.087	4112	6115	0	1875	10	118	0.043

– Continued on next page

Table 2: Sea Surface Height Anomaly Statistics.

– Continued from previous page

File	Median	Mean	Std. Dev.	No. Obs.	Total Obs.	Default Lat/Lon	Flag (total)	Default (total)	3-Sigma Edited	1 Cpr. Amp.
SRL_OPN_2PTS025_0462_20150718_080607_20150718_094416.EUM.nc	0.009	-0.003	0.149	2926	5555	0	2537	24	68	0.093
SRL_OPN_2PTS025_0463_20150718_094415_20150718_112201.EUM.nc	-0.005	-0.001	0.100	1989	5369	0	3274	30	76	0.020
SRL_OPN_2PTS025_0465_20150718_112202_20150718_130033.EUM.nc	0.009	0.012	0.083	2517	5365	0	2715	9	124	0.069
SRL_OPN_2PTS025_0467_20150718_130032_20150718_145350.EUM.nc	0.023	0.013	0.097	3438	6395	0	2836	9	112	0.098
SRL_OPN_2PTS025_0470_20150718_145351_20150718_163330.EUM.nc	-0.020	-0.022	0.106	3214	5647	0	2344	9	80	0.052
SRL_OPN_2PTS025_0472_20150718_163329_20150718_181315.EUM.nc	-0.038	-0.044	0.095	2920	5641	0	2624	7	90	0.051
SRL_OPN_2PTS025_0474_20150718_181315_20150718_195234.EUM.nc	-0.018	-0.023	0.095	3162	5606	0	2313	14	117	0.035
SRL_OPN_2PTS025_0476_20150718_195233_20150718_213121.EUM.nc	0.006	-0.007	0.110	3444	5489	0	1908	45	92	0.052
SRL_OPN_2PTS025_0478_20150718_213120_20150718_230932.EUM.nc	-0.009	-0.012	0.090	2201	5411	0	3132	9	69	0.051
SRL_OPN_2PTS025_0479_20150718_230931_20150719_004713.EUM.nc	0.008	0.006	0.088	3089	5524	0	2336	39	60	0.013
SRL_OPN_2PTS025_0481_20150719_004712_20150719_022532.EUM.nc	0.010	0.011	0.096	2928	5520	0	2538	3	51	0.022
SRL_OPN_2PTS025_0483_20150719_022533_20150719_040459.EUM.nc	0.017	0.023	0.079	2634	5482	0	2724	10	114	0.016
SRL_OPN_2PTS025_0485_20150719_040458_20150719_054629.EUM.nc	0.004	-0.001	0.084	3395	5709	0	2159	6	149	0.025
SRL_OPN_2PTS025_0487_20150719_054628_20150719_073513.EUM.nc	-0.005	0.001	0.092	3955	6196	0	2146	5	90	0.051
SRL_OPN_2PTS025_0490_20150719_073512_20150719_091325.EUM.nc	0.005	0.000	0.104	3372	5567	0	2079	30	86	0.038
SRL_OPN_2PTS025_0491_20150719_091325_20150719_105119.EUM.nc	-0.029	-0.020	0.121	2268	5552	0	3148	33	103	0.042
SRL_OPN_2PTS025_0493_20150719_105120_20150719_122924.EUM.nc	0.003	-0.000	0.085	2342	5390	0	2921	12	115	0.020
SRL_OPN_2PTS025_0495_20150719_122925_20150719_140849.EUM.nc	0.028	0.025	0.076	3060	5594	0	2499	4	31	0.036
SRL_OPN_2PTS025_0497_20150719_140849_20150719_160212.EUM.nc	-0.017	-0.009	0.095	3475	6431	0	2883	6	67	0.041
SRL_OPN_2PTS025_0500_20150719_160212_20150719_174152.EUM.nc	-0.012	-0.018	0.093	2691	5638	0	2848	13	86	0.022
SRL_OPN_2PTS025_0502_20150719_174151_20150719_192127.EUM.nc	-0.003	-0.011	0.092	3439	5661	0	2149	8	65	0.052
SRL_OPN_2PTS025_0504_20150719_192126_20150719_210025.EUM.nc	-0.038	-0.040	0.097	3527	5593	0	1936	17	113	0.038
SRL_OPN_2PTS025_0506_20150719_210025_20150719_223841.EUM.nc	0.008	0.019	0.127	2838	5432	0	2537	17	40	0.126
SRL_OPN_2PTS025_0507_20150719_223841_20150720_001644.EUM.nc	0.012	0.015	0.083	2985	5499	0	2414	14	86	0.006
SRL_OPN_2PTS025_0509_20150720_001643_20150720_015439.EUM.nc	0.015	0.016	0.070	2939	5520	0	2470	4	107	0.007
SRL_OPN_2PTS025_0511_20150720_015439_20150720_033347.EUM.nc	0.010	0.005	0.089	2896	5484	0	2497	27	64	0.039
SRL_OPN_2PTS025_0513_20150720_033347_20150720_051429.EUM.nc	0.008	0.013	0.091	2854	5523	0	2583	5	81	0.017
SRL_OPN_2PTS025_0515_20150720_051429_20150720_070418.EUM.nc	-0.005	-0.007	0.086	3597	6236	0	2535	17	87	0.069
SRL_OPN_2PTS025_0518_20150720_070417_20150720_084252.EUM.nc	0.004	0.000	0.097	4012	5634	0	1494	32	96	0.053
SRL_OPN_2PTS025_0520_20150720_084251_20150720_102042.EUM.nc	-0.044	-0.040	0.129	2499	5441	0	2814	32	96	0.076
SRL_OPN_2PTS025_0521_20150720_102042_20150720_115844.EUM.nc	0.016	0.011	0.087	2338	5526	0	3064	35	89	0.080
SRL_OPN_2PTS025_0523_20150720_115843_20150720_133733.EUM.nc	-0.009	-0.002	0.065	2829	5472	0	2476	15	152	0.029
SRL_OPN_2PTS025_0525_20150720_133732_20150720_153059.EUM.nc	0.006	0.010	0.089	3606	6398	0	2681	0	111	0.004
SRL_OPN_2PTS025_0528_20150720_153058_20150720_171048.EUM.nc	0.009	0.018	0.101	2650	5593	0	2829	3	111	0.056
SRL_OPN_2PTS025_0530_20150720_171047_20150720_185019.EUM.nc	-0.009	-0.005	0.082	3249	5547	0	2196	14	88	0.012
SRL_OPN_2PTS025_0532_20150720_185018_20150720_202936.EUM.nc	-0.014	-0.015	0.116	3323	5600	0	2108	23	146	0.051
SRL_OPN_2PTS025_0534_20150720_202937_20150720_220807.EUM.nc	0.008	-0.009	0.120	2933	5524	0	2450	39	102	0.084
SRL_OPN_2PTS025_0536_20150720_220806_20150720_234606.EUM.nc	0.032	0.030	0.086	2838	5521	0	2584	19	80	0.063
SRL_OPN_2PTS025_0537_20150720_234606_20150721_012351.EUM.nc	0.012	0.012	0.076	2815	5522	0	2583	7	117	0.011

– Continued on next page

Table 2: Sea Surface Height Anomaly Statistics.

– Continued from previous page

File	Median	Mean	Std. Dev.	No. Obs.	Total Obs.	Default Lat/Lon	Flag (total)	Default (total)	3-Sigma Edited	1 Cpr. Amp.
SRL_OPN_2PTS025_0539_20150721_012350_20150721_030234.EUM.nc	0.003	0.007	0.083	2752	5586	0	2720	13	101	0.025
SRL_OPN_2PTS025_0541_20150721_030234_20150721_044240.EUM.nc	0.018	0.023	0.079	2750	5500	0	2645	15	90	0.047
SRL_OPN_2PTS025_0543_20150721_044239_20150721_062453.EUM.nc	0.034	0.037	0.088	3739	5813	0	1974	0	100	0.026
SRL_OPN_2PTS025_0545_20150721_062453_20150721_081155.EUM.nc	-0.001	-0.007	0.107	4237	6111	0	1815	8	51	0.084
SRL_OPN_2PTS025_0548_20150721_081154_20150721_095002.EUM.nc	-0.030	-0.044	0.136	2788	5438	0	2517	25	108	0.085
SRL_OPN_2PTS025_0549_20150721_095001_20150721_112757.EUM.nc	-0.015	-0.003	0.101	2046	5420	0	3323	34	17	0.027
SRL_OPN_2PTS025_0551_20150721_112756_20150721_130623.EUM.nc	0.004	0.012	0.067	2607	5497	0	2750	5	135	0.070
SRL_OPN_2PTS025_0553_20150721_130623_20150721_145943.EUM.nc	-0.016	-0.012	0.078	3445	6417	0	2827	5	140	0.016
SRL_OPN_2PTS025_0556_20150721_145942_20150721_163922.EUM.nc	0.005	0.007	0.103	3040	5618	0	2459	23	96	0.064
SRL_OPN_2PTS025_0558_20150721_163923_20150721_181906.EUM.nc	-0.017	-0.017	0.091	3038	5521	0	2408	4	71	0.034
SRL_OPN_2PTS025_0560_20150721_181905_20150721_195824.EUM.nc	0.004	0.000	0.104	3188	5591	0	2302	13	88	0.076
SRL_OPN_2PTS025_0562_20150721_195823_20150721_213717.EUM.nc	0.000	-0.005	0.096	3332	5611	0	2077	39	163	0.031
SRL_OPN_2PTS025_0564_20150721_213716_20150721_231517.EUM.nc	0.027	0.021	0.091	2308	5400	0	3009	10	73	0.043
SRL_OPN_2PTS025_0565_20150721_231517_20150722_005307.EUM.nc	-0.004	-0.009	0.069	2908	5545	0	2480	33	124	0.022
SRL_OPN_2PTS025_0567_20150722_005306_20150722_023120.EUM.nc	0.004	0.009	0.085	2977	5516	0	2487	8	44	0.025
SRL_OPN_2PTS025_0569_20150722_023119_20150722_041102.EUM.nc	0.033	0.038	0.098	2663	5512	0	2770	13	66	0.037
SRL_OPN_2PTS025_0571_20150722_041101_20150722_055231.EUM.nc	0.017	0.024	0.097	3586	5726	0	2029	5	106	0.057
SRL_OPN_2PTS025_0573_20150722_055230_20150722_074101.EUM.nc	-0.002	-0.002	0.074	4020	6172	0	2071	6	75	0.040
SRL_OPN_2PTS025_0576_20150722_074100_20150722_091919.EUM.nc	-0.003	-0.009	0.102	3190	5584	0	2235	28	131	0.070
SRL_OPN_2PTS025_0577_20150722_091919_20150722_105705.EUM.nc	-0.018	-0.016	0.117	2276	5506	0	3163	29	38	0.066
SRL_OPN_2PTS025_0579_20150722_105704_20150722_123521.EUM.nc	-0.011	-0.013	0.092	2335	5399	0	2971	7	86	0.143
SRL_OPN_2PTS025_0581_20150722_123520_20150722_141443.EUM.nc	0.000	0.000	0.083	3140	5582	0	2389	1	52	0.030
SRL_OPN_2PTS025_0583_20150722_141443_20150722_160804.EUM.nc	0.005	0.007	0.099	3550	6400	0	2784	7	59	0.039
SRL_OPN_2PTS025_0586_20150722_160804_20150722_210613.EUM.nc	0.003	-0.005	0.109	9529	16822	0	7007	53	233	0.046
SRL_OPN_2PTS025_0592_20150722_210612_20150722_224435.EUM.nc	-0.006	-0.005	0.107	2706	5400	0	2633	22	39	0.065
SRL_OPN_2PTS025_0593_20150722_224435_20150723_002226.EUM.nc	0.005	0.006	0.073	2906	5472	0	2427	10	129	0.022
SRL_OPN_2PTS025_0595_20150723_002225_20150723_020024.EUM.nc	0.029	0.023	0.079	3043	5544	0	2456	7	38	0.020
SRL_OPN_2PTS025_0597_20150723_020023_20150723_033927.EUM.nc	0.016	0.021	0.093	2837	5475	0	2587	10	41	0.016
SRL_OPN_2PTS025_0599_20150723_033927_20150723_052026.EUM.nc	0.024	0.022	0.093	2816	5545	0	2611	8	110	0.028
SRL_OPN_2PTS025_0601_20150723_052025_20150723_071003.EUM.nc	0.002	0.002	0.076	3605	6230	0	2510	24	91	0.058
SRL_OPN_2PTS025_0604_20150723_071003_20150723_084826.EUM.nc	0.015	-0.001	0.108	3928	5592	0	1528	34	102	0.081
SRL_OPN_2PTS025_0605_20150723_084826_20150723_102623.EUM.nc	-0.019	-0.014	0.128	2599	5449	0	2803	13	34	0.062
SRL_OPN_2PTS025_0607_20150723_102624_20150723_120419.EUM.nc	0.007	0.011	0.096	2428	5508	0	3001	32	47	0.044
SRL_OPN_2PTS025_0609_20150723_120419_20150723_134320.EUM.nc	-0.015	-0.005	0.076	2898	5532	0	2497	29	108	0.040
SRL_OPN_2PTS025_0611_20150723_134320_20150723_153647.EUM.nc	0.004	0.005	0.080	3658	6422	0	2707	3	54	0.019
SRL_OPN_2PTS025_0614_20150723_153647_20150723_171628.EUM.nc	0.017	0.008	0.105	2642	5604	0	2856	11	95	0.032
SRL_OPN_2PTS025_0616_20150723_171627_20150723_185606.EUM.nc	-0.017	-0.020	0.091	3245	5564	0	2222	11	86	0.044
SRL_OPN_2PTS025_0618_20150723_185606_20150723_203514.EUM.nc	0.015	0.007	0.100	3359	5617	0	2053	19	186	0.051
SRL_OPN_2PTS025_0620_20150723_203513_20150723_221350.EUM.nc	-0.003	-0.012	0.107	2862	5547	0	2552	37	96	0.068

– Continued on next page

Table 2: Sea Surface Height Anomaly Statistics.

– Continued from previous page

File	Median	Mean	Std. Dev.	No. Obs.	Total Obs.	Default Lat/Lon	Flag (total)	Default (total)	3-Sigma Edited	1 Cpr. Amp.
SRL_OPN_2PTS025_0622_20150723_221349_20150723_235139.EUM.nc	-0.001	0.002	0.076	2840	5482	0	2563	10	69	0.045
SRL_OPN_2PTS025_0623_20150723_235139_20150724_012933.EUM.nc	0.017	0.017	0.088	2903	5512	0	2499	6	104	0.039
SRL_OPN_2PTS025_0625_20150724_012933_20150724_030813.EUM.nc	-0.017	-0.008	0.102	2846	5542	0	2650	9	37	0.032
SRL_OPN_2PTS025_0627_20150724_030812_20150724_044833.EUM.nc	0.020	0.023	0.091	2809	5506	0	2617	6	74	0.064
SRL_OPN_2PTS025_0629_20150724_044833_20150724_063055.EUM.nc	0.014	0.017	0.074	3722	5813	0	1983	10	98	0.031
SRL_OPN_2PTS025_0631_20150724_063055_20150724_081739.EUM.nc	0.003	-0.004	0.108	4303	6099	0	1740	5	51	0.095
SRL_OPN_2PTS025_0634_20150724_081739_20150724_095535.EUM.nc	-0.032	-0.046	0.145	2823	5434	0	2525	18	68	0.096
SRL_OPN_2PTS025_0635_20150724_095534_20150724_113330.EUM.nc	-0.003	-0.005	0.097	2122	5428	0	3141	43	122	0.017
SRL_OPN_2PTS025_0637_20150724_113329_20150724_131209.EUM.nc	-0.004	-0.006	0.092	2712	5477	0	2666	10	89	0.126
SRL_OPN_2PTS025_0639_20150724_131210_20150724_150522.EUM.nc	-0.005	-0.004	0.082	3511	6416	0	2805	3	97	0.011
SRL_OPN_2PTS025_0642_20150724_150522_20150724_164511.EUM.nc	0.015	0.009	0.101	2873	5601	0	2595	22	111	0.005
SRL_OPN_2PTS025_0644_20150724_164510_20150724_182445.EUM.nc	-0.011	-0.009	0.087	3143	5520	0	2279	15	83	0.016
SRL_OPN_2PTS025_0646_20150724_182444_20150724_200410.EUM.nc	0.018	0.012	0.097	3072	5608	0	2403	18	115	0.047
SRL_OPN_2PTS025_0648_20150724_200409_20150724_214252.EUM.nc	0.005	-0.003	0.101	3318	5555	0	2083	31	123	0.031
SRL_OPN_2PTS025_0650_20150724_214251_20150724_232059.EUM.nc	-0.010	-0.009	0.097	2428	5368	0	2845	14	81	0.058
SRL_OPN_2PTS025_0651_20150724_232058_20150725_005840.EUM.nc	-0.028	-0.021	0.085	2946	5536	0	2527	29	34	0.049
SRL_OPN_2PTS025_0653_20150725_005839_20150725_023705.EUM.nc	0.012	0.013	0.092	2958	5556	0	2513	17	68	0.009
SRL_OPN_2PTS025_0655_20150725_023705_20150725_041645.EUM.nc	0.002	0.008	0.088	2686	5460	0	2689	26	59	0.048
SRL_OPN_2PTS025_0657_20150725_041644_20150725_055830.EUM.nc	0.010	0.014	0.086	3631	5765	0	2064	2	68	0.044
SRL_OPN_2PTS025_0659_20150725_055830_20150725_074646.EUM.nc	-0.001	0.001	0.099	4061	6153	0	2016	21	55	0.104
SRL_OPN_2PTS025_0662_20150725_074646_20150725_092453.EUM.nc	-0.003	-0.010	0.113	3111	5549	0	2306	28	104	0.079
SRL_OPN_2PTS025_0663_20150725_092453_20150725_110246.EUM.nc	-0.010	0.001	0.093	2124	5511	0	3209	49	129	0.007
SRL_OPN_2PTS025_0665_20150725_110245_20150725_124058.EUM.nc	-0.033	-0.031	0.081	2394	5383	0	2913	13	63	0.098
SRL_OPN_2PTS025_0667_20150725_124057_20150725_142034.EUM.nc	0.020	0.026	0.092	3230	5594	0	2303	1	60	0.069
SRL_OPN_2PTS025_0669_20150725_142033_20150725_161353.EUM.nc	-0.001	-0.000	0.098	3540	6393	0	2695	15	143	0.036
SRL_OPN_2PTS025_0672_20150725_161352_20150725_175331.EUM.nc	0.002	-0.000	0.096	2752	5620	0	2728	10	130	0.025
SRL_OPN_2PTS025_0674_20150725_175330_20150725_193256.EUM.nc	0.025	0.022	0.080	3209	5633	0	2245	38	141	0.022
SRL_OPN_2PTS025_0676_20150725_193255_20150725_211158.EUM.nc	-0.006	-0.001	0.085	3294	5493	0	1990	23	186	0.032
SRL_OPN_2PTS025_0678_20150725_211158_20150725_225018.EUM.nc	-0.022	-0.023	0.097	2519	5502	0	2884	22	77	0.018
SRL_OPN_2PTS025_0679_20150725_225018_20150726_002759.EUM.nc	0.002	-0.002	0.066	2963	5449	0	2319	24	143	0.025
SRL_OPN_2PTS025_0681_20150726_002758_20150726_020559.EUM.nc	0.029	0.033	0.085	2942	5536	0	2524	29	41	0.043
SRL_OPN_2PTS025_0683_20150726_020558_20150726_034517.EUM.nc	0.046	0.050	0.089	2729	5544	0	2715	6	94	0.044
SRL_OPN_2PTS025_0685_20150726_034516_20150726_052613.EUM.nc	0.033	0.028	0.102	2695	5577	0	2771	22	89	0.047
SRL_OPN_2PTS025_0687_20150726_052612_20150726_071540.EUM.nc	-0.010	-0.010	0.082	3745	6226	0	2406	17	58	0.051
SRL_OPN_2PTS025_0690_20150726_071539_20150726_085409.EUM.nc	0.005	0.003	0.108	3820	5604	0	1619	25	140	0.093
SRL_OPN_2PTS025_0691_20150726_085408_20150726_103156.EUM.nc	-0.008	0.004	0.126	2434	5524	0	3005	27	58	0.019
SRL_OPN_2PTS025_0693_20150726_103157_20150726_121002.EUM.nc	-0.019	-0.029	0.108	2347	5514	0	3025	24	118	0.048
SRL_OPN_2PTS025_0695_20150726_121002_20150726_134902.EUM.nc	0.011	0.014	0.095	2983	5482	0	2425	5	69	0.078
SRL_OPN_2PTS025_0697_20150726_134901_20150726_154227.EUM.nc	-0.007	-0.001	0.088	3650	6401	0	2684	2	65	0.022

– Continued on next page

Table 2: Sea Surface Height Anomaly Statistics.

– Continued from previous page

File	Median	Mean	Std. Dev.	No. Obs.	Total Obs.	Default Lat/Lon	Flag (total)	Default (total)	3-Sigma Edited	1 Cpr. Amp.
SRL_OPN_2PTS025_0700_20150726_154226_20150726_172215.EUM.nc	0.035	0.035	0.098	2702	5539	0	2744	10	83	0.049
SRL_OPN_2PTS025_0702_20150726_172216_20150726_190145.EUM.nc	-0.019	-0.020	0.090	3269	5648	0	2292	6	81	0.040
SRL_OPN_2PTS025_0704_20150726_190144_20150726_204059.EUM.nc	0.001	0.008	0.085	3429	5632	0	1915	31	257	0.009
SRL_OPN_2PTS025_0706_20150726_204059_20150726_221924.EUM.nc	-0.027	-0.029	0.092	2878	5400	0	2421	30	71	0.019
SRL_OPN_2PTS025_0708_20150726_221923_20150726_235720.EUM.nc	-0.006	-0.005	0.068	2848	5523	0	2491	10	174	0.038
SRL_OPN_2PTS025_0709_20150726_235719_20150727_013508.EUM.nc	0.023	0.018	0.080	2974	5532	0	2407	2	149	0.033
SRL_OPN_2PTS025_0711_20150727_013508_20150727_031400.EUM.nc	0.008	0.011	0.125	2761	5510	0	2691	13	45	0.097
SRL_OPN_2PTS025_0713_20150727_031359_20150727_045419.EUM.nc	0.030	0.026	0.100	2914	5544	0	2599	10	21	0.084
SRL_OPN_2PTS025_0715_20150727_045418_20150727_063648.EUM.nc	-0.016	-0.008	0.082	3800	5841	0	1999	8	34	0.056
SRL_OPN_2PTS025_0717_20150727_063647_20150727_082314.EUM.nc	0.005	0.007	0.107	4158	6078	0	1741	8	171	0.077
SRL_OPN_2PTS025_0720_20150727_082314_20150727_100116.EUM.nc	-0.016	-0.019	0.127	2829	5468	0	2524	19	96	0.089
SRL_OPN_2PTS025_0721_20150727_100116_20150727_113913.EUM.nc	-0.009	-0.008	0.083	2176	5445	0	3116	55	98	0.037
SRL_OPN_2PTS025_0723_20150727_113913_20150727_131747.EUM.nc	0.007	0.012	0.087	2750	5417	0	2537	6	124	0.140
SRL_OPN_2PTS025_0725_20150727_131747_20150727_151110.EUM.nc	0.009	0.010	0.097	3579	6438	0	2781	2	76	0.032
SRL_OPN_2PTS025_0728_20150727_151110_20150727_165059.EUM.nc	0.003	0.003	0.101	2866	5601	0	2662	16	57	0.080
SRL_OPN_2PTS025_0730_20150727_165059_20150727_183033.EUM.nc	-0.010	-0.009	0.087	3095	5518	0	2286	7	130	0.036
SRL_OPN_2PTS025_0732_20150727_183033_20150727_200947.EUM.nc	0.013	0.018	0.095	3051	5594	0	2399	16	128	0.061
SRL_OPN_2PTS025_0734_20150727_200946_20150727_214834.EUM.nc	-0.015	-0.017	0.101	3253	5544	0	2117	13	161	0.008
SRL_OPN_2PTS025_0736_20150727_214833_20150727_232630.EUM.nc	-0.012	-0.017	0.085	2424	5346	0	2805	54	63	0.034
SRL_OPN_2PTS025_0737_20150727_232631_20150728_010422.EUM.nc	0.001	-0.003	0.086	2701	5520	0	2712	26	81	0.023
SRL_OPN_2PTS025_0739_20150728_010421_20150728_024242.EUM.nc	0.017	0.026	0.114	2918	5548	0	2617	0	13	0.066
SRL_OPN_2PTS025_0741_20150728_024241_20150728_042235.EUM.nc	0.028	0.028	0.098	2716	5464	0	2700	16	32	0.066
SRL_OPN_2PTS025_0743_20150728_042234_20150728_060420.EUM.nc	-0.005	-0.003	0.084	3617	5766	0	2044	7	98	0.041
SRL_OPN_2PTS025_0745_20150728_060419_20150728_075221.EUM.nc	-0.001	0.004	0.082	4016	6151	0	1998	3	134	0.061
SRL_OPN_2PTS025_0748_20150728_075221_20150728_093034.EUM.nc	-0.007	-0.018	0.106	3026	5531	0	2356	18	131	0.046
SRL_OPN_2PTS025_0749_20150728_093034_20150728_110818.EUM.nc	-0.035	-0.024	0.132	2212	5459	0	3130	60	57	0.047
SRL_OPN_2PTS025_0751_20150728_110817_20150728_124642.EUM.nc	-0.003	0.001	0.081	2385	5364	0	2919	2	58	0.118
SRL_OPN_2PTS025_0753_20150728_124641_20150728_143953.EUM.nc	0.022	0.022	0.099	3323	6349	0	2881	3	142	0.042
SRL_OPN_2PTS025_0756_20150728_143953_20150728_161932.EUM.nc	-0.001	0.006	0.110	3443	5623	0	2127	5	48	0.055
SRL_OPN_2PTS025_0758_20150728_161931_20150728_175916.EUM.nc	0.005	-0.000	0.091	2672	4643	0	1823	0	148	0.021
SRL_OPN_2PTS025_0760_20150728_175916_20150728_193839.EUM.nc	0.014	0.022	0.078	3071	5626	0	2273	14	268	0.027
SRL_OPN_2PTS025_0762_20150728_193838_20150728_211738.EUM.nc	-0.006	0.001	0.088	3253	5504	0	1955	52	244	0.034
SRL_OPN_2PTS025_0764_20150728_211738_20150728_225548.EUM.nc	-0.025	-0.018	0.101	2454	5473	0	2915	27	77	0.033
SRL_OPN_2PTS025_0765_20150728_225548_20150729_003337.EUM.nc	-0.006	-0.010	0.086	3095	5482	0	2266	21	100	0.074
SRL_OPN_2PTS025_0767_20150729_003337_20150729_021140.EUM.nc	0.028	0.026	0.081	2925	5533	0	2516	4	88	0.011
SRL_OPN_2PTS025_0769_20150729_021139_20150729_035104.EUM.nc	0.042	0.046	0.090	2665	5536	0	2759	34	78	0.057
SRL_OPN_2PTS025_0771_20150729_035104_20150729_053207.EUM.nc	0.012	0.014	0.091	2794	5585	0	2705	6	80	0.043
SRL_OPN_2PTS025_0773_20150729_053206_20150729_072122.EUM.nc	-0.018	-0.008	0.084	3899	6188	0	2214	5	70	0.067
SRL_OPN_2PTS025_0776_20150729_072122_20150729_085949.EUM.nc	0.004	0.002	0.103	3821	5605	0	1698	12	74	0.072

– Continued on next page

Table 2: Sea Surface Height Anomaly Statistics.

– Continued from previous page

File	Median	Mean	Std. Dev.	No. Obs.	Total Obs.	Default Lat/Lon	Flag (total)	Default (total)	3-Sigma Edited	1 Cpr. Amp.
SRL_OPN_2PTS025_0777_20150729_085948_20150729_103736.EUM.nc	-0.028	-0.030	0.114	2376	5539	0	3018	14	131	0.051
SRL_OPN_2PTS025_0779_20150729_103735_20150729_121544.EUM.nc	-0.002	0.015	0.108	2334	5494	0	2988	37	135	0.048
SRL_OPN_2PTS025_0781_20150729_121543_20150729_135447.EUM.nc	0.006	0.010	0.117	3102	5514	0	2328	7	77	0.134
SRL_OPN_2PTS025_0783_20150729_135447_20150729_172801.EUM.nc	0.011	0.020	0.100	6308	11929	0	5428	14	179	0.050
SRL_OPN_2PTS025_0788_20150729_172800_20150729_190729.EUM.nc	-0.006	-0.002	0.075	3251	5634	0	2115	26	242	0.007
SRL_OPN_2PTS025_0790_20150729_190729_20150729_204634.EUM.nc	0.005	0.008	0.076	3426	5596	0	1862	25	283	0.019
SRL_OPN_2PTS025_0792_20150729_204633_20150729_222505.EUM.nc	-0.012	-0.020	0.085	2866	5425	0	2450	35	74	0.046
SRL_OPN_2PTS025_0794_20150729_222504_20150730_000259.EUM.nc	-0.001	-0.002	0.085	2982	5534	0	2458	18	76	0.033
SRL_OPN_2PTS025_0795_20150730_000259_20150730_014049.EUM.nc	0.026	0.021	0.087	3036	5539	0	2417	10	76	0.018
SRL_OPN_2PTS025_0797_20150730_014048_20150730_031936.EUM.nc	0.031	0.033	0.124	2770	5533	0	2683	19	61	0.101
SRL_OPN_2PTS025_0799_20150730_031935_20150730_050010.EUM.nc	0.019	0.022	0.094	2889	5592	0	2601	13	89	0.013
SRL_OPN_2PTS025_0801_20150730_050011_20150730_064249.EUM.nc	-0.009	-0.009	0.090	3751	5850	0	2049	4	46	0.067
SRL_OPN_2PTS025_0803_20150730_064248_20150730_082854.EUM.nc	-0.011	-0.015	0.100	4180	6054	0	1706	16	152	0.060
SRL_OPN_2PTS025_0806_20150730_082854_20150730_100655.EUM.nc	-0.029	-0.042	0.134	2838	5428	0	2533	6	51	0.059
SRL_OPN_2PTS025_0807_20150730_100654_20150730_114446.EUM.nc	0.027	0.028	0.108	2240	5467	0	3102	41	84	0.037
SRL_OPN_2PTS025_0809_20150730_114445_20150730_132332.EUM.nc	-0.013	-0.006	0.086	2782	5466	0	2525	12	147	0.125
SRL_OPN_2PTS025_0811_20150730_132331_20150730_151656.EUM.nc	0.025	0.025	0.101	3595	6405	0	2738	6	66	0.023
SRL_OPN_2PTS025_0814_20150730_151655_20150730_165636.EUM.nc	-0.005	-0.008	0.096	2832	5556	0	2663	15	46	0.080
SRL_OPN_2PTS025_0816_20150730_165636_20150730_183618.EUM.nc	0.011	0.014	0.085	3145	5524	0	2252	4	123	0.006
SRL_OPN_2PTS025_0818_20150730_183617_20150730_201531.EUM.nc	-0.008	0.001	0.099	3198	5574	0	2245	14	117	0.010
SRL_OPN_2PTS025_0820_20150730_201530_20150730_215416.EUM.nc	-0.018	-0.021	0.106	3173	5535	0	2190	50	122	0.047
SRL_OPN_2PTS025_0822_20150730_215415_20150730_233210.EUM.nc	-0.017	-0.023	0.098	2488	5316	0	2768	18	42	0.020
SRL_OPN_2PTS025_0823_20150730_233211_20150731_011002.EUM.nc	0.023	0.030	0.082	2673	5522	0	2775	13	61	0.053
SRL_OPN_2PTS025_0825_20150731_011001_20150731_024825.EUM.nc	0.018	0.016	0.105	2840	5551	0	2681	5	25	0.064
SRL_OPN_2PTS025_0827_20150731_024825_20150731_042824.EUM.nc	0.044	0.046	0.087	2755	5549	0	2679	9	106	0.062
SRL_OPN_2PTS025_0829_20150731_042824_20150731_061018.EUM.nc	0.001	-0.002	0.079	3554	5755	0	2059	7	135	0.024
SRL_OPN_2PTS025_0831_20150731_061017_20150731_075801.EUM.nc	-0.023	-0.016	0.080	3932	6119	0	1979	19	189	0.032
SRL_OPN_2PTS025_0834_20150731_075801_20150731_093612.EUM.nc	-0.008	-0.021	0.121	2929	5562	0	2493	21	119	0.067
SRL_OPN_2PTS025_0835_20150731_093613_20150731_111359.EUM.nc	-0.019	-0.008	0.118	2120	5498	0	3292	51	35	0.032
SRL_OPN_2PTS025_0837_20150731_111358_20150731_125224.EUM.nc	-0.017	-0.017	0.084	2479	5382	0	2796	7	100	0.106
SRL_OPN_2PTS025_0839_20150731_125223_20150731_144537.EUM.nc	0.042	0.041	0.115	3507	6384	0	2826	1	50	0.074
SRL_OPN_2PTS025_0842_20150731_144536_20150731_162517.EUM.nc	-0.027	-0.027	0.126	3391	5634	0	2189	9	45	0.100
SRL_OPN_2PTS025_0844_20150731_162516_20150731_180504.EUM.nc	0.009	0.006	0.085	2952	5654	0	2572	10	120	0.008
SRL_OPN_2PTS025_0846_20150731_180503_20150731_194425.EUM.nc	-0.019	-0.013	0.090	3251	5620	0	2242	8	119	0.027
SRL_OPN_2PTS025_0848_20150731_194424_20150731_212314.EUM.nc	-0.034	-0.045	0.105	3368	5467	0	1919	38	142	0.064
SRL_OPN_2PTS025_0850_20150731_212314_20150731_230128.EUM.nc	-0.033	-0.033	0.112	2367	5408	0	2988	13	40	0.087
SRL_OPN_2PTS025_0851_20150731_230127_20150801_003918.EUM.nc	0.018	0.017	0.093	3165	5518	0	2241	23	89	0.046
SRL_OPN_2PTS025_0853_20150801_003918_20150801_021723.EUM.nc	0.039	0.029	0.093	2899	5527	0	2548	16	64	0.057
SRL_OPN_2PTS025_0855_20150801_021722_20150801_035643.EUM.nc	0.025	0.025	0.104	2700	5554	0	2785	10	59	0.036

– Continued on next page

Table 2: Sea Surface Height Anomaly Statistics.

– Continued from previous page

File	Median	Mean	Std. Dev.	No. Obs.	Total Obs.	Default Lat/Lon	Flag (total)	Default (total)	3-Sigma Edited	1 Cpr. Amp.
SRL_OPN_2PTS025_0857_20150801_035644_20150801_053803.EUM.nc	0.002	0.005	0.089	2932	5570	0	2514	15	109	0.019
SRL_OPN_2PTS025_0859_20150801_053803_20150801_072705.EUM.nc	-0.021	-0.015	0.075	4031	6231	0	2115	2	83	0.043
SRL_OPN_2PTS025_0862_20150801_072706_20150801_090522.EUM.nc	-0.007	-0.008	0.093	3539	5556	0	1789	19	209	0.044
SRL_OPN_2PTS025_0863_20150801_090521_20150801_104316.EUM.nc	-0.020	-0.016	0.141	2463	5549	0	2957	40	89	0.090
SRL_OPN_2PTS025_0865_20150801_104315_20150801_122118.EUM.nc	0.009	0.007	0.085	2408	5494	0	2899	23	164	0.031
SRL_OPN_2PTS025_0867_20150801_122117_20150801_140035.EUM.nc	0.033	0.038	0.094	3225	5547	0	2227	10	85	0.048
SRL_OPN_2PTS025_0869_20150801_140035_20150801_155401.EUM.nc	-0.003	0.005	0.106	3464	6418	0	2893	9	52	0.024
SRL_OPN_2PTS025_0872_20150801_155400_20150801_173340.EUM.nc	0.025	0.023	0.092	2638	5503	0	2758	9	98	0.040
SRL_OPN_2PTS025_0874_20150801_173341_20150801_191316.EUM.nc	-0.011	-0.013	0.099	3409	5642	0	2066	16	151	0.056
SRL_OPN_2PTS025_0876_20150801_191316_20150801_205217.EUM.nc	-0.031	-0.021	0.081	3429	5623	0	1908	25	261	0.011
SRL_OPN_2PTS025_0878_20150801_205218_20150801_223047.EUM.nc	-0.037	-0.039	0.090	2906	5436	0	2448	35	47	0.057
SRL_OPN_2PTS025_0880_20150801_223047_20150802_000831.EUM.nc	0.025	0.014	0.097	2960	5494	0	2431	10	93	0.036
SRL_OPN_2PTS025_0881_20150802_000830_20150802_014631.EUM.nc	0.053	0.057	0.101	3110	5543	0	2361	4	68	0.013
SRL_OPN_2PTS025_0883_20150802_014630_20150802_032523.EUM.nc	0.000	0.008	0.102	2836	5476	0	2555	7	78	0.043
SRL_OPN_2PTS025_0885_20150802_032522_20150802_050555.EUM.nc	-0.002	-0.001	0.080	2807	5570	0	2674	11	78	0.029
SRL_OPN_2PTS025_0887_20150802_050554_20150802_065559.EUM.nc	-0.020	-0.019	0.085	3670	6255	0	2517	2	66	0.070
SRL_OPN_2PTS025_0890_20150802_065558_20150802_083437.EUM.nc	-0.030	-0.031	0.098	4195	5642	0	1286	6	155	0.033
SRL_OPN_2PTS025_0892_20150802_083436_20150802_101228.EUM.nc	-0.015	-0.022	0.128	2675	5450	0	2632	20	123	0.031
SRL_OPN_2PTS025_0893_20150802_101228_20150802_115027.EUM.nc	0.017	0.019	0.093	2265	5527	0	3114	25	123	0.013
SRL_OPN_2PTS025_0895_20150802_115026_20150802_132910.EUM.nc	-0.008	-0.001	0.093	2829	5445	0	2437	11	168	0.124
SRL_OPN_2PTS025_0897_20150802_132910_20150802_152236.EUM.nc	0.037	0.028	0.099	3676	6391	0	2667	5	43	0.068
SRL_OPN_2PTS025_0900_20150802_152236_20150802_170224.EUM.nc	-0.002	-0.004	0.103	2803	5561	0	2709	3	46	0.075
SRL_OPN_2PTS025_0902_20150802_170223_20150802_184157.EUM.nc	-0.018	-0.013	0.080	3153	5523	0	2258	12	100	0.014
SRL_OPN_2PTS025_0904_20150802_184157_20150802_202116.EUM.nc	-0.045	-0.052	0.087	3311	5591	0	2136	12	132	0.015
SRL_OPN_2PTS025_0906_20150802_202115_20150802_215951.EUM.nc	-0.028	-0.033	0.110	2977	5511	0	2402	34	98	0.057
SRL_OPN_2PTS025_0908_20150802_215951_20150802_233752.EUM.nc	0.009	0.006	0.084	2652	5462	0	2742	16	52	0.007
SRL_OPN_2PTS025_0909_20150802_233751_20150803_011535.EUM.nc	0.037	0.026	0.094	2883	5509	0	2526	26	74	0.024
SRL_OPN_2PTS025_0911_20150803_011534_20150803_025411.EUM.nc	0.012	0.014	0.107	2801	5565	0	2689	5	70	0.050
SRL_OPN_2PTS025_0913_20150803_025410_20150803_043407.EUM.nc	0.039	0.042	0.091	2817	5496	0	2589	12	78	0.053
SRL_OPN_2PTS025_0915_20150803_043407_20150803_061618.EUM.nc	0.002	0.005	0.071	3616	5812	0	2037	2	157	0.012
SRL_OPN_2PTS025_0917_20150803_061617_20150803_080346.EUM.nc	-0.022	-0.025	0.086	4062	6121	0	1910	5	144	0.006
SRL_OPN_2PTS025_0920_20150803_080345_20150803_094147.EUM.nc	-0.007	-0.038	0.163	3019	5550	0	2481	8	42	0.106
SRL_OPN_2PTS025_0921_20150803_094147_20150803_111940.EUM.nc	0.006	0.001	0.127	2189	5401	0	3135	62	15	0.039
SRL_OPN_2PTS025_0923_20150803_111940_20150803_125802.EUM.nc	-0.019	-0.017	0.083	2520	5372	0	2700	9	143	0.109
SRL_OPN_2PTS025_0925_20150803_125802_20150803_145118.EUM.nc	0.015	0.018	0.085	3479	6398	0	2763	3	153	0.018
SRL_OPN_2PTS025_0928_20150803_145117_20150803_163106.EUM.nc	-0.007	-0.008	0.108	3273	5670	0	2281	9	107	0.011
SRL_OPN_2PTS025_0930_20150803_163106_20150803_181043.EUM.nc	-0.015	-0.018	0.081	2938	5614	0	2552	5	119	0.016
SRL_OPN_2PTS025_0932_20150803_181042_20150803_195003.EUM.nc	-0.031	-0.034	0.091	3214	5630	0	2269	7	140	0.013
SRL_OPN_2PTS025_0934_20150803_195002_20150803_212858.EUM.nc	-0.022	-0.039	0.125	3549	5496	0	1838	35	74	0.093

– Continued on next page

Table 2: Sea Surface Height Anomaly Statistics.

– Continued from previous page

File	Median	Mean	Std. Dev.	No. Obs.	Total Obs.	Default Lat/Lon	Flag (total)	Default (total)	3-Sigma Edited	1 Cpr. Amp.
SRL_OPN_2PTS025_0936_20150803_212857_20150803_230711.EUM.nc	-0.006	-0.008	0.107	2250	5454	0	3144	15	45	0.060
SRL_OPN_2PTS025_0937_20150803_230711_20150804_004452.EUM.nc	0.022	0.021	0.095	3154	5511	0	2292	30	35	0.019
SRL_OPN_2PTS025_0939_20150804_004452_20150804_022300.EUM.nc	0.048	0.045	0.104	2943	5543	0	2548	5	47	0.034
SRL_OPN_2PTS025_0941_20150804_022259_20150804_040234.EUM.nc	0.022	0.029	0.090	2741	5483	0	2684	6	52	0.024
SRL_OPN_2PTS025_0943_20150804_040234_20150804_054352.EUM.nc	0.012	0.011	0.073	3194	5702	0	2315	18	175	0.023
SRL_OPN_2PTS025_0953_20150804_122701_20150804_140617.EUM.nc	-0.006	0.002	0.094	3118	5578	0	2360	5	95	0.064
SRL_OPN_2PTS025_0955_20150804_140616_20150804_155941.EUM.nc	0.015	0.020	0.104	3389	6379	0	2906	20	64	0.009
SRL_OPN_2PTS025_0958_20150804_155940_20150804_173929.EUM.nc	-0.011	-0.009	0.073	2672	5644	0	2796	11	165	0.013
SRL_OPN_2PTS025_0960_20150804_173928_20150804_191855.EUM.nc	-0.025	-0.024	0.105	3447	5639	0	2058	9	125	0.047
SRL_OPN_2PTS025_0962_20150804_191855_20150804_205803.EUM.nc	-0.021	-0.021	0.101	3584	5599	0	1872	23	120	0.045
SRL_OPN_2PTS025_0964_20150804_205802_20150804_223620.EUM.nc	-0.001	-0.002	0.097	2866	5403	0	2451	21	65	0.037
SRL_OPN_2PTS025_0965_20150804_223620_20150805_001412.EUM.nc	0.031	0.035	0.101	2954	5486	0	2438	8	86	0.068
SRL_OPN_2PTS025_0967_20150805_001411_20150805_015206.EUM.nc	0.034	0.037	0.097	3121	5505	0	2320	1	63	0.053
SRL_OPN_2PTS025_0969_20150805_015205_20150805_033111.EUM.nc	0.007	0.011	0.095	2844	5485	0	2535	16	90	0.014
SRL_OPN_2PTS025_0971_20150805_033110_20150805_051150.EUM.nc	0.028	0.029	0.081	2870	5557	0	2629	1	57	0.031
SRL_OPN_2PTS025_0973_20150805_051150_20150805_070145.EUM.nc	0.008	0.012	0.083	3617	6252	0	2533	11	91	0.036
SRL_OPN_2PTS025_0976_20150805_070144_20150805_084011.EUM.nc	-0.006	-0.012	0.085	4033	5615	0	1368	17	197	0.030
SRL_OPN_2PTS025_0978_20150805_084012_20150805_101809.EUM.nc	-0.013	-0.019	0.121	2650	5454	0	2691	26	87	0.064
SRL_OPN_2PTS025_0979_20150805_101808_20150805_115603.EUM.nc	0.011	0.016	0.102	2368	5525	0	3049	26	82	0.041
SRL_OPN_2PTS025_0981_20150805_115602_20150805_133459.EUM.nc	-0.001	0.004	0.102	2861	5446	0	2443	7	135	0.133
SRL_OPN_2PTS025_0983_20150805_133459_20150805_152824.EUM.nc	0.008	0.013	0.089	3563	6374	0	2641	2	168	0.042
SRL_OPN_2PTS025_0986_20150805_152823_20150805_170804.EUM.nc	0.016	0.017	0.087	2690	5584	0	2777	4	113	0.045
SRL_OPN_2PTS025_0988_20150805_170803_20150805_184744.EUM.nc	-0.036	-0.027	0.087	3332	5547	0	2088	9	118	0.020
SRL_OPN_2PTS025_0990_20150805_184744_20150805_202654.EUM.nc	-0.000	-0.006	0.092	3362	5597	0	2148	13	74	0.014
SRL_OPN_2PTS025_0992_20150805_202653_20150805_220534.EUM.nc	0.001	-0.007	0.101	2978	5499	0	2382	27	112	0.039
SRL_OPN_2PTS025_0994_20150805_220533_20150805_234324.EUM.nc	0.007	-0.006	0.106	2696	5530	0	2670	24	140	0.074
SRL_OPN_2PTS025_0995_20150805_234323_20150806_012118.EUM.nc	0.010	0.017	0.088	2912	5523	0	2526	17	68	0.047
SRL_OPN_2PTS025_0997_20150806_012117_20150806_025950.EUM.nc	-0.006	0.006	0.111	2783	5581	0	2730	13	55	0.032
SRL_OPN_2PTS025_0999_20150806_025950_20150806_044002.EUM.nc	0.016	0.019	0.079	2761	5518	0	2609	13	135	0.013

19 Sea Surface Height Anomaly (Model Wet) Table

Table 3: Sea Surface Height Anomaly (Model Wet) Statistics.

File	Median	Mean	Std. Dev.	No. Obs.	Total Obs.	Default Lat/Lon	Flag (total)	Default (total)	3-Sigma Edited	1 Cpr. Amp.
SRL_OPN_2PTS024_1001_20150702_043936_20150702_062145.EUM.nc	0.007	0.008	0.084	3781	5803	0	1951	4	67	0.023
SRL_OPN_2PTS025_0001_20150702_062145_20150702_080856.EUM.nc	0.029	0.027	0.085	4088	6105	0	1896	11	110	0.009
SRL_OPN_2PTS025_0004_20150702_080856_20150702_094704.EUM.nc	0.001	-0.020	0.131	2787	5550	0	2659	14	90	0.044
SRL_OPN_2PTS025_0005_20150702_094704_20150702_112451.EUM.nc	-0.008	-0.008	0.134	2035	5425	0	3300	50	40	0.062
SRL_OPN_2PTS025_0007_20150702_112450_20150702_130323.EUM.nc	0.008	0.018	0.088	2516	5349	0	2723	2	108	0.110
SRL_OPN_2PTS025_0009_20150702_130322_20150702_145641.EUM.nc	0.029	0.028	0.095	3425	6403	0	2916	6	56	0.080
SRL_OPN_2PTS025_0012_20150702_145640_20150702_163620.EUM.nc	-0.014	-0.015	0.096	3120	5650	0	2398	11	121	0.075
SRL_OPN_2PTS025_0014_20150702_163620_20150702_181605.EUM.nc	0.024	0.017	0.090	2877	5624	0	2657	8	82	0.016
SRL_OPN_2PTS025_0016_20150702_181605_20150702_195523.EUM.nc	-0.000	-0.003	0.088	3086	5592	0	2337	25	144	0.021
SRL_OPN_2PTS025_0018_20150702_195523_20150702_213409.EUM.nc	-0.017	-0.021	0.098	3317	5485	0	1979	38	151	0.060
SRL_OPN_2PTS025_0020_20150702_213409_20150702_231219.EUM.nc	0.003	-0.003	0.124	2195	5423	0	3179	4	45	0.092
SRL_OPN_2PTS025_0021_20150702_231218_20150703_005008.EUM.nc	0.022	0.020	0.114	3082	5545	0	2410	27	26	0.077
SRL_OPN_2PTS025_0023_20150703_005008_20150703_022820.EUM.nc	0.001	0.003	0.089	2937	5517	0	2528	6	46	0.030
SRL_OPN_2PTS025_0025_20150703_022819_20150703_040759.EUM.nc	0.043	0.036	0.108	2600	5499	0	2795	20	84	0.075
SRL_OPN_2PTS025_0027_20150703_040758_20150703_054925.EUM.nc	0.001	-0.001	0.078	3523	5702	0	2066	9	104	0.020
SRL_OPN_2PTS025_0029_20150703_054925_20150703_073801.EUM.nc	0.004	0.009	0.081	3986	6178	0	2125	2	65	0.040
SRL_OPN_2PTS025_0032_20150703_073801_20150703_091612.EUM.nc	0.003	0.006	0.104	3248	5562	0	2195	10	109	0.068
SRL_OPN_2PTS025_0033_20150703_091611_20150703_105407.EUM.nc	-0.051	-0.051	0.118	2240	5541	0	3207	33	61	0.085
SRL_OPN_2PTS025_0035_20150703_105406_20150703_123214.EUM.nc	-0.017	-0.006	0.089	2257	5389	0	2948	13	171	0.138
SRL_OPN_2PTS025_0037_20150703_123214_20150703_141140.EUM.nc	0.038	0.034	0.090	3098	5608	0	2459	3	48	0.091
SRL_OPN_2PTS025_0039_20150703_141139_20150703_160503.EUM.nc	-0.002	0.002	0.083	3277	6391	0	2966	10	138	0.057
SRL_OPN_2PTS025_0042_20150703_160502_20150703_174442.EUM.nc	-0.004	-0.011	0.098	2704	5625	0	2833	12	76	0.072
SRL_OPN_2PTS025_0044_20150703_174442_20150703_192416.EUM.nc	0.023	0.022	0.098	3270	5645	0	2242	13	120	0.079
SRL_OPN_2PTS025_0046_20150703_192415_20150703_210312.EUM.nc	-0.033	-0.024	0.098	3391	5592	0	2052	42	107	0.037
SRL_OPN_2PTS025_0048_20150703_210312_20150703_224137.EUM.nc	0.017	0.011	0.109	2607	5402	0	2740	16	39	0.071
SRL_OPN_2PTS025_0049_20150703_224136_20150704_001920.EUM.nc	0.018	0.016	0.080	2973	5480	0	2392	8	107	0.044
SRL_OPN_2PTS025_0051_20150704_001919_20150704_015725.EUM.nc	0.020	0.022	0.079	2916	5537	0	2523	2	96	0.059
SRL_OPN_2PTS025_0053_20150704_015725_20150704_033625.EUM.nc	0.016	0.007	0.102	2826	5476	0	2554	8	88	0.070
SRL_OPN_2PTS025_0055_20150704_033624_20150704_051719.EUM.nc	0.038	0.029	0.096	2811	5564	0	2626	2	125	0.011
SRL_OPN_2PTS025_0057_20150704_051719_20150704_070703.EUM.nc	-0.007	-0.008	0.077	3691	6229	0	2476	16	46	0.035
SRL_OPN_2PTS025_0060_20150704_070702_20150704_084528.EUM.nc	0.004	-0.005	0.091	3818	5606	0	1624	20	144	0.056
SRL_OPN_2PTS025_0061_20150704_084527_20150704_102316.EUM.nc	-0.031	-0.011	0.135	2479	5439	0	2857	29	74	0.106
SRL_OPN_2PTS025_0063_20150704_102316_20150704_120120.EUM.nc	0.004	0.009	0.116	2416	5502	0	2986	35	65	0.063
SRL_OPN_2PTS025_0065_20150704_120119_20150704_134012.EUM.nc	0.001	0.005	0.095	2888	5517	0	2561	29	39	0.095
SRL_OPN_2PTS025_0067_20150704_134011_20150704_153337.EUM.nc	0.031	0.028	0.085	3651	6402	0	2659	3	89	0.036
SRL_OPN_2PTS025_0070_20150704_153337_20150704_171325.EUM.nc	0.022	0.021	0.089	2637	5609	0	2883	7	82	0.052

– Continued on next page

Table 3: Sea Surface Height Anomaly (Model Wet) Statistics.

– Continued from previous page

File	Median	Mean	Std. Dev.	No. Obs.	Total Obs.	Default Lat/Lon	Flag (total)	Default (total)	3-Sigma Edited	1 Cpr. Amp.
SRL_OPN_2PTS025_0072_20150704_171324_20150704_185256.EUM.nc	0.016	0.010	0.101	3232	5557	0	2279	9	37	0.035
SRL_OPN_2PTS025_0074_20150704_185255_20150704_203213.EUM.nc	-0.036	-0.036	0.090	3227	5596	0	2141	21	207	0.017
SRL_OPN_2PTS025_0076_20150704_203212_20150704_221042.EUM.nc	0.002	-0.007	0.099	2786	5511	0	2556	27	142	0.034
SRL_OPN_2PTS025_0078_20150704_221042_20150704_234841.EUM.nc	0.020	0.016	0.082	2835	5516	0	2602	8	71	0.052
SRL_OPN_2PTS025_0079_20150704_234841_20150705_012627.EUM.nc	0.038	0.037	0.088	2750	5502	0	2577	12	163	0.046
SRL_OPN_2PTS025_0081_20150705_012627_20150705_030511.EUM.nc	-0.003	0.012	0.109	2840	5566	0	2685	1	40	0.047
SRL_OPN_2PTS025_0083_20150705_030510_20150705_044520.EUM.nc	0.040	0.033	0.078	2745	5480	0	2625	9	101	0.068
SRL_OPN_2PTS025_0085_20150705_044519_20150705_062736.EUM.nc	0.032	0.026	0.081	3747	5815	0	1981	6	81	0.049
SRL_OPN_2PTS025_0087_20150705_062735_20150705_081439.EUM.nc	0.003	0.000	0.099	4145	6117	0	1866	3	103	0.040
SRL_OPN_2PTS025_0090_20150705_081439_20150705_095236.EUM.nc	0.002	-0.006	0.135	2756	5442	0	2609	14	63	0.057
SRL_OPN_2PTS025_0091_20150705_095236_20150705_113031.EUM.nc	0.001	0.002	0.104	2094	5387	0	3199	51	43	0.051
SRL_OPN_2PTS025_0093_20150705_113030_20150705_130859.EUM.nc	0.028	0.033	0.090	2667	5449	0	2719	4	59	0.138
SRL_OPN_2PTS025_0095_20150705_130859_20150705_150220.EUM.nc	0.045	0.042	0.096	3440	6410	0	2858	2	110	0.086
SRL_OPN_2PTS025_0098_20150705_150219_20150705_164208.EUM.nc	-0.007	-0.009	0.079	2919	5640	0	2582	8	131	0.019
SRL_OPN_2PTS025_0100_20150705_164208_20150705_182143.EUM.nc	-0.023	-0.029	0.093	3073	5535	0	2384	7	71	0.035
SRL_OPN_2PTS025_0102_20150705_182142_20150705_200101.EUM.nc	-0.019	-0.028	0.103	3071	5582	0	2399	14	98	0.033
SRL_OPN_2PTS025_0104_20150705_200101_20150705_213952.EUM.nc	-0.016	-0.020	0.096	3223	5590	0	2183	25	159	0.050
SRL_OPN_2PTS025_0106_20150705_213951_20150705_231752.EUM.nc	0.005	-0.004	0.112	2354	5314	0	2891	23	46	0.081
SRL_OPN_2PTS025_0107_20150705_231751_20150706_005542.EUM.nc	0.023	0.027	0.081	2846	5537	0	2580	39	72	0.008
SRL_OPN_2PTS025_0109_20150706_005542_20150706_023357.EUM.nc	0.005	0.007	0.090	2916	5521	0	2508	10	87	0.035
SRL_OPN_2PTS025_0111_20150706_023357_20150706_041342.EUM.nc	0.017	0.017	0.086	2628	5514	0	2790	21	75	0.044
SRL_OPN_2PTS025_0113_20150706_041341_20150706_055515.EUM.nc	0.018	0.018	0.076	3503	5731	0	2054	5	169	0.031
SRL_OPN_2PTS025_0115_20150706_055514_20150706_074338.EUM.nc	-0.009	-0.002	0.084	3964	6162	0	2121	7	70	0.049
SRL_OPN_2PTS025_0118_20150706_074338_20150706_092155.EUM.nc	-0.008	-0.011	0.110	3134	5555	0	2291	14	116	0.053
SRL_OPN_2PTS025_0119_20150706_092154_20150706_105939.EUM.nc	-0.007	-0.003	0.101	2097	5501	0	3320	36	48	0.027
SRL_OPN_2PTS025_0121_20150706_105940_20150706_123758.EUM.nc	-0.008	-0.008	0.093	2325	5393	0	2986	5	77	0.146
SRL_OPN_2PTS025_0123_20150706_123757_20150706_141721.EUM.nc	0.022	0.020	0.077	3183	5601	0	2353	0	65	0.043
SRL_OPN_2PTS025_0125_20150706_141722_20150706_161043.EUM.nc	0.019	0.020	0.082	3353	6404	0	2845	12	194	0.009
SRL_OPN_2PTS025_0128_20150706_161042_20150706_175030.EUM.nc	0.006	0.004	0.081	2717	5629	0	2807	16	89	0.020
SRL_OPN_2PTS025_0130_20150706_175029_20150706_192954.EUM.nc	-0.004	-0.005	0.082	3198	5636	0	2318	9	111	0.016
SRL_OPN_2PTS025_0132_20150706_192953_20150706_210850.EUM.nc	-0.009	-0.016	0.113	3236	5487	0	2125	26	100	0.070
SRL_OPN_2PTS025_0134_20150706_210850_20150706_224711.EUM.nc	-0.005	-0.009	0.096	2474	5489	0	2921	36	58	0.029
SRL_OPN_2PTS025_0135_20150706_224710_20150707_002453.EUM.nc	0.018	0.023	0.079	3090	5413	0	2250	15	58	0.022
SRL_OPN_2PTS025_0137_20150707_002452_20150707_020259.EUM.nc	0.033	0.033	0.081	2968	5527	0	2520	13	26	0.033
SRL_OPN_2PTS025_0139_20150707_020258_20150707_034205.EUM.nc	0.025	0.021	0.077	2779	5531	0	2649	5	98	0.011
SRL_OPN_2PTS025_0141_20150707_034205_20150707_052306.EUM.nc	0.031	0.029	0.079	2726	5542	0	2646	8	162	0.036
SRL_OPN_2PTS025_0143_20150707_052305_20150707_071240.EUM.nc	-0.004	-0.003	0.076	3665	6216	0	2483	12	56	0.011
SRL_OPN_2PTS025_0146_20150707_071240_20150707_085102.EUM.nc	0.006	-0.002	0.100	3906	5609	0	1621	8	74	0.058
SRL_OPN_2PTS025_0147_20150707_085101_20150707_102859.EUM.nc	-0.012	-0.007	0.127	2412	5528	0	3031	25	60	0.069

– Continued on next page

Table 3: Sea Surface Height Anomaly (Model Wet) Statistics.

– Continued from previous page

File	Median	Mean	Std. Dev.	No. Obs.	Total Obs.	Default Lat/Lon	Flag (total)	Default (total)	3-Sigma Edited	1 Cpr. Amp.
SRL_OPN_2PTS025_0149_20150707_102859_20150707_120655.EUM.nc	0.018	0.021	0.110	2384	5500	0	3000	30	86	0.052
SRL_OPN_2PTS025_0151_20150707_120654_20150707_134600.EUM.nc	0.002	0.009	0.093	2921	5525	0	2557	10	37	0.057
SRL_OPN_2PTS025_0153_20150707_134601_20150707_153927.EUM.nc	0.017	0.020	0.074	3592	6407	0	2730	8	77	0.038
SRL_OPN_2PTS025_0156_20150707_153926_20150707_171906.EUM.nc	0.021	0.016	0.092	2675	5508	0	2750	4	79	0.053
SRL_OPN_2PTS025_0158_20150707_171905_20150707_185845.EUM.nc	-0.027	-0.026	0.090	3144	5651	0	2412	34	61	0.026
SRL_OPN_2PTS025_0160_20150707_185844_20150707_203751.EUM.nc	-0.014	-0.014	0.084	3375	5623	0	2059	23	166	0.026
SRL_OPN_2PTS025_0162_20150707_203751_20150707_221626.EUM.nc	-0.009	-0.012	0.087	2855	5439	0	2464	36	84	0.028
SRL_OPN_2PTS025_0164_20150707_221626_20150707_235414.EUM.nc	0.014	0.022	0.093	2957	5488	0	2466	25	40	0.046
SRL_OPN_2PTS025_0165_20150707_235414_20150708_013201.EUM.nc	0.044	0.049	0.080	2916	5521	0	2492	10	103	0.049
SRL_OPN_2PTS025_0167_20150708_013200_20150708_031049.EUM.nc	0.024	0.022	0.105	2826	5570	0	2668	6	70	0.046
SRL_OPN_2PTS025_0169_20150708_031049_20150708_045105.EUM.nc	0.037	0.022	0.088	2808	5512	0	2637	10	57	0.056
SRL_OPN_2PTS025_0171_20150708_045105_20150708_063339.EUM.nc	0.016	0.019	0.080	3761	5825	0	1978	10	76	0.032
SRL_OPN_2PTS025_0173_20150708_063339_20150708_082014.EUM.nc	0.021	0.015	0.087	4173	6091	0	1842	3	73	0.035
SRL_OPN_2PTS025_0176_20150708_082013_20150708_095809.EUM.nc	-0.026	-0.033	0.144	2786	5465	0	2620	11	48	0.083
SRL_OPN_2PTS025_0177_20150708_095808_20150708_113606.EUM.nc	-0.011	-0.003	0.108	2198	5452	0	3127	43	84	0.030
SRL_OPN_2PTS025_0179_20150708_113605_20150708_131439.EUM.nc	0.016	0.024	0.086	2732	5442	0	2627	6	77	0.129
SRL_OPN_2PTS025_0181_20150708_131439_20150708_150758.EUM.nc	-1.754	-1.417	7.117	3181	6026	0	2590	118	137	9.825
SRL_OPN_2PTS025_0184_20150708_150757_20150708_164748.EUM.nc	0.096	0.056	0.202	2890	5605	0	2673	13	29	0.294
SRL_OPN_2PTS025_0186_20150708_164747_20150708_182722.EUM.nc	-0.075	-0.077	0.121	3071	5525	0	2381	11	62	0.109
SRL_OPN_2PTS025_0188_20150708_182722_20150708_200647.EUM.nc	-0.010	-0.019	0.140	3190	5606	0	2345	9	62	0.107
SRL_OPN_2PTS025_0190_20150708_200646_20150708_214527.EUM.nc	-0.009	-0.023	0.113	3169	5554	0	2229	33	123	0.084
SRL_OPN_2PTS025_0192_20150708_214526_20150708_232332.EUM.nc	-0.001	-0.012	0.111	2405	5321	0	2782	30	104	0.037
SRL_OPN_2PTS025_0193_20150708_232331_20150709_010114.EUM.nc	0.031	0.036	0.089	2737	5521	0	2718	28	38	0.008
SRL_OPN_2PTS025_0195_20150709_010113_20150709_023941.EUM.nc	0.013	0.014	0.080	2895	5561	0	2598	9	59	0.017
SRL_OPN_2PTS025_0197_20150709_023940_20150709_041923.EUM.nc	0.027	0.019	0.094	2745	5503	0	2711	22	25	0.075
SRL_OPN_2PTS025_0199_20150709_041923_20150709_060111.EUM.nc	0.026	0.016	0.101	3633	5775	0	2074	2	66	0.054
SRL_OPN_2PTS025_0201_20150709_060112_20150709_074920.EUM.nc	0.026	0.025	0.082	3983	6148	0	2067	8	90	0.042
SRL_OPN_2PTS025_0204_20150709_074919_20150709_092726.EUM.nc	-0.010	-0.022	0.115	2975	5523	0	2389	15	144	0.075
SRL_OPN_2PTS025_0205_20150709_092725_20150709_110519.EUM.nc	-0.028	-0.015	0.100	2079	5486	0	3275	39	93	0.016
SRL_OPN_2PTS025_0207_20150709_110519_20150709_124332.EUM.nc	0.012	0.020	0.089	2320	5392	0	2920	12	140	0.146
SRL_OPN_2PTS025_0209_20150709_124331_20150709_143642.EUM.nc	0.005	0.010	0.081	3246	6361	0	2951	10	154	0.023
SRL_OPN_2PTS025_0212_20150709_143641_20150709_161629.EUM.nc	0.018	0.022	0.093	3398	5634	0	2159	8	69	0.018
SRL_OPN_2PTS025_0214_20150709_161628_20150709_175607.EUM.nc	0.005	-0.000	0.089	2683	5593	0	2772	2	136	0.035
SRL_OPN_2PTS025_0216_20150709_175607_20150709_193531.EUM.nc	0.009	0.012	0.082	3229	5638	0	2280	11	118	0.060
SRL_OPN_2PTS025_0218_20150709_193530_20150709_211433.EUM.nc	-0.003	-0.006	0.094	3259	5516	0	2115	18	124	0.038
SRL_OPN_2PTS025_0220_20150709_211431_20150709_225242.EUM.nc	0.003	-0.004	0.116	2487	5448	0	2880	22	59	0.027
SRL_OPN_2PTS025_0221_20150709_225241_20150710_003032.EUM.nc	0.022	0.030	0.099	3148	5469	0	2254	22	45	0.074
SRL_OPN_2PTS025_0223_20150710_003031_20150710_020833.EUM.nc	0.045	0.050	0.084	2794	5516	0	2644	8	70	0.018
SRL_OPN_2PTS025_0225_20150710_020833_20150710_034753.EUM.nc	0.044	0.045	0.074	2714	5551	0	2705	13	119	0.016

– Continued on next page

Table 3: Sea Surface Height Anomaly (Model Wet) Statistics.

– Continued from previous page

File	Median	Mean	Std. Dev.	No. Obs.	Total Obs.	Default Lat/Lon	Flag (total)	Default (total)	3-Sigma Edited	1 Cpr. Amp.
SRL_OPN_2PTS025_0227_20150710_034753_20150710_052852.EUM.nc	0.046	0.039	0.087	2742	5585	0	2754	7	82	0.055
SRL_OPN_2PTS025_0229_20150710_052851_20150710_071814.EUM.nc	-0.003	-0.001	0.076	3817	6239	0	2363	10	49	0.024
SRL_OPN_2PTS025_0232_20150710_071813_20150710_085642.EUM.nc	0.001	0.005	0.097	3797	5627	0	1751	10	69	0.045
SRL_OPN_2PTS025_0233_20150710_085641_20150710_103428.EUM.nc	-0.030	-0.017	0.116	2334	5522	0	3133	15	40	0.074
SRL_OPN_2PTS025_0235_20150710_103428_20150710_121236.EUM.nc	0.029	0.034	0.111	2401	5490	0	3013	18	58	0.008
SRL_OPN_2PTS025_0237_20150710_121236_20150710_135138.EUM.nc	0.028	0.033	0.108	2981	5511	0	2489	8	33	0.134
SRL_OPN_2PTS025_0239_20150710_135138_20150710_154503.EUM.nc	0.016	0.019	0.088	3625	6413	0	2717	6	65	0.010
SRL_OPN_2PTS025_0242_20150710_154503_20150710_172451.EUM.nc	0.016	0.022	0.085	2662	5511	0	2794	10	45	0.033
SRL_OPN_2PTS025_0244_20150710_172450_20150710_190421.EUM.nc	0.007	0.006	0.086	3199	5645	0	2346	8	92	0.048
SRL_OPN_2PTS025_0246_20150710_190420_20150710_204333.EUM.nc	0.013	0.011	0.092	3416	5608	0	1931	46	215	0.046
SRL_OPN_2PTS025_0248_20150710_204332_20150710_222156.EUM.nc	-0.008	-0.011	0.084	2840	5409	0	2440	31	98	0.015
SRL_OPN_2PTS025_0250_20150710_222157_20150710_235952.EUM.nc	0.022	0.021	0.083	2905	5528	0	2476	19	128	0.039
SRL_OPN_2PTS025_0251_20150710_235951_20150711_013741.EUM.nc	0.052	0.046	0.084	2988	5521	0	2421	16	96	0.027
SRL_OPN_2PTS025_0253_20150711_013740_20150711_031634.EUM.nc	0.039	0.040	0.105	2777	5571	0	2704	19	71	0.063
SRL_OPN_2PTS025_0255_20150711_031635_20150711_045657.EUM.nc	0.028	0.031	0.083	2840	5530	0	2602	2	86	0.053
SRL_OPN_2PTS025_0257_20150711_045656_20150711_063930.EUM.nc	0.002	0.004	0.090	3829	5843	0	1972	2	40	0.020
SRL_OPN_2PTS025_0259_20150711_063930_20150711_082546.EUM.nc	0.012	0.008	0.097	4113	6070	0	1772	13	172	0.088
SRL_OPN_2PTS025_0262_20150711_082547_20150711_100349.EUM.nc	-0.041	-0.042	0.140	2764	5453	0	2626	7	56	0.105
SRL_OPN_2PTS025_0263_20150711_100348_20150711_114138.EUM.nc	0.018	0.026	0.091	2221	5452	0	3073	38	120	0.027
SRL_OPN_2PTS025_0265_20150711_114137_20150711_132023.EUM.nc	0.036	0.041	0.089	2738	5443	0	2575	4	126	0.161
SRL_OPN_2PTS025_0267_20150711_132022_20150711_151346.EUM.nc	0.033	0.024	0.094	3537	6434	0	2815	3	79	0.052
SRL_OPN_2PTS025_0270_20150711_151346_20150711_165324.EUM.nc	0.026	0.028	0.089	2786	5569	0	2700	5	78	0.054
SRL_OPN_2PTS025_0272_20150711_165325_20150711_183307.EUM.nc	0.009	0.007	0.088	3030	5536	0	2412	14	80	0.022
SRL_OPN_2PTS025_0274_20150711_183306_20150711_201222.EUM.nc	0.005	0.011	0.091	3227	5582	0	2245	10	100	0.037
SRL_OPN_2PTS025_0276_20150711_201221_20150711_215107.EUM.nc	-0.007	-0.020	0.103	3118	5557	0	2209	30	200	0.033
SRL_OPN_2PTS025_0278_20150711_215107_20150711_232903.EUM.nc	0.011	0.011	0.090	2376	5372	0	2899	31	66	0.027
SRL_OPN_2PTS025_0279_20150711_232902_20150712_010654.EUM.nc	0.028	0.038	0.105	2701	5522	0	2758	12	51	0.057
SRL_OPN_2PTS025_0281_20150712_010654_20150712_024516.EUM.nc	0.009	0.017	0.107	2870	5558	0	2629	3	56	0.054
SRL_OPN_2PTS025_0283_20150712_024516_20150712_042512.EUM.nc	0.033	0.025	0.095	2717	5503	0	2667	6	113	0.081
SRL_OPN_2PTS025_0285_20150712_042511_20150712_060701.EUM.nc	0.008	0.010	0.085	3608	5791	0	2085	6	92	0.043
SRL_OPN_2PTS025_0287_20150712_060700_20150712_075453.EUM.nc	0.004	0.006	0.083	4013	6142	0	1998	16	115	0.059
SRL_OPN_2PTS025_0290_20150712_075454_20150712_093306.EUM.nc	-0.001	0.007	0.111	2980	5558	0	2483	5	90	0.042
SRL_OPN_2PTS025_0291_20150712_093306_20150712_111051.EUM.nc	-0.018	-0.005	0.123	2123	5492	0	3271	32	66	0.028
SRL_OPN_2PTS025_0293_20150712_111050_20150712_124915.EUM.nc	-0.001	0.004	0.082	2375	5356	0	2903	23	55	0.128
SRL_OPN_2PTS025_0295_20150712_124914_20150712_144226.EUM.nc	0.019	0.013	0.107	3314	6368	0	2942	6	106	0.116
SRL_OPN_2PTS025_0298_20150712_144226_20150712_162206.EUM.nc	0.012	0.005	0.098	3327	5643	0	2238	2	76	0.038
SRL_OPN_2PTS025_0300_20150712_162206_20150712_180152.EUM.nc	0.015	0.017	0.085	2768	5657	0	2729	9	151	0.017
SRL_OPN_2PTS025_0302_20150712_180151_20150712_194114.EUM.nc	0.011	0.016	0.084	3206	5634	0	2294	8	126	0.044
SRL_OPN_2PTS025_0304_20150712_194113_20150712_212004.EUM.nc	-0.002	0.002	0.075	3072	5488	0	2094	29	293	0.018

– Continued on next page

Table 3: Sea Surface Height Anomaly (Model Wet) Statistics.

– Continued from previous page

File	Median	Mean	Std. Dev.	No. Obs.	Total Obs.	Default Lat/Lon	Flag (total)	Default (total)	3-Sigma Edited	1 Cpr. Amp.
SRL_OPN_2PTS025_0306_20150712_212004_20150712_225821.EUM.nc	-0.010	-0.017	0.101	2348	5486	0	3026	28	84	0.087
SRL_OPN_2PTS025_0307_20150712_225821_20150713_003612.EUM.nc	0.010	0.015	0.105	3165	5501	0	2205	26	105	0.025
SRL_OPN_2PTS025_0309_20150713_003612_20150713_021416.EUM.nc	0.037	0.033	0.083	2784	5520	0	2621	15	100	0.011
SRL_OPN_2PTS025_0311_20150713_021415_20150713_035331.EUM.nc	0.024	0.024	0.098	2612	5514	0	2814	16	72	0.062
SRL_OPN_2PTS025_0313_20150713_035330_20150713_053447.EUM.nc	0.039	0.038	0.090	2795	5577	0	2696	5	81	0.034
SRL_OPN_2PTS025_0315_20150713_053446_20150713_072357.EUM.nc	-0.017	-0.013	0.078	3923	6234	0	2206	15	90	0.044
SRL_OPN_2PTS025_0318_20150713_072357_20150713_090213.EUM.nc	0.000	0.003	0.098	3674	5608	0	1757	16	161	0.084
SRL_OPN_2PTS025_0319_20150713_090212_20150713_104009.EUM.nc	-0.003	-0.013	0.117	2349	5520	0	3043	19	109	0.026
SRL_OPN_2PTS025_0321_20150713_104008_20150713_121809.EUM.nc	0.013	0.013	0.093	2383	5489	0	2960	15	131	0.020
SRL_OPN_2PTS025_0323_20150713_121808_20150713_135724.EUM.nc	0.052	0.048	0.112	3112	5559	0	2400	13	34	0.156
SRL_OPN_2PTS025_0325_20150713_135724_20150713_155048.EUM.nc	-0.017	-0.020	0.093	3526	6407	0	2763	18	100	0.061
SRL_OPN_2PTS025_0328_20150713_155049_20150713_173027.EUM.nc	0.053	0.041	0.089	2548	5488	0	2832	1	107	0.019
SRL_OPN_2PTS025_0330_20150713_173026_20150713_191004.EUM.nc	0.021	0.024	0.090	3331	5655	0	2182	16	126	0.029
SRL_OPN_2PTS025_0332_20150713_191004_20150713_204908.EUM.nc	-0.011	-0.000	0.104	3500	5607	0	1992	18	97	0.013
SRL_OPN_2PTS025_0334_20150713_204908_20150713_222738.EUM.nc	-0.022	-0.026	0.080	2910	5411	0	2408	8	85	0.017
SRL_OPN_2PTS025_0336_20150713_222737_20150714_000523.EUM.nc	0.015	0.020	0.103	3077	5515	0	2380	3	55	0.024
SRL_OPN_2PTS025_0337_20150714_000522_20150714_014322.EUM.nc	0.033	0.029	0.120	2997	5557	0	2458	20	82	0.086
SRL_OPN_2PTS025_0339_20150714_014322_20150714_032212.EUM.nc	0.018	0.024	0.110	2797	5446	0	2600	11	38	0.074
SRL_OPN_2PTS025_0341_20150714_032211_20150714_050248.EUM.nc	0.031	0.027	0.083	2779	5552	0	2658	16	99	0.017
SRL_OPN_2PTS025_0343_20150714_050247_20150714_065256.EUM.nc	-0.013	-0.013	0.089	3740	6255	0	2474	4	37	0.053
SRL_OPN_2PTS025_0346_20150714_065256_20150714_083127.EUM.nc	-0.008	-0.007	0.111	4226	5634	0	1326	4	78	0.091
SRL_OPN_2PTS025_0348_20150714_083126_20150714_100920.EUM.nc	-0.009	-0.016	0.145	2695	5454	0	2658	20	81	0.048
SRL_OPN_2PTS025_0349_20150714_100919_20150714_114718.EUM.nc	0.025	0.031	0.102	2255	5501	0	3099	34	113	0.076
SRL_OPN_2PTS025_0351_20150714_114717_20150714_132559.EUM.nc	0.019	0.020	0.092	2740	5456	0	2530	28	158	0.138
SRL_OPN_2PTS025_0353_20150714_132558_20150714_151923.EUM.nc	0.011	0.005	0.086	3498	6401	0	2777	0	126	0.038
SRL_OPN_2PTS025_0356_20150714_151923_20150714_165912.EUM.nc	0.007	0.002	0.100	2704	5579	0	2750	5	120	0.050
SRL_OPN_2PTS025_0358_20150714_165911_20150714_183843.EUM.nc	0.025	0.026	0.089	3137	5529	0	2331	8	53	0.025
SRL_OPN_2PTS025_0360_20150714_183842_20150714_201805.EUM.nc	-0.013	-0.015	0.095	3232	5600	0	2263	7	98	0.012
SRL_OPN_2PTS025_0362_20150714_201804_20150714_215640.EUM.nc	-0.017	-0.020	0.103	2967	5503	0	2392	38	106	0.040
SRL_OPN_2PTS025_0364_20150714_215639_20150714_233442.EUM.nc	-0.001	-0.008	0.118	2518	5382	0	2775	17	72	0.029
SRL_OPN_2PTS025_0365_20150714_233441_20150715_011225.EUM.nc	0.030	0.030	0.090	2727	5530	0	2720	16	67	0.015
SRL_OPN_2PTS025_0367_20150715_011224_20150715_025059.EUM.nc	0.018	0.020	0.113	2823	5539	0	2690	11	15	0.049
SRL_OPN_2PTS025_0369_20150715_025100_20150715_043053.EUM.nc	0.047	0.046	0.073	2722	5516	0	2707	9	78	0.047
SRL_OPN_2PTS025_0371_20150715_043052_20150715_061258.EUM.nc	0.014	0.016	0.080	3636	5788	0	2062	11	79	0.028
SRL_OPN_2PTS025_0373_20150715_061257_20150715_080035.EUM.nc	0.006	0.003	0.075	4081	6132	0	1906	3	142	0.016
SRL_OPN_2PTS025_0376_20150715_080034_20150715_093837.EUM.nc	0.004	-0.007	0.128	2880	5538	0	2508	25	125	0.057
SRL_OPN_2PTS025_0377_20150715_093836_20150715_111630.EUM.nc	-0.004	-0.000	0.123	2139	5479	0	3233	52	55	0.039
SRL_OPN_2PTS025_0379_20150715_111630_20150715_125450.EUM.nc	0.016	0.016	0.073	2492	5396	0	2799	4	101	0.055
SRL_OPN_2PTS025_0381_20150715_125450_20150715_144804.EUM.nc	0.050	0.053	0.091	3384	6366	0	2897	2	83	0.064

– Continued on next page

Table 3: Sea Surface Height Anomaly (Model Wet) Statistics.

– Continued from previous page

File	Median	Mean	Std. Dev.	No. Obs.	Total Obs.	Default Lat/Lon	Flag (total)	Default (total)	3-Sigma Edited	1 Cpr. Amp.
SRL_OPN_2PTS025_0384_20150715_144804_20150715_162753.EUM.nc	-0.003	-0.008	0.110	3254	5670	0	2269	23	124	0.086
SRL_OPN_2PTS025_0386_20150715_162752_20150715_180729.EUM.nc	0.032	0.033	0.083	2875	5639	0	2647	7	110	0.025
SRL_OPN_2PTS025_0388_20150715_180728_20150715_194659.EUM.nc	-0.012	-0.012	0.083	3208	5627	0	2306	8	105	0.009
SRL_OPN_2PTS025_0390_20150715_194659_20150715_212547.EUM.nc	-0.009	-0.021	0.114	3364	5486	0	2041	34	47	0.053
SRL_OPN_2PTS025_0392_20150715_212547_20150715_230400.EUM.nc	-0.007	-0.011	0.106	2224	5435	0	3115	14	82	0.094
SRL_OPN_2PTS025_0393_20150715_230359_20150716_004142.EUM.nc	0.019	0.021	0.096	3122	5521	0	2268	30	101	0.028
SRL_OPN_2PTS025_0395_20150716_004141_20150716_021957.EUM.nc	0.028	0.022	0.105	2903	5551	0	2618	3	27	0.033
SRL_OPN_2PTS025_0397_20150716_021956_20150716_035920.EUM.nc	0.033	0.043	0.088	2751	5557	0	2758	8	40	0.046
SRL_OPN_2PTS025_0399_20150716_035920_20150716_054033.EUM.nc	0.015	0.017	0.091	3095	5538	0	2357	13	73	0.035
SRL_OPN_2PTS025_0401_20150716_054032_20150716_072930.EUM.nc	-0.009	-0.008	0.074	3954	6201	0	2090	5	152	0.033
SRL_OPN_2PTS025_0404_20150716_072930_20150716_090754.EUM.nc	0.024	0.019	0.093	3580	5584	0	1882	21	101	0.045
SRL_OPN_2PTS025_0405_20150716_090754_20150716_104539.EUM.nc	-0.028	-0.026	0.137	2402	5507	0	3000	37	68	0.074
SRL_OPN_2PTS025_0407_20150716_104539_20150716_122351.EUM.nc	0.012	0.007	0.086	2492	5507	0	2923	11	81	0.025
SRL_OPN_2PTS025_0409_20150716_122350_20150716_140302.EUM.nc	0.039	0.049	0.090	3117	5585	0	2395	6	67	0.065
SRL_OPN_2PTS025_0411_20150716_140301_20150716_155627.EUM.nc	0.004	0.002	0.088	3397	6423	0	2955	10	61	0.041
SRL_OPN_2PTS025_0414_20150716_155627_20150716_173614.EUM.nc	0.015	0.024	0.094	2663	5543	0	2792	9	79	0.030
SRL_OPN_2PTS025_0416_20150716_173614_20150716_191542.EUM.nc	0.009	0.010	0.089	3373	5648	0	2191	9	75	0.060
SRL_OPN_2PTS025_0418_20150716_191541_20150716_205450.EUM.nc	-0.031	-0.037	0.107	3565	5621	0	1970	7	79	0.059
SRL_OPN_2PTS025_0420_20150716_205449_20150716_223309.EUM.nc	-0.005	0.001	0.091	2814	5421	0	2483	40	84	0.039
SRL_OPN_2PTS025_0421_20150716_223309_20150717_001102.EUM.nc	-0.002	0.008	0.084	2950	5527	0	2393	12	172	0.034
SRL_OPN_2PTS025_0423_20150717_001101_20150717_014854.EUM.nc	0.037	0.037	0.102	3013	5540	0	2437	4	86	0.040
SRL_OPN_2PTS025_0425_20150717_014854_20150717_032757.EUM.nc	0.017	0.018	0.097	2784	5489	0	2545	9	151	0.045
SRL_OPN_2PTS025_0427_20150717_032757_20150717_050833.EUM.nc	0.019	0.022	0.077	2787	5585	0	2687	4	107	0.015
SRL_OPN_2PTS025_0429_20150717_050832_20150717_065831.EUM.nc	-0.002	-0.004	0.084	3641	6252	0	2535	6	70	0.052
SRL_OPN_2PTS025_0432_20150717_065830_20150717_083659.EUM.nc	0.010	0.008	0.101	4122	5631	0	1312	13	184	0.020
SRL_OPN_2PTS025_0434_20150717_083659_20150717_101458.EUM.nc	0.025	0.019	0.142	2633	5460	0	2738	12	77	0.064
SRL_OPN_2PTS025_0435_20150717_101457_20150717_115250.EUM.nc	0.028	0.029	0.106	2385	5522	0	3022	20	95	0.025
SRL_OPN_2PTS025_0437_20150717_115250_20150717_133143.EUM.nc	0.017	0.018	0.078	2695	5475	0	2578	12	190	0.086
SRL_OPN_2PTS025_0439_20150717_133143_20150717_152508.EUM.nc	0.025	0.024	0.093	3579	6380	0	2679	0	122	0.055
SRL_OPN_2PTS025_0442_20150717_152508_20150717_170449.EUM.nc	-0.004	-0.003	0.094	2582	5608	0	2841	3	182	0.087
SRL_OPN_2PTS025_0444_20150717_170448_20150717_184430.EUM.nc	-0.007	0.002	0.097	3213	5549	0	2271	8	57	0.033
SRL_OPN_2PTS025_0446_20150717_184429_20150717_202340.EUM.nc	-0.031	-0.044	0.102	3312	5585	0	2154	6	113	0.033
SRL_OPN_2PTS025_0448_20150717_202339_20150717_220222.EUM.nc	-0.005	-0.008	0.106	3016	5543	0	2439	31	57	0.037
SRL_OPN_2PTS025_0450_20150717_220221_20150717_234013.EUM.nc	0.005	0.007	0.072	2644	5485	0	2746	13	82	0.022
SRL_OPN_2PTS025_0451_20150717_234012_20150718_011805.EUM.nc	0.027	0.029	0.089	2927	5519	0	2492	9	91	0.029
SRL_OPN_2PTS025_0453_20150718_011805_20150718_025635.EUM.nc	0.001	0.000	0.095	2802	5530	0	2635	5	88	0.042
SRL_OPN_2PTS025_0455_20150718_025634_20150718_043644.EUM.nc	0.010	0.017	0.097	2715	5470	0	2666	17	72	0.047
SRL_OPN_2PTS025_0457_20150718_043643_20150718_061848.EUM.nc	0.005	0.000	0.074	3645	5792	0	1979	4	164	0.033
SRL_OPN_2PTS025_0459_20150718_061847_20150718_080608.EUM.nc	0.006	0.002	0.087	4110	6115	0	1875	10	120	0.031

– Continued on next page

Table 3: Sea Surface Height Anomaly (Model Wet) Statistics.

– Continued from previous page

File	Median	Mean	Std. Dev.	No. Obs.	Total Obs.	Default Lat/Lon	Flag (total)	Default (total)	3-Sigma Edited	1 Cpr. Amp.
SRL_OPN_2PTS025_0462_20150718_080607_20150718_094416.EUM.nc	0.020	0.004	0.146	2921	5555	0	2537	24	73	0.087
SRL_OPN_2PTS025_0463_20150718_094415_20150718_112201.EUM.nc	-0.000	0.007	0.106	2011	5369	0	3274	30	54	0.018
SRL_OPN_2PTS025_0465_20150718_112202_20150718_130033.EUM.nc	0.015	0.017	0.087	2520	5365	0	2715	9	121	0.094
SRL_OPN_2PTS025_0467_20150718_130032_20150718_145350.EUM.nc	0.026	0.018	0.101	3438	6395	0	2836	9	112	0.108
SRL_OPN_2PTS025_0470_20150718_145351_20150718_163330.EUM.nc	-0.013	-0.016	0.103	3212	5647	0	2344	9	82	0.051
SRL_OPN_2PTS025_0472_20150718_163329_20150718_181315.EUM.nc	-0.035	-0.038	0.097	2921	5641	0	2624	7	89	0.045
SRL_OPN_2PTS025_0474_20150718_181315_20150718_195234.EUM.nc	-0.010	-0.017	0.093	3137	5606	0	2313	14	142	0.042
SRL_OPN_2PTS025_0476_20150718_195233_20150718_213121.EUM.nc	0.015	0.006	0.109	3442	5489	0	1908	45	94	0.045
SRL_OPN_2PTS025_0478_20150718_213120_20150718_230932.EUM.nc	-0.009	-0.010	0.094	2218	5411	0	3132	9	52	0.047
SRL_OPN_2PTS025_0479_20150718_230931_20150719_004713.EUM.nc	0.016	0.013	0.093	3091	5524	0	2336	39	58	0.007
SRL_OPN_2PTS025_0481_20150719_004712_20150719_022532.EUM.nc	0.015	0.017	0.096	2922	5520	0	2538	3	57	0.018
SRL_OPN_2PTS025_0483_20150719_022533_20150719_040459.EUM.nc	0.023	0.029	0.081	2633	5482	0	2724	10	115	0.020
SRL_OPN_2PTS025_0485_20150719_040458_20150719_054629.EUM.nc	0.006	0.007	0.089	3422	5709	0	2159	6	122	0.024
SRL_OPN_2PTS025_0487_20150719_054628_20150719_073513.EUM.nc	0.008	0.014	0.089	3939	6196	0	2146	5	106	0.045
SRL_OPN_2PTS025_0490_20150719_073512_20150719_091325.EUM.nc	0.019	0.015	0.101	3362	5567	0	2079	30	96	0.037
SRL_OPN_2PTS025_0491_20150719_091325_20150719_105119.EUM.nc	-0.019	-0.010	0.121	2271	5552	0	3148	33	100	0.044
SRL_OPN_2PTS025_0493_20150719_105120_20150719_122924.EUM.nc	0.004	0.004	0.087	2344	5390	0	2921	12	113	0.018
SRL_OPN_2PTS025_0495_20150719_122925_20150719_140849.EUM.nc	0.033	0.032	0.079	3055	5594	0	2499	4	36	0.036
SRL_OPN_2PTS025_0497_20150719_140849_20150719_160212.EUM.nc	-0.009	-0.002	0.091	3466	6431	0	2883	6	76	0.037
SRL_OPN_2PTS025_0500_20150719_160212_20150719_174152.EUM.nc	-0.006	-0.010	0.092	2689	5638	0	2848	13	88	0.017
SRL_OPN_2PTS025_0502_20150719_174151_20150719_192127.EUM.nc	0.000	-0.006	0.094	3451	5661	0	2149	8	53	0.051
SRL_OPN_2PTS025_0504_20150719_192126_20150719_210025.EUM.nc	-0.027	-0.031	0.101	3565	5593	0	1936	17	75	0.035
SRL_OPN_2PTS025_0506_20150719_210025_20150719_223841.EUM.nc	0.013	0.023	0.125	2838	5432	0	2537	17	40	0.119
SRL_OPN_2PTS025_0507_20150719_223841_20150720_001644.EUM.nc	0.008	0.016	0.083	2984	5499	0	2414	14	87	0.020
SRL_OPN_2PTS025_0509_20150720_001643_20150720_015439.EUM.nc	0.018	0.020	0.076	2965	5520	0	2470	4	81	0.015
SRL_OPN_2PTS025_0511_20150720_015439_20150720_033347.EUM.nc	0.015	0.016	0.093	2901	5484	0	2497	27	59	0.044
SRL_OPN_2PTS025_0513_20150720_033347_20150720_051429.EUM.nc	0.010	0.017	0.089	2852	5523	0	2583	5	83	0.024
SRL_OPN_2PTS025_0515_20150720_051429_20150720_070418.EUM.nc	0.004	0.000	0.085	3612	6236	0	2535	17	72	0.062
SRL_OPN_2PTS025_0518_20150720_070417_20150720_084252.EUM.nc	0.012	0.010	0.096	4009	5634	0	1494	32	99	0.052
SRL_OPN_2PTS025_0520_20150720_084251_20150720_102042.EUM.nc	-0.036	-0.031	0.127	2498	5441	0	2814	32	97	0.076
SRL_OPN_2PTS025_0521_20150720_102042_20150720_115844.EUM.nc	0.019	0.014	0.087	2340	5526	0	3064	35	87	0.068
SRL_OPN_2PTS025_0523_20150720_115843_20150720_133733.EUM.nc	-0.001	0.007	0.072	2863	5472	0	2476	15	118	0.044
SRL_OPN_2PTS025_0525_20150720_133732_20150720_153059.EUM.nc	0.013	0.017	0.090	3611	6398	0	2681	0	106	0.006
SRL_OPN_2PTS025_0528_20150720_153058_20150720_171048.EUM.nc	0.015	0.021	0.099	2644	5593	0	2829	3	117	0.050
SRL_OPN_2PTS025_0530_20150720_171047_20150720_185019.EUM.nc	-0.001	0.000	0.085	3238	5547	0	2196	14	99	0.014
SRL_OPN_2PTS025_0532_20150720_185018_20150720_202936.EUM.nc	-0.000	-0.007	0.120	3359	5600	0	2108	23	110	0.048
SRL_OPN_2PTS025_0534_20150720_202937_20150720_220807.EUM.nc	0.015	-0.003	0.119	2933	5524	0	2450	39	102	0.083
SRL_OPN_2PTS025_0536_20150720_220806_20150720_234606.EUM.nc	0.036	0.034	0.089	2838	5521	0	2584	19	80	0.077
SRL_OPN_2PTS025_0537_20150720_234606_20150721_012351.EUM.nc	0.018	0.016	0.076	2821	5522	0	2583	7	111	0.009

– Continued on next page

Table 3: Sea Surface Height Anomaly (Model Wet) Statistics.

– Continued from previous page

File	Median	Mean	Std. Dev.	No. Obs.	Total Obs.	Default Lat/Lon	Flag (total)	Default (total)	3-Sigma Edited	1 Cpr. Amp.
SRL_OPN_2PTS025_0539_20150721_012350_20150721_030234.EUM.nc	0.005	0.009	0.086	2766	5586	0	2720	13	87	0.017
SRL_OPN_2PTS025_0541_20150721_030234_20150721_044240.EUM.nc	0.025	0.031	0.081	2753	5500	0	2645	15	87	0.054
SRL_OPN_2PTS025_0543_20150721_044239_20150721_062453.EUM.nc	0.036	0.043	0.087	3730	5813	0	1974	0	109	0.017
SRL_OPN_2PTS025_0545_20150721_062453_20150721_081155.EUM.nc	0.005	0.002	0.107	4235	6111	0	1815	8	53	0.076
SRL_OPN_2PTS025_0548_20150721_081154_20150721_095002.EUM.nc	-0.027	-0.036	0.130	2788	5438	0	2517	25	108	0.073
SRL_OPN_2PTS025_0549_20150721_095001_20150721_112757.EUM.nc	-0.007	0.003	0.104	2050	5420	0	3323	34	13	0.052
SRL_OPN_2PTS025_0551_20150721_112756_20150721_130623.EUM.nc	0.014	0.022	0.071	2624	5497	0	2750	5	118	0.088
SRL_OPN_2PTS025_0553_20150721_130623_20150721_145943.EUM.nc	-0.008	-0.004	0.080	3455	6417	0	2827	5	130	0.018
SRL_OPN_2PTS025_0556_20150721_145942_20150721_163922.EUM.nc	0.013	0.015	0.102	3025	5618	0	2459	23	111	0.060
SRL_OPN_2PTS025_0558_20150721_163923_20150721_181906.EUM.nc	-0.015	-0.013	0.087	3029	5521	0	2408	4	80	0.027
SRL_OPN_2PTS025_0560_20150721_181905_20150721_195824.EUM.nc	0.013	0.007	0.102	3191	5591	0	2302	13	85	0.067
SRL_OPN_2PTS025_0562_20150721_195823_20150721_213717.EUM.nc	0.011	0.004	0.100	3336	5611	0	2077	39	159	0.028
SRL_OPN_2PTS025_0564_20150721_213716_20150721_231517.EUM.nc	0.036	0.030	0.095	2311	5400	0	3009	10	70	0.047
SRL_OPN_2PTS025_0565_20150721_231517_20150722_005307.EUM.nc	0.009	0.003	0.071	2914	5545	0	2480	33	118	0.027
SRL_OPN_2PTS025_0567_20150722_005306_20150722_023120.EUM.nc	0.013	0.017	0.085	2976	5516	0	2487	8	45	0.023
SRL_OPN_2PTS025_0569_20150722_023119_20150722_041102.EUM.nc	0.036	0.043	0.102	2664	5512	0	2770	13	65	0.037
SRL_OPN_2PTS025_0571_20150722_041101_20150722_055231.EUM.nc	0.022	0.026	0.100	3590	5726	0	2029	5	102	0.060
SRL_OPN_2PTS025_0573_20150722_055230_20150722_074101.EUM.nc	0.005	0.004	0.075	4033	6172	0	2071	6	62	0.028
SRL_OPN_2PTS025_0576_20150722_074100_20150722_091919.EUM.nc	0.007	0.004	0.104	3204	5584	0	2235	28	117	0.072
SRL_OPN_2PTS025_0577_20150722_091919_20150722_105705.EUM.nc	-0.003	-0.005	0.117	2274	5506	0	3163	29	40	0.068
SRL_OPN_2PTS025_0579_20150722_105704_20150722_123521.EUM.nc	-0.004	-0.006	0.093	2334	5399	0	2971	7	87	0.123
SRL_OPN_2PTS025_0581_20150722_123520_20150722_141443.EUM.nc	0.005	0.007	0.082	3138	5582	0	2389	1	54	0.033
SRL_OPN_2PTS025_0583_20150722_141443_20150722_160804.EUM.nc	0.009	0.012	0.098	3545	6400	0	2784	7	64	0.034
SRL_OPN_2PTS025_0586_20150722_160804_20150722_210613.EUM.nc	0.007	0.000	0.110	9553	16822	0	7007	53	209	0.042
SRL_OPN_2PTS025_0592_20150722_210612_20150722_224435.EUM.nc	0.003	0.003	0.108	2702	5400	0	2633	22	43	0.070
SRL_OPN_2PTS025_0593_20150722_224435_20150723_002226.EUM.nc	0.016	0.014	0.069	2863	5472	0	2427	10	172	0.020
SRL_OPN_2PTS025_0595_20150723_002225_20150723_020024.EUM.nc	0.038	0.032	0.084	3045	5544	0	2456	7	36	0.026
SRL_OPN_2PTS025_0597_20150723_020023_20150723_033927.EUM.nc	0.018	0.024	0.096	2837	5475	0	2587	10	41	0.023
SRL_OPN_2PTS025_0599_20150723_033927_20150723_052026.EUM.nc	0.024	0.028	0.097	2817	5545	0	2611	8	109	0.042
SRL_OPN_2PTS025_0601_20150723_052025_20150723_071003.EUM.nc	0.011	0.009	0.077	3620	6230	0	2510	24	76	0.049
SRL_OPN_2PTS025_0604_20150723_071003_20150723_084826.EUM.nc	0.024	0.009	0.104	3942	5592	0	1528	34	88	0.071
SRL_OPN_2PTS025_0605_20150723_084826_20150723_102623.EUM.nc	-0.011	-0.002	0.125	2600	5449	0	2803	13	33	0.055
SRL_OPN_2PTS025_0607_20150723_102624_20150723_120419.EUM.nc	0.015	0.021	0.098	2427	5508	0	3001	32	48	0.032
SRL_OPN_2PTS025_0609_20150723_120419_20150723_134320.EUM.nc	-0.008	0.001	0.081	2912	5532	0	2497	29	94	0.045
SRL_OPN_2PTS025_0611_20150723_134320_20150723_153647.EUM.nc	0.008	0.010	0.083	3661	6422	0	2707	3	51	0.021
SRL_OPN_2PTS025_0614_20150723_153647_20150723_171628.EUM.nc	0.027	0.016	0.108	2648	5604	0	2856	11	89	0.036
SRL_OPN_2PTS025_0616_20150723_171627_20150723_185606.EUM.nc	-0.007	-0.012	0.097	3269	5564	0	2222	11	62	0.038
SRL_OPN_2PTS025_0618_20150723_185606_20150723_203514.EUM.nc	0.021	0.011	0.107	3415	5617	0	2053	19	130	0.051
SRL_OPN_2PTS025_0620_20150723_203513_20150723_221350.EUM.nc	0.006	0.001	0.110	2874	5547	0	2552	37	84	0.075

– Continued on next page

Table 3: Sea Surface Height Anomaly (Model Wet) Statistics.

– Continued from previous page

File	Median	Mean	Std. Dev.	No. Obs.	Total Obs.	Default Lat/Lon	Flag (total)	Default (total)	3-Sigma Edited	1 Cpr. Amp.
SRL_OPN_2PTS025_0622_20150723_221349_20150723_235139.EUM.nc	0.004	0.007	0.078	2846	5482	0	2563	10	63	0.050
SRL_OPN_2PTS025_0623_20150723_235139_20150724_012933.EUM.nc	0.023	0.022	0.089	2903	5512	0	2499	6	104	0.033
SRL_OPN_2PTS025_0625_20150724_012933_20150724_030813.EUM.nc	-0.014	-0.004	0.104	2853	5542	0	2650	9	30	0.031
SRL_OPN_2PTS025_0627_20150724_030812_20150724_044833.EUM.nc	0.028	0.026	0.097	2814	5506	0	2617	6	69	0.075
SRL_OPN_2PTS025_0629_20150724_044833_20150724_063055.EUM.nc	0.020	0.026	0.075	3724	5813	0	1983	10	96	0.026
SRL_OPN_2PTS025_0631_20150724_063055_20150724_081739.EUM.nc	0.012	0.007	0.106	4281	6099	0	1740	5	73	0.088
SRL_OPN_2PTS025_0634_20150724_081739_20150724_095535.EUM.nc	-0.026	-0.038	0.138	2804	5434	0	2525	18	87	0.088
SRL_OPN_2PTS025_0635_20150724_095534_20150724_113330.EUM.nc	0.008	0.003	0.097	2122	5428	0	3141	43	122	0.024
SRL_OPN_2PTS025_0637_20150724_113329_20150724_131209.EUM.nc	-0.000	0.003	0.093	2714	5477	0	2666	10	87	0.131
SRL_OPN_2PTS025_0639_20150724_131210_20150724_150522.EUM.nc	-0.002	-0.001	0.086	3516	6416	0	2805	3	92	0.023
SRL_OPN_2PTS025_0642_20150724_150522_20150724_164511.EUM.nc	0.022	0.017	0.111	2889	5601	0	2595	22	95	0.007
SRL_OPN_2PTS025_0644_20150724_164510_20150724_182445.EUM.nc	-0.006	-0.004	0.092	3158	5520	0	2279	15	68	0.017
SRL_OPN_2PTS025_0646_20150724_182444_20150724_200410.EUM.nc	0.027	0.021	0.093	3062	5608	0	2403	18	125	0.038
SRL_OPN_2PTS025_0648_20150724_200409_20150724_214252.EUM.nc	0.017	0.009	0.102	3322	5555	0	2083	31	119	0.033
SRL_OPN_2PTS025_0650_20150724_214251_20150724_232059.EUM.nc	-0.003	-0.006	0.096	2418	5368	0	2845	14	91	0.055
SRL_OPN_2PTS025_0651_20150724_232058_20150725_005840.EUM.nc	-0.020	-0.012	0.086	2947	5536	0	2527	29	33	0.046
SRL_OPN_2PTS025_0653_20150725_005839_20150725_023705.EUM.nc	0.015	0.015	0.095	2961	5556	0	2513	17	65	0.011
SRL_OPN_2PTS025_0655_20150725_023705_20150725_041645.EUM.nc	0.012	0.015	0.088	2678	5460	0	2689	26	67	0.048
SRL_OPN_2PTS025_0657_20150725_041644_20150725_055830.EUM.nc	0.018	0.019	0.093	3648	5765	0	2064	2	51	0.045
SRL_OPN_2PTS025_0659_20150725_055830_20150725_074646.EUM.nc	0.010	0.012	0.099	4062	6153	0	2016	21	54	0.097
SRL_OPN_2PTS025_0662_20150725_074646_20150725_092453.EUM.nc	0.006	-0.003	0.117	3126	5549	0	2306	28	89	0.074
SRL_OPN_2PTS025_0663_20150725_092453_20150725_110246.EUM.nc	-0.003	0.007	0.095	2142	5511	0	3209	49	111	0.013
SRL_OPN_2PTS025_0665_20150725_110245_20150725_124058.EUM.nc	-0.030	-0.024	0.085	2397	5383	0	2913	13	60	0.136
SRL_OPN_2PTS025_0667_20150725_124057_20150725_142034.EUM.nc	0.027	0.033	0.098	3234	5594	0	2303	1	56	0.079
SRL_OPN_2PTS025_0669_20150725_142033_20150725_161353.EUM.nc	0.006	0.007	0.104	3549	6393	0	2695	15	134	0.035
SRL_OPN_2PTS025_0672_20150725_161352_20150725_175331.EUM.nc	0.007	0.006	0.097	2754	5620	0	2728	10	128	0.029
SRL_OPN_2PTS025_0674_20150725_175330_20150725_193256.EUM.nc	0.029	0.031	0.077	3205	5633	0	2245	38	145	0.017
SRL_OPN_2PTS025_0676_20150725_193255_20150725_211158.EUM.nc	-0.001	0.006	0.085	3300	5493	0	1990	23	180	0.027
SRL_OPN_2PTS025_0678_20150725_211158_20150725_225018.EUM.nc	-0.018	-0.017	0.100	2526	5502	0	2884	22	70	0.023
SRL_OPN_2PTS025_0679_20150725_225018_20150726_002759.EUM.nc	0.005	0.005	0.072	2982	5449	0	2319	24	124	0.027
SRL_OPN_2PTS025_0681_20150726_002758_20150726_020559.EUM.nc	0.032	0.040	0.089	2943	5536	0	2524	29	40	0.054
SRL_OPN_2PTS025_0683_20150726_020558_20150726_034517.EUM.nc	0.045	0.051	0.092	2731	5544	0	2715	6	92	0.044
SRL_OPN_2PTS025_0685_20150726_034516_20150726_052613.EUM.nc	0.038	0.036	0.105	2693	5577	0	2771	22	91	0.046
SRL_OPN_2PTS025_0687_20150726_052612_20150726_071540.EUM.nc	-0.000	0.000	0.083	3741	6226	0	2406	17	62	0.046
SRL_OPN_2PTS025_0690_20150726_071539_20150726_085409.EUM.nc	0.013	0.009	0.110	3841	5604	0	1619	25	119	0.084
SRL_OPN_2PTS025_0691_20150726_085408_20150726_103156.EUM.nc	0.005	0.015	0.123	2435	5524	0	3005	27	57	0.021
SRL_OPN_2PTS025_0693_20150726_103157_20150726_121002.EUM.nc	-0.016	-0.024	0.109	2357	5514	0	3025	24	108	0.049
SRL_OPN_2PTS025_0695_20150726_121002_20150726_134902.EUM.nc	0.020	0.021	0.097	2986	5482	0	2425	5	66	0.085
SRL_OPN_2PTS025_0697_20150726_134901_20150726_154227.EUM.nc	0.002	0.005	0.083	3562	6401	0	2684	2	153	0.019

– Continued on next page

Table 3: Sea Surface Height Anomaly (Model Wet) Statistics.

– Continued from previous page

File	Median	Mean	Std. Dev.	No. Obs.	Total Obs.	Default Lat/Lon	Flag (total)	Default (total)	3-Sigma Edited	1 Cpr. Amp.
SRL_OPN_2PTS025_0700_20150726_154226_20150726_172215.EUM.nc	0.051	0.046	0.103	2711	5539	0	2744	10	74	0.057
SRL_OPN_2PTS025_0702_20150726_172216_20150726_190145.EUM.nc	-0.008	-0.010	0.085	3254	5648	0	2292	6	96	0.031
SRL_OPN_2PTS025_0704_20150726_190144_20150726_204059.EUM.nc	0.011	0.016	0.082	3423	5632	0	1915	31	263	0.013
SRL_OPN_2PTS025_0706_20150726_204059_20150726_221924.EUM.nc	-0.014	-0.018	0.089	2871	5400	0	2421	30	78	0.014
SRL_OPN_2PTS025_0708_20150726_221923_20150726_235720.EUM.nc	0.003	0.001	0.075	2873	5523	0	2491	10	149	0.043
SRL_OPN_2PTS025_0709_20150726_235719_20150727_013508.EUM.nc	0.028	0.027	0.086	3001	5532	0	2407	2	122	0.032
SRL_OPN_2PTS025_0711_20150727_013508_20150727_031400.EUM.nc	0.012	0.019	0.132	2767	5510	0	2691	13	39	0.102
SRL_OPN_2PTS025_0713_20150727_031359_20150727_045419.EUM.nc	0.033	0.034	0.104	2916	5544	0	2599	10	19	0.088
SRL_OPN_2PTS025_0715_20150727_045418_20150727_063648.EUM.nc	-0.005	-0.003	0.083	3798	5841	0	1999	8	36	0.055
SRL_OPN_2PTS025_0717_20150727_063647_20150727_082314.EUM.nc	0.009	0.011	0.102	4126	6078	0	1741	8	203	0.063
SRL_OPN_2PTS025_0720_20150727_082314_20150727_100116.EUM.nc	-0.007	-0.009	0.129	2837	5468	0	2524	19	88	0.085
SRL_OPN_2PTS025_0721_20150727_100116_20150727_113913.EUM.nc	0.001	0.001	0.085	2189	5445	0	3116	55	85	0.052
SRL_OPN_2PTS025_0723_20150727_113913_20150727_131747.EUM.nc	0.012	0.020	0.091	2758	5417	0	2537	6	116	0.148
SRL_OPN_2PTS025_0725_20150727_131747_20150727_151110.EUM.nc	0.012	0.016	0.100	3575	6438	0	2781	2	80	0.041
SRL_OPN_2PTS025_0728_20150727_151110_20150727_165059.EUM.nc	0.016	0.012	0.105	2861	5601	0	2662	16	62	0.074
SRL_OPN_2PTS025_0730_20150727_165059_20150727_183033.EUM.nc	-0.005	-0.006	0.089	3062	5518	0	2286	7	163	0.042
SRL_OPN_2PTS025_0732_20150727_183033_20150727_200947.EUM.nc	0.019	0.025	0.098	3064	5594	0	2399	16	115	0.057
SRL_OPN_2PTS025_0734_20150727_200946_20150727_214834.EUM.nc	-0.013	-0.012	0.097	3231	5544	0	2117	13	183	0.009
SRL_OPN_2PTS025_0736_20150727_214833_20150727_232630.EUM.nc	-0.004	-0.011	0.086	2428	5346	0	2805	54	59	0.035
SRL_OPN_2PTS025_0737_20150727_232631_20150728_010422.EUM.nc	0.008	0.006	0.094	2736	5520	0	2712	26	46	0.039
SRL_OPN_2PTS025_0739_20150728_010421_20150728_024242.EUM.nc	0.026	0.032	0.117	2920	5548	0	2617	0	11	0.070
SRL_OPN_2PTS025_0741_20150728_024241_20150728_042235.EUM.nc	0.033	0.035	0.102	2722	5464	0	2700	16	26	0.069
SRL_OPN_2PTS025_0743_20150728_042234_20150728_060420.EUM.nc	0.009	0.007	0.085	3606	5766	0	2044	7	109	0.033
SRL_OPN_2PTS025_0745_20150728_060419_20150728_075221.EUM.nc	0.008	0.012	0.078	4008	6151	0	1998	3	142	0.046
SRL_OPN_2PTS025_0748_20150728_075221_20150728_093034.EUM.nc	0.010	-0.005	0.109	3040	5531	0	2356	18	117	0.043
SRL_OPN_2PTS025_0749_20150728_093034_20150728_110818.EUM.nc	-0.030	-0.014	0.136	2229	5459	0	3130	60	40	0.052
SRL_OPN_2PTS025_0751_20150728_110817_20150728_124642.EUM.nc	0.004	0.010	0.087	2403	5364	0	2919	2	40	0.138
SRL_OPN_2PTS025_0753_20150728_124641_20150728_143953.EUM.nc	0.027	0.030	0.101	3323	6349	0	2881	3	142	0.046
SRL_OPN_2PTS025_0756_20150728_143953_20150728_161932.EUM.nc	0.009	0.015	0.113	3446	5623	0	2127	5	45	0.052
SRL_OPN_2PTS025_0758_20150728_161931_20150728_175916.EUM.nc	0.014	0.010	0.094	2675	4643	0	1823	0	145	0.014
SRL_OPN_2PTS025_0760_20150728_175916_20150728_193839.EUM.nc	0.020	0.027	0.080	3084	5626	0	2273	14	255	0.026
SRL_OPN_2PTS025_0762_20150728_193838_20150728_211738.EUM.nc	0.007	0.012	0.089	3258	5504	0	1955	52	239	0.036
SRL_OPN_2PTS025_0764_20150728_211738_20150728_225548.EUM.nc	-0.017	-0.010	0.101	2453	5473	0	2915	27	78	0.031
SRL_OPN_2PTS025_0765_20150728_225548_20150729_003337.EUM.nc	-0.003	-0.006	0.091	3107	5482	0	2266	21	88	0.082
SRL_OPN_2PTS025_0767_20150729_003337_20150729_021140.EUM.nc	0.028	0.030	0.086	2931	5533	0	2516	4	82	0.017
SRL_OPN_2PTS025_0769_20150729_021139_20150729_035104.EUM.nc	0.050	0.054	0.092	2665	5536	0	2759	34	78	0.056
SRL_OPN_2PTS025_0771_20150729_035104_20150729_053207.EUM.nc	0.015	0.018	0.092	2791	5585	0	2705	6	83	0.038
SRL_OPN_2PTS025_0773_20150729_053206_20150729_072122.EUM.nc	-0.016	-0.005	0.083	3903	6188	0	2214	5	66	0.063
SRL_OPN_2PTS025_0776_20150729_072122_20150729_085949.EUM.nc	0.011	0.012	0.103	3815	5605	0	1698	12	80	0.061

– Continued on next page

Table 3: Sea Surface Height Anomaly (Model Wet) Statistics.

– Continued from previous page

File	Median	Mean	Std. Dev.	No. Obs.	Total Obs.	Default Lat/Lon	Flag (total)	Default (total)	3-Sigma Edited	1 Cpr. Amp.
SRL_OPN_2PTS025_0777_20150729_085948_20150729_103736.EUM.nc	-0.020	-0.022	0.115	2385	5539	0	3018	14	122	0.057
SRL_OPN_2PTS025_0779_20150729_103735_20150729_121544.EUM.nc	0.005	0.022	0.106	2339	5494	0	2988	37	130	0.036
SRL_OPN_2PTS025_0781_20150729_121543_20150729_135447.EUM.nc	0.015	0.015	0.118	3103	5514	0	2328	7	76	0.138
SRL_OPN_2PTS025_0783_20150729_135447_20150729_172801.EUM.nc	0.021	0.028	0.103	6308	11929	0	5428	14	179	0.048
SRL_OPN_2PTS025_0788_20150729_172800_20150729_190729.EUM.nc	0.002	0.006	0.078	3267	5634	0	2115	26	226	0.013
SRL_OPN_2PTS025_0790_20150729_190729_20150729_204634.EUM.nc	0.011	0.018	0.077	3430	5596	0	1862	25	279	0.015
SRL_OPN_2PTS025_0792_20150729_204633_20150729_222505.EUM.nc	-0.005	-0.012	0.088	2862	5425	0	2450	35	78	0.049
SRL_OPN_2PTS025_0794_20150729_222504_20150730_000259.EUM.nc	0.004	0.002	0.084	2971	5534	0	2458	18	87	0.039
SRL_OPN_2PTS025_0795_20150730_000259_20150730_014049.EUM.nc	0.028	0.026	0.095	3041	5539	0	2417	10	71	0.026
SRL_OPN_2PTS025_0797_20150730_014048_20150730_031936.EUM.nc	0.041	0.043	0.126	2766	5533	0	2683	19	65	0.105
SRL_OPN_2PTS025_0799_20150730_031935_20150730_050010.EUM.nc	0.030	0.032	0.089	2887	5592	0	2601	13	91	0.018
SRL_OPN_2PTS025_0801_20150730_050011_20150730_064249.EUM.nc	-0.000	0.001	0.089	3754	5850	0	2049	4	43	0.058
SRL_OPN_2PTS025_0803_20150730_064248_20150730_082854.EUM.nc	0.002	-0.004	0.099	4184	6054	0	1706	16	148	0.052
SRL_OPN_2PTS025_0806_20150730_082854_20150730_100655.EUM.nc	-0.017	-0.028	0.130	2824	5428	0	2533	6	65	0.062
SRL_OPN_2PTS025_0807_20150730_100654_20150730_114446.EUM.nc	0.025	0.033	0.110	2251	5467	0	3102	41	73	0.032
SRL_OPN_2PTS025_0809_20150730_114445_20150730_132332.EUM.nc	-0.009	-0.000	0.092	2793	5466	0	2525	12	136	0.135
SRL_OPN_2PTS025_0811_20150730_132331_20150730_151656.EUM.nc	0.030	0.033	0.106	3602	6405	0	2738	6	59	0.032
SRL_OPN_2PTS025_0814_20150730_151655_20150730_165636.EUM.nc	0.008	0.002	0.093	2827	5556	0	2663	15	51	0.077
SRL_OPN_2PTS025_0816_20150730_165636_20150730_183618.EUM.nc	0.010	0.013	0.089	3159	5524	0	2252	4	109	0.014
SRL_OPN_2PTS025_0818_20150730_183617_20150730_201531.EUM.nc	-0.001	0.009	0.096	3183	5574	0	2245	14	132	0.013
SRL_OPN_2PTS025_0820_20150730_201530_20150730_215416.EUM.nc	-0.012	-0.015	0.109	3156	5535	0	2190	50	139	0.053
SRL_OPN_2PTS025_0822_20150730_215415_20150730_233210.EUM.nc	-0.013	-0.020	0.101	2495	5316	0	2768	18	35	0.032
SRL_OPN_2PTS025_0823_20150730_233211_20150731_011002.EUM.nc	0.028	0.034	0.087	2675	5522	0	2775	13	59	0.038
SRL_OPN_2PTS025_0825_20150731_011001_20150731_024825.EUM.nc	0.025	0.030	0.104	2841	5551	0	2681	5	24	0.067
SRL_OPN_2PTS025_0827_20150731_024825_20150731_042824.EUM.nc	0.053	0.053	0.091	2757	5549	0	2679	9	104	0.072
SRL_OPN_2PTS025_0829_20150731_042824_20150731_061018.EUM.nc	0.010	0.008	0.077	3553	5755	0	2059	7	136	0.008
SRL_OPN_2PTS025_0831_20150731_061017_20150731_075801.EUM.nc	-0.012	-0.008	0.085	3966	6119	0	1979	19	155	0.024
SRL_OPN_2PTS025_0834_20150731_075801_20150731_093612.EUM.nc	-0.001	-0.013	0.119	2907	5562	0	2493	21	141	0.070
SRL_OPN_2PTS025_0835_20150731_093613_20150731_111359.EUM.nc	-0.011	-0.002	0.117	2121	5498	0	3292	51	34	0.043
SRL_OPN_2PTS025_0837_20150731_111358_20150731_125224.EUM.nc	-0.014	-0.012	0.087	2483	5382	0	2796	7	96	0.115
SRL_OPN_2PTS025_0839_20150731_125223_20150731_144537.EUM.nc	0.052	0.052	0.116	3502	6384	0	2826	1	55	0.083
SRL_OPN_2PTS025_0842_20150731_144536_20150731_162517.EUM.nc	-0.021	-0.021	0.122	3383	5634	0	2189	9	53	0.096
SRL_OPN_2PTS025_0844_20150731_162516_20150731_180504.EUM.nc	0.018	0.016	0.082	2940	5654	0	2572	10	132	0.004
SRL_OPN_2PTS025_0846_20150731_180503_20150731_194425.EUM.nc	-0.011	-0.005	0.092	3248	5620	0	2242	8	122	0.022
SRL_OPN_2PTS025_0848_20150731_194424_20150731_212314.EUM.nc	-0.023	-0.033	0.109	3381	5467	0	1919	38	129	0.070
SRL_OPN_2PTS025_0850_20150731_212314_20150731_230128.EUM.nc	-0.028	-0.028	0.112	2367	5408	0	2988	13	40	0.087
SRL_OPN_2PTS025_0851_20150731_230127_20150801_003918.EUM.nc	0.024	0.024	0.095	3168	5518	0	2241	23	86	0.041
SRL_OPN_2PTS025_0853_20150801_003918_20150801_021723.EUM.nc	0.044	0.036	0.095	2896	5527	0	2548	16	67	0.055
SRL_OPN_2PTS025_0855_20150801_021722_20150801_035643.EUM.nc	0.027	0.030	0.101	2682	5554	0	2785	10	77	0.046

– Continued on next page

Table 3: Sea Surface Height Anomaly (Model Wet) Statistics.

– Continued from previous page

File	Median	Mean	Std. Dev.	No. Obs.	Total Obs.	Default Lat/Lon	Flag (total)	Default (total)	3-Sigma Edited	1 Cpr. Amp.
SRL_OPN_2PTS025_0857_20150801_035644_20150801_053803.EUM.nc	0.012	0.014	0.091	2930	5570	0	2514	15	111	0.027
SRL_OPN_2PTS025_0859_20150801_053803_20150801_072705.EUM.nc	-0.014	-0.010	0.078	4046	6231	0	2115	2	68	0.040
SRL_OPN_2PTS025_0862_20150801_072706_20150801_090522.EUM.nc	0.004	0.001	0.098	3555	5556	0	1789	19	193	0.051
SRL_OPN_2PTS025_0863_20150801_090521_20150801_104316.EUM.nc	-0.018	-0.012	0.142	2465	5549	0	2957	40	87	0.091
SRL_OPN_2PTS025_0865_20150801_104315_20150801_122118.EUM.nc	0.014	0.015	0.087	2418	5494	0	2899	23	154	0.016
SRL_OPN_2PTS025_0867_20150801_122117_20150801_140035.EUM.nc	0.037	0.042	0.094	3220	5547	0	2227	10	90	0.051
SRL_OPN_2PTS025_0869_20150801_140035_20150801_155401.EUM.nc	0.007	0.015	0.106	3461	6418	0	2893	9	55	0.023
SRL_OPN_2PTS025_0872_20150801_155400_20150801_173340.EUM.nc	0.036	0.033	0.089	2615	5503	0	2758	9	121	0.043
SRL_OPN_2PTS025_0874_20150801_173341_20150801_191316.EUM.nc	-0.006	-0.006	0.100	3415	5642	0	2066	16	145	0.056
SRL_OPN_2PTS025_0876_20150801_191316_20150801_205217.EUM.nc	-0.021	-0.012	0.084	3445	5623	0	1908	25	245	0.015
SRL_OPN_2PTS025_0878_20150801_205218_20150801_223047.EUM.nc	-0.030	-0.032	0.094	2905	5436	0	2448	35	48	0.063
SRL_OPN_2PTS025_0880_20150801_223047_20150802_000831.EUM.nc	0.028	0.020	0.099	2965	5494	0	2431	10	88	0.044
SRL_OPN_2PTS025_0881_20150802_000830_20150802_014631.EUM.nc	0.062	0.064	0.102	3112	5543	0	2361	4	66	0.011
SRL_OPN_2PTS025_0883_20150802_014630_20150802_032523.EUM.nc	0.002	0.012	0.107	2844	5476	0	2555	7	70	0.044
SRL_OPN_2PTS025_0885_20150802_032522_20150802_050555.EUM.nc	0.004	0.006	0.082	2811	5570	0	2674	11	74	0.033
SRL_OPN_2PTS025_0887_20150802_050554_20150802_065559.EUM.nc	-0.009	-0.007	0.083	3669	6255	0	2517	2	67	0.063
SRL_OPN_2PTS025_0890_20150802_065558_20150802_083437.EUM.nc	-0.024	-0.026	0.098	4213	5642	0	1286	6	137	0.035
SRL_OPN_2PTS025_0892_20150802_083436_20150802_101228.EUM.nc	-0.014	-0.017	0.125	2667	5450	0	2632	20	131	0.025
SRL_OPN_2PTS025_0893_20150802_101228_20150802_115027.EUM.nc	0.023	0.027	0.093	2264	5527	0	3114	25	124	0.008
SRL_OPN_2PTS025_0895_20150802_115026_20150802_132910.EUM.nc	0.003	0.005	0.096	2838	5445	0	2437	11	159	0.136
SRL_OPN_2PTS025_0897_20150802_132910_20150802_152236.EUM.nc	0.043	0.033	0.101	3662	6391	0	2667	5	57	0.075
SRL_OPN_2PTS025_0900_20150802_152236_20150802_170224.EUM.nc	0.010	0.010	0.107	2806	5561	0	2709	3	43	0.077
SRL_OPN_2PTS025_0902_20150802_170223_20150802_184157.EUM.nc	-0.012	-0.007	0.081	3164	5523	0	2258	12	89	0.020
SRL_OPN_2PTS025_0904_20150802_184157_20150802_202116.EUM.nc	-0.042	-0.048	0.087	3309	5591	0	2136	12	134	0.024
SRL_OPN_2PTS025_0906_20150802_202115_20150802_215951.EUM.nc	-0.020	-0.026	0.114	2978	5511	0	2402	34	97	0.062
SRL_OPN_2PTS025_0908_20150802_215951_20150802_233752.EUM.nc	0.013	0.008	0.084	2643	5462	0	2742	16	61	0.010
SRL_OPN_2PTS025_0909_20150802_233751_20150803_011535.EUM.nc	0.045	0.033	0.094	2880	5509	0	2526	26	77	0.022
SRL_OPN_2PTS025_0911_20150803_011534_20150803_025411.EUM.nc	0.016	0.017	0.105	2800	5565	0	2689	5	71	0.041
SRL_OPN_2PTS025_0913_20150803_025410_20150803_043407.EUM.nc	0.045	0.047	0.097	2827	5496	0	2589	12	68	0.061
SRL_OPN_2PTS025_0915_20150803_043407_20150803_061618.EUM.nc	0.011	0.013	0.075	3637	5812	0	2037	2	136	0.007
SRL_OPN_2PTS025_0917_20150803_061617_20150803_080346.EUM.nc	-0.019	-0.019	0.084	4049	6121	0	1910	5	157	0.006
SRL_OPN_2PTS025_0920_20150803_080345_20150803_094147.EUM.nc	-0.002	-0.029	0.160	2998	5550	0	2481	8	63	0.107
SRL_OPN_2PTS025_0921_20150803_094147_20150803_111940.EUM.nc	0.012	0.007	0.129	2189	5401	0	3135	62	15	0.042
SRL_OPN_2PTS025_0923_20150803_111940_20150803_125802.EUM.nc	-0.009	-0.010	0.085	2529	5372	0	2700	9	134	0.112
SRL_OPN_2PTS025_0925_20150803_125802_20150803_145118.EUM.nc	0.021	0.025	0.088	3487	6398	0	2763	3	145	0.028
SRL_OPN_2PTS025_0928_20150803_145117_20150803_163106.EUM.nc	-0.003	-0.005	0.106	3264	5670	0	2281	9	116	0.005
SRL_OPN_2PTS025_0930_20150803_163106_20150803_181043.EUM.nc	-0.006	-0.006	0.084	2946	5614	0	2552	5	111	0.024
SRL_OPN_2PTS025_0932_20150803_181042_20150803_195003.EUM.nc	-0.025	-0.030	0.096	3229	5630	0	2269	7	125	0.011
SRL_OPN_2PTS025_0934_20150803_195002_20150803_212858.EUM.nc	-0.012	-0.030	0.128	3549	5496	0	1838	35	74	0.101

– Continued on next page

Table 3: Sea Surface Height Anomaly (Model Wet) Statistics.

– Continued from previous page

File	Median	Mean	Std. Dev.	No. Obs.	Total Obs.	Default Lat/Lon	Flag (total)	Default (total)	3-Sigma Edited	1 Cpr. Amp.
SRL_OPN_2PTS025_0936_20150803_212857_20150803_230711.EUM.nc	-0.002	-0.006	0.109	2250	5454	0	3144	15	45	0.054
SRL_OPN_2PTS025_0937_20150803_230711_20150804_004452.EUM.nc	0.026	0.024	0.095	3150	5511	0	2292	30	39	0.012
SRL_OPN_2PTS025_0939_20150804_004452_20150804_022300.EUM.nc	0.050	0.050	0.103	2940	5543	0	2548	5	50	0.032
SRL_OPN_2PTS025_0941_20150804_022259_20150804_040234.EUM.nc	0.028	0.036	0.094	2748	5483	0	2684	6	45	0.033
SRL_OPN_2PTS025_0943_20150804_040234_20150804_054352.EUM.nc	0.022	0.021	0.071	3177	5702	0	2315	18	192	0.020
SRL_OPN_2PTS025_0953_20150804_122701_20150804_140617.EUM.nc	-0.001	0.005	0.093	3114	5578	0	2360	5	99	0.064
SRL_OPN_2PTS025_0955_20150804_140616_20150804_155941.EUM.nc	0.021	0.027	0.109	3402	6379	0	2906	20	51	0.015
SRL_OPN_2PTS025_0958_20150804_155940_20150804_173929.EUM.nc	-0.001	-0.000	0.074	2692	5644	0	2796	11	145	0.017
SRL_OPN_2PTS025_0960_20150804_173928_20150804_191855.EUM.nc	-0.010	-0.011	0.105	3436	5639	0	2058	9	136	0.045
SRL_OPN_2PTS025_0962_20150804_191855_20150804_205803.EUM.nc	-0.015	-0.014	0.105	3597	5599	0	1872	23	107	0.051
SRL_OPN_2PTS025_0964_20150804_205802_20150804_223620.EUM.nc	0.003	0.004	0.098	2860	5403	0	2451	21	71	0.041
SRL_OPN_2PTS025_0965_20150804_223620_20150805_001412.EUM.nc	0.041	0.039	0.108	2969	5486	0	2438	8	71	0.078
SRL_OPN_2PTS025_0967_20150805_001411_20150805_015206.EUM.nc	0.041	0.044	0.095	3123	5505	0	2320	1	61	0.051
SRL_OPN_2PTS025_0969_20150805_015205_20150805_033111.EUM.nc	0.009	0.014	0.090	2828	5485	0	2535	16	106	0.006
SRL_OPN_2PTS025_0971_20150805_033110_20150805_051150.EUM.nc	0.041	0.039	0.085	2879	5557	0	2629	1	48	0.045
SRL_OPN_2PTS025_0973_20150805_051150_20150805_070145.EUM.nc	0.013	0.018	0.082	3626	6252	0	2533	11	82	0.028
SRL_OPN_2PTS025_0976_20150805_070144_20150805_084011.EUM.nc	-0.003	-0.008	0.087	4041	5615	0	1368	17	189	0.033
SRL_OPN_2PTS025_0978_20150805_084012_20150805_101809.EUM.nc	-0.006	-0.011	0.121	2649	5454	0	2691	26	88	0.060
SRL_OPN_2PTS025_0979_20150805_101808_20150805_115603.EUM.nc	0.024	0.026	0.105	2372	5525	0	3049	26	78	0.049
SRL_OPN_2PTS025_0981_20150805_115602_20150805_133459.EUM.nc	0.003	0.007	0.107	2863	5446	0	2443	7	133	0.149
SRL_OPN_2PTS025_0983_20150805_133459_20150805_152824.EUM.nc	0.014	0.020	0.093	3584	6374	0	2641	2	147	0.046
SRL_OPN_2PTS025_0986_20150805_152823_20150805_170804.EUM.nc	0.027	0.025	0.093	2695	5584	0	2777	4	108	0.052
SRL_OPN_2PTS025_0988_20150805_170803_20150805_184744.EUM.nc	-0.028	-0.019	0.082	3297	5547	0	2088	9	153	0.014
SRL_OPN_2PTS025_0990_20150805_184744_20150805_202654.EUM.nc	0.004	0.002	0.090	3353	5597	0	2148	13	83	0.017
SRL_OPN_2PTS025_0992_20150805_202653_20150805_220534.EUM.nc	0.004	-0.004	0.101	2977	5499	0	2382	27	113	0.040
SRL_OPN_2PTS025_0994_20150805_220533_20150805_234324.EUM.nc	0.013	0.001	0.113	2710	5530	0	2670	24	126	0.079
SRL_OPN_2PTS025_0995_20150805_234323_20150806_012118.EUM.nc	0.013	0.018	0.084	2894	5523	0	2526	17	86	0.040
SRL_OPN_2PTS025_0997_20150806_012117_20150806_025950.EUM.nc	0.002	0.014	0.115	2790	5581	0	2730	13	48	0.027
SRL_OPN_2PTS025_0999_20150806_025950_20150806_044002.EUM.nc	0.024	0.025	0.084	2782	5518	0	2609	13	114	0.017

20 Ka-Band Significant Wave Height Table

Table 4: Ka-Band Significant Wave Height Statistics.

File	Median	Mean	Std. Dev.	No. Obs.	Total Obs.	Default Lat/Lon	Flag (total)	Default (total)	3-Sigma Edited
SRL_OPN_2PTS024_1001_20150702_043936_20150702_062145.EUM.nc	2.101	2.334	1.007	3693	5803	0	1951	2	157
SRL_OPN_2PTS025_0001_20150702_062145_20150702_080856.EUM.nc	2.193	2.088	0.523	3545	6105	0	1896	6	658
SRL_OPN_2PTS025_0004_20150702_080856_20150702_094704.EUM.nc	2.155	2.599	1.406	2880	5550	0	2659	8	3
SRL_OPN_2PTS025_0005_20150702_094704_20150702_112451.EUM.nc	2.045	2.185	1.178	1889	5425	0	3300	36	200
SRL_OPN_2PTS025_0007_20150702_112450_20150702_130323.EUM.nc	2.271	2.482	0.891	2617	5349	0	2723	2	7
SRL_OPN_2PTS025_0009_20150702_130322_20150702_145641.EUM.nc	2.166	2.423	1.022	3474	6403	0	2916	1	12
SRL_OPN_2PTS025_0012_20150702_145640_20150702_163620.EUM.nc	2.174	2.455	1.216	3037	5650	0	2398	9	206
SRL_OPN_2PTS025_0014_20150702_163620_20150702_181605.EUM.nc	2.135	2.772	1.842	2950	5624	0	2657	3	14
SRL_OPN_2PTS025_0016_20150702_181605_20150702_195523.EUM.nc	2.523	2.561	1.200	3233	5592	0	2337	11	11
SRL_OPN_2PTS025_0018_20150702_195523_20150702_213409.EUM.nc	2.039	2.107	0.895	3193	5485	0	1979	15	298
SRL_OPN_2PTS025_0020_20150702_213409_20150702_231219.EUM.nc	1.950	2.016	0.902	1981	5423	0	3179	3	260
SRL_OPN_2PTS025_0021_20150702_231218_20150703_005008.EUM.nc	2.195	2.341	1.056	3053	5545	0	2410	10	72
SRL_OPN_2PTS025_0023_20150703_005008_20150703_022820.EUM.nc	2.238	2.251	1.013	2954	5517	0	2528	5	30
SRL_OPN_2PTS025_0025_20150703_022819_20150703_040759.EUM.nc	2.184	3.085	1.948	2626	5499	0	2795	10	68
SRL_OPN_2PTS025_0027_20150703_040758_20150703_054925.EUM.nc	2.199	2.522	1.154	3621	5702	0	2066	8	7
SRL_OPN_2PTS025_0029_20150703_054925_20150703_073801.EUM.nc	2.134	2.114	0.653	3575	6178	0	2125	0	478
SRL_OPN_2PTS025_0032_20150703_073801_20150703_091612.EUM.nc	2.217	2.325	1.041	3106	5562	0	2195	8	253
SRL_OPN_2PTS025_0033_20150703_091611_20150703_105407.EUM.nc	1.835	2.265	1.321	2311	5541	0	3207	12	11
SRL_OPN_2PTS025_0035_20150703_105406_20150703_123214.EUM.nc	2.346	2.427	0.871	2352	5389	0	2948	9	80
SRL_OPN_2PTS025_0037_20150703_123214_20150703_141140.EUM.nc	2.224	2.356	0.891	2885	5608	0	2459	0	264
SRL_OPN_2PTS025_0039_20150703_141139_20150703_160503.EUM.nc	2.285	2.547	1.276	3409	6391	0	2966	6	10
SRL_OPN_2PTS025_0042_20150703_160502_20150703_174442.EUM.nc	2.236	2.606	1.275	2777	5625	0	2833	7	8
SRL_OPN_2PTS025_0044_20150703_174442_20150703_192416.EUM.nc	2.159	2.133	0.889	3208	5645	0	2242	3	192
SRL_OPN_2PTS025_0046_20150703_192415_20150703_210312.EUM.nc	2.066	2.145	0.961	3340	5592	0	2052	28	172
SRL_OPN_2PTS025_0048_20150703_210312_20150703_224137.EUM.nc	1.728	1.724	0.708	2290	5402	0	2740	10	362
SRL_OPN_2PTS025_0049_20150703_224136_20150704_001920.EUM.nc	2.377	2.343	0.857	2899	5480	0	2392	1	188
SRL_OPN_2PTS025_0051_20150704_001919_20150704_015725.EUM.nc	2.326	2.323	0.844	2759	5537	0	2523	0	255
SRL_OPN_2PTS025_0053_20150704_015725_20150704_033625.EUM.nc	2.058	2.808	1.830	2914	5476	0	2554	6	2
SRL_OPN_2PTS025_0055_20150704_033624_20150704_051719.EUM.nc	2.298	2.721	1.520	2936	5564	0	2626	2	0
SRL_OPN_2PTS025_0057_20150704_051719_20150704_070703.EUM.nc	1.938	1.938	0.589	3356	6229	0	2476	11	386
SRL_OPN_2PTS025_0060_20150704_070702_20150704_084528.EUM.nc	2.164	2.124	0.633	3626	5606	0	1624	12	344
SRL_OPN_2PTS025_0061_20150704_084527_20150704_102316.EUM.nc	2.115	2.382	1.209	2556	5439	0	2857	12	14
SRL_OPN_2PTS025_0063_20150704_102316_20150704_120120.EUM.nc	2.156	2.258	1.095	2434	5502	0	2986	27	55
SRL_OPN_2PTS025_0065_20150704_120119_20150704_134012.EUM.nc	2.364	2.882	1.499	2904	5517	0	2561	14	38
SRL_OPN_2PTS025_0067_20150704_134011_20150704_153337.EUM.nc	2.328	2.791	1.322	3730	6402	0	2659	0	13
SRL_OPN_2PTS025_0070_20150704_153337_20150704_171325.EUM.nc	2.269	2.636	1.246	2715	5609	0	2883	4	7

– Continued on next page

Table 4: Ka-Band Significant Wave Height Statistics.

– Continued from previous page

File	Median	Mean	Std. Dev.	No. Obs.	Total Obs.	Default Lat/Lon	Flag (total)	Default (total)	3-Sigma Edited
SRL_OPN_2PTS025_0072_20150704_171324_20150704_185256.EUM.nc	1.931	2.083	1.064	3111	5557	0	2279	4	163
SRL_OPN_2PTS025_0074_20150704_185255_20150704_203213.EUM.nc	2.128	2.575	1.417	3429	5596	0	2141	12	14
SRL_OPN_2PTS025_0076_20150704_203212_20150704_221042.EUM.nc	2.035	2.358	1.315	2929	5511	0	2556	22	4
SRL_OPN_2PTS025_0078_20150704_221042_20150704_234841.EUM.nc	2.171	2.347	0.968	2856	5516	0	2602	7	51
SRL_OPN_2PTS025_0079_20150704_234841_20150705_012627.EUM.nc	2.355	2.662	1.352	2888	5502	0	2577	6	31
SRL_OPN_2PTS025_0081_20150705_012627_20150705_030511.EUM.nc	2.505	2.799	1.502	2879	5566	0	2685	0	2
SRL_OPN_2PTS025_0083_20150705_030510_20150705_044520.EUM.nc	2.380	2.681	1.481	2830	5480	0	2625	3	22
SRL_OPN_2PTS025_0085_20150705_044519_20150705_062736.EUM.nc	2.077	2.372	0.986	3827	5815	0	1981	1	6
SRL_OPN_2PTS025_0087_20150705_062735_20150705_081439.EUM.nc	2.055	2.456	1.442	4105	6117	0	1866	2	144
SRL_OPN_2PTS025_0090_20150705_081439_20150705_095236.EUM.nc	2.663	2.707	1.403	2806	5442	0	2609	8	19
SRL_OPN_2PTS025_0091_20150705_095236_20150705_113031.EUM.nc	2.250	2.467	1.414	2144	5387	0	3199	25	19
SRL_OPN_2PTS025_0093_20150705_113030_20150705_130859.EUM.nc	2.291	2.808	1.415	2686	5449	0	2719	3	41
SRL_OPN_2PTS025_0095_20150705_130859_20150705_150220.EUM.nc	2.451	2.781	1.189	3546	6410	0	2858	2	4
SRL_OPN_2PTS025_0098_20150705_150219_20150705_164208.EUM.nc	2.419	2.435	0.865	2911	5640	0	2582	6	141
SRL_OPN_2PTS025_0100_20150705_164208_20150705_182143.EUM.nc	1.908	2.343	1.348	3025	5535	0	2384	5	121
SRL_OPN_2PTS025_0102_20150705_182142_20150705_200101.EUM.nc	2.177	2.501	1.467	3136	5582	0	2399	6	41
SRL_OPN_2PTS025_0104_20150705_200101_20150705_213952.EUM.nc	2.095	2.245	1.050	3390	5590	0	2183	12	5
SRL_OPN_2PTS025_0106_20150705_213951_20150705_231752.EUM.nc	2.178	2.304	0.913	2394	5314	0	2891	17	12
SRL_OPN_2PTS025_0107_20150705_231751_20150706_005542.EUM.nc	2.449	2.716	1.315	2935	5537	0	2580	17	5
SRL_OPN_2PTS025_0109_20150706_005542_20150706_023357.EUM.nc	2.669	2.770	1.223	2998	5521	0	2508	7	8
SRL_OPN_2PTS025_0111_20150706_023357_20150706_041342.EUM.nc	2.471	2.626	1.305	2711	5514	0	2790	11	2
SRL_OPN_2PTS025_0113_20150706_041341_20150706_055515.EUM.nc	1.987	2.181	0.951	3565	5731	0	2054	3	109
SRL_OPN_2PTS025_0115_20150706_055514_20150706_074338.EUM.nc	1.957	2.293	1.045	3754	6162	0	2121	2	285
SRL_OPN_2PTS025_0118_20150706_074338_20150706_092155.EUM.nc	2.059	2.436	1.240	3140	5555	0	2291	8	116
SRL_OPN_2PTS025_0119_20150706_092154_20150706_105939.EUM.nc	2.037	2.249	1.485	2152	5501	0	3320	24	5
SRL_OPN_2PTS025_0121_20150706_105940_20150706_123758.EUM.nc	2.524	2.741	1.250	2401	5393	0	2986	3	3
SRL_OPN_2PTS025_0123_20150706_123757_20150706_141721.EUM.nc	2.576	2.675	0.874	3111	5601	0	2353	0	137
SRL_OPN_2PTS025_0125_20150706_141722_20150706_161043.EUM.nc	2.366	2.528	1.200	3418	6404	0	2845	7	134
SRL_OPN_2PTS025_0128_20150706_161042_20150706_175030.EUM.nc	2.108	2.506	1.232	2662	5629	0	2807	12	148
SRL_OPN_2PTS025_0130_20150706_175029_20150706_192954.EUM.nc	1.725	1.910	0.968	3100	5636	0	2318	7	211
SRL_OPN_2PTS025_0132_20150706_192953_20150706_210850.EUM.nc	2.052	2.293	1.069	3263	5487	0	2125	14	85
SRL_OPN_2PTS025_0134_20150706_210850_20150706_224711.EUM.nc	1.907	2.048	0.941	2493	5489	0	2921	29	46
SRL_OPN_2PTS025_0135_20150706_224710_20150707_002453.EUM.nc	2.666	2.708	1.328	3158	5413	0	2250	2	3
SRL_OPN_2PTS025_0137_20150707_002452_20150707_020259.EUM.nc	3.048	2.876	1.028	2995	5527	0	2520	4	8
SRL_OPN_2PTS025_0139_20150707_020258_20150707_034205.EUM.nc	2.826	3.028	1.541	2873	5531	0	2649	4	5
SRL_OPN_2PTS025_0141_20150707_034205_20150707_052306.EUM.nc	2.189	2.305	1.111	2645	5542	0	2646	7	244
SRL_OPN_2PTS025_0143_20150707_052305_20150707_071240.EUM.nc	1.848	1.845	0.523	3188	6216	0	2483	7	538
SRL_OPN_2PTS025_0146_20150707_071240_20150707_085102.EUM.nc	1.917	2.310	1.187	3978	5609	0	1621	3	7
SRL_OPN_2PTS025_0147_20150707_085101_20150707_102859.EUM.nc	1.931	2.395	1.442	2412	5528	0	3031	19	66

– Continued on next page

Table 4: Ka-Band Significant Wave Height Statistics.

– Continued from previous page

File	Median	Mean	Std. Dev.	No. Obs.	Total Obs.	Default Lat/Lon	Flag (total)	Default (total)	3-Sigma Edited
SRL_OPN_2PTS025_0149_20150707_102859_20150707_120655.EUM.nc	2.320	2.431	1.164	2440	5500	0	3000	24	36
SRL_OPN_2PTS025_0151_20150707_120654_20150707_134600.EUM.nc	2.575	2.583	0.731	2737	5525	0	2557	3	228
SRL_OPN_2PTS025_0153_20150707_134601_20150707_153927.EUM.nc	2.689	2.800	1.209	3386	6407	0	2730	5	286
SRL_OPN_2PTS025_0156_20150707_153926_20150707_171906.EUM.nc	2.176	2.394	0.915	2446	5508	0	2750	1	311
SRL_OPN_2PTS025_0158_20150707_171905_20150707_185845.EUM.nc	1.746	2.045	1.022	3090	5651	0	2412	17	132
SRL_OPN_2PTS025_0160_20150707_185844_20150707_203751.EUM.nc	2.432	2.434	1.010	3548	5623	0	2059	15	1
SRL_OPN_2PTS025_0162_20150707_203751_20150707_221626.EUM.nc	1.683	1.578	0.577	2583	5439	0	2464	16	376
SRL_OPN_2PTS025_0164_20150707_221626_20150707_235414.EUM.nc	2.388	2.739	1.490	3001	5488	0	2466	14	7
SRL_OPN_2PTS025_0165_20150707_235414_20150708_013201.EUM.nc	2.648	2.784	1.152	3014	5521	0	2492	9	6
SRL_OPN_2PTS025_0167_20150708_013200_20150708_031049.EUM.nc	2.777	3.376	1.998	2874	5570	0	2668	1	27
SRL_OPN_2PTS025_0169_20150708_031049_20150708_045105.EUM.nc	2.047	2.394	1.216	2649	5512	0	2637	4	222
SRL_OPN_2PTS025_0171_20150708_045105_20150708_063339.EUM.nc	1.909	1.958	0.578	3361	5825	0	1978	5	481
SRL_OPN_2PTS025_0173_20150708_063339_20150708_082014.EUM.nc	1.983	2.210	0.952	4237	6091	0	1842	2	10
SRL_OPN_2PTS025_0176_20150708_082013_20150708_095809.EUM.nc	2.020	2.234	1.126	2781	5465	0	2620	7	57
SRL_OPN_2PTS025_0177_20150708_095808_20150708_113606.EUM.nc	2.403	2.567	1.414	2239	5452	0	3127	30	56
SRL_OPN_2PTS025_0179_20150708_113605_20150708_131439.EUM.nc	2.626	2.615	0.641	2601	5442	0	2627	4	210
SRL_OPN_2PTS025_0181_20150708_131439_20150708_150758.EUM.nc	2.599	3.246	1.858	3132	6026	0	2590	105	199
SRL_OPN_2PTS025_0184_20150708_150757_20150708_164748.EUM.nc	2.165	2.760	1.412	2921	5605	0	2673	7	4
SRL_OPN_2PTS025_0186_20150708_164747_20150708_182722.EUM.nc	1.844	2.239	1.041	3124	5525	0	2381	3	17
SRL_OPN_2PTS025_0188_20150708_182722_20150708_200647.EUM.nc	2.510	2.265	0.940	3252	5606	0	2345	5	4
SRL_OPN_2PTS025_0190_20150708_200646_20150708_214527.EUM.nc	1.910	2.045	0.871	3220	5554	0	2229	17	88
SRL_OPN_2PTS025_0192_20150708_214526_20150708_232332.EUM.nc	1.841	2.481	1.505	2429	5321	0	2782	22	88
SRL_OPN_2PTS025_0193_20150708_232331_20150709_010114.EUM.nc	2.538	2.799	1.373	2685	5521	0	2718	16	102
SRL_OPN_2PTS025_0195_20150709_010113_20150709_023941.EUM.nc	2.853	3.263	1.648	2952	5561	0	2598	6	5
SRL_OPN_2PTS025_0197_20150709_023940_20150709_041923.EUM.nc	2.136	2.666	1.472	2777	5503	0	2711	14	1
SRL_OPN_2PTS025_0199_20150709_041923_20150709_060111.EUM.nc	2.016	2.308	1.008	3658	5775	0	2074	1	42
SRL_OPN_2PTS025_0201_20150709_060112_20150709_074920.EUM.nc	1.972	2.071	0.722	4053	6148	0	2067	2	26
SRL_OPN_2PTS025_0204_20150709_074919_20150709_092726.EUM.nc	2.013	1.973	0.728	2819	5523	0	2389	13	302
SRL_OPN_2PTS025_0205_20150709_092725_20150709_110519.EUM.nc	2.160	2.677	2.072	2128	5486	0	3275	24	59
SRL_OPN_2PTS025_0207_20150709_110519_20150709_124332.EUM.nc	2.557	2.760	1.044	2431	5392	0	2920	10	31
SRL_OPN_2PTS025_0209_20150709_124331_20150709_143642.EUM.nc	2.482	2.876	1.505	3405	6361	0	2951	5	0
SRL_OPN_2PTS025_0212_20150709_143641_20150709_161629.EUM.nc	2.320	2.597	1.369	3464	5634	0	2159	5	6
SRL_OPN_2PTS025_0214_20150709_161628_20150709_175607.EUM.nc	1.958	2.358	1.142	2818	5593	0	2772	1	2
SRL_OPN_2PTS025_0216_20150709_175607_20150709_193531.EUM.nc	1.977	1.975	0.808	3234	5638	0	2280	7	117
SRL_OPN_2PTS025_0218_20150709_193530_20150709_211433.EUM.nc	1.986	2.080	0.946	3240	5516	0	2115	7	154
SRL_OPN_2PTS025_0220_20150709_211431_20150709_225242.EUM.nc	1.865	2.490	1.672	2488	5448	0	2880	16	64
SRL_OPN_2PTS025_0221_20150709_225241_20150710_003032.EUM.nc	2.628	2.842	1.352	3130	5469	0	2254	10	75
SRL_OPN_2PTS025_0223_20150710_003031_20150710_020833.EUM.nc	2.922	3.273	1.443	2854	5516	0	2644	4	14
SRL_OPN_2PTS025_0225_20150710_020833_20150710_034753.EUM.nc	2.189	2.516	1.142	2828	5551	0	2705	9	9

– Continued on next page

Table 4: Ka-Band Significant Wave Height Statistics.

– Continued from previous page

File	Median	Mean	Std. Dev.	No. Obs.	Total Obs.	Default Lat/Lon	Flag (total)	Default (total)	3-Sigma Edited
SRL_OPN_2PTS025_0227_20150710_034753_20150710_052852.EUM.nc	2.041	2.294	1.035	2708	5585	0	2754	2	121
SRL_OPN_2PTS025_0229_20150710_052851_20150710_071814.EUM.nc	2.060	2.069	0.641	3696	6239	0	2363	5	175
SRL_OPN_2PTS025_0232_20150710_071813_20150710_085642.EUM.nc	1.620	1.797	0.695	3579	5627	0	1751	5	292
SRL_OPN_2PTS025_0233_20150710_085641_20150710_103428.EUM.nc	1.974	2.681	1.951	2377	5522	0	3133	9	3
SRL_OPN_2PTS025_0235_20150710_103428_20150710_121236.EUM.nc	2.140	2.570	1.387	2429	5490	0	3013	11	37
SRL_OPN_2PTS025_0237_20150710_121236_20150710_135138.EUM.nc	2.649	3.115	1.449	3009	5511	0	2489	6	7
SRL_OPN_2PTS025_0239_20150710_135138_20150710_154503.EUM.nc	2.358	2.618	1.112	3579	6413	0	2717	2	115
SRL_OPN_2PTS025_0242_20150710_154503_20150710_172451.EUM.nc	2.016	2.194	1.001	2590	5511	0	2794	7	120
SRL_OPN_2PTS025_0244_20150710_172450_20150710_190421.EUM.nc	2.010	2.034	0.893	3099	5645	0	2346	2	198
SRL_OPN_2PTS025_0246_20150710_190420_20150710_204333.EUM.nc	1.840	2.130	1.120	3551	5608	0	1931	18	108
SRL_OPN_2PTS025_0248_20150710_204332_20150710_222156.EUM.nc	1.694	2.175	1.367	2769	5409	0	2440	21	179
SRL_OPN_2PTS025_0250_20150710_222157_20150710_235952.EUM.nc	2.256	2.922	1.702	3029	5528	0	2476	14	9
SRL_OPN_2PTS025_0251_20150710_235951_20150711_013741.EUM.nc	2.899	2.876	1.268	2985	5521	0	2421	11	104
SRL_OPN_2PTS025_0253_20150711_013740_20150711_031634.EUM.nc	2.377	2.647	1.319	2808	5571	0	2704	14	45
SRL_OPN_2PTS025_0255_20150711_031635_20150711_045657.EUM.nc	1.602	2.228	1.303	2924	5530	0	2602	0	4
SRL_OPN_2PTS025_0257_20150711_045656_20150711_063930.EUM.nc	2.145	2.376	1.018	3854	5843	0	1972	1	16
SRL_OPN_2PTS025_0259_20150711_063930_20150711_082546.EUM.nc	1.665	1.698	0.569	3929	6070	0	1772	3	366
SRL_OPN_2PTS025_0262_20150711_082547_20150711_100349.EUM.nc	1.887	2.655	1.843	2770	5453	0	2626	5	52
SRL_OPN_2PTS025_0263_20150711_100348_20150711_114138.EUM.nc	2.280	2.551	1.354	2267	5452	0	3073	22	90
SRL_OPN_2PTS025_0265_20150711_114137_20150711_132023.EUM.nc	2.793	3.221	1.721	2865	5443	0	2575	2	1
SRL_OPN_2PTS025_0267_20150711_132022_20150711_151346.EUM.nc	2.634	2.715	1.230	3523	6434	0	2815	1	95
SRL_OPN_2PTS025_0270_20150711_151346_20150711_165324.EUM.nc	1.982	2.414	1.234	2863	5569	0	2700	2	4
SRL_OPN_2PTS025_0272_20150711_165325_20150711_183307.EUM.nc	1.969	2.134	0.945	2962	5536	0	2412	12	150
SRL_OPN_2PTS025_0274_20150711_183306_20150711_201222.EUM.nc	1.949	2.086	1.133	3325	5582	0	2245	7	5
SRL_OPN_2PTS025_0276_20150711_201221_20150711_215107.EUM.nc	2.012	2.316	1.346	3170	5557	0	2209	15	163
SRL_OPN_2PTS025_0278_20150711_215107_20150711_232903.EUM.nc	2.640	3.280	2.157	2446	5372	0	2899	25	2
SRL_OPN_2PTS025_0279_20150711_232902_20150712_010654.EUM.nc	2.848	2.899	1.531	2729	5522	0	2758	5	30
SRL_OPN_2PTS025_0281_20150712_010654_20150712_024516.EUM.nc	2.924	2.780	1.234	2786	5558	0	2629	1	142
SRL_OPN_2PTS025_0283_20150712_024516_20150712_042512.EUM.nc	1.958	2.712	1.899	2829	5503	0	2667	2	5
SRL_OPN_2PTS025_0285_20150712_042511_20150712_060701.EUM.nc	2.063	2.241	0.905	3507	5791	0	2085	4	195
SRL_OPN_2PTS025_0287_20150712_060700_20150712_075453.EUM.nc	1.857	1.942	0.774	3881	6142	0	1998	12	251
SRL_OPN_2PTS025_0290_20150712_075454_20150712_093306.EUM.nc	1.900	2.324	1.389	2919	5558	0	2483	4	152
SRL_OPN_2PTS025_0291_20150712_093306_20150712_111051.EUM.nc	2.391	2.589	1.676	2193	5492	0	3271	23	5
SRL_OPN_2PTS025_0293_20150712_111050_20150712_124915.EUM.nc	2.968	3.356	1.707	2433	5356	0	2903	13	7
SRL_OPN_2PTS025_0295_20150712_124914_20150712_144226.EUM.nc	2.578	2.733	1.417	3133	6368	0	2942	3	290
SRL_OPN_2PTS025_0298_20150712_144226_20150712_162206.EUM.nc	2.113	2.509	1.269	3399	5643	0	2238	1	5
SRL_OPN_2PTS025_0300_20150712_162206_20150712_180152.EUM.nc	2.075	2.223	0.995	2905	5657	0	2729	3	20
SRL_OPN_2PTS025_0302_20150712_180151_20150712_194114.EUM.nc	1.846	1.824	0.803	3156	5634	0	2294	5	179
SRL_OPN_2PTS025_0304_20150712_194113_20150712_212004.EUM.nc	2.091	2.385	1.290	3379	5488	0	2094	11	4

– Continued on next page

Table 4: Ka-Band Significant Wave Height Statistics.

– Continued from previous page

File	Median	Mean	Std. Dev.	No. Obs.	Total Obs.	Default Lat/Lon	Flag (total)	Default (total)	3-Sigma Edited
SRL_OPN_2PTS025_0306_20150712_212004_20150712_225821.EUM.nc	1.910	2.458	1.766	2428	5486	0	3026	16	16
SRL_OPN_2PTS025_0307_20150712_225821_20150713_003612.EUM.nc	2.598	2.426	1.320	2971	5501	0	2205	10	315
SRL_OPN_2PTS025_0309_20150713_003612_20150713_021416.EUM.nc	3.023	2.900	1.182	2704	5520	0	2621	7	188
SRL_OPN_2PTS025_0311_20150713_021415_20150713_035331.EUM.nc	2.432	2.577	1.356	2534	5514	0	2814	11	155
SRL_OPN_2PTS025_0313_20150713_035330_20150713_053447.EUM.nc	1.851	2.261	1.155	2876	5577	0	2696	3	2
SRL_OPN_2PTS025_0315_20150713_053446_20150713_072357.EUM.nc	1.972	2.002	0.646	3748	6234	0	2206	8	272
SRL_OPN_2PTS025_0318_20150713_072357_20150713_090213.EUM.nc	1.643	1.909	1.062	3633	5608	0	1757	14	204
SRL_OPN_2PTS025_0319_20150713_090212_20150713_104009.EUM.nc	2.039	2.650	1.791	2465	5520	0	3043	11	1
SRL_OPN_2PTS025_0321_20150713_104008_20150713_121809.EUM.nc	2.652	3.118	2.173	2437	5489	0	2960	13	79
SRL_OPN_2PTS025_0323_20150713_121808_20150713_135724.EUM.nc	2.516	2.860	1.570	3095	5559	0	2400	5	59
SRL_OPN_2PTS025_0325_20150713_135724_20150713_155048.EUM.nc	2.479	2.643	1.197	3630	6407	0	2763	10	4
SRL_OPN_2PTS025_0328_20150713_155049_20150713_173027.EUM.nc	1.903	2.257	1.061	2646	5488	0	2832	0	10
SRL_OPN_2PTS025_0330_20150713_173026_20150713_191004.EUM.nc	1.850	1.938	0.913	3459	5655	0	2182	6	8
SRL_OPN_2PTS025_0332_20150713_191004_20150713_204908.EUM.nc	2.064	2.507	1.332	3532	5607	0	1992	12	71
SRL_OPN_2PTS025_0334_20150713_204908_20150713_222738.EUM.nc	1.593	1.993	1.372	2821	5411	0	2408	5	177
SRL_OPN_2PTS025_0336_20150713_222737_20150714_000523.EUM.nc	2.697	3.113	1.988	3129	5515	0	2380	3	3
SRL_OPN_2PTS025_0337_20150714_000522_20150714_014322.EUM.nc	2.817	3.248	1.886	3030	5557	0	2458	10	59
SRL_OPN_2PTS025_0339_20150714_014322_20150714_032212.EUM.nc	2.352	2.453	1.195	2727	5446	0	2600	10	109
SRL_OPN_2PTS025_0341_20150714_032211_20150714_050248.EUM.nc	1.747	2.206	1.262	2876	5552	0	2658	10	8
SRL_OPN_2PTS025_0343_20150714_050247_20150714_065256.EUM.nc	2.010	2.118	0.752	3695	6255	0	2474	3	83
SRL_OPN_2PTS025_0346_20150714_065256_20150714_083127.EUM.nc	1.811	1.800	0.602	3814	5634	0	1326	4	490
SRL_OPN_2PTS025_0348_20150714_083126_20150714_100920.EUM.nc	2.268	2.840	1.809	2779	5454	0	2658	11	6
SRL_OPN_2PTS025_0349_20150714_100919_20150714_114718.EUM.nc	2.625	2.318	1.287	2216	5501	0	3099	22	164
SRL_OPN_2PTS025_0351_20150714_114717_20150714_132559.EUM.nc	3.023	3.409	1.673	2858	5456	0	2530	17	51
SRL_OPN_2PTS025_0353_20150714_132558_20150714_151923.EUM.nc	2.580	2.631	1.076	3476	6401	0	2777	0	148
SRL_OPN_2PTS025_0356_20150714_151923_20150714_165912.EUM.nc	2.061	2.084	0.977	2709	5579	0	2750	2	118
SRL_OPN_2PTS025_0358_20150714_165911_20150714_183843.EUM.nc	2.120	2.071	0.780	3177	5529	0	2331	3	18
SRL_OPN_2PTS025_0360_20150714_183842_20150714_201805.EUM.nc	2.297	2.539	1.272	3329	5600	0	2263	3	5
SRL_OPN_2PTS025_0362_20150714_201804_20150714_215640.EUM.nc	1.851	2.241	1.291	3020	5503	0	2392	29	62
SRL_OPN_2PTS025_0364_20150714_215639_20150714_233442.EUM.nc	2.661	3.370	2.313	2594	5382	0	2775	12	1
SRL_OPN_2PTS025_0365_20150714_233441_20150715_011225.EUM.nc	2.933	3.445	1.942	2803	5530	0	2720	6	1
SRL_OPN_2PTS025_0367_20150715_011224_20150715_025059.EUM.nc	2.536	2.897	1.321	2775	5539	0	2690	6	68
SRL_OPN_2PTS025_0369_20150715_025100_20150715_043053.EUM.nc	2.220	2.335	1.170	2802	5516	0	2707	2	5
SRL_OPN_2PTS025_0371_20150715_043052_20150715_061258.EUM.nc	1.929	1.964	0.696	3537	5788	0	2062	5	184
SRL_OPN_2PTS025_0373_20150715_061257_20150715_080035.EUM.nc	1.898	2.252	1.185	4137	6132	0	1906	1	88
SRL_OPN_2PTS025_0376_20150715_080034_20150715_093837.EUM.nc	2.143	2.434	1.311	2881	5538	0	2508	13	136
SRL_OPN_2PTS025_0377_20150715_093836_20150715_111630.EUM.nc	2.258	2.415	1.620	2208	5479	0	3233	34	4
SRL_OPN_2PTS025_0379_20150715_111630_20150715_125450.EUM.nc	3.179	3.659	1.897	2560	5396	0	2799	2	35
SRL_OPN_2PTS025_0381_20150715_125450_20150715_144804.EUM.nc	2.458	2.660	1.168	3278	6366	0	2897	0	191

– Continued on next page

Table 4: Ka-Band Significant Wave Height Statistics.

– Continued from previous page

File	Median	Mean	Std. Dev.	No. Obs.	Total Obs.	Default Lat/Lon	Flag (total)	Default (total)	3-Sigma Edited
SRL_OPN_2PTS025_0384_20150715_144804_20150715_162753.EUM.nc	2.016	2.220	1.031	3289	5670	0	2269	11	101
SRL_OPN_2PTS025_0386_20150715_162752_20150715_180729.EUM.nc	1.846	1.913	0.786	2863	5639	0	2647	3	126
SRL_OPN_2PTS025_0388_20150715_180728_20150715_194659.EUM.nc	2.176	2.352	1.110	3243	5627	0	2306	2	76
SRL_OPN_2PTS025_0390_20150715_194659_20150715_212547.EUM.nc	2.053	2.127	0.994	3272	5486	0	2041	13	160
SRL_OPN_2PTS025_0392_20150715_212547_20150715_230400.EUM.nc	1.665	2.671	2.238	2278	5435	0	3115	7	35
SRL_OPN_2PTS025_0393_20150715_230359_20150716_004142.EUM.nc	3.138	3.273	1.522	3231	5521	0	2268	10	12
SRL_OPN_2PTS025_0395_20150716_004141_20150716_021957.EUM.nc	2.788	3.186	1.926	2883	5551	0	2618	1	49
SRL_OPN_2PTS025_0397_20150716_021956_20150716_035920.EUM.nc	2.243	2.463	1.076	2749	5557	0	2758	3	47
SRL_OPN_2PTS025_0399_20150716_035920_20150716_054033.EUM.nc	1.918	1.770	0.613	2786	5538	0	2357	10	385
SRL_OPN_2PTS025_0401_20150716_054032_20150716_072930.EUM.nc	1.985	2.186	0.970	3939	6201	0	2090	2	170
SRL_OPN_2PTS025_0404_20150716_072930_20150716_090754.EUM.nc	2.002	2.106	1.006	3411	5584	0	1882	8	283
SRL_OPN_2PTS025_0405_20150716_090754_20150716_104539.EUM.nc	2.027	2.352	1.409	2466	5507	0	3000	30	11
SRL_OPN_2PTS025_0407_20150716_104539_20150716_122351.EUM.nc	3.176	3.361	1.900	2573	5507	0	2923	8	3
SRL_OPN_2PTS025_0409_20150716_122350_20150716_140302.EUM.nc	2.590	3.012	1.418	3181	5585	0	2395	4	5
SRL_OPN_2PTS025_0411_20150716_140301_20150716_155627.EUM.nc	2.254	2.443	1.077	3311	6423	0	2955	8	149
SRL_OPN_2PTS025_0414_20150716_155627_20150716_173614.EUM.nc	1.967	2.362	1.303	2650	5543	0	2792	1	100
SRL_OPN_2PTS025_0416_20150716_173614_20150716_191542.EUM.nc	2.160	2.358	1.165	3353	5648	0	2191	6	98
SRL_OPN_2PTS025_0418_20150716_191541_20150716_205450.EUM.nc	2.043	2.242	1.145	3414	5621	0	1970	4	233
SRL_OPN_2PTS025_0420_20150716_205449_20150716_223309.EUM.nc	1.674	1.806	1.060	2561	5421	0	2483	24	353
SRL_OPN_2PTS025_0421_20150716_223309_20150717_001102.EUM.nc	3.057	3.183	1.393	3100	5527	0	2393	6	28
SRL_OPN_2PTS025_0423_20150717_001101_20150717_014854.EUM.nc	2.904	3.319	1.887	3094	5540	0	2437	2	7
SRL_OPN_2PTS025_0425_20150717_014854_20150717_032757.EUM.nc	2.280	2.270	1.032	2816	5489	0	2545	5	123
SRL_OPN_2PTS025_0427_20150717_032757_20150717_050833.EUM.nc	2.335	2.339	0.953	2683	5585	0	2687	0	215
SRL_OPN_2PTS025_0429_20150717_050832_20150717_065831.EUM.nc	1.870	1.962	0.776	3278	6252	0	2535	3	436
SRL_OPN_2PTS025_0432_20150717_065830_20150717_083659.EUM.nc	1.915	2.082	1.014	3816	5631	0	1312	7	496
SRL_OPN_2PTS025_0434_20150717_083659_20150717_101458.EUM.nc	2.003	2.210	1.100	2714	5460	0	2738	6	2
SRL_OPN_2PTS025_0435_20150717_101457_20150717_115250.EUM.nc	2.797	2.756	1.489	2482	5522	0	3022	15	3
SRL_OPN_2PTS025_0437_20150717_115250_20150717_133143.EUM.nc	2.927	2.936	0.899	2563	5475	0	2578	10	324
SRL_OPN_2PTS025_0439_20150717_133143_20150717_152508.EUM.nc	2.542	2.673	1.118	3416	6380	0	2679	0	285
SRL_OPN_2PTS025_0442_20150717_152508_20150717_170449.EUM.nc	1.917	2.858	1.776	2761	5608	0	2841	2	4
SRL_OPN_2PTS025_0444_20150717_170448_20150717_184430.EUM.nc	2.090	2.415	1.242	3276	5549	0	2271	1	1
SRL_OPN_2PTS025_0446_20150717_184429_20150717_202340.EUM.nc	2.103	2.574	1.580	3424	5585	0	2154	4	3
SRL_OPN_2PTS025_0448_20150717_202339_20150717_220222.EUM.nc	1.711	2.315	1.563	3079	5543	0	2439	22	3
SRL_OPN_2PTS025_0450_20150717_220221_20150717_234013.EUM.nc	3.080	3.286	1.820	2728	5485	0	2746	11	0
SRL_OPN_2PTS025_0451_20150717_234012_20150718_011805.EUM.nc	2.841	3.483	2.075	3013	5519	0	2492	3	11
SRL_OPN_2PTS025_0453_20150718_011805_20150718_025635.EUM.nc	2.443	2.486	0.875	2788	5530	0	2635	2	105
SRL_OPN_2PTS025_0455_20150718_025634_20150718_043644.EUM.nc	2.763	2.831	1.320	2792	5470	0	2666	10	2
SRL_OPN_2PTS025_0457_20150718_043643_20150718_061848.EUM.nc	2.103	2.489	1.244	3796	5792	0	1979	1	16
SRL_OPN_2PTS025_0459_20150718_061847_20150718_080608.EUM.nc	1.838	2.437	1.725	4122	6115	0	1875	7	111

– Continued on next page

Table 4: Ka-Band Significant Wave Height Statistics.

– Continued from previous page

File	Median	Mean	Std. Dev.	No. Obs.	Total Obs.	Default Lat/Lon	Flag (total)	Default (total)	3-Sigma Edited
SRL_OPN_2PTS025_0462_20150718_080607_20150718_094416.EUM.nc	2.008	2.065	1.014	2828	5555	0	2537	17	173
SRL_OPN_2PTS025_0463_20150718_094415_20150718_112201.EUM.nc	2.146	2.313	1.365	2078	5369	0	3274	16	1
SRL_OPN_2PTS025_0465_20150718_112202_20150718_130033.EUM.nc	2.574	2.833	1.084	2318	5365	0	2715	7	325
SRL_OPN_2PTS025_0467_20150718_130032_20150718_145350.EUM.nc	2.576	2.947	1.255	3463	6395	0	2836	7	89
SRL_OPN_2PTS025_0470_20150718_145351_20150718_163330.EUM.nc	1.982	2.519	1.464	3297	5647	0	2344	5	1
SRL_OPN_2PTS025_0472_20150718_163329_20150718_181315.EUM.nc	2.088	2.496	1.465	2906	5641	0	2624	2	109
SRL_OPN_2PTS025_0474_20150718_181315_20150718_195234.EUM.nc	2.013	2.241	1.369	3114	5606	0	2313	10	169
SRL_OPN_2PTS025_0476_20150718_195233_20150718_213121.EUM.nc	1.906	2.189	1.200	3524	5489	0	1908	22	35
SRL_OPN_2PTS025_0478_20150718_213120_20150718_230932.EUM.nc	1.956	1.952	1.178	1962	5411	0	3132	4	313
SRL_OPN_2PTS025_0479_20150718_230931_20150719_004713.EUM.nc	2.500	3.069	1.820	3169	5524	0	2336	16	3
SRL_OPN_2PTS025_0481_20150719_004712_20150719_022532.EUM.nc	2.576	2.620	0.937	2978	5520	0	2538	1	3
SRL_OPN_2PTS025_0483_20150719_022533_20150719_040459.EUM.nc	2.201	2.539	1.161	2749	5482	0	2724	7	2
SRL_OPN_2PTS025_0485_20150719_040458_20150719_054629.EUM.nc	2.058	2.534	1.291	3530	5709	0	2159	3	17
SRL_OPN_2PTS025_0487_20150719_054628_20150719_073513.EUM.nc	1.877	2.462	1.482	4033	6196	0	2146	3	14
SRL_OPN_2PTS025_0490_20150719_073512_20150719_091325.EUM.nc	1.960	1.887	0.650	2986	5567	0	2079	17	485
SRL_OPN_2PTS025_0491_20150719_091325_20150719_105119.EUM.nc	1.379	2.097	1.660	2379	5552	0	3148	22	3
SRL_OPN_2PTS025_0493_20150719_105120_20150719_122924.EUM.nc	2.665	3.475	1.994	2364	5390	0	2921	8	97
SRL_OPN_2PTS025_0495_20150719_122925_20150719_140849.EUM.nc	2.750	2.947	0.955	3092	5594	0	2499	0	3
SRL_OPN_2PTS025_0497_20150719_140849_20150719_160212.EUM.nc	2.368	2.533	1.171	3541	6431	0	2883	6	1
SRL_OPN_2PTS025_0500_20150719_160212_20150719_174152.EUM.nc	2.272	2.480	1.192	2634	5638	0	2848	6	150
SRL_OPN_2PTS025_0502_20150719_174151_20150719_192127.EUM.nc	1.854	2.128	1.339	3280	5661	0	2149	3	229
SRL_OPN_2PTS025_0504_20150719_192126_20150719_210025.EUM.nc	1.858	1.851	0.867	3337	5593	0	1936	6	314
SRL_OPN_2PTS025_0506_20150719_210025_20150719_223841.EUM.nc	1.908	2.541	1.729	2832	5432	0	2537	7	56
SRL_OPN_2PTS025_0507_20150719_223841_20150720_001644.EUM.nc	2.445	3.000	1.644	3081	5499	0	2414	3	1
SRL_OPN_2PTS025_0509_20150720_001643_20150720_015439.EUM.nc	2.832	2.736	1.006	3048	5520	0	2470	1	1
SRL_OPN_2PTS025_0511_20150720_015439_20150720_033347.EUM.nc	2.357	2.411	1.182	2957	5484	0	2497	25	5
SRL_OPN_2PTS025_0513_20150720_033347_20150720_051429.EUM.nc	2.318	2.758	1.467	2931	5523	0	2583	3	6
SRL_OPN_2PTS025_0515_20150720_051429_20150720_070418.EUM.nc	1.983	2.617	1.492	3577	6236	0	2535	13	111
SRL_OPN_2PTS025_0518_20150720_070417_20150720_084252.EUM.nc	1.898	1.984	0.894	3821	5634	0	1494	24	295
SRL_OPN_2PTS025_0520_20150720_084251_20150720_102042.EUM.nc	1.422	2.173	1.611	2606	5441	0	2814	19	2
SRL_OPN_2PTS025_0521_20150720_102042_20150720_115844.EUM.nc	2.492	2.914	1.687	2440	5526	0	3064	19	3
SRL_OPN_2PTS025_0523_20150720_115843_20150720_133733.EUM.nc	2.693	2.783	1.029	2936	5472	0	2476	11	49
SRL_OPN_2PTS025_0525_20150720_133732_20150720_153059.EUM.nc	2.673	2.648	0.919	3607	6398	0	2681	0	110
SRL_OPN_2PTS025_0528_20150720_153058_20150720_171048.EUM.nc	2.426	2.622	1.295	2746	5593	0	2829	2	16
SRL_OPN_2PTS025_0530_20150720_171047_20150720_185019.EUM.nc	1.995	2.559	1.698	3338	5547	0	2196	7	6
SRL_OPN_2PTS025_0532_20150720_185018_20150720_202936.EUM.nc	2.001	2.316	1.454	3397	5600	0	2108	13	82
SRL_OPN_2PTS025_0534_20150720_202937_20150720_220807.EUM.nc	2.020	2.612	1.811	3009	5524	0	2450	25	40
SRL_OPN_2PTS025_0536_20150720_220806_20150720_234606.EUM.nc	2.384	2.913	1.590	2920	5521	0	2584	16	1
SRL_OPN_2PTS025_0537_20150720_234606_20150721_012351.EUM.nc	2.723	2.775	1.242	2926	5522	0	2583	4	9

– Continued on next page

Table 4: Ka-Band Significant Wave Height Statistics.

– Continued from previous page

File	Median	Mean	Std. Dev.	No. Obs.	Total Obs.	Default Lat/Lon	Flag (total)	Default (total)	3-Sigma Edited
SRL_OPN_2PTS025_0539_20150721_012350_20150721_030234.EUM.nc	2.724	2.603	1.054	2760	5586	0	2720	7	99
SRL_OPN_2PTS025_0541_20150721_030234_20150721_044240.EUM.nc	2.331	2.660	1.405	2788	5500	0	2645	4	63
SRL_OPN_2PTS025_0543_20150721_044239_20150721_062453.EUM.nc	2.222	2.954	1.721	3826	5813	0	1974	0	13
SRL_OPN_2PTS025_0545_20150721_062453_20150721_081155.EUM.nc	1.907	2.192	1.111	4177	6111	0	1815	1	118
SRL_OPN_2PTS025_0548_20150721_081154_20150721_095002.EUM.nc	1.706	2.405	1.750	2816	5438	0	2517	13	92
SRL_OPN_2PTS025_0549_20150721_095001_20150721_112757.EUM.nc	2.191	2.590	1.629	2020	5420	0	3323	25	52
SRL_OPN_2PTS025_0551_20150721_112756_20150721_130623.EUM.nc	2.810	2.695	0.896	2596	5497	0	2750	3	148
SRL_OPN_2PTS025_0553_20150721_130623_20150721_145943.EUM.nc	2.520	2.520	0.829	3514	6417	0	2827	1	75
SRL_OPN_2PTS025_0556_20150721_145942_20150721_163922.EUM.nc	2.340	2.576	1.208	3087	5618	0	2459	16	56
SRL_OPN_2PTS025_0558_20150721_163923_20150721_181906.EUM.nc	2.372	2.806	1.628	3108	5521	0	2408	3	2
SRL_OPN_2PTS025_0560_20150721_181905_20150721_195824.EUM.nc	2.053	2.455	1.645	3250	5591	0	2302	3	36
SRL_OPN_2PTS025_0562_20150721_195823_20150721_213717.EUM.nc	1.768	2.518	1.852	3501	5611	0	2077	21	12
SRL_OPN_2PTS025_0564_20150721_213716_20150721_231517.EUM.nc	1.723	2.141	1.215	2379	5400	0	3009	6	6
SRL_OPN_2PTS025_0565_20150721_231517_20150722_005307.EUM.nc	2.636	2.448	1.174	3046	5545	0	2480	15	4
SRL_OPN_2PTS025_0567_20150722_005306_20150722_023120.EUM.nc	2.539	2.400	0.818	2887	5516	0	2487	4	138
SRL_OPN_2PTS025_0569_20150722_023119_20150722_041102.EUM.nc	2.611	2.752	1.353	2719	5512	0	2770	7	16
SRL_OPN_2PTS025_0571_20150722_041101_20150722_055231.EUM.nc	2.412	3.007	1.567	3691	5726	0	2029	2	4
SRL_OPN_2PTS025_0573_20150722_055230_20150722_074101.EUM.nc	1.879	2.311	1.081	3880	6172	0	2071	1	220
SRL_OPN_2PTS025_0576_20150722_074100_20150722_091919.EUM.nc	1.752	2.389	1.763	3332	5584	0	2235	6	11
SRL_OPN_2PTS025_0577_20150722_091919_20150722_105705.EUM.nc	1.354	1.864	1.400	2276	5506	0	3163	21	46
SRL_OPN_2PTS025_0579_20150722_105704_20150722_123521.EUM.nc	2.885	2.765	1.145	2305	5399	0	2971	4	119
SRL_OPN_2PTS025_0581_20150722_123520_20150722_141443.EUM.nc	2.457	2.499	0.742	3166	5582	0	2389	0	27
SRL_OPN_2PTS025_0583_20150722_141443_20150722_160804.EUM.nc	2.391	2.563	1.201	3610	6400	0	2784	2	4
SRL_OPN_2PTS025_0586_20150722_160804_20150722_210613.EUM.nc	2.113	2.551	1.596	9691	16822	0	7007	25	99
SRL_OPN_2PTS025_0592_20150722_210612_20150722_224435.EUM.nc	1.494	1.819	1.121	2752	5400	0	2633	11	4
SRL_OPN_2PTS025_0593_20150722_224435_20150723_002226.EUM.nc	2.512	2.517	0.995	3026	5472	0	2427	3	16
SRL_OPN_2PTS025_0595_20150723_002225_20150723_020024.EUM.nc	2.510	2.591	0.988	3038	5544	0	2456	4	46
SRL_OPN_2PTS025_0597_20150723_020023_20150723_033927.EUM.nc	2.673	2.657	1.333	2878	5475	0	2587	7	3
SRL_OPN_2PTS025_0599_20150723_033927_20150723_052026.EUM.nc	2.525	2.990	1.585	2896	5545	0	2611	4	34
SRL_OPN_2PTS025_0601_20150723_052025_20150723_071003.EUM.nc	2.215	2.383	0.981	3402	6230	0	2510	19	299
SRL_OPN_2PTS025_0604_20150723_071003_20150723_084826.EUM.nc	1.787	1.983	1.070	3824	5592	0	1528	13	227
SRL_OPN_2PTS025_0605_20150723_084826_20150723_102623.EUM.nc	1.646	1.909	1.250	2628	5449	0	2803	9	9
SRL_OPN_2PTS025_0607_20150723_102624_20150723_120419.EUM.nc	2.535	2.592	1.441	2479	5508	0	3001	25	3
SRL_OPN_2PTS025_0609_20150723_120419_20150723_134320.EUM.nc	2.404	2.455	0.734	2907	5532	0	2497	18	110
SRL_OPN_2PTS025_0611_20150723_134320_20150723_153647.EUM.nc	2.724	2.805	1.160	3550	6422	0	2707	0	165
SRL_OPN_2PTS025_0614_20150723_153647_20150723_171628.EUM.nc	2.875	2.917	1.428	2734	5604	0	2856	7	7
SRL_OPN_2PTS025_0616_20150723_171627_20150723_185606.EUM.nc	2.564	2.556	1.427	3267	5564	0	2222	6	69
SRL_OPN_2PTS025_0618_20150723_185606_20150723_203514.EUM.nc	2.024	2.306	1.357	3556	5617	0	2053	6	2
SRL_OPN_2PTS025_0620_20150723_203513_20150723_221350.EUM.nc	1.557	1.843	1.129	2975	5547	0	2552	20	0

– Continued on next page

Table 4: Ka-Band Significant Wave Height Statistics.

– Continued from previous page

File	Median	Mean	Std. Dev.	No. Obs.	Total Obs.	Default Lat/Lon	Flag (total)	Default (total)	3-Sigma Edited
SRL_OPN_2PTS025_0622_20150723_221349_20150723_235139.EUM.nc	2.239	2.507	1.307	2911	5482	0	2563	4	4
SRL_OPN_2PTS025_0623_20150723_235139_20150724_012933.EUM.nc	2.464	2.442	0.853	3002	5512	0	2499	4	7
SRL_OPN_2PTS025_0625_20150724_012933_20150724_030813.EUM.nc	2.761	2.995	1.356	2881	5542	0	2650	6	5
SRL_OPN_2PTS025_0627_20150724_030812_20150724_044833.EUM.nc	2.741	2.854	1.514	2728	5506	0	2617	3	158
SRL_OPN_2PTS025_0629_20150724_044833_20150724_063055.EUM.nc	2.445	2.677	1.200	3818	5813	0	1983	5	7
SRL_OPN_2PTS025_0631_20150724_063055_20150724_081739.EUM.nc	1.972	2.119	0.932	4152	6099	0	1740	1	206
SRL_OPN_2PTS025_0634_20150724_081739_20150724_095535.EUM.nc	1.645	2.112	1.419	2890	5434	0	2525	14	5
SRL_OPN_2PTS025_0635_20150724_095534_20150724_113330.EUM.nc	1.895	2.222	1.419	2255	5428	0	3141	31	1
SRL_OPN_2PTS025_0637_20150724_113329_20150724_131209.EUM.nc	2.352	2.418	0.769	2745	5477	0	2666	9	57
SRL_OPN_2PTS025_0639_20150724_131210_20150724_150522.EUM.nc	2.826	2.632	0.941	3249	6416	0	2805	1	361
SRL_OPN_2PTS025_0642_20150724_150522_20150724_164511.EUM.nc	2.813	2.708	1.315	2994	5601	0	2595	11	1
SRL_OPN_2PTS025_0644_20150724_164510_20150724_182445.EUM.nc	2.423	2.827	1.760	3233	5520	0	2279	7	1
SRL_OPN_2PTS025_0646_20150724_182444_20150724_200410.EUM.nc	2.295	2.322	1.225	3188	5608	0	2403	7	10
SRL_OPN_2PTS025_0648_20150724_200409_20150724_214252.EUM.nc	1.762	1.952	0.978	3408	5555	0	2083	16	48
SRL_OPN_2PTS025_0650_20150724_214251_20150724_232059.EUM.nc	2.102	2.501	1.749	2514	5368	0	2845	7	2
SRL_OPN_2PTS025_0651_20150724_232058_20150725_005840.EUM.nc	2.136	2.236	0.996	2988	5536	0	2527	16	5
SRL_OPN_2PTS025_0653_20150725_005839_20150725_023705.EUM.nc	2.920	3.021	1.450	3002	5556	0	2513	14	27
SRL_OPN_2PTS025_0655_20150725_023705_20150725_041645.EUM.nc	2.522	3.001	1.822	2760	5460	0	2689	10	1
SRL_OPN_2PTS025_0657_20150725_041644_20150725_055830.EUM.nc	2.502	2.743	1.230	3638	5765	0	2064	1	62
SRL_OPN_2PTS025_0659_20150725_055830_20150725_074646.EUM.nc	2.334	2.487	1.147	4030	6153	0	2016	13	94
SRL_OPN_2PTS025_0662_20150725_074646_20150725_092453.EUM.nc	1.604	1.876	1.002	2910	5549	0	2306	11	322
SRL_OPN_2PTS025_0663_20150725_092453_20150725_110246.EUM.nc	1.561	2.066	1.446	2244	5511	0	3209	34	24
SRL_OPN_2PTS025_0665_20150725_110245_20150725_124058.EUM.nc	2.321	2.520	1.095	2426	5383	0	2913	4	40
SRL_OPN_2PTS025_0667_20150725_124057_20150725_142034.EUM.nc	2.712	3.052	1.554	3276	5594	0	2303	0	15
SRL_OPN_2PTS025_0669_20150725_142033_20150725_161353.EUM.nc	2.353	2.391	1.257	3472	6393	0	2695	10	216
SRL_OPN_2PTS025_0672_20150725_161352_20150725_175331.EUM.nc	2.271	2.567	1.467	2878	5620	0	2728	7	7
SRL_OPN_2PTS025_0674_20150725_175330_20150725_193256.EUM.nc	2.138	2.400	1.489	3263	5633	0	2245	17	108
SRL_OPN_2PTS025_0676_20150725_193255_20150725_211158.EUM.nc	2.035	2.112	1.117	3459	5493	0	1990	11	33
SRL_OPN_2PTS025_0678_20150725_211158_20150725_225018.EUM.nc	1.545	2.039	1.364	2602	5502	0	2884	15	1
SRL_OPN_2PTS025_0679_20150725_225018_20150726_002759.EUM.nc	2.203	2.370	1.108	3121	5449	0	2319	5	4
SRL_OPN_2PTS025_0681_20150726_002758_20150726_020559.EUM.nc	2.765	3.152	1.635	2987	5536	0	2524	23	2
SRL_OPN_2PTS025_0683_20150726_020558_20150726_034517.EUM.nc	2.520	2.727	1.526	2824	5544	0	2715	2	3
SRL_OPN_2PTS025_0685_20150726_034516_20150726_052613.EUM.nc	2.564	2.633	1.259	2681	5577	0	2771	12	113
SRL_OPN_2PTS025_0687_20150726_052612_20150726_071540.EUM.nc	2.200	2.347	1.019	3783	6226	0	2406	11	26
SRL_OPN_2PTS025_0690_20150726_071539_20150726_085409.EUM.nc	1.877	1.861	0.702	3518	5604	0	1619	19	448
SRL_OPN_2PTS025_0691_20150726_085408_20150726_103156.EUM.nc	1.485	1.989	1.313	2500	5524	0	3005	14	5
SRL_OPN_2PTS025_0693_20150726_103157_20150726_121002.EUM.nc	2.260	2.240	1.187	2284	5514	0	3025	17	188
SRL_OPN_2PTS025_0695_20150726_121002_20150726_134902.EUM.nc	2.588	2.886	1.178	3046	5482	0	2425	4	7
SRL_OPN_2PTS025_0697_20150726_134901_20150726_154227.EUM.nc	2.453	2.765	1.176	3712	6401	0	2684	1	4

– Continued on next page

Table 4: Ka-Band Significant Wave Height Statistics.

– Continued from previous page

File	Median	Mean	Std. Dev.	No. Obs.	Total Obs.	Default Lat/Lon	Flag (total)	Default (total)	3-Sigma Edited
SRL_OPN_2PTS025_0700_20150726_154226_20150726_172215.EUM.nc	2.289	2.648	1.480	2782	5539	0	2744	7	6
SRL_OPN_2PTS025_0702_20150726_172216_20150726_190145.EUM.nc	2.011	2.506	1.569	3343	5648	0	2292	6	7
SRL_OPN_2PTS025_0704_20150726_190144_20150726_204059.EUM.nc	2.139	2.143	1.067	3648	5632	0	1915	5	64
SRL_OPN_2PTS025_0706_20150726_204059_20150726_221924.EUM.nc	1.697	1.910	1.215	2955	5400	0	2421	14	10
SRL_OPN_2PTS025_0708_20150726_221923_20150726_235720.EUM.nc	2.214	2.294	1.024	2815	5523	0	2491	7	210
SRL_OPN_2PTS025_0709_20150726_235719_20150727_013508.EUM.nc	2.729	2.903	1.459	3123	5532	0	2407	1	1
SRL_OPN_2PTS025_0711_20150727_013508_20150727_031400.EUM.nc	2.445	2.438	1.000	2522	5510	0	2691	11	286
SRL_OPN_2PTS025_0713_20150727_031359_20150727_045419.EUM.nc	2.260	2.552	1.368	2932	5544	0	2599	5	8
SRL_OPN_2PTS025_0715_20150727_045418_20150727_063648.EUM.nc	2.155	2.161	0.736	3539	5841	0	1999	0	303
SRL_OPN_2PTS025_0717_20150727_063647_20150727_082314.EUM.nc	2.104	2.073	0.957	3905	6078	0	1741	5	427
SRL_OPN_2PTS025_0720_20150727_082314_20150727_100116.EUM.nc	1.616	1.789	0.914	2690	5468	0	2524	13	241
SRL_OPN_2PTS025_0721_20150727_100116_20150727_113913.EUM.nc	1.832	2.062	1.493	2293	5445	0	3116	29	7
SRL_OPN_2PTS025_0723_20150727_113913_20150727_131747.EUM.nc	2.728	2.806	0.944	2865	5417	0	2537	2	13
SRL_OPN_2PTS025_0725_20150727_131747_20150727_151110.EUM.nc	2.352	2.700	1.197	3574	6438	0	2781	0	83
SRL_OPN_2PTS025_0728_20150727_151110_20150727_165059.EUM.nc	2.156	2.608	1.458	2918	5601	0	2662	9	12
SRL_OPN_2PTS025_0730_20150727_165059_20150727_183033.EUM.nc	2.015	2.066	0.990	2921	5518	0	2286	3	308
SRL_OPN_2PTS025_0732_20150727_183033_20150727_200947.EUM.nc	2.154	2.221	1.048	3114	5594	0	2399	11	70
SRL_OPN_2PTS025_0734_20150727_200946_20150727_214834.EUM.nc	1.911	1.929	0.985	3403	5544	0	2117	9	15
SRL_OPN_2PTS025_0736_20150727_214833_20150727_232630.EUM.nc	1.946	1.782	0.810	2139	5346	0	2805	40	362
SRL_OPN_2PTS025_0737_20150727_232631_20150728_010422.EUM.nc	2.858	2.848	1.388	2788	5520	0	2712	17	3
SRL_OPN_2PTS025_0739_20150728_010421_20150728_024242.EUM.nc	2.432	2.686	1.359	2912	5548	0	2617	0	19
SRL_OPN_2PTS025_0741_20150728_024241_20150728_042235.EUM.nc	2.452	2.647	1.173	2716	5464	0	2700	5	43
SRL_OPN_2PTS025_0743_20150728_042234_20150728_060420.EUM.nc	2.124	2.202	0.757	3355	5766	0	2044	3	364
SRL_OPN_2PTS025_0745_20150728_060419_20150728_075221.EUM.nc	2.100	2.435	1.223	4099	6151	0	1998	3	51
SRL_OPN_2PTS025_0748_20150728_075221_20150728_093034.EUM.nc	1.775	1.760	0.637	2794	5531	0	2356	10	371
SRL_OPN_2PTS025_0749_20150728_093034_20150728_110818.EUM.nc	1.252	1.790	1.442	2294	5459	0	3130	33	2
SRL_OPN_2PTS025_0751_20150728_110817_20150728_124642.EUM.nc	2.811	2.655	0.751	2430	5364	0	2919	2	13
SRL_OPN_2PTS025_0753_20150728_124641_20150728_143953.EUM.nc	2.338	2.684	1.188	3364	6349	0	2881	2	102
SRL_OPN_2PTS025_0756_20150728_143953_20150728_161932.EUM.nc	1.967	2.120	0.976	3139	5623	0	2127	1	356
SRL_OPN_2PTS025_0758_20150728_161931_20150728_175916.EUM.nc	1.784	1.851	0.816	2469	4643	0	1823	0	351
SRL_OPN_2PTS025_0760_20150728_175916_20150728_193839.EUM.nc	2.214	2.549	1.199	3331	5626	0	2273	10	12
SRL_OPN_2PTS025_0762_20150728_193838_20150728_211738.EUM.nc	1.970	1.818	0.714	3292	5504	0	1955	20	237
SRL_OPN_2PTS025_0764_20150728_211738_20150728_225548.EUM.nc	1.650	2.094	1.514	2528	5473	0	2915	16	14
SRL_OPN_2PTS025_0765_20150728_225548_20150729_003337.EUM.nc	2.619	2.725	1.363	3197	5482	0	2266	6	13
SRL_OPN_2PTS025_0767_20150729_003337_20150729_021140.EUM.nc	2.332	2.643	1.378	3006	5533	0	2516	3	8
SRL_OPN_2PTS025_0769_20150729_021139_20150729_035104.EUM.nc	2.475	2.496	0.887	2746	5536	0	2759	27	4
SRL_OPN_2PTS025_0771_20150729_035104_20150729_053207.EUM.nc	2.006	2.978	1.969	2859	5585	0	2705	5	16
SRL_OPN_2PTS025_0773_20150729_053206_20150729_072122.EUM.nc	2.060	2.482	1.206	3921	6188	0	2214	3	50
SRL_OPN_2PTS025_0776_20150729_072122_20150729_085949.EUM.nc	1.794	1.724	0.652	3491	5605	0	1698	6	410

– Continued on next page

Table 4: Ka-Band Significant Wave Height Statistics.

– Continued from previous page

File	Median	Mean	Std. Dev.	No. Obs.	Total Obs.	Default Lat/Lon	Flag (total)	Default (total)	3-Sigma Edited
SRL_OPN_2PTS025_0777_20150729_085948_20150729_103736.EUM.nc	1.365	1.647	1.100	2398	5539	0	3018	7	116
SRL_OPN_2PTS025_0779_20150729_103735_20150729_121544.EUM.nc	2.466	2.531	1.271	2469	5494	0	2988	27	10
SRL_OPN_2PTS025_0781_20150729_121543_20150729_135447.EUM.nc	2.401	2.812	1.247	3168	5514	0	2328	2	16
SRL_OPN_2PTS025_0783_20150729_135447_20150729_172801.EUM.nc	1.978	1.947	0.836	5686	11929	0	5428	6	809
SRL_OPN_2PTS025_0788_20150729_172800_20150729_190729.EUM.nc	2.247	2.442	1.246	3439	5634	0	2115	15	65
SRL_OPN_2PTS025_0790_20150729_190729_20150729_204634.EUM.nc	1.871	1.849	0.736	3382	5596	0	1862	16	336
SRL_OPN_2PTS025_0792_20150729_204633_20150729_222505.EUM.nc	1.603	1.853	1.250	2902	5425	0	2450	24	49
SRL_OPN_2PTS025_0794_20150729_222504_20150730_000259.EUM.nc	2.413	2.578	1.252	3057	5534	0	2458	15	4
SRL_OPN_2PTS025_0795_20150730_000259_20150730_014049.EUM.nc	2.311	2.712	1.565	3078	5539	0	2417	5	39
SRL_OPN_2PTS025_0797_20150730_014048_20150730_031936.EUM.nc	2.277	2.459	1.221	2827	5533	0	2683	10	13
SRL_OPN_2PTS025_0799_20150730_031935_20150730_050010.EUM.nc	1.958	2.636	1.704	2925	5592	0	2601	2	64
SRL_OPN_2PTS025_0801_20150730_050011_20150730_064249.EUM.nc	2.040	2.510	1.279	3790	5850	0	2049	2	9
SRL_OPN_2PTS025_0803_20150730_064248_20150730_082854.EUM.nc	1.810	1.848	0.798	4026	6054	0	1706	6	316
SRL_OPN_2PTS025_0806_20150730_082854_20150730_100655.EUM.nc	1.428	1.822	1.191	2877	5428	0	2533	3	15
SRL_OPN_2PTS025_0807_20150730_100654_20150730_114446.EUM.nc	2.042	2.151	1.462	2346	5467	0	3102	14	5
SRL_OPN_2PTS025_0809_20150730_114445_20150730_132332.EUM.nc	2.754	2.835	1.119	2923	5466	0	2525	6	12
SRL_OPN_2PTS025_0811_20150730_132331_20150730_151656.EUM.nc	2.190	2.713	1.508	3660	6405	0	2738	1	6
SRL_OPN_2PTS025_0814_20150730_151655_20150730_165636.EUM.nc	1.876	1.942	0.895	2588	5556	0	2663	8	297
SRL_OPN_2PTS025_0816_20150730_165636_20150730_183618.EUM.nc	2.203	2.496	1.293	3262	5524	0	2252	1	9
SRL_OPN_2PTS025_0818_20150730_183617_20150730_201531.EUM.nc	1.992	2.311	1.228	3301	5574	0	2245	7	21
SRL_OPN_2PTS025_0820_20150730_201530_20150730_215416.EUM.nc	1.624	1.837	0.993	3278	5535	0	2190	33	34
SRL_OPN_2PTS025_0822_20150730_215415_20150730_233210.EUM.nc	2.510	2.430	1.162	2311	5316	0	2768	13	224
SRL_OPN_2PTS025_0823_20150730_233211_20150731_011002.EUM.nc	2.538	2.787	1.510	2643	5522	0	2775	6	98
SRL_OPN_2PTS025_0825_20150731_011001_20150731_024825.EUM.nc	2.389	2.474	1.043	2783	5551	0	2681	3	84
SRL_OPN_2PTS025_0827_20150731_024825_20150731_042824.EUM.nc	2.252	2.549	1.329	2785	5549	0	2679	6	79
SRL_OPN_2PTS025_0829_20150731_042824_20150731_061018.EUM.nc	2.002	2.499	1.227	3688	5755	0	2059	3	5
SRL_OPN_2PTS025_0831_20150731_061017_20150731_075801.EUM.nc	1.887	2.064	0.926	3949	6119	0	1979	10	181
SRL_OPN_2PTS025_0834_20150731_075801_20150731_093612.EUM.nc	1.507	1.699	0.789	2733	5562	0	2493	15	321
SRL_OPN_2PTS025_0835_20150731_093613_20150731_111359.EUM.nc	1.732	2.060	1.604	2169	5498	0	3292	32	5
SRL_OPN_2PTS025_0837_20150731_111358_20150731_125224.EUM.nc	2.894	2.921	1.224	2577	5382	0	2796	1	8
SRL_OPN_2PTS025_0839_20150731_125223_20150731_144537.EUM.nc	2.268	2.716	1.420	3557	6384	0	2826	1	0
SRL_OPN_2PTS025_0842_20150731_144536_20150731_162517.EUM.nc	1.818	2.493	1.766	3439	5634	0	2189	4	2
SRL_OPN_2PTS025_0844_20150731_162516_20150731_180504.EUM.nc	1.744	2.388	1.400	3073	5654	0	2572	4	5
SRL_OPN_2PTS025_0846_20150731_180503_20150731_194425.EUM.nc	2.164	2.236	1.221	3240	5620	0	2242	1	137
SRL_OPN_2PTS025_0848_20150731_194424_20150731_212314.EUM.nc	1.819	1.672	0.631	3255	5467	0	1919	14	279
SRL_OPN_2PTS025_0850_20150731_212314_20150731_230128.EUM.nc	1.734	2.309	1.623	2337	5408	0	2988	5	78
SRL_OPN_2PTS025_0851_20150731_230127_20150801_003918.EUM.nc	2.526	2.541	1.199	2983	5518	0	2241	3	291
SRL_OPN_2PTS025_0853_20150801_003918_20150801_021723.EUM.nc	2.449	2.579	1.031	2913	5527	0	2548	7	59
SRL_OPN_2PTS025_0855_20150801_021722_20150801_035643.EUM.nc	2.511	3.027	1.675	2752	5554	0	2785	7	10

– Continued on next page

Table 4: Ka-Band Significant Wave Height Statistics.

– Continued from previous page

File	Median	Mean	Std. Dev.	No. Obs.	Total Obs.	Default Lat/Lon	Flag (total)	Default (total)	3-Sigma Edited
SRL_OPN_2PTS025_0857_20150801_035644_20150801_053803.EUM.nc	1.920	2.287	1.218	2788	5570	0	2514	8	260
SRL_OPN_2PTS025_0859_20150801_053803_20150801_072705.EUM.nc	2.075	2.334	0.991	4106	6231	0	2115	1	9
SRL_OPN_2PTS025_0862_20150801_072706_20150801_090522.EUM.nc	1.858	1.777	0.652	3205	5556	0	1789	13	549
SRL_OPN_2PTS025_0863_20150801_090521_20150801_104316.EUM.nc	1.350	2.112	1.869	2514	5549	0	2957	25	53
SRL_OPN_2PTS025_0865_20150801_104315_20150801_122118.EUM.nc	2.696	2.714	1.530	2572	5494	0	2899	16	7
SRL_OPN_2PTS025_0867_20150801_122117_20150801_140035.EUM.nc	2.258	2.518	1.279	3237	5547	0	2227	8	75
SRL_OPN_2PTS025_0869_20150801_140035_20150801_155401.EUM.nc	2.088	2.667	1.650	3516	6418	0	2893	4	5
SRL_OPN_2PTS025_0872_20150801_155400_20150801_173340.EUM.nc	1.891	2.387	1.250	2740	5503	0	2758	4	1
SRL_OPN_2PTS025_0874_20150801_173341_20150801_191316.EUM.nc	1.911	2.202	1.332	3500	5642	0	2066	9	67
SRL_OPN_2PTS025_0876_20150801_191316_20150801_205217.EUM.nc	1.603	2.234	1.686	3683	5623	0	1908	15	17
SRL_OPN_2PTS025_0878_20150801_205218_20150801_223047.EUM.nc	1.803	1.910	1.150	2705	5436	0	2448	29	254
SRL_OPN_2PTS025_0880_20150801_223047_20150802_000831.EUM.nc	2.627	2.593	1.056	2850	5494	0	2431	6	207
SRL_OPN_2PTS025_0881_20150802_000830_20150802_014631.EUM.nc	2.601	2.492	1.085	3162	5543	0	2361	2	18
SRL_OPN_2PTS025_0883_20150802_014630_20150802_032523.EUM.nc	2.391	2.870	1.745	2909	5476	0	2555	4	8
SRL_OPN_2PTS025_0885_20150802_032522_20150802_050555.EUM.nc	2.233	2.745	1.597	2890	5570	0	2674	4	2
SRL_OPN_2PTS025_0887_20150802_050554_20150802_065559.EUM.nc	1.868	2.004	0.715	3545	6255	0	2517	0	193
SRL_OPN_2PTS025_0890_20150802_065558_20150802_083437.EUM.nc	1.777	2.024	0.984	4160	5642	0	1286	3	193
SRL_OPN_2PTS025_0892_20150802_083436_20150802_101228.EUM.nc	1.473	2.483	2.004	2800	5450	0	2632	13	5
SRL_OPN_2PTS025_0893_20150802_101228_20150802_115027.EUM.nc	2.366	2.160	1.189	2395	5527	0	3114	11	7
SRL_OPN_2PTS025_0895_20150802_115026_20150802_132910.EUM.nc	2.549	2.778	1.113	2986	5445	0	2437	8	14
SRL_OPN_2PTS025_0897_20150802_132910_20150802_152236.EUM.nc	2.271	2.657	1.441	3697	6391	0	2667	1	26
SRL_OPN_2PTS025_0900_20150802_152236_20150802_170224.EUM.nc	1.956	2.506	1.462	2845	5561	0	2709	2	5
SRL_OPN_2PTS025_0902_20150802_170223_20150802_184157.EUM.nc	2.030	2.085	0.943	3237	5523	0	2258	4	24
SRL_OPN_2PTS025_0904_20150802_184157_20150802_202116.EUM.nc	2.032	2.466	1.574	3290	5591	0	2136	4	161
SRL_OPN_2PTS025_0906_20150802_202115_20150802_215951.EUM.nc	1.825	2.525	1.972	3060	5511	0	2402	22	27
SRL_OPN_2PTS025_0908_20150802_215951_20150802_233752.EUM.nc	2.813	2.874	1.342	2709	5462	0	2742	9	2
SRL_OPN_2PTS025_0909_20150802_233751_20150803_011535.EUM.nc	2.515	2.490	1.043	2913	5509	0	2526	20	50
SRL_OPN_2PTS025_0911_20150803_011534_20150803_025411.EUM.nc	2.550	2.874	1.423	2838	5565	0	2689	4	34
SRL_OPN_2PTS025_0913_20150803_025410_20150803_043407.EUM.nc	2.194	2.751	1.639	2896	5496	0	2589	11	0
SRL_OPN_2PTS025_0915_20150803_043407_20150803_061618.EUM.nc	1.951	2.045	0.886	3641	5812	0	2037	0	134
SRL_OPN_2PTS025_0917_20150803_061617_20150803_080346.EUM.nc	1.934	2.402	1.276	4199	6121	0	1910	2	10
SRL_OPN_2PTS025_0920_20150803_080345_20150803_094147.EUM.nc	1.893	2.579	1.736	3059	5550	0	2481	5	5
SRL_OPN_2PTS025_0921_20150803_094147_20150803_111940.EUM.nc	1.585	1.695	0.973	2222	5401	0	3135	43	1
SRL_OPN_2PTS025_0923_20150803_111940_20150803_125802.EUM.nc	2.580	2.803	1.044	2646	5372	0	2700	5	21
SRL_OPN_2PTS025_0925_20150803_125802_20150803_145118.EUM.nc	2.106	2.484	1.254	3558	6398	0	2763	1	76
SRL_OPN_2PTS025_0928_20150803_145117_20150803_163106.EUM.nc	2.410	2.884	1.664	3382	5670	0	2281	5	2
SRL_OPN_2PTS025_0930_20150803_163106_20150803_181043.EUM.nc	2.123	2.173	0.972	3054	5614	0	2552	2	6
SRL_OPN_2PTS025_0932_20150803_181042_20150803_195003.EUM.nc	2.020	2.238	1.310	3097	5630	0	2269	4	260
SRL_OPN_2PTS025_0934_20150803_195002_20150803_212858.EUM.nc	1.999	1.992	0.973	3419	5496	0	1838	15	224

– Continued on next page

Table 4: Ka-Band Significant Wave Height Statistics.

– Continued from previous page

File	Median	Mean	Std. Dev.	No. Obs.	Total Obs.	Default Lat/Lon	Flag (total)	Default (total)	3-Sigma Edited
SRL_OPN_2PTS025_0936_20150803_212857_20150803_230711.EUM.nc	1.871	1.989	0.921	2097	5454	0	3144	8	205
SRL_OPN_2PTS025_0937_20150803_230711_20150804_004452.EUM.nc	2.442	2.491	0.949	3094	5511	0	2292	11	114
SRL_OPN_2PTS025_0939_20150804_004452_20150804_022300.EUM.nc	2.401	2.553	1.202	2821	5543	0	2548	4	170
SRL_OPN_2PTS025_0941_20150804_022259_20150804_040234.EUM.nc	2.206	2.719	1.679	2795	5483	0	2684	2	2
SRL_OPN_2PTS025_0943_20150804_040234_20150804_054352.EUM.nc	2.424	2.483	1.206	3344	5702	0	2315	13	30
SRL_OPN_2PTS025_0953_20150804_122701_20150804_140617.EUM.nc	2.417	2.753	1.363	3210	5578	0	2360	1	7
SRL_OPN_2PTS025_0955_20150804_140616_20150804_155941.EUM.nc	2.307	2.738	1.540	3461	6379	0	2906	9	3
SRL_OPN_2PTS025_0958_20150804_155940_20150804_173929.EUM.nc	2.321	2.308	1.255	2709	5644	0	2796	5	134
SRL_OPN_2PTS025_0960_20150804_173928_20150804_191855.EUM.nc	2.165	2.454	1.651	3574	5639	0	2058	4	3
SRL_OPN_2PTS025_0962_20150804_191855_20150804_205803.EUM.nc	2.386	2.413	1.168	3632	5599	0	1872	14	81
SRL_OPN_2PTS025_0964_20150804_205802_20150804_223620.EUM.nc	1.619	1.933	1.278	2928	5403	0	2451	13	11
SRL_OPN_2PTS025_0965_20150804_223620_20150805_001412.EUM.nc	2.497	2.523	1.053	2960	5486	0	2438	1	87
SRL_OPN_2PTS025_0967_20150805_001411_20150805_015206.EUM.nc	2.575	2.742	1.614	3142	5505	0	2320	1	42
SRL_OPN_2PTS025_0969_20150805_015205_20150805_033111.EUM.nc	2.164	2.346	1.201	2729	5485	0	2535	6	215
SRL_OPN_2PTS025_0971_20150805_033110_20150805_051150.EUM.nc	2.233	2.554	1.450	2823	5557	0	2629	0	105
SRL_OPN_2PTS025_0973_20150805_051150_20150805_070145.EUM.nc	2.401	2.347	0.724	3358	6252	0	2533	8	353
SRL_OPN_2PTS025_0976_20150805_070144_20150805_084011.EUM.nc	1.718	2.059	1.094	4049	5615	0	1368	5	193
SRL_OPN_2PTS025_0978_20150805_084012_20150805_101809.EUM.nc	1.868	2.076	0.977	2743	5454	0	2691	10	10
SRL_OPN_2PTS025_0979_20150805_101808_20150805_115603.EUM.nc	2.195	2.191	1.189	2417	5525	0	3049	15	44
SRL_OPN_2PTS025_0981_20150805_115602_20150805_133459.EUM.nc	2.695	2.987	1.418	2877	5446	0	2443	3	123
SRL_OPN_2PTS025_0983_20150805_133459_20150805_152824.EUM.nc	2.260	2.497	1.142	3726	6374	0	2641	0	7
SRL_OPN_2PTS025_0986_20150805_152823_20150805_170804.EUM.nc	2.134	2.400	1.312	2762	5584	0	2777	2	43
SRL_OPN_2PTS025_0988_20150805_170803_20150805_184744.EUM.nc	2.101	2.343	1.384	3362	5547	0	2088	5	92
SRL_OPN_2PTS025_0990_20150805_184744_20150805_202654.EUM.nc	2.249	2.533	1.371	3430	5597	0	2148	9	10
SRL_OPN_2PTS025_0992_20150805_202653_20150805_220534.EUM.nc	1.821	2.097	1.104	2996	5499	0	2382	21	100
SRL_OPN_2PTS025_0994_20150805_220533_20150805_234324.EUM.nc	2.057	2.128	1.143	2594	5530	0	2670	12	254
SRL_OPN_2PTS025_0995_20150805_234323_20150806_012118.EUM.nc	2.545	3.022	1.859	2979	5523	0	2526	11	7
SRL_OPN_2PTS025_0997_20150806_012117_20150806_025950.EUM.nc	2.412	2.718	1.299	2837	5581	0	2730	6	8
SRL_OPN_2PTS025_0999_20150806_025950_20150806_044002.EUM.nc	1.967	2.595	1.652	2846	5518	0	2609	10	53

21 Altimeter Wind Speed Table

Table 5: Altimeter Wind Speed Statistics.

File	Median	Mean	Std. Dev.	No. Obs.	Total Obs.	Default Lat/Lon	Flag (total)	Default (total)	3-Sigma Edited
SRL_OPN_2PTS024_1001_20150702_043936_20150702_062145.EUM.nc	5.890	6.276	2.739	3723	5803	0	1951	2	127
SRL_OPN_2PTS025_0001_20150702_062145_20150702_080856.EUM.nc	7.140	7.727	3.698	4199	6105	0	1896	6	4
SRL_OPN_2PTS025_0004_20150702_080856_20150702_094704.EUM.nc	7.210	7.730	3.641	2882	5550	0	2659	8	1
SRL_OPN_2PTS025_0005_20150702_094704_20150702_112451.EUM.nc	6.250	7.211	3.969	2089	5425	0	3300	36	0
SRL_OPN_2PTS025_0007_20150702_112450_20150702_130323.EUM.nc	7.590	7.749	2.434	2618	5349	0	2723	2	6
SRL_OPN_2PTS025_0009_20150702_130322_20150702_145641.EUM.nc	6.530	7.241	3.494	3486	6403	0	2916	1	0
SRL_OPN_2PTS025_0012_20150702_145640_20150702_163620.EUM.nc	6.360	6.964	3.782	3243	5650	0	2398	9	0
SRL_OPN_2PTS025_0014_20150702_163620_20150702_181605.EUM.nc	6.930	7.471	3.541	2964	5624	0	2657	3	0
SRL_OPN_2PTS025_0016_20150702_181605_20150702_195523.EUM.nc	7.710	7.629	3.250	3243	5592	0	2337	11	1
SRL_OPN_2PTS025_0018_20150702_195523_20150702_213409.EUM.nc	7.090	7.191	3.074	3490	5485	0	1979	15	1
SRL_OPN_2PTS025_0020_20150702_213409_20150702_231219.EUM.nc	7.170	7.913	3.787	2241	5423	0	3179	3	0
SRL_OPN_2PTS025_0021_20150702_231218_20150703_005008.EUM.nc	7.780	7.684	2.910	3098	5545	0	2410	10	27
SRL_OPN_2PTS025_0023_20150703_005008_20150703_022820.EUM.nc	6.330	6.618	2.920	2983	5517	0	2528	5	1
SRL_OPN_2PTS025_0025_20150703_022819_20150703_040759.EUM.nc	5.940	7.411	4.500	2694	5499	0	2795	10	0
SRL_OPN_2PTS025_0027_20150703_040758_20150703_054925.EUM.nc	6.760	7.016	3.203	3625	5702	0	2066	8	3
SRL_OPN_2PTS025_0029_20150703_054925_20150703_073801.EUM.nc	6.940	7.011	2.792	4053	6178	0	2125	0	0
SRL_OPN_2PTS025_0032_20150703_073801_20150703_091612.EUM.nc	7.240	7.679	3.378	3354	5562	0	2195	8	5
SRL_OPN_2PTS025_0033_20150703_091611_20150703_105407.EUM.nc	7.330	7.182	3.008	2317	5541	0	3207	12	5
SRL_OPN_2PTS025_0035_20150703_105406_20150703_123214.EUM.nc	7.605	7.810	2.904	2429	5389	0	2948	9	3
SRL_OPN_2PTS025_0037_20150703_123214_20150703_141140.EUM.nc	7.320	7.925	3.575	3148	5608	0	2459	0	1
SRL_OPN_2PTS025_0039_20150703_141139_20150703_160503.EUM.nc	6.780	7.220	3.218	3414	6391	0	2966	6	5
SRL_OPN_2PTS025_0042_20150703_160502_20150703_174442.EUM.nc	6.315	6.406	2.757	2776	5625	0	2833	8	8
SRL_OPN_2PTS025_0044_20150703_174442_20150703_192416.EUM.nc	6.670	6.524	2.646	3306	5645	0	2242	4	93
SRL_OPN_2PTS025_0046_20150703_192415_20150703_210312.EUM.nc	6.745	7.209	3.289	3512	5592	0	2052	28	0
SRL_OPN_2PTS025_0048_20150703_210312_20150703_224137.EUM.nc	6.260	6.498	2.497	2520	5402	0	2740	10	132
SRL_OPN_2PTS025_0049_20150703_224136_20150704_001920.EUM.nc	7.920	8.142	3.197	3076	5480	0	2392	1	11
SRL_OPN_2PTS025_0051_20150704_001919_20150704_015725.EUM.nc	6.600	7.092	3.217	2973	5537	0	2523	1	40
SRL_OPN_2PTS025_0053_20150704_015725_20150704_033625.EUM.nc	6.890	6.917	2.572	2860	5476	0	2554	6	56
SRL_OPN_2PTS025_0055_20150704_033624_20150704_051719.EUM.nc	6.350	6.982	3.758	2936	5564	0	2626	2	0
SRL_OPN_2PTS025_0057_20150704_051719_20150704_070703.EUM.nc	6.220	6.638	2.951	3690	6229	0	2476	11	52
SRL_OPN_2PTS025_0060_20150704_070702_20150704_084528.EUM.nc	7.735	7.962	3.348	3969	5606	0	1624	12	1
SRL_OPN_2PTS025_0061_20150704_084527_20150704_102316.EUM.nc	7.040	7.543	3.792	2570	5439	0	2857	12	0
SRL_OPN_2PTS025_0063_20150704_102316_20150704_120120.EUM.nc	6.500	7.228	3.288	2474	5502	0	2986	27	15
SRL_OPN_2PTS025_0065_20150704_120119_20150704_134012.EUM.nc	7.560	7.998	3.457	2938	5517	0	2561	14	4
SRL_OPN_2PTS025_0067_20150704_134011_20150704_153337.EUM.nc	7.030	7.374	3.255	3743	6402	0	2659	0	0
SRL_OPN_2PTS025_0070_20150704_153337_20150704_171325.EUM.nc	7.230	7.311	3.646	2722	5609	0	2883	4	0

– Continued on next page

Table 5: Altimeter Wind Speed Statistics.

– Continued from previous page

File	Median	Mean	Std. Dev.	No. Obs.	Total Obs.	Default Lat/Lon	Flag (total)	Default (total)	3-Sigma Edited
SRL_OPN_2PTS025_0072_20150704_171324_20150704_185256.EUM.nc	5.680	6.565	3.542	3274	5557	0	2279	4	0
SRL_OPN_2PTS025_0074_20150704_185255_20150704_203213.EUM.nc	7.470	7.619	3.434	3439	5596	0	2141	12	4
SRL_OPN_2PTS025_0076_20150704_203212_20150704_221042.EUM.nc	7.740	7.746	2.709	2931	5511	0	2556	22	2
SRL_OPN_2PTS025_0078_20150704_221042_20150704_234841.EUM.nc	7.530	7.115	2.875	2870	5516	0	2602	7	37
SRL_OPN_2PTS025_0079_20150704_234841_20150705_012627.EUM.nc	7.050	7.041	2.803	2871	5502	0	2577	7	47
SRL_OPN_2PTS025_0081_20150705_012627_20150705_030511.EUM.nc	6.420	7.023	3.033	2881	5566	0	2685	0	0
SRL_OPN_2PTS025_0083_20150705_030510_20150705_044520.EUM.nc	6.020	6.743	3.898	2832	5480	0	2625	4	19
SRL_OPN_2PTS025_0085_20150705_044519_20150705_062736.EUM.nc	6.580	7.211	3.092	3827	5815	0	1981	1	6
SRL_OPN_2PTS025_0087_20150705_062735_20150705_081439.EUM.nc	7.240	7.795	3.575	4248	6117	0	1866	2	1
SRL_OPN_2PTS025_0090_20150705_081439_20150705_095236.EUM.nc	8.560	8.210	4.038	2825	5442	0	2609	8	0
SRL_OPN_2PTS025_0091_20150705_095236_20150705_113031.EUM.nc	7.630	7.446	3.191	2160	5387	0	3199	25	3
SRL_OPN_2PTS025_0093_20150705_113030_20150705_130859.EUM.nc	7.040	7.606	3.414	2726	5449	0	2719	3	1
SRL_OPN_2PTS025_0095_20150705_130859_20150705_150220.EUM.nc	6.960	6.970	3.297	3513	6410	0	2858	2	37
SRL_OPN_2PTS025_0098_20150705_150219_20150705_164208.EUM.nc	7.045	7.350	3.611	3052	5640	0	2582	6	0
SRL_OPN_2PTS025_0100_20150705_164208_20150705_182143.EUM.nc	6.240	7.013	3.812	3138	5535	0	2384	5	8
SRL_OPN_2PTS025_0102_20150705_182142_20150705_200101.EUM.nc	6.880	6.942	3.145	3100	5582	0	2399	7	76
SRL_OPN_2PTS025_0104_20150705_200101_20150705_213952.EUM.nc	7.400	7.386	2.567	3392	5590	0	2183	12	3
SRL_OPN_2PTS025_0106_20150705_213951_20150705_231752.EUM.nc	7.340	7.657	3.195	2405	5314	0	2891	17	1
SRL_OPN_2PTS025_0107_20150705_231751_20150706_005542.EUM.nc	7.130	7.361	3.099	2940	5537	0	2580	17	0
SRL_OPN_2PTS025_0109_20150706_005542_20150706_023357.EUM.nc	7.550	7.753	3.432	3003	5521	0	2508	7	3
SRL_OPN_2PTS025_0111_20150706_023357_20150706_041342.EUM.nc	6.370	6.698	3.118	2711	5514	0	2790	11	2
SRL_OPN_2PTS025_0113_20150706_041341_20150706_055515.EUM.nc	5.680	6.153	2.685	3485	5731	0	2054	3	189
SRL_OPN_2PTS025_0115_20150706_055514_20150706_074338.EUM.nc	7.070	7.401	3.365	4037	6162	0	2121	2	2
SRL_OPN_2PTS025_0118_20150706_074338_20150706_092155.EUM.nc	6.980	7.211	3.368	3256	5555	0	2291	8	0
SRL_OPN_2PTS025_0119_20150706_092154_20150706_105939.EUM.nc	6.780	7.473	3.550	2157	5501	0	3320	24	0
SRL_OPN_2PTS025_0121_20150706_105940_20150706_123758.EUM.nc	7.670	7.341	2.680	2402	5393	0	2986	3	2
SRL_OPN_2PTS025_0123_20150706_123757_20150706_141721.EUM.nc	7.190	7.109	3.105	3246	5601	0	2353	0	2
SRL_OPN_2PTS025_0125_20150706_141722_20150706_161043.EUM.nc	7.060	7.903	3.689	3551	6404	0	2845	7	1
SRL_OPN_2PTS025_0128_20150706_161042_20150706_175030.EUM.nc	6.840	7.637	3.518	2810	5629	0	2807	12	0
SRL_OPN_2PTS025_0130_20150706_175029_20150706_192954.EUM.nc	5.870	6.524	3.400	3308	5636	0	2318	7	3
SRL_OPN_2PTS025_0132_20150706_192953_20150706_210850.EUM.nc	7.400	7.632	3.001	3339	5487	0	2125	15	8
SRL_OPN_2PTS025_0134_20150706_210850_20150706_224711.EUM.nc	7.110	7.475	3.276	2539	5489	0	2921	29	0
SRL_OPN_2PTS025_0135_20150706_224710_20150707_002453.EUM.nc	8.275	7.833	3.526	3160	5413	0	2250	3	0
SRL_OPN_2PTS025_0137_20150707_002452_20150707_020259.EUM.nc	7.810	8.315	3.220	3002	5527	0	2520	4	1
SRL_OPN_2PTS025_0139_20150707_020258_20150707_034205.EUM.nc	7.135	8.621	4.193	2878	5531	0	2649	4	0
SRL_OPN_2PTS025_0141_20150707_034205_20150707_052306.EUM.nc	6.780	7.571	3.768	2889	5542	0	2646	7	0
SRL_OPN_2PTS025_0143_20150707_052305_20150707_071240.EUM.nc	6.075	6.825	3.453	3684	6216	0	2483	7	42
SRL_OPN_2PTS025_0146_20150707_071240_20150707_085102.EUM.nc	6.530	7.076	3.257	3985	5609	0	1621	3	0
SRL_OPN_2PTS025_0147_20150707_085101_20150707_102859.EUM.nc	7.835	8.189	3.490	2468	5528	0	3031	19	10

– Continued on next page

Table 5: Altimeter Wind Speed Statistics.

– Continued from previous page

File	Median	Mean	Std. Dev.	No. Obs.	Total Obs.	Default Lat/Lon	Flag (total)	Default (total)	3-Sigma Edited
SRL_OPN_2PTS025_0149_20150707_102859_20150707_120655.EUM.nc	7.605	7.763	3.147	2465	5500	0	3000	24	11
SRL_OPN_2PTS025_0151_20150707_120654_20150707_134600.EUM.nc	7.480	7.259	2.354	2800	5525	0	2557	3	165
SRL_OPN_2PTS025_0153_20150707_134601_20150707_153927.EUM.nc	7.550	8.126	3.691	3672	6407	0	2730	5	0
SRL_OPN_2PTS025_0156_20150707_153926_20150707_171906.EUM.nc	7.385	7.706	3.615	2755	5508	0	2750	2	1
SRL_OPN_2PTS025_0158_20150707_171905_20150707_185845.EUM.nc	6.020	6.707	3.263	3221	5651	0	2412	18	0
SRL_OPN_2PTS025_0160_20150707_185844_20150707_203751.EUM.nc	7.950	7.366	3.129	3549	5623	0	2059	15	0
SRL_OPN_2PTS025_0162_20150707_203751_20150707_221626.EUM.nc	6.270	6.474	2.845	2950	5439	0	2464	16	9
SRL_OPN_2PTS025_0164_20150707_221626_20150707_235414.EUM.nc	7.885	8.224	3.771	3007	5488	0	2466	14	1
SRL_OPN_2PTS025_0165_20150707_235414_20150708_013201.EUM.nc	8.070	7.993	3.373	3020	5521	0	2492	9	0
SRL_OPN_2PTS025_0167_20150708_013200_20150708_031049.EUM.nc	7.540	8.333	3.908	2900	5570	0	2668	1	1
SRL_OPN_2PTS025_0169_20150708_031049_20150708_045105.EUM.nc	6.900	7.730	3.762	2870	5512	0	2637	4	1
SRL_OPN_2PTS025_0171_20150708_045105_20150708_063339.EUM.nc	6.710	7.129	3.403	3842	5825	0	1978	5	0
SRL_OPN_2PTS025_0173_20150708_063339_20150708_082014.EUM.nc	6.130	6.704	2.933	4241	6091	0	1842	2	6
SRL_OPN_2PTS025_0176_20150708_082013_20150708_095809.EUM.nc	6.655	6.858	3.179	2777	5465	0	2620	7	61
SRL_OPN_2PTS025_0177_20150708_095808_20150708_113606.EUM.nc	7.580	8.089	3.576	2290	5452	0	3127	30	5
SRL_OPN_2PTS025_0179_20150708_113605_20150708_131439.EUM.nc	7.470	7.369	3.156	2811	5442	0	2627	4	0
SRL_OPN_2PTS025_0181_20150708_131439_20150708_150758.EUM.nc	6.330	8.461	5.009	3332	6026	0	2590	104	0
SRL_OPN_2PTS025_0184_20150708_150757_20150708_164748.EUM.nc	8.050	8.453	3.494	2923	5605	0	2673	7	2
SRL_OPN_2PTS025_0186_20150708_164747_20150708_182722.EUM.nc	6.600	6.613	3.065	3123	5525	0	2381	3	18
SRL_OPN_2PTS025_0188_20150708_182722_20150708_200647.EUM.nc	7.120	7.056	3.324	3254	5606	0	2345	5	2
SRL_OPN_2PTS025_0190_20150708_200646_20150708_214527.EUM.nc	6.560	6.823	2.559	3287	5554	0	2229	17	21
SRL_OPN_2PTS025_0192_20150708_214526_20150708_232332.EUM.nc	6.770	7.577	3.902	2485	5321	0	2782	22	32
SRL_OPN_2PTS025_0193_20150708_232331_20150709_010114.EUM.nc	7.440	8.029	4.028	2786	5521	0	2718	17	0
SRL_OPN_2PTS025_0195_20150709_010113_20150709_023941.EUM.nc	7.450	8.064	3.703	2956	5561	0	2598	6	1
SRL_OPN_2PTS025_0197_20150709_023940_20150709_041923.EUM.nc	6.345	7.304	3.587	2778	5503	0	2711	14	0
SRL_OPN_2PTS025_0199_20150709_041923_20150709_060111.EUM.nc	6.410	6.960	3.335	3700	5775	0	2074	1	0
SRL_OPN_2PTS025_0201_20150709_060112_20150709_074920.EUM.nc	6.420	6.470	2.663	4057	6148	0	2067	2	22
SRL_OPN_2PTS025_0204_20150709_074919_20150709_092726.EUM.nc	6.130	7.057	3.755	3121	5523	0	2389	13	0
SRL_OPN_2PTS025_0205_20150709_092725_20150709_110519.EUM.nc	7.880	8.457	4.477	2187	5486	0	3275	24	0
SRL_OPN_2PTS025_0207_20150709_110519_20150709_124332.EUM.nc	6.990	7.359	3.125	2461	5392	0	2920	10	1
SRL_OPN_2PTS025_0209_20150709_124331_20150709_143642.EUM.nc	6.740	7.159	3.514	3405	6361	0	2951	5	0
SRL_OPN_2PTS025_0212_20150709_143641_20150709_161629.EUM.nc	6.940	7.326	3.386	3468	5634	0	2159	5	2
SRL_OPN_2PTS025_0214_20150709_161628_20150709_175607.EUM.nc	7.170	7.166	3.107	2819	5593	0	2772	1	1
SRL_OPN_2PTS025_0216_20150709_175607_20150709_193531.EUM.nc	5.870	6.346	2.981	3263	5638	0	2280	8	87
SRL_OPN_2PTS025_0218_20150709_193530_20150709_211433.EUM.nc	6.460	6.948	3.083	3377	5516	0	2115	9	15
SRL_OPN_2PTS025_0220_20150709_211431_20150709_225242.EUM.nc	7.795	8.675	4.259	2541	5448	0	2880	16	11
SRL_OPN_2PTS025_0221_20150709_225241_20150710_003032.EUM.nc	8.050	8.102	3.568	3205	5469	0	2254	10	0
SRL_OPN_2PTS025_0223_20150710_003031_20150710_020833.EUM.nc	7.500	7.793	3.128	2859	5516	0	2644	4	9
SRL_OPN_2PTS025_0225_20150710_020833_20150710_034753.EUM.nc	6.970	7.491	3.501	2837	5551	0	2705	9	0

– Continued on next page

Table 5: Altimeter Wind Speed Statistics.

– Continued from previous page

File	Median	Mean	Std. Dev.	No. Obs.	Total Obs.	Default Lat/Lon	Flag (total)	Default (total)	3-Sigma Edited
SRL_OPN_2PTS025_0227_20150710_034753_20150710_052852.EUM.nc	6.090	6.257	2.552	2676	5585	0	2754	3	152
SRL_OPN_2PTS025_0229_20150710_052851_20150710_071814.EUM.nc	6.720	6.929	3.073	3871	6239	0	2363	5	0
SRL_OPN_2PTS025_0232_20150710_071813_20150710_085642.EUM.nc	6.250	6.236	2.497	3765	5627	0	1751	5	106
SRL_OPN_2PTS025_0233_20150710_085641_20150710_103428.EUM.nc	6.810	7.561	3.628	2377	5522	0	3133	9	3
SRL_OPN_2PTS025_0235_20150710_103428_20150710_121236.EUM.nc	7.385	7.900	3.753	2466	5490	0	3013	11	0
SRL_OPN_2PTS025_0237_20150710_121236_20150710_135138.EUM.nc	6.630	7.231	3.637	3016	5511	0	2489	6	0
SRL_OPN_2PTS025_0239_20150710_135138_20150710_154503.EUM.nc	7.625	8.082	3.313	3693	6413	0	2717	2	1
SRL_OPN_2PTS025_0242_20150710_154503_20150710_172451.EUM.nc	6.765	7.063	3.282	2708	5511	0	2794	7	2
SRL_OPN_2PTS025_0244_20150710_172450_20150710_190421.EUM.nc	6.340	6.735	3.013	3296	5645	0	2346	3	0
SRL_OPN_2PTS025_0246_20150710_190420_20150710_204333.EUM.nc	6.150	6.860	3.734	3648	5608	0	1931	18	11
SRL_OPN_2PTS025_0248_20150710_204332_20150710_222156.EUM.nc	7.100	7.546	3.671	2948	5409	0	2440	21	0
SRL_OPN_2PTS025_0250_20150710_222157_20150710_235952.EUM.nc	7.490	8.172	3.879	3029	5528	0	2476	14	9
SRL_OPN_2PTS025_0251_20150710_235951_20150711_013741.EUM.nc	7.270	7.278	2.400	2964	5521	0	2421	12	124
SRL_OPN_2PTS025_0253_20150711_013740_20150711_031634.EUM.nc	8.170	8.469	3.911	2853	5571	0	2704	14	0
SRL_OPN_2PTS025_0255_20150711_031635_20150711_045657.EUM.nc	5.865	7.094	3.456	2925	5530	0	2602	0	3
SRL_OPN_2PTS025_0257_20150711_045656_20150711_063930.EUM.nc	7.050	7.765	3.308	3870	5843	0	1972	1	0
SRL_OPN_2PTS025_0259_20150711_063930_20150711_082546.EUM.nc	5.870	6.122	2.543	4212	6070	0	1772	3	83
SRL_OPN_2PTS025_0262_20150711_082547_20150711_100349.EUM.nc	6.345	7.293	4.126	2822	5453	0	2626	5	0
SRL_OPN_2PTS025_0263_20150711_100348_20150711_114138.EUM.nc	7.160	7.737	3.146	2355	5452	0	3073	22	2
SRL_OPN_2PTS025_0265_20150711_114137_20150711_132023.EUM.nc	7.050	8.007	3.843	2866	5443	0	2575	2	0
SRL_OPN_2PTS025_0267_20150711_132022_20150711_151346.EUM.nc	7.790	8.300	3.939	3617	6434	0	2815	1	1
SRL_OPN_2PTS025_0270_20150711_151346_20150711_165324.EUM.nc	7.380	7.824	2.929	2867	5569	0	2700	2	0
SRL_OPN_2PTS025_0272_20150711_165325_20150711_183307.EUM.nc	6.320	6.446	2.685	3097	5536	0	2412	13	14
SRL_OPN_2PTS025_0274_20150711_183306_20150711_201222.EUM.nc	5.560	6.447	3.466	3330	5582	0	2245	7	0
SRL_OPN_2PTS025_0276_20150711_201221_20150711_215107.EUM.nc	6.980	7.568	3.391	3324	5557	0	2209	15	9
SRL_OPN_2PTS025_0278_20150711_215107_20150711_232903.EUM.nc	8.240	8.834	3.964	2445	5372	0	2899	25	3
SRL_OPN_2PTS025_0279_20150711_232902_20150712_010654.EUM.nc	7.270	7.936	4.157	2757	5522	0	2758	5	2
SRL_OPN_2PTS025_0281_20150712_010654_20150712_024516.EUM.nc	7.875	8.167	3.796	2926	5558	0	2629	1	2
SRL_OPN_2PTS025_0283_20150712_024516_20150712_042512.EUM.nc	7.300	7.925	3.899	2834	5503	0	2667	2	0
SRL_OPN_2PTS025_0285_20150712_042511_20150712_060701.EUM.nc	6.930	7.072	2.770	3698	5791	0	2085	4	4
SRL_OPN_2PTS025_0287_20150712_060700_20150712_075453.EUM.nc	6.680	7.143	3.387	4131	6142	0	1998	12	1
SRL_OPN_2PTS025_0290_20150712_075454_20150712_093306.EUM.nc	6.350	6.712	3.798	3071	5558	0	2483	4	0
SRL_OPN_2PTS025_0291_20150712_093306_20150712_111051.EUM.nc	7.290	7.726	3.522	2195	5492	0	3271	23	3
SRL_OPN_2PTS025_0293_20150712_111050_20150712_124915.EUM.nc	7.970	8.920	3.859	2440	5356	0	2903	13	0
SRL_OPN_2PTS025_0295_20150712_124914_20150712_144226.EUM.nc	7.800	8.094	4.280	3422	6368	0	2942	3	1
SRL_OPN_2PTS025_0298_20150712_144226_20150712_162206.EUM.nc	7.470	7.430	3.110	3404	5643	0	2238	1	0
SRL_OPN_2PTS025_0300_20150712_162206_20150712_180152.EUM.nc	6.820	6.872	2.671	2923	5657	0	2729	4	1
SRL_OPN_2PTS025_0302_20150712_180151_20150712_194114.EUM.nc	6.105	6.518	2.908	3289	5634	0	2294	6	45
SRL_OPN_2PTS025_0304_20150712_194113_20150712_212004.EUM.nc	6.780	6.961	3.000	3383	5488	0	2094	11	0

– Continued on next page

Table 5: Altimeter Wind Speed Statistics.

– Continued from previous page

File	Median	Mean	Std. Dev.	No. Obs.	Total Obs.	Default Lat/Lon	Flag (total)	Default (total)	3-Sigma Edited
SRL_OPN_2PTS025_0306_20150712_212004_20150712_225821.EUM.nc	7.225	7.898	3.963	2444	5486	0	3026	16	0
SRL_OPN_2PTS025_0307_20150712_225821_20150713_003612.EUM.nc	7.650	7.997	3.666	3286	5501	0	2205	10	0
SRL_OPN_2PTS025_0309_20150713_003612_20150713_021416.EUM.nc	8.810	9.019	3.561	2892	5520	0	2621	7	0
SRL_OPN_2PTS025_0311_20150713_021415_20150713_035331.EUM.nc	7.750	7.854	3.643	2689	5514	0	2814	11	0
SRL_OPN_2PTS025_0313_20150713_035330_20150713_053447.EUM.nc	6.270	6.682	3.175	2878	5577	0	2696	3	0
SRL_OPN_2PTS025_0315_20150713_053446_20150713_072357.EUM.nc	7.400	7.549	3.212	4020	6234	0	2206	8	0
SRL_OPN_2PTS025_0318_20150713_072357_20150713_090213.EUM.nc	6.010	6.400	3.064	3822	5608	0	1757	14	15
SRL_OPN_2PTS025_0319_20150713_090212_20150713_104009.EUM.nc	7.980	8.121	3.486	2463	5520	0	3043	11	3
SRL_OPN_2PTS025_0321_20150713_104008_20150713_121809.EUM.nc	8.170	8.903	4.233	2516	5489	0	2960	13	0
SRL_OPN_2PTS025_0323_20150713_121808_20150713_135724.EUM.nc	7.700	7.857	3.550	3154	5559	0	2400	5	0
SRL_OPN_2PTS025_0325_20150713_135724_20150713_155048.EUM.nc	7.730	8.052	2.918	3632	6407	0	2763	10	2
SRL_OPN_2PTS025_0328_20150713_155049_20150713_173027.EUM.nc	5.155	6.187	3.679	2655	5488	0	2832	0	1
SRL_OPN_2PTS025_0330_20150713_173026_20150713_191004.EUM.nc	5.750	6.055	3.035	3467	5655	0	2182	6	0
SRL_OPN_2PTS025_0332_20150713_191004_20150713_204908.EUM.nc	7.370	7.326	2.879	3597	5607	0	1992	13	5
SRL_OPN_2PTS025_0334_20150713_204908_20150713_222738.EUM.nc	6.635	7.398	3.885	2998	5411	0	2408	5	0
SRL_OPN_2PTS025_0336_20150713_222737_20150714_000523.EUM.nc	7.925	8.275	3.309	3112	5515	0	2380	3	20
SRL_OPN_2PTS025_0337_20150714_000522_20150714_014322.EUM.nc	8.590	8.672	3.958	3075	5557	0	2458	10	14
SRL_OPN_2PTS025_0339_20150714_014322_20150714_032212.EUM.nc	6.270	7.021	3.436	2814	5446	0	2600	10	22
SRL_OPN_2PTS025_0341_20150714_032211_20150714_050248.EUM.nc	5.620	6.444	3.704	2882	5552	0	2658	10	2
SRL_OPN_2PTS025_0343_20150714_050247_20150714_065256.EUM.nc	7.590	7.564	2.538	3778	6255	0	2474	3	0
SRL_OPN_2PTS025_0346_20150714_065256_20150714_083127.EUM.nc	6.560	6.639	3.052	4304	5634	0	1326	4	0
SRL_OPN_2PTS025_0348_20150714_083126_20150714_100920.EUM.nc	7.370	7.774	3.473	2785	5454	0	2658	11	0
SRL_OPN_2PTS025_0349_20150714_100919_20150714_114718.EUM.nc	7.250	7.309	3.364	2380	5501	0	3099	22	0
SRL_OPN_2PTS025_0351_20150714_114717_20150714_132559.EUM.nc	9.290	9.483	3.680	2906	5456	0	2530	17	3
SRL_OPN_2PTS025_0353_20150714_132558_20150714_151923.EUM.nc	7.110	7.722	3.138	3624	6401	0	2777	0	0
SRL_OPN_2PTS025_0356_20150714_151923_20150714_165912.EUM.nc	5.830	6.513	3.766	2827	5579	0	2750	2	0
SRL_OPN_2PTS025_0358_20150714_165911_20150714_183843.EUM.nc	6.560	6.591	2.440	3193	5529	0	2331	3	2
SRL_OPN_2PTS025_0360_20150714_183842_20150714_201805.EUM.nc	7.240	7.298	3.175	3333	5600	0	2263	3	1
SRL_OPN_2PTS025_0362_20150714_201804_20150714_215640.EUM.nc	7.310	7.332	3.274	3082	5503	0	2392	29	0
SRL_OPN_2PTS025_0364_20150714_215639_20150714_233442.EUM.nc	8.150	8.793	4.236	2595	5382	0	2775	12	0
SRL_OPN_2PTS025_0365_20150714_233441_20150715_011225.EUM.nc	9.060	9.091	3.785	2804	5530	0	2720	6	0
SRL_OPN_2PTS025_0367_20150715_011224_20150715_025059.EUM.nc	8.310	8.744	3.593	2836	5539	0	2690	6	7
SRL_OPN_2PTS025_0369_20150715_025100_20150715_043053.EUM.nc	7.110	7.526	3.145	2799	5516	0	2707	2	8
SRL_OPN_2PTS025_0371_20150715_043052_20150715_061258.EUM.nc	6.730	6.818	3.289	3721	5788	0	2062	5	0
SRL_OPN_2PTS025_0373_20150715_061257_20150715_080035.EUM.nc	6.480	6.871	3.534	4225	6132	0	1906	1	0
SRL_OPN_2PTS025_0376_20150715_080034_20150715_093837.EUM.nc	6.940	7.499	4.070	3015	5538	0	2508	13	2
SRL_OPN_2PTS025_0377_20150715_093836_20150715_111630.EUM.nc	7.980	7.406	3.388	2209	5479	0	3233	34	3
SRL_OPN_2PTS025_0379_20150715_111630_20150715_125450.EUM.nc	9.040	8.968	3.500	2595	5396	0	2799	2	0
SRL_OPN_2PTS025_0381_20150715_125450_20150715_144804.EUM.nc	7.610	8.154	3.544	3468	6366	0	2897	0	1

– Continued on next page

Table 5: Altimeter Wind Speed Statistics.

– Continued from previous page

File	Median	Mean	Std. Dev.	No. Obs.	Total Obs.	Default Lat/Lon	Flag (total)	Default (total)	3-Sigma Edited
SRL_OPN_2PTS025_0384_20150715_144804_20150715_162753.EUM.nc	7.120	7.626	3.581	3361	5670	0	2269	12	28
SRL_OPN_2PTS025_0386_20150715_162752_20150715_180729.EUM.nc	6.415	6.645	3.136	2987	5639	0	2647	4	1
SRL_OPN_2PTS025_0388_20150715_180728_20150715_194659.EUM.nc	7.090	7.469	3.832	3317	5627	0	2306	3	1
SRL_OPN_2PTS025_0390_20150715_194659_20150715_212547.EUM.nc	7.220	7.270	3.282	3432	5486	0	2041	13	0
SRL_OPN_2PTS025_0392_20150715_212547_20150715_230400.EUM.nc	6.990	7.585	4.310	2279	5435	0	3115	7	34
SRL_OPN_2PTS025_0393_20150715_230359_20150716_004142.EUM.nc	8.615	8.802	3.158	3240	5521	0	2268	11	2
SRL_OPN_2PTS025_0395_20150716_004141_20150716_021957.EUM.nc	8.330	8.346	4.247	2931	5551	0	2618	2	0
SRL_OPN_2PTS025_0397_20150716_021956_20150716_035920.EUM.nc	7.090	7.864	3.455	2791	5557	0	2758	3	5
SRL_OPN_2PTS025_0399_20150716_035920_20150716_054033.EUM.nc	6.000	6.560	3.686	3171	5538	0	2357	10	0
SRL_OPN_2PTS025_0401_20150716_054032_20150716_072930.EUM.nc	6.280	7.045	3.433	4046	6201	0	2090	2	63
SRL_OPN_2PTS025_0404_20150716_072930_20150716_090754.EUM.nc	6.730	7.409	3.840	3692	5584	0	1882	8	2
SRL_OPN_2PTS025_0405_20150716_090754_20150716_104539.EUM.nc	7.860	7.852	3.294	2474	5507	0	3000	30	3
SRL_OPN_2PTS025_0407_20150716_104539_20150716_122351.EUM.nc	7.990	8.327	3.778	2574	5507	0	2923	8	2
SRL_OPN_2PTS025_0409_20150716_122350_20150716_140302.EUM.nc	7.845	8.470	3.688	3186	5585	0	2395	4	0
SRL_OPN_2PTS025_0411_20150716_140301_20150716_155627.EUM.nc	7.840	8.460	3.355	3459	6423	0	2955	8	1
SRL_OPN_2PTS025_0414_20150716_155627_20150716_173614.EUM.nc	6.995	7.561	3.876	2748	5543	0	2792	1	2
SRL_OPN_2PTS025_0416_20150716_173614_20150716_191542.EUM.nc	7.025	7.237	3.427	3445	5648	0	2191	7	5
SRL_OPN_2PTS025_0418_20150716_191541_20150716_205450.EUM.nc	7.760	7.953	3.642	3647	5621	0	1970	4	0
SRL_OPN_2PTS025_0420_20150716_205449_20150716_223309.EUM.nc	6.295	7.349	3.976	2908	5421	0	2483	24	6
SRL_OPN_2PTS025_0421_20150716_223309_20150717_001102.EUM.nc	8.000	8.455	3.282	3128	5527	0	2393	6	0
SRL_OPN_2PTS025_0423_20150717_001101_20150717_014854.EUM.nc	8.120	8.681	4.036	3096	5540	0	2437	3	4
SRL_OPN_2PTS025_0425_20150717_014854_20150717_032757.EUM.nc	7.170	7.279	2.753	2923	5489	0	2545	5	16
SRL_OPN_2PTS025_0427_20150717_032757_20150717_050833.EUM.nc	7.510	7.876	3.254	2897	5585	0	2687	1	0
SRL_OPN_2PTS025_0429_20150717_050832_20150717_065831.EUM.nc	6.200	6.939	3.565	3713	6252	0	2535	3	1
SRL_OPN_2PTS025_0432_20150717_065830_20150717_083659.EUM.nc	7.040	7.835	4.191	4312	5631	0	1312	7	0
SRL_OPN_2PTS025_0434_20150717_083659_20150717_101458.EUM.nc	6.065	6.541	3.167	2716	5460	0	2738	6	0
SRL_OPN_2PTS025_0435_20150717_101457_20150717_115250.EUM.nc	7.020	7.096	2.857	2485	5522	0	3022	15	0
SRL_OPN_2PTS025_0437_20150717_115250_20150717_133143.EUM.nc	8.470	8.840	3.329	2884	5475	0	2578	10	3
SRL_OPN_2PTS025_0439_20150717_133143_20150717_152508.EUM.nc	8.390	8.745	3.513	3701	6380	0	2679	0	0
SRL_OPN_2PTS025_0442_20150717_152508_20150717_170449.EUM.nc	6.640	7.803	3.965	2765	5608	0	2841	2	0
SRL_OPN_2PTS025_0444_20150717_170448_20150717_184430.EUM.nc	6.110	6.850	3.368	3276	5549	0	2271	2	0
SRL_OPN_2PTS025_0446_20150717_184429_20150717_202340.EUM.nc	7.470	7.593	3.589	3427	5585	0	2154	4	0
SRL_OPN_2PTS025_0448_20150717_202339_20150717_220222.EUM.nc	6.750	7.363	3.562	3081	5543	0	2439	22	1
SRL_OPN_2PTS025_0450_20150717_220221_20150717_234013.EUM.nc	7.580	8.270	4.239	2727	5485	0	2746	12	0
SRL_OPN_2PTS025_0451_20150717_234012_20150718_011805.EUM.nc	8.170	8.718	3.788	3017	5519	0	2492	3	7
SRL_OPN_2PTS025_0453_20150718_011805_20150718_025635.EUM.nc	7.730	7.490	2.366	2828	5530	0	2635	2	65
SRL_OPN_2PTS025_0455_20150718_025634_20150718_043644.EUM.nc	7.995	7.999	3.429	2794	5470	0	2666	10	0
SRL_OPN_2PTS025_0457_20150718_043643_20150718_061848.EUM.nc	6.670	6.856	2.702	3809	5792	0	1979	1	3
SRL_OPN_2PTS025_0459_20150718_061847_20150718_080608.EUM.nc	7.050	7.416	3.723	4233	6115	0	1875	7	0

– Continued on next page

Table 5: Altimeter Wind Speed Statistics.

– Continued from previous page

File	Median	Mean	Std. Dev.	No. Obs.	Total Obs.	Default Lat/Lon	Flag (total)	Default (total)	3-Sigma Edited
SRL_OPN_2PTS025_0462_20150718_080607_20150718_094416.EUM.nc	5.930	6.524	3.681	2914	5555	0	2537	17	87
SRL_OPN_2PTS025_0463_20150718_094415_20150718_112201.EUM.nc	6.700	7.249	3.538	2077	5369	0	3274	16	2
SRL_OPN_2PTS025_0465_20150718_112202_20150718_130033.EUM.nc	7.600	8.637	3.858	2643	5365	0	2715	7	0
SRL_OPN_2PTS025_0467_20150718_130032_20150718_145350.EUM.nc	8.430	8.293	3.108	3550	6395	0	2836	7	2
SRL_OPN_2PTS025_0470_20150718_145351_20150718_163330.EUM.nc	6.350	6.832	2.989	3297	5647	0	2344	6	0
SRL_OPN_2PTS025_0472_20150718_163329_20150718_181315.EUM.nc	5.620	6.663	3.964	3014	5641	0	2624	2	1
SRL_OPN_2PTS025_0474_20150718_181315_20150718_195234.EUM.nc	6.390	7.223	4.148	3283	5606	0	2313	10	0
SRL_OPN_2PTS025_0476_20150718_195233_20150718_213121.EUM.nc	7.075	7.186	3.286	3552	5489	0	1908	23	6
SRL_OPN_2PTS025_0478_20150718_213120_20150718_230932.EUM.nc	7.500	8.047	4.083	2275	5411	0	3132	4	0
SRL_OPN_2PTS025_0479_20150718_230931_20150719_004713.EUM.nc	7.400	7.618	3.465	3169	5524	0	2336	17	2
SRL_OPN_2PTS025_0481_20150719_004712_20150719_022532.EUM.nc	8.360	8.175	2.691	2981	5520	0	2538	1	0
SRL_OPN_2PTS025_0483_20150719_022533_20150719_040459.EUM.nc	5.670	6.414	3.228	2751	5482	0	2724	7	0
SRL_OPN_2PTS025_0485_20150719_040458_20150719_054629.EUM.nc	7.020	7.387	3.439	3538	5709	0	2159	3	9
SRL_OPN_2PTS025_0487_20150719_054628_20150719_073513.EUM.nc	7.030	7.352	3.216	4046	6196	0	2146	3	1
SRL_OPN_2PTS025_0490_20150719_073512_20150719_091325.EUM.nc	7.080	6.910	3.688	3465	5567	0	2079	17	6
SRL_OPN_2PTS025_0491_20150719_091325_20150719_105119.EUM.nc	6.350	7.077	3.902	2382	5552	0	3148	22	0
SRL_OPN_2PTS025_0493_20150719_105120_20150719_122924.EUM.nc	8.560	8.474	3.930	2461	5390	0	2921	8	0
SRL_OPN_2PTS025_0495_20150719_122925_20150719_140849.EUM.nc	8.690	8.314	3.335	3095	5594	0	2499	0	0
SRL_OPN_2PTS025_0497_20150719_140849_20150719_160212.EUM.nc	7.000	7.247	3.202	3542	6431	0	2883	6	0
SRL_OPN_2PTS025_0500_20150719_160212_20150719_174152.EUM.nc	6.920	7.558	3.323	2783	5638	0	2848	6	1
SRL_OPN_2PTS025_0502_20150719_174151_20150719_192127.EUM.nc	6.765	7.264	3.737	3508	5661	0	2149	4	0
SRL_OPN_2PTS025_0504_20150719_192126_20150719_210025.EUM.nc	5.920	5.952	2.929	3517	5593	0	1936	7	133
SRL_OPN_2PTS025_0506_20150719_210025_20150719_223841.EUM.nc	7.790	8.392	3.910	2886	5432	0	2537	7	2
SRL_OPN_2PTS025_0507_20150719_223841_20150720_001644.EUM.nc	8.150	8.240	3.597	3082	5499	0	2414	3	0
SRL_OPN_2PTS025_0509_20150720_001643_20150720_015439.EUM.nc	8.500	8.160	3.586	3048	5520	0	2470	2	0
SRL_OPN_2PTS025_0511_20150720_015439_20150720_033347.EUM.nc	6.650	6.605	2.983	2955	5484	0	2497	25	7
SRL_OPN_2PTS025_0513_20150720_033347_20150720_051429.EUM.nc	8.025	7.952	3.863	2931	5523	0	2583	4	5
SRL_OPN_2PTS025_0515_20150720_051429_20150720_070418.EUM.nc	7.450	8.226	3.565	3688	6236	0	2535	13	0
SRL_OPN_2PTS025_0518_20150720_070417_20150720_084252.EUM.nc	6.260	6.519	3.395	4094	5634	0	1494	24	22
SRL_OPN_2PTS025_0520_20150720_084251_20150720_102042.EUM.nc	5.640	6.920	4.182	2608	5441	0	2814	19	0
SRL_OPN_2PTS025_0521_20150720_102042_20150720_115844.EUM.nc	7.830	8.036	3.628	2443	5526	0	3064	19	0
SRL_OPN_2PTS025_0523_20150720_115843_20150720_133733.EUM.nc	8.320	8.136	3.318	2983	5472	0	2476	11	2
SRL_OPN_2PTS025_0525_20150720_133732_20150720_153059.EUM.nc	7.690	7.788	2.779	3716	6398	0	2681	0	1
SRL_OPN_2PTS025_0528_20150720_153058_20150720_171048.EUM.nc	8.045	8.221	3.233	2761	5593	0	2829	2	1
SRL_OPN_2PTS025_0530_20150720_171047_20150720_185019.EUM.nc	6.570	7.277	3.429	3342	5547	0	2196	7	2
SRL_OPN_2PTS025_0532_20150720_185018_20150720_202936.EUM.nc	7.040	7.160	3.679	3476	5600	0	2108	13	3
SRL_OPN_2PTS025_0534_20150720_202937_20150720_220807.EUM.nc	7.000	7.780	3.946	3048	5524	0	2450	25	1
SRL_OPN_2PTS025_0536_20150720_220806_20150720_234606.EUM.nc	7.640	7.944	3.583	2921	5521	0	2584	16	0
SRL_OPN_2PTS025_0537_20150720_234606_20150721_012351.EUM.nc	7.730	7.691	3.309	2933	5522	0	2583	5	1

– Continued on next page

Table 5: Altimeter Wind Speed Statistics.

– Continued from previous page

File	Median	Mean	Std. Dev.	No. Obs.	Total Obs.	Default Lat/Lon	Flag (total)	Default (total)	3-Sigma Edited
SRL_OPN_2PTS025_0539_20150721_012350_20150721_030234.EUM.nc	7.860	8.031	3.348	2857	5586	0	2720	7	2
SRL_OPN_2PTS025_0541_20150721_030234_20150721_044240.EUM.nc	6.850	7.097	3.038	2811	5500	0	2645	4	40
SRL_OPN_2PTS025_0543_20150721_044239_20150721_062453.EUM.nc	7.500	7.875	3.182	3832	5813	0	1974	0	7
SRL_OPN_2PTS025_0545_20150721_062453_20150721_081155.EUM.nc	6.670	6.842	3.548	4291	6111	0	1815	1	4
SRL_OPN_2PTS025_0548_20150721_081154_20150721_095002.EUM.nc	6.105	7.189	4.316	2907	5438	0	2517	13	1
SRL_OPN_2PTS025_0549_20150721_095001_20150721_112757.EUM.nc	6.680	7.600	4.554	2072	5420	0	3323	25	0
SRL_OPN_2PTS025_0551_20150721_112756_20150721_130623.EUM.nc	7.590	7.630	3.745	2743	5497	0	2750	3	1
SRL_OPN_2PTS025_0553_20150721_130623_20150721_145943.EUM.nc	7.480	7.404	2.841	3565	6417	0	2827	1	24
SRL_OPN_2PTS025_0556_20150721_145942_20150721_163922.EUM.nc	6.990	7.327	3.262	3142	5618	0	2459	16	1
SRL_OPN_2PTS025_0558_20150721_163923_20150721_181906.EUM.nc	7.540	8.089	3.694	3110	5521	0	2408	3	0
SRL_OPN_2PTS025_0560_20150721_181905_20150721_195824.EUM.nc	7.005	7.439	3.944	3285	5591	0	2302	3	1
SRL_OPN_2PTS025_0562_20150721_195823_20150721_213717.EUM.nc	6.060	7.045	3.731	3512	5611	0	2077	21	1
SRL_OPN_2PTS025_0564_20150721_213716_20150721_231517.EUM.nc	5.630	6.496	3.729	2384	5400	0	3009	6	1
SRL_OPN_2PTS025_0565_20150721_231517_20150722_005307.EUM.nc	7.190	7.190	3.141	3050	5545	0	2480	15	0
SRL_OPN_2PTS025_0567_20150722_005306_20150722_023120.EUM.nc	7.670	7.269	2.863	2929	5516	0	2487	4	96
SRL_OPN_2PTS025_0569_20150722_023119_20150722_041102.EUM.nc	7.470	7.636	3.034	2734	5512	0	2770	7	1
SRL_OPN_2PTS025_0571_20150722_041101_20150722_055231.EUM.nc	7.860	8.274	3.198	3694	5726	0	2029	2	1
SRL_OPN_2PTS025_0573_20150722_055230_20150722_074101.EUM.nc	6.670	7.479	3.903	4100	6172	0	2071	1	0
SRL_OPN_2PTS025_0576_20150722_074100_20150722_091919.EUM.nc	6.860	6.970	3.757	3341	5584	0	2235	6	2
SRL_OPN_2PTS025_0577_20150722_091919_20150722_105705.EUM.nc	5.580	6.462	3.681	2318	5506	0	3163	21	4
SRL_OPN_2PTS025_0579_20150722_105704_20150722_123521.EUM.nc	7.710	8.039	4.010	2424	5399	0	2971	4	0
SRL_OPN_2PTS025_0581_20150722_123520_20150722_141443.EUM.nc	7.200	7.365	2.676	3191	5582	0	2389	0	2
SRL_OPN_2PTS025_0583_20150722_141443_20150722_160804.EUM.nc	7.790	7.777	3.061	3613	6400	0	2784	3	0
SRL_OPN_2PTS025_0586_20150722_160804_20150722_210613.EUM.nc	7.270	7.505	3.635	9788	16822	0	7007	25	2
SRL_OPN_2PTS025_0592_20150722_210612_20150722_224435.EUM.nc	6.230	6.515	2.976	2755	5400	0	2633	11	1
SRL_OPN_2PTS025_0593_20150722_224435_20150723_002226.EUM.nc	7.990	7.867	3.140	3042	5472	0	2427	3	0
SRL_OPN_2PTS025_0595_20150723_002225_20150723_020024.EUM.nc	7.315	7.582	3.047	3083	5544	0	2456	4	1
SRL_OPN_2PTS025_0597_20150723_020023_20150723_033927.EUM.nc	7.860	7.911	3.625	2881	5475	0	2587	7	0
SRL_OPN_2PTS025_0599_20150723_033927_20150723_052026.EUM.nc	7.430	8.025	3.335	2900	5545	0	2611	4	30
SRL_OPN_2PTS025_0601_20150723_052025_20150723_071003.EUM.nc	7.690	7.714	3.455	3700	6230	0	2510	19	1
SRL_OPN_2PTS025_0604_20150723_071003_20150723_084826.EUM.nc	6.650	6.756	3.607	4041	5592	0	1528	13	10
SRL_OPN_2PTS025_0605_20150723_084826_20150723_102623.EUM.nc	5.540	6.001	3.332	2637	5449	0	2803	9	0
SRL_OPN_2PTS025_0607_20150723_102624_20150723_120419.EUM.nc	6.730	7.038	3.349	2480	5508	0	3001	25	2
SRL_OPN_2PTS025_0609_20150723_120419_20150723_134320.EUM.nc	7.420	7.413	3.276	3015	5532	0	2497	18	2
SRL_OPN_2PTS025_0611_20150723_134320_20150723_153647.EUM.nc	8.180	8.441	3.163	3687	6422	0	2707	0	28
SRL_OPN_2PTS025_0614_20150723_153647_20150723_171628.EUM.nc	7.050	7.350	3.263	2741	5604	0	2856	7	0
SRL_OPN_2PTS025_0616_20150723_171627_20150723_185606.EUM.nc	6.630	7.491	3.874	3336	5564	0	2222	6	0
SRL_OPN_2PTS025_0618_20150723_185606_20150723_203514.EUM.nc	6.900	6.839	3.319	3558	5617	0	2053	6	0
SRL_OPN_2PTS025_0620_20150723_203513_20150723_221350.EUM.nc	5.930	6.754	3.392	2975	5547	0	2552	20	0

– Continued on next page

Table 5: Altimeter Wind Speed Statistics.

– Continued from previous page

File	Median	Mean	Std. Dev.	No. Obs.	Total Obs.	Default Lat/Lon	Flag (total)	Default (total)	3-Sigma Edited
SRL_OPN_2PTS025_0622_20150723_221349_20150723_235139.EUM.nc	6.800	7.237	3.281	2914	5482	0	2563	5	0
SRL_OPN_2PTS025_0623_20150723_235139_20150724_012933.EUM.nc	7.630	7.266	2.855	3007	5512	0	2499	4	2
SRL_OPN_2PTS025_0625_20150724_012933_20150724_030813.EUM.nc	8.060	8.268	3.581	2886	5542	0	2650	6	0
SRL_OPN_2PTS025_0627_20150724_030812_20150724_044833.EUM.nc	7.130	8.273	4.135	2885	5506	0	2617	3	1
SRL_OPN_2PTS025_0629_20150724_044833_20150724_063055.EUM.nc	7.400	7.555	3.360	3824	5813	0	1983	5	1
SRL_OPN_2PTS025_0631_20150724_063055_20150724_081739.EUM.nc	7.015	6.968	2.964	4357	6099	0	1740	1	1
SRL_OPN_2PTS025_0634_20150724_081739_20150724_095535.EUM.nc	6.170	6.936	3.649	2892	5434	0	2525	14	3
SRL_OPN_2PTS025_0635_20150724_095534_20150724_113330.EUM.nc	6.615	6.539	2.999	2256	5428	0	3141	31	0
SRL_OPN_2PTS025_0637_20150724_113329_20150724_131209.EUM.nc	7.485	7.564	2.981	2801	5477	0	2666	9	1
SRL_OPN_2PTS025_0639_20150724_131210_20150724_150522.EUM.nc	7.765	8.300	3.605	3610	6416	0	2805	1	0
SRL_OPN_2PTS025_0642_20150724_150522_20150724_164511.EUM.nc	6.660	7.107	3.611	2995	5601	0	2595	11	0
SRL_OPN_2PTS025_0644_20150724_164510_20150724_182445.EUM.nc	6.590	7.383	3.955	3234	5520	0	2279	7	0
SRL_OPN_2PTS025_0646_20150724_182444_20150724_200410.EUM.nc	6.885	6.936	3.526	3196	5608	0	2403	7	2
SRL_OPN_2PTS025_0648_20150724_200409_20150724_214252.EUM.nc	6.140	6.431	2.825	3445	5555	0	2083	16	11
SRL_OPN_2PTS025_0650_20150724_214251_20150724_232059.EUM.nc	6.720	7.420	3.676	2515	5368	0	2845	8	0
SRL_OPN_2PTS025_0651_20150724_232058_20150725_005840.EUM.nc	7.050	7.298	3.347	2992	5536	0	2527	17	0
SRL_OPN_2PTS025_0653_20150725_005839_20150725_023705.EUM.nc	8.190	8.561	3.768	3016	5556	0	2513	14	13
SRL_OPN_2PTS025_0655_20150725_023705_20150725_041645.EUM.nc	6.470	7.052	3.437	2761	5460	0	2689	10	0
SRL_OPN_2PTS025_0657_20150725_041644_20150725_055830.EUM.nc	7.100	7.678	3.317	3699	5765	0	2064	2	0
SRL_OPN_2PTS025_0659_20150725_055830_20150725_074646.EUM.nc	7.320	7.371	3.265	4119	6153	0	2016	13	5
SRL_OPN_2PTS025_0662_20150725_074646_20150725_092453.EUM.nc	6.590	7.336	4.128	3229	5549	0	2306	11	3
SRL_OPN_2PTS025_0663_20150725_092453_20150725_110246.EUM.nc	6.830	7.335	3.798	2268	5511	0	3209	34	0
SRL_OPN_2PTS025_0665_20150725_110245_20150725_124058.EUM.nc	6.535	7.338	3.794	2465	5383	0	2913	4	1
SRL_OPN_2PTS025_0667_20150725_124057_20150725_142034.EUM.nc	7.300	7.412	3.136	3283	5594	0	2303	0	8
SRL_OPN_2PTS025_0669_20150725_142033_20150725_161353.EUM.nc	6.730	7.021	3.325	3619	6393	0	2695	10	69
SRL_OPN_2PTS025_0672_20150725_161352_20150725_175331.EUM.nc	6.690	6.811	3.487	2881	5620	0	2728	7	4
SRL_OPN_2PTS025_0674_20150725_175330_20150725_193256.EUM.nc	6.665	7.523	4.302	3370	5633	0	2245	18	0
SRL_OPN_2PTS025_0676_20150725_193255_20150725_211158.EUM.nc	6.830	7.007	3.449	3491	5493	0	1990	11	1
SRL_OPN_2PTS025_0678_20150725_211158_20150725_225018.EUM.nc	6.900	7.083	2.995	2603	5502	0	2884	15	0
SRL_OPN_2PTS025_0679_20150725_225018_20150726_002759.EUM.nc	6.890	7.552	3.392	3124	5449	0	2319	5	1
SRL_OPN_2PTS025_0681_20150726_002758_20150726_020559.EUM.nc	7.990	7.987	3.436	2989	5536	0	2524	23	0
SRL_OPN_2PTS025_0683_20150726_020558_20150726_034517.EUM.nc	6.240	7.071	3.528	2826	5544	0	2715	2	1
SRL_OPN_2PTS025_0685_20150726_034516_20150726_052613.EUM.nc	6.640	7.028	3.011	2739	5577	0	2771	12	55
SRL_OPN_2PTS025_0687_20150726_052612_20150726_071540.EUM.nc	6.890	7.282	3.064	3797	6226	0	2406	11	12
SRL_OPN_2PTS025_0690_20150726_071539_20150726_085409.EUM.nc	6.910	7.147	3.634	3953	5604	0	1619	19	13
SRL_OPN_2PTS025_0691_20150726_085408_20150726_103156.EUM.nc	5.570	6.830	4.084	2505	5524	0	3005	14	0
SRL_OPN_2PTS025_0693_20150726_103157_20150726_121002.EUM.nc	6.740	7.494	3.571	2472	5514	0	3025	17	0
SRL_OPN_2PTS025_0695_20150726_121002_20150726_134902.EUM.nc	7.120	7.110	2.931	3050	5482	0	2425	4	3
SRL_OPN_2PTS025_0697_20150726_134901_20150726_154227.EUM.nc	6.925	7.495	2.944	3712	6401	0	2684	1	4

– Continued on next page

Table 5: Altimeter Wind Speed Statistics.

– Continued from previous page

File	Median	Mean	Std. Dev.	No. Obs.	Total Obs.	Default Lat/Lon	Flag (total)	Default (total)	3-Sigma Edited
SRL_OPN_2PTS025_0700_20150726_154226_20150726_172215.EUM.nc	6.530	7.341	3.893	2788	5539	0	2744	7	0
SRL_OPN_2PTS025_0702_20150726_172216_20150726_190145.EUM.nc	6.280	7.038	3.522	3350	5648	0	2292	6	0
SRL_OPN_2PTS025_0704_20150726_190144_20150726_204059.EUM.nc	7.360	7.250	3.160	3708	5632	0	1915	5	4
SRL_OPN_2PTS025_0706_20150726_204059_20150726_221924.EUM.nc	5.490	6.086	3.540	2958	5400	0	2421	14	7
SRL_OPN_2PTS025_0708_20150726_221923_20150726_235720.EUM.nc	6.990	7.128	2.974	2882	5523	0	2491	7	143
SRL_OPN_2PTS025_0709_20150726_235719_20150727_013508.EUM.nc	7.585	7.667	3.571	3124	5532	0	2407	1	0
SRL_OPN_2PTS025_0711_20150727_013508_20150727_031400.EUM.nc	6.600	7.328	3.499	2803	5510	0	2691	11	5
SRL_OPN_2PTS025_0713_20150727_031359_20150727_045419.EUM.nc	6.160	6.704	3.098	2859	5544	0	2599	5	81
SRL_OPN_2PTS025_0715_20150727_045418_20150727_063648.EUM.nc	6.890	7.283	3.177	3842	5841	0	1999	0	0
SRL_OPN_2PTS025_0717_20150727_063647_20150727_082314.EUM.nc	6.915	7.567	3.641	4331	6078	0	1741	5	1
SRL_OPN_2PTS025_0720_20150727_082314_20150727_100116.EUM.nc	5.960	5.975	3.021	2757	5468	0	2524	13	174
SRL_OPN_2PTS025_0721_20150727_100116_20150727_113913.EUM.nc	5.815	6.214	3.363	2299	5445	0	3116	29	1
SRL_OPN_2PTS025_0723_20150727_113913_20150727_131747.EUM.nc	6.910	6.913	2.494	2869	5417	0	2537	2	9
SRL_OPN_2PTS025_0725_20150727_131747_20150727_151110.EUM.nc	7.260	7.949	3.436	3638	6438	0	2781	0	19
SRL_OPN_2PTS025_0728_20150727_151110_20150727_165059.EUM.nc	6.920	7.337	3.417	2929	5601	0	2662	9	1
SRL_OPN_2PTS025_0730_20150727_165059_20150727_183033.EUM.nc	6.480	7.309	4.098	3228	5518	0	2286	4	0
SRL_OPN_2PTS025_0732_20150727_183033_20150727_200947.EUM.nc	7.445	7.169	3.144	3184	5594	0	2399	11	0
SRL_OPN_2PTS025_0734_20150727_200946_20150727_214834.EUM.nc	6.420	6.518	2.889	3417	5544	0	2117	9	1
SRL_OPN_2PTS025_0736_20150727_214833_20150727_232630.EUM.nc	6.560	7.054	3.435	2500	5346	0	2805	40	1
SRL_OPN_2PTS025_0737_20150727_232631_20150728_010422.EUM.nc	7.350	7.634	3.885	2790	5520	0	2712	18	0
SRL_OPN_2PTS025_0739_20150728_010421_20150728_024242.EUM.nc	7.600	7.619	3.025	2931	5548	0	2617	0	0
SRL_OPN_2PTS025_0741_20150728_024241_20150728_042235.EUM.nc	7.200	7.317	2.773	2756	5464	0	2700	5	3
SRL_OPN_2PTS025_0743_20150728_042234_20150728_060420.EUM.nc	6.540	7.596	4.035	3719	5766	0	2044	3	0
SRL_OPN_2PTS025_0745_20150728_060419_20150728_075221.EUM.nc	7.450	7.555	3.202	4150	6151	0	1998	3	0
SRL_OPN_2PTS025_0748_20150728_075221_20150728_093034.EUM.nc	6.060	6.282	3.092	3158	5531	0	2356	10	7
SRL_OPN_2PTS025_0749_20150728_093034_20150728_110818.EUM.nc	5.025	6.065	3.606	2295	5459	0	3130	33	1
SRL_OPN_2PTS025_0751_20150728_110817_20150728_124642.EUM.nc	7.130	7.241	2.731	2443	5364	0	2919	2	0
SRL_OPN_2PTS025_0753_20150728_124641_20150728_143953.EUM.nc	7.480	7.414	2.986	3453	6349	0	2881	2	13
SRL_OPN_2PTS025_0756_20150728_143953_20150728_161932.EUM.nc	5.920	6.963	3.828	3495	5623	0	2127	1	0
SRL_OPN_2PTS025_0758_20150728_161931_20150728_175916.EUM.nc	5.590	5.840	2.643	2688	4643	0	1823	0	132
SRL_OPN_2PTS025_0760_20150728_175916_20150728_193839.EUM.nc	7.890	7.999	3.030	3342	5626	0	2273	10	1
SRL_OPN_2PTS025_0762_20150728_193838_20150728_211738.EUM.nc	7.030	6.957	2.383	3483	5504	0	1955	20	46
SRL_OPN_2PTS025_0764_20150728_211738_20150728_225548.EUM.nc	6.140	6.510	3.420	2536	5473	0	2915	16	6
SRL_OPN_2PTS025_0765_20150728_225548_20150729_003337.EUM.nc	7.465	7.696	3.531	3201	5482	0	2266	6	9
SRL_OPN_2PTS025_0767_20150729_003337_20150729_021140.EUM.nc	7.485	7.920	3.810	3010	5533	0	2516	3	4
SRL_OPN_2PTS025_0769_20150729_021139_20150729_035104.EUM.nc	6.670	6.488	2.518	2707	5536	0	2759	27	43
SRL_OPN_2PTS025_0771_20150729_035104_20150729_053207.EUM.nc	7.160	8.111	4.262	2861	5585	0	2705	5	14
SRL_OPN_2PTS025_0773_20150729_053206_20150729_072122.EUM.nc	7.470	7.888	3.444	3971	6188	0	2214	3	0
SRL_OPN_2PTS025_0776_20150729_072122_20150729_085949.EUM.nc	6.220	6.644	3.035	3811	5605	0	1698	6	90

– Continued on next page

Table 5: Altimeter Wind Speed Statistics.

– Continued from previous page

File	Median	Mean	Std. Dev.	No. Obs.	Total Obs.	Default Lat/Lon	Flag (total)	Default (total)	3-Sigma Edited
SRL_OPN_2PTS025_0777_20150729_085948_20150729_103736.EUM.nc	5.760	6.534	3.559	2514	5539	0	3018	7	0
SRL_OPN_2PTS025_0779_20150729_103735_20150729_121544.EUM.nc	7.080	7.761	3.687	2478	5494	0	2988	27	1
SRL_OPN_2PTS025_0781_20150729_121543_20150729_135447.EUM.nc	6.725	7.229	2.832	3182	5514	0	2328	2	2
SRL_OPN_2PTS025_0783_20150729_135447_20150729_172801.EUM.nc	6.280	6.922	3.713	6486	11929	0	5428	7	8
SRL_OPN_2PTS025_0788_20150729_172800_20150729_190729.EUM.nc	7.125	7.345	3.498	3503	5634	0	2115	15	1
SRL_OPN_2PTS025_0790_20150729_190729_20150729_204634.EUM.nc	7.470	7.399	3.165	3718	5596	0	1862	16	0
SRL_OPN_2PTS025_0792_20150729_204633_20150729_222505.EUM.nc	5.810	6.342	3.646	2951	5425	0	2450	24	0
SRL_OPN_2PTS025_0794_20150729_222504_20150730_000259.EUM.nc	6.590	7.228	3.549	3059	5534	0	2458	15	2
SRL_OPN_2PTS025_0795_20150730_000259_20150730_014049.EUM.nc	7.600	7.898	3.583	3116	5539	0	2417	5	1
SRL_OPN_2PTS025_0797_20150730_014048_20150730_031936.EUM.nc	6.385	6.915	3.255	2829	5533	0	2683	10	11
SRL_OPN_2PTS025_0799_20150730_031935_20150730_050010.EUM.nc	6.830	7.469	3.685	2980	5592	0	2601	2	9
SRL_OPN_2PTS025_0801_20150730_050011_20150730_064249.EUM.nc	7.580	7.276	3.237	3799	5850	0	2049	2	0
SRL_OPN_2PTS025_0803_20150730_064248_20150730_082854.EUM.nc	6.800	6.974	3.300	4340	6054	0	1706	6	2
SRL_OPN_2PTS025_0806_20150730_082854_20150730_100655.EUM.nc	5.320	6.115	3.761	2890	5428	0	2533	3	2
SRL_OPN_2PTS025_0807_20150730_100654_20150730_114446.EUM.nc	5.750	6.193	3.364	2351	5467	0	3102	14	0
SRL_OPN_2PTS025_0809_20150730_114445_20150730_132332.EUM.nc	7.940	7.769	2.979	2932	5466	0	2525	6	3
SRL_OPN_2PTS025_0811_20150730_132331_20150730_151656.EUM.nc	7.270	7.608	3.398	3666	6405	0	2738	1	0
SRL_OPN_2PTS025_0814_20150730_151655_20150730_165636.EUM.nc	6.800	7.463	3.681	2882	5556	0	2663	8	3
SRL_OPN_2PTS025_0816_20150730_165636_20150730_183618.EUM.nc	6.780	7.194	3.459	3271	5524	0	2252	1	0
SRL_OPN_2PTS025_0818_20150730_183617_20150730_201531.EUM.nc	7.420	7.548	3.306	3320	5574	0	2245	8	1
SRL_OPN_2PTS025_0820_20150730_201530_20150730_215416.EUM.nc	6.620	6.585	2.917	3302	5535	0	2190	33	10
SRL_OPN_2PTS025_0822_20150730_215415_20150730_233210.EUM.nc	7.590	8.093	4.172	2535	5316	0	2768	13	0
SRL_OPN_2PTS025_0823_20150730_233211_20150731_011002.EUM.nc	8.020	8.407	4.094	2741	5522	0	2775	6	0
SRL_OPN_2PTS025_0825_20150731_011001_20150731_024825.EUM.nc	6.320	6.834	3.456	2864	5551	0	2681	3	3
SRL_OPN_2PTS025_0827_20150731_024825_20150731_042824.EUM.nc	7.120	7.555	3.462	2864	5549	0	2679	6	0
SRL_OPN_2PTS025_0829_20150731_042824_20150731_061018.EUM.nc	7.240	7.482	3.614	3693	5755	0	2059	3	0
SRL_OPN_2PTS025_0831_20150731_061017_20150731_075801.EUM.nc	6.710	6.711	2.717	4121	6119	0	1979	10	9
SRL_OPN_2PTS025_0834_20150731_075801_20150731_093612.EUM.nc	5.680	6.807	3.846	3050	5562	0	2493	15	4
SRL_OPN_2PTS025_0835_20150731_093613_20150731_111359.EUM.nc	5.610	7.037	4.006	2174	5498	0	3292	32	0
SRL_OPN_2PTS025_0837_20150731_111358_20150731_125224.EUM.nc	7.470	7.804	3.471	2584	5382	0	2796	1	1
SRL_OPN_2PTS025_0839_20150731_125223_20150731_144537.EUM.nc	7.020	7.516	3.559	3557	6384	0	2826	1	0
SRL_OPN_2PTS025_0842_20150731_144536_20150731_162517.EUM.nc	6.110	6.952	3.712	3441	5634	0	2189	4	0
SRL_OPN_2PTS025_0844_20150731_162516_20150731_180504.EUM.nc	6.030	6.868	3.402	3077	5654	0	2572	5	0
SRL_OPN_2PTS025_0846_20150731_180503_20150731_194425.EUM.nc	7.130	7.463	3.798	3376	5620	0	2242	2	0
SRL_OPN_2PTS025_0848_20150731_194424_20150731_212314.EUM.nc	6.340	6.747	3.480	3529	5467	0	1919	15	4
SRL_OPN_2PTS025_0850_20150731_212314_20150731_230128.EUM.nc	6.650	6.651	2.936	2300	5408	0	2988	6	114
SRL_OPN_2PTS025_0851_20150731_230127_20150801_003918.EUM.nc	7.725	8.182	4.000	3273	5518	0	2241	3	1
SRL_OPN_2PTS025_0853_20150801_003918_20150801_021723.EUM.nc	6.640	7.315	3.409	2953	5527	0	2548	7	19
SRL_OPN_2PTS025_0855_20150801_021722_20150801_035643.EUM.nc	7.130	7.770	3.858	2755	5554	0	2785	7	7

– Continued on next page

Table 5: Altimeter Wind Speed Statistics.

– Continued from previous page

File	Median	Mean	Std. Dev.	No. Obs.	Total Obs.	Default Lat/Lon	Flag (total)	Default (total)	3-Sigma Edited
SRL_OPN_2PTS025_0857_20150801_035644_20150801_053803.EUM.nc	6.700	7.189	3.815	3035	5570	0	2514	8	13
SRL_OPN_2PTS025_0859_20150801_053803_20150801_072705.EUM.nc	6.230	7.233	3.376	4114	6231	0	2115	1	1
SRL_OPN_2PTS025_0862_20150801_072706_20150801_090522.EUM.nc	6.860	6.874	2.928	3682	5556	0	1789	13	72
SRL_OPN_2PTS025_0863_20150801_090521_20150801_104316.EUM.nc	5.590	7.150	4.676	2567	5549	0	2957	25	0
SRL_OPN_2PTS025_0865_20150801_104315_20150801_122118.EUM.nc	7.380	7.106	3.227	2576	5494	0	2899	16	3
SRL_OPN_2PTS025_0867_20150801_122117_20150801_140035.EUM.nc	6.660	7.117	3.091	3280	5547	0	2227	8	32
SRL_OPN_2PTS025_0869_20150801_140035_20150801_155401.EUM.nc	7.270	7.504	3.557	3516	6418	0	2893	4	5
SRL_OPN_2PTS025_0872_20150801_155400_20150801_173340.EUM.nc	6.900	7.348	3.315	2741	5503	0	2758	4	0
SRL_OPN_2PTS025_0874_20150801_173341_20150801_191316.EUM.nc	6.020	6.363	2.935	3564	5642	0	2066	10	2
SRL_OPN_2PTS025_0876_20150801_191316_20150801_205217.EUM.nc	5.625	6.476	3.598	3674	5623	0	1908	15	26
SRL_OPN_2PTS025_0878_20150801_205218_20150801_223047.EUM.nc	7.050	7.539	3.874	2957	5436	0	2448	29	2
SRL_OPN_2PTS025_0880_20150801_223047_20150802_000831.EUM.nc	7.950	7.918	3.270	3054	5494	0	2431	7	2
SRL_OPN_2PTS025_0881_20150802_000830_20150802_014631.EUM.nc	6.710	6.855	3.466	3166	5543	0	2361	2	14
SRL_OPN_2PTS025_0883_20150802_014630_20150802_032523.EUM.nc	7.590	7.967	3.361	2910	5476	0	2555	4	7
SRL_OPN_2PTS025_0885_20150802_032522_20150802_050555.EUM.nc	6.520	6.861	3.339	2862	5570	0	2674	4	30
SRL_OPN_2PTS025_0887_20150802_050554_20150802_065559.EUM.nc	6.030	6.529	3.032	3734	6255	0	2517	0	4
SRL_OPN_2PTS025_0890_20150802_065558_20150802_083437.EUM.nc	6.430	6.976	3.177	4345	5642	0	1286	3	8
SRL_OPN_2PTS025_0892_20150802_083436_20150802_101228.EUM.nc	6.800	7.382	3.805	2805	5450	0	2632	13	0
SRL_OPN_2PTS025_0893_20150802_101228_20150802_115027.EUM.nc	6.415	6.309	2.995	2390	5527	0	3114	11	12
SRL_OPN_2PTS025_0895_20150802_115026_20150802_132910.EUM.nc	7.390	7.798	3.180	3000	5445	0	2437	8	0
SRL_OPN_2PTS025_0897_20150802_132910_20150802_152236.EUM.nc	7.430	7.664	3.332	3705	6391	0	2667	1	18
SRL_OPN_2PTS025_0900_20150802_152236_20150802_170224.EUM.nc	6.730	7.423	3.469	2849	5561	0	2709	3	0
SRL_OPN_2PTS025_0902_20150802_170223_20150802_184157.EUM.nc	4.920	5.903	3.161	3254	5523	0	2258	5	6
SRL_OPN_2PTS025_0904_20150802_184157_20150802_202116.EUM.nc	7.070	8.001	4.038	3448	5591	0	2136	4	3
SRL_OPN_2PTS025_0906_20150802_202115_20150802_215951.EUM.nc	6.130	6.825	3.787	3087	5511	0	2402	22	0
SRL_OPN_2PTS025_0908_20150802_215951_20150802_233752.EUM.nc	8.330	8.313	3.481	2710	5462	0	2742	10	0
SRL_OPN_2PTS025_0909_20150802_233751_20150803_011535.EUM.nc	7.090	7.275	2.968	2962	5509	0	2526	20	1
SRL_OPN_2PTS025_0911_20150803_011534_20150803_025411.EUM.nc	7.560	7.946	3.307	2841	5565	0	2689	4	31
SRL_OPN_2PTS025_0913_20150803_025410_20150803_043407.EUM.nc	7.180	7.424	3.553	2896	5496	0	2589	11	0
SRL_OPN_2PTS025_0915_20150803_043407_20150803_061618.EUM.nc	6.480	6.942	3.176	3774	5812	0	2037	0	1
SRL_OPN_2PTS025_0917_20150803_061617_20150803_080346.EUM.nc	6.510	7.108	3.317	4208	6121	0	1910	2	1
SRL_OPN_2PTS025_0920_20150803_080345_20150803_094147.EUM.nc	7.280	7.780	3.922	3060	5550	0	2481	5	4
SRL_OPN_2PTS025_0921_20150803_094147_20150803_111940.EUM.nc	6.710	6.816	3.183	2223	5401	0	3135	43	0
SRL_OPN_2PTS025_0923_20150803_111940_20150803_125802.EUM.nc	7.280	7.567	2.718	2662	5372	0	2700	5	5
SRL_OPN_2PTS025_0925_20150803_125802_20150803_145118.EUM.nc	7.000	7.268	3.246	3627	6398	0	2763	1	7
SRL_OPN_2PTS025_0928_20150803_145117_20150803_163106.EUM.nc	7.485	8.424	4.094	3384	5670	0	2281	5	0
SRL_OPN_2PTS025_0930_20150803_163106_20150803_181043.EUM.nc	6.355	6.500	3.089	3057	5614	0	2552	2	3
SRL_OPN_2PTS025_0932_20150803_181042_20150803_195003.EUM.nc	6.870	7.120	3.483	3350	5630	0	2269	4	7
SRL_OPN_2PTS025_0934_20150803_195002_20150803_212858.EUM.nc	6.190	6.825	3.618	3642	5496	0	1838	15	1

– Continued on next page

Table 5: Altimeter Wind Speed Statistics.

– Continued from previous page

File	Median	Mean	Std. Dev.	No. Obs.	Total Obs.	Default Lat/Lon	Flag (total)	Default (total)	3-Sigma Edited
SRL_OPN_2PTS025_0936_20150803_212857_20150803_230711.EUM.nc	7.300	7.824	3.623	2302	5454	0	3144	8	0
SRL_OPN_2PTS025_0937_20150803_230711_20150804_004452.EUM.nc	7.650	7.939	3.231	3207	5511	0	2292	12	0
SRL_OPN_2PTS025_0939_20150804_004452_20150804_022300.EUM.nc	6.970	7.536	3.564	2990	5543	0	2548	4	1
SRL_OPN_2PTS025_0941_20150804_022259_20150804_040234.EUM.nc	6.450	7.216	3.763	2796	5483	0	2684	2	1
SRL_OPN_2PTS025_0943_20150804_040234_20150804_054352.EUM.nc	7.320	7.386	3.543	3363	5702	0	2315	13	11
SRL_OPN_2PTS025_0953_20150804_122701_20150804_140617.EUM.nc	7.350	7.673	3.050	3214	5578	0	2360	1	3
SRL_OPN_2PTS025_0955_20150804_140616_20150804_155941.EUM.nc	7.695	7.916	3.563	3463	6379	0	2906	9	1
SRL_OPN_2PTS025_0958_20150804_155940_20150804_173929.EUM.nc	7.020	7.155	3.563	2842	5644	0	2796	5	1
SRL_OPN_2PTS025_0960_20150804_173928_20150804_191855.EUM.nc	6.160	6.734	3.450	3577	5639	0	2058	4	0
SRL_OPN_2PTS025_0962_20150804_191855_20150804_205803.EUM.nc	7.600	7.571	3.220	3706	5599	0	1872	15	6
SRL_OPN_2PTS025_0964_20150804_205802_20150804_223620.EUM.nc	6.350	6.426	2.932	2938	5403	0	2451	13	1
SRL_OPN_2PTS025_0965_20150804_223620_20150805_001412.EUM.nc	7.490	7.841	3.592	3046	5486	0	2438	2	0
SRL_OPN_2PTS025_0967_20150805_001411_20150805_015206.EUM.nc	7.440	7.939	4.053	3182	5505	0	2320	1	2
SRL_OPN_2PTS025_0969_20150805_015205_20150805_033111.EUM.nc	6.560	6.860	2.749	2813	5485	0	2535	6	131
SRL_OPN_2PTS025_0971_20150805_033110_20150805_051150.EUM.nc	7.215	7.732	3.568	2927	5557	0	2629	0	1
SRL_OPN_2PTS025_0973_20150805_051150_20150805_070145.EUM.nc	7.410	7.329	3.056	3711	6252	0	2533	8	0
SRL_OPN_2PTS025_0976_20150805_070144_20150805_084011.EUM.nc	6.055	6.830	3.760	4229	5615	0	1368	5	13
SRL_OPN_2PTS025_0978_20150805_084012_20150805_101809.EUM.nc	6.680	6.508	2.359	2744	5454	0	2691	10	9
SRL_OPN_2PTS025_0979_20150805_101808_20150805_115603.EUM.nc	5.750	6.701	3.608	2435	5525	0	3049	15	26
SRL_OPN_2PTS025_0981_20150805_115602_20150805_133459.EUM.nc	7.560	8.521	4.086	3000	5446	0	2443	3	0
SRL_OPN_2PTS025_0983_20150805_133459_20150805_152824.EUM.nc	7.200	7.500	2.919	3728	6374	0	2641	0	5
SRL_OPN_2PTS025_0986_20150805_152823_20150805_170804.EUM.nc	6.470	7.066	3.267	2805	5584	0	2777	2	0
SRL_OPN_2PTS025_0988_20150805_170803_20150805_184744.EUM.nc	6.110	6.364	3.435	3398	5547	0	2088	5	56
SRL_OPN_2PTS025_0990_20150805_184744_20150805_202654.EUM.nc	6.935	7.161	2.898	3439	5597	0	2148	9	1
SRL_OPN_2PTS025_0992_20150805_202653_20150805_220534.EUM.nc	7.230	7.580	3.606	3095	5499	0	2382	22	0
SRL_OPN_2PTS025_0994_20150805_220533_20150805_234324.EUM.nc	6.210	7.405	3.981	2848	5530	0	2670	12	0
SRL_OPN_2PTS025_0995_20150805_234323_20150806_012118.EUM.nc	7.110	8.209	4.040	2985	5523	0	2526	12	0
SRL_OPN_2PTS025_0997_20150806_012117_20150806_025950.EUM.nc	7.350	7.567	2.913	2844	5581	0	2730	6	1
SRL_OPN_2PTS025_0999_20150806_025950_20150806_044002.EUM.nc	7.025	7.625	3.754	2898	5518	0	2609	11	0

22 Ka-Band Backscatter Coefficient Table

Table 6: Ka-Band Backscatter Coefficient Statistics.

File	Median	Mean	Std. Dev.	No. Obs.	Total Obs.	Default Lat/Lon	Flag (total)	Default (total)	3-Sigma Edited
SRL_OPN_2PTS024_1001_20150702_043936_20150702_062145.EUM.nc	11.500	11.290	1.516	3672	5803	0	1951	2	178
SRL_OPN_2PTS025_0001_20150702_062145_20150702_080856.EUM.nc	10.960	10.789	1.716	4073	6105	0	1896	6	130
SRL_OPN_2PTS025_0004_20150702_080856_20150702_094704.EUM.nc	10.930	10.812	1.669	2835	5550	0	2659	8	48
SRL_OPN_2PTS025_0005_20150702_094704_20150702_112451.EUM.nc	11.340	11.092	1.920	2028	5425	0	3300	36	61
SRL_OPN_2PTS025_0007_20150702_112450_20150702_130323.EUM.nc	10.770	10.727	1.068	2591	5349	0	2723	2	33
SRL_OPN_2PTS025_0009_20150702_130322_20150702_145641.EUM.nc	11.220	10.953	1.585	3330	6403	0	2916	1	156
SRL_OPN_2PTS025_0012_20150702_145640_20150702_163620.EUM.nc	11.290	11.324	2.067	3158	5650	0	2398	9	85
SRL_OPN_2PTS025_0014_20150702_163620_20150702_181605.EUM.nc	11.050	10.910	1.650	2881	5624	0	2657	3	83
SRL_OPN_2PTS025_0016_20150702_181605_20150702_195523.EUM.nc	10.720	10.736	1.432	3081	5592	0	2337	11	163
SRL_OPN_2PTS025_0018_20150702_195523_20150702_213409.EUM.nc	10.980	11.039	1.484	3407	5485	0	1979	15	84
SRL_OPN_2PTS025_0020_20150702_213409_20150702_231219.EUM.nc	10.950	10.670	1.724	2152	5423	0	3179	3	89
SRL_OPN_2PTS025_0021_20150702_231218_20150703_005008.EUM.nc	10.690	10.709	1.317	3037	5545	0	2410	10	88
SRL_OPN_2PTS025_0023_20150703_005008_20150703_022820.EUM.nc	11.300	11.257	1.410	2856	5517	0	2528	5	128
SRL_OPN_2PTS025_0025_20150703_022819_20150703_040759.EUM.nc	11.480	10.918	2.136	2507	5499	0	2795	10	187
SRL_OPN_2PTS025_0027_20150703_040758_20150703_054925.EUM.nc	11.120	11.023	1.449	3433	5702	0	2066	8	195
SRL_OPN_2PTS025_0029_20150703_054925_20150703_073801.EUM.nc	11.040	11.034	1.263	3891	6178	0	2125	0	162
SRL_OPN_2PTS025_0032_20150703_073801_20150703_091612.EUM.nc	10.910	10.804	1.541	3299	5562	0	2195	8	60
SRL_OPN_2PTS025_0033_20150703_091611_20150703_105407.EUM.nc	10.880	11.008	1.444	2237	5541	0	3207	12	85
SRL_OPN_2PTS025_0035_20150703_105406_20150703_123214.EUM.nc	10.760	10.655	1.234	2343	5389	0	2948	9	89
SRL_OPN_2PTS025_0037_20150703_123214_20150703_141140.EUM.nc	10.880	10.652	1.557	3059	5608	0	2459	0	90
SRL_OPN_2PTS025_0039_20150703_141139_20150703_160503.EUM.nc	11.110	11.033	1.553	3330	6391	0	2966	6	89
SRL_OPN_2PTS025_0042_20150703_160502_20150703_174442.EUM.nc	11.310	11.362	1.373	2644	5625	0	2833	8	140
SRL_OPN_2PTS025_0044_20150703_174442_20150703_192416.EUM.nc	11.160	11.201	1.421	3269	5645	0	2242	4	130
SRL_OPN_2PTS025_0046_20150703_192415_20150703_210312.EUM.nc	11.130	11.020	1.565	3388	5592	0	2052	28	124
SRL_OPN_2PTS025_0048_20150703_210312_20150703_224137.EUM.nc	11.335	11.168	1.479	2619	5402	0	2740	10	33
SRL_OPN_2PTS025_0049_20150703_224136_20150704_001920.EUM.nc	10.630	10.531	1.389	2972	5480	0	2392	1	115
SRL_OPN_2PTS025_0051_20150704_001919_20150704_015725.EUM.nc	11.190	10.976	1.520	2909	5537	0	2523	1	104
SRL_OPN_2PTS025_0053_20150704_015725_20150704_033625.EUM.nc	11.060	11.007	1.258	2811	5476	0	2554	6	105
SRL_OPN_2PTS025_0055_20150704_033624_20150704_051719.EUM.nc	11.290	11.231	1.921	2835	5564	0	2626	2	101
SRL_OPN_2PTS025_0057_20150704_051719_20150704_070703.EUM.nc	11.350	11.178	1.444	3579	6229	0	2476	11	163
SRL_OPN_2PTS025_0060_20150704_070702_20150704_084528.EUM.nc	10.710	10.592	1.434	3811	5606	0	1624	12	159
SRL_OPN_2PTS025_0061_20150704_084527_20150704_102316.EUM.nc	11.000	10.811	1.731	2429	5439	0	2857	12	141
SRL_OPN_2PTS025_0063_20150704_102316_20150704_120120.EUM.nc	11.230	11.001	1.544	2449	5502	0	2986	27	40
SRL_OPN_2PTS025_0065_20150704_120119_20150704_134012.EUM.nc	10.780	10.689	1.545	2926	5517	0	2561	14	16
SRL_OPN_2PTS025_0067_20150704_134011_20150704_153337.EUM.nc	11.000	10.960	1.538	3658	6402	0	2659	0	85
SRL_OPN_2PTS025_0070_20150704_153337_20150704_171325.EUM.nc	10.920	11.076	1.826	2661	5609	0	2883	4	61
SRL_OPN_2PTS025_0072_20150704_171324_20150704_185256.EUM.nc	11.590	11.450	1.885	3158	5557	0	2279	4	116

– Continued on next page

Table 6: Ka-Band Backscatter Coefficient Statistics.

– Continued from previous page

File	Median	Mean	Std. Dev.	No. Obs.	Total Obs.	Default Lat/Lon	Flag (total)	Default (total)	3-Sigma Edited
SRL_OPN_2PTS025_0074_20150704_185255_20150704_203213.EUM.nc	10.820	10.804	1.542	3335	5596	0	2141	12	108
SRL_OPN_2PTS025_0076_20150704_203212_20150704_221042.EUM.nc	10.710	10.683	1.131	2843	5511	0	2556	22	90
SRL_OPN_2PTS025_0078_20150704_221042_20150704_234841.EUM.nc	10.800	10.958	1.398	2796	5516	0	2602	7	111
SRL_OPN_2PTS025_0079_20150704_234841_20150705_012627.EUM.nc	11.000	11.043	1.392	2825	5502	0	2577	7	93
SRL_OPN_2PTS025_0081_20150705_012627_20150705_030511.EUM.nc	11.270	11.101	1.428	2817	5566	0	2685	0	64
SRL_OPN_2PTS025_0083_20150705_030510_20150705_044520.EUM.nc	11.440	11.347	2.126	2717	5480	0	2625	4	134
SRL_OPN_2PTS025_0085_20150705_044519_20150705_062736.EUM.nc	11.200	11.010	1.419	3757	5815	0	1981	1	76
SRL_OPN_2PTS025_0087_20150705_062735_20150705_081439.EUM.nc	10.920	10.723	1.583	4129	6117	0	1866	2	120
SRL_OPN_2PTS025_0090_20150705_081439_20150705_095236.EUM.nc	10.360	10.456	1.816	2610	5442	0	2609	8	215
SRL_OPN_2PTS025_0091_20150705_095236_20150705_113031.EUM.nc	10.750	10.842	1.427	2063	5387	0	3199	25	100
SRL_OPN_2PTS025_0093_20150705_113030_20150705_130859.EUM.nc	11.000	10.868	1.596	2678	5449	0	2719	3	49
SRL_OPN_2PTS025_0095_20150705_130859_20150705_150220.EUM.nc	11.030	11.084	1.647	3405	6410	0	2858	2	145
SRL_OPN_2PTS025_0098_20150705_150219_20150705_164208.EUM.nc	11.000	11.001	1.741	2960	5640	0	2582	6	92
SRL_OPN_2PTS025_0100_20150705_164208_20150705_182143.EUM.nc	11.340	11.260	2.009	3074	5535	0	2384	5	72
SRL_OPN_2PTS025_0102_20150705_182142_20150705_200101.EUM.nc	11.070	11.024	1.649	3070	5582	0	2399	7	106
SRL_OPN_2PTS025_0104_20150705_200101_20150705_213952.EUM.nc	10.850	10.762	0.971	3197	5590	0	2183	12	198
SRL_OPN_2PTS025_0106_20150705_213951_20150705_231752.EUM.nc	10.875	10.812	1.472	2358	5314	0	2891	17	48
SRL_OPN_2PTS025_0107_20150705_231751_20150706_005542.EUM.nc	10.960	10.840	1.338	2796	5537	0	2580	17	144
SRL_OPN_2PTS025_0109_20150706_005542_20150706_023357.EUM.nc	10.790	10.721	1.534	2883	5521	0	2508	7	123
SRL_OPN_2PTS025_0111_20150706_023357_20150706_041342.EUM.nc	11.290	11.250	1.550	2594	5514	0	2790	11	119
SRL_OPN_2PTS025_0113_20150706_041341_20150706_055515.EUM.nc	11.590	11.358	1.742	3605	5731	0	2054	3	69
SRL_OPN_2PTS025_0115_20150706_055514_20150706_074338.EUM.nc	10.990	10.992	1.717	3916	6162	0	2121	2	123
SRL_OPN_2PTS025_0118_20150706_074338_20150706_092155.EUM.nc	11.030	10.998	1.576	3135	5555	0	2291	8	121
SRL_OPN_2PTS025_0119_20150706_092154_20150706_105939.EUM.nc	11.110	10.927	1.665	2101	5501	0	3320	24	56
SRL_OPN_2PTS025_0121_20150706_105940_20150706_123758.EUM.nc	10.740	10.900	1.228	2319	5393	0	2986	3	85
SRL_OPN_2PTS025_0123_20150706_123757_20150706_141721.EUM.nc	10.940	11.040	1.490	3111	5601	0	2353	0	137
SRL_OPN_2PTS025_0125_20150706_141722_20150706_161043.EUM.nc	10.990	10.708	1.648	3493	6404	0	2845	7	59
SRL_OPN_2PTS025_0128_20150706_161042_20150706_175030.EUM.nc	11.085	10.844	1.599	2763	5629	0	2807	12	47
SRL_OPN_2PTS025_0130_20150706_175029_20150706_192954.EUM.nc	11.510	11.383	1.692	3187	5636	0	2318	7	124
SRL_OPN_2PTS025_0132_20150706_192953_20150706_210850.EUM.nc	10.850	10.856	1.439	3328	5487	0	2125	15	19
SRL_OPN_2PTS025_0134_20150706_210850_20150706_224711.EUM.nc	10.970	10.882	1.506	2469	5489	0	2921	29	70
SRL_OPN_2PTS025_0135_20150706_224710_20150707_002453.EUM.nc	10.485	10.720	1.640	3029	5413	0	2250	3	131
SRL_OPN_2PTS025_0137_20150707_002452_20150707_020259.EUM.nc	10.680	10.430	1.331	2898	5527	0	2520	4	105
SRL_OPN_2PTS025_0139_20150707_020258_20150707_034205.EUM.nc	10.960	10.401	1.807	2845	5531	0	2649	4	33
SRL_OPN_2PTS025_0141_20150707_034205_20150707_052306.EUM.nc	11.110	10.924	1.754	2855	5542	0	2646	7	34
SRL_OPN_2PTS025_0143_20150707_052305_20150707_071240.EUM.nc	11.415	11.232	1.772	3662	6216	0	2483	7	64
SRL_OPN_2PTS025_0146_20150707_071240_20150707_085102.EUM.nc	11.220	11.085	1.573	3853	5609	0	1621	3	132
SRL_OPN_2PTS025_0147_20150707_085101_20150707_102859.EUM.nc	10.670	10.572	1.589	2416	5528	0	3031	19	62
SRL_OPN_2PTS025_0149_20150707_102859_20150707_120655.EUM.nc	10.760	10.734	1.459	2404	5500	0	3000	24	72

– Continued on next page

Table 6: Ka-Band Backscatter Coefficient Statistics.

– Continued from previous page

File	Median	Mean	Std. Dev.	No. Obs.	Total Obs.	Default Lat/Lon	Flag (total)	Default (total)	3-Sigma Edited
SRL_OPN_2PTS025_0151_20150707_120654_20150707_134600.EUM.nc	10.820	10.843	0.923	2673	5525	0	2557	3	292
SRL_OPN_2PTS025_0153_20150707_134601_20150707_153927.EUM.nc	10.790	10.558	1.635	3531	6407	0	2730	5	141
SRL_OPN_2PTS025_0156_20150707_153926_20150707_171906.EUM.nc	10.860	10.768	1.635	2664	5508	0	2750	2	92
SRL_OPN_2PTS025_0158_20150707_171905_20150707_185845.EUM.nc	11.440	11.133	1.481	2996	5651	0	2412	18	225
SRL_OPN_2PTS025_0160_20150707_185844_20150707_203751.EUM.nc	10.620	10.907	1.495	3373	5623	0	2059	15	176
SRL_OPN_2PTS025_0162_20150707_203751_20150707_221626.EUM.nc	11.330	11.340	1.439	2829	5439	0	2464	16	130
SRL_OPN_2PTS025_0164_20150707_221626_20150707_235414.EUM.nc	10.650	10.442	1.580	2849	5488	0	2466	14	159
SRL_OPN_2PTS025_0165_20150707_235414_20150708_013201.EUM.nc	10.570	10.640	1.502	2943	5521	0	2492	9	77
SRL_OPN_2PTS025_0167_20150708_013200_20150708_031049.EUM.nc	10.790	10.458	1.688	2797	5570	0	2668	1	104
SRL_OPN_2PTS025_0169_20150708_031049_20150708_045105.EUM.nc	11.060	10.724	1.673	2739	5512	0	2637	4	132
SRL_OPN_2PTS025_0171_20150708_045105_20150708_063339.EUM.nc	11.140	11.016	1.567	3672	5825	0	1978	5	170
SRL_OPN_2PTS025_0173_20150708_063339_20150708_082014.EUM.nc	11.390	11.275	1.479	4118	6091	0	1842	2	129
SRL_OPN_2PTS025_0176_20150708_082013_20150708_095809.EUM.nc	11.160	11.125	1.680	2773	5465	0	2620	7	65
SRL_OPN_2PTS025_0177_20150708_095808_20150708_113606.EUM.nc	10.780	10.569	1.558	2217	5452	0	3127	30	78
SRL_OPN_2PTS025_0179_20150708_113605_20150708_131439.EUM.nc	10.820	10.866	1.425	2669	5442	0	2627	4	142
SRL_OPN_2PTS025_0181_20150708_131439_20150708_150758.EUM.nc	11.300	10.792	2.002	3160	6026	0	2590	104	172
SRL_OPN_2PTS025_0184_20150708_150757_20150708_164748.EUM.nc	10.580	10.436	1.535	2856	5605	0	2673	7	69
SRL_OPN_2PTS025_0186_20150708_164747_20150708_182722.EUM.nc	11.190	11.288	1.522	2970	5525	0	2381	3	171
SRL_OPN_2PTS025_0188_20150708_182722_20150708_200647.EUM.nc	10.970	11.044	1.602	3047	5606	0	2345	5	209
SRL_OPN_2PTS025_0190_20150708_200646_20150708_214527.EUM.nc	11.200	11.107	1.177	3194	5554	0	2229	17	114
SRL_OPN_2PTS025_0192_20150708_214526_20150708_232332.EUM.nc	11.120	10.983	1.968	2442	5321	0	2782	22	75
SRL_OPN_2PTS025_0193_20150708_232331_20150709_010114.EUM.nc	10.830	10.681	1.880	2700	5521	0	2718	17	86
SRL_OPN_2PTS025_0195_20150709_010113_20150709_023941.EUM.nc	10.830	10.588	1.634	2849	5561	0	2598	6	108
SRL_OPN_2PTS025_0197_20150709_023940_20150709_041923.EUM.nc	11.300	11.019	1.707	2704	5503	0	2711	14	74
SRL_OPN_2PTS025_0199_20150709_041923_20150709_060111.EUM.nc	11.270	11.175	1.627	3596	5775	0	2074	1	104
SRL_OPN_2PTS025_0201_20150709_060112_20150709_074920.EUM.nc	11.270	11.361	1.375	3986	6148	0	2067	2	93
SRL_OPN_2PTS025_0204_20150709_074919_20150709_092726.EUM.nc	11.390	11.192	1.860	3051	5523	0	2389	13	70
SRL_OPN_2PTS025_0205_20150709_092725_20150709_110519.EUM.nc	10.650	10.535	2.084	2111	5486	0	3275	24	76
SRL_OPN_2PTS025_0207_20150709_110519_20150709_124332.EUM.nc	11.020	10.893	1.438	2354	5392	0	2920	10	108
SRL_OPN_2PTS025_0209_20150709_124331_20150709_143642.EUM.nc	11.130	11.070	1.674	3299	6361	0	2951	5	106
SRL_OPN_2PTS025_0212_20150709_143641_20150709_161629.EUM.nc	11.040	10.976	1.589	3376	5634	0	2159	5	94
SRL_OPN_2PTS025_0214_20150709_161628_20150709_175607.EUM.nc	10.950	11.067	1.489	2766	5593	0	2772	1	54
SRL_OPN_2PTS025_0216_20150709_175607_20150709_193531.EUM.nc	11.510	11.317	1.646	3201	5638	0	2280	8	149
SRL_OPN_2PTS025_0218_20150709_193530_20150709_211433.EUM.nc	11.250	11.159	1.505	3325	5516	0	2115	9	67
SRL_OPN_2PTS025_0220_20150709_211431_20150709_225242.EUM.nc	10.685	10.431	1.955	2513	5448	0	2880	16	39
SRL_OPN_2PTS025_0221_20150709_225241_20150710_003032.EUM.nc	10.580	10.596	1.630	3091	5469	0	2254	10	114
SRL_OPN_2PTS025_0223_20150710_003031_20150710_020833.EUM.nc	10.810	10.757	1.422	2822	5516	0	2644	4	46
SRL_OPN_2PTS025_0225_20150710_020833_20150710_034753.EUM.nc	11.030	10.957	1.729	2767	5551	0	2705	9	70
SRL_OPN_2PTS025_0227_20150710_034753_20150710_052852.EUM.nc	11.410	11.245	1.548	2756	5585	0	2754	3	72

– Continued on next page

Table 6: Ka-Band Backscatter Coefficient Statistics.

– Continued from previous page

File	Median	Mean	Std. Dev.	No. Obs.	Total Obs.	Default Lat/Lon	Flag (total)	Default (total)	3-Sigma Edited
SRL_OPN_2PTS025_0229_20150710_052851_20150710_071814.EUM.nc	11.140	11.110	1.461	3705	6239	0	2363	5	166
SRL_OPN_2PTS025_0232_20150710_071813_20150710_085642.EUM.nc	11.340	11.400	1.292	3652	5627	0	1751	5	219
SRL_OPN_2PTS025_0233_20150710_085641_20150710_103428.EUM.nc	11.100	10.833	1.630	2295	5522	0	3133	9	85
SRL_OPN_2PTS025_0235_20150710_103428_20150710_121236.EUM.nc	10.860	10.727	1.727	2404	5490	0	3013	11	62
SRL_OPN_2PTS025_0237_20150710_121236_20150710_135138.EUM.nc	11.180	11.009	1.726	2895	5511	0	2489	6	121
SRL_OPN_2PTS025_0239_20150710_135138_20150710_154503.EUM.nc	10.755	10.572	1.427	3591	6413	0	2717	2	103
SRL_OPN_2PTS025_0242_20150710_154503_20150710_172451.EUM.nc	11.120	11.089	1.575	2616	5511	0	2794	7	94
SRL_OPN_2PTS025_0244_20150710_172450_20150710_190421.EUM.nc	11.300	11.131	1.345	3116	5645	0	2346	3	180
SRL_OPN_2PTS025_0246_20150710_190420_20150710_204333.EUM.nc	11.380	11.155	1.859	3408	5608	0	1931	18	251
SRL_OPN_2PTS025_0248_20150710_204332_20150710_222156.EUM.nc	10.975	10.933	1.795	2872	5409	0	2440	21	76
SRL_OPN_2PTS025_0250_20150710_222157_20150710_235952.EUM.nc	10.810	10.585	1.731	2951	5528	0	2476	14	87
SRL_OPN_2PTS025_0251_20150710_235951_20150711_013741.EUM.nc	10.900	10.895	1.053	2899	5521	0	2421	12	189
SRL_OPN_2PTS025_0253_20150711_013740_20150711_031634.EUM.nc	10.530	10.467	1.804	2761	5571	0	2704	14	92
SRL_OPN_2PTS025_0255_20150711_031635_20150711_045657.EUM.nc	11.510	11.081	1.609	2851	5530	0	2602	0	77
SRL_OPN_2PTS025_0257_20150711_045656_20150711_063930.EUM.nc	11.000	10.682	1.406	3731	5843	0	1972	1	139
SRL_OPN_2PTS025_0259_20150711_063930_20150711_082546.EUM.nc	11.510	11.389	1.204	3932	6070	0	1772	3	363
SRL_OPN_2PTS025_0262_20150711_082547_20150711_100349.EUM.nc	11.300	11.081	2.071	2696	5453	0	2626	5	126
SRL_OPN_2PTS025_0263_20150711_100348_20150711_114138.EUM.nc	10.950	10.788	1.448	2323	5452	0	3073	22	34
SRL_OPN_2PTS025_0265_20150711_114137_20150711_132023.EUM.nc	11.000	10.704	1.732	2845	5443	0	2575	2	21
SRL_OPN_2PTS025_0267_20150711_132022_20150711_151346.EUM.nc	10.680	10.534	1.761	3531	6434	0	2815	1	87
SRL_OPN_2PTS025_0270_20150711_151346_20150711_165324.EUM.nc	10.860	10.696	1.280	2811	5569	0	2700	2	56
SRL_OPN_2PTS025_0272_20150711_165325_20150711_183307.EUM.nc	11.310	11.358	1.328	2989	5536	0	2412	13	122
SRL_OPN_2PTS025_0274_20150711_183306_20150711_201222.EUM.nc	11.650	11.471	1.818	3183	5582	0	2245	7	147
SRL_OPN_2PTS025_0276_20150711_201221_20150711_215107.EUM.nc	11.020	10.766	1.481	3170	5557	0	2209	15	163
SRL_OPN_2PTS025_0278_20150711_215107_20150711_232903.EUM.nc	10.500	10.319	1.777	2403	5372	0	2899	25	45
SRL_OPN_2PTS025_0279_20150711_232902_20150712_010654.EUM.nc	10.900	10.748	1.919	2706	5522	0	2758	5	53
SRL_OPN_2PTS025_0281_20150712_010654_20150712_024516.EUM.nc	10.650	10.546	1.655	2823	5558	0	2629	1	105
SRL_OPN_2PTS025_0283_20150712_024516_20150712_042512.EUM.nc	10.890	10.662	1.760	2710	5503	0	2667	2	124
SRL_OPN_2PTS025_0285_20150712_042511_20150712_060701.EUM.nc	11.050	11.006	1.246	3560	5791	0	2085	4	142
SRL_OPN_2PTS025_0287_20150712_060700_20150712_075453.EUM.nc	11.150	11.082	1.649	4008	6142	0	1998	12	124
SRL_OPN_2PTS025_0290_20150712_075454_20150712_093306.EUM.nc	11.300	11.453	2.134	2947	5558	0	2483	4	124
SRL_OPN_2PTS025_0291_20150712_093306_20150712_111051.EUM.nc	10.895	10.786	1.610	2139	5492	0	3271	23	59
SRL_OPN_2PTS025_0293_20150712_111050_20150712_124915.EUM.nc	10.610	10.235	1.617	2410	5356	0	2903	13	30
SRL_OPN_2PTS025_0295_20150712_124914_20150712_144226.EUM.nc	10.680	10.681	2.061	3281	6368	0	2942	3	142
SRL_OPN_2PTS025_0298_20150712_144226_20150712_162206.EUM.nc	10.820	10.908	1.476	3298	5643	0	2238	1	106
SRL_OPN_2PTS025_0300_20150712_162206_20150712_180152.EUM.nc	11.095	11.088	1.207	2800	5657	0	2729	4	124
SRL_OPN_2PTS025_0302_20150712_180151_20150712_194114.EUM.nc	11.400	11.229	1.445	3177	5634	0	2294	6	157
SRL_OPN_2PTS025_0304_20150712_194113_20150712_212004.EUM.nc	11.110	11.120	1.435	3270	5488	0	2094	11	113
SRL_OPN_2PTS025_0306_20150712_212004_20150712_225821.EUM.nc	10.920	10.656	1.775	2328	5486	0	3026	16	116

– Continued on next page

Table 6: Ka-Band Backscatter Coefficient Statistics.

– Continued from previous page

File	Median	Mean	Std. Dev.	No. Obs.	Total Obs.	Default Lat/Lon	Flag (total)	Default (total)	3-Sigma Edited
SRL_OPN_2PTS025_0307_20150712_225821_20150713_003612.EUM.nc	10.740	10.663	1.657	3203	5501	0	2205	10	83
SRL_OPN_2PTS025_0309_20150713_003612_20150713_021416.EUM.nc	10.260	10.136	1.460	2804	5520	0	2621	7	88
SRL_OPN_2PTS025_0311_20150713_021415_20150713_035331.EUM.nc	10.700	10.734	1.705	2600	5514	0	2814	11	89
SRL_OPN_2PTS025_0313_20150713_035330_20150713_053447.EUM.nc	11.330	11.209	1.571	2691	5577	0	2696	3	187
SRL_OPN_2PTS025_0315_20150713_053446_20150713_072357.EUM.nc	10.850	10.723	1.348	3786	6234	0	2206	8	234
SRL_OPN_2PTS025_0318_20150713_072357_20150713_090213.EUM.nc	11.450	11.308	1.474	3608	5608	0	1757	14	229
SRL_OPN_2PTS025_0319_20150713_090212_20150713_104009.EUM.nc	10.610	10.518	1.476	2364	5520	0	3043	11	102
SRL_OPN_2PTS025_0321_20150713_104008_20150713_121809.EUM.nc	10.530	10.274	1.895	2450	5489	0	2960	13	66
SRL_OPN_2PTS025_0323_20150713_121808_20150713_135724.EUM.nc	10.720	10.721	1.658	3043	5559	0	2400	5	111
SRL_OPN_2PTS025_0325_20150713_135724_20150713_155048.EUM.nc	10.710	10.612	1.279	3583	6407	0	2763	10	51
SRL_OPN_2PTS025_0328_20150713_155049_20150713_173027.EUM.nc	11.860	11.805	2.161	2598	5488	0	2832	0	58
SRL_OPN_2PTS025_0330_20150713_173026_20150713_191004.EUM.nc	11.560	11.563	1.631	3213	5655	0	2182	6	254
SRL_OPN_2PTS025_0332_20150713_191004_20150713_204908.EUM.nc	10.860	10.876	1.266	3459	5607	0	1992	13	143
SRL_OPN_2PTS025_0334_20150713_204908_20150713_222738.EUM.nc	11.175	10.897	1.787	2848	5411	0	2408	5	150
SRL_OPN_2PTS025_0336_20150713_222737_20150714_000523.EUM.nc	10.630	10.512	1.472	3088	5515	0	2380	3	44
SRL_OPN_2PTS025_0337_20150714_000522_20150714_014322.EUM.nc	10.350	10.306	1.728	2941	5557	0	2458	10	148
SRL_OPN_2PTS025_0339_20150714_014322_20150714_032212.EUM.nc	11.330	11.080	1.632	2770	5446	0	2600	10	66
SRL_OPN_2PTS025_0341_20150714_032211_20150714_050248.EUM.nc	11.620	11.411	1.891	2690	5552	0	2658	10	194
SRL_OPN_2PTS025_0343_20150714_050247_20150714_065256.EUM.nc	10.770	10.768	1.088	3656	6255	0	2474	3	122
SRL_OPN_2PTS025_0346_20150714_065256_20150714_083127.EUM.nc	11.210	11.173	1.406	4012	5634	0	1326	4	292
SRL_OPN_2PTS025_0348_20150714_083126_20150714_100920.EUM.nc	10.860	10.714	1.537	2684	5454	0	2658	11	101
SRL_OPN_2PTS025_0349_20150714_100919_20150714_114718.EUM.nc	10.910	10.995	1.666	2286	5501	0	3099	22	94
SRL_OPN_2PTS025_0351_20150714_114717_20150714_132559.EUM.nc	10.060	9.949	1.502	2830	5456	0	2530	17	79
SRL_OPN_2PTS025_0353_20150714_132558_20150714_151923.EUM.nc	10.970	10.753	1.386	3555	6401	0	2777	0	69
SRL_OPN_2PTS025_0356_20150714_151923_20150714_165912.EUM.nc	11.530	11.485	2.082	2660	5579	0	2750	2	167
SRL_OPN_2PTS025_0358_20150714_165911_20150714_183843.EUM.nc	11.210	11.180	1.100	3020	5529	0	2331	3	175
SRL_OPN_2PTS025_0360_20150714_183842_20150714_201805.EUM.nc	10.920	10.891	1.430	3154	5600	0	2263	3	180
SRL_OPN_2PTS025_0362_20150714_201804_20150714_215640.EUM.nc	10.890	10.864	1.461	2906	5503	0	2392	29	176
SRL_OPN_2PTS025_0364_20150714_215639_20150714_233442.EUM.nc	10.530	10.335	1.899	2534	5382	0	2775	12	61
SRL_OPN_2PTS025_0365_20150714_233441_20150715_011225.EUM.nc	10.160	10.159	1.637	2736	5530	0	2720	6	68
SRL_OPN_2PTS025_0367_20150715_011224_20150715_025059.EUM.nc	10.470	10.322	1.556	2816	5539	0	2690	6	27
SRL_OPN_2PTS025_0369_20150715_025100_20150715_043053.EUM.nc	10.970	10.791	1.384	2702	5516	0	2707	2	105
SRL_OPN_2PTS025_0371_20150715_043052_20150715_061258.EUM.nc	11.130	11.128	1.559	3484	5788	0	2062	5	237
SRL_OPN_2PTS025_0373_20150715_061257_20150715_080035.EUM.nc	11.240	11.150	1.738	3950	6132	0	1906	1	275
SRL_OPN_2PTS025_0376_20150715_080034_20150715_093837.EUM.nc	11.040	10.978	2.007	2927	5538	0	2508	13	90
SRL_OPN_2PTS025_0377_20150715_093836_20150715_111630.EUM.nc	10.610	10.990	1.704	2135	5479	0	3233	34	77
SRL_OPN_2PTS025_0379_20150715_111630_20150715_125450.EUM.nc	10.170	10.253	1.561	2564	5396	0	2799	2	31
SRL_OPN_2PTS025_0381_20150715_125450_20150715_144804.EUM.nc	10.760	10.508	1.474	3353	6366	0	2897	0	116
SRL_OPN_2PTS025_0384_20150715_144804_20150715_162753.EUM.nc	10.970	10.765	1.655	3271	5670	0	2269	12	118

– Continued on next page

Table 6: Ka-Band Backscatter Coefficient Statistics.

– Continued from previous page

File	Median	Mean	Std. Dev.	No. Obs.	Total Obs.	Default Lat/Lon	Flag (total)	Default (total)	3-Sigma Edited
SRL_OPN_2PTS025_0386_20150715_162752_20150715_180729.EUM.nc	11.270	11.117	1.386	2749	5639	0	2647	4	239
SRL_OPN_2PTS025_0388_20150715_180728_20150715_194659.EUM.nc	10.980	10.876	1.778	3150	5627	0	2306	3	168
SRL_OPN_2PTS025_0390_20150715_194659_20150715_212547.EUM.nc	10.930	10.944	1.515	3285	5486	0	2041	13	147
SRL_OPN_2PTS025_0392_20150715_212547_20150715_230400.EUM.nc	11.020	10.967	2.194	2183	5435	0	3115	7	130
SRL_OPN_2PTS025_0393_20150715_230359_20150716_004142.EUM.nc	10.340	10.234	1.301	3149	5521	0	2268	11	93
SRL_OPN_2PTS025_0395_20150716_004141_20150716_021957.EUM.nc	10.460	10.515	2.009	2781	5551	0	2618	2	150
SRL_OPN_2PTS025_0397_20150716_021956_20150716_035920.EUM.nc	10.980	10.661	1.484	2718	5557	0	2758	3	78
SRL_OPN_2PTS025_0399_20150716_035920_20150716_054033.EUM.nc	11.450	11.511	1.975	3094	5538	0	2357	10	77
SRL_OPN_2PTS025_0401_20150716_054032_20150716_072930.EUM.nc	11.330	11.033	1.648	3970	6201	0	2090	2	139
SRL_OPN_2PTS025_0404_20150716_072930_20150716_090754.EUM.nc	11.130	10.967	1.803	3599	5584	0	1882	8	95
SRL_OPN_2PTS025_0405_20150716_090754_20150716_104539.EUM.nc	10.660	10.633	1.439	2352	5507	0	3000	30	125
SRL_OPN_2PTS025_0407_20150716_104539_20150716_122351.EUM.nc	10.600	10.521	1.703	2509	5507	0	2923	8	67
SRL_OPN_2PTS025_0409_20150716_122350_20150716_140302.EUM.nc	10.660	10.395	1.590	3077	5585	0	2395	4	109
SRL_OPN_2PTS025_0411_20150716_140301_20150716_155627.EUM.nc	10.660	10.310	1.324	3292	6423	0	2955	8	168
SRL_OPN_2PTS025_0414_20150716_155627_20150716_173614.EUM.nc	11.020	10.820	1.779	2619	5543	0	2792	1	131
SRL_OPN_2PTS025_0416_20150716_173614_20150716_191542.EUM.nc	11.005	11.044	1.692	3330	5648	0	2191	7	120
SRL_OPN_2PTS025_0418_20150716_191541_20150716_205450.EUM.nc	10.700	10.654	1.634	3515	5621	0	1970	4	132
SRL_OPN_2PTS025_0420_20150716_205449_20150716_223309.EUM.nc	11.320	11.071	1.970	2854	5421	0	2483	24	60
SRL_OPN_2PTS025_0421_20150716_223309_20150717_001102.EUM.nc	10.600	10.444	1.419	3089	5527	0	2393	6	39
SRL_OPN_2PTS025_0423_20150717_001101_20150717_014854.EUM.nc	10.550	10.385	1.796	3044	5540	0	2437	3	56
SRL_OPN_2PTS025_0425_20150717_014854_20150717_032757.EUM.nc	10.950	10.896	1.191	2827	5489	0	2545	5	112
SRL_OPN_2PTS025_0427_20150717_032757_20150717_050833.EUM.nc	10.800	10.697	1.475	2826	5585	0	2687	1	71
SRL_OPN_2PTS025_0429_20150717_050832_20150717_065831.EUM.nc	11.360	11.164	1.687	3591	6252	0	2535	3	123
SRL_OPN_2PTS025_0432_20150717_065830_20150717_083659.EUM.nc	11.000	10.815	2.019	4183	5631	0	1312	7	129
SRL_OPN_2PTS025_0434_20150717_083659_20150717_101458.EUM.nc	11.420	11.386	1.630	2621	5460	0	2738	6	95
SRL_OPN_2PTS025_0435_20150717_101457_20150717_115250.EUM.nc	11.010	11.008	1.317	2389	5522	0	3022	15	96
SRL_OPN_2PTS025_0437_20150717_115250_20150717_133143.EUM.nc	10.400	10.283	1.435	2858	5475	0	2578	10	29
SRL_OPN_2PTS025_0439_20150717_133143_20150717_152508.EUM.nc	10.430	10.296	1.520	3604	6380	0	2679	0	97
SRL_OPN_2PTS025_0442_20150717_152508_20150717_170449.EUM.nc	11.170	10.804	1.813	2726	5608	0	2841	2	39
SRL_OPN_2PTS025_0444_20150717_170448_20150717_184430.EUM.nc	11.400	11.212	1.650	3161	5549	0	2271	2	115
SRL_OPN_2PTS025_0446_20150717_184429_20150717_202340.EUM.nc	10.820	10.827	1.671	3286	5585	0	2154	4	141
SRL_OPN_2PTS025_0448_20150717_202339_20150717_220222.EUM.nc	11.120	10.903	1.616	2952	5543	0	2439	22	130
SRL_OPN_2PTS025_0450_20150717_220221_20150717_234013.EUM.nc	10.780	10.607	1.970	2667	5485	0	2746	12	60
SRL_OPN_2PTS025_0451_20150717_234012_20150718_011805.EUM.nc	10.530	10.337	1.676	2945	5519	0	2492	3	79
SRL_OPN_2PTS025_0453_20150718_011805_20150718_025635.EUM.nc	10.710	10.725	1.036	2764	5530	0	2635	2	129
SRL_OPN_2PTS025_0455_20150718_025634_20150718_043644.EUM.nc	10.600	10.705	1.657	2726	5470	0	2666	10	68
SRL_OPN_2PTS025_0457_20150718_043643_20150718_061848.EUM.nc	11.160	11.090	1.185	3666	5792	0	1979	1	146
SRL_OPN_2PTS025_0459_20150718_061847_20150718_080608.EUM.nc	11.000	10.927	1.746	4067	6115	0	1875	7	166
SRL_OPN_2PTS025_0462_20150718_080607_20150718_094416.EUM.nc	11.480	11.326	2.123	2918	5555	0	2537	17	83

– Continued on next page

Table 6: Ka-Band Backscatter Coefficient Statistics.

– Continued from previous page

File	Median	Mean	Std. Dev.	No. Obs.	Total Obs.	Default Lat/Lon	Flag (total)	Default (total)	3-Sigma Edited
SRL_OPN_2PTS025_0463_20150718_094415_20150718_112201.EUM.nc	11.140	11.050	1.768	2010	5369	0	3274	16	69
SRL_OPN_2PTS025_0465_20150718_112202_20150718_130033.EUM.nc	10.770	10.374	1.660	2606	5365	0	2715	7	37
SRL_OPN_2PTS025_0467_20150718_130032_20150718_145350.EUM.nc	10.420	10.533	1.396	3506	6395	0	2836	7	46
SRL_OPN_2PTS025_0470_20150718_145351_20150718_163330.EUM.nc	11.300	11.141	1.360	3187	5647	0	2344	6	110
SRL_OPN_2PTS025_0472_20150718_163329_20150718_181315.EUM.nc	11.620	11.486	2.063	2966	5641	0	2624	2	49
SRL_OPN_2PTS025_0474_20150718_181315_20150718_195234.EUM.nc	11.280	10.917	1.912	3020	5606	0	2313	10	263
SRL_OPN_2PTS025_0476_20150718_195233_20150718_213121.EUM.nc	10.990	11.078	1.615	3470	5489	0	1908	23	88
SRL_OPN_2PTS025_0478_20150718_213120_20150718_230932.EUM.nc	10.810	10.685	1.871	2227	5411	0	3132	4	48
SRL_OPN_2PTS025_0479_20150718_230931_20150719_004713.EUM.nc	10.850	10.801	1.567	3061	5524	0	2336	17	110
SRL_OPN_2PTS025_0481_20150719_004712_20150719_022532.EUM.nc	10.450	10.412	1.000	2824	5520	0	2538	1	157
SRL_OPN_2PTS025_0483_20150719_022533_20150719_040459.EUM.nc	11.600	11.542	1.721	2714	5482	0	2724	7	37
SRL_OPN_2PTS025_0485_20150719_040458_20150719_054629.EUM.nc	11.010	10.930	1.665	3400	5709	0	2159	3	147
SRL_OPN_2PTS025_0487_20150719_054628_20150719_073513.EUM.nc	11.010	10.853	1.410	3839	6196	0	2146	3	208
SRL_OPN_2PTS025_0490_20150719_073512_20150719_091325.EUM.nc	10.980	11.106	1.878	3166	5567	0	2079	17	305
SRL_OPN_2PTS025_0491_20150719_091325_20150719_105119.EUM.nc	11.295	11.163	1.974	2268	5552	0	3148	22	114
SRL_OPN_2PTS025_0493_20150719_105120_20150719_122924.EUM.nc	10.360	10.427	1.749	2373	5390	0	2921	8	88
SRL_OPN_2PTS025_0495_20150719_122925_20150719_140849.EUM.nc	10.310	10.433	1.443	2948	5594	0	2499	0	147
SRL_OPN_2PTS025_0497_20150719_140849_20150719_160212.EUM.nc	11.020	10.942	1.457	3387	6431	0	2883	6	155
SRL_OPN_2PTS025_0500_20150719_160212_20150719_174152.EUM.nc	11.050	10.850	1.497	2726	5638	0	2848	6	58
SRL_OPN_2PTS025_0502_20150719_174151_20150719_192127.EUM.nc	11.115	11.089	1.875	3409	5661	0	2149	4	99
SRL_OPN_2PTS025_0504_20150719_192126_20150719_210025.EUM.nc	11.485	11.581	1.913	3477	5593	0	1936	7	173
SRL_OPN_2PTS025_0506_20150719_210025_20150719_223841.EUM.nc	10.690	10.500	1.763	2819	5432	0	2537	7	69
SRL_OPN_2PTS025_0507_20150719_223841_20150720_001644.EUM.nc	10.540	10.415	1.491	2901	5499	0	2414	3	181
SRL_OPN_2PTS025_0509_20150720_001643_20150720_015439.EUM.nc	10.390	10.516	1.600	2889	5520	0	2470	2	159
SRL_OPN_2PTS025_0511_20150720_015439_20150720_033347.EUM.nc	11.170	11.261	1.467	2798	5484	0	2497	25	164
SRL_OPN_2PTS025_0513_20150720_033347_20150720_051429.EUM.nc	10.585	10.731	1.876	2824	5523	0	2583	4	112
SRL_OPN_2PTS025_0515_20150720_051429_20150720_070418.EUM.nc	10.830	10.526	1.526	3613	6236	0	2535	13	75
SRL_OPN_2PTS025_0518_20150720_070417_20150720_084252.EUM.nc	11.340	11.257	1.706	3794	5634	0	1494	24	322
SRL_OPN_2PTS025_0520_20150720_084251_20150720_102042.EUM.nc	11.610	11.358	2.235	2497	5441	0	2814	19	111
SRL_OPN_2PTS025_0521_20150720_102042_20150720_115844.EUM.nc	10.670	10.638	1.642	2372	5526	0	3064	19	71
SRL_OPN_2PTS025_0523_20150720_115843_20150720_133733.EUM.nc	10.460	10.571	1.488	2893	5472	0	2476	11	92
SRL_OPN_2PTS025_0525_20150720_133732_20150720_153059.EUM.nc	10.730	10.681	1.191	3610	6398	0	2681	0	107
SRL_OPN_2PTS025_0528_20150720_153058_20150720_171048.EUM.nc	10.580	10.519	1.384	2707	5593	0	2829	2	55
SRL_OPN_2PTS025_0530_20150720_171047_20150720_185019.EUM.nc	11.200	11.071	1.677	3304	5547	0	2196	7	40
SRL_OPN_2PTS025_0532_20150720_185018_20150720_202936.EUM.nc	11.000	10.947	1.730	3192	5600	0	2108	13	287
SRL_OPN_2PTS025_0534_20150720_202937_20150720_220807.EUM.nc	11.020	10.843	1.913	2979	5524	0	2450	25	70
SRL_OPN_2PTS025_0536_20150720_220806_20150720_234606.EUM.nc	10.750	10.660	1.618	2816	5521	0	2584	16	105
SRL_OPN_2PTS025_0537_20150720_234606_20150721_012351.EUM.nc	10.710	10.756	1.532	2800	5522	0	2583	5	134
SRL_OPN_2PTS025_0539_20150721_012350_20150721_030234.EUM.nc	10.650	10.592	1.482	2756	5586	0	2720	7	103

– Continued on next page

Table 6: Ka-Band Backscatter Coefficient Statistics.

– Continued from previous page

File	Median	Mean	Std. Dev.	No. Obs.	Total Obs.	Default Lat/Lon	Flag (total)	Default (total)	3-Sigma Edited
SRL_OPN_2PTS025_0541_20150721_030234_20150721_044240.EUM.nc	11.080	10.949	1.430	2743	5500	0	2645	4	108
SRL_OPN_2PTS025_0543_20150721_044239_20150721_062453.EUM.nc	10.810	10.635	1.357	3708	5813	0	1974	0	131
SRL_OPN_2PTS025_0545_20150721_062453_20150721_081155.EUM.nc	11.160	11.136	1.749	3959	6111	0	1815	1	336
SRL_OPN_2PTS025_0548_20150721_081154_20150721_095002.EUM.nc	11.400	10.972	2.031	2670	5438	0	2517	13	238
SRL_OPN_2PTS025_0549_20150721_095001_20150721_112757.EUM.nc	11.150	11.088	2.414	2006	5420	0	3323	25	66
SRL_OPN_2PTS025_0551_20150721_112756_20150721_130623.EUM.nc	10.770	10.945	1.910	2683	5497	0	2750	3	61
SRL_OPN_2PTS025_0553_20150721_130623_20150721_145943.EUM.nc	10.810	10.824	1.295	3434	6417	0	2827	1	155
SRL_OPN_2PTS025_0556_20150721_145942_20150721_163922.EUM.nc	11.020	10.920	1.515	3004	5618	0	2459	16	139
SRL_OPN_2PTS025_0558_20150721_163923_20150721_181906.EUM.nc	10.790	10.662	1.692	3062	5521	0	2408	3	48
SRL_OPN_2PTS025_0560_20150721_181905_20150721_195824.EUM.nc	11.020	10.965	1.960	3128	5591	0	2302	3	158
SRL_OPN_2PTS025_0562_20150721_195823_20150721_213717.EUM.nc	11.420	11.187	1.870	3396	5611	0	2077	21	117
SRL_OPN_2PTS025_0564_20150721_213716_20150721_231517.EUM.nc	11.620	11.445	1.983	2246	5400	0	3009	6	139
SRL_OPN_2PTS025_0565_20150721_231517_20150722_005307.EUM.nc	10.940	10.977	1.457	2909	5545	0	2480	15	141
SRL_OPN_2PTS025_0567_20150722_005306_20150722_023120.EUM.nc	10.730	10.813	1.530	2910	5516	0	2487	4	115
SRL_OPN_2PTS025_0569_20150722_023119_20150722_041102.EUM.nc	10.820	10.794	1.372	2667	5512	0	2770	7	68
SRL_OPN_2PTS025_0571_20150722_041101_20150722_055231.EUM.nc	10.660	10.532	1.406	3651	5726	0	2029	2	44
SRL_OPN_2PTS025_0573_20150722_055230_20150722_074101.EUM.nc	11.160	10.866	1.779	3906	6172	0	2071	1	194
SRL_OPN_2PTS025_0576_20150722_074100_20150722_091919.EUM.nc	11.080	11.182	1.969	3136	5584	0	2235	6	207
SRL_OPN_2PTS025_0577_20150722_091919_20150722_105705.EUM.nc	11.640	11.684	2.238	2252	5506	0	3163	21	70
SRL_OPN_2PTS025_0579_20150722_105704_20150722_123521.EUM.nc	10.720	10.729	2.005	2345	5399	0	2971	4	79
SRL_OPN_2PTS025_0581_20150722_123520_20150722_141443.EUM.nc	10.930	10.846	1.152	3064	5582	0	2389	0	129
SRL_OPN_2PTS025_0583_20150722_141443_20150722_160804.EUM.nc	10.680	10.628	1.261	3434	6400	0	2784	3	179
SRL_OPN_2PTS025_0586_20150722_160804_20150722_210613.EUM.nc	10.910	10.907	1.754	9418	16822	0	7007	25	372
SRL_OPN_2PTS025_0592_20150722_210612_20150722_224435.EUM.nc	11.350	11.286	1.413	2609	5400	0	2633	11	147
SRL_OPN_2PTS025_0593_20150722_224435_20150723_002226.EUM.nc	10.600	10.637	1.357	2917	5472	0	2427	3	125
SRL_OPN_2PTS025_0595_20150723_002225_20150723_020024.EUM.nc	10.885	10.763	1.329	2957	5544	0	2456	4	127
SRL_OPN_2PTS025_0597_20150723_020023_20150723_033927.EUM.nc	10.660	10.694	1.695	2767	5475	0	2587	7	114
SRL_OPN_2PTS025_0599_20150723_033927_20150723_052026.EUM.nc	10.835	10.598	1.484	2899	5545	0	2611	4	31
SRL_OPN_2PTS025_0601_20150723_052025_20150723_071003.EUM.nc	10.730	10.759	1.599	3540	6230	0	2510	19	161
SRL_OPN_2PTS025_0604_20150723_071003_20150723_084826.EUM.nc	11.160	11.034	1.667	3608	5592	0	1528	13	443
SRL_OPN_2PTS025_0605_20150723_084826_20150723_102623.EUM.nc	11.660	11.588	1.825	2378	5449	0	2803	9	259
SRL_OPN_2PTS025_0607_20150723_102624_20150723_120419.EUM.nc	11.130	11.068	1.574	2381	5508	0	3001	25	101
SRL_OPN_2PTS025_0609_20150723_120419_20150723_134320.EUM.nc	10.840	10.946	1.582	2940	5532	0	2497	18	77
SRL_OPN_2PTS025_0611_20150723_134320_20150723_153647.EUM.nc	10.520	10.404	1.377	3666	6422	0	2707	0	49
SRL_OPN_2PTS025_0614_20150723_153647_20150723_171628.EUM.nc	11.000	10.991	1.559	2692	5604	0	2856	7	49
SRL_OPN_2PTS025_0616_20150723_171627_20150723_185606.EUM.nc	11.175	10.960	1.882	3231	5564	0	2222	6	105
SRL_OPN_2PTS025_0618_20150723_185606_20150723_203514.EUM.nc	11.060	11.298	1.827	3415	5617	0	2053	6	143
SRL_OPN_2PTS025_0620_20150723_203513_20150723_221350.EUM.nc	11.480	11.239	1.654	2844	5547	0	2552	20	131
SRL_OPN_2PTS025_0622_20150723_221349_20150723_235139.EUM.nc	11.100	10.987	1.501	2829	5482	0	2563	5	85

– Continued on next page

Table 6: Ka-Band Backscatter Coefficient Statistics.

– Continued from previous page

File	Median	Mean	Std. Dev.	No. Obs.	Total Obs.	Default Lat/Lon	Flag (total)	Default (total)	3-Sigma Edited
SRL_OPN_2PTS025_0623_20150723_235139_20150724_012933.EUM.nc	10.750	10.863	1.226	2837	5512	0	2499	4	172
SRL_OPN_2PTS025_0625_20150724_012933_20150724_030813.EUM.nc	10.570	10.434	1.552	2723	5542	0	2650	6	163
SRL_OPN_2PTS025_0627_20150724_030812_20150724_044833.EUM.nc	10.960	10.634	1.929	2864	5506	0	2617	3	22
SRL_OPN_2PTS025_0629_20150724_044833_20150724_063055.EUM.nc	10.850	10.719	1.448	3571	5813	0	1983	5	254
SRL_OPN_2PTS025_0631_20150724_063055_20150724_081739.EUM.nc	11.010	11.051	1.377	4125	6099	0	1740	1	233
SRL_OPN_2PTS025_0634_20150724_081739_20150724_095535.EUM.nc	11.380	11.227	1.832	2794	5434	0	2525	14	101
SRL_OPN_2PTS025_0635_20150724_095534_20150724_113330.EUM.nc	11.180	11.289	1.479	2125	5428	0	3141	31	131
SRL_OPN_2PTS025_0637_20150724_113329_20150724_131209.EUM.nc	10.810	10.712	1.241	2639	5477	0	2666	9	163
SRL_OPN_2PTS025_0639_20150724_131210_20150724_150522.EUM.nc	10.700	10.525	1.579	3557	6416	0	2805	1	53
SRL_OPN_2PTS025_0642_20150724_150522_20150724_164511.EUM.nc	11.160	11.093	1.759	2871	5601	0	2595	11	124
SRL_OPN_2PTS025_0644_20150724_164510_20150724_182445.EUM.nc	11.190	11.075	2.045	3122	5520	0	2279	7	112
SRL_OPN_2PTS025_0646_20150724_182444_20150724_200410.EUM.nc	11.070	11.107	1.745	2964	5608	0	2403	7	234
SRL_OPN_2PTS025_0648_20150724_200409_20150724_214252.EUM.nc	11.390	11.343	1.412	3297	5555	0	2083	16	159
SRL_OPN_2PTS025_0650_20150724_214251_20150724_232059.EUM.nc	11.140	10.998	1.824	2442	5368	0	2845	8	73
SRL_OPN_2PTS025_0651_20150724_232058_20150725_005840.EUM.nc	11.000	10.892	1.509	2824	5536	0	2527	17	168
SRL_OPN_2PTS025_0653_20150725_005839_20150725_023705.EUM.nc	10.520	10.392	1.699	2954	5556	0	2513	14	75
SRL_OPN_2PTS025_0655_20150725_023705_20150725_041645.EUM.nc	11.240	11.144	1.719	2677	5460	0	2689	10	84
SRL_OPN_2PTS025_0657_20150725_041644_20150725_055830.EUM.nc	10.980	10.761	1.481	3581	5765	0	2064	2	118
SRL_OPN_2PTS025_0659_20150725_055830_20150725_074646.EUM.nc	10.880	10.842	1.426	3908	6153	0	2016	13	216
SRL_OPN_2PTS025_0662_20150725_074646_20150725_092453.EUM.nc	11.190	10.986	1.993	3063	5549	0	2306	11	169
SRL_OPN_2PTS025_0663_20150725_092453_20150725_110246.EUM.nc	11.090	11.086	1.915	2215	5511	0	3209	34	53
SRL_OPN_2PTS025_0665_20150725_110245_20150725_124058.EUM.nc	11.220	11.015	1.805	2406	5383	0	2913	4	60
SRL_OPN_2PTS025_0667_20150725_124057_20150725_142034.EUM.nc	10.890	10.993	1.560	3242	5594	0	2303	0	49
SRL_OPN_2PTS025_0669_20150725_142033_20150725_161353.EUM.nc	11.130	11.019	1.682	3573	6393	0	2695	10	115
SRL_OPN_2PTS025_0672_20150725_161352_20150725_175331.EUM.nc	11.150	11.160	1.671	2701	5620	0	2728	7	184
SRL_OPN_2PTS025_0674_20150725_175330_20150725_193256.EUM.nc	11.160	11.012	2.149	3264	5633	0	2245	19	105
SRL_OPN_2PTS025_0676_20150725_193255_20150725_211158.EUM.nc	11.090	11.144	1.708	3349	5493	0	1990	11	143
SRL_OPN_2PTS025_0678_20150725_211158_20150725_225018.EUM.nc	11.060	11.040	1.381	2523	5502	0	2884	15	80
SRL_OPN_2PTS025_0679_20150725_225018_20150726_002759.EUM.nc	11.070	10.918	1.617	3081	5449	0	2319	5	44
SRL_OPN_2PTS025_0681_20150726_002758_20150726_020559.EUM.nc	10.600	10.717	1.647	2934	5536	0	2524	23	55
SRL_OPN_2PTS025_0683_20150726_020558_20150726_034517.EUM.nc	11.340	11.153	1.727	2771	5544	0	2715	2	56
SRL_OPN_2PTS025_0685_20150726_034516_20150726_052613.EUM.nc	11.170	10.986	1.480	2725	5577	0	2771	12	69
SRL_OPN_2PTS025_0687_20150726_052612_20150726_071540.EUM.nc	11.060	10.942	1.429	3698	6226	0	2406	11	111
SRL_OPN_2PTS025_0690_20150726_071539_20150726_085409.EUM.nc	11.060	11.008	1.724	3738	5604	0	1619	19	228
SRL_OPN_2PTS025_0691_20150726_085408_20150726_103156.EUM.nc	11.650	11.422	2.228	2414	5524	0	3005	14	91
SRL_OPN_2PTS025_0693_20150726_103157_20150726_121002.EUM.nc	11.130	10.970	1.705	2452	5514	0	3025	17	20
SRL_OPN_2PTS025_0695_20150726_121002_20150726_134902.EUM.nc	10.970	10.995	1.327	2931	5482	0	2425	4	122
SRL_OPN_2PTS025_0697_20150726_134901_20150726_154227.EUM.nc	11.050	10.834	1.289	3629	6401	0	2684	1	87
SRL_OPN_2PTS025_0700_20150726_154226_20150726_172215.EUM.nc	11.220	11.087	1.993	2718	5539	0	2744	7	70

– Continued on next page

Table 6: Ka-Band Backscatter Coefficient Statistics.

– Continued from previous page

File	Median	Mean	Std. Dev.	No. Obs.	Total Obs.	Default Lat/Lon	Flag (total)	Default (total)	3-Sigma Edited
SRL_OPN_2PTS025_0702_20150726_172216_20150726_190145.EUM.nc	11.320	11.028	1.645	3144	5648	0	2292	6	206
SRL_OPN_2PTS025_0704_20150726_190144_20150726_204059.EUM.nc	10.870	10.805	1.319	3417	5632	0	1915	5	295
SRL_OPN_2PTS025_0706_20150726_204059_20150726_221924.EUM.nc	11.690	11.611	1.955	2698	5400	0	2421	14	267
SRL_OPN_2PTS025_0708_20150726_221923_20150726_235720.EUM.nc	11.020	10.911	1.759	2999	5523	0	2491	7	26
SRL_OPN_2PTS025_0709_20150726_235719_20150727_013508.EUM.nc	10.770	10.730	1.613	2943	5532	0	2407	1	181
SRL_OPN_2PTS025_0711_20150727_013508_20150727_031400.EUM.nc	11.190	11.001	1.637	2773	5510	0	2691	11	35
SRL_OPN_2PTS025_0713_20150727_031359_20150727_045419.EUM.nc	11.380	11.170	1.668	2894	5544	0	2599	5	46
SRL_OPN_2PTS025_0715_20150727_045418_20150727_063648.EUM.nc	11.060	10.922	1.427	3697	5841	0	1999	0	145
SRL_OPN_2PTS025_0717_20150727_063647_20150727_082314.EUM.nc	11.050	10.825	1.649	4169	6078	0	1741	5	163
SRL_OPN_2PTS025_0720_20150727_082314_20150727_100116.EUM.nc	11.470	11.555	2.231	2846	5468	0	2524	13	85
SRL_OPN_2PTS025_0721_20150727_100116_20150727_113913.EUM.nc	11.530	11.515	1.749	2164	5445	0	3116	29	136
SRL_OPN_2PTS025_0723_20150727_113913_20150727_131747.EUM.nc	11.060	11.069	1.123	2759	5417	0	2537	2	119
SRL_OPN_2PTS025_0725_20150727_131747_20150727_151110.EUM.nc	10.910	10.676	1.606	3596	6438	0	2781	0	61
SRL_OPN_2PTS025_0728_20150727_151110_20150727_165059.EUM.nc	11.050	10.906	1.550	2810	5601	0	2662	9	120
SRL_OPN_2PTS025_0730_20150727_165059_20150727_183033.EUM.nc	11.240	11.057	1.978	3132	5518	0	2286	4	96
SRL_OPN_2PTS025_0732_20150727_183033_20150727_200947.EUM.nc	10.830	10.902	1.405	2957	5594	0	2399	11	227
SRL_OPN_2PTS025_0734_20150727_200946_20150727_214834.EUM.nc	11.260	11.283	1.408	3228	5544	0	2117	9	190
SRL_OPN_2PTS025_0736_20150727_214833_20150727_232630.EUM.nc	11.200	10.989	1.531	2353	5346	0	2805	40	148
SRL_OPN_2PTS025_0737_20150727_232631_20150728_010422.EUM.nc	10.870	10.793	1.802	2642	5520	0	2712	18	148
SRL_OPN_2PTS025_0739_20150728_010421_20150728_024242.EUM.nc	10.770	10.739	1.337	2790	5548	0	2617	0	141
SRL_OPN_2PTS025_0741_20150728_024241_20150728_042235.EUM.nc	10.930	10.781	1.109	2568	5464	0	2700	5	191
SRL_OPN_2PTS025_0743_20150728_042234_20150728_060420.EUM.nc	11.210	10.913	1.914	3626	5766	0	2044	3	93
SRL_OPN_2PTS025_0745_20150728_060419_20150728_075221.EUM.nc	10.830	10.721	1.355	3901	6151	0	1998	3	249
SRL_OPN_2PTS025_0748_20150728_075221_20150728_093034.EUM.nc	11.420	11.444	1.582	2993	5531	0	2356	10	172
SRL_OPN_2PTS025_0749_20150728_093034_20150728_110818.EUM.nc	11.930	11.611	1.874	2129	5459	0	3130	33	167
SRL_OPN_2PTS025_0751_20150728_110817_20150728_124642.EUM.nc	10.960	10.922	1.212	2349	5364	0	2919	2	94
SRL_OPN_2PTS025_0753_20150728_124641_20150728_143953.EUM.nc	10.820	10.918	1.445	3390	6349	0	2881	2	76
SRL_OPN_2PTS025_0756_20150728_143953_20150728_161932.EUM.nc	11.480	11.178	1.804	3405	5623	0	2127	1	90
SRL_OPN_2PTS025_0758_20150728_161931_20150728_175916.EUM.nc	11.640	11.411	1.560	2663	4643	0	1823	0	157
SRL_OPN_2PTS025_0760_20150728_175916_20150728_193839.EUM.nc	10.640	10.619	1.317	3275	5626	0	2273	10	68
SRL_OPN_2PTS025_0762_20150728_193838_20150728_211738.EUM.nc	11.000	11.016	1.143	3416	5504	0	1955	20	113
SRL_OPN_2PTS025_0764_20150728_211738_20150728_225548.EUM.nc	11.390	11.365	1.736	2418	5473	0	2915	16	124
SRL_OPN_2PTS025_0765_20150728_225548_20150729_003337.EUM.nc	10.820	10.764	1.603	3077	5482	0	2266	6	133
SRL_OPN_2PTS025_0767_20150729_003337_20150729_021140.EUM.nc	10.810	10.639	1.683	2872	5533	0	2516	3	142
SRL_OPN_2PTS025_0769_20150729_021139_20150729_035104.EUM.nc	11.160	11.268	1.286	2669	5536	0	2759	27	81
SRL_OPN_2PTS025_0771_20150729_035104_20150729_053207.EUM.nc	10.950	10.657	1.997	2770	5585	0	2705	5	105
SRL_OPN_2PTS025_0773_20150729_053206_20150729_072122.EUM.nc	10.820	10.703	1.568	3866	6188	0	2214	3	105
SRL_OPN_2PTS025_0776_20150729_072122_20150729_085949.EUM.nc	11.350	11.195	1.652	3760	5605	0	1698	6	141
SRL_OPN_2PTS025_0777_20150729_085948_20150729_103736.EUM.nc	11.560	11.473	1.908	2425	5539	0	3018	7	89

– Continued on next page

Table 6: Ka-Band Backscatter Coefficient Statistics.

– Continued from previous page

File	Median	Mean	Std. Dev.	No. Obs.	Total Obs.	Default Lat/Lon	Flag (total)	Default (total)	3-Sigma Edited
SRL_OPN_2PTS025_0779_20150729_103735_20150729_121544.EUM.nc	10.980	10.778	1.695	2413	5494	0	2988	28	65
SRL_OPN_2PTS025_0781_20150729_121543_20150729_135447.EUM.nc	11.135	10.921	1.217	3077	5514	0	2328	2	107
SRL_OPN_2PTS025_0783_20150729_135447_20150729_172801.EUM.nc	11.330	11.205	1.879	6205	11929	0	5428	7	289
SRL_OPN_2PTS025_0788_20150729_172800_20150729_190729.EUM.nc	10.965	10.908	1.603	3336	5634	0	2115	15	168
SRL_OPN_2PTS025_0790_20150729_190729_20150729_204634.EUM.nc	10.820	10.823	1.410	3500	5596	0	1862	16	218
SRL_OPN_2PTS025_0792_20150729_204633_20150729_222505.EUM.nc	11.530	11.747	2.260	2835	5425	0	2450	24	116
SRL_OPN_2PTS025_0794_20150729_222504_20150730_000259.EUM.nc	11.190	10.989	1.644	2945	5534	0	2458	15	116
SRL_OPN_2PTS025_0795_20150730_000259_20150730_014049.EUM.nc	10.760	10.745	1.669	3064	5539	0	2417	5	53
SRL_OPN_2PTS025_0797_20150730_014048_20150730_031936.EUM.nc	11.280	11.162	1.533	2781	5533	0	2683	10	59
SRL_OPN_2PTS025_0799_20150730_031935_20150730_050010.EUM.nc	11.090	10.978	1.818	2928	5592	0	2601	2	61
SRL_OPN_2PTS025_0801_20150730_050011_20150730_064249.EUM.nc	10.770	10.889	1.491	3547	5850	0	2049	2	252
SRL_OPN_2PTS025_0803_20150730_064248_20150730_082854.EUM.nc	11.100	11.083	1.568	4118	6054	0	1706	6	224
SRL_OPN_2PTS025_0806_20150730_082854_20150730_100655.EUM.nc	11.770	11.744	2.181	2707	5428	0	2533	3	185
SRL_OPN_2PTS025_0807_20150730_100654_20150730_114446.EUM.nc	11.560	11.558	1.824	2200	5467	0	3102	14	151
SRL_OPN_2PTS025_0809_20150730_114445_20150730_132332.EUM.nc	10.620	10.727	1.362	2848	5466	0	2525	6	87
SRL_OPN_2PTS025_0811_20150730_132331_20150730_151656.EUM.nc	10.905	10.805	1.550	3532	6405	0	2738	1	134
SRL_OPN_2PTS025_0814_20150730_151655_20150730_165636.EUM.nc	11.100	10.802	1.578	2746	5556	0	2663	8	139
SRL_OPN_2PTS025_0816_20150730_165636_20150730_183618.EUM.nc	11.110	10.942	1.546	3086	5524	0	2252	1	185
SRL_OPN_2PTS025_0818_20150730_183617_20150730_201531.EUM.nc	10.840	10.819	1.499	3192	5574	0	2245	8	129
SRL_OPN_2PTS025_0820_20150730_201530_20150730_215416.EUM.nc	11.180	11.240	1.422	3115	5535	0	2190	33	197
SRL_OPN_2PTS025_0822_20150730_215415_20150730_233210.EUM.nc	10.770	10.688	1.960	2473	5316	0	2768	13	62
SRL_OPN_2PTS025_0823_20150730_233211_20150731_011002.EUM.nc	10.590	10.441	1.793	2633	5522	0	2775	6	108
SRL_OPN_2PTS025_0825_20150731_011001_20150731_024825.EUM.nc	11.310	11.242	1.699	2776	5551	0	2681	3	91
SRL_OPN_2PTS025_0827_20150731_024825_20150731_042824.EUM.nc	10.970	10.847	1.594	2766	5549	0	2679	6	98
SRL_OPN_2PTS025_0829_20150731_042824_20150731_061018.EUM.nc	10.920	10.694	1.522	3370	5755	0	2059	3	323
SRL_OPN_2PTS025_0831_20150731_061017_20150731_075801.EUM.nc	11.140	11.090	1.182	3847	6119	0	1979	10	283
SRL_OPN_2PTS025_0834_20150731_075801_20150731_093612.EUM.nc	11.595	11.346	1.963	2964	5562	0	2493	15	90
SRL_OPN_2PTS025_0835_20150731_093613_20150731_111359.EUM.nc	11.630	11.227	1.985	2121	5498	0	3292	32	53
SRL_OPN_2PTS025_0837_20150731_111358_20150731_125224.EUM.nc	10.820	10.743	1.620	2499	5382	0	2796	1	86
SRL_OPN_2PTS025_0839_20150731_125223_20150731_144537.EUM.nc	11.010	10.819	1.623	3375	6384	0	2826	1	182
SRL_OPN_2PTS025_0842_20150731_144536_20150731_162517.EUM.nc	11.400	11.108	1.757	3247	5634	0	2189	4	194
SRL_OPN_2PTS025_0844_20150731_162516_20150731_180504.EUM.nc	11.430	11.231	1.677	2992	5654	0	2572	5	85
SRL_OPN_2PTS025_0846_20150731_180503_20150731_194425.EUM.nc	10.960	10.882	1.765	3216	5620	0	2242	2	160
SRL_OPN_2PTS025_0848_20150731_194424_20150731_212314.EUM.nc	11.300	11.173	1.633	3328	5467	0	1919	15	205
SRL_OPN_2PTS025_0850_20150731_212314_20150731_230128.EUM.nc	11.170	11.090	1.728	2338	5408	0	2988	6	76
SRL_OPN_2PTS025_0851_20150731_230127_20150801_003918.EUM.nc	10.710	10.554	1.774	3156	5518	0	2241	3	118
SRL_OPN_2PTS025_0853_20150801_003918_20150801_021723.EUM.nc	11.170	10.947	1.567	2885	5527	0	2548	7	87
SRL_OPN_2PTS025_0855_20150801_021722_20150801_035643.EUM.nc	10.960	10.798	1.859	2656	5554	0	2785	7	106
SRL_OPN_2PTS025_0857_20150801_035644_20150801_053803.EUM.nc	11.145	11.011	1.821	2864	5570	0	2514	8	184

– Continued on next page

Table 6: Ka-Band Backscatter Coefficient Statistics.

– Continued from previous page

File	Median	Mean	Std. Dev.	No. Obs.	Total Obs.	Default Lat/Lon	Flag (total)	Default (total)	3-Sigma Edited
SRL_OPN_2PTS025_0859_20150801_053803_20150801_072705.EUM.nc	11.350	11.042	1.566	4074	6231	0	2115	1	41
SRL_OPN_2PTS025_0862_20150801_072706_20150801_090522.EUM.nc	11.080	11.061	1.478	3610	5556	0	1789	13	144
SRL_OPN_2PTS025_0863_20150801_090521_20150801_104316.EUM.nc	11.640	11.386	2.589	2480	5549	0	2957	25	87
SRL_OPN_2PTS025_0865_20150801_104315_20150801_122118.EUM.nc	10.860	11.083	1.607	2477	5494	0	2899	16	102
SRL_OPN_2PTS025_0867_20150801_122117_20150801_140035.EUM.nc	11.160	10.981	1.451	3181	5547	0	2227	8	131
SRL_OPN_2PTS025_0869_20150801_140035_20150801_155401.EUM.nc	10.900	10.946	1.732	3437	6418	0	2893	4	84
SRL_OPN_2PTS025_0872_20150801_155400_20150801_173340.EUM.nc	11.060	11.013	1.616	2695	5503	0	2758	4	46
SRL_OPN_2PTS025_0874_20150801_173341_20150801_191316.EUM.nc	11.440	11.410	1.479	3403	5642	0	2066	10	163
SRL_OPN_2PTS025_0876_20150801_191316_20150801_205217.EUM.nc	11.620	11.433	1.960	3532	5623	0	1908	15	168
SRL_OPN_2PTS025_0878_20150801_205218_20150801_223047.EUM.nc	11.000	10.803	1.726	2811	5436	0	2448	29	148
SRL_OPN_2PTS025_0880_20150801_223047_20150802_000831.EUM.nc	10.620	10.653	1.455	2963	5494	0	2431	7	93
SRL_OPN_2PTS025_0881_20150802_000830_20150802_014631.EUM.nc	11.140	11.162	1.723	2972	5543	0	2361	2	208
SRL_OPN_2PTS025_0883_20150802_014630_20150802_032523.EUM.nc	10.770	10.616	1.490	2811	5476	0	2555	4	106
SRL_OPN_2PTS025_0885_20150802_032522_20150802_050555.EUM.nc	11.220	11.180	1.708	2804	5570	0	2674	4	88
SRL_OPN_2PTS025_0887_20150802_050554_20150802_065559.EUM.nc	11.435	11.359	1.545	3588	6255	0	2517	0	150
SRL_OPN_2PTS025_0890_20150802_065558_20150802_083437.EUM.nc	11.260	10.980	1.384	4068	5642	0	1286	3	285
SRL_OPN_2PTS025_0892_20150802_083436_20150802_101228.EUM.nc	11.100	11.045	1.925	2721	5450	0	2632	13	84
SRL_OPN_2PTS025_0893_20150802_101228_20150802_115027.EUM.nc	11.270	11.582	1.811	2317	5527	0	3114	11	85
SRL_OPN_2PTS025_0895_20150802_115026_20150802_132910.EUM.nc	10.850	10.718	1.405	2934	5445	0	2437	8	66
SRL_OPN_2PTS025_0897_20150802_132910_20150802_152236.EUM.nc	10.840	10.798	1.538	3668	6391	0	2667	1	55
SRL_OPN_2PTS025_0900_20150802_152236_20150802_170224.EUM.nc	11.130	10.971	1.664	2792	5561	0	2709	3	57
SRL_OPN_2PTS025_0902_20150802_170223_20150802_184157.EUM.nc	11.990	11.728	1.708	3099	5523	0	2258	5	161
SRL_OPN_2PTS025_0904_20150802_184157_20150802_202116.EUM.nc	10.990	10.716	1.874	3378	5591	0	2136	4	73
SRL_OPN_2PTS025_0906_20150802_202115_20150802_215951.EUM.nc	11.390	11.358	2.022	2982	5511	0	2402	22	105
SRL_OPN_2PTS025_0908_20150802_215951_20150802_233752.EUM.nc	10.460	10.434	1.469	2600	5462	0	2742	10	110
SRL_OPN_2PTS025_0909_20150802_233751_20150803_011535.EUM.nc	10.980	10.917	1.319	2864	5509	0	2526	20	99
SRL_OPN_2PTS025_0911_20150803_011534_20150803_025411.EUM.nc	10.780	10.646	1.450	2771	5565	0	2689	4	101
SRL_OPN_2PTS025_0913_20150803_025410_20150803_043407.EUM.nc	10.940	10.979	1.774	2794	5496	0	2589	11	102
SRL_OPN_2PTS025_0915_20150803_043407_20150803_061618.EUM.nc	11.240	11.116	1.495	3627	5812	0	2037	0	148
SRL_OPN_2PTS025_0917_20150803_061617_20150803_080346.EUM.nc	11.220	11.028	1.532	4037	6121	0	1910	2	172
SRL_OPN_2PTS025_0920_20150803_080345_20150803_094147.EUM.nc	10.900	10.823	1.850	2993	5550	0	2481	5	71
SRL_OPN_2PTS025_0921_20150803_094147_20150803_111940.EUM.nc	11.140	11.351	1.718	2197	5401	0	3135	43	26
SRL_OPN_2PTS025_0923_20150803_111940_20150803_125802.EUM.nc	10.900	10.759	1.155	2569	5372	0	2700	5	98
SRL_OPN_2PTS025_0925_20150803_125802_20150803_145118.EUM.nc	11.020	10.971	1.528	3524	6398	0	2763	1	110
SRL_OPN_2PTS025_0928_20150803_145117_20150803_163106.EUM.nc	10.810	10.548	1.876	3357	5670	0	2281	5	27
SRL_OPN_2PTS025_0930_20150803_163106_20150803_181043.EUM.nc	11.290	11.274	1.537	2833	5614	0	2552	2	227
SRL_OPN_2PTS025_0932_20150803_181042_20150803_195003.EUM.nc	11.080	11.150	1.756	3279	5630	0	2269	4	78
SRL_OPN_2PTS025_0934_20150803_195002_20150803_212858.EUM.nc	11.360	11.307	1.943	3483	5496	0	1838	15	160
SRL_OPN_2PTS025_0936_20150803_212857_20150803_230711.EUM.nc	10.890	10.678	1.593	2209	5454	0	3144	8	93

– Continued on next page

Table 6: Ka-Band Backscatter Coefficient Statistics.

– Continued from previous page

File	Median	Mean	Std. Dev.	No. Obs.	Total Obs.	Default Lat/Lon	Flag (total)	Default (total)	3-Sigma Edited
SRL_OPN_2PTS025_0937_20150803_230711_20150804_004452.EUM.nc	10.740	10.620	1.391	3101	5511	0	2292	12	106
SRL_OPN_2PTS025_0939_20150804_004452_20150804_022300.EUM.nc	11.030	10.938	1.727	2942	5543	0	2548	4	49
SRL_OPN_2PTS025_0941_20150804_022259_20150804_040234.EUM.nc	11.250	11.017	1.753	2697	5483	0	2684	2	100
SRL_OPN_2PTS025_0943_20150804_040234_20150804_054352.EUM.nc	10.880	10.816	1.567	3135	5702	0	2315	13	239
SRL_OPN_2PTS025_0953_20150804_122701_20150804_140617.EUM.nc	10.870	10.752	1.343	3128	5578	0	2360	1	89
SRL_OPN_2PTS025_0955_20150804_140616_20150804_155941.EUM.nc	10.730	10.737	1.694	3382	6379	0	2906	9	82
SRL_OPN_2PTS025_0958_20150804_155940_20150804_173929.EUM.nc	11.010	10.984	1.633	2692	5644	0	2796	5	151
SRL_OPN_2PTS025_0960_20150804_173928_20150804_191855.EUM.nc	11.380	11.151	1.620	3314	5639	0	2058	4	263
SRL_OPN_2PTS025_0962_20150804_191855_20150804_205803.EUM.nc	10.770	10.746	1.386	3524	5599	0	1872	15	188
SRL_OPN_2PTS025_0964_20150804_205802_20150804_223620.EUM.nc	11.300	11.331	1.471	2748	5403	0	2451	13	191
SRL_OPN_2PTS025_0965_20150804_223620_20150805_001412.EUM.nc	10.810	10.715	1.602	2963	5486	0	2438	2	83
SRL_OPN_2PTS025_0967_20150805_001411_20150805_015206.EUM.nc	10.830	10.648	1.859	3014	5505	0	2320	1	170
SRL_OPN_2PTS025_0969_20150805_015205_20150805_033111.EUM.nc	11.200	11.058	1.403	2790	5485	0	2535	6	154
SRL_OPN_2PTS025_0971_20150805_033110_20150805_051150.EUM.nc	10.930	10.745	1.607	2824	5557	0	2629	0	104
SRL_OPN_2PTS025_0973_20150805_051150_20150805_070145.EUM.nc	10.850	10.949	1.454	3588	6252	0	2533	8	123
SRL_OPN_2PTS025_0976_20150805_070144_20150805_084011.EUM.nc	11.420	11.295	1.905	4086	5615	0	1368	5	156
SRL_OPN_2PTS025_0978_20150805_084012_20150805_101809.EUM.nc	11.150	11.234	1.080	2611	5454	0	2691	10	142
SRL_OPN_2PTS025_0979_20150805_101808_20150805_115603.EUM.nc	11.560	11.246	1.837	2368	5525	0	3049	15	93
SRL_OPN_2PTS025_0981_20150805_115602_20150805_133459.EUM.nc	10.785	10.472	1.832	2960	5446	0	2443	3	40
SRL_OPN_2PTS025_0983_20150805_133459_20150805_152824.EUM.nc	10.930	10.836	1.280	3649	6374	0	2641	0	84
SRL_OPN_2PTS025_0986_20150805_152823_20150805_170804.EUM.nc	11.240	11.084	1.576	2694	5584	0	2777	2	111
SRL_OPN_2PTS025_0988_20150805_170803_20150805_184744.EUM.nc	11.400	11.531	2.045	3327	5547	0	2088	5	127
SRL_OPN_2PTS025_0990_20150805_184744_20150805_202654.EUM.nc	11.045	11.036	1.371	3367	5597	0	2148	9	73
SRL_OPN_2PTS025_0992_20150805_202653_20150805_220534.EUM.nc	10.920	10.807	1.628	2971	5499	0	2382	22	124
SRL_OPN_2PTS025_0994_20150805_220533_20150805_234324.EUM.nc	11.350	10.884	1.763	2727	5530	0	2670	12	121
SRL_OPN_2PTS025_0995_20150805_234323_20150806_012118.EUM.nc	10.970	10.636	1.857	2955	5523	0	2526	12	30
SRL_OPN_2PTS025_0997_20150806_012117_20150806_025950.EUM.nc	10.870	10.851	1.348	2800	5581	0	2730	6	45
SRL_OPN_2PTS025_0999_20150806_025950_20150806_044002.EUM.nc	11.010	10.798	1.726	2766	5518	0	2609	11	132

23 Dry Troposphere Path Delay Table

Table 7: Dry Troposphere Path Delay Statistics.

File	Median	Mean	Std. Dev.	No. Obs.	Total Obs.	Default Lat/Lon	Flag (total)	Default (total)	3-Sigma Edited
SRL_OPN_2PTS024_1001_20150702_043936_20150702_062145.EUM.nc	-2.310	-2.313	0.015	3582	5803	0	1951	0	270
SRL_OPN_2PTS025_0001_20150702_062145_20150702_080856.EUM.nc	-2.313	-2.314	0.014	3814	6105	0	1896	0	395
SRL_OPN_2PTS025_0004_20150702_080856_20150702_094704.EUM.nc	-2.313	-2.311	0.019	2688	5550	0	2659	0	203
SRL_OPN_2PTS025_0005_20150702_094704_20150702_112451.EUM.nc	-2.308	-2.307	0.016	1960	5425	0	3300	0	165
SRL_OPN_2PTS025_0007_20150702_112450_20150702_130323.EUM.nc	-2.308	-2.310	0.016	2432	5349	0	2723	0	194
SRL_OPN_2PTS025_0009_20150702_130322_20150702_145641.EUM.nc	-2.312	-2.314	0.012	3022	6403	0	2916	0	465
SRL_OPN_2PTS025_0012_20150702_145640_20150702_163620.EUM.nc	-2.306	-2.303	0.023	3202	5650	0	2398	0	50
SRL_OPN_2PTS025_0014_20150702_163620_20150702_181605.EUM.nc	-2.310	-2.310	0.021	2844	5624	0	2657	0	123
SRL_OPN_2PTS025_0016_20150702_181605_20150702_195523.EUM.nc	-2.302	-2.306	0.019	3011	5592	0	2337	0	244
SRL_OPN_2PTS025_0018_20150702_195523_20150702_213409.EUM.nc	-2.311	-2.311	0.015	3242	5485	0	1979	0	264
SRL_OPN_2PTS025_0020_20150702_213409_20150702_231219.EUM.nc	-2.316	-2.316	0.014	2047	5423	0	3179	0	197
SRL_OPN_2PTS025_0021_20150702_231218_20150703_005008.EUM.nc	-2.309	-2.304	0.023	3121	5545	0	2410	0	14
SRL_OPN_2PTS025_0023_20150703_005008_20150703_022820.EUM.nc	-2.308	-2.304	0.024	2903	5517	0	2528	0	86
SRL_OPN_2PTS025_0025_20150703_022819_20150703_040759.EUM.nc	-2.305	-2.297	0.033	2704	5499	0	2795	0	0
SRL_OPN_2PTS025_0027_20150703_040758_20150703_054925.EUM.nc	-2.317	-2.318	0.010	3100	5702	0	2066	0	536
SRL_OPN_2PTS025_0029_20150703_054925_20150703_073801.EUM.nc	-2.309	-2.311	0.015	3830	6178	0	2125	0	223
SRL_OPN_2PTS025_0032_20150703_073801_20150703_091612.EUM.nc	-2.312	-2.313	0.016	3141	5562	0	2195	0	226
SRL_OPN_2PTS025_0033_20150703_091611_20150703_105407.EUM.nc	-2.299	-2.301	0.015	2201	5541	0	3207	0	133
SRL_OPN_2PTS025_0035_20150703_105406_20150703_123214.EUM.nc	-2.310	-2.313	0.014	2192	5389	0	2948	0	249
SRL_OPN_2PTS025_0037_20150703_123214_20150703_141140.EUM.nc	-2.313	-2.315	0.012	2643	5608	0	2459	0	506
SRL_OPN_2PTS025_0039_20150703_141139_20150703_160503.EUM.nc	-2.307	-2.305	0.016	3204	6391	0	2966	0	221
SRL_OPN_2PTS025_0042_20150703_160502_20150703_174442.EUM.nc	-2.306	-2.305	0.022	2792	5625	0	2833	0	0
SRL_OPN_2PTS025_0044_20150703_174442_20150703_192416.EUM.nc	-2.306	-2.312	0.014	3172	5645	0	2242	0	231
SRL_OPN_2PTS025_0046_20150703_192415_20150703_210312.EUM.nc	-2.315	-2.314	0.013	3145	5592	0	2052	0	395
SRL_OPN_2PTS025_0048_20150703_210312_20150703_224137.EUM.nc	-2.312	-2.313	0.016	2549	5402	0	2740	0	113
SRL_OPN_2PTS025_0049_20150703_224136_20150704_001920.EUM.nc	-2.310	-2.303	0.025	3088	5480	0	2392	0	0
SRL_OPN_2PTS025_0051_20150704_001919_20150704_015725.EUM.nc	-2.311	-2.312	0.012	2515	5537	0	2523	0	499
SRL_OPN_2PTS025_0053_20150704_015725_20150704_033625.EUM.nc	-2.305	-2.299	0.025	2922	5476	0	2554	0	0
SRL_OPN_2PTS025_0055_20150704_033624_20150704_051719.EUM.nc	-2.316	-2.319	0.014	2587	5564	0	2626	0	351
SRL_OPN_2PTS025_0057_20150704_051719_20150704_070703.EUM.nc	-2.307	-2.309	0.019	3549	6229	0	2476	0	204
SRL_OPN_2PTS025_0060_20150704_070702_20150704_084528.EUM.nc	-2.315	-2.314	0.015	3818	5606	0	1624	0	164
SRL_OPN_2PTS025_0061_20150704_084527_20150704_102316.EUM.nc	-2.304	-2.302	0.018	2505	5439	0	2857	0	77
SRL_OPN_2PTS025_0063_20150704_102316_20150704_120120.EUM.nc	-2.304	-2.307	0.014	2262	5502	0	2986	0	254
SRL_OPN_2PTS025_0065_20150704_120119_20150704_134012.EUM.nc	-2.307	-2.301	0.024	2956	5517	0	2561	0	0
SRL_OPN_2PTS025_0067_20150704_134011_20150704_153337.EUM.nc	-2.309	-2.307	0.019	3629	6402	0	2659	0	114
SRL_OPN_2PTS025_0070_20150704_153337_20150704_171325.EUM.nc	-2.307	-2.305	0.020	2638	5609	0	2883	0	88

– Continued on next page

Table 7: Dry Troposphere Path Delay Statistics.

– Continued from previous page

File	Median	Mean	Std. Dev.	No. Obs.	Total Obs.	Default Lat/Lon	Flag (total)	Default (total)	3-Sigma Edited
SRL_OPN_2PTS025_0072_20150704_171324_20150704_185256.EUM.nc	-2.311	-2.312	0.017	3134	5557	0	2279	0	144
SRL_OPN_2PTS025_0074_20150704_185255_20150704_203213.EUM.nc	-2.310	-2.311	0.015	3112	5596	0	2141	0	343
SRL_OPN_2PTS025_0076_20150704_203212_20150704_221042.EUM.nc	-2.311	-2.311	0.017	2955	5511	0	2556	0	0
SRL_OPN_2PTS025_0078_20150704_221042_20150704_234841.EUM.nc	-2.311	-2.306	0.024	2914	5516	0	2602	0	0
SRL_OPN_2PTS025_0079_20150704_234841_20150705_012627.EUM.nc	-2.311	-2.312	0.014	2514	5502	0	2577	0	411
SRL_OPN_2PTS025_0081_20150705_012627_20150705_030511.EUM.nc	-2.307	-2.306	0.020	2811	5566	0	2685	0	70
SRL_OPN_2PTS025_0083_20150705_030510_20150705_044520.EUM.nc	-2.317	-2.317	0.011	2490	5480	0	2625	0	365
SRL_OPN_2PTS025_0085_20150705_044519_20150705_062736.EUM.nc	-2.311	-2.310	0.018	3620	5815	0	1981	0	214
SRL_OPN_2PTS025_0087_20150705_062735_20150705_081439.EUM.nc	-2.312	-2.310	0.015	4171	6117	0	1866	0	80
SRL_OPN_2PTS025_0090_20150705_081439_20150705_095236.EUM.nc	-2.308	-2.307	0.016	2726	5442	0	2609	0	107
SRL_OPN_2PTS025_0091_20150705_095236_20150705_113031.EUM.nc	-2.303	-2.300	0.023	2060	5387	0	3199	0	128
SRL_OPN_2PTS025_0093_20150705_113030_20150705_130859.EUM.nc	-2.310	-2.306	0.019	2730	5449	0	2719	0	0
SRL_OPN_2PTS025_0095_20150705_130859_20150705_150220.EUM.nc	-2.311	-2.306	0.024	3514	6410	0	2858	0	38
SRL_OPN_2PTS025_0098_20150705_150219_20150705_164208.EUM.nc	-2.312	-2.311	0.017	2876	5640	0	2582	0	182
SRL_OPN_2PTS025_0100_20150705_164208_20150705_182143.EUM.nc	-2.310	-2.307	0.021	3024	5535	0	2384	0	127
SRL_OPN_2PTS025_0102_20150705_182142_20150705_200101.EUM.nc	-2.305	-2.300	0.028	3144	5582	0	2399	0	39
SRL_OPN_2PTS025_0104_20150705_200101_20150705_213952.EUM.nc	-2.310	-2.310	0.016	3397	5590	0	2183	0	10
SRL_OPN_2PTS025_0106_20150705_213951_20150705_231752.EUM.nc	-2.316	-2.311	0.019	2403	5314	0	2891	0	20
SRL_OPN_2PTS025_0107_20150705_231751_20150706_005542.EUM.nc	-2.310	-2.309	0.020	2815	5537	0	2580	0	142
SRL_OPN_2PTS025_0109_20150706_005542_20150706_023357.EUM.nc	-2.308	-2.307	0.019	2938	5521	0	2508	0	75
SRL_OPN_2PTS025_0111_20150706_023357_20150706_041342.EUM.nc	-2.315	-2.318	0.011	2377	5514	0	2790	0	347
SRL_OPN_2PTS025_0113_20150706_041341_20150706_055515.EUM.nc	-2.314	-2.308	0.029	3677	5731	0	2054	0	0
SRL_OPN_2PTS025_0115_20150706_055514_20150706_074338.EUM.nc	-2.310	-2.310	0.013	3769	6162	0	2121	0	272
SRL_OPN_2PTS025_0118_20150706_074338_20150706_092155.EUM.nc	-2.311	-2.313	0.015	3164	5555	0	2291	0	100
SRL_OPN_2PTS025_0119_20150706_092154_20150706_105939.EUM.nc	-2.299	-2.295	0.025	2145	5501	0	3320	0	36
SRL_OPN_2PTS025_0121_20150706_105940_20150706_123758.EUM.nc	-2.311	-2.313	0.016	2387	5393	0	2986	0	20
SRL_OPN_2PTS025_0123_20150706_123757_20150706_141721.EUM.nc	-2.311	-2.307	0.017	3248	5601	0	2353	0	0
SRL_OPN_2PTS025_0125_20150706_141722_20150706_161043.EUM.nc	-2.314	-2.314	0.021	3403	6404	0	2845	0	156
SRL_OPN_2PTS025_0128_20150706_161042_20150706_175030.EUM.nc	-2.308	-2.299	0.028	2819	5629	0	2807	0	3
SRL_OPN_2PTS025_0130_20150706_175029_20150706_192954.EUM.nc	-2.309	-2.312	0.009	2802	5636	0	2318	0	516
SRL_OPN_2PTS025_0132_20150706_192953_20150706_210850.EUM.nc	-2.311	-2.310	0.018	3355	5487	0	2125	0	7
SRL_OPN_2PTS025_0134_20150706_210850_20150706_224711.EUM.nc	-2.307	-2.306	0.016	2566	5489	0	2921	0	2
SRL_OPN_2PTS025_0135_20150706_224710_20150707_002453.EUM.nc	-2.314	-2.313	0.021	2978	5413	0	2250	0	185
SRL_OPN_2PTS025_0137_20150707_002452_20150707_020259.EUM.nc	-2.310	-2.306	0.018	2869	5527	0	2520	0	138
SRL_OPN_2PTS025_0139_20150707_020258_20150707_034205.EUM.nc	-2.318	-2.318	0.012	2510	5531	0	2649	0	372
SRL_OPN_2PTS025_0141_20150707_034205_20150707_052306.EUM.nc	-2.311	-2.303	0.033	2896	5542	0	2646	0	0
SRL_OPN_2PTS025_0143_20150707_052305_20150707_071240.EUM.nc	-2.314	-2.313	0.013	3655	6216	0	2483	0	78
SRL_OPN_2PTS025_0146_20150707_071240_20150707_085102.EUM.nc	-2.314	-2.315	0.016	3748	5609	0	1621	0	240
SRL_OPN_2PTS025_0147_20150707_085101_20150707_102859.EUM.nc	-2.303	-2.304	0.016	2366	5528	0	3031	0	131

– Continued on next page

Table 7: Dry Troposphere Path Delay Statistics.

– Continued from previous page

File	Median	Mean	Std. Dev.	No. Obs.	Total Obs.	Default Lat/Lon	Flag (total)	Default (total)	3-Sigma Edited
SRL_OPN_2PTS025_0149_20150707_102859_20150707_120655.EUM.nc	-2.312	-2.312	0.024	2500	5500	0	3000	0	0
SRL_OPN_2PTS025_0151_20150707_120654_20150707_134600.EUM.nc	-2.311	-2.311	0.014	2711	5525	0	2557	0	257
SRL_OPN_2PTS025_0153_20150707_134601_20150707_153927.EUM.nc	-2.316	-2.315	0.019	3466	6407	0	2730	0	211
SRL_OPN_2PTS025_0156_20150707_153926_20150707_171906.EUM.nc	-2.308	-2.297	0.028	2758	5508	0	2750	0	0
SRL_OPN_2PTS025_0158_20150707_171905_20150707_185845.EUM.nc	-2.310	-2.305	0.025	3239	5651	0	2412	0	0
SRL_OPN_2PTS025_0160_20150707_185844_20150707_203751.EUM.nc	-2.312	-2.312	0.016	3553	5623	0	2059	0	11
SRL_OPN_2PTS025_0162_20150707_203751_20150707_221626.EUM.nc	-2.311	-2.311	0.014	2876	5439	0	2464	0	99
SRL_OPN_2PTS025_0164_20150707_221626_20150707_235414.EUM.nc	-2.316	-2.307	0.031	3020	5488	0	2466	0	2
SRL_OPN_2PTS025_0165_20150707_235414_20150708_013201.EUM.nc	-2.309	-2.312	0.019	2818	5521	0	2492	0	211
SRL_OPN_2PTS025_0167_20150708_013200_20150708_031049.EUM.nc	-2.312	-2.313	0.016	2683	5570	0	2668	0	219
SRL_OPN_2PTS025_0169_20150708_031049_20150708_045105.EUM.nc	-2.308	-2.300	0.023	2798	5512	0	2637	0	77
SRL_OPN_2PTS025_0171_20150708_045105_20150708_063339.EUM.nc	-2.316	-2.315	0.017	3826	5825	0	1978	0	21
SRL_OPN_2PTS025_0173_20150708_063339_20150708_082014.EUM.nc	-2.315	-2.316	0.015	4029	6091	0	1842	0	220
SRL_OPN_2PTS025_0176_20150708_082013_20150708_095809.EUM.nc	-2.312	-2.309	0.016	2667	5465	0	2620	0	178
SRL_OPN_2PTS025_0177_20150708_095808_20150708_113606.EUM.nc	-2.307	-2.304	0.024	2267	5452	0	3127	0	58
SRL_OPN_2PTS025_0179_20150708_113605_20150708_131439.EUM.nc	-2.310	-2.312	0.023	2778	5442	0	2627	0	37
SRL_OPN_2PTS025_0181_20150708_131439_20150708_150758.EUM.nc	-2.314	-2.315	0.010	2909	6026	0	2590	0	527
SRL_OPN_2PTS025_0184_20150708_150757_20150708_164748.EUM.nc	-2.310	-2.306	0.021	2932	5605	0	2673	0	0
SRL_OPN_2PTS025_0186_20150708_164747_20150708_182722.EUM.nc	-2.308	-2.303	0.024	3144	5525	0	2381	0	0
SRL_OPN_2PTS025_0188_20150708_182722_20150708_200647.EUM.nc	-2.314	-2.314	0.014	3159	5606	0	2345	0	102
SRL_OPN_2PTS025_0190_20150708_200646_20150708_214527.EUM.nc	-2.312	-2.309	0.014	3276	5554	0	2229	0	49
SRL_OPN_2PTS025_0192_20150708_214526_20150708_232332.EUM.nc	-2.314	-2.301	0.037	2539	5321	0	2782	0	0
SRL_OPN_2PTS025_0193_20150708_232331_20150709_010114.EUM.nc	-2.314	-2.316	0.023	2684	5521	0	2718	0	119
SRL_OPN_2PTS025_0195_20150709_010113_20150709_023941.EUM.nc	-2.311	-2.310	0.020	2858	5561	0	2598	0	105
SRL_OPN_2PTS025_0197_20150709_023940_20150709_041923.EUM.nc	-2.310	-2.308	0.015	2663	5503	0	2711	0	129
SRL_OPN_2PTS025_0199_20150709_041923_20150709_060111.EUM.nc	-2.310	-2.310	0.018	3625	5775	0	2074	0	76
SRL_OPN_2PTS025_0201_20150709_060112_20150709_074920.EUM.nc	-2.317	-2.316	0.015	4064	6148	0	2067	0	17
SRL_OPN_2PTS025_0204_20150709_074919_20150709_092726.EUM.nc	-2.313	-2.309	0.019	2915	5523	0	2389	0	219
SRL_OPN_2PTS025_0205_20150709_092725_20150709_110519.EUM.nc	-2.300	-2.296	0.024	2181	5486	0	3275	0	30
SRL_OPN_2PTS025_0207_20150709_110519_20150709_124332.EUM.nc	-2.310	-2.311	0.026	2435	5392	0	2920	0	37
SRL_OPN_2PTS025_0209_20150709_124331_20150709_143642.EUM.nc	-2.309	-2.311	0.013	3023	6361	0	2951	0	387
SRL_OPN_2PTS025_0212_20150709_143641_20150709_161629.EUM.nc	-2.316	-2.315	0.019	3303	5634	0	2159	0	172
SRL_OPN_2PTS025_0214_20150709_161628_20150709_175607.EUM.nc	-2.306	-2.302	0.024	2821	5593	0	2772	0	0
SRL_OPN_2PTS025_0216_20150709_175607_20150709_193531.EUM.nc	-2.314	-2.312	0.018	3358	5638	0	2280	0	0
SRL_OPN_2PTS025_0218_20150709_193530_20150709_211433.EUM.nc	-2.315	-2.313	0.011	3267	5516	0	2115	0	134
SRL_OPN_2PTS025_0220_20150709_211431_20150709_225242.EUM.nc	-2.306	-2.302	0.025	2413	5448	0	2880	0	155
SRL_OPN_2PTS025_0221_20150709_225241_20150710_003032.EUM.nc	-2.313	-2.316	0.019	2963	5469	0	2254	0	252
SRL_OPN_2PTS025_0223_20150710_003031_20150710_020833.EUM.nc	-2.309	-2.311	0.018	2710	5516	0	2644	0	162
SRL_OPN_2PTS025_0225_20150710_020833_20150710_034753.EUM.nc	-2.311	-2.313	0.019	2743	5551	0	2705	0	103

– Continued on next page

Table 7: Dry Troposphere Path Delay Statistics.

– Continued from previous page

File	Median	Mean	Std. Dev.	No. Obs.	Total Obs.	Default Lat/Lon	Flag (total)	Default (total)	3-Sigma Edited
SRL_OPN_2PTS025_0227_20150710_034753_20150710_052852.EUM.nc	-2.307	-2.306	0.017	2784	5585	0	2754	0	47
SRL_OPN_2PTS025_0229_20150710_052851_20150710_071814.EUM.nc	-2.318	-2.315	0.016	3763	6239	0	2363	0	113
SRL_OPN_2PTS025_0232_20150710_071813_20150710_085642.EUM.nc	-2.315	-2.311	0.021	3750	5627	0	1751	0	126
SRL_OPN_2PTS025_0233_20150710_085641_20150710_103428.EUM.nc	-2.306	-2.304	0.019	2289	5522	0	3133	0	100
SRL_OPN_2PTS025_0235_20150710_103428_20150710_121236.EUM.nc	-2.312	-2.317	0.017	2190	5490	0	3013	0	287
SRL_OPN_2PTS025_0237_20150710_121236_20150710_135138.EUM.nc	-2.309	-2.312	0.012	2660	5511	0	2489	0	362
SRL_OPN_2PTS025_0239_20150710_135138_20150710_154503.EUM.nc	-2.313	-2.315	0.022	3666	6413	0	2717	0	30
SRL_OPN_2PTS025_0242_20150710_154503_20150710_172451.EUM.nc	-2.307	-2.297	0.024	2717	5511	0	2794	0	0
SRL_OPN_2PTS025_0244_20150710_172450_20150710_190421.EUM.nc	-2.314	-2.314	0.013	3299	5645	0	2346	0	0
SRL_OPN_2PTS025_0246_20150710_190420_20150710_204333.EUM.nc	-2.314	-2.313	0.014	3563	5608	0	1931	0	114
SRL_OPN_2PTS025_0248_20150710_204332_20150710_222156.EUM.nc	-2.307	-2.308	0.019	2785	5409	0	2440	0	184
SRL_OPN_2PTS025_0250_20150710_222157_20150710_235952.EUM.nc	-2.312	-2.308	0.028	2942	5528	0	2476	0	110
SRL_OPN_2PTS025_0251_20150710_235951_20150711_013741.EUM.nc	-2.311	-2.312	0.017	3029	5521	0	2421	0	71
SRL_OPN_2PTS025_0253_20150711_013740_20150711_031634.EUM.nc	-2.311	-2.314	0.024	2822	5571	0	2704	0	45
SRL_OPN_2PTS025_0255_20150711_031635_20150711_045657.EUM.nc	-2.310	-2.309	0.009	2643	5530	0	2602	0	285
SRL_OPN_2PTS025_0257_20150711_045656_20150711_063930.EUM.nc	-2.318	-2.313	0.019	3864	5843	0	1972	0	7
SRL_OPN_2PTS025_0259_20150711_063930_20150711_082546.EUM.nc	-2.315	-2.314	0.014	4038	6070	0	1772	0	260
SRL_OPN_2PTS025_0262_20150711_082547_20150711_100349.EUM.nc	-2.307	-2.309	0.015	2519	5453	0	2626	0	308
SRL_OPN_2PTS025_0263_20150711_100348_20150711_114138.EUM.nc	-2.310	-2.308	0.023	2243	5452	0	3073	0	136
SRL_OPN_2PTS025_0265_20150711_114137_20150711_132023.EUM.nc	-2.310	-2.313	0.013	2620	5443	0	2575	0	248
SRL_OPN_2PTS025_0267_20150711_132022_20150711_151346.EUM.nc	-2.310	-2.315	0.023	3351	6434	0	2815	0	268
SRL_OPN_2PTS025_0270_20150711_151346_20150711_165324.EUM.nc	-2.305	-2.299	0.023	2869	5569	0	2700	0	0
SRL_OPN_2PTS025_0272_20150711_165325_20150711_183307.EUM.nc	-2.315	-2.315	0.012	3113	5536	0	2412	0	11
SRL_OPN_2PTS025_0274_20150711_183306_20150711_201222.EUM.nc	-2.314	-2.316	0.013	3180	5582	0	2245	0	157
SRL_OPN_2PTS025_0276_20150711_201221_20150711_215107.EUM.nc	-2.308	-2.305	0.021	3117	5557	0	2209	0	231
SRL_OPN_2PTS025_0278_20150711_215107_20150711_232903.EUM.nc	-2.311	-2.305	0.031	2428	5372	0	2899	0	45
SRL_OPN_2PTS025_0279_20150711_232902_20150712_010654.EUM.nc	-2.315	-2.319	0.014	2436	5522	0	2758	0	328
SRL_OPN_2PTS025_0281_20150712_010654_20150712_024516.EUM.nc	-2.309	-2.317	0.023	2897	5558	0	2629	0	32
SRL_OPN_2PTS025_0283_20150712_024516_20150712_042512.EUM.nc	-2.308	-2.309	0.013	2556	5503	0	2667	0	280
SRL_OPN_2PTS025_0285_20150712_042511_20150712_060701.EUM.nc	-2.319	-2.317	0.015	3632	5791	0	2085	0	74
SRL_OPN_2PTS025_0287_20150712_060700_20150712_075453.EUM.nc	-2.315	-2.314	0.016	4000	6142	0	1998	0	144
SRL_OPN_2PTS025_0290_20150712_075454_20150712_093306.EUM.nc	-2.312	-2.312	0.012	2890	5558	0	2483	0	185
SRL_OPN_2PTS025_0291_20150712_093306_20150712_111051.EUM.nc	-2.301	-2.299	0.027	2165	5492	0	3271	0	56
SRL_OPN_2PTS025_0293_20150712_111050_20150712_124915.EUM.nc	-2.316	-2.319	0.015	2162	5356	0	2903	0	291
SRL_OPN_2PTS025_0295_20150712_124914_20150712_144226.EUM.nc	-2.307	-2.312	0.024	3246	6368	0	2942	0	180
SRL_OPN_2PTS025_0298_20150712_144226_20150712_162206.EUM.nc	-2.310	-2.305	0.023	3368	5643	0	2238	0	37
SRL_OPN_2PTS025_0300_20150712_162206_20150712_180152.EUM.nc	-2.314	-2.315	0.015	2875	5657	0	2729	0	53
SRL_OPN_2PTS025_0302_20150712_180151_20150712_194114.EUM.nc	-2.316	-2.319	0.018	3301	5634	0	2294	0	39
SRL_OPN_2PTS025_0304_20150712_194113_20150712_212004.EUM.nc	-2.313	-2.308	0.018	3276	5488	0	2094	0	118

– Continued on next page

Table 7: Dry Troposphere Path Delay Statistics.

– Continued from previous page

File	Median	Mean	Std. Dev.	No. Obs.	Total Obs.	Default Lat/Lon	Flag (total)	Default (total)	3-Sigma Edited
SRL_OPN_2PTS025_0306_20150712_212004_20150712_225821.EUM.nc	-2.312	-2.312	0.017	2227	5486	0	3026	0	233
SRL_OPN_2PTS025_0307_20150712_225821_20150713_003612.EUM.nc	-2.313	-2.316	0.019	3121	5501	0	2205	0	175
SRL_OPN_2PTS025_0309_20150713_003612_20150713_021416.EUM.nc	-2.311	-2.311	0.032	2877	5520	0	2621	0	22
SRL_OPN_2PTS025_0311_20150713_021415_20150713_035331.EUM.nc	-2.308	-2.310	0.013	2571	5514	0	2814	0	129
SRL_OPN_2PTS025_0313_20150713_035330_20150713_053447.EUM.nc	-2.317	-2.316	0.015	2782	5577	0	2696	0	99
SRL_OPN_2PTS025_0315_20150713_053446_20150713_072357.EUM.nc	-2.317	-2.318	0.017	4021	6234	0	2206	0	7
SRL_OPN_2PTS025_0318_20150713_072357_20150713_090213.EUM.nc	-2.313	-2.314	0.013	3649	5608	0	1757	0	202
SRL_OPN_2PTS025_0319_20150713_090212_20150713_104009.EUM.nc	-2.302	-2.302	0.024	2447	5520	0	3043	0	30
SRL_OPN_2PTS025_0321_20150713_104008_20150713_121809.EUM.nc	-2.314	-2.317	0.017	2260	5489	0	2960	0	269
SRL_OPN_2PTS025_0323_20150713_121808_20150713_135724.EUM.nc	-2.315	-2.317	0.022	2915	5559	0	2400	0	244
SRL_OPN_2PTS025_0325_20150713_135724_20150713_155048.EUM.nc	-2.310	-2.310	0.018	3445	6407	0	2763	0	199
SRL_OPN_2PTS025_0328_20150713_155049_20150713_173027.EUM.nc	-2.311	-2.312	0.013	2597	5488	0	2832	0	59
SRL_OPN_2PTS025_0330_20150713_173026_20150713_191004.EUM.nc	-2.314	-2.319	0.020	3451	5655	0	2182	0	22
SRL_OPN_2PTS025_0332_20150713_191004_20150713_204908.EUM.nc	-2.311	-2.307	0.021	3606	5607	0	1992	0	9
SRL_OPN_2PTS025_0334_20150713_204908_20150713_222738.EUM.nc	-2.310	-2.304	0.027	3003	5411	0	2408	0	0
SRL_OPN_2PTS025_0336_20150713_222737_20150714_000523.EUM.nc	-2.313	-2.315	0.023	2870	5515	0	2380	0	265
SRL_OPN_2PTS025_0337_20150714_000522_20150714_014322.EUM.nc	-2.310	-2.309	0.028	3097	5557	0	2458	0	2
SRL_OPN_2PTS025_0339_20150714_014322_20150714_032212.EUM.nc	-2.312	-2.314	0.013	2706	5446	0	2600	0	140
SRL_OPN_2PTS025_0341_20150714_032211_20150714_050248.EUM.nc	-2.309	-2.314	0.015	2724	5552	0	2658	0	170
SRL_OPN_2PTS025_0343_20150714_050247_20150714_065256.EUM.nc	-2.317	-2.318	0.015	3781	6255	0	2474	0	0
SRL_OPN_2PTS025_0346_20150714_065256_20150714_083127.EUM.nc	-2.313	-2.314	0.016	4246	5634	0	1326	0	62
SRL_OPN_2PTS025_0348_20150714_083126_20150714_100920.EUM.nc	-2.302	-2.302	0.025	2780	5454	0	2658	0	16
SRL_OPN_2PTS025_0349_20150714_100919_20150714_114718.EUM.nc	-2.310	-2.306	0.025	2384	5501	0	3099	0	18
SRL_OPN_2PTS025_0351_20150714_114717_20150714_132559.EUM.nc	-2.309	-2.314	0.023	2694	5456	0	2530	0	232
SRL_OPN_2PTS025_0353_20150714_132558_20150714_151923.EUM.nc	-2.311	-2.314	0.016	3320	6401	0	2777	0	304
SRL_OPN_2PTS025_0356_20150714_151923_20150714_165912.EUM.nc	-2.307	-2.308	0.016	2738	5579	0	2750	0	91
SRL_OPN_2PTS025_0358_20150714_165911_20150714_183843.EUM.nc	-2.315	-2.318	0.017	3198	5529	0	2331	0	0
SRL_OPN_2PTS025_0360_20150714_183842_20150714_201805.EUM.nc	-2.306	-2.308	0.021	3244	5600	0	2263	0	93
SRL_OPN_2PTS025_0362_20150714_201804_20150714_215640.EUM.nc	-2.311	-2.309	0.018	2910	5503	0	2392	0	201
SRL_OPN_2PTS025_0364_20150714_215639_20150714_233442.EUM.nc	-2.314	-2.308	0.032	2422	5382	0	2775	0	185
SRL_OPN_2PTS025_0365_20150714_233441_20150715_011225.EUM.nc	-2.314	-2.317	0.018	2607	5530	0	2720	0	203
SRL_OPN_2PTS025_0367_20150715_011224_20150715_025059.EUM.nc	-2.311	-2.308	0.022	2849	5539	0	2690	0	0
SRL_OPN_2PTS025_0369_20150715_025100_20150715_043053.EUM.nc	-2.309	-2.315	0.016	2706	5516	0	2707	0	103
SRL_OPN_2PTS025_0371_20150715_043052_20150715_061258.EUM.nc	-2.317	-2.318	0.013	3524	5788	0	2062	0	202
SRL_OPN_2PTS025_0373_20150715_061257_20150715_080035.EUM.nc	-2.315	-2.314	0.019	4041	6132	0	1906	0	185
SRL_OPN_2PTS025_0376_20150715_080034_20150715_093837.EUM.nc	-2.311	-2.312	0.017	2789	5538	0	2508	0	241
SRL_OPN_2PTS025_0377_20150715_093836_20150715_111630.EUM.nc	-2.306	-2.307	0.017	2043	5479	0	3233	0	203
SRL_OPN_2PTS025_0379_20150715_111630_20150715_125450.EUM.nc	-2.309	-2.315	0.020	2398	5396	0	2799	0	199
SRL_OPN_2PTS025_0381_20150715_125450_20150715_144804.EUM.nc	-2.312	-2.316	0.019	3161	6366	0	2897	0	308

– Continued on next page

Table 7: Dry Troposphere Path Delay Statistics.

– Continued from previous page

File	Median	Mean	Std. Dev.	No. Obs.	Total Obs.	Default Lat/Lon	Flag (total)	Default (total)	3-Sigma Edited
SRL_OPN_2PTS025_0384_20150715_144804_20150715_162753.EUM.nc	-2.313	-2.309	0.021	3345	5670	0	2269	0	56
SRL_OPN_2PTS025_0386_20150715_162752_20150715_180729.EUM.nc	-2.311	-2.312	0.017	2899	5639	0	2647	0	93
SRL_OPN_2PTS025_0388_20150715_180728_20150715_194659.EUM.nc	-2.310	-2.311	0.020	3163	5627	0	2306	0	158
SRL_OPN_2PTS025_0390_20150715_194659_20150715_212547.EUM.nc	-2.312	-2.312	0.016	3213	5486	0	2041	0	232
SRL_OPN_2PTS025_0392_20150715_212547_20150715_230400.EUM.nc	-2.320	-2.315	0.024	2142	5435	0	3115	0	178
SRL_OPN_2PTS025_0393_20150715_230359_20150716_004142.EUM.nc	-2.310	-2.312	0.017	2977	5521	0	2268	0	276
SRL_OPN_2PTS025_0395_20150716_004141_20150716_021957.EUM.nc	-2.311	-2.314	0.021	2827	5551	0	2618	0	106
SRL_OPN_2PTS025_0397_20150716_021956_20150716_035920.EUM.nc	-2.311	-2.314	0.017	2661	5557	0	2758	0	138
SRL_OPN_2PTS025_0399_20150716_035920_20150716_054033.EUM.nc	-2.313	-2.316	0.013	2948	5538	0	2357	0	233
SRL_OPN_2PTS025_0401_20150716_054032_20150716_072930.EUM.nc	-2.315	-2.315	0.015	3687	6201	0	2090	0	424
SRL_OPN_2PTS025_0404_20150716_072930_20150716_090754.EUM.nc	-2.314	-2.315	0.017	3561	5584	0	1882	0	141
SRL_OPN_2PTS025_0405_20150716_090754_20150716_104539.EUM.nc	-2.305	-2.308	0.019	2411	5507	0	3000	0	96
SRL_OPN_2PTS025_0407_20150716_104539_20150716_122351.EUM.nc	-2.309	-2.312	0.016	2248	5507	0	2923	0	336
SRL_OPN_2PTS025_0409_20150716_122350_20150716_140302.EUM.nc	-2.314	-2.317	0.019	2989	5585	0	2395	0	201
SRL_OPN_2PTS025_0411_20150716_140301_20150716_155627.EUM.nc	-2.314	-2.311	0.022	3337	6423	0	2955	0	131
SRL_OPN_2PTS025_0414_20150716_155627_20150716_173614.EUM.nc	-2.309	-2.308	0.012	2453	5543	0	2792	0	298
SRL_OPN_2PTS025_0416_20150716_173614_20150716_191542.EUM.nc	-2.312	-2.312	0.015	3325	5648	0	2191	0	132
SRL_OPN_2PTS025_0418_20150716_191541_20150716_205450.EUM.nc	-2.308	-2.308	0.020	3557	5621	0	1970	0	94
SRL_OPN_2PTS025_0420_20150716_205449_20150716_223309.EUM.nc	-2.314	-2.314	0.020	2769	5421	0	2483	0	169
SRL_OPN_2PTS025_0421_20150716_223309_20150717_001102.EUM.nc	-2.304	-2.302	0.022	2930	5527	0	2393	0	204
SRL_OPN_2PTS025_0423_20150717_001101_20150717_014854.EUM.nc	-2.311	-2.313	0.024	2939	5540	0	2437	0	164
SRL_OPN_2PTS025_0425_20150717_014854_20150717_032757.EUM.nc	-2.312	-2.315	0.018	2933	5489	0	2545	0	11
SRL_OPN_2PTS025_0427_20150717_032757_20150717_050833.EUM.nc	-2.313	-2.308	0.028	2831	5585	0	2687	0	67
SRL_OPN_2PTS025_0429_20150717_050832_20150717_065831.EUM.nc	-2.314	-2.314	0.010	3326	6252	0	2535	0	391
SRL_OPN_2PTS025_0432_20150717_065830_20150717_083659.EUM.nc	-2.315	-2.313	0.018	4215	5631	0	1312	0	104
SRL_OPN_2PTS025_0434_20150717_083659_20150717_101458.EUM.nc	-2.311	-2.312	0.018	2638	5460	0	2738	0	84
SRL_OPN_2PTS025_0435_20150717_101457_20150717_115250.EUM.nc	-2.310	-2.311	0.013	2169	5522	0	3022	0	331
SRL_OPN_2PTS025_0437_20150717_115250_20150717_133143.EUM.nc	-2.311	-2.317	0.020	2666	5475	0	2578	0	231
SRL_OPN_2PTS025_0439_20150717_133143_20150717_152508.EUM.nc	-2.314	-2.312	0.027	3618	6380	0	2679	0	83
SRL_OPN_2PTS025_0442_20150717_152508_20150717_170449.EUM.nc	-2.310	-2.304	0.019	2638	5608	0	2841	0	129
SRL_OPN_2PTS025_0444_20150717_170448_20150717_184430.EUM.nc	-2.309	-2.309	0.015	3013	5549	0	2271	0	265
SRL_OPN_2PTS025_0446_20150717_184429_20150717_202340.EUM.nc	-2.310	-2.312	0.018	3242	5585	0	2154	0	189
SRL_OPN_2PTS025_0448_20150717_202339_20150717_220222.EUM.nc	-2.311	-2.313	0.018	2927	5543	0	2439	0	177
SRL_OPN_2PTS025_0450_20150717_220221_20150717_234013.EUM.nc	-2.312	-2.293	0.044	2739	5485	0	2746	0	0
SRL_OPN_2PTS025_0451_20150717_234012_20150718_011805.EUM.nc	-2.312	-2.314	0.019	2941	5519	0	2492	0	86
SRL_OPN_2PTS025_0453_20150718_011805_20150718_025635.EUM.nc	-2.313	-2.318	0.023	2895	5530	0	2635	0	0
SRL_OPN_2PTS025_0455_20150718_025634_20150718_043644.EUM.nc	-2.310	-2.307	0.014	2532	5470	0	2666	0	272
SRL_OPN_2PTS025_0457_20150718_043643_20150718_061848.EUM.nc	-2.315	-2.307	0.025	3740	5792	0	1979	0	73
SRL_OPN_2PTS025_0459_20150718_061847_20150718_080608.EUM.nc	-2.317	-2.315	0.015	4170	6115	0	1875	0	70

– Continued on next page

Table 7: Dry Troposphere Path Delay Statistics.

– Continued from previous page

File	Median	Mean	Std. Dev.	No. Obs.	Total Obs.	Default Lat/Lon	Flag (total)	Default (total)	3-Sigma Edited
SRL_OPN_2PTS025_0462_20150718_080607_20150718_094416.EUM.nc	-2.316	-2.317	0.013	2723	5555	0	2537	0	295
SRL_OPN_2PTS025_0463_20150718_094415_20150718_112201.EUM.nc	-2.304	-2.293	0.028	2064	5369	0	3274	0	31
SRL_OPN_2PTS025_0465_20150718_112202_20150718_130033.EUM.nc	-2.312	-2.318	0.017	2426	5365	0	2715	0	224
SRL_OPN_2PTS025_0467_20150718_130032_20150718_145350.EUM.nc	-2.312	-2.318	0.020	3416	6395	0	2836	0	143
SRL_OPN_2PTS025_0470_20150718_145351_20150718_163330.EUM.nc	-2.314	-2.309	0.023	3241	5647	0	2344	0	62
SRL_OPN_2PTS025_0472_20150718_163329_20150718_181315.EUM.nc	-2.307	-2.300	0.020	2989	5641	0	2624	0	28
SRL_OPN_2PTS025_0474_20150718_181315_20150718_195234.EUM.nc	-2.311	-2.309	0.026	3293	5606	0	2313	0	0
SRL_OPN_2PTS025_0476_20150718_195233_20150718_213121.EUM.nc	-2.309	-2.310	0.017	3343	5489	0	1908	0	238
SRL_OPN_2PTS025_0478_20150718_213120_20150718_230932.EUM.nc	-2.307	-2.308	0.015	1951	5411	0	3132	0	328
SRL_OPN_2PTS025_0479_20150718_230931_20150719_004713.EUM.nc	-2.313	-2.313	0.022	3072	5524	0	2336	0	116
SRL_OPN_2PTS025_0481_20150719_004712_20150719_022532.EUM.nc	-2.311	-2.314	0.028	2982	5520	0	2538	0	0
SRL_OPN_2PTS025_0483_20150719_022533_20150719_040459.EUM.nc	-2.307	-2.305	0.024	2758	5482	0	2724	0	0
SRL_OPN_2PTS025_0485_20150719_040458_20150719_054629.EUM.nc	-2.308	-2.298	0.034	3550	5709	0	2159	0	0
SRL_OPN_2PTS025_0487_20150719_054628_20150719_073513.EUM.nc	-2.320	-2.319	0.017	3899	6196	0	2146	0	151
SRL_OPN_2PTS025_0490_20150719_073512_20150719_091325.EUM.nc	-2.316	-2.315	0.017	3312	5567	0	2079	0	176
SRL_OPN_2PTS025_0491_20150719_091325_20150719_105119.EUM.nc	-2.307	-2.290	0.033	2388	5552	0	3148	0	16
SRL_OPN_2PTS025_0493_20150719_105120_20150719_122924.EUM.nc	-2.314	-2.318	0.017	2317	5390	0	2921	0	152
SRL_OPN_2PTS025_0495_20150719_122925_20150719_140849.EUM.nc	-2.316	-2.320	0.021	3073	5594	0	2499	0	22
SRL_OPN_2PTS025_0497_20150719_140849_20150719_160212.EUM.nc	-2.311	-2.309	0.025	3474	6431	0	2883	0	74
SRL_OPN_2PTS025_0500_20150719_160212_20150719_174152.EUM.nc	-2.306	-2.298	0.023	2790	5638	0	2848	0	0
SRL_OPN_2PTS025_0502_20150719_174151_20150719_192127.EUM.nc	-2.309	-2.309	0.024	3512	5661	0	2149	0	0
SRL_OPN_2PTS025_0504_20150719_192126_20150719_210025.EUM.nc	-2.314	-2.314	0.016	3396	5593	0	1936	0	261
SRL_OPN_2PTS025_0506_20150719_210025_20150719_223841.EUM.nc	-2.308	-2.302	0.023	2747	5432	0	2537	0	148
SRL_OPN_2PTS025_0507_20150719_223841_20150720_001644.EUM.nc	-2.309	-2.303	0.032	3080	5499	0	2414	0	5
SRL_OPN_2PTS025_0509_20150720_001643_20150720_015439.EUM.nc	-2.313	-2.313	0.026	3050	5520	0	2470	0	0
SRL_OPN_2PTS025_0511_20150720_015439_20150720_033347.EUM.nc	-2.311	-2.308	0.024	2981	5484	0	2497	0	6
SRL_OPN_2PTS025_0513_20150720_033347_20150720_051429.EUM.nc	-2.306	-2.295	0.031	2940	5523	0	2583	0	0
SRL_OPN_2PTS025_0515_20150720_051429_20150720_070418.EUM.nc	-2.318	-2.317	0.022	3660	6236	0	2535	0	41
SRL_OPN_2PTS025_0518_20150720_070417_20150720_084252.EUM.nc	-2.316	-2.314	0.019	3924	5634	0	1494	0	216
SRL_OPN_2PTS025_0520_20150720_084251_20150720_102042.EUM.nc	-2.307	-2.290	0.037	2627	5441	0	2814	0	0
SRL_OPN_2PTS025_0521_20150720_102042_20150720_115844.EUM.nc	-2.313	-2.309	0.024	2462	5526	0	3064	0	0
SRL_OPN_2PTS025_0523_20150720_115843_20150720_133733.EUM.nc	-2.315	-2.317	0.026	2929	5472	0	2476	0	67
SRL_OPN_2PTS025_0525_20150720_133732_20150720_153059.EUM.nc	-2.311	-2.309	0.027	3714	6398	0	2681	0	3
SRL_OPN_2PTS025_0528_20150720_153058_20150720_171048.EUM.nc	-2.307	-2.300	0.025	2764	5593	0	2829	0	0
SRL_OPN_2PTS025_0530_20150720_171047_20150720_185019.EUM.nc	-2.309	-2.307	0.027	3351	5547	0	2196	0	0
SRL_OPN_2PTS025_0532_20150720_185018_20150720_202936.EUM.nc	-2.312	-2.315	0.022	3325	5600	0	2108	0	167
SRL_OPN_2PTS025_0534_20150720_202937_20150720_220807.EUM.nc	-2.309	-2.305	0.021	2926	5524	0	2450	0	148
SRL_OPN_2PTS025_0536_20150720_220806_20150720_234606.EUM.nc	-2.312	-2.299	0.032	2932	5521	0	2584	0	5
SRL_OPN_2PTS025_0537_20150720_234606_20150721_012351.EUM.nc	-2.312	-2.313	0.022	2930	5522	0	2583	0	9

– Continued on next page

Table 7: Dry Troposphere Path Delay Statistics.

– Continued from previous page

File	Median	Mean	Std. Dev.	No. Obs.	Total Obs.	Default Lat/Lon	Flag (total)	Default (total)	3-Sigma Edited
SRL_OPN_2PTS025_0539_20150721_012350_20150721_030234.EUM.nc	-2.311	-2.310	0.024	2866	5586	0	2720	0	0
SRL_OPN_2PTS025_0541_20150721_030234_20150721_044240.EUM.nc	-2.308	-2.300	0.026	2855	5500	0	2645	0	0
SRL_OPN_2PTS025_0543_20150721_044239_20150721_062453.EUM.nc	-2.315	-2.317	0.021	3807	5813	0	1974	0	32
SRL_OPN_2PTS025_0545_20150721_062453_20150721_081155.EUM.nc	-2.316	-2.319	0.017	3989	6111	0	1815	0	307
SRL_OPN_2PTS025_0548_20150721_081154_20150721_095002.EUM.nc	-2.309	-2.299	0.027	2889	5438	0	2517	0	32
SRL_OPN_2PTS025_0549_20150721_095001_20150721_112757.EUM.nc	-2.307	-2.298	0.021	2026	5420	0	3323	0	71
SRL_OPN_2PTS025_0551_20150721_112756_20150721_130623.EUM.nc	-2.311	-2.318	0.017	2478	5497	0	2750	0	269
SRL_OPN_2PTS025_0553_20150721_130623_20150721_145943.EUM.nc	-2.312	-2.310	0.024	3590	6417	0	2827	0	0
SRL_OPN_2PTS025_0556_20150721_145942_20150721_163922.EUM.nc	-2.310	-2.308	0.025	3155	5618	0	2459	0	4
SRL_OPN_2PTS025_0558_20150721_163923_20150721_181906.EUM.nc	-2.310	-2.308	0.025	3069	5521	0	2408	0	44
SRL_OPN_2PTS025_0560_20150721_181905_20150721_195824.EUM.nc	-2.314	-2.318	0.023	3235	5591	0	2302	0	54
SRL_OPN_2PTS025_0562_20150721_195823_20150721_213717.EUM.nc	-2.311	-2.309	0.015	3157	5611	0	2077	0	377
SRL_OPN_2PTS025_0564_20150721_213716_20150721_231517.EUM.nc	-2.312	-2.296	0.031	2391	5400	0	3009	0	0
SRL_OPN_2PTS025_0565_20150721_231517_20150722_005307.EUM.nc	-2.310	-2.307	0.023	3051	5545	0	2480	0	14
SRL_OPN_2PTS025_0567_20150722_005306_20150722_023120.EUM.nc	-2.308	-2.307	0.021	2994	5516	0	2487	0	35
SRL_OPN_2PTS025_0569_20150722_023119_20150722_041102.EUM.nc	-2.306	-2.302	0.024	2742	5512	0	2770	0	0
SRL_OPN_2PTS025_0571_20150722_041101_20150722_055231.EUM.nc	-2.314	-2.315	0.018	3483	5726	0	2029	0	214
SRL_OPN_2PTS025_0573_20150722_055230_20150722_074101.EUM.nc	-2.319	-2.324	0.019	3887	6172	0	2071	0	214
SRL_OPN_2PTS025_0576_20150722_074100_20150722_091919.EUM.nc	-2.312	-2.313	0.012	3065	5584	0	2235	0	284
SRL_OPN_2PTS025_0577_20150722_091919_20150722_105705.EUM.nc	-2.307	-2.298	0.020	2282	5506	0	3163	0	61
SRL_OPN_2PTS025_0579_20150722_105704_20150722_123521.EUM.nc	-2.310	-2.308	0.026	2380	5399	0	2971	0	48
SRL_OPN_2PTS025_0581_20150722_123520_20150722_141443.EUM.nc	-2.307	-2.305	0.020	3193	5582	0	2389	0	0
SRL_OPN_2PTS025_0583_20150722_141443_20150722_160804.EUM.nc	-2.307	-2.305	0.026	3537	6400	0	2784	0	79
SRL_OPN_2PTS025_0586_20150722_160804_20150722_210613.EUM.nc	-2.312	-2.313	0.023	9554	16822	0	7007	0	261
SRL_OPN_2PTS025_0592_20150722_210612_20150722_224435.EUM.nc	-2.312	-2.301	0.026	2767	5400	0	2633	0	0
SRL_OPN_2PTS025_0593_20150722_224435_20150723_002226.EUM.nc	-2.310	-2.307	0.022	2936	5472	0	2427	0	109
SRL_OPN_2PTS025_0595_20150723_002225_20150723_020024.EUM.nc	-2.307	-2.303	0.020	3037	5544	0	2456	0	51
SRL_OPN_2PTS025_0597_20150723_020023_20150723_033927.EUM.nc	-2.305	-2.300	0.028	2888	5475	0	2587	0	0
SRL_OPN_2PTS025_0599_20150723_033927_20150723_052026.EUM.nc	-2.309	-2.311	0.013	2650	5545	0	2611	0	284
SRL_OPN_2PTS025_0601_20150723_052025_20150723_071003.EUM.nc	-2.321	-2.326	0.021	3592	6230	0	2510	0	128
SRL_OPN_2PTS025_0604_20150723_071003_20150723_084826.EUM.nc	-2.314	-2.310	0.021	4064	5592	0	1528	0	0
SRL_OPN_2PTS025_0605_20150723_084826_20150723_102623.EUM.nc	-2.308	-2.306	0.017	2397	5449	0	2803	0	249
SRL_OPN_2PTS025_0607_20150723_102624_20150723_120419.EUM.nc	-2.313	-2.313	0.018	2452	5508	0	3001	0	55
SRL_OPN_2PTS025_0609_20150723_120419_20150723_134320.EUM.nc	-2.305	-2.304	0.016	2920	5532	0	2497	0	115
SRL_OPN_2PTS025_0611_20150723_134320_20150723_153647.EUM.nc	-2.308	-2.304	0.029	3635	6422	0	2707	0	80
SRL_OPN_2PTS025_0614_20150723_153647_20150723_171628.EUM.nc	-2.312	-2.313	0.017	2621	5604	0	2856	0	127
SRL_OPN_2PTS025_0616_20150723_171627_20150723_185606.EUM.nc	-2.311	-2.316	0.028	3239	5564	0	2222	0	103
SRL_OPN_2PTS025_0618_20150723_185606_20150723_203514.EUM.nc	-2.313	-2.315	0.019	3460	5617	0	2053	0	104
SRL_OPN_2PTS025_0620_20150723_203513_20150723_221350.EUM.nc	-2.312	-2.305	0.025	2995	5547	0	2552	0	0

– Continued on next page

Table 7: Dry Troposphere Path Delay Statistics.

– Continued from previous page

File	Median	Mean	Std. Dev.	No. Obs.	Total Obs.	Default Lat/Lon	Flag (total)	Default (total)	3-Sigma Edited
SRL_OPN_2PTS025_0622_20150723_221349_20150723_235139.EUM.nc	-2.311	-2.308	0.020	2754	5482	0	2563	0	165
SRL_OPN_2PTS025_0623_20150723_235139_20150724_012933.EUM.nc	-2.309	-2.304	0.019	2915	5512	0	2499	0	98
SRL_OPN_2PTS025_0625_20150724_012933_20150724_030813.EUM.nc	-2.307	-2.306	0.024	2745	5542	0	2650	0	147
SRL_OPN_2PTS025_0627_20150724_030812_20150724_044833.EUM.nc	-2.308	-2.310	0.012	2559	5506	0	2617	0	330
SRL_OPN_2PTS025_0629_20150724_044833_20150724_063055.EUM.nc	-2.319	-2.323	0.021	3814	5813	0	1983	0	16
SRL_OPN_2PTS025_0631_20150724_063055_20150724_081739.EUM.nc	-2.315	-2.316	0.016	4106	6099	0	1740	0	253
SRL_OPN_2PTS025_0634_20150724_081739_20150724_095535.EUM.nc	-2.308	-2.302	0.027	2909	5434	0	2525	0	0
SRL_OPN_2PTS025_0635_20150724_095534_20150724_113330.EUM.nc	-2.313	-2.312	0.015	2266	5428	0	3141	0	21
SRL_OPN_2PTS025_0637_20150724_113329_20150724_131209.EUM.nc	-2.306	-2.302	0.019	2710	5477	0	2666	0	101
SRL_OPN_2PTS025_0639_20150724_131210_20150724_150522.EUM.nc	-2.309	-2.303	0.029	3611	6416	0	2805	0	0
SRL_OPN_2PTS025_0642_20150724_150522_20150724_164511.EUM.nc	-2.312	-2.316	0.016	2694	5601	0	2595	0	312
SRL_OPN_2PTS025_0644_20150724_164510_20150724_182445.EUM.nc	-2.314	-2.317	0.022	3184	5520	0	2279	0	57
SRL_OPN_2PTS025_0646_20150724_182444_20150724_200410.EUM.nc	-2.309	-2.313	0.021	3146	5608	0	2403	0	59
SRL_OPN_2PTS025_0648_20150724_200409_20150724_214252.EUM.nc	-2.311	-2.314	0.016	3158	5555	0	2083	0	314
SRL_OPN_2PTS025_0650_20150724_214251_20150724_232059.EUM.nc	-2.312	-2.305	0.025	2521	5368	0	2845	0	2
SRL_OPN_2PTS025_0651_20150724_232058_20150725_005840.EUM.nc	-2.309	-2.299	0.027	2959	5536	0	2527	0	50
SRL_OPN_2PTS025_0653_20150725_005839_20150725_023705.EUM.nc	-2.306	-2.308	0.019	2711	5556	0	2513	0	332
SRL_OPN_2PTS025_0655_20150725_023705_20150725_041645.EUM.nc	-2.314	-2.313	0.012	2568	5460	0	2689	0	203
SRL_OPN_2PTS025_0657_20150725_041644_20150725_055830.EUM.nc	-2.319	-2.323	0.019	3526	5765	0	2064	0	175
SRL_OPN_2PTS025_0659_20150725_055830_20150725_074646.EUM.nc	-2.315	-2.316	0.018	3884	6153	0	2016	0	253
SRL_OPN_2PTS025_0662_20150725_074646_20150725_092453.EUM.nc	-2.311	-2.310	0.024	3193	5549	0	2306	0	50
SRL_OPN_2PTS025_0663_20150725_092453_20150725_110246.EUM.nc	-2.307	-2.306	0.017	2183	5511	0	3209	0	119
SRL_OPN_2PTS025_0665_20150725_110245_20150725_124058.EUM.nc	-2.306	-2.299	0.024	2356	5383	0	2913	0	114
SRL_OPN_2PTS025_0667_20150725_124057_20150725_142034.EUM.nc	-2.310	-2.307	0.022	3291	5594	0	2303	0	0
SRL_OPN_2PTS025_0669_20150725_142033_20150725_161353.EUM.nc	-2.314	-2.312	0.019	3466	6393	0	2695	0	232
SRL_OPN_2PTS025_0672_20150725_161352_20150725_175331.EUM.nc	-2.318	-2.321	0.019	2763	5620	0	2728	0	129
SRL_OPN_2PTS025_0674_20150725_175330_20150725_193256.EUM.nc	-2.311	-2.316	0.016	3276	5633	0	2245	0	112
SRL_OPN_2PTS025_0676_20150725_193255_20150725_211158.EUM.nc	-2.312	-2.310	0.021	3435	5493	0	1990	0	68
SRL_OPN_2PTS025_0678_20150725_211158_20150725_225018.EUM.nc	-2.311	-2.306	0.025	2618	5502	0	2884	0	0
SRL_OPN_2PTS025_0679_20150725_225018_20150726_002759.EUM.nc	-2.309	-2.296	0.030	3112	5449	0	2319	0	18
SRL_OPN_2PTS025_0681_20150726_002758_20150726_020559.EUM.nc	-2.307	-2.306	0.019	2792	5536	0	2524	0	220
SRL_OPN_2PTS025_0683_20150726_020558_20150726_034517.EUM.nc	-2.312	-2.311	0.014	2636	5544	0	2715	0	193
SRL_OPN_2PTS025_0685_20150726_034516_20150726_052613.EUM.nc	-2.314	-2.320	0.019	2663	5577	0	2771	0	143
SRL_OPN_2PTS025_0687_20150726_052612_20150726_071540.EUM.nc	-2.318	-2.317	0.019	3729	6226	0	2406	0	91
SRL_OPN_2PTS025_0690_20150726_071539_20150726_085409.EUM.nc	-2.314	-2.316	0.019	3845	5604	0	1619	0	140
SRL_OPN_2PTS025_0691_20150726_085408_20150726_103156.EUM.nc	-2.312	-2.311	0.018	2357	5524	0	3005	0	162
SRL_OPN_2PTS025_0693_20150726_103157_20150726_121002.EUM.nc	-2.308	-2.304	0.018	2376	5514	0	3025	0	113
SRL_OPN_2PTS025_0695_20150726_121002_20150726_134902.EUM.nc	-2.308	-2.305	0.018	3057	5482	0	2425	0	0
SRL_OPN_2PTS025_0697_20150726_134901_20150726_154227.EUM.nc	-2.313	-2.313	0.015	3412	6401	0	2684	0	305

– Continued on next page

Table 7: Dry Troposphere Path Delay Statistics.

– Continued from previous page

File	Median	Mean	Std. Dev.	No. Obs.	Total Obs.	Default Lat/Lon	Flag (total)	Default (total)	3-Sigma Edited
SRL_OPN_2PTS025_0700_20150726_154226_20150726_172215.EUM.nc	-2.318	-2.319	0.020	2661	5539	0	2744	0	134
SRL_OPN_2PTS025_0702_20150726_172216_20150726_190145.EUM.nc	-2.314	-2.317	0.019	3221	5648	0	2292	0	135
SRL_OPN_2PTS025_0704_20150726_190144_20150726_204059.EUM.nc	-2.312	-2.310	0.023	3703	5632	0	1915	0	14
SRL_OPN_2PTS025_0706_20150726_204059_20150726_221924.EUM.nc	-2.315	-2.314	0.019	2839	5400	0	2421	0	140
SRL_OPN_2PTS025_0708_20150726_221923_20150726_235720.EUM.nc	-2.312	-2.305	0.024	2902	5523	0	2491	0	130
SRL_OPN_2PTS025_0709_20150726_235719_20150727_013508.EUM.nc	-2.309	-2.298	0.031	3123	5532	0	2407	0	2
SRL_OPN_2PTS025_0711_20150727_013508_20150727_031400.EUM.nc	-2.314	-2.314	0.012	2683	5510	0	2691	0	136
SRL_OPN_2PTS025_0713_20150727_031359_20150727_045419.EUM.nc	-2.311	-2.311	0.025	2861	5544	0	2599	0	84
SRL_OPN_2PTS025_0715_20150727_045418_20150727_063648.EUM.nc	-2.315	-2.316	0.016	3694	5841	0	1999	0	148
SRL_OPN_2PTS025_0717_20150727_063647_20150727_082314.EUM.nc	-2.317	-2.318	0.016	4110	6078	0	1741	0	227
SRL_OPN_2PTS025_0720_20150727_082314_20150727_100116.EUM.nc	-2.312	-2.313	0.013	2679	5468	0	2524	0	265
SRL_OPN_2PTS025_0721_20150727_100116_20150727_113913.EUM.nc	-2.310	-2.304	0.019	2204	5445	0	3116	0	125
SRL_OPN_2PTS025_0723_20150727_113913_20150727_131747.EUM.nc	-2.308	-2.306	0.018	2878	5417	0	2537	0	2
SRL_OPN_2PTS025_0725_20150727_131747_20150727_151110.EUM.nc	-2.309	-2.313	0.014	3217	6438	0	2781	0	440
SRL_OPN_2PTS025_0728_20150727_151110_20150727_165059.EUM.nc	-2.314	-2.316	0.019	2774	5601	0	2662	0	165
SRL_OPN_2PTS025_0730_20150727_165059_20150727_183033.EUM.nc	-2.317	-2.318	0.015	3032	5518	0	2286	0	200
SRL_OPN_2PTS025_0732_20150727_183033_20150727_200947.EUM.nc	-2.307	-2.308	0.025	3195	5594	0	2399	0	0
SRL_OPN_2PTS025_0734_20150727_200946_20150727_214834.EUM.nc	-2.312	-2.313	0.012	3081	5544	0	2117	0	346
SRL_OPN_2PTS025_0736_20150727_214833_20150727_232630.EUM.nc	-2.316	-2.309	0.023	2386	5346	0	2805	0	155
SRL_OPN_2PTS025_0737_20150727_232631_20150728_010422.EUM.nc	-2.311	-2.298	0.034	2804	5520	0	2712	0	4
SRL_OPN_2PTS025_0739_20150728_010421_20150728_024242.EUM.nc	-2.312	-2.314	0.012	2732	5548	0	2617	0	199
SRL_OPN_2PTS025_0741_20150728_024241_20150728_042235.EUM.nc	-2.313	-2.313	0.018	2738	5464	0	2700	0	26
SRL_OPN_2PTS025_0743_20150728_042234_20150728_060420.EUM.nc	-2.309	-2.309	0.018	3446	5766	0	2044	0	276
SRL_OPN_2PTS025_0745_20150728_060419_20150728_075221.EUM.nc	-2.318	-2.318	0.015	3952	6151	0	1998	0	201
SRL_OPN_2PTS025_0748_20150728_075221_20150728_093034.EUM.nc	-2.313	-2.315	0.015	2950	5531	0	2356	0	225
SRL_OPN_2PTS025_0749_20150728_093034_20150728_110818.EUM.nc	-2.308	-2.299	0.019	2293	5459	0	3130	0	36
SRL_OPN_2PTS025_0751_20150728_110817_20150728_124642.EUM.nc	-2.311	-2.309	0.020	2445	5364	0	2919	0	0
SRL_OPN_2PTS025_0753_20150728_124641_20150728_143953.EUM.nc	-2.309	-2.312	0.015	3146	6349	0	2881	0	322
SRL_OPN_2PTS025_0756_20150728_143953_20150728_161932.EUM.nc	-2.313	-2.317	0.012	2997	5623	0	2127	0	499
SRL_OPN_2PTS025_0758_20150728_161931_20150728_175916.EUM.nc	-2.319	-2.318	0.013	2652	4643	0	1823	0	168
SRL_OPN_2PTS025_0760_20150728_175916_20150728_193839.EUM.nc	-2.305	-2.312	0.017	3114	5626	0	2273	0	239
SRL_OPN_2PTS025_0762_20150728_193838_20150728_211738.EUM.nc	-2.313	-2.311	0.018	3466	5504	0	1955	0	83
SRL_OPN_2PTS025_0764_20150728_211738_20150728_225548.EUM.nc	-2.311	-2.310	0.017	2363	5473	0	2915	0	195
SRL_OPN_2PTS025_0765_20150728_225548_20150729_003337.EUM.nc	-2.310	-2.313	0.011	2709	5482	0	2266	0	507
SRL_OPN_2PTS025_0767_20150729_003337_20150729_021140.EUM.nc	-2.309	-2.311	0.017	2811	5533	0	2516	0	206
SRL_OPN_2PTS025_0769_20150729_021139_20150729_035104.EUM.nc	-2.310	-2.311	0.015	2774	5536	0	2759	0	3
SRL_OPN_2PTS025_0771_20150729_035104_20150729_053207.EUM.nc	-2.303	-2.302	0.023	2752	5585	0	2705	0	128
SRL_OPN_2PTS025_0773_20150729_053206_20150729_072122.EUM.nc	-2.317	-2.317	0.014	3728	6188	0	2214	0	246
SRL_OPN_2PTS025_0776_20150729_072122_20150729_085949.EUM.nc	-2.315	-2.318	0.013	3646	5605	0	1698	0	261

– Continued on next page

Table 7: Dry Troposphere Path Delay Statistics.

– Continued from previous page

File	Median	Mean	Std. Dev.	No. Obs.	Total Obs.	Default Lat/Lon	Flag (total)	Default (total)	3-Sigma Edited
SRL_OPN_2PTS025_0777_20150729_085948_20150729_103736.EUM.nc	-2.307	-2.307	0.010	2309	5539	0	3018	0	212
SRL_OPN_2PTS025_0779_20150729_103735_20150729_121544.EUM.nc	-2.312	-2.312	0.016	2477	5494	0	2988	0	29
SRL_OPN_2PTS025_0781_20150729_121543_20150729_135447.EUM.nc	-2.309	-2.312	0.013	2797	5514	0	2328	0	389
SRL_OPN_2PTS025_0783_20150729_135447_20150729_172801.EUM.nc	-2.311	-2.312	0.012	5965	11929	0	5428	0	536
SRL_OPN_2PTS025_0788_20150729_172800_20150729_190729.EUM.nc	-2.312	-2.310	0.018	3519	5634	0	2115	0	0
SRL_OPN_2PTS025_0790_20150729_190729_20150729_204634.EUM.nc	-2.313	-2.314	0.017	3536	5596	0	1862	0	198
SRL_OPN_2PTS025_0792_20150729_204633_20150729_222505.EUM.nc	-2.313	-2.313	0.014	2734	5425	0	2450	0	241
SRL_OPN_2PTS025_0794_20150729_222504_20150730_000259.EUM.nc	-2.310	-2.299	0.031	3076	5534	0	2458	0	0
SRL_OPN_2PTS025_0795_20150730_000259_20150730_014049.EUM.nc	-2.312	-2.311	0.021	3099	5539	0	2417	0	23
SRL_OPN_2PTS025_0797_20150730_014048_20150730_031936.EUM.nc	-2.312	-2.313	0.015	2850	5533	0	2683	0	0
SRL_OPN_2PTS025_0799_20150730_031935_20150730_050010.EUM.nc	-2.301	-2.298	0.024	2991	5592	0	2601	0	0
SRL_OPN_2PTS025_0801_20150730_050011_20150730_064249.EUM.nc	-2.314	-2.315	0.014	3622	5850	0	2049	0	179
SRL_OPN_2PTS025_0803_20150730_064248_20150730_082854.EUM.nc	-2.317	-2.318	0.014	3882	6054	0	1706	0	466
SRL_OPN_2PTS025_0806_20150730_082854_20150730_100655.EUM.nc	-2.304	-2.309	0.012	2644	5428	0	2533	0	251
SRL_OPN_2PTS025_0807_20150730_100654_20150730_114446.EUM.nc	-2.313	-2.312	0.014	2365	5467	0	3102	0	0
SRL_OPN_2PTS025_0809_20150730_114445_20150730_132332.EUM.nc	-2.309	-2.307	0.023	2847	5466	0	2525	0	94
SRL_OPN_2PTS025_0811_20150730_132331_20150730_151656.EUM.nc	-2.310	-2.313	0.013	3348	6405	0	2738	0	319
SRL_OPN_2PTS025_0814_20150730_151655_20150730_165636.EUM.nc	-2.310	-2.309	0.017	2821	5556	0	2663	0	72
SRL_OPN_2PTS025_0816_20150730_165636_20150730_183618.EUM.nc	-2.309	-2.310	0.016	3102	5524	0	2252	0	170
SRL_OPN_2PTS025_0818_20150730_183617_20150730_201531.EUM.nc	-2.305	-2.307	0.021	3317	5574	0	2245	0	12
SRL_OPN_2PTS025_0820_20150730_201530_20150730_215416.EUM.nc	-2.313	-2.313	0.015	3075	5535	0	2190	0	270
SRL_OPN_2PTS025_0822_20150730_215415_20150730_233210.EUM.nc	-2.309	-2.300	0.029	2548	5316	0	2768	0	0
SRL_OPN_2PTS025_0823_20150730_233211_20150731_011002.EUM.nc	-2.312	-2.312	0.021	2744	5522	0	2775	0	3
SRL_OPN_2PTS025_0825_20150731_011001_20150731_024825.EUM.nc	-2.311	-2.315	0.015	2870	5551	0	2681	0	0
SRL_OPN_2PTS025_0827_20150731_024825_20150731_042824.EUM.nc	-2.305	-2.307	0.012	2543	5549	0	2679	0	327
SRL_OPN_2PTS025_0829_20150731_042824_20150731_061018.EUM.nc	-2.315	-2.314	0.016	3422	5755	0	2059	0	274
SRL_OPN_2PTS025_0831_20150731_061017_20150731_075801.EUM.nc	-2.315	-2.315	0.012	3772	6119	0	1979	0	368
SRL_OPN_2PTS025_0834_20150731_075801_20150731_093612.EUM.nc	-2.307	-2.311	0.015	2747	5562	0	2493	0	322
SRL_OPN_2PTS025_0835_20150731_093613_20150731_111359.EUM.nc	-2.304	-2.305	0.016	2204	5498	0	3292	0	2
SRL_OPN_2PTS025_0837_20150731_111358_20150731_125224.EUM.nc	-2.310	-2.308	0.024	2586	5382	0	2796	0	0
SRL_OPN_2PTS025_0839_20150731_125223_20150731_144537.EUM.nc	-2.313	-2.315	0.010	3199	6384	0	2826	0	359
SRL_OPN_2PTS025_0842_20150731_144536_20150731_162517.EUM.nc	-2.313	-2.313	0.017	3288	5634	0	2189	0	157
SRL_OPN_2PTS025_0844_20150731_162516_20150731_180504.EUM.nc	-2.309	-2.311	0.014	2938	5654	0	2572	0	144
SRL_OPN_2PTS025_0846_20150731_180503_20150731_194425.EUM.nc	-2.304	-2.306	0.017	3289	5620	0	2242	0	89
SRL_OPN_2PTS025_0848_20150731_194424_20150731_212314.EUM.nc	-2.313	-2.311	0.016	3260	5467	0	1919	0	288
SRL_OPN_2PTS025_0850_20150731_212314_20150731_230128.EUM.nc	-2.312	-2.311	0.015	2162	5408	0	2988	0	258
SRL_OPN_2PTS025_0851_20150731_230127_20150801_003918.EUM.nc	-2.310	-2.311	0.021	3145	5518	0	2241	0	132
SRL_OPN_2PTS025_0853_20150801_003918_20150801_021723.EUM.nc	-2.312	-2.315	0.015	2867	5527	0	2548	0	112
SRL_OPN_2PTS025_0855_20150801_021722_20150801_035643.EUM.nc	-2.306	-2.309	0.016	2647	5554	0	2785	0	122

– Continued on next page

Table 7: Dry Troposphere Path Delay Statistics.

– Continued from previous page

File	Median	Mean	Std. Dev.	No. Obs.	Total Obs.	Default Lat/Lon	Flag (total)	Default (total)	3-Sigma Edited
SRL_OPN_2PTS025_0857_20150801_035644_20150801_053803.EUM.nc	-2.307	-2.311	0.014	2802	5570	0	2514	0	254
SRL_OPN_2PTS025_0859_20150801_053803_20150801_072705.EUM.nc	-2.313	-2.311	0.014	3828	6231	0	2115	0	288
SRL_OPN_2PTS025_0862_20150801_072706_20150801_090522.EUM.nc	-2.312	-2.313	0.012	3380	5556	0	1789	0	387
SRL_OPN_2PTS025_0863_20150801_090521_20150801_104316.EUM.nc	-2.305	-2.301	0.020	2592	5549	0	2957	0	0
SRL_OPN_2PTS025_0865_20150801_104315_20150801_122118.EUM.nc	-2.310	-2.309	0.023	2572	5494	0	2899	0	23
SRL_OPN_2PTS025_0867_20150801_122117_20150801_140035.EUM.nc	-2.310	-2.312	0.010	3053	5547	0	2227	0	267
SRL_OPN_2PTS025_0869_20150801_140035_20150801_155401.EUM.nc	-2.310	-2.312	0.017	3306	6418	0	2893	0	219
SRL_OPN_2PTS025_0872_20150801_155400_20150801_173340.EUM.nc	-2.308	-2.308	0.019	2745	5503	0	2758	0	0
SRL_OPN_2PTS025_0874_20150801_173341_20150801_191316.EUM.nc	-2.311	-2.310	0.015	3576	5642	0	2066	0	0
SRL_OPN_2PTS025_0876_20150801_191316_20150801_205217.EUM.nc	-2.309	-2.311	0.012	3235	5623	0	1908	0	480
SRL_OPN_2PTS025_0878_20150801_205218_20150801_223047.EUM.nc	-2.308	-2.308	0.015	2710	5436	0	2448	0	278
SRL_OPN_2PTS025_0880_20150801_223047_20150802_000831.EUM.nc	-2.310	-2.309	0.026	3063	5494	0	2431	0	0
SRL_OPN_2PTS025_0881_20150802_000830_20150802_014631.EUM.nc	-2.313	-2.314	0.015	3143	5543	0	2361	0	39
SRL_OPN_2PTS025_0883_20150802_014630_20150802_032523.EUM.nc	-2.305	-2.305	0.021	2907	5476	0	2555	0	14
SRL_OPN_2PTS025_0885_20150802_032522_20150802_050555.EUM.nc	-2.308	-2.312	0.014	2644	5570	0	2674	0	252
SRL_OPN_2PTS025_0887_20150802_050554_20150802_065559.EUM.nc	-2.310	-2.311	0.012	3475	6255	0	2517	0	263
SRL_OPN_2PTS025_0890_20150802_065558_20150802_083437.EUM.nc	-2.312	-2.314	0.010	3780	5642	0	1286	0	576
SRL_OPN_2PTS025_0892_20150802_083436_20150802_101228.EUM.nc	-2.308	-2.303	0.020	2796	5450	0	2632	0	22
SRL_OPN_2PTS025_0893_20150802_101228_20150802_115027.EUM.nc	-2.311	-2.314	0.022	2413	5527	0	3114	0	0
SRL_OPN_2PTS025_0895_20150802_115026_20150802_132910.EUM.nc	-2.305	-2.308	0.013	2756	5445	0	2437	0	252
SRL_OPN_2PTS025_0897_20150802_132910_20150802_152236.EUM.nc	-2.311	-2.312	0.014	3426	6391	0	2667	0	298
SRL_OPN_2PTS025_0900_20150802_152236_20150802_170224.EUM.nc	-2.307	-2.309	0.017	2852	5561	0	2709	0	0
SRL_OPN_2PTS025_0902_20150802_170223_20150802_184157.EUM.nc	-2.309	-2.311	0.017	3244	5523	0	2258	0	21
SRL_OPN_2PTS025_0904_20150802_184157_20150802_202116.EUM.nc	-2.308	-2.306	0.017	3245	5591	0	2136	0	210
SRL_OPN_2PTS025_0906_20150802_202115_20150802_215951.EUM.nc	-2.311	-2.306	0.018	2954	5511	0	2402	0	155
SRL_OPN_2PTS025_0908_20150802_215951_20150802_233752.EUM.nc	-2.315	-2.314	0.023	2590	5462	0	2742	0	130
SRL_OPN_2PTS025_0909_20150802_233751_20150803_011535.EUM.nc	-2.311	-2.312	0.018	2896	5509	0	2526	0	87
SRL_OPN_2PTS025_0911_20150803_011534_20150803_025411.EUM.nc	-2.307	-2.309	0.017	2720	5565	0	2689	0	156
SRL_OPN_2PTS025_0913_20150803_025410_20150803_043407.EUM.nc	-2.307	-2.311	0.016	2730	5496	0	2589	0	177
SRL_OPN_2PTS025_0915_20150803_043407_20150803_061618.EUM.nc	-2.314	-2.312	0.013	3551	5812	0	2037	0	224
SRL_OPN_2PTS025_0917_20150803_061617_20150803_080346.EUM.nc	-2.311	-2.307	0.022	4091	6121	0	1910	0	120
SRL_OPN_2PTS025_0920_20150803_080345_20150803_094147.EUM.nc	-2.306	-2.304	0.020	2956	5550	0	2481	0	113
SRL_OPN_2PTS025_0921_20150803_094147_20150803_111940.EUM.nc	-2.305	-2.311	0.023	2266	5401	0	3135	0	0
SRL_OPN_2PTS025_0923_20150803_111940_20150803_125802.EUM.nc	-2.305	-2.307	0.016	2505	5372	0	2700	0	167
SRL_OPN_2PTS025_0925_20150803_125802_20150803_145118.EUM.nc	-2.309	-2.309	0.016	3294	6398	0	2763	0	341
SRL_OPN_2PTS025_0928_20150803_145117_20150803_163106.EUM.nc	-2.310	-2.312	0.018	3321	5670	0	2281	0	68
SRL_OPN_2PTS025_0930_20150803_163106_20150803_181043.EUM.nc	-2.308	-2.310	0.020	3062	5614	0	2552	0	0
SRL_OPN_2PTS025_0932_20150803_181042_20150803_195003.EUM.nc	-2.305	-2.305	0.018	3160	5630	0	2269	0	201
SRL_OPN_2PTS025_0934_20150803_195002_20150803_212858.EUM.nc	-2.312	-2.308	0.017	3333	5496	0	1838	0	325

– Continued on next page

Table 7: Dry Troposphere Path Delay Statistics.

– Continued from previous page

File	Median	Mean	Std. Dev.	No. Obs.	Total Obs.	Default Lat/Lon	Flag (total)	Default (total)	3-Sigma Edited
SRL_OPN_2PTS025_0936_20150803_212857_20150803_230711.EUM.nc	-2.316	-2.313	0.024	2266	5454	0	3144	0	44
SRL_OPN_2PTS025_0937_20150803_230711_20150804_004452.EUM.nc	-2.309	-2.304	0.030	3219	5511	0	2292	0	0
SRL_OPN_2PTS025_0939_20150804_004452_20150804_022300.EUM.nc	-2.308	-2.308	0.016	2946	5543	0	2548	0	49
SRL_OPN_2PTS025_0941_20150804_022259_20150804_040234.EUM.nc	-2.309	-2.314	0.018	2645	5483	0	2684	0	154
SRL_OPN_2PTS025_0943_20150804_040234_20150804_054352.EUM.nc	-2.312	-2.307	0.022	3374	5702	0	2315	0	13
SRL_OPN_2PTS025_0953_20150804_122701_20150804_140617.EUM.nc	-2.308	-2.307	0.022	2985	5578	0	2360	0	233
SRL_OPN_2PTS025_0955_20150804_140616_20150804_155941.EUM.nc	-2.309	-2.312	0.016	3440	6379	0	2906	0	33
SRL_OPN_2PTS025_0958_20150804_155940_20150804_173929.EUM.nc	-2.315	-2.315	0.018	2784	5644	0	2796	0	64
SRL_OPN_2PTS025_0960_20150804_173928_20150804_191855.EUM.nc	-2.305	-2.305	0.020	3386	5639	0	2058	0	195
SRL_OPN_2PTS025_0962_20150804_191855_20150804_205803.EUM.nc	-2.309	-2.301	0.024	3726	5599	0	1872	0	1
SRL_OPN_2PTS025_0964_20150804_205802_20150804_223620.EUM.nc	-2.314	-2.312	0.018	2928	5403	0	2451	0	24
SRL_OPN_2PTS025_0965_20150804_223620_20150805_001412.EUM.nc	-2.311	-2.302	0.039	3048	5486	0	2438	0	0
SRL_OPN_2PTS025_0967_20150805_001411_20150805_015206.EUM.nc	-2.307	-2.305	0.021	3167	5505	0	2320	0	18
SRL_OPN_2PTS025_0969_20150805_015205_20150805_033111.EUM.nc	-2.311	-2.314	0.017	2851	5485	0	2535	0	99
SRL_OPN_2PTS025_0971_20150805_033110_20150805_051150.EUM.nc	-2.309	-2.306	0.023	2928	5557	0	2629	0	0
SRL_OPN_2PTS025_0973_20150805_051150_20150805_070145.EUM.nc	-2.309	-2.310	0.012	3288	6252	0	2533	0	431
SRL_OPN_2PTS025_0976_20150805_070144_20150805_084011.EUM.nc	-2.313	-2.309	0.020	4205	5615	0	1368	0	42
SRL_OPN_2PTS025_0978_20150805_084012_20150805_101809.EUM.nc	-2.312	-2.313	0.018	2763	5454	0	2691	0	0
SRL_OPN_2PTS025_0979_20150805_101808_20150805_115603.EUM.nc	-2.306	-2.308	0.013	2168	5525	0	3049	0	308
SRL_OPN_2PTS025_0981_20150805_115602_20150805_133459.EUM.nc	-2.306	-2.308	0.021	2745	5446	0	2443	0	258
SRL_OPN_2PTS025_0983_20150805_133459_20150805_152824.EUM.nc	-2.310	-2.313	0.015	3601	6374	0	2641	0	132
SRL_OPN_2PTS025_0986_20150805_152823_20150805_170804.EUM.nc	-2.316	-2.317	0.015	2663	5584	0	2777	0	144
SRL_OPN_2PTS025_0988_20150805_170803_20150805_184744.EUM.nc	-2.311	-2.313	0.010	3007	5547	0	2088	0	452
SRL_OPN_2PTS025_0990_20150805_184744_20150805_202654.EUM.nc	-2.308	-2.310	0.012	3084	5597	0	2148	0	365
SRL_OPN_2PTS025_0992_20150805_202653_20150805_220534.EUM.nc	-2.314	-2.310	0.017	2961	5499	0	2382	0	156
SRL_OPN_2PTS025_0994_20150805_220533_20150805_234324.EUM.nc	-2.309	-2.307	0.018	2611	5530	0	2670	0	249
SRL_OPN_2PTS025_0995_20150805_234323_20150806_012118.EUM.nc	-2.306	-2.306	0.023	2871	5523	0	2526	0	126
SRL_OPN_2PTS025_0997_20150806_012117_20150806_025950.EUM.nc	-2.313	-2.316	0.014	2809	5581	0	2730	0	42
SRL_OPN_2PTS025_0999_20150806_025950_20150806_044002.EUM.nc	-2.306	-2.310	0.020	2909	5518	0	2609	0	0

24 Radiometer Wet Troposphere Path Delay Table

Table 8: Radiometer Wet Troposphere Path Delay Statistics.

File	Median	Mean	Std. Dev.	No. Obs.	Total Obs.	Default Lat/Lon	Flag (total)	Default (total)	3-Sigma Edited
SRL_OPN_2PTS024_1001_20150702_043936_20150702_062145.EUM.nc	-0.120	-0.148	0.085	3843	5803	0	1951	0	9
SRL_OPN_2PTS025_0001_20150702_062145_20150702_080856.EUM.nc	-0.149	-0.164	0.091	4202	6105	0	1896	1	6
SRL_OPN_2PTS025_0004_20150702_080856_20150702_094704.EUM.nc	-0.174	-0.173	0.098	2886	5550	0	2659	0	5
SRL_OPN_2PTS025_0005_20150702_094704_20150702_112451.EUM.nc	-0.135	-0.169	0.110	2115	5425	0	3300	1	9
SRL_OPN_2PTS025_0007_20150702_112450_20150702_130323.EUM.nc	-0.140	-0.169	0.102	2625	5349	0	2723	0	1
SRL_OPN_2PTS025_0009_20150702_130322_20150702_145641.EUM.nc	-0.134	-0.157	0.088	3475	6403	0	2916	0	12
SRL_OPN_2PTS025_0012_20150702_145640_20150702_163620.EUM.nc	-0.125	-0.149	0.088	3247	5650	0	2398	0	5
SRL_OPN_2PTS025_0014_20150702_163620_20150702_181605.EUM.nc	-0.107	-0.153	0.100	2965	5624	0	2657	0	2
SRL_OPN_2PTS025_0016_20150702_181605_20150702_195523.EUM.nc	-0.139	-0.175	0.105	3246	5592	0	2337	0	9
SRL_OPN_2PTS025_0018_20150702_195523_20150702_213409.EUM.nc	-0.151	-0.165	0.096	3493	5485	0	1979	0	13
SRL_OPN_2PTS025_0020_20150702_213409_20150702_231219.EUM.nc	-0.127	-0.148	0.092	2242	5423	0	3179	0	2
SRL_OPN_2PTS025_0021_20150702_231218_20150703_005008.EUM.nc	-0.147	-0.177	0.088	3131	5545	0	2410	0	4
SRL_OPN_2PTS025_0023_20150703_005008_20150703_022820.EUM.nc	-0.124	-0.151	0.092	2984	5517	0	2528	0	5
SRL_OPN_2PTS025_0025_20150703_022819_20150703_040759.EUM.nc	-0.116	-0.122	0.064	2550	5499	0	2795	0	154
SRL_OPN_2PTS025_0027_20150703_040758_20150703_054925.EUM.nc	-0.116	-0.154	0.093	3626	5702	0	2066	0	10
SRL_OPN_2PTS025_0029_20150703_054925_20150703_073801.EUM.nc	-0.142	-0.163	0.086	4051	6178	0	2125	0	2
SRL_OPN_2PTS025_0032_20150703_073801_20150703_091612.EUM.nc	-0.179	-0.176	0.093	3361	5562	0	2195	0	6
SRL_OPN_2PTS025_0033_20150703_091611_20150703_105407.EUM.nc	-0.184	-0.177	0.110	2332	5541	0	3207	1	1
SRL_OPN_2PTS025_0035_20150703_105406_20150703_123214.EUM.nc	-0.125	-0.143	0.095	2437	5389	0	2948	0	4
SRL_OPN_2PTS025_0037_20150703_123214_20150703_141140.EUM.nc	-0.140	-0.162	0.101	3149	5608	0	2459	0	0
SRL_OPN_2PTS025_0039_20150703_141139_20150703_160503.EUM.nc	-0.165	-0.159	0.081	3423	6391	0	2966	0	2
SRL_OPN_2PTS025_0042_20150703_160502_20150703_174442.EUM.nc	-0.102	-0.143	0.099	2790	5625	0	2833	1	1
SRL_OPN_2PTS025_0044_20150703_174442_20150703_192416.EUM.nc	-0.149	-0.166	0.099	3399	5645	0	2242	1	3
SRL_OPN_2PTS025_0046_20150703_192415_20150703_210312.EUM.nc	-0.139	-0.161	0.091	3532	5592	0	2052	0	8
SRL_OPN_2PTS025_0048_20150703_210312_20150703_224137.EUM.nc	-0.129	-0.150	0.097	2651	5402	0	2740	0	11
SRL_OPN_2PTS025_0049_20150703_224136_20150704_001920.EUM.nc	-0.117	-0.151	0.093	3084	5480	0	2392	0	4
SRL_OPN_2PTS025_0051_20150704_001919_20150704_015725.EUM.nc	-0.148	-0.166	0.099	3012	5537	0	2523	1	1
SRL_OPN_2PTS025_0053_20150704_015725_20150704_033625.EUM.nc	-0.116	-0.137	0.081	2862	5476	0	2554	0	60
SRL_OPN_2PTS025_0055_20150704_033624_20150704_051719.EUM.nc	-0.119	-0.132	0.083	2894	5564	0	2626	0	44
SRL_OPN_2PTS025_0057_20150704_051719_20150704_070703.EUM.nc	-0.142	-0.163	0.094	3749	6229	0	2476	0	4
SRL_OPN_2PTS025_0060_20150704_070702_20150704_084528.EUM.nc	-0.164	-0.168	0.092	3978	5606	0	1624	0	4
SRL_OPN_2PTS025_0061_20150704_084527_20150704_102316.EUM.nc	-0.143	-0.169	0.094	2577	5439	0	2857	0	5
SRL_OPN_2PTS025_0063_20150704_102316_20150704_120120.EUM.nc	-0.130	-0.170	0.105	2516	5502	0	2986	0	0
SRL_OPN_2PTS025_0065_20150704_120119_20150704_134012.EUM.nc	-0.134	-0.163	0.109	2955	5517	0	2561	0	1
SRL_OPN_2PTS025_0067_20150704_134011_20150704_153337.EUM.nc	-0.145	-0.159	0.089	3734	6402	0	2659	0	9
SRL_OPN_2PTS025_0070_20150704_153337_20150704_171325.EUM.nc	-0.103	-0.140	0.092	2716	5609	0	2883	0	10

– Continued on next page

Table 8: Radiometer Wet Troposphere Path Delay Statistics.

– Continued from previous page

File	Median	Mean	Std. Dev.	No. Obs.	Total Obs.	Default Lat/Lon	Flag (total)	Default (total)	3-Sigma Edited
SRL_OPN_2PTS025_0072_20150704_171324_20150704_185256.EUM.nc	-0.139	-0.169	0.094	3278	5557	0	2279	0	0
SRL_OPN_2PTS025_0074_20150704_185255_20150704_203213.EUM.nc	-0.142	-0.165	0.099	3446	5596	0	2141	0	9
SRL_OPN_2PTS025_0076_20150704_203212_20150704_221042.EUM.nc	-0.127	-0.144	0.095	2906	5511	0	2556	0	49
SRL_OPN_2PTS025_0078_20150704_221042_20150704_234841.EUM.nc	-0.099	-0.137	0.090	2900	5516	0	2602	0	14
SRL_OPN_2PTS025_0079_20150704_234841_20150705_012627.EUM.nc	-0.128	-0.152	0.095	2921	5502	0	2577	1	3
SRL_OPN_2PTS025_0081_20150705_012627_20150705_030511.EUM.nc	-0.130	-0.150	0.094	2879	5566	0	2685	0	2
SRL_OPN_2PTS025_0083_20150705_030510_20150705_044520.EUM.nc	-0.121	-0.140	0.088	2853	5480	0	2625	1	1
SRL_OPN_2PTS025_0085_20150705_044519_20150705_062736.EUM.nc	-0.134	-0.161	0.095	3832	5815	0	1981	0	2
SRL_OPN_2PTS025_0087_20150705_062735_20150705_081439.EUM.nc	-0.146	-0.165	0.086	4248	6117	0	1866	1	2
SRL_OPN_2PTS025_0090_20150705_081439_20150705_095236.EUM.nc	-0.168	-0.183	0.106	2828	5442	0	2609	1	4
SRL_OPN_2PTS025_0091_20150705_095236_20150705_113031.EUM.nc	-0.114	-0.171	0.128	2181	5387	0	3199	0	7
SRL_OPN_2PTS025_0093_20150705_113030_20150705_130859.EUM.nc	-0.125	-0.160	0.109	2730	5449	0	2719	0	0
SRL_OPN_2PTS025_0095_20150705_130859_20150705_150220.EUM.nc	-0.154	-0.164	0.092	3547	6410	0	2858	0	5
SRL_OPN_2PTS025_0098_20150705_150219_20150705_164208.EUM.nc	-0.121	-0.138	0.082	3054	5640	0	2582	0	4
SRL_OPN_2PTS025_0100_20150705_164208_20150705_182143.EUM.nc	-0.126	-0.158	0.090	3150	5535	0	2384	0	1
SRL_OPN_2PTS025_0102_20150705_182142_20150705_200101.EUM.nc	-0.139	-0.168	0.105	3180	5582	0	2399	1	2
SRL_OPN_2PTS025_0104_20150705_200101_20150705_213952.EUM.nc	-0.140	-0.164	0.105	3407	5590	0	2183	0	0
SRL_OPN_2PTS025_0106_20150705_213951_20150705_231752.EUM.nc	-0.119	-0.154	0.090	2412	5314	0	2891	0	11
SRL_OPN_2PTS025_0107_20150705_231751_20150706_005542.EUM.nc	-0.124	-0.155	0.107	2951	5537	0	2580	0	6
SRL_OPN_2PTS025_0109_20150706_005542_20150706_023357.EUM.nc	-0.130	-0.155	0.093	3012	5521	0	2508	0	1
SRL_OPN_2PTS025_0111_20150706_023357_20150706_041342.EUM.nc	-0.114	-0.138	0.093	2717	5514	0	2790	0	7
SRL_OPN_2PTS025_0113_20150706_041341_20150706_055515.EUM.nc	-0.125	-0.145	0.081	3667	5731	0	2054	0	10
SRL_OPN_2PTS025_0115_20150706_055514_20150706_074338.EUM.nc	-0.138	-0.157	0.084	4039	6162	0	2121	1	1
SRL_OPN_2PTS025_0118_20150706_074338_20150706_092155.EUM.nc	-0.156	-0.169	0.092	3261	5555	0	2291	0	3
SRL_OPN_2PTS025_0119_20150706_092154_20150706_105939.EUM.nc	-0.128	-0.164	0.114	2179	5501	0	3320	0	2
SRL_OPN_2PTS025_0121_20150706_105940_20150706_123758.EUM.nc	-0.120	-0.150	0.106	2404	5393	0	2986	0	3
SRL_OPN_2PTS025_0123_20150706_123757_20150706_141721.EUM.nc	-0.147	-0.155	0.084	3244	5601	0	2353	0	4
SRL_OPN_2PTS025_0125_20150706_141722_20150706_161043.EUM.nc	-0.140	-0.155	0.087	3555	6404	0	2845	0	4
SRL_OPN_2PTS025_0128_20150706_161042_20150706_175030.EUM.nc	-0.132	-0.155	0.080	2794	5629	0	2807	0	28
SRL_OPN_2PTS025_0130_20150706_175029_20150706_192954.EUM.nc	-0.125	-0.161	0.102	3318	5636	0	2318	0	0
SRL_OPN_2PTS025_0132_20150706_192953_20150706_210850.EUM.nc	-0.131	-0.152	0.093	3298	5487	0	2125	1	63
SRL_OPN_2PTS025_0134_20150706_210850_20150706_224711.EUM.nc	-0.119	-0.155	0.099	2554	5489	0	2921	0	14
SRL_OPN_2PTS025_0135_20150706_224710_20150707_002453.EUM.nc	-0.113	-0.145	0.100	3159	5413	0	2250	1	3
SRL_OPN_2PTS025_0137_20150707_002452_20150707_020259.EUM.nc	-0.153	-0.165	0.088	2999	5527	0	2520	0	8
SRL_OPN_2PTS025_0139_20150707_020258_20150707_034205.EUM.nc	-0.118	-0.120	0.057	2668	5531	0	2649	0	214
SRL_OPN_2PTS025_0141_20150707_034205_20150707_052306.EUM.nc	-0.122	-0.147	0.095	2889	5542	0	2646	0	7
SRL_OPN_2PTS025_0143_20150707_052305_20150707_071240.EUM.nc	-0.132	-0.151	0.084	3727	6216	0	2483	1	5
SRL_OPN_2PTS025_0146_20150707_071240_20150707_085102.EUM.nc	-0.153	-0.163	0.089	3985	5609	0	1621	1	2
SRL_OPN_2PTS025_0147_20150707_085101_20150707_102859.EUM.nc	-0.200	-0.180	0.118	2495	5528	0	3031	0	2

– Continued on next page

Table 8: Radiometer Wet Troposphere Path Delay Statistics.

– Continued from previous page

File	Median	Mean	Std. Dev.	No. Obs.	Total Obs.	Default Lat/Lon	Flag (total)	Default (total)	3-Sigma Edited
SRL_OPN_2PTS025_0149_20150707_102859_20150707_120655.EUM.nc	-0.140	-0.179	0.116	2499	5500	0	3000	0	1
SRL_OPN_2PTS025_0151_20150707_120654_20150707_134600.EUM.nc	-0.140	-0.160	0.091	2964	5525	0	2557	0	4
SRL_OPN_2PTS025_0153_20150707_134601_20150707_153927.EUM.nc	-0.144	-0.155	0.092	3661	6407	0	2730	0	16
SRL_OPN_2PTS025_0156_20150707_153926_20150707_171906.EUM.nc	-0.130	-0.154	0.089	2753	5508	0	2750	1	4
SRL_OPN_2PTS025_0158_20150707_171905_20150707_185845.EUM.nc	-0.139	-0.162	0.096	3238	5651	0	2412	1	0
SRL_OPN_2PTS025_0160_20150707_185844_20150707_203751.EUM.nc	-0.134	-0.162	0.095	3564	5623	0	2059	0	0
SRL_OPN_2PTS025_0162_20150707_203751_20150707_221626.EUM.nc	-0.131	-0.157	0.105	2962	5439	0	2464	0	13
SRL_OPN_2PTS025_0164_20150707_221626_20150707_235414.EUM.nc	-0.114	-0.142	0.095	2992	5488	0	2466	0	30
SRL_OPN_2PTS025_0165_20150707_235414_20150708_013201.EUM.nc	-0.122	-0.156	0.090	3024	5521	0	2492	0	5
SRL_OPN_2PTS025_0167_20150708_013200_20150708_031049.EUM.nc	-0.131	-0.139	0.083	2896	5570	0	2668	0	6
SRL_OPN_2PTS025_0169_20150708_031049_20150708_045105.EUM.nc	-0.133	-0.155	0.099	2872	5512	0	2637	0	3
SRL_OPN_2PTS025_0171_20150708_045105_20150708_063339.EUM.nc	-0.126	-0.148	0.088	3841	5825	0	1978	0	6
SRL_OPN_2PTS025_0173_20150708_063339_20150708_082014.EUM.nc	-0.131	-0.154	0.086	4246	6091	0	1842	1	2
SRL_OPN_2PTS025_0176_20150708_082013_20150708_095809.EUM.nc	-0.198	-0.176	0.097	2844	5465	0	2620	0	1
SRL_OPN_2PTS025_0177_20150708_095808_20150708_113606.EUM.nc	-0.134	-0.189	0.135	2325	5452	0	3127	0	0
SRL_OPN_2PTS025_0179_20150708_113605_20150708_131439.EUM.nc	-0.135	-0.164	0.100	2808	5442	0	2627	0	7
SRL_OPN_2PTS025_0181_20150708_131439_20150708_150758.EUM.nc	-0.143	-0.147	0.087	3410	6026	0	2590	0	26
SRL_OPN_2PTS025_0184_20150708_150757_20150708_164748.EUM.nc	-0.126	-0.155	0.091	2924	5605	0	2673	0	8
SRL_OPN_2PTS025_0186_20150708_164747_20150708_182722.EUM.nc	-0.138	-0.153	0.089	3138	5525	0	2381	0	6
SRL_OPN_2PTS025_0188_20150708_182722_20150708_200647.EUM.nc	-0.138	-0.162	0.099	3261	5606	0	2345	0	0
SRL_OPN_2PTS025_0190_20150708_200646_20150708_214527.EUM.nc	-0.161	-0.172	0.105	3319	5554	0	2229	0	6
SRL_OPN_2PTS025_0192_20150708_214526_20150708_232332.EUM.nc	-0.107	-0.140	0.092	2529	5321	0	2782	0	10
SRL_OPN_2PTS025_0193_20150708_232331_20150709_010114.EUM.nc	-0.111	-0.143	0.092	2789	5521	0	2718	1	13
SRL_OPN_2PTS025_0195_20150709_010113_20150709_023941.EUM.nc	-0.140	-0.160	0.087	2958	5561	0	2598	0	5
SRL_OPN_2PTS025_0197_20150709_023940_20150709_041923.EUM.nc	-0.133	-0.133	0.076	2783	5503	0	2711	0	9
SRL_OPN_2PTS025_0199_20150709_041923_20150709_060111.EUM.nc	-0.131	-0.149	0.086	3701	5775	0	2074	0	0
SRL_OPN_2PTS025_0201_20150709_060112_20150709_074920.EUM.nc	-0.147	-0.165	0.084	4074	6148	0	2067	0	7
SRL_OPN_2PTS025_0204_20150709_074919_20150709_092726.EUM.nc	-0.190	-0.173	0.084	3129	5523	0	2389	0	5
SRL_OPN_2PTS025_0205_20150709_092725_20150709_110519.EUM.nc	-0.152	-0.191	0.133	2209	5486	0	3275	0	2
SRL_OPN_2PTS025_0207_20150709_110519_20150709_124332.EUM.nc	-0.123	-0.154	0.090	2458	5392	0	2920	0	14
SRL_OPN_2PTS025_0209_20150709_124331_20150709_143642.EUM.nc	-0.133	-0.148	0.085	3362	6361	0	2951	0	48
SRL_OPN_2PTS025_0212_20150709_143641_20150709_161629.EUM.nc	-0.124	-0.146	0.084	3460	5634	0	2159	0	15
SRL_OPN_2PTS025_0214_20150709_161628_20150709_175607.EUM.nc	-0.123	-0.155	0.090	2820	5593	0	2772	0	1
SRL_OPN_2PTS025_0216_20150709_175607_20150709_193531.EUM.nc	-0.134	-0.157	0.092	3356	5638	0	2280	1	1
SRL_OPN_2PTS025_0218_20150709_193530_20150709_211433.EUM.nc	-0.173	-0.185	0.097	3398	5516	0	2115	2	1
SRL_OPN_2PTS025_0220_20150709_211431_20150709_225242.EUM.nc	-0.122	-0.145	0.089	2550	5448	0	2880	0	18
SRL_OPN_2PTS025_0221_20150709_225241_20150710_003032.EUM.nc	-0.109	-0.158	0.104	3202	5469	0	2254	0	13
SRL_OPN_2PTS025_0223_20150710_003031_20150710_020833.EUM.nc	-0.136	-0.160	0.092	2868	5516	0	2644	0	4
SRL_OPN_2PTS025_0225_20150710_020833_20150710_034753.EUM.nc	-0.139	-0.127	0.057	2677	5551	0	2705	0	169

– Continued on next page

Table 8: Radiometer Wet Troposphere Path Delay Statistics.

– Continued from previous page

File	Median	Mean	Std. Dev.	No. Obs.	Total Obs.	Default Lat/Lon	Flag (total)	Default (total)	3-Sigma Edited
SRL_OPN_2PTS025_0227_20150710_034753_20150710_052852.EUM.nc	-0.131	-0.156	0.105	2830	5585	0	2754	1	0
SRL_OPN_2PTS025_0229_20150710_052851_20150710_071814.EUM.nc	-0.130	-0.150	0.081	3861	6239	0	2363	1	14
SRL_OPN_2PTS025_0232_20150710_071813_20150710_085642.EUM.nc	-0.157	-0.166	0.089	3867	5627	0	1751	1	8
SRL_OPN_2PTS025_0233_20150710_085641_20150710_103428.EUM.nc	-0.186	-0.186	0.100	2388	5522	0	3133	0	1
SRL_OPN_2PTS025_0235_20150710_103428_20150710_121236.EUM.nc	-0.138	-0.171	0.106	2475	5490	0	3013	0	2
SRL_OPN_2PTS025_0237_20150710_121236_20150710_135138.EUM.nc	-0.145	-0.163	0.101	3019	5511	0	2489	0	3
SRL_OPN_2PTS025_0239_20150710_135138_20150710_154503.EUM.nc	-0.135	-0.150	0.090	3686	6413	0	2717	0	10
SRL_OPN_2PTS025_0242_20150710_154503_20150710_172451.EUM.nc	-0.132	-0.165	0.089	2714	5511	0	2794	0	3
SRL_OPN_2PTS025_0244_20150710_172450_20150710_190421.EUM.nc	-0.116	-0.149	0.094	3298	5645	0	2346	1	0
SRL_OPN_2PTS025_0246_20150710_190420_20150710_204333.EUM.nc	-0.152	-0.179	0.085	3671	5608	0	1931	0	6
SRL_OPN_2PTS025_0248_20150710_204332_20150710_222156.EUM.nc	-0.115	-0.152	0.105	2961	5409	0	2440	0	8
SRL_OPN_2PTS025_0250_20150710_222157_20150710_235952.EUM.nc	-0.107	-0.155	0.106	3043	5528	0	2476	0	9
SRL_OPN_2PTS025_0251_20150710_235951_20150711_013741.EUM.nc	-0.128	-0.158	0.103	3090	5521	0	2421	1	9
SRL_OPN_2PTS025_0253_20150711_013740_20150711_031634.EUM.nc	-0.118	-0.142	0.087	2859	5571	0	2704	0	8
SRL_OPN_2PTS025_0255_20150711_031635_20150711_045657.EUM.nc	-0.158	-0.154	0.073	2927	5530	0	2602	0	1
SRL_OPN_2PTS025_0257_20150711_045656_20150711_063930.EUM.nc	-0.121	-0.146	0.083	3870	5843	0	1972	0	1
SRL_OPN_2PTS025_0259_20150711_063930_20150711_082546.EUM.nc	-0.151	-0.171	0.087	4292	6070	0	1772	0	6
SRL_OPN_2PTS025_0262_20150711_082547_20150711_100349.EUM.nc	-0.156	-0.173	0.093	2824	5453	0	2626	1	2
SRL_OPN_2PTS025_0263_20150711_100348_20150711_114138.EUM.nc	-0.152	-0.183	0.125	2379	5452	0	3073	0	0
SRL_OPN_2PTS025_0265_20150711_114137_20150711_132023.EUM.nc	-0.140	-0.171	0.111	2867	5443	0	2575	0	1
SRL_OPN_2PTS025_0267_20150711_132022_20150711_151346.EUM.nc	-0.144	-0.156	0.088	3601	6434	0	2815	0	18
SRL_OPN_2PTS025_0270_20150711_151346_20150711_165324.EUM.nc	-0.148	-0.156	0.089	2863	5569	0	2700	0	6
SRL_OPN_2PTS025_0272_20150711_165325_20150711_183307.EUM.nc	-0.107	-0.140	0.089	3119	5536	0	2412	1	4
SRL_OPN_2PTS025_0274_20150711_183306_20150711_201222.EUM.nc	-0.145	-0.160	0.086	3336	5582	0	2245	0	1
SRL_OPN_2PTS025_0276_20150711_201221_20150711_215107.EUM.nc	-0.169	-0.177	0.108	3348	5557	0	2209	0	0
SRL_OPN_2PTS025_0278_20150711_215107_20150711_232903.EUM.nc	-0.100	-0.147	0.105	2464	5372	0	2899	0	9
SRL_OPN_2PTS025_0279_20150711_232902_20150712_010654.EUM.nc	-0.114	-0.152	0.094	2755	5522	0	2758	0	9
SRL_OPN_2PTS025_0281_20150712_010654_20150712_024516.EUM.nc	-0.146	-0.156	0.099	2928	5558	0	2629	0	1
SRL_OPN_2PTS025_0283_20150712_024516_20150712_042512.EUM.nc	-0.156	-0.143	0.064	2803	5503	0	2667	0	33
SRL_OPN_2PTS025_0285_20150712_042511_20150712_060701.EUM.nc	-0.118	-0.151	0.100	3706	5791	0	2085	0	0
SRL_OPN_2PTS025_0287_20150712_060700_20150712_075453.EUM.nc	-0.149	-0.170	0.081	4130	6142	0	1998	0	14
SRL_OPN_2PTS025_0290_20150712_075454_20150712_093306.EUM.nc	-0.172	-0.171	0.085	3072	5558	0	2483	1	2
SRL_OPN_2PTS025_0291_20150712_093306_20150712_111051.EUM.nc	-0.209	-0.202	0.135	2221	5492	0	3271	0	0
SRL_OPN_2PTS025_0293_20150712_111050_20150712_124915.EUM.nc	-0.113	-0.157	0.110	2444	5356	0	2903	0	9
SRL_OPN_2PTS025_0295_20150712_124914_20150712_144226.EUM.nc	-0.150	-0.164	0.099	3423	6368	0	2942	0	3
SRL_OPN_2PTS025_0298_20150712_144226_20150712_162206.EUM.nc	-0.141	-0.150	0.082	3403	5643	0	2238	0	2
SRL_OPN_2PTS025_0300_20150712_162206_20150712_180152.EUM.nc	-0.109	-0.150	0.100	2926	5657	0	2729	1	1
SRL_OPN_2PTS025_0302_20150712_180151_20150712_194114.EUM.nc	-0.134	-0.161	0.096	3339	5634	0	2294	1	0
SRL_OPN_2PTS025_0304_20150712_194113_20150712_212004.EUM.nc	-0.157	-0.174	0.088	3375	5488	0	2094	0	19

– Continued on next page

Table 8: Radiometer Wet Troposphere Path Delay Statistics.

– Continued from previous page

File	Median	Mean	Std. Dev.	No. Obs.	Total Obs.	Default Lat/Lon	Flag (total)	Default (total)	3-Sigma Edited
SRL_OPN_2PTS025_0306_20150712_212004_20150712_225821.EUM.nc	-0.123	-0.162	0.100	2446	5486	0	3026	0	14
SRL_OPN_2PTS025_0307_20150712_225821_20150713_003612.EUM.nc	-0.117	-0.159	0.108	3291	5501	0	2205	0	5
SRL_OPN_2PTS025_0309_20150713_003612_20150713_021416.EUM.nc	-0.160	-0.159	0.097	2881	5520	0	2621	0	18
SRL_OPN_2PTS025_0311_20150713_021415_20150713_035331.EUM.nc	-0.131	-0.143	0.090	2692	5514	0	2814	0	8
SRL_OPN_2PTS025_0313_20150713_035330_20150713_053447.EUM.nc	-0.128	-0.142	0.088	2880	5577	0	2696	0	1
SRL_OPN_2PTS025_0315_20150713_053446_20150713_072357.EUM.nc	-0.141	-0.167	0.094	4019	6234	0	2206	0	9
SRL_OPN_2PTS025_0318_20150713_072357_20150713_090213.EUM.nc	-0.156	-0.162	0.087	3847	5608	0	1757	0	4
SRL_OPN_2PTS025_0319_20150713_090212_20150713_104009.EUM.nc	-0.203	-0.188	0.105	2476	5520	0	3043	1	0
SRL_OPN_2PTS025_0321_20150713_104008_20150713_121809.EUM.nc	-0.125	-0.166	0.104	2520	5489	0	2960	0	9
SRL_OPN_2PTS025_0323_20150713_121808_20150713_135724.EUM.nc	-0.161	-0.167	0.097	3154	5559	0	2400	0	5
SRL_OPN_2PTS025_0325_20150713_135724_20150713_155048.EUM.nc	-0.152	-0.152	0.077	3639	6407	0	2763	0	5
SRL_OPN_2PTS025_0328_20150713_155049_20150713_173027.EUM.nc	-0.110	-0.143	0.086	2656	5488	0	2832	0	0
SRL_OPN_2PTS025_0330_20150713_173026_20150713_191004.EUM.nc	-0.132	-0.162	0.098	3471	5655	0	2182	0	2
SRL_OPN_2PTS025_0332_20150713_191004_20150713_204908.EUM.nc	-0.152	-0.170	0.086	3603	5607	0	1992	1	11
SRL_OPN_2PTS025_0334_20150713_204908_20150713_222738.EUM.nc	-0.092	-0.140	0.098	2993	5411	0	2408	1	9
SRL_OPN_2PTS025_0336_20150713_222737_20150714_000523.EUM.nc	-0.121	-0.164	0.103	3133	5515	0	2380	0	2
SRL_OPN_2PTS025_0337_20150714_000522_20150714_014322.EUM.nc	-0.152	-0.162	0.098	3096	5557	0	2458	0	3
SRL_OPN_2PTS025_0339_20150714_014322_20150714_032212.EUM.nc	-0.127	-0.143	0.083	2836	5446	0	2600	0	10
SRL_OPN_2PTS025_0341_20150714_032211_20150714_050248.EUM.nc	-0.137	-0.134	0.068	2886	5552	0	2658	0	8
SRL_OPN_2PTS025_0343_20150714_050247_20150714_065256.EUM.nc	-0.123	-0.149	0.090	3776	6255	0	2474	0	5
SRL_OPN_2PTS025_0346_20150714_065256_20150714_083127.EUM.nc	-0.136	-0.158	0.091	4304	5634	0	1326	0	4
SRL_OPN_2PTS025_0348_20150714_083126_20150714_100920.EUM.nc	-0.202	-0.182	0.104	2792	5454	0	2658	0	4
SRL_OPN_2PTS025_0349_20150714_100919_20150714_114718.EUM.nc	-0.173	-0.185	0.114	2401	5501	0	3099	0	1
SRL_OPN_2PTS025_0351_20150714_114717_20150714_132559.EUM.nc	-0.143	-0.173	0.116	2925	5456	0	2530	0	1
SRL_OPN_2PTS025_0353_20150714_132558_20150714_151923.EUM.nc	-0.162	-0.166	0.087	3622	6401	0	2777	0	2
SRL_OPN_2PTS025_0356_20150714_151923_20150714_165912.EUM.nc	-0.127	-0.145	0.089	2828	5579	0	2750	0	1
SRL_OPN_2PTS025_0358_20150714_165911_20150714_183843.EUM.nc	-0.108	-0.157	0.107	3197	5529	0	2331	0	1
SRL_OPN_2PTS025_0360_20150714_183842_20150714_201805.EUM.nc	-0.140	-0.171	0.094	3336	5600	0	2263	0	1
SRL_OPN_2PTS025_0362_20150714_201804_20150714_215640.EUM.nc	-0.134	-0.156	0.099	3106	5503	0	2392	0	5
SRL_OPN_2PTS025_0364_20150714_215639_20150714_233442.EUM.nc	-0.113	-0.151	0.096	2594	5382	0	2775	0	13
SRL_OPN_2PTS025_0365_20150714_233441_20150715_011225.EUM.nc	-0.122	-0.159	0.111	2809	5530	0	2720	0	1
SRL_OPN_2PTS025_0367_20150715_011224_20150715_025059.EUM.nc	-0.163	-0.170	0.091	2838	5539	0	2690	0	11
SRL_OPN_2PTS025_0369_20150715_025100_20150715_043053.EUM.nc	-0.141	-0.141	0.081	2809	5516	0	2707	0	0
SRL_OPN_2PTS025_0371_20150715_043052_20150715_061258.EUM.nc	-0.110	-0.141	0.081	3723	5788	0	2062	0	3
SRL_OPN_2PTS025_0373_20150715_061257_20150715_080035.EUM.nc	-0.152	-0.171	0.093	4226	6132	0	1906	0	0
SRL_OPN_2PTS025_0376_20150715_080034_20150715_093837.EUM.nc	-0.200	-0.187	0.095	3025	5538	0	2508	1	4
SRL_OPN_2PTS025_0377_20150715_093836_20150715_111630.EUM.nc	-0.178	-0.177	0.103	2239	5479	0	3233	0	7
SRL_OPN_2PTS025_0379_20150715_111630_20150715_125450.EUM.nc	-0.109	-0.154	0.107	2592	5396	0	2799	0	5
SRL_OPN_2PTS025_0381_20150715_125450_20150715_144804.EUM.nc	-0.160	-0.174	0.096	3468	6366	0	2897	0	1

– Continued on next page

Table 8: Radiometer Wet Troposphere Path Delay Statistics.

– Continued from previous page

File	Median	Mean	Std. Dev.	No. Obs.	Total Obs.	Default Lat/Lon	Flag (total)	Default (total)	3-Sigma Edited
SRL_OPN_2PTS025_0384_20150715_144804_20150715_162753.EUM.nc	-0.160	-0.153	0.076	3396	5670	0	2269	1	4
SRL_OPN_2PTS025_0386_20150715_162752_20150715_180729.EUM.nc	-0.108	-0.137	0.085	2987	5639	0	2647	1	4
SRL_OPN_2PTS025_0388_20150715_180728_20150715_194659.EUM.nc	-0.145	-0.172	0.098	3320	5627	0	2306	1	0
SRL_OPN_2PTS025_0390_20150715_194659_20150715_212547.EUM.nc	-0.162	-0.168	0.083	3441	5486	0	2041	0	4
SRL_OPN_2PTS025_0392_20150715_212547_20150715_230400.EUM.nc	-0.143	-0.154	0.095	2312	5435	0	3115	0	8
SRL_OPN_2PTS025_0393_20150715_230359_20150716_004142.EUM.nc	-0.121	-0.170	0.110	3251	5521	0	2268	1	1
SRL_OPN_2PTS025_0395_20150716_004141_20150716_021957.EUM.nc	-0.153	-0.149	0.084	2932	5551	0	2618	1	0
SRL_OPN_2PTS025_0397_20150716_021956_20150716_035920.EUM.nc	-0.122	-0.142	0.086	2799	5557	0	2758	0	0
SRL_OPN_2PTS025_0399_20150716_035920_20150716_054033.EUM.nc	-0.117	-0.139	0.081	3178	5538	0	2357	0	3
SRL_OPN_2PTS025_0401_20150716_054032_20150716_072930.EUM.nc	-0.147	-0.163	0.084	4105	6201	0	2090	0	6
SRL_OPN_2PTS025_0404_20150716_072930_20150716_090754.EUM.nc	-0.170	-0.179	0.100	3695	5584	0	1882	1	6
SRL_OPN_2PTS025_0405_20150716_090754_20150716_104539.EUM.nc	-0.147	-0.168	0.108	2496	5507	0	3000	0	11
SRL_OPN_2PTS025_0407_20150716_104539_20150716_122351.EUM.nc	-0.109	-0.167	0.110	2577	5507	0	2923	0	7
SRL_OPN_2PTS025_0409_20150716_122350_20150716_140302.EUM.nc	-0.146	-0.153	0.090	3183	5585	0	2395	0	7
SRL_OPN_2PTS025_0411_20150716_140301_20150716_155627.EUM.nc	-0.168	-0.165	0.074	3459	6423	0	2955	0	9
SRL_OPN_2PTS025_0414_20150716_155627_20150716_173614.EUM.nc	-0.106	-0.146	0.089	2749	5543	0	2792	0	2
SRL_OPN_2PTS025_0416_20150716_173614_20150716_191542.EUM.nc	-0.153	-0.174	0.094	3455	5648	0	2191	1	1
SRL_OPN_2PTS025_0418_20150716_191541_20150716_205450.EUM.nc	-0.144	-0.166	0.091	3648	5621	0	1970	0	3
SRL_OPN_2PTS025_0420_20150716_205449_20150716_223309.EUM.nc	-0.119	-0.152	0.106	2930	5421	0	2483	0	8
SRL_OPN_2PTS025_0421_20150716_223309_20150717_001102.EUM.nc	-0.121	-0.171	0.114	3128	5527	0	2393	0	6
SRL_OPN_2PTS025_0423_20150717_001101_20150717_014854.EUM.nc	-0.146	-0.162	0.096	3098	5540	0	2437	1	4
SRL_OPN_2PTS025_0425_20150717_014854_20150717_032757.EUM.nc	-0.147	-0.146	0.080	2937	5489	0	2545	0	7
SRL_OPN_2PTS025_0427_20150717_032757_20150717_050833.EUM.nc	-0.123	-0.141	0.073	2893	5585	0	2687	1	4
SRL_OPN_2PTS025_0429_20150717_050832_20150717_065831.EUM.nc	-0.125	-0.147	0.079	3716	6252	0	2535	1	0
SRL_OPN_2PTS025_0432_20150717_065830_20150717_083659.EUM.nc	-0.153	-0.175	0.098	4312	5631	0	1312	0	7
SRL_OPN_2PTS025_0434_20150717_083659_20150717_101458.EUM.nc	-0.169	-0.174	0.097	2719	5460	0	2738	1	2
SRL_OPN_2PTS025_0435_20150717_101457_20150717_115250.EUM.nc	-0.166	-0.177	0.115	2496	5522	0	3022	0	4
SRL_OPN_2PTS025_0437_20150717_115250_20150717_133143.EUM.nc	-0.142	-0.175	0.119	2893	5475	0	2578	0	4
SRL_OPN_2PTS025_0439_20150717_133143_20150717_152508.EUM.nc	-0.165	-0.175	0.077	3700	6380	0	2679	0	1
SRL_OPN_2PTS025_0442_20150717_152508_20150717_170449.EUM.nc	-0.100	-0.143	0.093	2765	5608	0	2841	0	2
SRL_OPN_2PTS025_0444_20150717_170448_20150717_184430.EUM.nc	-0.123	-0.142	0.081	3270	5549	0	2271	1	7
SRL_OPN_2PTS025_0446_20150717_184429_20150717_202340.EUM.nc	-0.142	-0.172	0.105	3431	5585	0	2154	0	0
SRL_OPN_2PTS025_0448_20150717_202339_20150717_220222.EUM.nc	-0.131	-0.163	0.104	3101	5543	0	2439	1	2
SRL_OPN_2PTS025_0450_20150717_220221_20150717_234013.EUM.nc	-0.094	-0.132	0.080	2720	5485	0	2746	1	18
SRL_OPN_2PTS025_0451_20150717_234012_20150718_011805.EUM.nc	-0.119	-0.163	0.115	3023	5519	0	2492	0	4
SRL_OPN_2PTS025_0453_20150718_011805_20150718_025635.EUM.nc	-0.146	-0.159	0.088	2888	5530	0	2635	0	7
SRL_OPN_2PTS025_0455_20150718_025634_20150718_043644.EUM.nc	-0.137	-0.146	0.083	2799	5470	0	2666	1	4
SRL_OPN_2PTS025_0457_20150718_043643_20150718_061848.EUM.nc	-0.134	-0.146	0.077	3808	5792	0	1979	0	5
SRL_OPN_2PTS025_0459_20150718_061847_20150718_080608.EUM.nc	-0.148	-0.169	0.094	4235	6115	0	1875	0	5

– Continued on next page

Table 8: Radiometer Wet Troposphere Path Delay Statistics.

– Continued from previous page

File	Median	Mean	Std. Dev.	No. Obs.	Total Obs.	Default Lat/Lon	Flag (total)	Default (total)	3-Sigma Edited
SRL_OPN_2PTS025_0462_20150718_080607_20150718_094416.EUM.nc	-0.175	-0.181	0.093	3014	5555	0	2537	1	3
SRL_OPN_2PTS025_0463_20150718_094415_20150718_112201.EUM.nc	-0.184	-0.178	0.111	2089	5369	0	3274	0	6
SRL_OPN_2PTS025_0465_20150718_112202_20150718_130033.EUM.nc	-0.126	-0.176	0.121	2649	5365	0	2715	0	1
SRL_OPN_2PTS025_0467_20150718_130032_20150718_145350.EUM.nc	-0.154	-0.171	0.086	3552	6395	0	2836	0	7
SRL_OPN_2PTS025_0470_20150718_145351_20150718_163330.EUM.nc	-0.124	-0.140	0.076	3298	5647	0	2344	1	4
SRL_OPN_2PTS025_0472_20150718_163329_20150718_181315.EUM.nc	-0.122	-0.148	0.089	3015	5641	0	2624	0	2
SRL_OPN_2PTS025_0474_20150718_181315_20150718_195234.EUM.nc	-0.150	-0.169	0.104	3291	5606	0	2313	0	2
SRL_OPN_2PTS025_0476_20150718_195233_20150718_213121.EUM.nc	-0.178	-0.185	0.098	3571	5489	0	1908	1	9
SRL_OPN_2PTS025_0478_20150718_213120_20150718_230932.EUM.nc	-0.109	-0.144	0.083	2275	5411	0	3132	0	4
SRL_OPN_2PTS025_0479_20150718_230931_20150719_004713.EUM.nc	-0.131	-0.163	0.109	3185	5524	0	2336	1	2
SRL_OPN_2PTS025_0481_20150719_004712_20150719_022532.EUM.nc	-0.133	-0.152	0.086	2971	5520	0	2538	0	11
SRL_OPN_2PTS025_0483_20150719_022533_20150719_040459.EUM.nc	-0.119	-0.131	0.079	2756	5482	0	2724	0	2
SRL_OPN_2PTS025_0485_20150719_040458_20150719_054629.EUM.nc	-0.130	-0.143	0.071	3530	5709	0	2159	0	20
SRL_OPN_2PTS025_0487_20150719_054628_20150719_073513.EUM.nc	-0.153	-0.159	0.084	4046	6196	0	2146	1	3
SRL_OPN_2PTS025_0490_20150719_073512_20150719_091325.EUM.nc	-0.177	-0.179	0.096	3483	5567	0	2079	0	5
SRL_OPN_2PTS025_0491_20150719_091325_20150719_105119.EUM.nc	-0.186	-0.178	0.106	2403	5552	0	3148	0	1
SRL_OPN_2PTS025_0493_20150719_105120_20150719_122924.EUM.nc	-0.118	-0.155	0.103	2467	5390	0	2921	0	2
SRL_OPN_2PTS025_0495_20150719_122925_20150719_140849.EUM.nc	-0.141	-0.149	0.081	3093	5594	0	2499	0	2
SRL_OPN_2PTS025_0497_20150719_140849_20150719_160212.EUM.nc	-0.138	-0.148	0.075	3538	6431	0	2883	0	10
SRL_OPN_2PTS025_0500_20150719_160212_20150719_174152.EUM.nc	-0.131	-0.155	0.092	2788	5638	0	2848	0	2
SRL_OPN_2PTS025_0502_20150719_174151_20150719_192127.EUM.nc	-0.135	-0.150	0.093	3508	5661	0	2149	1	3
SRL_OPN_2PTS025_0504_20150719_192126_20150719_210025.EUM.nc	-0.144	-0.169	0.094	3651	5593	0	1936	1	5
SRL_OPN_2PTS025_0506_20150719_210025_20150719_223841.EUM.nc	-0.111	-0.152	0.099	2876	5432	0	2537	0	19
SRL_OPN_2PTS025_0507_20150719_223841_20150720_001644.EUM.nc	-0.124	-0.166	0.115	3084	5499	0	2414	0	1
SRL_OPN_2PTS025_0509_20150720_001643_20150720_015439.EUM.nc	-0.136	-0.164	0.089	3046	5520	0	2470	1	3
SRL_OPN_2PTS025_0511_20150720_015439_20150720_033347.EUM.nc	-0.135	-0.150	0.082	2986	5484	0	2497	0	1
SRL_OPN_2PTS025_0513_20150720_033347_20150720_051429.EUM.nc	-0.125	-0.131	0.071	2932	5523	0	2583	1	7
SRL_OPN_2PTS025_0515_20150720_051429_20150720_070418.EUM.nc	-0.140	-0.158	0.087	3698	6236	0	2535	0	3
SRL_OPN_2PTS025_0518_20150720_070417_20150720_084252.EUM.nc	-0.161	-0.173	0.084	4137	5634	0	1494	1	2
SRL_OPN_2PTS025_0520_20150720_084251_20150720_102042.EUM.nc	-0.220	-0.187	0.106	2621	5441	0	2814	0	6
SRL_OPN_2PTS025_0521_20150720_102042_20150720_115844.EUM.nc	-0.167	-0.184	0.114	2461	5526	0	3064	0	1
SRL_OPN_2PTS025_0523_20150720_115843_20150720_133733.EUM.nc	-0.149	-0.169	0.102	2991	5472	0	2476	0	5
SRL_OPN_2PTS025_0525_20150720_133732_20150720_153059.EUM.nc	-0.154	-0.163	0.083	3711	6398	0	2681	0	6
SRL_OPN_2PTS025_0528_20150720_153058_20150720_171048.EUM.nc	-0.151	-0.149	0.082	2762	5593	0	2829	0	2
SRL_OPN_2PTS025_0530_20150720_171047_20150720_185019.EUM.nc	-0.120	-0.154	0.089	3338	5547	0	2196	0	13
SRL_OPN_2PTS025_0532_20150720_185018_20150720_202936.EUM.nc	-0.157	-0.174	0.098	3482	5600	0	2108	0	10
SRL_OPN_2PTS025_0534_20150720_202937_20150720_220807.EUM.nc	-0.138	-0.156	0.087	3055	5524	0	2450	0	19
SRL_OPN_2PTS025_0536_20150720_220806_20150720_234606.EUM.nc	-0.093	-0.151	0.113	2933	5521	0	2584	0	4
SRL_OPN_2PTS025_0537_20150720_234606_20150721_012351.EUM.nc	-0.132	-0.165	0.102	2934	5522	0	2583	1	4

– Continued on next page

Table 8: Radiometer Wet Troposphere Path Delay Statistics.

– Continued from previous page

File	Median	Mean	Std. Dev.	No. Obs.	Total Obs.	Default Lat/Lon	Flag (total)	Default (total)	3-Sigma Edited
SRL_OPN_2PTS025_0539_20150721_012350_20150721_030234.EUM.nc	-0.135	-0.155	0.081	2843	5586	0	2720	0	23
SRL_OPN_2PTS025_0541_20150721_030234_20150721_044240.EUM.nc	-0.125	-0.138	0.080	2848	5500	0	2645	0	7
SRL_OPN_2PTS025_0543_20150721_044239_20150721_062453.EUM.nc	-0.122	-0.129	0.061	3625	5813	0	1974	0	214
SRL_OPN_2PTS025_0545_20150721_062453_20150721_081155.EUM.nc	-0.152	-0.164	0.085	4294	6111	0	1815	1	1
SRL_OPN_2PTS025_0548_20150721_081154_20150721_095002.EUM.nc	-0.204	-0.183	0.103	2915	5438	0	2517	0	6
SRL_OPN_2PTS025_0549_20150721_095001_20150721_112757.EUM.nc	-0.166	-0.176	0.108	2094	5420	0	3323	0	3
SRL_OPN_2PTS025_0551_20150721_112756_20150721_130623.EUM.nc	-0.129	-0.171	0.111	2744	5497	0	2750	0	3
SRL_OPN_2PTS025_0553_20150721_130623_20150721_145943.EUM.nc	-0.146	-0.161	0.089	3587	6417	0	2827	0	3
SRL_OPN_2PTS025_0556_20150721_145942_20150721_163922.EUM.nc	-0.130	-0.141	0.080	3126	5618	0	2459	0	33
SRL_OPN_2PTS025_0558_20150721_163923_20150721_181906.EUM.nc	-0.102	-0.147	0.093	3112	5521	0	2408	0	1
SRL_OPN_2PTS025_0560_20150721_181905_20150721_195824.EUM.nc	-0.134	-0.164	0.096	3288	5591	0	2302	0	1
SRL_OPN_2PTS025_0562_20150721_195823_20150721_213717.EUM.nc	-0.156	-0.170	0.089	3527	5611	0	2077	0	7
SRL_OPN_2PTS025_0564_20150721_213716_20150721_231517.EUM.nc	-0.167	-0.165	0.097	2390	5400	0	3009	0	1
SRL_OPN_2PTS025_0565_20150721_231517_20150722_005307.EUM.nc	-0.125	-0.162	0.104	3061	5545	0	2480	0	4
SRL_OPN_2PTS025_0567_20150722_005306_20150722_023120.EUM.nc	-0.133	-0.151	0.086	3023	5516	0	2487	0	6
SRL_OPN_2PTS025_0569_20150722_023119_20150722_041102.EUM.nc	-0.132	-0.136	0.076	2730	5512	0	2770	0	12
SRL_OPN_2PTS025_0571_20150722_041101_20150722_055231.EUM.nc	-0.127	-0.148	0.078	3658	5726	0	2029	0	39
SRL_OPN_2PTS025_0573_20150722_055230_20150722_074101.EUM.nc	-0.140	-0.157	0.085	4093	6172	0	2071	1	7
SRL_OPN_2PTS025_0576_20150722_074100_20150722_091919.EUM.nc	-0.186	-0.179	0.091	3347	5584	0	2235	0	2
SRL_OPN_2PTS025_0577_20150722_091919_20150722_105705.EUM.nc	-0.195	-0.189	0.112	2341	5506	0	3163	0	2
SRL_OPN_2PTS025_0579_20150722_105704_20150722_123521.EUM.nc	-0.132	-0.157	0.096	2421	5399	0	2971	0	7
SRL_OPN_2PTS025_0581_20150722_123520_20150722_141443.EUM.nc	-0.137	-0.155	0.085	3190	5582	0	2389	0	3
SRL_OPN_2PTS025_0583_20150722_141443_20150722_160804.EUM.nc	-0.148	-0.152	0.071	3564	6400	0	2784	1	51
SRL_OPN_2PTS025_0586_20150722_160804_20150722_210613.EUM.nc	-0.135	-0.159	0.093	9799	16822	0	7007	0	16
SRL_OPN_2PTS025_0592_20150722_210612_20150722_224435.EUM.nc	-0.105	-0.147	0.096	2759	5400	0	2633	0	8
SRL_OPN_2PTS025_0593_20150722_224435_20150723_002226.EUM.nc	-0.113	-0.158	0.108	3040	5472	0	2427	0	5
SRL_OPN_2PTS025_0595_20150723_002225_20150723_020024.EUM.nc	-0.135	-0.160	0.091	3085	5544	0	2456	0	3
SRL_OPN_2PTS025_0597_20150723_020023_20150723_033927.EUM.nc	-0.132	-0.136	0.069	2844	5475	0	2587	0	44
SRL_OPN_2PTS025_0599_20150723_033927_20150723_052026.EUM.nc	-0.145	-0.146	0.077	2903	5545	0	2611	0	31
SRL_OPN_2PTS025_0601_20150723_052025_20150723_071003.EUM.nc	-0.121	-0.145	0.084	3713	6230	0	2510	0	7
SRL_OPN_2PTS025_0604_20150723_071003_20150723_084826.EUM.nc	-0.180	-0.178	0.089	4057	5592	0	1528	0	7
SRL_OPN_2PTS025_0605_20150723_084826_20150723_102623.EUM.nc	-0.166	-0.178	0.108	2645	5449	0	2803	0	1
SRL_OPN_2PTS025_0607_20150723_102624_20150723_120419.EUM.nc	-0.151	-0.174	0.101	2505	5508	0	3001	0	2
SRL_OPN_2PTS025_0609_20150723_120419_20150723_134320.EUM.nc	-0.146	-0.182	0.112	3031	5532	0	2497	0	4
SRL_OPN_2PTS025_0611_20150723_134320_20150723_153647.EUM.nc	-0.155	-0.161	0.083	3715	6422	0	2707	0	0
SRL_OPN_2PTS025_0614_20150723_153647_20150723_171628.EUM.nc	-0.116	-0.154	0.102	2742	5604	0	2856	0	6
SRL_OPN_2PTS025_0616_20150723_171627_20150723_185606.EUM.nc	-0.119	-0.151	0.092	3337	5564	0	2222	0	5
SRL_OPN_2PTS025_0618_20150723_185606_20150723_203514.EUM.nc	-0.154	-0.171	0.089	3550	5617	0	2053	0	14
SRL_OPN_2PTS025_0620_20150723_203513_20150723_221350.EUM.nc	-0.101	-0.147	0.091	2981	5547	0	2552	0	14

– Continued on next page

Table 8: Radiometer Wet Troposphere Path Delay Statistics.

– Continued from previous page

File	Median	Mean	Std. Dev.	No. Obs.	Total Obs.	Default Lat/Lon	Flag (total)	Default (total)	3-Sigma Edited
SRL_OPN_2PTS025_0622_20150723_221349_20150723_235139.EUM.nc	-0.128	-0.147	0.093	2914	5482	0	2563	1	4
SRL_OPN_2PTS025_0623_20150723_235139_20150724_012933.EUM.nc	-0.150	-0.177	0.110	3011	5512	0	2499	0	2
SRL_OPN_2PTS025_0625_20150724_012933_20150724_030813.EUM.nc	-0.123	-0.153	0.094	2884	5542	0	2650	0	8
SRL_OPN_2PTS025_0627_20150724_030812_20150724_044833.EUM.nc	-0.134	-0.144	0.083	2874	5506	0	2617	0	15
SRL_OPN_2PTS025_0629_20150724_044833_20150724_063055.EUM.nc	-0.104	-0.142	0.094	3823	5813	0	1983	0	7
SRL_OPN_2PTS025_0631_20150724_063055_20150724_081739.EUM.nc	-0.172	-0.175	0.084	4359	6099	0	1740	0	0
SRL_OPN_2PTS025_0634_20150724_081739_20150724_095535.EUM.nc	-0.182	-0.174	0.104	2905	5434	0	2525	1	3
SRL_OPN_2PTS025_0635_20150724_095534_20150724_113330.EUM.nc	-0.189	-0.184	0.118	2287	5428	0	3141	0	0
SRL_OPN_2PTS025_0637_20150724_113329_20150724_131209.EUM.nc	-0.143	-0.171	0.104	2809	5477	0	2666	0	2
SRL_OPN_2PTS025_0639_20150724_131210_20150724_150522.EUM.nc	-0.139	-0.161	0.090	3604	6416	0	2805	0	7
SRL_OPN_2PTS025_0642_20150724_150522_20150724_164511.EUM.nc	-0.135	-0.143	0.077	2975	5601	0	2595	0	31
SRL_OPN_2PTS025_0644_20150724_164510_20150724_182445.EUM.nc	-0.112	-0.143	0.094	3235	5520	0	2279	0	6
SRL_OPN_2PTS025_0646_20150724_182444_20150724_200410.EUM.nc	-0.155	-0.168	0.091	3198	5608	0	2403	0	7
SRL_OPN_2PTS025_0648_20150724_200409_20150724_214252.EUM.nc	-0.171	-0.171	0.104	3468	5555	0	2083	0	4
SRL_OPN_2PTS025_0650_20150724_214251_20150724_232059.EUM.nc	-0.137	-0.150	0.093	2520	5368	0	2845	1	2
SRL_OPN_2PTS025_0651_20150724_232058_20150725_005840.EUM.nc	-0.121	-0.165	0.098	3003	5536	0	2527	1	5
SRL_OPN_2PTS025_0653_20150725_005839_20150725_023705.EUM.nc	-0.120	-0.152	0.092	3037	5556	0	2513	0	6
SRL_OPN_2PTS025_0655_20150725_023705_20150725_041645.EUM.nc	-0.141	-0.137	0.085	2750	5460	0	2689	0	21
SRL_OPN_2PTS025_0657_20150725_041644_20150725_055830.EUM.nc	-0.104	-0.137	0.082	3693	5765	0	2064	1	7
SRL_OPN_2PTS025_0659_20150725_055830_20150725_074646.EUM.nc	-0.157	-0.169	0.081	4125	6153	0	2016	1	11
SRL_OPN_2PTS025_0662_20150725_074646_20150725_092453.EUM.nc	-0.195	-0.180	0.103	3241	5549	0	2306	1	1
SRL_OPN_2PTS025_0663_20150725_092453_20150725_110246.EUM.nc	-0.162	-0.190	0.110	2299	5511	0	3209	0	3
SRL_OPN_2PTS025_0665_20150725_110245_20150725_124058.EUM.nc	-0.137	-0.159	0.095	2465	5383	0	2913	0	5
SRL_OPN_2PTS025_0667_20150725_124057_20150725_142034.EUM.nc	-0.128	-0.154	0.097	3288	5594	0	2303	0	3
SRL_OPN_2PTS025_0669_20150725_142033_20150725_161353.EUM.nc	-0.151	-0.148	0.078	3683	6393	0	2695	0	15
SRL_OPN_2PTS025_0672_20150725_161352_20150725_175331.EUM.nc	-0.119	-0.155	0.100	2887	5620	0	2728	0	5
SRL_OPN_2PTS025_0674_20150725_175330_20150725_193256.EUM.nc	-0.138	-0.152	0.083	3355	5633	0	2245	1	32
SRL_OPN_2PTS025_0676_20150725_193255_20150725_211158.EUM.nc	-0.178	-0.174	0.087	3495	5493	0	1990	0	8
SRL_OPN_2PTS025_0678_20150725_211158_20150725_225018.EUM.nc	-0.114	-0.144	0.083	2594	5502	0	2884	0	24
SRL_OPN_2PTS025_0679_20150725_225018_20150726_002759.EUM.nc	-0.135	-0.157	0.087	3118	5449	0	2319	0	12
SRL_OPN_2PTS025_0681_20150726_002758_20150726_020559.EUM.nc	-0.114	-0.154	0.103	3009	5536	0	2524	0	3
SRL_OPN_2PTS025_0683_20150726_020558_20150726_034517.EUM.nc	-0.148	-0.155	0.092	2829	5544	0	2715	0	0
SRL_OPN_2PTS025_0685_20150726_034516_20150726_052613.EUM.nc	-0.115	-0.143	0.098	2794	5577	0	2771	0	12
SRL_OPN_2PTS025_0687_20150726_052612_20150726_071540.EUM.nc	-0.140	-0.160	0.090	3814	6226	0	2406	1	5
SRL_OPN_2PTS025_0690_20150726_071539_20150726_085409.EUM.nc	-0.168	-0.169	0.094	3981	5604	0	1619	0	4
SRL_OPN_2PTS025_0691_20150726_085408_20150726_103156.EUM.nc	-0.209	-0.188	0.093	2515	5524	0	3005	0	4
SRL_OPN_2PTS025_0693_20150726_103157_20150726_121002.EUM.nc	-0.165	-0.170	0.094	2476	5514	0	3025	0	13
SRL_OPN_2PTS025_0695_20150726_121002_20150726_134902.EUM.nc	-0.121	-0.165	0.108	3057	5482	0	2425	0	0
SRL_OPN_2PTS025_0697_20150726_134901_20150726_154227.EUM.nc	-0.153	-0.158	0.088	3713	6401	0	2684	0	4

– Continued on next page

Table 8: Radiometer Wet Troposphere Path Delay Statistics.

– Continued from previous page

File	Median	Mean	Std. Dev.	No. Obs.	Total Obs.	Default Lat/Lon	Flag (total)	Default (total)	3-Sigma Edited
SRL_OPN_2PTS025_0700_20150726_154226_20150726_172215.EUM.nc	-0.128	-0.152	0.096	2792	5539	0	2744	0	3
SRL_OPN_2PTS025_0702_20150726_172216_20150726_190145.EUM.nc	-0.131	-0.160	0.096	3352	5648	0	2292	0	4
SRL_OPN_2PTS025_0704_20150726_190144_20150726_204059.EUM.nc	-0.142	-0.161	0.084	3713	5632	0	1915	0	4
SRL_OPN_2PTS025_0706_20150726_204059_20150726_221924.EUM.nc	-0.107	-0.152	0.091	2977	5400	0	2421	0	2
SRL_OPN_2PTS025_0708_20150726_221923_20150726_235720.EUM.nc	-0.118	-0.150	0.096	3021	5523	0	2491	0	11
SRL_OPN_2PTS025_0709_20150726_235719_20150727_013508.EUM.nc	-0.118	-0.159	0.104	3123	5532	0	2407	0	2
SRL_OPN_2PTS025_0711_20150727_013508_20150727_031400.EUM.nc	-0.141	-0.147	0.088	2814	5510	0	2691	0	5
SRL_OPN_2PTS025_0713_20150727_031359_20150727_045419.EUM.nc	-0.133	-0.130	0.064	2803	5544	0	2599	0	142
SRL_OPN_2PTS025_0715_20150727_045418_20150727_063648.EUM.nc	-0.116	-0.139	0.076	3839	5841	0	1999	0	3
SRL_OPN_2PTS025_0717_20150727_063647_20150727_082314.EUM.nc	-0.151	-0.163	0.091	4328	6078	0	1741	1	8
SRL_OPN_2PTS025_0720_20150727_082314_20150727_100116.EUM.nc	-0.188	-0.187	0.092	2943	5468	0	2524	0	1
SRL_OPN_2PTS025_0721_20150727_100116_20150727_113913.EUM.nc	-0.200	-0.188	0.109	2319	5445	0	3116	0	10
SRL_OPN_2PTS025_0723_20150727_113913_20150727_131747.EUM.nc	-0.120	-0.164	0.113	2880	5417	0	2537	0	0
SRL_OPN_2PTS025_0725_20150727_131747_20150727_151110.EUM.nc	-0.143	-0.159	0.089	3657	6438	0	2781	0	0
SRL_OPN_2PTS025_0728_20150727_151110_20150727_165059.EUM.nc	-0.115	-0.145	0.092	2925	5601	0	2662	0	14
SRL_OPN_2PTS025_0730_20150727_165059_20150727_183033.EUM.nc	-0.119	-0.155	0.099	3229	5518	0	2286	1	2
SRL_OPN_2PTS025_0732_20150727_183033_20150727_200947.EUM.nc	-0.143	-0.170	0.089	3189	5594	0	2399	0	6
SRL_OPN_2PTS025_0734_20150727_200946_20150727_214834.EUM.nc	-0.157	-0.174	0.099	3421	5544	0	2117	0	6
SRL_OPN_2PTS025_0736_20150727_214833_20150727_232630.EUM.nc	-0.143	-0.151	0.093	2539	5346	0	2805	0	2
SRL_OPN_2PTS025_0737_20150727_232631_20150728_010422.EUM.nc	-0.102	-0.147	0.100	2801	5520	0	2712	1	6
SRL_OPN_2PTS025_0739_20150728_010421_20150728_024242.EUM.nc	-0.140	-0.156	0.092	2930	5548	0	2617	0	1
SRL_OPN_2PTS025_0741_20150728_024241_20150728_042235.EUM.nc	-0.130	-0.137	0.087	2731	5464	0	2700	0	33
SRL_OPN_2PTS025_0743_20150728_042234_20150728_060420.EUM.nc	-0.127	-0.149	0.080	3721	5766	0	2044	0	1
SRL_OPN_2PTS025_0745_20150728_060419_20150728_075221.EUM.nc	-0.141	-0.165	0.096	4151	6151	0	1998	1	1
SRL_OPN_2PTS025_0748_20150728_075221_20150728_093034.EUM.nc	-0.187	-0.185	0.084	3173	5531	0	2356	0	2
SRL_OPN_2PTS025_0749_20150728_093034_20150728_110818.EUM.nc	-0.188	-0.181	0.103	2320	5459	0	3130	0	9
SRL_OPN_2PTS025_0751_20150728_110817_20150728_124642.EUM.nc	-0.107	-0.143	0.093	2443	5364	0	2919	0	2
SRL_OPN_2PTS025_0753_20150728_124641_20150728_143953.EUM.nc	-0.130	-0.156	0.096	3465	6349	0	2881	0	3
SRL_OPN_2PTS025_0756_20150728_143953_20150728_161932.EUM.nc	-0.139	-0.145	0.079	3494	5623	0	2127	0	2
SRL_OPN_2PTS025_0758_20150728_161931_20150728_175916.EUM.nc	-0.108	-0.141	0.093	2819	4643	0	1823	0	1
SRL_OPN_2PTS025_0760_20150728_175916_20150728_193839.EUM.nc	-0.144	-0.173	0.103	3347	5626	0	2273	0	6
SRL_OPN_2PTS025_0762_20150728_193838_20150728_211738.EUM.nc	-0.167	-0.173	0.089	3533	5504	0	1955	0	16
SRL_OPN_2PTS025_0764_20150728_211738_20150728_225548.EUM.nc	-0.123	-0.148	0.094	2541	5473	0	2915	0	17
SRL_OPN_2PTS025_0765_20150728_225548_20150729_003337.EUM.nc	-0.121	-0.151	0.102	3212	5482	0	2266	0	4
SRL_OPN_2PTS025_0767_20150729_003337_20150729_021140.EUM.nc	-0.130	-0.155	0.089	3015	5533	0	2516	0	2
SRL_OPN_2PTS025_0769_20150729_021139_20150729_035104.EUM.nc	-0.118	-0.141	0.092	2768	5536	0	2759	0	9
SRL_OPN_2PTS025_0771_20150729_035104_20150729_053207.EUM.nc	-0.128	-0.146	0.082	2879	5585	0	2705	0	1
SRL_OPN_2PTS025_0773_20150729_053206_20150729_072122.EUM.nc	-0.127	-0.152	0.089	3967	6188	0	2214	0	7
SRL_OPN_2PTS025_0776_20150729_072122_20150729_085949.EUM.nc	-0.179	-0.180	0.085	3907	5605	0	1698	0	0

– Continued on next page

Table 8: Radiometer Wet Troposphere Path Delay Statistics.

– Continued from previous page

File	Median	Mean	Std. Dev.	No. Obs.	Total Obs.	Default Lat/Lon	Flag (total)	Default (total)	3-Sigma Edited
SRL_OPN_2PTS025_0777_20150729_085948_20150729_103736.EUM.nc	-0.195	-0.180	0.098	2521	5539	0	3018	0	0
SRL_OPN_2PTS025_0779_20150729_103735_20150729_121544.EUM.nc	-0.144	-0.161	0.092	2490	5494	0	2988	0	16
SRL_OPN_2PTS025_0781_20150729_121543_20150729_135447.EUM.nc	-0.131	-0.151	0.091	3179	5514	0	2328	0	7
SRL_OPN_2PTS025_0783_20150729_135447_20150729_172801.EUM.nc	-0.155	-0.156	0.087	6491	11929	0	5428	1	9
SRL_OPN_2PTS025_0788_20150729_172800_20150729_190729.EUM.nc	-0.141	-0.166	0.105	3511	5634	0	2115	0	8
SRL_OPN_2PTS025_0790_20150729_190729_20150729_204634.EUM.nc	-0.147	-0.172	0.086	3721	5596	0	1862	0	13
SRL_OPN_2PTS025_0792_20150729_204633_20150729_222505.EUM.nc	-0.112	-0.145	0.095	2969	5425	0	2450	0	6
SRL_OPN_2PTS025_0794_20150729_222504_20150730_000259.EUM.nc	-0.127	-0.151	0.099	3071	5534	0	2458	0	5
SRL_OPN_2PTS025_0795_20150730_000259_20150730_014049.EUM.nc	-0.129	-0.160	0.094	3117	5539	0	2417	0	5
SRL_OPN_2PTS025_0797_20150730_014048_20150730_031936.EUM.nc	-0.143	-0.141	0.088	2824	5533	0	2683	0	26
SRL_OPN_2PTS025_0799_20150730_031935_20150730_050010.EUM.nc	-0.119	-0.138	0.073	2971	5592	0	2601	0	20
SRL_OPN_2PTS025_0801_20150730_050011_20150730_064249.EUM.nc	-0.113	-0.142	0.086	3801	5850	0	2049	0	0
SRL_OPN_2PTS025_0803_20150730_064248_20150730_082854.EUM.nc	-0.151	-0.170	0.097	4339	6054	0	1706	0	9
SRL_OPN_2PTS025_0806_20150730_082854_20150730_100655.EUM.nc	-0.194	-0.185	0.102	2895	5428	0	2533	0	0
SRL_OPN_2PTS025_0807_20150730_100654_20150730_114446.EUM.nc	-0.156	-0.175	0.110	2359	5467	0	3102	0	6
SRL_OPN_2PTS025_0809_20150730_114445_20150730_132332.EUM.nc	-0.133	-0.171	0.105	2938	5466	0	2525	0	3
SRL_OPN_2PTS025_0811_20150730_132331_20150730_151656.EUM.nc	-0.152	-0.172	0.093	3665	6405	0	2738	0	2
SRL_OPN_2PTS025_0814_20150730_151655_20150730_165636.EUM.nc	-0.113	-0.142	0.085	2885	5556	0	2663	0	8
SRL_OPN_2PTS025_0816_20150730_165636_20150730_183618.EUM.nc	-0.132	-0.162	0.097	3263	5524	0	2252	0	9
SRL_OPN_2PTS025_0818_20150730_183617_20150730_201531.EUM.nc	-0.142	-0.163	0.094	3322	5574	0	2245	1	6
SRL_OPN_2PTS025_0820_20150730_201530_20150730_215416.EUM.nc	-0.121	-0.149	0.098	3332	5535	0	2190	0	13
SRL_OPN_2PTS025_0822_20150730_215415_20150730_233210.EUM.nc	-0.141	-0.142	0.093	2534	5316	0	2768	0	14
SRL_OPN_2PTS025_0823_20150730_233211_20150731_011002.EUM.nc	-0.115	-0.145	0.093	2742	5522	0	2775	0	5
SRL_OPN_2PTS025_0825_20150731_011001_20150731_024825.EUM.nc	-0.148	-0.157	0.094	2868	5551	0	2681	0	2
SRL_OPN_2PTS025_0827_20150731_024825_20150731_042824.EUM.nc	-0.108	-0.135	0.079	2865	5549	0	2679	0	5
SRL_OPN_2PTS025_0829_20150731_042824_20150731_061018.EUM.nc	-0.118	-0.147	0.083	3679	5755	0	2059	0	17
SRL_OPN_2PTS025_0831_20150731_061017_20150731_075801.EUM.nc	-0.153	-0.166	0.101	4129	6119	0	1979	0	11
SRL_OPN_2PTS025_0834_20150731_075801_20150731_093612.EUM.nc	-0.194	-0.183	0.103	3069	5562	0	2493	0	0
SRL_OPN_2PTS025_0835_20150731_093613_20150731_111359.EUM.nc	-0.157	-0.172	0.103	2194	5498	0	3292	0	12
SRL_OPN_2PTS025_0837_20150731_111358_20150731_125224.EUM.nc	-0.119	-0.158	0.104	2583	5382	0	2796	0	3
SRL_OPN_2PTS025_0839_20150731_125223_20150731_144537.EUM.nc	-0.135	-0.153	0.084	3557	6384	0	2826	0	1
SRL_OPN_2PTS025_0842_20150731_144536_20150731_162517.EUM.nc	-0.133	-0.144	0.078	3438	5634	0	2189	0	7
SRL_OPN_2PTS025_0844_20150731_162516_20150731_180504.EUM.nc	-0.125	-0.157	0.099	3076	5654	0	2572	1	5
SRL_OPN_2PTS025_0846_20150731_180503_20150731_194425.EUM.nc	-0.157	-0.177	0.102	3375	5620	0	2242	1	2
SRL_OPN_2PTS025_0848_20150731_194424_20150731_212314.EUM.nc	-0.133	-0.158	0.089	3546	5467	0	1919	1	1
SRL_OPN_2PTS025_0850_20150731_212314_20150731_230128.EUM.nc	-0.128	-0.142	0.097	2415	5408	0	2988	1	4
SRL_OPN_2PTS025_0851_20150731_230127_20150801_003918.EUM.nc	-0.129	-0.167	0.105	3275	5518	0	2241	0	2
SRL_OPN_2PTS025_0853_20150801_003918_20150801_021723.EUM.nc	-0.161	-0.159	0.100	2974	5527	0	2548	0	5
SRL_OPN_2PTS025_0855_20150801_021722_20150801_035643.EUM.nc	-0.122	-0.135	0.080	2760	5554	0	2785	0	9

– Continued on next page

Table 8: Radiometer Wet Troposphere Path Delay Statistics.

– Continued from previous page

File	Median	Mean	Std. Dev.	No. Obs.	Total Obs.	Default Lat/Lon	Flag (total)	Default (total)	3-Sigma Edited
SRL_OPN_2PTS025_0857_20150801_035644_20150801_053803.EUM.nc	-0.120	-0.142	0.080	3047	5570	0	2514	0	9
SRL_OPN_2PTS025_0859_20150801_053803_20150801_072705.EUM.nc	-0.164	-0.177	0.095	4112	6231	0	2115	0	4
SRL_OPN_2PTS025_0862_20150801_072706_20150801_090522.EUM.nc	-0.164	-0.172	0.103	3758	5556	0	1789	1	8
SRL_OPN_2PTS025_0863_20150801_090521_20150801_104316.EUM.nc	-0.168	-0.175	0.099	2588	5549	0	2957	0	4
SRL_OPN_2PTS025_0865_20150801_104315_20150801_122118.EUM.nc	-0.111	-0.159	0.102	2588	5494	0	2899	0	7
SRL_OPN_2PTS025_0867_20150801_122117_20150801_140035.EUM.nc	-0.143	-0.156	0.090	3316	5547	0	2227	0	4
SRL_OPN_2PTS025_0869_20150801_140035_20150801_155401.EUM.nc	-0.150	-0.152	0.084	3507	6418	0	2893	0	18
SRL_OPN_2PTS025_0872_20150801_155400_20150801_173340.EUM.nc	-0.135	-0.162	0.089	2741	5503	0	2758	0	4
SRL_OPN_2PTS025_0874_20150801_173341_20150801_191316.EUM.nc	-0.143	-0.170	0.107	3572	5642	0	2066	1	3
SRL_OPN_2PTS025_0876_20150801_191316_20150801_205217.EUM.nc	-0.126	-0.157	0.092	3711	5623	0	1908	0	4
SRL_OPN_2PTS025_0878_20150801_205218_20150801_223047.EUM.nc	-0.102	-0.140	0.092	2977	5436	0	2448	0	11
SRL_OPN_2PTS025_0880_20150801_223047_20150802_000831.EUM.nc	-0.124	-0.153	0.099	3052	5494	0	2431	1	10
SRL_OPN_2PTS025_0881_20150802_000830_20150802_014631.EUM.nc	-0.155	-0.157	0.093	3177	5543	0	2361	0	5
SRL_OPN_2PTS025_0883_20150802_014630_20150802_032523.EUM.nc	-0.138	-0.147	0.083	2920	5476	0	2555	0	1
SRL_OPN_2PTS025_0885_20150802_032522_20150802_050555.EUM.nc	-0.122	-0.148	0.094	2892	5570	0	2674	0	4
SRL_OPN_2PTS025_0887_20150802_050554_20150802_065559.EUM.nc	-0.124	-0.161	0.100	3734	6255	0	2517	0	4
SRL_OPN_2PTS025_0890_20150802_065558_20150802_083437.EUM.nc	-0.140	-0.161	0.093	4352	5642	0	1286	0	4
SRL_OPN_2PTS025_0892_20150802_083436_20150802_101228.EUM.nc	-0.188	-0.189	0.102	2817	5450	0	2632	0	1
SRL_OPN_2PTS025_0893_20150802_101228_20150802_115027.EUM.nc	-0.128	-0.166	0.102	2407	5527	0	3114	0	6
SRL_OPN_2PTS025_0895_20150802_115026_20150802_132910.EUM.nc	-0.148	-0.178	0.106	3008	5445	0	2437	0	0
SRL_OPN_2PTS025_0897_20150802_132910_20150802_152236.EUM.nc	-0.154	-0.165	0.090	3722	6391	0	2667	0	2
SRL_OPN_2PTS025_0900_20150802_152236_20150802_170224.EUM.nc	-0.130	-0.148	0.090	2848	5561	0	2709	1	3
SRL_OPN_2PTS025_0902_20150802_170223_20150802_184157.EUM.nc	-0.141	-0.164	0.100	3256	5523	0	2258	1	8
SRL_OPN_2PTS025_0904_20150802_184157_20150802_202116.EUM.nc	-0.125	-0.165	0.100	3451	5591	0	2136	0	4
SRL_OPN_2PTS025_0906_20150802_202115_20150802_215951.EUM.nc	-0.127	-0.146	0.095	3099	5511	0	2402	0	10
SRL_OPN_2PTS025_0908_20150802_215951_20150802_233752.EUM.nc	-0.096	-0.126	0.077	2695	5462	0	2742	1	24
SRL_OPN_2PTS025_0909_20150802_233751_20150803_011535.EUM.nc	-0.132	-0.171	0.103	2982	5509	0	2526	0	1
SRL_OPN_2PTS025_0911_20150803_011534_20150803_025411.EUM.nc	-0.134	-0.160	0.095	2870	5565	0	2689	0	6
SRL_OPN_2PTS025_0913_20150803_025410_20150803_043407.EUM.nc	-0.128	-0.150	0.095	2906	5496	0	2589	0	1
SRL_OPN_2PTS025_0915_20150803_043407_20150803_061618.EUM.nc	-0.120	-0.149	0.085	3770	5812	0	2037	0	5
SRL_OPN_2PTS025_0917_20150803_061617_20150803_080346.EUM.nc	-0.144	-0.159	0.089	4204	6121	0	1910	0	7
SRL_OPN_2PTS025_0920_20150803_080345_20150803_094147.EUM.nc	-0.158	-0.183	0.106	3069	5550	0	2481	0	0
SRL_OPN_2PTS025_0921_20150803_094147_20150803_111940.EUM.nc	-0.132	-0.172	0.107	2265	5401	0	3135	0	1
SRL_OPN_2PTS025_0923_20150803_111940_20150803_125802.EUM.nc	-0.135	-0.172	0.107	2671	5372	0	2700	0	1
SRL_OPN_2PTS025_0925_20150803_125802_20150803_145118.EUM.nc	-0.138	-0.147	0.087	3627	6398	0	2763	0	8
SRL_OPN_2PTS025_0928_20150803_145117_20150803_163106.EUM.nc	-0.138	-0.149	0.085	3386	5670	0	2281	0	3
SRL_OPN_2PTS025_0930_20150803_163106_20150803_181043.EUM.nc	-0.141	-0.160	0.092	3062	5614	0	2552	0	0
SRL_OPN_2PTS025_0932_20150803_181042_20150803_195003.EUM.nc	-0.136	-0.164	0.095	3360	5630	0	2269	0	1
SRL_OPN_2PTS025_0934_20150803_195002_20150803_212858.EUM.nc	-0.147	-0.153	0.082	3648	5496	0	1838	0	10

– Continued on next page

Table 8: Radiometer Wet Troposphere Path Delay Statistics.

– Continued from previous page

File	Median	Mean	Std. Dev.	No. Obs.	Total Obs.	Default Lat/Lon	Flag (total)	Default (total)	3-Sigma Edited
SRL_OPN_2PTS025_0936_20150803_212857_20150803_230711.EUM.nc	-0.109	-0.142	0.091	2299	5454	0	3144	0	11
SRL_OPN_2PTS025_0937_20150803_230711_20150804_004452.EUM.nc	-0.132	-0.169	0.101	3217	5511	0	2292	1	1
SRL_OPN_2PTS025_0939_20150804_004452_20150804_022300.EUM.nc	-0.130	-0.155	0.090	2990	5543	0	2548	0	5
SRL_OPN_2PTS025_0941_20150804_022259_20150804_040234.EUM.nc	-0.123	-0.136	0.082	2788	5483	0	2684	0	11
SRL_OPN_2PTS025_0943_20150804_040234_20150804_054352.EUM.nc	-0.134	-0.153	0.089	3371	5702	0	2315	0	16
SRL_OPN_2PTS025_0953_20150804_122701_20150804_140617.EUM.nc	-0.130	-0.146	0.098	3210	5578	0	2360	0	8
SRL_OPN_2PTS025_0955_20150804_140616_20150804_155941.EUM.nc	-0.134	-0.158	0.097	3466	6379	0	2906	0	7
SRL_OPN_2PTS025_0958_20150804_155940_20150804_173929.EUM.nc	-0.105	-0.143	0.098	2833	5644	0	2796	0	15
SRL_OPN_2PTS025_0960_20150804_173928_20150804_191855.EUM.nc	-0.139	-0.163	0.092	3577	5639	0	2058	0	4
SRL_OPN_2PTS025_0962_20150804_191855_20150804_205803.EUM.nc	-0.147	-0.168	0.099	3724	5599	0	1872	1	2
SRL_OPN_2PTS025_0964_20150804_205802_20150804_223620.EUM.nc	-0.100	-0.147	0.099	2939	5403	0	2451	0	13
SRL_OPN_2PTS025_0965_20150804_223620_20150805_001412.EUM.nc	-0.124	-0.162	0.103	3047	5486	0	2438	1	0
SRL_OPN_2PTS025_0967_20150805_001411_20150805_015206.EUM.nc	-0.145	-0.160	0.093	3184	5505	0	2320	0	1
SRL_OPN_2PTS025_0969_20150805_015205_20150805_033111.EUM.nc	-0.126	-0.149	0.090	2940	5485	0	2535	0	10
SRL_OPN_2PTS025_0971_20150805_033110_20150805_051150.EUM.nc	-0.128	-0.155	0.086	2921	5557	0	2629	0	7
SRL_OPN_2PTS025_0973_20150805_051150_20150805_070145.EUM.nc	-0.132	-0.160	0.089	3696	6252	0	2533	1	22
SRL_OPN_2PTS025_0976_20150805_070144_20150805_084011.EUM.nc	-0.136	-0.160	0.097	4243	5615	0	1368	0	4
SRL_OPN_2PTS025_0978_20150805_084012_20150805_101809.EUM.nc	-0.189	-0.182	0.108	2761	5454	0	2691	1	1
SRL_OPN_2PTS025_0979_20150805_101808_20150805_115603.EUM.nc	-0.157	-0.181	0.099	2474	5525	0	3049	0	2
SRL_OPN_2PTS025_0981_20150805_115602_20150805_133459.EUM.nc	-0.142	-0.166	0.111	3002	5446	0	2443	0	1
SRL_OPN_2PTS025_0983_20150805_133459_20150805_152824.EUM.nc	-0.147	-0.158	0.088	3731	6374	0	2641	0	2
SRL_OPN_2PTS025_0986_20150805_152823_20150805_170804.EUM.nc	-0.127	-0.150	0.091	2800	5584	0	2777	0	7
SRL_OPN_2PTS025_0988_20150805_170803_20150805_184744.EUM.nc	-0.137	-0.169	0.098	3459	5547	0	2088	0	0
SRL_OPN_2PTS025_0990_20150805_184744_20150805_202654.EUM.nc	-0.131	-0.153	0.098	3441	5597	0	2148	0	8
SRL_OPN_2PTS025_0992_20150805_202653_20150805_220534.EUM.nc	-0.125	-0.144	0.078	3082	5499	0	2382	1	34
SRL_OPN_2PTS025_0994_20150805_220533_20150805_234324.EUM.nc	-0.122	-0.150	0.093	2845	5530	0	2670	0	15
SRL_OPN_2PTS025_0995_20150805_234323_20150806_012118.EUM.nc	-0.124	-0.157	0.110	2993	5523	0	2526	1	3
SRL_OPN_2PTS025_0997_20150806_012117_20150806_025950.EUM.nc	-0.138	-0.158	0.095	2845	5581	0	2730	0	6
SRL_OPN_2PTS025_0999_20150806_025950_20150806_044002.EUM.nc	-0.129	-0.149	0.088	2906	5518	0	2609	1	2

25 Model Wet Troposphere Path Delay Table

Table 9: Model Wet Troposphere Path Delay Statistics.

File	Median	Mean	Std. Dev.	No. Obs.	Total Obs.	Default Lat/Lon	Flag (total)	Default (total)	3-Sigma Edited
SRL_OPN_2PTS024_1001_20150702_043936_20150702_062145.EUM.nc	-0.131	-0.159	0.089	3852	5803	0	1951	0	0
SRL_OPN_2PTS025_0001_20150702_062145_20150702_080856.EUM.nc	-0.155	-0.173	0.096	4209	6105	0	1896	0	0
SRL_OPN_2PTS025_0004_20150702_080856_20150702_094704.EUM.nc	-0.185	-0.183	0.106	2891	5550	0	2659	0	0
SRL_OPN_2PTS025_0005_20150702_094704_20150702_112451.EUM.nc	-0.141	-0.170	0.111	2125	5425	0	3300	0	0
SRL_OPN_2PTS025_0007_20150702_112450_20150702_130323.EUM.nc	-0.150	-0.172	0.102	2626	5349	0	2723	0	0
SRL_OPN_2PTS025_0009_20150702_130322_20150702_145641.EUM.nc	-0.145	-0.162	0.093	3487	6403	0	2916	0	0
SRL_OPN_2PTS025_0012_20150702_145640_20150702_163620.EUM.nc	-0.126	-0.154	0.092	3252	5650	0	2398	0	0
SRL_OPN_2PTS025_0014_20150702_163620_20150702_181605.EUM.nc	-0.121	-0.161	0.105	2967	5624	0	2657	0	0
SRL_OPN_2PTS025_0016_20150702_181605_20150702_195523.EUM.nc	-0.155	-0.186	0.108	3255	5592	0	2337	0	0
SRL_OPN_2PTS025_0018_20150702_195523_20150702_213409.EUM.nc	-0.158	-0.174	0.097	3506	5485	0	1979	0	0
SRL_OPN_2PTS025_0020_20150702_213409_20150702_231219.EUM.nc	-0.143	-0.154	0.096	2244	5423	0	3179	0	0
SRL_OPN_2PTS025_0021_20150702_231218_20150703_005008.EUM.nc	-0.159	-0.182	0.091	3135	5545	0	2410	0	0
SRL_OPN_2PTS025_0023_20150703_005008_20150703_022820.EUM.nc	-0.123	-0.156	0.093	2989	5517	0	2528	0	0
SRL_OPN_2PTS025_0025_20150703_022819_20150703_040759.EUM.nc	-0.122	-0.142	0.094	2704	5499	0	2795	0	0
SRL_OPN_2PTS025_0027_20150703_040758_20150703_054925.EUM.nc	-0.124	-0.163	0.096	3636	5702	0	2066	0	0
SRL_OPN_2PTS025_0029_20150703_054925_20150703_073801.EUM.nc	-0.144	-0.175	0.095	4053	6178	0	2125	0	0
SRL_OPN_2PTS025_0032_20150703_073801_20150703_091612.EUM.nc	-0.184	-0.183	0.100	3367	5562	0	2195	0	0
SRL_OPN_2PTS025_0033_20150703_091611_20150703_105407.EUM.nc	-0.185	-0.183	0.109	2334	5541	0	3207	0	0
SRL_OPN_2PTS025_0035_20150703_105406_20150703_123214.EUM.nc	-0.126	-0.147	0.097	2441	5389	0	2948	0	0
SRL_OPN_2PTS025_0037_20150703_123214_20150703_141140.EUM.nc	-0.144	-0.167	0.106	3149	5608	0	2459	0	0
SRL_OPN_2PTS025_0039_20150703_141139_20150703_160503.EUM.nc	-0.162	-0.167	0.087	3425	6391	0	2966	0	0
SRL_OPN_2PTS025_0042_20150703_160502_20150703_174442.EUM.nc	-0.114	-0.153	0.101	2792	5625	0	2833	0	0
SRL_OPN_2PTS025_0044_20150703_174442_20150703_192416.EUM.nc	-0.161	-0.174	0.099	3403	5645	0	2242	0	0
SRL_OPN_2PTS025_0046_20150703_192415_20150703_210312.EUM.nc	-0.147	-0.166	0.091	3540	5592	0	2052	0	0
SRL_OPN_2PTS025_0048_20150703_210312_20150703_224137.EUM.nc	-0.132	-0.155	0.099	2662	5402	0	2740	0	0
SRL_OPN_2PTS025_0049_20150703_224136_20150704_001920.EUM.nc	-0.119	-0.153	0.090	3075	5480	0	2392	0	13
SRL_OPN_2PTS025_0051_20150704_001919_20150704_015725.EUM.nc	-0.147	-0.173	0.102	3014	5537	0	2523	0	0
SRL_OPN_2PTS025_0053_20150704_015725_20150704_033625.EUM.nc	-0.120	-0.143	0.090	2922	5476	0	2554	0	0
SRL_OPN_2PTS025_0055_20150704_033624_20150704_051719.EUM.nc	-0.124	-0.145	0.093	2938	5564	0	2626	0	0
SRL_OPN_2PTS025_0057_20150704_051719_20150704_070703.EUM.nc	-0.144	-0.175	0.100	3753	6229	0	2476	0	0
SRL_OPN_2PTS025_0060_20150704_070702_20150704_084528.EUM.nc	-0.173	-0.173	0.096	3982	5606	0	1624	0	0
SRL_OPN_2PTS025_0061_20150704_084527_20150704_102316.EUM.nc	-0.157	-0.173	0.097	2582	5439	0	2857	0	0
SRL_OPN_2PTS025_0063_20150704_102316_20150704_120120.EUM.nc	-0.130	-0.171	0.108	2516	5502	0	2986	0	0
SRL_OPN_2PTS025_0065_20150704_120119_20150704_134012.EUM.nc	-0.143	-0.168	0.111	2956	5517	0	2561	0	0
SRL_OPN_2PTS025_0067_20150704_134011_20150704_153337.EUM.nc	-0.155	-0.165	0.091	3743	6402	0	2659	0	0
SRL_OPN_2PTS025_0070_20150704_153337_20150704_171325.EUM.nc	-0.112	-0.146	0.099	2726	5609	0	2883	0	0

– Continued on next page

Table 9: Model Wet Troposphere Path Delay Statistics.

– Continued from previous page

File	Median	Mean	Std. Dev.	No. Obs.	Total Obs.	Default Lat/Lon	Flag (total)	Default (total)	3-Sigma Edited
SRL_OPN_2PTS025_0072_20150704_171324_20150704_185256.EUM.nc	-0.148	-0.178	0.101	3278	5557	0	2279	0	0
SRL_OPN_2PTS025_0074_20150704_185255_20150704_203213.EUM.nc	-0.137	-0.171	0.107	3455	5596	0	2141	0	0
SRL_OPN_2PTS025_0076_20150704_203212_20150704_221042.EUM.nc	-0.131	-0.152	0.101	2955	5511	0	2556	0	0
SRL_OPN_2PTS025_0078_20150704_221042_20150704_234841.EUM.nc	-0.105	-0.142	0.092	2914	5516	0	2602	0	0
SRL_OPN_2PTS025_0079_20150704_234841_20150705_012627.EUM.nc	-0.137	-0.158	0.096	2925	5502	0	2577	0	0
SRL_OPN_2PTS025_0081_20150705_012627_20150705_030511.EUM.nc	-0.134	-0.156	0.097	2881	5566	0	2685	0	0
SRL_OPN_2PTS025_0083_20150705_030510_20150705_044520.EUM.nc	-0.128	-0.150	0.094	2855	5480	0	2625	0	0
SRL_OPN_2PTS025_0085_20150705_044519_20150705_062736.EUM.nc	-0.145	-0.169	0.097	3834	5815	0	1981	0	0
SRL_OPN_2PTS025_0087_20150705_062735_20150705_081439.EUM.nc	-0.154	-0.172	0.093	4251	6117	0	1866	0	0
SRL_OPN_2PTS025_0090_20150705_081439_20150705_095236.EUM.nc	-0.176	-0.188	0.111	2833	5442	0	2609	0	0
SRL_OPN_2PTS025_0091_20150705_095236_20150705_113031.EUM.nc	-0.121	-0.174	0.127	2188	5387	0	3199	0	0
SRL_OPN_2PTS025_0093_20150705_113030_20150705_130859.EUM.nc	-0.129	-0.167	0.115	2730	5449	0	2719	0	0
SRL_OPN_2PTS025_0095_20150705_130859_20150705_150220.EUM.nc	-0.167	-0.175	0.097	3552	6410	0	2858	0	0
SRL_OPN_2PTS025_0098_20150705_150219_20150705_164208.EUM.nc	-0.135	-0.147	0.089	3058	5640	0	2582	0	0
SRL_OPN_2PTS025_0100_20150705_164208_20150705_182143.EUM.nc	-0.131	-0.162	0.093	3151	5535	0	2384	0	0
SRL_OPN_2PTS025_0102_20150705_182142_20150705_200101.EUM.nc	-0.149	-0.175	0.107	3183	5582	0	2399	0	0
SRL_OPN_2PTS025_0104_20150705_200101_20150705_213952.EUM.nc	-0.155	-0.169	0.108	3407	5590	0	2183	0	0
SRL_OPN_2PTS025_0106_20150705_213951_20150705_231752.EUM.nc	-0.137	-0.158	0.090	2423	5314	0	2891	0	0
SRL_OPN_2PTS025_0107_20150705_231751_20150706_005542.EUM.nc	-0.135	-0.156	0.105	2957	5537	0	2580	0	0
SRL_OPN_2PTS025_0109_20150706_005542_20150706_023357.EUM.nc	-0.130	-0.158	0.095	3013	5521	0	2508	0	0
SRL_OPN_2PTS025_0111_20150706_023357_20150706_041342.EUM.nc	-0.118	-0.145	0.093	2724	5514	0	2790	0	0
SRL_OPN_2PTS025_0113_20150706_041341_20150706_055515.EUM.nc	-0.132	-0.154	0.089	3677	5731	0	2054	0	0
SRL_OPN_2PTS025_0115_20150706_055514_20150706_074338.EUM.nc	-0.145	-0.167	0.094	4041	6162	0	2121	0	0
SRL_OPN_2PTS025_0118_20150706_074338_20150706_092155.EUM.nc	-0.174	-0.180	0.098	3264	5555	0	2291	0	0
SRL_OPN_2PTS025_0119_20150706_092154_20150706_105939.EUM.nc	-0.132	-0.163	0.113	2181	5501	0	3320	0	0
SRL_OPN_2PTS025_0121_20150706_105940_20150706_123758.EUM.nc	-0.130	-0.156	0.110	2407	5393	0	2986	0	0
SRL_OPN_2PTS025_0123_20150706_123757_20150706_141721.EUM.nc	-0.152	-0.161	0.084	3248	5601	0	2353	0	0
SRL_OPN_2PTS025_0125_20150706_141722_20150706_161043.EUM.nc	-0.147	-0.160	0.091	3559	6404	0	2845	0	0
SRL_OPN_2PTS025_0128_20150706_161042_20150706_175030.EUM.nc	-0.137	-0.165	0.087	2822	5629	0	2807	0	0
SRL_OPN_2PTS025_0130_20150706_175029_20150706_192954.EUM.nc	-0.139	-0.165	0.105	3318	5636	0	2318	0	0
SRL_OPN_2PTS025_0132_20150706_192953_20150706_210850.EUM.nc	-0.133	-0.162	0.103	3362	5487	0	2125	0	0
SRL_OPN_2PTS025_0134_20150706_210850_20150706_224711.EUM.nc	-0.117	-0.160	0.102	2568	5489	0	2921	0	0
SRL_OPN_2PTS025_0135_20150706_224710_20150707_002453.EUM.nc	-0.118	-0.146	0.101	3163	5413	0	2250	0	0
SRL_OPN_2PTS025_0137_20150707_002452_20150707_020259.EUM.nc	-0.162	-0.168	0.088	3007	5527	0	2520	0	0
SRL_OPN_2PTS025_0139_20150707_020258_20150707_034205.EUM.nc	-0.118	-0.136	0.083	2882	5531	0	2649	0	0
SRL_OPN_2PTS025_0141_20150707_034205_20150707_052306.EUM.nc	-0.126	-0.153	0.099	2896	5542	0	2646	0	0
SRL_OPN_2PTS025_0143_20150707_052305_20150707_071240.EUM.nc	-0.139	-0.158	0.090	3733	6216	0	2483	0	0
SRL_OPN_2PTS025_0146_20150707_071240_20150707_085102.EUM.nc	-0.157	-0.168	0.089	3988	5609	0	1621	0	0
SRL_OPN_2PTS025_0147_20150707_085101_20150707_102859.EUM.nc	-0.200	-0.183	0.120	2497	5528	0	3031	0	0

– Continued on next page

Table 9: Model Wet Troposphere Path Delay Statistics.

– Continued from previous page

File	Median	Mean	Std. Dev.	No. Obs.	Total Obs.	Default Lat/Lon	Flag (total)	Default (total)	3-Sigma Edited
SRL_OPN_2PTS025_0149_20150707_102859_20150707_120655.EUM.nc	-0.136	-0.182	0.119	2500	5500	0	3000	0	0
SRL_OPN_2PTS025_0151_20150707_120654_20150707_134600.EUM.nc	-0.139	-0.165	0.094	2968	5525	0	2557	0	0
SRL_OPN_2PTS025_0153_20150707_134601_20150707_153927.EUM.nc	-0.152	-0.162	0.097	3677	6407	0	2730	0	0
SRL_OPN_2PTS025_0156_20150707_153926_20150707_171906.EUM.nc	-0.140	-0.161	0.095	2758	5508	0	2750	0	0
SRL_OPN_2PTS025_0158_20150707_171905_20150707_185845.EUM.nc	-0.144	-0.170	0.100	3239	5651	0	2412	0	0
SRL_OPN_2PTS025_0160_20150707_185844_20150707_203751.EUM.nc	-0.128	-0.165	0.099	3564	5623	0	2059	0	0
SRL_OPN_2PTS025_0162_20150707_203751_20150707_221626.EUM.nc	-0.149	-0.167	0.106	2962	5439	0	2464	0	13
SRL_OPN_2PTS025_0164_20150707_221626_20150707_235414.EUM.nc	-0.120	-0.149	0.099	3022	5488	0	2466	0	0
SRL_OPN_2PTS025_0165_20150707_235414_20150708_013201.EUM.nc	-0.131	-0.161	0.090	3029	5521	0	2492	0	0
SRL_OPN_2PTS025_0167_20150708_013200_20150708_031049.EUM.nc	-0.129	-0.147	0.091	2902	5570	0	2668	0	0
SRL_OPN_2PTS025_0169_20150708_031049_20150708_045105.EUM.nc	-0.134	-0.162	0.106	2875	5512	0	2637	0	0
SRL_OPN_2PTS025_0171_20150708_045105_20150708_063339.EUM.nc	-0.132	-0.155	0.092	3847	5825	0	1978	0	0
SRL_OPN_2PTS025_0173_20150708_063339_20150708_082014.EUM.nc	-0.135	-0.163	0.088	4249	6091	0	1842	0	0
SRL_OPN_2PTS025_0176_20150708_082013_20150708_095809.EUM.nc	-0.206	-0.184	0.102	2845	5465	0	2620	0	0
SRL_OPN_2PTS025_0177_20150708_095808_20150708_113606.EUM.nc	-0.131	-0.189	0.137	2325	5452	0	3127	0	0
SRL_OPN_2PTS025_0179_20150708_113605_20150708_131439.EUM.nc	-0.135	-0.170	0.104	2815	5442	0	2627	0	0
SRL_OPN_2PTS025_0181_20150708_131439_20150708_150758.EUM.nc	-0.150	-0.161	0.092	3436	6026	0	2590	0	0
SRL_OPN_2PTS025_0184_20150708_150757_20150708_164748.EUM.nc	-0.137	-0.163	0.097	2932	5605	0	2673	0	0
SRL_OPN_2PTS025_0186_20150708_164747_20150708_182722.EUM.nc	-0.141	-0.159	0.090	3144	5525	0	2381	0	0
SRL_OPN_2PTS025_0188_20150708_182722_20150708_200647.EUM.nc	-0.138	-0.167	0.102	3261	5606	0	2345	0	0
SRL_OPN_2PTS025_0190_20150708_200646_20150708_214527.EUM.nc	-0.167	-0.179	0.107	3325	5554	0	2229	0	0
SRL_OPN_2PTS025_0192_20150708_214526_20150708_232332.EUM.nc	-0.108	-0.142	0.091	2539	5321	0	2782	0	0
SRL_OPN_2PTS025_0193_20150708_232331_20150709_010114.EUM.nc	-0.111	-0.145	0.094	2803	5521	0	2718	0	0
SRL_OPN_2PTS025_0195_20150709_010113_20150709_023941.EUM.nc	-0.146	-0.167	0.090	2963	5561	0	2598	0	0
SRL_OPN_2PTS025_0197_20150709_023940_20150709_041923.EUM.nc	-0.142	-0.140	0.083	2792	5503	0	2711	0	0
SRL_OPN_2PTS025_0199_20150709_041923_20150709_060111.EUM.nc	-0.134	-0.159	0.097	3701	5775	0	2074	0	0
SRL_OPN_2PTS025_0201_20150709_060112_20150709_074920.EUM.nc	-0.154	-0.174	0.090	4081	6148	0	2067	0	0
SRL_OPN_2PTS025_0204_20150709_074919_20150709_092726.EUM.nc	-0.190	-0.180	0.092	3134	5523	0	2389	0	0
SRL_OPN_2PTS025_0205_20150709_092725_20150709_110519.EUM.nc	-0.166	-0.189	0.130	2211	5486	0	3275	0	0
SRL_OPN_2PTS025_0207_20150709_110519_20150709_124332.EUM.nc	-0.126	-0.162	0.094	2472	5392	0	2920	0	0
SRL_OPN_2PTS025_0209_20150709_124331_20150709_143642.EUM.nc	-0.144	-0.157	0.091	3410	6361	0	2951	0	0
SRL_OPN_2PTS025_0212_20150709_143641_20150709_161629.EUM.nc	-0.133	-0.154	0.091	3475	5634	0	2159	0	0
SRL_OPN_2PTS025_0214_20150709_161628_20150709_175607.EUM.nc	-0.128	-0.162	0.090	2821	5593	0	2772	0	0
SRL_OPN_2PTS025_0216_20150709_175607_20150709_193531.EUM.nc	-0.147	-0.163	0.095	3358	5638	0	2280	0	0
SRL_OPN_2PTS025_0218_20150709_193530_20150709_211433.EUM.nc	-0.180	-0.195	0.099	3401	5516	0	2115	0	0
SRL_OPN_2PTS025_0220_20150709_211431_20150709_225242.EUM.nc	-0.135	-0.151	0.099	2568	5448	0	2880	0	0
SRL_OPN_2PTS025_0221_20150709_225241_20150710_003032.EUM.nc	-0.120	-0.163	0.104	3215	5469	0	2254	0	0
SRL_OPN_2PTS025_0223_20150710_003031_20150710_020833.EUM.nc	-0.144	-0.166	0.094	2872	5516	0	2644	0	0
SRL_OPN_2PTS025_0225_20150710_020833_20150710_034753.EUM.nc	-0.141	-0.127	0.057	2668	5551	0	2705	0	178

– Continued on next page

Table 9: Model Wet Troposphere Path Delay Statistics.

– Continued from previous page

File	Median	Mean	Std. Dev.	No. Obs.	Total Obs.	Default Lat/Lon	Flag (total)	Default (total)	3-Sigma Edited
SRL_OPN_2PTS025_0227_20150710_034753_20150710_052852.EUM.nc	-0.148	-0.166	0.111	2831	5585	0	2754	0	0
SRL_OPN_2PTS025_0229_20150710_052851_20150710_071814.EUM.nc	-0.142	-0.158	0.082	3876	6239	0	2363	0	0
SRL_OPN_2PTS025_0232_20150710_071813_20150710_085642.EUM.nc	-0.170	-0.177	0.090	3876	5627	0	1751	0	0
SRL_OPN_2PTS025_0233_20150710_085641_20150710_103428.EUM.nc	-0.196	-0.190	0.105	2389	5522	0	3133	0	0
SRL_OPN_2PTS025_0235_20150710_103428_20150710_121236.EUM.nc	-0.131	-0.175	0.110	2477	5490	0	3013	0	0
SRL_OPN_2PTS025_0237_20150710_121236_20150710_135138.EUM.nc	-0.157	-0.166	0.101	3022	5511	0	2489	0	0
SRL_OPN_2PTS025_0239_20150710_135138_20150710_154503.EUM.nc	-0.143	-0.159	0.099	3696	6413	0	2717	0	0
SRL_OPN_2PTS025_0242_20150710_154503_20150710_172451.EUM.nc	-0.145	-0.174	0.092	2717	5511	0	2794	0	0
SRL_OPN_2PTS025_0244_20150710_172450_20150710_190421.EUM.nc	-0.124	-0.158	0.098	3299	5645	0	2346	0	0
SRL_OPN_2PTS025_0246_20150710_190420_20150710_204333.EUM.nc	-0.155	-0.186	0.088	3677	5608	0	1931	0	0
SRL_OPN_2PTS025_0248_20150710_204332_20150710_222156.EUM.nc	-0.123	-0.154	0.106	2969	5409	0	2440	0	0
SRL_OPN_2PTS025_0250_20150710_222157_20150710_235952.EUM.nc	-0.114	-0.161	0.110	3052	5528	0	2476	0	0
SRL_OPN_2PTS025_0251_20150710_235951_20150711_013741.EUM.nc	-0.141	-0.168	0.104	3100	5521	0	2421	0	0
SRL_OPN_2PTS025_0253_20150711_013740_20150711_031634.EUM.nc	-0.122	-0.145	0.092	2867	5571	0	2704	0	0
SRL_OPN_2PTS025_0255_20150711_031635_20150711_045657.EUM.nc	-0.172	-0.165	0.081	2928	5530	0	2602	0	0
SRL_OPN_2PTS025_0257_20150711_045656_20150711_063930.EUM.nc	-0.128	-0.151	0.085	3871	5843	0	1972	0	0
SRL_OPN_2PTS025_0259_20150711_063930_20150711_082546.EUM.nc	-0.158	-0.181	0.090	4298	6070	0	1772	0	0
SRL_OPN_2PTS025_0262_20150711_082547_20150711_100349.EUM.nc	-0.164	-0.179	0.097	2827	5453	0	2626	0	0
SRL_OPN_2PTS025_0263_20150711_100348_20150711_114138.EUM.nc	-0.138	-0.186	0.127	2379	5452	0	3073	0	0
SRL_OPN_2PTS025_0265_20150711_114137_20150711_132023.EUM.nc	-0.143	-0.172	0.115	2868	5443	0	2575	0	0
SRL_OPN_2PTS025_0267_20150711_132022_20150711_151346.EUM.nc	-0.145	-0.161	0.090	3619	6434	0	2815	0	0
SRL_OPN_2PTS025_0270_20150711_151346_20150711_165324.EUM.nc	-0.156	-0.164	0.094	2869	5569	0	2700	0	0
SRL_OPN_2PTS025_0272_20150711_165325_20150711_183307.EUM.nc	-0.115	-0.146	0.093	3124	5536	0	2412	0	0
SRL_OPN_2PTS025_0274_20150711_183306_20150711_201222.EUM.nc	-0.149	-0.168	0.090	3337	5582	0	2245	0	0
SRL_OPN_2PTS025_0276_20150711_201221_20150711_215107.EUM.nc	-0.182	-0.186	0.112	3348	5557	0	2209	0	0
SRL_OPN_2PTS025_0278_20150711_215107_20150711_232903.EUM.nc	-0.104	-0.149	0.109	2473	5372	0	2899	0	0
SRL_OPN_2PTS025_0279_20150711_232902_20150712_010654.EUM.nc	-0.114	-0.154	0.100	2764	5522	0	2758	0	0
SRL_OPN_2PTS025_0281_20150712_010654_20150712_024516.EUM.nc	-0.157	-0.160	0.100	2929	5558	0	2629	0	0
SRL_OPN_2PTS025_0283_20150712_024516_20150712_042512.EUM.nc	-0.164	-0.150	0.068	2810	5503	0	2667	0	26
SRL_OPN_2PTS025_0285_20150712_042511_20150712_060701.EUM.nc	-0.126	-0.158	0.103	3706	5791	0	2085	0	0
SRL_OPN_2PTS025_0287_20150712_060700_20150712_075453.EUM.nc	-0.151	-0.180	0.083	4144	6142	0	1998	0	0
SRL_OPN_2PTS025_0290_20150712_075454_20150712_093306.EUM.nc	-0.181	-0.178	0.090	3075	5558	0	2483	0	0
SRL_OPN_2PTS025_0291_20150712_093306_20150712_111051.EUM.nc	-0.203	-0.205	0.139	2221	5492	0	3271	0	0
SRL_OPN_2PTS025_0293_20150712_111050_20150712_124915.EUM.nc	-0.118	-0.159	0.111	2453	5356	0	2903	0	0
SRL_OPN_2PTS025_0295_20150712_124914_20150712_144226.EUM.nc	-0.162	-0.170	0.103	3426	6368	0	2942	0	0
SRL_OPN_2PTS025_0298_20150712_144226_20150712_162206.EUM.nc	-0.149	-0.159	0.085	3405	5643	0	2238	0	0
SRL_OPN_2PTS025_0300_20150712_162206_20150712_180152.EUM.nc	-0.123	-0.158	0.102	2928	5657	0	2729	0	0
SRL_OPN_2PTS025_0302_20150712_180151_20150712_194114.EUM.nc	-0.138	-0.172	0.102	3340	5634	0	2294	0	0
SRL_OPN_2PTS025_0304_20150712_194113_20150712_212004.EUM.nc	-0.165	-0.181	0.094	3394	5488	0	2094	0	0

– Continued on next page

Table 9: Model Wet Troposphere Path Delay Statistics.

– Continued from previous page

File	Median	Mean	Std. Dev.	No. Obs.	Total Obs.	Default Lat/Lon	Flag (total)	Default (total)	3-Sigma Edited
SRL_OPN_2PTS025_0306_20150712_212004_20150712_225821.EUM.nc	-0.119	-0.168	0.107	2460	5486	0	3026	0	0
SRL_OPN_2PTS025_0307_20150712_225821_20150713_003612.EUM.nc	-0.119	-0.165	0.114	3296	5501	0	2205	0	0
SRL_OPN_2PTS025_0309_20150713_003612_20150713_021416.EUM.nc	-0.165	-0.166	0.101	2899	5520	0	2621	0	0
SRL_OPN_2PTS025_0311_20150713_021415_20150713_035331.EUM.nc	-0.137	-0.150	0.096	2700	5514	0	2814	0	0
SRL_OPN_2PTS025_0313_20150713_035330_20150713_053447.EUM.nc	-0.142	-0.153	0.091	2881	5577	0	2696	0	0
SRL_OPN_2PTS025_0315_20150713_053446_20150713_072357.EUM.nc	-0.144	-0.174	0.098	4028	6234	0	2206	0	0
SRL_OPN_2PTS025_0318_20150713_072357_20150713_090213.EUM.nc	-0.167	-0.172	0.092	3851	5608	0	1757	0	0
SRL_OPN_2PTS025_0319_20150713_090212_20150713_104009.EUM.nc	-0.215	-0.190	0.103	2477	5520	0	3043	0	0
SRL_OPN_2PTS025_0321_20150713_104008_20150713_121809.EUM.nc	-0.130	-0.166	0.112	2529	5489	0	2960	0	0
SRL_OPN_2PTS025_0323_20150713_121808_20150713_135724.EUM.nc	-0.168	-0.175	0.098	3159	5559	0	2400	0	0
SRL_OPN_2PTS025_0325_20150713_135724_20150713_155048.EUM.nc	-0.162	-0.157	0.078	3644	6407	0	2763	0	0
SRL_OPN_2PTS025_0328_20150713_155049_20150713_173027.EUM.nc	-0.127	-0.152	0.087	2656	5488	0	2832	0	0
SRL_OPN_2PTS025_0330_20150713_173026_20150713_191004.EUM.nc	-0.140	-0.173	0.098	3473	5655	0	2182	0	0
SRL_OPN_2PTS025_0332_20150713_191004_20150713_204908.EUM.nc	-0.157	-0.178	0.094	3615	5607	0	1992	0	0
SRL_OPN_2PTS025_0334_20150713_204908_20150713_222738.EUM.nc	-0.104	-0.146	0.102	3003	5411	0	2408	0	0
SRL_OPN_2PTS025_0336_20150713_222737_20150714_000523.EUM.nc	-0.118	-0.168	0.109	3135	5515	0	2380	0	0
SRL_OPN_2PTS025_0337_20150714_000522_20150714_014322.EUM.nc	-0.167	-0.166	0.102	3099	5557	0	2458	0	0
SRL_OPN_2PTS025_0339_20150714_014322_20150714_032212.EUM.nc	-0.140	-0.148	0.087	2846	5446	0	2600	0	0
SRL_OPN_2PTS025_0341_20150714_032211_20150714_050248.EUM.nc	-0.134	-0.140	0.069	2894	5552	0	2658	0	0
SRL_OPN_2PTS025_0343_20150714_050247_20150714_065256.EUM.nc	-0.127	-0.153	0.090	3781	6255	0	2474	0	0
SRL_OPN_2PTS025_0346_20150714_065256_20150714_083127.EUM.nc	-0.143	-0.167	0.094	4308	5634	0	1326	0	0
SRL_OPN_2PTS025_0348_20150714_083126_20150714_100920.EUM.nc	-0.214	-0.195	0.105	2796	5454	0	2658	0	0
SRL_OPN_2PTS025_0349_20150714_100919_20150714_114718.EUM.nc	-0.189	-0.191	0.118	2402	5501	0	3099	0	0
SRL_OPN_2PTS025_0351_20150714_114717_20150714_132559.EUM.nc	-0.142	-0.172	0.120	2926	5456	0	2530	0	0
SRL_OPN_2PTS025_0353_20150714_132558_20150714_151923.EUM.nc	-0.166	-0.170	0.086	3624	6401	0	2777	0	0
SRL_OPN_2PTS025_0356_20150714_151923_20150714_165912.EUM.nc	-0.130	-0.154	0.090	2829	5579	0	2750	0	0
SRL_OPN_2PTS025_0358_20150714_165911_20150714_183843.EUM.nc	-0.116	-0.163	0.105	3198	5529	0	2331	0	0
SRL_OPN_2PTS025_0360_20150714_183842_20150714_201805.EUM.nc	-0.140	-0.178	0.096	3337	5600	0	2263	0	0
SRL_OPN_2PTS025_0362_20150714_201804_20150714_215640.EUM.nc	-0.128	-0.161	0.099	3111	5503	0	2392	0	0
SRL_OPN_2PTS025_0364_20150714_215639_20150714_233442.EUM.nc	-0.121	-0.155	0.099	2607	5382	0	2775	0	0
SRL_OPN_2PTS025_0365_20150714_233441_20150715_011225.EUM.nc	-0.128	-0.159	0.112	2810	5530	0	2720	0	0
SRL_OPN_2PTS025_0367_20150715_011224_20150715_025059.EUM.nc	-0.167	-0.175	0.095	2849	5539	0	2690	0	0
SRL_OPN_2PTS025_0369_20150715_025100_20150715_043053.EUM.nc	-0.151	-0.149	0.085	2809	5516	0	2707	0	0
SRL_OPN_2PTS025_0371_20150715_043052_20150715_061258.EUM.nc	-0.122	-0.152	0.087	3726	5788	0	2062	0	0
SRL_OPN_2PTS025_0373_20150715_061257_20150715_080035.EUM.nc	-0.153	-0.183	0.098	4226	6132	0	1906	0	0
SRL_OPN_2PTS025_0376_20150715_080034_20150715_093837.EUM.nc	-0.216	-0.195	0.103	3030	5538	0	2508	0	0
SRL_OPN_2PTS025_0377_20150715_093836_20150715_111630.EUM.nc	-0.174	-0.181	0.103	2246	5479	0	3233	0	0
SRL_OPN_2PTS025_0379_20150715_111630_20150715_125450.EUM.nc	-0.113	-0.153	0.109	2597	5396	0	2799	0	0
SRL_OPN_2PTS025_0381_20150715_125450_20150715_144804.EUM.nc	-0.173	-0.181	0.102	3469	6366	0	2897	0	0

– Continued on next page

Table 9: Model Wet Troposphere Path Delay Statistics.

– Continued from previous page

File	Median	Mean	Std. Dev.	No. Obs.	Total Obs.	Default Lat/Lon	Flag (total)	Default (total)	3-Sigma Edited
SRL_OPN_2PTS025_0384_20150715_144804_20150715_162753.EUM.nc	-0.160	-0.156	0.075	3401	5670	0	2269	0	0
SRL_OPN_2PTS025_0386_20150715_162752_20150715_180729.EUM.nc	-0.117	-0.148	0.090	2992	5639	0	2647	0	0
SRL_OPN_2PTS025_0388_20150715_180728_20150715_194659.EUM.nc	-0.146	-0.178	0.103	3321	5627	0	2306	0	0
SRL_OPN_2PTS025_0390_20150715_194659_20150715_212547.EUM.nc	-0.170	-0.176	0.089	3445	5486	0	2041	0	0
SRL_OPN_2PTS025_0392_20150715_212547_20150715_230400.EUM.nc	-0.163	-0.160	0.097	2320	5435	0	3115	0	0
SRL_OPN_2PTS025_0393_20150715_230359_20150716_004142.EUM.nc	-0.119	-0.174	0.119	3253	5521	0	2268	0	0
SRL_OPN_2PTS025_0395_20150716_004141_20150716_021957.EUM.nc	-0.158	-0.157	0.092	2933	5551	0	2618	0	0
SRL_OPN_2PTS025_0397_20150716_021956_20150716_035920.EUM.nc	-0.123	-0.144	0.084	2799	5557	0	2758	0	0
SRL_OPN_2PTS025_0399_20150716_035920_20150716_054033.EUM.nc	-0.124	-0.146	0.083	3181	5538	0	2357	0	0
SRL_OPN_2PTS025_0401_20150716_054032_20150716_072930.EUM.nc	-0.152	-0.171	0.088	4111	6201	0	2090	0	0
SRL_OPN_2PTS025_0404_20150716_072930_20150716_090754.EUM.nc	-0.181	-0.189	0.103	3702	5584	0	1882	0	0
SRL_OPN_2PTS025_0405_20150716_090754_20150716_104539.EUM.nc	-0.162	-0.178	0.113	2507	5507	0	3000	0	0
SRL_OPN_2PTS025_0407_20150716_104539_20150716_122351.EUM.nc	-0.117	-0.169	0.116	2584	5507	0	2923	0	0
SRL_OPN_2PTS025_0409_20150716_122350_20150716_140302.EUM.nc	-0.150	-0.159	0.098	3190	5585	0	2395	0	0
SRL_OPN_2PTS025_0411_20150716_140301_20150716_155627.EUM.nc	-0.177	-0.171	0.078	3468	6423	0	2955	0	0
SRL_OPN_2PTS025_0414_20150716_155627_20150716_173614.EUM.nc	-0.111	-0.151	0.096	2751	5543	0	2792	0	0
SRL_OPN_2PTS025_0416_20150716_173614_20150716_191542.EUM.nc	-0.161	-0.181	0.097	3457	5648	0	2191	0	0
SRL_OPN_2PTS025_0418_20150716_191541_20150716_205450.EUM.nc	-0.140	-0.176	0.103	3651	5621	0	1970	0	0
SRL_OPN_2PTS025_0420_20150716_205449_20150716_223309.EUM.nc	-0.132	-0.159	0.109	2938	5421	0	2483	0	0
SRL_OPN_2PTS025_0421_20150716_223309_20150717_001102.EUM.nc	-0.121	-0.173	0.117	3134	5527	0	2393	0	0
SRL_OPN_2PTS025_0423_20150717_001101_20150717_014854.EUM.nc	-0.161	-0.171	0.104	3103	5540	0	2437	0	0
SRL_OPN_2PTS025_0425_20150717_014854_20150717_032757.EUM.nc	-0.150	-0.151	0.082	2944	5489	0	2545	0	0
SRL_OPN_2PTS025_0427_20150717_032757_20150717_050833.EUM.nc	-0.126	-0.146	0.073	2898	5585	0	2687	0	0
SRL_OPN_2PTS025_0429_20150717_050832_20150717_065831.EUM.nc	-0.132	-0.158	0.087	3717	6252	0	2535	0	0
SRL_OPN_2PTS025_0432_20150717_065830_20150717_083659.EUM.nc	-0.158	-0.181	0.105	4319	5631	0	1312	0	0
SRL_OPN_2PTS025_0434_20150717_083659_20150717_101458.EUM.nc	-0.177	-0.182	0.099	2722	5460	0	2738	0	0
SRL_OPN_2PTS025_0435_20150717_101457_20150717_115250.EUM.nc	-0.175	-0.184	0.119	2500	5522	0	3022	0	0
SRL_OPN_2PTS025_0437_20150717_115250_20150717_133143.EUM.nc	-0.150	-0.180	0.122	2897	5475	0	2578	0	0
SRL_OPN_2PTS025_0439_20150717_133143_20150717_152508.EUM.nc	-0.167	-0.179	0.081	3701	6380	0	2679	0	0
SRL_OPN_2PTS025_0442_20150717_152508_20150717_170449.EUM.nc	-0.111	-0.148	0.093	2767	5608	0	2841	0	0
SRL_OPN_2PTS025_0444_20150717_170448_20150717_184430.EUM.nc	-0.132	-0.148	0.085	3278	5549	0	2271	0	0
SRL_OPN_2PTS025_0446_20150717_184429_20150717_202340.EUM.nc	-0.146	-0.177	0.109	3431	5585	0	2154	0	0
SRL_OPN_2PTS025_0448_20150717_202339_20150717_220222.EUM.nc	-0.135	-0.172	0.109	3104	5543	0	2439	0	0
SRL_OPN_2PTS025_0450_20150717_220221_20150717_234013.EUM.nc	-0.099	-0.136	0.087	2739	5485	0	2746	0	0
SRL_OPN_2PTS025_0451_20150717_234012_20150718_011805.EUM.nc	-0.136	-0.168	0.121	3027	5519	0	2492	0	0
SRL_OPN_2PTS025_0453_20150718_011805_20150718_025635.EUM.nc	-0.151	-0.165	0.085	2895	5530	0	2635	0	0
SRL_OPN_2PTS025_0455_20150718_025634_20150718_043644.EUM.nc	-0.140	-0.149	0.081	2804	5470	0	2666	0	0
SRL_OPN_2PTS025_0457_20150718_043643_20150718_061848.EUM.nc	-0.136	-0.152	0.083	3813	5792	0	1979	0	0
SRL_OPN_2PTS025_0459_20150718_061847_20150718_080608.EUM.nc	-0.163	-0.176	0.099	4240	6115	0	1875	0	0

– Continued on next page

Table 9: Model Wet Troposphere Path Delay Statistics.

– Continued from previous page

File	Median	Mean	Std. Dev.	No. Obs.	Total Obs.	Default Lat/Lon	Flag (total)	Default (total)	3-Sigma Edited
SRL_OPN_2PTS025_0462_20150718_080607_20150718_094416.EUM.nc	-0.189	-0.187	0.097	3018	5555	0	2537	0	0
SRL_OPN_2PTS025_0463_20150718_094415_20150718_112201.EUM.nc	-0.190	-0.183	0.116	2095	5369	0	3274	0	0
SRL_OPN_2PTS025_0465_20150718_112202_20150718_130033.EUM.nc	-0.134	-0.180	0.128	2650	5365	0	2715	0	0
SRL_OPN_2PTS025_0467_20150718_130032_20150718_145350.EUM.nc	-0.157	-0.177	0.089	3559	6395	0	2836	0	0
SRL_OPN_2PTS025_0470_20150718_145351_20150718_163330.EUM.nc	-0.133	-0.147	0.074	3303	5647	0	2344	0	0
SRL_OPN_2PTS025_0472_20150718_163329_20150718_181315.EUM.nc	-0.134	-0.154	0.091	3017	5641	0	2624	0	0
SRL_OPN_2PTS025_0474_20150718_181315_20150718_195234.EUM.nc	-0.173	-0.174	0.107	3293	5606	0	2313	0	0
SRL_OPN_2PTS025_0476_20150718_195233_20150718_213121.EUM.nc	-0.181	-0.195	0.108	3581	5489	0	1908	0	0
SRL_OPN_2PTS025_0478_20150718_213120_20150718_230932.EUM.nc	-0.117	-0.147	0.087	2279	5411	0	3132	0	0
SRL_OPN_2PTS025_0479_20150718_230931_20150719_004713.EUM.nc	-0.134	-0.168	0.114	3188	5524	0	2336	0	0
SRL_OPN_2PTS025_0481_20150719_004712_20150719_022532.EUM.nc	-0.138	-0.158	0.086	2982	5520	0	2538	0	0
SRL_OPN_2PTS025_0483_20150719_022533_20150719_040459.EUM.nc	-0.118	-0.138	0.081	2758	5482	0	2724	0	0
SRL_OPN_2PTS025_0485_20150719_040458_20150719_054629.EUM.nc	-0.127	-0.149	0.078	3550	5709	0	2159	0	0
SRL_OPN_2PTS025_0487_20150719_054628_20150719_073513.EUM.nc	-0.164	-0.171	0.093	4050	6196	0	2146	0	0
SRL_OPN_2PTS025_0490_20150719_073512_20150719_091325.EUM.nc	-0.182	-0.192	0.100	3488	5567	0	2079	0	0
SRL_OPN_2PTS025_0491_20150719_091325_20150719_105119.EUM.nc	-0.188	-0.184	0.114	2404	5552	0	3148	0	0
SRL_OPN_2PTS025_0493_20150719_105120_20150719_122924.EUM.nc	-0.111	-0.158	0.109	2469	5390	0	2921	0	0
SRL_OPN_2PTS025_0495_20150719_122925_20150719_140849.EUM.nc	-0.145	-0.157	0.087	3095	5594	0	2499	0	0
SRL_OPN_2PTS025_0497_20150719_140849_20150719_160212.EUM.nc	-0.144	-0.155	0.072	3548	6431	0	2883	0	0
SRL_OPN_2PTS025_0500_20150719_160212_20150719_174152.EUM.nc	-0.129	-0.162	0.096	2790	5638	0	2848	0	0
SRL_OPN_2PTS025_0502_20150719_174151_20150719_192127.EUM.nc	-0.138	-0.155	0.097	3512	5661	0	2149	0	0
SRL_OPN_2PTS025_0504_20150719_192126_20150719_210025.EUM.nc	-0.148	-0.180	0.101	3657	5593	0	1936	0	0
SRL_OPN_2PTS025_0506_20150719_210025_20150719_223841.EUM.nc	-0.113	-0.157	0.106	2895	5432	0	2537	0	0
SRL_OPN_2PTS025_0507_20150719_223841_20150720_001644.EUM.nc	-0.110	-0.167	0.118	3085	5499	0	2414	0	0
SRL_OPN_2PTS025_0509_20150720_001643_20150720_015439.EUM.nc	-0.138	-0.168	0.089	3050	5520	0	2470	0	0
SRL_OPN_2PTS025_0511_20150720_015439_20150720_033347.EUM.nc	-0.146	-0.158	0.087	2987	5484	0	2497	0	0
SRL_OPN_2PTS025_0513_20150720_033347_20150720_051429.EUM.nc	-0.130	-0.135	0.073	2940	5523	0	2583	0	0
SRL_OPN_2PTS025_0515_20150720_051429_20150720_070418.EUM.nc	-0.143	-0.165	0.095	3701	6236	0	2535	0	0
SRL_OPN_2PTS025_0518_20150720_070417_20150720_084252.EUM.nc	-0.160	-0.183	0.088	4140	5634	0	1494	0	0
SRL_OPN_2PTS025_0520_20150720_084251_20150720_102042.EUM.nc	-0.228	-0.194	0.114	2627	5441	0	2814	0	0
SRL_OPN_2PTS025_0521_20150720_102042_20150720_115844.EUM.nc	-0.166	-0.184	0.116	2462	5526	0	3064	0	0
SRL_OPN_2PTS025_0523_20150720_115843_20150720_133733.EUM.nc	-0.148	-0.178	0.107	2996	5472	0	2476	0	0
SRL_OPN_2PTS025_0525_20150720_133732_20150720_153059.EUM.nc	-0.156	-0.170	0.083	3717	6398	0	2681	0	0
SRL_OPN_2PTS025_0528_20150720_153058_20150720_171048.EUM.nc	-0.146	-0.151	0.084	2764	5593	0	2829	0	0
SRL_OPN_2PTS025_0530_20150720_171047_20150720_185019.EUM.nc	-0.126	-0.162	0.090	3351	5547	0	2196	0	0
SRL_OPN_2PTS025_0532_20150720_185018_20150720_202936.EUM.nc	-0.164	-0.186	0.101	3492	5600	0	2108	0	0
SRL_OPN_2PTS025_0534_20150720_202937_20150720_220807.EUM.nc	-0.128	-0.161	0.092	3074	5524	0	2450	0	0
SRL_OPN_2PTS025_0536_20150720_220806_20150720_234606.EUM.nc	-0.097	-0.154	0.113	2937	5521	0	2584	0	0
SRL_OPN_2PTS025_0537_20150720_234606_20150721_012351.EUM.nc	-0.146	-0.168	0.104	2939	5522	0	2583	0	0

– Continued on next page

Table 9: Model Wet Troposphere Path Delay Statistics.

– Continued from previous page

File	Median	Mean	Std. Dev.	No. Obs.	Total Obs.	Default Lat/Lon	Flag (total)	Default (total)	3-Sigma Edited
SRL_OPN_2PTS025_0539_20150721_012350_20150721_030234.EUM.nc	-0.140	-0.158	0.085	2866	5586	0	2720	0	0
SRL_OPN_2PTS025_0541_20150721_030234_20150721_044240.EUM.nc	-0.137	-0.147	0.083	2855	5500	0	2645	0	0
SRL_OPN_2PTS025_0543_20150721_044239_20150721_062453.EUM.nc	-0.128	-0.147	0.081	3839	5813	0	1974	0	0
SRL_OPN_2PTS025_0545_20150721_062453_20150721_081155.EUM.nc	-0.153	-0.174	0.086	4296	6111	0	1815	0	0
SRL_OPN_2PTS025_0548_20150721_081154_20150721_095002.EUM.nc	-0.207	-0.192	0.111	2921	5438	0	2517	0	0
SRL_OPN_2PTS025_0549_20150721_095001_20150721_112757.EUM.nc	-0.174	-0.180	0.117	2097	5420	0	3323	0	0
SRL_OPN_2PTS025_0551_20150721_112756_20150721_130623.EUM.nc	-0.139	-0.180	0.116	2747	5497	0	2750	0	0
SRL_OPN_2PTS025_0553_20150721_130623_20150721_145943.EUM.nc	-0.153	-0.170	0.089	3590	6417	0	2827	0	0
SRL_OPN_2PTS025_0556_20150721_145942_20150721_163922.EUM.nc	-0.141	-0.151	0.080	3159	5618	0	2459	0	0
SRL_OPN_2PTS025_0558_20150721_163923_20150721_181906.EUM.nc	-0.109	-0.150	0.095	3113	5521	0	2408	0	0
SRL_OPN_2PTS025_0560_20150721_181905_20150721_195824.EUM.nc	-0.141	-0.171	0.102	3289	5591	0	2302	0	0
SRL_OPN_2PTS025_0562_20150721_195823_20150721_213717.EUM.nc	-0.168	-0.178	0.097	3534	5611	0	2077	0	0
SRL_OPN_2PTS025_0564_20150721_213716_20150721_231517.EUM.nc	-0.173	-0.173	0.103	2391	5400	0	3009	0	0
SRL_OPN_2PTS025_0565_20150721_231517_20150722_005307.EUM.nc	-0.136	-0.172	0.108	3065	5545	0	2480	0	0
SRL_OPN_2PTS025_0567_20150722_005306_20150722_023120.EUM.nc	-0.145	-0.159	0.084	3029	5516	0	2487	0	0
SRL_OPN_2PTS025_0569_20150722_023119_20150722_041102.EUM.nc	-0.137	-0.141	0.080	2742	5512	0	2770	0	0
SRL_OPN_2PTS025_0571_20150722_041101_20150722_055231.EUM.nc	-0.127	-0.152	0.080	3697	5726	0	2029	0	0
SRL_OPN_2PTS025_0573_20150722_055230_20150722_074101.EUM.nc	-0.138	-0.165	0.092	4101	6172	0	2071	0	0
SRL_OPN_2PTS025_0576_20150722_074100_20150722_091919.EUM.nc	-0.201	-0.191	0.093	3349	5584	0	2235	0	0
SRL_OPN_2PTS025_0577_20150722_091919_20150722_105705.EUM.nc	-0.210	-0.199	0.117	2343	5506	0	3163	0	0
SRL_OPN_2PTS025_0579_20150722_105704_20150722_123521.EUM.nc	-0.137	-0.163	0.104	2428	5399	0	2971	0	0
SRL_OPN_2PTS025_0581_20150722_123520_20150722_141443.EUM.nc	-0.151	-0.161	0.087	3193	5582	0	2389	0	0
SRL_OPN_2PTS025_0583_20150722_141443_20150722_160804.EUM.nc	-0.156	-0.160	0.074	3616	6400	0	2784	0	0
SRL_OPN_2PTS025_0586_20150722_160804_20150722_210613.EUM.nc	-0.138	-0.164	0.096	9815	16822	0	7007	0	0
SRL_OPN_2PTS025_0592_20150722_210612_20150722_224435.EUM.nc	-0.108	-0.157	0.098	2767	5400	0	2633	0	0
SRL_OPN_2PTS025_0593_20150722_224435_20150723_002226.EUM.nc	-0.124	-0.169	0.110	3045	5472	0	2427	0	0
SRL_OPN_2PTS025_0595_20150723_002225_20150723_020024.EUM.nc	-0.144	-0.169	0.094	3088	5544	0	2456	0	0
SRL_OPN_2PTS025_0597_20150723_020023_20150723_033927.EUM.nc	-0.141	-0.141	0.078	2888	5475	0	2587	0	0
SRL_OPN_2PTS025_0599_20150723_033927_20150723_052026.EUM.nc	-0.147	-0.153	0.086	2934	5545	0	2611	0	0
SRL_OPN_2PTS025_0601_20150723_052025_20150723_071003.EUM.nc	-0.122	-0.152	0.090	3720	6230	0	2510	0	0
SRL_OPN_2PTS025_0604_20150723_071003_20150723_084826.EUM.nc	-0.184	-0.188	0.090	4064	5592	0	1528	0	0
SRL_OPN_2PTS025_0605_20150723_084826_20150723_102623.EUM.nc	-0.175	-0.188	0.112	2646	5449	0	2803	0	0
SRL_OPN_2PTS025_0607_20150723_102624_20150723_120419.EUM.nc	-0.151	-0.181	0.107	2507	5508	0	3001	0	0
SRL_OPN_2PTS025_0609_20150723_120419_20150723_134320.EUM.nc	-0.149	-0.189	0.117	3035	5532	0	2497	0	0
SRL_OPN_2PTS025_0611_20150723_134320_20150723_153647.EUM.nc	-0.163	-0.166	0.085	3715	6422	0	2707	0	0
SRL_OPN_2PTS025_0614_20150723_153647_20150723_171628.EUM.nc	-0.126	-0.161	0.104	2748	5604	0	2856	0	0
SRL_OPN_2PTS025_0616_20150723_171627_20150723_185606.EUM.nc	-0.125	-0.159	0.095	3342	5564	0	2222	0	0
SRL_OPN_2PTS025_0618_20150723_185606_20150723_203514.EUM.nc	-0.159	-0.180	0.095	3564	5617	0	2053	0	0
SRL_OPN_2PTS025_0620_20150723_203513_20150723_221350.EUM.nc	-0.110	-0.158	0.095	2995	5547	0	2552	0	0

– Continued on next page

Table 9: Model Wet Troposphere Path Delay Statistics.

– Continued from previous page

File	Median	Mean	Std. Dev.	No. Obs.	Total Obs.	Default Lat/Lon	Flag (total)	Default (total)	3-Sigma Edited
SRL_OPN_2PTS025_0622_20150723_221349_20150723_235139.EUM.nc	-0.130	-0.153	0.096	2919	5482	0	2563	0	0
SRL_OPN_2PTS025_0623_20150723_235139_20150724_012933.EUM.nc	-0.144	-0.182	0.113	3013	5512	0	2499	0	0
SRL_OPN_2PTS025_0625_20150724_012933_20150724_030813.EUM.nc	-0.126	-0.157	0.096	2892	5542	0	2650	0	0
SRL_OPN_2PTS025_0627_20150724_030812_20150724_044833.EUM.nc	-0.140	-0.148	0.088	2889	5506	0	2617	0	0
SRL_OPN_2PTS025_0629_20150724_044833_20150724_063055.EUM.nc	-0.105	-0.151	0.098	3830	5813	0	1983	0	0
SRL_OPN_2PTS025_0631_20150724_063055_20150724_081739.EUM.nc	-0.178	-0.184	0.086	4359	6099	0	1740	0	0
SRL_OPN_2PTS025_0634_20150724_081739_20150724_095535.EUM.nc	-0.181	-0.182	0.105	2909	5434	0	2525	0	0
SRL_OPN_2PTS025_0635_20150724_095534_20150724_113330.EUM.nc	-0.183	-0.190	0.119	2287	5428	0	3141	0	0
SRL_OPN_2PTS025_0637_20150724_113329_20150724_131209.EUM.nc	-0.152	-0.178	0.106	2811	5477	0	2666	0	0
SRL_OPN_2PTS025_0639_20150724_131210_20150724_150522.EUM.nc	-0.146	-0.165	0.095	3611	6416	0	2805	0	0
SRL_OPN_2PTS025_0642_20150724_150522_20150724_164511.EUM.nc	-0.145	-0.152	0.083	3006	5601	0	2595	0	0
SRL_OPN_2PTS025_0644_20150724_164510_20150724_182445.EUM.nc	-0.113	-0.149	0.100	3241	5520	0	2279	0	0
SRL_OPN_2PTS025_0646_20150724_182444_20150724_200410.EUM.nc	-0.171	-0.178	0.097	3205	5608	0	2403	0	0
SRL_OPN_2PTS025_0648_20150724_200409_20150724_214252.EUM.nc	-0.177	-0.180	0.106	3472	5555	0	2083	0	0
SRL_OPN_2PTS025_0650_20150724_214251_20150724_232059.EUM.nc	-0.144	-0.153	0.095	2523	5368	0	2845	0	0
SRL_OPN_2PTS025_0651_20150724_232058_20150725_005840.EUM.nc	-0.128	-0.173	0.101	3009	5536	0	2527	0	0
SRL_OPN_2PTS025_0653_20150725_005839_20150725_023705.EUM.nc	-0.123	-0.154	0.095	3043	5556	0	2513	0	0
SRL_OPN_2PTS025_0655_20150725_023705_20150725_041645.EUM.nc	-0.152	-0.146	0.091	2771	5460	0	2689	0	0
SRL_OPN_2PTS025_0657_20150725_041644_20150725_055830.EUM.nc	-0.110	-0.142	0.084	3701	5765	0	2064	0	0
SRL_OPN_2PTS025_0659_20150725_055830_20150725_074646.EUM.nc	-0.162	-0.180	0.084	4137	6153	0	2016	0	0
SRL_OPN_2PTS025_0662_20150725_074646_20150725_092453.EUM.nc	-0.209	-0.186	0.107	3243	5549	0	2306	0	0
SRL_OPN_2PTS025_0663_20150725_092453_20150725_110246.EUM.nc	-0.181	-0.193	0.108	2302	5511	0	3209	0	0
SRL_OPN_2PTS025_0665_20150725_110245_20150725_124058.EUM.nc	-0.143	-0.165	0.098	2470	5383	0	2913	0	0
SRL_OPN_2PTS025_0667_20150725_124057_20150725_142034.EUM.nc	-0.132	-0.162	0.102	3291	5594	0	2303	0	0
SRL_OPN_2PTS025_0669_20150725_142033_20150725_161353.EUM.nc	-0.157	-0.156	0.084	3698	6393	0	2695	0	0
SRL_OPN_2PTS025_0672_20150725_161352_20150725_175331.EUM.nc	-0.124	-0.162	0.101	2892	5620	0	2728	0	0
SRL_OPN_2PTS025_0674_20150725_175330_20150725_193256.EUM.nc	-0.148	-0.161	0.091	3388	5633	0	2245	0	0
SRL_OPN_2PTS025_0676_20150725_193255_20150725_211158.EUM.nc	-0.178	-0.182	0.091	3503	5493	0	1990	0	0
SRL_OPN_2PTS025_0678_20150725_211158_20150725_225018.EUM.nc	-0.123	-0.149	0.086	2607	5502	0	2884	0	11
SRL_OPN_2PTS025_0679_20150725_225018_20150726_002759.EUM.nc	-0.149	-0.162	0.089	3130	5449	0	2319	0	0
SRL_OPN_2PTS025_0681_20150726_002758_20150726_020559.EUM.nc	-0.121	-0.160	0.105	3012	5536	0	2524	0	0
SRL_OPN_2PTS025_0683_20150726_020558_20150726_034517.EUM.nc	-0.146	-0.156	0.094	2829	5544	0	2715	0	0
SRL_OPN_2PTS025_0685_20150726_034516_20150726_052613.EUM.nc	-0.122	-0.150	0.096	2806	5577	0	2771	0	0
SRL_OPN_2PTS025_0687_20150726_052612_20150726_071540.EUM.nc	-0.145	-0.170	0.094	3820	6226	0	2406	0	0
SRL_OPN_2PTS025_0690_20150726_071539_20150726_085409.EUM.nc	-0.173	-0.176	0.094	3985	5604	0	1619	0	0
SRL_OPN_2PTS025_0691_20150726_085408_20150726_103156.EUM.nc	-0.221	-0.198	0.096	2519	5524	0	3005	0	0
SRL_OPN_2PTS025_0693_20150726_103157_20150726_121002.EUM.nc	-0.153	-0.174	0.099	2489	5514	0	3025	0	0
SRL_OPN_2PTS025_0695_20150726_121002_20150726_134902.EUM.nc	-0.128	-0.172	0.112	3057	5482	0	2425	0	0
SRL_OPN_2PTS025_0697_20150726_134901_20150726_154227.EUM.nc	-0.163	-0.169	0.094	3717	6401	0	2684	0	0

– Continued on next page

Table 9: Model Wet Troposphere Path Delay Statistics.

– Continued from previous page

File	Median	Mean	Std. Dev.	No. Obs.	Total Obs.	Default Lat/Lon	Flag (total)	Default (total)	3-Sigma Edited
SRL_OPN_2PTS025_0700_20150726_154226_20150726_172215.EUM.nc	-0.135	-0.161	0.100	2795	5539	0	2744	0	0
SRL_OPN_2PTS025_0702_20150726_172216_20150726_190145.EUM.nc	-0.137	-0.170	0.101	3356	5648	0	2292	0	0
SRL_OPN_2PTS025_0704_20150726_190144_20150726_204059.EUM.nc	-0.140	-0.168	0.090	3717	5632	0	1915	0	0
SRL_OPN_2PTS025_0706_20150726_204059_20150726_221924.EUM.nc	-0.111	-0.162	0.094	2979	5400	0	2421	0	0
SRL_OPN_2PTS025_0708_20150726_221923_20150726_235720.EUM.nc	-0.128	-0.156	0.097	3032	5523	0	2491	0	0
SRL_OPN_2PTS025_0709_20150726_235719_20150727_013508.EUM.nc	-0.128	-0.165	0.109	3125	5532	0	2407	0	0
SRL_OPN_2PTS025_0711_20150727_013508_20150727_031400.EUM.nc	-0.150	-0.154	0.094	2819	5510	0	2691	0	0
SRL_OPN_2PTS025_0713_20150727_031359_20150727_045419.EUM.nc	-0.141	-0.133	0.059	2751	5544	0	2599	0	194
SRL_OPN_2PTS025_0715_20150727_045418_20150727_063648.EUM.nc	-0.126	-0.145	0.077	3842	5841	0	1999	0	0
SRL_OPN_2PTS025_0717_20150727_063647_20150727_082314.EUM.nc	-0.159	-0.168	0.093	4337	6078	0	1741	0	0
SRL_OPN_2PTS025_0720_20150727_082314_20150727_100116.EUM.nc	-0.193	-0.196	0.093	2944	5468	0	2524	0	0
SRL_OPN_2PTS025_0721_20150727_100116_20150727_113913.EUM.nc	-0.201	-0.195	0.113	2329	5445	0	3116	0	0
SRL_OPN_2PTS025_0723_20150727_113913_20150727_131747.EUM.nc	-0.127	-0.172	0.115	2880	5417	0	2537	0	0
SRL_OPN_2PTS025_0725_20150727_131747_20150727_151110.EUM.nc	-0.151	-0.165	0.093	3657	6438	0	2781	0	0
SRL_OPN_2PTS025_0728_20150727_151110_20150727_165059.EUM.nc	-0.138	-0.155	0.094	2939	5601	0	2662	0	0
SRL_OPN_2PTS025_0730_20150727_165059_20150727_183033.EUM.nc	-0.118	-0.160	0.105	3232	5518	0	2286	0	0
SRL_OPN_2PTS025_0732_20150727_183033_20150727_200947.EUM.nc	-0.152	-0.178	0.094	3195	5594	0	2399	0	0
SRL_OPN_2PTS025_0734_20150727_200946_20150727_214834.EUM.nc	-0.170	-0.180	0.099	3427	5544	0	2117	0	0
SRL_OPN_2PTS025_0736_20150727_214833_20150727_232630.EUM.nc	-0.144	-0.154	0.091	2541	5346	0	2805	0	0
SRL_OPN_2PTS025_0737_20150727_232631_20150728_010422.EUM.nc	-0.111	-0.154	0.108	2808	5520	0	2712	0	0
SRL_OPN_2PTS025_0739_20150728_010421_20150728_024242.EUM.nc	-0.150	-0.162	0.094	2931	5548	0	2617	0	0
SRL_OPN_2PTS025_0741_20150728_024241_20150728_042235.EUM.nc	-0.134	-0.148	0.091	2764	5464	0	2700	0	0
SRL_OPN_2PTS025_0743_20150728_042234_20150728_060420.EUM.nc	-0.135	-0.159	0.086	3722	5766	0	2044	0	0
SRL_OPN_2PTS025_0745_20150728_060419_20150728_075221.EUM.nc	-0.147	-0.172	0.103	4153	6151	0	1998	0	0
SRL_OPN_2PTS025_0748_20150728_075221_20150728_093034.EUM.nc	-0.199	-0.198	0.088	3175	5531	0	2356	0	0
SRL_OPN_2PTS025_0749_20150728_093034_20150728_110818.EUM.nc	-0.206	-0.187	0.103	2329	5459	0	3130	0	0
SRL_OPN_2PTS025_0751_20150728_110817_20150728_124642.EUM.nc	-0.106	-0.150	0.099	2445	5364	0	2919	0	0
SRL_OPN_2PTS025_0753_20150728_124641_20150728_143953.EUM.nc	-0.145	-0.163	0.098	3468	6349	0	2881	0	0
SRL_OPN_2PTS025_0756_20150728_143953_20150728_161932.EUM.nc	-0.153	-0.153	0.086	3496	5623	0	2127	0	0
SRL_OPN_2PTS025_0758_20150728_161931_20150728_175916.EUM.nc	-0.113	-0.151	0.097	2820	4643	0	1823	0	0
SRL_OPN_2PTS025_0760_20150728_175916_20150728_193839.EUM.nc	-0.134	-0.176	0.101	3353	5626	0	2273	0	0
SRL_OPN_2PTS025_0762_20150728_193838_20150728_211738.EUM.nc	-0.169	-0.182	0.088	3549	5504	0	1955	0	0
SRL_OPN_2PTS025_0764_20150728_211738_20150728_225548.EUM.nc	-0.128	-0.156	0.096	2558	5473	0	2915	0	0
SRL_OPN_2PTS025_0765_20150728_225548_20150729_003337.EUM.nc	-0.127	-0.156	0.106	3216	5482	0	2266	0	0
SRL_OPN_2PTS025_0767_20150729_003337_20150729_021140.EUM.nc	-0.139	-0.160	0.094	3017	5533	0	2516	0	0
SRL_OPN_2PTS025_0769_20150729_021139_20150729_035104.EUM.nc	-0.131	-0.148	0.092	2777	5536	0	2759	0	0
SRL_OPN_2PTS025_0771_20150729_035104_20150729_053207.EUM.nc	-0.121	-0.150	0.087	2880	5585	0	2705	0	0
SRL_OPN_2PTS025_0773_20150729_053206_20150729_072122.EUM.nc	-0.129	-0.155	0.090	3974	6188	0	2214	0	0
SRL_OPN_2PTS025_0776_20150729_072122_20150729_085949.EUM.nc	-0.183	-0.189	0.086	3907	5605	0	1698	0	0

– Continued on next page

Table 9: Model Wet Troposphere Path Delay Statistics.

– Continued from previous page

File	Median	Mean	Std. Dev.	No. Obs.	Total Obs.	Default Lat/Lon	Flag (total)	Default (total)	3-Sigma Edited
SRL_OPN_2PTS025_0777_20150729_085948_20150729_103736.EUM.nc	-0.206	-0.186	0.101	2521	5539	0	3018	0	0
SRL_OPN_2PTS025_0779_20150729_103735_20150729_121544.EUM.nc	-0.137	-0.166	0.098	2506	5494	0	2988	0	0
SRL_OPN_2PTS025_0781_20150729_121543_20150729_135447.EUM.nc	-0.138	-0.156	0.094	3186	5514	0	2328	0	0
SRL_OPN_2PTS025_0783_20150729_135447_20150729_172801.EUM.nc	-0.164	-0.163	0.091	6501	11929	0	5428	0	0
SRL_OPN_2PTS025_0788_20150729_172800_20150729_190729.EUM.nc	-0.151	-0.172	0.105	3519	5634	0	2115	0	0
SRL_OPN_2PTS025_0790_20150729_190729_20150729_204634.EUM.nc	-0.155	-0.180	0.090	3734	5596	0	1862	0	0
SRL_OPN_2PTS025_0792_20150729_204633_20150729_222505.EUM.nc	-0.114	-0.152	0.098	2975	5425	0	2450	0	0
SRL_OPN_2PTS025_0794_20150729_222504_20150730_000259.EUM.nc	-0.138	-0.156	0.103	3076	5534	0	2458	0	0
SRL_OPN_2PTS025_0795_20150730_000259_20150730_014049.EUM.nc	-0.141	-0.166	0.100	3122	5539	0	2417	0	0
SRL_OPN_2PTS025_0797_20150730_014048_20150730_031936.EUM.nc	-0.158	-0.152	0.091	2850	5533	0	2683	0	0
SRL_OPN_2PTS025_0799_20150730_031935_20150730_050010.EUM.nc	-0.127	-0.148	0.076	2991	5592	0	2601	0	0
SRL_OPN_2PTS025_0801_20150730_050011_20150730_064249.EUM.nc	-0.125	-0.151	0.094	3801	5850	0	2049	0	0
SRL_OPN_2PTS025_0803_20150730_064248_20150730_082854.EUM.nc	-0.164	-0.179	0.097	4348	6054	0	1706	0	0
SRL_OPN_2PTS025_0806_20150730_082854_20150730_100655.EUM.nc	-0.222	-0.200	0.108	2895	5428	0	2533	0	0
SRL_OPN_2PTS025_0807_20150730_100654_20150730_114446.EUM.nc	-0.149	-0.180	0.115	2365	5467	0	3102	0	0
SRL_OPN_2PTS025_0809_20150730_114445_20150730_132332.EUM.nc	-0.130	-0.177	0.108	2941	5466	0	2525	0	0
SRL_OPN_2PTS025_0811_20150730_132331_20150730_151656.EUM.nc	-0.160	-0.180	0.097	3667	6405	0	2738	0	0
SRL_OPN_2PTS025_0814_20150730_151655_20150730_165636.EUM.nc	-0.132	-0.152	0.091	2893	5556	0	2663	0	0
SRL_OPN_2PTS025_0816_20150730_165636_20150730_183618.EUM.nc	-0.136	-0.163	0.095	3272	5524	0	2252	0	0
SRL_OPN_2PTS025_0818_20150730_183617_20150730_201531.EUM.nc	-0.143	-0.170	0.097	3329	5574	0	2245	0	0
SRL_OPN_2PTS025_0820_20150730_201530_20150730_215416.EUM.nc	-0.126	-0.156	0.097	3345	5535	0	2190	0	0
SRL_OPN_2PTS025_0822_20150730_215415_20150730_233210.EUM.nc	-0.143	-0.145	0.097	2548	5316	0	2768	0	0
SRL_OPN_2PTS025_0823_20150730_233211_20150731_011002.EUM.nc	-0.120	-0.149	0.101	2747	5522	0	2775	0	0
SRL_OPN_2PTS025_0825_20150731_011001_20150731_024825.EUM.nc	-0.165	-0.170	0.096	2870	5551	0	2681	0	0
SRL_OPN_2PTS025_0827_20150731_024825_20150731_042824.EUM.nc	-0.112	-0.140	0.083	2870	5549	0	2679	0	0
SRL_OPN_2PTS025_0829_20150731_042824_20150731_061018.EUM.nc	-0.131	-0.155	0.090	3696	5755	0	2059	0	0
SRL_OPN_2PTS025_0831_20150731_061017_20150731_075801.EUM.nc	-0.163	-0.175	0.101	4140	6119	0	1979	0	0
SRL_OPN_2PTS025_0834_20150731_075801_20150731_093612.EUM.nc	-0.202	-0.191	0.111	3069	5562	0	2493	0	0
SRL_OPN_2PTS025_0835_20150731_093613_20150731_111359.EUM.nc	-0.160	-0.176	0.104	2206	5498	0	3292	0	0
SRL_OPN_2PTS025_0837_20150731_111358_20150731_125224.EUM.nc	-0.123	-0.164	0.106	2586	5382	0	2796	0	0
SRL_OPN_2PTS025_0839_20150731_125223_20150731_144537.EUM.nc	-0.145	-0.163	0.089	3558	6384	0	2826	0	0
SRL_OPN_2PTS025_0842_20150731_144536_20150731_162517.EUM.nc	-0.139	-0.150	0.081	3445	5634	0	2189	0	0
SRL_OPN_2PTS025_0844_20150731_162516_20150731_180504.EUM.nc	-0.135	-0.168	0.103	3082	5654	0	2572	0	0
SRL_OPN_2PTS025_0846_20150731_180503_20150731_194425.EUM.nc	-0.163	-0.185	0.103	3378	5620	0	2242	0	0
SRL_OPN_2PTS025_0848_20150731_194424_20150731_212314.EUM.nc	-0.139	-0.165	0.094	3548	5467	0	1919	0	0
SRL_OPN_2PTS025_0850_20150731_212314_20150731_230128.EUM.nc	-0.119	-0.147	0.102	2420	5408	0	2988	0	0
SRL_OPN_2PTS025_0851_20150731_230127_20150801_003918.EUM.nc	-0.135	-0.171	0.110	3277	5518	0	2241	0	0
SRL_OPN_2PTS025_0853_20150801_003918_20150801_021723.EUM.nc	-0.168	-0.166	0.100	2979	5527	0	2548	0	0
SRL_OPN_2PTS025_0855_20150801_021722_20150801_035643.EUM.nc	-0.127	-0.137	0.083	2769	5554	0	2785	0	0

– Continued on next page

Table 9: Model Wet Troposphere Path Delay Statistics.

– Continued from previous page

File	Median	Mean	Std. Dev.	No. Obs.	Total Obs.	Default Lat/Lon	Flag (total)	Default (total)	3-Sigma Edited
SRL_OPN_2PTS025_0857_20150801_035644_20150801_053803.EUM.nc	-0.130	-0.150	0.083	3056	5570	0	2514	0	0
SRL_OPN_2PTS025_0859_20150801_053803_20150801_072705.EUM.nc	-0.167	-0.182	0.093	4116	6231	0	2115	0	0
SRL_OPN_2PTS025_0862_20150801_072706_20150801_090522.EUM.nc	-0.177	-0.181	0.106	3767	5556	0	1789	0	0
SRL_OPN_2PTS025_0863_20150801_090521_20150801_104316.EUM.nc	-0.173	-0.176	0.102	2592	5549	0	2957	0	0
SRL_OPN_2PTS025_0865_20150801_104315_20150801_122118.EUM.nc	-0.117	-0.167	0.108	2595	5494	0	2899	0	0
SRL_OPN_2PTS025_0867_20150801_122117_20150801_140035.EUM.nc	-0.149	-0.160	0.090	3320	5547	0	2227	0	0
SRL_OPN_2PTS025_0869_20150801_140035_20150801_155401.EUM.nc	-0.159	-0.162	0.089	3525	6418	0	2893	0	0
SRL_OPN_2PTS025_0872_20150801_155400_20150801_173340.EUM.nc	-0.151	-0.172	0.093	2745	5503	0	2758	0	0
SRL_OPN_2PTS025_0874_20150801_173341_20150801_191316.EUM.nc	-0.152	-0.178	0.108	3576	5642	0	2066	0	0
SRL_OPN_2PTS025_0876_20150801_191316_20150801_205217.EUM.nc	-0.130	-0.165	0.096	3715	5623	0	1908	0	0
SRL_OPN_2PTS025_0878_20150801_205218_20150801_223047.EUM.nc	-0.109	-0.145	0.098	2988	5436	0	2448	0	0
SRL_OPN_2PTS025_0880_20150801_223047_20150802_000831.EUM.nc	-0.136	-0.161	0.103	3063	5494	0	2431	0	0
SRL_OPN_2PTS025_0881_20150802_000830_20150802_014631.EUM.nc	-0.159	-0.164	0.093	3182	5543	0	2361	0	0
SRL_OPN_2PTS025_0883_20150802_014630_20150802_032523.EUM.nc	-0.138	-0.149	0.086	2921	5476	0	2555	0	0
SRL_OPN_2PTS025_0885_20150802_032522_20150802_050555.EUM.nc	-0.131	-0.155	0.094	2896	5570	0	2674	0	0
SRL_OPN_2PTS025_0887_20150802_050554_20150802_065559.EUM.nc	-0.128	-0.172	0.105	3738	6255	0	2517	0	0
SRL_OPN_2PTS025_0890_20150802_065558_20150802_083437.EUM.nc	-0.143	-0.167	0.098	4356	5642	0	1286	0	0
SRL_OPN_2PTS025_0892_20150802_083436_20150802_101228.EUM.nc	-0.201	-0.194	0.105	2818	5450	0	2632	0	0
SRL_OPN_2PTS025_0893_20150802_101228_20150802_115027.EUM.nc	-0.126	-0.173	0.107	2413	5527	0	3114	0	0
SRL_OPN_2PTS025_0895_20150802_115026_20150802_132910.EUM.nc	-0.156	-0.183	0.110	3008	5445	0	2437	0	0
SRL_OPN_2PTS025_0897_20150802_132910_20150802_152236.EUM.nc	-0.161	-0.172	0.096	3724	6391	0	2667	0	0
SRL_OPN_2PTS025_0900_20150802_152236_20150802_170224.EUM.nc	-0.137	-0.161	0.099	2852	5561	0	2709	0	0
SRL_OPN_2PTS025_0902_20150802_170223_20150802_184157.EUM.nc	-0.145	-0.171	0.100	3265	5523	0	2258	0	0
SRL_OPN_2PTS025_0904_20150802_184157_20150802_202116.EUM.nc	-0.130	-0.168	0.102	3455	5591	0	2136	0	0
SRL_OPN_2PTS025_0906_20150802_202115_20150802_215951.EUM.nc	-0.126	-0.153	0.098	3109	5511	0	2402	0	0
SRL_OPN_2PTS025_0908_20150802_215951_20150802_233752.EUM.nc	-0.098	-0.131	0.082	2720	5462	0	2742	0	0
SRL_OPN_2PTS025_0909_20150802_233751_20150803_011535.EUM.nc	-0.148	-0.175	0.102	2983	5509	0	2526	0	0
SRL_OPN_2PTS025_0911_20150803_011534_20150803_025411.EUM.nc	-0.143	-0.164	0.097	2876	5565	0	2689	0	0
SRL_OPN_2PTS025_0913_20150803_025410_20150803_043407.EUM.nc	-0.136	-0.153	0.099	2907	5496	0	2589	0	0
SRL_OPN_2PTS025_0915_20150803_043407_20150803_061618.EUM.nc	-0.126	-0.158	0.089	3775	5812	0	2037	0	0
SRL_OPN_2PTS025_0917_20150803_061617_20150803_080346.EUM.nc	-0.147	-0.164	0.091	4211	6121	0	1910	0	0
SRL_OPN_2PTS025_0920_20150803_080345_20150803_094147.EUM.nc	-0.175	-0.190	0.110	3069	5550	0	2481	0	0
SRL_OPN_2PTS025_0921_20150803_094147_20150803_111940.EUM.nc	-0.124	-0.175	0.107	2266	5401	0	3135	0	0
SRL_OPN_2PTS025_0923_20150803_111940_20150803_125802.EUM.nc	-0.149	-0.179	0.106	2672	5372	0	2700	0	0
SRL_OPN_2PTS025_0925_20150803_125802_20150803_145118.EUM.nc	-0.142	-0.153	0.092	3635	6398	0	2763	0	0
SRL_OPN_2PTS025_0928_20150803_145117_20150803_163106.EUM.nc	-0.140	-0.152	0.092	3389	5670	0	2281	0	0
SRL_OPN_2PTS025_0930_20150803_163106_20150803_181043.EUM.nc	-0.151	-0.171	0.097	3062	5614	0	2552	0	0
SRL_OPN_2PTS025_0932_20150803_181042_20150803_195003.EUM.nc	-0.141	-0.168	0.097	3361	5630	0	2269	0	0
SRL_OPN_2PTS025_0934_20150803_195002_20150803_212858.EUM.nc	-0.152	-0.161	0.088	3658	5496	0	1838	0	0

– Continued on next page

Table 9: Model Wet Troposphere Path Delay Statistics.

– Continued from previous page

File	Median	Mean	Std. Dev.	No. Obs.	Total Obs.	Default Lat/Lon	Flag (total)	Default (total)	3-Sigma Edited
SRL_OPN_2PTS025_0936_20150803_212857_20150803_230711.EUM.nc	-0.108	-0.144	0.093	2310	5454	0	3144	0	0
SRL_OPN_2PTS025_0937_20150803_230711_20150804_004452.EUM.nc	-0.138	-0.171	0.102	3219	5511	0	2292	0	0
SRL_OPN_2PTS025_0939_20150804_004452_20150804_022300.EUM.nc	-0.143	-0.160	0.095	2995	5543	0	2548	0	0
SRL_OPN_2PTS025_0941_20150804_022259_20150804_040234.EUM.nc	-0.127	-0.142	0.086	2799	5483	0	2684	0	0
SRL_OPN_2PTS025_0943_20150804_040234_20150804_054352.EUM.nc	-0.135	-0.162	0.091	3387	5702	0	2315	0	0
SRL_OPN_2PTS025_0953_20150804_122701_20150804_140617.EUM.nc	-0.132	-0.149	0.098	3218	5578	0	2360	0	0
SRL_OPN_2PTS025_0955_20150804_140616_20150804_155941.EUM.nc	-0.139	-0.163	0.102	3473	6379	0	2906	0	0
SRL_OPN_2PTS025_0958_20150804_155940_20150804_173929.EUM.nc	-0.105	-0.153	0.099	2848	5644	0	2796	0	0
SRL_OPN_2PTS025_0960_20150804_173928_20150804_191855.EUM.nc	-0.151	-0.176	0.097	3581	5639	0	2058	0	0
SRL_OPN_2PTS025_0962_20150804_191855_20150804_205803.EUM.nc	-0.156	-0.175	0.104	3727	5599	0	1872	0	0
SRL_OPN_2PTS025_0964_20150804_205802_20150804_223620.EUM.nc	-0.109	-0.154	0.100	2952	5403	0	2451	0	0
SRL_OPN_2PTS025_0965_20150804_223620_20150805_001412.EUM.nc	-0.129	-0.165	0.105	3048	5486	0	2438	0	0
SRL_OPN_2PTS025_0967_20150805_001411_20150805_015206.EUM.nc	-0.146	-0.166	0.097	3185	5505	0	2320	0	0
SRL_OPN_2PTS025_0969_20150805_015205_20150805_033111.EUM.nc	-0.129	-0.152	0.092	2950	5485	0	2535	0	0
SRL_OPN_2PTS025_0971_20150805_033110_20150805_051150.EUM.nc	-0.130	-0.164	0.093	2928	5557	0	2629	0	0
SRL_OPN_2PTS025_0973_20150805_051150_20150805_070145.EUM.nc	-0.136	-0.167	0.092	3719	6252	0	2533	0	0
SRL_OPN_2PTS025_0976_20150805_070144_20150805_084011.EUM.nc	-0.147	-0.165	0.099	4247	5615	0	1368	0	0
SRL_OPN_2PTS025_0978_20150805_084012_20150805_101809.EUM.nc	-0.195	-0.189	0.104	2763	5454	0	2691	0	0
SRL_OPN_2PTS025_0979_20150805_101808_20150805_115603.EUM.nc	-0.167	-0.188	0.102	2476	5525	0	3049	0	0
SRL_OPN_2PTS025_0981_20150805_115602_20150805_133459.EUM.nc	-0.147	-0.169	0.117	3003	5446	0	2443	0	0
SRL_OPN_2PTS025_0983_20150805_133459_20150805_152824.EUM.nc	-0.153	-0.164	0.090	3733	6374	0	2641	0	0
SRL_OPN_2PTS025_0986_20150805_152823_20150805_170804.EUM.nc	-0.124	-0.159	0.094	2807	5584	0	2777	0	0
SRL_OPN_2PTS025_0988_20150805_170803_20150805_184744.EUM.nc	-0.148	-0.178	0.103	3459	5547	0	2088	0	0
SRL_OPN_2PTS025_0990_20150805_184744_20150805_202654.EUM.nc	-0.145	-0.161	0.105	3449	5597	0	2148	0	0
SRL_OPN_2PTS025_0992_20150805_202653_20150805_220534.EUM.nc	-0.127	-0.148	0.079	3117	5499	0	2382	0	0
SRL_OPN_2PTS025_0994_20150805_220533_20150805_234324.EUM.nc	-0.140	-0.156	0.096	2860	5530	0	2670	0	0
SRL_OPN_2PTS025_0995_20150805_234323_20150806_012118.EUM.nc	-0.122	-0.158	0.113	2997	5523	0	2526	0	0
SRL_OPN_2PTS025_0997_20150806_012117_20150806_025950.EUM.nc	-0.143	-0.165	0.098	2851	5581	0	2730	0	0
SRL_OPN_2PTS025_0999_20150806_025950_20150806_044002.EUM.nc	-0.128	-0.153	0.092	2909	5518	0	2609	0	0

26 Wet Path Delay Difference (AMR-Model) Table

Table 10: Wet Path Delay Difference (AMR-Model) Statistics.

File	Median	Mean	Std. Dev.	No. Obs.	Total Obs.	Default Lat/Lon	Flag (total)	Default (total)	3-Sigma Edited
SRL_OPN_2PTS024_1001_20150702_043936_20150702_062145.EUM.nc	0.012	0.011	0.019	3769	5803	0	1951	0	83
SRL_OPN_2PTS025_0001_20150702_062145_20150702_080856.EUM.nc	0.008	0.009	0.020	4173	6105	0	1896	1	35
SRL_OPN_2PTS025_0004_20150702_080856_20150702_094704.EUM.nc	0.009	0.010	0.020	2853	5550	0	2659	0	38
SRL_OPN_2PTS025_0005_20150702_094704_20150702_112451.EUM.nc	0.003	0.005	0.018	2022	5425	0	3300	1	102
SRL_OPN_2PTS025_0007_20150702_112450_20150702_130323.EUM.nc	0.005	0.003	0.015	2531	5349	0	2723	0	95
SRL_OPN_2PTS025_0009_20150702_130322_20150702_145641.EUM.nc	0.003	0.003	0.018	3365	6403	0	2916	0	122
SRL_OPN_2PTS025_0012_20150702_145640_20150702_163620.EUM.nc	0.007	0.006	0.019	3191	5650	0	2398	0	61
SRL_OPN_2PTS025_0014_20150702_163620_20150702_181605.EUM.nc	0.006	0.008	0.020	2884	5624	0	2657	0	83
SRL_OPN_2PTS025_0016_20150702_181605_20150702_195523.EUM.nc	0.011	0.011	0.019	3146	5592	0	2337	0	109
SRL_OPN_2PTS025_0018_20150702_195523_20150702_213409.EUM.nc	0.008	0.009	0.019	3377	5485	0	1979	0	129
SRL_OPN_2PTS025_0020_20150702_213409_20150702_231219.EUM.nc	0.006	0.006	0.019	2202	5423	0	3179	0	42
SRL_OPN_2PTS025_0021_20150702_231218_20150703_005008.EUM.nc	0.006	0.005	0.018	3049	5545	0	2410	0	86
SRL_OPN_2PTS025_0023_20150703_005008_20150703_022820.EUM.nc	0.006	0.006	0.016	2905	5517	0	2528	0	84
SRL_OPN_2PTS025_0025_20150703_022819_20150703_040759.EUM.nc	0.005	0.006	0.022	2657	5499	0	2795	0	47
SRL_OPN_2PTS025_0027_20150703_040758_20150703_054925.EUM.nc	0.009	0.009	0.018	3502	5702	0	2066	0	134
SRL_OPN_2PTS025_0029_20150703_054925_20150703_073801.EUM.nc	0.011	0.013	0.022	3974	6178	0	2125	0	79
SRL_OPN_2PTS025_0032_20150703_073801_20150703_091612.EUM.nc	0.007	0.007	0.024	3304	5562	0	2195	0	63
SRL_OPN_2PTS025_0033_20150703_091611_20150703_105407.EUM.nc	0.007	0.008	0.016	2234	5541	0	3207	1	99
SRL_OPN_2PTS025_0035_20150703_105406_20150703_123214.EUM.nc	0.005	0.005	0.015	2345	5389	0	2948	0	96
SRL_OPN_2PTS025_0037_20150703_123214_20150703_141140.EUM.nc	0.007	0.006	0.017	3078	5608	0	2459	0	71
SRL_OPN_2PTS025_0039_20150703_141139_20150703_160503.EUM.nc	0.008	0.010	0.018	3372	6391	0	2966	0	53
SRL_OPN_2PTS025_0042_20150703_160502_20150703_174442.EUM.nc	0.010	0.011	0.016	2704	5625	0	2833	1	87
SRL_OPN_2PTS025_0044_20150703_174442_20150703_192416.EUM.nc	0.010	0.011	0.018	3201	5645	0	2242	1	201
SRL_OPN_2PTS025_0046_20150703_192415_20150703_210312.EUM.nc	0.005	0.006	0.020	3464	5592	0	2052	0	76
SRL_OPN_2PTS025_0048_20150703_210312_20150703_224137.EUM.nc	0.007	0.006	0.016	2579	5402	0	2740	0	83
SRL_OPN_2PTS025_0049_20150703_224136_20150704_001920.EUM.nc	0.004	0.004	0.017	3023	5480	0	2392	0	65
SRL_OPN_2PTS025_0051_20150704_001919_20150704_015725.EUM.nc	0.008	0.007	0.021	2944	5537	0	2523	1	69
SRL_OPN_2PTS025_0053_20150704_015725_20150704_033625.EUM.nc	0.004	0.003	0.015	2835	5476	0	2554	0	87
SRL_OPN_2PTS025_0055_20150704_033624_20150704_051719.EUM.nc	0.007	0.010	0.018	2888	5564	0	2626	0	50
SRL_OPN_2PTS025_0057_20150704_051719_20150704_070703.EUM.nc	0.012	0.012	0.019	3671	6229	0	2476	0	82
SRL_OPN_2PTS025_0060_20150704_070702_20150704_084528.EUM.nc	0.006	0.005	0.019	3884	5606	0	1624	0	98
SRL_OPN_2PTS025_0061_20150704_084527_20150704_102316.EUM.nc	0.004	0.004	0.021	2525	5439	0	2857	0	57
SRL_OPN_2PTS025_0063_20150704_102316_20150704_120120.EUM.nc	0.002	0.003	0.015	2433	5502	0	2986	0	83
SRL_OPN_2PTS025_0065_20150704_120119_20150704_134012.EUM.nc	0.005	0.006	0.016	2892	5517	0	2561	0	64
SRL_OPN_2PTS025_0067_20150704_134011_20150704_153337.EUM.nc	0.006	0.006	0.018	3679	6402	0	2659	0	64
SRL_OPN_2PTS025_0070_20150704_153337_20150704_171325.EUM.nc	0.005	0.006	0.022	2691	5609	0	2883	0	35

– Continued on next page

Table 10: Wet Path Delay Difference (AMR-Model) Statistics.

– Continued from previous page

File	Median	Mean	Std. Dev.	No. Obs.	Total Obs.	Default Lat/Lon	Flag (total)	Default (total)	3-Sigma Edited
SRL_OPN_2PTS025_0072_20150704_171324_20150704_185256.EUM.nc	0.008	0.009	0.017	3165	5557	0	2279	0	113
SRL_OPN_2PTS025_0074_20150704_185255_20150704_203213.EUM.nc	0.006	0.007	0.020	3359	5596	0	2141	0	96
SRL_OPN_2PTS025_0076_20150704_203212_20150704_221042.EUM.nc	0.005	0.004	0.016	2794	5511	0	2556	0	161
SRL_OPN_2PTS025_0078_20150704_221042_20150704_234841.EUM.nc	0.006	0.006	0.014	2788	5516	0	2602	0	126
SRL_OPN_2PTS025_0079_20150704_234841_20150705_012627.EUM.nc	0.006	0.005	0.017	2818	5502	0	2577	1	106
SRL_OPN_2PTS025_0081_20150705_012627_20150705_030511.EUM.nc	0.007	0.007	0.018	2844	5566	0	2685	0	37
SRL_OPN_2PTS025_0083_20150705_030510_20150705_044520.EUM.nc	0.009	0.010	0.018	2814	5480	0	2625	1	40
SRL_OPN_2PTS025_0085_20150705_044519_20150705_062736.EUM.nc	0.007	0.008	0.019	3797	5815	0	1981	0	37
SRL_OPN_2PTS025_0087_20150705_062735_20150705_081439.EUM.nc	0.006	0.007	0.021	4214	6117	0	1866	1	36
SRL_OPN_2PTS025_0090_20150705_081439_20150705_095236.EUM.nc	0.002	0.005	0.020	2757	5442	0	2609	1	75
SRL_OPN_2PTS025_0091_20150705_095236_20150705_113031.EUM.nc	0.005	0.005	0.016	2089	5387	0	3199	0	99
SRL_OPN_2PTS025_0093_20150705_113030_20150705_130859.EUM.nc	0.005	0.008	0.018	2711	5449	0	2719	0	19
SRL_OPN_2PTS025_0095_20150705_130859_20150705_150220.EUM.nc	0.009	0.010	0.019	3501	6410	0	2858	0	51
SRL_OPN_2PTS025_0098_20150705_150219_20150705_164208.EUM.nc	0.008	0.009	0.019	2966	5640	0	2582	0	92
SRL_OPN_2PTS025_0100_20150705_164208_20150705_182143.EUM.nc	0.005	0.005	0.015	3068	5535	0	2384	0	83
SRL_OPN_2PTS025_0102_20150705_182142_20150705_200101.EUM.nc	0.008	0.007	0.018	3113	5582	0	2399	1	69
SRL_OPN_2PTS025_0104_20150705_200101_20150705_213952.EUM.nc	0.006	0.008	0.016	3265	5590	0	2183	0	142
SRL_OPN_2PTS025_0106_20150705_213951_20150705_231752.EUM.nc	0.003	0.004	0.017	2366	5314	0	2891	0	57
SRL_OPN_2PTS025_0107_20150705_231751_20150706_005542.EUM.nc	0.001	0.003	0.017	2842	5537	0	2580	0	115
SRL_OPN_2PTS025_0109_20150706_005542_20150706_023357.EUM.nc	0.003	0.003	0.017	2960	5521	0	2508	0	53
SRL_OPN_2PTS025_0111_20150706_023357_20150706_041342.EUM.nc	0.007	0.008	0.016	2653	5514	0	2790	0	71
SRL_OPN_2PTS025_0113_20150706_041341_20150706_055515.EUM.nc	0.007	0.008	0.019	3605	5731	0	2054	0	72
SRL_OPN_2PTS025_0115_20150706_055514_20150706_074338.EUM.nc	0.008	0.008	0.018	3931	6162	0	2121	1	109
SRL_OPN_2PTS025_0118_20150706_074338_20150706_092155.EUM.nc	0.010	0.011	0.020	3184	5555	0	2291	0	80
SRL_OPN_2PTS025_0119_20150706_092154_20150706_105939.EUM.nc	0.004	0.003	0.017	2081	5501	0	3320	0	100
SRL_OPN_2PTS025_0121_20150706_105940_20150706_123758.EUM.nc	0.007	0.006	0.015	2385	5393	0	2986	0	22
SRL_OPN_2PTS025_0123_20150706_123757_20150706_141721.EUM.nc	0.008	0.006	0.019	3167	5601	0	2353	0	81
SRL_OPN_2PTS025_0125_20150706_141722_20150706_161043.EUM.nc	0.006	0.006	0.019	3499	6404	0	2845	0	60
SRL_OPN_2PTS025_0128_20150706_161042_20150706_175030.EUM.nc	0.006	0.009	0.015	2741	5629	0	2807	0	81
SRL_OPN_2PTS025_0130_20150706_175029_20150706_192954.EUM.nc	0.005	0.006	0.018	3263	5636	0	2318	0	55
SRL_OPN_2PTS025_0132_20150706_192953_20150706_210850.EUM.nc	0.005	0.006	0.015	3256	5487	0	2125	1	105
SRL_OPN_2PTS025_0134_20150706_210850_20150706_224711.EUM.nc	0.006	0.005	0.012	2427	5489	0	2921	0	141
SRL_OPN_2PTS025_0135_20150706_224710_20150707_002453.EUM.nc	0.001	0.003	0.017	3100	5413	0	2250	1	62
SRL_OPN_2PTS025_0137_20150707_002452_20150707_020259.EUM.nc	0.002	0.004	0.018	2912	5527	0	2520	0	95
SRL_OPN_2PTS025_0139_20150707_020258_20150707_034205.EUM.nc	0.002	0.000	0.019	2822	5531	0	2649	0	60
SRL_OPN_2PTS025_0141_20150707_034205_20150707_052306.EUM.nc	0.005	0.007	0.017	2788	5542	0	2646	0	108
SRL_OPN_2PTS025_0143_20150707_052305_20150707_071240.EUM.nc	0.008	0.007	0.020	3649	6216	0	2483	1	83
SRL_OPN_2PTS025_0146_20150707_071240_20150707_085102.EUM.nc	0.007	0.007	0.015	3845	5609	0	1621	1	142
SRL_OPN_2PTS025_0147_20150707_085101_20150707_102859.EUM.nc	0.005	0.005	0.015	2410	5528	0	3031	0	87

– Continued on next page

Table 10: Wet Path Delay Difference (AMR-Model) Statistics.

– Continued from previous page

File	Median	Mean	Std. Dev.	No. Obs.	Total Obs.	Default Lat/Lon	Flag (total)	Default (total)	3-Sigma Edited
SRL_OPN_2PTS025_0149_20150707_102859_20150707_120655.EUM.nc	0.004	0.004	0.016	2393	5500	0	3000	0	107
SRL_OPN_2PTS025_0151_20150707_120654_20150707_134600.EUM.nc	0.005	0.005	0.016	2868	5525	0	2557	0	100
SRL_OPN_2PTS025_0153_20150707_134601_20150707_153927.EUM.nc	0.006	0.006	0.020	3632	6407	0	2730	0	45
SRL_OPN_2PTS025_0156_20150707_153926_20150707_171906.EUM.nc	0.007	0.007	0.021	2705	5508	0	2750	1	52
SRL_OPN_2PTS025_0158_20150707_171905_20150707_185845.EUM.nc	0.007	0.007	0.016	2997	5651	0	2412	1	241
SRL_OPN_2PTS025_0160_20150707_185844_20150707_203751.EUM.nc	0.004	0.004	0.017	3419	5623	0	2059	0	145
SRL_OPN_2PTS025_0162_20150707_203751_20150707_221626.EUM.nc	0.010	0.011	0.015	2835	5439	0	2464	0	140
SRL_OPN_2PTS025_0164_20150707_221626_20150707_235414.EUM.nc	0.005	0.004	0.018	2946	5488	0	2466	0	76
SRL_OPN_2PTS025_0165_20150707_235414_20150708_013201.EUM.nc	0.005	0.006	0.021	2949	5521	0	2492	0	80
SRL_OPN_2PTS025_0167_20150708_013200_20150708_031049.EUM.nc	0.007	0.008	0.018	2841	5570	0	2668	0	61
SRL_OPN_2PTS025_0169_20150708_031049_20150708_045105.EUM.nc	0.004	0.005	0.017	2801	5512	0	2637	0	74
SRL_OPN_2PTS025_0171_20150708_045105_20150708_063339.EUM.nc	0.007	0.007	0.021	3800	5825	0	1978	0	47
SRL_OPN_2PTS025_0173_20150708_063339_20150708_082014.EUM.nc	0.009	0.010	0.016	4152	6091	0	1842	1	96
SRL_OPN_2PTS025_0176_20150708_082013_20150708_095809.EUM.nc	0.009	0.009	0.018	2744	5465	0	2620	0	101
SRL_OPN_2PTS025_0177_20150708_095808_20150708_113606.EUM.nc	0.002	0.003	0.016	2224	5452	0	3127	0	101
SRL_OPN_2PTS025_0179_20150708_113605_20150708_131439.EUM.nc	0.005	0.006	0.018	2774	5442	0	2627	0	41
SRL_OPN_2PTS025_0181_20150708_131439_20150708_150758.EUM.nc	0.005	0.005	0.017	3175	6026	0	2590	0	261
SRL_OPN_2PTS025_0184_20150708_150757_20150708_164748.EUM.nc	0.007	0.009	0.026	2865	5605	0	2673	0	67
SRL_OPN_2PTS025_0186_20150708_164747_20150708_182722.EUM.nc	0.006	0.007	0.019	3062	5525	0	2381	0	82
SRL_OPN_2PTS025_0188_20150708_182722_20150708_200647.EUM.nc	0.005	0.006	0.016	3109	5606	0	2345	0	152
SRL_OPN_2PTS025_0190_20150708_200646_20150708_214527.EUM.nc	0.009	0.010	0.014	3177	5554	0	2229	0	148
SRL_OPN_2PTS025_0192_20150708_214526_20150708_232332.EUM.nc	0.004	0.003	0.018	2451	5321	0	2782	0	88
SRL_OPN_2PTS025_0193_20150708_232331_20150709_010114.EUM.nc	0.001	0.002	0.020	2721	5521	0	2718	1	81
SRL_OPN_2PTS025_0195_20150709_010113_20150709_023941.EUM.nc	0.007	0.007	0.022	2934	5561	0	2598	0	29
SRL_OPN_2PTS025_0197_20150709_023940_20150709_041923.EUM.nc	0.006	0.007	0.017	2659	5503	0	2711	0	133
SRL_OPN_2PTS025_0199_20150709_041923_20150709_060111.EUM.nc	0.007	0.010	0.021	3625	5775	0	2074	0	76
SRL_OPN_2PTS025_0201_20150709_060112_20150709_074920.EUM.nc	0.010	0.009	0.019	4043	6148	0	2067	0	38
SRL_OPN_2PTS025_0204_20150709_074919_20150709_092726.EUM.nc	0.007	0.007	0.020	3090	5523	0	2389	0	44
SRL_OPN_2PTS025_0205_20150709_092725_20150709_110519.EUM.nc	-0.000	-0.000	0.019	2102	5486	0	3275	0	109
SRL_OPN_2PTS025_0207_20150709_110519_20150709_124332.EUM.nc	0.007	0.007	0.017	2410	5392	0	2920	0	62
SRL_OPN_2PTS025_0209_20150709_124331_20150709_143642.EUM.nc	0.006	0.006	0.017	3311	6361	0	2951	0	99
SRL_OPN_2PTS025_0212_20150709_143641_20150709_161629.EUM.nc	0.008	0.008	0.021	3385	5634	0	2159	0	90
SRL_OPN_2PTS025_0214_20150709_161628_20150709_175607.EUM.nc	0.009	0.008	0.018	2731	5593	0	2772	0	90
SRL_OPN_2PTS025_0216_20150709_175607_20150709_193531.EUM.nc	0.005	0.008	0.020	3304	5638	0	2280	1	53
SRL_OPN_2PTS025_0218_20150709_193530_20150709_211433.EUM.nc	0.011	0.011	0.015	3272	5516	0	2115	2	127
SRL_OPN_2PTS025_0220_20150709_211431_20150709_225242.EUM.nc	0.006	0.005	0.022	2478	5448	0	2880	0	90
SRL_OPN_2PTS025_0221_20150709_225241_20150710_003032.EUM.nc	0.004	0.004	0.016	3069	5469	0	2254	0	146
SRL_OPN_2PTS025_0223_20150710_003031_20150710_020833.EUM.nc	0.005	0.006	0.022	2810	5516	0	2644	0	62
SRL_OPN_2PTS025_0225_20150710_020833_20150710_034753.EUM.nc	0.001	0.002	0.018	2796	5551	0	2705	0	50

– Continued on next page

Table 10: Wet Path Delay Difference (AMR-Model) Statistics.

– Continued from previous page

File	Median	Mean	Std. Dev.	No. Obs.	Total Obs.	Default Lat/Lon	Flag (total)	Default (total)	3-Sigma Edited
SRL_OPN_2PTS025_0227_20150710_034753_20150710_052852.EUM.nc	0.010	0.010	0.017	2751	5585	0	2754	1	79
SRL_OPN_2PTS025_0229_20150710_052851_20150710_071814.EUM.nc	0.008	0.008	0.017	3740	6239	0	2363	1	135
SRL_OPN_2PTS025_0232_20150710_071813_20150710_085642.EUM.nc	0.010	0.010	0.019	3802	5627	0	1751	1	73
SRL_OPN_2PTS025_0233_20150710_085641_20150710_103428.EUM.nc	0.005	0.006	0.020	2347	5522	0	3133	0	42
SRL_OPN_2PTS025_0235_20150710_103428_20150710_121236.EUM.nc	0.005	0.006	0.018	2393	5490	0	3013	0	84
SRL_OPN_2PTS025_0237_20150710_121236_20150710_135138.EUM.nc	0.005	0.004	0.019	2982	5511	0	2489	0	40
SRL_OPN_2PTS025_0239_20150710_135138_20150710_154503.EUM.nc	0.005	0.007	0.021	3632	6413	0	2717	0	64
SRL_OPN_2PTS025_0242_20150710_154503_20150710_172451.EUM.nc	0.009	0.009	0.020	2682	5511	0	2794	0	35
SRL_OPN_2PTS025_0244_20150710_172450_20150710_190421.EUM.nc	0.007	0.008	0.016	3176	5645	0	2346	1	122
SRL_OPN_2PTS025_0246_20150710_190420_20150710_204333.EUM.nc	0.007	0.008	0.017	3560	5608	0	1931	0	117
SRL_OPN_2PTS025_0248_20150710_204332_20150710_222156.EUM.nc	0.005	0.004	0.016	2889	5409	0	2440	0	80
SRL_OPN_2PTS025_0250_20150710_222157_20150710_235952.EUM.nc	0.006	0.004	0.018	2939	5528	0	2476	0	113
SRL_OPN_2PTS025_0251_20150710_235951_20150711_013741.EUM.nc	0.010	0.010	0.021	3036	5521	0	2421	1	63
SRL_OPN_2PTS025_0253_20150711_013740_20150711_031634.EUM.nc	0.001	0.003	0.018	2785	5571	0	2704	0	82
SRL_OPN_2PTS025_0255_20150711_031635_20150711_045657.EUM.nc	0.008	0.009	0.019	2821	5530	0	2602	0	107
SRL_OPN_2PTS025_0257_20150711_045656_20150711_063930.EUM.nc	0.006	0.006	0.016	3785	5843	0	1972	0	86
SRL_OPN_2PTS025_0259_20150711_063930_20150711_082546.EUM.nc	0.011	0.011	0.019	4218	6070	0	1772	0	80
SRL_OPN_2PTS025_0262_20150711_082547_20150711_100349.EUM.nc	0.007	0.007	0.018	2766	5453	0	2626	1	60
SRL_OPN_2PTS025_0263_20150711_100348_20150711_114138.EUM.nc	0.003	0.005	0.017	2287	5452	0	3073	0	92
SRL_OPN_2PTS025_0265_20150711_114137_20150711_132023.EUM.nc	0.002	0.001	0.018	2811	5443	0	2575	0	57
SRL_OPN_2PTS025_0267_20150711_132022_20150711_151346.EUM.nc	0.005	0.004	0.018	3534	6434	0	2815	0	85
SRL_OPN_2PTS025_0270_20150711_151346_20150711_165324.EUM.nc	0.007	0.006	0.018	2785	5569	0	2700	0	84
SRL_OPN_2PTS025_0272_20150711_165325_20150711_183307.EUM.nc	0.005	0.005	0.017	2943	5536	0	2412	1	180
SRL_OPN_2PTS025_0274_20150711_183306_20150711_201222.EUM.nc	0.007	0.008	0.018	3293	5582	0	2245	0	44
SRL_OPN_2PTS025_0276_20150711_201221_20150711_215107.EUM.nc	0.009	0.010	0.020	3227	5557	0	2209	0	121
SRL_OPN_2PTS025_0278_20150711_215107_20150711_232903.EUM.nc	0.003	0.002	0.019	2405	5372	0	2899	0	68
SRL_OPN_2PTS025_0279_20150711_232902_20150712_010654.EUM.nc	0.003	0.003	0.021	2732	5522	0	2758	0	32
SRL_OPN_2PTS025_0281_20150712_010654_20150712_024516.EUM.nc	0.005	0.005	0.019	2896	5558	0	2629	0	33
SRL_OPN_2PTS025_0283_20150712_024516_20150712_042512.EUM.nc	0.007	0.007	0.020	2819	5503	0	2667	0	17
SRL_OPN_2PTS025_0285_20150712_042511_20150712_060701.EUM.nc	0.007	0.007	0.017	3645	5791	0	2085	0	61
SRL_OPN_2PTS025_0287_20150712_060700_20150712_075453.EUM.nc	0.009	0.010	0.022	4037	6142	0	1998	0	107
SRL_OPN_2PTS025_0290_20150712_075454_20150712_093306.EUM.nc	0.008	0.009	0.022	3037	5558	0	2483	1	37
SRL_OPN_2PTS025_0291_20150712_093306_20150712_111051.EUM.nc	0.006	0.006	0.018	2140	5492	0	3271	0	81
SRL_OPN_2PTS025_0293_20150712_111050_20150712_124915.EUM.nc	0.000	0.001	0.014	2358	5356	0	2903	0	95
SRL_OPN_2PTS025_0295_20150712_124914_20150712_144226.EUM.nc	0.007	0.007	0.019	3362	6368	0	2942	0	64
SRL_OPN_2PTS025_0298_20150712_144226_20150712_162206.EUM.nc	0.008	0.008	0.018	3293	5643	0	2238	0	112
SRL_OPN_2PTS025_0300_20150712_162206_20150712_180152.EUM.nc	0.008	0.009	0.018	2765	5657	0	2729	1	162
SRL_OPN_2PTS025_0302_20150712_180151_20150712_194114.EUM.nc	0.009	0.010	0.017	3177	5634	0	2294	1	162
SRL_OPN_2PTS025_0304_20150712_194113_20150712_212004.EUM.nc	0.007	0.007	0.018	3306	5488	0	2094	0	88

– Continued on next page

Table 10: Wet Path Delay Difference (AMR-Model) Statistics.

– Continued from previous page

File	Median	Mean	Std. Dev.	No. Obs.	Total Obs.	Default Lat/Lon	Flag (total)	Default (total)	3-Sigma Edited
SRL_OPN_2PTS025_0306_20150712_212004_20150712_225821.EUM.nc	0.007	0.004	0.020	2397	5486	0	3026	0	63
SRL_OPN_2PTS025_0307_20150712_225821_20150713_003612.EUM.nc	0.004	0.006	0.021	3227	5501	0	2205	0	69
SRL_OPN_2PTS025_0309_20150713_003612_20150713_021416.EUM.nc	0.007	0.007	0.018	2782	5520	0	2621	0	117
SRL_OPN_2PTS025_0311_20150713_021415_20150713_035331.EUM.nc	0.007	0.007	0.018	2647	5514	0	2814	0	53
SRL_OPN_2PTS025_0313_20150713_035330_20150713_053447.EUM.nc	0.011	0.011	0.016	2753	5577	0	2696	0	128
SRL_OPN_2PTS025_0315_20150713_053446_20150713_072357.EUM.nc	0.008	0.008	0.018	3918	6234	0	2206	0	110
SRL_OPN_2PTS025_0318_20150713_072357_20150713_090213.EUM.nc	0.010	0.011	0.017	3756	5608	0	1757	0	95
SRL_OPN_2PTS025_0319_20150713_090212_20150713_104009.EUM.nc	0.001	0.003	0.019	2401	5520	0	3043	1	75
SRL_OPN_2PTS025_0321_20150713_104008_20150713_121809.EUM.nc	-0.001	0.000	0.017	2428	5489	0	2960	0	101
SRL_OPN_2PTS025_0323_20150713_121808_20150713_135724.EUM.nc	0.007	0.008	0.017	3099	5559	0	2400	0	60
SRL_OPN_2PTS025_0325_20150713_135724_20150713_155048.EUM.nc	0.006	0.006	0.016	3582	6407	0	2763	0	62
SRL_OPN_2PTS025_0328_20150713_155049_20150713_173027.EUM.nc	0.009	0.009	0.018	2632	5488	0	2832	0	24
SRL_OPN_2PTS025_0330_20150713_173026_20150713_191004.EUM.nc	0.011	0.011	0.018	3394	5655	0	2182	0	79
SRL_OPN_2PTS025_0332_20150713_191004_20150713_204908.EUM.nc	0.009	0.008	0.020	3562	5607	0	1992	1	52
SRL_OPN_2PTS025_0334_20150713_204908_20150713_222738.EUM.nc	0.007	0.005	0.017	2933	5411	0	2408	1	69
SRL_OPN_2PTS025_0336_20150713_222737_20150714_000523.EUM.nc	0.003	0.004	0.017	3020	5515	0	2380	0	115
SRL_OPN_2PTS025_0337_20150714_000522_20150714_014322.EUM.nc	0.005	0.005	0.021	3054	5557	0	2458	0	45
SRL_OPN_2PTS025_0339_20150714_014322_20150714_032212.EUM.nc	0.005	0.005	0.020	2762	5446	0	2600	0	84
SRL_OPN_2PTS025_0341_20150714_032211_20150714_050248.EUM.nc	0.008	0.008	0.015	2771	5552	0	2658	0	123
SRL_OPN_2PTS025_0343_20150714_050247_20150714_065256.EUM.nc	0.004	0.005	0.018	3721	6255	0	2474	0	60
SRL_OPN_2PTS025_0346_20150714_065256_20150714_083127.EUM.nc	0.009	0.009	0.018	4236	5634	0	1326	0	72
SRL_OPN_2PTS025_0348_20150714_083126_20150714_100920.EUM.nc	0.011	0.013	0.021	2708	5454	0	2658	0	88
SRL_OPN_2PTS025_0349_20150714_100919_20150714_114718.EUM.nc	0.005	0.007	0.020	2333	5501	0	3099	0	69
SRL_OPN_2PTS025_0351_20150714_114717_20150714_132559.EUM.nc	0.001	0.000	0.016	2859	5456	0	2530	0	67
SRL_OPN_2PTS025_0353_20150714_132558_20150714_151923.EUM.nc	0.006	0.005	0.019	3570	6401	0	2777	0	54
SRL_OPN_2PTS025_0356_20150714_151923_20150714_165912.EUM.nc	0.009	0.008	0.019	2733	5579	0	2750	0	96
SRL_OPN_2PTS025_0358_20150714_165911_20150714_183843.EUM.nc	0.007	0.008	0.017	3081	5529	0	2331	0	117
SRL_OPN_2PTS025_0360_20150714_183842_20150714_201805.EUM.nc	0.007	0.008	0.017	3266	5600	0	2263	0	71
SRL_OPN_2PTS025_0362_20150714_201804_20150714_215640.EUM.nc	0.006	0.007	0.016	2978	5503	0	2392	0	133
SRL_OPN_2PTS025_0364_20150714_215639_20150714_233442.EUM.nc	0.005	0.004	0.020	2537	5382	0	2775	0	70
SRL_OPN_2PTS025_0365_20150714_233441_20150715_011225.EUM.nc	0.001	0.001	0.018	2766	5530	0	2720	0	44
SRL_OPN_2PTS025_0367_20150715_011224_20150715_025059.EUM.nc	0.004	0.005	0.022	2824	5539	0	2690	0	25
SRL_OPN_2PTS025_0369_20150715_025100_20150715_043053.EUM.nc	0.007	0.008	0.016	2741	5516	0	2707	0	68
SRL_OPN_2PTS025_0371_20150715_043052_20150715_061258.EUM.nc	0.010	0.011	0.019	3633	5788	0	2062	0	93
SRL_OPN_2PTS025_0373_20150715_061257_20150715_080035.EUM.nc	0.011	0.012	0.019	4149	6132	0	1906	0	77
SRL_OPN_2PTS025_0376_20150715_080034_20150715_093837.EUM.nc	0.009	0.009	0.022	2987	5538	0	2508	1	42
SRL_OPN_2PTS025_0377_20150715_093836_20150715_111630.EUM.nc	0.004	0.005	0.015	2138	5479	0	3233	0	108
SRL_OPN_2PTS025_0379_20150715_111630_20150715_125450.EUM.nc	-0.003	-0.001	0.016	2569	5396	0	2799	0	28
SRL_OPN_2PTS025_0381_20150715_125450_20150715_144804.EUM.nc	0.006	0.008	0.022	3419	6366	0	2897	0	50

– Continued on next page

Table 10: Wet Path Delay Difference (AMR-Model) Statistics.

– Continued from previous page

File	Median	Mean	Std. Dev.	No. Obs.	Total Obs.	Default Lat/Lon	Flag (total)	Default (total)	3-Sigma Edited
SRL_OPN_2PTS025_0384_20150715_144804_20150715_162753.EUM.nc	0.003	0.005	0.019	3316	5670	0	2269	1	84
SRL_OPN_2PTS025_0386_20150715_162752_20150715_180729.EUM.nc	0.010	0.011	0.017	2881	5639	0	2647	1	110
SRL_OPN_2PTS025_0388_20150715_180728_20150715_194659.EUM.nc	0.005	0.005	0.018	3261	5627	0	2306	1	59
SRL_OPN_2PTS025_0390_20150715_194659_20150715_212547.EUM.nc	0.008	0.008	0.019	3367	5486	0	2041	0	78
SRL_OPN_2PTS025_0392_20150715_212547_20150715_230400.EUM.nc	0.006	0.004	0.020	2264	5435	0	3115	0	56
SRL_OPN_2PTS025_0393_20150715_230359_20150716_004142.EUM.nc	0.003	0.005	0.020	3191	5521	0	2268	1	61
SRL_OPN_2PTS025_0395_20150716_004141_20150716_021957.EUM.nc	0.007	0.008	0.021	2879	5551	0	2618	1	53
SRL_OPN_2PTS025_0397_20150716_021956_20150716_035920.EUM.nc	0.005	0.003	0.017	2745	5557	0	2758	0	54
SRL_OPN_2PTS025_0399_20150716_035920_20150716_054033.EUM.nc	0.008	0.007	0.018	3118	5538	0	2357	0	63
SRL_OPN_2PTS025_0401_20150716_054032_20150716_072930.EUM.nc	0.010	0.009	0.021	4037	6201	0	2090	0	74
SRL_OPN_2PTS025_0404_20150716_072930_20150716_090754.EUM.nc	0.012	0.011	0.021	3629	5584	0	1882	1	72
SRL_OPN_2PTS025_0405_20150716_090754_20150716_104539.EUM.nc	0.008	0.009	0.019	2390	5507	0	3000	0	117
SRL_OPN_2PTS025_0407_20150716_104539_20150716_122351.EUM.nc	0.001	0.003	0.015	2496	5507	0	2923	0	88
SRL_OPN_2PTS025_0409_20150716_122350_20150716_140302.EUM.nc	0.003	0.006	0.020	3149	5585	0	2395	0	41
SRL_OPN_2PTS025_0411_20150716_140301_20150716_155627.EUM.nc	0.005	0.004	0.018	3390	6423	0	2955	0	78
SRL_OPN_2PTS025_0414_20150716_155627_20150716_173614.EUM.nc	0.006	0.006	0.020	2725	5543	0	2792	0	26
SRL_OPN_2PTS025_0416_20150716_173614_20150716_191542.EUM.nc	0.006	0.008	0.019	3370	5648	0	2191	1	86
SRL_OPN_2PTS025_0418_20150716_191541_20150716_205450.EUM.nc	0.008	0.009	0.025	3586	5621	0	1970	0	65
SRL_OPN_2PTS025_0420_20150716_205449_20150716_223309.EUM.nc	0.007	0.007	0.017	2823	5421	0	2483	0	115
SRL_OPN_2PTS025_0421_20150716_223309_20150717_001102.EUM.nc	0.002	0.003	0.020	3020	5527	0	2393	0	114
SRL_OPN_2PTS025_0423_20150717_001101_20150717_014854.EUM.nc	0.008	0.009	0.025	3071	5540	0	2437	1	31
SRL_OPN_2PTS025_0425_20150717_014854_20150717_032757.EUM.nc	0.007	0.006	0.019	2863	5489	0	2545	0	81
SRL_OPN_2PTS025_0427_20150717_032757_20150717_050833.EUM.nc	0.007	0.007	0.018	2818	5585	0	2687	1	79
SRL_OPN_2PTS025_0429_20150717_050832_20150717_065831.EUM.nc	0.010	0.011	0.018	3626	6252	0	2535	1	90
SRL_OPN_2PTS025_0432_20150717_065830_20150717_083659.EUM.nc	0.007	0.006	0.020	4242	5631	0	1312	0	77
SRL_OPN_2PTS025_0434_20150717_083659_20150717_101458.EUM.nc	0.008	0.009	0.021	2683	5460	0	2738	1	38
SRL_OPN_2PTS025_0435_20150717_101457_20150717_115250.EUM.nc	0.007	0.008	0.017	2412	5522	0	3022	0	88
SRL_OPN_2PTS025_0437_20150717_115250_20150717_133143.EUM.nc	0.003	0.006	0.018	2826	5475	0	2578	0	71
SRL_OPN_2PTS025_0439_20150717_133143_20150717_152508.EUM.nc	0.004	0.004	0.019	3582	6380	0	2679	0	119
SRL_OPN_2PTS025_0442_20150717_152508_20150717_170449.EUM.nc	0.007	0.006	0.018	2676	5608	0	2841	0	91
SRL_OPN_2PTS025_0444_20150717_170448_20150717_184430.EUM.nc	0.006	0.007	0.017	3214	5549	0	2271	1	63
SRL_OPN_2PTS025_0446_20150717_184429_20150717_202340.EUM.nc	0.005	0.005	0.018	3381	5585	0	2154	0	50
SRL_OPN_2PTS025_0448_20150717_202339_20150717_220222.EUM.nc	0.010	0.010	0.016	3003	5543	0	2439	1	100
SRL_OPN_2PTS025_0450_20150717_220221_20150717_234013.EUM.nc	0.003	0.003	0.018	2630	5485	0	2746	1	108
SRL_OPN_2PTS025_0451_20150717_234012_20150718_011805.EUM.nc	0.005	0.005	0.020	2977	5519	0	2492	0	50
SRL_OPN_2PTS025_0453_20150718_011805_20150718_025635.EUM.nc	0.008	0.007	0.019	2843	5530	0	2635	0	52
SRL_OPN_2PTS025_0455_20150718_025634_20150718_043644.EUM.nc	0.005	0.004	0.017	2709	5470	0	2666	1	94
SRL_OPN_2PTS025_0457_20150718_043643_20150718_061848.EUM.nc	0.005	0.005	0.019	3716	5792	0	1979	0	97
SRL_OPN_2PTS025_0459_20150718_061847_20150718_080608.EUM.nc	0.006	0.007	0.020	4158	6115	0	1875	0	82

– Continued on next page

Table 10: Wet Path Delay Difference (AMR-Model) Statistics.

– Continued from previous page

File	Median	Mean	Std. Dev.	No. Obs.	Total Obs.	Default Lat/Lon	Flag (total)	Default (total)	3-Sigma Edited
SRL_OPN_2PTS025_0462_20150718_080607_20150718_094416.EUM.nc	0.008	0.007	0.022	2955	5555	0	2537	1	62
SRL_OPN_2PTS025_0463_20150718_094415_20150718_112201.EUM.nc	0.005	0.007	0.017	2005	5369	0	3274	0	90
SRL_OPN_2PTS025_0465_20150718_112202_20150718_130033.EUM.nc	0.004	0.005	0.020	2606	5365	0	2715	0	44
SRL_OPN_2PTS025_0467_20150718_130032_20150718_145350.EUM.nc	0.005	0.005	0.017	3376	6395	0	2836	0	183
SRL_OPN_2PTS025_0470_20150718_145351_20150718_163330.EUM.nc	0.008	0.008	0.016	3224	5647	0	2344	1	78
SRL_OPN_2PTS025_0472_20150718_163329_20150718_181315.EUM.nc	0.005	0.005	0.018	2851	5641	0	2624	0	166
SRL_OPN_2PTS025_0474_20150718_181315_20150718_195234.EUM.nc	0.004	0.005	0.022	3207	5606	0	2313	0	86
SRL_OPN_2PTS025_0476_20150718_195233_20150718_213121.EUM.nc	0.011	0.010	0.023	3529	5489	0	1908	1	51
SRL_OPN_2PTS025_0478_20150718_213120_20150718_230932.EUM.nc	0.004	0.004	0.018	2224	5411	0	3132	0	55
SRL_OPN_2PTS025_0479_20150718_230931_20150719_004713.EUM.nc	0.007	0.008	0.020	3063	5524	0	2336	1	124
SRL_OPN_2PTS025_0481_20150719_004712_20150719_022532.EUM.nc	0.007	0.004	0.019	2846	5520	0	2538	0	136
SRL_OPN_2PTS025_0483_20150719_022533_20150719_040459.EUM.nc	0.007	0.007	0.016	2623	5482	0	2724	0	135
SRL_OPN_2PTS025_0485_20150719_040458_20150719_054629.EUM.nc	0.004	0.005	0.019	3460	5709	0	2159	0	90
SRL_OPN_2PTS025_0487_20150719_054628_20150719_073513.EUM.nc	0.007	0.011	0.017	3937	6196	0	2146	1	112
SRL_OPN_2PTS025_0490_20150719_073512_20150719_091325.EUM.nc	0.013	0.014	0.018	3387	5567	0	2079	0	101
SRL_OPN_2PTS025_0491_20150719_091325_20150719_105119.EUM.nc	0.007	0.007	0.021	2314	5552	0	3148	0	90
SRL_OPN_2PTS025_0493_20150719_105120_20150719_122924.EUM.nc	0.004	0.005	0.020	2400	5390	0	2921	0	69
SRL_OPN_2PTS025_0495_20150719_122925_20150719_140849.EUM.nc	0.006	0.007	0.018	3020	5594	0	2499	0	75
SRL_OPN_2PTS025_0497_20150719_140849_20150719_160212.EUM.nc	0.008	0.007	0.017	3427	6431	0	2883	0	121
SRL_OPN_2PTS025_0500_20150719_160212_20150719_174152.EUM.nc	0.009	0.008	0.019	2743	5638	0	2848	0	47
SRL_OPN_2PTS025_0502_20150719_174151_20150719_192127.EUM.nc	0.004	0.006	0.021	3437	5661	0	2149	1	74
SRL_OPN_2PTS025_0504_20150719_192126_20150719_210025.EUM.nc	0.012	0.011	0.019	3599	5593	0	1936	1	57
SRL_OPN_2PTS025_0506_20150719_210025_20150719_223841.EUM.nc	0.005	0.003	0.019	2839	5432	0	2537	0	56
SRL_OPN_2PTS025_0507_20150719_223841_20150720_001644.EUM.nc	-0.000	0.001	0.020	3020	5499	0	2414	0	65
SRL_OPN_2PTS025_0509_20150720_001643_20150720_015439.EUM.nc	0.007	0.006	0.019	2989	5520	0	2470	1	60
SRL_OPN_2PTS025_0511_20150720_015439_20150720_033347.EUM.nc	0.011	0.011	0.019	2912	5484	0	2497	0	75
SRL_OPN_2PTS025_0513_20150720_033347_20150720_051429.EUM.nc	0.005	0.004	0.017	2899	5523	0	2583	1	40
SRL_OPN_2PTS025_0515_20150720_051429_20150720_070418.EUM.nc	0.007	0.008	0.021	3626	6236	0	2535	0	75
SRL_OPN_2PTS025_0518_20150720_070417_20150720_084252.EUM.nc	0.011	0.011	0.021	4052	5634	0	1494	1	87
SRL_OPN_2PTS025_0520_20150720_084251_20150720_102042.EUM.nc	0.006	0.008	0.022	2576	5441	0	2814	0	51
SRL_OPN_2PTS025_0521_20150720_102042_20150720_115844.EUM.nc	0.000	0.002	0.021	2387	5526	0	3064	0	75
SRL_OPN_2PTS025_0523_20150720_115843_20150720_133733.EUM.nc	0.008	0.009	0.017	2892	5472	0	2476	0	104
SRL_OPN_2PTS025_0525_20150720_133732_20150720_153059.EUM.nc	0.007	0.007	0.016	3678	6398	0	2681	0	39
SRL_OPN_2PTS025_0528_20150720_153058_20150720_171048.EUM.nc	0.004	0.003	0.017	2679	5593	0	2829	0	85
SRL_OPN_2PTS025_0530_20150720_171047_20150720_185019.EUM.nc	0.007	0.006	0.015	3212	5547	0	2196	0	139
SRL_OPN_2PTS025_0532_20150720_185018_20150720_202936.EUM.nc	0.012	0.012	0.020	3375	5600	0	2108	0	117
SRL_OPN_2PTS025_0534_20150720_202937_20150720_220807.EUM.nc	0.006	0.006	0.018	2994	5524	0	2450	0	80
SRL_OPN_2PTS025_0536_20150720_220806_20150720_234606.EUM.nc	0.003	0.004	0.018	2844	5521	0	2584	0	93
SRL_OPN_2PTS025_0537_20150720_234606_20150721_012351.EUM.nc	0.005	0.005	0.021	2845	5522	0	2583	1	93

– Continued on next page

Table 10: Wet Path Delay Difference (AMR-Model) Statistics.

– Continued from previous page

File	Median	Mean	Std. Dev.	No. Obs.	Total Obs.	Default Lat/Lon	Flag (total)	Default (total)	3-Sigma Edited
SRL_OPN_2PTS025_0539_20150721_012350_20150721_030234.EUM.nc	0.006	0.002	0.024	2834	5586	0	2720	0	32
SRL_OPN_2PTS025_0541_20150721_030234_20150721_044240.EUM.nc	0.009	0.009	0.016	2731	5500	0	2645	0	124
SRL_OPN_2PTS025_0543_20150721_044239_20150721_062453.EUM.nc	0.005	0.005	0.021	3746	5813	0	1974	0	93
SRL_OPN_2PTS025_0545_20150721_062453_20150721_081155.EUM.nc	0.009	0.010	0.020	4124	6111	0	1815	1	171
SRL_OPN_2PTS025_0548_20150721_081154_20150721_095002.EUM.nc	0.009	0.010	0.023	2872	5438	0	2517	0	49
SRL_OPN_2PTS025_0549_20150721_095001_20150721_112757.EUM.nc	0.004	0.007	0.023	2053	5420	0	3323	0	44
SRL_OPN_2PTS025_0551_20150721_112756_20150721_130623.EUM.nc	0.009	0.009	0.016	2685	5497	0	2750	0	62
SRL_OPN_2PTS025_0553_20150721_130623_20150721_145943.EUM.nc	0.008	0.009	0.019	3533	6417	0	2827	0	57
SRL_OPN_2PTS025_0556_20150721_145942_20150721_163922.EUM.nc	0.010	0.010	0.016	3062	5618	0	2459	0	97
SRL_OPN_2PTS025_0558_20150721_163923_20150721_181906.EUM.nc	0.004	0.003	0.017	3019	5521	0	2408	0	94
SRL_OPN_2PTS025_0560_20150721_181905_20150721_195824.EUM.nc	0.007	0.007	0.017	3179	5591	0	2302	0	110
SRL_OPN_2PTS025_0562_20150721_195823_20150721_213717.EUM.nc	0.009	0.010	0.020	3416	5611	0	2077	0	118
SRL_OPN_2PTS025_0564_20150721_213716_20150721_231517.EUM.nc	0.011	0.009	0.022	2340	5400	0	3009	0	51
SRL_OPN_2PTS025_0565_20150721_231517_20150722_005307.EUM.nc	0.008	0.010	0.017	2957	5545	0	2480	0	108
SRL_OPN_2PTS025_0567_20150722_005306_20150722_023120.EUM.nc	0.009	0.008	0.018	2993	5516	0	2487	0	36
SRL_OPN_2PTS025_0569_20150722_023119_20150722_041102.EUM.nc	0.005	0.005	0.019	2674	5512	0	2770	0	68
SRL_OPN_2PTS025_0571_20150722_041101_20150722_055231.EUM.nc	0.004	0.003	0.019	3615	5726	0	2029	0	82
SRL_OPN_2PTS025_0573_20150722_055230_20150722_074101.EUM.nc	0.005	0.007	0.020	3985	6172	0	2071	1	115
SRL_OPN_2PTS025_0576_20150722_074100_20150722_091919.EUM.nc	0.013	0.013	0.017	3257	5584	0	2235	0	92
SRL_OPN_2PTS025_0577_20150722_091919_20150722_105705.EUM.nc	0.011	0.011	0.019	2271	5506	0	3163	0	72
SRL_OPN_2PTS025_0579_20150722_105704_20150722_123521.EUM.nc	0.006	0.007	0.017	2383	5399	0	2971	0	45
SRL_OPN_2PTS025_0581_20150722_123520_20150722_141443.EUM.nc	0.006	0.006	0.015	3104	5582	0	2389	0	89
SRL_OPN_2PTS025_0583_20150722_141443_20150722_160804.EUM.nc	0.005	0.006	0.017	3540	6400	0	2784	1	75
SRL_OPN_2PTS025_0586_20150722_160804_20150722_210613.EUM.nc	0.006	0.007	0.018	9502	16822	0	7007	0	313
SRL_OPN_2PTS025_0592_20150722_210612_20150722_224435.EUM.nc	0.009	0.008	0.014	2653	5400	0	2633	0	114
SRL_OPN_2PTS025_0593_20150722_224435_20150723_002226.EUM.nc	0.009	0.011	0.016	2971	5472	0	2427	0	74
SRL_OPN_2PTS025_0595_20150723_002225_20150723_020024.EUM.nc	0.008	0.009	0.020	3020	5544	0	2456	0	68
SRL_OPN_2PTS025_0597_20150723_020023_20150723_033927.EUM.nc	0.004	0.004	0.017	2832	5475	0	2587	0	56
SRL_OPN_2PTS025_0599_20150723_033927_20150723_052026.EUM.nc	0.007	0.006	0.020	2841	5545	0	2611	0	93
SRL_OPN_2PTS025_0601_20150723_052025_20150723_071003.EUM.nc	0.007	0.006	0.015	3554	6230	0	2510	0	166
SRL_OPN_2PTS025_0604_20150723_071003_20150723_084826.EUM.nc	0.013	0.011	0.025	4024	5592	0	1528	0	40
SRL_OPN_2PTS025_0605_20150723_084826_20150723_102623.EUM.nc	0.008	0.011	0.015	2585	5449	0	2803	0	61
SRL_OPN_2PTS025_0607_20150723_102624_20150723_120419.EUM.nc	0.007	0.010	0.016	2442	5508	0	3001	0	65
SRL_OPN_2PTS025_0609_20150723_120419_20150723_134320.EUM.nc	0.008	0.007	0.017	2948	5532	0	2497	0	87
SRL_OPN_2PTS025_0611_20150723_134320_20150723_153647.EUM.nc	0.005	0.005	0.017	3651	6422	0	2707	0	64
SRL_OPN_2PTS025_0614_20150723_153647_20150723_171628.EUM.nc	0.008	0.008	0.015	2639	5604	0	2856	0	109
SRL_OPN_2PTS025_0616_20150723_171627_20150723_185606.EUM.nc	0.007	0.007	0.016	3179	5564	0	2222	0	163
SRL_OPN_2PTS025_0618_20150723_185606_20150723_203514.EUM.nc	0.009	0.009	0.019	3508	5617	0	2053	0	56
SRL_OPN_2PTS025_0620_20150723_203513_20150723_221350.EUM.nc	0.010	0.011	0.015	2909	5547	0	2552	0	86

– Continued on next page

Table 10: Wet Path Delay Difference (AMR-Model) Statistics.

– Continued from previous page

File	Median	Mean	Std. Dev.	No. Obs.	Total Obs.	Default Lat/Lon	Flag (total)	Default (total)	3-Sigma Edited
SRL_OPN_2PTS025_0622_20150723_221349_20150723_235139.EUM.nc	0.005	0.006	0.017	2859	5482	0	2563	1	59
SRL_OPN_2PTS025_0623_20150723_235139_20150724_012933.EUM.nc	0.005	0.006	0.020	2960	5512	0	2499	0	53
SRL_OPN_2PTS025_0625_20150724_012933_20150724_030813.EUM.nc	0.005	0.004	0.018	2854	5542	0	2650	0	38
SRL_OPN_2PTS025_0627_20150724_030812_20150724_044833.EUM.nc	0.004	0.003	0.020	2869	5506	0	2617	0	20
SRL_OPN_2PTS025_0629_20150724_044833_20150724_063055.EUM.nc	0.008	0.008	0.016	3694	5813	0	1983	0	136
SRL_OPN_2PTS025_0631_20150724_063055_20150724_081739.EUM.nc	0.009	0.009	0.018	4203	6099	0	1740	0	156
SRL_OPN_2PTS025_0634_20150724_081739_20150724_095535.EUM.nc	0.009	0.010	0.019	2830	5434	0	2525	1	78
SRL_OPN_2PTS025_0635_20150724_095534_20150724_113330.EUM.nc	0.006	0.008	0.017	2202	5428	0	3141	0	85
SRL_OPN_2PTS025_0637_20150724_113329_20150724_131209.EUM.nc	0.007	0.008	0.017	2713	5477	0	2666	0	98
SRL_OPN_2PTS025_0639_20150724_131210_20150724_150522.EUM.nc	0.004	0.003	0.017	3564	6416	0	2805	0	47
SRL_OPN_2PTS025_0642_20150724_150522_20150724_164511.EUM.nc	0.008	0.007	0.019	2944	5601	0	2595	0	62
SRL_OPN_2PTS025_0644_20150724_164510_20150724_182445.EUM.nc	0.005	0.006	0.022	3144	5520	0	2279	0	97
SRL_OPN_2PTS025_0646_20150724_182444_20150724_200410.EUM.nc	0.009	0.010	0.018	3080	5608	0	2403	0	125
SRL_OPN_2PTS025_0648_20150724_200409_20150724_214252.EUM.nc	0.012	0.012	0.016	3321	5555	0	2083	0	151
SRL_OPN_2PTS025_0650_20150724_214251_20150724_232059.EUM.nc	0.003	0.003	0.018	2493	5368	0	2845	1	29
SRL_OPN_2PTS025_0651_20150724_232058_20150725_005840.EUM.nc	0.009	0.010	0.017	2917	5536	0	2527	1	91
SRL_OPN_2PTS025_0653_20150725_005839_20150725_023705.EUM.nc	0.005	0.005	0.015	2898	5556	0	2513	0	145
SRL_OPN_2PTS025_0655_20150725_023705_20150725_041645.EUM.nc	0.007	0.007	0.022	2691	5460	0	2689	0	80
SRL_OPN_2PTS025_0657_20150725_041644_20150725_055830.EUM.nc	0.006	0.006	0.017	3607	5765	0	2064	1	93
SRL_OPN_2PTS025_0659_20150725_055830_20150725_074646.EUM.nc	0.010	0.009	0.019	4001	6153	0	2016	1	135
SRL_OPN_2PTS025_0662_20150725_074646_20150725_092453.EUM.nc	0.007	0.006	0.021	3170	5549	0	2306	1	72
SRL_OPN_2PTS025_0663_20150725_092453_20150725_110246.EUM.nc	0.004	0.006	0.016	2153	5511	0	3209	0	149
SRL_OPN_2PTS025_0665_20150725_110245_20150725_124058.EUM.nc	0.006	0.007	0.015	2383	5383	0	2913	0	87
SRL_OPN_2PTS025_0667_20150725_124057_20150725_142034.EUM.nc	0.006	0.006	0.014	3166	5594	0	2303	0	125
SRL_OPN_2PTS025_0669_20150725_142033_20150725_161353.EUM.nc	0.007	0.007	0.019	3641	6393	0	2695	0	57
SRL_OPN_2PTS025_0672_20150725_161352_20150725_175331.EUM.nc	0.006	0.007	0.018	2787	5620	0	2728	0	105
SRL_OPN_2PTS025_0674_20150725_175330_20150725_193256.EUM.nc	0.007	0.007	0.020	3288	5633	0	2245	1	99
SRL_OPN_2PTS025_0676_20150725_193255_20150725_211158.EUM.nc	0.009	0.008	0.018	3431	5493	0	1990	0	72
SRL_OPN_2PTS025_0678_20150725_211158_20150725_225018.EUM.nc	0.005	0.006	0.012	2489	5502	0	2884	0	129
SRL_OPN_2PTS025_0679_20150725_225018_20150726_002759.EUM.nc	0.004	0.005	0.017	3023	5449	0	2319	0	107
SRL_OPN_2PTS025_0681_20150726_002758_20150726_020559.EUM.nc	0.006	0.008	0.016	2890	5536	0	2524	0	122
SRL_OPN_2PTS025_0683_20150726_020558_20150726_034517.EUM.nc	0.002	0.002	0.020	2774	5544	0	2715	0	55
SRL_OPN_2PTS025_0685_20150726_034516_20150726_052613.EUM.nc	0.008	0.008	0.018	2718	5577	0	2771	0	88
SRL_OPN_2PTS025_0687_20150726_052612_20150726_071540.EUM.nc	0.010	0.010	0.019	3739	6226	0	2406	1	80
SRL_OPN_2PTS025_0690_20150726_071539_20150726_085409.EUM.nc	0.007	0.007	0.021	3807	5604	0	1619	0	178
SRL_OPN_2PTS025_0691_20150726_085408_20150726_103156.EUM.nc	0.010	0.011	0.019	2462	5524	0	3005	0	57
SRL_OPN_2PTS025_0693_20150726_103157_20150726_121002.EUM.nc	0.004	0.006	0.017	2398	5514	0	3025	0	91
SRL_OPN_2PTS025_0695_20150726_121002_20150726_134902.EUM.nc	0.007	0.008	0.014	3017	5482	0	2425	0	40
SRL_OPN_2PTS025_0697_20150726_134901_20150726_154227.EUM.nc	0.009	0.010	0.017	3627	6401	0	2684	0	90

– Continued on next page

Table 10: Wet Path Delay Difference (AMR-Model) Statistics.

– Continued from previous page

File	Median	Mean	Std. Dev.	No. Obs.	Total Obs.	Default Lat/Lon	Flag (total)	Default (total)	3-Sigma Edited
SRL_OPN_2PTS025_0700_20150726_154226_20150726_172215.EUM.nc	0.009	0.010	0.021	2751	5539	0	2744	0	44
SRL_OPN_2PTS025_0702_20150726_172216_20150726_190145.EUM.nc	0.008	0.009	0.018	3266	5648	0	2292	0	90
SRL_OPN_2PTS025_0704_20150726_190144_20150726_204059.EUM.nc	0.007	0.007	0.018	3557	5632	0	1915	0	160
SRL_OPN_2PTS025_0706_20150726_204059_20150726_221924.EUM.nc	0.010	0.010	0.015	2896	5400	0	2421	0	83
SRL_OPN_2PTS025_0708_20150726_221923_20150726_235720.EUM.nc	0.004	0.005	0.020	2964	5523	0	2491	0	68
SRL_OPN_2PTS025_0709_20150726_235719_20150727_013508.EUM.nc	0.005	0.006	0.019	3032	5532	0	2407	0	93
SRL_OPN_2PTS025_0711_20150727_013508_20150727_031400.EUM.nc	0.008	0.008	0.019	2773	5510	0	2691	0	46
SRL_OPN_2PTS025_0713_20150727_031359_20150727_045419.EUM.nc	0.009	0.009	0.017	2856	5544	0	2599	0	89
SRL_OPN_2PTS025_0715_20150727_045418_20150727_063648.EUM.nc	0.009	0.007	0.018	3737	5841	0	1999	0	105
SRL_OPN_2PTS025_0717_20150727_063647_20150727_082314.EUM.nc	0.006	0.005	0.018	4242	6078	0	1741	1	94
SRL_OPN_2PTS025_0720_20150727_082314_20150727_100116.EUM.nc	0.011	0.010	0.020	2892	5468	0	2524	0	52
SRL_OPN_2PTS025_0721_20150727_100116_20150727_113913.EUM.nc	0.007	0.009	0.020	2212	5445	0	3116	0	117
SRL_OPN_2PTS025_0723_20150727_113913_20150727_131747.EUM.nc	0.009	0.009	0.013	2803	5417	0	2537	0	77
SRL_OPN_2PTS025_0725_20150727_131747_20150727_151110.EUM.nc	0.005	0.005	0.017	3627	6438	0	2781	0	30
SRL_OPN_2PTS025_0728_20150727_151110_20150727_165059.EUM.nc	0.010	0.010	0.021	2883	5601	0	2662	0	56
SRL_OPN_2PTS025_0730_20150727_165059_20150727_183033.EUM.nc	0.006	0.006	0.021	3152	5518	0	2286	1	79
SRL_OPN_2PTS025_0732_20150727_183033_20150727_200947.EUM.nc	0.007	0.008	0.017	3105	5594	0	2399	0	90
SRL_OPN_2PTS025_0734_20150727_200946_20150727_214834.EUM.nc	0.007	0.008	0.015	3253	5544	0	2117	0	174
SRL_OPN_2PTS025_0736_20150727_214833_20150727_232630.EUM.nc	0.007	0.005	0.017	2478	5346	0	2805	0	63
SRL_OPN_2PTS025_0737_20150727_232631_20150728_010422.EUM.nc	0.006	0.007	0.020	2727	5520	0	2712	1	80
SRL_OPN_2PTS025_0739_20150728_010421_20150728_024242.EUM.nc	0.005	0.006	0.015	2779	5548	0	2617	0	152
SRL_OPN_2PTS025_0741_20150728_024241_20150728_042235.EUM.nc	0.009	0.009	0.017	2695	5464	0	2700	0	69
SRL_OPN_2PTS025_0743_20150728_042234_20150728_060420.EUM.nc	0.009	0.010	0.022	3688	5766	0	2044	0	34
SRL_OPN_2PTS025_0745_20150728_060419_20150728_075221.EUM.nc	0.007	0.008	0.019	4087	6151	0	1998	1	65
SRL_OPN_2PTS025_0748_20150728_075221_20150728_093034.EUM.nc	0.011	0.013	0.021	3118	5531	0	2356	0	57
SRL_OPN_2PTS025_0749_20150728_093034_20150728_110818.EUM.nc	0.006	0.007	0.019	2263	5459	0	3130	0	66
SRL_OPN_2PTS025_0751_20150728_110817_20150728_124642.EUM.nc	0.004	0.007	0.014	2390	5364	0	2919	0	55
SRL_OPN_2PTS025_0753_20150728_124641_20150728_143953.EUM.nc	0.005	0.007	0.016	3365	6349	0	2881	0	103
SRL_OPN_2PTS025_0756_20150728_143953_20150728_161932.EUM.nc	0.010	0.009	0.020	3452	5623	0	2127	0	44
SRL_OPN_2PTS025_0758_20150728_161931_20150728_175916.EUM.nc	0.009	0.010	0.018	2766	4643	0	1823	0	54
SRL_OPN_2PTS025_0760_20150728_175916_20150728_193839.EUM.nc	0.004	0.005	0.016	3182	5626	0	2273	0	171
SRL_OPN_2PTS025_0762_20150728_193838_20150728_211738.EUM.nc	0.007	0.009	0.017	3442	5504	0	1955	0	107
SRL_OPN_2PTS025_0764_20150728_211738_20150728_225548.EUM.nc	0.010	0.008	0.016	2460	5473	0	2915	0	98
SRL_OPN_2PTS025_0765_20150728_225548_20150729_003337.EUM.nc	0.003	0.004	0.016	3111	5482	0	2266	0	105
SRL_OPN_2PTS025_0767_20150729_003337_20150729_021140.EUM.nc	0.004	0.005	0.017	2952	5533	0	2516	0	65
SRL_OPN_2PTS025_0769_20150729_021139_20150729_035104.EUM.nc	0.010	0.010	0.018	2688	5536	0	2759	0	89
SRL_OPN_2PTS025_0771_20150729_035104_20150729_053207.EUM.nc	0.004	0.002	0.018	2791	5585	0	2705	0	89
SRL_OPN_2PTS025_0773_20150729_053206_20150729_072122.EUM.nc	0.004	0.004	0.017	3857	6188	0	2214	0	117
SRL_OPN_2PTS025_0776_20150729_072122_20150729_085949.EUM.nc	0.009	0.008	0.022	3767	5605	0	1698	0	140

– Continued on next page

Table 10: Wet Path Delay Difference (AMR-Model) Statistics.

– Continued from previous page

File	Median	Mean	Std. Dev.	No. Obs.	Total Obs.	Default Lat/Lon	Flag (total)	Default (total)	3-Sigma Edited
SRL_OPN_2PTS025_0777_20150729_085948_20150729_103736.EUM.nc	0.006	0.007	0.017	2470	5539	0	3018	0	51
SRL_OPN_2PTS025_0779_20150729_103735_20150729_121544.EUM.nc	0.005	0.006	0.018	2391	5494	0	2988	0	115
SRL_OPN_2PTS025_0781_20150729_121543_20150729_135447.EUM.nc	0.005	0.006	0.015	3077	5514	0	2328	0	109
SRL_OPN_2PTS025_0783_20150729_135447_20150729_172801.EUM.nc	0.008	0.008	0.019	6307	11929	0	5428	1	193
SRL_OPN_2PTS025_0788_20150729_172800_20150729_190729.EUM.nc	0.006	0.007	0.017	3391	5634	0	2115	0	128
SRL_OPN_2PTS025_0790_20150729_190729_20150729_204634.EUM.nc	0.007	0.008	0.021	3647	5596	0	1862	0	87
SRL_OPN_2PTS025_0792_20150729_204633_20150729_222505.EUM.nc	0.009	0.009	0.015	2842	5425	0	2450	0	133
SRL_OPN_2PTS025_0794_20150729_222504_20150730_000259.EUM.nc	0.004	0.005	0.018	2991	5534	0	2458	0	85
SRL_OPN_2PTS025_0795_20150730_000259_20150730_014049.EUM.nc	0.005	0.005	0.021	3030	5539	0	2417	0	92
SRL_OPN_2PTS025_0797_20150730_014048_20150730_031936.EUM.nc	0.011	0.010	0.018	2730	5533	0	2683	0	120
SRL_OPN_2PTS025_0799_20150730_031935_20150730_050010.EUM.nc	0.011	0.009	0.018	2944	5592	0	2601	0	47
SRL_OPN_2PTS025_0801_20150730_050011_20150730_064249.EUM.nc	0.008	0.010	0.020	3685	5850	0	2049	0	116
SRL_OPN_2PTS025_0803_20150730_064248_20150730_082854.EUM.nc	0.010	0.010	0.018	4218	6054	0	1706	0	130
SRL_OPN_2PTS025_0806_20150730_082854_20150730_100655.EUM.nc	0.013	0.015	0.020	2861	5428	0	2533	0	34
SRL_OPN_2PTS025_0807_20150730_100654_20150730_114446.EUM.nc	0.002	0.005	0.017	2281	5467	0	3102	0	84
SRL_OPN_2PTS025_0809_20150730_114445_20150730_132332.EUM.nc	0.006	0.006	0.015	2850	5466	0	2525	0	91
SRL_OPN_2PTS025_0811_20150730_132331_20150730_151656.EUM.nc	0.008	0.008	0.019	3622	6405	0	2738	0	45
SRL_OPN_2PTS025_0814_20150730_151655_20150730_165636.EUM.nc	0.010	0.010	0.020	2830	5556	0	2663	0	63
SRL_OPN_2PTS025_0816_20150730_165636_20150730_183618.EUM.nc	0.001	0.002	0.018	3178	5524	0	2252	0	94
SRL_OPN_2PTS025_0818_20150730_183617_20150730_201531.EUM.nc	0.008	0.008	0.018	3217	5574	0	2245	1	111
SRL_OPN_2PTS025_0820_20150730_201530_20150730_215416.EUM.nc	0.007	0.008	0.014	3050	5535	0	2190	0	295
SRL_OPN_2PTS025_0822_20150730_215415_20150730_233210.EUM.nc	0.004	0.003	0.019	2488	5316	0	2768	0	60
SRL_OPN_2PTS025_0823_20150730_233211_20150731_011002.EUM.nc	0.006	0.004	0.020	2715	5522	0	2775	0	32
SRL_OPN_2PTS025_0825_20150731_011001_20150731_024825.EUM.nc	0.014	0.014	0.018	2830	5551	0	2681	0	40
SRL_OPN_2PTS025_0827_20150731_024825_20150731_042824.EUM.nc	0.006	0.007	0.016	2772	5549	0	2679	0	98
SRL_OPN_2PTS025_0829_20150731_042824_20150731_061018.EUM.nc	0.006	0.007	0.022	3579	5755	0	2059	0	117
SRL_OPN_2PTS025_0831_20150731_061017_20150731_075801.EUM.nc	0.010	0.010	0.020	4071	6119	0	1979	0	69
SRL_OPN_2PTS025_0834_20150731_075801_20150731_093612.EUM.nc	0.007	0.008	0.020	2935	5562	0	2493	0	134
SRL_OPN_2PTS025_0835_20150731_093613_20150731_111359.EUM.nc	0.005	0.006	0.019	2124	5498	0	3292	0	82
SRL_OPN_2PTS025_0837_20150731_111358_20150731_125224.EUM.nc	0.008	0.006	0.017	2523	5382	0	2796	0	63
SRL_OPN_2PTS025_0839_20150731_125223_20150731_144537.EUM.nc	0.009	0.010	0.017	3531	6384	0	2826	0	27
SRL_OPN_2PTS025_0842_20150731_144536_20150731_162517.EUM.nc	0.006	0.007	0.018	3362	5634	0	2189	0	83
SRL_OPN_2PTS025_0844_20150731_162516_20150731_180504.EUM.nc	0.009	0.010	0.017	2974	5654	0	2572	1	107
SRL_OPN_2PTS025_0846_20150731_180503_20150731_194425.EUM.nc	0.008	0.007	0.020	3306	5620	0	2242	1	71
SRL_OPN_2PTS025_0848_20150731_194424_20150731_212314.EUM.nc	0.006	0.009	0.020	3464	5467	0	1919	1	83
SRL_OPN_2PTS025_0850_20150731_212314_20150731_230128.EUM.nc	0.005	0.005	0.018	2355	5408	0	2988	1	64
SRL_OPN_2PTS025_0851_20150731_230127_20150801_003918.EUM.nc	0.004	0.005	0.024	3240	5518	0	2241	0	37
SRL_OPN_2PTS025_0853_20150801_003918_20150801_021723.EUM.nc	0.010	0.009	0.018	2902	5527	0	2548	0	77
SRL_OPN_2PTS025_0855_20150801_021722_20150801_035643.EUM.nc	0.005	0.003	0.019	2728	5554	0	2785	0	41

– Continued on next page

Table 10: Wet Path Delay Difference (AMR-Model) Statistics.

– Continued from previous page

File	Median	Mean	Std. Dev.	No. Obs.	Total Obs.	Default Lat/Lon	Flag (total)	Default (total)	3-Sigma Edited
SRL_OPN_2PTS025_0857_20150801_035644_20150801_053803.EUM.nc	0.009	0.009	0.019	2953	5570	0	2514	0	103
SRL_OPN_2PTS025_0859_20150801_053803_20150801_072705.EUM.nc	0.006	0.006	0.020	3970	6231	0	2115	0	146
SRL_OPN_2PTS025_0862_20150801_072706_20150801_090522.EUM.nc	0.008	0.010	0.021	3631	5556	0	1789	1	135
SRL_OPN_2PTS025_0863_20150801_090521_20150801_104316.EUM.nc	0.003	0.003	0.019	2530	5549	0	2957	0	62
SRL_OPN_2PTS025_0865_20150801_104315_20150801_122118.EUM.nc	0.007	0.008	0.017	2463	5494	0	2899	0	132
SRL_OPN_2PTS025_0867_20150801_122117_20150801_140035.EUM.nc	0.003	0.004	0.016	3224	5547	0	2227	0	96
SRL_OPN_2PTS025_0869_20150801_140035_20150801_155401.EUM.nc	0.009	0.009	0.016	3447	6418	0	2893	0	78
SRL_OPN_2PTS025_0872_20150801_155400_20150801_173340.EUM.nc	0.009	0.009	0.020	2688	5503	0	2758	0	57
SRL_OPN_2PTS025_0874_20150801_173341_20150801_191316.EUM.nc	0.007	0.008	0.017	3421	5642	0	2066	1	154
SRL_OPN_2PTS025_0876_20150801_191316_20150801_205217.EUM.nc	0.009	0.010	0.018	3558	5623	0	1908	0	157
SRL_OPN_2PTS025_0878_20150801_205218_20150801_223047.EUM.nc	0.006	0.005	0.018	2910	5436	0	2448	0	78
SRL_OPN_2PTS025_0880_20150801_223047_20150802_000831.EUM.nc	0.007	0.007	0.018	2966	5494	0	2431	1	96
SRL_OPN_2PTS025_0881_20150802_000830_20150802_014631.EUM.nc	0.007	0.007	0.015	3086	5543	0	2361	0	96
SRL_OPN_2PTS025_0883_20150802_014630_20150802_032523.EUM.nc	0.003	0.003	0.020	2867	5476	0	2555	0	54
SRL_OPN_2PTS025_0885_20150802_032522_20150802_050555.EUM.nc	0.008	0.008	0.020	2843	5570	0	2674	0	53
SRL_OPN_2PTS025_0887_20150802_050554_20150802_065559.EUM.nc	0.010	0.011	0.017	3659	6255	0	2517	0	79
SRL_OPN_2PTS025_0890_20150802_065558_20150802_083437.EUM.nc	0.006	0.006	0.020	4296	5642	0	1286	0	60
SRL_OPN_2PTS025_0892_20150802_083436_20150802_101228.EUM.nc	0.005	0.006	0.021	2743	5450	0	2632	0	75
SRL_OPN_2PTS025_0893_20150802_101228_20150802_115027.EUM.nc	0.007	0.008	0.018	2346	5527	0	3114	0	67
SRL_OPN_2PTS025_0895_20150802_115026_20150802_132910.EUM.nc	0.008	0.008	0.019	2946	5445	0	2437	0	62
SRL_OPN_2PTS025_0897_20150802_132910_20150802_152236.EUM.nc	0.005	0.007	0.016	3637	6391	0	2667	0	87
SRL_OPN_2PTS025_0900_20150802_152236_20150802_170224.EUM.nc	0.011	0.012	0.019	2746	5561	0	2709	1	105
SRL_OPN_2PTS025_0902_20150802_170223_20150802_184157.EUM.nc	0.007	0.007	0.018	3183	5523	0	2258	1	81
SRL_OPN_2PTS025_0904_20150802_184157_20150802_202116.EUM.nc	0.005	0.005	0.017	3373	5591	0	2136	0	82
SRL_OPN_2PTS025_0906_20150802_202115_20150802_215951.EUM.nc	0.006	0.007	0.016	2977	5511	0	2402	0	132
SRL_OPN_2PTS025_0908_20150802_215951_20150802_233752.EUM.nc	0.004	0.004	0.015	2620	5462	0	2742	1	99
SRL_OPN_2PTS025_0909_20150802_233751_20150803_011535.EUM.nc	0.007	0.007	0.018	2877	5509	0	2526	0	106
SRL_OPN_2PTS025_0911_20150803_011534_20150803_025411.EUM.nc	0.003	0.003	0.016	2787	5565	0	2689	0	89
SRL_OPN_2PTS025_0913_20150803_025410_20150803_043407.EUM.nc	0.004	0.004	0.018	2848	5496	0	2589	0	59
SRL_OPN_2PTS025_0915_20150803_043407_20150803_061618.EUM.nc	0.007	0.008	0.017	3622	5812	0	2037	0	153
SRL_OPN_2PTS025_0917_20150803_061617_20150803_080346.EUM.nc	0.005	0.005	0.020	4137	6121	0	1910	0	74
SRL_OPN_2PTS025_0920_20150803_080345_20150803_094147.EUM.nc	0.007	0.007	0.020	2970	5550	0	2481	0	99
SRL_OPN_2PTS025_0921_20150803_094147_20150803_111940.EUM.nc	0.006	0.006	0.015	2180	5401	0	3135	0	86
SRL_OPN_2PTS025_0923_20150803_111940_20150803_125802.EUM.nc	0.007	0.008	0.014	2536	5372	0	2700	0	136
SRL_OPN_2PTS025_0925_20150803_125802_20150803_145118.EUM.nc	0.006	0.006	0.015	3549	6398	0	2763	0	86
SRL_OPN_2PTS025_0928_20150803_145117_20150803_163106.EUM.nc	0.002	0.003	0.019	3317	5670	0	2281	0	72
SRL_OPN_2PTS025_0930_20150803_163106_20150803_181043.EUM.nc	0.011	0.012	0.019	2966	5614	0	2552	0	96
SRL_OPN_2PTS025_0932_20150803_181042_20150803_195003.EUM.nc	0.003	0.005	0.018	3307	5630	0	2269	0	54
SRL_OPN_2PTS025_0934_20150803_195002_20150803_212858.EUM.nc	0.008	0.008	0.017	3562	5496	0	1838	0	96

– Continued on next page

Table 10: Wet Path Delay Difference (AMR-Model) Statistics.

– Continued from previous page

File	Median	Mean	Std. Dev.	No. Obs.	Total Obs.	Default Lat/Lon	Flag (total)	Default (total)	3-Sigma Edited
SRL_OPN_2PTS025_0936_20150803_212857_20150803_230711.EUM.nc	0.004	0.003	0.017	2237	5454	0	3144	0	73
SRL_OPN_2PTS025_0937_20150803_230711_20150804_004452.EUM.nc	0.003	0.004	0.015	3114	5511	0	2292	1	104
SRL_OPN_2PTS025_0939_20150804_004452_20150804_022300.EUM.nc	0.006	0.005	0.019	2946	5543	0	2548	0	49
SRL_OPN_2PTS025_0941_20150804_022259_20150804_040234.EUM.nc	0.007	0.007	0.017	2738	5483	0	2684	0	61
SRL_OPN_2PTS025_0943_20150804_040234_20150804_054352.EUM.nc	0.009	0.009	0.018	3292	5702	0	2315	0	95
SRL_OPN_2PTS025_0953_20150804_122701_20150804_140617.EUM.nc	0.002	0.004	0.016	3147	5578	0	2360	0	71
SRL_OPN_2PTS025_0955_20150804_140616_20150804_155941.EUM.nc	0.005	0.004	0.016	3251	6379	0	2906	0	222
SRL_OPN_2PTS025_0958_20150804_155940_20150804_173929.EUM.nc	0.010	0.008	0.020	2761	5644	0	2796	0	87
SRL_OPN_2PTS025_0960_20150804_173928_20150804_191855.EUM.nc	0.012	0.012	0.018	3469	5639	0	2058	0	112
SRL_OPN_2PTS025_0962_20150804_191855_20150804_205803.EUM.nc	0.007	0.008	0.018	3660	5599	0	1872	1	66
SRL_OPN_2PTS025_0964_20150804_205802_20150804_223620.EUM.nc	0.008	0.008	0.016	2877	5403	0	2451	0	75
SRL_OPN_2PTS025_0965_20150804_223620_20150805_001412.EUM.nc	0.005	0.004	0.020	3019	5486	0	2438	1	28
SRL_OPN_2PTS025_0967_20150805_001411_20150805_015206.EUM.nc	0.006	0.007	0.020	3154	5505	0	2320	0	31
SRL_OPN_2PTS025_0969_20150805_015205_20150805_033111.EUM.nc	0.005	0.004	0.021	2891	5485	0	2535	0	59
SRL_OPN_2PTS025_0971_20150805_033110_20150805_051150.EUM.nc	0.009	0.009	0.023	2896	5557	0	2629	0	32
SRL_OPN_2PTS025_0973_20150805_051150_20150805_070145.EUM.nc	0.006	0.007	0.019	3624	6252	0	2533	1	94
SRL_OPN_2PTS025_0976_20150805_070144_20150805_084011.EUM.nc	0.002	0.005	0.024	4166	5615	0	1368	0	81
SRL_OPN_2PTS025_0978_20150805_084012_20150805_101809.EUM.nc	0.009	0.008	0.018	2654	5454	0	2691	1	108
SRL_OPN_2PTS025_0979_20150805_101808_20150805_115603.EUM.nc	0.007	0.009	0.019	2437	5525	0	3049	0	39
SRL_OPN_2PTS025_0981_20150805_115602_20150805_133459.EUM.nc	0.005	0.004	0.019	2962	5446	0	2443	0	41
SRL_OPN_2PTS025_0983_20150805_133459_20150805_152824.EUM.nc	0.006	0.006	0.017	3659	6374	0	2641	0	74
SRL_OPN_2PTS025_0986_20150805_152823_20150805_170804.EUM.nc	0.008	0.008	0.018	2746	5584	0	2777	0	61
SRL_OPN_2PTS025_0988_20150805_170803_20150805_184744.EUM.nc	0.009	0.010	0.020	3358	5547	0	2088	0	101
SRL_OPN_2PTS025_0990_20150805_184744_20150805_202654.EUM.nc	0.006	0.007	0.016	3382	5597	0	2148	0	67
SRL_OPN_2PTS025_0992_20150805_202653_20150805_220534.EUM.nc	0.004	0.004	0.015	2998	5499	0	2382	1	118
SRL_OPN_2PTS025_0994_20150805_220533_20150805_234324.EUM.nc	0.005	0.005	0.019	2797	5530	0	2670	0	63
SRL_OPN_2PTS025_0995_20150805_234323_20150806_012118.EUM.nc	0.003	0.002	0.019	2940	5523	0	2526	1	56
SRL_OPN_2PTS025_0997_20150806_012117_20150806_025950.EUM.nc	0.007	0.007	0.017	2735	5581	0	2730	0	116
SRL_OPN_2PTS025_0999_20150806_025950_20150806_044002.EUM.nc	0.004	0.004	0.018	2856	5518	0	2609	1	52

27 K Brightness Temperature Table

Table 11: K Brightness Temperature Statistics.

File	Median	Mean	Std. Dev.	No. Obs.	Total Obs.	Default Lat/Lon	Flag (total)	Default (total)	3-Sigma Edited
SRL_OPN_2PTS024_1001_20150702_043936_20150702_062145.EUM.nc	167.520	172.443	18.492	3839	5803	0	1951	0	13
SRL_OPN_2PTS025_0001_20150702_062145_20150702_080856.EUM.nc	174.080	177.039	18.508	4192	6105	0	1896	1	16
SRL_OPN_2PTS025_0004_20150702_080856_20150702_094704.EUM.nc	179.550	178.216	20.964	2887	5550	0	2659	0	4
SRL_OPN_2PTS025_0005_20150702_094704_20150702_112451.EUM.nc	170.155	176.762	23.141	2103	5425	0	3300	1	21
SRL_OPN_2PTS025_0007_20150702_112450_20150702_130323.EUM.nc	171.480	177.006	21.483	2623	5349	0	2723	0	3
SRL_OPN_2PTS025_0009_20150702_130322_20150702_145641.EUM.nc	170.380	173.998	18.463	3445	6403	0	2916	0	42
SRL_OPN_2PTS025_0012_20150702_145640_20150702_163620.EUM.nc	167.670	173.191	19.007	3240	5650	0	2398	0	12
SRL_OPN_2PTS025_0014_20150702_163620_20150702_181605.EUM.nc	164.900	173.319	21.347	2964	5624	0	2657	0	3
SRL_OPN_2PTS025_0016_20150702_181605_20150702_195523.EUM.nc	173.670	178.947	22.615	3205	5592	0	2337	0	50
SRL_OPN_2PTS025_0018_20150702_195523_20150702_213409.EUM.nc	173.945	175.665	20.428	3452	5485	0	1979	0	54
SRL_OPN_2PTS025_0020_20150702_213409_20150702_231219.EUM.nc	168.665	172.865	19.571	2242	5423	0	3179	0	2
SRL_OPN_2PTS025_0021_20150702_231218_20150703_005008.EUM.nc	175.130	179.780	18.677	3128	5545	0	2410	0	7
SRL_OPN_2PTS025_0023_20150703_005008_20150703_022820.EUM.nc	169.350	172.455	19.772	2970	5517	0	2528	0	19
SRL_OPN_2PTS025_0025_20150703_022819_20150703_040759.EUM.nc	166.550	167.689	14.648	2578	5499	0	2795	0	126
SRL_OPN_2PTS025_0027_20150703_040758_20150703_054925.EUM.nc	167.005	173.309	19.708	3607	5702	0	2066	0	29
SRL_OPN_2PTS025_0029_20150703_054925_20150703_073801.EUM.nc	172.010	176.171	18.772	4043	6178	0	2125	0	10
SRL_OPN_2PTS025_0032_20150703_073801_20150703_091612.EUM.nc	180.860	179.120	20.224	3342	5562	0	2195	0	25
SRL_OPN_2PTS025_0033_20150703_091611_20150703_105407.EUM.nc	181.340	178.673	24.020	2320	5541	0	3207	1	13
SRL_OPN_2PTS025_0035_20150703_105406_20150703_123214.EUM.nc	167.230	170.632	19.675	2435	5389	0	2948	0	6
SRL_OPN_2PTS025_0037_20150703_123214_20150703_141140.EUM.nc	171.570	175.518	21.981	3125	5608	0	2459	0	24
SRL_OPN_2PTS025_0039_20150703_141139_20150703_160503.EUM.nc	176.790	175.155	17.505	3410	6391	0	2966	0	15
SRL_OPN_2PTS025_0042_20150703_160502_20150703_174442.EUM.nc	163.210	170.804	20.770	2785	5625	0	2833	1	6
SRL_OPN_2PTS025_0044_20150703_174442_20150703_192416.EUM.nc	173.855	176.364	22.188	3377	5645	0	2242	1	25
SRL_OPN_2PTS025_0046_20150703_192415_20150703_210312.EUM.nc	170.640	174.642	19.966	3483	5592	0	2052	0	57
SRL_OPN_2PTS025_0048_20150703_210312_20150703_224137.EUM.nc	169.205	172.912	20.844	2650	5402	0	2740	0	12
SRL_OPN_2PTS025_0049_20150703_224136_20150704_001920.EUM.nc	167.385	173.308	20.470	3081	5480	0	2392	0	7
SRL_OPN_2PTS025_0051_20150704_001919_20150704_015725.EUM.nc	174.410	176.208	21.528	3009	5537	0	2523	1	4
SRL_OPN_2PTS025_0053_20150704_015725_20150704_033625.EUM.nc	167.760	170.285	18.115	2873	5476	0	2554	0	49
SRL_OPN_2PTS025_0055_20150704_033624_20150704_051719.EUM.nc	166.295	169.056	18.947	2915	5564	0	2626	0	23
SRL_OPN_2PTS025_0057_20150704_051719_20150704_070703.EUM.nc	172.820	176.547	20.707	3731	6229	0	2476	0	22
SRL_OPN_2PTS025_0060_20150704_070702_20150704_084528.EUM.nc	177.425	177.674	20.153	3973	5606	0	1624	0	9
SRL_OPN_2PTS025_0061_20150704_084527_20150704_102316.EUM.nc	177.565	177.908	19.558	2559	5439	0	2857	0	23
SRL_OPN_2PTS025_0063_20150704_102316_20150704_120120.EUM.nc	169.035	176.527	22.649	2507	5502	0	2986	0	9
SRL_OPN_2PTS025_0065_20150704_120119_20150704_134012.EUM.nc	169.835	174.954	22.487	2946	5517	0	2561	0	10
SRL_OPN_2PTS025_0067_20150704_134011_20150704_153337.EUM.nc	172.900	175.279	19.568	3720	6402	0	2659	0	23
SRL_OPN_2PTS025_0070_20150704_153337_20150704_171325.EUM.nc	164.555	170.768	19.312	2696	5609	0	2883	0	30

– Continued on next page

Table 11: K Brightness Temperature Statistics.

– Continued from previous page

File	Median	Mean	Std. Dev.	No. Obs.	Total Obs.	Default Lat/Lon	Flag (total)	Default (total)	3-Sigma Edited
SRL_OPN_2PTS025_0072_20150704_171324_20150704_185256.EUM.nc	172.745	177.116	20.147	3274	5557	0	2279	0	4
SRL_OPN_2PTS025_0074_20150704_185255_20150704_203213.EUM.nc	171.470	175.731	21.780	3412	5596	0	2141	0	43
SRL_OPN_2PTS025_0076_20150704_203212_20150704_221042.EUM.nc	169.690	172.651	21.124	2909	5511	0	2556	0	46
SRL_OPN_2PTS025_0078_20150704_221042_20150704_234841.EUM.nc	162.950	169.342	20.101	2880	5516	0	2602	0	34
SRL_OPN_2PTS025_0079_20150704_234841_20150705_012627.EUM.nc	168.905	173.204	20.488	2921	5502	0	2577	1	3
SRL_OPN_2PTS025_0081_20150705_012627_20150705_030511.EUM.nc	169.430	172.701	20.789	2876	5566	0	2685	0	5
SRL_OPN_2PTS025_0083_20150705_030510_20150705_044520.EUM.nc	167.110	170.565	19.015	2849	5480	0	2625	1	5
SRL_OPN_2PTS025_0085_20150705_044519_20150705_062736.EUM.nc	170.965	175.499	21.067	3817	5815	0	1981	0	17
SRL_OPN_2PTS025_0087_20150705_062735_20150705_081439.EUM.nc	174.995	176.781	17.702	4223	6117	0	1866	1	27
SRL_OPN_2PTS025_0090_20150705_081439_20150705_095236.EUM.nc	178.030	180.862	21.806	2792	5442	0	2609	1	40
SRL_OPN_2PTS025_0091_20150705_095236_20150705_113031.EUM.nc	165.805	177.196	28.749	2178	5387	0	3199	0	10
SRL_OPN_2PTS025_0093_20150705_113030_20150705_130859.EUM.nc	167.325	174.853	22.838	2727	5449	0	2719	0	3
SRL_OPN_2PTS025_0095_20150705_130859_20150705_150220.EUM.nc	175.090	176.221	19.731	3514	6410	0	2858	0	38
SRL_OPN_2PTS025_0098_20150705_150219_20150705_164208.EUM.nc	166.670	171.171	17.833	3049	5640	0	2582	0	9
SRL_OPN_2PTS025_0100_20150705_164208_20150705_182143.EUM.nc	168.550	174.823	18.804	3139	5535	0	2384	0	12
SRL_OPN_2PTS025_0102_20150705_182142_20150705_200101.EUM.nc	171.845	176.861	23.312	3171	5582	0	2399	1	11
SRL_OPN_2PTS025_0104_20150705_200101_20150705_213952.EUM.nc	171.810	175.762	22.113	3405	5590	0	2183	0	2
SRL_OPN_2PTS025_0106_20150705_213951_20150705_231752.EUM.nc	167.370	174.192	20.032	2391	5314	0	2891	0	32
SRL_OPN_2PTS025_0107_20150705_231751_20150706_005542.EUM.nc	169.700	173.882	23.103	2935	5537	0	2580	0	22
SRL_OPN_2PTS025_0109_20150706_005542_20150706_023357.EUM.nc	170.160	175.086	20.473	2998	5521	0	2508	0	15
SRL_OPN_2PTS025_0111_20150706_023357_20150706_041342.EUM.nc	165.980	169.142	19.702	2690	5514	0	2790	0	34
SRL_OPN_2PTS025_0113_20150706_041341_20150706_055515.EUM.nc	168.380	171.630	18.061	3663	5731	0	2054	0	14
SRL_OPN_2PTS025_0115_20150706_055514_20150706_074338.EUM.nc	173.075	174.924	18.014	4027	6162	0	2121	1	13
SRL_OPN_2PTS025_0118_20150706_074338_20150706_092155.EUM.nc	177.580	177.607	19.050	3245	5555	0	2291	0	19
SRL_OPN_2PTS025_0119_20150706_092154_20150706_105939.EUM.nc	168.680	175.392	23.307	2179	5501	0	3320	0	2
SRL_OPN_2PTS025_0121_20150706_105940_20150706_123758.EUM.nc	166.400	172.078	22.370	2405	5393	0	2986	0	2
SRL_OPN_2PTS025_0123_20150706_123757_20150706_141721.EUM.nc	173.220	174.573	18.203	3228	5601	0	2353	0	20
SRL_OPN_2PTS025_0125_20150706_141722_20150706_161043.EUM.nc	172.510	174.878	18.317	3548	6404	0	2845	0	11
SRL_OPN_2PTS025_0128_20150706_161042_20150706_175030.EUM.nc	176.675	175.098	16.989	2777	5629	0	2807	0	45
SRL_OPN_2PTS025_0130_20150706_175029_20150706_192954.EUM.nc	167.925	175.412	22.314	3307	5636	0	2318	0	11
SRL_OPN_2PTS025_0132_20150706_192953_20150706_210850.EUM.nc	168.640	172.912	19.880	3276	5487	0	2125	1	85
SRL_OPN_2PTS025_0134_20150706_210850_20150706_224711.EUM.nc	167.895	173.852	20.762	2546	5489	0	2921	0	22
SRL_OPN_2PTS025_0135_20150706_224710_20150707_002453.EUM.nc	164.160	171.614	21.586	3144	5413	0	2250	1	18
SRL_OPN_2PTS025_0137_20150707_002452_20150707_020259.EUM.nc	176.250	176.698	18.386	2985	5527	0	2520	0	22
SRL_OPN_2PTS025_0139_20150707_020258_20150707_034205.EUM.nc	167.675	170.320	16.416	2853	5531	0	2649	0	29
SRL_OPN_2PTS025_0141_20150707_034205_20150707_052306.EUM.nc	168.205	172.252	19.743	2875	5542	0	2646	0	21
SRL_OPN_2PTS025_0143_20150707_052305_20150707_071240.EUM.nc	169.915	173.550	17.587	3726	6216	0	2483	1	6
SRL_OPN_2PTS025_0146_20150707_071240_20150707_085102.EUM.nc	176.160	176.691	19.655	3972	5609	0	1621	1	15
SRL_OPN_2PTS025_0147_20150707_085101_20150707_102859.EUM.nc	184.240	179.480	25.527	2492	5528	0	3031	0	5

– Continued on next page

Table 11: K Brightness Temperature Statistics.

– Continued from previous page

File	Median	Mean	Std. Dev.	No. Obs.	Total Obs.	Default Lat/Lon	Flag (total)	Default (total)	3-Sigma Edited
SRL_OPN_2PTS025_0149_20150707_102859_20150707_120655.EUM.nc	173.230	179.732	25.040	2495	5500	0	3000	0	5
SRL_OPN_2PTS025_0151_20150707_120654_20150707_134600.EUM.nc	171.230	175.048	19.278	2952	5525	0	2557	0	16
SRL_OPN_2PTS025_0153_20150707_134601_20150707_153927.EUM.nc	173.160	174.351	19.630	3648	6407	0	2730	0	29
SRL_OPN_2PTS025_0156_20150707_153926_20150707_171906.EUM.nc	171.450	174.874	18.766	2729	5508	0	2750	1	28
SRL_OPN_2PTS025_0158_20150707_171905_20150707_185845.EUM.nc	172.230	175.704	20.389	3235	5651	0	2412	1	3
SRL_OPN_2PTS025_0160_20150707_185844_20150707_203751.EUM.nc	170.610	175.556	19.906	3555	5623	0	2059	0	9
SRL_OPN_2PTS025_0162_20150707_203751_20150707_221626.EUM.nc	172.970	173.475	21.878	2914	5439	0	2464	0	61
SRL_OPN_2PTS025_0164_20150707_221626_20150707_235414.EUM.nc	167.070	171.320	21.061	2967	5488	0	2466	0	55
SRL_OPN_2PTS025_0165_20150707_235414_20150708_013201.EUM.nc	168.150	174.205	18.963	3012	5521	0	2492	0	17
SRL_OPN_2PTS025_0167_20150708_013200_20150708_031049.EUM.nc	169.370	171.375	18.287	2893	5570	0	2668	0	9
SRL_OPN_2PTS025_0169_20150708_031049_20150708_045105.EUM.nc	171.370	174.595	21.337	2847	5512	0	2637	0	28
SRL_OPN_2PTS025_0171_20150708_045105_20150708_063339.EUM.nc	167.230	172.516	18.896	3804	5825	0	1978	0	43
SRL_OPN_2PTS025_0173_20150708_063339_20150708_082014.EUM.nc	173.035	173.783	18.369	4233	6091	0	1842	1	15
SRL_OPN_2PTS025_0176_20150708_082013_20150708_095809.EUM.nc	184.140	178.516	20.746	2843	5465	0	2620	0	2
SRL_OPN_2PTS025_0177_20150708_095808_20150708_113606.EUM.nc	170.430	181.283	29.698	2324	5452	0	3127	0	1
SRL_OPN_2PTS025_0179_20150708_113605_20150708_131439.EUM.nc	170.190	175.439	21.544	2812	5442	0	2627	0	3
SRL_OPN_2PTS025_0181_20150708_131439_20150708_150758.EUM.nc	173.865	174.626	18.693	3380	6026	0	2590	0	56
SRL_OPN_2PTS025_0184_20150708_150757_20150708_164748.EUM.nc	171.075	174.593	18.794	2888	5605	0	2673	0	44
SRL_OPN_2PTS025_0186_20150708_164747_20150708_182722.EUM.nc	171.045	174.779	21.107	3117	5525	0	2381	0	27
SRL_OPN_2PTS025_0188_20150708_182722_20150708_200647.EUM.nc	171.630	175.691	21.845	3249	5606	0	2345	0	12
SRL_OPN_2PTS025_0190_20150708_200646_20150708_214527.EUM.nc	177.090	177.350	22.691	3312	5554	0	2229	0	13
SRL_OPN_2PTS025_0192_20150708_214526_20150708_232332.EUM.nc	165.880	171.219	19.417	2518	5321	0	2782	0	21
SRL_OPN_2PTS025_0193_20150708_232331_20150709_010114.EUM.nc	165.155	172.041	19.150	2782	5521	0	2718	1	20
SRL_OPN_2PTS025_0195_20150709_010113_20150709_023941.EUM.nc	173.010	176.023	18.727	2939	5561	0	2598	0	24
SRL_OPN_2PTS025_0197_20150709_023940_20150709_041923.EUM.nc	169.300	169.060	16.117	2776	5503	0	2711	0	16
SRL_OPN_2PTS025_0199_20150709_041923_20150709_060111.EUM.nc	169.430	172.930	19.306	3696	5775	0	2074	0	5
SRL_OPN_2PTS025_0201_20150709_060112_20150709_074920.EUM.nc	173.470	176.312	18.644	4065	6148	0	2067	0	16
SRL_OPN_2PTS025_0204_20150709_074919_20150709_092726.EUM.nc	182.435	178.872	18.347	3127	5523	0	2389	0	7
SRL_OPN_2PTS025_0205_20150709_092725_20150709_110519.EUM.nc	174.200	181.895	27.625	2193	5486	0	3275	0	18
SRL_OPN_2PTS025_0207_20150709_110519_20150709_124332.EUM.nc	168.070	174.092	20.091	2446	5392	0	2920	0	26
SRL_OPN_2PTS025_0209_20150709_124331_20150709_143642.EUM.nc	170.485	172.451	17.799	3335	6361	0	2951	0	75
SRL_OPN_2PTS025_0212_20150709_143641_20150709_161629.EUM.nc	168.610	172.036	17.793	3440	5634	0	2159	0	35
SRL_OPN_2PTS025_0214_20150709_161628_20150709_175607.EUM.nc	169.680	174.169	19.714	2810	5593	0	2772	0	11
SRL_OPN_2PTS025_0216_20150709_175607_20150709_193531.EUM.nc	169.590	174.020	19.438	3342	5638	0	2280	1	15
SRL_OPN_2PTS025_0218_20150709_193530_20150709_211433.EUM.nc	179.800	181.342	21.838	3393	5516	0	2115	2	6
SRL_OPN_2PTS025_0220_20150709_211431_20150709_225242.EUM.nc	169.280	172.925	19.277	2535	5448	0	2880	0	33
SRL_OPN_2PTS025_0221_20150709_225241_20150710_003032.EUM.nc	167.190	174.480	22.178	3189	5469	0	2254	0	26
SRL_OPN_2PTS025_0223_20150710_003031_20150710_020833.EUM.nc	170.325	174.986	19.962	2860	5516	0	2644	0	12
SRL_OPN_2PTS025_0225_20150710_020833_20150710_034753.EUM.nc	171.075	170.512	15.945	2789	5551	0	2705	0	57

– Continued on next page

Table 11: K Brightness Temperature Statistics.

– Continued from previous page

File	Median	Mean	Std. Dev.	No. Obs.	Total Obs.	Default Lat/Lon	Flag (total)	Default (total)	3-Sigma Edited
SRL_OPN_2PTS025_0227_20150710_034753_20150710_052852.EUM.nc	169.545	174.010	22.722	2821	5585	0	2754	1	9
SRL_OPN_2PTS025_0229_20150710_052851_20150710_071814.EUM.nc	170.230	172.781	17.436	3846	6239	0	2363	1	29
SRL_OPN_2PTS025_0232_20150710_071813_20150710_085642.EUM.nc	175.570	176.894	19.353	3849	5627	0	1751	1	26
SRL_OPN_2PTS025_0233_20150710_085641_20150710_103428.EUM.nc	181.580	180.347	20.792	2387	5522	0	3133	0	2
SRL_OPN_2PTS025_0235_20150710_103428_20150710_121236.EUM.nc	171.180	177.388	21.942	2463	5490	0	3013	0	14
SRL_OPN_2PTS025_0237_20150710_121236_20150710_135138.EUM.nc	172.330	175.977	21.559	3018	5511	0	2489	0	4
SRL_OPN_2PTS025_0239_20150710_135138_20150710_154503.EUM.nc	170.560	173.306	19.411	3680	6413	0	2717	0	16
SRL_OPN_2PTS025_0242_20150710_154503_20150710_172451.EUM.nc	174.510	177.122	19.308	2685	5511	0	2794	0	32
SRL_OPN_2PTS025_0244_20150710_172450_20150710_190421.EUM.nc	165.240	172.159	20.256	3294	5645	0	2346	1	4
SRL_OPN_2PTS025_0246_20150710_190420_20150710_204333.EUM.nc	175.890	180.608	19.304	3617	5608	0	1931	0	60
SRL_OPN_2PTS025_0248_20150710_204332_20150710_222156.EUM.nc	167.700	173.234	22.739	2962	5409	0	2440	0	7
SRL_OPN_2PTS025_0250_20150710_222157_20150710_235952.EUM.nc	165.410	173.822	21.872	3022	5528	0	2476	0	30
SRL_OPN_2PTS025_0251_20150710_235951_20150711_013741.EUM.nc	167.920	174.235	22.307	3069	5521	0	2421	1	30
SRL_OPN_2PTS025_0253_20150711_013740_20150711_031634.EUM.nc	166.760	171.679	18.691	2829	5571	0	2704	0	38
SRL_OPN_2PTS025_0255_20150711_031635_20150711_045657.EUM.nc	175.780	175.194	16.642	2885	5530	0	2602	0	43
SRL_OPN_2PTS025_0257_20150711_045656_20150711_063930.EUM.nc	167.790	172.523	17.820	3869	5843	0	1972	0	2
SRL_OPN_2PTS025_0259_20150711_063930_20150711_082546.EUM.nc	174.290	177.860	18.822	4276	6070	0	1772	0	22
SRL_OPN_2PTS025_0262_20150711_082547_20150711_100349.EUM.nc	175.960	178.155	20.273	2814	5453	0	2626	1	12
SRL_OPN_2PTS025_0263_20150711_100348_20150711_114138.EUM.nc	174.300	180.174	28.791	2375	5452	0	3073	0	4
SRL_OPN_2PTS025_0265_20150711_114137_20150711_132023.EUM.nc	171.940	177.898	23.193	2865	5443	0	2575	0	3
SRL_OPN_2PTS025_0267_20150711_132022_20150711_151346.EUM.nc	175.110	174.874	18.723	3573	6434	0	2815	0	46
SRL_OPN_2PTS025_0270_20150711_151346_20150711_165324.EUM.nc	174.870	175.983	19.194	2846	5569	0	2700	0	23
SRL_OPN_2PTS025_0272_20150711_165325_20150711_183307.EUM.nc	163.100	170.154	19.737	3099	5536	0	2412	1	24
SRL_OPN_2PTS025_0274_20150711_183306_20150711_201222.EUM.nc	171.580	174.452	18.524	3334	5582	0	2245	0	3
SRL_OPN_2PTS025_0276_20150711_201221_20150711_215107.EUM.nc	178.525	178.738	22.809	3321	5557	0	2209	0	27
SRL_OPN_2PTS025_0278_20150711_215107_20150711_232903.EUM.nc	162.970	173.537	23.625	2468	5372	0	2899	0	5
SRL_OPN_2PTS025_0279_20150711_232902_20150712_010654.EUM.nc	167.615	173.810	19.939	2731	5522	0	2758	0	33
SRL_OPN_2PTS025_0281_20150712_010654_20150712_024516.EUM.nc	173.990	174.617	22.862	2907	5558	0	2629	0	22
SRL_OPN_2PTS025_0283_20150712_024516_20150712_042512.EUM.nc	174.915	173.320	15.477	2824	5503	0	2667	0	12
SRL_OPN_2PTS025_0285_20150712_042511_20150712_060701.EUM.nc	166.385	173.279	21.279	3704	5791	0	2085	0	2
SRL_OPN_2PTS025_0287_20150712_060700_20150712_075453.EUM.nc	174.980	177.504	17.000	4070	6142	0	1998	0	74
SRL_OPN_2PTS025_0290_20150712_075454_20150712_093306.EUM.nc	178.715	177.740	18.184	3059	5558	0	2483	1	15
SRL_OPN_2PTS025_0291_20150712_093306_20150712_111051.EUM.nc	186.640	184.009	29.761	2221	5492	0	3271	0	0
SRL_OPN_2PTS025_0293_20150712_111050_20150712_124915.EUM.nc	169.050	174.830	22.513	2424	5356	0	2903	0	29
SRL_OPN_2PTS025_0295_20150712_124914_20150712_144226.EUM.nc	173.690	177.288	21.926	3393	6368	0	2942	0	33
SRL_OPN_2PTS025_0298_20150712_144226_20150712_162206.EUM.nc	171.220	174.158	17.737	3395	5643	0	2238	0	10
SRL_OPN_2PTS025_0300_20150712_162206_20150712_180152.EUM.nc	166.230	172.529	21.377	2903	5657	0	2729	1	24
SRL_OPN_2PTS025_0302_20150712_180151_20150712_194114.EUM.nc	170.300	174.820	20.438	3329	5634	0	2294	1	10
SRL_OPN_2PTS025_0304_20150712_194113_20150712_212004.EUM.nc	174.955	178.150	18.875	3359	5488	0	2094	0	35

– Continued on next page

Table 11: K Brightness Temperature Statistics.

– Continued from previous page

File	Median	Mean	Std. Dev.	No. Obs.	Total Obs.	Default Lat/Lon	Flag (total)	Default (total)	3-Sigma Edited
SRL_OPN_2PTS025_0306_20150712_212004_20150712_225821.EUM.nc	174.680	176.791	20.657	2452	5486	0	3026	0	8
SRL_OPN_2PTS025_0307_20150712_225821_20150713_003612.EUM.nc	165.525	174.893	22.348	3287	5501	0	2205	0	9
SRL_OPN_2PTS025_0309_20150713_003612_20150713_021416.EUM.nc	178.470	175.558	20.912	2829	5520	0	2621	0	70
SRL_OPN_2PTS025_0311_20150713_021415_20150713_035331.EUM.nc	168.145	172.107	20.101	2651	5514	0	2814	0	49
SRL_OPN_2PTS025_0313_20150713_035330_20150713_053447.EUM.nc	168.440	171.805	19.516	2878	5577	0	2696	0	3
SRL_OPN_2PTS025_0315_20150713_053446_20150713_072357.EUM.nc	172.315	176.410	19.207	3965	6234	0	2206	0	63
SRL_OPN_2PTS025_0318_20150713_072357_20150713_090213.EUM.nc	176.870	176.071	18.987	3838	5608	0	1757	0	13
SRL_OPN_2PTS025_0319_20150713_090212_20150713_104009.EUM.nc	184.880	181.619	23.404	2468	5520	0	3043	1	8
SRL_OPN_2PTS025_0321_20150713_104008_20150713_121809.EUM.nc	172.040	177.417	20.447	2514	5489	0	2960	0	15
SRL_OPN_2PTS025_0323_20150713_121808_20150713_135724.EUM.nc	177.540	176.958	20.513	3140	5559	0	2400	0	19
SRL_OPN_2PTS025_0325_20150713_135724_20150713_155048.EUM.nc	174.575	174.547	17.007	3635	6407	0	2763	0	9
SRL_OPN_2PTS025_0328_20150713_155049_20150713_173027.EUM.nc	164.290	172.047	18.613	2650	5488	0	2832	0	6
SRL_OPN_2PTS025_0330_20150713_173026_20150713_191004.EUM.nc	169.280	175.031	21.680	3458	5655	0	2182	0	15
SRL_OPN_2PTS025_0332_20150713_191004_20150713_204908.EUM.nc	174.935	176.769	18.054	3543	5607	0	1992	1	71
SRL_OPN_2PTS025_0334_20150713_204908_20150713_222738.EUM.nc	163.585	170.580	20.661	2988	5411	0	2408	1	14
SRL_OPN_2PTS025_0336_20150713_222737_20150714_000523.EUM.nc	170.190	176.298	20.994	3122	5515	0	2380	0	13
SRL_OPN_2PTS025_0337_20150714_000522_20150714_014322.EUM.nc	175.140	176.473	20.372	3086	5557	0	2458	0	13
SRL_OPN_2PTS025_0339_20150714_014322_20150714_032212.EUM.nc	167.775	171.896	18.269	2835	5446	0	2600	0	11
SRL_OPN_2PTS025_0341_20150714_032211_20150714_050248.EUM.nc	170.570	169.452	15.593	2851	5552	0	2658	0	43
SRL_OPN_2PTS025_0343_20150714_050247_20150714_065256.EUM.nc	168.630	172.745	19.686	3759	6255	0	2474	0	22
SRL_OPN_2PTS025_0346_20150714_065256_20150714_083127.EUM.nc	170.750	174.338	19.589	4287	5634	0	1326	0	21
SRL_OPN_2PTS025_0348_20150714_083126_20150714_100920.EUM.nc	185.635	180.695	23.853	2765	5454	0	2658	0	31
SRL_OPN_2PTS025_0349_20150714_100919_20150714_114718.EUM.nc	179.265	179.811	24.083	2394	5501	0	3099	0	8
SRL_OPN_2PTS025_0351_20150714_114717_20150714_132559.EUM.nc	172.530	177.877	23.113	2895	5456	0	2530	0	31
SRL_OPN_2PTS025_0353_20150714_132558_20150714_151923.EUM.nc	176.835	177.070	18.912	3608	6401	0	2777	0	16
SRL_OPN_2PTS025_0356_20150714_151923_20150714_165912.EUM.nc	169.980	172.516	20.112	2823	5579	0	2750	0	6
SRL_OPN_2PTS025_0358_20150714_165911_20150714_183843.EUM.nc	165.460	173.483	23.650	3174	5529	0	2331	0	24
SRL_OPN_2PTS025_0360_20150714_183842_20150714_201805.EUM.nc	172.540	177.501	20.337	3333	5600	0	2263	0	4
SRL_OPN_2PTS025_0362_20150714_201804_20150714_215640.EUM.nc	170.860	174.180	21.433	3101	5503	0	2392	0	10
SRL_OPN_2PTS025_0364_20150714_215639_20150714_233442.EUM.nc	169.500	174.536	20.404	2590	5382	0	2775	0	17
SRL_OPN_2PTS025_0365_20150714_233441_20150715_011225.EUM.nc	167.430	174.397	22.430	2775	5530	0	2720	0	35
SRL_OPN_2PTS025_0367_20150715_011224_20150715_025059.EUM.nc	178.120	178.718	19.348	2827	5539	0	2690	0	22
SRL_OPN_2PTS025_0369_20150715_025100_20150715_043053.EUM.nc	170.940	171.231	18.500	2787	5516	0	2707	0	22
SRL_OPN_2PTS025_0371_20150715_043052_20150715_061258.EUM.nc	167.315	171.005	17.940	3713	5788	0	2062	0	13
SRL_OPN_2PTS025_0373_20150715_061257_20150715_080035.EUM.nc	175.430	177.692	20.050	4210	6132	0	1906	0	16
SRL_OPN_2PTS025_0376_20150715_080034_20150715_093837.EUM.nc	186.550	181.707	19.885	3011	5538	0	2508	1	18
SRL_OPN_2PTS025_0377_20150715_093836_20150715_111630.EUM.nc	179.430	178.310	21.393	2235	5479	0	3233	0	11
SRL_OPN_2PTS025_0379_20150715_111630_20150715_125450.EUM.nc	165.010	173.242	22.355	2573	5396	0	2799	0	24
SRL_OPN_2PTS025_0381_20150715_125450_20150715_144804.EUM.nc	176.610	178.644	20.211	3457	6366	0	2897	0	12

– Continued on next page

Table 11: K Brightness Temperature Statistics.

– Continued from previous page

File	Median	Mean	Std. Dev.	No. Obs.	Total Obs.	Default Lat/Lon	Flag (total)	Default (total)	3-Sigma Edited
SRL_OPN_2PTS025_0384_20150715_144804_20150715_162753.EUM.nc	177.335	175.416	18.239	3362	5670	0	2269	1	38
SRL_OPN_2PTS025_0386_20150715_162752_20150715_180729.EUM.nc	164.410	170.268	19.180	2982	5639	0	2647	1	9
SRL_OPN_2PTS025_0388_20150715_180728_20150715_194659.EUM.nc	173.720	177.919	20.741	3306	5627	0	2306	1	14
SRL_OPN_2PTS025_0390_20150715_194659_20150715_212547.EUM.nc	176.910	177.346	18.168	3425	5486	0	2041	0	20
SRL_OPN_2PTS025_0392_20150715_212547_20150715_230400.EUM.nc	174.860	174.631	18.465	2296	5435	0	3115	0	24
SRL_OPN_2PTS025_0393_20150715_230359_20150716_004142.EUM.nc	169.155	178.097	23.173	3248	5521	0	2268	1	4
SRL_OPN_2PTS025_0395_20150716_004141_20150716_021957.EUM.nc	174.590	173.587	17.891	2929	5551	0	2618	1	3
SRL_OPN_2PTS025_0397_20150716_021956_20150716_035920.EUM.nc	167.740	171.369	18.444	2777	5557	0	2758	0	22
SRL_OPN_2PTS025_0399_20150716_035920_20150716_054033.EUM.nc	166.570	170.770	17.887	3174	5538	0	2357	0	7
SRL_OPN_2PTS025_0401_20150716_054032_20150716_072930.EUM.nc	174.450	175.996	18.117	4086	6201	0	2090	0	25
SRL_OPN_2PTS025_0404_20150716_072930_20150716_090754.EUM.nc	178.670	179.728	20.707	3662	5584	0	1882	1	39
SRL_OPN_2PTS025_0405_20150716_090754_20150716_104539.EUM.nc	172.490	176.121	23.670	2477	5507	0	3000	0	30
SRL_OPN_2PTS025_0407_20150716_104539_20150716_122351.EUM.nc	165.105	176.413	22.233	2579	5507	0	2923	0	5
SRL_OPN_2PTS025_0409_20150716_122350_20150716_140302.EUM.nc	172.855	174.246	18.640	3179	5585	0	2395	0	11
SRL_OPN_2PTS025_0411_20150716_140301_20150716_155627.EUM.nc	179.715	178.305	16.874	3447	6423	0	2955	0	21
SRL_OPN_2PTS025_0414_20150716_155627_20150716_173614.EUM.nc	165.280	172.945	19.519	2726	5543	0	2792	0	25
SRL_OPN_2PTS025_0416_20150716_173614_20150716_191542.EUM.nc	176.520	179.045	20.334	3439	5648	0	2191	1	17
SRL_OPN_2PTS025_0418_20150716_191541_20150716_205450.EUM.nc	173.110	176.673	19.397	3629	5621	0	1970	0	22
SRL_OPN_2PTS025_0420_20150716_205449_20150716_223309.EUM.nc	166.930	173.411	23.185	2903	5421	0	2483	0	35
SRL_OPN_2PTS025_0421_20150716_223309_20150717_001102.EUM.nc	171.940	177.840	23.938	3115	5527	0	2393	0	19
SRL_OPN_2PTS025_0423_20150717_001101_20150717_014854.EUM.nc	174.005	176.271	20.429	3090	5540	0	2437	1	12
SRL_OPN_2PTS025_0425_20150717_014854_20150717_032757.EUM.nc	172.555	172.360	18.347	2920	5489	0	2545	0	24
SRL_OPN_2PTS025_0427_20150717_032757_20150717_050833.EUM.nc	171.920	171.749	16.429	2889	5585	0	2687	1	8
SRL_OPN_2PTS025_0429_20150717_050832_20150717_065831.EUM.nc	167.765	172.723	17.486	3706	6252	0	2535	1	10
SRL_OPN_2PTS025_0432_20150717_065830_20150717_083659.EUM.nc	178.260	179.869	21.223	4276	5631	0	1312	0	43
SRL_OPN_2PTS025_0434_20150717_083659_20150717_101458.EUM.nc	178.650	177.758	21.126	2718	5460	0	2738	1	3
SRL_OPN_2PTS025_0435_20150717_101457_20150717_115250.EUM.nc	177.810	177.582	24.492	2487	5522	0	3022	0	13
SRL_OPN_2PTS025_0437_20150717_115250_20150717_133143.EUM.nc	172.180	178.387	25.163	2876	5475	0	2578	0	21
SRL_OPN_2PTS025_0439_20150717_133143_20150717_152508.EUM.nc	177.920	180.547	15.991	3685	6380	0	2679	0	16
SRL_OPN_2PTS025_0442_20150717_152508_20150717_170449.EUM.nc	163.470	172.342	20.050	2739	5608	0	2841	0	28
SRL_OPN_2PTS025_0444_20150717_170448_20150717_184430.EUM.nc	166.580	171.016	18.032	3269	5549	0	2271	1	8
SRL_OPN_2PTS025_0446_20150717_184429_20150717_202340.EUM.nc	174.050	177.666	22.634	3427	5585	0	2154	0	4
SRL_OPN_2PTS025_0448_20150717_202339_20150717_220222.EUM.nc	170.720	175.420	22.359	3094	5543	0	2439	1	9
SRL_OPN_2PTS025_0450_20150717_220221_20150717_234013.EUM.nc	163.760	169.546	18.024	2726	5485	0	2746	1	12
SRL_OPN_2PTS025_0451_20150717_234012_20150718_011805.EUM.nc	167.280	176.324	24.233	3014	5519	0	2492	0	13
SRL_OPN_2PTS025_0453_20150718_011805_20150718_025635.EUM.nc	174.460	176.053	20.084	2888	5530	0	2635	0	7
SRL_OPN_2PTS025_0455_20150718_025634_20150718_043644.EUM.nc	170.630	172.163	18.267	2787	5470	0	2666	1	16
SRL_OPN_2PTS025_0457_20150718_043643_20150718_061848.EUM.nc	169.590	172.136	17.264	3799	5792	0	1979	0	14
SRL_OPN_2PTS025_0459_20150718_061847_20150718_080608.EUM.nc	174.900	177.491	19.676	4196	6115	0	1875	0	44

– Continued on next page

Table 11: K Brightness Temperature Statistics.

– Continued from previous page

File	Median	Mean	Std. Dev.	No. Obs.	Total Obs.	Default Lat/Lon	Flag (total)	Default (total)	3-Sigma Edited
SRL_OPN_2PTS025_0462_20150718_080607_20150718_094416.EUM.nc	180.290	179.985	19.238	3005	5555	0	2537	1	12
SRL_OPN_2PTS025_0463_20150718_094415_20150718_112201.EUM.nc	182.690	178.813	23.794	2090	5369	0	3274	0	5
SRL_OPN_2PTS025_0465_20150718_112202_20150718_130033.EUM.nc	168.830	179.320	24.875	2637	5365	0	2715	0	13
SRL_OPN_2PTS025_0467_20150718_130032_20150718_145350.EUM.nc	175.870	178.334	18.450	3536	6395	0	2836	0	23
SRL_OPN_2PTS025_0470_20150718_145351_20150718_163330.EUM.nc	168.275	170.976	16.784	3294	5647	0	2344	1	8
SRL_OPN_2PTS025_0472_20150718_163329_20150718_181315.EUM.nc	167.970	172.999	19.114	2995	5641	0	2624	0	22
SRL_OPN_2PTS025_0474_20150718_181315_20150718_195234.EUM.nc	173.450	177.449	22.448	3269	5606	0	2313	0	24
SRL_OPN_2PTS025_0476_20150718_195233_20150718_213121.EUM.nc	179.940	180.653	20.564	3548	5489	0	1908	1	32
SRL_OPN_2PTS025_0478_20150718_213120_20150718_230932.EUM.nc	165.770	172.076	17.487	2277	5411	0	3132	0	2
SRL_OPN_2PTS025_0479_20150718_230931_20150719_004713.EUM.nc	169.760	175.164	22.759	3175	5524	0	2336	1	12
SRL_OPN_2PTS025_0481_20150719_004712_20150719_022532.EUM.nc	170.625	174.162	19.246	2966	5520	0	2538	0	16
SRL_OPN_2PTS025_0483_20150719_022533_20150719_040459.EUM.nc	165.250	168.404	17.436	2741	5482	0	2724	0	17
SRL_OPN_2PTS025_0485_20150719_040458_20150719_054629.EUM.nc	172.305	172.599	16.179	3521	5709	0	2159	0	29
SRL_OPN_2PTS025_0487_20150719_054628_20150719_073513.EUM.nc	174.080	175.346	18.215	4042	6196	0	2146	1	7
SRL_OPN_2PTS025_0490_20150719_073512_20150719_091325.EUM.nc	181.565	179.861	21.219	3448	5567	0	2079	0	40
SRL_OPN_2PTS025_0491_20150719_091325_20150719_105119.EUM.nc	181.620	178.858	23.698	2399	5552	0	3148	0	5
SRL_OPN_2PTS025_0493_20150719_105120_20150719_122924.EUM.nc	167.590	174.356	20.877	2441	5390	0	2921	0	28
SRL_OPN_2PTS025_0495_20150719_122925_20150719_140849.EUM.nc	172.110	173.627	18.105	3082	5594	0	2499	0	13
SRL_OPN_2PTS025_0497_20150719_140849_20150719_160212.EUM.nc	170.940	172.841	16.637	3533	6431	0	2883	0	15
SRL_OPN_2PTS025_0500_20150719_160212_20150719_174152.EUM.nc	170.500	174.728	20.184	2772	5638	0	2848	0	18
SRL_OPN_2PTS025_0502_20150719_174151_20150719_192127.EUM.nc	169.880	172.768	19.770	3496	5661	0	2149	1	15
SRL_OPN_2PTS025_0504_20150719_192126_20150719_210025.EUM.nc	171.935	176.746	20.621	3642	5593	0	1936	1	14
SRL_OPN_2PTS025_0506_20150719_210025_20150719_223841.EUM.nc	166.420	173.585	20.865	2854	5432	0	2537	0	41
SRL_OPN_2PTS025_0507_20150719_223841_20150720_001644.EUM.nc	173.170	177.503	24.625	3076	5499	0	2414	0	9
SRL_OPN_2PTS025_0509_20150720_001643_20150720_015439.EUM.nc	171.530	176.649	19.039	3038	5520	0	2470	1	11
SRL_OPN_2PTS025_0511_20150720_015439_20150720_033347.EUM.nc	170.130	172.625	18.078	2973	5484	0	2497	0	14
SRL_OPN_2PTS025_0513_20150720_033347_20150720_051429.EUM.nc	169.130	169.552	15.845	2927	5523	0	2583	1	12
SRL_OPN_2PTS025_0515_20150720_051429_20150720_070418.EUM.nc	172.240	175.731	17.789	3679	6236	0	2535	0	22
SRL_OPN_2PTS025_0518_20150720_070417_20150720_084252.EUM.nc	179.000	178.660	18.873	4129	5634	0	1494	1	10
SRL_OPN_2PTS025_0520_20150720_084251_20150720_102042.EUM.nc	189.190	180.926	22.306	2619	5441	0	2814	0	8
SRL_OPN_2PTS025_0521_20150720_102042_20150720_115844.EUM.nc	176.915	180.885	23.958	2451	5526	0	3064	0	11
SRL_OPN_2PTS025_0523_20150720_115843_20150720_133733.EUM.nc	174.510	176.702	20.719	2944	5472	0	2476	0	52
SRL_OPN_2PTS025_0525_20150720_133732_20150720_153059.EUM.nc	174.500	176.385	18.258	3709	6398	0	2681	0	8
SRL_OPN_2PTS025_0528_20150720_153058_20150720_171048.EUM.nc	175.500	173.950	18.079	2755	5593	0	2829	0	9
SRL_OPN_2PTS025_0530_20150720_171047_20150720_185019.EUM.nc	167.680	174.022	18.980	3310	5547	0	2196	0	41
SRL_OPN_2PTS025_0532_20150720_185018_20150720_202936.EUM.nc	175.690	178.117	21.669	3443	5600	0	2108	0	49
SRL_OPN_2PTS025_0534_20150720_202937_20150720_220807.EUM.nc	174.330	175.313	19.746	3052	5524	0	2450	0	22
SRL_OPN_2PTS025_0536_20150720_220806_20150720_234606.EUM.nc	163.570	173.603	24.326	2919	5521	0	2584	0	18
SRL_OPN_2PTS025_0537_20150720_234606_20150721_012351.EUM.nc	171.650	176.365	21.244	2922	5522	0	2583	1	16

– Continued on next page

Table 11: K Brightness Temperature Statistics.

– Continued from previous page

File	Median	Mean	Std. Dev.	No. Obs.	Total Obs.	Default Lat/Lon	Flag (total)	Default (total)	3-Sigma Edited
SRL_OPN_2PTS025_0539_20150721_012350_20150721_030234.EUM.nc	171.845	174.616	17.817	2811	5586	0	2720	0	55
SRL_OPN_2PTS025_0541_20150721_030234_20150721_044240.EUM.nc	167.320	170.131	17.506	2838	5500	0	2645	0	17
SRL_OPN_2PTS025_0543_20150721_044239_20150721_062453.EUM.nc	168.110	170.890	16.070	3761	5813	0	1974	0	78
SRL_OPN_2PTS025_0545_20150721_062453_20150721_081155.EUM.nc	175.260	176.059	19.047	4266	6111	0	1815	1	29
SRL_OPN_2PTS025_0548_20150721_081154_20150721_095002.EUM.nc	187.820	181.701	23.187	2917	5438	0	2517	0	4
SRL_OPN_2PTS025_0549_20150721_095001_20150721_112757.EUM.nc	176.280	178.538	22.008	2092	5420	0	3323	0	5
SRL_OPN_2PTS025_0551_20150721_112756_20150721_130623.EUM.nc	170.250	177.345	23.278	2741	5497	0	2750	0	6
SRL_OPN_2PTS025_0553_20150721_130623_20150721_145943.EUM.nc	172.915	175.664	19.443	3556	6417	0	2827	0	34
SRL_OPN_2PTS025_0556_20150721_145942_20150721_163922.EUM.nc	169.430	171.250	17.689	3108	5618	0	2459	0	51
SRL_OPN_2PTS025_0558_20150721_163923_20150721_181906.EUM.nc	163.500	172.483	20.300	3077	5521	0	2408	0	36
SRL_OPN_2PTS025_0560_20150721_181905_20150721_195824.EUM.nc	170.330	175.662	20.604	3257	5591	0	2302	0	32
SRL_OPN_2PTS025_0562_20150721_195823_20150721_213717.EUM.nc	177.230	178.054	18.766	3507	5611	0	2077	0	27
SRL_OPN_2PTS025_0564_20150721_213716_20150721_231517.EUM.nc	181.060	176.846	21.017	2386	5400	0	3009	0	5
SRL_OPN_2PTS025_0565_20150721_231517_20150722_005307.EUM.nc	168.970	175.508	21.812	3063	5545	0	2480	0	2
SRL_OPN_2PTS025_0567_20150722_005306_20150722_023120.EUM.nc	169.930	173.659	18.705	3021	5516	0	2487	0	8
SRL_OPN_2PTS025_0569_20150722_023119_20150722_041102.EUM.nc	168.945	170.291	17.598	2725	5512	0	2770	0	17
SRL_OPN_2PTS025_0571_20150722_041101_20150722_055231.EUM.nc	170.260	172.924	16.589	3639	5726	0	2029	0	58
SRL_OPN_2PTS025_0573_20150722_055230_20150722_074101.EUM.nc	171.905	174.973	18.347	4078	6172	0	2071	1	22
SRL_OPN_2PTS025_0576_20150722_074100_20150722_091919.EUM.nc	183.650	180.182	20.311	3339	5584	0	2235	0	10
SRL_OPN_2PTS025_0577_20150722_091919_20150722_105705.EUM.nc	182.800	180.916	23.632	2338	5506	0	3163	0	5
SRL_OPN_2PTS025_0579_20150722_105704_20150722_123521.EUM.nc	173.365	175.974	20.640	2420	5399	0	2971	0	8
SRL_OPN_2PTS025_0581_20150722_123520_20150722_141443.EUM.nc	171.440	174.575	18.517	3180	5582	0	2389	0	13
SRL_OPN_2PTS025_0583_20150722_141443_20150722_160804.EUM.nc	173.690	174.340	15.946	3579	6400	0	2784	1	36
SRL_OPN_2PTS025_0586_20150722_160804_20150722_210613.EUM.nc	171.690	175.349	20.160	9709	16822	0	7007	0	106
SRL_OPN_2PTS025_0592_20150722_210612_20150722_224435.EUM.nc	166.200	172.110	21.135	2760	5400	0	2633	0	7
SRL_OPN_2PTS025_0593_20150722_224435_20150723_002226.EUM.nc	164.830	174.259	23.081	3035	5472	0	2427	0	10
SRL_OPN_2PTS025_0595_20150723_002225_20150723_020024.EUM.nc	172.875	175.297	20.467	3085	5544	0	2456	0	3
SRL_OPN_2PTS025_0597_20150723_020023_20150723_033927.EUM.nc	168.345	170.097	15.461	2861	5475	0	2587	0	27
SRL_OPN_2PTS025_0599_20150723_033927_20150723_052026.EUM.nc	173.485	173.439	16.635	2895	5545	0	2611	0	39
SRL_OPN_2PTS025_0601_20150723_052025_20150723_071003.EUM.nc	167.805	171.777	17.535	3673	6230	0	2510	0	47
SRL_OPN_2PTS025_0604_20150723_071003_20150723_084826.EUM.nc	180.820	179.696	19.398	4004	5592	0	1528	0	60
SRL_OPN_2PTS025_0605_20150723_084826_20150723_102623.EUM.nc	176.350	177.671	23.723	2646	5449	0	2803	0	0
SRL_OPN_2PTS025_0607_20150723_102624_20150723_120419.EUM.nc	177.390	178.768	22.146	2505	5508	0	3001	0	2
SRL_OPN_2PTS025_0609_20150723_120419_20150723_134320.EUM.nc	174.360	179.362	24.046	3015	5532	0	2497	0	20
SRL_OPN_2PTS025_0611_20150723_134320_20150723_153647.EUM.nc	175.110	176.414	18.480	3711	6422	0	2707	0	4
SRL_OPN_2PTS025_0614_20150723_153647_20150723_171628.EUM.nc	165.610	173.127	20.772	2689	5604	0	2856	0	59
SRL_OPN_2PTS025_0616_20150723_171627_20150723_185606.EUM.nc	169.285	173.792	19.632	3318	5564	0	2222	0	24
SRL_OPN_2PTS025_0618_20150723_185606_20150723_203514.EUM.nc	174.570	177.309	18.931	3536	5617	0	2053	0	28
SRL_OPN_2PTS025_0620_20150723_203513_20150723_221350.EUM.nc	163.300	171.945	19.484	2985	5547	0	2552	0	10

– Continued on next page

Table 11: K Brightness Temperature Statistics.

– Continued from previous page

File	Median	Mean	Std. Dev.	No. Obs.	Total Obs.	Default Lat/Lon	Flag (total)	Default (total)	3-Sigma Edited
SRL_OPN_2PTS025_0622_20150723_221349_20150723_235139.EUM.nc	169.635	173.059	21.621	2915	5482	0	2563	1	3
SRL_OPN_2PTS025_0623_20150723_235139_20150724_012933.EUM.nc	176.580	179.588	24.399	3004	5512	0	2499	0	9
SRL_OPN_2PTS025_0625_20150724_012933_20150724_030813.EUM.nc	168.335	173.444	19.647	2860	5542	0	2650	0	32
SRL_OPN_2PTS025_0627_20150724_030812_20150724_044833.EUM.nc	171.660	172.317	16.999	2855	5506	0	2617	0	34
SRL_OPN_2PTS025_0629_20150724_044833_20150724_063055.EUM.nc	164.835	170.605	19.691	3785	5813	0	1983	0	45
SRL_OPN_2PTS025_0631_20150724_063055_20150724_081739.EUM.nc	180.220	179.205	18.716	4342	6099	0	1740	0	17
SRL_OPN_2PTS025_0634_20150724_081739_20150724_095535.EUM.nc	180.810	177.591	22.202	2889	5434	0	2525	1	19
SRL_OPN_2PTS025_0635_20150724_095534_20150724_113330.EUM.nc	182.170	179.354	25.342	2286	5428	0	3141	0	1
SRL_OPN_2PTS025_0637_20150724_113329_20150724_131209.EUM.nc	178.120	177.993	22.567	2800	5477	0	2666	0	11
SRL_OPN_2PTS025_0639_20150724_131210_20150724_150522.EUM.nc	172.520	175.997	18.965	3606	6416	0	2805	0	5
SRL_OPN_2PTS025_0642_20150724_150522_20150724_164511.EUM.nc	172.250	172.244	16.843	2957	5601	0	2595	0	49
SRL_OPN_2PTS025_0644_20150724_164510_20150724_182445.EUM.nc	164.350	171.197	20.098	3214	5520	0	2279	0	27
SRL_OPN_2PTS025_0646_20150724_182444_20150724_200410.EUM.nc	176.270	176.761	19.381	3174	5608	0	2403	0	31
SRL_OPN_2PTS025_0648_20150724_200409_20150724_214252.EUM.nc	179.105	177.163	23.103	3458	5555	0	2083	0	14
SRL_OPN_2PTS025_0650_20150724_214251_20150724_232059.EUM.nc	172.675	173.477	20.118	2510	5368	0	2845	1	12
SRL_OPN_2PTS025_0651_20150724_232058_20150725_005840.EUM.nc	168.250	176.038	20.918	2999	5536	0	2527	1	9
SRL_OPN_2PTS025_0653_20150725_005839_20150725_023705.EUM.nc	167.920	173.845	19.771	3034	5556	0	2513	0	9
SRL_OPN_2PTS025_0655_20150725_023705_20150725_041645.EUM.nc	170.220	170.233	18.569	2741	5460	0	2689	0	30
SRL_OPN_2PTS025_0657_20150725_041644_20150725_055830.EUM.nc	163.490	169.891	17.674	3664	5765	0	2064	1	36
SRL_OPN_2PTS025_0659_20150725_055830_20150725_074646.EUM.nc	176.160	178.328	17.643	4068	6153	0	2016	1	68
SRL_OPN_2PTS025_0662_20150725_074646_20150725_092453.EUM.nc	183.630	180.402	20.965	3220	5549	0	2306	1	22
SRL_OPN_2PTS025_0663_20150725_092453_20150725_110246.EUM.nc	179.875	181.531	23.359	2292	5511	0	3209	0	10
SRL_OPN_2PTS025_0665_20150725_110245_20150725_124058.EUM.nc	172.255	174.960	20.314	2450	5383	0	2913	0	20
SRL_OPN_2PTS025_0667_20150725_124057_20150725_142034.EUM.nc	168.380	173.543	20.684	3282	5594	0	2303	0	9
SRL_OPN_2PTS025_0669_20150725_142033_20150725_161353.EUM.nc	173.535	173.471	17.476	3675	6393	0	2695	0	23
SRL_OPN_2PTS025_0672_20150725_161352_20150725_175331.EUM.nc	168.200	174.043	21.658	2878	5620	0	2728	0	14
SRL_OPN_2PTS025_0674_20150725_175330_20150725_193256.EUM.nc	170.870	174.102	17.208	3340	5633	0	2245	1	47
SRL_OPN_2PTS025_0676_20150725_193255_20150725_211158.EUM.nc	181.330	178.670	18.916	3485	5493	0	1990	0	18
SRL_OPN_2PTS025_0678_20150725_211158_20150725_225018.EUM.nc	167.550	171.737	18.254	2597	5502	0	2884	0	21
SRL_OPN_2PTS025_0679_20150725_225018_20150726_002759.EUM.nc	171.070	174.980	19.090	3119	5449	0	2319	0	11
SRL_OPN_2PTS025_0681_20150726_002758_20150726_020559.EUM.nc	164.835	173.470	21.889	3002	5536	0	2524	0	10
SRL_OPN_2PTS025_0683_20150726_020558_20150726_034517.EUM.nc	173.100	174.687	19.750	2808	5544	0	2715	0	21
SRL_OPN_2PTS025_0685_20150726_034516_20150726_052613.EUM.nc	165.415	170.896	20.981	2761	5577	0	2771	0	45
SRL_OPN_2PTS025_0687_20150726_052612_20150726_071540.EUM.nc	171.660	175.300	19.227	3811	6226	0	2406	1	8
SRL_OPN_2PTS025_0690_20150726_071539_20150726_085409.EUM.nc	178.310	177.877	20.047	3959	5604	0	1619	0	26
SRL_OPN_2PTS025_0691_20150726_085408_20150726_103156.EUM.nc	186.420	181.322	20.002	2513	5524	0	3005	0	6
SRL_OPN_2PTS025_0693_20150726_103157_20150726_121002.EUM.nc	178.190	177.487	20.212	2481	5514	0	3025	0	8
SRL_OPN_2PTS025_0695_20150726_121002_20150726_134902.EUM.nc	167.130	175.434	22.754	3057	5482	0	2425	0	0
SRL_OPN_2PTS025_0697_20150726_134901_20150726_154227.EUM.nc	174.290	174.974	19.048	3702	6401	0	2684	0	15

– Continued on next page

Table 11: K Brightness Temperature Statistics.

– Continued from previous page

File	Median	Mean	Std. Dev.	No. Obs.	Total Obs.	Default Lat/Lon	Flag (total)	Default (total)	3-Sigma Edited
SRL_OPN_2PTS025_0700_20150726_154226_20150726_172215.EUM.nc	169.730	173.742	21.043	2780	5539	0	2744	0	15
SRL_OPN_2PTS025_0702_20150726_172216_20150726_190145.EUM.nc	171.380	175.177	20.278	3339	5648	0	2292	0	17
SRL_OPN_2PTS025_0704_20150726_190144_20150726_204059.EUM.nc	173.070	175.340	17.960	3697	5632	0	1915	0	20
SRL_OPN_2PTS025_0706_20150726_204059_20150726_221924.EUM.nc	165.230	172.775	19.928	2972	5400	0	2421	0	7
SRL_OPN_2PTS025_0708_20150726_221923_20150726_235720.EUM.nc	167.110	172.700	21.005	2995	5523	0	2491	0	37
SRL_OPN_2PTS025_0709_20150726_235719_20150727_013508.EUM.nc	166.130	174.589	22.239	3122	5532	0	2407	0	3
SRL_OPN_2PTS025_0711_20150727_013508_20150727_031400.EUM.nc	171.120	172.988	18.948	2813	5510	0	2691	0	6
SRL_OPN_2PTS025_0713_20150727_031359_20150727_045419.EUM.nc	170.040	170.831	16.469	2910	5544	0	2599	0	35
SRL_OPN_2PTS025_0715_20150727_045418_20150727_063648.EUM.nc	166.125	170.338	16.532	3839	5841	0	1999	0	3
SRL_OPN_2PTS025_0717_20150727_063647_20150727_082314.EUM.nc	175.195	176.222	18.462	4301	6078	0	1741	1	35
SRL_OPN_2PTS025_0720_20150727_082314_20150727_100116.EUM.nc	182.305	181.071	19.440	2930	5468	0	2524	0	14
SRL_OPN_2PTS025_0721_20150727_100116_20150727_113913.EUM.nc	185.220	181.480	24.365	2320	5445	0	3116	0	9
SRL_OPN_2PTS025_0723_20150727_113913_20150727_131747.EUM.nc	166.665	174.748	24.191	2849	5417	0	2537	0	31
SRL_OPN_2PTS025_0725_20150727_131747_20150727_151110.EUM.nc	172.810	175.880	19.552	3643	6438	0	2781	0	14
SRL_OPN_2PTS025_0728_20150727_151110_20150727_165059.EUM.nc	165.770	171.379	19.826	2888	5601	0	2662	0	51
SRL_OPN_2PTS025_0730_20150727_165059_20150727_183033.EUM.nc	168.380	173.995	21.123	3224	5518	0	2286	1	7
SRL_OPN_2PTS025_0732_20150727_183033_20150727_200947.EUM.nc	172.680	177.503	18.979	3163	5594	0	2399	0	32
SRL_OPN_2PTS025_0734_20150727_200946_20150727_214834.EUM.nc	175.090	177.562	21.148	3409	5544	0	2117	0	18
SRL_OPN_2PTS025_0736_20150727_214833_20150727_232630.EUM.nc	174.040	173.783	20.601	2529	5346	0	2805	0	12
SRL_OPN_2PTS025_0737_20150727_232631_20150728_010422.EUM.nc	162.800	172.487	21.376	2791	5520	0	2712	1	16
SRL_OPN_2PTS025_0739_20150728_010421_20150728_024242.EUM.nc	171.440	174.660	20.053	2926	5548	0	2617	0	5
SRL_OPN_2PTS025_0741_20150728_024241_20150728_042235.EUM.nc	168.885	169.974	18.912	2719	5464	0	2700	0	45
SRL_OPN_2PTS025_0743_20150728_042234_20150728_060420.EUM.nc	169.810	173.724	17.247	3716	5766	0	2044	0	6
SRL_OPN_2PTS025_0745_20150728_060419_20150728_075221.EUM.nc	172.525	176.445	20.243	4131	6151	0	1998	1	21
SRL_OPN_2PTS025_0748_20150728_075221_20150728_093034.EUM.nc	181.900	180.399	17.536	3134	5531	0	2356	0	41
SRL_OPN_2PTS025_0749_20150728_093034_20150728_110818.EUM.nc	183.930	179.475	21.671	2318	5459	0	3130	0	11
SRL_OPN_2PTS025_0751_20150728_110817_20150728_124642.EUM.nc	163.980	171.144	20.105	2445	5364	0	2919	0	0
SRL_OPN_2PTS025_0753_20150728_124641_20150728_143953.EUM.nc	168.540	174.322	20.805	3457	6349	0	2881	0	11
SRL_OPN_2PTS025_0756_20150728_143953_20150728_161932.EUM.nc	171.445	172.028	17.289	3495	5623	0	2127	0	1
SRL_OPN_2PTS025_0758_20150728_161931_20150728_175916.EUM.nc	163.475	170.185	20.432	2818	4643	0	1823	0	2
SRL_OPN_2PTS025_0760_20150728_175916_20150728_193839.EUM.nc	174.180	177.978	22.005	3296	5626	0	2273	0	57
SRL_OPN_2PTS025_0762_20150728_193838_20150728_211738.EUM.nc	177.640	177.408	18.291	3469	5504	0	1955	0	80
SRL_OPN_2PTS025_0764_20150728_211738_20150728_225548.EUM.nc	169.610	171.702	20.161	2519	5473	0	2915	0	39
SRL_OPN_2PTS025_0765_20150728_225548_20150729_003337.EUM.nc	168.830	173.296	21.643	3203	5482	0	2266	0	13
SRL_OPN_2PTS025_0767_20150729_003337_20150729_021140.EUM.nc	169.120	174.269	18.714	3001	5533	0	2516	0	16
SRL_OPN_2PTS025_0769_20150729_021139_20150729_035104.EUM.nc	165.760	170.461	20.110	2749	5536	0	2759	0	28
SRL_OPN_2PTS025_0771_20150729_035104_20150729_053207.EUM.nc	171.500	173.169	16.545	2867	5585	0	2705	0	13
SRL_OPN_2PTS025_0773_20150729_053206_20150729_072122.EUM.nc	168.545	173.442	18.287	3953	6188	0	2214	0	21
SRL_OPN_2PTS025_0776_20150729_072122_20150729_085949.EUM.nc	180.090	179.595	18.286	3868	5605	0	1698	0	39

– Continued on next page

Table 11: K Brightness Temperature Statistics.

– Continued from previous page

File	Median	Mean	Std. Dev.	No. Obs.	Total Obs.	Default Lat/Lon	Flag (total)	Default (total)	3-Sigma Edited
SRL_OPN_2PTS025_0777_20150729_085948_20150729_103736.EUM.nc	184.240	179.470	20.732	2514	5539	0	3018	0	7
SRL_OPN_2PTS025_0779_20150729_103735_20150729_121544.EUM.nc	175.570	176.291	19.180	2467	5494	0	2988	0	39
SRL_OPN_2PTS025_0781_20150729_121543_20150729_135447.EUM.nc	169.120	172.636	19.509	3161	5514	0	2328	0	25
SRL_OPN_2PTS025_0783_20150729_135447_20150729_172801.EUM.nc	175.645	174.839	19.485	6480	11929	0	5428	1	20
SRL_OPN_2PTS025_0788_20150729_172800_20150729_190729.EUM.nc	173.270	175.701	22.078	3460	5634	0	2115	0	59
SRL_OPN_2PTS025_0790_20150729_190729_20150729_204634.EUM.nc	173.050	177.967	18.075	3714	5596	0	1862	0	20
SRL_OPN_2PTS025_0792_20150729_204633_20150729_222505.EUM.nc	165.910	171.339	20.953	2970	5425	0	2450	0	5
SRL_OPN_2PTS025_0794_20150729_222504_20150730_000259.EUM.nc	169.945	172.557	21.702	3047	5534	0	2458	0	29
SRL_OPN_2PTS025_0795_20150730_000259_20150730_014049.EUM.nc	169.030	175.005	20.111	3106	5539	0	2417	0	16
SRL_OPN_2PTS025_0797_20150730_014048_20150730_031936.EUM.nc	172.310	171.223	20.864	2802	5533	0	2683	0	48
SRL_OPN_2PTS025_0799_20150730_031935_20150730_050010.EUM.nc	167.040	170.735	15.956	2973	5592	0	2601	0	18
SRL_OPN_2PTS025_0801_20150730_050011_20150730_064249.EUM.nc	165.650	171.230	18.280	3789	5850	0	2049	0	12
SRL_OPN_2PTS025_0803_20150730_064248_20150730_082854.EUM.nc	175.610	176.934	20.809	4291	6054	0	1706	0	57
SRL_OPN_2PTS025_0806_20150730_082854_20150730_100655.EUM.nc	183.500	179.931	21.329	2893	5428	0	2533	0	2
SRL_OPN_2PTS025_0807_20150730_100654_20150730_114446.EUM.nc	175.800	177.592	23.854	2351	5467	0	3102	0	14
SRL_OPN_2PTS025_0809_20150730_114445_20150730_132332.EUM.nc	172.240	177.115	22.266	2907	5466	0	2525	0	34
SRL_OPN_2PTS025_0811_20150730_132331_20150730_151656.EUM.nc	175.000	178.774	20.412	3656	6405	0	2738	0	11
SRL_OPN_2PTS025_0814_20150730_151655_20150730_165636.EUM.nc	166.140	171.583	18.880	2874	5556	0	2663	0	19
SRL_OPN_2PTS025_0816_20150730_165636_20150730_183618.EUM.nc	169.580	174.918	20.424	3230	5524	0	2252	0	42
SRL_OPN_2PTS025_0818_20150730_183617_20150730_201531.EUM.nc	172.165	175.763	19.606	3305	5574	0	2245	1	23
SRL_OPN_2PTS025_0820_20150730_201530_20150730_215416.EUM.nc	166.440	172.023	21.934	3324	5535	0	2190	0	21
SRL_OPN_2PTS025_0822_20150730_215415_20150730_233210.EUM.nc	171.790	172.489	20.493	2533	5316	0	2768	0	15
SRL_OPN_2PTS025_0823_20150730_233211_20150731_011002.EUM.nc	167.210	172.874	19.004	2730	5522	0	2775	0	17
SRL_OPN_2PTS025_0825_20150731_011001_20150731_024825.EUM.nc	173.470	174.104	20.913	2865	5551	0	2681	0	5
SRL_OPN_2PTS025_0827_20150731_024825_20150731_042824.EUM.nc	163.690	169.415	17.206	2857	5549	0	2679	0	13
SRL_OPN_2PTS025_0829_20150731_042824_20150731_061018.EUM.nc	167.940	173.112	17.918	3679	5755	0	2059	0	17
SRL_OPN_2PTS025_0831_20150731_061017_20150731_075801.EUM.nc	175.185	175.843	22.473	4077	6119	0	1979	0	63
SRL_OPN_2PTS025_0834_20150731_075801_20150731_093612.EUM.nc	183.630	179.896	21.361	3067	5562	0	2493	0	2
SRL_OPN_2PTS025_0835_20150731_093613_20150731_111359.EUM.nc	176.820	177.470	21.908	2186	5498	0	3292	0	20
SRL_OPN_2PTS025_0837_20150731_111358_20150731_125224.EUM.nc	168.385	174.832	22.263	2567	5382	0	2796	0	19
SRL_OPN_2PTS025_0839_20150731_125223_20150731_144537.EUM.nc	170.445	174.758	18.308	3556	6384	0	2826	0	2
SRL_OPN_2PTS025_0842_20150731_144536_20150731_162517.EUM.nc	169.730	171.991	17.252	3435	5634	0	2189	0	10
SRL_OPN_2PTS025_0844_20150731_162516_20150731_180504.EUM.nc	168.090	173.847	21.429	3065	5654	0	2572	1	16
SRL_OPN_2PTS025_0846_20150731_180503_20150731_194425.EUM.nc	177.260	179.135	21.243	3357	5620	0	2242	1	20
SRL_OPN_2PTS025_0848_20150731_194424_20150731_212314.EUM.nc	170.410	174.511	19.138	3530	5467	0	1919	1	17
SRL_OPN_2PTS025_0850_20150731_212314_20150731_230128.EUM.nc	168.220	170.781	20.868	2408	5408	0	2988	1	11
SRL_OPN_2PTS025_0851_20150731_230127_20150801_003918.EUM.nc	170.740	176.819	22.288	3265	5518	0	2241	0	12
SRL_OPN_2PTS025_0853_20150801_003918_20150801_021723.EUM.nc	177.320	175.674	23.023	2940	5527	0	2548	0	39
SRL_OPN_2PTS025_0855_20150801_021722_20150801_035643.EUM.nc	167.490	169.834	16.809	2756	5554	0	2785	0	13

– Continued on next page

Table 11: K Brightness Temperature Statistics.

– Continued from previous page

File	Median	Mean	Std. Dev.	No. Obs.	Total Obs.	Default Lat/Lon	Flag (total)	Default (total)	3-Sigma Edited
SRL_OPN_2PTS025_0857_20150801_035644_20150801_053803.EUM.nc	166.845	171.086	16.890	3033	5570	0	2514	0	23
SRL_OPN_2PTS025_0859_20150801_053803_20150801_072705.EUM.nc	178.355	179.832	20.937	4100	6231	0	2115	0	16
SRL_OPN_2PTS025_0862_20150801_072706_20150801_090522.EUM.nc	177.465	176.601	22.307	3713	5556	0	1789	1	53
SRL_OPN_2PTS025_0863_20150801_090521_20150801_104316.EUM.nc	178.785	178.910	20.444	2581	5549	0	2957	0	11
SRL_OPN_2PTS025_0865_20150801_104315_20150801_122118.EUM.nc	166.260	174.243	21.859	2579	5494	0	2899	0	16
SRL_OPN_2PTS025_0867_20150801_122117_20150801_140035.EUM.nc	171.970	174.797	20.032	3290	5547	0	2227	0	30
SRL_OPN_2PTS025_0869_20150801_140035_20150801_155401.EUM.nc	174.550	173.770	18.376	3493	6418	0	2893	0	32
SRL_OPN_2PTS025_0872_20150801_155400_20150801_173340.EUM.nc	172.560	175.535	19.060	2726	5503	0	2758	0	19
SRL_OPN_2PTS025_0874_20150801_173341_20150801_191316.EUM.nc	172.960	177.719	24.458	3552	5642	0	2066	1	23
SRL_OPN_2PTS025_0876_20150801_191316_20150801_205217.EUM.nc	169.170	174.229	20.195	3695	5623	0	1908	0	20
SRL_OPN_2PTS025_0878_20150801_205218_20150801_223047.EUM.nc	165.140	171.129	19.964	2972	5436	0	2448	0	16
SRL_OPN_2PTS025_0880_20150801_223047_20150802_000831.EUM.nc	166.895	173.125	21.196	3023	5494	0	2431	1	39
SRL_OPN_2PTS025_0881_20150802_000830_20150802_014631.EUM.nc	174.940	174.379	20.673	3178	5543	0	2361	0	4
SRL_OPN_2PTS025_0883_20150802_014630_20150802_032523.EUM.nc	170.340	173.007	18.448	2905	5476	0	2555	0	16
SRL_OPN_2PTS025_0885_20150802_032522_20150802_050555.EUM.nc	167.930	172.207	20.175	2880	5570	0	2674	0	16
SRL_OPN_2PTS025_0887_20150802_050554_20150802_065559.EUM.nc	170.035	175.547	23.154	3731	6255	0	2517	0	7
SRL_OPN_2PTS025_0890_20150802_065558_20150802_083437.EUM.nc	172.850	175.003	20.151	4343	5642	0	1286	0	13
SRL_OPN_2PTS025_0892_20150802_083436_20150802_101228.EUM.nc	186.935	181.794	21.860	2801	5450	0	2632	0	17
SRL_OPN_2PTS025_0893_20150802_101228_20150802_115027.EUM.nc	168.550	175.193	21.677	2391	5527	0	3114	0	22
SRL_OPN_2PTS025_0895_20150802_115026_20150802_132910.EUM.nc	176.770	179.873	22.893	2998	5445	0	2437	0	10
SRL_OPN_2PTS025_0897_20150802_132910_20150802_152236.EUM.nc	176.835	177.396	19.550	3709	6391	0	2667	0	15
SRL_OPN_2PTS025_0900_20150802_152236_20150802_170224.EUM.nc	171.400	172.950	19.087	2849	5561	0	2709	1	2
SRL_OPN_2PTS025_0902_20150802_170223_20150802_184157.EUM.nc	172.940	176.181	22.573	3235	5523	0	2258	1	29
SRL_OPN_2PTS025_0904_20150802_184157_20150802_202116.EUM.nc	168.600	175.923	21.147	3428	5591	0	2136	0	27
SRL_OPN_2PTS025_0906_20150802_202115_20150802_215951.EUM.nc	169.240	172.207	21.335	3097	5511	0	2402	0	12
SRL_OPN_2PTS025_0908_20150802_215951_20150802_233752.EUM.nc	161.710	168.003	17.010	2691	5462	0	2742	1	28
SRL_OPN_2PTS025_0909_20150802_233751_20150803_011535.EUM.nc	170.350	177.199	21.917	2959	5509	0	2526	0	24
SRL_OPN_2PTS025_0911_20150803_011534_20150803_025411.EUM.nc	170.695	175.668	20.101	2855	5565	0	2689	0	21
SRL_OPN_2PTS025_0913_20150803_025410_20150803_043407.EUM.nc	169.410	172.958	19.835	2898	5496	0	2589	0	9
SRL_OPN_2PTS025_0915_20150803_043407_20150803_061618.EUM.nc	168.000	172.737	19.286	3764	5812	0	2037	0	11
SRL_OPN_2PTS025_0917_20150803_061617_20150803_080346.EUM.nc	172.820	175.250	19.640	4193	6121	0	1910	0	18
SRL_OPN_2PTS025_0920_20150803_080345_20150803_094147.EUM.nc	177.050	180.434	21.786	3064	5550	0	2481	0	5
SRL_OPN_2PTS025_0921_20150803_094147_20150803_111940.EUM.nc	169.810	176.456	22.667	2262	5401	0	3135	0	4
SRL_OPN_2PTS025_0923_20150803_111940_20150803_125802.EUM.nc	171.505	177.806	23.712	2634	5372	0	2700	0	38
SRL_OPN_2PTS025_0925_20150803_125802_20150803_145118.EUM.nc	170.810	172.213	19.100	3620	6398	0	2763	0	15
SRL_OPN_2PTS025_0928_20150803_145117_20150803_163106.EUM.nc	171.780	174.224	18.462	3382	5670	0	2281	0	7
SRL_OPN_2PTS025_0930_20150803_163106_20150803_181043.EUM.nc	172.490	175.654	20.628	3059	5614	0	2552	0	3
SRL_OPN_2PTS025_0932_20150803_181042_20150803_195003.EUM.nc	170.890	175.242	19.307	3314	5630	0	2269	0	47
SRL_OPN_2PTS025_0934_20150803_195002_20150803_212858.EUM.nc	172.970	173.951	18.293	3644	5496	0	1838	0	14

– Continued on next page

Table 11: K Brightness Temperature Statistics.

– Continued from previous page

File	Median	Mean	Std. Dev.	No. Obs.	Total Obs.	Default Lat/Lon	Flag (total)	Default (total)	3-Sigma Edited
SRL_OPN_2PTS025_0936_20150803_212857_20150803_230711.EUM.nc	163.505	170.891	18.677	2278	5454	0	3144	0	32
SRL_OPN_2PTS025_0937_20150803_230711_20150804_004452.EUM.nc	173.285	177.069	21.672	3203	5511	0	2292	1	15
SRL_OPN_2PTS025_0939_20150804_004452_20150804_022300.EUM.nc	168.840	174.501	19.111	2978	5543	0	2548	0	17
SRL_OPN_2PTS025_0941_20150804_022259_20150804_040234.EUM.nc	166.790	170.363	18.527	2789	5483	0	2684	0	10
SRL_OPN_2PTS025_0943_20150804_040234_20150804_054352.EUM.nc	172.580	174.684	19.631	3361	5702	0	2315	0	26
SRL_OPN_2PTS025_0953_20150804_122701_20150804_140617.EUM.nc	168.635	171.476	21.359	3198	5578	0	2360	0	20
SRL_OPN_2PTS025_0955_20150804_140616_20150804_155941.EUM.nc	170.300	174.605	19.691	3398	6379	0	2906	0	75
SRL_OPN_2PTS025_0958_20150804_155940_20150804_173929.EUM.nc	163.965	170.897	20.991	2811	5644	0	2796	0	37
SRL_OPN_2PTS025_0960_20150804_173928_20150804_191855.EUM.nc	173.920	176.102	19.403	3559	5639	0	2058	0	22
SRL_OPN_2PTS025_0962_20150804_191855_20150804_205803.EUM.nc	174.250	177.208	21.147	3715	5599	0	1872	1	11
SRL_OPN_2PTS025_0964_20150804_205802_20150804_223620.EUM.nc	163.310	171.465	20.806	2912	5403	0	2451	0	40
SRL_OPN_2PTS025_0965_20150804_223620_20150805_001412.EUM.nc	169.680	176.052	22.870	3040	5486	0	2438	1	7
SRL_OPN_2PTS025_0967_20150805_001411_20150805_015206.EUM.nc	172.710	175.955	19.356	3182	5505	0	2320	0	3
SRL_OPN_2PTS025_0969_20150805_015205_20150805_033111.EUM.nc	167.865	173.100	19.669	2935	5485	0	2535	0	15
SRL_OPN_2PTS025_0971_20150805_033110_20150805_051150.EUM.nc	172.825	175.046	17.854	2901	5557	0	2629	0	27
SRL_OPN_2PTS025_0973_20150805_051150_20150805_070145.EUM.nc	170.620	174.881	18.293	3644	6252	0	2533	1	74
SRL_OPN_2PTS025_0976_20150805_070144_20150805_084011.EUM.nc	170.860	175.141	19.854	4202	5615	0	1368	0	45
SRL_OPN_2PTS025_0978_20150805_084012_20150805_101809.EUM.nc	183.550	179.412	24.244	2761	5454	0	2691	1	1
SRL_OPN_2PTS025_0979_20150805_101808_20150805_115603.EUM.nc	177.200	180.957	22.049	2474	5525	0	3049	0	2
SRL_OPN_2PTS025_0981_20150805_115602_20150805_133459.EUM.nc	171.740	176.060	22.813	2985	5446	0	2443	0	18
SRL_OPN_2PTS025_0983_20150805_133459_20150805_152824.EUM.nc	173.360	175.492	18.834	3720	6374	0	2641	0	13
SRL_OPN_2PTS025_0986_20150805_152823_20150805_170804.EUM.nc	168.760	173.049	20.022	2788	5584	0	2777	0	19
SRL_OPN_2PTS025_0988_20150805_170803_20150805_184744.EUM.nc	172.730	176.961	20.820	3455	5547	0	2088	0	4
SRL_OPN_2PTS025_0990_20150805_184744_20150805_202654.EUM.nc	168.610	172.781	20.589	3416	5597	0	2148	0	33
SRL_OPN_2PTS025_0992_20150805_202653_20150805_220534.EUM.nc	169.615	173.007	17.654	3099	5499	0	2382	1	17
SRL_OPN_2PTS025_0994_20150805_220533_20150805_234324.EUM.nc	168.195	173.462	20.353	2832	5530	0	2670	0	28
SRL_OPN_2PTS025_0995_20150805_234323_20150806_012118.EUM.nc	166.720	174.130	22.762	2984	5523	0	2526	1	12
SRL_OPN_2PTS025_0997_20150806_012117_20150806_025950.EUM.nc	172.550	174.639	19.938	2821	5581	0	2730	0	30
SRL_OPN_2PTS025_0999_20150806_025950_20150806_044002.EUM.nc	169.200	172.893	18.299	2901	5518	0	2609	1	7

28 Ka Brightness Temperature Table

Table 12: Ka Brightness Temperature Statistics.

File	Median	Mean	Std. Dev.	No. Obs.	Total Obs.	Default Lat/Lon	Flag (total)	Default (total)	3-Sigma Edited
SRL_OPN_2PTS024_1001_20150702_043936_20150702_062145.EUM.nc	168.470	169.254	8.805	3767	5803	0	1951	0	85
SRL_OPN_2PTS025_0001_20150702_062145_20150702_080856.EUM.nc	170.600	172.064	8.777	4089	6105	0	1896	1	119
SRL_OPN_2PTS025_0004_20150702_080856_20150702_094704.EUM.nc	171.770	171.261	8.410	2815	5550	0	2659	0	76
SRL_OPN_2PTS025_0005_20150702_094704_20150702_112451.EUM.nc	169.195	170.299	9.717	2015	5425	0	3300	1	109
SRL_OPN_2PTS025_0007_20150702_112450_20150702_130323.EUM.nc	170.795	171.298	8.036	2552	5349	0	2723	0	74
SRL_OPN_2PTS025_0009_20150702_130322_20150702_145641.EUM.nc	169.440	169.687	7.584	3373	6403	0	2916	0	114
SRL_OPN_2PTS025_0012_20150702_145640_20150702_163620.EUM.nc	169.190	169.197	7.663	3127	5650	0	2398	0	125
SRL_OPN_2PTS025_0014_20150702_163620_20150702_181605.EUM.nc	167.660	170.032	8.642	2891	5624	0	2657	0	76
SRL_OPN_2PTS025_0016_20150702_181605_20150702_195523.EUM.nc	169.810	171.179	9.558	2974	5592	0	2337	0	281
SRL_OPN_2PTS025_0018_20150702_195523_20150702_213409.EUM.nc	169.140	169.947	8.787	3336	5485	0	1979	0	170
SRL_OPN_2PTS025_0020_20150702_213409_20150702_231219.EUM.nc	169.785	169.886	6.858	2203	5423	0	3179	0	41
SRL_OPN_2PTS025_0021_20150702_231218_20150703_005008.EUM.nc	173.260	172.766	7.604	3019	5545	0	2410	0	116
SRL_OPN_2PTS025_0023_20150703_005008_20150703_022820.EUM.nc	168.060	168.458	7.416	2902	5517	0	2528	0	87
SRL_OPN_2PTS025_0025_20150703_022819_20150703_040759.EUM.nc	166.375	166.589	5.974	2496	5499	0	2795	0	208
SRL_OPN_2PTS025_0027_20150703_040758_20150703_054925.EUM.nc	169.380	169.306	7.935	3527	5702	0	2066	0	109
SRL_OPN_2PTS025_0029_20150703_054925_20150703_073801.EUM.nc	169.860	170.177	7.727	3838	6178	0	2125	0	215
SRL_OPN_2PTS025_0032_20150703_073801_20150703_091612.EUM.nc	171.910	171.857	8.011	3200	5562	0	2195	0	167
SRL_OPN_2PTS025_0033_20150703_091611_20150703_105407.EUM.nc	171.150	171.427	9.302	2219	5541	0	3207	1	114
SRL_OPN_2PTS025_0035_20150703_105406_20150703_123214.EUM.nc	166.810	168.464	6.964	2406	5389	0	2948	0	35
SRL_OPN_2PTS025_0037_20150703_123214_20150703_141140.EUM.nc	169.700	169.329	7.739	2920	5608	0	2459	0	229
SRL_OPN_2PTS025_0039_20150703_141139_20150703_160503.EUM.nc	169.470	170.029	7.422	3337	6391	0	2966	0	88
SRL_OPN_2PTS025_0042_20150703_160502_20150703_174442.EUM.nc	168.160	168.798	7.843	2737	5625	0	2833	1	54
SRL_OPN_2PTS025_0044_20150703_174442_20150703_192416.EUM.nc	169.180	169.657	8.588	3208	5645	0	2242	1	194
SRL_OPN_2PTS025_0046_20150703_192415_20150703_210312.EUM.nc	167.425	168.370	7.415	3295	5592	0	2052	0	245
SRL_OPN_2PTS025_0048_20150703_210312_20150703_224137.EUM.nc	169.055	169.558	7.722	2561	5402	0	2740	0	101
SRL_OPN_2PTS025_0049_20150703_224136_20150704_001920.EUM.nc	168.855	169.374	8.469	2998	5480	0	2392	0	90
SRL_OPN_2PTS025_0051_20150704_001919_20150704_015725.EUM.nc	170.470	169.616	7.817	2902	5537	0	2523	1	111
SRL_OPN_2PTS025_0053_20150704_015725_20150704_033625.EUM.nc	166.590	167.229	6.940	2746	5476	0	2554	0	176
SRL_OPN_2PTS025_0055_20150704_033624_20150704_051719.EUM.nc	165.940	166.213	6.548	2736	5564	0	2626	0	202
SRL_OPN_2PTS025_0057_20150704_051719_20150704_070703.EUM.nc	170.120	170.510	8.824	3487	6229	0	2476	0	266
SRL_OPN_2PTS025_0060_20150704_070702_20150704_084528.EUM.nc	170.185	170.989	7.938	3751	5606	0	1624	0	231
SRL_OPN_2PTS025_0061_20150704_084527_20150704_102316.EUM.nc	172.000	171.755	7.597	2438	5439	0	2857	0	144
SRL_OPN_2PTS025_0063_20150704_102316_20150704_120120.EUM.nc	170.795	170.073	9.103	2434	5502	0	2986	0	82
SRL_OPN_2PTS025_0065_20150704_120119_20150704_134012.EUM.nc	167.990	169.936	8.925	2899	5517	0	2561	0	57
SRL_OPN_2PTS025_0067_20150704_134011_20150704_153337.EUM.nc	170.040	169.873	7.550	3541	6402	0	2659	0	202
SRL_OPN_2PTS025_0070_20150704_153337_20150704_171325.EUM.nc	169.190	169.662	8.081	2629	5609	0	2883	0	97

– Continued on next page

Table 12: Ka Brightness Temperature Statistics.

– Continued from previous page

File	Median	Mean	Std. Dev.	No. Obs.	Total Obs.	Default Lat/Lon	Flag (total)	Default (total)	3-Sigma Edited
SRL_OPN_2PTS025_0072_20150704_171324_20150704_185256.EUM.nc	170.135	170.864	8.517	3173	5557	0	2279	0	105
SRL_OPN_2PTS025_0074_20150704_185255_20150704_203213.EUM.nc	167.710	169.127	8.753	3221	5596	0	2141	0	234
SRL_OPN_2PTS025_0076_20150704_203212_20150704_221042.EUM.nc	168.540	169.306	8.381	2755	5511	0	2556	0	200
SRL_OPN_2PTS025_0078_20150704_221042_20150704_234841.EUM.nc	166.625	166.763	7.448	2725	5516	0	2602	0	189
SRL_OPN_2PTS025_0079_20150704_234841_20150705_012627.EUM.nc	169.330	168.969	8.096	2863	5502	0	2577	1	61
SRL_OPN_2PTS025_0081_20150705_012627_20150705_030511.EUM.nc	166.680	168.494	7.785	2798	5566	0	2685	0	83
SRL_OPN_2PTS025_0083_20150705_030510_20150705_044520.EUM.nc	166.565	167.398	7.514	2755	5480	0	2625	1	99
SRL_OPN_2PTS025_0085_20150705_044519_20150705_062736.EUM.nc	169.740	169.639	8.240	3581	5815	0	1981	0	253
SRL_OPN_2PTS025_0087_20150705_062735_20150705_081439.EUM.nc	170.615	170.990	7.337	4024	6117	0	1866	1	226
SRL_OPN_2PTS025_0090_20150705_081439_20150705_095236.EUM.nc	172.590	173.017	7.762	2592	5442	0	2609	1	240
SRL_OPN_2PTS025_0091_20150705_095236_20150705_113031.EUM.nc	166.990	169.528	10.431	2011	5387	0	3199	0	177
SRL_OPN_2PTS025_0093_20150705_113030_20150705_130859.EUM.nc	169.405	170.095	8.183	2624	5449	0	2719	0	106
SRL_OPN_2PTS025_0095_20150705_130859_20150705_150220.EUM.nc	169.265	169.973	8.715	3378	6410	0	2858	0	174
SRL_OPN_2PTS025_0098_20150705_150219_20150705_164208.EUM.nc	169.560	169.285	6.729	2919	5640	0	2582	0	139
SRL_OPN_2PTS025_0100_20150705_164208_20150705_182143.EUM.nc	169.530	170.050	7.772	3001	5535	0	2384	0	150
SRL_OPN_2PTS025_0102_20150705_182142_20150705_200101.EUM.nc	168.605	169.930	9.178	3029	5582	0	2399	1	153
SRL_OPN_2PTS025_0104_20150705_200101_20150705_213952.EUM.nc	169.140	171.222	9.442	3331	5590	0	2183	0	76
SRL_OPN_2PTS025_0106_20150705_213951_20150705_231752.EUM.nc	170.260	169.498	7.441	2264	5314	0	2891	0	159
SRL_OPN_2PTS025_0107_20150705_231751_20150706_005542.EUM.nc	169.520	169.958	9.428	2800	5537	0	2580	0	157
SRL_OPN_2PTS025_0109_20150706_005542_20150706_023357.EUM.nc	170.150	169.825	7.560	2804	5521	0	2508	0	209
SRL_OPN_2PTS025_0111_20150706_023357_20150706_041342.EUM.nc	165.370	166.357	6.872	2527	5514	0	2790	0	197
SRL_OPN_2PTS025_0113_20150706_041341_20150706_055515.EUM.nc	167.530	167.384	6.893	3547	5731	0	2054	0	130
SRL_OPN_2PTS025_0115_20150706_055514_20150706_074338.EUM.nc	169.600	170.374	7.789	3869	6162	0	2121	1	171
SRL_OPN_2PTS025_0118_20150706_074338_20150706_092155.EUM.nc	171.660	171.598	7.315	3131	5555	0	2291	0	133
SRL_OPN_2PTS025_0119_20150706_092154_20150706_105939.EUM.nc	169.910	169.824	9.139	2128	5501	0	3320	0	53
SRL_OPN_2PTS025_0121_20150706_105940_20150706_123758.EUM.nc	167.710	169.388	8.417	2386	5393	0	2986	0	21
SRL_OPN_2PTS025_0123_20150706_123757_20150706_141721.EUM.nc	167.860	168.935	7.082	3020	5601	0	2353	0	228
SRL_OPN_2PTS025_0125_20150706_141722_20150706_161043.EUM.nc	170.360	171.289	8.331	3457	6404	0	2845	0	102
SRL_OPN_2PTS025_0128_20150706_161042_20150706_175030.EUM.nc	170.500	171.328	8.877	2646	5629	0	2807	0	176
SRL_OPN_2PTS025_0130_20150706_175029_20150706_192954.EUM.nc	169.680	169.179	8.053	3100	5636	0	2318	0	218
SRL_OPN_2PTS025_0132_20150706_192953_20150706_210850.EUM.nc	167.820	167.823	6.106	3032	5487	0	2125	1	329
SRL_OPN_2PTS025_0134_20150706_210850_20150706_224711.EUM.nc	170.355	170.610	9.179	2501	5489	0	2921	0	67
SRL_OPN_2PTS025_0135_20150706_224710_20150707_002453.EUM.nc	168.060	168.637	8.014	3018	5413	0	2250	1	144
SRL_OPN_2PTS025_0137_20150707_002452_20150707_020259.EUM.nc	170.660	170.909	7.183	2880	5527	0	2520	0	127
SRL_OPN_2PTS025_0139_20150707_020258_20150707_034205.EUM.nc	168.580	168.813	7.568	2761	5531	0	2649	0	121
SRL_OPN_2PTS025_0141_20150707_034205_20150707_052306.EUM.nc	167.975	169.225	8.557	2805	5542	0	2646	0	91
SRL_OPN_2PTS025_0143_20150707_052305_20150707_071240.EUM.nc	169.035	169.749	7.356	3632	6216	0	2483	1	100
SRL_OPN_2PTS025_0146_20150707_071240_20150707_085102.EUM.nc	171.050	171.617	8.395	3816	5609	0	1621	1	171
SRL_OPN_2PTS025_0147_20150707_085101_20150707_102859.EUM.nc	171.620	171.626	9.291	2375	5528	0	3031	0	122

– Continued on next page

Table 12: Ka Brightness Temperature Statistics.

– Continued from previous page

File	Median	Mean	Std. Dev.	No. Obs.	Total Obs.	Default Lat/Lon	Flag (total)	Default (total)	3-Sigma Edited
SRL_OPN_2PTS025_0149_20150707_102859_20150707_120655.EUM.nc	171.335	171.823	9.977	2347	5500	0	3000	0	153
SRL_OPN_2PTS025_0151_20150707_120654_20150707_134600.EUM.nc	169.210	169.651	7.431	2869	5525	0	2557	0	99
SRL_OPN_2PTS025_0153_20150707_134601_20150707_153927.EUM.nc	169.950	170.839	8.811	3569	6407	0	2730	0	108
SRL_OPN_2PTS025_0156_20150707_153926_20150707_171906.EUM.nc	170.980	171.625	9.151	2640	5508	0	2750	1	117
SRL_OPN_2PTS025_0158_20150707_171905_20150707_185845.EUM.nc	170.970	170.753	8.354	3159	5651	0	2412	1	79
SRL_OPN_2PTS025_0160_20150707_185844_20150707_203751.EUM.nc	169.490	170.793	7.940	3455	5623	0	2059	0	109
SRL_OPN_2PTS025_0162_20150707_203751_20150707_221626.EUM.nc	167.410	168.676	8.689	2739	5439	0	2464	0	236
SRL_OPN_2PTS025_0164_20150707_221626_20150707_235414.EUM.nc	168.175	169.316	9.189	2863	5488	0	2466	0	159
SRL_OPN_2PTS025_0165_20150707_235414_20150708_013201.EUM.nc	169.330	169.728	7.460	2943	5521	0	2492	0	86
SRL_OPN_2PTS025_0167_20150708_013200_20150708_031049.EUM.nc	167.515	168.767	7.243	2781	5570	0	2668	0	121
SRL_OPN_2PTS025_0169_20150708_031049_20150708_045105.EUM.nc	168.860	169.520	8.599	2624	5512	0	2637	0	251
SRL_OPN_2PTS025_0171_20150708_045105_20150708_063339.EUM.nc	169.980	169.585	7.735	3711	5825	0	1978	0	136
SRL_OPN_2PTS025_0173_20150708_063339_20150708_082014.EUM.nc	168.520	169.713	7.562	4112	6091	0	1842	1	136
SRL_OPN_2PTS025_0176_20150708_082013_20150708_095809.EUM.nc	171.360	170.988	7.793	2768	5465	0	2620	0	77
SRL_OPN_2PTS025_0177_20150708_095808_20150708_113606.EUM.nc	170.690	172.299	11.160	2160	5452	0	3127	0	165
SRL_OPN_2PTS025_0179_20150708_113605_20150708_131439.EUM.nc	169.690	170.039	8.386	2748	5442	0	2627	0	67
SRL_OPN_2PTS025_0181_20150708_131439_20150708_150758.EUM.nc	170.075	170.454	7.736	3275	6026	0	2590	0	161
SRL_OPN_2PTS025_0184_20150708_150757_20150708_164748.EUM.nc	170.560	171.474	7.782	2777	5605	0	2673	0	155
SRL_OPN_2PTS025_0186_20150708_164747_20150708_182722.EUM.nc	169.385	168.890	7.984	2863	5525	0	2381	0	281
SRL_OPN_2PTS025_0188_20150708_182722_20150708_200647.EUM.nc	169.320	169.982	8.286	3086	5606	0	2345	0	175
SRL_OPN_2PTS025_0190_20150708_200646_20150708_214527.EUM.nc	169.780	171.236	10.349	3244	5554	0	2229	0	81
SRL_OPN_2PTS025_0192_20150708_214526_20150708_232332.EUM.nc	168.390	169.579	7.701	2441	5321	0	2782	0	98
SRL_OPN_2PTS025_0193_20150708_232331_20150709_010114.EUM.nc	170.235	169.950	7.430	2683	5521	0	2718	1	119
SRL_OPN_2PTS025_0195_20150709_010113_20150709_023941.EUM.nc	170.870	171.369	8.321	2834	5561	0	2598	0	129
SRL_OPN_2PTS025_0197_20150709_023940_20150709_041923.EUM.nc	165.865	166.794	5.630	2713	5503	0	2711	0	79
SRL_OPN_2PTS025_0199_20150709_041923_20150709_060111.EUM.nc	168.570	168.893	7.146	3557	5775	0	2074	0	144
SRL_OPN_2PTS025_0201_20150709_060112_20150709_074920.EUM.nc	169.920	170.071	7.589	3886	6148	0	2067	0	195
SRL_OPN_2PTS025_0204_20150709_074919_20150709_092726.EUM.nc	171.590	171.734	8.435	3009	5523	0	2389	0	125
SRL_OPN_2PTS025_0205_20150709_092725_20150709_110519.EUM.nc	172.940	172.230	9.223	2021	5486	0	3275	0	190
SRL_OPN_2PTS025_0207_20150709_110519_20150709_124332.EUM.nc	168.475	168.847	7.392	2259	5392	0	2920	0	213
SRL_OPN_2PTS025_0209_20150709_124331_20150709_143642.EUM.nc	168.320	169.024	7.247	3207	6361	0	2951	0	203
SRL_OPN_2PTS025_0212_20150709_143641_20150709_161629.EUM.nc	167.780	168.903	6.864	3339	5634	0	2159	0	136
SRL_OPN_2PTS025_0214_20150709_161628_20150709_175607.EUM.nc	171.440	170.201	7.750	2726	5593	0	2772	0	95
SRL_OPN_2PTS025_0216_20150709_175607_20150709_193531.EUM.nc	168.220	169.143	7.547	3251	5638	0	2280	1	106
SRL_OPN_2PTS025_0218_20150709_193530_20150709_211433.EUM.nc	170.710	171.037	8.944	3143	5516	0	2115	2	256
SRL_OPN_2PTS025_0220_20150709_211431_20150709_225242.EUM.nc	168.690	169.125	6.839	2340	5448	0	2880	0	228
SRL_OPN_2PTS025_0221_20150709_225241_20150710_003032.EUM.nc	169.800	170.373	8.993	3114	5469	0	2254	0	101
SRL_OPN_2PTS025_0223_20150710_003031_20150710_020833.EUM.nc	169.215	169.809	7.347	2777	5516	0	2644	0	95
SRL_OPN_2PTS025_0225_20150710_020833_20150710_034753.EUM.nc	167.620	168.223	6.929	2657	5551	0	2705	0	189

– Continued on next page

Table 12: Ka Brightness Temperature Statistics.

– Continued from previous page

File	Median	Mean	Std. Dev.	No. Obs.	Total Obs.	Default Lat/Lon	Flag (total)	Default (total)	3-Sigma Edited
SRL_OPN_2PTS025_0227_20150710_034753_20150710_052852.EUM.nc	169.425	170.167	9.446	2757	5585	0	2754	1	73
SRL_OPN_2PTS025_0229_20150710_052851_20150710_071814.EUM.nc	168.580	169.132	7.802	3765	6239	0	2363	1	110
SRL_OPN_2PTS025_0232_20150710_071813_20150710_085642.EUM.nc	169.460	170.408	7.775	3649	5627	0	1751	1	226
SRL_OPN_2PTS025_0233_20150710_085641_20150710_103428.EUM.nc	171.860	171.301	7.255	2315	5522	0	3133	0	74
SRL_OPN_2PTS025_0235_20150710_103428_20150710_121236.EUM.nc	171.530	171.856	8.458	2388	5490	0	3013	0	89
SRL_OPN_2PTS025_0237_20150710_121236_20150710_135138.EUM.nc	169.150	170.832	9.018	2916	5511	0	2489	0	106
SRL_OPN_2PTS025_0239_20150710_135138_20150710_154503.EUM.nc	168.815	169.982	7.479	3602	6413	0	2717	0	94
SRL_OPN_2PTS025_0242_20150710_154503_20150710_172451.EUM.nc	172.800	171.750	8.262	2554	5511	0	2794	0	163
SRL_OPN_2PTS025_0244_20150710_172450_20150710_190421.EUM.nc	167.495	168.432	7.418	3223	5645	0	2346	1	75
SRL_OPN_2PTS025_0246_20150710_190420_20150710_204333.EUM.nc	170.390	170.495	8.220	3260	5608	0	1931	0	417
SRL_OPN_2PTS025_0248_20150710_204332_20150710_222156.EUM.nc	168.220	169.671	8.951	2865	5409	0	2440	0	104
SRL_OPN_2PTS025_0250_20150710_222157_20150710_235952.EUM.nc	171.480	170.673	8.574	2944	5528	0	2476	0	108
SRL_OPN_2PTS025_0251_20150710_235951_20150711_013741.EUM.nc	168.190	169.322	8.301	2955	5521	0	2421	1	144
SRL_OPN_2PTS025_0253_20150711_013740_20150711_031634.EUM.nc	168.130	168.750	6.931	2652	5571	0	2704	0	215
SRL_OPN_2PTS025_0255_20150711_031635_20150711_045657.EUM.nc	169.050	169.450	6.247	2687	5530	0	2602	0	241
SRL_OPN_2PTS025_0257_20150711_045656_20150711_063930.EUM.nc	169.280	169.774	7.090	3770	5843	0	1972	0	101
SRL_OPN_2PTS025_0259_20150711_063930_20150711_082546.EUM.nc	171.220	170.847	7.788	4067	6070	0	1772	0	231
SRL_OPN_2PTS025_0262_20150711_082547_20150711_100349.EUM.nc	170.900	170.462	7.346	2666	5453	0	2626	1	160
SRL_OPN_2PTS025_0263_20150711_100348_20150711_114138.EUM.nc	170.230	170.348	9.769	2175	5452	0	3073	0	204
SRL_OPN_2PTS025_0265_20150711_114137_20150711_132023.EUM.nc	171.255	171.784	8.820	2731	5443	0	2575	0	137
SRL_OPN_2PTS025_0267_20150711_132022_20150711_151346.EUM.nc	170.980	171.565	8.372	3502	6434	0	2815	0	117
SRL_OPN_2PTS025_0270_20150711_151346_20150711_165324.EUM.nc	170.850	171.412	7.612	2651	5569	0	2700	0	218
SRL_OPN_2PTS025_0272_20150711_165325_20150711_183307.EUM.nc	166.110	167.691	7.099	3036	5536	0	2412	1	87
SRL_OPN_2PTS025_0274_20150711_183306_20150711_201222.EUM.nc	167.910	168.478	6.664	3280	5582	0	2245	0	57
SRL_OPN_2PTS025_0276_20150711_201221_20150711_215107.EUM.nc	171.000	171.901	9.318	3195	5557	0	2209	0	153
SRL_OPN_2PTS025_0278_20150711_215107_20150711_232903.EUM.nc	169.160	169.772	7.123	2299	5372	0	2899	0	174
SRL_OPN_2PTS025_0279_20150711_232902_20150712_010654.EUM.nc	171.015	171.069	8.545	2634	5522	0	2758	0	130
SRL_OPN_2PTS025_0281_20150712_010654_20150712_024516.EUM.nc	170.350	169.665	8.834	2762	5558	0	2629	0	167
SRL_OPN_2PTS025_0283_20150712_024516_20150712_042512.EUM.nc	168.775	169.359	6.893	2663	5503	0	2667	0	173
SRL_OPN_2PTS025_0285_20150712_042511_20150712_060701.EUM.nc	169.455	170.270	8.338	3591	5791	0	2085	0	115
SRL_OPN_2PTS025_0287_20150712_060700_20150712_075453.EUM.nc	170.830	170.924	6.879	3865	6142	0	1998	0	279
SRL_OPN_2PTS025_0290_20150712_075454_20150712_093306.EUM.nc	171.140	170.473	6.689	2947	5558	0	2483	1	127
SRL_OPN_2PTS025_0291_20150712_093306_20150712_111051.EUM.nc	172.060	171.146	9.617	1959	5492	0	3271	0	262
SRL_OPN_2PTS025_0293_20150712_111050_20150712_124915.EUM.nc	172.080	171.977	9.488	2336	5356	0	2903	0	117
SRL_OPN_2PTS025_0295_20150712_124914_20150712_144226.EUM.nc	170.350	171.939	9.752	3168	6368	0	2942	0	258
SRL_OPN_2PTS025_0298_20150712_144226_20150712_162206.EUM.nc	169.990	170.101	7.612	3220	5643	0	2238	0	185
SRL_OPN_2PTS025_0300_20150712_162206_20150712_180152.EUM.nc	168.690	169.704	8.737	2821	5657	0	2729	1	106
SRL_OPN_2PTS025_0302_20150712_180151_20150712_194114.EUM.nc	169.030	169.449	8.396	3251	5634	0	2294	1	88
SRL_OPN_2PTS025_0304_20150712_194113_20150712_212004.EUM.nc	169.970	170.545	7.306	3214	5488	0	2094	0	180

– Continued on next page

Table 12: Ka Brightness Temperature Statistics.

– Continued from previous page

File	Median	Mean	Std. Dev.	No. Obs.	Total Obs.	Default Lat/Lon	Flag (total)	Default (total)	3-Sigma Edited
SRL_OPN_2PTS025_0306_20150712_212004_20150712_225821.EUM.nc	171.700	171.891	8.143	2344	5486	0	3026	0	116
SRL_OPN_2PTS025_0307_20150712_225821_20150713_003612.EUM.nc	170.945	171.172	8.543	3216	5501	0	2205	0	80
SRL_OPN_2PTS025_0309_20150713_003612_20150713_021416.EUM.nc	171.350	171.471	8.356	2716	5520	0	2621	0	183
SRL_OPN_2PTS025_0311_20150713_021415_20150713_035331.EUM.nc	167.060	168.361	8.175	2501	5514	0	2814	0	199
SRL_OPN_2PTS025_0313_20150713_035330_20150713_053447.EUM.nc	169.740	169.351	7.651	2755	5577	0	2696	0	126
SRL_OPN_2PTS025_0315_20150713_053446_20150713_072357.EUM.nc	170.140	170.912	7.211	3761	6234	0	2206	0	267
SRL_OPN_2PTS025_0318_20150713_072357_20150713_090213.EUM.nc	169.920	170.229	7.289	3673	5608	0	1757	0	178
SRL_OPN_2PTS025_0319_20150713_090212_20150713_104009.EUM.nc	172.760	171.739	8.172	2319	5520	0	3043	1	157
SRL_OPN_2PTS025_0321_20150713_104008_20150713_121809.EUM.nc	172.200	173.180	8.431	2447	5489	0	2960	0	82
SRL_OPN_2PTS025_0323_20150713_121808_20150713_135724.EUM.nc	171.010	170.966	7.868	3029	5559	0	2400	0	130
SRL_OPN_2PTS025_0325_20150713_135724_20150713_155048.EUM.nc	169.975	170.573	6.756	3485	6407	0	2763	0	159
SRL_OPN_2PTS025_0328_20150713_155049_20150713_173027.EUM.nc	169.775	169.493	7.285	2560	5488	0	2832	0	96
SRL_OPN_2PTS025_0330_20150713_173026_20150713_191004.EUM.nc	169.410	169.268	8.525	3314	5655	0	2182	0	159
SRL_OPN_2PTS025_0332_20150713_191004_20150713_204908.EUM.nc	169.210	169.347	6.880	3344	5607	0	1992	1	270
SRL_OPN_2PTS025_0334_20150713_204908_20150713_222738.EUM.nc	169.135	168.962	7.964	2926	5411	0	2408	1	76
SRL_OPN_2PTS025_0336_20150713_222737_20150714_000523.EUM.nc	172.120	172.268	9.187	3057	5515	0	2380	0	78
SRL_OPN_2PTS025_0337_20150714_000522_20150714_014322.EUM.nc	171.930	171.700	7.117	2965	5557	0	2458	0	134
SRL_OPN_2PTS025_0339_20150714_014322_20150714_032212.EUM.nc	167.225	167.827	7.007	2697	5446	0	2600	0	149
SRL_OPN_2PTS025_0341_20150714_032211_20150714_050248.EUM.nc	167.170	166.968	5.648	2719	5552	0	2658	0	175
SRL_OPN_2PTS025_0343_20150714_050247_20150714_065256.EUM.nc	169.360	170.351	8.481	3681	6255	0	2474	0	100
SRL_OPN_2PTS025_0346_20150714_065256_20150714_083127.EUM.nc	168.960	169.404	7.853	4152	5634	0	1326	0	156
SRL_OPN_2PTS025_0348_20150714_083126_20150714_100920.EUM.nc	172.310	171.053	7.815	2522	5454	0	2658	0	274
SRL_OPN_2PTS025_0349_20150714_100919_20150714_114718.EUM.nc	172.320	171.677	8.852	2311	5501	0	3099	0	91
SRL_OPN_2PTS025_0351_20150714_114717_20150714_132559.EUM.nc	172.130	173.233	8.676	2827	5456	0	2530	0	99
SRL_OPN_2PTS025_0353_20150714_132558_20150714_151923.EUM.nc	170.885	171.416	8.149	3496	6401	0	2777	0	128
SRL_OPN_2PTS025_0356_20150714_151923_20150714_165912.EUM.nc	169.590	169.705	8.796	2727	5579	0	2750	0	102
SRL_OPN_2PTS025_0358_20150714_165911_20150714_183843.EUM.nc	167.745	169.141	9.367	3030	5529	0	2331	0	168
SRL_OPN_2PTS025_0360_20150714_183842_20150714_201805.EUM.nc	170.240	171.408	9.908	3267	5600	0	2263	0	70
SRL_OPN_2PTS025_0362_20150714_201804_20150714_215640.EUM.nc	168.860	169.572	7.560	2973	5503	0	2392	0	138
SRL_OPN_2PTS025_0364_20150714_215639_20150714_233442.EUM.nc	170.930	171.230	8.726	2483	5382	0	2775	0	124
SRL_OPN_2PTS025_0365_20150714_233441_20150715_011225.EUM.nc	170.770	171.240	8.306	2693	5530	0	2720	0	117
SRL_OPN_2PTS025_0367_20150715_011224_20150715_025059.EUM.nc	172.350	172.644	7.909	2687	5539	0	2690	0	162
SRL_OPN_2PTS025_0369_20150715_025100_20150715_043053.EUM.nc	166.700	167.938	7.084	2652	5516	0	2707	0	157
SRL_OPN_2PTS025_0371_20150715_043052_20150715_061258.EUM.nc	168.730	169.035	7.972	3656	5788	0	2062	0	70
SRL_OPN_2PTS025_0373_20150715_061257_20150715_080035.EUM.nc	170.215	170.984	8.581	4038	6132	0	1906	0	188
SRL_OPN_2PTS025_0376_20150715_080034_20150715_093837.EUM.nc	173.930	172.955	7.804	2908	5538	0	2508	1	121
SRL_OPN_2PTS025_0377_20150715_093836_20150715_111630.EUM.nc	169.700	170.457	7.734	2180	5479	0	3233	0	66
SRL_OPN_2PTS025_0379_20150715_111630_20150715_125450.EUM.nc	170.120	170.650	8.367	2500	5396	0	2799	0	97
SRL_OPN_2PTS025_0381_20150715_125450_20150715_144804.EUM.nc	171.640	172.000	7.616	3304	6366	0	2897	0	165

– Continued on next page

Table 12: Ka Brightness Temperature Statistics.

– Continued from previous page

File	Median	Mean	Std. Dev.	No. Obs.	Total Obs.	Default Lat/Lon	Flag (total)	Default (total)	3-Sigma Edited
SRL_OPN_2PTS025_0384_20150715_144804_20150715_162753.EUM.nc	170.330	169.988	7.524	3079	5670	0	2269	1	321
SRL_OPN_2PTS025_0386_20150715_162752_20150715_180729.EUM.nc	168.050	168.159	7.717	2859	5639	0	2647	1	132
SRL_OPN_2PTS025_0388_20150715_180728_20150715_194659.EUM.nc	171.390	171.192	8.827	3189	5627	0	2306	1	131
SRL_OPN_2PTS025_0390_20150715_194659_20150715_212547.EUM.nc	169.900	170.685	7.874	3274	5486	0	2041	0	171
SRL_OPN_2PTS025_0392_20150715_212547_20150715_230400.EUM.nc	169.360	169.792	5.624	2185	5435	0	3115	0	135
SRL_OPN_2PTS025_0393_20150715_230359_20150716_004142.EUM.nc	172.020	172.854	8.551	3087	5521	0	2268	1	165
SRL_OPN_2PTS025_0395_20150716_004141_20150716_021957.EUM.nc	169.990	170.440	7.089	2876	5551	0	2618	1	56
SRL_OPN_2PTS025_0397_20150716_021956_20150716_035920.EUM.nc	167.350	168.449	7.556	2672	5557	0	2758	0	127
SRL_OPN_2PTS025_0399_20150716_035920_20150716_054033.EUM.nc	167.570	168.600	8.225	3095	5538	0	2357	0	86
SRL_OPN_2PTS025_0401_20150716_054032_20150716_072930.EUM.nc	170.650	170.191	7.510	3951	6201	0	2090	0	160
SRL_OPN_2PTS025_0404_20150716_072930_20150716_090754.EUM.nc	172.750	172.319	7.743	3466	5584	0	1882	1	235
SRL_OPN_2PTS025_0405_20150716_090754_20150716_104539.EUM.nc	170.200	169.160	8.265	2357	5507	0	3000	0	150
SRL_OPN_2PTS025_0407_20150716_104539_20150716_122351.EUM.nc	171.950	172.326	7.655	2548	5507	0	2923	0	36
SRL_OPN_2PTS025_0409_20150716_122350_20150716_140302.EUM.nc	169.420	170.241	6.977	3076	5585	0	2395	0	114
SRL_OPN_2PTS025_0411_20150716_140301_20150716_155627.EUM.nc	172.220	172.379	8.088	3245	6423	0	2955	0	223
SRL_OPN_2PTS025_0414_20150716_155627_20150716_173614.EUM.nc	169.200	169.953	7.267	2532	5543	0	2792	0	219
SRL_OPN_2PTS025_0416_20150716_173614_20150716_191542.EUM.nc	172.295	172.303	8.569	3280	5648	0	2191	1	176
SRL_OPN_2PTS025_0418_20150716_191541_20150716_205450.EUM.nc	169.990	170.740	8.198	3540	5621	0	1970	0	111
SRL_OPN_2PTS025_0420_20150716_205449_20150716_223309.EUM.nc	168.160	169.062	8.657	2714	5421	0	2483	0	224
SRL_OPN_2PTS025_0421_20150716_223309_20150717_001102.EUM.nc	171.565	172.975	10.621	3001	5527	0	2393	0	133
SRL_OPN_2PTS025_0423_20150717_001101_20150717_014854.EUM.nc	172.765	171.750	8.566	3022	5540	0	2437	1	80
SRL_OPN_2PTS025_0425_20150717_014854_20150717_032757.EUM.nc	166.750	167.412	6.449	2724	5489	0	2545	0	220
SRL_OPN_2PTS025_0427_20150717_032757_20150717_050833.EUM.nc	168.640	168.359	6.863	2701	5585	0	2687	1	196
SRL_OPN_2PTS025_0429_20150717_050832_20150717_065831.EUM.nc	169.870	169.314	7.471	3613	6252	0	2535	1	103
SRL_OPN_2PTS025_0432_20150717_065830_20150717_083659.EUM.nc	173.200	172.851	9.580	4019	5631	0	1312	0	300
SRL_OPN_2PTS025_0434_20150717_083659_20150717_101458.EUM.nc	171.850	170.881	8.786	2663	5460	0	2738	1	58
SRL_OPN_2PTS025_0435_20150717_101457_20150717_115250.EUM.nc	170.500	170.196	9.174	2414	5522	0	3022	0	86
SRL_OPN_2PTS025_0437_20150717_115250_20150717_133143.EUM.nc	170.830	172.425	9.895	2744	5475	0	2578	0	153
SRL_OPN_2PTS025_0439_20150717_133143_20150717_152508.EUM.nc	173.030	173.417	7.303	3486	6380	0	2679	0	215
SRL_OPN_2PTS025_0442_20150717_152508_20150717_170449.EUM.nc	170.380	170.877	9.275	2630	5608	0	2841	0	137
SRL_OPN_2PTS025_0444_20150717_170448_20150717_184430.EUM.nc	167.180	168.061	7.462	3177	5549	0	2271	1	100
SRL_OPN_2PTS025_0446_20150717_184429_20150717_202340.EUM.nc	170.850	171.312	9.894	3347	5585	0	2154	0	84
SRL_OPN_2PTS025_0448_20150717_202339_20150717_220222.EUM.nc	169.370	170.701	9.331	3030	5543	0	2439	1	73
SRL_OPN_2PTS025_0450_20150717_220221_20150717_234013.EUM.nc	169.515	168.700	7.796	2669	5485	0	2746	1	69
SRL_OPN_2PTS025_0451_20150717_234012_20150718_011805.EUM.nc	172.710	171.857	8.689	2910	5519	0	2492	0	117
SRL_OPN_2PTS025_0453_20150718_011805_20150718_025635.EUM.nc	170.060	170.041	7.958	2714	5530	0	2635	0	181
SRL_OPN_2PTS025_0455_20150718_025634_20150718_043644.EUM.nc	168.260	168.270	7.191	2645	5470	0	2666	1	158
SRL_OPN_2PTS025_0457_20150718_043643_20150718_061848.EUM.nc	167.510	168.692	7.078	3647	5792	0	1979	0	166
SRL_OPN_2PTS025_0459_20150718_061847_20150718_080608.EUM.nc	171.185	171.339	7.758	4001	6115	0	1875	0	239

– Continued on next page

Table 12: Ka Brightness Temperature Statistics.

– Continued from previous page

File	Median	Mean	Std. Dev.	No. Obs.	Total Obs.	Default Lat/Lon	Flag (total)	Default (total)	3-Sigma Edited
SRL_OPN_2PTS025_0462_20150718_080607_20150718_094416.EUM.nc	171.580	171.600	8.481	2911	5555	0	2537	1	106
SRL_OPN_2PTS025_0463_20150718_094415_20150718_112201.EUM.nc	170.170	170.812	8.791	2007	5369	0	3274	0	88
SRL_OPN_2PTS025_0465_20150718_112202_20150718_130033.EUM.nc	174.830	174.098	8.897	2515	5365	0	2715	0	135
SRL_OPN_2PTS025_0467_20150718_130032_20150718_145350.EUM.nc	171.300	172.161	7.998	3372	6395	0	2836	0	187
SRL_OPN_2PTS025_0470_20150718_145351_20150718_163330.EUM.nc	167.695	168.186	6.724	3193	5647	0	2344	1	109
SRL_OPN_2PTS025_0472_20150718_163329_20150718_181315.EUM.nc	168.780	170.223	9.113	2896	5641	0	2624	0	121
SRL_OPN_2PTS025_0474_20150718_181315_20150718_195234.EUM.nc	169.880	170.768	8.954	3106	5606	0	2313	0	187
SRL_OPN_2PTS025_0476_20150718_195233_20150718_213121.EUM.nc	172.115	172.318	8.625	3423	5489	0	1908	1	157
SRL_OPN_2PTS025_0478_20150718_213120_20150718_230932.EUM.nc	169.280	169.267	6.650	2224	5411	0	3132	0	55
SRL_OPN_2PTS025_0479_20150718_230931_20150719_004713.EUM.nc	170.190	170.422	8.112	3115	5524	0	2336	1	72
SRL_OPN_2PTS025_0481_20150719_004712_20150719_022532.EUM.nc	168.645	169.788	7.829	2799	5520	0	2538	0	183
SRL_OPN_2PTS025_0483_20150719_022533_20150719_040459.EUM.nc	164.500	166.120	6.982	2640	5482	0	2724	0	118
SRL_OPN_2PTS025_0485_20150719_040458_20150719_054629.EUM.nc	169.190	169.573	7.360	3364	5709	0	2159	0	186
SRL_OPN_2PTS025_0487_20150719_054628_20150719_073513.EUM.nc	169.730	169.923	6.476	3921	6196	0	2146	1	128
SRL_OPN_2PTS025_0490_20150719_073512_20150719_091325.EUM.nc	172.400	171.311	7.513	3270	5567	0	2079	0	218
SRL_OPN_2PTS025_0491_20150719_091325_20150719_105119.EUM.nc	169.615	169.196	7.527	2234	5552	0	3148	0	170
SRL_OPN_2PTS025_0493_20150719_105120_20150719_122924.EUM.nc	171.930	171.431	6.931	2346	5390	0	2921	0	123
SRL_OPN_2PTS025_0495_20150719_122925_20150719_140849.EUM.nc	170.310	170.873	7.858	2973	5594	0	2499	0	122
SRL_OPN_2PTS025_0497_20150719_140849_20150719_160212.EUM.nc	168.580	169.199	6.454	3448	6431	0	2883	0	100
SRL_OPN_2PTS025_0500_20150719_160212_20150719_174152.EUM.nc	170.900	170.712	8.207	2651	5638	0	2848	0	139
SRL_OPN_2PTS025_0502_20150719_174151_20150719_192127.EUM.nc	169.320	169.538	7.389	3433	5661	0	2149	1	78
SRL_OPN_2PTS025_0504_20150719_192126_20150719_210025.EUM.nc	169.465	169.717	8.337	3533	5593	0	1936	1	123
SRL_OPN_2PTS025_0506_20150719_210025_20150719_223841.EUM.nc	170.050	169.885	7.981	2717	5432	0	2537	0	178
SRL_OPN_2PTS025_0507_20150719_223841_20150720_001644.EUM.nc	172.390	173.118	10.554	2946	5499	0	2414	0	139
SRL_OPN_2PTS025_0509_20150720_001643_20150720_015439.EUM.nc	171.830	171.243	7.243	2918	5520	0	2470	1	131
SRL_OPN_2PTS025_0511_20150720_015439_20150720_033347.EUM.nc	167.320	168.218	7.604	2889	5484	0	2497	0	98
SRL_OPN_2PTS025_0513_20150720_033347_20150720_051429.EUM.nc	167.940	168.355	6.089	2834	5523	0	2583	1	105
SRL_OPN_2PTS025_0515_20150720_051429_20150720_070418.EUM.nc	171.510	171.925	7.169	3574	6236	0	2535	0	127
SRL_OPN_2PTS025_0518_20150720_070417_20150720_084252.EUM.nc	172.210	171.712	8.136	3971	5634	0	1494	1	168
SRL_OPN_2PTS025_0520_20150720_084251_20150720_102042.EUM.nc	173.130	171.732	7.440	2506	5441	0	2814	0	121
SRL_OPN_2PTS025_0521_20150720_102042_20150720_115844.EUM.nc	173.420	172.897	8.512	2285	5526	0	3064	0	177
SRL_OPN_2PTS025_0523_20150720_115843_20150720_133733.EUM.nc	171.550	171.669	7.879	2857	5472	0	2476	0	139
SRL_OPN_2PTS025_0525_20150720_133732_20150720_153059.EUM.nc	169.720	171.048	7.840	3599	6398	0	2681	0	118
SRL_OPN_2PTS025_0528_20150720_153058_20150720_171048.EUM.nc	170.015	170.190	7.565	2574	5593	0	2829	0	190
SRL_OPN_2PTS025_0530_20150720_171047_20150720_185019.EUM.nc	169.120	170.135	8.123	3156	5547	0	2196	0	195
SRL_OPN_2PTS025_0532_20150720_185018_20150720_202936.EUM.nc	170.260	170.114	8.176	3228	5600	0	2108	0	264
SRL_OPN_2PTS025_0534_20150720_202937_20150720_220807.EUM.nc	171.085	169.938	7.547	2861	5524	0	2450	0	213
SRL_OPN_2PTS025_0536_20150720_220806_20150720_234606.EUM.nc	170.090	171.034	9.318	2748	5521	0	2584	0	189
SRL_OPN_2PTS025_0537_20150720_234606_20150721_012351.EUM.nc	171.900	171.837	8.113	2833	5522	0	2583	1	105

– Continued on next page

Table 12: Ka Brightness Temperature Statistics.

– Continued from previous page

File	Median	Mean	Std. Dev.	No. Obs.	Total Obs.	Default Lat/Lon	Flag (total)	Default (total)	3-Sigma Edited
SRL_OPN_2PTS025_0539_20150721_012350_20150721_030234.EUM.nc	170.065	170.115	7.681	2691	5586	0	2720	0	175
SRL_OPN_2PTS025_0541_20150721_030234_20150721_044240.EUM.nc	166.060	167.256	6.523	2737	5500	0	2645	0	118
SRL_OPN_2PTS025_0543_20150721_044239_20150721_062453.EUM.nc	168.770	169.309	6.708	3637	5813	0	1974	0	202
SRL_OPN_2PTS025_0545_20150721_062453_20150721_081155.EUM.nc	169.430	169.782	7.616	4088	6111	0	1815	1	207
SRL_OPN_2PTS025_0548_20150721_081154_20150721_095002.EUM.nc	174.230	171.894	8.406	2716	5438	0	2517	0	205
SRL_OPN_2PTS025_0549_20150721_095001_20150721_112757.EUM.nc	171.140	171.262	6.808	1995	5420	0	3323	0	102
SRL_OPN_2PTS025_0551_20150721_112756_20150721_130623.EUM.nc	172.320	172.208	9.028	2669	5497	0	2750	0	78
SRL_OPN_2PTS025_0553_20150721_130623_20150721_145943.EUM.nc	170.255	170.637	7.843	3426	6417	0	2827	0	164
SRL_OPN_2PTS025_0556_20150721_145942_20150721_163922.EUM.nc	168.090	168.303	6.804	2946	5618	0	2459	0	213
SRL_OPN_2PTS025_0558_20150721_163923_20150721_181906.EUM.nc	169.470	170.017	8.208	2924	5521	0	2408	0	189
SRL_OPN_2PTS025_0560_20150721_181905_20150721_195824.EUM.nc	168.860	170.004	7.665	3147	5591	0	2302	0	142
SRL_OPN_2PTS025_0562_20150721_195823_20150721_213717.EUM.nc	170.420	171.098	8.185	3315	5611	0	2077	0	219
SRL_OPN_2PTS025_0564_20150721_213716_20150721_231517.EUM.nc	172.310	170.814	7.811	2275	5400	0	3009	0	116
SRL_OPN_2PTS025_0565_20150721_231517_20150722_005307.EUM.nc	170.420	171.026	7.935	2988	5545	0	2480	0	77
SRL_OPN_2PTS025_0567_20150722_005306_20150722_023120.EUM.nc	169.550	169.989	8.195	2944	5516	0	2487	0	85
SRL_OPN_2PTS025_0569_20150722_023119_20150722_041102.EUM.nc	167.375	167.725	6.409	2627	5512	0	2770	0	115
SRL_OPN_2PTS025_0571_20150722_041101_20150722_055231.EUM.nc	170.130	170.645	7.239	3572	5726	0	2029	0	125
SRL_OPN_2PTS025_0573_20150722_055230_20150722_074101.EUM.nc	169.600	170.441	7.865	3959	6172	0	2071	1	141
SRL_OPN_2PTS025_0576_20150722_074100_20150722_091919.EUM.nc	171.910	171.150	6.874	3133	5584	0	2235	0	216
SRL_OPN_2PTS025_0577_20150722_091919_20150722_105705.EUM.nc	173.280	171.824	8.000	2268	5506	0	3163	0	75
SRL_OPN_2PTS025_0579_20150722_105704_20150722_123521.EUM.nc	172.375	171.967	9.174	2312	5399	0	2971	0	116
SRL_OPN_2PTS025_0581_20150722_123520_20150722_141443.EUM.nc	170.060	170.696	7.799	3052	5582	0	2389	0	141
SRL_OPN_2PTS025_0583_20150722_141443_20150722_160804.EUM.nc	169.750	170.506	7.404	3506	6400	0	2784	1	109
SRL_OPN_2PTS025_0586_20150722_160804_20150722_210613.EUM.nc	169.920	170.155	8.109	9075	16822	0	7007	0	740
SRL_OPN_2PTS025_0592_20150722_210612_20150722_224435.EUM.nc	168.690	168.378	7.751	2669	5400	0	2633	0	98
SRL_OPN_2PTS025_0593_20150722_224435_20150723_002226.EUM.nc	168.620	170.289	8.766	2965	5472	0	2427	0	80
SRL_OPN_2PTS025_0595_20150723_002225_20150723_020024.EUM.nc	170.590	169.870	8.784	2990	5544	0	2456	0	98
SRL_OPN_2PTS025_0597_20150723_020023_20150723_033927.EUM.nc	166.945	167.594	6.054	2803	5475	0	2587	0	85
SRL_OPN_2PTS025_0599_20150723_033927_20150723_052026.EUM.nc	171.235	170.877	7.881	2805	5545	0	2611	0	129
SRL_OPN_2PTS025_0601_20150723_052025_20150723_071003.EUM.nc	169.400	169.285	6.582	3563	6230	0	2510	0	157
SRL_OPN_2PTS025_0604_20150723_071003_20150723_084826.EUM.nc	171.950	171.573	7.652	3826	5592	0	1528	0	238
SRL_OPN_2PTS025_0605_20150723_084826_20150723_102623.EUM.nc	170.270	169.413	9.075	2603	5449	0	2803	0	43
SRL_OPN_2PTS025_0607_20150723_102624_20150723_120419.EUM.nc	171.710	170.909	7.776	2332	5508	0	3001	0	175
SRL_OPN_2PTS025_0609_20150723_120419_20150723_134320.EUM.nc	172.740	172.100	10.521	2929	5532	0	2497	0	106
SRL_OPN_2PTS025_0611_20150723_134320_20150723_153647.EUM.nc	170.990	171.170	7.603	3570	6422	0	2707	0	145
SRL_OPN_2PTS025_0614_20150723_153647_20150723_171628.EUM.nc	169.940	170.169	8.144	2565	5604	0	2856	0	183
SRL_OPN_2PTS025_0616_20150723_171627_20150723_185606.EUM.nc	170.730	170.903	7.713	3193	5564	0	2222	0	149
SRL_OPN_2PTS025_0618_20150723_185606_20150723_203514.EUM.nc	170.240	170.542	7.568	3451	5617	0	2053	0	113
SRL_OPN_2PTS025_0620_20150723_203513_20150723_221350.EUM.nc	168.040	168.387	7.217	2940	5547	0	2552	0	55

– Continued on next page

Table 12: Ka Brightness Temperature Statistics.

– Continued from previous page

File	Median	Mean	Std. Dev.	No. Obs.	Total Obs.	Default Lat/Lon	Flag (total)	Default (total)	3-Sigma Edited
SRL_OPN_2PTS025_0622_20150723_221349_20150723_235139.EUM.nc	169.020	168.999	8.294	2716	5482	0	2563	1	202
SRL_OPN_2PTS025_0623_20150723_235139_20150724_012933.EUM.nc	172.550	172.198	9.689	2827	5512	0	2499	0	186
SRL_OPN_2PTS025_0625_20150724_012933_20150724_030813.EUM.nc	169.080	169.750	7.317	2787	5542	0	2650	0	105
SRL_OPN_2PTS025_0627_20150724_030812_20150724_044833.EUM.nc	169.800	170.030	7.242	2770	5506	0	2617	0	119
SRL_OPN_2PTS025_0629_20150724_044833_20150724_063055.EUM.nc	168.370	168.937	8.157	3666	5813	0	1983	0	164
SRL_OPN_2PTS025_0631_20150724_063055_20150724_081739.EUM.nc	171.030	171.284	7.395	4119	6099	0	1740	0	240
SRL_OPN_2PTS025_0634_20150724_081739_20150724_095535.EUM.nc	171.075	170.138	7.776	2783	5434	0	2525	1	125
SRL_OPN_2PTS025_0635_20150724_095534_20150724_113330.EUM.nc	171.300	170.586	8.508	2183	5428	0	3141	0	104
SRL_OPN_2PTS025_0637_20150724_113329_20150724_131209.EUM.nc	171.120	171.230	8.847	2627	5477	0	2666	0	184
SRL_OPN_2PTS025_0639_20150724_131210_20150724_150522.EUM.nc	170.620	171.252	7.724	3514	6416	0	2805	0	97
SRL_OPN_2PTS025_0642_20150724_150522_20150724_164511.EUM.nc	169.930	170.368	7.823	2856	5601	0	2595	0	150
SRL_OPN_2PTS025_0644_20150724_164510_20150724_182445.EUM.nc	168.530	169.190	7.464	3123	5520	0	2279	0	118
SRL_OPN_2PTS025_0646_20150724_182444_20150724_200410.EUM.nc	169.660	169.997	7.338	3022	5608	0	2403	0	183
SRL_OPN_2PTS025_0648_20150724_200409_20150724_214252.EUM.nc	169.580	169.716	8.675	3288	5555	0	2083	0	184
SRL_OPN_2PTS025_0650_20150724_214251_20150724_232059.EUM.nc	169.970	169.953	6.575	2413	5368	0	2845	1	109
SRL_OPN_2PTS025_0651_20150724_232058_20150725_005840.EUM.nc	171.015	170.293	7.694	2899	5536	0	2527	1	109
SRL_OPN_2PTS025_0653_20150725_005839_20150725_023705.EUM.nc	168.840	170.196	7.955	2937	5556	0	2513	0	106
SRL_OPN_2PTS025_0655_20150725_023705_20150725_041645.EUM.nc	166.970	167.392	6.395	2603	5460	0	2689	0	168
SRL_OPN_2PTS025_0657_20150725_041644_20150725_055830.EUM.nc	168.370	168.927	7.439	3565	5765	0	2064	1	135
SRL_OPN_2PTS025_0659_20150725_055830_20150725_074646.EUM.nc	171.555	171.134	7.142	3780	6153	0	2016	1	356
SRL_OPN_2PTS025_0662_20150725_074646_20150725_092453.EUM.nc	173.315	172.971	7.806	3081	5549	0	2306	1	161
SRL_OPN_2PTS025_0663_20150725_092453_20150725_110246.EUM.nc	172.550	171.438	8.570	2140	5511	0	3209	0	162
SRL_OPN_2PTS025_0665_20150725_110245_20150725_124058.EUM.nc	169.580	170.110	7.989	2360	5383	0	2913	0	110
SRL_OPN_2PTS025_0667_20150725_124057_20150725_142034.EUM.nc	169.520	169.980	7.916	3199	5594	0	2303	0	92
SRL_OPN_2PTS025_0669_20150725_142033_20150725_161353.EUM.nc	168.660	168.649	6.665	3393	6393	0	2695	0	305
SRL_OPN_2PTS025_0672_20150725_161352_20150725_175331.EUM.nc	169.835	169.699	8.132	2742	5620	0	2728	0	150
SRL_OPN_2PTS025_0674_20150725_175330_20150725_193256.EUM.nc	170.190	170.261	7.454	3221	5633	0	2245	1	166
SRL_OPN_2PTS025_0676_20150725_193255_20150725_211158.EUM.nc	170.940	171.390	8.161	3360	5493	0	1990	0	143
SRL_OPN_2PTS025_0678_20150725_211158_20150725_225018.EUM.nc	168.820	169.067	6.994	2539	5502	0	2884	0	79
SRL_OPN_2PTS025_0679_20150725_225018_20150726_002759.EUM.nc	169.295	170.313	8.395	3023	5449	0	2319	0	107
SRL_OPN_2PTS025_0681_20150726_002758_20150726_020559.EUM.nc	169.105	169.829	7.937	2942	5536	0	2524	0	70
SRL_OPN_2PTS025_0683_20150726_020558_20150726_034517.EUM.nc	169.660	169.993	8.107	2668	5544	0	2715	0	161
SRL_OPN_2PTS025_0685_20150726_034516_20150726_052613.EUM.nc	168.615	168.382	7.681	2611	5577	0	2771	0	195
SRL_OPN_2PTS025_0687_20150726_052612_20150726_071540.EUM.nc	170.050	170.177	7.690	3658	6226	0	2406	1	161
SRL_OPN_2PTS025_0690_20150726_071539_20150726_085409.EUM.nc	170.910	171.169	7.246	3729	5604	0	1619	0	256
SRL_OPN_2PTS025_0691_20150726_085408_20150726_103156.EUM.nc	172.730	171.983	7.727	2425	5524	0	3005	0	94
SRL_OPN_2PTS025_0693_20150726_103157_20150726_121002.EUM.nc	169.860	170.528	7.102	2375	5514	0	3025	0	114
SRL_OPN_2PTS025_0695_20150726_121002_20150726_134902.EUM.nc	170.360	170.369	8.424	3012	5482	0	2425	0	45
SRL_OPN_2PTS025_0697_20150726_134901_20150726_154227.EUM.nc	169.150	170.149	7.488	3586	6401	0	2684	0	131

– Continued on next page

Table 12: Ka Brightness Temperature Statistics.

– Continued from previous page

File	Median	Mean	Std. Dev.	No. Obs.	Total Obs.	Default Lat/Lon	Flag (total)	Default (total)	3-Sigma Edited
SRL_OPN_2PTS025_0700_20150726_154226_20150726_172215.EUM.nc	170.220	169.637	7.653	2610	5539	0	2744	0	185
SRL_OPN_2PTS025_0702_20150726_172216_20150726_190145.EUM.nc	169.230	170.617	8.545	3257	5648	0	2292	0	99
SRL_OPN_2PTS025_0704_20150726_190144_20150726_204059.EUM.nc	169.250	169.390	7.026	3569	5632	0	1915	0	148
SRL_OPN_2PTS025_0706_20150726_204059_20150726_221924.EUM.nc	167.970	168.234	6.857	2897	5400	0	2421	0	82
SRL_OPN_2PTS025_0708_20150726_221923_20150726_235720.EUM.nc	168.060	168.398	7.785	2854	5523	0	2491	0	178
SRL_OPN_2PTS025_0709_20150726_235719_20150727_013508.EUM.nc	169.300	170.281	8.470	3055	5532	0	2407	0	70
SRL_OPN_2PTS025_0711_20150727_013508_20150727_031400.EUM.nc	169.400	169.421	7.705	2721	5510	0	2691	0	98
SRL_OPN_2PTS025_0713_20150727_031359_20150727_045419.EUM.nc	167.550	168.594	8.496	2834	5544	0	2599	0	111
SRL_OPN_2PTS025_0715_20150727_045418_20150727_063648.EUM.nc	167.885	168.315	6.478	3784	5841	0	1999	0	58
SRL_OPN_2PTS025_0717_20150727_063647_20150727_082314.EUM.nc	170.830	171.461	7.514	4205	6078	0	1741	1	131
SRL_OPN_2PTS025_0720_20150727_082314_20150727_100116.EUM.nc	172.820	172.251	7.605	2826	5468	0	2524	0	118
SRL_OPN_2PTS025_0721_20150727_100116_20150727_113913.EUM.nc	171.080	170.219	7.284	2121	5445	0	3116	0	208
SRL_OPN_2PTS025_0723_20150727_113913_20150727_131747.EUM.nc	169.560	169.309	8.535	2749	5417	0	2537	0	131
SRL_OPN_2PTS025_0725_20150727_131747_20150727_151110.EUM.nc	169.950	170.890	8.070	3444	6438	0	2781	0	213
SRL_OPN_2PTS025_0728_20150727_151110_20150727_165059.EUM.nc	168.650	168.684	7.500	2786	5601	0	2662	0	153
SRL_OPN_2PTS025_0730_20150727_165059_20150727_183033.EUM.nc	168.840	169.908	8.726	3142	5518	0	2286	1	89
SRL_OPN_2PTS025_0732_20150727_183033_20150727_200947.EUM.nc	170.650	170.848	8.321	2996	5594	0	2399	0	199
SRL_OPN_2PTS025_0734_20150727_200946_20150727_214834.EUM.nc	170.260	170.474	7.554	3314	5544	0	2117	0	113
SRL_OPN_2PTS025_0736_20150727_214833_20150727_232630.EUM.nc	169.880	170.324	8.909	2450	5346	0	2805	0	91
SRL_OPN_2PTS025_0737_20150727_232631_20150728_010422.EUM.nc	169.620	169.241	7.824	2681	5520	0	2712	1	126
SRL_OPN_2PTS025_0739_20150728_010421_20150728_024242.EUM.nc	169.830	170.374	7.456	2815	5548	0	2617	0	116
SRL_OPN_2PTS025_0741_20150728_024241_20150728_042235.EUM.nc	166.875	167.423	6.885	2602	5464	0	2700	0	162
SRL_OPN_2PTS025_0743_20150728_042234_20150728_060420.EUM.nc	171.060	170.607	7.725	3568	5766	0	2044	0	154
SRL_OPN_2PTS025_0745_20150728_060419_20150728_075221.EUM.nc	170.200	170.904	7.425	3919	6151	0	1998	1	233
SRL_OPN_2PTS025_0748_20150728_075221_20150728_093034.EUM.nc	171.840	171.148	6.675	3001	5531	0	2356	0	174
SRL_OPN_2PTS025_0749_20150728_093034_20150728_110818.EUM.nc	172.200	170.457	7.897	2223	5459	0	3130	0	106
SRL_OPN_2PTS025_0751_20150728_110817_20150728_124642.EUM.nc	168.020	168.997	7.084	2405	5364	0	2919	0	40
SRL_OPN_2PTS025_0753_20150728_124641_20150728_143953.EUM.nc	168.895	169.853	7.839	3312	6349	0	2881	0	156
SRL_OPN_2PTS025_0756_20150728_143953_20150728_161932.EUM.nc	169.000	168.468	6.471	3389	5623	0	2127	0	107
SRL_OPN_2PTS025_0758_20150728_161931_20150728_175916.EUM.nc	166.310	167.448	7.820	2777	4643	0	1823	0	43
SRL_OPN_2PTS025_0760_20150728_175916_20150728_193839.EUM.nc	170.930	171.781	9.116	3106	5626	0	2273	0	247
SRL_OPN_2PTS025_0762_20150728_193838_20150728_211738.EUM.nc	169.910	170.210	6.442	3276	5504	0	1955	0	273
SRL_OPN_2PTS025_0764_20150728_211738_20150728_225548.EUM.nc	168.095	168.224	7.501	2449	5473	0	2915	0	109
SRL_OPN_2PTS025_0765_20150728_225548_20150729_003337.EUM.nc	169.640	169.883	8.300	3117	5482	0	2266	0	99
SRL_OPN_2PTS025_0767_20150729_003337_20150729_021140.EUM.nc	170.230	170.175	6.405	2946	5533	0	2516	0	71
SRL_OPN_2PTS025_0769_20150729_021139_20150729_035104.EUM.nc	167.350	167.775	7.389	2627	5536	0	2759	0	150
SRL_OPN_2PTS025_0771_20150729_035104_20150729_053207.EUM.nc	169.610	170.601	7.932	2803	5585	0	2705	0	77
SRL_OPN_2PTS025_0773_20150729_053206_20150729_072122.EUM.nc	169.310	170.121	6.722	3828	6188	0	2214	0	146
SRL_OPN_2PTS025_0776_20150729_072122_20150729_085949.EUM.nc	171.420	171.180	6.954	3712	5605	0	1698	0	195

– Continued on next page

Table 12: Ka Brightness Temperature Statistics.

– Continued from previous page

File	Median	Mean	Std. Dev.	No. Obs.	Total Obs.	Default Lat/Lon	Flag (total)	Default (total)	3-Sigma Edited
SRL_OPN_2PTS025_0777_20150729_085948_20150729_103736.EUM.nc	171.490	171.223	6.810	2428	5539	0	3018	0	93
SRL_OPN_2PTS025_0779_20150729_103735_20150729_121544.EUM.nc	171.060	171.005	6.601	2297	5494	0	2988	0	209
SRL_OPN_2PTS025_0781_20150729_121543_20150729_135447.EUM.nc	168.285	169.176	8.110	3086	5514	0	2328	0	100
SRL_OPN_2PTS025_0783_20150729_135447_20150729_172801.EUM.nc	170.200	169.623	7.927	6169	11929	0	5428	1	331
SRL_OPN_2PTS025_0788_20150729_172800_20150729_190729.EUM.nc	170.100	170.659	9.137	3330	5634	0	2115	0	189
SRL_OPN_2PTS025_0790_20150729_190729_20150729_204634.EUM.nc	170.505	170.976	7.241	3591	5596	0	1862	0	143
SRL_OPN_2PTS025_0792_20150729_204633_20150729_222505.EUM.nc	167.750	168.176	8.096	2916	5425	0	2450	0	59
SRL_OPN_2PTS025_0794_20150729_222504_20150730_000259.EUM.nc	168.370	168.741	8.661	2937	5534	0	2458	0	139
SRL_OPN_2PTS025_0795_20150730_000259_20150730_014049.EUM.nc	170.120	170.117	7.757	3038	5539	0	2417	0	84
SRL_OPN_2PTS025_0797_20150730_014048_20150730_031936.EUM.nc	166.815	166.330	6.582	2582	5533	0	2683	0	268
SRL_OPN_2PTS025_0799_20150730_031935_20150730_050010.EUM.nc	167.150	167.767	7.035	2868	5592	0	2601	0	123
SRL_OPN_2PTS025_0801_20150730_050011_20150730_064249.EUM.nc	168.990	169.265	6.912	3681	5850	0	2049	0	120
SRL_OPN_2PTS025_0803_20150730_064248_20150730_082854.EUM.nc	170.045	170.813	8.914	4125	6054	0	1706	0	223
SRL_OPN_2PTS025_0806_20150730_082854_20150730_100655.EUM.nc	171.990	171.136	7.050	2847	5428	0	2533	0	48
SRL_OPN_2PTS025_0807_20150730_100654_20150730_114446.EUM.nc	169.740	169.611	8.143	2243	5467	0	3102	0	122
SRL_OPN_2PTS025_0809_20150730_114445_20150730_132332.EUM.nc	171.670	171.341	8.975	2808	5466	0	2525	0	133
SRL_OPN_2PTS025_0811_20150730_132331_20150730_151656.EUM.nc	171.750	171.625	7.978	3476	6405	0	2738	0	191
SRL_OPN_2PTS025_0814_20150730_151655_20150730_165636.EUM.nc	168.890	168.517	7.171	2740	5556	0	2663	0	153
SRL_OPN_2PTS025_0816_20150730_165636_20150730_183618.EUM.nc	168.035	169.882	8.296	3099	5524	0	2252	0	173
SRL_OPN_2PTS025_0818_20150730_183617_20150730_201531.EUM.nc	170.455	170.736	8.396	3202	5574	0	2245	1	126
SRL_OPN_2PTS025_0820_20150730_201530_20150730_215416.EUM.nc	167.910	167.661	8.621	3198	5535	0	2190	0	147
SRL_OPN_2PTS025_0822_20150730_215415_20150730_233210.EUM.nc	170.010	170.074	8.487	2440	5316	0	2768	0	108
SRL_OPN_2PTS025_0823_20150730_233211_20150731_011002.EUM.nc	171.720	171.067	7.868	2657	5522	0	2775	0	90
SRL_OPN_2PTS025_0825_20150731_011001_20150731_024825.EUM.nc	169.475	169.306	8.706	2797	5551	0	2681	0	73
SRL_OPN_2PTS025_0827_20150731_024825_20150731_042824.EUM.nc	165.040	167.161	7.078	2805	5549	0	2679	0	65
SRL_OPN_2PTS025_0829_20150731_042824_20150731_061018.EUM.nc	169.320	171.095	9.558	3620	5755	0	2059	0	76
SRL_OPN_2PTS025_0831_20150731_061017_20150731_075801.EUM.nc	168.090	168.983	8.686	3791	6119	0	1979	0	349
SRL_OPN_2PTS025_0834_20150731_075801_20150731_093612.EUM.nc	171.940	171.868	7.459	2980	5562	0	2493	0	89
SRL_OPN_2PTS025_0835_20150731_093613_20150731_111359.EUM.nc	170.105	169.864	7.567	2080	5498	0	3292	0	126
SRL_OPN_2PTS025_0837_20150731_111358_20150731_125224.EUM.nc	171.905	171.031	9.152	2447	5382	0	2796	0	139
SRL_OPN_2PTS025_0839_20150731_125223_20150731_144537.EUM.nc	170.090	170.061	7.479	3378	6384	0	2826	0	180
SRL_OPN_2PTS025_0842_20150731_144536_20150731_162517.EUM.nc	167.900	168.445	6.948	3311	5634	0	2189	0	134
SRL_OPN_2PTS025_0844_20150731_162516_20150731_180504.EUM.nc	168.100	168.886	7.684	2927	5654	0	2572	1	154
SRL_OPN_2PTS025_0846_20150731_180503_20150731_194425.EUM.nc	172.030	172.753	9.752	3266	5620	0	2242	1	111
SRL_OPN_2PTS025_0848_20150731_194424_20150731_212314.EUM.nc	168.810	169.210	8.221	3403	5467	0	1919	1	144
SRL_OPN_2PTS025_0850_20150731_212314_20150731_230128.EUM.nc	167.770	168.334	7.898	2354	5408	0	2988	1	65
SRL_OPN_2PTS025_0851_20150731_230127_20150801_003918.EUM.nc	171.790	171.475	8.865	3166	5518	0	2241	0	111
SRL_OPN_2PTS025_0853_20150801_003918_20150801_021723.EUM.nc	170.980	169.658	8.531	2713	5527	0	2548	0	266
SRL_OPN_2PTS025_0855_20150801_021722_20150801_035643.EUM.nc	167.310	168.374	6.938	2706	5554	0	2785	0	63

– Continued on next page

Table 12: Ka Brightness Temperature Statistics.

– Continued from previous page

File	Median	Mean	Std. Dev.	No. Obs.	Total Obs.	Default Lat/Lon	Flag (total)	Default (total)	3-Sigma Edited
SRL_OPN_2PTS025_0857_20150801_035644_20150801_053803.EUM.nc	167.660	168.292	6.823	2973	5570	0	2514	0	83
SRL_OPN_2PTS025_0859_20150801_053803_20150801_072705.EUM.nc	171.475	172.253	9.746	3875	6231	0	2115	0	241
SRL_OPN_2PTS025_0862_20150801_072706_20150801_090522.EUM.nc	169.430	169.543	8.391	3557	5556	0	1789	1	209
SRL_OPN_2PTS025_0863_20150801_090521_20150801_104316.EUM.nc	173.745	172.221	7.514	2516	5549	0	2957	0	76
SRL_OPN_2PTS025_0865_20150801_104315_20150801_122118.EUM.nc	170.090	169.374	7.917	2476	5494	0	2899	0	119
SRL_OPN_2PTS025_0867_20150801_122117_20150801_140035.EUM.nc	168.030	169.053	7.120	3092	5547	0	2227	0	228
SRL_OPN_2PTS025_0869_20150801_140035_20150801_155401.EUM.nc	169.380	169.802	7.408	3381	6418	0	2893	0	144
SRL_OPN_2PTS025_0872_20150801_155400_20150801_173340.EUM.nc	170.650	170.670	7.730	2668	5503	0	2758	0	77
SRL_OPN_2PTS025_0874_20150801_173341_20150801_191316.EUM.nc	169.720	170.309	9.116	3274	5642	0	2066	1	301
SRL_OPN_2PTS025_0876_20150801_191316_20150801_205217.EUM.nc	167.400	168.593	8.768	3557	5623	0	1908	0	158
SRL_OPN_2PTS025_0878_20150801_205218_20150801_223047.EUM.nc	168.440	168.466	7.657	2811	5436	0	2448	0	177
SRL_OPN_2PTS025_0880_20150801_223047_20150802_000831.EUM.nc	169.125	169.155	7.669	2929	5494	0	2431	1	133
SRL_OPN_2PTS025_0881_20150802_000830_20150802_014631.EUM.nc	169.075	169.265	7.869	3087	5543	0	2361	0	95
SRL_OPN_2PTS025_0883_20150802_014630_20150802_032523.EUM.nc	168.980	169.189	6.848	2771	5476	0	2555	0	150
SRL_OPN_2PTS025_0885_20150802_032522_20150802_050555.EUM.nc	167.175	169.303	8.904	2808	5570	0	2674	0	88
SRL_OPN_2PTS025_0887_20150802_050554_20150802_065559.EUM.nc	168.865	169.577	10.111	3489	6255	0	2517	0	249
SRL_OPN_2PTS025_0890_20150802_065558_20150802_083437.EUM.nc	169.460	169.793	8.544	4211	5642	0	1286	0	145
SRL_OPN_2PTS025_0892_20150802_083436_20150802_101228.EUM.nc	173.850	172.617	8.022	2650	5450	0	2632	0	168
SRL_OPN_2PTS025_0893_20150802_101228_20150802_115027.EUM.nc	168.360	169.089	7.646	2336	5527	0	3114	0	77
SRL_OPN_2PTS025_0895_20150802_115026_20150802_132910.EUM.nc	172.735	172.101	9.302	2781	5445	0	2437	0	227
SRL_OPN_2PTS025_0897_20150802_132910_20150802_152236.EUM.nc	171.750	171.439	8.147	3515	6391	0	2667	0	209
SRL_OPN_2PTS025_0900_20150802_152236_20150802_170224.EUM.nc	170.160	170.357	7.519	2800	5561	0	2709	1	51
SRL_OPN_2PTS025_0902_20150802_170223_20150802_184157.EUM.nc	168.655	169.269	8.906	2948	5523	0	2258	1	316
SRL_OPN_2PTS025_0904_20150802_184157_20150802_202116.EUM.nc	169.860	170.307	9.089	3326	5591	0	2136	0	129
SRL_OPN_2PTS025_0906_20150802_202115_20150802_215951.EUM.nc	166.340	167.492	7.377	2891	5511	0	2402	0	218
SRL_OPN_2PTS025_0908_20150802_215951_20150802_233752.EUM.nc	167.660	167.656	6.660	2620	5462	0	2742	1	99
SRL_OPN_2PTS025_0909_20150802_233751_20150803_011535.EUM.nc	170.470	170.340	7.545	2785	5509	0	2526	0	198
SRL_OPN_2PTS025_0911_20150803_011534_20150803_025411.EUM.nc	170.875	169.911	7.253	2701	5565	0	2689	0	175
SRL_OPN_2PTS025_0913_20150803_025410_20150803_043407.EUM.nc	167.480	169.297	7.342	2780	5496	0	2589	0	127
SRL_OPN_2PTS025_0915_20150803_043407_20150803_061618.EUM.nc	167.830	168.601	7.957	3602	5812	0	2037	0	173
SRL_OPN_2PTS025_0917_20150803_061617_20150803_080346.EUM.nc	169.240	170.149	7.853	4004	6121	0	1910	0	207
SRL_OPN_2PTS025_0920_20150803_080345_20150803_094147.EUM.nc	171.670	171.863	7.815	2924	5550	0	2481	0	145
SRL_OPN_2PTS025_0921_20150803_094147_20150803_111940.EUM.nc	167.805	169.115	8.112	2188	5401	0	3135	0	78
SRL_OPN_2PTS025_0923_20150803_111940_20150803_125802.EUM.nc	170.970	171.052	9.236	2475	5372	0	2700	0	197
SRL_OPN_2PTS025_0925_20150803_125802_20150803_145118.EUM.nc	168.590	168.749	7.339	3509	6398	0	2763	0	126
SRL_OPN_2PTS025_0928_20150803_145117_20150803_163106.EUM.nc	170.830	171.137	8.555	3243	5670	0	2281	0	146
SRL_OPN_2PTS025_0930_20150803_163106_20150803_181043.EUM.nc	168.830	170.508	9.464	2887	5614	0	2552	0	175
SRL_OPN_2PTS025_0932_20150803_181042_20150803_195003.EUM.nc	168.720	169.320	7.161	3163	5630	0	2269	0	198
SRL_OPN_2PTS025_0934_20150803_195002_20150803_212858.EUM.nc	167.860	168.651	7.611	3509	5496	0	1838	0	149

– Continued on next page

Table 12: Ka Brightness Temperature Statistics.

– Continued from previous page

File	Median	Mean	Std. Dev.	No. Obs.	Total Obs.	Default Lat/Lon	Flag (total)	Default (total)	3-Sigma Edited
SRL_OPN_2PTS025_0936_20150803_212857_20150803_230711.EUM.nc	168.110	168.878	7.122	2230	5454	0	3144	0	80
SRL_OPN_2PTS025_0937_20150803_230711_20150804_004452.EUM.nc	171.515	171.474	9.166	3128	5511	0	2292	1	90
SRL_OPN_2PTS025_0939_20150804_004452_20150804_022300.EUM.nc	169.780	170.327	8.271	2897	5543	0	2548	0	98
SRL_OPN_2PTS025_0941_20150804_022259_20150804_040234.EUM.nc	166.590	167.944	8.022	2665	5483	0	2684	0	134
SRL_OPN_2PTS025_0943_20150804_040234_20150804_054352.EUM.nc	169.840	170.317	8.550	3176	5702	0	2315	0	211
SRL_OPN_2PTS025_0953_20150804_122701_20150804_140617.EUM.nc	166.845	168.094	7.767	3070	5578	0	2360	0	148
SRL_OPN_2PTS025_0955_20150804_140616_20150804_155941.EUM.nc	170.870	170.825	7.562	3278	6379	0	2906	0	195
SRL_OPN_2PTS025_0958_20150804_155940_20150804_173929.EUM.nc	167.415	168.162	6.610	2680	5644	0	2796	0	168
SRL_OPN_2PTS025_0960_20150804_173928_20150804_191855.EUM.nc	169.670	171.306	9.472	3485	5639	0	2058	0	96
SRL_OPN_2PTS025_0962_20150804_191855_20150804_205803.EUM.nc	170.000	170.982	9.032	3592	5599	0	1872	1	134
SRL_OPN_2PTS025_0964_20150804_205802_20150804_223620.EUM.nc	167.420	168.384	6.749	2797	5403	0	2451	0	155
SRL_OPN_2PTS025_0965_20150804_223620_20150805_001412.EUM.nc	172.060	170.686	9.303	2908	5486	0	2438	1	139
SRL_OPN_2PTS025_0967_20150805_001411_20150805_015206.EUM.nc	171.510	171.225	7.316	3109	5505	0	2320	0	76
SRL_OPN_2PTS025_0969_20150805_015205_20150805_033111.EUM.nc	167.175	168.690	8.206	2819	5485	0	2535	0	131
SRL_OPN_2PTS025_0971_20150805_033110_20150805_051150.EUM.nc	169.985	171.907	9.719	2843	5557	0	2629	0	85
SRL_OPN_2PTS025_0973_20150805_051150_20150805_070145.EUM.nc	170.715	170.829	7.590	3511	6252	0	2533	1	207
SRL_OPN_2PTS025_0976_20150805_070144_20150805_084011.EUM.nc	170.440	170.360	7.502	4036	5615	0	1368	0	211
SRL_OPN_2PTS025_0978_20150805_084012_20150805_101809.EUM.nc	170.780	170.708	9.642	2670	5454	0	2691	1	92
SRL_OPN_2PTS025_0979_20150805_101808_20150805_115603.EUM.nc	171.930	171.632	9.749	2299	5525	0	3049	0	177
SRL_OPN_2PTS025_0981_20150805_115602_20150805_133459.EUM.nc	170.440	171.079	8.227	2926	5446	0	2443	0	77
SRL_OPN_2PTS025_0983_20150805_133459_20150805_152824.EUM.nc	170.290	170.978	7.410	3592	6374	0	2641	0	141
SRL_OPN_2PTS025_0986_20150805_152823_20150805_170804.EUM.nc	168.390	169.736	8.486	2685	5584	0	2777	0	122
SRL_OPN_2PTS025_0988_20150805_170803_20150805_184744.EUM.nc	171.930	171.065	8.681	3368	5547	0	2088	0	91
SRL_OPN_2PTS025_0990_20150805_184744_20150805_202654.EUM.nc	166.900	168.769	8.191	3322	5597	0	2148	0	127
SRL_OPN_2PTS025_0992_20150805_202653_20150805_220534.EUM.nc	168.610	168.883	7.057	2850	5499	0	2382	1	266
SRL_OPN_2PTS025_0994_20150805_220533_20150805_234324.EUM.nc	169.670	169.088	8.052	2675	5530	0	2670	0	185
SRL_OPN_2PTS025_0995_20150805_234323_20150806_012118.EUM.nc	168.930	170.274	8.520	2908	5523	0	2526	1	88
SRL_OPN_2PTS025_0997_20150806_012117_20150806_025950.EUM.nc	169.500	169.834	7.126	2669	5581	0	2730	0	182
SRL_OPN_2PTS025_0999_20150806_025950_20150806_044002.EUM.nc	169.135	169.569	6.695	2841	5518	0	2609	1	67

29 Ka-Band Ionospheric Path Delay Table

Table 13: Ka-Band Ionospheric Path Delay Statistics.

File	Median	Mean	Std. Dev.	No. Obs.	Total Obs.	Default Lat/Lon	Flag (total)	Default (total)	3-Sigma Edited
SRL_OPN_2PTS024_1001_20150702_043936_20150702_062145.EUM.nc	-0.004	-0.005	0.003	3852	5803	0	1951	0	0
SRL_OPN_2PTS025_0001_20150702_062145_20150702_080856.EUM.nc	-0.004	-0.005	0.003	4209	6105	0	1896	0	0
SRL_OPN_2PTS025_0004_20150702_080856_20150702_094704.EUM.nc	-0.004	-0.005	0.003	2891	5550	0	2659	0	0
SRL_OPN_2PTS025_0005_20150702_094704_20150702_112451.EUM.nc	-0.004	-0.005	0.003	2125	5425	0	3300	0	0
SRL_OPN_2PTS025_0007_20150702_112450_20150702_130323.EUM.nc	-0.003	-0.003	0.001	2224	5349	0	2723	0	402
SRL_OPN_2PTS025_0009_20150702_130322_20150702_145641.EUM.nc	-0.003	-0.004	0.002	3487	6403	0	2916	0	0
SRL_OPN_2PTS025_0012_20150702_145640_20150702_163620.EUM.nc	-0.003	-0.003	0.001	3130	5650	0	2398	0	122
SRL_OPN_2PTS025_0014_20150702_163620_20150702_181605.EUM.nc	-0.003	-0.003	0.001	2915	5624	0	2657	0	52
SRL_OPN_2PTS025_0016_20150702_181605_20150702_195523.EUM.nc	-0.003	-0.004	0.002	3255	5592	0	2337	0	0
SRL_OPN_2PTS025_0018_20150702_195523_20150702_213409.EUM.nc	-0.004	-0.005	0.003	3506	5485	0	1979	0	0
SRL_OPN_2PTS025_0020_20150702_213409_20150702_231219.EUM.nc	-0.003	-0.005	0.003	2244	5423	0	3179	0	0
SRL_OPN_2PTS025_0021_20150702_231218_20150703_005008.EUM.nc	-0.003	-0.005	0.003	3135	5545	0	2410	0	0
SRL_OPN_2PTS025_0023_20150703_005008_20150703_022820.EUM.nc	-0.003	-0.005	0.004	2989	5517	0	2528	0	0
SRL_OPN_2PTS025_0025_20150703_022819_20150703_040759.EUM.nc	-0.004	-0.005	0.004	2704	5499	0	2795	0	0
SRL_OPN_2PTS025_0027_20150703_040758_20150703_054925.EUM.nc	-0.004	-0.005	0.003	3636	5702	0	2066	0	0
SRL_OPN_2PTS025_0029_20150703_054925_20150703_073801.EUM.nc	-0.004	-0.005	0.003	4053	6178	0	2125	0	0
SRL_OPN_2PTS025_0032_20150703_073801_20150703_091612.EUM.nc	-0.004	-0.005	0.002	3367	5562	0	2195	0	0
SRL_OPN_2PTS025_0033_20150703_091611_20150703_105407.EUM.nc	-0.005	-0.005	0.003	2334	5541	0	3207	0	0
SRL_OPN_2PTS025_0035_20150703_105406_20150703_123214.EUM.nc	-0.003	-0.003	0.001	2171	5389	0	2948	0	270
SRL_OPN_2PTS025_0037_20150703_123214_20150703_141140.EUM.nc	-0.003	-0.003	0.001	2898	5608	0	2459	0	251
SRL_OPN_2PTS025_0039_20150703_141139_20150703_160503.EUM.nc	-0.003	-0.003	0.001	3074	6391	0	2966	0	351
SRL_OPN_2PTS025_0042_20150703_160502_20150703_174442.EUM.nc	-0.003	-0.003	0.001	2720	5625	0	2833	0	72
SRL_OPN_2PTS025_0044_20150703_174442_20150703_192416.EUM.nc	-0.003	-0.004	0.002	3403	5645	0	2242	0	0
SRL_OPN_2PTS025_0046_20150703_192415_20150703_210312.EUM.nc	-0.004	-0.005	0.003	3540	5592	0	2052	0	0
SRL_OPN_2PTS025_0048_20150703_210312_20150703_224137.EUM.nc	-0.004	-0.005	0.003	2662	5402	0	2740	0	0
SRL_OPN_2PTS025_0049_20150703_224136_20150704_001920.EUM.nc	-0.003	-0.004	0.003	3088	5480	0	2392	0	0
SRL_OPN_2PTS025_0051_20150704_001919_20150704_015725.EUM.nc	-0.003	-0.005	0.004	3014	5537	0	2523	0	0
SRL_OPN_2PTS025_0053_20150704_015725_20150704_033625.EUM.nc	-0.004	-0.006	0.004	2922	5476	0	2554	0	0
SRL_OPN_2PTS025_0055_20150704_033624_20150704_051719.EUM.nc	-0.005	-0.006	0.004	2938	5564	0	2626	0	0
SRL_OPN_2PTS025_0057_20150704_051719_20150704_070703.EUM.nc	-0.005	-0.005	0.003	3753	6229	0	2476	0	0
SRL_OPN_2PTS025_0060_20150704_070702_20150704_084528.EUM.nc	-0.004	-0.005	0.003	3982	5606	0	1624	0	0
SRL_OPN_2PTS025_0061_20150704_084527_20150704_102316.EUM.nc	-0.005	-0.005	0.003	2582	5439	0	2857	0	0
SRL_OPN_2PTS025_0063_20150704_102316_20150704_120120.EUM.nc	-0.003	-0.004	0.003	2516	5502	0	2986	0	0
SRL_OPN_2PTS025_0065_20150704_120119_20150704_134012.EUM.nc	-0.003	-0.004	0.003	2956	5517	0	2561	0	0
SRL_OPN_2PTS025_0067_20150704_134011_20150704_153337.EUM.nc	-0.003	-0.004	0.003	3743	6402	0	2659	0	0
SRL_OPN_2PTS025_0070_20150704_153337_20150704_171325.EUM.nc	-0.003	-0.003	0.001	2664	5609	0	2883	0	62

– Continued on next page

Table 13: Ka-Band Ionospheric Path Delay Statistics.

– Continued from previous page

File	Median	Mean	Std. Dev.	No. Obs.	Total Obs.	Default Lat/Lon	Flag (total)	Default (total)	3-Sigma Edited
SRL_OPN_2PTS025_0072_20150704_171324_20150704_185256.EUM.nc	-0.003	-0.004	0.002	3278	5557	0	2279	0	0
SRL_OPN_2PTS025_0074_20150704_185255_20150704_203213.EUM.nc	-0.004	-0.004	0.003	3455	5596	0	2141	0	0
SRL_OPN_2PTS025_0076_20150704_203212_20150704_221042.EUM.nc	-0.004	-0.005	0.003	2955	5511	0	2556	0	0
SRL_OPN_2PTS025_0078_20150704_221042_20150704_234841.EUM.nc	-0.003	-0.004	0.003	2914	5516	0	2602	0	0
SRL_OPN_2PTS025_0079_20150704_234841_20150705_012627.EUM.nc	-0.003	-0.005	0.004	2925	5502	0	2577	0	0
SRL_OPN_2PTS025_0081_20150705_012627_20150705_030511.EUM.nc	-0.003	-0.006	0.005	2881	5566	0	2685	0	0
SRL_OPN_2PTS025_0083_20150705_030510_20150705_044520.EUM.nc	-0.005	-0.006	0.005	2855	5480	0	2625	0	0
SRL_OPN_2PTS025_0085_20150705_044519_20150705_062736.EUM.nc	-0.005	-0.005	0.004	3834	5815	0	1981	0	0
SRL_OPN_2PTS025_0087_20150705_062735_20150705_081439.EUM.nc	-0.005	-0.005	0.003	4251	6117	0	1866	0	0
SRL_OPN_2PTS025_0090_20150705_081439_20150705_095236.EUM.nc	-0.005	-0.005	0.003	2833	5442	0	2609	0	0
SRL_OPN_2PTS025_0091_20150705_095236_20150705_113031.EUM.nc	-0.004	-0.004	0.003	2188	5387	0	3199	0	0
SRL_OPN_2PTS025_0093_20150705_113030_20150705_130859.EUM.nc	-0.003	-0.003	0.001	2377	5449	0	2719	0	353
SRL_OPN_2PTS025_0095_20150705_130859_20150705_150220.EUM.nc	-0.004	-0.004	0.003	3552	6410	0	2858	0	0
SRL_OPN_2PTS025_0098_20150705_150219_20150705_164208.EUM.nc	-0.003	-0.003	0.002	3046	5640	0	2582	0	12
SRL_OPN_2PTS025_0100_20150705_164208_20150705_182143.EUM.nc	-0.003	-0.003	0.002	3029	5535	0	2384	0	122
SRL_OPN_2PTS025_0102_20150705_182142_20150705_200101.EUM.nc	-0.004	-0.004	0.002	3183	5582	0	2399	0	0
SRL_OPN_2PTS025_0104_20150705_200101_20150705_213952.EUM.nc	-0.005	-0.005	0.003	3407	5590	0	2183	0	0
SRL_OPN_2PTS025_0106_20150705_213951_20150705_231752.EUM.nc	-0.003	-0.005	0.004	2423	5314	0	2891	0	0
SRL_OPN_2PTS025_0107_20150705_231751_20150706_005542.EUM.nc	-0.003	-0.005	0.004	2957	5537	0	2580	0	0
SRL_OPN_2PTS025_0109_20150706_005542_20150706_023357.EUM.nc	-0.003	-0.005	0.004	3013	5521	0	2508	0	0
SRL_OPN_2PTS025_0111_20150706_023357_20150706_041342.EUM.nc	-0.005	-0.006	0.005	2724	5514	0	2790	0	0
SRL_OPN_2PTS025_0113_20150706_041341_20150706_055515.EUM.nc	-0.005	-0.006	0.004	3677	5731	0	2054	0	0
SRL_OPN_2PTS025_0115_20150706_055514_20150706_074338.EUM.nc	-0.005	-0.005	0.003	4041	6162	0	2121	0	0
SRL_OPN_2PTS025_0118_20150706_074338_20150706_092155.EUM.nc	-0.005	-0.005	0.003	3264	5555	0	2291	0	0
SRL_OPN_2PTS025_0119_20150706_092154_20150706_105939.EUM.nc	-0.005	-0.006	0.004	2181	5501	0	3320	0	0
SRL_OPN_2PTS025_0121_20150706_105940_20150706_123758.EUM.nc	-0.003	-0.003	0.001	2048	5393	0	2986	0	359
SRL_OPN_2PTS025_0123_20150706_123757_20150706_141721.EUM.nc	-0.004	-0.004	0.001	2990	5601	0	2353	0	258
SRL_OPN_2PTS025_0125_20150706_141722_20150706_161043.EUM.nc	-0.004	-0.004	0.002	3287	6404	0	2845	0	272
SRL_OPN_2PTS025_0128_20150706_161042_20150706_175030.EUM.nc	-0.004	-0.004	0.002	2684	5629	0	2807	0	138
SRL_OPN_2PTS025_0130_20150706_175029_20150706_192954.EUM.nc	-0.004	-0.004	0.003	3318	5636	0	2318	0	0
SRL_OPN_2PTS025_0132_20150706_192953_20150706_210850.EUM.nc	-0.005	-0.006	0.003	3362	5487	0	2125	0	0
SRL_OPN_2PTS025_0134_20150706_210850_20150706_224711.EUM.nc	-0.004	-0.006	0.004	2568	5489	0	2921	0	0
SRL_OPN_2PTS025_0135_20150706_224710_20150707_002453.EUM.nc	-0.003	-0.005	0.003	3163	5413	0	2250	0	0
SRL_OPN_2PTS025_0137_20150707_002452_20150707_020259.EUM.nc	-0.004	-0.006	0.004	3007	5527	0	2520	0	0
SRL_OPN_2PTS025_0139_20150707_020258_20150707_034205.EUM.nc	-0.005	-0.007	0.005	2882	5531	0	2649	0	0
SRL_OPN_2PTS025_0141_20150707_034205_20150707_052306.EUM.nc	-0.006	-0.007	0.005	2896	5542	0	2646	0	0
SRL_OPN_2PTS025_0143_20150707_052305_20150707_071240.EUM.nc	-0.006	-0.006	0.004	3733	6216	0	2483	0	0
SRL_OPN_2PTS025_0146_20150707_071240_20150707_085102.EUM.nc	-0.004	-0.006	0.004	3988	5609	0	1621	0	0
SRL_OPN_2PTS025_0147_20150707_085101_20150707_102859.EUM.nc	-0.006	-0.006	0.004	2497	5528	0	3031	0	0

– Continued on next page

Table 13: Ka-Band Ionospheric Path Delay Statistics.

– Continued from previous page

File	Median	Mean	Std. Dev.	No. Obs.	Total Obs.	Default Lat/Lon	Flag (total)	Default (total)	3-Sigma Edited
SRL_OPN_2PTS025_0149_20150707_102859_20150707_120655.EUM.nc	-0.004	-0.005	0.004	2500	5500	0	3000	0	0
SRL_OPN_2PTS025_0151_20150707_120654_20150707_134600.EUM.nc	-0.004	-0.005	0.004	2968	5525	0	2557	0	0
SRL_OPN_2PTS025_0153_20150707_134601_20150707_153927.EUM.nc	-0.004	-0.005	0.003	3677	6407	0	2730	0	0
SRL_OPN_2PTS025_0156_20150707_153926_20150707_171906.EUM.nc	-0.004	-0.004	0.002	2710	5508	0	2750	0	48
SRL_OPN_2PTS025_0158_20150707_171905_20150707_185845.EUM.nc	-0.004	-0.004	0.002	3052	5651	0	2412	0	187
SRL_OPN_2PTS025_0160_20150707_185844_20150707_203751.EUM.nc	-0.004	-0.005	0.003	3564	5623	0	2059	0	0
SRL_OPN_2PTS025_0162_20150707_203751_20150707_221626.EUM.nc	-0.004	-0.005	0.003	2975	5439	0	2464	0	0
SRL_OPN_2PTS025_0164_20150707_221626_20150707_235414.EUM.nc	-0.004	-0.005	0.003	3022	5488	0	2466	0	0
SRL_OPN_2PTS025_0165_20150707_235414_20150708_013201.EUM.nc	-0.004	-0.005	0.004	3029	5521	0	2492	0	0
SRL_OPN_2PTS025_0167_20150708_013200_20150708_031049.EUM.nc	-0.004	-0.005	0.004	2902	5570	0	2668	0	0
SRL_OPN_2PTS025_0169_20150708_031049_20150708_045105.EUM.nc	-0.005	-0.006	0.004	2875	5512	0	2637	0	0
SRL_OPN_2PTS025_0171_20150708_045105_20150708_063339.EUM.nc	-0.004	-0.005	0.004	3847	5825	0	1978	0	0
SRL_OPN_2PTS025_0173_20150708_063339_20150708_082014.EUM.nc	-0.005	-0.005	0.004	4249	6091	0	1842	0	0
SRL_OPN_2PTS025_0176_20150708_082013_20150708_095809.EUM.nc	-0.005	-0.006	0.004	2845	5465	0	2620	0	0
SRL_OPN_2PTS025_0177_20150708_095808_20150708_113606.EUM.nc	-0.004	-0.006	0.005	2325	5452	0	3127	0	0
SRL_OPN_2PTS025_0179_20150708_113605_20150708_131439.EUM.nc	-0.004	-0.005	0.004	2815	5442	0	2627	0	0
SRL_OPN_2PTS025_0181_20150708_131439_20150708_150758.EUM.nc	-0.004	-0.003	0.001	3082	6026	0	2590	0	354
SRL_OPN_2PTS025_0184_20150708_150757_20150708_164748.EUM.nc	-0.004	-0.003	0.001	2886	5605	0	2673	0	46
SRL_OPN_2PTS025_0186_20150708_164747_20150708_182722.EUM.nc	-0.004	-0.004	0.002	3144	5525	0	2381	0	0
SRL_OPN_2PTS025_0188_20150708_182722_20150708_200647.EUM.nc	-0.004	-0.004	0.003	3261	5606	0	2345	0	0
SRL_OPN_2PTS025_0190_20150708_200646_20150708_214527.EUM.nc	-0.005	-0.005	0.003	3325	5554	0	2229	0	0
SRL_OPN_2PTS025_0192_20150708_214526_20150708_232332.EUM.nc	-0.003	-0.004	0.003	2539	5321	0	2782	0	0
SRL_OPN_2PTS025_0193_20150708_232331_20150709_010114.EUM.nc	-0.003	-0.005	0.004	2803	5521	0	2718	0	0
SRL_OPN_2PTS025_0195_20150709_010113_20150709_023941.EUM.nc	-0.004	-0.005	0.004	2963	5561	0	2598	0	0
SRL_OPN_2PTS025_0197_20150709_023940_20150709_041923.EUM.nc	-0.005	-0.006	0.004	2792	5503	0	2711	0	0
SRL_OPN_2PTS025_0199_20150709_041923_20150709_060111.EUM.nc	-0.005	-0.005	0.004	3701	5775	0	2074	0	0
SRL_OPN_2PTS025_0201_20150709_060112_20150709_074920.EUM.nc	-0.005	-0.006	0.003	4081	6148	0	2067	0	0
SRL_OPN_2PTS025_0204_20150709_074919_20150709_092726.EUM.nc	-0.005	-0.006	0.003	3134	5523	0	2389	0	0
SRL_OPN_2PTS025_0205_20150709_092725_20150709_110519.EUM.nc	-0.005	-0.006	0.004	2211	5486	0	3275	0	0
SRL_OPN_2PTS025_0207_20150709_110519_20150709_124332.EUM.nc	-0.003	-0.004	0.004	2472	5392	0	2920	0	0
SRL_OPN_2PTS025_0209_20150709_124331_20150709_143642.EUM.nc	-0.004	-0.003	0.001	3025	6361	0	2951	0	385
SRL_OPN_2PTS025_0212_20150709_143641_20150709_161629.EUM.nc	-0.004	-0.004	0.002	3166	5634	0	2159	0	309
SRL_OPN_2PTS025_0214_20150709_161628_20150709_175607.EUM.nc	-0.003	-0.004	0.002	2821	5593	0	2772	0	0
SRL_OPN_2PTS025_0216_20150709_175607_20150709_193531.EUM.nc	-0.004	-0.004	0.002	3151	5638	0	2280	0	207
SRL_OPN_2PTS025_0218_20150709_193530_20150709_211433.EUM.nc	-0.006	-0.006	0.003	3401	5516	0	2115	0	0
SRL_OPN_2PTS025_0220_20150709_211431_20150709_225242.EUM.nc	-0.005	-0.005	0.003	2568	5448	0	2880	0	0
SRL_OPN_2PTS025_0221_20150709_225241_20150710_003032.EUM.nc	-0.004	-0.005	0.003	3215	5469	0	2254	0	0
SRL_OPN_2PTS025_0223_20150710_003031_20150710_020833.EUM.nc	-0.004	-0.005	0.004	2872	5516	0	2644	0	0
SRL_OPN_2PTS025_0225_20150710_020833_20150710_034753.EUM.nc	-0.004	-0.006	0.004	2846	5551	0	2705	0	0

– Continued on next page

Table 13: Ka-Band Ionospheric Path Delay Statistics.

– Continued from previous page

File	Median	Mean	Std. Dev.	No. Obs.	Total Obs.	Default Lat/Lon	Flag (total)	Default (total)	3-Sigma Edited
SRL_OPN_2PTS025_0227_20150710_034753_20150710_052852.EUM.nc	-0.005	-0.006	0.004	2831	5585	0	2754	0	0
SRL_OPN_2PTS025_0229_20150710_052851_20150710_071814.EUM.nc	-0.005	-0.006	0.004	3876	6239	0	2363	0	0
SRL_OPN_2PTS025_0232_20150710_071813_20150710_085642.EUM.nc	-0.005	-0.005	0.003	3876	5627	0	1751	0	0
SRL_OPN_2PTS025_0233_20150710_085641_20150710_103428.EUM.nc	-0.005	-0.006	0.004	2389	5522	0	3133	0	0
SRL_OPN_2PTS025_0235_20150710_103428_20150710_121236.EUM.nc	-0.003	-0.004	0.003	2421	5490	0	3013	0	56
SRL_OPN_2PTS025_0237_20150710_121236_20150710_135138.EUM.nc	-0.003	-0.005	0.004	2983	5511	0	2489	0	39
SRL_OPN_2PTS025_0239_20150710_135138_20150710_154503.EUM.nc	-0.005	-0.005	0.003	3696	6413	0	2717	0	0
SRL_OPN_2PTS025_0242_20150710_154503_20150710_172451.EUM.nc	-0.004	-0.004	0.002	2674	5511	0	2794	0	43
SRL_OPN_2PTS025_0244_20150710_172450_20150710_190421.EUM.nc	-0.004	-0.005	0.003	3299	5645	0	2346	0	0
SRL_OPN_2PTS025_0246_20150710_190420_20150710_204333.EUM.nc	-0.005	-0.006	0.004	3677	5608	0	1931	0	0
SRL_OPN_2PTS025_0248_20150710_204332_20150710_222156.EUM.nc	-0.004	-0.006	0.004	2969	5409	0	2440	0	0
SRL_OPN_2PTS025_0250_20150710_222157_20150710_235952.EUM.nc	-0.003	-0.005	0.004	3052	5528	0	2476	0	0
SRL_OPN_2PTS025_0251_20150710_235951_20150711_013741.EUM.nc	-0.004	-0.006	0.005	3100	5521	0	2421	0	0
SRL_OPN_2PTS025_0253_20150711_013740_20150711_031634.EUM.nc	-0.004	-0.006	0.005	2867	5571	0	2704	0	0
SRL_OPN_2PTS025_0255_20150711_031635_20150711_045657.EUM.nc	-0.006	-0.006	0.004	2928	5530	0	2602	0	0
SRL_OPN_2PTS025_0257_20150711_045656_20150711_063930.EUM.nc	-0.005	-0.006	0.003	3871	5843	0	1972	0	0
SRL_OPN_2PTS025_0259_20150711_063930_20150711_082546.EUM.nc	-0.005	-0.005	0.003	4298	6070	0	1772	0	0
SRL_OPN_2PTS025_0262_20150711_082547_20150711_100349.EUM.nc	-0.006	-0.006	0.003	2827	5453	0	2626	0	0
SRL_OPN_2PTS025_0263_20150711_100348_20150711_114138.EUM.nc	-0.004	-0.005	0.004	2379	5452	0	3073	0	0
SRL_OPN_2PTS025_0265_20150711_114137_20150711_132023.EUM.nc	-0.003	-0.005	0.004	2868	5443	0	2575	0	0
SRL_OPN_2PTS025_0267_20150711_132022_20150711_151346.EUM.nc	-0.004	-0.005	0.003	3619	6434	0	2815	0	0
SRL_OPN_2PTS025_0270_20150711_151346_20150711_165324.EUM.nc	-0.003	-0.004	0.002	2816	5569	0	2700	0	53
SRL_OPN_2PTS025_0272_20150711_165325_20150711_183307.EUM.nc	-0.004	-0.004	0.002	3060	5536	0	2412	0	64
SRL_OPN_2PTS025_0274_20150711_183306_20150711_201222.EUM.nc	-0.004	-0.005	0.003	3337	5582	0	2245	0	0
SRL_OPN_2PTS025_0276_20150711_201221_20150711_215107.EUM.nc	-0.005	-0.005	0.004	3348	5557	0	2209	0	0
SRL_OPN_2PTS025_0278_20150711_215107_20150711_232903.EUM.nc	-0.003	-0.005	0.004	2473	5372	0	2899	0	0
SRL_OPN_2PTS025_0279_20150711_232902_20150712_010654.EUM.nc	-0.003	-0.005	0.004	2764	5522	0	2758	0	0
SRL_OPN_2PTS025_0281_20150712_010654_20150712_024516.EUM.nc	-0.003	-0.005	0.004	2929	5558	0	2629	0	0
SRL_OPN_2PTS025_0283_20150712_024516_20150712_042512.EUM.nc	-0.006	-0.007	0.005	2836	5503	0	2667	0	0
SRL_OPN_2PTS025_0285_20150712_042511_20150712_060701.EUM.nc	-0.005	-0.006	0.004	3706	5791	0	2085	0	0
SRL_OPN_2PTS025_0287_20150712_060700_20150712_075453.EUM.nc	-0.005	-0.006	0.003	4144	6142	0	1998	0	0
SRL_OPN_2PTS025_0290_20150712_075454_20150712_093306.EUM.nc	-0.005	-0.006	0.003	3075	5558	0	2483	0	0
SRL_OPN_2PTS025_0291_20150712_093306_20150712_111051.EUM.nc	-0.005	-0.006	0.004	2221	5492	0	3271	0	0
SRL_OPN_2PTS025_0293_20150712_111050_20150712_124915.EUM.nc	-0.003	-0.003	0.001	2098	5356	0	2903	0	355
SRL_OPN_2PTS025_0295_20150712_124914_20150712_144226.EUM.nc	-0.004	-0.004	0.002	3201	6368	0	2942	0	225
SRL_OPN_2PTS025_0298_20150712_144226_20150712_162206.EUM.nc	-0.004	-0.004	0.002	3327	5643	0	2238	0	78
SRL_OPN_2PTS025_0300_20150712_162206_20150712_180152.EUM.nc	-0.003	-0.004	0.002	2928	5657	0	2729	0	0
SRL_OPN_2PTS025_0302_20150712_180151_20150712_194114.EUM.nc	-0.004	-0.005	0.002	3340	5634	0	2294	0	0
SRL_OPN_2PTS025_0304_20150712_194113_20150712_212004.EUM.nc	-0.005	-0.006	0.003	3394	5488	0	2094	0	0

– Continued on next page

Table 13: Ka-Band Ionospheric Path Delay Statistics.

– Continued from previous page

File	Median	Mean	Std. Dev.	No. Obs.	Total Obs.	Default Lat/Lon	Flag (total)	Default (total)	3-Sigma Edited
SRL_OPN_2PTS025_0306_20150712_212004_20150712_225821.EUM.nc	-0.005	-0.005	0.003	2460	5486	0	3026	0	0
SRL_OPN_2PTS025_0307_20150712_225821_20150713_003612.EUM.nc	-0.003	-0.005	0.003	3296	5501	0	2205	0	0
SRL_OPN_2PTS025_0309_20150713_003612_20150713_021416.EUM.nc	-0.004	-0.006	0.004	2899	5520	0	2621	0	0
SRL_OPN_2PTS025_0311_20150713_021415_20150713_035331.EUM.nc	-0.005	-0.007	0.005	2700	5514	0	2814	0	0
SRL_OPN_2PTS025_0313_20150713_035330_20150713_053447.EUM.nc	-0.006	-0.008	0.005	2881	5577	0	2696	0	0
SRL_OPN_2PTS025_0315_20150713_053446_20150713_072357.EUM.nc	-0.005	-0.006	0.004	4028	6234	0	2206	0	0
SRL_OPN_2PTS025_0318_20150713_072357_20150713_090213.EUM.nc	-0.005	-0.006	0.003	3851	5608	0	1757	0	0
SRL_OPN_2PTS025_0319_20150713_090212_20150713_104009.EUM.nc	-0.007	-0.007	0.003	2477	5520	0	3043	0	0
SRL_OPN_2PTS025_0321_20150713_104008_20150713_121809.EUM.nc	-0.004	-0.005	0.003	2529	5489	0	2960	0	0
SRL_OPN_2PTS025_0323_20150713_121808_20150713_135724.EUM.nc	-0.004	-0.004	0.001	2799	5559	0	2400	0	360
SRL_OPN_2PTS025_0325_20150713_135724_20150713_155048.EUM.nc	-0.004	-0.005	0.003	3644	6407	0	2763	0	0
SRL_OPN_2PTS025_0328_20150713_155049_20150713_173027.EUM.nc	-0.004	-0.004	0.001	2580	5488	0	2832	0	76
SRL_OPN_2PTS025_0330_20150713_173026_20150713_191004.EUM.nc	-0.004	-0.004	0.002	3241	5655	0	2182	0	232
SRL_OPN_2PTS025_0332_20150713_191004_20150713_204908.EUM.nc	-0.004	-0.006	0.004	3615	5607	0	1992	0	0
SRL_OPN_2PTS025_0334_20150713_204908_20150713_222738.EUM.nc	-0.004	-0.005	0.003	3003	5411	0	2408	0	0
SRL_OPN_2PTS025_0336_20150713_222737_20150714_000523.EUM.nc	-0.004	-0.005	0.003	3135	5515	0	2380	0	0
SRL_OPN_2PTS025_0337_20150714_000522_20150714_014322.EUM.nc	-0.004	-0.005	0.003	3099	5557	0	2458	0	0
SRL_OPN_2PTS025_0339_20150714_014322_20150714_032212.EUM.nc	-0.004	-0.005	0.004	2846	5446	0	2600	0	0
SRL_OPN_2PTS025_0341_20150714_032211_20150714_050248.EUM.nc	-0.005	-0.006	0.004	2894	5552	0	2658	0	0
SRL_OPN_2PTS025_0343_20150714_050247_20150714_065256.EUM.nc	-0.004	-0.005	0.004	3781	6255	0	2474	0	0
SRL_OPN_2PTS025_0346_20150714_065256_20150714_083127.EUM.nc	-0.004	-0.005	0.003	4308	5634	0	1326	0	0
SRL_OPN_2PTS025_0348_20150714_083126_20150714_100920.EUM.nc	-0.005	-0.006	0.004	2796	5454	0	2658	0	0
SRL_OPN_2PTS025_0349_20150714_100919_20150714_114718.EUM.nc	-0.004	-0.005	0.004	2402	5501	0	3099	0	0
SRL_OPN_2PTS025_0351_20150714_114717_20150714_132559.EUM.nc	-0.003	-0.005	0.004	2926	5456	0	2530	0	0
SRL_OPN_2PTS025_0353_20150714_132558_20150714_151923.EUM.nc	-0.004	-0.004	0.003	3624	6401	0	2777	0	0
SRL_OPN_2PTS025_0356_20150714_151923_20150714_165912.EUM.nc	-0.004	-0.004	0.001	2758	5579	0	2750	0	71
SRL_OPN_2PTS025_0358_20150714_165911_20150714_183843.EUM.nc	-0.004	-0.004	0.002	3070	5529	0	2331	0	128
SRL_OPN_2PTS025_0360_20150714_183842_20150714_201805.EUM.nc	-0.004	-0.004	0.002	3337	5600	0	2263	0	0
SRL_OPN_2PTS025_0362_20150714_201804_20150714_215640.EUM.nc	-0.004	-0.005	0.003	3111	5503	0	2392	0	0
SRL_OPN_2PTS025_0364_20150714_215639_20150714_233442.EUM.nc	-0.003	-0.004	0.002	2607	5382	0	2775	0	0
SRL_OPN_2PTS025_0365_20150714_233441_20150715_011225.EUM.nc	-0.003	-0.005	0.003	2810	5530	0	2720	0	0
SRL_OPN_2PTS025_0367_20150715_011224_20150715_025059.EUM.nc	-0.004	-0.006	0.005	2849	5539	0	2690	0	0
SRL_OPN_2PTS025_0369_20150715_025100_20150715_043053.EUM.nc	-0.005	-0.007	0.005	2809	5516	0	2707	0	0
SRL_OPN_2PTS025_0371_20150715_043052_20150715_061258.EUM.nc	-0.004	-0.006	0.004	3726	5788	0	2062	0	0
SRL_OPN_2PTS025_0373_20150715_061257_20150715_080035.EUM.nc	-0.004	-0.006	0.004	4226	6132	0	1906	0	0
SRL_OPN_2PTS025_0376_20150715_080034_20150715_093837.EUM.nc	-0.005	-0.006	0.003	3030	5538	0	2508	0	0
SRL_OPN_2PTS025_0377_20150715_093836_20150715_111630.EUM.nc	-0.005	-0.006	0.003	2246	5479	0	3233	0	0
SRL_OPN_2PTS025_0379_20150715_111630_20150715_125450.EUM.nc	-0.005	-0.005	0.003	2597	5396	0	2799	0	0
SRL_OPN_2PTS025_0381_20150715_125450_20150715_144804.EUM.nc	-0.004	-0.005	0.003	3469	6366	0	2897	0	0

– Continued on next page

Table 13: Ka-Band Ionospheric Path Delay Statistics.

– Continued from previous page

File	Median	Mean	Std. Dev.	No. Obs.	Total Obs.	Default Lat/Lon	Flag (total)	Default (total)	3-Sigma Edited
SRL_OPN_2PTS025_0384_20150715_144804_20150715_162753.EUM.nc	-0.004	-0.004	0.002	3202	5670	0	2269	0	199
SRL_OPN_2PTS025_0386_20150715_162752_20150715_180729.EUM.nc	-0.004	-0.004	0.002	2943	5639	0	2647	0	49
SRL_OPN_2PTS025_0388_20150715_180728_20150715_194659.EUM.nc	-0.005	-0.005	0.003	3321	5627	0	2306	0	0
SRL_OPN_2PTS025_0390_20150715_194659_20150715_212547.EUM.nc	-0.004	-0.005	0.003	3445	5486	0	2041	0	0
SRL_OPN_2PTS025_0392_20150715_212547_20150715_230400.EUM.nc	-0.003	-0.004	0.002	2320	5435	0	3115	0	0
SRL_OPN_2PTS025_0393_20150715_230359_20150716_004142.EUM.nc	-0.003	-0.005	0.003	3253	5521	0	2268	0	0
SRL_OPN_2PTS025_0395_20150716_004141_20150716_021957.EUM.nc	-0.003	-0.005	0.004	2933	5551	0	2618	0	0
SRL_OPN_2PTS025_0397_20150716_021956_20150716_035920.EUM.nc	-0.005	-0.006	0.005	2799	5557	0	2758	0	0
SRL_OPN_2PTS025_0399_20150716_035920_20150716_054033.EUM.nc	-0.004	-0.006	0.004	3181	5538	0	2357	0	0
SRL_OPN_2PTS025_0401_20150716_054032_20150716_072930.EUM.nc	-0.004	-0.004	0.003	4111	6201	0	2090	0	0
SRL_OPN_2PTS025_0404_20150716_072930_20150716_090754.EUM.nc	-0.004	-0.004	0.003	3702	5584	0	1882	0	0
SRL_OPN_2PTS025_0405_20150716_090754_20150716_104539.EUM.nc	-0.004	-0.005	0.003	2507	5507	0	3000	0	0
SRL_OPN_2PTS025_0407_20150716_104539_20150716_122351.EUM.nc	-0.003	-0.003	0.001	2295	5507	0	2923	0	289
SRL_OPN_2PTS025_0409_20150716_122350_20150716_140302.EUM.nc	-0.003	-0.003	0.001	2819	5585	0	2395	0	371
SRL_OPN_2PTS025_0411_20150716_140301_20150716_155627.EUM.nc	-0.003	-0.003	0.001	2989	6423	0	2955	0	479
SRL_OPN_2PTS025_0414_20150716_155627_20150716_173614.EUM.nc	-0.003	-0.003	0.001	2603	5543	0	2792	0	148
SRL_OPN_2PTS025_0416_20150716_173614_20150716_191542.EUM.nc	-0.004	-0.003	0.001	3250	5648	0	2191	0	207
SRL_OPN_2PTS025_0418_20150716_191541_20150716_205450.EUM.nc	-0.004	-0.005	0.003	3651	5621	0	1970	0	0
SRL_OPN_2PTS025_0420_20150716_205449_20150716_223309.EUM.nc	-0.003	-0.004	0.003	2938	5421	0	2483	0	0
SRL_OPN_2PTS025_0421_20150716_223309_20150717_001102.EUM.nc	-0.003	-0.004	0.003	3134	5527	0	2393	0	0
SRL_OPN_2PTS025_0423_20150717_001101_20150717_014854.EUM.nc	-0.003	-0.004	0.003	3103	5540	0	2437	0	0
SRL_OPN_2PTS025_0425_20150717_014854_20150717_032757.EUM.nc	-0.004	-0.005	0.004	2944	5489	0	2545	0	0
SRL_OPN_2PTS025_0427_20150717_032757_20150717_050833.EUM.nc	-0.005	-0.006	0.004	2898	5585	0	2687	0	0
SRL_OPN_2PTS025_0429_20150717_050832_20150717_065831.EUM.nc	-0.004	-0.005	0.003	3717	6252	0	2535	0	0
SRL_OPN_2PTS025_0432_20150717_065830_20150717_083659.EUM.nc	-0.004	-0.005	0.003	4319	5631	0	1312	0	0
SRL_OPN_2PTS025_0434_20150717_083659_20150717_101458.EUM.nc	-0.004	-0.005	0.003	2722	5460	0	2738	0	0
SRL_OPN_2PTS025_0435_20150717_101457_20150717_115250.EUM.nc	-0.003	-0.005	0.003	2500	5522	0	3022	0	0
SRL_OPN_2PTS025_0437_20150717_115250_20150717_133143.EUM.nc	-0.003	-0.004	0.004	2897	5475	0	2578	0	0
SRL_OPN_2PTS025_0439_20150717_133143_20150717_152508.EUM.nc	-0.004	-0.003	0.001	3153	6380	0	2679	0	548
SRL_OPN_2PTS025_0442_20150717_152508_20150717_170449.EUM.nc	-0.003	-0.003	0.001	2719	5608	0	2841	0	48
SRL_OPN_2PTS025_0444_20150717_170448_20150717_184430.EUM.nc	-0.003	-0.003	0.001	2993	5549	0	2271	0	285
SRL_OPN_2PTS025_0446_20150717_184429_20150717_202340.EUM.nc	-0.004	-0.004	0.002	3431	5585	0	2154	0	0
SRL_OPN_2PTS025_0448_20150717_202339_20150717_220222.EUM.nc	-0.004	-0.005	0.003	3104	5543	0	2439	0	0
SRL_OPN_2PTS025_0450_20150717_220221_20150717_234013.EUM.nc	-0.003	-0.004	0.003	2739	5485	0	2746	0	0
SRL_OPN_2PTS025_0451_20150717_234012_20150718_011805.EUM.nc	-0.003	-0.005	0.004	3027	5519	0	2492	0	0
SRL_OPN_2PTS025_0453_20150718_011805_20150718_025635.EUM.nc	-0.003	-0.006	0.005	2895	5530	0	2635	0	0
SRL_OPN_2PTS025_0455_20150718_025634_20150718_043644.EUM.nc	-0.005	-0.006	0.005	2804	5470	0	2666	0	0
SRL_OPN_2PTS025_0457_20150718_043643_20150718_061848.EUM.nc	-0.004	-0.005	0.004	3813	5792	0	1979	0	0
SRL_OPN_2PTS025_0459_20150718_061847_20150718_080608.EUM.nc	-0.004	-0.005	0.004	4240	6115	0	1875	0	0

– Continued on next page

Table 13: Ka-Band Ionospheric Path Delay Statistics.

– Continued from previous page

File	Median	Mean	Std. Dev.	No. Obs.	Total Obs.	Default Lat/Lon	Flag (total)	Default (total)	3-Sigma Edited
SRL_OPN_2PTS025_0462_20150718_080607_20150718_094416.EUM.nc	-0.004	-0.005	0.003	3018	5555	0	2537	0	0
SRL_OPN_2PTS025_0463_20150718_094415_20150718_112201.EUM.nc	-0.004	-0.005	0.004	2095	5369	0	3274	0	0
SRL_OPN_2PTS025_0465_20150718_112202_20150718_130033.EUM.nc	-0.003	-0.004	0.003	2650	5365	0	2715	0	0
SRL_OPN_2PTS025_0467_20150718_130032_20150718_145350.EUM.nc	-0.004	-0.004	0.003	3559	6395	0	2836	0	0
SRL_OPN_2PTS025_0470_20150718_145351_20150718_163330.EUM.nc	-0.003	-0.003	0.001	3104	5647	0	2344	0	199
SRL_OPN_2PTS025_0472_20150718_163329_20150718_181315.EUM.nc	-0.004	-0.003	0.001	2860	5641	0	2624	0	157
SRL_OPN_2PTS025_0474_20150718_181315_20150718_195234.EUM.nc	-0.004	-0.003	0.001	2997	5606	0	2313	0	296
SRL_OPN_2PTS025_0476_20150718_195233_20150718_213121.EUM.nc	-0.004	-0.005	0.003	3581	5489	0	1908	0	0
SRL_OPN_2PTS025_0478_20150718_213120_20150718_230932.EUM.nc	-0.003	-0.004	0.003	2279	5411	0	3132	0	0
SRL_OPN_2PTS025_0479_20150718_230931_20150719_004713.EUM.nc	-0.003	-0.005	0.004	3188	5524	0	2336	0	0
SRL_OPN_2PTS025_0481_20150719_004712_20150719_022532.EUM.nc	-0.003	-0.004	0.003	2982	5520	0	2538	0	0
SRL_OPN_2PTS025_0483_20150719_022533_20150719_040459.EUM.nc	-0.004	-0.005	0.004	2758	5482	0	2724	0	0
SRL_OPN_2PTS025_0485_20150719_040458_20150719_054629.EUM.nc	-0.004	-0.005	0.004	3550	5709	0	2159	0	0
SRL_OPN_2PTS025_0487_20150719_054628_20150719_073513.EUM.nc	-0.004	-0.005	0.003	4050	6196	0	2146	0	0
SRL_OPN_2PTS025_0490_20150719_073512_20150719_091325.EUM.nc	-0.004	-0.005	0.003	3488	5567	0	2079	0	0
SRL_OPN_2PTS025_0491_20150719_091325_20150719_105119.EUM.nc	-0.005	-0.005	0.004	2404	5552	0	3148	0	0
SRL_OPN_2PTS025_0493_20150719_105120_20150719_122924.EUM.nc	-0.003	-0.003	0.001	2191	5390	0	2921	0	278
SRL_OPN_2PTS025_0495_20150719_122925_20150719_140849.EUM.nc	-0.003	-0.003	0.001	2784	5594	0	2499	0	311
SRL_OPN_2PTS025_0497_20150719_140849_20150719_160212.EUM.nc	-0.003	-0.003	0.001	3077	6431	0	2883	0	471
SRL_OPN_2PTS025_0500_20150719_160212_20150719_174152.EUM.nc	-0.003	-0.003	0.001	2623	5638	0	2848	0	167
SRL_OPN_2PTS025_0502_20150719_174151_20150719_192127.EUM.nc	-0.003	-0.003	0.001	3151	5661	0	2149	0	361
SRL_OPN_2PTS025_0504_20150719_192126_20150719_210025.EUM.nc	-0.004	-0.005	0.003	3657	5593	0	1936	0	0
SRL_OPN_2PTS025_0506_20150719_210025_20150719_223841.EUM.nc	-0.004	-0.004	0.003	2895	5432	0	2537	0	0
SRL_OPN_2PTS025_0507_20150719_223841_20150720_001644.EUM.nc	-0.003	-0.004	0.002	3085	5499	0	2414	0	0
SRL_OPN_2PTS025_0509_20150720_001643_20150720_015439.EUM.nc	-0.003	-0.004	0.003	3050	5520	0	2470	0	0
SRL_OPN_2PTS025_0511_20150720_015439_20150720_033347.EUM.nc	-0.004	-0.005	0.003	2987	5484	0	2497	0	0
SRL_OPN_2PTS025_0513_20150720_033347_20150720_051429.EUM.nc	-0.004	-0.005	0.004	2940	5523	0	2583	0	0
SRL_OPN_2PTS025_0515_20150720_051429_20150720_070418.EUM.nc	-0.004	-0.005	0.003	3701	6236	0	2535	0	0
SRL_OPN_2PTS025_0518_20150720_070417_20150720_084252.EUM.nc	-0.004	-0.004	0.003	4140	5634	0	1494	0	0
SRL_OPN_2PTS025_0520_20150720_084251_20150720_102042.EUM.nc	-0.004	-0.005	0.003	2627	5441	0	2814	0	0
SRL_OPN_2PTS025_0521_20150720_102042_20150720_115844.EUM.nc	-0.003	-0.004	0.003	2462	5526	0	3064	0	0
SRL_OPN_2PTS025_0523_20150720_115843_20150720_133733.EUM.nc	-0.003	-0.004	0.003	2996	5472	0	2476	0	0
SRL_OPN_2PTS025_0525_20150720_133732_20150720_153059.EUM.nc	-0.003	-0.003	0.001	3214	6398	0	2681	0	503
SRL_OPN_2PTS025_0528_20150720_153058_20150720_171048.EUM.nc	-0.003	-0.003	0.001	2688	5593	0	2829	0	76
SRL_OPN_2PTS025_0530_20150720_171047_20150720_185019.EUM.nc	-0.003	-0.004	0.002	3351	5547	0	2196	0	0
SRL_OPN_2PTS025_0532_20150720_185018_20150720_202936.EUM.nc	-0.003	-0.004	0.002	3479	5600	0	2108	0	13
SRL_OPN_2PTS025_0534_20150720_202937_20150720_220807.EUM.nc	-0.003	-0.004	0.003	3074	5524	0	2450	0	0
SRL_OPN_2PTS025_0536_20150720_220806_20150720_234606.EUM.nc	-0.003	-0.004	0.002	2937	5521	0	2584	0	0
SRL_OPN_2PTS025_0537_20150720_234606_20150721_012351.EUM.nc	-0.003	-0.004	0.003	2939	5522	0	2583	0	0

– Continued on next page

Table 13: Ka-Band Ionospheric Path Delay Statistics.

– Continued from previous page

File	Median	Mean	Std. Dev.	No. Obs.	Total Obs.	Default Lat/Lon	Flag (total)	Default (total)	3-Sigma Edited
SRL_OPN_2PTS025_0539_20150721_012350_20150721_030234.EUM.nc	-0.003	-0.004	0.003	2866	5586	0	2720	0	0
SRL_OPN_2PTS025_0541_20150721_030234_20150721_044240.EUM.nc	-0.004	-0.005	0.003	2855	5500	0	2645	0	0
SRL_OPN_2PTS025_0543_20150721_044239_20150721_062453.EUM.nc	-0.004	-0.004	0.003	3839	5813	0	1974	0	0
SRL_OPN_2PTS025_0545_20150721_062453_20150721_081155.EUM.nc	-0.004	-0.004	0.002	4296	6111	0	1815	0	0
SRL_OPN_2PTS025_0548_20150721_081154_20150721_095002.EUM.nc	-0.003	-0.004	0.003	2921	5438	0	2517	0	0
SRL_OPN_2PTS025_0549_20150721_095001_20150721_112757.EUM.nc	-0.003	-0.004	0.003	2097	5420	0	3323	0	0
SRL_OPN_2PTS025_0551_20150721_112756_20150721_130623.EUM.nc	-0.003	-0.003	0.001	2356	5497	0	2750	0	391
SRL_OPN_2PTS025_0553_20150721_130623_20150721_145943.EUM.nc	-0.003	-0.003	0.001	3202	6417	0	2827	0	388
SRL_OPN_2PTS025_0556_20150721_145942_20150721_163922.EUM.nc	-0.003	-0.003	0.001	3127	5618	0	2459	0	32
SRL_OPN_2PTS025_0558_20150721_163923_20150721_181906.EUM.nc	-0.003	-0.003	0.001	3019	5521	0	2408	0	94
SRL_OPN_2PTS025_0560_20150721_181905_20150721_195824.EUM.nc	-0.003	-0.003	0.002	3289	5591	0	2302	0	0
SRL_OPN_2PTS025_0562_20150721_195823_20150721_213717.EUM.nc	-0.004	-0.004	0.003	3534	5611	0	2077	0	0
SRL_OPN_2PTS025_0564_20150721_213716_20150721_231517.EUM.nc	-0.003	-0.004	0.003	2391	5400	0	3009	0	0
SRL_OPN_2PTS025_0565_20150721_231517_20150722_005307.EUM.nc	-0.003	-0.004	0.003	3065	5545	0	2480	0	0
SRL_OPN_2PTS025_0567_20150722_005306_20150722_023120.EUM.nc	-0.003	-0.004	0.003	3029	5516	0	2487	0	0
SRL_OPN_2PTS025_0569_20150722_023119_20150722_041102.EUM.nc	-0.004	-0.005	0.004	2742	5512	0	2770	0	0
SRL_OPN_2PTS025_0571_20150722_041101_20150722_055231.EUM.nc	-0.004	-0.005	0.003	3697	5726	0	2029	0	0
SRL_OPN_2PTS025_0573_20150722_055230_20150722_074101.EUM.nc	-0.004	-0.004	0.003	4101	6172	0	2071	0	0
SRL_OPN_2PTS025_0576_20150722_074100_20150722_091919.EUM.nc	-0.004	-0.004	0.003	3349	5584	0	2235	0	0
SRL_OPN_2PTS025_0577_20150722_091919_20150722_105705.EUM.nc	-0.004	-0.004	0.002	2343	5506	0	3163	0	0
SRL_OPN_2PTS025_0579_20150722_105704_20150722_123521.EUM.nc	-0.003	-0.003	0.001	2199	5399	0	2971	0	229
SRL_OPN_2PTS025_0581_20150722_123520_20150722_141443.EUM.nc	-0.003	-0.003	0.001	3009	5582	0	2389	0	184
SRL_OPN_2PTS025_0583_20150722_141443_20150722_160804.EUM.nc	-0.003	-0.003	0.001	3271	6400	0	2784	0	345
SRL_OPN_2PTS025_0586_20150722_160804_20150722_210613.EUM.nc	-0.003	-0.004	0.002	9815	16822	0	7007	0	0
SRL_OPN_2PTS025_0592_20150722_210612_20150722_224435.EUM.nc	-0.004	-0.004	0.002	2767	5400	0	2633	0	0
SRL_OPN_2PTS025_0593_20150722_224435_20150723_002226.EUM.nc	-0.003	-0.004	0.002	3045	5472	0	2427	0	0
SRL_OPN_2PTS025_0595_20150723_002225_20150723_020024.EUM.nc	-0.003	-0.004	0.003	3088	5544	0	2456	0	0
SRL_OPN_2PTS025_0597_20150723_020023_20150723_033927.EUM.nc	-0.004	-0.005	0.003	2888	5475	0	2587	0	0
SRL_OPN_2PTS025_0599_20150723_033927_20150723_052026.EUM.nc	-0.004	-0.005	0.003	2934	5545	0	2611	0	0
SRL_OPN_2PTS025_0601_20150723_052025_20150723_071003.EUM.nc	-0.004	-0.004	0.002	3720	6230	0	2510	0	0
SRL_OPN_2PTS025_0604_20150723_071003_20150723_084826.EUM.nc	-0.003	-0.004	0.002	4064	5592	0	1528	0	0
SRL_OPN_2PTS025_0605_20150723_084826_20150723_102623.EUM.nc	-0.004	-0.004	0.002	2646	5449	0	2803	0	0
SRL_OPN_2PTS025_0607_20150723_102624_20150723_120419.EUM.nc	-0.003	-0.004	0.003	2507	5508	0	3001	0	0
SRL_OPN_2PTS025_0609_20150723_120419_20150723_134320.EUM.nc	-0.003	-0.004	0.003	3035	5532	0	2497	0	0
SRL_OPN_2PTS025_0611_20150723_134320_20150723_153647.EUM.nc	-0.003	-0.003	0.001	3287	6422	0	2707	0	428
SRL_OPN_2PTS025_0614_20150723_153647_20150723_171628.EUM.nc	-0.003	-0.003	0.001	2709	5604	0	2856	0	39
SRL_OPN_2PTS025_0616_20150723_171627_20150723_185606.EUM.nc	-0.003	-0.003	0.001	3025	5564	0	2222	0	317
SRL_OPN_2PTS025_0618_20150723_185606_20150723_203514.EUM.nc	-0.003	-0.004	0.002	3564	5617	0	2053	0	0
SRL_OPN_2PTS025_0620_20150723_203513_20150723_221350.EUM.nc	-0.003	-0.004	0.003	2995	5547	0	2552	0	0

– Continued on next page

Table 13: Ka-Band Ionospheric Path Delay Statistics.

– Continued from previous page

File	Median	Mean	Std. Dev.	No. Obs.	Total Obs.	Default Lat/Lon	Flag (total)	Default (total)	3-Sigma Edited
SRL_OPN_2PTS025_0622_20150723_221349_20150723_235139.EUM.nc	-0.003	-0.004	0.002	2919	5482	0	2563	0	0
SRL_OPN_2PTS025_0623_20150723_235139_20150724_012933.EUM.nc	-0.003	-0.004	0.003	3013	5512	0	2499	0	0
SRL_OPN_2PTS025_0625_20150724_012933_20150724_030813.EUM.nc	-0.003	-0.004	0.003	2892	5542	0	2650	0	0
SRL_OPN_2PTS025_0627_20150724_030812_20150724_044833.EUM.nc	-0.003	-0.005	0.003	2889	5506	0	2617	0	0
SRL_OPN_2PTS025_0629_20150724_044833_20150724_063055.EUM.nc	-0.003	-0.004	0.003	3830	5813	0	1983	0	0
SRL_OPN_2PTS025_0631_20150724_063055_20150724_081739.EUM.nc	-0.004	-0.004	0.002	4359	6099	0	1740	0	0
SRL_OPN_2PTS025_0634_20150724_081739_20150724_095535.EUM.nc	-0.004	-0.004	0.002	2909	5434	0	2525	0	0
SRL_OPN_2PTS025_0635_20150724_095534_20150724_113330.EUM.nc	-0.003	-0.004	0.002	2287	5428	0	3141	0	0
SRL_OPN_2PTS025_0637_20150724_113329_20150724_131209.EUM.nc	-0.003	-0.003	0.002	2811	5477	0	2666	0	0
SRL_OPN_2PTS025_0639_20150724_131210_20150724_150522.EUM.nc	-0.003	-0.003	0.001	3182	6416	0	2805	0	429
SRL_OPN_2PTS025_0642_20150724_150522_20150724_164511.EUM.nc	-0.003	-0.003	0.001	2981	5601	0	2595	0	25
SRL_OPN_2PTS025_0644_20150724_164510_20150724_182445.EUM.nc	-0.003	-0.003	0.001	3118	5520	0	2279	0	123
SRL_OPN_2PTS025_0646_20150724_182444_20150724_200410.EUM.nc	-0.003	-0.003	0.001	2964	5608	0	2403	0	241
SRL_OPN_2PTS025_0648_20150724_200409_20150724_214252.EUM.nc	-0.003	-0.004	0.002	3472	5555	0	2083	0	0
SRL_OPN_2PTS025_0650_20150724_214251_20150724_232059.EUM.nc	-0.003	-0.004	0.003	2523	5368	0	2845	0	0
SRL_OPN_2PTS025_0651_20150724_232058_20150725_005840.EUM.nc	-0.003	-0.004	0.003	3009	5536	0	2527	0	0
SRL_OPN_2PTS025_0653_20150725_005839_20150725_023705.EUM.nc	-0.003	-0.004	0.003	3043	5556	0	2513	0	0
SRL_OPN_2PTS025_0655_20150725_023705_20150725_041645.EUM.nc	-0.004	-0.005	0.003	2771	5460	0	2689	0	0
SRL_OPN_2PTS025_0657_20150725_041644_20150725_055830.EUM.nc	-0.003	-0.004	0.003	3701	5765	0	2064	0	0
SRL_OPN_2PTS025_0659_20150725_055830_20150725_074646.EUM.nc	-0.003	-0.004	0.003	4137	6153	0	2016	0	0
SRL_OPN_2PTS025_0662_20150725_074646_20150725_092453.EUM.nc	-0.003	-0.004	0.003	3243	5549	0	2306	0	0
SRL_OPN_2PTS025_0663_20150725_092453_20150725_110246.EUM.nc	-0.003	-0.005	0.003	2302	5511	0	3209	0	0
SRL_OPN_2PTS025_0665_20150725_110245_20150725_124058.EUM.nc	-0.003	-0.002	0.001	2154	5383	0	2913	0	316
SRL_OPN_2PTS025_0667_20150725_124057_20150725_142034.EUM.nc	-0.003	-0.003	0.001	2996	5594	0	2303	0	295
SRL_OPN_2PTS025_0669_20150725_142033_20150725_161353.EUM.nc	-0.003	-0.003	0.001	3359	6393	0	2695	0	339
SRL_OPN_2PTS025_0672_20150725_161352_20150725_175331.EUM.nc	-0.003	-0.003	0.001	2758	5620	0	2728	0	134
SRL_OPN_2PTS025_0674_20150725_175330_20150725_193256.EUM.nc	-0.003	-0.003	0.001	3042	5633	0	2245	0	346
SRL_OPN_2PTS025_0676_20150725_193255_20150725_211158.EUM.nc	-0.003	-0.004	0.002	3503	5493	0	1990	0	0
SRL_OPN_2PTS025_0678_20150725_211158_20150725_225018.EUM.nc	-0.003	-0.003	0.002	2618	5502	0	2884	0	0
SRL_OPN_2PTS025_0679_20150725_225018_20150726_002759.EUM.nc	-0.003	-0.003	0.002	3130	5449	0	2319	0	0
SRL_OPN_2PTS025_0681_20150726_002758_20150726_020559.EUM.nc	-0.003	-0.004	0.003	3012	5536	0	2524	0	0
SRL_OPN_2PTS025_0683_20150726_020558_20150726_034517.EUM.nc	-0.003	-0.005	0.003	2829	5544	0	2715	0	0
SRL_OPN_2PTS025_0685_20150726_034516_20150726_052613.EUM.nc	-0.004	-0.005	0.003	2806	5577	0	2771	0	0
SRL_OPN_2PTS025_0687_20150726_052612_20150726_071540.EUM.nc	-0.003	-0.004	0.002	3820	6226	0	2406	0	0
SRL_OPN_2PTS025_0690_20150726_071539_20150726_085409.EUM.nc	-0.003	-0.003	0.002	3985	5604	0	1619	0	0
SRL_OPN_2PTS025_0691_20150726_085408_20150726_103156.EUM.nc	-0.003	-0.004	0.003	2519	5524	0	3005	0	0
SRL_OPN_2PTS025_0693_20150726_103157_20150726_121002.EUM.nc	-0.003	-0.002	0.001	2082	5514	0	3025	0	407
SRL_OPN_2PTS025_0695_20150726_121002_20150726_134902.EUM.nc	-0.003	-0.003	0.002	3057	5482	0	2425	0	0
SRL_OPN_2PTS025_0697_20150726_134901_20150726_154227.EUM.nc	-0.003	-0.003	0.002	3717	6401	0	2684	0	0

– Continued on next page

Table 13: Ka-Band Ionospheric Path Delay Statistics.

– Continued from previous page

File	Median	Mean	Std. Dev.	No. Obs.	Total Obs.	Default Lat/Lon	Flag (total)	Default (total)	3-Sigma Edited
SRL_OPN_2PTS025_0700_20150726_154226_20150726_172215.EUM.nc	-0.003	-0.003	0.001	2717	5539	0	2744	0	78
SRL_OPN_2PTS025_0702_20150726_172216_20150726_190145.EUM.nc	-0.003	-0.003	0.001	3009	5648	0	2292	0	347
SRL_OPN_2PTS025_0704_20150726_190144_20150726_204059.EUM.nc	-0.003	-0.004	0.002	3717	5632	0	1915	0	0
SRL_OPN_2PTS025_0706_20150726_204059_20150726_221924.EUM.nc	-0.003	-0.004	0.003	2979	5400	0	2421	0	0
SRL_OPN_2PTS025_0708_20150726_221923_20150726_235720.EUM.nc	-0.003	-0.003	0.002	3032	5523	0	2491	0	0
SRL_OPN_2PTS025_0709_20150726_235719_20150727_013508.EUM.nc	-0.003	-0.004	0.003	3125	5532	0	2407	0	0
SRL_OPN_2PTS025_0711_20150727_013508_20150727_031400.EUM.nc	-0.003	-0.004	0.003	2819	5510	0	2691	0	0
SRL_OPN_2PTS025_0713_20150727_031359_20150727_045419.EUM.nc	-0.003	-0.004	0.003	2945	5544	0	2599	0	0
SRL_OPN_2PTS025_0715_20150727_045418_20150727_063648.EUM.nc	-0.003	-0.004	0.003	3842	5841	0	1999	0	0
SRL_OPN_2PTS025_0717_20150727_063647_20150727_082314.EUM.nc	-0.003	-0.004	0.002	4337	6078	0	1741	0	0
SRL_OPN_2PTS025_0720_20150727_082314_20150727_100116.EUM.nc	-0.003	-0.004	0.003	2944	5468	0	2524	0	0
SRL_OPN_2PTS025_0721_20150727_100116_20150727_113913.EUM.nc	-0.003	-0.004	0.003	2329	5445	0	3116	0	0
SRL_OPN_2PTS025_0723_20150727_113913_20150727_131747.EUM.nc	-0.003	-0.004	0.003	2880	5417	0	2537	0	0
SRL_OPN_2PTS025_0725_20150727_131747_20150727_151110.EUM.nc	-0.003	-0.004	0.002	3657	6438	0	2781	0	0
SRL_OPN_2PTS025_0728_20150727_151110_20150727_165059.EUM.nc	-0.003	-0.003	0.001	2887	5601	0	2662	0	52
SRL_OPN_2PTS025_0730_20150727_165059_20150727_183033.EUM.nc	-0.003	-0.003	0.001	3103	5518	0	2286	0	129
SRL_OPN_2PTS025_0732_20150727_183033_20150727_200947.EUM.nc	-0.003	-0.003	0.001	2964	5594	0	2399	0	231
SRL_OPN_2PTS025_0734_20150727_200946_20150727_214834.EUM.nc	-0.003	-0.004	0.002	3427	5544	0	2117	0	0
SRL_OPN_2PTS025_0736_20150727_214833_20150727_232630.EUM.nc	-0.002	-0.003	0.002	2541	5346	0	2805	0	0
SRL_OPN_2PTS025_0737_20150727_232631_20150728_010422.EUM.nc	-0.003	-0.004	0.002	2808	5520	0	2712	0	0
SRL_OPN_2PTS025_0739_20150728_010421_20150728_024242.EUM.nc	-0.003	-0.004	0.003	2931	5548	0	2617	0	0
SRL_OPN_2PTS025_0741_20150728_024241_20150728_042235.EUM.nc	-0.004	-0.005	0.004	2764	5464	0	2700	0	0
SRL_OPN_2PTS025_0743_20150728_042234_20150728_060420.EUM.nc	-0.003	-0.004	0.003	3722	5766	0	2044	0	0
SRL_OPN_2PTS025_0745_20150728_060419_20150728_075221.EUM.nc	-0.003	-0.004	0.003	4153	6151	0	1998	0	0
SRL_OPN_2PTS025_0748_20150728_075221_20150728_093034.EUM.nc	-0.003	-0.004	0.003	3175	5531	0	2356	0	0
SRL_OPN_2PTS025_0749_20150728_093034_20150728_110818.EUM.nc	-0.003	-0.005	0.003	2329	5459	0	3130	0	0
SRL_OPN_2PTS025_0751_20150728_110817_20150728_124642.EUM.nc	-0.003	-0.003	0.001	2107	5364	0	2919	0	338
SRL_OPN_2PTS025_0753_20150728_124641_20150728_143953.EUM.nc	-0.003	-0.003	0.001	3102	6349	0	2881	0	366
SRL_OPN_2PTS025_0756_20150728_143953_20150728_161932.EUM.nc	-0.003	-0.003	0.001	3293	5623	0	2127	0	203
SRL_OPN_2PTS025_0758_20150728_161931_20150728_175916.EUM.nc	-0.003	-0.003	0.001	2820	4643	0	1823	0	0
SRL_OPN_2PTS025_0760_20150728_175916_20150728_193839.EUM.nc	-0.003	-0.003	0.001	3264	5626	0	2273	0	89
SRL_OPN_2PTS025_0762_20150728_193838_20150728_211738.EUM.nc	-0.004	-0.004	0.002	3549	5504	0	1955	0	0
SRL_OPN_2PTS025_0764_20150728_211738_20150728_225548.EUM.nc	-0.003	-0.004	0.002	2558	5473	0	2915	0	0
SRL_OPN_2PTS025_0765_20150728_225548_20150729_003337.EUM.nc	-0.003	-0.004	0.002	3216	5482	0	2266	0	0
SRL_OPN_2PTS025_0767_20150729_003337_20150729_021140.EUM.nc	-0.003	-0.004	0.003	3017	5533	0	2516	0	0
SRL_OPN_2PTS025_0769_20150729_021139_20150729_035104.EUM.nc	-0.003	-0.005	0.003	2777	5536	0	2759	0	0
SRL_OPN_2PTS025_0771_20150729_035104_20150729_053207.EUM.nc	-0.004	-0.005	0.003	2880	5585	0	2705	0	0
SRL_OPN_2PTS025_0773_20150729_053206_20150729_072122.EUM.nc	-0.003	-0.004	0.003	3974	6188	0	2214	0	0
SRL_OPN_2PTS025_0776_20150729_072122_20150729_085949.EUM.nc	-0.003	-0.004	0.003	3907	5605	0	1698	0	0

– Continued on next page

Table 13: Ka-Band Ionospheric Path Delay Statistics.

– Continued from previous page

File	Median	Mean	Std. Dev.	No. Obs.	Total Obs.	Default Lat/Lon	Flag (total)	Default (total)	3-Sigma Edited
SRL_OPN_2PTS025_0777_20150729_085948_20150729_103736.EUM.nc	-0.004	-0.005	0.003	2521	5539	0	3018	0	0
SRL_OPN_2PTS025_0779_20150729_103735_20150729_121544.EUM.nc	-0.003	-0.003	0.001	2141	5494	0	2988	0	365
SRL_OPN_2PTS025_0781_20150729_121543_20150729_135447.EUM.nc	-0.003	-0.003	0.001	2775	5514	0	2328	0	411
SRL_OPN_2PTS025_0783_20150729_135447_20150729_172801.EUM.nc	-0.003	-0.003	0.001	5896	11929	0	5428	0	605
SRL_OPN_2PTS025_0788_20150729_172800_20150729_190729.EUM.nc	-0.003	-0.003	0.001	3206	5634	0	2115	0	313
SRL_OPN_2PTS025_0790_20150729_190729_20150729_204634.EUM.nc	-0.004	-0.004	0.003	3734	5596	0	1862	0	0
SRL_OPN_2PTS025_0792_20150729_204633_20150729_222505.EUM.nc	-0.003	-0.004	0.002	2975	5425	0	2450	0	0
SRL_OPN_2PTS025_0794_20150729_222504_20150730_000259.EUM.nc	-0.003	-0.003	0.002	3076	5534	0	2458	0	0
SRL_OPN_2PTS025_0795_20150730_000259_20150730_014049.EUM.nc	-0.003	-0.004	0.002	3122	5539	0	2417	0	0
SRL_OPN_2PTS025_0797_20150730_014048_20150730_031936.EUM.nc	-0.003	-0.004	0.003	2850	5533	0	2683	0	0
SRL_OPN_2PTS025_0799_20150730_031935_20150730_050010.EUM.nc	-0.004	-0.005	0.003	2991	5592	0	2601	0	0
SRL_OPN_2PTS025_0801_20150730_050011_20150730_064249.EUM.nc	-0.003	-0.004	0.003	3801	5850	0	2049	0	0
SRL_OPN_2PTS025_0803_20150730_064248_20150730_082854.EUM.nc	-0.003	-0.004	0.003	4348	6054	0	1706	0	0
SRL_OPN_2PTS025_0806_20150730_082854_20150730_100655.EUM.nc	-0.004	-0.005	0.003	2895	5428	0	2533	0	0
SRL_OPN_2PTS025_0807_20150730_100654_20150730_114446.EUM.nc	-0.003	-0.004	0.003	2365	5467	0	3102	0	0
SRL_OPN_2PTS025_0809_20150730_114445_20150730_132332.EUM.nc	-0.003	-0.004	0.003	2941	5466	0	2525	0	0
SRL_OPN_2PTS025_0811_20150730_132331_20150730_151656.EUM.nc	-0.003	-0.004	0.003	3667	6405	0	2738	0	0
SRL_OPN_2PTS025_0814_20150730_151655_20150730_165636.EUM.nc	-0.003	-0.003	0.001	2827	5556	0	2663	0	66
SRL_OPN_2PTS025_0816_20150730_165636_20150730_183618.EUM.nc	-0.003	-0.003	0.001	3012	5524	0	2252	0	260
SRL_OPN_2PTS025_0818_20150730_183617_20150730_201531.EUM.nc	-0.003	-0.003	0.001	3028	5574	0	2245	0	301
SRL_OPN_2PTS025_0820_20150730_201530_20150730_215416.EUM.nc	-0.003	-0.004	0.003	3345	5535	0	2190	0	0
SRL_OPN_2PTS025_0822_20150730_215415_20150730_233210.EUM.nc	-0.003	-0.004	0.002	2548	5316	0	2768	0	0
SRL_OPN_2PTS025_0823_20150730_233211_20150731_011002.EUM.nc	-0.003	-0.004	0.003	2747	5522	0	2775	0	0
SRL_OPN_2PTS025_0825_20150731_011001_20150731_024825.EUM.nc	-0.003	-0.005	0.004	2870	5551	0	2681	0	0
SRL_OPN_2PTS025_0827_20150731_024825_20150731_042824.EUM.nc	-0.004	-0.005	0.003	2870	5549	0	2679	0	0
SRL_OPN_2PTS025_0829_20150731_042824_20150731_061018.EUM.nc	-0.003	-0.004	0.003	3696	5755	0	2059	0	0
SRL_OPN_2PTS025_0831_20150731_061017_20150731_075801.EUM.nc	-0.003	-0.004	0.002	4140	6119	0	1979	0	0
SRL_OPN_2PTS025_0834_20150731_075801_20150731_093612.EUM.nc	-0.003	-0.004	0.003	3069	5562	0	2493	0	0
SRL_OPN_2PTS025_0835_20150731_093613_20150731_111359.EUM.nc	-0.004	-0.005	0.003	2206	5498	0	3292	0	0
SRL_OPN_2PTS025_0837_20150731_111358_20150731_125224.EUM.nc	-0.003	-0.004	0.003	2586	5382	0	2796	0	0
SRL_OPN_2PTS025_0839_20150731_125223_20150731_144537.EUM.nc	-0.003	-0.003	0.001	3147	6384	0	2826	0	411
SRL_OPN_2PTS025_0842_20150731_144536_20150731_162517.EUM.nc	-0.003	-0.003	0.001	3158	5634	0	2189	0	287
SRL_OPN_2PTS025_0844_20150731_162516_20150731_180504.EUM.nc	-0.003	-0.003	0.001	2902	5654	0	2572	0	180
SRL_OPN_2PTS025_0846_20150731_180503_20150731_194425.EUM.nc	-0.003	-0.003	0.001	3196	5620	0	2242	0	182
SRL_OPN_2PTS025_0848_20150731_194424_20150731_212314.EUM.nc	-0.004	-0.004	0.002	3548	5467	0	1919	0	0
SRL_OPN_2PTS025_0850_20150731_212314_20150731_230128.EUM.nc	-0.003	-0.004	0.002	2420	5408	0	2988	0	0
SRL_OPN_2PTS025_0851_20150731_230127_20150801_003918.EUM.nc	-0.003	-0.004	0.003	3277	5518	0	2241	0	0
SRL_OPN_2PTS025_0853_20150801_003918_20150801_021723.EUM.nc	-0.003	-0.004	0.003	2979	5527	0	2548	0	0
SRL_OPN_2PTS025_0855_20150801_021722_20150801_035643.EUM.nc	-0.004	-0.005	0.004	2769	5554	0	2785	0	0

– Continued on next page

Table 13: Ka-Band Ionospheric Path Delay Statistics.

– Continued from previous page

File	Median	Mean	Std. Dev.	No. Obs.	Total Obs.	Default Lat/Lon	Flag (total)	Default (total)	3-Sigma Edited
SRL_OPN_2PTS025_0857_20150801_035644_20150801_053803.EUM.nc	-0.004	-0.006	0.004	3056	5570	0	2514	0	0
SRL_OPN_2PTS025_0859_20150801_053803_20150801_072705.EUM.nc	-0.003	-0.005	0.003	4116	6231	0	2115	0	0
SRL_OPN_2PTS025_0862_20150801_072706_20150801_090522.EUM.nc	-0.003	-0.005	0.003	3767	5556	0	1789	0	0
SRL_OPN_2PTS025_0863_20150801_090521_20150801_104316.EUM.nc	-0.003	-0.005	0.003	2592	5549	0	2957	0	0
SRL_OPN_2PTS025_0865_20150801_104315_20150801_122118.EUM.nc	-0.003	-0.003	0.001	2315	5494	0	2899	0	280
SRL_OPN_2PTS025_0867_20150801_122117_20150801_140035.EUM.nc	-0.003	-0.003	0.001	2959	5547	0	2227	0	361
SRL_OPN_2PTS025_0869_20150801_140035_20150801_155401.EUM.nc	-0.004	-0.004	0.002	3525	6418	0	2893	0	0
SRL_OPN_2PTS025_0872_20150801_155400_20150801_173340.EUM.nc	-0.003	-0.003	0.001	2677	5503	0	2758	0	68
SRL_OPN_2PTS025_0874_20150801_173341_20150801_191316.EUM.nc	-0.003	-0.003	0.001	3160	5642	0	2066	0	416
SRL_OPN_2PTS025_0876_20150801_191316_20150801_205217.EUM.nc	-0.004	-0.005	0.003	3715	5623	0	1908	0	0
SRL_OPN_2PTS025_0878_20150801_205218_20150801_223047.EUM.nc	-0.003	-0.005	0.003	2988	5436	0	2448	0	0
SRL_OPN_2PTS025_0880_20150801_223047_20150802_000831.EUM.nc	-0.003	-0.004	0.003	3063	5494	0	2431	0	0
SRL_OPN_2PTS025_0881_20150802_000830_20150802_014631.EUM.nc	-0.003	-0.005	0.004	3182	5543	0	2361	0	0
SRL_OPN_2PTS025_0883_20150802_014630_20150802_032523.EUM.nc	-0.004	-0.005	0.004	2921	5476	0	2555	0	0
SRL_OPN_2PTS025_0885_20150802_032522_20150802_050555.EUM.nc	-0.005	-0.006	0.004	2896	5570	0	2674	0	0
SRL_OPN_2PTS025_0887_20150802_050554_20150802_065559.EUM.nc	-0.004	-0.005	0.003	3738	6255	0	2517	0	0
SRL_OPN_2PTS025_0890_20150802_065558_20150802_083437.EUM.nc	-0.004	-0.004	0.002	4356	5642	0	1286	0	0
SRL_OPN_2PTS025_0892_20150802_083436_20150802_101228.EUM.nc	-0.003	-0.005	0.003	2818	5450	0	2632	0	0
SRL_OPN_2PTS025_0893_20150802_101228_20150802_115027.EUM.nc	-0.003	-0.005	0.003	2413	5527	0	3114	0	0
SRL_OPN_2PTS025_0895_20150802_115026_20150802_132910.EUM.nc	-0.003	-0.005	0.004	3008	5445	0	2437	0	0
SRL_OPN_2PTS025_0897_20150802_132910_20150802_152236.EUM.nc	-0.003	-0.004	0.003	3724	6391	0	2667	0	0
SRL_OPN_2PTS025_0900_20150802_152236_20150802_170224.EUM.nc	-0.003	-0.003	0.001	2793	5561	0	2709	0	59
SRL_OPN_2PTS025_0902_20150802_170223_20150802_184157.EUM.nc	-0.003	-0.003	0.001	2990	5523	0	2258	0	275
SRL_OPN_2PTS025_0904_20150802_184157_20150802_202116.EUM.nc	-0.003	-0.004	0.002	3455	5591	0	2136	0	0
SRL_OPN_2PTS025_0906_20150802_202115_20150802_215951.EUM.nc	-0.004	-0.004	0.003	3109	5511	0	2402	0	0
SRL_OPN_2PTS025_0908_20150802_215951_20150802_233752.EUM.nc	-0.003	-0.004	0.002	2720	5462	0	2742	0	0
SRL_OPN_2PTS025_0909_20150802_233751_20150803_011535.EUM.nc	-0.003	-0.005	0.004	2983	5509	0	2526	0	0
SRL_OPN_2PTS025_0911_20150803_011534_20150803_025411.EUM.nc	-0.003	-0.005	0.004	2876	5565	0	2689	0	0
SRL_OPN_2PTS025_0913_20150803_025410_20150803_043407.EUM.nc	-0.004	-0.005	0.004	2907	5496	0	2589	0	0
SRL_OPN_2PTS025_0915_20150803_043407_20150803_061618.EUM.nc	-0.003	-0.005	0.003	3775	5812	0	2037	0	0
SRL_OPN_2PTS025_0917_20150803_061617_20150803_080346.EUM.nc	-0.004	-0.005	0.003	4211	6121	0	1910	0	0
SRL_OPN_2PTS025_0920_20150803_080345_20150803_094147.EUM.nc	-0.003	-0.005	0.003	3069	5550	0	2481	0	0
SRL_OPN_2PTS025_0921_20150803_094147_20150803_111940.EUM.nc	-0.003	-0.005	0.003	2266	5401	0	3135	0	0
SRL_OPN_2PTS025_0923_20150803_111940_20150803_125802.EUM.nc	-0.003	-0.004	0.003	2672	5372	0	2700	0	0
SRL_OPN_2PTS025_0925_20150803_125802_20150803_145118.EUM.nc	-0.003	-0.003	0.001	3184	6398	0	2763	0	451
SRL_OPN_2PTS025_0928_20150803_145117_20150803_163106.EUM.nc	-0.004	-0.003	0.001	3168	5670	0	2281	0	221
SRL_OPN_2PTS025_0930_20150803_163106_20150803_181043.EUM.nc	-0.004	-0.003	0.001	2995	5614	0	2552	0	67
SRL_OPN_2PTS025_0932_20150803_181042_20150803_195003.EUM.nc	-0.004	-0.003	0.001	3098	5630	0	2269	0	263
SRL_OPN_2PTS025_0934_20150803_195002_20150803_212858.EUM.nc	-0.004	-0.005	0.003	3658	5496	0	1838	0	0

– Continued on next page

Table 13: Ka-Band Ionospheric Path Delay Statistics.

– Continued from previous page

File	Median	Mean	Std. Dev.	No. Obs.	Total Obs.	Default Lat/Lon	Flag (total)	Default (total)	3-Sigma Edited
SRL_OPN_2PTS025_0936_20150803_212857_20150803_230711.EUM.nc	-0.003	-0.005	0.003	2310	5454	0	3144	0	0
SRL_OPN_2PTS025_0937_20150803_230711_20150804_004452.EUM.nc	-0.004	-0.005	0.004	3219	5511	0	2292	0	0
SRL_OPN_2PTS025_0939_20150804_004452_20150804_022300.EUM.nc	-0.003	-0.005	0.003	2995	5543	0	2548	0	0
SRL_OPN_2PTS025_0941_20150804_022259_20150804_040234.EUM.nc	-0.004	-0.005	0.004	2799	5483	0	2684	0	0
SRL_OPN_2PTS025_0943_20150804_040234_20150804_054352.EUM.nc	-0.004	-0.005	0.004	3387	5702	0	2315	0	0
SRL_OPN_2PTS025_0953_20150804_122701_20150804_140617.EUM.nc	-0.003	-0.003	0.001	2843	5578	0	2360	0	375
SRL_OPN_2PTS025_0955_20150804_140616_20150804_155941.EUM.nc	-0.003	-0.003	0.001	2953	6379	0	2906	0	520
SRL_OPN_2PTS025_0958_20150804_155940_20150804_173929.EUM.nc	-0.003	-0.003	0.001	2727	5644	0	2796	0	121
SRL_OPN_2PTS025_0960_20150804_173928_20150804_191855.EUM.nc	-0.004	-0.003	0.001	3351	5639	0	2058	0	230
SRL_OPN_2PTS025_0962_20150804_191855_20150804_205803.EUM.nc	-0.004	-0.005	0.003	3727	5599	0	1872	0	0
SRL_OPN_2PTS025_0964_20150804_205802_20150804_223620.EUM.nc	-0.003	-0.004	0.003	2952	5403	0	2451	0	0
SRL_OPN_2PTS025_0965_20150804_223620_20150805_001412.EUM.nc	-0.003	-0.004	0.002	3048	5486	0	2438	0	0
SRL_OPN_2PTS025_0967_20150805_001411_20150805_015206.EUM.nc	-0.003	-0.005	0.003	3185	5505	0	2320	0	0
SRL_OPN_2PTS025_0969_20150805_015205_20150805_033111.EUM.nc	-0.004	-0.005	0.004	2950	5485	0	2535	0	0
SRL_OPN_2PTS025_0971_20150805_033110_20150805_051150.EUM.nc	-0.004	-0.006	0.004	2928	5557	0	2629	0	0
SRL_OPN_2PTS025_0973_20150805_051150_20150805_070145.EUM.nc	-0.004	-0.005	0.004	3719	6252	0	2533	0	0
SRL_OPN_2PTS025_0976_20150805_070144_20150805_084011.EUM.nc	-0.004	-0.005	0.003	4247	5615	0	1368	0	0
SRL_OPN_2PTS025_0978_20150805_084012_20150805_101809.EUM.nc	-0.004	-0.005	0.003	2763	5454	0	2691	0	0
SRL_OPN_2PTS025_0979_20150805_101808_20150805_115603.EUM.nc	-0.003	-0.005	0.003	2476	5525	0	3049	0	0
SRL_OPN_2PTS025_0981_20150805_115602_20150805_133459.EUM.nc	-0.004	-0.004	0.003	3003	5446	0	2443	0	0
SRL_OPN_2PTS025_0983_20150805_133459_20150805_152824.EUM.nc	-0.004	-0.004	0.002	3733	6374	0	2641	0	0
SRL_OPN_2PTS025_0986_20150805_152823_20150805_170804.EUM.nc	-0.003	-0.003	0.001	2744	5584	0	2777	0	63
SRL_OPN_2PTS025_0988_20150805_170803_20150805_184744.EUM.nc	-0.004	-0.003	0.001	3081	5547	0	2088	0	378
SRL_OPN_2PTS025_0990_20150805_184744_20150805_202654.EUM.nc	-0.003	-0.004	0.002	3449	5597	0	2148	0	0
SRL_OPN_2PTS025_0992_20150805_202653_20150805_220534.EUM.nc	-0.004	-0.005	0.003	3117	5499	0	2382	0	0
SRL_OPN_2PTS025_0994_20150805_220533_20150805_234324.EUM.nc	-0.003	-0.004	0.003	2860	5530	0	2670	0	0
SRL_OPN_2PTS025_0995_20150805_234323_20150806_012118.EUM.nc	-0.003	-0.005	0.004	2997	5523	0	2526	0	0
SRL_OPN_2PTS025_0997_20150806_012117_20150806_025950.EUM.nc	-0.004	-0.005	0.004	2851	5581	0	2730	0	0
SRL_OPN_2PTS025_0999_20150806_025950_20150806_044002.EUM.nc	-0.004	-0.006	0.004	2909	5518	0	2609	0	0

30 Ka-Band Sea State Bias Table

Table 14: Ka-Band Sea State Bias Statistics.

File	Median	Mean	Std. Dev.	No. Obs.	Total Obs.	Default Lat/Lon	Flag (total)	Default (total)	3-Sigma Edited
SRL_OPN_2PTS024_1001_20150702_043936_20150702_062145.EUM.nc	-0.100	-0.108	0.040	3846	5803	0	1951	2	4
SRL_OPN_2PTS025_0001_20150702_062145_20150702_080856.EUM.nc	-0.103	-0.102	0.029	3805	6105	0	1896	6	398
SRL_OPN_2PTS025_0004_20150702_080856_20150702_094704.EUM.nc	-0.102	-0.109	0.047	2882	5550	0	2659	8	1
SRL_OPN_2PTS025_0005_20150702_094704_20150702_112451.EUM.nc	-0.098	-0.108	0.060	2089	5425	0	3300	36	0
SRL_OPN_2PTS025_0007_20150702_112450_20150702_130323.EUM.nc	-0.106	-0.111	0.030	2617	5349	0	2723	2	7
SRL_OPN_2PTS025_0009_20150702_130322_20150702_145641.EUM.nc	-0.102	-0.107	0.036	3481	6403	0	2916	1	5
SRL_OPN_2PTS025_0012_20150702_145640_20150702_163620.EUM.nc	-0.102	-0.113	0.050	3243	5650	0	2398	9	0
SRL_OPN_2PTS025_0014_20150702_163620_20150702_181605.EUM.nc	-0.101	-0.111	0.055	2964	5624	0	2657	3	0
SRL_OPN_2PTS025_0016_20150702_181605_20150702_195523.EUM.nc	-0.114	-0.110	0.045	3240	5592	0	2337	11	4
SRL_OPN_2PTS025_0018_20150702_195523_20150702_213409.EUM.nc	-0.098	-0.104	0.045	3489	5485	0	1979	15	2
SRL_OPN_2PTS025_0020_20150702_213409_20150702_231219.EUM.nc	-0.094	-0.104	0.052	2240	5423	0	3179	3	1
SRL_OPN_2PTS025_0021_20150702_231218_20150703_005008.EUM.nc	-0.103	-0.105	0.042	3125	5545	0	2410	10	0
SRL_OPN_2PTS025_0023_20150703_005008_20150703_022820.EUM.nc	-0.105	-0.100	0.040	2979	5517	0	2528	5	5
SRL_OPN_2PTS025_0025_20150703_022819_20150703_040759.EUM.nc	-0.103	-0.125	0.060	2694	5499	0	2795	10	0
SRL_OPN_2PTS025_0027_20150703_040758_20150703_054925.EUM.nc	-0.103	-0.109	0.041	3625	5702	0	2066	8	3
SRL_OPN_2PTS025_0029_20150703_054925_20150703_073801.EUM.nc	-0.101	-0.106	0.035	3957	6178	0	2125	0	96
SRL_OPN_2PTS025_0032_20150703_073801_20150703_091612.EUM.nc	-0.104	-0.110	0.047	3358	5562	0	2195	8	1
SRL_OPN_2PTS025_0033_20150703_091611_20150703_105407.EUM.nc	-0.089	-0.097	0.049	2316	5541	0	3207	12	6
SRL_OPN_2PTS025_0035_20150703_105406_20150703_123214.EUM.nc	-0.108	-0.111	0.033	2417	5389	0	2948	9	15
SRL_OPN_2PTS025_0037_20150703_123214_20150703_141140.EUM.nc	-0.104	-0.113	0.040	3147	5608	0	2459	0	2
SRL_OPN_2PTS025_0039_20150703_141139_20150703_160503.EUM.nc	-0.106	-0.109	0.045	3416	6391	0	2966	6	3
SRL_OPN_2PTS025_0042_20150703_160502_20150703_174442.EUM.nc	-0.105	-0.111	0.046	2776	5625	0	2833	8	8
SRL_OPN_2PTS025_0044_20150703_174442_20150703_192416.EUM.nc	-0.102	-0.101	0.041	3396	5645	0	2242	4	3
SRL_OPN_2PTS025_0046_20150703_192415_20150703_210312.EUM.nc	-0.099	-0.100	0.043	3510	5592	0	2052	28	2
SRL_OPN_2PTS025_0048_20150703_210312_20150703_224137.EUM.nc	-0.085	-0.096	0.052	2651	5402	0	2740	10	1
SRL_OPN_2PTS025_0049_20150703_224136_20150704_001920.EUM.nc	-0.109	-0.109	0.038	3068	5480	0	2392	1	19
SRL_OPN_2PTS025_0051_20150704_001919_20150704_015725.EUM.nc	-0.108	-0.112	0.041	3011	5537	0	2523	1	2
SRL_OPN_2PTS025_0053_20150704_015725_20150704_033625.EUM.nc	-0.098	-0.112	0.057	2915	5476	0	2554	6	1
SRL_OPN_2PTS025_0055_20150704_033624_20150704_051719.EUM.nc	-0.107	-0.112	0.052	2936	5564	0	2626	2	0
SRL_OPN_2PTS025_0057_20150704_051719_20150704_070703.EUM.nc	-0.094	-0.099	0.035	3731	6229	0	2476	11	11
SRL_OPN_2PTS025_0060_20150704_070702_20150704_084528.EUM.nc	-0.102	-0.099	0.027	3669	5606	0	1624	12	301
SRL_OPN_2PTS025_0061_20150704_084527_20150704_102316.EUM.nc	-0.100	-0.103	0.046	2567	5439	0	2857	12	3
SRL_OPN_2PTS025_0063_20150704_102316_20150704_120120.EUM.nc	-0.102	-0.101	0.044	2488	5502	0	2986	27	1
SRL_OPN_2PTS025_0065_20150704_120119_20150704_134012.EUM.nc	-0.109	-0.121	0.043	2938	5517	0	2561	14	4
SRL_OPN_2PTS025_0067_20150704_134011_20150704_153337.EUM.nc	-0.108	-0.118	0.043	3741	6402	0	2659	0	2
SRL_OPN_2PTS025_0070_20150704_153337_20150704_171325.EUM.nc	-0.106	-0.112	0.044	2721	5609	0	2883	4	1
SRL_OPN_2PTS025_0072_20150704_171324_20150704_185256.EUM.nc	-0.093	-0.098	0.046	3274	5557	0	2279	4	0

– Continued on next page

Table 14: Ka-Band Sea State Bias Statistics.

– Continued from previous page

File	Median	Mean	Std. Dev.	No. Obs.	Total Obs.	Default Lat/Lon	Flag (total)	Default (total)	3-Sigma Edited
SRL_OPN_2PTS025_0074_20150704_185255_20150704_203213.EUM.nc	-0.101	-0.108	0.048	3439	5596	0	2141	12	4
SRL_OPN_2PTS025_0076_20150704_203212_20150704_221042.EUM.nc	-0.098	-0.101	0.046	2931	5511	0	2556	22	2
SRL_OPN_2PTS025_0078_20150704_221042_20150704_234841.EUM.nc	-0.102	-0.106	0.037	2906	5516	0	2602	7	1
SRL_OPN_2PTS025_0079_20150704_234841_20150705_012627.EUM.nc	-0.109	-0.113	0.045	2896	5502	0	2577	7	22
SRL_OPN_2PTS025_0081_20150705_012627_20150705_030511.EUM.nc	-0.114	-0.115	0.049	2881	5566	0	2685	0	0
SRL_OPN_2PTS025_0083_20150705_030510_20150705_044520.EUM.nc	-0.110	-0.112	0.051	2851	5480	0	2625	4	0
SRL_OPN_2PTS025_0085_20150705_044519_20150705_062736.EUM.nc	-0.099	-0.105	0.034	3829	5815	0	1981	1	4
SRL_OPN_2PTS025_0087_20150705_062735_20150705_081439.EUM.nc	-0.098	-0.108	0.049	4246	6117	0	1866	2	3
SRL_OPN_2PTS025_0090_20150705_081439_20150705_095236.EUM.nc	-0.119	-0.113	0.050	2818	5442	0	2609	8	7
SRL_OPN_2PTS025_0091_20150705_095236_20150705_113031.EUM.nc	-0.105	-0.105	0.050	2159	5387	0	3199	25	4
SRL_OPN_2PTS025_0093_20150705_113030_20150705_130859.EUM.nc	-0.107	-0.119	0.045	2726	5449	0	2719	3	1
SRL_OPN_2PTS025_0095_20150705_130859_20150705_150220.EUM.nc	-0.112	-0.118	0.039	3542	6410	0	2858	2	8
SRL_OPN_2PTS025_0098_20150705_150219_20150705_164208.EUM.nc	-0.111	-0.112	0.036	3043	5640	0	2582	6	9
SRL_OPN_2PTS025_0100_20150705_164208_20150705_182143.EUM.nc	-0.092	-0.105	0.051	3146	5535	0	2384	5	0
SRL_OPN_2PTS025_0102_20150705_182142_20150705_200101.EUM.nc	-0.103	-0.106	0.052	3176	5582	0	2399	7	0
SRL_OPN_2PTS025_0104_20150705_200101_20150705_213952.EUM.nc	-0.100	-0.099	0.041	3393	5590	0	2183	12	2
SRL_OPN_2PTS025_0106_20150705_213951_20150705_231752.EUM.nc	-0.103	-0.103	0.034	2396	5314	0	2891	17	10
SRL_OPN_2PTS025_0107_20150705_231751_20150706_005542.EUM.nc	-0.112	-0.114	0.045	2937	5537	0	2580	17	3
SRL_OPN_2PTS025_0109_20150706_005542_20150706_023357.EUM.nc	-0.119	-0.117	0.043	3004	5521	0	2508	7	2
SRL_OPN_2PTS025_0111_20150706_023357_20150706_041342.EUM.nc	-0.113	-0.111	0.045	2713	5514	0	2790	11	0
SRL_OPN_2PTS025_0113_20150706_041341_20150706_055515.EUM.nc	-0.096	-0.100	0.039	3673	5731	0	2054	3	1
SRL_OPN_2PTS025_0115_20150706_055514_20150706_074338.EUM.nc	-0.095	-0.106	0.040	3906	6162	0	2121	2	133
SRL_OPN_2PTS025_0118_20150706_074338_20150706_092155.EUM.nc	-0.098	-0.108	0.048	3252	5555	0	2291	8	4
SRL_OPN_2PTS025_0119_20150706_092154_20150706_105939.EUM.nc	-0.098	-0.094	0.055	2153	5501	0	3320	24	4
SRL_OPN_2PTS025_0121_20150706_105940_20150706_123758.EUM.nc	-0.114	-0.116	0.041	2403	5393	0	2986	3	1
SRL_OPN_2PTS025_0123_20150706_123757_20150706_141721.EUM.nc	-0.116	-0.121	0.034	3226	5601	0	2353	0	22
SRL_OPN_2PTS025_0125_20150706_141722_20150706_161043.EUM.nc	-0.109	-0.110	0.045	3473	6404	0	2845	7	79
SRL_OPN_2PTS025_0128_20150706_161042_20150706_175030.EUM.nc	-0.100	-0.109	0.041	2685	5629	0	2807	12	125
SRL_OPN_2PTS025_0130_20150706_175029_20150706_192954.EUM.nc	-0.084	-0.091	0.047	3254	5636	0	2318	7	57
SRL_OPN_2PTS025_0132_20150706_192953_20150706_210850.EUM.nc	-0.098	-0.103	0.044	3342	5487	0	2125	15	5
SRL_OPN_2PTS025_0134_20150706_210850_20150706_224711.EUM.nc	-0.092	-0.093	0.038	2535	5489	0	2921	29	4
SRL_OPN_2PTS025_0135_20150706_224710_20150707_002453.EUM.nc	-0.119	-0.113	0.046	3158	5413	0	2250	3	2
SRL_OPN_2PTS025_0137_20150707_002452_20150707_020259.EUM.nc	-0.132	-0.123	0.035	2980	5527	0	2520	4	23
SRL_OPN_2PTS025_0139_20150707_020258_20150707_034205.EUM.nc	-0.124	-0.123	0.049	2878	5531	0	2649	4	0
SRL_OPN_2PTS025_0141_20150707_034205_20150707_052306.EUM.nc	-0.103	-0.111	0.053	2861	5542	0	2646	7	28
SRL_OPN_2PTS025_0143_20150707_052305_20150707_071240.EUM.nc	-0.090	-0.096	0.034	3602	6216	0	2483	7	124
SRL_OPN_2PTS025_0146_20150707_071240_20150707_085102.EUM.nc	-0.093	-0.100	0.044	3982	5609	0	1621	3	3
SRL_OPN_2PTS025_0147_20150707_085101_20150707_102859.EUM.nc	-0.093	-0.103	0.054	2457	5528	0	3031	19	21
SRL_OPN_2PTS025_0149_20150707_102859_20150707_120655.EUM.nc	-0.108	-0.106	0.044	2475	5500	0	3000	24	1

– Continued on next page

Table 14: Ka-Band Sea State Bias Statistics.

– Continued from previous page

File	Median	Mean	Std. Dev.	No. Obs.	Total Obs.	Default Lat/Lon	Flag (total)	Default (total)	3-Sigma Edited
SRL_OPN_2PTS025_0151_20150707_120654_20150707_134600.EUM.nc	-0.116	-0.118	0.029	2856	5525	0	2557	3	109
SRL_OPN_2PTS025_0153_20150707_134601_20150707_153927.EUM.nc	-0.120	-0.127	0.048	3662	6407	0	2730	5	10
SRL_OPN_2PTS025_0156_20150707_153926_20150707_171906.EUM.nc	-0.103	-0.118	0.044	2753	5508	0	2750	2	3
SRL_OPN_2PTS025_0158_20150707_171905_20150707_185845.EUM.nc	-0.086	-0.095	0.044	3221	5651	0	2412	18	0
SRL_OPN_2PTS025_0160_20150707_185844_20150707_203751.EUM.nc	-0.111	-0.106	0.039	3549	5623	0	2059	15	0
SRL_OPN_2PTS025_0162_20150707_203751_20150707_221626.EUM.nc	-0.082	-0.086	0.042	2948	5439	0	2464	16	11
SRL_OPN_2PTS025_0164_20150707_221626_20150707_235414.EUM.nc	-0.110	-0.113	0.049	3006	5488	0	2466	14	2
SRL_OPN_2PTS025_0165_20150707_235414_20150708_013201.EUM.nc	-0.118	-0.119	0.038	2991	5521	0	2492	9	29
SRL_OPN_2PTS025_0167_20150708_013200_20150708_031049.EUM.nc	-0.123	-0.132	0.055	2901	5570	0	2668	1	0
SRL_OPN_2PTS025_0169_20150708_031049_20150708_045105.EUM.nc	-0.098	-0.113	0.052	2870	5512	0	2637	4	1
SRL_OPN_2PTS025_0171_20150708_045105_20150708_063339.EUM.nc	-0.092	-0.103	0.038	3838	5825	0	1978	5	4
SRL_OPN_2PTS025_0173_20150708_063339_20150708_082014.EUM.nc	-0.096	-0.098	0.037	4239	6091	0	1842	2	8
SRL_OPN_2PTS025_0176_20150708_082013_20150708_095809.EUM.nc	-0.097	-0.099	0.045	2838	5465	0	2620	7	0
SRL_OPN_2PTS025_0177_20150708_095808_20150708_113606.EUM.nc	-0.110	-0.110	0.051	2290	5452	0	3127	30	5
SRL_OPN_2PTS025_0179_20150708_113605_20150708_131439.EUM.nc	-0.118	-0.117	0.022	2583	5442	0	2627	4	228
SRL_OPN_2PTS025_0181_20150708_131439_20150708_150758.EUM.nc	-0.117	-0.136	0.059	3332	6026	0	2590	104	0
SRL_OPN_2PTS025_0184_20150708_150757_20150708_164748.EUM.nc	-0.102	-0.116	0.043	2922	5605	0	2673	7	3
SRL_OPN_2PTS025_0186_20150708_164747_20150708_182722.EUM.nc	-0.090	-0.099	0.039	3126	5525	0	2381	3	15
SRL_OPN_2PTS025_0188_20150708_182722_20150708_200647.EUM.nc	-0.114	-0.100	0.039	3255	5606	0	2345	5	1
SRL_OPN_2PTS025_0190_20150708_200646_20150708_214527.EUM.nc	-0.093	-0.095	0.038	3300	5554	0	2229	17	8
SRL_OPN_2PTS025_0192_20150708_214526_20150708_232332.EUM.nc	-0.090	-0.106	0.053	2483	5321	0	2782	22	34
SRL_OPN_2PTS025_0193_20150708_232331_20150709_010114.EUM.nc	-0.115	-0.121	0.048	2786	5521	0	2718	17	0
SRL_OPN_2PTS025_0195_20150709_010113_20150709_023941.EUM.nc	-0.125	-0.130	0.049	2956	5561	0	2598	6	1
SRL_OPN_2PTS025_0197_20150709_023940_20150709_041923.EUM.nc	-0.101	-0.111	0.048	2777	5503	0	2711	14	1
SRL_OPN_2PTS025_0199_20150709_041923_20150709_060111.EUM.nc	-0.097	-0.103	0.037	3699	5775	0	2074	1	1
SRL_OPN_2PTS025_0201_20150709_060112_20150709_074920.EUM.nc	-0.095	-0.095	0.029	4062	6148	0	2067	2	17
SRL_OPN_2PTS025_0204_20150709_074919_20150709_092726.EUM.nc	-0.097	-0.100	0.042	3121	5523	0	2389	13	0
SRL_OPN_2PTS025_0205_20150709_092725_20150709_110519.EUM.nc	-0.102	-0.108	0.070	2187	5486	0	3275	24	0
SRL_OPN_2PTS025_0207_20150709_110519_20150709_124332.EUM.nc	-0.115	-0.124	0.029	2360	5392	0	2920	10	102
SRL_OPN_2PTS025_0209_20150709_124331_20150709_143642.EUM.nc	-0.113	-0.118	0.048	3405	6361	0	2951	5	0
SRL_OPN_2PTS025_0212_20150709_143641_20150709_161629.EUM.nc	-0.108	-0.109	0.047	3468	5634	0	2159	5	2
SRL_OPN_2PTS025_0214_20150709_161628_20150709_175607.EUM.nc	-0.095	-0.103	0.042	2818	5593	0	2772	1	2
SRL_OPN_2PTS025_0216_20150709_175607_20150709_193531.EUM.nc	-0.095	-0.093	0.039	3349	5638	0	2280	8	1
SRL_OPN_2PTS025_0218_20150709_193530_20150709_211433.EUM.nc	-0.096	-0.097	0.041	3390	5516	0	2115	9	2
SRL_OPN_2PTS025_0220_20150709_211431_20150709_225242.EUM.nc	-0.091	-0.105	0.054	2545	5448	0	2880	16	7
SRL_OPN_2PTS025_0221_20150709_225241_20150710_003032.EUM.nc	-0.118	-0.121	0.046	3202	5469	0	2254	10	3
SRL_OPN_2PTS025_0223_20150710_003031_20150710_020833.EUM.nc	-0.128	-0.133	0.040	2827	5516	0	2644	4	41
SRL_OPN_2PTS025_0225_20150710_020833_20150710_034753.EUM.nc	-0.103	-0.109	0.042	2832	5551	0	2705	9	5
SRL_OPN_2PTS025_0227_20150710_034753_20150710_052852.EUM.nc	-0.098	-0.105	0.043	2810	5585	0	2754	3	18

– Continued on next page

Table 14: Ka-Band Sea State Bias Statistics.

– Continued from previous page

File	Median	Mean	Std. Dev.	No. Obs.	Total Obs.	Default Lat/Lon	Flag (total)	Default (total)	3-Sigma Edited
SRL_OPN_2PTS025_0229_20150710_052851_20150710_071814.EUM.nc	-0.099	-0.099	0.030	3861	6239	0	2363	5	10
SRL_OPN_2PTS025_0232_20150710_071813_20150710_085642.EUM.nc	-0.079	-0.087	0.035	3757	5627	0	1751	5	114
SRL_OPN_2PTS025_0233_20150710_085641_20150710_103428.EUM.nc	-0.095	-0.104	0.064	2379	5522	0	3133	9	1
SRL_OPN_2PTS025_0235_20150710_103428_20150710_121236.EUM.nc	-0.101	-0.110	0.046	2464	5490	0	3013	11	2
SRL_OPN_2PTS025_0237_20150710_121236_20150710_135138.EUM.nc	-0.118	-0.127	0.042	3015	5511	0	2489	6	1
SRL_OPN_2PTS025_0239_20150710_135138_20150710_154503.EUM.nc	-0.109	-0.116	0.042	3692	6413	0	2717	2	2
SRL_OPN_2PTS025_0242_20150710_154503_20150710_172451.EUM.nc	-0.097	-0.102	0.043	2709	5511	0	2794	7	1
SRL_OPN_2PTS025_0244_20150710_172450_20150710_190421.EUM.nc	-0.097	-0.098	0.043	3286	5645	0	2346	3	10
SRL_OPN_2PTS025_0246_20150710_190420_20150710_204333.EUM.nc	-0.090	-0.097	0.046	3648	5608	0	1931	18	11
SRL_OPN_2PTS025_0248_20150710_204332_20150710_222156.EUM.nc	-0.083	-0.100	0.057	2948	5409	0	2440	21	0
SRL_OPN_2PTS025_0250_20150710_222157_20150710_235952.EUM.nc	-0.105	-0.117	0.051	3029	5528	0	2476	14	9
SRL_OPN_2PTS025_0251_20150710_235951_20150711_013741.EUM.nc	-0.127	-0.124	0.047	3082	5521	0	2421	12	6
SRL_OPN_2PTS025_0253_20150711_013740_20150711_031634.EUM.nc	-0.109	-0.113	0.046	2853	5571	0	2704	14	0
SRL_OPN_2PTS025_0255_20150711_031635_20150711_045657.EUM.nc	-0.078	-0.095	0.048	2925	5530	0	2602	0	3
SRL_OPN_2PTS025_0257_20150711_045656_20150711_063930.EUM.nc	-0.102	-0.105	0.037	3869	5843	0	1972	1	1
SRL_OPN_2PTS025_0259_20150711_063930_20150711_082546.EUM.nc	-0.081	-0.086	0.034	4262	6070	0	1772	3	33
SRL_OPN_2PTS025_0262_20150711_082547_20150711_100349.EUM.nc	-0.092	-0.108	0.062	2822	5453	0	2626	5	0
SRL_OPN_2PTS025_0263_20150711_100348_20150711_114138.EUM.nc	-0.106	-0.112	0.051	2356	5452	0	3073	22	1
SRL_OPN_2PTS025_0265_20150711_114137_20150711_132023.EUM.nc	-0.123	-0.129	0.046	2866	5443	0	2575	2	0
SRL_OPN_2PTS025_0267_20150711_132022_20150711_151346.EUM.nc	-0.118	-0.118	0.045	3613	6434	0	2815	1	5
SRL_OPN_2PTS025_0270_20150711_151346_20150711_165324.EUM.nc	-0.096	-0.104	0.044	2865	5569	0	2700	2	2
SRL_OPN_2PTS025_0272_20150711_165325_20150711_183307.EUM.nc	-0.095	-0.099	0.041	3097	5536	0	2412	13	14
SRL_OPN_2PTS025_0274_20150711_183306_20150711_201222.EUM.nc	-0.094	-0.091	0.044	3329	5582	0	2245	7	1
SRL_OPN_2PTS025_0276_20150711_201221_20150711_215107.EUM.nc	-0.097	-0.104	0.053	3329	5557	0	2209	15	4
SRL_OPN_2PTS025_0278_20150711_215107_20150711_232903.EUM.nc	-0.118	-0.125	0.061	2448	5372	0	2899	25	0
SRL_OPN_2PTS025_0279_20150711_232902_20150712_010654.EUM.nc	-0.125	-0.120	0.050	2757	5522	0	2758	5	2
SRL_OPN_2PTS025_0281_20150712_010654_20150712_024516.EUM.nc	-0.128	-0.122	0.046	2921	5558	0	2629	1	7
SRL_OPN_2PTS025_0283_20150712_024516_20150712_042512.EUM.nc	-0.095	-0.107	0.059	2833	5503	0	2667	2	1
SRL_OPN_2PTS025_0285_20150712_042511_20150712_060701.EUM.nc	-0.099	-0.105	0.039	3696	5791	0	2085	4	6
SRL_OPN_2PTS025_0287_20150712_060700_20150712_075453.EUM.nc	-0.090	-0.094	0.039	4102	6142	0	1998	12	30
SRL_OPN_2PTS025_0290_20150712_075454_20150712_093306.EUM.nc	-0.092	-0.105	0.053	3071	5558	0	2483	4	0
SRL_OPN_2PTS025_0291_20150712_093306_20150712_111051.EUM.nc	-0.110	-0.105	0.059	2198	5492	0	3271	23	0
SRL_OPN_2PTS025_0293_20150712_111050_20150712_124915.EUM.nc	-0.129	-0.133	0.046	2438	5356	0	2903	13	2
SRL_OPN_2PTS025_0295_20150712_124914_20150712_144226.EUM.nc	-0.116	-0.125	0.057	3423	6368	0	2942	3	0
SRL_OPN_2PTS025_0298_20150712_144226_20150712_162206.EUM.nc	-0.100	-0.107	0.045	3403	5643	0	2238	1	1
SRL_OPN_2PTS025_0300_20150712_162206_20150712_180152.EUM.nc	-0.099	-0.099	0.040	2922	5657	0	2729	4	2
SRL_OPN_2PTS025_0302_20150712_180151_20150712_194114.EUM.nc	-0.090	-0.089	0.041	3331	5634	0	2294	6	3
SRL_OPN_2PTS025_0304_20150712_194113_20150712_212004.EUM.nc	-0.100	-0.102	0.045	3382	5488	0	2094	11	1
SRL_OPN_2PTS025_0306_20150712_212004_20150712_225821.EUM.nc	-0.093	-0.100	0.057	2444	5486	0	3026	16	0

– Continued on next page

Table 14: Ka-Band Sea State Bias Statistics.

– Continued from previous page

File	Median	Mean	Std. Dev.	No. Obs.	Total Obs.	Default Lat/Lon	Flag (total)	Default (total)	3-Sigma Edited
SRL_OPN_2PTS025_0307_20150712_225821_20150713_003612.EUM.nc	-0.117	-0.116	0.061	3286	5501	0	2205	10	0
SRL_OPN_2PTS025_0309_20150713_003612_20150713_021416.EUM.nc	-0.131	-0.130	0.052	2892	5520	0	2621	7	0
SRL_OPN_2PTS025_0311_20150713_021415_20150713_035331.EUM.nc	-0.111	-0.116	0.054	2689	5514	0	2814	11	0
SRL_OPN_2PTS025_0313_20150713_035330_20150713_053447.EUM.nc	-0.090	-0.098	0.043	2878	5577	0	2696	3	0
SRL_OPN_2PTS025_0315_20150713_053446_20150713_072357.EUM.nc	-0.095	-0.098	0.032	3993	6234	0	2206	8	27
SRL_OPN_2PTS025_0318_20150713_072357_20150713_090213.EUM.nc	-0.080	-0.091	0.045	3835	5608	0	1757	14	2
SRL_OPN_2PTS025_0319_20150713_090212_20150713_104009.EUM.nc	-0.098	-0.105	0.059	2466	5520	0	3043	11	0
SRL_OPN_2PTS025_0321_20150713_104008_20150713_121809.EUM.nc	-0.118	-0.125	0.066	2516	5489	0	2960	13	0
SRL_OPN_2PTS025_0323_20150713_121808_20150713_135724.EUM.nc	-0.114	-0.119	0.049	3153	5559	0	2400	5	1
SRL_OPN_2PTS025_0325_20150713_135724_20150713_155048.EUM.nc	-0.113	-0.113	0.042	3631	6407	0	2763	10	3
SRL_OPN_2PTS025_0328_20150713_155049_20150713_173027.EUM.nc	-0.092	-0.100	0.040	2654	5488	0	2832	0	2
SRL_OPN_2PTS025_0330_20150713_173026_20150713_191004.EUM.nc	-0.090	-0.088	0.039	3464	5655	0	2182	6	3
SRL_OPN_2PTS025_0332_20150713_191004_20150713_204908.EUM.nc	-0.099	-0.109	0.046	3593	5607	0	1992	13	9
SRL_OPN_2PTS025_0334_20150713_204908_20150713_222738.EUM.nc	-0.077	-0.092	0.058	2984	5411	0	2408	5	14
SRL_OPN_2PTS025_0336_20150713_222737_20150714_000523.EUM.nc	-0.120	-0.121	0.057	3132	5515	0	2380	3	0
SRL_OPN_2PTS025_0337_20150714_000522_20150714_014322.EUM.nc	-0.124	-0.129	0.058	3089	5557	0	2458	10	0
SRL_OPN_2PTS025_0339_20150714_014322_20150714_032212.EUM.nc	-0.109	-0.110	0.048	2834	5446	0	2600	10	2
SRL_OPN_2PTS025_0341_20150714_032211_20150714_050248.EUM.nc	-0.086	-0.095	0.046	2883	5552	0	2658	10	1
SRL_OPN_2PTS025_0343_20150714_050247_20150714_065256.EUM.nc	-0.097	-0.098	0.031	3767	6255	0	2474	3	11
SRL_OPN_2PTS025_0346_20150714_065256_20150714_083127.EUM.nc	-0.088	-0.094	0.038	4298	5634	0	1326	4	6
SRL_OPN_2PTS025_0348_20150714_083126_20150714_100920.EUM.nc	-0.106	-0.114	0.055	2785	5454	0	2658	11	0
SRL_OPN_2PTS025_0349_20150714_100919_20150714_114718.EUM.nc	-0.118	-0.107	0.058	2380	5501	0	3099	22	0
SRL_OPN_2PTS025_0351_20150714_114717_20150714_132559.EUM.nc	-0.131	-0.136	0.049	2908	5456	0	2530	17	1
SRL_OPN_2PTS025_0353_20150714_132558_20150714_151923.EUM.nc	-0.116	-0.117	0.040	3622	6401	0	2777	0	2
SRL_OPN_2PTS025_0356_20150714_151923_20150714_165912.EUM.nc	-0.099	-0.097	0.043	2826	5579	0	2750	2	1
SRL_OPN_2PTS025_0358_20150714_165911_20150714_183843.EUM.nc	-0.101	-0.094	0.033	3189	5529	0	2331	3	6
SRL_OPN_2PTS025_0360_20150714_183842_20150714_201805.EUM.nc	-0.107	-0.108	0.045	3332	5600	0	2263	3	2
SRL_OPN_2PTS025_0362_20150714_201804_20150714_215640.EUM.nc	-0.090	-0.098	0.048	3080	5503	0	2392	29	2
SRL_OPN_2PTS025_0364_20150714_215639_20150714_233442.EUM.nc	-0.119	-0.125	0.065	2595	5382	0	2775	12	0
SRL_OPN_2PTS025_0365_20150714_233441_20150715_011225.EUM.nc	-0.128	-0.132	0.057	2804	5530	0	2720	6	0
SRL_OPN_2PTS025_0367_20150715_011224_20150715_025059.EUM.nc	-0.115	-0.122	0.042	2806	5539	0	2690	6	37
SRL_OPN_2PTS025_0369_20150715_025100_20150715_043053.EUM.nc	-0.104	-0.101	0.044	2806	5516	0	2707	2	1
SRL_OPN_2PTS025_0371_20150715_043052_20150715_061258.EUM.nc	-0.093	-0.094	0.034	3720	5788	0	2062	5	1
SRL_OPN_2PTS025_0373_20150715_061257_20150715_080035.EUM.nc	-0.092	-0.100	0.045	4224	6132	0	1906	1	1
SRL_OPN_2PTS025_0376_20150715_080034_20150715_093837.EUM.nc	-0.101	-0.109	0.050	3014	5538	0	2508	13	3
SRL_OPN_2PTS025_0377_20150715_093836_20150715_111630.EUM.nc	-0.105	-0.099	0.058	2208	5479	0	3233	34	4
SRL_OPN_2PTS025_0379_20150715_111630_20150715_125450.EUM.nc	-0.136	-0.143	0.051	2595	5396	0	2799	2	0
SRL_OPN_2PTS025_0381_20150715_125450_20150715_144804.EUM.nc	-0.112	-0.120	0.046	3466	6366	0	2897	0	3
SRL_OPN_2PTS025_0384_20150715_144804_20150715_162753.EUM.nc	-0.097	-0.101	0.042	3387	5670	0	2269	12	2

– Continued on next page

Table 14: Ka-Band Sea State Bias Statistics.

– Continued from previous page

File	Median	Mean	Std. Dev.	No. Obs.	Total Obs.	Default Lat/Lon	Flag (total)	Default (total)	3-Sigma Edited
SRL_OPN_2PTS025_0386_20150715_162752_20150715_180729.EUM.nc	-0.090	-0.091	0.038	2985	5639	0	2647	4	3
SRL_OPN_2PTS025_0388_20150715_180728_20150715_194659.EUM.nc	-0.103	-0.105	0.043	3317	5627	0	2306	3	1
SRL_OPN_2PTS025_0390_20150715_194659_20150715_212547.EUM.nc	-0.098	-0.099	0.045	3428	5486	0	2041	13	4
SRL_OPN_2PTS025_0392_20150715_212547_20150715_230400.EUM.nc	-0.081	-0.104	0.069	2313	5435	0	3115	7	0
SRL_OPN_2PTS025_0393_20150715_230359_20150716_004142.EUM.nc	-0.135	-0.131	0.047	3239	5521	0	2268	11	3
SRL_OPN_2PTS025_0395_20150716_004141_20150716_021957.EUM.nc	-0.123	-0.127	0.058	2931	5551	0	2618	2	0
SRL_OPN_2PTS025_0397_20150716_021956_20150716_035920.EUM.nc	-0.105	-0.109	0.039	2793	5557	0	2758	3	3
SRL_OPN_2PTS025_0399_20150716_035920_20150716_054033.EUM.nc	-0.093	-0.095	0.044	3158	5538	0	2357	10	13
SRL_OPN_2PTS025_0401_20150716_054032_20150716_072930.EUM.nc	-0.096	-0.099	0.039	4003	6201	0	2090	2	106
SRL_OPN_2PTS025_0404_20150716_072930_20150716_090754.EUM.nc	-0.096	-0.102	0.049	3681	5584	0	1882	8	13
SRL_OPN_2PTS025_0405_20150716_090754_20150716_104539.EUM.nc	-0.097	-0.099	0.054	2473	5507	0	3000	30	4
SRL_OPN_2PTS025_0407_20150716_104539_20150716_122351.EUM.nc	-0.136	-0.129	0.057	2576	5507	0	2923	8	0
SRL_OPN_2PTS025_0409_20150716_122350_20150716_140302.EUM.nc	-0.117	-0.125	0.040	3161	5585	0	2395	4	25
SRL_OPN_2PTS025_0411_20150716_140301_20150716_155627.EUM.nc	-0.105	-0.111	0.042	3458	6423	0	2955	8	2
SRL_OPN_2PTS025_0414_20150716_155627_20150716_173614.EUM.nc	-0.095	-0.104	0.049	2706	5543	0	2792	1	44
SRL_OPN_2PTS025_0416_20150716_173614_20150716_191542.EUM.nc	-0.102	-0.106	0.044	3450	5648	0	2191	7	0
SRL_OPN_2PTS025_0418_20150716_191541_20150716_205450.EUM.nc	-0.098	-0.101	0.046	3514	5621	0	1970	4	133
SRL_OPN_2PTS025_0420_20150716_205449_20150716_223309.EUM.nc	-0.082	-0.096	0.061	2913	5421	0	2483	24	1
SRL_OPN_2PTS025_0421_20150716_223309_20150717_001102.EUM.nc	-0.132	-0.130	0.043	3121	5527	0	2393	6	7
SRL_OPN_2PTS025_0423_20150717_001101_20150717_014854.EUM.nc	-0.127	-0.130	0.053	3099	5540	0	2437	3	1
SRL_OPN_2PTS025_0425_20150717_014854_20150717_032757.EUM.nc	-0.106	-0.102	0.042	2874	5489	0	2545	5	65
SRL_OPN_2PTS025_0427_20150717_032757_20150717_050833.EUM.nc	-0.108	-0.111	0.043	2897	5585	0	2687	1	0
SRL_OPN_2PTS025_0429_20150717_050832_20150717_065831.EUM.nc	-0.091	-0.094	0.038	3441	6252	0	2535	3	273
SRL_OPN_2PTS025_0432_20150717_065830_20150717_083659.EUM.nc	-0.093	-0.107	0.054	4304	5631	0	1312	7	8
SRL_OPN_2PTS025_0434_20150717_083659_20150717_101458.EUM.nc	-0.096	-0.097	0.043	2715	5460	0	2738	6	1
SRL_OPN_2PTS025_0435_20150717_101457_20150717_115250.EUM.nc	-0.123	-0.114	0.051	2484	5522	0	3022	15	1
SRL_OPN_2PTS025_0437_20150717_115250_20150717_133143.EUM.nc	-0.128	-0.136	0.040	2864	5475	0	2578	10	23
SRL_OPN_2PTS025_0439_20150717_133143_20150717_152508.EUM.nc	-0.115	-0.119	0.043	3575	6380	0	2679	0	126
SRL_OPN_2PTS025_0442_20150717_152508_20150717_170449.EUM.nc	-0.093	-0.114	0.053	2764	5608	0	2841	2	1
SRL_OPN_2PTS025_0444_20150717_170448_20150717_184430.EUM.nc	-0.100	-0.104	0.044	3276	5549	0	2271	2	0
SRL_OPN_2PTS025_0446_20150717_184429_20150717_202340.EUM.nc	-0.100	-0.106	0.050	3426	5585	0	2154	4	1
SRL_OPN_2PTS025_0448_20150717_202339_20150717_220222.EUM.nc	-0.084	-0.096	0.052	3080	5543	0	2439	22	2
SRL_OPN_2PTS025_0450_20150717_220221_20150717_234013.EUM.nc	-0.133	-0.128	0.055	2727	5485	0	2746	12	0
SRL_OPN_2PTS025_0451_20150717_234012_20150718_011805.EUM.nc	-0.125	-0.134	0.056	3024	5519	0	2492	3	0
SRL_OPN_2PTS025_0453_20150718_011805_20150718_025635.EUM.nc	-0.112	-0.114	0.034	2858	5530	0	2635	2	35
SRL_OPN_2PTS025_0455_20150718_025634_20150718_043644.EUM.nc	-0.122	-0.118	0.045	2794	5470	0	2666	10	0
SRL_OPN_2PTS025_0457_20150718_043643_20150718_061848.EUM.nc	-0.100	-0.108	0.039	3810	5792	0	1979	1	2
SRL_OPN_2PTS025_0459_20150718_061847_20150718_080608.EUM.nc	-0.089	-0.103	0.055	4230	6115	0	1875	7	3
SRL_OPN_2PTS025_0462_20150718_080607_20150718_094416.EUM.nc	-0.097	-0.095	0.044	2920	5555	0	2537	17	81

– Continued on next page

Table 14: Ka-Band Sea State Bias Statistics.

– Continued from previous page

File	Median	Mean	Std. Dev.	No. Obs.	Total Obs.	Default Lat/Lon	Flag (total)	Default (total)	3-Sigma Edited
SRL_OPN_2PTS025_0463_20150718_094415_20150718_112201.EUM.nc	-0.102	-0.098	0.052	2079	5369	0	3274	16	0
SRL_OPN_2PTS025_0465_20150718_112202_20150718_130033.EUM.nc	-0.116	-0.137	0.054	2643	5365	0	2715	7	0
SRL_OPN_2PTS025_0467_20150718_130032_20150718_145350.EUM.nc	-0.116	-0.126	0.040	3534	6395	0	2836	7	18
SRL_OPN_2PTS025_0470_20150718_145351_20150718_163330.EUM.nc	-0.096	-0.106	0.048	3297	5647	0	2344	6	0
SRL_OPN_2PTS025_0472_20150718_163329_20150718_181315.EUM.nc	-0.100	-0.109	0.055	3014	5641	0	2624	2	1
SRL_OPN_2PTS025_0474_20150718_181315_20150718_195234.EUM.nc	-0.097	-0.102	0.056	3281	5606	0	2313	10	2
SRL_OPN_2PTS025_0476_20150718_195233_20150718_213121.EUM.nc	-0.092	-0.096	0.046	3552	5489	0	1908	23	6
SRL_OPN_2PTS025_0478_20150718_213120_20150718_230932.EUM.nc	-0.095	-0.106	0.067	2275	5411	0	3132	4	0
SRL_OPN_2PTS025_0479_20150718_230931_20150719_004713.EUM.nc	-0.114	-0.121	0.054	3168	5524	0	2336	17	3
SRL_OPN_2PTS025_0481_20150719_004712_20150719_022532.EUM.nc	-0.116	-0.117	0.032	2890	5520	0	2538	1	91
SRL_OPN_2PTS025_0483_20150719_022533_20150719_040459.EUM.nc	-0.103	-0.110	0.041	2750	5482	0	2724	7	1
SRL_OPN_2PTS025_0485_20150719_040458_20150719_054629.EUM.nc	-0.098	-0.109	0.043	3540	5709	0	2159	3	7
SRL_OPN_2PTS025_0487_20150719_054628_20150719_073513.EUM.nc	-0.091	-0.104	0.046	4046	6196	0	2146	3	1
SRL_OPN_2PTS025_0490_20150719_073512_20150719_091325.EUM.nc	-0.095	-0.094	0.037	3238	5567	0	2079	17	233
SRL_OPN_2PTS025_0491_20150719_091325_20150719_105119.EUM.nc	-0.065	-0.085	0.059	2382	5552	0	3148	22	0
SRL_OPN_2PTS025_0493_20150719_105120_20150719_122924.EUM.nc	-0.119	-0.138	0.059	2461	5390	0	2921	8	0
SRL_OPN_2PTS025_0495_20150719_122925_20150719_140849.EUM.nc	-0.122	-0.127	0.028	3063	5594	0	2499	0	32
SRL_OPN_2PTS025_0497_20150719_140849_20150719_160212.EUM.nc	-0.109	-0.109	0.043	3542	6431	0	2883	6	0
SRL_OPN_2PTS025_0500_20150719_160212_20150719_174152.EUM.nc	-0.106	-0.112	0.049	2782	5638	0	2848	6	2
SRL_OPN_2PTS025_0502_20150719_174151_20150719_192127.EUM.nc	-0.090	-0.099	0.057	3503	5661	0	2149	4	5
SRL_OPN_2PTS025_0504_20150719_192126_20150719_210025.EUM.nc	-0.090	-0.093	0.048	3642	5593	0	1936	7	8
SRL_OPN_2PTS025_0506_20150719_210025_20150719_223841.EUM.nc	-0.092	-0.106	0.059	2888	5432	0	2537	7	0
SRL_OPN_2PTS025_0507_20150719_223841_20150720_001644.EUM.nc	-0.112	-0.120	0.053	3082	5499	0	2414	3	0
SRL_OPN_2PTS025_0509_20150720_001643_20150720_015439.EUM.nc	-0.125	-0.119	0.036	3003	5520	0	2470	2	45
SRL_OPN_2PTS025_0511_20150720_015439_20150720_033347.EUM.nc	-0.109	-0.104	0.045	2961	5484	0	2497	25	1
SRL_OPN_2PTS025_0513_20150720_033347_20150720_051429.EUM.nc	-0.108	-0.114	0.050	2931	5523	0	2583	4	5
SRL_OPN_2PTS025_0515_20150720_051429_20150720_070418.EUM.nc	-0.096	-0.111	0.047	3626	6236	0	2535	13	62
SRL_OPN_2PTS025_0518_20150720_070417_20150720_084252.EUM.nc	-0.092	-0.097	0.044	4115	5634	0	1494	24	1
SRL_OPN_2PTS025_0520_20150720_084251_20150720_102042.EUM.nc	-0.068	-0.088	0.058	2607	5441	0	2814	19	1
SRL_OPN_2PTS025_0521_20150720_102042_20150720_115844.EUM.nc	-0.113	-0.116	0.057	2442	5526	0	3064	19	1
SRL_OPN_2PTS025_0523_20150720_115843_20150720_133733.EUM.nc	-0.120	-0.123	0.033	2927	5472	0	2476	11	58
SRL_OPN_2PTS025_0525_20150720_133732_20150720_153059.EUM.nc	-0.119	-0.119	0.035	3684	6398	0	2681	0	33
SRL_OPN_2PTS025_0528_20150720_153058_20150720_171048.EUM.nc	-0.111	-0.112	0.043	2761	5593	0	2829	2	1
SRL_OPN_2PTS025_0530_20150720_171047_20150720_185019.EUM.nc	-0.096	-0.104	0.057	3344	5547	0	2196	7	0
SRL_OPN_2PTS025_0532_20150720_185018_20150720_202936.EUM.nc	-0.096	-0.100	0.053	3477	5600	0	2108	13	2
SRL_OPN_2PTS025_0534_20150720_202937_20150720_220807.EUM.nc	-0.097	-0.107	0.059	3048	5524	0	2450	25	1
SRL_OPN_2PTS025_0536_20150720_220806_20150720_234606.EUM.nc	-0.110	-0.117	0.053	2921	5521	0	2584	16	0
SRL_OPN_2PTS025_0537_20150720_234606_20150721_012351.EUM.nc	-0.121	-0.117	0.043	2926	5522	0	2583	5	8
SRL_OPN_2PTS025_0539_20150721_012350_20150721_030234.EUM.nc	-0.121	-0.115	0.042	2858	5586	0	2720	7	1

– Continued on next page

Table 14: Ka-Band Sea State Bias Statistics.

– Continued from previous page

File	Median	Mean	Std. Dev.	No. Obs.	Total Obs.	Default Lat/Lon	Flag (total)	Default (total)	3-Sigma Edited
SRL_OPN_2PTS025_0541_20150721_030234_20150721_044240.EUM.nc	-0.108	-0.114	0.050	2848	5500	0	2645	4	3
SRL_OPN_2PTS025_0543_20150721_044239_20150721_062453.EUM.nc	-0.104	-0.119	0.051	3838	5813	0	1974	0	1
SRL_OPN_2PTS025_0545_20150721_062453_20150721_081155.EUM.nc	-0.092	-0.099	0.043	4293	6111	0	1815	1	2
SRL_OPN_2PTS025_0548_20150721_081154_20150721_095002.EUM.nc	-0.083	-0.101	0.062	2908	5438	0	2517	13	0
SRL_OPN_2PTS025_0549_20150721_095001_20150721_112757.EUM.nc	-0.103	-0.109	0.061	2072	5420	0	3323	25	0
SRL_OPN_2PTS025_0551_20150721_112756_20150721_130623.EUM.nc	-0.124	-0.125	0.033	2674	5497	0	2750	3	70
SRL_OPN_2PTS025_0553_20150721_130623_20150721_145943.EUM.nc	-0.114	-0.116	0.028	3484	6417	0	2827	1	105
SRL_OPN_2PTS025_0556_20150721_145942_20150721_163922.EUM.nc	-0.108	-0.112	0.041	3138	5618	0	2459	16	5
SRL_OPN_2PTS025_0558_20150721_163923_20150721_181906.EUM.nc	-0.109	-0.114	0.053	3108	5521	0	2408	3	2
SRL_OPN_2PTS025_0560_20150721_181905_20150721_195824.EUM.nc	-0.098	-0.101	0.058	3286	5591	0	2302	3	0
SRL_OPN_2PTS025_0562_20150721_195823_20150721_213717.EUM.nc	-0.086	-0.101	0.058	3512	5611	0	2077	21	1
SRL_OPN_2PTS025_0564_20150721_213716_20150721_231517.EUM.nc	-0.084	-0.093	0.045	2383	5400	0	3009	6	2
SRL_OPN_2PTS025_0565_20150721_231517_20150722_005307.EUM.nc	-0.118	-0.105	0.047	3050	5545	0	2480	15	0
SRL_OPN_2PTS025_0567_20150722_005306_20150722_023120.EUM.nc	-0.115	-0.114	0.024	2680	5516	0	2487	4	345
SRL_OPN_2PTS025_0569_20150722_023119_20150722_041102.EUM.nc	-0.117	-0.116	0.045	2734	5512	0	2770	7	1
SRL_OPN_2PTS025_0571_20150722_041101_20150722_055231.EUM.nc	-0.111	-0.122	0.049	3695	5726	0	2029	2	0
SRL_OPN_2PTS025_0573_20150722_055230_20150722_074101.EUM.nc	-0.091	-0.107	0.044	4099	6172	0	2071	1	1
SRL_OPN_2PTS025_0576_20150722_074100_20150722_091919.EUM.nc	-0.086	-0.096	0.056	3338	5584	0	2235	6	5
SRL_OPN_2PTS025_0577_20150722_091919_20150722_105705.EUM.nc	-0.064	-0.080	0.055	2317	5506	0	3163	21	5
SRL_OPN_2PTS025_0579_20150722_105704_20150722_123521.EUM.nc	-0.126	-0.120	0.044	2366	5399	0	2971	4	58
SRL_OPN_2PTS025_0581_20150722_123520_20150722_141443.EUM.nc	-0.112	-0.113	0.026	3154	5582	0	2389	0	39
SRL_OPN_2PTS025_0583_20150722_141443_20150722_160804.EUM.nc	-0.110	-0.110	0.043	3611	6400	0	2784	3	2
SRL_OPN_2PTS025_0586_20150722_160804_20150722_210613.EUM.nc	-0.100	-0.106	0.055	9788	16822	0	7007	25	2
SRL_OPN_2PTS025_0592_20150722_210612_20150722_224435.EUM.nc	-0.072	-0.080	0.045	2755	5400	0	2633	11	1
SRL_OPN_2PTS025_0593_20150722_224435_20150723_002226.EUM.nc	-0.114	-0.110	0.038	3040	5472	0	2427	3	2
SRL_OPN_2PTS025_0595_20150723_002225_20150723_020024.EUM.nc	-0.114	-0.115	0.035	3045	5544	0	2456	4	39
SRL_OPN_2PTS025_0597_20150723_020023_20150723_033927.EUM.nc	-0.119	-0.111	0.048	2881	5475	0	2587	7	0
SRL_OPN_2PTS025_0599_20150723_033927_20150723_052026.EUM.nc	-0.114	-0.122	0.052	2930	5545	0	2611	4	0
SRL_OPN_2PTS025_0601_20150723_052025_20150723_071003.EUM.nc	-0.104	-0.113	0.043	3701	6230	0	2510	19	0
SRL_OPN_2PTS025_0604_20150723_071003_20150723_084826.EUM.nc	-0.087	-0.093	0.049	4036	5592	0	1528	13	15
SRL_OPN_2PTS025_0605_20150723_084826_20150723_102623.EUM.nc	-0.080	-0.082	0.051	2637	5449	0	2803	9	0
SRL_OPN_2PTS025_0607_20150723_102624_20150723_120419.EUM.nc	-0.115	-0.108	0.050	2482	5508	0	3001	25	0
SRL_OPN_2PTS025_0609_20150723_120419_20150723_134320.EUM.nc	-0.110	-0.113	0.030	2972	5532	0	2497	18	45
SRL_OPN_2PTS025_0611_20150723_134320_20150723_153647.EUM.nc	-0.121	-0.122	0.042	3664	6422	0	2707	0	51
SRL_OPN_2PTS025_0614_20150723_153647_20150723_171628.EUM.nc	-0.126	-0.120	0.047	2737	5604	0	2856	7	4
SRL_OPN_2PTS025_0616_20150723_171627_20150723_185606.EUM.nc	-0.116	-0.109	0.051	3336	5564	0	2222	6	0
SRL_OPN_2PTS025_0618_20150723_185606_20150723_203514.EUM.nc	-0.097	-0.098	0.050	3557	5617	0	2053	6	1
SRL_OPN_2PTS025_0620_20150723_203513_20150723_221350.EUM.nc	-0.076	-0.081	0.046	2975	5547	0	2552	20	0
SRL_OPN_2PTS025_0622_20150723_221349_20150723_235139.EUM.nc	-0.105	-0.107	0.045	2914	5482	0	2563	5	0

– Continued on next page

Table 14: Ka-Band Sea State Bias Statistics.

– Continued from previous page

File	Median	Mean	Std. Dev.	No. Obs.	Total Obs.	Default Lat/Lon	Flag (total)	Default (total)	3-Sigma Edited
SRL_OPN_2PTS025_0623_20150723_235139_20150724_012933.EUM.nc	-0.112	-0.117	0.022	2726	5512	0	2499	4	283
SRL_OPN_2PTS025_0625_20150724_012933_20150724_030813.EUM.nc	-0.122	-0.123	0.046	2885	5542	0	2650	6	1
SRL_OPN_2PTS025_0627_20150724_030812_20150724_044833.EUM.nc	-0.122	-0.125	0.054	2886	5506	0	2617	3	0
SRL_OPN_2PTS025_0629_20150724_044833_20150724_063055.EUM.nc	-0.112	-0.114	0.041	3822	5813	0	1983	5	3
SRL_OPN_2PTS025_0631_20150724_063055_20150724_081739.EUM.nc	-0.095	-0.100	0.042	4355	6099	0	1740	1	3
SRL_OPN_2PTS025_0634_20150724_081739_20150724_095535.EUM.nc	-0.080	-0.089	0.052	2892	5434	0	2525	14	3
SRL_OPN_2PTS025_0635_20150724_095534_20150724_113330.EUM.nc	-0.092	-0.094	0.053	2256	5428	0	3141	31	0
SRL_OPN_2PTS025_0637_20150724_113329_20150724_131209.EUM.nc	-0.109	-0.112	0.027	2731	5477	0	2666	9	71
SRL_OPN_2PTS025_0639_20150724_131210_20150724_150522.EUM.nc	-0.124	-0.125	0.047	3608	6416	0	2805	1	2
SRL_OPN_2PTS025_0642_20150724_150522_20150724_164511.EUM.nc	-0.124	-0.113	0.046	2995	5601	0	2595	11	0
SRL_OPN_2PTS025_0644_20150724_164510_20150724_182445.EUM.nc	-0.111	-0.113	0.056	3234	5520	0	2279	7	0
SRL_OPN_2PTS025_0646_20150724_182444_20150724_200410.EUM.nc	-0.107	-0.100	0.046	3191	5608	0	2403	7	7
SRL_OPN_2PTS025_0648_20150724_200409_20150724_214252.EUM.nc	-0.086	-0.088	0.041	3451	5555	0	2083	16	5
SRL_OPN_2PTS025_0650_20150724_214251_20150724_232059.EUM.nc	-0.100	-0.101	0.057	2515	5368	0	2845	8	0
SRL_OPN_2PTS025_0651_20150724_232058_20150725_005840.EUM.nc	-0.101	-0.099	0.040	2990	5536	0	2527	17	2
SRL_OPN_2PTS025_0653_20150725_005839_20150725_023705.EUM.nc	-0.128	-0.124	0.049	3026	5556	0	2513	14	3
SRL_OPN_2PTS025_0655_20150725_023705_20150725_041645.EUM.nc	-0.114	-0.118	0.054	2761	5460	0	2689	10	0
SRL_OPN_2PTS025_0657_20150725_041644_20150725_055830.EUM.nc	-0.114	-0.118	0.043	3698	5765	0	2064	2	1
SRL_OPN_2PTS025_0659_20150725_055830_20150725_074646.EUM.nc	-0.108	-0.110	0.042	4120	6153	0	2016	13	4
SRL_OPN_2PTS025_0662_20150725_074646_20150725_092453.EUM.nc	-0.078	-0.094	0.050	3191	5549	0	2306	11	41
SRL_OPN_2PTS025_0663_20150725_092453_20150725_110246.EUM.nc	-0.076	-0.088	0.056	2264	5511	0	3209	34	4
SRL_OPN_2PTS025_0665_20150725_110245_20150725_124058.EUM.nc	-0.108	-0.111	0.041	2463	5383	0	2913	4	3
SRL_OPN_2PTS025_0667_20150725_124057_20150725_142034.EUM.nc	-0.121	-0.124	0.044	3276	5594	0	2303	0	15
SRL_OPN_2PTS025_0669_20150725_142033_20150725_161353.EUM.nc	-0.109	-0.110	0.053	3682	6393	0	2695	10	6
SRL_OPN_2PTS025_0672_20150725_161352_20150725_175331.EUM.nc	-0.106	-0.107	0.050	2879	5620	0	2728	7	6
SRL_OPN_2PTS025_0674_20150725_175330_20150725_193256.EUM.nc	-0.101	-0.104	0.053	3366	5633	0	2245	18	4
SRL_OPN_2PTS025_0676_20150725_193255_20150725_211158.EUM.nc	-0.098	-0.093	0.045	3492	5493	0	1990	11	0
SRL_OPN_2PTS025_0678_20150725_211158_20150725_225018.EUM.nc	-0.075	-0.087	0.051	2602	5502	0	2884	15	1
SRL_OPN_2PTS025_0679_20150725_225018_20150726_002759.EUM.nc	-0.103	-0.103	0.041	3124	5449	0	2319	5	1
SRL_OPN_2PTS025_0681_20150726_002758_20150726_020559.EUM.nc	-0.122	-0.126	0.051	2989	5536	0	2524	23	0
SRL_OPN_2PTS025_0683_20150726_020558_20150726_034517.EUM.nc	-0.114	-0.112	0.051	2826	5544	0	2715	2	1
SRL_OPN_2PTS025_0685_20150726_034516_20150726_052613.EUM.nc	-0.116	-0.115	0.045	2762	5577	0	2771	12	32
SRL_OPN_2PTS025_0687_20150726_052612_20150726_071540.EUM.nc	-0.103	-0.104	0.037	3808	6226	0	2406	11	1
SRL_OPN_2PTS025_0690_20150726_071539_20150726_085409.EUM.nc	-0.091	-0.094	0.040	3859	5604	0	1619	19	107
SRL_OPN_2PTS025_0691_20150726_085408_20150726_103156.EUM.nc	-0.072	-0.085	0.051	2504	5524	0	3005	14	1
SRL_OPN_2PTS025_0693_20150726_103157_20150726_121002.EUM.nc	-0.106	-0.106	0.054	2471	5514	0	3025	17	1
SRL_OPN_2PTS025_0695_20150726_121002_20150726_134902.EUM.nc	-0.116	-0.122	0.036	3037	5482	0	2425	4	16
SRL_OPN_2PTS025_0697_20150726_134901_20150726_154227.EUM.nc	-0.112	-0.118	0.038	3713	6401	0	2684	1	3
SRL_OPN_2PTS025_0700_20150726_154226_20150726_172215.EUM.nc	-0.107	-0.110	0.048	2784	5539	0	2744	7	4

– Continued on next page

Table 14: Ka-Band Sea State Bias Statistics.

– Continued from previous page

File	Median	Mean	Std. Dev.	No. Obs.	Total Obs.	Default Lat/Lon	Flag (total)	Default (total)	3-Sigma Edited
SRL_OPN_2PTS025_0702_20150726_172216_20150726_190145.EUM.nc	-0.097	-0.104	0.051	3347	5648	0	2292	6	3
SRL_OPN_2PTS025_0704_20150726_190144_20150726_204059.EUM.nc	-0.101	-0.096	0.044	3710	5632	0	1915	5	2
SRL_OPN_2PTS025_0706_20150726_204059_20150726_221924.EUM.nc	-0.083	-0.083	0.049	2957	5400	0	2421	14	8
SRL_OPN_2PTS025_0708_20150726_221923_20150726_235720.EUM.nc	-0.104	-0.103	0.041	2875	5523	0	2491	7	150
SRL_OPN_2PTS025_0709_20150726_235719_20150727_013508.EUM.nc	-0.121	-0.119	0.050	3123	5532	0	2407	1	1
SRL_OPN_2PTS025_0711_20150727_013508_20150727_031400.EUM.nc	-0.112	-0.118	0.049	2804	5510	0	2691	11	4
SRL_OPN_2PTS025_0713_20150727_031359_20150727_045419.EUM.nc	-0.106	-0.108	0.046	2939	5544	0	2599	5	1
SRL_OPN_2PTS025_0715_20150727_045418_20150727_063648.EUM.nc	-0.102	-0.105	0.038	3841	5841	0	1999	0	1
SRL_OPN_2PTS025_0717_20150727_063647_20150727_082314.EUM.nc	-0.100	-0.104	0.048	4324	6078	0	1741	5	8
SRL_OPN_2PTS025_0720_20150727_082314_20150727_100116.EUM.nc	-0.079	-0.082	0.041	2752	5468	0	2524	13	179
SRL_OPN_2PTS025_0721_20150727_100116_20150727_113913.EUM.nc	-0.089	-0.087	0.053	2298	5445	0	3116	29	2
SRL_OPN_2PTS025_0723_20150727_113913_20150727_131747.EUM.nc	-0.121	-0.121	0.033	2861	5417	0	2537	2	17
SRL_OPN_2PTS025_0725_20150727_131747_20150727_151110.EUM.nc	-0.109	-0.117	0.038	3589	6438	0	2781	0	68
SRL_OPN_2PTS025_0728_20150727_151110_20150727_165059.EUM.nc	-0.102	-0.109	0.048	2927	5601	0	2662	9	3
SRL_OPN_2PTS025_0730_20150727_165059_20150727_183033.EUM.nc	-0.097	-0.105	0.054	3226	5518	0	2286	4	2
SRL_OPN_2PTS025_0732_20150727_183033_20150727_200947.EUM.nc	-0.102	-0.100	0.043	3182	5594	0	2399	11	2
SRL_OPN_2PTS025_0734_20150727_200946_20150727_214834.EUM.nc	-0.093	-0.086	0.042	3409	5544	0	2117	9	9
SRL_OPN_2PTS025_0736_20150727_214833_20150727_232630.EUM.nc	-0.094	-0.100	0.057	2500	5346	0	2805	40	1
SRL_OPN_2PTS025_0737_20150727_232631_20150728_010422.EUM.nc	-0.125	-0.118	0.049	2789	5520	0	2712	18	1
SRL_OPN_2PTS025_0739_20150728_010421_20150728_024242.EUM.nc	-0.111	-0.114	0.043	2929	5548	0	2617	0	2
SRL_OPN_2PTS025_0741_20150728_024241_20150728_042235.EUM.nc	-0.112	-0.115	0.041	2755	5464	0	2700	5	4
SRL_OPN_2PTS025_0743_20150728_042234_20150728_060420.EUM.nc	-0.101	-0.111	0.044	3672	5766	0	2044	3	47
SRL_OPN_2PTS025_0745_20150728_060419_20150728_075221.EUM.nc	-0.100	-0.106	0.043	4146	6151	0	1998	3	4
SRL_OPN_2PTS025_0748_20150728_075221_20150728_093034.EUM.nc	-0.087	-0.094	0.045	3162	5531	0	2356	10	3
SRL_OPN_2PTS025_0749_20150728_093034_20150728_110818.EUM.nc	-0.057	-0.074	0.057	2295	5459	0	3130	33	1
SRL_OPN_2PTS025_0751_20150728_110817_20150728_124642.EUM.nc	-0.124	-0.122	0.021	2296	5364	0	2919	2	147
SRL_OPN_2PTS025_0753_20150728_124641_20150728_143953.EUM.nc	-0.108	-0.118	0.040	3464	6349	0	2881	2	2
SRL_OPN_2PTS025_0756_20150728_143953_20150728_161932.EUM.nc	-0.095	-0.107	0.051	3495	5623	0	2127	1	0
SRL_OPN_2PTS025_0758_20150728_161931_20150728_175916.EUM.nc	-0.087	-0.100	0.053	2820	4643	0	1823	0	0
SRL_OPN_2PTS025_0760_20150728_175916_20150728_193839.EUM.nc	-0.104	-0.110	0.042	3338	5626	0	2273	10	5
SRL_OPN_2PTS025_0762_20150728_193838_20150728_211738.EUM.nc	-0.095	-0.090	0.041	3504	5504	0	1955	20	25
SRL_OPN_2PTS025_0764_20150728_211738_20150728_225548.EUM.nc	-0.080	-0.088	0.052	2534	5473	0	2915	16	8
SRL_OPN_2PTS025_0765_20150728_225548_20150729_003337.EUM.nc	-0.117	-0.113	0.048	3200	5482	0	2266	6	10
SRL_OPN_2PTS025_0767_20150729_003337_20150729_021140.EUM.nc	-0.108	-0.111	0.047	3009	5533	0	2516	3	5
SRL_OPN_2PTS025_0769_20150729_021139_20150729_035104.EUM.nc	-0.113	-0.111	0.034	2731	5536	0	2759	27	19
SRL_OPN_2PTS025_0771_20150729_035104_20150729_053207.EUM.nc	-0.097	-0.118	0.054	2864	5585	0	2705	5	11
SRL_OPN_2PTS025_0773_20150729_053206_20150729_072122.EUM.nc	-0.099	-0.108	0.041	3970	6188	0	2214	3	1
SRL_OPN_2PTS025_0776_20150729_072122_20150729_085949.EUM.nc	-0.088	-0.091	0.043	3874	5605	0	1698	6	27
SRL_OPN_2PTS025_0777_20150729_085948_20150729_103736.EUM.nc	-0.064	-0.077	0.050	2509	5539	0	3018	7	5

– Continued on next page

Table 14: Ka-Band Sea State Bias Statistics.

– Continued from previous page

File	Median	Mean	Std. Dev.	No. Obs.	Total Obs.	Default Lat/Lon	Flag (total)	Default (total)	3-Sigma Edited
SRL_OPN_2PTS025_0779_20150729_103735_20150729_121544.EUM.nc	-0.112	-0.108	0.046	2472	5494	0	2988	27	7
SRL_OPN_2PTS025_0781_20150729_121543_20150729_135447.EUM.nc	-0.110	-0.120	0.040	3176	5514	0	2328	2	8
SRL_OPN_2PTS025_0783_20150729_135447_20150729_172801.EUM.nc	-0.095	-0.103	0.050	6446	11929	0	5428	7	48
SRL_OPN_2PTS025_0788_20150729_172800_20150729_190729.EUM.nc	-0.105	-0.106	0.047	3500	5634	0	2115	15	4
SRL_OPN_2PTS025_0790_20150729_190729_20150729_204634.EUM.nc	-0.091	-0.094	0.042	3715	5596	0	1862	16	3
SRL_OPN_2PTS025_0792_20150729_204633_20150729_222505.EUM.nc	-0.078	-0.082	0.049	2949	5425	0	2450	24	2
SRL_OPN_2PTS025_0794_20150729_222504_20150730_000259.EUM.nc	-0.111	-0.109	0.045	3061	5534	0	2458	15	0
SRL_OPN_2PTS025_0795_20150730_000259_20150730_014049.EUM.nc	-0.107	-0.113	0.051	3116	5539	0	2417	5	1
SRL_OPN_2PTS025_0797_20150730_014048_20150730_031936.EUM.nc	-0.106	-0.106	0.044	2833	5533	0	2683	10	7
SRL_OPN_2PTS025_0799_20150730_031935_20150730_050010.EUM.nc	-0.095	-0.110	0.055	2985	5592	0	2601	2	4
SRL_OPN_2PTS025_0801_20150730_050011_20150730_064249.EUM.nc	-0.098	-0.108	0.042	3799	5850	0	2049	2	0
SRL_OPN_2PTS025_0803_20150730_064248_20150730_082854.EUM.nc	-0.088	-0.092	0.044	4336	6054	0	1706	6	6
SRL_OPN_2PTS025_0806_20150730_082854_20150730_100655.EUM.nc	-0.068	-0.079	0.045	2888	5428	0	2533	3	4
SRL_OPN_2PTS025_0807_20150730_100654_20150730_114446.EUM.nc	-0.098	-0.091	0.055	2347	5467	0	3102	14	4
SRL_OPN_2PTS025_0809_20150730_114445_20150730_132332.EUM.nc	-0.122	-0.121	0.038	2922	5466	0	2525	6	13
SRL_OPN_2PTS025_0811_20150730_132331_20150730_151656.EUM.nc	-0.103	-0.113	0.047	3664	6405	0	2738	1	2
SRL_OPN_2PTS025_0814_20150730_151655_20150730_165636.EUM.nc	-0.091	-0.100	0.050	2878	5556	0	2663	8	7
SRL_OPN_2PTS025_0816_20150730_165636_20150730_183618.EUM.nc	-0.103	-0.106	0.048	3267	5524	0	2252	1	4
SRL_OPN_2PTS025_0818_20150730_183617_20150730_201531.EUM.nc	-0.096	-0.100	0.045	3316	5574	0	2245	8	5
SRL_OPN_2PTS025_0820_20150730_201530_20150730_215416.EUM.nc	-0.079	-0.083	0.040	3297	5535	0	2190	33	15
SRL_OPN_2PTS025_0822_20150730_215415_20150730_233210.EUM.nc	-0.114	-0.117	0.057	2535	5316	0	2768	13	0
SRL_OPN_2PTS025_0823_20150730_233211_20150731_011002.EUM.nc	-0.115	-0.119	0.052	2741	5522	0	2775	6	0
SRL_OPN_2PTS025_0825_20150731_011001_20150731_024825.EUM.nc	-0.110	-0.111	0.040	2863	5551	0	2681	3	4
SRL_OPN_2PTS025_0827_20150731_024825_20150731_042824.EUM.nc	-0.105	-0.111	0.048	2864	5549	0	2679	6	0
SRL_OPN_2PTS025_0829_20150731_042824_20150731_061018.EUM.nc	-0.096	-0.107	0.044	3691	5755	0	2059	3	2
SRL_OPN_2PTS025_0831_20150731_061017_20150731_075801.EUM.nc	-0.092	-0.097	0.042	4123	6119	0	1979	10	7
SRL_OPN_2PTS025_0834_20150731_075801_20150731_093612.EUM.nc	-0.073	-0.089	0.046	3047	5562	0	2493	15	7
SRL_OPN_2PTS025_0835_20150731_093613_20150731_111359.EUM.nc	-0.085	-0.085	0.059	2172	5498	0	3292	32	2
SRL_OPN_2PTS025_0837_20150731_111358_20150731_125224.EUM.nc	-0.127	-0.123	0.041	2578	5382	0	2796	1	7
SRL_OPN_2PTS025_0839_20150731_125223_20150731_144537.EUM.nc	-0.106	-0.113	0.046	3557	6384	0	2826	1	0
SRL_OPN_2PTS025_0842_20150731_144536_20150731_162517.EUM.nc	-0.089	-0.100	0.057	3441	5634	0	2189	4	0
SRL_OPN_2PTS025_0844_20150731_162516_20150731_180504.EUM.nc	-0.085	-0.101	0.051	3076	5654	0	2572	5	1
SRL_OPN_2PTS025_0846_20150731_180503_20150731_194425.EUM.nc	-0.102	-0.101	0.050	3374	5620	0	2242	2	2
SRL_OPN_2PTS025_0848_20150731_194424_20150731_212314.EUM.nc	-0.089	-0.085	0.039	3508	5467	0	1919	15	25
SRL_OPN_2PTS025_0850_20150731_212314_20150731_230128.EUM.nc	-0.085	-0.100	0.057	2411	5408	0	2988	6	3
SRL_OPN_2PTS025_0851_20150731_230127_20150801_003918.EUM.nc	-0.114	-0.120	0.052	3273	5518	0	2241	3	1
SRL_OPN_2PTS025_0853_20150801_003918_20150801_021723.EUM.nc	-0.112	-0.116	0.036	2916	5527	0	2548	7	56
SRL_OPN_2PTS025_0855_20150801_021722_20150801_035643.EUM.nc	-0.114	-0.121	0.053	2753	5554	0	2785	7	9
SRL_OPN_2PTS025_0857_20150801_035644_20150801_053803.EUM.nc	-0.093	-0.107	0.052	2988	5570	0	2514	8	60

– Continued on next page

Table 14: Ka-Band Sea State Bias Statistics.

– Continued from previous page

File	Median	Mean	Std. Dev.	No. Obs.	Total Obs.	Default Lat/Lon	Flag (total)	Default (total)	3-Sigma Edited
SRL_OPN_2PTS025_0859_20150801_053803_20150801_072705.EUM.nc	-0.099	-0.104	0.035	4112	6231	0	2115	1	3
SRL_OPN_2PTS025_0862_20150801_072706_20150801_090522.EUM.nc	-0.090	-0.098	0.047	3752	5556	0	1789	13	2
SRL_OPN_2PTS025_0863_20150801_090521_20150801_104316.EUM.nc	-0.063	-0.086	0.065	2566	5549	0	2957	25	1
SRL_OPN_2PTS025_0865_20150801_104315_20150801_122118.EUM.nc	-0.120	-0.112	0.054	2578	5494	0	2899	16	1
SRL_OPN_2PTS025_0867_20150801_122117_20150801_140035.EUM.nc	-0.106	-0.110	0.046	3310	5547	0	2227	8	2
SRL_OPN_2PTS025_0869_20150801_140035_20150801_155401.EUM.nc	-0.100	-0.109	0.052	3520	6418	0	2893	4	1
SRL_OPN_2PTS025_0872_20150801_155400_20150801_173340.EUM.nc	-0.092	-0.103	0.045	2740	5503	0	2758	4	1
SRL_OPN_2PTS025_0874_20150801_173341_20150801_191316.EUM.nc	-0.093	-0.096	0.051	3564	5642	0	2066	10	2
SRL_OPN_2PTS025_0876_20150801_191316_20150801_205217.EUM.nc	-0.078	-0.092	0.055	3698	5623	0	1908	15	2
SRL_OPN_2PTS025_0878_20150801_205218_20150801_223047.EUM.nc	-0.088	-0.095	0.058	2958	5436	0	2448	29	1
SRL_OPN_2PTS025_0880_20150801_223047_20150802_000831.EUM.nc	-0.118	-0.119	0.045	3042	5494	0	2431	7	14
SRL_OPN_2PTS025_0881_20150802_000830_20150802_014631.EUM.nc	-0.117	-0.108	0.042	3166	5543	0	2361	2	14
SRL_OPN_2PTS025_0883_20150802_014630_20150802_032523.EUM.nc	-0.110	-0.115	0.056	2916	5476	0	2555	4	1
SRL_OPN_2PTS025_0885_20150802_032522_20150802_050555.EUM.nc	-0.105	-0.111	0.055	2892	5570	0	2674	4	0
SRL_OPN_2PTS025_0887_20150802_050554_20150802_065559.EUM.nc	-0.091	-0.093	0.031	3607	6255	0	2517	0	131
SRL_OPN_2PTS025_0890_20150802_065558_20150802_083437.EUM.nc	-0.087	-0.096	0.043	4352	5642	0	1286	3	1
SRL_OPN_2PTS025_0892_20150802_083436_20150802_101228.EUM.nc	-0.071	-0.096	0.062	2805	5450	0	2632	13	0
SRL_OPN_2PTS025_0893_20150802_101228_20150802_115027.EUM.nc	-0.109	-0.094	0.049	2400	5527	0	3114	11	2
SRL_OPN_2PTS025_0895_20150802_115026_20150802_132910.EUM.nc	-0.115	-0.124	0.031	2846	5445	0	2437	8	154
SRL_OPN_2PTS025_0897_20150802_132910_20150802_152236.EUM.nc	-0.106	-0.112	0.049	3722	6391	0	2667	1	1
SRL_OPN_2PTS025_0900_20150802_152236_20150802_170224.EUM.nc	-0.095	-0.105	0.050	2849	5561	0	2709	3	0
SRL_OPN_2PTS025_0902_20150802_170223_20150802_184157.EUM.nc	-0.097	-0.093	0.040	3246	5523	0	2258	5	14
SRL_OPN_2PTS025_0904_20150802_184157_20150802_202116.EUM.nc	-0.098	-0.109	0.063	3451	5591	0	2136	4	0
SRL_OPN_2PTS025_0906_20150802_202115_20150802_215951.EUM.nc	-0.089	-0.101	0.061	3087	5511	0	2402	22	0
SRL_OPN_2PTS025_0908_20150802_215951_20150802_233752.EUM.nc	-0.124	-0.119	0.046	2710	5462	0	2742	10	0
SRL_OPN_2PTS025_0909_20150802_233751_20150803_011535.EUM.nc	-0.114	-0.110	0.041	2962	5509	0	2526	20	1
SRL_OPN_2PTS025_0911_20150803_011534_20150803_025411.EUM.nc	-0.115	-0.119	0.048	2841	5565	0	2689	4	31
SRL_OPN_2PTS025_0913_20150803_025410_20150803_043407.EUM.nc	-0.103	-0.112	0.054	2896	5496	0	2589	11	0
SRL_OPN_2PTS025_0915_20150803_043407_20150803_061618.EUM.nc	-0.094	-0.096	0.038	3772	5812	0	2037	0	3
SRL_OPN_2PTS025_0917_20150803_061617_20150803_080346.EUM.nc	-0.094	-0.103	0.044	4205	6121	0	1910	2	4
SRL_OPN_2PTS025_0920_20150803_080345_20150803_094147.EUM.nc	-0.092	-0.104	0.057	3062	5550	0	2481	5	2
SRL_OPN_2PTS025_0921_20150803_094147_20150803_111940.EUM.nc	-0.077	-0.075	0.043	2222	5401	0	3135	43	1
SRL_OPN_2PTS025_0923_20150803_111940_20150803_125802.EUM.nc	-0.116	-0.124	0.030	2570	5372	0	2700	5	97
SRL_OPN_2PTS025_0925_20150803_125802_20150803_145118.EUM.nc	-0.100	-0.108	0.045	3619	6398	0	2763	1	15
SRL_OPN_2PTS025_0928_20150803_145117_20150803_163106.EUM.nc	-0.111	-0.117	0.050	3384	5670	0	2281	5	0
SRL_OPN_2PTS025_0930_20150803_163106_20150803_181043.EUM.nc	-0.101	-0.096	0.039	3057	5614	0	2552	2	3
SRL_OPN_2PTS025_0932_20150803_181042_20150803_195003.EUM.nc	-0.097	-0.106	0.061	3353	5630	0	2269	4	4
SRL_OPN_2PTS025_0934_20150803_195002_20150803_212858.EUM.nc	-0.096	-0.095	0.047	3641	5496	0	1838	15	2
SRL_OPN_2PTS025_0936_20150803_212857_20150803_230711.EUM.nc	-0.091	-0.100	0.050	2298	5454	0	3144	8	4

– Continued on next page

Table 14: Ka-Band Sea State Bias Statistics.

– Continued from previous page

File	Median	Mean	Std. Dev.	No. Obs.	Total Obs.	Default Lat/Lon	Flag (total)	Default (total)	3-Sigma Edited
SRL_OPN_2PTS025_0937_20150803_230711_20150804_004452.EUM.nc	-0.112	-0.113	0.038	3195	5511	0	2292	12	12
SRL_OPN_2PTS025_0939_20150804_004452_20150804_022300.EUM.nc	-0.110	-0.116	0.049	2988	5543	0	2548	4	3
SRL_OPN_2PTS025_0941_20150804_022259_20150804_040234.EUM.nc	-0.104	-0.110	0.054	2797	5483	0	2684	2	0
SRL_OPN_2PTS025_0943_20150804_040234_20150804_054352.EUM.nc	-0.111	-0.107	0.045	3363	5702	0	2315	13	11
SRL_OPN_2PTS025_0953_20150804_122701_20150804_140617.EUM.nc	-0.111	-0.115	0.044	3213	5578	0	2360	1	4
SRL_OPN_2PTS025_0955_20150804_140616_20150804_155941.EUM.nc	-0.107	-0.113	0.049	3463	6379	0	2906	9	1
SRL_OPN_2PTS025_0958_20150804_155940_20150804_173929.EUM.nc	-0.108	-0.105	0.053	2842	5644	0	2796	5	1
SRL_OPN_2PTS025_0960_20150804_173928_20150804_191855.EUM.nc	-0.102	-0.100	0.056	3574	5639	0	2058	4	3
SRL_OPN_2PTS025_0962_20150804_191855_20150804_205803.EUM.nc	-0.110	-0.106	0.046	3709	5599	0	1872	15	3
SRL_OPN_2PTS025_0964_20150804_205802_20150804_223620.EUM.nc	-0.079	-0.083	0.049	2932	5403	0	2451	13	7
SRL_OPN_2PTS025_0965_20150804_223620_20150805_001412.EUM.nc	-0.113	-0.112	0.041	3044	5486	0	2438	2	2
SRL_OPN_2PTS025_0967_20150805_001411_20150805_015206.EUM.nc	-0.116	-0.114	0.052	3184	5505	0	2320	1	0
SRL_OPN_2PTS025_0969_20150805_015205_20150805_033111.EUM.nc	-0.102	-0.107	0.048	2849	5485	0	2535	6	95
SRL_OPN_2PTS025_0971_20150805_033110_20150805_051150.EUM.nc	-0.105	-0.112	0.056	2928	5557	0	2629	0	0
SRL_OPN_2PTS025_0973_20150805_051150_20150805_070145.EUM.nc	-0.110	-0.114	0.036	3694	6252	0	2533	8	17
SRL_OPN_2PTS025_0976_20150805_070144_20150805_084011.EUM.nc	-0.084	-0.096	0.045	4224	5615	0	1368	5	18
SRL_OPN_2PTS025_0978_20150805_084012_20150805_101809.EUM.nc	-0.091	-0.093	0.040	2752	5454	0	2691	10	1
SRL_OPN_2PTS025_0979_20150805_101808_20150805_115603.EUM.nc	-0.103	-0.097	0.049	2460	5525	0	3049	15	1
SRL_OPN_2PTS025_0981_20150805_115602_20150805_133459.EUM.nc	-0.120	-0.127	0.048	2977	5446	0	2443	3	23
SRL_OPN_2PTS025_0983_20150805_133459_20150805_152824.EUM.nc	-0.106	-0.108	0.040	3732	6374	0	2641	0	1
SRL_OPN_2PTS025_0986_20150805_152823_20150805_170804.EUM.nc	-0.101	-0.104	0.049	2802	5584	0	2777	2	3
SRL_OPN_2PTS025_0988_20150805_170803_20150805_184744.EUM.nc	-0.100	-0.102	0.053	3454	5547	0	2088	5	0
SRL_OPN_2PTS025_0990_20150805_184744_20150805_202654.EUM.nc	-0.105	-0.107	0.046	3435	5597	0	2148	9	5
SRL_OPN_2PTS025_0992_20150805_202653_20150805_220534.EUM.nc	-0.089	-0.096	0.045	3094	5499	0	2382	22	1
SRL_OPN_2PTS025_0994_20150805_220533_20150805_234324.EUM.nc	-0.098	-0.105	0.054	2846	5530	0	2670	12	2
SRL_OPN_2PTS025_0995_20150805_234323_20150806_012118.EUM.nc	-0.115	-0.120	0.056	2985	5523	0	2526	12	0
SRL_OPN_2PTS025_0997_20150806_012117_20150806_025950.EUM.nc	-0.111	-0.115	0.042	2840	5581	0	2730	6	5
SRL_OPN_2PTS025_0999_20150806_025950_20150806_044002.EUM.nc	-0.095	-0.108	0.056	2898	5518	0	2609	11	0

31 Ka-Band Waveform Attitude Table

Table 15: Ka-Band Waveform Attitude Statistics.

File	Median	Mean	Std. Dev.	No. Obs.	Total Obs.	Default Lat/Lon	Flag (total)	Default (total)	3-Sigma Edited
SRL_OPN_2PTS024_1001_20150702_043936_20150702_062145.EUM.nc	-0.000	-0.000	0.001	3552	5803	0	1951	2	298
SRL_OPN_2PTS025_0001_20150702_062145_20150702_080856.EUM.nc	-0.000	-0.000	0.001	3867	6105	0	1896	6	336
SRL_OPN_2PTS025_0004_20150702_080856_20150702_094704.EUM.nc	-0.000	-0.000	0.001	2704	5550	0	2659	8	179
SRL_OPN_2PTS025_0005_20150702_094704_20150702_112451.EUM.nc	-0.000	-0.000	0.001	1881	5425	0	3300	36	208
SRL_OPN_2PTS025_0007_20150702_112450_20150702_130323.EUM.nc	-0.000	-0.000	0.001	2469	5349	0	2723	2	155
SRL_OPN_2PTS025_0009_20150702_130322_20150702_145641.EUM.nc	-0.000	-0.000	0.001	3242	6403	0	2916	1	244
SRL_OPN_2PTS025_0012_20150702_145640_20150702_163620.EUM.nc	-0.000	-0.000	0.001	2979	5650	0	2398	9	264
SRL_OPN_2PTS025_0014_20150702_163620_20150702_181605.EUM.nc	-0.000	-0.000	0.001	2763	5624	0	2657	3	201
SRL_OPN_2PTS025_0016_20150702_181605_20150702_195523.EUM.nc	-0.000	-0.000	0.001	2904	5592	0	2337	11	340
SRL_OPN_2PTS025_0018_20150702_195523_20150702_213409.EUM.nc	-0.000	-0.000	0.001	3233	5485	0	1979	15	258
SRL_OPN_2PTS025_0020_20150702_213409_20150702_231219.EUM.nc	-0.000	-0.000	0.001	2090	5423	0	3179	3	151
SRL_OPN_2PTS025_0021_20150702_231218_20150703_005008.EUM.nc	-0.000	-0.000	0.001	2910	5545	0	2410	10	215
SRL_OPN_2PTS025_0023_20150703_005008_20150703_022820.EUM.nc	-0.000	-0.000	0.001	2740	5517	0	2528	5	244
SRL_OPN_2PTS025_0025_20150703_022819_20150703_040759.EUM.nc	-0.000	-0.000	0.001	2430	5499	0	2795	10	264
SRL_OPN_2PTS025_0027_20150703_040758_20150703_054925.EUM.nc	-0.000	-0.000	0.001	3355	5702	0	2066	8	273
SRL_OPN_2PTS025_0029_20150703_054925_20150703_073801.EUM.nc	-0.000	-0.000	0.001	3719	6178	0	2125	0	334
SRL_OPN_2PTS025_0032_20150703_073801_20150703_091612.EUM.nc	-0.000	-0.000	0.001	3107	5562	0	2195	8	252
SRL_OPN_2PTS025_0033_20150703_091611_20150703_105407.EUM.nc	-0.000	-0.000	0.001	2124	5541	0	3207	12	198
SRL_OPN_2PTS025_0035_20150703_105406_20150703_123214.EUM.nc	-0.000	-0.000	0.001	2271	5389	0	2948	9	161
SRL_OPN_2PTS025_0037_20150703_123214_20150703_141140.EUM.nc	-0.000	-0.000	0.001	2896	5608	0	2459	0	253
SRL_OPN_2PTS025_0039_20150703_141139_20150703_160503.EUM.nc	-0.000	-0.000	0.001	3197	6391	0	2966	6	222
SRL_OPN_2PTS025_0042_20150703_160502_20150703_174442.EUM.nc	-0.000	-0.000	0.001	2577	5625	0	2833	7	208
SRL_OPN_2PTS025_0044_20150703_174442_20150703_192416.EUM.nc	-0.000	-0.000	0.001	3069	5645	0	2242	3	331
SRL_OPN_2PTS025_0046_20150703_192415_20150703_210312.EUM.nc	-0.000	-0.000	0.001	3227	5592	0	2052	28	285
SRL_OPN_2PTS025_0048_20150703_210312_20150703_224137.EUM.nc	0.000	-0.000	0.001	2484	5402	0	2740	10	168
SRL_OPN_2PTS025_0049_20150703_224136_20150704_001920.EUM.nc	-0.000	-0.000	0.001	2838	5480	0	2392	1	249
SRL_OPN_2PTS025_0051_20150704_001919_20150704_015725.EUM.nc	-0.000	-0.000	0.001	2757	5537	0	2523	0	257
SRL_OPN_2PTS025_0053_20150704_015725_20150704_033625.EUM.nc	-0.000	-0.000	0.001	2694	5476	0	2554	6	222
SRL_OPN_2PTS025_0055_20150704_033624_20150704_051719.EUM.nc	-0.000	-0.000	0.001	2703	5564	0	2626	2	233
SRL_OPN_2PTS025_0057_20150704_051719_20150704_070703.EUM.nc	-0.000	-0.000	0.001	3439	6229	0	2476	11	303
SRL_OPN_2PTS025_0060_20150704_070702_20150704_084528.EUM.nc	-0.000	-0.000	0.001	3651	5606	0	1624	12	319
SRL_OPN_2PTS025_0061_20150704_084527_20150704_102316.EUM.nc	-0.000	-0.000	0.001	2333	5439	0	2857	12	237
SRL_OPN_2PTS025_0063_20150704_102316_20150704_120120.EUM.nc	0.000	0.000	0.001	2366	5502	0	2986	27	123
SRL_OPN_2PTS025_0065_20150704_120119_20150704_134012.EUM.nc	-0.000	-0.000	0.001	2809	5517	0	2561	14	133
SRL_OPN_2PTS025_0067_20150704_134011_20150704_153337.EUM.nc	-0.000	-0.000	0.001	3413	6402	0	2659	0	330
SRL_OPN_2PTS025_0070_20150704_153337_20150704_171325.EUM.nc	-0.000	-0.000	0.001	2505	5609	0	2883	4	217
SRL_OPN_2PTS025_0072_20150704_171324_20150704_185256.EUM.nc	0.000	-0.000	0.001	2989	5557	0	2279	4	285

– Continued on next page

Table 15: Ka-Band Waveform Attitude Statistics.

– Continued from previous page

File	Median	Mean	Std. Dev.	No. Obs.	Total Obs.	Default Lat/Lon	Flag (total)	Default (total)	3-Sigma Edited
SRL_OPN_2PTS025_0074_20150704_185255_20150704_203213.EUM.nc	-0.000	-0.000	0.001	3175	5596	0	2141	12	268
SRL_OPN_2PTS025_0076_20150704_203212_20150704_221042.EUM.nc	0.000	-0.000	0.001	2736	5511	0	2556	22	197
SRL_OPN_2PTS025_0078_20150704_221042_20150704_234841.EUM.nc	-0.000	-0.000	0.001	2700	5516	0	2602	7	207
SRL_OPN_2PTS025_0079_20150704_234841_20150705_012627.EUM.nc	-0.000	-0.000	0.001	2713	5502	0	2577	6	206
SRL_OPN_2PTS025_0081_20150705_012627_20150705_030511.EUM.nc	-0.000	-0.000	0.001	2668	5566	0	2685	0	213
SRL_OPN_2PTS025_0083_20150705_030510_20150705_044520.EUM.nc	-0.000	-0.000	0.001	2624	5480	0	2625	3	228
SRL_OPN_2PTS025_0085_20150705_044519_20150705_062736.EUM.nc	-0.000	-0.000	0.001	3561	5815	0	1981	1	272
SRL_OPN_2PTS025_0087_20150705_062735_20150705_081439.EUM.nc	-0.000	-0.000	0.001	3953	6117	0	1866	2	296
SRL_OPN_2PTS025_0090_20150705_081439_20150705_095236.EUM.nc	-0.000	-0.000	0.001	2482	5442	0	2609	8	343
SRL_OPN_2PTS025_0091_20150705_095236_20150705_113031.EUM.nc	-0.000	-0.000	0.001	1940	5387	0	3199	25	223
SRL_OPN_2PTS025_0093_20150705_113030_20150705_130859.EUM.nc	-0.000	-0.000	0.001	2589	5449	0	2719	3	138
SRL_OPN_2PTS025_0095_20150705_130859_20150705_150220.EUM.nc	-0.000	-0.000	0.001	3254	6410	0	2858	2	296
SRL_OPN_2PTS025_0098_20150705_150219_20150705_164208.EUM.nc	-0.000	-0.000	0.001	2814	5640	0	2582	6	238
SRL_OPN_2PTS025_0100_20150705_164208_20150705_182143.EUM.nc	-0.000	-0.000	0.001	2930	5535	0	2384	5	216
SRL_OPN_2PTS025_0102_20150705_182142_20150705_200101.EUM.nc	-0.000	-0.000	0.001	2906	5582	0	2399	6	271
SRL_OPN_2PTS025_0104_20150705_200101_20150705_213952.EUM.nc	-0.000	-0.000	0.001	3120	5590	0	2183	12	275
SRL_OPN_2PTS025_0106_20150705_213951_20150705_231752.EUM.nc	-0.000	-0.000	0.001	2208	5314	0	2891	17	198
SRL_OPN_2PTS025_0107_20150705_231751_20150706_005542.EUM.nc	-0.000	-0.000	0.001	2652	5537	0	2580	17	288
SRL_OPN_2PTS025_0109_20150706_005542_20150706_023357.EUM.nc	-0.000	-0.000	0.001	2765	5521	0	2508	7	241
SRL_OPN_2PTS025_0111_20150706_023357_20150706_041342.EUM.nc	0.000	-0.000	0.001	2497	5514	0	2790	11	216
SRL_OPN_2PTS025_0113_20150706_041341_20150706_055515.EUM.nc	-0.000	-0.000	0.001	3476	5731	0	2054	3	198
SRL_OPN_2PTS025_0115_20150706_055514_20150706_074338.EUM.nc	-0.000	-0.000	0.001	3822	6162	0	2121	2	217
SRL_OPN_2PTS025_0118_20150706_074338_20150706_092155.EUM.nc	-0.000	-0.000	0.001	3015	5555	0	2291	8	241
SRL_OPN_2PTS025_0119_20150706_092154_20150706_105939.EUM.nc	-0.000	-0.000	0.001	2002	5501	0	3320	24	155
SRL_OPN_2PTS025_0121_20150706_105940_20150706_123758.EUM.nc	-0.000	-0.000	0.001	2290	5393	0	2986	3	114
SRL_OPN_2PTS025_0123_20150706_123757_20150706_141721.EUM.nc	-0.000	-0.000	0.001	2955	5601	0	2353	0	293
SRL_OPN_2PTS025_0125_20150706_141722_20150706_161043.EUM.nc	-0.000	-0.000	0.001	3315	6404	0	2845	7	237
SRL_OPN_2PTS025_0128_20150706_161042_20150706_175030.EUM.nc	-0.000	-0.000	0.001	2679	5629	0	2807	12	131
SRL_OPN_2PTS025_0130_20150706_175029_20150706_192954.EUM.nc	-0.000	-0.000	0.001	3019	5636	0	2318	7	292
SRL_OPN_2PTS025_0132_20150706_192953_20150706_210850.EUM.nc	-0.000	-0.000	0.001	3143	5487	0	2125	14	205
SRL_OPN_2PTS025_0134_20150706_210850_20150706_224711.EUM.nc	-0.000	-0.000	0.001	2366	5489	0	2921	29	173
SRL_OPN_2PTS025_0135_20150706_224710_20150707_002453.EUM.nc	0.000	-0.000	0.001	2880	5413	0	2250	2	281
SRL_OPN_2PTS025_0137_20150707_002452_20150707_020259.EUM.nc	-0.000	-0.000	0.001	2750	5527	0	2520	4	253
SRL_OPN_2PTS025_0139_20150707_020258_20150707_034205.EUM.nc	-0.000	-0.000	0.001	2682	5531	0	2649	4	196
SRL_OPN_2PTS025_0141_20150707_034205_20150707_052306.EUM.nc	-0.000	-0.000	0.001	2736	5542	0	2646	7	153
SRL_OPN_2PTS025_0143_20150707_052305_20150707_071240.EUM.nc	-0.000	-0.000	0.001	3513	6216	0	2483	7	213
SRL_OPN_2PTS025_0146_20150707_071240_20150707_085102.EUM.nc	-0.000	-0.000	0.001	3699	5609	0	1621	3	286
SRL_OPN_2PTS025_0147_20150707_085101_20150707_102859.EUM.nc	-0.000	-0.000	0.001	2305	5528	0	3031	19	173
SRL_OPN_2PTS025_0149_20150707_102859_20150707_120655.EUM.nc	-0.000	-0.000	0.001	2282	5500	0	3000	24	194

– Continued on next page

Table 15: Ka-Band Waveform Attitude Statistics.

– Continued from previous page

File	Median	Mean	Std. Dev.	No. Obs.	Total Obs.	Default Lat/Lon	Flag (total)	Default (total)	3-Sigma Edited
SRL_OPN_2PTS025_0151_20150707_120654_20150707_134600.EUM.nc	-0.000	-0.000	0.001	2805	5525	0	2557	3	160
SRL_OPN_2PTS025_0153_20150707_134601_20150707_153927.EUM.nc	-0.000	-0.000	0.001	3430	6407	0	2730	5	242
SRL_OPN_2PTS025_0156_20150707_153926_20150707_171906.EUM.nc	-0.000	-0.000	0.001	2559	5508	0	2750	1	198
SRL_OPN_2PTS025_0158_20150707_171905_20150707_185845.EUM.nc	0.000	-0.000	0.001	2926	5651	0	2412	17	296
SRL_OPN_2PTS025_0160_20150707_185844_20150707_203751.EUM.nc	-0.000	-0.000	0.001	3245	5623	0	2059	15	304
SRL_OPN_2PTS025_0162_20150707_203751_20150707_221626.EUM.nc	0.000	0.000	0.001	2619	5439	0	2464	16	340
SRL_OPN_2PTS025_0164_20150707_221626_20150707_235414.EUM.nc	-0.000	-0.000	0.001	2743	5488	0	2466	14	265
SRL_OPN_2PTS025_0165_20150707_235414_20150708_013201.EUM.nc	-0.000	-0.000	0.001	2844	5521	0	2492	9	176
SRL_OPN_2PTS025_0167_20150708_013200_20150708_031049.EUM.nc	-0.000	-0.000	0.001	2736	5570	0	2668	1	165
SRL_OPN_2PTS025_0169_20150708_031049_20150708_045105.EUM.nc	-0.000	-0.000	0.001	2603	5512	0	2637	4	268
SRL_OPN_2PTS025_0171_20150708_045105_20150708_063339.EUM.nc	0.000	0.000	0.001	3605	5825	0	1978	5	237
SRL_OPN_2PTS025_0173_20150708_063339_20150708_082014.EUM.nc	0.000	-0.000	0.001	3981	6091	0	1842	2	266
SRL_OPN_2PTS025_0176_20150708_082013_20150708_095809.EUM.nc	0.000	0.000	0.001	2646	5465	0	2620	7	192
SRL_OPN_2PTS025_0177_20150708_095808_20150708_113606.EUM.nc	-0.000	-0.000	0.001	2086	5452	0	3127	30	209
SRL_OPN_2PTS025_0179_20150708_113605_20150708_131439.EUM.nc	-0.000	-0.000	0.001	2646	5442	0	2627	4	165
SRL_OPN_2PTS025_0181_20150708_131439_20150708_150758.EUM.nc	-0.000	-0.000	0.001	2904	6026	0	2590	104	428
SRL_OPN_2PTS025_0184_20150708_150757_20150708_164748.EUM.nc	-0.000	-0.000	0.001	2732	5605	0	2673	7	193
SRL_OPN_2PTS025_0186_20150708_164747_20150708_182722.EUM.nc	0.000	0.000	0.001	2891	5525	0	2381	3	250
SRL_OPN_2PTS025_0188_20150708_182722_20150708_200647.EUM.nc	0.000	0.000	0.001	2989	5606	0	2345	5	267
SRL_OPN_2PTS025_0190_20150708_200646_20150708_214527.EUM.nc	-0.000	-0.000	0.001	3066	5554	0	2229	17	242
SRL_OPN_2PTS025_0192_20150708_214526_20150708_232332.EUM.nc	-0.000	-0.000	0.001	2300	5321	0	2782	22	217
SRL_OPN_2PTS025_0193_20150708_232331_20150709_010114.EUM.nc	0.000	0.000	0.002	2538	5521	0	2718	16	249
SRL_OPN_2PTS025_0195_20150709_010113_20150709_023941.EUM.nc	-0.000	-0.000	0.001	2739	5561	0	2598	6	218
SRL_OPN_2PTS025_0197_20150709_023940_20150709_041923.EUM.nc	-0.000	-0.000	0.001	2583	5503	0	2711	14	195
SRL_OPN_2PTS025_0199_20150709_041923_20150709_060111.EUM.nc	0.000	0.000	0.001	3418	5775	0	2074	1	282
SRL_OPN_2PTS025_0201_20150709_060112_20150709_074920.EUM.nc	-0.000	-0.000	0.001	3816	6148	0	2067	2	263
SRL_OPN_2PTS025_0204_20150709_074919_20150709_092726.EUM.nc	-0.000	-0.000	0.001	2896	5523	0	2389	13	225
SRL_OPN_2PTS025_0205_20150709_092725_20150709_110519.EUM.nc	-0.000	-0.000	0.002	2004	5486	0	3275	24	183
SRL_OPN_2PTS025_0207_20150709_110519_20150709_124332.EUM.nc	-0.000	-0.000	0.001	2244	5392	0	2920	10	218
SRL_OPN_2PTS025_0209_20150709_124331_20150709_143642.EUM.nc	-0.000	-0.000	0.001	3163	6361	0	2951	5	242
SRL_OPN_2PTS025_0212_20150709_143641_20150709_161629.EUM.nc	-0.000	-0.000	0.001	3212	5634	0	2159	5	258
SRL_OPN_2PTS025_0214_20150709_161628_20150709_175607.EUM.nc	-0.000	-0.000	0.001	2641	5593	0	2772	1	179
SRL_OPN_2PTS025_0216_20150709_175607_20150709_193531.EUM.nc	0.000	0.000	0.001	3074	5638	0	2280	7	277
SRL_OPN_2PTS025_0218_20150709_193530_20150709_211433.EUM.nc	-0.000	-0.000	0.001	3147	5516	0	2115	7	247
SRL_OPN_2PTS025_0220_20150709_211431_20150709_225242.EUM.nc	-0.000	-0.000	0.001	2345	5448	0	2880	16	207
SRL_OPN_2PTS025_0221_20150709_225241_20150710_003032.EUM.nc	-0.000	-0.000	0.001	2899	5469	0	2254	10	306
SRL_OPN_2PTS025_0223_20150710_003031_20150710_020833.EUM.nc	-0.000	-0.000	0.001	2622	5516	0	2644	4	246
SRL_OPN_2PTS025_0225_20150710_020833_20150710_034753.EUM.nc	-0.000	-0.000	0.001	2569	5551	0	2705	9	268
SRL_OPN_2PTS025_0227_20150710_034753_20150710_052852.EUM.nc	-0.000	-0.000	0.001	2568	5585	0	2754	2	261

– Continued on next page

Table 15: Ka-Band Waveform Attitude Statistics.

– Continued from previous page

File	Median	Mean	Std. Dev.	No. Obs.	Total Obs.	Default Lat/Lon	Flag (total)	Default (total)	3-Sigma Edited
SRL_OPN_2PTS025_0229_20150710_052851_20150710_071814.EUM.nc	-0.000	-0.000	0.001	3597	6239	0	2363	5	274
SRL_OPN_2PTS025_0232_20150710_071813_20150710_085642.EUM.nc	0.000	-0.000	0.001	3571	5627	0	1751	5	300
SRL_OPN_2PTS025_0233_20150710_085641_20150710_103428.EUM.nc	-0.000	-0.000	0.001	2234	5522	0	3133	9	146
SRL_OPN_2PTS025_0235_20150710_103428_20150710_121236.EUM.nc	0.000	-0.000	0.001	2255	5490	0	3013	11	211
SRL_OPN_2PTS025_0237_20150710_121236_20150710_135138.EUM.nc	-0.000	-0.000	0.001	2754	5511	0	2489	6	262
SRL_OPN_2PTS025_0239_20150710_135138_20150710_154503.EUM.nc	-0.000	-0.000	0.001	3496	6413	0	2717	2	198
SRL_OPN_2PTS025_0242_20150710_154503_20150710_172451.EUM.nc	-0.000	-0.000	0.001	2481	5511	0	2794	7	229
SRL_OPN_2PTS025_0244_20150710_172450_20150710_190421.EUM.nc	-0.000	-0.000	0.001	3053	5645	0	2346	2	244
SRL_OPN_2PTS025_0246_20150710_190420_20150710_204333.EUM.nc	-0.000	-0.000	0.001	3195	5608	0	1931	18	464
SRL_OPN_2PTS025_0248_20150710_204332_20150710_222156.EUM.nc	-0.000	-0.000	0.001	2722	5409	0	2440	21	226
SRL_OPN_2PTS025_0250_20150710_222157_20150710_235952.EUM.nc	-0.000	-0.000	0.001	2797	5528	0	2476	14	241
SRL_OPN_2PTS025_0251_20150710_235951_20150711_013741.EUM.nc	-0.000	-0.000	0.001	2893	5521	0	2421	11	196
SRL_OPN_2PTS025_0253_20150711_013740_20150711_031634.EUM.nc	-0.000	-0.000	0.001	2650	5571	0	2704	14	203
SRL_OPN_2PTS025_0255_20150711_031635_20150711_045657.EUM.nc	0.000	-0.000	0.001	2688	5530	0	2602	0	240
SRL_OPN_2PTS025_0257_20150711_045656_20150711_063930.EUM.nc	-0.000	-0.000	0.001	3600	5843	0	1972	1	270
SRL_OPN_2PTS025_0259_20150711_063930_20150711_082546.EUM.nc	0.000	0.000	0.001	3810	6070	0	1772	3	485
SRL_OPN_2PTS025_0262_20150711_082547_20150711_100349.EUM.nc	-0.000	-0.000	0.001	2618	5453	0	2626	5	204
SRL_OPN_2PTS025_0263_20150711_100348_20150711_114138.EUM.nc	-0.000	-0.000	0.001	2164	5452	0	3073	22	193
SRL_OPN_2PTS025_0265_20150711_114137_20150711_132023.EUM.nc	-0.000	-0.001	0.001	2665	5443	0	2575	2	201
SRL_OPN_2PTS025_0267_20150711_132022_20150711_151346.EUM.nc	-0.000	-0.000	0.001	3341	6434	0	2815	1	277
SRL_OPN_2PTS025_0270_20150711_151346_20150711_165324.EUM.nc	-0.000	-0.000	0.001	2632	5569	0	2700	2	235
SRL_OPN_2PTS025_0272_20150711_165325_20150711_183307.EUM.nc	-0.000	-0.000	0.001	2896	5536	0	2412	12	216
SRL_OPN_2PTS025_0274_20150711_183306_20150711_201222.EUM.nc	-0.000	-0.000	0.001	3031	5582	0	2245	7	299
SRL_OPN_2PTS025_0276_20150711_201221_20150711_215107.EUM.nc	-0.000	-0.000	0.001	3093	5557	0	2209	15	240
SRL_OPN_2PTS025_0278_20150711_215107_20150711_232903.EUM.nc	-0.000	-0.000	0.001	2245	5372	0	2899	25	203
SRL_OPN_2PTS025_0279_20150711_232902_20150712_010654.EUM.nc	-0.000	-0.000	0.001	2588	5522	0	2758	5	171
SRL_OPN_2PTS025_0281_20150712_010654_20150712_024516.EUM.nc	-0.000	-0.000	0.001	2688	5558	0	2629	1	240
SRL_OPN_2PTS025_0283_20150712_024516_20150712_042512.EUM.nc	-0.000	-0.000	0.001	2661	5503	0	2667	2	173
SRL_OPN_2PTS025_0285_20150712_042511_20150712_060701.EUM.nc	-0.000	-0.000	0.001	3498	5791	0	2085	4	204
SRL_OPN_2PTS025_0287_20150712_060700_20150712_075453.EUM.nc	0.000	-0.000	0.001	3792	6142	0	1998	12	340
SRL_OPN_2PTS025_0290_20150712_075454_20150712_093306.EUM.nc	-0.000	-0.000	0.001	2841	5558	0	2483	4	230
SRL_OPN_2PTS025_0291_20150712_093306_20150712_111051.EUM.nc	-0.000	-0.000	0.001	2004	5492	0	3271	23	194
SRL_OPN_2PTS025_0293_20150712_111050_20150712_124915.EUM.nc	-0.000	-0.000	0.001	2273	5356	0	2903	13	167
SRL_OPN_2PTS025_0295_20150712_124914_20150712_144226.EUM.nc	-0.000	-0.000	0.001	3077	6368	0	2942	3	346
SRL_OPN_2PTS025_0298_20150712_144226_20150712_162206.EUM.nc	-0.000	-0.000	0.001	3178	5643	0	2238	1	226
SRL_OPN_2PTS025_0300_20150712_162206_20150712_180152.EUM.nc	-0.000	-0.000	0.001	2731	5657	0	2729	3	194
SRL_OPN_2PTS025_0302_20150712_180151_20150712_194114.EUM.nc	-0.000	-0.000	0.001	3031	5634	0	2294	5	304
SRL_OPN_2PTS025_0304_20150712_194113_20150712_212004.EUM.nc	-0.000	-0.000	0.001	3159	5488	0	2094	11	224
SRL_OPN_2PTS025_0306_20150712_212004_20150712_225821.EUM.nc	-0.000	-0.000	0.001	2222	5486	0	3026	16	222

– Continued on next page

Table 15: Ka-Band Waveform Attitude Statistics.

– Continued from previous page

File	Median	Mean	Std. Dev.	No. Obs.	Total Obs.	Default Lat/Lon	Flag (total)	Default (total)	3-Sigma Edited
SRL_OPN_2PTS025_0307_20150712_225821_20150713_003612.EUM.nc	-0.000	-0.000	0.001	3080	5501	0	2205	10	206
SRL_OPN_2PTS025_0309_20150713_003612_20150713_021416.EUM.nc	-0.000	-0.000	0.001	2634	5520	0	2621	7	258
SRL_OPN_2PTS025_0311_20150713_021415_20150713_035331.EUM.nc	-0.000	-0.000	0.001	2454	5514	0	2814	11	235
SRL_OPN_2PTS025_0313_20150713_035330_20150713_053447.EUM.nc	-0.000	-0.000	0.001	2644	5577	0	2696	3	234
SRL_OPN_2PTS025_0315_20150713_053446_20150713_072357.EUM.nc	-0.000	-0.000	0.001	3682	6234	0	2206	8	338
SRL_OPN_2PTS025_0318_20150713_072357_20150713_090213.EUM.nc	-0.000	-0.000	0.001	3475	5608	0	1757	14	362
SRL_OPN_2PTS025_0319_20150713_090212_20150713_104009.EUM.nc	-0.000	-0.000	0.001	2246	5520	0	3043	11	220
SRL_OPN_2PTS025_0321_20150713_104008_20150713_121809.EUM.nc	-0.000	-0.000	0.002	2388	5489	0	2960	13	128
SRL_OPN_2PTS025_0323_20150713_121808_20150713_135724.EUM.nc	-0.000	-0.000	0.001	2870	5559	0	2400	5	284
SRL_OPN_2PTS025_0325_20150713_135724_20150713_155048.EUM.nc	-0.000	-0.000	0.001	3421	6407	0	2763	10	213
SRL_OPN_2PTS025_0328_20150713_155049_20150713_173027.EUM.nc	-0.000	-0.000	0.001	2436	5488	0	2832	0	220
SRL_OPN_2PTS025_0330_20150713_173026_20150713_191004.EUM.nc	-0.000	-0.000	0.001	3112	5655	0	2182	6	355
SRL_OPN_2PTS025_0332_20150713_191004_20150713_204908.EUM.nc	-0.000	-0.000	0.001	3290	5607	0	1992	12	313
SRL_OPN_2PTS025_0334_20150713_204908_20150713_222738.EUM.nc	-0.000	-0.000	0.001	2758	5411	0	2408	5	240
SRL_OPN_2PTS025_0336_20150713_222737_20150714_000523.EUM.nc	-0.000	-0.000	0.001	2946	5515	0	2380	3	186
SRL_OPN_2PTS025_0337_20150714_000522_20150714_014322.EUM.nc	-0.000	-0.000	0.001	2875	5557	0	2458	10	214
SRL_OPN_2PTS025_0339_20150714_014322_20150714_032212.EUM.nc	-0.000	-0.000	0.001	2611	5446	0	2600	10	225
SRL_OPN_2PTS025_0341_20150714_032211_20150714_050248.EUM.nc	-0.000	-0.000	0.001	2553	5552	0	2658	10	331
SRL_OPN_2PTS025_0343_20150714_050247_20150714_065256.EUM.nc	-0.000	-0.000	0.001	3579	6255	0	2474	3	199
SRL_OPN_2PTS025_0346_20150714_065256_20150714_083127.EUM.nc	-0.000	-0.000	0.001	3948	5634	0	1326	4	356
SRL_OPN_2PTS025_0348_20150714_083126_20150714_100920.EUM.nc	-0.000	-0.000	0.001	2531	5454	0	2658	11	254
SRL_OPN_2PTS025_0349_20150714_100919_20150714_114718.EUM.nc	-0.000	-0.000	0.001	2200	5501	0	3099	22	180
SRL_OPN_2PTS025_0351_20150714_114717_20150714_132559.EUM.nc	-0.000	-0.000	0.001	2681	5456	0	2530	17	228
SRL_OPN_2PTS025_0353_20150714_132558_20150714_151923.EUM.nc	-0.000	-0.000	0.001	3399	6401	0	2777	0	225
SRL_OPN_2PTS025_0356_20150714_151923_20150714_165912.EUM.nc	-0.000	-0.000	0.001	2576	5579	0	2750	2	251
SRL_OPN_2PTS025_0358_20150714_165911_20150714_183843.EUM.nc	-0.000	-0.000	0.001	2874	5529	0	2331	3	321
SRL_OPN_2PTS025_0360_20150714_183842_20150714_201805.EUM.nc	-0.000	-0.000	0.001	3035	5600	0	2263	3	299
SRL_OPN_2PTS025_0362_20150714_201804_20150714_215640.EUM.nc	-0.000	-0.000	0.001	2853	5503	0	2392	29	229
SRL_OPN_2PTS025_0364_20150714_215639_20150714_233442.EUM.nc	-0.000	-0.000	0.001	2452	5382	0	2775	12	143
SRL_OPN_2PTS025_0365_20150714_233441_20150715_011225.EUM.nc	-0.001	-0.001	0.001	2612	5530	0	2720	6	192
SRL_OPN_2PTS025_0367_20150715_011224_20150715_025059.EUM.nc	-0.000	-0.000	0.001	2675	5539	0	2690	6	168
SRL_OPN_2PTS025_0369_20150715_025100_20150715_043053.EUM.nc	-0.000	-0.000	0.001	2614	5516	0	2707	2	193
SRL_OPN_2PTS025_0371_20150715_043052_20150715_061258.EUM.nc	0.000	0.000	0.001	3378	5788	0	2062	5	343
SRL_OPN_2PTS025_0373_20150715_061257_20150715_080035.EUM.nc	-0.000	-0.000	0.001	3885	6132	0	1906	1	340
SRL_OPN_2PTS025_0376_20150715_080034_20150715_093837.EUM.nc	-0.000	-0.000	0.001	2745	5538	0	2508	13	272
SRL_OPN_2PTS025_0377_20150715_093836_20150715_111630.EUM.nc	0.000	-0.000	0.001	2055	5479	0	3233	34	157
SRL_OPN_2PTS025_0379_20150715_111630_20150715_125450.EUM.nc	-0.000	-0.000	0.001	2428	5396	0	2799	2	167
SRL_OPN_2PTS025_0381_20150715_125450_20150715_144804.EUM.nc	-0.000	-0.000	0.001	3174	6366	0	2897	0	295
SRL_OPN_2PTS025_0384_20150715_144804_20150715_162753.EUM.nc	-0.000	-0.000	0.001	3061	5670	0	2269	11	329

– Continued on next page

Table 15: Ka-Band Waveform Attitude Statistics.

– Continued from previous page

File	Median	Mean	Std. Dev.	No. Obs.	Total Obs.	Default Lat/Lon	Flag (total)	Default (total)	3-Sigma Edited
SRL_OPN_2PTS025_0386_20150715_162752_20150715_180729.EUM.nc	-0.000	-0.000	0.001	2726	5639	0	2647	3	263
SRL_OPN_2PTS025_0388_20150715_180728_20150715_194659.EUM.nc	-0.000	-0.000	0.001	3079	5627	0	2306	2	240
SRL_OPN_2PTS025_0390_20150715_194659_20150715_212547.EUM.nc	-0.000	-0.000	0.001	3145	5486	0	2041	13	287
SRL_OPN_2PTS025_0392_20150715_212547_20150715_230400.EUM.nc	0.000	-0.000	0.001	2140	5435	0	3115	7	173
SRL_OPN_2PTS025_0393_20150715_230359_20150716_004142.EUM.nc	-0.000	-0.000	0.001	2995	5521	0	2268	10	248
SRL_OPN_2PTS025_0395_20150716_004141_20150716_021957.EUM.nc	-0.000	-0.000	0.001	2744	5551	0	2618	1	188
SRL_OPN_2PTS025_0397_20150716_021956_20150716_035920.EUM.nc	-0.000	-0.000	0.001	2586	5557	0	2758	3	210
SRL_OPN_2PTS025_0399_20150716_035920_20150716_054033.EUM.nc	-0.000	-0.000	0.001	2897	5538	0	2357	10	274
SRL_OPN_2PTS025_0401_20150716_054032_20150716_072930.EUM.nc	-0.000	-0.000	0.001	3853	6201	0	2090	2	256
SRL_OPN_2PTS025_0404_20150716_072930_20150716_090754.EUM.nc	-0.000	-0.000	0.001	3380	5584	0	1882	8	314
SRL_OPN_2PTS025_0405_20150716_090754_20150716_104539.EUM.nc	-0.000	-0.000	0.001	2279	5507	0	3000	30	198
SRL_OPN_2PTS025_0407_20150716_104539_20150716_122351.EUM.nc	-0.000	-0.000	0.001	2445	5507	0	2923	8	131
SRL_OPN_2PTS025_0409_20150716_122350_20150716_140302.EUM.nc	-0.000	-0.000	0.001	2947	5585	0	2395	4	239
SRL_OPN_2PTS025_0411_20150716_140301_20150716_155627.EUM.nc	-0.000	-0.000	0.001	3206	6423	0	2955	8	254
SRL_OPN_2PTS025_0414_20150716_155627_20150716_173614.EUM.nc	-0.000	-0.000	0.001	2536	5543	0	2792	1	214
SRL_OPN_2PTS025_0416_20150716_173614_20150716_191542.EUM.nc	0.000	-0.000	0.001	3208	5648	0	2191	6	243
SRL_OPN_2PTS025_0418_20150716_191541_20150716_205450.EUM.nc	-0.000	-0.000	0.001	3398	5621	0	1970	4	249
SRL_OPN_2PTS025_0420_20150716_205449_20150716_223309.EUM.nc	0.000	0.000	0.001	2717	5421	0	2483	24	197
SRL_OPN_2PTS025_0421_20150716_223309_20150717_001102.EUM.nc	-0.000	-0.000	0.001	2907	5527	0	2393	6	221
SRL_OPN_2PTS025_0423_20150717_001101_20150717_014854.EUM.nc	-0.000	-0.000	0.001	2915	5540	0	2437	2	186
SRL_OPN_2PTS025_0425_20150717_014854_20150717_032757.EUM.nc	-0.000	-0.000	0.001	2719	5489	0	2545	5	220
SRL_OPN_2PTS025_0427_20150717_032757_20150717_050833.EUM.nc	-0.000	-0.000	0.001	2670	5585	0	2687	0	228
SRL_OPN_2PTS025_0429_20150717_050832_20150717_065831.EUM.nc	-0.000	-0.000	0.001	3509	6252	0	2535	3	205
SRL_OPN_2PTS025_0432_20150717_065830_20150717_083659.EUM.nc	-0.000	-0.000	0.001	3915	5631	0	1312	7	397
SRL_OPN_2PTS025_0434_20150717_083659_20150717_101458.EUM.nc	0.000	-0.000	0.001	2537	5460	0	2738	6	179
SRL_OPN_2PTS025_0435_20150717_101457_20150717_115250.EUM.nc	-0.000	-0.000	0.001	2309	5522	0	3022	15	176
SRL_OPN_2PTS025_0437_20150717_115250_20150717_133143.EUM.nc	-0.000	-0.000	0.001	2680	5475	0	2578	10	207
SRL_OPN_2PTS025_0439_20150717_133143_20150717_152508.EUM.nc	-0.000	-0.000	0.001	3483	6380	0	2679	0	218
SRL_OPN_2PTS025_0442_20150717_152508_20150717_170449.EUM.nc	-0.000	-0.000	0.001	2570	5608	0	2841	2	195
SRL_OPN_2PTS025_0444_20150717_170448_20150717_184430.EUM.nc	-0.000	-0.000	0.001	3070	5549	0	2271	1	207
SRL_OPN_2PTS025_0446_20150717_184429_20150717_202340.EUM.nc	-0.000	-0.000	0.001	3149	5585	0	2154	4	278
SRL_OPN_2PTS025_0448_20150717_202339_20150717_220222.EUM.nc	-0.000	-0.000	0.001	2869	5543	0	2439	22	213
SRL_OPN_2PTS025_0450_20150717_220221_20150717_234013.EUM.nc	-0.000	-0.000	0.001	2542	5485	0	2746	11	186
SRL_OPN_2PTS025_0451_20150717_234012_20150718_011805.EUM.nc	-0.000	-0.000	0.001	2806	5519	0	2492	3	218
SRL_OPN_2PTS025_0453_20150718_011805_20150718_025635.EUM.nc	-0.000	-0.000	0.001	2672	5530	0	2635	2	221
SRL_OPN_2PTS025_0455_20150718_025634_20150718_043644.EUM.nc	-0.000	-0.000	0.001	2592	5470	0	2666	10	202
SRL_OPN_2PTS025_0457_20150718_043643_20150718_061848.EUM.nc	-0.000	-0.000	0.001	3573	5792	0	1979	1	239
SRL_OPN_2PTS025_0459_20150718_061847_20150718_080608.EUM.nc	-0.000	-0.000	0.001	3908	6115	0	1875	7	325
SRL_OPN_2PTS025_0462_20150718_080607_20150718_094416.EUM.nc	-0.000	-0.000	0.001	2704	5555	0	2537	17	297

– Continued on next page

Table 15: Ka-Band Waveform Attitude Statistics.

– Continued from previous page

File	Median	Mean	Std. Dev.	No. Obs.	Total Obs.	Default Lat/Lon	Flag (total)	Default (total)	3-Sigma Edited
SRL_OPN_2PTS025_0463_20150718_094415_20150718_112201.EUM.nc	0.000	0.000	0.001	1928	5369	0	3274	16	151
SRL_OPN_2PTS025_0465_20150718_112202_20150718_130033.EUM.nc	-0.000	-0.000	0.001	2452	5365	0	2715	7	191
SRL_OPN_2PTS025_0467_20150718_130032_20150718_145350.EUM.nc	-0.000	-0.000	0.001	3365	6395	0	2836	7	187
SRL_OPN_2PTS025_0470_20150718_145351_20150718_163330.EUM.nc	-0.000	-0.000	0.001	3081	5647	0	2344	5	217
SRL_OPN_2PTS025_0472_20150718_163329_20150718_181315.EUM.nc	-0.000	-0.000	0.001	2794	5641	0	2624	2	221
SRL_OPN_2PTS025_0474_20150718_181315_20150718_195234.EUM.nc	-0.000	-0.000	0.001	3036	5606	0	2313	10	247
SRL_OPN_2PTS025_0476_20150718_195233_20150718_213121.EUM.nc	-0.000	-0.000	0.001	3298	5489	0	1908	22	261
SRL_OPN_2PTS025_0478_20150718_213120_20150718_230932.EUM.nc	-0.000	-0.000	0.001	2155	5411	0	3132	4	120
SRL_OPN_2PTS025_0479_20150718_230931_20150719_004713.EUM.nc	-0.000	-0.000	0.001	2974	5524	0	2336	16	198
SRL_OPN_2PTS025_0481_20150719_004712_20150719_022532.EUM.nc	-0.000	-0.000	0.001	2727	5520	0	2538	1	254
SRL_OPN_2PTS025_0483_20150719_022533_20150719_040459.EUM.nc	0.000	0.000	0.001	2590	5482	0	2724	7	161
SRL_OPN_2PTS025_0485_20150719_040458_20150719_054629.EUM.nc	-0.000	-0.000	0.001	3206	5709	0	2159	3	341
SRL_OPN_2PTS025_0487_20150719_054628_20150719_073513.EUM.nc	0.000	-0.000	0.001	3743	6196	0	2146	3	304
SRL_OPN_2PTS025_0490_20150719_073512_20150719_091325.EUM.nc	-0.000	-0.000	0.001	3123	5567	0	2079	17	348
SRL_OPN_2PTS025_0491_20150719_091325_20150719_105119.EUM.nc	0.000	0.000	0.001	2198	5552	0	3148	22	184
SRL_OPN_2PTS025_0493_20150719_105120_20150719_122924.EUM.nc	-0.001	-0.001	0.001	2244	5390	0	2921	8	217
SRL_OPN_2PTS025_0495_20150719_122925_20150719_140849.EUM.nc	-0.000	-0.000	0.001	2892	5594	0	2499	0	203
SRL_OPN_2PTS025_0497_20150719_140849_20150719_160212.EUM.nc	-0.000	-0.000	0.001	3309	6431	0	2883	6	233
SRL_OPN_2PTS025_0500_20150719_160212_20150719_174152.EUM.nc	-0.000	-0.000	0.001	2560	5638	0	2848	6	224
SRL_OPN_2PTS025_0502_20150719_174151_20150719_192127.EUM.nc	-0.000	-0.000	0.001	3314	5661	0	2149	3	195
SRL_OPN_2PTS025_0504_20150719_192126_20150719_210025.EUM.nc	0.000	0.000	0.001	3297	5593	0	1936	6	354
SRL_OPN_2PTS025_0506_20150719_210025_20150719_223841.EUM.nc	-0.000	-0.000	0.001	2682	5432	0	2537	7	206
SRL_OPN_2PTS025_0507_20150719_223841_20150720_001644.EUM.nc	-0.000	-0.000	0.001	2818	5499	0	2414	3	264
SRL_OPN_2PTS025_0509_20150720_001643_20150720_015439.EUM.nc	-0.000	-0.000	0.001	2778	5520	0	2470	1	271
SRL_OPN_2PTS025_0511_20150720_015439_20150720_033347.EUM.nc	-0.000	-0.000	0.001	2759	5484	0	2497	25	203
SRL_OPN_2PTS025_0513_20150720_033347_20150720_051429.EUM.nc	-0.000	-0.000	0.001	2699	5523	0	2583	3	238
SRL_OPN_2PTS025_0515_20150720_051429_20150720_070418.EUM.nc	-0.000	-0.000	0.001	3377	6236	0	2535	13	311
SRL_OPN_2PTS025_0518_20150720_070417_20150720_084252.EUM.nc	-0.000	-0.000	0.001	3664	5634	0	1494	24	452
SRL_OPN_2PTS025_0520_20150720_084251_20150720_102042.EUM.nc	0.000	-0.000	0.001	2391	5441	0	2814	19	217
SRL_OPN_2PTS025_0521_20150720_102042_20150720_115844.EUM.nc	-0.000	-0.000	0.001	2256	5526	0	3064	19	187
SRL_OPN_2PTS025_0523_20150720_115843_20150720_133733.EUM.nc	-0.000	-0.000	0.001	2639	5472	0	2476	11	346
SRL_OPN_2PTS025_0525_20150720_133732_20150720_153059.EUM.nc	-0.000	-0.000	0.001	3417	6398	0	2681	0	300
SRL_OPN_2PTS025_0528_20150720_153058_20150720_171048.EUM.nc	-0.000	-0.000	0.001	2519	5593	0	2829	2	243
SRL_OPN_2PTS025_0530_20150720_171047_20150720_185019.EUM.nc	-0.000	-0.000	0.001	3086	5547	0	2196	7	258
SRL_OPN_2PTS025_0532_20150720_185018_20150720_202936.EUM.nc	0.000	-0.000	0.001	3060	5600	0	2108	13	419
SRL_OPN_2PTS025_0534_20150720_202937_20150720_220807.EUM.nc	-0.000	-0.000	0.001	2775	5524	0	2450	25	274
SRL_OPN_2PTS025_0536_20150720_220806_20150720_234606.EUM.nc	0.000	-0.000	0.001	2704	5521	0	2584	16	217
SRL_OPN_2PTS025_0537_20150720_234606_20150721_012351.EUM.nc	-0.000	-0.000	0.001	2696	5522	0	2583	4	239
SRL_OPN_2PTS025_0539_20150721_012350_20150721_030234.EUM.nc	-0.000	-0.000	0.001	2576	5586	0	2720	7	283

– Continued on next page

Table 15: Ka-Band Waveform Attitude Statistics.

– Continued from previous page

File	Median	Mean	Std. Dev.	No. Obs.	Total Obs.	Default Lat/Lon	Flag (total)	Default (total)	3-Sigma Edited
SRL_OPN_2PTS025_0541_20150721_030234_20150721_044240.EUM.nc	-0.000	-0.000	0.001	2670	5500	0	2645	4	181
SRL_OPN_2PTS025_0543_20150721_044239_20150721_062453.EUM.nc	-0.000	-0.000	0.001	3523	5813	0	1974	0	316
SRL_OPN_2PTS025_0545_20150721_062453_20150721_081155.EUM.nc	-0.000	-0.000	0.001	3813	6111	0	1815	1	482
SRL_OPN_2PTS025_0548_20150721_081154_20150721_095002.EUM.nc	0.000	0.000	0.002	2611	5438	0	2517	13	297
SRL_OPN_2PTS025_0549_20150721_095001_20150721_112757.EUM.nc	-0.000	-0.000	0.001	1917	5420	0	3323	25	155
SRL_OPN_2PTS025_0551_20150721_112756_20150721_130623.EUM.nc	-0.000	-0.000	0.001	2548	5497	0	2750	3	196
SRL_OPN_2PTS025_0553_20150721_130623_20150721_145943.EUM.nc	-0.000	-0.000	0.001	3239	6417	0	2827	1	350
SRL_OPN_2PTS025_0556_20150721_145942_20150721_163922.EUM.nc	0.000	-0.000	0.001	2831	5618	0	2459	16	312
SRL_OPN_2PTS025_0558_20150721_163923_20150721_181906.EUM.nc	-0.000	-0.000	0.001	2887	5521	0	2408	3	223
SRL_OPN_2PTS025_0560_20150721_181905_20150721_195824.EUM.nc	-0.000	-0.000	0.001	2942	5591	0	2302	3	344
SRL_OPN_2PTS025_0562_20150721_195823_20150721_213717.EUM.nc	-0.000	-0.000	0.001	3190	5611	0	2077	21	323
SRL_OPN_2PTS025_0564_20150721_213716_20150721_231517.EUM.nc	0.000	0.000	0.001	2120	5400	0	3009	6	265
SRL_OPN_2PTS025_0565_20150721_231517_20150722_005307.EUM.nc	0.000	-0.000	0.001	2727	5545	0	2480	15	323
SRL_OPN_2PTS025_0567_20150722_005306_20150722_023120.EUM.nc	-0.000	-0.000	0.001	2785	5516	0	2487	4	240
SRL_OPN_2PTS025_0569_20150722_023119_20150722_041102.EUM.nc	-0.000	-0.000	0.001	2550	5512	0	2770	7	185
SRL_OPN_2PTS025_0571_20150722_041101_20150722_055231.EUM.nc	-0.000	-0.000	0.001	3467	5726	0	2029	2	228
SRL_OPN_2PTS025_0573_20150722_055230_20150722_074101.EUM.nc	-0.000	-0.000	0.001	3820	6172	0	2071	1	280
SRL_OPN_2PTS025_0576_20150722_074100_20150722_091919.EUM.nc	-0.000	-0.000	0.001	2956	5584	0	2235	6	387
SRL_OPN_2PTS025_0577_20150722_091919_20150722_105705.EUM.nc	0.000	0.000	0.001	2152	5506	0	3163	21	170
SRL_OPN_2PTS025_0579_20150722_105704_20150722_123521.EUM.nc	-0.000	-0.000	0.001	2267	5399	0	2971	4	157
SRL_OPN_2PTS025_0581_20150722_123520_20150722_141443.EUM.nc	-0.000	-0.000	0.001	3027	5582	0	2389	0	166
SRL_OPN_2PTS025_0583_20150722_141443_20150722_160804.EUM.nc	-0.000	-0.000	0.001	3362	6400	0	2784	2	252
SRL_OPN_2PTS025_0586_20150722_160804_20150722_210613.EUM.nc	-0.000	-0.000	0.001	8899	16822	0	7007	25	891
SRL_OPN_2PTS025_0592_20150722_210612_20150722_224435.EUM.nc	0.000	0.000	0.001	2540	5400	0	2633	11	216
SRL_OPN_2PTS025_0593_20150722_224435_20150723_002226.EUM.nc	-0.000	-0.000	0.001	2840	5472	0	2427	3	202
SRL_OPN_2PTS025_0595_20150723_002225_20150723_020024.EUM.nc	-0.000	-0.000	0.001	2879	5544	0	2456	4	205
SRL_OPN_2PTS025_0597_20150723_020023_20150723_033927.EUM.nc	-0.000	-0.000	0.001	2657	5475	0	2587	7	224
SRL_OPN_2PTS025_0599_20150723_033927_20150723_052026.EUM.nc	-0.000	-0.000	0.001	2719	5545	0	2611	4	211
SRL_OPN_2PTS025_0601_20150723_052025_20150723_071003.EUM.nc	-0.000	-0.000	0.001	3479	6230	0	2510	19	222
SRL_OPN_2PTS025_0604_20150723_071003_20150723_084826.EUM.nc	-0.000	-0.000	0.001	3482	5592	0	1528	13	569
SRL_OPN_2PTS025_0605_20150723_084826_20150723_102623.EUM.nc	0.000	0.000	0.001	2350	5449	0	2803	9	287
SRL_OPN_2PTS025_0607_20150723_102624_20150723_120419.EUM.nc	0.000	-0.000	0.001	2306	5508	0	3001	25	176
SRL_OPN_2PTS025_0609_20150723_120419_20150723_134320.EUM.nc	-0.000	-0.000	0.001	2751	5532	0	2497	18	266
SRL_OPN_2PTS025_0611_20150723_134320_20150723_153647.EUM.nc	-0.000	-0.000	0.001	3489	6422	0	2707	0	226
SRL_OPN_2PTS025_0614_20150723_153647_20150723_171628.EUM.nc	-0.000	-0.000	0.001	2536	5604	0	2856	7	205
SRL_OPN_2PTS025_0616_20150723_171627_20150723_185606.EUM.nc	-0.000	-0.000	0.001	3085	5564	0	2222	6	251
SRL_OPN_2PTS025_0618_20150723_185606_20150723_203514.EUM.nc	-0.000	-0.000	0.001	3261	5617	0	2053	6	297
SRL_OPN_2PTS025_0620_20150723_203513_20150723_221350.EUM.nc	0.000	0.000	0.001	2770	5547	0	2552	20	205
SRL_OPN_2PTS025_0622_20150723_221349_20150723_235139.EUM.nc	-0.000	-0.000	0.001	2718	5482	0	2563	4	197

– Continued on next page

Table 15: Ka-Band Waveform Attitude Statistics.

– Continued from previous page

File	Median	Mean	Std. Dev.	No. Obs.	Total Obs.	Default Lat/Lon	Flag (total)	Default (total)	3-Sigma Edited
SRL_OPN_2PTS025_0623_20150723_235139_20150724_012933.EUM.nc	-0.000	-0.000	0.001	2703	5512	0	2499	4	306
SRL_OPN_2PTS025_0625_20150724_012933_20150724_030813.EUM.nc	-0.000	-0.000	0.001	2683	5542	0	2650	6	203
SRL_OPN_2PTS025_0627_20150724_030812_20150724_044833.EUM.nc	-0.000	-0.000	0.001	2667	5506	0	2617	3	219
SRL_OPN_2PTS025_0629_20150724_044833_20150724_063055.EUM.nc	-0.000	-0.000	0.001	3549	5813	0	1983	5	276
SRL_OPN_2PTS025_0631_20150724_063055_20150724_081739.EUM.nc	-0.000	-0.000	0.001	3919	6099	0	1740	1	439
SRL_OPN_2PTS025_0634_20150724_081739_20150724_095535.EUM.nc	0.000	0.000	0.001	2660	5434	0	2525	14	235
SRL_OPN_2PTS025_0635_20150724_095534_20150724_113330.EUM.nc	0.000	0.000	0.001	2062	5428	0	3141	31	194
SRL_OPN_2PTS025_0637_20150724_113329_20150724_131209.EUM.nc	-0.000	-0.000	0.001	2550	5477	0	2666	9	252
SRL_OPN_2PTS025_0639_20150724_131210_20150724_150522.EUM.nc	-0.000	-0.000	0.001	3400	6416	0	2805	1	210
SRL_OPN_2PTS025_0642_20150724_150522_20150724_164511.EUM.nc	-0.000	-0.000	0.001	2762	5601	0	2595	11	233
SRL_OPN_2PTS025_0644_20150724_164510_20150724_182445.EUM.nc	-0.000	-0.000	0.001	2980	5520	0	2279	7	254
SRL_OPN_2PTS025_0646_20150724_182444_20150724_200410.EUM.nc	-0.000	-0.000	0.001	2823	5608	0	2403	7	375
SRL_OPN_2PTS025_0648_20150724_200409_20150724_214252.EUM.nc	0.000	0.000	0.001	3132	5555	0	2083	16	324
SRL_OPN_2PTS025_0650_20150724_214251_20150724_232059.EUM.nc	0.000	0.000	0.001	2373	5368	0	2845	7	143
SRL_OPN_2PTS025_0651_20150724_232058_20150725_005840.EUM.nc	-0.000	-0.000	0.001	2749	5536	0	2527	16	244
SRL_OPN_2PTS025_0653_20150725_005839_20150725_023705.EUM.nc	-0.000	-0.000	0.001	2828	5556	0	2513	14	201
SRL_OPN_2PTS025_0655_20150725_023705_20150725_041645.EUM.nc	-0.000	-0.000	0.001	2523	5460	0	2689	10	238
SRL_OPN_2PTS025_0657_20150725_041644_20150725_055830.EUM.nc	-0.000	-0.000	0.001	3498	5765	0	2064	1	202
SRL_OPN_2PTS025_0659_20150725_055830_20150725_074646.EUM.nc	-0.000	-0.000	0.001	3760	6153	0	2016	13	364
SRL_OPN_2PTS025_0662_20150725_074646_20150725_092453.EUM.nc	-0.000	-0.000	0.001	2933	5549	0	2306	11	299
SRL_OPN_2PTS025_0663_20150725_092453_20150725_110246.EUM.nc	0.000	0.000	0.001	2063	5511	0	3209	34	205
SRL_OPN_2PTS025_0665_20150725_110245_20150725_124058.EUM.nc	-0.000	-0.000	0.001	2241	5383	0	2913	4	225
SRL_OPN_2PTS025_0667_20150725_124057_20150725_142034.EUM.nc	-0.000	-0.000	0.001	3084	5594	0	2303	0	207
SRL_OPN_2PTS025_0669_20150725_142033_20150725_161353.EUM.nc	-0.000	-0.000	0.001	3417	6393	0	2695	10	271
SRL_OPN_2PTS025_0672_20150725_161352_20150725_175331.EUM.nc	0.000	0.000	0.001	2616	5620	0	2728	7	269
SRL_OPN_2PTS025_0674_20150725_175330_20150725_193256.EUM.nc	-0.000	-0.000	0.001	3088	5633	0	2245	17	283
SRL_OPN_2PTS025_0676_20150725_193255_20150725_211158.EUM.nc	-0.000	-0.000	0.001	3239	5493	0	1990	11	253
SRL_OPN_2PTS025_0678_20150725_211158_20150725_225018.EUM.nc	0.000	-0.000	0.001	2431	5502	0	2884	15	172
SRL_OPN_2PTS025_0679_20150725_225018_20150726_002759.EUM.nc	0.000	-0.000	0.001	2894	5449	0	2319	5	231
SRL_OPN_2PTS025_0681_20150726_002758_20150726_020559.EUM.nc	-0.000	-0.000	0.001	2780	5536	0	2524	23	209
SRL_OPN_2PTS025_0683_20150726_020558_20150726_034517.EUM.nc	-0.000	-0.000	0.001	2643	5544	0	2715	2	184
SRL_OPN_2PTS025_0685_20150726_034516_20150726_052613.EUM.nc	-0.000	-0.000	0.001	2585	5577	0	2771	12	209
SRL_OPN_2PTS025_0687_20150726_052612_20150726_071540.EUM.nc	-0.000	-0.000	0.001	3537	6226	0	2406	11	272
SRL_OPN_2PTS025_0690_20150726_071539_20150726_085409.EUM.nc	-0.000	-0.000	0.001	3576	5604	0	1619	19	390
SRL_OPN_2PTS025_0691_20150726_085408_20150726_103156.EUM.nc	0.000	0.000	0.001	2259	5524	0	3005	14	246
SRL_OPN_2PTS025_0693_20150726_103157_20150726_121002.EUM.nc	-0.000	-0.000	0.001	2330	5514	0	3025	17	142
SRL_OPN_2PTS025_0695_20150726_121002_20150726_134902.EUM.nc	-0.000	-0.000	0.001	2877	5482	0	2425	4	176
SRL_OPN_2PTS025_0697_20150726_134901_20150726_154227.EUM.nc	-0.000	-0.000	0.001	3494	6401	0	2684	1	222
SRL_OPN_2PTS025_0700_20150726_154226_20150726_172215.EUM.nc	-0.000	-0.000	0.001	2520	5539	0	2744	7	268

– Continued on next page

Table 15: Ka-Band Waveform Attitude Statistics.

– Continued from previous page

File	Median	Mean	Std. Dev.	No. Obs.	Total Obs.	Default Lat/Lon	Flag (total)	Default (total)	3-Sigma Edited
SRL_OPN_2PTS025_0702_20150726_172216_20150726_190145.EUM.nc	-0.000	-0.000	0.001	3045	5648	0	2292	6	305
SRL_OPN_2PTS025_0704_20150726_190144_20150726_204059.EUM.nc	0.000	-0.000	0.001	3309	5632	0	1915	5	403
SRL_OPN_2PTS025_0706_20150726_204059_20150726_221924.EUM.nc	0.000	0.000	0.002	2720	5400	0	2421	14	245
SRL_OPN_2PTS025_0708_20150726_221923_20150726_235720.EUM.nc	0.000	0.000	0.001	2793	5523	0	2491	7	232
SRL_OPN_2PTS025_0709_20150726_235719_20150727_013508.EUM.nc	-0.000	-0.000	0.001	2903	5532	0	2407	1	221
SRL_OPN_2PTS025_0711_20150727_013508_20150727_031400.EUM.nc	-0.000	-0.000	0.001	2671	5510	0	2691	11	137
SRL_OPN_2PTS025_0713_20150727_031359_20150727_045419.EUM.nc	-0.000	-0.000	0.001	2650	5544	0	2599	5	290
SRL_OPN_2PTS025_0715_20150727_045418_20150727_063648.EUM.nc	-0.000	-0.000	0.001	3557	5841	0	1999	0	285
SRL_OPN_2PTS025_0717_20150727_063647_20150727_082314.EUM.nc	-0.000	-0.000	0.001	3971	6078	0	1741	5	361
SRL_OPN_2PTS025_0720_20150727_082314_20150727_100116.EUM.nc	0.000	0.000	0.001	2635	5468	0	2524	13	296
SRL_OPN_2PTS025_0721_20150727_100116_20150727_113913.EUM.nc	0.000	-0.000	0.001	2079	5445	0	3116	29	221
SRL_OPN_2PTS025_0723_20150727_113913_20150727_131747.EUM.nc	-0.000	-0.000	0.001	2680	5417	0	2537	2	198
SRL_OPN_2PTS025_0725_20150727_131747_20150727_151110.EUM.nc	-0.000	-0.000	0.001	3395	6438	0	2781	0	262
SRL_OPN_2PTS025_0728_20150727_151110_20150727_165059.EUM.nc	-0.000	-0.000	0.001	2607	5601	0	2662	9	323
SRL_OPN_2PTS025_0730_20150727_165059_20150727_183033.EUM.nc	-0.000	-0.000	0.001	3034	5518	0	2286	3	195
SRL_OPN_2PTS025_0732_20150727_183033_20150727_200947.EUM.nc	-0.000	-0.000	0.001	2863	5594	0	2399	11	321
SRL_OPN_2PTS025_0734_20150727_200946_20150727_214834.EUM.nc	0.000	-0.000	0.001	3090	5544	0	2117	9	328
SRL_OPN_2PTS025_0736_20150727_214833_20150727_232630.EUM.nc	0.000	-0.000	0.001	2315	5346	0	2805	40	186
SRL_OPN_2PTS025_0737_20150727_232631_20150728_010422.EUM.nc	-0.000	-0.000	0.002	2488	5520	0	2712	17	303
SRL_OPN_2PTS025_0739_20150728_010421_20150728_024242.EUM.nc	-0.000	-0.000	0.001	2735	5548	0	2617	0	196
SRL_OPN_2PTS025_0741_20150728_024241_20150728_042235.EUM.nc	-0.000	-0.000	0.001	2534	5464	0	2700	5	225
SRL_OPN_2PTS025_0743_20150728_042234_20150728_060420.EUM.nc	-0.000	-0.000	0.001	3427	5766	0	2044	3	292
SRL_OPN_2PTS025_0745_20150728_060419_20150728_075221.EUM.nc	0.000	-0.000	0.001	3765	6151	0	1998	3	385
SRL_OPN_2PTS025_0748_20150728_075221_20150728_093034.EUM.nc	0.000	0.000	0.002	2890	5531	0	2356	10	275
SRL_OPN_2PTS025_0749_20150728_093034_20150728_110818.EUM.nc	0.000	0.000	0.001	2073	5459	0	3130	33	223
SRL_OPN_2PTS025_0751_20150728_110817_20150728_124642.EUM.nc	-0.000	-0.000	0.001	2302	5364	0	2919	2	141
SRL_OPN_2PTS025_0753_20150728_124641_20150728_143953.EUM.nc	-0.000	-0.000	0.001	3238	6349	0	2881	2	228
SRL_OPN_2PTS025_0756_20150728_143953_20150728_161932.EUM.nc	0.000	-0.000	0.001	3283	5623	0	2127	1	212
SRL_OPN_2PTS025_0758_20150728_161931_20150728_175916.EUM.nc	0.000	0.000	0.001	2651	4643	0	1823	0	169
SRL_OPN_2PTS025_0760_20150728_175916_20150728_193839.EUM.nc	-0.000	-0.000	0.001	3002	5626	0	2273	10	341
SRL_OPN_2PTS025_0762_20150728_193838_20150728_211738.EUM.nc	-0.000	-0.000	0.001	3120	5504	0	1955	20	409
SRL_OPN_2PTS025_0764_20150728_211738_20150728_225548.EUM.nc	0.000	-0.000	0.001	2181	5473	0	2915	16	361
SRL_OPN_2PTS025_0765_20150728_225548_20150729_003337.EUM.nc	0.000	-0.000	0.002	2968	5482	0	2266	6	242
SRL_OPN_2PTS025_0767_20150729_003337_20150729_021140.EUM.nc	0.000	-0.000	0.001	2749	5533	0	2516	3	265
SRL_OPN_2PTS025_0769_20150729_021139_20150729_035104.EUM.nc	-0.000	0.000	0.001	2550	5536	0	2759	27	200
SRL_OPN_2PTS025_0771_20150729_035104_20150729_053207.EUM.nc	-0.000	-0.000	0.002	2715	5585	0	2705	5	160
SRL_OPN_2PTS025_0773_20150729_053206_20150729_072122.EUM.nc	-0.000	-0.000	0.001	3646	6188	0	2214	3	325
SRL_OPN_2PTS025_0776_20150729_072122_20150729_085949.EUM.nc	0.000	0.000	0.001	3429	5605	0	1698	6	472
SRL_OPN_2PTS025_0777_20150729_085948_20150729_103736.EUM.nc	0.000	0.000	0.001	2249	5539	0	3018	7	265

– Continued on next page

Table 15: Ka-Band Waveform Attitude Statistics.

– Continued from previous page

File	Median	Mean	Std. Dev.	No. Obs.	Total Obs.	Default Lat/Lon	Flag (total)	Default (total)	3-Sigma Edited
SRL_OPN_2PTS025_0779_20150729_103735_20150729_121544.EUM.nc	0.000	0.000	0.002	2173	5494	0	2988	27	306
SRL_OPN_2PTS025_0781_20150729_121543_20150729_135447.EUM.nc	-0.000	-0.000	0.001	2893	5514	0	2328	2	291
SRL_OPN_2PTS025_0783_20150729_135447_20150729_172801.EUM.nc	0.000	0.000	0.002	5877	11929	0	5428	6	618
SRL_OPN_2PTS025_0788_20150729_172800_20150729_190729.EUM.nc	-0.000	-0.000	0.001	3174	5634	0	2115	15	330
SRL_OPN_2PTS025_0790_20150729_190729_20150729_204634.EUM.nc	0.000	0.000	0.002	3364	5596	0	1862	16	354
SRL_OPN_2PTS025_0792_20150729_204633_20150729_222505.EUM.nc	0.000	0.000	0.002	2628	5425	0	2450	24	323
SRL_OPN_2PTS025_0794_20150729_222504_20150730_000259.EUM.nc	-0.000	-0.000	0.001	2793	5534	0	2458	15	268
SRL_OPN_2PTS025_0795_20150730_000259_20150730_014049.EUM.nc	0.000	-0.000	0.001	2886	5539	0	2417	5	231
SRL_OPN_2PTS025_0797_20150730_014048_20150730_031936.EUM.nc	0.000	-0.000	0.001	2421	5533	0	2683	10	419
SRL_OPN_2PTS025_0799_20150730_031935_20150730_050010.EUM.nc	-0.000	-0.000	0.001	2757	5592	0	2601	2	232
SRL_OPN_2PTS025_0801_20150730_050011_20150730_064249.EUM.nc	0.000	-0.000	0.001	3399	5850	0	2049	2	400
SRL_OPN_2PTS025_0803_20150730_064248_20150730_082854.EUM.nc	0.000	0.000	0.001	3865	6054	0	1706	6	477
SRL_OPN_2PTS025_0806_20150730_082854_20150730_100655.EUM.nc	0.000	0.000	0.002	2585	5428	0	2533	3	307
SRL_OPN_2PTS025_0807_20150730_100654_20150730_114446.EUM.nc	0.000	0.000	0.002	1985	5467	0	3102	14	366
SRL_OPN_2PTS025_0809_20150730_114445_20150730_132332.EUM.nc	-0.000	0.000	0.001	2752	5466	0	2525	6	183
SRL_OPN_2PTS025_0811_20150730_132331_20150730_151656.EUM.nc	-0.000	-0.000	0.001	3300	6405	0	2738	1	366
SRL_OPN_2PTS025_0814_20150730_151655_20150730_165636.EUM.nc	-0.000	-0.000	0.001	2580	5556	0	2663	8	305
SRL_OPN_2PTS025_0816_20150730_165636_20150730_183618.EUM.nc	-0.000	-0.000	0.001	2957	5524	0	2252	1	314
SRL_OPN_2PTS025_0818_20150730_183617_20150730_201531.EUM.nc	-0.000	-0.000	0.001	2952	5574	0	2245	7	370
SRL_OPN_2PTS025_0820_20150730_201530_20150730_215416.EUM.nc	0.000	0.000	0.001	2971	5535	0	2190	33	341
SRL_OPN_2PTS025_0822_20150730_215415_20150730_233210.EUM.nc	-0.000	-0.000	0.001	2352	5316	0	2768	13	183
SRL_OPN_2PTS025_0823_20150730_233211_20150731_011002.EUM.nc	-0.000	-0.000	0.001	2515	5522	0	2775	6	226
SRL_OPN_2PTS025_0825_20150731_011001_20150731_024825.EUM.nc	-0.000	-0.000	0.001	2606	5551	0	2681	3	261
SRL_OPN_2PTS025_0827_20150731_024825_20150731_042824.EUM.nc	-0.000	-0.000	0.001	2635	5549	0	2679	6	229
SRL_OPN_2PTS025_0829_20150731_042824_20150731_061018.EUM.nc	-0.000	-0.000	0.001	3282	5755	0	2059	3	411
SRL_OPN_2PTS025_0831_20150731_061017_20150731_075801.EUM.nc	-0.000	-0.000	0.001	3674	6119	0	1979	10	456
SRL_OPN_2PTS025_0834_20150731_075801_20150731_093612.EUM.nc	0.000	-0.000	0.001	2789	5562	0	2493	15	265
SRL_OPN_2PTS025_0835_20150731_093613_20150731_111359.EUM.nc	0.000	0.000	0.001	1970	5498	0	3292	32	204
SRL_OPN_2PTS025_0837_20150731_111358_20150731_125224.EUM.nc	-0.000	-0.000	0.001	2329	5382	0	2796	1	256
SRL_OPN_2PTS025_0839_20150731_125223_20150731_144537.EUM.nc	-0.000	-0.000	0.001	3264	6384	0	2826	1	293
SRL_OPN_2PTS025_0842_20150731_144536_20150731_162517.EUM.nc	-0.000	-0.000	0.001	3169	5634	0	2189	4	272
SRL_OPN_2PTS025_0844_20150731_162516_20150731_180504.EUM.nc	-0.000	-0.000	0.001	2805	5654	0	2572	4	273
SRL_OPN_2PTS025_0846_20150731_180503_20150731_194425.EUM.nc	-0.000	-0.000	0.001	3038	5620	0	2242	1	339
SRL_OPN_2PTS025_0848_20150731_194424_20150731_212314.EUM.nc	0.000	-0.000	0.001	3082	5467	0	1919	14	452
SRL_OPN_2PTS025_0850_20150731_212314_20150731_230128.EUM.nc	0.000	-0.000	0.001	2215	5408	0	2988	5	200
SRL_OPN_2PTS025_0851_20150731_230127_20150801_003918.EUM.nc	-0.000	-0.000	0.001	2987	5518	0	2241	3	287
SRL_OPN_2PTS025_0853_20150801_003918_20150801_021723.EUM.nc	-0.000	-0.000	0.001	2587	5527	0	2548	7	385
SRL_OPN_2PTS025_0855_20150801_021722_20150801_035643.EUM.nc	-0.000	-0.000	0.001	2510	5554	0	2785	7	252
SRL_OPN_2PTS025_0857_20150801_035644_20150801_053803.EUM.nc	-0.000	-0.000	0.001	2699	5570	0	2514	8	349

– Continued on next page

Table 15: Ka-Band Waveform Attitude Statistics.

– Continued from previous page

File	Median	Mean	Std. Dev.	No. Obs.	Total Obs.	Default Lat/Lon	Flag (total)	Default (total)	3-Sigma Edited
SRL_OPN_2PTS025_0859_20150801_053803_20150801_072705.EUM.nc	-0.000	-0.000	0.001	3794	6231	0	2115	1	321
SRL_OPN_2PTS025_0862_20150801_072706_20150801_090522.EUM.nc	-0.000	-0.000	0.001	3373	5556	0	1789	13	381
SRL_OPN_2PTS025_0863_20150801_090521_20150801_104316.EUM.nc	0.000	-0.000	0.001	2301	5549	0	2957	25	266
SRL_OPN_2PTS025_0865_20150801_104315_20150801_122118.EUM.nc	-0.000	-0.000	0.001	2334	5494	0	2899	16	245
SRL_OPN_2PTS025_0867_20150801_122117_20150801_140035.EUM.nc	-0.000	-0.000	0.001	3053	5547	0	2227	8	259
SRL_OPN_2PTS025_0869_20150801_140035_20150801_155401.EUM.nc	-0.000	-0.000	0.001	3274	6418	0	2893	4	247
SRL_OPN_2PTS025_0872_20150801_155400_20150801_173340.EUM.nc	0.000	-0.000	0.001	2561	5503	0	2758	4	180
SRL_OPN_2PTS025_0874_20150801_173341_20150801_191316.EUM.nc	0.000	-0.000	0.001	3216	5642	0	2066	9	351
SRL_OPN_2PTS025_0876_20150801_191316_20150801_205217.EUM.nc	0.000	-0.000	0.001	3385	5623	0	1908	15	315
SRL_OPN_2PTS025_0878_20150801_205218_20150801_223047.EUM.nc	-0.000	-0.000	0.001	2742	5436	0	2448	29	217
SRL_OPN_2PTS025_0880_20150801_223047_20150802_000831.EUM.nc	-0.000	-0.000	0.001	2807	5494	0	2431	6	250
SRL_OPN_2PTS025_0881_20150802_000830_20150802_014631.EUM.nc	-0.000	-0.000	0.001	2872	5543	0	2361	2	308
SRL_OPN_2PTS025_0883_20150802_014630_20150802_032523.EUM.nc	-0.000	-0.000	0.001	2676	5476	0	2555	4	241
SRL_OPN_2PTS025_0885_20150802_032522_20150802_050555.EUM.nc	-0.000	-0.000	0.001	2662	5570	0	2674	4	230
SRL_OPN_2PTS025_0887_20150802_050554_20150802_065559.EUM.nc	0.000	0.000	0.001	3403	6255	0	2517	0	335
SRL_OPN_2PTS025_0890_20150802_065558_20150802_083437.EUM.nc	-0.000	-0.000	0.001	4001	5642	0	1286	3	352
SRL_OPN_2PTS025_0892_20150802_083436_20150802_101228.EUM.nc	0.000	-0.000	0.001	2526	5450	0	2632	13	279
SRL_OPN_2PTS025_0893_20150802_101228_20150802_115027.EUM.nc	0.000	0.000	0.001	2192	5527	0	3114	11	210
SRL_OPN_2PTS025_0895_20150802_115026_20150802_132910.EUM.nc	-0.000	-0.000	0.001	2758	5445	0	2437	8	242
SRL_OPN_2PTS025_0897_20150802_132910_20150802_152236.EUM.nc	-0.000	-0.000	0.001	3478	6391	0	2667	1	245
SRL_OPN_2PTS025_0900_20150802_152236_20150802_170224.EUM.nc	-0.000	-0.000	0.001	2666	5561	0	2709	2	184
SRL_OPN_2PTS025_0902_20150802_170223_20150802_184157.EUM.nc	0.000	0.000	0.001	2920	5523	0	2258	4	341
SRL_OPN_2PTS025_0904_20150802_184157_20150802_202116.EUM.nc	-0.000	-0.000	0.001	3161	5591	0	2136	4	290
SRL_OPN_2PTS025_0906_20150802_202115_20150802_215951.EUM.nc	-0.000	-0.000	0.002	2855	5511	0	2402	22	232
SRL_OPN_2PTS025_0908_20150802_215951_20150802_233752.EUM.nc	-0.000	-0.000	0.001	2551	5462	0	2742	9	160
SRL_OPN_2PTS025_0909_20150802_233751_20150803_011535.EUM.nc	-0.000	-0.000	0.001	2745	5509	0	2526	20	218
SRL_OPN_2PTS025_0911_20150803_011534_20150803_025411.EUM.nc	-0.000	-0.000	0.001	2659	5565	0	2689	4	213
SRL_OPN_2PTS025_0913_20150803_025410_20150803_043407.EUM.nc	-0.000	-0.000	0.001	2620	5496	0	2589	11	276
SRL_OPN_2PTS025_0915_20150803_043407_20150803_061618.EUM.nc	0.000	0.000	0.001	3474	5812	0	2037	0	301
SRL_OPN_2PTS025_0917_20150803_061617_20150803_080346.EUM.nc	-0.000	-0.000	0.001	3822	6121	0	1910	2	387
SRL_OPN_2PTS025_0920_20150803_080345_20150803_094147.EUM.nc	-0.000	-0.000	0.001	2835	5550	0	2481	5	229
SRL_OPN_2PTS025_0921_20150803_094147_20150803_111940.EUM.nc	0.000	0.000	0.001	2031	5401	0	3135	43	192
SRL_OPN_2PTS025_0923_20150803_111940_20150803_125802.EUM.nc	-0.000	-0.000	0.001	2394	5372	0	2700	5	273
SRL_OPN_2PTS025_0925_20150803_125802_20150803_145118.EUM.nc	-0.000	-0.000	0.001	3336	6398	0	2763	1	298
SRL_OPN_2PTS025_0928_20150803_145117_20150803_163106.EUM.nc	-0.000	-0.000	0.001	3202	5670	0	2281	5	182
SRL_OPN_2PTS025_0930_20150803_163106_20150803_181043.EUM.nc	0.000	-0.000	0.001	2749	5614	0	2552	2	311
SRL_OPN_2PTS025_0932_20150803_181042_20150803_195003.EUM.nc	0.000	-0.000	0.001	3056	5630	0	2269	4	301
SRL_OPN_2PTS025_0934_20150803_195002_20150803_212858.EUM.nc	0.000	-0.000	0.001	3248	5496	0	1838	15	395
SRL_OPN_2PTS025_0936_20150803_212857_20150803_230711.EUM.nc	-0.000	-0.000	0.001	2065	5454	0	3144	8	237

– Continued on next page

Table 15: Ka-Band Waveform Attitude Statistics.

– Continued from previous page

File	Median	Mean	Std. Dev.	No. Obs.	Total Obs.	Default Lat/Lon	Flag (total)	Default (total)	3-Sigma Edited
SRL_OPN_2PTS025_0937_20150803_230711_20150804_004452.EUM.nc	-0.000	-0.000	0.001	3000	5511	0	2292	11	208
SRL_OPN_2PTS025_0939_20150804_004452_20150804_022300.EUM.nc	-0.000	-0.000	0.001	2827	5543	0	2548	4	164
SRL_OPN_2PTS025_0941_20150804_022259_20150804_040234.EUM.nc	-0.000	-0.000	0.001	2616	5483	0	2684	2	181
SRL_OPN_2PTS025_0943_20150804_040234_20150804_054352.EUM.nc	-0.000	-0.000	0.001	3059	5702	0	2315	13	315
SRL_OPN_2PTS025_0953_20150804_122701_20150804_140617.EUM.nc	-0.000	-0.000	0.001	2995	5578	0	2360	1	222
SRL_OPN_2PTS025_0955_20150804_140616_20150804_155941.EUM.nc	-0.000	0.000	0.002	3240	6379	0	2906	9	224
SRL_OPN_2PTS025_0958_20150804_155940_20150804_173929.EUM.nc	0.000	-0.000	0.001	2600	5644	0	2796	5	243
SRL_OPN_2PTS025_0960_20150804_173928_20150804_191855.EUM.nc	0.000	-0.000	0.001	3212	5639	0	2058	4	365
SRL_OPN_2PTS025_0962_20150804_191855_20150804_205803.EUM.nc	0.000	-0.000	0.001	3329	5599	0	1872	14	384
SRL_OPN_2PTS025_0964_20150804_205802_20150804_223620.EUM.nc	0.000	0.000	0.002	2625	5403	0	2451	13	314
SRL_OPN_2PTS025_0965_20150804_223620_20150805_001412.EUM.nc	-0.000	-0.000	0.001	2768	5486	0	2438	1	279
SRL_OPN_2PTS025_0967_20150805_001411_20150805_015206.EUM.nc	-0.000	-0.000	0.001	2939	5505	0	2320	1	245
SRL_OPN_2PTS025_0969_20150805_015205_20150805_033111.EUM.nc	-0.000	-0.000	0.001	2705	5485	0	2535	6	239
SRL_OPN_2PTS025_0971_20150805_033110_20150805_051150.EUM.nc	-0.000	-0.000	0.001	2640	5557	0	2629	0	288
SRL_OPN_2PTS025_0973_20150805_051150_20150805_070145.EUM.nc	-0.000	-0.000	0.001	3395	6252	0	2533	8	316
SRL_OPN_2PTS025_0976_20150805_070144_20150805_084011.EUM.nc	0.000	-0.000	0.001	3892	5615	0	1368	5	350
SRL_OPN_2PTS025_0978_20150805_084012_20150805_101809.EUM.nc	-0.000	-0.000	0.001	2514	5454	0	2691	10	239
SRL_OPN_2PTS025_0979_20150805_101808_20150805_115603.EUM.nc	-0.000	-0.000	0.001	2234	5525	0	3049	15	227
SRL_OPN_2PTS025_0981_20150805_115602_20150805_133459.EUM.nc	-0.000	-0.000	0.001	2761	5446	0	2443	3	239
SRL_OPN_2PTS025_0983_20150805_133459_20150805_152824.EUM.nc	-0.000	-0.000	0.001	3451	6374	0	2641	0	282
SRL_OPN_2PTS025_0986_20150805_152823_20150805_170804.EUM.nc	0.000	0.000	0.002	2450	5584	0	2777	2	355
SRL_OPN_2PTS025_0988_20150805_170803_20150805_184744.EUM.nc	0.000	-0.000	0.001	3048	5547	0	2088	5	406
SRL_OPN_2PTS025_0990_20150805_184744_20150805_202654.EUM.nc	0.000	-0.000	0.001	3125	5597	0	2148	9	315
SRL_OPN_2PTS025_0992_20150805_202653_20150805_220534.EUM.nc	0.000	0.000	0.001	2841	5499	0	2382	21	255
SRL_OPN_2PTS025_0994_20150805_220533_20150805_234324.EUM.nc	-0.000	-0.000	0.001	2621	5530	0	2670	12	227
SRL_OPN_2PTS025_0995_20150805_234323_20150806_012118.EUM.nc	0.000	0.000	0.002	2797	5523	0	2526	11	189
SRL_OPN_2PTS025_0997_20150806_012117_20150806_025950.EUM.nc	-0.000	-0.000	0.001	2591	5581	0	2730	6	254
SRL_OPN_2PTS025_0999_20150806_025950_20150806_044002.EUM.nc	0.000	-0.000	0.001	2511	5518	0	2609	10	388

32 Inverted Barometer Height Correction Table

Table 16: Inverted Barometer Height Correction Statistics.

File	Median	Mean	Std. Dev.	No. Obs.	Total Obs.	Default Lat/Lon	Flag (total)	Default (total)	3-Sigma Edited
SRL_OPN_2PTS024_1001_20150702_043936_20150702_062145.EUM.nc	-0.038	-0.042	0.065	3591	5803	0	1951	0	261
SRL_OPN_2PTS025_0001_20150702_062145_20150702_080856.EUM.nc	-0.041	-0.045	0.061	3825	6105	0	1896	0	384
SRL_OPN_2PTS025_0004_20150702_080856_20150702_094704.EUM.nc	-0.029	-0.030	0.086	2714	5550	0	2659	0	177
SRL_OPN_2PTS025_0005_20150702_094704_20150702_112451.EUM.nc	-0.015	-0.012	0.070	1979	5425	0	3300	0	146
SRL_OPN_2PTS025_0007_20150702_112450_20150702_130323.EUM.nc	-0.010	-0.022	0.072	2459	5349	0	2723	0	167
SRL_OPN_2PTS025_0009_20150702_130322_20150702_145641.EUM.nc	-0.026	-0.038	0.059	3069	6403	0	2916	0	418
SRL_OPN_2PTS025_0012_20150702_145640_20150702_163620.EUM.nc	0.007	0.005	0.095	3208	5650	0	2398	0	44
SRL_OPN_2PTS025_0014_20150702_163620_20150702_181605.EUM.nc	-0.033	-0.028	0.089	2849	5624	0	2657	0	118
SRL_OPN_2PTS025_0016_20150702_181605_20150702_195523.EUM.nc	0.007	-0.006	0.082	3022	5592	0	2337	0	233
SRL_OPN_2PTS025_0018_20150702_195523_20150702_213409.EUM.nc	-0.030	-0.028	0.066	3260	5485	0	1979	0	246
SRL_OPN_2PTS025_0020_20150702_213409_20150702_231219.EUM.nc	-0.059	-0.053	0.058	2049	5423	0	3179	0	195
SRL_OPN_2PTS025_0021_20150702_231218_20150703_005008.EUM.nc	-0.015	0.001	0.095	3121	5545	0	2410	0	14
SRL_OPN_2PTS025_0023_20150703_005008_20150703_022820.EUM.nc	-0.021	0.001	0.097	2898	5517	0	2528	0	91
SRL_OPN_2PTS025_0025_20150703_022819_20150703_040759.EUM.nc	-0.000	0.027	0.140	2704	5499	0	2795	0	0
SRL_OPN_2PTS025_0027_20150703_040758_20150703_054925.EUM.nc	-0.051	-0.061	0.050	3126	5702	0	2066	0	510
SRL_OPN_2PTS025_0029_20150703_054925_20150703_073801.EUM.nc	-0.022	-0.030	0.061	3838	6178	0	2125	0	215
SRL_OPN_2PTS025_0032_20150703_073801_20150703_091612.EUM.nc	-0.032	-0.040	0.070	3155	5562	0	2195	0	212
SRL_OPN_2PTS025_0033_20150703_091611_20150703_105407.EUM.nc	0.020	0.019	0.072	2296	5541	0	3207	0	38
SRL_OPN_2PTS025_0035_20150703_105406_20150703_123214.EUM.nc	-0.017	-0.033	0.063	2225	5389	0	2948	0	216
SRL_OPN_2PTS025_0037_20150703_123214_20150703_141140.EUM.nc	-0.030	-0.030	0.073	2843	5608	0	2459	0	306
SRL_OPN_2PTS025_0039_20150703_141139_20150703_160503.EUM.nc	-0.001	-0.005	0.068	3206	6391	0	2966	0	219
SRL_OPN_2PTS025_0042_20150703_160502_20150703_174442.EUM.nc	-0.002	-0.006	0.090	2792	5625	0	2833	0	0
SRL_OPN_2PTS025_0044_20150703_174442_20150703_192416.EUM.nc	-0.020	-0.032	0.067	3200	5645	0	2242	0	203
SRL_OPN_2PTS025_0046_20150703_192415_20150703_210312.EUM.nc	-0.038	-0.039	0.063	3179	5592	0	2052	0	361
SRL_OPN_2PTS025_0048_20150703_210312_20150703_224137.EUM.nc	-0.035	-0.042	0.072	2563	5402	0	2740	0	99
SRL_OPN_2PTS025_0049_20150703_224136_20150704_001920.EUM.nc	-0.020	0.002	0.102	3088	5480	0	2392	0	0
SRL_OPN_2PTS025_0051_20150704_001919_20150704_015725.EUM.nc	-0.024	-0.031	0.057	2561	5537	0	2523	0	453
SRL_OPN_2PTS025_0053_20150704_015725_20150704_033625.EUM.nc	0.002	0.018	0.103	2922	5476	0	2554	0	0
SRL_OPN_2PTS025_0055_20150704_033624_20150704_051719.EUM.nc	-0.057	-0.067	0.072	2628	5564	0	2626	0	310
SRL_OPN_2PTS025_0057_20150704_051719_20150704_070703.EUM.nc	-0.006	-0.022	0.084	3555	6229	0	2476	0	198
SRL_OPN_2PTS025_0060_20150704_070702_20150704_084528.EUM.nc	-0.043	-0.035	0.076	3982	5606	0	1624	0	0
SRL_OPN_2PTS025_0061_20150704_084527_20150704_102316.EUM.nc	0.001	0.008	0.076	2513	5439	0	2857	0	69
SRL_OPN_2PTS025_0063_20150704_102316_20150704_120120.EUM.nc	0.009	-0.008	0.059	2268	5502	0	2986	0	248
SRL_OPN_2PTS025_0065_20150704_120119_20150704_134012.EUM.nc	-0.005	0.016	0.099	2956	5517	0	2561	0	0
SRL_OPN_2PTS025_0067_20150704_134011_20150704_153337.EUM.nc	-0.011	-0.012	0.080	3637	6402	0	2659	0	106
SRL_OPN_2PTS025_0070_20150704_153337_20150704_171325.EUM.nc	0.002	-0.004	0.081	2640	5609	0	2883	0	86

– Continued on next page

Table 16: Inverted Barometer Height Correction Statistics.

– Continued from previous page

File	Median	Mean	Std. Dev.	No. Obs.	Total Obs.	Default Lat/Lon	Flag (total)	Default (total)	3-Sigma Edited
SRL_OPN_2PTS025_0072_20150704_171324_20150704_185256.EUM.nc	-0.024	-0.030	0.077	3143	5557	0	2279	0	135
SRL_OPN_2PTS025_0074_20150704_185255_20150704_203213.EUM.nc	-0.021	-0.024	0.070	3145	5596	0	2141	0	310
SRL_OPN_2PTS025_0076_20150704_203212_20150704_221042.EUM.nc	-0.024	-0.032	0.073	2955	5511	0	2556	0	0
SRL_OPN_2PTS025_0078_20150704_221042_20150704_234841.EUM.nc	-0.031	-0.009	0.099	2914	5516	0	2602	0	0
SRL_OPN_2PTS025_0079_20150704_234841_20150705_012627.EUM.nc	-0.020	-0.019	0.072	2625	5502	0	2577	0	300
SRL_OPN_2PTS025_0081_20150705_012627_20150705_030511.EUM.nc	-0.011	-0.008	0.080	2815	5566	0	2685	0	66
SRL_OPN_2PTS025_0083_20150705_030510_20150705_044520.EUM.nc	-0.054	-0.058	0.052	2517	5480	0	2625	0	338
SRL_OPN_2PTS025_0085_20150705_044519_20150705_062736.EUM.nc	-0.027	-0.027	0.077	3626	5815	0	1981	0	208
SRL_OPN_2PTS025_0087_20150705_062735_20150705_081439.EUM.nc	-0.025	-0.025	0.065	4183	6117	0	1866	0	68
SRL_OPN_2PTS025_0090_20150705_081439_20150705_095236.EUM.nc	-0.016	-0.010	0.070	2743	5442	0	2609	0	90
SRL_OPN_2PTS025_0091_20150705_095236_20150705_113031.EUM.nc	0.013	0.026	0.099	2085	5387	0	3199	0	103
SRL_OPN_2PTS025_0093_20150705_113030_20150705_130859.EUM.nc	-0.009	-0.001	0.074	2730	5449	0	2719	0	0
SRL_OPN_2PTS025_0095_20150705_130859_20150705_150220.EUM.nc	-0.016	-0.004	0.104	3531	6410	0	2858	0	21
SRL_OPN_2PTS025_0098_20150705_150219_20150705_164208.EUM.nc	-0.018	-0.028	0.068	2874	5640	0	2582	0	184
SRL_OPN_2PTS025_0100_20150705_164208_20150705_182143.EUM.nc	-0.012	-0.006	0.095	3057	5535	0	2384	0	94
SRL_OPN_2PTS025_0102_20150705_182142_20150705_200101.EUM.nc	-0.009	0.024	0.118	3146	5582	0	2399	0	37
SRL_OPN_2PTS025_0104_20150705_200101_20150705_213952.EUM.nc	-0.014	-0.024	0.069	3397	5590	0	2183	0	10
SRL_OPN_2PTS025_0106_20150705_213951_20150705_231752.EUM.nc	-0.046	-0.024	0.080	2423	5314	0	2891	0	0
SRL_OPN_2PTS025_0107_20150705_231751_20150706_005542.EUM.nc	-0.011	-0.016	0.081	2811	5537	0	2580	0	146
SRL_OPN_2PTS025_0109_20150706_005542_20150706_023357.EUM.nc	-0.009	-0.007	0.081	2944	5521	0	2508	0	69
SRL_OPN_2PTS025_0111_20150706_023357_20150706_041342.EUM.nc	-0.043	-0.041	0.071	2585	5514	0	2790	0	139
SRL_OPN_2PTS025_0113_20150706_041341_20150706_055515.EUM.nc	-0.031	-0.017	0.122	3677	5731	0	2054	0	0
SRL_OPN_2PTS025_0115_20150706_055514_20150706_074338.EUM.nc	-0.014	-0.018	0.055	3793	6162	0	2121	0	248
SRL_OPN_2PTS025_0118_20150706_074338_20150706_092155.EUM.nc	-0.025	-0.034	0.065	3189	5555	0	2291	0	75
SRL_OPN_2PTS025_0119_20150706_092154_20150706_105939.EUM.nc	0.029	0.045	0.104	2145	5501	0	3320	0	36
SRL_OPN_2PTS025_0121_20150706_105940_20150706_123758.EUM.nc	-0.024	-0.029	0.070	2403	5393	0	2986	0	4
SRL_OPN_2PTS025_0123_20150706_123757_20150706_141721.EUM.nc	-0.011	-0.006	0.069	3248	5601	0	2353	0	0
SRL_OPN_2PTS025_0125_20150706_141722_20150706_161043.EUM.nc	-0.029	-0.035	0.091	3412	6404	0	2845	0	147
SRL_OPN_2PTS025_0128_20150706_161042_20150706_175030.EUM.nc	-0.001	0.029	0.117	2819	5629	0	2807	0	3
SRL_OPN_2PTS025_0130_20150706_175029_20150706_192954.EUM.nc	-0.012	-0.019	0.049	2950	5636	0	2318	0	368
SRL_OPN_2PTS025_0132_20150706_192953_20150706_210850.EUM.nc	-0.015	-0.019	0.079	3355	5487	0	2125	0	7
SRL_OPN_2PTS025_0134_20150706_210850_20150706_224711.EUM.nc	-0.010	-0.003	0.069	2566	5489	0	2921	0	2
SRL_OPN_2PTS025_0135_20150706_224710_20150707_002453.EUM.nc	-0.031	-0.029	0.092	3003	5413	0	2250	0	160
SRL_OPN_2PTS025_0137_20150707_002452_20150707_020259.EUM.nc	-0.006	0.012	0.090	3006	5527	0	2520	0	1
SRL_OPN_2PTS025_0139_20150707_020258_20150707_034205.EUM.nc	-0.047	-0.050	0.051	2537	5531	0	2649	0	345
SRL_OPN_2PTS025_0141_20150707_034205_20150707_052306.EUM.nc	-0.021	0.005	0.138	2896	5542	0	2646	0	0
SRL_OPN_2PTS025_0143_20150707_052305_20150707_071240.EUM.nc	-0.024	-0.031	0.057	3659	6216	0	2483	0	74
SRL_OPN_2PTS025_0146_20150707_071240_20150707_085102.EUM.nc	-0.028	-0.037	0.073	3787	5609	0	1621	0	201
SRL_OPN_2PTS025_0147_20150707_085101_20150707_102859.EUM.nc	0.014	0.009	0.065	2367	5528	0	3031	0	130

– Continued on next page

Table 16: Inverted Barometer Height Correction Statistics.

– Continued from previous page

File	Median	Mean	Std. Dev.	No. Obs.	Total Obs.	Default Lat/Lon	Flag (total)	Default (total)	3-Sigma Edited
SRL_OPN_2PTS025_0149_20150707_102859_20150707_120655.EUM.nc	-0.013	-0.021	0.100	2500	5500	0	3000	0	0
SRL_OPN_2PTS025_0151_20150707_120654_20150707_134600.EUM.nc	-0.009	-0.009	0.065	2767	5525	0	2557	0	201
SRL_OPN_2PTS025_0153_20150707_134601_20150707_153927.EUM.nc	-0.035	-0.032	0.084	3491	6407	0	2730	0	186
SRL_OPN_2PTS025_0156_20150707_153926_20150707_171906.EUM.nc	0.003	0.022	0.083	2595	5508	0	2750	0	163
SRL_OPN_2PTS025_0158_20150707_171905_20150707_185845.EUM.nc	-0.007	0.010	0.104	3239	5651	0	2412	0	0
SRL_OPN_2PTS025_0160_20150707_185844_20150707_203751.EUM.nc	-0.018	-0.023	0.069	3553	5623	0	2059	0	11
SRL_OPN_2PTS025_0162_20150707_203751_20150707_221626.EUM.nc	-0.011	-0.018	0.066	2894	5439	0	2464	0	81
SRL_OPN_2PTS025_0164_20150707_221626_20150707_235414.EUM.nc	-0.034	-0.001	0.129	3020	5488	0	2466	0	2
SRL_OPN_2PTS025_0165_20150707_235414_20150708_013201.EUM.nc	-0.002	-0.017	0.081	2832	5521	0	2492	0	197
SRL_OPN_2PTS025_0167_20150708_013200_20150708_031049.EUM.nc	-0.014	-0.026	0.069	2698	5570	0	2668	0	204
SRL_OPN_2PTS025_0169_20150708_031049_20150708_045105.EUM.nc	-0.004	0.027	0.093	2793	5512	0	2637	0	82
SRL_OPN_2PTS025_0171_20150708_045105_20150708_063339.EUM.nc	-0.034	-0.038	0.077	3836	5825	0	1978	0	11
SRL_OPN_2PTS025_0173_20150708_063339_20150708_082014.EUM.nc	-0.031	-0.039	0.069	4092	6091	0	1842	0	157
SRL_OPN_2PTS025_0176_20150708_082013_20150708_095809.EUM.nc	-0.015	-0.008	0.064	2669	5465	0	2620	0	176
SRL_OPN_2PTS025_0177_20150708_095808_20150708_113606.EUM.nc	0.015	0.017	0.101	2273	5452	0	3127	0	52
SRL_OPN_2PTS025_0179_20150708_113605_20150708_131439.EUM.nc	0.001	-0.016	0.100	2805	5442	0	2627	0	10
SRL_OPN_2PTS025_0181_20150708_131439_20150708_150758.EUM.nc	-0.023	-0.027	0.052	3014	6026	0	2590	0	422
SRL_OPN_2PTS025_0184_20150708_150757_20150708_164748.EUM.nc	-0.003	-0.007	0.066	2785	5605	0	2673	0	147
SRL_OPN_2PTS025_0186_20150708_164747_20150708_182722.EUM.nc	0.012	0.018	0.102	3144	5525	0	2381	0	0
SRL_OPN_2PTS025_0188_20150708_182722_20150708_200647.EUM.nc	-0.026	-0.025	0.064	3206	5606	0	2345	0	55
SRL_OPN_2PTS025_0190_20150708_200646_20150708_214527.EUM.nc	-0.016	-0.015	0.059	3205	5554	0	2229	0	120
SRL_OPN_2PTS025_0192_20150708_214526_20150708_232332.EUM.nc	-0.026	0.025	0.157	2539	5321	0	2782	0	0
SRL_OPN_2PTS025_0193_20150708_232331_20150709_010114.EUM.nc	-0.027	-0.035	0.098	2712	5521	0	2718	0	91
SRL_OPN_2PTS025_0195_20150709_010113_20150709_023941.EUM.nc	-0.004	-0.012	0.086	2875	5561	0	2598	0	88
SRL_OPN_2PTS025_0197_20150709_023940_20150709_041923.EUM.nc	-0.013	-0.008	0.058	2658	5503	0	2711	0	134
SRL_OPN_2PTS025_0199_20150709_041923_20150709_060111.EUM.nc	-0.006	-0.017	0.077	3651	5775	0	2074	0	50
SRL_OPN_2PTS025_0201_20150709_060112_20150709_074920.EUM.nc	-0.035	-0.042	0.062	4070	6148	0	2067	0	11
SRL_OPN_2PTS025_0204_20150709_074919_20150709_092726.EUM.nc	-0.013	-0.010	0.077	2916	5523	0	2389	0	218
SRL_OPN_2PTS025_0205_20150709_092725_20150709_110519.EUM.nc	0.037	0.043	0.098	2176	5486	0	3275	0	35
SRL_OPN_2PTS025_0207_20150709_110519_20150709_124332.EUM.nc	-0.004	-0.015	0.113	2457	5392	0	2920	0	15
SRL_OPN_2PTS025_0209_20150709_124331_20150709_143642.EUM.nc	-0.001	-0.016	0.058	3056	6361	0	2951	0	354
SRL_OPN_2PTS025_0212_20150709_143641_20150709_161629.EUM.nc	-0.030	-0.035	0.081	3324	5634	0	2159	0	151
SRL_OPN_2PTS025_0214_20150709_161628_20150709_175607.EUM.nc	0.015	0.020	0.100	2821	5593	0	2772	0	0
SRL_OPN_2PTS025_0216_20150709_175607_20150709_193531.EUM.nc	-0.027	-0.021	0.074	3358	5638	0	2280	0	0
SRL_OPN_2PTS025_0218_20150709_193530_20150709_211433.EUM.nc	-0.031	-0.027	0.050	3319	5516	0	2115	0	82
SRL_OPN_2PTS025_0220_20150709_211431_20150709_225242.EUM.nc	0.008	0.019	0.106	2421	5448	0	2880	0	147
SRL_OPN_2PTS025_0221_20150709_225241_20150710_003032.EUM.nc	-0.027	-0.035	0.086	3013	5469	0	2254	0	202
SRL_OPN_2PTS025_0223_20150710_003031_20150710_020833.EUM.nc	-0.002	-0.019	0.079	2718	5516	0	2644	0	154
SRL_OPN_2PTS025_0225_20150710_020833_20150710_034753.EUM.nc	-0.017	-0.028	0.079	2741	5551	0	2705	0	105

– Continued on next page

Table 16: Inverted Barometer Height Correction Statistics.

– Continued from previous page

File	Median	Mean	Std. Dev.	No. Obs.	Total Obs.	Default Lat/Lon	Flag (total)	Default (total)	3-Sigma Edited
SRL_OPN_2PTS025_0227_20150710_034753_20150710_052852.EUM.nc	0.004	-0.005	0.075	2791	5585	0	2754	0	40
SRL_OPN_2PTS025_0229_20150710_052851_20150710_071814.EUM.nc	-0.039	-0.039	0.067	3773	6239	0	2363	0	103
SRL_OPN_2PTS025_0232_20150710_071813_20150710_085642.EUM.nc	-0.031	-0.022	0.086	3752	5627	0	1751	0	124
SRL_OPN_2PTS025_0233_20150710_085641_20150710_103428.EUM.nc	0.013	0.012	0.077	2290	5522	0	3133	0	99
SRL_OPN_2PTS025_0235_20150710_103428_20150710_121236.EUM.nc	-0.015	-0.024	0.097	2306	5490	0	3013	0	171
SRL_OPN_2PTS025_0237_20150710_121236_20150710_135138.EUM.nc	-0.001	-0.015	0.056	2688	5511	0	2489	0	334
SRL_OPN_2PTS025_0239_20150710_135138_20150710_154503.EUM.nc	-0.021	-0.035	0.095	3677	6413	0	2717	0	19
SRL_OPN_2PTS025_0242_20150710_154503_20150710_172451.EUM.nc	0.009	0.039	0.098	2717	5511	0	2794	0	0
SRL_OPN_2PTS025_0244_20150710_172450_20150710_190421.EUM.nc	-0.027	-0.033	0.054	3299	5645	0	2346	0	0
SRL_OPN_2PTS025_0246_20150710_190420_20150710_204333.EUM.nc	-0.035	-0.023	0.062	3613	5608	0	1931	0	64
SRL_OPN_2PTS025_0248_20150710_204332_20150710_222156.EUM.nc	-0.006	-0.007	0.082	2809	5409	0	2440	0	160
SRL_OPN_2PTS025_0250_20150710_222157_20150710_235952.EUM.nc	-0.022	-0.006	0.115	2943	5528	0	2476	0	109
SRL_OPN_2PTS025_0251_20150710_235951_20150711_013741.EUM.nc	-0.016	-0.021	0.074	3036	5521	0	2421	0	64
SRL_OPN_2PTS025_0253_20150711_013740_20150711_031634.EUM.nc	-0.021	-0.031	0.104	2826	5571	0	2704	0	41
SRL_OPN_2PTS025_0255_20150711_031635_20150711_045657.EUM.nc	-0.017	-0.017	0.038	2636	5530	0	2602	0	292
SRL_OPN_2PTS025_0257_20150711_045656_20150711_063930.EUM.nc	-0.044	-0.029	0.078	3864	5843	0	1972	0	7
SRL_OPN_2PTS025_0259_20150711_063930_20150711_082546.EUM.nc	-0.035	-0.035	0.056	4056	6070	0	1772	0	242
SRL_OPN_2PTS025_0262_20150711_082547_20150711_100349.EUM.nc	-0.001	-0.008	0.061	2525	5453	0	2626	0	302
SRL_OPN_2PTS025_0263_20150711_100348_20150711_114138.EUM.nc	-0.005	-0.003	0.097	2248	5452	0	3073	0	131
SRL_OPN_2PTS025_0265_20150711_114137_20150711_132023.EUM.nc	0.001	-0.021	0.060	2653	5443	0	2575	0	215
SRL_OPN_2PTS025_0267_20150711_132022_20150711_151346.EUM.nc	0.000	-0.034	0.101	3365	6434	0	2815	0	254
SRL_OPN_2PTS025_0270_20150711_151346_20150711_165324.EUM.nc	0.008	0.031	0.090	2869	5569	0	2700	0	0
SRL_OPN_2PTS025_0272_20150711_165325_20150711_183307.EUM.nc	-0.032	-0.035	0.054	3122	5536	0	2412	0	2
SRL_OPN_2PTS025_0274_20150711_183306_20150711_201222.EUM.nc	-0.033	-0.039	0.056	3187	5582	0	2245	0	150
SRL_OPN_2PTS025_0276_20150711_201221_20150711_215107.EUM.nc	-0.005	0.005	0.088	3117	5557	0	2209	0	231
SRL_OPN_2PTS025_0278_20150711_215107_20150711_232903.EUM.nc	-0.023	0.004	0.129	2427	5372	0	2899	0	46
SRL_OPN_2PTS025_0279_20150711_232902_20150712_010654.EUM.nc	-0.034	-0.049	0.065	2452	5522	0	2758	0	312
SRL_OPN_2PTS025_0281_20150712_010654_20150712_024516.EUM.nc	0.003	-0.042	0.103	2903	5558	0	2629	0	26
SRL_OPN_2PTS025_0283_20150712_024516_20150712_042512.EUM.nc	-0.008	-0.011	0.057	2556	5503	0	2667	0	280
SRL_OPN_2PTS025_0285_20150712_042511_20150712_060701.EUM.nc	-0.049	-0.047	0.062	3636	5791	0	2085	0	70
SRL_OPN_2PTS025_0287_20150712_060700_20150712_075453.EUM.nc	-0.032	-0.032	0.065	4004	6142	0	1998	0	140
SRL_OPN_2PTS025_0290_20150712_075454_20150712_093306.EUM.nc	-0.015	-0.020	0.050	2900	5558	0	2483	0	175
SRL_OPN_2PTS025_0291_20150712_093306_20150712_111051.EUM.nc	0.031	0.033	0.115	2173	5492	0	3271	0	48
SRL_OPN_2PTS025_0293_20150712_111050_20150712_124915.EUM.nc	-0.025	-0.047	0.071	2184	5356	0	2903	0	269
SRL_OPN_2PTS025_0295_20150712_124914_20150712_144226.EUM.nc	0.013	-0.017	0.107	3279	6368	0	2942	0	147
SRL_OPN_2PTS025_0298_20150712_144226_20150712_162206.EUM.nc	-0.005	0.007	0.092	3364	5643	0	2238	0	41
SRL_OPN_2PTS025_0300_20150712_162206_20150712_180152.EUM.nc	-0.032	-0.036	0.062	2880	5657	0	2729	0	48
SRL_OPN_2PTS025_0302_20150712_180151_20150712_194114.EUM.nc	-0.034	-0.051	0.077	3307	5634	0	2294	0	33
SRL_OPN_2PTS025_0304_20150712_194113_20150712_212004.EUM.nc	-0.013	-0.003	0.078	3292	5488	0	2094	0	102

– Continued on next page

Table 16: Inverted Barometer Height Correction Statistics.

– Continued from previous page

File	Median	Mean	Std. Dev.	No. Obs.	Total Obs.	Default Lat/Lon	Flag (total)	Default (total)	3-Sigma Edited
SRL_OPN_2PTS025_0306_20150712_212004_20150712_225821.EUM.nc	-0.018	-0.018	0.077	2245	5486	0	3026	0	215
SRL_OPN_2PTS025_0307_20150712_225821_20150713_003612.EUM.nc	-0.026	-0.037	0.085	3143	5501	0	2205	0	153
SRL_OPN_2PTS025_0309_20150713_003612_20150713_021416.EUM.nc	-0.013	-0.016	0.136	2879	5520	0	2621	0	20
SRL_OPN_2PTS025_0311_20150713_021415_20150713_035331.EUM.nc	-0.010	-0.016	0.057	2575	5514	0	2814	0	125
SRL_OPN_2PTS025_0313_20150713_035330_20150713_053447.EUM.nc	-0.047	-0.043	0.064	2795	5577	0	2696	0	86
SRL_OPN_2PTS025_0315_20150713_053446_20150713_072357.EUM.nc	-0.043	-0.047	0.071	4024	6234	0	2206	0	4
SRL_OPN_2PTS025_0318_20150713_072357_20150713_090213.EUM.nc	-0.017	-0.029	0.051	3652	5608	0	1757	0	199
SRL_OPN_2PTS025_0319_20150713_090212_20150713_104009.EUM.nc	0.032	0.023	0.106	2452	5520	0	3043	0	25
SRL_OPN_2PTS025_0321_20150713_104008_20150713_121809.EUM.nc	-0.017	-0.032	0.080	2292	5489	0	2960	0	237
SRL_OPN_2PTS025_0323_20150713_121808_20150713_135724.EUM.nc	-0.028	-0.023	0.119	3077	5559	0	2400	0	82
SRL_OPN_2PTS025_0325_20150713_135724_20150713_155048.EUM.nc	-0.002	-0.010	0.075	3451	6407	0	2763	0	193
SRL_OPN_2PTS025_0328_20150713_155049_20150713_173027.EUM.nc	-0.014	-0.020	0.058	2616	5488	0	2832	0	40
SRL_OPN_2PTS025_0330_20150713_173026_20150713_191004.EUM.nc	-0.027	-0.050	0.085	3461	5655	0	2182	0	12
SRL_OPN_2PTS025_0332_20150713_191004_20150713_204908.EUM.nc	-0.011	0.004	0.088	3608	5607	0	1992	0	7
SRL_OPN_2PTS025_0334_20150713_204908_20150713_222738.EUM.nc	-0.007	0.012	0.114	3003	5411	0	2408	0	0
SRL_OPN_2PTS025_0336_20150713_222737_20150714_000523.EUM.nc	-0.025	-0.031	0.100	2882	5515	0	2380	0	253
SRL_OPN_2PTS025_0337_20150714_000522_20150714_014322.EUM.nc	-0.007	-0.008	0.118	3097	5557	0	2458	0	2
SRL_OPN_2PTS025_0339_20150714_014322_20150714_032212.EUM.nc	-0.022	-0.028	0.056	2718	5446	0	2600	0	128
SRL_OPN_2PTS025_0341_20150714_032211_20150714_050248.EUM.nc	-0.013	-0.035	0.067	2757	5552	0	2658	0	137
SRL_OPN_2PTS025_0343_20150714_050247_20150714_065256.EUM.nc	-0.050	-0.051	0.065	3781	6255	0	2474	0	0
SRL_OPN_2PTS025_0346_20150714_065256_20150714_083127.EUM.nc	-0.022	-0.033	0.068	4249	5634	0	1326	0	59
SRL_OPN_2PTS025_0348_20150714_083126_20150714_100920.EUM.nc	0.029	0.021	0.108	2787	5454	0	2658	0	9
SRL_OPN_2PTS025_0349_20150714_100919_20150714_114718.EUM.nc	-0.006	0.009	0.108	2397	5501	0	3099	0	5
SRL_OPN_2PTS025_0351_20150714_114717_20150714_132559.EUM.nc	0.004	-0.026	0.099	2701	5456	0	2530	0	225
SRL_OPN_2PTS025_0353_20150714_132558_20150714_151923.EUM.nc	-0.009	-0.026	0.069	3349	6401	0	2777	0	275
SRL_OPN_2PTS025_0356_20150714_151923_20150714_165912.EUM.nc	0.017	-0.006	0.069	2741	5579	0	2750	0	88
SRL_OPN_2PTS025_0358_20150714_165911_20150714_183843.EUM.nc	-0.032	-0.047	0.071	3198	5529	0	2331	0	0
SRL_OPN_2PTS025_0360_20150714_183842_20150714_201805.EUM.nc	0.006	-0.005	0.086	3246	5600	0	2263	0	91
SRL_OPN_2PTS025_0362_20150714_201804_20150714_215640.EUM.nc	-0.010	-0.012	0.079	2934	5503	0	2392	0	177
SRL_OPN_2PTS025_0364_20150714_215639_20150714_233442.EUM.nc	-0.037	-0.011	0.134	2419	5382	0	2775	0	188
SRL_OPN_2PTS025_0365_20150714_233441_20150715_011225.EUM.nc	-0.028	-0.044	0.078	2622	5530	0	2720	0	188
SRL_OPN_2PTS025_0367_20150715_011224_20150715_025059.EUM.nc	-0.004	-0.007	0.091	2849	5539	0	2690	0	0
SRL_OPN_2PTS025_0369_20150715_025100_20150715_043053.EUM.nc	-0.016	-0.039	0.071	2714	5516	0	2707	0	95
SRL_OPN_2PTS025_0371_20150715_043052_20150715_061258.EUM.nc	-0.046	-0.053	0.055	3538	5788	0	2062	0	188
SRL_OPN_2PTS025_0373_20150715_061257_20150715_080035.EUM.nc	-0.027	-0.035	0.080	4052	6132	0	1906	0	174
SRL_OPN_2PTS025_0376_20150715_080034_20150715_093837.EUM.nc	-0.014	-0.021	0.079	2869	5538	0	2508	0	161
SRL_OPN_2PTS025_0377_20150715_093836_20150715_111630.EUM.nc	0.006	-0.003	0.075	2058	5479	0	3233	0	188
SRL_OPN_2PTS025_0379_20150715_111630_20150715_125450.EUM.nc	0.001	-0.029	0.089	2424	5396	0	2799	0	173
SRL_OPN_2PTS025_0381_20150715_125450_20150715_144804.EUM.nc	-0.020	-0.035	0.085	3222	6366	0	2897	0	247

– Continued on next page

Table 16: Inverted Barometer Height Correction Statistics.

– Continued from previous page

File	Median	Mean	Std. Dev.	No. Obs.	Total Obs.	Default Lat/Lon	Flag (total)	Default (total)	3-Sigma Edited
SRL_OPN_2PTS025_0384_20150715_144804_20150715_162753.EUM.nc	-0.013	-0.014	0.086	3347	5670	0	2269	0	54
SRL_OPN_2PTS025_0386_20150715_162752_20150715_180729.EUM.nc	-0.012	-0.026	0.069	2897	5639	0	2647	0	95
SRL_OPN_2PTS025_0388_20150715_180728_20150715_194659.EUM.nc	-0.013	-0.019	0.082	3173	5627	0	2306	0	148
SRL_OPN_2PTS025_0390_20150715_194659_20150715_212547.EUM.nc	-0.026	-0.024	0.071	3229	5486	0	2041	0	216
SRL_OPN_2PTS025_0392_20150715_212547_20150715_230400.EUM.nc	-0.057	-0.039	0.107	2162	5435	0	3115	0	158
SRL_OPN_2PTS025_0393_20150715_230359_20150716_004142.EUM.nc	-0.015	-0.023	0.077	3004	5521	0	2268	0	249
SRL_OPN_2PTS025_0395_20150716_004141_20150716_021957.EUM.nc	-0.014	-0.035	0.091	2829	5551	0	2618	0	104
SRL_OPN_2PTS025_0397_20150716_021956_20150716_035920.EUM.nc	-0.022	-0.037	0.071	2665	5557	0	2758	0	134
SRL_OPN_2PTS025_0399_20150716_035920_20150716_054033.EUM.nc	-0.032	-0.048	0.057	2965	5538	0	2357	0	216
SRL_OPN_2PTS025_0401_20150716_054032_20150716_072930.EUM.nc	-0.029	-0.032	0.072	3794	6201	0	2090	0	317
SRL_OPN_2PTS025_0404_20150716_072930_20150716_090754.EUM.nc	-0.032	-0.040	0.070	3566	5584	0	1882	0	136
SRL_OPN_2PTS025_0405_20150716_090754_20150716_104539.EUM.nc	0.000	-0.008	0.084	2427	5507	0	3000	0	80
SRL_OPN_2PTS025_0407_20150716_104539_20150716_122351.EUM.nc	-0.003	-0.020	0.069	2269	5507	0	2923	0	315
SRL_OPN_2PTS025_0409_20150716_122350_20150716_140302.EUM.nc	-0.029	-0.046	0.080	2994	5585	0	2395	0	196
SRL_OPN_2PTS025_0411_20150716_140301_20150716_155627.EUM.nc	-0.026	-0.024	0.092	3341	6423	0	2955	0	127
SRL_OPN_2PTS025_0414_20150716_155627_20150716_173614.EUM.nc	0.003	-0.008	0.044	2445	5543	0	2792	0	306
SRL_OPN_2PTS025_0416_20150716_173614_20150716_191542.EUM.nc	-0.021	-0.025	0.060	3325	5648	0	2191	0	132
SRL_OPN_2PTS025_0418_20150716_191541_20150716_205450.EUM.nc	-0.011	-0.009	0.085	3558	5621	0	1970	0	93
SRL_OPN_2PTS025_0420_20150716_205449_20150716_223309.EUM.nc	-0.037	-0.038	0.090	2793	5421	0	2483	0	145
SRL_OPN_2PTS025_0421_20150716_223309_20150717_001102.EUM.nc	0.016	0.015	0.088	2928	5527	0	2393	0	206
SRL_OPN_2PTS025_0423_20150717_001101_20150717_014854.EUM.nc	-0.017	-0.028	0.107	2957	5540	0	2437	0	146
SRL_OPN_2PTS025_0425_20150717_014854_20150717_032757.EUM.nc	-0.026	-0.041	0.075	2933	5489	0	2545	0	11
SRL_OPN_2PTS025_0427_20150717_032757_20150717_050833.EUM.nc	-0.032	-0.012	0.123	2855	5585	0	2687	0	43
SRL_OPN_2PTS025_0429_20150717_050832_20150717_065831.EUM.nc	-0.034	-0.036	0.043	3339	6252	0	2535	0	378
SRL_OPN_2PTS025_0432_20150717_065830_20150717_083659.EUM.nc	-0.034	-0.034	0.073	4214	5631	0	1312	0	105
SRL_OPN_2PTS025_0434_20150717_083659_20150717_101458.EUM.nc	-0.020	-0.028	0.076	2646	5460	0	2738	0	76
SRL_OPN_2PTS025_0435_20150717_101457_20150717_115250.EUM.nc	-0.007	-0.012	0.060	2220	5522	0	3022	0	280
SRL_OPN_2PTS025_0437_20150717_115250_20150717_133143.EUM.nc	-0.010	-0.042	0.089	2674	5475	0	2578	0	223
SRL_OPN_2PTS025_0439_20150717_133143_20150717_152508.EUM.nc	-0.027	-0.027	0.115	3632	6380	0	2679	0	69
SRL_OPN_2PTS025_0442_20150717_152508_20150717_170449.EUM.nc	-0.005	0.006	0.076	2632	5608	0	2841	0	135
SRL_OPN_2PTS025_0444_20150717_170448_20150717_184430.EUM.nc	-0.010	-0.016	0.059	2991	5549	0	2271	0	287
SRL_OPN_2PTS025_0446_20150717_184429_20150717_202340.EUM.nc	-0.019	-0.024	0.073	3245	5585	0	2154	0	186
SRL_OPN_2PTS025_0448_20150717_202339_20150717_220222.EUM.nc	-0.027	-0.032	0.077	2931	5543	0	2439	0	173
SRL_OPN_2PTS025_0450_20150717_220221_20150717_234013.EUM.nc	-0.024	0.039	0.162	2660	5485	0	2746	0	79
SRL_OPN_2PTS025_0451_20150717_234012_20150718_011805.EUM.nc	-0.024	-0.032	0.083	2964	5519	0	2492	0	63
SRL_OPN_2PTS025_0453_20150718_011805_20150718_025635.EUM.nc	-0.029	-0.052	0.098	2895	5530	0	2635	0	0
SRL_OPN_2PTS025_0455_20150718_025634_20150718_043644.EUM.nc	-0.012	-0.009	0.057	2530	5470	0	2666	0	274
SRL_OPN_2PTS025_0457_20150718_043643_20150718_061848.EUM.nc	-0.033	-0.010	0.103	3735	5792	0	1979	0	78
SRL_OPN_2PTS025_0459_20150718_061847_20150718_080608.EUM.nc	-0.043	-0.040	0.063	4170	6115	0	1875	0	70

– Continued on next page

Table 16: Inverted Barometer Height Correction Statistics.

– Continued from previous page

File	Median	Mean	Std. Dev.	No. Obs.	Total Obs.	Default Lat/Lon	Flag (total)	Default (total)	3-Sigma Edited
SRL_OPN_2PTS025_0462_20150718_080607_20150718_094416.EUM.nc	-0.043	-0.045	0.058	2744	5555	0	2537	0	274
SRL_OPN_2PTS025_0463_20150718_094415_20150718_112201.EUM.nc	0.017	0.049	0.109	2036	5369	0	3274	0	59
SRL_OPN_2PTS025_0465_20150718_112202_20150718_130033.EUM.nc	-0.014	-0.048	0.078	2445	5365	0	2715	0	205
SRL_OPN_2PTS025_0467_20150718_130032_20150718_145350.EUM.nc	-0.021	-0.050	0.091	3442	6395	0	2836	0	117
SRL_OPN_2PTS025_0470_20150718_145351_20150718_163330.EUM.nc	-0.027	-0.012	0.098	3246	5647	0	2344	0	57
SRL_OPN_2PTS025_0472_20150718_163329_20150718_181315.EUM.nc	0.012	0.024	0.081	2985	5641	0	2624	0	32
SRL_OPN_2PTS025_0474_20150718_181315_20150718_195234.EUM.nc	-0.022	-0.012	0.110	3293	5606	0	2313	0	0
SRL_OPN_2PTS025_0476_20150718_195233_20150718_213121.EUM.nc	-0.008	-0.016	0.067	3343	5489	0	1908	0	238
SRL_OPN_2PTS025_0478_20150718_213120_20150718_230932.EUM.nc	-0.005	-0.011	0.061	1944	5411	0	3132	0	335
SRL_OPN_2PTS025_0479_20150718_230931_20150719_004713.EUM.nc	-0.029	-0.027	0.099	3111	5524	0	2336	0	77
SRL_OPN_2PTS025_0481_20150719_004712_20150719_022532.EUM.nc	-0.016	-0.038	0.116	2982	5520	0	2538	0	0
SRL_OPN_2PTS025_0483_20150719_022533_20150719_040459.EUM.nc	-0.001	0.002	0.099	2758	5482	0	2724	0	0
SRL_OPN_2PTS025_0485_20150719_040458_20150719_054629.EUM.nc	-0.004	0.030	0.141	3550	5709	0	2159	0	0
SRL_OPN_2PTS025_0487_20150719_054628_20150719_073513.EUM.nc	-0.052	-0.058	0.073	3920	6196	0	2146	0	130
SRL_OPN_2PTS025_0490_20150719_073512_20150719_091325.EUM.nc	-0.040	-0.038	0.071	3319	5567	0	2079	0	169
SRL_OPN_2PTS025_0491_20150719_091325_20150719_105119.EUM.nc	0.006	0.069	0.137	2382	5552	0	3148	0	22
SRL_OPN_2PTS025_0493_20150719_105120_20150719_122924.EUM.nc	-0.028	-0.048	0.075	2328	5390	0	2921	0	141
SRL_OPN_2PTS025_0495_20150719_122925_20150719_140849.EUM.nc	-0.038	-0.057	0.093	3083	5594	0	2499	0	12
SRL_OPN_2PTS025_0497_20150719_140849_20150719_160212.EUM.nc	-0.011	-0.014	0.110	3494	6431	0	2883	0	54
SRL_OPN_2PTS025_0500_20150719_160212_20150719_174152.EUM.nc	0.016	0.036	0.097	2790	5638	0	2848	0	0
SRL_OPN_2PTS025_0502_20150719_174151_20150719_192127.EUM.nc	-0.008	-0.015	0.100	3512	5661	0	2149	0	0
SRL_OPN_2PTS025_0504_20150719_192126_20150719_210025.EUM.nc	-0.030	-0.036	0.067	3398	5593	0	1936	0	259
SRL_OPN_2PTS025_0506_20150719_210025_20150719_223841.EUM.nc	-0.006	0.013	0.096	2745	5432	0	2537	0	150
SRL_OPN_2PTS025_0507_20150719_223841_20150720_001644.EUM.nc	-0.006	0.011	0.136	3080	5499	0	2414	0	5
SRL_OPN_2PTS025_0509_20150720_001643_20150720_015439.EUM.nc	-0.024	-0.030	0.110	3050	5520	0	2470	0	0
SRL_OPN_2PTS025_0511_20150720_015439_20150720_033347.EUM.nc	-0.016	-0.012	0.101	2981	5484	0	2497	0	6
SRL_OPN_2PTS025_0513_20150720_033347_20150720_051429.EUM.nc	0.005	0.044	0.129	2940	5523	0	2583	0	0
SRL_OPN_2PTS025_0515_20150720_051429_20150720_070418.EUM.nc	-0.046	-0.049	0.094	3676	6236	0	2535	0	25
SRL_OPN_2PTS025_0518_20150720_070417_20150720_084252.EUM.nc	-0.035	-0.033	0.083	3973	5634	0	1494	0	167
SRL_OPN_2PTS025_0520_20150720_084251_20150720_102042.EUM.nc	0.005	0.071	0.153	2627	5441	0	2814	0	0
SRL_OPN_2PTS025_0521_20150720_102042_20150720_115844.EUM.nc	-0.017	-0.008	0.098	2462	5526	0	3064	0	0
SRL_OPN_2PTS025_0523_20150720_115843_20150720_133733.EUM.nc	-0.029	-0.041	0.114	2944	5472	0	2476	0	52
SRL_OPN_2PTS025_0525_20150720_133732_20150720_153059.EUM.nc	-0.009	-0.012	0.115	3714	6398	0	2681	0	3
SRL_OPN_2PTS025_0528_20150720_153058_20150720_171048.EUM.nc	0.014	0.025	0.102	2764	5593	0	2829	0	0
SRL_OPN_2PTS025_0530_20150720_171047_20150720_185019.EUM.nc	-0.009	-0.004	0.112	3351	5547	0	2196	0	0
SRL_OPN_2PTS025_0532_20150720_185018_20150720_202936.EUM.nc	-0.019	-0.035	0.091	3334	5600	0	2108	0	158
SRL_OPN_2PTS025_0534_20150720_202937_20150720_220807.EUM.nc	-0.008	0.005	0.085	2920	5524	0	2450	0	154
SRL_OPN_2PTS025_0536_20150720_220806_20150720_234606.EUM.nc	-0.014	0.030	0.134	2932	5521	0	2584	0	5
SRL_OPN_2PTS025_0537_20150720_234606_20150721_012351.EUM.nc	-0.023	-0.029	0.091	2930	5522	0	2583	0	9

– Continued on next page

Table 16: Inverted Barometer Height Correction Statistics.

– Continued from previous page

File	Median	Mean	Std. Dev.	No. Obs.	Total Obs.	Default Lat/Lon	Flag (total)	Default (total)	3-Sigma Edited
SRL_OPN_2PTS025_0539_20150721_012350_20150721_030234.EUM.nc	-0.012	-0.019	0.098	2866	5586	0	2720	0	0
SRL_OPN_2PTS025_0541_20150721_030234_20150721_044240.EUM.nc	-0.003	0.022	0.108	2855	5500	0	2645	0	0
SRL_OPN_2PTS025_0543_20150721_044239_20150721_062453.EUM.nc	-0.035	-0.049	0.089	3809	5813	0	1974	0	30
SRL_OPN_2PTS025_0545_20150721_062453_20150721_081155.EUM.nc	-0.041	-0.057	0.072	3998	6111	0	1815	0	298
SRL_OPN_2PTS025_0548_20150721_081154_20150721_095002.EUM.nc	-0.001	0.026	0.107	2855	5438	0	2517	0	66
SRL_OPN_2PTS025_0549_20150721_095001_20150721_112757.EUM.nc	0.006	0.035	0.084	2021	5420	0	3323	0	76
SRL_OPN_2PTS025_0551_20150721_112756_20150721_130623.EUM.nc	-0.006	-0.040	0.083	2539	5497	0	2750	0	208
SRL_OPN_2PTS025_0553_20150721_130623_20150721_145943.EUM.nc	-0.017	-0.015	0.100	3590	6417	0	2827	0	0
SRL_OPN_2PTS025_0556_20150721_145942_20150721_163922.EUM.nc	-0.007	-0.007	0.105	3155	5618	0	2459	0	4
SRL_OPN_2PTS025_0558_20150721_163923_20150721_181906.EUM.nc	0.002	-0.007	0.105	3069	5521	0	2408	0	44
SRL_OPN_2PTS025_0560_20150721_181905_20150721_195824.EUM.nc	-0.028	-0.051	0.096	3237	5591	0	2302	0	52
SRL_OPN_2PTS025_0562_20150721_195823_20150721_213717.EUM.nc	-0.010	-0.012	0.060	3132	5611	0	2077	0	402
SRL_OPN_2PTS025_0564_20150721_213716_20150721_231517.EUM.nc	-0.007	0.043	0.125	2391	5400	0	3009	0	0
SRL_OPN_2PTS025_0565_20150721_231517_20150722_005307.EUM.nc	-0.013	-0.006	0.094	3051	5545	0	2480	0	14
SRL_OPN_2PTS025_0567_20150722_005306_20150722_023120.EUM.nc	0.003	-0.005	0.086	2993	5516	0	2487	0	36
SRL_OPN_2PTS025_0569_20150722_023119_20150722_041102.EUM.nc	0.002	0.014	0.098	2742	5512	0	2770	0	0
SRL_OPN_2PTS025_0571_20150722_041101_20150722_055231.EUM.nc	-0.031	-0.040	0.073	3486	5726	0	2029	0	211
SRL_OPN_2PTS025_0573_20150722_055230_20150722_074101.EUM.nc	-0.061	-0.079	0.083	3899	6172	0	2071	0	202
SRL_OPN_2PTS025_0576_20150722_074100_20150722_091919.EUM.nc	-0.015	-0.028	0.051	3074	5584	0	2235	0	275
SRL_OPN_2PTS025_0577_20150722_091919_20150722_105705.EUM.nc	0.001	0.036	0.078	2276	5506	0	3163	0	67
SRL_OPN_2PTS025_0579_20150722_105704_20150722_123521.EUM.nc	-0.002	-0.002	0.112	2412	5399	0	2971	0	16
SRL_OPN_2PTS025_0581_20150722_123520_20150722_141443.EUM.nc	0.002	0.005	0.083	3193	5582	0	2389	0	0
SRL_OPN_2PTS025_0583_20150722_141443_20150722_160804.EUM.nc	0.005	0.003	0.111	3538	6400	0	2784	0	78
SRL_OPN_2PTS025_0586_20150722_160804_20150722_210613.EUM.nc	-0.017	-0.030	0.094	9555	16822	0	7007	0	260
SRL_OPN_2PTS025_0592_20150722_210612_20150722_224435.EUM.nc	-0.018	0.020	0.109	2767	5400	0	2633	0	0
SRL_OPN_2PTS025_0593_20150722_224435_20150723_002226.EUM.nc	-0.007	-0.005	0.092	2936	5472	0	2427	0	109
SRL_OPN_2PTS025_0595_20150723_002225_20150723_020024.EUM.nc	0.007	0.014	0.080	3037	5544	0	2456	0	51
SRL_OPN_2PTS025_0597_20150723_020023_20150723_033927.EUM.nc	0.011	0.026	0.113	2888	5475	0	2587	0	0
SRL_OPN_2PTS025_0599_20150723_033927_20150723_052026.EUM.nc	-0.017	-0.026	0.054	2651	5545	0	2611	0	283
SRL_OPN_2PTS025_0601_20150723_052025_20150723_071003.EUM.nc	-0.067	-0.079	0.107	3719	6230	0	2510	0	1
SRL_OPN_2PTS025_0604_20150723_071003_20150723_084826.EUM.nc	-0.030	-0.018	0.088	4064	5592	0	1528	0	0
SRL_OPN_2PTS025_0605_20150723_084826_20150723_102623.EUM.nc	-0.003	-0.001	0.065	2370	5449	0	2803	0	276
SRL_OPN_2PTS025_0607_20150723_102624_20150723_120419.EUM.nc	-0.017	-0.025	0.079	2471	5508	0	3001	0	36
SRL_OPN_2PTS025_0609_20150723_120419_20150723_134320.EUM.nc	0.018	0.013	0.062	2920	5532	0	2497	0	115
SRL_OPN_2PTS025_0611_20150723_134320_20150723_153647.EUM.nc	-0.001	0.010	0.123	3641	6422	0	2707	0	74
SRL_OPN_2PTS025_0614_20150723_153647_20150723_171628.EUM.nc	-0.022	-0.028	0.070	2624	5604	0	2856	0	124
SRL_OPN_2PTS025_0616_20150723_171627_20150723_185606.EUM.nc	-0.016	-0.040	0.122	3260	5564	0	2222	0	82
SRL_OPN_2PTS025_0618_20150723_185606_20150723_203514.EUM.nc	-0.025	-0.037	0.076	3459	5617	0	2053	0	105
SRL_OPN_2PTS025_0620_20150723_203513_20150723_221350.EUM.nc	-0.023	0.001	0.104	2995	5547	0	2552	0	0

– Continued on next page

Table 16: Inverted Barometer Height Correction Statistics.

– Continued from previous page

File	Median	Mean	Std. Dev.	No. Obs.	Total Obs.	Default Lat/Lon	Flag (total)	Default (total)	3-Sigma Edited
SRL_OPN_2PTS025_0622_20150723_221349_20150723_235139.EUM.nc	-0.012	-0.011	0.082	2750	5482	0	2563	0	169
SRL_OPN_2PTS025_0623_20150723_235139_20150724_012933.EUM.nc	0.001	0.009	0.077	2914	5512	0	2499	0	99
SRL_OPN_2PTS025_0625_20150724_012933_20150724_030813.EUM.nc	-0.001	-0.000	0.097	2741	5542	0	2650	0	151
SRL_OPN_2PTS025_0627_20150724_030812_20150724_044833.EUM.nc	-0.009	-0.022	0.049	2565	5506	0	2617	0	324
SRL_OPN_2PTS025_0629_20150724_044833_20150724_063055.EUM.nc	-0.059	-0.078	0.092	3820	5813	0	1983	0	10
SRL_OPN_2PTS025_0631_20150724_063055_20150724_081739.EUM.nc	-0.035	-0.044	0.066	4110	6099	0	1740	0	249
SRL_OPN_2PTS025_0634_20150724_081739_20150724_095535.EUM.nc	-0.004	0.017	0.112	2909	5434	0	2525	0	0
SRL_OPN_2PTS025_0635_20150724_095534_20150724_113330.EUM.nc	-0.025	-0.024	0.067	2279	5428	0	3141	0	8
SRL_OPN_2PTS025_0637_20150724_113329_20150724_131209.EUM.nc	0.008	0.021	0.076	2709	5477	0	2666	0	102
SRL_OPN_2PTS025_0639_20150724_131210_20150724_150522.EUM.nc	-0.002	0.012	0.119	3611	6416	0	2805	0	0
SRL_OPN_2PTS025_0642_20150724_150522_20150724_164511.EUM.nc	-0.023	-0.043	0.069	2707	5601	0	2595	0	299
SRL_OPN_2PTS025_0644_20150724_164510_20150724_182445.EUM.nc	-0.034	-0.048	0.094	3190	5520	0	2279	0	51
SRL_OPN_2PTS025_0646_20150724_182444_20150724_200410.EUM.nc	-0.003	-0.028	0.085	3147	5608	0	2403	0	58
SRL_OPN_2PTS025_0648_20150724_200409_20150724_214252.EUM.nc	-0.029	-0.033	0.069	3170	5555	0	2083	0	302
SRL_OPN_2PTS025_0650_20150724_214251_20150724_232059.EUM.nc	-0.019	0.005	0.102	2521	5368	0	2845	0	2
SRL_OPN_2PTS025_0651_20150724_232058_20150725_005840.EUM.nc	-0.004	0.031	0.110	2947	5536	0	2527	0	62
SRL_OPN_2PTS025_0653_20150725_005839_20150725_023705.EUM.nc	0.007	-0.005	0.077	2713	5556	0	2513	0	330
SRL_OPN_2PTS025_0655_20150725_023705_20150725_041645.EUM.nc	-0.027	-0.029	0.048	2565	5460	0	2689	0	206
SRL_OPN_2PTS025_0657_20150725_041644_20150725_055830.EUM.nc	-0.047	-0.074	0.082	3538	5765	0	2064	0	163
SRL_OPN_2PTS025_0659_20150725_055830_20150725_074646.EUM.nc	-0.034	-0.040	0.076	3896	6153	0	2016	0	241
SRL_OPN_2PTS025_0662_20150725_074646_20150725_092453.EUM.nc	-0.024	-0.018	0.102	3189	5549	0	2306	0	54
SRL_OPN_2PTS025_0663_20150725_092453_20150725_110246.EUM.nc	0.005	0.001	0.071	2184	5511	0	3209	0	118
SRL_OPN_2PTS025_0665_20150725_110245_20150725_124058.EUM.nc	0.016	0.036	0.095	2351	5383	0	2913	0	119
SRL_OPN_2PTS025_0667_20150725_124057_20150725_142034.EUM.nc	-0.008	-0.001	0.090	3291	5594	0	2303	0	0
SRL_OPN_2PTS025_0669_20150725_142033_20150725_161353.EUM.nc	-0.027	-0.020	0.090	3558	6393	0	2695	0	140
SRL_OPN_2PTS025_0672_20150725_161352_20150725_175331.EUM.nc	-0.047	-0.061	0.082	2781	5620	0	2728	0	111
SRL_OPN_2PTS025_0674_20150725_175330_20150725_193256.EUM.nc	-0.024	-0.039	0.068	3283	5633	0	2245	0	105
SRL_OPN_2PTS025_0676_20150725_193255_20150725_211158.EUM.nc	-0.018	-0.019	0.091	3438	5493	0	1990	0	65
SRL_OPN_2PTS025_0678_20150725_211158_20150725_225018.EUM.nc	-0.023	-0.000	0.102	2618	5502	0	2884	0	0
SRL_OPN_2PTS025_0679_20150725_225018_20150726_002759.EUM.nc	-0.002	0.045	0.124	3109	5449	0	2319	0	21
SRL_OPN_2PTS025_0681_20150726_002758_20150726_020559.EUM.nc	0.005	0.003	0.080	2800	5536	0	2524	0	212
SRL_OPN_2PTS025_0683_20150726_020558_20150726_034517.EUM.nc	-0.032	-0.020	0.063	2688	5544	0	2715	0	141
SRL_OPN_2PTS025_0685_20150726_034516_20150726_052613.EUM.nc	-0.049	-0.061	0.084	2692	5577	0	2771	0	114
SRL_OPN_2PTS025_0687_20150726_052612_20150726_071540.EUM.nc	-0.047	-0.046	0.078	3741	6226	0	2406	0	79
SRL_OPN_2PTS025_0690_20150726_071539_20150726_085409.EUM.nc	-0.029	-0.044	0.082	3863	5604	0	1619	0	122
SRL_OPN_2PTS025_0691_20150726_085408_20150726_103156.EUM.nc	-0.018	-0.021	0.073	2357	5524	0	3005	0	162
SRL_OPN_2PTS025_0693_20150726_103157_20150726_121002.EUM.nc	0.002	0.015	0.075	2378	5514	0	3025	0	111
SRL_OPN_2PTS025_0695_20150726_121002_20150726_134902.EUM.nc	0.003	0.007	0.073	3057	5482	0	2425	0	0
SRL_OPN_2PTS025_0697_20150726_134901_20150726_154227.EUM.nc	-0.023	-0.026	0.068	3436	6401	0	2684	0	281

– Continued on next page

Table 16: Inverted Barometer Height Correction Statistics.

– Continued from previous page

File	Median	Mean	Std. Dev.	No. Obs.	Total Obs.	Default Lat/Lon	Flag (total)	Default (total)	3-Sigma Edited
SRL_OPN_2PTS025_0700_20150726_154226_20150726_172215.EUM.nc	-0.055	-0.048	0.099	2726	5539	0	2744	0	69
SRL_OPN_2PTS025_0702_20150726_172216_20150726_190145.EUM.nc	-0.028	-0.042	0.084	3256	5648	0	2292	0	100
SRL_OPN_2PTS025_0704_20150726_190144_20150726_204059.EUM.nc	-0.015	-0.014	0.096	3703	5632	0	1915	0	14
SRL_OPN_2PTS025_0706_20150726_204059_20150726_221924.EUM.nc	-0.029	-0.036	0.082	2842	5400	0	2421	0	137
SRL_OPN_2PTS025_0708_20150726_221923_20150726_235720.EUM.nc	-0.019	0.008	0.098	2902	5523	0	2491	0	130
SRL_OPN_2PTS025_0709_20150726_235719_20150727_013508.EUM.nc	0.005	0.038	0.128	3123	5532	0	2407	0	2
SRL_OPN_2PTS025_0711_20150727_013508_20150727_031400.EUM.nc	-0.022	-0.031	0.058	2715	5510	0	2691	0	104
SRL_OPN_2PTS025_0713_20150727_031359_20150727_045419.EUM.nc	-0.015	-0.024	0.106	2860	5544	0	2599	0	85
SRL_OPN_2PTS025_0715_20150727_045418_20150727_063648.EUM.nc	-0.041	-0.042	0.067	3700	5841	0	1999	0	142
SRL_OPN_2PTS025_0717_20150727_063647_20150727_082314.EUM.nc	-0.038	-0.052	0.070	4123	6078	0	1741	0	214
SRL_OPN_2PTS025_0720_20150727_082314_20150727_100116.EUM.nc	-0.019	-0.026	0.053	2664	5468	0	2524	0	280
SRL_OPN_2PTS025_0721_20150727_100116_20150727_113913.EUM.nc	-0.005	0.014	0.077	2202	5445	0	3116	0	127
SRL_OPN_2PTS025_0723_20150727_113913_20150727_131747.EUM.nc	0.007	0.005	0.074	2879	5417	0	2537	0	1
SRL_OPN_2PTS025_0725_20150727_131747_20150727_151110.EUM.nc	-0.003	-0.025	0.063	3235	6438	0	2781	0	422
SRL_OPN_2PTS025_0728_20150727_151110_20150727_165059.EUM.nc	-0.033	-0.040	0.088	2824	5601	0	2662	0	115
SRL_OPN_2PTS025_0730_20150727_165059_20150727_183033.EUM.nc	-0.047	-0.048	0.071	3072	5518	0	2286	0	160
SRL_OPN_2PTS025_0732_20150727_183033_20150727_200947.EUM.nc	0.012	-0.005	0.103	3195	5594	0	2399	0	0
SRL_OPN_2PTS025_0734_20150727_200946_20150727_214834.EUM.nc	-0.017	-0.026	0.063	3203	5544	0	2117	0	224
SRL_OPN_2PTS025_0736_20150727_214833_20150727_232630.EUM.nc	-0.038	-0.011	0.096	2383	5346	0	2805	0	158
SRL_OPN_2PTS025_0737_20150727_232631_20150728_010422.EUM.nc	-0.012	0.038	0.142	2805	5520	0	2712	0	3
SRL_OPN_2PTS025_0739_20150728_010421_20150728_024242.EUM.nc	-0.024	-0.032	0.056	2755	5548	0	2617	0	176
SRL_OPN_2PTS025_0741_20150728_024241_20150728_042235.EUM.nc	-0.031	-0.033	0.076	2758	5464	0	2700	0	6
SRL_OPN_2PTS025_0743_20150728_042234_20150728_060420.EUM.nc	-0.014	-0.015	0.070	3430	5766	0	2044	0	292
SRL_OPN_2PTS025_0745_20150728_060419_20150728_075221.EUM.nc	-0.046	-0.050	0.067	3983	6151	0	1998	0	170
SRL_OPN_2PTS025_0748_20150728_075221_20150728_093034.EUM.nc	-0.026	-0.039	0.070	2958	5531	0	2356	0	217
SRL_OPN_2PTS025_0749_20150728_093034_20150728_110818.EUM.nc	-0.002	0.024	0.069	2254	5459	0	3130	0	75
SRL_OPN_2PTS025_0751_20150728_110817_20150728_124642.EUM.nc	-0.009	-0.012	0.087	2445	5364	0	2919	0	0
SRL_OPN_2PTS025_0753_20150728_124641_20150728_143953.EUM.nc	-0.005	-0.024	0.064	3147	6349	0	2881	0	321
SRL_OPN_2PTS025_0756_20150728_143953_20150728_161932.EUM.nc	-0.029	-0.044	0.055	3023	5623	0	2127	0	473
SRL_OPN_2PTS025_0758_20150728_161931_20150728_175916.EUM.nc	-0.058	-0.051	0.067	2677	4643	0	1823	0	143
SRL_OPN_2PTS025_0760_20150728_175916_20150728_193839.EUM.nc	0.004	-0.023	0.076	3143	5626	0	2273	0	210
SRL_OPN_2PTS025_0762_20150728_193838_20150728_211738.EUM.nc	-0.024	-0.024	0.075	3467	5504	0	1955	0	82
SRL_OPN_2PTS025_0764_20150728_211738_20150728_225548.EUM.nc	-0.014	-0.019	0.072	2368	5473	0	2915	0	190
SRL_OPN_2PTS025_0765_20150728_225548_20150729_003337.EUM.nc	-0.012	-0.027	0.051	2748	5482	0	2266	0	468
SRL_OPN_2PTS025_0767_20150729_003337_20150729_021140.EUM.nc	-0.005	-0.002	0.097	3016	5533	0	2516	0	1
SRL_OPN_2PTS025_0769_20150729_021139_20150729_035104.EUM.nc	-0.016	-0.025	0.062	2774	5536	0	2759	0	3
SRL_OPN_2PTS025_0771_20150729_035104_20150729_053207.EUM.nc	0.008	0.011	0.093	2747	5585	0	2705	0	133
SRL_OPN_2PTS025_0773_20150729_053206_20150729_072122.EUM.nc	-0.044	-0.048	0.061	3749	6188	0	2214	0	225
SRL_OPN_2PTS025_0776_20150729_072122_20150729_085949.EUM.nc	-0.046	-0.053	0.057	3652	5605	0	1698	0	255

– Continued on next page

Table 16: Inverted Barometer Height Correction Statistics.

– Continued from previous page

File	Median	Mean	Std. Dev.	No. Obs.	Total Obs.	Default Lat/Lon	Flag (total)	Default (total)	3-Sigma Edited
SRL_OPN_2PTS025_0777_20150729_085948_20150729_103736.EUM.nc	0.002	-0.005	0.039	2278	5539	0	3018	0	243
SRL_OPN_2PTS025_0779_20150729_103735_20150729_121544.EUM.nc	-0.017	-0.025	0.067	2477	5494	0	2988	0	29
SRL_OPN_2PTS025_0781_20150729_121543_20150729_135447.EUM.nc	-0.004	-0.023	0.060	2816	5514	0	2328	0	370
SRL_OPN_2PTS025_0783_20150729_135447_20150729_172801.EUM.nc	-0.016	-0.025	0.062	6091	11929	0	5428	0	410
SRL_OPN_2PTS025_0788_20150729_172800_20150729_190729.EUM.nc	-0.029	-0.019	0.075	3519	5634	0	2115	0	0
SRL_OPN_2PTS025_0790_20150729_190729_20150729_204634.EUM.nc	-0.027	-0.032	0.071	3546	5596	0	1862	0	188
SRL_OPN_2PTS025_0792_20150729_204633_20150729_222505.EUM.nc	-0.024	-0.036	0.061	2736	5425	0	2450	0	239
SRL_OPN_2PTS025_0794_20150729_222504_20150730_000259.EUM.nc	-0.013	0.027	0.131	3076	5534	0	2458	0	0
SRL_OPN_2PTS025_0795_20150730_000259_20150730_014049.EUM.nc	-0.020	-0.022	0.092	3108	5539	0	2417	0	14
SRL_OPN_2PTS025_0797_20150730_014048_20150730_031936.EUM.nc	-0.025	-0.034	0.069	2850	5533	0	2683	0	0
SRL_OPN_2PTS025_0799_20150730_031935_20150730_050010.EUM.nc	0.018	0.027	0.101	2991	5592	0	2601	0	0
SRL_OPN_2PTS025_0801_20150730_050011_20150730_064249.EUM.nc	-0.042	-0.043	0.059	3629	5850	0	2049	0	172
SRL_OPN_2PTS025_0803_20150730_064248_20150730_082854.EUM.nc	-0.048	-0.053	0.064	3908	6054	0	1706	0	440
SRL_OPN_2PTS025_0806_20150730_082854_20150730_100655.EUM.nc	0.000	-0.016	0.048	2646	5428	0	2533	0	249
SRL_OPN_2PTS025_0807_20150730_100654_20150730_114446.EUM.nc	-0.026	-0.024	0.060	2365	5467	0	3102	0	0
SRL_OPN_2PTS025_0809_20150730_114445_20150730_132332.EUM.nc	-0.002	0.001	0.101	2864	5466	0	2525	0	77
SRL_OPN_2PTS025_0811_20150730_132331_20150730_151656.EUM.nc	-0.010	-0.030	0.063	3397	6405	0	2738	0	270
SRL_OPN_2PTS025_0814_20150730_151655_20150730_165636.EUM.nc	-0.012	-0.014	0.079	2838	5556	0	2663	0	55
SRL_OPN_2PTS025_0816_20150730_165636_20150730_183618.EUM.nc	-0.014	-0.019	0.069	3116	5524	0	2252	0	156
SRL_OPN_2PTS025_0818_20150730_183617_20150730_201531.EUM.nc	0.008	-0.006	0.086	3324	5574	0	2245	0	5
SRL_OPN_2PTS025_0820_20150730_201530_20150730_215416.EUM.nc	-0.025	-0.034	0.066	3086	5535	0	2190	0	259
SRL_OPN_2PTS025_0822_20150730_215415_20150730_233210.EUM.nc	-0.014	0.023	0.120	2548	5316	0	2768	0	0
SRL_OPN_2PTS025_0823_20150730_233211_20150731_011002.EUM.nc	-0.021	-0.029	0.088	2744	5522	0	2775	0	3
SRL_OPN_2PTS025_0825_20150731_011001_20150731_024825.EUM.nc	-0.021	-0.043	0.070	2870	5551	0	2681	0	0
SRL_OPN_2PTS025_0827_20150731_024825_20150731_042824.EUM.nc	0.006	-0.009	0.053	2563	5549	0	2679	0	307
SRL_OPN_2PTS025_0829_20150731_042824_20150731_061018.EUM.nc	-0.043	-0.038	0.065	3417	5755	0	2059	0	279
SRL_OPN_2PTS025_0831_20150731_061017_20150731_075801.EUM.nc	-0.040	-0.040	0.057	3800	6119	0	1979	0	340
SRL_OPN_2PTS025_0834_20150731_075801_20150731_093612.EUM.nc	-0.010	-0.026	0.062	2749	5562	0	2493	0	320
SRL_OPN_2PTS025_0835_20150731_093613_20150731_111359.EUM.nc	0.009	0.002	0.065	2204	5498	0	3292	0	2
SRL_OPN_2PTS025_0837_20150731_111358_20150731_125224.EUM.nc	-0.008	-0.009	0.101	2586	5382	0	2796	0	0
SRL_OPN_2PTS025_0839_20150731_125223_20150731_144537.EUM.nc	-0.029	-0.039	0.052	3267	6384	0	2826	0	291
SRL_OPN_2PTS025_0842_20150731_144536_20150731_162517.EUM.nc	-0.028	-0.031	0.079	3308	5634	0	2189	0	137
SRL_OPN_2PTS025_0844_20150731_162516_20150731_180504.EUM.nc	-0.014	-0.025	0.067	2949	5654	0	2572	0	133
SRL_OPN_2PTS025_0846_20150731_180503_20150731_194425.EUM.nc	0.004	-0.004	0.072	3294	5620	0	2242	0	84
SRL_OPN_2PTS025_0848_20150731_194424_20150731_212314.EUM.nc	-0.021	-0.025	0.068	3257	5467	0	1919	0	291
SRL_OPN_2PTS025_0850_20150731_212314_20150731_230128.EUM.nc	-0.026	-0.028	0.065	2170	5408	0	2988	0	250
SRL_OPN_2PTS025_0851_20150731_230127_20150801_003918.EUM.nc	-0.012	-0.018	0.101	3246	5518	0	2241	0	31
SRL_OPN_2PTS025_0853_20150801_003918_20150801_021723.EUM.nc	-0.027	-0.036	0.079	2979	5527	0	2548	0	0
SRL_OPN_2PTS025_0855_20150801_021722_20150801_035643.EUM.nc	-0.005	-0.020	0.073	2657	5554	0	2785	0	112

– Continued on next page

Table 16: Inverted Barometer Height Correction Statistics.

– Continued from previous page

File	Median	Mean	Std. Dev.	No. Obs.	Total Obs.	Default Lat/Lon	Flag (total)	Default (total)	3-Sigma Edited
SRL_OPN_2PTS025_0857_20150801_035644_20150801_053803.EUM.nc	-0.016	-0.030	0.062	2809	5570	0	2514	0	247
SRL_OPN_2PTS025_0859_20150801_053803_20150801_072705.EUM.nc	-0.032	-0.024	0.060	3843	6231	0	2115	0	273
SRL_OPN_2PTS025_0862_20150801_072706_20150801_090522.EUM.nc	-0.027	-0.036	0.053	3436	5556	0	1789	0	331
SRL_OPN_2PTS025_0863_20150801_090521_20150801_104316.EUM.nc	0.001	0.014	0.083	2592	5549	0	2957	0	0
SRL_OPN_2PTS025_0865_20150801_104315_20150801_122118.EUM.nc	-0.015	-0.013	0.100	2595	5494	0	2899	0	0
SRL_OPN_2PTS025_0867_20150801_122117_20150801_140035.EUM.nc	-0.017	-0.026	0.047	3092	5547	0	2227	0	228
SRL_OPN_2PTS025_0869_20150801_140035_20150801_155401.EUM.nc	-0.016	-0.032	0.083	3325	6418	0	2893	0	200
SRL_OPN_2PTS025_0872_20150801_155400_20150801_173340.EUM.nc	-0.011	-0.015	0.087	2745	5503	0	2758	0	0
SRL_OPN_2PTS025_0874_20150801_173341_20150801_191316.EUM.nc	-0.029	-0.021	0.065	3576	5642	0	2066	0	0
SRL_OPN_2PTS025_0876_20150801_191316_20150801_205217.EUM.nc	-0.016	-0.012	0.073	3418	5623	0	1908	0	297
SRL_OPN_2PTS025_0878_20150801_205218_20150801_223047.EUM.nc	-0.014	-0.017	0.065	2721	5436	0	2448	0	267
SRL_OPN_2PTS025_0880_20150801_223047_20150802_000831.EUM.nc	-0.020	-0.018	0.109	3063	5494	0	2431	0	0
SRL_OPN_2PTS025_0881_20150802_000830_20150802_014631.EUM.nc	-0.024	-0.039	0.070	3181	5543	0	2361	0	1
SRL_OPN_2PTS025_0883_20150802_014630_20150802_032523.EUM.nc	0.001	0.000	0.091	2907	5476	0	2555	0	14
SRL_OPN_2PTS025_0885_20150802_032522_20150802_050555.EUM.nc	-0.015	-0.036	0.065	2653	5570	0	2674	0	243
SRL_OPN_2PTS025_0887_20150802_050554_20150802_065559.EUM.nc	-0.028	-0.029	0.049	3493	6255	0	2517	0	245
SRL_OPN_2PTS025_0890_20150802_065558_20150802_083437.EUM.nc	-0.027	-0.038	0.053	3913	5642	0	1286	0	443
SRL_OPN_2PTS025_0892_20150802_083436_20150802_101228.EUM.nc	-0.008	0.004	0.081	2800	5450	0	2632	0	18
SRL_OPN_2PTS025_0893_20150802_101228_20150802_115027.EUM.nc	-0.021	-0.038	0.095	2413	5527	0	3114	0	0
SRL_OPN_2PTS025_0895_20150802_115026_20150802_132910.EUM.nc	0.010	-0.007	0.058	2779	5445	0	2437	0	229
SRL_OPN_2PTS025_0897_20150802_132910_20150802_152236.EUM.nc	-0.014	-0.030	0.068	3455	6391	0	2667	0	269
SRL_OPN_2PTS025_0900_20150802_152236_20150802_170224.EUM.nc	-0.004	-0.019	0.080	2852	5561	0	2709	0	0
SRL_OPN_2PTS025_0902_20150802_170223_20150802_184157.EUM.nc	-0.019	-0.026	0.076	3260	5523	0	2258	0	5
SRL_OPN_2PTS025_0904_20150802_184157_20150802_202116.EUM.nc	-0.011	-0.006	0.073	3246	5591	0	2136	0	209
SRL_OPN_2PTS025_0906_20150802_202115_20150802_215951.EUM.nc	-0.019	-0.009	0.077	2960	5511	0	2402	0	149
SRL_OPN_2PTS025_0908_20150802_215951_20150802_233752.EUM.nc	-0.044	-0.044	0.096	2595	5462	0	2742	0	125
SRL_OPN_2PTS025_0909_20150802_233751_20150803_011535.EUM.nc	-0.017	-0.030	0.079	2920	5509	0	2526	0	63
SRL_OPN_2PTS025_0911_20150803_011534_20150803_025411.EUM.nc	-0.011	-0.020	0.076	2732	5565	0	2689	0	144
SRL_OPN_2PTS025_0913_20150803_025410_20150803_043407.EUM.nc	-0.019	-0.033	0.077	2746	5496	0	2589	0	161
SRL_OPN_2PTS025_0915_20150803_043407_20150803_061618.EUM.nc	-0.041	-0.034	0.061	3619	5812	0	2037	0	156
SRL_OPN_2PTS025_0917_20150803_061617_20150803_080346.EUM.nc	-0.028	-0.011	0.098	4106	6121	0	1910	0	105
SRL_OPN_2PTS025_0920_20150803_080345_20150803_094147.EUM.nc	-0.008	0.003	0.084	2961	5550	0	2481	0	108
SRL_OPN_2PTS025_0921_20150803_094147_20150803_111940.EUM.nc	0.002	-0.029	0.100	2266	5401	0	3135	0	0
SRL_OPN_2PTS025_0923_20150803_111940_20150803_125802.EUM.nc	0.001	-0.007	0.072	2536	5372	0	2700	0	136
SRL_OPN_2PTS025_0925_20150803_125802_20150803_145118.EUM.nc	-0.009	-0.018	0.074	3347	6398	0	2763	0	288
SRL_OPN_2PTS025_0928_20150803_145117_20150803_163106.EUM.nc	-0.040	-0.035	0.085	3337	5670	0	2281	0	52
SRL_OPN_2PTS025_0930_20150803_163106_20150803_181043.EUM.nc	-0.020	-0.025	0.092	3062	5614	0	2552	0	0
SRL_OPN_2PTS025_0932_20150803_181042_20150803_195003.EUM.nc	0.004	-0.004	0.075	3159	5630	0	2269	0	202
SRL_OPN_2PTS025_0934_20150803_195002_20150803_212858.EUM.nc	-0.028	-0.016	0.074	3361	5496	0	1838	0	297

– Continued on next page

Table 16: Inverted Barometer Height Correction Statistics.

– Continued from previous page

File	Median	Mean	Std. Dev.	No. Obs.	Total Obs.	Default Lat/Lon	Flag (total)	Default (total)	3-Sigma Edited
SRL_OPN_2PTS025_0936_20150803_212857_20150803_230711.EUM.nc	-0.050	-0.040	0.102	2271	5454	0	3144	0	39
SRL_OPN_2PTS025_0937_20150803_230711_20150804_004452.EUM.nc	-0.011	-0.001	0.128	3219	5511	0	2292	0	0
SRL_OPN_2PTS025_0939_20150804_004452_20150804_022300.EUM.nc	-0.011	-0.016	0.073	2956	5543	0	2548	0	39
SRL_OPN_2PTS025_0941_20150804_022259_20150804_040234.EUM.nc	-0.029	-0.044	0.084	2655	5483	0	2684	0	144
SRL_OPN_2PTS025_0943_20150804_040234_20150804_054352.EUM.nc	-0.029	-0.016	0.093	3378	5702	0	2315	0	9
SRL_OPN_2PTS025_0953_20150804_122701_20150804_140617.EUM.nc	-0.004	0.011	0.119	3149	5578	0	2360	0	69
SRL_OPN_2PTS025_0955_20150804_140616_20150804_155941.EUM.nc	-0.018	-0.029	0.074	3464	6379	0	2906	0	9
SRL_OPN_2PTS025_0958_20150804_155940_20150804_173929.EUM.nc	-0.041	-0.043	0.089	2830	5644	0	2796	0	18
SRL_OPN_2PTS025_0960_20150804_173928_20150804_191855.EUM.nc	-0.004	0.001	0.086	3403	5639	0	2058	0	178
SRL_OPN_2PTS025_0962_20150804_191855_20150804_205803.EUM.nc	-0.015	0.017	0.101	3726	5599	0	1872	0	1
SRL_OPN_2PTS025_0964_20150804_205802_20150804_223620.EUM.nc	-0.033	-0.035	0.079	2937	5403	0	2451	0	15
SRL_OPN_2PTS025_0965_20150804_223620_20150805_001412.EUM.nc	-0.022	0.010	0.168	3048	5486	0	2438	0	0
SRL_OPN_2PTS025_0967_20150805_001411_20150805_015206.EUM.nc	-0.001	-0.000	0.090	3184	5505	0	2320	0	1
SRL_OPN_2PTS025_0969_20150805_015205_20150805_033111.EUM.nc	-0.021	-0.041	0.076	2858	5485	0	2535	0	92
SRL_OPN_2PTS025_0971_20150805_033110_20150805_051150.EUM.nc	-0.024	-0.012	0.099	2928	5557	0	2629	0	0
SRL_OPN_2PTS025_0973_20150805_051150_20150805_070145.EUM.nc	-0.024	-0.025	0.048	3285	6252	0	2533	0	434
SRL_OPN_2PTS025_0976_20150805_070144_20150805_084011.EUM.nc	-0.034	-0.018	0.088	4219	5615	0	1368	0	28
SRL_OPN_2PTS025_0978_20150805_084012_20150805_101809.EUM.nc	-0.035	-0.037	0.080	2763	5454	0	2691	0	0
SRL_OPN_2PTS025_0979_20150805_101808_20150805_115603.EUM.nc	0.008	-0.006	0.061	2187	5525	0	3049	0	289
SRL_OPN_2PTS025_0981_20150805_115602_20150805_133459.EUM.nc	0.007	-0.008	0.094	2754	5446	0	2443	0	249
SRL_OPN_2PTS025_0983_20150805_133459_20150805_152824.EUM.nc	-0.014	-0.036	0.070	3626	6374	0	2641	0	107
SRL_OPN_2PTS025_0986_20150805_152823_20150805_170804.EUM.nc	-0.042	-0.053	0.075	2684	5584	0	2777	0	123
SRL_OPN_2PTS025_0988_20150805_170803_20150805_184744.EUM.nc	-0.020	-0.032	0.049	3036	5547	0	2088	0	423
SRL_OPN_2PTS025_0990_20150805_184744_20150805_202654.EUM.nc	-0.011	-0.020	0.054	3105	5597	0	2148	0	344
SRL_OPN_2PTS025_0992_20150805_202653_20150805_220534.EUM.nc	-0.029	-0.023	0.074	2974	5499	0	2382	0	143
SRL_OPN_2PTS025_0994_20150805_220533_20150805_234324.EUM.nc	-0.013	-0.010	0.079	2615	5530	0	2670	0	245
SRL_OPN_2PTS025_0995_20150805_234323_20150806_012118.EUM.nc	0.001	-0.003	0.097	2871	5523	0	2526	0	126
SRL_OPN_2PTS025_0997_20150806_012117_20150806_025950.EUM.nc	-0.031	-0.047	0.065	2822	5581	0	2730	0	29
SRL_OPN_2PTS025_0999_20150806_025950_20150806_044002.EUM.nc	-0.005	-0.028	0.084	2909	5518	0	2609	0	0

33 Sea Surface Height Anomaly (Product Values) Table

Table 17: Sea Surface Height Anomaly (Product Values) Statistics.

File	Median	Mean	Std. Dev.	No. Obs.	Total Obs.	Default Lat/Lon	Flag (total)	Default (total)	3-Sigma Edited
SRL_OPN_2PTS024_1001_20150702_043936_20150702_062145.EUM.nc	-0.004	-0.002	0.081	3772	5803	0	1951	4	76
SRL_OPN_2PTS025_0001_20150702_062145_20150702_080856.EUM.nc	0.018	0.018	0.084	4101	6105	0	1896	14	94
SRL_OPN_2PTS025_0004_20150702_080856_20150702_094704.EUM.nc	-0.011	-0.027	0.134	2779	5550	0	2659	15	97
SRL_OPN_2PTS025_0005_20150702_094704_20150702_112451.EUM.nc	-0.009	-0.010	0.133	2039	5425	0	3300	50	36
SRL_OPN_2PTS025_0007_20150702_112450_20150702_130323.EUM.nc	0.004	0.016	0.090	2522	5349	0	2723	8	96
SRL_OPN_2PTS025_0009_20150702_130322_20150702_145641.EUM.nc	0.025	0.023	0.088	3411	6403	0	2916	6	70
SRL_OPN_2PTS025_0012_20150702_145640_20150702_163620.EUM.nc	-0.018	-0.021	0.098	3121	5650	0	2398	11	120
SRL_OPN_2PTS025_0014_20150702_163620_20150702_181605.EUM.nc	0.013	0.007	0.089	2881	5624	0	2657	8	78
SRL_OPN_2PTS025_0016_20150702_181605_20150702_195523.EUM.nc	-0.011	-0.014	0.089	3091	5592	0	2337	25	139
SRL_OPN_2PTS025_0018_20150702_195523_20150702_213409.EUM.nc	-0.026	-0.032	0.097	3320	5485	0	1979	38	148
SRL_OPN_2PTS025_0020_20150702_213409_20150702_231219.EUM.nc	-0.002	-0.007	0.120	2189	5423	0	3179	4	51
SRL_OPN_2PTS025_0021_20150702_231218_20150703_005008.EUM.nc	0.017	0.015	0.111	3080	5545	0	2410	27	28
SRL_OPN_2PTS025_0023_20150703_005008_20150703_022820.EUM.nc	-0.005	-0.002	0.087	2935	5517	0	2528	6	48
SRL_OPN_2PTS025_0025_20150703_022819_20150703_040759.EUM.nc	0.031	0.030	0.104	2589	5499	0	2795	20	95
SRL_OPN_2PTS025_0027_20150703_040758_20150703_054925.EUM.nc	-0.007	-0.011	0.076	3503	5702	0	2066	12	121
SRL_OPN_2PTS025_0029_20150703_054925_20150703_073801.EUM.nc	-0.009	-0.002	0.079	3970	6178	0	2125	2	81
SRL_OPN_2PTS025_0032_20150703_073801_20150703_091612.EUM.nc	-0.002	-0.000	0.102	3240	5562	0	2195	10	117
SRL_OPN_2PTS025_0033_20150703_091611_20150703_105407.EUM.nc	-0.059	-0.058	0.119	2238	5541	0	3207	33	63
SRL_OPN_2PTS025_0035_20150703_105406_20150703_123214.EUM.nc	-0.021	-0.014	0.082	2228	5389	0	2948	36	177
SRL_OPN_2PTS025_0037_20150703_123214_20150703_141140.EUM.nc	0.034	0.029	0.088	3094	5608	0	2459	3	52
SRL_OPN_2PTS025_0039_20150703_141139_20150703_160503.EUM.nc	-0.010	-0.007	0.087	3288	6391	0	2966	13	124
SRL_OPN_2PTS025_0042_20150703_160502_20150703_174442.EUM.nc	-0.017	-0.023	0.104	2730	5625	0	2833	18	44
SRL_OPN_2PTS025_0044_20150703_174442_20150703_192416.EUM.nc	0.014	0.011	0.097	3313	5645	0	2242	14	76
SRL_OPN_2PTS025_0046_20150703_192415_20150703_210312.EUM.nc	-0.036	-0.031	0.096	3393	5592	0	2052	42	105
SRL_OPN_2PTS025_0048_20150703_210312_20150703_224137.EUM.nc	0.012	0.007	0.104	2601	5402	0	2740	16	45
SRL_OPN_2PTS025_0049_20150703_224136_20150704_001920.EUM.nc	0.013	0.013	0.079	2975	5480	0	2392	24	89
SRL_OPN_2PTS025_0051_20150704_001919_20150704_015725.EUM.nc	0.012	0.014	0.076	2917	5537	0	2523	3	94
SRL_OPN_2PTS025_0053_20150704_015725_20150704_033625.EUM.nc	0.014	0.005	0.100	2823	5476	0	2554	17	82
SRL_OPN_2PTS025_0055_20150704_033624_20150704_051719.EUM.nc	0.028	0.019	0.093	2815	5564	0	2626	2	121
SRL_OPN_2PTS025_0057_20150704_051719_20150704_070703.EUM.nc	-0.015	-0.020	0.078	3677	6229	0	2476	17	59
SRL_OPN_2PTS025_0060_20150704_070702_20150704_084528.EUM.nc	-0.001	-0.010	0.087	3827	5606	0	1624	20	135
SRL_OPN_2PTS025_0061_20150704_084527_20150704_102316.EUM.nc	-0.034	-0.013	0.138	2491	5439	0	2857	29	62
SRL_OPN_2PTS025_0063_20150704_102316_20150704_120120.EUM.nc	0.002	0.009	0.108	2398	5502	0	2986	35	83
SRL_OPN_2PTS025_0065_20150704_120119_20150704_134012.EUM.nc	-0.001	-0.001	0.095	2889	5517	0	2561	29	38
SRL_OPN_2PTS025_0067_20150704_134011_20150704_153337.EUM.nc	0.023	0.023	0.081	3640	6402	0	2659	10	93
SRL_OPN_2PTS025_0070_20150704_153337_20150704_171325.EUM.nc	0.018	0.014	0.090	2640	5609	0	2883	7	79

– Continued on next page

Table 17: Sea Surface Height Anomaly (Product Values) Statistics.

– Continued from previous page

File	Median	Mean	Std. Dev.	No. Obs.	Total Obs.	Default Lat/Lon	Flag (total)	Default (total)	3-Sigma Edited
SRL_OPN_2PTS025_0072_20150704_171324_20150704_185256.EUM.nc	0.010	-0.000	0.105	3241	5557	0	2279	9	28
SRL_OPN_2PTS025_0074_20150704_185255_20150704_203213.EUM.nc	-0.043	-0.042	0.090	3220	5596	0	2141	24	211
SRL_OPN_2PTS025_0076_20150704_203212_20150704_221042.EUM.nc	-0.006	-0.013	0.098	2787	5511	0	2556	28	140
SRL_OPN_2PTS025_0078_20150704_221042_20150704_234841.EUM.nc	0.016	0.011	0.080	2819	5516	0	2602	11	84
SRL_OPN_2PTS025_0079_20150704_234841_20150705_012627.EUM.nc	0.034	0.031	0.084	2744	5502	0	2577	40	141
SRL_OPN_2PTS025_0081_20150705_012627_20150705_030511.EUM.nc	-0.008	0.006	0.107	2837	5566	0	2685	1	43
SRL_OPN_2PTS025_0083_20150705_030510_20150705_044520.EUM.nc	0.027	0.023	0.076	2748	5480	0	2625	9	98
SRL_OPN_2PTS025_0085_20150705_044519_20150705_062736.EUM.nc	0.025	0.017	0.083	3757	5815	0	1981	7	70
SRL_OPN_2PTS025_0087_20150705_062735_20150705_081439.EUM.nc	-0.006	-0.007	0.102	4159	6117	0	1866	4	88
SRL_OPN_2PTS025_0090_20150705_081439_20150705_095236.EUM.nc	0.003	-0.011	0.139	2761	5442	0	2609	14	58
SRL_OPN_2PTS025_0091_20150705_095236_20150705_113031.EUM.nc	-0.004	-0.003	0.103	2090	5387	0	3199	51	47
SRL_OPN_2PTS025_0093_20150705_113030_20150705_130859.EUM.nc	0.017	0.025	0.087	2665	5449	0	2719	6	59
SRL_OPN_2PTS025_0095_20150705_130859_20150705_150220.EUM.nc	0.035	0.033	0.090	3418	6410	0	2858	3	131
SRL_OPN_2PTS025_0098_20150705_150219_20150705_164208.EUM.nc	-0.016	-0.016	0.077	2891	5640	0	2582	8	159
SRL_OPN_2PTS025_0100_20150705_164208_20150705_182143.EUM.nc	-0.027	-0.034	0.095	3080	5535	0	2384	7	64
SRL_OPN_2PTS025_0102_20150705_182142_20150705_200101.EUM.nc	-0.027	-0.034	0.101	3067	5582	0	2399	14	102
SRL_OPN_2PTS025_0104_20150705_200101_20150705_213952.EUM.nc	-0.022	-0.029	0.095	3210	5590	0	2183	52	145
SRL_OPN_2PTS025_0106_20150705_213951_20150705_231752.EUM.nc	0.003	-0.008	0.112	2357	5314	0	2891	23	43
SRL_OPN_2PTS025_0107_20150705_231751_20150706_005542.EUM.nc	0.017	0.024	0.080	2839	5537	0	2580	39	79
SRL_OPN_2PTS025_0109_20150706_005542_20150706_023357.EUM.nc	0.003	0.003	0.087	2900	5521	0	2508	12	101
SRL_OPN_2PTS025_0111_20150706_023357_20150706_041342.EUM.nc	0.008	0.009	0.082	2618	5514	0	2790	21	85
SRL_OPN_2PTS025_0113_20150706_041341_20150706_055515.EUM.nc	0.010	0.008	0.073	3492	5731	0	2054	5	180
SRL_OPN_2PTS025_0115_20150706_055514_20150706_074338.EUM.nc	-0.017	-0.011	0.083	3936	6162	0	2121	9	96
SRL_OPN_2PTS025_0118_20150706_074338_20150706_092155.EUM.nc	-0.022	-0.021	0.109	3121	5555	0	2291	14	129
SRL_OPN_2PTS025_0119_20150706_092154_20150706_105939.EUM.nc	-0.011	-0.004	0.103	2096	5501	0	3320	41	44
SRL_OPN_2PTS025_0121_20150706_105940_20150706_123758.EUM.nc	-0.011	-0.013	0.089	2313	5393	0	2986	9	85
SRL_OPN_2PTS025_0123_20150706_123757_20150706_141721.EUM.nc	0.015	0.015	0.075	3178	5601	0	2353	0	70
SRL_OPN_2PTS025_0125_20150706_141722_20150706_161043.EUM.nc	0.013	0.014	0.083	3365	6404	0	2845	12	182
SRL_OPN_2PTS025_0128_20150706_161042_20150706_175030.EUM.nc	-0.003	-0.006	0.081	2732	5629	0	2807	19	71
SRL_OPN_2PTS025_0130_20150706_175029_20150706_192954.EUM.nc	-0.007	-0.009	0.083	3209	5636	0	2318	9	100
SRL_OPN_2PTS025_0132_20150706_192953_20150706_210850.EUM.nc	-0.014	-0.023	0.116	3248	5487	0	2125	26	88
SRL_OPN_2PTS025_0134_20150706_210850_20150706_224711.EUM.nc	-0.009	-0.014	0.094	2473	5489	0	2921	37	58
SRL_OPN_2PTS025_0135_20150706_224710_20150707_002453.EUM.nc	0.014	0.020	0.080	3087	5413	0	2250	15	61
SRL_OPN_2PTS025_0137_20150707_002452_20150707_020259.EUM.nc	0.029	0.030	0.080	2970	5527	0	2520	13	24
SRL_OPN_2PTS025_0139_20150707_020258_20150707_034205.EUM.nc	0.023	0.019	0.077	2774	5531	0	2649	23	85
SRL_OPN_2PTS025_0141_20150707_034205_20150707_052306.EUM.nc	0.024	0.021	0.082	2738	5542	0	2646	8	150
SRL_OPN_2PTS025_0143_20150707_052305_20150707_071240.EUM.nc	-0.008	-0.009	0.076	3660	6216	0	2483	13	60
SRL_OPN_2PTS025_0146_20150707_071240_20150707_085102.EUM.nc	0.004	-0.007	0.102	3910	5609	0	1621	8	70
SRL_OPN_2PTS025_0147_20150707_085101_20150707_102859.EUM.nc	-0.015	-0.011	0.128	2417	5528	0	3031	26	54

– Continued on next page

Table 17: Sea Surface Height Anomaly (Product Values) Statistics.

– Continued from previous page

File	Median	Mean	Std. Dev.	No. Obs.	Total Obs.	Default Lat/Lon	Flag (total)	Default (total)	3-Sigma Edited
SRL_OPN_2PTS025_0149_20150707_102859_20150707_120655.EUM.nc	0.017	0.019	0.109	2391	5500	0	3000	40	69
SRL_OPN_2PTS025_0151_20150707_120654_20150707_134600.EUM.nc	-0.001	0.004	0.093	2924	5525	0	2557	10	34
SRL_OPN_2PTS025_0153_20150707_134601_20150707_153927.EUM.nc	0.011	0.013	0.070	3585	6407	0	2730	8	84
SRL_OPN_2PTS025_0156_20150707_153926_20150707_171906.EUM.nc	0.011	0.008	0.089	2677	5508	0	2750	4	77
SRL_OPN_2PTS025_0158_20150707_171905_20150707_185845.EUM.nc	-0.029	-0.035	0.094	3146	5651	0	2412	34	59
SRL_OPN_2PTS025_0160_20150707_185844_20150707_203751.EUM.nc	-0.019	-0.015	0.080	3352	5623	0	2059	34	178
SRL_OPN_2PTS025_0162_20150707_203751_20150707_221626.EUM.nc	-0.021	-0.022	0.085	2852	5439	0	2464	36	87
SRL_OPN_2PTS025_0164_20150707_221626_20150707_235414.EUM.nc	0.010	0.019	0.091	2954	5488	0	2466	26	42
SRL_OPN_2PTS025_0165_20150707_235414_20150708_013201.EUM.nc	0.041	0.043	0.076	2908	5521	0	2492	17	104
SRL_OPN_2PTS025_0167_20150708_013200_20150708_031049.EUM.nc	0.017	0.013	0.103	2816	5570	0	2668	6	80
SRL_OPN_2PTS025_0169_20150708_031049_20150708_045105.EUM.nc	0.030	0.016	0.088	2803	5512	0	2637	11	61
SRL_OPN_2PTS025_0171_20150708_045105_20150708_063339.EUM.nc	0.011	0.012	0.080	3770	5825	0	1978	10	67
SRL_OPN_2PTS025_0173_20150708_063339_20150708_082014.EUM.nc	0.011	0.004	0.087	4186	6091	0	1842	9	54
SRL_OPN_2PTS025_0176_20150708_082013_20150708_095809.EUM.nc	-0.033	-0.042	0.146	2782	5465	0	2620	11	52
SRL_OPN_2PTS025_0177_20150708_095808_20150708_113606.EUM.nc	-0.014	-0.005	0.107	2195	5452	0	3127	43	87
SRL_OPN_2PTS025_0179_20150708_113605_20150708_131439.EUM.nc	0.012	0.018	0.086	2726	5442	0	2627	9	80
SRL_OPN_2PTS025_0181_20150708_131439_20150708_150758.EUM.nc	-1.349	-1.421	7.124	3181	6026	0	2590	213	42
SRL_OPN_2PTS025_0184_20150708_150757_20150708_164748.EUM.nc	0.098	0.047	0.207	2895	5605	0	2673	13	24
SRL_OPN_2PTS025_0186_20150708_164747_20150708_182722.EUM.nc	-0.084	-0.083	0.120	3065	5525	0	2381	23	56
SRL_OPN_2PTS025_0188_20150708_182722_20150708_200647.EUM.nc	-0.014	-0.024	0.144	3193	5606	0	2345	9	59
SRL_OPN_2PTS025_0190_20150708_200646_20150708_214527.EUM.nc	-0.021	-0.032	0.113	3166	5554	0	2229	73	86
SRL_OPN_2PTS025_0192_20150708_214526_20150708_232332.EUM.nc	-0.007	-0.014	0.112	2405	5321	0	2782	63	71
SRL_OPN_2PTS025_0193_20150708_232331_20150709_010114.EUM.nc	0.030	0.032	0.086	2727	5521	0	2718	28	48
SRL_OPN_2PTS025_0195_20150709_010113_20150709_023941.EUM.nc	0.008	0.007	0.079	2895	5561	0	2598	9	59
SRL_OPN_2PTS025_0197_20150709_023940_20150709_041923.EUM.nc	0.018	0.011	0.085	2723	5503	0	2711	22	47
SRL_OPN_2PTS025_0199_20150709_041923_20150709_060111.EUM.nc	0.013	0.006	0.096	3624	5775	0	2074	2	75
SRL_OPN_2PTS025_0201_20150709_060112_20150709_074920.EUM.nc	0.019	0.017	0.081	3967	6148	0	2067	8	106
SRL_OPN_2PTS025_0204_20150709_074919_20150709_092726.EUM.nc	-0.013	-0.024	0.128	3046	5523	0	2389	23	65
SRL_OPN_2PTS025_0205_20150709_092725_20150709_110519.EUM.nc	-0.029	-0.014	0.104	2090	5486	0	3275	44	77
SRL_OPN_2PTS025_0207_20150709_110519_20150709_124332.EUM.nc	0.008	0.012	0.085	2310	5392	0	2920	12	150
SRL_OPN_2PTS025_0209_20150709_124331_20150709_143642.EUM.nc	-0.003	0.003	0.083	3258	6361	0	2951	10	142
SRL_OPN_2PTS025_0212_20150709_143641_20150709_161629.EUM.nc	0.017	0.015	0.090	3390	5634	0	2159	8	77
SRL_OPN_2PTS025_0214_20150709_161628_20150709_175607.EUM.nc	-0.001	-0.007	0.090	2691	5593	0	2772	2	128
SRL_OPN_2PTS025_0216_20150709_175607_20150709_193531.EUM.nc	-0.001	0.004	0.080	3222	5638	0	2280	11	125
SRL_OPN_2PTS025_0218_20150709_193530_20150709_211433.EUM.nc	-0.016	-0.018	0.099	3275	5516	0	2115	18	108
SRL_OPN_2PTS025_0220_20150709_211431_20150709_225242.EUM.nc	-0.006	-0.009	0.111	2484	5448	0	2880	30	54
SRL_OPN_2PTS025_0221_20150709_225241_20150710_003032.EUM.nc	0.014	0.026	0.100	3159	5469	0	2254	22	34
SRL_OPN_2PTS025_0223_20150710_003031_20150710_020833.EUM.nc	0.042	0.044	0.083	2790	5516	0	2644	23	59
SRL_OPN_2PTS025_0225_20150710_020833_20150710_034753.EUM.nc	0.044	0.044	0.075	2724	5551	0	2705	21	101

– Continued on next page

Table 17: Sea Surface Height Anomaly (Product Values) Statistics.

– Continued from previous page

File	Median	Mean	Std. Dev.	No. Obs.	Total Obs.	Default Lat/Lon	Flag (total)	Default (total)	3-Sigma Edited
SRL_OPN_2PTS025_0227_20150710_034753_20150710_052852.EUM.nc	0.035	0.028	0.086	2747	5585	0	2754	14	70
SRL_OPN_2PTS025_0229_20150710_052851_20150710_071814.EUM.nc	-0.013	-0.010	0.077	3816	6239	0	2363	10	50
SRL_OPN_2PTS025_0232_20150710_071813_20150710_085642.EUM.nc	-0.011	-0.007	0.096	3792	5627	0	1751	10	74
SRL_OPN_2PTS025_0233_20150710_085641_20150710_103428.EUM.nc	-0.036	-0.021	0.122	2343	5522	0	3133	17	29
SRL_OPN_2PTS025_0235_20150710_103428_20150710_121236.EUM.nc	0.026	0.029	0.112	2399	5490	0	3013	41	37
SRL_OPN_2PTS025_0237_20150710_121236_20150710_135138.EUM.nc	0.025	0.029	0.105	2974	5511	0	2489	8	40
SRL_OPN_2PTS025_0239_20150710_135138_20150710_154503.EUM.nc	0.002	0.009	0.085	3602	6413	0	2717	7	87
SRL_OPN_2PTS025_0242_20150710_154503_20150710_172451.EUM.nc	0.009	0.014	0.084	2653	5511	0	2794	10	54
SRL_OPN_2PTS025_0244_20150710_172450_20150710_190421.EUM.nc	-0.002	-0.004	0.088	3198	5645	0	2346	8	93
SRL_OPN_2PTS025_0246_20150710_190420_20150710_204333.EUM.nc	0.009	0.006	0.090	3391	5608	0	1931	49	237
SRL_OPN_2PTS025_0248_20150710_204332_20150710_222156.EUM.nc	-0.010	-0.016	0.084	2836	5409	0	2440	31	102
SRL_OPN_2PTS025_0250_20150710_222157_20150710_235952.EUM.nc	0.018	0.018	0.084	2924	5528	0	2476	28	100
SRL_OPN_2PTS025_0251_20150710_235951_20150711_013741.EUM.nc	0.041	0.037	0.081	2988	5521	0	2421	26	86
SRL_OPN_2PTS025_0253_20150711_013740_20150711_031634.EUM.nc	0.041	0.038	0.100	2770	5571	0	2704	19	78
SRL_OPN_2PTS025_0255_20150711_031635_20150711_045657.EUM.nc	0.023	0.020	0.078	2840	5530	0	2602	4	84
SRL_OPN_2PTS025_0257_20150711_045656_20150711_063930.EUM.nc	-0.005	-0.002	0.088	3834	5843	0	1972	3	34
SRL_OPN_2PTS025_0259_20150711_063930_20150711_082546.EUM.nc	0.000	-0.002	0.098	4107	6070	0	1772	13	178
SRL_OPN_2PTS025_0262_20150711_082547_20150711_100349.EUM.nc	-0.051	-0.049	0.144	2770	5453	0	2626	7	50
SRL_OPN_2PTS025_0263_20150711_100348_20150711_114138.EUM.nc	0.011	0.021	0.090	2226	5452	0	3073	38	115
SRL_OPN_2PTS025_0265_20150711_114137_20150711_132023.EUM.nc	0.036	0.039	0.085	2745	5443	0	2575	10	113
SRL_OPN_2PTS025_0267_20150711_132022_20150711_151346.EUM.nc	0.025	0.020	0.087	3515	6434	0	2815	4	100
SRL_OPN_2PTS025_0270_20150711_151346_20150711_165324.EUM.nc	0.018	0.019	0.086	2777	5569	0	2700	5	87
SRL_OPN_2PTS025_0272_20150711_165325_20150711_183307.EUM.nc	0.002	0.003	0.081	3022	5536	0	2412	27	75
SRL_OPN_2PTS025_0274_20150711_183306_20150711_201222.EUM.nc	-0.001	0.002	0.098	3241	5582	0	2245	10	86
SRL_OPN_2PTS025_0276_20150711_201221_20150711_215107.EUM.nc	-0.017	-0.030	0.103	3111	5557	0	2209	62	175
SRL_OPN_2PTS025_0278_20150711_215107_20150711_232903.EUM.nc	0.010	0.008	0.093	2373	5372	0	2899	33	67
SRL_OPN_2PTS025_0279_20150711_232902_20150712_010654.EUM.nc	0.026	0.034	0.105	2709	5522	0	2758	16	39
SRL_OPN_2PTS025_0281_20150712_010654_20150712_024516.EUM.nc	0.010	0.012	0.104	2866	5558	0	2629	4	59
SRL_OPN_2PTS025_0283_20150712_024516_20150712_042512.EUM.nc	0.024	0.016	0.090	2698	5503	0	2667	6	132
SRL_OPN_2PTS025_0285_20150712_042511_20150712_060701.EUM.nc	-0.003	0.003	0.083	3606	5791	0	2085	10	90
SRL_OPN_2PTS025_0287_20150712_060700_20150712_075453.EUM.nc	-0.009	-0.006	0.083	4023	6142	0	1998	16	105
SRL_OPN_2PTS025_0290_20150712_075454_20150712_093306.EUM.nc	-0.006	-0.001	0.116	2981	5558	0	2483	7	87
SRL_OPN_2PTS025_0291_20150712_093306_20150712_111051.EUM.nc	-0.024	-0.010	0.126	2127	5492	0	3271	34	60
SRL_OPN_2PTS025_0293_20150712_111050_20150712_124915.EUM.nc	-0.002	0.002	0.076	2364	5356	0	2903	23	66
SRL_OPN_2PTS025_0295_20150712_124914_20150712_144226.EUM.nc	0.009	0.006	0.098	3304	6368	0	2942	6	116
SRL_OPN_2PTS025_0298_20150712_144226_20150712_162206.EUM.nc	0.002	-0.004	0.097	3325	5643	0	2238	2	78
SRL_OPN_2PTS025_0300_20150712_162206_20150712_180152.EUM.nc	0.009	0.009	0.080	2740	5657	0	2729	18	170
SRL_OPN_2PTS025_0302_20150712_180151_20150712_194114.EUM.nc	-0.002	0.003	0.081	3189	5634	0	2294	8	143
SRL_OPN_2PTS025_0304_20150712_194113_20150712_212004.EUM.nc	-0.009	-0.006	0.074	3061	5488	0	2094	29	304

– Continued on next page

Table 17: Sea Surface Height Anomaly (Product Values) Statistics.

– Continued from previous page

File	Median	Mean	Std. Dev.	No. Obs.	Total Obs.	Default Lat/Lon	Flag (total)	Default (total)	3-Sigma Edited
SRL_OPN_2PTS025_0306_20150712_212004_20150712_225821.EUM.nc	-0.017	-0.022	0.112	2359	5486	0	3026	28	73
SRL_OPN_2PTS025_0307_20150712_225821_20150713_003612.EUM.nc	0.008	0.008	0.098	3147	5501	0	2205	26	123
SRL_OPN_2PTS025_0309_20150713_003612_20150713_021416.EUM.nc	0.032	0.027	0.084	2796	5520	0	2621	15	88
SRL_OPN_2PTS025_0311_20150713_021415_20150713_035331.EUM.nc	0.020	0.015	0.092	2597	5514	0	2814	16	87
SRL_OPN_2PTS025_0313_20150713_035330_20150713_053447.EUM.nc	0.030	0.026	0.086	2786	5577	0	2696	5	90
SRL_OPN_2PTS025_0315_20150713_053446_20150713_072357.EUM.nc	-0.023	-0.022	0.077	3914	6234	0	2206	15	99
SRL_OPN_2PTS025_0318_20150713_072357_20150713_090213.EUM.nc	-0.013	-0.008	0.102	3677	5608	0	1757	16	158
SRL_OPN_2PTS025_0319_20150713_090212_20150713_104009.EUM.nc	-0.009	-0.015	0.112	2343	5520	0	3043	19	115
SRL_OPN_2PTS025_0321_20150713_104008_20150713_121809.EUM.nc	0.013	0.012	0.091	2381	5489	0	2960	45	103
SRL_OPN_2PTS025_0323_20150713_121808_20150713_135724.EUM.nc	0.047	0.041	0.111	3115	5559	0	2400	13	31
SRL_OPN_2PTS025_0325_20150713_135724_20150713_155048.EUM.nc	-0.023	-0.026	0.093	3530	6407	0	2763	18	96
SRL_OPN_2PTS025_0328_20150713_155049_20150713_173027.EUM.nc	0.041	0.033	0.088	2549	5488	0	2832	1	106
SRL_OPN_2PTS025_0330_20150713_173026_20150713_191004.EUM.nc	0.011	0.013	0.086	3327	5655	0	2182	16	130
SRL_OPN_2PTS025_0332_20150713_191004_20150713_204908.EUM.nc	-0.021	-0.008	0.106	3505	5607	0	1992	24	86
SRL_OPN_2PTS025_0334_20150713_204908_20150713_222738.EUM.nc	-0.032	-0.032	0.078	2904	5411	0	2408	8	91
SRL_OPN_2PTS025_0336_20150713_222737_20150714_000523.EUM.nc	0.011	0.015	0.103	3081	5515	0	2380	5	49
SRL_OPN_2PTS025_0337_20150714_000522_20150714_014322.EUM.nc	0.031	0.025	0.114	2991	5557	0	2458	35	73
SRL_OPN_2PTS025_0339_20150714_014322_20150714_032212.EUM.nc	0.017	0.018	0.103	2787	5446	0	2600	25	34
SRL_OPN_2PTS025_0341_20150714_032211_20150714_050248.EUM.nc	0.020	0.019	0.084	2784	5552	0	2658	16	94
SRL_OPN_2PTS025_0343_20150714_050247_20150714_065256.EUM.nc	-0.018	-0.017	0.087	3727	6255	0	2474	4	50
SRL_OPN_2PTS025_0346_20150714_065256_20150714_083127.EUM.nc	-0.017	-0.017	0.111	4222	5634	0	1326	4	82
SRL_OPN_2PTS025_0348_20150714_083126_20150714_100920.EUM.nc	-0.021	-0.030	0.150	2707	5454	0	2658	20	69
SRL_OPN_2PTS025_0349_20150714_100919_20150714_114718.EUM.nc	0.019	0.021	0.097	2222	5501	0	3099	34	146
SRL_OPN_2PTS025_0351_20150714_114717_20150714_132559.EUM.nc	0.019	0.021	0.086	2726	5456	0	2530	28	172
SRL_OPN_2PTS025_0353_20150714_132558_20150714_151923.EUM.nc	0.004	0.001	0.084	3502	6401	0	2777	0	122
SRL_OPN_2PTS025_0356_20150714_151923_20150714_165912.EUM.nc	-0.005	-0.005	0.096	2718	5579	0	2750	9	102
SRL_OPN_2PTS025_0358_20150714_165911_20150714_183843.EUM.nc	0.019	0.019	0.085	3134	5529	0	2331	8	56
SRL_OPN_2PTS025_0360_20150714_183842_20150714_201805.EUM.nc	-0.023	-0.022	0.094	3232	5600	0	2263	8	97
SRL_OPN_2PTS025_0362_20150714_201804_20150714_215640.EUM.nc	-0.022	-0.027	0.104	2964	5503	0	2392	39	108
SRL_OPN_2PTS025_0364_20150714_215639_20150714_233442.EUM.nc	-0.004	-0.012	0.113	2505	5382	0	2775	17	85
SRL_OPN_2PTS025_0365_20150714_233441_20150715_011225.EUM.nc	0.030	0.028	0.090	2729	5530	0	2720	18	63
SRL_OPN_2PTS025_0367_20150715_011224_20150715_025059.EUM.nc	0.010	0.016	0.112	2825	5539	0	2690	11	13
SRL_OPN_2PTS025_0369_20150715_025100_20150715_043053.EUM.nc	0.037	0.038	0.072	2721	5516	0	2707	9	79
SRL_OPN_2PTS025_0371_20150715_043052_20150715_061258.EUM.nc	0.002	0.005	0.080	3622	5788	0	2062	18	86
SRL_OPN_2PTS025_0373_20150715_061257_20150715_080035.EUM.nc	-0.007	-0.009	0.077	4086	6132	0	1906	4	136
SRL_OPN_2PTS025_0376_20150715_080034_20150715_093837.EUM.nc	-0.004	-0.015	0.134	2905	5538	0	2508	25	100
SRL_OPN_2PTS025_0377_20150715_093836_20150715_111630.EUM.nc	-0.011	-0.005	0.120	2135	5479	0	3233	55	56
SRL_OPN_2PTS025_0379_20150715_111630_20150715_125450.EUM.nc	0.018	0.016	0.069	2469	5396	0	2799	4	124
SRL_OPN_2PTS025_0381_20150715_125450_20150715_144804.EUM.nc	0.042	0.045	0.088	3376	6366	0	2897	2	91

– Continued on next page

Table 17: Sea Surface Height Anomaly (Product Values) Statistics.

– Continued from previous page

File	Median	Mean	Std. Dev.	No. Obs.	Total Obs.	Default Lat/Lon	Flag (total)	Default (total)	3-Sigma Edited
SRL_OPN_2PTS025_0384_20150715_144804_20150715_162753.EUM.nc	-0.006	-0.010	0.112	3260	5670	0	2269	23	118
SRL_OPN_2PTS025_0386_20150715_162752_20150715_180729.EUM.nc	0.019	0.021	0.083	2880	5639	0	2647	10	102
SRL_OPN_2PTS025_0388_20150715_180728_20150715_194659.EUM.nc	-0.015	-0.018	0.082	3205	5627	0	2306	9	107
SRL_OPN_2PTS025_0390_20150715_194659_20150715_212547.EUM.nc	-0.017	-0.029	0.109	3322	5486	0	2041	34	89
SRL_OPN_2PTS025_0392_20150715_212547_20150715_230400.EUM.nc	-0.015	-0.014	0.109	2234	5435	0	3115	48	38
SRL_OPN_2PTS025_0393_20150715_230359_20150716_004142.EUM.nc	0.019	0.017	0.091	3105	5521	0	2268	30	118
SRL_OPN_2PTS025_0395_20150716_004141_20150716_021957.EUM.nc	0.017	0.014	0.098	2897	5551	0	2618	3	33
SRL_OPN_2PTS025_0397_20150716_021956_20150716_035920.EUM.nc	0.031	0.041	0.087	2748	5557	0	2758	8	43
SRL_OPN_2PTS025_0399_20150716_035920_20150716_054033.EUM.nc	0.008	0.010	0.087	3091	5538	0	2357	13	77
SRL_OPN_2PTS025_0401_20150716_054032_20150716_072930.EUM.nc	-0.017	-0.017	0.072	3946	6201	0	2090	8	157
SRL_OPN_2PTS025_0404_20150716_072930_20150716_090754.EUM.nc	0.014	0.009	0.093	3566	5584	0	1882	21	115
SRL_OPN_2PTS025_0405_20150716_090754_20150716_104539.EUM.nc	-0.039	-0.036	0.141	2410	5507	0	3000	37	60
SRL_OPN_2PTS025_0407_20150716_104539_20150716_122351.EUM.nc	0.006	0.003	0.086	2492	5507	0	2923	46	46
SRL_OPN_2PTS025_0409_20150716_122350_20150716_140302.EUM.nc	0.036	0.042	0.086	3109	5585	0	2395	6	75
SRL_OPN_2PTS025_0411_20150716_140301_20150716_155627.EUM.nc	-0.003	-0.003	0.083	3378	6423	0	2955	11	79
SRL_OPN_2PTS025_0414_20150716_155627_20150716_173614.EUM.nc	0.012	0.019	0.093	2649	5543	0	2792	9	93
SRL_OPN_2PTS025_0416_20150716_173614_20150716_191542.EUM.nc	0.007	0.003	0.086	3357	5648	0	2191	9	91
SRL_OPN_2PTS025_0418_20150716_191541_20150716_205450.EUM.nc	-0.037	-0.044	0.110	3568	5621	0	1970	7	76
SRL_OPN_2PTS025_0420_20150716_205449_20150716_223309.EUM.nc	-0.014	-0.009	0.092	2809	5421	0	2483	40	89
SRL_OPN_2PTS025_0421_20150716_223309_20150717_001102.EUM.nc	-0.003	0.005	0.080	2939	5527	0	2393	12	183
SRL_OPN_2PTS025_0423_20150717_001101_20150717_014854.EUM.nc	0.029	0.027	0.099	3009	5540	0	2437	8	86
SRL_OPN_2PTS025_0425_20150717_014854_20150717_032757.EUM.nc	0.009	0.014	0.092	2778	5489	0	2545	20	146
SRL_OPN_2PTS025_0427_20150717_032757_20150717_050833.EUM.nc	0.014	0.016	0.076	2787	5585	0	2687	4	107
SRL_OPN_2PTS025_0429_20150717_050832_20150717_065831.EUM.nc	-0.013	-0.015	0.087	3640	6252	0	2535	6	71
SRL_OPN_2PTS025_0432_20150717_065830_20150717_083659.EUM.nc	0.003	0.002	0.103	4128	5631	0	1312	13	178
SRL_OPN_2PTS025_0434_20150717_083659_20150717_101458.EUM.nc	0.020	0.010	0.145	2631	5460	0	2738	12	79
SRL_OPN_2PTS025_0435_20150717_101457_20150717_115250.EUM.nc	0.020	0.019	0.105	2385	5522	0	3022	20	95
SRL_OPN_2PTS025_0437_20150717_115250_20150717_133143.EUM.nc	0.007	0.011	0.079	2718	5475	0	2578	12	167
SRL_OPN_2PTS025_0439_20150717_133143_20150717_152508.EUM.nc	0.018	0.019	0.087	3564	6380	0	2679	8	129
SRL_OPN_2PTS025_0442_20150717_152508_20150717_170449.EUM.nc	-0.014	-0.009	0.090	2583	5608	0	2841	3	181
SRL_OPN_2PTS025_0444_20150717_170448_20150717_184430.EUM.nc	-0.010	-0.004	0.097	3207	5549	0	2271	8	63
SRL_OPN_2PTS025_0446_20150717_184429_20150717_202340.EUM.nc	-0.036	-0.048	0.105	3305	5585	0	2154	7	119
SRL_OPN_2PTS025_0448_20150717_202339_20150717_220222.EUM.nc	-0.019	-0.020	0.105	3009	5543	0	2439	31	64
SRL_OPN_2PTS025_0450_20150717_220221_20150717_234013.EUM.nc	0.000	0.004	0.071	2641	5485	0	2746	13	85
SRL_OPN_2PTS025_0451_20150717_234012_20150718_011805.EUM.nc	0.020	0.022	0.088	2929	5519	0	2492	21	77
SRL_OPN_2PTS025_0453_20150718_011805_20150718_025635.EUM.nc	-0.003	-0.006	0.095	2805	5530	0	2635	9	81
SRL_OPN_2PTS025_0455_20150718_025634_20150718_043644.EUM.nc	0.006	0.013	0.096	2717	5470	0	2666	17	70
SRL_OPN_2PTS025_0457_20150718_043643_20150718_061848.EUM.nc	0.000	-0.004	0.076	3691	5792	0	1979	8	114
SRL_OPN_2PTS025_0459_20150718_061847_20150718_080608.EUM.nc	-0.004	-0.005	0.087	4113	6115	0	1875	11	116

– Continued on next page

Table 17: Sea Surface Height Anomaly (Product Values) Statistics.

– Continued from previous page

File	Median	Mean	Std. Dev.	No. Obs.	Total Obs.	Default Lat/Lon	Flag (total)	Default (total)	3-Sigma Edited
SRL_OPN_2PTS025_0462_20150718_080607_20150718_094416.EUM.nc	0.009	-0.003	0.149	2926	5555	0	2537	24	68
SRL_OPN_2PTS025_0463_20150718_094415_20150718_112201.EUM.nc	-0.005	-0.001	0.100	1989	5369	0	3274	31	75
SRL_OPN_2PTS025_0465_20150718_112202_20150718_130033.EUM.nc	0.009	0.012	0.083	2517	5365	0	2715	9	124
SRL_OPN_2PTS025_0467_20150718_130032_20150718_145350.EUM.nc	0.023	0.013	0.097	3438	6395	0	2836	10	111
SRL_OPN_2PTS025_0470_20150718_145351_20150718_163330.EUM.nc	-0.020	-0.022	0.106	3214	5647	0	2344	9	80
SRL_OPN_2PTS025_0472_20150718_163329_20150718_181315.EUM.nc	-0.038	-0.044	0.095	2920	5641	0	2624	7	90
SRL_OPN_2PTS025_0474_20150718_181315_20150718_195234.EUM.nc	-0.018	-0.023	0.095	3160	5606	0	2313	14	119
SRL_OPN_2PTS025_0476_20150718_195233_20150718_213121.EUM.nc	0.006	-0.007	0.110	3444	5489	0	1908	50	87
SRL_OPN_2PTS025_0478_20150718_213120_20150718_230932.EUM.nc	-0.009	-0.012	0.090	2201	5411	0	3132	10	68
SRL_OPN_2PTS025_0479_20150718_230931_20150719_004713.EUM.nc	0.008	0.006	0.088	3089	5524	0	2336	41	58
SRL_OPN_2PTS025_0481_20150719_004712_20150719_022532.EUM.nc	0.010	0.011	0.096	2928	5520	0	2538	3	51
SRL_OPN_2PTS025_0483_20150719_022533_20150719_040459.EUM.nc	0.017	0.023	0.079	2634	5482	0	2724	10	114
SRL_OPN_2PTS025_0485_20150719_040458_20150719_054629.EUM.nc	0.004	-0.001	0.084	3395	5709	0	2159	10	145
SRL_OPN_2PTS025_0487_20150719_054628_20150719_073513.EUM.nc	-0.005	0.001	0.092	3955	6196	0	2146	5	90
SRL_OPN_2PTS025_0490_20150719_073512_20150719_091325.EUM.nc	0.005	0.000	0.104	3372	5567	0	2079	30	86
SRL_OPN_2PTS025_0491_20150719_091325_20150719_105119.EUM.nc	-0.028	-0.020	0.121	2268	5552	0	3148	33	103
SRL_OPN_2PTS025_0493_20150719_105120_20150719_122924.EUM.nc	0.001	-0.000	0.085	2345	5390	0	2921	54	70
SRL_OPN_2PTS025_0495_20150719_122925_20150719_140849.EUM.nc	0.028	0.025	0.076	3060	5594	0	2499	4	31
SRL_OPN_2PTS025_0497_20150719_140849_20150719_160212.EUM.nc	-0.017	-0.009	0.095	3475	6431	0	2883	7	66
SRL_OPN_2PTS025_0500_20150719_160212_20150719_174152.EUM.nc	-0.012	-0.018	0.093	2691	5638	0	2848	13	86
SRL_OPN_2PTS025_0502_20150719_174151_20150719_192127.EUM.nc	-0.003	-0.011	0.092	3442	5661	0	2149	8	62
SRL_OPN_2PTS025_0504_20150719_192126_20150719_210025.EUM.nc	-0.038	-0.040	0.097	3527	5593	0	1936	19	111
SRL_OPN_2PTS025_0506_20150719_210025_20150719_223841.EUM.nc	0.008	0.019	0.127	2838	5432	0	2537	17	40
SRL_OPN_2PTS025_0507_20150719_223841_20150720_001644.EUM.nc	0.012	0.015	0.083	2985	5499	0	2414	14	86
SRL_OPN_2PTS025_0509_20150720_001643_20150720_015439.EUM.nc	0.015	0.016	0.070	2939	5520	0	2470	4	107
SRL_OPN_2PTS025_0511_20150720_015439_20150720_033347.EUM.nc	0.009	0.005	0.090	2898	5484	0	2497	34	55
SRL_OPN_2PTS025_0513_20150720_033347_20150720_051429.EUM.nc	0.008	0.013	0.091	2854	5523	0	2583	10	76
SRL_OPN_2PTS025_0515_20150720_051429_20150720_070418.EUM.nc	-0.005	-0.007	0.086	3597	6236	0	2535	17	87
SRL_OPN_2PTS025_0518_20150720_070417_20150720_084252.EUM.nc	0.004	0.000	0.097	4012	5634	0	1494	32	96
SRL_OPN_2PTS025_0520_20150720_084251_20150720_102042.EUM.nc	-0.044	-0.039	0.129	2498	5441	0	2814	32	97
SRL_OPN_2PTS025_0521_20150720_102042_20150720_115844.EUM.nc	0.016	0.011	0.087	2338	5526	0	3064	35	89
SRL_OPN_2PTS025_0523_20150720_115843_20150720_133733.EUM.nc	-0.009	-0.002	0.065	2829	5472	0	2476	15	152
SRL_OPN_2PTS025_0525_20150720_133732_20150720_153059.EUM.nc	0.006	0.010	0.089	3605	6398	0	2681	3	109
SRL_OPN_2PTS025_0528_20150720_153058_20150720_171048.EUM.nc	0.008	0.018	0.101	2650	5593	0	2829	3	111
SRL_OPN_2PTS025_0530_20150720_171047_20150720_185019.EUM.nc	-0.009	-0.005	0.083	3252	5547	0	2196	16	83
SRL_OPN_2PTS025_0532_20150720_185018_20150720_202936.EUM.nc	-0.013	-0.015	0.116	3323	5600	0	2108	24	145
SRL_OPN_2PTS025_0534_20150720_202937_20150720_220807.EUM.nc	0.008	-0.009	0.120	2933	5524	0	2450	39	102
SRL_OPN_2PTS025_0536_20150720_220806_20150720_234606.EUM.nc	0.032	0.030	0.086	2838	5521	0	2584	23	76
SRL_OPN_2PTS025_0537_20150720_234606_20150721_012351.EUM.nc	0.012	0.012	0.076	2815	5522	0	2583	17	107

– Continued on next page

Table 17: Sea Surface Height Anomaly (Product Values) Statistics.

– Continued from previous page

File	Median	Mean	Std. Dev.	No. Obs.	Total Obs.	Default Lat/Lon	Flag (total)	Default (total)	3-Sigma Edited
SRL_OPN_2PTS025_0539_20150721_012350_20150721_030234.EUM.nc	0.003	0.007	0.083	2752	5586	0	2720	14	100
SRL_OPN_2PTS025_0541_20150721_030234_20150721_044240.EUM.nc	0.017	0.023	0.079	2750	5500	0	2645	17	88
SRL_OPN_2PTS025_0543_20150721_044239_20150721_062453.EUM.nc	0.034	0.037	0.088	3739	5813	0	1974	2	98
SRL_OPN_2PTS025_0545_20150721_062453_20150721_081155.EUM.nc	-0.001	-0.007	0.107	4237	6111	0	1815	8	51
SRL_OPN_2PTS025_0548_20150721_081154_20150721_095002.EUM.nc	-0.030	-0.044	0.135	2786	5438	0	2517	25	110
SRL_OPN_2PTS025_0549_20150721_095001_20150721_112757.EUM.nc	-0.015	-0.003	0.101	2046	5420	0	3323	34	17
SRL_OPN_2PTS025_0551_20150721_112756_20150721_130623.EUM.nc	0.004	0.012	0.067	2610	5497	0	2750	9	128
SRL_OPN_2PTS025_0553_20150721_130623_20150721_145943.EUM.nc	-0.016	-0.012	0.078	3445	6417	0	2827	5	140
SRL_OPN_2PTS025_0556_20150721_145942_20150721_163922.EUM.nc	0.005	0.007	0.103	3038	5618	0	2459	27	94
SRL_OPN_2PTS025_0558_20150721_163923_20150721_181906.EUM.nc	-0.017	-0.017	0.091	3038	5521	0	2408	4	71
SRL_OPN_2PTS025_0560_20150721_181905_20150721_195824.EUM.nc	0.004	0.000	0.104	3188	5591	0	2302	13	88
SRL_OPN_2PTS025_0562_20150721_195823_20150721_213717.EUM.nc	0.000	-0.005	0.096	3332	5611	0	2077	48	154
SRL_OPN_2PTS025_0564_20150721_213716_20150721_231517.EUM.nc	0.027	0.021	0.091	2308	5400	0	3009	10	73
SRL_OPN_2PTS025_0565_20150721_231517_20150722_005307.EUM.nc	-0.004	-0.009	0.069	2908	5545	0	2480	33	124
SRL_OPN_2PTS025_0567_20150722_005306_20150722_023120.EUM.nc	0.004	0.009	0.085	2977	5516	0	2487	8	44
SRL_OPN_2PTS025_0569_20150722_023119_20150722_041102.EUM.nc	0.033	0.038	0.098	2663	5512	0	2770	13	66
SRL_OPN_2PTS025_0571_20150722_041101_20150722_055231.EUM.nc	0.017	0.024	0.097	3586	5726	0	2029	5	106
SRL_OPN_2PTS025_0573_20150722_055230_20150722_074101.EUM.nc	-0.002	-0.002	0.074	4020	6172	0	2071	9	72
SRL_OPN_2PTS025_0576_20150722_074100_20150722_091919.EUM.nc	-0.003	-0.009	0.102	3190	5584	0	2235	28	131
SRL_OPN_2PTS025_0577_20150722_091919_20150722_105705.EUM.nc	-0.019	-0.016	0.117	2276	5506	0	3163	33	34
SRL_OPN_2PTS025_0579_20150722_105704_20150722_123521.EUM.nc	-0.012	-0.013	0.092	2335	5399	0	2971	29	64
SRL_OPN_2PTS025_0581_20150722_123520_20150722_141443.EUM.nc	0.000	0.000	0.083	3140	5582	0	2389	1	52
SRL_OPN_2PTS025_0583_20150722_141443_20150722_160804.EUM.nc	0.005	0.007	0.099	3550	6400	0	2784	7	59
SRL_OPN_2PTS025_0586_20150722_160804_20150722_210613.EUM.nc	0.003	-0.005	0.109	9529	16822	0	7007	54	232
SRL_OPN_2PTS025_0592_20150722_210612_20150722_224435.EUM.nc	-0.006	-0.005	0.107	2706	5400	0	2633	22	39
SRL_OPN_2PTS025_0593_20150722_224435_20150723_002226.EUM.nc	0.005	0.006	0.073	2906	5472	0	2427	10	129
SRL_OPN_2PTS025_0595_20150723_002225_20150723_020024.EUM.nc	0.029	0.023	0.079	3042	5544	0	2456	11	35
SRL_OPN_2PTS025_0597_20150723_020023_20150723_033927.EUM.nc	0.014	0.021	0.093	2837	5475	0	2587	24	27
SRL_OPN_2PTS025_0599_20150723_033927_20150723_052026.EUM.nc	0.024	0.022	0.093	2816	5545	0	2611	8	110
SRL_OPN_2PTS025_0601_20150723_052025_20150723_071003.EUM.nc	0.002	0.002	0.076	3609	6230	0	2510	24	87
SRL_OPN_2PTS025_0604_20150723_071003_20150723_084826.EUM.nc	0.015	-0.001	0.108	3928	5592	0	1528	34	102
SRL_OPN_2PTS025_0605_20150723_084826_20150723_102623.EUM.nc	-0.019	-0.014	0.128	2599	5449	0	2803	13	34
SRL_OPN_2PTS025_0607_20150723_102624_20150723_120419.EUM.nc	0.007	0.011	0.096	2429	5508	0	3001	34	44
SRL_OPN_2PTS025_0609_20150723_120419_20150723_134320.EUM.nc	-0.015	-0.005	0.076	2898	5532	0	2497	29	108
SRL_OPN_2PTS025_0611_20150723_134320_20150723_153647.EUM.nc	0.004	0.005	0.080	3658	6422	0	2707	9	48
SRL_OPN_2PTS025_0614_20150723_153647_20150723_171628.EUM.nc	0.017	0.008	0.105	2643	5604	0	2856	11	94
SRL_OPN_2PTS025_0616_20150723_171627_20150723_185606.EUM.nc	-0.017	-0.020	0.091	3245	5564	0	2222	11	86
SRL_OPN_2PTS025_0618_20150723_185606_20150723_203514.EUM.nc	0.014	0.008	0.099	3352	5617	0	2053	30	182
SRL_OPN_2PTS025_0620_20150723_203513_20150723_221350.EUM.nc	-0.003	-0.012	0.107	2862	5547	0	2552	37	96

– Continued on next page

Table 17: Sea Surface Height Anomaly (Product Values) Statistics.

– Continued from previous page

File	Median	Mean	Std. Dev.	No. Obs.	Total Obs.	Default Lat/Lon	Flag (total)	Default (total)	3-Sigma Edited
SRL_OPN_2PTS025_0622_20150723_221349_20150723_235139.EUM.nc	-0.001	0.002	0.076	2840	5482	0	2563	12	67
SRL_OPN_2PTS025_0623_20150723_235139_20150724_012933.EUM.nc	0.017	0.017	0.088	2903	5512	0	2499	9	101
SRL_OPN_2PTS025_0625_20150724_012933_20150724_030813.EUM.nc	-0.017	-0.008	0.102	2846	5542	0	2650	9	37
SRL_OPN_2PTS025_0627_20150724_030812_20150724_044833.EUM.nc	0.020	0.023	0.091	2809	5506	0	2617	7	73
SRL_OPN_2PTS025_0629_20150724_044833_20150724_063055.EUM.nc	0.014	0.017	0.074	3722	5813	0	1983	12	96
SRL_OPN_2PTS025_0631_20150724_063055_20150724_081739.EUM.nc	0.003	-0.004	0.108	4303	6099	0	1740	5	51
SRL_OPN_2PTS025_0634_20150724_081739_20150724_095535.EUM.nc	-0.032	-0.046	0.145	2823	5434	0	2525	18	68
SRL_OPN_2PTS025_0635_20150724_095534_20150724_113330.EUM.nc	-0.003	-0.005	0.097	2122	5428	0	3141	43	122
SRL_OPN_2PTS025_0637_20150724_113329_20150724_131209.EUM.nc	-0.004	-0.006	0.092	2712	5477	0	2666	13	86
SRL_OPN_2PTS025_0639_20150724_131210_20150724_150522.EUM.nc	-0.005	-0.004	0.082	3511	6416	0	2805	3	97
SRL_OPN_2PTS025_0642_20150724_150522_20150724_164511.EUM.nc	0.015	0.009	0.101	2872	5601	0	2595	22	112
SRL_OPN_2PTS025_0644_20150724_164510_20150724_182445.EUM.nc	-0.011	-0.009	0.087	3143	5520	0	2279	15	83
SRL_OPN_2PTS025_0646_20150724_182444_20150724_200410.EUM.nc	0.018	0.012	0.097	3072	5608	0	2403	22	111
SRL_OPN_2PTS025_0648_20150724_200409_20150724_214252.EUM.nc	0.004	-0.003	0.101	3318	5555	0	2083	73	81
SRL_OPN_2PTS025_0650_20150724_214251_20150724_232059.EUM.nc	-0.010	-0.009	0.097	2428	5368	0	2845	14	81
SRL_OPN_2PTS025_0651_20150724_232058_20150725_005840.EUM.nc	-0.028	-0.021	0.085	2946	5536	0	2527	29	34
SRL_OPN_2PTS025_0653_20150725_005839_20150725_023705.EUM.nc	0.012	0.013	0.092	2958	5556	0	2513	23	62
SRL_OPN_2PTS025_0655_20150725_023705_20150725_041645.EUM.nc	0.002	0.008	0.088	2686	5460	0	2689	26	59
SRL_OPN_2PTS025_0657_20150725_041644_20150725_055830.EUM.nc	0.010	0.014	0.086	3629	5765	0	2064	2	70
SRL_OPN_2PTS025_0659_20150725_055830_20150725_074646.EUM.nc	-0.001	0.001	0.099	4061	6153	0	2016	21	55
SRL_OPN_2PTS025_0662_20150725_074646_20150725_092453.EUM.nc	-0.003	-0.010	0.113	3109	5549	0	2306	29	105
SRL_OPN_2PTS025_0663_20150725_092453_20150725_110246.EUM.nc	-0.011	0.001	0.093	2124	5511	0	3209	53	125
SRL_OPN_2PTS025_0665_20150725_110245_20150725_124058.EUM.nc	-0.033	-0.031	0.081	2394	5383	0	2913	13	63
SRL_OPN_2PTS025_0667_20150725_124057_20150725_142034.EUM.nc	0.020	0.026	0.092	3230	5594	0	2303	15	46
SRL_OPN_2PTS025_0669_20150725_142033_20150725_161353.EUM.nc	-0.001	-0.000	0.098	3540	6393	0	2695	15	143
SRL_OPN_2PTS025_0672_20150725_161352_20150725_175331.EUM.nc	0.002	-0.001	0.096	2751	5620	0	2728	14	127
SRL_OPN_2PTS025_0674_20150725_175330_20150725_193256.EUM.nc	0.025	0.022	0.080	3209	5633	0	2245	38	141
SRL_OPN_2PTS025_0676_20150725_193255_20150725_211158.EUM.nc	-0.006	-0.001	0.085	3294	5493	0	1990	23	186
SRL_OPN_2PTS025_0678_20150725_211158_20150725_225018.EUM.nc	-0.022	-0.023	0.097	2519	5502	0	2884	22	77
SRL_OPN_2PTS025_0679_20150725_225018_20150726_002759.EUM.nc	0.002	-0.001	0.066	2962	5449	0	2319	25	143
SRL_OPN_2PTS025_0681_20150726_002758_20150726_020559.EUM.nc	0.029	0.033	0.085	2942	5536	0	2524	32	38
SRL_OPN_2PTS025_0683_20150726_020558_20150726_034517.EUM.nc	0.045	0.050	0.089	2729	5544	0	2715	17	83
SRL_OPN_2PTS025_0685_20150726_034516_20150726_052613.EUM.nc	0.033	0.028	0.102	2695	5577	0	2771	22	89
SRL_OPN_2PTS025_0687_20150726_052612_20150726_071540.EUM.nc	-0.010	-0.010	0.082	3745	6226	0	2406	17	58
SRL_OPN_2PTS025_0690_20150726_071539_20150726_085409.EUM.nc	0.005	0.003	0.108	3820	5604	0	1619	35	130
SRL_OPN_2PTS025_0691_20150726_085408_20150726_103156.EUM.nc	-0.008	0.004	0.126	2436	5524	0	3005	27	56
SRL_OPN_2PTS025_0693_20150726_103157_20150726_121002.EUM.nc	-0.019	-0.029	0.108	2347	5514	0	3025	43	99
SRL_OPN_2PTS025_0695_20150726_121002_20150726_134902.EUM.nc	0.011	0.014	0.095	2983	5482	0	2425	12	62
SRL_OPN_2PTS025_0697_20150726_134901_20150726_154227.EUM.nc	-0.007	-0.000	0.088	3650	6401	0	2684	2	65

– Continued on next page

Table 17: Sea Surface Height Anomaly (Product Values) Statistics.

– Continued from previous page

File	Median	Mean	Std. Dev.	No. Obs.	Total Obs.	Default Lat/Lon	Flag (total)	Default (total)	3-Sigma Edited
SRL_OPN_2PTS025_0700_20150726_154226_20150726_172215.EUM.nc	0.035	0.035	0.098	2702	5539	0	2744	10	83
SRL_OPN_2PTS025_0702_20150726_172216_20150726_190145.EUM.nc	-0.019	-0.020	0.090	3269	5648	0	2292	6	81
SRL_OPN_2PTS025_0704_20150726_190144_20150726_204059.EUM.nc	0.000	0.008	0.085	3427	5632	0	1915	45	245
SRL_OPN_2PTS025_0706_20150726_204059_20150726_221924.EUM.nc	-0.028	-0.029	0.092	2878	5400	0	2421	37	64
SRL_OPN_2PTS025_0708_20150726_221923_20150726_235720.EUM.nc	-0.006	-0.005	0.068	2848	5523	0	2491	10	174
SRL_OPN_2PTS025_0709_20150726_235719_20150727_013508.EUM.nc	0.023	0.018	0.080	2974	5532	0	2407	4	147
SRL_OPN_2PTS025_0711_20150727_013508_20150727_031400.EUM.nc	0.007	0.011	0.125	2761	5510	0	2691	17	41
SRL_OPN_2PTS025_0713_20150727_031359_20150727_045419.EUM.nc	0.030	0.026	0.100	2913	5544	0	2599	10	22
SRL_OPN_2PTS025_0715_20150727_045418_20150727_063648.EUM.nc	-0.016	-0.008	0.082	3800	5841	0	1999	8	34
SRL_OPN_2PTS025_0717_20150727_063647_20150727_082314.EUM.nc	0.005	0.007	0.107	4159	6078	0	1741	8	170
SRL_OPN_2PTS025_0720_20150727_082314_20150727_100116.EUM.nc	-0.016	-0.019	0.127	2829	5468	0	2524	20	95
SRL_OPN_2PTS025_0721_20150727_100116_20150727_113913.EUM.nc	-0.009	-0.008	0.083	2176	5445	0	3116	55	98
SRL_OPN_2PTS025_0723_20150727_113913_20150727_131747.EUM.nc	0.007	0.012	0.087	2750	5417	0	2537	10	120
SRL_OPN_2PTS025_0725_20150727_131747_20150727_151110.EUM.nc	0.009	0.010	0.097	3579	6438	0	2781	2	76
SRL_OPN_2PTS025_0728_20150727_151110_20150727_165059.EUM.nc	0.003	0.003	0.101	2866	5601	0	2662	16	57
SRL_OPN_2PTS025_0730_20150727_165059_20150727_183033.EUM.nc	-0.010	-0.009	0.087	3095	5518	0	2286	7	130
SRL_OPN_2PTS025_0732_20150727_183033_20150727_200947.EUM.nc	0.013	0.018	0.095	3051	5594	0	2399	16	128
SRL_OPN_2PTS025_0734_20150727_200946_20150727_214834.EUM.nc	-0.016	-0.017	0.101	3253	5544	0	2117	43	131
SRL_OPN_2PTS025_0736_20150727_214833_20150727_232630.EUM.nc	-0.012	-0.017	0.085	2424	5346	0	2805	54	63
SRL_OPN_2PTS025_0737_20150727_232631_20150728_010422.EUM.nc	0.001	-0.003	0.086	2701	5520	0	2712	28	79
SRL_OPN_2PTS025_0739_20150728_010421_20150728_024242.EUM.nc	0.017	0.026	0.114	2918	5548	0	2617	2	11
SRL_OPN_2PTS025_0741_20150728_024241_20150728_042235.EUM.nc	0.027	0.028	0.098	2716	5464	0	2700	18	30
SRL_OPN_2PTS025_0743_20150728_042234_20150728_060420.EUM.nc	-0.005	-0.003	0.084	3616	5766	0	2044	8	98
SRL_OPN_2PTS025_0745_20150728_060419_20150728_075221.EUM.nc	-0.001	0.004	0.082	4016	6151	0	1998	3	134
SRL_OPN_2PTS025_0748_20150728_075221_20150728_093034.EUM.nc	-0.007	-0.018	0.106	3026	5531	0	2356	22	127
SRL_OPN_2PTS025_0749_20150728_093034_20150728_110818.EUM.nc	-0.035	-0.024	0.132	2212	5459	0	3130	60	57
SRL_OPN_2PTS025_0751_20150728_110817_20150728_124642.EUM.nc	-0.003	0.001	0.081	2385	5364	0	2919	2	58
SRL_OPN_2PTS025_0753_20150728_124641_20150728_143953.EUM.nc	0.022	0.022	0.099	3323	6349	0	2881	3	142
SRL_OPN_2PTS025_0756_20150728_143953_20150728_161932.EUM.nc	0.000	0.006	0.110	3443	5623	0	2127	5	48
SRL_OPN_2PTS025_0758_20150728_161931_20150728_175916.EUM.nc	0.004	-0.000	0.091	2672	4643	0	1823	7	141
SRL_OPN_2PTS025_0760_20150728_175916_20150728_193839.EUM.nc	0.014	0.022	0.078	3072	5626	0	2273	14	267
SRL_OPN_2PTS025_0762_20150728_193838_20150728_211738.EUM.nc	-0.006	0.001	0.088	3253	5504	0	1955	53	243
SRL_OPN_2PTS025_0764_20150728_211738_20150728_225548.EUM.nc	-0.025	-0.018	0.101	2454	5473	0	2915	27	77
SRL_OPN_2PTS025_0765_20150728_225548_20150729_003337.EUM.nc	-0.007	-0.010	0.086	3095	5482	0	2266	30	91
SRL_OPN_2PTS025_0767_20150729_003337_20150729_021140.EUM.nc	0.028	0.026	0.081	2925	5533	0	2516	9	83
SRL_OPN_2PTS025_0769_20150729_021139_20150729_035104.EUM.nc	0.042	0.046	0.090	2665	5536	0	2759	37	75
SRL_OPN_2PTS025_0771_20150729_035104_20150729_053207.EUM.nc	0.011	0.014	0.091	2794	5585	0	2705	20	66
SRL_OPN_2PTS025_0773_20150729_053206_20150729_072122.EUM.nc	-0.018	-0.008	0.084	3898	6188	0	2214	5	71
SRL_OPN_2PTS025_0776_20150729_072122_20150729_085949.EUM.nc	0.004	0.002	0.103	3821	5605	0	1698	12	74

– Continued on next page

Table 17: Sea Surface Height Anomaly (Product Values) Statistics.

– Continued from previous page

File	Median	Mean	Std. Dev.	No. Obs.	Total Obs.	Default Lat/Lon	Flag (total)	Default (total)	3-Sigma Edited
SRL_OPN_2PTS025_0777_20150729_085948_20150729_103736.EUM.nc	-0.028	-0.030	0.114	2376	5539	0	3018	16	129
SRL_OPN_2PTS025_0779_20150729_103735_20150729_121544.EUM.nc	-0.004	0.015	0.108	2335	5494	0	2988	65	106
SRL_OPN_2PTS025_0781_20150729_121543_20150729_135447.EUM.nc	0.006	0.010	0.117	3102	5514	0	2328	7	77
SRL_OPN_2PTS025_0783_20150729_135447_20150729_172801.EUM.nc	0.011	0.020	0.100	6308	11929	0	5428	15	178
SRL_OPN_2PTS025_0788_20150729_172800_20150729_190729.EUM.nc	-0.006	-0.002	0.075	3251	5634	0	2115	26	242
SRL_OPN_2PTS025_0790_20150729_190729_20150729_204634.EUM.nc	0.005	0.008	0.076	3426	5596	0	1862	29	279
SRL_OPN_2PTS025_0792_20150729_204633_20150729_222505.EUM.nc	-0.012	-0.020	0.085	2866	5425	0	2450	36	73
SRL_OPN_2PTS025_0794_20150729_222504_20150730_000259.EUM.nc	-0.001	-0.002	0.085	2982	5534	0	2458	18	76
SRL_OPN_2PTS025_0795_20150730_000259_20150730_014049.EUM.nc	0.026	0.021	0.087	3035	5539	0	2417	13	74
SRL_OPN_2PTS025_0797_20150730_014048_20150730_031936.EUM.nc	0.030	0.033	0.124	2770	5533	0	2683	32	48
SRL_OPN_2PTS025_0799_20150730_031935_20150730_050010.EUM.nc	0.019	0.022	0.094	2889	5592	0	2601	17	85
SRL_OPN_2PTS025_0801_20150730_050011_20150730_064249.EUM.nc	-0.008	-0.009	0.090	3751	5850	0	2049	4	46
SRL_OPN_2PTS025_0803_20150730_064248_20150730_082854.EUM.nc	-0.011	-0.015	0.100	4180	6054	0	1706	16	152
SRL_OPN_2PTS025_0806_20150730_082854_20150730_100655.EUM.nc	-0.029	-0.042	0.134	2838	5428	0	2533	9	48
SRL_OPN_2PTS025_0807_20150730_100654_20150730_114446.EUM.nc	0.027	0.028	0.108	2240	5467	0	3102	41	84
SRL_OPN_2PTS025_0809_20150730_114445_20150730_132332.EUM.nc	-0.013	-0.006	0.087	2784	5466	0	2525	17	140
SRL_OPN_2PTS025_0811_20150730_132331_20150730_151656.EUM.nc	0.025	0.025	0.101	3595	6405	0	2738	6	66
SRL_OPN_2PTS025_0814_20150730_151655_20150730_165636.EUM.nc	-0.005	-0.008	0.096	2832	5556	0	2663	17	44
SRL_OPN_2PTS025_0816_20150730_165636_20150730_183618.EUM.nc	0.011	0.014	0.085	3145	5524	0	2252	4	123
SRL_OPN_2PTS025_0818_20150730_183617_20150730_201531.EUM.nc	-0.008	0.001	0.099	3198	5574	0	2245	17	114
SRL_OPN_2PTS025_0820_20150730_201530_20150730_215416.EUM.nc	-0.019	-0.021	0.106	3173	5535	0	2190	67	105
SRL_OPN_2PTS025_0822_20150730_215415_20150730_233210.EUM.nc	-0.017	-0.023	0.098	2488	5316	0	2768	18	42
SRL_OPN_2PTS025_0823_20150730_233211_20150731_011002.EUM.nc	0.023	0.030	0.082	2673	5522	0	2775	16	58
SRL_OPN_2PTS025_0825_20150731_011001_20150731_024825.EUM.nc	0.018	0.016	0.105	2840	5551	0	2681	7	23
SRL_OPN_2PTS025_0827_20150731_024825_20150731_042824.EUM.nc	0.044	0.046	0.087	2755	5549	0	2679	9	106
SRL_OPN_2PTS025_0829_20150731_042824_20150731_061018.EUM.nc	0.001	-0.001	0.079	3554	5755	0	2059	10	132
SRL_OPN_2PTS025_0831_20150731_061017_20150731_075801.EUM.nc	-0.023	-0.016	0.080	3932	6119	0	1979	19	189
SRL_OPN_2PTS025_0834_20150731_075801_20150731_093612.EUM.nc	-0.008	-0.021	0.121	2928	5562	0	2493	27	114
SRL_OPN_2PTS025_0835_20150731_093613_20150731_111359.EUM.nc	-0.019	-0.008	0.118	2120	5498	0	3292	52	34
SRL_OPN_2PTS025_0837_20150731_111358_20150731_125224.EUM.nc	-0.017	-0.017	0.084	2479	5382	0	2796	7	100
SRL_OPN_2PTS025_0839_20150731_125223_20150731_144537.EUM.nc	0.042	0.041	0.115	3507	6384	0	2826	1	50
SRL_OPN_2PTS025_0842_20150731_144536_20150731_162517.EUM.nc	-0.027	-0.027	0.126	3391	5634	0	2189	10	44
SRL_OPN_2PTS025_0844_20150731_162516_20150731_180504.EUM.nc	0.009	0.006	0.085	2952	5654	0	2572	11	119
SRL_OPN_2PTS025_0846_20150731_180503_20150731_194425.EUM.nc	-0.019	-0.013	0.090	3251	5620	0	2242	8	119
SRL_OPN_2PTS025_0848_20150731_194424_20150731_212314.EUM.nc	-0.034	-0.045	0.105	3367	5467	0	1919	38	143
SRL_OPN_2PTS025_0850_20150731_212314_20150731_230128.EUM.nc	-0.033	-0.033	0.112	2367	5408	0	2988	15	38
SRL_OPN_2PTS025_0851_20150731_230127_20150801_003918.EUM.nc	0.018	0.017	0.093	3165	5518	0	2241	23	89
SRL_OPN_2PTS025_0853_20150801_003918_20150801_021723.EUM.nc	0.039	0.029	0.093	2899	5527	0	2548	19	61
SRL_OPN_2PTS025_0855_20150801_021722_20150801_035643.EUM.nc	0.025	0.025	0.104	2700	5554	0	2785	20	49

– Continued on next page

Table 17: Sea Surface Height Anomaly (Product Values) Statistics.

– Continued from previous page

File	Median	Mean	Std. Dev.	No. Obs.	Total Obs.	Default Lat/Lon	Flag (total)	Default (total)	3-Sigma Edited
SRL_OPN_2PTS025_0857_20150801_035644_20150801_053803.EUM.nc	0.001	0.005	0.089	2932	5570	0	2514	34	90
SRL_OPN_2PTS025_0859_20150801_053803_20150801_072705.EUM.nc	-0.021	-0.015	0.075	4031	6231	0	2115	2	83
SRL_OPN_2PTS025_0862_20150801_072706_20150801_090522.EUM.nc	-0.007	-0.008	0.093	3538	5556	0	1789	23	206
SRL_OPN_2PTS025_0863_20150801_090521_20150801_104316.EUM.nc	-0.020	-0.016	0.141	2464	5549	0	2957	40	88
SRL_OPN_2PTS025_0865_20150801_104315_20150801_122118.EUM.nc	0.008	0.007	0.084	2405	5494	0	2899	47	143
SRL_OPN_2PTS025_0867_20150801_122117_20150801_140035.EUM.nc	0.033	0.037	0.094	3226	5547	0	2227	10	84
SRL_OPN_2PTS025_0869_20150801_140035_20150801_155401.EUM.nc	-0.003	0.005	0.106	3464	6418	0	2893	9	52
SRL_OPN_2PTS025_0872_20150801_155400_20150801_173340.EUM.nc	0.025	0.023	0.092	2638	5503	0	2758	9	98
SRL_OPN_2PTS025_0874_20150801_173341_20150801_191316.EUM.nc	-0.011	-0.013	0.099	3409	5642	0	2066	16	151
SRL_OPN_2PTS025_0876_20150801_191316_20150801_205217.EUM.nc	-0.031	-0.021	0.081	3429	5623	0	1908	26	260
SRL_OPN_2PTS025_0878_20150801_205218_20150801_223047.EUM.nc	-0.037	-0.039	0.090	2906	5436	0	2448	35	47
SRL_OPN_2PTS025_0880_20150801_223047_20150802_000831.EUM.nc	0.025	0.014	0.097	2960	5494	0	2431	10	93
SRL_OPN_2PTS025_0881_20150802_000830_20150802_014631.EUM.nc	0.053	0.057	0.101	3110	5543	0	2361	17	55
SRL_OPN_2PTS025_0883_20150802_014630_20150802_032523.EUM.nc	-0.001	0.008	0.102	2836	5476	0	2555	23	62
SRL_OPN_2PTS025_0885_20150802_032522_20150802_050555.EUM.nc	-0.002	-0.001	0.080	2807	5570	0	2674	11	78
SRL_OPN_2PTS025_0887_20150802_050554_20150802_065559.EUM.nc	-0.020	-0.019	0.085	3670	6255	0	2517	2	66
SRL_OPN_2PTS025_0890_20150802_065558_20150802_083437.EUM.nc	-0.030	-0.031	0.098	4195	5642	0	1286	6	155
SRL_OPN_2PTS025_0892_20150802_083436_20150802_101228.EUM.nc	-0.015	-0.022	0.128	2675	5450	0	2632	20	123
SRL_OPN_2PTS025_0893_20150802_101228_20150802_115027.EUM.nc	0.017	0.019	0.093	2265	5527	0	3114	25	123
SRL_OPN_2PTS025_0895_20150802_115026_20150802_132910.EUM.nc	-0.008	-0.001	0.093	2829	5445	0	2437	11	168
SRL_OPN_2PTS025_0897_20150802_132910_20150802_152236.EUM.nc	0.037	0.028	0.099	3676	6391	0	2667	5	43
SRL_OPN_2PTS025_0900_20150802_152236_20150802_170224.EUM.nc	-0.002	-0.004	0.103	2803	5561	0	2709	3	46
SRL_OPN_2PTS025_0902_20150802_170223_20150802_184157.EUM.nc	-0.018	-0.013	0.080	3155	5523	0	2258	16	94
SRL_OPN_2PTS025_0904_20150802_184157_20150802_202116.EUM.nc	-0.045	-0.052	0.087	3311	5591	0	2136	14	130
SRL_OPN_2PTS025_0906_20150802_202115_20150802_215951.EUM.nc	-0.028	-0.033	0.110	2977	5511	0	2402	34	98
SRL_OPN_2PTS025_0908_20150802_215951_20150802_233752.EUM.nc	0.009	0.006	0.084	2652	5462	0	2742	16	52
SRL_OPN_2PTS025_0909_20150802_233751_20150803_011535.EUM.nc	0.036	0.026	0.094	2883	5509	0	2526	29	71
SRL_OPN_2PTS025_0911_20150803_011534_20150803_025411.EUM.nc	0.011	0.014	0.107	2801	5565	0	2689	35	40
SRL_OPN_2PTS025_0913_20150803_025410_20150803_043407.EUM.nc	0.039	0.042	0.091	2817	5496	0	2589	12	78
SRL_OPN_2PTS025_0915_20150803_043407_20150803_061618.EUM.nc	0.002	0.005	0.071	3616	5812	0	2037	7	152
SRL_OPN_2PTS025_0917_20150803_061617_20150803_080346.EUM.nc	-0.022	-0.025	0.086	4063	6121	0	1910	6	142
SRL_OPN_2PTS025_0920_20150803_080345_20150803_094147.EUM.nc	-0.007	-0.038	0.163	3019	5550	0	2481	11	39
SRL_OPN_2PTS025_0921_20150803_094147_20150803_111940.EUM.nc	0.006	0.001	0.127	2189	5401	0	3135	62	15
SRL_OPN_2PTS025_0923_20150803_111940_20150803_125802.EUM.nc	-0.019	-0.017	0.083	2520	5372	0	2700	9	143
SRL_OPN_2PTS025_0925_20150803_125802_20150803_145118.EUM.nc	0.015	0.019	0.085	3479	6398	0	2763	3	153
SRL_OPN_2PTS025_0928_20150803_145117_20150803_163106.EUM.nc	-0.007	-0.008	0.108	3273	5670	0	2281	9	107
SRL_OPN_2PTS025_0930_20150803_163106_20150803_181043.EUM.nc	-0.015	-0.018	0.081	2938	5614	0	2552	5	119
SRL_OPN_2PTS025_0932_20150803_181042_20150803_195003.EUM.nc	-0.031	-0.035	0.091	3213	5630	0	2269	16	132
SRL_OPN_2PTS025_0934_20150803_195002_20150803_212858.EUM.nc	-0.022	-0.039	0.125	3549	5496	0	1838	35	74

– Continued on next page

Table 17: Sea Surface Height Anomaly (Product Values) Statistics.

– Continued from previous page

File	Median	Mean	Std. Dev.	No. Obs.	Total Obs.	Default Lat/Lon	Flag (total)	Default (total)	3-Sigma Edited
SRL_OPN_2PTS025_0936_20150803_212857_20150803_230711.EUM.nc	-0.006	-0.008	0.107	2250	5454	0	3144	15	45
SRL_OPN_2PTS025_0937_20150803_230711_20150804_004452.EUM.nc	0.022	0.021	0.095	3154	5511	0	2292	30	35
SRL_OPN_2PTS025_0939_20150804_004452_20150804_022300.EUM.nc	0.048	0.045	0.104	2943	5543	0	2548	7	45
SRL_OPN_2PTS025_0941_20150804_022259_20150804_040234.EUM.nc	0.022	0.029	0.090	2741	5483	0	2684	6	52
SRL_OPN_2PTS025_0943_20150804_040234_20150804_054352.EUM.nc	0.012	0.011	0.073	3194	5702	0	2315	27	166
SRL_OPN_2PTS025_0953_20150804_122701_20150804_140617.EUM.nc	-0.006	0.002	0.094	3118	5578	0	2360	5	95
SRL_OPN_2PTS025_0955_20150804_140616_20150804_155941.EUM.nc	0.015	0.020	0.104	3389	6379	0	2906	20	64
SRL_OPN_2PTS025_0958_20150804_155940_20150804_173929.EUM.nc	-0.011	-0.009	0.073	2674	5644	0	2796	11	163
SRL_OPN_2PTS025_0960_20150804_173928_20150804_191855.EUM.nc	-0.025	-0.024	0.105	3446	5639	0	2058	10	125
SRL_OPN_2PTS025_0962_20150804_191855_20150804_205803.EUM.nc	-0.021	-0.021	0.102	3586	5599	0	1872	23	118
SRL_OPN_2PTS025_0964_20150804_205802_20150804_223620.EUM.nc	-0.001	-0.002	0.097	2866	5403	0	2451	21	65
SRL_OPN_2PTS025_0965_20150804_223620_20150805_001412.EUM.nc	0.031	0.035	0.101	2954	5486	0	2438	8	86
SRL_OPN_2PTS025_0967_20150805_001411_20150805_015206.EUM.nc	0.034	0.037	0.097	3122	5505	0	2320	4	59
SRL_OPN_2PTS025_0969_20150805_015205_20150805_033111.EUM.nc	0.007	0.011	0.095	2844	5485	0	2535	30	76
SRL_OPN_2PTS025_0971_20150805_033110_20150805_051150.EUM.nc	0.028	0.029	0.081	2870	5557	0	2629	1	57
SRL_OPN_2PTS025_0973_20150805_051150_20150805_070145.EUM.nc	0.008	0.012	0.083	3617	6252	0	2533	11	91
SRL_OPN_2PTS025_0976_20150805_070144_20150805_084011.EUM.nc	-0.006	-0.012	0.084	4030	5615	0	1368	28	189
SRL_OPN_2PTS025_0978_20150805_084012_20150805_101809.EUM.nc	-0.013	-0.019	0.122	2651	5454	0	2691	26	86
SRL_OPN_2PTS025_0979_20150805_101808_20150805_115603.EUM.nc	0.011	0.016	0.102	2368	5525	0	3049	26	82
SRL_OPN_2PTS025_0981_20150805_115602_20150805_133459.EUM.nc	-0.001	0.004	0.102	2861	5446	0	2443	7	135
SRL_OPN_2PTS025_0983_20150805_133459_20150805_152824.EUM.nc	0.008	0.013	0.089	3563	6374	0	2641	7	163
SRL_OPN_2PTS025_0986_20150805_152823_20150805_170804.EUM.nc	0.016	0.017	0.087	2690	5584	0	2777	4	113
SRL_OPN_2PTS025_0988_20150805_170803_20150805_184744.EUM.nc	-0.036	-0.027	0.087	3333	5547	0	2088	9	117
SRL_OPN_2PTS025_0990_20150805_184744_20150805_202654.EUM.nc	0.000	-0.006	0.092	3363	5597	0	2148	18	68
SRL_OPN_2PTS025_0992_20150805_202653_20150805_220534.EUM.nc	0.000	-0.007	0.101	2977	5499	0	2382	29	111
SRL_OPN_2PTS025_0994_20150805_220533_20150805_234324.EUM.nc	0.007	-0.006	0.106	2696	5530	0	2670	26	138
SRL_OPN_2PTS025_0995_20150805_234323_20150806_012118.EUM.nc	0.010	0.017	0.087	2911	5523	0	2526	23	63
SRL_OPN_2PTS025_0997_20150806_012117_20150806_025950.EUM.nc	-0.006	0.006	0.111	2783	5581	0	2730	13	55
SRL_OPN_2PTS025_0999_20150806_025950_20150806_044002.EUM.nc	0.016	0.019	0.079	2761	5518	0	2609	13	135