Near Real Time Altimeter Validation System Report

Report Generation Date: 2015-09-25 21:40:38
Data Window Start Date: 2015-08-06 05:39:00
Data Window End Date: 2015-09-10 05:39:00
Data Window Duration : 35.0000 days

Contents

1 File Summary **6**

2 Sea Surface Height Anomaly Plots **19**

3 Sea Surface Height Anomaly (Model Wet) Plots **24**

4 Ka-Band Significant Wave Height Plots **29**

5 Altimeter Wind Speed Plots **34**

6 Ka-Band Backscatter Coefficient Plots **39**

7 Dry Troposphere Path Delay Plots **44**

8 Radiometer Wet Troposphere Path Delay Plots **49**

9 Model Wet Troposphere Path Delay Plots **54**

10 Wet Path Delay Difference (AMR-Model) Plots **59**

11 K Brightness Temperature Plots **64**

12 Ka Brightness Temperature Plots **69**

13 Ka-Band Ionospheric Path Delay Plots **74**

14 Ka-Band Sea State Bias Plots **79**

15 Ka-Band Waveform Attitude Plots **84**

16 Inverted Barometer Height Correction Plots **89**

17 Sea Surface Height Anomaly (Product Values) Plots **94**

18 Sea Surface Height Anomaly Table **99**

19 Sea Surface Height Anomaly (Model Wet) Table **112**

20 Ka-Band Significant Wave Height Table **125**

21 Altimeter Wind Speed Table **138**

22 Ka-Band Backscatter Coefficient Table **151**

23 Dry Troposphere Path Delay Table **164**

24 Radiometer Wet Troposphere Path Delay Table **177**

25 Model Wet Troposphere Path Delay Table **190**

26 Wet Path Delay Difference (AMR-Model) Table **203**

27 K Brightness Temperature Table **216**

28 Ka Brightness Temperature Table **229**

29 Ka-Band Ionospheric Path Delay Table **242**

30 Ka-Band Sea State Bias Table **255**

31 Ka-Band Waveform Attitude Table **268**

32 Inverted Barometer Height Correction Table **281**

33 Sea Surface Height Anomaly (Product Values) Table **294**

List of Figures

1 Mean/Median for Sea Surface Height Anomaly . . . 19
2 Standard Deviation for Sea Surface Height Anomaly . . . 20
3 Flagged/Edited Data Points for Sea Surface Height Anomaly . . . 20
4 One Cycle Per Revolution Amplitude for Sea Surface Height Anomaly . . . 21
5 Histogram for Sea Surface Height Anomaly . . . 21
6 Map of Values for Sea Surface Height Anomaly . . . 22
7 Map of Flagged/Edited Points for Sea Surface Height Anomaly . . . 23
8 Mean/Median for Sea Surface Height Anomaly (Model Wet) . . . 24
9 Standard Deviation for Sea Surface Height Anomaly (Model Wet) . . . 25
10 Flagged/Edited Data Points for Sea Surface Height Anomaly (Model Wet) . . . 25
11 One Cycle Per Revolution Amplitude for Sea Surface Height Anomaly (Model Wet) . . . 26
12 Histogram for Sea Surface Height Anomaly (Model Wet) . . . 26
13 Map of Values for Sea Surface Height Anomaly (Model Wet) . . . 27
14 Map of Flagged/Edited Points for Sea Surface Height Anomaly (Model Wet) . . . 28
15 Mean/Median for Ka-Band Significant Wave Height . . . 29
16 Standard Deviation for Ka-Band Significant Wave Height . . . 30
17 Flagged/Edited Data Points for Ka-Band Significant Wave Height . . . 30
18 Histogram for Ka-Band Significant Wave Height . . . 31
19 Map of Values for Ka-Band Significant Wave Height . . . 32
20 Map of Flagged/Edited Points for Ka-Band Significant Wave Height . . . 33
21 Mean/Median for Altimeter Wind Speed . . . 34
22 Standard Deviation for Altimeter Wind Speed . . . 35
23 Flagged/Edited Data Points for Altimeter Wind Speed . . . 35
24 Histogram for Altimeter Wind Speed . . . 36
25 Map of Values for Altimeter Wind Speed . . . 37
26 Map of Flagged/Edited Points for Altimeter Wind Speed . . . 38
27 Mean/Median for Ka-Band Backscatter Coefficient . . . 39
28 Standard Deviation for Ka-Band Backscatter Coefficient . . . 40
29 Flagged/Edited Data Points for Ka-Band Backscatter Coefficient . . . 40
30 Histogram for Ka-Band Backscatter Coefficient . . . 41
31 Map of Values for Ka-Band Backscatter Coefficient . . . 42
32 Map of Flagged/Edited Points for Ka-Band Backscatter Coefficient . . . 43
33 Mean/Median for Dry Troposphere Path Delay . . . 44
34 Standard Deviation for Dry Troposphere Path Delay . . . 45
35 Flagged/Edited Data Points for Dry Troposphere Path Delay . . . 45
36 Histogram for Dry Troposphere Path Delay . . . 46
37 Map of Values for Dry Troposphere Path Delay . . . 47
38 Map of Flagged/Edited Points for Dry Troposphere Path Delay . . . 48
39 Mean/Median for Radiometer Wet Troposphere Path Delay . . . 49
40 Standard Deviation for Radiometer Wet Troposphere Path Delay . . . 50
41 Flagged/Edited Data Points for Radiometer Wet Troposphere Path Delay . . . 50
42 Histogram for Radiometer Wet Troposphere Path Delay . . . 51
43 Map of Values for Radiometer Wet Troposphere Path Delay . . . 52
44 Map of Flagged/Edited Points for Radiometer Wet Troposphere Path Delay . . . 53
45 Mean/Median for Model Wet Troposphere Path Delay . . . 54
46 Standard Deviation for Model Wet Troposphere Path Delay . . . 55
47 Flagged/Edited Data Points for Model Wet Troposphere Path Delay . . . 55
48 Histogram for Model Wet Troposphere Path Delay . . . 56
49 Map of Values for Model Wet Troposphere Path Delay . . . 57
50 Map of Flagged/Edited Points for Model Wet Troposphere Path Delay . . . 58
51 Mean/Median for Wet Path Delay Difference (AMR-Model) . . . 59
52 Standard Deviation for Wet Path Delay Difference (AMR-Model) . . . 60

53 Flagged/Edited Data Points for Wet Path Delay Difference (AMR-Model) . . . 60
54 Histogram for Wet Path Delay Difference (AMR-Model) . . . 61
55 Map of Values for Wet Path Delay Difference (AMR-Model) . . . 62
56 Map of Flagged/Edited Points for Wet Path Delay Difference (AMR-Model) . . . 63
57 Mean/Median for K Brightness Temperature . . . 64
58 Standard Deviation for K Brightness Temperature . . . 65
59 Flagged/Edited Data Points for K Brightness Temperature . . . 65
60 Histogram for K Brightness Temperature . . . 66
61 Map of Values for K Brightness Temperature . . . 67
62 Map of Flagged/Edited Points for K Brightness Temperature . . . 68
63 Mean/Median for Ka Brightness Temperature . . . 69
64 Standard Deviation for Ka Brightness Temperature . . . 70
65 Flagged/Edited Data Points for Ka Brightness Temperature . . . 70
66 Histogram for Ka Brightness Temperature . . . 71
67 Map of Values for Ka Brightness Temperature . . . 72
68 Map of Flagged/Edited Points for Ka Brightness Temperature . . . 73
69 Mean/Median for Ka-Band Ionospheric Path Delay . . . 74
70 Standard Deviation for Ka-Band Ionospheric Path Delay . . . 75
71 Flagged/Edited Data Points for Ka-Band Ionospheric Path Delay . . . 75
72 Histogram for Ka-Band Ionospheric Path Delay . . . 76
73 Map of Values for Ka-Band Ionospheric Path Delay . . . 77
74 Map of Flagged/Edited Points for Ka-Band Ionospheric Path Delay . . . 78
75 Mean/Median for Ka-Band Sea State Bias . . . 79
76 Standard Deviation for Ka-Band Sea State Bias . . . 80
77 Flagged/Edited Data Points for Ka-Band Sea State Bias . . . 80
78 Histogram for Ka-Band Sea State Bias . . . 81
79 Map of Values for Ka-Band Sea State Bias . . . 82
80 Map of Flagged/Edited Points for Ka-Band Sea State Bias . . . 83
81 Mean/Median for Ka-Band Waveform Attitude . . . 84
82 Standard Deviation for Ka-Band Waveform Attitude . . . 85
83 Flagged/Edited Data Points for Ka-Band Waveform Attitude . . . 85
84 Histogram for Ka-Band Waveform Attitude . . . 86
85 Map of Values for Ka-Band Waveform Attitude . . . 87
86 Map of Flagged/Edited Points for Ka-Band Waveform Attitude . . . 88
87 Mean/Median for Inverted Barometer Height Correction . . . 89
88 Standard Deviation for Inverted Barometer Height Correction . . . 90
89 Flagged/Edited Data Points for Inverted Barometer Height Correction . . . 90
90 Histogram for Inverted Barometer Height Correction . . . 91
91 Map of Values for Inverted Barometer Height Correction . . . 92
92 Map of Flagged/Edited Points for Inverted Barometer Height Correction . . . 93
93 Mean/Median for Sea Surface Height Anomaly (Product Values) . . . 94
94 Standard Deviation for Sea Surface Height Anomaly (Product Values) . . . 95
95 Flagged/Edited Data Points for Sea Surface Height Anomaly (Product Values) . . . 95
96 Histogram for Sea Surface Height Anomaly (Product Values) . . . 96
97 Map of Values for Sea Surface Height Anomaly (Product Values) . . . 97
98 Map of Flagged/Edited Points for Sea Surface Height Anomaly (Product Values) . . . 98

List of Tables

1 List of files between 2015-08-06 05:39:00 and 2015-09-10 05:39:00. 6
2 Sea Surface Height Anomaly Statistics. 99
3 Sea Surface Height Anomaly (Model Wet) Statistics. 112
4 Ka-Band Significant Wave Height Statistics. 125
5 Altimeter Wind Speed Statistics. 138
6 Ka-Band Backscatter Coefficient Statistics. 151
7 Dry Troposphere Path Delay Statistics. 164
8 Radiometer Wet Troposphere Path Delay Statistics. 177
9 Model Wet Troposphere Path Delay Statistics. 190
10 Wet Path Delay Difference (AMR-Model) Statistics. 203
11 K Brightness Temperature Statistics. 216
12 Ka Brightness Temperature Statistics. 229
13 Ka-Band Ionospheric Path Delay Statistics. 242
14 Ka-Band Sea State Bias Statistics. 255
15 Ka-Band Waveform Attitude Statistics. 268
16 Inverted Barometer Height Correction Statistics. 281
17 Sea Surface Height Anomaly (Product Values) Statistics. 294

1 File Summary

Table 1: List of files between 2015-08-06 05:39:00 and 2015-09-10 05:39:00.

	File Name	Start Date	End Date	Rev. No.	Latency (hours)
1	SRL_OPN_2PTS025_1001_20150806_044002_20150806_062212.EUM.nc	2015-08-06 04:40:02	2015-08-06 06:22:11	12764	2.141
2	SRL_OPN_2PTS026_0001_20150806_062212_20150806_080922.EUM.nc	2015-08-06 06:22:12	2015-08-06 08:09:21	12765	2.22
3	SRL_OPN_2PTS026_0004_20150806_080922_20150806_094730.EUM.nc	2015-08-06 08:09:22	2015-08-06 09:47:28	12766	2.036
4	SRL_OPN_2PTS026_0005_20150806_094729_20150806_112516.EUM.nc	2015-08-06 09:47:30	2015-08-06 11:25:15	12767	2.04
5	SRL_OPN_2PTS026_0007_20150806_112515_20150806_130348.EUM.nc	2015-08-06 11:25:16	2015-08-06 13:03:47	12768	2.085
6	SRL_OPN_2PTS026_0009_20150806_130347_20150806_145707.EUM.nc	2015-08-06 13:03:47	2015-08-06 14:57:06	12769	2.343
7	SRL_OPN_2PTS026_0012_20150806_145706_20150806_163646.EUM.nc	2015-08-06 14:57:07	2015-08-06 16:36:45	12770	2.161
8	SRL_OPN_2PTS026_0014_20150806_163646_20150806_181623.EUM.nc	2015-08-06 16:36:46	2015-08-06 18:16:22	12771	2.161
9	SRL_OPN_2PTS026_0016_20150806_181622_20150806_195549.EUM.nc	2015-08-06 18:16:22	2015-08-06 19:55:48	12772	2.129
10	SRL_OPN_2PTS026_0018_20150806_195548_20150806_213434.EUM.nc	2015-08-06 19:55:49	2015-08-06 21:34:33	12773	2.097
11	SRL_OPN_2PTS026_0020_20150806_213434_20150806_231244.EUM.nc	2015-08-06 21:34:34	2015-08-06 23:12:43	12774	2.078
12	SRL_OPN_2PTS026_0021_20150806_231244_20150807_005026.EUM.nc	2015-08-06 23:12:44	2015-08-07 00:50:25	12775	2.113
13	SRL_OPN_2PTS026_0023_20150807_005026_20150807_022846.EUM.nc	2015-08-07 00:50:26	2015-08-07 02:28:45	12776	2.123
14	SRL_OPN_2PTS026_0025_20150807_022845_20150807_040817.EUM.nc	2015-08-07 02:28:46	2015-08-07 04:08:16	12777	2.151
15	SRL_OPN_2PTS026_0027_20150807_040816_20150807_054951.EUM.nc	2015-08-07 04:08:18	2015-08-07 05:49:50	12778	2.163
16	SRL_OPN_2PTS026_0029_20150807_054951_20150807_073827.EUM.nc	2015-08-07 05:49:52	2015-08-07 07:38:26	12779	2.261
17	SRL_OPN_2PTS026_0032_20150807_073827_20150807_091638.EUM.nc	2015-08-07 07:38:27	2015-08-07 09:16:37	12780	2.064
18	SRL_OPN_2PTS026_0033_20150807_091637_20150807_105432.EUM.nc	2015-08-07 09:16:38	2015-08-07 10:54:30	12781	2.057
19	SRL_OPN_2PTS026_0035_20150807_105431_20150807_123238.EUM.nc	2015-08-07 10:54:31	2015-08-07 12:32:36	12782	2.056
20	SRL_OPN_2PTS026_0037_20150807_123237_20150807_141206.EUM.nc	2015-08-07 12:32:38	2015-08-07 14:12:05	12783	2.101
21	SRL_OPN_2PTS026_0039_20150807_141206_20150807_160528.EUM.nc	2015-08-07 14:12:06	2015-08-07 16:05:27	12784	2.398
22	SRL_OPN_2PTS026_0042_20150807_160527_20150807_174507.EUM.nc	2015-08-07 16:05:28	2015-08-07 17:45:05	12785	2.175
23	SRL_OPN_2PTS026_0044_20150807_174507_20150807_192442.EUM.nc	2015-08-07 17:45:07	2015-08-07 19:24:40	12786	2.159
24	SRL_OPN_2PTS026_0046_20150807_192441_20150807_210339.EUM.nc	2015-08-07 19:24:41	2015-08-07 21:03:38	12787	2.105
25	SRL_OPN_2PTS026_0048_20150807_210338_20150807_224202.EUM.nc	2015-08-07 21:03:39	2015-08-07 22:42:01	12788	2.1
26	SRL_OPN_2PTS026_0049_20150807_224202_20150808_001945.EUM.nc	2015-08-07 22:42:02	2015-08-08 00:19:43	12789	2.127
27	SRL_OPN_2PTS026_0051_20150808_001944_20150808_015750.EUM.nc	2015-08-08 00:19:44	2015-08-08 01:57:49	12790	2.129
28	SRL_OPN_2PTS026_0053_20150808_015749_20150808_033651.EUM.nc	2015-08-08 01:57:50	2015-08-08 03:36:50	12791	2.134
29	SRL_OPN_2PTS026_0055_20150808_033651_20150808_051745.EUM.nc	2015-08-08 03:36:51	2015-08-08 05:17:44	12792	2.143
30	SRL_OPN_2PTS026_0057_20150808_051745_20150808_070729.EUM.nc	2015-08-08 05:17:45	2015-08-08 07:07:28	12793	2.278
31	SRL_OPN_2PTS026_0060_20150808_070728_20150808_084553.EUM.nc	2015-08-08 07:07:29	2015-08-08 08:45:52	12794	2.045
32	SRL_OPN_2PTS026_0061_20150808_084552_20150808_102342.EUM.nc	2015-08-08 08:45:52	2015-08-08 10:23:41	12795	2.056
33	SRL_OPN_2PTS026_0063_20150808_102343_20150808_120146.EUM.nc	2015-08-08 10:23:43	2015-08-08 12:01:45	12796	2.072
34	SRL_OPN_2PTS026_0065_20150808_120145_20150808_134038.EUM.nc	2015-08-08 12:01:46	2015-08-08 13:40:37	12797	2.094
35	SRL_OPN_2PTS026_0067_20150808_134037_20150808_153403.EUM.nc	2015-08-08 13:40:37	2015-08-08 15:34:02	12798	2.364
36	SRL_OPN_2PTS026_0070_20150808_153403_20150808_171352.EUM.nc	2015-08-08 15:34:03	2015-08-08 17:13:51	12799	2.153

– Continued on next page

Table 1: List of files between 2015-08-06 05:39:00 and 2015-09-10 05:39:00.

– Continued from previous page

	File Name	Start Date	End Date	Rev. No.	Latency (hours)
37	SRL_OPN_2PTS026_0072_20150808_171352_20150808_185322.EUM.nc	2015-08-08 17:13:52	2015-08-08 18:53:21	12800	2.139
38	SRL_OPN_2PTS026_0074_20150808_185323_20150808_203239.EUM.nc	2015-08-08 18:53:23	2015-08-08 20:32:38	12801	2.145
39	SRL_OPN_2PTS026_0076_20150808_203238_20150808_221108.EUM.nc	2015-08-08 20:32:39	2015-08-08 22:11:07	12802	2.103
40	SRL_OPN_2PTS026_0078_20150808_221109_20150808_234906.EUM.nc	2015-08-08 22:11:09	2015-08-08 23:49:05	12803	2.123
41	SRL_OPN_2PTS026_0079_20150808_234905_20150809_012652.EUM.nc	2015-08-08 23:49:06	2015-08-09 01:26:51	12804	2.119
42	SRL_OPN_2PTS026_0081_20150809_012651_20150809_030537.EUM.nc	2015-08-09 01:26:52	2015-08-09 03:05:36	12805	2.157
43	SRL_OPN_2PTS026_0083_20150809_030537_20150809_044546.EUM.nc	2015-08-09 03:05:37	2015-08-09 04:45:45	12806	2.155
44	SRL_OPN_2PTS026_0085_20150809_044546_20150809_062804.EUM.nc	2015-08-09 04:45:46	2015-08-09 06:28:03	12807	2.157
45	SRL_OPN_2PTS026_0087_20150809_062804_20150809_081506.EUM.nc	2015-08-09 06:28:04	2015-08-09 08:15:04	12808	2.228
46	SRL_OPN_2PTS026_0090_20150809_081505_20150809_095302.EUM.nc	2015-08-09 08:15:05	2015-08-09 09:53:00	12809	2.046
47	SRL_OPN_2PTS026_0091_20150809_095301_20150809_113058.EUM.nc	2015-08-09 09:53:02	2015-08-09 11:30:57	12810	2.061
48	SRL_OPN_2PTS026_0093_20150809_113057_20150809_130926.EUM.nc	2015-08-09 11:30:58	2015-08-09 13:09:24	12811	2.09
49	SRL_OPN_2PTS026_0095_20150809_130925_20150809_150246.EUM.nc	2015-08-09 13:09:25	2015-08-09 15:02:44	12812	2.359
50	SRL_OPN_2PTS026_0098_20150809_150246_20150809_164227.EUM.nc	2015-08-09 15:02:46	2015-08-09 16:42:26	12813	2.133
51	SRL_OPN_2PTS026_0100_20150809_164227_20150809_182210.EUM.nc	2015-08-09 16:42:27	2015-08-09 18:22:09	12814	2.158
52	SRL_OPN_2PTS026_0102_20150809_182210_20150809_200127.EUM.nc	2015-08-09 18:22:10	2015-08-09 20:01:26	12815	2.146
53	SRL_OPN_2PTS026_0104_20150809_200128_20150809_214017.EUM.nc	2015-08-09 20:01:28	2015-08-09 21:40:16	12816	2.107
54	SRL_OPN_2PTS026_0106_20150809_214017_20150809_231819.EUM.nc	2015-08-09 21:40:17	2015-08-09 23:18:18	12817	2.074
55	SRL_OPN_2PTS026_0107_20150809_231818_20150810_005607.EUM.nc	2015-08-09 23:18:19	2015-08-10 00:56:06	12818	2.121
56	SRL_OPN_2PTS026_0109_20150810_005608_20150810_023423.EUM.nc	2015-08-10 00:56:08	2015-08-10 02:34:22	12819	2.137
57	SRL_OPN_2PTS026_0111_20150810_023423_20150810_041407.EUM.nc	2015-08-10 02:34:23	2015-08-10 04:14:06	12820	2.127
58	SRL_OPN_2PTS026_0113_20150810_041407_20150810_055542.EUM.nc	2015-08-10 04:14:07	2015-08-10 05:55:41	12821	2.156
59	SRL_OPN_2PTS026_0115_20150810_055541_20150810_110006.EUM.nc	2015-08-10 05:55:42	2015-08-10 11:00:05	12822	5.991
60	SRL_OPN_2PTS026_0121_20150810_110006_20150810_123824.EUM.nc	2015-08-10 11:00:06	2015-08-10 12:38:23	12825	2.09
61	SRL_OPN_2PTS026_0123_20150810_123824_20150810_141748.EUM.nc	2015-08-10 12:38:24	2015-08-10 14:17:46	12826	2.088
62	SRL_OPN_2PTS026_0125_20150810_141749_20150810_161110.EUM.nc	2015-08-10 14:17:50	2015-08-10 16:11:09	12827	2.401
63	SRL_OPN_2PTS026_0128_20150810_161109_20150810_175057.EUM.nc	2015-08-10 16:11:09	2015-08-10 17:50:56	12828	2.143
64	SRL_OPN_2PTS026_0130_20150810_175056_20150810_193021.EUM.nc	2015-08-10 17:50:56	2015-08-10 19:30:19	12829	2.145
65	SRL_OPN_2PTS026_0132_20150810_193021_20150810_210916.EUM.nc	2015-08-10 19:30:21	2015-08-10 21:09:15	12830	2.116
66	SRL_OPN_2PTS026_0134_20150810_210915_20150810_224737.EUM.nc	2015-08-10 21:09:16	2015-08-10 22:47:36	12831	2.08
67	SRL_OPN_2PTS026_0135_20150810_224736_20150811_002527.EUM.nc	2015-08-10 22:47:37	2015-08-11 00:25:25	12832	2.111
68	SRL_OPN_2PTS026_0137_20150811_002526_20150811_020325.EUM.nc	2015-08-11 00:25:26	2015-08-11 02:03:24	12833	2.124
69	SRL_OPN_2PTS026_0139_20150811_020325_20150811_034233.EUM.nc	2015-08-11 02:03:25	2015-08-11 03:42:32	12834	2.15
70	SRL_OPN_2PTS026_0141_20150811_034232_20150811_052334.EUM.nc	2015-08-11 03:42:32	2015-08-11 05:23:33	12835	2.171
71	SRL_OPN_2PTS026_0143_20150811_052333_20150811_071306.EUM.nc	2015-08-11 05:23:34	2015-08-11 07:13:05	12836	2.285
72	SRL_OPN_2PTS026_0146_20150811_071306_20150811_085128.EUM.nc	2015-08-11 07:13:06	2015-08-11 08:51:27	12837	2.039
73	SRL_OPN_2PTS026_0147_20150811_085127_20150811_102926.EUM.nc	2015-08-11 08:51:27	2015-08-11 10:29:24	12838	2.068
74	SRL_OPN_2PTS026_0149_20150811_102925_20150811_120722.EUM.nc	2015-08-11 10:29:25	2015-08-11 12:07:21	12839	2.055
75	SRL_OPN_2PTS026_0151_20150811_120721_20150811_134626.EUM.nc	2015-08-11 12:07:21	2015-08-11 13:46:25	12840	2.083

– Continued on next page

Table 1: List of files between 2015-08-06 05:39:00 and 2015-09-10 05:39:00.

– Continued from previous page

	File Name	Start Date	End Date	Rev. No.	Latency (hours)
76	SRL_OPN_2PTS026_0153_20150811_134625_20150811_153952.EUM.nc	2015-08-11 13:46:26	2015-08-11 15:39:51	12841	2.377
77	SRL_OPN_2PTS026_0156_20150811_153951_20150811_171931.EUM.nc	2015-08-11 15:39:52	2015-08-11 17:19:30	12842	2.15
78	SRL_OPN_2PTS026_0158_20150811_171931_20150811_185910.EUM.nc	2015-08-11 17:19:31	2015-08-11 18:59:09	12843	2.143
79	SRL_OPN_2PTS026_0160_20150811_185910_20150811_203816.EUM.nc	2015-08-11 18:59:10	2015-08-11 20:38:15	12844	2.135
80	SRL_OPN_2PTS026_0162_20150811_203816_20150811_221652.EUM.nc	2015-08-11 20:38:16	2015-08-11 22:16:50	12845	2.085
81	SRL_OPN_2PTS026_0164_20150811_221651_20150811_235439.EUM.nc	2015-08-11 22:16:52	2015-08-11 23:54:38	12846	2.088
82	SRL_OPN_2PTS026_0165_20150811_235439_20150812_013235.EUM.nc	2015-08-11 23:54:39	2015-08-12 01:32:34	12847	2.133
83	SRL_OPN_2PTS026_0167_20150812_013234_20150812_031116.EUM.nc	2015-08-12 01:32:35	2015-08-12 03:11:15	12848	2.143
84	SRL_OPN_2PTS026_0169_20150812_031115_20150812_045141.EUM.nc	2015-08-12 03:11:16	2015-08-12 04:51:40	12849	2.166
85	SRL_OPN_2PTS026_0171_20150812_045140_20150812_063406.EUM.nc	2015-08-12 04:51:41	2015-08-12 06:34:05	12850	2.172
86	SRL_OPN_2PTS026_0173_20150812_063407_20150812_082041.EUM.nc	2015-08-12 06:34:08	2015-08-12 08:20:40	12851	2.202
87	SRL_OPN_2PTS026_0176_20150812_082040_20150812_095843.EUM.nc	2015-08-12 08:20:40	2015-08-12 09:58:42	12852	2.059
88	SRL_OPN_2PTS026_0177_20150812_095843_20150812_113632.EUM.nc	2015-08-12 09:58:43	2015-08-12 11:36:30	12853	2.058
89	SRL_OPN_2PTS026_0179_20150812_113631_20150812_131513.EUM.nc	2015-08-12 11:36:32	2015-08-12 13:15:12	12854	2.089
90	SRL_OPN_2PTS026_0181_20150812_131512_20150812_150835.EUM.nc	2015-08-12 13:15:12	2015-08-12 15:08:34	12855	2.364
91	SRL_OPN_2PTS026_0184_20150812_150835_20150812_164815.EUM.nc	2015-08-12 15:08:36	2015-08-12 16:48:14	12856	2.163
92	SRL_OPN_2PTS026_0186_20150812_164814_20150812_182750.EUM.nc	2015-08-12 16:48:14	2015-08-12 18:27:49	12857	2.174
93	SRL_OPN_2PTS026_0188_20150812_182749_20150812_200713.EUM.nc	2015-08-12 18:27:50	2015-08-12 20:07:11	12858	2.14
94	SRL_OPN_2PTS026_0190_20150812_200713_20150812_214554.EUM.nc	2015-08-12 20:07:13	2015-08-12 21:45:53	12859	2.125
95	SRL_OPN_2PTS026_0192_20150812_214554_20150812_232400.EUM.nc	2015-08-12 21:45:54	2015-08-12 23:23:58	12860	2.089
96	SRL_OPN_2PTS026_0193_20150812_232400_20150813_010141.EUM.nc	2015-08-12 23:24:00	2015-08-13 01:01:40	12861	2.134
97	SRL_OPN_2PTS026_0195_20150813_010140_20150813_024009.EUM.nc	2015-08-13 01:01:41	2015-08-13 02:40:08	12862	2.149
98	SRL_OPN_2PTS026_0197_20150813_024008_20150813_041951.EUM.nc	2015-08-13 02:40:08	2015-08-13 04:19:49	12863	2.15
99	SRL_OPN_2PTS026_0199_20150813_041951_20150813_060140.EUM.nc	2015-08-13 04:19:51	2015-08-13 06:01:39	12864	2.146
100	SRL_OPN_2PTS026_0201_20150813_060140_20150813_074948.EUM.nc	2015-08-13 06:01:40	2015-08-13 07:49:47	12865	2.255
101	SRL_OPN_2PTS026_0204_20150813_074947_20150813_092754.EUM.nc	2015-08-13 07:49:48	2015-08-13 09:27:52	12866	2.068
102	SRL_OPN_2PTS026_0205_20150813_092753_20150813_110547.EUM.nc	2015-08-13 09:27:53	2015-08-13 11:05:46	12867	2.049
103	SRL_OPN_2PTS026_0207_20150813_110546_20150813_124400.EUM.nc	2015-08-13 11:05:46	2015-08-13 12:43:59	12868	2.087
104	SRL_OPN_2PTS026_0209_20150813_124359_20150813_143711.EUM.nc	2015-08-13 12:43:59	2015-08-13 14:37:10	12869	2.329
105	SRL_OPN_2PTS026_0212_20150813_143710_20150813_161658.EUM.nc	2015-08-13 14:37:10	2015-08-13 16:16:56	12870	2.141
106	SRL_OPN_2PTS026_0214_20150813_161657_20150813_175635.EUM.nc	2015-08-13 16:16:57	2015-08-13 17:56:34	12871	2.16
107	SRL_OPN_2PTS026_0216_20150813_175635_20150813_193607.EUM.nc	2015-08-13 17:56:35	2015-08-13 19:36:06	12872	2.139
108	SRL_OPN_2PTS026_0218_20150813_193606_20150813_211500.EUM.nc	2015-08-13 19:36:07	2015-08-13 21:14:59	12873	2.108
109	SRL_OPN_2PTS026_0220_20150813_211459_20150813_225317.EUM.nc	2015-08-13 21:15:00	2015-08-13 22:53:16	12874	2.087
110	SRL_OPN_2PTS026_0221_20150813_225317_20150814_003059.EUM.nc	2015-08-13 22:53:17	2015-08-14 00:30:58	12875	2.111
111	SRL_OPN_2PTS026_0223_20150814_003059_20150814_020901.EUM.nc	2015-08-14 00:30:59	2015-08-14 02:09:00	12876	2.125
112	SRL_OPN_2PTS026_0225_20150814_020900_20150814_034822.EUM.nc	2015-08-14 02:09:00	2015-08-14 03:48:21	12877	2.139
113	SRL_OPN_2PTS026_0227_20150814_034822_20150814_052922.EUM.nc	2015-08-14 03:48:22	2015-08-14 05:29:21	12878	2.171
114	SRL_OPN_2PTS026_0229_20150814_052922_20150814_071843.EUM.nc	2015-08-14 05:29:22	2015-08-14 07:18:42	12879	2.278

– Continued on next page

Table 1: List of files between 2015-08-06 05:39:00 and 2015-09-10 05:39:00.

– Continued from previous page

	File Name	Start Date	End Date	Rev. No.	Latency (hours)
115	SRL_OPN_2PTS026_0232_20150814_071843_20150814_085710.EUM.nc	2015-08-14 07:18:43	2015-08-14 08:57:09	12880	2.052
116	SRL_OPN_2PTS026_0233_20150814_085710_20150814_103457.EUM.nc	2015-08-14 08:57:10	2015-08-14 10:34:56	12881	2.04
117	SRL_OPN_2PTS026_0235_20150814_103456_20150814_121304.EUM.nc	2015-08-14 10:34:57	2015-08-14 12:13:03	12882	2.064
118	SRL_OPN_2PTS026_0237_20150814_121303_20150814_135206.EUM.nc	2015-08-14 12:13:04	2015-08-14 13:52:05	12883	2.109
119	SRL_OPN_2PTS026_0239_20150814_135205_20150814_154531.EUM.nc	2015-08-14 13:52:06	2015-08-14 15:45:30	12884	2.39
120	SRL_OPN_2PTS026_0242_20150814_154531_20150814_172520.EUM.nc	2015-08-14 15:45:31	2015-08-14 17:25:19	12885	2.168
121	SRL_OPN_2PTS026_0244_20150814_172519_20150814_190450.EUM.nc	2015-08-14 17:25:19	2015-08-14 19:04:49	12886	2.134
122	SRL_OPN_2PTS026_0246_20150814_190449_20150814_204402.EUM.nc	2015-08-14 19:04:49	2015-08-14 20:44:01	12887	2.125
123	SRL_OPN_2PTS026_0248_20150814_204401_20150814_222226.EUM.nc	2015-08-14 20:44:02	2015-08-14 22:22:25	12888	2.112
124	SRL_OPN_2PTS026_0250_20150814_222225_20150815_000020.EUM.nc	2015-08-14 22:22:25	2015-08-15 00:00:19	12889	2.116
125	SRL_OPN_2PTS026_0251_20150815_000020_20150815_013809.EUM.nc	2015-08-15 00:00:20	2015-08-15 01:38:08	12890	2.117
126	SRL_OPN_2PTS026_0253_20150815_013809_20150815_031704.EUM.nc	2015-08-15 01:38:09	2015-08-15 03:17:03	12891	2.142
127	SRL_OPN_2PTS026_0255_20150815_031704_20150815_045727.EUM.nc	2015-08-15 03:17:04	2015-08-15 04:57:26	12892	2.145
128	SRL_OPN_2PTS026_0257_20150815_045726_20150815_064001.EUM.nc	2015-08-15 04:57:26	2015-08-15 06:40:00	12893	2.148
129	SRL_OPN_2PTS026_0259_20150815_064001_20150815_082615.EUM.nc	2015-08-15 06:40:01	2015-08-15 08:26:14	12894	2.191
130	SRL_OPN_2PTS026_0262_20150815_082616_20150815_100417.EUM.nc	2015-08-15 08:26:16	2015-08-15 10:04:16	12895	2.045
131	SRL_OPN_2PTS026_0263_20150815_100417_20150815_114207.EUM.nc	2015-08-15 10:04:17	2015-08-15 11:42:05	12896	2.061
132	SRL_OPN_2PTS026_0265_20150815_114206_20150815_132053.EUM.nc	2015-08-15 11:42:07	2015-08-15 13:20:52	12897	2.093
133	SRL_OPN_2PTS026_0267_20150815_132052_20150815_151416.EUM.nc	2015-08-15 13:20:53	2015-08-15 15:14:14	12898	2.347
134	SRL_OPN_2PTS026_0270_20150815_151415_20150815_165354.EUM.nc	2015-08-15 15:14:15	2015-08-15 16:53:53	12899	2.146
135	SRL_OPN_2PTS026_0272_20150815_165355_20150815_183337.EUM.nc	2015-08-15 16:53:55	2015-08-15 18:33:36	12900	2.157
136	SRL_OPN_2PTS026_0274_20150815_183337_20150815_201251.EUM.nc	2015-08-15 18:33:37	2015-08-15 20:12:50	12901	2.124
137	SRL_OPN_2PTS026_0276_20150815_201251_20150815_215138.EUM.nc	2015-08-15 20:12:51	2015-08-15 21:51:37	12902	2.106
138	SRL_OPN_2PTS026_0278_20150815_215137_20150815_232933.EUM.nc	2015-08-15 21:51:38	2015-08-15 23:29:32	12903	2.076
139	SRL_OPN_2PTS026_0279_20150815_232932_20150816_010723.EUM.nc	2015-08-15 23:29:32	2015-08-16 01:07:22	12904	2.113
140	SRL_OPN_2PTS026_0281_20150816_010722_20150816_024546.EUM.nc	2015-08-16 01:07:23	2015-08-16 02:45:45	12905	2.136
141	SRL_OPN_2PTS026_0283_20150816_024545_20150816_042542.EUM.nc	2015-08-16 02:45:45	2015-08-16 04:25:41	12906	2.138
142	SRL_OPN_2PTS026_0285_20150816_042542_20150816_060732.EUM.nc	2015-08-16 04:25:42	2015-08-16 06:07:30	12907	2.163
143	SRL_OPN_2PTS026_0287_20150816_060731_20150816_075523.EUM.nc	2015-08-16 06:07:31	2015-08-16 07:55:21	12908	2.234
144	SRL_OPN_2PTS026_0290_20150816_075523_20150816_093335.EUM.nc	2015-08-16 07:55:23	2015-08-16 09:33:34	12909	2.037
145	SRL_OPN_2PTS026_0291_20150816_093335_20150816_111121.EUM.nc	2015-08-16 09:33:35	2015-08-16 11:11:20	12910	2.035
146	SRL_OPN_2PTS026_0293_20150816_111121_20150816_124944.EUM.nc	2015-08-16 11:11:21	2015-08-16 12:49:43	12911	2.044
147	SRL_OPN_2PTS026_0295_20150816_124944_20150816_144257.EUM.nc	2015-08-16 12:49:44	2015-08-16 14:42:56	12912	2.371
148	SRL_OPN_2PTS026_0298_20150816_144257_20150816_162236.EUM.nc	2015-08-16 14:42:57	2015-08-16 16:22:35	12913	2.143
149	SRL_OPN_2PTS026_0300_20150816_162236_20150816_180222.EUM.nc	2015-08-16 16:22:36	2015-08-16 18:02:21	12914	2.169
150	SRL_OPN_2PTS026_0302_20150816_180221_20150816_194144.EUM.nc	2015-08-16 18:02:21	2015-08-16 19:41:42	12915	2.159
151	SRL_OPN_2PTS026_0304_20150816_194143_20150816_212043.EUM.nc	2015-08-16 19:41:44	2015-08-16 21:20:42	12916	2.116
152	SRL_OPN_2PTS026_0306_20150816_212043_20150816_225851.EUM.nc	2015-08-16 21:20:43	2015-08-16 22:58:50	12917	2.084
153	SRL_OPN_2PTS026_0307_20150816_225850_20150817_003642.EUM.nc	2015-08-16 22:58:51	2015-08-17 00:36:41	12918	2.119

– Continued on next page

Table 1: List of files between 2015-08-06 05:39:00 and 2015-09-10 05:39:00.

– Continued from previous page

	File Name	Start Date	End Date	Rev. No.	Latency (hours)
154	SRL_OPN_2PTS026_0309_20150817_003641_20150817_021445.EUM.nc	2015-08-17 00:36:41	2015-08-17 02:14:44	12919	2.122
155	SRL_OPN_2PTS026_0311_20150817_021445_20150817_035410.EUM.nc	2015-08-17 02:14:45	2015-08-17 03:54:09	12920	2.146
156	SRL_OPN_2PTS026_0313_20150817_035410_20150817_053518.EUM.nc	2015-08-17 03:54:11	2015-08-17 05:35:17	12921	2.157
157	SRL_OPN_2PTS026_0315_20150817_053517_20150817_072426.EUM.nc	2015-08-17 05:35:18	2015-08-17 07:24:25	12922	2.27
158	SRL_OPN_2PTS026_0318_20150817_072426_20150817_090243.EUM.nc	2015-08-17 07:24:26	2015-08-17 09:02:42	12923	2.06
159	SRL_OPN_2PTS026_0319_20150817_090242_20150817_104039.EUM.nc	2015-08-17 09:02:43	2015-08-17 10:40:38	12924	2.06
160	SRL_OPN_2PTS026_0321_20150817_104038_20150817_121840.EUM.nc	2015-08-17 10:40:38	2015-08-17 12:18:39	12925	2.064
161	SRL_OPN_2PTS026_0323_20150817_121839_20150817_135755.EUM.nc	2015-08-17 12:18:40	2015-08-17 13:57:54	12926	2.103
162	SRL_OPN_2PTS026_0325_20150817_135754_20150817_155120.EUM.nc	2015-08-17 13:57:55	2015-08-17 15:51:19	12927	2.391
163	SRL_OPN_2PTS026_0328_20150817_155120_20150817_173059.EUM.nc	2015-08-17 15:51:21	2015-08-17 17:30:58	12928	2.164
164	SRL_OPN_2PTS026_0330_20150817_173058_20150817_191036.EUM.nc	2015-08-17 17:30:58	2015-08-17 19:10:35	12929	2.136
165	SRL_OPN_2PTS026_0332_20150817_191035_20150817_204938.EUM.nc	2015-08-17 19:10:35	2015-08-17 20:49:37	12930	2.136
166	SRL_OPN_2PTS026_0334_20150817_204937_20150817_222807.EUM.nc	2015-08-17 20:49:38	2015-08-17 22:28:06	12931	2.097
167	SRL_OPN_2PTS026_0336_20150817_222806_20150818_000554.EUM.nc	2015-08-17 22:28:07	2015-08-18 00:05:53	12932	2.108
168	SRL_OPN_2PTS026_0337_20150818_000552_20150818_014353.EUM.nc	2015-08-18 00:05:53	2015-08-18 01:43:52	12933	2.109
169	SRL_OPN_2PTS026_0339_20150818_014353_20150818_032243.EUM.nc	2015-08-18 01:43:53	2015-08-18 03:22:41	12934	2.142
170	SRL_OPN_2PTS026_0341_20150818_032242_20150818_050320.EUM.nc	2015-08-18 03:22:42	2015-08-18 05:03:19	12935	2.175
171	SRL_OPN_2PTS026_0343_20150818_050320_20150818_065328.EUM.nc	2015-08-18 05:03:20	2015-08-18 06:53:27	12936	2.294
172	SRL_OPN_2PTS026_0346_20150818_065327_20150818_083158.EUM.nc	2015-08-18 06:53:28	2015-08-18 08:31:57	12937	2.057
173	SRL_OPN_2PTS026_0348_20150818_083158_20150818_100959.EUM.nc	2015-08-18 08:31:58	2015-08-18 10:09:58	12938	2.063
174	SRL_OPN_2PTS026_0349_20150818_100958_20150818_114749.EUM.nc	2015-08-18 10:09:58	2015-08-18 11:47:48	12939	2.061
175	SRL_OPN_2PTS026_0351_20150818_114749_20150818_132637.EUM.nc	2015-08-18 11:47:49	2015-08-18 13:26:35	12940	2.106
176	SRL_OPN_2PTS026_0353_20150818_132637_20150818_151955.EUM.nc	2015-08-18 13:26:38	2015-08-18 15:19:54	12941	2.37
177	SRL_OPN_2PTS026_0356_20150818_151955_20150818_165942.EUM.nc	2015-08-18 15:19:55	2015-08-18 16:59:41	12942	2.156
178	SRL_OPN_2PTS026_0358_20150818_165942_20150818_183915.EUM.nc	2015-08-18 16:59:42	2015-08-18 18:39:14	12943	2.155
179	SRL_OPN_2PTS026_0360_20150818_183915_20150818_201836.EUM.nc	2015-08-18 18:39:15	2015-08-18 20:18:35	12944	2.162
180	SRL_OPN_2PTS026_0362_20150818_201836_20150818_215711.EUM.nc	2015-08-18 20:18:36	2015-08-18 21:57:10	12945	2.116
181	SRL_OPN_2PTS026_0364_20150818_215711_20150818_233514.EUM.nc	2015-08-18 21:57:11	2015-08-18 23:35:13	12946	2.076
182	SRL_OPN_2PTS026_0365_20150818_233513_20150819_011256.EUM.nc	2015-08-18 23:35:13	2015-08-19 01:12:55	12947	2.096
183	SRL_OPN_2PTS026_0367_20150819_011255_20150819_025131.EUM.nc	2015-08-19 01:12:56	2015-08-19 02:51:30	12948	2.131
184	SRL_OPN_2PTS026_0369_20150819_025130_20150819_043125.EUM.nc	2015-08-19 02:51:30	2015-08-19 04:31:24	12949	2.165
185	SRL_OPN_2PTS026_0371_20150819_043124_20150819_061331.EUM.nc	2015-08-19 04:31:24	2015-08-19 06:13:30	12950	2.135
186	SRL_OPN_2PTS026_0373_20150819_061330_20150819_080106.EUM.nc	2015-08-19 06:13:30	2015-08-19 08:01:05	12951	2.224
187	SRL_OPN_2PTS026_0376_20150819_080106_20150819_093909.EUM.nc	2015-08-19 08:01:06	2015-08-19 09:39:08	12952	2.058
188	SRL_OPN_2PTS026_0377_20150819_093909_20150819_111702.EUM.nc	2015-08-19 09:39:09	2015-08-19 11:17:01	12953	2.046
189	SRL_OPN_2PTS026_0379_20150819_111701_20150819_125521.EUM.nc	2015-08-19 11:17:02	2015-08-19 12:55:20	12954	2.077
190	SRL_OPN_2PTS026_0381_20150819_125520_20150819_144837.EUM.nc	2015-08-19 12:55:21	2015-08-19 14:48:36	12955	2.35
191	SRL_OPN_2PTS026_0384_20150819_144836_20150819_162824.EUM.nc	2015-08-19 14:48:37	2015-08-19 16:28:23	12956	2.166
192	SRL_OPN_2PTS026_0397_20150820_022028_20150820_035952.EUM.nc	2015-08-20 02:20:28	2015-08-20 03:59:51	12963	6.973

– Continued on next page

Table 1: List of files between 2015-08-06 05:39:00 and 2015-09-10 05:39:00.

– Continued from previous page

	File Name	Start Date	End Date	Rev. No.	Latency (hours)
193	SRL_OPN_2PTS026_0399_20150820_035951_20150820_054106.EUM.nc	2015-08-20 03:59:51	2015-08-20 05:41:05	12964	5.137
194	SRL_OPN_2PTS026_0401_20150820_054106_20150820_073011.EUM.nc	2015-08-20 05:41:06	2015-08-20 07:30:10	12965	3.268
195	SRL_OPN_2PTS026_0404_20150820_073010_20150820_090825.EUM.nc	2015-08-20 07:30:11	2015-08-20 09:08:24	12966	2.035
196	SRL_OPN_2PTS026_0405_20150820_090825_20150820_104611.EUM.nc	2015-08-20 09:08:25	2015-08-20 10:46:10	12967	2.043
197	SRL_OPN_2PTS026_0407_20150820_104610_20150820_122422.EUM.nc	2015-08-20 10:46:11	2015-08-20 12:24:21	12968	2.079
198	SRL_OPN_2PTS026_0409_20150820_122423_20150820_140335.EUM.nc	2015-08-20 12:24:23	2015-08-20 14:03:34	12969	2.095
199	SRL_OPN_2PTS026_0411_20150820_140334_20150820_155659.EUM.nc	2015-08-20 14:03:35	2015-08-20 15:56:58	12970	2.312
200	SRL_OPN_2PTS026_0414_20150820_155658_20150820_173647.EUM.nc	2015-08-20 15:56:59	2015-08-20 17:36:46	12971	2.188
201	SRL_OPN_2PTS026_0416_20150820_173646_20150820_191614.EUM.nc	2015-08-20 17:36:46	2015-08-20 19:16:13	12972	2.166
202	SRL_OPN_2PTS026_0418_20150820_191613_20150820_205523.EUM.nc	2015-08-20 19:16:13	2015-08-20 20:55:22	12973	2.119
203	SRL_OPN_2PTS026_0420_20150820_205522_20150820_223342.EUM.nc	2015-08-20 20:55:22	2015-08-20 22:33:40	12974	2.085
204	SRL_OPN_2PTS026_0422_20150820_223341_20150821_001135.EUM.nc	2015-08-20 22:33:41	2015-08-21 00:11:34	12975	2.104
205	SRL_OPN_2PTS026_0423_20150821_001134_20150821_014927.EUM.nc	2015-08-21 00:11:35	2015-08-21 01:49:26	12976	2.121
206	SRL_OPN_2PTS026_0425_20150821_014927_20150821_032830.EUM.nc	2015-08-21 01:49:27	2015-08-21 03:28:29	12977	2.133
207	SRL_OPN_2PTS026_0427_20150821_032829_20150821_050906.EUM.nc	2015-08-21 03:28:29	2015-08-21 05:09:05	12978	2.175
208	SRL_OPN_2PTS026_0429_20150821_050906_20150821_065904.EUM.nc	2015-08-21 05:09:06	2015-08-21 06:59:03	12979	2.301
209	SRL_OPN_2PTS026_0432_20150821_065903_20150821_083740.EUM.nc	2015-08-21 06:59:04	2015-08-21 08:37:39	12980	2.046
210	SRL_OPN_2PTS026_0434_20150821_083740_20150821_101529.EUM.nc	2015-08-21 08:37:40	2015-08-21 10:15:28	12981	2.06
211	SRL_OPN_2PTS026_0435_20150821_101529_20150821_115331.EUM.nc	2015-08-21 10:15:29	2015-08-21 11:53:30	12982	2.045
212	SRL_OPN_2PTS026_0437_20150821_115331_20150821_133216.EUM.nc	2015-08-21 11:53:31	2015-08-21 13:32:15	12983	2.066
213	SRL_OPN_2PTS026_0439_20150821_133217_20150821_152542.EUM.nc	2015-08-21 13:32:17	2015-08-21 15:25:41	12984	2.356
214	SRL_OPN_2PTS026_0442_20150821_152541_20150821_170522.EUM.nc	2015-08-21 15:25:41	2015-08-21 17:05:21	12985	2.153
215	SRL_OPN_2PTS026_0444_20150821_170521_20150821_184503.EUM.nc	2015-08-21 17:05:21	2015-08-21 18:45:02	12986	2.163
216	SRL_OPN_2PTS026_0446_20150821_184503_20150821_202413.EUM.nc	2015-08-21 18:45:03	2015-08-21 20:24:12	12987	2.122
217	SRL_OPN_2PTS026_0448_20150821_202413_20150821_220255.EUM.nc	2015-08-21 20:24:13	2015-08-21 22:02:53	12988	2.098
218	SRL_OPN_2PTS026_0450_20150821_220254_20150821_234045.EUM.nc	2015-08-21 22:02:54	2015-08-21 23:40:44	12989	2.081
219	SRL_OPN_2PTS026_0451_20150821_234045_20150822_011838.EUM.nc	2015-08-21 23:40:45	2015-08-22 01:18:37	12990	2.119
220	SRL_OPN_2PTS026_0453_20150822_011838_20150822_025709.EUM.nc	2015-08-22 01:18:38	2015-08-22 02:57:07	12991	2.13
221	SRL_OPN_2PTS026_0455_20150822_025709_20150822_043718.EUM.nc	2015-08-22 02:57:09	2015-08-22 04:37:16	12992	2.154
222	SRL_OPN_2PTS026_0457_20150822_043717_20150822_061924.EUM.nc	2015-08-22 04:37:17	2015-08-22 06:19:22	12993	2.143
223	SRL_OPN_2PTS026_0459_20150822_061923_20150822_080642.EUM.nc	2015-08-22 06:19:23	2015-08-22 08:06:41	12994	2.217
224	SRL_OPN_2PTS026_0462_20150822_080641_20150822_094450.EUM.nc	2015-08-22 08:06:42	2015-08-22 09:44:49	12995	2.056
225	SRL_OPN_2PTS026_0463_20150822_094449_20150822_112235.EUM.nc	2015-08-22 09:44:50	2015-08-22 11:22:34	12996	2.046
226	SRL_OPN_2PTS026_0465_20150822_112234_20150822_130106.EUM.nc	2015-08-22 11:22:35	2015-08-22 13:01:05	12997	2.071
227	SRL_OPN_2PTS026_0467_20150822_130106_20150822_145424.EUM.nc	2015-08-22 13:01:06	2015-08-22 14:54:23	12998	2.345
228	SRL_OPN_2PTS026_0470_20150822_145423_20150822_163404.EUM.nc	2015-08-22 14:54:24	2015-08-22 16:34:03	12999	2.154
229	SRL_OPN_2PTS026_0472_20150822_163403_20150822_181349.EUM.nc	2015-08-22 16:34:04	2015-08-22 18:13:48	13000	2.145
230	SRL_OPN_2PTS026_0474_20150822_181348_20150822_195309.EUM.nc	2015-08-22 18:13:49	2015-08-22 19:53:08	13001	2.152
231	SRL_OPN_2PTS026_0476_20150822_195308_20150822_213203.EUM.nc	2015-08-22 19:53:08	2015-08-22 21:32:02	13002	2.109

– Continued on next page

Table 1: List of files between 2015-08-06 05:39:00 and 2015-09-10 05:39:00.

– Continued from previous page

	File Name	Start Date	End Date	Rev. No.	Latency (hours)
232	SRL_OPN_2PTS026_0478_20150822_213203_20150822_231005.EUM.nc	2015-08-22 21:32:03	2015-08-22 23:10:04	13003	2.077
233	SRL_OPN_2PTS026_0479_20150822_231005_20150823_004755.EUM.nc	2015-08-22 23:10:05	2015-08-23 00:47:54	13004	2.112
234	SRL_OPN_2PTS026_0481_20150823_004755_20150823_022606.EUM.nc	2015-08-23 00:47:55	2015-08-23 02:26:05	13005	2.133
235	SRL_OPN_2PTS026_0483_20150823_022605_20150823_040533.EUM.nc	2015-08-23 02:26:05	2015-08-23 04:05:32	13006	2.15
236	SRL_OPN_2PTS026_0485_20150823_040532_20150823_054704.EUM.nc	2015-08-23 04:05:33	2015-08-23 05:47:03	13007	2.173
237	SRL_OPN_2PTS026_0487_20150823_054703_20150823_073547.EUM.nc	2015-08-23 05:47:04	2015-08-23 07:35:46	13008	2.258
238	SRL_OPN_2PTS026_0490_20150823_073546_20150823_091359.EUM.nc	2015-08-23 07:35:47	2015-08-23 09:13:58	13009	2.062
239	SRL_OPN_2PTS026_0491_20150823_091358_20150823_105152.EUM.nc	2015-08-23 09:13:58	2015-08-23 10:51:51	13010	2.063
240	SRL_OPN_2PTS026_0493_20150823_105151_20150823_122959.EUM.nc	2015-08-23 10:51:52	2015-08-23 12:29:57	13011	2.086
241	SRL_OPN_2PTS026_0495_20150823_122958_20150823_140925.EUM.nc	2015-08-23 12:29:58	2015-08-23 14:09:24	13012	2.12
242	SRL_OPN_2PTS026_0497_20150823_140924_20150823_160248.EUM.nc	2015-08-23 14:09:24	2015-08-23 16:02:47	13013	2.4
243	SRL_OPN_2PTS026_0500_20150823_160248_20150823_174226.EUM.nc	2015-08-23 16:02:48	2015-08-23 17:42:25	13014	2.17
244	SRL_OPN_2PTS026_0502_20150823_174225_20150823_192201.EUM.nc	2015-08-23 17:42:26	2015-08-23 19:22:00	13015	2.139
245	SRL_OPN_2PTS026_0504_20150823_192200_20150823_210100.EUM.nc	2015-08-23 19:22:01	2015-08-23 21:00:59	13016	2.111
246	SRL_OPN_2PTS026_0506_20150823_210100_20150823_223924.EUM.nc	2015-08-23 21:01:00	2015-08-23 22:39:23	13017	2.089
247	SRL_OPN_2PTS026_0508_20150823_223923_20150824_001652.EUM.nc	2015-08-23 22:39:24	2015-08-24 00:16:51	13018	2.099
248	SRL_OPN_2PTS026_0509_20150824_001653_20150824_015456.EUM.nc	2015-08-24 00:16:53	2015-08-24 01:54:55	13019	2.128
249	SRL_OPN_2PTS026_0511_20150824_015455_20150824_033355.EUM.nc	2015-08-24 01:54:56	2015-08-24 03:33:54	13020	2.141
250	SRL_OPN_2PTS026_0513_20150824_033354_20150824_051446.EUM.nc	2015-08-24 03:33:54	2015-08-24 05:14:45	13021	2.155
251	SRL_OPN_2PTS026_0515_20150824_051446_20150824_070426.EUM.nc	2015-08-24 05:14:46	2015-08-24 07:04:25	13022	2.288
252	SRL_OPN_2PTS026_0518_20150824_070425_20150824_084300.EUM.nc	2015-08-24 07:04:26	2015-08-24 08:42:59	13023	2.061
253	SRL_OPN_2PTS026_0520_20150824_084259_20150824_102049.EUM.nc	2015-08-24 08:43:00	2015-08-24 10:20:48	13024	2.06
254	SRL_OPN_2PTS026_0521_20150824_102048_20150824_115852.EUM.nc	2015-08-24 10:20:48	2015-08-24 11:58:51	13025	2.078
255	SRL_OPN_2PTS026_0523_20150824_115851_20150824_133748.EUM.nc	2015-08-24 11:58:51	2015-08-24 13:37:47	13026	2.075
256	SRL_OPN_2PTS026_0525_20150824_133748_20150824_153114.EUM.nc	2015-08-24 13:37:49	2015-08-24 15:31:13	13027	2.364
257	SRL_OPN_2PTS026_0528_20150824_153113_20150824_171054.EUM.nc	2015-08-24 15:31:13	2015-08-24 17:10:53	13028	2.168
258	SRL_OPN_2PTS026_0530_20150824_171053_20150824_185025.EUM.nc	2015-08-24 17:10:53	2015-08-24 18:50:24	13029	2.134
259	SRL_OPN_2PTS026_0532_20150824_185024_20150824_202943.EUM.nc	2015-08-24 18:50:25	2015-08-24 20:29:41	13030	2.133
260	SRL_OPN_2PTS026_0534_20150824_202942_20150824_220812.EUM.nc	2015-08-24 20:29:42	2015-08-24 22:08:11	13031	2.098
261	SRL_OPN_2PTS026_0536_20150824_220813_20150824_234612.EUM.nc	2015-08-24 22:08:13	2015-08-24 23:46:11	13032	2.107
262	SRL_OPN_2PTS026_0537_20150824_234611_20150825_012357.EUM.nc	2015-08-24 23:46:12	2015-08-25 01:23:56	13033	2.114
263	SRL_OPN_2PTS026_0539_20150825_012356_20150825_030239.EUM.nc	2015-08-25 01:23:57	2015-08-25 03:02:38	13034	2.145
264	SRL_OPN_2PTS026_0541_20150825_030238_20150825_044246.EUM.nc	2015-08-25 03:02:39	2015-08-25 04:42:45	13035	2.167
265	SRL_OPN_2PTS026_0543_20150825_044246_20150825_062508.EUM.nc	2015-08-25 04:42:46	2015-08-25 06:25:07	13036	2.157
266	SRL_OPN_2PTS026_0545_20150825_062508_20150825_081209.EUM.nc	2015-08-25 06:25:08	2015-08-25 08:12:08	13037	2.227
267	SRL_OPN_2PTS026_0548_20150825_081209_20150825_095007.EUM.nc	2015-08-25 08:12:09	2015-08-25 09:50:06	13038	2.054
268	SRL_OPN_2PTS026_0549_20150825_095007_20150825_112802.EUM.nc	2015-08-25 09:50:07	2015-08-25 11:28:01	13039	2.063
269	SRL_OPN_2PTS026_0551_20150825_112801_20150825_130629.EUM.nc	2015-08-25 11:28:02	2015-08-25 13:06:28	13040	2.095
270	SRL_OPN_2PTS026_0553_20150825_130628_20150825_145948.EUM.nc	2015-08-25 13:06:29	2015-08-25 14:59:46	13041	2.352

– Continued on next page

Table 1: List of files between 2015-08-06 05:39:00 and 2015-09-10 05:39:00.

– Continued from previous page

	File Name	Start Date	End Date	Rev. No.	Latency (hours)
271	SRL_OPN_2PTS026_0556_20150825_145947_20150825_163935.EUM.nc	2015-08-25 14:59:47	2015-08-25 16:39:34	13042	2.152
272	SRL_OPN_2PTS026_0558_20150825_163935_20150825_181911.EUM.nc	2015-08-25 16:39:35	2015-08-25 18:19:10	13043	2.169
273	SRL_OPN_2PTS026_0560_20150825_181910_20150825_195829.EUM.nc	2015-08-25 18:19:11	2015-08-25 19:58:28	13044	2.152
274	SRL_OPN_2PTS026_0562_20150825_195829_20150825_213721.EUM.nc	2015-08-25 19:58:29	2015-08-25 21:37:20	13045	2.11
275	SRL_OPN_2PTS026_0564_20150825_213720_20150825_231531.EUM.nc	2015-08-25 21:37:21	2015-08-25 23:15:29	13046	2.089
276	SRL_OPN_2PTS026_0565_20150825_231531_20150826_005311.EUM.nc	2015-08-25 23:15:31	2015-08-26 00:53:10	13047	2.111
277	SRL_OPN_2PTS026_0567_20150826_005311_20150826_023133.EUM.nc	2015-08-26 00:53:11	2015-08-26 02:31:32	13048	2.129
278	SRL_OPN_2PTS026_0569_20150826_023133_20150826_041106.EUM.nc	2015-08-26 02:31:33	2015-08-26 04:11:05	13049	2.144
279	SRL_OPN_2PTS026_0571_20150826_041106_20150826_055236.EUM.nc	2015-08-26 04:11:07	2015-08-26 05:52:35	13050	2.161
280	SRL_OPN_2PTS026_0573_20150826_055236_20150826_074106.EUM.nc	2015-08-26 05:52:36	2015-08-26 07:41:05	13051	2.267
281	SRL_OPN_2PTS026_0576_20150826_074105_20150826_091924.EUM.nc	2015-08-26 07:41:05	2015-08-26 09:19:23	13052	2.072
282	SRL_OPN_2PTS026_0577_20150826_091923_20150826_105708.EUM.nc	2015-08-26 09:19:23	2015-08-26 10:57:07	13053	2.054
283	SRL_OPN_2PTS026_0579_20150826_105707_20150826_123525.EUM.nc	2015-08-26 10:57:08	2015-08-26 12:35:24	13054	2.063
284	SRL_OPN_2PTS026_0581_20150826_123525_20150826_141446.EUM.nc	2015-08-26 12:35:25	2015-08-26 14:14:45	13055	2.106
285	SRL_OPN_2PTS026_0583_20150826_141446_20150826_160808.EUM.nc	2015-08-26 14:14:46	2015-08-26 16:08:07	13056	2.398
286	SRL_OPN_2PTS026_0586_20150826_160807_20150826_174754.EUM.nc	2015-08-26 16:08:07	2015-08-26 17:47:53	13057	2.162
287	SRL_OPN_2PTS026_0588_20150826_174753_20150826_192720.EUM.nc	2015-08-26 17:47:54	2015-08-26 19:27:19	13058	2.153
288	SRL_OPN_2PTS026_0590_20150826_192720_20150826_210625.EUM.nc	2015-08-26 19:27:20	2015-08-26 21:06:24	13059	2.12
289	SRL_OPN_2PTS026_0592_20150826_210624_20150826_224438.EUM.nc	2015-08-26 21:06:24	2015-08-26 22:44:36	13060	2.097
290	SRL_OPN_2PTS026_0593_20150826_224438_20150827_002229.EUM.nc	2015-08-26 22:44:38	2015-08-27 00:22:28	13061	2.114
291	SRL_OPN_2PTS026_0595_20150827_002228_20150827_020027.EUM.nc	2015-08-27 00:22:29	2015-08-27 02:00:26	13062	2.118
292	SRL_OPN_2PTS026_0597_20150827_020026_20150827_033939.EUM.nc	2015-08-27 02:00:26	2015-08-27 03:39:38	13063	2.151
293	SRL_OPN_2PTS026_0599_20150827_033938_20150827_052029.EUM.nc	2015-08-27 03:39:39	2015-08-27 05:20:27	13064	2.161
294	SRL_OPN_2PTS026_0601_20150827_052028_20150827_071006.EUM.nc	2015-08-27 05:20:28	2015-08-27 07:10:05	13065	2.287
295	SRL_OPN_2PTS026_0604_20150827_071005_20150827_084837.EUM.nc	2015-08-27 07:10:06	2015-08-27 08:48:36	13066	2.08
296	SRL_OPN_2PTS026_0605_20150827_084836_20150827_102626.EUM.nc	2015-08-27 08:48:37	2015-08-27 10:26:25	13067	2.056
297	SRL_OPN_2PTS026_0607_20150827_102625_20150827_120429.EUM.nc	2015-08-27 10:26:25	2015-08-27 12:04:28	13068	2.061
298	SRL_OPN_2PTS026_0609_20150827_120429_20150827_134324.EUM.nc	2015-08-27 12:04:29	2015-08-27 13:43:23	13069	2.086
299	SRL_OPN_2PTS026_0611_20150827_134323_20150827_153650.EUM.nc	2015-08-27 13:43:23	2015-08-27 15:36:49	13070	2.374
300	SRL_OPN_2PTS026_0614_20150827_153649_20150827_171629.EUM.nc	2015-08-27 15:36:50	2015-08-27 17:16:27	13071	2.179
301	SRL_OPN_2PTS026_0616_20150827_171628_20150827_185608.EUM.nc	2015-08-27 17:16:28	2015-08-27 18:56:07	13072	2.169
302	SRL_OPN_2PTS026_0618_20150827_185608_20150827_203516.EUM.nc	2015-08-27 18:56:08	2015-08-27 20:35:15	13073	2.14
303	SRL_OPN_2PTS026_0620_20150827_203516_20150827_221352.EUM.nc	2015-08-27 20:35:16	2015-08-27 22:13:51	13074	2.108
304	SRL_OPN_2PTS026_0622_20150827_221351_20150827_235141.EUM.nc	2015-08-27 22:13:52	2015-08-27 23:51:40	13075	2.106
305	SRL_OPN_2PTS026_0623_20150827_235141_20150828_012934.EUM.nc	2015-08-27 23:51:41	2015-08-28 01:29:33	13076	2.129
306	SRL_OPN_2PTS026_0625_20150828_012935_20150828_030814.EUM.nc	2015-08-28 01:29:35	2015-08-28 03:08:12	13077	2.168
307	SRL_OPN_2PTS026_0627_20150828_030813_20150828_044834.EUM.nc	2015-08-28 03:08:13	2015-08-28 04:48:33	13078	2.154
308	SRL_OPN_2PTS026_0629_20150828_044834_20150828_063056.EUM.nc	2015-08-28 04:48:34	2015-08-28 06:30:54	13079	2.166
309	SRL_OPN_2PTS026_0631_20150828_063056_20150828_081738.EUM.nc	2015-08-28 06:30:56	2015-08-28 08:17:37	13080	2.214

– Continued on next page

Table 1: List of files between 2015-08-06 05:39:00 and 2015-09-10 05:39:00.

– Continued from previous page

	File Name	Start Date	End Date	Rev. No.	Latency (hours)
310	SRL_OPN_2PTS026_0634_20150828_081739_20150828_095544.EUM.nc	2015-08-28 08:17:39	2015-08-28 09:55:43	13081	2.057
311	SRL_OPN_2PTS026_0635_20150828_095544_20150828_113331.EUM.nc	2015-08-28 09:55:44	2015-08-28 11:33:30	13082	2.075
312	SRL_OPN_2PTS026_0637_20150828_113330_20150828_131210.EUM.nc	2015-08-28 11:33:30	2015-08-28 13:12:08	13083	2.091
313	SRL_OPN_2PTS026_0639_20150828_131209_20150828_150531.EUM.nc	2015-08-28 13:12:09	2015-08-28 15:05:30	13084	2.379
314	SRL_OPN_2PTS026_0642_20150828_150532_20150828_164512.EUM.nc	2015-08-28 15:05:32	2015-08-28 16:45:11	13085	2.154
315	SRL_OPN_2PTS026_0644_20150828_164511_20150828_182454.EUM.nc	2015-08-28 16:45:11	2015-08-28 18:24:53	13086	2.166
316	SRL_OPN_2PTS026_0646_20150828_182454_20150828_200410.EUM.nc	2015-08-28 18:24:54	2015-08-28 20:04:09	13087	2.14
317	SRL_OPN_2PTS026_0648_20150828_200409_20150828_214301.EUM.nc	2015-08-28 20:04:10	2015-08-28 21:43:00	13088	2.131
318	SRL_OPN_2PTS026_0650_20150828_214300_20150828_232059.EUM.nc	2015-08-28 21:43:01	2015-08-28 23:20:58	13089	2.076
319	SRL_OPN_2PTS026_0651_20150828_232058_20150829_005848.EUM.nc	2015-08-28 23:20:58	2015-08-29 00:58:47	13090	2.123
320	SRL_OPN_2PTS026_0653_20150829_005848_20150829_023705.EUM.nc	2015-08-29 00:58:48	2015-08-29 02:37:04	13091	2.142
321	SRL_OPN_2PTS026_0655_20150829_023704_20150829_041653.EUM.nc	2015-08-29 02:37:05	2015-08-29 04:16:52	13092	2.153
322	SRL_OPN_2PTS026_0657_20150829_041653_20150829_055830.EUM.nc	2015-08-29 04:16:53	2015-08-29 05:58:28	13093	2.175
323	SRL_OPN_2PTS026_0659_20150829_055829_20150829_074645.EUM.nc	2015-08-29 05:58:29	2015-08-29 07:46:44	13094	2.254
324	SRL_OPN_2PTS026_0662_20150829_074644_20150829_092452.EUM.nc	2015-08-29 07:46:45	2015-08-29 09:24:51	13095	2.053
325	SRL_OPN_2PTS026_0663_20150829_092451_20150829_110245.EUM.nc	2015-08-29 09:24:52	2015-08-29 11:02:44	13096	2.049
326	SRL_OPN_2PTS026_0665_20150829_110245_20150829_124106.EUM.nc	2015-08-29 11:02:46	2015-08-29 12:41:05	13097	2.059
327	SRL_OPN_2PTS026_0667_20150829_124105_20150829_142033.EUM.nc	2015-08-29 12:41:05	2015-08-29 14:20:32	13098	2.102
328	SRL_OPN_2PTS026_0669_20150829_142033_20150829_161352.EUM.nc	2015-08-29 14:20:33	2015-08-29 16:13:51	13099	2.406
329	SRL_OPN_2PTS026_0672_20150829_161351_20150829_175330.EUM.nc	2015-08-29 16:13:52	2015-08-29 17:53:29	13100	2.172
330	SRL_OPN_2PTS026_0674_20150829_175330_20150829_193302.EUM.nc	2015-08-29 17:53:30	2015-08-29 19:33:01	13101	2.161
331	SRL_OPN_2PTS026_0676_20150829_193303_20150829_211156.EUM.nc	2015-08-29 19:33:03	2015-08-29 21:11:55	13102	2.101
332	SRL_OPN_2PTS026_0678_20150829_211157_20150829_225016.EUM.nc	2015-08-29 21:11:57	2015-08-29 22:50:15	13103	2.08
333	SRL_OPN_2PTS026_0679_20150829_225016_20150830_002758.EUM.nc	2015-08-29 22:50:16	2015-08-30 00:27:57	13104	2.094
334	SRL_OPN_2PTS026_0681_20150830_002757_20150830_020606.EUM.nc	2015-08-30 00:27:57	2015-08-30 02:06:05	13105	2.131
335	SRL_OPN_2PTS026_0683_20150830_020606_20150830_034515.EUM.nc	2015-08-30 02:06:06	2015-08-30 03:45:14	13106	2.153
336	SRL_OPN_2PTS026_0685_20150830_034514_20150830_052620.EUM.nc	2015-08-30 03:45:15	2015-08-30 05:26:18	13107	2.176
337	SRL_OPN_2PTS026_0687_20150830_052619_20150830_071547.EUM.nc	2015-08-30 05:26:19	2015-08-30 07:15:46	13108	2.272
338	SRL_OPN_2PTS026_0690_20150830_071546_20150830_085408.EUM.nc	2015-08-30 07:15:47	2015-08-30 08:54:07	13109	2.061
339	SRL_OPN_2PTS026_0691_20150830_085407_20150830_103204.EUM.nc	2015-08-30 08:54:07	2015-08-30 10:32:03	13110	2.065
340	SRL_OPN_2PTS026_0693_20150830_103203_20150830_121001.EUM.nc	2015-08-30 10:32:03	2015-08-30 12:10:00	13111	2.075
341	SRL_OPN_2PTS026_0695_20150830_121000_20150830_134908.EUM.nc	2015-08-30 12:10:00	2015-08-30 13:49:07	13112	2.112
342	SRL_OPN_2PTS026_0697_20150830_134908_20150830_154225.EUM.nc	2015-08-30 13:49:09	2015-08-30 15:42:24	13113	2.389
343	SRL_OPN_2PTS026_0700_20150830_154224_20150830_172213.EUM.nc	2015-08-30 15:42:24	2015-08-30 17:22:12	13114	2.168
344	SRL_OPN_2PTS026_0702_20150830_172213_20150830_190143.EUM.nc	2015-08-30 17:22:13	2015-08-30 19:01:42	13115	2.158
345	SRL_OPN_2PTS026_0704_20150830_190143_20150830_204057.EUM.nc	2015-08-30 19:01:43	2015-08-30 20:40:56	13116	2.134
346	SRL_OPN_2PTS026_0706_20150830_204057_20150830_221922.EUM.nc	2015-08-30 20:40:57	2015-08-30 22:19:21	13117	2.089
347	SRL_OPN_2PTS026_0708_20150830_221922_20150830_235717.EUM.nc	2015-08-30 22:19:22	2015-08-30 23:57:15	13118	2.118
348	SRL_OPN_2PTS026_0709_20150830_235717_20150831_013511.EUM.nc	2015-08-30 23:57:17	2015-08-31 01:35:10	13119	2.122

– Continued on next page

Table 1: List of files between 2015-08-06 05:39:00 and 2015-09-10 05:39:00.

– Continued from previous page

	File Name	Start Date	End Date	Rev. No.	Latency (hours)
349	SRL_OPN_2PTS026_0711_20150831_013510_20150831_031403.EUM.nc	2015-08-31 01:35:11	2015-08-31 03:14:02	13120	2.151
350	SRL_OPN_2PTS026_0713_20150831_031402_20150831_045422.EUM.nc	2015-08-31 03:14:02	2015-08-31 04:54:20	13121	2.165
351	SRL_OPN_2PTS026_0715_20150831_045421_20150831_063652.EUM.nc	2015-08-31 04:54:21	2015-08-31 06:36:51	13122	2.156
352	SRL_OPN_2PTS026_0717_20150831_063651_20150831_082325.EUM.nc	2015-08-31 06:36:52	2015-08-31 08:23:24	13123	2.214
353	SRL_OPN_2PTS026_0720_20150831_082324_20150831_100119.EUM.nc	2015-08-31 08:23:24	2015-08-31 10:01:17	13124	2.051
354	SRL_OPN_2PTS026_0721_20150831_100119_20150831_113916.EUM.nc	2015-08-31 10:01:19	2015-08-31 11:39:15	13125	2.063
355	SRL_OPN_2PTS026_0723_20150831_113915_20150831_131751.EUM.nc	2015-08-31 11:39:15	2015-08-31 13:17:49	13126	2.117
356	SRL_OPN_2PTS026_0725_20150831_131750_20150831_151113.EUM.nc	2015-08-31 13:17:51	2015-08-31 15:11:11	13127	2.371
357	SRL_OPN_2PTS026_0728_20150831_151112_20150831_165101.EUM.nc	2015-08-31 15:11:12	2015-08-31 16:51:00	13128	2.162
358	SRL_OPN_2PTS026_0730_20150831_165101_20150831_183036.EUM.nc	2015-08-31 16:51:01	2015-08-31 18:30:34	13129	2.173
359	SRL_OPN_2PTS026_0732_20150831_183035_20150831_200950.EUM.nc	2015-08-31 18:30:35	2015-08-31 20:09:48	13130	2.129
360	SRL_OPN_2PTS026_0734_20150831_200949_20150831_214838.EUM.nc	2015-08-31 20:09:50	2015-08-31 21:48:37	13131	2.11
361	SRL_OPN_2PTS026_0736_20150831_214837_20150831_232642.EUM.nc	2015-08-31 21:48:37	2015-08-31 23:26:41	13132	2.07
362	SRL_OPN_2PTS026_0737_20150831_232641_20150901_010424.EUM.nc	2015-08-31 23:26:42	2015-09-01 01:04:23	13133	2.108
363	SRL_OPN_2PTS026_0739_20150901_010424_20150901_024253.EUM.nc	2015-09-01 01:04:24	2015-09-01 02:42:52	13134	2.154
364	SRL_OPN_2PTS026_0741_20150901_024253_20150901_042238.EUM.nc	2015-09-01 02:42:53	2015-09-01 04:22:37	13135	2.163
365	SRL_OPN_2PTS026_0743_20150901_042238_20150901_060424.EUM.nc	2015-09-01 04:22:38	2015-09-01 06:04:22	13136	2.142
366	SRL_OPN_2PTS026_0745_20150901_060423_20150901_075223.EUM.nc	2015-09-01 06:04:23	2015-09-01 07:52:22	13137	2.236
367	SRL_OPN_2PTS026_0748_20150901_075223_20150901_093036.EUM.nc	2015-09-01 07:52:23	2015-09-01 09:30:35	13138	2.043
368	SRL_OPN_2PTS026_0749_20150901_093035_20150901_110820.EUM.nc	2015-09-01 09:30:35	2015-09-01 11:08:19	13139	2.054
369	SRL_OPN_2PTS026_0751_20150901_110820_20150901_124644.EUM.nc	2015-09-01 11:08:20	2015-09-01 12:46:43	13140	2.078
370	SRL_OPN_2PTS026_0753_20150901_124644_20150901_143955.EUM.nc	2015-09-01 12:46:44	2015-09-01 14:39:54	13141	2.348
371	SRL_OPN_2PTS026_0756_20150901_143954_20150901_161934.EUM.nc	2015-09-01 14:39:55	2015-09-01 16:19:32	13142	2.167
372	SRL_OPN_2PTS026_0758_20150901_161933_20150901_175921.EUM.nc	2015-09-01 16:19:33	2015-09-01 17:59:19	13143	2.161
373	SRL_OPN_2PTS026_0760_20150901_175920_20150901_193843.EUM.nc	2015-09-01 17:59:20	2015-09-01 19:38:42	13144	2.145
374	SRL_OPN_2PTS026_0762_20150901_193843_20150901_211743.EUM.nc	2015-09-01 19:38:43	2015-09-01 21:17:41	13145	2.12
375	SRL_OPN_2PTS026_0764_20150901_211742_20150901_225552.EUM.nc	2015-09-01 21:17:43	2015-09-01 22:55:50	13146	2.099
376	SRL_OPN_2PTS026_0765_20150901_225551_20150902_003342.EUM.nc	2015-09-01 22:55:51	2015-09-02 00:33:41	13147	2.116
377	SRL_OPN_2PTS026_0767_20150902_003341_20150902_021143.EUM.nc	2015-09-02 00:33:41	2015-09-02 02:11:42	13148	2.123
378	SRL_OPN_2PTS026_0769_20150902_021143_20150902_035107.EUM.nc	2015-09-02 02:11:43	2015-09-02 03:51:06	13149	2.157
379	SRL_OPN_2PTS026_0771_20150902_035106_20150902_053211.EUM.nc	2015-09-02 03:51:07	2015-09-02 05:32:09	13150	2.174
380	SRL_OPN_2PTS026_0773_20150902_053210_20150902_072126.EUM.nc	2015-09-02 05:32:10	2015-09-02 07:21:25	13151	2.285
381	SRL_OPN_2PTS026_0776_20150902_072125_20150902_085952.EUM.nc	2015-09-02 07:21:26	2015-09-02 08:59:50	13152	2.051
382	SRL_OPN_2PTS026_0777_20150902_085951_20150902_103740.EUM.nc	2015-09-02 08:59:52	2015-09-02 10:37:39	13153	2.062
383	SRL_OPN_2PTS026_0779_20150902_103740_20150902_121547.EUM.nc	2015-09-02 10:37:40	2015-09-02 12:15:46	13154	2.102
384	SRL_OPN_2PTS026_0781_20150902_121547_20150902_135452.EUM.nc	2015-09-02 12:15:47	2015-09-02 13:54:51	13155	2.101
385	SRL_OPN_2PTS026_0783_20150902_135452_20150902_154817.EUM.nc	2015-09-02 13:54:52	2015-09-02 15:48:16	13156	2.392
386	SRL_OPN_2PTS026_0786_20150902_154816_20150902_172755.EUM.nc	2015-09-02 15:48:16	2015-09-02 17:27:54	13157	2.172
387	SRL_OPN_2PTS026_0788_20150902_172755_20150902_190733.EUM.nc	2015-09-02 17:27:55	2015-09-02 19:07:32	13158	2.164

– Continued on next page

Table 1: List of files between 2015-08-06 05:39:00 and 2015-09-10 05:39:00.

– Continued from previous page

	File Name	Start Date	End Date	Rev. No.	Latency (hours)
388	SRL_OPN_2PTS026_0790_20150902_190732_20150902_204636.EUM.nc	2015-09-02 19:07:32	2015-09-02 20:46:35	13159	2.138
389	SRL_OPN_2PTS026_0792_20150902_204635_20150902_222507.EUM.nc	2015-09-02 20:46:36	2015-09-02 22:25:05	13160	2.097
390	SRL_OPN_2PTS026_0794_20150902_222506_20150903_000254.EUM.nc	2015-09-02 22:25:07	2015-09-03 00:02:53	13161	2.102
391	SRL_OPN_2PTS026_0795_20150903_000254_20150903_014052.EUM.nc	2015-09-03 00:02:54	2015-09-03 01:40:51	13162	2.133
392	SRL_OPN_2PTS026_0797_20150903_014052_20150903_031939.EUM.nc	2015-09-03 01:40:52	2015-09-03 03:19:38	13163	2.156
393	SRL_OPN_2PTS026_0799_20150903_031939_20150903_050014.EUM.nc	2015-09-03 03:19:39	2015-09-03 05:00:12	13164	2.159
394	SRL_OPN_2PTS026_0801_20150903_050014_20150903_064253.EUM.nc	2015-09-03 05:00:14	2015-09-03 06:42:52	13165	2.161
395	SRL_OPN_2PTS026_0803_20150903_064252_20150903_082857.EUM.nc	2015-09-03 06:42:52	2015-09-03 08:28:56	13166	2.196
396	SRL_OPN_2PTS026_0806_20150903_082856_20150903_100659.EUM.nc	2015-09-03 08:28:56	2015-09-03 10:06:58	13167	2.062
397	SRL_OPN_2PTS026_0807_20150903_100659_20150903_114448.EUM.nc	2015-09-03 10:06:59	2015-09-03 11:44:47	13168	2.076
398	SRL_OPN_2PTS026_0809_20150903_114447_20150903_132336.EUM.nc	2015-09-03 11:44:48	2015-09-03 13:23:35	13169	2.096
399	SRL_OPN_2PTS026_0811_20150903_132335_20150903_151659.EUM.nc	2015-09-03 13:23:35	2015-09-03 15:16:58	13170	2.351
400	SRL_OPN_2PTS026_0814_20150903_151658_20150903_165639.EUM.nc	2015-09-03 15:16:58	2015-09-03 16:56:38	13171	2.168
401	SRL_OPN_2PTS026_0816_20150903_165638_20150903_183620.EUM.nc	2015-09-03 16:56:38	2015-09-03 18:36:19	13172	2.156
402	SRL_OPN_2PTS026_0818_20150903_183620_20150903_201533.EUM.nc	2015-09-03 18:36:20	2015-09-03 20:15:32	13173	2.129
403	SRL_OPN_2PTS026_0820_20150903_201534_20150903_215419.EUM.nc	2015-09-03 20:15:34	2015-09-03 21:54:18	13174	2.114
404	SRL_OPN_2PTS026_0822_20150903_215418_20150903_233213.EUM.nc	2015-09-03 21:54:18	2015-09-03 23:32:12	13175	2.093
405	SRL_OPN_2PTS026_0823_20150903_233212_20150904_011004.EUM.nc	2015-09-03 23:32:13	2015-09-04 01:10:03	13176	2.11
406	SRL_OPN_2PTS026_0825_20150904_011003_20150904_024828.EUM.nc	2015-09-04 01:10:04	2015-09-04 02:48:27	13177	2.143
407	SRL_OPN_2PTS026_0827_20150904_024828_20150904_042827.EUM.nc	2015-09-04 02:48:28	2015-09-04 04:28:26	13178	2.152
408	SRL_OPN_2PTS026_0829_20150904_042828_20150904_061021.EUM.nc	2015-09-04 04:28:28	2015-09-04 06:10:20	13179	2.16
409	SRL_OPN_2PTS026_0831_20150904_061020_20150904_075804.EUM.nc	2015-09-04 06:10:20	2015-09-04 07:58:03	13180	2.24
410	SRL_OPN_2PTS026_0834_20150904_075803_20150904_093607.EUM.nc	2015-09-04 07:58:04	2015-09-04 09:36:06	13181	2.057
411	SRL_OPN_2PTS026_0835_20150904_093607_20150904_111401.EUM.nc	2015-09-04 09:36:07	2015-09-04 11:14:00	13182	2.047
412	SRL_OPN_2PTS026_0837_20150904_111400_20150904_125226.EUM.nc	2015-09-04 11:14:01	2015-09-04 12:52:25	13183	2.066
413	SRL_OPN_2PTS026_0839_20150904_125226_20150904_144540.EUM.nc	2015-09-04 12:52:26	2015-09-04 14:45:39	13184	2.366
414	SRL_OPN_2PTS026_0842_20150904_144540_20150904_162519.EUM.nc	2015-09-04 14:45:40	2015-09-04 16:25:18	13185	2.168
415	SRL_OPN_2PTS026_0844_20150904_162518_20150904_180456.EUM.nc	2015-09-04 16:25:18	2015-09-04 18:04:55	13186	2.179
416	SRL_OPN_2PTS026_0846_20150904_180457_20150904_194426.EUM.nc	2015-09-04 18:04:57	2015-09-04 19:44:25	13187	2.149
417	SRL_OPN_2PTS026_0848_20150904_194426_20150904_212315.EUM.nc	2015-09-04 19:44:26	2015-09-04 21:23:14	13188	2.105
418	SRL_OPN_2PTS026_0850_20150904_212314_20150904_230129.EUM.nc	2015-09-04 21:23:15	2015-09-04 23:01:27	13189	2.09
419	SRL_OPN_2PTS026_0851_20150904_230129_20150905_003911.EUM.nc	2015-09-04 23:01:29	2015-09-05 00:39:10	13190	2.123
420	SRL_OPN_2PTS026_0853_20150905_003910_20150905_021725.EUM.nc	2015-09-05 00:39:11	2015-09-05 02:17:24	13191	2.132
421	SRL_OPN_2PTS026_0855_20150905_021725_20150905_035645.EUM.nc	2015-09-05 02:17:25	2015-09-05 03:56:44	13192	2.168
422	SRL_OPN_2PTS026_0857_20150905_035644_20150905_053805.EUM.nc	2015-09-05 03:56:44	2015-09-05 05:38:04	13193	2.164
423	SRL_OPN_2PTS026_0859_20150905_053805_20150905_072707.EUM.nc	2015-09-05 05:38:05	2015-09-05 07:27:06	13194	2.284
424	SRL_OPN_2PTS026_0862_20150905_072707_20150905_090523.EUM.nc	2015-09-05 07:27:07	2015-09-05 09:05:22	13195	2.046
425	SRL_OPN_2PTS026_0863_20150905_090522_20150905_104317.EUM.nc	2015-09-05 09:05:23	2015-09-05 10:43:15	13196	2.069
426	SRL_OPN_2PTS026_0865_20150905_104317_20150905_122119.EUM.nc	2015-09-05 10:43:17	2015-09-05 12:21:17	13197	2.092

– Continued on next page

Table 1: List of files between 2015-08-06 05:39:00 and 2015-09-10 05:39:00.

– Continued from previous page

	File Name	Start Date	End Date	Rev. No.	Latency (hours)
427	SRL_OPN_2PTS026_0867_20150905_122118_20150905_140037.EUM.nc	2015-09-05 12:21:20	2015-09-05 14:00:36	13198	2.126
428	SRL_OPN_2PTS026_0869_20150905_140038_20150905_155401.EUM.nc	2015-09-05 14:00:38	2015-09-05 15:54:00	13199	2.404
429	SRL_OPN_2PTS026_0872_20150905_155401_20150905_173341.EUM.nc	2015-09-05 15:54:01	2015-09-05 17:33:39	13200	2.156
430	SRL_OPN_2PTS026_0874_20150905_173340_20150905_191309.EUM.nc	2015-09-05 17:33:40	2015-09-05 19:13:08	13201	2.171
431	SRL_OPN_2PTS026_0876_20150905_191308_20150905_205219.EUM.nc	2015-09-05 19:13:09	2015-09-05 20:52:18	13202	2.127
432	SRL_OPN_2PTS026_0878_20150905_205218_20150905_223038.EUM.nc	2015-09-05 20:52:18	2015-09-05 22:30:37	13203	2.109
433	SRL_OPN_2PTS026_0879_20150905_223039_20150906_000831.EUM.nc	2015-09-05 22:30:39	2015-09-06 00:08:30	13204	2.102
434	SRL_OPN_2PTS026_0881_20150906_000832_20150906_014623.EUM.nc	2015-09-06 00:08:32	2015-09-06 01:46:21	13205	2.12
435	SRL_OPN_2PTS026_0883_20150906_014623_20150906_032524.EUM.nc	2015-09-06 01:46:23	2015-09-06 03:25:23	13206	2.156
436	SRL_OPN_2PTS026_0885_20150906_032525_20150906_050557.EUM.nc	2015-09-06 03:25:25	2015-09-06 05:05:56	13207	2.164
437	SRL_OPN_2PTS026_0887_20150906_050556_20150906_065559.EUM.nc	2015-09-06 05:05:56	2015-09-06 06:55:58	13208	2.295
438	SRL_OPN_2PTS026_0890_20150906_065558_20150906_083437.EUM.nc	2015-09-06 06:55:58	2015-09-06 08:34:36	13209	2.06
439	SRL_OPN_2PTS026_0892_20150906_083436_20150906_101229.EUM.nc	2015-09-06 08:34:37	2015-09-06 10:12:28	13210	2.048
440	SRL_OPN_2PTS026_0893_20150906_101228_20150906_115028.EUM.nc	2015-09-06 10:12:28	2015-09-06 11:50:27	13211	2.073
441	SRL_OPN_2PTS026_0895_20150906_115027_20150906_132910.EUM.nc	2015-09-06 11:50:28	2015-09-06 13:29:09	13212	2.085
442	SRL_OPN_2PTS026_0897_20150906_132911_20150906_152237.EUM.nc	2015-09-06 13:29:11	2015-09-06 15:22:36	13213	2.377
443	SRL_OPN_2PTS026_0900_20150906_152235_20150906_170224.EUM.nc	2015-09-06 15:22:36	2015-09-06 17:02:22	13214	2.176
444	SRL_OPN_2PTS026_0902_20150906_170223_20150906_184157.EUM.nc	2015-09-06 17:02:23	2015-09-06 18:41:56	13215	2.168
445	SRL_OPN_2PTS026_0904_20150906_184156_20150906_202116.EUM.nc	2015-09-06 18:41:56	2015-09-06 20:21:15	13216	2.148
446	SRL_OPN_2PTS026_0906_20150906_202116_20150906_215950.EUM.nc	2015-09-06 20:21:16	2015-09-06 21:59:49	13217	2.107
447	SRL_OPN_2PTS026_0908_20150906_215950_20150906_233751.EUM.nc	2015-09-06 21:59:50	2015-09-06 23:37:50	13218	2.095
448	SRL_OPN_2PTS026_0909_20150906_233750_20150907_011535.EUM.nc	2015-09-06 23:37:50	2015-09-07 01:15:34	13219	2.13
449	SRL_OPN_2PTS026_0911_20150907_011535_20150907_025412.EUM.nc	2015-09-07 01:15:35	2015-09-07 02:54:11	13220	2.152
450	SRL_OPN_2PTS026_0913_20150907_025411_20150907_043408.EUM.nc	2015-09-07 02:54:12	2015-09-07 04:34:06	13221	2.163
451	SRL_OPN_2PTS026_0915_20150907_043407_20150907_061609.EUM.nc	2015-09-07 04:34:08	2015-09-07 06:16:08	13222	2.177
452	SRL_OPN_2PTS026_0917_20150907_061608_20150907_080337.EUM.nc	2015-09-07 06:16:10	2015-09-07 08:03:36	13223	2.226
453	SRL_OPN_2PTS026_0920_20150907_080336_20150907_094147.EUM.nc	2015-09-07 08:03:38	2015-09-07 09:41:46	13224	2.069
454	SRL_OPN_2PTS026_0921_20150907_094145_20150907_111940.EUM.nc	2015-09-07 09:41:47	2015-09-07 11:19:39	13225	2.035
455	SRL_OPN_2PTS026_0923_20150907_111939_20150907_125801.EUM.nc	2015-09-07 11:19:40	2015-09-07 12:58:00	13226	2.065
456	SRL_OPN_2PTS026_0925_20150907_125800_20150907_145118.EUM.nc	2015-09-07 12:58:01	2015-09-07 14:51:17	13227	2.383
457	SRL_OPN_2PTS026_0928_20150907_145118_20150907_163057.EUM.nc	2015-09-07 14:51:19	2015-09-07 16:30:56	13228	2.155
458	SRL_OPN_2PTS026_0930_20150907_163056_20150907_181043.EUM.nc	2015-09-07 16:30:57	2015-09-07 18:10:42	13229	2.154
459	SRL_OPN_2PTS026_0932_20150907_181041_20150907_195002.EUM.nc	2015-09-07 18:10:43	2015-09-07 19:50:01	13230	2.167
460	SRL_OPN_2PTS026_0934_20150907_195001_20150907_212859.EUM.nc	2015-09-07 19:50:02	2015-09-07 21:28:58	13231	2.117
461	SRL_OPN_2PTS026_0936_20150907_212858_20150907_230702.EUM.nc	2015-09-07 21:28:59	2015-09-07 23:07:01	13232	2.103
462	SRL_OPN_2PTS026_0937_20150907_230700_20150908_004451.EUM.nc	2015-09-07 23:07:02	2015-09-08 00:44:50	13233	2.118
463	SRL_OPN_2PTS026_0939_20150908_004450_20150908_022259.EUM.nc	2015-09-08 00:44:51	2015-09-08 02:22:58	13234	2.161
464	SRL_OPN_2PTS026_0941_20150908_022258_20150908_040234.EUM.nc	2015-09-08 02:22:59	2015-09-08 04:02:33	13235	2.155
465	SRL_OPN_2PTS026_0943_20150908_040232_20150908_054351.EUM.nc	2015-09-08 04:02:34	2015-09-08 05:43:50	13236	2.165

– Continued on next page

Table 1: List of files between 2015-08-06 05:39:00 and 2015-09-10 05:39:00.

– Continued from previous page

	File Name	Start Date	End Date	Rev. No.	Latency (hours)
466	SRL_OPN_2PTS026_0945_20150908_054350_20150908_073241.EUM.nc	2015-09-08 05:43:52	2015-09-08 07:32:40	13237	2.252
467	SRL_OPN_2PTS026_0948_20150908_073240_20150908_091103.EUM.nc	2015-09-08 07:32:42	2015-09-08 09:11:02	13238	2.058
468	SRL_OPN_2PTS026_0949_20150908_091101_20150908_104848.EUM.nc	2015-09-08 09:11:03	2015-09-08 10:48:47	13239	2.067
469	SRL_OPN_2PTS026_0951_20150908_104847_20150908_122701.EUM.nc	2015-09-08 10:48:48	2015-09-08 12:27:00	13240	2.096
470	SRL_OPN_2PTS026_0953_20150908_122700_20150908_140616.EUM.nc	2015-09-08 12:27:01	2015-09-08 14:06:15	13241	2.099
471	SRL_OPN_2PTS026_0955_20150908_140616_20150908_155939.EUM.nc	2015-09-08 14:06:17	2015-09-08 15:59:38	13242	2.405
472	SRL_OPN_2PTS026_0958_20150908_155938_20150908_173926.EUM.nc	2015-09-08 15:59:40	2015-09-08 17:39:25	13243	2.17
473	SRL_OPN_2PTS026_0960_20150908_173925_20150908_191855.EUM.nc	2015-09-08 17:39:27	2015-09-08 19:18:54	13244	2.143
474	SRL_OPN_2PTS026_0962_20150908_191854_20150908_205754.EUM.nc	2015-09-08 19:18:55	2015-09-08 20:57:53	13245	2.134
475	SRL_OPN_2PTS026_0964_20150908_205753_20150908_223619.EUM.nc	2015-09-08 20:57:54	2015-09-08 22:36:18	13246	2.124
476	SRL_OPN_2PTS026_0965_20150908_223618_20150909_001402.EUM.nc	2015-09-08 22:36:19	2015-09-09 00:14:01	13247	2.107
477	SRL_OPN_2PTS026_0967_20150909_001401_20150909_015205.EUM.nc	2015-09-09 00:14:03	2015-09-09 01:52:04	13248	2.105
478	SRL_OPN_2PTS026_0969_20150909_015205_20150909_033102.EUM.nc	2015-09-09 01:52:06	2015-09-09 03:31:01	13249	2.144
479	SRL_OPN_2PTS026_0971_20150909_033101_20150909_051150.EUM.nc	2015-09-09 03:31:02	2015-09-09 05:11:49	13250	2.176
480	SRL_OPN_2PTS026_0973_20150909_051149_20150909_070142.EUM.nc	2015-09-09 05:11:50	2015-09-09 07:01:41	13251	2.283
481	SRL_OPN_2PTS026_0976_20150909_070142_20150909_084009.EUM.nc	2015-09-09 07:01:43	2015-09-09 08:40:08	13252	2.046
482	SRL_OPN_2PTS026_0978_20150909_084007_20150909_101807.EUM.nc	2015-09-09 08:40:09	2015-09-09 10:18:06	13253	2.049
483	SRL_OPN_2PTS026_0979_20150909_101807_20150909_115601.EUM.nc	2015-09-09 10:18:08	2015-09-09 11:56:00	13254	2.038
484	SRL_OPN_2PTS026_0981_20150909_115600_20150909_133457.EUM.nc	2015-09-09 11:56:01	2015-09-09 13:34:56	13255	2.085
485	SRL_OPN_2PTS026_0983_20150909_133456_20150909_152822.EUM.nc	2015-09-09 13:34:57	2015-09-09 15:28:21	13256	2.377
486	SRL_OPN_2PTS026_0986_20150909_152820_20150909_170801.EUM.nc	2015-09-09 15:28:22	2015-09-09 17:08:00	13257	2.164
487	SRL_OPN_2PTS026_0988_20150909_170800_20150909_184741.EUM.nc	2015-09-09 17:08:01	2015-09-09 18:47:40	13258	2.169
488	SRL_OPN_2PTS026_0990_20150909_184740_20150909_202652.EUM.nc	2015-09-09 18:47:41	2015-09-09 20:26:51	13259	2.131
489	SRL_OPN_2PTS026_0992_20150909_202650_20150909_220531.EUM.nc	2015-09-09 20:26:52	2015-09-09 22:05:30	13260	2.115
490	SRL_OPN_2PTS026_0994_20150909_220530_20150909_234322.EUM.nc	2015-09-09 22:05:31	2015-09-09 23:43:21	13261	2.105
491	SRL_OPN_2PTS026_0995_20150909_234321_20150910_012116.EUM.nc	2015-09-09 23:43:22	2015-09-10 01:21:15	13262	2.14
492	SRL_OPN_2PTS026_0997_20150910_012115_20150910_025947.EUM.nc	2015-09-10 01:21:16	2015-09-10 02:59:46	13263	2.14
493	SRL_OPN_2PTS026_0999_20150910_025947_20150910_043950.EUM.nc	2015-09-10 02:59:48	2015-09-10 04:39:49	13264	2.152

2 Sea Surface Height Anomaly Plots

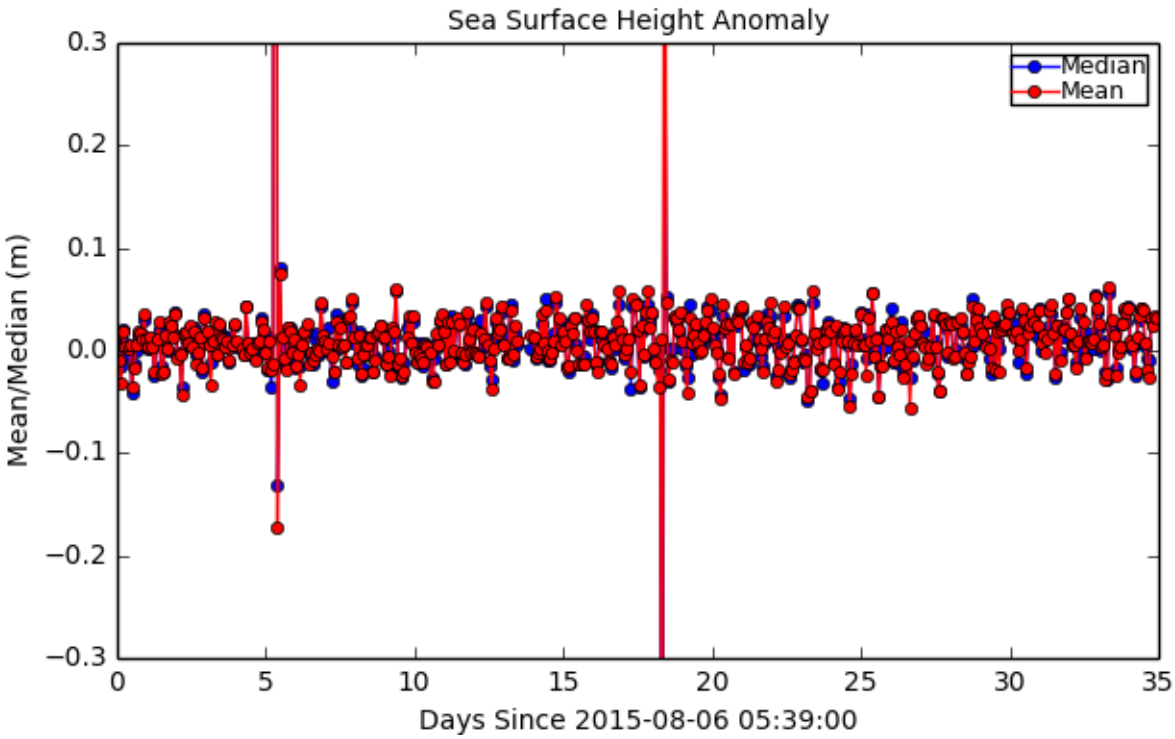

Figure 1: Mean/Median for Sea Surface Height Anomaly

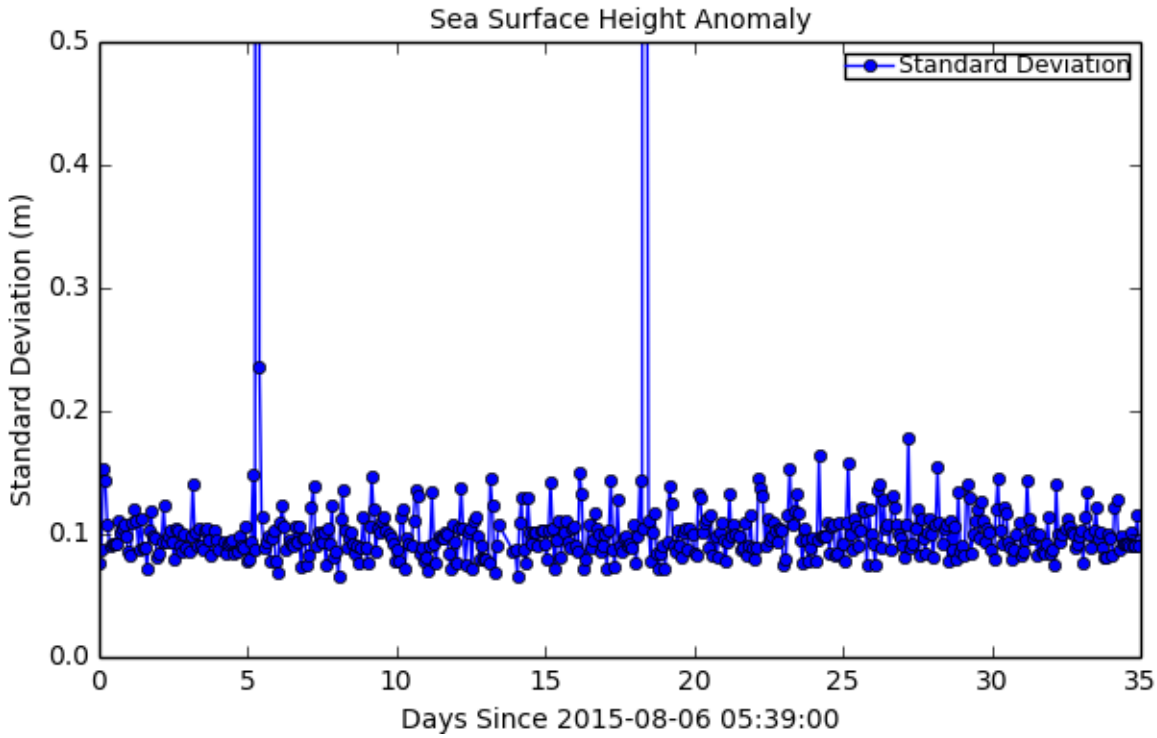

Figure 2: Standard Deviation for Sea Surface Height Anomaly

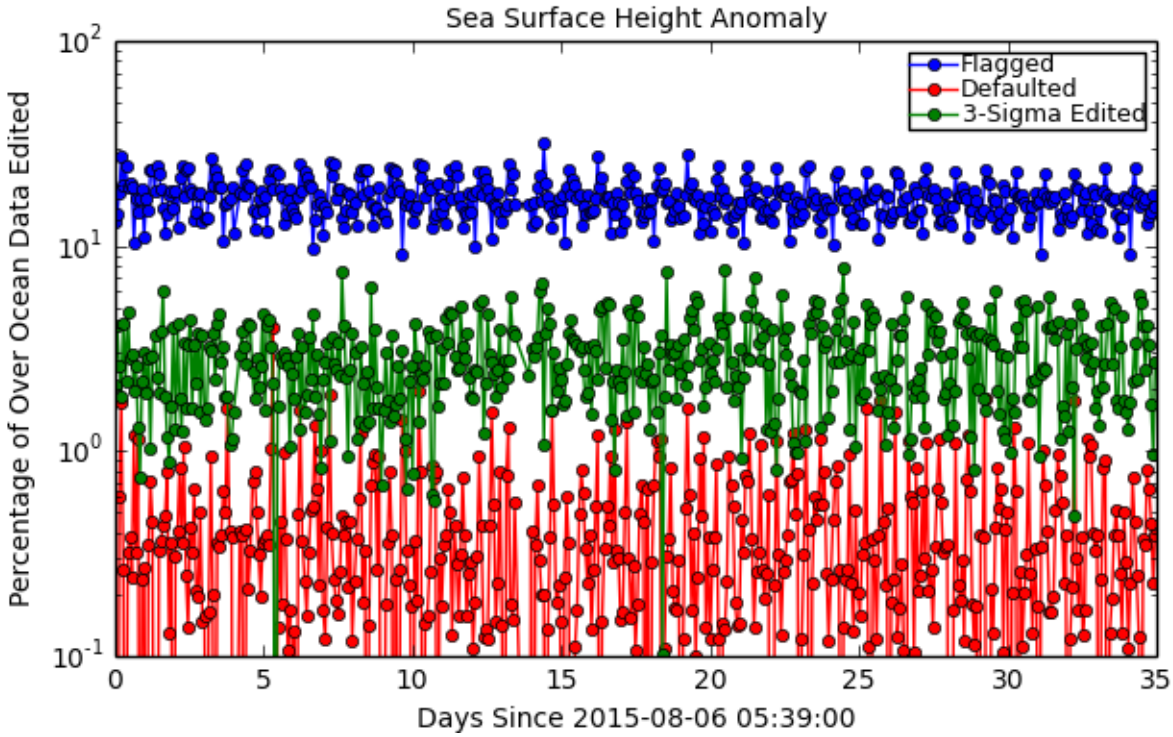

Figure 3: Flagged/Edited Data Points for Sea Surface Height Anomaly

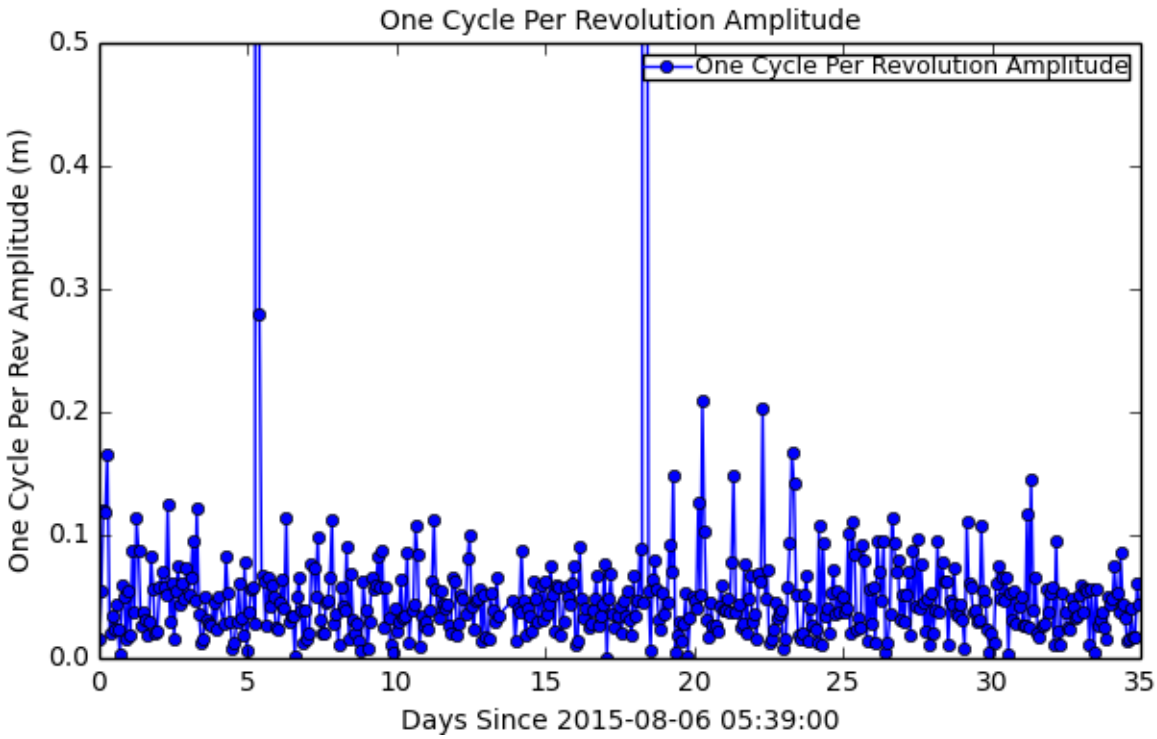

Figure 4: One Cycle Per Revolution Amplitude for Sea Surface Height Anomaly

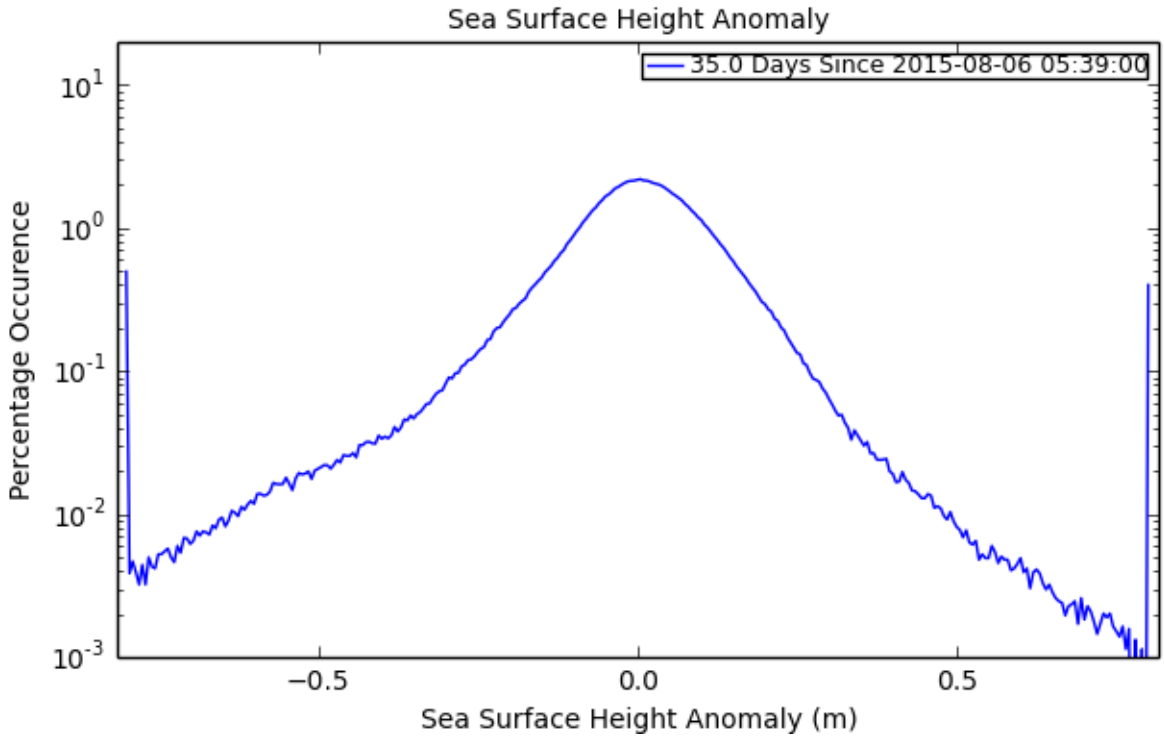

Figure 5: Histogram for Sea Surface Height Anomaly

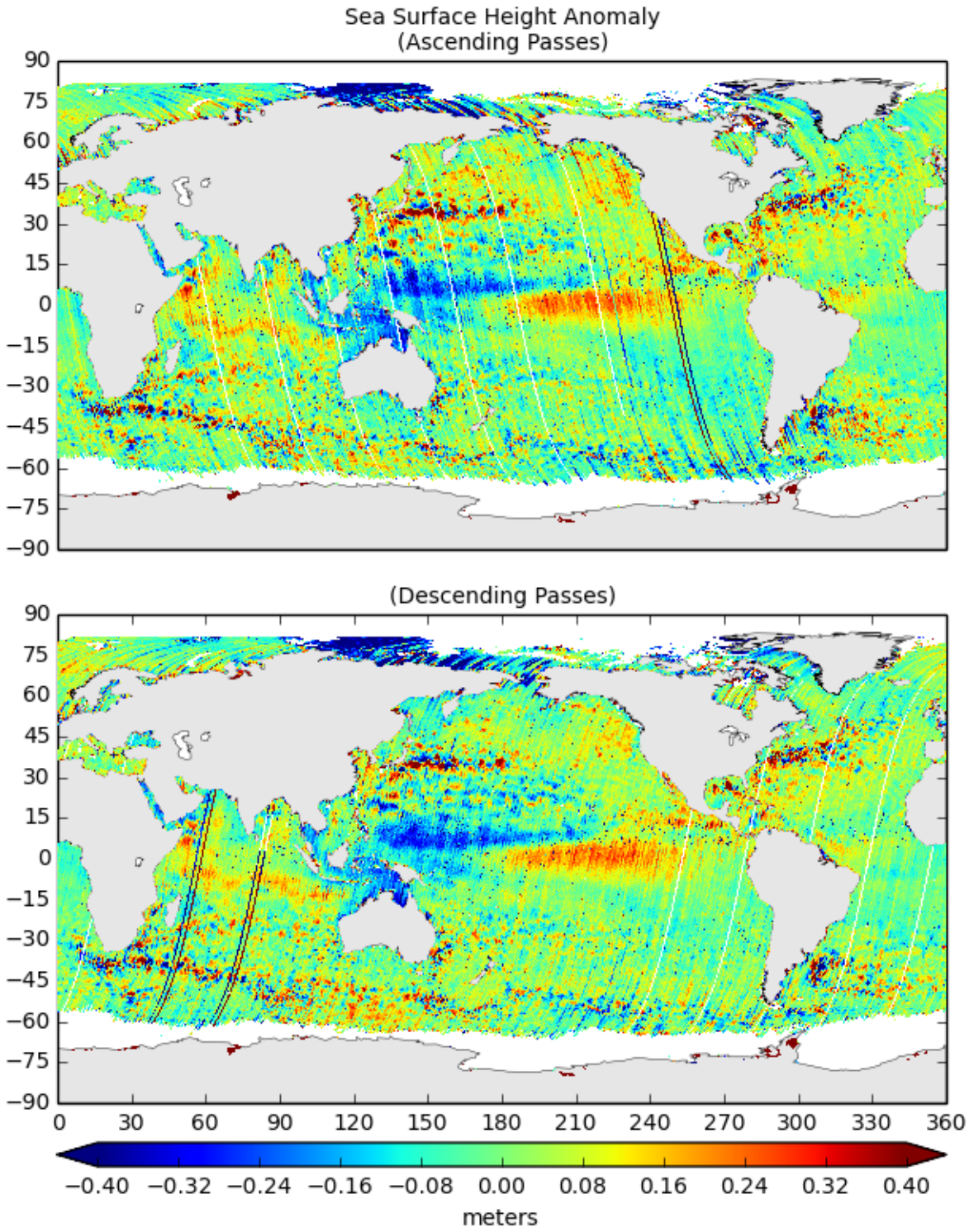

Figure 6: Map of Values for Sea Surface Height Anomaly

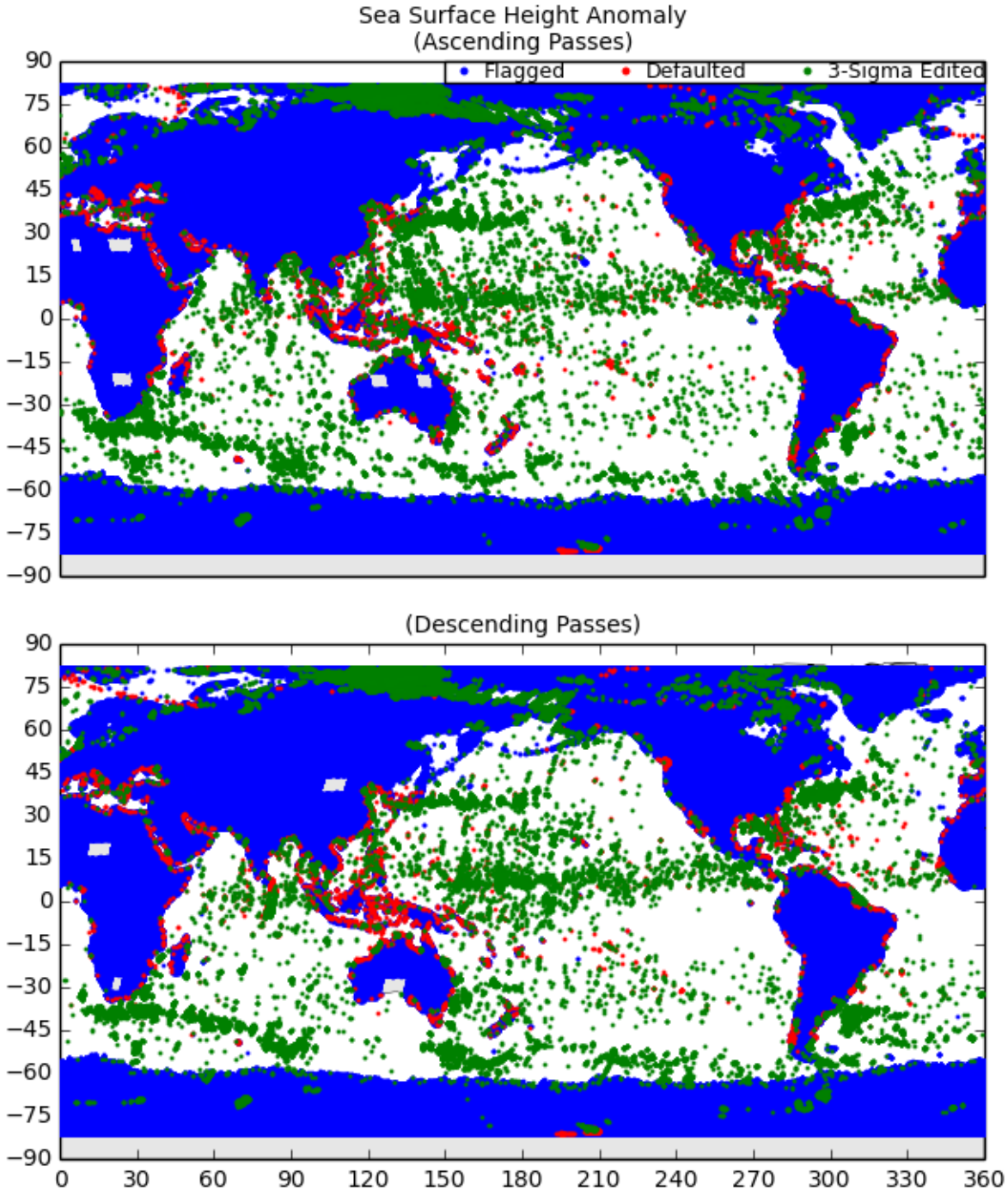

Figure 7: Map of Flagged/Edited Points for Sea Surface Height Anomaly

3 Sea Surface Height Anomaly (Model Wet) Plots

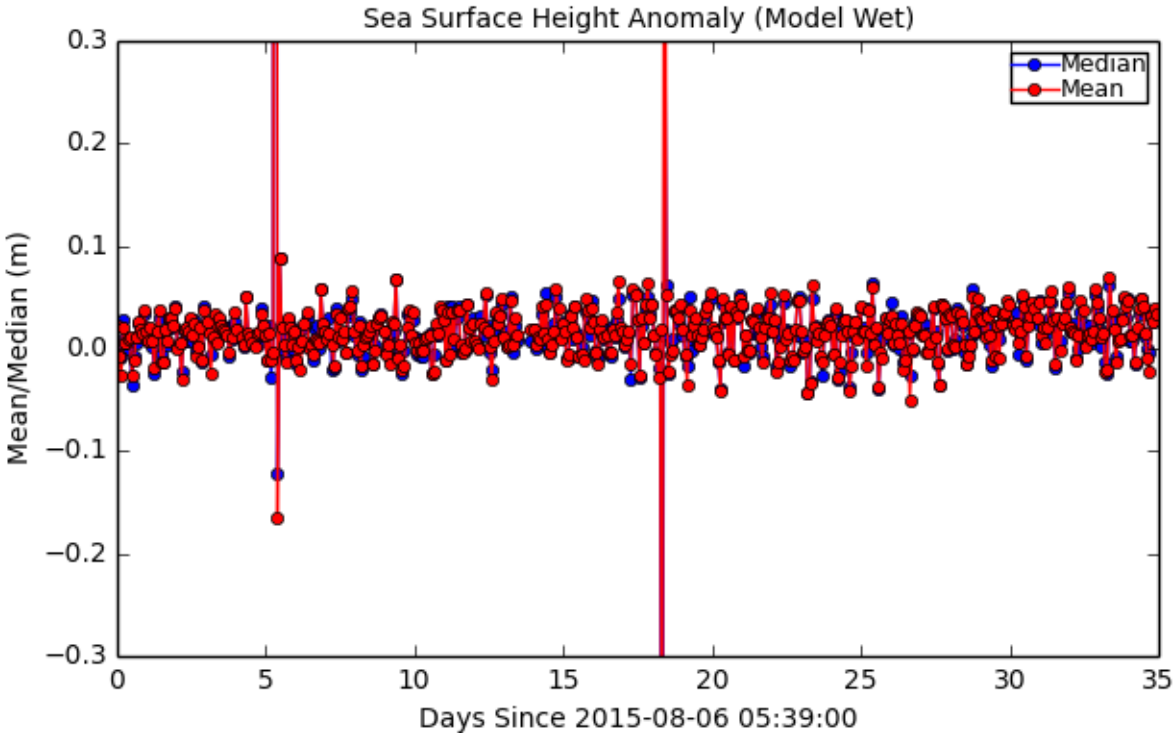

Figure 8: Mean/Median for Sea Surface Height Anomaly (Model Wet)

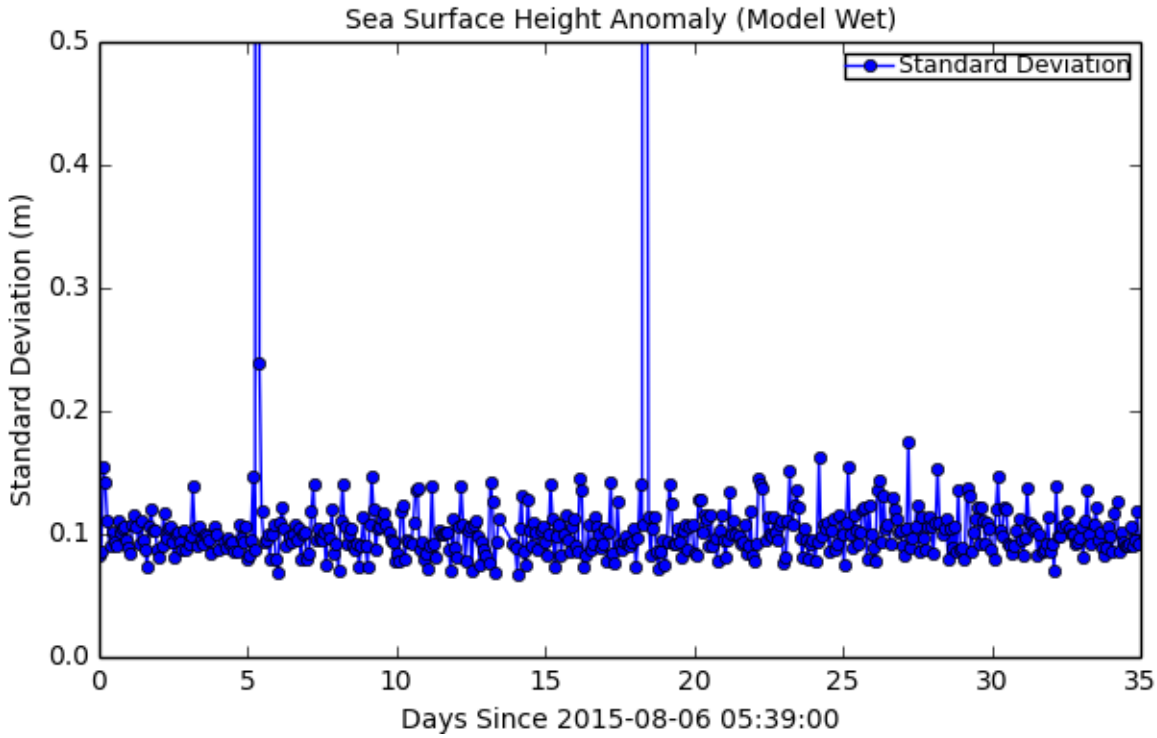

Figure 9: Standard Deviation for Sea Surface Height Anomaly (Model Wet)

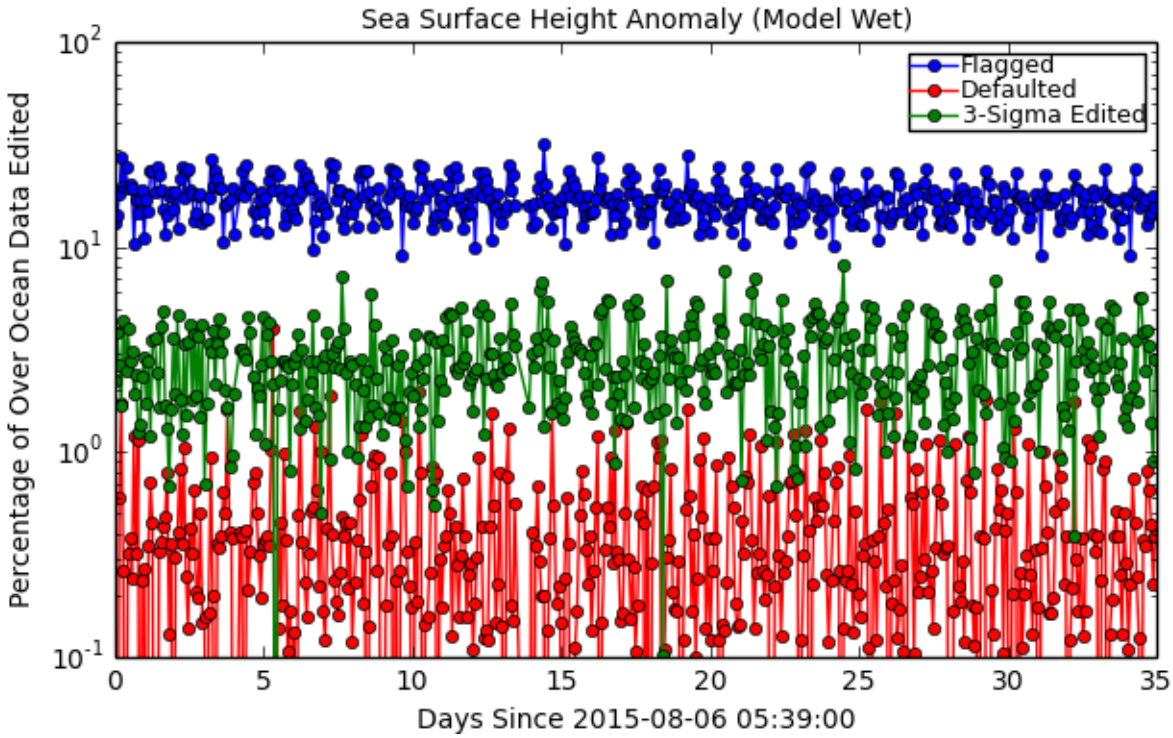

Figure 10: Flagged/Edited Data Points for Sea Surface Height Anomaly (Model Wet)

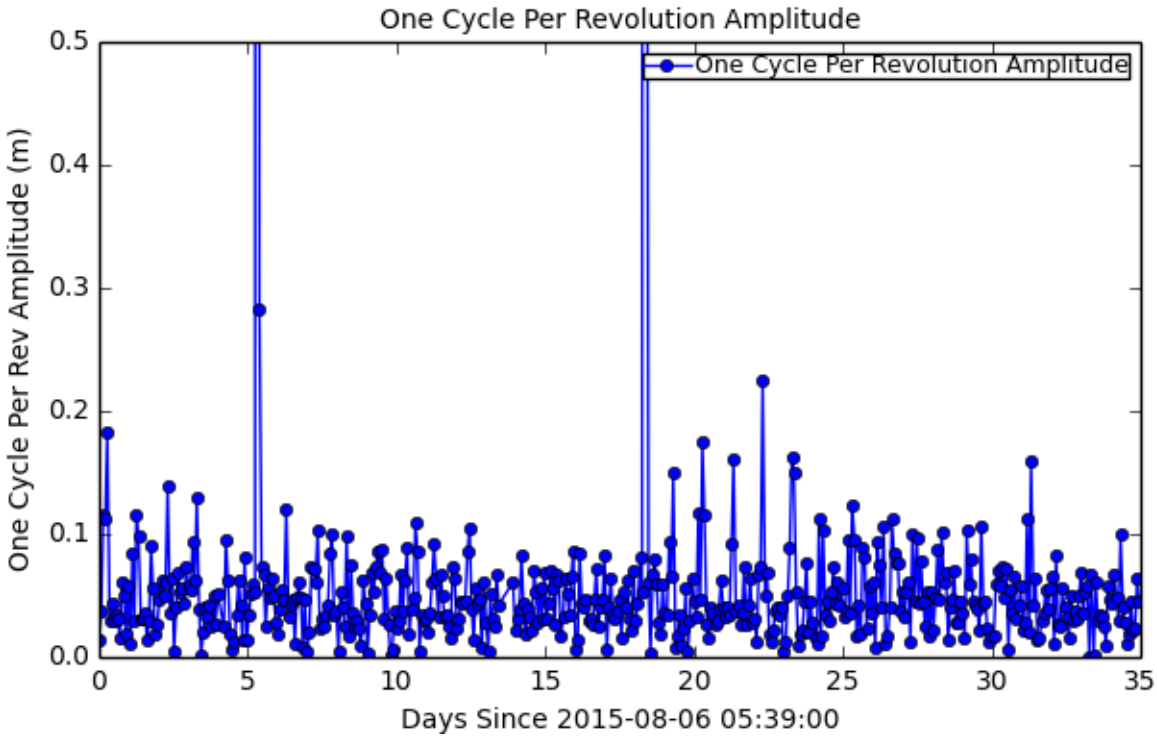

Figure 11: One Cycle Per Revolution Amplitude for Sea Surface Height Anomaly (Model Wet)

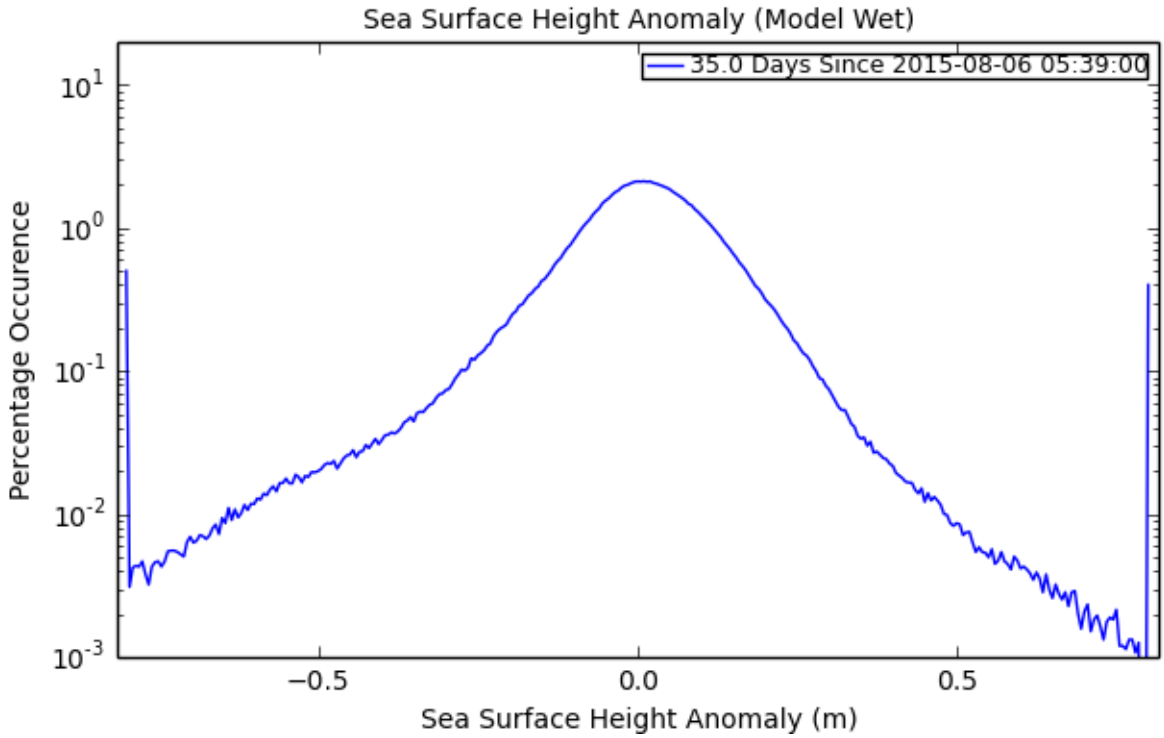

Figure 12: Histogram for Sea Surface Height Anomaly (Model Wet)

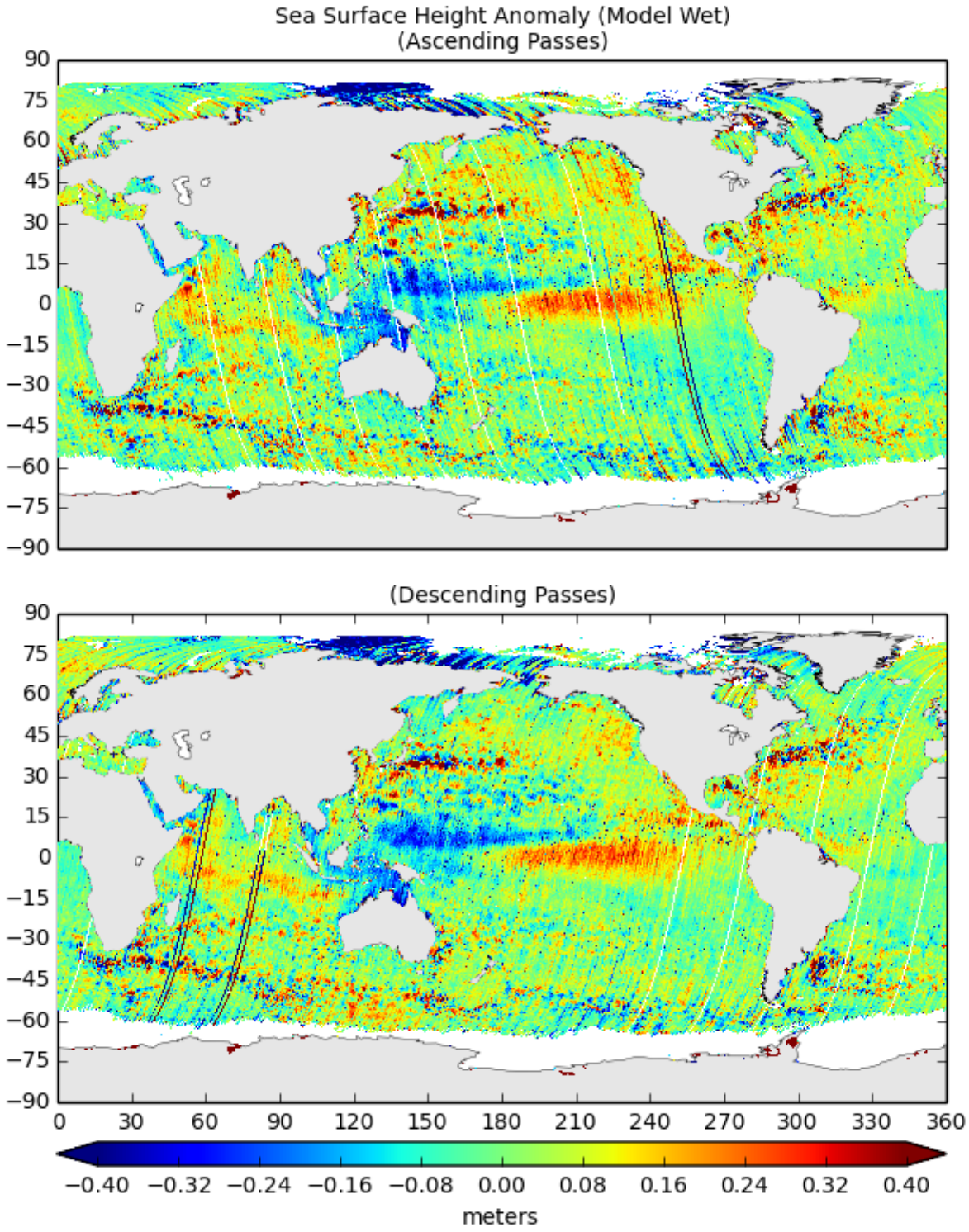

Figure 13: Map of Values for Sea Surface Height Anomaly (Model Wet)

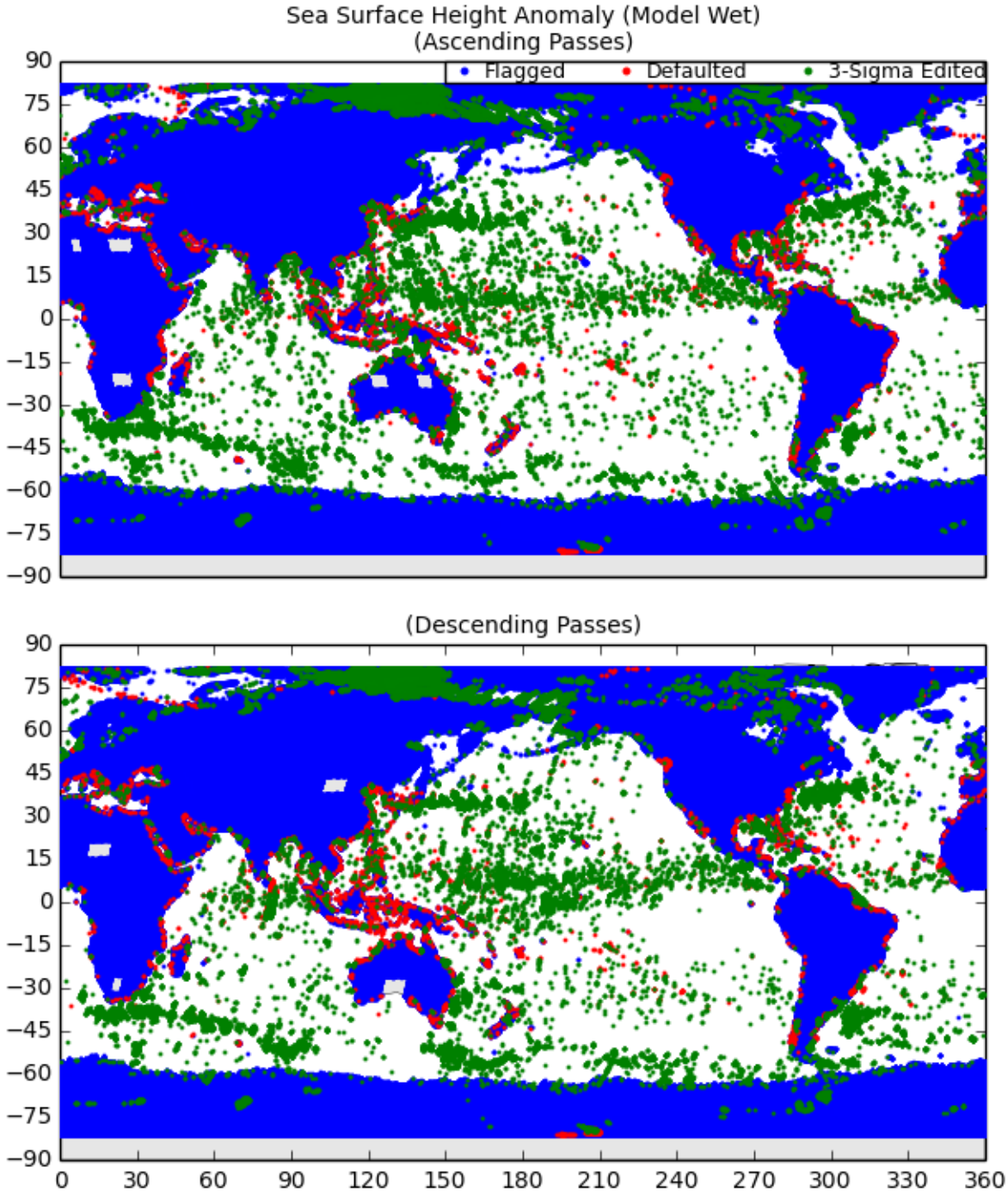

Figure 14: Map of Flagged/Edited Points for Sea Surface Height Anomaly (Model Wet)

4 Ka-Band Significant Wave Height Plots

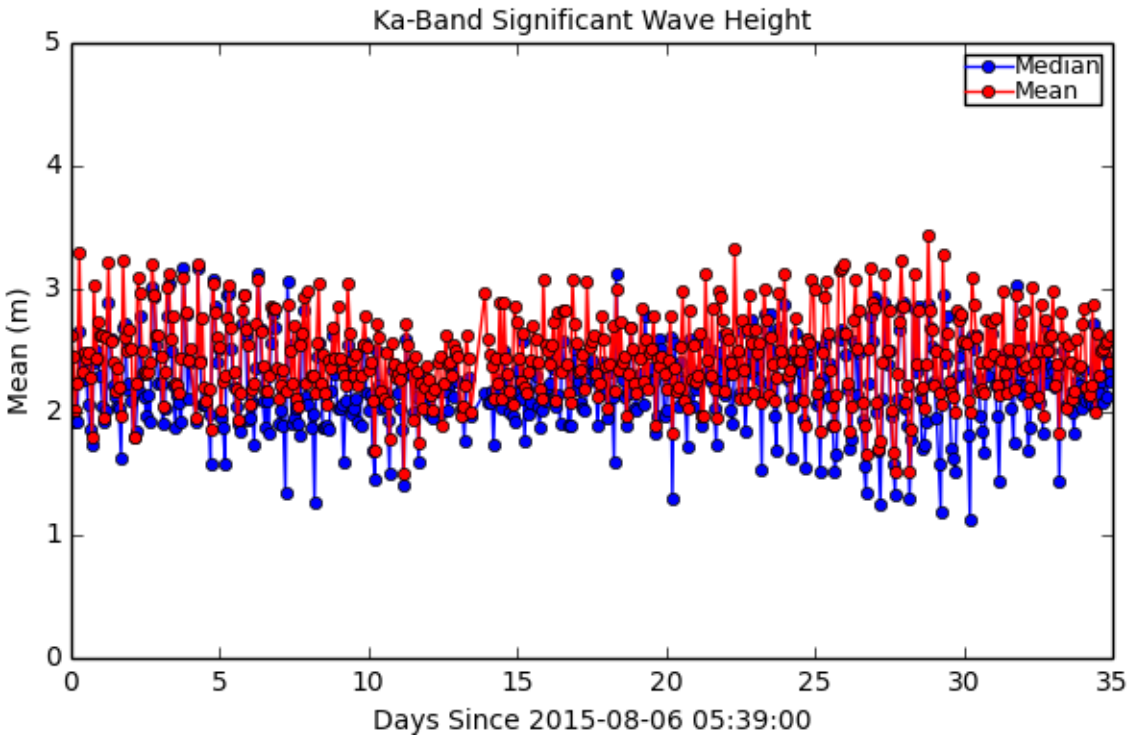

Figure 15: Mean/Median for Ka-Band Significant Wave Height

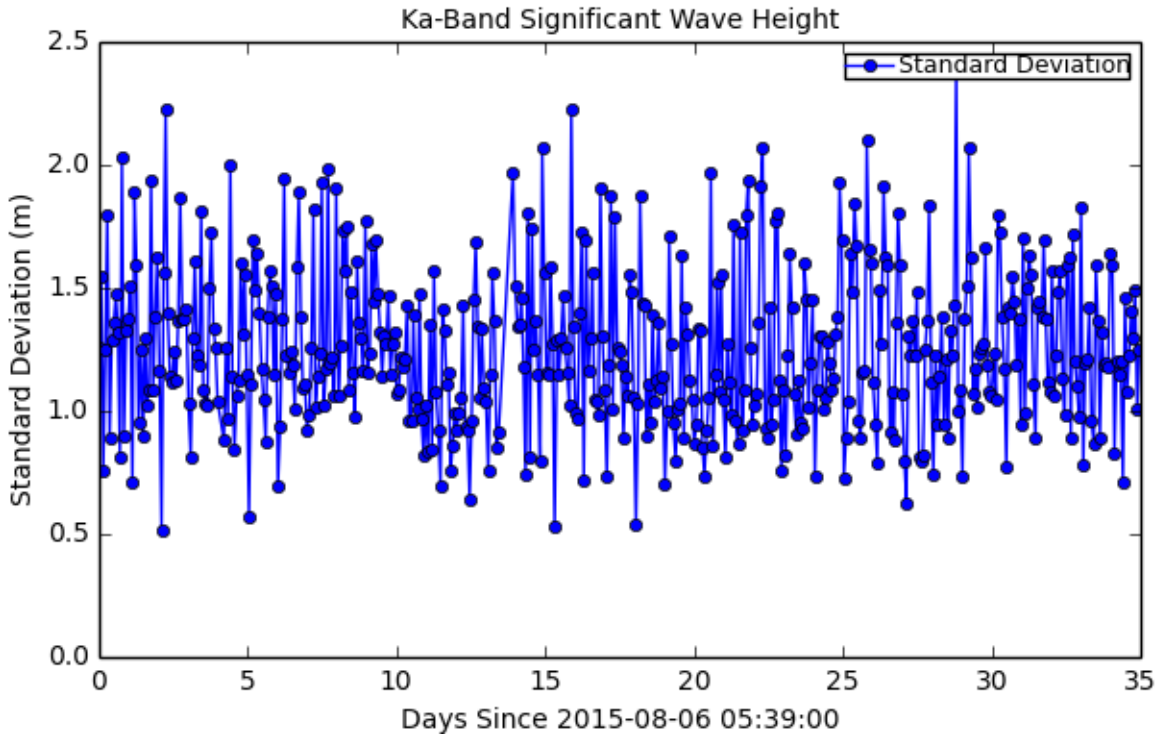

Figure 16: Standard Deviation for Ka-Band Significant Wave Height

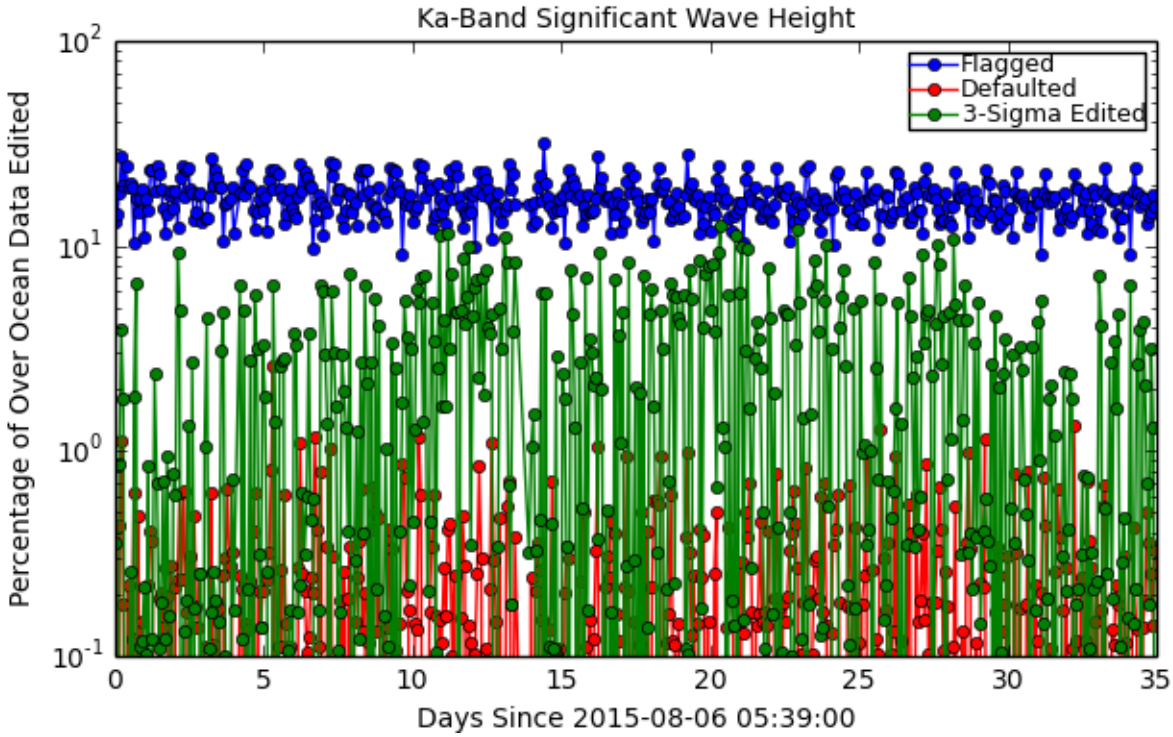

Figure 17: Flagged/Edited Data Points for Ka-Band Significant Wave Height

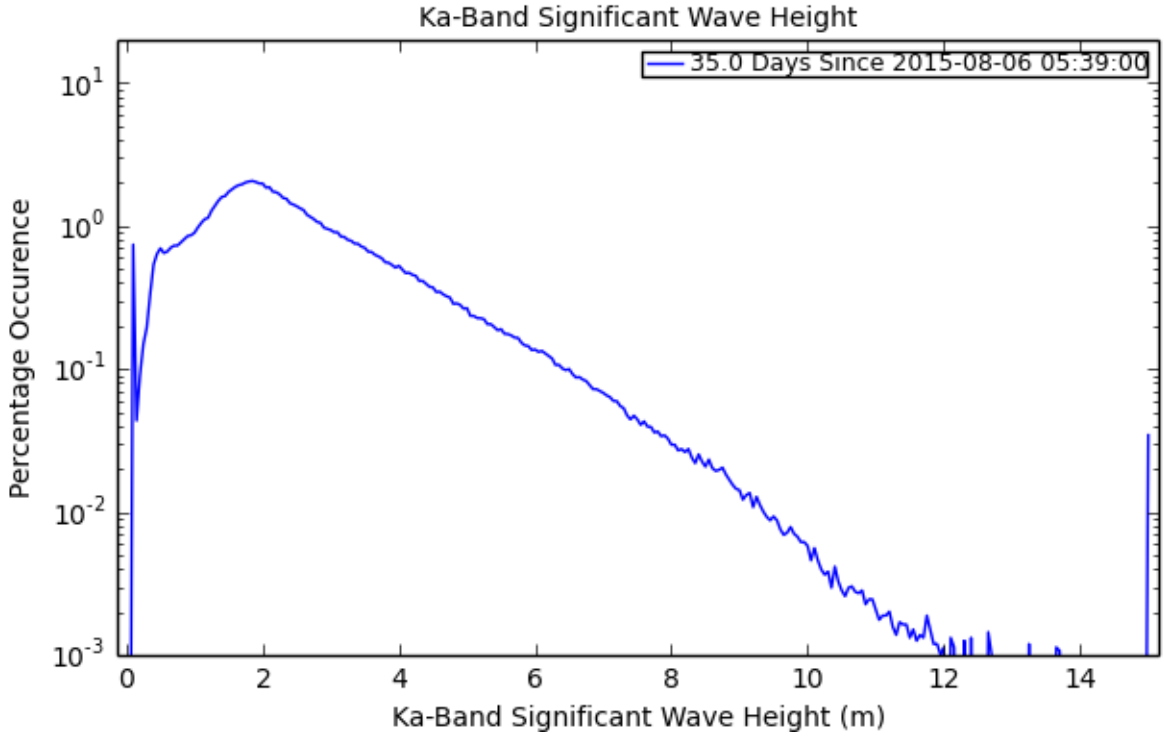

Figure 18: Histogram for Ka-Band Significant Wave Height

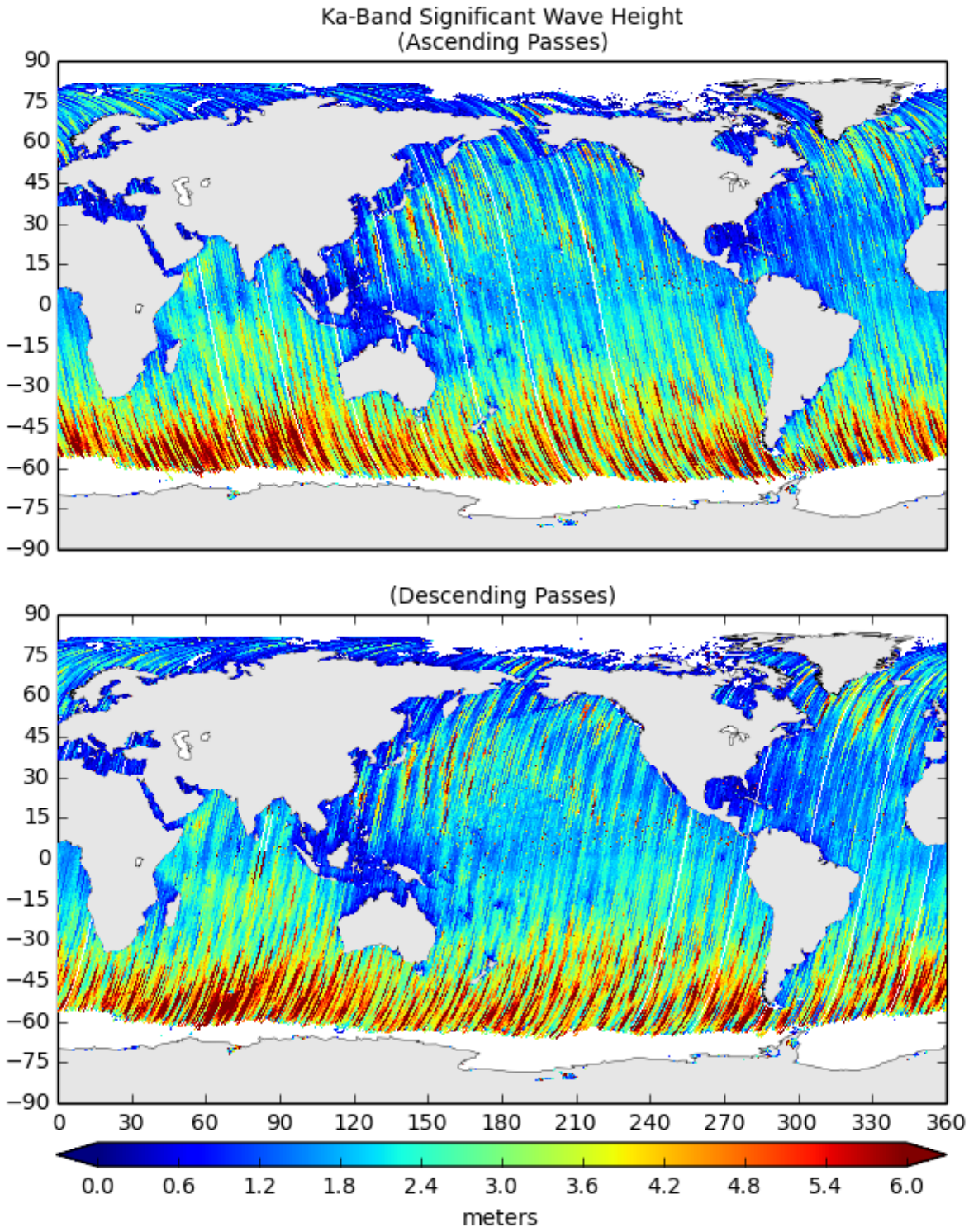

Figure 19: Map of Values for Ka-Band Significant Wave Height

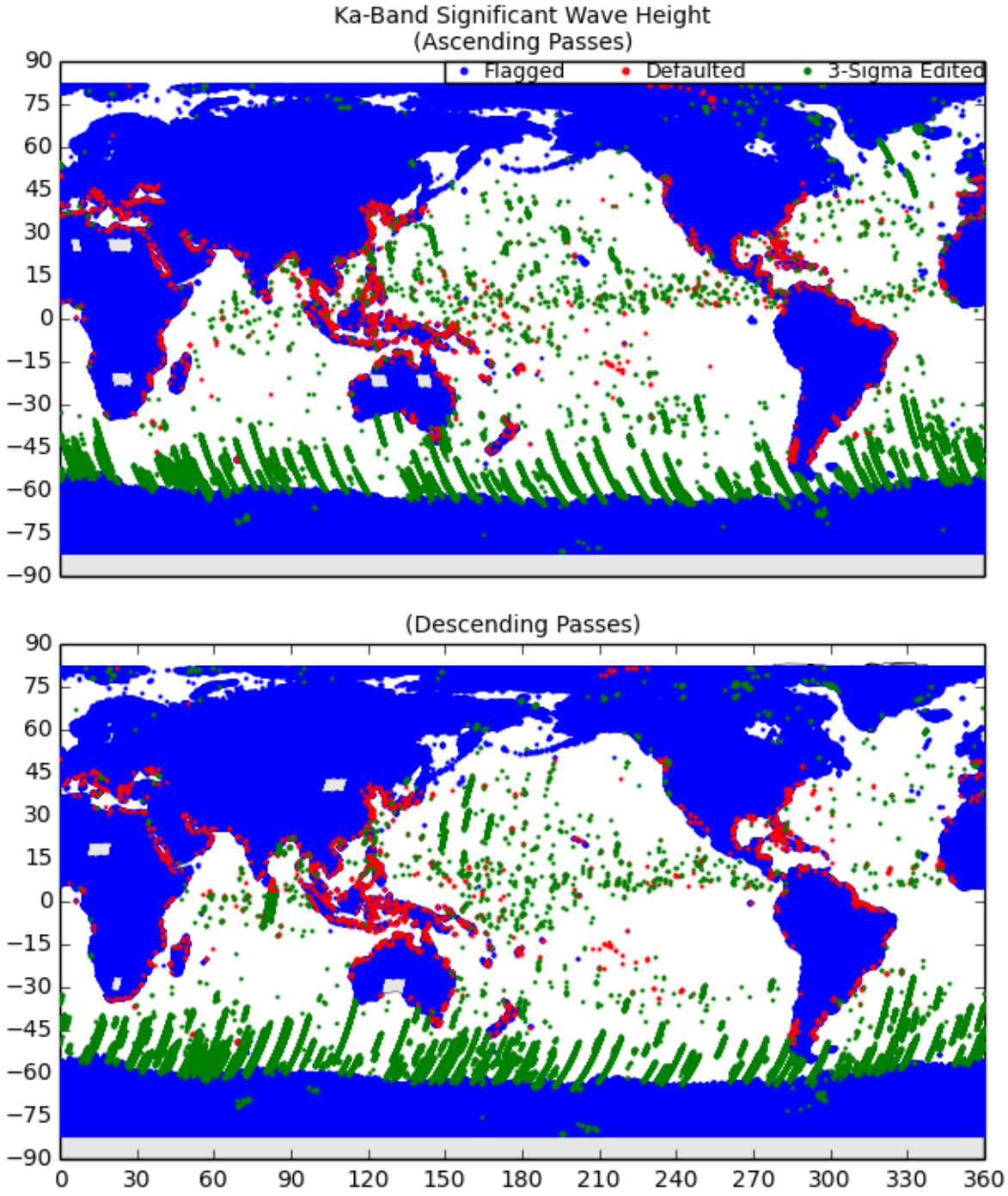

Figure 20: Map of Flagged/Edited Points for Ka-Band Significant Wave Height

5 Altimeter Wind Speed Plots

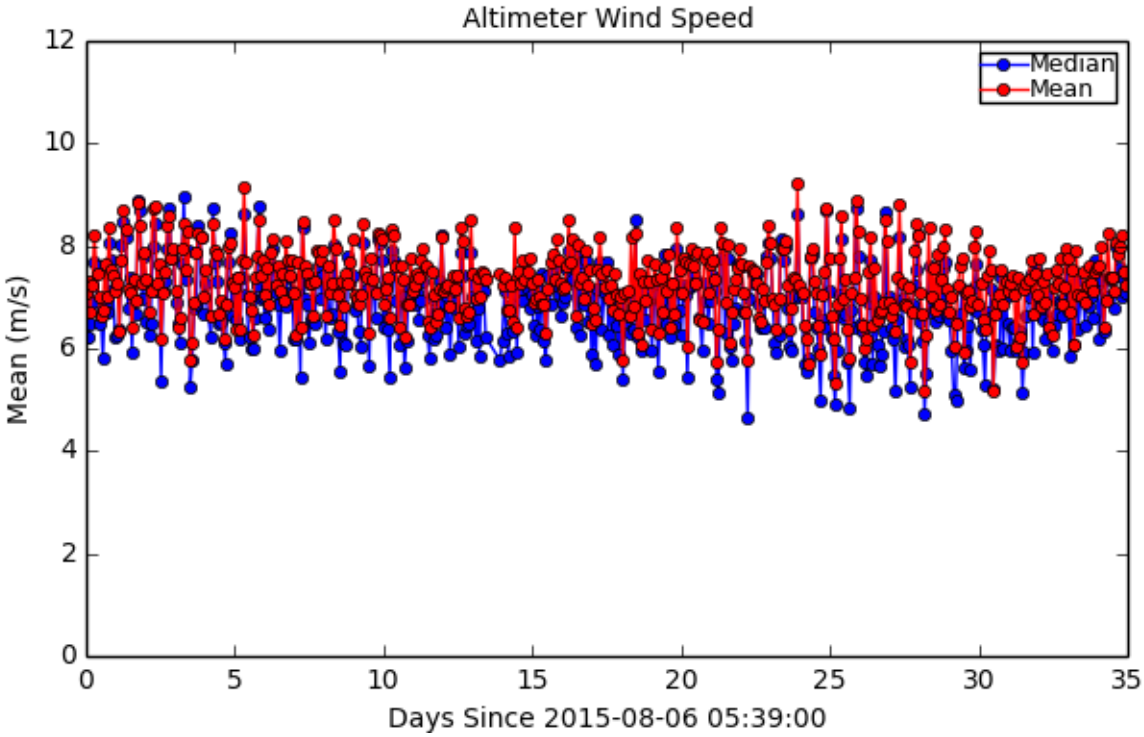

Figure 21: Mean/Median for Altimeter Wind Speed

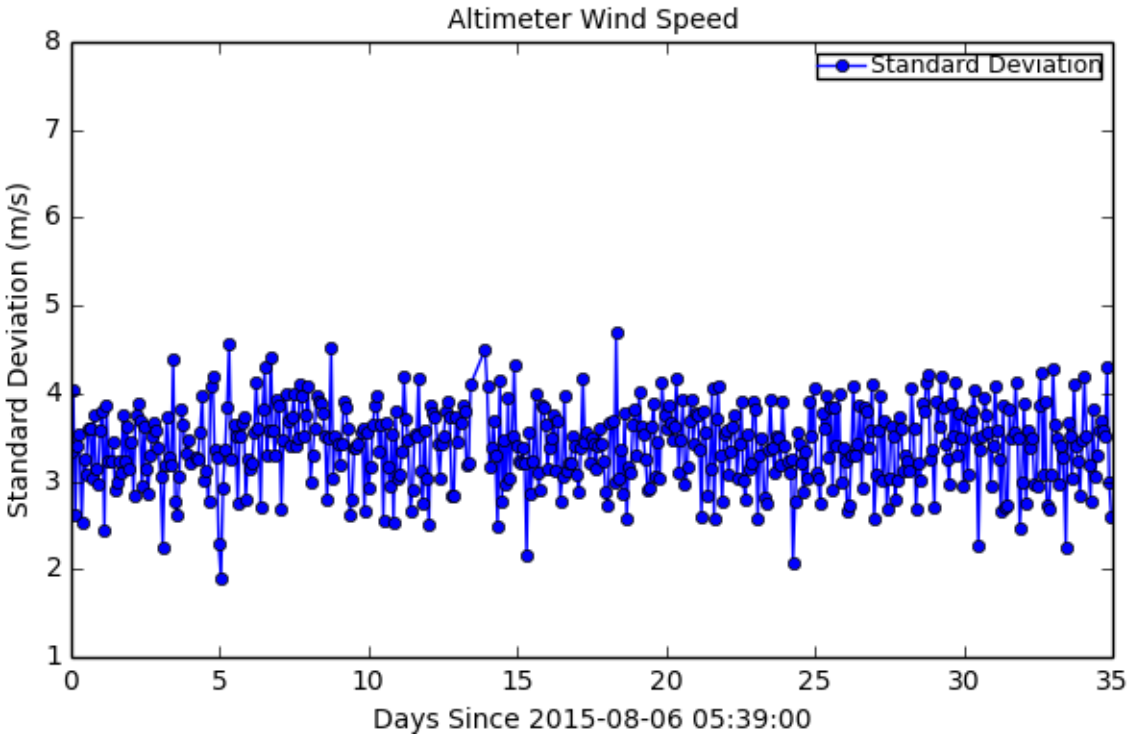

Figure 22: Standard Deviation for Altimeter Wind Speed

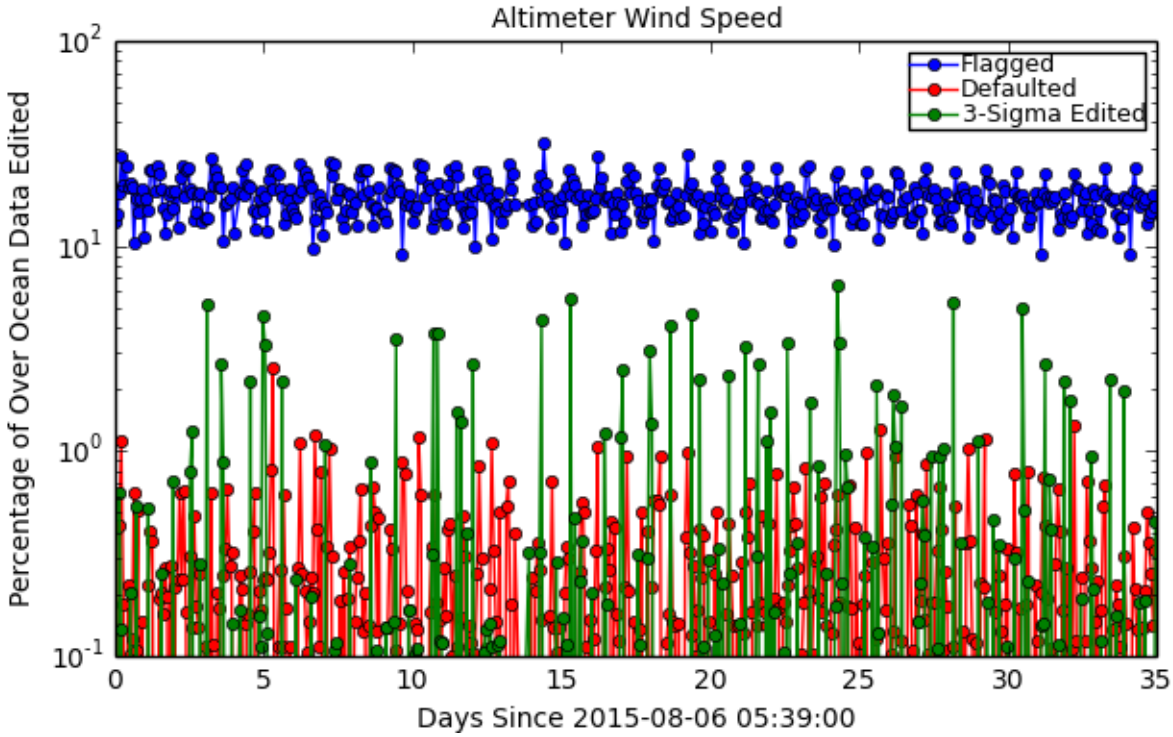

Figure 23: Flagged/Edited Data Points for Altimeter Wind Speed

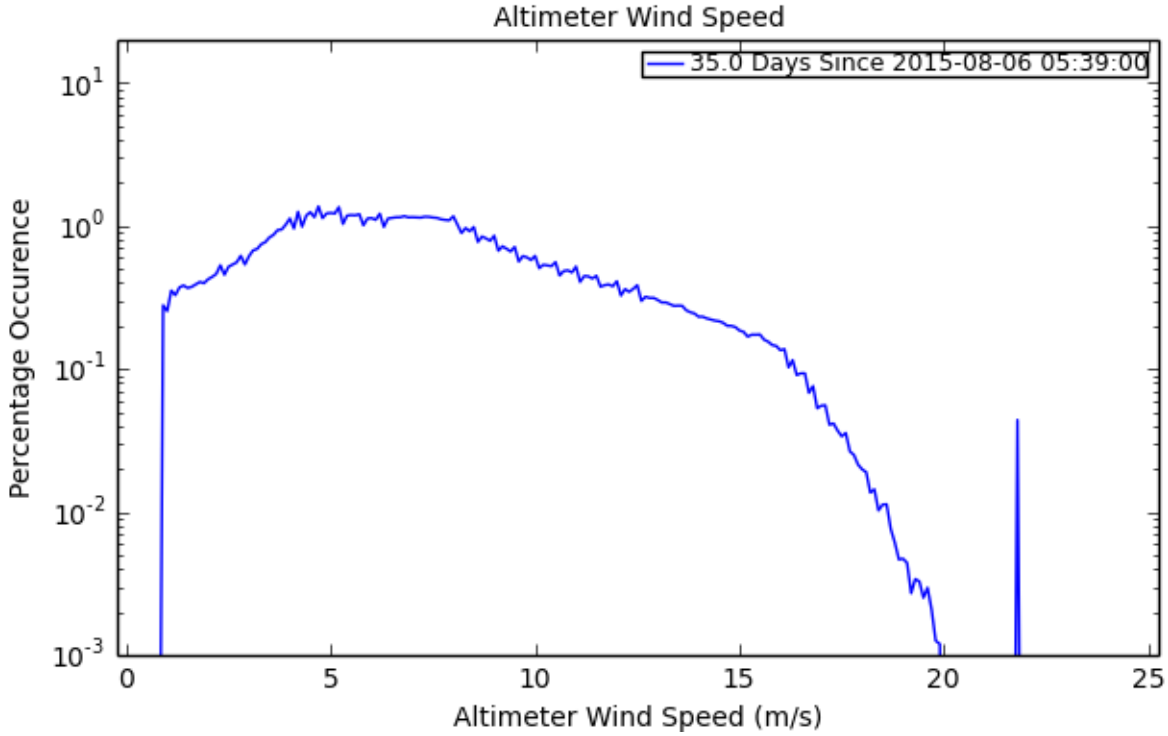

Figure 24: Histogram for Altimeter Wind Speed

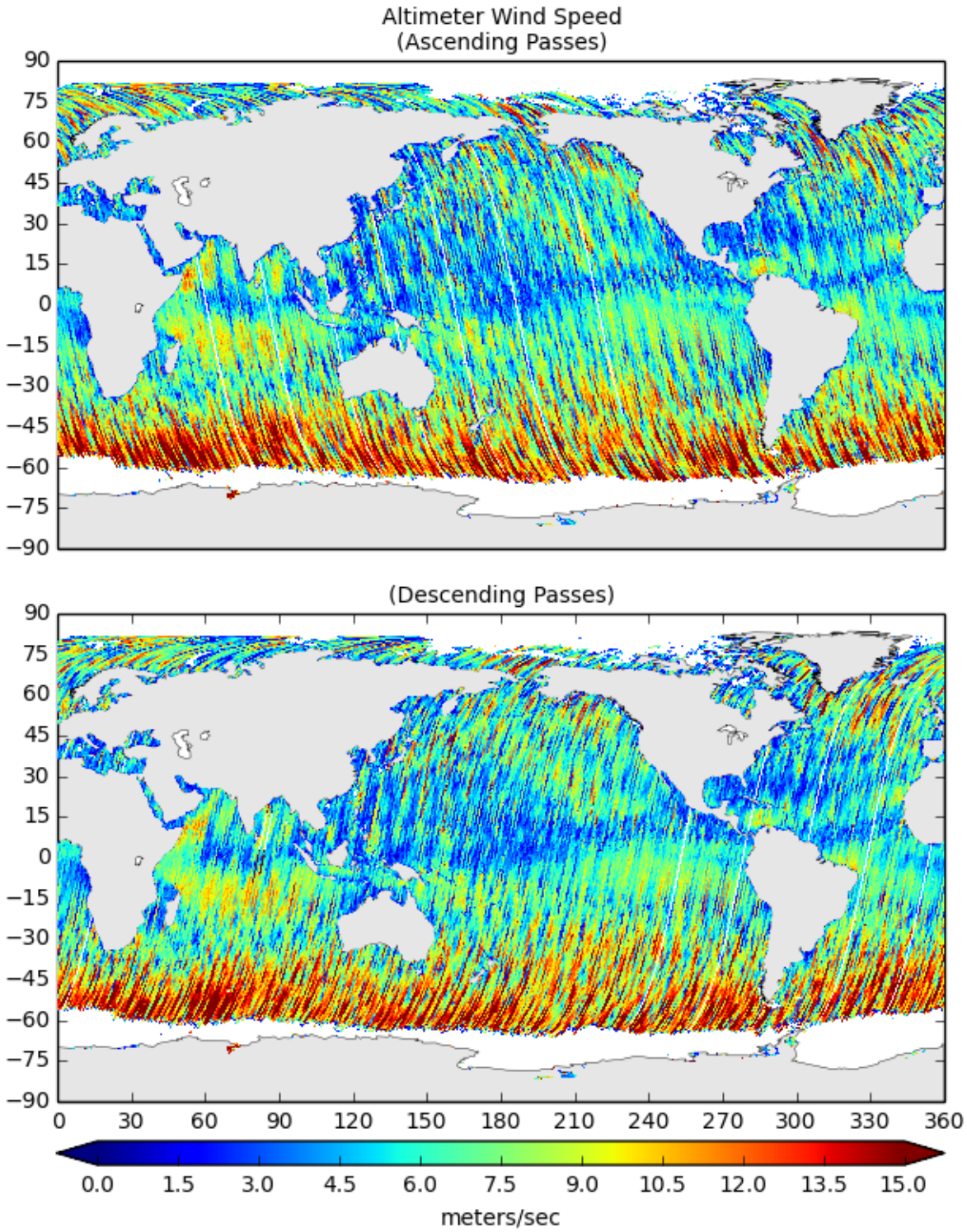

Figure 25: Map of Values for Altimeter Wind Speed

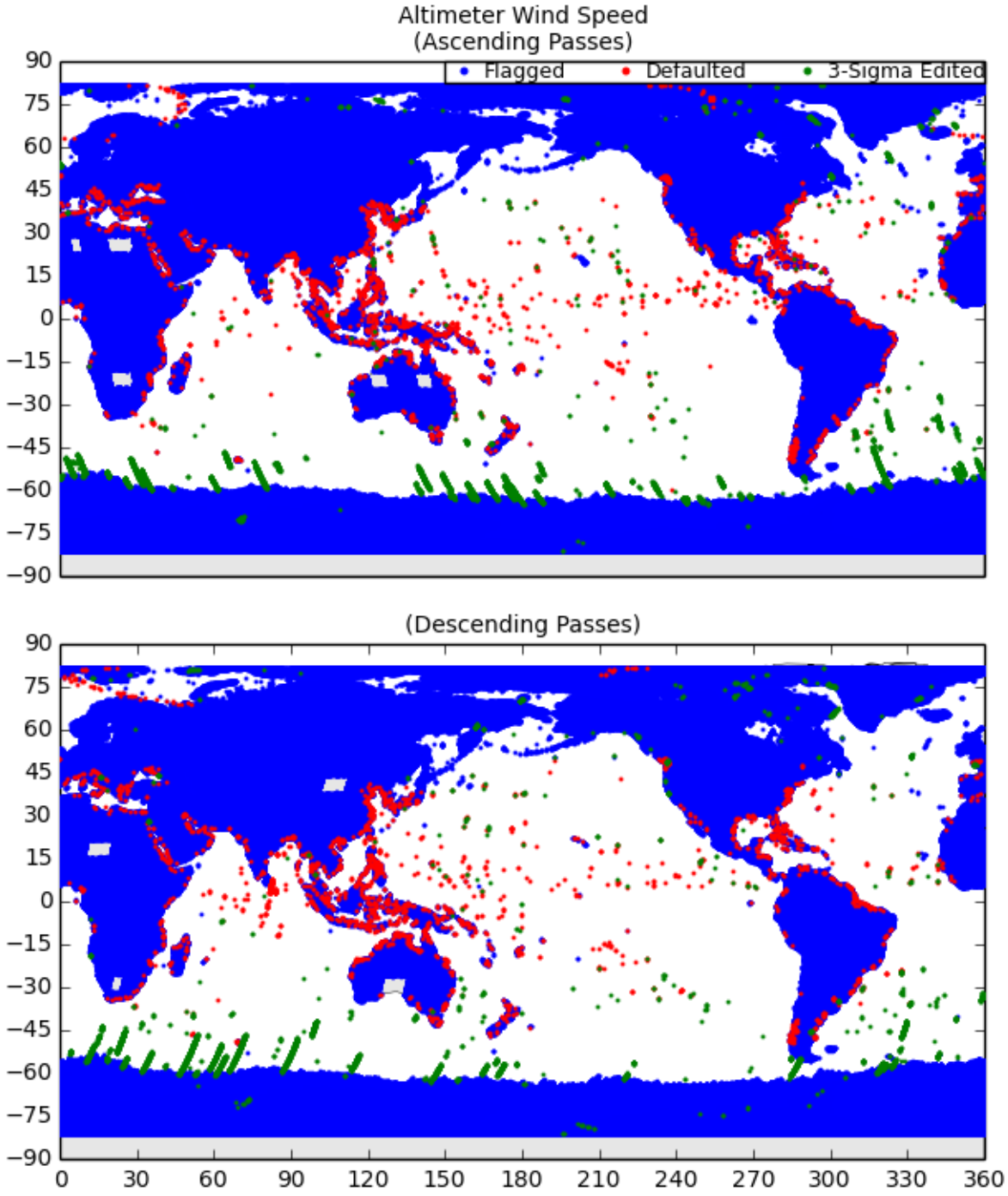

Figure 26: Map of Flagged/Edited Points for Altimeter Wind Speed

6 Ka-Band Backscatter Coefficient Plots

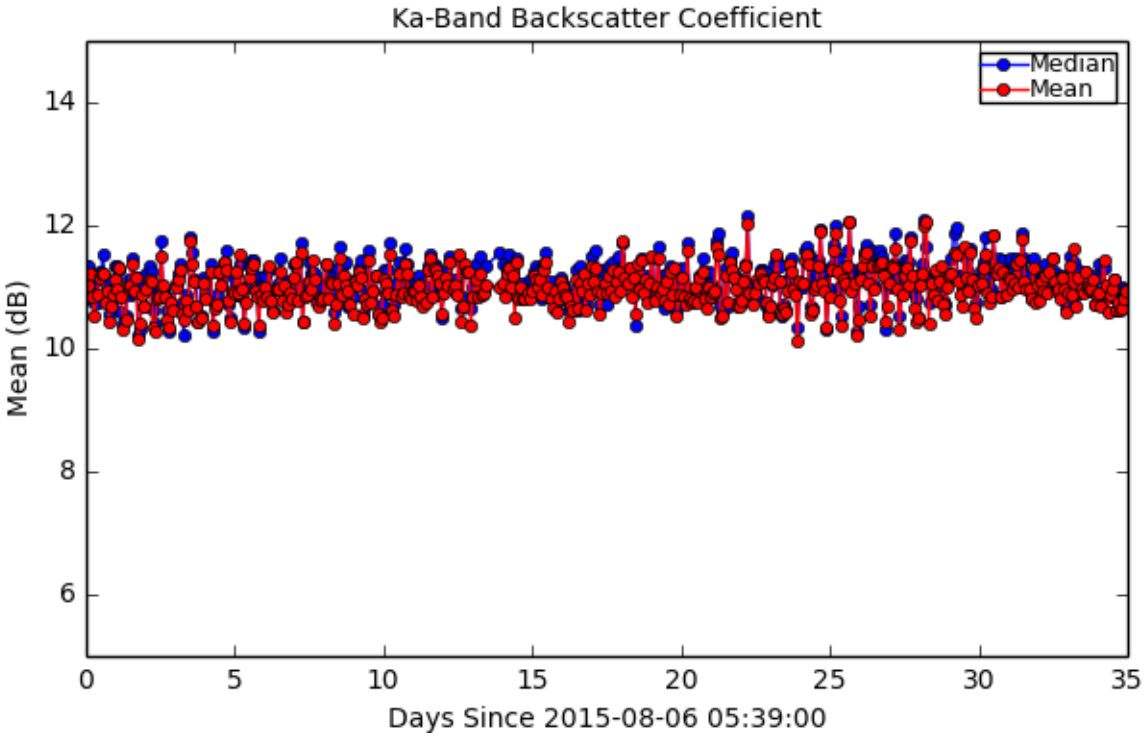

Figure 27: Mean/Median for Ka-Band Backscatter Coefficient

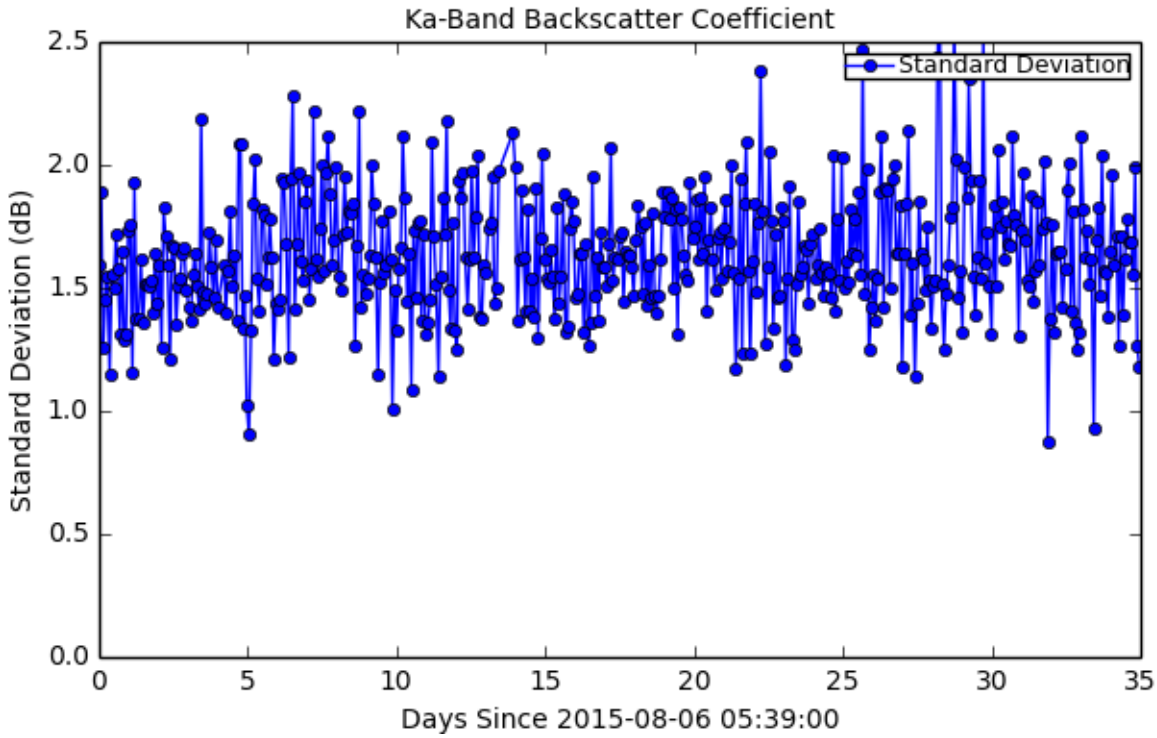

Figure 28: Standard Deviation for Ka-Band Backscatter Coefficient

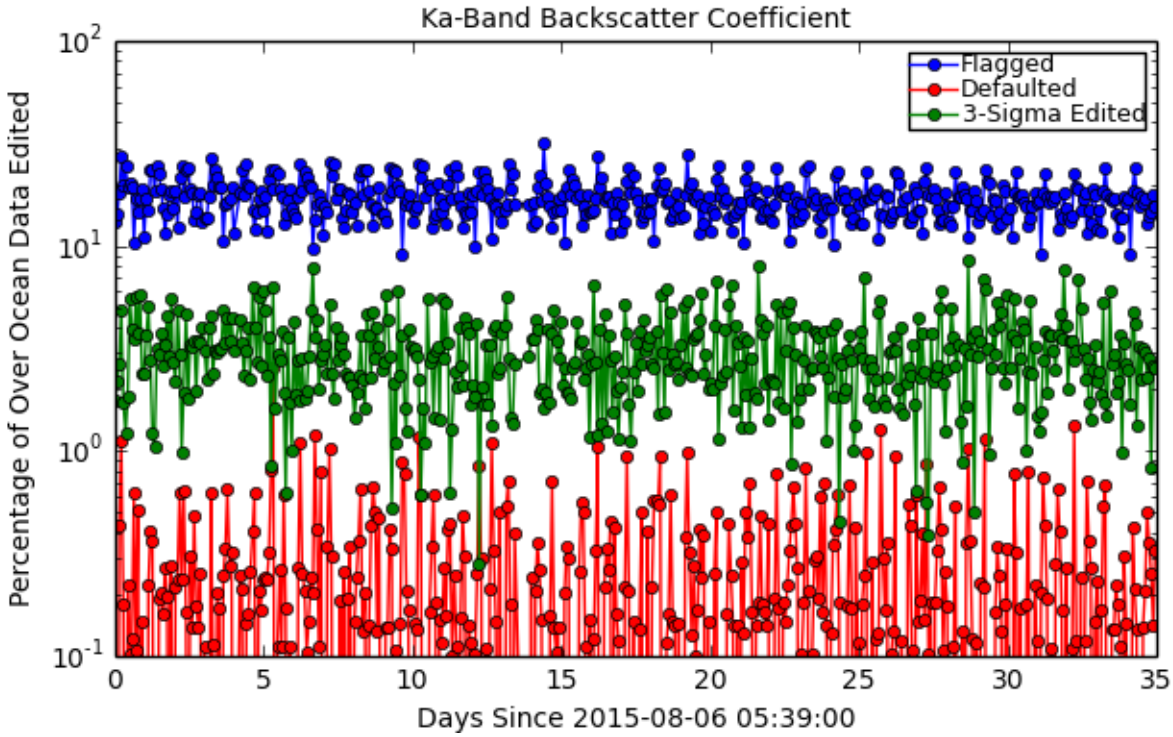

Figure 29: Flagged/Edited Data Points for Ka-Band Backscatter Coefficient

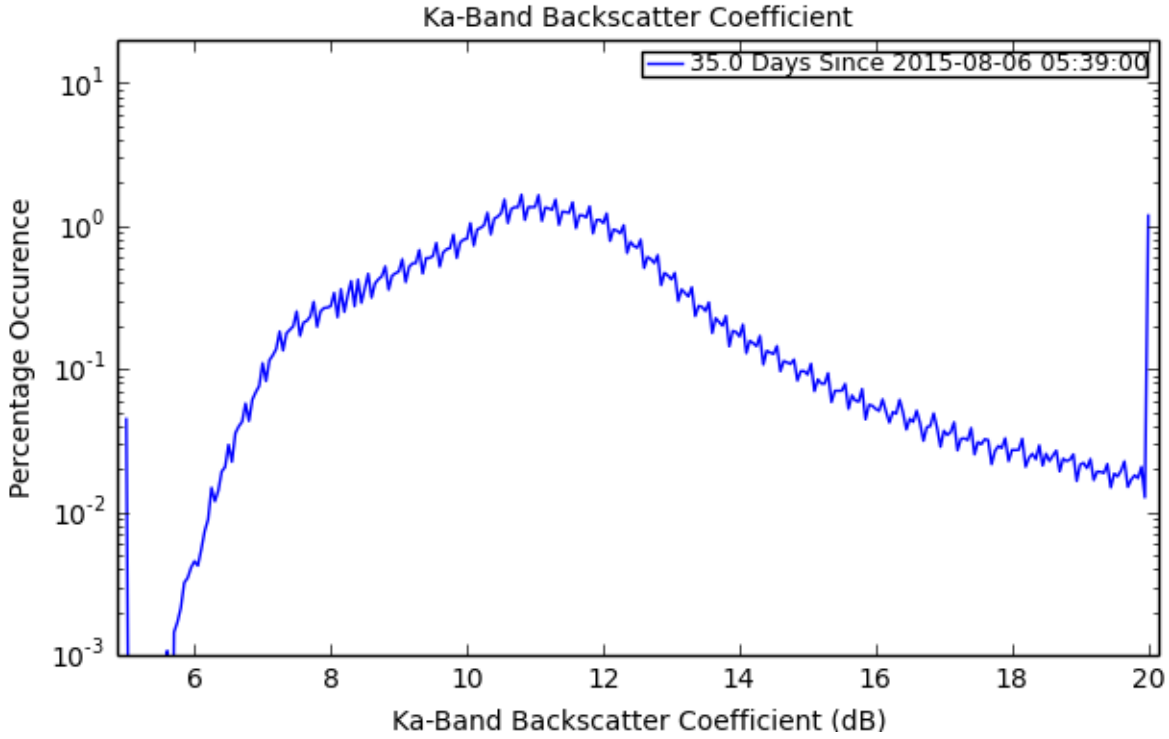

Figure 30: Histogram for Ka-Band Backscatter Coefficient

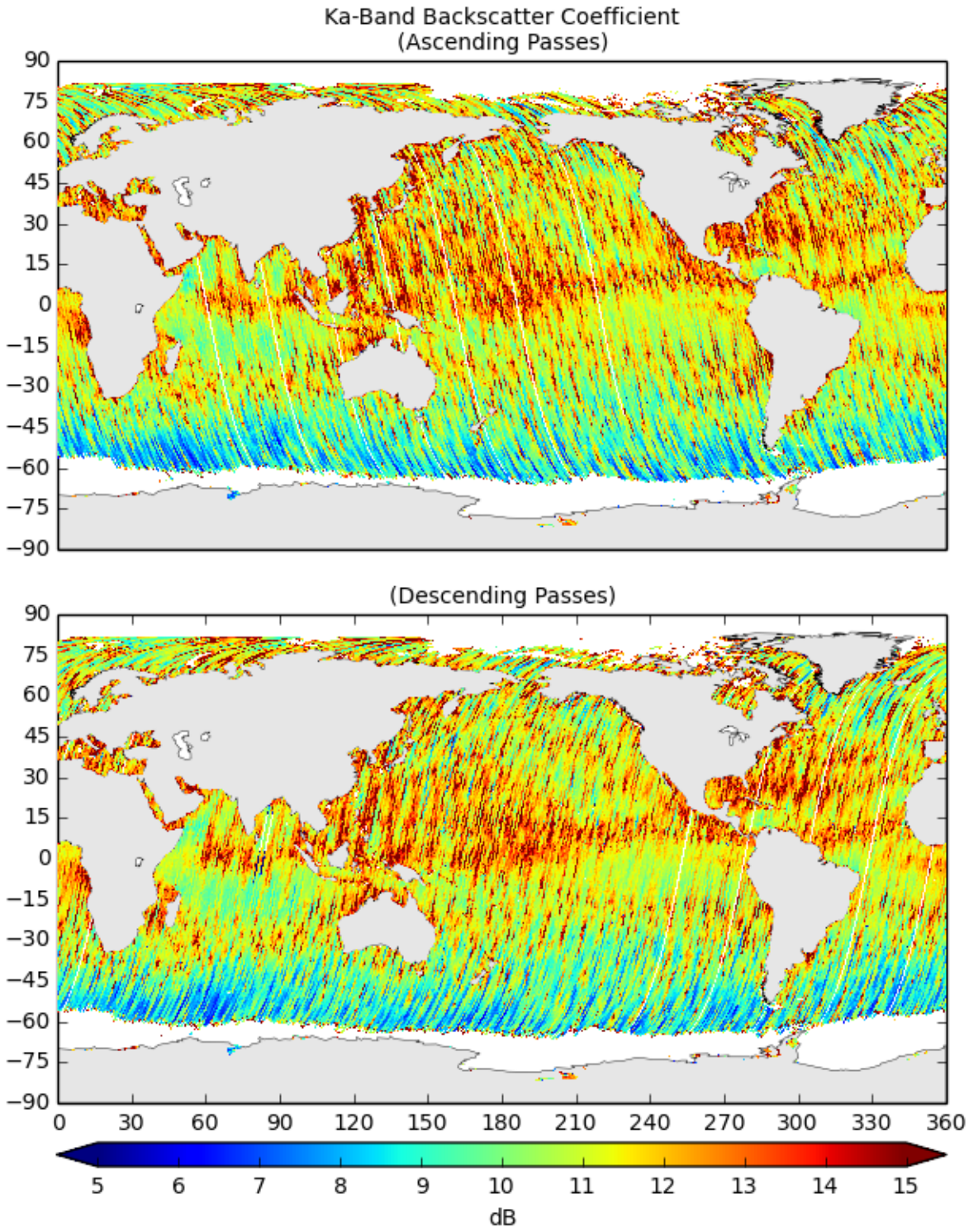

Figure 31: Map of Values for Ka-Band Backscatter Coefficient

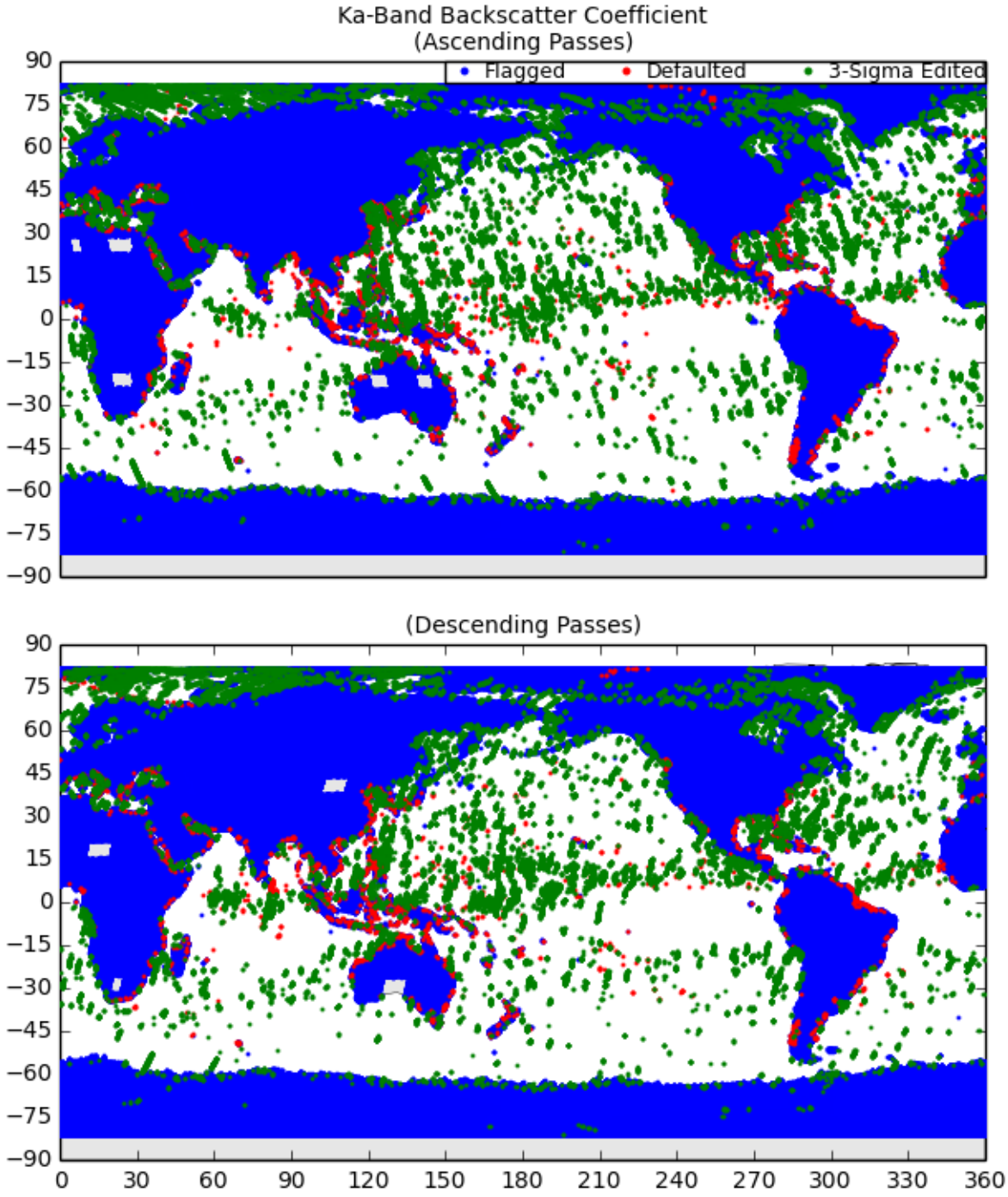

Figure 32: Map of Flagged/Edited Points for Ka-Band Backscatter Coefficient

7 Dry Troposphere Path Delay Plots

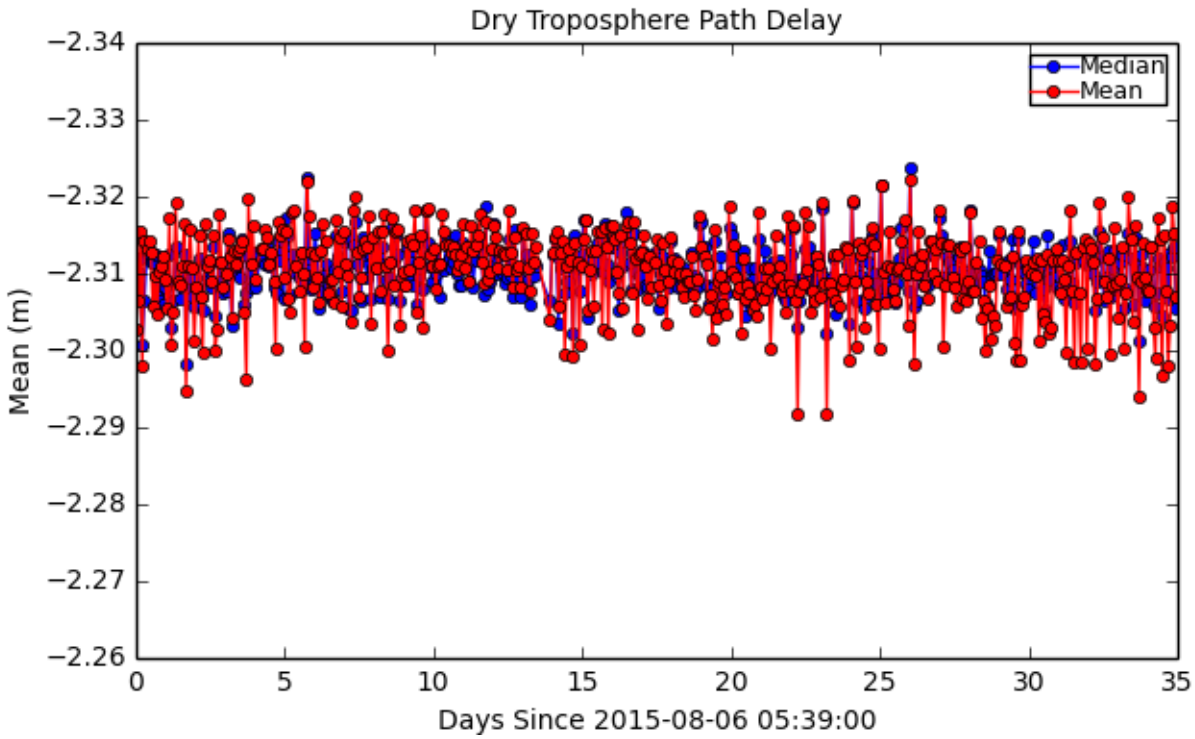

Figure 33: Mean/Median for Dry Troposphere Path Delay

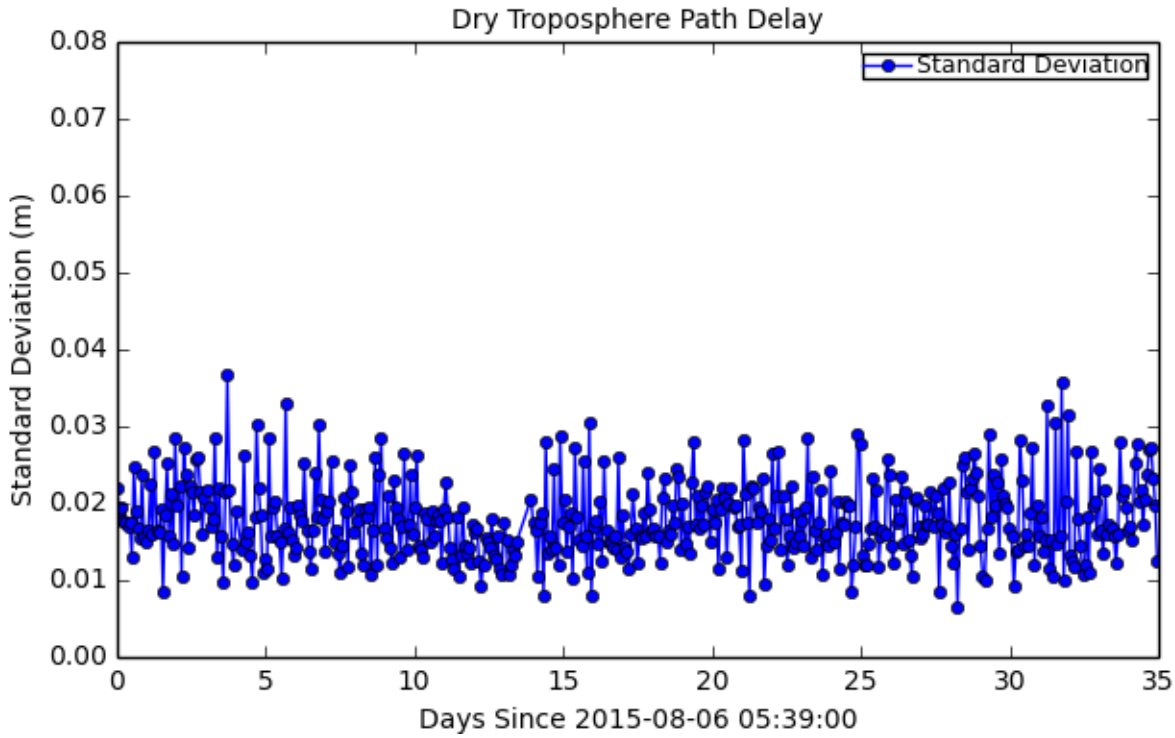

Figure 34: Standard Deviation for Dry Troposphere Path Delay

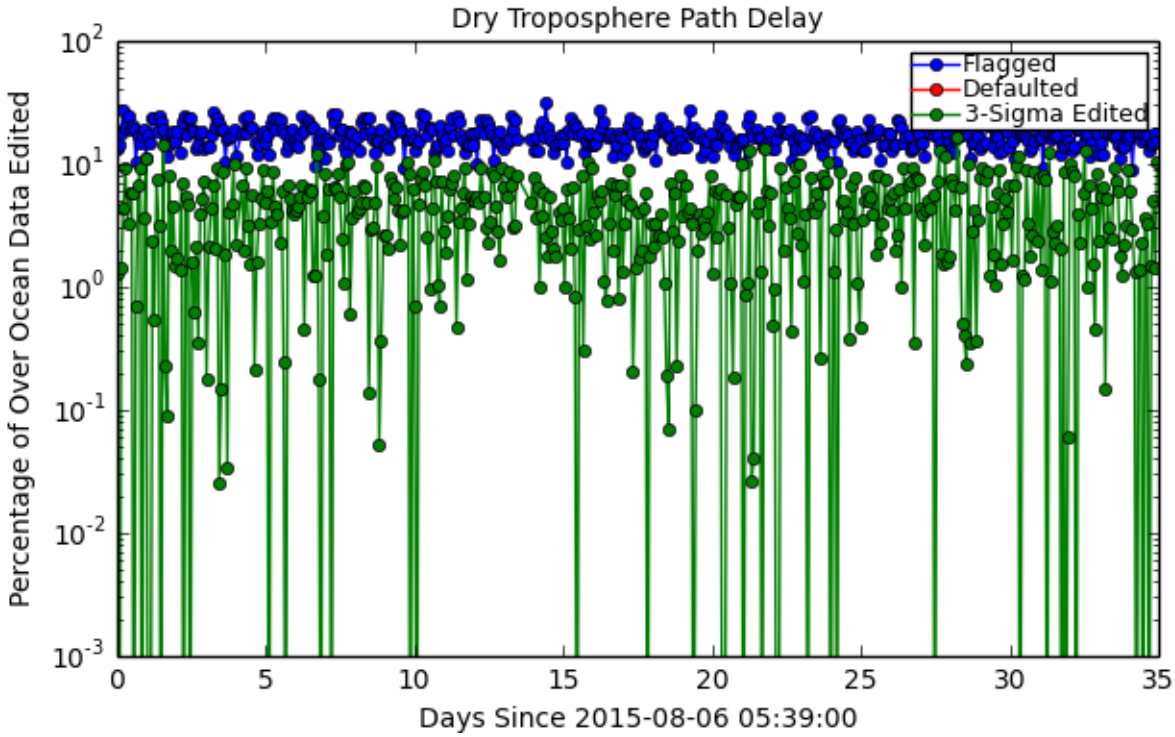

Figure 35: Flagged/Edited Data Points for Dry Troposphere Path Delay

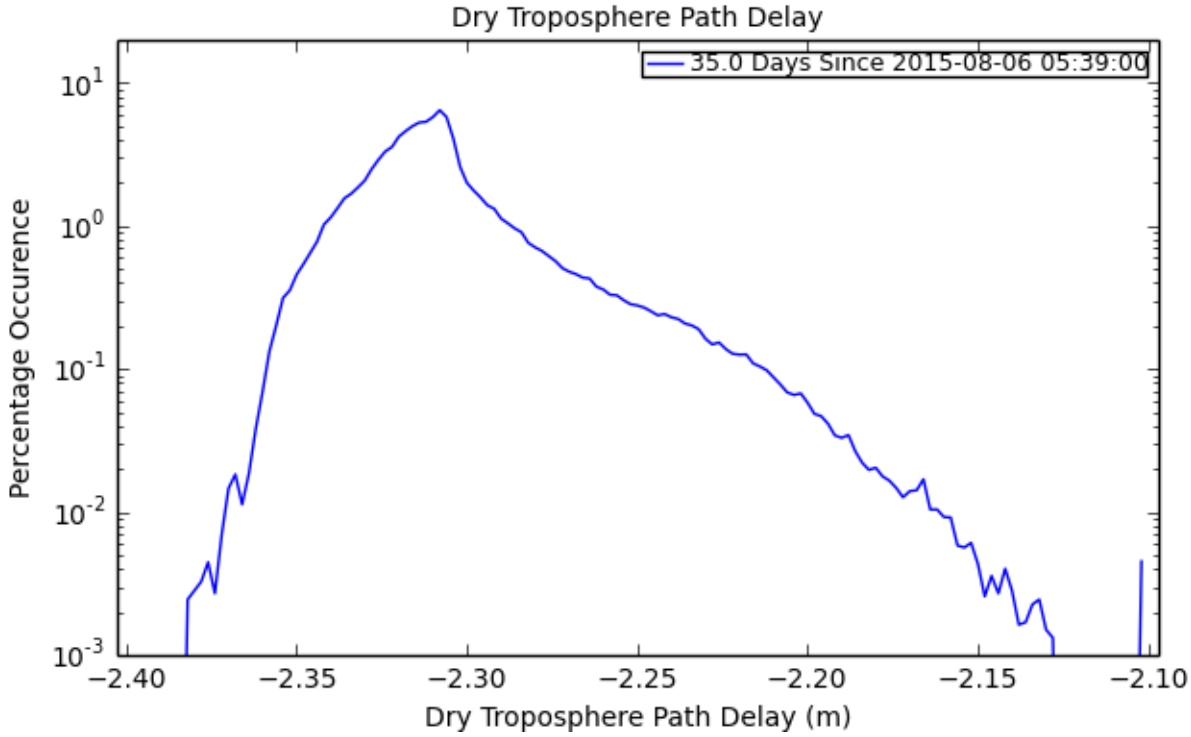

Figure 36: Histogram for Dry Troposphere Path Delay

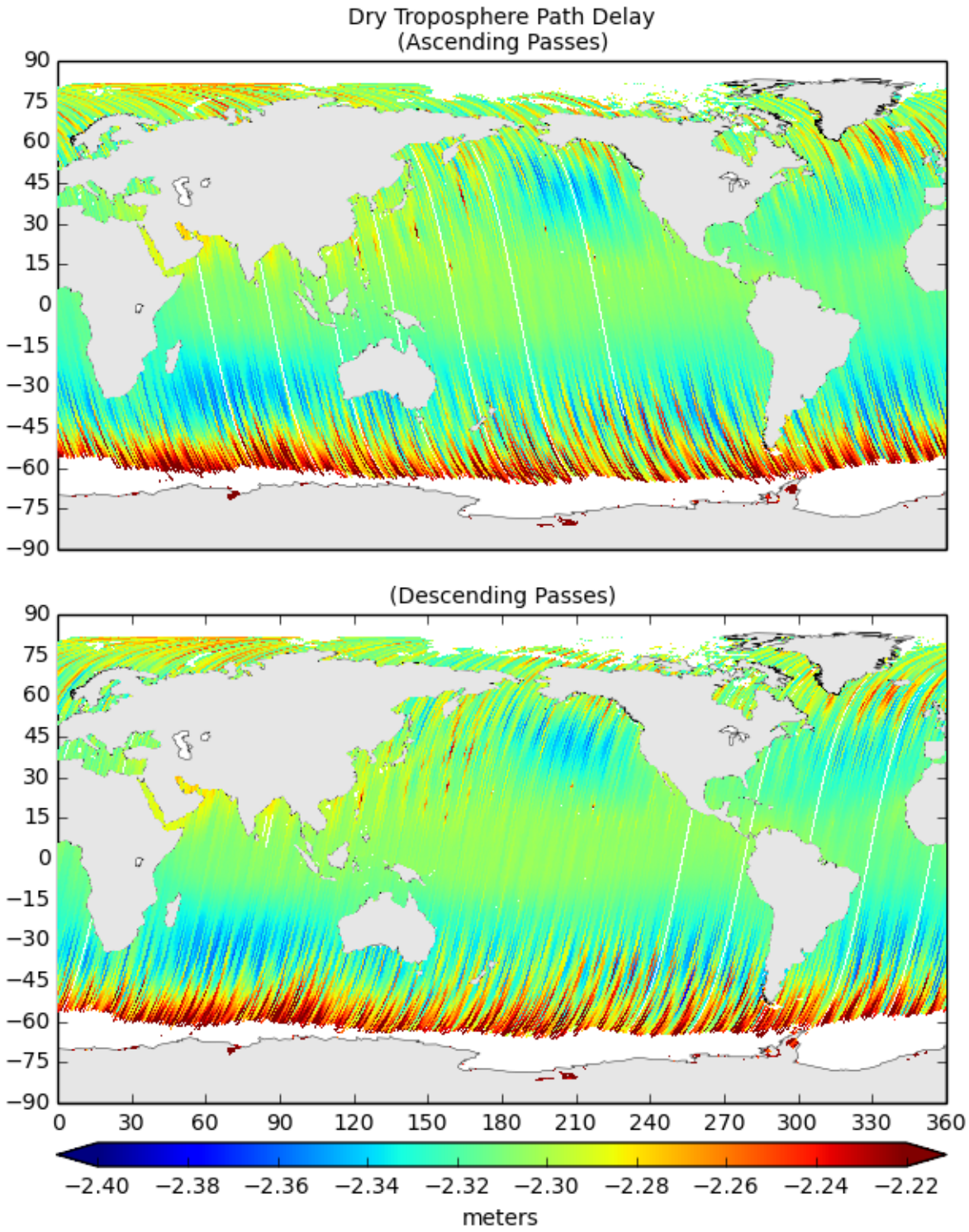

Figure 37: Map of Values for Dry Troposphere Path Delay

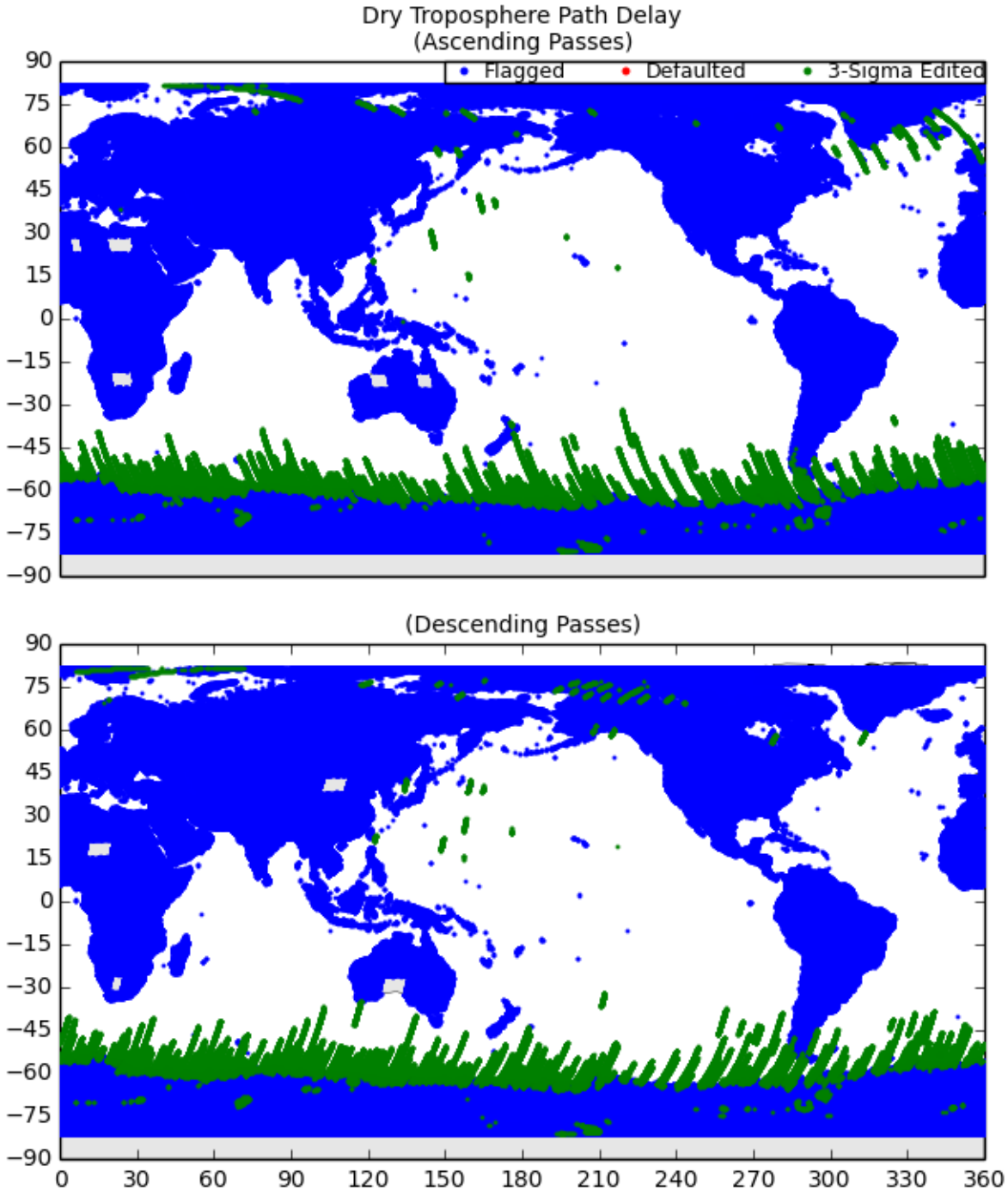

Figure 38: Map of Flagged/Edited Points for Dry Troposphere Path Delay

8 Radiometer Wet Troposphere Path Delay Plots

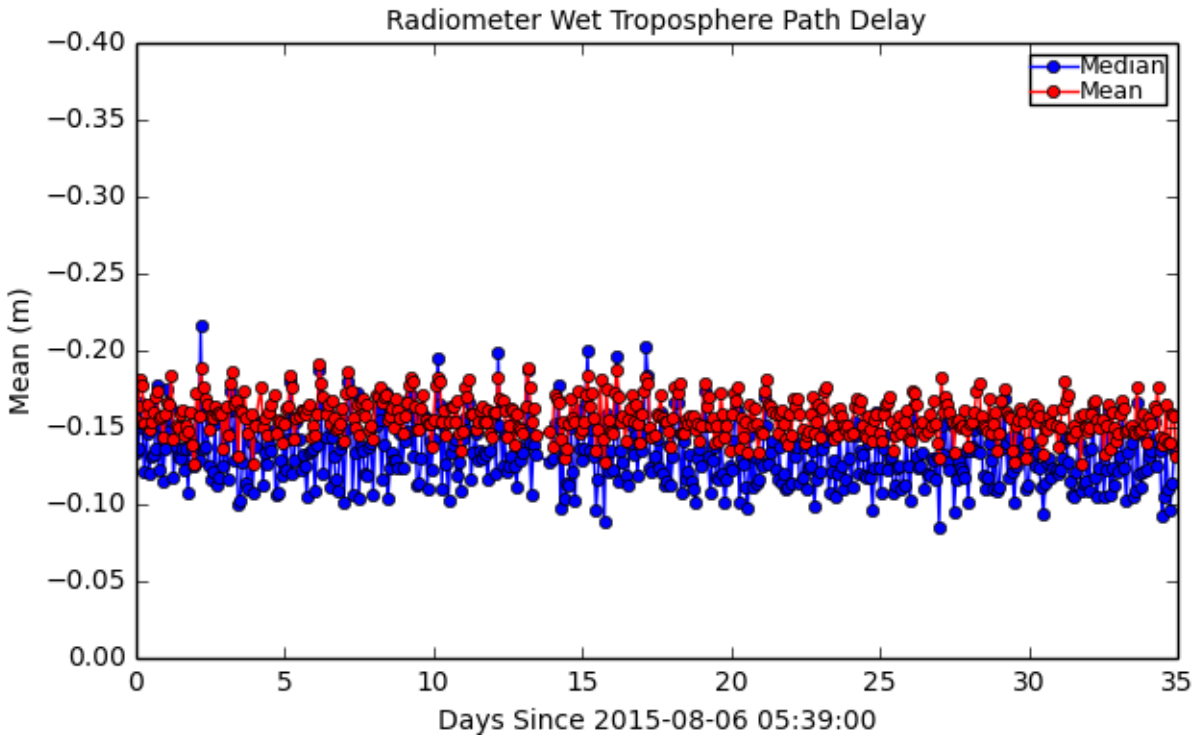

Figure 39: Mean/Median for Radiometer Wet Troposphere Path Delay

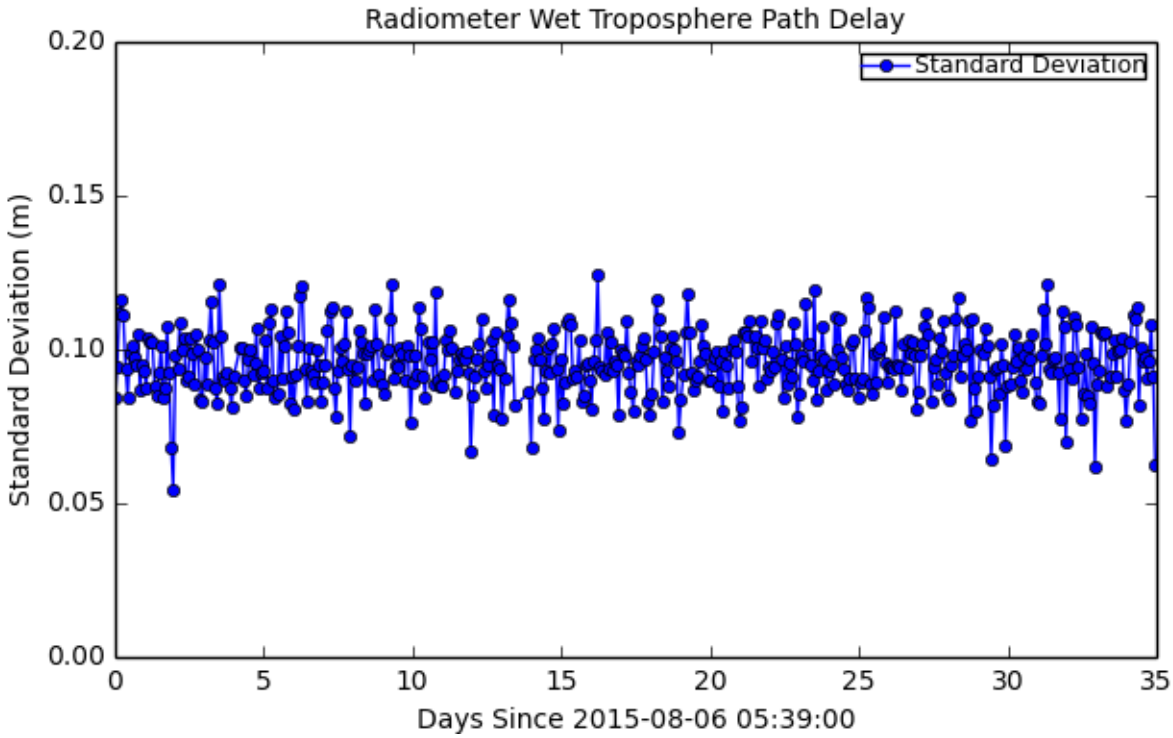

Figure 40: Standard Deviation for Radiometer Wet Troposphere Path Delay

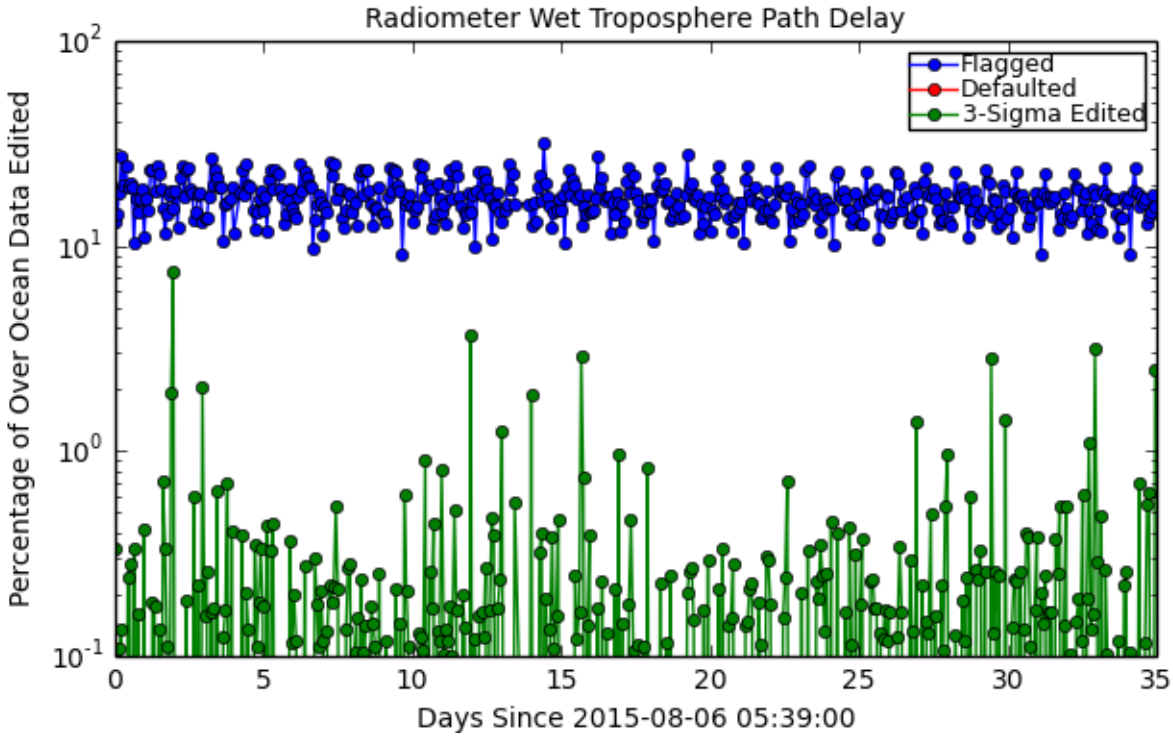

Figure 41: Flagged/Edited Data Points for Radiometer Wet Troposphere Path Delay

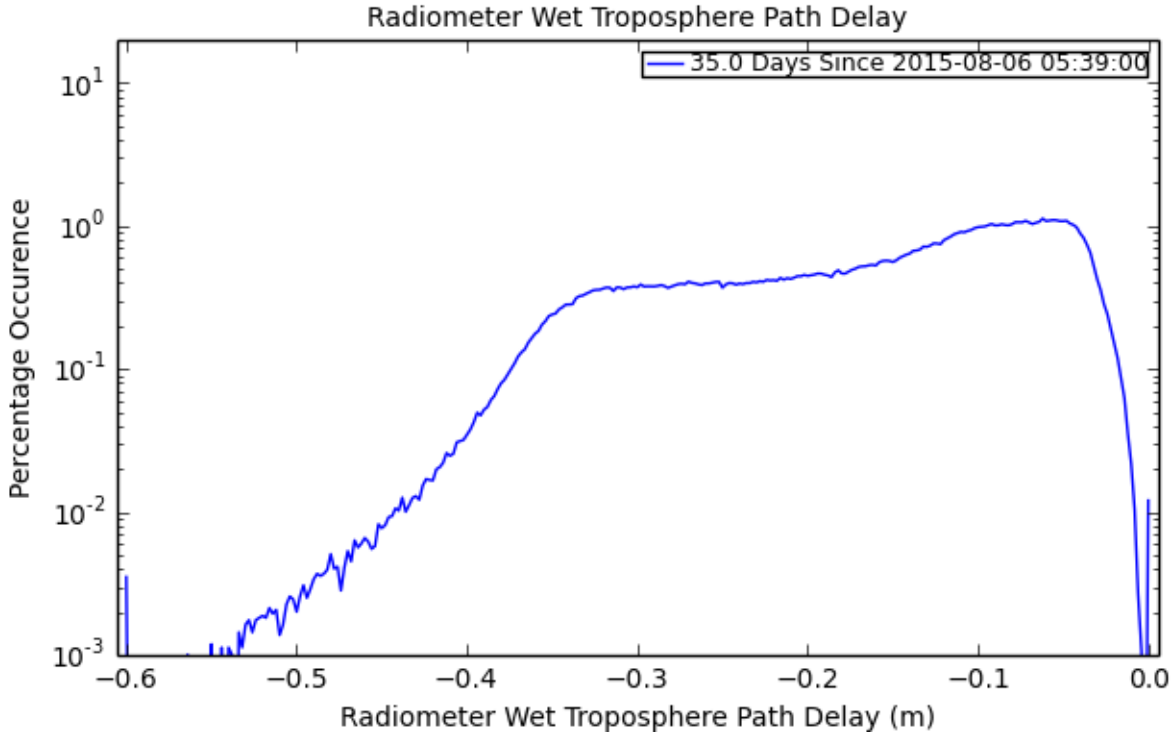

Figure 42: Histogram for Radiometer Wet Troposphere Path Delay

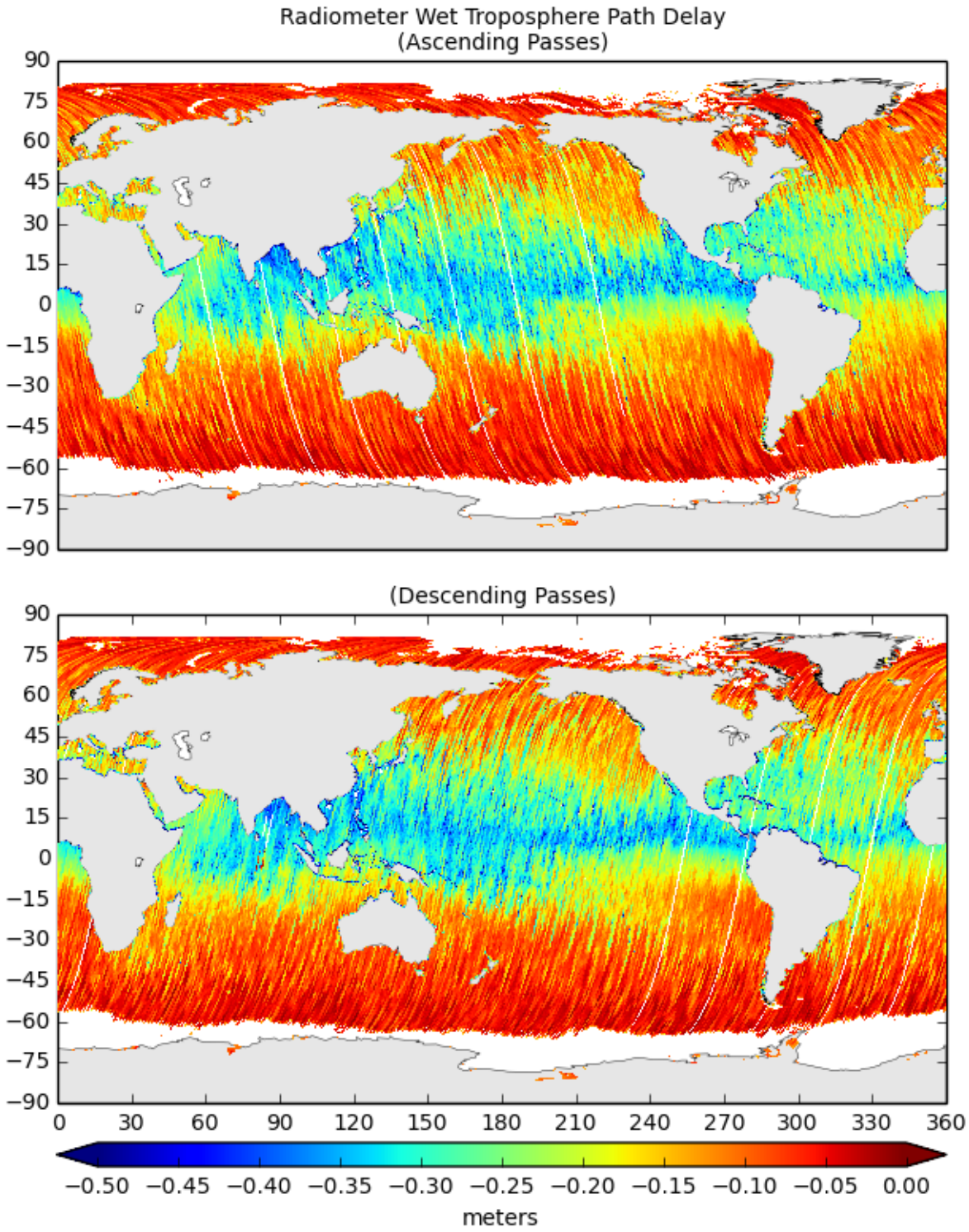

Figure 43: Map of Values for Radiometer Wet Troposphere Path Delay

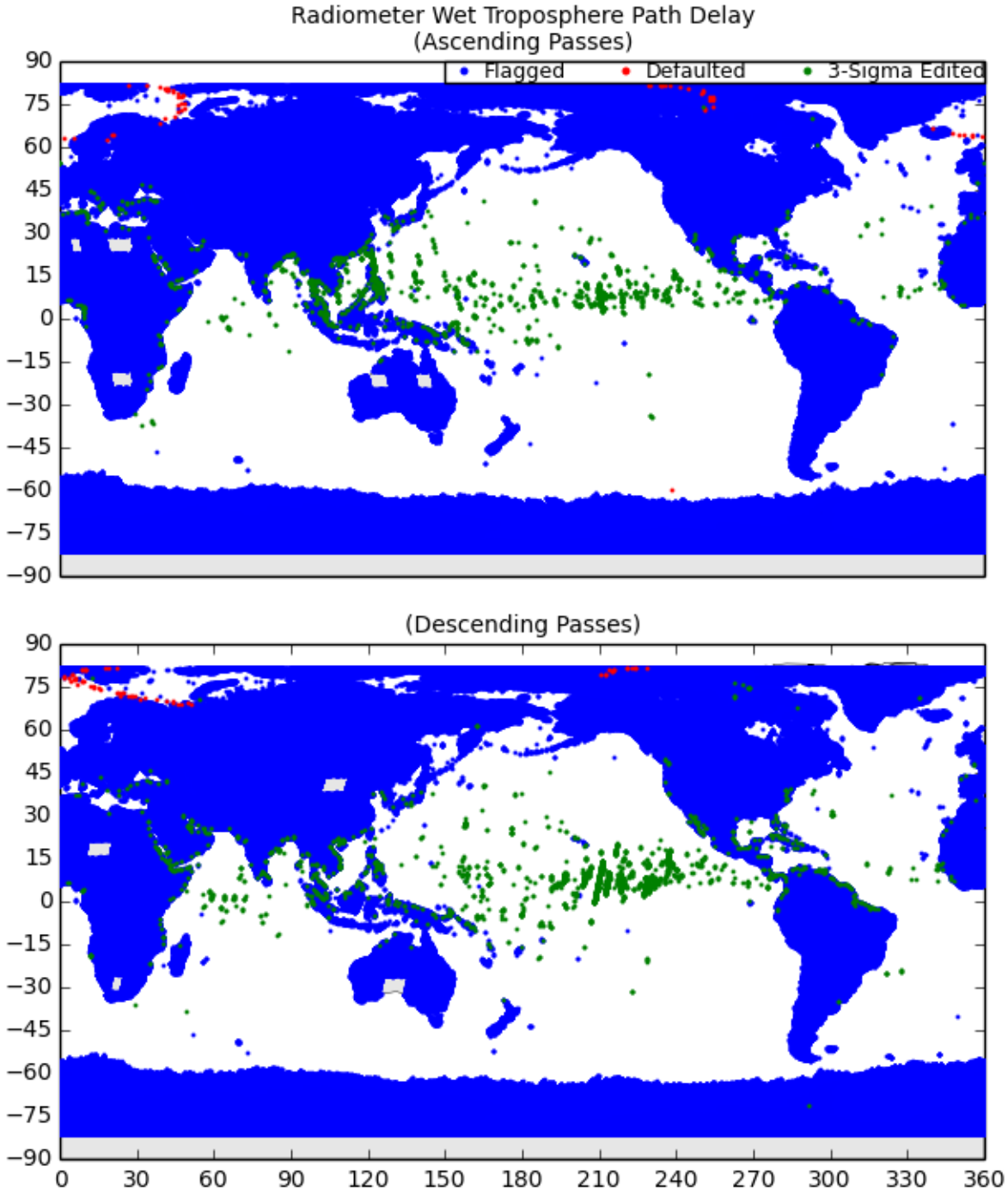

Figure 44: Map of Flagged/Edited Points for Radiometer Wet Troposphere Path Delay

9 Model Wet Troposphere Path Delay Plots

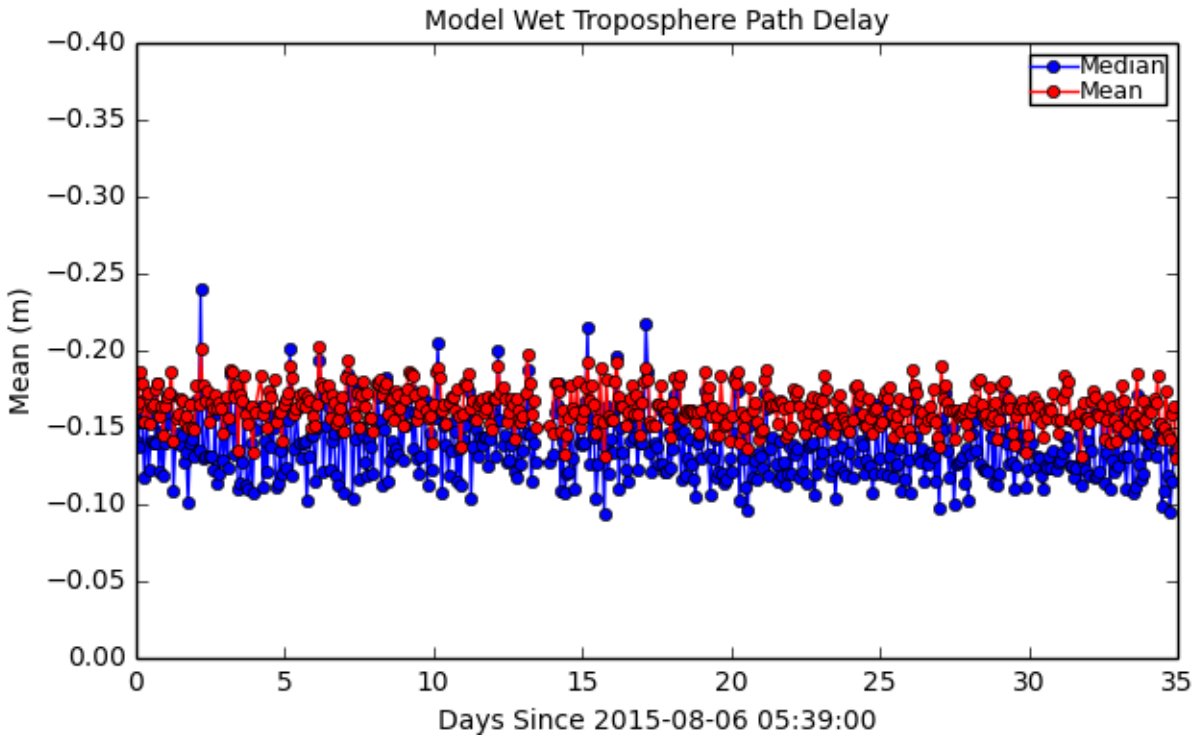

Figure 45: Mean/Median for Model Wet Troposphere Path Delay

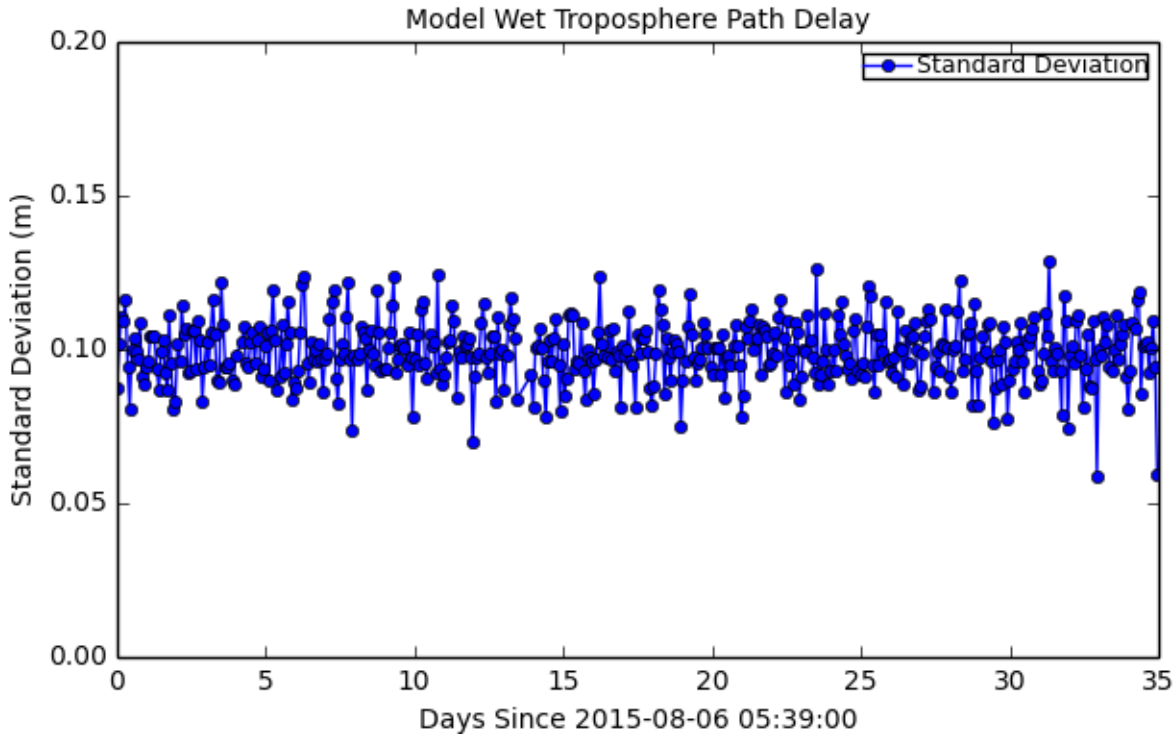

Figure 46: Standard Deviation for Model Wet Troposphere Path Delay

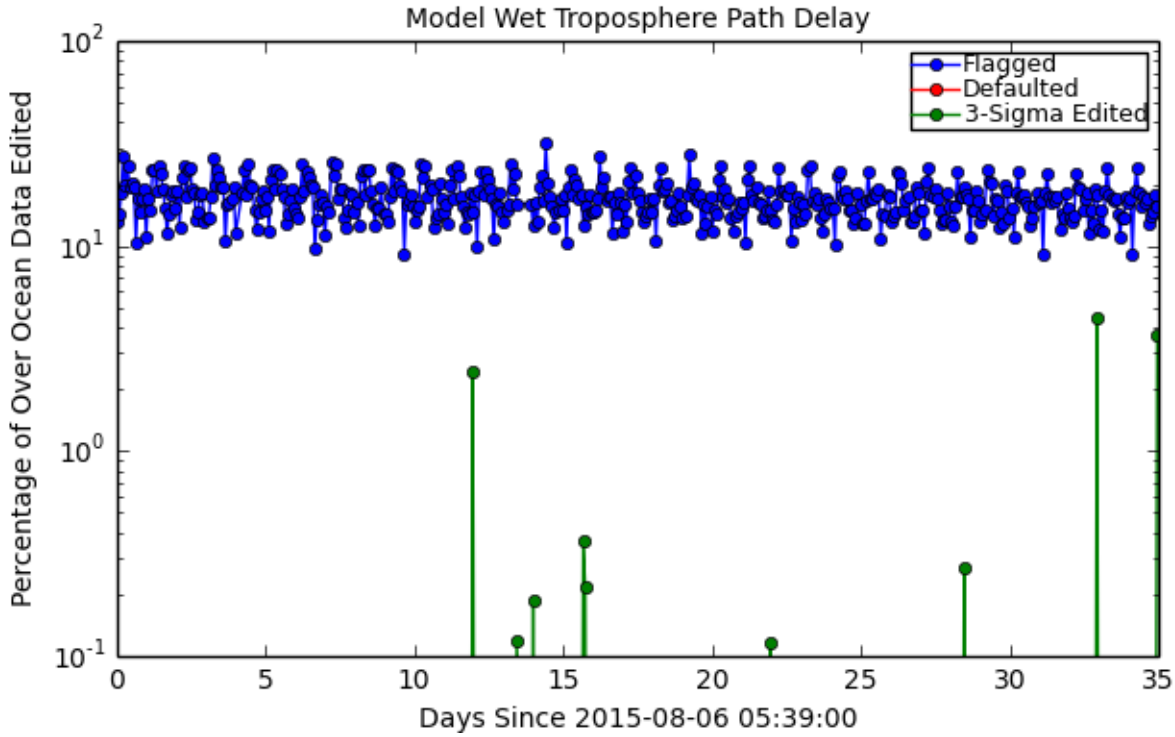

Figure 47: Flagged/Edited Data Points for Model Wet Troposphere Path Delay

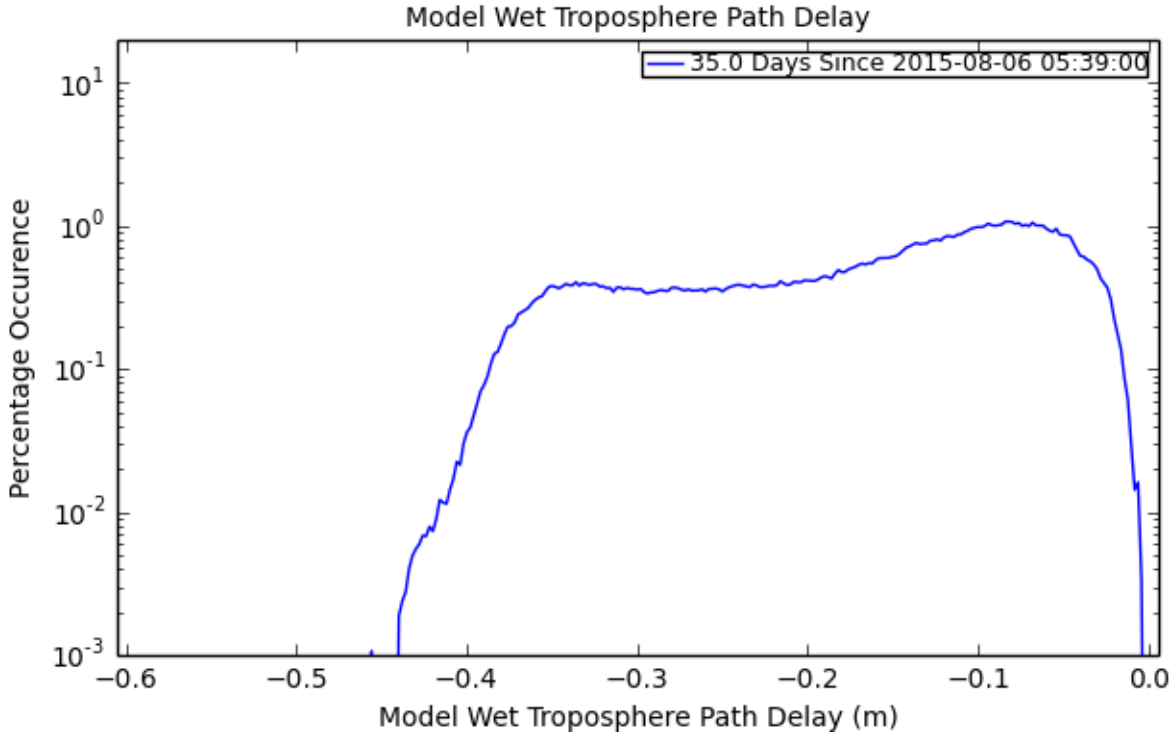

Figure 48: Histogram for Model Wet Troposphere Path Delay

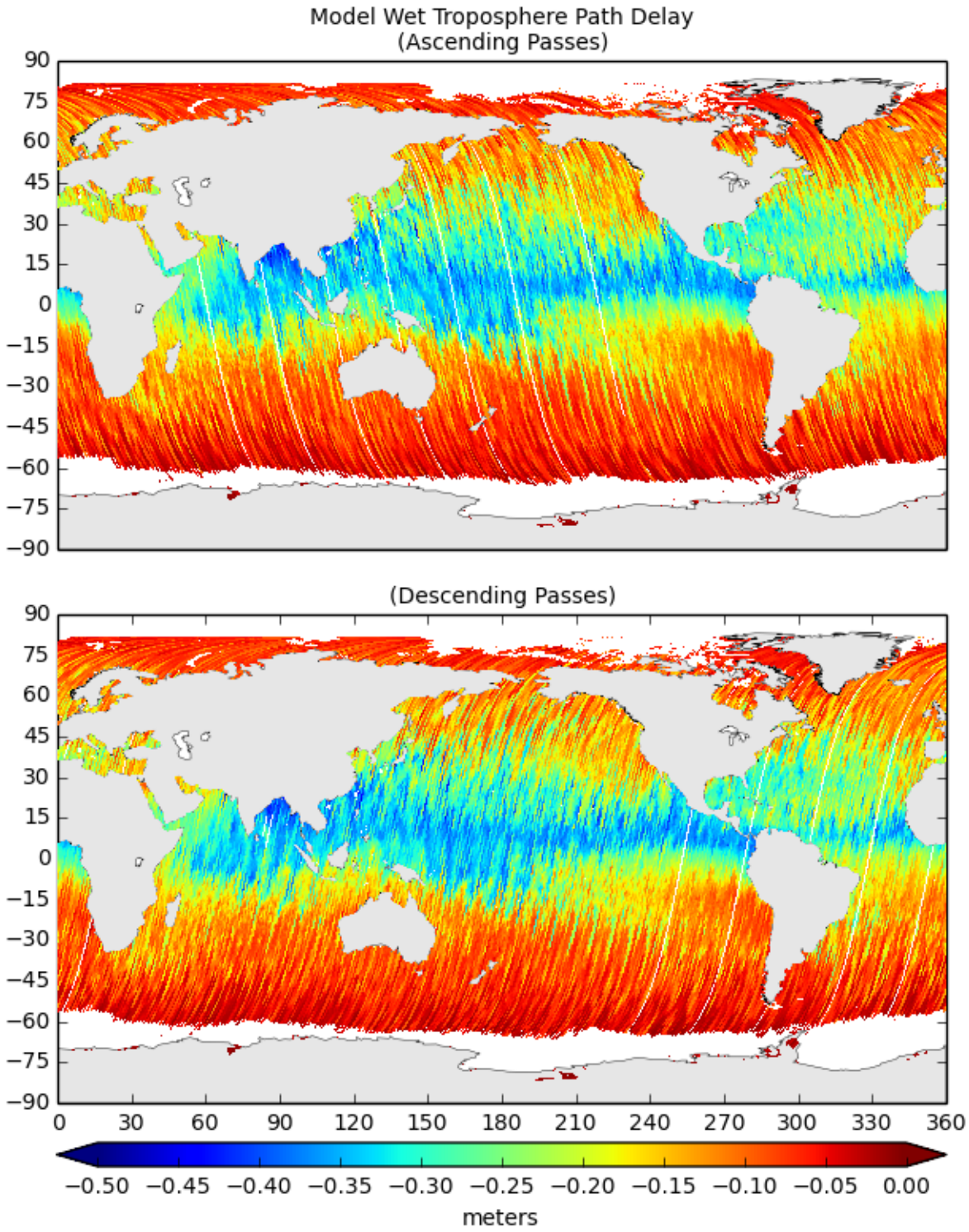

Figure 49: Map of Values for Model Wet Troposphere Path Delay

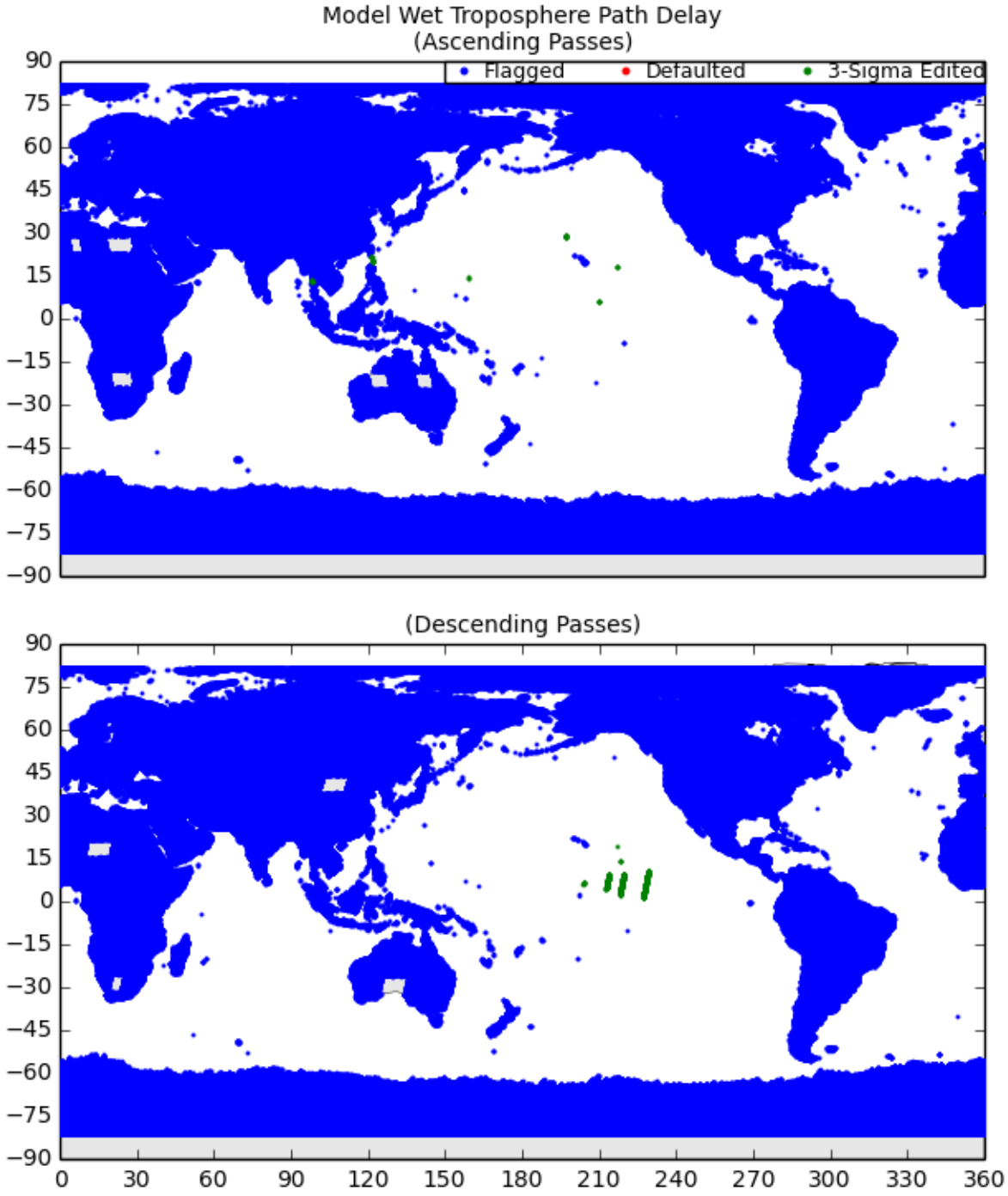

Figure 50: Map of Flagged/Edited Points for Model Wet Troposphere Path Delay

10 Wet Path Delay Difference (AMR-Model) Plots

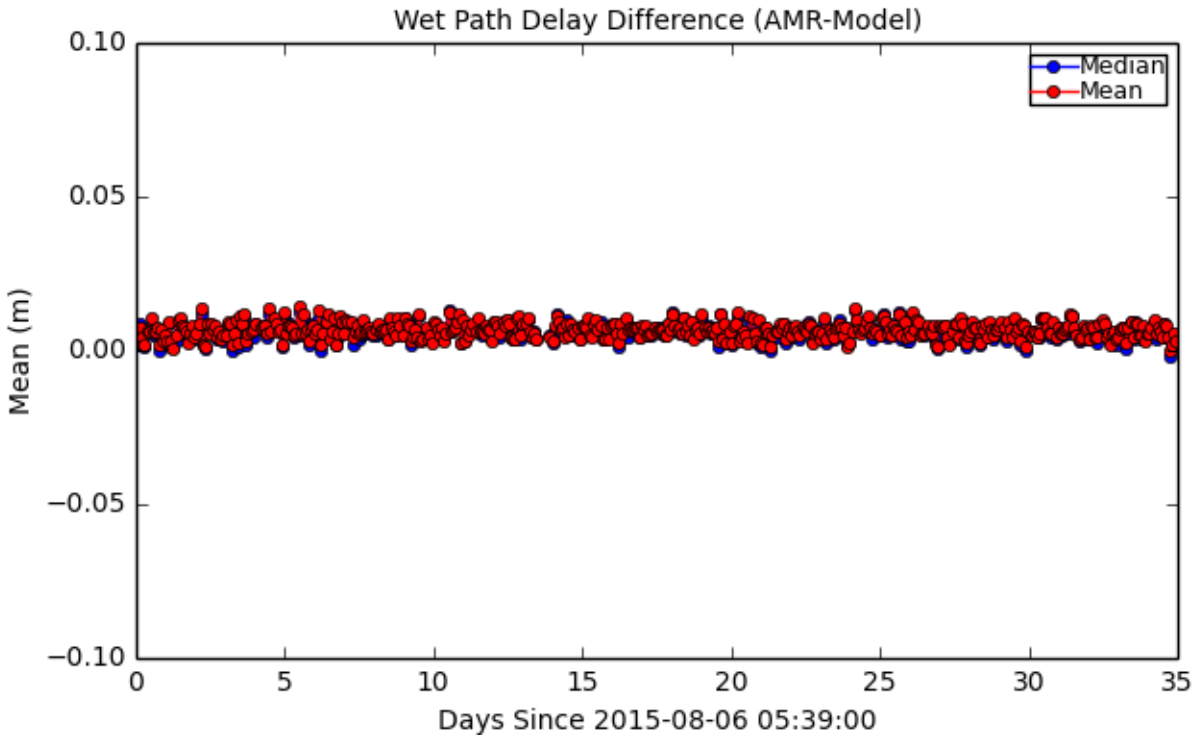

Figure 51: Mean/Median for Wet Path Delay Difference (AMR-Model)

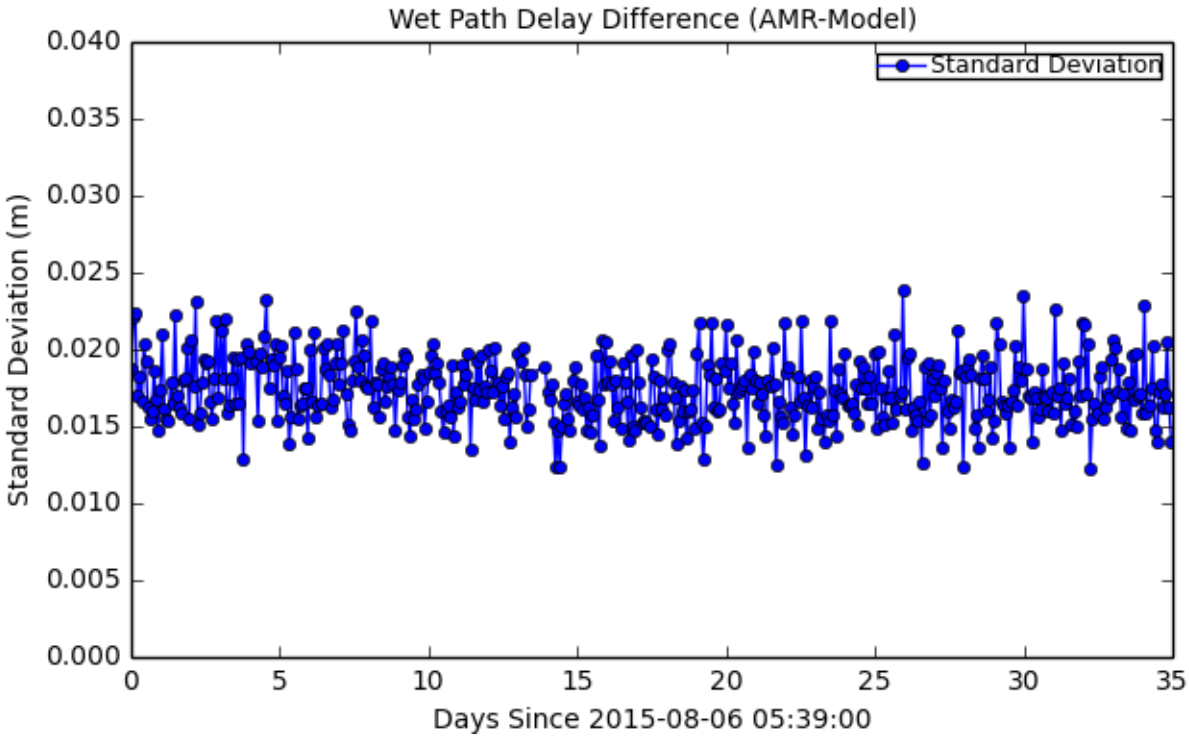

Figure 52: Standard Deviation for Wet Path Delay Difference (AMR-Model)

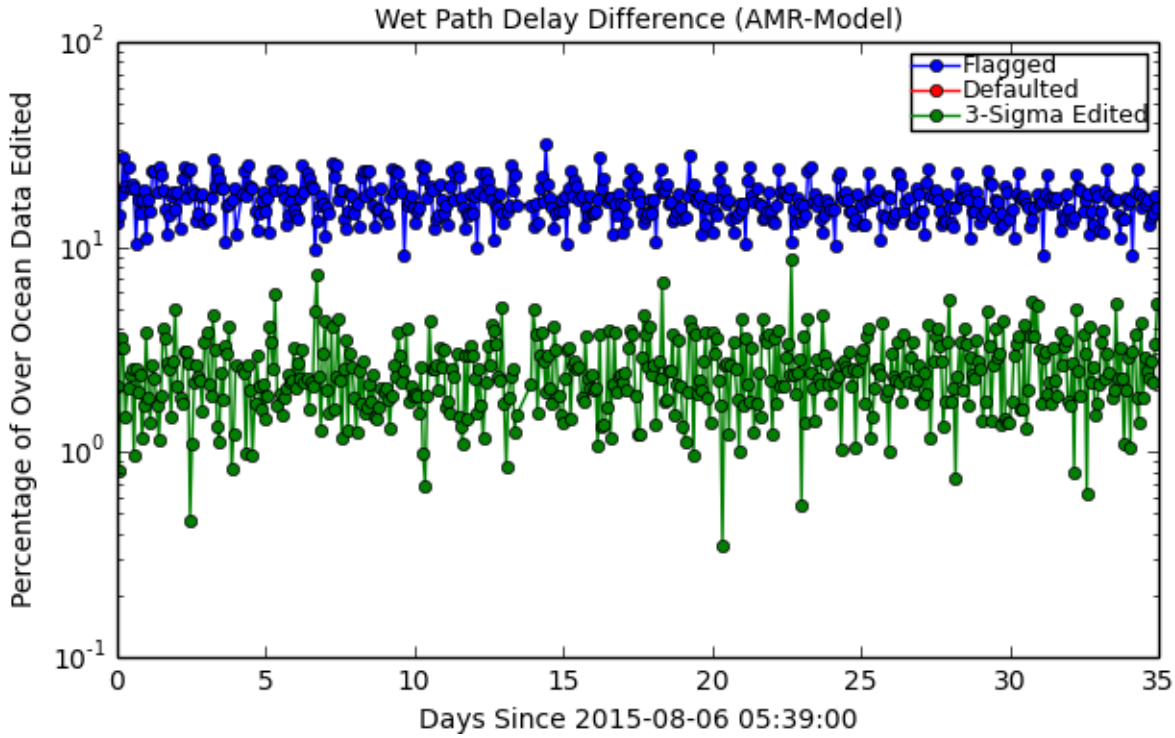

Figure 53: Flagged/Edited Data Points for Wet Path Delay Difference (AMR-Model)

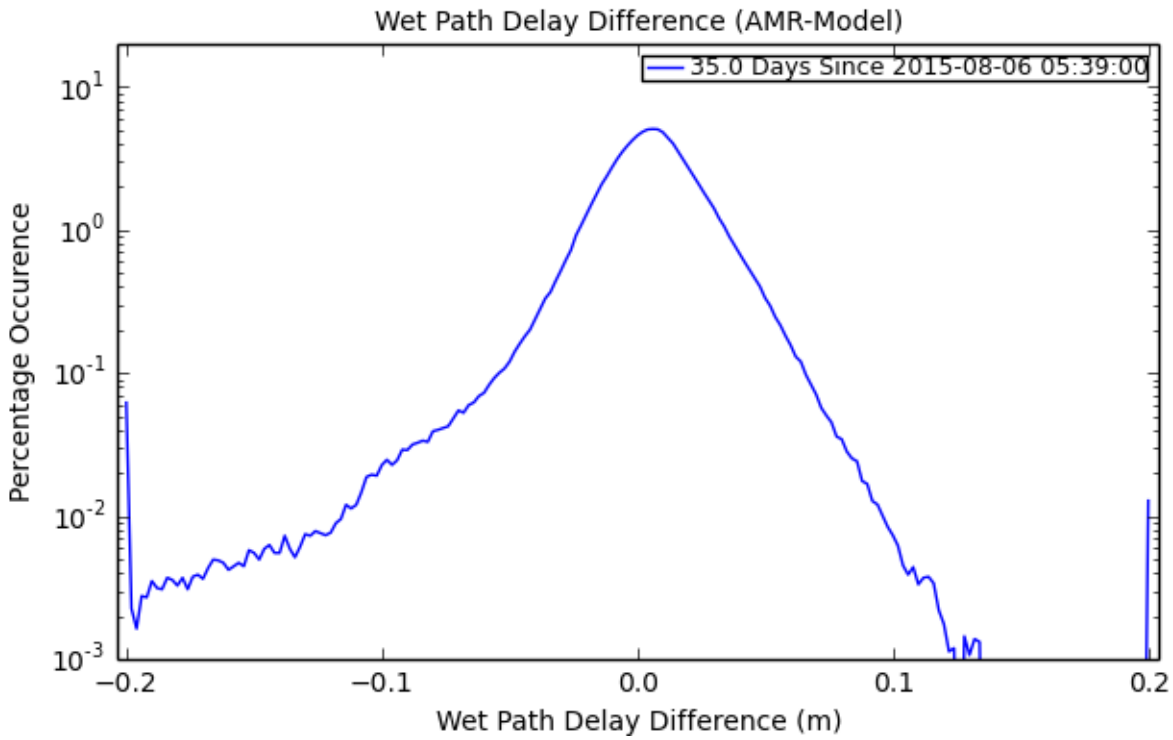

Figure 54: Histogram for Wet Path Delay Difference (AMR-Model)

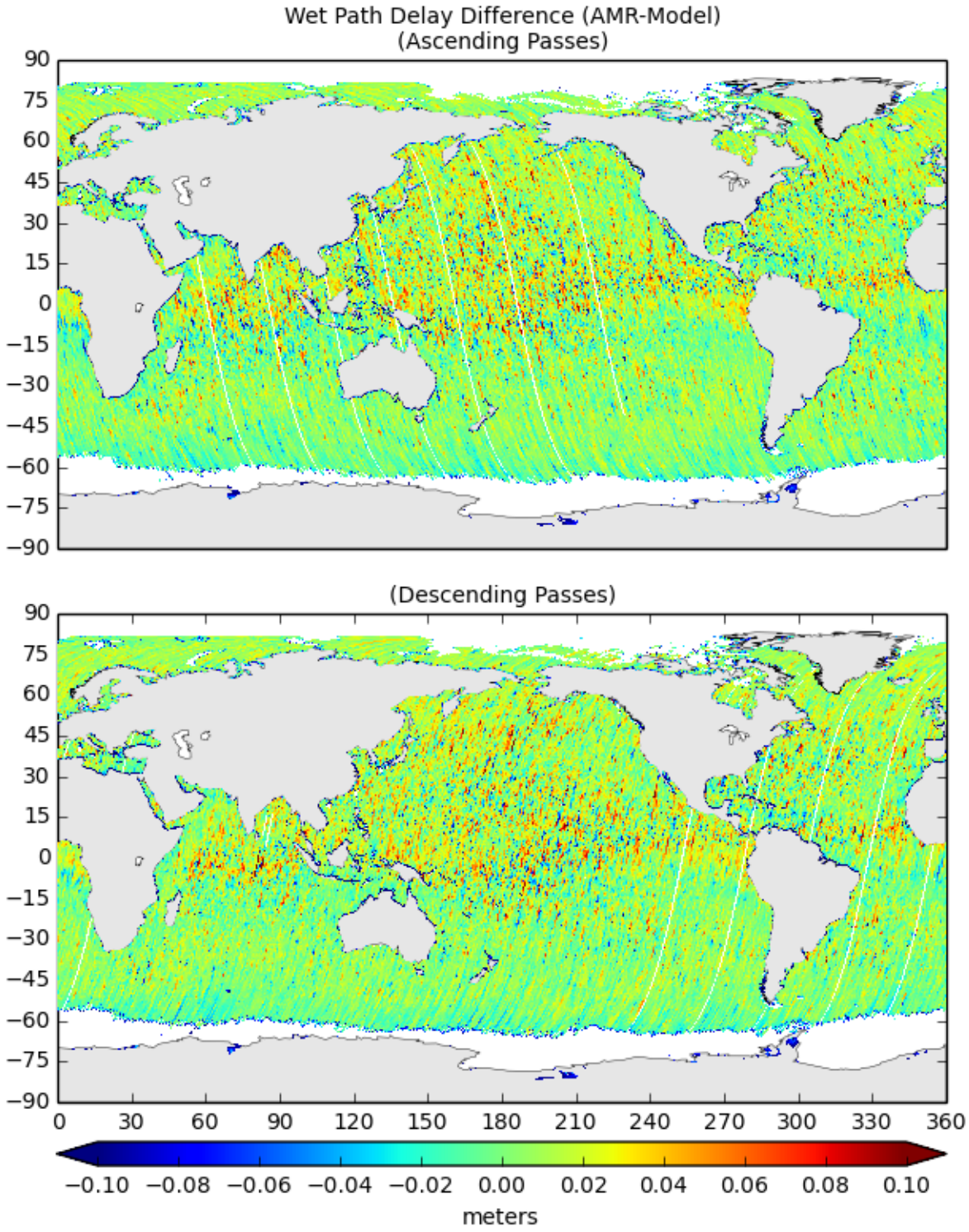

Figure 55: Map of Values for Wet Path Delay Difference (AMR-Model)

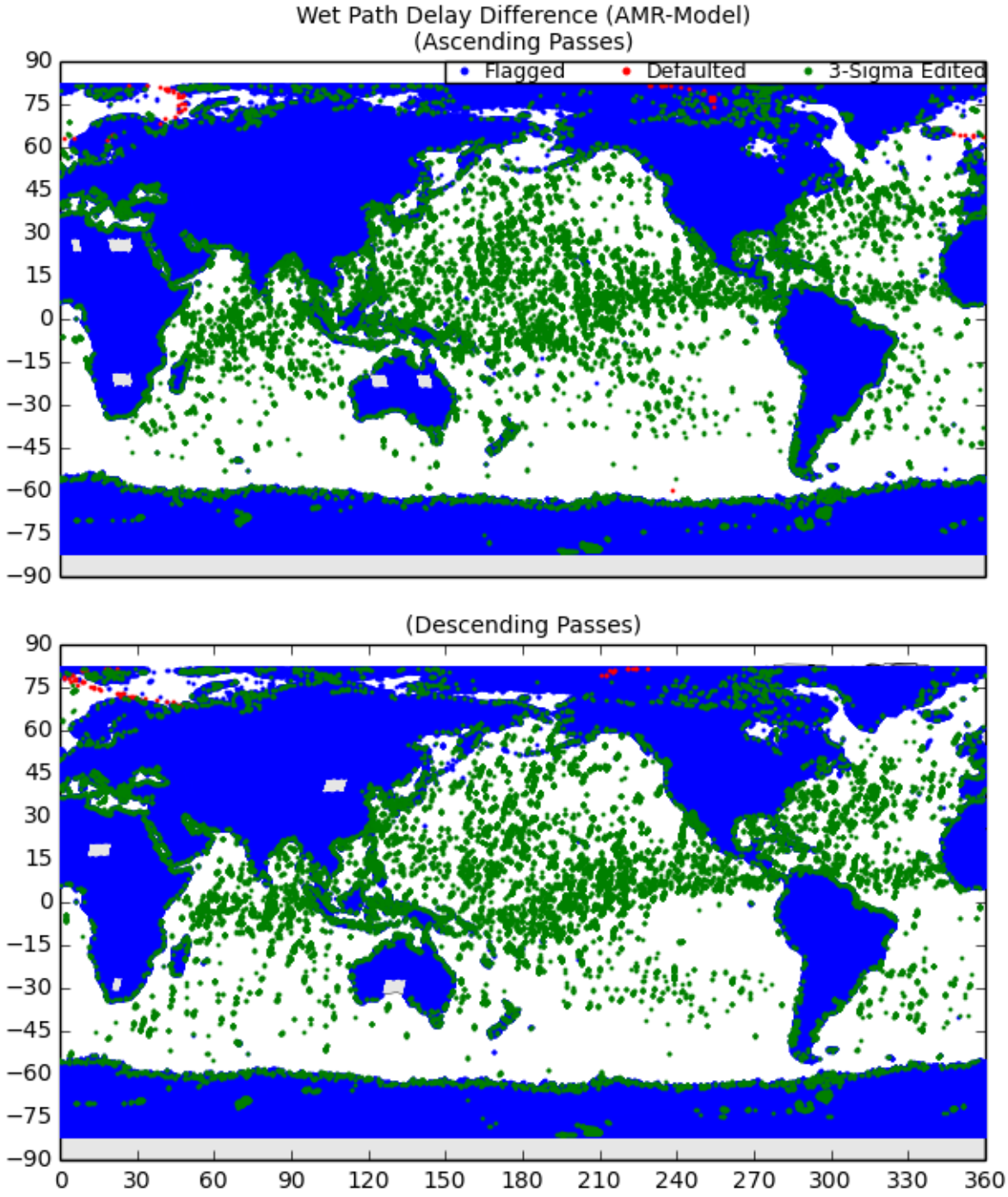

Figure 56: Map of Flagged/Edited Points for Wet Path Delay Difference (AMR-Model)

11 K Brightness Temperature Plots

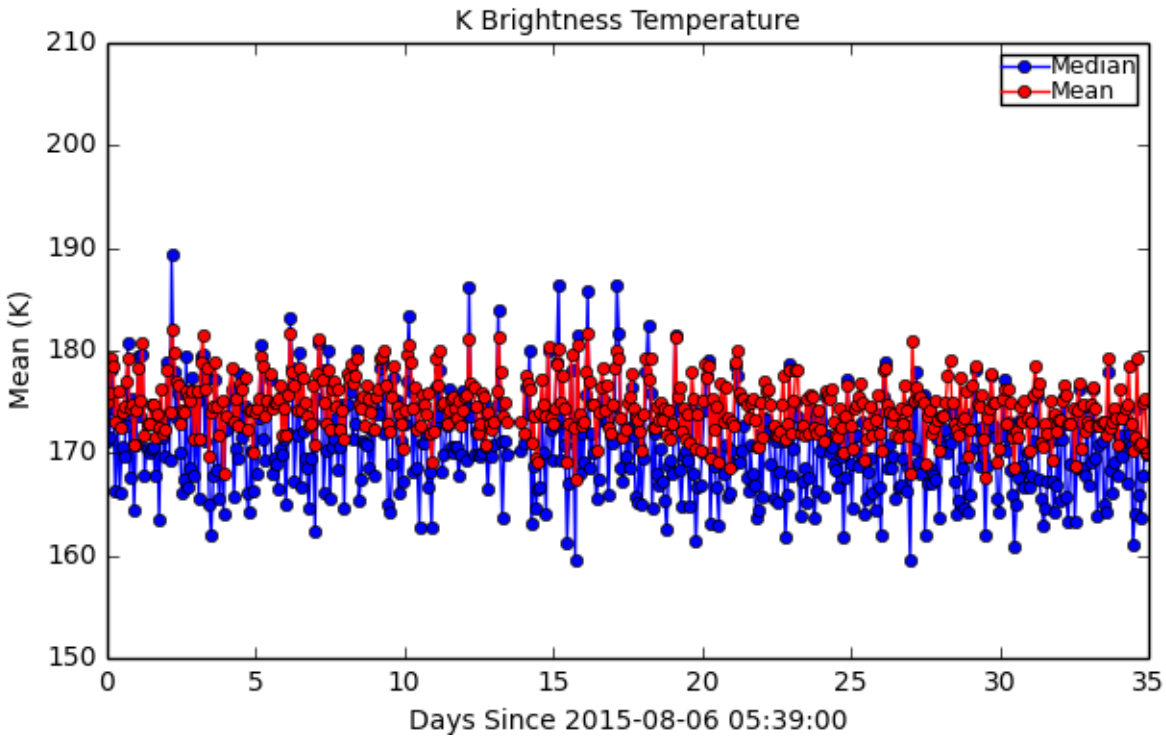

Figure 57: Mean/Median for K Brightness Temperature

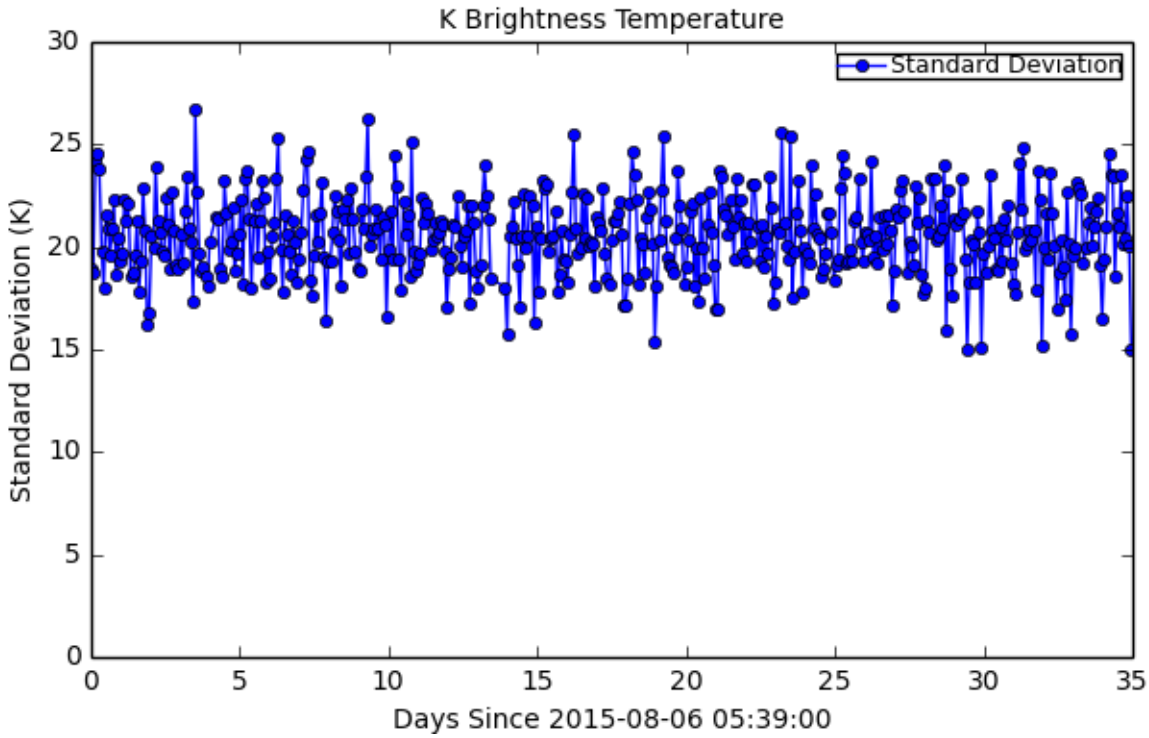

Figure 58: Standard Deviation for K Brightness Temperature

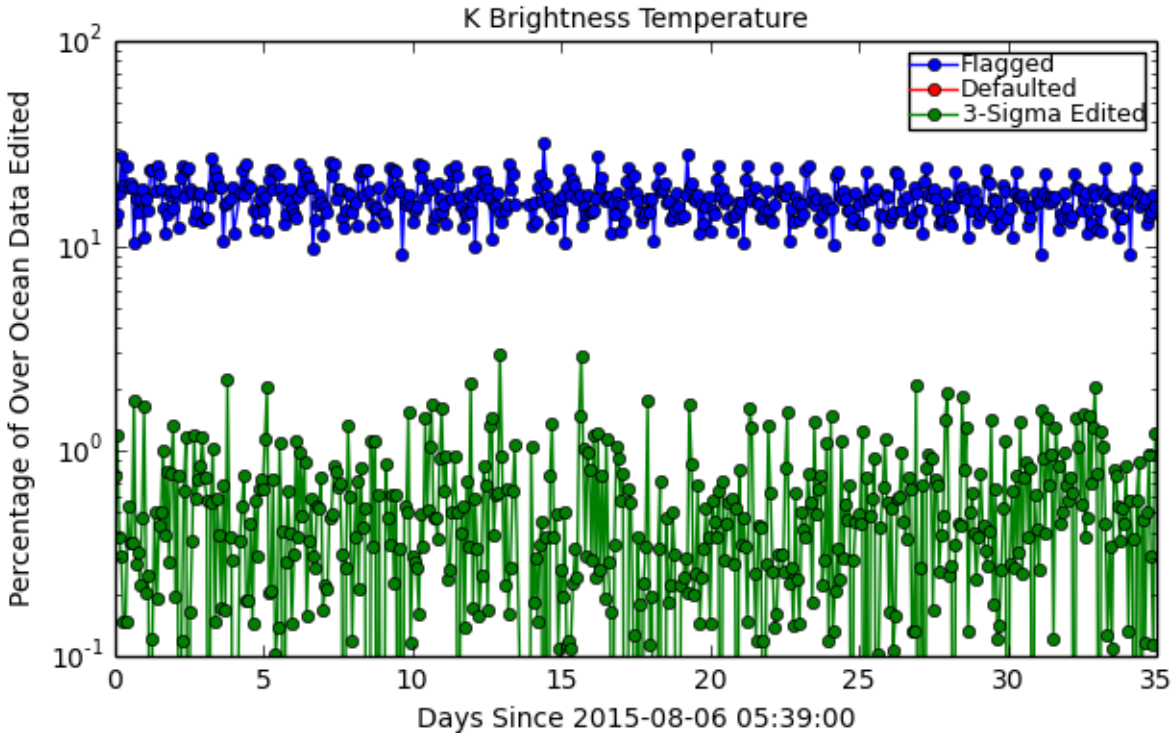

Figure 59: Flagged/Edited Data Points for K Brightness Temperature

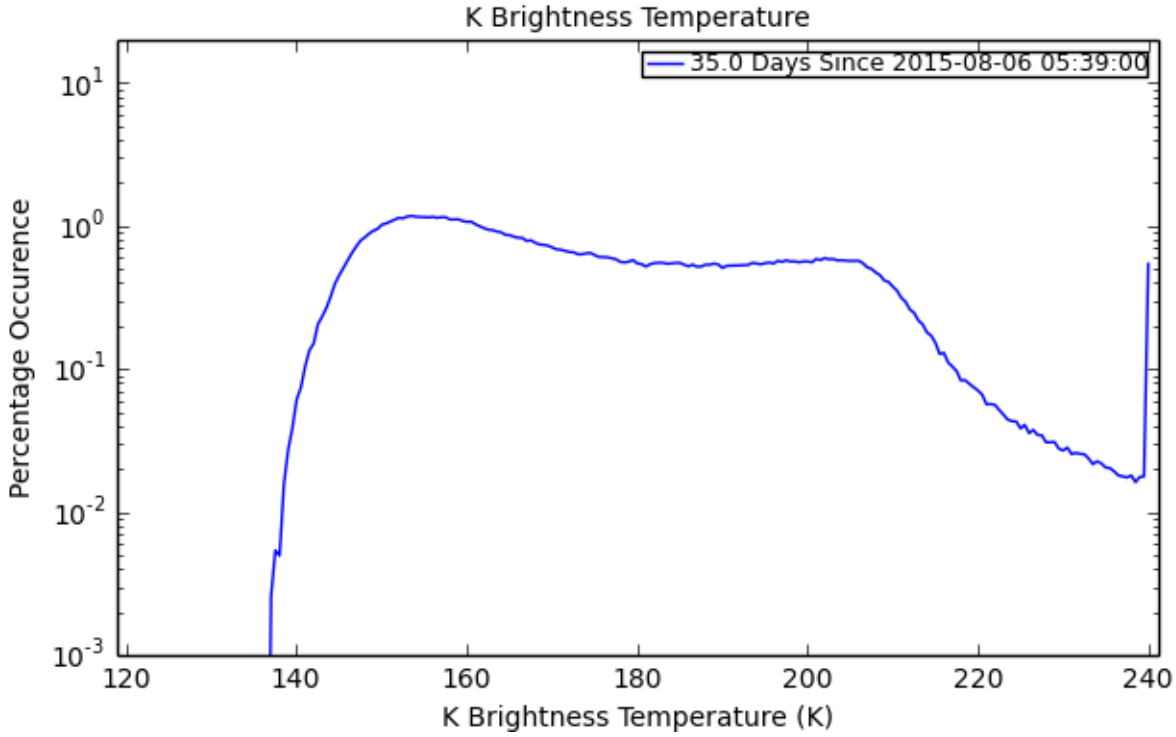

Figure 60: Histogram for K Brightness Temperature

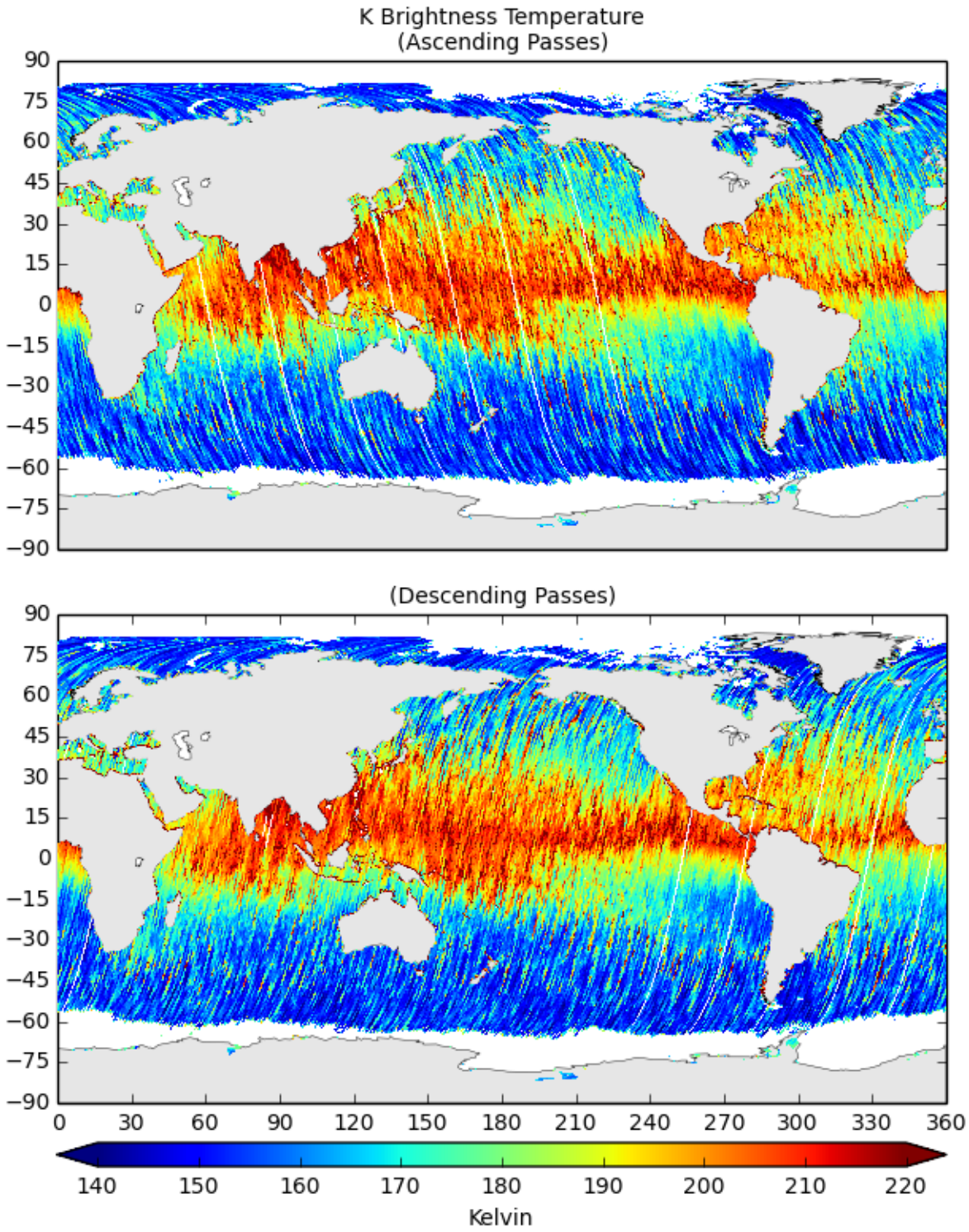

Figure 61: Map of Values for K Brightness Temperature

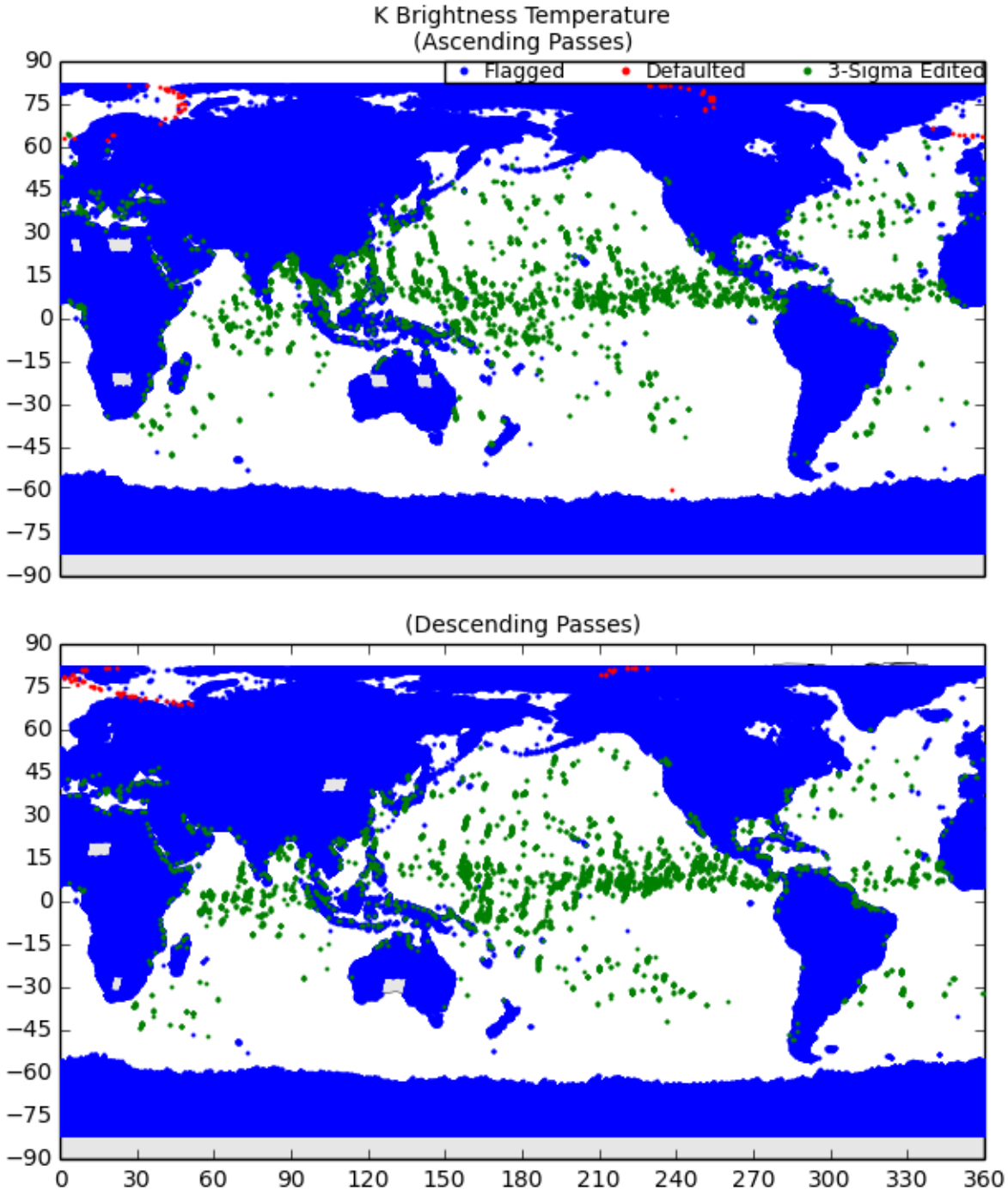

Figure 62: Map of Flagged/Edited Points for K Brightness Temperature

12 Ka Brightness Temperature Plots

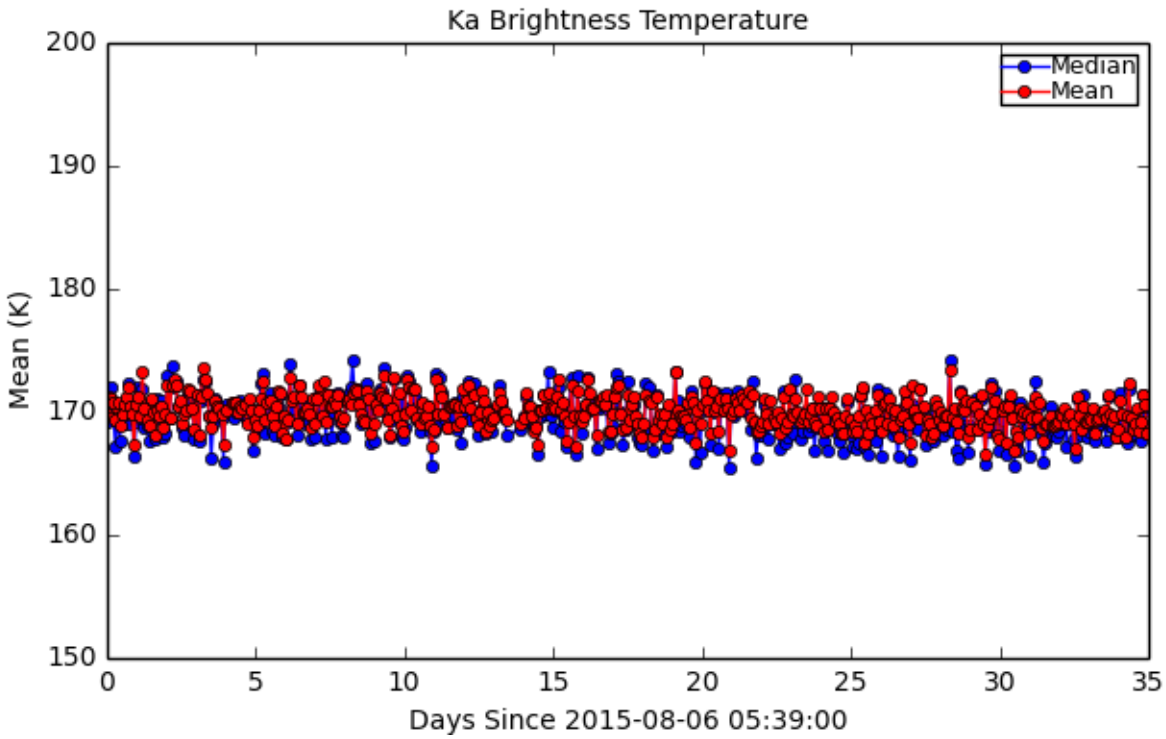

Figure 63: Mean/Median for Ka Brightness Temperature

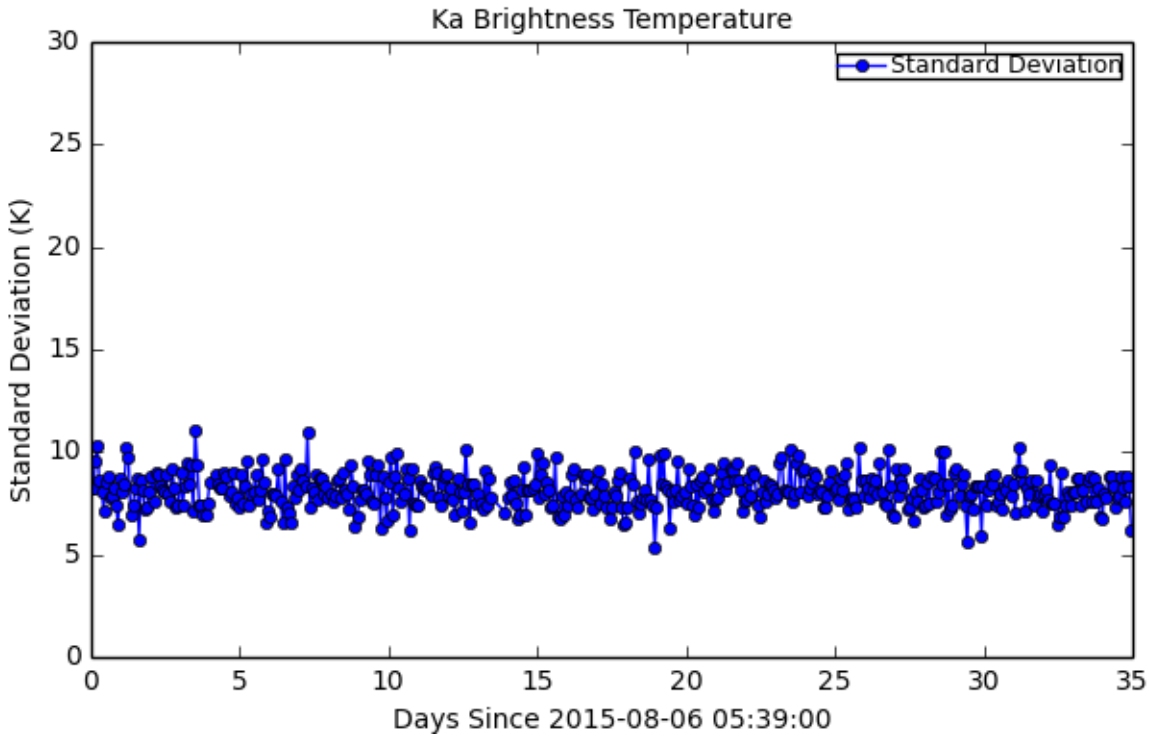

Figure 64: Standard Deviation for Ka Brightness Temperature

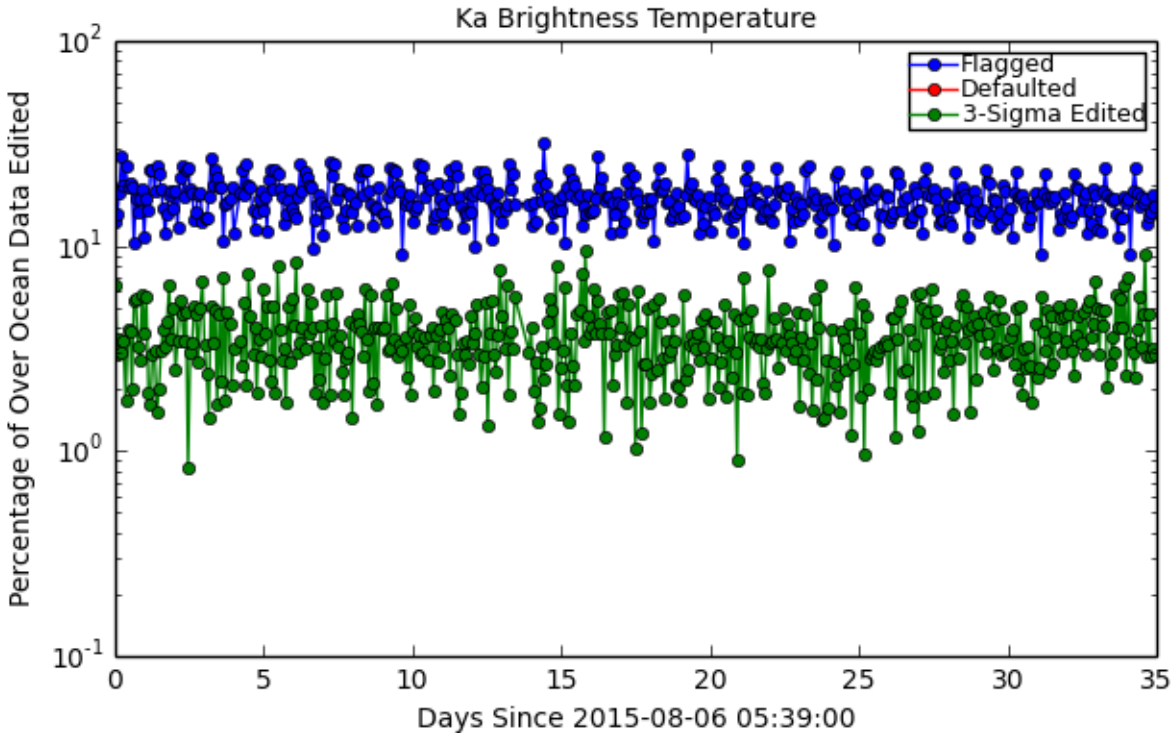

Figure 65: Flagged/Edited Data Points for Ka Brightness Temperature

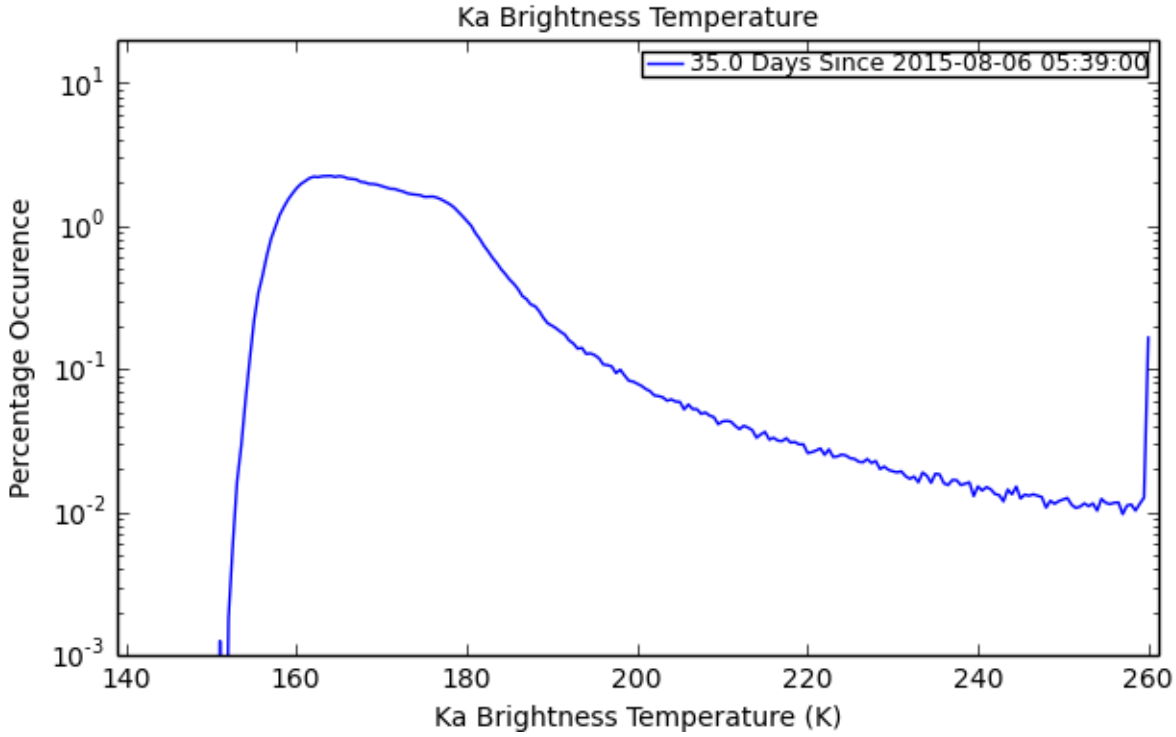

Figure 66: Histogram for Ka Brightness Temperature

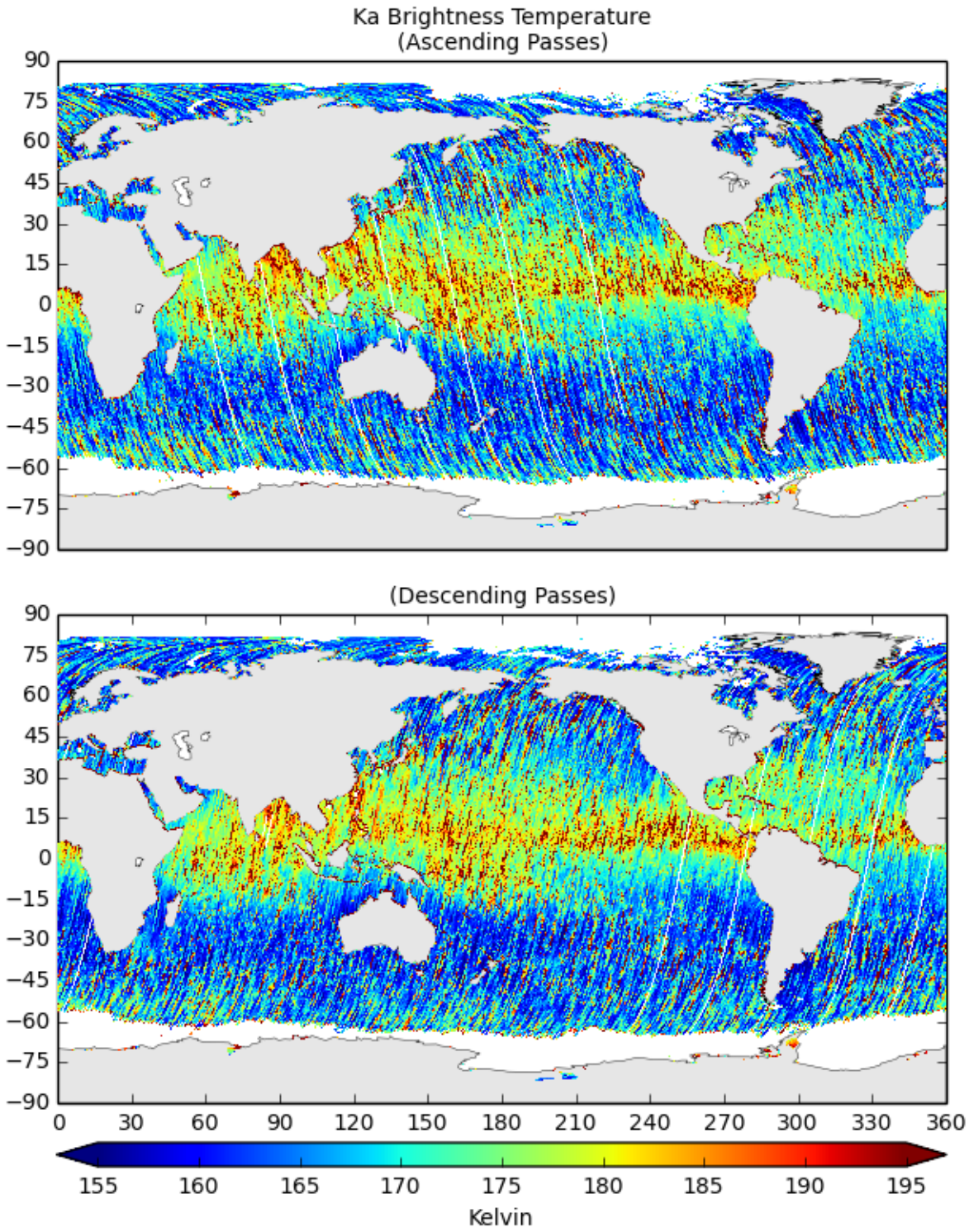

Figure 67: Map of Values for Ka Brightness Temperature

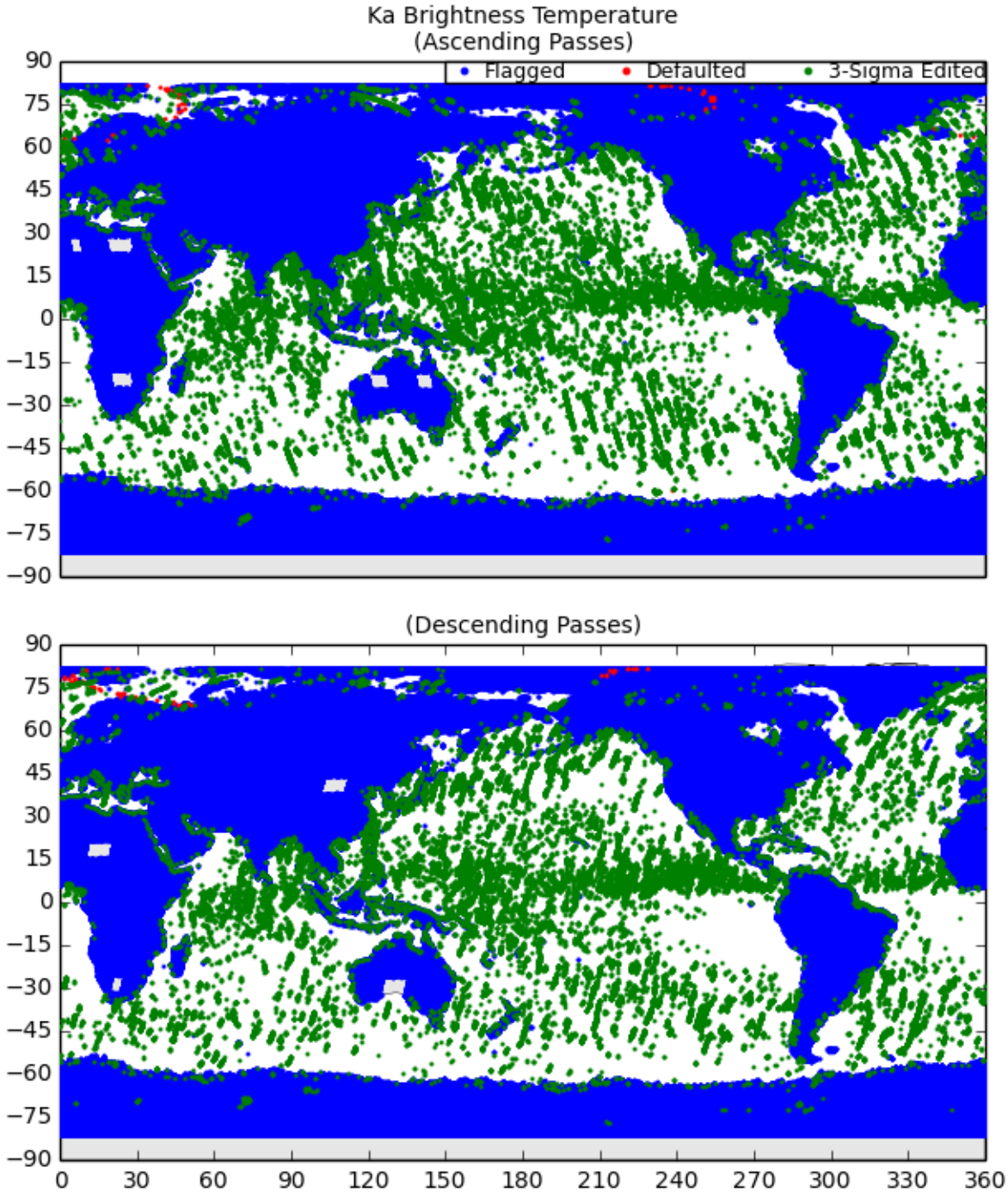

Figure 68: Map of Flagged/Edited Points for Ka Brightness Temperature

13 Ka-Band Ionospheric Path Delay Plots

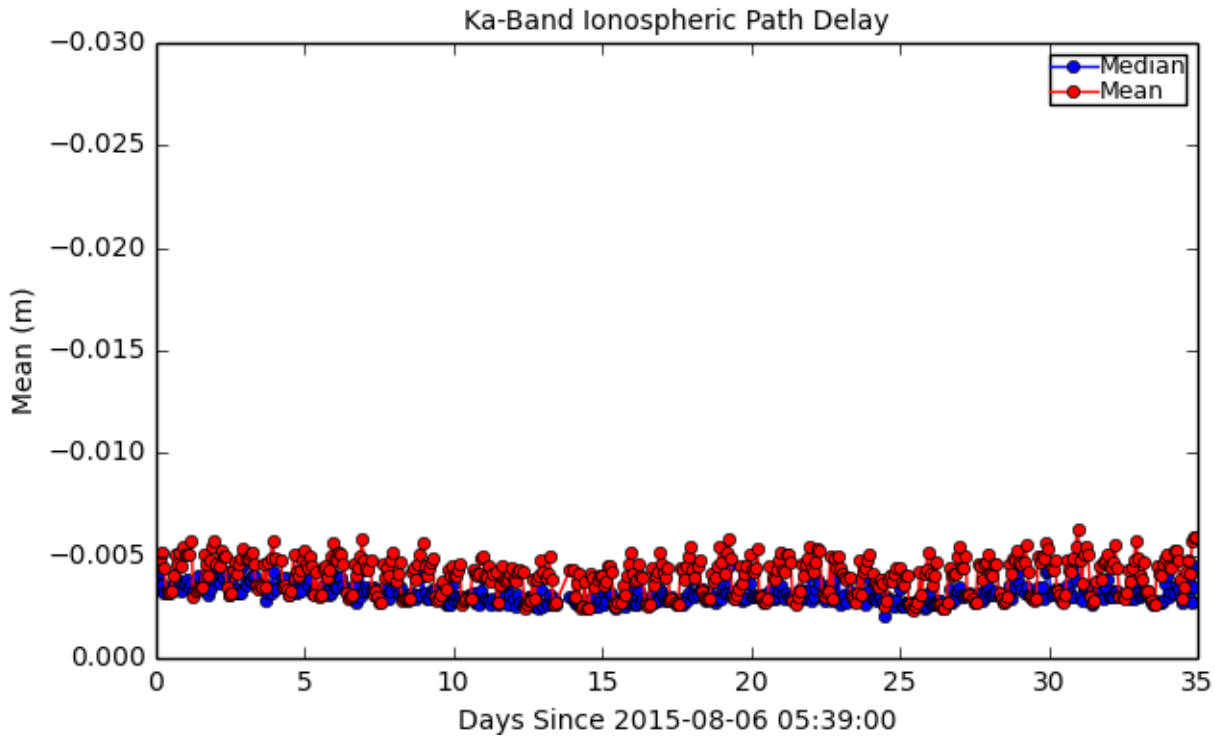

Figure 69: Mean/Median for Ka-Band Ionospheric Path Delay

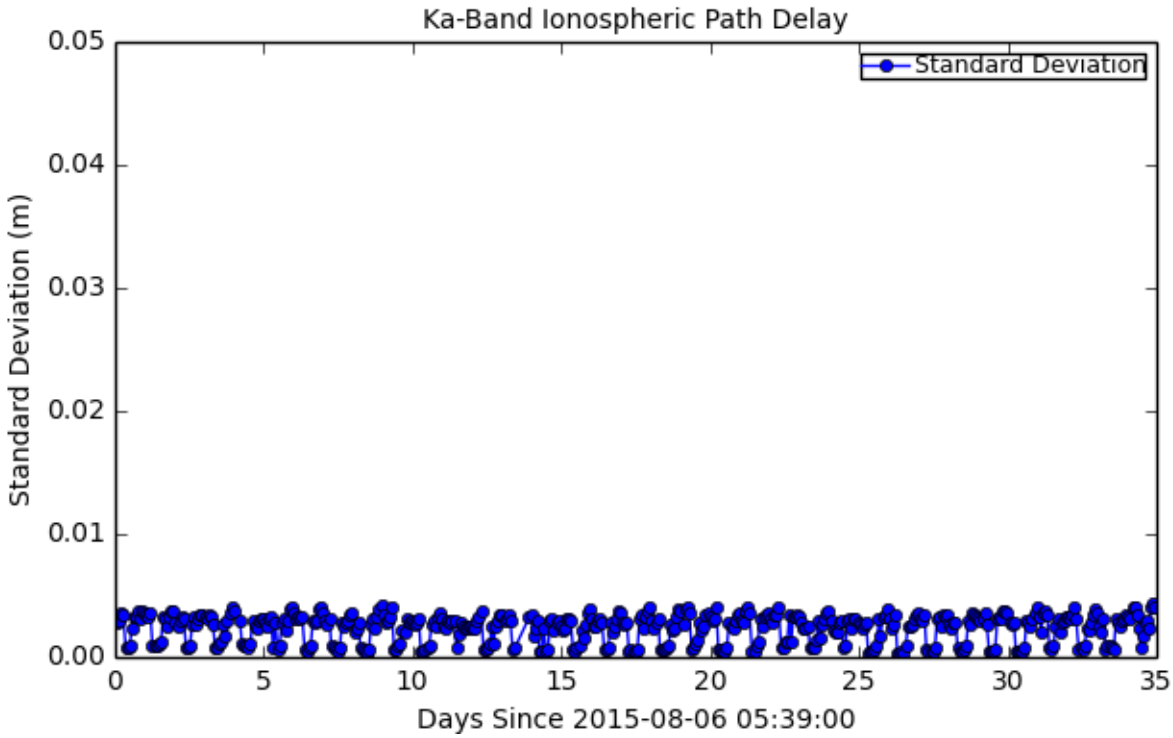

Figure 70: Standard Deviation for Ka-Band Ionospheric Path Delay

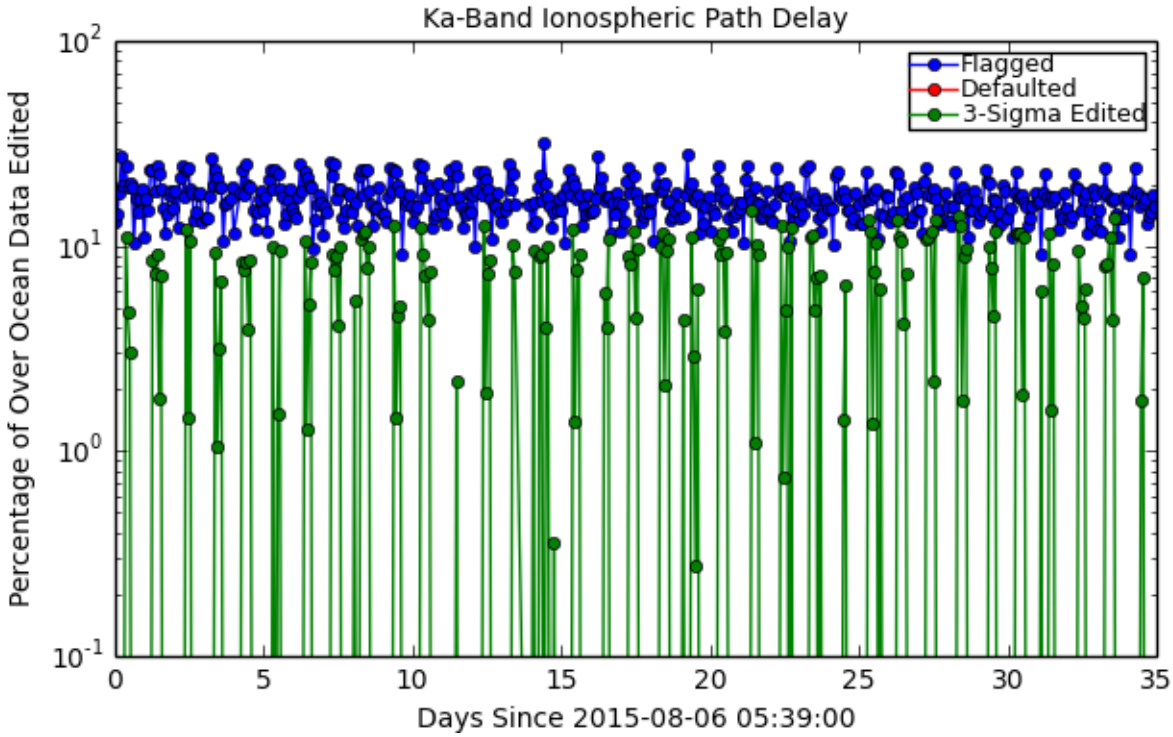

Figure 71: Flagged/Edited Data Points for Ka-Band Ionospheric Path Delay

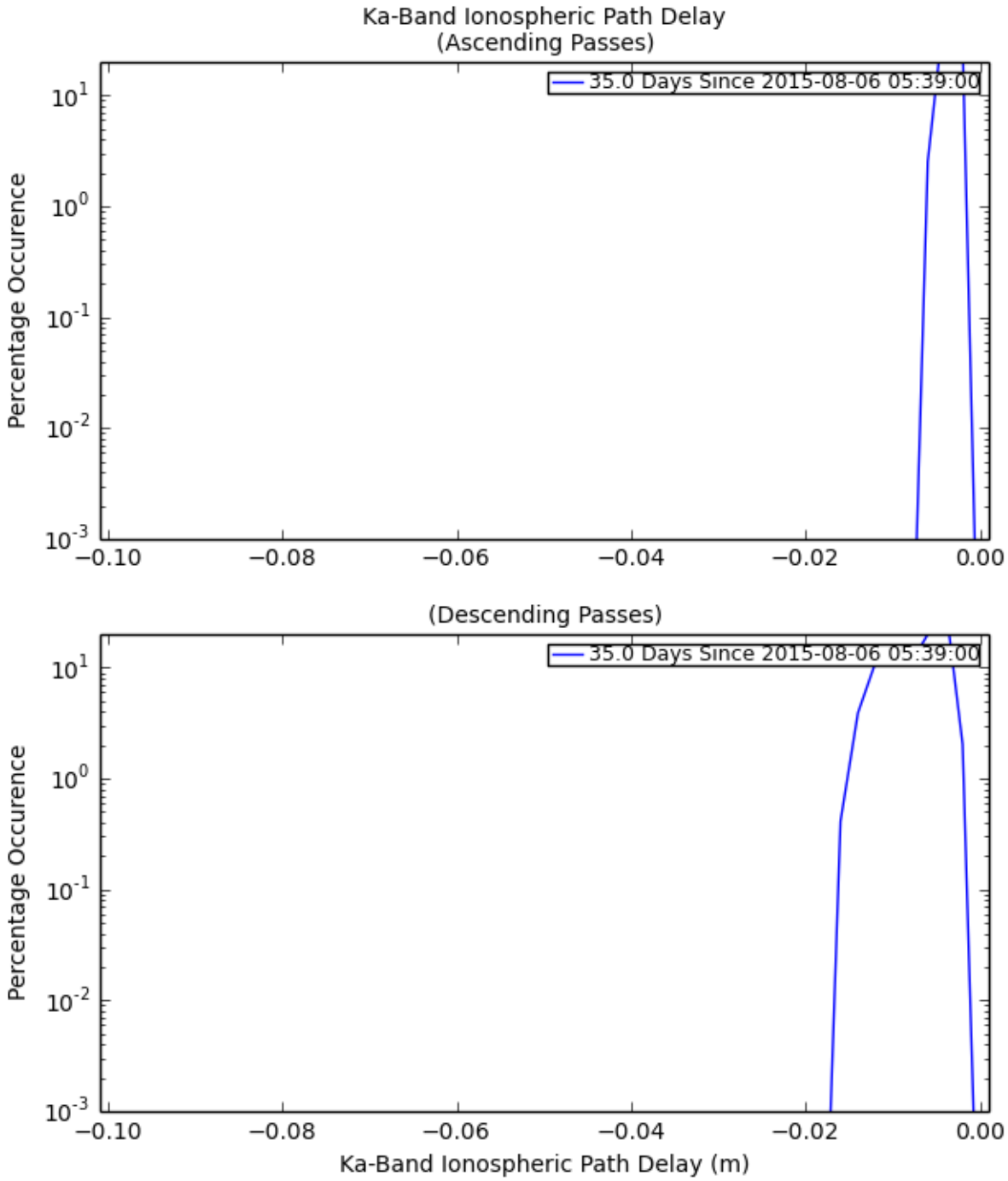

Figure 72: Histogram for Ka-Band Ionospheric Path Delay

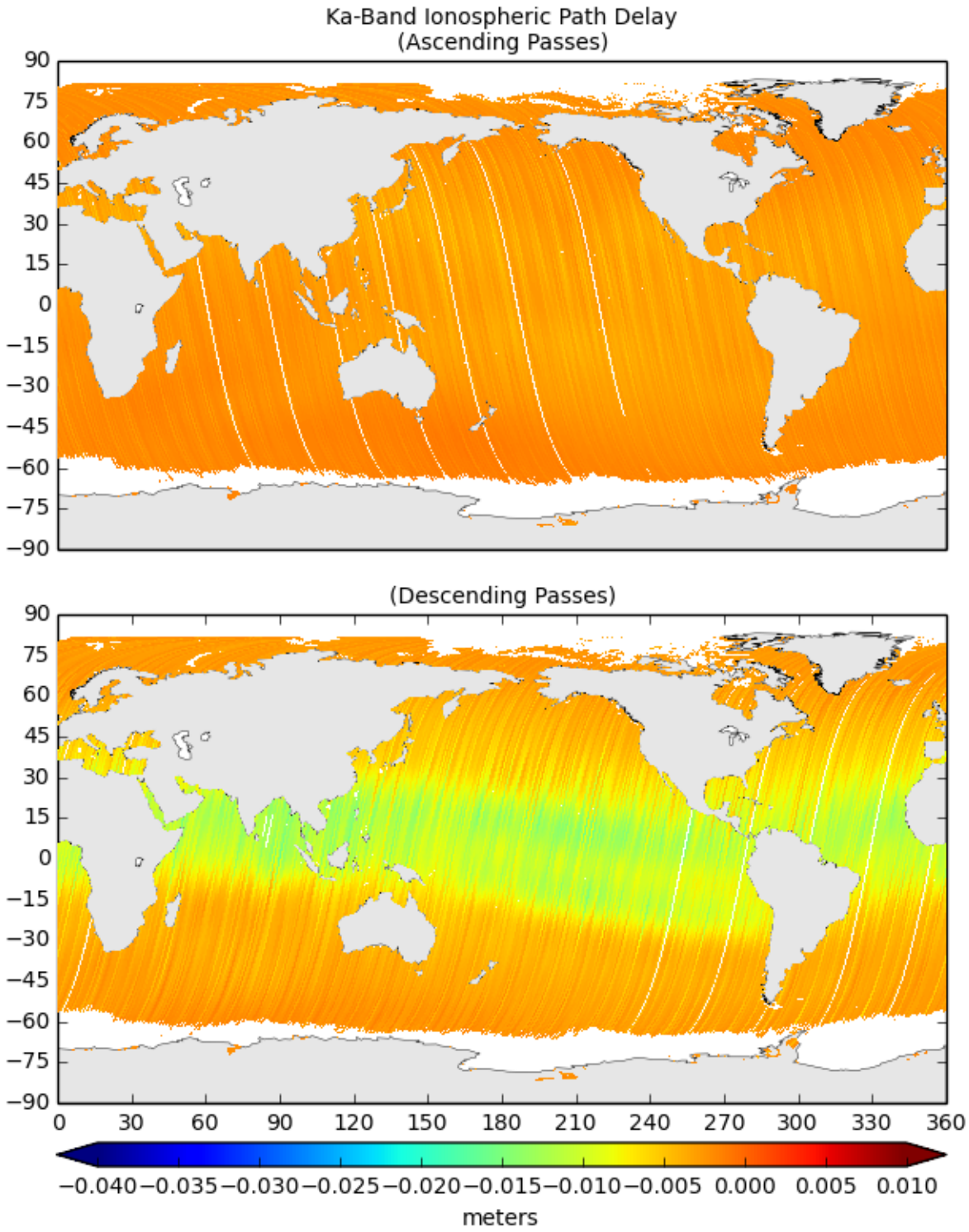

Figure 73: Map of Values for Ka-Band Ionospheric Path Delay

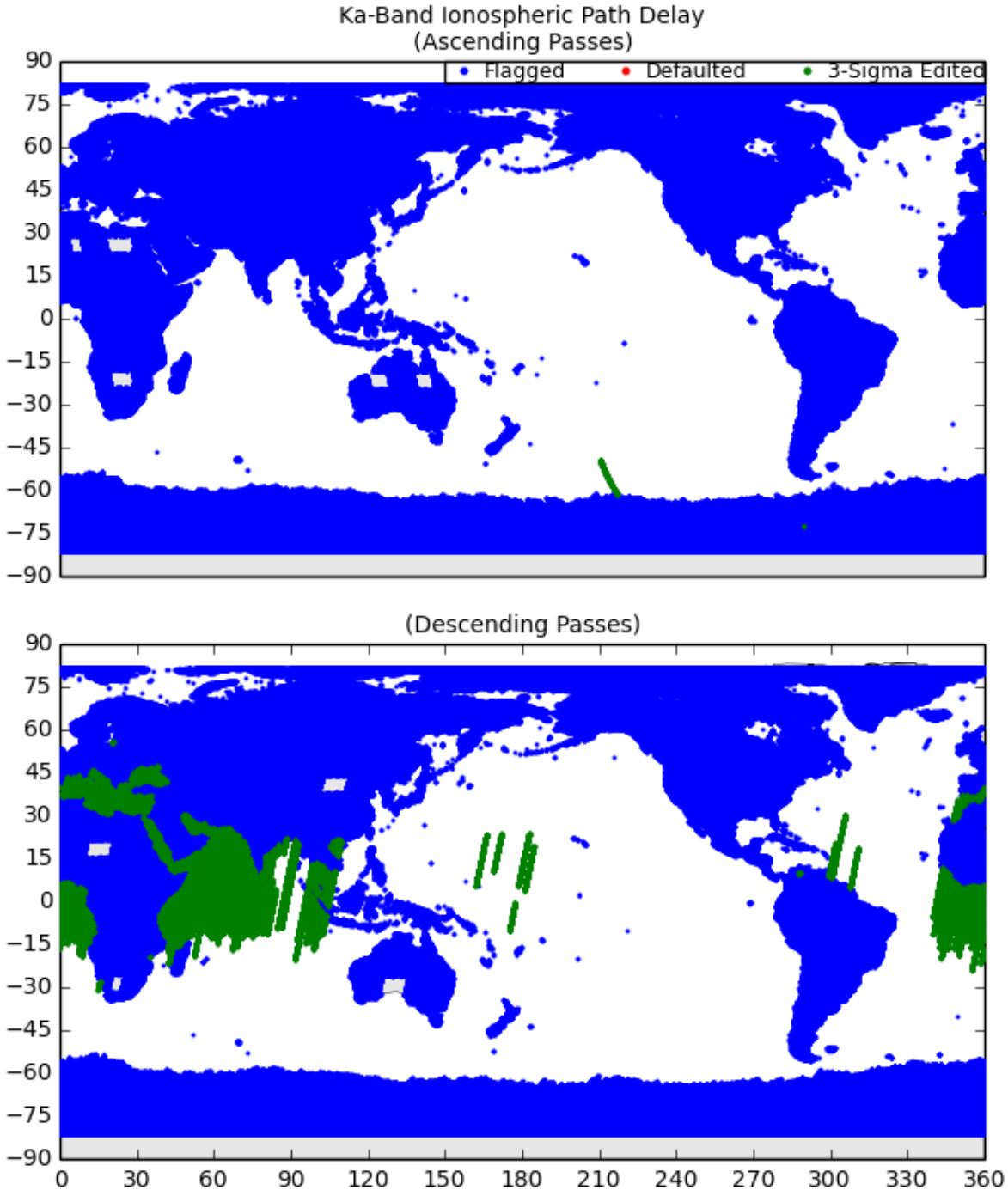

Figure 74: Map of Flagged/Edited Points for Ka-Band Ionospheric Path Delay

14 Ka-Band Sea State Bias Plots

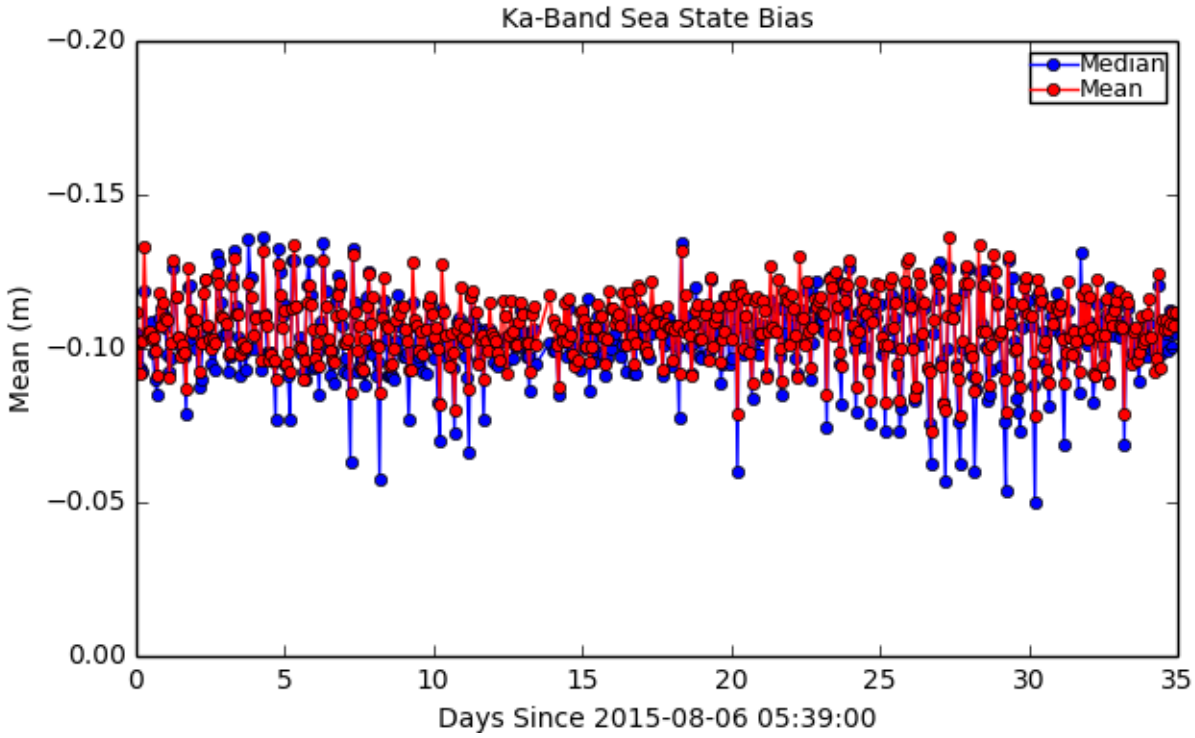

Figure 75: Mean/Median for Ka-Band Sea State Bias

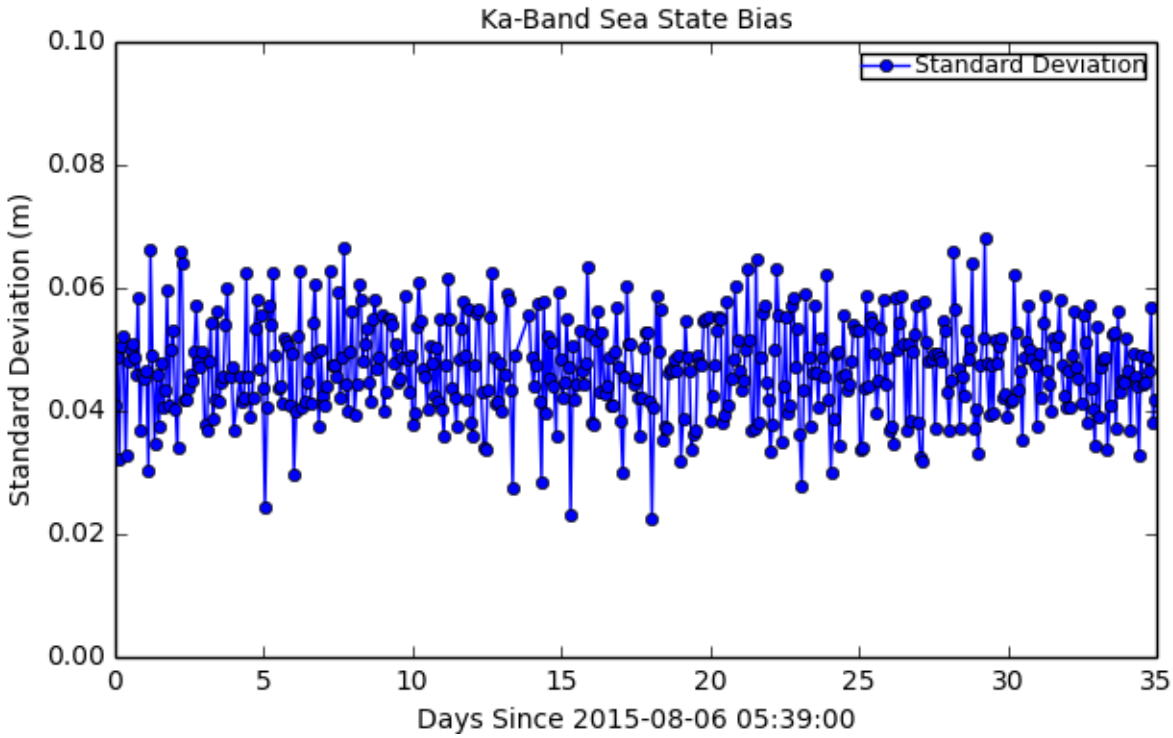

Figure 76: Standard Deviation for Ka-Band Sea State Bias

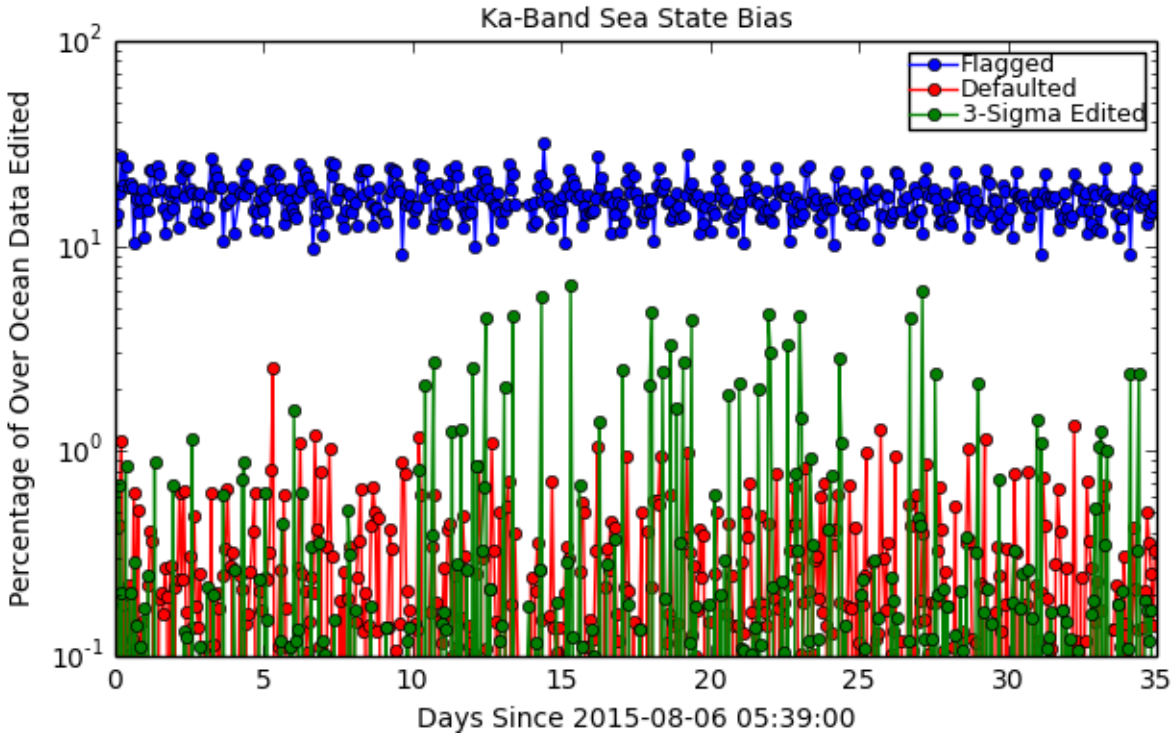

Figure 77: Flagged/Edited Data Points for Ka-Band Sea State Bias

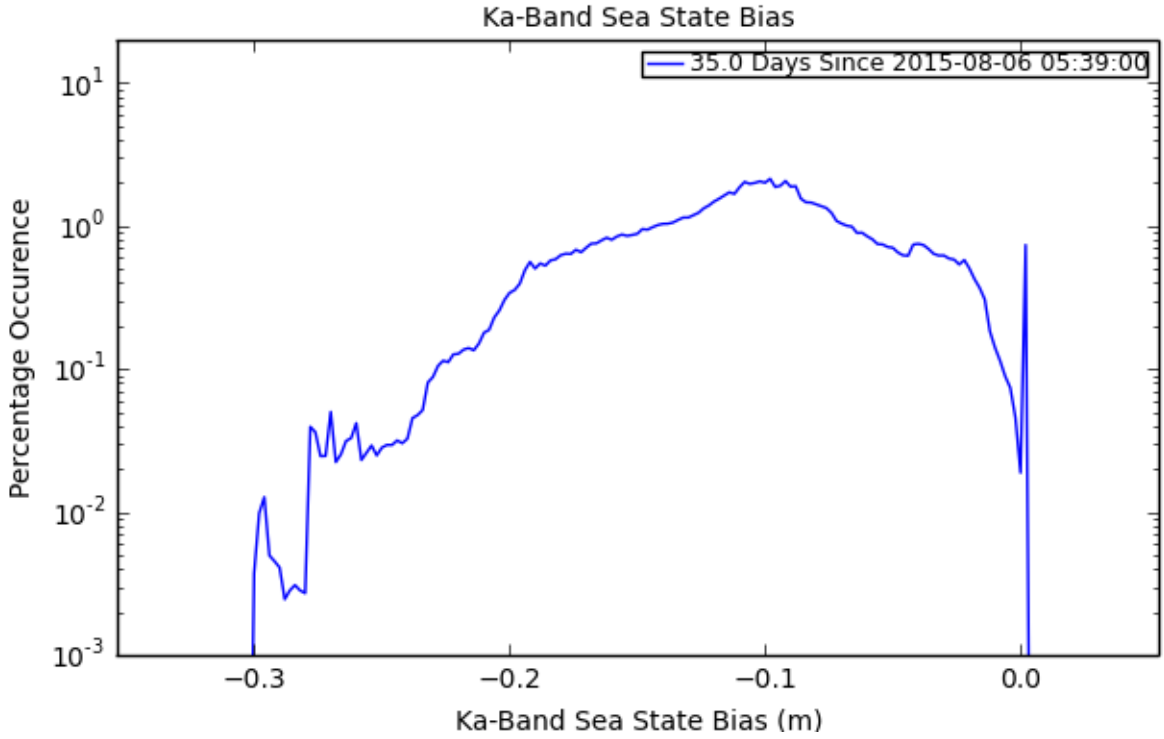

Figure 78: Histogram for Ka-Band Sea State Bias

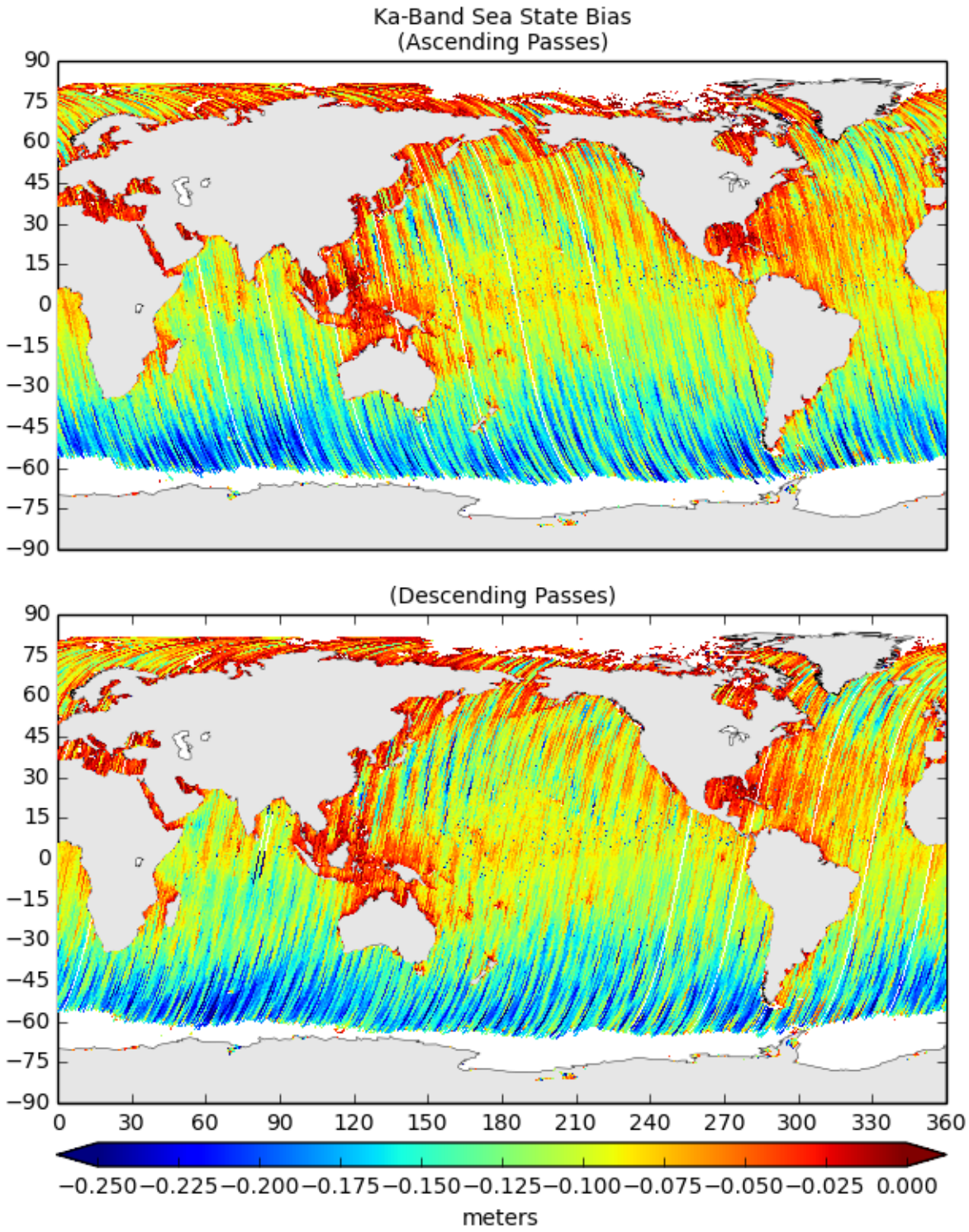

Figure 79: Map of Values for Ka-Band Sea State Bias

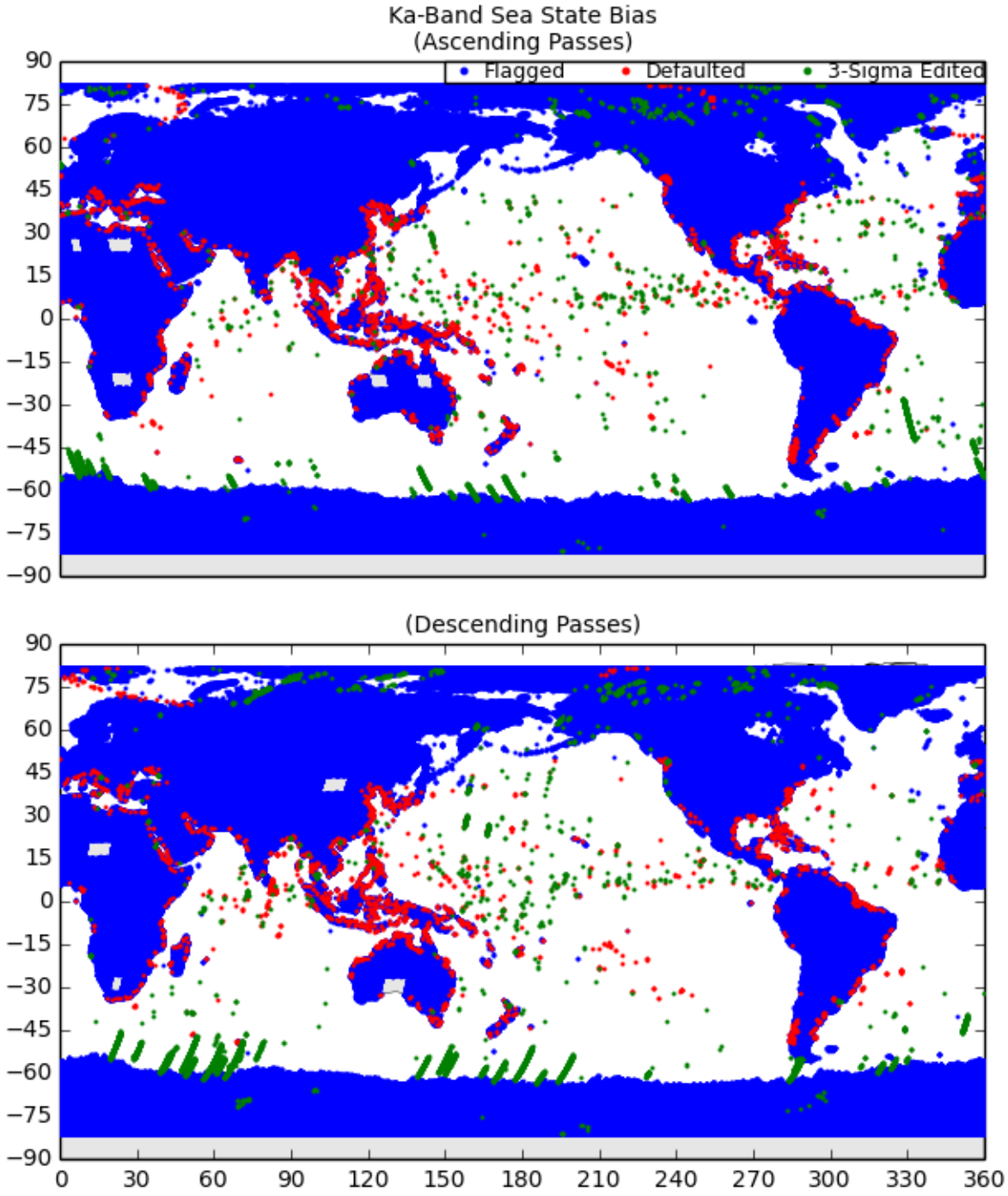

Figure 80: Map of Flagged/Edited Points for Ka-Band Sea State Bias

15 Ka-Band Waveform Attitude Plots

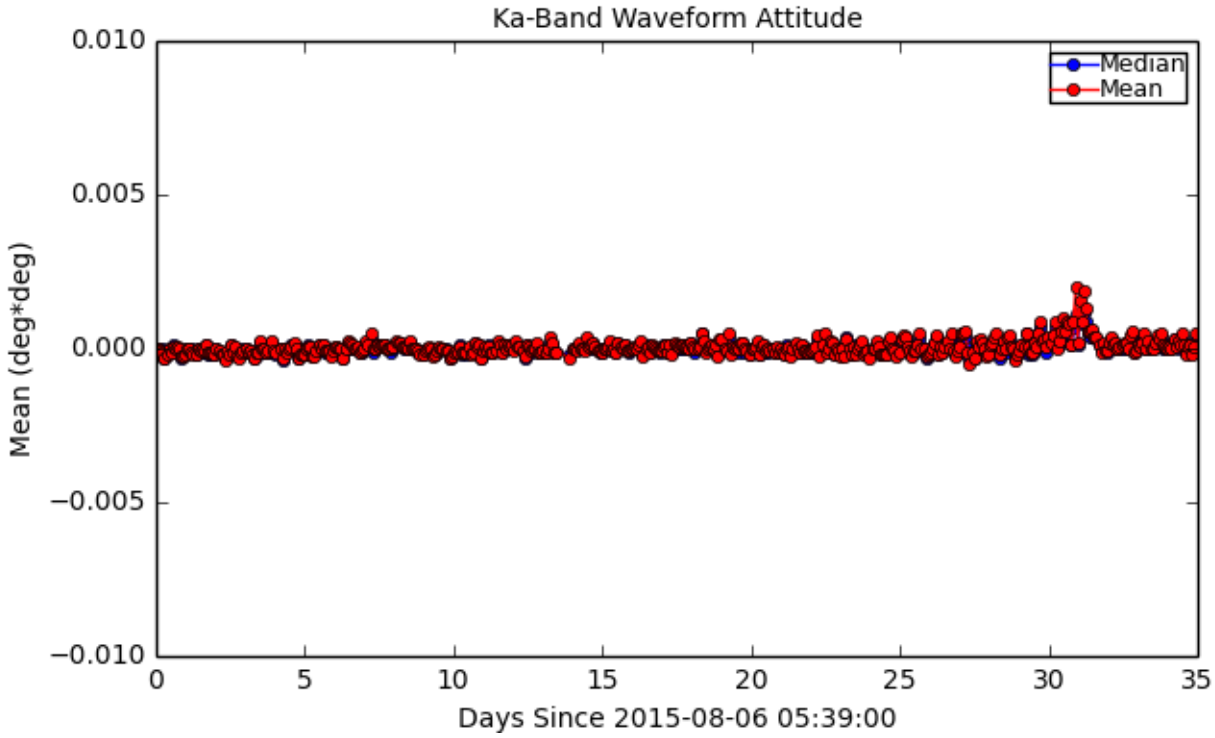

Figure 81: Mean/Median for Ka-Band Waveform Attitude

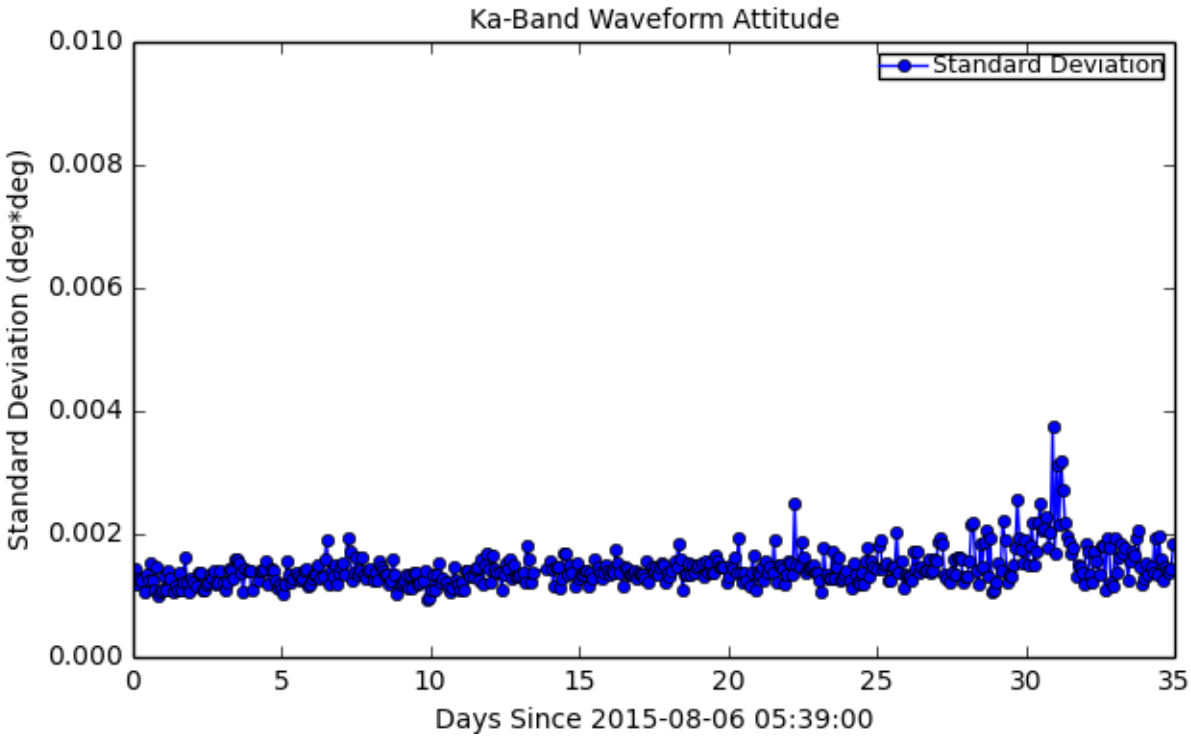

Figure 82: Standard Deviation for Ka-Band Waveform Attitude

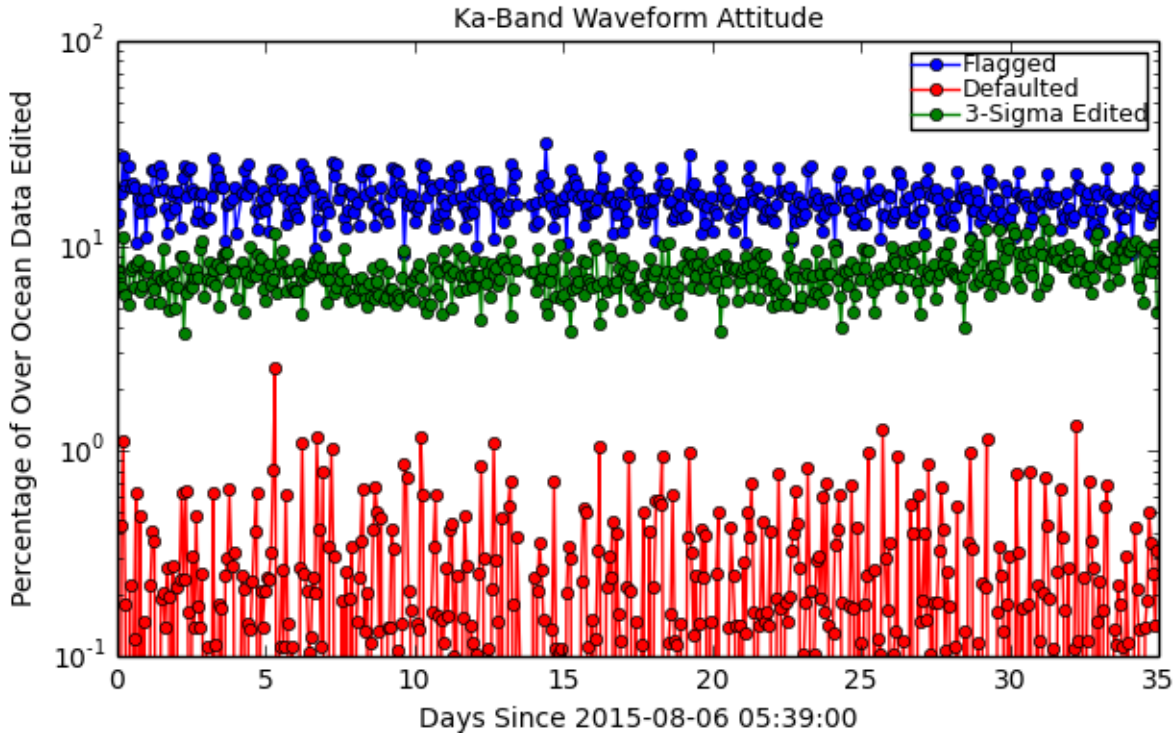

Figure 83: Flagged/Edited Data Points for Ka-Band Waveform Attitude

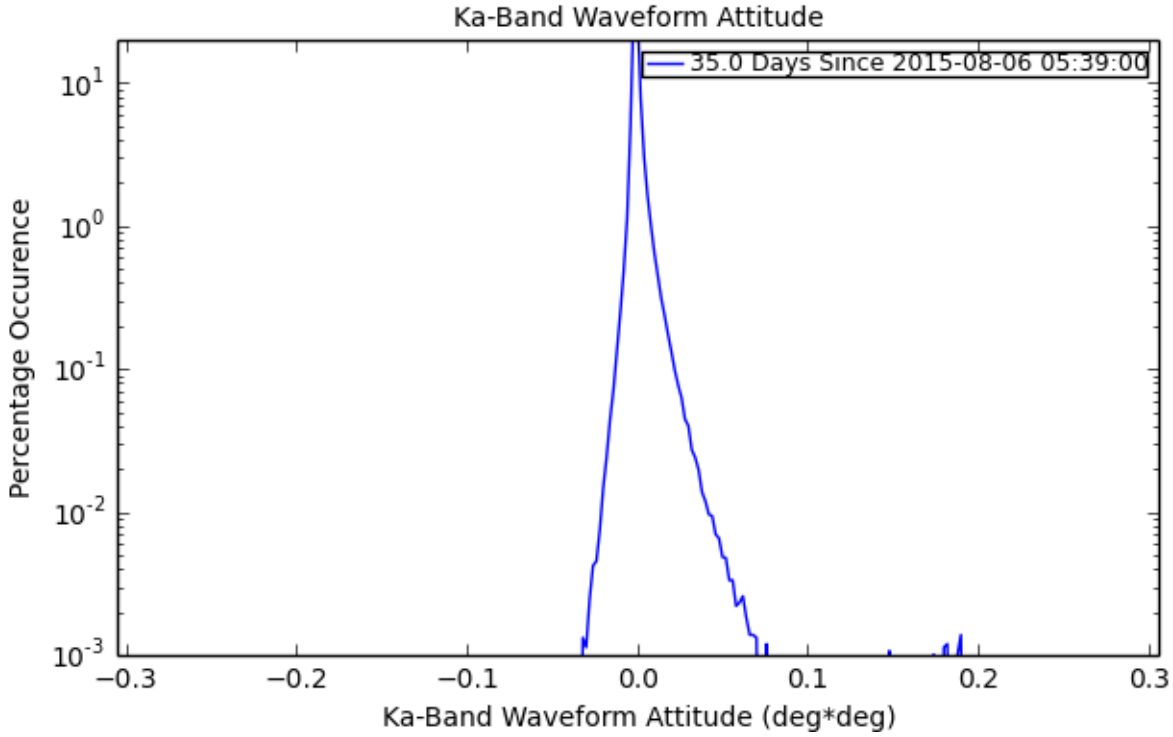

Figure 84: Histogram for Ka-Band Waveform Attitude

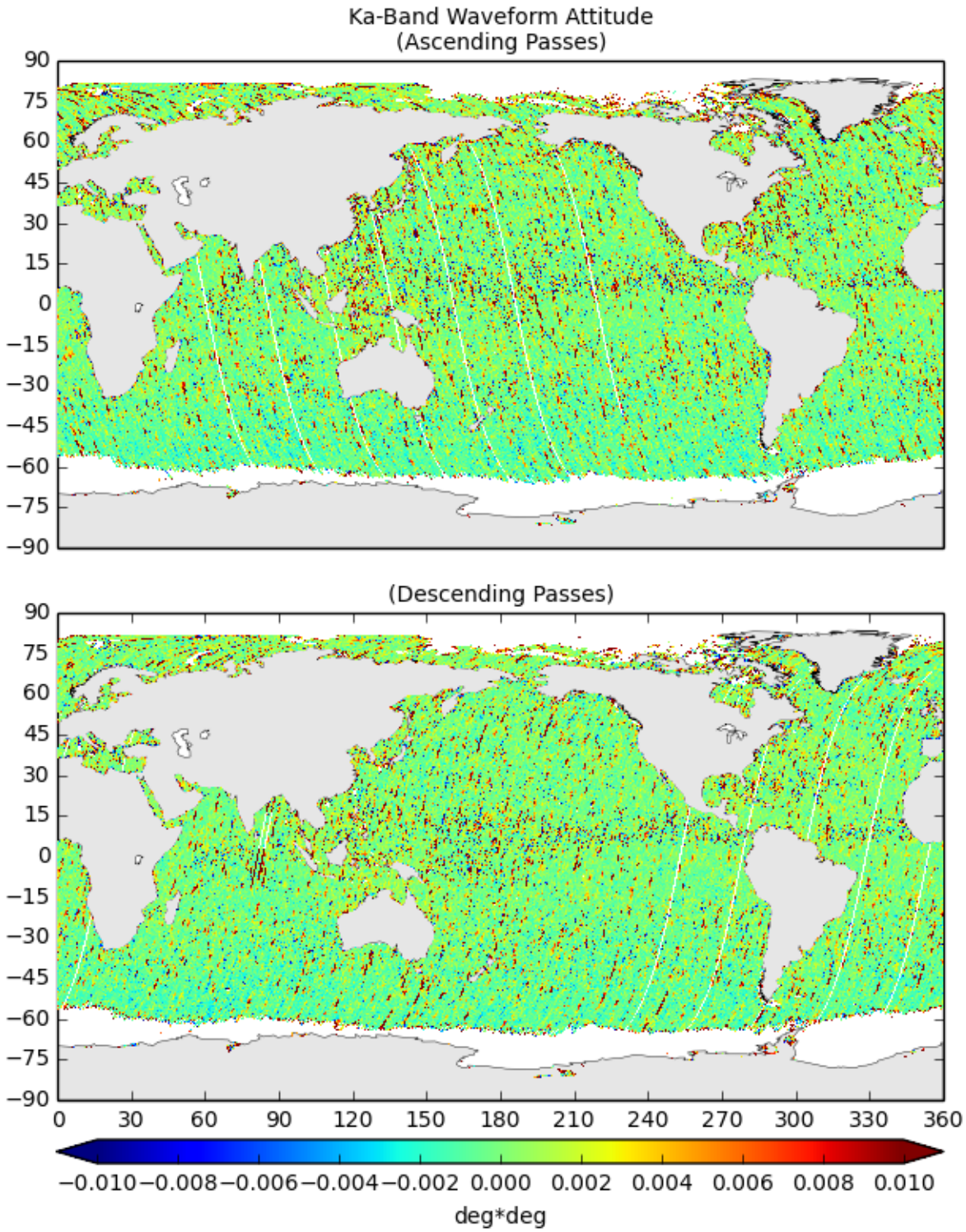

Figure 85: Map of Values for Ka-Band Waveform Attitude

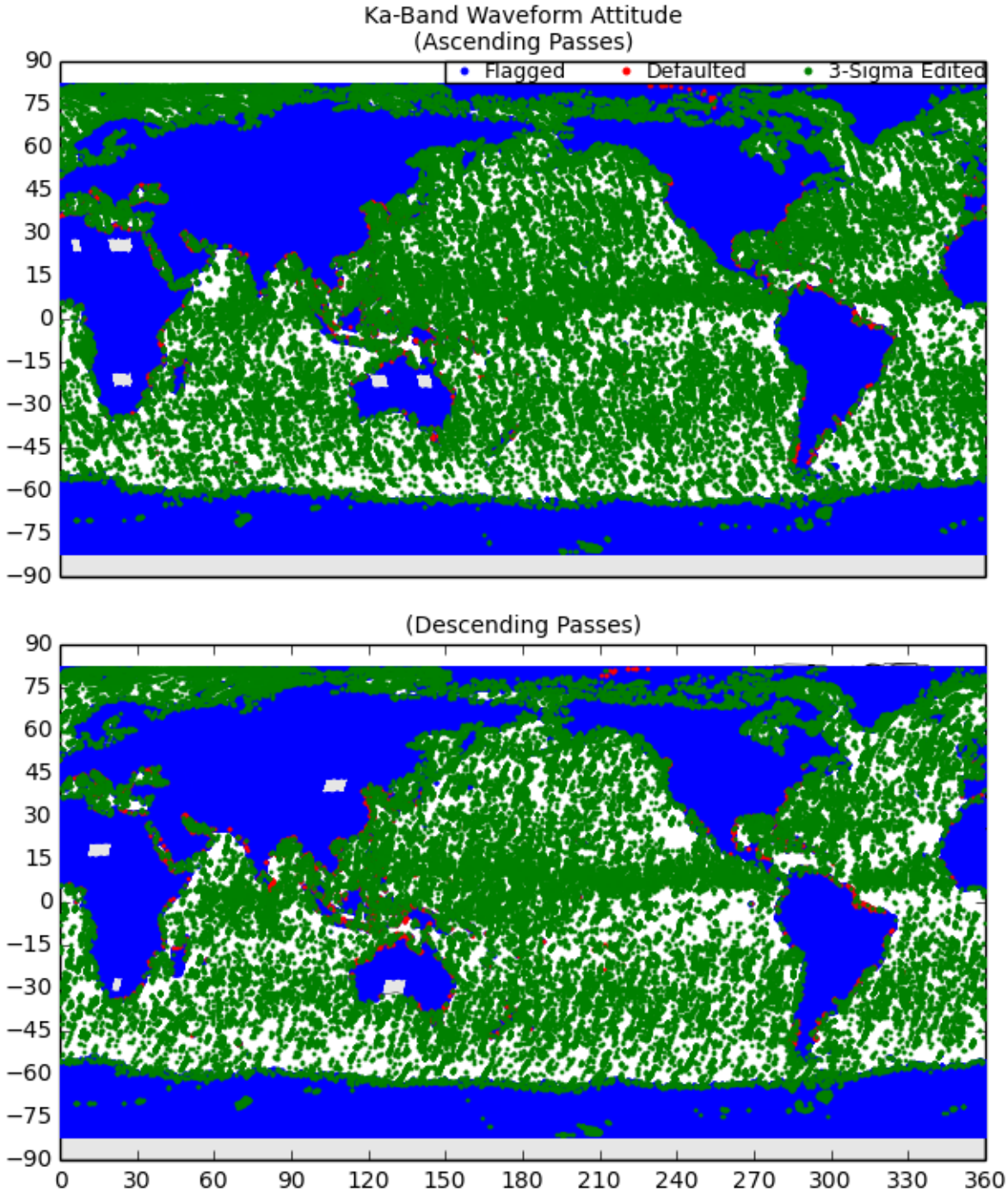

Figure 86: Map of Flagged/Edited Points for Ka-Band Waveform Attitude

16 Inverted Barometer Height Correction Plots

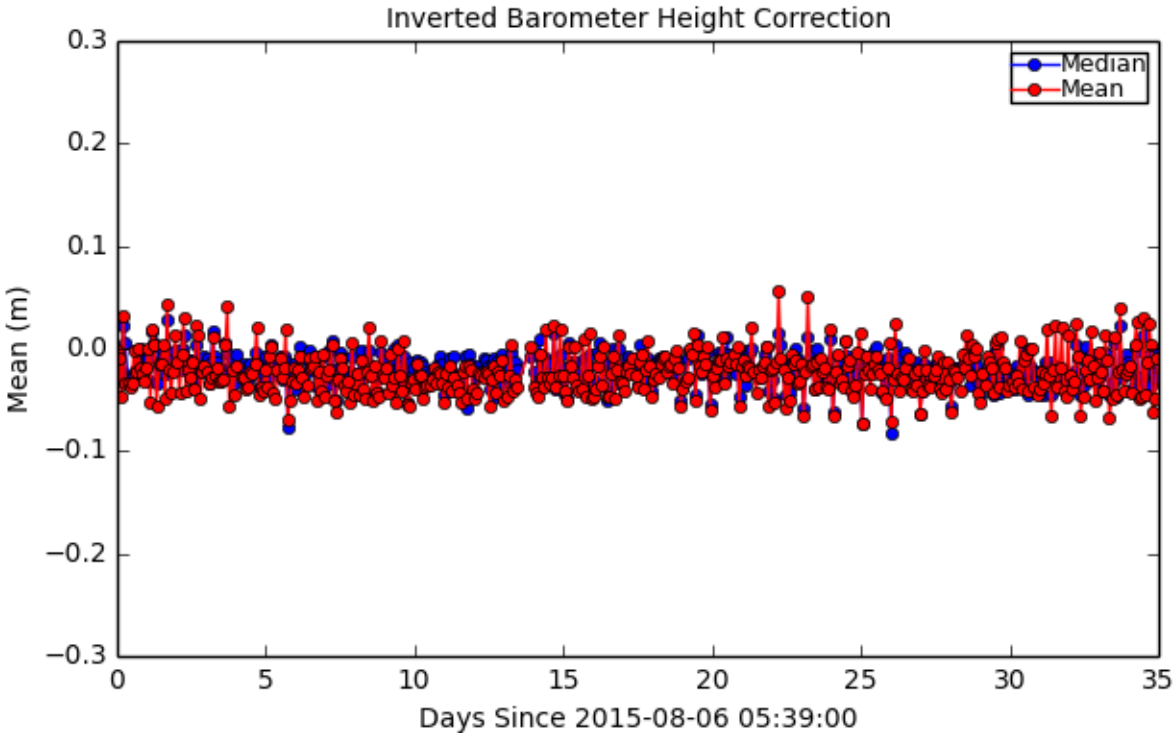

Figure 87: Mean/Median for Inverted Barometer Height Correction

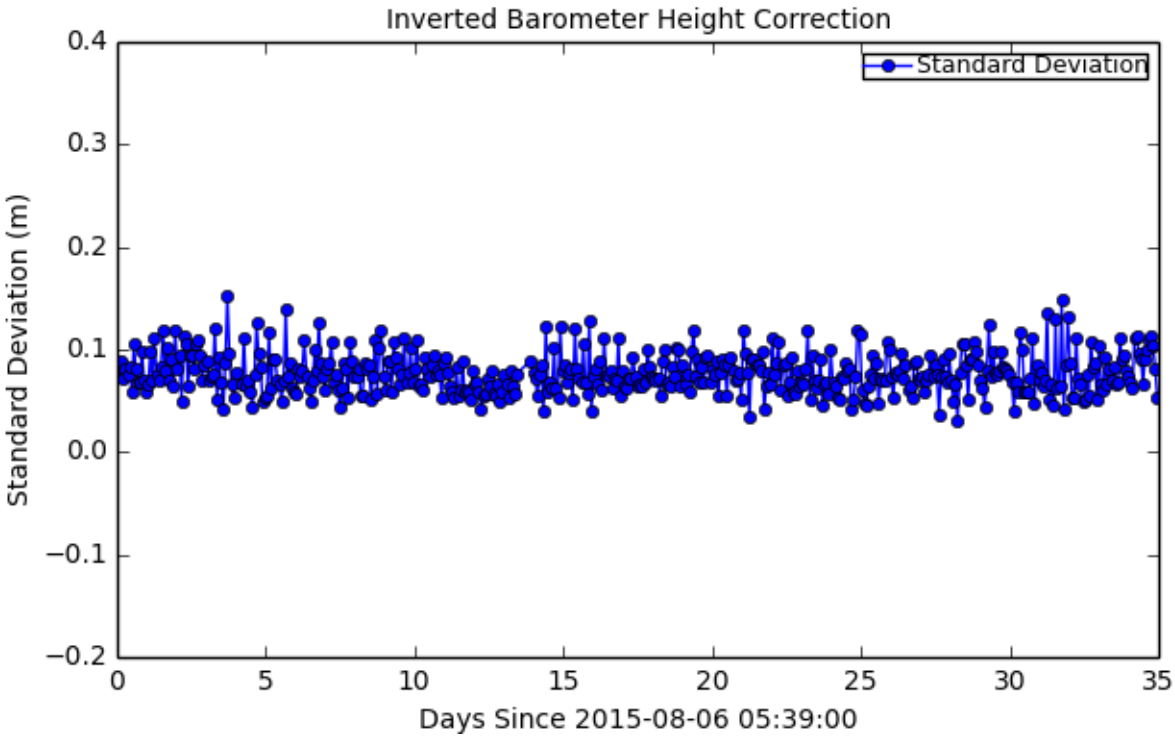

Figure 88: Standard Deviation for Inverted Barometer Height Correction

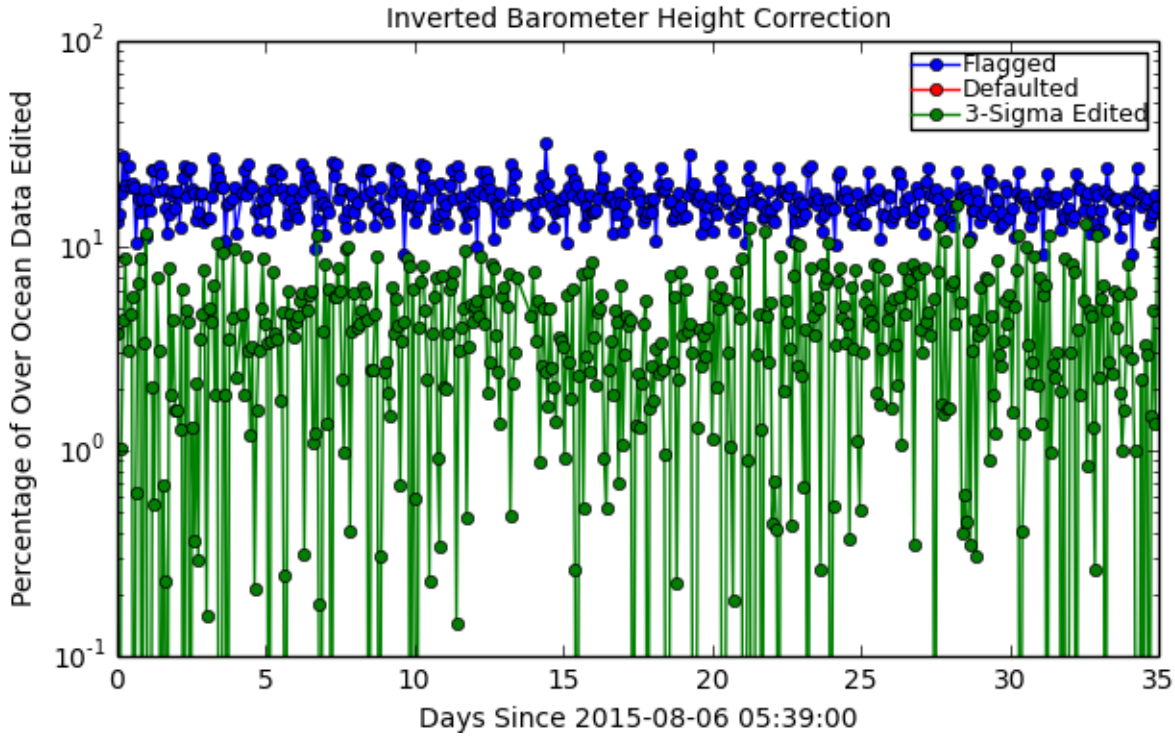

Figure 89: Flagged/Edited Data Points for Inverted Barometer Height Correction

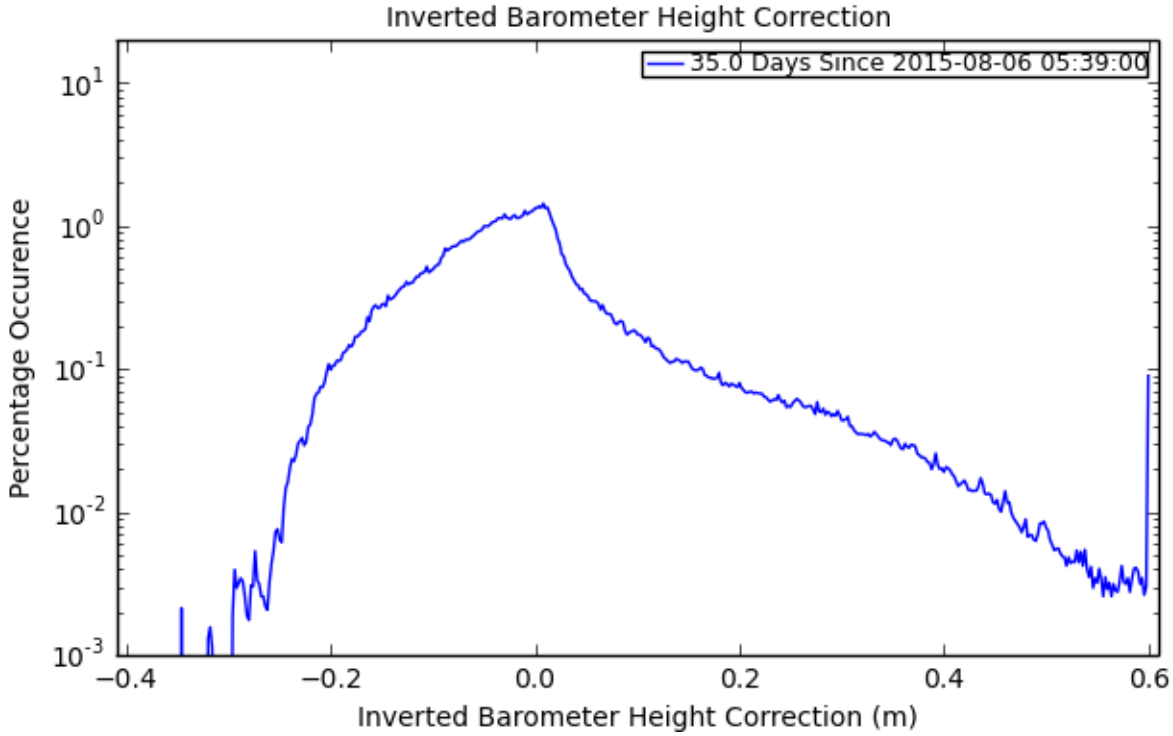

Figure 90: Histogram for Inverted Barometer Height Correction

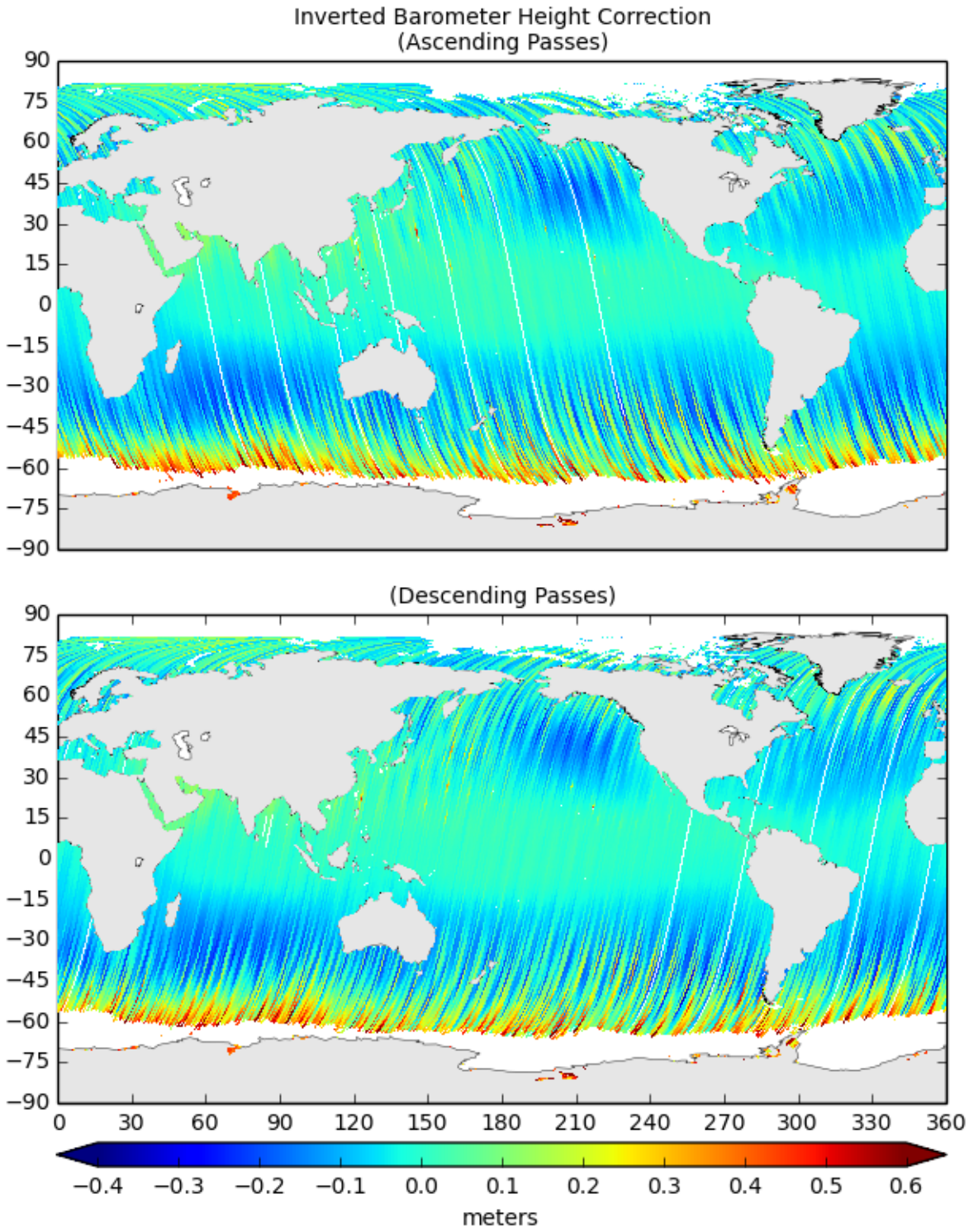

Figure 91: Map of Values for Inverted Barometer Height Correction

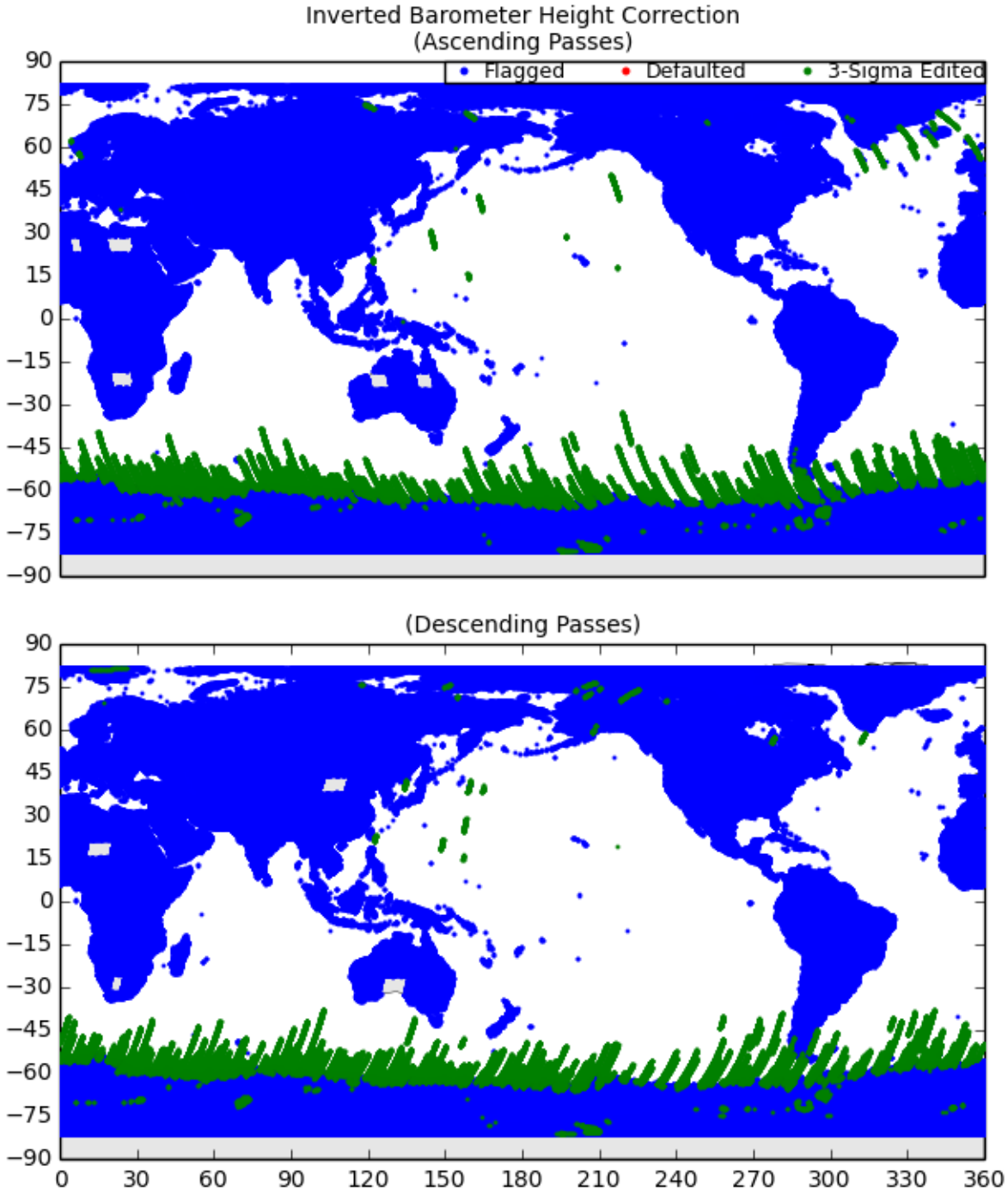

Figure 92: Map of Flagged/Edited Points for Inverted Barometer Height Correction

17 Sea Surface Height Anomaly (Product Values) Plots

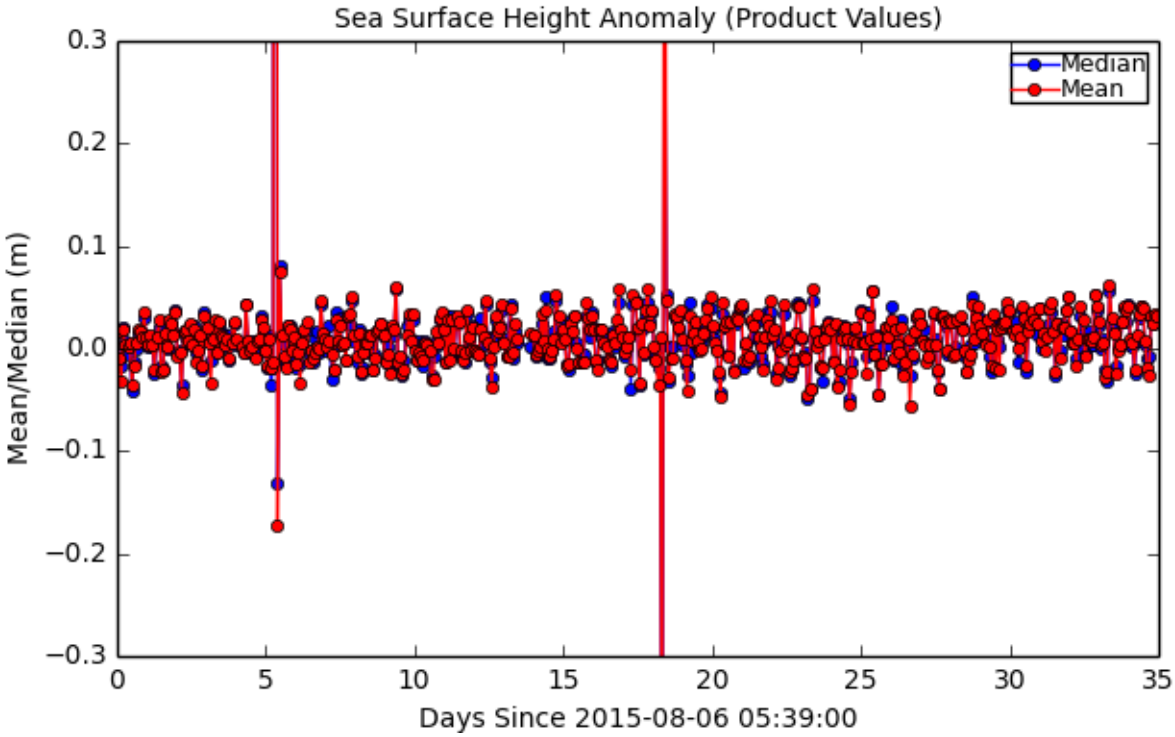

Figure 93: Mean/Median for Sea Surface Height Anomaly (Product Values)

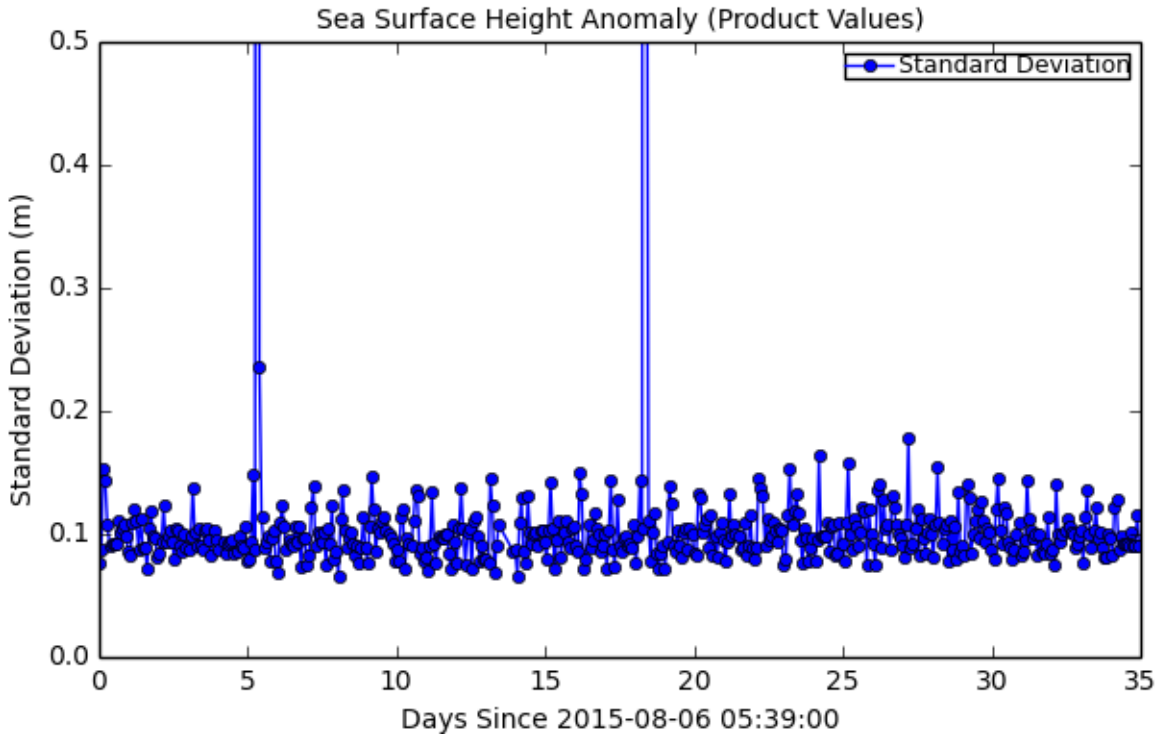

Figure 94: Standard Deviation for Sea Surface Height Anomaly (Product Values)

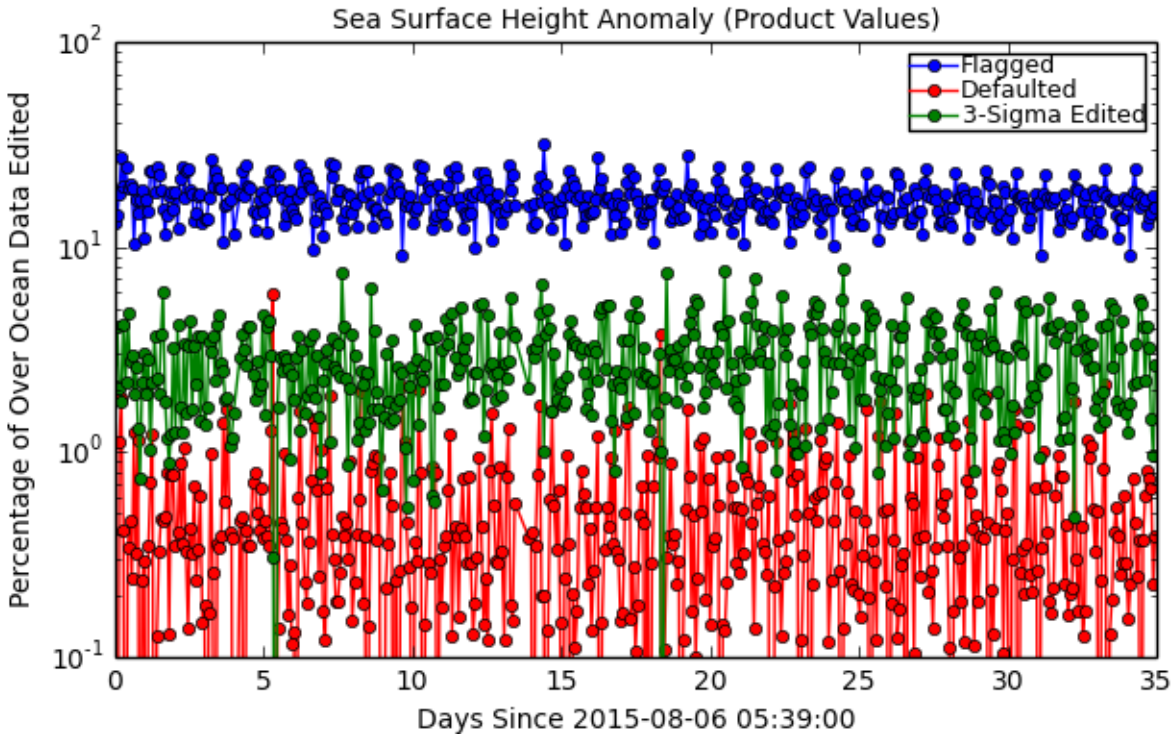

Figure 95: Flagged/Edited Data Points for Sea Surface Height Anomaly (Product Values)

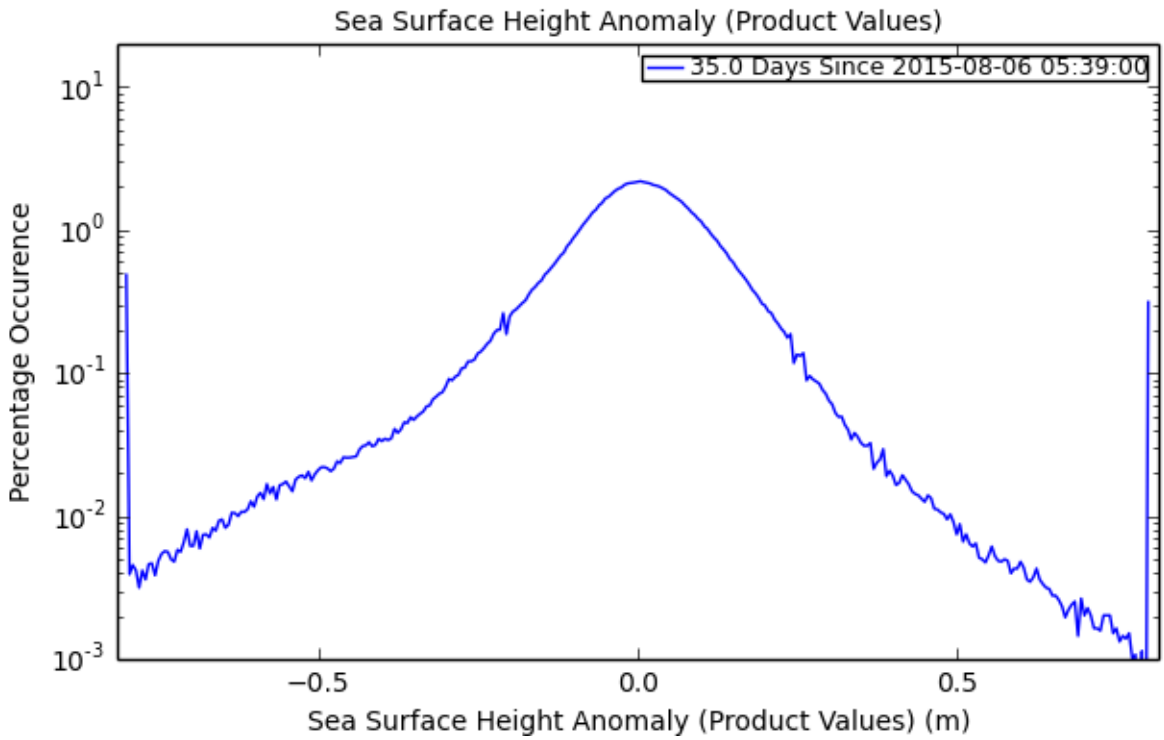

Figure 96: Histogram for Sea Surface Height Anomaly (Product Values)

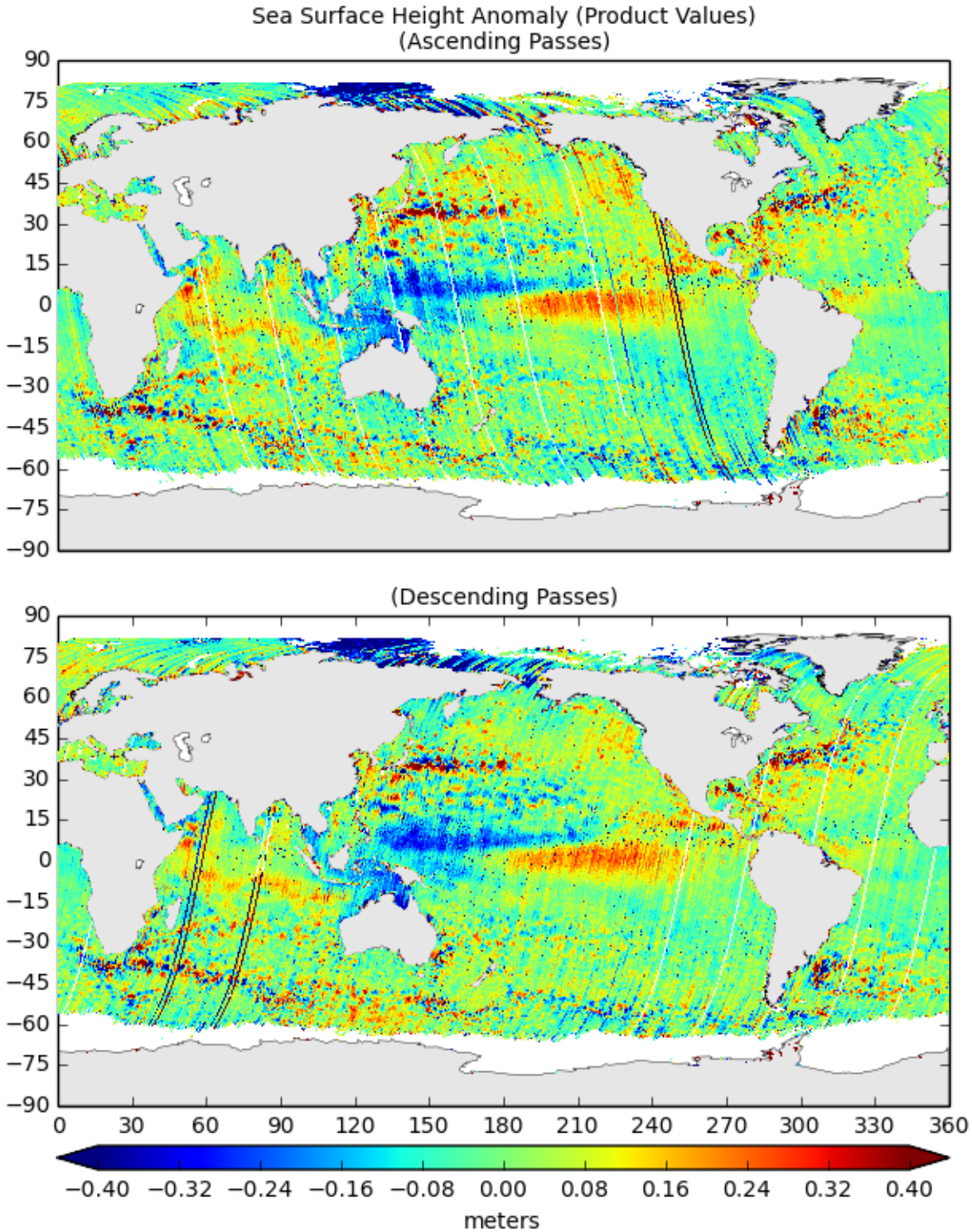

Figure 97: Map of Values for Sea Surface Height Anomaly (Product Values)

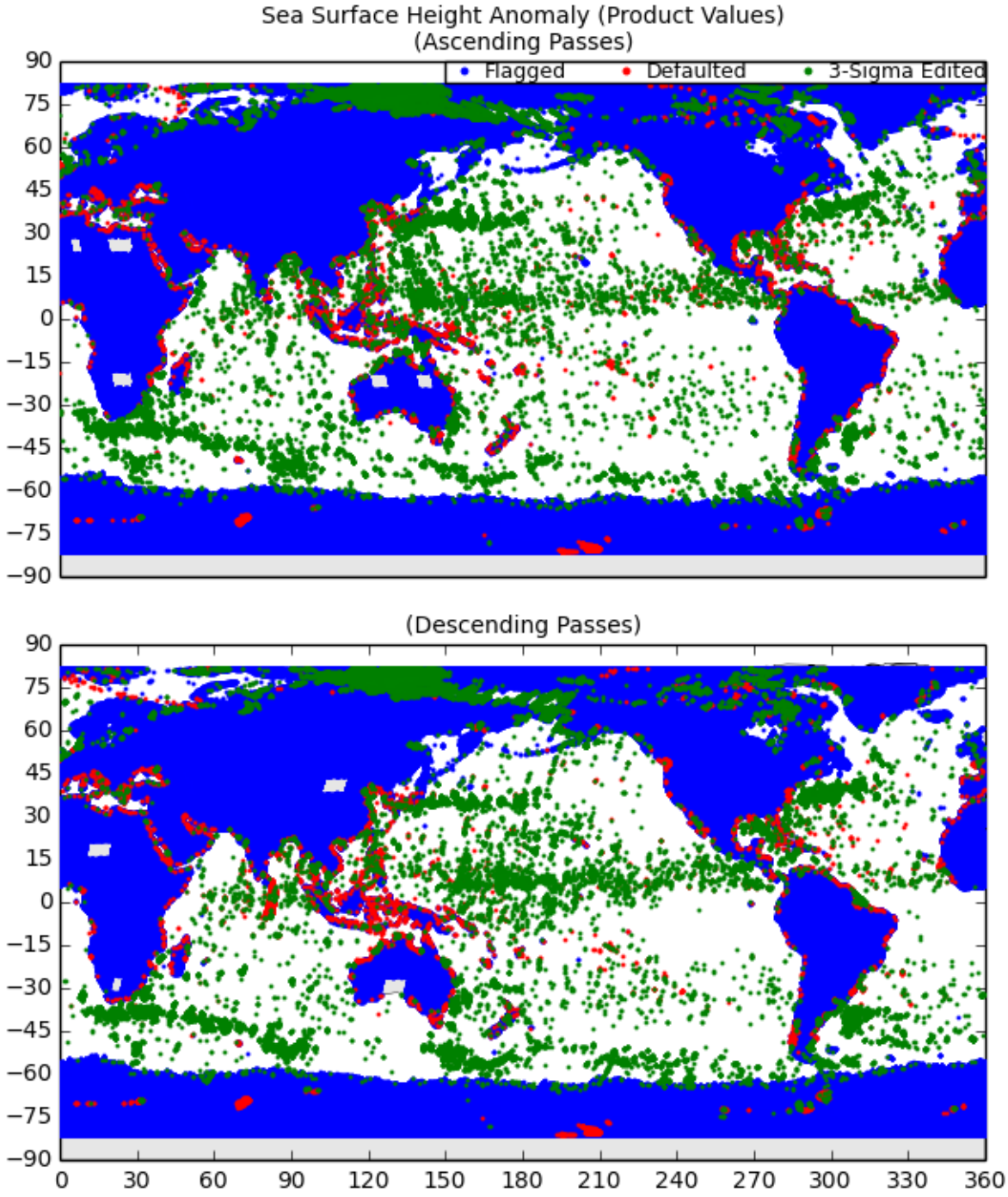

Figure 98: Map of Flagged/Edited Points for Sea Surface Height Anomaly (Product Values)

18 Sea Surface Height Anomaly Table

Table 2: Sea Surface Height Anomaly Statistics.

File	Median	Mean	Std. Dev.	No. Obs.	Total Obs.	Default Lat/Lon	Flag (total)	Default (total)	3-Sigma Edited	1 Cpr. Amp.
SRL_OPN_2PTS025_1001_20150806_044002_20150806_062212.EUM.nc	0.016	0.017	0.077	3766	5812	0	1948	4	94	0.015
SRL_OPN_2PTS026_0001_20150806_062212_20150806_080922.EUM.nc	-0.009	-0.009	0.087	4050	6107	0	1852	3	202	0.054
SRL_OPN_2PTS026_0004_20150806_080922_20150806_094730.EUM.nc	-0.016	-0.032	0.154	2902	5550	0	2531	22	95	0.120
SRL_OPN_2PTS026_0005_20150806_094729_20150806_112516.EUM.nc	0.021	0.019	0.144	2044	5416	0	3266	51	55	0.119
SRL_OPN_2PTS026_0007_20150806_112515_20150806_130348.EUM.nc	0.008	0.003	0.108	2553	5374	0	2670	9	142	0.166
SRL_OPN_2PTS026_0009_20150806_130347_20150806_145707.EUM.nc	-0.006	0.002	0.091	3485	6412	0	2823	1	103	0.021
SRL_OPN_2PTS026_0012_20150806_145706_20150806_163646.EUM.nc	0.004	0.005	0.092	3089	5642	0	2345	13	195	0.035
SRL_OPN_2PTS026_0014_20150806_163646_20150806_181623.EUM.nc	-0.041	-0.035	0.093	2984	5619	0	2508	15	112	0.024
SRL_OPN_2PTS026_0016_20150806_181622_20150806_195549.EUM.nc	-0.013	-0.017	0.093	3221	5606	0	2252	10	123	0.044
SRL_OPN_2PTS026_0018_20150806_195548_20150806_213434.EUM.nc	-0.000	0.005	0.111	3600	5473	0	1741	50	82	0.024
SRL_OPN_2PTS026_0020_20150806_213434_20150806_231244.EUM.nc	0.015	0.019	0.102	2246	5413	0	3085	9	73	0.002
SRL_OPN_2PTS026_0021_20150806_231244_20150807_005026.EUM.nc	0.008	0.017	0.104	3082	5549	0	2375	43	49	0.060
SRL_OPN_2PTS026_0023_20150807_005026_20150807_022846.EUM.nc	0.015	0.012	0.108	2975	5527	0	2522	3	27	0.050
SRL_OPN_2PTS026_0025_20150807_022845_20150807_040817.EUM.nc	0.030	0.036	0.099	2651	5487	0	2755	8	73	0.015
SRL_OPN_2PTS026_0027_20150807_040816_20150807_054951.EUM.nc	0.010	0.011	0.086	3516	5719	0	2067	11	125	0.054
SRL_OPN_2PTS026_0029_20150807_054951_20150807_073827.EUM.nc	0.001	0.004	0.083	3967	6188	0	2127	0	94	0.018
SRL_OPN_2PTS026_0032_20150807_073827_20150807_091638.EUM.nc	0.012	0.013	0.109	3295	5558	0	2134	14	115	0.088
SRL_OPN_2PTS026_0033_20150807_091637_20150807_105432.EUM.nc	0.001	0.004	0.120	2396	5536	0	3084	23	33	0.038
SRL_OPN_2PTS026_0035_20150807_105431_20150807_123238.EUM.nc	-0.024	-0.021	0.110	2399	5366	0	2856	15	96	0.113
SRL_OPN_2PTS026_0037_20150807_123237_20150807_141206.EUM.nc	0.009	0.012	0.087	3095	5593	0	2352	0	146	0.088
SRL_OPN_2PTS026_0039_20150807_141206_20150807_160528.EUM.nc	0.021	0.028	0.113	3437	6409	0	2859	4	109	0.027
SRL_OPN_2PTS026_0042_20150807_160527_20150807_174507.EUM.nc	-0.016	-0.023	0.089	2779	5620	0	2758	12	71	0.038
SRL_OPN_2PTS026_0044_20150807_174507_20150807_192442.EUM.nc	-0.021	-0.021	0.089	3380	5648	0	2083	16	169	0.032
SRL_OPN_2PTS026_0046_20150807_192441_20150807_210339.EUM.nc	0.012	0.015	0.071	3392	5591	0	1917	19	263	0.019
SRL_OPN_2PTS026_0048_20150807_210338_20150807_224202.EUM.nc	-0.000	0.001	0.104	2849	5379	0	2453	16	61	0.030
SRL_OPN_2PTS026_0049_20150807_224202_20150808_001945.EUM.nc	0.026	0.028	0.118	2979	5466	0	2417	28	42	0.082
SRL_OPN_2PTS026_0051_20150808_001944_20150808_015750.EUM.nc	0.024	0.025	0.099	3103	5547	0	2405	5	34	0.057
SRL_OPN_2PTS026_0053_20150808_015749_20150808_033651.EUM.nc	0.016	0.014	0.097	2865	5518	0	2581	13	59	0.021
SRL_OPN_2PTS026_0055_20150808_033651_20150808_051745.EUM.nc	0.038	0.036	0.081	2825	5550	0	2584	2	139	0.021
SRL_OPN_2PTS026_0057_20150808_051745_20150808_070729.EUM.nc	-0.004	-0.008	0.084	3655	6247	0	2519	14	59	0.057
SRL_OPN_2PTS026_0060_20150808_070728_20150808_084553.EUM.nc	-0.002	-0.005	0.094	3859	5603	0	1529	19	196	0.070
SRL_OPN_2PTS026_0061_20150808_084552_20150808_102342.EUM.nc	-0.036	-0.043	0.123	2652	5441	0	2697	29	63	0.057
SRL_OPN_2PTS026_0063_20150808_102343_20150808_120146.EUM.nc	0.016	0.016	0.094	2471	5514	0	2989	12	42	0.052
SRL_OPN_2PTS026_0065_20150808_120145_20150808_134038.EUM.nc	0.009	0.019	0.098	2932	5507	0	2409	39	127	0.125
SRL_OPN_2PTS026_0067_20150808_134037_20150808_153403.EUM.nc	0.006	0.008	0.103	3621	6381	0	2669	12	79	0.030
SRL_OPN_2PTS026_0070_20150808_153403_20150808_171352.EUM.nc	0.023	0.024	0.094	2637	5598	0	2836	5	120	0.061

– Continued on next page –

Table 2: Sea Surface Height Anomaly Statistics.

– Continued from previous page

File	Median	Mean	Std. Dev.	No. Obs.	Total Obs.	Default Lat/Lon	Flag (total)	Default (total)	3-Sigma Edited	1 Cpr. Amp.
SRL_OPN_2PTS026_0072_20150808_171352_20150808_185322.EUM.nc	0.004	0.004	0.080	3250	5544	0	2089	18	187	0.016
SRL_OPN_2PTS026_0074_20150808_185323_20150808_203239.EUM.nc	0.023	0.018	0.105	3481	5616	0	2050	14	71	0.054
SRL_OPN_2PTS026_0076_20150808_203238_20150808_221108.EUM.nc	-0.004	-0.014	0.103	2895	5526	0	2491	23	117	0.074
SRL_OPN_2PTS026_0078_20150808_221109_20150808_234906.EUM.nc	-0.000	-0.002	0.091	2817	5517	0	2620	7	73	0.043
SRL_OPN_2PTS026_0079_20150808_234905_20150809_012652.EUM.nc	0.013	0.013	0.086	2799	5516	0	2574	7	136	0.061
SRL_OPN_2PTS026_0081_20150809_012651_20150809_030537.EUM.nc	-0.020	-0.017	0.100	2835	5576	0	2668	18	55	0.048
SRL_OPN_2PTS026_0083_20150809_030537_20150809_044546.EUM.nc	0.036	0.032	0.089	2814	5521	0	2578	5	124	0.074
SRL_OPN_2PTS026_0085_20150809_044546_20150809_062804.EUM.nc	0.014	0.020	0.087	3774	5813	0	1968	7	64	0.052
SRL_OPN_2PTS026_0087_20150809_062804_20150809_081506.EUM.nc	0.008	0.005	0.099	4262	6110	0	1765	1	82	0.066
SRL_OPN_2PTS026_0090_20150809_081505_20150809_095302.EUM.nc	-0.011	-0.033	0.140	2891	5443	0	2429	6	117	0.095
SRL_OPN_2PTS026_0091_20150809_095301_20150809_113058.EUM.nc	0.009	0.010	0.102	2106	5375	0	3145	29	95	0.047
SRL_OPN_2PTS026_0093_20150809_113057_20150809_130926.EUM.nc	0.019	0.027	0.090	2654	5445	0	2652	7	132	0.121
SRL_OPN_2PTS026_0095_20150809_130925_20150809_150246.EUM.nc	-0.004	-0.003	0.105	3533	6427	0	2786	2	106	0.035
SRL_OPN_2PTS026_0098_20150809_150246_20150809_164227.EUM.nc	0.024	0.026	0.090	2888	5617	0	2553	14	162	0.012
SRL_OPN_2PTS026_0100_20150809_164227_20150809_182210.EUM.nc	0.011	0.013	0.088	3086	5531	0	2241	14	190	0.016
SRL_OPN_2PTS026_0102_20150809_182210_20150809_200127.EUM.nc	0.015	0.010	0.104	3151	5612	0	2335	16	110	0.050
SRL_OPN_2PTS026_0104_20150809_200128_20150809_214017.EUM.nc	0.003	0.004	0.104	3476	5581	0	1948	26	131	0.031
SRL_OPN_2PTS026_0106_20150809_214017_20150809_231819.EUM.nc	0.014	0.009	0.096	2421	5381	0	2890	15	55	0.029
SRL_OPN_2PTS026_0107_20150809_231818_20150810_005607.EUM.nc	-0.012	-0.010	0.083	2850	5537	0	2563	58	66	0.027
SRL_OPN_2PTS026_0109_20150810_005608_20150810_023423.EUM.nc	0.003	0.005	0.103	2975	5536	0	2507	15	39	0.045
SRL_OPN_2PTS026_0111_20150810_023423_20150810_041407.EUM.nc	0.024	0.026	0.096	2714	5504	0	2738	13	39	0.023
SRL_OPN_2PTS026_0113_20150810_041407_20150810_055542.EUM.nc	0.008	0.010	0.088	3606	5745	0	2071	3	65	0.050
SRL_OPN_2PTS026_0115_20150810_055541_20150810_110006.EUM.nc	-0.000	0.002	0.094	9294	17216	0	7520	48	354	0.027
SRL_OPN_2PTS026_0121_20150810_110006_20150810_123824.EUM.nc	-0.003	-0.004	0.084	2385	5385	0	2861	13	126	0.083
SRL_OPN_2PTS026_0123_20150810_123824_20150810_141748.EUM.nc	0.043	0.044	0.092	3196	5597	0	2268	3	130	0.053
SRL_OPN_2PTS026_0125_20150810_141749_20150810_161110.EUM.nc	-0.003	0.008	0.093	3498	6386	0	2738	20	130	0.030
SRL_OPN_2PTS026_0128_20150810_161109_20150810_175057.EUM.nc	-0.001	-0.002	0.095	2832	5641	0	2644	8	157	0.008
SRL_OPN_2PTS026_0130_20150810_175056_20150810_193021.EUM.nc	0.008	0.002	0.085	3253	5634	0	2192	14	175	0.013
SRL_OPN_2PTS026_0132_20150810_193021_20150810_210916.EUM.nc	-0.007	-0.009	0.086	3441	5511	0	1938	30	102	0.029
SRL_OPN_2PTS026_0134_20150810_210915_20150810_224737.EUM.nc	-0.005	0.007	0.098	2703	5505	0	2720	25	57	0.061
SRL_OPN_2PTS026_0135_20150810_224736_20150811_002527.EUM.nc	0.007	0.010	0.090	2943	5434	0	2372	18	101	0.033
SRL_OPN_2PTS026_0137_20150811_002526_20150811_020325.EUM.nc	0.032	0.028	0.089	3080	5533	0	2362	12	79	0.019
SRL_OPN_2PTS026_0139_20150811_020325_20150811_034233.EUM.nc	0.016	0.021	0.107	2814	5547	0	2633	7	93	0.078
SRL_OPN_2PTS026_0141_20150811_034232_20150811_052334.EUM.nc	-0.001	-0.001	0.078	2709	5567	0	2687	12	159	0.007
SRL_OPN_2PTS026_0143_20150811_052333_20150811_071306.EUM.nc	-0.019	-0.017	0.079	3694	6210	0	2426	17	73	0.038
SRL_OPN_2PTS026_0146_20150811_071306_20150811_085128.EUM.nc	0.013	0.009	0.094	3871	5607	0	1528	18	190	0.056
SRL_OPN_2PTS026_0147_20150811_085127_20150811_102926.EUM.nc	-0.036	-0.019	0.148	2544	5557	0	2852	12	149	0.058
SRL_OPN_2PTS026_0149_20150811_102925_20150811_120722.EUM.nc	-0.018	-0.013	0.087	2414	5503	0	2948	34	107	0.027
SRL_OPN_2PTS026_0151_20150811_120721_20150811_134626.EUM.nc	3.452	3.095	9.845	2681	5193	0	2290	145	77	12.467

– Continued on next page

Table 2: Sea Surface Height Anomaly Statistics.

– Continued from previous page

File	Median	Mean	Std. Dev.	No. Obs.	Total Obs.	Default Lat/Lon	Flag (total)	Default (total)	3-Sigma Edited	1 Cpr. Amp.
SRL_OPN_2PTS026_0153_20150811_134625_20150811_153952.EUM.nc	-0.131	-0.172	0.236	3711	6429	0	2716	0	2	0.280
SRL_OPN_2PTS026_0156_20150811_153951_20150811_171931.EUM.nc	0.080	0.076	0.114	2724	5520	0	2731	5	60	0.067
SRL_OPN_2PTS026_0158_20150811_171931_20150811_185910.EUM.nc	0.006	0.014	0.089	3275	5639	0	2222	19	123	0.063
SRL_OPN_2PTS026_0160_20150811_185910_20150811_203816.EUM.nc	-0.015	-0.008	0.094	3558	5598	0	1910	8	122	0.026
SRL_OPN_2PTS026_0162_20150811_203816_20150811_221652.EUM.nc	-0.014	-0.019	0.098	2963	5438	0	2333	35	107	0.065
SRL_OPN_2PTS026_0164_20150811_221651_20150811_235439.EUM.nc	0.022	0.023	0.078	2876	5509	0	2521	13	99	0.043
SRL_OPN_2PTS026_0165_20150811_235439_20150812_013235.EUM.nc	0.023	0.018	0.097	3017	5516	0	2398	4	97	0.059
SRL_OPN_2PTS026_0167_20150812_013234_20150812_031116.EUM.nc	-0.006	-0.002	0.103	2832	5566	0	2691	6	37	0.050
SRL_OPN_2PTS026_0169_20150812_031115_20150812_045141.EUM.nc	0.003	0.011	0.078	2851	5546	0	2609	3	83	0.025
SRL_OPN_2PTS026_0171_20150812_045140_20150812_063406.EUM.nc	-0.018	-0.014	0.069	3761	5839	0	1991	6	81	0.023
SRL_OPN_2PTS026_0173_20150812_063407_20150812_082041.EUM.nc	0.003	-0.004	0.110	4198	6066	0	1717	5	146	0.045
SRL_OPN_2PTS026_0176_20150812_082040_20150812_095843.EUM.nc	-0.015	-0.033	0.123	2879	5454	0	2419	18	138	0.065
SRL_OPN_2PTS026_0177_20150812_095843_20150812_113632.EUM.nc	0.007	0.005	0.106	2256	5429	0	3083	50	40	0.041
SRL_OPN_2PTS026_0179_20150812_113631_20150812_131513.EUM.nc	0.018	0.019	0.088	2735	5444	0	2582	13	114	0.114
SRL_OPN_2PTS026_0181_20150812_131512_20150812_150835.EUM.nc	0.019	0.026	0.095	3574	6442	0	2784	11	73	0.029
SRL_OPN_2PTS026_0184_20150812_150835_20150812_164815.EUM.nc	-0.005	-0.013	0.093	2903	5581	0	2600	6	72	0.034
SRL_OPN_2PTS026_0186_20150812_164814_20150812_182750.EUM.nc	-0.001	-0.003	0.091	3110	5519	0	2248	13	148	0.034
SRL_OPN_2PTS026_0188_20150812_182749_20150812_200713.EUM.nc	-0.013	-0.009	0.105	3195	5601	0	2293	21	92	0.002
SRL_OPN_2PTS026_0190_20150812_200713_20150812_214554.EUM.nc	0.011	-0.004	0.094	3306	5549	0	2042	21	180	0.051
SRL_OPN_2PTS026_0192_20150812_214554_20150812_232400.EUM.nc	0.016	0.001	0.107	2493	5292	0	2704	40	55	0.066
SRL_OPN_2PTS026_0193_20150812_232400_20150813_010141.EUM.nc	-0.003	0.000	0.074	2708	5521	0	2691	22	100	0.038
SRL_OPN_2PTS026_0195_20150813_010140_20150813_024009.EUM.nc	0.044	0.046	0.096	2909	5558	0	2586	8	55	0.013
SRL_OPN_2PTS026_0197_20150813_024008_20150813_041951.EUM.nc	0.011	0.014	0.096	2763	5521	0	2696	34	28	0.039
SRL_OPN_2PTS026_0199_20150813_041951_20150813_060140.EUM.nc	0.005	0.010	0.076	3637	5772	0	2033	7	95	0.016
SRL_OPN_2PTS026_0201_20150813_060140_20150813_074948.EUM.nc	-0.001	0.001	0.083	4021	6159	0	1999	6	133	0.020
SRL_OPN_2PTS026_0204_20150813_074947_20150813_092754.EUM.nc	0.022	0.007	0.122	3070	5531	0	2318	16	127	0.076
SRL_OPN_2PTS026_0205_20150813_092753_20150813_110547.EUM.nc	-0.030	-0.007	0.139	2242	5513	0	3177	59	35	0.074
SRL_OPN_2PTS026_0207_20150813_110546_20150813_124400.EUM.nc	-0.021	-0.021	0.091	2413	5358	0	2816	13	116	0.050
SRL_OPN_2PTS026_0209_20150813_124359_20150813_143711.EUM.nc	0.036	0.028	0.101	3343	6349	0	2871	11	124	0.099
SRL_OPN_2PTS026_0212_20150813_143710_20150813_161658.EUM.nc	0.003	0.007	0.099	3452	5631	0	2063	8	108	0.032
SRL_OPN_2PTS026_0214_20150813_161657_20150813_175635.EUM.nc	0.030	0.023	0.094	2896	5595	0	2566	6	127	0.021
SRL_OPN_2PTS026_0216_20150813_175635_20150813_193607.EUM.nc	0.005	0.004	0.101	3368	5660	0	2181	11	100	0.020
SRL_OPN_2PTS026_0218_20150813_193606_20150813_211500.EUM.nc	0.006	0.005	0.075	3264	5488	0	1895	20	309	0.046
SRL_OPN_2PTS026_0220_20150813_211459_20150813_225317.EUM.nc	-0.011	-0.012	0.105	2584	5482	0	2759	12	127	0.047
SRL_OPN_2PTS026_0221_20150813_225317_20150814_003059.EUM.nc	0.031	0.032	0.091	3066	5481	0	2312	17	86	0.066
SRL_OPN_2PTS026_0223_20150814_003059_20150814_020901.EUM.nc	0.024	0.033	0.124	2972	5517	0	2502	8	35	0.112
SRL_OPN_2PTS026_0225_20150814_020900_20150814_034822.EUM.nc	0.047	0.051	0.080	2789	5520	0	2627	16	88	0.028
SRL_OPN_2PTS026_0227_20150814_034822_20150814_052922.EUM.nc	0.008	0.013	0.087	2722	5561	0	2709	4	126	0.037
SRL_OPN_2PTS026_0229_20150814_052922_20150814_071843.EUM.nc	-0.014	-0.008	0.065	3811	6225	0	2260	11	143	0.011

– Continued on next page

Table 2: Sea Surface Height Anomaly Statistics.

– Continued from previous page

File	Median	Mean	Std. Dev.	No. Obs.	Total Obs.	Default Lat/Lon	Flag (total)	Default (total)	3-Sigma Edited	1 Cpr. Amp.
SRL_OPN_2PTS026_0232_20150814_071843_20150814_085710.EUM.nc	0.019	0.014	0.112	3872	5602	0	1661	17	52	0.058
SRL_OPN_2PTS026_0233_20150814_085710_20150814_103457.EUM.nc	-0.024	-0.022	0.136	2478	5520	0	2977	19	46	0.042
SRL_OPN_2PTS026_0235_20150814_103456_20150814_121304.EUM.nc	-0.017	-0.003	0.104	2410	5489	0	2930	41	108	0.039
SRL_OPN_2PTS026_0237_20150814_121303_20150814_135206.EUM.nc	0.003	0.005	0.089	3036	5537	0	2413	7	81	0.090
SRL_OPN_2PTS026_0239_20150814_135205_20150814_154531.EUM.nc	-0.004	0.005	0.096	3685	6404	0	2637	16	66	0.016
SRL_OPN_2PTS026_0242_20150814_154531_20150814_172520.EUM.nc	0.012	0.013	0.102	2681	5518	0	2746	2	89	0.068
SRL_OPN_2PTS026_0244_20150814_172519_20150814_190450.EUM.nc	0.003	0.013	0.093	3426	5655	0	2164	6	59	0.031
SRL_OPN_2PTS026_0246_20150814_190449_20150814_204402.EUM.nc	-0.021	-0.020	0.084	3524	5622	0	1779	31	288	0.020
SRL_OPN_2PTS026_0248_20150814_204401_20150814_222226.EUM.nc	-0.005	-0.009	0.091	2950	5411	0	2374	31	56	0.028
SRL_OPN_2PTS026_0250_20150814_222225_20150815_000020.EUM.nc	0.018	0.016	0.077	2839	5533	0	2521	34	139	0.015
SRL_OPN_2PTS026_0251_20150815_000020_20150815_013809.EUM.nc	0.017	0.019	0.089	3097	5540	0	2355	10	78	0.006
SRL_OPN_2PTS026_0253_20150815_013809_20150815_031704.EUM.nc	0.024	0.025	0.114	2785	5575	0	2698	34	58	0.063
SRL_OPN_2PTS026_0255_20150815_031704_20150815_045727.EUM.nc	0.011	0.013	0.090	2954	5561	0	2580	3	24	0.039
SRL_OPN_2PTS026_0257_20150815_045726_20150815_064001.EUM.nc	-0.013	-0.013	0.076	3782	5849	0	1994	2	71	0.007
SRL_OPN_2PTS026_0259_20150815_064001_20150815_082615.EUM.nc	0.001	-0.005	0.106	4236	6044	0	1644	9	155	0.029
SRL_OPN_2PTS026_0262_20150815_082616_20150815_100417.EUM.nc	-0.017	-0.024	0.146	2911	5457	0	2469	13	64	0.066
SRL_OPN_2PTS026_0263_20150815_100417_20150815_114207.EUM.nc	0.017	0.023	0.120	2317	5475	0	3089	25	44	0.057
SRL_OPN_2PTS026_0265_20150815_114206_20150815_132053.EUM.nc	0.013	0.019	0.086	2788	5469	0	2535	14	132	0.060
SRL_OPN_2PTS026_0267_20150815_132052_20150815_151416.EUM.nc	0.059	0.061	0.104	3591	6440	0	2777	1	71	0.082
SRL_OPN_2PTS026_0270_20150815_151415_20150815_165354.EUM.nc	-0.015	-0.013	0.102	2824	5581	0	2684	9	64	0.058
SRL_OPN_2PTS026_0272_20150815_165355_20150815_183337.EUM.nc	-0.013	-0.008	0.110	3215	5538	0	2213	2	108	0.087
SRL_OPN_2PTS026_0274_20150815_183337_20150815_201251.EUM.nc	-0.026	-0.024	0.114	3320	5580	0	2173	11	76	0.025
SRL_OPN_2PTS026_0276_20150815_201251_20150815_215138.EUM.nc	-0.011	-0.020	0.103	3319	5555	0	2062	55	119	0.058
SRL_OPN_2PTS026_0278_20150815_215137_20150815_232933.EUM.nc	0.023	0.014	0.100	2416	5323	0	2843	30	34	0.033
SRL_OPN_2PTS026_0279_20150815_232932_20150816_010723.EUM.nc	0.029	0.033	0.096	2748	5535	0	2754	11	22	0.012
SRL_OPN_2PTS026_0281_20150816_010722_20150816_024546.EUM.nc	0.009	0.008	0.092	2864	5519	0	2569	8	78	0.005
SRL_OPN_2PTS026_0283_20150816_024545_20150816_042542.EUM.nc	0.028	0.033	0.077	2783	5544	0	2666	6	89	0.041
SRL_OPN_2PTS026_0285_20150816_042542_20150816_060732.EUM.nc	0.003	-0.001	0.088	3638	5767	0	2094	2	33	0.022
SRL_OPN_2PTS026_0287_20150816_060731_20150816_075523.EUM.nc	-0.012	-0.011	0.078	3923	6134	0	1987	18	206	0.030
SRL_OPN_2PTS026_0290_20150816_075523_20150816_093335.EUM.nc	0.008	-0.004	0.114	3015	5553	0	2423	7	108	0.064
SRL_OPN_2PTS026_0291_20150816_093335_20150816_111121.EUM.nc	-0.013	-0.007	0.121	2197	5506	0	3205	61	43	0.033
SRL_OPN_2PTS026_0293_20150816_111121_20150816_124944.EUM.nc	-0.016	-0.011	0.072	2455	5345	0	2787	26	77	0.035
SRL_OPN_2PTS026_0295_20150816_124944_20150816_144257.EUM.nc	0.008	0.007	0.096	3404	6355	0	2846	2	103	0.087
SRL_OPN_2PTS026_0298_20150816_144257_20150816_162236.EUM.nc	0.004	0.004	0.092	3328	5630	0	2187	6	109	0.013
SRL_OPN_2PTS026_0300_20150816_162236_20150816_180222.EUM.nc	0.000	-0.002	0.091	2920	5660	0	2588	6	146	0.039
SRL_OPN_2PTS026_0302_20150816_180221_20150816_194144.EUM.nc	-0.027	-0.030	0.111	3267	5633	0	2203	11	152	0.044
SRL_OPN_2PTS026_0304_20150816_194143_20150816_212043.EUM.nc	-0.008	-0.030	0.136	3558	5488	0	1870	35	25	0.108
SRL_OPN_2PTS026_0306_20150816_212043_20150816_225851.EUM.nc	0.007	0.016	0.131	2486	5460	0	2935	22	17	0.085
SRL_OPN_2PTS026_0307_20150816_225850_20150817_003642.EUM.nc	0.003	0.006	0.085	3089	5516	0	2256	30	141	0.009

– Continued on next page

Table 2: Sea Surface Height Anomaly Statistics.

– Continued from previous page

File	Median	Mean	Std. Dev.	No. Obs.	Total Obs.	Default Lat/Lon	Flag (total)	Default (total)	3-Sigma Edited	1 Cpr. Amp.
SRL_OPN_2PTS026_0309_20150817_003641_20150817_021445.EUM.nc	0.028	0.029	0.089	2933	5544	0	2545	3	63	0.035
SRL_OPN_2PTS026_0311_20150817_021445_20150817_035410.EUM.nc	0.034	0.036	0.077	2699	5532	0	2751	10	72	0.026
SRL_OPN_2PTS026_0313_20150817_035410_20150817_053518.EUM.nc	0.016	0.018	0.082	2811	5564	0	2639	6	108	0.030
SRL_OPN_2PTS026_0315_20150817_053517_20150817_072426.EUM.nc	-0.013	-0.013	0.070	3948	6225	0	2156	17	104	0.024
SRL_OPN_2PTS026_0318_20150817_072426_20150817_090243.EUM.nc	0.032	0.027	0.090	3624	5585	0	1749	17	195	0.038
SRL_OPN_2PTS026_0319_20150817_090242_20150817_104039.EUM.nc	-0.007	-0.012	0.134	2578	5530	0	2815	22	115	0.063
SRL_OPN_2PTS026_0321_20150817_104038_20150817_121840.EUM.nc	0.033	0.027	0.092	2403	5507	0	2926	17	161	0.113
SRL_OPN_2PTS026_0323_20150817_121839_20150817_135755.EUM.nc	-0.002	-0.000	0.076	3096	5573	0	2285	5	187	0.056
SRL_OPN_2PTS026_0325_20150817_135754_20150817_155120.EUM.nc	0.025	0.032	0.099	3485	6400	0	2755	21	139	0.033
SRL_OPN_2PTS026_0328_20150817_155120_20150817_173059.EUM.nc	0.029	0.026	0.096	2682	5489	0	2708	10	89	0.055
SRL_OPN_2PTS026_0330_20150817_173058_20150817_191036.EUM.nc	-0.007	-0.002	0.097	3554	5677	0	2002	7	114	0.043
SRL_OPN_2PTS026_0332_20150817_191035_20150817_204938.EUM.nc	-0.009	-0.012	0.101	3563	5607	0	1802	14	228	0.041
SRL_OPN_2PTS026_0334_20150817_204937_20150817_222807.EUM.nc	-0.013	-0.004	0.100	2926	5429	0	2365	26	112	0.044
SRL_OPN_2PTS026_0336_20150817_222806_20150818_000554.EUM.nc	0.033	0.037	0.084	2971	5527	0	2440	14	102	0.026
SRL_OPN_2PTS026_0337_20150818_000552_20150818_014353.EUM.nc	0.009	0.012	0.072	3114	5546	0	2284	6	142	0.021
SRL_OPN_2PTS026_0339_20150818_014353_20150818_032243.EUM.nc	-0.001	-0.002	0.109	2798	5470	0	2583	9	80	0.066
SRL_OPN_2PTS026_0341_20150818_032242_20150818_050320.EUM.nc	0.022	0.020	0.093	2869	5580	0	2637	10	64	0.063
SRL_OPN_2PTS026_0343_20150818_050320_20150818_065328.EUM.nc	-0.002	-0.002	0.077	3724	6268	0	2455	5	84	0.019
SRL_OPN_2PTS026_0346_20150818_065327_20150818_083158.EUM.nc	-0.001	-0.005	0.104	4308	5640	0	1201	9	122	0.028
SRL_OPN_2PTS026_0348_20150818_083158_20150818_100959.EUM.nc	-0.006	-0.006	0.138	2795	5432	0	2540	11	86	0.052
SRL_OPN_2PTS026_0349_20150818_100958_20150818_114749.EUM.nc	0.030	0.018	0.104	2265	5479	0	3019	30	165	0.048
SRL_OPN_2PTS026_0351_20150818_114749_20150818_132637.EUM.nc	0.003	0.011	0.075	2793	5455	0	2449	16	197	0.036
SRL_OPN_2PTS026_0353_20150818_132637_20150818_151955.EUM.nc	0.044	0.047	0.102	3634	6403	0	2704	6	59	0.081
SRL_OPN_2PTS026_0356_20150818_151955_20150818_165942.EUM.nc	0.011	0.007	0.105	2836	5567	0	2647	5	79	0.101
SRL_OPN_2PTS026_0358_20150818_165942_20150818_183915.EUM.nc	-0.014	-0.009	0.071	3161	5533	0	2172	5	195	0.041
SRL_OPN_2PTS026_0360_20150818_183915_20150818_201836.EUM.nc	-0.028	-0.037	0.110	3325	5602	0	2134	18	125	0.023
SRL_OPN_2PTS026_0362_20150818_201836_20150818_215711.EUM.nc	0.011	0.002	0.114	3041	5482	0	2288	55	98	0.048
SRL_OPN_2PTS026_0364_20150818_215711_20150818_233514.EUM.nc	0.028	0.031	0.099	2493	5436	0	2853	17	73	0.048
SRL_OPN_2PTS026_0365_20150818_233513_20150819_011256.EUM.nc	0.020	0.016	0.079	2790	5515	0	2657	5	63	0.056
SRL_OPN_2PTS026_0367_20150819_011255_20150819_025131.EUM.nc	0.022	0.020	0.090	2771	5546	0	2680	8	87	0.013
SRL_OPN_2PTS026_0369_20150819_025130_20150819_043125.EUM.nc	0.037	0.042	0.080	2737	5509	0	2612	27	133	0.052
SRL_OPN_2PTS026_0371_20150819_043124_20150819_061331.EUM.nc	0.008	0.006	0.080	3607	5785	0	2084	6	88	0.017
SRL_OPN_2PTS026_0373_20150819_061330_20150819_080106.EUM.nc	-0.007	-0.008	0.077	4059	6124	0	1926	3	136	0.015
SRL_OPN_2PTS026_0376_20150819_080106_20150819_093909.EUM.nc	0.012	-0.007	0.145	2986	5542	0	2443	28	85	0.053
SRL_OPN_2PTS026_0377_20150819_093909_20150819_111702.EUM.nc	0.044	0.040	0.123	2191	5480	0	3163	40	86	0.039
SRL_OPN_2PTS026_0379_20150819_111701_20150819_125521.EUM.nc	-0.009	-0.003	0.068	2492	5365	0	2679	6	188	0.029
SRL_OPN_2PTS026_0381_20150819_125520_20150819_144837.EUM.nc	0.018	0.025	0.091	3445	6401	0	2770	7	179	0.066
SRL_OPN_2PTS026_0384_20150819_144836_20150819_162824.EUM.nc	0.006	0.009	0.108	3371	5649	0	2099	24	155	0.035
SRL_OPN_2PTS026_0397_20150820_022028_20150820_035952.EUM.nc	0.002	0.016	0.086	2783	5536	0	2670	3	80	0.047

– Continued on next page

Table 2: Sea Surface Height Anomaly Statistics.

– Continued from previous page

File	Median	Mean	Std. Dev.	No. Obs.	Total Obs.	Default Lat/Lon	Flag (total)	Default (total)	3-Sigma Edited	1 Cpr. Amp.
SRL_OPN_2PTS026_0399_20150820_035951_20150820_054106.EUM.nc	0.013	0.013	0.087	3106	5578	0	2341	15	116	0.013
SRL_OPN_2PTS026_0401_20150820_054106_20150820_073011.EUM.nc	-0.007	-0.005	0.066	3972	6226	0	2112	0	142	0.040
SRL_OPN_2PTS026_0404_20150820_073010_20150820_090825.EUM.nc	0.003	-0.001	0.110	3567	5570	0	1851	15	137	0.038
SRL_OPN_2PTS026_0405_20150820_090825_20150820_104611.EUM.nc	-0.005	0.002	0.129	2568	5538	0	2825	23	122	0.087
SRL_OPN_2PTS026_0407_20150820_104610_20150820_122422.EUM.nc	0.026	0.035	0.087	2449	5470	0	2804	10	207	0.046
SRL_OPN_2PTS026_0409_20150820_122423_20150820_140335.EUM.nc	0.005	0.008	0.077	3056	5571	0	2243	8	264	0.019
SRL_OPN_2PTS026_0411_20150820_140334_20150820_155659.EUM.nc	0.051	0.039	0.130	1668	4110	0	2410	5	27	0.041
SRL_OPN_2PTS026_0414_20150820_155658_20150820_173647.EUM.nc	-0.010	0.000	0.102	2792	5523	0	2589	3	139	0.034
SRL_OPN_2PTS026_0416_20150820_173646_20150820_191614.EUM.nc	-0.009	-0.007	0.093	3419	5637	0	1992	6	220	0.022
SRL_OPN_2PTS026_0418_20150820_191613_20150820_205523.EUM.nc	-0.002	-0.001	0.101	3567	5623	0	1852	17	187	0.063
SRL_OPN_2PTS026_0420_20150820_205522_20150820_223342.EUM.nc	0.017	0.009	0.102	2852	5428	0	2469	54	53	0.048
SRL_OPN_2PTS026_0422_20150820_223341_20150821_001135.EUM.nc	0.047	0.053	0.091	2979	5507	0	2398	20	110	0.029
SRL_OPN_2PTS026_0423_20150821_001134_20150821_014927.EUM.nc	0.021	0.032	0.103	3195	5527	0	2249	7	76	0.060
SRL_OPN_2PTS026_0425_20150821_014927_20150821_032830.EUM.nc	0.008	0.005	0.103	2909	5489	0	2479	8	93	0.031
SRL_OPN_2PTS026_0427_20150821_032829_20150821_050906.EUM.nc	0.022	0.019	0.093	2827	5569	0	2661	5	76	0.062
SRL_OPN_2PTS026_0429_20150821_050906_20150821_065904.EUM.nc	0.009	0.009	0.080	3672	6238	0	2486	2	78	0.036
SRL_OPN_2PTS026_0432_20150821_065903_20150821_083740.EUM.nc	-0.015	-0.018	0.104	4338	5632	0	1195	12	87	0.043
SRL_OPN_2PTS026_0434_20150821_083740_20150821_101529.EUM.nc	-0.020	-0.015	0.143	2708	5433	0	2610	21	94	0.075
SRL_OPN_2PTS026_0435_20150821_101529_20150821_115331.EUM.nc	0.027	0.025	0.104	2404	5532	0	2990	12	126	0.052
SRL_OPN_2PTS026_0437_20150821_115331_20150821_133216.EUM.nc	0.008	0.016	0.072	2840	5431	0	2430	2	159	0.023
SRL_OPN_2PTS026_0439_20150821_133217_20150821_152542.EUM.nc	0.032	0.032	0.096	3671	6379	0	2534	1	173	0.060
SRL_OPN_2PTS026_0442_20150821_152541_20150821_170522.EUM.nc	0.005	0.000	0.110	2771	5593	0	2694	4	124	0.057
SRL_OPN_2PTS026_0444_20150821_170521_20150821_184503.EUM.nc	-0.014	-0.014	0.081	3301	5540	0	2094	7	138	0.018
SRL_OPN_2PTS026_0446_20150821_184503_20150821_202413.EUM.nc	-0.006	-0.014	0.101	3354	5556	0	2050	21	131	0.030
SRL_OPN_2PTS026_0448_20150821_202413_20150821_220255.EUM.nc	-0.006	-0.012	0.111	2996	5522	0	2382	29	115	0.058
SRL_OPN_2PTS026_0450_20150821_220254_20150821_234045.EUM.nc	0.031	0.046	0.093	2603	5479	0	2776	20	80	0.050
SRL_OPN_2PTS026_0451_20150821_234045_20150822_011838.EUM.nc	0.019	0.030	0.089	2976	5529	0	2476	12	65	0.044
SRL_OPN_2PTS026_0453_20150822_011838_20150822_025709.EUM.nc	0.011	0.019	0.104	2835	5566	0	2655	8	68	0.061
SRL_OPN_2PTS026_0455_20150822_025709_20150822_043718.EUM.nc	0.035	0.032	0.107	2722	5483	0	2641	13	107	0.075
SRL_OPN_2PTS026_0457_20150822_043717_20150822_061924.EUM.nc	0.021	0.018	0.091	3693	5816	0	2050	6	67	0.011
SRL_OPN_2PTS026_0459_20150822_061923_20150822_080642.EUM.nc	-0.013	-0.012	0.086	4040	6103	0	1887	13	163	0.014
SRL_OPN_2PTS026_0462_20150822_080641_20150822_094450.EUM.nc	-0.011	-0.021	0.150	2938	5550	0	2478	20	114	0.091
SRL_OPN_2PTS026_0463_20150822_094449_20150822_112235.EUM.nc	0.018	0.018	0.132	2030	5392	0	3262	35	65	0.048
SRL_OPN_2PTS026_0465_20150822_112234_20150822_130106.EUM.nc	0.011	0.019	0.071	2572	5382	0	2645	1	164	0.032
SRL_OPN_2PTS026_0467_20150822_130106_20150822_145424.EUM.nc	0.006	0.006	0.080	3469	6398	0	2683	7	239	0.041
SRL_OPN_2PTS026_0470_20150822_145423_20150822_163404.EUM.nc	0.010	0.002	0.108	3346	5647	0	2182	14	105	0.025
SRL_OPN_2PTS026_0472_20150822_163403_20150822_181349.EUM.nc	-0.010	-0.011	0.089	2999	5601	0	2376	21	205	0.028
SRL_OPN_2PTS026_0474_20150822_181348_20150822_195309.EUM.nc	-0.017	-0.013	0.095	3199	5622	0	2187	18	218	0.039
SRL_OPN_2PTS026_0476_20150822_195308_20150822_213203.EUM.nc	0.017	0.014	0.118	3649	5504	0	1755	40	60	0.048

– Continued on next page

Table 2: Sea Surface Height Anomaly Statistics.

– Continued from previous page

File	Median	Mean	Std. Dev.	No. Obs.	Total Obs.	Default Lat/Lon	Flag (total)	Default (total)	3-Sigma Edited	1 Cpr. Amp.
SRL_OPN_2PTS026_0478_20150822_213203_20150822_231005.EUM.nc	0.001	0.006	0.105	2252	5402	0	3081	8	61	0.067
SRL_OPN_2PTS026_0479_20150822_231005_20150823_004755.EUM.nc	0.016	0.028	0.100	3113	5534	0	2343	48	30	0.027
SRL_OPN_2PTS026_0481_20150823_004755_20150823_022606.EUM.nc	0.045	0.057	0.085	2922	5522	0	2495	12	93	0.035
SRL_OPN_2PTS026_0483_20150823_022605_20150823_040533.EUM.nc	0.010	0.018	0.091	2718	5465	0	2664	10	73	0.044
SRL_OPN_2PTS026_0485_20150823_040532_20150823_054704.EUM.nc	0.011	0.011	0.100	3453	5694	0	2153	6	82	0.076
SRL_OPN_2PTS026_0487_20150823_054703_20150823_073547.EUM.nc	-0.007	-0.004	0.072	3925	6175	0	2071	8	171	0.001
SRL_OPN_2PTS026_0490_20150823_073546_20150823_091359.EUM.nc	0.001	0.003	0.103	3461	5578	0	1995	21	101	0.048
SRL_OPN_2PTS026_0491_20150823_091358_20150823_105152.EUM.nc	0.011	0.012	0.144	2496	5552	0	2962	45	49	0.068
SRL_OPN_2PTS026_0493_20150823_105151_20150823_122959.EUM.nc	-0.037	-0.021	0.088	2369	5386	0	2844	10	163	0.036
SRL_OPN_2PTS026_0495_20150823_122958_20150823_140925.EUM.nc	0.043	0.052	0.074	3023	5623	0	2411	6	183	0.025
SRL_OPN_2PTS026_0497_20150823_140924_20150823_160248.EUM.nc	0.047	0.045	0.128	3597	6433	0	2750	13	73	0.035
SRL_OPN_2PTS026_0500_20150823_160248_20150823_174226.EUM.nc	0.019	0.021	0.091	2854	5646	0	2587	4	201	0.042
SRL_OPN_2PTS026_0502_20150823_174225_20150823_192201.EUM.nc	-0.036	-0.035	0.086	3484	5652	0	1960	8	200	0.021
SRL_OPN_2PTS026_0504_20150823_192200_20150823_210100.EUM.nc	0.019	0.025	0.097	3654	5606	0	1823	22	107	0.047
SRL_OPN_2PTS026_0506_20150823_210100_20150823_223924.EUM.nc	-0.006	-0.004	0.098	2824	5413	0	2493	23	73	0.035
SRL_OPN_2PTS026_0508_20150823_223923_20150824_001652.EUM.nc	0.031	0.037	0.091	2930	5449	0	2389	16	114	0.055
SRL_OPN_2PTS026_0509_20150824_001653_20150824_015456.EUM.nc	0.045	0.058	0.093	3174	5519	0	2252	1	92	0.032
SRL_OPN_2PTS026_0511_20150824_015455_20150824_033355.EUM.nc	0.028	0.022	0.089	2918	5484	0	2445	24	97	0.019
SRL_OPN_2PTS026_0513_20150824_033354_20150824_051446.EUM.nc	0.036	0.037	0.108	2933	5566	0	2586	2	45	0.067
SRL_OPN_2PTS026_0515_20150824_051446_20150824_070426.EUM.nc	-0.003	0.002	0.076	3672	6237	0	2452	13	100	0.034
SRL_OPN_2PTS026_0518_20150824_070425_20150824_084300.EUM.nc	-0.012	-0.012	0.098	4086	5629	0	1406	32	105	0.048
SRL_OPN_2PTS026_0520_20150824_084259_20150824_102049.EUM.nc	-0.019	-0.036	0.145	2674	5409	0	2642	39	54	0.089
SRL_OPN_2PTS026_0521_20150824_102048_20150824_115852.EUM.nc	0.002	0.011	0.105	2376	5530	0	3022	31	101	0.045
SRL_OPN_2PTS026_0523_20150824_115851_20150824_133748.EUM.nc	-0.869	-0.574	4.815	2666	5082	0	2249	40	127	6.543
SRL_OPN_2PTS026_0525_20150824_133748_20150824_153114.EUM.nc	0.370	0.705	0.824	3938	6410	0	2467	0	5	1.043
SRL_OPN_2PTS026_0528_20150824_153113_20150824_171054.EUM.nc	0.052	0.047	0.111	2841	5604	0	2692	4	67	0.055
SRL_OPN_2PTS026_0530_20150824_171053_20150824_185025.EUM.nc	-0.031	-0.028	0.078	3231	5553	0	1992	13	317	0.006
SRL_OPN_2PTS026_0532_20150824_185024_20150824_202943.EUM.nc	0.002	-0.010	0.102	3486	5609	0	2000	16	107	0.064
SRL_OPN_2PTS026_0534_20150824_202942_20150824_220812.EUM.nc	0.002	-0.011	0.117	2966	5522	0	2408	30	118	0.080
SRL_OPN_2PTS026_0536_20150824_220813_20150824_234612.EUM.nc	0.032	0.034	0.084	2812	5568	0	2648	7	101	0.056
SRL_OPN_2PTS026_0537_20150824_234611_20150825_012357.EUM.nc	0.029	0.032	0.071	2894	5537	0	2529	6	108	0.031
SRL_OPN_2PTS026_0539_20150825_012356_20150825_030239.EUM.nc	0.019	0.020	0.084	2825	5589	0	2694	6	64	0.023
SRL_OPN_2PTS026_0541_20150825_030238_20150825_044246.EUM.nc	0.034	0.038	0.091	2772	5503	0	2609	10	112	0.053
SRL_OPN_2PTS026_0543_20150825_044246_20150825_062508.EUM.nc	0.003	0.009	0.072	3740	5827	0	1979	2	106	0.036
SRL_OPN_2PTS026_0545_20150825_062508_20150825_081209.EUM.nc	-0.015	-0.012	0.094	4108	6111	0	1822	6	175	0.045
SRL_OPN_2PTS026_0548_20150825_081209_20150825_095007.EUM.nc	-0.025	-0.041	0.140	2900	5433	0	2438	19	76	0.092
SRL_OPN_2PTS026_0549_20150825_095007_20150825_112802.EUM.nc	0.045	0.031	0.126	2007	5413	0	3281	48	77	0.070
SRL_OPN_2PTS026_0551_20150825_112801_20150825_130629.EUM.nc	-0.004	0.008	0.090	2606	5478	0	2698	21	153	0.149
SRL_OPN_2PTS026_0553_20150825_130628_20150825_145948.EUM.nc	0.010	0.015	0.086	3583	6412	0	2590	8	231	0.005

– Continued on next page

Table 2: Sea Surface Height Anomaly Statistics.

– Continued from previous page

File	Median	Mean	Std. Dev.	No. Obs.	Total Obs.	Default Lat/Lon	Flag (total)	Default (total)	3-Sigma Edited	1 Cpr. Amp.
SRL_OPN_2PTS026_0556_20150825_145947_20150825_163935.EUM.nc	0.020	0.026	0.103	3149	5635	0	2313	16	157	0.019
SRL_OPN_2PTS026_0558_20150825_163935_20150825_181911.EUM.nc	0.002	0.008	0.091	3091	5518	0	2199	4	224	0.030
SRL_OPN_2PTS026_0560_20150825_181910_20150825_195829.EUM.nc	0.001	-0.001	0.082	3184	5625	0	2212	10	219	0.015
SRL_OPN_2PTS026_0562_20150825_195829_20150825_213721.EUM.nc	0.005	-0.000	0.102	3495	5607	0	1959	38	115	0.028
SRL_OPN_2PTS026_0564_20150825_213720_20150825_231531.EUM.nc	0.013	0.016	0.105	2319	5404	0	2980	14	91	0.053
SRL_OPN_2PTS026_0565_20150825_231531_20150826_005311.EUM.nc	0.023	0.028	0.088	3030	5547	0	2415	42	60	0.002
SRL_OPN_2PTS026_0567_20150826_005311_20150826_023133.EUM.nc	0.043	0.040	0.104	2990	5533	0	2464	5	74	0.032
SRL_OPN_2PTS026_0569_20150826_023133_20150826_041106.EUM.nc	0.040	0.050	0.101	2654	5489	0	2707	13	115	0.050
SRL_OPN_2PTS026_0571_20150826_041106_20150826_055236.EUM.nc	0.018	0.022	0.084	3544	5729	0	2082	5	98	0.047
SRL_OPN_2PTS026_0573_20150826_055236_20150826_074106.EUM.nc	0.010	0.006	0.083	4010	6171	0	2012	13	136	0.041
SRL_OPN_2PTS026_0576_20150826_074105_20150826_091924.EUM.nc	0.000	-0.002	0.133	3268	5565	0	2195	15	87	0.127
SRL_OPN_2PTS026_0577_20150826_091923_20150826_105708.EUM.nc	-0.025	-0.023	0.130	2351	5507	0	3029	27	100	0.051
SRL_OPN_2PTS026_0579_20150826_105707_20150826_123525.EUM.nc	-0.044	-0.046	0.102	2319	5397	0	2926	4	148	0.209
SRL_OPN_2PTS026_0581_20150826_123525_20150826_141446.EUM.nc	0.033	0.044	0.109	3156	5611	0	2289	2	164	0.103
SRL_OPN_2PTS026_0583_20150826_141446_20150826_160808.EUM.nc	0.020	0.023	0.113	3714	6404	0	2503	7	180	0.032
SRL_OPN_2PTS026_0586_20150826_160807_20150826_174754.EUM.nc	0.020	0.026	0.088	2816	5617	0	2509	5	287	0.016
SRL_OPN_2PTS026_0588_20150826_174753_20150826_192720.EUM.nc	-0.005	-0.007	0.115	3490	5659	0	2071	10	88	0.045
SRL_OPN_2PTS026_0590_20150826_192720_20150826_210625.EUM.nc	0.025	0.026	0.083	3457	5598	0	1912	40	189	0.026
SRL_OPN_2PTS026_0592_20150826_210624_20150826_224438.EUM.nc	-0.021	-0.022	0.098	2728	5373	0	2535	22	88	0.026
SRL_OPN_2PTS026_0593_20150826_224438_20150827_002229.EUM.nc	0.025	0.030	0.082	2988	5469	0	2399	19	63	0.023
SRL_OPN_2PTS026_0595_20150827_002228_20150827_020027.EUM.nc	0.035	0.029	0.101	3159	5526	0	2270	7	90	0.042
SRL_OPN_2PTS026_0597_20150827_020026_20150827_033939.EUM.nc	0.040	0.041	0.110	2907	5489	0	2504	5	73	0.059
SRL_OPN_2PTS026_0599_20150827_033938_20150827_052029.EUM.nc	0.040	0.043	0.095	2825	5575	0	2634	5	111	0.040
SRL_OPN_2PTS026_0601_20150827_052028_20150827_071006.EUM.nc	-0.019	-0.011	0.078	3755	6236	0	2418	21	42	0.039
SRL_OPN_2PTS026_0604_20150827_071005_20150827_084837.EUM.nc	0.004	0.006	0.093	4046	5624	0	1457	15	106	0.049
SRL_OPN_2PTS026_0605_20150827_084836_20150827_102626.EUM.nc	-0.006	-0.010	0.132	2605	5457	0	2664	27	161	0.038
SRL_OPN_2PTS026_0607_20150827_102625_20150827_120429.EUM.nc	-0.013	-0.008	0.098	2430	5524	0	2974	24	96	0.078
SRL_OPN_2PTS026_0609_20150827_120429_20150827_134324.EUM.nc	0.027	0.028	0.107	2904	5516	0	2463	46	103	0.148
SRL_OPN_2PTS026_0611_20150827_134323_20150827_153650.EUM.nc	0.011	0.023	0.101	3768	6421	0	2370	18	265	0.038
SRL_OPN_2PTS026_0614_20150827_153649_20150827_171629.EUM.nc	0.027	0.033	0.098	2634	5585	0	2696	5	250	0.044
SRL_OPN_2PTS026_0616_20150827_171628_20150827_185608.EUM.nc	0.008	0.012	0.088	3327	5553	0	2025	11	190	0.025
SRL_OPN_2PTS026_0618_20150827_185608_20150827_203516.EUM.nc	-0.006	0.003	0.090	3531	5600	0	1906	14	149	0.028
SRL_OPN_2PTS026_0620_20150827_203516_20150827_221352.EUM.nc	-0.015	-0.020	0.109	2896	5538	0	2507	38	97	0.077
SRL_OPN_2PTS026_0622_20150827_221351_20150827_235141.EUM.nc	0.008	0.012	0.083	2782	5505	0	2592	9	122	0.020
SRL_OPN_2PTS026_0623_20150827_235141_20150828_012934.EUM.nc	0.035	0.028	0.091	2947	5506	0	2399	7	153	0.048
SRL_OPN_2PTS026_0625_20150828_012935_20150828_030814.EUM.nc	0.029	0.022	0.115	2851	5512	0	2606	9	46	0.068
SRL_OPN_2PTS026_0627_20150828_030813_20150828_044834.EUM.nc	0.035	0.047	0.090	2787	5514	0	2615	21	91	0.030
SRL_OPN_2PTS026_0629_20150828_044834_20150828_063056.EUM.nc	0.011	0.013	0.079	3814	5819	0	1948	1	56	0.037
SRL_OPN_2PTS026_0631_20150828_063056_20150828_081738.EUM.nc	0.013	0.019	0.090	4159	6092	0	1732	3	198	0.016

– Continued on next page

Table 2: Sea Surface Height Anomaly Statistics.

– Continued from previous page

File	Median	Mean	Std. Dev.	No. Obs.	Total Obs.	Default Lat/Lon	Flag (total)	Default (total)	3-Sigma Edited	1 Cpr. Amp.
SRL_OPN_2PTS026_0634_20150828_081739_20150828_095544.EUM.nc	-0.024	-0.030	0.146	2999	5465	0	2408	8	50	0.069
SRL_OPN_2PTS026_0635_20150828_095544_20150828_113331.EUM.nc	0.002	-0.019	0.138	2286	5420	0	3074	35	25	0.062
SRL_OPN_2PTS026_0637_20150828_113330_20150828_131210.EUM.nc	0.009	-0.002	0.131	2775	5483	0	2634	11	63	0.203
SRL_OPN_2PTS026_0639_20150828_131209_20150828_150531.EUM.nc	0.033	0.044	0.091	3602	6425	0	2543	6	274	0.048
SRL_OPN_2PTS026_0642_20150828_150532_20150828_164512.EUM.nc	0.011	0.004	0.112	3028	5600	0	2426	10	136	0.071
SRL_OPN_2PTS026_0644_20150828_164511_20150828_182454.EUM.nc	0.009	0.008	0.096	3247	5527	0	2147	12	121	0.012
SRL_OPN_2PTS026_0646_20150828_182454_20150828_200410.EUM.nc	-0.026	-0.022	0.099	3117	5618	0	2322	16	163	0.016
SRL_OPN_2PTS026_0648_20150828_200409_20150828_214301.EUM.nc	-0.018	-0.018	0.110	3414	5582	0	2045	28	95	0.024
SRL_OPN_2PTS026_0650_20150828_214300_20150828_232059.EUM.nc	-0.009	-0.011	0.103	2446	5402	0	2871	22	63	0.046
SRL_OPN_2PTS026_0651_20150828_232058_20150829_005848.EUM.nc	0.012	0.014	0.093	3009	5548	0	2456	44	39	0.032
SRL_OPN_2PTS026_0653_20150829_005848_20150829_023705.EUM.nc	0.045	0.041	0.105	2953	5538	0	2531	18	36	0.036
SRL_OPN_2PTS026_0655_20150829_023704_20150829_041653.EUM.nc	0.043	0.041	0.104	2756	5509	0	2694	26	33	0.039
SRL_OPN_2PTS026_0657_20150829_041653_20150829_055830.EUM.nc	0.009	0.012	0.074	3536	5757	0	2136	3	82	0.007
SRL_OPN_2PTS026_0659_20150829_055829_20150829_074645.EUM.nc	-0.011	-0.007	0.079	4048	6154	0	2004	6	96	0.015
SRL_OPN_2PTS026_0662_20150829_074644_20150829_092452.EUM.nc	-0.003	-0.010	0.115	3147	5533	0	2269	12	105	0.058
SRL_OPN_2PTS026_0663_20150829_092451_20150829_110245.EUM.nc	-0.049	-0.046	0.154	2323	5546	0	3148	40	35	0.093
SRL_OPN_2PTS026_0665_20150829_110245_20150829_124106.EUM.nc	-0.039	-0.039	0.108	2367	5375	0	2854	14	140	0.168
SRL_OPN_2PTS026_0667_20150829_124105_20150829_142033.EUM.nc	0.047	0.057	0.119	3255	5574	0	2165	1	153	0.143
SRL_OPN_2PTS026_0669_20150829_142033_20150829_161352.EUM.nc	0.017	0.017	0.134	3741	6401	0	2420	11	229	0.052
SRL_OPN_2PTS026_0672_20150829_161351_20150829_175330.EUM.nc	0.010	0.001	0.117	2888	5614	0	2501	22	203	0.019
SRL_OPN_2PTS026_0674_20150829_175330_20150829_193302.EUM.nc	0.006	0.007	0.096	3328	5669	0	2116	20	205	0.015
SRL_OPN_2PTS026_0676_20150829_193303_20150829_211156.EUM.nc	-0.018	-0.017	0.076	3341	5503	0	1919	23	220	0.020
SRL_OPN_2PTS026_0678_20150829_211157_20150829_225016.EUM.nc	-0.032	-0.019	0.105	2686	5476	0	2713	36	41	0.051
SRL_OPN_2PTS026_0679_20150829_225016_20150830_002758.EUM.nc	0.019	0.009	0.096	2937	5460	0	2354	20	149	0.068
SRL_OPN_2PTS026_0681_20150830_002757_20150830_020606.EUM.nc	0.014	0.020	0.078	2965	5550	0	2435	30	120	0.014
SRL_OPN_2PTS026_0683_20150830_020606_20150830_034515.EUM.nc	0.027	0.025	0.088	2826	5539	0	2581	9	123	0.040
SRL_OPN_2PTS026_0685_20150830_034514_20150830_052620.EUM.nc	0.017	0.019	0.097	2778	5601	0	2771	4	48	0.026
SRL_OPN_2PTS026_0687_20150830_052619_20150830_071547.EUM.nc	-0.011	-0.012	0.079	3828	6226	0	2296	11	91	0.023
SRL_OPN_2PTS026_0690_20150830_071546_20150830_085408.EUM.nc	0.018	0.025	0.096	3945	5614	0	1524	21	124	0.012
SRL_OPN_2PTS026_0691_20150830_085407_20150830_103204.EUM.nc	-0.036	-0.037	0.163	2476	5550	0	2916	24	134	0.108
SRL_OPN_2PTS026_0693_20150830_103203_20150830_121001.EUM.nc	-0.030	-0.021	0.098	2340	5500	0	2976	28	156	0.011
SRL_OPN_2PTS026_0695_20150830_121000_20150830_134908.EUM.nc	0.015	0.008	0.099	2999	5505	0	2392	10	104	0.093
SRL_OPN_2PTS026_0697_20150830_134908_20150830_154225.EUM.nc	0.023	0.019	0.099	3767	6408	0	2371	2	268	0.034
SRL_OPN_2PTS026_0700_20150830_154224_20150830_172213.EUM.nc	0.021	0.020	0.109	2662	5515	0	2566	5	282	0.040
SRL_OPN_2PTS026_0702_20150830_172213_20150830_190143.EUM.nc	0.006	0.009	0.085	3347	5656	0	2154	10	145	0.020
SRL_OPN_2PTS026_0704_20150830_190143_20150830_204057.EUM.nc	-0.048	-0.054	0.107	3717	5617	0	1760	12	128	0.053
SRL_OPN_2PTS026_0706_20150830_204057_20150830_221922.EUM.nc	-0.013	-0.023	0.109	2937	5411	0	2395	34	45	0.072
SRL_OPN_2PTS026_0708_20150830_221922_20150830_235717.EUM.nc	0.012	0.008	0.083	2942	5530	0	2476	8	104	0.036
SRL_OPN_2PTS026_0709_20150830_235717_20150831_013511.EUM.nc	0.017	0.020	0.084	3083	5540	0	2292	5	160	0.055

– Continued on next page

Table 2: Sea Surface Height Anomaly Statistics.

– Continued from previous page

File	Median	Mean	Std. Dev.	No. Obs.	Total Obs.	Default Lat/Lon	Flag (total)	Default (total)	3-Sigma Edited	1 Cpr. Amp.
SRL_OPN_2PTS026_0711_20150831_013510_20150831_031403.EUM.nc	0.008	0.005	0.110	2801	5542	0	2686	18	37	0.038
SRL_OPN_2PTS026_0713_20150831_031402_20150831_045422.EUM.nc	0.037	0.037	0.091	2800	5542	0	2636	7	99	0.050
SRL_OPN_2PTS026_0715_20150831_045421_20150831_063652.EUM.nc	0.011	0.005	0.077	3820	5843	0	1936	7	80	0.038
SRL_OPN_2PTS026_0717_20150831_063651_20150831_082325.EUM.nc	0.008	0.007	0.109	4219	6083	0	1690	16	158	0.040
SRL_OPN_2PTS026_0720_20150831_082324_20150831_100119.EUM.nc	-0.007	-0.024	0.158	2961	5453	0	2409	13	70	0.102
SRL_OPN_2PTS026_0721_20150831_100119_20150831_113916.EUM.nc	0.036	0.032	0.100	2183	5457	0	3062	51	161	0.021
SRL_OPN_2PTS026_0723_20150831_113915_20150831_131751.EUM.nc	0.005	0.009	0.087	2854	5471	0	2502	4	111	0.111
SRL_OPN_2PTS026_0725_20150831_131750_20150831_151113.EUM.nc	0.057	0.055	0.112	3751	6438	0	2484	4	199	0.085
SRL_OPN_2PTS026_0728_20150831_151112_20150831_165101.EUM.nc	-0.006	-0.005	0.106	2896	5586	0	2494	14	182	0.023
SRL_OPN_2PTS026_0730_20150831_165101_20150831_183036.EUM.nc	0.013	0.011	0.091	3169	5532	0	2168	12	183	0.033
SRL_OPN_2PTS026_0732_20150831_183035_20150831_200950.EUM.nc	-0.045	-0.044	0.102	3211	5585	0	2275	5	94	0.025
SRL_OPN_2PTS026_0734_20150831_200949_20150831_214838.EUM.nc	-0.003	-0.016	0.123	3384	5559	0	2098	15	62	0.092
SRL_OPN_2PTS026_0736_20150831_214837_20150831_232642.EUM.nc	0.002	-0.014	0.119	2512	5375	0	2748	54	61	0.080
SRL_OPN_2PTS026_0737_20150831_232641_20150901_010424.EUM.nc	0.021	0.021	0.075	2765	5525	0	2667	15	78	0.015
SRL_OPN_2PTS026_0739_20150901_010424_20150901_024253.EUM.nc	0.005	0.011	0.120	2912	5548	0	2589	8	39	0.056
SRL_OPN_2PTS026_0741_20150901_024253_20150901_042238.EUM.nc	0.020	0.022	0.099	2724	5529	0	2735	18	52	0.028
SRL_OPN_2PTS026_0743_20150901_042238_20150901_060424.EUM.nc	0.041	0.028	0.092	3577	5753	0	2078	4	94	0.058
SRL_OPN_2PTS026_0745_20150901_060423_20150901_075223.EUM.nc	-0.012	-0.009	0.074	3995	6158	0	1949	9	205	0.012
SRL_OPN_2PTS026_0748_20150901_075223_20150901_093036.EUM.nc	0.017	0.019	0.136	3157	5536	0	2321	9	49	0.096
SRL_OPN_2PTS026_0749_20150901_093035_20150901_110820.EUM.nc	-0.001	0.004	0.141	2324	5499	0	3063	49	63	0.070
SRL_OPN_2PTS026_0751_20150901_110820_20150901_124644.EUM.nc	-0.013	-0.005	0.090	2404	5343	0	2845	4	90	0.047
SRL_OPN_2PTS026_0753_20150901_124644_20150901_143955.EUM.nc	0.029	0.020	0.128	3523	6354	0	2653	8	170	0.096
SRL_OPN_2PTS026_0756_20150901_143954_20150901_161934.EUM.nc	-0.023	-0.026	0.105	3418	5625	0	2038	12	157	0.004
SRL_OPN_2PTS026_0758_20150901_161933_20150901_175921.EUM.nc	-0.008	-0.013	0.108	2978	5635	0	2490	4	163	0.013
SRL_OPN_2PTS026_0760_20150901_175920_20150901_193843.EUM.nc	0.005	0.009	0.087	3262	5652	0	2143	4	243	0.036
SRL_OPN_2PTS026_0762_20150901_193843_20150901_211743.EUM.nc	-0.027	-0.056	0.131	3542	5509	0	1880	47	40	0.113
SRL_OPN_2PTS026_0764_20150901_211742_20150901_225552.EUM.nc	-0.009	-0.006	0.122	2574	5495	0	2868	18	35	0.093
SRL_OPN_2PTS026_0765_20150901_225551_20150902_003342.EUM.nc	0.016	0.016	0.108	3124	5486	0	2263	21	78	0.070
SRL_OPN_2PTS026_0767_20150902_003341_20150902_021143.EUM.nc	0.030	0.032	0.100	2993	5527	0	2460	4	70	0.079
SRL_OPN_2PTS026_0769_20150902_021143_20150902_035107.EUM.nc	0.034	0.034	0.097	2693	5480	0	2691	28	68	0.031
SRL_OPN_2PTS026_0771_20150902_035106_20150902_053211.EUM.nc	0.024	0.024	0.091	2798	5566	0	2685	7	76	0.051
SRL_OPN_2PTS026_0773_20150902_053210_20150902_072126.EUM.nc	0.008	0.007	0.081	3948	6233	0	2151	12	122	0.030
SRL_OPN_2PTS026_0776_20150902_072125_20150902_085952.EUM.nc	0.019	0.004	0.107	3883	5607	0	1611	29	84	0.052
SRL_OPN_2PTS026_0777_20150902_085951_20150902_103740.EUM.nc	0.005	-0.013	0.178	2572	5533	0	2908	10	43	0.070
SRL_OPN_2PTS026_0779_20150902_103740_20150902_121547.EUM.nc	-0.008	-0.008	0.089	2348	5521	0	2960	37	176	0.019
SRL_OPN_2PTS026_0781_20150902_121547_20150902_135452.EUM.nc	0.003	0.005	0.092	3062	5530	0	2346	8	114	0.087
SRL_OPN_2PTS026_0783_20150902_135452_20150902_154817.EUM.nc	0.034	0.036	0.104	3800	6387	0	2340	13	234	0.043
SRL_OPN_2PTS026_0786_20150902_154816_20150902_172755.EUM.nc	0.010	0.003	0.120	2761	5486	0	2582	5	138	0.097
SRL_OPN_2PTS026_0788_20150902_172755_20150902_190733.EUM.nc	-0.023	-0.021	0.083	3437	5662	0	2007	15	203	0.041

– Continued on next page

Table 2: Sea Surface Height Anomaly Statistics.

– Continued from previous page

File	Median	Mean	Std. Dev.	No. Obs.	Total Obs.	Default Lat/Lon	Flag (total)	Default (total)	3-Sigma Edited	1 Cpr. Amp.
SRL_OPN_2PTS026_0790_20150902_190732_20150902_204636.EUM.nc	-0.038	-0.039	0.113	3676	5621	0	1757	30	158	0.076
SRL_OPN_2PTS026_0792_20150902_204635_20150902_222507.EUM.nc	0.033	0.033	0.096	2845	5418	0	2399	40	134	0.045
SRL_OPN_2PTS026_0794_20150902_222506_20150903_000254.EUM.nc	0.028	0.032	0.084	2981	5546	0	2440	20	105	0.021
SRL_OPN_2PTS026_0795_20150903_000254_20150903_014052.EUM.nc	0.023	0.027	0.101	3173	5543	0	2291	12	67	0.048
SRL_OPN_2PTS026_0797_20150903_014052_20150903_031939.EUM.nc	-0.006	-0.002	0.113	2800	5512	0	2632	12	68	0.012
SRL_OPN_2PTS026_0799_20150903_031939_20150903_050014.EUM.nc	0.028	0.028	0.101	2862	5546	0	2631	12	41	0.053
SRL_OPN_2PTS026_0801_20150903_050014_20150903_064253.EUM.nc	0.027	0.026	0.082	3771	5845	0	1975	4	95	0.020
SRL_OPN_2PTS026_0803_20150903_064252_20150903_082857.EUM.nc	-0.003	-0.007	0.108	4304	6056	0	1595	4	153	0.040
SRL_OPN_2PTS026_0806_20150903_082856_20150903_100659.EUM.nc	0.001	-0.005	0.154	2979	5437	0	2404	6	48	0.095
SRL_OPN_2PTS026_0807_20150903_100659_20150903_114448.EUM.nc	0.027	0.028	0.109	2328	5463	0	3038	35	62	0.038
SRL_OPN_2PTS026_0809_20150903_114447_20150903_132336.EUM.nc	0.024	0.032	0.092	2815	5471	0	2495	8	153	0.079
SRL_OPN_2PTS026_0811_20150903_132335_20150903_151659.EUM.nc	0.018	0.020	0.104	3736	6406	0	2447	9	214	0.063
SRL_OPN_2PTS026_0814_20150903_151658_20150903_165639.EUM.nc	-0.008	-0.002	0.108	2798	5531	0	2523	11	199	0.063
SRL_OPN_2PTS026_0816_20150903_165638_20150903_183620.EUM.nc	-0.022	-0.023	0.078	3242	5542	0	2113	5	182	0.010
SRL_OPN_2PTS026_0818_20150903_183620_20150903_201533.EUM.nc	-0.002	-0.010	0.110	3257	5588	0	2144	30	157	0.047
SRL_OPN_2PTS026_0820_20150903_201534_20150903_215419.EUM.nc	0.003	-0.005	0.088	3192	5541	0	2198	45	106	0.044
SRL_OPN_2PTS026_0822_20150903_215418_20150903_233213.EUM.nc	0.050	0.043	0.105	2479	5341	0	2808	19	35	0.074
SRL_OPN_2PTS026_0823_20150903_233212_20150904_011004.EUM.nc	0.006	0.009	0.079	2692	5513	0	2686	6	129	0.037
SRL_OPN_2PTS026_0825_20150904_011003_20150904_024828.EUM.nc	0.012	0.030	0.135	2856	5527	0	2638	4	29	0.035
SRL_OPN_2PTS026_0827_20150904_024828_20150904_042827.EUM.nc	0.032	0.041	0.087	2706	5550	0	2713	6	125	0.044
SRL_OPN_2PTS026_0829_20150904_042828_20150904_061021.EUM.nc	0.018	0.022	0.091	3594	5770	0	2086	4	86	0.031
SRL_OPN_2PTS026_0831_20150904_061020_20150904_075804.EUM.nc	0.016	0.016	0.083	3993	6121	0	1924	19	185	0.008
SRL_OPN_2PTS026_0834_20150904_075803_20150904_093607.EUM.nc	0.011	0.004	0.141	3028	5557	0	2449	14	66	0.111
SRL_OPN_2PTS026_0835_20150904_093607_20150904_111401.EUM.nc	0.028	0.028	0.130	2245	5486	0	3137	55	49	0.061
SRL_OPN_2PTS026_0837_20150904_111400_20150904_125226.EUM.nc	-0.008	0.002	0.084	2490	5381	0	2771	3	117	0.058
SRL_OPN_2PTS026_0839_20150904_125226_20150904_144540.EUM.nc	-0.023	-0.017	0.099	3491	6376	0	2648	3	234	0.037
SRL_OPN_2PTS026_0842_20150904_144540_20150904_162519.EUM.nc	0.028	0.034	0.112	3447	5629	0	2029	9	144	0.038
SRL_OPN_2PTS026_0844_20150904_162518_20150904_180456.EUM.nc	-0.019	-0.019	0.120	3082	5648	0	2434	5	127	0.030
SRL_OPN_2PTS026_0846_20150904_180457_20150904_194426.EUM.nc	0.009	0.018	0.097	3262	5637	0	2098	18	259	0.031
SRL_OPN_2PTS026_0848_20150904_194426_20150904_212315.EUM.nc	0.001	-0.021	0.127	3506	5482	0	1860	34	82	0.108
SRL_OPN_2PTS026_0850_20150904_212314_20150904_230129.EUM.nc	0.024	0.021	0.111	2382	5421	0	2981	15	43	0.055
SRL_OPN_2PTS026_0851_20150904_230129_20150905_003911.EUM.nc	0.021	0.024	0.093	3175	5502	0	2190	25	112	0.048
SRL_OPN_2PTS026_0853_20150905_003910_20150905_021725.EUM.nc	0.022	0.026	0.105	2991	5560	0	2518	4	47	0.023
SRL_OPN_2PTS026_0855_20150905_021725_20150905_035645.EUM.nc	0.037	0.045	0.102	2693	5533	0	2787	14	39	0.005
SRL_OPN_2PTS026_0857_20150905_035644_20150905_053805.EUM.nc	0.037	0.037	0.088	2954	5555	0	2479	18	104	0.020
SRL_OPN_2PTS026_0859_20150905_053805_20150905_072707.EUM.nc	0.021	0.017	0.080	4130	6215	0	2036	0	49	0.013
SRL_OPN_2PTS026_0862_20150905_072707_20150905_090523.EUM.nc	0.020	0.013	0.120	3793	5593	0	1713	9	78	0.060
SRL_OPN_2PTS026_0863_20150905_090522_20150905_104317.EUM.nc	0.027	0.019	0.146	2641	5541	0	2804	44	52	0.075
SRL_OPN_2PTS026_0865_20150905_104317_20150905_122119.EUM.nc	-0.012	0.001	0.103	2462	5512	0	2891	22	137	0.048

– Continued on next page

Table 2: Sea Surface Height Anomaly Statistics.

– Continued from previous page

File	Median	Mean	Std. Dev.	No. Obs.	Total Obs.	Default Lat/Lon	Flag (total)	Default (total)	3-Sigma Edited	1 Cpr. Amp.
SRL_OPN_2PTS026_0867_20150905_122118_20150905_140037.EUM.nc	0.006	0.012	0.093	3207	5568	0	2228	3	130	0.066
SRL_OPN_2PTS026_0869_20150905_140038_20150905_155401.EUM.nc	0.037	0.041	0.121	3613	6384	0	2509	12	250	0.046
SRL_OPN_2PTS026_0872_20150905_155401_20150905_173341.EUM.nc	0.016	0.031	0.116	2830	5489	0	2538	4	117	0.066
SRL_OPN_2PTS026_0874_20150905_173340_20150905_191309.EUM.nc	-0.023	-0.017	0.094	3445	5657	0	1963	9	240	0.003
SRL_OPN_2PTS026_0876_20150905_191308_20150905_205219.EUM.nc	0.021	0.016	0.089	3570	5620	0	1817	14	219	0.053
SRL_OPN_2PTS026_0878_20150905_205218_20150905_223038.EUM.nc	0.023	0.025	0.080	2898	5414	0	2416	38	62	0.032
SRL_OPN_2PTS026_0879_20150905_223039_20150906_000831.EUM.nc	0.032	0.036	0.088	3020	5507	0	2415	9	63	0.055
SRL_OPN_2PTS026_0881_20150906_000832_20150906_014623.EUM.nc	0.032	0.028	0.099	3181	5527	0	2256	5	85	0.028
SRL_OPN_2PTS026_0883_20150906_014623_20150906_032524.EUM.nc	0.014	0.024	0.109	2853	5490	0	2545	12	80	0.043
SRL_OPN_2PTS026_0885_20150906_032525_20150906_050557.EUM.nc	0.041	0.039	0.083	2670	5569	0	2722	6	171	0.050
SRL_OPN_2PTS026_0887_20150906_050556_20150906_065559.EUM.nc	0.000	0.007	0.086	3767	6248	0	2436	2	43	0.027
SRL_OPN_2PTS026_0890_20150906_065558_20150906_083437.EUM.nc	0.012	0.016	0.096	4347	5634	0	1153	17	117	0.027
SRL_OPN_2PTS026_0892_20150906_083436_20150906_101229.EUM.nc	0.012	-0.002	0.143	2728	5433	0	2581	35	89	0.117
SRL_OPN_2PTS026_0893_20150906_101228_20150906_115028.EUM.nc	0.014	0.012	0.113	2405	5515	0	3008	22	80	0.025
SRL_OPN_2PTS026_0895_20150906_115027_20150906_132910.EUM.nc	0.025	0.039	0.103	2855	5471	0	2453	15	148	0.145
SRL_OPN_2PTS026_0897_20150906_132911_20150906_152237.EUM.nc	0.035	0.045	0.097	3767	6382	0	2334	8	273	0.040
SRL_OPN_2PTS026_0900_20150906_152235_20150906_170224.EUM.nc	0.014	0.017	0.100	2855	5558	0	2551	6	146	0.066
SRL_OPN_2PTS026_0902_20150906_170223_20150906_184157.EUM.nc	-0.026	-0.022	0.083	3261	5531	0	2093	8	169	0.020
SRL_OPN_2PTS026_0904_20150906_184156_20150906_202116.EUM.nc	0.024	0.025	0.099	3353	5604	0	2079	22	150	0.017
SRL_OPN_2PTS026_0906_20150906_202116_20150906_215950.EUM.nc	-0.002	-0.008	0.086	2936	5509	0	2388	34	151	0.026
SRL_OPN_2PTS026_0908_20150906_215950_20150906_233751.EUM.nc	0.025	0.020	0.085	2652	5468	0	2756	24	36	0.028
SRL_OPN_2PTS026_0909_20150906_233750_20150907_011535.EUM.nc	0.013	0.021	0.093	2986	5499	0	2434	20	59	0.056
SRL_OPN_2PTS026_0911_20150907_011535_20150907_025412.EUM.nc	0.038	0.038	0.114	2825	5547	0	2662	8	52	0.037
SRL_OPN_2PTS026_0913_20150907_025411_20150907_043408.EUM.nc	0.050	0.052	0.084	2709	5489	0	2641	13	126	0.054
SRL_OPN_2PTS026_0915_20150907_043407_20150907_061609.EUM.nc	0.016	0.017	0.088	3701	5802	0	2043	3	55	0.058
SRL_OPN_2PTS026_0917_20150907_061608_20150907_080337.EUM.nc	0.006	0.007	0.075	4079	6124	0	1832	6	207	0.011
SRL_OPN_2PTS026_0920_20150907_080336_20150907_094147.EUM.nc	0.013	0.006	0.140	3071	5563	0	2408	8	76	0.096
SRL_OPN_2PTS026_0921_20150907_094145_20150907_111940.EUM.nc	-0.010	-0.016	0.099	2320	5408	0	3018	55	15	0.022
SRL_OPN_2PTS026_0923_20150907_111939_20150907_125801.EUM.nc	0.001	0.010	0.094	2595	5381	0	2670	10	106	0.011
SRL_OPN_2PTS026_0925_20150907_125800_20150907_145118.EUM.nc	0.032	0.041	0.100	3575	6411	0	2582	8	246	0.053
SRL_OPN_2PTS026_0928_20150907_145118_20150907_163057.EUM.nc	0.015	0.028	0.104	3336	5659	0	2113	16	194	0.037
SRL_OPN_2PTS026_0930_20150907_163056_20150907_181043.EUM.nc	-0.005	-0.007	0.113	3121	5632	0	2368	5	138	0.025
SRL_OPN_2PTS026_0932_20150907_181041_20150907_195002.EUM.nc	0.012	0.010	0.107	3288	5629	0	2217	7	117	0.023
SRL_OPN_2PTS026_0934_20150907_195001_20150907_212859.EUM.nc	0.016	0.009	0.102	3523	5492	0	1784	48	137	0.049
SRL_OPN_2PTS026_0936_20150907_212858_20150907_230702.EUM.nc	0.003	0.008	0.100	2238	5423	0	3090	26	69	0.042
SRL_OPN_2PTS026_0937_20150907_230700_20150908_004451.EUM.nc	0.003	0.011	0.090	3090	5507	0	2252	40	125	0.033
SRL_OPN_2PTS026_0939_20150908_004450_20150908_022259.EUM.nc	0.054	0.052	0.092	2933	5547	0	2496	15	103	0.035
SRL_OPN_2PTS026_0941_20150908_022258_20150908_040234.EUM.nc	0.038	0.042	0.098	2724	5455	0	2665	11	55	0.051
SRL_OPN_2PTS026_0943_20150908_040232_20150908_054351.EUM.nc	0.022	0.026	0.103	3300	5699	0	2308	15	76	0.060

– Continued on next page

Table 2: Sea Surface Height Anomaly Statistics.

– Continued from previous page

File	Median	Mean	Std. Dev.	No. Obs.	Total Obs.	Default Lat/Lon	Flag (total)	Default (total)	3-Sigma Edited	1 Cpr. Amp.
SRL_OPN_2PTS026_0945_20150908_054350_20150908_073241.EUM.nc	-0.000	0.003	0.077	4087	6211	0	2056	3	65	0.037
SRL_OPN_2PTS026_0948_20150908_073240_20150908_091103.EUM.nc	0.010	0.006	0.114	3502	5576	0	1892	10	172	0.057
SRL_OPN_2PTS026_0949_20150908_091101_20150908_104848.EUM.nc	-0.020	-0.027	0.135	2619	5547	0	2832	28	68	0.055
SRL_OPN_2PTS026_0951_20150908_104847_20150908_122701.EUM.nc	-0.028	-0.022	0.100	2460	5412	0	2831	31	90	0.011
SRL_OPN_2PTS026_0953_20150908_122700_20150908_140616.EUM.nc	0.056	0.062	0.090	3065	5586	0	2355	1	165	0.057
SRL_OPN_2PTS026_0955_20150908_140616_20150908_155939.EUM.nc	0.018	0.030	0.103	3615	6404	0	2533	6	250	0.005
SRL_OPN_2PTS026_0958_20150908_155938_20150908_173926.EUM.nc	0.025	0.016	0.122	2978	5649	0	2566	7	98	0.057
SRL_OPN_2PTS026_0960_20150908_173925_20150908_191855.EUM.nc	-0.017	-0.024	0.097	3418	5646	0	1990	17	221	0.027
SRL_OPN_2PTS026_0962_20150908_191854_20150908_205754.EUM.nc	0.001	-0.003	0.101	3715	5608	0	1791	23	79	0.032
SRL_OPN_2PTS026_0964_20150908_205753_20150908_223619.EUM.nc	0.004	0.003	0.090	2920	5386	0	2399	13	54	0.037
SRL_OPN_2PTS026_0965_20150908_223618_20150909_001402.EUM.nc	0.026	0.026	0.081	2953	5500	0	2422	9	116	0.025
SRL_OPN_2PTS026_0967_20150909_001401_20150909_015205.EUM.nc	0.039	0.041	0.082	3122	5513	0	2210	5	176	0.016
SRL_OPN_2PTS026_0969_20150909_015205_20150909_033102.EUM.nc	0.028	0.038	0.100	2896	5470	0	2492	18	64	0.050
SRL_OPN_2PTS026_0971_20150909_033101_20150909_051150.EUM.nc	0.044	0.042	0.097	2826	5578	0	2689	10	53	0.044
SRL_OPN_2PTS026_0973_20150909_051149_20150909_070142.EUM.nc	0.003	0.009	0.084	3729	6240	0	2447	5	59	0.048
SRL_OPN_2PTS026_0976_20150909_070142_20150909_084009.EUM.nc	0.002	0.005	0.122	4306	5624	0	1223	11	84	0.074
SRL_OPN_2PTS026_0978_20150909_084007_20150909_101807.EUM.nc	-0.025	-0.020	0.127	2740	5441	0	2598	26	77	0.053
SRL_OPN_2PTS026_0979_20150909_101807_20150909_115601.EUM.nc	0.007	0.014	0.087	2397	5516	0	2992	15	112	0.037
SRL_OPN_2PTS026_0981_20150909_115600_20150909_133457.EUM.nc	0.030	0.034	0.098	2905	5453	0	2457	9	82	0.085
SRL_OPN_2PTS026_0983_20150909_133456_20150909_152822.EUM.nc	0.042	0.042	0.092	3820	6377	0	2268	6	283	0.043
SRL_OPN_2PTS026_0986_20150909_152820_20150909_170801.EUM.nc	0.035	0.039	0.093	2822	5593	0	2575	3	193	0.033
SRL_OPN_2PTS026_0988_20150909_170800_20150909_184741.EUM.nc	0.004	0.007	0.092	3422	5550	0	1936	16	176	0.014
SRL_OPN_2PTS026_0990_20150909_184740_20150909_202652.EUM.nc	-0.008	-0.018	0.091	3436	5597	0	2039	15	107	0.015
SRL_OPN_2PTS026_0992_20150909_202650_20150909_220531.EUM.nc	-0.009	-0.026	0.101	2958	5510	0	2376	29	147	0.040
SRL_OPN_2PTS026_0994_20150909_220530_20150909_234322.EUM.nc	0.032	0.032	0.090	2731	5546	0	2682	22	111	0.017
SRL_OPN_2PTS026_0995_20150909_234321_20150910_012116.EUM.nc	0.026	0.024	0.091	2977	5517	0	2464	16	60	0.017
SRL_OPN_2PTS026_0997_20150910_012115_20150910_025947.EUM.nc	0.030	0.034	0.115	2865	5579	0	2672	8	34	0.061
SRL_OPN_2PTS026_0999_20150910_025947_20150910_043950.EUM.nc	0.029	0.031	0.091	2720	5512	0	2689	13	90	0.044

19 Sea Surface Height Anomaly (Model Wet) Table

Table 3: Sea Surface Height Anomaly (Model Wet) Statistics.

File	Median	Mean	Std. Dev.	No. Obs.	Total Obs.	Default Lat/Lon	Flag (total)	Default (total)	3-Sigma Edited	1 Cpr. Amp.
SRL_OPN_2PTS025_1001_20150806_044002_20150806_062212.EUM.nc	0.023	0.022	0.082	3761	5812	0	1948	4	99	0.015
SRL_OPN_2PTS026_0001_20150806_062212_20150806_080922.EUM.nc	-0.009	-0.007	0.086	4061	6107	0	1852	3	191	0.037
SRL_OPN_2PTS026_0004_20150806_080922_20150806_094730.EUM.nc	-0.008	-0.026	0.154	2898	5550	0	2531	22	99	0.116
SRL_OPN_2PTS026_0005_20150806_094729_20150806_112516.EUM.nc	0.028	0.021	0.142	2049	5416	0	3266	51	50	0.113
SRL_OPN_2PTS026_0007_20150806_112515_20150806_130348.EUM.nc	0.011	0.006	0.110	2547	5374	0	2670	9	148	0.182
SRL_OPN_2PTS026_0009_20150806_130347_20150806_145707.EUM.nc	0.001	0.009	0.091	3470	6412	0	2823	1	118	0.030
SRL_OPN_2PTS026_0012_20150806_145706_20150806_163646.EUM.nc	0.008	0.011	0.101	3119	5642	0	2345	13	165	0.043
SRL_OPN_2PTS026_0014_20150806_163646_20150806_181623.EUM.nc	-0.036	-0.025	0.093	2988	5619	0	2508	15	108	0.030
SRL_OPN_2PTS026_0016_20150806_181622_20150806_195549.EUM.nc	-0.007	-0.011	0.090	3214	5606	0	2252	10	130	0.035
SRL_OPN_2PTS026_0018_20150806_195548_20150806_213434.EUM.nc	0.005	0.012	0.111	3602	5473	0	1741	50	80	0.031
SRL_OPN_2PTS026_0020_20150806_213434_20150806_231244.EUM.nc	0.025	0.026	0.102	2252	5413	0	3085	9	67	0.015
SRL_OPN_2PTS026_0021_20150806_231244_20150807_005026.EUM.nc	0.011	0.020	0.104	3084	5549	0	2375	43	47	0.062
SRL_OPN_2PTS026_0023_20150807_005026_20150807_022846.EUM.nc	0.023	0.016	0.107	2953	5527	0	2522	3	49	0.049
SRL_OPN_2PTS026_0025_20150807_022845_20150807_040817.EUM.nc	0.033	0.038	0.095	2646	5487	0	2755	8	78	0.018
SRL_OPN_2PTS026_0027_20150807_040816_20150807_054951.EUM.nc	0.015	0.017	0.089	3523	5719	0	2067	11	118	0.058
SRL_OPN_2PTS026_0029_20150807_054951_20150807_073827.EUM.nc	0.008	0.008	0.085	3977	6188	0	2127	0	84	0.011
SRL_OPN_2PTS026_0032_20150807_073827_20150807_091638.EUM.nc	0.020	0.021	0.109	3299	5558	0	2134	14	111	0.084
SRL_OPN_2PTS026_0033_20150807_091637_20150807_105432.EUM.nc	0.002	0.008	0.116	2391	5536	0	3084	23	38	0.030
SRL_OPN_2PTS026_0035_20150807_105431_20150807_123238.EUM.nc	-0.024	-0.019	0.106	2378	5366	0	2856	15	117	0.116
SRL_OPN_2PTS026_0037_20150807_123237_20150807_141206.EUM.nc	0.014	0.017	0.093	3097	5593	0	2352	0	144	0.099
SRL_OPN_2PTS026_0039_20150807_141206_20150807_160528.EUM.nc	0.030	0.038	0.111	3431	6409	0	2859	4	115	0.031
SRL_OPN_2PTS026_0042_20150807_160527_20150807_174507.EUM.nc	-0.007	-0.013	0.095	2789	5620	0	2758	12	61	0.032
SRL_OPN_2PTS026_0044_20150807_174507_20150807_192442.EUM.nc	-0.013	-0.013	0.088	3370	5648	0	2083	16	179	0.036
SRL_OPN_2PTS026_0046_20150807_192441_20150807_210339.EUM.nc	0.016	0.020	0.074	3445	5591	0	1917	19	210	0.014
SRL_OPN_2PTS026_0048_20150807_210338_20150807_224202.EUM.nc	0.004	0.007	0.106	2854	5379	0	2453	16	56	0.029
SRL_OPN_2PTS026_0049_20150807_224202_20150808_001945.EUM.nc	0.028	0.031	0.121	2974	5466	0	2417	28	47	0.090
SRL_OPN_2PTS026_0051_20150808_001944_20150808_015750.EUM.nc	0.026	0.030	0.103	3111	5547	0	2405	5	26	0.056
SRL_OPN_2PTS026_0053_20150808_015749_20150808_033651.EUM.nc	0.021	0.022	0.103	2866	5518	0	2581	13	58	0.018
SRL_OPN_2PTS026_0055_20150808_033651_20150808_051745.EUM.nc	0.042	0.040	0.088	2838	5550	0	2584	2	126	0.027
SRL_OPN_2PTS026_0057_20150808_051745_20150808_070729.EUM.nc	0.001	0.001	0.082	3625	6247	0	2519	14	89	0.048
SRL_OPN_2PTS026_0060_20150808_070728_20150808_084553.EUM.nc	0.006	0.005	0.091	3840	5603	0	1529	19	215	0.062
SRL_OPN_2PTS026_0061_20150808_084552_20150808_102342.EUM.nc	-0.023	-0.030	0.118	2652	5441	0	2697	29	63	0.050
SRL_OPN_2PTS026_0063_20150808_102343_20150808_120146.EUM.nc	0.018	0.018	0.097	2472	5514	0	2989	12	41	0.062
SRL_OPN_2PTS026_0065_20150808_120145_20150808_134038.EUM.nc	0.008	0.020	0.105	2933	5507	0	2409	39	126	0.140
SRL_OPN_2PTS026_0067_20150808_134037_20150808_153403.EUM.nc	0.013	0.016	0.106	3626	6381	0	2669	12	74	0.036
SRL_OPN_2PTS026_0070_20150808_153403_20150808_171352.EUM.nc	0.029	0.030	0.094	2632	5598	0	2836	5	125	0.064

– Continued on next page

Table 3: Sea Surface Height Anomaly (Model Wet) Statistics.

– Continued from previous page

File	Median	Mean	Std. Dev.	No. Obs.	Total Obs.	Default Lat/Lon	Flag (total)	Default (total)	3-Sigma Edited	1 Cpr. Amp.
SRL_OPN_2PTS026_0072_20150808_171352_20150808_185322.EUM.nc	0.007	0.013	0.082	3260	5544	0	2089	18	177	0.005
SRL_OPN_2PTS026_0074_20150808_185323_20150808_203239.EUM.nc	0.027	0.025	0.101	3473	5616	0	2050	14	79	0.041
SRL_OPN_2PTS026_0076_20150808_203238_20150808_221108.EUM.nc	-0.001	-0.007	0.101	2880	5526	0	2491	23	132	0.068
SRL_OPN_2PTS026_0078_20150808_221109_20150808_234906.EUM.nc	0.003	0.002	0.094	2826	5517	0	2620	7	64	0.052
SRL_OPN_2PTS026_0079_20150808_234905_20150809_012652.EUM.nc	0.018	0.020	0.087	2802	5516	0	2574	7	133	0.057
SRL_OPN_2PTS026_0081_20150809_012651_20150809_030537.EUM.nc	-0.014	-0.012	0.103	2837	5576	0	2668	18	53	0.044
SRL_OPN_2PTS026_0083_20150809_030537_20150809_044546.EUM.nc	0.042	0.037	0.087	2796	5521	0	2578	5	142	0.074
SRL_OPN_2PTS026_0085_20150809_044546_20150809_062804.EUM.nc	0.018	0.027	0.092	3807	5813	0	1968	7	31	0.057
SRL_OPN_2PTS026_0087_20150809_062804_20150809_081506.EUM.nc	0.019	0.015	0.098	4257	6110	0	1765	1	87	0.055
SRL_OPN_2PTS026_0090_20150809_081505_20150809_095302.EUM.nc	-0.005	-0.024	0.139	2885	5443	0	2429	6	123	0.094
SRL_OPN_2PTS026_0091_20150809_095301_20150809_113058.EUM.nc	0.009	0.012	0.104	2107	5375	0	3145	29	94	0.063
SRL_OPN_2PTS026_0093_20150809_113057_20150809_130926.EUM.nc	0.023	0.034	0.091	2649	5445	0	2652	7	137	0.129
SRL_OPN_2PTS026_0095_20150809_130925_20150809_150246.EUM.nc	0.008	0.006	0.106	3536	6427	0	2786	2	103	0.039
SRL_OPN_2PTS026_0098_20150809_150246_20150809_164227.EUM.nc	0.026	0.030	0.096	2918	5617	0	2553	14	132	0.002
SRL_OPN_2PTS026_0100_20150809_164227_20150809_182210.EUM.nc	0.018	0.023	0.093	3094	5531	0	2241	14	182	0.020
SRL_OPN_2PTS026_0102_20150809_182210_20150809_200127.EUM.nc	0.023	0.018	0.100	3135	5612	0	2335	16	126	0.040
SRL_OPN_2PTS026_0104_20150809_200128_20150809_214017.EUM.nc	0.016	0.016	0.099	3452	5581	0	1948	26	155	0.033
SRL_OPN_2PTS026_0106_20150809_214017_20150809_231819.EUM.nc	0.021	0.013	0.095	2416	5381	0	2890	15	60	0.042
SRL_OPN_2PTS026_0107_20150809_231818_20150810_005607.EUM.nc	-0.007	-0.004	0.084	2857	5537	0	2563	58	59	0.025
SRL_OPN_2PTS026_0109_20150810_005608_20150810_023423.EUM.nc	0.009	0.011	0.107	2983	5536	0	2507	15	31	0.050
SRL_OPN_2PTS026_0111_20150810_023423_20150810_041407.EUM.nc	0.026	0.035	0.100	2720	5504	0	2738	13	33	0.026
SRL_OPN_2PTS026_0113_20150810_041407_20150810_055542.EUM.nc	0.018	0.018	0.087	3591	5745	0	2071	3	80	0.052
SRL_OPN_2PTS026_0115_20150810_055541_20150810_110006.EUM.nc	0.009	0.011	0.094	9277	17216	0	7520	48	371	0.024
SRL_OPN_2PTS026_0121_20150810_110006_20150810_123824.EUM.nc	0.002	0.003	0.088	2407	5385	0	2861	13	104	0.095
SRL_OPN_2PTS026_0123_20150810_123824_20150810_141748.EUM.nc	0.050	0.051	0.097	3202	5597	0	2268	3	124	0.062
SRL_OPN_2PTS026_0125_20150810_141749_20150810_161110.EUM.nc	0.006	0.015	0.092	3490	6386	0	2738	20	138	0.018
SRL_OPN_2PTS026_0128_20150810_161109_20150810_175057.EUM.nc	0.014	0.012	0.094	2819	5641	0	2644	8	170	0.007
SRL_OPN_2PTS026_0130_20150810_175056_20150810_193021.EUM.nc	0.009	0.005	0.086	3264	5634	0	2192	14	164	0.012
SRL_OPN_2PTS026_0132_20150810_193021_20150810_210916.EUM.nc	0.005	0.001	0.086	3444	5511	0	1938	30	99	0.034
SRL_OPN_2PTS026_0134_20150810_210915_20150810_224737.EUM.nc	0.004	0.016	0.107	2721	5505	0	2720	25	39	0.063
SRL_OPN_2PTS026_0135_20150810_224736_20150811_002527.EUM.nc	0.012	0.017	0.097	2971	5434	0	2372	18	73	0.042
SRL_OPN_2PTS026_0137_20150811_002526_20150811_020325.EUM.nc	0.039	0.034	0.095	3087	5533	0	2362	12	72	0.013
SRL_OPN_2PTS026_0139_20150811_020325_20150811_034233.EUM.nc	0.016	0.023	0.107	2811	5547	0	2633	7	96	0.081
SRL_OPN_2PTS026_0141_20150811_034232_20150811_052334.EUM.nc	0.013	0.013	0.080	2713	5567	0	2687	12	155	0.014
SRL_OPN_2PTS026_0143_20150811_052333_20150811_071306.EUM.nc	-0.012	-0.011	0.082	3717	6210	0	2426	17	50	0.034
SRL_OPN_2PTS026_0146_20150811_071306_20150811_085128.EUM.nc	0.022	0.016	0.096	3886	5607	0	1528	18	175	0.051
SRL_OPN_2PTS026_0147_20150811_085127_20150811_102926.EUM.nc	-0.029	-0.012	0.146	2546	5557	0	2852	12	147	0.060
SRL_OPN_2PTS026_0149_20150811_102925_20150811_120722.EUM.nc	-0.005	-0.004	0.088	2429	5503	0	2948	34	92	0.053
SRL_OPN_2PTS026_0151_20150811_120721_20150811_134626.EUM.nc	3.467	3.101	9.844	2681	5193	0	2290	145	77	12.469

– Continued on next page

Table 3: Sea Surface Height Anomaly (Model Wet) Statistics.

– Continued from previous page

File	Median	Mean	Std. Dev.	No. Obs.	Total Obs.	Default Lat/Lon	Flag (total)	Default (total)	3-Sigma Edited	1 Cpr. Amp.
SRL_OPN_2PTS026_0153_20150811_134625_20150811_153952.EUM.nc	-0.122	-0.166	0.238	3711	6429	0	2716	0	2	0.282
SRL_OPN_2PTS026_0156_20150811_153951_20150811_171931.EUM.nc	0.089	0.089	0.119	2726	5520	0	2731	5	58	0.073
SRL_OPN_2PTS026_0158_20150811_171931_20150811_185910.EUM.nc	0.013	0.021	0.094	3304	5639	0	2222	19	94	0.066
SRL_OPN_2PTS026_0160_20150811_185910_20150811_203816.EUM.nc	-0.001	0.003	0.096	3556	5598	0	1910	8	124	0.024
SRL_OPN_2PTS026_0162_20150811_203816_20150811_221652.EUM.nc	-0.009	-0.014	0.100	2971	5438	0	2333	35	99	0.057
SRL_OPN_2PTS026_0164_20150811_221651_20150811_235439.EUM.nc	0.028	0.030	0.080	2883	5509	0	2521	13	92	0.049
SRL_OPN_2PTS026_0165_20150811_235439_20150812_013235.EUM.nc	0.022	0.021	0.100	3017	5516	0	2398	4	97	0.065
SRL_OPN_2PTS026_0167_20150812_013234_20150812_031116.EUM.nc	0.001	0.004	0.108	2840	5566	0	2691	6	29	0.050
SRL_OPN_2PTS026_0169_20150812_031115_20150812_045141.EUM.nc	0.013	0.018	0.080	2859	5546	0	2609	3	75	0.028
SRL_OPN_2PTS026_0171_20150812_045140_20150812_063406.EUM.nc	-0.015	-0.011	0.069	3721	5839	0	1991	6	121	0.019
SRL_OPN_2PTS026_0173_20150812_063407_20150812_082041.EUM.nc	0.009	0.003	0.109	4196	6066	0	1717	5	148	0.039
SRL_OPN_2PTS026_0176_20150812_082040_20150812_095843.EUM.nc	0.002	-0.020	0.123	2880	5454	0	2419	18	137	0.055
SRL_OPN_2PTS026_0177_20150812_095843_20150812_113632.EUM.nc	0.005	0.008	0.105	2255	5429	0	3083	50	41	0.047
SRL_OPN_2PTS026_0179_20150812_113631_20150812_131513.EUM.nc	0.021	0.024	0.091	2737	5444	0	2582	13	112	0.120
SRL_OPN_2PTS026_0181_20150812_131512_20150812_150835.EUM.nc	0.030	0.036	0.098	3580	6442	0	2784	11	67	0.033
SRL_OPN_2PTS026_0184_20150812_150835_20150812_164815.EUM.nc	0.005	0.001	0.094	2906	5581	0	2600	6	69	0.043
SRL_OPN_2PTS026_0186_20150812_164814_20150812_182750.EUM.nc	0.002	0.003	0.099	3146	5519	0	2248	13	112	0.047
SRL_OPN_2PTS026_0188_20150812_182749_20150812_200713.EUM.nc	-0.011	-0.006	0.108	3197	5601	0	2293	21	90	0.012
SRL_OPN_2PTS026_0190_20150812_200713_20150812_214554.EUM.nc	0.019	0.010	0.095	3303	5549	0	2042	21	183	0.048
SRL_OPN_2PTS026_0192_20150812_214554_20150812_232400.EUM.nc	0.023	0.008	0.105	2499	5292	0	2704	40	49	0.061
SRL_OPN_2PTS026_0193_20150812_232400_20150813_010141.EUM.nc	-0.000	0.006	0.080	2714	5521	0	2691	22	94	0.048
SRL_OPN_2PTS026_0195_20150813_010140_20150813_024009.EUM.nc	0.057	0.058	0.100	2909	5558	0	2586	8	55	0.008
SRL_OPN_2PTS026_0197_20150813_024008_20150813_041951.EUM.nc	0.021	0.025	0.101	2774	5521	0	2696	34	17	0.046
SRL_OPN_2PTS026_0199_20150813_041951_20150813_060140.EUM.nc	0.014	0.016	0.080	3622	5772	0	2033	7	110	0.005
SRL_OPN_2PTS026_0201_20150813_060140_20150813_074948.EUM.nc	0.009	0.010	0.085	4008	6159	0	1999	6	146	0.020
SRL_OPN_2PTS026_0204_20150813_074947_20150813_092754.EUM.nc	0.031	0.015	0.118	3052	5531	0	2318	16	145	0.073
SRL_OPN_2PTS026_0205_20150813_092753_20150813_110547.EUM.nc	-0.020	0.004	0.141	2248	5513	0	3177	59	29	0.073
SRL_OPN_2PTS026_0207_20150813_110546_20150813_124400.EUM.nc	-0.018	-0.016	0.095	2430	5358	0	2816	13	99	0.061
SRL_OPN_2PTS026_0209_20150813_124359_20150813_143711.EUM.nc	0.040	0.034	0.104	3347	6349	0	2871	11	120	0.103
SRL_OPN_2PTS026_0212_20150813_143710_20150813_161658.EUM.nc	0.008	0.010	0.097	3419	5631	0	2063	8	141	0.023
SRL_OPN_2PTS026_0214_20150813_161657_20150813_175635.EUM.nc	0.032	0.029	0.096	2895	5595	0	2566	6	128	0.031
SRL_OPN_2PTS026_0216_20150813_175635_20150813_193607.EUM.nc	0.011	0.009	0.102	3359	5660	0	2181	11	109	0.026
SRL_OPN_2PTS026_0218_20150813_193606_20150813_211500.EUM.nc	0.015	0.017	0.075	3273	5488	0	1895	20	300	0.035
SRL_OPN_2PTS026_0220_20150813_211459_20150813_225317.EUM.nc	-0.004	-0.004	0.104	2586	5482	0	2759	12	125	0.042
SRL_OPN_2PTS026_0221_20150813_225317_20150814_003059.EUM.nc	0.032	0.039	0.097	3061	5481	0	2312	17	91	0.084
SRL_OPN_2PTS026_0223_20150814_003059_20150814_020901.EUM.nc	0.036	0.041	0.120	2970	5517	0	2502	8	37	0.100
SRL_OPN_2PTS026_0225_20150814_020900_20150814_034822.EUM.nc	0.049	0.056	0.085	2780	5520	0	2627	16	97	0.034
SRL_OPN_2PTS026_0227_20150814_034822_20150814_052922.EUM.nc	0.013	0.018	0.092	2760	5561	0	2709	4	88	0.038
SRL_OPN_2PTS026_0229_20150814_052922_20150814_071843.EUM.nc	-0.005	-0.002	0.070	3852	6225	0	2260	11	102	0.004

– Continued on next page

Table 3: Sea Surface Height Anomaly (Model Wet) Statistics.

– Continued from previous page

File	Median	Mean	Std. Dev.	No. Obs.	Total Obs.	Default Lat/Lon	Flag (total)	Default (total)	3-Sigma Edited	1 Cpr. Amp.
SRL_OPN_2PTS026_0232_20150814_071843_20150814_085710.EUM.nc	0.026	0.022	0.112	3881	5602	0	1661	17	43	0.053
SRL_OPN_2PTS026_0233_20150814_085710_20150814_103457.EUM.nc	-0.021	-0.017	0.141	2480	5520	0	2977	19	44	0.041
SRL_OPN_2PTS026_0235_20150814_103456_20150814_121304.EUM.nc	-0.008	0.004	0.106	2424	5489	0	2930	41	94	0.025
SRL_OPN_2PTS026_0237_20150814_121303_20150814_135206.EUM.nc	0.005	0.011	0.093	3041	5537	0	2413	7	76	0.099
SRL_OPN_2PTS026_0239_20150814_135205_20150814_154531.EUM.nc	0.008	0.013	0.100	3686	6404	0	2637	16	65	0.017
SRL_OPN_2PTS026_0242_20150814_154531_20150814_172520.EUM.nc	0.010	0.017	0.105	2680	5518	0	2746	2	90	0.076
SRL_OPN_2PTS026_0244_20150814_172519_20150814_190450.EUM.nc	0.013	0.023	0.090	3422	5655	0	2164	6	63	0.037
SRL_OPN_2PTS026_0246_20150814_190449_20150814_204402.EUM.nc	-0.015	-0.015	0.088	3542	5622	0	1779	31	270	0.025
SRL_OPN_2PTS026_0248_20150814_204401_20150814_222226.EUM.nc	0.005	-0.002	0.092	2947	5411	0	2374	31	59	0.029
SRL_OPN_2PTS026_0250_20150814_222225_20150815_000020.EUM.nc	0.025	0.024	0.074	2829	5533	0	2521	34	149	0.023
SRL_OPN_2PTS026_0251_20150815_000020_20150815_013809.EUM.nc	0.030	0.029	0.090	3089	5540	0	2355	10	86	0.009
SRL_OPN_2PTS026_0253_20150815_013809_20150815_031704.EUM.nc	0.035	0.033	0.113	2788	5575	0	2698	34	55	0.063
SRL_OPN_2PTS026_0255_20150815_031704_20150815_045727.EUM.nc	0.016	0.016	0.091	2935	5561	0	2580	3	43	0.044
SRL_OPN_2PTS026_0257_20150815_045726_20150815_064001.EUM.nc	-0.004	-0.006	0.073	3706	5849	0	1994	2	147	0.002
SRL_OPN_2PTS026_0259_20150815_064001_20150815_082615.EUM.nc	0.006	0.003	0.108	4246	6044	0	1644	9	145	0.034
SRL_OPN_2PTS026_0262_20150815_082616_20150815_100417.EUM.nc	-0.010	-0.015	0.146	2909	5457	0	2469	13	66	0.069
SRL_OPN_2PTS026_0263_20150815_100417_20150815_114207.EUM.nc	0.016	0.026	0.121	2314	5475	0	3089	25	47	0.052
SRL_OPN_2PTS026_0265_20150815_114206_20150815_132053.EUM.nc	0.017	0.024	0.088	2792	5469	0	2535	14	128	0.073
SRL_OPN_2PTS026_0267_20150815_132052_20150815_151416.EUM.nc	0.068	0.067	0.105	3593	6440	0	2777	1	69	0.086
SRL_OPN_2PTS026_0270_20150815_151415_20150815_165354.EUM.nc	-0.007	-0.009	0.106	2825	5581	0	2684	9	63	0.069
SRL_OPN_2PTS026_0272_20150815_165355_20150815_183337.EUM.nc	-0.001	0.004	0.113	3214	5538	0	2213	2	109	0.088
SRL_OPN_2PTS026_0274_20150815_183337_20150815_201251.EUM.nc	-0.024	-0.021	0.117	3326	5580	0	2173	11	70	0.031
SRL_OPN_2PTS026_0276_20150815_201251_20150815_215138.EUM.nc	-0.003	-0.016	0.109	3325	5555	0	2062	55	113	0.063
SRL_OPN_2PTS026_0278_20150815_215137_20150815_232933.EUM.nc	0.034	0.020	0.102	2416	5323	0	2843	30	34	0.026
SRL_OPN_2PTS026_0279_20150815_232932_20150816_010723.EUM.nc	0.034	0.038	0.096	2747	5535	0	2754	11	23	0.002
SRL_OPN_2PTS026_0281_20150816_010722_20150816_024546.EUM.nc	0.012	0.012	0.093	2871	5519	0	2569	8	71	0.005
SRL_OPN_2PTS026_0283_20150816_024545_20150816_042542.EUM.nc	0.029	0.035	0.078	2788	5544	0	2666	6	84	0.038
SRL_OPN_2PTS026_0285_20150816_042542_20150816_060732.EUM.nc	0.012	0.006	0.085	3592	5767	0	2094	2	79	0.023
SRL_OPN_2PTS026_0287_20150816_060731_20150816_075523.EUM.nc	-0.005	-0.003	0.078	3945	6134	0	1987	18	184	0.029
SRL_OPN_2PTS026_0290_20150816_075523_20150816_093335.EUM.nc	0.010	0.005	0.118	3025	5553	0	2423	7	98	0.068
SRL_OPN_2PTS026_0291_20150816_093335_20150816_111121.EUM.nc	-0.007	-0.003	0.124	2199	5506	0	3205	61	41	0.037
SRL_OPN_2PTS026_0293_20150816_111121_20150816_124944.EUM.nc	-0.008	-0.002	0.080	2479	5345	0	2787	26	53	0.063
SRL_OPN_2PTS026_0295_20150816_124944_20150816_144257.EUM.nc	0.010	0.010	0.096	3400	6355	0	2846	2	107	0.089
SRL_OPN_2PTS026_0298_20150816_144257_20150816_162236.EUM.nc	0.011	0.010	0.093	3318	5630	0	2187	6	119	0.018
SRL_OPN_2PTS026_0300_20150816_162236_20150816_180222.EUM.nc	0.014	0.012	0.093	2925	5660	0	2588	6	141	0.039
SRL_OPN_2PTS026_0302_20150816_180221_20150816_194144.EUM.nc	-0.025	-0.025	0.109	3265	5633	0	2203	11	154	0.049
SRL_OPN_2PTS026_0304_20150816_194143_20150816_212043.EUM.nc	-0.006	-0.023	0.135	3556	5488	0	1870	35	27	0.110
SRL_OPN_2PTS026_0306_20150816_212043_20150816_225851.EUM.nc	0.013	0.024	0.137	2487	5460	0	2935	22	16	0.086
SRL_OPN_2PTS026_0307_20150816_225850_20150817_003642.EUM.nc	0.012	0.016	0.088	3100	5516	0	2256	30	130	0.004

– Continued on next page

Table 3: Sea Surface Height Anomaly (Model Wet) Statistics.

– Continued from previous page

File	Median	Mean	Std. Dev.	No. Obs.	Total Obs.	Default Lat/Lon	Flag (total)	Default (total)	3-Sigma Edited	1 Cpr. Amp.
SRL_OPN_2PTS026_0309_20150817_003641_20150817_021445.EUM.nc	0.038	0.041	0.094	2942	5544	0	2545	3	54	0.034
SRL_OPN_2PTS026_0311_20150817_021445_20150817_035410.EUM.nc	0.035	0.038	0.079	2696	5532	0	2751	10	75	0.029
SRL_OPN_2PTS026_0313_20150817_035410_20150817_053518.EUM.nc	0.026	0.028	0.085	2799	5564	0	2639	6	120	0.031
SRL_OPN_2PTS026_0315_20150817_053517_20150817_072426.EUM.nc	-0.011	-0.010	0.072	3955	6225	0	2156	17	97	0.020
SRL_OPN_2PTS026_0318_20150817_072426_20150817_090243.EUM.nc	0.042	0.035	0.090	3616	5585	0	1749	17	203	0.037
SRL_OPN_2PTS026_0319_20150817_090242_20150817_104039.EUM.nc	0.001	-0.006	0.139	2585	5530	0	2815	22	108	0.061
SRL_OPN_2PTS026_0321_20150817_104038_20150817_121840.EUM.nc	0.041	0.035	0.092	2401	5507	0	2926	17	163	0.092
SRL_OPN_2PTS026_0323_20150817_121839_20150817_135755.EUM.nc	0.004	0.010	0.081	3097	5573	0	2285	5	186	0.065
SRL_OPN_2PTS026_0325_20150817_135754_20150817_155120.EUM.nc	0.031	0.037	0.103	3501	6400	0	2755	21	123	0.034
SRL_OPN_2PTS026_0328_20150817_155120_20150817_173059.EUM.nc	0.041	0.037	0.100	2683	5489	0	2708	10	88	0.068
SRL_OPN_2PTS026_0330_20150817_173058_20150817_191036.EUM.nc	-0.005	0.004	0.100	3552	5677	0	2002	7	116	0.050
SRL_OPN_2PTS026_0332_20150817_191035_20150817_204938.EUM.nc	-0.002	-0.004	0.101	3560	5607	0	1802	14	231	0.032
SRL_OPN_2PTS026_0334_20150817_204937_20150817_222807.EUM.nc	-0.002	0.000	0.101	2944	5429	0	2365	26	94	0.034
SRL_OPN_2PTS026_0336_20150817_222806_20150818_000554.EUM.nc	0.043	0.044	0.087	2968	5527	0	2440	14	105	0.025
SRL_OPN_2PTS026_0337_20150818_000552_20150818_014353.EUM.nc	0.021	0.021	0.070	3105	5546	0	2284	6	151	0.016
SRL_OPN_2PTS026_0339_20150818_014353_20150818_032243.EUM.nc	0.006	0.007	0.112	2803	5470	0	2583	9	75	0.073
SRL_OPN_2PTS026_0341_20150818_032242_20150818_050320.EUM.nc	0.030	0.024	0.089	2854	5580	0	2637	10	79	0.064
SRL_OPN_2PTS026_0343_20150818_050320_20150818_065328.EUM.nc	0.004	0.008	0.081	3734	6268	0	2455	5	74	0.023
SRL_OPN_2PTS026_0346_20150818_065327_20150818_083158.EUM.nc	0.006	0.004	0.106	4309	5640	0	1201	9	121	0.031
SRL_OPN_2PTS026_0348_20150818_083158_20150818_100959.EUM.nc	0.002	0.001	0.139	2790	5432	0	2540	11	91	0.045
SRL_OPN_2PTS026_0349_20150818_100958_20150818_114749.EUM.nc	0.032	0.025	0.107	2274	5479	0	3019	30	156	0.044
SRL_OPN_2PTS026_0351_20150818_114749_20150818_132637.EUM.nc	0.014	0.020	0.078	2798	5455	0	2449	16	192	0.045
SRL_OPN_2PTS026_0353_20150818_132637_20150818_151955.EUM.nc	0.052	0.055	0.104	3634	6403	0	2704	6	59	0.086
SRL_OPN_2PTS026_0356_20150818_151955_20150818_165942.EUM.nc	0.023	0.018	0.106	2831	5567	0	2647	5	84	0.105
SRL_OPN_2PTS026_0358_20150818_165942_20150818_183915.EUM.nc	-0.004	0.001	0.071	3163	5533	0	2172	5	193	0.040
SRL_OPN_2PTS026_0360_20150818_183915_20150818_201836.EUM.nc	-0.021	-0.030	0.108	3323	5602	0	2134	18	127	0.013
SRL_OPN_2PTS026_0362_20150818_201836_20150818_215711.EUM.nc	0.020	0.007	0.111	3030	5482	0	2288	55	109	0.056
SRL_OPN_2PTS026_0364_20150818_215711_20150818_233514.EUM.nc	0.034	0.035	0.099	2492	5436	0	2853	17	74	0.044
SRL_OPN_2PTS026_0365_20150818_233513_20150819_011256.EUM.nc	0.029	0.025	0.075	2780	5515	0	2657	5	73	0.048
SRL_OPN_2PTS026_0367_20150819_011255_20150819_025131.EUM.nc	0.035	0.033	0.094	2785	5546	0	2680	8	73	0.007
SRL_OPN_2PTS026_0369_20150819_025130_20150819_043125.EUM.nc	0.042	0.048	0.087	2749	5509	0	2612	27	121	0.061
SRL_OPN_2PTS026_0371_20150819_043124_20150819_061331.EUM.nc	0.014	0.012	0.082	3590	5785	0	2084	6	105	0.028
SRL_OPN_2PTS026_0373_20150819_061330_20150819_080106.EUM.nc	0.002	0.002	0.076	4053	6124	0	1926	3	142	0.005
SRL_OPN_2PTS026_0376_20150819_080106_20150819_093909.EUM.nc	0.019	0.004	0.141	2977	5542	0	2443	28	94	0.051
SRL_OPN_2PTS026_0377_20150819_093909_20150819_111702.EUM.nc	0.050	0.046	0.127	2198	5480	0	3163	40	79	0.032
SRL_OPN_2PTS026_0379_20150819_111701_20150819_125521.EUM.nc	-0.003	0.003	0.068	2504	5365	0	2679	6	176	0.025
SRL_OPN_2PTS026_0381_20150819_125520_20150819_144837.EUM.nc	0.023	0.031	0.093	3447	6401	0	2770	7	177	0.067
SRL_OPN_2PTS026_0384_20150819_144836_20150819_162824.EUM.nc	0.008	0.014	0.113	3386	5649	0	2099	24	140	0.043
SRL_OPN_2PTS026_0397_20150820_022028_20150820_035952.EUM.nc	0.007	0.018	0.093	2806	5536	0	2670	3	57	0.061

– Continued on next page

Table 3: Sea Surface Height Anomaly (Model Wet) Statistics.

– Continued from previous page

File	Median	Mean	Std. Dev.	No. Obs.	Total Obs.	Default Lat/Lon	Flag (total)	Default (total)	3-Sigma Edited	1 Cpr. Amp.
SRL_OPN_2PTS026_0399_20150820_035951_20150820_054106.EUM.nc	0.018	0.019	0.089	3110	5578	0	2341	15	112	0.021
SRL_OPN_2PTS026_0401_20150820_054106_20150820_073011.EUM.nc	-0.000	0.004	0.067	3985	6226	0	2112	0	129	0.031
SRL_OPN_2PTS026_0404_20150820_073010_20150820_090825.EUM.nc	0.014	0.011	0.105	3551	5570	0	1851	15	153	0.039
SRL_OPN_2PTS026_0405_20150820_090825_20150820_104611.EUM.nc	0.009	0.008	0.132	2584	5538	0	2825	23	106	0.083
SRL_OPN_2PTS026_0407_20150820_104610_20150820_122422.EUM.nc	0.033	0.041	0.085	2444	5470	0	2804	10	212	0.043
SRL_OPN_2PTS026_0409_20150820_122423_20150820_140335.EUM.nc	0.010	0.015	0.075	3053	5571	0	2243	8	267	0.018
SRL_OPN_2PTS026_0411_20150820_140334_20150820_155659.EUM.nc	0.054	0.044	0.128	1662	4110	0	2410	5	33	0.040
SRL_OPN_2PTS026_0414_20150820_155658_20150820_173647.EUM.nc	-0.000	0.010	0.103	2794	5523	0	2589	3	137	0.033
SRL_OPN_2PTS026_0416_20150820_173646_20150820_191614.EUM.nc	-0.003	-0.003	0.090	3402	5637	0	1992	6	237	0.022
SRL_OPN_2PTS026_0418_20150820_191613_20150820_205523.EUM.nc	0.009	0.004	0.110	3638	5623	0	1852	17	116	0.070
SRL_OPN_2PTS026_0420_20150820_205522_20150820_223342.EUM.nc	0.024	0.017	0.102	2853	5428	0	2469	54	52	0.052
SRL_OPN_2PTS026_0422_20150820_223341_20150821_001135.EUM.nc	0.050	0.058	0.087	2961	5507	0	2398	20	128	0.028
SRL_OPN_2PTS026_0423_20150821_001134_20150821_014927.EUM.nc	0.023	0.039	0.104	3204	5527	0	2249	7	67	0.056
SRL_OPN_2PTS026_0425_20150821_014927_20150821_032830.EUM.nc	0.011	0.009	0.106	2920	5489	0	2479	8	82	0.032
SRL_OPN_2PTS026_0427_20150821_032829_20150821_050906.EUM.nc	0.026	0.024	0.094	2846	5569	0	2661	5	57	0.069
SRL_OPN_2PTS026_0429_20150821_050906_20150821_065904.EUM.nc	0.014	0.017	0.083	3683	6238	0	2486	2	67	0.032
SRL_OPN_2PTS026_0432_20150821_065903_20150821_083740.EUM.nc	-0.010	-0.011	0.101	4333	5632	0	1195	12	92	0.044
SRL_OPN_2PTS026_0434_20150821_083740_20150821_101529.EUM.nc	-0.010	-0.006	0.140	2704	5433	0	2610	21	98	0.070
SRL_OPN_2PTS026_0435_20150821_101529_20150821_115331.EUM.nc	0.033	0.031	0.113	2426	5532	0	2990	12	104	0.056
SRL_OPN_2PTS026_0437_20150821_115331_20150821_133216.EUM.nc	0.010	0.021	0.073	2849	5431	0	2430	2	150	0.027
SRL_OPN_2PTS026_0439_20150821_133217_20150821_152542.EUM.nc	0.041	0.041	0.098	3666	6379	0	2534	1	178	0.067
SRL_OPN_2PTS026_0442_20150821_152541_20150821_170522.EUM.nc	0.015	0.011	0.108	2769	5593	0	2694	4	126	0.062
SRL_OPN_2PTS026_0444_20150821_170521_20150821_184503.EUM.nc	-0.008	-0.007	0.083	3305	5540	0	2094	7	134	0.017
SRL_OPN_2PTS026_0446_20150821_184503_20150821_202413.EUM.nc	0.002	-0.006	0.100	3350	5556	0	2050	21	135	0.034
SRL_OPN_2PTS026_0448_20150821_202413_20150821_220255.EUM.nc	-0.007	-0.010	0.115	3002	5522	0	2382	29	109	0.064
SRL_OPN_2PTS026_0450_20150821_220254_20150821_234045.EUM.nc	0.035	0.049	0.095	2604	5479	0	2776	20	79	0.051
SRL_OPN_2PTS026_0451_20150821_234045_20150822_011838.EUM.nc	0.031	0.037	0.086	2974	5529	0	2476	12	67	0.034
SRL_OPN_2PTS026_0453_20150822_011838_20150822_025709.EUM.nc	0.013	0.021	0.106	2841	5566	0	2655	8	62	0.066
SRL_OPN_2PTS026_0455_20150822_025709_20150822_043718.EUM.nc	0.046	0.040	0.112	2731	5483	0	2641	13	98	0.087
SRL_OPN_2PTS026_0457_20150822_043717_20150822_061924.EUM.nc	0.027	0.026	0.090	3692	5816	0	2050	6	68	0.006
SRL_OPN_2PTS026_0459_20150822_061923_20150822_080642.EUM.nc	-0.001	-0.004	0.085	4033	6103	0	1887	13	170	0.014
SRL_OPN_2PTS026_0462_20150822_080641_20150822_094450.EUM.nc	-0.009	-0.016	0.145	2926	5550	0	2478	20	126	0.085
SRL_OPN_2PTS026_0463_20150822_094449_20150822_112235.EUM.nc	0.019	0.018	0.136	2032	5392	0	3262	35	63	0.045
SRL_OPN_2PTS026_0465_20150822_112234_20150822_130106.EUM.nc	0.016	0.027	0.074	2573	5382	0	2645	1	163	0.040
SRL_OPN_2PTS026_0467_20150822_130106_20150822_145424.EUM.nc	0.010	0.011	0.082	3473	6398	0	2683	7	235	0.046
SRL_OPN_2PTS026_0470_20150822_145423_20150822_163404.EUM.nc	0.019	0.013	0.107	3346	5647	0	2182	14	105	0.030
SRL_OPN_2PTS026_0472_20150822_163403_20150822_181349.EUM.nc	-0.005	-0.004	0.088	2987	5601	0	2376	21	217	0.031
SRL_OPN_2PTS026_0474_20150822_181348_20150822_195309.EUM.nc	-0.007	-0.005	0.092	3193	5622	0	2187	18	224	0.026
SRL_OPN_2PTS026_0476_20150822_195308_20150822_213203.EUM.nc	0.022	0.020	0.114	3636	5504	0	1755	40	73	0.047

– Continued on next page

Table 3: Sea Surface Height Anomaly (Model Wet) Statistics.

– Continued from previous page

File	Median	Mean	Std. Dev.	No. Obs.	Total Obs.	Default Lat/Lon	Flag (total)	Default (total)	3-Sigma Edited	1 Cpr. Amp.
SRL_OPN_2PTS026_0478_20150822_213203_20150822_231005.EUM.nc	0.010	0.013	0.106	2248	5402	0	3081	8	65	0.073
SRL_OPN_2PTS026_0479_20150822_231005_20150823_004755.EUM.nc	0.028	0.036	0.100	3110	5534	0	2343	48	33	0.025
SRL_OPN_2PTS026_0481_20150823_004755_20150823_022606.EUM.nc	0.048	0.065	0.088	2929	5522	0	2495	12	86	0.041
SRL_OPN_2PTS026_0483_20150823_022605_20150823_040533.EUM.nc	0.012	0.020	0.092	2726	5465	0	2664	10	65	0.047
SRL_OPN_2PTS026_0485_20150823_040532_20150823_054704.EUM.nc	0.017	0.017	0.104	3477	5694	0	2153	6	58	0.082
SRL_OPN_2PTS026_0487_20150823_054703_20150823_073547.EUM.nc	0.002	0.004	0.078	3961	6175	0	2071	8	135	0.007
SRL_OPN_2PTS026_0490_20150823_073546_20150823_091359.EUM.nc	0.011	0.010	0.102	3463	5578	0	1995	21	99	0.040
SRL_OPN_2PTS026_0491_20150823_091358_20150823_105152.EUM.nc	0.015	0.017	0.143	2499	5552	0	2962	45	46	0.063
SRL_OPN_2PTS026_0493_20150823_105151_20150823_122959.EUM.nc	-0.030	-0.016	0.085	2360	5386	0	2844	10	172	0.034
SRL_OPN_2PTS026_0495_20150823_122958_20150823_140925.EUM.nc	0.052	0.059	0.076	3022	5623	0	2411	6	184	0.031
SRL_OPN_2PTS026_0497_20150823_140924_20150823_160248.EUM.nc	0.054	0.053	0.127	3592	6433	0	2750	13	78	0.037
SRL_OPN_2PTS026_0500_20150823_160248_20150823_174226.EUM.nc	0.028	0.029	0.092	2849	5646	0	2587	4	206	0.047
SRL_OPN_2PTS026_0502_20150823_174225_20150823_192201.EUM.nc	-0.028	-0.026	0.088	3474	5652	0	1960	8	210	0.016
SRL_OPN_2PTS026_0504_20150823_192200_20150823_210100.EUM.nc	0.022	0.030	0.094	3637	5606	0	1823	22	124	0.053
SRL_OPN_2PTS026_0506_20150823_210100_20150823_223924.EUM.nc	0.006	0.006	0.098	2820	5413	0	2493	23	77	0.041
SRL_OPN_2PTS026_0508_20150823_223923_20150824_001652.EUM.nc	0.039	0.043	0.092	2923	5449	0	2389	16	121	0.063
SRL_OPN_2PTS026_0509_20150824_001653_20150824_015456.EUM.nc	0.051	0.064	0.091	3162	5519	0	2252	1	104	0.031
SRL_OPN_2PTS026_0511_20150824_015455_20150824_033355.EUM.nc	0.034	0.030	0.094	2935	5484	0	2445	24	80	0.022
SRL_OPN_2PTS026_0513_20150824_033354_20150824_051446.EUM.nc	0.042	0.042	0.105	2926	5566	0	2586	2	52	0.070
SRL_OPN_2PTS026_0515_20150824_051446_20150824_070426.EUM.nc	0.012	0.013	0.074	3667	6237	0	2452	13	105	0.030
SRL_OPN_2PTS026_0518_20150824_070425_20150824_084300.EUM.nc	-0.005	-0.005	0.096	4075	5629	0	1406	32	116	0.044
SRL_OPN_2PTS026_0520_20150824_084259_20150824_102049.EUM.nc	-0.018	-0.028	0.141	2674	5409	0	2642	39	54	0.081
SRL_OPN_2PTS026_0521_20150824_102048_20150824_115852.EUM.nc	0.014	0.019	0.108	2380	5530	0	3022	31	97	0.054
SRL_OPN_2PTS026_0523_20150824_115851_20150824_133748.EUM.nc	-0.858	-0.568	4.813	2666	5082	0	2249	40	127	6.540
SRL_OPN_2PTS026_0525_20150824_133748_20150824_153114.EUM.nc	0.387	0.714	0.824	3938	6410	0	2467	0	5	1.043
SRL_OPN_2PTS026_0528_20150824_153113_20150824_171054.EUM.nc	0.061	0.053	0.114	2849	5604	0	2692	4	59	0.062
SRL_OPN_2PTS026_0530_20150824_171053_20150824_185025.EUM.nc	-0.024	-0.022	0.084	3252	5553	0	1992	13	296	0.003
SRL_OPN_2PTS026_0532_20150824_185024_20150824_202943.EUM.nc	0.005	-0.006	0.104	3495	5609	0	2000	16	98	0.067
SRL_OPN_2PTS026_0534_20150824_202942_20150824_220812.EUM.nc	0.010	-0.002	0.113	2958	5522	0	2408	30	126	0.079
SRL_OPN_2PTS026_0536_20150824_220813_20150824_234612.EUM.nc	0.035	0.037	0.085	2809	5568	0	2648	7	104	0.059
SRL_OPN_2PTS026_0537_20150824_234611_20150825_012357.EUM.nc	0.036	0.038	0.072	2899	5537	0	2529	6	103	0.028
SRL_OPN_2PTS026_0539_20150825_012356_20150825_030239.EUM.nc	0.024	0.030	0.086	2840	5589	0	2694	6	49	0.019
SRL_OPN_2PTS026_0541_20150825_030238_20150825_044246.EUM.nc	0.039	0.044	0.096	2784	5503	0	2609	10	100	0.059
SRL_OPN_2PTS026_0543_20150825_044246_20150825_062508.EUM.nc	0.012	0.019	0.075	3749	5827	0	1979	2	97	0.035
SRL_OPN_2PTS026_0545_20150825_062508_20150825_081209.EUM.nc	-0.008	-0.005	0.093	4099	6111	0	1822	6	184	0.035
SRL_OPN_2PTS026_0548_20150825_081209_20150825_095007.EUM.nc	-0.018	-0.035	0.140	2903	5433	0	2438	19	73	0.094
SRL_OPN_2PTS026_0549_20150825_095007_20150825_112802.EUM.nc	0.050	0.038	0.125	2011	5413	0	3281	48	73	0.066
SRL_OPN_2PTS026_0551_20150825_112801_20150825_130629.EUM.nc	-0.002	0.013	0.092	2614	5478	0	2698	21	145	0.150
SRL_OPN_2PTS026_0553_20150825_130628_20150825_145948.EUM.nc	0.017	0.022	0.092	3590	6412	0	2590	8	224	0.007

– Continued on next page

Table 3: Sea Surface Height Anomaly (Model Wet) Statistics.

– Continued from previous page

File	Median	Mean	Std. Dev.	No. Obs.	Total Obs.	Default Lat/Lon	Flag (total)	Default (total)	3-Sigma Edited	1 Cpr. Amp.
SRL_OPN_2PTS026_0556_20150825_145947_20150825_163935.EUM.nc	0.023	0.029	0.104	3156	5635	0	2313	16	150	0.017
SRL_OPN_2PTS026_0558_20150825_163935_20150825_181911.EUM.nc	0.006	0.013	0.094	3097	5518	0	2199	4	218	0.034
SRL_OPN_2PTS026_0560_20150825_181910_20150825_195829.EUM.nc	0.004	0.003	0.081	3187	5625	0	2212	10	216	0.009
SRL_OPN_2PTS026_0562_20150825_195829_20150825_213721.EUM.nc	0.019	0.012	0.103	3500	5607	0	1959	38	110	0.023
SRL_OPN_2PTS026_0564_20150825_213720_20150825_231531.EUM.nc	0.017	0.018	0.107	2328	5404	0	2980	14	82	0.056
SRL_OPN_2PTS026_0565_20150825_231531_20150826_005311.EUM.nc	0.032	0.036	0.088	3019	5547	0	2415	42	71	0.005
SRL_OPN_2PTS026_0567_20150826_005311_20150826_023133.EUM.nc	0.043	0.042	0.107	3001	5533	0	2464	5	63	0.029
SRL_OPN_2PTS026_0569_20150826_023133_20150826_041106.EUM.nc	0.048	0.054	0.108	2666	5489	0	2707	13	103	0.064
SRL_OPN_2PTS026_0571_20150826_041106_20150826_055236.EUM.nc	0.015	0.021	0.085	3542	5729	0	2082	5	100	0.045
SRL_OPN_2PTS026_0573_20150826_055236_20150826_074106.EUM.nc	0.018	0.016	0.083	4022	6171	0	2012	13	124	0.033
SRL_OPN_2PTS026_0576_20150826_074105_20150826_091924.EUM.nc	0.013	0.011	0.128	3260	5565	0	2195	15	95	0.117
SRL_OPN_2PTS026_0577_20150826_091923_20150826_105708.EUM.nc	-0.013	-0.011	0.127	2349	5507	0	3029	27	102	0.047
SRL_OPN_2PTS026_0579_20150826_105707_20150826_123525.EUM.nc	-0.040	-0.042	0.101	2321	5397	0	2926	4	146	0.175
SRL_OPN_2PTS026_0581_20150826_123525_20150826_141446.EUM.nc	0.043	0.049	0.115	3161	5611	0	2289	2	159	0.116
SRL_OPN_2PTS026_0583_20150826_141446_20150826_160808.EUM.nc	0.027	0.030	0.112	3711	6404	0	2503	7	183	0.026
SRL_OPN_2PTS026_0586_20150826_160807_20150826_174754.EUM.nc	0.027	0.029	0.091	2821	5617	0	2509	5	282	0.015
SRL_OPN_2PTS026_0588_20150826_174753_20150826_192720.EUM.nc	-0.004	-0.006	0.115	3493	5659	0	2071	10	85	0.041
SRL_OPN_2PTS026_0590_20150826_192720_20150826_210625.EUM.nc	0.040	0.041	0.091	3518	5598	0	1912	40	128	0.036
SRL_OPN_2PTS026_0592_20150826_210624_20150826_224438.EUM.nc	-0.011	-0.012	0.096	2729	5373	0	2535	22	87	0.026
SRL_OPN_2PTS026_0593_20150826_224438_20150827_002229.EUM.nc	0.031	0.035	0.078	2973	5469	0	2399	19	78	0.030
SRL_OPN_2PTS026_0595_20150827_002228_20150827_020027.EUM.nc	0.035	0.032	0.103	3167	5526	0	2270	7	82	0.040
SRL_OPN_2PTS026_0597_20150827_020026_20150827_033939.EUM.nc	0.053	0.049	0.116	2902	5489	0	2504	5	78	0.063
SRL_OPN_2PTS026_0599_20150827_033938_20150827_052029.EUM.nc	0.042	0.044	0.095	2825	5575	0	2634	5	111	0.041
SRL_OPN_2PTS026_0601_20150827_052028_20150827_071006.EUM.nc	-0.017	-0.008	0.081	3764	6236	0	2418	21	33	0.033
SRL_OPN_2PTS026_0604_20150827_071005_20150827_084837.EUM.nc	0.013	0.014	0.095	4040	5624	0	1457	15	112	0.040
SRL_OPN_2PTS026_0605_20150827_084836_20150827_102626.EUM.nc	0.001	-0.001	0.134	2609	5457	0	2664	27	157	0.034
SRL_OPN_2PTS026_0607_20150827_102625_20150827_120429.EUM.nc	-0.004	-0.002	0.100	2434	5524	0	2974	24	92	0.092
SRL_OPN_2PTS026_0609_20150827_120429_20150827_134324.EUM.nc	0.028	0.028	0.111	2919	5516	0	2463	46	88	0.160
SRL_OPN_2PTS026_0611_20150827_134323_20150827_153650.EUM.nc	0.014	0.027	0.100	3740	6421	0	2370	18	293	0.037
SRL_OPN_2PTS026_0614_20150827_153649_20150827_171629.EUM.nc	0.035	0.039	0.099	2634	5585	0	2696	5	250	0.042
SRL_OPN_2PTS026_0616_20150827_171628_20150827_185608.EUM.nc	0.014	0.020	0.092	3338	5553	0	2025	11	179	0.027
SRL_OPN_2PTS026_0618_20150827_185608_20150827_203516.EUM.nc	0.001	0.012	0.094	3545	5600	0	1906	14	135	0.035
SRL_OPN_2PTS026_0620_20150827_203516_20150827_221352.EUM.nc	-0.008	-0.014	0.107	2893	5538	0	2507	38	100	0.074
SRL_OPN_2PTS026_0622_20150827_221351_20150827_235141.EUM.nc	0.016	0.021	0.085	2790	5505	0	2592	9	114	0.026
SRL_OPN_2PTS026_0623_20150827_235141_20150828_012934.EUM.nc	0.036	0.030	0.090	2948	5506	0	2399	7	152	0.043
SRL_OPN_2PTS026_0625_20150828_012935_20150828_030814.EUM.nc	0.033	0.029	0.119	2856	5512	0	2606	9	41	0.065
SRL_OPN_2PTS026_0627_20150828_030813_20150828_044834.EUM.nc	0.042	0.054	0.083	2766	5514	0	2615	21	112	0.029
SRL_OPN_2PTS026_0629_20150828_044834_20150828_063056.EUM.nc	0.017	0.017	0.078	3799	5819	0	1948	1	71	0.031
SRL_OPN_2PTS026_0631_20150828_063056_20150828_081738.EUM.nc	0.023	0.027	0.092	4158	6092	0	1732	3	199	0.013

– Continued on next page

Table 3: Sea Surface Height Anomaly (Model Wet) Statistics.

– Continued from previous page

File	Median	Mean	Std. Dev.	No. Obs.	Total Obs.	Default Lat/Lon	Flag (total)	Default (total)	3-Sigma Edited	1 Cpr. Amp.
SRL_OPN_2PTS026_0634_20150828_081739_20150828_095544.EUM.nc	-0.017	-0.023	0.145	3001	5465	0	2408	8	48	0.067
SRL_OPN_2PTS026_0635_20150828_095544_20150828_113331.EUM.nc	0.009	-0.012	0.141	2290	5420	0	3074	35	21	0.073
SRL_OPN_2PTS026_0637_20150828_113330_20150828_131210.EUM.nc	0.014	0.002	0.138	2784	5483	0	2634	11	54	0.225
SRL_OPN_2PTS026_0639_20150828_131209_20150828_150531.EUM.nc	0.045	0.052	0.095	3613	6425	0	2543	6	263	0.050
SRL_OPN_2PTS026_0642_20150828_150532_20150828_164512.EUM.nc	0.019	0.010	0.114	3030	5600	0	2426	10	134	0.068
SRL_OPN_2PTS026_0644_20150828_164511_20150828_182454.EUM.nc	0.017	0.015	0.100	3251	5527	0	2147	12	117	0.019
SRL_OPN_2PTS026_0646_20150828_182454_20150828_200410.EUM.nc	-0.017	-0.011	0.099	3115	5618	0	2322	16	165	0.012
SRL_OPN_2PTS026_0648_20150828_200409_20150828_214301.EUM.nc	-0.009	-0.008	0.114	3417	5582	0	2045	28	92	0.022
SRL_OPN_2PTS026_0650_20150828_214300_20150828_232059.EUM.nc	-0.010	-0.010	0.102	2444	5402	0	2871	22	65	0.038
SRL_OPN_2PTS026_0651_20150828_232058_20150829_005848.EUM.nc	0.013	0.018	0.096	3019	5548	0	2456	44	29	0.041
SRL_OPN_2PTS026_0653_20150829_005848_20150829_023705.EUM.nc	0.048	0.047	0.109	2950	5538	0	2531	18	39	0.034
SRL_OPN_2PTS026_0655_20150829_023704_20150829_041653.EUM.nc	0.050	0.047	0.112	2764	5509	0	2694	26	25	0.041
SRL_OPN_2PTS026_0657_20150829_041653_20150829_055830.EUM.nc	0.012	0.017	0.077	3544	5757	0	2136	3	74	0.004
SRL_OPN_2PTS026_0659_20150829_055829_20150829_074645.EUM.nc	-0.004	-0.001	0.081	4047	6154	0	2004	6	97	0.013
SRL_OPN_2PTS026_0662_20150829_074644_20150829_092452.EUM.nc	0.008	0.001	0.111	3138	5533	0	2269	12	114	0.051
SRL_OPN_2PTS026_0663_20150829_092451_20150829_110245.EUM.nc	-0.044	-0.044	0.151	2324	5546	0	3148	40	34	0.089
SRL_OPN_2PTS026_0665_20150829_110245_20150829_124106.EUM.nc	-0.032	-0.033	0.107	2362	5375	0	2854	14	145	0.163
SRL_OPN_2PTS026_0667_20150829_124105_20150829_142033.EUM.nc	0.050	0.062	0.123	3258	5574	0	2165	1	150	0.150
SRL_OPN_2PTS026_0669_20150829_142033_20150829_161352.EUM.nc	0.022	0.021	0.136	3749	6401	0	2420	11	221	0.053
SRL_OPN_2PTS026_0672_20150829_161351_20150829_175330.EUM.nc	0.015	0.008	0.122	2895	5614	0	2501	22	196	0.009
SRL_OPN_2PTS026_0674_20150829_175330_20150829_193302.EUM.nc	0.014	0.015	0.097	3331	5669	0	2116	20	202	0.018
SRL_OPN_2PTS026_0676_20150829_193303_20150829_211156.EUM.nc	-0.010	-0.008	0.081	3361	5503	0	1919	23	200	0.022
SRL_OPN_2PTS026_0678_20150829_211157_20150829_225016.EUM.nc	-0.025	-0.013	0.105	2685	5476	0	2713	36	42	0.045
SRL_OPN_2PTS026_0679_20150829_225016_20150830_002758.EUM.nc	0.020	0.014	0.095	2934	5460	0	2354	20	152	0.077
SRL_OPN_2PTS026_0681_20150830_002757_20150830_020606.EUM.nc	0.020	0.025	0.080	2955	5550	0	2435	30	130	0.021
SRL_OPN_2PTS026_0683_20150830_020606_20150830_034515.EUM.nc	0.029	0.026	0.092	2823	5539	0	2581	9	126	0.045
SRL_OPN_2PTS026_0685_20150830_034514_20150830_052620.EUM.nc	0.023	0.022	0.096	2779	5601	0	2771	4	47	0.027
SRL_OPN_2PTS026_0687_20150830_052619_20150830_071547.EUM.nc	-0.005	-0.006	0.077	3831	6226	0	2296	11	88	0.015
SRL_OPN_2PTS026_0690_20150830_071546_20150830_085408.EUM.nc	0.036	0.039	0.094	3940	5614	0	1524	21	129	0.010
SRL_OPN_2PTS026_0691_20150830_085407_20150830_103204.EUM.nc	-0.029	-0.029	0.162	2463	5550	0	2916	24	147	0.112
SRL_OPN_2PTS026_0693_20150830_103203_20150830_121001.EUM.nc	-0.022	-0.014	0.098	2346	5500	0	2976	28	150	0.018
SRL_OPN_2PTS026_0695_20150830_121000_20150830_134908.EUM.nc	0.019	0.014	0.107	3029	5505	0	2392	10	74	0.103
SRL_OPN_2PTS026_0697_20150830_134908_20150830_154225.EUM.nc	0.028	0.026	0.105	3787	6408	0	2371	2	248	0.034
SRL_OPN_2PTS026_0700_20150830_154224_20150830_172213.EUM.nc	0.027	0.029	0.109	2649	5515	0	2566	5	295	0.045
SRL_OPN_2PTS026_0702_20150830_172213_20150830_190143.EUM.nc	0.013	0.016	0.086	3341	5656	0	2154	10	151	0.029
SRL_OPN_2PTS026_0704_20150830_190143_20150830_204057.EUM.nc	-0.037	-0.041	0.104	3710	5617	0	1760	12	135	0.053
SRL_OPN_2PTS026_0706_20150830_204057_20150830_221922.EUM.nc	-0.004	-0.016	0.112	2942	5411	0	2395	34	40	0.074
SRL_OPN_2PTS026_0708_20150830_221922_20150830_235717.EUM.nc	0.020	0.016	0.087	2961	5530	0	2476	8	85	0.043
SRL_OPN_2PTS026_0709_20150830_235717_20150831_013511.EUM.nc	0.026	0.027	0.092	3102	5540	0	2292	5	141	0.061

– Continued on next page

Table 3: Sea Surface Height Anomaly (Model Wet) Statistics.

– Continued from previous page

File	Median	Mean	Std. Dev.	No. Obs.	Total Obs.	Default Lat/Lon	Flag (total)	Default (total)	3-Sigma Edited	1 Cpr. Amp.
SRL_OPN_2PTS026_0711_20150831_013510_20150831_031403.EUM.nc	0.011	0.009	0.115	2809	5542	0	2686	18	29	0.042
SRL_OPN_2PTS026_0713_20150831_031402_20150831_045422.EUM.nc	0.040	0.042	0.100	2820	5542	0	2636	7	79	0.056
SRL_OPN_2PTS026_0715_20150831_045421_20150831_063652.EUM.nc	0.021	0.017	0.075	3814	5843	0	1936	7	86	0.033
SRL_OPN_2PTS026_0717_20150831_063651_20150831_082325.EUM.nc	0.016	0.018	0.110	4218	6083	0	1690	16	159	0.038
SRL_OPN_2PTS026_0720_20150831_082324_20150831_100119.EUM.nc	-0.003	-0.016	0.154	2951	5453	0	2409	13	80	0.096
SRL_OPN_2PTS026_0721_20150831_100119_20150831_113916.EUM.nc	0.039	0.038	0.101	2183	5457	0	3062	51	161	0.036
SRL_OPN_2PTS026_0723_20150831_113915_20150831_131751.EUM.nc	0.014	0.015	0.089	2851	5471	0	2502	4	114	0.124
SRL_OPN_2PTS026_0725_20150831_131750_20150831_151113.EUM.nc	0.064	0.060	0.116	3756	6438	0	2484	4	194	0.096
SRL_OPN_2PTS026_0728_20150831_151112_20150831_165101.EUM.nc	0.006	0.004	0.104	2885	5586	0	2494	14	193	0.018
SRL_OPN_2PTS026_0730_20150831_165101_20150831_183036.EUM.nc	0.019	0.020	0.093	3170	5532	0	2168	12	182	0.042
SRL_OPN_2PTS026_0732_20150831_183035_20150831_200950.EUM.nc	-0.040	-0.038	0.101	3206	5585	0	2275	5	99	0.019
SRL_OPN_2PTS026_0734_20150831_200949_20150831_214838.EUM.nc	0.008	-0.003	0.121	3387	5559	0	2098	15	59	0.089
SRL_OPN_2PTS026_0736_20150831_214837_20150831_232642.EUM.nc	0.010	-0.009	0.121	2509	5375	0	2748	54	64	0.081
SRL_OPN_2PTS026_0737_20150831_232641_20150901_010424.EUM.nc	0.030	0.030	0.080	2777	5525	0	2667	15	66	0.023
SRL_OPN_2PTS026_0739_20150901_010424_20150901_024253.EUM.nc	0.011	0.015	0.123	2915	5548	0	2589	8	36	0.059
SRL_OPN_2PTS026_0741_20150901_024253_20150901_042238.EUM.nc	0.025	0.029	0.101	2723	5529	0	2735	18	53	0.036
SRL_OPN_2PTS026_0743_20150901_042238_20150901_060424.EUM.nc	0.045	0.032	0.089	3566	5753	0	2078	4	105	0.061
SRL_OPN_2PTS026_0745_20150901_060423_20150901_075223.EUM.nc	0.003	0.006	0.078	4002	6158	0	1949	9	198	0.008
SRL_OPN_2PTS026_0748_20150901_075223_20150901_093036.EUM.nc	0.021	0.024	0.136	3161	5536	0	2321	9	45	0.094
SRL_OPN_2PTS026_0749_20150901_093035_20150901_110820.EUM.nc	0.008	0.012	0.143	2329	5499	0	3063	49	58	0.075
SRL_OPN_2PTS026_0751_20150901_110820_20150901_124644.EUM.nc	0.000	0.005	0.094	2415	5343	0	2845	4	79	0.041
SRL_OPN_2PTS026_0753_20150901_124644_20150901_143955.EUM.nc	0.032	0.024	0.131	3540	6354	0	2653	8	153	0.106
SRL_OPN_2PTS026_0756_20150901_143954_20150901_161934.EUM.nc	-0.014	-0.021	0.104	3419	5625	0	2038	12	156	0.011
SRL_OPN_2PTS026_0758_20150901_161933_20150901_175921.EUM.nc	-0.007	-0.011	0.108	2965	5635	0	2490	4	176	0.017
SRL_OPN_2PTS026_0760_20150901_175920_20150901_193843.EUM.nc	0.016	0.016	0.093	3284	5652	0	2143	4	221	0.040
SRL_OPN_2PTS026_0762_20150901_193843_20150901_211743.EUM.nc	-0.026	-0.050	0.130	3537	5509	0	1880	47	45	0.113
SRL_OPN_2PTS026_0764_20150901_211742_20150901_225552.EUM.nc	-0.003	-0.000	0.121	2573	5495	0	2868	18	36	0.085
SRL_OPN_2PTS026_0765_20150901_225551_20150902_003342.EUM.nc	0.026	0.023	0.113	3123	5486	0	2263	21	79	0.077
SRL_OPN_2PTS026_0767_20150902_003341_20150902_021143.EUM.nc	0.032	0.035	0.102	2982	5527	0	2460	4	81	0.076
SRL_OPN_2PTS026_0769_20150902_021143_20150902_035107.EUM.nc	0.033	0.034	0.103	2698	5480	0	2691	28	63	0.038
SRL_OPN_2PTS026_0771_20150902_035106_20150902_053211.EUM.nc	0.032	0.031	0.091	2797	5566	0	2685	7	77	0.054
SRL_OPN_2PTS026_0773_20150902_053210_20150902_072126.EUM.nc	0.016	0.014	0.082	3956	6233	0	2151	12	114	0.032
SRL_OPN_2PTS026_0776_20150902_072125_20150902_085952.EUM.nc	0.024	0.013	0.105	3878	5607	0	1611	29	89	0.053
SRL_OPN_2PTS026_0777_20150902_085951_20150902_103740.EUM.nc	0.016	-0.004	0.174	2569	5533	0	2908	10	46	0.060
SRL_OPN_2PTS026_0779_20150902_103740_20150902_121547.EUM.nc	-0.002	-0.004	0.089	2355	5521	0	2960	37	169	0.013
SRL_OPN_2PTS026_0781_20150902_121547_20150902_135452.EUM.nc	0.004	0.005	0.097	3074	5530	0	2346	8	102	0.099
SRL_OPN_2PTS026_0783_20150902_135452_20150902_154817.EUM.nc	0.039	0.042	0.106	3800	6387	0	2340	13	234	0.046
SRL_OPN_2PTS026_0786_20150902_154816_20150902_172755.EUM.nc	0.017	0.011	0.123	2762	5486	0	2582	5	137	0.096
SRL_OPN_2PTS026_0788_20150902_172755_20150902_190733.EUM.nc	-0.016	-0.013	0.087	3450	5662	0	2007	15	190	0.043

– Continued on next page

Table 3: Sea Surface Height Anomaly (Model Wet) Statistics.

– Continued from previous page

File	Median	Mean	Std. Dev.	No. Obs.	Total Obs.	Default Lat/Lon	Flag (total)	Default (total)	3-Sigma Edited	1 Cpr. Amp.
SRL_OPN_2PTS026_0790_20150902_190732_20150902_204636.EUM.nc	-0.035	-0.035	0.114	3667	5621	0	1757	30	167	0.078
SRL_OPN_2PTS026_0792_20150902_204635_20150902_222507.EUM.nc	0.043	0.044	0.096	2851	5418	0	2399	40	128	0.046
SRL_OPN_2PTS026_0794_20150902_222506_20150903_000254.EUM.nc	0.039	0.041	0.087	2992	5546	0	2440	20	94	0.025
SRL_OPN_2PTS026_0795_20150903_000254_20150903_014052.EUM.nc	0.028	0.029	0.106	3189	5543	0	2291	12	51	0.052
SRL_OPN_2PTS026_0797_20150903_014052_20150903_031939.EUM.nc	-0.002	0.001	0.113	2791	5512	0	2632	12	77	0.017
SRL_OPN_2PTS026_0799_20150903_031939_20150903_050014.EUM.nc	0.034	0.033	0.106	2868	5546	0	2631	12	35	0.053
SRL_OPN_2PTS026_0801_20150903_050014_20150903_064253.EUM.nc	0.030	0.032	0.085	3789	5845	0	1975	4	77	0.021
SRL_OPN_2PTS026_0803_20150903_064252_20150903_082857.EUM.nc	0.001	0.003	0.109	4313	6056	0	1595	4	144	0.048
SRL_OPN_2PTS026_0806_20150903_082856_20150903_100659.EUM.nc	0.010	0.001	0.154	2975	5437	0	2404	6	52	0.088
SRL_OPN_2PTS026_0807_20150903_100659_20150903_114448.EUM.nc	0.039	0.035	0.110	2332	5463	0	3038	35	58	0.046
SRL_OPN_2PTS026_0809_20150903_114447_20150903_132336.EUM.nc	0.025	0.034	0.099	2829	5471	0	2495	8	139	0.101
SRL_OPN_2PTS026_0811_20150903_132335_20150903_151659.EUM.nc	0.023	0.027	0.105	3731	6406	0	2447	9	219	0.062
SRL_OPN_2PTS026_0814_20150903_151658_20150903_165639.EUM.nc	-0.004	0.003	0.113	2811	5531	0	2523	11	186	0.069
SRL_OPN_2PTS026_0816_20150903_165638_20150903_183620.EUM.nc	-0.015	-0.015	0.079	3242	5542	0	2113	5	182	0.014
SRL_OPN_2PTS026_0818_20150903_183620_20150903_201533.EUM.nc	-0.000	-0.007	0.105	3247	5588	0	2144	30	167	0.041
SRL_OPN_2PTS026_0820_20150903_201534_20150903_215419.EUM.nc	0.011	0.003	0.088	3195	5541	0	2198	45	103	0.047
SRL_OPN_2PTS026_0822_20150903_215418_20150903_233213.EUM.nc	0.058	0.051	0.107	2479	5341	0	2808	19	35	0.070
SRL_OPN_2PTS026_0823_20150903_233212_20150904_011004.EUM.nc	0.015	0.017	0.085	2719	5513	0	2686	6	102	0.028
SRL_OPN_2PTS026_0825_20150904_011003_20150904_024828.EUM.nc	0.018	0.036	0.136	2857	5527	0	2638	4	28	0.028
SRL_OPN_2PTS026_0827_20150904_024828_20150904_042827.EUM.nc	0.038	0.048	0.087	2708	5550	0	2713	6	123	0.046
SRL_OPN_2PTS026_0829_20150904_042828_20150904_061021.EUM.nc	0.027	0.031	0.090	3594	5770	0	2086	4	86	0.036
SRL_OPN_2PTS026_0831_20150904_061020_20150904_075804.EUM.nc	0.023	0.028	0.080	3949	6121	0	1924	19	229	0.015
SRL_OPN_2PTS026_0834_20150904_075803_20150904_093607.EUM.nc	0.020	0.011	0.137	3023	5557	0	2449	14	71	0.102
SRL_OPN_2PTS026_0835_20150904_093607_20150904_111401.EUM.nc	0.036	0.032	0.131	2246	5486	0	3137	55	48	0.060
SRL_OPN_2PTS026_0837_20150904_111400_20150904_125226.EUM.nc	0.004	0.013	0.086	2496	5381	0	2771	3	111	0.080
SRL_OPN_2PTS026_0839_20150904_125226_20150904_144540.EUM.nc	-0.018	-0.012	0.102	3493	6376	0	2648	3	232	0.045
SRL_OPN_2PTS026_0842_20150904_144540_20150904_162519.EUM.nc	0.037	0.038	0.113	3449	5629	0	2029	9	142	0.042
SRL_OPN_2PTS026_0844_20150904_162518_20150904_180456.EUM.nc	-0.008	-0.008	0.123	3085	5648	0	2434	5	124	0.039
SRL_OPN_2PTS026_0846_20150904_180457_20150904_194426.EUM.nc	0.015	0.023	0.092	3229	5637	0	2098	18	292	0.021
SRL_OPN_2PTS026_0848_20150904_194426_20150904_212315.EUM.nc	0.010	-0.009	0.122	3472	5482	0	1860	34	116	0.107
SRL_OPN_2PTS026_0850_20150904_212314_20150904_230129.EUM.nc	0.024	0.024	0.111	2376	5421	0	2981	15	49	0.043
SRL_OPN_2PTS026_0851_20150904_230129_20150905_003911.EUM.nc	0.032	0.033	0.092	3181	5502	0	2190	25	106	0.046
SRL_OPN_2PTS026_0853_20150905_003910_20150905_021725.EUM.nc	0.029	0.035	0.109	2998	5560	0	2518	4	40	0.023
SRL_OPN_2PTS026_0855_20150905_021725_20150905_035645.EUM.nc	0.036	0.046	0.105	2700	5533	0	2787	14	32	0.012
SRL_OPN_2PTS026_0857_20150905_035644_20150905_053805.EUM.nc	0.042	0.043	0.087	2938	5555	0	2479	18	120	0.017
SRL_OPN_2PTS026_0859_20150905_053805_20150905_072707.EUM.nc	0.025	0.022	0.080	4134	6215	0	2036	0	45	0.017
SRL_OPN_2PTS026_0862_20150905_072707_20150905_090523.EUM.nc	0.027	0.019	0.120	3791	5593	0	1713	9	80	0.060
SRL_OPN_2PTS026_0863_20150905_090522_20150905_104317.EUM.nc	0.035	0.024	0.146	2645	5541	0	2804	44	48	0.070
SRL_OPN_2PTS026_0865_20150905_104317_20150905_122119.EUM.nc	-0.006	0.006	0.103	2468	5512	0	2891	22	131	0.058

– Continued on next page

Table 3: Sea Surface Height Anomaly (Model Wet) Statistics.

– Continued from previous page

File	Median	Mean	Std. Dev.	No. Obs.	Total Obs.	Default Lat/Lon	Flag (total)	Default (total)	3-Sigma Edited	1 Cpr. Amp.
SRL_OPN_2PTS026_0867_20150905_122118_20150905_140037.EUM.nc	0.010	0.017	0.099	3215	5568	0	2228	3	122	0.073
SRL_OPN_2PTS026_0869_20150905_140038_20150905_155401.EUM.nc	0.048	0.052	0.121	3609	6384	0	2509	12	254	0.048
SRL_OPN_2PTS026_0872_20150905_155401_20150905_173341.EUM.nc	0.024	0.042	0.120	2832	5489	0	2538	4	115	0.071
SRL_OPN_2PTS026_0874_20150905_173340_20150905_191309.EUM.nc	-0.012	-0.008	0.093	3443	5657	0	1963	9	242	0.006
SRL_OPN_2PTS026_0876_20150905_191308_20150905_205219.EUM.nc	0.026	0.023	0.090	3583	5620	0	1817	14	206	0.055
SRL_OPN_2PTS026_0878_20150905_205218_20150905_223038.EUM.nc	0.027	0.031	0.085	2902	5414	0	2416	38	58	0.036
SRL_OPN_2PTS026_0879_20150905_223039_20150906_000831.EUM.nc	0.043	0.045	0.090	3013	5507	0	2415	9	70	0.066
SRL_OPN_2PTS026_0881_20150906_000832_20150906_014623.EUM.nc	0.043	0.040	0.102	3185	5527	0	2256	5	81	0.031
SRL_OPN_2PTS026_0883_20150906_014623_20150906_032524.EUM.nc	0.025	0.029	0.112	2856	5490	0	2545	12	77	0.041
SRL_OPN_2PTS026_0885_20150906_032525_20150906_050557.EUM.nc	0.047	0.044	0.096	2727	5569	0	2722	6	114	0.059
SRL_OPN_2PTS026_0887_20150906_050556_20150906_065559.EUM.nc	0.006	0.013	0.083	3764	6248	0	2436	2	46	0.022
SRL_OPN_2PTS026_0890_20150906_065558_20150906_083437.EUM.nc	0.019	0.021	0.097	4346	5634	0	1153	17	118	0.028
SRL_OPN_2PTS026_0892_20150906_083436_20150906_101229.EUM.nc	0.013	0.005	0.137	2703	5433	0	2581	35	114	0.112
SRL_OPN_2PTS026_0893_20150906_101228_20150906_115028.EUM.nc	0.024	0.020	0.110	2395	5515	0	3008	22	90	0.020
SRL_OPN_2PTS026_0895_20150906_115027_20150906_132910.EUM.nc	0.030	0.047	0.108	2852	5471	0	2453	15	151	0.159
SRL_OPN_2PTS026_0897_20150906_132911_20150906_152237.EUM.nc	0.045	0.056	0.102	3775	6382	0	2334	8	265	0.043
SRL_OPN_2PTS026_0900_20150906_152235_20150906_170224.EUM.nc	0.023	0.029	0.104	2860	5558	0	2551	6	141	0.064
SRL_OPN_2PTS026_0902_20150906_170223_20150906_184157.EUM.nc	-0.019	-0.016	0.084	3264	5531	0	2093	8	166	0.014
SRL_OPN_2PTS026_0904_20150906_184156_20150906_202116.EUM.nc	0.031	0.030	0.099	3346	5604	0	2079	22	157	0.015
SRL_OPN_2PTS026_0906_20150906_202116_20150906_215950.EUM.nc	0.008	-0.003	0.085	2937	5509	0	2388	34	150	0.030
SRL_OPN_2PTS026_0908_20150906_215950_20150906_233751.EUM.nc	0.025	0.025	0.087	2659	5468	0	2756	24	29	0.036
SRL_OPN_2PTS026_0909_20150906_233750_20150907_011535.EUM.nc	0.027	0.030	0.093	2986	5499	0	2434	20	59	0.055
SRL_OPN_2PTS026_0911_20150907_011535_20150907_025412.EUM.nc	0.042	0.045	0.115	2824	5547	0	2662	8	53	0.038
SRL_OPN_2PTS026_0913_20150907_025411_20150907_043408.EUM.nc	0.055	0.059	0.086	2716	5489	0	2641	13	119	0.057
SRL_OPN_2PTS026_0915_20150907_043407_20150907_061609.EUM.nc	0.016	0.021	0.092	3700	5802	0	2043	3	56	0.066
SRL_OPN_2PTS026_0917_20150907_061608_20150907_080337.EUM.nc	0.017	0.017	0.071	4040	6124	0	1832	6	246	0.012
SRL_OPN_2PTS026_0920_20150907_080336_20150907_094147.EUM.nc	0.025	0.014	0.139	3068	5563	0	2408	8	79	0.083
SRL_OPN_2PTS026_0921_20150907_094145_20150907_111940.EUM.nc	-0.009	-0.012	0.098	2323	5408	0	3018	55	12	0.027
SRL_OPN_2PTS026_0923_20150907_111939_20150907_125801.EUM.nc	-0.000	0.013	0.098	2608	5381	0	2670	10	93	0.025
SRL_OPN_2PTS026_0925_20150907_125800_20150907_145118.EUM.nc	0.036	0.047	0.106	3584	6411	0	2582	8	237	0.056
SRL_OPN_2PTS026_0928_20150907_145118_20150907_163057.EUM.nc	0.024	0.038	0.108	3344	5659	0	2113	16	186	0.041
SRL_OPN_2PTS026_0930_20150907_163056_20150907_181043.EUM.nc	0.004	0.002	0.119	3134	5632	0	2368	5	125	0.032
SRL_OPN_2PTS026_0932_20150907_181041_20150907_195002.EUM.nc	0.017	0.014	0.105	3287	5629	0	2217	7	118	0.015
SRL_OPN_2PTS026_0934_20150907_195001_20150907_212859.EUM.nc	0.022	0.016	0.100	3517	5492	0	1784	48	143	0.050
SRL_OPN_2PTS026_0936_20150907_212858_20150907_230702.EUM.nc	0.005	0.009	0.099	2238	5423	0	3090	26	69	0.030
SRL_OPN_2PTS026_0937_20150907_230700_20150908_004451.EUM.nc	0.009	0.016	0.092	3101	5507	0	2252	40	114	0.038
SRL_OPN_2PTS026_0939_20150908_004450_20150908_022259.EUM.nc	0.053	0.057	0.094	2937	5547	0	2496	15	99	0.032
SRL_OPN_2PTS026_0941_20150908_022258_20150908_040234.EUM.nc	0.039	0.045	0.097	2709	5455	0	2665	11	70	0.049
SRL_OPN_2PTS026_0943_20150908_040232_20150908_054351.EUM.nc	0.028	0.030	0.106	3307	5699	0	2308	15	69	0.069

– Continued on next page

Table 3: Sea Surface Height Anomaly (Model Wet) Statistics.

– Continued from previous page

File	Median	Mean	Std. Dev.	No. Obs.	Total Obs.	Default Lat/Lon	Flag (total)	Default (total)	3-Sigma Edited	1 Cpr. Amp.
SRL_OPN_2PTS026_0945_20150908_054350_20150908_073241.EUM.nc	0.002	0.010	0.081	4093	6211	0	2056	3	59	0.036
SRL_OPN_2PTS026_0948_20150908_073240_20150908_091103.EUM.nc	0.017	0.016	0.111	3497	5576	0	1892	10	177	0.053
SRL_OPN_2PTS026_0949_20150908_091101_20150908_104848.EUM.nc	-0.013	-0.022	0.136	2618	5547	0	2832	28	69	0.058
SRL_OPN_2PTS026_0951_20150908_104847_20150908_122701.EUM.nc	-0.025	-0.020	0.099	2462	5412	0	2831	31	88	0.000
SRL_OPN_2PTS026_0953_20150908_122700_20150908_140616.EUM.nc	0.063	0.070	0.092	3071	5586	0	2355	1	159	0.067
SRL_OPN_2PTS026_0955_20150908_140616_20150908_155939.EUM.nc	0.027	0.038	0.107	3620	6404	0	2533	6	245	0.001
SRL_OPN_2PTS026_0958_20150908_155938_20150908_173926.EUM.nc	0.027	0.019	0.122	2973	5649	0	2566	7	103	0.060
SRL_OPN_2PTS026_0960_20150908_173925_20150908_191855.EUM.nc	-0.008	-0.013	0.096	3421	5646	0	1990	17	218	0.030
SRL_OPN_2PTS026_0962_20150908_191854_20150908_205754.EUM.nc	0.009	0.007	0.101	3695	5608	0	1791	23	99	0.034
SRL_OPN_2PTS026_0964_20150908_205753_20150908_223619.EUM.nc	0.009	0.010	0.089	2903	5386	0	2399	13	71	0.033
SRL_OPN_2PTS026_0965_20150908_223618_20150909_001402.EUM.nc	0.029	0.029	0.083	2973	5500	0	2422	9	96	0.025
SRL_OPN_2PTS026_0967_20150909_001401_20150909_015205.EUM.nc	0.049	0.050	0.088	3161	5513	0	2210	5	137	0.010
SRL_OPN_2PTS026_0969_20150909_015205_20150909_033102.EUM.nc	0.029	0.041	0.106	2908	5470	0	2492	18	52	0.057
SRL_OPN_2PTS026_0971_20150909_033101_20150909_051150.EUM.nc	0.049	0.047	0.098	2822	5578	0	2689	10	57	0.047
SRL_OPN_2PTS026_0973_20150909_051149_20150909_070142.EUM.nc	0.007	0.014	0.086	3727	6240	0	2447	5	61	0.044
SRL_OPN_2PTS026_0976_20150909_070142_20150909_084009.EUM.nc	0.007	0.013	0.117	4301	5624	0	1223	11	89	0.067
SRL_OPN_2PTS026_0978_20150909_084007_20150909_101807.EUM.nc	-0.015	-0.012	0.127	2743	5441	0	2598	26	74	0.049
SRL_OPN_2PTS026_0979_20150909_101807_20150909_115601.EUM.nc	0.017	0.021	0.086	2392	5516	0	2992	15	117	0.030
SRL_OPN_2PTS026_0981_20150909_115600_20150909_133457.EUM.nc	0.034	0.040	0.102	2922	5453	0	2457	9	65	0.099
SRL_OPN_2PTS026_0983_20150909_133456_20150909_152822.EUM.nc	0.049	0.048	0.094	3829	6377	0	2268	6	274	0.040
SRL_OPN_2PTS026_0986_20150909_152820_20150909_170801.EUM.nc	0.037	0.042	0.090	2809	5593	0	2575	3	206	0.028
SRL_OPN_2PTS026_0988_20150909_170800_20150909_184741.EUM.nc	0.012	0.014	0.091	3431	5550	0	1936	16	167	0.011
SRL_OPN_2PTS026_0990_20150909_184740_20150909_202652.EUM.nc	0.001	-0.009	0.092	3437	5597	0	2039	15	106	0.018
SRL_OPN_2PTS026_0992_20150909_202650_20150909_220531.EUM.nc	-0.004	-0.022	0.106	2965	5510	0	2376	29	140	0.045
SRL_OPN_2PTS026_0994_20150909_220530_20150909_234322.EUM.nc	0.031	0.031	0.090	2733	5546	0	2682	22	109	0.022
SRL_OPN_2PTS026_0995_20150909_234321_20150910_012116.EUM.nc	0.026	0.027	0.095	2987	5517	0	2464	16	50	0.024
SRL_OPN_2PTS026_0997_20150910_012115_20150910_025947.EUM.nc	0.034	0.040	0.119	2867	5579	0	2672	8	32	0.064
SRL_OPN_2PTS026_0999_20150910_025947_20150910_043950.EUM.nc	0.029	0.034	0.093	2715	5512	0	2689	13	95	0.046

20 Ka-Band Significant Wave Height Table

Table 4: Ka-Band Significant Wave Height Statistics.

File	Median	Mean	Std. Dev.	No. Obs.	Total Obs.	Default Lat/Lon	Flag (total)	Default (total)	3-Sigma Edited
SRL_OPN_2PTS025_1001_20150806_044002_20150806_062212.EUM.nc	2.245	2.622	1.260	3846	5812	0	1948	2	16
SRL_OPN_2PTS026_0001_20150806_062212_20150806_080922.EUM.nc	1.917	2.459	1.545	4251	6107	0	1852	1	3
SRL_OPN_2PTS026_0004_20150806_080922_20150806_094730.EUM.nc	1.937	2.017	0.759	2971	5550	0	2531	16	32
SRL_OPN_2PTS026_0005_20150806_094729_20150806_112516.EUM.nc	1.918	2.230	1.251	2002	5416	0	3266	33	115
SRL_OPN_2PTS026_0007_20150806_112515_20150806_130348.EUM.nc	2.660	3.304	1.801	2637	5374	0	2670	6	61
SRL_OPN_2PTS026_0009_20150806_130347_20150806_145707.EUM.nc	2.272	2.330	0.893	3584	6412	0	2823	1	4
SRL_OPN_2PTS026_0012_20150806_145706_20150806_163646.EUM.nc	2.269	2.481	1.290	3285	5642	0	2345	9	3
SRL_OPN_2PTS026_0014_20150806_163646_20150806_181623.EUM.nc	2.364	2.439	1.357	3098	5619	0	2508	3	10
SRL_OPN_2PTS026_0016_20150806_181622_20150806_195549.EUM.nc	2.060	2.484	1.477	3347	5606	0	2252	5	2
SRL_OPN_2PTS026_0018_20150806_195548_20150806_213434.EUM.nc	1.852	2.274	1.324	3629	5473	0	1741	26	77
SRL_OPN_2PTS026_0020_20150806_213434_20150806_231244.EUM.nc	1.733	1.804	0.813	2142	5413	0	3085	2	184
SRL_OPN_2PTS026_0021_20150806_231244_20150807_005026.EUM.nc	2.400	3.034	2.029	3154	5549	0	2375	18	2
SRL_OPN_2PTS026_0023_20150807_005026_20150807_022846.EUM.nc	2.496	2.436	0.899	3000	5527	0	2522	1	4
SRL_OPN_2PTS026_0025_20150807_022845_20150807_040817.EUM.nc	2.430	2.736	1.326	2723	5487	0	2755	5	4
SRL_OPN_2PTS026_0027_20150807_040816_20150807_054951.EUM.nc	2.295	2.626	1.373	3639	5719	0	2067	4	9
SRL_OPN_2PTS026_0029_20150807_054951_20150807_073827.EUM.nc	2.050	2.620	1.508	4056	6188	0	2127	0	5
SRL_OPN_2PTS026_0032_20150807_073827_20150807_091638.EUM.nc	1.917	1.960	0.708	3381	5558	0	2134	9	34
SRL_OPN_2PTS026_0033_20150807_091637_20150807_105432.EUM.nc	2.017	2.614	1.894	2438	5536	0	3084	13	1
SRL_OPN_2PTS026_0035_20150807_105431_20150807_123238.EUM.nc	2.891	3.220	1.597	2494	5366	0	2856	12	4
SRL_OPN_2PTS026_0037_20150807_123237_20150807_141206.EUM.nc	2.597	2.584	0.950	3145	5593	0	2352	0	96
SRL_OPN_2PTS026_0039_20150807_141206_20150807_160528.EUM.nc	2.211	2.401	1.254	3514	6409	0	2859	3	33
SRL_OPN_2PTS026_0042_20150807_160527_20150807_174507.EUM.nc	2.129	2.179	0.898	2851	5620	0	2758	7	4
SRL_OPN_2PTS026_0044_20150807_174507_20150807_192442.EUM.nc	2.055	2.363	1.298	3548	5648	0	2083	9	8
SRL_OPN_2PTS026_0046_20150807_192441_20150807_210339.EUM.nc	2.029	2.209	1.025	3637	5591	0	1917	6	31
SRL_OPN_2PTS026_0048_20150807_210338_20150807_224202.EUM.nc	1.622	1.976	1.087	2913	5379	0	2453	9	4
SRL_OPN_2PTS026_0049_20150807_224202_20150808_001945.EUM.nc	2.687	3.231	1.935	3008	5466	0	2417	7	34
SRL_OPN_2PTS026_0051_20150808_001944_20150808_015750.EUM.nc	2.720	2.614	1.089	3134	5547	0	2405	2	6
SRL_OPN_2PTS026_0053_20150808_015749_20150808_033651.EUM.nc	2.191	2.504	1.380	2927	5518	0	2581	10	0
SRL_OPN_2PTS026_0055_20150808_033651_20150808_051745.EUM.nc	2.240	2.678	1.623	2938	5550	0	2584	1	27
SRL_OPN_2PTS026_0057_20150808_051745_20150808_070729.EUM.nc	2.096	2.510	1.167	3690	6247	0	2519	10	28
SRL_OPN_2PTS026_0060_20150808_070728_20150808_084553.EUM.nc	1.790	1.790	0.514	3634	5603	0	1529	11	429
SRL_OPN_2PTS026_0061_20150808_084552_20150808_102342.EUM.nc	1.848	2.242	1.559	2551	5441	0	2697	22	171
SRL_OPN_2PTS026_0063_20150808_102343_20150808_120146.EUM.nc	2.173	3.100	2.225	2516	5514	0	2989	8	1
SRL_OPN_2PTS026_0065_20150808_120145_20150808_134038.EUM.nc	2.776	2.971	1.395	3069	5507	0	2409	24	5
SRL_OPN_2PTS026_0067_20150808_134037_20150808_153403.EUM.nc	2.309	2.493	1.137	3695	6381	0	2669	8	9
SRL_OPN_2PTS026_0070_20150808_153403_20150808_171352.EUM.nc	2.132	2.331	1.121	2711	5598	0	2836	2	49

– Continued on next page

Table 4: Ka-Band Significant Wave Height Statistics.

– Continued from previous page

File	Median	Mean	Std. Dev.	No. Obs.	Total Obs.	Default Lat/Lon	Flag (total)	Default (total)	3-Sigma Edited
SRL_OPN_2PTS026_0072_20150808_171352_20150808_185322.EUM.nc	1.970	2.309	1.246	3438	5544	0	2089	13	4
SRL_OPN_2PTS026_0074_20150808_185323_20150808_203239.EUM.nc	2.135	2.329	1.126	3442	5616	0	2050	6	118
SRL_OPN_2PTS026_0076_20150808_203238_20150808_221108.EUM.nc	1.925	2.414	1.369	3012	5526	0	2491	17	6
SRL_OPN_2PTS026_0078_20150808_221109_20150808_234906.EUM.nc	3.020	3.206	1.870	2890	5517	0	2620	6	1
SRL_OPN_2PTS026_0079_20150808_234905_20150809_012652.EUM.nc	2.942	2.954	1.375	2934	5516	0	2574	5	3
SRL_OPN_2PTS026_0081_20150809_012651_20150809_030537.EUM.nc	2.548	2.630	1.377	2890	5576	0	2668	9	9
SRL_OPN_2PTS026_0083_20150809_030537_20150809_044546.EUM.nc	2.229	2.631	1.417	2938	5521	0	2578	3	2
SRL_OPN_2PTS026_0085_20150809_044546_20150809_062804.EUM.nc	2.239	2.447	1.030	3793	5813	0	1968	5	47
SRL_OPN_2PTS026_0087_20150809_062804_20150809_081506.EUM.nc	1.906	2.047	0.816	4121	6110	0	1765	0	224
SRL_OPN_2PTS026_0090_20150809_081505_20150809_095302.EUM.nc	2.032	2.325	1.301	3007	5443	0	2429	3	4
SRL_OPN_2PTS026_0091_20150809_095301_20150809_113058.EUM.nc	2.788	3.009	1.610	2206	5375	0	3145	19	5
SRL_OPN_2PTS026_0093_20150809_113057_20150809_130926.EUM.nc	3.049	3.125	1.225	2780	5445	0	2652	4	9
SRL_OPN_2PTS026_0095_20150809_130925_20150809_150246.EUM.nc	2.502	2.595	1.191	3632	6427	0	2786	0	9
SRL_OPN_2PTS026_0098_20150809_150246_20150809_164227.EUM.nc	2.212	2.784	1.810	3056	5617	0	2553	7	1
SRL_OPN_2PTS026_0100_20150809_164227_20150809_182210.EUM.nc	1.882	2.232	1.084	3277	5531	0	2241	7	6
SRL_OPN_2PTS026_0102_20150809_182210_20150809_200127.EUM.nc	2.137	2.218	1.035	3149	5612	0	2335	3	125
SRL_OPN_2PTS026_0104_20150809_200128_20150809_214017.EUM.nc	2.075	2.151	1.027	3429	5581	0	1948	10	194
SRL_OPN_2PTS026_0106_20150809_214017_20150809_231819.EUM.nc	1.924	2.434	1.500	2479	5381	0	2890	9	3
SRL_OPN_2PTS026_0107_20150809_231818_20150810_005607.EUM.nc	3.174	3.090	1.730	2950	5537	0	2563	23	1
SRL_OPN_2PTS026_0109_20150810_005608_20150810_023423.EUM.nc	2.796	2.815	1.340	3019	5536	0	2507	10	0
SRL_OPN_2PTS026_0111_20150810_023423_20150810_041407.EUM.nc	2.111	2.426	1.256	2730	5504	0	2738	11	25
SRL_OPN_2PTS026_0113_20150810_041407_20150810_055542.EUM.nc	2.410	2.520	1.037	3664	5745	0	2071	3	7
SRL_OPN_2PTS026_0115_20150810_055541_20150810_110006.EUM.nc	1.925	1.953	0.881	8912	17216	0	7520	29	755
SRL_OPN_2PTS026_0121_20150810_110006_20150810_123824.EUM.nc	3.177	3.205	1.256	2513	5385	0	2861	7	4
SRL_OPN_2PTS026_0123_20150810_123824_20150810_141748.EUM.nc	2.424	2.404	0.972	3129	5597	0	2268	1	199
SRL_OPN_2PTS026_0125_20150810_141749_20150810_161110.EUM.nc	2.065	2.769	2.003	3639	6386	0	2738	7	2
SRL_OPN_2PTS026_0128_20150810_161109_20150810_175057.EUM.nc	2.070	2.203	1.142	2984	5641	0	2644	5	8
SRL_OPN_2PTS026_0130_20150810_175056_20150810_193021.EUM.nc	2.062	2.093	0.842	3313	5634	0	2192	10	119
SRL_OPN_2PTS026_0132_20150810_193021_20150810_210916.EUM.nc	1.983	2.181	1.065	3554	5511	0	1938	17	2
SRL_OPN_2PTS026_0134_20150810_210915_20150810_224737.EUM.nc	1.580	1.860	1.122	2580	5505	0	2720	20	185
SRL_OPN_2PTS026_0135_20150810_224736_20150811_002527.EUM.nc	3.079	3.054	1.599	2946	5434	0	2372	2	114
SRL_OPN_2PTS026_0137_20150811_002526_20150811_020325.EUM.nc	2.854	2.814	1.309	3151	5533	0	2362	8	12
SRL_OPN_2PTS026_0139_20150811_020325_20150811_034233.EUM.nc	2.413	2.606	1.555	2904	5547	0	2633	5	5
SRL_OPN_2PTS026_0141_20150811_034232_20150811_052334.EUM.nc	2.521	2.526	1.149	2762	5567	0	2687	7	111
SRL_OPN_2PTS026_0143_20150811_052333_20150811_071306.EUM.nc	1.948	2.016	0.571	3688	6210	0	2426	11	85
SRL_OPN_2PTS026_0146_20150811_071306_20150811_085128.EUM.nc	1.877	2.251	1.113	4056	5607	0	1528	11	12
SRL_OPN_2PTS026_0147_20150811_085127_20150811_102926.EUM.nc	1.577	2.292	1.694	2693	5557	0	2852	11	1
SRL_OPN_2PTS026_0149_20150811_102925_20150811_120722.EUM.nc	2.954	2.770	1.495	2526	5503	0	2948	27	2
SRL_OPN_2PTS026_0151_20150811_120721_20150811_134626.EUM.nc	2.964	3.027	1.640	2579	5193	0	2290	94	230

– Continued on next page

Table 4: Ka-Band Significant Wave Height Statistics.

– Continued from previous page

File	Median	Mean	Std. Dev.	No. Obs.	Total Obs.	Default Lat/Lon	Flag (total)	Default (total)	3-Sigma Edited
SRL_OPN_2PTS026_0153_20150811_134625_20150811_153952.EUM.nc	2.508	2.683	1.400	3646	6429	0	2716	0	67
SRL_OPN_2PTS026_0156_20150811_153951_20150811_171931.EUM.nc	2.202	2.322	1.174	2784	5520	0	2731	4	1
SRL_OPN_2PTS026_0158_20150811_171931_20150811_185910.EUM.nc	2.044	2.191	1.045	3297	5639	0	2222	11	109
SRL_OPN_2PTS026_0160_20150811_185910_20150811_203816.EUM.nc	1.910	1.940	0.877	3560	5598	0	1910	5	123
SRL_OPN_2PTS026_0162_20150811_203816_20150811_221652.EUM.nc	1.846	2.155	1.384	2982	5438	0	2333	22	101
SRL_OPN_2PTS026_0164_20150811_221651_20150811_235439.EUM.nc	2.717	2.831	1.574	2982	5509	0	2521	5	1
SRL_OPN_2PTS026_0165_20150811_235439_20150812_013235.EUM.nc	2.948	2.958	1.505	3113	5516	0	2398	1	4
SRL_OPN_2PTS026_0167_20150812_013234_20150812_031116.EUM.nc	2.625	2.673	1.150	2865	5566	0	2691	4	6
SRL_OPN_2PTS026_0169_20150812_031115_20150812_045141.EUM.nc	1.943	2.547	1.475	2933	5546	0	2609	2	2
SRL_OPN_2PTS026_0171_20150812_045140_20150812_063406.EUM.nc	1.951	2.057	0.693	3679	5839	0	1991	1	168
SRL_OPN_2PTS026_0173_20150812_063407_20150812_082041.EUM.nc	2.074	2.194	0.935	4177	6066	0	1717	4	168
SRL_OPN_2PTS026_0176_20150812_082040_20150812_095843.EUM.nc	1.742	2.239	1.371	3019	5454	0	2419	10	6
SRL_OPN_2PTS026_0177_20150812_095843_20150812_113632.EUM.nc	2.366	2.715	1.944	2305	5429	0	3083	34	7
SRL_OPN_2PTS026_0179_20150812_113631_20150812_131513.EUM.nc	3.128	3.082	1.227	2831	5444	0	2582	9	22
SRL_OPN_2PTS026_0181_20150812_131512_20150812_150835.EUM.nc	2.667	2.657	1.156	3633	6442	0	2784	10	15
SRL_OPN_2PTS026_0184_20150812_150835_20150812_164815.EUM.nc	2.097	2.383	1.244	2954	5581	0	2600	4	23
SRL_OPN_2PTS026_0186_20150812_164814_20150812_182750.EUM.nc	1.880	2.164	1.191	3114	5519	0	2248	5	152
SRL_OPN_2PTS026_0188_20150812_182749_20150812_200713.EUM.nc	2.086	2.173	1.011	3279	5601	0	2293	10	19
SRL_OPN_2PTS026_0190_20150812_200713_20150812_214554.EUM.nc	1.823	2.300	1.586	3476	5549	0	2042	8	23
SRL_OPN_2PTS026_0192_20150812_214554_20150812_232400.EUM.nc	2.569	2.853	1.892	2553	5292	0	2704	35	0
SRL_OPN_2PTS026_0193_20150812_232400_20150813_010141.EUM.nc	2.803	2.838	1.380	2813	5521	0	2691	14	3
SRL_OPN_2PTS026_0195_20150813_010140_20150813_024009.EUM.nc	2.693	2.843	1.090	2962	5558	0	2586	4	6
SRL_OPN_2PTS026_0197_20150813_024008_20150813_041951.EUM.nc	2.326	2.359	1.106	2582	5521	0	2696	27	216
SRL_OPN_2PTS026_0199_20150813_041951_20150813_060140.EUM.nc	1.906	2.115	0.923	3485	5772	0	2033	1	253
SRL_OPN_2PTS026_0201_20150813_060140_20150813_074948.EUM.nc	2.020	2.217	0.984	4012	6159	0	1999	3	145
SRL_OPN_2PTS026_0204_20150813_074947_20150813_092754.EUM.nc	1.898	2.346	1.256	3149	5531	0	2318	13	51
SRL_OPN_2PTS026_0205_20150813_092753_20150813_110547.EUM.nc	1.342	2.172	1.822	2303	5513	0	3177	32	1
SRL_OPN_2PTS026_0207_20150813_110546_20150813_124400.EUM.nc	3.059	2.871	1.018	2335	5358	0	2816	10	197
SRL_OPN_2PTS026_0209_20150813_124359_20150813_143711.EUM.nc	2.554	2.496	1.141	3333	6349	0	2871	4	141
SRL_OPN_2PTS026_0212_20150813_143710_20150813_161658.EUM.nc	1.907	2.241	1.234	3493	5631	0	2063	3	72
SRL_OPN_2PTS026_0214_20150813_161657_20150813_175635.EUM.nc	1.955	2.709	1.931	3024	5595	0	2566	1	4
SRL_OPN_2PTS026_0216_20150813_175635_20150813_193607.EUM.nc	2.032	2.113	1.022	3464	5660	0	2181	8	7
SRL_OPN_2PTS026_0218_20150813_193606_20150813_211500.EUM.nc	1.905	2.054	1.168	3467	5488	0	1895	3	123
SRL_OPN_2PTS026_0220_20150813_211459_20150813_225317.EUM.nc	1.809	2.546	1.983	2654	5482	0	2759	8	61
SRL_OPN_2PTS026_0221_20150813_225317_20150814_003059.EUM.nc	2.608	2.643	1.198	3117	5481	0	2312	3	49
SRL_OPN_2PTS026_0223_20150814_003059_20150814_020901.EUM.nc	2.835	2.943	1.219	2993	5517	0	2502	7	15
SRL_OPN_2PTS026_0225_20150814_020900_20150814_034822.EUM.nc	2.127	2.228	1.060	2626	5520	0	2627	12	255
SRL_OPN_2PTS026_0227_20150814_034822_20150814_052922.EUM.nc	2.058	2.983	1.909	2848	5561	0	2709	2	2
SRL_OPN_2PTS026_0229_20150814_052922_20150814_071843.EUM.nc	1.879	2.292	1.062	3944	6225	0	2260	7	14

– Continued on next page

Table 4: Ka-Band Significant Wave Height Statistics.

– Continued from previous page

File	Median	Mean	Std. Dev.	No. Obs.	Total Obs.	Default Lat/Lon	Flag (total)	Default (total)	3-Sigma Edited
SRL_OPN_2PTS026_0232_20150814_071843_20150814_085710.EUM.nc	1.982	2.299	1.262	3873	5602	0	1661	11	57
SRL_OPN_2PTS026_0233_20150814_085710_20150814_103457.EUM.nc	1.259	2.158	1.733	2527	5520	0	2977	12	4
SRL_OPN_2PTS026_0235_20150814_103456_20150814_121304.EUM.nc	2.457	2.559	1.567	2447	5489	0	2930	22	90
SRL_OPN_2PTS026_0237_20150814_121303_20150814_135206.EUM.nc	2.560	3.047	1.752	3104	5537	0	2413	5	15
SRL_OPN_2PTS026_0239_20150814_135205_20150814_154531.EUM.nc	2.190	2.236	1.085	3439	6404	0	2637	10	318
SRL_OPN_2PTS026_0242_20150814_154531_20150814_172520.EUM.nc	1.878	2.474	1.486	2695	5518	0	2746	0	77
SRL_OPN_2PTS026_0244_20150814_172519_20150814_190450.EUM.nc	1.874	2.164	1.152	3483	5655	0	2164	5	3
SRL_OPN_2PTS026_0246_20150814_190449_20150814_204402.EUM.nc	1.886	2.070	0.980	3701	5622	0	1779	19	123
SRL_OPN_2PTS026_0248_20150814_204401_20150814_222226.EUM.nc	1.859	2.429	1.611	3012	5411	0	2374	23	2
SRL_OPN_2PTS026_0250_20150814_222225_20150815_000020.EUM.nc	2.177	2.357	1.360	2796	5533	0	2521	18	198
SRL_OPN_2PTS026_0251_20150815_000020_20150815_013809.EUM.nc	2.628	2.684	1.295	3172	5540	0	2355	5	8
SRL_OPN_2PTS026_0253_20150815_013809_20150815_031704.EUM.nc	2.315	2.437	1.163	2714	5575	0	2698	17	146
SRL_OPN_2PTS026_0255_20150815_031704_20150815_045727.EUM.nc	2.038	2.853	1.773	2979	5561	0	2580	1	1
SRL_OPN_2PTS026_0257_20150815_045726_20150815_064001.EUM.nc	2.027	2.442	1.160	3847	5849	0	1994	1	7
SRL_OPN_2PTS026_0259_20150815_064001_20150815_082615.EUM.nc	2.068	2.350	1.233	4341	6044	0	1644	7	52
SRL_OPN_2PTS026_0262_20150815_082616_20150815_100417.EUM.nc	1.588	2.289	1.676	2979	5457	0	2469	5	4
SRL_OPN_2PTS026_0263_20150815_100417_20150815_114207.EUM.nc	2.091	2.223	1.447	2372	5475	0	3089	13	1
SRL_OPN_2PTS026_0265_20150815_114206_20150815_132053.EUM.nc	2.547	3.041	1.695	2801	5469	0	2535	12	121
SRL_OPN_2PTS026_0267_20150815_132052_20150815_151416.EUM.nc	2.316	2.633	1.474	3659	6440	0	2777	0	4
SRL_OPN_2PTS026_0270_20150815_151415_20150815_165354.EUM.nc	1.989	2.422	1.324	2797	5581	0	2684	4	96
SRL_OPN_2PTS026_0272_20150815_165355_20150815_183337.EUM.nc	2.030	2.294	1.143	3323	5538	0	2213	2	0
SRL_OPN_2PTS026_0274_20150815_183337_20150815_201251.EUM.nc	2.106	2.465	1.308	3384	5580	0	2173	6	17
SRL_OPN_2PTS026_0276_20150815_201251_20150815_215138.EUM.nc	1.917	2.215	1.274	3394	5555	0	2062	33	66
SRL_OPN_2PTS026_0278_20150815_215137_20150815_232933.EUM.nc	1.888	2.297	1.470	2297	5323	0	2843	22	161
SRL_OPN_2PTS026_0279_20150815_232932_20150816_010723.EUM.nc	2.554	2.554	1.152	2653	5535	0	2754	7	121
SRL_OPN_2PTS026_0281_20150816_010722_20150816_024546.EUM.nc	2.570	2.779	1.273	2936	5519	0	2569	6	8
SRL_OPN_2PTS026_0283_20150816_024545_20150816_042542.EUM.nc	2.158	2.524	1.322	2769	5544	0	2666	2	107
SRL_OPN_2PTS026_0285_20150816_042542_20150816_060732.EUM.nc	2.011	2.349	1.074	3653	5767	0	2094	1	19
SRL_OPN_2PTS026_0287_20150816_060731_20150816_075523.EUM.nc	2.136	2.405	1.086	4077	6134	0	1987	7	63
SRL_OPN_2PTS026_0290_20150816_075523_20150816_093335.EUM.nc	1.683	2.092	1.215	2895	5553	0	2423	5	230
SRL_OPN_2PTS026_0291_20150816_093335_20150816_111121.EUM.nc	1.458	1.681	1.182	2102	5506	0	3205	36	163
SRL_OPN_2PTS026_0293_20150816_111121_20150816_124944.EUM.nc	2.497	2.717	1.213	2307	5345	0	2787	20	231
SRL_OPN_2PTS026_0295_20150816_124944_20150816_144257.EUM.nc	2.225	2.607	1.433	3443	6355	0	2846	2	64
SRL_OPN_2PTS026_0298_20150816_144257_20150816_162236.EUM.nc	2.029	2.176	0.963	3145	5630	0	2187	2	296
SRL_OPN_2PTS026_0300_20150816_162236_20150816_180222.EUM.nc	2.051	2.117	0.960	3062	5660	0	2588	2	8
SRL_OPN_2PTS026_0302_20150816_180221_20150816_194144.EUM.nc	2.164	2.479	1.390	3404	5633	0	2203	7	19
SRL_OPN_2PTS026_0304_20150816_194143_20150816_212043.EUM.nc	1.942	2.083	1.057	3384	5488	0	1870	14	220
SRL_OPN_2PTS026_0306_20150816_212043_20150816_225851.EUM.nc	1.505	1.780	1.011	2405	5460	0	2935	18	102
SRL_OPN_2PTS026_0307_20150816_225850_20150817_003642.EUM.nc	2.349	2.557	1.475	3250	5516	0	2256	6	4

– Continued on next page

Table 4: Ka-Band Significant Wave Height Statistics.

– Continued from previous page

File	Median	Mean	Std. Dev.	No. Obs.	Total Obs.	Default Lat/Lon	Flag (total)	Default (total)	3-Sigma Edited
SRL_OPN_2PTS026_0309_20150817_003641_20150817_021445.EUM.nc	2.388	2.393	0.969	2899	5544	0	2545	3	97
SRL_OPN_2PTS026_0311_20150817_021445_20150817_035410.EUM.nc	2.302	2.282	0.821	2395	5532	0	2751	5	381
SRL_OPN_2PTS026_0313_20150817_035410_20150817_053518.EUM.nc	2.152	2.310	1.022	2864	5564	0	2639	4	57
SRL_OPN_2PTS026_0315_20150817_053517_20150817_072426.EUM.nc	2.025	2.262	0.838	3845	6225	0	2156	13	211
SRL_OPN_2PTS026_0318_20150817_072426_20150817_090243.EUM.nc	1.864	2.365	1.350	3756	5585	0	1749	7	73
SRL_OPN_2PTS026_0319_20150817_090242_20150817_104039.EUM.nc	1.402	1.499	0.842	2309	5530	0	2815	14	392
SRL_OPN_2PTS026_0321_20150817_104038_20150817_121840.EUM.nc	2.596	2.714	1.570	2460	5507	0	2926	15	106
SRL_OPN_2PTS026_0323_20150817_121839_20150817_135755.EUM.nc	2.372	2.549	1.080	2990	5573	0	2285	4	294
SRL_OPN_2PTS026_0325_20150817_135754_20150817_155120.EUM.nc	2.300	2.385	0.920	3400	6400	0	2755	12	233
SRL_OPN_2PTS026_0328_20150817_155120_20150817_173059.EUM.nc	1.996	1.940	0.698	2606	5489	0	2708	3	172
SRL_OPN_2PTS026_0330_20150817_173058_20150817_191036.EUM.nc	2.254	2.447	1.416	3669	5677	0	2002	3	3
SRL_OPN_2PTS026_0332_20150817_191035_20150817_204938.EUM.nc	2.119	2.326	1.330	3578	5607	0	1802	7	220
SRL_OPN_2PTS026_0334_20150817_204937_20150817_222807.EUM.nc	1.588	1.743	1.112	2740	5429	0	2365	17	307
SRL_OPN_2PTS026_0336_20150817_222806_20150818_000554.EUM.nc	2.275	2.237	1.157	2925	5527	0	2440	10	152
SRL_OPN_2PTS026_0337_20150818_000552_20150818_014353.EUM.nc	2.121	2.027	0.757	3046	5546	0	2284	1	215
SRL_OPN_2PTS026_0339_20150818_014353_20150818_032243.EUM.nc	2.289	2.198	0.859	2529	5470	0	2583	5	353
SRL_OPN_2PTS026_0341_20150818_032242_20150818_050320.EUM.nc	2.209	2.373	0.995	2927	5580	0	2637	4	12
SRL_OPN_2PTS026_0343_20150818_050320_20150818_065328.EUM.nc	1.988	2.270	0.926	3598	6268	0	2455	3	212
SRL_OPN_2PTS026_0346_20150818_065327_20150818_083158.EUM.nc	2.151	2.134	0.992	4125	5640	0	1201	5	309
SRL_OPN_2PTS026_0348_20150818_083158_20150818_100959.EUM.nc	1.948	2.009	1.053	2640	5432	0	2540	9	243
SRL_OPN_2PTS026_0349_20150818_100958_20150818_114749.EUM.nc	2.167	2.193	1.429	2360	5479	0	3019	27	73
SRL_OPN_2PTS026_0351_20150818_114749_20150818_132637.EUM.nc	2.176	2.407	0.934	2738	5455	0	2449	11	257
SRL_OPN_2PTS026_0353_20150818_132637_20150818_151955.EUM.nc	2.209	2.449	0.925	3608	6403	0	2704	1	90
SRL_OPN_2PTS026_0356_20150818_151955_20150818_165942.EUM.nc	2.005	1.898	0.642	2630	5567	0	2647	4	286
SRL_OPN_2PTS026_0358_20150818_165942_20150818_183915.EUM.nc	2.168	2.227	0.963	3193	5533	0	2172	0	168
SRL_OPN_2PTS026_0360_20150818_183915_20150818_201836.EUM.nc	2.237	2.626	1.452	3301	5602	0	2134	9	158
SRL_OPN_2PTS026_0362_20150818_201836_20150818_215711.EUM.nc	2.013	2.390	1.684	2989	5482	0	2288	39	166
SRL_OPN_2PTS026_0364_20150818_215711_20150818_233514.EUM.nc	2.227	2.399	1.341	2574	5436	0	2853	9	0
SRL_OPN_2PTS026_0365_20150818_233513_20150819_011256.EUM.nc	2.343	2.300	1.056	2851	5515	0	2657	5	2
SRL_OPN_2PTS026_0367_20150819_011255_20150819_025131.EUM.nc	2.129	2.546	1.333	2853	5546	0	2680	1	12
SRL_OPN_2PTS026_0369_20150819_025130_20150819_043125.EUM.nc	2.473	2.495	1.097	2714	5509	0	2612	16	167
SRL_OPN_2PTS026_0371_20150819_043124_20150819_061331.EUM.nc	2.255	2.457	1.038	3563	5785	0	2084	4	134
SRL_OPN_2PTS026_0373_20150819_061330_20150819_080106.EUM.nc	2.036	1.963	0.755	3653	6124	0	1926	0	545
SRL_OPN_2PTS026_0376_20150819_080106_20150819_093909.EUM.nc	2.029	2.046	1.152	2771	5542	0	2443	20	308
SRL_OPN_2PTS026_0377_20150819_093909_20150819_111702.EUM.nc	1.770	2.223	1.559	2274	5480	0	3163	22	21
SRL_OPN_2PTS026_0379_20150819_111701_20150819_125521.EUM.nc	2.264	2.631	1.369	2674	5365	0	2679	6	6
SRL_OPN_2PTS026_0381_20150819_125520_20150819_144837.EUM.nc	2.278	2.433	0.852	3450	6401	0	2770	2	179
SRL_OPN_2PTS026_0384_20150819_144836_20150819_162824.EUM.nc	1.962	2.002	0.916	3179	5649	0	2099	16	355
SRL_OPN_2PTS026_0397_20150820_022028_20150820_035952.EUM.nc	2.163	2.976	1.970	2854	5536	0	2670	1	11

– Continued on next page

Table 4: Ka-Band Significant Wave Height Statistics.

– Continued from previous page

File	Median	Mean	Std. Dev.	No. Obs.	Total Obs.	Default Lat/Lon	Flag (total)	Default (total)	3-Sigma Edited
SRL_OPN_2PTS026_0399_20150820_035951_20150820_054106.EUM.nc	2.080	2.592	1.508	3189	5578	0	2341	9	39
SRL_OPN_2PTS026_0401_20150820_054106_20150820_073011.EUM.nc	2.083	2.469	1.341	4039	6226	0	2112	0	75
SRL_OPN_2PTS026_0404_20150820_073010_20150820_090825.EUM.nc	2.178	2.382	1.350	3696	5570	0	1851	9	14
SRL_OPN_2PTS026_0405_20150820_090825_20150820_104611.EUM.nc	1.731	2.111	1.465	2698	5538	0	2825	12	3
SRL_OPN_2PTS026_0407_20150820_104610_20150820_122422.EUM.nc	2.165	2.444	1.181	2641	5470	0	2804	9	16
SRL_OPN_2PTS026_0409_20150820_122423_20150820_140335.EUM.nc	2.175	2.228	0.744	3086	5571	0	2243	6	236
SRL_OPN_2PTS026_0411_20150820_140334_20150820_155659.EUM.nc	2.266	2.898	1.808	1699	4110	0	2410	1	0
SRL_OPN_2PTS026_0414_20150820_155658_20150820_173647.EUM.nc	2.033	2.104	0.812	2714	5523	0	2589	2	218
SRL_OPN_2PTS026_0416_20150820_173646_20150820_191614.EUM.nc	2.497	2.891	1.743	3637	5637	0	1992	4	4
SRL_OPN_2PTS026_0418_20150820_191613_20150820_205523.EUM.nc	2.268	2.442	1.249	3760	5623	0	1852	6	5
SRL_OPN_2PTS026_0420_20150820_205522_20150820_223342.EUM.nc	2.119	2.320	1.364	2920	5428	0	2469	24	15
SRL_OPN_2PTS026_0422_20150820_223341_20150821_001135.EUM.nc	1.996	2.164	1.147	3101	5507	0	2398	4	4
SRL_OPN_2PTS026_0423_20150821_001134_20150821_014927.EUM.nc	1.964	2.055	0.795	3162	5527	0	2249	4	112
SRL_OPN_2PTS026_0425_20150821_014927_20150821_032830.EUM.nc	1.929	2.857	2.070	3004	5489	0	2479	4	2
SRL_OPN_2PTS026_0427_20150821_032829_20150821_050906.EUM.nc	2.343	2.730	1.563	2905	5569	0	2661	1	2
SRL_OPN_2PTS026_0429_20150821_050906_20150821_065904.EUM.nc	2.149	2.444	1.154	3642	6238	0	2486	0	110
SRL_OPN_2PTS026_0432_20150821_065903_20150821_083740.EUM.nc	2.110	2.256	1.145	4338	5632	0	1195	10	89
SRL_OPN_2PTS026_0434_20150821_083740_20150821_101529.EUM.nc	2.579	2.637	1.586	2799	5433	0	2610	12	12
SRL_OPN_2PTS026_0435_20150821_101529_20150821_115331.EUM.nc	1.768	2.211	1.270	2529	5532	0	2990	10	3
SRL_OPN_2PTS026_0437_20150821_115331_20150821_133216.EUM.nc	2.186	2.151	0.529	2717	5431	0	2430	2	282
SRL_OPN_2PTS026_0439_20150821_133217_20150821_152542.EUM.nc	1.988	2.321	1.288	3618	6379	0	2534	1	226
SRL_OPN_2PTS026_0442_20150821_152541_20150821_170522.EUM.nc	2.083	2.423	1.149	2850	5593	0	2694	2	47
SRL_OPN_2PTS026_0444_20150821_170521_20150821_184503.EUM.nc	2.406	2.711	1.297	3441	5540	0	2094	2	3
SRL_OPN_2PTS026_0446_20150821_184503_20150821_202413.EUM.nc	2.303	2.593	1.472	3381	5556	0	2050	10	115
SRL_OPN_2PTS026_0448_20150821_202413_20150821_220255.EUM.nc	2.044	2.406	1.254	3102	5522	0	2382	19	19
SRL_OPN_2PTS026_0450_20150821_220254_20150821_234045.EUM.nc	1.877	2.186	1.156	2684	5479	0	2776	16	3
SRL_OPN_2PTS026_0451_20150821_234045_20150822_011838.EUM.nc	2.011	2.117	1.020	2801	5529	0	2476	4	248
SRL_OPN_2PTS026_0453_20150822_011838_20150822_025709.EUM.nc	2.157	3.086	2.228	2902	5566	0	2655	3	6
SRL_OPN_2PTS026_0455_20150822_025709_20150822_043718.EUM.nc	2.101	2.544	1.347	2719	5483	0	2641	5	118
SRL_OPN_2PTS026_0457_20150822_043717_20150822_061924.EUM.nc	2.196	2.497	0.989	3628	5816	0	2050	4	134
SRL_OPN_2PTS026_0459_20150822_061923_20150822_080642.EUM.nc	2.242	2.392	0.968	4105	6103	0	1887	6	105
SRL_OPN_2PTS026_0462_20150822_080641_20150822_094450.EUM.nc	2.434	2.554	1.399	2975	5550	0	2478	12	85
SRL_OPN_2PTS026_0463_20150822_094449_20150822_112235.EUM.nc	2.354	2.741	1.728	2088	5392	0	3262	31	11
SRL_OPN_2PTS026_0465_20150822_112234_20150822_130106.EUM.nc	2.041	2.101	0.720	2417	5382	0	2645	1	319
SRL_OPN_2PTS026_0467_20150822_130106_20150822_145424.EUM.nc	2.139	2.818	1.698	3618	6398	0	2683	2	95
SRL_OPN_2PTS026_0470_20150822_145423_20150822_163404.EUM.nc	1.908	2.333	1.168	3454	5647	0	2182	9	2
SRL_OPN_2PTS026_0472_20150822_163403_20150822_181349.EUM.nc	2.585	2.825	1.295	3193	5601	0	2376	12	20
SRL_OPN_2PTS026_0474_20150822_181348_20150822_195309.EUM.nc	2.346	2.828	1.562	3422	5622	0	2187	10	3
SRL_OPN_2PTS026_0476_20150822_195308_20150822_213203.EUM.nc	2.377	2.383	1.049	3723	5504	0	1755	19	7

– Continued on next page

Table 4: Ka-Band Significant Wave Height Statistics.

– Continued from previous page

File	Median	Mean	Std. Dev.	No. Obs.	Total Obs.	Default Lat/Lon	Flag (total)	Default (total)	3-Sigma Edited
SRL_OPN_2PTS026_0478_20150822_213203_20150822_231005.EUM.nc	1.897	2.156	1.035	2318	5402	0	3081	1	2
SRL_OPN_2PTS026_0479_20150822_231005_20150823_004755.EUM.nc	1.895	2.072	0.986	2922	5534	0	2343	15	254
SRL_OPN_2PTS026_0481_20150823_004755_20150823_022606.EUM.nc	2.300	3.085	1.903	3020	5522	0	2495	6	1
SRL_OPN_2PTS026_0483_20150823_022605_20150823_040533.EUM.nc	2.508	2.716	1.301	2674	5465	0	2664	4	123
SRL_OPN_2PTS026_0485_20150823_040532_20150823_054704.EUM.nc	2.180	2.557	1.087	3493	5694	0	2153	4	44
SRL_OPN_2PTS026_0487_20150823_054703_20150823_073547.EUM.nc	2.249	2.326	0.733	3870	6175	0	2071	4	230
SRL_OPN_2PTS026_0490_20150823_073546_20150823_091359.EUM.nc	2.084	2.342	1.186	3572	5578	0	1995	9	2
SRL_OPN_2PTS026_0491_20150823_091358_20150823_105152.EUM.nc	2.031	2.473	1.872	2550	5552	0	2962	31	9
SRL_OPN_2PTS026_0493_20150823_105151_20150823_122959.EUM.nc	2.020	2.192	1.010	2258	5386	0	2844	7	277
SRL_OPN_2PTS026_0495_20150823_122958_20150823_140925.EUM.nc	2.238	3.068	1.792	3209	5623	0	2411	2	1
SRL_OPN_2PTS026_0497_20150823_140924_20150823_160248.EUM.nc	2.408	2.533	1.255	3662	6433	0	2750	7	14
SRL_OPN_2PTS026_0500_20150823_160248_20150823_174226.EUM.nc	2.417	2.579	1.243	2980	5646	0	2587	2	77
SRL_OPN_2PTS026_0502_20150823_174225_20150823_192201.EUM.nc	2.321	2.628	1.185	3687	5652	0	1960	3	2
SRL_OPN_2PTS026_0504_20150823_192200_20150823_210100.EUM.nc	2.271	2.308	0.893	3692	5606	0	1823	5	86
SRL_OPN_2PTS026_0506_20150823_210100_20150823_223924.EUM.nc	1.883	2.130	1.141	2901	5413	0	2493	17	2
SRL_OPN_2PTS026_0508_20150823_223923_20150824_001652.EUM.nc	2.134	2.233	1.062	2802	5449	0	2389	3	255
SRL_OPN_2PTS026_0509_20150824_001653_20150824_015456.EUM.nc	2.314	2.779	1.555	3266	5519	0	2252	1	0
SRL_OPN_2PTS026_0511_20150824_015455_20150824_033355.EUM.nc	2.399	2.588	1.484	3019	5484	0	2445	15	5
SRL_OPN_2PTS026_0513_20150824_033354_20150824_051446.EUM.nc	2.181	2.372	1.052	2818	5566	0	2586	0	162
SRL_OPN_2PTS026_0515_20150824_051446_20150824_070426.EUM.nc	1.958	2.026	0.536	3496	6237	0	2452	10	279
SRL_OPN_2PTS026_0518_20150824_070425_20150824_084300.EUM.nc	2.321	2.388	1.031	4118	5629	0	1406	27	78
SRL_OPN_2PTS026_0520_20150824_084259_20150824_102049.EUM.nc	2.126	2.706	1.872	2736	5409	0	2642	20	11
SRL_OPN_2PTS026_0521_20150824_102048_20150824_115852.EUM.nc	1.591	2.174	1.435	2490	5530	0	3022	18	0
SRL_OPN_2PTS026_0523_20150824_115851_20150824_133748.EUM.nc	3.130	3.004	1.428	2630	5082	0	2249	33	170
SRL_OPN_2PTS026_0525_20150824_133748_20150824_153114.EUM.nc	2.341	2.348	0.895	3788	6410	0	2467	0	155
SRL_OPN_2PTS026_0528_20150824_153113_20150824_171054.EUM.nc	2.413	2.731	1.111	2908	5604	0	2692	2	2
SRL_OPN_2PTS026_0530_20150824_171053_20150824_185025.EUM.nc	2.267	2.411	0.950	3547	5553	0	1992	5	9
SRL_OPN_2PTS026_0532_20150824_185024_20150824_202943.EUM.nc	2.123	2.458	1.393	3571	5609	0	2000	7	31
SRL_OPN_2PTS026_0534_20150824_202942_20150824_220812.EUM.nc	1.893	1.962	1.041	2853	5522	0	2408	22	239
SRL_OPN_2PTS026_0536_20150824_220813_20150824_234612.EUM.nc	2.149	2.310	1.127	2721	5568	0	2648	4	195
SRL_OPN_2PTS026_0537_20150824_234611_20150825_012357.EUM.nc	2.691	2.687	1.359	2996	5537	0	2529	4	8
SRL_OPN_2PTS026_0539_20150825_012356_20150825_030239.EUM.nc	2.479	2.511	1.097	2692	5589	0	2694	3	200
SRL_OPN_2PTS026_0541_20150825_030238_20150825_044246.EUM.nc	2.025	2.232	1.137	2736	5503	0	2609	5	153
SRL_OPN_2PTS026_0543_20150825_044246_20150825_062508.EUM.nc	2.018	2.163	0.702	3663	5827	0	1979	0	185
SRL_OPN_2PTS026_0545_20150825_062508_20150825_081209.EUM.nc	2.310	2.442	1.000	4003	6111	0	1822	0	286
SRL_OPN_2PTS026_0548_20150825_081209_20150825_095007.EUM.nc	2.312	2.841	1.709	2977	5433	0	2438	14	4
SRL_OPN_2PTS026_0549_20150825_095007_20150825_112802.EUM.nc	2.060	2.251	1.274	2100	5413	0	3281	29	3
SRL_OPN_2PTS026_0551_20150825_112801_20150825_130629.EUM.nc	2.778	2.594	0.956	2505	5478	0	2698	11	264
SRL_OPN_2PTS026_0553_20150825_130628_20150825_145948.EUM.nc	2.234	2.190	0.800	3550	6412	0	2590	6	266

– Continued on next page

Table 4: Ka-Band Significant Wave Height Statistics.

– Continued from previous page

File	Median	Mean	Std. Dev.	No. Obs.	Total Obs.	Default Lat/Lon	Flag (total)	Default (total)	3-Sigma Edited
SRL_OPN_2PTS026_0556_20150825_145947_20150825_163935.EUM.nc	2.247	2.477	1.010	3311	5635	0	2313	10	1
SRL_OPN_2PTS026_0558_20150825_163935_20150825_181911.EUM.nc	2.354	2.519	1.034	3313	5518	0	2199	3	3
SRL_OPN_2PTS026_0560_20150825_181910_20150825_195829.EUM.nc	2.250	2.789	1.636	3405	5625	0	2212	6	2
SRL_OPN_2PTS026_0562_20150825_195829_20150825_213721.EUM.nc	1.821	1.891	0.890	3281	5607	0	1959	17	350
SRL_OPN_2PTS026_0564_20150825_213720_20150825_231531.EUM.nc	1.971	2.434	1.419	2412	5404	0	2980	7	5
SRL_OPN_2PTS026_0565_20150825_231531_20150826_005311.EUM.nc	2.599	2.381	1.316	2974	5547	0	2415	14	144
SRL_OPN_2PTS026_0567_20150826_005311_20150826_023133.EUM.nc	2.513	2.446	1.121	2800	5533	0	2464	2	267
SRL_OPN_2PTS026_0569_20150826_023133_20150826_041106.EUM.nc	1.966	2.312	1.050	2510	5489	0	2707	5	267
SRL_OPN_2PTS026_0571_20150826_041106_20150826_055236.EUM.nc	2.019	2.182	0.867	3440	5729	0	2082	4	203
SRL_OPN_2PTS026_0573_20150826_055236_20150826_074106.EUM.nc	2.281	2.429	0.942	3753	6171	0	2012	3	403
SRL_OPN_2PTS026_0576_20150826_074105_20150826_091924.EUM.nc	2.617	2.774	1.338	3210	5565	0	2195	10	150
SRL_OPN_2PTS026_0577_20150826_091923_20150826_105708.EUM.nc	1.296	1.835	1.332	2441	5507	0	3029	16	21
SRL_OPN_2PTS026_0579_20150826_105707_20150826_123525.EUM.nc	2.561	2.353	0.855	2161	5397	0	2926	2	308
SRL_OPN_2PTS026_0581_20150826_123525_20150826_141446.EUM.nc	2.320	2.179	0.737	2811	5611	0	2289	0	511
SRL_OPN_2PTS026_0583_20150826_141446_20150826_160808.EUM.nc	2.054	2.204	0.921	3836	6404	0	2503	2	63
SRL_OPN_2PTS026_0586_20150826_160807_20150826_174754.EUM.nc	2.410	2.529	1.057	3067	5617	0	2509	2	39
SRL_OPN_2PTS026_0588_20150826_174753_20150826_192720.EUM.nc	2.246	2.989	1.968	3581	5659	0	2071	6	1
SRL_OPN_2PTS026_0590_20150826_192720_20150826_210625.EUM.nc	2.128	2.088	0.863	3422	5598	0	1912	18	246
SRL_OPN_2PTS026_0592_20150826_210624_20150826_224438.EUM.nc	1.712	2.035	1.150	2824	5373	0	2535	8	6
SRL_OPN_2PTS026_0593_20150826_224438_20150827_002229.EUM.nc	2.588	2.826	1.527	3060	5469	0	2399	5	5
SRL_OPN_2PTS026_0595_20150827_002228_20150827_020027.EUM.nc	2.340	2.263	1.075	2824	5526	0	2270	2	430
SRL_OPN_2PTS026_0597_20150827_020026_20150827_033939.EUM.nc	2.046	2.548	1.557	2979	5489	0	2504	5	1
SRL_OPN_2PTS026_0599_20150827_033938_20150827_052029.EUM.nc	2.185	2.256	1.049	2735	5575	0	2634	1	205
SRL_OPN_2PTS026_0601_20150827_052028_20150827_071006.EUM.nc	2.232	2.303	0.816	3356	6236	0	2418	13	449
SRL_OPN_2PTS026_0604_20150827_071005_20150827_084837.EUM.nc	2.309	2.648	1.276	4154	5624	0	1457	6	7
SRL_OPN_2PTS026_0605_20150827_084836_20150827_102626.EUM.nc	1.891	1.965	1.118	2665	5457	0	2664	18	110
SRL_OPN_2PTS026_0607_20150827_102625_20150827_120429.EUM.nc	2.302	1.962	0.986	2209	5524	0	2974	13	328
SRL_OPN_2PTS026_0609_20150827_120429_20150827_134324.EUM.nc	2.570	3.127	1.760	2967	5516	0	2463	26	60
SRL_OPN_2PTS026_0611_20150827_134323_20150827_153650.EUM.nc	2.321	2.417	0.960	4030	6421	0	2370	8	13
SRL_OPN_2PTS026_0614_20150827_153649_20150827_171629.EUM.nc	2.256	2.303	0.870	2786	5585	0	2696	2	101
SRL_OPN_2PTS026_0616_20150827_171628_20150827_185608.EUM.nc	2.494	2.837	1.730	3342	5553	0	2025	6	180
SRL_OPN_2PTS026_0618_20150827_185608_20150827_203516.EUM.nc	2.029	2.192	0.922	3533	5600	0	1906	7	154
SRL_OPN_2PTS026_0620_20150827_203516_20150827_221352.EUM.nc	1.734	1.956	1.087	2926	5538	0	2507	16	89
SRL_OPN_2PTS026_0622_20150827_221351_20150827_235141.EUM.nc	2.484	2.979	1.798	2891	5505	0	2592	5	17
SRL_OPN_2PTS026_0623_20150827_235141_20150828_012934.EUM.nc	2.253	2.937	1.939	3097	5506	0	2399	6	4
SRL_OPN_2PTS026_0625_20150828_012935_20150828_030814.EUM.nc	2.626	2.754	1.256	2900	5512	0	2606	5	1
SRL_OPN_2PTS026_0627_20150828_030813_20150828_044834.EUM.nc	2.147	2.177	0.947	2616	5514	0	2615	14	269
SRL_OPN_2PTS026_0629_20150828_044834_20150828_063056.EUM.nc	2.417	2.648	1.026	3672	5819	0	1948	1	198
SRL_OPN_2PTS026_0631_20150828_063056_20150828_081738.EUM.nc	2.310	2.595	1.073	4350	6092	0	1732	2	8

– Continued on next page

Table 4: Ka-Band Significant Wave Height Statistics.

– Continued from previous page

File	Median	Mean	Std. Dev.	No. Obs.	Total Obs.	Default Lat/Lon	Flag (total)	Default (total)	3-Sigma Edited
SRL_OPN_2PTS026_0634_20150828_081739_20150828_095544.EUM.nc	2.023	2.402	1.356	2980	5465	0	2408	7	70
SRL_OPN_2PTS026_0635_20150828_095544_20150828_113331.EUM.nc	1.901	2.312	1.912	2321	5420	0	3074	24	1
SRL_OPN_2PTS026_0637_20150828_113330_20150828_131210.EUM.nc	2.453	3.328	2.069	2828	5483	0	2634	6	15
SRL_OPN_2PTS026_0639_20150828_131209_20150828_150531.EUM.nc	2.477	2.500	0.933	3875	6425	0	2543	2	5
SRL_OPN_2PTS026_0642_20150828_150532_20150828_164512.EUM.nc	2.162	2.104	0.888	2981	5600	0	2426	7	186
SRL_OPN_2PTS026_0644_20150828_164511_20150828_182454.EUM.nc	2.660	2.753	1.422	3184	5527	0	2147	6	190
SRL_OPN_2PTS026_0646_20150828_182454_20150828_200410.EUM.nc	2.360	2.342	0.942	3099	5618	0	2322	8	189
SRL_OPN_2PTS026_0648_20150828_200409_20150828_214301.EUM.nc	1.848	2.103	1.046	3504	5582	0	2045	13	20
SRL_OPN_2PTS026_0650_20150828_214300_20150828_232059.EUM.nc	2.162	2.669	1.776	2516	5402	0	2871	12	3
SRL_OPN_2PTS026_0651_20150828_232058_20150829_005848.EUM.nc	2.490	2.947	1.806	3067	5548	0	2456	23	2
SRL_OPN_2PTS026_0653_20150829_005848_20150829_023705.EUM.nc	2.757	2.565	1.126	2871	5538	0	2531	16	120
SRL_OPN_2PTS026_0655_20150829_023704_20150829_041653.EUM.nc	2.320	2.162	0.760	2397	5509	0	2694	9	409
SRL_OPN_2PTS026_0657_20150829_041653_20150829_055830.EUM.nc	2.410	2.676	1.083	3400	5757	0	2136	1	220
SRL_OPN_2PTS026_0659_20150829_055829_20150829_074645.EUM.nc	2.370	2.479	0.821	4139	6154	0	2004	5	6
SRL_OPN_2PTS026_0662_20150829_074644_20150829_092452.EUM.nc	2.265	2.558	1.224	3202	5533	0	2269	7	55
SRL_OPN_2PTS026_0663_20150829_092451_20150829_110245.EUM.nc	1.532	2.074	1.643	2369	5546	0	3148	26	3
SRL_OPN_2PTS026_0665_20150829_110245_20150829_124106.EUM.nc	2.793	3.000	1.423	2508	5375	0	2854	7	6
SRL_OPN_2PTS026_0667_20150829_124105_20150829_142033.EUM.nc	2.787	2.749	1.069	3346	5574	0	2165	1	62
SRL_OPN_2PTS026_0669_20150829_142033_20150829_161352.EUM.nc	2.241	2.146	0.904	3684	6401	0	2420	5	292
SRL_OPN_2PTS026_0672_20150829_161351_20150829_175330.EUM.nc	2.798	2.603	1.129	2788	5614	0	2501	11	314
SRL_OPN_2PTS026_0674_20150829_175330_20150829_193302.EUM.nc	2.497	2.387	0.952	3265	5669	0	2116	13	275
SRL_OPN_2PTS026_0676_20150829_193303_20150829_211156.EUM.nc	1.975	2.098	0.927	3415	5503	0	1919	8	161
SRL_OPN_2PTS026_0678_20150829_211157_20150829_225016.EUM.nc	1.682	2.281	1.598	2740	5476	0	2713	19	4
SRL_OPN_2PTS026_0679_20150829_225016_20150830_002758.EUM.nc	2.684	2.964	1.451	3095	5460	0	2354	6	5
SRL_OPN_2PTS026_0681_20150830_002757_20150830_020606.EUM.nc	2.651	2.501	1.015	2884	5550	0	2435	26	205
SRL_OPN_2PTS026_0683_20150830_020606_20150830_034515.EUM.nc	2.437	2.406	1.196	2596	5539	0	2581	5	357
SRL_OPN_2PTS026_0685_20150830_034514_20150830_052620.EUM.nc	2.883	3.133	1.457	2810	5601	0	2771	2	18
SRL_OPN_2PTS026_0687_20150830_052619_20150830_071547.EUM.nc	2.269	2.298	0.735	3779	6226	0	2296	6	145
SRL_OPN_2PTS026_0690_20150830_071546_20150830_085408.EUM.nc	2.103	2.349	1.084	4070	5614	0	1524	16	4
SRL_OPN_2PTS026_0691_20150830_085407_20150830_103204.EUM.nc	1.628	2.044	1.307	2617	5550	0	2916	14	3
SRL_OPN_2PTS026_0693_20150830_103203_20150830_121001.EUM.nc	2.457	2.505	1.304	2504	5500	0	2976	20	0
SRL_OPN_2PTS026_0695_20150830_121000_20150830_134908.EUM.nc	2.648	2.765	1.011	2953	5505	0	2392	7	153
SRL_OPN_2PTS026_0697_20150830_134908_20150830_154225.EUM.nc	2.374	2.429	1.057	3760	6408	0	2371	1	276
SRL_OPN_2PTS026_0700_20150830_154224_20150830_172213.EUM.nc	2.117	2.414	1.278	2672	5515	0	2566	2	275
SRL_OPN_2PTS026_0702_20150830_172213_20150830_190143.EUM.nc	2.326	2.506	1.196	3390	5656	0	2154	2	110
SRL_OPN_2PTS026_0704_20150830_190143_20150830_204057.EUM.nc	1.934	2.091	1.085	3839	5617	0	1760	8	10
SRL_OPN_2PTS026_0706_20150830_204057_20150830_221922.EUM.nc	1.555	1.895	1.133	2988	5411	0	2395	24	4
SRL_OPN_2PTS026_0708_20150830_221922_20150830_235717.EUM.nc	2.599	2.598	1.312	3048	5530	0	2476	6	0
SRL_OPN_2PTS026_0709_20150830_235717_20150831_013511.EUM.nc	2.426	2.561	1.386	3058	5540	0	2292	1	189

– Continued on next page

Table 4: Ka-Band Significant Wave Height Statistics.

– Continued from previous page

File	Median	Mean	Std. Dev.	No. Obs.	Total Obs.	Default Lat/Lon	Flag (total)	Default (total)	3-Sigma Edited
SRL_OPN_2PTS026_0711_20150831_013510_20150831_031403.EUM.nc	2.395	3.077	1.926	2835	5542	0	2686	15	6
SRL_OPN_2PTS026_0713_20150831_031402_20150831_045422.EUM.nc	2.534	2.995	1.695	2900	5542	0	2636	4	2
SRL_OPN_2PTS026_0715_20150831_045421_20150831_063652.EUM.nc	2.056	2.161	0.727	3664	5843	0	1936	1	242
SRL_OPN_2PTS026_0717_20150831_063651_20150831_082325.EUM.nc	2.100	2.241	0.891	4334	6083	0	1690	9	50
SRL_OPN_2PTS026_0720_20150831_082324_20150831_100119.EUM.nc	1.517	1.837	1.038	2996	5453	0	2409	9	39
SRL_OPN_2PTS026_0721_20150831_100119_20150831_113916.EUM.nc	2.284	2.477	1.642	2353	5457	0	3062	31	11
SRL_OPN_2PTS026_0723_20150831_113915_20150831_131751.EUM.nc	2.546	2.933	1.485	2952	5471	0	2502	2	15
SRL_OPN_2PTS026_0725_20150831_131750_20150831_151113.EUM.nc	2.614	3.066	1.847	3903	6438	0	2484	3	48
SRL_OPN_2PTS026_0728_20150831_151112_20150831_165101.EUM.nc	2.121	2.637	1.670	3082	5586	0	2494	10	0
SRL_OPN_2PTS026_0730_20150831_165101_20150831_183036.EUM.nc	2.393	2.346	0.961	3016	5532	0	2168	3	345
SRL_OPN_2PTS026_0732_20150831_183035_20150831_200950.EUM.nc	1.892	2.046	0.894	3202	5585	0	2275	5	103
SRL_OPN_2PTS026_0734_20150831_200949_20150831_214838.EUM.nc	1.508	1.896	1.158	3429	5559	0	2098	4	28
SRL_OPN_2PTS026_0736_20150831_214837_20150831_232642.EUM.nc	1.659	2.148	1.166	2419	5375	0	2748	39	169
SRL_OPN_2PTS026_0737_20150831_232641_20150901_010424.EUM.nc	2.595	3.153	2.099	2843	5525	0	2667	10	5
SRL_OPN_2PTS026_0739_20150901_010424_20150901_024253.EUM.nc	2.666	3.179	1.656	2945	5548	0	2589	6	8
SRL_OPN_2PTS026_0741_20150901_024253_20150901_042238.EUM.nc	2.646	3.203	1.599	2758	5529	0	2735	12	24
SRL_OPN_2PTS026_0743_20150901_042238_20150901_060424.EUM.nc	2.462	2.635	1.119	3670	5753	0	2078	4	1
SRL_OPN_2PTS026_0745_20150901_060423_20150901_075223.EUM.nc	2.192	2.241	0.945	4181	6158	0	1949	5	23
SRL_OPN_2PTS026_0748_20150901_075223_20150901_093036.EUM.nc	1.700	1.846	0.792	3186	5536	0	2321	5	24
SRL_OPN_2PTS026_0749_20150901_093035_20150901_110820.EUM.nc	1.782	2.052	1.493	2355	5499	0	3063	30	51
SRL_OPN_2PTS026_0751_20150901_110820_20150901_124644.EUM.nc	2.584	2.750	1.274	2324	5343	0	2845	2	172
SRL_OPN_2PTS026_0753_20150901_124644_20150901_143955.EUM.nc	2.543	3.079	1.915	3694	6354	0	2653	3	4
SRL_OPN_2PTS026_0756_20150901_143954_20150901_161934.EUM.nc	2.146	2.514	1.623	3524	5625	0	2038	5	58
SRL_OPN_2PTS026_0758_20150901_161933_20150901_175921.EUM.nc	2.487	2.824	1.591	3141	5635	0	2490	1	3
SRL_OPN_2PTS026_0760_20150901_175920_20150901_193843.EUM.nc	1.942	2.083	0.910	3492	5652	0	2143	2	15
SRL_OPN_2PTS026_0762_20150901_193843_20150901_211743.EUM.nc	1.557	1.884	1.078	3311	5509	0	1880	23	295
SRL_OPN_2PTS026_0764_20150901_211742_20150901_225552.EUM.nc	1.338	1.649	0.880	2478	5495	0	2868	12	137
SRL_OPN_2PTS026_0765_20150901_225551_20150902_003342.EUM.nc	2.235	2.520	1.362	3134	5486	0	2263	3	86
SRL_OPN_2PTS026_0767_20150902_003341_20150902_021143.EUM.nc	2.777	3.169	1.804	3052	5527	0	2460	2	13
SRL_OPN_2PTS026_0769_20150902_021143_20150902_035107.EUM.nc	2.582	2.898	1.595	2669	5480	0	2691	21	99
SRL_OPN_2PTS026_0771_20150902_035106_20150902_053211.EUM.nc	2.945	2.851	1.070	2862	5566	0	2685	5	14
SRL_OPN_2PTS026_0773_20150902_053210_20150902_072126.EUM.nc	1.999	2.073	0.798	4044	6233	0	2151	9	29
SRL_OPN_2PTS026_0776_20150902_072125_20150902_085952.EUM.nc	1.689	1.697	0.625	3564	5607	0	1611	18	414
SRL_OPN_2PTS026_0777_20150902_085951_20150902_103740.EUM.nc	1.246	1.760	1.302	2508	5533	0	2908	5	112
SRL_OPN_2PTS026_0779_20150902_103740_20150902_121547.EUM.nc	2.110	2.403	1.225	2375	5521	0	2960	29	157
SRL_OPN_2PTS026_0781_20150902_121547_20150902_135452.EUM.nc	2.886	3.131	1.370	2993	5530	0	2346	4	187
SRL_OPN_2PTS026_0783_20150902_135452_20150902_154817.EUM.nc	2.389	2.498	1.230	3924	6387	0	2340	9	114
SRL_OPN_2PTS026_0786_20150902_154816_20150902_172755.EUM.nc	2.506	2.833	1.486	2901	5486	0	2582	2	1
SRL_OPN_2PTS026_0788_20150902_172755_20150902_190733.EUM.nc	1.961	2.013	0.815	3462	5662	0	2007	8	185

– Continued on next page

Table 4: Ka-Band Significant Wave Height Statistics.

– Continued from previous page

File	Median	Mean	Std. Dev.	No. Obs.	Total Obs.	Default Lat/Lon	Flag (total)	Default (total)	3-Sigma Edited
SRL_OPN_2PTS026_0790_20150902_190732_20150902_204636.EUM.nc	1.575	1.678	0.798	3387	5621	0	1757	15	462
SRL_OPN_2PTS026_0792_20150902_204635_20150902_222507.EUM.nc	1.333	1.508	0.820	2713	5418	0	2399	23	283
SRL_OPN_2PTS026_0794_20150902_222506_20150903_000254.EUM.nc	2.104	2.312	1.248	2995	5546	0	2440	15	96
SRL_OPN_2PTS026_0795_20150903_000254_20150903_014052.EUM.nc	2.666	2.730	1.367	3075	5543	0	2291	4	173
SRL_OPN_2PTS026_0797_20150903_014052_20150903_031939.EUM.nc	2.861	3.235	1.836	2869	5512	0	2632	9	2
SRL_OPN_2PTS026_0799_20150903_031939_20150903_050014.EUM.nc	2.890	2.865	1.116	2884	5546	0	2631	6	25
SRL_OPN_2PTS026_0801_20150903_050014_20150903_064253.EUM.nc	2.031	2.075	0.744	3655	5845	0	1975	2	213
SRL_OPN_2PTS026_0803_20150903_064252_20150903_082857.EUM.nc	1.887	2.216	1.229	4401	6056	0	1595	2	58
SRL_OPN_2PTS026_0806_20150903_082856_20150903_100659.EUM.nc	1.294	1.520	0.949	2638	5437	0	2404	4	391
SRL_OPN_2PTS026_0807_20150903_100659_20150903_114448.EUM.nc	1.776	1.862	1.138	2244	5463	0	3038	17	164
SRL_OPN_2PTS026_0809_20150903_114447_20150903_132336.EUM.nc	2.846	3.124	1.386	2816	5471	0	2495	3	157
SRL_OPN_2PTS026_0811_20150903_132335_20150903_151659.EUM.nc	2.334	2.388	0.944	3941	6406	0	2447	3	15
SRL_OPN_2PTS026_0814_20150903_151658_20150903_165639.EUM.nc	2.864	2.832	1.212	2950	5531	0	2523	5	53
SRL_OPN_2PTS026_0816_20150903_165638_20150903_183620.EUM.nc	2.114	2.184	0.892	3159	5542	0	2113	1	269
SRL_OPN_2PTS026_0818_20150903_183620_20150903_201533.EUM.nc	1.698	2.201	1.325	3248	5588	0	2144	15	181
SRL_OPN_2PTS026_0820_20150903_201534_20150903_215419.EUM.nc	1.741	2.031	1.227	3294	5541	0	2198	37	12
SRL_OPN_2PTS026_0822_20150903_215418_20150903_233213.EUM.nc	1.926	2.395	1.431	2511	5341	0	2808	10	12
SRL_OPN_2PTS026_0823_20150903_233212_20150904_011004.EUM.nc	2.870	3.440	2.402	2817	5513	0	2686	3	7
SRL_OPN_2PTS026_0825_20150904_011003_20150904_024828.EUM.nc	2.683	2.825	0.996	2767	5527	0	2638	3	119
SRL_OPN_2PTS026_0827_20150904_024828_20150904_042827.EUM.nc	2.530	2.665	1.083	2820	5550	0	2713	4	13
SRL_OPN_2PTS026_0829_20150904_042828_20150904_061021.EUM.nc	2.244	2.215	0.735	3453	5770	0	2086	4	227
SRL_OPN_2PTS026_0831_20150904_061020_20150904_075804.EUM.nc	1.950	2.493	1.372	4179	6121	0	1924	11	7
SRL_OPN_2PTS026_0834_20150904_075803_20150904_093607.EUM.nc	1.573	2.152	1.508	3085	5557	0	2449	8	15
SRL_OPN_2PTS026_0835_20150904_093607_20150904_111401.EUM.nc	1.195	2.057	2.072	2296	5486	0	3137	35	18
SRL_OPN_2PTS026_0837_20150904_111400_20150904_125226.EUM.nc	2.951	3.275	1.624	2595	5381	0	2771	3	12
SRL_OPN_2PTS026_0839_20150904_125226_20150904_144540.EUM.nc	2.411	2.471	1.067	3714	6376	0	2648	1	13
SRL_OPN_2PTS026_0842_20150904_144540_20150904_162519.EUM.nc	2.783	2.633	1.174	3485	5629	0	2029	4	111
SRL_OPN_2PTS026_0844_20150904_162518_20150904_180456.EUM.nc	2.180	2.251	1.013	3212	5648	0	2434	0	2
SRL_OPN_2PTS026_0846_20150904_180457_20150904_194426.EUM.nc	1.709	2.156	1.235	3339	5637	0	2098	7	193
SRL_OPN_2PTS026_0848_20150904_194426_20150904_212315.EUM.nc	1.632	2.124	1.259	3604	5482	0	1860	14	4
SRL_OPN_2PTS026_0850_20150904_212314_20150904_230129.EUM.nc	1.515	1.993	1.273	2374	5421	0	2981	7	59
SRL_OPN_2PTS026_0851_20150904_230129_20150905_003911.EUM.nc	2.302	2.825	1.663	3303	5502	0	2190	5	4
SRL_OPN_2PTS026_0853_20150905_003910_20150905_021725.EUM.nc	2.449	2.757	1.185	2949	5560	0	2518	2	91
SRL_OPN_2PTS026_0855_20150905_021725_20150905_035645.EUM.nc	2.777	2.790	1.079	2621	5533	0	2787	6	119
SRL_OPN_2PTS026_0857_20150905_035644_20150905_053805.EUM.nc	2.564	2.577	1.066	3065	5555	0	2479	11	0
SRL_OPN_2PTS026_0859_20150905_053805_20150905_072707.EUM.nc	2.320	2.568	1.231	4153	6215	0	2036	0	26
SRL_OPN_2PTS026_0862_20150905_072707_20150905_090523.EUM.nc	1.812	2.092	1.044	3748	5593	0	1713	3	129
SRL_OPN_2PTS026_0863_20150905_090522_20150905_104317.EUM.nc	1.127	1.997	1.795	2699	5541	0	2804	26	12
SRL_OPN_2PTS026_0865_20150905_104317_20150905_122119.EUM.nc	2.622	3.101	1.727	2608	5512	0	2891	11	2

– Continued on next page

Table 4: Ka-Band Significant Wave Height Statistics.

– Continued from previous page

File	Median	Mean	Std. Dev.	No. Obs.	Total Obs.	Default Lat/Lon	Flag (total)	Default (total)	3-Sigma Edited
SRL_OPN_2PTS026_0867_20150905_122118_20150905_140037.EUM.nc	2.519	2.873	1.384	3339	5568	0	2228	1	0
SRL_OPN_2PTS026_0869_20150905_140038_20150905_155401.EUM.nc	2.622	2.614	1.172	3714	6384	0	2509	8	153
SRL_OPN_2PTS026_0872_20150905_155401_20150905_173341.EUM.nc	2.272	2.169	0.770	2860	5489	0	2538	1	90
SRL_OPN_2PTS026_0874_20150905_173340_20150905_191309.EUM.nc	1.964	2.413	1.420	3660	5657	0	1963	2	32
SRL_OPN_2PTS026_0876_20150905_191308_20150905_205219.EUM.nc	1.842	2.192	1.397	3773	5620	0	1817	8	22
SRL_OPN_2PTS026_0878_20150905_205218_20150905_223038.EUM.nc	1.668	2.152	1.551	2961	5414	0	2416	27	10
SRL_OPN_2PTS026_0879_20150905_223039_20150906_000831.EUM.nc	2.421	2.749	1.449	3086	5507	0	2415	3	3
SRL_OPN_2PTS026_0881_20150906_000832_20150906_014623.EUM.nc	2.290	2.400	1.185	3143	5527	0	2256	2	126
SRL_OPN_2PTS026_0883_20150906_014623_20150906_032524.EUM.nc	2.635	2.734	1.372	2931	5490	0	2545	8	6
SRL_OPN_2PTS026_0885_20150906_032525_20150906_050557.EUM.nc	2.448	2.468	0.943	2697	5569	0	2722	4	146
SRL_OPN_2PTS026_0887_20150906_050556_20150906_065559.EUM.nc	2.226	2.773	1.703	3771	6248	0	2436	0	41
SRL_OPN_2PTS026_0890_20150906_065558_20150906_083437.EUM.nc	1.963	2.222	0.993	4202	5634	0	1153	10	269
SRL_OPN_2PTS026_0892_20150906_083436_20150906_101229.EUM.nc	1.441	2.145	1.504	2821	5433	0	2581	26	5
SRL_OPN_2PTS026_0893_20150906_101228_20150906_115028.EUM.nc	2.205	2.420	1.637	2492	5515	0	3008	14	1
SRL_OPN_2PTS026_0895_20150906_115027_20150906_132910.EUM.nc	2.465	2.979	1.555	3004	5471	0	2453	7	7
SRL_OPN_2PTS026_0897_20150906_132911_20150906_152237.EUM.nc	2.207	2.320	1.109	3957	6382	0	2334	4	87
SRL_OPN_2PTS026_0900_20150906_152235_20150906_170224.EUM.nc	2.274	2.151	0.892	2926	5558	0	2551	4	77
SRL_OPN_2PTS026_0902_20150906_170223_20150906_184157.EUM.nc	2.248	2.523	1.420	3434	5531	0	2093	1	3
SRL_OPN_2PTS026_0904_20150906_184156_20150906_202116.EUM.nc	2.039	2.402	1.444	3463	5604	0	2079	11	51
SRL_OPN_2PTS026_0906_20150906_202116_20150906_215950.EUM.nc	1.754	2.193	1.381	3096	5509	0	2388	23	2
SRL_OPN_2PTS026_0908_20150906_215950_20150906_233751.EUM.nc	3.038	2.958	1.699	2700	5468	0	2756	12	0
SRL_OPN_2PTS026_0909_20150906_233750_20150907_011535.EUM.nc	2.216	2.494	1.377	3048	5499	0	2434	6	11
SRL_OPN_2PTS026_0911_20150907_011535_20150907_025412.EUM.nc	2.548	2.719	1.120	2797	5547	0	2662	2	86
SRL_OPN_2PTS026_0913_20150907_025411_20150907_043408.EUM.nc	2.138	2.342	1.079	2832	5489	0	2641	9	7
SRL_OPN_2PTS026_0915_20150907_043407_20150907_061609.EUM.nc	2.355	2.833	1.567	3741	5802	0	2043	0	18
SRL_OPN_2PTS026_0917_20150907_061608_20150907_080337.EUM.nc	2.214	2.373	1.066	4172	6124	0	1832	1	119
SRL_OPN_2PTS026_0920_20150907_080336_20150907_094147.EUM.nc	1.689	2.084	1.224	3085	5563	0	2408	4	66
SRL_OPN_2PTS026_0921_20150907_094145_20150907_111940.EUM.nc	1.875	2.200	1.487	2348	5408	0	3018	41	1
SRL_OPN_2PTS026_0923_20150907_111939_20150907_125801.EUM.nc	2.528	3.022	1.573	2701	5381	0	2670	4	6
SRL_OPN_2PTS026_0925_20150907_125800_20150907_145118.EUM.nc	2.361	2.399	1.131	3815	6411	0	2582	4	10
SRL_OPN_2PTS026_0928_20150907_145118_20150907_163057.EUM.nc	2.131	2.117	0.981	3523	5659	0	2113	10	13
SRL_OPN_2PTS026_0930_20150907_163056_20150907_181043.EUM.nc	2.073	2.498	1.591	3232	5632	0	2368	2	30
SRL_OPN_2PTS026_0932_20150907_181041_20150907_195002.EUM.nc	2.441	2.872	1.628	3405	5629	0	2217	5	2
SRL_OPN_2PTS026_0934_20150907_195001_20150907_212859.EUM.nc	1.834	1.963	0.894	3647	5492	0	1784	30	31
SRL_OPN_2PTS026_0936_20150907_212858_20150907_230702.EUM.nc	2.694	2.757	1.717	2320	5423	0	3090	10	3
SRL_OPN_2PTS026_0937_20150907_230700_20150908_004451.EUM.nc	2.227	2.499	1.207	3233	5507	0	2252	10	12
SRL_OPN_2PTS026_0939_20150908_004450_20150908_022259.EUM.nc	2.493	2.612	1.105	3041	5547	0	2496	2	8
SRL_OPN_2PTS026_0941_20150908_022258_20150908_040234.EUM.nc	2.375	2.630	0.980	2784	5455	0	2665	5	1
SRL_OPN_2PTS026_0943_20150908_040232_20150908_054351.EUM.nc	2.323	2.985	1.829	3373	5699	0	2308	9	9

– Continued on next page

Table 4: Ka-Band Significant Wave Height Statistics.

– Continued from previous page

File	Median	Mean	Std. Dev.	No. Obs.	Total Obs.	Default Lat/Lon	Flag (total)	Default (total)	3-Sigma Edited
SRL_OPN_2PTS026_0945_20150908_054350_20150908_073241.EUM.nc	2.205	2.222	0.780	3807	6211	0	2056	0	348
SRL_OPN_2PTS026_0948_20150908_073240_20150908_091103.EUM.nc	2.286	2.398	1.196	3504	5576	0	1892	7	173
SRL_OPN_2PTS026_0949_20150908_091101_20150908_104848.EUM.nc	1.443	1.835	1.210	2696	5547	0	2832	18	1
SRL_OPN_2PTS026_0951_20150908_104847_20150908_122701.EUM.nc	2.385	2.818	1.421	2540	5412	0	2831	23	18
SRL_OPN_2PTS026_0953_20150908_122700_20150908_140616.EUM.nc	2.497	2.605	0.959	3220	5586	0	2355	1	10
SRL_OPN_2PTS026_0955_20150908_140616_20150908_155939.EUM.nc	2.062	2.028	0.868	3742	6404	0	2533	3	126
SRL_OPN_2PTS026_0958_20150908_155938_20150908_173926.EUM.nc	2.053	2.552	1.591	3071	5649	0	2566	5	7
SRL_OPN_2PTS026_0960_20150908_173925_20150908_191855.EUM.nc	2.162	2.402	1.365	3500	5646	0	1990	5	151
SRL_OPN_2PTS026_0962_20150908_191854_20150908_205754.EUM.nc	2.007	2.104	0.893	3735	5608	0	1791	10	72
SRL_OPN_2PTS026_0964_20150908_205753_20150908_223619.EUM.nc	1.832	2.169	1.322	2824	5386	0	2399	6	157
SRL_OPN_2PTS026_0965_20150908_223618_20150909_001402.EUM.nc	2.244	2.590	1.185	3070	5500	0	2422	4	4
SRL_OPN_2PTS026_0967_20150909_001401_20150909_015205.EUM.nc	2.118	2.354	1.199	3291	5513	0	2210	1	11
SRL_OPN_2PTS026_0969_20150909_015205_20150909_033102.EUM.nc	2.211	2.373	1.177	2950	5470	0	2492	11	17
SRL_OPN_2PTS026_0971_20150909_033101_20150909_051150.EUM.nc	2.037	2.726	1.640	2883	5578	0	2689	4	2
SRL_OPN_2PTS026_0973_20150909_051149_20150909_070142.EUM.nc	2.336	2.838	1.594	3784	6240	0	2447	2	7
SRL_OPN_2PTS026_0976_20150909_070142_20150909_084009.EUM.nc	2.094	2.201	0.831	4087	5624	0	1223	4	310
SRL_OPN_2PTS026_0978_20150909_084007_20150909_101807.EUM.nc	2.103	2.148	1.206	2823	5441	0	2598	15	5
SRL_OPN_2PTS026_0979_20150909_101807_20150909_115601.EUM.nc	2.059	2.213	1.148	2510	5516	0	2992	7	7
SRL_OPN_2PTS026_0981_20150909_115600_20150909_133457.EUM.nc	2.715	2.873	1.200	2894	5453	0	2457	5	97
SRL_OPN_2PTS026_0983_20150909_133456_20150909_152822.EUM.nc	2.044	2.004	0.715	3914	6377	0	2268	2	193
SRL_OPN_2PTS026_0986_20150909_152820_20150909_170801.EUM.nc	2.209	2.637	1.459	3016	5593	0	2575	2	0
SRL_OPN_2PTS026_0988_20150909_170800_20150909_184741.EUM.nc	2.161	2.299	1.078	3422	5550	0	1936	6	186
SRL_OPN_2PTS026_0990_20150909_184740_20150909_202652.EUM.nc	2.244	2.495	1.223	3461	5597	0	2039	8	89
SRL_OPN_2PTS026_0992_20150909_202650_20150909_220531.EUM.nc	2.079	2.521	1.404	3091	5510	0	2376	18	25
SRL_OPN_2PTS026_0994_20150909_220530_20150909_234322.EUM.nc	2.463	2.565	1.297	2846	5546	0	2682	12	6
SRL_OPN_2PTS026_0995_20150909_234321_20150910_012116.EUM.nc	2.121	2.580	1.496	2930	5517	0	2464	9	114
SRL_OPN_2PTS026_0997_20150910_012115_20150910_025947.EUM.nc	2.310	2.411	1.005	2856	5579	0	2672	5	46
SRL_OPN_2PTS026_0999_20150910_025947_20150910_043950.EUM.nc	2.247	2.618	1.251	2811	5512	0	2689	11	1

21 Altimeter Wind Speed Table

Table 5: Altimeter Wind Speed Statistics.

File	Median	Mean	Std. Dev.	No. Obs.	Total Obs.	Default Lat/Lon	Flag (total)	Default (total)	3-Sigma Edited
SRL_OPN_2PTS025_1001_20150806_044002_20150806_062212.EUM.nc	6.210	7.076	3.335	3862	5812	0	1948	2	0
SRL_OPN_2PTS026_0001_20150806_062212_20150806_080922.EUM.nc	6.240	7.318	4.049	4254	6107	0	1852	1	0
SRL_OPN_2PTS026_0004_20150806_080922_20150806_094730.EUM.nc	6.500	6.730	2.609	2980	5550	0	2531	16	23
SRL_OPN_2PTS026_0005_20150806_094729_20150806_112516.EUM.nc	6.900	7.224	3.398	2113	5416	0	3266	33	4
SRL_OPN_2PTS026_0007_20150806_112515_20150806_130348.EUM.nc	7.670	8.226	3.536	2697	5374	0	2670	6	1
SRL_OPN_2PTS026_0009_20150806_130347_20150806_145707.EUM.nc	7.610	7.452	2.529	3586	6412	0	2823	1	2
SRL_OPN_2PTS026_0012_20150806_145706_20150806_163646.EUM.nc	6.470	6.995	3.254	3288	5642	0	2345	9	0
SRL_OPN_2PTS026_0014_20150806_163646_20150806_181623.EUM.nc	6.660	6.639	3.085	3099	5619	0	2508	4	8
SRL_OPN_2PTS026_0016_20150806_181622_20150806_195549.EUM.nc	5.810	6.768	3.601	3349	5606	0	2252	5	0
SRL_OPN_2PTS026_0018_20150806_195548_20150806_213434.EUM.nc	6.880	7.655	3.604	3702	5473	0	1741	26	4
SRL_OPN_2PTS026_0020_20150806_213434_20150806_231244.EUM.nc	6.700	7.027	3.037	2310	5413	0	3085	3	15
SRL_OPN_2PTS026_0021_20150806_231244_20150807_005026.EUM.nc	8.060	8.365	3.747	3155	5549	0	2375	19	0
SRL_OPN_2PTS026_0023_20150807_005026_20150807_022846.EUM.nc	7.720	7.544	3.153	3004	5527	0	2522	1	0
SRL_OPN_2PTS026_0025_20150807_022845_20150807_040817.EUM.nc	7.160	7.421	2.974	2726	5487	0	2755	5	1
SRL_OPN_2PTS026_0027_20150807_040816_20150807_054951.EUM.nc	6.230	7.131	3.572	3647	5719	0	2067	4	1
SRL_OPN_2PTS026_0029_20150807_054951_20150807_073827.EUM.nc	6.260	7.274	3.806	4058	6188	0	2127	0	3
SRL_OPN_2PTS026_0032_20150807_073827_20150807_091638.EUM.nc	6.380	6.337	2.446	3394	5558	0	2134	9	21
SRL_OPN_2PTS026_0033_20150807_091637_20150807_105432.EUM.nc	8.010	7.743	3.868	2439	5536	0	3084	13	0
SRL_OPN_2PTS026_0035_20150807_105431_20150807_123238.EUM.nc	8.485	8.716	3.231	2498	5366	0	2856	12	0
SRL_OPN_2PTS026_0037_20150807_123237_20150807_141206.EUM.nc	8.160	8.338	3.221	3241	5593	0	2352	0	0
SRL_OPN_2PTS026_0039_20150807_141206_20150807_160528.EUM.nc	6.790	7.144	3.448	3545	6409	0	2859	3	2
SRL_OPN_2PTS026_0042_20150807_160527_20150807_174507.EUM.nc	7.380	7.097	2.909	2855	5620	0	2758	7	0
SRL_OPN_2PTS026_0044_20150807_174507_20150807_192442.EUM.nc	5.930	6.402	2.986	3545	5648	0	2083	9	11
SRL_OPN_2PTS026_0046_20150807_192441_20150807_210339.EUM.nc	7.270	7.348	3.237	3667	5591	0	1917	7	0
SRL_OPN_2PTS026_0048_20150807_210338_20150807_224202.EUM.nc	6.680	6.924	3.110	2917	5379	0	2453	9	0
SRL_OPN_2PTS026_0049_20150807_224202_20150808_001945.EUM.nc	8.895	8.855	3.752	3042	5466	0	2417	7	0
SRL_OPN_2PTS026_0051_20150808_001944_20150808_015750.EUM.nc	8.710	8.404	3.236	3138	5547	0	2405	3	1
SRL_OPN_2PTS026_0053_20150808_015749_20150808_033651.EUM.nc	6.970	7.276	3.624	2925	5518	0	2581	10	2
SRL_OPN_2PTS026_0055_20150808_033651_20150808_051745.EUM.nc	7.790	7.867	3.152	2940	5550	0	2584	1	25
SRL_OPN_2PTS026_0057_20150808_051745_20150808_070729.EUM.nc	6.540	7.346	3.452	3717	6247	0	2519	10	1
SRL_OPN_2PTS026_0060_20150808_070728_20150808_084553.EUM.nc	6.270	6.715	2.847	4063	5603	0	1529	11	0
SRL_OPN_2PTS026_0061_20150808_084552_20150808_102342.EUM.nc	6.480	7.120	3.748	2721	5441	0	2697	22	1
SRL_OPN_2PTS026_0063_20150808_102343_20150808_120146.EUM.nc	7.970	8.755	3.878	2517	5514	0	2989	8	0
SRL_OPN_2PTS026_0065_20150808_120145_20150808_134038.EUM.nc	8.430	8.777	3.699	3074	5507	0	2409	24	0
SRL_OPN_2PTS026_0067_20150808_134037_20150808_153403.EUM.nc	7.110	7.280	2.949	3700	6381	0	2669	8	4
SRL_OPN_2PTS026_0070_20150808_153403_20150808_171352.EUM.nc	7.230	7.657	3.632	2760	5598	0	2836	2	0

– Continued on next page

Table 5: Altimeter Wind Speed Statistics.

– Continued from previous page

File	Median	Mean	Std. Dev.	No. Obs.	Total Obs.	Default Lat/Lon	Flag (total)	Default (total)	3-Sigma Edited
SRL_OPN_2PTS026_0072_20150808_171352_20150808_185322.EUM.nc	5.370	6.173	3.135	3408	5544	0	2089	13	34
SRL_OPN_2PTS026_0074_20150808_185323_20150808_203239.EUM.nc	7.120	7.083	2.862	3505	5616	0	2050	6	55
SRL_OPN_2PTS026_0076_20150808_203238_20150808_221108.EUM.nc	7.315	7.518	3.291	3017	5526	0	2491	17	1
SRL_OPN_2PTS026_0078_20150808_221109_20150808_234906.EUM.nc	7.950	8.402	3.513	2890	5517	0	2620	6	1
SRL_OPN_2PTS026_0079_20150808_234905_20150809_012652.EUM.nc	8.730	8.597	3.660	2934	5516	0	2574	5	3
SRL_OPN_2PTS026_0081_20150809_012651_20150809_030537.EUM.nc	7.750	7.748	3.586	2889	5576	0	2668	9	10
SRL_OPN_2PTS026_0083_20150809_030537_20150809_044546.EUM.nc	7.770	7.933	3.393	2940	5521	0	2578	3	0
SRL_OPN_2PTS026_0085_20150809_044546_20150809_062804.EUM.nc	6.890	7.136	3.056	3840	5813	0	1968	5	0
SRL_OPN_2PTS026_0087_20150809_062804_20150809_081506.EUM.nc	6.490	6.418	2.250	4085	6110	0	1765	0	260
SRL_OPN_2PTS026_0090_20150809_081505_20150809_095302.EUM.nc	6.130	6.608	3.198	3011	5443	0	2429	3	0
SRL_OPN_2PTS026_0091_20150809_095301_20150809_113058.EUM.nc	7.650	7.948	3.744	2211	5375	0	3145	19	0
SRL_OPN_2PTS026_0093_20150809_113057_20150809_130926.EUM.nc	8.950	8.420	3.279	2789	5445	0	2652	4	0
SRL_OPN_2PTS026_0095_20150809_130925_20150809_150246.EUM.nc	7.350	7.555	3.177	3640	6427	0	2786	0	1
SRL_OPN_2PTS026_0098_20150809_150246_20150809_164227.EUM.nc	7.900	8.293	4.391	3056	5617	0	2553	8	0
SRL_OPN_2PTS026_0100_20150809_164227_20150809_182210.EUM.nc	5.260	5.787	2.763	3281	5531	0	2241	7	2
SRL_OPN_2PTS026_0102_20150809_182210_20150809_200127.EUM.nc	5.770	6.098	2.608	3165	5612	0	2335	4	108
SRL_OPN_2PTS026_0104_20150809_200128_20150809_214017.EUM.nc	6.770	6.899	3.066	3587	5581	0	1948	10	36
SRL_OPN_2PTS026_0106_20150809_214017_20150809_231819.EUM.nc	6.850	7.889	3.827	2480	5381	0	2890	10	1
SRL_OPN_2PTS026_0107_20150809_231818_20150810_005607.EUM.nc	8.400	8.251	3.651	2951	5537	0	2563	23	0
SRL_OPN_2PTS026_0109_20150810_005608_20150810_023423.EUM.nc	8.190	8.180	3.323	3019	5536	0	2507	10	0
SRL_OPN_2PTS026_0111_20150810_023423_20150810_041407.EUM.nc	6.680	7.025	3.476	2750	5504	0	2738	11	5
SRL_OPN_2PTS026_0113_20150810_041407_20150810_055542.EUM.nc	7.260	7.542	3.204	3671	5745	0	2071	3	0
SRL_OPN_2PTS026_0115_20150810_055541_20150810_110006.EUM.nc	6.210	6.649	3.279	9647	17216	0	7520	29	20
SRL_OPN_2PTS026_0121_20150810_110006_20150810_123824.EUM.nc	8.750	8.450	3.251	2516	5385	0	2861	7	1
SRL_OPN_2PTS026_0123_20150810_123824_20150810_141748.EUM.nc	7.670	7.920	3.554	3326	5597	0	2268	1	2
SRL_OPN_2PTS026_0125_20150810_141749_20150810_161110.EUM.nc	7.300	7.853	3.966	3641	6386	0	2738	7	0
SRL_OPN_2PTS026_0128_20150810_161109_20150810_175057.EUM.nc	6.480	6.664	3.020	2989	5641	0	2644	6	2
SRL_OPN_2PTS026_0130_20150810_175056_20150810_193021.EUM.nc	6.530	6.927	3.133	3338	5634	0	2192	11	93
SRL_OPN_2PTS026_0132_20150810_193021_20150810_210916.EUM.nc	6.120	6.203	2.766	3556	5511	0	1938	17	0
SRL_OPN_2PTS026_0134_20150810_210915_20150810_224737.EUM.nc	5.690	6.846	4.074	2764	5505	0	2720	20	1
SRL_OPN_2PTS026_0135_20150810_224736_20150811_002527.EUM.nc	7.700	7.999	4.184	3060	5434	0	2372	2	0
SRL_OPN_2PTS026_0137_20150811_002526_20150811_020325.EUM.nc	8.260	8.077	3.361	3157	5533	0	2362	8	6
SRL_OPN_2PTS026_0139_20150811_020325_20150811_034233.EUM.nc	6.620	7.285	3.273	2904	5547	0	2633	6	4
SRL_OPN_2PTS026_0141_20150811_034232_20150811_052334.EUM.nc	7.360	7.206	2.289	2718	5567	0	2687	8	154
SRL_OPN_2PTS026_0143_20150811_052333_20150811_071306.EUM.nc	6.550	6.357	1.890	3621	6210	0	2426	11	152
SRL_OPN_2PTS026_0146_20150811_071306_20150811_085128.EUM.nc	7.380	7.386	2.916	4062	5607	0	1528	11	6
SRL_OPN_2PTS026_0147_20150811_085127_20150811_102926.EUM.nc	6.170	6.386	3.356	2694	5557	0	2852	11	0
SRL_OPN_2PTS026_0149_20150811_102925_20150811_120722.EUM.nc	7.400	7.714	3.847	2528	5503	0	2948	27	0
SRL_OPN_2PTS026_0151_20150811_120721_20150811_134626.EUM.nc	8.610	9.146	4.562	2811	5193	0	2290	92	0

– Continued on next page

Table 5: Altimeter Wind Speed Statistics.

– Continued from previous page

File	Median	Mean	Std. Dev.	No. Obs.	Total Obs.	Default Lat/Lon	Flag (total)	Default (total)	3-Sigma Edited
SRL_OPN_2PTS026_0153_20150811_134625_20150811_153952.EUM.nc	7.050	7.703	3.257	3713	6429	0	2716	0	0
SRL_OPN_2PTS026_0156_20150811_153951_20150811_171931.EUM.nc	6.240	7.018	3.641	2785	5520	0	2731	4	0
SRL_OPN_2PTS026_0158_20150811_171931_20150811_185910.EUM.nc	5.990	6.747	3.516	3402	5639	0	2222	11	4
SRL_OPN_2PTS026_0160_20150811_185910_20150811_203816.EUM.nc	6.000	6.271	2.745	3585	5598	0	1910	5	98
SRL_OPN_2PTS026_0162_20150811_203816_20150811_221652.EUM.nc	6.590	7.400	3.508	3083	5438	0	2333	22	0
SRL_OPN_2PTS026_0164_20150811_221651_20150811_235439.EUM.nc	7.220	7.801	3.666	2980	5509	0	2521	6	2
SRL_OPN_2PTS026_0165_20150811_235439_20150812_013235.EUM.nc	8.770	8.504	3.730	3117	5516	0	2398	1	0
SRL_OPN_2PTS026_0167_20150812_013234_20150812_031116.EUM.nc	6.980	7.421	2.789	2871	5566	0	2691	4	0
SRL_OPN_2PTS026_0169_20150812_031115_20150812_045141.EUM.nc	7.030	7.737	3.254	2934	5546	0	2609	2	1
SRL_OPN_2PTS026_0171_20150812_045140_20150812_063406.EUM.nc	6.610	7.058	3.145	3845	5839	0	1991	1	2
SRL_OPN_2PTS026_0173_20150812_063407_20150812_082041.EUM.nc	7.210	7.566	3.218	4333	6066	0	1717	4	12
SRL_OPN_2PTS026_0176_20150812_082040_20150812_095843.EUM.nc	6.360	6.847	3.558	3024	5454	0	2419	10	1
SRL_OPN_2PTS026_0177_20150812_095843_20150812_113632.EUM.nc	7.200	7.885	4.133	2312	5429	0	3083	34	0
SRL_OPN_2PTS026_0179_20150812_113631_20150812_131513.EUM.nc	7.960	8.152	3.609	2853	5444	0	2582	9	0
SRL_OPN_2PTS026_0181_20150812_131512_20150812_150835.EUM.nc	7.090	7.235	2.697	3648	6442	0	2784	10	0
SRL_OPN_2PTS026_0184_20150812_150835_20150812_164815.EUM.nc	6.880	7.598	3.830	2977	5581	0	2600	4	0
SRL_OPN_2PTS026_0186_20150812_164814_20150812_182750.EUM.nc	5.970	7.122	4.297	3264	5519	0	2248	6	1
SRL_OPN_2PTS026_0188_20150812_182749_20150812_200713.EUM.nc	7.090	7.453	3.304	3290	5601	0	2293	10	8
SRL_OPN_2PTS026_0190_20150812_200713_20150812_214554.EUM.nc	6.960	6.950	3.571	3498	5549	0	2042	8	1
SRL_OPN_2PTS026_0192_20150812_214554_20150812_232400.EUM.nc	6.830	8.112	4.404	2552	5292	0	2704	36	0
SRL_OPN_2PTS026_0193_20150812_232400_20150813_010141.EUM.nc	7.630	7.712	3.573	2816	5521	0	2691	14	0
SRL_OPN_2PTS026_0195_20150813_010140_20150813_024009.EUM.nc	7.385	7.442	3.289	2968	5558	0	2586	4	0
SRL_OPN_2PTS026_0197_20150813_024008_20150813_041951.EUM.nc	7.135	7.721	3.941	2796	5521	0	2696	27	2
SRL_OPN_2PTS026_0199_20150813_041951_20150813_060140.EUM.nc	6.190	7.095	3.865	3737	5772	0	2033	2	0
SRL_OPN_2PTS026_0201_20150813_060140_20150813_074948.EUM.nc	6.170	6.275	2.679	4104	6159	0	1999	3	53
SRL_OPN_2PTS026_0204_20150813_074947_20150813_092754.EUM.nc	7.105	7.674	3.473	3199	5531	0	2318	13	1
SRL_OPN_2PTS026_0205_20150813_092753_20150813_110547.EUM.nc	5.440	6.395	3.996	2304	5513	0	3177	32	0
SRL_OPN_2PTS026_0207_20150813_110546_20150813_124400.EUM.nc	8.355	8.465	3.684	2532	5358	0	2816	10	0
SRL_OPN_2PTS026_0209_20150813_124359_20150813_143711.EUM.nc	6.980	7.601	3.405	3469	6349	0	2871	4	5
SRL_OPN_2PTS026_0212_20150813_143710_20150813_161658.EUM.nc	6.870	7.444	3.737	3560	5631	0	2063	3	5
SRL_OPN_2PTS026_0214_20150813_161657_20150813_175635.EUM.nc	6.100	7.287	3.994	3027	5595	0	2566	2	0
SRL_OPN_2PTS026_0216_20150813_175635_20150813_193607.EUM.nc	6.560	7.264	3.399	3468	5660	0	2181	8	3
SRL_OPN_2PTS026_0218_20150813_193606_20150813_211500.EUM.nc	6.540	6.627	3.501	3590	5488	0	1895	3	0
SRL_OPN_2PTS026_0220_20150813_211459_20150813_225317.EUM.nc	6.490	7.304	4.099	2715	5482	0	2759	8	0
SRL_OPN_2PTS026_0221_20150813_225317_20150814_003059.EUM.nc	7.390	7.895	3.977	3166	5481	0	2312	3	0
SRL_OPN_2PTS026_0223_20150814_003059_20150814_020901.EUM.nc	7.630	7.893	3.511	3008	5517	0	2502	7	0
SRL_OPN_2PTS026_0225_20150814_020900_20150814_034822.EUM.nc	6.980	7.722	3.757	2871	5520	0	2627	12	10
SRL_OPN_2PTS026_0227_20150814_034822_20150814_052922.EUM.nc	7.410	7.913	4.090	2848	5561	0	2709	3	1
SRL_OPN_2PTS026_0229_20150814_052922_20150814_071843.EUM.nc	6.170	6.651	2.987	3954	6225	0	2260	7	4

– Continued on next page

Table 5: Altimeter Wind Speed Statistics.

– Continued from previous page

File	Median	Mean	Std. Dev.	No. Obs.	Total Obs.	Default Lat/Lon	Flag (total)	Default (total)	3-Sigma Edited
SRL_OPN_2PTS026_0232_20150814_071843_20150814_085710.EUM.nc	7.230	7.611	3.298	3927	5602	0	1661	11	3
SRL_OPN_2PTS026_0233_20150814_085710_20150814_103457.EUM.nc	6.610	7.086	3.604	2530	5520	0	2977	12	1
SRL_OPN_2PTS026_0235_20150814_103456_20150814_121304.EUM.nc	6.660	7.260	3.964	2536	5489	0	2930	22	1
SRL_OPN_2PTS026_0237_20150814_121303_20150814_135206.EUM.nc	8.030	8.525	3.906	3119	5537	0	2413	5	0
SRL_OPN_2PTS026_0239_20150814_135205_20150814_154531.EUM.nc	7.190	7.958	3.894	3756	6404	0	2637	10	1
SRL_OPN_2PTS026_0242_20150814_154531_20150814_172520.EUM.nc	6.320	7.032	3.773	2772	5518	0	2746	0	0
SRL_OPN_2PTS026_0244_20150814_172519_20150814_190450.EUM.nc	5.550	6.451	3.525	3485	5655	0	2164	6	0
SRL_OPN_2PTS026_0246_20150814_190449_20150814_204402.EUM.nc	7.280	7.323	2.792	3783	5622	0	1779	20	40
SRL_OPN_2PTS026_0248_20150814_204401_20150814_222226.EUM.nc	6.120	6.809	3.493	3013	5411	0	2374	23	1
SRL_OPN_2PTS026_0250_20150814_222225_20150815_000020.EUM.nc	6.065	7.477	4.513	2994	5533	0	2521	18	0
SRL_OPN_2PTS026_0251_20150815_000020_20150815_013809.EUM.nc	7.790	7.265	3.045	3176	5540	0	2355	5	4
SRL_OPN_2PTS026_0253_20150815_013809_20150815_031704.EUM.nc	7.270	7.702	3.516	2858	5575	0	2698	17	2
SRL_OPN_2PTS026_0255_20150815_031704_20150815_045727.EUM.nc	7.430	8.121	3.433	2979	5561	0	2580	2	0
SRL_OPN_2PTS026_0257_20150815_045726_20150815_064001.EUM.nc	6.745	7.037	3.182	3852	5849	0	1994	1	2
SRL_OPN_2PTS026_0259_20150815_064001_20150815_082615.EUM.nc	6.900	6.980	3.435	4386	6044	0	1644	7	7
SRL_OPN_2PTS026_0262_20150815_082616_20150815_100417.EUM.nc	6.340	6.860	3.901	2981	5457	0	2469	5	2
SRL_OPN_2PTS026_0263_20150815_100417_20150815_114207.EUM.nc	6.050	7.053	3.844	2373	5475	0	3089	13	0
SRL_OPN_2PTS026_0265_20150815_114206_20150815_132053.EUM.nc	8.060	8.451	3.592	2921	5469	0	2535	12	1
SRL_OPN_2PTS026_0267_20150815_132052_20150815_151416.EUM.nc	7.470	7.506	2.619	3656	6440	0	2777	0	7
SRL_OPN_2PTS026_0270_20150815_151415_20150815_165354.EUM.nc	7.150	7.402	2.790	2761	5581	0	2684	4	132
SRL_OPN_2PTS026_0272_20150815_165355_20150815_183337.EUM.nc	5.660	6.308	3.390	3323	5538	0	2213	2	0
SRL_OPN_2PTS026_0274_20150815_183337_20150815_201251.EUM.nc	7.300	7.766	3.383	3401	5580	0	2173	6	0
SRL_OPN_2PTS026_0276_20150815_201251_20150815_215138.EUM.nc	7.160	7.333	3.433	3458	5555	0	2062	34	1
SRL_OPN_2PTS026_0278_20150815_215137_20150815_232933.EUM.nc	6.590	7.104	3.562	2455	5323	0	2843	23	2
SRL_OPN_2PTS026_0279_20150815_232932_20150816_010723.EUM.nc	8.120	8.257	3.596	2774	5535	0	2754	7	0
SRL_OPN_2PTS026_0281_20150816_010722_20150816_024546.EUM.nc	8.060	8.204	2.655	2938	5519	0	2569	6	6
SRL_OPN_2PTS026_0283_20150816_024545_20150816_042542.EUM.nc	7.725	8.128	3.563	2876	5544	0	2666	2	0
SRL_OPN_2PTS026_0285_20150816_042542_20150816_060732.EUM.nc	6.410	6.858	2.920	3669	5767	0	2094	1	3
SRL_OPN_2PTS026_0287_20150816_060731_20150816_075523.EUM.nc	7.240	7.154	3.170	4135	6134	0	1987	7	5
SRL_OPN_2PTS026_0290_20150816_075523_20150816_093335.EUM.nc	6.370	7.390	3.643	3121	5553	0	2423	5	4
SRL_OPN_2PTS026_0291_20150816_093335_20150816_111121.EUM.nc	5.440	6.588	3.860	2265	5506	0	3205	36	0
SRL_OPN_2PTS026_0293_20150816_111121_20150816_124944.EUM.nc	7.925	8.315	3.966	2538	5345	0	2787	20	0
SRL_OPN_2PTS026_0295_20150816_124944_20150816_144257.EUM.nc	7.720	8.195	3.345	3503	6355	0	2846	2	4
SRL_OPN_2PTS026_0298_20150816_144257_20150816_162236.EUM.nc	6.930	7.611	3.643	3438	5630	0	2187	3	2
SRL_OPN_2PTS026_0300_20150816_162236_20150816_180222.EUM.nc	6.080	6.399	2.559	3069	5660	0	2588	3	0
SRL_OPN_2PTS026_0302_20150816_180221_20150816_194144.EUM.nc	7.060	7.601	3.674	3423	5633	0	2203	7	0
SRL_OPN_2PTS026_0304_20150816_194143_20150816_212043.EUM.nc	7.010	7.358	3.169	3591	5488	0	1870	14	13
SRL_OPN_2PTS026_0306_20150816_212043_20150816_225851.EUM.nc	5.610	6.213	2.954	2398	5460	0	2935	18	109
SRL_OPN_2PTS026_0307_20150816_225850_20150817_003642.EUM.nc	6.160	6.870	3.537	3253	5516	0	2256	7	0

– Continued on next page

Table 5: Altimeter Wind Speed Statistics.

– Continued from previous page

File	Median	Mean	Std. Dev.	No. Obs.	Total Obs.	Default Lat/Lon	Flag (total)	Default (total)	3-Sigma Edited
SRL_OPN_2PTS026_0309_20150817_003641_20150817_021445.EUM.nc	7.185	6.866	2.535	2854	5544	0	2545	3	142
SRL_OPN_2PTS026_0311_20150817_021445_20150817_035410.EUM.nc	6.970	7.746	3.793	2772	5532	0	2751	5	4
SRL_OPN_2PTS026_0313_20150817_035410_20150817_053518.EUM.nc	7.060	7.116	3.026	2917	5564	0	2639	4	4
SRL_OPN_2PTS026_0315_20150817_053517_20150817_072426.EUM.nc	6.870	7.239	3.085	4055	6225	0	2156	13	1
SRL_OPN_2PTS026_0318_20150817_072426_20150817_090243.EUM.nc	7.100	7.470	3.345	3828	5585	0	1749	7	1
SRL_OPN_2PTS026_0319_20150817_090242_20150817_104039.EUM.nc	6.580	7.378	4.187	2701	5530	0	2815	14	0
SRL_OPN_2PTS026_0321_20150817_104038_20150817_121840.EUM.nc	6.925	7.729	3.723	2565	5507	0	2926	15	1
SRL_OPN_2PTS026_0323_20150817_121839_20150817_135755.EUM.nc	7.330	7.939	3.465	3284	5573	0	2285	4	0
SRL_OPN_2PTS026_0325_20150817_135754_20150817_155120.EUM.nc	7.590	7.619	2.659	3630	6400	0	2755	12	3
SRL_OPN_2PTS026_0328_20150817_155120_20150817_173059.EUM.nc	6.270	6.518	2.900	2721	5489	0	2708	4	56
SRL_OPN_2PTS026_0330_20150817_173058_20150817_191036.EUM.nc	5.830	6.428	3.533	3672	5677	0	2002	3	0
SRL_OPN_2PTS026_0332_20150817_191035_20150817_204938.EUM.nc	6.960	7.487	3.516	3735	5607	0	1802	7	63
SRL_OPN_2PTS026_0334_20150817_204937_20150817_222807.EUM.nc	6.200	7.054	4.172	3045	5429	0	2365	17	2
SRL_OPN_2PTS026_0336_20150817_222806_20150818_000554.EUM.nc	6.280	6.521	3.118	3073	5527	0	2440	11	3
SRL_OPN_2PTS026_0337_20150818_000552_20150818_014353.EUM.nc	6.735	6.681	2.746	3245	5546	0	2284	2	15
SRL_OPN_2PTS026_0339_20150818_014353_20150818_032243.EUM.nc	7.295	7.158	3.581	2882	5470	0	2583	5	0
SRL_OPN_2PTS026_0341_20150818_032242_20150818_050320.EUM.nc	8.230	8.176	3.024	2939	5580	0	2637	4	0
SRL_OPN_2PTS026_0343_20150818_050320_20150818_065328.EUM.nc	6.890	7.113	2.519	3686	6268	0	2455	3	124
SRL_OPN_2PTS026_0346_20150818_065327_20150818_083158.EUM.nc	6.430	7.203	3.865	4433	5640	0	1201	5	1
SRL_OPN_2PTS026_0348_20150818_083158_20150818_100959.EUM.nc	7.000	7.245	3.775	2882	5432	0	2540	9	1
SRL_OPN_2PTS026_0349_20150818_100958_20150818_114749.EUM.nc	5.870	6.812	3.733	2432	5479	0	3019	27	1
SRL_OPN_2PTS026_0351_20150818_114749_20150818_132637.EUM.nc	6.890	7.406	3.432	2995	5455	0	2449	11	0
SRL_OPN_2PTS026_0353_20150818_132637_20150818_151955.EUM.nc	6.790	7.155	3.039	3693	6403	0	2704	1	5
SRL_OPN_2PTS026_0356_20150818_151955_20150818_165942.EUM.nc	7.270	7.425	3.438	2911	5567	0	2647	4	5
SRL_OPN_2PTS026_0358_20150818_165942_20150818_183915.EUM.nc	6.020	6.595	3.512	3361	5533	0	2172	0	0
SRL_OPN_2PTS026_0360_20150818_183915_20150818_201836.EUM.nc	7.860	8.371	3.801	3453	5602	0	2134	9	6
SRL_OPN_2PTS026_0362_20150818_201836_20150818_215711.EUM.nc	7.420	8.085	3.911	3151	5482	0	2288	39	4
SRL_OPN_2PTS026_0364_20150818_215711_20150818_233514.EUM.nc	6.300	6.770	3.729	2573	5436	0	2853	10	0
SRL_OPN_2PTS026_0365_20150818_233513_20150819_011256.EUM.nc	6.440	6.623	2.844	2852	5515	0	2657	5	1
SRL_OPN_2PTS026_0367_20150819_011255_20150819_025131.EUM.nc	6.480	6.713	2.835	2861	5546	0	2680	1	4
SRL_OPN_2PTS026_0369_20150819_025130_20150819_043125.EUM.nc	7.865	8.524	3.737	2876	5509	0	2612	17	4
SRL_OPN_2PTS026_0371_20150819_043124_20150819_061331.EUM.nc	7.010	7.466	3.456	3697	5785	0	2084	4	0
SRL_OPN_2PTS026_0373_20150819_061330_20150819_080106.EUM.nc	6.150	6.961	3.669	4198	6124	0	1926	0	0
SRL_OPN_2PTS026_0376_20150819_080106_20150819_093909.EUM.nc	6.790	7.371	3.864	3079	5542	0	2443	20	0
SRL_OPN_2PTS026_0377_20150819_093909_20150819_111702.EUM.nc	5.860	7.031	3.794	2295	5480	0	3163	22	0
SRL_OPN_2PTS026_0379_20150819_111701_20150819_125521.EUM.nc	7.200	7.517	3.186	2679	5365	0	2679	6	1
SRL_OPN_2PTS026_0381_20150819_125520_20150819_144837.EUM.nc	7.140	7.467	3.216	3628	6401	0	2770	2	1
SRL_OPN_2PTS026_0384_20150819_144836_20150819_162824.EUM.nc	6.220	7.353	4.103	3532	5649	0	2099	17	1
SRL_OPN_2PTS026_0397_20150820_022028_20150820_035952.EUM.nc	5.770	7.471	4.501	2854	5536	0	2670	1	11

– Continued on next page

Table 5: Altimeter Wind Speed Statistics.

– Continued from previous page

File	Median	Mean	Std. Dev.	No. Obs.	Total Obs.	Default Lat/Lon	Flag (total)	Default (total)	3-Sigma Edited
SRL_OPN_2PTS026_0399_20150820_035951_20150820_054106.EUM.nc	6.160	7.251	4.080	3228	5578	0	2341	9	0
SRL_OPN_2PTS026_0401_20150820_054106_20150820_073011.EUM.nc	7.130	7.403	3.168	4111	6226	0	2112	0	3
SRL_OPN_2PTS026_0404_20150820_073010_20150820_090825.EUM.nc	6.300	6.737	3.393	3710	5570	0	1851	9	0
SRL_OPN_2PTS026_0405_20150820_090825_20150820_104611.EUM.nc	5.840	6.763	3.696	2700	5538	0	2825	12	1
SRL_OPN_2PTS026_0407_20150820_104610_20150820_122422.EUM.nc	6.860	7.248	3.305	2646	5470	0	2804	9	11
SRL_OPN_2PTS026_0409_20150820_122423_20150820_140335.EUM.nc	6.350	6.530	2.485	3146	5571	0	2243	6	176
SRL_OPN_2PTS026_0411_20150820_140334_20150820_155659.EUM.nc	7.315	8.378	4.150	1698	4110	0	2410	2	0
SRL_OPN_2PTS026_0414_20150820_155658_20150820_173647.EUM.nc	5.930	6.406	2.775	2931	5523	0	2589	3	0
SRL_OPN_2PTS026_0416_20150820_173646_20150820_191614.EUM.nc	7.270	7.493	3.463	3641	5637	0	1992	4	0
SRL_OPN_2PTS026_0418_20150820_191613_20150820_205523.EUM.nc	7.160	7.257	2.964	3762	5623	0	1852	7	2
SRL_OPN_2PTS026_0420_20150820_205522_20150820_223342.EUM.nc	6.920	7.731	3.963	2935	5428	0	2469	24	0
SRL_OPN_2PTS026_0422_20150820_223341_20150821_001135.EUM.nc	7.460	7.348	3.037	3103	5507	0	2398	5	1
SRL_OPN_2PTS026_0423_20150821_001134_20150821_014927.EUM.nc	7.180	7.491	3.513	3263	5527	0	2249	4	11
SRL_OPN_2PTS026_0425_20150821_014927_20150821_032830.EUM.nc	6.800	7.770	4.331	3005	5489	0	2479	5	0
SRL_OPN_2PTS026_0427_20150821_032829_20150821_050906.EUM.nc	7.055	7.291	3.407	2906	5569	0	2661	2	0
SRL_OPN_2PTS026_0429_20150821_050906_20150821_065904.EUM.nc	6.460	6.882	3.226	3745	6238	0	2486	0	7
SRL_OPN_2PTS026_0432_20150821_065903_20150821_083740.EUM.nc	6.260	6.966	3.206	4426	5632	0	1195	10	1
SRL_OPN_2PTS026_0434_20150821_083740_20150821_101529.EUM.nc	6.830	7.346	3.391	2807	5433	0	2610	12	4
SRL_OPN_2PTS026_0435_20150821_101529_20150821_115331.EUM.nc	6.390	7.013	3.214	2532	5532	0	2990	10	0
SRL_OPN_2PTS026_0437_20150821_115331_20150821_133216.EUM.nc	7.470	6.870	2.159	2797	5431	0	2430	2	202
SRL_OPN_2PTS026_0439_20150821_133217_20150821_152542.EUM.nc	6.150	6.860	3.555	3844	6379	0	2534	1	0
SRL_OPN_2PTS026_0442_20150821_152541_20150821_170522.EUM.nc	5.760	6.312	2.861	2880	5593	0	2694	2	17
SRL_OPN_2PTS026_0444_20150821_170521_20150821_184503.EUM.nc	7.440	7.159	3.224	3444	5540	0	2094	2	0
SRL_OPN_2PTS026_0446_20150821_184503_20150821_202413.EUM.nc	6.850	7.678	3.987	3485	5556	0	2050	11	10
SRL_OPN_2PTS026_0448_20150821_202413_20150821_220255.EUM.nc	7.500	7.832	3.102	3107	5522	0	2382	20	13
SRL_OPN_2PTS026_0450_20150821_220254_20150821_234045.EUM.nc	7.230	7.332	2.900	2687	5479	0	2776	16	0
SRL_OPN_2PTS026_0451_20150821_234045_20150822_011838.EUM.nc	7.600	8.136	3.861	3048	5529	0	2476	4	1
SRL_OPN_2PTS026_0453_20150822_011838_20150822_025709.EUM.nc	7.035	7.711	3.849	2908	5566	0	2655	3	0
SRL_OPN_2PTS026_0455_20150822_025709_20150822_043718.EUM.nc	6.650	7.265	3.654	2835	5483	0	2641	5	2
SRL_OPN_2PTS026_0457_20150822_043717_20150822_061924.EUM.nc	6.910	7.173	3.154	3753	5816	0	2050	4	9
SRL_OPN_2PTS026_0459_20150822_061923_20150822_080642.EUM.nc	7.020	7.198	3.381	4209	6103	0	1887	6	1
SRL_OPN_2PTS026_0462_20150822_080641_20150822_094450.EUM.nc	7.525	7.623	3.496	3057	5550	0	2478	12	3
SRL_OPN_2PTS026_0463_20150822_094449_20150822_112235.EUM.nc	7.930	8.495	3.752	2098	5392	0	3262	31	1
SRL_OPN_2PTS026_0465_20150822_112234_20150822_130106.EUM.nc	7.390	7.685	3.119	2736	5382	0	2645	1	0
SRL_OPN_2PTS026_0467_20150822_130106_20150822_145424.EUM.nc	7.340	8.147	3.691	3713	6398	0	2683	2	0
SRL_OPN_2PTS026_0470_20150822_145423_20150822_163404.EUM.nc	6.400	6.647	2.765	3405	5647	0	2182	9	51
SRL_OPN_2PTS026_0472_20150822_163403_20150822_181349.EUM.nc	7.895	8.011	3.050	3205	5601	0	2376	13	7
SRL_OPN_2PTS026_0474_20150822_181348_20150822_195309.EUM.nc	6.280	7.263	3.966	3422	5622	0	2187	11	2
SRL_OPN_2PTS026_0476_20150822_195308_20150822_213203.EUM.nc	7.700	7.374	3.130	3729	5504	0	1755	19	1

– Continued on next page

Table 5: Altimeter Wind Speed Statistics.

– Continued from previous page

File	Median	Mean	Std. Dev.	No. Obs.	Total Obs.	Default Lat/Lon	Flag (total)	Default (total)	3-Sigma Edited
SRL_OPN_2PTS026_0478_20150822_213203_20150822_231005.EUM.nc	6.850	6.967	3.217	2319	5402	0	3081	1	1
SRL_OPN_2PTS026_0479_20150822_231005_20150823_004755.EUM.nc	7.710	7.931	3.213	3174	5534	0	2343	16	1
SRL_OPN_2PTS026_0481_20150823_004755_20150823_022606.EUM.nc	6.540	7.245	3.516	3021	5522	0	2495	6	0
SRL_OPN_2PTS026_0483_20150823_022605_20150823_040533.EUM.nc	7.000	7.553	3.404	2794	5465	0	2664	4	3
SRL_OPN_2PTS026_0485_20150823_040532_20150823_054704.EUM.nc	5.880	6.494	3.076	3490	5694	0	2153	4	47
SRL_OPN_2PTS026_0487_20150823_054703_20150823_073547.EUM.nc	6.500	6.771	2.876	3979	6175	0	2071	4	121
SRL_OPN_2PTS026_0490_20150823_073546_20150823_091359.EUM.nc	5.710	6.555	3.383	3574	5578	0	1995	9	0
SRL_OPN_2PTS026_0491_20150823_091358_20150823_105152.EUM.nc	7.160	7.523	4.174	2559	5552	0	2962	31	0
SRL_OPN_2PTS026_0493_20150823_105151_20150823_122959.EUM.nc	7.690	8.181	3.444	2535	5386	0	2844	7	0
SRL_OPN_2PTS026_0495_20150823_122958_20150823_140925.EUM.nc	6.390	7.473	3.563	3210	5623	0	2411	2	0
SRL_OPN_2PTS026_0497_20150823_140924_20150823_160248.EUM.nc	7.070	7.191	3.211	3676	6433	0	2750	7	0
SRL_OPN_2PTS026_0500_20150823_160248_20150823_174226.EUM.nc	7.690	7.520	3.494	3057	5646	0	2587	2	0
SRL_OPN_2PTS026_0502_20150823_174225_20150823_192201.EUM.nc	6.280	6.984	3.420	3675	5652	0	1960	3	14
SRL_OPN_2PTS026_0504_20150823_192200_20150823_210100.EUM.nc	7.010	7.226	3.140	3772	5606	0	1823	6	5
SRL_OPN_2PTS026_0506_20150823_210100_20150823_223924.EUM.nc	6.060	6.759	3.396	2903	5413	0	2493	17	0
SRL_OPN_2PTS026_0508_20150823_223923_20150824_001652.EUM.nc	7.100	7.447	3.609	3057	5449	0	2389	3	0
SRL_OPN_2PTS026_0509_20150824_001653_20150824_015456.EUM.nc	6.450	7.060	3.430	3266	5519	0	2252	1	0
SRL_OPN_2PTS026_0511_20150824_015455_20150824_033355.EUM.nc	5.885	6.692	3.240	3013	5484	0	2445	15	11
SRL_OPN_2PTS026_0513_20150824_033354_20150824_051446.EUM.nc	6.830	7.006	2.877	2872	5566	0	2586	0	108
SRL_OPN_2PTS026_0515_20150824_051446_20150824_070426.EUM.nc	5.410	5.790	2.725	3713	6237	0	2452	10	62
SRL_OPN_2PTS026_0518_20150824_070425_20150824_084300.EUM.nc	6.510	7.094	3.660	4195	5629	0	1406	27	1
SRL_OPN_2PTS026_0520_20150824_084259_20150824_102049.EUM.nc	6.620	7.126	3.698	2747	5409	0	2642	20	0
SRL_OPN_2PTS026_0521_20150824_102048_20150824_115852.EUM.nc	6.295	6.653	2.993	2490	5530	0	3022	18	0
SRL_OPN_2PTS026_0523_20150824_115851_20150824_133748.EUM.nc	6.960	8.178	4.687	2800	5082	0	2249	33	0
SRL_OPN_2PTS026_0525_20150824_133748_20150824_153114.EUM.nc	6.370	6.824	3.035	3943	6410	0	2467	0	0
SRL_OPN_2PTS026_0528_20150824_153113_20150824_171054.EUM.nc	8.510	8.266	3.372	2909	5604	0	2692	3	0
SRL_OPN_2PTS026_0530_20150824_171053_20150824_185025.EUM.nc	6.220	6.290	2.859	3555	5553	0	1992	5	1
SRL_OPN_2PTS026_0532_20150824_185024_20150824_202943.EUM.nc	6.890	7.448	3.781	3601	5609	0	2000	7	1
SRL_OPN_2PTS026_0534_20150824_202942_20150824_220812.EUM.nc	5.975	6.081	2.571	2945	5522	0	2408	22	147
SRL_OPN_2PTS026_0536_20150824_220813_20150824_234612.EUM.nc	7.090	7.299	3.161	2915	5568	0	2648	5	0
SRL_OPN_2PTS026_0537_20150824_234611_20150825_012357.EUM.nc	6.580	6.934	3.093	3002	5537	0	2529	5	1
SRL_OPN_2PTS026_0539_20150825_012356_20150825_030239.EUM.nc	7.295	7.719	3.640	2890	5589	0	2694	3	2
SRL_OPN_2PTS026_0541_20150825_030238_20150825_044246.EUM.nc	6.980	7.308	3.818	2889	5503	0	2609	5	0
SRL_OPN_2PTS026_0543_20150825_044246_20150825_062508.EUM.nc	5.950	6.390	3.287	3848	5827	0	1979	0	0
SRL_OPN_2PTS026_0545_20150825_062508_20150825_081209.EUM.nc	7.120	7.645	4.009	4289	6111	0	1822	0	0
SRL_OPN_2PTS026_0548_20150825_081209_20150825_095007.EUM.nc	7.050	7.360	3.622	2981	5433	0	2438	14	0
SRL_OPN_2PTS026_0549_20150825_095007_20150825_112802.EUM.nc	5.540	6.285	3.527	2103	5413	0	3281	29	0
SRL_OPN_2PTS026_0551_20150825_112801_20150825_130629.EUM.nc	6.920	7.374	3.264	2769	5478	0	2698	11	0
SRL_OPN_2PTS026_0553_20150825_130628_20150825_145948.EUM.nc	6.580	6.730	2.911	3592	6412	0	2590	6	224

– Continued on next page

Table 5: Altimeter Wind Speed Statistics.

– Continued from previous page

File	Median	Mean	Std. Dev.	No. Obs.	Total Obs.	Default Lat/Lon	Flag (total)	Default (total)	3-Sigma Edited
SRL_OPN_2PTS026_0556_20150825_145947_20150825_163935.EUM.nc	7.820	7.569	2.931	3311	5635	0	2313	11	0
SRL_OPN_2PTS026_0558_20150825_163935_20150825_181911.EUM.nc	6.490	7.142	3.636	3315	5518	0	2199	4	0
SRL_OPN_2PTS026_0560_20150825_181910_20150825_195829.EUM.nc	7.200	7.830	3.894	3406	5625	0	2212	7	0
SRL_OPN_2PTS026_0562_20150825_195829_20150825_213721.EUM.nc	6.220	6.409	3.064	3539	5607	0	1959	17	92
SRL_OPN_2PTS026_0564_20150825_213720_20150825_231531.EUM.nc	7.280	7.293	3.451	2415	5404	0	2980	7	2
SRL_OPN_2PTS026_0565_20150825_231531_20150826_005311.EUM.nc	6.450	6.663	3.036	3114	5547	0	2415	14	4
SRL_OPN_2PTS026_0567_20150826_005311_20150826_023133.EUM.nc	7.940	8.357	4.119	3065	5533	0	2464	2	2
SRL_OPN_2PTS026_0569_20150826_023133_20150826_041106.EUM.nc	6.750	7.548	3.763	2767	5489	0	2707	5	10
SRL_OPN_2PTS026_0571_20150826_041106_20150826_055236.EUM.nc	6.280	7.071	3.608	3642	5729	0	2082	4	1
SRL_OPN_2PTS026_0573_20150826_055236_20150826_074106.EUM.nc	7.240	7.746	3.870	4156	6171	0	2012	3	0
SRL_OPN_2PTS026_0576_20150826_074105_20150826_091924.EUM.nc	7.035	7.705	3.664	3355	5565	0	2195	10	5
SRL_OPN_2PTS026_0577_20150826_091923_20150826_105708.EUM.nc	5.420	6.051	3.464	2460	5507	0	3029	16	2
SRL_OPN_2PTS026_0579_20150826_105707_20150826_123525.EUM.nc	7.200	7.638	3.630	2458	5397	0	2926	2	11
SRL_OPN_2PTS026_0581_20150826_123525_20150826_141446.EUM.nc	7.240	7.951	4.165	3322	5611	0	2289	0	0
SRL_OPN_2PTS026_0583_20150826_141446_20150826_160808.EUM.nc	7.450	7.598	3.104	3887	6404	0	2503	3	11
SRL_OPN_2PTS026_0586_20150826_160807_20150826_174754.EUM.nc	7.260	7.261	3.471	3105	5617	0	2509	2	1
SRL_OPN_2PTS026_0588_20150826_174753_20150826_192720.EUM.nc	7.300	7.880	3.925	3580	5659	0	2071	7	1
SRL_OPN_2PTS026_0590_20150826_192720_20150826_210625.EUM.nc	6.590	6.551	2.959	3566	5598	0	1912	19	101
SRL_OPN_2PTS026_0592_20150826_210624_20150826_224438.EUM.nc	5.960	6.518	3.162	2829	5373	0	2535	8	1
SRL_OPN_2PTS026_0593_20150826_224438_20150827_002229.EUM.nc	6.950	7.755	3.699	3065	5469	0	2399	5	0
SRL_OPN_2PTS026_0595_20150827_002228_20150827_020027.EUM.nc	7.270	7.884	3.935	3252	5526	0	2270	2	2
SRL_OPN_2PTS026_0597_20150827_020026_20150827_033939.EUM.nc	6.480	7.074	3.421	2977	5489	0	2504	5	3
SRL_OPN_2PTS026_0599_20150827_033938_20150827_052029.EUM.nc	6.930	7.643	3.782	2935	5575	0	2634	1	5
SRL_OPN_2PTS026_0601_20150827_052028_20150827_071006.EUM.nc	7.430	7.719	3.767	3803	6236	0	2418	13	2
SRL_OPN_2PTS026_0604_20150827_071005_20150827_084837.EUM.nc	7.120	7.337	3.364	4158	5624	0	1457	6	3
SRL_OPN_2PTS026_0605_20150827_084836_20150827_102626.EUM.nc	5.390	5.743	2.608	2661	5457	0	2664	18	114
SRL_OPN_2PTS026_0607_20150827_102625_20150827_120429.EUM.nc	5.120	6.385	3.790	2536	5524	0	2974	13	1
SRL_OPN_2PTS026_0609_20150827_120429_20150827_134324.EUM.nc	7.780	8.374	3.568	3026	5516	0	2463	26	1
SRL_OPN_2PTS026_0611_20150827_134323_20150827_153650.EUM.nc	8.030	8.057	2.843	4041	6421	0	2370	8	2
SRL_OPN_2PTS026_0614_20150827_153649_20150827_171629.EUM.nc	6.290	6.893	3.146	2886	5585	0	2696	2	1
SRL_OPN_2PTS026_0616_20150827_171628_20150827_185608.EUM.nc	7.780	8.018	4.056	3509	5553	0	2025	6	13
SRL_OPN_2PTS026_0618_20150827_185608_20150827_203516.EUM.nc	6.040	6.121	2.582	3568	5600	0	1906	8	118
SRL_OPN_2PTS026_0620_20150827_203516_20150827_221352.EUM.nc	5.760	6.726	3.716	3013	5538	0	2507	17	1
SRL_OPN_2PTS026_0622_20150827_221351_20150827_235141.EUM.nc	6.500	7.180	4.088	2907	5505	0	2592	6	0
SRL_OPN_2PTS026_0623_20150827_235141_20150828_012934.EUM.nc	6.780	7.343	3.295	3100	5506	0	2399	6	1
SRL_OPN_2PTS026_0625_20150828_012935_20150828_030814.EUM.nc	7.650	7.568	2.779	2861	5512	0	2606	5	40
SRL_OPN_2PTS026_0627_20150828_030813_20150828_044834.EUM.nc	7.660	7.958	3.531	2882	5514	0	2615	15	2
SRL_OPN_2PTS026_0629_20150828_044834_20150828_063056.EUM.nc	7.615	7.657	3.582	3800	5819	0	1948	1	70
SRL_OPN_2PTS026_0631_20150828_063056_20150828_081738.EUM.nc	6.710	7.096	3.077	4357	6092	0	1732	2	1

– Continued on next page

Table 5: Altimeter Wind Speed Statistics.

– Continued from previous page

File	Median	Mean	Std. Dev.	No. Obs.	Total Obs.	Default Lat/Lon	Flag (total)	Default (total)	3-Sigma Edited
SRL_OPN_2PTS026_0634_20150828_081739_20150828_095544.EUM.nc	6.155	6.717	3.348	3044	5465	0	2408	7	6
SRL_OPN_2PTS026_0635_20150828_095544_20150828_113331.EUM.nc	4.660	5.785	3.626	2322	5420	0	3074	24	0
SRL_OPN_2PTS026_0637_20150828_113330_20150828_131210.EUM.nc	6.970	7.597	3.758	2843	5483	0	2634	6	0
SRL_OPN_2PTS026_0639_20150828_131209_20150828_150531.EUM.nc	7.470	7.544	3.040	3876	6425	0	2543	2	4
SRL_OPN_2PTS026_0642_20150828_150532_20150828_164512.EUM.nc	7.290	7.516	3.420	3163	5600	0	2426	7	4
SRL_OPN_2PTS026_0644_20150828_164511_20150828_182454.EUM.nc	7.450	7.270	3.901	3370	5527	0	2147	6	4
SRL_OPN_2PTS026_0646_20150828_182454_20150828_200410.EUM.nc	6.850	6.588	3.012	3148	5618	0	2322	9	139
SRL_OPN_2PTS026_0648_20150828_200409_20150828_214301.EUM.nc	6.400	6.535	2.802	3514	5582	0	2045	13	10
SRL_OPN_2PTS026_0650_20150828_214300_20150828_232059.EUM.nc	6.400	7.169	3.533	2518	5402	0	2871	13	0
SRL_OPN_2PTS026_0651_20150828_232058_20150829_005848.EUM.nc	6.425	6.923	3.133	3068	5548	0	2456	24	0
SRL_OPN_2PTS026_0653_20150829_005848_20150829_023705.EUM.nc	7.810	7.684	3.219	2991	5538	0	2531	16	0
SRL_OPN_2PTS026_0655_20150829_023704_20150829_041653.EUM.nc	8.080	8.409	3.912	2794	5509	0	2694	9	12
SRL_OPN_2PTS026_0657_20150829_041653_20150829_055830.EUM.nc	7.770	8.050	3.812	3620	5757	0	2136	1	0
SRL_OPN_2PTS026_0659_20150829_055829_20150829_074645.EUM.nc	6.940	6.982	2.585	4144	6154	0	2004	5	1
SRL_OPN_2PTS026_0662_20150829_074644_20150829_092452.EUM.nc	6.130	6.871	3.297	3256	5533	0	2269	7	1
SRL_OPN_2PTS026_0663_20150829_092451_20150829_110245.EUM.nc	5.930	6.375	3.499	2369	5546	0	3148	26	3
SRL_OPN_2PTS026_0665_20150829_110245_20150829_124106.EUM.nc	6.280	6.957	2.820	2511	5375	0	2854	7	3
SRL_OPN_2PTS026_0667_20150829_124105_20150829_142033.EUM.nc	8.130	7.965	2.755	3338	5574	0	2165	1	70
SRL_OPN_2PTS026_0669_20150829_142033_20150829_161352.EUM.nc	7.730	7.932	3.373	3976	6401	0	2420	5	0
SRL_OPN_2PTS026_0672_20150829_161351_20150829_175330.EUM.nc	7.970	8.109	3.931	3101	5614	0	2501	11	1
SRL_OPN_2PTS026_0674_20150829_175330_20150829_193302.EUM.nc	6.780	7.254	3.384	3540	5669	0	2116	13	0
SRL_OPN_2PTS026_0676_20150829_193303_20150829_211156.EUM.nc	6.055	6.385	3.092	3541	5503	0	1919	8	35
SRL_OPN_2PTS026_0678_20150829_211157_20150829_225016.EUM.nc	5.970	6.770	3.516	2741	5476	0	2713	19	3
SRL_OPN_2PTS026_0679_20150829_225016_20150830_002758.EUM.nc	7.025	7.395	3.494	3097	5460	0	2354	6	3
SRL_OPN_2PTS026_0681_20150830_002757_20150830_020606.EUM.nc	7.270	7.362	3.190	3089	5550	0	2435	26	0
SRL_OPN_2PTS026_0683_20150830_020606_20150830_034515.EUM.nc	8.630	9.212	3.904	2944	5539	0	2581	5	9
SRL_OPN_2PTS026_0685_20150830_034514_20150830_052620.EUM.nc	7.015	7.237	3.417	2827	5601	0	2771	2	1
SRL_OPN_2PTS026_0687_20150830_052619_20150830_071547.EUM.nc	7.030	7.074	3.239	3924	6226	0	2296	6	0
SRL_OPN_2PTS026_0690_20150830_071546_20150830_085408.EUM.nc	5.690	6.468	3.111	4074	5614	0	1524	16	0
SRL_OPN_2PTS026_0691_20150830_085407_20150830_103204.EUM.nc	5.535	6.190	3.252	2614	5550	0	2916	14	6
SRL_OPN_2PTS026_0693_20150830_103203_20150830_121001.EUM.nc	5.830	5.683	2.070	2291	5500	0	2976	20	213
SRL_OPN_2PTS026_0695_20150830_121000_20150830_134908.EUM.nc	7.780	7.806	2.773	2979	5505	0	2392	7	127
SRL_OPN_2PTS026_0697_20150830_134908_20150830_154225.EUM.nc	7.850	7.951	3.568	4025	6408	0	2371	1	11
SRL_OPN_2PTS026_0700_20150830_154224_20150830_172213.EUM.nc	6.700	7.325	3.433	2947	5515	0	2566	2	0
SRL_OPN_2PTS026_0702_20150830_172213_20150830_190143.EUM.nc	6.420	7.078	3.220	3459	5656	0	2154	2	41
SRL_OPN_2PTS026_0704_20150830_190143_20150830_204057.EUM.nc	6.010	6.449	2.889	3819	5617	0	1760	8	30
SRL_OPN_2PTS026_0706_20150830_204057_20150830_221922.EUM.nc	5.000	5.878	3.337	2991	5411	0	2395	24	1
SRL_OPN_2PTS026_0708_20150830_221922_20150830_235717.EUM.nc	6.565	7.034	3.044	3048	5530	0	2476	6	0
SRL_OPN_2PTS026_0709_20150830_235717_20150831_013511.EUM.nc	6.400	7.513	3.907	3244	5540	0	2292	1	3

– Continued on next page

Table 5: Altimeter Wind Speed Statistics.

– Continued from previous page

File	Median	Mean	Std. Dev.	No. Obs.	Total Obs.	Default Lat/Lon	Flag (total)	Default (total)	3-Sigma Edited
SRL_OPN_2PTS026_0711_20150831_013510_20150831_031403.EUM.nc	8.710	8.719	3.523	2840	5542	0	2686	15	1
SRL_OPN_2PTS026_0713_20150831_031402_20150831_045422.EUM.nc	7.140	7.761	4.070	2902	5542	0	2636	4	0
SRL_OPN_2PTS026_0715_20150831_045421_20150831_063652.EUM.nc	6.240	6.630	3.105	3905	5843	0	1936	1	1
SRL_OPN_2PTS026_0717_20150831_063651_20150831_082325.EUM.nc	5.490	6.178	3.030	4380	6083	0	1690	9	4
SRL_OPN_2PTS026_0720_20150831_082324_20150831_100119.EUM.nc	4.920	5.341	2.754	3021	5453	0	2409	9	14
SRL_OPN_2PTS026_0721_20150831_100119_20150831_113916.EUM.nc	5.980	6.851	3.768	2364	5457	0	3062	31	0
SRL_OPN_2PTS026_0723_20150831_113915_20150831_131751.EUM.nc	7.050	7.766	3.596	2967	5471	0	2502	2	0
SRL_OPN_2PTS026_0725_20150831_131750_20150831_151113.EUM.nc	8.140	8.583	3.975	3951	6438	0	2484	3	0
SRL_OPN_2PTS026_0728_20150831_151112_20150831_165101.EUM.nc	6.610	6.976	3.264	3068	5586	0	2494	11	13
SRL_OPN_2PTS026_0730_20150831_165101_20150831_183036.EUM.nc	6.670	7.351	3.843	3360	5532	0	2168	4	0
SRL_OPN_2PTS026_0732_20150831_183035_20150831_200950.EUM.nc	5.720	6.357	2.893	3220	5585	0	2275	5	85
SRL_OPN_2PTS026_0734_20150831_200949_20150831_214838.EUM.nc	4.825	5.824	3.839	3451	5559	0	2098	5	5
SRL_OPN_2PTS026_0736_20150831_214837_20150831_232642.EUM.nc	6.755	7.090	3.397	2586	5375	0	2748	39	2
SRL_OPN_2PTS026_0737_20150831_232641_20150901_010424.EUM.nc	6.400	7.395	4.003	2848	5525	0	2667	10	0
SRL_OPN_2PTS026_0739_20150901_010424_20150901_024253.EUM.nc	8.740	8.889	3.000	2953	5548	0	2589	6	0
SRL_OPN_2PTS026_0741_20150901_024253_20150901_042238.EUM.nc	7.785	8.306	3.391	2781	5529	0	2735	12	1
SRL_OPN_2PTS026_0743_20150901_042238_20150901_060424.EUM.nc	6.470	6.964	3.221	3671	5753	0	2078	4	0
SRL_OPN_2PTS026_0745_20150901_060423_20150901_075223.EUM.nc	6.350	6.438	2.655	4177	6158	0	1949	5	27
SRL_OPN_2PTS026_0748_20150901_075223_20150901_093036.EUM.nc	5.740	6.012	2.734	3139	5536	0	2321	5	71
SRL_OPN_2PTS026_0749_20150901_093035_20150901_110820.EUM.nc	5.470	6.180	3.286	2373	5499	0	3063	30	33
SRL_OPN_2PTS026_0751_20150901_110820_20150901_124644.EUM.nc	6.910	7.486	4.089	2496	5343	0	2845	2	0
SRL_OPN_2PTS026_0753_20150901_124644_20150901_143955.EUM.nc	7.715	8.189	3.290	3698	6354	0	2653	3	0
SRL_OPN_2PTS026_0756_20150901_143954_20150901_161934.EUM.nc	5.710	6.458	3.431	3512	5625	0	2038	5	70
SRL_OPN_2PTS026_0758_20150901_161933_20150901_175921.EUM.nc	7.000	7.586	3.862	3143	5635	0	2490	2	0
SRL_OPN_2PTS026_0760_20150901_175920_20150901_193843.EUM.nc	6.070	6.564	2.935	3505	5652	0	2143	2	2
SRL_OPN_2PTS026_0762_20150901_193843_20150901_211743.EUM.nc	5.680	6.713	3.846	3604	5509	0	1880	23	2
SRL_OPN_2PTS026_0764_20150901_211742_20150901_225552.EUM.nc	5.895	6.751	3.809	2613	5495	0	2868	13	1
SRL_OPN_2PTS026_0765_20150901_225551_20150902_003342.EUM.nc	6.340	6.891	3.380	3218	5486	0	2263	4	1
SRL_OPN_2PTS026_0767_20150902_003341_20150902_021143.EUM.nc	8.660	8.530	3.592	3065	5527	0	2460	2	0
SRL_OPN_2PTS026_0769_20150902_021143_20150902_035107.EUM.nc	6.810	8.084	4.110	2768	5480	0	2691	21	0
SRL_OPN_2PTS026_0771_20150902_035106_20150902_053211.EUM.nc	7.030	6.896	2.574	2871	5566	0	2685	5	5
SRL_OPN_2PTS026_0773_20150902_053210_20150902_072126.EUM.nc	6.400	6.645	3.080	4062	6233	0	2151	9	11
SRL_OPN_2PTS026_0776_20150902_072125_20150902_085952.EUM.nc	6.185	6.770	3.572	3952	5607	0	1611	18	26
SRL_OPN_2PTS026_0777_20150902_085951_20150902_103740.EUM.nc	5.160	6.334	3.973	2607	5533	0	2908	5	13
SRL_OPN_2PTS026_0779_20150902_103740_20150902_121547.EUM.nc	6.560	7.371	3.017	2531	5521	0	2960	29	1
SRL_OPN_2PTS026_0781_20150902_121547_20150902_135452.EUM.nc	8.165	8.799	3.685	3179	5530	0	2346	4	1
SRL_OPN_2PTS026_0783_20150902_135452_20150902_154817.EUM.nc	6.980	7.269	2.675	3992	6387	0	2340	9	46
SRL_OPN_2PTS026_0786_20150902_154816_20150902_172755.EUM.nc	6.050	6.865	3.028	2901	5486	0	2582	2	1
SRL_OPN_2PTS026_0788_20150902_172755_20150902_190733.EUM.nc	6.180	6.820	3.624	3647	5662	0	2007	8	0

– Continued on next page

Table 5: Altimeter Wind Speed Statistics.

– Continued from previous page

File	Median	Mean	Std. Dev.	No. Obs.	Total Obs.	Default Lat/Lon	Flag (total)	Default (total)	3-Sigma Edited
SRL_OPN_2PTS026_0790_20150902_190732_20150902_204636.EUM.nc	6.090	7.189	3.519	3844	5621	0	1757	15	5
SRL_OPN_2PTS026_0792_20150902_204635_20150902_222507.EUM.nc	5.245	5.728	2.801	2963	5418	0	2399	23	33
SRL_OPN_2PTS026_0794_20150902_222506_20150903_000254.EUM.nc	6.860	6.695	3.023	3091	5546	0	2440	15	0
SRL_OPN_2PTS026_0795_20150903_000254_20150903_014052.EUM.nc	7.240	7.908	3.731	3209	5543	0	2291	4	39
SRL_OPN_2PTS026_0797_20150903_014052_20150903_031939.EUM.nc	7.520	8.429	3.605	2871	5512	0	2632	9	0
SRL_OPN_2PTS026_0799_20150903_031939_20150903_050014.EUM.nc	8.220	8.212	3.129	2907	5546	0	2631	6	2
SRL_OPN_2PTS026_0801_20150903_050014_20150903_064253.EUM.nc	6.510	7.070	3.290	3868	5845	0	1975	2	0
SRL_OPN_2PTS026_0803_20150903_064252_20150903_082857.EUM.nc	6.140	6.671	3.221	4457	6056	0	1595	2	2
SRL_OPN_2PTS026_0806_20150903_082856_20150903_100659.EUM.nc	4.740	5.193	3.129	2839	5437	0	2404	4	190
SRL_OPN_2PTS026_0807_20150903_100659_20150903_114448.EUM.nc	5.525	6.272	4.053	2407	5463	0	3038	17	1
SRL_OPN_2PTS026_0809_20150903_114447_20150903_132336.EUM.nc	7.630	8.351	3.599	2973	5471	0	2495	3	0
SRL_OPN_2PTS026_0811_20150903_132335_20150903_151659.EUM.nc	6.700	7.026	2.688	3939	6406	0	2447	3	17
SRL_OPN_2PTS026_0814_20150903_151658_20150903_165639.EUM.nc	6.970	7.572	3.220	3002	5531	0	2523	5	1
SRL_OPN_2PTS026_0816_20150903_165638_20150903_183620.EUM.nc	6.510	6.747	3.008	3428	5542	0	2113	1	0
SRL_OPN_2PTS026_0818_20150903_183620_20150903_201533.EUM.nc	6.900	7.828	3.884	3427	5588	0	2144	15	2
SRL_OPN_2PTS026_0820_20150903_201534_20150903_215419.EUM.nc	6.620	6.856	3.799	3303	5541	0	2198	39	1
SRL_OPN_2PTS026_0822_20150903_215418_20150903_233213.EUM.nc	6.970	7.346	4.129	2522	5341	0	2808	11	0
SRL_OPN_2PTS026_0823_20150903_233212_20150904_011004.EUM.nc	7.590	7.999	4.211	2823	5513	0	2686	4	0
SRL_OPN_2PTS026_0825_20150904_011003_20150904_024828.EUM.nc	7.705	8.307	3.242	2885	5527	0	2638	3	1
SRL_OPN_2PTS026_0827_20150904_024828_20150904_042827.EUM.nc	6.630	7.149	3.361	2830	5550	0	2713	4	3
SRL_OPN_2PTS026_0829_20150904_042828_20150904_061021.EUM.nc	6.560	6.710	2.709	3632	5770	0	2086	4	48
SRL_OPN_2PTS026_0831_20150904_061020_20150904_075804.EUM.nc	5.975	7.006	3.908	4186	6121	0	1924	11	0
SRL_OPN_2PTS026_0834_20150904_075803_20150904_093607.EUM.nc	5.100	6.042	3.632	3098	5557	0	2449	8	2
SRL_OPN_2PTS026_0835_20150904_093607_20150904_111401.EUM.nc	4.980	6.486	4.196	2313	5486	0	3137	35	1
SRL_OPN_2PTS026_0837_20150904_111400_20150904_125226.EUM.nc	6.580	7.239	3.848	2601	5381	0	2771	3	6
SRL_OPN_2PTS026_0839_20150904_125226_20150904_144540.EUM.nc	6.670	7.598	3.424	3726	6376	0	2648	1	1
SRL_OPN_2PTS026_0842_20150904_144540_20150904_162519.EUM.nc	7.170	7.766	3.263	3596	5629	0	2029	4	0
SRL_OPN_2PTS026_0844_20150904_162518_20150904_180456.EUM.nc	5.615	5.918	2.966	3196	5648	0	2434	0	18
SRL_OPN_2PTS026_0846_20150904_180457_20150904_194426.EUM.nc	5.970	7.105	3.895	3531	5637	0	2098	7	1
SRL_OPN_2PTS026_0848_20150904_194426_20150904_212315.EUM.nc	6.440	7.134	3.513	3608	5482	0	1860	14	0
SRL_OPN_2PTS026_0850_20150904_212314_20150904_230129.EUM.nc	5.590	6.821	4.124	2423	5421	0	2981	7	10
SRL_OPN_2PTS026_0851_20150904_230129_20150905_003911.EUM.nc	6.770	6.923	3.289	3305	5502	0	2190	5	2
SRL_OPN_2PTS026_0853_20150905_003910_20150905_021725.EUM.nc	7.210	7.985	3.777	3038	5560	0	2518	2	2
SRL_OPN_2PTS026_0855_20150905_021725_20150905_035645.EUM.nc	7.640	8.294	3.491	2740	5533	0	2787	6	0
SRL_OPN_2PTS026_0857_20150905_035644_20150905_053805.EUM.nc	6.720	6.847	2.938	3060	5555	0	2479	12	4
SRL_OPN_2PTS026_0859_20150905_053805_20150905_072707.EUM.nc	6.360	7.260	3.743	4179	6215	0	2036	0	0
SRL_OPN_2PTS026_0862_20150905_072707_20150905_090523.EUM.nc	6.060	6.581	3.078	3876	5593	0	1713	3	1
SRL_OPN_2PTS026_0863_20150905_090522_20150905_104317.EUM.nc	5.270	6.393	3.715	2701	5541	0	2804	26	10
SRL_OPN_2PTS026_0865_20150905_104317_20150905_122119.EUM.nc	6.730	7.430	3.808	2610	5512	0	2891	11	0

– Continued on next page

Table 5: Altimeter Wind Speed Statistics.

– Continued from previous page

File	Median	Mean	Std. Dev.	No. Obs.	Total Obs.	Default Lat/Lon	Flag (total)	Default (total)	3-Sigma Edited
SRL_OPN_2PTS026_0867_20150905_122118_20150905_140037.EUM.nc	6.610	7.899	4.048	3337	5568	0	2228	1	2
SRL_OPN_2PTS026_0869_20150905_140038_20150905_155401.EUM.nc	7.150	7.546	3.500	3865	6384	0	2509	8	2
SRL_OPN_2PTS026_0872_20150905_155401_20150905_173341.EUM.nc	5.215	5.186	2.260	2772	5489	0	2538	1	178
SRL_OPN_2PTS026_0874_20150905_173340_20150905_191309.EUM.nc	6.090	6.686	3.370	3668	5657	0	1963	3	23
SRL_OPN_2PTS026_0876_20150905_191308_20150905_205219.EUM.nc	6.020	6.904	3.520	3795	5620	0	1817	8	0
SRL_OPN_2PTS026_0878_20150905_205218_20150905_223038.EUM.nc	5.950	7.065	3.960	2963	5414	0	2416	27	8
SRL_OPN_2PTS026_0879_20150905_223039_20150906_000831.EUM.nc	7.400	7.530	3.751	3088	5507	0	2415	3	1
SRL_OPN_2PTS026_0881_20150906_000832_20150906_014623.EUM.nc	6.010	6.858	3.564	3267	5527	0	2256	2	2
SRL_OPN_2PTS026_0883_20150906_014623_20150906_032524.EUM.nc	7.010	7.330	2.953	2935	5490	0	2545	8	2
SRL_OPN_2PTS026_0885_20150906_032525_20150906_050557.EUM.nc	6.470	7.134	3.407	2840	5569	0	2722	4	3
SRL_OPN_2PTS026_0887_20150906_050556_20150906_065559.EUM.nc	5.960	7.277	4.078	3812	6248	0	2436	0	0
SRL_OPN_2PTS026_0890_20150906_065558_20150906_083437.EUM.nc	6.430	7.435	3.576	4464	5634	0	1153	10	7
SRL_OPN_2PTS026_0892_20150906_083436_20150906_101229.EUM.nc	6.410	7.063	3.243	2821	5433	0	2581	26	5
SRL_OPN_2PTS026_0893_20150906_101228_20150906_115028.EUM.nc	5.950	6.031	2.665	2406	5515	0	3008	14	87
SRL_OPN_2PTS026_0895_20150906_115027_20150906_132910.EUM.nc	6.160	7.404	3.874	3009	5471	0	2453	7	2
SRL_OPN_2PTS026_0897_20150906_132911_20150906_152237.EUM.nc	6.340	6.236	2.709	4009	6382	0	2334	4	35
SRL_OPN_2PTS026_0900_20150906_152235_20150906_170224.EUM.nc	5.150	5.727	2.718	2988	5558	0	2551	4	15
SRL_OPN_2PTS026_0902_20150906_170223_20150906_184157.EUM.nc	5.940	7.157	3.814	3436	5531	0	2093	1	1
SRL_OPN_2PTS026_0904_20150906_184156_20150906_202116.EUM.nc	6.630	7.278	3.491	3511	5604	0	2079	12	2
SRL_OPN_2PTS026_0906_20150906_202116_20150906_215950.EUM.nc	7.015	7.342	3.565	3094	5509	0	2388	23	4
SRL_OPN_2PTS026_0908_20150906_215950_20150906_233751.EUM.nc	7.480	7.735	4.137	2699	5468	0	2756	13	0
SRL_OPN_2PTS026_0909_20150906_233750_20150907_011535.EUM.nc	5.930	6.684	3.492	3058	5499	0	2434	6	1
SRL_OPN_2PTS026_0911_20150907_011535_20150907_025412.EUM.nc	7.580	7.449	2.457	2806	5547	0	2662	2	77
SRL_OPN_2PTS026_0913_20150907_025411_20150907_043408.EUM.nc	6.790	7.048	2.982	2837	5489	0	2641	9	2
SRL_OPN_2PTS026_0915_20150907_043407_20150907_061609.EUM.nc	6.830	7.768	3.896	3759	5802	0	2043	0	0
SRL_OPN_2PTS026_0917_20150907_061608_20150907_080337.EUM.nc	6.630	6.816	2.744	4203	6124	0	1832	1	88
SRL_OPN_2PTS026_0920_20150907_080336_20150907_094147.EUM.nc	6.580	7.319	3.573	3149	5563	0	2408	4	2
SRL_OPN_2PTS026_0921_20150907_094145_20150907_111940.EUM.nc	6.200	6.885	3.384	2349	5408	0	3018	41	0
SRL_OPN_2PTS026_0923_20150907_111939_20150907_125801.EUM.nc	7.030	7.455	3.499	2705	5381	0	2670	4	2
SRL_OPN_2PTS026_0925_20150907_125800_20150907_145118.EUM.nc	6.530	6.429	2.963	3825	6411	0	2582	4	0
SRL_OPN_2PTS026_0928_20150907_145118_20150907_163057.EUM.nc	5.980	6.255	2.944	3528	5659	0	2113	10	8
SRL_OPN_2PTS026_0930_20150907_163056_20150907_181043.EUM.nc	6.460	7.182	3.874	3262	5632	0	2368	2	0
SRL_OPN_2PTS026_0932_20150907_181041_20150907_195002.EUM.nc	6.670	7.556	4.228	3407	5629	0	2217	5	0
SRL_OPN_2PTS026_0934_20150907_195001_20150907_212859.EUM.nc	6.955	7.260	3.073	3677	5492	0	1784	30	1
SRL_OPN_2PTS026_0936_20150907_212858_20150907_230702.EUM.nc	6.910	7.758	3.905	2323	5423	0	3090	10	0
SRL_OPN_2PTS026_0937_20150907_230700_20150908_004451.EUM.nc	6.620	6.863	2.727	3210	5507	0	2252	10	35
SRL_OPN_2PTS026_0939_20150908_004450_20150908_022259.EUM.nc	6.920	7.212	2.693	3041	5547	0	2496	2	8
SRL_OPN_2PTS026_0941_20150908_022258_20150908_040234.EUM.nc	7.760	7.945	3.074	2785	5455	0	2665	5	0
SRL_OPN_2PTS026_0943_20150908_040232_20150908_054351.EUM.nc	6.760	7.779	4.280	3379	5699	0	2308	9	3

– Continued on next page

Table 5: Altimeter Wind Speed Statistics.

– Continued from previous page

File	Median	Mean	Std. Dev.	No. Obs.	Total Obs.	Default Lat/Lon	Flag (total)	Default (total)	3-Sigma Edited
SRL_OPN_2PTS026_0945_20150908_054350_20150908_073241.EUM.nc	5.860	6.729	3.638	4154	6211	0	2056	0	1
SRL_OPN_2PTS026_0948_20150908_073240_20150908_091103.EUM.nc	7.030	7.547	3.488	3672	5576	0	1892	7	5
SRL_OPN_2PTS026_0949_20150908_091101_20150908_104848.EUM.nc	6.090	6.058	2.962	2696	5547	0	2832	18	1
SRL_OPN_2PTS026_0951_20150908_104847_20150908_122701.EUM.nc	7.325	7.917	3.410	2557	5412	0	2831	23	1
SRL_OPN_2PTS026_0953_20150908_122700_20150908_140616.EUM.nc	6.380	7.054	3.273	3230	5586	0	2355	1	0
SRL_OPN_2PTS026_0955_20150908_140616_20150908_155939.EUM.nc	7.060	7.011	2.255	3763	6404	0	2533	3	105
SRL_OPN_2PTS026_0958_20150908_155938_20150908_173926.EUM.nc	7.050	7.487	3.666	3075	5649	0	2566	5	3
SRL_OPN_2PTS026_0960_20150908_173925_20150908_191855.EUM.nc	6.460	6.909	3.524	3650	5646	0	1990	6	0
SRL_OPN_2PTS026_0962_20150908_191854_20150908_205754.EUM.nc	7.180	7.255	3.039	3800	5608	0	1791	10	7
SRL_OPN_2PTS026_0964_20150908_205753_20150908_223619.EUM.nc	6.810	7.595	4.101	2981	5386	0	2399	6	0
SRL_OPN_2PTS026_0965_20150908_223618_20150909_001402.EUM.nc	7.000	7.275	3.398	3074	5500	0	2422	4	0
SRL_OPN_2PTS026_0967_20150909_001401_20150909_015205.EUM.nc	6.600	7.137	3.224	3299	5513	0	2210	1	3
SRL_OPN_2PTS026_0969_20150909_015205_20150909_033102.EUM.nc	7.710	7.512	2.841	2896	5470	0	2492	11	71
SRL_OPN_2PTS026_0971_20150909_033101_20150909_051150.EUM.nc	7.225	7.573	3.466	2884	5578	0	2689	5	0
SRL_OPN_2PTS026_0973_20150909_051149_20150909_070142.EUM.nc	6.200	7.625	4.195	3787	6240	0	2447	2	4
SRL_OPN_2PTS026_0976_20150909_070142_20150909_084009.EUM.nc	7.350	7.987	3.514	4397	5624	0	1223	4	0
SRL_OPN_2PTS026_0978_20150909_084007_20150909_101807.EUM.nc	6.320	6.418	3.178	2828	5441	0	2598	15	0
SRL_OPN_2PTS026_0979_20150909_101807_20150909_115601.EUM.nc	7.010	6.923	2.768	2515	5516	0	2992	7	2
SRL_OPN_2PTS026_0981_20150909_115600_20150909_133457.EUM.nc	7.400	8.235	3.832	2991	5453	0	2457	5	0
SRL_OPN_2PTS026_0983_20150909_133456_20150909_152822.EUM.nc	7.360	7.382	3.065	4098	6377	0	2268	2	9
SRL_OPN_2PTS026_0986_20150909_152820_20150909_170801.EUM.nc	7.385	7.392	3.289	3016	5593	0	2575	2	0
SRL_OPN_2PTS026_0988_20150909_170800_20150909_184741.EUM.nc	6.780	7.112	3.585	3607	5550	0	1936	6	1
SRL_OPN_2PTS026_0990_20150909_184740_20150909_202652.EUM.nc	7.980	8.050	3.693	3541	5597	0	2039	9	8
SRL_OPN_2PTS026_0992_20150909_202650_20150909_220531.EUM.nc	7.430	7.856	3.584	3114	5510	0	2376	18	2
SRL_OPN_2PTS026_0994_20150909_220530_20150909_234322.EUM.nc	7.585	7.985	3.515	2852	5546	0	2682	12	0
SRL_OPN_2PTS026_0995_20150909_234321_20150910_012116.EUM.nc	7.010	8.231	4.301	3044	5517	0	2464	9	0
SRL_OPN_2PTS026_0997_20150910_012115_20150910_025947.EUM.nc	7.335	7.484	2.983	2902	5579	0	2672	5	0
SRL_OPN_2PTS026_0999_20150910_025947_20150910_043950.EUM.nc	7.090	7.235	2.587	2797	5512	0	2689	11	15

22 Ka-Band Backscatter Coefficient Table

Table 6: Ka-Band Backscatter Coefficient Statistics.

File	Median	Mean	Std. Dev.	No. Obs.	Total Obs.	Default Lat/Lon	Flag (total)	Default (total)	3-Sigma Edited
SRL_OPN_2PTS025_1001_20150806_044002_20150806_062212.EUM.nc	11.350	11.118	1.591	3784	5812	0	1948	2	78
SRL_OPN_2PTS026_0001_20150806_062212_20150806_080922.EUM.nc	11.340	11.026	1.889	4146	6107	0	1852	1	108
SRL_OPN_2PTS026_0004_20150806_080922_20150806_094730.EUM.nc	11.230	11.216	1.259	2906	5550	0	2531	16	97
SRL_OPN_2PTS026_0005_20150806_094729_20150806_112516.EUM.nc	11.060	10.853	1.453	1973	5416	0	3266	33	144
SRL_OPN_2PTS026_0007_20150806_112515_20150806_130348.EUM.nc	10.735	10.539	1.550	2640	5374	0	2670	6	58
SRL_OPN_2PTS026_0009_20150806_130347_20150806_145707.EUM.nc	10.760	10.874	1.150	3530	6412	0	2823	1	58
SRL_OPN_2PTS026_0012_20150806_145706_20150806_163646.EUM.nc	11.240	11.141	1.556	3212	5642	0	2345	9	76
SRL_OPN_2PTS026_0014_20150806_163646_20150806_181623.EUM.nc	11.160	11.220	1.497	2892	5619	0	2508	4	215
SRL_OPN_2PTS026_0016_20150806_181622_20150806_195549.EUM.nc	11.530	11.212	1.716	3187	5606	0	2252	5	162
SRL_OPN_2PTS026_0018_20150806_195548_20150806_213434.EUM.nc	11.070	10.757	1.581	3560	5473	0	1741	26	146
SRL_OPN_2PTS026_0020_20150806_213434_20150806_231244.EUM.nc	11.140	10.953	1.313	2166	5413	0	3085	3	159
SRL_OPN_2PTS026_0021_20150806_231244_20150807_005026.EUM.nc	10.570	10.441	1.652	3016	5549	0	2375	19	139
SRL_OPN_2PTS026_0023_20150807_005026_20150807_022846.EUM.nc	10.720	10.684	1.287	2793	5527	0	2522	1	211
SRL_OPN_2PTS026_0025_20150807_022845_20150807_040817.EUM.nc	10.950	10.861	1.315	2647	5487	0	2755	5	80
SRL_OPN_2PTS026_0027_20150807_040816_20150807_054951.EUM.nc	11.350	11.111	1.733	3549	5719	0	2067	4	99
SRL_OPN_2PTS026_0029_20150807_054951_20150807_073827.EUM.nc	11.340	10.966	1.761	3880	6188	0	2127	0	181
SRL_OPN_2PTS026_0032_20150807_073827_20150807_091638.EUM.nc	11.280	11.322	1.154	3210	5558	0	2134	9	205
SRL_OPN_2PTS026_0033_20150807_091637_20150807_105432.EUM.nc	10.590	10.858	1.928	2351	5536	0	3084	13	88
SRL_OPN_2PTS026_0035_20150807_105431_20150807_123238.EUM.nc	10.395	10.313	1.377	2458	5366	0	2856	12	40
SRL_OPN_2PTS026_0037_20150807_123237_20150807_141206.EUM.nc	10.530	10.484	1.376	3199	5593	0	2352	0	42
SRL_OPN_2PTS026_0039_20150807_141206_20150807_160528.EUM.nc	11.110	11.033	1.619	3398	6409	0	2859	3	149
SRL_OPN_2PTS026_0042_20150807_160527_20150807_174507.EUM.nc	10.860	11.027	1.361	2746	5620	0	2758	7	109
SRL_OPN_2PTS026_0044_20150807_174507_20150807_192442.EUM.nc	11.480	11.368	1.512	3391	5648	0	2083	9	165
SRL_OPN_2PTS026_0046_20150807_192441_20150807_210339.EUM.nc	10.910	10.948	1.518	3554	5591	0	1917	7	113
SRL_OPN_2PTS026_0048_20150807_210338_20150807_224202.EUM.nc	11.160	11.147	1.510	2808	5379	0	2453	9	109
SRL_OPN_2PTS026_0049_20150807_224202_20150808_001945.EUM.nc	10.230	10.153	1.529	2880	5466	0	2417	7	162
SRL_OPN_2PTS026_0051_20150808_001944_20150808_015750.EUM.nc	10.300	10.416	1.397	3029	5547	0	2405	3	110
SRL_OPN_2PTS026_0053_20150808_015749_20150808_033651.EUM.nc	11.030	10.884	1.639	2728	5518	0	2581	10	199
SRL_OPN_2PTS026_0055_20150808_033651_20150808_051745.EUM.nc	10.680	10.703	1.437	2869	5550	0	2584	1	96
SRL_OPN_2PTS026_0057_20150808_051745_20150808_070729.EUM.nc	11.210	10.959	1.592	3618	6247	0	2519	10	100
SRL_OPN_2PTS026_0060_20150808_070728_20150808_084553.EUM.nc	11.330	11.127	1.257	3836	5603	0	1529	11	227
SRL_OPN_2PTS026_0061_20150808_084552_20150808_102342.EUM.nc	11.240	11.098	1.827	2618	5441	0	2697	22	104
SRL_OPN_2PTS026_0063_20150808_102343_20150808_120146.EUM.nc	10.610	10.347	1.712	2484	5514	0	2989	8	33
SRL_OPN_2PTS026_0065_20150808_120145_20150808_134038.EUM.nc	10.420	10.293	1.595	3002	5507	0	2409	24	72
SRL_OPN_2PTS026_0067_20150808_134037_20150808_153403.EUM.nc	10.970	10.822	1.211	3476	6381	0	2669	8	228
SRL_OPN_2PTS026_0070_20150808_153403_20150808_171352.EUM.nc	10.920	10.834	1.675	2694	5598	0	2836	2	66
SRL_OPN_2PTS026_0072_20150808_171352_20150808_185322.EUM.nc	11.750	11.513	1.666	3301	5544	0	2089	13	141

– Continued on next page

Table 6: Ka-Band Backscatter Coefficient Statistics.

– Continued from previous page

File	Median	Mean	Std. Dev.	No. Obs.	Total Obs.	Default Lat/Lon	Flag (total)	Default (total)	3-Sigma Edited
SRL_OPN_2PTS026_0074_20150808_185323_20150808_203239.EUM.nc	10.970	11.024	1.348	3419	5616	0	2050	6	141
SRL_OPN_2PTS026_0076_20150808_203238_20150808_221108.EUM.nc	10.885	10.835	1.507	2896	5526	0	2491	17	122
SRL_OPN_2PTS026_0078_20150808_221109_20150808_234906.EUM.nc	10.620	10.460	1.537	2825	5517	0	2620	6	66
SRL_OPN_2PTS026_0079_20150808_234905_20150809_012652.EUM.nc	10.290	10.351	1.643	2813	5516	0	2574	5	124
SRL_OPN_2PTS026_0081_20150809_012651_20150809_030537.EUM.nc	10.700	10.759	1.662	2779	5576	0	2668	9	120
SRL_OPN_2PTS026_0083_20150809_030537_20150809_044546.EUM.nc	10.690	10.611	1.492	2803	5521	0	2578	3	137
SRL_OPN_2PTS026_0085_20150809_044546_20150809_062804.EUM.nc	11.060	11.015	1.425	3702	5813	0	1968	5	138
SRL_OPN_2PTS026_0087_20150809_062804_20150809_081506.EUM.nc	11.230	11.122	1.364	4232	6110	0	1765	0	113
SRL_OPN_2PTS026_0090_20150809_081505_20150809_095302.EUM.nc	11.390	11.275	1.554	2866	5443	0	2429	3	145
SRL_OPN_2PTS026_0091_20150809_095301_20150809_113058.EUM.nc	10.740	10.575	1.642	2072	5375	0	3145	19	139
SRL_OPN_2PTS026_0093_20150809_113057_20150809_130926.EUM.nc	10.210	10.463	1.508	2706	5445	0	2652	4	83
SRL_OPN_2PTS026_0095_20150809_130925_20150809_150246.EUM.nc	10.870	10.791	1.411	3493	6427	0	2786	0	148
SRL_OPN_2PTS026_0098_20150809_150246_20150809_164227.EUM.nc	10.640	10.634	2.187	2938	5617	0	2553	8	118
SRL_OPN_2PTS026_0100_20150809_164227_20150809_182210.EUM.nc	11.800	11.742	1.484	3154	5531	0	2241	7	129
SRL_OPN_2PTS026_0102_20150809_182210_20150809_200127.EUM.nc	11.550	11.366	1.435	3144	5612	0	2335	4	129
SRL_OPN_2PTS026_0104_20150809_200128_20150809_214017.EUM.nc	11.110	11.083	1.476	3425	5581	0	1948	10	198
SRL_OPN_2PTS026_0106_20150809_214017_20150809_231819.EUM.nc	11.080	10.684	1.726	2380	5381	0	2890	10	101
SRL_OPN_2PTS026_0107_20150809_231818_20150810_005607.EUM.nc	10.430	10.452	1.584	2792	5537	0	2563	23	159
SRL_OPN_2PTS026_0109_20150810_005608_20150810_023423.EUM.nc	10.520	10.511	1.463	2892	5536	0	2507	10	127
SRL_OPN_2PTS026_0111_20150810_023423_20150810_041407.EUM.nc	11.160	11.077	1.699	2603	5504	0	2738	11	152
SRL_OPN_2PTS026_0113_20150810_041407_20150810_055542.EUM.nc	10.910	10.809	1.424	3543	5745	0	2071	3	128
SRL_OPN_2PTS026_0115_20150810_055541_20150810_110006.EUM.nc	11.360	11.238	1.595	9150	17216	0	7520	29	517
SRL_OPN_2PTS026_0121_20150810_110006_20150810_123824.EUM.nc	10.290	10.374	1.401	2405	5385	0	2861	7	112
SRL_OPN_2PTS026_0123_20150810_123824_20150810_141748.EUM.nc	10.740	10.664	1.574	3233	5597	0	2268	1	95
SRL_OPN_2PTS026_0125_20150810_141749_20150810_161110.EUM.nc	10.890	10.713	1.815	3492	6386	0	2738	7	149
SRL_OPN_2PTS026_0128_20150810_161109_20150810_175057.EUM.nc	11.240	11.255	1.504	2843	5641	0	2644	6	148
SRL_OPN_2PTS026_0130_20150810_175056_20150810_193021.EUM.nc	11.220	11.040	1.631	3335	5634	0	2192	11	96
SRL_OPN_2PTS026_0132_20150810_193021_20150810_210916.EUM.nc	11.395	11.398	1.366	3292	5511	0	1938	17	264
SRL_OPN_2PTS026_0134_20150810_210915_20150810_224737.EUM.nc	11.590	11.295	2.084	2639	5505	0	2720	20	126
SRL_OPN_2PTS026_0135_20150810_224736_20150811_002527.EUM.nc	10.720	10.773	2.084	2962	5434	0	2372	2	98
SRL_OPN_2PTS026_0137_20150811_002526_20150811_020325.EUM.nc	10.490	10.444	1.339	2946	5533	0	2362	8	217
SRL_OPN_2PTS026_0139_20150811_020325_20150811_034233.EUM.nc	11.180	10.938	1.470	2815	5547	0	2633	6	93
SRL_OPN_2PTS026_0141_20150811_034232_20150811_052334.EUM.nc	10.860	10.915	1.022	2666	5567	0	2687	8	206
SRL_OPN_2PTS026_0143_20150811_052333_20150811_071306.EUM.nc	11.210	11.237	0.903	3549	6210	0	2426	11	224
SRL_OPN_2PTS026_0146_20150811_071306_20150811_085128.EUM.nc	10.860	10.897	1.332	3960	5607	0	1528	11	108
SRL_OPN_2PTS026_0147_20150811_085127_20150811_102926.EUM.nc	11.370	11.518	1.845	2569	5557	0	2852	11	125
SRL_OPN_2PTS026_0149_20150811_102925_20150811_120722.EUM.nc	10.850	10.974	2.021	2500	5503	0	2948	27	28
SRL_OPN_2PTS026_0151_20150811_120721_20150811_134626.EUM.nc	10.340	10.404	1.538	2586	5193	0	2290	92	225
SRL_OPN_2PTS026_0153_20150811_134625_20150811_153952.EUM.nc	11.000	10.747	1.405	3635	6429	0	2716	0	78

– Continued on next page

Table 6: Ka-Band Backscatter Coefficient Statistics.

– Continued from previous page

File	Median	Mean	Std. Dev.	No. Obs.	Total Obs.	Default Lat/Lon	Flag (total)	Default (total)	3-Sigma Edited
SRL_OPN_2PTS026_0156_20150811_153951_20150811_171931.EUM.nc	11.340	11.166	1.821	2677	5520	0	2731	4	108
SRL_OPN_2PTS026_0158_20150811_171931_20150811_185910.EUM.nc	11.450	11.313	1.799	3290	5639	0	2222	11	116
SRL_OPN_2PTS026_0160_20150811_185910_20150811_203816.EUM.nc	11.450	11.362	1.513	3511	5598	0	1910	5	172
SRL_OPN_2PTS026_0162_20150811_203816_20150811_221652.EUM.nc	11.190	10.952	1.627	3015	5438	0	2333	22	68
SRL_OPN_2PTS026_0164_20150811_221651_20150811_235439.EUM.nc	10.930	10.855	1.778	2960	5509	0	2521	6	22
SRL_OPN_2PTS026_0165_20150811_235439_20150812_013235.EUM.nc	10.280	10.374	1.624	2982	5516	0	2398	1	135
SRL_OPN_2PTS026_0167_20150812_013234_20150812_031116.EUM.nc	11.030	10.862	1.213	2810	5566	0	2691	4	61
SRL_OPN_2PTS026_0169_20150812_031115_20150812_045141.EUM.nc	11.000	10.771	1.438	2900	5546	0	2609	2	35
SRL_OPN_2PTS026_0171_20150812_045140_20150812_063406.EUM.nc	11.180	11.007	1.415	3656	5839	0	1991	1	191
SRL_OPN_2PTS026_0173_20150812_063407_20150812_082041.EUM.nc	10.930	10.842	1.450	4250	6066	0	1717	4	95
SRL_OPN_2PTS026_0176_20150812_082040_20150812_095843.EUM.nc	11.290	11.344	1.943	2923	5454	0	2419	10	102
SRL_OPN_2PTS026_0177_20150812_095843_20150812_113632.EUM.nc	10.930	10.782	1.934	2257	5429	0	3083	34	55
SRL_OPN_2PTS026_0179_20150812_113631_20150812_131513.EUM.nc	10.620	10.595	1.681	2754	5444	0	2582	9	99
SRL_OPN_2PTS026_0181_20150812_131512_20150812_150835.EUM.nc	10.980	10.957	1.216	3563	6442	0	2784	10	85
SRL_OPN_2PTS026_0184_20150812_150835_20150812_164815.EUM.nc	11.070	10.958	1.944	2902	5581	0	2600	4	75
SRL_OPN_2PTS026_0186_20150812_164814_20150812_182750.EUM.nc	11.460	11.265	2.280	3147	5519	0	2248	6	118
SRL_OPN_2PTS026_0188_20150812_182749_20150812_200713.EUM.nc	10.980	10.779	1.414	3097	5601	0	2293	10	201
SRL_OPN_2PTS026_0190_20150812_200713_20150812_214554.EUM.nc	11.030	11.022	1.683	3194	5549	0	2042	8	305
SRL_OPN_2PTS026_0192_20150812_214554_20150812_232400.EUM.nc	11.090	10.597	1.972	2444	5292	0	2704	36	108
SRL_OPN_2PTS026_0193_20150812_232400_20150813_010141.EUM.nc	10.755	10.727	1.605	2669	5521	0	2691	14	147
SRL_OPN_2PTS026_0195_20150813_010140_20150813_024009.EUM.nc	10.855	10.920	1.534	2895	5558	0	2586	4	73
SRL_OPN_2PTS026_0197_20150813_024008_20150813_041951.EUM.nc	10.960	10.817	1.852	2705	5521	0	2696	27	93
SRL_OPN_2PTS026_0199_20150813_041951_20150813_060140.EUM.nc	11.370	11.170	1.935	3613	5772	0	2033	2	124
SRL_OPN_2PTS026_0201_20150813_060140_20150813_074948.EUM.nc	11.370	11.407	1.455	3993	6159	0	1999	3	164
SRL_OPN_2PTS026_0204_20150813_074947_20150813_092754.EUM.nc	10.970	10.792	1.575	3110	5531	0	2318	13	90
SRL_OPN_2PTS026_0205_20150813_092753_20150813_110547.EUM.nc	11.710	11.561	2.220	2140	5513	0	3177	32	164
SRL_OPN_2PTS026_0207_20150813_110546_20150813_124400.EUM.nc	10.450	10.424	1.620	2454	5358	0	2816	10	78
SRL_OPN_2PTS026_0209_20150813_124359_20150813_143711.EUM.nc	11.030	10.828	1.548	3391	6349	0	2871	4	83
SRL_OPN_2PTS026_0212_20150813_143710_20150813_161658.EUM.nc	11.070	10.875	1.742	3391	5631	0	2063	3	174
SRL_OPN_2PTS026_0214_20150813_161657_20150813_175635.EUM.nc	11.400	11.087	2.003	2924	5595	0	2566	2	103
SRL_OPN_2PTS026_0216_20150813_175635_20150813_193607.EUM.nc	11.210	10.954	1.571	3328	5660	0	2181	8	143
SRL_OPN_2PTS026_0218_20150813_193606_20150813_211500.EUM.nc	11.210	11.446	1.967	3439	5488	0	1895	3	151
SRL_OPN_2PTS026_0220_20150813_211459_20150813_225317.EUM.nc	11.230	11.121	2.117	2624	5482	0	2759	8	91
SRL_OPN_2PTS026_0221_20150813_225317_20150814_003059.EUM.nc	10.850	10.762	1.883	3076	5481	0	2312	3	90
SRL_OPN_2PTS026_0223_20150814_003059_20150814_020901.EUM.nc	10.750	10.696	1.591	2923	5517	0	2502	7	85
SRL_OPN_2PTS026_0225_20150814_020900_20150814_034822.EUM.nc	11.020	10.785	1.696	2801	5520	0	2627	12	80
SRL_OPN_2PTS026_0227_20150814_034822_20150814_052922.EUM.nc	10.850	10.804	1.989	2779	5561	0	2709	3	70
SRL_OPN_2PTS026_0229_20150814_052922_20150814_071843.EUM.nc	11.370	11.360	1.551	3889	6225	0	2260	7	69
SRL_OPN_2PTS026_0232_20150814_071843_20150814_085710.EUM.nc	10.920	10.824	1.490	3844	5602	0	1661	11	86

– Continued on next page

Table 6: Ka-Band Backscatter Coefficient Statistics.

– Continued from previous page

File	Median	Mean	Std. Dev.	No. Obs.	Total Obs.	Default Lat/Lon	Flag (total)	Default (total)	3-Sigma Edited
SRL_OPN_2PTS026_0233_20150814_085710_20150814_103457.EUM.nc	11.180	11.108	1.722	2455	5520	0	2977	12	76
SRL_OPN_2PTS026_0235_20150814_103456_20150814_121304.EUM.nc	11.160	11.048	1.954	2413	5489	0	2930	22	124
SRL_OPN_2PTS026_0237_20150814_121303_20150814_135206.EUM.nc	10.580	10.415	1.727	3034	5537	0	2413	5	85
SRL_OPN_2PTS026_0239_20150814_135205_20150814_154531.EUM.nc	10.940	10.726	1.816	3678	6404	0	2637	10	79
SRL_OPN_2PTS026_0242_20150814_154531_20150814_172520.EUM.nc	11.310	11.075	1.805	2602	5518	0	2746	0	170
SRL_OPN_2PTS026_0244_20150814_172519_20150814_190450.EUM.nc	11.660	11.461	1.843	3327	5655	0	2164	6	158
SRL_OPN_2PTS026_0246_20150814_190449_20150814_204402.EUM.nc	10.900	10.859	1.262	3719	5622	0	1779	20	104
SRL_OPN_2PTS026_0248_20150814_204401_20150814_222226.EUM.nc	11.390	11.178	1.675	2848	5411	0	2374	23	166
SRL_OPN_2PTS026_0250_20150814_222225_20150815_000020.EUM.nc	11.420	11.032	2.219	2894	5533	0	2521	18	100
SRL_OPN_2PTS026_0251_20150815_000020_20150815_013809.EUM.nc	10.690	10.937	1.420	3029	5540	0	2355	5	151
SRL_OPN_2PTS026_0253_20150815_013809_20150815_031704.EUM.nc	10.900	10.734	1.552	2745	5575	0	2698	17	115
SRL_OPN_2PTS026_0255_20150815_031704_20150815_045727.EUM.nc	10.840	10.553	1.476	2893	5561	0	2580	2	86
SRL_OPN_2PTS026_0257_20150815_045726_20150815_064001.EUM.nc	11.130	11.107	1.539	3733	5849	0	1994	1	121
SRL_OPN_2PTS026_0259_20150815_064001_20150815_082615.EUM.nc	11.060	11.047	1.632	4100	6044	0	1644	7	293
SRL_OPN_2PTS026_0262_20150815_082616_20150815_100417.EUM.nc	11.300	11.250	2.001	2825	5457	0	2469	5	158
SRL_OPN_2PTS026_0263_20150815_100417_20150815_114207.EUM.nc	11.430	11.142	1.845	2281	5475	0	3089	13	92
SRL_OPN_2PTS026_0265_20150815_114206_20150815_132053.EUM.nc	10.570	10.504	1.623	2903	5469	0	2535	12	19
SRL_OPN_2PTS026_0267_20150815_132052_20150815_151416.EUM.nc	10.820	10.811	1.147	3560	6440	0	2777	0	103
SRL_OPN_2PTS026_0270_20150815_151415_20150815_165354.EUM.nc	10.950	10.721	1.525	2852	5581	0	2684	4	41
SRL_OPN_2PTS026_0272_20150815_165355_20150815_183337.EUM.nc	11.600	11.442	1.775	3072	5538	0	2213	2	251
SRL_OPN_2PTS026_0274_20150815_183337_20150815_201251.EUM.nc	10.890	10.755	1.560	3303	5580	0	2173	6	98
SRL_OPN_2PTS026_0276_20150815_201251_20150815_215138.EUM.nc	10.950	10.935	1.595	3316	5555	0	2062	34	143
SRL_OPN_2PTS026_0278_20150815_215137_20150815_232933.EUM.nc	11.190	11.186	1.815	2409	5323	0	2843	23	48
SRL_OPN_2PTS026_0279_20150815_232932_20150816_010723.EUM.nc	10.550	10.562	1.617	2732	5535	0	2754	7	42
SRL_OPN_2PTS026_0281_20150816_010722_20150816_024546.EUM.nc	10.570	10.422	1.009	2802	5519	0	2569	6	142
SRL_OPN_2PTS026_0283_20150816_024545_20150816_042542.EUM.nc	10.710	10.512	1.492	2765	5544	0	2666	2	111
SRL_OPN_2PTS026_0285_20150816_042542_20150816_060732.EUM.nc	11.270	11.119	1.329	3541	5767	0	2094	1	131
SRL_OPN_2PTS026_0287_20150816_060731_20150816_075523.EUM.nc	10.920	11.050	1.578	3986	6134	0	1987	7	154
SRL_OPN_2PTS026_0290_20150816_075523_20150816_093335.EUM.nc	11.290	10.919	1.662	3018	5553	0	2423	5	107
SRL_OPN_2PTS026_0291_20150816_093335_20150816_111121.EUM.nc	11.710	11.528	2.115	2196	5506	0	3205	36	69
SRL_OPN_2PTS026_0293_20150816_111121_20150816_124944.EUM.nc	10.630	10.612	1.864	2518	5345	0	2787	20	20
SRL_OPN_2PTS026_0295_20150816_124944_20150816_144257.EUM.nc	10.720	10.530	1.446	3431	6355	0	2846	2	76
SRL_OPN_2PTS026_0298_20150816_144257_20150816_162236.EUM.nc	11.050	10.860	1.643	3394	5630	0	2187	3	46
SRL_OPN_2PTS026_0300_20150816_162236_20150816_180222.EUM.nc	11.410	11.219	1.087	2858	5660	0	2588	3	211
SRL_OPN_2PTS026_0302_20150816_180221_20150816_194144.EUM.nc	10.990	10.858	1.738	3308	5633	0	2203	7	115
SRL_OPN_2PTS026_0304_20150816_194143_20150816_212043.EUM.nc	11.010	10.900	1.457	3484	5488	0	1870	14	120
SRL_OPN_2PTS026_0306_20150816_212043_20150816_225851.EUM.nc	11.630	11.367	1.765	2464	5460	0	2935	18	43
SRL_OPN_2PTS026_0307_20150816_225850_20150817_003642.EUM.nc	11.380	11.233	1.770	3134	5516	0	2256	7	119
SRL_OPN_2PTS026_0309_20150817_003641_20150817_021445.EUM.nc	10.940	10.891	1.363	2873	5544	0	2545	3	123

– Continued on next page

Table 6: Ka-Band Backscatter Coefficient Statistics.

– Continued from previous page

File	Median	Mean	Std. Dev.	No. Obs.	Total Obs.	Default Lat/Lon	Flag (total)	Default (total)	3-Sigma Edited
SRL_OPN_2PTS026_0311_20150817_021445_20150817_035410.EUM.nc	11.030	10.800	1.720	2728	5532	0	2751	5	48
SRL_OPN_2PTS026_0313_20150817_035410_20150817_053518.EUM.nc	10.990	10.923	1.314	2731	5564	0	2639	4	190
SRL_OPN_2PTS026_0315_20150817_053517_20150817_072426.EUM.nc	11.070	10.942	1.360	3919	6225	0	2156	13	137
SRL_OPN_2PTS026_0318_20150817_072426_20150817_090243.EUM.nc	10.980	10.775	1.450	3594	5585	0	1749	7	235
SRL_OPN_2PTS026_0319_20150817_090242_20150817_104039.EUM.nc	11.200	11.032	2.093	2588	5530	0	2815	14	113
SRL_OPN_2PTS026_0321_20150817_104038_20150817_121840.EUM.nc	11.050	10.834	1.709	2545	5507	0	2926	15	21
SRL_OPN_2PTS026_0323_20150817_121839_20150817_135755.EUM.nc	10.880	10.674	1.517	3233	5573	0	2285	4	51
SRL_OPN_2PTS026_0325_20150817_135754_20150817_155120.EUM.nc	10.770	10.746	1.141	3515	6400	0	2755	12	118
SRL_OPN_2PTS026_0328_20150817_155120_20150817_173059.EUM.nc	11.330	11.295	1.549	2704	5489	0	2708	4	73
SRL_OPN_2PTS026_0330_20150817_173058_20150817_191036.EUM.nc	11.525	11.481	1.869	3494	5677	0	2002	3	178
SRL_OPN_2PTS026_0332_20150817_191035_20150817_204938.EUM.nc	11.040	10.837	1.720	3681	5607	0	1802	7	117
SRL_OPN_2PTS026_0334_20150817_204937_20150817_222807.EUM.nc	11.360	11.301	2.182	2974	5429	0	2365	17	73
SRL_OPN_2PTS026_0336_20150817_222806_20150818_000554.EUM.nc	11.330	11.282	1.492	2915	5527	0	2440	11	161
SRL_OPN_2PTS026_0337_20150818_000552_20150818_014353.EUM.nc	11.130	11.191	1.333	3107	5546	0	2284	2	153
SRL_OPN_2PTS026_0339_20150818_014353_20150818_032243.EUM.nc	10.890	11.059	1.766	2749	5470	0	2583	5	133
SRL_OPN_2PTS026_0341_20150818_032242_20150818_050320.EUM.nc	10.500	10.550	1.326	2881	5580	0	2637	4	58
SRL_OPN_2PTS026_0343_20150818_050320_20150818_065328.EUM.nc	11.060	10.895	1.248	3713	6268	0	2455	3	97
SRL_OPN_2PTS026_0346_20150818_065327_20150818_083158.EUM.nc	11.260	11.156	1.935	4344	5640	0	1201	5	90
SRL_OPN_2PTS026_0348_20150818_083158_20150818_100959.EUM.nc	11.020	11.021	1.868	2735	5432	0	2540	9	148
SRL_OPN_2PTS026_0349_20150818_100958_20150818_114749.EUM.nc	11.510	11.413	1.968	2424	5479	0	3019	27	9
SRL_OPN_2PTS026_0351_20150818_114749_20150818_132637.EUM.nc	11.060	10.954	1.623	2920	5455	0	2449	11	75
SRL_OPN_2PTS026_0353_20150818_132637_20150818_151955.EUM.nc	11.110	11.029	1.416	3616	6403	0	2704	1	82
SRL_OPN_2PTS026_0356_20150818_151955_20150818_165942.EUM.nc	10.900	10.887	1.619	2793	5567	0	2647	4	123
SRL_OPN_2PTS026_0358_20150818_165942_20150818_183915.EUM.nc	11.440	11.519	1.980	3291	5533	0	2172	0	70
SRL_OPN_2PTS026_0360_20150818_183915_20150818_201836.EUM.nc	10.660	10.424	1.623	3320	5602	0	2134	9	139
SRL_OPN_2PTS026_0362_20150818_201836_20150818_215711.EUM.nc	10.840	10.674	1.788	3107	5482	0	2288	39	48
SRL_OPN_2PTS026_0364_20150818_215711_20150818_233514.EUM.nc	11.320	11.363	2.040	2453	5436	0	2853	10	120
SRL_OPN_2PTS026_0365_20150818_233513_20150819_011256.EUM.nc	11.260	11.243	1.383	2714	5515	0	2657	5	139
SRL_OPN_2PTS026_0367_20150819_011255_20150819_025131.EUM.nc	11.240	11.238	1.373	2781	5546	0	2680	1	84
SRL_OPN_2PTS026_0369_20150819_025130_20150819_043125.EUM.nc	10.650	10.380	1.597	2794	5509	0	2612	17	86
SRL_OPN_2PTS026_0371_20150819_043124_20150819_061331.EUM.nc	11.010	10.848	1.564	3536	5785	0	2084	4	161
SRL_OPN_2PTS026_0373_20150819_061330_20150819_080106.EUM.nc	11.380	11.129	1.744	3994	6124	0	1926	0	204
SRL_OPN_2PTS026_0376_20150819_080106_20150819_093909.EUM.nc	11.110	10.859	1.768	2868	5542	0	2443	20	211
SRL_OPN_2PTS026_0377_20150819_093909_20150819_111702.EUM.nc	11.510	11.210	1.954	2208	5480	0	3163	22	87
SRL_OPN_2PTS026_0379_20150819_111701_20150819_125521.EUM.nc	10.930	10.864	1.435	2632	5365	0	2679	6	48
SRL_OPN_2PTS026_0381_20150819_125520_20150819_144837.EUM.nc	10.960	10.911	1.498	3565	6401	0	2770	2	64
SRL_OPN_2PTS026_0384_20150819_144836_20150819_162824.EUM.nc	11.350	11.021	1.975	3421	5649	0	2099	17	112
SRL_OPN_2PTS026_0397_20150820_022028_20150820_035952.EUM.nc	11.550	11.002	2.132	2765	5536	0	2670	1	100
SRL_OPN_2PTS026_0399_20150820_035951_20150820_054106.EUM.nc	11.380	11.063	1.994	3098	5578	0	2341	9	130

– Continued on next page

Table 6: Ka-Band Backscatter Coefficient Statistics.

– Continued from previous page

File	Median	Mean	Std. Dev.	No. Obs.	Total Obs.	Default Lat/Lon	Flag (total)	Default (total)	3-Sigma Edited
SRL_OPN_2PTS026_0401_20150820_054106_20150820_073011.EUM.nc	10.960	10.831	1.370	3940	6226	0	2112	0	174
SRL_OPN_2PTS026_0404_20150820_073010_20150820_090825.EUM.nc	11.320	11.213	1.617	3522	5570	0	1851	9	188
SRL_OPN_2PTS026_0405_20150820_090825_20150820_104611.EUM.nc	11.520	11.301	1.898	2568	5538	0	2825	12	133
SRL_OPN_2PTS026_0407_20150820_104610_20150820_122422.EUM.nc	11.080	11.015	1.622	2591	5470	0	2804	9	66
SRL_OPN_2PTS026_0409_20150820_122423_20150820_140335.EUM.nc	11.295	11.186	1.408	3241	5571	0	2243	6	81
SRL_OPN_2PTS026_0411_20150820_140334_20150820_155659.EUM.nc	10.885	10.488	1.819	1658	4110	0	2410	2	40
SRL_OPN_2PTS026_0414_20150820_155658_20150820_173647.EUM.nc	11.480	11.418	1.406	2861	5523	0	2589	3	70
SRL_OPN_2PTS026_0416_20150820_173646_20150820_191614.EUM.nc	10.910	10.819	1.535	3469	5637	0	1992	4	172
SRL_OPN_2PTS026_0418_20150820_191613_20150820_205523.EUM.nc	10.950	10.987	1.384	3687	5623	0	1852	7	77
SRL_OPN_2PTS026_0420_20150820_205522_20150820_223342.EUM.nc	11.050	10.810	1.904	2808	5428	0	2469	24	127
SRL_OPN_2PTS026_0422_20150820_223341_20150821_001135.EUM.nc	10.830	10.824	1.297	2928	5507	0	2398	5	176
SRL_OPN_2PTS026_0423_20150821_001134_20150821_014927.EUM.nc	10.940	10.896	1.700	3142	5527	0	2249	4	132
SRL_OPN_2PTS026_0425_20150821_014927_20150821_032830.EUM.nc	11.110	10.825	2.044	2903	5489	0	2479	5	102
SRL_OPN_2PTS026_0427_20150821_032829_20150821_050906.EUM.nc	10.995	10.951	1.619	2761	5569	0	2661	2	145
SRL_OPN_2PTS026_0429_20150821_050906_20150821_065904.EUM.nc	11.250	11.174	1.537	3657	6238	0	2486	0	95
SRL_OPN_2PTS026_0432_20150821_065903_20150821_083740.EUM.nc	11.330	11.126	1.521	4300	5632	0	1195	10	127
SRL_OPN_2PTS026_0434_20150821_083740_20150821_101529.EUM.nc	11.090	11.013	1.655	2744	5433	0	2610	12	67
SRL_OPN_2PTS026_0435_20150821_101529_20150821_115331.EUM.nc	11.280	11.129	1.545	2468	5532	0	2990	10	64
SRL_OPN_2PTS026_0437_20150821_115331_20150821_133216.EUM.nc	10.820	10.886	1.374	2933	5431	0	2430	2	66
SRL_OPN_2PTS026_0439_20150821_133217_20150821_152542.EUM.nc	11.380	11.274	1.830	3719	6379	0	2534	1	125
SRL_OPN_2PTS026_0442_20150821_152541_20150821_170522.EUM.nc	11.560	11.412	1.436	2798	5593	0	2694	2	99
SRL_OPN_2PTS026_0444_20150821_170521_20150821_184503.EUM.nc	10.830	11.002	1.546	3265	5540	0	2094	2	179
SRL_OPN_2PTS026_0446_20150821_184503_20150821_202413.EUM.nc	11.080	10.808	1.885	3350	5556	0	2050	11	145
SRL_OPN_2PTS026_0448_20150821_202413_20150821_220255.EUM.nc	10.810	10.643	1.319	2997	5522	0	2382	20	123
SRL_OPN_2PTS026_0450_20150821_220254_20150821_234045.EUM.nc	10.920	10.933	1.343	2615	5479	0	2776	16	72
SRL_OPN_2PTS026_0451_20150821_234045_20150822_011838.EUM.nc	10.760	10.595	1.745	2959	5529	0	2476	4	90
SRL_OPN_2PTS026_0453_20150822_011838_20150822_025709.EUM.nc	11.000	10.823	1.851	2804	5566	0	2655	3	104
SRL_OPN_2PTS026_0455_20150822_025709_20150822_043718.EUM.nc	11.170	11.083	1.774	2798	5483	0	2641	5	39
SRL_OPN_2PTS026_0457_20150822_043717_20150822_061924.EUM.nc	11.060	10.993	1.464	3644	5816	0	2050	4	118
SRL_OPN_2PTS026_0459_20150822_061923_20150822_080642.EUM.nc	11.010	10.873	1.480	3891	6103	0	1887	6	319
SRL_OPN_2PTS026_0462_20150822_080641_20150822_094450.EUM.nc	10.800	10.831	1.643	2960	5550	0	2478	12	100
SRL_OPN_2PTS026_0463_20150822_094449_20150822_112235.EUM.nc	10.630	10.441	1.642	2064	5392	0	3262	31	35
SRL_OPN_2PTS026_0465_20150822_112234_20150822_130106.EUM.nc	10.850	10.684	1.322	2602	5382	0	2645	1	134
SRL_OPN_2PTS026_0467_20150822_130106_20150822_145424.EUM.nc	10.870	10.614	1.676	3648	6398	0	2683	2	65
SRL_OPN_2PTS026_0470_20150822_145423_20150822_163404.EUM.nc	11.270	11.117	1.266	3261	5647	0	2182	9	195
SRL_OPN_2PTS026_0472_20150822_163403_20150822_181349.EUM.nc	10.640	10.642	1.362	3163	5601	0	2376	13	49
SRL_OPN_2PTS026_0474_20150822_181348_20150822_195309.EUM.nc	11.330	11.051	1.954	3270	5622	0	2187	11	154
SRL_OPN_2PTS026_0476_20150822_195308_20150822_213203.EUM.nc	10.720	10.929	1.467	3612	5504	0	1755	19	118
SRL_OPN_2PTS026_0478_20150822_213203_20150822_231005.EUM.nc	11.080	11.205	1.623	2277	5402	0	3081	1	43

– Continued on next page

Table 6: Ka-Band Backscatter Coefficient Statistics.

– Continued from previous page

File	Median	Mean	Std. Dev.	No. Obs.	Total Obs.	Default Lat/Lon	Flag (total)	Default (total)	3-Sigma Edited
SRL_OPN_2PTS026_0479_20150822_231005_20150823_004755.EUM.nc	10.720	10.611	1.365	3067	5534	0	2343	16	108
SRL_OPN_2PTS026_0481_20150823_004755_20150823_022606.EUM.nc	11.210	11.067	1.728	2948	5522	0	2495	6	73
SRL_OPN_2PTS026_0483_20150823_022605_20150823_040533.EUM.nc	11.020	10.889	1.589	2759	5465	0	2664	4	38
SRL_OPN_2PTS026_0485_20150823_040532_20150823_054704.EUM.nc	11.500	11.333	1.588	3455	5694	0	2153	4	82
SRL_OPN_2PTS026_0487_20150823_054703_20150823_073547.EUM.nc	11.230	11.108	1.505	3980	6175	0	2071	4	120
SRL_OPN_2PTS026_0490_20150823_073546_20150823_091359.EUM.nc	11.580	11.312	1.681	3360	5578	0	1995	9	214
SRL_OPN_2PTS026_0491_20150823_091358_20150823_105152.EUM.nc	10.950	10.941	2.068	2435	5552	0	2962	31	124
SRL_OPN_2PTS026_0493_20150823_105151_20150823_122959.EUM.nc	10.730	10.565	1.530	2479	5386	0	2844	7	56
SRL_OPN_2PTS026_0495_20150823_122958_20150823_140925.EUM.nc	11.280	10.920	1.622	3166	5623	0	2411	2	44
SRL_OPN_2PTS026_0497_20150823_140924_20150823_160248.EUM.nc	10.990	11.066	1.617	3560	6433	0	2750	7	116
SRL_OPN_2PTS026_0500_20150823_160248_20150823_174226.EUM.nc	10.730	10.895	1.707	2931	5646	0	2587	2	126
SRL_OPN_2PTS026_0502_20150823_174225_20150823_192201.EUM.nc	11.330	11.180	1.728	3601	5652	0	1960	3	88
SRL_OPN_2PTS026_0504_20150823_192200_20150823_210100.EUM.nc	11.010	10.941	1.443	3608	5606	0	1823	6	169
SRL_OPN_2PTS026_0506_20150823_210100_20150823_223924.EUM.nc	11.420	11.269	1.649	2814	5413	0	2493	17	89
SRL_OPN_2PTS026_0508_20150823_223923_20150824_001652.EUM.nc	10.980	10.846	1.636	2900	5449	0	2389	3	157
SRL_OPN_2PTS026_0509_20150824_001653_20150824_015456.EUM.nc	11.250	11.090	1.630	3148	5519	0	2252	1	118
SRL_OPN_2PTS026_0511_20150824_015455_20150824_033355.EUM.nc	11.500	11.247	1.588	2904	5484	0	2445	15	120
SRL_OPN_2PTS026_0513_20150824_033354_20150824_051446.EUM.nc	11.090	10.945	1.469	2855	5566	0	2586	0	125
SRL_OPN_2PTS026_0515_20150824_051446_20150824_070426.EUM.nc	11.730	11.755	1.694	3654	6237	0	2452	10	121
SRL_OPN_2PTS026_0518_20150824_070425_20150824_084300.EUM.nc	11.225	11.158	1.836	4075	5629	0	1406	27	121
SRL_OPN_2PTS026_0520_20150824_084259_20150824_102049.EUM.nc	11.180	11.059	1.752	2615	5409	0	2642	20	132
SRL_OPN_2PTS026_0521_20150824_102048_20150824_115852.EUM.nc	11.320	11.320	1.480	2440	5530	0	3022	18	50
SRL_OPN_2PTS026_0523_20150824_115851_20150824_133748.EUM.nc	11.030	10.832	1.764	2599	5082	0	2249	33	201
SRL_OPN_2PTS026_0525_20150824_133748_20150824_153114.EUM.nc	11.290	11.164	1.432	3795	6410	0	2467	0	148
SRL_OPN_2PTS026_0528_20150824_153113_20150824_171054.EUM.nc	10.390	10.577	1.590	2852	5604	0	2692	3	57
SRL_OPN_2PTS026_0530_20150824_171053_20150824_185025.EUM.nc	11.350	11.383	1.459	3295	5553	0	1992	5	261
SRL_OPN_2PTS026_0532_20150824_185024_20150824_202943.EUM.nc	11.065	10.954	1.804	3495	5609	0	2000	7	107
SRL_OPN_2PTS026_0534_20150824_202942_20150824_220812.EUM.nc	11.460	11.448	1.465	2921	5522	0	2408	22	171
SRL_OPN_2PTS026_0536_20150824_220813_20150824_234612.EUM.nc	10.980	10.916	1.398	2814	5568	0	2648	5	101
SRL_OPN_2PTS026_0537_20150824_234611_20150825_012357.EUM.nc	11.190	11.136	1.466	2909	5537	0	2529	5	94
SRL_OPN_2PTS026_0539_20150825_012356_20150825_030239.EUM.nc	10.890	10.755	1.619	2795	5589	0	2694	3	97
SRL_OPN_2PTS026_0541_20150825_030238_20150825_044246.EUM.nc	11.030	11.070	1.890	2813	5503	0	2609	5	76
SRL_OPN_2PTS026_0543_20150825_044246_20150825_062508.EUM.nc	11.470	11.513	1.785	3701	5827	0	1979	0	147
SRL_OPN_2PTS026_0545_20150825_062508_20150825_081209.EUM.nc	10.970	10.789	1.888	4033	6111	0	1822	0	256
SRL_OPN_2PTS026_0548_20150825_081209_20150825_095007.EUM.nc	10.990	11.011	1.778	2888	5433	0	2438	14	93
SRL_OPN_2PTS026_0549_20150825_095007_20150825_112802.EUM.nc	11.660	11.478	1.863	1941	5413	0	3281	29	162
SRL_OPN_2PTS026_0551_20150825_112801_20150825_130629.EUM.nc	11.050	10.919	1.499	2687	5478	0	2698	11	82
SRL_OPN_2PTS026_0553_20150825_130628_20150825_145948.EUM.nc	11.190	10.973	1.818	3705	6412	0	2590	6	111
SRL_OPN_2PTS026_0556_20150825_145947_20150825_163935.EUM.nc	10.670	10.779	1.313	3169	5635	0	2313	11	142

– Continued on next page

Table 6: Ka-Band Backscatter Coefficient Statistics.

– Continued from previous page

File	Median	Mean	Std. Dev.	No. Obs.	Total Obs.	Default Lat/Lon	Flag (total)	Default (total)	3-Sigma Edited
SRL_OPN_2PTS026_0558_20150825_163935_20150825_181911.EUM.nc	11.230	11.099	1.827	3167	5518	0	2199	4	148
SRL_OPN_2PTS026_0560_20150825_181910_20150825_195829.EUM.nc	10.930	10.709	1.781	3249	5625	0	2212	7	157
SRL_OPN_2PTS026_0562_20150825_195829_20150825_213721.EUM.nc	11.350	11.254	1.630	3450	5607	0	1959	17	181
SRL_OPN_2PTS026_0564_20150825_213720_20150825_231531.EUM.nc	10.900	10.864	1.553	2247	5404	0	2980	7	170
SRL_OPN_2PTS026_0565_20150825_231531_20150826_005311.EUM.nc	11.250	11.300	1.529	3032	5547	0	2415	14	86
SRL_OPN_2PTS026_0567_20150826_005311_20150826_023133.EUM.nc	10.620	10.535	1.928	2960	5533	0	2464	2	107
SRL_OPN_2PTS026_0569_20150826_023133_20150826_041106.EUM.nc	11.120	10.870	1.701	2709	5489	0	2707	5	68
SRL_OPN_2PTS026_0571_20150826_041106_20150826_055236.EUM.nc	11.320	11.153	1.750	3554	5729	0	2082	4	89
SRL_OPN_2PTS026_0573_20150826_055236_20150826_074106.EUM.nc	10.920	10.844	1.859	4057	6171	0	2012	3	99
SRL_OPN_2PTS026_0576_20150826_074105_20150826_091924.EUM.nc	11.000	10.721	1.618	3200	5565	0	2195	10	160
SRL_OPN_2PTS026_0577_20150826_091923_20150826_105708.EUM.nc	11.720	11.592	1.870	2249	5507	0	3029	16	213
SRL_OPN_2PTS026_0579_20150826_105707_20150826_123525.EUM.nc	10.930	10.804	1.637	2431	5397	0	2926	2	38
SRL_OPN_2PTS026_0581_20150826_123525_20150826_141446.EUM.nc	10.920	10.742	1.952	3235	5611	0	2289	0	87
SRL_OPN_2PTS026_0583_20150826_141446_20150826_160808.EUM.nc	10.830	10.787	1.403	3786	6404	0	2503	3	112
SRL_OPN_2PTS026_0586_20150826_160807_20150826_174754.EUM.nc	10.910	11.003	1.699	2959	5617	0	2509	2	147
SRL_OPN_2PTS026_0588_20150826_174753_20150826_192720.EUM.nc	10.890	10.743	1.830	3475	5659	0	2071	7	106
SRL_OPN_2PTS026_0590_20150826_192720_20150826_210625.EUM.nc	11.190	11.152	1.616	3447	5598	0	1912	19	220
SRL_OPN_2PTS026_0592_20150826_210624_20150826_224438.EUM.nc	11.470	11.243	1.494	2623	5373	0	2535	8	207
SRL_OPN_2PTS026_0593_20150826_224438_20150827_002229.EUM.nc	11.040	10.801	1.704	3009	5469	0	2399	5	56
SRL_OPN_2PTS026_0595_20150827_002228_20150827_020027.EUM.nc	10.910	10.651	1.727	3099	5526	0	2270	2	155
SRL_OPN_2PTS026_0597_20150827_020026_20150827_033939.EUM.nc	11.240	11.015	1.536	2859	5489	0	2504	5	121
SRL_OPN_2PTS026_0599_20150827_033938_20150827_052029.EUM.nc	11.050	10.831	1.742	2850	5575	0	2634	1	90
SRL_OPN_2PTS026_0601_20150827_052028_20150827_071006.EUM.nc	10.830	10.899	1.860	3746	6236	0	2418	13	59
SRL_OPN_2PTS026_0604_20150827_071005_20150827_084837.EUM.nc	10.970	10.932	1.567	3994	5624	0	1457	6	167
SRL_OPN_2PTS026_0605_20150827_084836_20150827_102626.EUM.nc	11.740	11.660	1.686	2708	5457	0	2664	18	67
SRL_OPN_2PTS026_0607_20150827_102625_20150827_120429.EUM.nc	11.880	11.525	1.998	2420	5524	0	2974	13	117
SRL_OPN_2PTS026_0609_20150827_120429_20150827_134324.EUM.nc	10.690	10.490	1.563	2978	5516	0	2463	26	49
SRL_OPN_2PTS026_0611_20150827_134323_20150827_153650.EUM.nc	10.590	10.537	1.172	3906	6421	0	2370	8	137
SRL_OPN_2PTS026_0614_20150827_153649_20150827_171629.EUM.nc	11.320	11.193	1.536	2818	5585	0	2696	2	69
SRL_OPN_2PTS026_0616_20150827_171628_20150827_185608.EUM.nc	10.690	10.757	1.946	3446	5553	0	2025	6	76
SRL_OPN_2PTS026_0618_20150827_185608_20150827_203516.EUM.nc	11.430	11.403	1.236	3335	5600	0	1906	8	351
SRL_OPN_2PTS026_0620_20150827_203516_20150827_221352.EUM.nc	11.560	11.286	1.843	2860	5538	0	2507	17	154
SRL_OPN_2PTS026_0622_20150827_221351_20150827_235141.EUM.nc	11.230	11.146	2.092	2781	5505	0	2592	6	126
SRL_OPN_2PTS026_0623_20150827_235141_20150828_012934.EUM.nc	11.110	10.973	1.573	3022	5506	0	2399	6	79
SRL_OPN_2PTS026_0625_20150828_012935_20150828_030814.EUM.nc	10.740	10.681	1.231	2756	5512	0	2606	5	145
SRL_OPN_2PTS026_0627_20150828_030813_20150828_044834.EUM.nc	10.740	10.696	1.606	2836	5514	0	2615	15	48
SRL_OPN_2PTS026_0629_20150828_044834_20150828_063056.EUM.nc	10.760	10.780	1.847	3770	5819	0	1948	1	100
SRL_OPN_2PTS026_0631_20150828_063056_20150828_081738.EUM.nc	11.140	11.083	1.488	4247	6092	0	1732	2	111
SRL_OPN_2PTS026_0634_20150828_081739_20150828_095544.EUM.nc	11.380	11.351	1.763	2972	5465	0	2408	7	78

– Continued on next page

Table 6: Ka-Band Backscatter Coefficient Statistics.

– Continued from previous page

File	Median	Mean	Std. Dev.	No. Obs.	Total Obs.	Default Lat/Lon	Flag (total)	Default (total)	3-Sigma Edited
SRL_OPN_2PTS026_0635_20150828_095544_20150828_113331.EUM.nc	12.150	12.032	2.384	2162	5420	0	3074	24	160
SRL_OPN_2PTS026_0637_20150828_113330_20150828_131210.EUM.nc	11.030	10.910	1.814	2782	5483	0	2634	6	61
SRL_OPN_2PTS026_0639_20150828_131209_20150828_150531.EUM.nc	10.820	10.722	1.273	3651	6425	0	2543	2	229
SRL_OPN_2PTS026_0642_20150828_150532_20150828_164512.EUM.nc	10.900	10.893	1.588	3105	5600	0	2426	7	62
SRL_OPN_2PTS026_0644_20150828_164511_20150828_182454.EUM.nc	10.830	11.124	2.055	3246	5527	0	2147	6	128
SRL_OPN_2PTS026_0646_20150828_182454_20150828_200410.EUM.nc	11.080	11.053	1.776	3087	5618	0	2322	9	200
SRL_OPN_2PTS026_0648_20150828_200409_20150828_214301.EUM.nc	11.275	11.228	1.339	3314	5582	0	2045	13	210
SRL_OPN_2PTS026_0650_20150828_214300_20150828_232059.EUM.nc	11.275	11.130	1.722	2492	5402	0	2871	13	26
SRL_OPN_2PTS026_0651_20150828_232058_20150829_005848.EUM.nc	11.260	11.099	1.463	2926	5548	0	2456	24	142
SRL_OPN_2PTS026_0653_20150829_005848_20150829_023705.EUM.nc	10.680	10.764	1.468	2883	5538	0	2531	16	108
SRL_OPN_2PTS026_0655_20150829_023704_20150829_041653.EUM.nc	10.565	10.538	1.825	2759	5509	0	2694	9	47
SRL_OPN_2PTS026_0657_20150829_041653_20150829_055830.EUM.nc	10.695	10.685	1.776	3545	5757	0	2136	1	75
SRL_OPN_2PTS026_0659_20150829_055829_20150829_074645.EUM.nc	11.040	11.077	1.188	4046	6154	0	2004	5	99
SRL_OPN_2PTS026_0662_20150829_074644_20150829_092452.EUM.nc	11.390	11.168	1.536	3151	5533	0	2269	7	106
SRL_OPN_2PTS026_0663_20150829_092451_20150829_110245.EUM.nc	11.480	11.521	1.914	2244	5546	0	3148	26	128
SRL_OPN_2PTS026_0665_20150829_110245_20150829_124106.EUM.nc	11.330	11.092	1.288	2447	5375	0	2854	7	67
SRL_OPN_2PTS026_0667_20150829_124105_20150829_142033.EUM.nc	10.540	10.566	1.249	3307	5574	0	2165	1	101
SRL_OPN_2PTS026_0669_20150829_142033_20150829_161352.EUM.nc	10.710	10.661	1.518	3851	6401	0	2420	5	125
SRL_OPN_2PTS026_0672_20150829_161351_20150829_175330.EUM.nc	10.610	10.607	1.852	2961	5614	0	2501	11	141
SRL_OPN_2PTS026_0674_20150829_175330_20150829_193302.EUM.nc	11.110	10.950	1.555	3380	5669	0	2116	13	160
SRL_OPN_2PTS026_0676_20150829_193303_20150829_211156.EUM.nc	11.420	11.377	1.584	3425	5503	0	1919	8	151
SRL_OPN_2PTS026_0678_20150829_211157_20150829_225016.EUM.nc	11.465	11.239	1.670	2653	5476	0	2713	19	91
SRL_OPN_2PTS026_0679_20150829_225016_20150830_002758.EUM.nc	11.010	10.956	1.659	3007	5460	0	2354	6	93
SRL_OPN_2PTS026_0681_20150830_002757_20150830_020606.EUM.nc	10.900	10.870	1.435	2946	5550	0	2435	26	143
SRL_OPN_2PTS026_0683_20150830_020606_20150830_034515.EUM.nc	10.340	10.139	1.679	2913	5539	0	2581	5	40
SRL_OPN_2PTS026_0685_20150830_034514_20150830_052620.EUM.nc	11.010	11.086	1.717	2752	5601	0	2771	2	76
SRL_OPN_2PTS026_0687_20150830_052619_20150830_071547.EUM.nc	11.000	11.053	1.542	3743	6226	0	2296	6	181
SRL_OPN_2PTS026_0690_20150830_071546_20150830_085408.EUM.nc	11.590	11.448	1.590	3990	5614	0	1524	16	84
SRL_OPN_2PTS026_0691_20150830_085407_20150830_103204.EUM.nc	11.665	11.545	1.744	2479	5550	0	2916	14	141
SRL_OPN_2PTS026_0693_20150830_103203_20150830_121001.EUM.nc	11.530	11.367	1.560	2410	5500	0	2976	20	94
SRL_OPN_2PTS026_0695_20150830_121000_20150830_134908.EUM.nc	10.690	10.577	1.472	3089	5505	0	2392	7	17
SRL_OPN_2PTS026_0697_20150830_134908_20150830_154225.EUM.nc	10.660	10.638	1.586	3905	6408	0	2371	1	131
SRL_OPN_2PTS026_0700_20150830_154224_20150830_172213.EUM.nc	11.150	10.960	1.555	2880	5515	0	2566	2	67
SRL_OPN_2PTS026_0702_20150830_172213_20150830_190143.EUM.nc	11.260	11.045	1.565	3416	5656	0	2154	2	84
SRL_OPN_2PTS026_0704_20150830_190143_20150830_204057.EUM.nc	11.440	11.353	1.463	3710	5617	0	1760	8	139
SRL_OPN_2PTS026_0706_20150830_204057_20150830_221922.EUM.nc	11.950	11.903	2.040	2861	5411	0	2395	24	131
SRL_OPN_2PTS026_0708_20150830_221922_20150830_235717.EUM.nc	11.200	11.066	1.408	2951	5530	0	2476	6	97
SRL_OPN_2PTS026_0709_20150830_235717_20150831_013511.EUM.nc	11.280	10.926	1.780	3209	5540	0	2292	1	38
SRL_OPN_2PTS026_0711_20150831_013510_20150831_031403.EUM.nc	10.300	10.336	1.533	2794	5542	0	2686	15	47

– Continued on next page

Table 6: Ka-Band Backscatter Coefficient Statistics.

– Continued from previous page

File	Median	Mean	Std. Dev.	No. Obs.	Total Obs.	Default Lat/Lon	Flag (total)	Default (total)	3-Sigma Edited
SRL_OPN_2PTS026_0713_20150831_031402_20150831_045422.EUM.nc	10.960	10.857	2.032	2792	5542	0	2636	4	110
SRL_OPN_2PTS026_0715_20150831_045421_20150831_063652.EUM.nc	11.340	11.266	1.501	3734	5843	0	1936	1	172
SRL_OPN_2PTS026_0717_20150831_063651_20150831_082325.EUM.nc	11.690	11.580	1.612	4242	6083	0	1690	9	142
SRL_OPN_2PTS026_0720_20150831_082324_20150831_100119.EUM.nc	11.990	11.888	1.521	2778	5453	0	2409	9	257
SRL_OPN_2PTS026_0721_20150831_100119_20150831_113916.EUM.nc	11.460	11.242	1.819	2284	5457	0	3062	31	80
SRL_OPN_2PTS026_0723_20150831_113915_20150831_131751.EUM.nc	11.000	10.776	1.642	2903	5471	0	2502	2	64
SRL_OPN_2PTS026_0725_20150831_131750_20150831_151113.EUM.nc	10.540	10.388	1.779	3819	6438	0	2484	3	132
SRL_OPN_2PTS026_0728_20150831_151112_20150831_165101.EUM.nc	11.180	11.139	1.634	2985	5586	0	2494	11	96
SRL_OPN_2PTS026_0730_20150831_165101_20150831_183036.EUM.nc	11.160	11.070	1.892	3292	5532	0	2168	4	68
SRL_OPN_2PTS026_0732_20150831_183035_20150831_200950.EUM.nc	11.580	11.345	1.552	3213	5585	0	2275	5	92
SRL_OPN_2PTS026_0734_20150831_200949_20150831_214838.EUM.nc	12.050	12.068	2.467	3272	5559	0	2098	5	184
SRL_OPN_2PTS026_0736_20150831_214837_20150831_232642.EUM.nc	11.120	10.941	1.476	2421	5375	0	2748	39	167
SRL_OPN_2PTS026_0737_20150831_232641_20150901_010424.EUM.nc	11.270	11.071	1.986	2789	5525	0	2667	10	59
SRL_OPN_2PTS026_0739_20150901_010424_20150901_024253.EUM.nc	10.290	10.217	1.246	2894	5548	0	2589	6	59
SRL_OPN_2PTS026_0741_20150901_024253_20150901_042238.EUM.nc	10.690	10.456	1.421	2704	5529	0	2735	12	78
SRL_OPN_2PTS026_0743_20150901_042238_20150901_060424.EUM.nc	11.250	11.132	1.557	3544	5753	0	2078	4	127
SRL_OPN_2PTS026_0745_20150901_060423_20150901_075223.EUM.nc	11.290	11.341	1.366	4051	6158	0	1949	5	153
SRL_OPN_2PTS026_0748_20150901_075223_20150901_093036.EUM.nc	11.565	11.512	1.536	3076	5536	0	2321	5	134
SRL_OPN_2PTS026_0749_20150901_093035_20150901_110820.EUM.nc	11.700	11.577	1.888	2308	5499	0	3063	30	98
SRL_OPN_2PTS026_0751_20150901_110820_20150901_124644.EUM.nc	11.055	11.062	2.115	2431	5343	0	2845	2	65
SRL_OPN_2PTS026_0753_20150901_124644_20150901_143955.EUM.nc	10.720	10.540	1.425	3623	6354	0	2653	3	75
SRL_OPN_2PTS026_0756_20150901_143954_20150901_161934.EUM.nc	11.580	11.348	1.909	3413	5625	0	2038	5	169
SRL_OPN_2PTS026_0758_20150901_161933_20150901_175921.EUM.nc	11.020	10.959	1.896	3086	5635	0	2490	2	57
SRL_OPN_2PTS026_0760_20150901_175920_20150901_193843.EUM.nc	11.420	11.359	1.499	3416	5652	0	2143	2	91
SRL_OPN_2PTS026_0762_20150901_193843_20150901_211743.EUM.nc	11.590	11.373	1.945	3500	5509	0	1880	23	106
SRL_OPN_2PTS026_0764_20150901_211742_20150901_225552.EUM.nc	11.500	11.396	2.001	2544	5495	0	2868	13	70
SRL_OPN_2PTS026_0765_20150901_225551_20150902_003342.EUM.nc	11.300	11.183	1.639	3095	5486	0	2263	4	124
SRL_OPN_2PTS026_0767_20150902_003341_20150902_021143.EUM.nc	10.320	10.442	1.639	3001	5527	0	2460	2	64
SRL_OPN_2PTS026_0769_20150902_021143_20150902_035107.EUM.nc	11.100	10.678	1.837	2746	5480	0	2691	21	22
SRL_OPN_2PTS026_0771_20150902_035106_20150902_053211.EUM.nc	11.010	11.064	1.177	2726	5566	0	2685	5	150
SRL_OPN_2PTS026_0773_20150902_053210_20150902_072126.EUM.nc	11.270	11.358	1.644	3963	6233	0	2151	9	110
SRL_OPN_2PTS026_0776_20150902_072125_20150902_085952.EUM.nc	11.370	11.302	1.840	3808	5607	0	1611	18	170
SRL_OPN_2PTS026_0777_20150902_085951_20150902_103740.EUM.nc	11.860	11.629	2.141	2539	5533	0	2908	5	81
SRL_OPN_2PTS026_0779_20150902_103740_20150902_121547.EUM.nc	11.200	10.957	1.394	2513	5521	0	2960	29	19
SRL_OPN_2PTS026_0781_20150902_121547_20150902_135452.EUM.nc	10.530	10.325	1.601	3165	5530	0	2346	4	15
SRL_OPN_2PTS026_0783_20150902_135452_20150902_154817.EUM.nc	11.030	10.881	1.138	3856	6387	0	2340	9	182
SRL_OPN_2PTS026_0786_20150902_154816_20150902_172755.EUM.nc	11.430	11.176	1.436	2824	5486	0	2582	2	78
SRL_OPN_2PTS026_0788_20150902_172755_20150902_190733.EUM.nc	11.370	11.320	1.855	3545	5662	0	2007	8	102
SRL_OPN_2PTS026_0790_20150902_190732_20150902_204636.EUM.nc	11.410	11.038	1.639	3731	5621	0	1757	15	118

– Continued on next page

Table 6: Ka-Band Backscatter Coefficient Statistics.

– Continued from previous page

File	Median	Mean	Std. Dev.	No. Obs.	Total Obs.	Default Lat/Lon	Flag (total)	Default (total)	3-Sigma Edited
SRL_OPN_2PTS026_0792_20150902_204635_20150902_222507.EUM.nc	11.810	11.736	1.621	2824	5418	0	2399	23	172
SRL_OPN_2PTS026_0794_20150902_222506_20150903_000254.EUM.nc	11.080	11.182	1.488	2875	5546	0	2440	15	216
SRL_OPN_2PTS026_0795_20150903_000254_20150903_014052.EUM.nc	10.915	10.655	1.752	3168	5543	0	2291	4	80
SRL_OPN_2PTS026_0797_20150903_014052_20150903_031939.EUM.nc	10.800	10.444	1.535	2827	5512	0	2632	9	44
SRL_OPN_2PTS026_0799_20150903_031939_20150903_050014.EUM.nc	10.510	10.503	1.337	2823	5546	0	2631	6	86
SRL_OPN_2PTS026_0801_20150903_050014_20150903_064253.EUM.nc	11.230	11.044	1.508	3728	5845	0	1975	2	140
SRL_OPN_2PTS026_0803_20150903_064252_20150903_082857.EUM.nc	11.390	11.214	1.531	4203	6056	0	1595	2	256
SRL_OPN_2PTS026_0806_20150903_082856_20150903_100659.EUM.nc	12.100	11.987	2.435	2900	5437	0	2404	4	129
SRL_OPN_2PTS026_0807_20150903_100659_20150903_114448.EUM.nc	11.670	12.077	2.800	2325	5463	0	3038	17	83
SRL_OPN_2PTS026_0809_20150903_114447_20150903_132336.EUM.nc	10.750	10.421	1.519	2855	5471	0	2495	3	118
SRL_OPN_2PTS026_0811_20150903_132335_20150903_151659.EUM.nc	11.150	11.074	1.252	3889	6406	0	2447	3	67
SRL_OPN_2PTS026_0814_20150903_151658_20150903_165639.EUM.nc	11.030	10.870	1.475	2970	5531	0	2523	5	33
SRL_OPN_2PTS026_0816_20150903_165638_20150903_183620.EUM.nc	11.230	11.278	1.590	3295	5542	0	2113	1	133
SRL_OPN_2PTS026_0818_20150903_183620_20150903_201533.EUM.nc	11.060	10.777	1.791	3360	5588	0	2144	15	69
SRL_OPN_2PTS026_0820_20150903_201534_20150903_215419.EUM.nc	11.180	11.080	1.831	2982	5541	0	2198	39	322
SRL_OPN_2PTS026_0822_20150903_215418_20150903_233213.EUM.nc	11.030	11.345	2.590	2433	5341	0	2808	11	89
SRL_OPN_2PTS026_0823_20150903_233212_20150904_011004.EUM.nc	10.770	10.714	2.022	2704	5513	0	2686	4	119
SRL_OPN_2PTS026_0825_20150904_011003_20150904_024828.EUM.nc	10.720	10.547	1.458	2868	5527	0	2638	3	18
SRL_OPN_2PTS026_0827_20150904_024828_20150904_042827.EUM.nc	11.170	10.993	1.571	2701	5550	0	2713	4	132
SRL_OPN_2PTS026_0829_20150904_042828_20150904_061021.EUM.nc	11.200	11.179	1.317	3558	5770	0	2086	4	122
SRL_OPN_2PTS026_0831_20150904_061020_20150904_075804.EUM.nc	11.460	11.224	1.993	4019	6121	0	1924	11	167
SRL_OPN_2PTS026_0834_20150904_075803_20150904_093607.EUM.nc	11.890	11.563	1.865	2847	5557	0	2449	8	253
SRL_OPN_2PTS026_0835_20150904_093607_20150904_111401.EUM.nc	11.960	11.538	2.348	2124	5486	0	3137	35	190
SRL_OPN_2PTS026_0837_20150904_111400_20150904_125226.EUM.nc	11.200	11.095	1.938	2503	5381	0	2771	3	104
SRL_OPN_2PTS026_0839_20150904_125226_20150904_144540.EUM.nc	11.160	10.861	1.549	3682	6376	0	2648	1	45
SRL_OPN_2PTS026_0842_20150904_144540_20150904_162519.EUM.nc	10.940	10.692	1.389	3489	5629	0	2029	4	107
SRL_OPN_2PTS026_0844_20150904_162518_20150904_180456.EUM.nc	11.630	11.661	1.626	3062	5648	0	2434	0	152
SRL_OPN_2PTS026_0846_20150904_180457_20150904_194426.EUM.nc	11.460	11.154	1.935	3407	5637	0	2098	7	125
SRL_OPN_2PTS026_0848_20150904_194426_20150904_212315.EUM.nc	11.260	10.938	1.540	3388	5482	0	1860	14	220
SRL_OPN_2PTS026_0850_20150904_212314_20150904_230129.EUM.nc	11.640	11.547	2.533	2316	5421	0	2981	7	117
SRL_OPN_2PTS026_0851_20150904_230129_20150905_003911.EUM.nc	11.120	11.124	1.602	3127	5502	0	2190	5	180
SRL_OPN_2PTS026_0853_20150905_003910_20150905_021725.EUM.nc	10.930	10.663	1.728	2943	5560	0	2518	2	97
SRL_OPN_2PTS026_0855_20150905_021725_20150905_035645.EUM.nc	10.750	10.489	1.510	2668	5533	0	2787	6	72
SRL_OPN_2PTS026_0857_20150905_035644_20150905_053805.EUM.nc	11.140	11.045	1.316	2856	5555	0	2479	12	208
SRL_OPN_2PTS026_0859_20150905_053805_20150905_072707.EUM.nc	11.290	11.061	1.837	4054	6215	0	2036	0	125
SRL_OPN_2PTS026_0862_20150905_072707_20150905_090523.EUM.nc	11.420	11.299	1.506	3715	5593	0	1713	3	162
SRL_OPN_2PTS026_0863_20150905_090522_20150905_104317.EUM.nc	11.800	11.541	2.062	2525	5541	0	2804	26	186
SRL_OPN_2PTS026_0865_20150905_104317_20150905_122119.EUM.nc	11.130	10.895	1.751	2492	5512	0	2891	11	118
SRL_OPN_2PTS026_0867_20150905_122118_20150905_140037.EUM.nc	11.180	10.744	1.849	3273	5568	0	2228	1	66

– Continued on next page

Table 6: Ka-Band Backscatter Coefficient Statistics.

– Continued from previous page

File	Median	Mean	Std. Dev.	No. Obs.	Total Obs.	Default Lat/Lon	Flag (total)	Default (total)	3-Sigma Edited
SRL_OPN_2PTS026_0869_20150905_140038_20150905_155401.EUM.nc	10.960	10.846	1.615	3733	6384	0	2509	8	134
SRL_OPN_2PTS026_0872_20150905_155401_20150905_173341.EUM.nc	11.830	11.848	1.773	2798	5489	0	2538	1	152
SRL_OPN_2PTS026_0874_20150905_173340_20150905_191309.EUM.nc	11.410	11.236	1.676	3518	5657	0	1963	3	173
SRL_OPN_2PTS026_0876_20150905_191308_20150905_205219.EUM.nc	11.440	11.222	1.676	3750	5620	0	1817	8	45
SRL_OPN_2PTS026_0878_20150905_205218_20150905_223038.EUM.nc	11.470	11.305	2.118	2887	5414	0	2416	27	84
SRL_OPN_2PTS026_0879_20150905_223039_20150906_000831.EUM.nc	10.850	10.836	1.798	2896	5507	0	2415	3	193
SRL_OPN_2PTS026_0881_20150906_000832_20150906_014623.EUM.nc	11.440	11.255	1.762	3176	5527	0	2256	2	93
SRL_OPN_2PTS026_0883_20150906_014623_20150906_032524.EUM.nc	11.010	10.876	1.303	2820	5490	0	2545	8	117
SRL_OPN_2PTS026_0885_20150906_032525_20150906_050557.EUM.nc	11.250	11.160	1.736	2793	5569	0	2722	4	50
SRL_OPN_2PTS026_0887_20150906_050556_20150906_065559.EUM.nc	11.470	11.110	1.966	3755	6248	0	2436	0	57
SRL_OPN_2PTS026_0890_20150906_065558_20150906_083437.EUM.nc	11.260	10.959	1.691	4394	5634	0	1153	10	77
SRL_OPN_2PTS026_0892_20150906_083436_20150906_101229.EUM.nc	11.270	11.064	1.529	2730	5433	0	2581	26	96
SRL_OPN_2PTS026_0893_20150906_101228_20150906_115028.EUM.nc	11.470	11.388	1.504	2370	5515	0	3008	14	123
SRL_OPN_2PTS026_0895_20150906_115027_20150906_132910.EUM.nc	11.380	11.009	1.873	2940	5471	0	2453	7	71
SRL_OPN_2PTS026_0897_20150906_132911_20150906_152237.EUM.nc	11.300	11.443	1.445	3866	6382	0	2334	4	178
SRL_OPN_2PTS026_0900_20150906_152235_20150906_170224.EUM.nc	11.860	11.782	1.568	2868	5558	0	2551	4	135
SRL_OPN_2PTS026_0902_20150906_170223_20150906_184157.EUM.nc	11.480	11.097	1.852	3308	5531	0	2093	1	129
SRL_OPN_2PTS026_0904_20150906_184156_20150906_202116.EUM.nc	11.180	10.970	1.597	3407	5604	0	2079	12	106
SRL_OPN_2PTS026_0906_20150906_202116_20150906_215950.EUM.nc	11.010	10.979	1.746	2969	5509	0	2388	23	129
SRL_OPN_2PTS026_0908_20150906_215950_20150906_233751.EUM.nc	10.810	10.807	2.017	2551	5468	0	2756	13	148
SRL_OPN_2PTS026_0909_20150906_233750_20150907_011535.EUM.nc	11.480	11.317	1.763	2935	5499	0	2434	6	124
SRL_OPN_2PTS026_0911_20150907_011535_20150907_025412.EUM.nc	10.770	10.735	0.871	2613	5547	0	2662	2	270
SRL_OPN_2PTS026_0913_20150907_025411_20150907_043408.EUM.nc	11.110	11.021	1.371	2701	5489	0	2641	9	138
SRL_OPN_2PTS026_0915_20150907_043407_20150907_061609.EUM.nc	11.090	10.781	1.761	3672	5802	0	2043	0	87
SRL_OPN_2PTS026_0917_20150907_061608_20150907_080337.EUM.nc	11.170	11.090	1.321	4120	6124	0	1832	1	171
SRL_OPN_2PTS026_0920_20150907_080336_20150907_094147.EUM.nc	11.190	10.944	1.641	3025	5563	0	2408	4	126
SRL_OPN_2PTS026_0921_20150907_094145_20150907_111940.EUM.nc	11.360	11.193	1.647	2264	5408	0	3018	41	85
SRL_OPN_2PTS026_0923_20150907_111939_20150907_125801.EUM.nc	11.000	10.902	1.650	2604	5381	0	2670	4	103
SRL_OPN_2PTS026_0925_20150907_125800_20150907_145118.EUM.nc	11.220	11.255	1.418	3502	6411	0	2582	4	323
SRL_OPN_2PTS026_0928_20150907_145118_20150907_163057.EUM.nc	11.460	11.462	1.579	3329	5659	0	2113	10	207
SRL_OPN_2PTS026_0930_20150907_163056_20150907_181043.EUM.nc	11.250	11.101	1.901	3137	5632	0	2368	2	125
SRL_OPN_2PTS026_0932_20150907_181041_20150907_195002.EUM.nc	11.160	10.948	2.011	3314	5629	0	2217	5	93
SRL_OPN_2PTS026_0934_20150907_195001_20150907_212859.EUM.nc	11.040	10.959	1.406	3560	5492	0	1784	30	118
SRL_OPN_2PTS026_0936_20150907_212858_20150907_230702.EUM.nc	11.060	10.818	1.810	2276	5423	0	3090	10	47
SRL_OPN_2PTS026_0937_20150907_230700_20150908_004451.EUM.nc	11.180	11.143	1.359	3192	5507	0	2252	10	53
SRL_OPN_2PTS026_0939_20150908_004450_20150908_022259.EUM.nc	11.050	10.973	1.248	2956	5547	0	2496	2	93
SRL_OPN_2PTS026_0941_20150908_022258_20150908_040234.EUM.nc	10.700	10.597	1.319	2673	5455	0	2665	5	112
SRL_OPN_2PTS026_0943_20150908_040232_20150908_054351.EUM.nc	11.120	10.892	2.116	3298	5699	0	2308	9	84
SRL_OPN_2PTS026_0945_20150908_054350_20150908_073241.EUM.nc	11.510	11.331	1.819	4035	6211	0	2056	0	120

– Continued on next page

Table 6: Ka-Band Backscatter Coefficient Statistics.

– Continued from previous page

File	Median	Mean	Std. Dev.	No. Obs.	Total Obs.	Default Lat/Lon	Flag (total)	Default (total)	3-Sigma Edited
SRL_OPN_2PTS026_0948_20150908_073240_20150908_091103.EUM.nc	11.010	10.882	1.624	3598	5576	0	1892	7	79
SRL_OPN_2PTS026_0949_20150908_091101_20150908_104848.EUM.nc	11.410	11.629	1.731	2521	5547	0	2832	18	176
SRL_OPN_2PTS026_0951_20150908_104847_20150908_122701.EUM.nc	10.880	10.678	1.518	2499	5412	0	2831	23	59
SRL_OPN_2PTS026_0953_20150908_122700_20150908_140616.EUM.nc	11.280	11.151	1.615	3171	5586	0	2355	1	59
SRL_OPN_2PTS026_0955_20150908_140616_20150908_155939.EUM.nc	10.990	10.959	0.929	3588	6404	0	2533	3	280
SRL_OPN_2PTS026_0958_20150908_155938_20150908_173926.EUM.nc	10.995	10.904	1.699	2979	5649	0	2566	5	99
SRL_OPN_2PTS026_0960_20150908_173925_20150908_191855.EUM.nc	11.250	11.250	1.830	3519	5646	0	1990	6	131
SRL_OPN_2PTS026_0962_20150908_191854_20150908_205754.EUM.nc	10.940	11.012	1.467	3721	5608	0	1791	10	86
SRL_OPN_2PTS026_0964_20150908_205753_20150908_223619.EUM.nc	11.100	10.969	2.037	2907	5386	0	2399	6	74
SRL_OPN_2PTS026_0965_20150908_223618_20150909_001402.EUM.nc	11.020	10.954	1.573	2942	5500	0	2422	4	132
SRL_OPN_2PTS026_0967_20150909_001401_20150909_015205.EUM.nc	11.190	11.119	1.564	3264	5513	0	2210	1	38
SRL_OPN_2PTS026_0969_20150909_015205_20150909_033102.EUM.nc	10.720	10.703	1.386	2846	5470	0	2492	11	121
SRL_OPN_2PTS026_0971_20150909_033101_20150909_051150.EUM.nc	10.920	10.865	1.651	2792	5578	0	2689	5	92
SRL_OPN_2PTS026_0973_20150909_051149_20150909_070142.EUM.nc	11.360	10.892	1.964	3678	6240	0	2447	2	113
SRL_OPN_2PTS026_0976_20150909_070142_20150909_084009.EUM.nc	10.870	10.675	1.590	4315	5624	0	1223	4	82
SRL_OPN_2PTS026_0978_20150909_084007_20150909_101807.EUM.nc	11.310	11.436	1.711	2663	5441	0	2598	15	165
SRL_OPN_2PTS026_0979_20150909_101807_20150909_115601.EUM.nc	11.010	11.046	1.267	2377	5516	0	2992	7	140
SRL_OPN_2PTS026_0981_20150909_115600_20150909_133457.EUM.nc	10.850	10.579	1.714	2942	5453	0	2457	5	49
SRL_OPN_2PTS026_0983_20150909_133456_20150909_152822.EUM.nc	10.860	10.866	1.389	3948	6377	0	2268	2	159
SRL_OPN_2PTS026_0986_20150909_152820_20150909_170801.EUM.nc	10.855	10.977	1.619	2934	5593	0	2575	2	82
SRL_OPN_2PTS026_0988_20150909_170800_20150909_184741.EUM.nc	11.110	11.117	1.782	3473	5550	0	1936	6	135
SRL_OPN_2PTS026_0990_20150909_184740_20150909_202652.EUM.nc	10.610	10.632	1.684	3420	5597	0	2039	9	129
SRL_OPN_2PTS026_0992_20150909_202650_20150909_220531.EUM.nc	10.835	10.753	1.691	3033	5510	0	2376	18	83
SRL_OPN_2PTS026_0994_20150909_220530_20150909_234322.EUM.nc	10.770	10.630	1.554	2758	5546	0	2682	12	94
SRL_OPN_2PTS026_0995_20150909_234321_20150910_012116.EUM.nc	11.010	10.656	1.993	3014	5517	0	2464	9	30
SRL_OPN_2PTS026_0997_20150910_012115_20150910_025947.EUM.nc	10.880	10.806	1.268	2809	5579	0	2672	5	93
SRL_OPN_2PTS026_0999_20150910_025947_20150910_043950.EUM.nc	10.980	10.922	1.176	2726	5512	0	2689	11	86

23 Dry Troposphere Path Delay Table

Table 7: Dry Troposphere Path Delay Statistics.

File	Median	Mean	Std. Dev.	No. Obs.	Total Obs.	Default Lat/Lon	Flag (total)	Default (total)	3-Sigma Edited
SRL_OPN_2PTS025_1001_20150806_044002_20150806_062212.EUM.nc	-2.307	-2.303	0.022	3806	5812	0	1948	0	58
SRL_OPN_2PTS026_0001_20150806_062212_20150806_080922.EUM.nc	-2.310	-2.307	0.019	4255	6107	0	1852	0	0
SRL_OPN_2PTS026_0004_20150806_080922_20150806_094730.EUM.nc	-2.312	-2.316	0.020	2967	5550	0	2531	0	52
SRL_OPN_2PTS026_0005_20150806_094729_20150806_112516.EUM.nc	-2.301	-2.298	0.018	2021	5416	0	3266	0	129
SRL_OPN_2PTS026_0007_20150806_112515_20150806_130348.EUM.nc	-2.307	-2.314	0.017	2394	5374	0	2670	0	310
SRL_OPN_2PTS026_0009_20150806_130347_20150806_145707.EUM.nc	-2.313	-2.313	0.017	3435	6412	0	2823	0	154
SRL_OPN_2PTS026_0012_20150806_145706_20150806_163646.EUM.nc	-2.313	-2.314	0.018	3060	5642	0	2345	0	237
SRL_OPN_2PTS026_0014_20150806_163646_20150806_181623.EUM.nc	-2.312	-2.313	0.013	2881	5619	0	2508	0	230
SRL_OPN_2PTS026_0016_20150806_181622_20150806_195549.EUM.nc	-2.311	-2.306	0.025	3354	5606	0	2252	0	0
SRL_OPN_2PTS026_0018_20150806_195548_20150806_213434.EUM.nc	-2.313	-2.310	0.019	3703	5473	0	1741	0	29
SRL_OPN_2PTS026_0020_20150806_213434_20150806_231244.EUM.nc	-2.307	-2.305	0.017	2142	5413	0	3085	0	186
SRL_OPN_2PTS026_0021_20150806_231244_20150807_005026.EUM.nc	-2.307	-2.310	0.015	2830	5549	0	2375	0	344
SRL_OPN_2PTS026_0023_20150807_005026_20150807_022846.EUM.nc	-2.311	-2.311	0.024	3005	5527	0	2522	0	0
SRL_OPN_2PTS026_0025_20150807_022845_20150807_040817.EUM.nc	-2.306	-2.312	0.016	2611	5487	0	2755	0	121
SRL_OPN_2PTS026_0027_20150807_040816_20150807_054951.EUM.nc	-2.308	-2.309	0.015	3201	5719	0	2067	0	451
SRL_OPN_2PTS026_0029_20150807_054951_20150807_073827.EUM.nc	-2.309	-2.305	0.016	4061	6188	0	2127	0	0
SRL_OPN_2PTS026_0032_20150807_073827_20150807_091638.EUM.nc	-2.312	-2.317	0.023	3424	5558	0	2134	0	0
SRL_OPN_2PTS026_0033_20150807_091637_20150807_105432.EUM.nc	-2.303	-2.301	0.016	2376	5536	0	3084	0	76
SRL_OPN_2PTS026_0035_20150807_105431_20150807_123238.EUM.nc	-2.307	-2.305	0.027	2492	5366	0	2856	0	18
SRL_OPN_2PTS026_0037_20150807_123237_20150807_141206.EUM.nc	-2.314	-2.319	0.017	2940	5593	0	2352	0	301
SRL_OPN_2PTS026_0039_20150807_141206_20150807_160528.EUM.nc	-2.309	-2.309	0.016	3401	6409	0	2859	0	149
SRL_OPN_2PTS026_0042_20150807_160527_20150807_174507.EUM.nc	-2.307	-2.309	0.019	2862	5620	0	2758	0	0
SRL_OPN_2PTS026_0044_20150807_174507_20150807_192442.EUM.nc	-2.310	-2.311	0.009	2930	5648	0	2083	0	635
SRL_OPN_2PTS026_0046_20150807_192441_20150807_210339.EUM.nc	-2.313	-2.316	0.018	3664	5591	0	1917	0	10
SRL_OPN_2PTS026_0048_20150807_210338_20150807_224202.EUM.nc	-2.298	-2.295	0.025	2923	5379	0	2453	0	3
SRL_OPN_2PTS026_0049_20150807_224202_20150808_001945.EUM.nc	-2.308	-2.311	0.016	2758	5466	0	2417	0	291
SRL_OPN_2PTS026_0051_20150808_001944_20150808_015750.EUM.nc	-2.310	-2.316	0.021	3066	5547	0	2405	0	76
SRL_OPN_2PTS026_0053_20150808_015749_20150808_033651.EUM.nc	-2.307	-2.311	0.015	2772	5518	0	2581	0	165
SRL_OPN_2PTS026_0055_20150808_033651_20150808_051745.EUM.nc	-2.306	-2.301	0.028	2914	5550	0	2584	0	52
SRL_OPN_2PTS026_0057_20150808_051745_20150808_070729.EUM.nc	-2.308	-2.308	0.020	3649	6247	0	2519	0	79
SRL_OPN_2PTS026_0060_20150808_070728_20150808_084553.EUM.nc	-2.312	-2.315	0.022	4010	5603	0	1529	0	64
SRL_OPN_2PTS026_0061_20150808_084552_20150808_102342.EUM.nc	-2.307	-2.307	0.010	2499	5441	0	2697	0	245
SRL_OPN_2PTS026_0063_20150808_102343_20150808_120146.EUM.nc	-2.305	-2.300	0.027	2525	5514	0	2989	0	0
SRL_OPN_2PTS026_0065_20150808_120145_20150808_134038.EUM.nc	-2.311	-2.316	0.024	2892	5507	0	2409	0	206
SRL_OPN_2PTS026_0067_20150808_134037_20150808_153403.EUM.nc	-2.310	-2.311	0.014	3480	6381	0	2669	0	232
SRL_OPN_2PTS026_0070_20150808_153403_20150808_171352.EUM.nc	-2.309	-2.312	0.022	2762	5598	0	2836	0	0

– Continued on next page

Table 7: Dry Troposphere Path Delay Statistics.

– Continued from previous page

File	Median	Mean	Std. Dev.	No. Obs.	Total Obs.	Default Lat/Lon	Flag (total)	Default (total)	3-Sigma Edited
SRL_OPN_2PTS026_0072_20150808_171352_20150808_185322.EUM.nc	-2.308	-2.309	0.022	3388	5544	0	2089	0	67
SRL_OPN_2PTS026_0074_20150808_185323_20150808_203239.EUM.nc	-2.313	-2.315	0.018	3539	5616	0	2050	0	27
SRL_OPN_2PTS026_0076_20150808_203238_20150808_221108.EUM.nc	-2.305	-2.300	0.026	2961	5526	0	2491	0	74
SRL_OPN_2PTS026_0078_20150808_221109_20150808_234906.EUM.nc	-2.309	-2.303	0.026	2885	5517	0	2620	0	12
SRL_OPN_2PTS026_0079_20150808_234905_20150809_012652.EUM.nc	-2.312	-2.318	0.021	2799	5516	0	2574	0	143
SRL_OPN_2PTS026_0081_20150809_012651_20150809_030537.EUM.nc	-2.309	-2.312	0.016	2722	5576	0	2668	0	186
SRL_OPN_2PTS026_0083_20150809_030537_20150809_044546.EUM.nc	-2.307	-2.308	0.021	2701	5521	0	2578	0	242
SRL_OPN_2PTS026_0085_20150809_044546_20150809_062804.EUM.nc	-2.308	-2.310	0.022	3837	5813	0	1968	0	8
SRL_OPN_2PTS026_0087_20150809_062804_20150809_081506.EUM.nc	-2.315	-2.315	0.019	4238	6110	0	1765	0	107
SRL_OPN_2PTS026_0090_20150809_081505_20150809_095302.EUM.nc	-2.310	-2.312	0.017	2854	5443	0	2429	0	160
SRL_OPN_2PTS026_0091_20150809_095301_20150809_113058.EUM.nc	-2.303	-2.304	0.018	2024	5375	0	3145	0	206
SRL_OPN_2PTS026_0093_20150809_113057_20150809_130926.EUM.nc	-2.311	-2.313	0.028	2722	5445	0	2652	0	71
SRL_OPN_2PTS026_0095_20150809_130925_20150809_150246.EUM.nc	-2.311	-2.311	0.013	3196	6427	0	2786	0	445
SRL_OPN_2PTS026_0098_20150809_150246_20150809_164227.EUM.nc	-2.313	-2.313	0.022	3063	5617	0	2553	0	1
SRL_OPN_2PTS026_0100_20150809_164227_20150809_182210.EUM.nc	-2.310	-2.314	0.016	3284	5531	0	2241	0	6
SRL_OPN_2PTS026_0102_20150809_182210_20150809_200127.EUM.nc	-2.314	-2.314	0.010	2924	5612	0	2335	0	353
SRL_OPN_2PTS026_0104_20150809_200128_20150809_214017.EUM.nc	-2.306	-2.305	0.021	3557	5581	0	1948	0	76
SRL_OPN_2PTS026_0106_20150809_214017_20150809_231819.EUM.nc	-2.308	-2.296	0.037	2490	5381	0	2890	0	1
SRL_OPN_2PTS026_0107_20150809_231818_20150810_005607.EUM.nc	-2.312	-2.320	0.022	2829	5537	0	2563	0	145
SRL_OPN_2PTS026_0109_20150810_005608_20150810_023423.EUM.nc	-2.308	-2.311	0.015	2860	5536	0	2507	0	169
SRL_OPN_2PTS026_0111_20150810_023423_20150810_041407.EUM.nc	-2.313	-2.316	0.012	2424	5504	0	2738	0	342
SRL_OPN_2PTS026_0113_20150810_041407_20150810_055542.EUM.nc	-2.308	-2.309	0.019	3581	5745	0	2071	0	93
SRL_OPN_2PTS026_0115_20150810_055541_20150810_110006.EUM.nc	-2.312	-2.313	0.014	8889	17216	0	7520	0	807
SRL_OPN_2PTS026_0121_20150810_110006_20150810_123824.EUM.nc	-2.312	-2.313	0.026	2458	5385	0	2861	0	66
SRL_OPN_2PTS026_0123_20150810_123824_20150810_141748.EUM.nc	-2.311	-2.316	0.015	2952	5597	0	2268	0	377
SRL_OPN_2PTS026_0125_20150810_141749_20150810_161110.EUM.nc	-2.314	-2.315	0.016	3494	6386	0	2738	0	154
SRL_OPN_2PTS026_0128_20150810_161109_20150810_175057.EUM.nc	-2.311	-2.311	0.013	2939	5641	0	2644	0	58
SRL_OPN_2PTS026_0130_20150810_175056_20150810_193021.EUM.nc	-2.313	-2.313	0.010	3205	5634	0	2192	0	237
SRL_OPN_2PTS026_0132_20150810_193021_20150810_210916.EUM.nc	-2.308	-2.309	0.018	3564	5511	0	1938	0	9
SRL_OPN_2PTS026_0134_20150810_210915_20150810_224737.EUM.nc	-2.308	-2.300	0.030	2735	5505	0	2720	0	50
SRL_OPN_2PTS026_0135_20150810_224736_20150811_002527.EUM.nc	-2.314	-2.317	0.022	2945	5434	0	2372	0	117
SRL_OPN_2PTS026_0137_20150811_002526_20150811_020325.EUM.nc	-2.312	-2.315	0.019	2973	5533	0	2362	0	198
SRL_OPN_2PTS026_0139_20150811_020325_20150811_034233.EUM.nc	-2.314	-2.316	0.011	2588	5547	0	2633	0	326
SRL_OPN_2PTS026_0141_20150811_034232_20150811_052334.EUM.nc	-2.307	-2.310	0.013	2716	5567	0	2687	0	164
SRL_OPN_2PTS026_0143_20150811_052333_20150811_071306.EUM.nc	-2.317	-2.315	0.011	3509	6210	0	2426	0	275
SRL_OPN_2PTS026_0146_20150811_071306_20150811_085128.EUM.nc	-2.315	-2.307	0.028	4079	5607	0	1528	0	0
SRL_OPN_2PTS026_0147_20150811_085127_20150811_102926.EUM.nc	-2.307	-2.305	0.016	2590	5557	0	2852	0	115
SRL_OPN_2PTS026_0149_20150811_102925_20150811_120722.EUM.nc	-2.312	-2.318	0.020	2271	5503	0	2948	0	284
SRL_OPN_2PTS026_0151_20150811_120721_20150811_134626.EUM.nc	-2.310	-2.318	0.020	2741	5193	0	2290	0	162

– Continued on next page

Table 7: Dry Troposphere Path Delay Statistics.

– Continued from previous page

File	Median	Mean	Std. Dev.	No. Obs.	Total Obs.	Default Lat/Lon	Flag (total)	Default (total)	3-Sigma Edited
SRL_OPN_2PTS026_0153_20150811_134625_20150811_153952.EUM.nc	-2.311	-2.311	0.016	3525	6429	0	2716	0	188
SRL_OPN_2PTS026_0156_20150811_153951_20150811_171931.EUM.nc	-2.310	-2.308	0.015	2707	5520	0	2731	0	82
SRL_OPN_2PTS026_0158_20150811_171931_20150811_185910.EUM.nc	-2.313	-2.313	0.010	3160	5639	0	2222	0	257
SRL_OPN_2PTS026_0160_20150811_185910_20150811_203816.EUM.nc	-2.309	-2.310	0.017	3677	5598	0	1910	0	11
SRL_OPN_2PTS026_0162_20150811_203816_20150811_221652.EUM.nc	-2.311	-2.300	0.033	3105	5438	0	2333	0	0
SRL_OPN_2PTS026_0164_20150811_221651_20150811_235439.EUM.nc	-2.323	-2.322	0.016	2754	5509	0	2521	0	234
SRL_OPN_2PTS026_0165_20150811_235439_20150812_013235.EUM.nc	-2.312	-2.318	0.019	2920	5516	0	2398	0	198
SRL_OPN_2PTS026_0167_20150812_013234_20150812_031116.EUM.nc	-2.308	-2.313	0.015	2726	5566	0	2691	0	149
SRL_OPN_2PTS026_0169_20150812_031115_20150812_045141.EUM.nc	-2.309	-2.308	0.013	2800	5546	0	2609	0	137
SRL_OPN_2PTS026_0171_20150812_045140_20150812_063406.EUM.nc	-2.315	-2.312	0.014	3660	5839	0	1991	0	188
SRL_OPN_2PTS026_0173_20150812_063407_20150812_082041.EUM.nc	-2.313	-2.310	0.020	4122	6066	0	1717	0	227
SRL_OPN_2PTS026_0176_20150812_082040_20150812_095843.EUM.nc	-2.306	-2.306	0.018	2836	5454	0	2419	0	199
SRL_OPN_2PTS026_0177_20150812_095843_20150812_113632.EUM.nc	-2.308	-2.313	0.018	2137	5429	0	3083	0	209
SRL_OPN_2PTS026_0179_20150812_113631_20150812_131513.EUM.nc	-2.310	-2.317	0.025	2846	5444	0	2582	0	16
SRL_OPN_2PTS026_0181_20150812_131512_20150812_150835.EUM.nc	-2.311	-2.314	0.017	3397	6442	0	2784	0	261
SRL_OPN_2PTS026_0184_20150812_150835_20150812_164815.EUM.nc	-2.308	-2.307	0.014	2740	5581	0	2600	0	241
SRL_OPN_2PTS026_0186_20150812_164814_20150812_182750.EUM.nc	-2.307	-2.309	0.011	3024	5519	0	2248	0	247
SRL_OPN_2PTS026_0188_20150812_182749_20150812_200713.EUM.nc	-2.307	-2.309	0.017	3257	5601	0	2293	0	51
SRL_OPN_2PTS026_0190_20150812_200713_20150812_214554.EUM.nc	-2.311	-2.306	0.024	3459	5549	0	2042	0	48
SRL_OPN_2PTS026_0192_20150812_214554_20150812_232400.EUM.nc	-2.315	-2.317	0.018	2235	5292	0	2704	0	353
SRL_OPN_2PTS026_0193_20150812_232400_20150813_010141.EUM.nc	-2.312	-2.310	0.030	2824	5521	0	2691	0	6
SRL_OPN_2PTS026_0195_20150813_010140_20150813_024009.EUM.nc	-2.312	-2.315	0.021	2972	5558	0	2586	0	0
SRL_OPN_2PTS026_0197_20150813_024008_20150813_041951.EUM.nc	-2.308	-2.306	0.018	2697	5521	0	2696	0	128
SRL_OPN_2PTS026_0199_20150813_041951_20150813_060140.EUM.nc	-2.314	-2.316	0.014	3386	5772	0	2033	0	353
SRL_OPN_2PTS026_0201_20150813_060140_20150813_074948.EUM.nc	-2.315	-2.311	0.019	4069	6159	0	1999	0	91
SRL_OPN_2PTS026_0204_20150813_074947_20150813_092754.EUM.nc	-2.306	-2.310	0.020	2975	5531	0	2318	0	238
SRL_OPN_2PTS026_0205_20150813_092753_20150813_110547.EUM.nc	-2.305	-2.304	0.026	2336	5513	0	3177	0	0
SRL_OPN_2PTS026_0207_20150813_110546_20150813_124400.EUM.nc	-2.314	-2.318	0.015	2330	5358	0	2816	0	212
SRL_OPN_2PTS026_0209_20150813_124359_20150813_143711.EUM.nc	-2.317	-2.320	0.017	3188	6349	0	2871	0	290
SRL_OPN_2PTS026_0212_20150813_143710_20150813_161658.EUM.nc	-2.311	-2.313	0.013	3211	5631	0	2063	0	357
SRL_OPN_2PTS026_0214_20150813_161657_20150813_175635.EUM.nc	-2.307	-2.307	0.011	2829	5595	0	2566	0	200
SRL_OPN_2PTS026_0216_20150813_175635_20150813_193607.EUM.nc	-2.306	-2.310	0.014	3372	5660	0	2181	0	107
SRL_OPN_2PTS026_0218_20150813_193606_20150813_211500.EUM.nc	-2.315	-2.313	0.021	3549	5488	0	1895	0	44
SRL_OPN_2PTS026_0220_20150813_211459_20150813_225317.EUM.nc	-2.313	-2.314	0.019	2418	5482	0	2759	0	305
SRL_OPN_2PTS026_0221_20150813_225317_20150814_003059.EUM.nc	-2.310	-2.313	0.012	2781	5481	0	2312	0	388
SRL_OPN_2PTS026_0223_20150814_003059_20150814_020901.EUM.nc	-2.313	-2.317	0.025	2993	5517	0	2502	0	22
SRL_OPN_2PTS026_0225_20150814_020900_20150814_034822.EUM.nc	-2.307	-2.304	0.022	2763	5520	0	2627	0	130
SRL_OPN_2PTS026_0227_20150814_034822_20150814_052922.EUM.nc	-2.311	-2.315	0.016	2648	5561	0	2709	0	204
SRL_OPN_2PTS026_0229_20150814_052922_20150814_071843.EUM.nc	-2.313	-2.311	0.018	3773	6225	0	2260	0	192

– Continued on next page

Table 7: Dry Troposphere Path Delay Statistics.

– Continued from previous page

File	Median	Mean	Std. Dev.	No. Obs.	Total Obs.	Default Lat/Lon	Flag (total)	Default (total)	3-Sigma Edited
SRL_OPN_2PTS026_0232_20150814_071843_20150814_085710.EUM.nc	-2.311	-2.316	0.019	3741	5602	0	1661	0	200
SRL_OPN_2PTS026_0233_20150814_085710_20150814_103457.EUM.nc	-2.307	-2.308	0.014	2383	5520	0	2977	0	160
SRL_OPN_2PTS026_0235_20150814_103456_20150814_121304.EUM.nc	-2.313	-2.315	0.012	2335	5489	0	2930	0	224
SRL_OPN_2PTS026_0237_20150814_121303_20150814_135206.EUM.nc	-2.311	-2.318	0.019	2878	5537	0	2413	0	246
SRL_OPN_2PTS026_0239_20150814_135205_20150814_154531.EUM.nc	-2.309	-2.311	0.018	3528	6404	0	2637	0	239
SRL_OPN_2PTS026_0242_20150814_154531_20150814_172520.EUM.nc	-2.307	-2.300	0.020	2767	5518	0	2746	0	5
SRL_OPN_2PTS026_0244_20150814_172519_20150814_190450.EUM.nc	-2.309	-2.312	0.011	3367	5655	0	2164	0	124
SRL_OPN_2PTS026_0246_20150814_190449_20150814_204402.EUM.nc	-2.316	-2.317	0.017	3702	5622	0	1779	0	141
SRL_OPN_2PTS026_0248_20150814_204401_20150814_222226.EUM.nc	-2.312	-2.309	0.026	2865	5411	0	2374	0	172
SRL_OPN_2PTS026_0250_20150814_222225_20150815_000020.EUM.nc	-2.315	-2.316	0.012	2675	5533	0	2521	0	337
SRL_OPN_2PTS026_0251_20150815_000020_20150815_013809.EUM.nc	-2.313	-2.316	0.024	3183	5540	0	2355	0	2
SRL_OPN_2PTS026_0253_20150815_013809_20150815_031704.EUM.nc	-2.306	-2.303	0.028	2864	5575	0	2698	0	13
SRL_OPN_2PTS026_0255_20150815_031704_20150815_045727.EUM.nc	-2.309	-2.310	0.017	2889	5561	0	2580	0	92
SRL_OPN_2PTS026_0257_20150815_045726_20150815_064001.EUM.nc	-2.310	-2.309	0.015	3735	5849	0	1994	0	120
SRL_OPN_2PTS026_0259_20150815_064001_20150815_082615.EUM.nc	-2.314	-2.314	0.021	4297	6044	0	1644	0	103
SRL_OPN_2PTS026_0262_20150815_082616_20150815_100417.EUM.nc	-2.309	-2.311	0.014	2705	5457	0	2469	0	283
SRL_OPN_2PTS026_0263_20150815_100417_20150815_114207.EUM.nc	-2.313	-2.314	0.012	2168	5475	0	3089	0	218
SRL_OPN_2PTS026_0265_20150815_114206_20150815_132053.EUM.nc	-2.309	-2.314	0.023	2747	5469	0	2535	0	187
SRL_OPN_2PTS026_0267_20150815_132052_20150815_151416.EUM.nc	-2.314	-2.318	0.019	3348	6440	0	2777	0	315
SRL_OPN_2PTS026_0270_20150815_151415_20150815_165354.EUM.nc	-2.306	-2.305	0.018	2739	5581	0	2684	0	158
SRL_OPN_2PTS026_0272_20150815_165355_20150815_183337.EUM.nc	-2.310	-2.312	0.013	3234	5538	0	2213	0	91
SRL_OPN_2PTS026_0274_20150815_183337_20150815_201251.EUM.nc	-2.311	-2.315	0.017	3234	5580	0	2173	0	173
SRL_OPN_2PTS026_0276_20150815_201251_20150815_215138.EUM.nc	-2.308	-2.303	0.026	3330	5555	0	2062	0	163
SRL_OPN_2PTS026_0278_20150815_215137_20150815_232933.EUM.nc	-2.318	-2.318	0.014	2173	5323	0	2843	0	307
SRL_OPN_2PTS026_0279_20150815_232932_20150816_010723.EUM.nc	-2.314	-2.319	0.017	2499	5535	0	2754	0	282
SRL_OPN_2PTS026_0281_20150816_010722_20150816_024546.EUM.nc	-2.311	-2.313	0.024	2950	5519	0	2569	0	0
SRL_OPN_2PTS026_0283_20150816_024545_20150816_042542.EUM.nc	-2.309	-2.311	0.016	2662	5544	0	2666	0	216
SRL_OPN_2PTS026_0285_20150816_042542_20150816_060732.EUM.nc	-2.312	-2.313	0.020	3644	5767	0	2094	0	29
SRL_OPN_2PTS026_0287_20150816_060731_20150816_075523.EUM.nc	-2.310	-2.308	0.026	4147	6134	0	1987	0	0
SRL_OPN_2PTS026_0290_20150816_075523_20150816_093335.EUM.nc	-2.311	-2.311	0.015	2954	5553	0	2423	0	176
SRL_OPN_2PTS026_0291_20150816_093335_20150816_111121.EUM.nc	-2.307	-2.311	0.014	2071	5506	0	3205	0	230
SRL_OPN_2PTS026_0293_20150816_111121_20150816_124944.EUM.nc	-2.311	-2.318	0.013	2280	5345	0	2787	0	278
SRL_OPN_2PTS026_0295_20150816_124944_20150816_144257.EUM.nc	-2.311	-2.316	0.019	3194	6355	0	2846	0	315
SRL_OPN_2PTS026_0298_20150816_144257_20150816_162236.EUM.nc	-2.315	-2.314	0.018	3338	5630	0	2187	0	105
SRL_OPN_2PTS026_0300_20150816_162236_20150816_180222.EUM.nc	-2.312	-2.314	0.015	3035	5660	0	2588	0	37
SRL_OPN_2PTS026_0302_20150816_180221_20150816_194144.EUM.nc	-2.311	-2.313	0.019	3244	5633	0	2203	0	186
SRL_OPN_2PTS026_0304_20150816_194143_20150816_212043.EUM.nc	-2.311	-2.314	0.016	3177	5488	0	1870	0	441
SRL_OPN_2PTS026_0306_20150816_212043_20150816_225851.EUM.nc	-2.315	-2.312	0.018	2315	5460	0	2935	0	210
SRL_OPN_2PTS026_0307_20150816_225850_20150817_003642.EUM.nc	-2.310	-2.311	0.019	3220	5516	0	2256	0	40

– Continued on next page

Table 7: Dry Troposphere Path Delay Statistics.

– Continued from previous page

File	Median	Mean	Std. Dev.	No. Obs.	Total Obs.	Default Lat/Lon	Flag (total)	Default (total)	3-Sigma Edited
SRL_OPN_2PTS026_0309_20150817_003641_20150817_021445.EUM.nc	-2.309	-2.311	0.018	2973	5544	0	2545	0	26
SRL_OPN_2PTS026_0311_20150817_021445_20150817_035410.EUM.nc	-2.309	-2.312	0.012	2538	5532	0	2751	0	243
SRL_OPN_2PTS026_0313_20150817_035410_20150817_053518.EUM.nc	-2.314	-2.316	0.019	2828	5564	0	2639	0	97
SRL_OPN_2PTS026_0315_20150817_053517_20150817_072426.EUM.nc	-2.314	-2.311	0.023	3975	6225	0	2156	0	94
SRL_OPN_2PTS026_0318_20150817_072426_20150817_090243.EUM.nc	-2.314	-2.314	0.018	3670	5585	0	1749	0	166
SRL_OPN_2PTS026_0319_20150817_090242_20150817_104039.EUM.nc	-2.309	-2.309	0.014	2502	5530	0	2815	0	213
SRL_OPN_2PTS026_0321_20150817_104038_20150817_121840.EUM.nc	-2.314	-2.316	0.013	2342	5507	0	2926	0	239
SRL_OPN_2PTS026_0323_20150817_121839_20150817_135755.EUM.nc	-2.308	-2.313	0.011	2963	5573	0	2285	0	325
SRL_OPN_2PTS026_0325_20150817_135754_20150817_155120.EUM.nc	-2.312	-2.314	0.018	3622	6400	0	2755	0	23
SRL_OPN_2PTS026_0328_20150817_155120_20150817_173059.EUM.nc	-2.314	-2.315	0.011	2660	5489	0	2708	0	121
SRL_OPN_2PTS026_0330_20150817_173058_20150817_191036.EUM.nc	-2.313	-2.318	0.013	3479	5677	0	2002	0	196
SRL_OPN_2PTS026_0332_20150817_191035_20150817_204938.EUM.nc	-2.313	-2.312	0.020	3542	5607	0	1802	0	263
SRL_OPN_2PTS026_0334_20150817_204937_20150817_222807.EUM.nc	-2.307	-2.309	0.014	2739	5429	0	2365	0	325
SRL_OPN_2PTS026_0336_20150817_222806_20150818_000554.EUM.nc	-2.319	-2.317	0.013	3045	5527	0	2440	0	42
SRL_OPN_2PTS026_0337_20150818_000552_20150818_014353.EUM.nc	-2.308	-2.309	0.014	3135	5546	0	2284	0	127
SRL_OPN_2PTS026_0339_20150818_014353_20150818_032243.EUM.nc	-2.309	-2.310	0.012	2698	5470	0	2583	0	189
SRL_OPN_2PTS026_0341_20150818_032242_20150818_050320.EUM.nc	-2.310	-2.313	0.017	2767	5580	0	2637	0	176
SRL_OPN_2PTS026_0343_20150818_050320_20150818_065328.EUM.nc	-2.317	-2.316	0.016	3575	6268	0	2455	0	238
SRL_OPN_2PTS026_0346_20150818_065327_20150818_083158.EUM.nc	-2.312	-2.315	0.017	4172	5640	0	1201	0	267
SRL_OPN_2PTS026_0348_20150818_083158_20150818_100959.EUM.nc	-2.310	-2.311	0.013	2716	5432	0	2540	0	176
SRL_OPN_2PTS026_0349_20150818_100958_20150818_114749.EUM.nc	-2.312	-2.313	0.009	2168	5479	0	3019	0	292
SRL_OPN_2PTS026_0351_20150818_114749_20150818_132637.EUM.nc	-2.310	-2.313	0.012	2810	5455	0	2449	0	196
SRL_OPN_2PTS026_0353_20150818_132637_20150818_151955.EUM.nc	-2.309	-2.312	0.015	3553	6403	0	2704	0	146
SRL_OPN_2PTS026_0356_20150818_151955_20150818_165942.EUM.nc	-2.310	-2.310	0.015	2837	5567	0	2647	0	83
SRL_OPN_2PTS026_0358_20150818_165942_20150818_183915.EUM.nc	-2.314	-2.318	0.014	3222	5533	0	2172	0	139
SRL_OPN_2PTS026_0360_20150818_183915_20150818_201836.EUM.nc	-2.310	-2.313	0.018	3110	5602	0	2134	0	358
SRL_OPN_2PTS026_0362_20150818_201836_20150818_215711.EUM.nc	-2.307	-2.308	0.013	2905	5482	0	2288	0	289
SRL_OPN_2PTS026_0364_20150818_215711_20150818_233514.EUM.nc	-2.316	-2.315	0.013	2446	5436	0	2853	0	137
SRL_OPN_2PTS026_0365_20150818_233513_20150819_011256.EUM.nc	-2.309	-2.310	0.016	2763	5515	0	2657	0	95
SRL_OPN_2PTS026_0367_20150819_011255_20150819_025131.EUM.nc	-2.310	-2.311	0.011	2809	5546	0	2680	0	57
SRL_OPN_2PTS026_0369_20150819_025130_20150819_043125.EUM.nc	-2.307	-2.308	0.011	2583	5509	0	2612	0	314
SRL_OPN_2PTS026_0371_20150819_043124_20150819_061331.EUM.nc	-2.315	-2.316	0.017	3422	5785	0	2084	0	279
SRL_OPN_2PTS026_0373_20150819_061330_20150819_080106.EUM.nc	-2.312	-2.315	0.015	3934	6124	0	1926	0	264
SRL_OPN_2PTS026_0376_20150819_080106_20150819_093909.EUM.nc	-2.309	-2.311	0.011	2781	5542	0	2443	0	318
SRL_OPN_2PTS026_0377_20150819_093909_20150819_111702.EUM.nc	-2.306	-2.308	0.012	2108	5480	0	3163	0	209
SRL_OPN_2PTS026_0379_20150819_111701_20150819_125521.EUM.nc	-2.311	-2.315	0.014	2586	5365	0	2679	0	100
SRL_OPN_2PTS026_0381_20150819_125520_20150819_144837.EUM.nc	-2.310	-2.311	0.013	3484	6401	0	2770	0	147
SRL_OPN_2PTS026_0384_20150819_144836_20150819_162824.EUM.nc	-2.311	-2.314	0.015	3208	5649	0	2099	0	342
SRL_OPN_2PTS026_0397_20150820_022028_20150820_035952.EUM.nc	-2.306	-2.304	0.021	2700	5536	0	2670	0	166

– Continued on next page

Table 7: Dry Troposphere Path Delay Statistics.

– Continued from previous page

File	Median	Mean	Std. Dev.	No. Obs.	Total Obs.	Default Lat/Lon	Flag (total)	Default (total)	3-Sigma Edited
SRL_OPN_2PTS026_0399_20150820_035951_20150820_054106.EUM.nc	-2.313	-2.313	0.018	2946	5578	0	2341	0	291
SRL_OPN_2PTS026_0401_20150820_054106_20150820_073011.EUM.nc	-2.314	-2.315	0.017	3932	6226	0	2112	0	182
SRL_OPN_2PTS026_0404_20150820_073010_20150820_090825.EUM.nc	-2.312	-2.316	0.011	3441	5570	0	1851	0	278
SRL_OPN_2PTS026_0405_20150820_090825_20150820_104611.EUM.nc	-2.304	-2.306	0.018	2679	5538	0	2825	0	34
SRL_OPN_2PTS026_0407_20150820_104610_20150820_122422.EUM.nc	-2.311	-2.313	0.019	2535	5470	0	2804	0	131
SRL_OPN_2PTS026_0409_20150820_122423_20150820_140335.EUM.nc	-2.313	-2.314	0.008	3099	5571	0	2243	0	229
SRL_OPN_2PTS026_0411_20150820_140334_20150820_155659.EUM.nc	-2.308	-2.300	0.028	1636	4110	0	2410	0	64
SRL_OPN_2PTS026_0414_20150820_155658_20150820_173647.EUM.nc	-2.309	-2.311	0.013	2868	5523	0	2589	0	66
SRL_OPN_2PTS026_0416_20150820_173646_20150820_191614.EUM.nc	-2.309	-2.313	0.016	3409	5637	0	1992	0	236
SRL_OPN_2PTS026_0418_20150820_191613_20150820_205523.EUM.nc	-2.313	-2.312	0.014	3644	5623	0	1852	0	127
SRL_OPN_2PTS026_0420_20150820_205522_20150820_223342.EUM.nc	-2.302	-2.299	0.024	2890	5428	0	2469	0	69
SRL_OPN_2PTS026_0422_20150820_223341_20150821_001135.EUM.nc	-2.315	-2.314	0.014	3045	5507	0	2398	0	64
SRL_OPN_2PTS026_0423_20150821_001134_20150821_014927.EUM.nc	-2.311	-2.312	0.012	3119	5527	0	2249	0	159
SRL_OPN_2PTS026_0425_20150821_014927_20150821_032830.EUM.nc	-2.308	-2.301	0.029	2880	5489	0	2479	0	130
SRL_OPN_2PTS026_0427_20150821_032829_20150821_050906.EUM.nc	-2.313	-2.311	0.018	2759	5569	0	2661	0	149
SRL_OPN_2PTS026_0429_20150821_050906_20150821_065904.EUM.nc	-2.317	-2.314	0.020	3706	6238	0	2486	0	46
SRL_OPN_2PTS026_0432_20150821_065903_20150821_083740.EUM.nc	-2.317	-2.317	0.014	4123	5632	0	1195	0	314
SRL_OPN_2PTS026_0434_20150821_083740_20150821_101529.EUM.nc	-2.304	-2.305	0.017	2694	5433	0	2610	0	129
SRL_OPN_2PTS026_0435_20150821_101529_20150821_115331.EUM.nc	-2.312	-2.311	0.019	2473	5532	0	2990	0	69
SRL_OPN_2PTS026_0437_20150821_115331_20150821_133216.EUM.nc	-2.310	-2.313	0.010	2764	5431	0	2430	0	237
SRL_OPN_2PTS026_0439_20150821_133217_20150821_152542.EUM.nc	-2.311	-2.306	0.027	3805	6379	0	2534	0	40
SRL_OPN_2PTS026_0442_20150821_152541_20150821_170522.EUM.nc	-2.311	-2.313	0.018	2899	5593	0	2694	0	0
SRL_OPN_2PTS026_0444_20150821_170521_20150821_184503.EUM.nc	-2.314	-2.315	0.015	3324	5540	0	2094	0	122
SRL_OPN_2PTS026_0446_20150821_184503_20150821_202413.EUM.nc	-2.315	-2.315	0.015	3161	5556	0	2050	0	345
SRL_OPN_2PTS026_0448_20150821_202413_20150821_220255.EUM.nc	-2.310	-2.303	0.025	3129	5522	0	2382	0	11
SRL_OPN_2PTS026_0450_20150821_220254_20150821_234045.EUM.nc	-2.316	-2.316	0.016	2603	5479	0	2776	0	100
SRL_OPN_2PTS026_0451_20150821_234045_20150822_011838.EUM.nc	-2.311	-2.314	0.011	2682	5529	0	2476	0	371
SRL_OPN_2PTS026_0453_20150822_011838_20150822_025709.EUM.nc	-2.309	-2.302	0.031	2823	5566	0	2655	0	88
SRL_OPN_2PTS026_0455_20150822_025709_20150822_043718.EUM.nc	-2.314	-2.316	0.008	2538	5483	0	2641	0	304
SRL_OPN_2PTS026_0457_20150822_043717_20150822_061924.EUM.nc	-2.314	-2.316	0.017	3584	5816	0	2050	0	182
SRL_OPN_2PTS026_0459_20150822_061923_20150822_080642.EUM.nc	-2.314	-2.315	0.018	4085	6103	0	1887	0	131
SRL_OPN_2PTS026_0462_20150822_080641_20150822_094450.EUM.nc	-2.310	-2.310	0.015	2864	5550	0	2478	0	208
SRL_OPN_2PTS026_0463_20150822_094449_20150822_112235.EUM.nc	-2.305	-2.307	0.020	1982	5392	0	3262	0	148
SRL_OPN_2PTS026_0465_20150822_112234_20150822_130106.EUM.nc	-2.313	-2.315	0.013	2530	5382	0	2645	0	207
SRL_OPN_2PTS026_0467_20150822_130106_20150822_145424.EUM.nc	-2.311	-2.305	0.026	3663	6398	0	2683	0	52
SRL_OPN_2PTS026_0470_20150822_145423_20150822_163404.EUM.nc	-2.318	-2.316	0.017	3433	5647	0	2182	0	32
SRL_OPN_2PTS026_0472_20150822_163403_20150822_181349.EUM.nc	-2.316	-2.317	0.015	3096	5601	0	2376	0	129
SRL_OPN_2PTS026_0474_20150822_181348_20150822_195309.EUM.nc	-2.311	-2.314	0.015	3149	5622	0	2187	0	286
SRL_OPN_2PTS026_0476_20150822_195308_20150822_213203.EUM.nc	-2.308	-2.307	0.014	3664	5504	0	1755	0	85

– Continued on next page

Table 7: Dry Troposphere Path Delay Statistics.

– Continued from previous page

File	Median	Mean	Std. Dev.	No. Obs.	Total Obs.	Default Lat/Lon	Flag (total)	Default (total)	3-Sigma Edited
SRL_OPN_2PTS026_0478_20150822_213203_20150822_231005.EUM.nc	-2.315	-2.317	0.016	2164	5402	0	3081	0	157
SRL_OPN_2PTS026_0479_20150822_231005_20150823_004755.EUM.nc	-2.310	-2.312	0.014	2937	5534	0	2343	0	254
SRL_OPN_2PTS026_0481_20150823_004755_20150823_022606.EUM.nc	-2.308	-2.303	0.026	2997	5522	0	2495	0	30
SRL_OPN_2PTS026_0483_20150823_022605_20150823_040533.EUM.nc	-2.310	-2.313	0.013	2576	5465	0	2664	0	225
SRL_OPN_2PTS026_0485_20150823_040532_20150823_054704.EUM.nc	-2.313	-2.313	0.019	3487	5694	0	2153	0	54
SRL_OPN_2PTS026_0487_20150823_054703_20150823_073547.EUM.nc	-2.313	-2.315	0.014	3943	6175	0	2071	0	161
SRL_OPN_2PTS026_0490_20150823_073546_20150823_091359.EUM.nc	-2.308	-2.311	0.014	3371	5578	0	1995	0	212
SRL_OPN_2PTS026_0491_20150823_091358_20150823_105152.EUM.nc	-2.308	-2.307	0.011	2298	5552	0	2962	0	292
SRL_OPN_2PTS026_0493_20150823_105151_20150823_122959.EUM.nc	-2.311	-2.312	0.016	2386	5386	0	2844	0	156
SRL_OPN_2PTS026_0495_20150823_122958_20150823_140925.EUM.nc	-2.312	-2.308	0.021	3204	5623	0	2411	0	8
SRL_OPN_2PTS026_0497_20150823_140924_20150823_160248.EUM.nc	-2.313	-2.311	0.017	3616	6433	0	2750	0	67
SRL_OPN_2PTS026_0500_20150823_160248_20150823_174226.EUM.nc	-2.313	-2.314	0.012	2908	5646	0	2587	0	151
SRL_OPN_2PTS026_0502_20150823_174225_20150823_192201.EUM.nc	-2.306	-2.308	0.016	3617	5652	0	1960	0	75
SRL_OPN_2PTS026_0504_20150823_192200_20150823_210100.EUM.nc	-2.310	-2.307	0.015	3694	5606	0	1823	0	89
SRL_OPN_2PTS026_0506_20150823_210100_20150823_223924.EUM.nc	-2.312	-2.314	0.019	2775	5413	0	2493	0	145
SRL_OPN_2PTS026_0508_20150823_223923_20150824_001652.EUM.nc	-2.310	-2.310	0.016	2851	5449	0	2389	0	209
SRL_OPN_2PTS026_0509_20150824_001653_20150824_015456.EUM.nc	-2.310	-2.304	0.024	3267	5519	0	2252	0	0
SRL_OPN_2PTS026_0511_20150824_015455_20150824_033355.EUM.nc	-2.308	-2.309	0.019	2973	5484	0	2445	0	66
SRL_OPN_2PTS026_0513_20150824_033354_20150824_051446.EUM.nc	-2.314	-2.315	0.016	2865	5566	0	2586	0	115
SRL_OPN_2PTS026_0515_20150824_051446_20150824_070426.EUM.nc	-2.312	-2.312	0.017	3688	6237	0	2452	0	97
SRL_OPN_2PTS026_0518_20150824_070425_20150824_084300.EUM.nc	-2.312	-2.310	0.016	4069	5629	0	1406	0	154
SRL_OPN_2PTS026_0520_20150824_084259_20150824_102049.EUM.nc	-2.308	-2.311	0.016	2675	5409	0	2642	0	92
SRL_OPN_2PTS026_0521_20150824_102048_20150824_115852.EUM.nc	-2.310	-2.310	0.012	2378	5530	0	3022	0	130
SRL_OPN_2PTS026_0523_20150824_115851_20150824_133748.EUM.nc	-2.309	-2.308	0.021	2744	5082	0	2249	0	89
SRL_OPN_2PTS026_0525_20150824_133748_20150824_153114.EUM.nc	-2.311	-2.307	0.023	3891	6410	0	2467	0	52
SRL_OPN_2PTS026_0528_20150824_153113_20150824_171054.EUM.nc	-2.308	-2.310	0.015	2905	5604	0	2692	0	7
SRL_OPN_2PTS026_0530_20150824_171053_20150824_185025.EUM.nc	-2.308	-2.309	0.016	3558	5553	0	1992	0	3
SRL_OPN_2PTS026_0532_20150824_185024_20150824_202943.EUM.nc	-2.309	-2.309	0.016	3308	5609	0	2000	0	301
SRL_OPN_2PTS026_0534_20150824_202942_20150824_220812.EUM.nc	-2.313	-2.312	0.020	3010	5522	0	2408	0	104
SRL_OPN_2PTS026_0536_20150824_220813_20150824_234612.EUM.nc	-2.309	-2.307	0.018	2724	5568	0	2648	0	196
SRL_OPN_2PTS026_0537_20150824_234611_20150825_012357.EUM.nc	-2.310	-2.305	0.025	3000	5537	0	2529	0	8
SRL_OPN_2PTS026_0539_20150825_012356_20150825_030239.EUM.nc	-2.308	-2.309	0.024	2811	5589	0	2694	0	84
SRL_OPN_2PTS026_0541_20150825_030238_20150825_044246.EUM.nc	-2.316	-2.317	0.014	2620	5503	0	2609	0	274
SRL_OPN_2PTS026_0543_20150825_044246_20150825_062508.EUM.nc	-2.317	-2.314	0.020	3680	5827	0	1979	0	168
SRL_OPN_2PTS026_0545_20150825_062508_20150825_081209.EUM.nc	-2.313	-2.312	0.015	3957	6111	0	1822	0	332
SRL_OPN_2PTS026_0548_20150825_081209_20150825_095007.EUM.nc	-2.309	-2.311	0.017	2846	5433	0	2438	0	149
SRL_OPN_2PTS026_0549_20150825_095007_20150825_112802.EUM.nc	-2.306	-2.306	0.014	2002	5413	0	3281	0	130
SRL_OPN_2PTS026_0551_20150825_112801_20150825_130629.EUM.nc	-2.308	-2.307	0.023	2667	5478	0	2698	0	113
SRL_OPN_2PTS026_0553_20150825_130628_20150825_145948.EUM.nc	-2.308	-2.301	0.028	3822	6412	0	2590	0	0

– Continued on next page

Table 7: Dry Troposphere Path Delay Statistics.

– Continued from previous page

File	Median	Mean	Std. Dev.	No. Obs.	Total Obs.	Default Lat/Lon	Flag (total)	Default (total)	3-Sigma Edited
SRL_OPN_2PTS026_0556_20150825_145947_20150825_163935.EUM.nc	-2.314	-2.316	0.017	3318	5635	0	2313	0	4
SRL_OPN_2PTS026_0558_20150825_163935_20150825_181911.EUM.nc	-2.305	-2.304	0.021	3241	5518	0	2199	0	78
SRL_OPN_2PTS026_0560_20150825_181910_20150825_195829.EUM.nc	-2.306	-2.309	0.017	3248	5625	0	2212	0	165
SRL_OPN_2PTS026_0562_20150825_195829_20150825_213721.EUM.nc	-2.312	-2.310	0.020	3536	5607	0	1959	0	112
SRL_OPN_2PTS026_0564_20150825_213720_20150825_231531.EUM.nc	-2.308	-2.306	0.017	2321	5404	0	2980	0	103
SRL_OPN_2PTS026_0565_20150825_231531_20150826_005311.EUM.nc	-2.309	-2.308	0.022	3023	5547	0	2415	0	109
SRL_OPN_2PTS026_0567_20150826_005311_20150826_023133.EUM.nc	-2.308	-2.305	0.022	2921	5533	0	2464	0	148
SRL_OPN_2PTS026_0569_20150826_023133_20150826_041106.EUM.nc	-2.316	-2.319	0.015	2508	5489	0	2707	0	274
SRL_OPN_2PTS026_0571_20150826_041106_20150826_055236.EUM.nc	-2.315	-2.310	0.019	3593	5729	0	2082	0	54
SRL_OPN_2PTS026_0573_20150826_055236_20150826_074106.EUM.nc	-2.312	-2.314	0.017	3867	6171	0	2012	0	292
SRL_OPN_2PTS026_0576_20150826_074105_20150826_091924.EUM.nc	-2.311	-2.309	0.020	3271	5565	0	2195	0	99
SRL_OPN_2PTS026_0577_20150826_091923_20150826_105708.EUM.nc	-2.307	-2.307	0.012	2296	5507	0	3029	0	182
SRL_OPN_2PTS026_0579_20150826_105707_20150826_123525.EUM.nc	-2.309	-2.308	0.019	2266	5397	0	2926	0	205
SRL_OPN_2PTS026_0581_20150826_123525_20150826_141446.EUM.nc	-2.308	-2.302	0.022	3322	5611	0	2289	0	0
SRL_OPN_2PTS026_0583_20150826_141446_20150826_160808.EUM.nc	-2.313	-2.312	0.021	3901	6404	0	2503	0	0
SRL_OPN_2PTS026_0586_20150826_160807_20150826_174754.EUM.nc	-2.305	-2.307	0.013	2896	5617	0	2509	0	212
SRL_OPN_2PTS026_0588_20150826_174753_20150826_192720.EUM.nc	-2.306	-2.309	0.020	3455	5659	0	2071	0	133
SRL_OPN_2PTS026_0590_20150826_192720_20150826_210625.EUM.nc	-2.311	-2.308	0.022	3640	5598	0	1912	0	46
SRL_OPN_2PTS026_0592_20150826_210624_20150826_224438.EUM.nc	-2.309	-2.305	0.019	2832	5373	0	2535	0	6
SRL_OPN_2PTS026_0593_20150826_224438_20150827_002229.EUM.nc	-2.311	-2.306	0.020	2902	5469	0	2399	0	168
SRL_OPN_2PTS026_0595_20150827_002228_20150827_020027.EUM.nc	-2.308	-2.304	0.017	3049	5526	0	2270	0	207
SRL_OPN_2PTS026_0597_20150827_020026_20150827_033939.EUM.nc	-2.314	-2.318	0.017	2791	5489	0	2504	0	194
SRL_OPN_2PTS026_0599_20150827_033938_20150827_052029.EUM.nc	-2.307	-2.308	0.011	2597	5575	0	2634	0	344
SRL_OPN_2PTS026_0601_20150827_052028_20150827_071006.EUM.nc	-2.310	-2.307	0.028	3818	6236	0	2418	0	0
SRL_OPN_2PTS026_0604_20150827_071005_20150827_084837.EUM.nc	-2.313	-2.311	0.021	4127	5624	0	1457	0	40
SRL_OPN_2PTS026_0605_20150827_084836_20150827_102626.EUM.nc	-2.307	-2.308	0.018	2755	5457	0	2664	0	38
SRL_OPN_2PTS026_0607_20150827_102625_20150827_120429.EUM.nc	-2.308	-2.311	0.008	2120	5524	0	2974	0	430
SRL_OPN_2PTS026_0609_20150827_120429_20150827_134324.EUM.nc	-2.308	-2.300	0.022	3052	5516	0	2463	0	1
SRL_OPN_2PTS026_0611_20150827_134323_20150827_153650.EUM.nc	-2.311	-2.309	0.022	4049	6421	0	2370	0	2
SRL_OPN_2PTS026_0614_20150827_153649_20150827_171629.EUM.nc	-2.310	-2.315	0.018	2741	5585	0	2696	0	148
SRL_OPN_2PTS026_0616_20150827_171628_20150827_185608.EUM.nc	-2.309	-2.309	0.019	3320	5553	0	2025	0	208
SRL_OPN_2PTS026_0618_20150827_185608_20150827_203516.EUM.nc	-2.312	-2.311	0.019	3636	5600	0	1906	0	58
SRL_OPN_2PTS026_0620_20150827_203516_20150827_221352.EUM.nc	-2.309	-2.308	0.023	3031	5538	0	2507	0	0
SRL_OPN_2PTS026_0622_20150827_221351_20150827_235141.EUM.nc	-2.307	-2.308	0.009	2464	5505	0	2592	0	449
SRL_OPN_2PTS026_0623_20150827_235141_20150828_012934.EUM.nc	-2.307	-2.305	0.015	2886	5506	0	2399	0	221
SRL_OPN_2PTS026_0625_20150828_012935_20150828_030814.EUM.nc	-2.314	-2.318	0.018	2792	5512	0	2606	0	114
SRL_OPN_2PTS026_0627_20150828_030813_20150828_044834.EUM.nc	-2.309	-2.308	0.015	2701	5514	0	2615	0	198
SRL_OPN_2PTS026_0629_20150828_044834_20150828_063056.EUM.nc	-2.313	-2.308	0.027	3849	5819	0	1948	0	22
SRL_OPN_2PTS026_0631_20150828_063056_20150828_081738.EUM.nc	-2.316	-2.316	0.017	4311	6092	0	1732	0	49

– Continued on next page

Table 7: Dry Troposphere Path Delay Statistics.

– Continued from previous page

File	Median	Mean	Std. Dev.	No. Obs.	Total Obs.	Default Lat/Lon	Flag (total)	Default (total)	3-Sigma Edited
SRL_OPN_2PTS026_0634_20150828_081739_20150828_095544.EUM.nc	-2.309	-2.307	0.021	3057	5465	0	2408	0	0
SRL_OPN_2PTS026_0635_20150828_095544_20150828_113331.EUM.nc	-2.303	-2.292	0.027	2346	5420	0	3074	0	0
SRL_OPN_2PTS026_0637_20150828_113330_20150828_131210.EUM.nc	-2.307	-2.308	0.014	2526	5483	0	2634	0	323
SRL_OPN_2PTS026_0639_20150828_131209_20150828_150531.EUM.nc	-2.309	-2.309	0.021	3789	6425	0	2543	0	93
SRL_OPN_2PTS026_0642_20150828_150532_20150828_164512.EUM.nc	-2.313	-2.318	0.018	2925	5600	0	2426	0	249
SRL_OPN_2PTS026_0644_20150828_164511_20150828_182454.EUM.nc	-2.311	-2.310	0.012	3198	5527	0	2147	0	182
SRL_OPN_2PTS026_0646_20150828_182454_20150828_200410.EUM.nc	-2.314	-2.316	0.016	3147	5618	0	2322	0	149
SRL_OPN_2PTS026_0648_20150828_200409_20150828_214301.EUM.nc	-2.308	-2.305	0.022	3520	5582	0	2045	0	17
SRL_OPN_2PTS026_0650_20150828_214300_20150828_232059.EUM.nc	-2.312	-2.308	0.014	2314	5402	0	2871	0	217
SRL_OPN_2PTS026_0651_20150828_232058_20150829_005848.EUM.nc	-2.307	-2.307	0.015	2746	5548	0	2456	0	346
SRL_OPN_2PTS026_0653_20150829_005848_20150829_023705.EUM.nc	-2.309	-2.312	0.019	2907	5538	0	2531	0	100
SRL_OPN_2PTS026_0655_20150829_023704_20150829_041653.EUM.nc	-2.309	-2.311	0.016	2478	5509	0	2694	0	337
SRL_OPN_2PTS026_0657_20150829_041653_20150829_055830.EUM.nc	-2.311	-2.307	0.018	3530	5757	0	2136	0	91
SRL_OPN_2PTS026_0659_20150829_055829_20150829_074645.EUM.nc	-2.319	-2.319	0.014	4094	6154	0	2004	0	56
SRL_OPN_2PTS026_0662_20150829_074644_20150829_092452.EUM.nc	-2.310	-2.309	0.019	3115	5533	0	2269	0	149
SRL_OPN_2PTS026_0663_20150829_092451_20150829_110245.EUM.nc	-2.302	-2.292	0.029	2398	5546	0	3148	0	0
SRL_OPN_2PTS026_0665_20150829_110245_20150829_124106.EUM.nc	-2.307	-2.309	0.013	2262	5375	0	2854	0	259
SRL_OPN_2PTS026_0667_20150829_124105_20150829_142033.EUM.nc	-2.310	-2.308	0.023	3231	5574	0	2165	0	178
SRL_OPN_2PTS026_0669_20150829_142033_20150829_161352.EUM.nc	-2.312	-2.313	0.017	3781	6401	0	2420	0	200
SRL_OPN_2PTS026_0672_20150829_161351_20150829_175330.EUM.nc	-2.305	-2.307	0.014	2899	5614	0	2501	0	214
SRL_OPN_2PTS026_0674_20150829_175330_20150829_193302.EUM.nc	-2.309	-2.312	0.018	3349	5669	0	2116	0	204
SRL_OPN_2PTS026_0676_20150829_193303_20150829_211156.EUM.nc	-2.309	-2.306	0.022	3573	5503	0	1919	0	11
SRL_OPN_2PTS026_0678_20150829_211157_20150829_225016.EUM.nc	-2.309	-2.309	0.011	2508	5476	0	2713	0	255
SRL_OPN_2PTS026_0679_20150829_225016_20150830_002758.EUM.nc	-2.309	-2.309	0.016	2853	5460	0	2354	0	253
SRL_OPN_2PTS026_0681_20150830_002757_20150830_020606.EUM.nc	-2.309	-2.313	0.016	2843	5550	0	2435	0	272
SRL_OPN_2PTS026_0683_20150830_020606_20150830_034515.EUM.nc	-2.311	-2.313	0.015	2598	5539	0	2581	0	360
SRL_OPN_2PTS026_0685_20150830_034514_20150830_052620.EUM.nc	-2.304	-2.299	0.024	2830	5601	0	2771	0	0
SRL_OPN_2PTS026_0687_20150830_052619_20150830_071547.EUM.nc	-2.319	-2.320	0.015	3868	6226	0	2296	0	62
SRL_OPN_2PTS026_0690_20150830_071546_20150830_085408.EUM.nc	-2.310	-2.309	0.016	3956	5614	0	1524	0	134
SRL_OPN_2PTS026_0691_20150830_085407_20150830_103204.EUM.nc	-2.307	-2.301	0.020	2634	5550	0	2916	0	0
SRL_OPN_2PTS026_0693_20150830_103203_20150830_121001.EUM.nc	-2.312	-2.314	0.012	2244	5500	0	2976	0	280
SRL_OPN_2PTS026_0695_20150830_121000_20150830_134908.EUM.nc	-2.310	-2.313	0.018	2929	5505	0	2392	0	184
SRL_OPN_2PTS026_0697_20150830_134908_20150830_154225.EUM.nc	-2.312	-2.313	0.017	3790	6408	0	2371	0	247
SRL_OPN_2PTS026_0700_20150830_154224_20150830_172213.EUM.nc	-2.305	-2.303	0.020	2821	5515	0	2566	0	128
SRL_OPN_2PTS026_0702_20150830_172213_20150830_190143.EUM.nc	-2.307	-2.309	0.020	3329	5656	0	2154	0	173
SRL_OPN_2PTS026_0704_20150830_190143_20150830_204057.EUM.nc	-2.312	-2.308	0.020	3840	5617	0	1760	0	17
SRL_OPN_2PTS026_0706_20150830_204057_20150830_221922.EUM.nc	-2.314	-2.314	0.009	2779	5411	0	2395	0	237
SRL_OPN_2PTS026_0708_20150830_221922_20150830_235717.EUM.nc	-2.315	-2.316	0.012	2938	5530	0	2476	0	116
SRL_OPN_2PTS026_0709_20150830_235717_20150831_013511.EUM.nc	-2.310	-2.314	0.017	2951	5540	0	2292	0	297

– Continued on next page

Table 7: Dry Troposphere Path Delay Statistics.

– Continued from previous page

File	Median	Mean	Std. Dev.	No. Obs.	Total Obs.	Default Lat/Lon	Flag (total)	Default (total)	3-Sigma Edited
SRL_OPN_2PTS026_0711_20150831_013510_20150831_031403.EUM.nc	-2.309	-2.306	0.029	2818	5542	0	2686	0	38
SRL_OPN_2PTS026_0713_20150831_031402_20150831_045422.EUM.nc	-2.307	-2.300	0.028	2890	5542	0	2636	0	16
SRL_OPN_2PTS026_0715_20150831_045421_20150831_063652.EUM.nc	-2.322	-2.321	0.013	3749	5843	0	1936	0	158
SRL_OPN_2PTS026_0717_20150831_063651_20150831_082325.EUM.nc	-2.308	-2.310	0.012	4134	6083	0	1690	0	259
SRL_OPN_2PTS026_0720_20150831_082324_20150831_100119.EUM.nc	-2.307	-2.306	0.012	2821	5453	0	2409	0	223
SRL_OPN_2PTS026_0721_20150831_100119_20150831_113916.EUM.nc	-2.308	-2.311	0.015	2239	5457	0	3062	0	156
SRL_OPN_2PTS026_0723_20150831_113915_20150831_131751.EUM.nc	-2.310	-2.316	0.017	2776	5471	0	2502	0	193
SRL_OPN_2PTS026_0725_20150831_131750_20150831_151113.EUM.nc	-2.310	-2.311	0.023	3766	6438	0	2484	0	188
SRL_OPN_2PTS026_0728_20150831_151112_20150831_165101.EUM.nc	-2.308	-2.308	0.017	2792	5586	0	2494	0	300
SRL_OPN_2PTS026_0730_20150831_165101_20150831_183036.EUM.nc	-2.306	-2.307	0.022	3289	5532	0	2168	0	75
SRL_OPN_2PTS026_0732_20150831_183035_20150831_200950.EUM.nc	-2.309	-2.310	0.012	2986	5585	0	2275	0	324
SRL_OPN_2PTS026_0734_20150831_200949_20150831_214838.EUM.nc	-2.312	-2.311	0.016	3371	5559	0	2098	0	90
SRL_OPN_2PTS026_0736_20150831_214837_20150831_232642.EUM.nc	-2.316	-2.314	0.017	2528	5375	0	2748	0	99
SRL_OPN_2PTS026_0737_20150831_232641_20150901_010424.EUM.nc	-2.313	-2.317	0.016	2611	5525	0	2667	0	247
SRL_OPN_2PTS026_0739_20150901_010424_20150901_024253.EUM.nc	-2.310	-2.310	0.026	2801	5548	0	2589	0	158
SRL_OPN_2PTS026_0741_20150901_024253_20150901_042238.EUM.nc	-2.308	-2.303	0.024	2617	5529	0	2735	0	177
SRL_OPN_2PTS026_0743_20150901_042238_20150901_060424.EUM.nc	-2.324	-2.322	0.015	3498	5753	0	2078	0	177
SRL_OPN_2PTS026_0745_20150901_060423_20150901_075223.EUM.nc	-2.311	-2.312	0.012	3924	6158	0	1949	0	285
SRL_OPN_2PTS026_0748_20150901_075223_20150901_093036.EUM.nc	-2.306	-2.298	0.020	3140	5536	0	2321	0	75
SRL_OPN_2PTS026_0749_20150901_093035_20150901_110820.EUM.nc	-2.306	-2.310	0.018	2353	5499	0	3063	0	83
SRL_OPN_2PTS026_0751_20150901_110820_20150901_124644.EUM.nc	-2.312	-2.316	0.018	2297	5343	0	2845	0	201
SRL_OPN_2PTS026_0753_20150901_124644_20150901_143955.EUM.nc	-2.310	-2.311	0.024	3654	6354	0	2653	0	47
SRL_OPN_2PTS026_0756_20150901_143954_20150901_161934.EUM.nc	-2.312	-2.313	0.015	3189	5625	0	2038	0	398
SRL_OPN_2PTS026_0758_20150901_161933_20150901_175921.EUM.nc	-2.308	-2.309	0.021	2983	5635	0	2490	0	162
SRL_OPN_2PTS026_0760_20150901_175920_20150901_193843.EUM.nc	-2.308	-2.307	0.015	3228	5652	0	2143	0	281
SRL_OPN_2PTS026_0762_20150901_193843_20150901_211743.EUM.nc	-2.312	-2.314	0.013	3331	5509	0	1880	0	298
SRL_OPN_2PTS026_0764_20150901_211742_20150901_225552.EUM.nc	-2.313	-2.314	0.010	2346	5495	0	2868	0	281
SRL_OPN_2PTS026_0765_20150901_225551_20150902_003342.EUM.nc	-2.313	-2.310	0.020	3210	5486	0	2263	0	13
SRL_OPN_2PTS026_0767_20150902_003341_20150902_021143.EUM.nc	-2.310	-2.313	0.021	2773	5527	0	2460	0	294
SRL_OPN_2PTS026_0769_20150902_021143_20150902_035107.EUM.nc	-2.310	-2.309	0.017	2532	5480	0	2691	0	257
SRL_OPN_2PTS026_0771_20150902_035106_20150902_053211.EUM.nc	-2.317	-2.318	0.015	2733	5566	0	2685	0	148
SRL_OPN_2PTS026_0773_20150902_053210_20150902_072126.EUM.nc	-2.315	-2.314	0.016	3893	6233	0	2151	0	189
SRL_OPN_2PTS026_0776_20150902_072125_20150902_085952.EUM.nc	-2.309	-2.301	0.020	3898	5607	0	1611	0	98
SRL_OPN_2PTS026_0777_20150902_085951_20150902_103740.EUM.nc	-2.309	-2.309	0.017	2483	5533	0	2908	0	142
SRL_OPN_2PTS026_0779_20150902_103740_20150902_121547.EUM.nc	-2.312	-2.314	0.017	2388	5521	0	2960	0	173
SRL_OPN_2PTS026_0781_20150902_121547_20150902_135452.EUM.nc	-2.312	-2.314	0.021	3012	5530	0	2346	0	172
SRL_OPN_2PTS026_0783_20150902_135452_20150902_154817.EUM.nc	-2.310	-2.310	0.017	3772	6387	0	2340	0	275
SRL_OPN_2PTS026_0786_20150902_154816_20150902_172755.EUM.nc	-2.308	-2.308	0.021	2904	5486	0	2582	0	0
SRL_OPN_2PTS026_0788_20150902_172755_20150902_190733.EUM.nc	-2.309	-2.306	0.019	3331	5662	0	2007	0	324

– Continued on next page

Table 7: Dry Troposphere Path Delay Statistics.

– Continued from previous page

File	Median	Mean	Std. Dev.	No. Obs.	Total Obs.	Default Lat/Lon	Flag (total)	Default (total)	3-Sigma Edited
SRL_OPN_2PTS026_0790_20150902_190732_20150902_204636.EUM.nc	-2.312	-2.313	0.008	3290	5621	0	1757	0	574
SRL_OPN_2PTS026_0792_20150902_204635_20150902_222507.EUM.nc	-2.314	-2.313	0.017	2955	5418	0	2399	0	64
SRL_OPN_2PTS026_0794_20150902_222506_20150903_000254.EUM.nc	-2.311	-2.307	0.022	3051	5546	0	2440	0	55
SRL_OPN_2PTS026_0795_20150903_000254_20150903_014052.EUM.nc	-2.309	-2.314	0.016	2822	5543	0	2291	0	430
SRL_OPN_2PTS026_0797_20150903_014052_20150903_031939.EUM.nc	-2.308	-2.307	0.017	2823	5512	0	2632	0	57
SRL_OPN_2PTS026_0799_20150903_031939_20150903_050014.EUM.nc	-2.310	-2.309	0.023	2853	5546	0	2631	0	62
SRL_OPN_2PTS026_0801_20150903_050014_20150903_064253.EUM.nc	-2.318	-2.318	0.015	3540	5845	0	1975	0	330
SRL_OPN_2PTS026_0803_20150903_064252_20150903_082857.EUM.nc	-2.309	-2.308	0.012	4119	6056	0	1595	0	342
SRL_OPN_2PTS026_0806_20150903_082856_20150903_100659.EUM.nc	-2.310	-2.308	0.016	2880	5437	0	2404	0	153
SRL_OPN_2PTS026_0807_20150903_100659_20150903_114448.EUM.nc	-2.309	-2.311	0.007	1904	5463	0	3038	0	521
SRL_OPN_2PTS026_0809_20150903_114447_20150903_132336.EUM.nc	-2.310	-2.314	0.017	2743	5471	0	2495	0	233
SRL_OPN_2PTS026_0811_20150903_132335_20150903_151659.EUM.nc	-2.310	-2.304	0.025	3935	6406	0	2447	0	24
SRL_OPN_2PTS026_0814_20150903_151658_20150903_165639.EUM.nc	-2.309	-2.306	0.026	2993	5531	0	2523	0	15
SRL_OPN_2PTS026_0816_20150903_165638_20150903_183620.EUM.nc	-2.306	-2.300	0.022	3419	5542	0	2113	0	10
SRL_OPN_2PTS026_0818_20150903_183620_20150903_201533.EUM.nc	-2.306	-2.306	0.014	3030	5588	0	2144	0	414
SRL_OPN_2PTS026_0820_20150903_201534_20150903_215419.EUM.nc	-2.313	-2.309	0.022	3330	5541	0	2198	0	13
SRL_OPN_2PTS026_0822_20150903_215418_20150903_233213.EUM.nc	-2.310	-2.302	0.023	2447	5341	0	2808	0	86
SRL_OPN_2PTS026_0823_20150903_233212_20150904_011004.EUM.nc	-2.310	-2.305	0.027	2689	5513	0	2686	0	138
SRL_OPN_2PTS026_0825_20150904_011003_20150904_024828.EUM.nc	-2.310	-2.303	0.024	2876	5527	0	2638	0	13
SRL_OPN_2PTS026_0827_20150904_024828_20150904_042827.EUM.nc	-2.310	-2.312	0.021	2716	5550	0	2713	0	121
SRL_OPN_2PTS026_0829_20150904_042828_20150904_061021.EUM.nc	-2.315	-2.316	0.015	3358	5770	0	2086	0	326
SRL_OPN_2PTS026_0831_20150904_061020_20150904_075804.EUM.nc	-2.310	-2.311	0.010	3746	6121	0	1924	0	451
SRL_OPN_2PTS026_0834_20150904_075803_20150904_093607.EUM.nc	-2.311	-2.311	0.010	2838	5557	0	2449	0	270
SRL_OPN_2PTS026_0835_20150904_093607_20150904_111401.EUM.nc	-2.308	-2.306	0.017	2081	5486	0	3137	0	268
SRL_OPN_2PTS026_0837_20150904_111400_20150904_125226.EUM.nc	-2.312	-2.307	0.029	2569	5381	0	2771	0	41
SRL_OPN_2PTS026_0839_20150904_125226_20150904_144540.EUM.nc	-2.309	-2.307	0.018	3519	6376	0	2648	0	209
SRL_OPN_2PTS026_0842_20150904_144540_20150904_162519.EUM.nc	-2.314	-2.312	0.024	3522	5629	0	2029	0	78
SRL_OPN_2PTS026_0844_20150904_162518_20150904_180456.EUM.nc	-2.306	-2.301	0.020	3174	5648	0	2434	0	40
SRL_OPN_2PTS026_0846_20150904_180457_20150904_194426.EUM.nc	-2.306	-2.299	0.023	3292	5637	0	2098	0	247
SRL_OPN_2PTS026_0848_20150904_194426_20150904_212315.EUM.nc	-2.315	-2.316	0.013	3245	5482	0	1860	0	377
SRL_OPN_2PTS026_0850_20150904_212314_20150904_230129.EUM.nc	-2.311	-2.299	0.026	2396	5421	0	2981	0	44
SRL_OPN_2PTS026_0851_20150904_230129_20150905_003911.EUM.nc	-2.310	-2.306	0.021	3186	5502	0	2190	0	126
SRL_OPN_2PTS026_0853_20150905_003910_20150905_021725.EUM.nc	-2.310	-2.307	0.020	2844	5560	0	2518	0	198
SRL_OPN_2PTS026_0855_20150905_021725_20150905_035645.EUM.nc	-2.309	-2.312	0.020	2607	5533	0	2787	0	139
SRL_OPN_2PTS026_0857_20150905_035644_20150905_053805.EUM.nc	-2.308	-2.311	0.017	2840	5555	0	2479	0	236
SRL_OPN_2PTS026_0859_20150905_053805_20150905_072707.EUM.nc	-2.311	-2.310	0.016	4098	6215	0	2036	0	81
SRL_OPN_2PTS026_0862_20150905_072707_20150905_090523.EUM.nc	-2.314	-2.311	0.009	3583	5593	0	1713	0	297
SRL_OPN_2PTS026_0863_20150905_090522_20150905_104317.EUM.nc	-2.307	-2.310	0.014	2414	5541	0	2804	0	323
SRL_OPN_2PTS026_0865_20150905_104317_20150905_122119.EUM.nc	-2.310	-2.312	0.014	2227	5512	0	2891	0	394

– Continued on next page

Table 7: Dry Troposphere Path Delay Statistics.

– Continued from previous page

File	Median	Mean	Std. Dev.	No. Obs.	Total Obs.	Default Lat/Lon	Flag (total)	Default (total)	3-Sigma Edited
SRL_OPN_2PTS026_0867_20150905_122118_20150905_140037.EUM.nc	-2.311	-2.301	0.028	3340	5568	0	2228	0	0
SRL_OPN_2PTS026_0869_20150905_140038_20150905_155401.EUM.nc	-2.312	-2.312	0.023	3816	6384	0	2509	0	59
SRL_OPN_2PTS026_0872_20150905_155401_20150905_173341.EUM.nc	-2.308	-2.305	0.015	2909	5489	0	2538	0	42
SRL_OPN_2PTS026_0874_20150905_173340_20150905_191309.EUM.nc	-2.305	-2.304	0.016	3293	5657	0	1963	0	401
SRL_OPN_2PTS026_0876_20150905_191308_20150905_205219.EUM.nc	-2.315	-2.313	0.015	3653	5620	0	1817	0	150
SRL_OPN_2PTS026_0878_20150905_205218_20150905_223038.EUM.nc	-2.309	-2.302	0.019	2938	5414	0	2416	0	60
SRL_OPN_2PTS026_0879_20150905_223039_20150906_000831.EUM.nc	-2.311	-2.303	0.027	2997	5507	0	2415	0	95
SRL_OPN_2PTS026_0881_20150906_000832_20150906_014623.EUM.nc	-2.312	-2.312	0.012	2930	5527	0	2256	0	341
SRL_OPN_2PTS026_0883_20150906_014623_20150906_032524.EUM.nc	-2.308	-2.313	0.020	2861	5490	0	2545	0	84
SRL_OPN_2PTS026_0885_20150906_032525_20150906_050557.EUM.nc	-2.310	-2.312	0.016	2583	5569	0	2722	0	264
SRL_OPN_2PTS026_0887_20150906_050556_20150906_065559.EUM.nc	-2.308	-2.308	0.018	3748	6248	0	2436	0	64
SRL_OPN_2PTS026_0890_20150906_065558_20150906_083437.EUM.nc	-2.314	-2.312	0.014	4089	5634	0	1153	0	392
SRL_OPN_2PTS026_0892_20150906_083436_20150906_101229.EUM.nc	-2.307	-2.309	0.015	2590	5433	0	2581	0	262
SRL_OPN_2PTS026_0893_20150906_101228_20150906_115028.EUM.nc	-2.309	-2.300	0.033	2507	5515	0	3008	0	0
SRL_OPN_2PTS026_0895_20150906_115027_20150906_132910.EUM.nc	-2.308	-2.311	0.011	2571	5471	0	2453	0	447
SRL_OPN_2PTS026_0897_20150906_132911_20150906_152237.EUM.nc	-2.314	-2.318	0.015	3994	6382	0	2334	0	54
SRL_OPN_2PTS026_0900_20150906_152235_20150906_170224.EUM.nc	-2.309	-2.308	0.010	2902	5558	0	2551	0	105
SRL_OPN_2PTS026_0902_20150906_170223_20150906_184157.EUM.nc	-2.306	-2.298	0.031	3344	5531	0	2093	0	94
SRL_OPN_2PTS026_0904_20150906_184156_20150906_202116.EUM.nc	-2.311	-2.313	0.015	3388	5604	0	2079	0	137
SRL_OPN_2PTS026_0906_20150906_202116_20150906_215950.EUM.nc	-2.313	-2.307	0.016	3049	5509	0	2388	0	72
SRL_OPN_2PTS026_0908_20150906_215950_20150906_233751.EUM.nc	-2.312	-2.298	0.036	2712	5468	0	2756	0	0
SRL_OPN_2PTS026_0909_20150906_233750_20150907_011535.EUM.nc	-2.312	-2.314	0.010	2758	5499	0	2434	0	307
SRL_OPN_2PTS026_0911_20150907_011535_20150907_025412.EUM.nc	-2.313	-2.315	0.020	2885	5547	0	2662	0	0
SRL_OPN_2PTS026_0913_20150907_025411_20150907_043408.EUM.nc	-2.311	-2.300	0.032	2846	5489	0	2641	0	2
SRL_OPN_2PTS026_0915_20150907_043407_20150907_061609.EUM.nc	-2.311	-2.314	0.013	3321	5802	0	2043	0	438
SRL_OPN_2PTS026_0917_20150907_061608_20150907_080337.EUM.nc	-2.313	-2.313	0.012	3862	6124	0	1832	0	430
SRL_OPN_2PTS026_0920_20150907_080336_20150907_094147.EUM.nc	-2.310	-2.312	0.012	2856	5563	0	2408	0	299
SRL_OPN_2PTS026_0921_20150907_094145_20150907_111940.EUM.nc	-2.305	-2.298	0.027	2390	5408	0	3018	0	0
SRL_OPN_2PTS026_0923_20150907_111939_20150907_125801.EUM.nc	-2.309	-2.307	0.018	2581	5381	0	2670	0	130
SRL_OPN_2PTS026_0925_20150907_125800_20150907_145118.EUM.nc	-2.316	-2.319	0.015	3721	6411	0	2582	0	108
SRL_OPN_2PTS026_0928_20150907_145118_20150907_163057.EUM.nc	-2.312	-2.315	0.011	3303	5659	0	2113	0	243
SRL_OPN_2PTS026_0930_20150907_163056_20150907_181043.EUM.nc	-2.306	-2.309	0.012	2752	5632	0	2368	0	512
SRL_OPN_2PTS026_0932_20150907_181041_20150907_195002.EUM.nc	-2.310	-2.307	0.018	3370	5629	0	2217	0	42
SRL_OPN_2PTS026_0934_20150907_195001_20150907_212859.EUM.nc	-2.313	-2.312	0.011	3423	5492	0	1784	0	285
SRL_OPN_2PTS026_0936_20150907_212858_20150907_230702.EUM.nc	-2.307	-2.300	0.027	2214	5423	0	3090	0	119
SRL_OPN_2PTS026_0937_20150907_230700_20150908_004451.EUM.nc	-2.311	-2.309	0.020	3197	5507	0	2252	0	58
SRL_OPN_2PTS026_0939_20150908_004450_20150908_022259.EUM.nc	-2.313	-2.316	0.020	3034	5547	0	2496	0	17
SRL_OPN_2PTS026_0941_20150908_022258_20150908_040234.EUM.nc	-2.308	-2.309	0.016	2502	5455	0	2665	0	288
SRL_OPN_2PTS026_0943_20150908_040232_20150908_054351.EUM.nc	-2.308	-2.304	0.024	3301	5699	0	2308	0	90

– Continued on next page

Table 7: Dry Troposphere Path Delay Statistics.

– Continued from previous page

File	Median	Mean	Std. Dev.	No. Obs.	Total Obs.	Default Lat/Lon	Flag (total)	Default (total)	3-Sigma Edited
SRL_OPN_2PTS026_0945_20150908_054350_20150908_073241.EUM.nc	-2.312	-2.309	0.016	3892	6211	0	2056	0	263
SRL_OPN_2PTS026_0948_20150908_073240_20150908_091103.EUM.nc	-2.313	-2.313	0.013	3410	5576	0	1892	0	274
SRL_OPN_2PTS026_0949_20150908_091101_20150908_104848.EUM.nc	-2.305	-2.300	0.022	2710	5547	0	2832	0	5
SRL_OPN_2PTS026_0951_20150908_104847_20150908_122701.EUM.nc	-2.308	-2.308	0.016	2402	5412	0	2831	0	179
SRL_OPN_2PTS026_0953_20150908_122700_20150908_140616.EUM.nc	-2.315	-2.320	0.017	3109	5586	0	2355	0	122
SRL_OPN_2PTS026_0955_20150908_140616_20150908_155939.EUM.nc	-2.312	-2.314	0.017	3758	6404	0	2533	0	113
SRL_OPN_2PTS026_0958_20150908_155938_20150908_173926.EUM.nc	-2.306	-2.304	0.016	2735	5649	0	2566	0	348
SRL_OPN_2PTS026_0960_20150908_173925_20150908_191855.EUM.nc	-2.315	-2.316	0.012	3332	5646	0	1990	0	324
SRL_OPN_2PTS026_0962_20150908_191854_20150908_205754.EUM.nc	-2.311	-2.310	0.016	3549	5608	0	1791	0	268
SRL_OPN_2PTS026_0964_20150908_205753_20150908_223619.EUM.nc	-2.301	-2.294	0.028	2928	5386	0	2399	0	59
SRL_OPN_2PTS026_0965_20150908_223618_20150909_001402.EUM.nc	-2.312	-2.309	0.021	3033	5500	0	2422	0	45
SRL_OPN_2PTS026_0967_20150909_001401_20150909_015205.EUM.nc	-2.311	-2.314	0.022	3220	5513	0	2210	0	83
SRL_OPN_2PTS026_0969_20150909_015205_20150909_033102.EUM.nc	-2.307	-2.309	0.020	2864	5470	0	2492	0	114
SRL_OPN_2PTS026_0971_20150909_033101_20150909_051150.EUM.nc	-2.308	-2.308	0.017	2584	5578	0	2689	0	305
SRL_OPN_2PTS026_0973_20150909_051149_20150909_070142.EUM.nc	-2.310	-2.308	0.017	3519	6240	0	2447	0	274
SRL_OPN_2PTS026_0976_20150909_070142_20150909_084009.EUM.nc	-2.314	-2.314	0.015	4261	5624	0	1223	0	140
SRL_OPN_2PTS026_0978_20150909_084007_20150909_101807.EUM.nc	-2.306	-2.303	0.025	2796	5441	0	2598	0	47
SRL_OPN_2PTS026_0979_20150909_101807_20150909_115601.EUM.nc	-2.308	-2.299	0.028	2524	5516	0	2992	0	0
SRL_OPN_2PTS026_0981_20150909_115600_20150909_133457.EUM.nc	-2.312	-2.317	0.020	2946	5453	0	2457	0	50
SRL_OPN_2PTS026_0983_20150909_133456_20150909_152822.EUM.nc	-2.311	-2.314	0.022	3999	6377	0	2268	0	110
SRL_OPN_2PTS026_0986_20150909_152820_20150909_170801.EUM.nc	-2.304	-2.297	0.017	3018	5593	0	2575	0	0
SRL_OPN_2PTS026_0988_20150909_170800_20150909_184741.EUM.nc	-2.311	-2.315	0.021	3459	5550	0	1936	0	155
SRL_OPN_2PTS026_0990_20150909_184740_20150909_202652.EUM.nc	-2.311	-2.308	0.024	3418	5597	0	2039	0	140
SRL_OPN_2PTS026_0992_20150909_202650_20150909_220531.EUM.nc	-2.307	-2.298	0.027	3134	5510	0	2376	0	0
SRL_OPN_2PTS026_0994_20150909_220530_20150909_234322.EUM.nc	-2.313	-2.303	0.027	2814	5546	0	2682	0	50
SRL_OPN_2PTS026_0995_20150909_234321_20150910_012116.EUM.nc	-2.312	-2.319	0.023	2874	5517	0	2464	0	179
SRL_OPN_2PTS026_0997_20150910_012115_20150910_025947.EUM.nc	-2.314	-2.315	0.020	2857	5579	0	2672	0	50
SRL_OPN_2PTS026_0999_20150910_025947_20150910_043950.EUM.nc	-2.306	-2.307	0.013	2476	5512	0	2689	0	347

24 Radiometer Wet Troposphere Path Delay Table

Table 8: Radiometer Wet Troposphere Path Delay Statistics.

File	Median	Mean	Std. Dev.	No. Obs.	Total Obs.	Default Lat/Lon	Flag (total)	Default (total)	3-Sigma Edited
SRL_OPN_2PTS025_1001_20150806_044002_20150806_062212.EUM.nc	-0.134	-0.156	0.084	3849	5812	0	1948	0	15
SRL_OPN_2PTS026_0001_20150806_062212_20150806_080922.EUM.nc	-0.137	-0.163	0.094	4253	6107	0	1852	0	2
SRL_OPN_2PTS026_0004_20150806_080922_20150806_094730.EUM.nc	-0.166	-0.181	0.112	3015	5550	0	2531	0	4
SRL_OPN_2PTS026_0005_20150806_094729_20150806_112516.EUM.nc	-0.150	-0.178	0.116	2146	5416	0	3266	0	4
SRL_OPN_2PTS026_0007_20150806_112515_20150806_130348.EUM.nc	-0.121	-0.153	0.111	2703	5374	0	2670	0	1
SRL_OPN_2PTS026_0009_20150806_130347_20150806_145707.EUM.nc	-0.146	-0.165	0.094	3587	6412	0	2823	0	2
SRL_OPN_2PTS026_0012_20150806_145706_20150806_163646.EUM.nc	-0.119	-0.148	0.084	3287	5642	0	2345	0	10
SRL_OPN_2PTS026_0014_20150806_163646_20150806_181623.EUM.nc	-0.131	-0.154	0.099	3099	5619	0	2508	1	11
SRL_OPN_2PTS026_0016_20150806_181622_20150806_195549.EUM.nc	-0.132	-0.159	0.101	3352	5606	0	2252	0	2
SRL_OPN_2PTS026_0018_20150806_195548_20150806_213434.EUM.nc	-0.136	-0.170	0.098	3718	5473	0	1741	0	14
SRL_OPN_2PTS026_0020_20150806_213434_20150806_231244.EUM.nc	-0.177	-0.173	0.095	2326	5413	0	3085	1	1
SRL_OPN_2PTS026_0021_20150806_231244_20150807_005026.EUM.nc	-0.123	-0.156	0.105	3167	5549	0	2375	1	6
SRL_OPN_2PTS026_0023_20150807_005026_20150807_022846.EUM.nc	-0.151	-0.157	0.087	3004	5527	0	2522	0	1
SRL_OPN_2PTS026_0025_20150807_022845_20150807_040817.EUM.nc	-0.115	-0.143	0.095	2729	5487	0	2755	0	3
SRL_OPN_2PTS026_0027_20150807_040816_20150807_054951.EUM.nc	-0.136	-0.158	0.093	3635	5719	0	2067	0	17
SRL_OPN_2PTS026_0029_20150807_054951_20150807_073827.EUM.nc	-0.174	-0.166	0.088	4060	6188	0	2127	0	1
SRL_OPN_2PTS026_0032_20150807_073827_20150807_091638.EUM.nc	-0.148	-0.165	0.104	3422	5558	0	2134	1	1
SRL_OPN_2PTS026_0033_20150807_091637_20150807_105432.EUM.nc	-0.162	-0.183	0.102	2449	5536	0	3084	0	3
SRL_OPN_2PTS026_0035_20150807_105431_20150807_123238.EUM.nc	-0.117	-0.142	0.103	2504	5366	0	2856	0	6
SRL_OPN_2PTS026_0037_20150807_123237_20150807_141206.EUM.nc	-0.137	-0.151	0.088	3234	5593	0	2352	0	7
SRL_OPN_2PTS026_0039_20150807_141206_20150807_160528.EUM.nc	-0.132	-0.150	0.085	3546	6409	0	2859	0	4
SRL_OPN_2PTS026_0042_20150807_160527_20150807_174507.EUM.nc	-0.130	-0.158	0.092	2857	5620	0	2758	0	5
SRL_OPN_2PTS026_0044_20150807_174507_20150807_192442.EUM.nc	-0.136	-0.162	0.101	3562	5648	0	2083	0	3
SRL_OPN_2PTS026_0046_20150807_192441_20150807_210339.EUM.nc	-0.123	-0.145	0.084	3642	5591	0	1917	1	31
SRL_OPN_2PTS026_0048_20150807_210338_20150807_224202.EUM.nc	-0.136	-0.152	0.087	2914	5379	0	2453	1	11
SRL_OPN_2PTS026_0049_20150807_224202_20150808_001945.EUM.nc	-0.108	-0.148	0.107	3045	5466	0	2417	0	4
SRL_OPN_2PTS026_0051_20150808_001944_20150808_015750.EUM.nc	-0.143	-0.160	0.093	3140	5547	0	2405	1	1
SRL_OPN_2PTS026_0053_20150808_015749_20150808_033651.EUM.nc	-0.136	-0.138	0.068	2867	5518	0	2581	0	70
SRL_OPN_2PTS026_0055_20150808_033651_20150808_051745.EUM.nc	-0.126	-0.126	0.055	2706	5550	0	2584	0	260
SRL_OPN_2PTS026_0057_20150808_051745_20150808_070729.EUM.nc	-0.158	-0.172	0.098	3726	6247	0	2519	0	2
SRL_OPN_2PTS026_0060_20150808_070728_20150808_084553.EUM.nc	-0.128	-0.158	0.094	4070	5603	0	1529	1	3
SRL_OPN_2PTS026_0061_20150808_084552_20150808_102342.EUM.nc	-0.216	-0.189	0.109	2742	5441	0	2697	0	2
SRL_OPN_2PTS026_0063_20150808_102343_20150808_120146.EUM.nc	-0.136	-0.176	0.100	2525	5514	0	2989	0	0
SRL_OPN_2PTS026_0065_20150808_120145_20150808_134038.EUM.nc	-0.137	-0.168	0.104	3096	5507	0	2409	0	2
SRL_OPN_2PTS026_0067_20150808_134037_20150808_153403.EUM.nc	-0.160	-0.165	0.090	3703	6381	0	2669	0	9
SRL_OPN_2PTS026_0070_20150808_153403_20150808_171352.EUM.nc	-0.125	-0.148	0.091	2761	5598	0	2836	0	1

– Continued on next page

Table 8: Radiometer Wet Troposphere Path Delay Statistics.

– Continued from previous page

File	Median	Mean	Std. Dev.	No. Obs.	Total Obs.	Default Lat/Lon	Flag (total)	Default (total)	3-Sigma Edited
SRL_OPN_2PTS026_0072_20150808_171352_20150808_185322.EUM.nc	-0.117	-0.158	0.103	3455	5544	0	2089	0	0
SRL_OPN_2PTS026_0074_20150808_185323_20150808_203239.EUM.nc	-0.122	-0.156	0.099	3564	5616	0	2050	0	2
SRL_OPN_2PTS026_0076_20150808_203238_20150808_221108.EUM.nc	-0.152	-0.163	0.089	3014	5526	0	2491	0	21
SRL_OPN_2PTS026_0078_20150808_221109_20150808_234906.EUM.nc	-0.113	-0.158	0.105	2896	5517	0	2620	0	1
SRL_OPN_2PTS026_0079_20150808_234905_20150809_012652.EUM.nc	-0.118	-0.160	0.100	2934	5516	0	2574	0	8
SRL_OPN_2PTS026_0081_20150809_012651_20150809_030537.EUM.nc	-0.157	-0.159	0.084	2905	5576	0	2668	0	3
SRL_OPN_2PTS026_0083_20150809_030537_20150809_044546.EUM.nc	-0.125	-0.136	0.083	2873	5521	0	2578	0	70
SRL_OPN_2PTS026_0085_20150809_044546_20150809_062804.EUM.nc	-0.148	-0.164	0.097	3838	5813	0	1968	0	7
SRL_OPN_2PTS026_0087_20150809_062804_20150809_081506.EUM.nc	-0.117	-0.146	0.089	4332	6110	0	1765	0	13
SRL_OPN_2PTS026_0090_20150809_081505_20150809_095302.EUM.nc	-0.174	-0.179	0.103	3013	5443	0	2429	0	1
SRL_OPN_2PTS026_0091_20150809_095301_20150809_113058.EUM.nc	-0.161	-0.186	0.115	2225	5375	0	3145	0	5
SRL_OPN_2PTS026_0093_20150809_113057_20150809_130926.EUM.nc	-0.129	-0.165	0.102	2787	5445	0	2652	0	6
SRL_OPN_2PTS026_0095_20150809_130925_20150809_150246.EUM.nc	-0.161	-0.168	0.087	3639	6427	0	2786	0	2
SRL_OPN_2PTS026_0098_20150809_150246_20150809_164227.EUM.nc	-0.100	-0.131	0.082	3038	5617	0	2553	1	25
SRL_OPN_2PTS026_0100_20150809_164227_20150809_182210.EUM.nc	-0.102	-0.161	0.121	3289	5531	0	2241	0	1
SRL_OPN_2PTS026_0102_20150809_182210_20150809_200127.EUM.nc	-0.128	-0.160	0.105	3276	5612	0	2335	1	0
SRL_OPN_2PTS026_0104_20150809_200128_20150809_214017.EUM.nc	-0.157	-0.174	0.091	3628	5581	0	1948	0	5
SRL_OPN_2PTS026_0106_20150809_214017_20150809_231819.EUM.nc	-0.113	-0.156	0.090	2485	5381	0	2890	1	5
SRL_OPN_2PTS026_0107_20150809_231818_20150810_005607.EUM.nc	-0.109	-0.146	0.093	2949	5537	0	2563	0	25
SRL_OPN_2PTS026_0109_20150810_005608_20150810_023423.EUM.nc	-0.140	-0.159	0.087	3026	5536	0	2507	0	3
SRL_OPN_2PTS026_0111_20150810_023423_20150810_041407.EUM.nc	-0.108	-0.127	0.081	2752	5504	0	2738	0	14
SRL_OPN_2PTS026_0113_20150810_041407_20150810_055542.EUM.nc	-0.137	-0.151	0.091	3671	5745	0	2071	0	3
SRL_OPN_2PTS026_0115_20150810_055541_20150810_110006.EUM.nc	-0.154	-0.176	0.100	9693	17216	0	7520	1	2
SRL_OPN_2PTS026_0121_20150810_110006_20150810_123824.EUM.nc	-0.113	-0.150	0.100	2511	5385	0	2861	0	13
SRL_OPN_2PTS026_0123_20150810_123824_20150810_141748.EUM.nc	-0.133	-0.157	0.090	3329	5597	0	2268	0	0
SRL_OPN_2PTS026_0125_20150810_141749_20150810_161110.EUM.nc	-0.126	-0.145	0.085	3638	6386	0	2738	0	10
SRL_OPN_2PTS026_0128_20150810_161109_20150810_175057.EUM.nc	-0.139	-0.160	0.097	2991	5641	0	2644	1	5
SRL_OPN_2PTS026_0130_20150810_175056_20150810_193021.EUM.nc	-0.136	-0.165	0.100	3440	5634	0	2192	1	1
SRL_OPN_2PTS026_0132_20150810_193021_20150810_210916.EUM.nc	-0.149	-0.172	0.092	3572	5511	0	1938	0	1
SRL_OPN_2PTS026_0134_20150810_210915_20150810_224737.EUM.nc	-0.107	-0.146	0.096	2774	5505	0	2720	0	11
SRL_OPN_2PTS026_0135_20150810_224736_20150811_002527.EUM.nc	-0.108	-0.155	0.107	3058	5434	0	2372	0	4
SRL_OPN_2PTS026_0137_20150811_002526_20150811_020325.EUM.nc	-0.128	-0.154	0.087	3164	5533	0	2362	0	7
SRL_OPN_2PTS026_0139_20150811_020325_20150811_034233.EUM.nc	-0.119	-0.139	0.093	2901	5547	0	2633	1	12
SRL_OPN_2PTS026_0141_20150811_034232_20150811_052334.EUM.nc	-0.153	-0.152	0.093	2873	5567	0	2687	1	6
SRL_OPN_2PTS026_0143_20150811_052333_20150811_071306.EUM.nc	-0.123	-0.162	0.103	3780	6210	0	2426	0	4
SRL_OPN_2PTS026_0146_20150811_071306_20150811_085128.EUM.nc	-0.143	-0.164	0.087	4059	5607	0	1528	0	20
SRL_OPN_2PTS026_0147_20150811_085127_20150811_102926.EUM.nc	-0.181	-0.183	0.109	2703	5557	0	2852	1	1
SRL_OPN_2PTS026_0149_20150811_102925_20150811_120722.EUM.nc	-0.120	-0.177	0.113	2544	5503	0	2948	0	11
SRL_OPN_2PTS026_0151_20150811_120721_20150811_134626.EUM.nc	-0.129	-0.142	0.090	2887	5193	0	2290	0	16

– Continued on next page

Table 8: Radiometer Wet Troposphere Path Delay Statistics.

– Continued from previous page

File	Median	Mean	Std. Dev.	No. Obs.	Total Obs.	Default Lat/Lon	Flag (total)	Default (total)	3-Sigma Edited
SRL_OPN_2PTS026_0153_20150811_134625_20150811_153952.EUM.nc	-0.154	-0.156	0.084	3712	6429	0	2716	0	1
SRL_OPN_2PTS026_0156_20150811_153951_20150811_171931.EUM.nc	-0.142	-0.158	0.085	2786	5520	0	2731	0	3
SRL_OPN_2PTS026_0158_20150811_171931_20150811_185910.EUM.nc	-0.123	-0.161	0.105	3416	5639	0	2222	0	1
SRL_OPN_2PTS026_0160_20150811_185910_20150811_203816.EUM.nc	-0.133	-0.161	0.091	3684	5598	0	1910	0	4
SRL_OPN_2PTS026_0162_20150811_203816_20150811_221652.EUM.nc	-0.125	-0.159	0.101	3102	5438	0	2333	0	3
SRL_OPN_2PTS026_0164_20150811_221651_20150811_235439.EUM.nc	-0.106	-0.163	0.112	2986	5509	0	2521	1	1
SRL_OPN_2PTS026_0165_20150811_235439_20150812_013235.EUM.nc	-0.133	-0.165	0.105	3116	5516	0	2398	0	2
SRL_OPN_2PTS026_0167_20150812_013234_20150812_031116.EUM.nc	-0.135	-0.144	0.083	2862	5566	0	2691	0	13
SRL_OPN_2PTS026_0169_20150812_031115_20150812_045141.EUM.nc	-0.136	-0.151	0.091	2933	5546	0	2609	0	4
SRL_OPN_2PTS026_0171_20150812_045140_20150812_063406.EUM.nc	-0.108	-0.145	0.081	3839	5839	0	1991	0	9
SRL_OPN_2PTS026_0173_20150812_063407_20150812_082041.EUM.nc	-0.138	-0.159	0.092	4343	6066	0	1717	0	6
SRL_OPN_2PTS026_0176_20150812_082040_20150812_095843.EUM.nc	-0.188	-0.191	0.101	3034	5454	0	2419	1	0
SRL_OPN_2PTS026_0177_20150812_095843_20150812_113632.EUM.nc	-0.163	-0.179	0.117	2343	5429	0	3083	0	3
SRL_OPN_2PTS026_0179_20150812_113631_20150812_131513.EUM.nc	-0.119	-0.170	0.120	2859	5444	0	2582	0	3
SRL_OPN_2PTS026_0181_20150812_131512_20150812_150835.EUM.nc	-0.143	-0.159	0.094	3645	6442	0	2784	0	13
SRL_OPN_2PTS026_0184_20150812_150835_20150812_164815.EUM.nc	-0.160	-0.165	0.083	2979	5581	0	2600	0	2
SRL_OPN_2PTS026_0186_20150812_164814_20150812_182750.EUM.nc	-0.112	-0.152	0.101	3267	5519	0	2248	1	3
SRL_OPN_2PTS026_0188_20150812_182749_20150812_200713.EUM.nc	-0.144	-0.167	0.093	3306	5601	0	2293	0	2
SRL_OPN_2PTS026_0190_20150812_200713_20150812_214554.EUM.nc	-0.131	-0.157	0.092	3505	5549	0	2042	0	2
SRL_OPN_2PTS026_0192_20150812_214554_20150812_232400.EUM.nc	-0.116	-0.149	0.090	2578	5292	0	2704	1	9
SRL_OPN_2PTS026_0193_20150812_232400_20150813_010141.EUM.nc	-0.109	-0.150	0.100	2824	5521	0	2691	0	6
SRL_OPN_2PTS026_0195_20150813_010140_20150813_024009.EUM.nc	-0.137	-0.153	0.095	2968	5558	0	2586	0	4
SRL_OPN_2PTS026_0197_20150813_024008_20150813_041951.EUM.nc	-0.140	-0.162	0.083	2818	5521	0	2696	0	7
SRL_OPN_2PTS026_0199_20150813_041951_20150813_060140.EUM.nc	-0.101	-0.141	0.089	3733	5772	0	2033	1	5
SRL_OPN_2PTS026_0201_20150813_060140_20150813_074948.EUM.nc	-0.149	-0.172	0.095	4160	6159	0	1999	0	0
SRL_OPN_2PTS026_0204_20150813_074947_20150813_092754.EUM.nc	-0.180	-0.186	0.106	3208	5531	0	2318	0	5
SRL_OPN_2PTS026_0205_20150813_092753_20150813_110547.EUM.nc	-0.172	-0.173	0.113	2329	5513	0	3177	0	7
SRL_OPN_2PTS026_0207_20150813_110546_20150813_124400.EUM.nc	-0.106	-0.156	0.114	2536	5358	0	2816	0	6
SRL_OPN_2PTS026_0209_20150813_124359_20150813_143711.EUM.nc	-0.134	-0.151	0.087	3468	6349	0	2871	0	10
SRL_OPN_2PTS026_0212_20150813_143710_20150813_161658.EUM.nc	-0.173	-0.165	0.078	3545	5631	0	2063	0	23
SRL_OPN_2PTS026_0214_20150813_161657_20150813_175635.EUM.nc	-0.104	-0.145	0.093	3020	5595	0	2566	1	8
SRL_OPN_2PTS026_0216_20150813_175635_20150813_193607.EUM.nc	-0.137	-0.166	0.101	3476	5660	0	2181	0	3
SRL_OPN_2PTS026_0218_20150813_193606_20150813_211500.EUM.nc	-0.135	-0.169	0.096	3589	5488	0	1895	0	4
SRL_OPN_2PTS026_0220_20150813_211459_20150813_225317.EUM.nc	-0.119	-0.157	0.102	2721	5482	0	2759	0	2
SRL_OPN_2PTS026_0221_20150813_225317_20150814_003059.EUM.nc	-0.118	-0.165	0.112	3164	5481	0	2312	0	5
SRL_OPN_2PTS026_0223_20150814_003059_20150814_020901.EUM.nc	-0.138	-0.149	0.094	3005	5517	0	2502	0	10
SRL_OPN_2PTS026_0225_20150814_020900_20150814_034822.EUM.nc	-0.141	-0.151	0.072	2883	5520	0	2627	0	10
SRL_OPN_2PTS026_0227_20150814_034822_20150814_052922.EUM.nc	-0.106	-0.142	0.095	2851	5561	0	2709	1	0
SRL_OPN_2PTS026_0229_20150814_052922_20150814_071843.EUM.nc	-0.151	-0.172	0.090	3960	6225	0	2260	0	5

– Continued on next page

Table 8: Radiometer Wet Troposphere Path Delay Statistics.

– Continued from previous page

File	Median	Mean	Std. Dev.	No. Obs.	Total Obs.	Default Lat/Lon	Flag (total)	Default (total)	3-Sigma Edited
SRL_OPN_2PTS026_0232_20150814_071843_20150814_085710.EUM.nc	-0.162	-0.170	0.094	3934	5602	0	1661	0	7
SRL_OPN_2PTS026_0233_20150814_085710_20150814_103457.EUM.nc	-0.155	-0.176	0.106	2541	5520	0	2977	0	2
SRL_OPN_2PTS026_0235_20150814_103456_20150814_121304.EUM.nc	-0.116	-0.166	0.103	2551	5489	0	2930	0	8
SRL_OPN_2PTS026_0237_20150814_121303_20150814_135206.EUM.nc	-0.139	-0.169	0.099	3120	5537	0	2413	0	4
SRL_OPN_2PTS026_0239_20150814_135205_20150814_154531.EUM.nc	-0.173	-0.171	0.082	3760	6404	0	2637	0	7
SRL_OPN_2PTS026_0242_20150814_154531_20150814_172520.EUM.nc	-0.104	-0.155	0.098	2772	5518	0	2746	0	0
SRL_OPN_2PTS026_0244_20150814_172519_20150814_190450.EUM.nc	-0.124	-0.158	0.100	3490	5655	0	2164	1	0
SRL_OPN_2PTS026_0246_20150814_190449_20150814_204402.EUM.nc	-0.133	-0.163	0.101	3834	5622	0	1779	1	8
SRL_OPN_2PTS026_0248_20150814_204401_20150814_222226.EUM.nc	-0.129	-0.150	0.090	3031	5411	0	2374	1	5
SRL_OPN_2PTS026_0250_20150814_222225_20150815_000020.EUM.nc	-0.129	-0.169	0.113	3008	5533	0	2521	0	4
SRL_OPN_2PTS026_0251_20150815_000020_20150815_013809.EUM.nc	-0.124	-0.162	0.102	3184	5540	0	2355	0	1
SRL_OPN_2PTS026_0253_20150815_013809_20150815_031704.EUM.nc	-0.146	-0.156	0.092	2868	5575	0	2698	0	9
SRL_OPN_2PTS026_0255_20150815_031704_20150815_045727.EUM.nc	-0.123	-0.146	0.088	2980	5561	0	2580	1	0
SRL_OPN_2PTS026_0257_20150815_045726_20150815_064001.EUM.nc	-0.141	-0.158	0.086	3855	5849	0	1994	0	0
SRL_OPN_2PTS026_0259_20150815_064001_20150815_082615.EUM.nc	-0.147	-0.166	0.098	4393	6044	0	1644	1	6
SRL_OPN_2PTS026_0262_20150815_082616_20150815_100417.EUM.nc	-0.169	-0.178	0.100	2986	5457	0	2469	0	2
SRL_OPN_2PTS026_0263_20150815_100417_20150815_114207.EUM.nc	-0.172	-0.183	0.110	2383	5475	0	3089	0	3
SRL_OPN_2PTS026_0265_20150815_114206_20150815_132053.EUM.nc	-0.131	-0.180	0.122	2932	5469	0	2535	0	2
SRL_OPN_2PTS026_0267_20150815_132052_20150815_151416.EUM.nc	-0.158	-0.163	0.091	3660	6440	0	2777	0	3
SRL_OPN_2PTS026_0270_20150815_151415_20150815_165354.EUM.nc	-0.113	-0.149	0.095	2889	5581	0	2684	0	8
SRL_OPN_2PTS026_0272_20150815_165355_20150815_183337.EUM.nc	-0.114	-0.148	0.094	3324	5538	0	2213	0	1
SRL_OPN_2PTS026_0274_20150815_183337_20150815_201251.EUM.nc	-0.130	-0.162	0.101	3401	5580	0	2173	0	6
SRL_OPN_2PTS026_0276_20150815_201251_20150815_215138.EUM.nc	-0.159	-0.172	0.099	3492	5555	0	2062	1	0
SRL_OPN_2PTS026_0278_20150815_215137_20150815_232933.EUM.nc	-0.156	-0.155	0.090	2461	5323	0	2843	1	18
SRL_OPN_2PTS026_0279_20150815_232932_20150816_010723.EUM.nc	-0.110	-0.153	0.101	2774	5535	0	2754	0	7
SRL_OPN_2PTS026_0281_20150816_010722_20150816_024546.EUM.nc	-0.141	-0.153	0.098	2946	5519	0	2569	0	4
SRL_OPN_2PTS026_0283_20150816_024545_20150816_042542.EUM.nc	-0.123	-0.137	0.076	2875	5544	0	2666	0	3
SRL_OPN_2PTS026_0285_20150816_042542_20150816_060732.EUM.nc	-0.143	-0.155	0.090	3670	5767	0	2094	0	3
SRL_OPN_2PTS026_0287_20150816_060731_20150816_075523.EUM.nc	-0.154	-0.177	0.098	4145	6134	0	1987	0	2
SRL_OPN_2PTS026_0290_20150816_075523_20150816_093335.EUM.nc	-0.196	-0.183	0.092	3129	5553	0	2423	0	1
SRL_OPN_2PTS026_0291_20150816_093335_20150816_111121.EUM.nc	-0.165	-0.180	0.114	2297	5506	0	3205	0	4
SRL_OPN_2PTS026_0293_20150816_111121_20150816_124944.EUM.nc	-0.111	-0.154	0.107	2554	5345	0	2787	0	4
SRL_OPN_2PTS026_0295_20150816_124944_20150816_144257.EUM.nc	-0.152	-0.161	0.091	3504	6355	0	2846	0	5
SRL_OPN_2PTS026_0298_20150816_144257_20150816_162236.EUM.nc	-0.126	-0.145	0.084	3404	5630	0	2187	1	38
SRL_OPN_2PTS026_0300_20150816_162236_20150816_180222.EUM.nc	-0.103	-0.153	0.102	3071	5660	0	2588	1	0
SRL_OPN_2PTS026_0302_20150816_180221_20150816_194144.EUM.nc	-0.133	-0.164	0.097	3419	5633	0	2203	0	11
SRL_OPN_2PTS026_0304_20150816_194143_20150816_212043.EUM.nc	-0.139	-0.164	0.102	3611	5488	0	1870	0	7
SRL_OPN_2PTS026_0306_20150816_212043_20150816_225851.EUM.nc	-0.142	-0.154	0.089	2512	5460	0	2935	0	13
SRL_OPN_2PTS026_0307_20150816_225850_20150817_003642.EUM.nc	-0.118	-0.168	0.119	3257	5516	0	2256	1	2

– Continued on next page

Table 8: Radiometer Wet Troposphere Path Delay Statistics.

– Continued from previous page

File	Median	Mean	Std. Dev.	No. Obs.	Total Obs.	Default Lat/Lon	Flag (total)	Default (total)	3-Sigma Edited
SRL_OPN_2PTS026_0309_20150817_003641_20150817_021445.EUM.nc	-0.128	-0.146	0.090	2994	5544	0	2545	0	5
SRL_OPN_2PTS026_0311_20150817_021445_20150817_035410.EUM.nc	-0.109	-0.135	0.088	2777	5532	0	2751	0	4
SRL_OPN_2PTS026_0313_20150817_035410_20150817_053518.EUM.nc	-0.143	-0.147	0.088	2897	5564	0	2639	0	28
SRL_OPN_2PTS026_0315_20150817_053517_20150817_072426.EUM.nc	-0.156	-0.177	0.092	4063	6225	0	2156	1	5
SRL_OPN_2PTS026_0318_20150817_072426_20150817_090243.EUM.nc	-0.148	-0.170	0.103	3830	5585	0	1749	0	6
SRL_OPN_2PTS026_0319_20150817_090242_20150817_104039.EUM.nc	-0.166	-0.181	0.100	2710	5530	0	2815	1	4
SRL_OPN_2PTS026_0321_20150817_104038_20150817_121840.EUM.nc	-0.117	-0.158	0.106	2575	5507	0	2926	0	6
SRL_OPN_2PTS026_0323_20150817_121839_20150817_135755.EUM.nc	-0.134	-0.158	0.101	3284	5573	0	2285	0	4
SRL_OPN_2PTS026_0325_20150817_135754_20150817_155120.EUM.nc	-0.146	-0.149	0.086	3620	6400	0	2755	0	25
SRL_OPN_2PTS026_0328_20150817_155120_20150817_173059.EUM.nc	-0.129	-0.154	0.093	2774	5489	0	2708	1	6
SRL_OPN_2PTS026_0330_20150817_173058_20150817_191036.EUM.nc	-0.135	-0.162	0.097	3675	5677	0	2002	0	0
SRL_OPN_2PTS026_0332_20150817_191035_20150817_204938.EUM.nc	-0.130	-0.163	0.099	3804	5607	0	1802	0	1
SRL_OPN_2PTS026_0334_20150817_204937_20150817_222807.EUM.nc	-0.133	-0.154	0.098	3057	5429	0	2365	0	7
SRL_OPN_2PTS026_0336_20150817_222806_20150818_000554.EUM.nc	-0.132	-0.154	0.097	3081	5527	0	2440	1	5
SRL_OPN_2PTS026_0337_20150818_000552_20150818_014353.EUM.nc	-0.117	-0.162	0.099	3259	5546	0	2284	1	2
SRL_OPN_2PTS026_0339_20150818_014353_20150818_032243.EUM.nc	-0.135	-0.146	0.093	2885	5470	0	2583	0	2
SRL_OPN_2PTS026_0341_20150818_032242_20150818_050320.EUM.nc	-0.154	-0.143	0.067	2816	5580	0	2637	0	127
SRL_OPN_2PTS026_0343_20150818_050320_20150818_065328.EUM.nc	-0.152	-0.159	0.085	3813	6268	0	2455	0	0
SRL_OPN_2PTS026_0346_20150818_065327_20150818_083158.EUM.nc	-0.120	-0.159	0.091	4433	5640	0	1201	0	6
SRL_OPN_2PTS026_0348_20150818_083158_20150818_100959.EUM.nc	-0.199	-0.183	0.097	2891	5432	0	2540	1	0
SRL_OPN_2PTS026_0349_20150818_100958_20150818_114749.EUM.nc	-0.151	-0.169	0.102	2455	5479	0	3019	0	5
SRL_OPN_2PTS026_0351_20150818_114749_20150818_132637.EUM.nc	-0.125	-0.168	0.110	3000	5455	0	2449	0	6
SRL_OPN_2PTS026_0353_20150818_132637_20150818_151955.EUM.nc	-0.144	-0.161	0.093	3693	6403	0	2704	0	6
SRL_OPN_2PTS026_0356_20150818_151955_20150818_165942.EUM.nc	-0.121	-0.143	0.087	2910	5567	0	2647	0	10
SRL_OPN_2PTS026_0358_20150818_165942_20150818_183915.EUM.nc	-0.125	-0.151	0.095	3360	5533	0	2172	0	1
SRL_OPN_2PTS026_0360_20150818_183915_20150818_201836.EUM.nc	-0.131	-0.162	0.098	3461	5602	0	2134	0	7
SRL_OPN_2PTS026_0362_20150818_201836_20150818_215711.EUM.nc	-0.153	-0.161	0.103	3177	5482	0	2288	0	17
SRL_OPN_2PTS026_0364_20150818_215711_20150818_233514.EUM.nc	-0.125	-0.138	0.079	2570	5436	0	2853	1	12
SRL_OPN_2PTS026_0365_20150818_233513_20150819_011256.EUM.nc	-0.112	-0.159	0.105	2855	5515	0	2657	0	3
SRL_OPN_2PTS026_0367_20150819_011255_20150819_025131.EUM.nc	-0.138	-0.150	0.095	2860	5546	0	2680	0	6
SRL_OPN_2PTS026_0369_20150819_025130_20150819_043125.EUM.nc	-0.129	-0.149	0.094	2888	5509	0	2612	1	8
SRL_OPN_2PTS026_0371_20150819_043124_20150819_061331.EUM.nc	-0.134	-0.146	0.078	3648	5785	0	2084	0	53
SRL_OPN_2PTS026_0373_20150819_061330_20150819_080106.EUM.nc	-0.148	-0.163	0.090	4195	6124	0	1926	0	3
SRL_OPN_2PTS026_0376_20150819_080106_20150819_093909.EUM.nc	-0.187	-0.188	0.105	3096	5542	0	2443	0	3
SRL_OPN_2PTS026_0377_20150819_093909_20150819_111702.EUM.nc	-0.140	-0.177	0.116	2316	5480	0	3163	1	0
SRL_OPN_2PTS026_0379_20150819_111701_20150819_125521.EUM.nc	-0.106	-0.154	0.109	2683	5365	0	2679	0	3
SRL_OPN_2PTS026_0381_20150819_125520_20150819_144837.EUM.nc	-0.139	-0.162	0.101	3630	6401	0	2770	0	1
SRL_OPN_2PTS026_0384_20150819_144836_20150819_162824.EUM.nc	-0.132	-0.145	0.082	3525	5649	0	2099	1	24
SRL_OPN_2PTS026_0397_20150820_022028_20150820_035952.EUM.nc	-0.128	-0.148	0.086	2863	5536	0	2670	0	3

– Continued on next page

Table 8: Radiometer Wet Troposphere Path Delay Statistics.

– Continued from previous page

File	Median	Mean	Std. Dev.	No. Obs.	Total Obs.	Default Lat/Lon	Flag (total)	Default (total)	3-Sigma Edited
SRL_OPN_2PTS026_0399_20150820_035951_20150820_054106.EUM.nc	-0.130	-0.138	0.068	3167	5578	0	2341	0	70
SRL_OPN_2PTS026_0401_20150820_054106_20150820_073011.EUM.nc	-0.152	-0.171	0.097	4113	6226	0	2112	0	1
SRL_OPN_2PTS026_0404_20150820_073010_20150820_090825.EUM.nc	-0.150	-0.169	0.100	3715	5570	0	1851	1	3
SRL_OPN_2PTS026_0405_20150820_090825_20150820_104611.EUM.nc	-0.177	-0.167	0.104	2713	5538	0	2825	0	0
SRL_OPN_2PTS026_0407_20150820_104610_20150820_122422.EUM.nc	-0.097	-0.142	0.097	2655	5470	0	2804	0	11
SRL_OPN_2PTS026_0409_20150820_122423_20150820_140335.EUM.nc	-0.131	-0.154	0.088	3312	5571	0	2243	0	16
SRL_OPN_2PTS026_0411_20150820_140334_20150820_155659.EUM.nc	-0.104	-0.130	0.077	1698	4110	0	2410	1	1
SRL_OPN_2PTS026_0414_20150820_155658_20150820_173647.EUM.nc	-0.114	-0.136	0.093	2926	5523	0	2589	1	7
SRL_OPN_2PTS026_0416_20150820_173646_20150820_191614.EUM.nc	-0.112	-0.152	0.101	3644	5637	0	1992	0	1
SRL_OPN_2PTS026_0418_20150820_191613_20150820_205523.EUM.nc	-0.150	-0.169	0.093	3764	5623	0	1852	1	6
SRL_OPN_2PTS026_0420_20150820_205522_20150820_223342.EUM.nc	-0.121	-0.156	0.102	2946	5428	0	2469	0	13
SRL_OPN_2PTS026_0422_20150820_223341_20150821_001135.EUM.nc	-0.103	-0.154	0.107	3104	5507	0	2398	1	4
SRL_OPN_2PTS026_0423_20150821_001134_20150821_014927.EUM.nc	-0.161	-0.174	0.094	3272	5527	0	2249	0	6
SRL_OPN_2PTS026_0425_20150821_014927_20150821_032830.EUM.nc	-0.136	-0.147	0.074	2991	5489	0	2479	2	17
SRL_OPN_2PTS026_0427_20150821_032829_20150821_050906.EUM.nc	-0.128	-0.149	0.097	2906	5569	0	2661	1	1
SRL_OPN_2PTS026_0429_20150821_050906_20150821_065904.EUM.nc	-0.136	-0.154	0.082	3748	6238	0	2486	0	4
SRL_OPN_2PTS026_0432_20150821_065903_20150821_083740.EUM.nc	-0.166	-0.171	0.090	4435	5632	0	1195	1	1
SRL_OPN_2PTS026_0434_20150821_083740_20150821_101529.EUM.nc	-0.200	-0.184	0.109	2821	5433	0	2610	0	2
SRL_OPN_2PTS026_0435_20150821_101529_20150821_115331.EUM.nc	-0.136	-0.163	0.110	2541	5532	0	2990	0	1
SRL_OPN_2PTS026_0437_20150821_115331_20150821_133216.EUM.nc	-0.149	-0.173	0.108	3001	5431	0	2430	0	0
SRL_OPN_2PTS026_0439_20150821_133217_20150821_152542.EUM.nc	-0.131	-0.157	0.091	3843	6379	0	2534	0	2
SRL_OPN_2PTS026_0442_20150821_152541_20150821_170522.EUM.nc	-0.096	-0.136	0.093	2890	5593	0	2694	0	9
SRL_OPN_2PTS026_0444_20150821_170521_20150821_184503.EUM.nc	-0.116	-0.148	0.091	3441	5540	0	2094	0	5
SRL_OPN_2PTS026_0446_20150821_184503_20150821_202413.EUM.nc	-0.152	-0.181	0.103	3498	5556	0	2050	1	7
SRL_OPN_2PTS026_0448_20150821_202413_20150821_220255.EUM.nc	-0.132	-0.143	0.083	3034	5522	0	2382	1	105
SRL_OPN_2PTS026_0450_20150821_220254_20150821_234045.EUM.nc	-0.089	-0.127	0.085	2679	5479	0	2776	0	24
SRL_OPN_2PTS026_0451_20150821_234045_20150822_011838.EUM.nc	-0.158	-0.175	0.095	3051	5529	0	2476	0	2
SRL_OPN_2PTS026_0453_20150822_011838_20150822_025709.EUM.nc	-0.122	-0.155	0.095	2906	5566	0	2655	0	5
SRL_OPN_2PTS026_0455_20150822_025709_20150822_043718.EUM.nc	-0.135	-0.148	0.090	2829	5483	0	2641	0	13
SRL_OPN_2PTS026_0457_20150822_043717_20150822_061924.EUM.nc	-0.122	-0.147	0.081	3762	5816	0	2050	0	4
SRL_OPN_2PTS026_0459_20150822_061923_20150822_080642.EUM.nc	-0.155	-0.173	0.097	4212	6103	0	1887	1	3
SRL_OPN_2PTS026_0462_20150822_080641_20150822_094450.EUM.nc	-0.197	-0.188	0.103	3071	5550	0	2478	0	1
SRL_OPN_2PTS026_0463_20150822_094449_20150822_112235.EUM.nc	-0.115	-0.170	0.124	2124	5392	0	3262	1	5
SRL_OPN_2PTS026_0465_20150822_112234_20150822_130106.EUM.nc	-0.135	-0.154	0.095	2736	5382	0	2645	0	1
SRL_OPN_2PTS026_0467_20150822_130106_20150822_145424.EUM.nc	-0.127	-0.158	0.093	3704	6398	0	2683	0	11
SRL_OPN_2PTS026_0470_20150822_145423_20150822_163404.EUM.nc	-0.119	-0.141	0.092	3462	5647	0	2182	0	3
SRL_OPN_2PTS026_0472_20150822_163403_20150822_181349.EUM.nc	-0.112	-0.156	0.105	3219	5601	0	2376	1	5
SRL_OPN_2PTS026_0474_20150822_181348_20150822_195309.EUM.nc	-0.140	-0.162	0.094	3434	5622	0	2187	1	0
SRL_OPN_2PTS026_0476_20150822_195308_20150822_213203.EUM.nc	-0.152	-0.171	0.103	3748	5504	0	1755	0	1

– Continued on next page

Table 8: Radiometer Wet Troposphere Path Delay Statistics.

– Continued from previous page

File	Median	Mean	Std. Dev.	No. Obs.	Total Obs.	Default Lat/Lon	Flag (total)	Default (total)	3-Sigma Edited
SRL_OPN_2PTS026_0478_20150822_213203_20150822_231005.EUM.nc	-0.132	-0.153	0.093	2319	5402	0	3081	0	2
SRL_OPN_2PTS026_0479_20150822_231005_20150823_004755.EUM.nc	-0.145	-0.165	0.096	3182	5534	0	2343	1	8
SRL_OPN_2PTS026_0481_20150823_004755_20150823_022606.EUM.nc	-0.119	-0.152	0.095	3024	5522	0	2495	0	3
SRL_OPN_2PTS026_0483_20150823_022605_20150823_040533.EUM.nc	-0.141	-0.140	0.079	2769	5465	0	2664	0	32
SRL_OPN_2PTS026_0485_20150823_040532_20150823_054704.EUM.nc	-0.135	-0.159	0.100	3538	5694	0	2153	0	3
SRL_OPN_2PTS026_0487_20150823_054703_20150823_073547.EUM.nc	-0.144	-0.174	0.099	4097	6175	0	2071	0	7
SRL_OPN_2PTS026_0490_20150823_073546_20150823_091359.EUM.nc	-0.202	-0.182	0.098	3581	5578	0	1995	1	1
SRL_OPN_2PTS026_0491_20150823_091358_20150823_105152.EUM.nc	-0.183	-0.178	0.110	2590	5552	0	2962	0	0
SRL_OPN_2PTS026_0493_20150823_105151_20150823_122959.EUM.nc	-0.124	-0.150	0.092	2536	5386	0	2844	0	6
SRL_OPN_2PTS026_0495_20150823_122958_20150823_140925.EUM.nc	-0.122	-0.143	0.086	3194	5623	0	2411	0	18
SRL_OPN_2PTS026_0497_20150823_140924_20150823_160248.EUM.nc	-0.131	-0.146	0.080	3678	6433	0	2750	0	5
SRL_OPN_2PTS026_0500_20150823_160248_20150823_174226.EUM.nc	-0.142	-0.159	0.096	3058	5646	0	2587	0	1
SRL_OPN_2PTS026_0502_20150823_174225_20150823_192201.EUM.nc	-0.124	-0.158	0.095	3687	5652	0	1960	0	5
SRL_OPN_2PTS026_0504_20150823_192200_20150823_210100.EUM.nc	-0.160	-0.171	0.098	3781	5606	0	1823	1	1
SRL_OPN_2PTS026_0506_20150823_210100_20150823_223924.EUM.nc	-0.121	-0.156	0.101	2918	5413	0	2493	0	2
SRL_OPN_2PTS026_0508_20150823_223923_20150824_001652.EUM.nc	-0.113	-0.154	0.104	3056	5449	0	2389	0	4
SRL_OPN_2PTS026_0509_20150824_001653_20150824_015456.EUM.nc	-0.115	-0.154	0.097	3267	5519	0	2252	0	0
SRL_OPN_2PTS026_0511_20150824_015455_20150824_033355.EUM.nc	-0.138	-0.147	0.083	3009	5484	0	2445	0	30
SRL_OPN_2PTS026_0513_20150824_033354_20150824_051446.EUM.nc	-0.113	-0.138	0.079	2978	5566	0	2586	0	2
SRL_OPN_2PTS026_0515_20150824_051446_20150824_070426.EUM.nc	-0.131	-0.156	0.086	3781	6237	0	2452	0	4
SRL_OPN_2PTS026_0518_20150824_070425_20150824_084300.EUM.nc	-0.167	-0.176	0.099	4222	5629	0	1406	1	0
SRL_OPN_2PTS026_0520_20150824_084259_20150824_102049.EUM.nc	-0.166	-0.172	0.116	2765	5409	0	2642	1	1
SRL_OPN_2PTS026_0521_20150824_102048_20150824_115852.EUM.nc	-0.146	-0.178	0.110	2507	5530	0	3022	0	1
SRL_OPN_2PTS026_0523_20150824_115851_20150824_133748.EUM.nc	-0.107	-0.146	0.104	2825	5082	0	2249	0	8
SRL_OPN_2PTS026_0525_20150824_133748_20150824_153114.EUM.nc	-0.141	-0.147	0.083	3943	6410	0	2467	0	0
SRL_OPN_2PTS026_0528_20150824_153113_20150824_171054.EUM.nc	-0.116	-0.155	0.097	2910	5604	0	2692	1	1
SRL_OPN_2PTS026_0530_20150824_171053_20150824_185025.EUM.nc	-0.121	-0.153	0.093	3556	5553	0	1992	0	5
SRL_OPN_2PTS026_0532_20150824_185024_20150824_202943.EUM.nc	-0.132	-0.157	0.088	3609	5609	0	2000	0	0
SRL_OPN_2PTS026_0534_20150824_202942_20150824_220812.EUM.nc	-0.115	-0.154	0.100	3105	5522	0	2408	0	9
SRL_OPN_2PTS026_0536_20150824_220813_20150824_234612.EUM.nc	-0.110	-0.157	0.104	2916	5568	0	2648	1	3
SRL_OPN_2PTS026_0537_20150824_234611_20150825_012357.EUM.nc	-0.102	-0.148	0.100	3004	5537	0	2529	1	3
SRL_OPN_2PTS026_0539_20150825_012356_20150825_030239.EUM.nc	-0.129	-0.153	0.096	2893	5589	0	2694	0	2
SRL_OPN_2PTS026_0541_20150825_030238_20150825_044246.EUM.nc	-0.136	-0.141	0.073	2893	5503	0	2609	0	1
SRL_OPN_2PTS026_0543_20150825_044246_20150825_062508.EUM.nc	-0.125	-0.151	0.083	3846	5827	0	1979	0	2
SRL_OPN_2PTS026_0545_20150825_062508_20150825_081209.EUM.nc	-0.173	-0.178	0.092	4288	6111	0	1822	0	1
SRL_OPN_2PTS026_0548_20150825_081209_20150825_095007.EUM.nc	-0.151	-0.164	0.106	2991	5433	0	2438	1	3
SRL_OPN_2PTS026_0549_20150825_095007_20150825_112802.EUM.nc	-0.131	-0.170	0.118	2126	5413	0	3281	0	6
SRL_OPN_2PTS026_0551_20150825_112801_20150825_130629.EUM.nc	-0.108	-0.152	0.105	2771	5478	0	2698	0	9
SRL_OPN_2PTS026_0553_20150825_130628_20150825_145948.EUM.nc	-0.129	-0.156	0.092	3809	6412	0	2590	0	13

– Continued on next page

Table 8: Radiometer Wet Troposphere Path Delay Statistics.

– Continued from previous page

File	Median	Mean	Std. Dev.	No. Obs.	Total Obs.	Default Lat/Lon	Flag (total)	Default (total)	3-Sigma Edited
SRL_OPN_2PTS026_0556_20150825_145947_20150825_163935.EUM.nc	-0.138	-0.140	0.087	3315	5635	0	2313	1	6
SRL_OPN_2PTS026_0558_20150825_163935_20150825_181911.EUM.nc	-0.117	-0.151	0.090	3318	5518	0	2199	1	0
SRL_OPN_2PTS026_0560_20150825_181910_20150825_195829.EUM.nc	-0.116	-0.141	0.091	3410	5625	0	2212	1	2
SRL_OPN_2PTS026_0562_20150825_195829_20150825_213721.EUM.nc	-0.147	-0.173	0.096	3645	5607	0	1959	0	3
SRL_OPN_2PTS026_0564_20150825_213720_20150825_231531.EUM.nc	-0.120	-0.159	0.108	2424	5404	0	2980	0	0
SRL_OPN_2PTS026_0565_20150825_231531_20150826_005311.EUM.nc	-0.102	-0.143	0.101	3126	5547	0	2415	0	6
SRL_OPN_2PTS026_0567_20150826_005311_20150826_023133.EUM.nc	-0.116	-0.151	0.099	3066	5533	0	2464	0	3
SRL_OPN_2PTS026_0569_20150826_023133_20150826_041106.EUM.nc	-0.125	-0.135	0.090	2772	5489	0	2707	0	10
SRL_OPN_2PTS026_0571_20150826_041106_20150826_055236.EUM.nc	-0.122	-0.158	0.090	3646	5729	0	2082	0	1
SRL_OPN_2PTS026_0573_20150826_055236_20150826_074106.EUM.nc	-0.141	-0.172	0.095	4156	6171	0	2012	1	2
SRL_OPN_2PTS026_0576_20150826_074105_20150826_091924.EUM.nc	-0.163	-0.168	0.098	3370	5565	0	2195	0	0
SRL_OPN_2PTS026_0577_20150826_091923_20150826_105708.EUM.nc	-0.160	-0.176	0.099	2475	5507	0	3029	0	3
SRL_OPN_2PTS026_0579_20150826_105707_20150826_123525.EUM.nc	-0.101	-0.136	0.088	2464	5397	0	2926	0	7
SRL_OPN_2PTS026_0581_20150826_123525_20150826_141446.EUM.nc	-0.131	-0.156	0.096	3322	5611	0	2289	0	0
SRL_OPN_2PTS026_0583_20150826_141446_20150826_160808.EUM.nc	-0.127	-0.143	0.080	3884	6404	0	2503	1	16
SRL_OPN_2PTS026_0586_20150826_160807_20150826_174754.EUM.nc	-0.111	-0.154	0.099	3106	5617	0	2509	0	2
SRL_OPN_2PTS026_0588_20150826_174753_20150826_192720.EUM.nc	-0.097	-0.134	0.095	3583	5659	0	2071	1	4
SRL_OPN_2PTS026_0590_20150826_192720_20150826_210625.EUM.nc	-0.145	-0.165	0.087	3679	5598	0	1912	1	6
SRL_OPN_2PTS026_0592_20150826_210624_20150826_224438.EUM.nc	-0.111	-0.152	0.100	2833	5373	0	2535	0	5
SRL_OPN_2PTS026_0593_20150826_224438_20150827_002229.EUM.nc	-0.131	-0.162	0.103	3060	5469	0	2399	0	10
SRL_OPN_2PTS026_0595_20150827_002228_20150827_020027.EUM.nc	-0.113	-0.152	0.100	3253	5526	0	2270	0	3
SRL_OPN_2PTS026_0597_20150827_020026_20150827_033939.EUM.nc	-0.117	-0.133	0.088	2985	5489	0	2504	0	0
SRL_OPN_2PTS026_0599_20150827_033938_20150827_052029.EUM.nc	-0.128	-0.147	0.077	2938	5575	0	2634	0	3
SRL_OPN_2PTS026_0601_20150827_052028_20150827_071006.EUM.nc	-0.124	-0.147	0.081	3816	6236	0	2418	1	1
SRL_OPN_2PTS026_0604_20150827_071005_20150827_084837.EUM.nc	-0.170	-0.174	0.106	4165	5624	0	1457	1	1
SRL_OPN_2PTS026_0605_20150827_084836_20150827_102626.EUM.nc	-0.151	-0.182	0.105	2788	5457	0	2664	0	5
SRL_OPN_2PTS026_0607_20150827_102625_20150827_120429.EUM.nc	-0.127	-0.165	0.105	2545	5524	0	2974	0	5
SRL_OPN_2PTS026_0609_20150827_120429_20150827_134324.EUM.nc	-0.134	-0.163	0.110	3045	5516	0	2463	0	8
SRL_OPN_2PTS026_0611_20150827_134323_20150827_153650.EUM.nc	-0.142	-0.160	0.096	4040	6421	0	2370	0	11
SRL_OPN_2PTS026_0614_20150827_153649_20150827_171629.EUM.nc	-0.123	-0.159	0.104	2889	5585	0	2696	0	0
SRL_OPN_2PTS026_0616_20150827_171628_20150827_185608.EUM.nc	-0.116	-0.146	0.100	3528	5553	0	2025	0	0
SRL_OPN_2PTS026_0618_20150827_185608_20150827_203516.EUM.nc	-0.137	-0.159	0.088	3685	5600	0	1906	1	8
SRL_OPN_2PTS026_0620_20150827_203516_20150827_221352.EUM.nc	-0.113	-0.161	0.110	3026	5538	0	2507	1	4
SRL_OPN_2PTS026_0622_20150827_221351_20150827_235141.EUM.nc	-0.120	-0.153	0.100	2909	5505	0	2592	1	3
SRL_OPN_2PTS026_0623_20150827_235141_20150828_012934.EUM.nc	-0.110	-0.142	0.103	3106	5506	0	2399	0	1
SRL_OPN_2PTS026_0625_20150828_012935_20150828_030814.EUM.nc	-0.112	-0.139	0.090	2895	5512	0	2606	0	11
SRL_OPN_2PTS026_0627_20150828_030813_20150828_044834.EUM.nc	-0.142	-0.158	0.095	2888	5514	0	2615	1	10
SRL_OPN_2PTS026_0629_20150828_044834_20150828_063056.EUM.nc	-0.114	-0.145	0.093	3863	5819	0	1948	0	8
SRL_OPN_2PTS026_0631_20150828_063056_20150828_081738.EUM.nc	-0.143	-0.168	0.099	4357	6092	0	1732	0	3

– Continued on next page

Table 8: Radiometer Wet Troposphere Path Delay Statistics.

– Continued from previous page

File	Median	Mean	Std. Dev.	No. Obs.	Total Obs.	Default Lat/Lon	Flag (total)	Default (total)	3-Sigma Edited
SRL_OPN_2PTS026_0634_20150828_081739_20150828_095544.EUM.nc	-0.132	-0.164	0.094	3054	5465	0	2408	0	3
SRL_OPN_2PTS026_0635_20150828_095544_20150828_113331.EUM.nc	-0.137	-0.169	0.109	2345	5420	0	3074	0	1
SRL_OPN_2PTS026_0637_20150828_113330_20150828_131210.EUM.nc	-0.114	-0.159	0.112	2847	5483	0	2634	0	2
SRL_OPN_2PTS026_0639_20150828_131209_20150828_150531.EUM.nc	-0.118	-0.149	0.097	3879	6425	0	2543	0	3
SRL_OPN_2PTS026_0642_20150828_150532_20150828_164512.EUM.nc	-0.138	-0.140	0.084	3168	5600	0	2426	0	6
SRL_OPN_2PTS026_0644_20150828_164511_20150828_182454.EUM.nc	-0.110	-0.145	0.101	3370	5527	0	2147	0	10
SRL_OPN_2PTS026_0646_20150828_182454_20150828_200410.EUM.nc	-0.124	-0.148	0.089	3266	5618	0	2322	1	29
SRL_OPN_2PTS026_0648_20150828_200409_20150828_214301.EUM.nc	-0.125	-0.158	0.095	3536	5582	0	2045	0	1
SRL_OPN_2PTS026_0650_20150828_214300_20150828_232059.EUM.nc	-0.135	-0.170	0.091	2529	5402	0	2871	1	1
SRL_OPN_2PTS026_0651_20150828_232058_20150829_005848.EUM.nc	-0.099	-0.147	0.109	3088	5548	0	2456	1	3
SRL_OPN_2PTS026_0653_20150829_005848_20150829_023705.EUM.nc	-0.117	-0.153	0.102	3006	5538	0	2531	0	1
SRL_OPN_2PTS026_0655_20150829_023704_20150829_041653.EUM.nc	-0.160	-0.165	0.078	2815	5509	0	2694	0	0
SRL_OPN_2PTS026_0657_20150829_041653_20150829_055830.EUM.nc	-0.122	-0.144	0.086	3619	5757	0	2136	0	2
SRL_OPN_2PTS026_0659_20150829_055829_20150829_074645.EUM.nc	-0.136	-0.162	0.098	4139	6154	0	2004	1	10
SRL_OPN_2PTS026_0662_20150829_074644_20150829_092452.EUM.nc	-0.147	-0.174	0.096	3261	5533	0	2269	0	3
SRL_OPN_2PTS026_0663_20150829_092451_20150829_110245.EUM.nc	-0.142	-0.176	0.115	2395	5546	0	3148	0	3
SRL_OPN_2PTS026_0665_20150829_110245_20150829_124106.EUM.nc	-0.108	-0.149	0.102	2510	5375	0	2854	0	11
SRL_OPN_2PTS026_0667_20150829_124105_20150829_142033.EUM.nc	-0.121	-0.151	0.095	3408	5574	0	2165	0	1
SRL_OPN_2PTS026_0669_20150829_142033_20150829_161352.EUM.nc	-0.129	-0.142	0.090	3976	6401	0	2420	1	4
SRL_OPN_2PTS026_0672_20150829_161351_20150829_175330.EUM.nc	-0.106	-0.162	0.120	3110	5614	0	2501	0	3
SRL_OPN_2PTS026_0674_20150829_175330_20150829_193302.EUM.nc	-0.119	-0.145	0.084	3543	5669	0	2116	0	10
SRL_OPN_2PTS026_0676_20150829_193303_20150829_211156.EUM.nc	-0.148	-0.163	0.093	3576	5503	0	1919	0	8
SRL_OPN_2PTS026_0678_20150829_211157_20150829_225016.EUM.nc	-0.125	-0.158	0.098	2752	5476	0	2713	0	11
SRL_OPN_2PTS026_0679_20150829_225016_20150830_002758.EUM.nc	-0.110	-0.151	0.108	3097	5460	0	2354	0	9
SRL_OPN_2PTS026_0681_20150830_002757_20150830_020606.EUM.nc	-0.116	-0.149	0.097	3110	5550	0	2435	0	5
SRL_OPN_2PTS026_0683_20150830_020606_20150830_034515.EUM.nc	-0.146	-0.151	0.087	2949	5539	0	2581	0	9
SRL_OPN_2PTS026_0685_20150830_034514_20150830_052620.EUM.nc	-0.130	-0.145	0.093	2830	5601	0	2771	0	0
SRL_OPN_2PTS026_0687_20150830_052619_20150830_071547.EUM.nc	-0.111	-0.147	0.095	3909	6226	0	2296	0	21
SRL_OPN_2PTS026_0690_20150830_071546_20150830_085408.EUM.nc	-0.154	-0.163	0.089	4086	5614	0	1524	2	2
SRL_OPN_2PTS026_0691_20150830_085407_20150830_103204.EUM.nc	-0.145	-0.169	0.110	2630	5550	0	2916	1	3
SRL_OPN_2PTS026_0693_20150830_103203_20150830_121001.EUM.nc	-0.120	-0.162	0.100	2511	5500	0	2976	0	13
SRL_OPN_2PTS026_0695_20150830_121000_20150830_134908.EUM.nc	-0.136	-0.167	0.110	3111	5505	0	2392	0	2
SRL_OPN_2PTS026_0697_20150830_134908_20150830_154225.EUM.nc	-0.132	-0.151	0.098	4036	6408	0	2371	0	1
SRL_OPN_2PTS026_0700_20150830_154224_20150830_172213.EUM.nc	-0.119	-0.144	0.094	2948	5515	0	2566	0	1
SRL_OPN_2PTS026_0702_20150830_172213_20150830_190143.EUM.nc	-0.117	-0.143	0.089	3495	5656	0	2154	0	7
SRL_OPN_2PTS026_0704_20150830_190143_20150830_204057.EUM.nc	-0.139	-0.157	0.087	3855	5617	0	1760	0	2
SRL_OPN_2PTS026_0706_20150830_204057_20150830_221922.EUM.nc	-0.117	-0.149	0.091	3000	5411	0	2395	1	15
SRL_OPN_2PTS026_0708_20150830_221922_20150830_235717.EUM.nc	-0.097	-0.141	0.102	3050	5530	0	2476	0	4
SRL_OPN_2PTS026_0709_20150830_235717_20150831_013511.EUM.nc	-0.124	-0.155	0.103	3246	5540	0	2292	0	2

– Continued on next page

Table 8: Radiometer Wet Troposphere Path Delay Statistics.

– Continued from previous page

File	Median	Mean	Std. Dev.	No. Obs.	Total Obs.	Default Lat/Lon	Flag (total)	Default (total)	3-Sigma Edited
SRL_OPN_2PTS026_0711_20150831_013510_20150831_031403.EUM.nc	-0.160	-0.158	0.091	2845	5542	0	2686	0	11
SRL_OPN_2PTS026_0713_20150831_031402_20150831_045422.EUM.nc	-0.124	-0.146	0.085	2905	5542	0	2636	0	1
SRL_OPN_2PTS026_0715_20150831_045421_20150831_063652.EUM.nc	-0.108	-0.141	0.090	3899	5843	0	1936	0	8
SRL_OPN_2PTS026_0717_20150831_063651_20150831_082325.EUM.nc	-0.137	-0.158	0.090	4373	6083	0	1690	1	19
SRL_OPN_2PTS026_0720_20150831_082324_20150831_100119.EUM.nc	-0.145	-0.165	0.106	3043	5453	0	2409	0	1
SRL_OPN_2PTS026_0721_20150831_100119_20150831_113916.EUM.nc	-0.122	-0.167	0.117	2394	5457	0	3062	0	1
SRL_OPN_2PTS026_0723_20150831_113915_20150831_131751.EUM.nc	-0.130	-0.170	0.113	2969	5471	0	2502	0	0
SRL_OPN_2PTS026_0725_20150831_131750_20150831_151113.EUM.nc	-0.132	-0.153	0.089	3943	6438	0	2484	0	11
SRL_OPN_2PTS026_0728_20150831_151112_20150831_165101.EUM.nc	-0.107	-0.135	0.086	3082	5586	0	2494	1	9
SRL_OPN_2PTS026_0730_20150831_165101_20150831_183036.EUM.nc	-0.112	-0.145	0.099	3356	5532	0	2168	1	7
SRL_OPN_2PTS026_0732_20150831_183035_20150831_200950.EUM.nc	-0.124	-0.150	0.089	3303	5585	0	2275	0	7
SRL_OPN_2PTS026_0734_20150831_200949_20150831_214838.EUM.nc	-0.125	-0.158	0.099	3459	5559	0	2098	1	1
SRL_OPN_2PTS026_0736_20150831_214837_20150831_232642.EUM.nc	-0.109	-0.146	0.101	2623	5375	0	2748	0	4
SRL_OPN_2PTS026_0737_20150831_232641_20150901_010424.EUM.nc	-0.112	-0.153	0.111	2854	5525	0	2667	0	4
SRL_OPN_2PTS026_0739_20150901_010424_20150901_024253.EUM.nc	-0.145	-0.162	0.095	2953	5548	0	2589	0	6
SRL_OPN_2PTS026_0741_20150901_024253_20150901_042238.EUM.nc	-0.124	-0.143	0.089	2790	5529	0	2735	0	4
SRL_OPN_2PTS026_0743_20150901_042238_20150901_060424.EUM.nc	-0.102	-0.141	0.094	3668	5753	0	2078	0	7
SRL_OPN_2PTS026_0745_20150901_060423_20150901_075223.EUM.nc	-0.155	-0.174	0.094	4208	6158	0	1949	1	0
SRL_OPN_2PTS026_0748_20150901_075223_20150901_093036.EUM.nc	-0.165	-0.173	0.094	3213	5536	0	2321	1	1
SRL_OPN_2PTS026_0749_20150901_093035_20150901_110820.EUM.nc	-0.131	-0.164	0.113	2433	5499	0	3063	0	3
SRL_OPN_2PTS026_0751_20150901_110820_20150901_124644.EUM.nc	-0.124	-0.151	0.095	2494	5343	0	2845	0	4
SRL_OPN_2PTS026_0753_20150901_124644_20150901_143955.EUM.nc	-0.125	-0.148	0.094	3685	6354	0	2653	0	16
SRL_OPN_2PTS026_0756_20150901_143954_20150901_161934.EUM.nc	-0.133	-0.154	0.087	3580	5625	0	2038	0	7
SRL_OPN_2PTS026_0758_20150901_161933_20150901_175921.EUM.nc	-0.111	-0.145	0.102	3144	5635	0	2490	1	0
SRL_OPN_2PTS026_0760_20150901_175920_20150901_193843.EUM.nc	-0.121	-0.148	0.094	3507	5652	0	2143	0	2
SRL_OPN_2PTS026_0762_20150901_193843_20150901_211743.EUM.nc	-0.119	-0.159	0.103	3627	5509	0	1880	0	2
SRL_OPN_2PTS026_0764_20150901_211742_20150901_225552.EUM.nc	-0.130	-0.151	0.099	2617	5495	0	2868	1	9
SRL_OPN_2PTS026_0765_20150901_225551_20150902_003342.EUM.nc	-0.128	-0.167	0.102	3217	5486	0	2263	1	5
SRL_OPN_2PTS026_0767_20150902_003341_20150902_021143.EUM.nc	-0.116	-0.153	0.098	3066	5527	0	2460	0	1
SRL_OPN_2PTS026_0769_20150902_021143_20150902_035107.EUM.nc	-0.131	-0.140	0.080	2742	5480	0	2691	0	47
SRL_OPN_2PTS026_0771_20150902_035106_20150902_053211.EUM.nc	-0.086	-0.130	0.086	2880	5566	0	2685	0	1
SRL_OPN_2PTS026_0773_20150902_053210_20150902_072126.EUM.nc	-0.152	-0.183	0.098	4079	6233	0	2151	1	2
SRL_OPN_2PTS026_0776_20150902_072125_20150902_085952.EUM.nc	-0.132	-0.160	0.102	3986	5607	0	1611	0	10
SRL_OPN_2PTS026_0777_20150902_085951_20150902_103740.EUM.nc	-0.167	-0.170	0.108	2624	5533	0	2908	1	0
SRL_OPN_2PTS026_0779_20150902_103740_20150902_121547.EUM.nc	-0.127	-0.165	0.112	2556	5521	0	2960	0	5
SRL_OPN_2PTS026_0781_20150902_121547_20150902_135452.EUM.nc	-0.122	-0.160	0.105	3179	5530	0	2346	0	5
SRL_OPN_2PTS026_0783_20150902_135452_20150902_154817.EUM.nc	-0.151	-0.154	0.083	4023	6387	0	2340	0	24
SRL_OPN_2PTS026_0786_20150902_154816_20150902_172755.EUM.nc	-0.095	-0.134	0.095	2901	5486	0	2582	0	3
SRL_OPN_2PTS026_0788_20150902_172755_20150902_190733.EUM.nc	-0.116	-0.154	0.097	3648	5662	0	2007	0	7

– Continued on next page

Table 8: Radiometer Wet Troposphere Path Delay Statistics.

– Continued from previous page

File	Median	Mean	Std. Dev.	No. Obs.	Total Obs.	Default Lat/Lon	Flag (total)	Default (total)	3-Sigma Edited
SRL_OPN_2PTS026_0790_20150902_190732_20150902_204636.EUM.nc	-0.128	-0.155	0.089	3860	5621	0	1757	0	4
SRL_OPN_2PTS026_0792_20150902_204635_20150902_222507.EUM.nc	-0.124	-0.150	0.104	3017	5418	0	2399	0	2
SRL_OPN_2PTS026_0794_20150902_222506_20150903_000254.EUM.nc	-0.122	-0.151	0.099	3098	5546	0	2440	0	8
SRL_OPN_2PTS026_0795_20150903_000254_20150903_014052.EUM.nc	-0.117	-0.161	0.109	3248	5543	0	2291	0	4
SRL_OPN_2PTS026_0797_20150903_014052_20150903_031939.EUM.nc	-0.135	-0.148	0.093	2861	5512	0	2632	0	19
SRL_OPN_2PTS026_0799_20150903_031939_20150903_050014.EUM.nc	-0.101	-0.137	0.085	2882	5546	0	2631	0	33
SRL_OPN_2PTS026_0801_20150903_050014_20150903_064253.EUM.nc	-0.135	-0.153	0.084	3870	5845	0	1975	0	0
SRL_OPN_2PTS026_0803_20150903_064252_20150903_082857.EUM.nc	-0.137	-0.154	0.095	4454	6056	0	1595	2	5
SRL_OPN_2PTS026_0806_20150903_082856_20150903_100659.EUM.nc	-0.148	-0.160	0.098	3033	5437	0	2404	0	0
SRL_OPN_2PTS026_0807_20150903_100659_20150903_114448.EUM.nc	-0.135	-0.174	0.110	2421	5463	0	3038	0	4
SRL_OPN_2PTS026_0809_20150903_114447_20150903_132336.EUM.nc	-0.134	-0.178	0.117	2973	5471	0	2495	0	3
SRL_OPN_2PTS026_0811_20150903_132335_20150903_151659.EUM.nc	-0.150	-0.158	0.091	3959	6406	0	2447	0	0
SRL_OPN_2PTS026_0814_20150903_151658_20150903_165639.EUM.nc	-0.118	-0.152	0.098	3001	5531	0	2523	0	7
SRL_OPN_2PTS026_0816_20150903_165638_20150903_183620.EUM.nc	-0.110	-0.150	0.102	3424	5542	0	2113	0	5
SRL_OPN_2PTS026_0818_20150903_183620_20150903_201533.EUM.nc	-0.118	-0.148	0.100	3434	5588	0	2144	0	10
SRL_OPN_2PTS026_0820_20150903_201534_20150903_215419.EUM.nc	-0.140	-0.169	0.109	3340	5541	0	2198	2	1
SRL_OPN_2PTS026_0822_20150903_215418_20150903_233213.EUM.nc	-0.128	-0.147	0.077	2514	5341	0	2808	1	18
SRL_OPN_2PTS026_0823_20150903_233212_20150904_011004.EUM.nc	-0.111	-0.153	0.110	2824	5513	0	2686	1	2
SRL_OPN_2PTS026_0825_20150904_011003_20150904_024828.EUM.nc	-0.144	-0.160	0.088	2886	5527	0	2638	0	3
SRL_OPN_2PTS026_0827_20150904_024828_20150904_042827.EUM.nc	-0.109	-0.136	0.080	2828	5550	0	2713	0	9
SRL_OPN_2PTS026_0829_20150904_042828_20150904_061021.EUM.nc	-0.112	-0.146	0.092	3674	5770	0	2086	0	10
SRL_OPN_2PTS026_0831_20150904_061020_20150904_075804.EUM.nc	-0.136	-0.168	0.100	4180	6121	0	1924	1	16
SRL_OPN_2PTS026_0834_20150904_075803_20150904_093607.EUM.nc	-0.169	-0.174	0.099	3106	5557	0	2449	0	2
SRL_OPN_2PTS026_0835_20150904_093607_20150904_111401.EUM.nc	-0.140	-0.160	0.107	2341	5486	0	3137	0	8
SRL_OPN_2PTS026_0837_20150904_111400_20150904_125226.EUM.nc	-0.118	-0.157	0.101	2607	5381	0	2771	0	3
SRL_OPN_2PTS026_0839_20150904_125226_20150904_144540.EUM.nc	-0.143	-0.156	0.091	3724	6376	0	2648	0	4
SRL_OPN_2PTS026_0842_20150904_144540_20150904_162519.EUM.nc	-0.122	-0.135	0.065	3481	5629	0	2029	0	119
SRL_OPN_2PTS026_0844_20150904_162518_20150904_180456.EUM.nc	-0.101	-0.128	0.082	3209	5648	0	2434	0	5
SRL_OPN_2PTS026_0846_20150904_180457_20150904_194426.EUM.nc	-0.125	-0.152	0.094	3528	5637	0	2098	0	11
SRL_OPN_2PTS026_0848_20150904_194426_20150904_212315.EUM.nc	-0.142	-0.155	0.094	3619	5482	0	1860	0	3
SRL_OPN_2PTS026_0850_20150904_212314_20150904_230129.EUM.nc	-0.155	-0.163	0.086	2433	5421	0	2981	0	7
SRL_OPN_2PTS026_0851_20150904_230129_20150905_003911.EUM.nc	-0.134	-0.160	0.102	3310	5502	0	2190	0	2
SRL_OPN_2PTS026_0853_20150905_003910_20150905_021725.EUM.nc	-0.137	-0.154	0.095	3041	5560	0	2518	0	1
SRL_OPN_2PTS026_0855_20150905_021725_20150905_035645.EUM.nc	-0.110	-0.130	0.069	2698	5533	0	2787	0	48
SRL_OPN_2PTS026_0857_20150905_035644_20150905_053805.EUM.nc	-0.113	-0.140	0.088	3072	5555	0	2479	1	3
SRL_OPN_2PTS026_0859_20150905_053805_20150905_072707.EUM.nc	-0.137	-0.159	0.089	4177	6215	0	2036	0	2
SRL_OPN_2PTS026_0862_20150905_072707_20150905_090523.EUM.nc	-0.156	-0.165	0.095	3873	5593	0	1713	1	6
SRL_OPN_2PTS026_0863_20150905_090522_20150905_104317.EUM.nc	-0.125	-0.153	0.105	2729	5541	0	2804	0	8
SRL_OPN_2PTS026_0865_20150905_104317_20150905_122119.EUM.nc	-0.134	-0.163	0.096	2613	5512	0	2891	0	8

– Continued on next page

Table 8: Radiometer Wet Troposphere Path Delay Statistics.

– Continued from previous page

File	Median	Mean	Std. Dev.	No. Obs.	Total Obs.	Default Lat/Lon	Flag (total)	Default (total)	3-Sigma Edited
SRL_OPN_2PTS026_0867_20150905_122118_20150905_140037.EUM.nc	-0.123	-0.158	0.101	3339	5568	0	2228	0	1
SRL_OPN_2PTS026_0869_20150905_140038_20150905_155401.EUM.nc	-0.111	-0.143	0.090	3863	6384	0	2509	0	12
SRL_OPN_2PTS026_0872_20150905_155401_20150905_173341.EUM.nc	-0.093	-0.133	0.087	2948	5489	0	2538	0	3
SRL_OPN_2PTS026_0874_20150905_173340_20150905_191309.EUM.nc	-0.114	-0.150	0.098	3687	5657	0	1963	1	6
SRL_OPN_2PTS026_0876_20150905_191308_20150905_205219.EUM.nc	-0.127	-0.148	0.094	3785	5620	0	1817	0	18
SRL_OPN_2PTS026_0878_20150905_205218_20150905_223038.EUM.nc	-0.130	-0.157	0.101	2985	5414	0	2416	0	13
SRL_OPN_2PTS026_0879_20150905_223039_20150906_000831.EUM.nc	-0.117	-0.152	0.097	3088	5507	0	2415	0	4
SRL_OPN_2PTS026_0881_20150906_000832_20150906_014623.EUM.nc	-0.124	-0.162	0.105	3270	5527	0	2256	0	1
SRL_OPN_2PTS026_0883_20150906_014623_20150906_032524.EUM.nc	-0.122	-0.151	0.090	2939	5490	0	2545	0	6
SRL_OPN_2PTS026_0885_20150906_032525_20150906_050557.EUM.nc	-0.120	-0.138	0.083	2834	5569	0	2722	0	13
SRL_OPN_2PTS026_0887_20150906_050556_20150906_065559.EUM.nc	-0.123	-0.149	0.083	3812	6248	0	2436	0	0
SRL_OPN_2PTS026_0890_20150906_065558_20150906_083437.EUM.nc	-0.130	-0.163	0.098	4471	5634	0	1153	0	10
SRL_OPN_2PTS026_0892_20150906_083436_20150906_101229.EUM.nc	-0.141	-0.179	0.113	2847	5433	0	2581	0	5
SRL_OPN_2PTS026_0893_20150906_101228_20150906_115028.EUM.nc	-0.144	-0.167	0.102	2499	5515	0	3008	0	8
SRL_OPN_2PTS026_0895_20150906_115027_20150906_132910.EUM.nc	-0.127	-0.172	0.121	3017	5471	0	2453	0	1
SRL_OPN_2PTS026_0897_20150906_132911_20150906_152237.EUM.nc	-0.115	-0.143	0.094	4040	6382	0	2334	0	8
SRL_OPN_2PTS026_0900_20150906_152235_20150906_170224.EUM.nc	-0.106	-0.143	0.093	3001	5558	0	2551	0	6
SRL_OPN_2PTS026_0902_20150906_170223_20150906_184157.EUM.nc	-0.105	-0.151	0.097	3438	5531	0	2093	0	0
SRL_OPN_2PTS026_0904_20150906_184156_20150906_202116.EUM.nc	-0.121	-0.148	0.097	3508	5604	0	2079	1	16
SRL_OPN_2PTS026_0906_20150906_202116_20150906_215950.EUM.nc	-0.141	-0.158	0.092	3112	5509	0	2388	0	9
SRL_OPN_2PTS026_0908_20150906_215950_20150906_233751.EUM.nc	-0.109	-0.126	0.078	2694	5468	0	2756	1	17
SRL_OPN_2PTS026_0909_20150906_233750_20150907_011535.EUM.nc	-0.114	-0.159	0.113	3063	5499	0	2434	0	2
SRL_OPN_2PTS026_0911_20150907_011535_20150907_025412.EUM.nc	-0.115	-0.150	0.107	2880	5547	0	2662	0	5
SRL_OPN_2PTS026_0913_20150907_025411_20150907_043408.EUM.nc	-0.136	-0.148	0.070	2830	5489	0	2641	0	18
SRL_OPN_2PTS026_0915_20150907_043407_20150907_061609.EUM.nc	-0.109	-0.150	0.094	3757	5802	0	2043	0	2
SRL_OPN_2PTS026_0917_20150907_061608_20150907_080337.EUM.nc	-0.136	-0.159	0.097	4287	6124	0	1832	0	5
SRL_OPN_2PTS026_0920_20150907_080336_20150907_094147.EUM.nc	-0.161	-0.166	0.091	3154	5563	0	2408	0	1
SRL_OPN_2PTS026_0921_20150907_094145_20150907_111940.EUM.nc	-0.117	-0.168	0.111	2389	5408	0	3018	0	1
SRL_OPN_2PTS026_0923_20150907_111939_20150907_125801.EUM.nc	-0.105	-0.155	0.108	2706	5381	0	2670	0	5
SRL_OPN_2PTS026_0925_20150907_125800_20150907_145118.EUM.nc	-0.124	-0.150	0.095	3820	6411	0	2582	0	9
SRL_OPN_2PTS026_0928_20150907_145118_20150907_163057.EUM.nc	-0.150	-0.155	0.077	3541	5659	0	2113	0	5
SRL_OPN_2PTS026_0930_20150907_163056_20150907_181043.EUM.nc	-0.106	-0.133	0.086	3240	5632	0	2368	0	24
SRL_OPN_2PTS026_0932_20150907_181041_20150907_195002.EUM.nc	-0.123	-0.152	0.099	3411	5629	0	2217	0	1
SRL_OPN_2PTS026_0934_20150907_195001_20150907_212859.EUM.nc	-0.161	-0.166	0.085	3700	5492	0	1784	0	8
SRL_OPN_2PTS026_0936_20150907_212858_20150907_230702.EUM.nc	-0.106	-0.136	0.083	2303	5423	0	3090	0	30
SRL_OPN_2PTS026_0937_20150907_230700_20150908_004451.EUM.nc	-0.124	-0.160	0.108	3250	5507	0	2252	0	5
SRL_OPN_2PTS026_0939_20150908_004450_20150908_022259.EUM.nc	-0.112	-0.149	0.095	3045	5547	0	2496	0	6
SRL_OPN_2PTS026_0941_20150908_022258_20150908_040234.EUM.nc	-0.146	-0.141	0.062	2683	5455	0	2665	0	107
SRL_OPN_2PTS026_0943_20150908_040232_20150908_054351.EUM.nc	-0.122	-0.146	0.089	3380	5699	0	2308	0	11

– Continued on next page

Table 8: Radiometer Wet Troposphere Path Delay Statistics.

– Continued from previous page

File	Median	Mean	Std. Dev.	No. Obs.	Total Obs.	Default Lat/Lon	Flag (total)	Default (total)	3-Sigma Edited
SRL_OPN_2PTS026_0945_20150908_054350_20150908_073241.EUM.nc	-0.131	-0.159	0.093	4155	6211	0	2056	0	0
SRL_OPN_2PTS026_0948_20150908_073240_20150908_091103.EUM.nc	-0.163	-0.167	0.105	3664	5576	0	1892	0	20
SRL_OPN_2PTS026_0949_20150908_091101_20150908_104848.EUM.nc	-0.124	-0.162	0.105	2712	5547	0	2832	0	3
SRL_OPN_2PTS026_0951_20150908_104847_20150908_122701.EUM.nc	-0.103	-0.148	0.105	2572	5412	0	2831	0	9
SRL_OPN_2PTS026_0953_20150908_122700_20150908_140616.EUM.nc	-0.133	-0.148	0.088	3227	5586	0	2355	0	4
SRL_OPN_2PTS026_0955_20150908_140616_20150908_155939.EUM.nc	-0.140	-0.151	0.091	3869	6404	0	2533	0	2
SRL_OPN_2PTS026_0958_20150908_155938_20150908_173926.EUM.nc	-0.105	-0.148	0.099	3083	5649	0	2566	0	0
SRL_OPN_2PTS026_0960_20150908_173925_20150908_191855.EUM.nc	-0.109	-0.147	0.103	3651	5646	0	1990	1	4
SRL_OPN_2PTS026_0962_20150908_191854_20150908_205754.EUM.nc	-0.167	-0.176	0.092	3816	5608	0	1791	0	1
SRL_OPN_2PTS026_0964_20150908_205753_20150908_223619.EUM.nc	-0.119	-0.147	0.099	2983	5386	0	2399	0	4
SRL_OPN_2PTS026_0965_20150908_223618_20150909_001402.EUM.nc	-0.111	-0.149	0.100	3076	5500	0	2422	0	2
SRL_OPN_2PTS026_0967_20150909_001401_20150909_015205.EUM.nc	-0.122	-0.159	0.104	3301	5513	0	2210	0	2
SRL_OPN_2PTS026_0969_20150909_015205_20150909_033102.EUM.nc	-0.144	-0.152	0.087	2970	5470	0	2492	0	8
SRL_OPN_2PTS026_0971_20150909_033101_20150909_051150.EUM.nc	-0.123	-0.140	0.077	2879	5578	0	2689	1	9
SRL_OPN_2PTS026_0973_20150909_051149_20150909_070142.EUM.nc	-0.131	-0.156	0.089	3789	6240	0	2447	0	4
SRL_OPN_2PTS026_0976_20150909_070142_20150909_084009.EUM.nc	-0.135	-0.153	0.103	4396	5624	0	1223	0	5
SRL_OPN_2PTS026_0978_20150909_084007_20150909_101807.EUM.nc	-0.153	-0.163	0.111	2840	5441	0	2598	1	2
SRL_OPN_2PTS026_0979_20150909_101807_20150909_115601.EUM.nc	-0.125	-0.161	0.110	2523	5516	0	2992	0	1
SRL_OPN_2PTS026_0981_20150909_115600_20150909_133457.EUM.nc	-0.140	-0.176	0.114	2994	5453	0	2457	0	2
SRL_OPN_2PTS026_0983_20150909_133456_20150909_152822.EUM.nc	-0.135	-0.144	0.082	4075	6377	0	2268	0	34
SRL_OPN_2PTS026_0986_20150909_152820_20150909_170801.EUM.nc	-0.092	-0.138	0.101	3017	5593	0	2575	0	1
SRL_OPN_2PTS026_0988_20150909_170800_20150909_184741.EUM.nc	-0.105	-0.142	0.097	3612	5550	0	1936	0	2
SRL_OPN_2PTS026_0990_20150909_184740_20150909_202652.EUM.nc	-0.140	-0.165	0.097	3552	5597	0	2039	1	5
SRL_OPN_2PTS026_0992_20150909_202650_20150909_220531.EUM.nc	-0.110	-0.140	0.090	3114	5510	0	2376	0	20
SRL_OPN_2PTS026_0994_20150909_220530_20150909_234322.EUM.nc	-0.097	-0.140	0.096	2843	5546	0	2682	0	21
SRL_OPN_2PTS026_0995_20150909_234321_20150910_012116.EUM.nc	-0.114	-0.158	0.108	3052	5517	0	2464	0	1
SRL_OPN_2PTS026_0997_20150910_012115_20150910_025947.EUM.nc	-0.135	-0.158	0.091	2905	5579	0	2672	0	2
SRL_OPN_2PTS026_0999_20150910_025947_20150910_043950.EUM.nc	-0.136	-0.132	0.062	2740	5512	0	2689	0	83

25 Model Wet Troposphere Path Delay Table

Table 9: Model Wet Troposphere Path Delay Statistics.

File	Median	Mean	Std. Dev.	No. Obs.	Total Obs.	Default Lat/Lon	Flag (total)	Default (total)	3-Sigma Edited
SRL_OPN_2PTS025_1001_20150806_044002_20150806_062212.EUM.nc	-0.141	-0.162	0.088	3864	5812	0	1948	0	0
SRL_OPN_2PTS026_0001_20150806_062212_20150806_080922.EUM.nc	-0.137	-0.166	0.102	4255	6107	0	1852	0	0
SRL_OPN_2PTS026_0004_20150806_080922_20150806_094730.EUM.nc	-0.167	-0.186	0.111	3019	5550	0	2531	0	0
SRL_OPN_2PTS026_0005_20150806_094729_20150806_112516.EUM.nc	-0.154	-0.178	0.110	2150	5416	0	3266	0	0
SRL_OPN_2PTS026_0007_20150806_112515_20150806_130348.EUM.nc	-0.118	-0.154	0.116	2704	5374	0	2670	0	0
SRL_OPN_2PTS026_0009_20150806_130347_20150806_145707.EUM.nc	-0.156	-0.172	0.094	3589	6412	0	2823	0	0
SRL_OPN_2PTS026_0012_20150806_145706_20150806_163646.EUM.nc	-0.122	-0.153	0.081	3297	5642	0	2345	0	0
SRL_OPN_2PTS026_0014_20150806_163646_20150806_181623.EUM.nc	-0.141	-0.163	0.100	3111	5619	0	2508	0	0
SRL_OPN_2PTS026_0016_20150806_181622_20150806_195549.EUM.nc	-0.140	-0.165	0.104	3354	5606	0	2252	0	0
SRL_OPN_2PTS026_0018_20150806_195548_20150806_213434.EUM.nc	-0.140	-0.175	0.099	3732	5473	0	1741	0	0
SRL_OPN_2PTS026_0020_20150806_213434_20150806_231244.EUM.nc	-0.179	-0.179	0.097	2328	5413	0	3085	0	0
SRL_OPN_2PTS026_0021_20150806_231244_20150807_005026.EUM.nc	-0.122	-0.157	0.109	3174	5549	0	2375	0	0
SRL_OPN_2PTS026_0023_20150807_005026_20150807_022846.EUM.nc	-0.148	-0.164	0.091	3005	5527	0	2522	0	0
SRL_OPN_2PTS026_0025_20150807_022845_20150807_040817.EUM.nc	-0.118	-0.145	0.088	2732	5487	0	2755	0	0
SRL_OPN_2PTS026_0027_20150807_040816_20150807_054951.EUM.nc	-0.140	-0.164	0.094	3652	5719	0	2067	0	0
SRL_OPN_2PTS026_0029_20150807_054951_20150807_073827.EUM.nc	-0.171	-0.170	0.096	4061	6188	0	2127	0	0
SRL_OPN_2PTS026_0032_20150807_073827_20150807_091638.EUM.nc	-0.153	-0.173	0.105	3424	5558	0	2134	0	0
SRL_OPN_2PTS026_0033_20150807_091637_20150807_105432.EUM.nc	-0.171	-0.186	0.104	2452	5536	0	3084	0	0
SRL_OPN_2PTS026_0035_20150807_105431_20150807_123238.EUM.nc	-0.109	-0.141	0.104	2510	5366	0	2856	0	0
SRL_OPN_2PTS026_0037_20150807_123237_20150807_141206.EUM.nc	-0.141	-0.157	0.094	3241	5593	0	2352	0	0
SRL_OPN_2PTS026_0039_20150807_141206_20150807_160528.EUM.nc	-0.146	-0.159	0.087	3550	6409	0	2859	0	0
SRL_OPN_2PTS026_0042_20150807_160527_20150807_174507.EUM.nc	-0.139	-0.169	0.099	2862	5620	0	2758	0	0
SRL_OPN_2PTS026_0044_20150807_174507_20150807_192442.EUM.nc	-0.145	-0.168	0.103	3565	5648	0	2083	0	0
SRL_OPN_2PTS026_0046_20150807_192441_20150807_210339.EUM.nc	-0.127	-0.154	0.093	3674	5591	0	1917	0	0
SRL_OPN_2PTS026_0048_20150807_210338_20150807_224202.EUM.nc	-0.134	-0.158	0.087	2926	5379	0	2453	0	0
SRL_OPN_2PTS026_0049_20150807_224202_20150808_001945.EUM.nc	-0.101	-0.150	0.111	3049	5466	0	2417	0	0
SRL_OPN_2PTS026_0051_20150808_001944_20150808_015750.EUM.nc	-0.140	-0.165	0.095	3142	5547	0	2405	0	0
SRL_OPN_2PTS026_0053_20150808_015749_20150808_033651.EUM.nc	-0.142	-0.150	0.081	2937	5518	0	2581	0	0
SRL_OPN_2PTS026_0055_20150808_033651_20150808_051745.EUM.nc	-0.131	-0.149	0.083	2966	5550	0	2584	0	0
SRL_OPN_2PTS026_0057_20150808_051745_20150808_070729.EUM.nc	-0.167	-0.177	0.102	3728	6247	0	2519	0	0
SRL_OPN_2PTS026_0060_20150808_070728_20150808_084553.EUM.nc	-0.135	-0.165	0.096	4074	5603	0	1529	0	0
SRL_OPN_2PTS026_0061_20150808_084552_20150808_102342.EUM.nc	-0.240	-0.201	0.114	2744	5441	0	2697	0	0
SRL_OPN_2PTS026_0063_20150808_102343_20150808_120146.EUM.nc	-0.130	-0.177	0.105	2525	5514	0	2989	0	0
SRL_OPN_2PTS026_0065_20150808_120145_20150808_134038.EUM.nc	-0.131	-0.167	0.107	3098	5507	0	2409	0	0
SRL_OPN_2PTS026_0067_20150808_134037_20150808_153403.EUM.nc	-0.169	-0.174	0.092	3712	6381	0	2669	0	0
SRL_OPN_2PTS026_0070_20150808_153403_20150808_171352.EUM.nc	-0.131	-0.153	0.093	2762	5598	0	2836	0	0

– Continued on next page

Table 9: Model Wet Troposphere Path Delay Statistics.

– Continued from previous page

File	Median	Mean	Std. Dev.	No. Obs.	Total Obs.	Default Lat/Lon	Flag (total)	Default (total)	3-Sigma Edited
SRL_OPN_2PTS026_0072_20150808_171352_20150808_185322.EUM.nc	-0.131	-0.166	0.106	3455	5544	0	2089	0	0
SRL_OPN_2PTS026_0074_20150808_185323_20150808_203239.EUM.nc	-0.123	-0.163	0.106	3566	5616	0	2050	0	0
SRL_OPN_2PTS026_0076_20150808_203238_20150808_221108.EUM.nc	-0.159	-0.171	0.094	3035	5526	0	2491	0	0
SRL_OPN_2PTS026_0078_20150808_221109_20150808_234906.EUM.nc	-0.114	-0.163	0.109	2897	5517	0	2620	0	0
SRL_OPN_2PTS026_0079_20150808_234905_20150809_012652.EUM.nc	-0.120	-0.167	0.103	2942	5516	0	2574	0	0
SRL_OPN_2PTS026_0081_20150809_012651_20150809_030537.EUM.nc	-0.162	-0.162	0.083	2908	5576	0	2668	0	0
SRL_OPN_2PTS026_0083_20150809_030537_20150809_044546.EUM.nc	-0.129	-0.146	0.094	2943	5521	0	2578	0	0
SRL_OPN_2PTS026_0085_20150809_044546_20150809_062804.EUM.nc	-0.151	-0.171	0.102	3845	5813	0	1968	0	0
SRL_OPN_2PTS026_0087_20150809_062804_20150809_081506.EUM.nc	-0.124	-0.156	0.095	4345	6110	0	1765	0	0
SRL_OPN_2PTS026_0090_20150809_081505_20150809_095302.EUM.nc	-0.185	-0.187	0.105	3014	5443	0	2429	0	0
SRL_OPN_2PTS026_0091_20150809_095301_20150809_113058.EUM.nc	-0.150	-0.186	0.116	2230	5375	0	3145	0	0
SRL_OPN_2PTS026_0093_20150809_113057_20150809_130926.EUM.nc	-0.132	-0.170	0.105	2793	5445	0	2652	0	0
SRL_OPN_2PTS026_0095_20150809_130925_20150809_150246.EUM.nc	-0.173	-0.178	0.090	3641	6427	0	2786	0	0
SRL_OPN_2PTS026_0098_20150809_150246_20150809_164227.EUM.nc	-0.109	-0.134	0.089	3064	5617	0	2553	0	0
SRL_OPN_2PTS026_0100_20150809_164227_20150809_182210.EUM.nc	-0.114	-0.171	0.122	3290	5531	0	2241	0	0
SRL_OPN_2PTS026_0102_20150809_182210_20150809_200127.EUM.nc	-0.127	-0.168	0.108	3277	5612	0	2335	0	0
SRL_OPN_2PTS026_0104_20150809_200128_20150809_214017.EUM.nc	-0.165	-0.184	0.094	3633	5581	0	1948	0	0
SRL_OPN_2PTS026_0106_20150809_214017_20150809_231819.EUM.nc	-0.112	-0.159	0.094	2491	5381	0	2890	0	0
SRL_OPN_2PTS026_0107_20150809_231818_20150810_005607.EUM.nc	-0.111	-0.152	0.096	2974	5537	0	2563	0	0
SRL_OPN_2PTS026_0109_20150810_005608_20150810_023423.EUM.nc	-0.141	-0.164	0.090	3029	5536	0	2507	0	0
SRL_OPN_2PTS026_0111_20150810_023423_20150810_041407.EUM.nc	-0.108	-0.134	0.089	2766	5504	0	2738	0	0
SRL_OPN_2PTS026_0113_20150810_041407_20150810_055542.EUM.nc	-0.149	-0.160	0.098	3674	5745	0	2071	0	0
SRL_OPN_2PTS026_0115_20150810_055541_20150810_110006.EUM.nc	-0.164	-0.183	0.103	9696	17216	0	7520	0	0
SRL_OPN_2PTS026_0121_20150810_110006_20150810_123824.EUM.nc	-0.111	-0.159	0.107	2524	5385	0	2861	0	0
SRL_OPN_2PTS026_0123_20150810_123824_20150810_141748.EUM.nc	-0.141	-0.164	0.096	3329	5597	0	2268	0	0
SRL_OPN_2PTS026_0125_20150810_141749_20150810_161110.EUM.nc	-0.121	-0.151	0.094	3648	6386	0	2738	0	0
SRL_OPN_2PTS026_0128_20150810_161109_20150810_175057.EUM.nc	-0.158	-0.174	0.102	2997	5641	0	2644	0	0
SRL_OPN_2PTS026_0130_20150810_175056_20150810_193021.EUM.nc	-0.137	-0.170	0.106	3442	5634	0	2192	0	0
SRL_OPN_2PTS026_0132_20150810_193021_20150810_210916.EUM.nc	-0.150	-0.181	0.095	3573	5511	0	1938	0	0
SRL_OPN_2PTS026_0134_20150810_210915_20150810_224737.EUM.nc	-0.111	-0.153	0.103	2785	5505	0	2720	0	0
SRL_OPN_2PTS026_0135_20150810_224736_20150811_002527.EUM.nc	-0.114	-0.160	0.108	3062	5434	0	2372	0	0
SRL_OPN_2PTS026_0137_20150811_002526_20150811_020325.EUM.nc	-0.135	-0.160	0.091	3171	5533	0	2362	0	0
SRL_OPN_2PTS026_0139_20150811_020325_20150811_034233.EUM.nc	-0.120	-0.142	0.093	2914	5547	0	2633	0	0
SRL_OPN_2PTS026_0141_20150811_034232_20150811_052334.EUM.nc	-0.167	-0.165	0.101	2880	5567	0	2687	0	0
SRL_OPN_2PTS026_0143_20150811_052333_20150811_071306.EUM.nc	-0.124	-0.169	0.106	3784	6210	0	2426	0	0
SRL_OPN_2PTS026_0146_20150811_071306_20150811_085128.EUM.nc	-0.155	-0.173	0.090	4079	5607	0	1528	0	0
SRL_OPN_2PTS026_0147_20150811_085127_20150811_102926.EUM.nc	-0.201	-0.190	0.107	2705	5557	0	2852	0	0
SRL_OPN_2PTS026_0149_20150811_102925_20150811_120722.EUM.nc	-0.119	-0.183	0.119	2555	5503	0	2948	0	0
SRL_OPN_2PTS026_0151_20150811_120721_20150811_134626.EUM.nc	-0.136	-0.159	0.103	2903	5193	0	2290	0	0

– Continued on next page

Table 9: Model Wet Troposphere Path Delay Statistics.

– Continued from previous page

File	Median	Mean	Std. Dev.	No. Obs.	Total Obs.	Default Lat/Lon	Flag (total)	Default (total)	3-Sigma Edited
SRL_OPN_2PTS026_0153_20150811_134625_20150811_153952.EUM.nc	-0.162	-0.163	0.087	3713	6429	0	2716	0	0
SRL_OPN_2PTS026_0156_20150811_153951_20150811_171931.EUM.nc	-0.140	-0.171	0.091	2789	5520	0	2731	0	0
SRL_OPN_2PTS026_0158_20150811_171931_20150811_185910.EUM.nc	-0.129	-0.165	0.108	3417	5639	0	2222	0	0
SRL_OPN_2PTS026_0160_20150811_185910_20150811_203816.EUM.nc	-0.140	-0.172	0.093	3688	5598	0	1910	0	0
SRL_OPN_2PTS026_0162_20150811_203816_20150811_221652.EUM.nc	-0.141	-0.164	0.102	3105	5438	0	2333	0	0
SRL_OPN_2PTS026_0164_20150811_221651_20150811_235439.EUM.nc	-0.103	-0.170	0.116	2988	5509	0	2521	0	0
SRL_OPN_2PTS026_0165_20150811_235439_20150812_013235.EUM.nc	-0.132	-0.167	0.106	3118	5516	0	2398	0	0
SRL_OPN_2PTS026_0167_20150812_013234_20150812_031116.EUM.nc	-0.145	-0.151	0.084	2875	5566	0	2691	0	0
SRL_OPN_2PTS026_0169_20150812_031115_20150812_045141.EUM.nc	-0.146	-0.158	0.090	2937	5546	0	2609	0	0
SRL_OPN_2PTS026_0171_20150812_045140_20150812_063406.EUM.nc	-0.115	-0.152	0.087	3848	5839	0	1991	0	0
SRL_OPN_2PTS026_0173_20150812_063407_20150812_082041.EUM.nc	-0.150	-0.166	0.093	4349	6066	0	1717	0	0
SRL_OPN_2PTS026_0176_20150812_082040_20150812_095843.EUM.nc	-0.193	-0.203	0.106	3035	5454	0	2419	0	0
SRL_OPN_2PTS026_0177_20150812_095843_20150812_113632.EUM.nc	-0.172	-0.179	0.121	2346	5429	0	3083	0	0
SRL_OPN_2PTS026_0179_20150812_113631_20150812_131513.EUM.nc	-0.121	-0.176	0.124	2862	5444	0	2582	0	0
SRL_OPN_2PTS026_0181_20150812_131512_20150812_150835.EUM.nc	-0.151	-0.169	0.096	3658	6442	0	2784	0	0
SRL_OPN_2PTS026_0184_20150812_150835_20150812_164815.EUM.nc	-0.163	-0.177	0.089	2981	5581	0	2600	0	0
SRL_OPN_2PTS026_0186_20150812_164814_20150812_182750.EUM.nc	-0.122	-0.156	0.102	3271	5519	0	2248	0	0
SRL_OPN_2PTS026_0188_20150812_182749_20150812_200713.EUM.nc	-0.141	-0.172	0.097	3308	5601	0	2293	0	0
SRL_OPN_2PTS026_0190_20150812_200713_20150812_214554.EUM.nc	-0.146	-0.166	0.100	3507	5549	0	2042	0	0
SRL_OPN_2PTS026_0192_20150812_214554_20150812_232400.EUM.nc	-0.119	-0.153	0.096	2588	5292	0	2704	0	0
SRL_OPN_2PTS026_0193_20150812_232400_20150813_010141.EUM.nc	-0.112	-0.154	0.102	2830	5521	0	2691	0	0
SRL_OPN_2PTS026_0195_20150813_010140_20150813_024009.EUM.nc	-0.153	-0.163	0.097	2972	5558	0	2586	0	0
SRL_OPN_2PTS026_0197_20150813_024008_20150813_041951.EUM.nc	-0.148	-0.170	0.087	2825	5521	0	2696	0	0
SRL_OPN_2PTS026_0199_20150813_041951_20150813_060140.EUM.nc	-0.107	-0.148	0.097	3739	5772	0	2033	0	0
SRL_OPN_2PTS026_0201_20150813_060140_20150813_074948.EUM.nc	-0.156	-0.183	0.099	4160	6159	0	1999	0	0
SRL_OPN_2PTS026_0204_20150813_074947_20150813_092754.EUM.nc	-0.185	-0.194	0.110	3213	5531	0	2318	0	0
SRL_OPN_2PTS026_0205_20150813_092753_20150813_110547.EUM.nc	-0.171	-0.182	0.116	2336	5513	0	3177	0	0
SRL_OPN_2PTS026_0207_20150813_110546_20150813_124400.EUM.nc	-0.104	-0.160	0.119	2542	5358	0	2816	0	0
SRL_OPN_2PTS026_0209_20150813_124359_20150813_143711.EUM.nc	-0.143	-0.158	0.091	3478	6349	0	2871	0	0
SRL_OPN_2PTS026_0212_20150813_143710_20150813_161658.EUM.nc	-0.178	-0.172	0.083	3568	5631	0	2063	0	0
SRL_OPN_2PTS026_0214_20150813_161657_20150813_175635.EUM.nc	-0.116	-0.150	0.097	3029	5595	0	2566	0	0
SRL_OPN_2PTS026_0216_20150813_175635_20150813_193607.EUM.nc	-0.151	-0.172	0.102	3479	5660	0	2181	0	0
SRL_OPN_2PTS026_0218_20150813_193606_20150813_211500.EUM.nc	-0.146	-0.179	0.099	3593	5488	0	1895	0	0
SRL_OPN_2PTS026_0220_20150813_211459_20150813_225317.EUM.nc	-0.128	-0.163	0.111	2723	5482	0	2759	0	0
SRL_OPN_2PTS026_0221_20150813_225317_20150814_003059.EUM.nc	-0.119	-0.172	0.122	3169	5481	0	2312	0	0
SRL_OPN_2PTS026_0223_20150814_003059_20150814_020901.EUM.nc	-0.143	-0.157	0.097	3015	5517	0	2502	0	0
SRL_OPN_2PTS026_0225_20150814_020900_20150814_034822.EUM.nc	-0.138	-0.157	0.074	2893	5520	0	2627	0	0
SRL_OPN_2PTS026_0227_20150814_034822_20150814_052922.EUM.nc	-0.120	-0.148	0.098	2852	5561	0	2709	0	0
SRL_OPN_2PTS026_0229_20150814_052922_20150814_071843.EUM.nc	-0.154	-0.178	0.097	3965	6225	0	2260	0	0

– Continued on next page

Table 9: Model Wet Troposphere Path Delay Statistics.

– Continued from previous page

File	Median	Mean	Std. Dev.	No. Obs.	Total Obs.	Default Lat/Lon	Flag (total)	Default (total)	3-Sigma Edited
SRL_OPN_2PTS026_0232_20150814_071843_20150814_085710.EUM.nc	-0.170	-0.178	0.099	3941	5602	0	1661	0	0
SRL_OPN_2PTS026_0233_20150814_085710_20150814_103457.EUM.nc	-0.155	-0.181	0.107	2543	5520	0	2977	0	0
SRL_OPN_2PTS026_0235_20150814_103456_20150814_121304.EUM.nc	-0.113	-0.171	0.106	2559	5489	0	2930	0	0
SRL_OPN_2PTS026_0237_20150814_121303_20150814_135206.EUM.nc	-0.148	-0.176	0.104	3124	5537	0	2413	0	0
SRL_OPN_2PTS026_0239_20150814_135205_20150814_154531.EUM.nc	-0.182	-0.178	0.087	3767	6404	0	2637	0	0
SRL_OPN_2PTS026_0242_20150814_154531_20150814_172520.EUM.nc	-0.115	-0.159	0.100	2772	5518	0	2746	0	0
SRL_OPN_2PTS026_0244_20150814_172519_20150814_190450.EUM.nc	-0.129	-0.168	0.106	3491	5655	0	2164	0	0
SRL_OPN_2PTS026_0246_20150814_190449_20150814_204402.EUM.nc	-0.141	-0.169	0.099	3843	5622	0	1779	0	0
SRL_OPN_2PTS026_0248_20150814_204401_20150814_222226.EUM.nc	-0.133	-0.154	0.095	3037	5411	0	2374	0	0
SRL_OPN_2PTS026_0250_20150814_222225_20150815_000020.EUM.nc	-0.137	-0.174	0.119	3012	5533	0	2521	0	0
SRL_OPN_2PTS026_0251_20150815_000020_20150815_013809.EUM.nc	-0.132	-0.171	0.106	3185	5540	0	2355	0	0
SRL_OPN_2PTS026_0253_20150815_013809_20150815_031704.EUM.nc	-0.158	-0.163	0.093	2877	5575	0	2698	0	0
SRL_OPN_2PTS026_0255_20150815_031704_20150815_045727.EUM.nc	-0.129	-0.152	0.094	2981	5561	0	2580	0	0
SRL_OPN_2PTS026_0257_20150815_045726_20150815_064001.EUM.nc	-0.151	-0.169	0.094	3855	5849	0	1994	0	0
SRL_OPN_2PTS026_0259_20150815_064001_20150815_082615.EUM.nc	-0.160	-0.175	0.101	4400	6044	0	1644	0	0
SRL_OPN_2PTS026_0262_20150815_082616_20150815_100417.EUM.nc	-0.171	-0.186	0.106	2988	5457	0	2469	0	0
SRL_OPN_2PTS026_0263_20150815_100417_20150815_114207.EUM.nc	-0.175	-0.185	0.115	2386	5475	0	3089	0	0
SRL_OPN_2PTS026_0265_20150815_114206_20150815_132053.EUM.nc	-0.136	-0.183	0.124	2934	5469	0	2535	0	0
SRL_OPN_2PTS026_0267_20150815_132052_20150815_151416.EUM.nc	-0.160	-0.171	0.092	3663	6440	0	2777	0	0
SRL_OPN_2PTS026_0270_20150815_151415_20150815_165354.EUM.nc	-0.130	-0.154	0.097	2897	5581	0	2684	0	0
SRL_OPN_2PTS026_0272_20150815_165355_20150815_183337.EUM.nc	-0.120	-0.160	0.101	3325	5538	0	2213	0	0
SRL_OPN_2PTS026_0274_20150815_183337_20150815_201251.EUM.nc	-0.131	-0.165	0.102	3407	5580	0	2173	0	0
SRL_OPN_2PTS026_0276_20150815_201251_20150815_215138.EUM.nc	-0.166	-0.173	0.101	3493	5555	0	2062	0	0
SRL_OPN_2PTS026_0278_20150815_215137_20150815_232933.EUM.nc	-0.167	-0.162	0.095	2480	5323	0	2843	0	0
SRL_OPN_2PTS026_0279_20150815_232932_20150816_010723.EUM.nc	-0.113	-0.157	0.106	2781	5535	0	2754	0	0
SRL_OPN_2PTS026_0281_20150816_010722_20150816_024546.EUM.nc	-0.146	-0.157	0.097	2950	5519	0	2569	0	0
SRL_OPN_2PTS026_0283_20150816_024545_20150816_042542.EUM.nc	-0.122	-0.140	0.078	2878	5544	0	2666	0	0
SRL_OPN_2PTS026_0285_20150816_042542_20150816_060732.EUM.nc	-0.158	-0.166	0.097	3673	5767	0	2094	0	0
SRL_OPN_2PTS026_0287_20150816_060731_20150816_075523.EUM.nc	-0.156	-0.186	0.105	4147	6134	0	1987	0	0
SRL_OPN_2PTS026_0290_20150816_075523_20150816_093335.EUM.nc	-0.205	-0.189	0.095	3130	5553	0	2423	0	0
SRL_OPN_2PTS026_0291_20150816_093335_20150816_111121.EUM.nc	-0.161	-0.182	0.113	2301	5506	0	3205	0	0
SRL_OPN_2PTS026_0293_20150816_111121_20150816_124944.EUM.nc	-0.108	-0.161	0.116	2558	5345	0	2787	0	0
SRL_OPN_2PTS026_0295_20150816_124944_20150816_144257.EUM.nc	-0.152	-0.165	0.096	3509	6355	0	2846	0	0
SRL_OPN_2PTS026_0298_20150816_144257_20150816_162236.EUM.nc	-0.139	-0.153	0.091	3443	5630	0	2187	0	0
SRL_OPN_2PTS026_0300_20150816_162236_20150816_180222.EUM.nc	-0.119	-0.166	0.105	3072	5660	0	2588	0	0
SRL_OPN_2PTS026_0302_20150816_180221_20150816_194144.EUM.nc	-0.135	-0.169	0.102	3427	5633	0	2203	0	3
SRL_OPN_2PTS026_0304_20150816_194143_20150816_212043.EUM.nc	-0.154	-0.170	0.103	3618	5488	0	1870	0	0
SRL_OPN_2PTS026_0306_20150816_212043_20150816_225851.EUM.nc	-0.148	-0.161	0.092	2525	5460	0	2935	0	0
SRL_OPN_2PTS026_0307_20150816_225850_20150817_003642.EUM.nc	-0.115	-0.175	0.124	3260	5516	0	2256	0	0

– Continued on next page

Table 9: Model Wet Troposphere Path Delay Statistics.

– Continued from previous page

File	Median	Mean	Std. Dev.	No. Obs.	Total Obs.	Default Lat/Lon	Flag (total)	Default (total)	3-Sigma Edited
SRL_OPN_2PTS026_0309_20150817_003641_20150817_021445.EUM.nc	-0.136	-0.158	0.094	2999	5544	0	2545	0	0
SRL_OPN_2PTS026_0311_20150817_021445_20150817_035410.EUM.nc	-0.113	-0.137	0.089	2781	5532	0	2751	0	0
SRL_OPN_2PTS026_0313_20150817_035410_20150817_053518.EUM.nc	-0.143	-0.159	0.092	2925	5564	0	2639	0	0
SRL_OPN_2PTS026_0315_20150817_053517_20150817_072426.EUM.nc	-0.151	-0.179	0.097	4069	6225	0	2156	0	0
SRL_OPN_2PTS026_0318_20150817_072426_20150817_090243.EUM.nc	-0.158	-0.178	0.102	3836	5585	0	1749	0	0
SRL_OPN_2PTS026_0319_20150817_090242_20150817_104039.EUM.nc	-0.173	-0.185	0.103	2715	5530	0	2815	0	0
SRL_OPN_2PTS026_0321_20150817_104038_20150817_121840.EUM.nc	-0.104	-0.163	0.114	2581	5507	0	2926	0	0
SRL_OPN_2PTS026_0323_20150817_121839_20150817_135755.EUM.nc	-0.138	-0.168	0.110	3288	5573	0	2285	0	0
SRL_OPN_2PTS026_0325_20150817_135754_20150817_155120.EUM.nc	-0.148	-0.155	0.085	3645	6400	0	2755	0	0
SRL_OPN_2PTS026_0328_20150817_155120_20150817_173059.EUM.nc	-0.131	-0.165	0.099	2781	5489	0	2708	0	0
SRL_OPN_2PTS026_0330_20150817_173058_20150817_191036.EUM.nc	-0.144	-0.168	0.098	3675	5677	0	2002	0	0
SRL_OPN_2PTS026_0332_20150817_191035_20150817_204938.EUM.nc	-0.139	-0.169	0.104	3805	5607	0	1802	0	0
SRL_OPN_2PTS026_0334_20150817_204937_20150817_222807.EUM.nc	-0.143	-0.160	0.101	3064	5429	0	2365	0	0
SRL_OPN_2PTS026_0336_20150817_222806_20150818_000554.EUM.nc	-0.143	-0.162	0.102	3087	5527	0	2440	0	0
SRL_OPN_2PTS026_0337_20150818_000552_20150818_014353.EUM.nc	-0.125	-0.170	0.103	3262	5546	0	2284	0	0
SRL_OPN_2PTS026_0339_20150818_014353_20150818_032243.EUM.nc	-0.143	-0.153	0.098	2887	5470	0	2583	0	0
SRL_OPN_2PTS026_0341_20150818_032242_20150818_050320.EUM.nc	-0.160	-0.149	0.070	2859	5580	0	2637	0	84
SRL_OPN_2PTS026_0343_20150818_050320_20150818_065328.EUM.nc	-0.153	-0.169	0.091	3813	6268	0	2455	0	0
SRL_OPN_2PTS026_0346_20150818_065327_20150818_083158.EUM.nc	-0.132	-0.169	0.097	4439	5640	0	1201	0	0
SRL_OPN_2PTS026_0348_20150818_083158_20150818_100959.EUM.nc	-0.200	-0.190	0.099	2892	5432	0	2540	0	0
SRL_OPN_2PTS026_0349_20150818_100958_20150818_114749.EUM.nc	-0.156	-0.173	0.109	2460	5479	0	3019	0	0
SRL_OPN_2PTS026_0351_20150818_114749_20150818_132637.EUM.nc	-0.139	-0.176	0.115	3006	5455	0	2449	0	0
SRL_OPN_2PTS026_0353_20150818_132637_20150818_151955.EUM.nc	-0.145	-0.169	0.097	3699	6403	0	2704	0	0
SRL_OPN_2PTS026_0356_20150818_151955_20150818_165942.EUM.nc	-0.128	-0.154	0.092	2920	5567	0	2647	0	0
SRL_OPN_2PTS026_0358_20150818_165942_20150818_183915.EUM.nc	-0.128	-0.160	0.098	3361	5533	0	2172	0	0
SRL_OPN_2PTS026_0360_20150818_183915_20150818_201836.EUM.nc	-0.138	-0.168	0.105	3468	5602	0	2134	0	0
SRL_OPN_2PTS026_0362_20150818_201836_20150818_215711.EUM.nc	-0.162	-0.164	0.105	3194	5482	0	2288	0	0
SRL_OPN_2PTS026_0364_20150818_215711_20150818_233514.EUM.nc	-0.121	-0.143	0.083	2583	5436	0	2853	0	0
SRL_OPN_2PTS026_0365_20150818_233513_20150819_011256.EUM.nc	-0.118	-0.169	0.111	2858	5515	0	2657	0	0
SRL_OPN_2PTS026_0367_20150819_011255_20150819_025131.EUM.nc	-0.154	-0.161	0.099	2866	5546	0	2680	0	0
SRL_OPN_2PTS026_0369_20150819_025130_20150819_043125.EUM.nc	-0.127	-0.154	0.100	2897	5509	0	2612	0	0
SRL_OPN_2PTS026_0371_20150819_043124_20150819_061331.EUM.nc	-0.135	-0.158	0.087	3701	5785	0	2084	0	0
SRL_OPN_2PTS026_0373_20150819_061330_20150819_080106.EUM.nc	-0.147	-0.172	0.098	4198	6124	0	1926	0	0
SRL_OPN_2PTS026_0376_20150819_080106_20150819_093909.EUM.nc	-0.187	-0.197	0.108	3099	5542	0	2443	0	0
SRL_OPN_2PTS026_0377_20150819_093909_20150819_111702.EUM.nc	-0.144	-0.179	0.117	2317	5480	0	3163	0	0
SRL_OPN_2PTS026_0379_20150819_111701_20150819_125521.EUM.nc	-0.116	-0.159	0.110	2686	5365	0	2679	0	0
SRL_OPN_2PTS026_0381_20150819_125520_20150819_144837.EUM.nc	-0.140	-0.168	0.104	3631	6401	0	2770	0	0
SRL_OPN_2PTS026_0384_20150819_144836_20150819_162824.EUM.nc	-0.127	-0.150	0.084	3545	5649	0	2099	0	5
SRL_OPN_2PTS026_0397_20150820_022028_20150820_035952.EUM.nc	-0.128	-0.151	0.092	2866	5536	0	2670	0	0

– Continued on next page

Table 9: Model Wet Troposphere Path Delay Statistics.

– Continued from previous page

File	Median	Mean	Std. Dev.	No. Obs.	Total Obs.	Default Lat/Lon	Flag (total)	Default (total)	3-Sigma Edited
SRL_OPN_2PTS026_0399_20150820_035951_20150820_054106.EUM.nc	-0.132	-0.147	0.081	3230	5578	0	2341	0	7
SRL_OPN_2PTS026_0401_20150820_054106_20150820_073011.EUM.nc	-0.161	-0.179	0.100	4114	6226	0	2112	0	0
SRL_OPN_2PTS026_0404_20150820_073010_20150820_090825.EUM.nc	-0.165	-0.179	0.102	3719	5570	0	1851	0	0
SRL_OPN_2PTS026_0405_20150820_090825_20150820_104611.EUM.nc	-0.179	-0.174	0.107	2713	5538	0	2825	0	0
SRL_OPN_2PTS026_0407_20150820_104610_20150820_122422.EUM.nc	-0.109	-0.148	0.101	2666	5470	0	2804	0	0
SRL_OPN_2PTS026_0409_20150820_122423_20150820_140335.EUM.nc	-0.141	-0.161	0.090	3328	5571	0	2243	0	0
SRL_OPN_2PTS026_0411_20150820_140334_20150820_155659.EUM.nc	-0.107	-0.133	0.078	1700	4110	0	2410	0	0
SRL_OPN_2PTS026_0414_20150820_155658_20150820_173647.EUM.nc	-0.121	-0.145	0.096	2934	5523	0	2589	0	0
SRL_OPN_2PTS026_0416_20150820_173646_20150820_191614.EUM.nc	-0.121	-0.157	0.103	3645	5637	0	1992	0	0
SRL_OPN_2PTS026_0418_20150820_191613_20150820_205523.EUM.nc	-0.159	-0.177	0.096	3771	5623	0	1852	0	0
SRL_OPN_2PTS026_0420_20150820_205522_20150820_223342.EUM.nc	-0.130	-0.162	0.104	2959	5428	0	2469	0	0
SRL_OPN_2PTS026_0422_20150820_223341_20150821_001135.EUM.nc	-0.110	-0.160	0.110	3109	5507	0	2398	0	0
SRL_OPN_2PTS026_0423_20150821_001134_20150821_014927.EUM.nc	-0.161	-0.180	0.095	3278	5527	0	2249	0	0
SRL_OPN_2PTS026_0425_20150821_014927_20150821_032830.EUM.nc	-0.140	-0.150	0.080	3010	5489	0	2479	0	0
SRL_OPN_2PTS026_0427_20150821_032829_20150821_050906.EUM.nc	-0.139	-0.156	0.102	2908	5569	0	2661	0	0
SRL_OPN_2PTS026_0429_20150821_050906_20150821_065904.EUM.nc	-0.140	-0.162	0.085	3752	6238	0	2486	0	0
SRL_OPN_2PTS026_0432_20150821_065903_20150821_083740.EUM.nc	-0.167	-0.176	0.090	4437	5632	0	1195	0	0
SRL_OPN_2PTS026_0434_20150821_083740_20150821_101529.EUM.nc	-0.215	-0.192	0.111	2823	5433	0	2610	0	0
SRL_OPN_2PTS026_0435_20150821_101529_20150821_115331.EUM.nc	-0.126	-0.167	0.112	2542	5532	0	2990	0	0
SRL_OPN_2PTS026_0437_20150821_115331_20150821_133216.EUM.nc	-0.156	-0.178	0.111	3001	5431	0	2430	0	0
SRL_OPN_2PTS026_0439_20150821_133217_20150821_152542.EUM.nc	-0.144	-0.165	0.094	3845	6379	0	2534	0	0
SRL_OPN_2PTS026_0442_20150821_152541_20150821_170522.EUM.nc	-0.104	-0.146	0.096	2899	5593	0	2694	0	0
SRL_OPN_2PTS026_0444_20150821_170521_20150821_184503.EUM.nc	-0.127	-0.155	0.096	3446	5540	0	2094	0	0
SRL_OPN_2PTS026_0446_20150821_184503_20150821_202413.EUM.nc	-0.160	-0.188	0.109	3506	5556	0	2050	0	0
SRL_OPN_2PTS026_0448_20150821_202413_20150821_220255.EUM.nc	-0.138	-0.154	0.093	3127	5522	0	2382	0	13
SRL_OPN_2PTS026_0450_20150821_220254_20150821_234045.EUM.nc	-0.094	-0.131	0.084	2696	5479	0	2776	0	7
SRL_OPN_2PTS026_0451_20150821_234045_20150822_011838.EUM.nc	-0.164	-0.181	0.100	3053	5529	0	2476	0	0
SRL_OPN_2PTS026_0453_20150822_011838_20150822_025709.EUM.nc	-0.120	-0.158	0.098	2911	5566	0	2655	0	0
SRL_OPN_2PTS026_0455_20150822_025709_20150822_043718.EUM.nc	-0.143	-0.155	0.096	2842	5483	0	2641	0	0
SRL_OPN_2PTS026_0457_20150822_043717_20150822_061924.EUM.nc	-0.133	-0.155	0.086	3766	5816	0	2050	0	0
SRL_OPN_2PTS026_0459_20150822_061923_20150822_080642.EUM.nc	-0.161	-0.180	0.097	4216	6103	0	1887	0	0
SRL_OPN_2PTS026_0462_20150822_080641_20150822_094450.EUM.nc	-0.197	-0.193	0.106	3072	5550	0	2478	0	0
SRL_OPN_2PTS026_0463_20150822_094449_20150822_112235.EUM.nc	-0.110	-0.170	0.124	2130	5392	0	3262	0	0
SRL_OPN_2PTS026_0465_20150822_112234_20150822_130106.EUM.nc	-0.150	-0.163	0.102	2737	5382	0	2645	0	0
SRL_OPN_2PTS026_0467_20150822_130106_20150822_145424.EUM.nc	-0.133	-0.164	0.098	3715	6398	0	2683	0	0
SRL_OPN_2PTS026_0470_20150822_145423_20150822_163404.EUM.nc	-0.123	-0.151	0.097	3465	5647	0	2182	0	0
SRL_OPN_2PTS026_0472_20150822_163403_20150822_181349.EUM.nc	-0.115	-0.160	0.106	3225	5601	0	2376	0	0
SRL_OPN_2PTS026_0474_20150822_181348_20150822_195309.EUM.nc	-0.142	-0.169	0.097	3435	5622	0	2187	0	0
SRL_OPN_2PTS026_0476_20150822_195308_20150822_213203.EUM.nc	-0.154	-0.177	0.107	3749	5504	0	1755	0	0

– Continued on next page

Table 9: Model Wet Troposphere Path Delay Statistics.

– Continued from previous page

File	Median	Mean	Std. Dev.	No. Obs.	Total Obs.	Default Lat/Lon	Flag (total)	Default (total)	3-Sigma Edited
SRL_OPN_2PTS026_0478_20150822_213203_20150822_231005.EUM.nc	-0.143	-0.159	0.093	2321	5402	0	3081	0	0
SRL_OPN_2PTS026_0479_20150822_231005_20150823_004755.EUM.nc	-0.158	-0.172	0.100	3191	5534	0	2343	0	0
SRL_OPN_2PTS026_0481_20150823_004755_20150823_022606.EUM.nc	-0.122	-0.159	0.098	3027	5522	0	2495	0	0
SRL_OPN_2PTS026_0483_20150823_022605_20150823_040533.EUM.nc	-0.140	-0.145	0.081	2801	5465	0	2664	0	0
SRL_OPN_2PTS026_0485_20150823_040532_20150823_054704.EUM.nc	-0.140	-0.166	0.101	3541	5694	0	2153	0	0
SRL_OPN_2PTS026_0487_20150823_054703_20150823_073547.EUM.nc	-0.150	-0.180	0.098	4104	6175	0	2071	0	0
SRL_OPN_2PTS026_0490_20150823_073546_20150823_091359.EUM.nc	-0.217	-0.189	0.100	3583	5578	0	1995	0	0
SRL_OPN_2PTS026_0491_20150823_091358_20150823_105152.EUM.nc	-0.186	-0.181	0.112	2590	5552	0	2962	0	0
SRL_OPN_2PTS026_0493_20150823_105151_20150823_122959.EUM.nc	-0.133	-0.153	0.096	2542	5386	0	2844	0	0
SRL_OPN_2PTS026_0495_20150823_122958_20150823_140925.EUM.nc	-0.121	-0.151	0.095	3212	5623	0	2411	0	0
SRL_OPN_2PTS026_0497_20150823_140924_20150823_160248.EUM.nc	-0.140	-0.152	0.081	3683	6433	0	2750	0	0
SRL_OPN_2PTS026_0500_20150823_160248_20150823_174226.EUM.nc	-0.138	-0.165	0.105	3059	5646	0	2587	0	0
SRL_OPN_2PTS026_0502_20150823_174225_20150823_192201.EUM.nc	-0.126	-0.165	0.099	3692	5652	0	1960	0	0
SRL_OPN_2PTS026_0504_20150823_192200_20150823_210100.EUM.nc	-0.162	-0.177	0.104	3783	5606	0	1823	0	0
SRL_OPN_2PTS026_0506_20150823_210100_20150823_223924.EUM.nc	-0.126	-0.164	0.104	2920	5413	0	2493	0	0
SRL_OPN_2PTS026_0508_20150823_223923_20150824_001652.EUM.nc	-0.121	-0.160	0.106	3060	5449	0	2389	0	0
SRL_OPN_2PTS026_0509_20150824_001653_20150824_015456.EUM.nc	-0.121	-0.160	0.099	3267	5519	0	2252	0	0
SRL_OPN_2PTS026_0511_20150824_015455_20150824_033355.EUM.nc	-0.146	-0.157	0.088	3039	5484	0	2445	0	0
SRL_OPN_2PTS026_0513_20150824_033354_20150824_051446.EUM.nc	-0.124	-0.143	0.082	2980	5566	0	2586	0	0
SRL_OPN_2PTS026_0515_20150824_051446_20150824_070426.EUM.nc	-0.136	-0.166	0.088	3785	6237	0	2452	0	0
SRL_OPN_2PTS026_0518_20150824_070425_20150824_084300.EUM.nc	-0.171	-0.182	0.099	4223	5629	0	1406	0	0
SRL_OPN_2PTS026_0520_20150824_084259_20150824_102049.EUM.nc	-0.152	-0.178	0.119	2767	5409	0	2642	0	0
SRL_OPN_2PTS026_0521_20150824_102048_20150824_115852.EUM.nc	-0.146	-0.184	0.113	2508	5530	0	3022	0	0
SRL_OPN_2PTS026_0523_20150824_115851_20150824_133748.EUM.nc	-0.117	-0.158	0.108	2833	5082	0	2249	0	0
SRL_OPN_2PTS026_0525_20150824_133748_20150824_153114.EUM.nc	-0.147	-0.156	0.086	3943	6410	0	2467	0	0
SRL_OPN_2PTS026_0528_20150824_153113_20150824_171054.EUM.nc	-0.118	-0.161	0.104	2912	5604	0	2692	0	0
SRL_OPN_2PTS026_0530_20150824_171053_20150824_185025.EUM.nc	-0.130	-0.160	0.098	3561	5553	0	1992	0	0
SRL_OPN_2PTS026_0532_20150824_185024_20150824_202943.EUM.nc	-0.142	-0.161	0.090	3609	5609	0	2000	0	0
SRL_OPN_2PTS026_0534_20150824_202942_20150824_220812.EUM.nc	-0.126	-0.161	0.100	3114	5522	0	2408	0	0
SRL_OPN_2PTS026_0536_20150824_220813_20150824_234612.EUM.nc	-0.116	-0.160	0.103	2920	5568	0	2648	0	0
SRL_OPN_2PTS026_0537_20150824_234611_20150825_012357.EUM.nc	-0.106	-0.154	0.102	3008	5537	0	2529	0	0
SRL_OPN_2PTS026_0539_20150825_012356_20150825_030239.EUM.nc	-0.141	-0.160	0.100	2895	5589	0	2694	0	0
SRL_OPN_2PTS026_0541_20150825_030238_20150825_044246.EUM.nc	-0.144	-0.146	0.075	2894	5503	0	2609	0	0
SRL_OPN_2PTS026_0543_20150825_044246_20150825_062508.EUM.nc	-0.130	-0.162	0.090	3848	5827	0	1979	0	0
SRL_OPN_2PTS026_0545_20150825_062508_20150825_081209.EUM.nc	-0.174	-0.186	0.096	4289	6111	0	1822	0	0
SRL_OPN_2PTS026_0548_20150825_081209_20150825_095007.EUM.nc	-0.163	-0.169	0.107	2995	5433	0	2438	0	0
SRL_OPN_2PTS026_0549_20150825_095007_20150825_112802.EUM.nc	-0.133	-0.176	0.118	2132	5413	0	3281	0	0
SRL_OPN_2PTS026_0551_20150825_112801_20150825_130629.EUM.nc	-0.107	-0.158	0.105	2780	5478	0	2698	0	0
SRL_OPN_2PTS026_0553_20150825_130628_20150825_145948.EUM.nc	-0.131	-0.164	0.098	3822	6412	0	2590	0	0

– Continued on next page

Table 9: Model Wet Troposphere Path Delay Statistics.

– Continued from previous page

File	Median	Mean	Std. Dev.	No. Obs.	Total Obs.	Default Lat/Lon	Flag (total)	Default (total)	3-Sigma Edited
SRL_OPN_2PTS026_0556_20150825_145947_20150825_163935.EUM.nc	-0.142	-0.144	0.090	3322	5635	0	2313	0	0
SRL_OPN_2PTS026_0558_20150825_163935_20150825_181911.EUM.nc	-0.117	-0.158	0.096	3319	5518	0	2199	0	0
SRL_OPN_2PTS026_0560_20150825_181910_20150825_195829.EUM.nc	-0.122	-0.145	0.097	3413	5625	0	2212	0	0
SRL_OPN_2PTS026_0562_20150825_195829_20150825_213721.EUM.nc	-0.155	-0.183	0.101	3648	5607	0	1959	0	0
SRL_OPN_2PTS026_0564_20150825_213720_20150825_231531.EUM.nc	-0.120	-0.162	0.109	2424	5404	0	2980	0	0
SRL_OPN_2PTS026_0565_20150825_231531_20150826_005311.EUM.nc	-0.114	-0.151	0.105	3132	5547	0	2415	0	0
SRL_OPN_2PTS026_0567_20150826_005311_20150826_023133.EUM.nc	-0.116	-0.153	0.101	3069	5533	0	2464	0	0
SRL_OPN_2PTS026_0569_20150826_023133_20150826_041106.EUM.nc	-0.130	-0.141	0.094	2782	5489	0	2707	0	0
SRL_OPN_2PTS026_0571_20150826_041106_20150826_055236.EUM.nc	-0.121	-0.158	0.092	3647	5729	0	2082	0	0
SRL_OPN_2PTS026_0573_20150826_055236_20150826_074106.EUM.nc	-0.147	-0.181	0.101	4159	6171	0	2012	0	0
SRL_OPN_2PTS026_0576_20150826_074105_20150826_091924.EUM.nc	-0.185	-0.178	0.100	3370	5565	0	2195	0	0
SRL_OPN_2PTS026_0577_20150826_091923_20150826_105708.EUM.nc	-0.173	-0.187	0.100	2478	5507	0	3029	0	0
SRL_OPN_2PTS026_0579_20150826_105707_20150826_123525.EUM.nc	-0.102	-0.140	0.092	2471	5397	0	2926	0	0
SRL_OPN_2PTS026_0581_20150826_123525_20150826_141446.EUM.nc	-0.144	-0.160	0.105	3322	5611	0	2289	0	0
SRL_OPN_2PTS026_0583_20150826_141446_20150826_160808.EUM.nc	-0.129	-0.150	0.084	3901	6404	0	2503	0	0
SRL_OPN_2PTS026_0586_20150826_160807_20150826_174754.EUM.nc	-0.112	-0.157	0.098	3108	5617	0	2509	0	0
SRL_OPN_2PTS026_0588_20150826_174753_20150826_192720.EUM.nc	-0.097	-0.136	0.098	3588	5659	0	2071	0	0
SRL_OPN_2PTS026_0590_20150826_192720_20150826_210625.EUM.nc	-0.151	-0.176	0.095	3686	5598	0	1912	0	0
SRL_OPN_2PTS026_0592_20150826_210624_20150826_224438.EUM.nc	-0.118	-0.161	0.101	2838	5373	0	2535	0	0
SRL_OPN_2PTS026_0593_20150826_224438_20150827_002229.EUM.nc	-0.129	-0.167	0.108	3070	5469	0	2399	0	0
SRL_OPN_2PTS026_0595_20150827_002228_20150827_020027.EUM.nc	-0.117	-0.154	0.101	3256	5526	0	2270	0	0
SRL_OPN_2PTS026_0597_20150827_020026_20150827_033939.EUM.nc	-0.134	-0.142	0.095	2985	5489	0	2504	0	0
SRL_OPN_2PTS026_0599_20150827_033938_20150827_052029.EUM.nc	-0.131	-0.148	0.078	2941	5575	0	2634	0	0
SRL_OPN_2PTS026_0601_20150827_052028_20150827_071006.EUM.nc	-0.124	-0.149	0.085	3818	6236	0	2418	0	0
SRL_OPN_2PTS026_0604_20150827_071005_20150827_084837.EUM.nc	-0.173	-0.181	0.108	4167	5624	0	1457	0	0
SRL_OPN_2PTS026_0605_20150827_084836_20150827_102626.EUM.nc	-0.162	-0.188	0.104	2793	5457	0	2664	0	0
SRL_OPN_2PTS026_0607_20150827_102625_20150827_120429.EUM.nc	-0.118	-0.170	0.109	2550	5524	0	2974	0	0
SRL_OPN_2PTS026_0609_20150827_120429_20150827_134324.EUM.nc	-0.136	-0.164	0.113	3053	5516	0	2463	0	0
SRL_OPN_2PTS026_0611_20150827_134323_20150827_153650.EUM.nc	-0.143	-0.165	0.100	4051	6421	0	2370	0	0
SRL_OPN_2PTS026_0614_20150827_153649_20150827_171629.EUM.nc	-0.126	-0.165	0.104	2889	5585	0	2696	0	0
SRL_OPN_2PTS026_0616_20150827_171628_20150827_185608.EUM.nc	-0.114	-0.153	0.108	3528	5553	0	2025	0	0
SRL_OPN_2PTS026_0618_20150827_185608_20150827_203516.EUM.nc	-0.142	-0.167	0.092	3694	5600	0	1906	0	0
SRL_OPN_2PTS026_0620_20150827_203516_20150827_221352.EUM.nc	-0.119	-0.166	0.107	3031	5538	0	2507	0	0
SRL_OPN_2PTS026_0622_20150827_221351_20150827_235141.EUM.nc	-0.127	-0.163	0.107	2913	5505	0	2592	0	0
SRL_OPN_2PTS026_0623_20150827_235141_20150828_012934.EUM.nc	-0.113	-0.144	0.105	3107	5506	0	2399	0	0
SRL_OPN_2PTS026_0625_20150828_012935_20150828_030814.EUM.nc	-0.120	-0.146	0.095	2906	5512	0	2606	0	0
SRL_OPN_2PTS026_0627_20150828_030813_20150828_044834.EUM.nc	-0.138	-0.164	0.096	2895	5514	0	2615	0	4
SRL_OPN_2PTS026_0629_20150828_044834_20150828_063056.EUM.nc	-0.120	-0.150	0.099	3871	5819	0	1948	0	0
SRL_OPN_2PTS026_0631_20150828_063056_20150828_081738.EUM.nc	-0.138	-0.176	0.106	4360	6092	0	1732	0	0

– Continued on next page

Table 9: Model Wet Troposphere Path Delay Statistics.

– Continued from previous page

File	Median	Mean	Std. Dev.	No. Obs.	Total Obs.	Default Lat/Lon	Flag (total)	Default (total)	3-Sigma Edited
SRL_OPN_2PTS026_0634_20150828_081739_20150828_095544.EUM.nc	-0.133	-0.171	0.098	3057	5465	0	2408	0	0
SRL_OPN_2PTS026_0635_20150828_095544_20150828_113331.EUM.nc	-0.137	-0.173	0.111	2346	5420	0	3074	0	0
SRL_OPN_2PTS026_0637_20150828_113330_20150828_131210.EUM.nc	-0.117	-0.164	0.117	2849	5483	0	2634	0	0
SRL_OPN_2PTS026_0639_20150828_131209_20150828_150531.EUM.nc	-0.121	-0.157	0.103	3882	6425	0	2543	0	0
SRL_OPN_2PTS026_0642_20150828_150532_20150828_164512.EUM.nc	-0.147	-0.146	0.086	3174	5600	0	2426	0	0
SRL_OPN_2PTS026_0644_20150828_164511_20150828_182454.EUM.nc	-0.113	-0.152	0.109	3380	5527	0	2147	0	0
SRL_OPN_2PTS026_0646_20150828_182454_20150828_200410.EUM.nc	-0.138	-0.159	0.095	3296	5618	0	2322	0	0
SRL_OPN_2PTS026_0648_20150828_200409_20150828_214301.EUM.nc	-0.139	-0.166	0.100	3537	5582	0	2045	0	0
SRL_OPN_2PTS026_0650_20150828_214300_20150828_232059.EUM.nc	-0.141	-0.170	0.088	2531	5402	0	2871	0	0
SRL_OPN_2PTS026_0651_20150828_232058_20150829_005848.EUM.nc	-0.106	-0.150	0.109	3092	5548	0	2456	0	0
SRL_OPN_2PTS026_0653_20150829_005848_20150829_023705.EUM.nc	-0.120	-0.159	0.105	3007	5538	0	2531	0	0
SRL_OPN_2PTS026_0655_20150829_023704_20150829_041653.EUM.nc	-0.166	-0.169	0.084	2815	5509	0	2694	0	0
SRL_OPN_2PTS026_0657_20150829_041653_20150829_055830.EUM.nc	-0.128	-0.148	0.091	3621	5757	0	2136	0	0
SRL_OPN_2PTS026_0659_20150829_055829_20150829_074645.EUM.nc	-0.133	-0.168	0.100	4150	6154	0	2004	0	0
SRL_OPN_2PTS026_0662_20150829_074644_20150829_092452.EUM.nc	-0.155	-0.184	0.099	3264	5533	0	2269	0	0
SRL_OPN_2PTS026_0663_20150829_092451_20150829_110245.EUM.nc	-0.153	-0.175	0.111	2398	5546	0	3148	0	0
SRL_OPN_2PTS026_0665_20150829_110245_20150829_124106.EUM.nc	-0.119	-0.156	0.103	2521	5375	0	2854	0	0
SRL_OPN_2PTS026_0667_20150829_124105_20150829_142033.EUM.nc	-0.122	-0.156	0.098	3409	5574	0	2165	0	0
SRL_OPN_2PTS026_0669_20150829_142033_20150829_161352.EUM.nc	-0.135	-0.147	0.093	3981	6401	0	2420	0	0
SRL_OPN_2PTS026_0672_20150829_161351_20150829_175330.EUM.nc	-0.104	-0.168	0.127	3113	5614	0	2501	0	0
SRL_OPN_2PTS026_0674_20150829_175330_20150829_193302.EUM.nc	-0.125	-0.152	0.089	3553	5669	0	2116	0	0
SRL_OPN_2PTS026_0676_20150829_193303_20150829_211156.EUM.nc	-0.160	-0.171	0.092	3584	5503	0	1919	0	0
SRL_OPN_2PTS026_0678_20150829_211157_20150829_225016.EUM.nc	-0.137	-0.163	0.096	2763	5476	0	2713	0	0
SRL_OPN_2PTS026_0679_20150829_225016_20150830_002758.EUM.nc	-0.121	-0.156	0.112	3106	5460	0	2354	0	0
SRL_OPN_2PTS026_0681_20150830_002757_20150830_020606.EUM.nc	-0.119	-0.154	0.100	3115	5550	0	2435	0	0
SRL_OPN_2PTS026_0683_20150830_020606_20150830_034515.EUM.nc	-0.147	-0.151	0.089	2958	5539	0	2581	0	0
SRL_OPN_2PTS026_0685_20150830_034514_20150830_052620.EUM.nc	-0.134	-0.148	0.093	2830	5601	0	2771	0	0
SRL_OPN_2PTS026_0687_20150830_052619_20150830_071547.EUM.nc	-0.117	-0.154	0.100	3930	6226	0	2296	0	0
SRL_OPN_2PTS026_0690_20150830_071546_20150830_085408.EUM.nc	-0.162	-0.177	0.093	4090	5614	0	1524	0	0
SRL_OPN_2PTS026_0691_20150830_085407_20150830_103204.EUM.nc	-0.157	-0.178	0.111	2634	5550	0	2916	0	0
SRL_OPN_2PTS026_0693_20150830_103203_20150830_121001.EUM.nc	-0.127	-0.168	0.105	2524	5500	0	2976	0	0
SRL_OPN_2PTS026_0695_20150830_121000_20150830_134908.EUM.nc	-0.141	-0.172	0.116	3113	5505	0	2392	0	0
SRL_OPN_2PTS026_0697_20150830_134908_20150830_154225.EUM.nc	-0.139	-0.158	0.102	4037	6408	0	2371	0	0
SRL_OPN_2PTS026_0700_20150830_154224_20150830_172213.EUM.nc	-0.120	-0.152	0.098	2949	5515	0	2566	0	0
SRL_OPN_2PTS026_0702_20150830_172213_20150830_190143.EUM.nc	-0.129	-0.151	0.094	3502	5656	0	2154	0	0
SRL_OPN_2PTS026_0704_20150830_190143_20150830_204057.EUM.nc	-0.147	-0.169	0.095	3857	5617	0	1760	0	0
SRL_OPN_2PTS026_0706_20150830_204057_20150830_221922.EUM.nc	-0.126	-0.156	0.091	3016	5411	0	2395	0	0
SRL_OPN_2PTS026_0708_20150830_221922_20150830_235717.EUM.nc	-0.108	-0.147	0.106	3054	5530	0	2476	0	0
SRL_OPN_2PTS026_0709_20150830_235717_20150831_013511.EUM.nc	-0.120	-0.161	0.110	3248	5540	0	2292	0	0

– Continued on next page

Table 9: Model Wet Troposphere Path Delay Statistics.

– Continued from previous page

File	Median	Mean	Std. Dev.	No. Obs.	Total Obs.	Default Lat/Lon	Flag (total)	Default (total)	3-Sigma Edited
SRL_OPN_2PTS026_0711_20150831_013510_20150831_031403.EUM.nc	-0.165	-0.163	0.093	2856	5542	0	2686	0	0
SRL_OPN_2PTS026_0713_20150831_031402_20150831_045422.EUM.nc	-0.130	-0.151	0.092	2906	5542	0	2636	0	0
SRL_OPN_2PTS026_0715_20150831_045421_20150831_063652.EUM.nc	-0.120	-0.153	0.096	3907	5843	0	1936	0	0
SRL_OPN_2PTS026_0717_20150831_063651_20150831_082325.EUM.nc	-0.154	-0.170	0.091	4393	6083	0	1690	0	0
SRL_OPN_2PTS026_0720_20150831_082324_20150831_100119.EUM.nc	-0.166	-0.174	0.107	3044	5453	0	2409	0	0
SRL_OPN_2PTS026_0721_20150831_100119_20150831_113916.EUM.nc	-0.119	-0.169	0.121	2395	5457	0	3062	0	0
SRL_OPN_2PTS026_0723_20150831_113915_20150831_131751.EUM.nc	-0.132	-0.176	0.117	2969	5471	0	2502	0	0
SRL_OPN_2PTS026_0725_20150831_131750_20150831_151113.EUM.nc	-0.138	-0.159	0.095	3954	6438	0	2484	0	0
SRL_OPN_2PTS026_0728_20150831_151112_20150831_165101.EUM.nc	-0.117	-0.143	0.086	3092	5586	0	2494	0	0
SRL_OPN_2PTS026_0730_20150831_165101_20150831_183036.EUM.nc	-0.125	-0.153	0.105	3364	5532	0	2168	0	0
SRL_OPN_2PTS026_0732_20150831_183035_20150831_200950.EUM.nc	-0.126	-0.157	0.095	3310	5585	0	2275	0	0
SRL_OPN_2PTS026_0734_20150831_200949_20150831_214838.EUM.nc	-0.137	-0.168	0.105	3461	5559	0	2098	0	0
SRL_OPN_2PTS026_0736_20150831_214837_20150831_232642.EUM.nc	-0.109	-0.147	0.099	2627	5375	0	2748	0	0
SRL_OPN_2PTS026_0737_20150831_232641_20150901_010424.EUM.nc	-0.116	-0.161	0.116	2858	5525	0	2667	0	0
SRL_OPN_2PTS026_0739_20150901_010424_20150901_024253.EUM.nc	-0.146	-0.166	0.096	2959	5548	0	2589	0	0
SRL_OPN_2PTS026_0741_20150901_024253_20150901_042238.EUM.nc	-0.129	-0.148	0.097	2794	5529	0	2735	0	0
SRL_OPN_2PTS026_0743_20150901_042238_20150901_060424.EUM.nc	-0.107	-0.144	0.092	3675	5753	0	2078	0	0
SRL_OPN_2PTS026_0745_20150901_060423_20150901_075223.EUM.nc	-0.167	-0.187	0.098	4209	6158	0	1949	0	0
SRL_OPN_2PTS026_0748_20150901_075223_20150901_093036.EUM.nc	-0.175	-0.178	0.091	3215	5536	0	2321	0	0
SRL_OPN_2PTS026_0749_20150901_093035_20150901_110820.EUM.nc	-0.144	-0.172	0.112	2436	5499	0	3063	0	0
SRL_OPN_2PTS026_0751_20150901_110820_20150901_124644.EUM.nc	-0.132	-0.161	0.100	2498	5343	0	2845	0	0
SRL_OPN_2PTS026_0753_20150901_124644_20150901_143955.EUM.nc	-0.127	-0.154	0.100	3701	6354	0	2653	0	0
SRL_OPN_2PTS026_0756_20150901_143954_20150901_161934.EUM.nc	-0.136	-0.160	0.089	3587	5625	0	2038	0	0
SRL_OPN_2PTS026_0758_20150901_161933_20150901_175921.EUM.nc	-0.115	-0.150	0.106	3145	5635	0	2490	0	0
SRL_OPN_2PTS026_0760_20150901_175920_20150901_193843.EUM.nc	-0.127	-0.155	0.096	3509	5652	0	2143	0	0
SRL_OPN_2PTS026_0762_20150901_193843_20150901_211743.EUM.nc	-0.132	-0.163	0.103	3629	5509	0	1880	0	0
SRL_OPN_2PTS026_0764_20150901_211742_20150901_225552.EUM.nc	-0.134	-0.157	0.104	2627	5495	0	2868	0	0
SRL_OPN_2PTS026_0765_20150901_225551_20150902_003342.EUM.nc	-0.131	-0.175	0.108	3223	5486	0	2263	0	0
SRL_OPN_2PTS026_0767_20150902_003341_20150902_021143.EUM.nc	-0.115	-0.154	0.100	3067	5527	0	2460	0	0
SRL_OPN_2PTS026_0769_20150902_021143_20150902_035107.EUM.nc	-0.141	-0.144	0.087	2789	5480	0	2691	0	0
SRL_OPN_2PTS026_0771_20150902_035106_20150902_053211.EUM.nc	-0.098	-0.138	0.088	2881	5566	0	2685	0	0
SRL_OPN_2PTS026_0773_20150902_053210_20150902_072126.EUM.nc	-0.157	-0.190	0.099	4082	6233	0	2151	0	0
SRL_OPN_2PTS026_0776_20150902_072125_20150902_085952.EUM.nc	-0.148	-0.168	0.104	3996	5607	0	1611	0	0
SRL_OPN_2PTS026_0777_20150902_085951_20150902_103740.EUM.nc	-0.172	-0.177	0.109	2625	5533	0	2908	0	0
SRL_OPN_2PTS026_0779_20150902_103740_20150902_121547.EUM.nc	-0.135	-0.166	0.113	2561	5521	0	2960	0	0
SRL_OPN_2PTS026_0781_20150902_121547_20150902_135452.EUM.nc	-0.117	-0.161	0.110	3184	5530	0	2346	0	0
SRL_OPN_2PTS026_0783_20150902_135452_20150902_154817.EUM.nc	-0.150	-0.161	0.086	4043	6387	0	2340	0	4
SRL_OPN_2PTS026_0786_20150902_154816_20150902_172755.EUM.nc	-0.100	-0.142	0.094	2904	5486	0	2582	0	0
SRL_OPN_2PTS026_0788_20150902_172755_20150902_190733.EUM.nc	-0.126	-0.162	0.099	3655	5662	0	2007	0	0

– Continued on next page

Table 9: Model Wet Troposphere Path Delay Statistics.

– Continued from previous page

File	Median	Mean	Std. Dev.	No. Obs.	Total Obs.	Default Lat/Lon	Flag (total)	Default (total)	3-Sigma Edited
SRL_OPN_2PTS026_0790_20150902_190732_20150902_204636.EUM.nc	-0.127	-0.157	0.093	3864	5621	0	1757	0	0
SRL_OPN_2PTS026_0792_20150902_204635_20150902_222507.EUM.nc	-0.129	-0.159	0.102	3019	5418	0	2399	0	0
SRL_OPN_2PTS026_0794_20150902_222506_20150903_000254.EUM.nc	-0.132	-0.160	0.101	3106	5546	0	2440	0	0
SRL_OPN_2PTS026_0795_20150903_000254_20150903_014052.EUM.nc	-0.114	-0.163	0.113	3252	5543	0	2291	0	0
SRL_OPN_2PTS026_0797_20150903_014052_20150903_031939.EUM.nc	-0.137	-0.152	0.101	2880	5512	0	2632	0	0
SRL_OPN_2PTS026_0799_20150903_031939_20150903_050014.EUM.nc	-0.103	-0.145	0.091	2914	5546	0	2631	0	1
SRL_OPN_2PTS026_0801_20150903_050014_20150903_064253.EUM.nc	-0.133	-0.159	0.086	3870	5845	0	1975	0	0
SRL_OPN_2PTS026_0803_20150903_064252_20150903_082857.EUM.nc	-0.147	-0.164	0.100	4461	6056	0	1595	0	0
SRL_OPN_2PTS026_0806_20150903_082856_20150903_100659.EUM.nc	-0.155	-0.167	0.101	3033	5437	0	2404	0	0
SRL_OPN_2PTS026_0807_20150903_100659_20150903_114448.EUM.nc	-0.136	-0.179	0.113	2425	5463	0	3038	0	0
SRL_OPN_2PTS026_0809_20150903_114447_20150903_132336.EUM.nc	-0.127	-0.181	0.123	2976	5471	0	2495	0	0
SRL_OPN_2PTS026_0811_20150903_132335_20150903_151659.EUM.nc	-0.159	-0.165	0.093	3959	6406	0	2447	0	0
SRL_OPN_2PTS026_0814_20150903_151658_20150903_165639.EUM.nc	-0.122	-0.158	0.097	2998	5531	0	2523	0	10
SRL_OPN_2PTS026_0816_20150903_165638_20150903_183620.EUM.nc	-0.122	-0.158	0.105	3429	5542	0	2113	0	0
SRL_OPN_2PTS026_0818_20150903_183620_20150903_201533.EUM.nc	-0.122	-0.152	0.106	3444	5588	0	2144	0	0
SRL_OPN_2PTS026_0820_20150903_201534_20150903_215419.EUM.nc	-0.155	-0.176	0.109	3343	5541	0	2198	0	0
SRL_OPN_2PTS026_0822_20150903_215418_20150903_233213.EUM.nc	-0.144	-0.155	0.082	2533	5341	0	2808	0	0
SRL_OPN_2PTS026_0823_20150903_233212_20150904_011004.EUM.nc	-0.114	-0.158	0.115	2827	5513	0	2686	0	0
SRL_OPN_2PTS026_0825_20150904_011003_20150904_024828.EUM.nc	-0.157	-0.166	0.093	2889	5527	0	2638	0	0
SRL_OPN_2PTS026_0827_20150904_024828_20150904_042827.EUM.nc	-0.113	-0.142	0.082	2837	5550	0	2713	0	0
SRL_OPN_2PTS026_0829_20150904_042828_20150904_061021.EUM.nc	-0.120	-0.155	0.097	3684	5770	0	2086	0	0
SRL_OPN_2PTS026_0831_20150904_061020_20150904_075804.EUM.nc	-0.143	-0.177	0.104	4197	6121	0	1924	0	0
SRL_OPN_2PTS026_0834_20150904_075803_20150904_093607.EUM.nc	-0.171	-0.180	0.100	3108	5557	0	2449	0	0
SRL_OPN_2PTS026_0835_20150904_093607_20150904_111401.EUM.nc	-0.140	-0.163	0.108	2349	5486	0	3137	0	0
SRL_OPN_2PTS026_0837_20150904_111400_20150904_125226.EUM.nc	-0.126	-0.168	0.109	2610	5381	0	2771	0	0
SRL_OPN_2PTS026_0839_20150904_125226_20150904_144540.EUM.nc	-0.150	-0.162	0.096	3728	6376	0	2648	0	0
SRL_OPN_2PTS026_0842_20150904_144540_20150904_162519.EUM.nc	-0.128	-0.146	0.077	3600	5629	0	2029	0	0
SRL_OPN_2PTS026_0844_20150904_162518_20150904_180456.EUM.nc	-0.110	-0.139	0.088	3214	5648	0	2434	0	0
SRL_OPN_2PTS026_0846_20150904_180457_20150904_194426.EUM.nc	-0.126	-0.157	0.097	3539	5637	0	2098	0	0
SRL_OPN_2PTS026_0848_20150904_194426_20150904_212315.EUM.nc	-0.141	-0.162	0.100	3622	5482	0	1860	0	0
SRL_OPN_2PTS026_0850_20150904_212314_20150904_230129.EUM.nc	-0.161	-0.165	0.089	2440	5421	0	2981	0	0
SRL_OPN_2PTS026_0851_20150904_230129_20150905_003911.EUM.nc	-0.137	-0.168	0.108	3312	5502	0	2190	0	0
SRL_OPN_2PTS026_0853_20150905_003910_20150905_021725.EUM.nc	-0.146	-0.162	0.102	3042	5560	0	2518	0	0
SRL_OPN_2PTS026_0855_20150905_021725_20150905_035645.EUM.nc	-0.111	-0.134	0.077	2746	5533	0	2787	0	0
SRL_OPN_2PTS026_0857_20150905_035644_20150905_053805.EUM.nc	-0.123	-0.145	0.090	3076	5555	0	2479	0	0
SRL_OPN_2PTS026_0859_20150905_053805_20150905_072707.EUM.nc	-0.140	-0.163	0.094	4179	6215	0	2036	0	0
SRL_OPN_2PTS026_0862_20150905_072707_20150905_090523.EUM.nc	-0.161	-0.171	0.096	3880	5593	0	1713	0	0
SRL_OPN_2PTS026_0863_20150905_090522_20150905_104317.EUM.nc	-0.125	-0.157	0.102	2737	5541	0	2804	0	0
SRL_OPN_2PTS026_0865_20150905_104317_20150905_122119.EUM.nc	-0.132	-0.166	0.100	2621	5512	0	2891	0	0

– Continued on next page

Table 9: Model Wet Troposphere Path Delay Statistics.

– Continued from previous page

File	Median	Mean	Std. Dev.	No. Obs.	Total Obs.	Default Lat/Lon	Flag (total)	Default (total)	3-Sigma Edited
SRL_OPN_2PTS026_0867_20150905_122118_20150905_140037.EUM.nc	-0.130	-0.164	0.109	3340	5568	0	2228	0	0
SRL_OPN_2PTS026_0869_20150905_140038_20150905_155401.EUM.nc	-0.119	-0.154	0.096	3875	6384	0	2509	0	0
SRL_OPN_2PTS026_0872_20150905_155401_20150905_173341.EUM.nc	-0.110	-0.144	0.086	2951	5489	0	2538	0	0
SRL_OPN_2PTS026_0874_20150905_173340_20150905_191309.EUM.nc	-0.126	-0.160	0.103	3694	5657	0	1963	0	0
SRL_OPN_2PTS026_0876_20150905_191308_20150905_205219.EUM.nc	-0.124	-0.157	0.102	3803	5620	0	1817	0	0
SRL_OPN_2PTS026_0878_20150905_205218_20150905_223038.EUM.nc	-0.131	-0.163	0.105	2998	5414	0	2416	0	0
SRL_OPN_2PTS026_0879_20150905_223039_20150906_000831.EUM.nc	-0.124	-0.161	0.107	3092	5507	0	2415	0	0
SRL_OPN_2PTS026_0881_20150906_000832_20150906_014623.EUM.nc	-0.136	-0.173	0.111	3271	5527	0	2256	0	0
SRL_OPN_2PTS026_0883_20150906_014623_20150906_032524.EUM.nc	-0.122	-0.155	0.093	2945	5490	0	2545	0	0
SRL_OPN_2PTS026_0885_20150906_032525_20150906_050557.EUM.nc	-0.128	-0.147	0.089	2847	5569	0	2722	0	0
SRL_OPN_2PTS026_0887_20150906_050556_20150906_065559.EUM.nc	-0.128	-0.156	0.090	3812	6248	0	2436	0	0
SRL_OPN_2PTS026_0890_20150906_065558_20150906_083437.EUM.nc	-0.133	-0.168	0.099	4481	5634	0	1153	0	0
SRL_OPN_2PTS026_0892_20150906_083436_20150906_101229.EUM.nc	-0.144	-0.183	0.112	2852	5433	0	2581	0	0
SRL_OPN_2PTS026_0893_20150906_101228_20150906_115028.EUM.nc	-0.144	-0.174	0.104	2507	5515	0	3008	0	0
SRL_OPN_2PTS026_0895_20150906_115027_20150906_132910.EUM.nc	-0.137	-0.180	0.129	3018	5471	0	2453	0	0
SRL_OPN_2PTS026_0897_20150906_132911_20150906_152237.EUM.nc	-0.125	-0.155	0.096	4048	6382	0	2334	0	0
SRL_OPN_2PTS026_0900_20150906_152235_20150906_170224.EUM.nc	-0.125	-0.155	0.093	3007	5558	0	2551	0	0
SRL_OPN_2PTS026_0902_20150906_170223_20150906_184157.EUM.nc	-0.118	-0.157	0.100	3438	5531	0	2093	0	0
SRL_OPN_2PTS026_0904_20150906_184156_20150906_202116.EUM.nc	-0.124	-0.153	0.099	3525	5604	0	2079	0	0
SRL_OPN_2PTS026_0906_20150906_202116_20150906_215950.EUM.nc	-0.147	-0.160	0.093	3121	5509	0	2388	0	0
SRL_OPN_2PTS026_0908_20150906_215950_20150906_233751.EUM.nc	-0.112	-0.131	0.079	2712	5468	0	2756	0	0
SRL_OPN_2PTS026_0909_20150906_233750_20150907_011535.EUM.nc	-0.127	-0.166	0.117	3065	5499	0	2434	0	0
SRL_OPN_2PTS026_0911_20150907_011535_20150907_025412.EUM.nc	-0.122	-0.157	0.109	2885	5547	0	2662	0	0
SRL_OPN_2PTS026_0913_20150907_025411_20150907_043408.EUM.nc	-0.142	-0.156	0.075	2848	5489	0	2641	0	0
SRL_OPN_2PTS026_0915_20150907_043407_20150907_061609.EUM.nc	-0.118	-0.154	0.098	3759	5802	0	2043	0	0
SRL_OPN_2PTS026_0917_20150907_061608_20150907_080337.EUM.nc	-0.135	-0.167	0.101	4292	6124	0	1832	0	0
SRL_OPN_2PTS026_0920_20150907_080336_20150907_094147.EUM.nc	-0.159	-0.173	0.096	3155	5563	0	2408	0	0
SRL_OPN_2PTS026_0921_20150907_094145_20150907_111940.EUM.nc	-0.118	-0.170	0.109	2390	5408	0	3018	0	0
SRL_OPN_2PTS026_0923_20150907_111939_20150907_125801.EUM.nc	-0.119	-0.159	0.111	2711	5381	0	2670	0	0
SRL_OPN_2PTS026_0925_20150907_125800_20150907_145118.EUM.nc	-0.121	-0.158	0.098	3829	6411	0	2582	0	0
SRL_OPN_2PTS026_0928_20150907_145118_20150907_163057.EUM.nc	-0.157	-0.165	0.081	3546	5659	0	2113	0	0
SRL_OPN_2PTS026_0930_20150907_163056_20150907_181043.EUM.nc	-0.114	-0.143	0.093	3264	5632	0	2368	0	0
SRL_OPN_2PTS026_0932_20150907_181041_20150907_195002.EUM.nc	-0.134	-0.155	0.105	3412	5629	0	2217	0	0
SRL_OPN_2PTS026_0934_20150907_195001_20150907_212859.EUM.nc	-0.163	-0.170	0.088	3708	5492	0	1784	0	0
SRL_OPN_2PTS026_0936_20150907_212858_20150907_230702.EUM.nc	-0.111	-0.140	0.087	2333	5423	0	3090	0	0
SRL_OPN_2PTS026_0937_20150907_230700_20150908_004451.EUM.nc	-0.129	-0.164	0.109	3255	5507	0	2252	0	0
SRL_OPN_2PTS026_0939_20150908_004450_20150908_022259.EUM.nc	-0.121	-0.155	0.097	3051	5547	0	2496	0	0
SRL_OPN_2PTS026_0941_20150908_022258_20150908_040234.EUM.nc	-0.150	-0.141	0.059	2638	5455	0	2665	0	152
SRL_OPN_2PTS026_0943_20150908_040232_20150908_054351.EUM.nc	-0.125	-0.152	0.100	3391	5699	0	2308	0	0

– Continued on next page

Table 9: Model Wet Troposphere Path Delay Statistics.

– Continued from previous page

File	Median	Mean	Std. Dev.	No. Obs.	Total Obs.	Default Lat/Lon	Flag (total)	Default (total)	3-Sigma Edited
SRL_OPN_2PTS026_0945_20150908_054350_20150908_073241.EUM.nc	-0.146	-0.166	0.098	4155	6211	0	2056	0	0
SRL_OPN_2PTS026_0948_20150908_073240_20150908_091103.EUM.nc	-0.163	-0.177	0.111	3684	5576	0	1892	0	0
SRL_OPN_2PTS026_0949_20150908_091101_20150908_104848.EUM.nc	-0.132	-0.168	0.102	2715	5547	0	2832	0	0
SRL_OPN_2PTS026_0951_20150908_104847_20150908_122701.EUM.nc	-0.110	-0.148	0.108	2581	5412	0	2831	0	0
SRL_OPN_2PTS026_0953_20150908_122700_20150908_140616.EUM.nc	-0.132	-0.156	0.095	3231	5586	0	2355	0	0
SRL_OPN_2PTS026_0955_20150908_140616_20150908_155939.EUM.nc	-0.144	-0.159	0.093	3871	6404	0	2533	0	0
SRL_OPN_2PTS026_0958_20150908_155938_20150908_173926.EUM.nc	-0.107	-0.152	0.100	3083	5649	0	2566	0	0
SRL_OPN_2PTS026_0960_20150908_173925_20150908_191855.EUM.nc	-0.112	-0.157	0.111	3656	5646	0	1990	0	0
SRL_OPN_2PTS026_0962_20150908_191854_20150908_205754.EUM.nc	-0.171	-0.185	0.097	3817	5608	0	1791	0	0
SRL_OPN_2PTS026_0964_20150908_205753_20150908_223619.EUM.nc	-0.126	-0.152	0.102	2987	5386	0	2399	0	0
SRL_OPN_2PTS026_0965_20150908_223618_20150909_001402.EUM.nc	-0.116	-0.152	0.105	3078	5500	0	2422	0	0
SRL_OPN_2PTS026_0967_20150909_001401_20150909_015205.EUM.nc	-0.120	-0.167	0.108	3303	5513	0	2210	0	0
SRL_OPN_2PTS026_0969_20150909_015205_20150909_033102.EUM.nc	-0.142	-0.155	0.091	2978	5470	0	2492	0	0
SRL_OPN_2PTS026_0971_20150909_033101_20150909_051150.EUM.nc	-0.132	-0.146	0.081	2889	5578	0	2689	0	0
SRL_OPN_2PTS026_0973_20150909_051149_20150909_070142.EUM.nc	-0.142	-0.162	0.093	3793	6240	0	2447	0	0
SRL_OPN_2PTS026_0976_20150909_070142_20150909_084009.EUM.nc	-0.141	-0.160	0.108	4401	5624	0	1223	0	0
SRL_OPN_2PTS026_0978_20150909_084007_20150909_101807.EUM.nc	-0.144	-0.169	0.107	2843	5441	0	2598	0	0
SRL_OPN_2PTS026_0979_20150909_101807_20150909_115601.EUM.nc	-0.131	-0.166	0.116	2524	5516	0	2992	0	0
SRL_OPN_2PTS026_0981_20150909_115600_20150909_133457.EUM.nc	-0.153	-0.183	0.119	2996	5453	0	2457	0	0
SRL_OPN_2PTS026_0983_20150909_133456_20150909_152822.EUM.nc	-0.144	-0.153	0.086	4109	6377	0	2268	0	0
SRL_OPN_2PTS026_0986_20150909_152820_20150909_170801.EUM.nc	-0.099	-0.142	0.101	3018	5593	0	2575	0	0
SRL_OPN_2PTS026_0988_20150909_170800_20150909_184741.EUM.nc	-0.109	-0.150	0.102	3614	5550	0	1936	0	0
SRL_OPN_2PTS026_0990_20150909_184740_20150909_202652.EUM.nc	-0.147	-0.174	0.103	3558	5597	0	2039	0	0
SRL_OPN_2PTS026_0992_20150909_202650_20150909_220531.EUM.nc	-0.118	-0.145	0.093	3134	5510	0	2376	0	0
SRL_OPN_2PTS026_0994_20150909_220530_20150909_234322.EUM.nc	-0.096	-0.142	0.101	2864	5546	0	2682	0	0
SRL_OPN_2PTS026_0995_20150909_234321_20150910_012116.EUM.nc	-0.115	-0.159	0.110	3053	5517	0	2464	0	0
SRL_OPN_2PTS026_0997_20150910_012115_20150910_025947.EUM.nc	-0.135	-0.163	0.094	2907	5579	0	2672	0	0
SRL_OPN_2PTS026_0999_20150910_025947_20150910_043950.EUM.nc	-0.134	-0.130	0.060	2701	5512	0	2689	0	122

26 Wet Path Delay Difference (AMR-Model) Table

Table 10: Wet Path Delay Difference (AMR-Model) Statistics.

File	Median	Mean	Std. Dev.	No. Obs.	Total Obs.	Default Lat/Lon	Flag (total)	Default (total)	3-Sigma Edited
SRL_OPN_2PTS025_1001_20150806_044002_20150806_062212.EUM.nc	0.006	0.006	0.019	3770	5812	0	1948	0	94
SRL_OPN_2PTS026_0001_20150806_062212_20150806_080922.EUM.nc	0.002	0.003	0.022	4215	6107	0	1852	0	40
SRL_OPN_2PTS026_0004_20150806_080922_20150806_094730.EUM.nc	0.009	0.008	0.022	2887	5550	0	2531	0	132
SRL_OPN_2PTS026_0005_20150806_094729_20150806_112516.EUM.nc	0.006	0.004	0.017	2055	5416	0	3266	0	95
SRL_OPN_2PTS026_0007_20150806_112515_20150806_130348.EUM.nc	0.002	0.002	0.018	2654	5374	0	2670	0	50
SRL_OPN_2PTS026_0009_20150806_130347_20150806_145707.EUM.nc	0.007	0.006	0.017	3491	6412	0	2823	0	98
SRL_OPN_2PTS026_0012_20150806_145706_20150806_163646.EUM.nc	0.006	0.006	0.020	3200	5642	0	2345	0	97
SRL_OPN_2PTS026_0014_20150806_163646_20150806_181623.EUM.nc	0.007	0.010	0.019	3011	5619	0	2508	1	99
SRL_OPN_2PTS026_0016_20150806_181622_20150806_195549.EUM.nc	0.005	0.006	0.016	3314	5606	0	2252	0	40
SRL_OPN_2PTS026_0018_20150806_195548_20150806_213434.EUM.nc	0.006	0.006	0.015	3625	5473	0	1741	0	107
SRL_OPN_2PTS026_0020_20150806_213434_20150806_231244.EUM.nc	0.006	0.007	0.016	2272	5413	0	3085	1	55
SRL_OPN_2PTS026_0021_20150806_231244_20150807_005026.EUM.nc	0.000	0.002	0.019	3084	5549	0	2375	1	89
SRL_OPN_2PTS026_0023_20150807_005026_20150807_022846.EUM.nc	0.006	0.007	0.017	2963	5527	0	2522	0	42
SRL_OPN_2PTS026_0025_20150807_022845_20150807_040817.EUM.nc	0.004	0.003	0.015	2675	5487	0	2755	0	57
SRL_OPN_2PTS026_0027_20150807_040816_20150807_054951.EUM.nc	0.005	0.005	0.017	3493	5719	0	2067	0	159
SRL_OPN_2PTS026_0029_20150807_054951_20150807_073827.EUM.nc	0.002	0.003	0.021	3970	6188	0	2127	0	91
SRL_OPN_2PTS026_0032_20150807_073827_20150807_091638.EUM.nc	0.009	0.009	0.016	3367	5558	0	2134	1	56
SRL_OPN_2PTS026_0033_20150807_091637_20150807_105432.EUM.nc	0.001	0.003	0.015	2366	5536	0	3084	0	86
SRL_OPN_2PTS026_0035_20150807_105431_20150807_123238.EUM.nc	0.001	0.001	0.015	2435	5366	0	2856	0	75
SRL_OPN_2PTS026_0037_20150807_123237_20150807_141206.EUM.nc	0.003	0.005	0.018	3173	5593	0	2352	0	68
SRL_OPN_2PTS026_0039_20150807_141206_20150807_160528.EUM.nc	0.009	0.010	0.016	3496	6409	0	2859	0	54
SRL_OPN_2PTS026_0042_20150807_160527_20150807_174507.EUM.nc	0.010	0.011	0.022	2792	5620	0	2758	0	70
SRL_OPN_2PTS026_0044_20150807_174507_20150807_192442.EUM.nc	0.007	0.008	0.017	3389	5648	0	2083	0	176
SRL_OPN_2PTS026_0046_20150807_192441_20150807_210339.EUM.nc	0.005	0.007	0.016	3516	5591	0	1917	1	157
SRL_OPN_2PTS026_0048_20150807_210338_20150807_224202.EUM.nc	0.006	0.006	0.016	2836	5379	0	2453	1	89
SRL_OPN_2PTS026_0049_20150807_224202_20150808_001945.EUM.nc	0.004	0.003	0.018	2958	5466	0	2417	0	91
SRL_OPN_2PTS026_0051_20150808_001944_20150808_015750.EUM.nc	0.006	0.005	0.018	3084	5547	0	2405	1	57
SRL_OPN_2PTS026_0053_20150808_015749_20150808_033651.EUM.nc	0.006	0.008	0.020	2836	5518	0	2581	0	101
SRL_OPN_2PTS026_0055_20150808_033651_20150808_051745.EUM.nc	0.004	0.004	0.015	2792	5550	0	2584	0	174
SRL_OPN_2PTS026_0057_20150808_051745_20150808_070729.EUM.nc	0.004	0.006	0.021	3632	6247	0	2519	0	96
SRL_OPN_2PTS026_0060_20150808_070728_20150808_084553.EUM.nc	0.009	0.009	0.018	3987	5603	0	1529	1	86
SRL_OPN_2PTS026_0061_20150808_084552_20150808_102342.EUM.nc	0.012	0.014	0.023	2683	5441	0	2697	0	61
SRL_OPN_2PTS026_0063_20150808_102343_20150808_120146.EUM.nc	0.002	0.002	0.015	2421	5514	0	2989	0	104
SRL_OPN_2PTS026_0065_20150808_120145_20150808_134038.EUM.nc	0.001	0.001	0.016	2982	5507	0	2409	0	116
SRL_OPN_2PTS026_0067_20150808_134037_20150808_153403.EUM.nc	0.007	0.009	0.018	3580	6381	0	2669	0	132
SRL_OPN_2PTS026_0070_20150808_153403_20150808_171352.EUM.nc	0.007	0.006	0.019	2745	5598	0	2836	0	17

– Continued on next page

Table 10: Wet Path Delay Difference (AMR-Model) Statistics.

– Continued from previous page

File	Median	Mean	Std. Dev.	No. Obs.	Total Obs.	Default Lat/Lon	Flag (total)	Default (total)	3-Sigma Edited
SRL_OPN_2PTS026_0072_20150808_171352_20150808_185322.EUM.nc	0.008	0.009	0.019	3408	5544	0	2089	0	47
SRL_OPN_2PTS026_0074_20150808_185323_20150808_203239.EUM.nc	0.006	0.007	0.019	3471	5616	0	2050	0	95
SRL_OPN_2PTS026_0076_20150808_203238_20150808_221108.EUM.nc	0.007	0.008	0.017	2942	5526	0	2491	0	93
SRL_OPN_2PTS026_0078_20150808_221109_20150808_234906.EUM.nc	0.004	0.004	0.016	2817	5517	0	2620	0	80
SRL_OPN_2PTS026_0079_20150808_234905_20150809_012652.EUM.nc	0.006	0.007	0.018	2862	5516	0	2574	0	80
SRL_OPN_2PTS026_0081_20150809_012651_20150809_030537.EUM.nc	0.004	0.004	0.022	2852	5576	0	2668	0	56
SRL_OPN_2PTS026_0083_20150809_030537_20150809_044546.EUM.nc	0.003	0.005	0.017	2827	5521	0	2578	0	116
SRL_OPN_2PTS026_0085_20150809_044546_20150809_062804.EUM.nc	0.005	0.005	0.021	3674	5813	0	1968	0	171
SRL_OPN_2PTS026_0087_20150809_062804_20150809_081506.EUM.nc	0.009	0.010	0.018	4237	6110	0	1765	0	108
SRL_OPN_2PTS026_0090_20150809_081505_20150809_095302.EUM.nc	0.009	0.009	0.022	2946	5443	0	2429	0	68
SRL_OPN_2PTS026_0091_20150809_095301_20150809_113058.EUM.nc	0.000	0.002	0.016	2089	5375	0	3145	0	141
SRL_OPN_2PTS026_0093_20150809_113057_20150809_130926.EUM.nc	0.005	0.006	0.016	2682	5445	0	2652	0	111
SRL_OPN_2PTS026_0095_20150809_130925_20150809_150246.EUM.nc	0.009	0.010	0.018	3577	6427	0	2786	0	64
SRL_OPN_2PTS026_0098_20150809_150246_20150809_164227.EUM.nc	0.001	0.002	0.020	3019	5617	0	2553	1	44
SRL_OPN_2PTS026_0100_20150809_164227_20150809_182210.EUM.nc	0.011	0.011	0.017	3190	5531	0	2241	0	100
SRL_OPN_2PTS026_0102_20150809_182210_20150809_200127.EUM.nc	0.007	0.009	0.019	3202	5612	0	2335	1	74
SRL_OPN_2PTS026_0104_20150809_200128_20150809_214017.EUM.nc	0.011	0.012	0.017	3498	5581	0	1948	0	135
SRL_OPN_2PTS026_0106_20150809_214017_20150809_231819.EUM.nc	0.002	0.003	0.020	2400	5381	0	2890	1	90
SRL_OPN_2PTS026_0107_20150809_231818_20150810_005607.EUM.nc	0.006	0.006	0.013	2828	5537	0	2563	0	146
SRL_OPN_2PTS026_0109_20150810_005608_20150810_023423.EUM.nc	0.006	0.006	0.020	2999	5536	0	2507	0	30
SRL_OPN_2PTS026_0111_20150810_023423_20150810_041407.EUM.nc	0.004	0.007	0.020	2724	5504	0	2738	0	42
SRL_OPN_2PTS026_0113_20150810_041407_20150810_055542.EUM.nc	0.009	0.009	0.019	3564	5745	0	2071	0	110
SRL_OPN_2PTS026_0115_20150810_055541_20150810_110006.EUM.nc	0.008	0.008	0.019	9393	17216	0	7520	1	302
SRL_OPN_2PTS026_0121_20150810_110006_20150810_123824.EUM.nc	0.007	0.008	0.015	2444	5385	0	2861	0	80
SRL_OPN_2PTS026_0123_20150810_123824_20150810_141748.EUM.nc	0.007	0.008	0.020	3289	5597	0	2268	0	40
SRL_OPN_2PTS026_0125_20150810_141749_20150810_161110.EUM.nc	0.005	0.005	0.019	3520	6386	0	2738	0	128
SRL_OPN_2PTS026_0128_20150810_161109_20150810_175057.EUM.nc	0.012	0.014	0.021	2921	5641	0	2644	1	75
SRL_OPN_2PTS026_0130_20150810_175056_20150810_193021.EUM.nc	0.006	0.006	0.023	3400	5634	0	2192	1	41
SRL_OPN_2PTS026_0132_20150810_193021_20150810_210916.EUM.nc	0.008	0.010	0.017	3500	5511	0	1938	0	73
SRL_OPN_2PTS026_0134_20150810_210915_20150810_224737.EUM.nc	0.010	0.009	0.019	2691	5505	0	2720	0	94
SRL_OPN_2PTS026_0135_20150810_224736_20150811_002527.EUM.nc	0.007	0.006	0.019	2986	5434	0	2372	0	76
SRL_OPN_2PTS026_0137_20150811_002526_20150811_020325.EUM.nc	0.006	0.007	0.020	3109	5533	0	2362	0	62
SRL_OPN_2PTS026_0139_20150811_020325_20150811_034233.EUM.nc	0.001	0.002	0.015	2836	5547	0	2633	1	77
SRL_OPN_2PTS026_0141_20150811_034232_20150811_052334.EUM.nc	0.011	0.013	0.019	2830	5567	0	2687	1	49
SRL_OPN_2PTS026_0143_20150811_052333_20150811_071306.EUM.nc	0.007	0.006	0.020	3697	6210	0	2426	0	87
SRL_OPN_2PTS026_0146_20150811_071306_20150811_085128.EUM.nc	0.008	0.008	0.017	3890	5607	0	1528	0	189
SRL_OPN_2PTS026_0147_20150811_085127_20150811_102926.EUM.nc	0.009	0.008	0.017	2586	5557	0	2852	1	118
SRL_OPN_2PTS026_0149_20150811_102925_20150811_120722.EUM.nc	0.007	0.007	0.019	2470	5503	0	2948	0	85
SRL_OPN_2PTS026_0151_20150811_120721_20150811_134626.EUM.nc	0.005	0.005	0.014	2690	5193	0	2290	0	213

– Continued on next page

Table 10: Wet Path Delay Difference (AMR-Model) Statistics.

– Continued from previous page

File	Median	Mean	Std. Dev.	No. Obs.	Total Obs.	Default Lat/Lon	Flag (total)	Default (total)	3-Sigma Edited
SRL_OPN_2PTS026_0153_20150811_134625_20150811_153952.EUM.nc	0.006	0.006	0.016	3630	6429	0	2716	0	83
SRL_OPN_2PTS026_0156_20150811_153951_20150811_171931.EUM.nc	0.012	0.014	0.021	2719	5520	0	2731	0	70
SRL_OPN_2PTS026_0158_20150811_171931_20150811_185910.EUM.nc	0.005	0.005	0.019	3353	5639	0	2222	0	64
SRL_OPN_2PTS026_0160_20150811_185910_20150811_203816.EUM.nc	0.011	0.012	0.016	3605	5598	0	1910	0	83
SRL_OPN_2PTS026_0162_20150811_203816_20150811_221652.EUM.nc	0.006	0.006	0.016	3032	5438	0	2333	0	73
SRL_OPN_2PTS026_0164_20150811_221651_20150811_235439.EUM.nc	0.007	0.007	0.017	2904	5509	0	2521	1	83
SRL_OPN_2PTS026_0165_20150811_235439_20150812_013235.EUM.nc	0.002	0.003	0.017	3037	5516	0	2398	0	81
SRL_OPN_2PTS026_0167_20150812_013234_20150812_031116.EUM.nc	0.006	0.007	0.018	2796	5566	0	2691	0	79
SRL_OPN_2PTS026_0169_20150812_031115_20150812_045141.EUM.nc	0.009	0.008	0.014	2826	5546	0	2609	0	111
SRL_OPN_2PTS026_0171_20150812_045140_20150812_063406.EUM.nc	0.005	0.006	0.020	3756	5839	0	1991	0	92
SRL_OPN_2PTS026_0173_20150812_063407_20150812_082041.EUM.nc	0.007	0.007	0.017	4211	6066	0	1717	0	138
SRL_OPN_2PTS026_0176_20150812_082040_20150812_095843.EUM.nc	0.010	0.013	0.021	2950	5454	0	2419	1	84
SRL_OPN_2PTS026_0177_20150812_095843_20150812_113632.EUM.nc	0.000	0.002	0.016	2247	5429	0	3083	0	99
SRL_OPN_2PTS026_0179_20150812_113631_20150812_131513.EUM.nc	0.005	0.006	0.016	2784	5444	0	2582	0	78
SRL_OPN_2PTS026_0181_20150812_131512_20150812_150835.EUM.nc	0.009	0.010	0.016	3550	6442	0	2784	0	108
SRL_OPN_2PTS026_0184_20150812_150835_20150812_164815.EUM.nc	0.011	0.012	0.020	2920	5581	0	2600	0	61
SRL_OPN_2PTS026_0186_20150812_164814_20150812_182750.EUM.nc	0.005	0.004	0.019	3181	5519	0	2248	1	89
SRL_OPN_2PTS026_0188_20150812_182749_20150812_200713.EUM.nc	0.006	0.006	0.020	3221	5601	0	2293	0	87
SRL_OPN_2PTS026_0190_20150812_200713_20150812_214554.EUM.nc	0.009	0.011	0.018	3318	5549	0	2042	0	189
SRL_OPN_2PTS026_0192_20150812_214554_20150812_232400.EUM.nc	0.002	0.002	0.016	2370	5292	0	2704	1	217
SRL_OPN_2PTS026_0193_20150812_232400_20150813_010141.EUM.nc	0.004	0.006	0.017	2751	5521	0	2691	0	79
SRL_OPN_2PTS026_0195_20150813_010140_20150813_024009.EUM.nc	0.010	0.011	0.019	2926	5558	0	2586	0	46
SRL_OPN_2PTS026_0197_20150813_024008_20150813_041951.EUM.nc	0.007	0.010	0.020	2722	5521	0	2696	0	103
SRL_OPN_2PTS026_0199_20150813_041951_20150813_060140.EUM.nc	0.006	0.006	0.018	3552	5772	0	2033	1	186
SRL_OPN_2PTS026_0201_20150813_060140_20150813_074948.EUM.nc	0.009	0.010	0.019	4061	6159	0	1999	0	99
SRL_OPN_2PTS026_0204_20150813_074947_20150813_092754.EUM.nc	0.009	0.009	0.021	3155	5531	0	2318	0	58
SRL_OPN_2PTS026_0205_20150813_092753_20150813_110547.EUM.nc	0.007	0.009	0.017	2207	5513	0	3177	0	129
SRL_OPN_2PTS026_0207_20150813_110546_20150813_124400.EUM.nc	0.002	0.004	0.015	2489	5358	0	2816	0	53
SRL_OPN_2PTS026_0209_20150813_124359_20150813_143711.EUM.nc	0.006	0.006	0.015	3370	6349	0	2871	0	108
SRL_OPN_2PTS026_0212_20150813_143710_20150813_161658.EUM.nc	0.007	0.008	0.018	3376	5631	0	2063	0	192
SRL_OPN_2PTS026_0214_20150813_161657_20150813_175635.EUM.nc	0.004	0.006	0.019	2945	5595	0	2566	1	83
SRL_OPN_2PTS026_0216_20150813_175635_20150813_193607.EUM.nc	0.005	0.006	0.022	3429	5660	0	2181	0	50
SRL_OPN_2PTS026_0218_20150813_193606_20150813_211500.EUM.nc	0.009	0.010	0.019	3486	5488	0	1895	0	107
SRL_OPN_2PTS026_0220_20150813_211459_20150813_225317.EUM.nc	0.006	0.006	0.018	2614	5482	0	2759	0	109
SRL_OPN_2PTS026_0221_20150813_225317_20150814_003059.EUM.nc	0.007	0.007	0.021	3121	5481	0	2312	0	48
SRL_OPN_2PTS026_0223_20150814_003059_20150814_020901.EUM.nc	0.007	0.007	0.020	2904	5517	0	2502	0	111
SRL_OPN_2PTS026_0225_20150814_020900_20150814_034822.EUM.nc	0.007	0.007	0.018	2801	5520	0	2627	0	92
SRL_OPN_2PTS026_0227_20150814_034822_20150814_052922.EUM.nc	0.005	0.005	0.017	2790	5561	0	2709	1	61
SRL_OPN_2PTS026_0229_20150814_052922_20150814_071843.EUM.nc	0.005	0.007	0.022	3906	6225	0	2260	0	59

– Continued on next page

Table 10: Wet Path Delay Difference (AMR-Model) Statistics.

– Continued from previous page

File	Median	Mean	Std. Dev.	No. Obs.	Total Obs.	Default Lat/Lon	Flag (total)	Default (total)	3-Sigma Edited
SRL_OPN_2PTS026_0232_20150814_071843_20150814_085710.EUM.nc	0.008	0.009	0.016	3828	5602	0	1661	0	113
SRL_OPN_2PTS026_0233_20150814_085710_20150814_103457.EUM.nc	0.006	0.006	0.018	2486	5520	0	2977	0	57
SRL_OPN_2PTS026_0235_20150814_103456_20150814_121304.EUM.nc	0.006	0.007	0.018	2466	5489	0	2930	0	93
SRL_OPN_2PTS026_0237_20150814_121303_20150814_135206.EUM.nc	0.006	0.006	0.016	3065	5537	0	2413	0	59
SRL_OPN_2PTS026_0239_20150814_135205_20150814_154531.EUM.nc	0.007	0.007	0.019	3685	6404	0	2637	0	82
SRL_OPN_2PTS026_0242_20150814_154531_20150814_172520.EUM.nc	0.004	0.004	0.019	2695	5518	0	2746	0	77
SRL_OPN_2PTS026_0244_20150814_172519_20150814_190450.EUM.nc	0.010	0.011	0.017	3415	5655	0	2164	1	75
SRL_OPN_2PTS026_0246_20150814_190449_20150814_204402.EUM.nc	0.006	0.007	0.018	3732	5622	0	1779	1	110
SRL_OPN_2PTS026_0248_20150814_204401_20150814_222226.EUM.nc	0.005	0.006	0.018	2984	5411	0	2374	1	52
SRL_OPN_2PTS026_0250_20150814_222225_20150815_000020.EUM.nc	0.005	0.005	0.019	2960	5533	0	2521	0	52
SRL_OPN_2PTS026_0251_20150815_000020_20150815_013809.EUM.nc	0.010	0.011	0.018	3123	5540	0	2355	0	62
SRL_OPN_2PTS026_0253_20150815_013809_20150815_031704.EUM.nc	0.007	0.008	0.015	2804	5575	0	2698	0	73
SRL_OPN_2PTS026_0255_20150815_031704_20150815_045727.EUM.nc	0.005	0.005	0.017	2912	5561	0	2580	1	68
SRL_OPN_2PTS026_0257_20150815_045726_20150815_064001.EUM.nc	0.010	0.011	0.018	3762	5849	0	1994	0	93
SRL_OPN_2PTS026_0259_20150815_064001_20150815_082615.EUM.nc	0.008	0.009	0.019	4308	6044	0	1644	1	91
SRL_OPN_2PTS026_0262_20150815_082616_20150815_100417.EUM.nc	0.009	0.008	0.020	2941	5457	0	2469	0	47
SRL_OPN_2PTS026_0263_20150815_100417_20150815_114207.EUM.nc	0.002	0.003	0.020	2327	5475	0	3089	0	59
SRL_OPN_2PTS026_0265_20150815_114206_20150815_132053.EUM.nc	0.005	0.004	0.016	2838	5469	0	2535	0	96
SRL_OPN_2PTS026_0267_20150815_132052_20150815_151416.EUM.nc	0.008	0.007	0.014	3551	6440	0	2777	0	112
SRL_OPN_2PTS026_0270_20150815_151415_20150815_165354.EUM.nc	0.005	0.004	0.017	2752	5581	0	2684	0	145
SRL_OPN_2PTS026_0272_20150815_165355_20150815_183337.EUM.nc	0.011	0.012	0.015	3203	5538	0	2213	0	122
SRL_OPN_2PTS026_0274_20150815_183337_20150815_201251.EUM.nc	0.004	0.003	0.016	3315	5580	0	2173	0	92
SRL_OPN_2PTS026_0276_20150815_201251_20150815_215138.EUM.nc	0.004	0.004	0.018	3396	5555	0	2062	1	96
SRL_OPN_2PTS026_0278_20150815_215137_20150815_232933.EUM.nc	0.007	0.007	0.018	2360	5323	0	2843	1	119
SRL_OPN_2PTS026_0279_20150815_232932_20150816_010723.EUM.nc	0.004	0.004	0.018	2722	5535	0	2754	0	59
SRL_OPN_2PTS026_0281_20150816_010722_20150816_024546.EUM.nc	0.005	0.005	0.015	2875	5519	0	2569	0	75
SRL_OPN_2PTS026_0283_20150816_024545_20150816_042542.EUM.nc	0.004	0.003	0.017	2813	5544	0	2666	0	65
SRL_OPN_2PTS026_0285_20150816_042542_20150816_060732.EUM.nc	0.008	0.009	0.019	3592	5767	0	2094	0	81
SRL_OPN_2PTS026_0287_20150816_060731_20150816_075523.EUM.nc	0.007	0.009	0.020	4056	6134	0	1987	0	91
SRL_OPN_2PTS026_0290_20150816_075523_20150816_093335.EUM.nc	0.006	0.007	0.020	3073	5553	0	2423	0	57
SRL_OPN_2PTS026_0291_20150816_093335_20150816_111121.EUM.nc	0.004	0.005	0.019	2221	5506	0	3205	0	80
SRL_OPN_2PTS026_0293_20150816_111121_20150816_124944.EUM.nc	0.005	0.008	0.019	2526	5345	0	2787	0	32
SRL_OPN_2PTS026_0295_20150816_124944_20150816_144257.EUM.nc	0.004	0.003	0.018	3477	6355	0	2846	0	32
SRL_OPN_2PTS026_0298_20150816_144257_20150816_162236.EUM.nc	0.007	0.005	0.016	3363	5630	0	2187	1	79
SRL_OPN_2PTS026_0300_20150816_162236_20150816_180222.EUM.nc	0.013	0.012	0.015	2902	5660	0	2588	1	169
SRL_OPN_2PTS026_0302_20150816_180221_20150816_194144.EUM.nc	0.006	0.006	0.016	3321	5633	0	2203	0	109
SRL_OPN_2PTS026_0304_20150816_194143_20150816_212043.EUM.nc	0.009	0.007	0.016	3512	5488	0	1870	0	106
SRL_OPN_2PTS026_0306_20150816_212043_20150816_225851.EUM.nc	0.008	0.007	0.016	2447	5460	0	2935	0	78
SRL_OPN_2PTS026_0307_20150816_225850_20150817_003642.EUM.nc	0.009	0.009	0.019	3182	5516	0	2256	1	77

– Continued on next page

Table 10: Wet Path Delay Difference (AMR-Model) Statistics.

– Continued from previous page

File	Median	Mean	Std. Dev.	No. Obs.	Total Obs.	Default Lat/Lon	Flag (total)	Default (total)	3-Sigma Edited
SRL_OPN_2PTS026_0309_20150817_003641_20150817_021445.EUM.nc	0.011	0.012	0.014	2876	5544	0	2545	0	123
SRL_OPN_2PTS026_0311_20150817_021445_20150817_035410.EUM.nc	0.003	0.003	0.017	2693	5532	0	2751	0	88
SRL_OPN_2PTS026_0313_20150817_035410_20150817_053518.EUM.nc	0.009	0.010	0.016	2817	5564	0	2639	0	108
SRL_OPN_2PTS026_0315_20150817_053517_20150817_072426.EUM.nc	0.003	0.003	0.017	3987	6225	0	2156	1	81
SRL_OPN_2PTS026_0318_20150817_072426_20150817_090243.EUM.nc	0.008	0.008	0.019	3758	5585	0	1749	0	78
SRL_OPN_2PTS026_0319_20150817_090242_20150817_104039.EUM.nc	0.008	0.005	0.018	2661	5530	0	2815	1	53
SRL_OPN_2PTS026_0321_20150817_104038_20150817_121840.EUM.nc	0.007	0.007	0.018	2494	5507	0	2926	0	87
SRL_OPN_2PTS026_0323_20150817_121839_20150817_135755.EUM.nc	0.008	0.008	0.020	3195	5573	0	2285	0	93
SRL_OPN_2PTS026_0325_20150817_135754_20150817_155120.EUM.nc	0.006	0.006	0.014	3498	6400	0	2755	0	147
SRL_OPN_2PTS026_0328_20150817_155120_20150817_173059.EUM.nc	0.010	0.011	0.017	2727	5489	0	2708	1	53
SRL_OPN_2PTS026_0330_20150817_173058_20150817_191036.EUM.nc	0.006	0.006	0.017	3616	5677	0	2002	0	59
SRL_OPN_2PTS026_0332_20150817_191035_20150817_204938.EUM.nc	0.005	0.006	0.019	3756	5607	0	1802	0	49
SRL_OPN_2PTS026_0334_20150817_204937_20150817_222807.EUM.nc	0.006	0.006	0.017	2961	5429	0	2365	0	103
SRL_OPN_2PTS026_0336_20150817_222806_20150818_000554.EUM.nc	0.008	0.008	0.020	3033	5527	0	2440	1	53
SRL_OPN_2PTS026_0337_20150818_000552_20150818_014353.EUM.nc	0.007	0.007	0.017	3147	5546	0	2284	1	114
SRL_OPN_2PTS026_0339_20150818_014353_20150818_032243.EUM.nc	0.007	0.007	0.018	2772	5470	0	2583	0	115
SRL_OPN_2PTS026_0341_20150818_032242_20150818_050320.EUM.nc	0.004	0.003	0.017	2842	5580	0	2637	0	101
SRL_OPN_2PTS026_0343_20150818_050320_20150818_065328.EUM.nc	0.008	0.009	0.020	3706	6268	0	2455	0	107
SRL_OPN_2PTS026_0346_20150818_065327_20150818_083158.EUM.nc	0.009	0.009	0.019	4362	5640	0	1201	0	77
SRL_OPN_2PTS026_0348_20150818_083158_20150818_100959.EUM.nc	0.008	0.008	0.017	2800	5432	0	2540	1	91
SRL_OPN_2PTS026_0349_20150818_100958_20150818_114749.EUM.nc	0.005	0.006	0.020	2406	5479	0	3019	0	54
SRL_OPN_2PTS026_0351_20150818_114749_20150818_132637.EUM.nc	0.008	0.009	0.018	2963	5455	0	2449	0	43
SRL_OPN_2PTS026_0353_20150818_132637_20150818_151955.EUM.nc	0.009	0.008	0.016	3594	6403	0	2704	0	105
SRL_OPN_2PTS026_0356_20150818_151955_20150818_165942.EUM.nc	0.010	0.010	0.018	2798	5567	0	2647	0	122
SRL_OPN_2PTS026_0358_20150818_165942_20150818_183915.EUM.nc	0.008	0.009	0.016	3251	5533	0	2172	0	110
SRL_OPN_2PTS026_0360_20150818_183915_20150818_201836.EUM.nc	0.005	0.004	0.018	3294	5602	0	2134	0	174
SRL_OPN_2PTS026_0362_20150818_201836_20150818_215711.EUM.nc	0.004	0.004	0.019	3053	5482	0	2288	0	141
SRL_OPN_2PTS026_0364_20150818_215711_20150818_233514.EUM.nc	0.005	0.004	0.014	2478	5436	0	2853	1	104
SRL_OPN_2PTS026_0365_20150818_233513_20150819_011256.EUM.nc	0.010	0.010	0.016	2778	5515	0	2657	0	80
SRL_OPN_2PTS026_0367_20150819_011255_20150819_025131.EUM.nc	0.010	0.011	0.017	2787	5546	0	2680	0	79
SRL_OPN_2PTS026_0369_20150819_025130_20150819_043125.EUM.nc	0.004	0.005	0.016	2723	5509	0	2612	1	173
SRL_OPN_2PTS026_0371_20150819_043124_20150819_061331.EUM.nc	0.008	0.009	0.020	3627	5785	0	2084	0	74
SRL_OPN_2PTS026_0373_20150819_061330_20150819_080106.EUM.nc	0.009	0.009	0.019	4156	6124	0	1926	0	42
SRL_OPN_2PTS026_0376_20150819_080106_20150819_093909.EUM.nc	0.010	0.011	0.020	3031	5542	0	2443	0	68
SRL_OPN_2PTS026_0377_20150819_093909_20150819_111702.EUM.nc	0.006	0.006	0.018	2244	5480	0	3163	1	72
SRL_OPN_2PTS026_0379_20150819_111701_20150819_125521.EUM.nc	0.004	0.005	0.015	2602	5365	0	2679	0	84
SRL_OPN_2PTS026_0381_20150819_125520_20150819_144837.EUM.nc	0.006	0.006	0.016	3572	6401	0	2770	0	59
SRL_OPN_2PTS026_0384_20150819_144836_20150819_162824.EUM.nc	0.004	0.004	0.018	3485	5649	0	2099	1	64
SRL_OPN_2PTS026_0397_20150820_022028_20150820_035952.EUM.nc	0.005	0.005	0.019	2793	5536	0	2670	0	73

– Continued on next page

Table 10: Wet Path Delay Difference (AMR-Model) Statistics.

– Continued from previous page

File	Median	Mean	Std. Dev.	No. Obs.	Total Obs.	Default Lat/Lon	Flag (total)	Default (total)	3-Sigma Edited
SRL_OPN_2PTS026_0399_20150820_035951_20150820_054106.EUM.nc	0.003	0.003	0.017	3053	5578	0	2341	0	184
SRL_OPN_2PTS026_0401_20150820_054106_20150820_073011.EUM.nc	0.007	0.008	0.017	3927	6226	0	2112	0	187
SRL_OPN_2PTS026_0404_20150820_073010_20150820_090825.EUM.nc	0.012	0.011	0.018	3652	5570	0	1851	1	66
SRL_OPN_2PTS026_0405_20150820_090825_20150820_104611.EUM.nc	0.008	0.010	0.015	2613	5538	0	2825	0	100
SRL_OPN_2PTS026_0407_20150820_104610_20150820_122422.EUM.nc	0.006	0.007	0.012	2534	5470	0	2804	0	132
SRL_OPN_2PTS026_0409_20150820_122423_20150820_140335.EUM.nc	0.007	0.007	0.015	3216	5571	0	2243	0	112
SRL_OPN_2PTS026_0411_20150820_140334_20150820_155659.EUM.nc	0.006	0.004	0.012	1650	4110	0	2410	1	49
SRL_OPN_2PTS026_0414_20150820_155658_20150820_173647.EUM.nc	0.010	0.009	0.015	2823	5523	0	2589	1	110
SRL_OPN_2PTS026_0416_20150820_173646_20150820_191614.EUM.nc	0.005	0.005	0.016	3555	5637	0	1992	0	90
SRL_OPN_2PTS026_0418_20150820_191613_20150820_205523.EUM.nc	0.008	0.009	0.017	3693	5623	0	1852	1	77
SRL_OPN_2PTS026_0420_20150820_205522_20150820_223342.EUM.nc	0.008	0.007	0.016	2822	5428	0	2469	0	137
SRL_OPN_2PTS026_0422_20150820_223341_20150821_001135.EUM.nc	0.005	0.006	0.015	2993	5507	0	2398	1	115
SRL_OPN_2PTS026_0423_20150821_001134_20150821_014927.EUM.nc	0.006	0.007	0.018	3205	5527	0	2249	0	73
SRL_OPN_2PTS026_0425_20150821_014927_20150821_032830.EUM.nc	0.004	0.004	0.019	2953	5489	0	2479	2	55
SRL_OPN_2PTS026_0427_20150821_032829_20150821_050906.EUM.nc	0.008	0.008	0.017	2859	5569	0	2661	1	48
SRL_OPN_2PTS026_0429_20150821_050906_20150821_065904.EUM.nc	0.008	0.008	0.016	3647	6238	0	2486	0	105
SRL_OPN_2PTS026_0432_20150821_065903_20150821_083740.EUM.nc	0.007	0.007	0.018	4279	5632	0	1195	1	157
SRL_OPN_2PTS026_0434_20150821_083740_20150821_101529.EUM.nc	0.009	0.010	0.016	2710	5433	0	2610	0	113
SRL_OPN_2PTS026_0435_20150821_101529_20150821_115331.EUM.nc	0.006	0.005	0.017	2494	5532	0	2990	0	48
SRL_OPN_2PTS026_0437_20150821_115331_20150821_133216.EUM.nc	0.005	0.004	0.015	2904	5431	0	2430	0	97
SRL_OPN_2PTS026_0439_20150821_133217_20150821_152542.EUM.nc	0.009	0.008	0.016	3709	6379	0	2534	0	136
SRL_OPN_2PTS026_0442_20150821_152541_20150821_170522.EUM.nc	0.009	0.010	0.015	2807	5593	0	2694	0	92
SRL_OPN_2PTS026_0444_20150821_170521_20150821_184503.EUM.nc	0.006	0.007	0.016	3338	5540	0	2094	0	108
SRL_OPN_2PTS026_0446_20150821_184503_20150821_202413.EUM.nc	0.010	0.008	0.020	3427	5556	0	2050	1	78
SRL_OPN_2PTS026_0448_20150821_202413_20150821_220255.EUM.nc	0.004	0.004	0.017	3075	5522	0	2382	1	64
SRL_OPN_2PTS026_0450_20150821_220254_20150821_234045.EUM.nc	0.004	0.004	0.014	2585	5479	0	2776	0	118
SRL_OPN_2PTS026_0451_20150821_234045_20150822_011838.EUM.nc	0.006	0.007	0.021	2971	5529	0	2476	0	82
SRL_OPN_2PTS026_0453_20150822_011838_20150822_025709.EUM.nc	0.006	0.004	0.018	2838	5566	0	2655	0	73
SRL_OPN_2PTS026_0455_20150822_025709_20150822_043718.EUM.nc	0.007	0.008	0.021	2763	5483	0	2641	0	79
SRL_OPN_2PTS026_0457_20150822_043717_20150822_061924.EUM.nc	0.008	0.009	0.018	3678	5816	0	2050	0	88
SRL_OPN_2PTS026_0459_20150822_061923_20150822_080642.EUM.nc	0.008	0.009	0.019	4114	6103	0	1887	1	101
SRL_OPN_2PTS026_0462_20150822_080641_20150822_094450.EUM.nc	0.005	0.006	0.018	3032	5550	0	2478	0	40
SRL_OPN_2PTS026_0463_20150822_094449_20150822_112235.EUM.nc	0.001	0.002	0.015	2018	5392	0	3262	1	111
SRL_OPN_2PTS026_0465_20150822_112234_20150822_130106.EUM.nc	0.007	0.009	0.018	2692	5382	0	2645	0	45
SRL_OPN_2PTS026_0467_20150822_130106_20150822_145424.EUM.nc	0.005	0.006	0.016	3651	6398	0	2683	0	64
SRL_OPN_2PTS026_0470_20150822_145423_20150822_163404.EUM.nc	0.010	0.011	0.015	3397	5647	0	2182	0	68
SRL_OPN_2PTS026_0472_20150822_163403_20150822_181349.EUM.nc	0.005	0.007	0.019	3072	5601	0	2376	1	152
SRL_OPN_2PTS026_0474_20150822_181348_20150822_195309.EUM.nc	0.008	0.007	0.018	3385	5622	0	2187	1	49
SRL_OPN_2PTS026_0476_20150822_195308_20150822_213203.EUM.nc	0.006	0.007	0.017	3658	5504	0	1755	0	91

– Continued on next page

Table 10: Wet Path Delay Difference (AMR-Model) Statistics.

– Continued from previous page

File	Median	Mean	Std. Dev.	No. Obs.	Total Obs.	Default Lat/Lon	Flag (total)	Default (total)	3-Sigma Edited
SRL_OPN_2PTS026_0478_20150822_213203_20150822_231005.EUM.nc	0.007	0.007	0.014	2214	5402	0	3081	0	107
SRL_OPN_2PTS026_0479_20150822_231005_20150823_004755.EUM.nc	0.006	0.007	0.020	3117	5534	0	2343	1	73
SRL_OPN_2PTS026_0481_20150823_004755_20150823_022606.EUM.nc	0.007	0.008	0.015	2940	5522	0	2495	0	87
SRL_OPN_2PTS026_0483_20150823_022605_20150823_040533.EUM.nc	0.005	0.004	0.015	2721	5465	0	2664	0	80
SRL_OPN_2PTS026_0485_20150823_040532_20150823_054704.EUM.nc	0.007	0.008	0.020	3452	5694	0	2153	0	89
SRL_OPN_2PTS026_0487_20150823_054703_20150823_073547.EUM.nc	0.007	0.007	0.018	3986	6175	0	2071	0	118
SRL_OPN_2PTS026_0490_20150823_073546_20150823_091359.EUM.nc	0.007	0.008	0.016	3499	5578	0	1995	1	83
SRL_OPN_2PTS026_0491_20150823_091358_20150823_105152.EUM.nc	0.005	0.005	0.015	2485	5552	0	2962	0	105
SRL_OPN_2PTS026_0493_20150823_105151_20150823_122959.EUM.nc	0.005	0.006	0.015	2411	5386	0	2844	0	131
SRL_OPN_2PTS026_0495_20150823_122958_20150823_140925.EUM.nc	0.005	0.006	0.015	3065	5623	0	2411	0	147
SRL_OPN_2PTS026_0497_20150823_140924_20150823_160248.EUM.nc	0.007	0.007	0.015	3594	6433	0	2750	0	89
SRL_OPN_2PTS026_0500_20150823_160248_20150823_174226.EUM.nc	0.006	0.007	0.019	3013	5646	0	2587	0	46
SRL_OPN_2PTS026_0502_20150823_174225_20150823_192201.EUM.nc	0.007	0.007	0.018	3638	5652	0	1960	0	54
SRL_OPN_2PTS026_0504_20150823_192200_20150823_210100.EUM.nc	0.006	0.007	0.016	3654	5606	0	1823	1	128
SRL_OPN_2PTS026_0506_20150823_210100_20150823_223924.EUM.nc	0.007	0.007	0.015	2763	5413	0	2493	0	157
SRL_OPN_2PTS026_0508_20150823_223923_20150824_001652.EUM.nc	0.005	0.005	0.018	2926	5449	0	2389	0	134
SRL_OPN_2PTS026_0509_20150824_001653_20150824_015456.EUM.nc	0.006	0.005	0.016	3168	5519	0	2252	0	99
SRL_OPN_2PTS026_0511_20150824_015455_20150824_033355.EUM.nc	0.009	0.009	0.017	2888	5484	0	2445	0	151
SRL_OPN_2PTS026_0513_20150824_033354_20150824_051446.EUM.nc	0.006	0.007	0.016	2897	5566	0	2586	0	83
SRL_OPN_2PTS026_0515_20150824_051446_20150824_070426.EUM.nc	0.012	0.012	0.020	3663	6237	0	2452	0	122
SRL_OPN_2PTS026_0518_20150824_070425_20150824_084300.EUM.nc	0.008	0.008	0.020	4157	5629	0	1406	1	65
SRL_OPN_2PTS026_0520_20150824_084259_20150824_102049.EUM.nc	0.006	0.007	0.018	2670	5409	0	2642	1	96
SRL_OPN_2PTS026_0521_20150824_102048_20150824_115852.EUM.nc	0.006	0.008	0.017	2432	5530	0	3022	0	76
SRL_OPN_2PTS026_0523_20150824_115851_20150824_133748.EUM.nc	0.006	0.006	0.014	2598	5082	0	2249	0	235
SRL_OPN_2PTS026_0525_20150824_133748_20150824_153114.EUM.nc	0.011	0.011	0.015	3857	6410	0	2467	0	86
SRL_OPN_2PTS026_0528_20150824_153113_20150824_171054.EUM.nc	0.005	0.006	0.018	2845	5604	0	2692	1	66
SRL_OPN_2PTS026_0530_20150824_171053_20150824_185025.EUM.nc	0.008	0.008	0.016	3455	5553	0	1992	0	106
SRL_OPN_2PTS026_0532_20150824_185024_20150824_202943.EUM.nc	0.006	0.005	0.017	3502	5609	0	2000	0	107
SRL_OPN_2PTS026_0534_20150824_202942_20150824_220812.EUM.nc	0.010	0.010	0.014	2978	5522	0	2408	0	136
SRL_OPN_2PTS026_0536_20150824_220813_20150824_234612.EUM.nc	0.005	0.004	0.016	2868	5568	0	2648	1	51
SRL_OPN_2PTS026_0537_20150824_234611_20150825_012357.EUM.nc	0.007	0.007	0.016	2932	5537	0	2529	1	75
SRL_OPN_2PTS026_0539_20150825_012356_20150825_030239.EUM.nc	0.007	0.008	0.017	2769	5589	0	2694	0	126
SRL_OPN_2PTS026_0541_20150825_030238_20150825_044246.EUM.nc	0.005	0.006	0.015	2822	5503	0	2609	0	72
SRL_OPN_2PTS026_0543_20150825_044246_20150825_062508.EUM.nc	0.011	0.012	0.020	3788	5827	0	1979	0	60
SRL_OPN_2PTS026_0545_20150825_062508_20150825_081209.EUM.nc	0.007	0.007	0.022	4233	6111	0	1822	0	56
SRL_OPN_2PTS026_0548_20150825_081209_20150825_095007.EUM.nc	0.006	0.007	0.015	2922	5433	0	2438	1	72
SRL_OPN_2PTS026_0549_20150825_095007_20150825_112802.EUM.nc	0.008	0.008	0.013	2002	5413	0	3281	0	130
SRL_OPN_2PTS026_0551_20150825_112801_20150825_130629.EUM.nc	0.006	0.006	0.015	2642	5478	0	2698	0	138
SRL_OPN_2PTS026_0553_20150825_130628_20150825_145948.EUM.nc	0.008	0.007	0.019	3776	6412	0	2590	0	46

– Continued on next page

Table 10: Wet Path Delay Difference (AMR-Model) Statistics.

– Continued from previous page

File	Median	Mean	Std. Dev.	No. Obs.	Total Obs.	Default Lat/Lon	Flag (total)	Default (total)	3-Sigma Edited
SRL_OPN_2PTS026_0556_20150825_145947_20150825_163935.EUM.nc	0.006	0.006	0.018	3172	5635	0	2313	1	149
SRL_OPN_2PTS026_0558_20150825_163935_20150825_181911.EUM.nc	0.006	0.007	0.022	3242	5518	0	2199	1	76
SRL_OPN_2PTS026_0560_20150825_181910_20150825_195829.EUM.nc	0.001	0.003	0.016	3320	5625	0	2212	1	92
SRL_OPN_2PTS026_0562_20150825_195829_20150825_213721.EUM.nc	0.012	0.012	0.018	3565	5607	0	1959	0	83
SRL_OPN_2PTS026_0564_20150825_213720_20150825_231531.EUM.nc	0.005	0.004	0.016	2344	5404	0	2980	0	80
SRL_OPN_2PTS026_0565_20150825_231531_20150826_005311.EUM.nc	0.007	0.009	0.016	2994	5547	0	2415	0	138
SRL_OPN_2PTS026_0567_20150826_005311_20150826_023133.EUM.nc	0.003	0.002	0.019	3002	5533	0	2464	0	67
SRL_OPN_2PTS026_0569_20150826_023133_20150826_041106.EUM.nc	0.007	0.006	0.019	2735	5489	0	2707	0	47
SRL_OPN_2PTS026_0571_20150826_041106_20150826_055236.EUM.nc	0.002	0.002	0.022	3490	5729	0	2082	0	157
SRL_OPN_2PTS026_0573_20150826_055236_20150826_074106.EUM.nc	0.007	0.008	0.017	4011	6171	0	2012	1	147
SRL_OPN_2PTS026_0576_20150826_074105_20150826_091924.EUM.nc	0.008	0.009	0.019	3228	5565	0	2195	0	142
SRL_OPN_2PTS026_0577_20150826_091923_20150826_105708.EUM.nc	0.011	0.013	0.017	2407	5507	0	3029	0	71
SRL_OPN_2PTS026_0579_20150826_105707_20150826_123525.EUM.nc	0.004	0.003	0.015	2416	5397	0	2926	0	55
SRL_OPN_2PTS026_0581_20150826_123525_20150826_141446.EUM.nc	0.005	0.004	0.021	3308	5611	0	2289	0	14
SRL_OPN_2PTS026_0583_20150826_141446_20150826_160808.EUM.nc	0.005	0.006	0.017	3771	6404	0	2503	1	129
SRL_OPN_2PTS026_0586_20150826_160807_20150826_174754.EUM.nc	0.005	0.005	0.018	3007	5617	0	2509	0	101
SRL_OPN_2PTS026_0588_20150826_174753_20150826_192720.EUM.nc	0.003	0.003	0.018	3534	5659	0	2071	1	53
SRL_OPN_2PTS026_0590_20150826_192720_20150826_210625.EUM.nc	0.009	0.011	0.018	3572	5598	0	1912	1	113
SRL_OPN_2PTS026_0592_20150826_210624_20150826_224438.EUM.nc	0.009	0.010	0.014	2727	5373	0	2535	0	111
SRL_OPN_2PTS026_0593_20150826_224438_20150827_002229.EUM.nc	0.004	0.006	0.018	2980	5469	0	2399	0	90
SRL_OPN_2PTS026_0595_20150827_002228_20150827_020027.EUM.nc	0.003	0.003	0.018	3187	5526	0	2270	0	69
SRL_OPN_2PTS026_0597_20150827_020026_20150827_033939.EUM.nc	0.008	0.010	0.020	2949	5489	0	2504	0	36
SRL_OPN_2PTS026_0599_20150827_033938_20150827_052029.EUM.nc	0.002	0.002	0.018	2787	5575	0	2634	0	154
SRL_OPN_2PTS026_0601_20150827_052028_20150827_071006.EUM.nc	0.003	0.002	0.016	3740	6236	0	2418	1	77
SRL_OPN_2PTS026_0604_20150827_071005_20150827_084837.EUM.nc	0.006	0.007	0.018	4000	5624	0	1457	1	166
SRL_OPN_2PTS026_0605_20150827_084836_20150827_102626.EUM.nc	0.007	0.008	0.017	2717	5457	0	2664	0	76
SRL_OPN_2PTS026_0607_20150827_102625_20150827_120429.EUM.nc	0.005	0.006	0.016	2491	5524	0	2974	0	59
SRL_OPN_2PTS026_0609_20150827_120429_20150827_134324.EUM.nc	0.000	0.001	0.014	2934	5516	0	2463	0	119
SRL_OPN_2PTS026_0611_20150827_134323_20150827_153650.EUM.nc	0.004	0.005	0.018	3990	6421	0	2370	0	61
SRL_OPN_2PTS026_0614_20150827_153649_20150827_171629.EUM.nc	0.006	0.006	0.018	2827	5585	0	2696	0	62
SRL_OPN_2PTS026_0616_20150827_171628_20150827_185608.EUM.nc	0.004	0.006	0.020	3424	5553	0	2025	0	104
SRL_OPN_2PTS026_0618_20150827_185608_20150827_203516.EUM.nc	0.008	0.009	0.018	3628	5600	0	1906	1	65
SRL_OPN_2PTS026_0620_20150827_203516_20150827_221352.EUM.nc	0.008	0.007	0.012	2874	5538	0	2507	1	156
SRL_OPN_2PTS026_0622_20150827_221351_20150827_235141.EUM.nc	0.009	0.009	0.017	2790	5505	0	2592	1	122
SRL_OPN_2PTS026_0623_20150827_235141_20150828_012934.EUM.nc	0.003	0.004	0.016	2980	5506	0	2399	0	127
SRL_OPN_2PTS026_0625_20150828_012935_20150828_030814.EUM.nc	0.008	0.006	0.015	2773	5512	0	2606	0	133
SRL_OPN_2PTS026_0627_20150828_030813_20150828_044834.EUM.nc	0.006	0.007	0.022	2821	5514	0	2615	1	77
SRL_OPN_2PTS026_0629_20150828_044834_20150828_063056.EUM.nc	0.004	0.005	0.019	3816	5819	0	1948	0	55
SRL_OPN_2PTS026_0631_20150828_063056_20150828_081738.EUM.nc	0.006	0.007	0.019	4179	6092	0	1732	0	181

– Continued on next page

Table 10: Wet Path Delay Difference (AMR-Model) Statistics.

– Continued from previous page

File	Median	Mean	Std. Dev.	No. Obs.	Total Obs.	Default Lat/Lon	Flag (total)	Default (total)	3-Sigma Edited
SRL_OPN_2PTS026_0634_20150828_081739_20150828_095544.EUM.nc	0.007	0.008	0.016	2994	5465	0	2408	0	63
SRL_OPN_2PTS026_0635_20150828_095544_20150828_113331.EUM.nc	0.005	0.006	0.015	2226	5420	0	3074	0	120
SRL_OPN_2PTS026_0637_20150828_113330_20150828_131210.EUM.nc	0.004	0.005	0.016	2776	5483	0	2634	0	73
SRL_OPN_2PTS026_0639_20150828_131209_20150828_150531.EUM.nc	0.007	0.007	0.018	3782	6425	0	2543	0	100
SRL_OPN_2PTS026_0642_20150828_150532_20150828_164512.EUM.nc	0.008	0.007	0.017	3062	5600	0	2426	0	112
SRL_OPN_2PTS026_0644_20150828_164511_20150828_182454.EUM.nc	0.007	0.006	0.022	3240	5527	0	2147	0	140
SRL_OPN_2PTS026_0646_20150828_182454_20150828_200410.EUM.nc	0.010	0.009	0.017	3198	5618	0	2322	1	97
SRL_OPN_2PTS026_0648_20150828_200409_20150828_214301.EUM.nc	0.008	0.008	0.013	3194	5582	0	2045	0	343
SRL_OPN_2PTS026_0650_20150828_214300_20150828_232059.EUM.nc	0.003	0.003	0.016	2459	5402	0	2871	1	71
SRL_OPN_2PTS026_0651_20150828_232058_20150829_005848.EUM.nc	0.005	0.005	0.018	3022	5548	0	2456	1	69
SRL_OPN_2PTS026_0653_20150829_005848_20150829_023705.EUM.nc	0.006	0.006	0.016	2919	5538	0	2531	0	88
SRL_OPN_2PTS026_0655_20150829_023704_20150829_041653.EUM.nc	0.006	0.006	0.018	2720	5509	0	2694	0	95
SRL_OPN_2PTS026_0657_20150829_041653_20150829_055830.EUM.nc	0.005	0.004	0.018	3598	5757	0	2136	0	23
SRL_OPN_2PTS026_0659_20150829_055829_20150829_074645.EUM.nc	0.006	0.006	0.015	3968	6154	0	2004	1	181
SRL_OPN_2PTS026_0662_20150829_074644_20150829_092452.EUM.nc	0.010	0.011	0.017	3211	5533	0	2269	0	53
SRL_OPN_2PTS026_0663_20150829_092451_20150829_110245.EUM.nc	0.002	0.004	0.015	2258	5546	0	3148	0	140
SRL_OPN_2PTS026_0665_20150829_110245_20150829_124106.EUM.nc	0.006	0.007	0.014	2439	5375	0	2854	0	82
SRL_OPN_2PTS026_0667_20150829_124105_20150829_142033.EUM.nc	0.006	0.006	0.016	3325	5574	0	2165	0	84
SRL_OPN_2PTS026_0669_20150829_142033_20150829_161352.EUM.nc	0.004	0.005	0.015	3911	6401	0	2420	1	69
SRL_OPN_2PTS026_0672_20150829_161351_20150829_175330.EUM.nc	0.007	0.007	0.022	3009	5614	0	2501	0	104
SRL_OPN_2PTS026_0674_20150829_175330_20150829_193302.EUM.nc	0.007	0.008	0.016	3456	5669	0	2116	0	97
SRL_OPN_2PTS026_0676_20150829_193303_20150829_211156.EUM.nc	0.010	0.009	0.017	3494	5503	0	1919	0	90
SRL_OPN_2PTS026_0678_20150829_211157_20150829_225016.EUM.nc	0.007	0.008	0.014	2616	5476	0	2713	0	147
SRL_OPN_2PTS026_0679_20150829_225016_20150830_002758.EUM.nc	0.004	0.005	0.019	2999	5460	0	2354	0	107
SRL_OPN_2PTS026_0681_20150830_002757_20150830_020606.EUM.nc	0.007	0.007	0.017	3014	5550	0	2435	0	101
SRL_OPN_2PTS026_0683_20150830_020606_20150830_034515.EUM.nc	0.002	0.001	0.017	2883	5539	0	2581	0	75
SRL_OPN_2PTS026_0685_20150830_034514_20150830_052620.EUM.nc	0.003	0.002	0.020	2772	5601	0	2771	0	58
SRL_OPN_2PTS026_0687_20150830_052619_20150830_071547.EUM.nc	0.007	0.006	0.016	3828	6226	0	2296	0	102
SRL_OPN_2PTS026_0690_20150830_071546_20150830_085408.EUM.nc	0.013	0.014	0.016	3978	5614	0	1524	2	110
SRL_OPN_2PTS026_0691_20150830_085407_20150830_103204.EUM.nc	0.009	0.010	0.016	2554	5550	0	2916	1	79
SRL_OPN_2PTS026_0693_20150830_103203_20150830_121001.EUM.nc	0.006	0.007	0.016	2437	5500	0	2976	0	87
SRL_OPN_2PTS026_0695_20150830_121000_20150830_134908.EUM.nc	0.006	0.006	0.018	3074	5505	0	2392	0	39
SRL_OPN_2PTS026_0697_20150830_134908_20150830_154225.EUM.nc	0.007	0.007	0.015	3903	6408	0	2371	0	134
SRL_OPN_2PTS026_0700_20150830_154224_20150830_172213.EUM.nc	0.007	0.008	0.019	2854	5515	0	2566	0	95
SRL_OPN_2PTS026_0702_20150830_172213_20150830_190143.EUM.nc	0.008	0.009	0.018	3397	5656	0	2154	0	105
SRL_OPN_2PTS026_0704_20150830_190143_20150830_204057.EUM.nc	0.010	0.012	0.019	3717	5617	0	1760	0	140
SRL_OPN_2PTS026_0706_20150830_204057_20150830_221922.EUM.nc	0.006	0.008	0.018	2940	5411	0	2395	1	75
SRL_OPN_2PTS026_0708_20150830_221922_20150830_235717.EUM.nc	0.004	0.006	0.017	2965	5530	0	2476	0	89
SRL_OPN_2PTS026_0709_20150830_235717_20150831_013511.EUM.nc	0.007	0.007	0.018	3208	5540	0	2292	0	40

– Continued on next page

Table 10: Wet Path Delay Difference (AMR-Model) Statistics.

– Continued from previous page

File	Median	Mean	Std. Dev.	No. Obs.	Total Obs.	Default Lat/Lon	Flag (total)	Default (total)	3-Sigma Edited
SRL_OPN_2PTS026_0711_20150831_013510_20150831_031403.EUM.nc	0.005	0.006	0.016	2769	5542	0	2686	0	87
SRL_OPN_2PTS026_0713_20150831_031402_20150831_045422.EUM.nc	0.005	0.005	0.020	2806	5542	0	2636	0	100
SRL_OPN_2PTS026_0715_20150831_045421_20150831_063652.EUM.nc	0.010	0.011	0.015	3765	5843	0	1936	0	142
SRL_OPN_2PTS026_0717_20150831_063651_20150831_082325.EUM.nc	0.012	0.011	0.020	4305	6083	0	1690	1	87
SRL_OPN_2PTS026_0720_20150831_082324_20150831_100119.EUM.nc	0.008	0.009	0.017	2911	5453	0	2409	0	133
SRL_OPN_2PTS026_0721_20150831_100119_20150831_113916.EUM.nc	0.005	0.006	0.016	2269	5457	0	3062	0	126
SRL_OPN_2PTS026_0723_20150831_113915_20150831_131751.EUM.nc	0.006	0.007	0.015	2927	5471	0	2502	0	42
SRL_OPN_2PTS026_0725_20150831_131750_20150831_151113.EUM.nc	0.005	0.005	0.017	3883	6438	0	2484	0	71
SRL_OPN_2PTS026_0728_20150831_151112_20150831_165101.EUM.nc	0.009	0.008	0.019	3014	5586	0	2494	1	77
SRL_OPN_2PTS026_0730_20150831_165101_20150831_183036.EUM.nc	0.006	0.007	0.017	3259	5532	0	2168	1	104
SRL_OPN_2PTS026_0732_20150831_183035_20150831_200950.EUM.nc	0.007	0.007	0.015	3205	5585	0	2275	0	105
SRL_OPN_2PTS026_0734_20150831_200949_20150831_214838.EUM.nc	0.012	0.012	0.021	3367	5559	0	2098	1	93
SRL_OPN_2PTS026_0736_20150831_214837_20150831_232642.EUM.nc	0.004	0.005	0.016	2497	5375	0	2748	0	130
SRL_OPN_2PTS026_0737_20150831_232641_20150901_010424.EUM.nc	0.009	0.009	0.017	2796	5525	0	2667	0	62
SRL_OPN_2PTS026_0739_20150901_010424_20150901_024253.EUM.nc	0.003	0.005	0.017	2887	5548	0	2589	0	72
SRL_OPN_2PTS026_0741_20150901_024253_20150901_042238.EUM.nc	0.003	0.006	0.024	2760	5529	0	2735	0	34
SRL_OPN_2PTS026_0743_20150901_042238_20150901_060424.EUM.nc	0.005	0.005	0.016	3548	5753	0	2078	0	127
SRL_OPN_2PTS026_0745_20150901_060423_20150901_075223.EUM.nc	0.012	0.012	0.020	4093	6158	0	1949	1	115
SRL_OPN_2PTS026_0748_20150901_075223_20150901_093036.EUM.nc	0.008	0.007	0.020	3130	5536	0	2321	1	84
SRL_OPN_2PTS026_0749_20150901_093035_20150901_110820.EUM.nc	0.010	0.010	0.015	2327	5499	0	3063	0	109
SRL_OPN_2PTS026_0751_20150901_110820_20150901_124644.EUM.nc	0.008	0.009	0.016	2427	5343	0	2845	0	71
SRL_OPN_2PTS026_0753_20150901_124644_20150901_143955.EUM.nc	0.006	0.005	0.016	3620	6354	0	2653	0	81
SRL_OPN_2PTS026_0756_20150901_143954_20150901_161934.EUM.nc	0.007	0.006	0.015	3427	5625	0	2038	0	160
SRL_OPN_2PTS026_0758_20150901_161933_20150901_175921.EUM.nc	0.005	0.006	0.017	3056	5635	0	2490	1	88
SRL_OPN_2PTS026_0760_20150901_175920_20150901_193843.EUM.nc	0.008	0.008	0.013	3416	5652	0	2143	0	93
SRL_OPN_2PTS026_0762_20150901_193843_20150901_211743.EUM.nc	0.007	0.006	0.019	3509	5509	0	1880	0	120
SRL_OPN_2PTS026_0764_20150901_211742_20150901_225552.EUM.nc	0.005	0.006	0.015	2521	5495	0	2868	1	105
SRL_OPN_2PTS026_0765_20150901_225551_20150902_003342.EUM.nc	0.008	0.008	0.019	3142	5486	0	2263	1	80
SRL_OPN_2PTS026_0767_20150902_003341_20150902_021143.EUM.nc	0.003	0.002	0.016	2982	5527	0	2460	0	85
SRL_OPN_2PTS026_0769_20150902_021143_20150902_035107.EUM.nc	0.001	0.001	0.018	2698	5480	0	2691	0	91
SRL_OPN_2PTS026_0771_20150902_035106_20150902_053211.EUM.nc	0.007	0.008	0.017	2821	5566	0	2685	0	60
SRL_OPN_2PTS026_0773_20150902_053210_20150902_072126.EUM.nc	0.006	0.008	0.018	3998	6233	0	2151	1	83
SRL_OPN_2PTS026_0776_20150902_072125_20150902_085952.EUM.nc	0.008	0.008	0.019	3885	5607	0	1611	0	111
SRL_OPN_2PTS026_0777_20150902_085951_20150902_103740.EUM.nc	0.008	0.008	0.017	2560	5533	0	2908	1	64
SRL_OPN_2PTS026_0779_20150902_103740_20150902_121547.EUM.nc	0.005	0.004	0.014	2419	5521	0	2960	0	142
SRL_OPN_2PTS026_0781_20150902_121547_20150902_135452.EUM.nc	0.002	0.002	0.018	3139	5530	0	2346	0	45
SRL_OPN_2PTS026_0783_20150902_135452_20150902_154817.EUM.nc	0.006	0.006	0.016	3911	6387	0	2340	0	136
SRL_OPN_2PTS026_0786_20150902_154816_20150902_172755.EUM.nc	0.008	0.009	0.015	2772	5486	0	2582	0	132
SRL_OPN_2PTS026_0788_20150902_172755_20150902_190733.EUM.nc	0.008	0.009	0.017	3477	5662	0	2007	0	178

– Continued on next page

Table 10: Wet Path Delay Difference (AMR-Model) Statistics.

– Continued from previous page

File	Median	Mean	Std. Dev.	No. Obs.	Total Obs.	Default Lat/Lon	Flag (total)	Default (total)	3-Sigma Edited
SRL_OPN_2PTS026_0790_20150902_190732_20150902_204636.EUM.nc	0.004	0.004	0.016	3715	5621	0	1757	0	149
SRL_OPN_2PTS026_0792_20150902_204635_20150902_222507.EUM.nc	0.010	0.010	0.017	2922	5418	0	2399	0	97
SRL_OPN_2PTS026_0794_20150902_222506_20150903_000254.EUM.nc	0.009	0.009	0.021	3058	5546	0	2440	0	48
SRL_OPN_2PTS026_0795_20150903_000254_20150903_014052.EUM.nc	0.004	0.003	0.018	3186	5543	0	2291	0	66
SRL_OPN_2PTS026_0797_20150903_014052_20150903_031939.EUM.nc	0.001	0.003	0.019	2760	5512	0	2632	0	120
SRL_OPN_2PTS026_0799_20150903_031939_20150903_050014.EUM.nc	0.005	0.005	0.012	2723	5546	0	2631	0	192
SRL_OPN_2PTS026_0801_20150903_050014_20150903_064253.EUM.nc	0.006	0.007	0.018	3791	5845	0	1975	0	79
SRL_OPN_2PTS026_0803_20150903_064252_20150903_082857.EUM.nc	0.008	0.009	0.019	4355	6056	0	1595	2	104
SRL_OPN_2PTS026_0806_20150903_082856_20150903_100659.EUM.nc	0.007	0.007	0.019	3006	5437	0	2404	0	27
SRL_OPN_2PTS026_0807_20150903_100659_20150903_114448.EUM.nc	0.006	0.008	0.018	2351	5463	0	3038	0	74
SRL_OPN_2PTS026_0809_20150903_114447_20150903_132336.EUM.nc	0.002	0.003	0.015	2853	5471	0	2495	0	123
SRL_OPN_2PTS026_0811_20150903_132335_20150903_151659.EUM.nc	0.008	0.008	0.016	3862	6406	0	2447	0	97
SRL_OPN_2PTS026_0814_20150903_151658_20150903_165639.EUM.nc	0.007	0.007	0.014	2859	5531	0	2523	0	149
SRL_OPN_2PTS026_0816_20150903_165638_20150903_183620.EUM.nc	0.007	0.009	0.018	3287	5542	0	2113	0	142
SRL_OPN_2PTS026_0818_20150903_183620_20150903_201533.EUM.nc	0.004	0.004	0.020	3374	5588	0	2144	0	70
SRL_OPN_2PTS026_0820_20150903_201534_20150903_215419.EUM.nc	0.008	0.009	0.018	3231	5541	0	2198	2	110
SRL_OPN_2PTS026_0822_20150903_215418_20150903_233213.EUM.nc	0.005	0.007	0.016	2460	5341	0	2808	1	72
SRL_OPN_2PTS026_0823_20150903_233212_20150904_011004.EUM.nc	0.004	0.005	0.017	2750	5513	0	2686	1	76
SRL_OPN_2PTS026_0825_20150904_011003_20150904_024828.EUM.nc	0.005	0.007	0.019	2765	5527	0	2638	0	124
SRL_OPN_2PTS026_0827_20150904_024828_20150904_042827.EUM.nc	0.007	0.007	0.014	2742	5550	0	2713	0	95
SRL_OPN_2PTS026_0829_20150904_042828_20150904_061021.EUM.nc	0.007	0.008	0.015	3575	5770	0	2086	0	109
SRL_OPN_2PTS026_0831_20150904_061020_20150904_075804.EUM.nc	0.007	0.009	0.022	4127	6121	0	1924	1	69
SRL_OPN_2PTS026_0834_20150904_075803_20150904_093607.EUM.nc	0.007	0.008	0.020	3044	5557	0	2449	0	64
SRL_OPN_2PTS026_0835_20150904_093607_20150904_111401.EUM.nc	0.003	0.004	0.017	2199	5486	0	3137	0	150
SRL_OPN_2PTS026_0837_20150904_111400_20150904_125226.EUM.nc	0.006	0.009	0.016	2501	5381	0	2771	0	109
SRL_OPN_2PTS026_0839_20150904_125226_20150904_144540.EUM.nc	0.006	0.007	0.016	3661	6376	0	2648	0	67
SRL_OPN_2PTS026_0842_20150904_144540_20150904_162519.EUM.nc	0.005	0.004	0.016	3488	5629	0	2029	0	112
SRL_OPN_2PTS026_0844_20150904_162518_20150904_180456.EUM.nc	0.010	0.011	0.014	3060	5648	0	2434	0	154
SRL_OPN_2PTS026_0846_20150904_180457_20150904_194426.EUM.nc	0.004	0.006	0.017	3416	5637	0	2098	0	123
SRL_OPN_2PTS026_0848_20150904_194426_20150904_212315.EUM.nc	0.007	0.007	0.017	3497	5482	0	1860	0	125
SRL_OPN_2PTS026_0850_20150904_212314_20150904_230129.EUM.nc	0.002	0.003	0.020	2401	5421	0	2981	0	39
SRL_OPN_2PTS026_0851_20150904_230129_20150905_003911.EUM.nc	0.006	0.009	0.016	3145	5502	0	2190	0	167
SRL_OPN_2PTS026_0853_20150905_003910_20150905_021725.EUM.nc	0.008	0.008	0.019	2987	5560	0	2518	0	55
SRL_OPN_2PTS026_0855_20150905_021725_20150905_035645.EUM.nc	-0.000	0.001	0.018	2699	5533	0	2787	0	47
SRL_OPN_2PTS026_0857_20150905_035644_20150905_053805.EUM.nc	0.005	0.006	0.023	3025	5555	0	2479	1	50
SRL_OPN_2PTS026_0859_20150905_053805_20150905_072707.EUM.nc	0.006	0.005	0.019	4091	6215	0	2036	0	88
SRL_OPN_2PTS026_0862_20150905_072707_20150905_090523.EUM.nc	0.006	0.006	0.017	3749	5593	0	1713	1	130
SRL_OPN_2PTS026_0863_20150905_090522_20150905_104317.EUM.nc	0.006	0.006	0.017	2624	5541	0	2804	0	113
SRL_OPN_2PTS026_0865_20150905_104317_20150905_122119.EUM.nc	0.005	0.005	0.014	2496	5512	0	2891	0	125

– Continued on next page

Table 10: Wet Path Delay Difference (AMR-Model) Statistics.

– Continued from previous page

File	Median	Mean	Std. Dev.	No. Obs.	Total Obs.	Default Lat/Lon	Flag (total)	Default (total)	3-Sigma Edited
SRL_OPN_2PTS026_0867_20150905_122118_20150905_140037.EUM.nc	0.004	0.006	0.017	3275	5568	0	2228	0	65
SRL_OPN_2PTS026_0869_20150905_140038_20150905_155401.EUM.nc	0.010	0.011	0.017	3799	6384	0	2509	0	76
SRL_OPN_2PTS026_0872_20150905_155401_20150905_173341.EUM.nc	0.011	0.011	0.016	2802	5489	0	2538	0	149
SRL_OPN_2PTS026_0874_20150905_173340_20150905_191309.EUM.nc	0.010	0.011	0.016	3635	5657	0	1963	1	58
SRL_OPN_2PTS026_0876_20150905_191308_20150905_205219.EUM.nc	0.008	0.007	0.019	3712	5620	0	1817	0	91
SRL_OPN_2PTS026_0878_20150905_205218_20150905_223038.EUM.nc	0.006	0.006	0.017	2872	5414	0	2416	0	126
SRL_OPN_2PTS026_0879_20150905_223039_20150906_000831.EUM.nc	0.005	0.005	0.017	2897	5507	0	2415	0	195
SRL_OPN_2PTS026_0881_20150906_000832_20150906_014623.EUM.nc	0.008	0.009	0.016	3129	5527	0	2256	0	142
SRL_OPN_2PTS026_0883_20150906_014623_20150906_032524.EUM.nc	0.004	0.004	0.017	2756	5490	0	2545	0	189
SRL_OPN_2PTS026_0885_20150906_032525_20150906_050557.EUM.nc	0.007	0.007	0.016	2740	5569	0	2722	0	107
SRL_OPN_2PTS026_0887_20150906_050556_20150906_065559.EUM.nc	0.006	0.005	0.023	3732	6248	0	2436	0	80
SRL_OPN_2PTS026_0890_20150906_065558_20150906_083437.EUM.nc	0.005	0.006	0.017	4337	5634	0	1153	0	144
SRL_OPN_2PTS026_0892_20150906_083436_20150906_101229.EUM.nc	0.006	0.007	0.017	2743	5433	0	2581	0	109
SRL_OPN_2PTS026_0893_20150906_101228_20150906_115028.EUM.nc	0.007	0.008	0.015	2445	5515	0	3008	0	62
SRL_OPN_2PTS026_0895_20150906_115027_20150906_132910.EUM.nc	0.006	0.008	0.019	2938	5471	0	2453	0	80
SRL_OPN_2PTS026_0897_20150906_132911_20150906_152237.EUM.nc	0.011	0.012	0.017	3965	6382	0	2334	0	83
SRL_OPN_2PTS026_0900_20150906_152235_20150906_170224.EUM.nc	0.011	0.011	0.017	2889	5558	0	2551	0	118
SRL_OPN_2PTS026_0902_20150906_170223_20150906_184157.EUM.nc	0.006	0.007	0.018	3346	5531	0	2093	0	92
SRL_OPN_2PTS026_0904_20150906_184156_20150906_202116.EUM.nc	0.007	0.005	0.015	3444	5604	0	2079	1	80
SRL_OPN_2PTS026_0906_20150906_202116_20150906_215950.EUM.nc	0.003	0.004	0.016	2984	5509	0	2388	0	137
SRL_OPN_2PTS026_0908_20150906_215950_20150906_233751.EUM.nc	0.004	0.005	0.015	2627	5468	0	2756	1	84
SRL_OPN_2PTS026_0909_20150906_233750_20150907_011535.EUM.nc	0.006	0.008	0.019	2947	5499	0	2434	0	118
SRL_OPN_2PTS026_0911_20150907_011535_20150907_025412.EUM.nc	0.006	0.007	0.017	2761	5547	0	2662	0	124
SRL_OPN_2PTS026_0913_20150907_025411_20150907_043408.EUM.nc	0.006	0.008	0.022	2789	5489	0	2641	0	59
SRL_OPN_2PTS026_0915_20150907_043407_20150907_061609.EUM.nc	0.004	0.004	0.022	3685	5802	0	2043	0	74
SRL_OPN_2PTS026_0917_20150907_061608_20150907_080337.EUM.nc	0.008	0.008	0.017	4157	6124	0	1832	0	135
SRL_OPN_2PTS026_0920_20150907_080336_20150907_094147.EUM.nc	0.007	0.007	0.020	3126	5563	0	2408	0	29
SRL_OPN_2PTS026_0921_20150907_094145_20150907_111940.EUM.nc	0.004	0.004	0.012	2237	5408	0	3018	0	153
SRL_OPN_2PTS026_0923_20150907_111939_20150907_125801.EUM.nc	0.003	0.005	0.015	2628	5381	0	2670	0	83
SRL_OPN_2PTS026_0925_20150907_125800_20150907_145118.EUM.nc	0.008	0.009	0.017	3741	6411	0	2582	0	88
SRL_OPN_2PTS026_0928_20150907_145118_20150907_163057.EUM.nc	0.009	0.010	0.016	3390	5659	0	2113	0	156
SRL_OPN_2PTS026_0930_20150907_163056_20150907_181043.EUM.nc	0.008	0.009	0.018	3144	5632	0	2368	0	120
SRL_OPN_2PTS026_0932_20150907_181041_20150907_195002.EUM.nc	0.005	0.004	0.019	3386	5629	0	2217	0	26
SRL_OPN_2PTS026_0934_20150907_195001_20150907_212859.EUM.nc	0.005	0.006	0.015	3535	5492	0	1784	0	173
SRL_OPN_2PTS026_0936_20150907_212858_20150907_230702.EUM.nc	0.003	0.002	0.016	2273	5423	0	3090	0	60
SRL_OPN_2PTS026_0937_20150907_230700_20150908_004451.EUM.nc	0.004	0.006	0.017	3157	5507	0	2252	0	98
SRL_OPN_2PTS026_0939_20150908_004450_20150908_022259.EUM.nc	0.006	0.006	0.017	2994	5547	0	2496	0	57
SRL_OPN_2PTS026_0941_20150908_022258_20150908_040234.EUM.nc	0.002	0.003	0.019	2731	5455	0	2665	0	59
SRL_OPN_2PTS026_0943_20150908_040232_20150908_054351.EUM.nc	0.004	0.005	0.021	3308	5699	0	2308	0	83

– Continued on next page

Table 10: Wet Path Delay Difference (AMR-Model) Statistics.

– Continued from previous page

File	Median	Mean	Std. Dev.	No. Obs.	Total Obs.	Default Lat/Lon	Flag (total)	Default (total)	3-Sigma Edited
SRL_OPN_2PTS026_0945_20150908_054350_20150908_073241.EUM.nc	0.006	0.007	0.020	3985	6211	0	2056	0	170
SRL_OPN_2PTS026_0948_20150908_073240_20150908_091103.EUM.nc	0.007	0.008	0.017	3519	5576	0	1892	0	165
SRL_OPN_2PTS026_0949_20150908_091101_20150908_104848.EUM.nc	0.008	0.007	0.019	2639	5547	0	2832	0	76
SRL_OPN_2PTS026_0951_20150908_104847_20150908_122701.EUM.nc	0.001	0.002	0.016	2479	5412	0	2831	0	102
SRL_OPN_2PTS026_0953_20150908_122700_20150908_140616.EUM.nc	0.007	0.008	0.017	3135	5586	0	2355	0	96
SRL_OPN_2PTS026_0955_20150908_140616_20150908_155939.EUM.nc	0.009	0.009	0.015	3784	6404	0	2533	0	87
SRL_OPN_2PTS026_0958_20150908_155938_20150908_173926.EUM.nc	0.004	0.004	0.018	3009	5649	0	2566	0	74
SRL_OPN_2PTS026_0960_20150908_173925_20150908_191855.EUM.nc	0.009	0.009	0.015	3423	5646	0	1990	1	232
SRL_OPN_2PTS026_0962_20150908_191854_20150908_205754.EUM.nc	0.008	0.009	0.020	3716	5608	0	1791	0	101
SRL_OPN_2PTS026_0964_20150908_205753_20150908_223619.EUM.nc	0.004	0.005	0.017	2879	5386	0	2399	0	108
SRL_OPN_2PTS026_0965_20150908_223618_20150909_001402.EUM.nc	0.004	0.005	0.020	2997	5500	0	2422	0	81
SRL_OPN_2PTS026_0967_20150909_001401_20150909_015205.EUM.nc	0.007	0.008	0.017	3261	5513	0	2210	0	42
SRL_OPN_2PTS026_0969_20150909_015205_20150909_033102.EUM.nc	0.004	0.003	0.017	2905	5470	0	2492	0	73
SRL_OPN_2PTS026_0971_20150909_033101_20150909_051150.EUM.nc	0.006	0.006	0.016	2787	5578	0	2689	1	101
SRL_OPN_2PTS026_0973_20150909_051149_20150909_070142.EUM.nc	0.006	0.006	0.023	3745	6240	0	2447	0	48
SRL_OPN_2PTS026_0976_20150909_070142_20150909_084009.EUM.nc	0.006	0.008	0.016	4251	5624	0	1223	0	150
SRL_OPN_2PTS026_0978_20150909_084007_20150909_101807.EUM.nc	0.009	0.010	0.016	2712	5441	0	2598	1	130
SRL_OPN_2PTS026_0979_20150909_101807_20150909_115601.EUM.nc	0.004	0.006	0.017	2463	5516	0	2992	0	61
SRL_OPN_2PTS026_0981_20150909_115600_20150909_133457.EUM.nc	0.005	0.008	0.020	2945	5453	0	2457	0	51
SRL_OPN_2PTS026_0983_20150909_133456_20150909_152822.EUM.nc	0.007	0.006	0.015	3899	6377	0	2268	0	210
SRL_OPN_2PTS026_0986_20150909_152820_20150909_170801.EUM.nc	0.004	0.005	0.014	2951	5593	0	2575	0	67
SRL_OPN_2PTS026_0988_20150909_170800_20150909_184741.EUM.nc	0.009	0.009	0.017	3490	5550	0	1936	0	124
SRL_OPN_2PTS026_0990_20150909_184740_20150909_202652.EUM.nc	0.006	0.008	0.018	3450	5597	0	2039	1	107
SRL_OPN_2PTS026_0992_20150909_202650_20150909_220531.EUM.nc	0.004	0.005	0.016	3052	5510	0	2376	0	82
SRL_OPN_2PTS026_0994_20150909_220530_20150909_234322.EUM.nc	-0.002	0.000	0.017	2772	5546	0	2682	0	92
SRL_OPN_2PTS026_0995_20150909_234321_20150910_012116.EUM.nc	0.002	0.002	0.021	2974	5517	0	2464	0	79
SRL_OPN_2PTS026_0997_20150910_012115_20150910_025947.EUM.nc	0.005	0.006	0.016	2787	5579	0	2672	0	120
SRL_OPN_2PTS026_0999_20150910_025947_20150910_043950.EUM.nc	0.003	0.003	0.014	2646	5512	0	2689	0	177

27 K Brightness Temperature Table

Table 11: K Brightness Temperature Statistics.

File	Median	Mean	Std. Dev.	No. Obs.	Total Obs.	Default Lat/Lon	Flag (total)	Default (total)	3-Sigma Edited
SRL_OPN_2PTS025_1001_20150806_044002_20150806_062212.EUM.nc	171.200	174.943	18.974	3830	5812	0	1948	0	34
SRL_OPN_2PTS026_0001_20150806_062212_20150806_080922.EUM.nc	171.570	175.861	18.782	4196	6107	0	1852	0	59
SRL_OPN_2PTS026_0004_20150806_080922_20150806_094730.EUM.nc	178.140	179.169	24.292	3005	5550	0	2531	0	14
SRL_OPN_2PTS026_0005_20150806_094729_20150806_112516.EUM.nc	174.375	178.409	24.550	2141	5416	0	3266	0	9
SRL_OPN_2PTS026_0007_20150806_112515_20150806_130348.EUM.nc	166.270	173.030	23.829	2699	5374	0	2670	0	5
SRL_OPN_2PTS026_0009_20150806_130347_20150806_145707.EUM.nc	173.070	176.048	19.798	3582	6412	0	2823	0	7
SRL_OPN_2PTS026_0012_20150806_145706_20150806_163646.EUM.nc	166.040	172.486	17.964	3275	5642	0	2345	0	22
SRL_OPN_2PTS026_0014_20150806_163646_20150806_181623.EUM.nc	170.540	173.924	21.539	3096	5619	0	2508	1	14
SRL_OPN_2PTS026_0016_20150806_181622_20150806_195549.EUM.nc	169.765	174.648	20.939	3339	5606	0	2252	0	15
SRL_OPN_2PTS026_0018_20150806_195548_20150806_213434.EUM.nc	172.750	177.079	19.595	3658	5473	0	1741	0	74
SRL_OPN_2PTS026_0020_20150806_213434_20150806_231244.EUM.nc	180.680	179.272	20.879	2319	5413	0	3085	1	8
SRL_OPN_2PTS026_0021_20150806_231244_20150807_005026.EUM.nc	167.660	174.412	22.293	3161	5549	0	2375	1	12
SRL_OPN_2PTS026_0023_20150807_005026_20150807_022846.EUM.nc	175.280	174.682	18.694	2997	5527	0	2522	0	8
SRL_OPN_2PTS026_0025_20150807_022845_20150807_040817.EUM.nc	164.370	170.896	20.406	2716	5487	0	2755	0	16
SRL_OPN_2PTS026_0027_20150807_040816_20150807_054951.EUM.nc	170.850	174.211	19.269	3584	5719	0	2067	0	68
SRL_OPN_2PTS026_0029_20150807_054951_20150807_073827.EUM.nc	179.490	178.227	19.713	4051	6188	0	2127	0	10
SRL_OPN_2PTS026_0032_20150807_073827_20150807_091638.EUM.nc	173.630	175.208	22.274	3413	5558	0	2134	1	10
SRL_OPN_2PTS026_0033_20150807_091637_20150807_105432.EUM.nc	179.535	180.815	21.240	2449	5536	0	3084	0	3
SRL_OPN_2PTS026_0035_20150807_105431_20150807_123238.EUM.nc	167.875	171.768	22.085	2506	5366	0	2856	0	4
SRL_OPN_2PTS026_0037_20150807_123237_20150807_141206.EUM.nc	170.400	172.930	18.568	3221	5593	0	2352	0	20
SRL_OPN_2PTS026_0039_20150807_141206_20150807_160528.EUM.nc	170.150	172.861	18.738	3541	6409	0	2859	0	9
SRL_OPN_2PTS026_0042_20150807_160527_20150807_174507.EUM.nc	170.395	174.792	19.616	2846	5620	0	2758	0	16
SRL_OPN_2PTS026_0044_20150807_174507_20150807_192442.EUM.nc	170.700	174.833	21.306	3543	5648	0	2083	0	22
SRL_OPN_2PTS026_0046_20150807_192441_20150807_210339.EUM.nc	167.850	171.656	17.842	3629	5591	0	1917	1	44
SRL_OPN_2PTS026_0048_20150807_210338_20150807_224202.EUM.nc	174.080	173.789	19.276	2912	5379	0	2453	1	13
SRL_OPN_2PTS026_0049_20150807_224202_20150808_001945.EUM.nc	163.410	172.407	22.853	3021	5466	0	2417	0	28
SRL_OPN_2PTS026_0051_20150808_001944_20150808_015750.EUM.nc	173.080	176.307	20.855	3130	5547	0	2405	1	11
SRL_OPN_2PTS026_0053_20150808_015749_20150808_033651.EUM.nc	171.580	171.986	16.228	2909	5518	0	2581	0	28
SRL_OPN_2PTS026_0055_20150808_033651_20150808_051745.EUM.nc	169.715	172.253	16.811	2919	5550	0	2584	0	47
SRL_OPN_2PTS026_0057_20150808_051745_20150808_070729.EUM.nc	178.960	178.123	20.540	3719	6247	0	2519	0	9
SRL_OPN_2PTS026_0060_20150808_070728_20150808_084553.EUM.nc	169.380	174.072	19.938	4038	5603	0	1529	1	35
SRL_OPN_2PTS026_0061_20150808_084552_20150808_102342.EUM.nc	189.310	182.088	23.940	2742	5441	0	2697	0	2
SRL_OPN_2PTS026_0063_20150808_102343_20150808_120146.EUM.nc	177.980	179.722	21.284	2521	5514	0	2989	0	4
SRL_OPN_2PTS026_0065_20150808_120145_20150808_134038.EUM.nc	173.455	177.077	20.741	3074	5507	0	2409	0	24
SRL_OPN_2PTS026_0067_20150808_134037_20150808_153403.EUM.nc	175.935	176.616	19.811	3655	6381	0	2669	0	57
SRL_OPN_2PTS026_0070_20150808_153403_20150808_171352.EUM.nc	170.120	172.965	19.609	2761	5598	0	2836	0	1

– Continued on next page

Table 11: K Brightness Temperature Statistics.

– Continued from previous page

File	Median	Mean	Std. Dev.	No. Obs.	Total Obs.	Default Lat/Lon	Flag (total)	Default (total)	3-Sigma Edited
SRL_OPN_2PTS026_0072_20150808_171352_20150808_185322.EUM.nc	166.140	174.154	22.408	3448	5544	0	2089	0	7
SRL_OPN_2PTS026_0074_20150808_185323_20150808_203239.EUM.nc	167.385	173.948	21.085	3550	5616	0	2050	0	16
SRL_OPN_2PTS026_0076_20150808_203238_20150808_221108.EUM.nc	179.490	176.017	18.908	2993	5526	0	2491	0	42
SRL_OPN_2PTS026_0078_20150808_221109_20150808_234906.EUM.nc	166.770	175.533	22.687	2877	5517	0	2620	0	20
SRL_OPN_2PTS026_0079_20150808_234905_20150809_012652.EUM.nc	168.640	175.201	20.786	2916	5516	0	2574	0	26
SRL_OPN_2PTS026_0081_20150809_012651_20150809_030537.EUM.nc	177.410	176.127	19.162	2878	5576	0	2668	0	30
SRL_OPN_2PTS026_0083_20150809_030537_20150809_044546.EUM.nc	167.800	171.296	18.958	2903	5521	0	2578	0	40
SRL_OPN_2PTS026_0085_20150809_044546_20150809_062804.EUM.nc	175.040	176.005	20.668	3812	5813	0	1968	0	33
SRL_OPN_2PTS026_0087_20150809_062804_20150809_081506.EUM.nc	165.570	171.284	19.243	4316	6110	0	1765	0	29
SRL_OPN_2PTS026_0090_20150809_081505_20150809_095302.EUM.nc	179.365	178.790	21.781	3012	5443	0	2429	0	2
SRL_OPN_2PTS026_0091_20150809_095301_20150809_113058.EUM.nc	179.650	181.445	23.450	2213	5375	0	3145	0	17
SRL_OPN_2PTS026_0093_20150809_113057_20150809_130926.EUM.nc	171.110	176.171	20.866	2757	5445	0	2652	0	36
SRL_OPN_2PTS026_0095_20150809_130925_20150809_150246.EUM.nc	177.330	178.381	20.291	3634	6427	0	2786	0	7
SRL_OPN_2PTS026_0098_20150809_150246_20150809_164227.EUM.nc	165.030	169.703	17.347	3040	5617	0	2553	1	23
SRL_OPN_2PTS026_0100_20150809_164227_20150809_182210.EUM.nc	161.980	174.006	26.706	3274	5531	0	2241	0	16
SRL_OPN_2PTS026_0102_20150809_182210_20150809_200127.EUM.nc	167.740	174.492	22.663	3269	5612	0	2335	1	7
SRL_OPN_2PTS026_0104_20150809_200128_20150809_214017.EUM.nc	177.110	178.902	19.664	3605	5581	0	1948	0	28
SRL_OPN_2PTS026_0106_20150809_214017_20150809_231819.EUM.nc	168.360	174.518	18.818	2485	5381	0	2890	1	5
SRL_OPN_2PTS026_0107_20150809_231818_20150810_005607.EUM.nc	165.550	171.805	19.052	2895	5537	0	2563	0	79
SRL_OPN_2PTS026_0109_20150810_005608_20150810_023423.EUM.nc	172.200	175.204	18.598	3015	5536	0	2507	0	14
SRL_OPN_2PTS026_0111_20150810_023423_20150810_041407.EUM.nc	164.005	167.958	18.106	2756	5504	0	2738	0	10
SRL_OPN_2PTS026_0113_20150810_041407_20150810_055542.EUM.nc	172.325	173.683	20.231	3670	5745	0	2071	0	4
SRL_OPN_2PTS026_0115_20150810_055541_20150810_110006.EUM.nc	176.200	178.263	21.482	9652	17216	0	7520	1	43
SRL_OPN_2PTS026_0121_20150810_110006_20150810_123824.EUM.nc	165.795	173.073	21.342	2506	5385	0	2861	0	18
SRL_OPN_2PTS026_0123_20150810_123824_20150810_141748.EUM.nc	170.500	175.244	18.955	3298	5597	0	2268	0	31
SRL_OPN_2PTS026_0125_20150810_141749_20150810_161110.EUM.nc	169.455	172.611	18.544	3639	6386	0	2738	0	9
SRL_OPN_2PTS026_0128_20150810_161109_20150810_175057.EUM.nc	177.695	176.875	23.214	2989	5641	0	2644	1	7
SRL_OPN_2PTS026_0130_20150810_175056_20150810_193021.EUM.nc	171.560	176.281	21.660	3422	5634	0	2192	1	19
SRL_OPN_2PTS026_0132_20150810_193021_20150810_210916.EUM.nc	174.490	177.401	19.922	3567	5511	0	1938	0	6
SRL_OPN_2PTS026_0134_20150810_210915_20150810_224737.EUM.nc	166.170	172.221	20.227	2767	5505	0	2720	0	18
SRL_OPN_2PTS026_0135_20150810_224736_20150811_002527.EUM.nc	164.225	174.143	21.910	3051	5434	0	2372	0	11
SRL_OPN_2PTS026_0137_20150811_002526_20150811_020325.EUM.nc	170.310	174.277	18.825	3146	5533	0	2362	0	25
SRL_OPN_2PTS026_0139_20150811_020325_20150811_034233.EUM.nc	166.340	170.138	19.705	2887	5547	0	2633	1	26
SRL_OPN_2PTS026_0141_20150811_034232_20150811_052334.EUM.nc	174.120	173.970	20.582	2857	5567	0	2687	1	22
SRL_OPN_2PTS026_0143_20150811_052333_20150811_071306.EUM.nc	167.915	174.364	22.274	3731	6210	0	2426	0	53
SRL_OPN_2PTS026_0146_20150811_071306_20150811_085128.EUM.nc	173.530	175.365	18.216	3985	5607	0	1528	0	94
SRL_OPN_2PTS026_0147_20150811_085127_20150811_102926.EUM.nc	180.610	179.451	23.362	2697	5557	0	2852	1	7
SRL_OPN_2PTS026_0149_20150811_102925_20150811_120722.EUM.nc	171.410	178.511	23.745	2548	5503	0	2948	0	7
SRL_OPN_2PTS026_0151_20150811_120721_20150811_134626.EUM.nc	169.230	173.598	21.356	2877	5193	0	2290	0	26

– Continued on next page

Table 11: K Brightness Temperature Statistics.

– Continued from previous page

File	Median	Mean	Std. Dev.	No. Obs.	Total Obs.	Default Lat/Lon	Flag (total)	Default (total)	3-Sigma Edited
SRL_OPN_2PTS026_0153_20150811_134625_20150811_153952.EUM.nc	175.110	175.134	17.981	3708	6429	0	2716	0	5
SRL_OPN_2PTS026_0156_20150811_153951_20150811_171931.EUM.nc	177.260	177.833	21.316	2784	5520	0	2731	0	5
SRL_OPN_2PTS026_0158_20150811_171931_20150811_185910.EUM.nc	167.990	174.336	22.134	3371	5639	0	2222	0	46
SRL_OPN_2PTS026_0160_20150811_185910_20150811_203816.EUM.nc	169.575	174.905	19.460	3670	5598	0	1910	0	18
SRL_OPN_2PTS026_0162_20150811_203816_20150811_221652.EUM.nc	168.860	174.933	21.271	3103	5438	0	2333	0	2
SRL_OPN_2PTS026_0164_20150811_221651_20150811_235439.EUM.nc	166.560	175.346	23.205	2977	5509	0	2521	1	10
SRL_OPN_2PTS026_0165_20150811_235439_20150812_013235.EUM.nc	170.465	176.714	22.384	3094	5516	0	2398	0	24
SRL_OPN_2PTS026_0167_20150812_013234_20150812_031116.EUM.nc	169.890	171.680	18.313	2861	5566	0	2691	0	14
SRL_OPN_2PTS026_0169_20150812_031115_20150812_045141.EUM.nc	171.410	174.429	19.764	2932	5546	0	2609	0	5
SRL_OPN_2PTS026_0171_20150812_045140_20150812_063406.EUM.nc	165.050	171.806	18.490	3834	5839	0	1991	0	14
SRL_OPN_2PTS026_0173_20150812_063407_20150812_082041.EUM.nc	171.910	175.601	20.552	4293	6066	0	1717	0	56
SRL_OPN_2PTS026_0176_20150812_082040_20150812_095843.EUM.nc	183.130	181.774	21.171	3020	5454	0	2419	1	14
SRL_OPN_2PTS026_0177_20150812_095843_20150812_113632.EUM.nc	178.400	177.975	23.322	2315	5429	0	3083	0	31
SRL_OPN_2PTS026_0179_20150812_113631_20150812_131513.EUM.nc	167.295	176.674	25.302	2845	5444	0	2582	0	17
SRL_OPN_2PTS026_0181_20150812_131512_20150812_150835.EUM.nc	171.795	174.100	19.882	3616	6442	0	2784	0	42
SRL_OPN_2PTS026_0184_20150812_150835_20150812_164815.EUM.nc	179.750	178.393	17.817	2975	5581	0	2600	0	6
SRL_OPN_2PTS026_0186_20150812_164814_20150812_182750.EUM.nc	166.615	174.157	21.517	3255	5519	0	2248	1	15
SRL_OPN_2PTS026_0188_20150812_182749_20150812_200713.EUM.nc	172.185	177.385	20.600	3284	5601	0	2293	0	24
SRL_OPN_2PTS026_0190_20150812_200713_20150812_214554.EUM.nc	169.410	174.922	19.794	3495	5549	0	2042	0	12
SRL_OPN_2PTS026_0192_20150812_214554_20150812_232400.EUM.nc	168.520	173.536	18.689	2579	5292	0	2704	1	8
SRL_OPN_2PTS026_0193_20150812_232400_20150813_010141.EUM.nc	164.605	172.658	21.300	2812	5521	0	2691	0	18
SRL_OPN_2PTS026_0195_20150813_010140_20150813_024009.EUM.nc	169.495	172.935	20.292	2953	5558	0	2586	0	19
SRL_OPN_2PTS026_0197_20150813_024008_20150813_041951.EUM.nc	173.090	176.571	18.253	2800	5521	0	2696	0	25
SRL_OPN_2PTS026_0199_20150813_041951_20150813_060140.EUM.nc	162.450	170.800	19.370	3731	5772	0	2033	1	7
SRL_OPN_2PTS026_0201_20150813_060140_20150813_074948.EUM.nc	175.250	177.691	20.677	4149	6159	0	1999	0	11
SRL_OPN_2PTS026_0204_20150813_074947_20150813_092754.EUM.nc	180.830	181.202	22.803	3205	5531	0	2318	0	8
SRL_OPN_2PTS026_0205_20150813_092753_20150813_110547.EUM.nc	178.125	177.102	24.240	2321	5513	0	3177	0	15
SRL_OPN_2PTS026_0207_20150813_110546_20150813_124400.EUM.nc	166.160	174.913	24.649	2526	5358	0	2816	0	16
SRL_OPN_2PTS026_0209_20150813_124359_20150813_143711.EUM.nc	170.260	172.931	18.407	3439	6349	0	2871	0	39
SRL_OPN_2PTS026_0212_20150813_143710_20150813_161658.EUM.nc	179.995	178.084	17.658	3534	5631	0	2063	0	34
SRL_OPN_2PTS026_0214_20150813_161657_20150813_175635.EUM.nc	165.585	172.402	19.563	3003	5595	0	2566	1	25
SRL_OPN_2PTS026_0216_20150813_175635_20150813_193607.EUM.nc	170.610	176.301	21.526	3449	5660	0	2181	0	30
SRL_OPN_2PTS026_0218_20150813_193606_20150813_211500.EUM.nc	171.430	176.957	20.227	3580	5488	0	1895	0	13
SRL_OPN_2PTS026_0220_20150813_211459_20150813_225317.EUM.nc	173.400	174.591	21.683	2721	5482	0	2759	0	2
SRL_OPN_2PTS026_0221_20150813_225317_20150814_003059.EUM.nc	168.420	176.205	23.161	3159	5481	0	2312	0	10
SRL_OPN_2PTS026_0223_20150814_003059_20150814_020901.EUM.nc	170.640	172.250	19.469	2966	5517	0	2502	0	49
SRL_OPN_2PTS026_0225_20150814_020900_20150814_034822.EUM.nc	174.780	174.155	16.422	2872	5520	0	2627	0	21
SRL_OPN_2PTS026_0227_20150814_034822_20150814_052922.EUM.nc	164.610	171.354	19.348	2847	5561	0	2709	1	4
SRL_OPN_2PTS026_0229_20150814_052922_20150814_071843.EUM.nc	174.730	177.717	19.333	3947	6225	0	2260	0	18

– Continued on next page

Table 11: K Brightness Temperature Statistics.

– Continued from previous page

File	Median	Mean	Std. Dev.	No. Obs.	Total Obs.	Default Lat/Lon	Flag (total)	Default (total)	3-Sigma Edited
SRL_OPN_2PTS026_0232_20150814_071843_20150814_085710.EUM.nc	176.600	177.449	20.748	3909	5602	0	1661	0	32
SRL_OPN_2PTS026_0233_20150814_085710_20150814_103457.EUM.nc	176.060	178.710	22.534	2536	5520	0	2977	0	7
SRL_OPN_2PTS026_0235_20150814_103456_20150814_121304.EUM.nc	171.340	176.724	21.766	2531	5489	0	2930	0	28
SRL_OPN_2PTS026_0237_20150814_121303_20150814_135206.EUM.nc	172.880	177.579	20.320	3108	5537	0	2413	0	16
SRL_OPN_2PTS026_0239_20150814_135205_20150814_154531.EUM.nc	179.970	179.232	18.138	3741	6404	0	2637	0	26
SRL_OPN_2PTS026_0242_20150814_154531_20150814_172520.EUM.nc	165.390	174.741	21.876	2769	5518	0	2746	0	3
SRL_OPN_2PTS026_0244_20150814_172519_20150814_190450.EUM.nc	167.470	174.389	21.408	3489	5655	0	2164	1	1
SRL_OPN_2PTS026_0246_20150814_190449_20150814_204402.EUM.nc	171.130	175.576	22.291	3791	5622	0	1779	1	51
SRL_OPN_2PTS026_0248_20150814_204401_20150814_222226.EUM.nc	171.050	172.748	19.677	3024	5411	0	2374	1	12
SRL_OPN_2PTS026_0250_20150814_222225_20150815_000020.EUM.nc	170.810	176.656	22.858	2972	5533	0	2521	0	40
SRL_OPN_2PTS026_0251_20150815_000020_20150815_013809.EUM.nc	168.540	175.360	21.406	3184	5540	0	2355	0	1
SRL_OPN_2PTS026_0253_20150815_013809_20150815_031704.EUM.nc	172.320	173.957	19.782	2855	5575	0	2698	0	22
SRL_OPN_2PTS026_0255_20150815_031704_20150815_045727.EUM.nc	167.870	172.374	18.950	2979	5561	0	2580	1	1
SRL_OPN_2PTS026_0257_20150815_045726_20150815_064001.EUM.nc	174.230	175.455	18.875	3854	5849	0	1994	0	1
SRL_OPN_2PTS026_0259_20150815_064001_20150815_082615.EUM.nc	173.850	176.315	21.802	4355	6044	0	1644	1	44
SRL_OPN_2PTS026_0262_20150815_082616_20150815_100417.EUM.nc	178.300	179.174	20.938	2971	5457	0	2469	0	17
SRL_OPN_2PTS026_0263_20150815_100417_20150815_114207.EUM.nc	178.940	179.497	23.394	2375	5475	0	3089	0	11
SRL_OPN_2PTS026_0265_20150815_114206_20150815_132053.EUM.nc	171.905	180.081	26.250	2912	5469	0	2535	0	22
SRL_OPN_2PTS026_0267_20150815_132052_20150815_151416.EUM.nc	176.490	176.603	20.097	3652	6440	0	2777	0	11
SRL_OPN_2PTS026_0270_20150815_151415_20150815_165354.EUM.nc	165.060	172.939	20.633	2874	5581	0	2684	0	23
SRL_OPN_2PTS026_0272_20150815_165355_20150815_183337.EUM.nc	164.280	172.197	20.869	3324	5538	0	2213	0	1
SRL_OPN_2PTS026_0274_20150815_183337_20150815_201251.EUM.nc	168.960	175.476	21.817	3393	5580	0	2173	0	14
SRL_OPN_2PTS026_0276_20150815_201251_20150815_215138.EUM.nc	177.465	178.545	20.906	3491	5555	0	2062	1	1
SRL_OPN_2PTS026_0278_20150815_215137_20150815_232933.EUM.nc	175.080	174.524	19.410	2463	5323	0	2843	1	16
SRL_OPN_2PTS026_0279_20150815_232932_20150816_010723.EUM.nc	166.130	173.720	21.508	2764	5535	0	2754	0	17
SRL_OPN_2PTS026_0281_20150816_010722_20150816_024546.EUM.nc	171.205	172.943	21.058	2894	5519	0	2569	0	56
SRL_OPN_2PTS026_0283_20150816_024545_20150816_042542.EUM.nc	167.340	170.430	16.584	2874	5544	0	2666	0	4
SRL_OPN_2PTS026_0285_20150816_042542_20150816_060732.EUM.nc	172.820	174.242	19.881	3660	5767	0	2094	0	13
SRL_OPN_2PTS026_0287_20150816_060731_20150816_075523.EUM.nc	177.030	179.580	21.761	4133	6134	0	1987	0	14
SRL_OPN_2PTS026_0290_20150816_075523_20150816_093335.EUM.nc	183.315	180.628	19.361	3120	5553	0	2423	0	10
SRL_OPN_2PTS026_0291_20150816_093335_20150816_111121.EUM.nc	176.130	178.843	24.451	2296	5506	0	3205	0	5
SRL_OPN_2PTS026_0293_20150816_111121_20150816_124944.EUM.nc	168.275	174.286	22.924	2542	5345	0	2787	0	16
SRL_OPN_2PTS026_0295_20150816_124944_20150816_144257.EUM.nc	174.650	176.392	19.392	3493	6355	0	2846	0	16
SRL_OPN_2PTS026_0298_20150816_144257_20150816_162236.EUM.nc	168.540	172.260	17.899	3381	5630	0	2187	1	61
SRL_OPN_2PTS026_0300_20150816_162236_20150816_180222.EUM.nc	162.790	172.776	22.238	3051	5660	0	2588	1	20
SRL_OPN_2PTS026_0302_20150816_180221_20150816_194144.EUM.nc	171.060	175.648	20.641	3385	5633	0	2203	0	45
SRL_OPN_2PTS026_0304_20150816_194143_20150816_212043.EUM.nc	170.930	174.731	21.586	3549	5488	0	1870	0	69
SRL_OPN_2PTS026_0306_20150816_212043_20150816_225851.EUM.nc	171.950	173.850	18.528	2511	5460	0	2935	0	14
SRL_OPN_2PTS026_0307_20150816_225850_20150817_003642.EUM.nc	166.650	175.851	25.154	3241	5516	0	2256	1	18

– Continued on next page

Table 11: K Brightness Temperature Statistics.

– Continued from previous page

File	Median	Mean	Std. Dev.	No. Obs.	Total Obs.	Default Lat/Lon	Flag (total)	Default (total)	3-Sigma Edited
SRL_OPN_2PTS026_0309_20150817_003641_20150817_021445.EUM.nc	168.180	171.994	19.807	2985	5544	0	2545	0	14
SRL_OPN_2PTS026_0311_20150817_021445_20150817_035410.EUM.nc	162.830	169.215	18.831	2750	5532	0	2751	0	31
SRL_OPN_2PTS026_0313_20150817_035410_20150817_053518.EUM.nc	172.750	172.154	19.218	2870	5564	0	2639	0	55
SRL_OPN_2PTS026_0315_20150817_053517_20150817_072426.EUM.nc	176.520	179.200	19.687	4037	6225	0	2156	1	31
SRL_OPN_2PTS026_0318_20150817_072426_20150817_090243.EUM.nc	173.655	176.627	22.398	3794	5585	0	1749	0	42
SRL_OPN_2PTS026_0319_20150817_090242_20150817_104039.EUM.nc	178.110	180.083	21.189	2706	5530	0	2815	1	8
SRL_OPN_2PTS026_0321_20150817_104038_20150817_121840.EUM.nc	168.200	174.804	22.158	2572	5507	0	2926	0	9
SRL_OPN_2PTS026_0323_20150817_121839_20150817_135755.EUM.nc	169.800	175.010	21.622	3268	5573	0	2285	0	20
SRL_OPN_2PTS026_0325_20150817_135754_20150817_155120.EUM.nc	172.650	172.913	19.902	3599	6400	0	2755	0	46
SRL_OPN_2PTS026_0328_20150817_155120_20150817_173059.EUM.nc	176.265	174.254	20.376	2762	5489	0	2708	1	18
SRL_OPN_2PTS026_0330_20150817_173058_20150817_191036.EUM.nc	170.580	175.310	21.227	3675	5677	0	2002	0	0
SRL_OPN_2PTS026_0332_20150817_191035_20150817_204938.EUM.nc	170.010	175.551	20.541	3787	5607	0	1802	0	18
SRL_OPN_2PTS026_0334_20150817_204937_20150817_222807.EUM.nc	170.595	174.320	20.725	3045	5429	0	2365	0	19
SRL_OPN_2PTS026_0336_20150817_222806_20150818_000554.EUM.nc	170.555	173.496	21.260	3081	5527	0	2440	1	5
SRL_OPN_2PTS026_0337_20150818_000552_20150818_014353.EUM.nc	167.720	175.067	21.047	3234	5546	0	2284	1	27
SRL_OPN_2PTS026_0339_20150818_014353_20150818_032243.EUM.nc	169.880	172.715	19.759	2875	5470	0	2583	0	12
SRL_OPN_2PTS026_0341_20150818_032242_20150818_050320.EUM.nc	175.980	174.113	17.051	2869	5580	0	2637	0	74
SRL_OPN_2PTS026_0343_20150818_050320_20150818_065328.EUM.nc	174.550	175.572	18.979	3805	6268	0	2455	0	8
SRL_OPN_2PTS026_0346_20150818_065327_20150818_083158.EUM.nc	169.230	175.693	19.537	4410	5640	0	1201	0	29
SRL_OPN_2PTS026_0348_20150818_083158_20150818_100959.EUM.nc	186.220	181.200	21.055	2879	5432	0	2540	1	12
SRL_OPN_2PTS026_0349_20150818_100958_20150818_114749.EUM.nc	173.580	176.796	20.981	2455	5479	0	3019	0	5
SRL_OPN_2PTS026_0351_20150818_114749_20150818_132637.EUM.nc	169.855	176.428	22.538	2997	5455	0	2449	0	9
SRL_OPN_2PTS026_0353_20150818_132637_20150818_151955.EUM.nc	172.050	174.634	20.047	3658	6403	0	2704	0	41
SRL_OPN_2PTS026_0356_20150818_151955_20150818_165942.EUM.nc	169.820	172.000	19.041	2895	5567	0	2647	0	25
SRL_OPN_2PTS026_0358_20150818_165942_20150818_183915.EUM.nc	169.710	172.898	20.537	3354	5533	0	2172	0	7
SRL_OPN_2PTS026_0360_20150818_183915_20150818_201836.EUM.nc	170.110	175.791	20.842	3412	5602	0	2134	0	56
SRL_OPN_2PTS026_0362_20150818_201836_20150818_215711.EUM.nc	174.885	175.588	22.028	3142	5482	0	2288	0	52
SRL_OPN_2PTS026_0364_20150818_215711_20150818_233514.EUM.nc	170.565	170.837	17.225	2570	5436	0	2853	1	12
SRL_OPN_2PTS026_0365_20150818_233513_20150819_011256.EUM.nc	166.575	173.951	22.067	2837	5515	0	2657	0	21
SRL_OPN_2PTS026_0367_20150819_011255_20150819_025131.EUM.nc	170.460	172.964	21.154	2844	5546	0	2680	0	22
SRL_OPN_2PTS026_0369_20150819_025130_20150819_043125.EUM.nc	169.660	172.246	18.858	2795	5509	0	2612	1	101
SRL_OPN_2PTS026_0371_20150819_043124_20150819_061331.EUM.nc	170.850	173.085	18.034	3661	5785	0	2084	0	40
SRL_OPN_2PTS026_0373_20150819_061330_20150819_080106.EUM.nc	174.765	176.015	19.154	4187	6124	0	1926	0	11
SRL_OPN_2PTS026_0376_20150819_080106_20150819_093909.EUM.nc	183.870	181.342	22.077	3075	5542	0	2443	0	24
SRL_OPN_2PTS026_0377_20150819_093909_20150819_111702.EUM.nc	171.165	177.930	23.961	2311	5480	0	3163	1	5
SRL_OPN_2PTS026_0379_20150819_111701_20150819_125521.EUM.nc	163.695	173.539	22.538	2677	5365	0	2679	0	9
SRL_OPN_2PTS026_0381_20150819_125520_20150819_144837.EUM.nc	171.220	174.974	21.385	3601	6401	0	2770	0	30
SRL_OPN_2PTS026_0384_20150819_144836_20150819_162824.EUM.nc	169.910	173.012	18.470	3504	5649	0	2099	1	45
SRL_OPN_2PTS026_0397_20150820_022028_20150820_035952.EUM.nc	170.230	173.067	18.035	2865	5536	0	2670	0	1

– Continued on next page

Table 11: K Brightness Temperature Statistics.

– Continued from previous page

File	Median	Mean	Std. Dev.	No. Obs.	Total Obs.	Default Lat/Lon	Flag (total)	Default (total)	3-Sigma Edited
SRL_OPN_2PTS026_0399_20150820_035951_20150820_054106.EUM.nc	171.040	172.006	15.760	3198	5578	0	2341	0	39
SRL_OPN_2PTS026_0401_20150820_054106_20150820_073011.EUM.nc	176.380	177.567	20.500	4105	6226	0	2112	0	9
SRL_OPN_2PTS026_0404_20150820_073010_20150820_090825.EUM.nc	173.850	176.834	20.976	3705	5570	0	1851	1	13
SRL_OPN_2PTS026_0405_20150820_090825_20150820_104611.EUM.nc	179.940	176.199	22.221	2708	5538	0	2825	0	5
SRL_OPN_2PTS026_0407_20150820_104610_20150820_122422.EUM.nc	163.035	171.072	20.422	2654	5470	0	2804	0	12
SRL_OPN_2PTS026_0409_20150820_122423_20150820_140335.EUM.nc	168.815	173.575	19.136	3310	5571	0	2243	0	18
SRL_OPN_2PTS026_0411_20150820_140334_20150820_155659.EUM.nc	164.710	169.541	17.023	1698	4110	0	2410	1	1
SRL_OPN_2PTS026_0414_20150820_155658_20150820_173647.EUM.nc	166.480	169.176	20.577	2919	5523	0	2589	1	14
SRL_OPN_2PTS026_0416_20150820_173646_20150820_191614.EUM.nc	166.720	174.074	22.587	3642	5637	0	1992	0	3
SRL_OPN_2PTS026_0418_20150820_191613_20150820_205523.EUM.nc	173.660	177.245	19.948	3736	5623	0	1852	1	34
SRL_OPN_2PTS026_0420_20150820_205522_20150820_223342.EUM.nc	170.020	174.710	20.526	2913	5428	0	2469	0	46
SRL_OPN_2PTS026_0422_20150820_223341_20150821_001135.EUM.nc	163.990	173.648	22.490	3094	5507	0	2398	1	14
SRL_OPN_2PTS026_0423_20150821_001134_20150821_014927.EUM.nc	180.080	180.299	22.005	3259	5527	0	2249	0	19
SRL_OPN_2PTS026_0425_20150821_014927_20150821_032830.EUM.nc	172.405	173.524	16.307	3004	5489	0	2479	2	4
SRL_OPN_2PTS026_0427_20150821_032829_20150821_050906.EUM.nc	169.260	172.926	21.046	2898	5569	0	2661	1	9
SRL_OPN_2PTS026_0429_20150821_050906_20150821_065904.EUM.nc	172.605	174.298	17.852	3743	6238	0	2486	0	9
SRL_OPN_2PTS026_0432_20150821_065903_20150821_083740.EUM.nc	178.900	178.619	20.454	4411	5632	0	1195	1	25
SRL_OPN_2PTS026_0434_20150821_083740_20150821_101529.EUM.nc	186.380	180.168	23.296	2819	5433	0	2610	0	4
SRL_OPN_2PTS026_0435_20150821_101529_20150821_115331.EUM.nc	169.380	174.926	22.838	2538	5532	0	2990	0	4
SRL_OPN_2PTS026_0437_20150821_115331_20150821_133216.EUM.nc	174.480	177.598	23.054	2997	5431	0	2430	0	4
SRL_OPN_2PTS026_0439_20150821_133217_20150821_152542.EUM.nc	170.750	174.288	19.766	3834	6379	0	2534	0	11
SRL_OPN_2PTS026_0442_20150821_152541_20150821_170522.EUM.nc	161.330	169.157	20.435	2887	5593	0	2694	0	12
SRL_OPN_2PTS026_0444_20150821_170521_20150821_184503.EUM.nc	167.135	172.910	20.560	3436	5540	0	2094	0	10
SRL_OPN_2PTS026_0446_20150821_184503_20150821_202413.EUM.nc	178.210	179.560	21.720	3441	5556	0	2050	1	64
SRL_OPN_2PTS026_0448_20150821_202413_20150821_220255.EUM.nc	171.860	172.516	17.845	3034	5522	0	2382	1	105
SRL_OPN_2PTS026_0450_20150821_220254_20150821_234045.EUM.nc	159.620	167.404	18.683	2670	5479	0	2776	0	33
SRL_OPN_2PTS026_0451_20150821_234045_20150822_011838.EUM.nc	181.580	180.551	20.789	3042	5529	0	2476	0	11
SRL_OPN_2PTS026_0453_20150822_011838_20150822_025709.EUM.nc	168.030	173.773	19.418	2876	5566	0	2655	0	35
SRL_OPN_2PTS026_0455_20150822_025709_20150822_043718.EUM.nc	171.965	172.676	19.296	2815	5483	0	2641	0	27
SRL_OPN_2PTS026_0457_20150822_043717_20150822_061924.EUM.nc	169.130	173.083	18.297	3753	5816	0	2050	0	13
SRL_OPN_2PTS026_0459_20150822_061923_20150822_080642.EUM.nc	175.630	177.896	20.626	4156	6103	0	1887	1	59
SRL_OPN_2PTS026_0462_20150822_080641_20150822_094450.EUM.nc	185.775	181.658	22.704	3063	5550	0	2478	0	9
SRL_OPN_2PTS026_0463_20150822_094449_20150822_112235.EUM.nc	168.560	177.068	25.537	2093	5392	0	3262	1	36
SRL_OPN_2PTS026_0465_20150822_112234_20150822_130106.EUM.nc	171.880	174.794	20.926	2728	5382	0	2645	0	9
SRL_OPN_2PTS026_0467_20150822_130106_20150822_145424.EUM.nc	170.130	174.831	19.708	3679	6398	0	2683	0	36
SRL_OPN_2PTS026_0470_20150822_145423_20150822_163404.EUM.nc	165.530	170.256	19.966	3457	5647	0	2182	0	8
SRL_OPN_2PTS026_0472_20150822_163403_20150822_181349.EUM.nc	167.385	173.946	22.630	3179	5601	0	2376	1	45
SRL_OPN_2PTS026_0474_20150822_181348_20150822_195309.EUM.nc	174.355	176.518	20.465	3422	5622	0	2187	1	12
SRL_OPN_2PTS026_0476_20150822_195308_20150822_213203.EUM.nc	175.220	178.296	22.418	3742	5504	0	1755	0	7

– Continued on next page

Table 11: K Brightness Temperature Statistics.

– Continued from previous page

File	Median	Mean	Std. Dev.	No. Obs.	Total Obs.	Default Lat/Lon	Flag (total)	Default (total)	3-Sigma Edited
SRL_OPN_2PTS026_0478_20150822_213203_20150822_231005.EUM.nc	173.000	174.155	20.068	2321	5402	0	3081	0	0
SRL_OPN_2PTS026_0479_20150822_231005_20150823_004755.EUM.nc	173.285	176.605	20.245	3177	5534	0	2343	1	13
SRL_OPN_2PTS026_0481_20150823_004755_20150823_022606.EUM.nc	165.880	172.413	20.114	2988	5522	0	2495	0	39
SRL_OPN_2PTS026_0483_20150823_022605_20150823_040533.EUM.nc	171.810	171.994	18.062	2770	5465	0	2664	0	31
SRL_OPN_2PTS026_0485_20150823_040532_20150823_054704.EUM.nc	170.990	174.681	21.496	3518	5694	0	2153	0	23
SRL_OPN_2PTS026_0487_20150823_054703_20150823_073547.EUM.nc	174.605	178.382	21.215	4066	6175	0	2071	0	38
SRL_OPN_2PTS026_0490_20150823_073546_20150823_091359.EUM.nc	186.395	180.083	20.789	3578	5578	0	1995	1	4
SRL_OPN_2PTS026_0491_20150823_091358_20150823_105152.EUM.nc	181.725	179.280	22.892	2587	5552	0	2962	0	3
SRL_OPN_2PTS026_0493_20150823_105151_20150823_122959.EUM.nc	168.580	173.427	19.684	2520	5386	0	2844	0	22
SRL_OPN_2PTS026_0495_20150823_122958_20150823_140925.EUM.nc	167.335	171.527	18.443	3190	5623	0	2411	0	22
SRL_OPN_2PTS026_0497_20150823_140924_20150823_160248.EUM.nc	169.750	172.353	18.189	3677	6433	0	2750	0	6
SRL_OPN_2PTS026_0500_20150823_160248_20150823_174226.EUM.nc	172.590	175.030	20.317	3058	5646	0	2587	0	1
SRL_OPN_2PTS026_0502_20150823_174225_20150823_192201.EUM.nc	168.565	175.447	21.267	3675	5652	0	1960	0	17
SRL_OPN_2PTS026_0504_20150823_192200_20150823_210100.EUM.nc	176.495	177.717	21.241	3774	5606	0	1823	1	8
SRL_OPN_2PTS026_0506_20150823_210100_20150823_223924.EUM.nc	171.685	174.463	21.618	2918	5413	0	2493	0	2
SRL_OPN_2PTS026_0508_20150823_223923_20150824_001652.EUM.nc	165.710	173.446	22.172	3052	5449	0	2389	0	8
SRL_OPN_2PTS026_0509_20150824_001653_20150824_015456.EUM.nc	165.170	173.317	20.670	3254	5519	0	2252	0	13
SRL_OPN_2PTS026_0511_20150824_015455_20150824_033355.EUM.nc	170.560	172.135	17.149	2975	5484	0	2445	0	64
SRL_OPN_2PTS026_0513_20150824_033354_20150824_051446.EUM.nc	165.005	170.172	17.170	2976	5566	0	2586	0	4
SRL_OPN_2PTS026_0515_20150824_051446_20150824_070426.EUM.nc	169.580	173.842	18.457	3776	6237	0	2452	0	9
SRL_OPN_2PTS026_0518_20150824_070425_20150824_084300.EUM.nc	177.970	179.327	22.095	4219	5629	0	1406	1	3
SRL_OPN_2PTS026_0520_20150824_084259_20150824_102049.EUM.nc	182.415	177.185	24.643	2766	5409	0	2642	1	0
SRL_OPN_2PTS026_0521_20150824_102048_20150824_115852.EUM.nc	175.950	179.220	23.512	2497	5530	0	3022	0	11
SRL_OPN_2PTS026_0523_20150824_115851_20150824_133748.EUM.nc	164.680	172.446	22.359	2808	5082	0	2249	0	25
SRL_OPN_2PTS026_0525_20150824_133748_20150824_153114.EUM.nc	171.990	172.432	18.208	3940	6410	0	2467	0	3
SRL_OPN_2PTS026_0528_20150824_153113_20150824_171054.EUM.nc	167.930	174.488	20.414	2908	5604	0	2692	1	3
SRL_OPN_2PTS026_0530_20150824_171053_20150824_185025.EUM.nc	166.910	173.290	20.203	3541	5553	0	1992	0	20
SRL_OPN_2PTS026_0532_20150824_185024_20150824_202943.EUM.nc	170.440	174.852	18.744	3601	5609	0	2000	0	8
SRL_OPN_2PTS026_0534_20150824_202942_20150824_220812.EUM.nc	167.335	173.333	21.511	3106	5522	0	2408	0	8
SRL_OPN_2PTS026_0536_20150824_220813_20150824_234612.EUM.nc	165.340	174.323	22.659	2902	5568	0	2648	1	17
SRL_OPN_2PTS026_0537_20150824_234611_20150825_012357.EUM.nc	162.490	171.693	21.881	2996	5537	0	2529	1	11
SRL_OPN_2PTS026_0539_20150825_012356_20150825_030239.EUM.nc	168.700	174.140	20.155	2892	5589	0	2694	0	3
SRL_OPN_2PTS026_0541_20150825_030238_20150825_044246.EUM.nc	169.285	171.460	15.415	2891	5503	0	2609	0	3
SRL_OPN_2PTS026_0543_20150825_044246_20150825_062508.EUM.nc	168.010	172.798	18.117	3838	5827	0	1979	0	10
SRL_OPN_2PTS026_0545_20150825_062508_20150825_081209.EUM.nc	181.430	181.247	20.386	4277	6111	0	1822	0	12
SRL_OPN_2PTS026_0548_20150825_081209_20150825_095007.EUM.nc	174.170	175.410	22.811	2983	5433	0	2438	1	11
SRL_OPN_2PTS026_0549_20150825_095007_20150825_112802.EUM.nc	168.330	176.380	25.450	2126	5413	0	3281	0	6
SRL_OPN_2PTS026_0551_20150825_112801_20150825_130629.EUM.nc	164.780	172.122	21.324	2722	5478	0	2698	0	58
SRL_OPN_2PTS026_0553_20150825_130628_20150825_145948.EUM.nc	169.660	174.287	19.543	3781	6412	0	2590	0	41

– Continued on next page

Table 11: K Brightness Temperature Statistics.

– Continued from previous page

File	Median	Mean	Std. Dev.	No. Obs.	Total Obs.	Default Lat/Lon	Flag (total)	Default (total)	3-Sigma Edited
SRL_OPN_2PTS026_0556_20150825_145947_20150825_163935.EUM.nc	170.240	171.430	19.105	3313	5635	0	2313	1	8
SRL_OPN_2PTS026_0558_20150825_163935_20150825_181911.EUM.nc	169.305	173.860	19.030	3308	5518	0	2199	1	10
SRL_OPN_2PTS026_0560_20150825_181910_20150825_195829.EUM.nc	164.890	171.083	18.784	3384	5625	0	2212	1	28
SRL_OPN_2PTS026_0562_20150825_195829_20150825_213721.EUM.nc	174.465	177.996	20.471	3642	5607	0	1959	0	6
SRL_OPN_2PTS026_0564_20150825_213720_20150825_231531.EUM.nc	167.935	175.367	23.723	2417	5404	0	2980	0	7
SRL_OPN_2PTS026_0565_20150825_231531_20150826_005311.EUM.nc	161.430	170.468	22.031	3120	5547	0	2415	0	12
SRL_OPN_2PTS026_0567_20150826_005311_20150826_023133.EUM.nc	166.650	173.778	20.885	3050	5533	0	2464	0	19
SRL_OPN_2PTS026_0569_20150826_023133_20150826_041106.EUM.nc	166.840	170.268	18.156	2769	5489	0	2707	0	13
SRL_OPN_2PTS026_0571_20150826_041106_20150826_055236.EUM.nc	170.110	175.031	18.985	3641	5729	0	2082	0	6
SRL_OPN_2PTS026_0573_20150826_055236_20150826_074106.EUM.nc	174.275	178.615	20.356	4130	6171	0	2012	1	28
SRL_OPN_2PTS026_0576_20150826_074105_20150826_091924.EUM.nc	177.495	177.421	21.707	3352	5565	0	2195	0	18
SRL_OPN_2PTS026_0577_20150826_091923_20150826_105708.EUM.nc	179.100	178.488	22.082	2466	5507	0	3029	0	12
SRL_OPN_2PTS026_0579_20150826_105707_20150826_123525.EUM.nc	163.210	169.451	18.098	2450	5397	0	2926	0	21
SRL_OPN_2PTS026_0581_20150826_123525_20150826_141446.EUM.nc	170.050	175.287	19.994	3321	5611	0	2289	0	1
SRL_OPN_2PTS026_0583_20150826_141446_20150826_160808.EUM.nc	168.760	172.320	17.330	3866	6404	0	2503	1	34
SRL_OPN_2PTS026_0586_20150826_160807_20150826_174754.EUM.nc	166.595	174.588	22.429	3097	5617	0	2509	0	11
SRL_OPN_2PTS026_0588_20150826_174753_20150826_192720.EUM.nc	163.010	169.076	19.944	3568	5659	0	2071	1	19
SRL_OPN_2PTS026_0590_20150826_192720_20150826_210625.EUM.nc	174.170	176.841	18.460	3661	5598	0	1912	1	24
SRL_OPN_2PTS026_0592_20150826_210624_20150826_224438.EUM.nc	167.920	172.976	21.132	2819	5373	0	2535	0	19
SRL_OPN_2PTS026_0593_20150826_224438_20150827_002229.EUM.nc	170.775	176.508	22.642	3060	5469	0	2399	0	10
SRL_OPN_2PTS026_0595_20150827_002228_20150827_020027.EUM.nc	165.710	173.503	20.735	3236	5526	0	2270	0	20
SRL_OPN_2PTS026_0597_20150827_020026_20150827_033939.EUM.nc	166.120	168.650	19.091	2982	5489	0	2504	0	3
SRL_OPN_2PTS026_0599_20150827_033938_20150827_052029.EUM.nc	170.220	173.078	16.999	2913	5575	0	2634	0	28
SRL_OPN_2PTS026_0601_20150827_052028_20150827_071006.EUM.nc	168.870	172.621	17.015	3801	6236	0	2418	1	16
SRL_OPN_2PTS026_0604_20150827_071005_20150827_084837.EUM.nc	178.515	178.918	23.764	4144	5624	0	1457	1	22
SRL_OPN_2PTS026_0605_20150827_084836_20150827_102626.EUM.nc	177.570	179.908	23.427	2781	5457	0	2664	0	12
SRL_OPN_2PTS026_0607_20150827_102625_20150827_120429.EUM.nc	169.180	175.948	21.845	2545	5524	0	2974	0	5
SRL_OPN_2PTS026_0609_20150827_120429_20150827_134324.EUM.nc	170.270	175.353	21.554	2993	5516	0	2463	0	60
SRL_OPN_2PTS026_0611_20150827_134323_20150827_153650.EUM.nc	172.750	175.294	20.658	3987	6421	0	2370	0	64
SRL_OPN_2PTS026_0614_20150827_153649_20150827_171629.EUM.nc	167.650	174.809	22.336	2880	5585	0	2696	0	9
SRL_OPN_2PTS026_0616_20150827_171628_20150827_185608.EUM.nc	166.360	173.442	21.018	3523	5553	0	2025	0	5
SRL_OPN_2PTS026_0618_20150827_185608_20150827_203516.EUM.nc	170.830	174.947	19.423	3674	5600	0	1906	1	19
SRL_OPN_2PTS026_0620_20150827_203516_20150827_221352.EUM.nc	168.030	175.375	23.329	3015	5538	0	2507	1	15
SRL_OPN_2PTS026_0622_20150827_221351_20150827_235141.EUM.nc	166.915	173.344	21.486	2908	5505	0	2592	1	4
SRL_OPN_2PTS026_0623_20150827_235141_20150828_012934.EUM.nc	163.610	170.603	22.267	3105	5506	0	2399	0	2
SRL_OPN_2PTS026_0625_20150828_012935_20150828_030814.EUM.nc	164.425	170.553	19.669	2896	5512	0	2606	0	10
SRL_OPN_2PTS026_0627_20150828_030813_20150828_044834.EUM.nc	171.930	174.964	21.202	2853	5514	0	2615	1	45
SRL_OPN_2PTS026_0629_20150828_044834_20150828_063056.EUM.nc	165.830	171.550	19.312	3843	5819	0	1948	0	28
SRL_OPN_2PTS026_0631_20150828_063056_20150828_081738.EUM.nc	173.425	176.983	21.205	4347	6092	0	1732	0	13

– Continued on next page

Table 11: K Brightness Temperature Statistics.

– Continued from previous page

File	Median	Mean	Std. Dev.	No. Obs.	Total Obs.	Default Lat/Lon	Flag (total)	Default (total)	3-Sigma Edited
SRL_OPN_2PTS026_0634_20150828_081739_20150828_095544.EUM.nc	173.160	176.117	20.262	3052	5465	0	2408	0	5
SRL_OPN_2PTS026_0635_20150828_095544_20150828_113331.EUM.nc	172.195	176.171	23.080	2341	5420	0	3074	0	5
SRL_OPN_2PTS026_0637_20150828_113330_20150828_131210.EUM.nc	168.880	174.743	23.019	2838	5483	0	2634	0	11
SRL_OPN_2PTS026_0639_20150828_131209_20150828_150531.EUM.nc	165.640	172.747	20.980	3867	6425	0	2543	0	15
SRL_OPN_2PTS026_0642_20150828_150532_20150828_164512.EUM.nc	171.115	171.675	19.275	3164	5600	0	2426	0	10
SRL_OPN_2PTS026_0644_20150828_164511_20150828_182454.EUM.nc	165.265	171.839	21.064	3346	5527	0	2147	0	34
SRL_OPN_2PTS026_0646_20150828_182454_20150828_200410.EUM.nc	168.170	172.212	19.059	3232	5618	0	2322	1	63
SRL_OPN_2PTS026_0648_20150828_200409_20150828_214301.EUM.nc	171.600	174.699	20.503	3528	5582	0	2045	0	9
SRL_OPN_2PTS026_0650_20150828_214300_20150828_232059.EUM.nc	171.145	177.630	19.658	2522	5402	0	2871	1	8
SRL_OPN_2PTS026_0651_20150828_232058_20150829_005848.EUM.nc	161.830	171.453	23.453	3086	5548	0	2456	1	5
SRL_OPN_2PTS026_0653_20150829_005848_20150829_023705.EUM.nc	165.990	172.883	21.895	2984	5538	0	2531	0	23
SRL_OPN_2PTS026_0655_20150829_023704_20150829_041653.EUM.nc	178.690	178.056	17.252	2807	5509	0	2694	0	8
SRL_OPN_2PTS026_0657_20150829_041653_20150829_055830.EUM.nc	167.760	171.852	18.297	3615	5757	0	2136	0	6
SRL_OPN_2PTS026_0659_20150829_055829_20150829_074645.EUM.nc	170.350	175.115	20.900	4124	6154	0	2004	1	25
SRL_OPN_2PTS026_0662_20150829_074644_20150829_092452.EUM.nc	174.905	178.166	20.706	3248	5533	0	2269	0	16
SRL_OPN_2PTS026_0663_20150829_092451_20150829_110245.EUM.nc	173.595	178.095	25.563	2386	5546	0	3148	0	12
SRL_OPN_2PTS026_0665_20150829_110245_20150829_124106.EUM.nc	163.900	171.915	21.174	2495	5375	0	2854	0	26
SRL_OPN_2PTS026_0667_20150829_124105_20150829_142033.EUM.nc	167.340	172.758	20.039	3386	5574	0	2165	0	23
SRL_OPN_2PTS026_0669_20150829_142033_20150829_161352.EUM.nc	168.475	171.725	19.380	3971	6401	0	2420	1	9
SRL_OPN_2PTS026_0672_20150829_161351_20150829_175330.EUM.nc	165.100	175.387	25.423	3061	5614	0	2501	0	52
SRL_OPN_2PTS026_0674_20150829_175330_20150829_193302.EUM.nc	167.630	171.997	17.568	3532	5669	0	2116	0	21
SRL_OPN_2PTS026_0676_20150829_193303_20150829_211156.EUM.nc	174.335	175.636	19.811	3557	5503	0	1919	0	27
SRL_OPN_2PTS026_0678_20150829_211157_20150829_225016.EUM.nc	172.970	175.494	21.670	2739	5476	0	2713	0	24
SRL_OPN_2PTS026_0679_20150829_225016_20150830_002758.EUM.nc	163.700	172.462	23.226	3098	5460	0	2354	0	8
SRL_OPN_2PTS026_0681_20150830_002757_20150830_020606.EUM.nc	166.340	171.868	20.801	3104	5550	0	2435	0	11
SRL_OPN_2PTS026_0683_20150830_020606_20150830_034515.EUM.nc	173.450	174.191	17.845	2919	5539	0	2581	0	39
SRL_OPN_2PTS026_0685_20150830_034514_20150830_052620.EUM.nc	170.255	172.344	19.938	2826	5601	0	2771	0	4
SRL_OPN_2PTS026_0687_20150830_052619_20150830_071547.EUM.nc	165.775	171.160	19.722	3861	6226	0	2296	0	69
SRL_OPN_2PTS026_0690_20150830_071546_20150830_085408.EUM.nc	175.515	175.990	19.185	4082	5614	0	1524	2	6
SRL_OPN_2PTS026_0691_20150830_085407_20150830_103204.EUM.nc	171.840	175.685	23.965	2626	5550	0	2916	1	7
SRL_OPN_2PTS026_0693_20150830_103203_20150830_121001.EUM.nc	170.000	175.286	20.930	2513	5500	0	2976	0	11
SRL_OPN_2PTS026_0695_20150830_121000_20150830_134908.EUM.nc	170.680	176.185	22.623	3104	5505	0	2392	0	9
SRL_OPN_2PTS026_0697_20150830_134908_20150830_154225.EUM.nc	168.850	173.011	20.665	3982	6408	0	2371	0	55
SRL_OPN_2PTS026_0700_20150830_154224_20150830_172213.EUM.nc	168.450	171.768	20.447	2938	5515	0	2566	0	11
SRL_OPN_2PTS026_0702_20150830_172213_20150830_190143.EUM.nc	166.675	171.548	18.539	3479	5656	0	2154	0	23
SRL_OPN_2PTS026_0704_20150830_190143_20150830_204057.EUM.nc	172.390	174.351	18.892	3836	5617	0	1760	0	21
SRL_OPN_2PTS026_0706_20150830_204057_20150830_221922.EUM.nc	169.750	172.466	19.709	2991	5411	0	2395	1	24
SRL_OPN_2PTS026_0708_20150830_221922_20150830_235717.EUM.nc	161.850	170.050	21.626	3052	5530	0	2476	0	2
SRL_OPN_2PTS026_0709_20150830_235717_20150831_013511.EUM.nc	167.620	173.549	21.657	3237	5540	0	2292	0	11

– Continued on next page

Table 11: K Brightness Temperature Statistics.

– Continued from previous page

File	Median	Mean	Std. Dev.	No. Obs.	Total Obs.	Default Lat/Lon	Flag (total)	Default (total)	3-Sigma Edited
SRL_OPN_2PTS026_0711_20150831_013510_20150831_031403.EUM.nc	177.190	176.570	20.720	2840	5542	0	2686	0	16
SRL_OPN_2PTS026_0713_20150831_031402_20150831_045422.EUM.nc	168.900	172.694	18.405	2889	5542	0	2636	0	17
SRL_OPN_2PTS026_0715_20150831_045421_20150831_063652.EUM.nc	164.650	170.410	19.092	3887	5843	0	1936	0	20
SRL_OPN_2PTS026_0717_20150831_063651_20150831_082325.EUM.nc	171.755	174.430	19.403	4329	6083	0	1690	1	63
SRL_OPN_2PTS026_0720_20150831_082324_20150831_100119.EUM.nc	171.800	174.801	22.859	3041	5453	0	2409	0	3
SRL_OPN_2PTS026_0721_20150831_100119_20150831_113916.EUM.nc	168.740	175.444	24.423	2372	5457	0	3062	0	23
SRL_OPN_2PTS026_0723_20150831_113915_20150831_131751.EUM.nc	169.920	176.841	23.671	2969	5471	0	2502	0	0
SRL_OPN_2PTS026_0725_20150831_131750_20150831_151113.EUM.nc	173.155	174.929	19.236	3931	6438	0	2484	0	23
SRL_OPN_2PTS026_0728_20150831_151112_20150831_165101.EUM.nc	164.020	169.275	19.338	3069	5586	0	2494	1	22
SRL_OPN_2PTS026_0730_20150831_165101_20150831_183036.EUM.nc	165.610	171.428	19.835	3325	5532	0	2168	1	38
SRL_OPN_2PTS026_0732_20150831_183035_20150831_200950.EUM.nc	168.205	172.833	19.337	3307	5585	0	2275	0	3
SRL_OPN_2PTS026_0734_20150831_200949_20150831_214838.EUM.nc	169.485	174.642	21.262	3456	5559	0	2098	1	4
SRL_OPN_2PTS026_0736_20150831_214837_20150831_232642.EUM.nc	166.150	171.739	21.426	2614	5375	0	2748	0	13
SRL_OPN_2PTS026_0737_20150831_232641_20150901_010424.EUM.nc	164.400	173.314	23.317	2836	5525	0	2667	0	22
SRL_OPN_2PTS026_0739_20150901_010424_20150901_024253.EUM.nc	173.780	175.601	20.271	2918	5548	0	2589	0	41
SRL_OPN_2PTS026_0741_20150901_024253_20150901_042238.EUM.nc	166.715	171.887	19.269	2775	5529	0	2735	0	19
SRL_OPN_2PTS026_0743_20150901_042238_20150901_060424.EUM.nc	161.950	170.335	20.689	3668	5753	0	2078	0	7
SRL_OPN_2PTS026_0745_20150901_060423_20150901_075223.EUM.nc	175.510	178.068	20.581	4182	6158	0	1949	1	26
SRL_OPN_2PTS026_0748_20150901_075223_20150901_093036.EUM.nc	178.835	178.299	20.333	3210	5536	0	2321	1	4
SRL_OPN_2PTS026_0749_20150901_093035_20150901_110820.EUM.nc	168.540	174.719	24.229	2431	5499	0	3063	0	5
SRL_OPN_2PTS026_0751_20150901_110820_20150901_124644.EUM.nc	170.815	173.923	19.462	2479	5343	0	2845	0	19
SRL_OPN_2PTS026_0753_20150901_124644_20150901_143955.EUM.nc	168.570	173.097	20.548	3673	6354	0	2653	0	28
SRL_OPN_2PTS026_0756_20150901_143954_20150901_161934.EUM.nc	169.710	173.901	19.221	3545	5625	0	2038	0	42
SRL_OPN_2PTS026_0758_20150901_161933_20150901_175921.EUM.nc	165.500	171.734	21.475	3127	5635	0	2490	1	17
SRL_OPN_2PTS026_0760_20150901_175920_20150901_193843.EUM.nc	166.720	171.594	19.901	3493	5652	0	2143	0	16
SRL_OPN_2PTS026_0762_20150901_193843_20150901_211743.EUM.nc	166.920	174.334	21.599	3598	5509	0	1880	0	31
SRL_OPN_2PTS026_0764_20150901_211742_20150901_225552.EUM.nc	169.460	172.836	20.195	2606	5495	0	2868	1	20
SRL_OPN_2PTS026_0765_20150901_225551_20150902_003342.EUM.nc	172.905	176.660	21.581	3217	5486	0	2263	1	5
SRL_OPN_2PTS026_0767_20150902_003341_20150902_021143.EUM.nc	166.230	174.242	20.789	3062	5527	0	2460	0	5
SRL_OPN_2PTS026_0769_20150902_021143_20150902_035107.EUM.nc	168.530	171.670	17.174	2717	5480	0	2691	0	72
SRL_OPN_2PTS026_0771_20150902_035106_20150902_053211.EUM.nc	159.530	167.948	18.812	2878	5566	0	2685	0	3
SRL_OPN_2PTS026_0773_20150902_053210_20150902_072126.EUM.nc	174.900	180.925	21.863	4068	6233	0	2151	1	13
SRL_OPN_2PTS026_0776_20150902_072125_20150902_085952.EUM.nc	170.530	175.170	21.471	3965	5607	0	1611	0	31
SRL_OPN_2PTS026_0777_20150902_085951_20150902_103740.EUM.nc	177.875	176.410	22.825	2624	5533	0	2908	1	0
SRL_OPN_2PTS026_0779_20150902_103740_20150902_121547.EUM.nc	169.060	175.281	23.220	2533	5521	0	2960	0	28
SRL_OPN_2PTS026_0781_20150902_121547_20150902_135452.EUM.nc	167.965	175.578	21.748	3147	5530	0	2346	0	37
SRL_OPN_2PTS026_0783_20150902_135452_20150902_154817.EUM.nc	175.680	174.939	18.788	4002	6387	0	2340	0	45
SRL_OPN_2PTS026_0786_20150902_154816_20150902_172755.EUM.nc	162.050	168.915	20.250	2898	5486	0	2582	0	6
SRL_OPN_2PTS026_0788_20150902_172755_20150902_190733.EUM.nc	167.000	173.553	20.103	3623	5662	0	2007	0	32

– Continued on next page

Table 11: K Brightness Temperature Statistics.

– Continued from previous page

File	Median	Mean	Std. Dev.	No. Obs.	Total Obs.	Default Lat/Lon	Flag (total)	Default (total)	3-Sigma Edited
SRL_OPN_2PTS026_0790_20150902_190732_20150902_204636.EUM.nc	168.535	174.135	19.080	3833	5621	0	1757	0	31
SRL_OPN_2PTS026_0792_20150902_204635_20150902_222507.EUM.nc	166.990	171.989	22.936	3010	5418	0	2399	0	9
SRL_OPN_2PTS026_0794_20150902_222506_20150903_000254.EUM.nc	167.830	172.538	21.199	3092	5546	0	2440	0	14
SRL_OPN_2PTS026_0795_20150903_000254_20150903_014052.EUM.nc	167.495	175.063	22.448	3234	5543	0	2291	0	18
SRL_OPN_2PTS026_0797_20150903_014052_20150903_031939.EUM.nc	171.380	173.318	18.615	2830	5512	0	2632	0	50
SRL_OPN_2PTS026_0799_20150903_031939_20150903_050014.EUM.nc	163.670	170.174	17.745	2849	5546	0	2631	0	66
SRL_OPN_2PTS026_0801_20150903_050014_20150903_064253.EUM.nc	170.645	173.677	17.969	3859	5845	0	1975	0	11
SRL_OPN_2PTS026_0803_20150903_064252_20150903_082857.EUM.nc	170.600	173.699	21.241	4445	6056	0	1595	2	14
SRL_OPN_2PTS026_0806_20150903_082856_20150903_100659.EUM.nc	172.380	174.957	20.681	3032	5437	0	2404	0	1
SRL_OPN_2PTS026_0807_20150903_100659_20150903_114448.EUM.nc	170.130	177.482	23.366	2414	5463	0	3038	0	11
SRL_OPN_2PTS026_0809_20150903_114447_20150903_132336.EUM.nc	170.910	179.084	23.311	2960	5471	0	2495	0	16
SRL_OPN_2PTS026_0811_20150903_132335_20150903_151659.EUM.nc	174.000	174.965	20.365	3938	6406	0	2447	0	21
SRL_OPN_2PTS026_0814_20150903_151658_20150903_165639.EUM.nc	167.330	172.929	20.528	2939	5531	0	2523	0	69
SRL_OPN_2PTS026_0816_20150903_165638_20150903_183620.EUM.nc	164.040	172.388	22.038	3395	5542	0	2113	0	34
SRL_OPN_2PTS026_0818_20150903_183620_20150903_201533.EUM.nc	165.400	171.817	20.912	3390	5588	0	2144	0	54
SRL_OPN_2PTS026_0820_20150903_201534_20150903_215419.EUM.nc	173.490	177.444	23.989	3336	5541	0	2198	2	5
SRL_OPN_2PTS026_0822_20150903_215418_20150903_233213.EUM.nc	168.570	173.108	15.911	2517	5341	0	2808	1	15
SRL_OPN_2PTS026_0823_20150903_233212_20150904_011004.EUM.nc	164.575	173.407	22.798	2805	5513	0	2686	1	21
SRL_OPN_2PTS026_0825_20150904_011003_20150904_024828.EUM.nc	173.900	176.025	18.952	2875	5527	0	2638	0	14
SRL_OPN_2PTS026_0827_20150904_024828_20150904_042827.EUM.nc	164.320	169.759	17.618	2829	5550	0	2713	0	8
SRL_OPN_2PTS026_0829_20150904_042828_20150904_061021.EUM.nc	165.990	172.342	21.415	3668	5770	0	2086	0	16
SRL_OPN_2PTS026_0831_20150904_061020_20150904_075804.EUM.nc	170.370	176.715	21.073	4158	6121	0	1924	1	38
SRL_OPN_2PTS026_0834_20150904_075803_20150904_093607.EUM.nc	178.105	178.515	21.337	3092	5557	0	2449	0	16
SRL_OPN_2PTS026_0835_20150904_093607_20150904_111401.EUM.nc	172.320	174.811	23.321	2339	5486	0	3137	0	10
SRL_OPN_2PTS026_0837_20150904_111400_20150904_125226.EUM.nc	168.815	174.563	21.699	2601	5381	0	2771	0	9
SRL_OPN_2PTS026_0839_20150904_125226_20150904_144540.EUM.nc	172.455	175.686	19.430	3709	6376	0	2648	0	19
SRL_OPN_2PTS026_0842_20150904_144540_20150904_162519.EUM.nc	169.690	171.363	15.025	3540	5629	0	2029	0	60
SRL_OPN_2PTS026_0844_20150904_162518_20150904_180456.EUM.nc	162.045	167.683	18.306	3207	5648	0	2434	0	7
SRL_OPN_2PTS026_0846_20150904_180457_20150904_194426.EUM.nc	168.790	173.408	20.342	3511	5637	0	2098	0	28
SRL_OPN_2PTS026_0848_20150904_194426_20150904_212315.EUM.nc	172.380	174.384	20.144	3617	5482	0	1860	0	5
SRL_OPN_2PTS026_0850_20150904_212314_20150904_230129.EUM.nc	177.570	177.746	18.320	2436	5421	0	2981	0	4
SRL_OPN_2PTS026_0851_20150904_230129_20150905_003911.EUM.nc	172.770	174.949	21.722	3302	5502	0	2190	0	10
SRL_OPN_2PTS026_0853_20150905_003910_20150905_021725.EUM.nc	171.515	174.928	20.705	3022	5560	0	2518	0	20
SRL_OPN_2PTS026_0855_20150905_021725_20150905_035645.EUM.nc	165.525	169.107	15.094	2708	5533	0	2787	0	38
SRL_OPN_2PTS026_0857_20150905_035644_20150905_053805.EUM.nc	164.320	170.392	19.696	3073	5555	0	2479	1	2
SRL_OPN_2PTS026_0859_20150905_053805_20150905_072707.EUM.nc	171.790	175.293	18.711	4165	6215	0	2036	0	14
SRL_OPN_2PTS026_0862_20150905_072707_20150905_090523.EUM.nc	177.180	176.260	20.093	3851	5593	0	1713	1	28
SRL_OPN_2PTS026_0863_20150905_090522_20150905_104317.EUM.nc	170.200	172.851	23.539	2728	5541	0	2804	0	9
SRL_OPN_2PTS026_0865_20150905_104317_20150905_122119.EUM.nc	173.080	176.262	20.858	2595	5512	0	2891	0	26

– Continued on next page

Table 11: K Brightness Temperature Statistics.

– Continued from previous page

File	Median	Mean	Std. Dev.	No. Obs.	Total Obs.	Default Lat/Lon	Flag (total)	Default (total)	3-Sigma Edited
SRL_OPN_2PTS026_0867_20150905_122118_20150905_140037.EUM.nc	168.355	174.881	20.452	3327	5568	0	2228	0	13
SRL_OPN_2PTS026_0869_20150905_140038_20150905_155401.EUM.nc	165.880	171.588	18.942	3810	6384	0	2509	0	65
SRL_OPN_2PTS026_0872_20150905_155401_20150905_173341.EUM.nc	160.940	168.475	18.809	2942	5489	0	2538	0	9
SRL_OPN_2PTS026_0874_20150905_173340_20150905_191309.EUM.nc	164.970	172.110	20.982	3660	5657	0	1963	1	33
SRL_OPN_2PTS026_0876_20150905_191308_20150905_205219.EUM.nc	167.550	171.624	19.338	3763	5620	0	1817	0	40
SRL_OPN_2PTS026_0878_20150905_205218_20150905_223038.EUM.nc	173.240	174.499	21.405	2985	5414	0	2416	0	13
SRL_OPN_2PTS026_0879_20150905_223039_20150906_000831.EUM.nc	168.745	173.050	20.307	3062	5507	0	2415	0	30
SRL_OPN_2PTS026_0881_20150906_000832_20150906_014623.EUM.nc	166.690	175.111	21.987	3268	5527	0	2256	0	3
SRL_OPN_2PTS026_0883_20150906_014623_20150906_032524.EUM.nc	170.150	173.512	19.205	2923	5490	0	2545	0	22
SRL_OPN_2PTS026_0885_20150906_032525_20150906_050557.EUM.nc	166.680	170.337	18.223	2833	5569	0	2722	0	14
SRL_OPN_2PTS026_0887_20150906_050556_20150906_065559.EUM.nc	167.750	173.043	17.678	3800	6248	0	2436	0	12
SRL_OPN_2PTS026_0890_20150906_065558_20150906_083437.EUM.nc	171.130	175.684	20.733	4402	5634	0	1153	0	79
SRL_OPN_2PTS026_0892_20150906_083436_20150906_101229.EUM.nc	175.630	178.507	24.059	2820	5433	0	2581	0	32
SRL_OPN_2PTS026_0893_20150906_101228_20150906_115028.EUM.nc	175.430	176.124	21.802	2494	5515	0	3008	0	13
SRL_OPN_2PTS026_0895_20150906_115027_20150906_132910.EUM.nc	167.395	176.752	24.819	2965	5471	0	2453	0	53
SRL_OPN_2PTS026_0897_20150906_132911_20150906_152237.EUM.nc	165.540	171.060	19.871	4015	6382	0	2334	0	33
SRL_OPN_2PTS026_0900_20150906_152235_20150906_170224.EUM.nc	162.870	170.620	20.114	2972	5558	0	2551	0	35
SRL_OPN_2PTS026_0902_20150906_170223_20150906_184157.EUM.nc	164.650	172.895	20.782	3433	5531	0	2093	0	5
SRL_OPN_2PTS026_0904_20150906_184156_20150906_202116.EUM.nc	167.185	171.911	20.304	3468	5604	0	2079	1	56
SRL_OPN_2PTS026_0906_20150906_202116_20150906_215950.EUM.nc	171.200	175.098	20.817	3091	5509	0	2388	0	30
SRL_OPN_2PTS026_0908_20150906_215950_20150906_233751.EUM.nc	167.270	169.317	17.888	2697	5468	0	2756	1	14
SRL_OPN_2PTS026_0909_20150906_233750_20150907_011535.EUM.nc	164.180	173.893	23.743	3047	5499	0	2434	0	18
SRL_OPN_2PTS026_0911_20150907_011535_20150907_025412.EUM.nc	166.810	172.153	22.349	2850	5547	0	2662	0	35
SRL_OPN_2PTS026_0913_20150907_025411_20150907_043408.EUM.nc	171.305	173.220	15.142	2825	5489	0	2641	0	23
SRL_OPN_2PTS026_0915_20150907_043407_20150907_061609.EUM.nc	165.400	173.266	20.012	3734	5802	0	2043	0	25
SRL_OPN_2PTS026_0917_20150907_061608_20150907_080337.EUM.nc	171.370	175.088	21.610	4255	6124	0	1832	0	37
SRL_OPN_2PTS026_0920_20150907_080336_20150907_094147.EUM.nc	175.480	176.569	19.442	3132	5563	0	2408	0	23
SRL_OPN_2PTS026_0921_20150907_094145_20150907_111940.EUM.nc	165.670	175.617	23.578	2387	5408	0	3018	0	3
SRL_OPN_2PTS026_0923_20150907_111939_20150907_125801.EUM.nc	163.390	172.887	21.681	2662	5381	0	2670	0	49
SRL_OPN_2PTS026_0925_20150907_125800_20150907_145118.EUM.nc	168.980	172.889	20.098	3779	6411	0	2582	0	50
SRL_OPN_2PTS026_0928_20150907_145118_20150907_163057.EUM.nc	173.145	174.351	16.986	3523	5659	0	2113	0	23
SRL_OPN_2PTS026_0930_20150907_163056_20150907_181043.EUM.nc	163.350	168.697	18.790	3204	5632	0	2368	0	60
SRL_OPN_2PTS026_0932_20150907_181041_20150907_195002.EUM.nc	168.590	174.162	20.298	3396	5629	0	2217	0	16
SRL_OPN_2PTS026_0934_20150907_195001_20150907_212859.EUM.nc	176.300	176.723	18.991	3688	5492	0	1784	0	20
SRL_OPN_2PTS026_0936_20150907_212858_20150907_230702.EUM.nc	168.430	170.395	17.396	2292	5423	0	3090	0	41
SRL_OPN_2PTS026_0937_20150907_230700_20150908_004451.EUM.nc	168.530	174.826	22.730	3229	5507	0	2252	0	26
SRL_OPN_2PTS026_0939_20150908_004450_20150908_022259.EUM.nc	167.880	172.059	20.173	3002	5547	0	2496	0	49
SRL_OPN_2PTS026_0941_20150908_022258_20150908_040234.EUM.nc	174.480	172.975	15.747	2721	5455	0	2665	0	69
SRL_OPN_2PTS026_0943_20150908_040232_20150908_054351.EUM.nc	166.940	172.714	19.605	3361	5699	0	2308	0	30

– Continued on next page

Table 11: K Brightness Temperature Statistics.

– Continued from previous page

File	Median	Mean	Std. Dev.	No. Obs.	Total Obs.	Default Lat/Lon	Flag (total)	Default (total)	3-Sigma Edited
SRL_OPN_2PTS026_0945_20150908_054350_20150908_073241.EUM.nc	169.200	174.724	20.014	4152	6211	0	2056	0	3
SRL_OPN_2PTS026_0948_20150908_073240_20150908_091103.EUM.nc	176.295	176.452	23.112	3632	5576	0	1892	0	52
SRL_OPN_2PTS026_0949_20150908_091101_20150908_104848.EUM.nc	169.560	174.359	22.874	2680	5547	0	2832	0	35
SRL_OPN_2PTS026_0951_20150908_104847_20150908_122701.EUM.nc	163.790	172.649	22.588	2566	5412	0	2831	0	15
SRL_OPN_2PTS026_0953_20150908_122700_20150908_140616.EUM.nc	170.780	172.672	19.265	3226	5586	0	2355	0	5
SRL_OPN_2PTS026_0955_20150908_140616_20150908_155939.EUM.nc	171.280	173.076	19.930	3855	6404	0	2533	0	16
SRL_OPN_2PTS026_0958_20150908_155938_20150908_173926.EUM.nc	164.960	173.012	21.185	3079	5649	0	2566	0	4
SRL_OPN_2PTS026_0960_20150908_173925_20150908_191855.EUM.nc	164.250	171.720	21.911	3619	5646	0	1990	1	36
SRL_OPN_2PTS026_0962_20150908_191854_20150908_205754.EUM.nc	177.980	179.280	20.025	3783	5608	0	1791	0	34
SRL_OPN_2PTS026_0964_20150908_205753_20150908_223619.EUM.nc	168.380	172.550	21.041	2969	5386	0	2399	0	18
SRL_OPN_2PTS026_0965_20150908_223618_20150909_001402.EUM.nc	166.095	173.011	21.779	3065	5500	0	2422	0	13
SRL_OPN_2PTS026_0967_20150909_001401_20150909_015205.EUM.nc	169.180	174.431	22.396	3283	5513	0	2210	0	20
SRL_OPN_2PTS026_0969_20150909_015205_20150909_033102.EUM.nc	173.540	173.499	19.098	2962	5470	0	2492	0	16
SRL_OPN_2PTS026_0971_20150909_033101_20150909_051150.EUM.nc	167.760	170.780	16.481	2859	5578	0	2689	1	29
SRL_OPN_2PTS026_0973_20150909_051149_20150909_070142.EUM.nc	171.720	176.324	19.440	3787	6240	0	2447	0	6
SRL_OPN_2PTS026_0976_20150909_070142_20150909_084009.EUM.nc	169.620	173.467	21.017	4373	5624	0	1223	0	28
SRL_OPN_2PTS026_0978_20150909_084007_20150909_101807.EUM.nc	173.525	174.340	24.519	2829	5441	0	2598	1	13
SRL_OPN_2PTS026_0979_20150909_101807_20150909_115601.EUM.nc	167.010	174.768	23.532	2522	5516	0	2992	0	2
SRL_OPN_2PTS026_0981_20150909_115600_20150909_133457.EUM.nc	171.945	178.577	23.436	2975	5453	0	2457	0	21
SRL_OPN_2PTS026_0983_20150909_133456_20150909_152822.EUM.nc	170.900	172.792	18.603	4066	6377	0	2268	0	43
SRL_OPN_2PTS026_0986_20150909_152820_20150909_170801.EUM.nc	161.055	170.330	21.663	3015	5593	0	2575	0	3
SRL_OPN_2PTS026_0988_20150909_170800_20150909_184741.EUM.nc	164.140	171.507	21.024	3594	5550	0	1936	0	20
SRL_OPN_2PTS026_0990_20150909_184740_20150909_202652.EUM.nc	174.440	179.218	23.565	3552	5597	0	2039	1	5
SRL_OPN_2PTS026_0992_20150909_202650_20150909_220531.EUM.nc	165.885	170.834	20.161	3116	5510	0	2376	0	18
SRL_OPN_2PTS026_0994_20150909_220530_20150909_234322.EUM.nc	163.630	170.956	20.414	2832	5546	0	2682	0	32
SRL_OPN_2PTS026_0995_20150909_234321_20150910_012116.EUM.nc	167.750	174.979	22.528	3042	5517	0	2464	0	11
SRL_OPN_2PTS026_0997_20150910_012115_20150910_025947.EUM.nc	170.840	175.241	20.069	2903	5579	0	2672	0	4
SRL_OPN_2PTS026_0999_20150910_025947_20150910_043950.EUM.nc	169.940	170.042	15.000	2782	5512	0	2689	0	41

28 Ka Brightness Temperature Table

Table 12: Ka Brightness Temperature Statistics.

File	Median	Mean	Std. Dev.	No. Obs.	Total Obs.	Default Lat/Lon	Flag (total)	Default (total)	3-Sigma Edited
SRL_OPN_2PTS025_1001_20150806_044002_20150806_062212.EUM.nc	169.200	169.781	8.288	3575	5812	0	1948	0	289
SRL_OPN_2PTS026_0001_20150806_062212_20150806_080922.EUM.nc	171.040	171.327	8.232	4107	6107	0	1852	0	148
SRL_OPN_2PTS026_0004_20150806_080922_20150806_094730.EUM.nc	171.970	171.067	9.597	2889	5550	0	2531	0	130
SRL_OPN_2PTS026_0005_20150806_094729_20150806_112516.EUM.nc	169.770	170.817	10.348	2060	5416	0	3266	0	90
SRL_OPN_2PTS026_0007_20150806_112515_20150806_130348.EUM.nc	167.195	169.304	8.624	2588	5374	0	2670	0	116
SRL_OPN_2PTS026_0009_20150806_130347_20150806_145707.EUM.nc	169.870	170.857	8.063	3506	6412	0	2823	0	83
SRL_OPN_2PTS026_0012_20150806_145706_20150806_163646.EUM.nc	167.710	168.880	7.150	3138	5642	0	2345	0	159
SRL_OPN_2PTS026_0014_20150806_163646_20150806_181623.EUM.nc	169.905	169.881	8.577	2959	5619	0	2508	1	151
SRL_OPN_2PTS026_0016_20150806_181622_20150806_195549.EUM.nc	169.035	170.566	8.815	3270	5606	0	2252	0	84
SRL_OPN_2PTS026_0018_20150806_195548_20150806_213434.EUM.nc	170.725	171.215	7.749	3505	5473	0	1741	0	227
SRL_OPN_2PTS026_0020_20150806_213434_20150806_231244.EUM.nc	172.290	172.108	7.915	2170	5413	0	3085	1	157
SRL_OPN_2PTS026_0021_20150806_231244_20150807_005026.EUM.nc	169.120	170.403	8.228	3052	5549	0	2375	1	121
SRL_OPN_2PTS026_0023_20150807_005026_20150807_022846.EUM.nc	169.820	169.831	7.410	2905	5527	0	2522	0	100
SRL_OPN_2PTS026_0025_20150807_022845_20150807_040817.EUM.nc	166.410	167.303	6.428	2539	5487	0	2755	0	193
SRL_OPN_2PTS026_0027_20150807_040816_20150807_054951.EUM.nc	169.220	170.665	8.726	3497	5719	0	2067	0	155
SRL_OPN_2PTS026_0029_20150807_054951_20150807_073827.EUM.nc	172.050	171.260	8.048	3785	6188	0	2127	0	276
SRL_OPN_2PTS026_0032_20150807_073827_20150807_091638.EUM.nc	169.500	169.741	8.467	3345	5558	0	2134	1	78
SRL_OPN_2PTS026_0033_20150807_091637_20150807_105432.EUM.nc	171.805	173.228	10.201	2398	5536	0	3084	0	54
SRL_OPN_2PTS026_0035_20150807_105431_20150807_123238.EUM.nc	168.725	170.250	9.727	2413	5366	0	2856	0	97
SRL_OPN_2PTS026_0037_20150807_123237_20150807_141206.EUM.nc	168.920	169.374	6.965	3118	5593	0	2352	0	123
SRL_OPN_2PTS026_0039_20150807_141206_20150807_160528.EUM.nc	167.650	168.973	7.420	3477	6409	0	2859	0	73
SRL_OPN_2PTS026_0042_20150807_160527_20150807_174507.EUM.nc	170.960	171.040	8.209	2788	5620	0	2758	0	74
SRL_OPN_2PTS026_0044_20150807_174507_20150807_192442.EUM.nc	169.340	169.990	8.738	3429	5648	0	2083	0	136
SRL_OPN_2PTS026_0046_20150807_192441_20150807_210339.EUM.nc	167.810	168.056	5.747	3502	5591	0	1917	1	171
SRL_OPN_2PTS026_0048_20150807_210338_20150807_224202.EUM.nc	171.100	170.232	8.597	2818	5379	0	2453	1	107
SRL_OPN_2PTS026_0049_20150807_224202_20150808_001945.EUM.nc	169.770	169.745	8.112	2895	5466	0	2417	0	154
SRL_OPN_2PTS026_0051_20150808_001944_20150808_015750.EUM.nc	170.950	170.429	7.180	2893	5547	0	2405	1	248
SRL_OPN_2PTS026_0053_20150808_015749_20150808_033651.EUM.nc	168.000	168.711	7.290	2810	5518	0	2581	0	127
SRL_OPN_2PTS026_0055_20150808_033651_20150808_051745.EUM.nc	168.295	169.778	8.040	2793	5550	0	2584	0	173
SRL_OPN_2PTS026_0057_20150808_051745_20150808_070729.EUM.nc	173.000	172.253	8.787	3614	6247	0	2519	0	114
SRL_OPN_2PTS026_0060_20150808_070728_20150808_084553.EUM.nc	169.560	169.583	7.614	3914	5603	0	1529	1	159
SRL_OPN_2PTS026_0061_20150808_084552_20150808_102342.EUM.nc	173.740	172.199	9.034	2552	5441	0	2697	0	192
SRL_OPN_2PTS026_0063_20150808_102343_20150808_120146.EUM.nc	172.050	172.608	8.899	2368	5514	0	2989	0	157
SRL_OPN_2PTS026_0065_20150808_120145_20150808_134038.EUM.nc	172.535	172.185	8.316	2968	5507	0	2409	0	130
SRL_OPN_2PTS026_0067_20150808_134037_20150808_153403.EUM.nc	170.440	170.410	8.145	3481	6381	0	2669	0	231
SRL_OPN_2PTS026_0070_20150808_153403_20150808_171352.EUM.nc	170.645	170.888	8.042	2732	5598	0	2836	0	30

– Continued on next page

Table 12: Ka Brightness Temperature Statistics.

– Continued from previous page

File	Median	Mean	Std. Dev.	No. Obs.	Total Obs.	Default Lat/Lon	Flag (total)	Default (total)	3-Sigma Edited
SRL_OPN_2PTS026_0072_20150808_171352_20150808_185322.EUM.nc	168.800	169.125	8.886	3327	5544	0	2089	0	128
SRL_OPN_2PTS026_0074_20150808_185323_20150808_203239.EUM.nc	168.165	169.768	7.946	3420	5616	0	2050	0	146
SRL_OPN_2PTS026_0076_20150808_203238_20150808_221108.EUM.nc	170.110	170.138	7.597	2857	5526	0	2491	0	178
SRL_OPN_2PTS026_0078_20150808_221109_20150808_234906.EUM.nc	171.480	171.826	9.150	2739	5517	0	2620	0	158
SRL_OPN_2PTS026_0079_20150808_234905_20150809_012652.EUM.nc	171.160	171.644	8.246	2845	5516	0	2574	0	97
SRL_OPN_2PTS026_0081_20150809_012651_20150809_030537.EUM.nc	171.435	170.276	7.335	2730	5576	0	2668	0	178
SRL_OPN_2PTS026_0083_20150809_030537_20150809_044546.EUM.nc	167.830	168.528	7.408	2714	5521	0	2578	0	229
SRL_OPN_2PTS026_0085_20150809_044546_20150809_062804.EUM.nc	171.450	171.445	9.016	3699	5813	0	1968	0	146
SRL_OPN_2PTS026_0087_20150809_062804_20150809_081506.EUM.nc	167.610	168.057	7.446	4226	6110	0	1765	0	119
SRL_OPN_2PTS026_0090_20150809_081505_20150809_095302.EUM.nc	170.865	171.233	8.340	2961	5443	0	2429	0	53
SRL_OPN_2PTS026_0091_20150809_095301_20150809_113058.EUM.nc	172.730	173.568	9.515	2074	5375	0	3145	0	156
SRL_OPN_2PTS026_0093_20150809_113057_20150809_130926.EUM.nc	172.480	172.605	8.412	2675	5445	0	2652	0	118
SRL_OPN_2PTS026_0095_20150809_130925_20150809_150246.EUM.nc	171.120	171.575	9.416	3408	6427	0	2786	0	233
SRL_OPN_2PTS026_0098_20150809_150246_20150809_164227.EUM.nc	169.760	169.756	7.158	2997	5617	0	2553	1	66
SRL_OPN_2PTS026_0100_20150809_164227_20150809_182210.EUM.nc	166.245	168.797	11.101	3098	5531	0	2241	0	192
SRL_OPN_2PTS026_0102_20150809_182210_20150809_200127.EUM.nc	169.015	169.673	9.345	3186	5612	0	2335	1	90
SRL_OPN_2PTS026_0104_20150809_200128_20150809_214017.EUM.nc	171.040	170.929	7.382	3350	5581	0	1948	0	283
SRL_OPN_2PTS026_0106_20150809_214017_20150809_231819.EUM.nc	170.275	170.416	7.394	2438	5381	0	2890	1	52
SRL_OPN_2PTS026_0107_20150809_231818_20150810_005607.EUM.nc	170.440	170.338	6.901	2804	5537	0	2563	0	170
SRL_OPN_2PTS026_0109_20150810_005608_20150810_023423.EUM.nc	169.520	169.841	6.975	2877	5536	0	2507	0	152
SRL_OPN_2PTS026_0111_20150810_023423_20150810_041407.EUM.nc	166.015	167.381	7.484	2694	5504	0	2738	0	72
SRL_OPN_2PTS026_0113_20150810_041407_20150810_055542.EUM.nc	170.640	170.084	8.566	3542	5745	0	2071	0	132
SRL_OPN_2PTS026_0115_20150810_055541_20150810_110006.EUM.nc	170.540	170.784	8.898	9289	17216	0	7520	1	406
SRL_OPN_2PTS026_0121_20150810_110006_20150810_123824.EUM.nc	169.530	170.815	8.412	2438	5385	0	2861	0	86
SRL_OPN_2PTS026_0123_20150810_123824_20150810_141748.EUM.nc	170.000	170.787	8.268	3113	5597	0	2268	0	216
SRL_OPN_2PTS026_0125_20150810_141749_20150810_161110.EUM.nc	170.310	170.064	8.272	3546	6386	0	2738	0	102
SRL_OPN_2PTS026_0128_20150810_161109_20150810_175057.EUM.nc	170.880	170.413	9.021	2722	5641	0	2644	1	274
SRL_OPN_2PTS026_0130_20150810_175056_20150810_193021.EUM.nc	169.790	170.304	8.803	3244	5634	0	2192	1	197
SRL_OPN_2PTS026_0132_20150810_193021_20150810_210916.EUM.nc	170.590	170.552	7.875	3448	5511	0	1938	0	125
SRL_OPN_2PTS026_0134_20150810_210915_20150810_224737.EUM.nc	169.420	169.123	8.023	2659	5505	0	2720	0	126
SRL_OPN_2PTS026_0135_20150810_224736_20150811_002527.EUM.nc	170.245	171.071	9.003	2993	5434	0	2372	0	69
SRL_OPN_2PTS026_0137_20150811_002526_20150811_020325.EUM.nc	170.210	170.175	7.488	3036	5533	0	2362	0	135
SRL_OPN_2PTS026_0139_20150811_020325_20150811_034233.EUM.nc	166.880	167.947	7.759	2808	5547	0	2633	1	105
SRL_OPN_2PTS026_0141_20150811_034232_20150811_052334.EUM.nc	169.170	169.302	7.268	2670	5567	0	2687	1	209
SRL_OPN_2PTS026_0143_20150811_052333_20150811_071306.EUM.nc	168.635	168.968	8.918	3611	6210	0	2426	0	173
SRL_OPN_2PTS026_0146_20150811_071306_20150811_085128.EUM.nc	170.230	170.164	7.545	3843	5607	0	1528	0	236
SRL_OPN_2PTS026_0147_20150811_085127_20150811_102926.EUM.nc	172.330	171.144	8.335	2609	5557	0	2852	1	95
SRL_OPN_2PTS026_0149_20150811_102925_20150811_120722.EUM.nc	173.110	172.541	9.543	2482	5503	0	2948	0	73
SRL_OPN_2PTS026_0151_20150811_120721_20150811_134626.EUM.nc	168.290	169.426	7.412	2722	5193	0	2290	0	181

– Continued on next page

Table 12: Ka Brightness Temperature Statistics.

– Continued from previous page

File	Median	Mean	Std. Dev.	No. Obs.	Total Obs.	Default Lat/Lon	Flag (total)	Default (total)	3-Sigma Edited
SRL_OPN_2PTS026_0153_20150811_134625_20150811_153952.EUM.nc	170.150	170.713	7.929	3620	6429	0	2716	0	93
SRL_OPN_2PTS026_0156_20150811_153951_20150811_171931.EUM.nc	171.520	171.006	8.080	2502	5520	0	2731	0	287
SRL_OPN_2PTS026_0158_20150811_171931_20150811_185910.EUM.nc	168.450	169.655	8.894	3253	5639	0	2222	0	164
SRL_OPN_2PTS026_0160_20150811_185910_20150811_203816.EUM.nc	168.125	168.864	7.696	3563	5598	0	1910	0	125
SRL_OPN_2PTS026_0162_20150811_203816_20150811_221652.EUM.nc	170.160	170.480	8.175	2992	5438	0	2333	0	113
SRL_OPN_2PTS026_0164_20150811_221651_20150811_235439.EUM.nc	170.430	171.705	9.640	2927	5509	0	2521	1	60
SRL_OPN_2PTS026_0165_20150811_235439_20150812_013235.EUM.nc	171.445	171.545	8.523	2926	5516	0	2398	0	192
SRL_OPN_2PTS026_0167_20150812_013234_20150812_031116.EUM.nc	167.930	168.247	6.557	2778	5566	0	2691	0	97
SRL_OPN_2PTS026_0169_20150812_031115_20150812_045141.EUM.nc	169.540	169.746	7.079	2745	5546	0	2609	0	192
SRL_OPN_2PTS026_0171_20150812_045140_20150812_063406.EUM.nc	167.740	167.870	6.880	3662	5839	0	1991	0	186
SRL_OPN_2PTS026_0173_20150812_063407_20150812_082041.EUM.nc	169.270	169.368	7.962	3924	6066	0	1717	0	425
SRL_OPN_2PTS026_0176_20150812_082040_20150812_095843.EUM.nc	173.840	172.763	7.985	2922	5454	0	2419	1	112
SRL_OPN_2PTS026_0177_20150812_095843_20150812_113632.EUM.nc	170.245	170.918	7.906	2241	5429	0	3083	0	105
SRL_OPN_2PTS026_0179_20150812_113631_20150812_131513.EUM.nc	170.315	171.248	9.197	2720	5444	0	2582	0	142
SRL_OPN_2PTS026_0181_20150812_131512_20150812_150835.EUM.nc	168.130	169.038	7.589	3507	6442	0	2784	0	151
SRL_OPN_2PTS026_0184_20150812_150835_20150812_164815.EUM.nc	172.140	172.143	6.546	2744	5581	0	2600	0	237
SRL_OPN_2PTS026_0186_20150812_164814_20150812_182750.EUM.nc	170.730	171.178	9.691	3116	5519	0	2248	1	154
SRL_OPN_2PTS026_0188_20150812_182749_20150812_200713.EUM.nc	169.820	170.024	7.302	3089	5601	0	2293	0	219
SRL_OPN_2PTS026_0190_20150812_200713_20150812_214554.EUM.nc	169.120	170.032	7.027	3352	5549	0	2042	0	155
SRL_OPN_2PTS026_0192_20150812_214554_20150812_232400.EUM.nc	170.670	170.319	6.561	2529	5292	0	2704	1	58
SRL_OPN_2PTS026_0193_20150812_232400_20150813_010141.EUM.nc	169.230	169.846	8.301	2720	5521	0	2691	0	110
SRL_OPN_2PTS026_0195_20150813_010140_20150813_024009.EUM.nc	167.755	168.810	7.765	2891	5558	0	2586	0	81
SRL_OPN_2PTS026_0197_20150813_024008_20150813_041951.EUM.nc	169.490	171.074	8.914	2688	5521	0	2696	0	137
SRL_OPN_2PTS026_0199_20150813_041951_20150813_060140.EUM.nc	167.940	168.990	8.177	3665	5772	0	2033	1	73
SRL_OPN_2PTS026_0201_20150813_060140_20150813_074948.EUM.nc	171.270	171.026	9.190	4021	6159	0	1999	0	139
SRL_OPN_2PTS026_0204_20150813_074947_20150813_092754.EUM.nc	171.240	172.213	8.596	2995	5531	0	2318	0	218
SRL_OPN_2PTS026_0205_20150813_092753_20150813_110547.EUM.nc	170.175	169.636	8.309	2277	5513	0	3177	0	59
SRL_OPN_2PTS026_0207_20150813_110546_20150813_124400.EUM.nc	171.405	172.460	10.943	2407	5358	0	2816	0	135
SRL_OPN_2PTS026_0209_20150813_124359_20150813_143711.EUM.nc	167.890	169.267	7.359	3319	6349	0	2871	0	159
SRL_OPN_2PTS026_0212_20150813_143710_20150813_161658.EUM.nc	171.450	171.390	8.259	3315	5631	0	2063	0	253
SRL_OPN_2PTS026_0214_20150813_161657_20150813_175635.EUM.nc	169.970	170.421	8.016	2907	5595	0	2566	1	121
SRL_OPN_2PTS026_0216_20150813_175635_20150813_193607.EUM.nc	168.040	170.516	8.888	3322	5660	0	2181	0	157
SRL_OPN_2PTS026_0218_20150813_193606_20150813_211500.EUM.nc	171.470	170.916	7.689	3492	5488	0	1895	0	101
SRL_OPN_2PTS026_0220_20150813_211459_20150813_225317.EUM.nc	170.750	170.694	8.694	2664	5482	0	2759	0	59
SRL_OPN_2PTS026_0221_20150813_225317_20150814_003059.EUM.nc	171.580	171.349	8.707	3064	5481	0	2312	0	105
SRL_OPN_2PTS026_0223_20150814_003059_20150814_020901.EUM.nc	169.200	169.683	7.934	2903	5517	0	2502	0	112
SRL_OPN_2PTS026_0225_20150814_020900_20150814_034822.EUM.nc	168.200	169.246	8.381	2742	5520	0	2627	0	151
SRL_OPN_2PTS026_0227_20150814_034822_20150814_052922.EUM.nc	167.960	169.532	7.776	2802	5561	0	2709	1	49
SRL_OPN_2PTS026_0229_20150814_052922_20150814_071843.EUM.nc	170.720	170.908	7.980	3771	6225	0	2260	0	194

– Continued on next page

Table 12: Ka Brightness Temperature Statistics.

– Continued from previous page

File	Median	Mean	Std. Dev.	No. Obs.	Total Obs.	Default Lat/Lon	Flag (total)	Default (total)	3-Sigma Edited
SRL_OPN_2PTS026_0232_20150814_071843_20150814_085710.EUM.nc	171.500	171.129	7.611	3731	5602	0	1661	0	210
SRL_OPN_2PTS026_0233_20150814_085710_20150814_103457.EUM.nc	172.060	170.682	7.846	2406	5520	0	2977	0	137
SRL_OPN_2PTS026_0235_20150814_103456_20150814_121304.EUM.nc	174.250	171.576	8.642	2430	5489	0	2930	0	129
SRL_OPN_2PTS026_0237_20150814_121303_20150814_135206.EUM.nc	171.410	171.922	8.691	3013	5537	0	2413	0	111
SRL_OPN_2PTS026_0239_20150814_135205_20150814_154531.EUM.nc	171.860	171.748	7.773	3464	6404	0	2637	0	303
SRL_OPN_2PTS026_0242_20150814_154531_20150814_172520.EUM.nc	170.590	170.577	8.989	2644	5518	0	2746	0	128
SRL_OPN_2PTS026_0244_20150814_172519_20150814_190450.EUM.nc	168.990	169.865	8.148	3405	5655	0	2164	1	85
SRL_OPN_2PTS026_0246_20150814_190449_20150814_204402.EUM.nc	169.345	169.439	7.936	3575	5622	0	1779	1	267
SRL_OPN_2PTS026_0248_20150814_204401_20150814_222226.EUM.nc	169.215	169.180	7.199	2962	5411	0	2374	1	74
SRL_OPN_2PTS026_0250_20150814_222225_20150815_000020.EUM.nc	172.420	171.749	9.380	2871	5533	0	2521	0	141
SRL_OPN_2PTS026_0251_20150815_000020_20150815_013809.EUM.nc	170.220	171.147	8.352	3122	5540	0	2355	0	63
SRL_OPN_2PTS026_0253_20150815_013809_20150815_031704.EUM.nc	167.430	168.323	6.387	2733	5575	0	2698	0	144
SRL_OPN_2PTS026_0255_20150815_031704_20150815_045727.EUM.nc	167.720	169.033	6.851	2844	5561	0	2580	1	136
SRL_OPN_2PTS026_0257_20150815_045726_20150815_064001.EUM.nc	170.490	170.602	7.694	3676	5849	0	1994	0	179
SRL_OPN_2PTS026_0259_20150815_064001_20150815_082615.EUM.nc	171.070	170.143	8.185	4107	6044	0	1644	1	292
SRL_OPN_2PTS026_0262_20150815_082616_20150815_100417.EUM.nc	171.815	171.600	8.159	2877	5457	0	2469	0	111
SRL_OPN_2PTS026_0263_20150815_100417_20150815_114207.EUM.nc	171.770	171.284	7.922	2286	5475	0	3089	0	100
SRL_OPN_2PTS026_0265_20150815_114206_20150815_132053.EUM.nc	173.560	172.910	9.518	2696	5469	0	2535	0	238
SRL_OPN_2PTS026_0267_20150815_132052_20150815_151416.EUM.nc	170.750	171.096	8.894	3494	6440	0	2777	0	169
SRL_OPN_2PTS026_0270_20150815_151415_20150815_165354.EUM.nc	169.510	169.440	7.641	2708	5581	0	2684	0	189
SRL_OPN_2PTS026_0272_20150815_165355_20150815_183337.EUM.nc	168.020	168.105	7.516	3205	5538	0	2213	0	120
SRL_OPN_2PTS026_0274_20150815_183337_20150815_201251.EUM.nc	169.300	170.341	8.871	3270	5580	0	2173	0	137
SRL_OPN_2PTS026_0276_20150815_201251_20150815_215138.EUM.nc	172.640	172.881	9.387	3374	5555	0	2062	1	118
SRL_OPN_2PTS026_0278_20150815_215137_20150815_232933.EUM.nc	170.100	169.753	6.309	2373	5323	0	2843	1	106
SRL_OPN_2PTS026_0279_20150815_232932_20150816_010723.EUM.nc	170.730	171.496	8.859	2704	5535	0	2754	0	77
SRL_OPN_2PTS026_0281_20150816_010722_20150816_024546.EUM.nc	168.085	168.928	7.757	2765	5519	0	2569	0	185
SRL_OPN_2PTS026_0283_20150816_024545_20150816_042542.EUM.nc	167.765	168.376	6.665	2813	5544	0	2666	0	65
SRL_OPN_2PTS026_0285_20150816_042542_20150816_060732.EUM.nc	168.700	169.853	8.541	3510	5767	0	2094	0	163
SRL_OPN_2PTS026_0287_20150816_060731_20150816_075523.EUM.nc	172.920	172.670	9.794	3931	6134	0	1987	0	216
SRL_OPN_2PTS026_0290_20150816_075523_20150816_093335.EUM.nc	172.475	172.086	6.922	3010	5553	0	2423	0	120
SRL_OPN_2PTS026_0291_20150816_093335_20150816_111121.EUM.nc	170.460	170.196	8.844	2189	5506	0	3205	0	112
SRL_OPN_2PTS026_0293_20150816_111121_20150816_124944.EUM.nc	171.845	171.926	9.914	2461	5345	0	2787	0	97
SRL_OPN_2PTS026_0295_20150816_124944_20150816_144257.EUM.nc	171.210	171.823	8.214	3368	6355	0	2846	0	141
SRL_OPN_2PTS026_0298_20150816_144257_20150816_162236.EUM.nc	169.370	169.503	7.548	3292	5630	0	2187	1	150
SRL_OPN_2PTS026_0300_20150816_162236_20150816_180222.EUM.nc	168.440	169.003	7.998	2965	5660	0	2588	1	106
SRL_OPN_2PTS026_0302_20150816_180221_20150816_194144.EUM.nc	170.555	170.825	9.225	3273	5633	0	2203	0	157
SRL_OPN_2PTS026_0304_20150816_194143_20150816_212043.EUM.nc	169.025	169.461	8.692	3454	5488	0	1870	0	164
SRL_OPN_2PTS026_0306_20150816_212043_20150816_225851.EUM.nc	169.740	169.699	6.151	2468	5460	0	2935	0	57
SRL_OPN_2PTS026_0307_20150816_225850_20150817_003642.EUM.nc	170.420	170.515	9.156	3119	5516	0	2256	1	140

– Continued on next page

Table 12: Ka Brightness Temperature Statistics.

– Continued from previous page

File	Median	Mean	Std. Dev.	No. Obs.	Total Obs.	Default Lat/Lon	Flag (total)	Default (total)	3-Sigma Edited
SRL_OPN_2PTS026_0309_20150817_003641_20150817_021445.EUM.nc	168.440	168.918	7.519	2896	5544	0	2545	0	103
SRL_OPN_2PTS026_0311_20150817_021445_20150817_035410.EUM.nc	165.620	167.116	7.379	2649	5532	0	2751	0	132
SRL_OPN_2PTS026_0313_20150817_035410_20150817_053518.EUM.nc	168.370	168.637	7.409	2763	5564	0	2639	0	162
SRL_OPN_2PTS026_0315_20150817_053517_20150817_072426.EUM.nc	173.110	172.706	8.640	3910	6225	0	2156	1	158
SRL_OPN_2PTS026_0318_20150817_072426_20150817_090243.EUM.nc	169.255	169.854	8.328	3643	5585	0	1749	0	193
SRL_OPN_2PTS026_0319_20150817_090242_20150817_104039.EUM.nc	172.765	171.905	8.221	2577	5530	0	2815	1	137
SRL_OPN_2PTS026_0321_20150817_104038_20150817_121840.EUM.nc	171.600	171.278	8.158	2501	5507	0	2926	0	80
SRL_OPN_2PTS026_0323_20150817_121839_20150817_135755.EUM.nc	169.565	169.850	8.203	3102	5573	0	2285	0	186
SRL_OPN_2PTS026_0325_20150817_135754_20150817_155120.EUM.nc	168.750	168.810	7.853	3433	6400	0	2755	0	212
SRL_OPN_2PTS026_0328_20150817_155120_20150817_173059.EUM.nc	169.490	170.403	9.025	2674	5489	0	2708	1	106
SRL_OPN_2PTS026_0330_20150817_173058_20150817_191036.EUM.nc	170.200	170.410	9.260	3607	5677	0	2002	0	68
SRL_OPN_2PTS026_0332_20150817_191035_20150817_204938.EUM.nc	169.690	170.567	9.005	3719	5607	0	1802	0	86
SRL_OPN_2PTS026_0334_20150817_204937_20150817_222807.EUM.nc	170.825	170.596	7.817	2947	5429	0	2365	0	117
SRL_OPN_2PTS026_0336_20150817_222806_20150818_000554.EUM.nc	168.625	168.830	7.413	2980	5527	0	2440	1	106
SRL_OPN_2PTS026_0337_20150818_000552_20150818_014353.EUM.nc	170.100	170.408	8.408	3129	5546	0	2284	1	132
SRL_OPN_2PTS026_0339_20150818_014353_20150818_032243.EUM.nc	167.460	169.194	8.858	2793	5470	0	2583	0	94
SRL_OPN_2PTS026_0341_20150818_032242_20150818_050320.EUM.nc	171.180	171.857	8.879	2786	5580	0	2637	0	157
SRL_OPN_2PTS026_0343_20150818_050320_20150818_065328.EUM.nc	170.090	170.437	7.852	3657	6268	0	2455	0	156
SRL_OPN_2PTS026_0346_20150818_065327_20150818_083158.EUM.nc	170.790	170.956	8.205	4252	5640	0	1201	0	187
SRL_OPN_2PTS026_0348_20150818_083158_20150818_100959.EUM.nc	172.450	172.262	7.703	2705	5432	0	2540	1	186
SRL_OPN_2PTS026_0349_20150818_100958_20150818_114749.EUM.nc	169.320	170.372	6.916	2366	5479	0	3019	0	94
SRL_OPN_2PTS026_0351_20150818_114749_20150818_132637.EUM.nc	172.395	171.345	8.724	2930	5455	0	2449	0	76
SRL_OPN_2PTS026_0353_20150818_132637_20150818_151955.EUM.nc	169.730	169.532	8.045	3559	6403	0	2704	0	140
SRL_OPN_2PTS026_0356_20150818_151955_20150818_165942.EUM.nc	168.095	168.833	7.110	2722	5567	0	2647	0	198
SRL_OPN_2PTS026_0358_20150818_165942_20150818_183915.EUM.nc	169.840	170.060	8.103	3306	5533	0	2172	0	55
SRL_OPN_2PTS026_0360_20150818_183915_20150818_201836.EUM.nc	170.365	171.673	10.110	3310	5602	0	2134	0	158
SRL_OPN_2PTS026_0362_20150818_201836_20150818_215711.EUM.nc	170.420	170.924	8.471	2999	5482	0	2288	0	195
SRL_OPN_2PTS026_0364_20150818_215711_20150818_233514.EUM.nc	168.340	168.390	6.575	2491	5436	0	2853	1	91
SRL_OPN_2PTS026_0365_20150818_233513_20150819_011256.EUM.nc	169.340	170.056	8.416	2775	5515	0	2657	0	83
SRL_OPN_2PTS026_0367_20150819_011255_20150819_025131.EUM.nc	168.585	168.845	8.403	2738	5546	0	2680	0	128
SRL_OPN_2PTS026_0369_20150819_025130_20150819_043125.EUM.nc	168.500	169.374	7.497	2638	5509	0	2612	1	258
SRL_OPN_2PTS026_0371_20150819_043124_20150819_061331.EUM.nc	170.120	169.598	7.930	3508	5785	0	2084	0	193
SRL_OPN_2PTS026_0373_20150819_061330_20150819_080106.EUM.nc	170.240	170.590	7.462	4041	6124	0	1926	0	157
SRL_OPN_2PTS026_0376_20150819_080106_20150819_093909.EUM.nc	172.200	171.491	7.206	2860	5542	0	2443	0	239
SRL_OPN_2PTS026_0377_20150819_093909_20150819_111702.EUM.nc	170.815	170.914	9.100	2258	5480	0	3163	1	58
SRL_OPN_2PTS026_0379_20150819_111701_20150819_125521.EUM.nc	170.045	170.018	7.410	2558	5365	0	2679	0	128
SRL_OPN_2PTS026_0381_20150819_125520_20150819_144837.EUM.nc	169.580	170.022	8.690	3482	6401	0	2770	0	149
SRL_OPN_2PTS026_0384_20150819_144836_20150819_162824.EUM.nc	168.180	169.330	7.812	3307	5649	0	2099	1	242
SRL_OPN_2PTS026_0397_20150820_022028_20150820_035952.EUM.nc	168.645	169.131	7.066	2762	5536	0	2670	0	104

– Continued on next page

Table 12: Ka Brightness Temperature Statistics.

– Continued from previous page

File	Median	Mean	Std. Dev.	No. Obs.	Total Obs.	Default Lat/Lon	Flag (total)	Default (total)	3-Sigma Edited
SRL_OPN_2PTS026_0399_20150820_035951_20150820_054106.EUM.nc	169.710	169.566	7.740	3089	5578	0	2341	0	148
SRL_OPN_2PTS026_0401_20150820_054106_20150820_073011.EUM.nc	171.310	171.610	8.491	4017	6226	0	2112	0	97
SRL_OPN_2PTS026_0404_20150820_073010_20150820_090825.EUM.nc	169.630	170.410	7.843	3601	5570	0	1851	1	117
SRL_OPN_2PTS026_0405_20150820_090825_20150820_104611.EUM.nc	170.200	170.432	8.667	2666	5538	0	2825	0	47
SRL_OPN_2PTS026_0407_20150820_104610_20150820_122422.EUM.nc	169.020	169.732	7.520	2611	5470	0	2804	0	55
SRL_OPN_2PTS026_0409_20150820_122423_20150820_140335.EUM.nc	168.960	168.446	6.761	3198	5571	0	2243	0	130
SRL_OPN_2PTS026_0411_20150820_140334_20150820_155659.EUM.nc	168.870	168.811	6.973	1643	4110	0	2410	1	56
SRL_OPN_2PTS026_0414_20150820_155658_20150820_173647.EUM.nc	166.490	167.367	8.173	2836	5523	0	2589	1	97
SRL_OPN_2PTS026_0416_20150820_173646_20150820_191614.EUM.nc	170.130	170.116	9.273	3455	5637	0	1992	0	190
SRL_OPN_2PTS026_0418_20150820_191613_20150820_205523.EUM.nc	169.615	170.187	6.901	3522	5623	0	1852	1	248
SRL_OPN_2PTS026_0420_20150820_205522_20150820_223342.EUM.nc	171.330	171.434	8.153	2795	5428	0	2469	0	164
SRL_OPN_2PTS026_0422_20150820_223341_20150821_001135.EUM.nc	169.815	170.322	8.172	2986	5507	0	2398	1	122
SRL_OPN_2PTS026_0423_20150821_001134_20150821_014927.EUM.nc	173.320	171.519	8.244	2967	5527	0	2249	0	311
SRL_OPN_2PTS026_0425_20150821_014927_20150821_032830.EUM.nc	169.640	170.336	8.393	2953	5489	0	2479	2	55
SRL_OPN_2PTS026_0427_20150821_032829_20150821_050906.EUM.nc	168.750	170.449	9.978	2820	5569	0	2661	1	87
SRL_OPN_2PTS026_0429_20150821_050906_20150821_065904.EUM.nc	170.180	170.290	7.801	3609	6238	0	2486	0	143
SRL_OPN_2PTS026_0432_20150821_065903_20150821_083740.EUM.nc	171.305	171.322	8.904	4121	5632	0	1195	1	315
SRL_OPN_2PTS026_0434_20150821_083740_20150821_101529.EUM.nc	172.100	172.649	9.427	2750	5433	0	2610	0	73
SRL_OPN_2PTS026_0435_20150821_101529_20150821_115331.EUM.nc	168.465	170.209	7.948	2496	5532	0	2990	0	46
SRL_OPN_2PTS026_0437_20150821_115331_20150821_133216.EUM.nc	170.350	170.766	8.528	2865	5431	0	2430	0	136
SRL_OPN_2PTS026_0439_20150821_133217_20150821_152542.EUM.nc	169.200	169.684	8.173	3718	6379	0	2534	0	127
SRL_OPN_2PTS026_0442_20150821_152541_20150821_170522.EUM.nc	167.140	167.579	7.333	2823	5593	0	2694	0	76
SRL_OPN_2PTS026_0444_20150821_170521_20150821_184503.EUM.nc	170.175	169.266	7.386	3252	5540	0	2094	0	194
SRL_OPN_2PTS026_0446_20150821_184503_20150821_202413.EUM.nc	172.760	172.158	9.791	3299	5556	0	2050	1	206
SRL_OPN_2PTS026_0448_20150821_202413_20150821_220255.EUM.nc	169.270	169.667	6.859	2878	5522	0	2382	1	261
SRL_OPN_2PTS026_0450_20150821_220254_20150821_234045.EUM.nc	166.590	167.233	6.709	2592	5479	0	2776	0	111
SRL_OPN_2PTS026_0451_20150821_234045_20150822_011838.EUM.nc	172.900	171.671	7.845	2711	5529	0	2476	0	342
SRL_OPN_2PTS026_0453_20150822_011838_20150822_025709.EUM.nc	169.320	169.641	6.935	2748	5566	0	2655	0	163
SRL_OPN_2PTS026_0455_20150822_025709_20150822_043718.EUM.nc	168.320	169.215	8.059	2717	5483	0	2641	0	125
SRL_OPN_2PTS026_0457_20150822_043717_20150822_061924.EUM.nc	170.165	169.698	7.419	3591	5816	0	2050	0	175
SRL_OPN_2PTS026_0459_20150822_061923_20150822_080642.EUM.nc	170.690	170.591	7.874	3911	6103	0	1887	1	304
SRL_OPN_2PTS026_0462_20150822_080641_20150822_094450.EUM.nc	172.775	172.644	8.860	2933	5550	0	2478	0	139
SRL_OPN_2PTS026_0463_20150822_094449_20150822_112235.EUM.nc	170.780	171.508	9.156	1970	5392	0	3262	1	159
SRL_OPN_2PTS026_0465_20150822_112234_20150822_130106.EUM.nc	170.080	170.282	7.700	2596	5382	0	2645	0	141
SRL_OPN_2PTS026_0467_20150822_130106_20150822_145424.EUM.nc	170.680	170.267	7.317	3536	6398	0	2683	0	179
SRL_OPN_2PTS026_0470_20150822_145423_20150822_163404.EUM.nc	166.990	168.065	7.926	3416	5647	0	2182	0	49
SRL_OPN_2PTS026_0472_20150822_163403_20150822_181349.EUM.nc	170.275	170.908	8.887	3037	5601	0	2376	1	187
SRL_OPN_2PTS026_0474_20150822_181348_20150822_195309.EUM.nc	170.870	170.992	8.762	3276	5622	0	2187	1	158
SRL_OPN_2PTS026_0476_20150822_195308_20150822_213203.EUM.nc	170.650	171.310	8.915	3545	5504	0	1755	0	204

– Continued on next page

Table 12: Ka Brightness Temperature Statistics.

– Continued from previous page

File	Median	Mean	Std. Dev.	No. Obs.	Total Obs.	Default Lat/Lon	Flag (total)	Default (total)	3-Sigma Edited
SRL_OPN_2PTS026_0478_20150822_213203_20150822_231005.EUM.nc	170.620	170.620	7.786	2263	5402	0	3081	0	58
SRL_OPN_2PTS026_0479_20150822_231005_20150823_004755.EUM.nc	170.365	171.427	7.744	3079	5534	0	2343	1	111
SRL_OPN_2PTS026_0481_20150823_004755_20150823_022606.EUM.nc	167.450	168.510	7.189	2904	5522	0	2495	0	123
SRL_OPN_2PTS026_0483_20150823_022605_20150823_040533.EUM.nc	168.270	168.505	7.969	2609	5465	0	2664	0	192
SRL_OPN_2PTS026_0485_20150823_040532_20150823_054704.EUM.nc	168.960	169.822	8.579	3380	5694	0	2153	0	161
SRL_OPN_2PTS026_0487_20150823_054703_20150823_073547.EUM.nc	170.925	171.173	9.105	3814	6175	0	2071	0	290
SRL_OPN_2PTS026_0490_20150823_073546_20150823_091359.EUM.nc	173.195	172.019	7.458	3447	5578	0	1995	1	135
SRL_OPN_2PTS026_0491_20150823_091358_20150823_105152.EUM.nc	172.460	172.265	8.468	2533	5552	0	2962	0	57
SRL_OPN_2PTS026_0493_20150823_105151_20150823_122959.EUM.nc	169.950	169.863	7.864	2369	5386	0	2844	0	173
SRL_OPN_2PTS026_0495_20150823_122958_20150823_140925.EUM.nc	167.390	168.623	7.332	3072	5623	0	2411	0	140
SRL_OPN_2PTS026_0497_20150823_140924_20150823_160248.EUM.nc	168.540	168.746	6.726	3518	6433	0	2750	0	165
SRL_OPN_2PTS026_0500_20150823_160248_20150823_174226.EUM.nc	172.430	171.335	7.322	3021	5646	0	2587	0	38
SRL_OPN_2PTS026_0502_20150823_174225_20150823_192201.EUM.nc	169.470	169.370	8.087	3422	5652	0	1960	0	270
SRL_OPN_2PTS026_0504_20150823_192200_20150823_210100.EUM.nc	170.215	170.548	7.856	3612	5606	0	1823	1	170
SRL_OPN_2PTS026_0506_20150823_210100_20150823_223924.EUM.nc	170.650	171.221	8.662	2879	5413	0	2493	0	41
SRL_OPN_2PTS026_0508_20150823_223923_20150824_001652.EUM.nc	169.120	169.626	8.957	2966	5449	0	2389	0	94
SRL_OPN_2PTS026_0509_20150824_001653_20150824_015456.EUM.nc	168.020	169.061	7.329	3165	5519	0	2252	0	102
SRL_OPN_2PTS026_0511_20150824_015455_20150824_033355.EUM.nc	167.460	168.323	6.515	2856	5484	0	2445	0	183
SRL_OPN_2PTS026_0513_20150824_033354_20150824_051446.EUM.nc	167.345	168.015	6.523	2920	5566	0	2586	0	60
SRL_OPN_2PTS026_0515_20150824_051446_20150824_070426.EUM.nc	168.650	169.117	7.350	3677	6237	0	2452	0	108
SRL_OPN_2PTS026_0518_20150824_070425_20150824_084300.EUM.nc	172.360	171.395	8.746	3974	5629	0	1406	1	248
SRL_OPN_2PTS026_0520_20150824_084259_20150824_102049.EUM.nc	172.010	170.946	8.480	2680	5409	0	2642	1	86
SRL_OPN_2PTS026_0521_20150824_102048_20150824_115852.EUM.nc	170.895	170.792	9.986	2325	5530	0	3022	0	183
SRL_OPN_2PTS026_0523_20150824_115851_20150824_133748.EUM.nc	166.860	167.908	7.550	2683	5082	0	2249	0	150
SRL_OPN_2PTS026_0525_20150824_133748_20150824_153114.EUM.nc	168.280	168.648	6.992	3804	6410	0	2467	0	139
SRL_OPN_2PTS026_0528_20150824_153113_20150824_171054.EUM.nc	171.410	171.244	7.517	2845	5604	0	2692	1	66
SRL_OPN_2PTS026_0530_20150824_171053_20150824_185025.EUM.nc	168.290	169.324	7.761	3415	5553	0	1992	0	146
SRL_OPN_2PTS026_0532_20150824_185024_20150824_202943.EUM.nc	169.050	169.851	8.116	3484	5609	0	2000	0	125
SRL_OPN_2PTS026_0534_20150824_202942_20150824_220812.EUM.nc	169.165	169.047	7.718	3003	5522	0	2408	0	111
SRL_OPN_2PTS026_0536_20150824_220813_20150824_234612.EUM.nc	169.660	169.916	9.637	2771	5568	0	2648	1	148
SRL_OPN_2PTS026_0537_20150824_234611_20150825_012357.EUM.nc	167.170	167.901	7.653	2884	5537	0	2529	1	123
SRL_OPN_2PTS026_0539_20150825_012356_20150825_030239.EUM.nc	170.290	170.560	7.409	2820	5589	0	2694	0	75
SRL_OPN_2PTS026_0541_20150825_030238_20150825_044246.EUM.nc	168.425	168.602	5.372	2824	5503	0	2609	0	70
SRL_OPN_2PTS026_0543_20150825_044246_20150825_062508.EUM.nc	168.500	169.002	7.289	3769	5827	0	1979	0	79
SRL_OPN_2PTS026_0545_20150825_062508_20150825_081209.EUM.nc	173.270	173.312	9.886	4003	6111	0	1822	0	286
SRL_OPN_2PTS026_0548_20150825_081209_20150825_095007.EUM.nc	170.965	170.132	8.393	2912	5433	0	2438	1	82
SRL_OPN_2PTS026_0549_20150825_095007_20150825_112802.EUM.nc	168.480	169.717	9.950	2059	5413	0	3281	0	73
SRL_OPN_2PTS026_0551_20150825_112801_20150825_130629.EUM.nc	168.975	169.467	8.298	2666	5478	0	2698	0	114
SRL_OPN_2PTS026_0553_20150825_130628_20150825_145948.EUM.nc	169.465	169.697	8.187	3648	6412	0	2590	0	174

– Continued on next page

Table 12: Ka Brightness Temperature Statistics.

– Continued from previous page

File	Median	Mean	Std. Dev.	No. Obs.	Total Obs.	Default Lat/Lon	Flag (total)	Default (total)	3-Sigma Edited
SRL_OPN_2PTS026_0556_20150825_145947_20150825_163935.EUM.nc	169.010	169.415	6.289	3186	5635	0	2313	1	135
SRL_OPN_2PTS026_0558_20150825_163935_20150825_181911.EUM.nc	170.375	170.855	8.044	3191	5518	0	2199	1	127
SRL_OPN_2PTS026_0560_20150825_181910_20150825_195829.EUM.nc	167.895	168.794	7.623	3256	5625	0	2212	1	156
SRL_OPN_2PTS026_0562_20150825_195829_20150825_213721.EUM.nc	171.680	171.181	8.166	3534	5607	0	1959	0	114
SRL_OPN_2PTS026_0564_20150825_213720_20150825_231531.EUM.nc	170.645	170.834	9.597	2298	5404	0	2980	0	126
SRL_OPN_2PTS026_0565_20150825_231531_20150826_005311.EUM.nc	165.970	167.578	7.719	3016	5547	0	2415	0	116
SRL_OPN_2PTS026_0567_20150826_005311_20150826_023133.EUM.nc	170.160	170.149	7.893	2898	5533	0	2464	0	171
SRL_OPN_2PTS026_0569_20150826_023133_20150826_041106.EUM.nc	166.745	169.125	8.086	2721	5489	0	2707	0	61
SRL_OPN_2PTS026_0571_20150826_041106_20150826_055236.EUM.nc	170.110	170.578	7.493	3530	5729	0	2082	0	117
SRL_OPN_2PTS026_0573_20150826_055236_20150826_074106.EUM.nc	172.400	172.505	9.220	3948	6171	0	2012	1	210
SRL_OPN_2PTS026_0576_20150826_074105_20150826_091924.EUM.nc	171.770	170.940	8.309	3201	5565	0	2195	0	169
SRL_OPN_2PTS026_0577_20150826_091923_20150826_105708.EUM.nc	171.605	170.226	7.372	2364	5507	0	3029	0	114
SRL_OPN_2PTS026_0579_20150826_105707_20150826_123525.EUM.nc	167.320	168.240	6.933	2403	5397	0	2926	0	68
SRL_OPN_2PTS026_0581_20150826_123525_20150826_141446.EUM.nc	171.465	171.698	8.425	3212	5611	0	2289	0	110
SRL_OPN_2PTS026_0583_20150826_141446_20150826_160808.EUM.nc	169.945	170.094	7.312	3745	6404	0	2503	1	155
SRL_OPN_2PTS026_0586_20150826_160807_20150826_174754.EUM.nc	171.500	170.445	8.649	2917	5617	0	2509	0	191
SRL_OPN_2PTS026_0588_20150826_174753_20150826_192720.EUM.nc	166.970	168.497	8.831	3508	5659	0	2071	1	79
SRL_OPN_2PTS026_0590_20150826_192720_20150826_210625.EUM.nc	170.230	171.099	8.031	3539	5598	0	1912	1	146
SRL_OPN_2PTS026_0592_20150826_210624_20150826_224438.EUM.nc	170.930	170.158	8.225	2764	5373	0	2535	0	74
SRL_OPN_2PTS026_0593_20150826_224438_20150827_002229.EUM.nc	171.590	171.017	9.233	2902	5469	0	2399	0	168
SRL_OPN_2PTS026_0595_20150827_002228_20150827_020027.EUM.nc	170.160	170.322	7.680	3141	5526	0	2270	0	115
SRL_OPN_2PTS026_0597_20150827_020026_20150827_033939.EUM.nc	165.520	166.833	7.150	2953	5489	0	2504	0	32
SRL_OPN_2PTS026_0599_20150827_033938_20150827_052029.EUM.nc	169.810	169.822	7.734	2790	5575	0	2634	0	151
SRL_OPN_2PTS026_0601_20150827_052028_20150827_071006.EUM.nc	169.610	170.225	7.785	3730	6236	0	2418	1	87
SRL_OPN_2PTS026_0604_20150827_071005_20150827_084837.EUM.nc	170.930	171.084	8.497	3840	5624	0	1457	1	326
SRL_OPN_2PTS026_0605_20150827_084836_20150827_102626.EUM.nc	171.660	170.853	9.013	2634	5457	0	2664	0	159
SRL_OPN_2PTS026_0607_20150827_102625_20150827_120429.EUM.nc	170.465	170.147	9.437	2486	5524	0	2974	0	64
SRL_OPN_2PTS026_0609_20150827_120429_20150827_134324.EUM.nc	170.480	171.416	8.124	2918	5516	0	2463	0	135
SRL_OPN_2PTS026_0611_20150827_134323_20150827_153650.EUM.nc	171.190	171.078	8.509	3816	6421	0	2370	0	235
SRL_OPN_2PTS026_0614_20150827_153649_20150827_171629.EUM.nc	170.040	170.829	9.174	2768	5585	0	2696	0	121
SRL_OPN_2PTS026_0616_20150827_171628_20150827_185608.EUM.nc	170.770	171.708	9.138	3380	5553	0	2025	0	148
SRL_OPN_2PTS026_0618_20150827_185608_20150827_203516.EUM.nc	168.540	169.491	8.626	3550	5600	0	1906	1	143
SRL_OPN_2PTS026_0620_20150827_203516_20150827_221352.EUM.nc	172.465	171.452	9.438	2905	5538	0	2507	1	125
SRL_OPN_2PTS026_0622_20150827_221351_20150827_235141.EUM.nc	169.130	169.267	8.632	2839	5505	0	2592	1	73
SRL_OPN_2PTS026_0623_20150827_235141_20150828_012934.EUM.nc	166.320	168.428	8.139	3036	5506	0	2399	0	71
SRL_OPN_2PTS026_0625_20150828_012935_20150828_030814.EUM.nc	168.055	168.473	7.090	2793	5512	0	2606	0	113
SRL_OPN_2PTS026_0627_20150828_030813_20150828_044834.EUM.nc	169.045	168.830	7.573	2639	5514	0	2615	1	259
SRL_OPN_2PTS026_0629_20150828_044834_20150828_063056.EUM.nc	168.130	169.166	7.692	3720	5819	0	1948	0	151
SRL_OPN_2PTS026_0631_20150828_063056_20150828_081738.EUM.nc	170.620	171.136	8.729	4186	6092	0	1732	0	174

– Continued on next page

Table 12: Ka Brightness Temperature Statistics.

– Continued from previous page

File	Median	Mean	Std. Dev.	No. Obs.	Total Obs.	Default Lat/Lon	Flag (total)	Default (total)	3-Sigma Edited
SRL_OPN_2PTS026_0634_20150828_081739_20150828_095544.EUM.nc	170.120	169.917	7.897	2896	5465	0	2408	0	161
SRL_OPN_2PTS026_0635_20150828_095544_20150828_113331.EUM.nc	167.870	169.039	9.049	2237	5420	0	3074	0	109
SRL_OPN_2PTS026_0637_20150828_113330_20150828_131210.EUM.nc	169.180	170.877	8.896	2760	5483	0	2634	0	89
SRL_OPN_2PTS026_0639_20150828_131209_20150828_150531.EUM.nc	169.105	169.602	7.430	3721	6425	0	2543	0	161
SRL_OPN_2PTS026_0642_20150828_150532_20150828_164512.EUM.nc	169.025	169.269	6.850	2982	5600	0	2426	0	192
SRL_OPN_2PTS026_0644_20150828_164511_20150828_182454.EUM.nc	169.745	169.955	8.024	3252	5527	0	2147	0	128
SRL_OPN_2PTS026_0646_20150828_182454_20150828_200410.EUM.nc	167.100	168.348	8.629	3125	5618	0	2322	1	170
SRL_OPN_2PTS026_0648_20150828_200409_20150828_214301.EUM.nc	169.130	169.543	7.636	3392	5582	0	2045	0	145
SRL_OPN_2PTS026_0650_20150828_214300_20150828_232059.EUM.nc	171.670	171.172	8.007	2428	5402	0	2871	1	102
SRL_OPN_2PTS026_0651_20150828_232058_20150829_005848.EUM.nc	167.530	168.691	8.449	2989	5548	0	2456	1	102
SRL_OPN_2PTS026_0653_20150829_005848_20150829_023705.EUM.nc	168.010	169.247	8.323	2894	5538	0	2531	0	113
SRL_OPN_2PTS026_0655_20150829_023704_20150829_041653.EUM.nc	171.730	171.843	8.124	2653	5509	0	2694	0	162
SRL_OPN_2PTS026_0657_20150829_041653_20150829_055830.EUM.nc	168.530	169.804	7.819	3552	5757	0	2136	0	69
SRL_OPN_2PTS026_0659_20150829_055829_20150829_074645.EUM.nc	168.230	169.756	7.978	3970	6154	0	2004	1	179
SRL_OPN_2PTS026_0662_20150829_074644_20150829_092452.EUM.nc	172.710	171.159	9.499	3158	5533	0	2269	0	106
SRL_OPN_2PTS026_0663_20150829_092451_20150829_110245.EUM.nc	169.830	170.070	9.712	2252	5546	0	3148	0	146
SRL_OPN_2PTS026_0665_20150829_110245_20150829_124106.EUM.nc	167.820	169.278	8.201	2441	5375	0	2854	0	80
SRL_OPN_2PTS026_0667_20150829_124105_20150829_142033.EUM.nc	168.420	169.472	8.076	3272	5574	0	2165	0	137
SRL_OPN_2PTS026_0669_20150829_142033_20150829_161352.EUM.nc	169.195	169.864	8.086	3903	6401	0	2420	1	77
SRL_OPN_2PTS026_0672_20150829_161351_20150829_175330.EUM.nc	170.220	171.802	10.102	2907	5614	0	2501	0	206
SRL_OPN_2PTS026_0674_20150829_175330_20150829_193302.EUM.nc	168.400	169.284	7.607	3457	5669	0	2116	0	96
SRL_OPN_2PTS026_0676_20150829_193303_20150829_211156.EUM.nc	168.970	169.806	7.995	3418	5503	0	1919	0	166
SRL_OPN_2PTS026_0678_20150829_211157_20150829_225016.EUM.nc	170.340	170.321	9.496	2561	5476	0	2713	0	202
SRL_OPN_2PTS026_0679_20150829_225016_20150830_002758.EUM.nc	166.940	169.261	9.885	3054	5460	0	2354	0	52
SRL_OPN_2PTS026_0681_20150830_002757_20150830_020606.EUM.nc	168.820	168.869	8.030	3060	5550	0	2435	0	55
SRL_OPN_2PTS026_0683_20150830_020606_20150830_034515.EUM.nc	170.440	171.236	9.059	2859	5539	0	2581	0	99
SRL_OPN_2PTS026_0685_20150830_034514_20150830_052620.EUM.nc	169.135	170.342	9.172	2776	5601	0	2771	0	54
SRL_OPN_2PTS026_0687_20150830_052619_20150830_071547.EUM.nc	167.680	168.486	7.849	3747	6226	0	2296	0	183
SRL_OPN_2PTS026_0690_20150830_071546_20150830_085408.EUM.nc	170.260	170.312	8.213	3963	5614	0	1524	2	125
SRL_OPN_2PTS026_0691_20150830_085407_20150830_103204.EUM.nc	166.880	168.536	8.569	2562	5550	0	2916	1	71
SRL_OPN_2PTS026_0693_20150830_103203_20150830_121001.EUM.nc	168.885	170.377	9.036	2447	5500	0	2976	0	77
SRL_OPN_2PTS026_0695_20150830_121000_20150830_134908.EUM.nc	170.140	171.193	8.792	3054	5505	0	2392	0	59
SRL_OPN_2PTS026_0697_20150830_134908_20150830_154225.EUM.nc	169.240	169.926	8.002	3850	6408	0	2371	0	187
SRL_OPN_2PTS026_0700_20150830_154224_20150830_172213.EUM.nc	168.520	169.152	8.186	2822	5515	0	2566	0	127
SRL_OPN_2PTS026_0702_20150830_172213_20150830_190143.EUM.nc	168.245	169.557	8.082	3396	5656	0	2154	0	106
SRL_OPN_2PTS026_0704_20150830_190143_20150830_204057.EUM.nc	167.710	169.022	7.274	3712	5617	0	1760	0	145
SRL_OPN_2PTS026_0706_20150830_204057_20150830_221922.EUM.nc	168.900	168.324	7.282	2868	5411	0	2395	1	147
SRL_OPN_2PTS026_0708_20150830_221922_20150830_235717.EUM.nc	166.655	168.206	7.832	3012	5530	0	2476	0	42
SRL_OPN_2PTS026_0709_20150830_235717_20150831_013511.EUM.nc	169.590	169.611	8.493	3148	5540	0	2292	0	100

– Continued on next page

Table 12: Ka Brightness Temperature Statistics.

– Continued from previous page

File	Median	Mean	Std. Dev.	No. Obs.	Total Obs.	Default Lat/Lon	Flag (total)	Default (total)	3-Sigma Edited
SRL_OPN_2PTS026_0711_20150831_013510_20150831_031403.EUM.nc	170.830	171.124	9.083	2634	5542	0	2686	0	222
SRL_OPN_2PTS026_0713_20150831_031402_20150831_045422.EUM.nc	168.105	169.338	8.127	2776	5542	0	2636	0	130
SRL_OPN_2PTS026_0715_20150831_045421_20150831_063652.EUM.nc	167.130	168.384	8.217	3824	5843	0	1936	0	83
SRL_OPN_2PTS026_0717_20150831_063651_20150831_082325.EUM.nc	168.575	168.917	7.648	4130	6083	0	1690	1	262
SRL_OPN_2PTS026_0720_20150831_082324_20150831_100119.EUM.nc	167.005	168.432	8.742	3009	5453	0	2409	0	35
SRL_OPN_2PTS026_0721_20150831_100119_20150831_113916.EUM.nc	167.560	169.715	8.154	2253	5457	0	3062	0	142
SRL_OPN_2PTS026_0723_20150831_113915_20150831_131751.EUM.nc	171.260	171.337	8.906	2897	5471	0	2502	0	72
SRL_OPN_2PTS026_0725_20150831_131750_20150831_151113.EUM.nc	171.945	171.996	9.441	3818	6438	0	2484	0	136
SRL_OPN_2PTS026_0728_20150831_151112_20150831_165101.EUM.nc	167.230	167.455	7.242	2979	5586	0	2494	1	112
SRL_OPN_2PTS026_0730_20150831_165101_20150831_183036.EUM.nc	168.760	170.092	7.680	3237	5532	0	2168	1	126
SRL_OPN_2PTS026_0732_20150831_183035_20150831_200950.EUM.nc	166.535	168.209	7.788	3197	5585	0	2275	0	113
SRL_OPN_2PTS026_0734_20150831_200949_20150831_214838.EUM.nc	169.820	169.460	7.664	3343	5559	0	2098	1	117
SRL_OPN_2PTS026_0736_20150831_214837_20150831_232642.EUM.nc	168.090	169.012	7.358	2527	5375	0	2748	0	100
SRL_OPN_2PTS026_0737_20150831_232641_20150901_010424.EUM.nc	167.585	170.140	10.227	2748	5525	0	2667	0	110
SRL_OPN_2PTS026_0739_20150901_010424_20150901_024253.EUM.nc	171.900	171.404	8.622	2834	5548	0	2589	0	125
SRL_OPN_2PTS026_0741_20150901_024253_20150901_042238.EUM.nc	168.740	169.206	7.843	2683	5529	0	2735	0	111
SRL_OPN_2PTS026_0743_20150901_042238_20150901_060424.EUM.nc	166.430	168.507	8.604	3594	5753	0	2078	0	81
SRL_OPN_2PTS026_0745_20150901_060423_20150901_075223.EUM.nc	169.590	170.568	8.265	3987	6158	0	1949	1	221
SRL_OPN_2PTS026_0748_20150901_075223_20150901_093036.EUM.nc	171.530	170.711	7.741	3047	5536	0	2321	1	167
SRL_OPN_2PTS026_0749_20150901_093035_20150901_110820.EUM.nc	169.330	169.104	8.711	2399	5499	0	3063	0	37
SRL_OPN_2PTS026_0751_20150901_110820_20150901_124644.EUM.nc	170.080	171.035	8.141	2385	5343	0	2845	0	113
SRL_OPN_2PTS026_0753_20150901_124644_20150901_143955.EUM.nc	170.190	170.247	8.591	3474	6354	0	2653	0	227
SRL_OPN_2PTS026_0756_20150901_143954_20150901_161934.EUM.nc	168.050	168.868	7.972	3360	5625	0	2038	0	227
SRL_OPN_2PTS026_0758_20150901_161933_20150901_175921.EUM.nc	168.640	170.206	9.503	3052	5635	0	2490	1	92
SRL_OPN_2PTS026_0760_20150901_175920_20150901_193843.EUM.nc	166.340	168.020	8.045	3404	5652	0	2143	0	105
SRL_OPN_2PTS026_0762_20150901_193843_20150901_211743.EUM.nc	168.360	169.313	7.486	3466	5509	0	1880	0	163
SRL_OPN_2PTS026_0764_20150901_211742_20150901_225552.EUM.nc	169.950	169.762	7.373	2569	5495	0	2868	1	57
SRL_OPN_2PTS026_0765_20150901_225551_20150902_003342.EUM.nc	170.520	171.696	10.105	3160	5486	0	2263	1	62
SRL_OPN_2PTS026_0767_20150902_003341_20150902_021143.EUM.nc	171.270	170.851	8.341	2941	5527	0	2460	0	126
SRL_OPN_2PTS026_0769_20150902_021143_20150902_035107.EUM.nc	168.570	169.063	6.903	2593	5480	0	2691	0	196
SRL_OPN_2PTS026_0771_20150902_035106_20150902_053211.EUM.nc	166.130	167.435	6.843	2839	5566	0	2685	0	42
SRL_OPN_2PTS026_0773_20150902_053210_20150902_072126.EUM.nc	170.570	172.131	9.149	3800	6233	0	2151	1	281
SRL_OPN_2PTS026_0776_20150902_072125_20150902_085952.EUM.nc	169.515	170.114	7.843	3771	5607	0	1611	0	225
SRL_OPN_2PTS026_0777_20150902_085951_20150902_103740.EUM.nc	169.870	169.558	8.607	2563	5533	0	2908	1	61
SRL_OPN_2PTS026_0779_20150902_103740_20150902_121547.EUM.nc	168.590	169.597	8.391	2417	5521	0	2960	0	144
SRL_OPN_2PTS026_0781_20150902_121547_20150902_135452.EUM.nc	171.935	171.930	9.147	3000	5530	0	2346	0	184
SRL_OPN_2PTS026_0783_20150902_135452_20150902_154817.EUM.nc	170.360	170.448	7.180	3744	6387	0	2340	0	303
SRL_OPN_2PTS026_0786_20150902_154816_20150902_172755.EUM.nc	167.285	168.065	7.296	2835	5486	0	2582	0	69
SRL_OPN_2PTS026_0788_20150902_172755_20150902_190733.EUM.nc	168.470	169.341	7.751	3439	5662	0	2007	0	216

– Continued on next page

Table 12: Ka Brightness Temperature Statistics.

– Continued from previous page

File	Median	Mean	Std. Dev.	No. Obs.	Total Obs.	Default Lat/Lon	Flag (total)	Default (total)	3-Sigma Edited
SRL_OPN_2PTS026_0790_20150902_190732_20150902_204636.EUM.nc	168.510	169.097	6.680	3680	5621	0	1757	0	184
SRL_OPN_2PTS026_0792_20150902_204635_20150902_222507.EUM.nc	168.180	167.930	8.058	2910	5418	0	2399	0	109
SRL_OPN_2PTS026_0794_20150902_222506_20150903_000254.EUM.nc	167.580	168.263	7.626	2984	5546	0	2440	0	122
SRL_OPN_2PTS026_0795_20150903_000254_20150903_014052.EUM.nc	169.830	170.985	8.710	3160	5543	0	2291	0	92
SRL_OPN_2PTS026_0797_20150903_014052_20150903_031939.EUM.nc	169.460	170.498	8.172	2742	5512	0	2632	0	138
SRL_OPN_2PTS026_0799_20150903_031939_20150903_050014.EUM.nc	168.840	169.360	7.310	2768	5546	0	2631	0	147
SRL_OPN_2PTS026_0801_20150903_050014_20150903_064253.EUM.nc	169.570	170.001	7.366	3747	5845	0	1975	0	123
SRL_OPN_2PTS026_0803_20150903_064252_20150903_082857.EUM.nc	168.080	168.865	8.504	4282	6056	0	1595	2	177
SRL_OPN_2PTS026_0806_20150903_082856_20150903_100659.EUM.nc	169.450	169.613	7.477	2978	5437	0	2404	0	55
SRL_OPN_2PTS026_0807_20150903_100659_20150903_114448.EUM.nc	168.630	169.623	8.778	2296	5463	0	3038	0	129
SRL_OPN_2PTS026_0809_20150903_114447_20150903_132336.EUM.nc	174.200	173.429	8.679	2873	5471	0	2495	0	103
SRL_OPN_2PTS026_0811_20150903_132335_20150903_151659.EUM.nc	168.470	169.483	7.615	3711	6406	0	2447	0	248
SRL_OPN_2PTS026_0814_20150903_151658_20150903_165639.EUM.nc	170.000	170.326	8.075	2792	5531	0	2523	0	216
SRL_OPN_2PTS026_0816_20150903_165638_20150903_183620.EUM.nc	166.870	169.185	10.071	3288	5542	0	2113	0	141
SRL_OPN_2PTS026_0818_20150903_183620_20150903_201533.EUM.nc	166.235	168.351	8.474	3232	5588	0	2144	0	212
SRL_OPN_2PTS026_0820_20150903_201534_20150903_215419.EUM.nc	171.690	171.512	10.008	3192	5541	0	2198	2	149
SRL_OPN_2PTS026_0822_20150903_215418_20150903_233213.EUM.nc	170.250	170.267	6.981	2486	5341	0	2808	1	46
SRL_OPN_2PTS026_0823_20150903_233212_20150904_011004.EUM.nc	168.850	170.152	8.449	2691	5513	0	2686	1	135
SRL_OPN_2PTS026_0825_20150904_011003_20150904_024828.EUM.nc	170.730	170.960	7.243	2727	5527	0	2638	0	162
SRL_OPN_2PTS026_0827_20150904_024828_20150904_042827.EUM.nc	166.750	168.002	7.414	2760	5550	0	2713	0	77
SRL_OPN_2PTS026_0829_20150904_042828_20150904_061021.EUM.nc	168.895	168.607	8.995	3507	5770	0	2086	0	177
SRL_OPN_2PTS026_0831_20150904_061020_20150904_075804.EUM.nc	170.220	170.778	9.157	4016	6121	0	1924	1	180
SRL_OPN_2PTS026_0834_20150904_075803_20150904_093607.EUM.nc	171.160	170.512	7.886	2933	5557	0	2449	0	175
SRL_OPN_2PTS026_0835_20150904_093607_20150904_111401.EUM.nc	168.520	168.638	8.428	2257	5486	0	3137	0	92
SRL_OPN_2PTS026_0837_20150904_111400_20150904_125226.EUM.nc	168.905	169.785	8.895	2485	5381	0	2771	0	125
SRL_OPN_2PTS026_0839_20150904_125226_20150904_144540.EUM.nc	171.100	171.330	7.429	3466	6376	0	2648	0	262
SRL_OPN_2PTS026_0842_20150904_144540_20150904_162519.EUM.nc	169.610	169.094	5.621	3408	5629	0	2029	0	192
SRL_OPN_2PTS026_0844_20150904_162518_20150904_180456.EUM.nc	165.810	166.488	7.903	3118	5648	0	2434	0	96
SRL_OPN_2PTS026_0846_20150904_180457_20150904_194426.EUM.nc	168.400	168.830	7.965	3353	5637	0	2098	0	186
SRL_OPN_2PTS026_0848_20150904_194426_20150904_212315.EUM.nc	169.355	169.582	7.189	3491	5482	0	1860	0	131
SRL_OPN_2PTS026_0850_20150904_212314_20150904_230129.EUM.nc	172.390	172.067	8.334	2286	5421	0	2981	0	154
SRL_OPN_2PTS026_0851_20150904_230129_20150905_003911.EUM.nc	169.930	170.007	8.385	3199	5502	0	2190	0	113
SRL_OPN_2PTS026_0853_20150905_003910_20150905_021725.EUM.nc	171.680	170.941	8.374	2873	5560	0	2518	0	169
SRL_OPN_2PTS026_0855_20150905_021725_20150905_035645.EUM.nc	168.520	168.198	5.939	2644	5533	0	2787	0	102
SRL_OPN_2PTS026_0857_20150905_035644_20150905_053805.EUM.nc	166.850	167.738	8.327	2964	5555	0	2479	1	111
SRL_OPN_2PTS026_0859_20150905_053805_20150905_072707.EUM.nc	169.350	170.079	7.449	4002	6215	0	2036	0	177
SRL_OPN_2PTS026_0862_20150905_072707_20150905_090523.EUM.nc	170.340	170.538	8.169	3706	5593	0	1713	1	173
SRL_OPN_2PTS026_0863_20150905_090522_20150905_104317.EUM.nc	166.550	167.570	8.812	2647	5541	0	2804	0	90
SRL_OPN_2PTS026_0865_20150905_104317_20150905_122119.EUM.nc	170.720	170.440	8.456	2450	5512	0	2891	0	171

– Continued on next page

Table 12: Ka Brightness Temperature Statistics.

– Continued from previous page

File	Median	Mean	Std. Dev.	No. Obs.	Total Obs.	Default Lat/Lon	Flag (total)	Default (total)	3-Sigma Edited
SRL_OPN_2PTS026_0867_20150905_122118_20150905_140037.EUM.nc	170.550	171.466	8.908	3249	5568	0	2228	0	91
SRL_OPN_2PTS026_0869_20150905_140038_20150905_155401.EUM.nc	169.490	169.609	7.397	3639	6384	0	2509	0	236
SRL_OPN_2PTS026_0872_20150905_155401_20150905_173341.EUM.nc	165.700	166.860	7.625	2884	5489	0	2538	0	67
SRL_OPN_2PTS026_0874_20150905_173340_20150905_191309.EUM.nc	167.380	168.423	7.954	3552	5657	0	1963	1	141
SRL_OPN_2PTS026_0876_20150905_191308_20150905_205219.EUM.nc	166.810	167.917	7.237	3688	5620	0	1817	0	115
SRL_OPN_2PTS026_0878_20150905_205218_20150905_223038.EUM.nc	170.710	170.257	8.326	2886	5414	0	2416	0	112
SRL_OPN_2PTS026_0879_20150905_223039_20150906_000831.EUM.nc	170.125	169.624	8.129	2999	5507	0	2415	0	93
SRL_OPN_2PTS026_0881_20150906_000832_20150906_014623.EUM.nc	169.440	170.034	8.606	3204	5527	0	2256	0	67
SRL_OPN_2PTS026_0883_20150906_014623_20150906_032524.EUM.nc	168.800	169.885	7.849	2794	5490	0	2545	0	151
SRL_OPN_2PTS026_0885_20150906_032525_20150906_050557.EUM.nc	166.470	168.324	8.477	2770	5569	0	2722	0	77
SRL_OPN_2PTS026_0887_20150906_050556_20150906_065559.EUM.nc	169.455	169.538	7.076	3694	6248	0	2436	0	118
SRL_OPN_2PTS026_0890_20150906_065558_20150906_083437.EUM.nc	169.660	170.593	9.066	4199	5634	0	1153	0	282
SRL_OPN_2PTS026_0892_20150906_083436_20150906_101229.EUM.nc	172.540	171.278	10.209	2719	5433	0	2581	0	133
SRL_OPN_2PTS026_0893_20150906_101228_20150906_115028.EUM.nc	169.180	169.537	9.132	2406	5515	0	3008	0	101
SRL_OPN_2PTS026_0895_20150906_115027_20150906_132910.EUM.nc	170.520	170.705	8.577	2839	5471	0	2453	0	179
SRL_OPN_2PTS026_0897_20150906_132911_20150906_152237.EUM.nc	168.170	168.816	7.106	3931	6382	0	2334	0	117
SRL_OPN_2PTS026_0900_20150906_152235_20150906_170224.EUM.nc	165.960	167.710	8.204	2841	5558	0	2551	0	166
SRL_OPN_2PTS026_0902_20150906_170223_20150906_184157.EUM.nc	167.455	169.006	7.940	3328	5531	0	2093	0	110
SRL_OPN_2PTS026_0904_20150906_184156_20150906_202116.EUM.nc	168.180	169.022	8.611	3371	5604	0	2079	1	153
SRL_OPN_2PTS026_0906_20150906_202116_20150906_215950.EUM.nc	170.440	169.764	7.401	2942	5509	0	2388	0	179
SRL_OPN_2PTS026_0908_20150906_215950_20150906_233751.EUM.nc	168.100	168.832	8.661	2570	5468	0	2756	1	141
SRL_OPN_2PTS026_0909_20150906_233750_20150907_011535.EUM.nc	168.480	168.972	7.917	2957	5499	0	2434	0	108
SRL_OPN_2PTS026_0911_20150907_011535_20150907_025412.EUM.nc	167.930	169.064	7.930	2723	5547	0	2662	0	162
SRL_OPN_2PTS026_0913_20150907_025411_20150907_043408.EUM.nc	168.480	169.202	7.109	2732	5489	0	2641	0	116
SRL_OPN_2PTS026_0915_20150907_043407_20150907_061609.EUM.nc	169.800	169.864	7.931	3557	5802	0	2043	0	202
SRL_OPN_2PTS026_0917_20150907_061608_20150907_080337.EUM.nc	169.090	169.660	8.184	4033	6124	0	1832	0	259
SRL_OPN_2PTS026_0920_20150907_080336_20150907_094147.EUM.nc	169.630	170.239	7.692	3041	5563	0	2408	0	114
SRL_OPN_2PTS026_0921_20150907_094145_20150907_111940.EUM.nc	167.220	169.098	9.337	2318	5408	0	3018	0	72
SRL_OPN_2PTS026_0923_20150907_111939_20150907_125801.EUM.nc	169.760	169.759	7.456	2588	5381	0	2670	0	123
SRL_OPN_2PTS026_0925_20150907_125800_20150907_145118.EUM.nc	169.210	169.807	7.540	3613	6411	0	2582	0	216
SRL_OPN_2PTS026_0928_20150907_145118_20150907_163057.EUM.nc	167.765	169.039	6.510	3405	5659	0	2113	0	141
SRL_OPN_2PTS026_0930_20150907_163056_20150907_181043.EUM.nc	166.390	167.050	6.830	3078	5632	0	2368	0	186
SRL_OPN_2PTS026_0932_20150907_181041_20150907_195002.EUM.nc	171.040	171.194	8.962	3289	5629	0	2217	0	123
SRL_OPN_2PTS026_0934_20150907_195001_20150907_212859.EUM.nc	169.720	169.750	6.818	3493	5492	0	1784	0	215
SRL_OPN_2PTS026_0936_20150907_212858_20150907_230702.EUM.nc	168.110	168.530	7.449	2185	5423	0	3090	0	148
SRL_OPN_2PTS026_0937_20150907_230700_20150908_004451.EUM.nc	171.430	170.404	8.080	3122	5507	0	2252	0	133
SRL_OPN_2PTS026_0939_20150908_004450_20150908_022259.EUM.nc	169.030	169.198	7.901	2894	5547	0	2496	0	157
SRL_OPN_2PTS026_0941_20150908_022258_20150908_040234.EUM.nc	168.035	169.185	7.369	2561	5455	0	2665	0	229
SRL_OPN_2PTS026_0943_20150908_040232_20150908_054351.EUM.nc	168.480	169.474	8.077	3197	5699	0	2308	0	194

– Continued on next page

Table 12: Ka Brightness Temperature Statistics.

– Continued from previous page

File	Median	Mean	Std. Dev.	No. Obs.	Total Obs.	Default Lat/Lon	Flag (total)	Default (total)	3-Sigma Edited
SRL_OPN_2PTS026_0945_20150908_054350_20150908_073241.EUM.nc	169.130	169.445	8.067	4011	6211	0	2056	0	144
SRL_OPN_2PTS026_0948_20150908_073240_20150908_091103.EUM.nc	170.155	170.300	8.741	3481	5576	0	1892	0	203
SRL_OPN_2PTS026_0949_20150908_091101_20150908_104848.EUM.nc	167.710	168.350	8.683	2577	5547	0	2832	0	138
SRL_OPN_2PTS026_0951_20150908_104847_20150908_122701.EUM.nc	168.720	169.437	7.422	2414	5412	0	2831	0	167
SRL_OPN_2PTS026_0953_20150908_122700_20150908_140616.EUM.nc	169.040	169.510	8.117	3151	5586	0	2355	0	80
SRL_OPN_2PTS026_0955_20150908_140616_20150908_155939.EUM.nc	169.330	170.014	7.587	3746	6404	0	2533	0	125
SRL_OPN_2PTS026_0958_20150908_155938_20150908_173926.EUM.nc	170.070	170.146	8.595	2951	5649	0	2566	0	132
SRL_OPN_2PTS026_0960_20150908_173925_20150908_191855.EUM.nc	167.650	169.484	8.779	3521	5646	0	1990	1	134
SRL_OPN_2PTS026_0962_20150908_191854_20150908_205754.EUM.nc	171.220	171.381	7.610	3558	5608	0	1791	0	259
SRL_OPN_2PTS026_0964_20150908_205753_20150908_223619.EUM.nc	168.860	169.810	8.756	2853	5386	0	2399	0	134
SRL_OPN_2PTS026_0965_20150908_223618_20150909_001402.EUM.nc	168.690	169.260	7.565	2882	5500	0	2422	0	196
SRL_OPN_2PTS026_0967_20150909_001401_20150909_015205.EUM.nc	169.450	169.623	8.287	3148	5513	0	2210	0	155
SRL_OPN_2PTS026_0969_20150909_015205_20150909_033102.EUM.nc	168.060	168.011	6.854	2747	5470	0	2492	0	231
SRL_OPN_2PTS026_0971_20150909_033101_20150909_051150.EUM.nc	167.980	168.645	6.748	2808	5578	0	2689	1	80
SRL_OPN_2PTS026_0973_20150909_051149_20150909_070142.EUM.nc	171.550	170.945	7.961	3471	6240	0	2447	0	322
SRL_OPN_2PTS026_0976_20150909_070142_20150909_084009.EUM.nc	169.000	169.896	7.779	4239	5624	0	1223	0	162
SRL_OPN_2PTS026_0978_20150909_084007_20150909_101807.EUM.nc	168.085	167.918	8.801	2735	5441	0	2598	1	107
SRL_OPN_2PTS026_0979_20150909_101807_20150909_115601.EUM.nc	167.460	169.685	8.776	2448	5516	0	2992	0	76
SRL_OPN_2PTS026_0981_20150909_115600_20150909_133457.EUM.nc	171.895	172.379	8.386	2853	5453	0	2457	0	143
SRL_OPN_2PTS026_0983_20150909_133456_20150909_152822.EUM.nc	169.550	169.541	7.318	3834	6377	0	2268	0	275
SRL_OPN_2PTS026_0986_20150909_152820_20150909_170801.EUM.nc	168.130	168.624	7.824	2900	5593	0	2575	0	118
SRL_OPN_2PTS026_0988_20150909_170800_20150909_184741.EUM.nc	168.210	169.086	7.865	3412	5550	0	1936	0	202
SRL_OPN_2PTS026_0990_20150909_184740_20150909_202652.EUM.nc	169.740	170.349	8.789	3164	5597	0	2039	1	393
SRL_OPN_2PTS026_0992_20150909_202650_20150909_220531.EUM.nc	168.855	168.456	8.218	3030	5510	0	2376	0	104
SRL_OPN_2PTS026_0994_20150909_220530_20150909_234322.EUM.nc	167.635	169.224	7.599	2708	5546	0	2682	0	156
SRL_OPN_2PTS026_0995_20150909_234321_20150910_012116.EUM.nc	171.350	171.339	8.804	2950	5517	0	2464	0	103
SRL_OPN_2PTS026_0997_20150910_012115_20150910_025947.EUM.nc	170.130	170.702	8.379	2794	5579	0	2672	0	113
SRL_OPN_2PTS026_0999_20150910_025947_20150910_043950.EUM.nc	168.210	168.247	6.188	2723	5512	0	2689	0	100

29 Ka-Band Ionospheric Path Delay Table

Table 13: Ka-Band Ionospheric Path Delay Statistics.

File	Median	Mean	Std. Dev.	No. Obs.	Total Obs.	Default Lat/Lon	Flag (total)	Default (total)	3-Sigma Edited
SRL_OPN_2PTS025_1001_20150806_044002_20150806_062212.EUM.nc	-0.003	-0.005	0.003	3864	5812	0	1948	0	0
SRL_OPN_2PTS026_0001_20150806_062212_20150806_080922.EUM.nc	-0.004	-0.005	0.003	4255	6107	0	1852	0	0
SRL_OPN_2PTS026_0004_20150806_080922_20150806_094730.EUM.nc	-0.004	-0.005	0.003	3019	5550	0	2531	0	0
SRL_OPN_2PTS026_0005_20150806_094729_20150806_112516.EUM.nc	-0.004	-0.005	0.004	2150	5416	0	3266	0	0
SRL_OPN_2PTS026_0007_20150806_112515_20150806_130348.EUM.nc	-0.003	-0.004	0.003	2704	5374	0	2670	0	0
SRL_OPN_2PTS026_0009_20150806_130347_20150806_145707.EUM.nc	-0.003	-0.003	0.001	3067	6412	0	2823	0	522
SRL_OPN_2PTS026_0012_20150806_145706_20150806_163646.EUM.nc	-0.003	-0.003	0.001	3104	5642	0	2345	0	193
SRL_OPN_2PTS026_0014_20150806_163646_20150806_181623.EUM.nc	-0.004	-0.003	0.001	2993	5619	0	2508	0	118
SRL_OPN_2PTS026_0016_20150806_181622_20150806_195549.EUM.nc	-0.004	-0.004	0.002	3354	5606	0	2252	0	0
SRL_OPN_2PTS026_0018_20150806_195548_20150806_213434.EUM.nc	-0.004	-0.005	0.003	3732	5473	0	1741	0	0
SRL_OPN_2PTS026_0020_20150806_213434_20150806_231244.EUM.nc	-0.004	-0.005	0.003	2328	5413	0	3085	0	0
SRL_OPN_2PTS026_0021_20150806_231244_20150807_005026.EUM.nc	-0.004	-0.005	0.004	3174	5549	0	2375	0	0
SRL_OPN_2PTS026_0023_20150807_005026_20150807_022846.EUM.nc	-0.003	-0.005	0.003	3005	5527	0	2522	0	0
SRL_OPN_2PTS026_0025_20150807_022845_20150807_040817.EUM.nc	-0.004	-0.005	0.004	2732	5487	0	2755	0	0
SRL_OPN_2PTS026_0027_20150807_040816_20150807_054951.EUM.nc	-0.004	-0.005	0.004	3652	5719	0	2067	0	0
SRL_OPN_2PTS026_0029_20150807_054951_20150807_073827.EUM.nc	-0.004	-0.005	0.003	4061	6188	0	2127	0	0
SRL_OPN_2PTS026_0032_20150807_073827_20150807_091638.EUM.nc	-0.004	-0.005	0.003	3424	5558	0	2134	0	0
SRL_OPN_2PTS026_0033_20150807_091637_20150807_105432.EUM.nc	-0.004	-0.006	0.004	2452	5536	0	3084	0	0
SRL_OPN_2PTS026_0035_20150807_105431_20150807_123238.EUM.nc	-0.003	-0.003	0.001	2230	5366	0	2856	0	280
SRL_OPN_2PTS026_0037_20150807_123237_20150807_141206.EUM.nc	-0.004	-0.003	0.001	2952	5593	0	2352	0	289
SRL_OPN_2PTS026_0039_20150807_141206_20150807_160528.EUM.nc	-0.004	-0.003	0.001	3116	6409	0	2859	0	434
SRL_OPN_2PTS026_0042_20150807_160527_20150807_174507.EUM.nc	-0.004	-0.003	0.001	2795	5620	0	2758	0	67
SRL_OPN_2PTS026_0044_20150807_174507_20150807_192442.EUM.nc	-0.004	-0.003	0.001	3247	5648	0	2083	0	318
SRL_OPN_2PTS026_0046_20150807_192441_20150807_210339.EUM.nc	-0.004	-0.005	0.003	3674	5591	0	1917	0	0
SRL_OPN_2PTS026_0048_20150807_210338_20150807_224202.EUM.nc	-0.003	-0.005	0.003	2926	5379	0	2453	0	0
SRL_OPN_2PTS026_0049_20150807_224202_20150808_001945.EUM.nc	-0.003	-0.004	0.002	3049	5466	0	2417	0	0
SRL_OPN_2PTS026_0051_20150808_001944_20150808_015750.EUM.nc	-0.003	-0.005	0.003	3142	5547	0	2405	0	0
SRL_OPN_2PTS026_0053_20150808_015749_20150808_033651.EUM.nc	-0.004	-0.005	0.004	2937	5518	0	2581	0	0
SRL_OPN_2PTS026_0055_20150808_033651_20150808_051745.EUM.nc	-0.004	-0.006	0.004	2966	5550	0	2584	0	0
SRL_OPN_2PTS026_0057_20150808_051745_20150808_070729.EUM.nc	-0.004	-0.005	0.003	3728	6247	0	2519	0	0
SRL_OPN_2PTS026_0060_20150808_070728_20150808_084553.EUM.nc	-0.004	-0.004	0.002	4074	5603	0	1529	0	0
SRL_OPN_2PTS026_0061_20150808_084552_20150808_102342.EUM.nc	-0.004	-0.005	0.003	2744	5441	0	2697	0	0
SRL_OPN_2PTS026_0063_20150808_102343_20150808_120146.EUM.nc	-0.004	-0.005	0.003	2525	5514	0	2989	0	0
SRL_OPN_2PTS026_0065_20150808_120145_20150808_134038.EUM.nc	-0.004	-0.005	0.003	3098	5507	0	2409	0	0
SRL_OPN_2PTS026_0067_20150808_134037_20150808_153403.EUM.nc	-0.004	-0.003	0.001	3126	6381	0	2669	0	586
SRL_OPN_2PTS026_0070_20150808_153403_20150808_171352.EUM.nc	-0.003	-0.003	0.001	2709	5598	0	2836	0	53

– Continued on next page

Table 13: Ka-Band Ionospheric Path Delay Statistics.

– Continued from previous page

File	Median	Mean	Std. Dev.	No. Obs.	Total Obs.	Default Lat/Lon	Flag (total)	Default (total)	3-Sigma Edited
SRL_OPN_2PTS026_0072_20150808_171352_20150808_185322.EUM.nc	-0.003	-0.003	0.001	3004	5544	0	2089	0	451
SRL_OPN_2PTS026_0074_20150808_185323_20150808_203239.EUM.nc	-0.004	-0.004	0.003	3566	5616	0	2050	0	0
SRL_OPN_2PTS026_0076_20150808_203238_20150808_221108.EUM.nc	-0.003	-0.005	0.003	3035	5526	0	2491	0	0
SRL_OPN_2PTS026_0078_20150808_221109_20150808_234906.EUM.nc	-0.003	-0.004	0.003	2897	5517	0	2620	0	0
SRL_OPN_2PTS026_0079_20150808_234905_20150809_012652.EUM.nc	-0.003	-0.005	0.003	2942	5516	0	2574	0	0
SRL_OPN_2PTS026_0081_20150809_012651_20150809_030537.EUM.nc	-0.003	-0.005	0.003	2908	5576	0	2668	0	0
SRL_OPN_2PTS026_0083_20150809_030537_20150809_044546.EUM.nc	-0.005	-0.005	0.003	2943	5521	0	2578	0	0
SRL_OPN_2PTS026_0085_20150809_044546_20150809_062804.EUM.nc	-0.004	-0.005	0.003	3845	5813	0	1968	0	0
SRL_OPN_2PTS026_0087_20150809_062804_20150809_081506.EUM.nc	-0.004	-0.005	0.003	4345	6110	0	1765	0	0
SRL_OPN_2PTS026_0090_20150809_081505_20150809_095302.EUM.nc	-0.004	-0.005	0.003	3014	5443	0	2429	0	0
SRL_OPN_2PTS026_0091_20150809_095301_20150809_113058.EUM.nc	-0.004	-0.005	0.003	2230	5375	0	3145	0	0
SRL_OPN_2PTS026_0093_20150809_113057_20150809_130926.EUM.nc	-0.004	-0.005	0.003	2793	5445	0	2652	0	0
SRL_OPN_2PTS026_0095_20150809_130925_20150809_150246.EUM.nc	-0.004	-0.004	0.001	3199	6427	0	2786	0	442
SRL_OPN_2PTS026_0098_20150809_150246_20150809_164227.EUM.nc	-0.004	-0.003	0.001	3023	5617	0	2553	0	41
SRL_OPN_2PTS026_0100_20150809_164227_20150809_182210.EUM.nc	-0.004	-0.004	0.001	3160	5531	0	2241	0	130
SRL_OPN_2PTS026_0102_20150809_182210_20150809_200127.EUM.nc	-0.004	-0.003	0.001	3006	5612	0	2335	0	271
SRL_OPN_2PTS026_0104_20150809_200128_20150809_214017.EUM.nc	-0.004	-0.005	0.003	3633	5581	0	1948	0	0
SRL_OPN_2PTS026_0106_20150809_214017_20150809_231819.EUM.nc	-0.003	-0.003	0.002	2491	5381	0	2890	0	0
SRL_OPN_2PTS026_0107_20150809_231818_20150810_005607.EUM.nc	-0.003	-0.005	0.003	2974	5537	0	2563	0	0
SRL_OPN_2PTS026_0109_20150810_005608_20150810_023423.EUM.nc	-0.003	-0.005	0.004	3029	5536	0	2507	0	0
SRL_OPN_2PTS026_0111_20150810_023423_20150810_041407.EUM.nc	-0.004	-0.006	0.004	2766	5504	0	2738	0	0
SRL_OPN_2PTS026_0113_20150810_041407_20150810_055542.EUM.nc	-0.003	-0.005	0.004	3674	5745	0	2071	0	0
SRL_OPN_2PTS026_0115_20150810_055541_20150810_110006.EUM.nc	-0.004	-0.005	0.003	9696	17216	0	7520	0	0
SRL_OPN_2PTS026_0121_20150810_110006_20150810_123824.EUM.nc	-0.004	-0.004	0.001	2250	5385	0	2861	0	274
SRL_OPN_2PTS026_0123_20150810_123824_20150810_141748.EUM.nc	-0.004	-0.004	0.001	3018	5597	0	2268	0	311
SRL_OPN_2PTS026_0125_20150810_141749_20150810_161110.EUM.nc	-0.003	-0.003	0.001	3243	6386	0	2738	0	405
SRL_OPN_2PTS026_0128_20150810_161109_20150810_175057.EUM.nc	-0.003	-0.003	0.001	2850	5641	0	2644	0	147
SRL_OPN_2PTS026_0130_20150810_175056_20150810_193021.EUM.nc	-0.004	-0.003	0.001	3077	5634	0	2192	0	365
SRL_OPN_2PTS026_0132_20150810_193021_20150810_210916.EUM.nc	-0.004	-0.005	0.003	3573	5511	0	1938	0	0
SRL_OPN_2PTS026_0134_20150810_210915_20150810_224737.EUM.nc	-0.003	-0.004	0.003	2785	5505	0	2720	0	0
SRL_OPN_2PTS026_0135_20150810_224736_20150811_002527.EUM.nc	-0.003	-0.004	0.002	3062	5434	0	2372	0	0
SRL_OPN_2PTS026_0137_20150811_002526_20150811_020325.EUM.nc	-0.003	-0.004	0.003	3171	5533	0	2362	0	0
SRL_OPN_2PTS026_0139_20150811_020325_20150811_034233.EUM.nc	-0.004	-0.005	0.003	2914	5547	0	2633	0	0
SRL_OPN_2PTS026_0141_20150811_034232_20150811_052334.EUM.nc	-0.004	-0.005	0.003	2880	5567	0	2687	0	0
SRL_OPN_2PTS026_0143_20150811_052333_20150811_071306.EUM.nc	-0.004	-0.005	0.003	3784	6210	0	2426	0	0
SRL_OPN_2PTS026_0146_20150811_071306_20150811_085128.EUM.nc	-0.004	-0.004	0.002	4079	5607	0	1528	0	0
SRL_OPN_2PTS026_0147_20150811_085127_20150811_102926.EUM.nc	-0.004	-0.005	0.003	2705	5557	0	2852	0	0
SRL_OPN_2PTS026_0149_20150811_102925_20150811_120722.EUM.nc	-0.003	-0.005	0.003	2555	5503	0	2948	0	0
SRL_OPN_2PTS026_0151_20150811_120721_20150811_134626.EUM.nc	-0.003	-0.003	0.001	2549	5193	0	2290	0	354

– Continued on next page

Table 13: Ka-Band Ionospheric Path Delay Statistics.

– Continued from previous page

File	Median	Mean	Std. Dev.	No. Obs.	Total Obs.	Default Lat/Lon	Flag (total)	Default (total)	3-Sigma Edited
SRL_OPN_2PTS026_0153_20150811_134625_20150811_153952.EUM.nc	-0.003	-0.004	0.003	3713	6429	0	2716	0	0
SRL_OPN_2PTS026_0156_20150811_153951_20150811_171931.EUM.nc	-0.003	-0.003	0.001	2734	5520	0	2731	0	55
SRL_OPN_2PTS026_0158_20150811_171931_20150811_185910.EUM.nc	-0.003	-0.003	0.001	3015	5639	0	2222	0	402
SRL_OPN_2PTS026_0160_20150811_185910_20150811_203816.EUM.nc	-0.004	-0.004	0.003	3688	5598	0	1910	0	0
SRL_OPN_2PTS026_0162_20150811_203816_20150811_221652.EUM.nc	-0.003	-0.005	0.003	3105	5438	0	2333	0	0
SRL_OPN_2PTS026_0164_20150811_221651_20150811_235439.EUM.nc	-0.003	-0.004	0.002	2988	5509	0	2521	0	0
SRL_OPN_2PTS026_0165_20150811_235439_20150812_013235.EUM.nc	-0.003	-0.004	0.003	3118	5516	0	2398	0	0
SRL_OPN_2PTS026_0167_20150812_013234_20150812_031116.EUM.nc	-0.003	-0.005	0.004	2875	5566	0	2691	0	0
SRL_OPN_2PTS026_0169_20150812_031115_20150812_045141.EUM.nc	-0.004	-0.006	0.004	2937	5546	0	2609	0	0
SRL_OPN_2PTS026_0171_20150812_045140_20150812_063406.EUM.nc	-0.004	-0.005	0.004	3848	5839	0	1991	0	0
SRL_OPN_2PTS026_0173_20150812_063407_20150812_082041.EUM.nc	-0.004	-0.005	0.003	4349	6066	0	1717	0	0
SRL_OPN_2PTS026_0176_20150812_082040_20150812_095843.EUM.nc	-0.004	-0.005	0.003	3035	5454	0	2419	0	0
SRL_OPN_2PTS026_0177_20150812_095843_20150812_113632.EUM.nc	-0.004	-0.005	0.003	2346	5429	0	3083	0	0
SRL_OPN_2PTS026_0179_20150812_113631_20150812_131513.EUM.nc	-0.004	-0.005	0.003	2862	5444	0	2582	0	0
SRL_OPN_2PTS026_0181_20150812_131512_20150812_150835.EUM.nc	-0.003	-0.003	0.001	3154	6442	0	2784	0	504
SRL_OPN_2PTS026_0184_20150812_150835_20150812_164815.EUM.nc	-0.003	-0.003	0.001	2933	5581	0	2600	0	48
SRL_OPN_2PTS026_0186_20150812_164814_20150812_182750.EUM.nc	-0.003	-0.003	0.001	3061	5519	0	2248	0	210
SRL_OPN_2PTS026_0188_20150812_182749_20150812_200713.EUM.nc	-0.003	-0.003	0.001	2962	5601	0	2293	0	346
SRL_OPN_2PTS026_0190_20150812_200713_20150812_214554.EUM.nc	-0.004	-0.005	0.003	3507	5549	0	2042	0	0
SRL_OPN_2PTS026_0192_20150812_214554_20150812_232400.EUM.nc	-0.003	-0.004	0.003	2588	5292	0	2704	0	0
SRL_OPN_2PTS026_0193_20150812_232400_20150813_010141.EUM.nc	-0.003	-0.004	0.003	2830	5521	0	2691	0	0
SRL_OPN_2PTS026_0195_20150813_010140_20150813_024009.EUM.nc	-0.003	-0.005	0.004	2972	5558	0	2586	0	0
SRL_OPN_2PTS026_0197_20150813_024008_20150813_041951.EUM.nc	-0.004	-0.006	0.004	2825	5521	0	2696	0	0
SRL_OPN_2PTS026_0199_20150813_041951_20150813_060140.EUM.nc	-0.003	-0.005	0.004	3739	5772	0	2033	0	0
SRL_OPN_2PTS026_0201_20150813_060140_20150813_074948.EUM.nc	-0.004	-0.004	0.003	4160	6159	0	1999	0	0
SRL_OPN_2PTS026_0204_20150813_074947_20150813_092754.EUM.nc	-0.003	-0.004	0.003	3213	5531	0	2318	0	0
SRL_OPN_2PTS026_0205_20150813_092753_20150813_110547.EUM.nc	-0.003	-0.005	0.003	2336	5513	0	3177	0	0
SRL_OPN_2PTS026_0207_20150813_110546_20150813_124400.EUM.nc	-0.004	-0.003	0.001	2243	5358	0	2816	0	299
SRL_OPN_2PTS026_0209_20150813_124359_20150813_143711.EUM.nc	-0.003	-0.003	0.001	3120	6349	0	2871	0	358
SRL_OPN_2PTS026_0212_20150813_143710_20150813_161658.EUM.nc	-0.003	-0.003	0.001	3186	5631	0	2063	0	382
SRL_OPN_2PTS026_0214_20150813_161657_20150813_175635.EUM.nc	-0.003	-0.003	0.001	2874	5595	0	2566	0	155
SRL_OPN_2PTS026_0216_20150813_175635_20150813_193607.EUM.nc	-0.003	-0.003	0.001	3057	5660	0	2181	0	422
SRL_OPN_2PTS026_0218_20150813_193606_20150813_211500.EUM.nc	-0.003	-0.005	0.003	3593	5488	0	1895	0	0
SRL_OPN_2PTS026_0220_20150813_211459_20150813_225317.EUM.nc	-0.003	-0.004	0.003	2723	5482	0	2759	0	0
SRL_OPN_2PTS026_0221_20150813_225317_20150814_003059.EUM.nc	-0.003	-0.004	0.003	3169	5481	0	2312	0	0
SRL_OPN_2PTS026_0223_20150814_003059_20150814_020901.EUM.nc	-0.003	-0.004	0.003	3015	5517	0	2502	0	0
SRL_OPN_2PTS026_0225_20150814_020900_20150814_034822.EUM.nc	-0.003	-0.005	0.003	2893	5520	0	2627	0	0
SRL_OPN_2PTS026_0227_20150814_034822_20150814_052922.EUM.nc	-0.004	-0.005	0.004	2852	5561	0	2709	0	0
SRL_OPN_2PTS026_0229_20150814_052922_20150814_071843.EUM.nc	-0.004	-0.004	0.002	3708	6225	0	2260	0	257

– Continued on next page

Table 13: Ka-Band Ionospheric Path Delay Statistics.

– Continued from previous page

File	Median	Mean	Std. Dev.	No. Obs.	Total Obs.	Default Lat/Lon	Flag (total)	Default (total)	3-Sigma Edited
SRL_OPN_2PTS026_0232_20150814_071843_20150814_085710.EUM.nc	-0.003	-0.004	0.002	3941	5602	0	1661	0	0
SRL_OPN_2PTS026_0233_20150814_085710_20150814_103457.EUM.nc	-0.004	-0.005	0.003	2543	5520	0	2977	0	0
SRL_OPN_2PTS026_0235_20150814_103456_20150814_121304.EUM.nc	-0.003	-0.003	0.001	2200	5489	0	2930	0	359
SRL_OPN_2PTS026_0237_20150814_121303_20150814_135206.EUM.nc	-0.003	-0.003	0.001	2685	5537	0	2413	0	439
SRL_OPN_2PTS026_0239_20150814_135205_20150814_154531.EUM.nc	-0.003	-0.003	0.000	3184	6404	0	2637	0	583
SRL_OPN_2PTS026_0242_20150814_154531_20150814_172520.EUM.nc	-0.003	-0.003	0.000	2489	5518	0	2746	0	283
SRL_OPN_2PTS026_0244_20150814_172519_20150814_190450.EUM.nc	-0.003	-0.003	0.001	3069	5655	0	2164	0	422
SRL_OPN_2PTS026_0246_20150814_190449_20150814_204402.EUM.nc	-0.003	-0.004	0.003	3843	5622	0	1779	0	0
SRL_OPN_2PTS026_0248_20150814_204401_20150814_222226.EUM.nc	-0.003	-0.004	0.003	3037	5411	0	2374	0	0
SRL_OPN_2PTS026_0250_20150814_222225_20150815_000020.EUM.nc	-0.003	-0.004	0.002	3012	5533	0	2521	0	0
SRL_OPN_2PTS026_0251_20150815_000020_20150815_013809.EUM.nc	-0.003	-0.005	0.003	3185	5540	0	2355	0	0
SRL_OPN_2PTS026_0253_20150815_013809_20150815_031704.EUM.nc	-0.003	-0.005	0.004	2877	5575	0	2698	0	0
SRL_OPN_2PTS026_0255_20150815_031704_20150815_045727.EUM.nc	-0.004	-0.006	0.004	2981	5561	0	2580	0	0
SRL_OPN_2PTS026_0257_20150815_045726_20150815_064001.EUM.nc	-0.003	-0.005	0.003	3855	5849	0	1994	0	0
SRL_OPN_2PTS026_0259_20150815_064001_20150815_082615.EUM.nc	-0.003	-0.004	0.003	4400	6044	0	1644	0	0
SRL_OPN_2PTS026_0262_20150815_082616_20150815_100417.EUM.nc	-0.003	-0.004	0.003	2988	5457	0	2469	0	0
SRL_OPN_2PTS026_0263_20150815_100417_20150815_114207.EUM.nc	-0.003	-0.005	0.003	2386	5475	0	3089	0	0
SRL_OPN_2PTS026_0265_20150815_114206_20150815_132053.EUM.nc	-0.003	-0.005	0.004	2934	5469	0	2535	0	0
SRL_OPN_2PTS026_0267_20150815_132052_20150815_151416.EUM.nc	-0.003	-0.003	0.001	3065	6440	0	2777	0	598
SRL_OPN_2PTS026_0270_20150815_151415_20150815_165354.EUM.nc	-0.003	-0.003	0.001	2842	5581	0	2684	0	55
SRL_OPN_2PTS026_0272_20150815_165355_20150815_183337.EUM.nc	-0.003	-0.003	0.001	3136	5538	0	2213	0	189
SRL_OPN_2PTS026_0274_20150815_183337_20150815_201251.EUM.nc	-0.003	-0.003	0.001	3192	5580	0	2173	0	215
SRL_OPN_2PTS026_0276_20150815_201251_20150815_215138.EUM.nc	-0.003	-0.004	0.002	3493	5555	0	2062	0	0
SRL_OPN_2PTS026_0278_20150815_215137_20150815_232933.EUM.nc	-0.003	-0.003	0.002	2480	5323	0	2843	0	0
SRL_OPN_2PTS026_0279_20150815_232932_20150816_010723.EUM.nc	-0.003	-0.004	0.003	2781	5535	0	2754	0	0
SRL_OPN_2PTS026_0281_20150816_010722_20150816_024546.EUM.nc	-0.003	-0.004	0.003	2950	5519	0	2569	0	0
SRL_OPN_2PTS026_0283_20150816_024545_20150816_042542.EUM.nc	-0.004	-0.004	0.003	2878	5544	0	2666	0	0
SRL_OPN_2PTS026_0285_20150816_042542_20150816_060732.EUM.nc	-0.003	-0.004	0.003	3673	5767	0	2094	0	0
SRL_OPN_2PTS026_0287_20150816_060731_20150816_075523.EUM.nc	-0.003	-0.004	0.003	4147	6134	0	1987	0	0
SRL_OPN_2PTS026_0290_20150816_075523_20150816_093335.EUM.nc	-0.003	-0.004	0.003	3130	5553	0	2423	0	0
SRL_OPN_2PTS026_0291_20150816_093335_20150816_111121.EUM.nc	-0.003	-0.005	0.003	2301	5506	0	3205	0	0
SRL_OPN_2PTS026_0293_20150816_111121_20150816_124944.EUM.nc	-0.003	-0.003	0.001	2154	5345	0	2787	0	404
SRL_OPN_2PTS026_0295_20150816_124944_20150816_144257.EUM.nc	-0.003	-0.003	0.001	3087	6355	0	2846	0	422
SRL_OPN_2PTS026_0298_20150816_144257_20150816_162236.EUM.nc	-0.003	-0.003	0.001	3145	5630	0	2187	0	298
SRL_OPN_2PTS026_0300_20150816_162236_20150816_180222.EUM.nc	-0.003	-0.003	0.001	2905	5660	0	2588	0	167
SRL_OPN_2PTS026_0302_20150816_180221_20150816_194144.EUM.nc	-0.003	-0.003	0.001	3113	5633	0	2203	0	317
SRL_OPN_2PTS026_0304_20150816_194143_20150816_212043.EUM.nc	-0.003	-0.004	0.003	3618	5488	0	1870	0	0
SRL_OPN_2PTS026_0306_20150816_212043_20150816_225851.EUM.nc	-0.003	-0.004	0.003	2525	5460	0	2935	0	0
SRL_OPN_2PTS026_0307_20150816_225850_20150817_003642.EUM.nc	-0.003	-0.004	0.002	3260	5516	0	2256	0	0

– Continued on next page

Table 13: Ka-Band Ionospheric Path Delay Statistics.

– Continued from previous page

File	Median	Mean	Std. Dev.	No. Obs.	Total Obs.	Default Lat/Lon	Flag (total)	Default (total)	3-Sigma Edited
SRL_OPN_2PTS026_0309_20150817_003641_20150817_021445.EUM.nc	-0.003	-0.004	0.003	2999	5544	0	2545	0	0
SRL_OPN_2PTS026_0311_20150817_021445_20150817_035410.EUM.nc	-0.003	-0.005	0.004	2781	5532	0	2751	0	0
SRL_OPN_2PTS026_0313_20150817_035410_20150817_053518.EUM.nc	-0.004	-0.005	0.003	2925	5564	0	2639	0	0
SRL_OPN_2PTS026_0315_20150817_053517_20150817_072426.EUM.nc	-0.003	-0.004	0.003	4069	6225	0	2156	0	0
SRL_OPN_2PTS026_0318_20150817_072426_20150817_090243.EUM.nc	-0.003	-0.004	0.002	3836	5585	0	1749	0	0
SRL_OPN_2PTS026_0319_20150817_090242_20150817_104039.EUM.nc	-0.003	-0.005	0.003	2715	5530	0	2815	0	0
SRL_OPN_2PTS026_0321_20150817_104038_20150817_121840.EUM.nc	-0.003	-0.004	0.003	2581	5507	0	2926	0	0
SRL_OPN_2PTS026_0323_20150817_121839_20150817_135755.EUM.nc	-0.003	-0.004	0.003	3288	5573	0	2285	0	0
SRL_OPN_2PTS026_0325_20150817_135754_20150817_155120.EUM.nc	-0.003	-0.004	0.003	3645	6400	0	2755	0	0
SRL_OPN_2PTS026_0328_20150817_155120_20150817_173059.EUM.nc	-0.003	-0.003	0.001	2703	5489	0	2708	0	78
SRL_OPN_2PTS026_0330_20150817_173058_20150817_191036.EUM.nc	-0.003	-0.004	0.002	3675	5677	0	2002	0	0
SRL_OPN_2PTS026_0332_20150817_191035_20150817_204938.EUM.nc	-0.003	-0.004	0.003	3805	5607	0	1802	0	0
SRL_OPN_2PTS026_0334_20150817_204937_20150817_222807.EUM.nc	-0.003	-0.004	0.003	3064	5429	0	2365	0	0
SRL_OPN_2PTS026_0336_20150817_222806_20150818_000554.EUM.nc	-0.003	-0.004	0.002	3087	5527	0	2440	0	0
SRL_OPN_2PTS026_0337_20150818_000552_20150818_014353.EUM.nc	-0.003	-0.004	0.002	3262	5546	0	2284	0	0
SRL_OPN_2PTS026_0339_20150818_014353_20150818_032243.EUM.nc	-0.003	-0.004	0.002	2887	5470	0	2583	0	0
SRL_OPN_2PTS026_0341_20150818_032242_20150818_050320.EUM.nc	-0.004	-0.004	0.002	2943	5580	0	2637	0	0
SRL_OPN_2PTS026_0343_20150818_050320_20150818_065328.EUM.nc	-0.003	-0.004	0.002	3813	6268	0	2455	0	0
SRL_OPN_2PTS026_0346_20150818_065327_20150818_083158.EUM.nc	-0.003	-0.004	0.002	4439	5640	0	1201	0	0
SRL_OPN_2PTS026_0348_20150818_083158_20150818_100959.EUM.nc	-0.003	-0.004	0.003	2892	5432	0	2540	0	0
SRL_OPN_2PTS026_0349_20150818_100958_20150818_114749.EUM.nc	-0.003	-0.004	0.003	2460	5479	0	3019	0	0
SRL_OPN_2PTS026_0351_20150818_114749_20150818_132637.EUM.nc	-0.003	-0.004	0.004	3006	5455	0	2449	0	0
SRL_OPN_2PTS026_0353_20150818_132637_20150818_151955.EUM.nc	-0.003	-0.002	0.001	3094	6403	0	2704	0	605
SRL_OPN_2PTS026_0356_20150818_151955_20150818_165942.EUM.nc	-0.003	-0.003	0.001	2849	5567	0	2647	0	71
SRL_OPN_2PTS026_0358_20150818_165942_20150818_183915.EUM.nc	-0.003	-0.003	0.001	3053	5533	0	2172	0	308
SRL_OPN_2PTS026_0360_20150818_183915_20150818_201836.EUM.nc	-0.003	-0.003	0.001	3111	5602	0	2134	0	357
SRL_OPN_2PTS026_0362_20150818_201836_20150818_215711.EUM.nc	-0.003	-0.004	0.003	3194	5482	0	2288	0	0
SRL_OPN_2PTS026_0364_20150818_215711_20150818_233514.EUM.nc	-0.003	-0.003	0.001	2583	5436	0	2853	0	0
SRL_OPN_2PTS026_0365_20150818_233513_20150819_011256.EUM.nc	-0.003	-0.004	0.003	2858	5515	0	2657	0	0
SRL_OPN_2PTS026_0367_20150819_011255_20150819_025131.EUM.nc	-0.002	-0.004	0.003	2866	5546	0	2680	0	0
SRL_OPN_2PTS026_0369_20150819_025130_20150819_043125.EUM.nc	-0.003	-0.005	0.003	2897	5509	0	2612	0	0
SRL_OPN_2PTS026_0371_20150819_043124_20150819_061331.EUM.nc	-0.003	-0.004	0.003	3701	5785	0	2084	0	0
SRL_OPN_2PTS026_0373_20150819_061330_20150819_080106.EUM.nc	-0.003	-0.004	0.003	4198	6124	0	1926	0	0
SRL_OPN_2PTS026_0376_20150819_080106_20150819_093909.EUM.nc	-0.003	-0.004	0.003	3099	5542	0	2443	0	0
SRL_OPN_2PTS026_0377_20150819_093909_20150819_111702.EUM.nc	-0.003	-0.005	0.003	2317	5480	0	3163	0	0
SRL_OPN_2PTS026_0379_20150819_111701_20150819_125521.EUM.nc	-0.003	-0.004	0.003	2686	5365	0	2679	0	0
SRL_OPN_2PTS026_0381_20150819_125520_20150819_144837.EUM.nc	-0.003	-0.003	0.001	3154	6401	0	2770	0	477
SRL_OPN_2PTS026_0384_20150819_144836_20150819_162824.EUM.nc	-0.003	-0.003	0.001	3232	5649	0	2099	0	318
SRL_OPN_2PTS026_0397_20150820_022028_20150820_035952.EUM.nc	-0.003	-0.004	0.003	2866	5536	0	2670	0	0

– Continued on next page

Table 13: Ka-Band Ionospheric Path Delay Statistics.

– Continued from previous page

File	Median	Mean	Std. Dev.	No. Obs.	Total Obs.	Default Lat/Lon	Flag (total)	Default (total)	3-Sigma Edited
SRL_OPN_2PTS026_0399_20150820_035951_20150820_054106.EUM.nc	-0.003	-0.004	0.003	3237	5578	0	2341	0	0
SRL_OPN_2PTS026_0401_20150820_054106_20150820_073011.EUM.nc	-0.003	-0.003	0.002	3648	6226	0	2112	0	466
SRL_OPN_2PTS026_0404_20150820_073010_20150820_090825.EUM.nc	-0.003	-0.004	0.002	3719	5570	0	1851	0	0
SRL_OPN_2PTS026_0405_20150820_090825_20150820_104611.EUM.nc	-0.003	-0.004	0.003	2713	5538	0	2825	0	0
SRL_OPN_2PTS026_0407_20150820_104610_20150820_122422.EUM.nc	-0.003	-0.002	0.000	2360	5470	0	2804	0	306
SRL_OPN_2PTS026_0409_20150820_122423_20150820_140335.EUM.nc	-0.003	-0.003	0.000	2964	5571	0	2243	0	364
SRL_OPN_2PTS026_0411_20150820_140334_20150820_155659.EUM.nc	-0.003	-0.004	0.002	1700	4110	0	2410	0	0
SRL_OPN_2PTS026_0414_20150820_155658_20150820_173647.EUM.nc	-0.003	-0.002	0.000	2788	5523	0	2589	0	146
SRL_OPN_2PTS026_0416_20150820_173646_20150820_191614.EUM.nc	-0.003	-0.002	0.001	3212	5637	0	1992	0	433
SRL_OPN_2PTS026_0418_20150820_191613_20150820_205523.EUM.nc	-0.003	-0.004	0.003	3771	5623	0	1852	0	0
SRL_OPN_2PTS026_0420_20150820_205522_20150820_223342.EUM.nc	-0.003	-0.004	0.003	2959	5428	0	2469	0	0
SRL_OPN_2PTS026_0422_20150820_223341_20150821_001135.EUM.nc	-0.003	-0.003	0.002	3096	5507	0	2398	0	13
SRL_OPN_2PTS026_0423_20150821_001134_20150821_014927.EUM.nc	-0.003	-0.004	0.003	3278	5527	0	2249	0	0
SRL_OPN_2PTS026_0425_20150821_014927_20150821_032830.EUM.nc	-0.003	-0.004	0.003	3010	5489	0	2479	0	0
SRL_OPN_2PTS026_0427_20150821_032829_20150821_050906.EUM.nc	-0.003	-0.004	0.002	2908	5569	0	2661	0	0
SRL_OPN_2PTS026_0429_20150821_050906_20150821_065904.EUM.nc	-0.003	-0.004	0.002	3752	6238	0	2486	0	0
SRL_OPN_2PTS026_0432_20150821_065903_20150821_083740.EUM.nc	-0.003	-0.004	0.002	4437	5632	0	1195	0	0
SRL_OPN_2PTS026_0434_20150821_083740_20150821_101529.EUM.nc	-0.003	-0.005	0.003	2823	5433	0	2610	0	0
SRL_OPN_2PTS026_0435_20150821_101529_20150821_115331.EUM.nc	-0.003	-0.004	0.003	2542	5532	0	2990	0	0
SRL_OPN_2PTS026_0437_20150821_115331_20150821_133216.EUM.nc	-0.003	-0.004	0.003	3001	5431	0	2430	0	0
SRL_OPN_2PTS026_0439_20150821_133217_20150821_152542.EUM.nc	-0.003	-0.003	0.001	3253	6379	0	2534	0	592
SRL_OPN_2PTS026_0442_20150821_152541_20150821_170522.EUM.nc	-0.002	-0.003	0.001	2849	5593	0	2694	0	50
SRL_OPN_2PTS026_0444_20150821_170521_20150821_184503.EUM.nc	-0.003	-0.003	0.001	3127	5540	0	2094	0	319
SRL_OPN_2PTS026_0446_20150821_184503_20150821_202413.EUM.nc	-0.003	-0.003	0.001	3119	5556	0	2050	0	387
SRL_OPN_2PTS026_0448_20150821_202413_20150821_220255.EUM.nc	-0.003	-0.004	0.002	3140	5522	0	2382	0	0
SRL_OPN_2PTS026_0450_20150821_220254_20150821_234045.EUM.nc	-0.003	-0.003	0.002	2703	5479	0	2776	0	0
SRL_OPN_2PTS026_0451_20150821_234045_20150822_011838.EUM.nc	-0.003	-0.004	0.003	3053	5529	0	2476	0	0
SRL_OPN_2PTS026_0453_20150822_011838_20150822_025709.EUM.nc	-0.003	-0.005	0.004	2911	5566	0	2655	0	0
SRL_OPN_2PTS026_0455_20150822_025709_20150822_043718.EUM.nc	-0.004	-0.005	0.004	2842	5483	0	2641	0	0
SRL_OPN_2PTS026_0457_20150822_043717_20150822_061924.EUM.nc	-0.003	-0.004	0.003	3766	5816	0	2050	0	0
SRL_OPN_2PTS026_0459_20150822_061923_20150822_080642.EUM.nc	-0.003	-0.004	0.002	4216	6103	0	1887	0	0
SRL_OPN_2PTS026_0462_20150822_080641_20150822_094450.EUM.nc	-0.003	-0.004	0.003	3072	5550	0	2478	0	0
SRL_OPN_2PTS026_0463_20150822_094449_20150822_112235.EUM.nc	-0.003	-0.005	0.003	2130	5392	0	3262	0	0
SRL_OPN_2PTS026_0465_20150822_112234_20150822_130106.EUM.nc	-0.003	-0.004	0.003	2737	5382	0	2645	0	0
SRL_OPN_2PTS026_0467_20150822_130106_20150822_145424.EUM.nc	-0.003	-0.004	0.003	3715	6398	0	2683	0	0
SRL_OPN_2PTS026_0470_20150822_145423_20150822_163404.EUM.nc	-0.003	-0.003	0.001	3218	5647	0	2182	0	247
SRL_OPN_2PTS026_0472_20150822_163403_20150822_181349.EUM.nc	-0.003	-0.003	0.001	3070	5601	0	2376	0	155
SRL_OPN_2PTS026_0474_20150822_181348_20150822_195309.EUM.nc	-0.003	-0.003	0.001	2988	5622	0	2187	0	447
SRL_OPN_2PTS026_0476_20150822_195308_20150822_213203.EUM.nc	-0.003	-0.004	0.003	3749	5504	0	1755	0	0

– Continued on next page

Table 13: Ka-Band Ionospheric Path Delay Statistics.

– Continued from previous page

File	Median	Mean	Std. Dev.	No. Obs.	Total Obs.	Default Lat/Lon	Flag (total)	Default (total)	3-Sigma Edited
SRL_OPN_2PTS026_0478_20150822_213203_20150822_231005.EUM.nc	-0.003	-0.004	0.002	2321	5402	0	3081	0	0
SRL_OPN_2PTS026_0479_20150822_231005_20150823_004755.EUM.nc	-0.003	-0.004	0.002	3191	5534	0	2343	0	0
SRL_OPN_2PTS026_0481_20150823_004755_20150823_022606.EUM.nc	-0.003	-0.004	0.003	3027	5522	0	2495	0	0
SRL_OPN_2PTS026_0483_20150823_022605_20150823_040533.EUM.nc	-0.003	-0.005	0.004	2801	5465	0	2664	0	0
SRL_OPN_2PTS026_0485_20150823_040532_20150823_054704.EUM.nc	-0.003	-0.005	0.004	3541	5694	0	2153	0	0
SRL_OPN_2PTS026_0487_20150823_054703_20150823_073547.EUM.nc	-0.003	-0.004	0.003	4104	6175	0	2071	0	0
SRL_OPN_2PTS026_0490_20150823_073546_20150823_091359.EUM.nc	-0.003	-0.004	0.003	3583	5578	0	1995	0	0
SRL_OPN_2PTS026_0491_20150823_091358_20150823_105152.EUM.nc	-0.003	-0.004	0.003	2590	5552	0	2962	0	0
SRL_OPN_2PTS026_0493_20150823_105151_20150823_122959.EUM.nc	-0.003	-0.003	0.001	2243	5386	0	2844	0	299
SRL_OPN_2PTS026_0495_20150823_122958_20150823_140925.EUM.nc	-0.003	-0.003	0.001	2889	5623	0	2411	0	323
SRL_OPN_2PTS026_0497_20150823_140924_20150823_160248.EUM.nc	-0.003	-0.003	0.000	3129	6433	0	2750	0	554
SRL_OPN_2PTS026_0500_20150823_160248_20150823_174226.EUM.nc	-0.003	-0.003	0.000	2894	5646	0	2587	0	165
SRL_OPN_2PTS026_0502_20150823_174225_20150823_192201.EUM.nc	-0.003	-0.003	0.001	3259	5652	0	1960	0	433
SRL_OPN_2PTS026_0504_20150823_192200_20150823_210100.EUM.nc	-0.003	-0.004	0.003	3783	5606	0	1823	0	0
SRL_OPN_2PTS026_0506_20150823_210100_20150823_223924.EUM.nc	-0.003	-0.004	0.004	2920	5413	0	2493	0	0
SRL_OPN_2PTS026_0508_20150823_223923_20150824_001652.EUM.nc	-0.003	-0.004	0.002	3060	5449	0	2389	0	0
SRL_OPN_2PTS026_0509_20150824_001653_20150824_015456.EUM.nc	-0.003	-0.004	0.003	3267	5519	0	2252	0	0
SRL_OPN_2PTS026_0511_20150824_015455_20150824_033355.EUM.nc	-0.003	-0.005	0.004	3039	5484	0	2445	0	0
SRL_OPN_2PTS026_0513_20150824_033354_20150824_051446.EUM.nc	-0.004	-0.005	0.004	2980	5566	0	2586	0	0
SRL_OPN_2PTS026_0515_20150824_051446_20150824_070426.EUM.nc	-0.003	-0.004	0.003	3785	6237	0	2452	0	0
SRL_OPN_2PTS026_0518_20150824_070425_20150824_084300.EUM.nc	-0.003	-0.004	0.002	4223	5629	0	1406	0	0
SRL_OPN_2PTS026_0520_20150824_084259_20150824_102049.EUM.nc	-0.003	-0.004	0.003	2767	5409	0	2642	0	0
SRL_OPN_2PTS026_0521_20150824_102048_20150824_115852.EUM.nc	-0.003	-0.005	0.003	2508	5530	0	3022	0	0
SRL_OPN_2PTS026_0523_20150824_115851_20150824_133748.EUM.nc	-0.003	-0.003	0.001	2488	5082	0	2249	0	345
SRL_OPN_2PTS026_0525_20150824_133748_20150824_153114.EUM.nc	-0.003	-0.003	0.001	3376	6410	0	2467	0	567
SRL_OPN_2PTS026_0528_20150824_153113_20150824_171054.EUM.nc	-0.003	-0.003	0.001	2835	5604	0	2692	0	77
SRL_OPN_2PTS026_0530_20150824_171053_20150824_185025.EUM.nc	-0.003	-0.003	0.001	3158	5553	0	1992	0	403
SRL_OPN_2PTS026_0532_20150824_185024_20150824_202943.EUM.nc	-0.003	-0.003	0.001	3140	5609	0	2000	0	469
SRL_OPN_2PTS026_0534_20150824_202942_20150824_220812.EUM.nc	-0.003	-0.004	0.003	3114	5522	0	2408	0	0
SRL_OPN_2PTS026_0536_20150824_220813_20150824_234612.EUM.nc	-0.003	-0.004	0.002	2920	5568	0	2648	0	0
SRL_OPN_2PTS026_0537_20150824_234611_20150825_012357.EUM.nc	-0.003	-0.004	0.002	3008	5537	0	2529	0	0
SRL_OPN_2PTS026_0539_20150825_012356_20150825_030239.EUM.nc	-0.003	-0.005	0.003	2895	5589	0	2694	0	0
SRL_OPN_2PTS026_0541_20150825_030238_20150825_044246.EUM.nc	-0.004	-0.005	0.004	2894	5503	0	2609	0	0
SRL_OPN_2PTS026_0543_20150825_044246_20150825_062508.EUM.nc	-0.003	-0.005	0.004	3848	5827	0	1979	0	0
SRL_OPN_2PTS026_0545_20150825_062508_20150825_081209.EUM.nc	-0.003	-0.004	0.003	4070	6111	0	1822	0	219
SRL_OPN_2PTS026_0548_20150825_081209_20150825_095007.EUM.nc	-0.003	-0.005	0.004	2995	5433	0	2438	0	0
SRL_OPN_2PTS026_0549_20150825_095007_20150825_112802.EUM.nc	-0.005	-0.006	0.004	2132	5413	0	3281	0	0
SRL_OPN_2PTS026_0551_20150825_112801_20150825_130629.EUM.nc	-0.003	-0.005	0.004	2780	5478	0	2698	0	0
SRL_OPN_2PTS026_0553_20150825_130628_20150825_145948.EUM.nc	-0.003	-0.003	0.001	3293	6412	0	2590	0	529

– Continued on next page

Table 13: Ka-Band Ionospheric Path Delay Statistics.

– Continued from previous page

File	Median	Mean	Std. Dev.	No. Obs.	Total Obs.	Default Lat/Lon	Flag (total)	Default (total)	3-Sigma Edited
SRL_OPN_2PTS026_0556_20150825_145947_20150825_163935.EUM.nc	-0.003	-0.003	0.001	3205	5635	0	2313	0	117
SRL_OPN_2PTS026_0558_20150825_163935_20150825_181911.EUM.nc	-0.003	-0.003	0.001	3308	5518	0	2199	0	11
SRL_OPN_2PTS026_0560_20150825_181910_20150825_195829.EUM.nc	-0.003	-0.003	0.001	3159	5625	0	2212	0	254
SRL_OPN_2PTS026_0562_20150825_195829_20150825_213721.EUM.nc	-0.004	-0.004	0.003	3648	5607	0	1959	0	0
SRL_OPN_2PTS026_0564_20150825_213720_20150825_231531.EUM.nc	-0.003	-0.004	0.002	2424	5404	0	2980	0	0
SRL_OPN_2PTS026_0565_20150825_231531_20150826_005311.EUM.nc	-0.003	-0.004	0.002	3132	5547	0	2415	0	0
SRL_OPN_2PTS026_0567_20150826_005311_20150826_023133.EUM.nc	-0.003	-0.005	0.003	3069	5533	0	2464	0	0
SRL_OPN_2PTS026_0569_20150826_023133_20150826_041106.EUM.nc	-0.004	-0.005	0.004	2782	5489	0	2707	0	0
SRL_OPN_2PTS026_0571_20150826_041106_20150826_055236.EUM.nc	-0.003	-0.004	0.003	3647	5729	0	2082	0	0
SRL_OPN_2PTS026_0573_20150826_055236_20150826_074106.EUM.nc	-0.003	-0.004	0.003	4159	6171	0	2012	0	0
SRL_OPN_2PTS026_0576_20150826_074105_20150826_091924.EUM.nc	-0.003	-0.004	0.003	3370	5565	0	2195	0	0
SRL_OPN_2PTS026_0577_20150826_091923_20150826_105708.EUM.nc	-0.003	-0.005	0.004	2478	5507	0	3029	0	0
SRL_OPN_2PTS026_0579_20150826_105707_20150826_123525.EUM.nc	-0.003	-0.003	0.001	2114	5397	0	2926	0	357
SRL_OPN_2PTS026_0581_20150826_123525_20150826_141446.EUM.nc	-0.003	-0.003	0.001	2956	5611	0	2289	0	366
SRL_OPN_2PTS026_0583_20150826_141446_20150826_160808.EUM.nc	-0.003	-0.003	0.000	3341	6404	0	2503	0	560
SRL_OPN_2PTS026_0586_20150826_160807_20150826_174754.EUM.nc	-0.003	-0.003	0.001	2964	5617	0	2509	0	144
SRL_OPN_2PTS026_0588_20150826_174753_20150826_192720.EUM.nc	-0.003	-0.003	0.001	3186	5659	0	2071	0	402
SRL_OPN_2PTS026_0590_20150826_192720_20150826_210625.EUM.nc	-0.003	-0.004	0.003	3686	5598	0	1912	0	0
SRL_OPN_2PTS026_0592_20150826_210624_20150826_224438.EUM.nc	-0.003	-0.004	0.002	2838	5373	0	2535	0	0
SRL_OPN_2PTS026_0593_20150826_224438_20150827_002229.EUM.nc	-0.003	-0.004	0.002	3070	5469	0	2399	0	0
SRL_OPN_2PTS026_0595_20150827_002228_20150827_020027.EUM.nc	-0.003	-0.004	0.003	3256	5526	0	2270	0	0
SRL_OPN_2PTS026_0597_20150827_020026_20150827_033939.EUM.nc	-0.003	-0.005	0.003	2985	5489	0	2504	0	0
SRL_OPN_2PTS026_0599_20150827_033938_20150827_052029.EUM.nc	-0.004	-0.005	0.004	2941	5575	0	2634	0	0
SRL_OPN_2PTS026_0601_20150827_052028_20150827_071006.EUM.nc	-0.003	-0.004	0.003	3818	6236	0	2418	0	0
SRL_OPN_2PTS026_0604_20150827_071005_20150827_084837.EUM.nc	-0.003	-0.004	0.003	4167	5624	0	1457	0	0
SRL_OPN_2PTS026_0605_20150827_084836_20150827_102626.EUM.nc	-0.003	-0.005	0.004	2793	5457	0	2664	0	0
SRL_OPN_2PTS026_0607_20150827_102625_20150827_120429.EUM.nc	-0.003	-0.005	0.004	2550	5524	0	2974	0	0
SRL_OPN_2PTS026_0609_20150827_120429_20150827_134324.EUM.nc	-0.003	-0.005	0.004	3053	5516	0	2463	0	0
SRL_OPN_2PTS026_0611_20150827_134323_20150827_153650.EUM.nc	-0.003	-0.003	0.000	3324	6421	0	2370	0	727
SRL_OPN_2PTS026_0614_20150827_153649_20150827_171629.EUM.nc	-0.003	-0.003	0.000	2850	5585	0	2696	0	39
SRL_OPN_2PTS026_0616_20150827_171628_20150827_185608.EUM.nc	-0.003	-0.003	0.001	3103	5553	0	2025	0	425
SRL_OPN_2PTS026_0618_20150827_185608_20150827_203516.EUM.nc	-0.003	-0.003	0.001	3298	5600	0	1906	0	396
SRL_OPN_2PTS026_0620_20150827_203516_20150827_221352.EUM.nc	-0.003	-0.005	0.003	3031	5538	0	2507	0	0
SRL_OPN_2PTS026_0622_20150827_221351_20150827_235141.EUM.nc	-0.003	-0.004	0.003	2913	5505	0	2592	0	0
SRL_OPN_2PTS026_0623_20150827_235141_20150828_012934.EUM.nc	-0.003	-0.005	0.003	3107	5506	0	2399	0	0
SRL_OPN_2PTS026_0625_20150828_012935_20150828_030814.EUM.nc	-0.003	-0.005	0.003	2906	5512	0	2606	0	0
SRL_OPN_2PTS026_0627_20150828_030813_20150828_044834.EUM.nc	-0.004	-0.005	0.004	2899	5514	0	2615	0	0
SRL_OPN_2PTS026_0629_20150828_044834_20150828_063056.EUM.nc	-0.003	-0.004	0.003	3871	5819	0	1948	0	0
SRL_OPN_2PTS026_0631_20150828_063056_20150828_081738.EUM.nc	-0.003	-0.004	0.003	4360	6092	0	1732	0	0

– Continued on next page

Table 13: Ka-Band Ionospheric Path Delay Statistics.

– Continued from previous page

File	Median	Mean	Std. Dev.	No. Obs.	Total Obs.	Default Lat/Lon	Flag (total)	Default (total)	3-Sigma Edited
SRL_OPN_2PTS026_0634_20150828_081739_20150828_095544.EUM.nc	-0.003	-0.005	0.003	3057	5465	0	2408	0	0
SRL_OPN_2PTS026_0635_20150828_095544_20150828_113331.EUM.nc	-0.004	-0.005	0.003	2346	5420	0	3074	0	0
SRL_OPN_2PTS026_0637_20150828_113330_20150828_131210.EUM.nc	-0.004	-0.005	0.004	2849	5483	0	2634	0	0
SRL_OPN_2PTS026_0639_20150828_131209_20150828_150531.EUM.nc	-0.003	-0.003	0.001	3285	6425	0	2543	0	597
SRL_OPN_2PTS026_0642_20150828_150532_20150828_164512.EUM.nc	-0.003	-0.003	0.001	3145	5600	0	2426	0	29
SRL_OPN_2PTS026_0644_20150828_164511_20150828_182454.EUM.nc	-0.003	-0.003	0.001	3178	5527	0	2147	0	202
SRL_OPN_2PTS026_0646_20150828_182454_20150828_200410.EUM.nc	-0.004	-0.003	0.001	2893	5618	0	2322	0	403
SRL_OPN_2PTS026_0648_20150828_200409_20150828_214301.EUM.nc	-0.004	-0.005	0.003	3537	5582	0	2045	0	0
SRL_OPN_2PTS026_0650_20150828_214300_20150828_232059.EUM.nc	-0.003	-0.003	0.001	2166	5402	0	2871	0	365
SRL_OPN_2PTS026_0651_20150828_232058_20150829_005848.EUM.nc	-0.004	-0.005	0.003	3092	5548	0	2456	0	0
SRL_OPN_2PTS026_0653_20150829_005848_20150829_023705.EUM.nc	-0.003	-0.004	0.003	3007	5538	0	2531	0	0
SRL_OPN_2PTS026_0655_20150829_023704_20150829_041653.EUM.nc	-0.004	-0.005	0.003	2815	5509	0	2694	0	0
SRL_OPN_2PTS026_0657_20150829_041653_20150829_055830.EUM.nc	-0.003	-0.004	0.003	3621	5757	0	2136	0	0
SRL_OPN_2PTS026_0659_20150829_055829_20150829_074645.EUM.nc	-0.003	-0.004	0.003	4150	6154	0	2004	0	0
SRL_OPN_2PTS026_0662_20150829_074644_20150829_092452.EUM.nc	-0.003	-0.004	0.002	3264	5533	0	2269	0	0
SRL_OPN_2PTS026_0663_20150829_092451_20150829_110245.EUM.nc	-0.003	-0.004	0.002	2398	5546	0	3148	0	0
SRL_OPN_2PTS026_0665_20150829_110245_20150829_124106.EUM.nc	-0.003	-0.004	0.002	2521	5375	0	2854	0	0
SRL_OPN_2PTS026_0667_20150829_124105_20150829_142033.EUM.nc	-0.003	-0.003	0.001	2955	5574	0	2165	0	454
SRL_OPN_2PTS026_0669_20150829_142033_20150829_161352.EUM.nc	-0.003	-0.003	0.001	3426	6401	0	2420	0	555
SRL_OPN_2PTS026_0672_20150829_161351_20150829_175330.EUM.nc	-0.003	-0.003	0.001	2931	5614	0	2501	0	182
SRL_OPN_2PTS026_0674_20150829_175330_20150829_193302.EUM.nc	-0.003	-0.003	0.001	3254	5669	0	2116	0	299
SRL_OPN_2PTS026_0676_20150829_193303_20150829_211156.EUM.nc	-0.004	-0.005	0.003	3584	5503	0	1919	0	0
SRL_OPN_2PTS026_0678_20150829_211157_20150829_225016.EUM.nc	-0.003	-0.003	0.002	2536	5476	0	2713	0	227
SRL_OPN_2PTS026_0679_20150829_225016_20150830_002758.EUM.nc	-0.003	-0.004	0.003	3106	5460	0	2354	0	0
SRL_OPN_2PTS026_0681_20150830_002757_20150830_020606.EUM.nc	-0.003	-0.004	0.003	3115	5550	0	2435	0	0
SRL_OPN_2PTS026_0683_20150830_020606_20150830_034515.EUM.nc	-0.003	-0.005	0.004	2958	5539	0	2581	0	0
SRL_OPN_2PTS026_0685_20150830_034514_20150830_052620.EUM.nc	-0.004	-0.005	0.004	2830	5601	0	2771	0	0
SRL_OPN_2PTS026_0687_20150830_052619_20150830_071547.EUM.nc	-0.003	-0.004	0.003	3930	6226	0	2296	0	0
SRL_OPN_2PTS026_0690_20150830_071546_20150830_085408.EUM.nc	-0.003	-0.004	0.002	4090	5614	0	1524	0	0
SRL_OPN_2PTS026_0691_20150830_085407_20150830_103204.EUM.nc	-0.003	-0.004	0.002	2634	5550	0	2916	0	0
SRL_OPN_2PTS026_0693_20150830_103203_20150830_121001.EUM.nc	-0.003	-0.003	0.002	2524	5500	0	2976	0	0
SRL_OPN_2PTS026_0695_20150830_121000_20150830_134908.EUM.nc	-0.003	-0.004	0.003	3113	5505	0	2392	0	0
SRL_OPN_2PTS026_0697_20150830_134908_20150830_154225.EUM.nc	-0.003	-0.004	0.003	4037	6408	0	2371	0	0
SRL_OPN_2PTS026_0700_20150830_154224_20150830_172213.EUM.nc	-0.002	-0.003	0.001	2897	5515	0	2566	0	52
SRL_OPN_2PTS026_0702_20150830_172213_20150830_190143.EUM.nc	-0.003	-0.003	0.001	3228	5656	0	2154	0	274
SRL_OPN_2PTS026_0704_20150830_190143_20150830_204057.EUM.nc	-0.003	-0.004	0.003	3857	5617	0	1760	0	0
SRL_OPN_2PTS026_0706_20150830_204057_20150830_221922.EUM.nc	-0.003	-0.004	0.003	3016	5411	0	2395	0	0
SRL_OPN_2PTS026_0708_20150830_221922_20150830_235717.EUM.nc	-0.003	-0.004	0.002	3054	5530	0	2476	0	0
SRL_OPN_2PTS026_0709_20150830_235717_20150831_013511.EUM.nc	-0.003	-0.004	0.003	3248	5540	0	2292	0	0

– Continued on next page

Table 13: Ka-Band Ionospheric Path Delay Statistics.

– Continued from previous page

File	Median	Mean	Std. Dev.	No. Obs.	Total Obs.	Default Lat/Lon	Flag (total)	Default (total)	3-Sigma Edited
SRL_OPN_2PTS026_0711_20150831_013510_20150831_031403.EUM.nc	-0.003	-0.004	0.003	2856	5542	0	2686	0	0
SRL_OPN_2PTS026_0713_20150831_031402_20150831_045422.EUM.nc	-0.003	-0.004	0.003	2906	5542	0	2636	0	0
SRL_OPN_2PTS026_0715_20150831_045421_20150831_063652.EUM.nc	-0.003	-0.004	0.003	3907	5843	0	1936	0	0
SRL_OPN_2PTS026_0717_20150831_063651_20150831_082325.EUM.nc	-0.003	-0.004	0.002	4393	6083	0	1690	0	0
SRL_OPN_2PTS026_0720_20150831_082324_20150831_100119.EUM.nc	-0.003	-0.004	0.003	3044	5453	0	2409	0	0
SRL_OPN_2PTS026_0721_20150831_100119_20150831_113916.EUM.nc	-0.003	-0.004	0.003	2395	5457	0	3062	0	0
SRL_OPN_2PTS026_0723_20150831_113915_20150831_131751.EUM.nc	-0.003	-0.003	0.000	2485	5471	0	2502	0	484
SRL_OPN_2PTS026_0725_20150831_131750_20150831_151113.EUM.nc	-0.003	-0.002	0.000	3388	6438	0	2484	0	566
SRL_OPN_2PTS026_0728_20150831_151112_20150831_165101.EUM.nc	-0.003	-0.002	0.000	3040	5586	0	2494	0	52
SRL_OPN_2PTS026_0730_20150831_165101_20150831_183036.EUM.nc	-0.003	-0.003	0.001	3058	5532	0	2168	0	306
SRL_OPN_2PTS026_0732_20150831_183035_20150831_200950.EUM.nc	-0.003	-0.003	0.001	2883	5585	0	2275	0	427
SRL_OPN_2PTS026_0734_20150831_200949_20150831_214838.EUM.nc	-0.003	-0.004	0.003	3461	5559	0	2098	0	0
SRL_OPN_2PTS026_0736_20150831_214837_20150831_232642.EUM.nc	-0.003	-0.003	0.002	2439	5375	0	2748	0	188
SRL_OPN_2PTS026_0737_20150831_232641_20150901_010424.EUM.nc	-0.002	-0.004	0.003	2858	5525	0	2667	0	0
SRL_OPN_2PTS026_0739_20150901_010424_20150901_024253.EUM.nc	-0.003	-0.004	0.003	2959	5548	0	2589	0	0
SRL_OPN_2PTS026_0741_20150901_024253_20150901_042238.EUM.nc	-0.003	-0.005	0.004	2794	5529	0	2735	0	0
SRL_OPN_2PTS026_0743_20150901_042238_20150901_060424.EUM.nc	-0.003	-0.004	0.003	3675	5753	0	2078	0	0
SRL_OPN_2PTS026_0745_20150901_060423_20150901_075223.EUM.nc	-0.003	-0.004	0.002	4209	6158	0	1949	0	0
SRL_OPN_2PTS026_0748_20150901_075223_20150901_093036.EUM.nc	-0.003	-0.004	0.003	3215	5536	0	2321	0	0
SRL_OPN_2PTS026_0749_20150901_093035_20150901_110820.EUM.nc	-0.003	-0.005	0.003	2436	5499	0	3063	0	0
SRL_OPN_2PTS026_0751_20150901_110820_20150901_124644.EUM.nc	-0.003	-0.003	0.000	2061	5343	0	2845	0	437
SRL_OPN_2PTS026_0753_20150901_124644_20150901_143955.EUM.nc	-0.003	-0.003	0.000	3191	6354	0	2653	0	510
SRL_OPN_2PTS026_0756_20150901_143954_20150901_161934.EUM.nc	-0.003	-0.002	0.000	3136	5625	0	2038	0	451
SRL_OPN_2PTS026_0758_20150901_161933_20150901_175921.EUM.nc	-0.002	-0.002	0.000	2988	5635	0	2490	0	157
SRL_OPN_2PTS026_0760_20150901_175920_20150901_193843.EUM.nc	-0.003	-0.003	0.001	3196	5652	0	2143	0	313
SRL_OPN_2PTS026_0762_20150901_193843_20150901_211743.EUM.nc	-0.003	-0.004	0.003	3629	5509	0	1880	0	0
SRL_OPN_2PTS026_0764_20150901_211742_20150901_225552.EUM.nc	-0.003	-0.004	0.003	2627	5495	0	2868	0	0
SRL_OPN_2PTS026_0765_20150901_225551_20150902_003342.EUM.nc	-0.003	-0.004	0.003	3223	5486	0	2263	0	0
SRL_OPN_2PTS026_0767_20150902_003341_20150902_021143.EUM.nc	-0.003	-0.004	0.003	3067	5527	0	2460	0	0
SRL_OPN_2PTS026_0769_20150902_021143_20150902_035107.EUM.nc	-0.003	-0.005	0.003	2789	5480	0	2691	0	0
SRL_OPN_2PTS026_0771_20150902_035106_20150902_053211.EUM.nc	-0.004	-0.005	0.004	2881	5566	0	2685	0	0
SRL_OPN_2PTS026_0773_20150902_053210_20150902_072126.EUM.nc	-0.003	-0.004	0.003	4082	6233	0	2151	0	0
SRL_OPN_2PTS026_0776_20150902_072125_20150902_085952.EUM.nc	-0.003	-0.004	0.003	3996	5607	0	1611	0	0
SRL_OPN_2PTS026_0777_20150902_085951_20150902_103740.EUM.nc	-0.003	-0.005	0.003	2625	5533	0	2908	0	0
SRL_OPN_2PTS026_0779_20150902_103740_20150902_121547.EUM.nc	-0.003	-0.003	0.001	2199	5521	0	2960	0	362
SRL_OPN_2PTS026_0781_20150902_121547_20150902_135452.EUM.nc	-0.003	-0.003	0.000	2755	5530	0	2346	0	429
SRL_OPN_2PTS026_0783_20150902_135452_20150902_154817.EUM.nc	-0.003	-0.003	0.001	3465	6387	0	2340	0	582
SRL_OPN_2PTS026_0786_20150902_154816_20150902_172755.EUM.nc	-0.003	-0.003	0.000	2825	5486	0	2582	0	79
SRL_OPN_2PTS026_0788_20150902_172755_20150902_190733.EUM.nc	-0.003	-0.003	0.001	3059	5662	0	2007	0	596

– Continued on next page

Table 13: Ka-Band Ionospheric Path Delay Statistics.

– Continued from previous page

File	Median	Mean	Std. Dev.	No. Obs.	Total Obs.	Default Lat/Lon	Flag (total)	Default (total)	3-Sigma Edited
SRL_OPN_2PTS026_0790_20150902_190732_20150902_204636.EUM.nc	-0.003	-0.005	0.003	3864	5621	0	1757	0	0
SRL_OPN_2PTS026_0792_20150902_204635_20150902_222507.EUM.nc	-0.003	-0.005	0.003	3019	5418	0	2399	0	0
SRL_OPN_2PTS026_0794_20150902_222506_20150903_000254.EUM.nc	-0.003	-0.004	0.002	3106	5546	0	2440	0	0
SRL_OPN_2PTS026_0795_20150903_000254_20150903_014052.EUM.nc	-0.003	-0.005	0.003	3252	5543	0	2291	0	0
SRL_OPN_2PTS026_0797_20150903_014052_20150903_031939.EUM.nc	-0.003	-0.005	0.003	2880	5512	0	2632	0	0
SRL_OPN_2PTS026_0799_20150903_031939_20150903_050014.EUM.nc	-0.004	-0.005	0.003	2915	5546	0	2631	0	0
SRL_OPN_2PTS026_0801_20150903_050014_20150903_064253.EUM.nc	-0.003	-0.004	0.003	3870	5845	0	1975	0	0
SRL_OPN_2PTS026_0803_20150903_064252_20150903_082857.EUM.nc	-0.003	-0.004	0.002	4461	6056	0	1595	0	0
SRL_OPN_2PTS026_0806_20150903_082856_20150903_100659.EUM.nc	-0.003	-0.005	0.003	3033	5437	0	2404	0	0
SRL_OPN_2PTS026_0807_20150903_100659_20150903_114448.EUM.nc	-0.003	-0.005	0.003	2425	5463	0	3038	0	0
SRL_OPN_2PTS026_0809_20150903_114447_20150903_132336.EUM.nc	-0.003	-0.003	0.001	2472	5471	0	2495	0	504
SRL_OPN_2PTS026_0811_20150903_132335_20150903_151659.EUM.nc	-0.003	-0.003	0.001	3356	6406	0	2447	0	603
SRL_OPN_2PTS026_0814_20150903_151658_20150903_165639.EUM.nc	-0.003	-0.003	0.001	2942	5531	0	2523	0	66
SRL_OPN_2PTS026_0816_20150903_165638_20150903_183620.EUM.nc	-0.003	-0.003	0.001	3055	5542	0	2113	0	374
SRL_OPN_2PTS026_0818_20150903_183620_20150903_201533.EUM.nc	-0.003	-0.003	0.001	3037	5588	0	2144	0	407
SRL_OPN_2PTS026_0820_20150903_201534_20150903_215419.EUM.nc	-0.004	-0.005	0.003	3343	5541	0	2198	0	0
SRL_OPN_2PTS026_0822_20150903_215418_20150903_233213.EUM.nc	-0.003	-0.004	0.003	2533	5341	0	2808	0	0
SRL_OPN_2PTS026_0823_20150903_233212_20150904_011004.EUM.nc	-0.003	-0.005	0.004	2827	5513	0	2686	0	0
SRL_OPN_2PTS026_0825_20150904_011003_20150904_024828.EUM.nc	-0.004	-0.005	0.003	2889	5527	0	2638	0	0
SRL_OPN_2PTS026_0827_20150904_024828_20150904_042827.EUM.nc	-0.004	-0.005	0.003	2837	5550	0	2713	0	0
SRL_OPN_2PTS026_0829_20150904_042828_20150904_061021.EUM.nc	-0.004	-0.005	0.003	3684	5770	0	2086	0	0
SRL_OPN_2PTS026_0831_20150904_061020_20150904_075804.EUM.nc	-0.003	-0.005	0.003	4197	6121	0	1924	0	0
SRL_OPN_2PTS026_0834_20150904_075803_20150904_093607.EUM.nc	-0.003	-0.005	0.003	3108	5557	0	2449	0	0
SRL_OPN_2PTS026_0835_20150904_093607_20150904_111401.EUM.nc	-0.004	-0.006	0.004	2349	5486	0	3137	0	0
SRL_OPN_2PTS026_0837_20150904_111400_20150904_125226.EUM.nc	-0.003	-0.004	0.003	2610	5381	0	2771	0	0
SRL_OPN_2PTS026_0839_20150904_125226_20150904_144540.EUM.nc	-0.003	-0.003	0.000	3268	6376	0	2648	0	460
SRL_OPN_2PTS026_0842_20150904_144540_20150904_162519.EUM.nc	-0.003	-0.003	0.001	3269	5629	0	2029	0	331
SRL_OPN_2PTS026_0844_20150904_162518_20150904_180456.EUM.nc	-0.003	-0.003	0.000	3037	5648	0	2434	0	177
SRL_OPN_2PTS026_0846_20150904_180457_20150904_194426.EUM.nc	-0.003	-0.003	0.001	3035	5637	0	2098	0	504
SRL_OPN_2PTS026_0848_20150904_194426_20150904_212315.EUM.nc	-0.004	-0.005	0.003	3622	5482	0	1860	0	0
SRL_OPN_2PTS026_0850_20150904_212314_20150904_230129.EUM.nc	-0.003	-0.005	0.003	2440	5421	0	2981	0	0
SRL_OPN_2PTS026_0851_20150904_230129_20150905_003911.EUM.nc	-0.004	-0.005	0.003	3312	5502	0	2190	0	0
SRL_OPN_2PTS026_0853_20150905_003910_20150905_021725.EUM.nc	-0.003	-0.005	0.004	3042	5560	0	2518	0	0
SRL_OPN_2PTS026_0855_20150905_021725_20150905_035645.EUM.nc	-0.004	-0.006	0.004	2746	5533	0	2787	0	0
SRL_OPN_2PTS026_0857_20150905_035644_20150905_053805.EUM.nc	-0.004	-0.005	0.004	3076	5555	0	2479	0	0
SRL_OPN_2PTS026_0859_20150905_053805_20150905_072707.EUM.nc	-0.003	-0.004	0.003	4179	6215	0	2036	0	0
SRL_OPN_2PTS026_0862_20150905_072707_20150905_090523.EUM.nc	-0.003	-0.004	0.003	3880	5593	0	1713	0	0
SRL_OPN_2PTS026_0863_20150905_090522_20150905_104317.EUM.nc	-0.003	-0.005	0.003	2737	5541	0	2804	0	0
SRL_OPN_2PTS026_0865_20150905_104317_20150905_122119.EUM.nc	-0.003	-0.003	0.001	2223	5512	0	2891	0	398

– Continued on next page

Table 13: Ka-Band Ionospheric Path Delay Statistics.

– Continued from previous page

File	Median	Mean	Std. Dev.	No. Obs.	Total Obs.	Default Lat/Lon	Flag (total)	Default (total)	3-Sigma Edited
SRL_OPN_2PTS026_0867_20150905_122118_20150905_140037.EUM.nc	-0.003	-0.003	0.001	2871	5568	0	2228	0	469
SRL_OPN_2PTS026_0869_20150905_140038_20150905_155401.EUM.nc	-0.003	-0.003	0.000	3329	6384	0	2509	0	546
SRL_OPN_2PTS026_0872_20150905_155401_20150905_173341.EUM.nc	-0.003	-0.003	0.000	2883	5489	0	2538	0	68
SRL_OPN_2PTS026_0874_20150905_173340_20150905_191309.EUM.nc	-0.003	-0.003	0.001	3203	5657	0	1963	0	491
SRL_OPN_2PTS026_0876_20150905_191308_20150905_205219.EUM.nc	-0.004	-0.005	0.003	3803	5620	0	1817	0	0
SRL_OPN_2PTS026_0878_20150905_205218_20150905_223038.EUM.nc	-0.003	-0.004	0.003	2998	5414	0	2416	0	0
SRL_OPN_2PTS026_0879_20150905_223039_20150906_000831.EUM.nc	-0.003	-0.004	0.002	3092	5507	0	2415	0	0
SRL_OPN_2PTS026_0881_20150906_000832_20150906_014623.EUM.nc	-0.003	-0.005	0.003	3271	5527	0	2256	0	0
SRL_OPN_2PTS026_0883_20150906_014623_20150906_032524.EUM.nc	-0.004	-0.005	0.004	2945	5490	0	2545	0	0
SRL_OPN_2PTS026_0885_20150906_032525_20150906_050557.EUM.nc	-0.005	-0.006	0.004	2847	5569	0	2722	0	0
SRL_OPN_2PTS026_0887_20150906_050556_20150906_065559.EUM.nc	-0.003	-0.005	0.003	3812	6248	0	2436	0	0
SRL_OPN_2PTS026_0890_20150906_065558_20150906_083437.EUM.nc	-0.003	-0.004	0.002	4185	5634	0	1153	0	296
SRL_OPN_2PTS026_0892_20150906_083436_20150906_101229.EUM.nc	-0.004	-0.005	0.004	2852	5433	0	2581	0	0
SRL_OPN_2PTS026_0893_20150906_101228_20150906_115028.EUM.nc	-0.004	-0.005	0.004	2507	5515	0	3008	0	0
SRL_OPN_2PTS026_0895_20150906_115027_20150906_132910.EUM.nc	-0.004	-0.005	0.003	3018	5471	0	2453	0	0
SRL_OPN_2PTS026_0897_20150906_132911_20150906_152237.EUM.nc	-0.003	-0.003	0.001	3487	6382	0	2334	0	561
SRL_OPN_2PTS026_0900_20150906_152235_20150906_170224.EUM.nc	-0.003	-0.003	0.001	2949	5558	0	2551	0	58
SRL_OPN_2PTS026_0902_20150906_170223_20150906_184157.EUM.nc	-0.003	-0.003	0.001	3100	5531	0	2093	0	338
SRL_OPN_2PTS026_0904_20150906_184156_20150906_202116.EUM.nc	-0.003	-0.004	0.003	3525	5604	0	2079	0	0
SRL_OPN_2PTS026_0906_20150906_202116_20150906_215950.EUM.nc	-0.003	-0.005	0.003	3121	5509	0	2388	0	0
SRL_OPN_2PTS026_0908_20150906_215950_20150906_233751.EUM.nc	-0.003	-0.004	0.002	2712	5468	0	2756	0	0
SRL_OPN_2PTS026_0909_20150906_233750_20150907_011535.EUM.nc	-0.003	-0.005	0.003	3065	5499	0	2434	0	0
SRL_OPN_2PTS026_0911_20150907_011535_20150907_025412.EUM.nc	-0.004	-0.005	0.003	2885	5547	0	2662	0	0
SRL_OPN_2PTS026_0913_20150907_025411_20150907_043408.EUM.nc	-0.004	-0.005	0.003	2848	5489	0	2641	0	0
SRL_OPN_2PTS026_0915_20150907_043407_20150907_061609.EUM.nc	-0.003	-0.004	0.003	3759	5802	0	2043	0	0
SRL_OPN_2PTS026_0917_20150907_061608_20150907_080337.EUM.nc	-0.003	-0.004	0.003	4292	6124	0	1832	0	0
SRL_OPN_2PTS026_0920_20150907_080336_20150907_094147.EUM.nc	-0.003	-0.005	0.003	3155	5563	0	2408	0	0
SRL_OPN_2PTS026_0921_20150907_094145_20150907_111940.EUM.nc	-0.003	-0.006	0.004	2390	5408	0	3018	0	0
SRL_OPN_2PTS026_0923_20150907_111939_20150907_125801.EUM.nc	-0.003	-0.004	0.003	2711	5381	0	2670	0	0
SRL_OPN_2PTS026_0925_20150907_125800_20150907_145118.EUM.nc	-0.003	-0.003	0.001	3381	6411	0	2582	0	448
SRL_OPN_2PTS026_0928_20150907_145118_20150907_163057.EUM.nc	-0.003	-0.003	0.001	3336	5659	0	2113	0	210
SRL_OPN_2PTS026_0930_20150907_163056_20150907_181043.EUM.nc	-0.003	-0.003	0.001	3088	5632	0	2368	0	176
SRL_OPN_2PTS026_0932_20150907_181041_20150907_195002.EUM.nc	-0.003	-0.003	0.001	3155	5629	0	2217	0	257
SRL_OPN_2PTS026_0934_20150907_195001_20150907_212859.EUM.nc	-0.003	-0.004	0.002	3708	5492	0	1784	0	0
SRL_OPN_2PTS026_0936_20150907_212858_20150907_230702.EUM.nc	-0.003	-0.004	0.002	2333	5423	0	3090	0	0
SRL_OPN_2PTS026_0937_20150907_230700_20150908_004451.EUM.nc	-0.004	-0.004	0.003	3255	5507	0	2252	0	0
SRL_OPN_2PTS026_0939_20150908_004450_20150908_022259.EUM.nc	-0.003	-0.005	0.003	3051	5547	0	2496	0	0
SRL_OPN_2PTS026_0941_20150908_022258_20150908_040234.EUM.nc	-0.004	-0.006	0.004	2790	5455	0	2665	0	0
SRL_OPN_2PTS026_0943_20150908_040232_20150908_054351.EUM.nc	-0.003	-0.005	0.004	3391	5699	0	2308	0	0

– Continued on next page

Table 13: Ka-Band Ionospheric Path Delay Statistics.

– Continued from previous page

File	Median	Mean	Std. Dev.	No. Obs.	Total Obs.	Default Lat/Lon	Flag (total)	Default (total)	3-Sigma Edited
SRL_OPN_2PTS026_0945_20150908_054350_20150908_073241.EUM.nc	-0.003	-0.004	0.003	4155	6211	0	2056	0	0
SRL_OPN_2PTS026_0948_20150908_073240_20150908_091103.EUM.nc	-0.003	-0.004	0.002	3684	5576	0	1892	0	0
SRL_OPN_2PTS026_0949_20150908_091101_20150908_104848.EUM.nc	-0.003	-0.005	0.003	2715	5547	0	2832	0	0
SRL_OPN_2PTS026_0951_20150908_104847_20150908_122701.EUM.nc	-0.003	-0.003	0.001	2311	5412	0	2831	0	270
SRL_OPN_2PTS026_0953_20150908_122700_20150908_140616.EUM.nc	-0.003	-0.003	0.001	2910	5586	0	2355	0	321
SRL_OPN_2PTS026_0955_20150908_140616_20150908_155939.EUM.nc	-0.003	-0.003	0.001	3351	6404	0	2533	0	520
SRL_OPN_2PTS026_0958_20150908_155938_20150908_173926.EUM.nc	-0.003	-0.003	0.001	2920	5649	0	2566	0	163
SRL_OPN_2PTS026_0960_20150908_173925_20150908_191855.EUM.nc	-0.003	-0.003	0.001	3052	5646	0	1990	0	604
SRL_OPN_2PTS026_0962_20150908_191854_20150908_205754.EUM.nc	-0.003	-0.004	0.003	3817	5608	0	1791	0	0
SRL_OPN_2PTS026_0964_20150908_205753_20150908_223619.EUM.nc	-0.003	-0.004	0.003	2987	5386	0	2399	0	0
SRL_OPN_2PTS026_0965_20150908_223618_20150909_001402.EUM.nc	-0.003	-0.004	0.002	3078	5500	0	2422	0	0
SRL_OPN_2PTS026_0967_20150909_001401_20150909_015205.EUM.nc	-0.003	-0.005	0.003	3303	5513	0	2210	0	0
SRL_OPN_2PTS026_0969_20150909_015205_20150909_033102.EUM.nc	-0.004	-0.005	0.003	2978	5470	0	2492	0	0
SRL_OPN_2PTS026_0971_20150909_033101_20150909_051150.EUM.nc	-0.004	-0.005	0.003	2889	5578	0	2689	0	0
SRL_OPN_2PTS026_0973_20150909_051149_20150909_070142.EUM.nc	-0.003	-0.005	0.003	3793	6240	0	2447	0	0
SRL_OPN_2PTS026_0976_20150909_070142_20150909_084009.EUM.nc	-0.003	-0.004	0.003	4401	5624	0	1223	0	0
SRL_OPN_2PTS026_0978_20150909_084007_20150909_101807.EUM.nc	-0.003	-0.005	0.004	2843	5441	0	2598	0	0
SRL_OPN_2PTS026_0979_20150909_101807_20150909_115601.EUM.nc	-0.004	-0.005	0.004	2524	5516	0	2992	0	0
SRL_OPN_2PTS026_0981_20150909_115600_20150909_133457.EUM.nc	-0.003	-0.005	0.003	2996	5453	0	2457	0	0
SRL_OPN_2PTS026_0983_20150909_133456_20150909_152822.EUM.nc	-0.003	-0.004	0.002	4109	6377	0	2268	0	0
SRL_OPN_2PTS026_0986_20150909_152820_20150909_170801.EUM.nc	-0.003	-0.003	0.001	2953	5593	0	2575	0	65
SRL_OPN_2PTS026_0988_20150909_170800_20150909_184741.EUM.nc	-0.003	-0.003	0.002	3308	5550	0	1936	0	306
SRL_OPN_2PTS026_0990_20150909_184740_20150909_202652.EUM.nc	-0.003	-0.004	0.003	3558	5597	0	2039	0	0
SRL_OPN_2PTS026_0992_20150909_202650_20150909_220531.EUM.nc	-0.004	-0.005	0.003	3134	5510	0	2376	0	0
SRL_OPN_2PTS026_0994_20150909_220530_20150909_234322.EUM.nc	-0.003	-0.004	0.002	2864	5546	0	2682	0	0
SRL_OPN_2PTS026_0995_20150909_234321_20150910_012116.EUM.nc	-0.003	-0.006	0.004	3053	5517	0	2464	0	0
SRL_OPN_2PTS026_0997_20150910_012115_20150910_025947.EUM.nc	-0.004	-0.006	0.004	2907	5579	0	2672	0	0
SRL_OPN_2PTS026_0999_20150910_025947_20150910_043950.EUM.nc	-0.005	-0.006	0.004	2823	5512	0	2689	0	0

30 Ka-Band Sea State Bias Table

Table 14: Ka-Band Sea State Bias Statistics.

File	Median	Mean	Std. Dev.	No. Obs.	Total Obs.	Default Lat/Lon	Flag (total)	Default (total)	3-Sigma Edited
SRL_OPN_2PTS025_1001_20150806_044002_20150806_062212.EUM.nc	-0.105	-0.112	0.041	3858	5812	0	1948	2	4
SRL_OPN_2PTS026_0001_20150806_062212_20150806_080922.EUM.nc	-0.093	-0.103	0.049	4254	6107	0	1852	1	0
SRL_OPN_2PTS026_0004_20150806_080922_20150806_094730.EUM.nc	-0.094	-0.092	0.032	2978	5550	0	2531	16	25
SRL_OPN_2PTS026_0005_20150806_094729_20150806_112516.EUM.nc	-0.093	-0.102	0.051	2111	5416	0	3266	33	6
SRL_OPN_2PTS026_0007_20150806_112515_20150806_130348.EUM.nc	-0.119	-0.133	0.052	2698	5374	0	2670	6	0
SRL_OPN_2PTS026_0009_20150806_130347_20150806_145707.EUM.nc	-0.106	-0.105	0.033	3548	6412	0	2823	1	40
SRL_OPN_2PTS026_0012_20150806_145706_20150806_163646.EUM.nc	-0.106	-0.105	0.048	3286	5642	0	2345	9	2
SRL_OPN_2PTS026_0014_20150806_163646_20150806_181623.EUM.nc	-0.109	-0.103	0.050	3099	5619	0	2508	4	8
SRL_OPN_2PTS026_0016_20150806_181622_20150806_195549.EUM.nc	-0.099	-0.104	0.051	3349	5606	0	2252	5	0
SRL_OPN_2PTS026_0018_20150806_195548_20150806_213434.EUM.nc	-0.090	-0.099	0.049	3694	5473	0	1741	26	12
SRL_OPN_2PTS026_0020_20150806_213434_20150806_231244.EUM.nc	-0.085	-0.091	0.046	2321	5413	0	3085	3	4
SRL_OPN_2PTS026_0021_20150806_231244_20150807_005026.EUM.nc	-0.110	-0.118	0.059	3153	5549	0	2375	19	2
SRL_OPN_2PTS026_0023_20150807_005026_20150807_022846.EUM.nc	-0.113	-0.108	0.037	3000	5527	0	2522	1	4
SRL_OPN_2PTS026_0025_20150807_022845_20150807_040817.EUM.nc	-0.111	-0.115	0.046	2727	5487	0	2755	5	0
SRL_OPN_2PTS026_0027_20150807_040816_20150807_054951.EUM.nc	-0.107	-0.110	0.045	3641	5719	0	2067	4	7
SRL_OPN_2PTS026_0029_20150807_054951_20150807_073827.EUM.nc	-0.098	-0.109	0.047	4058	6188	0	2127	0	3
SRL_OPN_2PTS026_0032_20150807_073827_20150807_091638.EUM.nc	-0.093	-0.090	0.030	3405	5558	0	2134	9	10
SRL_OPN_2PTS026_0033_20150807_091637_20150807_105432.EUM.nc	-0.097	-0.102	0.066	2439	5536	0	3084	13	0
SRL_OPN_2PTS026_0035_20150807_105431_20150807_123238.EUM.nc	-0.127	-0.129	0.049	2498	5366	0	2856	12	0
SRL_OPN_2PTS026_0037_20150807_123237_20150807_141206.EUM.nc	-0.117	-0.117	0.035	3206	5593	0	2352	0	35
SRL_OPN_2PTS026_0039_20150807_141206_20150807_160528.EUM.nc	-0.104	-0.104	0.046	3545	6409	0	2859	3	2
SRL_OPN_2PTS026_0042_20150807_160527_20150807_174507.EUM.nc	-0.101	-0.097	0.037	2852	5620	0	2758	7	3
SRL_OPN_2PTS026_0044_20150807_174507_20150807_192442.EUM.nc	-0.098	-0.101	0.048	3554	5648	0	2083	9	2
SRL_OPN_2PTS026_0046_20150807_192441_20150807_210339.EUM.nc	-0.097	-0.099	0.040	3663	5591	0	1917	7	4
SRL_OPN_2PTS026_0048_20150807_210338_20150807_224202.EUM.nc	-0.079	-0.087	0.043	2915	5379	0	2453	9	2
SRL_OPN_2PTS026_0049_20150807_224202_20150808_001945.EUM.nc	-0.120	-0.126	0.060	3042	5466	0	2417	7	0
SRL_OPN_2PTS026_0051_20150808_001944_20150808_015750.EUM.nc	-0.121	-0.112	0.041	3138	5547	0	2405	3	1
SRL_OPN_2PTS026_0053_20150808_015749_20150808_033651.EUM.nc	-0.103	-0.106	0.050	2927	5518	0	2581	10	0
SRL_OPN_2PTS026_0055_20150808_033651_20150808_051745.EUM.nc	-0.105	-0.110	0.053	2941	5550	0	2584	1	24
SRL_OPN_2PTS026_0057_20150808_051745_20150808_070729.EUM.nc	-0.100	-0.109	0.040	3715	6247	0	2519	10	3
SRL_OPN_2PTS026_0060_20150808_070728_20150808_084553.EUM.nc	-0.087	-0.093	0.034	4059	5603	0	1529	11	4
SRL_OPN_2PTS026_0061_20150808_084552_20150808_102342.EUM.nc	-0.090	-0.102	0.066	2722	5441	0	2697	22	0
SRL_OPN_2PTS026_0063_20150808_102343_20150808_120146.EUM.nc	-0.102	-0.118	0.064	2517	5514	0	2989	8	0
SRL_OPN_2PTS026_0065_20150808_120145_20150808_134038.EUM.nc	-0.123	-0.123	0.042	3069	5507	0	2409	24	5
SRL_OPN_2PTS026_0067_20150808_134037_20150808_153403.EUM.nc	-0.107	-0.108	0.042	3698	6381	0	2669	8	6
SRL_OPN_2PTS026_0070_20150808_153403_20150808_171352.EUM.nc	-0.101	-0.103	0.044	2760	5598	0	2836	2	0
SRL_OPN_2PTS026_0072_20150808_171352_20150808_185322.EUM.nc	-0.095	-0.100	0.046	3439	5544	0	2089	13	3

– Continued on next page

Table 14: Ka-Band Sea State Bias Statistics.

– Continued from previous page

File	Median	Mean	Std. Dev.	No. Obs.	Total Obs.	Default Lat/Lon	Flag (total)	Default (total)	3-Sigma Edited
SRL_OPN_2PTS026_0074_20150808_185323_20150808_203239.EUM.nc	-0.101	-0.103	0.045	3510	5616	0	2050	6	50
SRL_OPN_2PTS026_0076_20150808_203238_20150808_221108.EUM.nc	-0.093	-0.102	0.050	3016	5526	0	2491	17	2
SRL_OPN_2PTS026_0078_20150808_221109_20150808_234906.EUM.nc	-0.131	-0.124	0.057	2891	5517	0	2620	6	0
SRL_OPN_2PTS026_0079_20150808_234905_20150809_012652.EUM.nc	-0.128	-0.121	0.048	2936	5516	0	2574	5	1
SRL_OPN_2PTS026_0081_20150809_012651_20150809_030537.EUM.nc	-0.115	-0.110	0.047	2895	5576	0	2668	9	4
SRL_OPN_2PTS026_0083_20150809_030537_20150809_044546.EUM.nc	-0.105	-0.110	0.050	2938	5521	0	2578	3	2
SRL_OPN_2PTS026_0085_20150809_044546_20150809_062804.EUM.nc	-0.105	-0.108	0.038	3836	5813	0	1968	5	4
SRL_OPN_2PTS026_0087_20150809_062804_20150809_081506.EUM.nc	-0.092	-0.098	0.037	4334	6110	0	1765	0	11
SRL_OPN_2PTS026_0090_20150809_081505_20150809_095302.EUM.nc	-0.098	-0.099	0.048	3011	5443	0	2429	3	0
SRL_OPN_2PTS026_0091_20150809_095301_20150809_113058.EUM.nc	-0.123	-0.121	0.054	2211	5375	0	3145	19	0
SRL_OPN_2PTS026_0093_20150809_113057_20150809_130926.EUM.nc	-0.132	-0.129	0.039	2782	5445	0	2652	4	7
SRL_OPN_2PTS026_0095_20150809_130925_20150809_150246.EUM.nc	-0.114	-0.111	0.042	3640	6427	0	2786	0	1
SRL_OPN_2PTS026_0098_20150809_150246_20150809_164227.EUM.nc	-0.104	-0.111	0.056	3056	5617	0	2553	8	0
SRL_OPN_2PTS026_0100_20150809_164227_20150809_182210.EUM.nc	-0.091	-0.098	0.042	3280	5531	0	2241	7	3
SRL_OPN_2PTS026_0102_20150809_182210_20150809_200127.EUM.nc	-0.101	-0.102	0.045	3271	5612	0	2335	4	2
SRL_OPN_2PTS026_0104_20150809_200128_20150809_214017.EUM.nc	-0.099	-0.100	0.046	3598	5581	0	1948	10	25
SRL_OPN_2PTS026_0106_20150809_214017_20150809_231819.EUM.nc	-0.093	-0.101	0.054	2479	5381	0	2890	10	2
SRL_OPN_2PTS026_0107_20150809_231818_20150810_005607.EUM.nc	-0.136	-0.121	0.060	2951	5537	0	2563	23	0
SRL_OPN_2PTS026_0109_20150810_005608_20150810_023423.EUM.nc	-0.123	-0.117	0.046	3019	5536	0	2507	10	0
SRL_OPN_2PTS026_0111_20150810_023423_20150810_041407.EUM.nc	-0.100	-0.105	0.047	2755	5504	0	2738	11	0
SRL_OPN_2PTS026_0113_20150810_041407_20150810_055542.EUM.nc	-0.111	-0.110	0.037	3660	5745	0	2071	3	11
SRL_OPN_2PTS026_0115_20150810_055541_20150810_110006.EUM.nc	-0.093	-0.097	0.045	9660	17216	0	7520	29	7
SRL_OPN_2PTS026_0121_20150810_110006_20150810_123824.EUM.nc	-0.136	-0.132	0.042	2493	5385	0	2861	7	24
SRL_OPN_2PTS026_0123_20150810_123824_20150810_141748.EUM.nc	-0.111	-0.111	0.042	3292	5597	0	2268	1	36
SRL_OPN_2PTS026_0125_20150810_141749_20150810_161110.EUM.nc	-0.099	-0.108	0.062	3641	6386	0	2738	7	0
SRL_OPN_2PTS026_0128_20150810_161109_20150810_175057.EUM.nc	-0.099	-0.097	0.046	2991	5641	0	2644	6	0
SRL_OPN_2PTS026_0130_20150810_175056_20150810_193021.EUM.nc	-0.099	-0.098	0.039	3429	5634	0	2192	11	2
SRL_OPN_2PTS026_0132_20150810_193021_20150810_210916.EUM.nc	-0.096	-0.096	0.042	3554	5511	0	1938	17	2
SRL_OPN_2PTS026_0134_20150810_210915_20150810_224737.EUM.nc	-0.077	-0.090	0.053	2764	5505	0	2720	20	1
SRL_OPN_2PTS026_0135_20150810_224736_20150811_002527.EUM.nc	-0.133	-0.127	0.058	3060	5434	0	2372	2	0
SRL_OPN_2PTS026_0137_20150811_002526_20150811_020325.EUM.nc	-0.125	-0.117	0.047	3154	5533	0	2362	8	9
SRL_OPN_2PTS026_0139_20150811_020325_20150811_034233.EUM.nc	-0.111	-0.107	0.056	2906	5547	0	2633	6	2
SRL_OPN_2PTS026_0141_20150811_034232_20150811_052334.EUM.nc	-0.114	-0.113	0.044	2871	5567	0	2687	8	1
SRL_OPN_2PTS026_0143_20150811_052333_20150811_071306.EUM.nc	-0.094	-0.095	0.024	3744	6210	0	2426	11	29
SRL_OPN_2PTS026_0146_20150811_071306_20150811_085128.EUM.nc	-0.091	-0.099	0.041	4061	5607	0	1528	11	7
SRL_OPN_2PTS026_0147_20150811_085127_20150811_102926.EUM.nc	-0.077	-0.093	0.057	2694	5557	0	2852	11	0
SRL_OPN_2PTS026_0149_20150811_102925_20150811_120722.EUM.nc	-0.129	-0.113	0.054	2527	5503	0	2948	27	1
SRL_OPN_2PTS026_0151_20150811_120721_20150811_134626.EUM.nc	-0.129	-0.134	0.063	2811	5193	0	2290	92	0
SRL_OPN_2PTS026_0153_20150811_134625_20150811_153952.EUM.nc	-0.114	-0.114	0.049	3711	6429	0	2716	0	2

– Continued on next page

Table 14: Ka-Band Sea State Bias Statistics.

– Continued from previous page

File	Median	Mean	Std. Dev.	No. Obs.	Total Obs.	Default Lat/Lon	Flag (total)	Default (total)	3-Sigma Edited
SRL_OPN_2PTS026_0156_20150811_153951_20150811_171931.EUM.nc	-0.103	-0.101	0.044	2785	5520	0	2731	4	0
SRL_OPN_2PTS026_0158_20150811_171931_20150811_185910.EUM.nc	-0.098	-0.100	0.044	3401	5639	0	2222	11	5
SRL_OPN_2PTS026_0160_20150811_185910_20150811_203816.EUM.nc	-0.093	-0.090	0.041	3663	5598	0	1910	5	20
SRL_OPN_2PTS026_0162_20150811_203816_20150811_221652.EUM.nc	-0.090	-0.096	0.052	3083	5438	0	2333	22	0
SRL_OPN_2PTS026_0164_20150811_221651_20150811_235439.EUM.nc	-0.121	-0.115	0.051	2981	5509	0	2521	6	1
SRL_OPN_2PTS026_0165_20150811_235439_20150812_013235.EUM.nc	-0.129	-0.121	0.051	3116	5516	0	2398	1	1
SRL_OPN_2PTS026_0167_20150812_013234_20150812_031116.EUM.nc	-0.118	-0.114	0.041	2867	5566	0	2691	4	4
SRL_OPN_2PTS026_0169_20150812_031115_20150812_045141.EUM.nc	-0.094	-0.106	0.049	2934	5546	0	2609	2	1
SRL_OPN_2PTS026_0171_20150812_045140_20150812_063406.EUM.nc	-0.094	-0.097	0.030	3776	5839	0	1991	1	71
SRL_OPN_2PTS026_0173_20150812_063407_20150812_082041.EUM.nc	-0.099	-0.102	0.040	4339	6066	0	1717	4	6
SRL_OPN_2PTS026_0176_20150812_082040_20150812_095843.EUM.nc	-0.085	-0.094	0.052	3020	5454	0	2419	10	5
SRL_OPN_2PTS026_0177_20150812_095843_20150812_113632.EUM.nc	-0.109	-0.106	0.063	2312	5429	0	3083	34	0
SRL_OPN_2PTS026_0179_20150812_113631_20150812_131513.EUM.nc	-0.134	-0.129	0.041	2831	5444	0	2582	9	22
SRL_OPN_2PTS026_0181_20150812_131512_20150812_150835.EUM.nc	-0.119	-0.114	0.042	3646	6442	0	2784	10	2
SRL_OPN_2PTS026_0184_20150812_150835_20150812_164815.EUM.nc	-0.100	-0.103	0.045	2977	5581	0	2600	4	0
SRL_OPN_2PTS026_0186_20150812_164814_20150812_182750.EUM.nc	-0.091	-0.100	0.049	3263	5519	0	2248	6	2
SRL_OPN_2PTS026_0188_20150812_182749_20150812_200713.EUM.nc	-0.099	-0.097	0.041	3284	5601	0	2293	10	14
SRL_OPN_2PTS026_0190_20150812_200713_20150812_214554.EUM.nc	-0.089	-0.096	0.055	3498	5549	0	2042	8	1
SRL_OPN_2PTS026_0192_20150812_214554_20150812_232400.EUM.nc	-0.116	-0.111	0.061	2552	5292	0	2704	36	0
SRL_OPN_2PTS026_0193_20150812_232400_20150813_010141.EUM.nc	-0.124	-0.117	0.050	2816	5521	0	2691	14	0
SRL_OPN_2PTS026_0195_20150813_010140_20150813_024009.EUM.nc	-0.120	-0.121	0.037	2955	5558	0	2586	4	13
SRL_OPN_2PTS026_0197_20150813_024008_20150813_041951.EUM.nc	-0.108	-0.111	0.050	2796	5521	0	2696	27	2
SRL_OPN_2PTS026_0199_20150813_041951_20150813_060140.EUM.nc	-0.092	-0.102	0.043	3732	5772	0	2033	2	5
SRL_OPN_2PTS026_0201_20150813_060140_20150813_074948.EUM.nc	-0.097	-0.102	0.041	4152	6159	0	1999	3	5
SRL_OPN_2PTS026_0204_20150813_074947_20150813_092754.EUM.nc	-0.092	-0.103	0.044	3198	5531	0	2318	13	2
SRL_OPN_2PTS026_0205_20150813_092753_20150813_110547.EUM.nc	-0.063	-0.086	0.063	2304	5513	0	3177	32	0
SRL_OPN_2PTS026_0207_20150813_110546_20150813_124400.EUM.nc	-0.132	-0.131	0.048	2532	5358	0	2816	10	0
SRL_OPN_2PTS026_0209_20150813_124359_20150813_143711.EUM.nc	-0.115	-0.112	0.048	3467	6349	0	2871	4	7
SRL_OPN_2PTS026_0212_20150813_143710_20150813_161658.EUM.nc	-0.092	-0.099	0.046	3561	5631	0	2063	3	4
SRL_OPN_2PTS026_0214_20150813_161657_20150813_175635.EUM.nc	-0.094	-0.107	0.059	3027	5595	0	2566	2	0
SRL_OPN_2PTS026_0216_20150813_175635_20150813_193607.EUM.nc	-0.098	-0.094	0.042	3469	5660	0	2181	8	2
SRL_OPN_2PTS026_0218_20150813_193606_20150813_211500.EUM.nc	-0.092	-0.093	0.049	3588	5488	0	1895	3	2
SRL_OPN_2PTS026_0220_20150813_211459_20150813_225317.EUM.nc	-0.088	-0.103	0.067	2715	5482	0	2759	8	0
SRL_OPN_2PTS026_0221_20150813_225317_20150814_003059.EUM.nc	-0.117	-0.114	0.044	3164	5481	0	2312	3	2
SRL_OPN_2PTS026_0223_20150814_003059_20150814_020901.EUM.nc	-0.125	-0.124	0.040	2989	5517	0	2502	7	19
SRL_OPN_2PTS026_0225_20150814_020900_20150814_034822.EUM.nc	-0.101	-0.108	0.050	2870	5520	0	2627	12	11
SRL_OPN_2PTS026_0227_20150814_034822_20150814_052922.EUM.nc	-0.098	-0.117	0.056	2849	5561	0	2709	3	0
SRL_OPN_2PTS026_0229_20150814_052922_20150814_071843.EUM.nc	-0.091	-0.101	0.039	3950	6225	0	2260	7	8
SRL_OPN_2PTS026_0232_20150814_071843_20150814_085710.EUM.nc	-0.096	-0.101	0.045	3928	5602	0	1661	11	2

– Continued on next page

Table 14: Ka-Band Sea State Bias Statistics.

– Continued from previous page

File	Median	Mean	Std. Dev.	No. Obs.	Total Obs.	Default Lat/Lon	Flag (total)	Default (total)	3-Sigma Edited
SRL_OPN_2PTS026_0233_20150814_085710_20150814_103457.EUM.nc	-0.058	-0.086	0.061	2530	5520	0	2977	12	1
SRL_OPN_2PTS026_0235_20150814_103456_20150814_121304.EUM.nc	-0.112	-0.110	0.058	2536	5489	0	2930	22	1
SRL_OPN_2PTS026_0237_20150814_121303_20150814_135206.EUM.nc	-0.116	-0.123	0.048	3119	5537	0	2413	5	0
SRL_OPN_2PTS026_0239_20150814_135205_20150814_154531.EUM.nc	-0.103	-0.108	0.051	3756	6404	0	2637	10	1
SRL_OPN_2PTS026_0242_20150814_154531_20150814_172520.EUM.nc	-0.091	-0.107	0.053	2771	5518	0	2746	0	1
SRL_OPN_2PTS026_0244_20150814_172519_20150814_190450.EUM.nc	-0.091	-0.095	0.045	3484	5655	0	2164	6	1
SRL_OPN_2PTS026_0246_20150814_190449_20150814_204402.EUM.nc	-0.092	-0.095	0.042	3815	5622	0	1779	20	8
SRL_OPN_2PTS026_0248_20150814_204401_20150814_222226.EUM.nc	-0.090	-0.100	0.055	3013	5411	0	2374	23	1
SRL_OPN_2PTS026_0250_20150814_222225_20150815_000020.EUM.nc	-0.103	-0.110	0.058	2993	5533	0	2521	18	1
SRL_OPN_2PTS026_0251_20150815_000020_20150815_013809.EUM.nc	-0.118	-0.113	0.047	3178	5540	0	2355	5	2
SRL_OPN_2PTS026_0253_20150815_013809_20150815_031704.EUM.nc	-0.107	-0.111	0.049	2858	5575	0	2698	17	2
SRL_OPN_2PTS026_0255_20150815_031704_20150815_045727.EUM.nc	-0.098	-0.114	0.056	2979	5561	0	2580	2	0
SRL_OPN_2PTS026_0257_20150815_045726_20150815_064001.EUM.nc	-0.097	-0.106	0.040	3852	5849	0	1994	1	2
SRL_OPN_2PTS026_0259_20150815_064001_20150815_082615.EUM.nc	-0.099	-0.103	0.043	4386	6044	0	1644	7	7
SRL_OPN_2PTS026_0262_20150815_082616_20150815_100417.EUM.nc	-0.077	-0.093	0.055	2982	5457	0	2469	5	1
SRL_OPN_2PTS026_0263_20150815_100417_20150815_114207.EUM.nc	-0.100	-0.093	0.055	2372	5475	0	3089	13	1
SRL_OPN_2PTS026_0265_20150815_114206_20150815_132053.EUM.nc	-0.115	-0.128	0.054	2922	5469	0	2535	12	0
SRL_OPN_2PTS026_0267_20150815_132052_20150815_151416.EUM.nc	-0.107	-0.110	0.048	3662	6440	0	2777	0	1
SRL_OPN_2PTS026_0270_20150815_151415_20150815_165354.EUM.nc	-0.096	-0.108	0.051	2891	5581	0	2684	4	2
SRL_OPN_2PTS026_0272_20150815_165355_20150815_183337.EUM.nc	-0.097	-0.100	0.045	3323	5538	0	2213	2	0
SRL_OPN_2PTS026_0274_20150815_183337_20150815_201251.EUM.nc	-0.100	-0.106	0.045	3399	5580	0	2173	6	2
SRL_OPN_2PTS026_0276_20150815_201251_20150815_215138.EUM.nc	-0.093	-0.098	0.049	3456	5555	0	2062	34	3
SRL_OPN_2PTS026_0278_20150815_215137_20150815_232933.EUM.nc	-0.092	-0.106	0.059	2456	5323	0	2843	23	1
SRL_OPN_2PTS026_0279_20150815_232932_20150816_010723.EUM.nc	-0.115	-0.115	0.048	2770	5535	0	2754	7	4
SRL_OPN_2PTS026_0281_20150816_010722_20150816_024546.EUM.nc	-0.116	-0.117	0.043	2939	5519	0	2569	6	5
SRL_OPN_2PTS026_0283_20150816_024545_20150816_042542.EUM.nc	-0.102	-0.111	0.049	2876	5544	0	2666	2	0
SRL_OPN_2PTS026_0285_20150816_042542_20150816_060732.EUM.nc	-0.097	-0.104	0.038	3669	5767	0	2094	1	3
SRL_OPN_2PTS026_0287_20150816_060731_20150816_075523.EUM.nc	-0.101	-0.107	0.040	4137	6134	0	1987	7	3
SRL_OPN_2PTS026_0290_20150816_075523_20150816_093335.EUM.nc	-0.082	-0.100	0.054	3122	5553	0	2423	5	3
SRL_OPN_2PTS026_0291_20150816_093335_20150816_111121.EUM.nc	-0.070	-0.082	0.061	2240	5506	0	3205	36	25
SRL_OPN_2PTS026_0293_20150816_111121_20150816_124944.EUM.nc	-0.113	-0.128	0.055	2538	5345	0	2787	20	0
SRL_OPN_2PTS026_0295_20150816_124944_20150816_144257.EUM.nc	-0.104	-0.112	0.047	3507	6355	0	2846	2	0
SRL_OPN_2PTS026_0298_20150816_144257_20150816_162236.EUM.nc	-0.097	-0.104	0.046	3352	5630	0	2187	3	88
SRL_OPN_2PTS026_0300_20150816_162236_20150816_180222.EUM.nc	-0.098	-0.095	0.040	3067	5660	0	2588	3	2
SRL_OPN_2PTS026_0302_20150816_180221_20150816_194144.EUM.nc	-0.102	-0.105	0.051	3423	5633	0	2203	7	0
SRL_OPN_2PTS026_0304_20150816_194143_20150816_212043.EUM.nc	-0.094	-0.099	0.048	3588	5488	0	1870	14	16
SRL_OPN_2PTS026_0306_20150816_212043_20150816_225851.EUM.nc	-0.073	-0.080	0.042	2427	5460	0	2935	18	80
SRL_OPN_2PTS026_0307_20150816_225850_20150817_003642.EUM.nc	-0.109	-0.106	0.050	3251	5516	0	2256	7	2
SRL_OPN_2PTS026_0309_20150817_003641_20150817_021445.EUM.nc	-0.110	-0.108	0.041	2995	5544	0	2545	3	1

– Continued on next page

Table 14: Ka-Band Sea State Bias Statistics.

– Continued from previous page

File	Median	Mean	Std. Dev.	No. Obs.	Total Obs.	Default Lat/Lon	Flag (total)	Default (total)	3-Sigma Edited
SRL_OPN_2PTS026_0311_20150817_021445_20150817_035410.EUM.nc	-0.107	-0.120	0.055	2776	5532	0	2751	5	0
SRL_OPN_2PTS026_0313_20150817_035410_20150817_053518.EUM.nc	-0.102	-0.104	0.040	2916	5564	0	2639	4	5
SRL_OPN_2PTS026_0315_20150817_053517_20150817_072426.EUM.nc	-0.097	-0.107	0.036	4048	6225	0	2156	13	8
SRL_OPN_2PTS026_0318_20150817_072426_20150817_090243.EUM.nc	-0.091	-0.103	0.047	3823	5585	0	1749	7	6
SRL_OPN_2PTS026_0319_20150817_090242_20150817_104039.EUM.nc	-0.067	-0.087	0.062	2699	5530	0	2815	14	2
SRL_OPN_2PTS026_0321_20150817_104038_20150817_121840.EUM.nc	-0.117	-0.117	0.055	2566	5507	0	2926	15	0
SRL_OPN_2PTS026_0323_20150817_121839_20150817_135755.EUM.nc	-0.109	-0.119	0.044	3234	5573	0	2285	4	50
SRL_OPN_2PTS026_0325_20150817_135754_20150817_155120.EUM.nc	-0.107	-0.112	0.042	3630	6400	0	2755	12	3
SRL_OPN_2PTS026_0328_20150817_155120_20150817_173059.EUM.nc	-0.096	-0.095	0.037	2767	5489	0	2708	4	10
SRL_OPN_2PTS026_0330_20150817_173058_20150817_191036.EUM.nc	-0.105	-0.103	0.048	3672	5677	0	2002	3	0
SRL_OPN_2PTS026_0332_20150817_191035_20150817_204938.EUM.nc	-0.101	-0.105	0.053	3740	5607	0	1802	7	58
SRL_OPN_2PTS026_0334_20150817_204937_20150817_222807.EUM.nc	-0.077	-0.090	0.058	3044	5429	0	2365	17	3
SRL_OPN_2PTS026_0336_20150817_222806_20150818_000554.EUM.nc	-0.106	-0.102	0.049	3076	5527	0	2440	11	0
SRL_OPN_2PTS026_0337_20150818_000552_20150818_014353.EUM.nc	-0.101	-0.099	0.042	3250	5546	0	2284	2	10
SRL_OPN_2PTS026_0339_20150818_014353_20150818_032243.EUM.nc	-0.107	-0.115	0.057	2881	5470	0	2583	5	1
SRL_OPN_2PTS026_0341_20150818_032242_20150818_050320.EUM.nc	-0.104	-0.105	0.038	2936	5580	0	2637	4	3
SRL_OPN_2PTS026_0343_20150818_050320_20150818_065328.EUM.nc	-0.096	-0.104	0.036	3692	6268	0	2455	3	118
SRL_OPN_2PTS026_0346_20150818_065327_20150818_083158.EUM.nc	-0.102	-0.102	0.048	4434	5640	0	1201	5	0
SRL_OPN_2PTS026_0348_20150818_083158_20150818_100959.EUM.nc	-0.094	-0.099	0.056	2853	5432	0	2540	9	30
SRL_OPN_2PTS026_0349_20150818_100958_20150818_114749.EUM.nc	-0.102	-0.096	0.057	2433	5479	0	3019	27	0
SRL_OPN_2PTS026_0351_20150818_114749_20150818_132637.EUM.nc	-0.103	-0.116	0.043	2983	5455	0	2449	11	12
SRL_OPN_2PTS026_0353_20150818_132637_20150818_151955.EUM.nc	-0.104	-0.111	0.034	3666	6403	0	2704	1	32
SRL_OPN_2PTS026_0356_20150818_151955_20150818_165942.EUM.nc	-0.097	-0.092	0.034	2752	5567	0	2647	4	164
SRL_OPN_2PTS026_0358_20150818_165942_20150818_183915.EUM.nc	-0.102	-0.104	0.043	3361	5533	0	2172	0	0
SRL_OPN_2PTS026_0360_20150818_183915_20150818_201836.EUM.nc	-0.105	-0.115	0.055	3450	5602	0	2134	9	9
SRL_OPN_2PTS026_0362_20150818_201836_20150818_215711.EUM.nc	-0.097	-0.106	0.063	3155	5482	0	2288	39	0
SRL_OPN_2PTS026_0364_20150818_215711_20150818_233514.EUM.nc	-0.104	-0.101	0.049	2573	5436	0	2853	10	0
SRL_OPN_2PTS026_0365_20150818_233513_20150819_011256.EUM.nc	-0.108	-0.101	0.041	2852	5515	0	2657	5	1
SRL_OPN_2PTS026_0367_20150819_011255_20150819_025131.EUM.nc	-0.101	-0.109	0.041	2862	5546	0	2680	1	3
SRL_OPN_2PTS026_0369_20150819_025130_20150819_043125.EUM.nc	-0.113	-0.115	0.048	2876	5509	0	2612	17	4
SRL_OPN_2PTS026_0371_20150819_043124_20150819_061331.EUM.nc	-0.105	-0.111	0.040	3691	5785	0	2084	4	6
SRL_OPN_2PTS026_0373_20150819_061330_20150819_080106.EUM.nc	-0.098	-0.102	0.046	4096	6124	0	1926	0	102
SRL_OPN_2PTS026_0376_20150819_080106_20150819_093909.EUM.nc	-0.097	-0.102	0.059	3079	5542	0	2443	20	0
SRL_OPN_2PTS026_0377_20150819_093909_20150819_111702.EUM.nc	-0.086	-0.093	0.058	2294	5480	0	3163	22	1
SRL_OPN_2PTS026_0379_20150819_111701_20150819_125521.EUM.nc	-0.106	-0.111	0.043	2678	5365	0	2679	6	2
SRL_OPN_2PTS026_0381_20150819_125520_20150819_144837.EUM.nc	-0.106	-0.114	0.027	3413	6401	0	2770	2	216
SRL_OPN_2PTS026_0384_20150819_144836_20150819_162824.EUM.nc	-0.095	-0.101	0.049	3531	5649	0	2099	17	2
SRL_OPN_2PTS026_0397_20150820_022028_20150820_035952.EUM.nc	-0.102	-0.118	0.056	2859	5536	0	2670	1	6
SRL_OPN_2PTS026_0399_20150820_035951_20150820_054106.EUM.nc	-0.099	-0.110	0.049	3228	5578	0	2341	9	0

– Continued on next page

Table 14: Ka-Band Sea State Bias Statistics.

– Continued from previous page

File	Median	Mean	Std. Dev.	No. Obs.	Total Obs.	Default Lat/Lon	Flag (total)	Default (total)	3-Sigma Edited
SRL_OPN_2PTS026_0401_20150820_054106_20150820_073011.EUM.nc	-0.099	-0.108	0.044	4114	6226	0	2112	0	0
SRL_OPN_2PTS026_0404_20150820_073010_20150820_090825.EUM.nc	-0.103	-0.101	0.048	3705	5570	0	1851	9	5
SRL_OPN_2PTS026_0405_20150820_090825_20150820_104611.EUM.nc	-0.085	-0.087	0.058	2698	5538	0	2825	12	3
SRL_OPN_2PTS026_0407_20150820_104610_20150820_122422.EUM.nc	-0.102	-0.106	0.041	2648	5470	0	2804	9	9
SRL_OPN_2PTS026_0409_20150820_122423_20150820_140335.EUM.nc	-0.103	-0.102	0.029	3095	5571	0	2243	6	227
SRL_OPN_2PTS026_0411_20150820_140334_20150820_155659.EUM.nc	-0.106	-0.115	0.058	1698	4110	0	2410	2	0
SRL_OPN_2PTS026_0414_20150820_155658_20150820_173647.EUM.nc	-0.098	-0.102	0.040	2930	5523	0	2589	3	1
SRL_OPN_2PTS026_0416_20150820_173646_20150820_191614.EUM.nc	-0.113	-0.116	0.052	3641	5637	0	1992	4	0
SRL_OPN_2PTS026_0418_20150820_191613_20150820_205523.EUM.nc	-0.106	-0.105	0.045	3764	5623	0	1852	7	0
SRL_OPN_2PTS026_0420_20150820_205522_20150820_223342.EUM.nc	-0.101	-0.098	0.051	2934	5428	0	2469	24	1
SRL_OPN_2PTS026_0422_20150820_223341_20150821_001135.EUM.nc	-0.096	-0.095	0.044	3103	5507	0	2398	5	1
SRL_OPN_2PTS026_0423_20150821_001134_20150821_014927.EUM.nc	-0.095	-0.096	0.036	3267	5527	0	2249	4	7
SRL_OPN_2PTS026_0425_20150821_014927_20150821_032830.EUM.nc	-0.093	-0.112	0.059	3005	5489	0	2479	5	0
SRL_OPN_2PTS026_0427_20150821_032829_20150821_050906.EUM.nc	-0.108	-0.112	0.049	2904	5569	0	2661	2	2
SRL_OPN_2PTS026_0429_20150821_050906_20150821_065904.EUM.nc	-0.102	-0.109	0.042	3752	6238	0	2486	0	0
SRL_OPN_2PTS026_0432_20150821_065903_20150821_083740.EUM.nc	-0.100	-0.101	0.045	4423	5632	0	1195	10	4
SRL_OPN_2PTS026_0434_20150821_083740_20150821_101529.EUM.nc	-0.116	-0.107	0.055	2801	5433	0	2610	12	10
SRL_OPN_2PTS026_0435_20150821_101529_20150821_115331.EUM.nc	-0.086	-0.095	0.047	2532	5532	0	2990	10	0
SRL_OPN_2PTS026_0437_20150821_115331_20150821_133216.EUM.nc	-0.103	-0.101	0.023	2766	5431	0	2430	2	233
SRL_OPN_2PTS026_0439_20150821_133217_20150821_152542.EUM.nc	-0.096	-0.107	0.051	3838	6379	0	2534	1	6
SRL_OPN_2PTS026_0442_20150821_152541_20150821_170522.EUM.nc	-0.099	-0.107	0.042	2897	5593	0	2694	2	0
SRL_OPN_2PTS026_0444_20150821_170521_20150821_184503.EUM.nc	-0.110	-0.114	0.044	3443	5540	0	2094	2	1
SRL_OPN_2PTS026_0446_20150821_184503_20150821_202413.EUM.nc	-0.107	-0.111	0.053	3466	5556	0	2050	11	29
SRL_OPN_2PTS026_0448_20150821_202413_20150821_220255.EUM.nc	-0.098	-0.104	0.047	3116	5522	0	2382	20	4
SRL_OPN_2PTS026_0450_20150821_220254_20150821_234045.EUM.nc	-0.091	-0.095	0.044	2685	5479	0	2776	16	2
SRL_OPN_2PTS026_0451_20150821_234045_20150822_011838.EUM.nc	-0.097	-0.103	0.048	3047	5529	0	2476	4	2
SRL_OPN_2PTS026_0453_20150822_011838_20150822_025709.EUM.nc	-0.102	-0.119	0.063	2908	5566	0	2655	3	0
SRL_OPN_2PTS026_0455_20150822_025709_20150822_043718.EUM.nc	-0.100	-0.113	0.052	2834	5483	0	2641	5	3
SRL_OPN_2PTS026_0457_20150822_043717_20150822_061924.EUM.nc	-0.103	-0.113	0.038	3756	5816	0	2050	4	6
SRL_OPN_2PTS026_0459_20150822_061923_20150822_080642.EUM.nc	-0.105	-0.108	0.038	4205	6103	0	1887	6	5
SRL_OPN_2PTS026_0462_20150822_080641_20150822_094450.EUM.nc	-0.111	-0.110	0.052	3060	5550	0	2478	12	0
SRL_OPN_2PTS026_0463_20150822_094449_20150822_112235.EUM.nc	-0.109	-0.111	0.056	2099	5392	0	3262	31	0
SRL_OPN_2PTS026_0465_20150822_112234_20150822_130106.EUM.nc	-0.098	-0.107	0.043	2689	5382	0	2645	1	47
SRL_OPN_2PTS026_0467_20150822_130106_20150822_145424.EUM.nc	-0.101	-0.118	0.053	3713	6398	0	2683	2	0
SRL_OPN_2PTS026_0470_20150822_145423_20150822_163404.EUM.nc	-0.092	-0.101	0.043	3455	5647	0	2182	9	1
SRL_OPN_2PTS026_0472_20150822_163403_20150822_181349.EUM.nc	-0.116	-0.118	0.044	3201	5601	0	2376	13	11
SRL_OPN_2PTS026_0474_20150822_181348_20150822_195309.EUM.nc	-0.108	-0.116	0.049	3423	5622	0	2187	11	1
SRL_OPN_2PTS026_0476_20150822_195308_20150822_213203.EUM.nc	-0.109	-0.104	0.041	3728	5504	0	1755	19	2
SRL_OPN_2PTS026_0478_20150822_213203_20150822_231005.EUM.nc	-0.092	-0.095	0.041	2320	5402	0	3081	1	0

– Continued on next page

Table 14: Ka-Band Sea State Bias Statistics.

– Continued from previous page

File	Median	Mean	Std. Dev.	No. Obs.	Total Obs.	Default Lat/Lon	Flag (total)	Default (total)	3-Sigma Edited
SRL_OPN_2PTS026_0479_20150822_231005_20150823_004755.EUM.nc	-0.092	-0.102	0.050	3161	5534	0	2343	16	14
SRL_OPN_2PTS026_0481_20150823_004755_20150823_022606.EUM.nc	-0.107	-0.120	0.057	3021	5522	0	2495	6	0
SRL_OPN_2PTS026_0483_20150823_022605_20150823_040533.EUM.nc	-0.114	-0.119	0.047	2796	5465	0	2664	4	1
SRL_OPN_2PTS026_0485_20150823_040532_20150823_054704.EUM.nc	-0.103	-0.112	0.038	3535	5694	0	2153	4	2
SRL_OPN_2PTS026_0487_20150823_054703_20150823_073547.EUM.nc	-0.105	-0.108	0.030	3979	6175	0	2071	4	121
SRL_OPN_2PTS026_0490_20150823_073546_20150823_091359.EUM.nc	-0.099	-0.101	0.046	3573	5578	0	1995	9	1
SRL_OPN_2PTS026_0491_20150823_091358_20150823_105152.EUM.nc	-0.097	-0.098	0.060	2559	5552	0	2962	31	0
SRL_OPN_2PTS026_0493_20150823_105151_20150823_122959.EUM.nc	-0.097	-0.110	0.051	2529	5386	0	2844	7	6
SRL_OPN_2PTS026_0495_20150823_122958_20150823_140925.EUM.nc	-0.105	-0.122	0.051	3210	5623	0	2411	2	0
SRL_OPN_2PTS026_0497_20150823_140924_20150823_160248.EUM.nc	-0.110	-0.108	0.044	3673	6433	0	2750	7	3
SRL_OPN_2PTS026_0500_20150823_160248_20150823_174226.EUM.nc	-0.111	-0.113	0.045	3057	5646	0	2587	2	0
SRL_OPN_2PTS026_0502_20150823_174225_20150823_192201.EUM.nc	-0.108	-0.113	0.042	3688	5652	0	1960	3	1
SRL_OPN_2PTS026_0504_20150823_192200_20150823_210100.EUM.nc	-0.106	-0.105	0.036	3771	5606	0	1823	6	6
SRL_OPN_2PTS026_0506_20150823_210100_20150823_223924.EUM.nc	-0.091	-0.093	0.042	2903	5413	0	2493	17	0
SRL_OPN_2PTS026_0508_20150823_223923_20150824_001652.EUM.nc	-0.101	-0.108	0.050	3056	5449	0	2389	3	1
SRL_OPN_2PTS026_0509_20150824_001653_20150824_015456.EUM.nc	-0.107	-0.113	0.053	3266	5519	0	2252	1	0
SRL_OPN_2PTS026_0511_20150824_015455_20150824_033355.EUM.nc	-0.110	-0.107	0.053	3021	5484	0	2445	15	3
SRL_OPN_2PTS026_0513_20150824_033354_20150824_051446.EUM.nc	-0.103	-0.107	0.042	2907	5566	0	2586	0	73
SRL_OPN_2PTS026_0515_20150824_051446_20150824_070426.EUM.nc	-0.095	-0.097	0.023	3560	6237	0	2452	10	215
SRL_OPN_2PTS026_0518_20150824_070425_20150824_084300.EUM.nc	-0.108	-0.106	0.041	4195	5629	0	1406	27	1
SRL_OPN_2PTS026_0520_20150824_084259_20150824_102049.EUM.nc	-0.101	-0.108	0.059	2747	5409	0	2642	20	0
SRL_OPN_2PTS026_0521_20150824_102048_20150824_115852.EUM.nc	-0.077	-0.092	0.050	2490	5530	0	3022	18	0
SRL_OPN_2PTS026_0523_20150824_115851_20150824_133748.EUM.nc	-0.135	-0.132	0.057	2800	5082	0	2249	33	0
SRL_OPN_2PTS026_0525_20150824_133748_20150824_153114.EUM.nc	-0.108	-0.106	0.035	3825	6410	0	2467	0	118
SRL_OPN_2PTS026_0528_20150824_153113_20150824_171054.EUM.nc	-0.111	-0.118	0.038	2902	5604	0	2692	3	7
SRL_OPN_2PTS026_0530_20150824_171053_20150824_185025.EUM.nc	-0.106	-0.107	0.037	3554	5553	0	1992	5	2
SRL_OPN_2PTS026_0532_20150824_185024_20150824_202943.EUM.nc	-0.101	-0.105	0.046	3599	5609	0	2000	7	3
SRL_OPN_2PTS026_0534_20150824_202942_20150824_220812.EUM.nc	-0.092	-0.092	0.047	2974	5522	0	2408	22	118
SRL_OPN_2PTS026_0536_20150824_220813_20150824_234612.EUM.nc	-0.102	-0.108	0.047	2915	5568	0	2648	5	0
SRL_OPN_2PTS026_0537_20150824_234611_20150825_012357.EUM.nc	-0.120	-0.112	0.049	3001	5537	0	2529	5	2
SRL_OPN_2PTS026_0539_20150825_012356_20150825_030239.EUM.nc	-0.113	-0.114	0.047	2834	5589	0	2694	3	58
SRL_OPN_2PTS026_0541_20150825_030238_20150825_044246.EUM.nc	-0.097	-0.103	0.049	2889	5503	0	2609	5	0
SRL_OPN_2PTS026_0543_20150825_044246_20150825_062508.EUM.nc	-0.097	-0.103	0.032	3832	5827	0	1979	0	16
SRL_OPN_2PTS026_0545_20150825_062508_20150825_081209.EUM.nc	-0.107	-0.111	0.039	4152	6111	0	1822	0	137
SRL_OPN_2PTS026_0548_20150825_081209_20150825_095007.EUM.nc	-0.107	-0.114	0.055	2981	5433	0	2438	14	0
SRL_OPN_2PTS026_0549_20150825_095007_20150825_112802.EUM.nc	-0.099	-0.097	0.049	2101	5413	0	3281	29	2
SRL_OPN_2PTS026_0551_20150825_112801_20150825_130629.EUM.nc	-0.123	-0.123	0.047	2765	5478	0	2698	11	4
SRL_OPN_2PTS026_0553_20150825_130628_20150825_145948.EUM.nc	-0.105	-0.101	0.034	3607	6412	0	2590	6	209
SRL_OPN_2PTS026_0556_20150825_145947_20150825_163935.EUM.nc	-0.105	-0.109	0.036	3309	5635	0	2313	11	2

– Continued on next page

Table 14: Ka-Band Sea State Bias Statistics.

– Continued from previous page

File	Median	Mean	Std. Dev.	No. Obs.	Total Obs.	Default Lat/Lon	Flag (total)	Default (total)	3-Sigma Edited
SRL_OPN_2PTS026_0558_20150825_163935_20150825_181911.EUM.nc	-0.109	-0.110	0.037	3308	5518	0	2199	4	7
SRL_OPN_2PTS026_0560_20150825_181910_20150825_195829.EUM.nc	-0.105	-0.114	0.049	3405	5625	0	2212	7	1
SRL_OPN_2PTS026_0562_20150825_195829_20150825_213721.EUM.nc	-0.089	-0.096	0.048	3631	5607	0	1959	17	0
SRL_OPN_2PTS026_0564_20150825_213720_20150825_231531.EUM.nc	-0.095	-0.103	0.047	2416	5404	0	2980	7	1
SRL_OPN_2PTS026_0565_20150825_231531_20150826_005311.EUM.nc	-0.117	-0.106	0.055	3116	5547	0	2415	14	2
SRL_OPN_2PTS026_0567_20150826_005311_20150826_023133.EUM.nc	-0.114	-0.117	0.055	3067	5533	0	2464	2	0
SRL_OPN_2PTS026_0569_20150826_023133_20150826_041106.EUM.nc	-0.095	-0.115	0.055	2771	5489	0	2707	5	6
SRL_OPN_2PTS026_0571_20150826_041106_20150826_055236.EUM.nc	-0.097	-0.103	0.038	3639	5729	0	2082	4	4
SRL_OPN_2PTS026_0573_20150826_055236_20150826_074106.EUM.nc	-0.106	-0.118	0.043	4152	6171	0	2012	3	4
SRL_OPN_2PTS026_0576_20150826_074105_20150826_091924.EUM.nc	-0.117	-0.121	0.048	3336	5565	0	2195	10	24
SRL_OPN_2PTS026_0577_20150826_091923_20150826_105708.EUM.nc	-0.060	-0.078	0.053	2461	5507	0	3029	16	1
SRL_OPN_2PTS026_0579_20150826_105707_20150826_123525.EUM.nc	-0.116	-0.121	0.055	2469	5397	0	2926	2	0
SRL_OPN_2PTS026_0581_20150826_123525_20150826_141446.EUM.nc	-0.108	-0.118	0.055	3314	5611	0	2289	0	8
SRL_OPN_2PTS026_0583_20150826_141446_20150826_160808.EUM.nc	-0.098	-0.100	0.038	3895	6404	0	2503	3	3
SRL_OPN_2PTS026_0586_20150826_160807_20150826_174754.EUM.nc	-0.111	-0.111	0.039	3095	5617	0	2509	2	11
SRL_OPN_2PTS026_0588_20150826_174753_20150826_192720.EUM.nc	-0.105	-0.117	0.058	3581	5659	0	2071	7	0
SRL_OPN_2PTS026_0590_20150826_192720_20150826_210625.EUM.nc	-0.101	-0.099	0.041	3586	5598	0	1912	19	81
SRL_OPN_2PTS026_0592_20150826_210624_20150826_224438.EUM.nc	-0.084	-0.089	0.045	2827	5373	0	2535	8	3
SRL_OPN_2PTS026_0593_20150826_224438_20150827_002229.EUM.nc	-0.116	-0.116	0.048	3064	5469	0	2399	5	1
SRL_OPN_2PTS026_0595_20150827_002228_20150827_020027.EUM.nc	-0.108	-0.117	0.060	3254	5526	0	2270	2	0
SRL_OPN_2PTS026_0597_20150827_020026_20150827_033939.EUM.nc	-0.098	-0.105	0.052	2980	5489	0	2504	5	0
SRL_OPN_2PTS026_0599_20150827_033938_20150827_052029.EUM.nc	-0.103	-0.105	0.047	2866	5575	0	2634	1	74
SRL_OPN_2PTS026_0601_20150827_052028_20150827_071006.EUM.nc	-0.105	-0.116	0.043	3800	6236	0	2418	13	5
SRL_OPN_2PTS026_0604_20150827_071005_20150827_084837.EUM.nc	-0.107	-0.112	0.045	4156	5624	0	1457	6	5
SRL_OPN_2PTS026_0605_20150827_084836_20150827_102626.EUM.nc	-0.092	-0.090	0.050	2774	5457	0	2664	18	1
SRL_OPN_2PTS026_0607_20150827_102625_20150827_120429.EUM.nc	-0.107	-0.106	0.063	2537	5524	0	2974	13	0
SRL_OPN_2PTS026_0609_20150827_120429_20150827_134324.EUM.nc	-0.116	-0.127	0.052	3027	5516	0	2463	26	0
SRL_OPN_2PTS026_0611_20150827_134323_20150827_153650.EUM.nc	-0.108	-0.107	0.037	4038	6421	0	2370	8	5
SRL_OPN_2PTS026_0614_20150827_153649_20150827_171629.EUM.nc	-0.105	-0.106	0.037	2882	5585	0	2696	2	5
SRL_OPN_2PTS026_0616_20150827_171628_20150827_185608.EUM.nc	-0.113	-0.122	0.065	3522	5553	0	2025	6	0
SRL_OPN_2PTS026_0618_20150827_185608_20150827_203516.EUM.nc	-0.097	-0.100	0.038	3597	5600	0	1906	8	89
SRL_OPN_2PTS026_0620_20150827_203516_20150827_221352.EUM.nc	-0.085	-0.089	0.049	3010	5538	0	2507	17	4
SRL_OPN_2PTS026_0622_20150827_221351_20150827_235141.EUM.nc	-0.113	-0.119	0.056	2907	5505	0	2592	6	0
SRL_OPN_2PTS026_0623_20150827_235141_20150828_012934.EUM.nc	-0.105	-0.116	0.057	3101	5506	0	2399	6	0
SRL_OPN_2PTS026_0625_20150828_012935_20150828_030814.EUM.nc	-0.118	-0.116	0.045	2900	5512	0	2606	5	1
SRL_OPN_2PTS026_0627_20150828_030813_20150828_044834.EUM.nc	-0.102	-0.101	0.042	2726	5514	0	2615	15	158
SRL_OPN_2PTS026_0629_20150828_044834_20150828_063056.EUM.nc	-0.111	-0.117	0.033	3733	5819	0	1948	1	137
SRL_OPN_2PTS026_0631_20150828_063056_20150828_081738.EUM.nc	-0.107	-0.113	0.038	4347	6092	0	1732	2	11
SRL_OPN_2PTS026_0634_20150828_081739_20150828_095544.EUM.nc	-0.097	-0.105	0.050	3049	5465	0	2408	7	1

– Continued on next page

Table 14: Ka-Band Sea State Bias Statistics.

– Continued from previous page

File	Median	Mean	Std. Dev.	No. Obs.	Total Obs.	Default Lat/Lon	Flag (total)	Default (total)	3-Sigma Edited
SRL_OPN_2PTS026_0635_20150828_095544_20150828_113331.EUM.nc	-0.092	-0.091	0.063	2322	5420	0	3074	24	0
SRL_OPN_2PTS026_0637_20150828_113330_20150828_131210.EUM.nc	-0.112	-0.130	0.056	2843	5483	0	2634	6	0
SRL_OPN_2PTS026_0639_20150828_131209_20150828_150531.EUM.nc	-0.113	-0.110	0.035	3869	6425	0	2543	2	11
SRL_OPN_2PTS026_0642_20150828_150532_20150828_164512.EUM.nc	-0.102	-0.101	0.044	3163	5600	0	2426	7	4
SRL_OPN_2PTS026_0644_20150828_164511_20150828_182454.EUM.nc	-0.119	-0.122	0.055	3374	5527	0	2147	6	0
SRL_OPN_2PTS026_0646_20150828_182454_20150828_200410.EUM.nc	-0.109	-0.105	0.040	3152	5618	0	2322	9	135
SRL_OPN_2PTS026_0648_20150828_200409_20150828_214301.EUM.nc	-0.090	-0.094	0.041	3521	5582	0	2045	13	3
SRL_OPN_2PTS026_0650_20150828_214300_20150828_232059.EUM.nc	-0.102	-0.107	0.057	2518	5402	0	2871	13	0
SRL_OPN_2PTS026_0651_20150828_232058_20150829_005848.EUM.nc	-0.113	-0.116	0.058	3068	5548	0	2456	24	0
SRL_OPN_2PTS026_0653_20150829_005848_20150829_023705.EUM.nc	-0.122	-0.114	0.047	2963	5538	0	2531	16	28
SRL_OPN_2PTS026_0655_20150829_023704_20150829_041653.EUM.nc	-0.108	-0.116	0.053	2795	5509	0	2694	9	11
SRL_OPN_2PTS026_0657_20150829_041653_20150829_055830.EUM.nc	-0.110	-0.117	0.036	3431	5757	0	2136	1	189
SRL_OPN_2PTS026_0659_20150829_055829_20150829_074645.EUM.nc	-0.109	-0.112	0.028	4073	6154	0	2004	5	72
SRL_OPN_2PTS026_0662_20150829_074644_20150829_092452.EUM.nc	-0.106	-0.111	0.043	3256	5533	0	2269	7	1
SRL_OPN_2PTS026_0663_20150829_092451_20150829_110245.EUM.nc	-0.074	-0.085	0.059	2371	5546	0	3148	26	1
SRL_OPN_2PTS026_0665_20150829_110245_20150829_124106.EUM.nc	-0.123	-0.123	0.049	2510	5375	0	2854	7	4
SRL_OPN_2PTS026_0667_20150829_124105_20150829_142033.EUM.nc	-0.123	-0.120	0.038	3370	5574	0	2165	1	38
SRL_OPN_2PTS026_0669_20150829_142033_20150829_161352.EUM.nc	-0.105	-0.104	0.046	3959	6401	0	2420	5	17
SRL_OPN_2PTS026_0672_20150829_161351_20150829_175330.EUM.nc	-0.123	-0.125	0.057	3102	5614	0	2501	11	0
SRL_OPN_2PTS026_0674_20150829_175330_20150829_193302.EUM.nc	-0.113	-0.113	0.046	3536	5669	0	2116	13	4
SRL_OPN_2PTS026_0676_20150829_193303_20150829_211156.EUM.nc	-0.095	-0.099	0.041	3571	5503	0	1919	8	5
SRL_OPN_2PTS026_0678_20150829_211157_20150829_225016.EUM.nc	-0.082	-0.094	0.052	2742	5476	0	2713	19	2
SRL_OPN_2PTS026_0679_20150829_225016_20150830_002758.EUM.nc	-0.120	-0.121	0.049	3097	5460	0	2354	6	3
SRL_OPN_2PTS026_0681_20150830_002757_20150830_020606.EUM.nc	-0.118	-0.116	0.046	3089	5550	0	2435	26	0
SRL_OPN_2PTS026_0683_20150830_020606_20150830_034515.EUM.nc	-0.111	-0.121	0.062	2953	5539	0	2581	5	0
SRL_OPN_2PTS026_0685_20150830_034514_20150830_052620.EUM.nc	-0.126	-0.129	0.042	2814	5601	0	2771	2	14
SRL_OPN_2PTS026_0687_20150830_052619_20150830_071547.EUM.nc	-0.106	-0.107	0.030	3889	6226	0	2296	6	35
SRL_OPN_2PTS026_0690_20150830_071546_20150830_085408.EUM.nc	-0.100	-0.103	0.039	4072	5614	0	1524	16	2
SRL_OPN_2PTS026_0691_20150830_085407_20150830_103204.EUM.nc	-0.079	-0.088	0.049	2619	5550	0	2916	14	1
SRL_OPN_2PTS026_0693_20150830_103203_20150830_121001.EUM.nc	-0.112	-0.106	0.050	2504	5500	0	2976	20	0
SRL_OPN_2PTS026_0695_20150830_121000_20150830_134908.EUM.nc	-0.118	-0.122	0.034	2998	5505	0	2392	7	108
SRL_OPN_2PTS026_0697_20150830_134908_20150830_154225.EUM.nc	-0.109	-0.113	0.046	3983	6408	0	2371	1	53
SRL_OPN_2PTS026_0700_20150830_154224_20150830_172213.EUM.nc	-0.101	-0.116	0.056	2947	5515	0	2566	2	0
SRL_OPN_2PTS026_0702_20150830_172213_20150830_190143.EUM.nc	-0.108	-0.111	0.046	3494	5656	0	2154	2	6
SRL_OPN_2PTS026_0704_20150830_190143_20150830_204057.EUM.nc	-0.094	-0.092	0.043	3849	5617	0	1760	8	0
SRL_OPN_2PTS026_0706_20150830_204057_20150830_221922.EUM.nc	-0.075	-0.083	0.044	2989	5411	0	2395	24	3
SRL_OPN_2PTS026_0708_20150830_221922_20150830_235717.EUM.nc	-0.117	-0.109	0.048	3048	5530	0	2476	6	0
SRL_OPN_2PTS026_0709_20150830_235717_20150831_013511.EUM.nc	-0.111	-0.115	0.054	3246	5540	0	2292	1	1
SRL_OPN_2PTS026_0711_20150831_013510_20150831_031403.EUM.nc	-0.110	-0.121	0.053	2841	5542	0	2686	15	0

– Continued on next page

Table 14: Ka-Band Sea State Bias Statistics.

– Continued from previous page

File	Median	Mean	Std. Dev.	No. Obs.	Total Obs.	Default Lat/Lon	Flag (total)	Default (total)	3-Sigma Edited
SRL_OPN_2PTS026_0713_20150831_031402_20150831_045422.EUM.nc	-0.115	-0.120	0.053	2902	5542	0	2636	4	0
SRL_OPN_2PTS026_0715_20150831_045421_20150831_063652.EUM.nc	-0.098	-0.104	0.034	3897	5843	0	1936	1	9
SRL_OPN_2PTS026_0717_20150831_063651_20150831_082325.EUM.nc	-0.100	-0.101	0.034	4372	6083	0	1690	9	12
SRL_OPN_2PTS026_0720_20150831_082324_20150831_100119.EUM.nc	-0.073	-0.082	0.044	3031	5453	0	2409	9	4
SRL_OPN_2PTS026_0721_20150831_100119_20150831_113916.EUM.nc	-0.106	-0.101	0.059	2361	5457	0	3062	31	3
SRL_OPN_2PTS026_0723_20150831_113915_20150831_131751.EUM.nc	-0.115	-0.121	0.044	2966	5471	0	2502	2	1
SRL_OPN_2PTS026_0725_20150831_131750_20150831_151113.EUM.nc	-0.117	-0.123	0.055	3951	6438	0	2484	3	0
SRL_OPN_2PTS026_0728_20150831_151112_20150831_165101.EUM.nc	-0.101	-0.107	0.054	3081	5586	0	2494	11	0
SRL_OPN_2PTS026_0730_20150831_165101_20150831_183036.EUM.nc	-0.110	-0.115	0.049	3348	5532	0	2168	4	12
SRL_OPN_2PTS026_0732_20150831_183035_20150831_200950.EUM.nc	-0.092	-0.095	0.040	3305	5585	0	2275	5	0
SRL_OPN_2PTS026_0734_20150831_200949_20150831_214838.EUM.nc	-0.073	-0.083	0.045	3450	5559	0	2098	5	6
SRL_OPN_2PTS026_0736_20150831_214837_20150831_232642.EUM.nc	-0.081	-0.100	0.053	2588	5375	0	2748	39	0
SRL_OPN_2PTS026_0737_20150831_232641_20150901_010424.EUM.nc	-0.117	-0.122	0.058	2848	5525	0	2667	10	0
SRL_OPN_2PTS026_0739_20150901_010424_20150901_024253.EUM.nc	-0.119	-0.128	0.044	2950	5548	0	2589	6	3
SRL_OPN_2PTS026_0741_20150901_024253_20150901_042238.EUM.nc	-0.118	-0.129	0.049	2782	5529	0	2735	12	0
SRL_OPN_2PTS026_0743_20150901_042238_20150901_060424.EUM.nc	-0.112	-0.114	0.037	3669	5753	0	2078	4	2
SRL_OPN_2PTS026_0745_20150901_060423_20150901_075223.EUM.nc	-0.103	-0.100	0.037	4192	6158	0	1949	5	12
SRL_OPN_2PTS026_0748_20150901_075223_20150901_093036.EUM.nc	-0.083	-0.084	0.035	3203	5536	0	2321	5	7
SRL_OPN_2PTS026_0749_20150901_093035_20150901_110820.EUM.nc	-0.087	-0.088	0.058	2406	5499	0	3063	30	0
SRL_OPN_2PTS026_0751_20150901_110820_20150901_124644.EUM.nc	-0.116	-0.124	0.050	2491	5343	0	2845	2	5
SRL_OPN_2PTS026_0753_20150901_124644_20150901_143955.EUM.nc	-0.115	-0.121	0.055	3697	6354	0	2653	3	1
SRL_OPN_2PTS026_0756_20150901_143954_20150901_161934.EUM.nc	-0.102	-0.105	0.059	3580	5625	0	2038	5	2
SRL_OPN_2PTS026_0758_20150901_161933_20150901_175921.EUM.nc	-0.113	-0.115	0.051	3143	5635	0	2490	2	0
SRL_OPN_2PTS026_0760_20150901_175920_20150901_193843.EUM.nc	-0.094	-0.094	0.037	3505	5652	0	2143	2	2
SRL_OPN_2PTS026_0762_20150901_193843_20150901_211743.EUM.nc	-0.075	-0.093	0.051	3601	5509	0	1880	23	5
SRL_OPN_2PTS026_0764_20150901_211742_20150901_225552.EUM.nc	-0.063	-0.073	0.038	2478	5495	0	2868	13	136
SRL_OPN_2PTS026_0765_20150901_225551_20150902_003342.EUM.nc	-0.105	-0.109	0.050	3218	5486	0	2263	4	1
SRL_OPN_2PTS026_0767_20150902_003341_20150902_021143.EUM.nc	-0.123	-0.126	0.052	3065	5527	0	2460	2	0
SRL_OPN_2PTS026_0769_20150902_021143_20150902_035107.EUM.nc	-0.116	-0.122	0.057	2767	5480	0	2691	21	1
SRL_OPN_2PTS026_0771_20150902_035106_20150902_053211.EUM.nc	-0.128	-0.121	0.038	2860	5566	0	2685	5	16
SRL_OPN_2PTS026_0773_20150902_053210_20150902_072126.EUM.nc	-0.096	-0.094	0.033	4052	6233	0	2151	9	21
SRL_OPN_2PTS026_0776_20150902_072125_20150902_085952.EUM.nc	-0.082	-0.082	0.032	3707	5607	0	1611	18	271
SRL_OPN_2PTS026_0777_20150902_085951_20150902_103740.EUM.nc	-0.057	-0.080	0.058	2616	5533	0	2908	5	4
SRL_OPN_2PTS026_0779_20150902_103740_20150902_121547.EUM.nc	-0.100	-0.111	0.051	2530	5521	0	2960	29	2
SRL_OPN_2PTS026_0781_20150902_121547_20150902_135452.EUM.nc	-0.126	-0.136	0.048	3178	5530	0	2346	4	2
SRL_OPN_2PTS026_0783_20150902_135452_20150902_154817.EUM.nc	-0.110	-0.110	0.049	4032	6387	0	2340	9	6
SRL_OPN_2PTS026_0786_20150902_154816_20150902_172755.EUM.nc	-0.114	-0.116	0.049	2902	5486	0	2582	2	0
SRL_OPN_2PTS026_0788_20150902_172755_20150902_190733.EUM.nc	-0.095	-0.094	0.037	3542	5662	0	2007	8	105
SRL_OPN_2PTS026_0790_20150902_190732_20150902_204636.EUM.nc	-0.077	-0.090	0.049	3840	5621	0	1757	15	9

– Continued on next page

Table 14: Ka-Band Sea State Bias Statistics.

– Continued from previous page

File	Median	Mean	Std. Dev.	No. Obs.	Total Obs.	Default Lat/Lon	Flag (total)	Default (total)	3-Sigma Edited
SRL_OPN_2PTS026_0792_20150902_204635_20150902_222507.EUM.nc	-0.062	-0.078	0.049	2994	5418	0	2399	23	2
SRL_OPN_2PTS026_0794_20150902_222506_20150903_000254.EUM.nc	-0.100	-0.102	0.048	3091	5546	0	2440	15	0
SRL_OPN_2PTS026_0795_20150903_000254_20150903_014052.EUM.nc	-0.119	-0.121	0.055	3240	5543	0	2291	4	8
SRL_OPN_2PTS026_0797_20150903_014052_20150903_031939.EUM.nc	-0.126	-0.127	0.053	2871	5512	0	2632	9	0
SRL_OPN_2PTS026_0799_20150903_031939_20150903_050014.EUM.nc	-0.127	-0.121	0.043	2903	5546	0	2631	6	6
SRL_OPN_2PTS026_0801_20150903_050014_20150903_064253.EUM.nc	-0.097	-0.100	0.037	3867	5845	0	1975	2	1
SRL_OPN_2PTS026_0803_20150903_064252_20150903_082857.EUM.nc	-0.092	-0.097	0.045	4455	6056	0	1595	2	4
SRL_OPN_2PTS026_0806_20150903_082856_20150903_100659.EUM.nc	-0.060	-0.086	0.066	3029	5437	0	2404	4	0
SRL_OPN_2PTS026_0807_20150903_100659_20150903_114448.EUM.nc	-0.087	-0.090	0.057	2404	5463	0	3038	17	4
SRL_OPN_2PTS026_0809_20150903_114447_20150903_132336.EUM.nc	-0.125	-0.134	0.047	2973	5471	0	2495	3	0
SRL_OPN_2PTS026_0811_20150903_132335_20150903_151659.EUM.nc	-0.108	-0.106	0.037	3946	6406	0	2447	3	10
SRL_OPN_2PTS026_0814_20150903_151658_20150903_165639.EUM.nc	-0.126	-0.120	0.046	2999	5531	0	2523	5	4
SRL_OPN_2PTS026_0816_20150903_165638_20150903_183620.EUM.nc	-0.100	-0.106	0.043	3425	5542	0	2113	1	3
SRL_OPN_2PTS026_0818_20150903_183620_20150903_201533.EUM.nc	-0.083	-0.100	0.053	3413	5588	0	2144	15	16
SRL_OPN_2PTS026_0820_20150903_201534_20150903_215419.EUM.nc	-0.085	-0.088	0.048	3303	5541	0	2198	39	1
SRL_OPN_2PTS026_0822_20150903_215418_20150903_233213.EUM.nc	-0.093	-0.101	0.050	2521	5341	0	2808	11	1
SRL_OPN_2PTS026_0823_20150903_233212_20150904_011004.EUM.nc	-0.126	-0.130	0.064	2823	5513	0	2686	4	0
SRL_OPN_2PTS026_0825_20150904_011003_20150904_024828.EUM.nc	-0.120	-0.125	0.037	2883	5527	0	2638	3	3
SRL_OPN_2PTS026_0827_20150904_024828_20150904_042827.EUM.nc	-0.115	-0.115	0.040	2822	5550	0	2713	4	11
SRL_OPN_2PTS026_0829_20150904_042828_20150904_061021.EUM.nc	-0.105	-0.104	0.033	3589	5770	0	2086	4	91
SRL_OPN_2PTS026_0831_20150904_061020_20150904_075804.EUM.nc	-0.094	-0.106	0.048	4185	6121	0	1924	11	1
SRL_OPN_2PTS026_0834_20150904_075803_20150904_093607.EUM.nc	-0.076	-0.090	0.052	3094	5557	0	2449	8	6
SRL_OPN_2PTS026_0835_20150904_093607_20150904_111401.EUM.nc	-0.054	-0.080	0.068	2313	5486	0	3137	35	1
SRL_OPN_2PTS026_0837_20150904_111400_20150904_125226.EUM.nc	-0.129	-0.130	0.048	2600	5381	0	2771	3	7
SRL_OPN_2PTS026_0839_20150904_125226_20150904_144540.EUM.nc	-0.111	-0.108	0.039	3726	6376	0	2648	1	1
SRL_OPN_2PTS026_0842_20150904_144540_20150904_162519.EUM.nc	-0.123	-0.115	0.048	3590	5629	0	2029	4	6
SRL_OPN_2PTS026_0844_20150904_162518_20150904_180456.EUM.nc	-0.103	-0.100	0.040	3214	5648	0	2434	0	0
SRL_OPN_2PTS026_0846_20150904_180457_20150904_194426.EUM.nc	-0.084	-0.100	0.051	3531	5637	0	2098	7	1
SRL_OPN_2PTS026_0848_20150904_194426_20150904_212315.EUM.nc	-0.079	-0.091	0.048	3608	5482	0	1860	14	0
SRL_OPN_2PTS026_0850_20150904_212314_20150904_230129.EUM.nc	-0.073	-0.087	0.051	2412	5421	0	2981	7	21
SRL_OPN_2PTS026_0851_20150904_230129_20150905_003911.EUM.nc	-0.107	-0.115	0.052	3305	5502	0	2190	5	2
SRL_OPN_2PTS026_0853_20150905_003910_20150905_021725.EUM.nc	-0.112	-0.120	0.042	3039	5560	0	2518	2	1
SRL_OPN_2PTS026_0855_20150905_021725_20150905_035645.EUM.nc	-0.123	-0.123	0.043	2740	5533	0	2787	6	0
SRL_OPN_2PTS026_0857_20150905_035644_20150905_053805.EUM.nc	-0.116	-0.111	0.039	3064	5555	0	2479	12	0
SRL_OPN_2PTS026_0859_20150905_053805_20150905_072707.EUM.nc	-0.108	-0.110	0.042	4179	6215	0	2036	0	0
SRL_OPN_2PTS026_0862_20150905_072707_20150905_090523.EUM.nc	-0.088	-0.096	0.042	3869	5593	0	1713	3	8
SRL_OPN_2PTS026_0863_20150905_090522_20150905_104317.EUM.nc	-0.050	-0.078	0.062	2700	5541	0	2804	26	11
SRL_OPN_2PTS026_0865_20150905_104317_20150905_122119.EUM.nc	-0.117	-0.123	0.053	2610	5512	0	2891	11	0
SRL_OPN_2PTS026_0867_20150905_122118_20150905_140037.EUM.nc	-0.114	-0.119	0.043	3339	5568	0	2228	1	0

– Continued on next page

Table 14: Ka-Band Sea State Bias Statistics.

– Continued from previous page

File	Median	Mean	Std. Dev.	No. Obs.	Total Obs.	Default Lat/Lon	Flag (total)	Default (total)	3-Sigma Edited
SRL_OPN_2PTS026_0869_20150905_140038_20150905_155401.EUM.nc	-0.117	-0.116	0.047	3859	6384	0	2509	8	8
SRL_OPN_2PTS026_0872_20150905_155401_20150905_173341.EUM.nc	-0.106	-0.100	0.035	2941	5489	0	2538	1	9
SRL_OPN_2PTS026_0874_20150905_173340_20150905_191309.EUM.nc	-0.095	-0.102	0.049	3689	5657	0	1963	3	2
SRL_OPN_2PTS026_0876_20150905_191308_20150905_205219.EUM.nc	-0.090	-0.093	0.051	3795	5620	0	1817	8	0
SRL_OPN_2PTS026_0878_20150905_205218_20150905_223038.EUM.nc	-0.081	-0.089	0.057	2962	5414	0	2416	27	9
SRL_OPN_2PTS026_0879_20150905_223039_20150906_000831.EUM.nc	-0.111	-0.114	0.050	3088	5507	0	2415	3	1
SRL_OPN_2PTS026_0881_20150906_000832_20150906_014623.EUM.nc	-0.107	-0.108	0.048	3263	5527	0	2256	2	6
SRL_OPN_2PTS026_0883_20150906_014623_20150906_032524.EUM.nc	-0.118	-0.114	0.048	2935	5490	0	2545	8	2
SRL_OPN_2PTS026_0885_20150906_032525_20150906_050557.EUM.nc	-0.112	-0.112	0.037	2795	5569	0	2722	4	48
SRL_OPN_2PTS026_0887_20150906_050556_20150906_065559.EUM.nc	-0.104	-0.115	0.049	3812	6248	0	2436	0	0
SRL_OPN_2PTS026_0890_20150906_065558_20150906_083437.EUM.nc	-0.095	-0.103	0.042	4417	5634	0	1153	10	54
SRL_OPN_2PTS026_0892_20150906_083436_20150906_101229.EUM.nc	-0.069	-0.089	0.054	2825	5433	0	2581	26	1
SRL_OPN_2PTS026_0893_20150906_101228_20150906_115028.EUM.nc	-0.104	-0.099	0.059	2492	5515	0	3008	14	1
SRL_OPN_2PTS026_0895_20150906_115027_20150906_132910.EUM.nc	-0.112	-0.122	0.047	3007	5471	0	2453	7	4
SRL_OPN_2PTS026_0897_20150906_132911_20150906_152237.EUM.nc	-0.104	-0.103	0.044	4038	6382	0	2334	4	6
SRL_OPN_2PTS026_0900_20150906_152235_20150906_170224.EUM.nc	-0.106	-0.098	0.040	2997	5558	0	2551	4	6
SRL_OPN_2PTS026_0902_20150906_170223_20150906_184157.EUM.nc	-0.105	-0.106	0.052	3436	5531	0	2093	1	1
SRL_OPN_2PTS026_0904_20150906_184156_20150906_202116.EUM.nc	-0.098	-0.103	0.051	3509	5604	0	2079	12	4
SRL_OPN_2PTS026_0906_20150906_202116_20150906_215950.EUM.nc	-0.086	-0.093	0.052	3098	5509	0	2388	23	0
SRL_OPN_2PTS026_0908_20150906_215950_20150906_233751.EUM.nc	-0.132	-0.117	0.058	2699	5468	0	2756	13	0
SRL_OPN_2PTS026_0909_20150906_233750_20150907_011535.EUM.nc	-0.104	-0.105	0.047	3053	5499	0	2434	6	6
SRL_OPN_2PTS026_0911_20150907_011535_20150907_025412.EUM.nc	-0.115	-0.119	0.042	2881	5547	0	2662	2	2
SRL_OPN_2PTS026_0913_20150907_025411_20150907_043408.EUM.nc	-0.101	-0.103	0.041	2834	5489	0	2641	9	5
SRL_OPN_2PTS026_0915_20150907_043407_20150907_061609.EUM.nc	-0.109	-0.117	0.047	3758	5802	0	2043	0	1
SRL_OPN_2PTS026_0917_20150907_061608_20150907_080337.EUM.nc	-0.104	-0.107	0.041	4285	6124	0	1832	1	6
SRL_OPN_2PTS026_0920_20150907_080336_20150907_094147.EUM.nc	-0.083	-0.092	0.049	3149	5563	0	2408	4	2
SRL_OPN_2PTS026_0921_20150907_094145_20150907_111940.EUM.nc	-0.091	-0.091	0.056	2349	5408	0	3018	41	0
SRL_OPN_2PTS026_0923_20150907_111939_20150907_125801.EUM.nc	-0.114	-0.122	0.047	2704	5381	0	2670	4	3
SRL_OPN_2PTS026_0925_20150907_125800_20150907_145118.EUM.nc	-0.109	-0.104	0.045	3820	6411	0	2582	4	5
SRL_OPN_2PTS026_0928_20150907_145118_20150907_163057.EUM.nc	-0.101	-0.095	0.041	3535	5659	0	2113	10	1
SRL_OPN_2PTS026_0930_20150907_163056_20150907_181043.EUM.nc	-0.099	-0.104	0.056	3262	5632	0	2368	2	0
SRL_OPN_2PTS026_0932_20150907_181041_20150907_195002.EUM.nc	-0.112	-0.116	0.051	3407	5629	0	2217	5	0
SRL_OPN_2PTS026_0934_20150907_195001_20150907_212859.EUM.nc	-0.089	-0.089	0.038	3674	5492	0	1784	30	4
SRL_OPN_2PTS026_0936_20150907_212858_20150907_230702.EUM.nc	-0.120	-0.110	0.057	2322	5423	0	3090	10	1
SRL_OPN_2PTS026_0937_20150907_230700_20150908_004451.EUM.nc	-0.104	-0.108	0.044	3239	5507	0	2252	10	6
SRL_OPN_2PTS026_0939_20150908_004450_20150908_022259.EUM.nc	-0.113	-0.112	0.040	3042	5547	0	2496	2	7
SRL_OPN_2PTS026_0941_20150908_022258_20150908_040234.EUM.nc	-0.109	-0.115	0.034	2767	5455	0	2665	5	18
SRL_OPN_2PTS026_0943_20150908_040232_20150908_054351.EUM.nc	-0.108	-0.119	0.054	3381	5699	0	2308	9	1
SRL_OPN_2PTS026_0945_20150908_054350_20150908_073241.EUM.nc	-0.104	-0.108	0.039	4103	6211	0	2056	0	52

– Continued on next page

Table 14: Ka-Band Sea State Bias Statistics.

– Continued from previous page

File	Median	Mean	Std. Dev.	No. Obs.	Total Obs.	Default Lat/Lon	Flag (total)	Default (total)	3-Sigma Edited
SRL_OPN_2PTS026_0948_20150908_073240_20150908_091103.EUM.nc	-0.106	-0.107	0.047	3625	5576	0	1892	7	52
SRL_OPN_2PTS026_0949_20150908_091101_20150908_104848.EUM.nc	-0.069	-0.079	0.048	2697	5547	0	2832	18	0
SRL_OPN_2PTS026_0951_20150908_104847_20150908_122701.EUM.nc	-0.110	-0.117	0.049	2546	5412	0	2831	23	12
SRL_OPN_2PTS026_0953_20150908_122700_20150908_140616.EUM.nc	-0.113	-0.115	0.034	3190	5586	0	2355	1	40
SRL_OPN_2PTS026_0955_20150908_140616_20150908_155939.EUM.nc	-0.099	-0.095	0.041	3865	6404	0	2533	3	3
SRL_OPN_2PTS026_0958_20150908_155938_20150908_173926.EUM.nc	-0.098	-0.106	0.053	3076	5649	0	2566	5	2
SRL_OPN_2PTS026_0960_20150908_173925_20150908_191855.EUM.nc	-0.102	-0.107	0.053	3650	5646	0	1990	6	0
SRL_OPN_2PTS026_0962_20150908_191854_20150908_205754.EUM.nc	-0.097	-0.096	0.037	3804	5608	0	1791	10	3
SRL_OPN_2PTS026_0964_20150908_205753_20150908_223619.EUM.nc	-0.089	-0.099	0.056	2975	5386	0	2399	6	6
SRL_OPN_2PTS026_0965_20150908_223618_20150909_001402.EUM.nc	-0.105	-0.111	0.043	3074	5500	0	2422	4	0
SRL_OPN_2PTS026_0967_20150909_001401_20150909_015205.EUM.nc	-0.101	-0.102	0.045	3294	5513	0	2210	1	8
SRL_OPN_2PTS026_0969_20150909_015205_20150909_033102.EUM.nc	-0.104	-0.103	0.045	2964	5470	0	2492	11	3
SRL_OPN_2PTS026_0971_20150909_033101_20150909_051150.EUM.nc	-0.098	-0.111	0.052	2882	5578	0	2689	5	2
SRL_OPN_2PTS026_0973_20150909_051149_20150909_070142.EUM.nc	-0.108	-0.116	0.047	3786	6240	0	2447	2	5
SRL_OPN_2PTS026_0976_20150909_070142_20150909_084009.EUM.nc	-0.100	-0.104	0.037	4282	5624	0	1223	4	115
SRL_OPN_2PTS026_0978_20150909_084007_20150909_101807.EUM.nc	-0.100	-0.092	0.049	2826	5441	0	2598	15	2
SRL_OPN_2PTS026_0979_20150909_101807_20150909_115601.EUM.nc	-0.098	-0.097	0.046	2515	5516	0	2992	7	2
SRL_OPN_2PTS026_0981_20150909_115600_20150909_133457.EUM.nc	-0.121	-0.124	0.044	2979	5453	0	2457	5	12
SRL_OPN_2PTS026_0983_20150909_133456_20150909_152822.EUM.nc	-0.098	-0.094	0.033	3990	6377	0	2268	2	117
SRL_OPN_2PTS026_0986_20150909_152820_20150909_170801.EUM.nc	-0.104	-0.110	0.049	3016	5593	0	2575	2	0
SRL_OPN_2PTS026_0988_20150909_170800_20150909_184741.EUM.nc	-0.102	-0.106	0.044	3608	5550	0	1936	6	0
SRL_OPN_2PTS026_0990_20150909_184740_20150909_202652.EUM.nc	-0.105	-0.110	0.045	3541	5597	0	2039	9	8
SRL_OPN_2PTS026_0992_20150909_202650_20150909_220531.EUM.nc	-0.099	-0.107	0.049	3110	5510	0	2376	18	6
SRL_OPN_2PTS026_0994_20150909_220530_20150909_234322.EUM.nc	-0.112	-0.108	0.047	2848	5546	0	2682	12	4
SRL_OPN_2PTS026_0995_20150909_234321_20150910_012116.EUM.nc	-0.101	-0.112	0.057	3038	5517	0	2464	9	6
SRL_OPN_2PTS026_0997_20150910_012115_20150910_025947.EUM.nc	-0.107	-0.108	0.038	2900	5579	0	2672	5	2
SRL_OPN_2PTS026_0999_20150910_025947_20150910_043950.EUM.nc	-0.105	-0.112	0.042	2812	5512	0	2689	11	0

31 Ka-Band Waveform Attitude Table

Table 15: Ka-Band Waveform Attitude Statistics.

File	Median	Mean	Std. Dev.	No. Obs.	Total Obs.	Default Lat/Lon	Flag (total)	Default (total)	3-Sigma Edited
SRL_OPN_2PTS025_1001_20150806_044002_20150806_062212.EUM.nc	-0.000	-0.000	0.001	3518	5812	0	1948	2	344
SRL_OPN_2PTS026_0001_20150806_062212_20150806_080922.EUM.nc	0.000	0.000	0.001	3908	6107	0	1852	1	346
SRL_OPN_2PTS026_0004_20150806_080922_20150806_094730.EUM.nc	-0.000	-0.000	0.001	2769	5550	0	2531	16	234
SRL_OPN_2PTS026_0005_20150806_094729_20150806_112516.EUM.nc	0.000	-0.000	0.001	1790	5416	0	3266	33	327
SRL_OPN_2PTS026_0007_20150806_112515_20150806_130348.EUM.nc	-0.000	-0.000	0.001	2501	5374	0	2670	6	197
SRL_OPN_2PTS026_0009_20150806_130347_20150806_145707.EUM.nc	-0.000	-0.000	0.001	3340	6412	0	2823	1	248
SRL_OPN_2PTS026_0012_20150806_145706_20150806_163646.EUM.nc	0.000	0.000	0.001	2972	5642	0	2345	9	316
SRL_OPN_2PTS026_0014_20150806_163646_20150806_181623.EUM.nc	-0.000	-0.000	0.001	2793	5619	0	2508	3	315
SRL_OPN_2PTS026_0016_20150806_181622_20150806_195549.EUM.nc	0.000	0.000	0.002	3085	5606	0	2252	5	264
SRL_OPN_2PTS026_0018_20150806_195548_20150806_213434.EUM.nc	0.000	-0.000	0.001	3364	5473	0	1741	26	342
SRL_OPN_2PTS026_0020_20150806_213434_20150806_231244.EUM.nc	0.000	0.000	0.001	2088	5413	0	3085	2	238
SRL_OPN_2PTS026_0021_20150806_231244_20150807_005026.EUM.nc	0.000	-0.000	0.001	2929	5549	0	2375	18	227
SRL_OPN_2PTS026_0023_20150807_005026_20150807_022846.EUM.nc	-0.000	-0.000	0.001	2770	5527	0	2522	1	234
SRL_OPN_2PTS026_0025_20150807_022845_20150807_040817.EUM.nc	-0.000	-0.000	0.001	2470	5487	0	2755	5	257
SRL_OPN_2PTS026_0027_20150807_040816_20150807_054951.EUM.nc	-0.000	-0.000	0.001	3338	5719	0	2067	4	310
SRL_OPN_2PTS026_0029_20150807_054951_20150807_073827.EUM.nc	0.000	-0.000	0.001	3672	6188	0	2127	0	389
SRL_OPN_2PTS026_0032_20150807_073827_20150807_091638.EUM.nc	0.000	-0.000	0.001	3201	5558	0	2134	9	214
SRL_OPN_2PTS026_0033_20150807_091637_20150807_105432.EUM.nc	0.000	-0.000	0.001	2229	5536	0	3084	13	210
SRL_OPN_2PTS026_0035_20150807_105431_20150807_123238.EUM.nc	-0.000	-0.000	0.001	2293	5366	0	2856	12	205
SRL_OPN_2PTS026_0037_20150807_123237_20150807_141206.EUM.nc	-0.000	-0.000	0.001	2955	5593	0	2352	0	286
SRL_OPN_2PTS026_0039_20150807_141206_20150807_160528.EUM.nc	0.000	-0.000	0.001	3296	6409	0	2859	3	251
SRL_OPN_2PTS026_0042_20150807_160527_20150807_174507.EUM.nc	0.000	-0.000	0.001	2599	5620	0	2758	7	256
SRL_OPN_2PTS026_0044_20150807_174507_20150807_192442.EUM.nc	0.000	-0.000	0.001	3127	5648	0	2083	9	429
SRL_OPN_2PTS026_0046_20150807_192441_20150807_210339.EUM.nc	-0.000	-0.000	0.001	3365	5591	0	1917	6	303
SRL_OPN_2PTS026_0048_20150807_210338_20150807_224202.EUM.nc	0.000	0.000	0.001	2679	5379	0	2453	9	238
SRL_OPN_2PTS026_0049_20150807_224202_20150808_001945.EUM.nc	-0.000	-0.000	0.002	2869	5466	0	2417	7	173
SRL_OPN_2PTS026_0051_20150808_001944_20150808_015750.EUM.nc	-0.000	-0.000	0.001	2894	5547	0	2405	2	246
SRL_OPN_2PTS026_0053_20150808_015749_20150808_033651.EUM.nc	-0.000	-0.000	0.001	2658	5518	0	2581	10	269
SRL_OPN_2PTS026_0055_20150808_033651_20150808_051745.EUM.nc	-0.000	-0.000	0.001	2790	5550	0	2584	1	175
SRL_OPN_2PTS026_0057_20150808_051745_20150808_070729.EUM.nc	0.000	0.000	0.001	3429	6247	0	2519	10	289
SRL_OPN_2PTS026_0060_20150808_070728_20150808_084553.EUM.nc	-0.000	-0.000	0.001	3653	5603	0	1529	11	410
SRL_OPN_2PTS026_0061_20150808_084552_20150808_102342.EUM.nc	-0.000	-0.000	0.001	2412	5441	0	2697	22	310
SRL_OPN_2PTS026_0063_20150808_102343_20150808_120146.EUM.nc	-0.000	-0.000	0.001	2391	5514	0	2989	8	126
SRL_OPN_2PTS026_0065_20150808_120145_20150808_134038.EUM.nc	-0.000	-0.000	0.001	2850	5507	0	2409	24	224
SRL_OPN_2PTS026_0067_20150808_134037_20150808_153403.EUM.nc	-0.000	-0.000	0.001	3320	6381	0	2669	8	384
SRL_OPN_2PTS026_0070_20150808_153403_20150808_171352.EUM.nc	-0.000	-0.000	0.001	2527	5598	0	2836	2	233
SRL_OPN_2PTS026_0072_20150808_171352_20150808_185322.EUM.nc	0.000	0.000	0.001	3174	5544	0	2089	13	268

– Continued on next page

Table 15: Ka-Band Waveform Attitude Statistics.

– Continued from previous page

File	Median	Mean	Std. Dev.	No. Obs.	Total Obs.	Default Lat/Lon	Flag (total)	Default (total)	3-Sigma Edited
SRL_OPN_2PTS026_0074_20150808_185323_20150808_203239.EUM.nc	-0.000	-0.000	0.001	3252	5616	0	2050	6	308
SRL_OPN_2PTS026_0076_20150808_203238_20150808_221108.EUM.nc	0.000	0.000	0.001	2749	5526	0	2491	17	269
SRL_OPN_2PTS026_0078_20150808_221109_20150808_234906.EUM.nc	-0.000	-0.000	0.001	2651	5517	0	2620	6	240
SRL_OPN_2PTS026_0079_20150808_234905_20150809_012652.EUM.nc	-0.000	-0.000	0.001	2592	5516	0	2574	5	345
SRL_OPN_2PTS026_0081_20150809_012651_20150809_030537.EUM.nc	0.000	-0.000	0.001	2523	5576	0	2668	9	376
SRL_OPN_2PTS026_0083_20150809_030537_20150809_044546.EUM.nc	-0.000	-0.000	0.001	2747	5521	0	2578	3	193
SRL_OPN_2PTS026_0085_20150809_044546_20150809_062804.EUM.nc	0.000	0.000	0.001	3531	5813	0	1968	5	309
SRL_OPN_2PTS026_0087_20150809_062804_20150809_081506.EUM.nc	-0.000	-0.000	0.001	3925	6110	0	1765	0	420
SRL_OPN_2PTS026_0090_20150809_081505_20150809_095302.EUM.nc	-0.000	-0.000	0.001	2764	5443	0	2429	3	247
SRL_OPN_2PTS026_0091_20150809_095301_20150809_113058.EUM.nc	-0.000	-0.000	0.001	1975	5375	0	3145	19	236
SRL_OPN_2PTS026_0093_20150809_113057_20150809_130926.EUM.nc	-0.000	-0.000	0.001	2566	5445	0	2652	4	223
SRL_OPN_2PTS026_0095_20150809_130925_20150809_150246.EUM.nc	-0.000	-0.000	0.001	3250	6427	0	2786	0	391
SRL_OPN_2PTS026_0098_20150809_150246_20150809_164227.EUM.nc	-0.000	-0.000	0.002	2857	5617	0	2553	7	200
SRL_OPN_2PTS026_0100_20150809_164227_20150809_182210.EUM.nc	0.000	0.000	0.002	2967	5531	0	2241	7	316
SRL_OPN_2PTS026_0102_20150809_182210_20150809_200127.EUM.nc	0.000	-0.000	0.002	2907	5612	0	2335	3	367
SRL_OPN_2PTS026_0104_20150809_200128_20150809_214017.EUM.nc	0.000	-0.000	0.001	3242	5581	0	1948	10	381
SRL_OPN_2PTS026_0106_20150809_214017_20150809_231819.EUM.nc	-0.000	-0.000	0.001	2205	5381	0	2890	9	277
SRL_OPN_2PTS026_0107_20150809_231818_20150810_005607.EUM.nc	-0.000	-0.000	0.001	2710	5537	0	2563	23	241
SRL_OPN_2PTS026_0109_20150810_005608_20150810_023423.EUM.nc	0.000	0.000	0.001	2738	5536	0	2507	10	281
SRL_OPN_2PTS026_0111_20150810_023423_20150810_041407.EUM.nc	-0.000	-0.000	0.001	2496	5504	0	2738	11	259
SRL_OPN_2PTS026_0113_20150810_041407_20150810_055542.EUM.nc	-0.000	-0.000	0.001	3442	5745	0	2071	3	229
SRL_OPN_2PTS026_0115_20150810_055541_20150810_110006.EUM.nc	0.000	-0.000	0.001	8678	17216	0	7520	29	989
SRL_OPN_2PTS026_0121_20150810_110006_20150810_123824.EUM.nc	-0.000	-0.000	0.001	2359	5385	0	2861	7	158
SRL_OPN_2PTS026_0123_20150810_123824_20150810_141748.EUM.nc	0.000	-0.000	0.001	3025	5597	0	2268	1	303
SRL_OPN_2PTS026_0125_20150810_141749_20150810_161110.EUM.nc	-0.000	-0.000	0.001	3314	6386	0	2738	7	327
SRL_OPN_2PTS026_0128_20150810_161109_20150810_175057.EUM.nc	0.000	0.000	0.002	2620	5641	0	2644	5	372
SRL_OPN_2PTS026_0130_20150810_175056_20150810_193021.EUM.nc	0.000	0.000	0.001	3122	5634	0	2192	10	310
SRL_OPN_2PTS026_0132_20150810_193021_20150810_210916.EUM.nc	0.000	0.000	0.001	3255	5511	0	1938	17	301
SRL_OPN_2PTS026_0134_20150810_210915_20150810_224737.EUM.nc	0.000	0.000	0.001	2475	5505	0	2720	20	290
SRL_OPN_2PTS026_0135_20150810_224736_20150811_002527.EUM.nc	-0.000	-0.000	0.001	2779	5434	0	2372	2	281
SRL_OPN_2PTS026_0137_20150811_002526_20150811_020325.EUM.nc	-0.000	-0.000	0.001	2833	5533	0	2362	8	330
SRL_OPN_2PTS026_0139_20150811_020325_20150811_034233.EUM.nc	-0.000	-0.000	0.001	2690	5547	0	2633	5	219
SRL_OPN_2PTS026_0141_20150811_034232_20150811_052334.EUM.nc	-0.000	-0.000	0.001	2688	5567	0	2687	7	185
SRL_OPN_2PTS026_0143_20150811_052333_20150811_071306.EUM.nc	0.000	0.000	0.001	3454	6210	0	2426	11	319
SRL_OPN_2PTS026_0146_20150811_071306_20150811_085128.EUM.nc	0.000	0.000	0.001	3691	5607	0	1528	11	377
SRL_OPN_2PTS026_0147_20150811_085127_20150811_102926.EUM.nc	0.000	0.000	0.002	2474	5557	0	2852	11	220
SRL_OPN_2PTS026_0149_20150811_102925_20150811_120722.EUM.nc	-0.000	-0.000	0.001	2298	5503	0	2948	27	230
SRL_OPN_2PTS026_0151_20150811_120721_20150811_134626.EUM.nc	0.000	-0.000	0.001	2400	5193	0	2290	92	411
SRL_OPN_2PTS026_0153_20150811_134625_20150811_153952.EUM.nc	-0.000	-0.000	0.001	3425	6429	0	2716	0	288

– Continued on next page

Table 15: Ka-Band Waveform Attitude Statistics.

– Continued from previous page

File	Median	Mean	Std. Dev.	No. Obs.	Total Obs.	Default Lat/Lon	Flag (total)	Default (total)	3-Sigma Edited
SRL_OPN_2PTS026_0156_20150811_153951_20150811_171931.EUM.nc	0.000	0.000	0.001	2493	5520	0	2731	4	292
SRL_OPN_2PTS026_0158_20150811_171931_20150811_185910.EUM.nc	0.000	0.000	0.001	3004	5639	0	2222	11	402
SRL_OPN_2PTS026_0160_20150811_185910_20150811_203816.EUM.nc	0.000	0.000	0.001	3347	5598	0	1910	5	336
SRL_OPN_2PTS026_0162_20150811_203816_20150811_221652.EUM.nc	-0.000	-0.000	0.001	2867	5438	0	2333	22	216
SRL_OPN_2PTS026_0164_20150811_221651_20150811_235439.EUM.nc	-0.000	-0.000	0.001	2720	5509	0	2521	5	263
SRL_OPN_2PTS026_0165_20150811_235439_20150812_013235.EUM.nc	-0.000	-0.000	0.001	2833	5516	0	2398	1	284
SRL_OPN_2PTS026_0167_20150812_013234_20150812_031116.EUM.nc	-0.000	-0.000	0.001	2646	5566	0	2691	4	225
SRL_OPN_2PTS026_0169_20150812_031115_20150812_045141.EUM.nc	-0.000	-0.000	0.001	2727	5546	0	2609	2	208
SRL_OPN_2PTS026_0171_20150812_045140_20150812_063406.EUM.nc	0.000	0.000	0.001	3578	5839	0	1991	1	269
SRL_OPN_2PTS026_0173_20150812_063407_20150812_082041.EUM.nc	0.000	0.000	0.001	3934	6066	0	1717	4	411
SRL_OPN_2PTS026_0176_20150812_082040_20150812_095843.EUM.nc	-0.000	-0.000	0.001	2747	5454	0	2419	10	278
SRL_OPN_2PTS026_0177_20150812_095843_20150812_113632.EUM.nc	0.000	0.000	0.002	2167	5429	0	3083	34	145
SRL_OPN_2PTS026_0179_20150812_113631_20150812_131513.EUM.nc	-0.000	-0.000	0.001	2613	5444	0	2582	9	240
SRL_OPN_2PTS026_0181_20150812_131512_20150812_150835.EUM.nc	0.000	0.000	0.001	3303	6442	0	2784	10	345
SRL_OPN_2PTS026_0184_20150812_150835_20150812_164815.EUM.nc	0.000	0.000	0.002	2706	5581	0	2600	4	271
SRL_OPN_2PTS026_0186_20150812_164814_20150812_182750.EUM.nc	0.000	0.000	0.002	2962	5519	0	2248	5	304
SRL_OPN_2PTS026_0188_20150812_182749_20150812_200713.EUM.nc	0.000	0.000	0.001	2965	5601	0	2293	10	333
SRL_OPN_2PTS026_0190_20150812_200713_20150812_214554.EUM.nc	0.000	-0.000	0.001	3171	5549	0	2042	8	328
SRL_OPN_2PTS026_0192_20150812_214554_20150812_232400.EUM.nc	0.000	-0.000	0.001	2315	5292	0	2704	35	238
SRL_OPN_2PTS026_0193_20150812_232400_20150813_010141.EUM.nc	0.000	0.000	0.002	2514	5521	0	2691	14	302
SRL_OPN_2PTS026_0195_20150813_010140_20150813_024009.EUM.nc	-0.000	-0.000	0.001	2705	5558	0	2586	4	263
SRL_OPN_2PTS026_0197_20150813_024008_20150813_041951.EUM.nc	-0.000	-0.000	0.001	2533	5521	0	2696	27	265
SRL_OPN_2PTS026_0199_20150813_041951_20150813_060140.EUM.nc	0.000	0.000	0.001	3450	5772	0	2033	1	288
SRL_OPN_2PTS026_0201_20150813_060140_20150813_074948.EUM.nc	0.000	0.000	0.002	3894	6159	0	1999	3	263
SRL_OPN_2PTS026_0204_20150813_074947_20150813_092754.EUM.nc	0.000	0.000	0.001	2940	5531	0	2318	13	260
SRL_OPN_2PTS026_0205_20150813_092753_20150813_110547.EUM.nc	0.000	0.000	0.002	2060	5513	0	3177	32	244
SRL_OPN_2PTS026_0207_20150813_110546_20150813_124400.EUM.nc	-0.000	0.000	0.002	2341	5358	0	2816	10	191
SRL_OPN_2PTS026_0209_20150813_124359_20150813_143711.EUM.nc	0.000	0.000	0.001	3180	6349	0	2871	4	294
SRL_OPN_2PTS026_0212_20150813_143710_20150813_161658.EUM.nc	0.000	0.000	0.001	3224	5631	0	2063	3	341
SRL_OPN_2PTS026_0214_20150813_161657_20150813_175635.EUM.nc	0.000	0.000	0.002	2769	5595	0	2566	1	259
SRL_OPN_2PTS026_0216_20150813_175635_20150813_193607.EUM.nc	0.000	0.000	0.001	3150	5660	0	2181	8	321
SRL_OPN_2PTS026_0218_20150813_193606_20150813_211500.EUM.nc	0.000	0.000	0.001	3187	5488	0	1895	3	403
SRL_OPN_2PTS026_0220_20150813_211459_20150813_225317.EUM.nc	0.000	0.000	0.002	2527	5482	0	2759	8	188
SRL_OPN_2PTS026_0221_20150813_225317_20150814_003059.EUM.nc	0.000	-0.000	0.001	2909	5481	0	2312	3	257
SRL_OPN_2PTS026_0223_20150814_003059_20150814_020901.EUM.nc	0.000	0.000	0.001	2810	5517	0	2502	7	198
SRL_OPN_2PTS026_0225_20150814_020900_20150814_034822.EUM.nc	-0.000	0.000	0.001	2678	5520	0	2627	12	203
SRL_OPN_2PTS026_0227_20150814_034822_20150814_052922.EUM.nc	0.000	0.000	0.001	2664	5561	0	2709	2	186
SRL_OPN_2PTS026_0229_20150814_052922_20150814_071843.EUM.nc	0.000	0.000	0.001	3634	6225	0	2260	7	324
SRL_OPN_2PTS026_0232_20150814_071843_20150814_085710.EUM.nc	0.000	0.000	0.001	3650	5602	0	1661	11	280

– Continued on next page

Table 15: Ka-Band Waveform Attitude Statistics.

– Continued from previous page

File	Median	Mean	Std. Dev.	No. Obs.	Total Obs.	Default Lat/Lon	Flag (total)	Default (total)	3-Sigma Edited
SRL_OPN_2PTS026_0233_20150814_085710_20150814_103457.EUM.nc	0.000	0.000	0.001	2302	5520	0	2977	12	229
SRL_OPN_2PTS026_0235_20150814_103456_20150814_121304.EUM.nc	0.000	0.000	0.002	2329	5489	0	2930	22	208
SRL_OPN_2PTS026_0237_20150814_121303_20150814_135206.EUM.nc	0.000	0.000	0.001	2908	5537	0	2413	5	211
SRL_OPN_2PTS026_0239_20150814_135205_20150814_154531.EUM.nc	0.000	0.000	0.001	3508	6404	0	2637	10	249
SRL_OPN_2PTS026_0242_20150814_154531_20150814_172520.EUM.nc	0.000	0.000	0.001	2531	5518	0	2746	0	241
SRL_OPN_2PTS026_0244_20150814_172519_20150814_190450.EUM.nc	0.000	0.000	0.001	3245	5655	0	2164	5	241
SRL_OPN_2PTS026_0246_20150814_190449_20150814_204402.EUM.nc	0.000	0.000	0.001	3470	5622	0	1779	19	354
SRL_OPN_2PTS026_0248_20150814_204401_20150814_222226.EUM.nc	0.000	0.000	0.001	2821	5411	0	2374	23	193
SRL_OPN_2PTS026_0250_20150814_222225_20150815_000020.EUM.nc	0.000	0.000	0.002	2753	5533	0	2521	18	241
SRL_OPN_2PTS026_0251_20150815_000020_20150815_013809.EUM.nc	-0.000	-0.000	0.001	2962	5540	0	2355	5	218
SRL_OPN_2PTS026_0253_20150815_013809_20150815_031704.EUM.nc	-0.000	-0.000	0.001	2568	5575	0	2698	17	292
SRL_OPN_2PTS026_0255_20150815_031704_20150815_045727.EUM.nc	-0.000	-0.000	0.001	2793	5561	0	2580	1	187
SRL_OPN_2PTS026_0257_20150815_045726_20150815_064001.EUM.nc	-0.000	-0.000	0.001	3598	5849	0	1994	1	256
SRL_OPN_2PTS026_0259_20150815_064001_20150815_082615.EUM.nc	0.000	-0.000	0.001	4011	6044	0	1644	7	382
SRL_OPN_2PTS026_0262_20150815_082616_20150815_100417.EUM.nc	0.000	0.000	0.001	2760	5457	0	2469	5	223
SRL_OPN_2PTS026_0263_20150815_100417_20150815_114207.EUM.nc	0.000	0.000	0.001	2180	5475	0	3089	13	193
SRL_OPN_2PTS026_0265_20150815_114206_20150815_132053.EUM.nc	-0.000	-0.000	0.001	2723	5469	0	2535	12	199
SRL_OPN_2PTS026_0267_20150815_132052_20150815_151416.EUM.nc	-0.000	-0.000	0.001	3412	6440	0	2777	0	251
SRL_OPN_2PTS026_0270_20150815_151415_20150815_165354.EUM.nc	-0.000	-0.000	0.001	2675	5581	0	2684	4	218
SRL_OPN_2PTS026_0272_20150815_165355_20150815_183337.EUM.nc	0.000	0.000	0.001	3095	5538	0	2213	2	228
SRL_OPN_2PTS026_0274_20150815_183337_20150815_201251.EUM.nc	0.000	-0.000	0.001	3105	5580	0	2173	6	296
SRL_OPN_2PTS026_0276_20150815_201251_20150815_215138.EUM.nc	0.000	-0.000	0.001	3095	5555	0	2062	33	365
SRL_OPN_2PTS026_0278_20150815_215137_20150815_232933.EUM.nc	0.000	-0.000	0.001	2287	5323	0	2843	22	171
SRL_OPN_2PTS026_0279_20150815_232932_20150816_010723.EUM.nc	-0.000	-0.000	0.001	2584	5535	0	2754	7	190
SRL_OPN_2PTS026_0281_20150816_010722_20150816_024546.EUM.nc	-0.000	-0.000	0.001	2702	5519	0	2569	6	242
SRL_OPN_2PTS026_0283_20150816_024545_20150816_042542.EUM.nc	-0.000	-0.000	0.001	2692	5544	0	2666	2	184
SRL_OPN_2PTS026_0285_20150816_042542_20150816_060732.EUM.nc	-0.000	-0.000	0.001	3369	5767	0	2094	1	303
SRL_OPN_2PTS026_0287_20150816_060731_20150816_075523.EUM.nc	-0.000	-0.000	0.001	3775	6134	0	1987	7	365
SRL_OPN_2PTS026_0290_20150816_075523_20150816_093335.EUM.nc	-0.000	-0.000	0.001	2819	5553	0	2423	5	306
SRL_OPN_2PTS026_0291_20150816_093335_20150816_111121.EUM.nc	0.000	0.000	0.001	2051	5506	0	3205	36	214
SRL_OPN_2PTS026_0293_20150816_111121_20150816_124944.EUM.nc	-0.000	-0.000	0.002	2342	5345	0	2787	20	196
SRL_OPN_2PTS026_0295_20150816_124944_20150816_144257.EUM.nc	-0.000	-0.000	0.001	3267	6355	0	2846	2	240
SRL_OPN_2PTS026_0298_20150816_144257_20150816_162236.EUM.nc	-0.000	-0.000	0.001	3243	5630	0	2187	2	198
SRL_OPN_2PTS026_0300_20150816_162236_20150816_180222.EUM.nc	0.000	0.000	0.001	2871	5660	0	2588	2	199
SRL_OPN_2PTS026_0302_20150816_180221_20150816_194144.EUM.nc	-0.000	-0.000	0.001	3057	5633	0	2203	7	366
SRL_OPN_2PTS026_0304_20150816_194143_20150816_212043.EUM.nc	-0.000	-0.000	0.001	3284	5488	0	1870	14	320
SRL_OPN_2PTS026_0306_20150816_212043_20150816_225851.EUM.nc	0.000	0.000	0.001	2327	5460	0	2935	18	180
SRL_OPN_2PTS026_0307_20150816_225850_20150817_003642.EUM.nc	0.000	0.000	0.001	2969	5516	0	2256	6	285
SRL_OPN_2PTS026_0309_20150817_003641_20150817_021445.EUM.nc	0.000	0.000	0.001	2780	5544	0	2545	3	216

– Continued on next page

Table 15: Ka-Band Waveform Attitude Statistics.

– Continued from previous page

File	Median	Mean	Std. Dev.	No. Obs.	Total Obs.	Default Lat/Lon	Flag (total)	Default (total)	3-Sigma Edited
SRL_OPN_2PTS026_0311_20150817_021445_20150817_035410.EUM.nc	-0.000	-0.000	0.001	2620	5532	0	2751	5	156
SRL_OPN_2PTS026_0313_20150817_035410_20150817_053518.EUM.nc	-0.000	-0.000	0.001	2598	5564	0	2639	4	323
SRL_OPN_2PTS026_0315_20150817_053517_20150817_072426.EUM.nc	0.000	0.000	0.001	3670	6225	0	2156	13	386
SRL_OPN_2PTS026_0318_20150817_072426_20150817_090243.EUM.nc	-0.000	-0.000	0.001	3481	5585	0	1749	7	348
SRL_OPN_2PTS026_0319_20150817_090242_20150817_104039.EUM.nc	0.000	0.000	0.001	2457	5530	0	2815	14	244
SRL_OPN_2PTS026_0321_20150817_104038_20150817_121840.EUM.nc	-0.000	-0.000	0.001	2396	5507	0	2926	15	170
SRL_OPN_2PTS026_0323_20150817_121839_20150817_135755.EUM.nc	-0.000	-0.000	0.001	2988	5573	0	2285	4	296
SRL_OPN_2PTS026_0325_20150817_135754_20150817_155120.EUM.nc	0.000	-0.000	0.001	3165	6400	0	2755	12	468
SRL_OPN_2PTS026_0328_20150817_155120_20150817_173059.EUM.nc	0.000	0.000	0.001	2560	5489	0	2708	3	218
SRL_OPN_2PTS026_0330_20150817_173058_20150817_191036.EUM.nc	0.000	0.000	0.001	3351	5677	0	2002	3	321
SRL_OPN_2PTS026_0332_20150817_191035_20150817_204938.EUM.nc	-0.000	-0.000	0.001	3394	5607	0	1802	7	404
SRL_OPN_2PTS026_0334_20150817_204937_20150817_222807.EUM.nc	0.000	0.000	0.002	2794	5429	0	2365	17	253
SRL_OPN_2PTS026_0336_20150817_222806_20150818_000554.EUM.nc	0.000	0.000	0.001	2856	5527	0	2440	10	221
SRL_OPN_2PTS026_0337_20150818_000552_20150818_014353.EUM.nc	0.000	0.000	0.002	2978	5546	0	2284	1	283
SRL_OPN_2PTS026_0339_20150818_014353_20150818_032243.EUM.nc	0.000	0.000	0.002	2629	5470	0	2583	5	253
SRL_OPN_2PTS026_0341_20150818_032242_20150818_050320.EUM.nc	0.000	0.000	0.001	2721	5580	0	2637	4	218
SRL_OPN_2PTS026_0343_20150818_050320_20150818_065328.EUM.nc	0.000	-0.000	0.001	3411	6268	0	2455	3	399
SRL_OPN_2PTS026_0346_20150818_065327_20150818_083158.EUM.nc	0.000	0.000	0.002	4082	5640	0	1201	5	352
SRL_OPN_2PTS026_0348_20150818_083158_20150818_100959.EUM.nc	0.000	0.000	0.001	2628	5432	0	2540	9	255
SRL_OPN_2PTS026_0349_20150818_100958_20150818_114749.EUM.nc	0.000	0.000	0.001	2293	5479	0	3019	27	140
SRL_OPN_2PTS026_0351_20150818_114749_20150818_132637.EUM.nc	0.000	-0.000	0.001	2689	5455	0	2449	11	306
SRL_OPN_2PTS026_0353_20150818_132637_20150818_151955.EUM.nc	-0.000	-0.000	0.001	3380	6403	0	2704	1	318
SRL_OPN_2PTS026_0356_20150818_151955_20150818_165942.EUM.nc	0.000	0.000	0.001	2641	5567	0	2647	4	275
SRL_OPN_2PTS026_0358_20150818_165942_20150818_183915.EUM.nc	-0.000	0.000	0.002	3123	5533	0	2172	0	238
SRL_OPN_2PTS026_0360_20150818_183915_20150818_201836.EUM.nc	-0.000	-0.000	0.001	3119	5602	0	2134	9	340
SRL_OPN_2PTS026_0362_20150818_201836_20150818_215711.EUM.nc	0.000	0.000	0.002	2892	5482	0	2288	39	263
SRL_OPN_2PTS026_0364_20150818_215711_20150818_233514.EUM.nc	0.000	-0.000	0.001	2333	5436	0	2853	9	241
SRL_OPN_2PTS026_0365_20150818_233513_20150819_011256.EUM.nc	0.000	0.000	0.002	2633	5515	0	2657	5	220
SRL_OPN_2PTS026_0367_20150819_011255_20150819_025131.EUM.nc	-0.000	-0.000	0.001	2625	5546	0	2680	1	240
SRL_OPN_2PTS026_0369_20150819_025130_20150819_043125.EUM.nc	-0.000	-0.000	0.001	2584	5509	0	2612	16	297
SRL_OPN_2PTS026_0371_20150819_043124_20150819_061331.EUM.nc	-0.000	-0.000	0.001	3338	5785	0	2084	4	359
SRL_OPN_2PTS026_0373_20150819_061330_20150819_080106.EUM.nc	-0.000	-0.000	0.001	3811	6124	0	1926	0	387
SRL_OPN_2PTS026_0376_20150819_080106_20150819_093909.EUM.nc	0.000	0.000	0.001	2692	5542	0	2443	20	387
SRL_OPN_2PTS026_0377_20150819_093909_20150819_111702.EUM.nc	0.000	0.000	0.002	2154	5480	0	3163	22	141
SRL_OPN_2PTS026_0379_20150819_111701_20150819_125521.EUM.nc	0.000	0.000	0.002	2473	5365	0	2679	6	207
SRL_OPN_2PTS026_0381_20150819_125520_20150819_144837.EUM.nc	-0.000	-0.000	0.001	3228	6401	0	2770	2	401
SRL_OPN_2PTS026_0384_20150819_144836_20150819_162824.EUM.nc	-0.000	-0.000	0.001	3212	5649	0	2099	16	322
SRL_OPN_2PTS026_0397_20150820_022028_20150820_035952.EUM.nc	-0.000	-0.000	0.001	2607	5536	0	2670	1	258
SRL_OPN_2PTS026_0399_20150820_035951_20150820_054106.EUM.nc	0.000	0.000	0.002	2949	5578	0	2341	9	279

– Continued on next page

Table 15: Ka-Band Waveform Attitude Statistics.

– Continued from previous page

File	Median	Mean	Std. Dev.	No. Obs.	Total Obs.	Default Lat/Lon	Flag (total)	Default (total)	3-Sigma Edited
SRL_OPN_2PTS026_0401_20150820_054106_20150820_073011.EUM.nc	0.000	0.000	0.001	3816	6226	0	2112	0	298
SRL_OPN_2PTS026_0404_20150820_073010_20150820_090825.EUM.nc	0.000	-0.000	0.001	3291	5570	0	1851	9	419
SRL_OPN_2PTS026_0405_20150820_090825_20150820_104611.EUM.nc	0.000	0.000	0.001	2471	5538	0	2825	12	230
SRL_OPN_2PTS026_0407_20150820_104610_20150820_122422.EUM.nc	0.000	-0.000	0.001	2418	5470	0	2804	9	239
SRL_OPN_2PTS026_0409_20150820_122423_20150820_140335.EUM.nc	0.000	0.000	0.001	3010	5571	0	2243	6	312
SRL_OPN_2PTS026_0411_20150820_140334_20150820_155659.EUM.nc	0.000	-0.000	0.001	1570	4110	0	2410	1	129
SRL_OPN_2PTS026_0414_20150820_155658_20150820_173647.EUM.nc	0.000	0.000	0.002	2761	5523	0	2589	2	171
SRL_OPN_2PTS026_0416_20150820_173646_20150820_191614.EUM.nc	0.000	0.000	0.002	3346	5637	0	1992	4	295
SRL_OPN_2PTS026_0418_20150820_191613_20150820_205523.EUM.nc	0.000	0.000	0.001	3419	5623	0	1852	6	346
SRL_OPN_2PTS026_0420_20150820_205522_20150820_223342.EUM.nc	0.000	0.000	0.002	2643	5428	0	2469	24	292
SRL_OPN_2PTS026_0422_20150820_223341_20150821_001135.EUM.nc	0.000	0.000	0.001	2898	5507	0	2398	4	207
SRL_OPN_2PTS026_0423_20150821_001134_20150821_014927.EUM.nc	0.000	-0.000	0.001	2885	5527	0	2249	4	389
SRL_OPN_2PTS026_0425_20150821_014927_20150821_032830.EUM.nc	-0.000	-0.000	0.002	2806	5489	0	2479	4	200
SRL_OPN_2PTS026_0427_20150821_032829_20150821_050906.EUM.nc	-0.000	-0.000	0.001	2711	5569	0	2661	1	196
SRL_OPN_2PTS026_0429_20150821_050906_20150821_065904.EUM.nc	0.000	-0.000	0.001	3442	6238	0	2486	0	310
SRL_OPN_2PTS026_0432_20150821_065903_20150821_083740.EUM.nc	0.000	0.000	0.001	3987	5632	0	1195	10	440
SRL_OPN_2PTS026_0434_20150821_083740_20150821_101529.EUM.nc	0.000	0.000	0.001	2628	5433	0	2610	12	183
SRL_OPN_2PTS026_0435_20150821_101529_20150821_115331.EUM.nc	0.000	0.000	0.001	2403	5532	0	2990	10	129
SRL_OPN_2PTS026_0437_20150821_115331_20150821_133216.EUM.nc	0.000	-0.000	0.001	2776	5431	0	2430	2	223
SRL_OPN_2PTS026_0439_20150821_133217_20150821_152542.EUM.nc	0.000	-0.000	0.001	3479	6379	0	2534	1	365
SRL_OPN_2PTS026_0442_20150821_152541_20150821_170522.EUM.nc	-0.000	-0.000	0.001	2667	5593	0	2694	2	230
SRL_OPN_2PTS026_0444_20150821_170521_20150821_184503.EUM.nc	0.000	0.000	0.002	3163	5540	0	2094	2	281
SRL_OPN_2PTS026_0446_20150821_184503_20150821_202413.EUM.nc	0.000	0.000	0.001	3135	5556	0	2050	10	361
SRL_OPN_2PTS026_0448_20150821_202413_20150821_220255.EUM.nc	0.000	0.000	0.001	2914	5522	0	2382	19	207
SRL_OPN_2PTS026_0450_20150821_220254_20150821_234045.EUM.nc	0.000	0.000	0.001	2422	5479	0	2776	16	265
SRL_OPN_2PTS026_0451_20150821_234045_20150822_011838.EUM.nc	0.000	-0.000	0.001	2803	5529	0	2476	4	246
SRL_OPN_2PTS026_0453_20150822_011838_20150822_025709.EUM.nc	-0.000	-0.000	0.001	2673	5566	0	2655	3	235
SRL_OPN_2PTS026_0455_20150822_025709_20150822_043718.EUM.nc	0.000	0.000	0.001	2628	5483	0	2641	5	209
SRL_OPN_2PTS026_0457_20150822_043717_20150822_061924.EUM.nc	0.000	-0.000	0.001	3319	5816	0	2050	4	443
SRL_OPN_2PTS026_0459_20150822_061923_20150822_080642.EUM.nc	0.000	0.000	0.001	3730	6103	0	1887	6	480
SRL_OPN_2PTS026_0462_20150822_080641_20150822_094450.EUM.nc	0.000	-0.000	0.001	2823	5550	0	2478	12	237
SRL_OPN_2PTS026_0463_20150822_094449_20150822_112235.EUM.nc	0.000	0.000	0.002	1976	5392	0	3262	31	123
SRL_OPN_2PTS026_0465_20150822_112234_20150822_130106.EUM.nc	0.000	0.000	0.002	2559	5382	0	2645	1	177
SRL_OPN_2PTS026_0467_20150822_130106_20150822_145424.EUM.nc	-0.000	-0.000	0.001	3395	6398	0	2683	2	318
SRL_OPN_2PTS026_0470_20150822_145423_20150822_163404.EUM.nc	0.000	0.000	0.001	3203	5647	0	2182	9	253
SRL_OPN_2PTS026_0472_20150822_163403_20150822_181349.EUM.nc	0.000	0.000	0.001	2831	5601	0	2376	12	382
SRL_OPN_2PTS026_0474_20150822_181348_20150822_195309.EUM.nc	-0.000	-0.000	0.001	3050	5622	0	2187	10	375
SRL_OPN_2PTS026_0476_20150822_195308_20150822_213203.EUM.nc	0.000	0.000	0.001	3452	5504	0	1755	19	278
SRL_OPN_2PTS026_0478_20150822_213203_20150822_231005.EUM.nc	0.000	0.000	0.001	2144	5402	0	3081	1	176

– Continued on next page

Table 15: Ka-Band Waveform Attitude Statistics.

– Continued from previous page

File	Median	Mean	Std. Dev.	No. Obs.	Total Obs.	Default Lat/Lon	Flag (total)	Default (total)	3-Sigma Edited
SRL_OPN_2PTS026_0479_20150822_231005_20150823_004755.EUM.nc	0.000	0.000	0.001	2925	5534	0	2343	15	251
SRL_OPN_2PTS026_0481_20150823_004755_20150823_022606.EUM.nc	0.000	-0.000	0.001	2735	5522	0	2495	6	286
SRL_OPN_2PTS026_0483_20150823_022605_20150823_040533.EUM.nc	-0.000	-0.000	0.001	2635	5465	0	2664	4	162
SRL_OPN_2PTS026_0485_20150823_040532_20150823_054704.EUM.nc	0.000	-0.000	0.001	3188	5694	0	2153	4	349
SRL_OPN_2PTS026_0487_20150823_054703_20150823_073547.EUM.nc	0.000	0.000	0.001	3732	6175	0	2071	4	368
SRL_OPN_2PTS026_0490_20150823_073546_20150823_091359.EUM.nc	0.000	0.000	0.001	3286	5578	0	1995	9	288
SRL_OPN_2PTS026_0491_20150823_091358_20150823_105152.EUM.nc	-0.000	-0.000	0.001	2318	5552	0	2962	31	241
SRL_OPN_2PTS026_0493_20150823_105151_20150823_122959.EUM.nc	0.000	0.000	0.002	2331	5386	0	2844	7	204
SRL_OPN_2PTS026_0495_20150823_122958_20150823_140925.EUM.nc	-0.000	-0.000	0.001	2893	5623	0	2411	2	317
SRL_OPN_2PTS026_0497_20150823_140924_20150823_160248.EUM.nc	0.000	0.000	0.001	3401	6433	0	2750	7	275
SRL_OPN_2PTS026_0500_20150823_160248_20150823_174226.EUM.nc	0.000	0.000	0.001	2866	5646	0	2587	2	191
SRL_OPN_2PTS026_0502_20150823_174225_20150823_192201.EUM.nc	0.000	0.000	0.001	3415	5652	0	1960	3	274
SRL_OPN_2PTS026_0504_20150823_192200_20150823_210100.EUM.nc	0.000	0.000	0.001	3498	5606	0	1823	5	280
SRL_OPN_2PTS026_0506_20150823_210100_20150823_223924.EUM.nc	0.000	0.000	0.001	2701	5413	0	2493	17	202
SRL_OPN_2PTS026_0508_20150823_223923_20150824_001652.EUM.nc	0.000	0.000	0.002	2796	5449	0	2389	3	261
SRL_OPN_2PTS026_0509_20150824_001653_20150824_015456.EUM.nc	0.000	0.000	0.002	3048	5519	0	2252	1	218
SRL_OPN_2PTS026_0511_20150824_015455_20150824_033355.EUM.nc	0.000	-0.000	0.001	2702	5484	0	2445	15	322
SRL_OPN_2PTS026_0513_20150824_033354_20150824_051446.EUM.nc	0.000	0.000	0.001	2722	5566	0	2586	0	258
SRL_OPN_2PTS026_0515_20150824_051446_20150824_070426.EUM.nc	0.000	0.000	0.001	3451	6237	0	2452	10	324
SRL_OPN_2PTS026_0518_20150824_070425_20150824_084300.EUM.nc	-0.000	0.000	0.001	3834	5629	0	1406	27	362
SRL_OPN_2PTS026_0520_20150824_084259_20150824_102049.EUM.nc	0.000	-0.000	0.002	2537	5409	0	2642	20	210
SRL_OPN_2PTS026_0521_20150824_102048_20150824_115852.EUM.nc	0.000	0.000	0.001	2280	5530	0	3022	18	210
SRL_OPN_2PTS026_0523_20150824_115851_20150824_133748.EUM.nc	0.001	0.001	0.002	2444	5082	0	2249	33	356
SRL_OPN_2PTS026_0525_20150824_133748_20150824_153114.EUM.nc	0.000	0.000	0.002	3682	6410	0	2467	0	261
SRL_OPN_2PTS026_0528_20150824_153113_20150824_171054.EUM.nc	0.000	-0.000	0.001	2634	5604	0	2692	2	276
SRL_OPN_2PTS026_0530_20150824_171053_20150824_185025.EUM.nc	0.000	-0.000	0.001	3113	5553	0	1992	5	443
SRL_OPN_2PTS026_0532_20150824_185024_20150824_202943.EUM.nc	0.000	0.000	0.001	3362	5609	0	2000	7	240
SRL_OPN_2PTS026_0534_20150824_202942_20150824_220812.EUM.nc	0.000	0.000	0.002	2841	5522	0	2408	22	251
SRL_OPN_2PTS026_0536_20150824_220813_20150824_234612.EUM.nc	0.000	-0.000	0.001	2663	5568	0	2648	4	253
SRL_OPN_2PTS026_0537_20150824_234611_20150825_012357.EUM.nc	0.000	0.000	0.002	2802	5537	0	2529	4	202
SRL_OPN_2PTS026_0539_20150825_012356_20150825_030239.EUM.nc	-0.000	-0.000	0.001	2666	5589	0	2694	3	226
SRL_OPN_2PTS026_0541_20150825_030238_20150825_044246.EUM.nc	0.000	0.000	0.001	2728	5503	0	2609	5	161
SRL_OPN_2PTS026_0543_20150825_044246_20150825_062508.EUM.nc	0.000	0.000	0.002	3493	5827	0	1979	0	355
SRL_OPN_2PTS026_0545_20150825_062508_20150825_081209.EUM.nc	0.000	0.000	0.002	3821	6111	0	1822	0	468
SRL_OPN_2PTS026_0548_20150825_081209_20150825_095007.EUM.nc	0.000	-0.000	0.001	2704	5433	0	2438	14	277
SRL_OPN_2PTS026_0549_20150825_095007_20150825_112802.EUM.nc	0.000	0.000	0.002	1831	5413	0	3281	29	272
SRL_OPN_2PTS026_0551_20150825_112801_20150825_130629.EUM.nc	-0.000	-0.000	0.001	2553	5478	0	2698	11	216
SRL_OPN_2PTS026_0553_20150825_130628_20150825_145948.EUM.nc	0.000	0.000	0.002	3428	6412	0	2590	6	388
SRL_OPN_2PTS026_0556_20150825_145947_20150825_163935.EUM.nc	0.000	0.000	0.001	3022	5635	0	2313	10	290

– Continued on next page

Table 15: Ka-Band Waveform Attitude Statistics.

– Continued from previous page

File	Median	Mean	Std. Dev.	No. Obs.	Total Obs.	Default Lat/Lon	Flag (total)	Default (total)	3-Sigma Edited
SRL_OPN_2PTS026_0558_20150825_163935_20150825_181911.EUM.nc	0.000	0.000	0.001	2991	5518	0	2199	3	325
SRL_OPN_2PTS026_0560_20150825_181910_20150825_195829.EUM.nc	-0.000	0.000	0.002	3150	5625	0	2212	6	257
SRL_OPN_2PTS026_0562_20150825_195829_20150825_213721.EUM.nc	0.000	0.000	0.002	3248	5607	0	1959	17	383
SRL_OPN_2PTS026_0564_20150825_213720_20150825_231531.EUM.nc	0.000	0.000	0.001	2195	5404	0	2980	7	222
SRL_OPN_2PTS026_0565_20150825_231531_20150826_005311.EUM.nc	-0.000	-0.000	0.001	2867	5547	0	2415	14	251
SRL_OPN_2PTS026_0567_20150826_005311_20150826_023133.EUM.nc	0.000	-0.000	0.001	2777	5533	0	2464	2	290
SRL_OPN_2PTS026_0569_20150826_023133_20150826_041106.EUM.nc	-0.000	-0.000	0.001	2496	5489	0	2707	5	281
SRL_OPN_2PTS026_0571_20150826_041106_20150826_055236.EUM.nc	0.000	0.000	0.001	3384	5729	0	2082	4	259
SRL_OPN_2PTS026_0573_20150826_055236_20150826_074106.EUM.nc	-0.000	0.000	0.002	3806	6171	0	2012	3	350
SRL_OPN_2PTS026_0576_20150826_074105_20150826_091924.EUM.nc	0.000	0.000	0.001	3095	5565	0	2195	10	265
SRL_OPN_2PTS026_0577_20150826_091923_20150826_105708.EUM.nc	0.000	0.000	0.002	2189	5507	0	3029	16	273
SRL_OPN_2PTS026_0579_20150826_105707_20150826_123525.EUM.nc	-0.000	-0.000	0.001	2343	5397	0	2926	2	126
SRL_OPN_2PTS026_0581_20150826_123525_20150826_141446.EUM.nc	0.000	0.000	0.002	3102	5611	0	2289	0	220
SRL_OPN_2PTS026_0583_20150826_141446_20150826_160808.EUM.nc	0.000	0.000	0.001	3460	6404	0	2503	2	439
SRL_OPN_2PTS026_0586_20150826_160807_20150826_174754.EUM.nc	-0.000	-0.000	0.001	2854	5617	0	2509	2	252
SRL_OPN_2PTS026_0588_20150826_174753_20150826_192720.EUM.nc	-0.000	-0.000	0.001	3238	5659	0	2071	6	344
SRL_OPN_2PTS026_0590_20150826_192720_20150826_210625.EUM.nc	0.000	-0.000	0.001	3333	5598	0	1912	18	335
SRL_OPN_2PTS026_0592_20150826_210624_20150826_224438.EUM.nc	0.000	-0.000	0.001	2582	5373	0	2535	8	248
SRL_OPN_2PTS026_0593_20150826_224438_20150827_002229.EUM.nc	-0.000	-0.000	0.001	2785	5469	0	2399	5	280
SRL_OPN_2PTS026_0595_20150827_002228_20150827_020027.EUM.nc	0.000	0.000	0.002	3048	5526	0	2270	2	206
SRL_OPN_2PTS026_0597_20150827_020026_20150827_033939.EUM.nc	-0.000	-0.000	0.001	2739	5489	0	2504	5	241
SRL_OPN_2PTS026_0599_20150827_033938_20150827_052029.EUM.nc	0.000	0.000	0.001	2682	5575	0	2634	1	258
SRL_OPN_2PTS026_0601_20150827_052028_20150827_071006.EUM.nc	-0.000	-0.000	0.001	3445	6236	0	2418	13	360
SRL_OPN_2PTS026_0604_20150827_071005_20150827_084837.EUM.nc	-0.000	-0.000	0.001	3746	5624	0	1457	6	415
SRL_OPN_2PTS026_0605_20150827_084836_20150827_102626.EUM.nc	0.000	0.000	0.001	2491	5457	0	2664	18	284
SRL_OPN_2PTS026_0607_20150827_102625_20150827_120429.EUM.nc	0.000	0.000	0.002	2344	5524	0	2974	13	193
SRL_OPN_2PTS026_0609_20150827_120429_20150827_134324.EUM.nc	-0.000	-0.000	0.001	2765	5516	0	2463	26	262
SRL_OPN_2PTS026_0611_20150827_134323_20150827_153650.EUM.nc	-0.000	-0.000	0.001	3648	6421	0	2370	8	395
SRL_OPN_2PTS026_0614_20150827_153649_20150827_171629.EUM.nc	0.000	0.000	0.001	2551	5585	0	2696	2	336
SRL_OPN_2PTS026_0616_20150827_171628_20150827_185608.EUM.nc	0.000	-0.000	0.002	3289	5553	0	2025	6	233
SRL_OPN_2PTS026_0618_20150827_185608_20150827_203516.EUM.nc	-0.000	-0.000	0.001	3293	5600	0	1906	7	394
SRL_OPN_2PTS026_0620_20150827_203516_20150827_221352.EUM.nc	0.000	0.000	0.001	2776	5538	0	2507	16	239
SRL_OPN_2PTS026_0622_20150827_221351_20150827_235141.EUM.nc	-0.000	-0.000	0.002	2598	5505	0	2592	5	310
SRL_OPN_2PTS026_0623_20150827_235141_20150828_012934.EUM.nc	0.000	-0.000	0.001	2830	5506	0	2399	6	271
SRL_OPN_2PTS026_0625_20150828_012935_20150828_030814.EUM.nc	-0.000	-0.000	0.001	2681	5512	0	2606	5	220
SRL_OPN_2PTS026_0627_20150828_030813_20150828_044834.EUM.nc	-0.000	-0.000	0.001	2636	5514	0	2615	14	249
SRL_OPN_2PTS026_0629_20150828_044834_20150828_063056.EUM.nc	-0.000	-0.000	0.002	3644	5819	0	1948	1	226
SRL_OPN_2PTS026_0631_20150828_063056_20150828_081738.EUM.nc	0.000	0.000	0.002	4038	6092	0	1732	2	320
SRL_OPN_2PTS026_0634_20150828_081739_20150828_095544.EUM.nc	0.000	0.000	0.001	2813	5465	0	2408	7	237

– Continued on next page

Table 15: Ka-Band Waveform Attitude Statistics.

– Continued from previous page

File	Median	Mean	Std. Dev.	No. Obs.	Total Obs.	Default Lat/Lon	Flag (total)	Default (total)	3-Sigma Edited
SRL_OPN_2PTS026_0635_20150828_095544_20150828_113331.EUM.nc	0.000	0.000	0.002	2163	5420	0	3074	24	159
SRL_OPN_2PTS026_0637_20150828_113330_20150828_131210.EUM.nc	-0.000	-0.000	0.001	2637	5483	0	2634	6	206
SRL_OPN_2PTS026_0639_20150828_131209_20150828_150531.EUM.nc	0.000	0.000	0.001	3587	6425	0	2543	2	293
SRL_OPN_2PTS026_0642_20150828_150532_20150828_164512.EUM.nc	0.000	0.000	0.002	2967	5600	0	2426	7	200
SRL_OPN_2PTS026_0644_20150828_164511_20150828_182454.EUM.nc	-0.000	-0.000	0.002	3011	5527	0	2147	6	363
SRL_OPN_2PTS026_0646_20150828_182454_20150828_200410.EUM.nc	0.000	0.000	0.001	2986	5618	0	2322	8	302
SRL_OPN_2PTS026_0648_20150828_200409_20150828_214301.EUM.nc	0.000	0.000	0.001	3086	5582	0	2045	13	438
SRL_OPN_2PTS026_0650_20150828_214300_20150828_232059.EUM.nc	0.000	0.000	0.001	2292	5402	0	2871	12	227
SRL_OPN_2PTS026_0651_20150828_232058_20150829_005848.EUM.nc	-0.000	-0.000	0.001	2817	5548	0	2456	23	252
SRL_OPN_2PTS026_0653_20150829_005848_20150829_023705.EUM.nc	-0.000	-0.000	0.001	2806	5538	0	2531	16	185
SRL_OPN_2PTS026_0655_20150829_023704_20150829_041653.EUM.nc	-0.000	-0.000	0.001	2635	5509	0	2694	9	171
SRL_OPN_2PTS026_0657_20150829_041653_20150829_055830.EUM.nc	-0.000	-0.000	0.001	3385	5757	0	2136	1	235
SRL_OPN_2PTS026_0659_20150829_055829_20150829_074645.EUM.nc	0.000	-0.000	0.001	3801	6154	0	2004	5	344
SRL_OPN_2PTS026_0662_20150829_074644_20150829_092452.EUM.nc	-0.000	-0.000	0.001	2943	5533	0	2269	7	314
SRL_OPN_2PTS026_0663_20150829_092451_20150829_110245.EUM.nc	0.000	0.000	0.002	2142	5546	0	3148	26	230
SRL_OPN_2PTS026_0665_20150829_110245_20150829_124106.EUM.nc	0.000	-0.000	0.001	2331	5375	0	2854	7	183
SRL_OPN_2PTS026_0667_20150829_124105_20150829_142033.EUM.nc	-0.000	-0.000	0.001	3117	5574	0	2165	1	291
SRL_OPN_2PTS026_0669_20150829_142033_20150829_161352.EUM.nc	0.000	0.000	0.001	3686	6401	0	2420	5	290
SRL_OPN_2PTS026_0672_20150829_161351_20150829_175330.EUM.nc	-0.000	-0.000	0.002	2751	5614	0	2501	11	351
SRL_OPN_2PTS026_0674_20150829_175330_20150829_193302.EUM.nc	0.000	0.000	0.001	3291	5669	0	2116	13	249
SRL_OPN_2PTS026_0676_20150829_193303_20150829_211156.EUM.nc	0.000	0.000	0.001	3268	5503	0	1919	8	308
SRL_OPN_2PTS026_0678_20150829_211157_20150829_225016.EUM.nc	0.000	0.000	0.002	2576	5476	0	2713	19	168
SRL_OPN_2PTS026_0679_20150829_225016_20150830_002758.EUM.nc	-0.000	-0.000	0.001	2803	5460	0	2354	6	297
SRL_OPN_2PTS026_0681_20150830_002757_20150830_020606.EUM.nc	-0.000	-0.000	0.001	2855	5550	0	2435	26	234
SRL_OPN_2PTS026_0683_20150830_020606_20150830_034515.EUM.nc	-0.000	-0.000	0.001	2691	5539	0	2581	5	262
SRL_OPN_2PTS026_0685_20150830_034514_20150830_052620.EUM.nc	-0.000	-0.000	0.001	2582	5601	0	2771	2	246
SRL_OPN_2PTS026_0687_20150830_052619_20150830_071547.EUM.nc	0.000	-0.000	0.001	3458	6226	0	2296	6	466
SRL_OPN_2PTS026_0690_20150830_071546_20150830_085408.EUM.nc	0.000	-0.000	0.001	3645	5614	0	1524	16	429
SRL_OPN_2PTS026_0691_20150830_085407_20150830_103204.EUM.nc	0.000	0.000	0.002	2388	5550	0	2916	14	232
SRL_OPN_2PTS026_0693_20150830_103203_20150830_121001.EUM.nc	0.000	0.000	0.001	2319	5500	0	2976	20	185
SRL_OPN_2PTS026_0695_20150830_121000_20150830_134908.EUM.nc	-0.000	-0.000	0.001	2955	5505	0	2392	7	151
SRL_OPN_2PTS026_0697_20150830_134908_20150830_154225.EUM.nc	-0.000	-0.000	0.001	3660	6408	0	2371	1	376
SRL_OPN_2PTS026_0700_20150830_154224_20150830_172213.EUM.nc	-0.000	-0.000	0.001	2677	5515	0	2566	2	270
SRL_OPN_2PTS026_0702_20150830_172213_20150830_190143.EUM.nc	-0.000	-0.000	0.001	3227	5656	0	2154	2	273
SRL_OPN_2PTS026_0704_20150830_190143_20150830_204057.EUM.nc	0.000	0.000	0.002	3502	5617	0	1760	8	347
SRL_OPN_2PTS026_0706_20150830_204057_20150830_221922.EUM.nc	0.000	0.000	0.002	2693	5411	0	2395	24	299
SRL_OPN_2PTS026_0708_20150830_221922_20150830_235717.EUM.nc	-0.000	-0.000	0.001	2881	5530	0	2476	6	167
SRL_OPN_2PTS026_0709_20150830_235717_20150831_013511.EUM.nc	-0.000	-0.000	0.002	3029	5540	0	2292	1	218
SRL_OPN_2PTS026_0711_20150831_013510_20150831_031403.EUM.nc	-0.000	-0.000	0.001	2570	5542	0	2686	15	271

– Continued on next page

Table 15: Ka-Band Waveform Attitude Statistics.

– Continued from previous page

File	Median	Mean	Std. Dev.	No. Obs.	Total Obs.	Default Lat/Lon	Flag (total)	Default (total)	3-Sigma Edited
SRL_OPN_2PTS026_0713_20150831_031402_20150831_045422.EUM.nc	-0.000	-0.000	0.001	2666	5542	0	2636	4	236
SRL_OPN_2PTS026_0715_20150831_045421_20150831_063652.EUM.nc	0.000	0.000	0.002	3473	5843	0	1936	1	433
SRL_OPN_2PTS026_0717_20150831_063651_20150831_082325.EUM.nc	0.000	0.000	0.002	3987	6083	0	1690	9	397
SRL_OPN_2PTS026_0720_20150831_082324_20150831_100119.EUM.nc	0.000	0.000	0.001	2686	5453	0	2409	9	349
SRL_OPN_2PTS026_0721_20150831_100119_20150831_113916.EUM.nc	0.000	0.000	0.002	2066	5457	0	3062	31	298
SRL_OPN_2PTS026_0723_20150831_113915_20150831_131751.EUM.nc	-0.000	-0.000	0.002	2726	5471	0	2502	2	241
SRL_OPN_2PTS026_0725_20150831_131750_20150831_151113.EUM.nc	-0.000	-0.000	0.001	3662	6438	0	2484	3	289
SRL_OPN_2PTS026_0728_20150831_151112_20150831_165101.EUM.nc	-0.000	-0.000	0.001	2900	5586	0	2494	10	182
SRL_OPN_2PTS026_0730_20150831_165101_20150831_183036.EUM.nc	-0.000	-0.000	0.001	3067	5532	0	2168	3	294
SRL_OPN_2PTS026_0732_20150831_183035_20150831_200950.EUM.nc	0.000	0.000	0.001	3037	5585	0	2275	5	268
SRL_OPN_2PTS026_0734_20150831_200949_20150831_214838.EUM.nc	0.000	0.000	0.002	3154	5559	0	2098	4	303
SRL_OPN_2PTS026_0736_20150831_214837_20150831_232642.EUM.nc	0.000	-0.000	0.001	2364	5375	0	2748	39	224
SRL_OPN_2PTS026_0737_20150831_232641_20150901_010424.EUM.nc	0.000	-0.000	0.002	2602	5525	0	2667	10	246
SRL_OPN_2PTS026_0739_20150901_010424_20150901_024253.EUM.nc	-0.000	-0.000	0.001	2706	5548	0	2589	6	247
SRL_OPN_2PTS026_0741_20150901_024253_20150901_042238.EUM.nc	-0.000	-0.000	0.001	2511	5529	0	2735	12	271
SRL_OPN_2PTS026_0743_20150901_042238_20150901_060424.EUM.nc	-0.000	-0.000	0.001	3251	5753	0	2078	4	420
SRL_OPN_2PTS026_0745_20150901_060423_20150901_075223.EUM.nc	0.000	-0.000	0.001	3772	6158	0	1949	5	432
SRL_OPN_2PTS026_0748_20150901_075223_20150901_093036.EUM.nc	0.000	0.000	0.001	2899	5536	0	2321	5	311
SRL_OPN_2PTS026_0749_20150901_093035_20150901_110820.EUM.nc	0.000	0.000	0.002	2183	5499	0	3063	30	223
SRL_OPN_2PTS026_0751_20150901_110820_20150901_124644.EUM.nc	-0.000	-0.000	0.001	2268	5343	0	2845	2	228
SRL_OPN_2PTS026_0753_20150901_124644_20150901_143955.EUM.nc	-0.000	0.000	0.002	3433	6354	0	2653	3	265
SRL_OPN_2PTS026_0756_20150901_143954_20150901_161934.EUM.nc	-0.000	-0.000	0.001	3183	5625	0	2038	5	399
SRL_OPN_2PTS026_0758_20150901_161933_20150901_175921.EUM.nc	0.000	0.000	0.001	2834	5635	0	2490	1	310
SRL_OPN_2PTS026_0760_20150901_175920_20150901_193843.EUM.nc	0.000	0.000	0.001	3218	5652	0	2143	2	289
SRL_OPN_2PTS026_0762_20150901_193843_20150901_211743.EUM.nc	0.000	-0.000	0.001	3198	5509	0	1880	23	408
SRL_OPN_2PTS026_0764_20150901_211742_20150901_225552.EUM.nc	0.000	0.000	0.002	2363	5495	0	2868	12	252
SRL_OPN_2PTS026_0765_20150901_225551_20150902_003342.EUM.nc	0.000	-0.000	0.001	2852	5486	0	2263	3	368
SRL_OPN_2PTS026_0767_20150902_003341_20150902_021143.EUM.nc	-0.000	-0.000	0.001	2815	5527	0	2460	2	250
SRL_OPN_2PTS026_0769_20150902_021143_20150902_035107.EUM.nc	-0.000	-0.000	0.002	2561	5480	0	2691	21	207
SRL_OPN_2PTS026_0771_20150902_035106_20150902_053211.EUM.nc	-0.000	0.000	0.002	2718	5566	0	2685	5	158
SRL_OPN_2PTS026_0773_20150902_053210_20150902_072126.EUM.nc	0.000	0.001	0.002	3704	6233	0	2151	9	369
SRL_OPN_2PTS026_0776_20150902_072125_20150902_085952.EUM.nc	0.000	0.000	0.002	3521	5607	0	1611	18	457
SRL_OPN_2PTS026_0777_20150902_085951_20150902_103740.EUM.nc	0.000	0.001	0.002	2391	5533	0	2908	5	229
SRL_OPN_2PTS026_0779_20150902_103740_20150902_121547.EUM.nc	0.000	-0.000	0.001	2278	5521	0	2960	29	254
SRL_OPN_2PTS026_0781_20150902_121547_20150902_135452.EUM.nc	-0.000	-0.000	0.001	2902	5530	0	2346	4	278
SRL_OPN_2PTS026_0783_20150902_135452_20150902_154817.EUM.nc	-0.000	-0.000	0.001	3639	6387	0	2340	9	399
SRL_OPN_2PTS026_0786_20150902_154816_20150902_172755.EUM.nc	-0.000	-0.000	0.001	2703	5486	0	2582	2	199
SRL_OPN_2PTS026_0788_20150902_172755_20150902_190733.EUM.nc	0.000	0.000	0.002	3346	5662	0	2007	8	301
SRL_OPN_2PTS026_0790_20150902_190732_20150902_204636.EUM.nc	0.000	0.000	0.001	3517	5621	0	1757	15	332

– Continued on next page

Table 15: Ka-Band Waveform Attitude Statistics.

– Continued from previous page

File	Median	Mean	Std. Dev.	No. Obs.	Total Obs.	Default Lat/Lon	Flag (total)	Default (total)	3-Sigma Edited
SRL_OPN_2PTS026_0792_20150902_204635_20150902_222507.EUM.nc	0.000	0.000	0.002	2671	5418	0	2399	23	325
SRL_OPN_2PTS026_0794_20150902_222506_20150903_000254.EUM.nc	0.000	0.000	0.002	2798	5546	0	2440	15	293
SRL_OPN_2PTS026_0795_20150903_000254_20150903_014052.EUM.nc	0.000	0.000	0.002	2906	5543	0	2291	4	342
SRL_OPN_2PTS026_0797_20150903_014052_20150903_031939.EUM.nc	-0.000	-0.000	0.001	2601	5512	0	2632	9	270
SRL_OPN_2PTS026_0799_20150903_031939_20150903_050014.EUM.nc	-0.000	-0.000	0.001	2549	5546	0	2631	6	360
SRL_OPN_2PTS026_0801_20150903_050014_20150903_064253.EUM.nc	0.000	0.000	0.001	3521	5845	0	1975	2	347
SRL_OPN_2PTS026_0803_20150903_064252_20150903_082857.EUM.nc	0.000	0.000	0.002	4081	6056	0	1595	2	378
SRL_OPN_2PTS026_0806_20150903_082856_20150903_100659.EUM.nc	0.000	0.000	0.002	2769	5437	0	2404	4	260
SRL_OPN_2PTS026_0807_20150903_100659_20150903_114448.EUM.nc	0.000	0.000	0.002	2188	5463	0	3038	17	220
SRL_OPN_2PTS026_0809_20150903_114447_20150903_132336.EUM.nc	-0.000	-0.000	0.001	2769	5471	0	2495	3	204
SRL_OPN_2PTS026_0811_20150903_132335_20150903_151659.EUM.nc	0.000	0.000	0.001	3610	6406	0	2447	3	346
SRL_OPN_2PTS026_0814_20150903_151658_20150903_165639.EUM.nc	0.000	0.000	0.002	2852	5531	0	2523	5	151
SRL_OPN_2PTS026_0816_20150903_165638_20150903_183620.EUM.nc	-0.000	0.000	0.001	3103	5542	0	2113	1	325
SRL_OPN_2PTS026_0818_20150903_183620_20150903_201533.EUM.nc	0.000	0.000	0.002	3053	5588	0	2144	15	376
SRL_OPN_2PTS026_0820_20150903_201534_20150903_215419.EUM.nc	0.000	0.000	0.002	2898	5541	0	2198	37	408
SRL_OPN_2PTS026_0822_20150903_215418_20150903_233213.EUM.nc	0.000	0.000	0.001	2269	5341	0	2808	10	254
SRL_OPN_2PTS026_0823_20150903_233212_20150904_011004.EUM.nc	0.000	-0.000	0.002	2611	5513	0	2686	3	213
SRL_OPN_2PTS026_0825_20150904_011003_20150904_024828.EUM.nc	-0.000	-0.000	0.001	2563	5527	0	2638	3	323
SRL_OPN_2PTS026_0827_20150904_024828_20150904_042827.EUM.nc	-0.000	-0.000	0.001	2489	5550	0	2713	4	344
SRL_OPN_2PTS026_0829_20150904_042828_20150904_061021.EUM.nc	-0.000	-0.000	0.001	3396	5770	0	2086	4	284
SRL_OPN_2PTS026_0831_20150904_061020_20150904_075804.EUM.nc	0.000	0.000	0.002	3836	6121	0	1924	11	350
SRL_OPN_2PTS026_0834_20150904_075803_20150904_093607.EUM.nc	0.000	0.000	0.001	2662	5557	0	2449	8	438
SRL_OPN_2PTS026_0835_20150904_093607_20150904_111401.EUM.nc	0.001	0.001	0.002	2103	5486	0	3137	35	211
SRL_OPN_2PTS026_0837_20150904_111400_20150904_125226.EUM.nc	-0.000	0.000	0.002	2418	5381	0	2771	3	189
SRL_OPN_2PTS026_0839_20150904_125226_20150904_144540.EUM.nc	-0.000	-0.000	0.001	3357	6376	0	2648	1	370
SRL_OPN_2PTS026_0842_20150904_144540_20150904_162519.EUM.nc	-0.000	-0.000	0.001	3258	5629	0	2029	4	338
SRL_OPN_2PTS026_0844_20150904_162518_20150904_180456.EUM.nc	0.000	0.000	0.001	2956	5648	0	2434	0	258
SRL_OPN_2PTS026_0846_20150904_180457_20150904_194426.EUM.nc	0.000	0.000	0.001	3221	5637	0	2098	7	311
SRL_OPN_2PTS026_0848_20150904_194426_20150904_212315.EUM.nc	0.001	0.001	0.002	3111	5482	0	1860	14	497
SRL_OPN_2PTS026_0850_20150904_212314_20150904_230129.EUM.nc	0.001	0.001	0.003	2145	5421	0	2981	7	288
SRL_OPN_2PTS026_0851_20150904_230129_20150905_003911.EUM.nc	0.000	0.000	0.002	3069	5502	0	2190	5	238
SRL_OPN_2PTS026_0853_20150905_003910_20150905_021725.EUM.nc	0.000	0.000	0.002	2712	5560	0	2518	2	328
SRL_OPN_2PTS026_0855_20150905_021725_20150905_035645.EUM.nc	-0.000	0.000	0.002	2390	5533	0	2787	6	350
SRL_OPN_2PTS026_0857_20150905_035644_20150905_053805.EUM.nc	0.000	0.000	0.002	2716	5555	0	2479	11	349
SRL_OPN_2PTS026_0859_20150905_053805_20150905_072707.EUM.nc	0.000	0.000	0.002	3568	6215	0	2036	0	611
SRL_OPN_2PTS026_0862_20150905_072707_20150905_090523.EUM.nc	0.000	0.000	0.002	3373	5593	0	1713	3	504
SRL_OPN_2PTS026_0863_20150905_090522_20150905_104317.EUM.nc	0.001	0.001	0.002	2484	5541	0	2804	26	227
SRL_OPN_2PTS026_0865_20150905_104317_20150905_122119.EUM.nc	0.000	0.000	0.002	2289	5512	0	2891	11	321
SRL_OPN_2PTS026_0867_20150905_122118_20150905_140037.EUM.nc	0.000	0.000	0.002	3083	5568	0	2228	1	256

– Continued on next page

Table 15: Ka-Band Waveform Attitude Statistics.

– Continued from previous page

File	Median	Mean	Std. Dev.	No. Obs.	Total Obs.	Default Lat/Lon	Flag (total)	Default (total)	3-Sigma Edited
SRL_OPN_2PTS026_0869_20150905_140038_20150905_155401.EUM.nc	0.000	0.001	0.002	3492	6384	0	2509	8	375
SRL_OPN_2PTS026_0872_20150905_155401_20150905_173341.EUM.nc	0.001	0.001	0.003	2622	5489	0	2538	1	328
SRL_OPN_2PTS026_0874_20150905_173340_20150905_191309.EUM.nc	0.001	0.001	0.002	3179	5657	0	1963	2	513
SRL_OPN_2PTS026_0876_20150905_191308_20150905_205219.EUM.nc	0.001	0.001	0.002	3378	5620	0	1817	8	417
SRL_OPN_2PTS026_0878_20150905_205218_20150905_223038.EUM.nc	0.001	0.001	0.002	2708	5414	0	2416	27	263
SRL_OPN_2PTS026_0879_20150905_223039_20150906_000831.EUM.nc	0.000	0.000	0.002	2830	5507	0	2415	3	259
SRL_OPN_2PTS026_0881_20150906_000832_20150906_014623.EUM.nc	0.001	0.001	0.002	2903	5527	0	2256	2	366
SRL_OPN_2PTS026_0883_20150906_014623_20150906_032524.EUM.nc	0.001	0.002	0.004	2728	5490	0	2545	8	209
SRL_OPN_2PTS026_0885_20150906_032525_20150906_050557.EUM.nc	0.000	0.000	0.002	2494	5569	0	2722	4	349
SRL_OPN_2PTS026_0887_20150906_050556_20150906_065559.EUM.nc	0.001	0.002	0.003	3392	6248	0	2436	0	420
SRL_OPN_2PTS026_0890_20150906_065558_20150906_083437.EUM.nc	0.001	0.001	0.002	3811	5634	0	1153	10	660
SRL_OPN_2PTS026_0892_20150906_083436_20150906_101229.EUM.nc	0.001	0.002	0.003	2603	5433	0	2581	26	223
SRL_OPN_2PTS026_0893_20150906_101228_20150906_115028.EUM.nc	0.001	0.001	0.003	2270	5515	0	3008	14	223
SRL_OPN_2PTS026_0895_20150906_115027_20150906_132910.EUM.nc	0.001	0.001	0.002	2570	5471	0	2453	7	441
SRL_OPN_2PTS026_0897_20150906_132911_20150906_152237.EUM.nc	0.000	0.001	0.002	3619	6382	0	2334	4	425
SRL_OPN_2PTS026_0900_20150906_152235_20150906_170224.EUM.nc	0.001	0.001	0.002	2666	5558	0	2551	4	337
SRL_OPN_2PTS026_0902_20150906_170223_20150906_184157.EUM.nc	0.000	0.000	0.002	3046	5531	0	2093	1	391
SRL_OPN_2PTS026_0904_20150906_184156_20150906_202116.EUM.nc	0.000	0.000	0.002	3149	5604	0	2079	11	365
SRL_OPN_2PTS026_0906_20150906_202116_20150906_215950.EUM.nc	0.000	0.000	0.001	2752	5509	0	2388	23	346
SRL_OPN_2PTS026_0908_20150906_215950_20150906_233751.EUM.nc	0.000	-0.000	0.002	2446	5468	0	2756	12	254
SRL_OPN_2PTS026_0909_20150906_233750_20150907_011535.EUM.nc	0.000	0.000	0.001	2766	5499	0	2434	6	293
SRL_OPN_2PTS026_0911_20150907_011535_20150907_025412.EUM.nc	0.000	-0.000	0.001	2603	5547	0	2662	2	280
SRL_OPN_2PTS026_0913_20150907_025411_20150907_043408.EUM.nc	-0.000	-0.000	0.001	2501	5489	0	2641	9	338
SRL_OPN_2PTS026_0915_20150907_043407_20150907_061609.EUM.nc	0.000	0.000	0.002	3387	5802	0	2043	0	372
SRL_OPN_2PTS026_0917_20150907_061608_20150907_080337.EUM.nc	0.000	0.000	0.002	3869	6124	0	1832	1	422
SRL_OPN_2PTS026_0920_20150907_080336_20150907_094147.EUM.nc	0.000	0.000	0.001	2899	5563	0	2408	4	252
SRL_OPN_2PTS026_0921_20150907_094145_20150907_111940.EUM.nc	0.000	0.000	0.001	2142	5408	0	3018	41	207
SRL_OPN_2PTS026_0923_20150907_111939_20150907_125801.EUM.nc	0.000	-0.000	0.002	2396	5381	0	2670	4	311
SRL_OPN_2PTS026_0925_20150907_125800_20150907_145118.EUM.nc	0.000	0.000	0.002	3426	6411	0	2582	4	399
SRL_OPN_2PTS026_0928_20150907_145118_20150907_163057.EUM.nc	0.000	0.000	0.001	3231	5659	0	2113	10	305
SRL_OPN_2PTS026_0930_20150907_163056_20150907_181043.EUM.nc	0.000	0.000	0.002	2996	5632	0	2368	2	266
SRL_OPN_2PTS026_0932_20150907_181041_20150907_195002.EUM.nc	0.000	0.000	0.002	3075	5629	0	2217	5	332
SRL_OPN_2PTS026_0934_20150907_195001_20150907_212859.EUM.nc	0.000	0.000	0.001	3344	5492	0	1784	30	334
SRL_OPN_2PTS026_0936_20150907_212858_20150907_230702.EUM.nc	0.000	0.000	0.002	2162	5423	0	3090	10	161
SRL_OPN_2PTS026_0937_20150907_230700_20150908_004451.EUM.nc	0.000	0.001	0.002	2980	5507	0	2252	10	265
SRL_OPN_2PTS026_0939_20150908_004450_20150908_022259.EUM.nc	-0.000	-0.000	0.001	2646	5547	0	2496	2	403
SRL_OPN_2PTS026_0941_20150908_022258_20150908_040234.EUM.nc	0.000	-0.000	0.001	2392	5455	0	2665	5	393
SRL_OPN_2PTS026_0943_20150908_040232_20150908_054351.EUM.nc	0.000	0.000	0.002	3037	5699	0	2308	9	345
SRL_OPN_2PTS026_0945_20150908_054350_20150908_073241.EUM.nc	0.000	0.000	0.001	3761	6211	0	2056	0	394

– Continued on next page

Table 15: Ka-Band Waveform Attitude Statistics.

– Continued from previous page

File	Median	Mean	Std. Dev.	No. Obs.	Total Obs.	Default Lat/Lon	Flag (total)	Default (total)	3-Sigma Edited
SRL_OPN_2PTS026_0948_20150908_073240_20150908_091103.EUM.nc	0.000	0.000	0.002	3321	5576	0	1892	7	356
SRL_OPN_2PTS026_0949_20150908_091101_20150908_104848.EUM.nc	0.000	0.001	0.002	2420	5547	0	2832	18	277
SRL_OPN_2PTS026_0951_20150908_104847_20150908_122701.EUM.nc	0.000	-0.000	0.002	2272	5412	0	2831	23	286
SRL_OPN_2PTS026_0953_20150908_122700_20150908_140616.EUM.nc	0.000	0.000	0.002	2979	5586	0	2355	1	251
SRL_OPN_2PTS026_0955_20150908_140616_20150908_155939.EUM.nc	0.000	0.000	0.001	3401	6404	0	2533	3	467
SRL_OPN_2PTS026_0958_20150908_155938_20150908_173926.EUM.nc	0.000	0.000	0.002	2788	5649	0	2566	5	290
SRL_OPN_2PTS026_0960_20150908_173925_20150908_191855.EUM.nc	0.000	0.000	0.002	3264	5646	0	1990	5	387
SRL_OPN_2PTS026_0962_20150908_191854_20150908_205754.EUM.nc	0.000	0.000	0.002	3501	5608	0	1791	10	306
SRL_OPN_2PTS026_0964_20150908_205753_20150908_223619.EUM.nc	0.000	0.000	0.002	2659	5386	0	2399	6	322
SRL_OPN_2PTS026_0965_20150908_223618_20150909_001402.EUM.nc	0.000	0.001	0.002	2732	5500	0	2422	4	342
SRL_OPN_2PTS026_0967_20150909_001401_20150909_015205.EUM.nc	0.000	0.000	0.001	2970	5513	0	2210	1	332
SRL_OPN_2PTS026_0969_20150909_015205_20150909_033102.EUM.nc	0.000	0.000	0.001	2594	5470	0	2492	11	373
SRL_OPN_2PTS026_0971_20150909_033101_20150909_051150.EUM.nc	0.000	-0.000	0.001	2557	5578	0	2689	4	328
SRL_OPN_2PTS026_0973_20150909_051149_20150909_070142.EUM.nc	0.000	0.000	0.002	3360	6240	0	2447	2	431
SRL_OPN_2PTS026_0976_20150909_070142_20150909_084009.EUM.nc	0.000	0.000	0.001	3908	5624	0	1223	4	489
SRL_OPN_2PTS026_0978_20150909_084007_20150909_101807.EUM.nc	0.000	0.000	0.001	2458	5441	0	2598	15	370
SRL_OPN_2PTS026_0979_20150909_101807_20150909_115601.EUM.nc	0.000	0.000	0.001	2291	5516	0	2992	7	226
SRL_OPN_2PTS026_0981_20150909_115600_20150909_133457.EUM.nc	0.000	0.000	0.002	2760	5453	0	2457	5	231
SRL_OPN_2PTS026_0983_20150909_133456_20150909_152822.EUM.nc	0.000	0.000	0.001	3621	6377	0	2268	2	486
SRL_OPN_2PTS026_0986_20150909_152820_20150909_170801.EUM.nc	0.000	0.000	0.002	2823	5593	0	2575	2	193
SRL_OPN_2PTS026_0988_20150909_170800_20150909_184741.EUM.nc	0.000	0.000	0.002	3195	5550	0	1936	6	413
SRL_OPN_2PTS026_0990_20150909_184740_20150909_202652.EUM.nc	-0.000	-0.000	0.001	3224	5597	0	2039	8	326
SRL_OPN_2PTS026_0992_20150909_202650_20150909_220531.EUM.nc	0.000	0.000	0.001	2823	5510	0	2376	18	293
SRL_OPN_2PTS026_0994_20150909_220530_20150909_234322.EUM.nc	0.000	0.000	0.001	2602	5546	0	2682	12	250
SRL_OPN_2PTS026_0995_20150909_234321_20150910_012116.EUM.nc	-0.000	-0.000	0.001	2739	5517	0	2464	9	305
SRL_OPN_2PTS026_0997_20150910_012115_20150910_025947.EUM.nc	0.000	0.000	0.001	2545	5579	0	2672	5	357
SRL_OPN_2PTS026_0999_20150910_025947_20150910_043950.EUM.nc	0.000	0.001	0.002	2652	5512	0	2689	11	160

32 Inverted Barometer Height Correction Table

Table 16: Inverted Barometer Height Correction Statistics.

File	Median	Mean	Std. Dev.	No. Obs.	Total Obs.	Default Lat/Lon	Flag (total)	Default (total)	3-Sigma Edited
SRL_OPN_2PTS025_1001_20150806_044002_20150806_062212.EUM.nc	-0.012	-0.002	0.079	3697	5812	0	1948	0	167
SRL_OPN_2PTS026_0001_20150806_062212_20150806_080922.EUM.nc	-0.020	-0.010	0.080	4255	6107	0	1852	0	0
SRL_OPN_2PTS026_0004_20150806_080922_20150806_094730.EUM.nc	-0.027	-0.047	0.088	2981	5550	0	2531	0	38
SRL_OPN_2PTS026_0005_20150806_094729_20150806_112516.EUM.nc	0.023	0.031	0.073	2022	5416	0	3266	0	128
SRL_OPN_2PTS026_0007_20150806_112515_20150806_130348.EUM.nc	0.006	-0.034	0.082	2411	5374	0	2670	0	293
SRL_OPN_2PTS026_0009_20150806_130347_20150806_145707.EUM.nc	-0.028	-0.034	0.075	3443	6412	0	2823	0	146
SRL_OPN_2PTS026_0012_20150806_145706_20150806_163646.EUM.nc	-0.034	-0.037	0.082	3106	5642	0	2345	0	191
SRL_OPN_2PTS026_0014_20150806_163646_20150806_181623.EUM.nc	-0.026	-0.033	0.059	2888	5619	0	2508	0	223
SRL_OPN_2PTS026_0016_20150806_181622_20150806_195549.EUM.nc	-0.023	-0.002	0.106	3354	5606	0	2252	0	0
SRL_OPN_2PTS026_0018_20150806_195548_20150806_213434.EUM.nc	-0.021	-0.022	0.081	3706	5473	0	1741	0	26
SRL_OPN_2PTS026_0020_20150806_213434_20150806_231244.EUM.nc	-0.001	0.001	0.068	2142	5413	0	3085	0	186
SRL_OPN_2PTS026_0021_20150806_231244_20150807_005026.EUM.nc	0.000	-0.019	0.067	2846	5549	0	2375	0	328
SRL_OPN_2PTS026_0023_20150807_005026_20150807_022846.EUM.nc	-0.012	-0.025	0.099	3005	5527	0	2522	0	0
SRL_OPN_2PTS026_0025_20150807_022845_20150807_040817.EUM.nc	-0.005	-0.032	0.069	2618	5487	0	2755	0	114
SRL_OPN_2PTS026_0027_20150807_040816_20150807_054951.EUM.nc	-0.009	-0.019	0.059	3181	5719	0	2067	0	471
SRL_OPN_2PTS026_0029_20150807_054951_20150807_073827.EUM.nc	-0.010	-0.001	0.067	4061	6188	0	2127	0	0
SRL_OPN_2PTS026_0032_20150807_073827_20150807_091638.EUM.nc	-0.031	-0.053	0.098	3424	5558	0	2134	0	0
SRL_OPN_2PTS026_0033_20150807_091637_20150807_105432.EUM.nc	0.016	0.019	0.071	2387	5536	0	3084	0	65
SRL_OPN_2PTS026_0035_20150807_105431_20150807_123238.EUM.nc	0.006	0.005	0.112	2492	5366	0	2856	0	18
SRL_OPN_2PTS026_0037_20150807_123237_20150807_141206.EUM.nc	-0.034	-0.056	0.075	2961	5593	0	2352	0	280
SRL_OPN_2PTS026_0039_20150807_141206_20150807_160528.EUM.nc	0.001	-0.015	0.071	3405	6409	0	2859	0	145
SRL_OPN_2PTS026_0042_20150807_160527_20150807_174507.EUM.nc	-0.011	-0.014	0.082	2862	5620	0	2758	0	0
SRL_OPN_2PTS026_0044_20150807_174507_20150807_192442.EUM.nc	-0.016	0.005	0.118	3535	5648	0	2083	0	30
SRL_OPN_2PTS026_0046_20150807_192441_20150807_210339.EUM.nc	-0.024	-0.048	0.080	3664	5591	0	1917	0	10
SRL_OPN_2PTS026_0048_20150807_210338_20150807_224202.EUM.nc	0.028	0.043	0.102	2923	5379	0	2453	0	3
SRL_OPN_2PTS026_0049_20150807_224202_20150808_001945.EUM.nc	-0.011	-0.021	0.069	2773	5466	0	2417	0	276
SRL_OPN_2PTS026_0051_20150808_001944_20150808_015750.EUM.nc	-0.011	-0.043	0.090	3070	5547	0	2405	0	72
SRL_OPN_2PTS026_0053_20150808_015749_20150808_033651.EUM.nc	-0.009	-0.023	0.064	2779	5518	0	2581	0	158
SRL_OPN_2PTS026_0055_20150808_033651_20150808_051745.EUM.nc	-0.001	0.013	0.118	2911	5550	0	2584	0	55
SRL_OPN_2PTS026_0057_20150808_051745_20150808_070729.EUM.nc	-0.013	-0.013	0.082	3656	6247	0	2519	0	72
SRL_OPN_2PTS026_0060_20150808_070728_20150808_084553.EUM.nc	-0.021	-0.043	0.094	4015	5603	0	1529	0	59
SRL_OPN_2PTS026_0061_20150808_084552_20150808_102342.EUM.nc	-0.001	-0.006	0.050	2527	5441	0	2697	0	217
SRL_OPN_2PTS026_0063_20150808_102343_20150808_120146.EUM.nc	0.014	0.030	0.112	2525	5514	0	2989	0	0
SRL_OPN_2PTS026_0065_20150808_120145_20150808_134038.EUM.nc	-0.015	-0.041	0.106	2917	5507	0	2409	0	181
SRL_OPN_2PTS026_0067_20150808_134037_20150808_153403.EUM.nc	-0.010	-0.021	0.064	3504	6381	0	2669	0	208
SRL_OPN_2PTS026_0070_20150808_153403_20150808_171352.EUM.nc	-0.020	-0.028	0.094	2762	5598	0	2836	0	0

– Continued on next page

Table 16: Inverted Barometer Height Correction Statistics.

– Continued from previous page

File	Median	Mean	Std. Dev.	No. Obs.	Total Obs.	Default Lat/Lon	Flag (total)	Default (total)	3-Sigma Edited
SRL_OPN_2PTS026_0072_20150808_171352_20150808_185322.EUM.nc	-0.011	-0.013	0.095	3399	5544	0	2089	0	56
SRL_OPN_2PTS026_0074_20150808_185323_20150808_203239.EUM.nc	-0.030	-0.039	0.081	3550	5616	0	2050	0	16
SRL_OPN_2PTS026_0076_20150808_203238_20150808_221108.EUM.nc	0.003	0.022	0.106	2960	5526	0	2491	0	75
SRL_OPN_2PTS026_0078_20150808_221109_20150808_234906.EUM.nc	-0.014	0.013	0.109	2887	5517	0	2620	0	10
SRL_OPN_2PTS026_0079_20150808_234905_20150809_012652.EUM.nc	-0.022	-0.049	0.095	2816	5516	0	2574	0	126
SRL_OPN_2PTS026_0081_20150809_012651_20150809_030537.EUM.nc	-0.013	-0.023	0.070	2741	5576	0	2668	0	167
SRL_OPN_2PTS026_0083_20150809_030537_20150809_044546.EUM.nc	-0.008	-0.016	0.085	2686	5521	0	2578	0	257
SRL_OPN_2PTS026_0085_20150809_044546_20150809_062804.EUM.nc	-0.009	-0.022	0.089	3838	5813	0	1968	0	7
SRL_OPN_2PTS026_0087_20150809_062804_20150809_081506.EUM.nc	-0.034	-0.033	0.070	4093	6110	0	1765	0	252
SRL_OPN_2PTS026_0090_20150809_081505_20150809_095302.EUM.nc	-0.013	-0.028	0.073	2859	5443	0	2429	0	155
SRL_OPN_2PTS026_0091_20150809_095301_20150809_113058.EUM.nc	0.017	0.012	0.075	2034	5375	0	3145	0	196
SRL_OPN_2PTS026_0093_20150809_113057_20150809_130926.EUM.nc	-0.007	-0.026	0.121	2727	5445	0	2652	0	66
SRL_OPN_2PTS026_0095_20150809_130925_20150809_150246.EUM.nc	-0.014	-0.018	0.052	3150	6427	0	2786	0	491
SRL_OPN_2PTS026_0098_20150809_150246_20150809_164227.EUM.nc	-0.022	-0.031	0.092	3063	5617	0	2553	0	1
SRL_OPN_2PTS026_0100_20150809_164227_20150809_182210.EUM.nc	-0.019	-0.032	0.069	3290	5531	0	2241	0	0
SRL_OPN_2PTS026_0102_20150809_182210_20150809_200127.EUM.nc	-0.031	-0.029	0.041	2899	5612	0	2335	0	378
SRL_OPN_2PTS026_0104_20150809_200128_20150809_214017.EUM.nc	0.006	0.003	0.087	3556	5581	0	1948	0	77
SRL_OPN_2PTS026_0106_20150809_214017_20150809_231819.EUM.nc	-0.004	0.042	0.153	2490	5381	0	2890	0	1
SRL_OPN_2PTS026_0107_20150809_231818_20150810_005607.EUM.nc	-0.025	-0.057	0.096	2849	5537	0	2563	0	125
SRL_OPN_2PTS026_0109_20150810_005608_20150810_023423.EUM.nc	-0.010	-0.021	0.066	2867	5536	0	2507	0	162
SRL_OPN_2PTS026_0111_20150810_023423_20150810_041407.EUM.nc	-0.034	-0.045	0.053	2433	5504	0	2738	0	333
SRL_OPN_2PTS026_0113_20150810_041407_20150810_055542.EUM.nc	-0.006	-0.016	0.078	3579	5745	0	2071	0	95
SRL_OPN_2PTS026_0115_20150810_055541_20150810_110006.EUM.nc	-0.020	-0.027	0.067	9145	17216	0	7520	0	551
SRL_OPN_2PTS026_0121_20150810_110006_20150810_123824.EUM.nc	-0.016	-0.027	0.111	2461	5385	0	2861	0	63
SRL_OPN_2PTS026_0123_20150810_123824_20150810_141748.EUM.nc	-0.020	-0.039	0.065	2965	5597	0	2268	0	364
SRL_OPN_2PTS026_0125_20150810_141749_20150810_161110.EUM.nc	-0.030	-0.037	0.069	3498	6386	0	2738	0	150
SRL_OPN_2PTS026_0128_20150810_161109_20150810_175057.EUM.nc	-0.015	-0.022	0.058	2952	5641	0	2644	0	45
SRL_OPN_2PTS026_0130_20150810_175056_20150810_193021.EUM.nc	-0.025	-0.024	0.045	3303	5634	0	2192	0	139
SRL_OPN_2PTS026_0132_20150810_193021_20150810_210916.EUM.nc	-0.003	-0.014	0.075	3564	5511	0	1938	0	9
SRL_OPN_2PTS026_0134_20150810_210915_20150810_224737.EUM.nc	-0.013	0.021	0.126	2735	5505	0	2720	0	50
SRL_OPN_2PTS026_0135_20150810_224736_20150811_002527.EUM.nc	-0.038	-0.046	0.096	2950	5434	0	2372	0	112
SRL_OPN_2PTS026_0137_20150811_002526_20150811_020325.EUM.nc	-0.023	-0.038	0.083	2981	5533	0	2362	0	190
SRL_OPN_2PTS026_0139_20150811_020325_20150811_034233.EUM.nc	-0.034	-0.042	0.049	2604	5547	0	2633	0	310
SRL_OPN_2PTS026_0141_20150811_034232_20150811_052334.EUM.nc	-0.007	-0.020	0.054	2739	5567	0	2687	0	141
SRL_OPN_2PTS026_0143_20150811_052333_20150811_071306.EUM.nc	-0.039	-0.037	0.054	3629	6210	0	2426	0	155
SRL_OPN_2PTS026_0146_20150811_071306_20150811_085128.EUM.nc	-0.028	-0.007	0.117	4079	5607	0	1528	0	0
SRL_OPN_2PTS026_0147_20150811_085127_20150811_102926.EUM.nc	0.003	0.001	0.062	2587	5557	0	2852	0	118
SRL_OPN_2PTS026_0149_20150811_102925_20150811_120722.EUM.nc	-0.017	-0.043	0.091	2303	5503	0	2948	0	252
SRL_OPN_2PTS026_0151_20150811_120721_20150811_134626.EUM.nc	-0.015	-0.049	0.091	2768	5193	0	2290	0	135

– Continued on next page

Table 16: Inverted Barometer Height Correction Statistics.

– Continued from previous page

File	Median	Mean	Std. Dev.	No. Obs.	Total Obs.	Default Lat/Lon	Flag (total)	Default (total)	3-Sigma Edited
SRL_OPN_2PTS026_0153_20150811_134625_20150811_153952.EUM.nc	-0.015	-0.021	0.069	3540	6429	0	2716	0	173
SRL_OPN_2PTS026_0156_20150811_153951_20150811_171931.EUM.nc	-0.007	-0.009	0.066	2726	5520	0	2731	0	63
SRL_OPN_2PTS026_0158_20150811_171931_20150811_185910.EUM.nc	-0.029	-0.028	0.049	3216	5639	0	2222	0	201
SRL_OPN_2PTS026_0160_20150811_185910_20150811_203816.EUM.nc	-0.008	-0.019	0.070	3677	5598	0	1910	0	11
SRL_OPN_2PTS026_0162_20150811_203816_20150811_221652.EUM.nc	-0.013	0.019	0.139	3105	5438	0	2333	0	0
SRL_OPN_2PTS026_0164_20150811_221651_20150811_235439.EUM.nc	-0.077	-0.070	0.074	2775	5509	0	2521	0	213
SRL_OPN_2PTS026_0165_20150811_235439_20150812_013235.EUM.nc	-0.032	-0.050	0.086	2943	5516	0	2398	0	175
SRL_OPN_2PTS026_0167_20150812_013234_20150812_031116.EUM.nc	-0.023	-0.032	0.062	2726	5566	0	2691	0	149
SRL_OPN_2PTS026_0169_20150812_031115_20150812_045141.EUM.nc	-0.015	-0.018	0.059	2811	5546	0	2609	0	126
SRL_OPN_2PTS026_0171_20150812_045140_20150812_063406.EUM.nc	-0.039	-0.035	0.058	3656	5839	0	1991	0	192
SRL_OPN_2PTS026_0173_20150812_063407_20150812_082041.EUM.nc	-0.025	-0.021	0.081	4121	6066	0	1717	0	228
SRL_OPN_2PTS026_0176_20150812_082040_20150812_095843.EUM.nc	0.002	-0.007	0.075	2834	5454	0	2419	0	201
SRL_OPN_2PTS026_0177_20150812_095843_20150812_113632.EUM.nc	-0.007	-0.028	0.080	2162	5429	0	3083	0	184
SRL_OPN_2PTS026_0179_20150812_113631_20150812_131513.EUM.nc	-0.010	-0.046	0.110	2851	5444	0	2582	0	11
SRL_OPN_2PTS026_0181_20150812_131512_20150812_150835.EUM.nc	-0.022	-0.036	0.075	3426	6442	0	2784	0	232
SRL_OPN_2PTS026_0184_20150812_150835_20150812_164815.EUM.nc	-0.003	-0.010	0.063	2759	5581	0	2600	0	222
SRL_OPN_2PTS026_0186_20150812_164814_20150812_182750.EUM.nc	-0.013	-0.018	0.049	3023	5519	0	2248	0	248
SRL_OPN_2PTS026_0188_20150812_182749_20150812_200713.EUM.nc	-0.013	-0.017	0.070	3263	5601	0	2293	0	45
SRL_OPN_2PTS026_0190_20150812_200713_20150812_214554.EUM.nc	-0.019	-0.007	0.100	3460	5549	0	2042	0	47
SRL_OPN_2PTS026_0192_20150812_214554_20150812_232400.EUM.nc	-0.038	-0.051	0.079	2248	5292	0	2704	0	340
SRL_OPN_2PTS026_0193_20150812_232400_20150813_010141.EUM.nc	-0.028	-0.023	0.126	2824	5521	0	2691	0	6
SRL_OPN_2PTS026_0195_20150813_010140_20150813_024009.EUM.nc	-0.023	-0.042	0.086	2972	5558	0	2586	0	0
SRL_OPN_2PTS026_0197_20150813_024008_20150813_041951.EUM.nc	-0.007	-0.005	0.074	2696	5521	0	2696	0	129
SRL_OPN_2PTS026_0199_20150813_041951_20150813_060140.EUM.nc	-0.036	-0.047	0.060	3398	5772	0	2033	0	341
SRL_OPN_2PTS026_0201_20150813_060140_20150813_074948.EUM.nc	-0.035	-0.026	0.081	4093	6159	0	1999	0	67
SRL_OPN_2PTS026_0204_20150813_074947_20150813_092754.EUM.nc	-0.001	-0.020	0.087	2983	5531	0	2318	0	230
SRL_OPN_2PTS026_0205_20150813_092753_20150813_110547.EUM.nc	0.008	0.004	0.107	2336	5513	0	3177	0	0
SRL_OPN_2PTS026_0207_20150813_110546_20150813_124400.EUM.nc	-0.029	-0.050	0.068	2359	5358	0	2816	0	183
SRL_OPN_2PTS026_0209_20150813_124359_20150813_143711.EUM.nc	-0.050	-0.062	0.076	3214	6349	0	2871	0	264
SRL_OPN_2PTS026_0212_20150813_143710_20150813_161658.EUM.nc	-0.019	-0.030	0.061	3227	5631	0	2063	0	341
SRL_OPN_2PTS026_0214_20150813_161657_20150813_175635.EUM.nc	-0.003	-0.009	0.044	2802	5595	0	2566	0	227
SRL_OPN_2PTS026_0216_20150813_175635_20150813_193607.EUM.nc	-0.010	-0.018	0.063	3383	5660	0	2181	0	96
SRL_OPN_2PTS026_0218_20150813_193606_20150813_211500.EUM.nc	-0.033	-0.036	0.087	3552	5488	0	1895	0	41
SRL_OPN_2PTS026_0220_20150813_211459_20150813_225317.EUM.nc	-0.032	-0.041	0.081	2422	5482	0	2759	0	301
SRL_OPN_2PTS026_0221_20150813_225317_20150814_003059.EUM.nc	-0.023	-0.032	0.053	2801	5481	0	2312	0	368
SRL_OPN_2PTS026_0223_20150814_003059_20150814_020901.EUM.nc	-0.038	-0.052	0.108	3000	5517	0	2502	0	15
SRL_OPN_2PTS026_0225_20150814_020900_20150814_034822.EUM.nc	-0.007	0.006	0.088	2759	5520	0	2627	0	134
SRL_OPN_2PTS026_0227_20150814_034822_20150814_052922.EUM.nc	-0.024	-0.046	0.074	2656	5561	0	2709	0	196
SRL_OPN_2PTS026_0229_20150814_052922_20150814_071843.EUM.nc	-0.026	-0.025	0.073	3773	6225	0	2260	0	192

– Continued on next page

Table 16: Inverted Barometer Height Correction Statistics.

– Continued from previous page

File	Median	Mean	Std. Dev.	No. Obs.	Total Obs.	Default Lat/Lon	Flag (total)	Default (total)	3-Sigma Edited
SRL_OPN_2PTS026_0232_20150814_071843_20150814_085710.EUM.nc	-0.028	-0.046	0.082	3752	5602	0	1661	0	189
SRL_OPN_2PTS026_0233_20150814_085710_20150814_103457.EUM.nc	-0.002	-0.012	0.055	2385	5520	0	2977	0	158
SRL_OPN_2PTS026_0235_20150814_103456_20150814_121304.EUM.nc	-0.028	-0.039	0.056	2350	5489	0	2930	0	209
SRL_OPN_2PTS026_0237_20150814_121303_20150814_135206.EUM.nc	-0.025	-0.050	0.088	2897	5537	0	2413	0	227
SRL_OPN_2PTS026_0239_20150814_135205_20150814_154531.EUM.nc	-0.013	-0.023	0.082	3550	6404	0	2637	0	217
SRL_OPN_2PTS026_0242_20150814_154531_20150814_172520.EUM.nc	-0.002	0.021	0.085	2772	5518	0	2746	0	0
SRL_OPN_2PTS026_0244_20150814_172519_20150814_190450.EUM.nc	-0.017	-0.027	0.052	3385	5655	0	2164	0	106
SRL_OPN_2PTS026_0246_20150814_190449_20150814_204402.EUM.nc	-0.045	-0.051	0.074	3728	5622	0	1779	0	115
SRL_OPN_2PTS026_0248_20150814_204401_20150814_222226.EUM.nc	-0.028	-0.016	0.110	2874	5411	0	2374	0	163
SRL_OPN_2PTS026_0250_20150814_222225_20150815_000020.EUM.nc	-0.041	-0.043	0.057	2695	5533	0	2521	0	317
SRL_OPN_2PTS026_0251_20150815_000020_20150815_013809.EUM.nc	-0.029	-0.046	0.102	3183	5540	0	2355	0	2
SRL_OPN_2PTS026_0253_20150815_013809_20150815_031704.EUM.nc	-0.003	0.007	0.119	2866	5575	0	2698	0	11
SRL_OPN_2PTS026_0255_20150815_031704_20150815_045727.EUM.nc	-0.012	-0.027	0.074	2896	5561	0	2580	0	85
SRL_OPN_2PTS026_0257_20150815_045726_20150815_064001.EUM.nc	-0.024	-0.018	0.062	3734	5849	0	1994	0	121
SRL_OPN_2PTS026_0259_20150815_064001_20150815_082615.EUM.nc	-0.025	-0.042	0.089	4303	6044	0	1644	0	97
SRL_OPN_2PTS026_0262_20150815_082616_20150815_100417.EUM.nc	-0.020	-0.006	0.090	2934	5457	0	2469	0	54
SRL_OPN_2PTS026_0263_20150815_100417_20150815_114207.EUM.nc	-0.028	-0.036	0.059	2189	5475	0	3089	0	197
SRL_OPN_2PTS026_0265_20150815_114206_20150815_132053.EUM.nc	0.000	-0.028	0.107	2800	5469	0	2535	0	134
SRL_OPN_2PTS026_0267_20150815_132052_20150815_151416.EUM.nc	-0.035	-0.052	0.092	3395	6440	0	2777	0	268
SRL_OPN_2PTS026_0270_20150815_151415_20150815_165354.EUM.nc	0.004	-0.000	0.081	2743	5581	0	2684	0	154
SRL_OPN_2PTS026_0272_20150815_165355_20150815_183337.EUM.nc	-0.016	-0.025	0.066	3297	5538	0	2213	0	28
SRL_OPN_2PTS026_0274_20150815_183337_20150815_201251.EUM.nc	-0.023	-0.041	0.076	3262	5580	0	2173	0	145
SRL_OPN_2PTS026_0276_20150815_201251_20150815_215138.EUM.nc	-0.008	0.007	0.111	3330	5555	0	2062	0	163
SRL_OPN_2PTS026_0278_20150815_215137_20150815_232933.EUM.nc	-0.052	-0.054	0.067	2221	5323	0	2843	0	259
SRL_OPN_2PTS026_0279_20150815_232932_20150816_010723.EUM.nc	-0.033	-0.056	0.077	2516	5535	0	2754	0	265
SRL_OPN_2PTS026_0281_20150816_010722_20150816_024546.EUM.nc	-0.014	-0.033	0.101	2950	5519	0	2569	0	0
SRL_OPN_2PTS026_0283_20150816_024545_20150816_042542.EUM.nc	-0.019	-0.030	0.069	2667	5544	0	2666	0	211
SRL_OPN_2PTS026_0285_20150816_042542_20150816_060732.EUM.nc	-0.030	-0.039	0.082	3648	5767	0	2094	0	25
SRL_OPN_2PTS026_0287_20150816_060731_20150816_075523.EUM.nc	-0.012	-0.014	0.109	4147	6134	0	1987	0	0
SRL_OPN_2PTS026_0290_20150816_075523_20150816_093335.EUM.nc	-0.020	-0.026	0.064	2980	5553	0	2423	0	150
SRL_OPN_2PTS026_0291_20150816_093335_20150816_111121.EUM.nc	-0.013	-0.025	0.066	2096	5506	0	3205	0	205
SRL_OPN_2PTS026_0293_20150816_111121_20150816_124944.EUM.nc	-0.016	-0.049	0.061	2298	5345	0	2787	0	260
SRL_OPN_2PTS026_0295_20150816_124944_20150816_144257.EUM.nc	-0.023	-0.037	0.092	3283	6355	0	2846	0	226
SRL_OPN_2PTS026_0298_20150816_144257_20150816_162236.EUM.nc	-0.035	-0.036	0.080	3350	5630	0	2187	0	93
SRL_OPN_2PTS026_0300_20150816_162236_20150816_180222.EUM.nc	-0.024	-0.036	0.073	3063	5660	0	2588	0	9
SRL_OPN_2PTS026_0302_20150816_180221_20150816_194144.EUM.nc	-0.028	-0.031	0.084	3270	5633	0	2203	0	160
SRL_OPN_2PTS026_0304_20150816_194143_20150816_212043.EUM.nc	-0.030	-0.019	0.094	3382	5488	0	1870	0	236
SRL_OPN_2PTS026_0306_20150816_212043_20150816_225851.EUM.nc	-0.032	-0.033	0.075	2319	5460	0	2935	0	206
SRL_OPN_2PTS026_0307_20150816_225850_20150817_003642.EUM.nc	-0.015	-0.022	0.079	3225	5516	0	2256	0	35

– Continued on next page

Table 16: Inverted Barometer Height Correction Statistics.

– Continued from previous page

File	Median	Mean	Std. Dev.	No. Obs.	Total Obs.	Default Lat/Lon	Flag (total)	Default (total)	3-Sigma Edited
SRL_OPN_2PTS026_0309_20150817_003641_20150817_021445.EUM.nc	-0.008	-0.025	0.075	2986	5544	0	2545	0	13
SRL_OPN_2PTS026_0311_20150817_021445_20150817_035410.EUM.nc	-0.016	-0.033	0.053	2540	5532	0	2751	0	241
SRL_OPN_2PTS026_0313_20150817_035410_20150817_053518.EUM.nc	-0.044	-0.052	0.087	2854	5564	0	2639	0	71
SRL_OPN_2PTS026_0315_20150817_053517_20150817_072426.EUM.nc	-0.030	-0.024	0.092	3971	6225	0	2156	0	98
SRL_OPN_2PTS026_0318_20150817_072426_20150817_090243.EUM.nc	-0.025	-0.037	0.077	3671	5585	0	1749	0	165
SRL_OPN_2PTS026_0319_20150817_090242_20150817_104039.EUM.nc	-0.010	-0.017	0.064	2507	5530	0	2815	0	208
SRL_OPN_2PTS026_0321_20150817_104038_20150817_121840.EUM.nc	-0.025	-0.041	0.058	2356	5507	0	2926	0	225
SRL_OPN_2PTS026_0323_20150817_121839_20150817_135755.EUM.nc	-0.007	-0.029	0.053	2989	5573	0	2285	0	299
SRL_OPN_2PTS026_0325_20150817_135754_20150817_155120.EUM.nc	-0.027	-0.035	0.083	3638	6400	0	2755	0	7
SRL_OPN_2PTS026_0328_20150817_155120_20150817_173059.EUM.nc	-0.039	-0.042	0.054	2671	5489	0	2708	0	110
SRL_OPN_2PTS026_0330_20150817_173058_20150817_191036.EUM.nc	-0.034	-0.053	0.060	3495	5677	0	2002	0	180
SRL_OPN_2PTS026_0332_20150817_191035_20150817_204938.EUM.nc	-0.023	-0.023	0.088	3581	5607	0	1802	0	224
SRL_OPN_2PTS026_0334_20150817_204937_20150817_222807.EUM.nc	-0.007	-0.016	0.058	2735	5429	0	2365	0	329
SRL_OPN_2PTS026_0336_20150817_222806_20150818_000554.EUM.nc	-0.058	-0.048	0.061	3070	5527	0	2440	0	17
SRL_OPN_2PTS026_0337_20150818_000552_20150818_014353.EUM.nc	-0.005	-0.016	0.058	3138	5546	0	2284	0	124
SRL_OPN_2PTS026_0339_20150818_014353_20150818_032243.EUM.nc	-0.015	-0.021	0.052	2703	5470	0	2583	0	184
SRL_OPN_2PTS026_0341_20150818_032242_20150818_050320.EUM.nc	-0.020	-0.038	0.079	2796	5580	0	2637	0	147
SRL_OPN_2PTS026_0343_20150818_050320_20150818_065328.EUM.nc	-0.041	-0.049	0.067	3577	6268	0	2455	0	236
SRL_OPN_2PTS026_0346_20150818_065327_20150818_083158.EUM.nc	-0.028	-0.043	0.068	4172	5640	0	1201	0	267
SRL_OPN_2PTS026_0348_20150818_083158_20150818_100959.EUM.nc	-0.016	-0.025	0.059	2729	5432	0	2540	0	163
SRL_OPN_2PTS026_0349_20150818_100958_20150818_114749.EUM.nc	-0.023	-0.027	0.042	2178	5479	0	3019	0	282
SRL_OPN_2PTS026_0351_20150818_114749_20150818_132637.EUM.nc	-0.009	-0.028	0.055	2851	5455	0	2449	0	155
SRL_OPN_2PTS026_0353_20150818_132637_20150818_151955.EUM.nc	-0.011	-0.023	0.057	3408	6403	0	2704	0	291
SRL_OPN_2PTS026_0356_20150818_151955_20150818_165942.EUM.nc	-0.017	-0.024	0.071	2849	5567	0	2647	0	71
SRL_OPN_2PTS026_0358_20150818_165942_20150818_183915.EUM.nc	-0.039	-0.057	0.065	3248	5533	0	2172	0	113
SRL_OPN_2PTS026_0360_20150818_183915_20150818_201836.EUM.nc	-0.015	-0.031	0.079	3123	5602	0	2134	0	345
SRL_OPN_2PTS026_0362_20150818_201836_20150818_215711.EUM.nc	-0.009	-0.016	0.056	2911	5482	0	2288	0	283
SRL_OPN_2PTS026_0364_20150818_215711_20150818_233514.EUM.nc	-0.046	-0.043	0.055	2469	5436	0	2853	0	114
SRL_OPN_2PTS026_0365_20150818_233513_20150819_011256.EUM.nc	-0.011	-0.023	0.065	2775	5515	0	2657	0	83
SRL_OPN_2PTS026_0367_20150819_011255_20150819_025131.EUM.nc	-0.015	-0.026	0.050	2818	5546	0	2680	0	48
SRL_OPN_2PTS026_0369_20150819_025130_20150819_043125.EUM.nc	-0.007	-0.011	0.059	2704	5509	0	2612	0	193
SRL_OPN_2PTS026_0371_20150819_043124_20150819_061331.EUM.nc	-0.034	-0.050	0.076	3431	5785	0	2084	0	270
SRL_OPN_2PTS026_0373_20150819_061330_20150819_080106.EUM.nc	-0.030	-0.046	0.066	3945	6124	0	1926	0	253
SRL_OPN_2PTS026_0376_20150819_080106_20150819_093909.EUM.nc	-0.019	-0.025	0.053	2829	5542	0	2443	0	270
SRL_OPN_2PTS026_0377_20150819_093909_20150819_111702.EUM.nc	-0.004	0.003	0.079	2302	5480	0	3163	0	15
SRL_OPN_2PTS026_0379_20150819_111701_20150819_125521.EUM.nc	-0.024	-0.041	0.064	2614	5365	0	2679	0	72
SRL_OPN_2PTS026_0381_20150819_125520_20150819_144837.EUM.nc	-0.014	-0.029	0.057	3489	6401	0	2770	0	142
SRL_OPN_2PTS026_0384_20150819_144836_20150819_162824.EUM.nc	-0.020	-0.037	0.077	3252	5649	0	2099	0	298
SRL_OPN_2PTS026_0397_20150820_022028_20150820_035952.EUM.nc	-0.008	0.002	0.089	2709	5536	0	2670	0	157

– Continued on next page

Table 16: Inverted Barometer Height Correction Statistics.

– Continued from previous page

File	Median	Mean	Std. Dev.	No. Obs.	Total Obs.	Default Lat/Lon	Flag (total)	Default (total)	3-Sigma Edited
SRL_OPN_2PTS026_0399_20150820_035951_20150820_054106.EUM.nc	-0.023	-0.038	0.078	2962	5578	0	2341	0	275
SRL_OPN_2PTS026_0401_20150820_054106_20150820_073011.EUM.nc	-0.032	-0.044	0.071	3944	6226	0	2112	0	170
SRL_OPN_2PTS026_0404_20150820_073010_20150820_090825.EUM.nc	-0.034	-0.046	0.054	3489	5570	0	1851	0	230
SRL_OPN_2PTS026_0405_20150820_090825_20150820_104611.EUM.nc	0.009	-0.006	0.076	2683	5538	0	2825	0	30
SRL_OPN_2PTS026_0407_20150820_104610_20150820_122422.EUM.nc	-0.013	-0.028	0.084	2576	5470	0	2804	0	90
SRL_OPN_2PTS026_0409_20150820_122423_20150820_140335.EUM.nc	-0.034	-0.038	0.039	3128	5571	0	2243	0	200
SRL_OPN_2PTS026_0411_20150820_140334_20150820_155659.EUM.nc	-0.010	0.018	0.122	1639	4110	0	2410	0	61
SRL_OPN_2PTS026_0414_20150820_155658_20150820_173647.EUM.nc	-0.014	-0.027	0.059	2873	5523	0	2589	0	61
SRL_OPN_2PTS026_0416_20150820_173646_20150820_191614.EUM.nc	-0.016	-0.034	0.068	3426	5637	0	1992	0	219
SRL_OPN_2PTS026_0418_20150820_191613_20150820_205523.EUM.nc	-0.024	-0.028	0.062	3657	5623	0	1852	0	114
SRL_OPN_2PTS026_0420_20150820_205522_20150820_223342.EUM.nc	0.016	0.022	0.103	2890	5428	0	2469	0	69
SRL_OPN_2PTS026_0422_20150820_223341_20150821_001135.EUM.nc	-0.039	-0.038	0.063	3058	5507	0	2398	0	51
SRL_OPN_2PTS026_0423_20150821_001134_20150821_014927.EUM.nc	-0.018	-0.026	0.053	3138	5527	0	2249	0	140
SRL_OPN_2PTS026_0425_20150821_014927_20150821_032830.EUM.nc	-0.005	0.020	0.123	2885	5489	0	2479	0	125
SRL_OPN_2PTS026_0427_20150821_032829_20150821_050906.EUM.nc	-0.030	-0.027	0.079	2798	5569	0	2661	0	110
SRL_OPN_2PTS026_0429_20150821_050906_20150821_065904.EUM.nc	-0.044	-0.042	0.085	3710	6238	0	2486	0	42
SRL_OPN_2PTS026_0432_20150821_065903_20150821_083740.EUM.nc	-0.048	-0.051	0.067	4152	5632	0	1195	0	285
SRL_OPN_2PTS026_0434_20150821_083740_20150821_101529.EUM.nc	0.006	0.002	0.077	2728	5433	0	2610	0	95
SRL_OPN_2PTS026_0435_20150821_101529_20150821_115331.EUM.nc	-0.015	-0.017	0.081	2482	5532	0	2990	0	60
SRL_OPN_2PTS026_0437_20150821_115331_20150821_133216.EUM.nc	-0.013	-0.028	0.051	2778	5431	0	2430	0	223
SRL_OPN_2PTS026_0439_20150821_133217_20150821_152542.EUM.nc	-0.013	0.001	0.120	3832	6379	0	2534	0	13
SRL_OPN_2PTS026_0442_20150821_152541_20150821_170522.EUM.nc	-0.024	-0.035	0.081	2899	5593	0	2694	0	0
SRL_OPN_2PTS026_0444_20150821_170521_20150821_184503.EUM.nc	-0.039	-0.042	0.072	3348	5540	0	2094	0	98
SRL_OPN_2PTS026_0446_20150821_184503_20150821_202413.EUM.nc	-0.032	-0.040	0.068	3194	5556	0	2050	0	312
SRL_OPN_2PTS026_0448_20150821_202413_20150821_220255.EUM.nc	-0.009	0.009	0.106	3121	5522	0	2382	0	19
SRL_OPN_2PTS026_0450_20150821_220254_20150821_234045.EUM.nc	-0.043	-0.046	0.067	2610	5479	0	2776	0	93
SRL_OPN_2PTS026_0451_20150821_234045_20150822_011838.EUM.nc	-0.018	-0.027	0.058	2784	5529	0	2476	0	269
SRL_OPN_2PTS026_0453_20150822_011838_20150822_025709.EUM.nc	-0.006	0.015	0.129	2824	5566	0	2655	0	87
SRL_OPN_2PTS026_0455_20150822_025709_20150822_043718.EUM.nc	-0.036	-0.048	0.040	2563	5483	0	2641	0	279
SRL_OPN_2PTS026_0457_20150822_043717_20150822_061924.EUM.nc	-0.036	-0.046	0.073	3606	5816	0	2050	0	160
SRL_OPN_2PTS026_0459_20150822_061923_20150822_080642.EUM.nc	-0.032	-0.039	0.081	4112	6103	0	1887	0	104
SRL_OPN_2PTS026_0462_20150822_080641_20150822_094450.EUM.nc	-0.004	-0.018	0.066	2896	5550	0	2478	0	176
SRL_OPN_2PTS026_0463_20150822_094449_20150822_112235.EUM.nc	0.005	-0.007	0.089	1985	5392	0	3262	0	145
SRL_OPN_2PTS026_0465_20150822_112234_20150822_130106.EUM.nc	-0.019	-0.035	0.060	2542	5382	0	2645	0	195
SRL_OPN_2PTS026_0467_20150822_130106_20150822_145424.EUM.nc	-0.012	0.002	0.111	3671	6398	0	2683	0	44
SRL_OPN_2PTS026_0470_20150822_145423_20150822_163404.EUM.nc	-0.051	-0.047	0.076	3443	5647	0	2182	0	22
SRL_OPN_2PTS026_0472_20150822_163403_20150822_181349.EUM.nc	-0.041	-0.048	0.075	3127	5601	0	2376	0	98
SRL_OPN_2PTS026_0474_20150822_181348_20150822_195309.EUM.nc	-0.020	-0.025	0.079	3290	5622	0	2187	0	145
SRL_OPN_2PTS026_0476_20150822_195308_20150822_213203.EUM.nc	-0.001	-0.008	0.062	3670	5504	0	1755	0	79

– Continued on next page

Table 16: Inverted Barometer Height Correction Statistics.

– Continued from previous page

File	Median	Mean	Std. Dev.	No. Obs.	Total Obs.	Default Lat/Lon	Flag (total)	Default (total)	3-Sigma Edited
SRL_OPN_2PTS026_0478_20150822_213203_20150822_231005.EUM.nc	-0.034	-0.049	0.072	2186	5402	0	3081	0	135
SRL_OPN_2PTS026_0479_20150822_231005_20150823_004755.EUM.nc	-0.019	-0.020	0.069	3032	5534	0	2343	0	159
SRL_OPN_2PTS026_0481_20150823_004755_20150823_022606.EUM.nc	0.000	0.013	0.110	3001	5522	0	2495	0	26
SRL_OPN_2PTS026_0483_20150823_022605_20150823_040533.EUM.nc	-0.018	-0.031	0.055	2587	5465	0	2664	0	214
SRL_OPN_2PTS026_0485_20150823_040532_20150823_054704.EUM.nc	-0.021	-0.033	0.080	3498	5694	0	2153	0	43
SRL_OPN_2PTS026_0487_20150823_054703_20150823_073547.EUM.nc	-0.022	-0.040	0.064	3960	6175	0	2071	0	144
SRL_OPN_2PTS026_0490_20150823_073546_20150823_091359.EUM.nc	-0.009	-0.023	0.062	3396	5578	0	1995	0	187
SRL_OPN_2PTS026_0491_20150823_091358_20150823_105152.EUM.nc	-0.008	-0.016	0.072	2457	5552	0	2962	0	133
SRL_OPN_2PTS026_0493_20150823_105151_20150823_122959.EUM.nc	-0.014	-0.025	0.071	2397	5386	0	2844	0	145
SRL_OPN_2PTS026_0495_20150823_122958_20150823_140925.EUM.nc	-0.023	-0.010	0.093	3212	5623	0	2411	0	0
SRL_OPN_2PTS026_0497_20150823_140924_20150823_160248.EUM.nc	-0.023	-0.027	0.074	3620	6433	0	2750	0	63
SRL_OPN_2PTS026_0500_20150823_160248_20150823_174226.EUM.nc	-0.035	-0.037	0.064	2969	5646	0	2587	0	90
SRL_OPN_2PTS026_0502_20150823_174225_20150823_192201.EUM.nc	0.004	-0.013	0.067	3634	5652	0	1960	0	58
SRL_OPN_2PTS026_0504_20150823_192200_20150823_210100.EUM.nc	-0.008	-0.005	0.064	3689	5606	0	1823	0	94
SRL_OPN_2PTS026_0506_20150823_210100_20150823_223924.EUM.nc	-0.030	-0.040	0.082	2779	5413	0	2493	0	141
SRL_OPN_2PTS026_0508_20150823_223923_20150824_001652.EUM.nc	-0.016	-0.020	0.069	2867	5449	0	2389	0	193
SRL_OPN_2PTS026_0509_20150824_001653_20150824_015456.EUM.nc	-0.010	0.008	0.100	3267	5519	0	2252	0	0
SRL_OPN_2PTS026_0511_20150824_015455_20150824_033355.EUM.nc	-0.015	-0.017	0.083	2980	5484	0	2445	0	59
SRL_OPN_2PTS026_0513_20150824_033354_20150824_051446.EUM.nc	-0.041	-0.046	0.073	2889	5566	0	2586	0	91
SRL_OPN_2PTS026_0515_20150824_051446_20150824_070426.EUM.nc	-0.030	-0.030	0.072	3705	6237	0	2452	0	80
SRL_OPN_2PTS026_0518_20150824_070425_20150824_084300.EUM.nc	-0.015	-0.024	0.070	4075	5629	0	1406	0	148
SRL_OPN_2PTS026_0520_20150824_084259_20150824_102049.EUM.nc	-0.009	-0.029	0.072	2685	5409	0	2642	0	82
SRL_OPN_2PTS026_0521_20150824_102048_20150824_115852.EUM.nc	-0.010	-0.014	0.054	2397	5530	0	3022	0	111
SRL_OPN_2PTS026_0523_20150824_115851_20150824_133748.EUM.nc	-0.008	-0.010	0.089	2747	5082	0	2249	0	86
SRL_OPN_2PTS026_0525_20150824_133748_20150824_153114.EUM.nc	-0.013	-0.008	0.100	3896	6410	0	2467	0	47
SRL_OPN_2PTS026_0528_20150824_153113_20150824_171054.EUM.nc	-0.015	-0.023	0.066	2912	5604	0	2692	0	0
SRL_OPN_2PTS026_0530_20150824_171053_20150824_185025.EUM.nc	-0.014	-0.017	0.069	3561	5553	0	1992	0	0
SRL_OPN_2PTS026_0532_20150824_185024_20150824_202943.EUM.nc	-0.015	-0.016	0.065	3300	5609	0	2000	0	309
SRL_OPN_2PTS026_0534_20150824_202942_20150824_220812.EUM.nc	-0.026	-0.033	0.084	3016	5522	0	2408	0	98
SRL_OPN_2PTS026_0536_20150824_220813_20150824_234612.EUM.nc	-0.014	-0.009	0.073	2728	5568	0	2648	0	192
SRL_OPN_2PTS026_0537_20150824_234611_20150825_012357.EUM.nc	-0.011	-0.001	0.103	3000	5537	0	2529	0	8
SRL_OPN_2PTS026_0539_20150825_012356_20150825_030239.EUM.nc	-0.011	-0.018	0.100	2815	5589	0	2694	0	80
SRL_OPN_2PTS026_0541_20150825_030238_20150825_044246.EUM.nc	-0.050	-0.056	0.064	2637	5503	0	2609	0	257
SRL_OPN_2PTS026_0543_20150825_044246_20150825_062508.EUM.nc	-0.037	-0.040	0.085	3683	5827	0	1979	0	165
SRL_OPN_2PTS026_0545_20150825_062508_20150825_081209.EUM.nc	-0.031	-0.032	0.066	3983	6111	0	1822	0	306
SRL_OPN_2PTS026_0548_20150825_081209_20150825_095007.EUM.nc	-0.010	-0.028	0.076	2854	5433	0	2438	0	141
SRL_OPN_2PTS026_0549_20150825_095007_20150825_112802.EUM.nc	-0.002	-0.001	0.059	2008	5413	0	3281	0	124
SRL_OPN_2PTS026_0551_20150825_112801_20150825_130629.EUM.nc	0.001	-0.005	0.097	2676	5478	0	2698	0	104
SRL_OPN_2PTS026_0553_20150825_130628_20150825_145948.EUM.nc	-0.004	0.014	0.119	3822	6412	0	2590	0	0

– Continued on next page

Table 16: Inverted Barometer Height Correction Statistics.

– Continued from previous page

File	Median	Mean	Std. Dev.	No. Obs.	Total Obs.	Default Lat/Lon	Flag (total)	Default (total)	3-Sigma Edited
SRL_OPN_2PTS026_0556_20150825_145947_20150825_163935.EUM.nc	-0.046	-0.050	0.074	3318	5635	0	2313	0	4
SRL_OPN_2PTS026_0558_20150825_163935_20150825_181911.EUM.nc	0.012	0.004	0.091	3267	5518	0	2199	0	52
SRL_OPN_2PTS026_0560_20150825_181910_20150825_195829.EUM.nc	-0.004	-0.016	0.068	3249	5625	0	2212	0	164
SRL_OPN_2PTS026_0562_20150825_195829_20150825_213721.EUM.nc	-0.024	-0.022	0.083	3540	5607	0	1959	0	108
SRL_OPN_2PTS026_0564_20150825_213720_20150825_231531.EUM.nc	-0.013	-0.007	0.067	2317	5404	0	2980	0	107
SRL_OPN_2PTS026_0565_20150825_231531_20150826_005311.EUM.nc	-0.012	-0.015	0.092	3027	5547	0	2415	0	105
SRL_OPN_2PTS026_0567_20150826_005311_20150826_023133.EUM.nc	-0.003	0.002	0.095	2923	5533	0	2464	0	146
SRL_OPN_2PTS026_0569_20150826_023133_20150826_041106.EUM.nc	-0.054	-0.060	0.069	2531	5489	0	2707	0	251
SRL_OPN_2PTS026_0571_20150826_041106_20150826_055236.EUM.nc	-0.028	-0.025	0.081	3600	5729	0	2082	0	47
SRL_OPN_2PTS026_0573_20150826_055236_20150826_074106.EUM.nc	-0.023	-0.038	0.076	3875	6171	0	2012	0	284
SRL_OPN_2PTS026_0576_20150826_074105_20150826_091924.EUM.nc	-0.015	-0.020	0.090	3290	5565	0	2195	0	80
SRL_OPN_2PTS026_0577_20150826_091923_20150826_105708.EUM.nc	-0.004	-0.012	0.055	2321	5507	0	3029	0	157
SRL_OPN_2PTS026_0579_20150826_105707_20150826_123525.EUM.nc	-0.007	-0.012	0.078	2265	5397	0	2926	0	206
SRL_OPN_2PTS026_0581_20150826_123525_20150826_141446.EUM.nc	-0.004	0.012	0.091	3322	5611	0	2289	0	0
SRL_OPN_2PTS026_0583_20150826_141446_20150826_160808.EUM.nc	-0.031	-0.034	0.085	3901	6404	0	2503	0	0
SRL_OPN_2PTS026_0586_20150826_160807_20150826_174754.EUM.nc	0.011	-0.010	0.055	2904	5617	0	2509	0	204
SRL_OPN_2PTS026_0588_20150826_174753_20150826_192720.EUM.nc	-0.006	-0.017	0.085	3458	5659	0	2071	0	130
SRL_OPN_2PTS026_0590_20150826_192720_20150826_210625.EUM.nc	-0.019	-0.013	0.092	3641	5598	0	1912	0	45
SRL_OPN_2PTS026_0592_20150826_210624_20150826_224438.EUM.nc	-0.007	-0.006	0.080	2832	5373	0	2535	0	6
SRL_OPN_2PTS026_0593_20150826_224438_20150827_002229.EUM.nc	-0.025	-0.015	0.070	2800	5469	0	2399	0	270
SRL_OPN_2PTS026_0595_20150827_002228_20150827_020027.EUM.nc	-0.006	0.002	0.072	3055	5526	0	2270	0	201
SRL_OPN_2PTS026_0597_20150827_020026_20150827_033939.EUM.nc	-0.047	-0.057	0.077	2827	5489	0	2504	0	158
SRL_OPN_2PTS026_0599_20150827_033938_20150827_052029.EUM.nc	-0.006	-0.017	0.052	2636	5575	0	2634	0	305
SRL_OPN_2PTS026_0601_20150827_052028_20150827_071006.EUM.nc	-0.022	-0.012	0.118	3818	6236	0	2418	0	0
SRL_OPN_2PTS026_0604_20150827_071005_20150827_084837.EUM.nc	-0.036	-0.027	0.096	4167	5624	0	1457	0	0
SRL_OPN_2PTS026_0605_20150827_084836_20150827_102626.EUM.nc	-0.003	-0.017	0.078	2761	5457	0	2664	0	32
SRL_OPN_2PTS026_0607_20150827_102625_20150827_120429.EUM.nc	-0.004	-0.018	0.034	2136	5524	0	2974	0	414
SRL_OPN_2PTS026_0609_20150827_120429_20150827_134324.EUM.nc	0.000	0.021	0.091	3052	5516	0	2463	0	1
SRL_OPN_2PTS026_0611_20150827_134323_20150827_153650.EUM.nc	-0.023	-0.022	0.090	4049	6421	0	2370	0	2
SRL_OPN_2PTS026_0614_20150827_153649_20150827_171629.EUM.nc	-0.028	-0.044	0.085	2783	5585	0	2696	0	106
SRL_OPN_2PTS026_0616_20150827_171628_20150827_185608.EUM.nc	-0.020	-0.021	0.085	3333	5553	0	2025	0	195
SRL_OPN_2PTS026_0618_20150827_185608_20150827_203516.EUM.nc	-0.028	-0.027	0.079	3638	5600	0	1906	0	56
SRL_OPN_2PTS026_0620_20150827_203516_20150827_221352.EUM.nc	-0.017	-0.017	0.097	3031	5538	0	2507	0	0
SRL_OPN_2PTS026_0622_20150827_221351_20150827_235141.EUM.nc	-0.006	-0.013	0.041	2515	5505	0	2592	0	398
SRL_OPN_2PTS026_0623_20150827_235141_20150828_012934.EUM.nc	0.002	0.003	0.064	2940	5506	0	2399	0	167
SRL_OPN_2PTS026_0625_20150828_012935_20150828_030814.EUM.nc	-0.042	-0.056	0.078	2810	5512	0	2606	0	96
SRL_OPN_2PTS026_0627_20150828_030813_20150828_044834.EUM.nc	-0.025	-0.020	0.066	2719	5514	0	2615	0	180
SRL_OPN_2PTS026_0629_20150828_044834_20150828_063056.EUM.nc	-0.030	-0.018	0.111	3851	5819	0	1948	0	20
SRL_OPN_2PTS026_0631_20150828_063056_20150828_081738.EUM.nc	-0.049	-0.053	0.075	4324	6092	0	1732	0	36

– Continued on next page

Table 16: Inverted Barometer Height Correction Statistics.

– Continued from previous page

File	Median	Mean	Std. Dev.	No. Obs.	Total Obs.	Default Lat/Lon	Flag (total)	Default (total)	3-Sigma Edited
SRL_OPN_2PTS026_0634_20150828_081739_20150828_095544.EUM.nc	-0.017	-0.014	0.087	3042	5465	0	2408	0	15
SRL_OPN_2PTS026_0635_20150828_095544_20150828_113331.EUM.nc	0.016	0.056	0.108	2346	5420	0	3074	0	0
SRL_OPN_2PTS026_0637_20150828_113330_20150828_131210.EUM.nc	0.003	-0.009	0.060	2538	5483	0	2634	0	311
SRL_OPN_2PTS026_0639_20150828_131209_20150828_150531.EUM.nc	-0.013	-0.021	0.086	3789	6425	0	2543	0	93
SRL_OPN_2PTS026_0642_20150828_150532_20150828_164512.EUM.nc	-0.045	-0.059	0.087	2965	5600	0	2426	0	209
SRL_OPN_2PTS026_0644_20150828_164511_20150828_182454.EUM.nc	-0.029	-0.027	0.055	3204	5527	0	2147	0	176
SRL_OPN_2PTS026_0646_20150828_182454_20150828_200410.EUM.nc	-0.043	-0.050	0.069	3166	5618	0	2322	0	130
SRL_OPN_2PTS026_0648_20150828_200409_20150828_214301.EUM.nc	-0.016	-0.007	0.092	3520	5582	0	2045	0	17
SRL_OPN_2PTS026_0650_20150828_214300_20150828_232059.EUM.nc	-0.032	-0.015	0.059	2314	5402	0	2871	0	217
SRL_OPN_2PTS026_0651_20150828_232058_20150829_005848.EUM.nc	0.001	-0.011	0.057	2723	5548	0	2456	0	369
SRL_OPN_2PTS026_0653_20150829_005848_20150829_023705.EUM.nc	-0.010	-0.033	0.079	2913	5538	0	2531	0	94
SRL_OPN_2PTS026_0655_20150829_023704_20150829_041653.EUM.nc	-0.016	-0.032	0.064	2476	5509	0	2694	0	339
SRL_OPN_2PTS026_0657_20150829_041653_20150829_055830.EUM.nc	-0.027	-0.015	0.069	3524	5757	0	2136	0	97
SRL_OPN_2PTS026_0659_20150829_055829_20150829_074645.EUM.nc	-0.059	-0.066	0.066	4117	6154	0	2004	0	33
SRL_OPN_2PTS026_0662_20150829_074644_20150829_092452.EUM.nc	-0.019	-0.022	0.082	3114	5533	0	2269	0	150
SRL_OPN_2PTS026_0663_20150829_092451_20150829_110245.EUM.nc	0.011	0.051	0.119	2398	5546	0	3148	0	0
SRL_OPN_2PTS026_0665_20150829_110245_20150829_124106.EUM.nc	-0.002	-0.016	0.051	2261	5375	0	2854	0	260
SRL_OPN_2PTS026_0667_20150829_124105_20150829_142033.EUM.nc	-0.014	-0.015	0.095	3224	5574	0	2165	0	185
SRL_OPN_2PTS026_0669_20150829_142033_20150829_161352.EUM.nc	-0.039	-0.039	0.070	3803	6401	0	2420	0	178
SRL_OPN_2PTS026_0672_20150829_161351_20150829_175330.EUM.nc	0.001	-0.012	0.062	2903	5614	0	2501	0	210
SRL_OPN_2PTS026_0674_20150829_175330_20150829_193302.EUM.nc	-0.026	-0.037	0.070	3342	5669	0	2116	0	211
SRL_OPN_2PTS026_0676_20150829_193303_20150829_211156.EUM.nc	-0.018	-0.009	0.090	3573	5503	0	1919	0	11
SRL_OPN_2PTS026_0678_20150829_211157_20150829_225016.EUM.nc	-0.024	-0.023	0.045	2508	5476	0	2713	0	255
SRL_OPN_2PTS026_0679_20150829_225016_20150830_002758.EUM.nc	-0.015	-0.019	0.066	2869	5460	0	2354	0	237
SRL_OPN_2PTS026_0681_20150830_002757_20150830_020606.EUM.nc	-0.015	-0.038	0.068	2853	5550	0	2435	0	262
SRL_OPN_2PTS026_0683_20150830_020606_20150830_034515.EUM.nc	-0.030	-0.040	0.057	2593	5539	0	2581	0	365
SRL_OPN_2PTS026_0685_20150830_034514_20150830_052620.EUM.nc	0.010	0.019	0.100	2830	5601	0	2771	0	0
SRL_OPN_2PTS026_0687_20150830_052619_20150830_071547.EUM.nc	-0.061	-0.066	0.068	3905	6226	0	2296	0	25
SRL_OPN_2PTS026_0690_20150830_071546_20150830_085408.EUM.nc	-0.025	-0.023	0.065	3941	5614	0	1524	0	149
SRL_OPN_2PTS026_0691_20150830_085407_20150830_103204.EUM.nc	-0.008	-0.005	0.054	2407	5550	0	2916	0	227
SRL_OPN_2PTS026_0693_20150830_103203_20150830_121001.EUM.nc	-0.026	-0.033	0.052	2266	5500	0	2976	0	258
SRL_OPN_2PTS026_0695_20150830_121000_20150830_134908.EUM.nc	-0.012	-0.029	0.074	2943	5505	0	2392	0	170
SRL_OPN_2PTS026_0697_20150830_134908_20150830_154225.EUM.nc	-0.022	-0.038	0.071	3790	6408	0	2371	0	247
SRL_OPN_2PTS026_0700_20150830_154224_20150830_172213.EUM.nc	0.008	0.007	0.087	2827	5515	0	2566	0	122
SRL_OPN_2PTS026_0702_20150830_172213_20150830_190143.EUM.nc	-0.008	-0.018	0.079	3325	5656	0	2154	0	177
SRL_OPN_2PTS026_0704_20150830_190143_20150830_204057.EUM.nc	-0.026	-0.011	0.081	3840	5617	0	1760	0	17
SRL_OPN_2PTS026_0706_20150830_204057_20150830_221922.EUM.nc	-0.037	-0.042	0.041	2794	5411	0	2395	0	222
SRL_OPN_2PTS026_0708_20150830_221922_20150830_235717.EUM.nc	-0.041	-0.047	0.051	2943	5530	0	2476	0	111
SRL_OPN_2PTS026_0709_20150830_235717_20150831_013511.EUM.nc	-0.015	-0.036	0.073	2960	5540	0	2292	0	288

– Continued on next page

Table 16: Inverted Barometer Height Correction Statistics.

– Continued from previous page

File	Median	Mean	Std. Dev.	No. Obs.	Total Obs.	Default Lat/Lon	Flag (total)	Default (total)	3-Sigma Edited
SRL_OPN_2PTS026_0711_20150831_013510_20150831_031403.EUM.nc	-0.025	-0.004	0.119	2817	5542	0	2686	0	39
SRL_OPN_2PTS026_0713_20150831_031402_20150831_045422.EUM.nc	-0.005	0.016	0.116	2888	5542	0	2636	0	18
SRL_OPN_2PTS026_0715_20150831_045421_20150831_063652.EUM.nc	-0.074	-0.072	0.062	3771	5843	0	1936	0	136
SRL_OPN_2PTS026_0717_20150831_063651_20150831_082325.EUM.nc	-0.015	-0.024	0.048	4127	6083	0	1690	0	266
SRL_OPN_2PTS026_0720_20150831_082324_20150831_100119.EUM.nc	-0.011	-0.007	0.045	2811	5453	0	2409	0	233
SRL_OPN_2PTS026_0721_20150831_100119_20150831_113916.EUM.nc	-0.007	-0.021	0.064	2262	5457	0	3062	0	133
SRL_OPN_2PTS026_0723_20150831_113915_20150831_131751.EUM.nc	-0.009	-0.040	0.075	2795	5471	0	2502	0	174
SRL_OPN_2PTS026_0725_20150831_131750_20150831_151113.EUM.nc	-0.011	-0.025	0.094	3759	6438	0	2484	0	195
SRL_OPN_2PTS026_0728_20150831_151112_20150831_165101.EUM.nc	-0.002	-0.016	0.071	2781	5586	0	2494	0	311
SRL_OPN_2PTS026_0730_20150831_165101_20150831_183036.EUM.nc	0.001	-0.007	0.088	3285	5532	0	2168	0	79
SRL_OPN_2PTS026_0732_20150831_183035_20150831_200950.EUM.nc	-0.014	-0.021	0.048	2982	5585	0	2275	0	328
SRL_OPN_2PTS026_0734_20150831_200949_20150831_214838.EUM.nc	-0.023	-0.025	0.072	3395	5559	0	2098	0	66
SRL_OPN_2PTS026_0736_20150831_214837_20150831_232642.EUM.nc	-0.043	-0.041	0.069	2530	5375	0	2748	0	97
SRL_OPN_2PTS026_0737_20150831_232641_20150901_010424.EUM.nc	-0.032	-0.050	0.071	2628	5525	0	2667	0	230
SRL_OPN_2PTS026_0739_20150901_010424_20150901_024253.EUM.nc	-0.010	-0.019	0.107	2802	5548	0	2589	0	157
SRL_OPN_2PTS026_0741_20150901_024253_20150901_042238.EUM.nc	-0.017	0.006	0.100	2623	5529	0	2735	0	171
SRL_OPN_2PTS026_0743_20150901_042238_20150901_060424.EUM.nc	-0.082	-0.071	0.073	3607	5753	0	2078	0	68
SRL_OPN_2PTS026_0745_20150901_060423_20150901_075223.EUM.nc	-0.024	-0.030	0.053	3937	6158	0	1949	0	272
SRL_OPN_2PTS026_0748_20150901_075223_20150901_093036.EUM.nc	0.004	0.024	0.078	3092	5536	0	2321	0	123
SRL_OPN_2PTS026_0749_20150901_093035_20150901_110820.EUM.nc	-0.008	-0.024	0.075	2370	5499	0	3063	0	66
SRL_OPN_2PTS026_0751_20150901_110820_20150901_124644.EUM.nc	-0.021	-0.042	0.080	2314	5343	0	2845	0	184
SRL_OPN_2PTS026_0753_20150901_124644_20150901_143955.EUM.nc	-0.019	-0.029	0.096	3651	6354	0	2653	0	50
SRL_OPN_2PTS026_0756_20150901_143954_20150901_161934.EUM.nc	-0.027	-0.029	0.072	3258	5625	0	2038	0	329
SRL_OPN_2PTS026_0758_20150901_161933_20150901_175921.EUM.nc	-0.004	-0.020	0.085	2969	5635	0	2490	0	176
SRL_OPN_2PTS026_0760_20150901_175920_20150901_193843.EUM.nc	-0.013	-0.010	0.061	3215	5652	0	2143	0	294
SRL_OPN_2PTS026_0762_20150901_193843_20150901_211743.EUM.nc	-0.030	-0.040	0.065	3382	5509	0	1880	0	247
SRL_OPN_2PTS026_0764_20150901_211742_20150901_225552.EUM.nc	-0.034	-0.042	0.053	2382	5495	0	2868	0	245
SRL_OPN_2PTS026_0765_20150901_225551_20150902_003342.EUM.nc	-0.030	-0.024	0.086	3210	5486	0	2263	0	13
SRL_OPN_2PTS026_0767_20150902_003341_20150902_021143.EUM.nc	-0.014	-0.035	0.089	2784	5527	0	2460	0	283
SRL_OPN_2PTS026_0769_20150902_021143_20150902_035107.EUM.nc	-0.021	-0.021	0.073	2542	5480	0	2691	0	247
SRL_OPN_2PTS026_0771_20150902_035106_20150902_053211.EUM.nc	-0.063	-0.065	0.069	2747	5566	0	2685	0	134
SRL_OPN_2PTS026_0773_20150902_053210_20150902_072126.EUM.nc	-0.041	-0.041	0.074	3936	6233	0	2151	0	146
SRL_OPN_2PTS026_0776_20150902_072125_20150902_085952.EUM.nc	-0.015	-0.001	0.058	3641	5607	0	1611	0	355
SRL_OPN_2PTS026_0777_20150902_085951_20150902_103740.EUM.nc	-0.024	-0.021	0.071	2483	5533	0	2908	0	142
SRL_OPN_2PTS026_0779_20150902_103740_20150902_121547.EUM.nc	-0.021	-0.036	0.075	2400	5521	0	2960	0	161
SRL_OPN_2PTS026_0781_20150902_121547_20150902_135452.EUM.nc	-0.026	-0.037	0.094	3042	5530	0	2346	0	142
SRL_OPN_2PTS026_0783_20150902_135452_20150902_154817.EUM.nc	-0.021	-0.026	0.074	3774	6387	0	2340	0	273
SRL_OPN_2PTS026_0786_20150902_154816_20150902_172755.EUM.nc	-0.014	-0.021	0.084	2904	5486	0	2582	0	0
SRL_OPN_2PTS026_0788_20150902_172755_20150902_190733.EUM.nc	-0.013	-0.008	0.076	3326	5662	0	2007	0	329

– Continued on next page

Table 16: Inverted Barometer Height Correction Statistics.

– Continued from previous page

File	Median	Mean	Std. Dev.	No. Obs.	Total Obs.	Default Lat/Lon	Flag (total)	Default (total)	3-Sigma Edited
SRL_OPN_2PTS026_0790_20150902_190732_20150902_204636.EUM.nc	-0.035	-0.039	0.036	3297	5621	0	1757	0	567
SRL_OPN_2PTS026_0792_20150902_204635_20150902_222507.EUM.nc	-0.035	-0.043	0.073	2961	5418	0	2399	0	58
SRL_OPN_2PTS026_0794_20150902_222506_20150903_000254.EUM.nc	-0.027	-0.013	0.090	3052	5546	0	2440	0	54
SRL_OPN_2PTS026_0795_20150903_000254_20150903_014052.EUM.nc	-0.018	-0.039	0.074	2853	5543	0	2291	0	399
SRL_OPN_2PTS026_0797_20150903_014052_20150903_031939.EUM.nc	-0.014	-0.014	0.069	2823	5512	0	2632	0	57
SRL_OPN_2PTS026_0799_20150903_031939_20150903_050014.EUM.nc	-0.034	-0.029	0.096	2859	5546	0	2631	0	56
SRL_OPN_2PTS026_0801_20150903_050014_20150903_064253.EUM.nc	-0.057	-0.063	0.069	3581	5845	0	1975	0	289
SRL_OPN_2PTS026_0803_20150903_064252_20150903_082857.EUM.nc	-0.019	-0.021	0.049	4114	6056	0	1595	0	347
SRL_OPN_2PTS026_0806_20150903_082856_20150903_100659.EUM.nc	-0.024	-0.022	0.066	2882	5437	0	2404	0	151
SRL_OPN_2PTS026_0807_20150903_100659_20150903_114448.EUM.nc	-0.019	-0.028	0.030	1923	5463	0	3038	0	502
SRL_OPN_2PTS026_0809_20150903_114447_20150903_132336.EUM.nc	-0.018	-0.040	0.077	2787	5471	0	2495	0	189
SRL_OPN_2PTS026_0811_20150903_132335_20150903_151659.EUM.nc	-0.018	-0.006	0.106	3940	6406	0	2447	0	19
SRL_OPN_2PTS026_0814_20150903_151658_20150903_165639.EUM.nc	-0.010	-0.018	0.105	2985	5531	0	2523	0	23
SRL_OPN_2PTS026_0816_20150903_165638_20150903_183620.EUM.nc	-0.003	0.012	0.086	3410	5542	0	2113	0	19
SRL_OPN_2PTS026_0818_20150903_183620_20150903_201533.EUM.nc	-0.007	-0.010	0.051	3006	5588	0	2144	0	438
SRL_OPN_2PTS026_0820_20150903_201534_20150903_215419.EUM.nc	-0.035	-0.027	0.090	3330	5541	0	2198	0	13
SRL_OPN_2PTS026_0822_20150903_215418_20150903_233213.EUM.nc	-0.019	0.003	0.091	2440	5341	0	2808	0	93
SRL_OPN_2PTS026_0823_20150903_233212_20150904_011004.EUM.nc	-0.019	-0.008	0.107	2681	5513	0	2686	0	146
SRL_OPN_2PTS026_0825_20150904_011003_20150904_024828.EUM.nc	-0.015	-0.001	0.098	2878	5527	0	2638	0	11
SRL_OPN_2PTS026_0827_20150904_024828_20150904_042827.EUM.nc	-0.033	-0.043	0.085	2712	5550	0	2713	0	125
SRL_OPN_2PTS026_0829_20150904_042828_20150904_061021.EUM.nc	-0.044	-0.053	0.070	3418	5770	0	2086	0	266
SRL_OPN_2PTS026_0831_20150904_061020_20150904_075804.EUM.nc	-0.033	-0.025	0.062	4005	6121	0	1924	0	192
SRL_OPN_2PTS026_0834_20150904_075803_20150904_093607.EUM.nc	-0.032	-0.036	0.043	2854	5557	0	2449	0	254
SRL_OPN_2PTS026_0835_20150904_093607_20150904_111401.EUM.nc	-0.019	-0.007	0.080	2139	5486	0	3137	0	210
SRL_OPN_2PTS026_0837_20150904_111400_20150904_125226.EUM.nc	-0.028	-0.013	0.124	2580	5381	0	2771	0	30
SRL_OPN_2PTS026_0839_20150904_125226_20150904_144540.EUM.nc	-0.020	-0.019	0.073	3516	6376	0	2648	0	212
SRL_OPN_2PTS026_0842_20150904_144540_20150904_162519.EUM.nc	-0.045	-0.042	0.098	3522	5629	0	2029	0	78
SRL_OPN_2PTS026_0844_20150904_162518_20150904_180456.EUM.nc	-0.001	0.005	0.078	3167	5648	0	2434	0	47
SRL_OPN_2PTS026_0846_20150904_180457_20150904_194426.EUM.nc	0.001	0.009	0.075	3173	5637	0	2098	0	366
SRL_OPN_2PTS026_0848_20150904_194426_20150904_212315.EUM.nc	-0.043	-0.038	0.079	3499	5482	0	1860	0	123
SRL_OPN_2PTS026_0850_20150904_212314_20150904_230129.EUM.nc	-0.031	0.011	0.098	2366	5421	0	2981	0	74
SRL_OPN_2PTS026_0851_20150904_230129_20150905_003911.EUM.nc	-0.023	-0.013	0.084	3181	5502	0	2190	0	131
SRL_OPN_2PTS026_0853_20150905_003910_20150905_021725.EUM.nc	-0.018	-0.018	0.081	2836	5560	0	2518	0	206
SRL_OPN_2PTS026_0855_20150905_021725_20150905_035645.EUM.nc	-0.020	-0.041	0.080	2604	5533	0	2787	0	142
SRL_OPN_2PTS026_0857_20150905_035644_20150905_053805.EUM.nc	-0.030	-0.036	0.075	2870	5555	0	2479	0	206
SRL_OPN_2PTS026_0859_20150905_053805_20150905_072707.EUM.nc	-0.036	-0.032	0.067	4102	6215	0	2036	0	77
SRL_OPN_2PTS026_0862_20150905_072707_20150905_090523.EUM.nc	-0.040	-0.037	0.041	3656	5593	0	1713	0	224
SRL_OPN_2PTS026_0863_20150905_090522_20150905_104317.EUM.nc	-0.017	-0.027	0.069	2483	5541	0	2804	0	254
SRL_OPN_2PTS026_0865_20150905_104317_20150905_122119.EUM.nc	-0.022	-0.034	0.059	2233	5512	0	2891	0	388

– Continued on next page

Table 16: Inverted Barometer Height Correction Statistics.

– Continued from previous page

File	Median	Mean	Std. Dev.	No. Obs.	Total Obs.	Default Lat/Lon	Flag (total)	Default (total)	3-Sigma Edited
SRL_OPN_2PTS026_0867_20150905_122118_20150905_140037.EUM.nc	-0.025	0.008	0.118	3340	5568	0	2228	0	0
SRL_OPN_2PTS026_0869_20150905_140038_20150905_155401.EUM.nc	-0.034	-0.039	0.100	3856	6384	0	2509	0	19
SRL_OPN_2PTS026_0872_20150905_155401_20150905_173341.EUM.nc	-0.012	-0.011	0.058	2907	5489	0	2538	0	44
SRL_OPN_2PTS026_0874_20150905_173340_20150905_191309.EUM.nc	-0.002	-0.005	0.060	3255	5657	0	1963	0	439
SRL_OPN_2PTS026_0876_20150905_191308_20150905_205219.EUM.nc	-0.046	-0.041	0.059	3653	5620	0	1817	0	150
SRL_OPN_2PTS026_0878_20150905_205218_20150905_223038.EUM.nc	-0.016	-0.001	0.072	2925	5414	0	2416	0	73
SRL_OPN_2PTS026_0879_20150905_223039_20150906_000831.EUM.nc	-0.025	0.001	0.111	2994	5507	0	2415	0	98
SRL_OPN_2PTS026_0881_20150906_000832_20150906_014623.EUM.nc	-0.023	-0.037	0.048	2923	5527	0	2256	0	348
SRL_OPN_2PTS026_0883_20150906_014623_20150906_032524.EUM.nc	-0.022	-0.044	0.084	2870	5490	0	2545	0	75
SRL_OPN_2PTS026_0885_20150906_032525_20150906_050557.EUM.nc	-0.028	-0.040	0.070	2609	5569	0	2722	0	238
SRL_OPN_2PTS026_0887_20150906_050556_20150906_065559.EUM.nc	-0.024	-0.022	0.077	3749	6248	0	2436	0	63
SRL_OPN_2PTS026_0890_20150906_065558_20150906_083437.EUM.nc	-0.044	-0.034	0.064	4193	5634	0	1153	0	288
SRL_OPN_2PTS026_0892_20150906_083436_20150906_101229.EUM.nc	-0.013	-0.024	0.070	2628	5433	0	2581	0	224
SRL_OPN_2PTS026_0893_20150906_101228_20150906_115028.EUM.nc	-0.018	0.019	0.136	2507	5515	0	3008	0	0
SRL_OPN_2PTS026_0895_20150906_115027_20150906_132910.EUM.nc	-0.013	-0.026	0.052	2605	5471	0	2453	0	413
SRL_OPN_2PTS026_0897_20150906_132911_20150906_152237.EUM.nc	-0.046	-0.066	0.066	4000	6382	0	2334	0	48
SRL_OPN_2PTS026_0900_20150906_152235_20150906_170224.EUM.nc	-0.021	-0.021	0.046	2910	5558	0	2551	0	97
SRL_OPN_2PTS026_0902_20150906_170223_20150906_184157.EUM.nc	-0.017	0.022	0.129	3343	5531	0	2093	0	95
SRL_OPN_2PTS026_0904_20150906_184156_20150906_202116.EUM.nc	-0.036	-0.038	0.062	3396	5604	0	2079	0	129
SRL_OPN_2PTS026_0906_20150906_202116_20150906_215950.EUM.nc	-0.030	-0.018	0.065	3051	5509	0	2388	0	70
SRL_OPN_2PTS026_0908_20150906_215950_20150906_233751.EUM.nc	-0.040	0.021	0.148	2712	5468	0	2756	0	0
SRL_OPN_2PTS026_0909_20150906_233750_20150907_011535.EUM.nc	-0.028	-0.040	0.041	2757	5499	0	2434	0	308
SRL_OPN_2PTS026_0911_20150907_011535_20150907_025412.EUM.nc	-0.029	-0.047	0.085	2885	5547	0	2662	0	0
SRL_OPN_2PTS026_0913_20150907_025411_20150907_043408.EUM.nc	-0.029	0.012	0.131	2846	5489	0	2641	0	2
SRL_OPN_2PTS026_0915_20150907_043407_20150907_061609.EUM.nc	-0.033	-0.025	0.086	3627	5802	0	2043	0	132
SRL_OPN_2PTS026_0917_20150907_061608_20150907_080337.EUM.nc	-0.038	-0.039	0.053	3889	6124	0	1832	0	403
SRL_OPN_2PTS026_0920_20150907_080336_20150907_094147.EUM.nc	-0.023	-0.031	0.053	2881	5563	0	2408	0	274
SRL_OPN_2PTS026_0921_20150907_094145_20150907_111940.EUM.nc	0.003	0.025	0.111	2390	5408	0	3018	0	0
SRL_OPN_2PTS026_0923_20150907_111939_20150907_125801.EUM.nc	-0.010	-0.008	0.071	2580	5381	0	2670	0	131
SRL_OPN_2PTS026_0925_20150907_125800_20150907_145118.EUM.nc	-0.046	-0.065	0.066	3740	6411	0	2582	0	89
SRL_OPN_2PTS026_0928_20150907_145118_20150907_163057.EUM.nc	-0.035	-0.046	0.049	3322	5659	0	2113	0	224
SRL_OPN_2PTS026_0930_20150907_163056_20150907_181043.EUM.nc	0.001	-0.021	0.052	2758	5632	0	2368	0	506
SRL_OPN_2PTS026_0932_20150907_181041_20150907_195002.EUM.nc	-0.029	-0.011	0.076	3377	5629	0	2217	0	35
SRL_OPN_2PTS026_0934_20150907_195001_20150907_212859.EUM.nc	-0.030	-0.030	0.054	3504	5492	0	1784	0	204
SRL_OPN_2PTS026_0936_20150907_212858_20150907_230702.EUM.nc	-0.005	0.017	0.107	2208	5423	0	3090	0	125
SRL_OPN_2PTS026_0937_20150907_230700_20150908_004451.EUM.nc	-0.018	-0.018	0.083	3206	5507	0	2252	0	49
SRL_OPN_2PTS026_0939_20150908_004450_20150908_022259.EUM.nc	-0.032	-0.051	0.086	3041	5547	0	2496	0	10
SRL_OPN_2PTS026_0941_20150908_022258_20150908_040234.EUM.nc	-0.014	-0.029	0.052	2404	5455	0	2665	0	386
SRL_OPN_2PTS026_0943_20150908_040232_20150908_054351.EUM.nc	-0.014	-0.004	0.104	3302	5699	0	2308	0	89

– Continued on next page

Table 16: Inverted Barometer Height Correction Statistics.

– Continued from previous page

File	Median	Mean	Std. Dev.	No. Obs.	Total Obs.	Default Lat/Lon	Flag (total)	Default (total)	3-Sigma Edited
SRL_OPN_2PTS026_0945_20150908_054350_20150908_073241.EUM.nc	-0.026	-0.022	0.066	3886	6211	0	2056	0	269
SRL_OPN_2PTS026_0948_20150908_073240_20150908_091103.EUM.nc	-0.042	-0.042	0.060	3413	5576	0	1892	0	271
SRL_OPN_2PTS026_0949_20150908_091101_20150908_104848.EUM.nc	-0.003	0.014	0.093	2715	5547	0	2832	0	0
SRL_OPN_2PTS026_0951_20150908_104847_20150908_122701.EUM.nc	-0.005	-0.011	0.066	2415	5412	0	2831	0	166
SRL_OPN_2PTS026_0953_20150908_122700_20150908_140616.EUM.nc	-0.045	-0.067	0.081	3123	5586	0	2355	0	108
SRL_OPN_2PTS026_0955_20150908_140616_20150908_155939.EUM.nc	-0.033	-0.048	0.071	3760	6404	0	2533	0	111
SRL_OPN_2PTS026_0958_20150908_155938_20150908_173926.EUM.nc	0.005	0.011	0.082	2859	5649	0	2566	0	224
SRL_OPN_2PTS026_0960_20150908_173925_20150908_191855.EUM.nc	-0.047	-0.045	0.065	3479	5646	0	1990	0	177
SRL_OPN_2PTS026_0962_20150908_191854_20150908_205754.EUM.nc	-0.025	-0.023	0.068	3557	5608	0	1791	0	260
SRL_OPN_2PTS026_0964_20150908_205753_20150908_223619.EUM.nc	0.023	0.040	0.111	2922	5386	0	2399	0	65
SRL_OPN_2PTS026_0965_20150908_223618_20150909_001402.EUM.nc	-0.028	-0.021	0.090	3042	5500	0	2422	0	36
SRL_OPN_2PTS026_0967_20150909_001401_20150909_015205.EUM.nc	-0.018	-0.042	0.095	3243	5513	0	2210	0	60
SRL_OPN_2PTS026_0969_20150909_015205_20150909_033102.EUM.nc	-0.005	-0.024	0.080	2867	5470	0	2492	0	111
SRL_OPN_2PTS026_0971_20150909_033101_20150909_051150.EUM.nc	-0.013	-0.020	0.074	2610	5578	0	2689	0	279
SRL_OPN_2PTS026_0973_20150909_051149_20150909_070142.EUM.nc	-0.023	-0.016	0.068	3524	6240	0	2447	0	269
SRL_OPN_2PTS026_0976_20150909_070142_20150909_084009.EUM.nc	-0.040	-0.044	0.063	4263	5624	0	1223	0	138
SRL_OPN_2PTS026_0978_20150909_084007_20150909_101807.EUM.nc	0.003	0.004	0.110	2808	5441	0	2598	0	35
SRL_OPN_2PTS026_0979_20150909_101807_20150909_115601.EUM.nc	-0.001	0.026	0.113	2524	5516	0	2992	0	0
SRL_OPN_2PTS026_0981_20150909_115600_20150909_133457.EUM.nc	-0.030	-0.049	0.097	2996	5453	0	2457	0	0
SRL_OPN_2PTS026_0983_20150909_133456_20150909_152822.EUM.nc	-0.028	-0.046	0.092	4000	6377	0	2268	0	109
SRL_OPN_2PTS026_0986_20150909_152820_20150909_170801.EUM.nc	0.013	0.030	0.067	3018	5593	0	2575	0	0
SRL_OPN_2PTS026_0988_20150909_170800_20150909_184741.EUM.nc	-0.034	-0.046	0.090	3472	5550	0	1936	0	142
SRL_OPN_2PTS026_0990_20150909_184740_20150909_202652.EUM.nc	-0.017	-0.013	0.101	3430	5597	0	2039	0	128
SRL_OPN_2PTS026_0992_20150909_202650_20150909_220531.EUM.nc	-0.005	0.025	0.109	3134	5510	0	2376	0	0
SRL_OPN_2PTS026_0994_20150909_220530_20150909_234322.EUM.nc	-0.035	0.003	0.113	2814	5546	0	2682	0	50
SRL_OPN_2PTS026_0995_20150909_234321_20150910_012116.EUM.nc	-0.025	-0.061	0.103	2879	5517	0	2464	0	174
SRL_OPN_2PTS026_0997_20150910_012115_20150910_025947.EUM.nc	-0.028	-0.048	0.082	2859	5579	0	2672	0	48
SRL_OPN_2PTS026_0999_20150910_025947_20150910_043950.EUM.nc	-0.001	-0.010	0.054	2476	5512	0	2689	0	347

33 Sea Surface Height Anomaly (Product Values) Table

Table 17: Sea Surface Height Anomaly (Product Values) Statistics.

File	Median	Mean	Std. Dev.	No. Obs.	Total Obs.	Default Lat/Lon	Flag (total)	Default (total)	3-Sigma Edited
SRL_OPN_2PTS025_1001_20150806_044002_20150806_062212.EUM.nc	0.016	0.017	0.077	3766	5812	0	1948	4	94
SRL_OPN_2PTS026_0001_20150806_062212_20150806_080922.EUM.nc	-0.009	-0.009	0.087	4050	6107	0	1852	3	202
SRL_OPN_2PTS026_0004_20150806_080922_20150806_094730.EUM.nc	-0.016	-0.032	0.154	2902	5550	0	2531	41	76
SRL_OPN_2PTS026_0005_20150806_094729_20150806_112516.EUM.nc	0.021	0.019	0.144	2044	5416	0	3266	54	52
SRL_OPN_2PTS026_0007_20150806_112515_20150806_130348.EUM.nc	0.008	0.003	0.107	2549	5374	0	2670	14	141
SRL_OPN_2PTS026_0009_20150806_130347_20150806_145707.EUM.nc	-0.006	0.002	0.091	3485	6412	0	2823	1	103
SRL_OPN_2PTS026_0012_20150806_145706_20150806_163646.EUM.nc	0.003	0.005	0.092	3089	5642	0	2345	14	194
SRL_OPN_2PTS026_0014_20150806_163646_20150806_181623.EUM.nc	-0.041	-0.035	0.093	2984	5619	0	2508	18	109
SRL_OPN_2PTS026_0016_20150806_181622_20150806_195549.EUM.nc	-0.013	-0.017	0.093	3221	5606	0	2252	10	123
SRL_OPN_2PTS026_0018_20150806_195548_20150806_213434.EUM.nc	0.000	0.005	0.111	3600	5473	0	1741	52	80
SRL_OPN_2PTS026_0020_20150806_213434_20150806_231244.EUM.nc	0.015	0.019	0.102	2246	5413	0	3085	9	73
SRL_OPN_2PTS026_0021_20150806_231244_20150807_005026.EUM.nc	0.008	0.017	0.104	3082	5549	0	2375	43	49
SRL_OPN_2PTS026_0023_20150807_005026_20150807_022846.EUM.nc	0.016	0.012	0.108	2975	5527	0	2522	3	27
SRL_OPN_2PTS026_0025_20150807_022845_20150807_040817.EUM.nc	0.030	0.036	0.099	2651	5487	0	2755	8	73
SRL_OPN_2PTS026_0027_20150807_040816_20150807_054951.EUM.nc	0.010	0.011	0.086	3516	5719	0	2067	12	124
SRL_OPN_2PTS026_0029_20150807_054951_20150807_073827.EUM.nc	0.001	0.004	0.083	3967	6188	0	2127	0	94
SRL_OPN_2PTS026_0032_20150807_073827_20150807_091638.EUM.nc	0.012	0.013	0.109	3295	5558	0	2134	14	115
SRL_OPN_2PTS026_0033_20150807_091637_20150807_105432.EUM.nc	0.001	0.004	0.120	2396	5536	0	3084	23	33
SRL_OPN_2PTS026_0035_20150807_105431_20150807_123238.EUM.nc	-0.025	-0.021	0.110	2398	5366	0	2856	40	72
SRL_OPN_2PTS026_0037_20150807_123237_20150807_141206.EUM.nc	0.009	0.012	0.087	3095	5593	0	2352	0	146
SRL_OPN_2PTS026_0039_20150807_141206_20150807_160528.EUM.nc	0.020	0.028	0.113	3437	6409	0	2859	6	107
SRL_OPN_2PTS026_0042_20150807_160527_20150807_174507.EUM.nc	-0.016	-0.023	0.089	2779	5620	0	2758	12	71
SRL_OPN_2PTS026_0044_20150807_174507_20150807_192442.EUM.nc	-0.021	-0.021	0.089	3380	5648	0	2083	21	164
SRL_OPN_2PTS026_0046_20150807_192441_20150807_210339.EUM.nc	0.012	0.015	0.071	3390	5591	0	1917	20	264
SRL_OPN_2PTS026_0048_20150807_210338_20150807_224202.EUM.nc	0.000	0.001	0.104	2851	5379	0	2453	16	59
SRL_OPN_2PTS026_0049_20150807_224202_20150808_001945.EUM.nc	0.026	0.028	0.118	2979	5466	0	2417	28	42
SRL_OPN_2PTS026_0051_20150808_001944_20150808_015750.EUM.nc	0.024	0.025	0.099	3103	5547	0	2405	5	34
SRL_OPN_2PTS026_0053_20150808_015749_20150808_033651.EUM.nc	0.015	0.014	0.097	2865	5518	0	2581	28	44
SRL_OPN_2PTS026_0055_20150808_033651_20150808_051745.EUM.nc	0.037	0.036	0.081	2825	5550	0	2584	27	114
SRL_OPN_2PTS026_0057_20150808_051745_20150808_070729.EUM.nc	-0.004	-0.008	0.084	3655	6247	0	2519	16	57
SRL_OPN_2PTS026_0060_20150808_070728_20150808_084553.EUM.nc	-0.002	-0.005	0.094	3859	5603	0	1529	19	196
SRL_OPN_2PTS026_0061_20150808_084552_20150808_102342.EUM.nc	-0.036	-0.044	0.123	2655	5441	0	2697	31	58
SRL_OPN_2PTS026_0063_20150808_102343_20150808_120146.EUM.nc	0.016	0.016	0.094	2471	5514	0	2989	12	42
SRL_OPN_2PTS026_0065_20150808_120145_20150808_134038.EUM.nc	0.009	0.019	0.098	2932	5507	0	2409	39	127
SRL_OPN_2PTS026_0067_20150808_134037_20150808_153403.EUM.nc	0.006	0.008	0.103	3621	6381	0	2669	16	75
SRL_OPN_2PTS026_0070_20150808_153403_20150808_171352.EUM.nc	0.023	0.024	0.094	2636	5598	0	2836	5	121

– Continued on next page

Table 17: Sea Surface Height Anomaly (Product Values) Statistics.

– Continued from previous page

File	Median	Mean	Std. Dev.	No. Obs.	Total Obs.	Default Lat/Lon	Flag (total)	Default (total)	3-Sigma Edited
SRL_OPN_2PTS026_0072_20150808_171352_20150808_185322.EUM.nc	0.004	0.004	0.080	3251	5544	0	2089	18	186
SRL_OPN_2PTS026_0074_20150808_185323_20150808_203239.EUM.nc	0.023	0.018	0.105	3481	5616	0	2050	14	71
SRL_OPN_2PTS026_0076_20150808_203238_20150808_221108.EUM.nc	-0.004	-0.014	0.103	2895	5526	0	2491	24	116
SRL_OPN_2PTS026_0078_20150808_221109_20150808_234906.EUM.nc	0.000	-0.002	0.091	2817	5517	0	2620	8	72
SRL_OPN_2PTS026_0079_20150808_234905_20150809_012652.EUM.nc	0.013	0.012	0.086	2798	5516	0	2574	12	132
SRL_OPN_2PTS026_0081_20150809_012651_20150809_030537.EUM.nc	-0.021	-0.017	0.100	2835	5576	0	2668	22	51
SRL_OPN_2PTS026_0083_20150809_030537_20150809_044546.EUM.nc	0.036	0.032	0.089	2814	5521	0	2578	5	124
SRL_OPN_2PTS026_0085_20150809_044546_20150809_062804.EUM.nc	0.014	0.020	0.087	3776	5813	0	1968	8	61
SRL_OPN_2PTS026_0087_20150809_062804_20150809_081506.EUM.nc	0.008	0.005	0.098	4260	6110	0	1765	1	84
SRL_OPN_2PTS026_0090_20150809_081505_20150809_095302.EUM.nc	-0.011	-0.034	0.138	2882	5443	0	2429	6	126
SRL_OPN_2PTS026_0091_20150809_095301_20150809_113058.EUM.nc	0.009	0.010	0.102	2106	5375	0	3145	30	94
SRL_OPN_2PTS026_0093_20150809_113057_20150809_130926.EUM.nc	0.019	0.027	0.090	2655	5445	0	2652	9	129
SRL_OPN_2PTS026_0095_20150809_130925_20150809_150246.EUM.nc	-0.004	-0.003	0.105	3533	6427	0	2786	2	106
SRL_OPN_2PTS026_0098_20150809_150246_20150809_164227.EUM.nc	0.024	0.026	0.090	2888	5617	0	2553	14	162
SRL_OPN_2PTS026_0100_20150809_164227_20150809_182210.EUM.nc	0.011	0.013	0.088	3086	5531	0	2241	14	190
SRL_OPN_2PTS026_0102_20150809_182210_20150809_200127.EUM.nc	0.015	0.010	0.104	3151	5612	0	2335	16	110
SRL_OPN_2PTS026_0104_20150809_200128_20150809_214017.EUM.nc	0.002	0.004	0.104	3476	5581	0	1948	56	101
SRL_OPN_2PTS026_0106_20150809_214017_20150809_231819.EUM.nc	0.014	0.009	0.096	2421	5381	0	2890	17	53
SRL_OPN_2PTS026_0107_20150809_231818_20150810_005607.EUM.nc	-0.012	-0.010	0.083	2850	5537	0	2563	58	66
SRL_OPN_2PTS026_0109_20150810_005608_20150810_023423.EUM.nc	0.003	0.005	0.103	2975	5536	0	2507	15	39
SRL_OPN_2PTS026_0111_20150810_023423_20150810_041407.EUM.nc	0.024	0.026	0.095	2713	5504	0	2738	13	40
SRL_OPN_2PTS026_0113_20150810_041407_20150810_055542.EUM.nc	0.008	0.010	0.088	3606	5745	0	2071	3	65
SRL_OPN_2PTS026_0115_20150810_055541_20150810_110006.EUM.nc	0.000	0.002	0.094	9295	17216	0	7520	55	346
SRL_OPN_2PTS026_0121_20150810_110006_20150810_123824.EUM.nc	-0.003	-0.004	0.084	2384	5385	0	2861	16	124
SRL_OPN_2PTS026_0123_20150810_123824_20150810_141748.EUM.nc	0.043	0.044	0.092	3197	5597	0	2268	3	129
SRL_OPN_2PTS026_0125_20150810_141749_20150810_161110.EUM.nc	-0.003	0.008	0.093	3498	6386	0	2738	20	130
SRL_OPN_2PTS026_0128_20150810_161109_20150810_175057.EUM.nc	-0.002	-0.002	0.095	2832	5641	0	2644	13	152
SRL_OPN_2PTS026_0130_20150810_175056_20150810_193021.EUM.nc	0.008	0.002	0.085	3253	5634	0	2192	15	174
SRL_OPN_2PTS026_0132_20150810_193021_20150810_210916.EUM.nc	-0.007	-0.009	0.086	3442	5511	0	1938	30	101
SRL_OPN_2PTS026_0134_20150810_210915_20150810_224737.EUM.nc	-0.005	0.007	0.098	2703	5505	0	2720	25	57
SRL_OPN_2PTS026_0135_20150810_224736_20150811_002527.EUM.nc	0.007	0.010	0.090	2944	5434	0	2372	18	100
SRL_OPN_2PTS026_0137_20150811_002526_20150811_020325.EUM.nc	0.032	0.028	0.089	3079	5533	0	2362	16	76
SRL_OPN_2PTS026_0139_20150811_020325_20150811_034233.EUM.nc	0.015	0.021	0.107	2814	5547	0	2633	24	76
SRL_OPN_2PTS026_0141_20150811_034232_20150811_052334.EUM.nc	-0.001	-0.001	0.078	2709	5567	0	2687	13	158
SRL_OPN_2PTS026_0143_20150811_052333_20150811_071306.EUM.nc	-0.019	-0.017	0.079	3694	6210	0	2426	21	69
SRL_OPN_2PTS026_0146_20150811_071306_20150811_085128.EUM.nc	0.013	0.009	0.094	3871	5607	0	1528	18	190
SRL_OPN_2PTS026_0147_20150811_085127_20150811_102926.EUM.nc	-0.036	-0.019	0.148	2544	5557	0	2852	12	149
SRL_OPN_2PTS026_0149_20150811_102925_20150811_120722.EUM.nc	-0.018	-0.013	0.087	2414	5503	0	2948	43	98
SRL_OPN_2PTS026_0151_20150811_120721_20150811_134626.EUM.nc	3.914	3.095	9.845	2681	5193	0	2290	211	11

– Continued on next page

Table 17: Sea Surface Height Anomaly (Product Values) Statistics.

– Continued from previous page

File	Median	Mean	Std. Dev.	No. Obs.	Total Obs.	Default Lat/Lon	Flag (total)	Default (total)	3-Sigma Edited
SRL_OPN_2PTS026_0153_20150811_134625_20150811_153952.EUM.nc	-0.131	-0.172	0.236	3711	6429	0	2716	0	2
SRL_OPN_2PTS026_0156_20150811_153951_20150811_171931.EUM.nc	0.080	0.076	0.114	2724	5520	0	2731	5	60
SRL_OPN_2PTS026_0158_20150811_171931_20150811_185910.EUM.nc	0.006	0.014	0.089	3275	5639	0	2222	19	123
SRL_OPN_2PTS026_0160_20150811_185910_20150811_203816.EUM.nc	-0.015	-0.008	0.094	3558	5598	0	1910	19	111
SRL_OPN_2PTS026_0162_20150811_203816_20150811_221652.EUM.nc	-0.014	-0.019	0.098	2964	5438	0	2333	35	106
SRL_OPN_2PTS026_0164_20150811_221651_20150811_235439.EUM.nc	0.022	0.023	0.078	2876	5509	0	2521	13	99
SRL_OPN_2PTS026_0165_20150811_235439_20150812_013235.EUM.nc	0.023	0.018	0.097	3017	5516	0	2398	6	95
SRL_OPN_2PTS026_0167_20150812_013234_20150812_031116.EUM.nc	-0.006	-0.002	0.103	2832	5566	0	2691	10	33
SRL_OPN_2PTS026_0169_20150812_031115_20150812_045141.EUM.nc	0.003	0.011	0.078	2851	5546	0	2609	4	82
SRL_OPN_2PTS026_0171_20150812_045140_20150812_063406.EUM.nc	-0.018	-0.014	0.069	3761	5839	0	1991	6	81
SRL_OPN_2PTS026_0173_20150812_063407_20150812_082041.EUM.nc	0.003	-0.004	0.110	4198	6066	0	1717	5	146
SRL_OPN_2PTS026_0176_20150812_082040_20150812_095843.EUM.nc	-0.015	-0.033	0.123	2879	5454	0	2419	22	134
SRL_OPN_2PTS026_0177_20150812_095843_20150812_113632.EUM.nc	0.007	0.005	0.106	2256	5429	0	3083	50	40
SRL_OPN_2PTS026_0179_20150812_113631_20150812_131513.EUM.nc	0.018	0.019	0.088	2735	5444	0	2582	16	111
SRL_OPN_2PTS026_0181_20150812_131512_20150812_150835.EUM.nc	0.019	0.026	0.095	3574	6442	0	2784	11	73
SRL_OPN_2PTS026_0184_20150812_150835_20150812_164815.EUM.nc	-0.005	-0.013	0.092	2902	5581	0	2600	7	72
SRL_OPN_2PTS026_0186_20150812_164814_20150812_182750.EUM.nc	-0.001	-0.002	0.091	3111	5519	0	2248	15	145
SRL_OPN_2PTS026_0188_20150812_182749_20150812_200713.EUM.nc	-0.014	-0.009	0.105	3195	5601	0	2293	30	83
SRL_OPN_2PTS026_0190_20150812_200713_20150812_214554.EUM.nc	0.009	-0.004	0.094	3305	5549	0	2042	57	145
SRL_OPN_2PTS026_0192_20150812_214554_20150812_232400.EUM.nc	0.016	0.001	0.107	2493	5292	0	2704	40	55
SRL_OPN_2PTS026_0193_20150812_232400_20150813_010141.EUM.nc	-0.003	0.000	0.074	2708	5521	0	2691	22	100
SRL_OPN_2PTS026_0195_20150813_010140_20150813_024009.EUM.nc	0.044	0.046	0.096	2909	5558	0	2586	9	54
SRL_OPN_2PTS026_0197_20150813_024008_20150813_041951.EUM.nc	0.011	0.014	0.096	2763	5521	0	2696	35	27
SRL_OPN_2PTS026_0199_20150813_041951_20150813_060140.EUM.nc	0.005	0.010	0.076	3637	5772	0	2033	7	95
SRL_OPN_2PTS026_0201_20150813_060140_20150813_074948.EUM.nc	-0.001	0.001	0.083	4021	6159	0	1999	6	133
SRL_OPN_2PTS026_0204_20150813_074947_20150813_092754.EUM.nc	0.022	0.007	0.122	3070	5531	0	2318	25	118
SRL_OPN_2PTS026_0205_20150813_092753_20150813_110547.EUM.nc	-0.030	-0.007	0.139	2242	5513	0	3177	59	35
SRL_OPN_2PTS026_0207_20150813_110546_20150813_124400.EUM.nc	-0.021	-0.021	0.091	2413	5358	0	2816	13	116
SRL_OPN_2PTS026_0209_20150813_124359_20150813_143711.EUM.nc	0.036	0.028	0.101	3343	6349	0	2871	14	121
SRL_OPN_2PTS026_0212_20150813_143710_20150813_161658.EUM.nc	0.003	0.007	0.100	3453	5631	0	2063	8	107
SRL_OPN_2PTS026_0214_20150813_161657_20150813_175635.EUM.nc	0.030	0.023	0.094	2896	5595	0	2566	7	126
SRL_OPN_2PTS026_0216_20150813_175635_20150813_193607.EUM.nc	0.005	0.004	0.101	3368	5660	0	2181	11	100
SRL_OPN_2PTS026_0218_20150813_193606_20150813_211500.EUM.nc	0.006	0.005	0.075	3264	5488	0	1895	20	309
SRL_OPN_2PTS026_0220_20150813_211459_20150813_225317.EUM.nc	-0.011	-0.012	0.105	2584	5482	0	2759	12	127
SRL_OPN_2PTS026_0221_20150813_225317_20150814_003059.EUM.nc	0.031	0.032	0.091	3066	5481	0	2312	17	86
SRL_OPN_2PTS026_0223_20150814_003059_20150814_020901.EUM.nc	0.024	0.033	0.124	2972	5517	0	2502	11	32
SRL_OPN_2PTS026_0225_20150814_020900_20150814_034822.EUM.nc	0.047	0.051	0.080	2789	5520	0	2627	32	72
SRL_OPN_2PTS026_0227_20150814_034822_20150814_052922.EUM.nc	0.008	0.013	0.087	2722	5561	0	2709	5	125
SRL_OPN_2PTS026_0229_20150814_052922_20150814_071843.EUM.nc	-0.014	-0.008	0.065	3813	6225	0	2260	11	141

– Continued on next page

Table 17: Sea Surface Height Anomaly (Product Values) Statistics.

– Continued from previous page

File	Median	Mean	Std. Dev.	No. Obs.	Total Obs.	Default Lat/Lon	Flag (total)	Default (total)	3-Sigma Edited
SRL_OPN_2PTS026_0232_20150814_071843_20150814_085710.EUM.nc	0.019	0.015	0.112	3871	5602	0	1661	18	52
SRL_OPN_2PTS026_0233_20150814_085710_20150814_103457.EUM.nc	-0.024	-0.022	0.136	2478	5520	0	2977	19	46
SRL_OPN_2PTS026_0235_20150814_103456_20150814_121304.EUM.nc	-0.018	-0.003	0.104	2410	5489	0	2930	66	83
SRL_OPN_2PTS026_0237_20150814_121303_20150814_135206.EUM.nc	0.003	0.005	0.089	3036	5537	0	2413	7	81
SRL_OPN_2PTS026_0239_20150814_135205_20150814_154531.EUM.nc	-0.004	0.005	0.096	3685	6404	0	2637	19	63
SRL_OPN_2PTS026_0242_20150814_154531_20150814_172520.EUM.nc	0.012	0.013	0.102	2681	5518	0	2746	2	89
SRL_OPN_2PTS026_0244_20150814_172519_20150814_190450.EUM.nc	0.003	0.013	0.093	3426	5655	0	2164	6	59
SRL_OPN_2PTS026_0246_20150814_190449_20150814_204402.EUM.nc	-0.021	-0.020	0.083	3519	5622	0	1779	37	287
SRL_OPN_2PTS026_0248_20150814_204401_20150814_222226.EUM.nc	-0.005	-0.009	0.091	2950	5411	0	2374	31	56
SRL_OPN_2PTS026_0250_20150814_222225_20150815_000020.EUM.nc	0.018	0.016	0.077	2839	5533	0	2521	34	139
SRL_OPN_2PTS026_0251_20150815_000020_20150815_013809.EUM.nc	0.017	0.019	0.089	3097	5540	0	2355	14	74
SRL_OPN_2PTS026_0253_20150815_013809_20150815_031704.EUM.nc	0.024	0.025	0.114	2785	5575	0	2698	34	58
SRL_OPN_2PTS026_0255_20150815_031704_20150815_045727.EUM.nc	0.011	0.013	0.090	2955	5561	0	2580	3	23
SRL_OPN_2PTS026_0257_20150815_045726_20150815_064001.EUM.nc	-0.013	-0.013	0.076	3784	5849	0	1994	4	67
SRL_OPN_2PTS026_0259_20150815_064001_20150815_082615.EUM.nc	0.001	-0.005	0.106	4236	6044	0	1644	11	153
SRL_OPN_2PTS026_0262_20150815_082616_20150815_100417.EUM.nc	-0.017	-0.024	0.146	2911	5457	0	2469	13	64
SRL_OPN_2PTS026_0263_20150815_100417_20150815_114207.EUM.nc	0.017	0.023	0.120	2317	5475	0	3089	25	44
SRL_OPN_2PTS026_0265_20150815_114206_20150815_132053.EUM.nc	0.013	0.019	0.086	2788	5469	0	2535	20	126
SRL_OPN_2PTS026_0267_20150815_132052_20150815_151416.EUM.nc	0.059	0.061	0.104	3591	6440	0	2777	2	70
SRL_OPN_2PTS026_0270_20150815_151415_20150815_165354.EUM.nc	-0.015	-0.013	0.102	2824	5581	0	2684	9	64
SRL_OPN_2PTS026_0272_20150815_165355_20150815_183337.EUM.nc	-0.013	-0.008	0.110	3215	5538	0	2213	2	108
SRL_OPN_2PTS026_0274_20150815_183337_20150815_201251.EUM.nc	-0.026	-0.024	0.114	3320	5580	0	2173	11	76
SRL_OPN_2PTS026_0276_20150815_201251_20150815_215138.EUM.nc	-0.012	-0.020	0.103	3319	5555	0	2062	80	94
SRL_OPN_2PTS026_0278_20150815_215137_20150815_232933.EUM.nc	0.023	0.014	0.100	2416	5323	0	2843	33	31
SRL_OPN_2PTS026_0279_20150815_232932_20150816_010723.EUM.nc	0.029	0.033	0.096	2748	5535	0	2754	15	18
SRL_OPN_2PTS026_0281_20150816_010722_20150816_024546.EUM.nc	0.009	0.008	0.092	2864	5519	0	2569	10	76
SRL_OPN_2PTS026_0283_20150816_024545_20150816_042542.EUM.nc	0.028	0.033	0.077	2783	5544	0	2666	6	89
SRL_OPN_2PTS026_0285_20150816_042542_20150816_060732.EUM.nc	0.003	-0.001	0.088	3638	5767	0	2094	4	31
SRL_OPN_2PTS026_0287_20150816_060731_20150816_075523.EUM.nc	-0.012	-0.011	0.078	3923	6134	0	1987	18	206
SRL_OPN_2PTS026_0290_20150816_075523_20150816_093335.EUM.nc	0.007	-0.004	0.114	3014	5553	0	2423	11	105
SRL_OPN_2PTS026_0291_20150816_093335_20150816_111121.EUM.nc	-0.013	-0.007	0.121	2197	5506	0	3205	62	42
SRL_OPN_2PTS026_0293_20150816_111121_20150816_124944.EUM.nc	-0.016	-0.011	0.072	2456	5345	0	2787	26	76
SRL_OPN_2PTS026_0295_20150816_124944_20150816_144257.EUM.nc	0.008	0.007	0.096	3404	6355	0	2846	2	103
SRL_OPN_2PTS026_0298_20150816_144257_20150816_162236.EUM.nc	0.004	0.004	0.092	3327	5630	0	2187	6	110
SRL_OPN_2PTS026_0300_20150816_162236_20150816_180222.EUM.nc	0.000	-0.002	0.091	2922	5660	0	2588	11	139
SRL_OPN_2PTS026_0302_20150816_180221_20150816_194144.EUM.nc	-0.027	-0.030	0.111	3267	5633	0	2203	11	152
SRL_OPN_2PTS026_0304_20150816_194143_20150816_212043.EUM.nc	-0.008	-0.030	0.136	3558	5488	0	1870	35	25
SRL_OPN_2PTS026_0306_20150816_212043_20150816_225851.EUM.nc	0.007	0.016	0.131	2485	5460	0	2935	23	17
SRL_OPN_2PTS026_0307_20150816_225850_20150817_003642.EUM.nc	0.003	0.006	0.085	3089	5516	0	2256	30	141

– Continued on next page

Table 17: Sea Surface Height Anomaly (Product Values) Statistics.

– Continued from previous page

File	Median	Mean	Std. Dev.	No. Obs.	Total Obs.	Default Lat/Lon	Flag (total)	Default (total)	3-Sigma Edited
SRL_OPN_2PTS026_0309_20150817_003641_20150817_021445.EUM.nc	0.028	0.029	0.089	2933	5544	0	2545	3	63
SRL_OPN_2PTS026_0311_20150817_021445_20150817_035410.EUM.nc	0.034	0.036	0.078	2700	5532	0	2751	10	71
SRL_OPN_2PTS026_0313_20150817_035410_20150817_053518.EUM.nc	0.016	0.018	0.082	2811	5564	0	2639	6	108
SRL_OPN_2PTS026_0315_20150817_053517_20150817_072426.EUM.nc	-0.013	-0.013	0.070	3948	6225	0	2156	17	104
SRL_OPN_2PTS026_0318_20150817_072426_20150817_090243.EUM.nc	0.032	0.027	0.090	3624	5585	0	1749	17	195
SRL_OPN_2PTS026_0319_20150817_090242_20150817_104039.EUM.nc	-0.007	-0.012	0.134	2578	5530	0	2815	22	115
SRL_OPN_2PTS026_0321_20150817_104038_20150817_121840.EUM.nc	0.033	0.027	0.092	2403	5507	0	2926	41	137
SRL_OPN_2PTS026_0323_20150817_121839_20150817_135755.EUM.nc	-0.002	-0.000	0.076	3095	5573	0	2285	5	188
SRL_OPN_2PTS026_0325_20150817_135754_20150817_155120.EUM.nc	0.025	0.032	0.099	3485	6400	0	2755	21	139
SRL_OPN_2PTS026_0328_20150817_155120_20150817_173059.EUM.nc	0.029	0.026	0.096	2682	5489	0	2708	14	85
SRL_OPN_2PTS026_0330_20150817_173058_20150817_191036.EUM.nc	-0.007	-0.002	0.097	3554	5677	0	2002	7	114
SRL_OPN_2PTS026_0332_20150817_191035_20150817_204938.EUM.nc	-0.009	-0.012	0.100	3555	5607	0	1802	19	231
SRL_OPN_2PTS026_0334_20150817_204937_20150817_222807.EUM.nc	-0.013	-0.004	0.100	2926	5429	0	2365	26	112
SRL_OPN_2PTS026_0336_20150817_222806_20150818_000554.EUM.nc	0.033	0.037	0.084	2971	5527	0	2440	14	102
SRL_OPN_2PTS026_0337_20150818_000552_20150818_014353.EUM.nc	0.009	0.012	0.072	3114	5546	0	2284	11	137
SRL_OPN_2PTS026_0339_20150818_014353_20150818_032243.EUM.nc	-0.002	-0.002	0.109	2798	5470	0	2583	27	62
SRL_OPN_2PTS026_0341_20150818_032242_20150818_050320.EUM.nc	0.022	0.020	0.093	2869	5580	0	2637	10	64
SRL_OPN_2PTS026_0343_20150818_050320_20150818_065328.EUM.nc	-0.002	-0.002	0.077	3723	6268	0	2455	6	84
SRL_OPN_2PTS026_0346_20150818_065327_20150818_083158.EUM.nc	-0.001	-0.005	0.105	4309	5640	0	1201	9	121
SRL_OPN_2PTS026_0348_20150818_083158_20150818_100959.EUM.nc	-0.006	-0.006	0.138	2795	5432	0	2540	11	86
SRL_OPN_2PTS026_0349_20150818_100958_20150818_114749.EUM.nc	0.030	0.018	0.104	2264	5479	0	3019	30	166
SRL_OPN_2PTS026_0351_20150818_114749_20150818_132637.EUM.nc	0.003	0.011	0.075	2794	5455	0	2449	16	196
SRL_OPN_2PTS026_0353_20150818_132637_20150818_151955.EUM.nc	0.044	0.047	0.102	3634	6403	0	2704	7	58
SRL_OPN_2PTS026_0356_20150818_151955_20150818_165942.EUM.nc	0.011	0.007	0.105	2836	5567	0	2647	9	75
SRL_OPN_2PTS026_0358_20150818_165942_20150818_183915.EUM.nc	-0.014	-0.009	0.071	3160	5533	0	2172	5	196
SRL_OPN_2PTS026_0360_20150818_183915_20150818_201836.EUM.nc	-0.029	-0.037	0.110	3325	5602	0	2134	34	109
SRL_OPN_2PTS026_0362_20150818_201836_20150818_215711.EUM.nc	0.011	0.002	0.114	3041	5482	0	2288	56	97
SRL_OPN_2PTS026_0364_20150818_215711_20150818_233514.EUM.nc	0.028	0.031	0.099	2493	5436	0	2853	17	73
SRL_OPN_2PTS026_0365_20150818_233513_20150819_011256.EUM.nc	0.020	0.016	0.079	2787	5515	0	2657	10	61
SRL_OPN_2PTS026_0367_20150819_011255_20150819_025131.EUM.nc	0.022	0.020	0.090	2771	5546	0	2680	10	85
SRL_OPN_2PTS026_0369_20150819_025130_20150819_043125.EUM.nc	0.037	0.042	0.080	2737	5509	0	2612	29	131
SRL_OPN_2PTS026_0371_20150819_043124_20150819_061331.EUM.nc	0.008	0.006	0.080	3607	5785	0	2084	14	80
SRL_OPN_2PTS026_0373_20150819_061330_20150819_080106.EUM.nc	-0.008	-0.008	0.077	4059	6124	0	1926	6	133
SRL_OPN_2PTS026_0376_20150819_080106_20150819_093909.EUM.nc	0.012	-0.007	0.145	2986	5542	0	2443	28	85
SRL_OPN_2PTS026_0377_20150819_093909_20150819_111702.EUM.nc	0.044	0.040	0.123	2191	5480	0	3163	40	86
SRL_OPN_2PTS026_0379_20150819_111701_20150819_125521.EUM.nc	-0.009	-0.003	0.068	2492	5365	0	2679	6	188
SRL_OPN_2PTS026_0381_20150819_125520_20150819_144837.EUM.nc	0.018	0.025	0.091	3445	6401	0	2770	7	179
SRL_OPN_2PTS026_0384_20150819_144836_20150819_162824.EUM.nc	0.006	0.009	0.108	3371	5649	0	2099	24	155
SRL_OPN_2PTS026_0397_20150820_022028_20150820_035952.EUM.nc	0.002	0.016	0.086	2783	5536	0	2670	13	70

– Continued on next page

Table 17: Sea Surface Height Anomaly (Product Values) Statistics.

– Continued from previous page

File	Median	Mean	Std. Dev.	No. Obs.	Total Obs.	Default Lat/Lon	Flag (total)	Default (total)	3-Sigma Edited
SRL_OPN_2PTS026_0399_20150820_035951_20150820_054106.EUM.nc	0.014	0.013	0.087	3105	5578	0	2341	15	117
SRL_OPN_2PTS026_0401_20150820_054106_20150820_073011.EUM.nc	-0.007	-0.005	0.066	3971	6226	0	2112	0	143
SRL_OPN_2PTS026_0404_20150820_073010_20150820_090825.EUM.nc	0.003	-0.001	0.110	3567	5570	0	1851	15	137
SRL_OPN_2PTS026_0405_20150820_090825_20150820_104611.EUM.nc	-0.005	0.002	0.129	2568	5538	0	2825	26	119
SRL_OPN_2PTS026_0407_20150820_104610_20150820_122422.EUM.nc	0.025	0.035	0.087	2445	5470	0	2804	58	163
SRL_OPN_2PTS026_0409_20150820_122423_20150820_140335.EUM.nc	0.005	0.008	0.077	3056	5571	0	2243	8	264
SRL_OPN_2PTS026_0411_20150820_140334_20150820_155659.EUM.nc	0.051	0.038	0.131	1670	4110	0	2410	5	25
SRL_OPN_2PTS026_0414_20150820_155658_20150820_173647.EUM.nc	-0.010	0.000	0.102	2792	5523	0	2589	3	139
SRL_OPN_2PTS026_0416_20150820_173646_20150820_191614.EUM.nc	-0.009	-0.007	0.092	3418	5637	0	1992	6	221
SRL_OPN_2PTS026_0418_20150820_191613_20150820_205523.EUM.nc	-0.002	-0.001	0.101	3566	5623	0	1852	26	179
SRL_OPN_2PTS026_0420_20150820_205522_20150820_223342.EUM.nc	0.017	0.009	0.102	2852	5428	0	2469	54	53
SRL_OPN_2PTS026_0422_20150820_223341_20150821_001135.EUM.nc	0.047	0.053	0.091	2979	5507	0	2398	20	110
SRL_OPN_2PTS026_0423_20150821_001134_20150821_014927.EUM.nc	0.020	0.032	0.103	3195	5527	0	2249	13	70
SRL_OPN_2PTS026_0425_20150821_014927_20150821_032830.EUM.nc	0.007	0.005	0.103	2909	5489	0	2479	24	77
SRL_OPN_2PTS026_0427_20150821_032829_20150821_050906.EUM.nc	0.022	0.019	0.093	2828	5569	0	2661	5	75
SRL_OPN_2PTS026_0429_20150821_050906_20150821_065904.EUM.nc	0.009	0.009	0.080	3672	6238	0	2486	2	78
SRL_OPN_2PTS026_0432_20150821_065903_20150821_083740.EUM.nc	-0.015	-0.018	0.104	4338	5632	0	1195	12	87
SRL_OPN_2PTS026_0434_20150821_083740_20150821_101529.EUM.nc	-0.020	-0.015	0.143	2708	5433	0	2610	34	81
SRL_OPN_2PTS026_0435_20150821_101529_20150821_115331.EUM.nc	0.028	0.025	0.104	2404	5532	0	2990	12	126
SRL_OPN_2PTS026_0437_20150821_115331_20150821_133216.EUM.nc	0.008	0.016	0.072	2840	5431	0	2430	2	159
SRL_OPN_2PTS026_0439_20150821_133217_20150821_152542.EUM.nc	0.032	0.032	0.096	3671	6379	0	2534	10	164
SRL_OPN_2PTS026_0442_20150821_152541_20150821_170522.EUM.nc	0.005	0.000	0.110	2771	5593	0	2694	4	124
SRL_OPN_2PTS026_0444_20150821_170521_20150821_184503.EUM.nc	-0.014	-0.014	0.081	3301	5540	0	2094	7	138
SRL_OPN_2PTS026_0446_20150821_184503_20150821_202413.EUM.nc	-0.006	-0.014	0.101	3354	5556	0	2050	23	129
SRL_OPN_2PTS026_0448_20150821_202413_20150821_220255.EUM.nc	-0.006	-0.012	0.111	2995	5522	0	2382	29	116
SRL_OPN_2PTS026_0450_20150821_220254_20150821_234045.EUM.nc	0.031	0.045	0.093	2604	5479	0	2776	20	79
SRL_OPN_2PTS026_0451_20150821_234045_20150822_011838.EUM.nc	0.019	0.030	0.089	2976	5529	0	2476	19	58
SRL_OPN_2PTS026_0453_20150822_011838_20150822_025709.EUM.nc	0.011	0.019	0.104	2835	5566	0	2655	8	68
SRL_OPN_2PTS026_0455_20150822_025709_20150822_043718.EUM.nc	0.035	0.032	0.107	2722	5483	0	2641	14	106
SRL_OPN_2PTS026_0457_20150822_043717_20150822_061924.EUM.nc	0.021	0.018	0.091	3693	5816	0	2050	6	67
SRL_OPN_2PTS026_0459_20150822_061923_20150822_080642.EUM.nc	-0.013	-0.012	0.086	4040	6103	0	1887	13	163
SRL_OPN_2PTS026_0462_20150822_080641_20150822_094450.EUM.nc	-0.011	-0.021	0.150	2938	5550	0	2478	20	114
SRL_OPN_2PTS026_0463_20150822_094449_20150822_112235.EUM.nc	0.018	0.018	0.132	2030	5392	0	3262	35	65
SRL_OPN_2PTS026_0465_20150822_112234_20150822_130106.EUM.nc	0.011	0.019	0.071	2572	5382	0	2645	2	163
SRL_OPN_2PTS026_0467_20150822_130106_20150822_145424.EUM.nc	0.006	0.006	0.080	3469	6398	0	2683	7	239
SRL_OPN_2PTS026_0470_20150822_145423_20150822_163404.EUM.nc	0.010	0.002	0.108	3346	5647	0	2182	14	105
SRL_OPN_2PTS026_0472_20150822_163403_20150822_181349.EUM.nc	-0.010	-0.011	0.089	3001	5601	0	2376	21	203
SRL_OPN_2PTS026_0474_20150822_181348_20150822_195309.EUM.nc	-0.016	-0.013	0.095	3199	5622	0	2187	18	218
SRL_OPN_2PTS026_0476_20150822_195308_20150822_213203.EUM.nc	0.017	0.014	0.118	3649	5504	0	1755	40	60

– Continued on next page

Table 17: Sea Surface Height Anomaly (Product Values) Statistics.

– Continued from previous page

File	Median	Mean	Std. Dev.	No. Obs.	Total Obs.	Default Lat/Lon	Flag (total)	Default (total)	3-Sigma Edited
SRL_OPN_2PTS026_0478_20150822_213203_20150822_231005.EUM.nc	0.001	0.006	0.105	2252	5402	0	3081	10	59
SRL_OPN_2PTS026_0479_20150822_231005_20150823_004755.EUM.nc	0.016	0.028	0.100	3113	5534	0	2343	48	30
SRL_OPN_2PTS026_0481_20150823_004755_20150823_022606.EUM.nc	0.045	0.057	0.085	2922	5522	0	2495	12	93
SRL_OPN_2PTS026_0483_20150823_022605_20150823_040533.EUM.nc	0.009	0.018	0.091	2718	5465	0	2664	10	73
SRL_OPN_2PTS026_0485_20150823_040532_20150823_054704.EUM.nc	0.011	0.011	0.100	3453	5694	0	2153	6	82
SRL_OPN_2PTS026_0487_20150823_054703_20150823_073547.EUM.nc	-0.007	-0.004	0.072	3925	6175	0	2071	8	171
SRL_OPN_2PTS026_0490_20150823_073546_20150823_091359.EUM.nc	0.001	0.003	0.103	3461	5578	0	1995	21	101
SRL_OPN_2PTS026_0491_20150823_091358_20150823_105152.EUM.nc	0.011	0.012	0.144	2496	5552	0	2962	45	49
SRL_OPN_2PTS026_0493_20150823_105151_20150823_122959.EUM.nc	-0.039	-0.021	0.088	2369	5386	0	2844	55	118
SRL_OPN_2PTS026_0495_20150823_122958_20150823_140925.EUM.nc	0.043	0.052	0.074	3024	5623	0	2411	6	182
SRL_OPN_2PTS026_0497_20150823_140924_20150823_160248.EUM.nc	0.047	0.045	0.128	3597	6433	0	2750	13	73
SRL_OPN_2PTS026_0500_20150823_160248_20150823_174226.EUM.nc	0.019	0.021	0.091	2854	5646	0	2587	4	201
SRL_OPN_2PTS026_0502_20150823_174225_20150823_192201.EUM.nc	-0.036	-0.035	0.086	3484	5652	0	1960	8	200
SRL_OPN_2PTS026_0504_20150823_192200_20150823_210100.EUM.nc	0.019	0.025	0.097	3654	5606	0	1823	22	107
SRL_OPN_2PTS026_0506_20150823_210100_20150823_223924.EUM.nc	-0.006	-0.004	0.098	2824	5413	0	2493	23	73
SRL_OPN_2PTS026_0508_20150823_223923_20150824_001652.EUM.nc	0.031	0.037	0.091	2930	5449	0	2389	16	114
SRL_OPN_2PTS026_0509_20150824_001653_20150824_015456.EUM.nc	0.045	0.058	0.093	3174	5519	0	2252	1	92
SRL_OPN_2PTS026_0511_20150824_015455_20150824_033355.EUM.nc	0.027	0.022	0.089	2918	5484	0	2445	35	86
SRL_OPN_2PTS026_0513_20150824_033354_20150824_051446.EUM.nc	0.036	0.037	0.108	2933	5566	0	2586	2	45
SRL_OPN_2PTS026_0515_20150824_051446_20150824_070426.EUM.nc	-0.003	0.002	0.076	3672	6237	0	2452	13	100
SRL_OPN_2PTS026_0518_20150824_070425_20150824_084300.EUM.nc	-0.012	-0.012	0.098	4086	5629	0	1406	32	105
SRL_OPN_2PTS026_0520_20150824_084259_20150824_102049.EUM.nc	-0.019	-0.036	0.145	2674	5409	0	2642	39	54
SRL_OPN_2PTS026_0521_20150824_102048_20150824_115852.EUM.nc	0.002	0.011	0.105	2376	5530	0	3022	31	101
SRL_OPN_2PTS026_0523_20150824_115851_20150824_133748.EUM.nc	-0.549	-0.574	4.815	2666	5082	0	2249	132	35
SRL_OPN_2PTS026_0525_20150824_133748_20150824_153114.EUM.nc	0.370	0.705	0.824	3938	6410	0	2467	3	2
SRL_OPN_2PTS026_0528_20150824_153113_20150824_171054.EUM.nc	0.052	0.047	0.111	2840	5604	0	2692	4	68
SRL_OPN_2PTS026_0530_20150824_171053_20150824_185025.EUM.nc	-0.031	-0.028	0.078	3231	5553	0	1992	13	317
SRL_OPN_2PTS026_0532_20150824_185024_20150824_202943.EUM.nc	0.002	-0.010	0.102	3485	5609	0	2000	17	107
SRL_OPN_2PTS026_0534_20150824_202942_20150824_220812.EUM.nc	0.002	-0.010	0.117	2969	5522	0	2408	32	113
SRL_OPN_2PTS026_0536_20150824_220813_20150824_234612.EUM.nc	0.032	0.034	0.084	2812	5568	0	2648	12	96
SRL_OPN_2PTS026_0537_20150824_234611_20150825_012357.EUM.nc	0.028	0.032	0.071	2893	5537	0	2529	14	101
SRL_OPN_2PTS026_0539_20150825_012356_20150825_030239.EUM.nc	0.019	0.020	0.084	2825	5589	0	2694	8	62
SRL_OPN_2PTS026_0541_20150825_030238_20150825_044246.EUM.nc	0.034	0.038	0.091	2772	5503	0	2609	10	112
SRL_OPN_2PTS026_0543_20150825_044246_20150825_062508.EUM.nc	0.003	0.009	0.072	3738	5827	0	1979	2	108
SRL_OPN_2PTS026_0545_20150825_062508_20150825_081209.EUM.nc	-0.015	-0.012	0.094	4108	6111	0	1822	6	175
SRL_OPN_2PTS026_0548_20150825_081209_20150825_095007.EUM.nc	-0.025	-0.041	0.140	2900	5433	0	2438	19	76
SRL_OPN_2PTS026_0549_20150825_095007_20150825_112802.EUM.nc	0.045	0.031	0.126	2007	5413	0	3281	48	77
SRL_OPN_2PTS026_0551_20150825_112801_20150825_130629.EUM.nc	-0.004	0.008	0.090	2606	5478	0	2698	26	148
SRL_OPN_2PTS026_0553_20150825_130628_20150825_145948.EUM.nc	0.010	0.015	0.086	3583	6412	0	2590	8	231

– Continued on next page

Table 17: Sea Surface Height Anomaly (Product Values) Statistics.

– Continued from previous page

File	Median	Mean	Std. Dev.	No. Obs.	Total Obs.	Default Lat/Lon	Flag (total)	Default (total)	3-Sigma Edited
SRL_OPN_2PTS026_0556_20150825_145947_20150825_163935.EUM.nc	0.020	0.026	0.103	3150	5635	0	2313	20	152
SRL_OPN_2PTS026_0558_20150825_163935_20150825_181911.EUM.nc	0.002	0.007	0.091	3092	5518	0	2199	4	223
SRL_OPN_2PTS026_0560_20150825_181910_20150825_195829.EUM.nc	0.001	-0.001	0.082	3185	5625	0	2212	10	218
SRL_OPN_2PTS026_0562_20150825_195829_20150825_213721.EUM.nc	0.005	-0.000	0.102	3495	5607	0	1959	45	108
SRL_OPN_2PTS026_0564_20150825_213720_20150825_231531.EUM.nc	0.013	0.016	0.105	2319	5404	0	2980	15	90
SRL_OPN_2PTS026_0565_20150825_231531_20150826_005311.EUM.nc	0.023	0.028	0.088	3030	5547	0	2415	42	60
SRL_OPN_2PTS026_0567_20150826_005311_20150826_023133.EUM.nc	0.043	0.040	0.104	2990	5533	0	2464	7	72
SRL_OPN_2PTS026_0569_20150826_023133_20150826_041106.EUM.nc	0.039	0.050	0.101	2654	5489	0	2707	25	103
SRL_OPN_2PTS026_0571_20150826_041106_20150826_055236.EUM.nc	0.018	0.022	0.084	3544	5729	0	2082	6	97
SRL_OPN_2PTS026_0573_20150826_055236_20150826_074106.EUM.nc	0.010	0.006	0.083	4010	6171	0	2012	17	132
SRL_OPN_2PTS026_0576_20150826_074105_20150826_091924.EUM.nc	0.000	-0.002	0.133	3268	5565	0	2195	15	87
SRL_OPN_2PTS026_0577_20150826_091923_20150826_105708.EUM.nc	-0.026	-0.023	0.130	2351	5507	0	3029	30	97
SRL_OPN_2PTS026_0579_20150826_105707_20150826_123525.EUM.nc	-0.044	-0.047	0.101	2318	5397	0	2926	18	135
SRL_OPN_2PTS026_0581_20150826_123525_20150826_141446.EUM.nc	0.033	0.045	0.109	3155	5611	0	2289	2	165
SRL_OPN_2PTS026_0583_20150826_141446_20150826_160808.EUM.nc	0.020	0.023	0.113	3714	6404	0	2503	7	180
SRL_OPN_2PTS026_0586_20150826_160807_20150826_174754.EUM.nc	0.020	0.026	0.088	2816	5617	0	2509	5	287
SRL_OPN_2PTS026_0588_20150826_174753_20150826_192720.EUM.nc	-0.005	-0.007	0.115	3490	5659	0	2071	10	88
SRL_OPN_2PTS026_0590_20150826_192720_20150826_210625.EUM.nc	0.025	0.026	0.083	3457	5598	0	1912	41	188
SRL_OPN_2PTS026_0592_20150826_210624_20150826_224438.EUM.nc	-0.021	-0.022	0.098	2728	5373	0	2535	22	88
SRL_OPN_2PTS026_0593_20150826_224438_20150827_002229.EUM.nc	0.025	0.030	0.082	2988	5469	0	2399	19	63
SRL_OPN_2PTS026_0595_20150827_002228_20150827_020027.EUM.nc	0.034	0.029	0.101	3159	5526	0	2270	11	86
SRL_OPN_2PTS026_0597_20150827_020026_20150827_033939.EUM.nc	0.039	0.041	0.110	2907	5489	0	2504	19	59
SRL_OPN_2PTS026_0599_20150827_033938_20150827_052029.EUM.nc	0.040	0.043	0.095	2825	5575	0	2634	9	107
SRL_OPN_2PTS026_0601_20150827_052028_20150827_071006.EUM.nc	-0.019	-0.011	0.078	3755	6236	0	2418	24	39
SRL_OPN_2PTS026_0604_20150827_071005_20150827_084837.EUM.nc	0.004	0.006	0.093	4046	5624	0	1457	15	106
SRL_OPN_2PTS026_0605_20150827_084836_20150827_102626.EUM.nc	-0.006	-0.010	0.132	2605	5457	0	2664	27	161
SRL_OPN_2PTS026_0607_20150827_102625_20150827_120429.EUM.nc	-0.013	-0.008	0.098	2430	5524	0	2974	24	96
SRL_OPN_2PTS026_0609_20150827_120429_20150827_134324.EUM.nc	0.027	0.028	0.107	2904	5516	0	2463	47	102
SRL_OPN_2PTS026_0611_20150827_134323_20150827_153650.EUM.nc	0.011	0.023	0.101	3768	6421	0	2370	22	261
SRL_OPN_2PTS026_0614_20150827_153649_20150827_171629.EUM.nc	0.027	0.033	0.098	2635	5585	0	2696	5	249
SRL_OPN_2PTS026_0616_20150827_171628_20150827_185608.EUM.nc	0.007	0.012	0.088	3329	5553	0	2025	24	175
SRL_OPN_2PTS026_0618_20150827_185608_20150827_203516.EUM.nc	-0.007	0.003	0.090	3531	5600	0	1906	30	133
SRL_OPN_2PTS026_0620_20150827_203516_20150827_221352.EUM.nc	-0.015	-0.020	0.109	2896	5538	0	2507	38	97
SRL_OPN_2PTS026_0622_20150827_221351_20150827_235141.EUM.nc	0.008	0.012	0.083	2782	5505	0	2592	12	119
SRL_OPN_2PTS026_0623_20150827_235141_20150828_012934.EUM.nc	0.035	0.028	0.091	2947	5506	0	2399	12	148
SRL_OPN_2PTS026_0625_20150828_012935_20150828_030814.EUM.nc	0.029	0.022	0.115	2851	5512	0	2606	9	46
SRL_OPN_2PTS026_0627_20150828_030813_20150828_044834.EUM.nc	0.035	0.047	0.089	2786	5514	0	2615	21	92
SRL_OPN_2PTS026_0629_20150828_044834_20150828_063056.EUM.nc	0.011	0.013	0.079	3815	5819	0	1948	1	55
SRL_OPN_2PTS026_0631_20150828_063056_20150828_081738.EUM.nc	0.013	0.019	0.090	4159	6092	0	1732	3	198

– Continued on next page

Table 17: Sea Surface Height Anomaly (Product Values) Statistics.

– Continued from previous page

File	Median	Mean	Std. Dev.	No. Obs.	Total Obs.	Default Lat/Lon	Flag (total)	Default (total)	3-Sigma Edited
SRL_OPN_2PTS026_0634_20150828_081739_20150828_095544.EUM.nc	-0.024	-0.030	0.146	2999	5465	0	2408	8	50
SRL_OPN_2PTS026_0635_20150828_095544_20150828_113331.EUM.nc	0.002	-0.019	0.138	2286	5420	0	3074	35	25
SRL_OPN_2PTS026_0637_20150828_113330_20150828_131210.EUM.nc	0.009	-0.002	0.131	2775	5483	0	2634	13	61
SRL_OPN_2PTS026_0639_20150828_131209_20150828_150531.EUM.nc	0.033	0.044	0.091	3602	6425	0	2543	6	274
SRL_OPN_2PTS026_0642_20150828_150532_20150828_164512.EUM.nc	0.011	0.004	0.112	3028	5600	0	2426	10	136
SRL_OPN_2PTS026_0644_20150828_164511_20150828_182454.EUM.nc	0.009	0.008	0.096	3247	5527	0	2147	12	121
SRL_OPN_2PTS026_0646_20150828_182454_20150828_200410.EUM.nc	-0.026	-0.022	0.099	3117	5618	0	2322	16	163
SRL_OPN_2PTS026_0648_20150828_200409_20150828_214301.EUM.nc	-0.020	-0.018	0.110	3414	5582	0	2045	69	54
SRL_OPN_2PTS026_0650_20150828_214300_20150828_232059.EUM.nc	-0.009	-0.011	0.103	2445	5402	0	2871	22	64
SRL_OPN_2PTS026_0651_20150828_232058_20150829_005848.EUM.nc	0.012	0.014	0.093	3008	5548	0	2456	44	40
SRL_OPN_2PTS026_0653_20150829_005848_20150829_023705.EUM.nc	0.045	0.041	0.105	2953	5538	0	2531	18	36
SRL_OPN_2PTS026_0655_20150829_023704_20150829_041653.EUM.nc	0.043	0.041	0.104	2756	5509	0	2694	26	33
SRL_OPN_2PTS026_0657_20150829_041653_20150829_055830.EUM.nc	0.009	0.012	0.074	3536	5757	0	2136	3	82
SRL_OPN_2PTS026_0659_20150829_055829_20150829_074645.EUM.nc	-0.011	-0.007	0.079	4048	6154	0	2004	6	96
SRL_OPN_2PTS026_0662_20150829_074644_20150829_092452.EUM.nc	-0.003	-0.010	0.115	3147	5533	0	2269	12	105
SRL_OPN_2PTS026_0663_20150829_092451_20150829_110245.EUM.nc	-0.049	-0.046	0.154	2323	5546	0	3148	41	34
SRL_OPN_2PTS026_0665_20150829_110245_20150829_124106.EUM.nc	-0.039	-0.039	0.108	2367	5375	0	2854	17	137
SRL_OPN_2PTS026_0667_20150829_124105_20150829_142033.EUM.nc	0.047	0.057	0.119	3255	5574	0	2165	1	153
SRL_OPN_2PTS026_0669_20150829_142033_20150829_161352.EUM.nc	0.017	0.017	0.133	3740	6401	0	2420	11	230
SRL_OPN_2PTS026_0672_20150829_161351_20150829_175330.EUM.nc	0.010	0.001	0.117	2888	5614	0	2501	22	203
SRL_OPN_2PTS026_0674_20150829_175330_20150829_193302.EUM.nc	0.006	0.007	0.096	3328	5669	0	2116	20	205
SRL_OPN_2PTS026_0676_20150829_193303_20150829_211156.EUM.nc	-0.018	-0.017	0.076	3340	5503	0	1919	26	218
SRL_OPN_2PTS026_0678_20150829_211157_20150829_225016.EUM.nc	-0.032	-0.019	0.105	2686	5476	0	2713	36	41
SRL_OPN_2PTS026_0679_20150829_225016_20150830_002758.EUM.nc	0.019	0.009	0.096	2938	5460	0	2354	23	145
SRL_OPN_2PTS026_0681_20150830_002757_20150830_020606.EUM.nc	0.014	0.020	0.078	2965	5550	0	2435	33	117
SRL_OPN_2PTS026_0683_20150830_020606_20150830_034515.EUM.nc	0.027	0.025	0.088	2826	5539	0	2581	33	99
SRL_OPN_2PTS026_0685_20150830_034514_20150830_052620.EUM.nc	0.017	0.019	0.097	2778	5601	0	2771	4	48
SRL_OPN_2PTS026_0687_20150830_052619_20150830_071547.EUM.nc	-0.011	-0.012	0.079	3828	6226	0	2296	11	91
SRL_OPN_2PTS026_0690_20150830_071546_20150830_085408.EUM.nc	0.018	0.025	0.096	3945	5614	0	1524	21	124
SRL_OPN_2PTS026_0691_20150830_085407_20150830_103204.EUM.nc	-0.036	-0.037	0.163	2476	5550	0	2916	24	134
SRL_OPN_2PTS026_0693_20150830_103203_20150830_121001.EUM.nc	-0.032	-0.021	0.098	2340	5500	0	2976	46	138
SRL_OPN_2PTS026_0695_20150830_121000_20150830_134908.EUM.nc	0.015	0.008	0.099	2999	5505	0	2392	10	104
SRL_OPN_2PTS026_0697_20150830_134908_20150830_154225.EUM.nc	0.023	0.019	0.099	3767	6408	0	2371	2	268
SRL_OPN_2PTS026_0700_20150830_154224_20150830_172213.EUM.nc	0.021	0.020	0.109	2662	5515	0	2566	5	282
SRL_OPN_2PTS026_0702_20150830_172213_20150830_190143.EUM.nc	0.006	0.009	0.085	3352	5656	0	2154	15	135
SRL_OPN_2PTS026_0704_20150830_190143_20150830_204057.EUM.nc	-0.048	-0.054	0.107	3717	5617	0	1760	29	111
SRL_OPN_2PTS026_0706_20150830_204057_20150830_221922.EUM.nc	-0.013	-0.023	0.109	2937	5411	0	2395	34	45
SRL_OPN_2PTS026_0708_20150830_221922_20150830_235717.EUM.nc	0.012	0.008	0.083	2939	5530	0	2476	8	107
SRL_OPN_2PTS026_0709_20150830_235717_20150831_013511.EUM.nc	0.017	0.020	0.085	3089	5540	0	2292	8	151

– Continued on next page

Table 17: Sea Surface Height Anomaly (Product Values) Statistics.

– Continued from previous page

File	Median	Mean	Std. Dev.	No. Obs.	Total Obs.	Default Lat/Lon	Flag (total)	Default (total)	3-Sigma Edited
SRL_OPN_2PTS026_0711_20150831_013510_20150831_031403.EUM.nc	0.008	0.005	0.110	2801	5542	0	2686	18	37
SRL_OPN_2PTS026_0713_20150831_031402_20150831_045422.EUM.nc	0.037	0.037	0.091	2800	5542	0	2636	7	99
SRL_OPN_2PTS026_0715_20150831_045421_20150831_063652.EUM.nc	0.011	0.005	0.077	3820	5843	0	1936	7	80
SRL_OPN_2PTS026_0717_20150831_063651_20150831_082325.EUM.nc	0.008	0.007	0.109	4219	6083	0	1690	16	158
SRL_OPN_2PTS026_0720_20150831_082324_20150831_100119.EUM.nc	-0.007	-0.024	0.158	2961	5453	0	2409	17	66
SRL_OPN_2PTS026_0721_20150831_100119_20150831_113916.EUM.nc	0.036	0.032	0.100	2183	5457	0	3062	51	161
SRL_OPN_2PTS026_0723_20150831_113915_20150831_131751.EUM.nc	0.005	0.009	0.087	2854	5471	0	2502	7	108
SRL_OPN_2PTS026_0725_20150831_131750_20150831_151113.EUM.nc	0.057	0.055	0.112	3751	6438	0	2484	4	199
SRL_OPN_2PTS026_0728_20150831_151112_20150831_165101.EUM.nc	-0.006	-0.005	0.106	2896	5586	0	2494	14	182
SRL_OPN_2PTS026_0730_20150831_165101_20150831_183036.EUM.nc	0.013	0.012	0.091	3169	5532	0	2168	12	183
SRL_OPN_2PTS026_0732_20150831_183035_20150831_200950.EUM.nc	-0.045	-0.044	0.102	3210	5585	0	2275	5	95
SRL_OPN_2PTS026_0734_20150831_200949_20150831_214838.EUM.nc	-0.004	-0.016	0.123	3384	5559	0	2098	46	31
SRL_OPN_2PTS026_0736_20150831_214837_20150831_232642.EUM.nc	0.002	-0.014	0.119	2512	5375	0	2748	54	61
SRL_OPN_2PTS026_0737_20150831_232641_20150901_010424.EUM.nc	0.021	0.021	0.075	2765	5525	0	2667	17	76
SRL_OPN_2PTS026_0739_20150901_010424_20150901_024253.EUM.nc	0.004	0.011	0.120	2912	5548	0	2589	8	39
SRL_OPN_2PTS026_0741_20150901_024253_20150901_042238.EUM.nc	0.020	0.022	0.099	2724	5529	0	2735	18	52
SRL_OPN_2PTS026_0743_20150901_042238_20150901_060424.EUM.nc	0.041	0.028	0.092	3577	5753	0	2078	4	94
SRL_OPN_2PTS026_0745_20150901_060423_20150901_075223.EUM.nc	-0.012	-0.009	0.074	3995	6158	0	1949	9	205
SRL_OPN_2PTS026_0748_20150901_075223_20150901_093036.EUM.nc	0.017	0.019	0.136	3157	5536	0	2321	14	44
SRL_OPN_2PTS026_0749_20150901_093035_20150901_110820.EUM.nc	-0.001	0.004	0.141	2324	5499	0	3063	49	63
SRL_OPN_2PTS026_0751_20150901_110820_20150901_124644.EUM.nc	-0.013	-0.005	0.090	2404	5343	0	2845	4	90
SRL_OPN_2PTS026_0753_20150901_124644_20150901_143955.EUM.nc	0.029	0.020	0.128	3523	6354	0	2653	8	170
SRL_OPN_2PTS026_0756_20150901_143954_20150901_161934.EUM.nc	-0.023	-0.026	0.105	3418	5625	0	2038	12	157
SRL_OPN_2PTS026_0758_20150901_161933_20150901_175921.EUM.nc	-0.008	-0.013	0.108	2978	5635	0	2490	12	155
SRL_OPN_2PTS026_0760_20150901_175920_20150901_193843.EUM.nc	0.005	0.009	0.088	3264	5652	0	2143	4	241
SRL_OPN_2PTS026_0762_20150901_193843_20150901_211743.EUM.nc	-0.026	-0.056	0.131	3542	5509	0	1880	47	40
SRL_OPN_2PTS026_0764_20150901_211742_20150901_225552.EUM.nc	-0.009	-0.006	0.122	2574	5495	0	2868	18	35
SRL_OPN_2PTS026_0765_20150901_225551_20150902_003342.EUM.nc	0.016	0.016	0.108	3125	5486	0	2263	21	77
SRL_OPN_2PTS026_0767_20150902_003341_20150902_021143.EUM.nc	0.030	0.032	0.100	2993	5527	0	2460	4	70
SRL_OPN_2PTS026_0769_20150902_021143_20150902_035107.EUM.nc	0.034	0.034	0.097	2693	5480	0	2691	32	64
SRL_OPN_2PTS026_0771_20150902_035106_20150902_053211.EUM.nc	0.024	0.024	0.091	2798	5566	0	2685	13	70
SRL_OPN_2PTS026_0773_20150902_053210_20150902_072126.EUM.nc	0.008	0.007	0.081	3948	6233	0	2151	12	122
SRL_OPN_2PTS026_0776_20150902_072125_20150902_085952.EUM.nc	0.018	0.004	0.107	3883	5607	0	1611	57	56
SRL_OPN_2PTS026_0777_20150902_085951_20150902_103740.EUM.nc	0.005	-0.013	0.178	2572	5533	0	2908	13	40
SRL_OPN_2PTS026_0779_20150902_103740_20150902_121547.EUM.nc	-0.009	-0.008	0.089	2348	5521	0	2960	65	148
SRL_OPN_2PTS026_0781_20150902_121547_20150902_135452.EUM.nc	0.003	0.004	0.092	3064	5530	0	2346	8	112
SRL_OPN_2PTS026_0783_20150902_135452_20150902_154817.EUM.nc	0.034	0.036	0.104	3800	6387	0	2340	13	234
SRL_OPN_2PTS026_0786_20150902_154816_20150902_172755.EUM.nc	0.010	0.003	0.120	2761	5486	0	2582	5	138
SRL_OPN_2PTS026_0788_20150902_172755_20150902_190733.EUM.nc	-0.023	-0.021	0.083	3438	5662	0	2007	15	202

– Continued on next page

Table 17: Sea Surface Height Anomaly (Product Values) Statistics.

– Continued from previous page

File	Median	Mean	Std. Dev.	No. Obs.	Total Obs.	Default Lat/Lon	Flag (total)	Default (total)	3-Sigma Edited
SRL_OPN_2PTS026_0790_20150902_190732_20150902_204636.EUM.nc	-0.039	-0.039	0.113	3676	5621	0	1757	39	149
SRL_OPN_2PTS026_0792_20150902_204635_20150902_222507.EUM.nc	0.033	0.033	0.096	2845	5418	0	2399	41	133
SRL_OPN_2PTS026_0794_20150902_222506_20150903_000254.EUM.nc	0.028	0.032	0.084	2981	5546	0	2440	20	105
SRL_OPN_2PTS026_0795_20150903_000254_20150903_014052.EUM.nc	0.022	0.027	0.101	3173	5543	0	2291	18	61
SRL_OPN_2PTS026_0797_20150903_014052_20150903_031939.EUM.nc	-0.006	-0.002	0.113	2801	5512	0	2632	22	57
SRL_OPN_2PTS026_0799_20150903_031939_20150903_050014.EUM.nc	0.028	0.028	0.101	2862	5546	0	2631	12	41
SRL_OPN_2PTS026_0801_20150903_050014_20150903_064253.EUM.nc	0.027	0.026	0.082	3771	5845	0	1975	5	94
SRL_OPN_2PTS026_0803_20150903_064252_20150903_082857.EUM.nc	-0.003	-0.007	0.108	4304	6056	0	1595	4	153
SRL_OPN_2PTS026_0806_20150903_082856_20150903_100659.EUM.nc	0.001	-0.005	0.154	2979	5437	0	2404	6	48
SRL_OPN_2PTS026_0807_20150903_100659_20150903_114448.EUM.nc	0.027	0.028	0.109	2328	5463	0	3038	35	62
SRL_OPN_2PTS026_0809_20150903_114447_20150903_132336.EUM.nc	0.023	0.032	0.092	2815	5471	0	2495	11	150
SRL_OPN_2PTS026_0811_20150903_132335_20150903_151659.EUM.nc	0.018	0.020	0.104	3736	6406	0	2447	9	214
SRL_OPN_2PTS026_0814_20150903_151658_20150903_165639.EUM.nc	-0.008	-0.002	0.108	2798	5531	0	2523	13	197
SRL_OPN_2PTS026_0816_20150903_165638_20150903_183620.EUM.nc	-0.022	-0.023	0.078	3242	5542	0	2113	5	182
SRL_OPN_2PTS026_0818_20150903_183620_20150903_201533.EUM.nc	-0.002	-0.010	0.110	3257	5588	0	2144	30	157
SRL_OPN_2PTS026_0820_20150903_201534_20150903_215419.EUM.nc	0.003	-0.005	0.088	3192	5541	0	2198	53	98
SRL_OPN_2PTS026_0822_20150903_215418_20150903_233213.EUM.nc	0.050	0.043	0.105	2479	5341	0	2808	19	35
SRL_OPN_2PTS026_0823_20150903_233212_20150904_011004.EUM.nc	0.006	0.009	0.079	2692	5513	0	2686	14	121
SRL_OPN_2PTS026_0825_20150904_011003_20150904_024828.EUM.nc	0.012	0.030	0.135	2856	5527	0	2638	4	29
SRL_OPN_2PTS026_0827_20150904_024828_20150904_042827.EUM.nc	0.032	0.041	0.087	2706	5550	0	2713	17	114
SRL_OPN_2PTS026_0829_20150904_042828_20150904_061021.EUM.nc	0.018	0.022	0.091	3594	5770	0	2086	8	82
SRL_OPN_2PTS026_0831_20150904_061020_20150904_075804.EUM.nc	0.016	0.016	0.083	3993	6121	0	1924	19	185
SRL_OPN_2PTS026_0834_20150904_075803_20150904_093607.EUM.nc	0.011	0.004	0.141	3028	5557	0	2449	14	66
SRL_OPN_2PTS026_0835_20150904_093607_20150904_111401.EUM.nc	0.027	0.028	0.130	2244	5486	0	3137	58	47
SRL_OPN_2PTS026_0837_20150904_111400_20150904_125226.EUM.nc	-0.008	0.002	0.084	2490	5381	0	2771	15	105
SRL_OPN_2PTS026_0839_20150904_125226_20150904_144540.EUM.nc	-0.023	-0.017	0.099	3491	6376	0	2648	3	234
SRL_OPN_2PTS026_0842_20150904_144540_20150904_162519.EUM.nc	0.028	0.034	0.112	3447	5629	0	2029	9	144
SRL_OPN_2PTS026_0844_20150904_162518_20150904_180456.EUM.nc	-0.019	-0.019	0.120	3082	5648	0	2434	5	127
SRL_OPN_2PTS026_0846_20150904_180457_20150904_194426.EUM.nc	0.009	0.018	0.097	3262	5637	0	2098	18	259
SRL_OPN_2PTS026_0848_20150904_194426_20150904_212315.EUM.nc	0.001	-0.021	0.127	3506	5482	0	1860	34	82
SRL_OPN_2PTS026_0850_20150904_212314_20150904_230129.EUM.nc	0.024	0.021	0.111	2382	5421	0	2981	25	33
SRL_OPN_2PTS026_0851_20150904_230129_20150905_003911.EUM.nc	0.021	0.024	0.093	3175	5502	0	2190	25	112
SRL_OPN_2PTS026_0853_20150905_003910_20150905_021725.EUM.nc	0.022	0.026	0.105	2991	5560	0	2518	4	47
SRL_OPN_2PTS026_0855_20150905_021725_20150905_035645.EUM.nc	0.037	0.045	0.102	2693	5533	0	2787	14	39
SRL_OPN_2PTS026_0857_20150905_035644_20150905_053805.EUM.nc	0.037	0.037	0.088	2954	5555	0	2479	18	104
SRL_OPN_2PTS026_0859_20150905_053805_20150905_072707.EUM.nc	0.021	0.017	0.080	4130	6215	0	2036	0	49
SRL_OPN_2PTS026_0862_20150905_072707_20150905_090523.EUM.nc	0.020	0.013	0.120	3793	5593	0	1713	13	74
SRL_OPN_2PTS026_0863_20150905_090522_20150905_104317.EUM.nc	0.026	0.019	0.146	2641	5541	0	2804	54	42
SRL_OPN_2PTS026_0865_20150905_104317_20150905_122119.EUM.nc	-0.013	0.001	0.103	2462	5512	0	2891	47	112

– Continued on next page

Table 17: Sea Surface Height Anomaly (Product Values) Statistics.

– Continued from previous page

File	Median	Mean	Std. Dev.	No. Obs.	Total Obs.	Default Lat/Lon	Flag (total)	Default (total)	3-Sigma Edited
SRL_OPN_2PTS026_0867_20150905_122118_20150905_140037.EUM.nc	0.006	0.012	0.093	3207	5568	0	2228	3	130
SRL_OPN_2PTS026_0869_20150905_140038_20150905_155401.EUM.nc	0.037	0.042	0.121	3612	6384	0	2509	12	251
SRL_OPN_2PTS026_0872_20150905_155401_20150905_173341.EUM.nc	0.016	0.031	0.116	2830	5489	0	2538	12	109
SRL_OPN_2PTS026_0874_20150905_173340_20150905_191309.EUM.nc	-0.023	-0.017	0.094	3444	5657	0	1963	9	241
SRL_OPN_2PTS026_0876_20150905_191308_20150905_205219.EUM.nc	0.021	0.016	0.089	3570	5620	0	1817	16	217
SRL_OPN_2PTS026_0878_20150905_205218_20150905_223038.EUM.nc	0.023	0.025	0.080	2898	5414	0	2416	46	54
SRL_OPN_2PTS026_0879_20150905_223039_20150906_000831.EUM.nc	0.032	0.036	0.088	3020	5507	0	2415	9	63
SRL_OPN_2PTS026_0881_20150906_000832_20150906_014623.EUM.nc	0.032	0.028	0.099	3181	5527	0	2256	8	82
SRL_OPN_2PTS026_0883_20150906_014623_20150906_032524.EUM.nc	0.013	0.024	0.109	2853	5490	0	2545	24	68
SRL_OPN_2PTS026_0885_20150906_032525_20150906_050557.EUM.nc	0.040	0.039	0.083	2669	5569	0	2722	9	169
SRL_OPN_2PTS026_0887_20150906_050556_20150906_065559.EUM.nc	0.000	0.007	0.086	3767	6248	0	2436	2	43
SRL_OPN_2PTS026_0890_20150906_065558_20150906_083437.EUM.nc	0.012	0.016	0.096	4346	5634	0	1153	17	118
SRL_OPN_2PTS026_0892_20150906_083436_20150906_101229.EUM.nc	0.012	-0.002	0.143	2728	5433	0	2581	35	89
SRL_OPN_2PTS026_0893_20150906_101228_20150906_115028.EUM.nc	0.014	0.012	0.113	2405	5515	0	3008	22	80
SRL_OPN_2PTS026_0895_20150906_115027_20150906_132910.EUM.nc	0.025	0.039	0.103	2855	5471	0	2453	15	148
SRL_OPN_2PTS026_0897_20150906_132911_20150906_152237.EUM.nc	0.035	0.045	0.097	3766	6382	0	2334	9	273
SRL_OPN_2PTS026_0900_20150906_152235_20150906_170224.EUM.nc	0.014	0.017	0.100	2855	5558	0	2551	6	146
SRL_OPN_2PTS026_0902_20150906_170223_20150906_184157.EUM.nc	-0.026	-0.022	0.083	3261	5531	0	2093	9	168
SRL_OPN_2PTS026_0904_20150906_184156_20150906_202116.EUM.nc	0.024	0.025	0.099	3353	5604	0	2079	26	146
SRL_OPN_2PTS026_0906_20150906_202116_20150906_215950.EUM.nc	-0.002	-0.008	0.086	2936	5509	0	2388	34	151
SRL_OPN_2PTS026_0908_20150906_215950_20150906_233751.EUM.nc	0.025	0.020	0.085	2652	5468	0	2756	24	36
SRL_OPN_2PTS026_0909_20150906_233750_20150907_011535.EUM.nc	0.013	0.021	0.093	2986	5499	0	2434	27	52
SRL_OPN_2PTS026_0911_20150907_011535_20150907_025412.EUM.nc	0.038	0.038	0.114	2825	5547	0	2662	8	52
SRL_OPN_2PTS026_0913_20150907_025411_20150907_043408.EUM.nc	0.050	0.051	0.084	2710	5489	0	2641	15	123
SRL_OPN_2PTS026_0915_20150907_043407_20150907_061609.EUM.nc	0.016	0.017	0.088	3701	5802	0	2043	7	51
SRL_OPN_2PTS026_0917_20150907_061608_20150907_080337.EUM.nc	0.006	0.007	0.075	4079	6124	0	1832	10	203
SRL_OPN_2PTS026_0920_20150907_080336_20150907_094147.EUM.nc	0.013	0.006	0.140	3071	5563	0	2408	8	76
SRL_OPN_2PTS026_0921_20150907_094145_20150907_111940.EUM.nc	-0.010	-0.016	0.099	2320	5408	0	3018	55	15
SRL_OPN_2PTS026_0923_20150907_111939_20150907_125801.EUM.nc	0.001	0.010	0.094	2595	5381	0	2670	10	106
SRL_OPN_2PTS026_0925_20150907_125800_20150907_145118.EUM.nc	0.032	0.041	0.100	3575	6411	0	2582	8	246
SRL_OPN_2PTS026_0928_20150907_145118_20150907_163057.EUM.nc	0.015	0.028	0.104	3332	5659	0	2113	18	196
SRL_OPN_2PTS026_0930_20150907_163056_20150907_181043.EUM.nc	-0.005	-0.007	0.113	3121	5632	0	2368	5	138
SRL_OPN_2PTS026_0932_20150907_181041_20150907_195002.EUM.nc	0.012	0.010	0.107	3288	5629	0	2217	7	117
SRL_OPN_2PTS026_0934_20150907_195001_20150907_212859.EUM.nc	0.016	0.009	0.102	3523	5492	0	1784	48	137
SRL_OPN_2PTS026_0936_20150907_212858_20150907_230702.EUM.nc	0.003	0.008	0.100	2237	5423	0	3090	26	70
SRL_OPN_2PTS026_0937_20150907_230700_20150908_004451.EUM.nc	0.003	0.011	0.090	3090	5507	0	2252	40	125
SRL_OPN_2PTS026_0939_20150908_004450_20150908_022259.EUM.nc	0.053	0.052	0.092	2933	5547	0	2496	20	98
SRL_OPN_2PTS026_0941_20150908_022258_20150908_040234.EUM.nc	0.038	0.042	0.098	2724	5455	0	2665	11	55
SRL_OPN_2PTS026_0943_20150908_040232_20150908_054351.EUM.nc	0.022	0.026	0.103	3300	5699	0	2308	20	71

– Continued on next page

Table 17: Sea Surface Height Anomaly (Product Values) Statistics.

– Continued from previous page

File	Median	Mean	Std. Dev.	No. Obs.	Total Obs.	Default Lat/Lon	Flag (total)	Default (total)	3-Sigma Edited
SRL_OPN_2PTS026_0945_20150908_054350_20150908_073241.EUM.nc	0.000	0.003	0.077	4087	6211	0	2056	3	65
SRL_OPN_2PTS026_0948_20150908_073240_20150908_091103.EUM.nc	0.010	0.006	0.113	3501	5576	0	1892	10	173
SRL_OPN_2PTS026_0949_20150908_091101_20150908_104848.EUM.nc	-0.020	-0.028	0.135	2622	5547	0	2832	28	65
SRL_OPN_2PTS026_0951_20150908_104847_20150908_122701.EUM.nc	-0.031	-0.022	0.100	2460	5412	0	2831	73	48
SRL_OPN_2PTS026_0953_20150908_122700_20150908_140616.EUM.nc	0.056	0.062	0.090	3065	5586	0	2355	1	165
SRL_OPN_2PTS026_0955_20150908_140616_20150908_155939.EUM.nc	0.018	0.030	0.103	3615	6404	0	2533	6	250
SRL_OPN_2PTS026_0958_20150908_155938_20150908_173926.EUM.nc	0.025	0.016	0.122	2980	5649	0	2566	7	96
SRL_OPN_2PTS026_0960_20150908_173925_20150908_191855.EUM.nc	-0.018	-0.024	0.097	3418	5646	0	1990	18	220
SRL_OPN_2PTS026_0962_20150908_191854_20150908_205754.EUM.nc	0.001	-0.003	0.101	3715	5608	0	1791	24	78
SRL_OPN_2PTS026_0964_20150908_205753_20150908_223619.EUM.nc	0.004	0.003	0.090	2920	5386	0	2399	13	54
SRL_OPN_2PTS026_0965_20150908_223618_20150909_001402.EUM.nc	0.026	0.026	0.081	2953	5500	0	2422	9	116
SRL_OPN_2PTS026_0967_20150909_001401_20150909_015205.EUM.nc	0.039	0.041	0.082	3123	5513	0	2210	11	169
SRL_OPN_2PTS026_0969_20150909_015205_20150909_033102.EUM.nc	0.027	0.038	0.100	2896	5470	0	2492	22	60
SRL_OPN_2PTS026_0971_20150909_033101_20150909_051150.EUM.nc	0.044	0.042	0.097	2826	5578	0	2689	10	53
SRL_OPN_2PTS026_0973_20150909_051149_20150909_070142.EUM.nc	0.003	0.009	0.084	3729	6240	0	2447	7	57
SRL_OPN_2PTS026_0976_20150909_070142_20150909_084009.EUM.nc	0.002	0.005	0.122	4306	5624	0	1223	11	84
SRL_OPN_2PTS026_0978_20150909_084007_20150909_101807.EUM.nc	-0.025	-0.020	0.128	2742	5441	0	2598	26	75
SRL_OPN_2PTS026_0979_20150909_101807_20150909_115601.EUM.nc	0.007	0.014	0.087	2397	5516	0	2992	15	112
SRL_OPN_2PTS026_0981_20150909_115600_20150909_133457.EUM.nc	0.030	0.034	0.098	2906	5453	0	2457	9	81
SRL_OPN_2PTS026_0983_20150909_133456_20150909_152822.EUM.nc	0.042	0.042	0.092	3820	6377	0	2268	18	271
SRL_OPN_2PTS026_0986_20150909_152820_20150909_170801.EUM.nc	0.035	0.039	0.093	2821	5593	0	2575	3	194
SRL_OPN_2PTS026_0988_20150909_170800_20150909_184741.EUM.nc	0.004	0.007	0.092	3422	5550	0	1936	16	176
SRL_OPN_2PTS026_0990_20150909_184740_20150909_202652.EUM.nc	-0.009	-0.019	0.091	3436	5597	0	2039	26	96
SRL_OPN_2PTS026_0992_20150909_202650_20150909_220531.EUM.nc	-0.008	-0.026	0.101	2958	5510	0	2376	29	147
SRL_OPN_2PTS026_0994_20150909_220530_20150909_234322.EUM.nc	0.032	0.032	0.090	2731	5546	0	2682	25	108
SRL_OPN_2PTS026_0995_20150909_234321_20150910_012116.EUM.nc	0.025	0.024	0.091	2977	5517	0	2464	24	52
SRL_OPN_2PTS026_0997_20150910_012115_20150910_025947.EUM.nc	0.030	0.034	0.115	2865	5579	0	2672	8	34
SRL_OPN_2PTS026_0999_20150910_025947_20150910_043950.EUM.nc	0.029	0.031	0.091	2721	5512	0	2689	13	89