Near Real Time Altimeter Validation System Report

Report Generation Date: 2015-10-15 18:42:09
Data Window Start Date: 2015-09-10 05:39:00
Data Window End Date: 2015-10-15 05:39:00
Data Window Duration : 35.0000 days

Contents

1 File Summary **6**

2 Sea Surface Height Anomaly Plots **19**

3 Sea Surface Height Anomaly (Model Wet) Plots **24**

4 Ka-Band Significant Wave Height Plots **29**

5 Altimeter Wind Speed Plots **34**

6 Ka-Band Backscatter Coefficient Plots **39**

7 Dry Troposphere Path Delay Plots **44**

8 Radiometer Wet Troposphere Path Delay Plots **49**

9 Model Wet Troposphere Path Delay Plots **54**

10 Wet Path Delay Difference (AMR-Model) Plots **59**

11 K Brightness Temperature Plots **64**

12 Ka Brightness Temperature Plots **69**

13 Ka-Band Ionospheric Path Delay Plots **74**

14 Ka-Band Sea State Bias Plots **79**

15 Ka-Band Waveform Attitude Plots **84**

16 Inverted Barometer Height Correction Plots **89**

17 Sea Surface Height Anomaly (Product Values) Plots **94**

18 Sea Surface Height Anomaly Table **99**

19 Sea Surface Height Anomaly (Model Wet) Table **112**

20 Ka-Band Significant Wave Height Table **125**

21 Altimeter Wind Speed Table **138**

22 Ka-Band Backscatter Coefficient Table **151**

23 Dry Troposphere Path Delay Table **164**

24 Radiometer Wet Troposphere Path Delay Table **177**

25 Model Wet Troposphere Path Delay Table **190**

26 Wet Path Delay Difference (AMR-Model) Table **203**

27 K Brightness Temperature Table **216**

28 Ka Brightness Temperature Table **229**

29 Ka-Band Ionospheric Path Delay Table **242**

30 Ka-Band Sea State Bias Table **255**

31 Ka-Band Waveform Attitude Table **268**

32 Inverted Barometer Height Correction Table **281**

33 Sea Surface Height Anomaly (Product Values) Table **294**

List of Figures

1 Mean/Median for Sea Surface Height Anomaly . . . 19
2 Standard Deviation for Sea Surface Height Anomaly . . . 20
3 Flagged/Edited Data Points for Sea Surface Height Anomaly . . . 20
4 One Cycle Per Revolution Amplitude for Sea Surface Height Anomaly . . . 21
5 Histogram for Sea Surface Height Anomaly . . . 21
6 Map of Values for Sea Surface Height Anomaly . . . 22
7 Map of Flagged/Edited Points for Sea Surface Height Anomaly . . . 23
8 Mean/Median for Sea Surface Height Anomaly (Model Wet) . . . 24
9 Standard Deviation for Sea Surface Height Anomaly (Model Wet) . . . 25
10 Flagged/Edited Data Points for Sea Surface Height Anomaly (Model Wet) . . . 25
11 One Cycle Per Revolution Amplitude for Sea Surface Height Anomaly (Model Wet) . . . 26
12 Histogram for Sea Surface Height Anomaly (Model Wet) . . . 26
13 Map of Values for Sea Surface Height Anomaly (Model Wet) . . . 27
14 Map of Flagged/Edited Points for Sea Surface Height Anomaly (Model Wet) . . . 28
15 Mean/Median for Ka-Band Significant Wave Height . . . 29
16 Standard Deviation for Ka-Band Significant Wave Height . . . 30
17 Flagged/Edited Data Points for Ka-Band Significant Wave Height . . . 30
18 Histogram for Ka-Band Significant Wave Height . . . 31
19 Map of Values for Ka-Band Significant Wave Height . . . 32
20 Map of Flagged/Edited Points for Ka-Band Significant Wave Height . . . 33
21 Mean/Median for Altimeter Wind Speed . . . 34
22 Standard Deviation for Altimeter Wind Speed . . . 35
23 Flagged/Edited Data Points for Altimeter Wind Speed . . . 35
24 Histogram for Altimeter Wind Speed . . . 36
25 Map of Values for Altimeter Wind Speed . . . 37
26 Map of Flagged/Edited Points for Altimeter Wind Speed . . . 38
27 Mean/Median for Ka-Band Backscatter Coefficient . . . 39
28 Standard Deviation for Ka-Band Backscatter Coefficient . . . 40
29 Flagged/Edited Data Points for Ka-Band Backscatter Coefficient . . . 40
30 Histogram for Ka-Band Backscatter Coefficient . . . 41
31 Map of Values for Ka-Band Backscatter Coefficient . . . 42
32 Map of Flagged/Edited Points for Ka-Band Backscatter Coefficient . . . 43
33 Mean/Median for Dry Troposphere Path Delay . . . 44
34 Standard Deviation for Dry Troposphere Path Delay . . . 45
35 Flagged/Edited Data Points for Dry Troposphere Path Delay . . . 45
36 Histogram for Dry Troposphere Path Delay . . . 46
37 Map of Values for Dry Troposphere Path Delay . . . 47
38 Map of Flagged/Edited Points for Dry Troposphere Path Delay . . . 48
39 Mean/Median for Radiometer Wet Troposphere Path Delay . . . 49
40 Standard Deviation for Radiometer Wet Troposphere Path Delay . . . 50
41 Flagged/Edited Data Points for Radiometer Wet Troposphere Path Delay . . . 50
42 Histogram for Radiometer Wet Troposphere Path Delay . . . 51
43 Map of Values for Radiometer Wet Troposphere Path Delay . . . 52
44 Map of Flagged/Edited Points for Radiometer Wet Troposphere Path Delay . . . 53
45 Mean/Median for Model Wet Troposphere Path Delay . . . 54
46 Standard Deviation for Model Wet Troposphere Path Delay . . . 55
47 Flagged/Edited Data Points for Model Wet Troposphere Path Delay . . . 55
48 Histogram for Model Wet Troposphere Path Delay . . . 56
49 Map of Values for Model Wet Troposphere Path Delay . . . 57
50 Map of Flagged/Edited Points for Model Wet Troposphere Path Delay . . . 58
51 Mean/Median for Wet Path Delay Difference (AMR-Model) . . . 59
52 Standard Deviation for Wet Path Delay Difference (AMR-Model) . . . 60

53 Flagged/Edited Data Points for Wet Path Delay Difference (AMR-Model) . . . 60
54 Histogram for Wet Path Delay Difference (AMR-Model) . . . 61
55 Map of Values for Wet Path Delay Difference (AMR-Model) . . . 62
56 Map of Flagged/Edited Points for Wet Path Delay Difference (AMR-Model) . . . 63
57 Mean/Median for K Brightness Temperature . . . 64
58 Standard Deviation for K Brightness Temperature . . . 65
59 Flagged/Edited Data Points for K Brightness Temperature . . . 65
60 Histogram for K Brightness Temperature . . . 66
61 Map of Values for K Brightness Temperature . . . 67
62 Map of Flagged/Edited Points for K Brightness Temperature . . . 68
63 Mean/Median for Ka Brightness Temperature . . . 69
64 Standard Deviation for Ka Brightness Temperature . . . 70
65 Flagged/Edited Data Points for Ka Brightness Temperature . . . 70
66 Histogram for Ka Brightness Temperature . . . 71
67 Map of Values for Ka Brightness Temperature . . . 72
68 Map of Flagged/Edited Points for Ka Brightness Temperature . . . 73
69 Mean/Median for Ka-Band Ionospheric Path Delay . . . 74
70 Standard Deviation for Ka-Band Ionospheric Path Delay . . . 75
71 Flagged/Edited Data Points for Ka-Band Ionospheric Path Delay . . . 75
72 Histogram for Ka-Band Ionospheric Path Delay . . . 76
73 Map of Values for Ka-Band Ionospheric Path Delay . . . 77
74 Map of Flagged/Edited Points for Ka-Band Ionospheric Path Delay . . . 78
75 Mean/Median for Ka-Band Sea State Bias . . . 79
76 Standard Deviation for Ka-Band Sea State Bias . . . 80
77 Flagged/Edited Data Points for Ka-Band Sea State Bias . . . 80
78 Histogram for Ka-Band Sea State Bias . . . 81
79 Map of Values for Ka-Band Sea State Bias . . . 82
80 Map of Flagged/Edited Points for Ka-Band Sea State Bias . . . 83
81 Mean/Median for Ka-Band Waveform Attitude . . . 84
82 Standard Deviation for Ka-Band Waveform Attitude . . . 85
83 Flagged/Edited Data Points for Ka-Band Waveform Attitude . . . 85
84 Histogram for Ka-Band Waveform Attitude . . . 86
85 Map of Values for Ka-Band Waveform Attitude . . . 87
86 Map of Flagged/Edited Points for Ka-Band Waveform Attitude . . . 88
87 Mean/Median for Inverted Barometer Height Correction . . . 89
88 Standard Deviation for Inverted Barometer Height Correction . . . 90
89 Flagged/Edited Data Points for Inverted Barometer Height Correction . . . 90
90 Histogram for Inverted Barometer Height Correction . . . 91
91 Map of Values for Inverted Barometer Height Correction . . . 92
92 Map of Flagged/Edited Points for Inverted Barometer Height Correction . . . 93
93 Mean/Median for Sea Surface Height Anomaly (Product Values) . . . 94
94 Standard Deviation for Sea Surface Height Anomaly (Product Values) . . . 95
95 Flagged/Edited Data Points for Sea Surface Height Anomaly (Product Values) . . . 95
96 Histogram for Sea Surface Height Anomaly (Product Values) . . . 96
97 Map of Values for Sea Surface Height Anomaly (Product Values) . . . 97
98 Map of Flagged/Edited Points for Sea Surface Height Anomaly (Product Values) . . . 98

List of Tables

1 List of files between 2015-09-10 05:39:00 and 2015-10-15 05:39:00. 6
2 Sea Surface Height Anomaly Statistics. 99
3 Sea Surface Height Anomaly (Model Wet) Statistics. 112
4 Ka-Band Significant Wave Height Statistics. 125
5 Altimeter Wind Speed Statistics. 138
6 Ka-Band Backscatter Coefficient Statistics. 151
7 Dry Troposphere Path Delay Statistics. 164
8 Radiometer Wet Troposphere Path Delay Statistics. 177
9 Model Wet Troposphere Path Delay Statistics. 190
10 Wet Path Delay Difference (AMR-Model) Statistics. 203
11 K Brightness Temperature Statistics. 216
12 Ka Brightness Temperature Statistics. 229
13 Ka-Band Ionospheric Path Delay Statistics. 242
14 Ka-Band Sea State Bias Statistics. 255
15 Ka-Band Waveform Attitude Statistics. 268
16 Inverted Barometer Height Correction Statistics. 281
17 Sea Surface Height Anomaly (Product Values) Statistics. 294

1 File Summary

Table 1: List of files between 2015-09-10 05:39:00 and 2015-10-15 05:39:00.

	File Name	Start Date	End Date	Rev. No.	Latency (hours)
1	SRL_OPN_2PTS026_1001_20150910_043950_20150910_062209.EUM.nc	2015-09-10 04:39:51	2015-09-10 06:22:08	13265	2.162
2	SRL_OPN_2PTS027_0001_20150910_062208_20150910_080920.EUM.nc	2015-09-10 06:22:09	2015-09-10 08:09:19	13266	2.231
3	SRL_OPN_2PTS027_0004_20150910_080918_20150910_094718.EUM.nc	2015-09-10 08:09:20	2015-09-10 09:47:17	13267	2.066
4	SRL_OPN_2PTS027_0005_20150910_094718_20150910_112513.EUM.nc	2015-09-10 09:47:19	2015-09-10 11:25:12	13268	2.061
5	SRL_OPN_2PTS027_0007_20150910_112512_20150910_130346.EUM.nc	2015-09-10 11:25:13	2015-09-10 13:03:45	13269	2.076
6	SRL_OPN_2PTS027_0009_20150910_130345_20150910_145654.EUM.nc	2015-09-10 13:03:46	2015-09-10 14:56:53	13270	2.348
7	SRL_OPN_2PTS027_0012_20150910_145654_20150910_163643.EUM.nc	2015-09-10 14:56:55	2015-09-10 16:36:42	13271	2.153
8	SRL_OPN_2PTS027_0014_20150910_163642_20150910_181619.EUM.nc	2015-09-10 16:36:43	2015-09-10 18:16:18	13272	2.157
9	SRL_OPN_2PTS027_0016_20150910_181618_20150910_195546.EUM.nc	2015-09-10 18:16:19	2015-09-10 19:55:45	13273	2.149
10	SRL_OPN_2PTS027_0018_20150910_195545_20150910_213432.EUM.nc	2015-09-10 19:55:46	2015-09-10 21:34:31	13274	2.126
11	SRL_OPN_2PTS027_0020_20150910_213430_20150910_231241.EUM.nc	2015-09-10 21:34:31	2015-09-10 23:12:40	13275	2.09
12	SRL_OPN_2PTS027_0021_20150910_231239_20150911_022842.EUM.nc	2015-09-10 23:12:41	2015-09-11 02:28:41	13276	3.986
13	SRL_OPN_2PTS027_0025_20150911_022841_20150911_040812.EUM.nc	2015-09-11 02:28:42	2015-09-11 04:08:11	13278	2.147
14	SRL_OPN_2PTS027_0027_20150911_040811_20150911_054947.EUM.nc	2015-09-11 04:08:12	2015-09-11 05:49:46	13279	2.16
15	SRL_OPN_2PTS027_0029_20150911_054946_20150911_073823.EUM.nc	2015-09-11 05:49:47	2015-09-11 07:38:22	13280	2.268
16	SRL_OPN_2PTS027_0032_20150911_073823_20150911_091634.EUM.nc	2015-09-11 07:38:24	2015-09-11 09:16:33	13281	2.079
17	SRL_OPN_2PTS027_0033_20150911_091633_20150911_105428.EUM.nc	2015-09-11 09:16:34	2015-09-11 10:54:27	13282	2.041
18	SRL_OPN_2PTS027_0035_20150911_105428_20150911_123234.EUM.nc	2015-09-11 10:54:29	2015-09-11 12:32:33	13283	2.06
19	SRL_OPN_2PTS027_0037_20150911_123234_20150911_141202.EUM.nc	2015-09-11 12:32:35	2015-09-11 14:12:01	13284	2.123
20	SRL_OPN_2PTS027_0039_20150911_141201_20150911_160524.EUM.nc	2015-09-11 14:12:03	2015-09-11 16:05:23	13285	2.399
21	SRL_OPN_2PTS027_0042_20150911_160523_20150911_174502.EUM.nc	2015-09-11 16:05:24	2015-09-11 17:45:01	13286	2.156
22	SRL_OPN_2PTS027_0044_20150911_174501_20150911_192429.EUM.nc	2015-09-11 17:45:02	2015-09-11 19:24:28	13287	2.147
23	SRL_OPN_2PTS027_0046_20150911_192429_20150911_210334.EUM.nc	2015-09-11 19:24:30	2015-09-11 21:03:33	13288	2.125
24	SRL_OPN_2PTS027_0048_20150911_210334_20150911_224157.EUM.nc	2015-09-11 21:03:35	2015-09-11 22:41:56	13289	2.088
25	SRL_OPN_2PTS027_0049_20150911_224156_20150912_001939.EUM.nc	2015-09-11 22:41:57	2015-09-12 00:19:38	13290	2.099
26	SRL_OPN_2PTS027_0051_20150912_001940_20150912_015745.EUM.nc	2015-09-12 00:19:41	2015-09-12 01:57:44	13291	2.119
27	SRL_OPN_2PTS027_0053_20150912_015744_20150912_033647.EUM.nc	2015-09-12 01:57:46	2015-09-12 03:36:46	13292	2.154
28	SRL_OPN_2PTS027_0055_20150912_033646_20150912_051732.EUM.nc	2015-09-12 03:36:47	2015-09-12 05:17:31	13293	2.158
29	SRL_OPN_2PTS027_0057_20150912_051732_20150912_070716.EUM.nc	2015-09-12 05:17:33	2015-09-12 07:07:15	13294	2.283
30	SRL_OPN_2PTS027_0060_20150912_070714_20150912_084548.EUM.nc	2015-09-12 07:07:16	2015-09-12 08:45:47	13295	2.053
31	SRL_OPN_2PTS027_0061_20150912_084547_20150912_102337.EUM.nc	2015-09-12 08:45:48	2015-09-12 10:23:36	13296	2.052
32	SRL_OPN_2PTS027_0063_20150912_102336_20150912_120141.EUM.nc	2015-09-12 10:23:38	2015-09-12 12:01:40	13297	2.075
33	SRL_OPN_2PTS027_0065_20150912_120139_20150912_134033.EUM.nc	2015-09-12 12:01:41	2015-09-12 13:40:31	13298	2.09
34	SRL_OPN_2PTS027_0067_20150912_134032_20150912_153357.EUM.nc	2015-09-12 13:40:33	2015-09-12 15:33:56	13299	2.395
35	SRL_OPN_2PTS027_0070_20150912_153356_20150912_171347.EUM.nc	2015-09-12 15:33:58	2015-09-12 17:13:46	13300	2.175
36	SRL_OPN_2PTS027_0072_20150912_171346_20150912_185318.EUM.nc	2015-09-12 17:13:47	2015-09-12 18:53:17	13301	2.151

– Continued on next page

Table 1: List of files between 2015-09-10 05:39:00 and 2015-10-15 05:39:00.

– Continued from previous page

	File Name	Start Date	End Date	Rev. No.	Latency (hours)
37	SRL_OPN_2PTS027_0074_20150912_185317_20150912_203233.EUM.nc	2015-09-12 18:53:18	2015-09-12 20:32:32	13302	2.121
38	SRL_OPN_2PTS027_0076_20150912_203233_20150912_221104.EUM.nc	2015-09-12 20:32:34	2015-09-12 22:11:03	13303	2.092
39	SRL_OPN_2PTS027_0078_20150912_221103_20150912_234901.EUM.nc	2015-09-12 22:11:04	2015-09-12 23:49:00	13304	2.1
40	SRL_OPN_2PTS027_0079_20150912_234901_20150913_012647.EUM.nc	2015-09-12 23:49:02	2015-09-13 01:26:46	13305	2.126
41	SRL_OPN_2PTS027_0081_20150913_012646_20150913_030532.EUM.nc	2015-09-13 01:26:47	2015-09-13 03:05:31	13306	2.135
42	SRL_OPN_2PTS027_0083_20150913_030530_20150913_044542.EUM.nc	2015-09-13 03:05:32	2015-09-13 04:45:41	13307	2.157
43	SRL_OPN_2PTS027_0085_20150913_044540_20150913_062759.EUM.nc	2015-09-13 04:45:42	2015-09-13 06:27:58	13308	2.152
44	SRL_OPN_2PTS027_0087_20150913_062759_20150913_081451.EUM.nc	2015-09-13 06:28:00	2015-09-13 08:14:50	13309	2.232
45	SRL_OPN_2PTS027_0090_20150913_081450_20150913_095257.EUM.nc	2015-09-13 08:14:52	2015-09-13 09:52:56	13310	2.037
46	SRL_OPN_2PTS027_0091_20150913_095256_20150913_113051.EUM.nc	2015-09-13 09:52:57	2015-09-13 11:30:50	13311	2.05
47	SRL_OPN_2PTS027_0093_20150913_113051_20150913_130921.EUM.nc	2015-09-13 11:30:52	2015-09-13 13:09:20	13312	2.099
48	SRL_OPN_2PTS027_0095_20150913_130919_20150913_150240.EUM.nc	2015-09-13 13:09:21	2015-09-13 15:02:39	13313	2.359
49	SRL_OPN_2PTS027_0098_20150913_150239_20150913_164220.EUM.nc	2015-09-13 15:02:40	2015-09-13 16:42:19	13314	2.152
50	SRL_OPN_2PTS027_0100_20150913_164219_20150913_182204.EUM.nc	2015-09-13 16:42:20	2015-09-13 18:22:02	13315	2.165
51	SRL_OPN_2PTS027_0102_20150913_182202_20150913_200121.EUM.nc	2015-09-13 18:22:04	2015-09-13 20:01:20	13316	2.139
52	SRL_OPN_2PTS027_0104_20150913_200119_20150913_214012.EUM.nc	2015-09-13 20:01:21	2015-09-13 21:40:11	13317	2.101
53	SRL_OPN_2PTS027_0106_20150913_214012_20150913_231812.EUM.nc	2015-09-13 21:40:13	2015-09-13 23:18:11	13318	2.079
54	SRL_OPN_2PTS027_0107_20150913_231811_20150914_005603.EUM.nc	2015-09-13 23:18:12	2015-09-14 00:56:02	13319	2.118
55	SRL_OPN_2PTS027_0109_20150914_005602_20150914_023417.EUM.nc	2015-09-14 00:56:03	2015-09-14 02:34:16	13320	2.142
56	SRL_OPN_2PTS027_0111_20150914_023417_20150914_041402.EUM.nc	2015-09-14 02:34:18	2015-09-14 04:14:01	13321	2.159
57	SRL_OPN_2PTS027_0113_20150914_041402_20150914_074358.EUM.nc	2015-09-14 04:14:03	2015-09-14 07:43:57	13322	4.218
58	SRL_OPN_2PTS027_0118_20150914_074358_20150914_092216.EUM.nc	2015-09-14 07:43:59	2015-09-14 09:22:15	13324	2.051
59	SRL_OPN_2PTS027_0119_20150914_092215_20150914_110000.EUM.nc	2015-09-14 09:22:16	2015-09-14 10:59:59	13325	2.026
60	SRL_OPN_2PTS027_0121_20150914_105958_20150914_123817.EUM.nc	2015-09-14 11:00:00	2015-09-14 12:38:16	13326	2.064
61	SRL_OPN_2PTS027_0123_20150914_123816_20150914_141743.EUM.nc	2015-09-14 12:38:17	2015-09-14 14:17:41	13327	2.11
62	SRL_OPN_2PTS027_0125_20150914_141743_20150914_161104.EUM.nc	2015-09-14 14:17:44	2015-09-14 16:11:03	13328	2.4
63	SRL_OPN_2PTS027_0128_20150914_161103_20150914_175041.EUM.nc	2015-09-14 16:11:04	2015-09-14 17:50:40	13329	2.157
64	SRL_OPN_2PTS027_0130_20150914_175040_20150914_193015.EUM.nc	2015-09-14 17:50:41	2015-09-14 19:30:14	13330	2.136
65	SRL_OPN_2PTS027_0132_20150914_193014_20150914_210910.EUM.nc	2015-09-14 19:30:15	2015-09-14 21:09:09	13331	2.11
66	SRL_OPN_2PTS027_0134_20150914_210910_20150914_224731.EUM.nc	2015-09-14 21:09:11	2015-09-14 22:47:30	13332	2.09
67	SRL_OPN_2PTS027_0135_20150914_224730_20150915_002512.EUM.nc	2015-09-14 22:47:31	2015-09-15 00:25:11	13333	2.084
68	SRL_OPN_2PTS027_0137_20150915_002512_20150915_020319.EUM.nc	2015-09-15 00:25:13	2015-09-15 02:03:18	13334	2.125
69	SRL_OPN_2PTS027_0139_20150915_020318_20150915_034226.EUM.nc	2015-09-15 02:03:19	2015-09-15 03:42:24	13335	2.148
70	SRL_OPN_2PTS027_0141_20150915_034225_20150915_052327.EUM.nc	2015-09-15 03:42:26	2015-09-15 05:23:26	13336	2.161
71	SRL_OPN_2PTS027_0143_20150915_052328_20150915_071300.EUM.nc	2015-09-15 05:23:29	2015-09-15 07:12:59	13337	2.284
72	SRL_OPN_2PTS027_0146_20150915_071300_20150915_085122.EUM.nc	2015-09-15 07:13:01	2015-09-15 08:51:21	13338	2.045
73	SRL_OPN_2PTS027_0147_20150915_085121_20150915_102918.EUM.nc	2015-09-15 08:51:22	2015-09-15 10:29:17	13339	2.047
74	SRL_OPN_2PTS027_0149_20150915_102918_20150915_120715.EUM.nc	2015-09-15 10:29:19	2015-09-15 12:07:14	13340	2.065
75	SRL_OPN_2PTS027_0151_20150915_120715_20150915_134620.EUM.nc	2015-09-15 12:07:16	2015-09-15 13:46:18	13341	2.098

– Continued on next page

Table 1: List of files between 2015-09-10 05:39:00 and 2015-10-15 05:39:00.

– Continued from previous page

	File Name	Start Date	End Date	Rev. No.	Latency (hours)
76	SRL_OPN_2PTS027_0153_20150915_134619_20150915_153947.EUM.nc	2015-09-15 13:46:21	2015-09-15 15:39:46	13342	2.38
77	SRL_OPN_2PTS027_0156_20150915_153946_20150915_171925.EUM.nc	2015-09-15 15:39:47	2015-09-15 17:19:24	13343	2.162
78	SRL_OPN_2PTS027_0158_20150915_171925_20150915_185856.EUM.nc	2015-09-15 17:19:26	2015-09-15 18:58:55	13344	2.15
79	SRL_OPN_2PTS027_0160_20150915_185855_20150915_203811.EUM.nc	2015-09-15 18:58:56	2015-09-15 20:38:10	13345	2.107
80	SRL_OPN_2PTS027_0162_20150915_203811_20150915_221638.EUM.nc	2015-09-15 20:38:12	2015-09-15 22:16:37	13346	2.092
81	SRL_OPN_2PTS027_0164_20150915_221637_20150915_235434.EUM.nc	2015-09-15 22:16:38	2015-09-15 23:54:33	13347	2.086
82	SRL_OPN_2PTS027_0165_20150915_235433_20150916_013221.EUM.nc	2015-09-15 23:54:34	2015-09-16 01:32:20	13348	2.12
83	SRL_OPN_2PTS027_0167_20150916_013220_20150916_031111.EUM.nc	2015-09-16 01:32:21	2015-09-16 03:11:10	13349	2.146
84	SRL_OPN_2PTS027_0169_20150916_031109_20150916_045126.EUM.nc	2015-09-16 03:11:11	2015-09-16 04:51:25	13350	2.149
85	SRL_OPN_2PTS027_0171_20150916_045125_20150916_063400.EUM.nc	2015-09-16 04:51:26	2015-09-16 06:33:59	13351	2.152
86	SRL_OPN_2PTS027_0173_20150916_063400_20150916_082034.EUM.nc	2015-09-16 06:34:01	2015-09-16 08:20:33	13352	2.214
87	SRL_OPN_2PTS027_0176_20150916_082033_20150916_095830.EUM.nc	2015-09-16 08:20:34	2015-09-16 09:58:29	13353	2.051
88	SRL_OPN_2PTS027_0177_20150916_095830_20150916_113626.EUM.nc	2015-09-16 09:58:31	2015-09-16 11:36:25	13354	2.059
89	SRL_OPN_2PTS027_0179_20150916_113624_20150916_131459.EUM.nc	2015-09-16 11:36:26	2015-09-16 13:14:58	13355	2.094
90	SRL_OPN_2PTS027_0181_20150916_131458_20150916_150820.EUM.nc	2015-09-16 13:14:59	2015-09-16 15:08:19	13356	2.363
91	SRL_OPN_2PTS027_0184_20150916_150819_20150916_164809.EUM.nc	2015-09-16 15:08:20	2015-09-16 16:48:08	13357	2.143
92	SRL_OPN_2PTS027_0186_20150916_164809_20150916_182744.EUM.nc	2015-09-16 16:48:10	2015-09-16 18:27:43	13358	2.143
93	SRL_OPN_2PTS027_0188_20150916_182743_20150916_200707.EUM.nc	2015-09-16 18:27:44	2015-09-16 20:07:06	13359	2.128
94	SRL_OPN_2PTS027_0190_20150916_200706_20150916_214548.EUM.nc	2015-09-16 20:07:08	2015-09-16 21:45:47	13360	2.102
95	SRL_OPN_2PTS027_0192_20150916_214547_20150916_232353.EUM.nc	2015-09-16 21:45:48	2015-09-16 23:23:51	13361	2.067
96	SRL_OPN_2PTS027_0193_20150916_232352_20150917_010135.EUM.nc	2015-09-16 23:23:53	2015-09-17 01:01:34	13362	2.089
97	SRL_OPN_2PTS027_0195_20150917_010134_20150917_024002.EUM.nc	2015-09-17 01:01:35	2015-09-17 02:40:01	13363	2.134
98	SRL_OPN_2PTS027_0197_20150917_024001_20150917_041945.EUM.nc	2015-09-17 02:40:02	2015-09-17 04:19:44	13364	2.163
99	SRL_OPN_2PTS027_0199_20150917_041944_20150917_060125.EUM.nc	2015-09-17 04:19:45	2015-09-17 06:01:24	13365	2.138
100	SRL_OPN_2PTS027_0201_20150917_060126_20150917_074933.EUM.nc	2015-09-17 06:01:27	2015-09-17 07:49:32	13366	2.236
101	SRL_OPN_2PTS027_0204_20150917_074933_20150917_092747.EUM.nc	2015-09-17 07:49:34	2015-09-17 09:27:46	13367	2.064
102	SRL_OPN_2PTS027_0205_20150917_092746_20150917_110532.EUM.nc	2015-09-17 09:27:47	2015-09-17 11:05:31	13368	2.032
103	SRL_OPN_2PTS027_0207_20150917_110532_20150917_124354.EUM.nc	2015-09-17 11:05:33	2015-09-17 12:43:53	13369	2.072
104	SRL_OPN_2PTS027_0209_20150917_124353_20150917_143703.EUM.nc	2015-09-17 12:43:54	2015-09-17 14:37:02	13370	2.338
105	SRL_OPN_2PTS027_0212_20150917_143702_20150917_161642.EUM.nc	2015-09-17 14:37:03	2015-09-17 16:16:41	13371	2.139
106	SRL_OPN_2PTS027_0214_20150917_161642_20150917_175629.EUM.nc	2015-09-17 16:16:43	2015-09-17 17:56:28	13372	2.166
107	SRL_OPN_2PTS027_0216_20150917_175629_20150917_193551.EUM.nc	2015-09-17 17:56:30	2015-09-17 19:35:50	13373	2.146
108	SRL_OPN_2PTS027_0218_20150917_193551_20150917_211453.EUM.nc	2015-09-17 19:35:52	2015-09-17 21:14:52	13374	2.116
109	SRL_OPN_2PTS027_0220_20150917_211452_20150917_225303.EUM.nc	2015-09-17 21:14:53	2015-09-17 22:53:02	13375	2.082
110	SRL_OPN_2PTS027_0221_20150917_225302_20150918_003053.EUM.nc	2015-09-17 22:53:03	2015-09-18 00:30:52	13376	2.114
111	SRL_OPN_2PTS027_0223_20150918_003052_20150918_020854.EUM.nc	2015-09-18 00:30:53	2015-09-18 02:08:53	13377	2.121
112	SRL_OPN_2PTS027_0225_20150918_020853_20150918_034814.EUM.nc	2015-09-18 02:08:54	2015-09-18 03:48:13	13378	2.136
113	SRL_OPN_2PTS027_0227_20150918_034813_20150918_052915.EUM.nc	2015-09-18 03:48:14	2015-09-18 05:29:14	13379	2.138
114	SRL_OPN_2PTS027_0229_20150918_052914_20150918_071835.EUM.nc	2015-09-18 05:29:15	2015-09-18 07:18:34	13380	2.27

– Continued on next page

Table 1: List of files between 2015-09-10 05:39:00 and 2015-10-15 05:39:00.

– Continued from previous page

	File Name	Start Date	End Date	Rev. No.	Latency (hours)
115	SRL_OPN_2PTS027_0232_20150918_071835_20150918_085702.EUM.nc	2015-09-18 07:18:36	2015-09-18 08:57:00	13381	2.05
116	SRL_OPN_2PTS027_0233_20150918_085701_20150918_103449.EUM.nc	2015-09-18 08:57:02	2015-09-18 10:34:48	13382	2.042
117	SRL_OPN_2PTS027_0235_20150918_103448_20150918_121258.EUM.nc	2015-09-18 10:34:50	2015-09-18 12:12:57	13383	2.073
118	SRL_OPN_2PTS027_0237_20150918_121256_20150918_135158.EUM.nc	2015-09-18 12:12:57	2015-09-18 13:51:57	13384	2.094
119	SRL_OPN_2PTS027_0239_20150918_135158_20150918_154524.EUM.nc	2015-09-18 13:51:59	2015-09-18 15:45:23	13385	2.374
120	SRL_OPN_2PTS027_0242_20150918_154524_20150918_172512.EUM.nc	2015-09-18 15:45:25	2015-09-18 17:25:11	13386	2.164
121	SRL_OPN_2PTS027_0244_20150918_172510_20150918_190441.EUM.nc	2015-09-18 17:25:12	2015-09-18 19:04:40	13387	2.142
122	SRL_OPN_2PTS027_0246_20150918_190440_20150918_204347.EUM.nc	2015-09-18 19:04:41	2015-09-18 20:43:46	13388	2.118
123	SRL_OPN_2PTS027_0248_20150918_204346_20150918_222218.EUM.nc	2015-09-18 20:43:47	2015-09-18 22:22:17	13389	2.093
124	SRL_OPN_2PTS027_0250_20150918_222217_20150919_000005.EUM.nc	2015-09-18 22:22:18	2015-09-19 00:00:04	13390	2.102
125	SRL_OPN_2PTS027_0251_20150919_000005_20150919_013802.EUM.nc	2015-09-19 00:00:06	2015-09-19 01:38:01	13391	2.122
126	SRL_OPN_2PTS027_0253_20150919_013801_20150919_031647.EUM.nc	2015-09-19 01:38:03	2015-09-19 03:16:46	13392	2.131
127	SRL_OPN_2PTS027_0255_20150919_031647_20150919_045718.EUM.nc	2015-09-19 03:16:48	2015-09-19 04:57:17	13393	2.158
128	SRL_OPN_2PTS027_0257_20150919_045718_20150919_063953.EUM.nc	2015-09-19 04:57:19	2015-09-19 06:39:52	13394	2.157
129	SRL_OPN_2PTS027_0259_20150919_063952_20150919_082608.EUM.nc	2015-09-19 06:39:53	2015-09-19 08:26:07	13395	2.199
130	SRL_OPN_2PTS027_0262_20150919_082607_20150919_100410.EUM.nc	2015-09-19 08:26:08	2015-09-19 10:04:09	13396	2.042
131	SRL_OPN_2PTS027_0263_20150919_100409_20150919_114158.EUM.nc	2015-09-19 10:04:10	2015-09-19 11:41:57	13397	2.054
132	SRL_OPN_2PTS027_0265_20150919_114157_20150919_132044.EUM.nc	2015-09-19 11:41:58	2015-09-19 13:20:43	13398	2.065
133	SRL_OPN_2PTS027_0267_20150919_132044_20150919_151407.EUM.nc	2015-09-19 13:20:48	2015-09-19 15:14:06	13399	2.364
134	SRL_OPN_2PTS027_0270_20150919_151406_20150919_165346.EUM.nc	2015-09-19 15:14:07	2015-09-19 16:53:45	13400	2.161
135	SRL_OPN_2PTS027_0272_20150919_165345_20150919_183329.EUM.nc	2015-09-19 16:53:46	2015-09-19 18:33:28	13401	2.157
136	SRL_OPN_2PTS027_0274_20150919_183328_20150919_201244.EUM.nc	2015-09-19 18:33:29	2015-09-19 20:12:43	13402	2.133
137	SRL_OPN_2PTS027_0276_20150919_201242_20150919_215120.EUM.nc	2015-09-19 20:12:44	2015-09-19 21:51:19	13403	2.095
138	SRL_OPN_2PTS027_0278_20150919_215119_20150919_232926.EUM.nc	2015-09-19 21:51:20	2015-09-19 23:29:25	13404	2.084
139	SRL_OPN_2PTS027_0279_20150919_232924_20150920_010715.EUM.nc	2015-09-19 23:29:25	2015-09-20 01:07:14	13405	2.114
140	SRL_OPN_2PTS027_0281_20150920_010714_20150920_024538.EUM.nc	2015-09-20 01:07:15	2015-09-20 02:45:37	13406	2.135
141	SRL_OPN_2PTS027_0283_20150920_024536_20150920_042525.EUM.nc	2015-09-20 02:45:38	2015-09-20 04:25:24	13407	2.151
142	SRL_OPN_2PTS027_0285_20150920_042524_20150920_060724.EUM.nc	2015-09-20 04:25:25	2015-09-20 06:07:23	13408	2.145
143	SRL_OPN_2PTS027_0287_20150920_060723_20150920_075515.EUM.nc	2015-09-20 06:07:24	2015-09-20 07:55:14	13409	2.226
144	SRL_OPN_2PTS027_0290_20150920_075515_20150920_093319.EUM.nc	2015-09-20 07:55:16	2015-09-20 09:33:18	13410	2.067
145	SRL_OPN_2PTS027_0291_20150920_093318_20150920_111112.EUM.nc	2015-09-20 09:33:19	2015-09-20 11:11:11	13411	2.067
146	SRL_OPN_2PTS027_0293_20150920_111111_20150920_124936.EUM.nc	2015-09-20 11:11:12	2015-09-20 12:49:35	13412	2.059
147	SRL_OPN_2PTS027_0295_20150920_124935_20150920_144239.EUM.nc	2015-09-20 12:49:36	2015-09-20 14:42:38	13413	2.315
148	SRL_OPN_2PTS027_0298_20150920_144239_20150920_162227.EUM.nc	2015-09-20 14:42:40	2015-09-20 16:22:26	13414	2.172
149	SRL_OPN_2PTS027_0300_20150920_162226_20150920_180204.EUM.nc	2015-09-20 16:22:27	2015-09-20 18:02:03	13415	2.182
150	SRL_OPN_2PTS027_0302_20150920_180203_20150920_194136.EUM.nc	2015-09-20 18:02:05	2015-09-20 19:41:35	13416	2.151
151	SRL_OPN_2PTS027_0304_20150920_194134_20150920_212027.EUM.nc	2015-09-20 19:41:35	2015-09-20 21:20:25	13417	2.124
152	SRL_OPN_2PTS027_0306_20150920_212025_20150920_225842.EUM.nc	2015-09-20 21:20:26	2015-09-20 22:58:41	13418	2.098
153	SRL_OPN_2PTS027_0307_20150920_225841_20150921_003623.EUM.nc	2015-09-20 22:58:42	2015-09-21 00:36:22	13419	2.099

– Continued on next page

Table 1: List of files between 2015-09-10 05:39:00 and 2015-10-15 05:39:00.

– Continued from previous page

	File Name	Start Date	End Date	Rev. No.	Latency (hours)
154	SRL_OPN_2PTS027_0309_20150921_003622_20150921_021436.EUM.nc	2015-09-21 00:36:23	2015-09-21 02:14:35	13420	2.106
155	SRL_OPN_2PTS027_0311_20150921_021435_20150921_035353.EUM.nc	2015-09-21 02:14:37	2015-09-21 03:53:52	13421	2.166
156	SRL_OPN_2PTS027_0313_20150921_035352_20150921_053509.EUM.nc	2015-09-21 03:53:53	2015-09-21 05:35:08	13422	2.15
157	SRL_OPN_2PTS027_0315_20150921_053507_20150921_072417.EUM.nc	2015-09-21 05:35:09	2015-09-21 07:24:16	13423	2.273
158	SRL_OPN_2PTS027_0318_20150921_072417_20150921_090235.EUM.nc	2015-09-21 07:24:18	2015-09-21 09:02:33	13424	2.064
159	SRL_OPN_2PTS027_0319_20150921_090233_20150921_104029.EUM.nc	2015-09-21 09:02:34	2015-09-21 10:40:28	13425	2.049
160	SRL_OPN_2PTS027_0321_20150921_104028_20150921_121830.EUM.nc	2015-09-21 10:40:30	2015-09-21 12:18:29	13426	2.066
161	SRL_OPN_2PTS027_0323_20150921_121829_20150921_135746.EUM.nc	2015-09-21 12:18:30	2015-09-21 13:57:45	13427	2.082
162	SRL_OPN_2PTS027_0325_20150921_135744_20150921_155101.EUM.nc	2015-09-21 13:57:45	2015-09-21 15:51:00	13428	2.393
163	SRL_OPN_2PTS027_0328_20150921_155101_20150921_173049.EUM.nc	2015-09-21 15:51:02	2015-09-21 17:30:48	13429	2.138
164	SRL_OPN_2PTS027_0330_20150921_173048_20150921_191017.EUM.nc	2015-09-21 17:30:49	2015-09-21 19:10:16	13430	2.138
165	SRL_OPN_2PTS027_0332_20150921_191016_20150921_204929.EUM.nc	2015-09-21 19:10:17	2015-09-21 20:49:28	13431	2.128
166	SRL_OPN_2PTS027_0334_20150921_204928_20150921_222749.EUM.nc	2015-09-21 20:49:29	2015-09-21 22:27:48	13432	2.106
167	SRL_OPN_2PTS027_0335_20150921_222749_20150922_000544.EUM.nc	2015-09-21 22:27:50	2015-09-22 00:05:42	13433	2.084
168	SRL_OPN_2PTS027_0337_20150922_000542_20150922_014334.EUM.nc	2015-09-22 00:05:43	2015-09-22 01:43:33	13434	2.099
169	SRL_OPN_2PTS027_0339_20150922_014333_20150922_032232.EUM.nc	2015-09-22 01:43:35	2015-09-22 03:22:30	13435	2.155
170	SRL_OPN_2PTS027_0341_20150922_032231_20150922_050302.EUM.nc	2015-09-22 03:22:32	2015-09-22 05:03:01	13436	2.164
171	SRL_OPN_2PTS027_0343_20150922_050301_20150922_065309.EUM.nc	2015-09-22 05:03:02	2015-09-22 06:53:08	13437	2.287
172	SRL_OPN_2PTS027_0346_20150922_065308_20150922_083148.EUM.nc	2015-09-22 06:53:09	2015-09-22 08:31:47	13438	2.043
173	SRL_OPN_2PTS027_0348_20150922_083146_20150922_100940.EUM.nc	2015-09-22 08:31:48	2015-09-22 10:09:39	13439	2.055
174	SRL_OPN_2PTS027_0349_20150922_100938_20150922_114738.EUM.nc	2015-09-22 10:09:39	2015-09-22 11:47:37	13440	2.068
175	SRL_OPN_2PTS027_0351_20150922_114737_20150922_132619.EUM.nc	2015-09-22 11:47:38	2015-09-22 13:26:18	13441	2.074
176	SRL_OPN_2PTS027_0353_20150922_132618_20150922_151944.EUM.nc	2015-09-22 13:26:19	2015-09-22 15:19:43	13442	2.361
177	SRL_OPN_2PTS027_0356_20150922_151944_20150922_165931.EUM.nc	2015-09-22 15:19:45	2015-09-22 16:59:30	13443	2.157
178	SRL_OPN_2PTS027_0358_20150922_165930_20150922_183904.EUM.nc	2015-09-22 16:59:31	2015-09-22 18:39:03	13444	2.149
179	SRL_OPN_2PTS027_0360_20150922_183903_20150922_201825.EUM.nc	2015-09-22 18:39:04	2015-09-22 20:18:24	13445	2.145
180	SRL_OPN_2PTS027_0362_20150922_201824_20150922_215701.EUM.nc	2015-09-22 20:18:25	2015-09-22 21:57:00	13446	2.102
181	SRL_OPN_2PTS027_0364_20150922_215700_20150922_233502.EUM.nc	2015-09-22 21:57:01	2015-09-22 23:35:01	13447	2.091
182	SRL_OPN_2PTS027_0365_20150922_233501_20150923_011244.EUM.nc	2015-09-22 23:35:02	2015-09-23 01:12:43	13448	2.111
183	SRL_OPN_2PTS027_0367_20150923_011244_20150923_025120.EUM.nc	2015-09-23 01:12:45	2015-09-23 02:51:19	13449	2.137
184	SRL_OPN_2PTS027_0369_20150923_025119_20150923_043114.EUM.nc	2015-09-23 02:51:21	2015-09-23 04:31:13	13450	2.144
185	SRL_OPN_2PTS027_0371_20150923_043114_20150923_061312.EUM.nc	2015-09-23 04:31:15	2015-09-23 06:13:11	13451	2.149
186	SRL_OPN_2PTS027_0373_20150923_061311_20150923_080047.EUM.nc	2015-09-23 06:13:12	2015-09-23 08:00:46	13452	2.247
187	SRL_OPN_2PTS027_0376_20150923_080046_20150923_093857.EUM.nc	2015-09-23 08:00:47	2015-09-23 09:38:56	13453	2.065
188	SRL_OPN_2PTS027_0377_20150923_093856_20150923_111643.EUM.nc	2015-09-23 09:38:57	2015-09-23 11:16:42	13454	2.054
189	SRL_OPN_2PTS027_0379_20150923_111642_20150923_125510.EUM.nc	2015-09-23 11:16:43	2015-09-23 12:55:09	13455	2.085
190	SRL_OPN_2PTS027_0381_20150923_125510_20150923_144826.EUM.nc	2015-09-23 12:55:11	2015-09-23 14:48:25	13456	2.355
191	SRL_OPN_2PTS027_0384_20150923_144824_20150923_162805.EUM.nc	2015-09-23 14:48:26	2015-09-23 16:28:04	13457	2.15
192	SRL_OPN_2PTS027_0386_20150923_162804_20150923_180750.EUM.nc	2015-09-23 16:28:05	2015-09-23 18:07:49	13458	2.154

– Continued on next page

Table 1: List of files between 2015-09-10 05:39:00 and 2015-10-15 05:39:00.

– Continued from previous page

	File Name	Start Date	End Date	Rev. No.	Latency (hours)
193	SRL_OPN_2PTS027_0388_20150923_180749_20150923_194710.EUM.nc	2015-09-23 18:07:50	2015-09-23 19:47:09	13459	2.146
194	SRL_OPN_2PTS027_0390_20150923_194710_20150923_212608.EUM.nc	2015-09-23 19:47:11	2015-09-23 21:26:07	13460	2.113
195	SRL_OPN_2PTS027_0392_20150923_212607_20150923_230413.EUM.nc	2015-09-23 21:26:08	2015-09-23 23:04:12	13461	2.101
196	SRL_OPN_2PTS027_0393_20150923_230412_20150924_004202.EUM.nc	2015-09-23 23:04:13	2015-09-24 00:42:00	13462	2.101
197	SRL_OPN_2PTS027_0395_20150924_004201_20150924_022008.EUM.nc	2015-09-24 00:42:02	2015-09-24 02:20:07	13463	2.14
198	SRL_OPN_2PTS027_0397_20150924_022008_20150924_035940.EUM.nc	2015-09-24 02:20:09	2015-09-24 03:59:39	13464	2.142
199	SRL_OPN_2PTS027_0399_20150924_035939_20150924_054055.EUM.nc	2015-09-24 03:59:40	2015-09-24 05:40:54	13465	2.154
200	SRL_OPN_2PTS027_0401_20150924_054054_20150924_072951.EUM.nc	2015-09-24 05:40:55	2015-09-24 07:29:50	13466	2.262
201	SRL_OPN_2PTS027_0404_20150924_072949_20150924_090814.EUM.nc	2015-09-24 07:29:51	2015-09-24 09:08:12	13467	2.072
202	SRL_OPN_2PTS027_0405_20150924_090812_20150924_104559.EUM.nc	2015-09-24 09:08:14	2015-09-24 10:45:58	13468	2.056
203	SRL_OPN_2PTS027_0407_20150924_104558_20150924_122410.EUM.nc	2015-09-24 10:45:59	2015-09-24 12:24:09	13469	2.075
204	SRL_OPN_2PTS027_0409_20150924_122409_20150924_140322.EUM.nc	2015-09-24 12:24:11	2015-09-24 14:03:20	13470	2.092
205	SRL_OPN_2PTS027_0411_20150924_140321_20150924_155647.EUM.nc	2015-09-24 14:03:23	2015-09-24 15:56:46	13471	2.389
206	SRL_OPN_2PTS027_0414_20150924_155646_20150924_173625.EUM.nc	2015-09-24 15:56:47	2015-09-24 17:36:24	13472	2.169
207	SRL_OPN_2PTS027_0416_20150924_173624_20150924_191601.EUM.nc	2015-09-24 17:36:26	2015-09-24 19:16:00	13473	2.158
208	SRL_OPN_2PTS027_0418_20150924_191601_20150924_205503.EUM.nc	2015-09-24 19:16:02	2015-09-24 20:55:02	13474	2.099
209	SRL_OPN_2PTS027_0420_20150924_205502_20150924_223330.EUM.nc	2015-09-24 20:55:03	2015-09-24 22:33:29	13475	2.105
210	SRL_OPN_2PTS027_0421_20150924_223328_20150925_001113.EUM.nc	2015-09-24 22:33:30	2015-09-25 00:11:12	13476	2.1
211	SRL_OPN_2PTS027_0423_20150925_001112_20150925_014915.EUM.nc	2015-09-25 00:11:13	2015-09-25 01:49:14	13477	2.123
212	SRL_OPN_2PTS027_0425_20150925_014913_20150925_032809.EUM.nc	2015-09-25 01:49:14	2015-09-25 03:28:08	13478	2.16
213	SRL_OPN_2PTS027_0427_20150925_032809_20150925_050853.EUM.nc	2015-09-25 03:28:10	2015-09-25 05:08:52	13479	2.156
214	SRL_OPN_2PTS027_0429_20150925_050851_20150925_065851.EUM.nc	2015-09-25 05:08:52	2015-09-25 06:58:50	13480	2.277
215	SRL_OPN_2PTS027_0432_20150925_065851_20150925_083719.EUM.nc	2015-09-25 06:58:52	2015-09-25 08:37:18	13481	2.065
216	SRL_OPN_2PTS027_0434_20150925_083717_20150925_101518.EUM.nc	2015-09-25 08:37:19	2015-09-25 10:15:17	13482	2.062
217	SRL_OPN_2PTS027_0435_20150925_101518_20150925_115310.EUM.nc	2015-09-25 10:15:19	2015-09-25 11:53:09	13483	2.058
218	SRL_OPN_2PTS027_0437_20150925_115309_20150925_133203.EUM.nc	2015-09-25 11:53:10	2015-09-25 13:32:02	13484	2.086
219	SRL_OPN_2PTS027_0439_20150925_133202_20150925_152529.EUM.nc	2015-09-25 13:32:04	2015-09-25 15:25:28	13485	2.367
220	SRL_OPN_2PTS027_0442_20150925_152528_20150925_170508.EUM.nc	2015-09-25 15:25:29	2015-09-25 17:05:07	13486	2.154
221	SRL_OPN_2PTS027_0444_20150925_170507_20150925_184449.EUM.nc	2015-09-25 17:05:08	2015-09-25 18:44:48	13487	2.155
222	SRL_OPN_2PTS027_0446_20150925_184449_20150925_202400.EUM.nc	2015-09-25 18:44:50	2015-09-25 20:23:59	13488	2.115
223	SRL_OPN_2PTS027_0448_20150925_202359_20150925_220241.EUM.nc	2015-09-25 20:24:00	2015-09-25 22:02:40	13489	2.094
224	SRL_OPN_2PTS027_0450_20150925_220239_20150925_234033.EUM.nc	2015-09-25 22:02:41	2015-09-25 23:40:32	13490	2.084
225	SRL_OPN_2PTS027_0451_20150925_234031_20150926_011826.EUM.nc	2015-09-25 23:40:33	2015-09-26 01:18:25	13491	2.122
226	SRL_OPN_2PTS027_0453_20150926_011824_20150926_025656.EUM.nc	2015-09-26 01:18:26	2015-09-26 02:56:55	13492	2.146
227	SRL_OPN_2PTS027_0455_20150926_025655_20150926_043656.EUM.nc	2015-09-26 02:56:56	2015-09-26 04:36:54	13493	2.152
228	SRL_OPN_2PTS027_0457_20150926_043656_20150926_061909.EUM.nc	2015-09-26 04:36:57	2015-09-26 06:19:08	13494	2.147
229	SRL_OPN_2PTS027_0459_20150926_061908_20150926_080628.EUM.nc	2015-09-26 06:19:10	2015-09-26 08:06:27	13495	2.233
230	SRL_OPN_2PTS027_0462_20150926_080627_20150926_094427.EUM.nc	2015-09-26 08:06:28	2015-09-26 09:44:26	13496	2.054
231	SRL_OPN_2PTS027_0463_20150926_094426_20150926_112222.EUM.nc	2015-09-26 09:44:27	2015-09-26 11:22:21	13497	2.045

– Continued on next page

Table 1: List of files between 2015-09-10 05:39:00 and 2015-10-15 05:39:00.

– Continued from previous page

	File Name	Start Date	End Date	Rev. No.	Latency (hours)
232	SRL_OPN_2PTS027_0465_20150926_112221_20150926_130046.EUM.nc	2015-09-26 11:22:22	2015-09-26 13:00:45	13498	2.093
233	SRL_OPN_2PTS027_0467_20150926_130045_20150926_145404.EUM.nc	2015-09-26 13:00:46	2015-09-26 14:54:03	13499	2.357
234	SRL_OPN_2PTS027_0470_20150926_145402_20150926_163351.EUM.nc	2015-09-26 14:54:03	2015-09-26 16:33:50	13500	2.151
235	SRL_OPN_2PTS027_0472_20150926_163350_20150926_181328.EUM.nc	2015-09-26 16:33:51	2015-09-26 18:13:27	13501	2.162
236	SRL_OPN_2PTS027_0474_20150926_181328_20150926_195254.EUM.nc	2015-09-26 18:13:29	2015-09-26 19:52:53	13502	2.136
237	SRL_OPN_2PTS027_0476_20150926_195253_20150926_213141.EUM.nc	2015-09-26 19:52:54	2015-09-26 21:31:40	13503	2.105
238	SRL_OPN_2PTS027_0478_20150926_213140_20150926_230952.EUM.nc	2015-09-26 21:31:41	2015-09-26 23:09:51	13504	2.077
239	SRL_OPN_2PTS027_0479_20150926_230951_20150927_004733.EUM.nc	2015-09-26 23:09:52	2015-09-27 00:47:32	13505	2.093
240	SRL_OPN_2PTS027_0481_20150927_004732_20150927_022552.EUM.nc	2015-09-27 00:47:33	2015-09-27 02:25:51	13506	2.132
241	SRL_OPN_2PTS027_0483_20150927_022551_20150927_040520.EUM.nc	2015-09-27 02:25:52	2015-09-27 04:05:19	13507	2.16
242	SRL_OPN_2PTS027_0485_20150927_040519_20150927_054641.EUM.nc	2015-09-27 04:05:20	2015-09-27 05:46:40	13508	2.165
243	SRL_OPN_2PTS027_0487_20150927_054641_20150927_073533.EUM.nc	2015-09-27 05:46:42	2015-09-27 07:35:32	13509	2.258
244	SRL_OPN_2PTS027_0490_20150927_073533_20150927_091345.EUM.nc	2015-09-27 07:35:34	2015-09-27 09:13:44	13510	2.045
245	SRL_OPN_2PTS027_0491_20150927_091345_20150927_105131.EUM.nc	2015-09-27 09:13:46	2015-09-27 10:51:30	13511	2.037
246	SRL_OPN_2PTS027_0493_20150927_105130_20150927_122944.EUM.nc	2015-09-27 10:51:31	2015-09-27 12:29:43	13512	2.087
247	SRL_OPN_2PTS027_0495_20150927_122944_20150927_140902.EUM.nc	2015-09-27 12:29:45	2015-09-27 14:09:01	13513	2.094
248	SRL_OPN_2PTS027_0497_20150927_140901_20150927_160225.EUM.nc	2015-09-27 14:09:02	2015-09-27 16:02:24	13514	2.378
249	SRL_OPN_2PTS027_0500_20150927_160224_20150927_174213.EUM.nc	2015-09-27 16:02:25	2015-09-27 17:42:12	13515	2.162
250	SRL_OPN_2PTS027_0502_20150927_174211_20150927_192138.EUM.nc	2015-09-27 17:42:12	2015-09-27 19:21:37	13516	2.17
251	SRL_OPN_2PTS027_0504_20150927_192138_20150927_210045.EUM.nc	2015-09-27 19:21:39	2015-09-27 21:00:44	13517	2.123
252	SRL_OPN_2PTS027_0506_20150927_210044_20150927_223901.EUM.nc	2015-09-27 21:00:45	2015-09-27 22:39:00	13518	2.09
253	SRL_OPN_2PTS027_0507_20150927_223901_20150928_001654.EUM.nc	2015-09-27 22:39:02	2015-09-28 00:16:53	13519	2.102
254	SRL_OPN_2PTS027_0509_20150928_001654_20150928_015450.EUM.nc	2015-09-28 00:16:55	2015-09-28 01:54:49	13520	2.139
255	SRL_OPN_2PTS027_0511_20150928_015449_20150928_033356.EUM.nc	2015-09-28 01:54:50	2015-09-28 03:33:55	13521	2.157
256	SRL_OPN_2PTS027_0513_20150928_033355_20150928_051440.EUM.nc	2015-09-28 03:33:57	2015-09-28 05:14:39	13522	2.143
257	SRL_OPN_2PTS027_0515_20150928_051439_20150928_070428.EUM.nc	2015-09-28 05:14:40	2015-09-28 07:04:27	13523	2.289
258	SRL_OPN_2PTS027_0518_20150928_070428_20150928_084301.EUM.nc	2015-09-28 07:04:29	2015-09-28 08:43:00	13524	2.05
259	SRL_OPN_2PTS027_0520_20150928_084300_20150928_102050.EUM.nc	2015-09-28 08:43:01	2015-09-28 10:20:49	13525	2.048
260	SRL_OPN_2PTS027_0521_20150928_102050_20150928_115854.EUM.nc	2015-09-28 10:20:51	2015-09-28 11:58:52	13526	2.048
261	SRL_OPN_2PTS027_0523_20150928_115852_20150928_133742.EUM.nc	2015-09-28 11:58:53	2015-09-28 13:37:41	13527	2.092
262	SRL_OPN_2PTS027_0525_20150928_133742_20150928_153107.EUM.nc	2015-09-28 13:37:43	2015-09-28 15:31:06	13528	2.379
263	SRL_OPN_2PTS027_0528_20150928_153107_20150928_171048.EUM.nc	2015-09-28 15:31:08	2015-09-28 17:10:47	13529	2.161
264	SRL_OPN_2PTS027_0530_20150928_171047_20150928_185028.EUM.nc	2015-09-28 17:10:48	2015-09-28 18:50:27	13530	2.157
265	SRL_OPN_2PTS027_0532_20150928_185027_20150928_202937.EUM.nc	2015-09-28 18:50:28	2015-09-28 20:29:36	13531	2.115
266	SRL_OPN_2PTS027_0534_20150928_202936_20150928_220815.EUM.nc	2015-09-28 20:29:37	2015-09-28 22:08:14	13532	2.112
267	SRL_OPN_2PTS027_0536_20150928_220814_20150928_234607.EUM.nc	2015-09-28 22:08:16	2015-09-28 23:46:06	13533	2.09
268	SRL_OPN_2PTS027_0537_20150928_234605_20150929_012359.EUM.nc	2015-09-28 23:46:06	2015-09-29 01:23:58	13534	2.12
269	SRL_OPN_2PTS027_0539_20150929_012358_20150929_030234.EUM.nc	2015-09-29 01:23:59	2015-09-29 03:02:33	13535	2.145
270	SRL_OPN_2PTS027_0541_20150929_030233_20150929_044249.EUM.nc	2015-09-29 03:02:34	2015-09-29 04:42:48	13536	2.161

– Continued on next page

Table 1: List of files between 2015-09-10 05:39:00 and 2015-10-15 05:39:00.

– Continued from previous page

	File Name	Start Date	End Date	Rev. No.	Latency (hours)
271	SRL_OPN_2PTS027_0543_20150929_044248_20150929_062502.EUM.nc	2015-09-29 04:42:49	2015-09-29 06:25:01	13537	2.136
272	SRL_OPN_2PTS027_0545_20150929_062501_20150929_081204.EUM.nc	2015-09-29 06:25:02	2015-09-29 08:12:03	13538	2.224
273	SRL_OPN_2PTS027_0548_20150929_081202_20150929_095009.EUM.nc	2015-09-29 08:12:03	2015-09-29 09:50:08	13539	2.042
274	SRL_OPN_2PTS027_0549_20150929_095009_20150929_112755.EUM.nc	2015-09-29 09:50:10	2015-09-29 11:27:54	13540	2.056
275	SRL_OPN_2PTS027_0551_20150929_112755_20150929_130631.EUM.nc	2015-09-29 11:27:56	2015-09-29 13:06:30	13541	2.093
276	SRL_OPN_2PTS027_0553_20150929_130631_20150929_145950.EUM.nc	2015-09-29 13:06:32	2015-09-29 14:59:48	13542	2.365
277	SRL_OPN_2PTS027_0556_20150929_145949_20150929_163930.EUM.nc	2015-09-29 14:59:50	2015-09-29 16:39:29	13543	2.163
278	SRL_OPN_2PTS027_0558_20150929_163929_20150929_181913.EUM.nc	2015-09-29 16:39:30	2015-09-29 18:19:12	13544	2.157
279	SRL_OPN_2PTS027_0560_20150929_181912_20150929_195831.EUM.nc	2015-09-29 18:19:13	2015-09-29 19:58:30	13545	2.116
280	SRL_OPN_2PTS027_0562_20150929_195831_20150929_213716.EUM.nc	2015-09-29 19:58:32	2015-09-29 21:37:15	13546	2.118
281	SRL_OPN_2PTS027_0564_20150929_213716_20150929_231525.EUM.nc	2015-09-29 21:37:17	2015-09-29 23:15:24	13547	2.082
282	SRL_OPN_2PTS027_0565_20150929_231524_20150930_005315.EUM.nc	2015-09-29 23:15:25	2015-09-30 00:53:14	13548	2.129
283	SRL_OPN_2PTS027_0567_20150930_005315_20150930_023127.EUM.nc	2015-09-30 00:53:16	2015-09-30 02:31:26	13549	2.129
284	SRL_OPN_2PTS027_0569_20150930_023127_20150930_041109.EUM.nc	2015-09-30 02:31:28	2015-09-30 04:11:08	13550	2.154
285	SRL_OPN_2PTS027_0571_20150930_041109_20150930_055239.EUM.nc	2015-09-30 04:11:10	2015-09-30 05:52:36	13551	2.172
286	SRL_OPN_2PTS027_0573_20150930_055239_20150930_074109.EUM.nc	2015-09-30 05:52:40	2015-09-30 07:41:08	13552	2.258
287	SRL_OPN_2PTS027_0576_20150930_074107_20150930_091918.EUM.nc	2015-09-30 07:41:09	2015-09-30 09:19:17	13553	2.041
288	SRL_OPN_2PTS027_0577_20150930_091917_20150930_105712.EUM.nc	2015-09-30 09:19:18	2015-09-30 10:57:11	13554	2.028
289	SRL_OPN_2PTS027_0579_20150930_105711_20150930_123520.EUM.nc	2015-09-30 10:57:12	2015-09-30 12:35:19	13555	2.073
290	SRL_OPN_2PTS027_0581_20150930_123519_20150930_141449.EUM.nc	2015-09-30 12:35:20	2015-09-30 14:14:48	13556	2.105
291	SRL_OPN_2PTS027_0583_20150930_141449_20150930_160811.EUM.nc	2015-09-30 14:14:50	2015-09-30 16:08:10	13557	2.41
292	SRL_OPN_2PTS027_0586_20150930_160810_20150930_174750.EUM.nc	2015-09-30 16:08:12	2015-09-30 17:47:49	13558	2.172
293	SRL_OPN_2PTS027_0588_20150930_174749_20150930_192723.EUM.nc	2015-09-30 17:47:50	2015-09-30 19:27:22	13559	2.166
294	SRL_OPN_2PTS027_0590_20150930_192722_20150930_210620.EUM.nc	2015-09-30 19:27:23	2015-09-30 21:06:19	13560	2.132
295	SRL_OPN_2PTS027_0592_20150930_210619_20150930_224442.EUM.nc	2015-09-30 21:06:20	2015-09-30 22:44:41	13561	2.094
296	SRL_OPN_2PTS027_0593_20150930_224441_20151001_002224.EUM.nc	2015-09-30 22:44:42	2015-10-01 00:22:23	13562	2.111
297	SRL_OPN_2PTS027_0595_20151001_002223_20151001_020031.EUM.nc	2015-10-01 00:22:25	2015-10-01 02:00:30	13563	2.138
298	SRL_OPN_2PTS027_0597_20151001_020030_20151001_033934.EUM.nc	2015-10-01 02:00:31	2015-10-01 03:39:33	13564	2.151
299	SRL_OPN_2PTS027_0599_20151001_033933_20151001_052032.EUM.nc	2015-10-01 03:39:35	2015-10-01 05:20:31	13565	2.164
300	SRL_OPN_2PTS027_0601_20151001_052032_20151001_071010.EUM.nc	2015-10-01 05:20:33	2015-10-01 07:10:09	13566	2.258
301	SRL_OPN_2PTS027_0604_20151001_071009_20151001_084833.EUM.nc	2015-10-01 07:10:10	2015-10-01 08:48:32	13567	2.046
302	SRL_OPN_2PTS027_0605_20151001_084833_20151001_102629.EUM.nc	2015-10-01 08:48:34	2015-10-01 10:26:28	13568	2.063
303	SRL_OPN_2PTS027_0607_20151001_102629_20151001_120425.EUM.nc	2015-10-01 10:26:30	2015-10-01 12:04:24	13569	2.071
304	SRL_OPN_2PTS027_0609_20151001_120424_20151001_134329.EUM.nc	2015-10-01 12:04:25	2015-10-01 13:43:28	13570	2.088
305	SRL_OPN_2PTS027_0611_20151001_134327_20151001_153653.EUM.nc	2015-10-01 13:43:28	2015-10-01 15:36:52	13571	2.42
306	SRL_OPN_2PTS027_0614_20151001_153653_20151001_171633.EUM.nc	2015-10-01 15:36:54	2015-10-01 17:16:32	13572	2.17
307	SRL_OPN_2PTS027_0616_20151001_171633_20151001_185604.EUM.nc	2015-10-01 17:16:34	2015-10-01 18:56:03	13573	2.165
308	SRL_OPN_2PTS027_0618_20151001_185603_20151001_203519.EUM.nc	2015-10-01 18:56:04	2015-10-01 20:35:18	13574	2.135
309	SRL_OPN_2PTS027_0620_20151001_203518_20151001_221347.EUM.nc	2015-10-01 20:35:19	2015-10-01 22:13:46	13575	2.099

– Continued on next page

Table 1: List of files between 2015-09-10 05:39:00 and 2015-10-15 05:39:00.

– Continued from previous page

	File Name	Start Date	End Date	Rev. No.	Latency (hours)
310	SRL_OPN_2PTS027_0622_20151001_221347_20151001_235144.EUM.nc	2015-10-01 22:13:48	2015-10-01 23:51:43	13576	2.12
311	SRL_OPN_2PTS027_0623_20151001_235144_20151002_012931.EUM.nc	2015-10-01 23:51:45	2015-10-02 01:29:30	13577	2.14
312	SRL_OPN_2PTS027_0625_20151002_012930_20151002_030818.EUM.nc	2015-10-02 01:29:31	2015-10-02 03:08:17	13578	2.131
313	SRL_OPN_2PTS027_0627_20151002_030816_20151002_044831.EUM.nc	2015-10-02 03:08:17	2015-10-02 04:48:30	13579	2.149
314	SRL_OPN_2PTS027_0629_20151002_044830_20151002_063100.EUM.nc	2015-10-02 04:48:31	2015-10-02 06:30:59	13580	2.16
315	SRL_OPN_2PTS027_0631_20151002_063059_20151002_081743.EUM.nc	2015-10-02 06:31:00	2015-10-02 08:17:42	13581	2.207
316	SRL_OPN_2PTS027_0634_20151002_081743_20151002_095540.EUM.nc	2015-10-02 08:17:44	2015-10-02 09:55:39	13582	2.052
317	SRL_OPN_2PTS027_0635_20151002_095539_20151002_113334.EUM.nc	2015-10-02 09:55:40	2015-10-02 11:33:33	13583	2.048
318	SRL_OPN_2PTS027_0637_20151002_113334_20151002_131207.EUM.nc	2015-10-02 11:33:35	2015-10-02 13:12:06	13584	2.082
319	SRL_OPN_2PTS027_0639_20151002_131206_20151002_150527.EUM.nc	2015-10-02 13:12:07	2015-10-02 15:05:26	13585	2.39
320	SRL_OPN_2PTS027_0642_20151002_150526_20151002_164515.EUM.nc	2015-10-02 15:05:28	2015-10-02 16:45:14	13586	2.156
321	SRL_OPN_2PTS027_0644_20151002_164514_20151002_182450.EUM.nc	2015-10-02 16:45:15	2015-10-02 18:24:49	13587	2.154
322	SRL_OPN_2PTS027_0646_20151002_182450_20151002_200415.EUM.nc	2015-10-02 18:24:51	2015-10-02 20:04:14	13588	2.155
323	SRL_OPN_2PTS027_0648_20151002_200414_20151002_214256.EUM.nc	2015-10-02 20:04:15	2015-10-02 21:42:55	13589	2.114
324	SRL_OPN_2PTS027_0650_20151002_214256_20151002_232103.EUM.nc	2015-10-02 21:42:57	2015-10-02 23:21:02	13590	2.087
325	SRL_OPN_2PTS027_0651_20151002_232102_20151003_005844.EUM.nc	2015-10-02 23:21:03	2015-10-03 00:58:43	13591	2.102
326	SRL_OPN_2PTS027_0653_20151003_005844_20151003_023709.EUM.nc	2015-10-03 00:58:45	2015-10-03 02:37:08	13592	2.155
327	SRL_OPN_2PTS027_0655_20151003_023709_20151003_041650.EUM.nc	2015-10-03 02:37:10	2015-10-03 04:16:49	13593	2.149
328	SRL_OPN_2PTS027_0657_20151003_041648_20151003_055827.EUM.nc	2015-10-03 04:16:49	2015-10-03 05:58:26	13594	2.163
329	SRL_OPN_2PTS027_0659_20151003_055826_20151003_074649.EUM.nc	2015-10-03 05:58:27	2015-10-03 07:46:48	13595	2.228
330	SRL_OPN_2PTS027_0662_20151003_074648_20151003_092456.EUM.nc	2015-10-03 07:46:50	2015-10-03 09:24:55	13596	2.065
331	SRL_OPN_2PTS027_0663_20151003_092455_20151003_110241.EUM.nc	2015-10-03 09:24:57	2015-10-03 11:02:40	13597	2.057
332	SRL_OPN_2PTS027_0665_20151003_110240_20151003_124101.EUM.nc	2015-10-03 11:02:41	2015-10-03 12:41:00	13598	2.072
333	SRL_OPN_2PTS027_0667_20151003_124100_20151003_142036.EUM.nc	2015-10-03 12:41:01	2015-10-03 14:20:35	13599	2.105
334	SRL_OPN_2PTS027_0669_20151003_142037_20151003_161348.EUM.nc	2015-10-03 14:20:38	2015-10-03 16:13:47	13600	2.407
335	SRL_OPN_2PTS027_0672_20151003_161347_20151003_175335.EUM.nc	2015-10-03 16:13:48	2015-10-03 17:53:34	13601	2.16
336	SRL_OPN_2PTS027_0674_20151003_175335_20151003_193258.EUM.nc	2015-10-03 17:53:36	2015-10-03 19:32:57	13602	2.155
337	SRL_OPN_2PTS027_0676_20151003_193257_20151003_211201.EUM.nc	2015-10-03 19:32:58	2015-10-03 21:12:00	13603	2.107
338	SRL_OPN_2PTS027_0678_20151003_211200_20151003_225012.EUM.nc	2015-10-03 21:12:01	2015-10-03 22:50:10	13604	2.088
339	SRL_OPN_2PTS027_0679_20151003_225011_20151004_002801.EUM.nc	2015-10-03 22:50:12	2015-10-04 00:28:00	13605	2.104
340	SRL_OPN_2PTS027_0681_20151004_002801_20151004_020601.EUM.nc	2015-10-04 00:28:02	2015-10-04 02:06:00	13606	2.125
341	SRL_OPN_2PTS027_0683_20151004_020601_20151004_034520.EUM.nc	2015-10-04 02:06:02	2015-10-04 03:45:18	13607	2.145
342	SRL_OPN_2PTS027_0685_20151004_034519_20151004_052617.EUM.nc	2015-10-04 03:45:20	2015-10-04 05:26:16	13608	2.148
343	SRL_OPN_2PTS027_0687_20151004_052615_20151004_071542.EUM.nc	2015-10-04 05:26:16	2015-10-04 07:15:41	13609	2.28
344	SRL_OPN_2PTS027_0690_20151004_071542_20151004_085411.EUM.nc	2015-10-04 07:15:43	2015-10-04 08:54:10	13610	2.073
345	SRL_OPN_2PTS027_0691_20151004_085410_20151004_103159.EUM.nc	2015-10-04 08:54:11	2015-10-04 10:31:58	13611	2.06
346	SRL_OPN_2PTS027_0693_20151004_103158_20151004_121005.EUM.nc	2015-10-04 10:31:59	2015-10-04 12:10:04	13612	2.075
347	SRL_OPN_2PTS027_0695_20151004_121004_20151004_134904.EUM.nc	2015-10-04 12:10:05	2015-10-04 13:49:03	13613	2.099
348	SRL_OPN_2PTS027_0697_20151004_134904_20151004_154230.EUM.nc	2015-10-04 13:49:06	2015-10-04 15:42:29	13614	2.381

– Continued on next page

Table 1: List of files between 2015-09-10 05:39:00 and 2015-10-15 05:39:00.

– Continued from previous page

	File Name	Start Date	End Date	Rev. No.	Latency (hours)
349	SRL_OPN_2PTS027_0700_20151004_154229_20151004_172218.EUM.nc	2015-10-04 15:42:30	2015-10-04 17:22:17	13615	2.158
350	SRL_OPN_2PTS027_0702_20151004_172217_20151004_190148.EUM.nc	2015-10-04 17:22:18	2015-10-04 19:01:47	13616	2.133
351	SRL_OPN_2PTS027_0704_20151004_190147_20151004_204053.EUM.nc	2015-10-04 19:01:48	2015-10-04 20:40:52	13617	2.124
352	SRL_OPN_2PTS027_0706_20151004_204053_20151004_221926.EUM.nc	2015-10-04 20:40:54	2015-10-04 22:19:25	13618	2.086
353	SRL_OPN_2PTS027_0708_20151004_221925_20151004_235713.EUM.nc	2015-10-04 22:19:26	2015-10-04 23:57:12	13619	2.092
354	SRL_OPN_2PTS027_0709_20151004_235713_20151005_013510.EUM.nc	2015-10-04 23:57:14	2015-10-05 01:35:09	13620	2.114
355	SRL_OPN_2PTS027_0711_20151005_013509_20151005_031400.EUM.nc	2015-10-05 01:35:10	2015-10-05 03:13:59	13621	2.141
356	SRL_OPN_2PTS027_0713_20151005_031359_20151005_045418.EUM.nc	2015-10-05 03:14:00	2015-10-05 04:54:17	13622	2.147
357	SRL_OPN_2PTS027_0715_20151005_045417_20151005_063655.EUM.nc	2015-10-05 04:54:18	2015-10-05 06:36:54	13623	2.153
358	SRL_OPN_2PTS027_0717_20151005_063654_20151005_082317.EUM.nc	2015-10-05 06:36:55	2015-10-05 08:23:16	13624	2.211
359	SRL_OPN_2PTS027_0720_20151005_082317_20151005_100119.EUM.nc	2015-10-05 08:23:18	2015-10-05 10:01:18	13625	2.047
360	SRL_OPN_2PTS027_0721_20151005_100118_20151005_113907.EUM.nc	2015-10-05 10:01:19	2015-10-05 11:39:06	13626	2.058
361	SRL_OPN_2PTS027_0723_20151005_113906_20151005_131749.EUM.nc	2015-10-05 11:39:07	2015-10-05 13:17:48	13627	2.071
362	SRL_OPN_2PTS027_0725_20151005_131748_20151005_151109.EUM.nc	2015-10-05 13:17:49	2015-10-05 15:11:08	13628	2.358
363	SRL_OPN_2PTS027_0728_20151005_151108_20151005_165056.EUM.nc	2015-10-05 15:11:09	2015-10-05 16:50:55	13629	2.16
364	SRL_OPN_2PTS027_0730_20151005_165055_20151005_183028.EUM.nc	2015-10-05 16:50:56	2015-10-05 18:30:27	13630	2.145
365	SRL_OPN_2PTS027_0732_20151005_183027_20151005_200951.EUM.nc	2015-10-05 18:30:29	2015-10-05 20:09:50	13631	2.142
366	SRL_OPN_2PTS027_0734_20151005_200950_20151005_214837.EUM.nc	2015-10-05 20:09:51	2015-10-05 21:48:36	13632	2.102
367	SRL_OPN_2PTS027_0736_20151005_214836_20151005_232631.EUM.nc	2015-10-05 21:48:37	2015-10-05 23:26:30	13633	2.083
368	SRL_OPN_2PTS027_0737_20151005_232631_20151006_010420.EUM.nc	2015-10-05 23:26:32	2015-10-06 01:04:19	13634	2.127
369	SRL_OPN_2PTS027_0739_20151006_010420_20151006_024249.EUM.nc	2015-10-06 01:04:21	2015-10-06 02:42:48	13635	2.129
370	SRL_OPN_2PTS027_0741_20151006_024248_20151006_042233.EUM.nc	2015-10-06 02:42:49	2015-10-06 04:22:32	13636	2.137
371	SRL_OPN_2PTS027_0743_20151006_042231_20151006_060424.EUM.nc	2015-10-06 04:22:33	2015-10-06 06:04:23	13637	2.156
372	SRL_OPN_2PTS027_0745_20151006_060423_20151006_093034.EUM.nc	2015-10-06 06:04:25	2015-10-06 09:30:33	13638	4.11
373	SRL_OPN_2PTS027_0749_20151006_093033_20151006_110818.EUM.nc	2015-10-06 09:30:35	2015-10-06 11:08:17	13640	2.073
374	SRL_OPN_2PTS027_0751_20151006_110817_20151006_124640.EUM.nc	2015-10-06 11:08:19	2015-10-06 12:46:39	13641	2.067
375	SRL_OPN_2PTS027_0753_20151006_124639_20151006_143949.EUM.nc	2015-10-06 12:46:40	2015-10-06 14:39:48	13642	2.334
376	SRL_OPN_2PTS027_0756_20151006_143948_20151006_161935.EUM.nc	2015-10-06 14:39:49	2015-10-06 16:19:34	13643	2.158
377	SRL_OPN_2PTS027_0758_20151006_161934_20151006_175912.EUM.nc	2015-10-06 16:19:35	2015-10-06 17:59:11	13644	2.167
378	SRL_OPN_2PTS027_0760_20151006_175911_20151006_193842.EUM.nc	2015-10-06 17:59:12	2015-10-06 19:38:41	13645	2.147
379	SRL_OPN_2PTS027_0762_20151006_193842_20151006_211732.EUM.nc	2015-10-06 19:38:43	2015-10-06 21:17:31	13646	2.112
380	SRL_OPN_2PTS027_0764_20151006_211731_20151006_225547.EUM.nc	2015-10-06 21:17:32	2015-10-06 22:55:46	13647	2.098
381	SRL_OPN_2PTS027_0765_20151006_225546_20151007_003336.EUM.nc	2015-10-06 22:55:48	2015-10-07 00:33:34	13648	2.112
382	SRL_OPN_2PTS027_0767_20151007_003337_20151007_021138.EUM.nc	2015-10-07 00:33:38	2015-10-07 02:11:37	13649	2.127
383	SRL_OPN_2PTS027_0769_20151007_021137_20151007_035100.EUM.nc	2015-10-07 02:11:38	2015-10-07 03:50:59	13650	2.156
384	SRL_OPN_2PTS027_0771_20151007_035059_20151007_053210.EUM.nc	2015-10-07 03:51:00	2015-10-07 05:32:09	13651	2.177
385	SRL_OPN_2PTS027_0773_20151007_053209_20151007_072123.EUM.nc	2015-10-07 05:32:10	2015-10-07 07:21:22	13652	2.268
386	SRL_OPN_2PTS027_0776_20151007_072123_20151007_085940.EUM.nc	2015-10-07 07:21:24	2015-10-07 08:59:39	13653	2.05
387	SRL_OPN_2PTS027_0777_20151007_085939_20151007_103734.EUM.nc	2015-10-07 08:59:40	2015-10-07 10:37:33	13654	2.084

– Continued on next page

Table 1: List of files between 2015-09-10 05:39:00 and 2015-10-15 05:39:00.

– Continued from previous page

	File Name	Start Date	End Date	Rev. No.	Latency (hours)
388	SRL_OPN_2PTS027_0779_20151007_103733_20151007_121541.EUM.nc	2015-10-07 10:37:34	2015-10-07 12:15:40	13655	2.053
389	SRL_OPN_2PTS027_0781_20151007_121541_20151007_135443.EUM.nc	2015-10-07 12:15:42	2015-10-07 13:54:42	13656	2.072
390	SRL_OPN_2PTS027_0783_20151007_135443_20151007_154807.EUM.nc	2015-10-07 13:54:44	2015-10-07 15:48:06	13657	2.423
391	SRL_OPN_2PTS027_0786_20151007_154806_20151007_190730.EUM.nc	2015-10-07 15:48:07	2015-10-07 19:07:29	13658	4.03
392	SRL_OPN_2PTS027_0790_20151007_190729_20151007_204631.EUM.nc	2015-10-07 19:07:30	2015-10-07 20:46:30	13660	2.134
393	SRL_OPN_2PTS027_0792_20151007_204631_20151007_222502.EUM.nc	2015-10-07 20:46:32	2015-10-07 22:25:01	13661	2.095
394	SRL_OPN_2PTS027_0794_20151007_222501_20151008_000254.EUM.nc	2015-10-07 22:25:02	2015-10-08 00:02:53	13662	2.104
395	SRL_OPN_2PTS027_0795_20151008_000253_20151008_014043.EUM.nc	2015-10-08 00:02:55	2015-10-08 01:40:42	13663	2.119
396	SRL_OPN_2PTS027_0797_20151008_014042_20151008_031939.EUM.nc	2015-10-08 01:40:43	2015-10-08 03:19:38	13664	2.165
397	SRL_OPN_2PTS027_0799_20151008_031938_20151008_050002.EUM.nc	2015-10-08 03:19:39	2015-10-08 05:00:01	13665	2.159
398	SRL_OPN_2PTS027_0801_20151008_050001_20151008_064249.EUM.nc	2015-10-08 05:00:02	2015-10-08 06:42:48	13666	2.153
399	SRL_OPN_2PTS027_0803_20151008_064248_20151008_082851.EUM.nc	2015-10-08 06:42:49	2015-10-08 08:28:50	13667	2.194
400	SRL_OPN_2PTS027_0806_20151008_082851_20151008_100651.EUM.nc	2015-10-08 08:28:52	2015-10-08 10:06:50	13668	2.064
401	SRL_OPN_2PTS027_0807_20151008_100650_20151008_114449.EUM.nc	2015-10-08 10:06:51	2015-10-08 11:44:48	13669	2.054
402	SRL_OPN_2PTS027_0809_20151008_114448_20151008_132326.EUM.nc	2015-10-08 11:44:50	2015-10-08 13:23:25	13670	2.079
403	SRL_OPN_2PTS027_0811_20151008_132325_20151008_151647.EUM.nc	2015-10-08 13:23:26	2015-10-08 15:16:46	13671	2.388
404	SRL_OPN_2PTS027_0814_20151008_151647_20151008_165634.EUM.nc	2015-10-08 15:16:48	2015-10-08 16:56:33	13672	2.169
405	SRL_OPN_2PTS027_0816_20151008_165633_20151008_183615.EUM.nc	2015-10-08 16:56:35	2015-10-08 18:36:14	13673	2.152
406	SRL_OPN_2PTS027_0818_20151008_183614_20151008_201526.EUM.nc	2015-10-08 18:36:15	2015-10-08 20:15:25	13674	2.132
407	SRL_OPN_2PTS027_0820_20151008_201526_20151008_215411.EUM.nc	2015-10-08 20:15:27	2015-10-08 21:54:10	13675	2.114
408	SRL_OPN_2PTS027_0822_20151008_215410_20151008_233212.EUM.nc	2015-10-08 21:54:11	2015-10-08 23:32:11	13676	2.091
409	SRL_OPN_2PTS027_0823_20151008_233211_20151009_010953.EUM.nc	2015-10-08 23:32:12	2015-10-09 01:09:52	13677	2.111
410	SRL_OPN_2PTS027_0825_20151009_010952_20151009_024825.EUM.nc	2015-10-09 01:09:53	2015-10-09 02:48:24	13678	2.137
411	SRL_OPN_2PTS027_0827_20151009_024825_20151009_042815.EUM.nc	2015-10-09 02:48:26	2015-10-09 04:28:14	13679	2.165
412	SRL_OPN_2PTS027_0829_20151009_042814_20151009_061014.EUM.nc	2015-10-09 04:28:16	2015-10-09 06:10:13	13680	2.179
413	SRL_OPN_2PTS027_0831_20151009_061013_20151009_075756.EUM.nc	2015-10-09 06:10:14	2015-10-09 07:57:55	13681	2.223
414	SRL_OPN_2PTS027_0834_20151009_075756_20151009_093607.EUM.nc	2015-10-09 07:57:57	2015-10-09 09:36:06	13682	2.052
415	SRL_OPN_2PTS027_0835_20151009_093606_20151009_111351.EUM.nc	2015-10-09 09:36:07	2015-10-09 11:13:50	13683	2.038
416	SRL_OPN_2PTS027_0837_20151009_111350_20151009_125216.EUM.nc	2015-10-09 11:13:51	2015-10-09 12:52:15	13684	2.069
417	SRL_OPN_2PTS027_0839_20151009_125216_20151009_144527.EUM.nc	2015-10-09 12:52:17	2015-10-09 14:45:26	13685	2.372
418	SRL_OPN_2PTS027_0842_20151009_144526_20151009_162514.EUM.nc	2015-10-09 14:45:27	2015-10-09 16:25:13	13686	2.155
419	SRL_OPN_2PTS027_0844_20151009_162513_20151009_180450.EUM.nc	2015-10-09 16:25:14	2015-10-09 18:04:49	13687	2.177
420	SRL_OPN_2PTS027_0846_20151009_180449_20151009_194419.EUM.nc	2015-10-09 18:04:50	2015-10-09 19:44:18	13688	2.171
421	SRL_OPN_2PTS027_0848_20151009_194419_20151009_212314.EUM.nc	2015-10-09 19:44:20	2015-10-09 21:23:13	13689	2.14
422	SRL_OPN_2PTS027_0850_20151009_212314_20151009_230120.EUM.nc	2015-10-09 21:23:15	2015-10-09 23:01:19	13690	2.085
423	SRL_OPN_2PTS027_0851_20151009_230119_20151010_003908.EUM.nc	2015-10-09 23:01:20	2015-10-10 00:39:07	13691	2.103
424	SRL_OPN_2PTS027_0853_20151010_003907_20151010_022846.EUM.nc	2015-10-10 00:39:08	2015-10-10 02:28:45	13692	2.292
425	SRL_OPN_2PTS027_0856_20151010_022845_20151010_035640.EUM.nc	2015-10-10 02:28:46	2015-10-10 03:56:38	13693	1.93
426	SRL_OPN_2PTS027_0857_20151010_035640_20151010_053757.EUM.nc	2015-10-10 03:56:41	2015-10-10 05:37:56	13694	2.165

– Continued on next page

Table 1: List of files between 2015-09-10 05:39:00 and 2015-10-15 05:39:00.

– Continued from previous page

	File Name	Start Date	End Date	Rev. No.	Latency (hours)
427	SRL_OPN_2PTS027_0859_20151010_053756_20151010_072658.EUM.nc	2015-10-10 05:37:58	2015-10-10 07:26:57	13695	2.256
428	SRL_OPN_2PTS027_0862_20151010_072657_20151010_090521.EUM.nc	2015-10-10 07:26:58	2015-10-10 09:05:20	13696	2.056
429	SRL_OPN_2PTS027_0863_20151010_090520_20151010_104307.EUM.nc	2015-10-10 09:05:21	2015-10-10 10:43:06	13697	2.06
430	SRL_OPN_2PTS027_0865_20151010_104306_20151010_122116.EUM.nc	2015-10-10 10:43:07	2015-10-10 12:21:15	13698	2.068
431	SRL_OPN_2PTS027_0867_20151010_122115_20151010_140032.EUM.nc	2015-10-10 12:21:16	2015-10-10 14:00:31	13699	2.085
432	SRL_OPN_2PTS027_0869_20151010_140031_20151010_155355.EUM.nc	2015-10-10 14:00:32	2015-10-10 15:53:54	13700	2.396
433	SRL_OPN_2PTS027_0872_20151010_155355_20151010_173332.EUM.nc	2015-10-10 15:53:56	2015-10-10 17:33:31	13701	2.154
434	SRL_OPN_2PTS027_0874_20151010_173331_20151010_191307.EUM.nc	2015-10-10 17:33:32	2015-10-10 19:13:06	13702	2.171
435	SRL_OPN_2PTS027_0876_20151010_191307_20151010_205207.EUM.nc	2015-10-10 19:13:08	2015-10-10 20:52:06	13703	2.135
436	SRL_OPN_2PTS027_0878_20151010_205207_20151010_223035.EUM.nc	2015-10-10 20:52:08	2015-10-10 22:30:34	13704	2.108
437	SRL_OPN_2PTS027_0879_20151010_223034_20151011_000826.EUM.nc	2015-10-10 22:30:35	2015-10-11 00:08:25	13705	2.109
438	SRL_OPN_2PTS027_0881_20151011_000826_20151011_015725.EUM.nc	2015-10-11 00:08:27	2015-10-11 01:57:24	13706	2.264
439	SRL_OPN_2PTS027_0884_20151011_015725_20151011_032516.EUM.nc	2015-10-11 01:57:26	2015-10-11 03:25:15	13707	1.927
440	SRL_OPN_2PTS027_0885_20151011_032517_20151011_050556.EUM.nc	2015-10-11 03:25:18	2015-10-11 05:05:55	13708	2.148
441	SRL_OPN_2PTS027_0887_20151011_050556_20151011_065557.EUM.nc	2015-10-11 05:05:57	2015-10-11 06:55:56	13709	2.273
442	SRL_OPN_2PTS027_0890_20151011_065556_20151011_083425.EUM.nc	2015-10-11 06:55:57	2015-10-11 08:34:24	13710	2.067
443	SRL_OPN_2PTS027_0892_20151011_083425_20151011_101224.EUM.nc	2015-10-11 08:34:26	2015-10-11 10:12:23	13711	2.03
444	SRL_OPN_2PTS027_0893_20151011_101223_20151011_115023.EUM.nc	2015-10-11 10:12:24	2015-10-11 11:50:22	13712	2.05
445	SRL_OPN_2PTS027_0895_20151011_115022_20151011_132904.EUM.nc	2015-10-11 11:50:23	2015-10-11 13:29:03	13713	2.074
446	SRL_OPN_2PTS027_0897_20151011_132904_20151011_152227.EUM.nc	2015-10-11 13:29:06	2015-10-11 15:22:26	13714	2.376
447	SRL_OPN_2PTS027_0900_20151011_152226_20151011_170212.EUM.nc	2015-10-11 15:22:27	2015-10-11 17:02:11	13715	2.155
448	SRL_OPN_2PTS027_0902_20151011_170212_20151011_184153.EUM.nc	2015-10-11 17:02:13	2015-10-11 18:41:52	13716	2.167
449	SRL_OPN_2PTS027_0904_20151011_184152_20151011_202104.EUM.nc	2015-10-11 18:41:53	2015-10-11 20:21:03	13717	2.142
450	SRL_OPN_2PTS027_0906_20151011_202103_20151011_215944.EUM.nc	2015-10-11 20:21:04	2015-10-11 21:59:43	13718	2.118
451	SRL_OPN_2PTS027_0908_20151011_215943_20151011_233745.EUM.nc	2015-10-11 21:59:44	2015-10-11 23:37:44	13719	2.087
452	SRL_OPN_2PTS027_0909_20151011_233744_20151012_011528.EUM.nc	2015-10-11 23:37:45	2015-10-12 01:15:27	13720	2.127
453	SRL_OPN_2PTS027_0911_20151012_011528_20151012_025404.EUM.nc	2015-10-12 01:15:29	2015-10-12 02:54:02	13721	2.141
454	SRL_OPN_2PTS027_0913_20151012_025402_20151012_043407.EUM.nc	2015-10-12 02:54:03	2015-10-12 04:34:06	13722	2.174
455	SRL_OPN_2PTS027_0915_20151012_043406_20151012_061607.EUM.nc	2015-10-12 04:34:07	2015-10-12 06:16:06	13723	2.151
456	SRL_OPN_2PTS027_0917_20151012_061607_20151012_080334.EUM.nc	2015-10-12 06:16:08	2015-10-12 08:03:33	13724	2.205
457	SRL_OPN_2PTS027_0920_20151012_080332_20151012_094141.EUM.nc	2015-10-12 08:03:33	2015-10-12 09:41:40	13725	2.055
458	SRL_OPN_2PTS027_0921_20151012_094140_20151012_111934.EUM.nc	2015-10-12 09:41:41	2015-10-12 11:19:33	13726	2.045
459	SRL_OPN_2PTS027_0923_20151012_111932_20151012_125753.EUM.nc	2015-10-12 11:19:34	2015-10-12 12:57:52	13727	2.056
460	SRL_OPN_2PTS027_0925_20151012_125752_20151012_145116.EUM.nc	2015-10-12 12:57:53	2015-10-12 14:51:15	13728	2.364
461	SRL_OPN_2PTS027_0928_20151012_145116_20151012_163054.EUM.nc	2015-10-12 14:51:17	2015-10-12 16:30:53	13729	2.159
462	SRL_OPN_2PTS027_0930_20151012_163054_20151012_181038.EUM.nc	2015-10-12 16:30:55	2015-10-12 18:10:37	13730	2.168
463	SRL_OPN_2PTS027_0932_20151012_181037_20151012_194958.EUM.nc	2015-10-12 18:10:38	2015-10-12 19:49:56	13731	2.144
464	SRL_OPN_2PTS027_0934_20151012_194956_20151012_212851.EUM.nc	2015-10-12 19:49:57	2015-10-12 21:28:50	13732	2.109
465	SRL_OPN_2PTS027_0936_20151012_212851_20151012_230702.EUM.nc	2015-10-12 21:28:52	2015-10-12 23:07:01	13733	2.1

– Continued on next page

Table 1: List of files between 2015-09-10 05:39:00 and 2015-10-15 05:39:00.

– Continued from previous page

	File Name	Start Date	End Date	Rev. No.	Latency (hours)
466	SRL_OPN_2PTS027_0937_20151012_230702_20151013_004442.EUM.nc	2015-10-12 23:07:03	2015-10-13 00:44:41	13734	2.109
467	SRL_OPN_2PTS027_0939_20151013_004441_20151013_022258.EUM.nc	2015-10-13 00:44:42	2015-10-13 02:22:57	13735	2.118
468	SRL_OPN_2PTS027_0941_20151013_022258_20151013_040222.EUM.nc	2015-10-13 02:22:59	2015-10-13 04:02:21	13736	2.154
469	SRL_OPN_2PTS027_0943_20151013_040221_20151013_054348.EUM.nc	2015-10-13 04:02:22	2015-10-13 05:43:47	13737	2.159
470	SRL_OPN_2PTS027_0945_20151013_054347_20151013_073235.EUM.nc	2015-10-13 05:43:48	2015-10-13 07:32:34	13738	2.242
471	SRL_OPN_2PTS027_0948_20151013_073236_20151013_091055.EUM.nc	2015-10-13 07:32:37	2015-10-13 09:10:54	13739	2.035
472	SRL_OPN_2PTS027_0949_20151013_091054_20151013_104840.EUM.nc	2015-10-13 09:10:56	2015-10-13 10:48:39	13740	2.055
473	SRL_OPN_2PTS027_0951_20151013_104840_20151013_122652.EUM.nc	2015-10-13 10:48:41	2015-10-13 12:26:51	13741	2.062
474	SRL_OPN_2PTS027_0953_20151013_122651_20151013_140613.EUM.nc	2015-10-13 12:26:53	2015-10-13 14:06:12	13742	2.095
475	SRL_OPN_2PTS027_0955_20151013_140613_20151013_155935.EUM.nc	2015-10-13 14:06:15	2015-10-13 15:59:34	13743	2.407
476	SRL_OPN_2PTS027_0958_20151013_155935_20151013_191847.EUM.nc	2015-10-13 15:59:36	2015-10-13 19:18:46	13744	4.012
477	SRL_OPN_2PTS027_0962_20151013_191846_20151013_205753.EUM.nc	2015-10-13 19:18:47	2015-10-13 20:57:52	13746	2.109
478	SRL_OPN_2PTS027_0964_20151013_205753_20151013_223610.EUM.nc	2015-10-13 20:57:54	2015-10-13 22:36:08	13747	2.077
479	SRL_OPN_2PTS027_0965_20151013_223608_20151014_001400.EUM.nc	2015-10-13 22:36:09	2015-10-14 00:13:59	13748	2.102
480	SRL_OPN_2PTS027_0967_20151014_001359_20151014_015201.EUM.nc	2015-10-14 00:14:00	2015-10-14 01:52:00	13749	2.12
481	SRL_OPN_2PTS027_0969_20151014_015200_20151014_033057.EUM.nc	2015-10-14 01:52:02	2015-10-14 03:30:56	13750	2.142
482	SRL_OPN_2PTS027_0971_20151014_033057_20151014_051144.EUM.nc	2015-10-14 03:30:58	2015-10-14 05:11:43	13751	2.154
483	SRL_OPN_2PTS027_0973_20151014_051143_20151014_070135.EUM.nc	2015-10-14 05:11:44	2015-10-14 07:01:34	13752	2.288
484	SRL_OPN_2PTS027_0976_20151014_070134_20151014_084008.EUM.nc	2015-10-14 07:01:35	2015-10-14 08:40:07	13753	2.052
485	SRL_OPN_2PTS027_0978_20151014_084007_20151014_101757.EUM.nc	2015-10-14 08:40:08	2015-10-14 10:17:56	13754	2.056
486	SRL_OPN_2PTS027_0979_20151014_101756_20151014_115558.EUM.nc	2015-10-14 10:17:57	2015-10-14 11:55:57	13755	2.051
487	SRL_OPN_2PTS027_0981_20151014_115557_20151014_133452.EUM.nc	2015-10-14 11:55:58	2015-10-14 13:34:51	13756	2.082
488	SRL_OPN_2PTS027_0983_20151014_133451_20151014_152815.EUM.nc	2015-10-14 13:34:52	2015-10-14 15:28:14	13757	2.367
489	SRL_OPN_2PTS027_0986_20151014_152815_20151014_170754.EUM.nc	2015-10-14 15:28:16	2015-10-14 17:07:53	13758	2.166
490	SRL_OPN_2PTS027_0988_20151014_170753_20151014_184732.EUM.nc	2015-10-14 17:07:55	2015-10-14 18:47:31	13759	2.156
491	SRL_OPN_2PTS027_0990_20151014_184731_20151014_202642.EUM.nc	2015-10-14 18:47:33	2015-10-14 20:26:41	13760	2.131
492	SRL_OPN_2PTS027_0992_20151014_202640_20151014_220520.EUM.nc	2015-10-14 20:26:41	2015-10-14 22:05:19	13761	2.106
493	SRL_OPN_2PTS027_0994_20151014_220519_20151014_234318.EUM.nc	2015-10-14 22:05:20	2015-10-14 23:43:17	13762	2.105
494	SRL_OPN_2PTS027_0995_20151014_234317_20151015_012101.EUM.nc	2015-10-14 23:43:18	2015-10-15 01:21:00	13763	2.113
495	SRL_OPN_2PTS027_0997_20151015_012102_20151015_025941.EUM.nc	2015-10-15 01:21:03	2015-10-15 02:59:40	13764	2.144
496	SRL_OPN_2PTS027_0999_20151015_025940_20151015_043951.EUM.nc	2015-10-15 02:59:41	2015-10-15 04:39:50	13765	2.165

2 Sea Surface Height Anomaly Plots

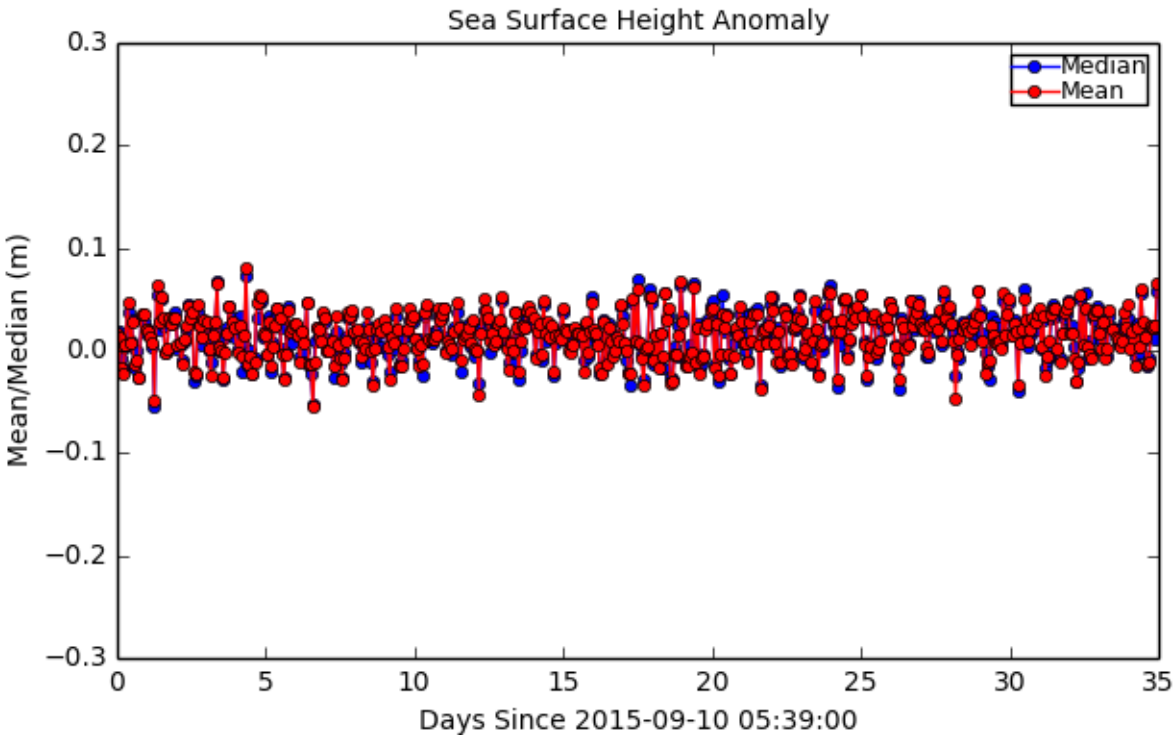

Figure 1: Mean/Median for Sea Surface Height Anomaly

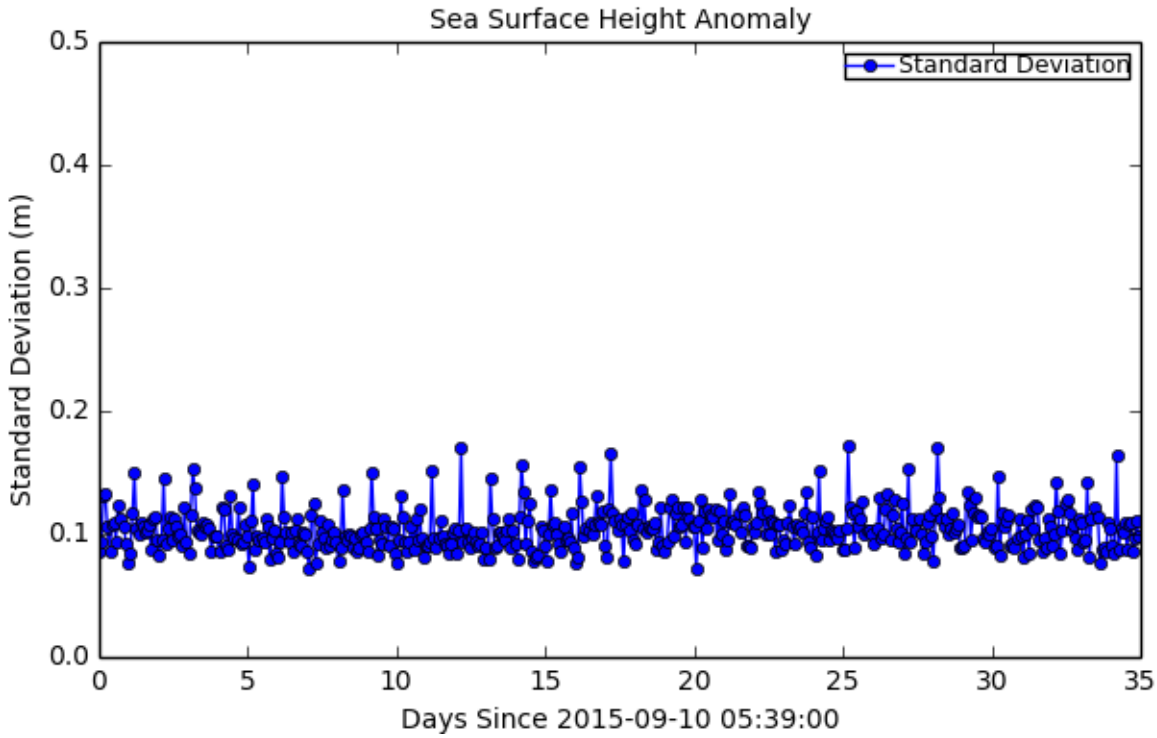

Figure 2: Standard Deviation for Sea Surface Height Anomaly

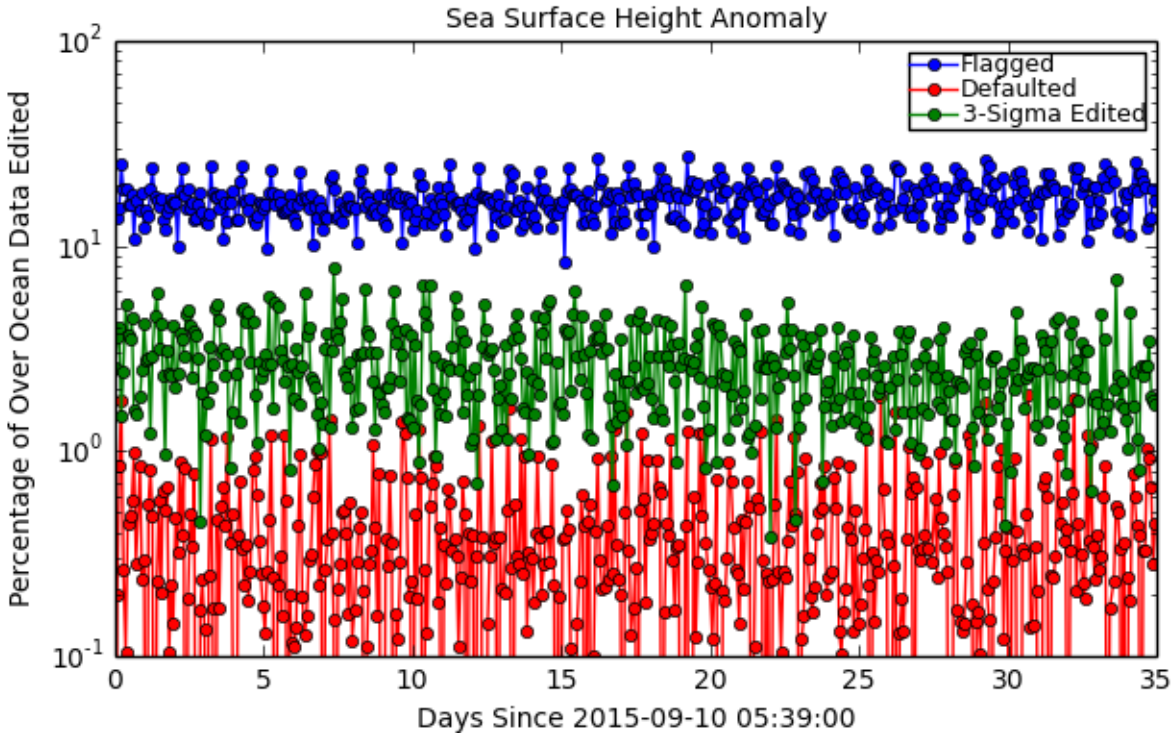

Figure 3: Flagged/Edited Data Points for Sea Surface Height Anomaly

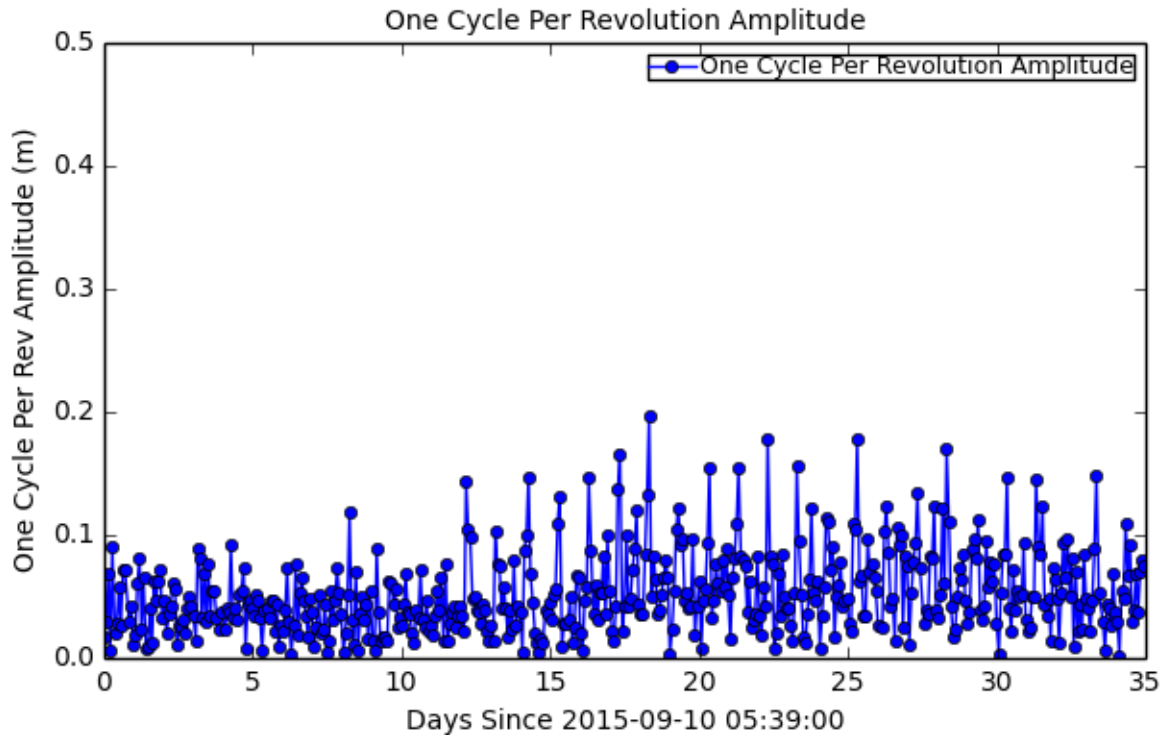

Figure 4: One Cycle Per Revolution Amplitude for Sea Surface Height Anomaly

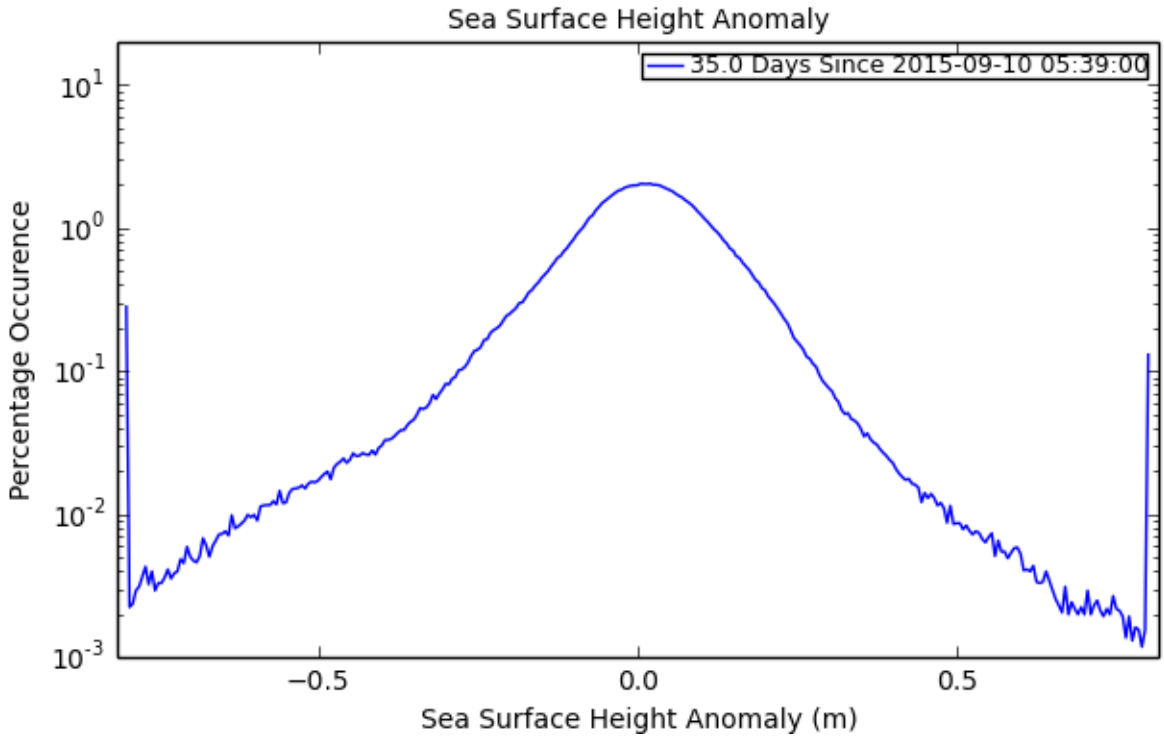

Figure 5: Histogram for Sea Surface Height Anomaly

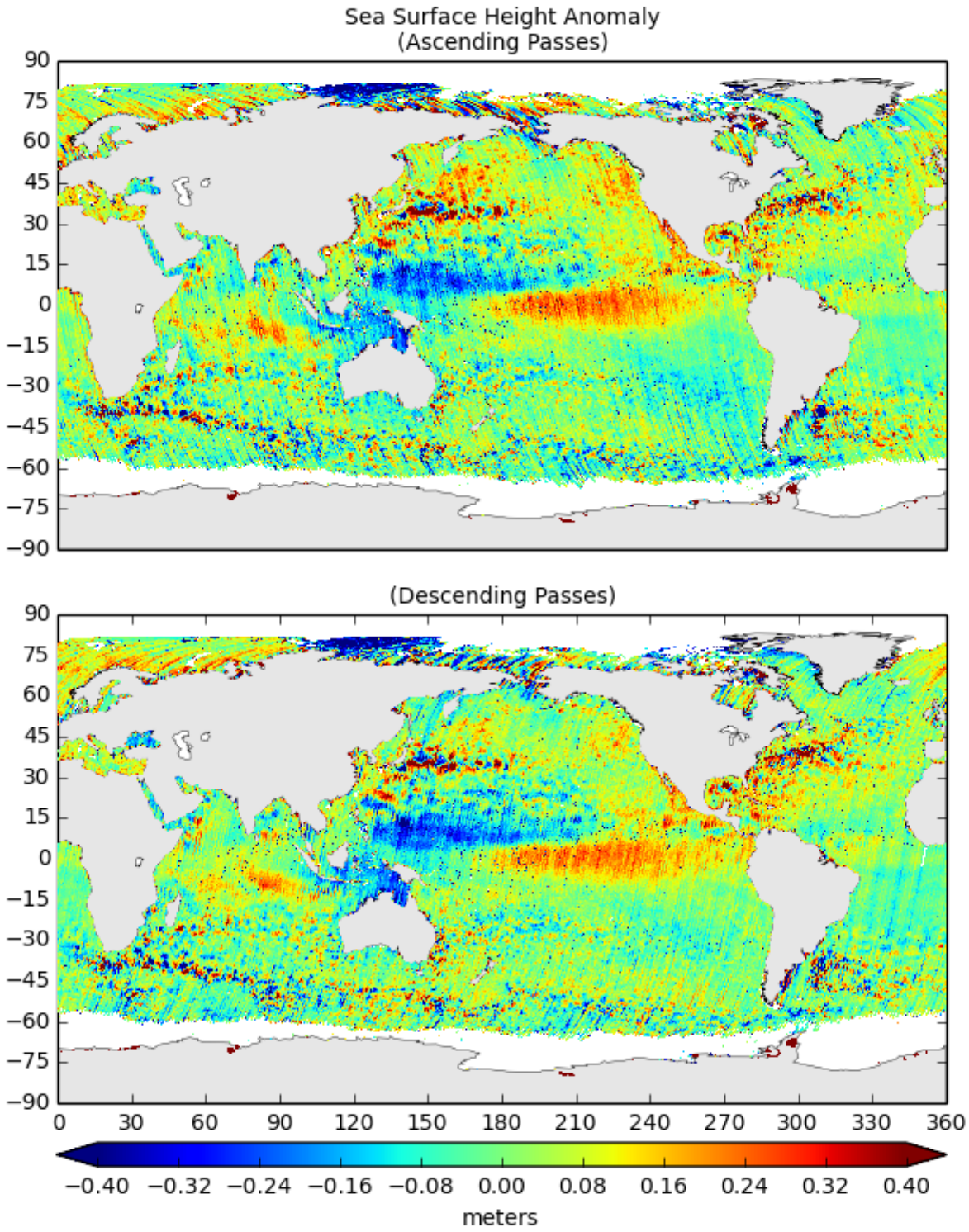

Figure 6: Map of Values for Sea Surface Height Anomaly

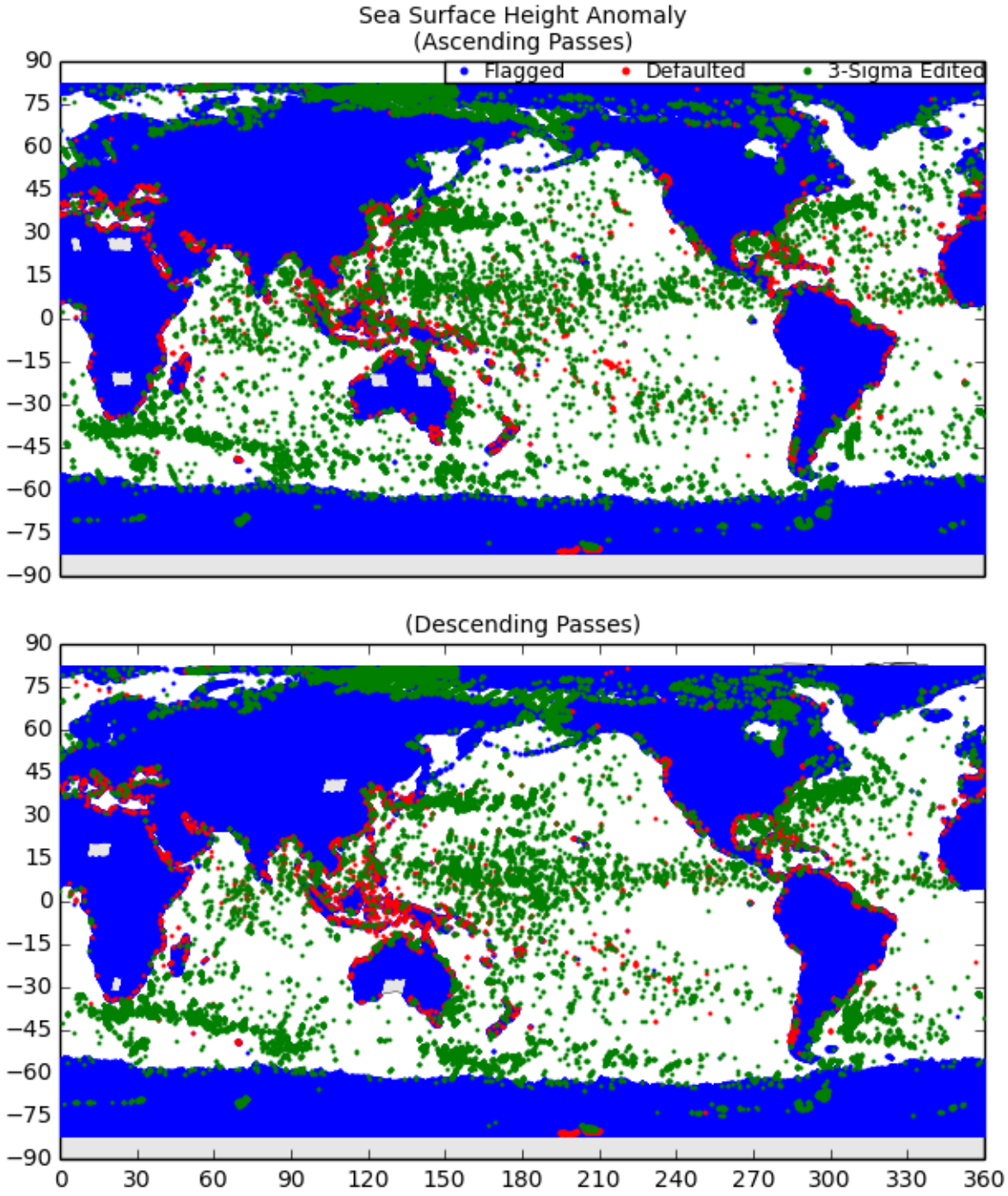

Figure 7: Map of Flagged/Edited Points for Sea Surface Height Anomaly

3 Sea Surface Height Anomaly (Model Wet) Plots

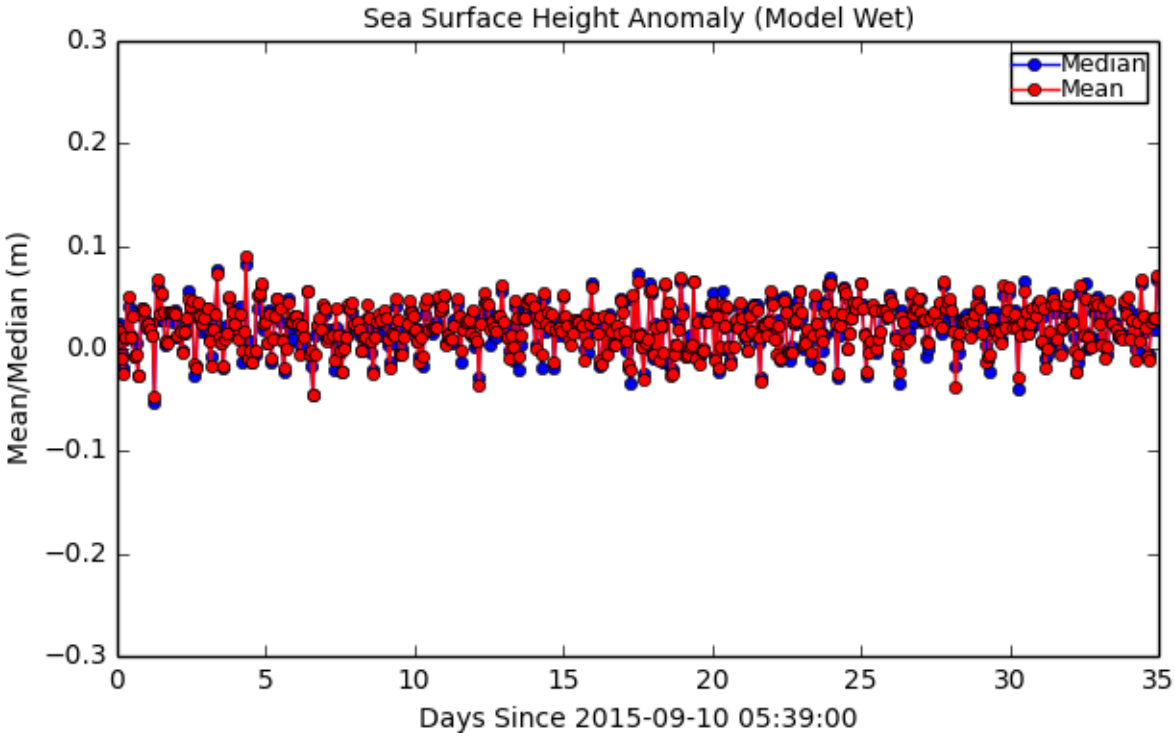

Figure 8: Mean/Median for Sea Surface Height Anomaly (Model Wet)

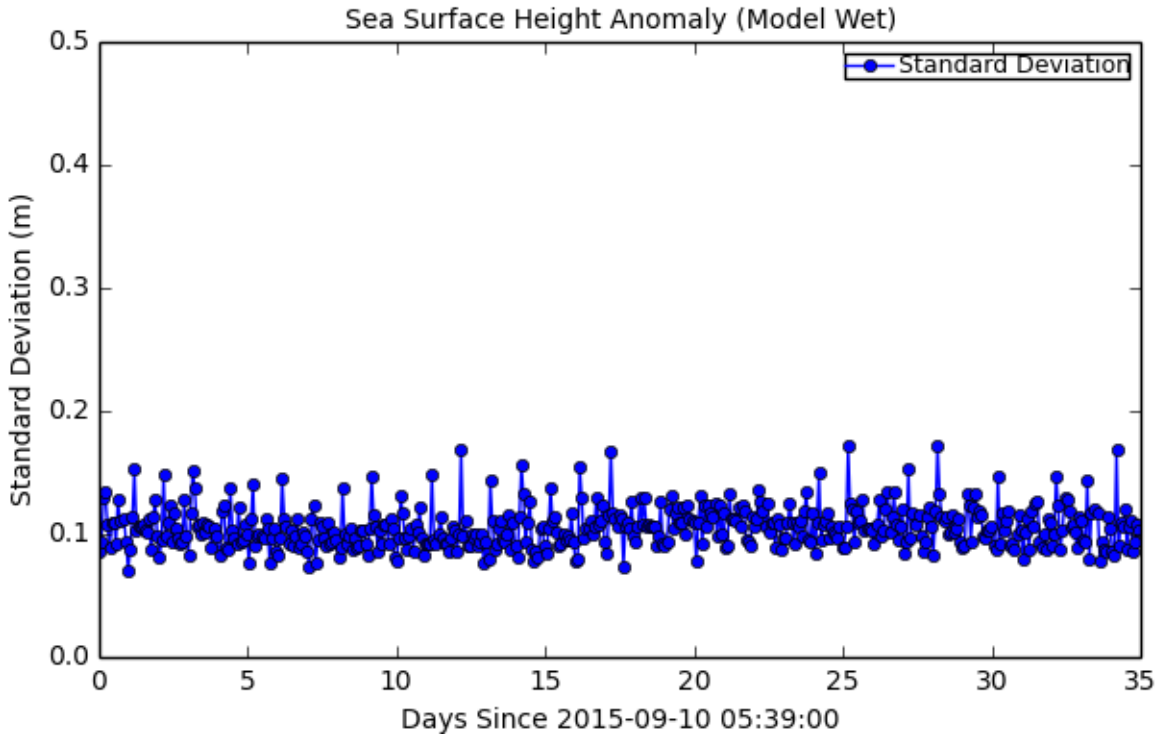

Figure 9: Standard Deviation for Sea Surface Height Anomaly (Model Wet)

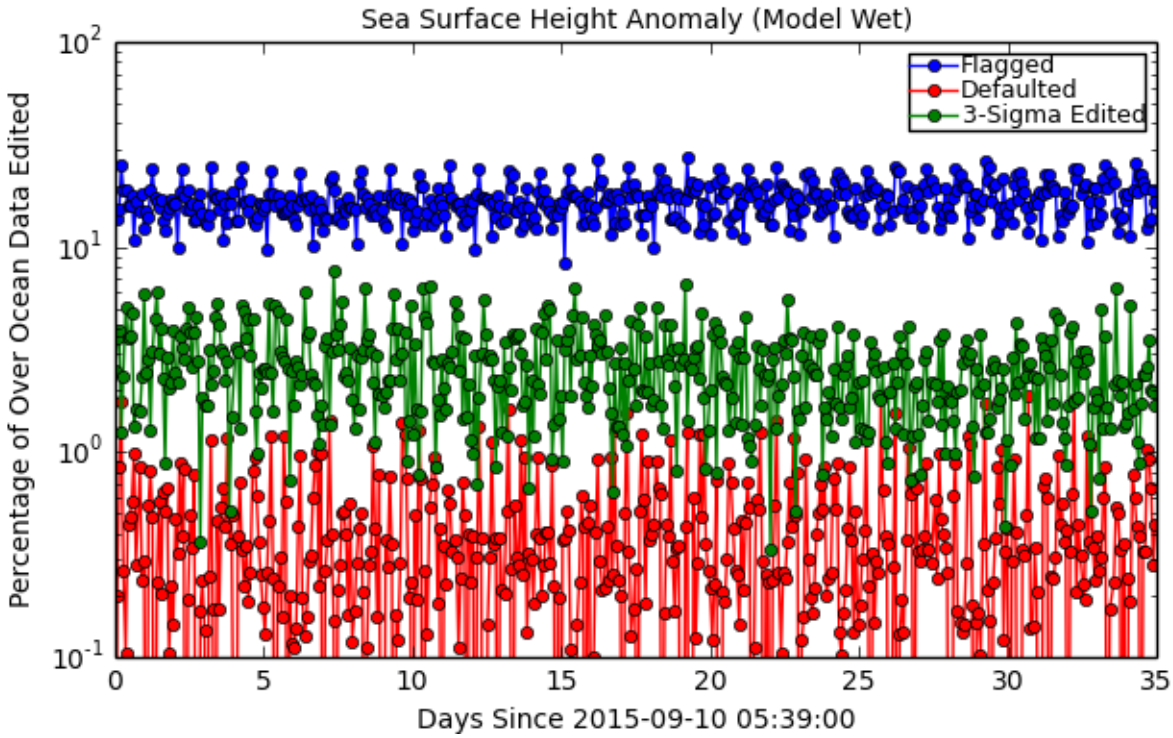

Figure 10: Flagged/Edited Data Points for Sea Surface Height Anomaly (Model Wet)

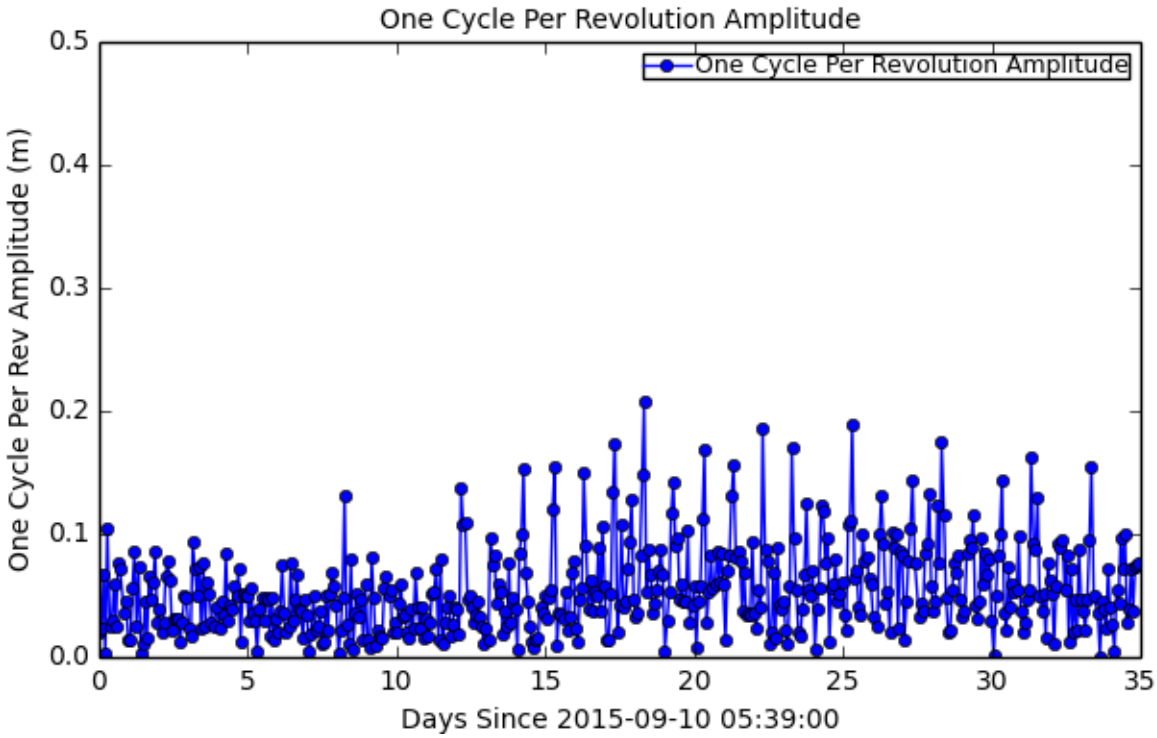

Figure 11: One Cycle Per Revolution Amplitude for Sea Surface Height Anomaly (Model Wet)

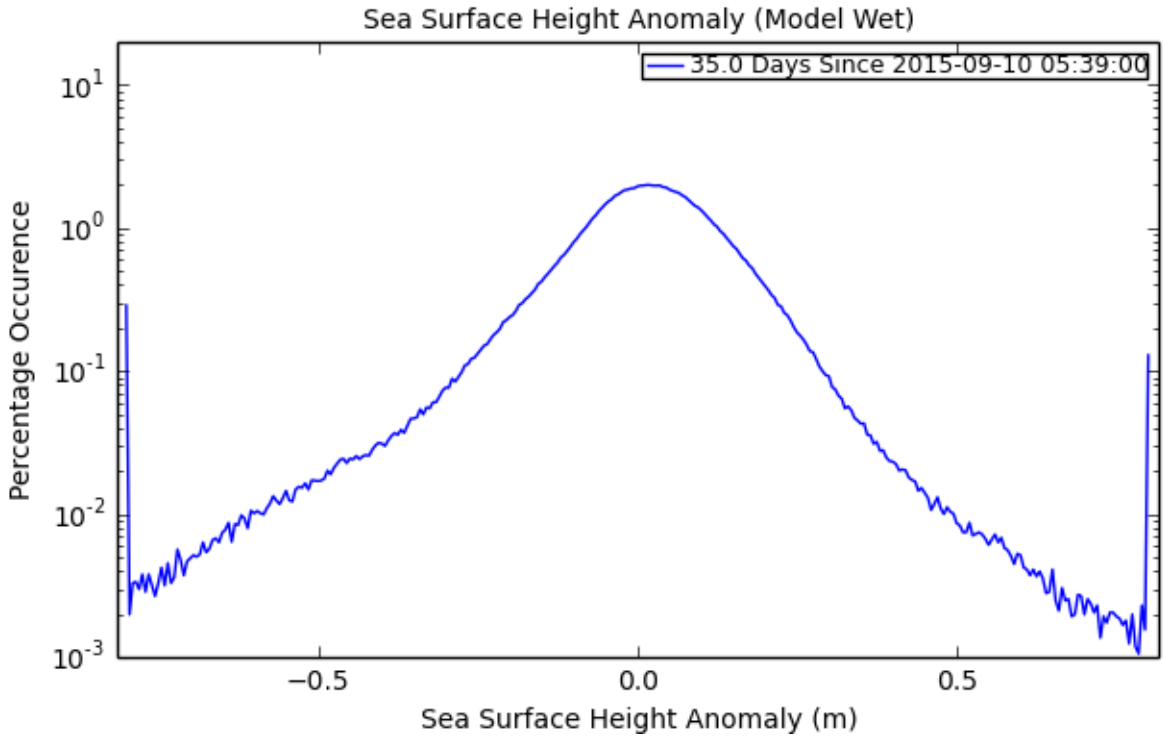

Figure 12: Histogram for Sea Surface Height Anomaly (Model Wet)

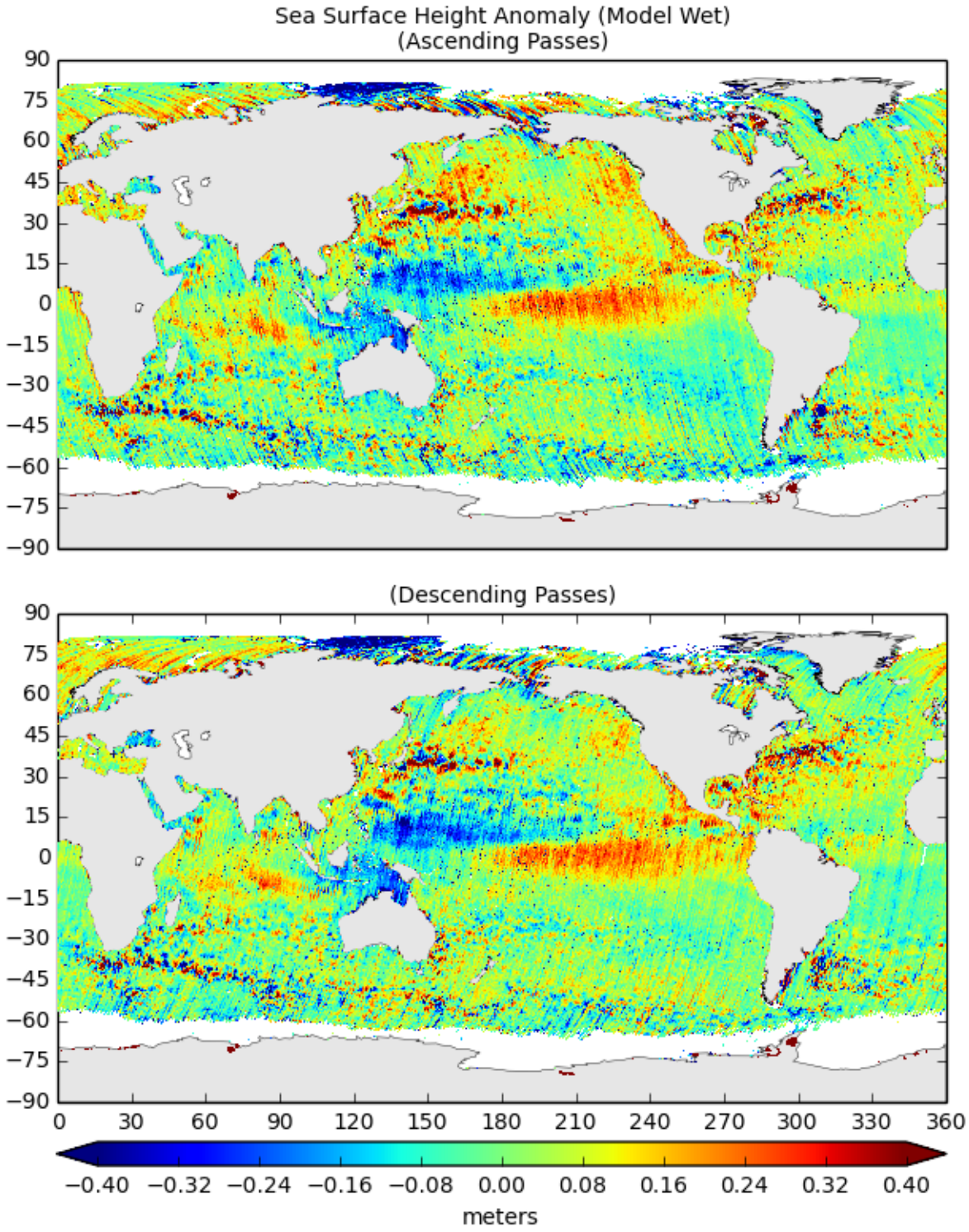

Figure 13: Map of Values for Sea Surface Height Anomaly (Model Wet)

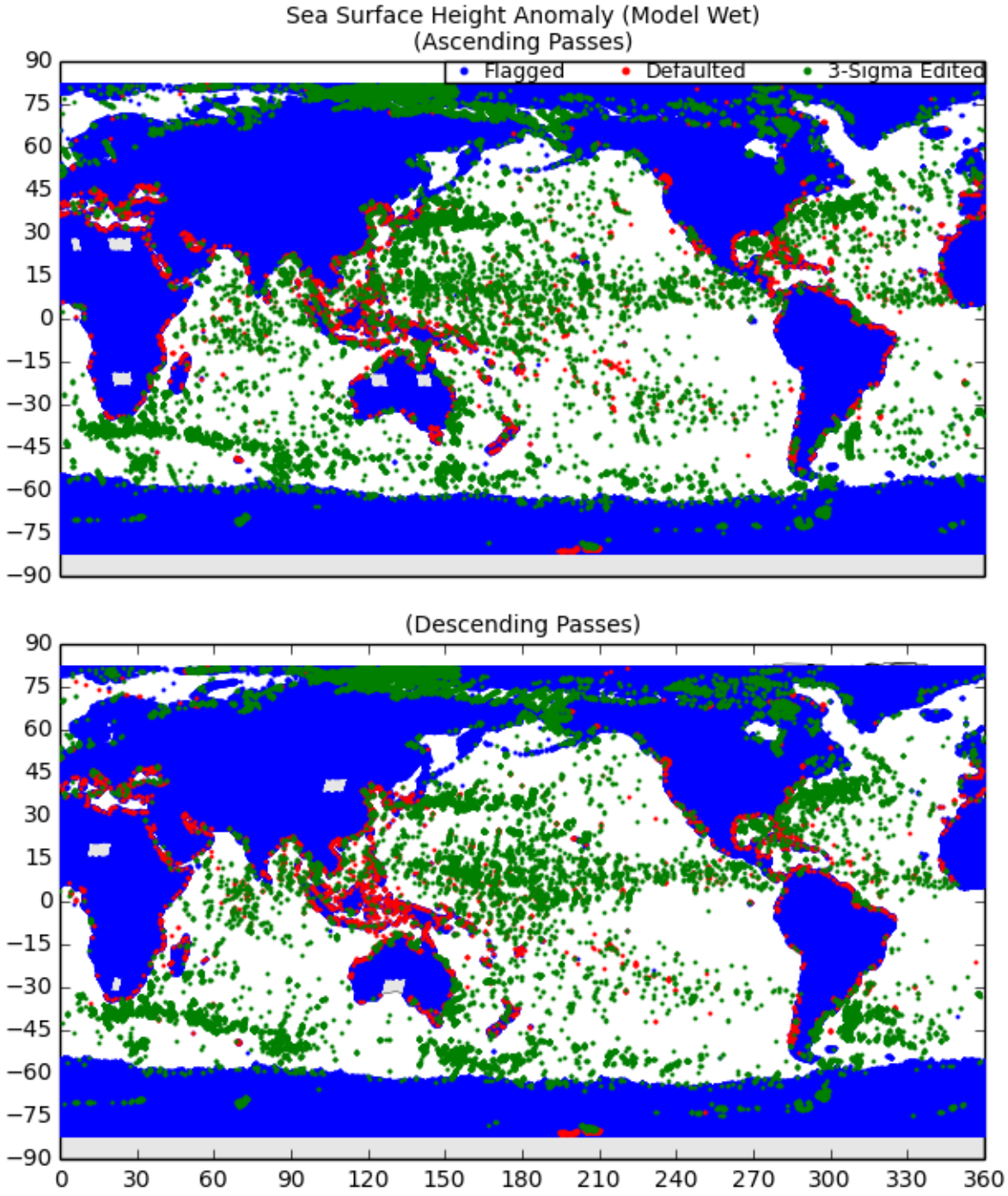

Figure 14: Map of Flagged/Edited Points for Sea Surface Height Anomaly (Model Wet)

4 Ka-Band Significant Wave Height Plots

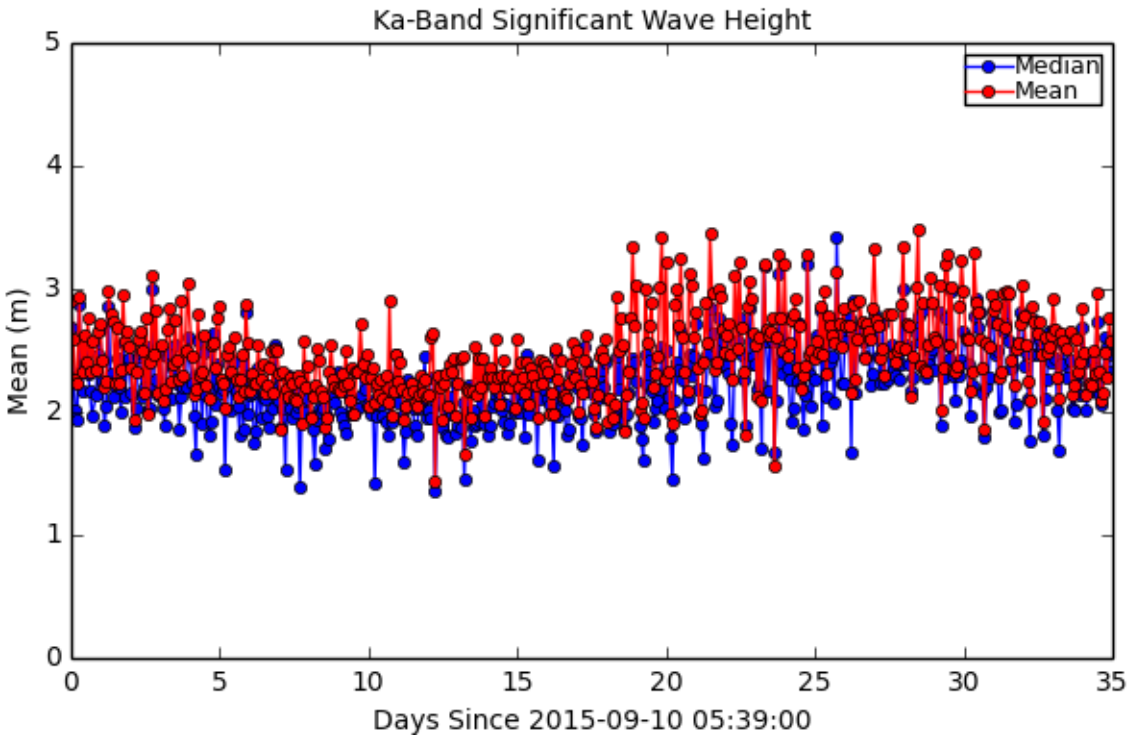

Figure 15: Mean/Median for Ka-Band Significant Wave Height

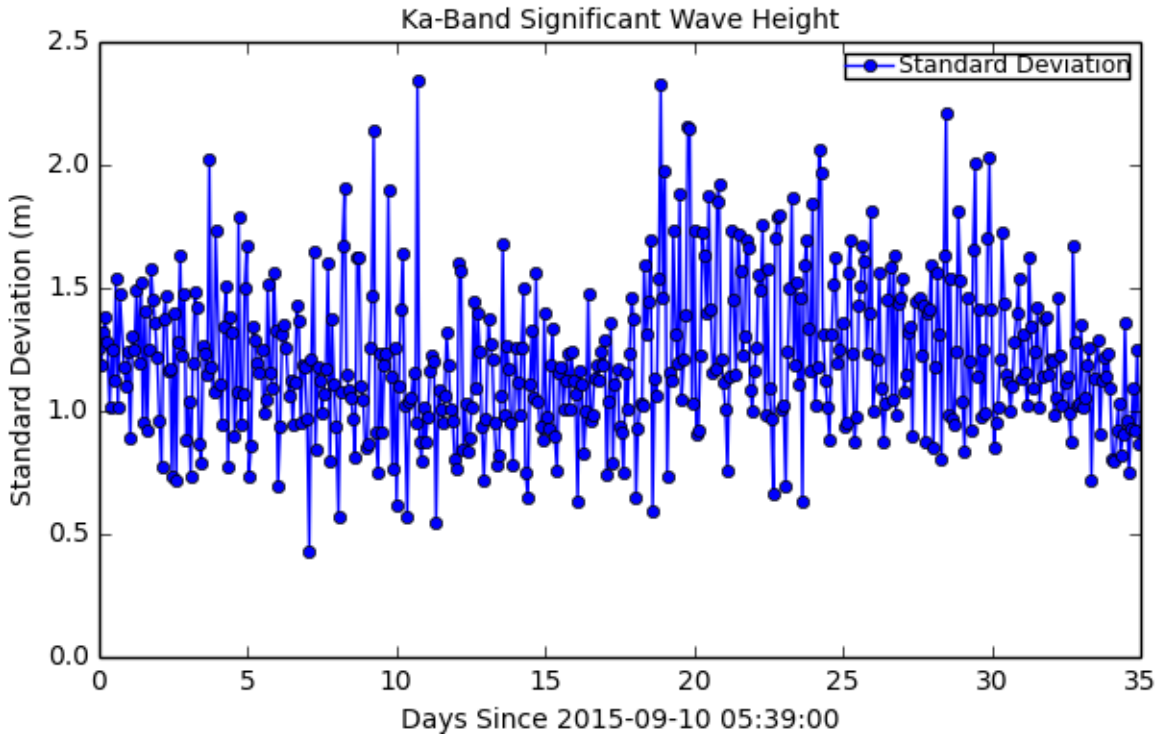

Figure 16: Standard Deviation for Ka-Band Significant Wave Height

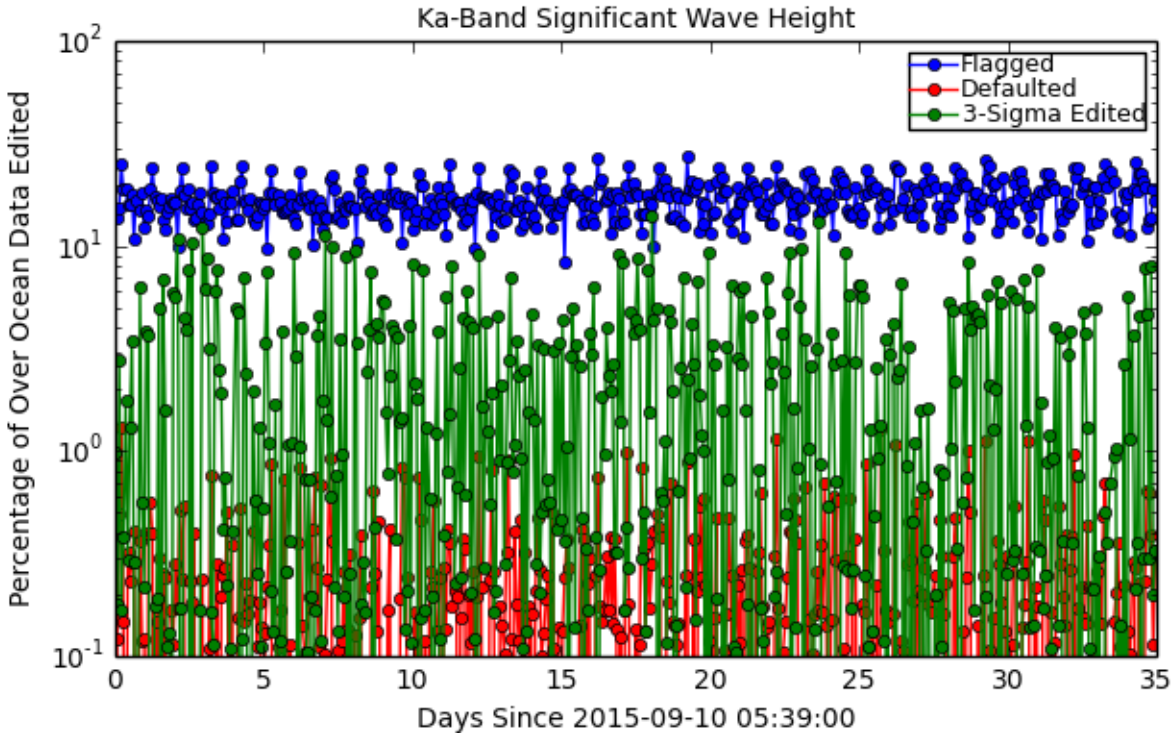

Figure 17: Flagged/Edited Data Points for Ka-Band Significant Wave Height

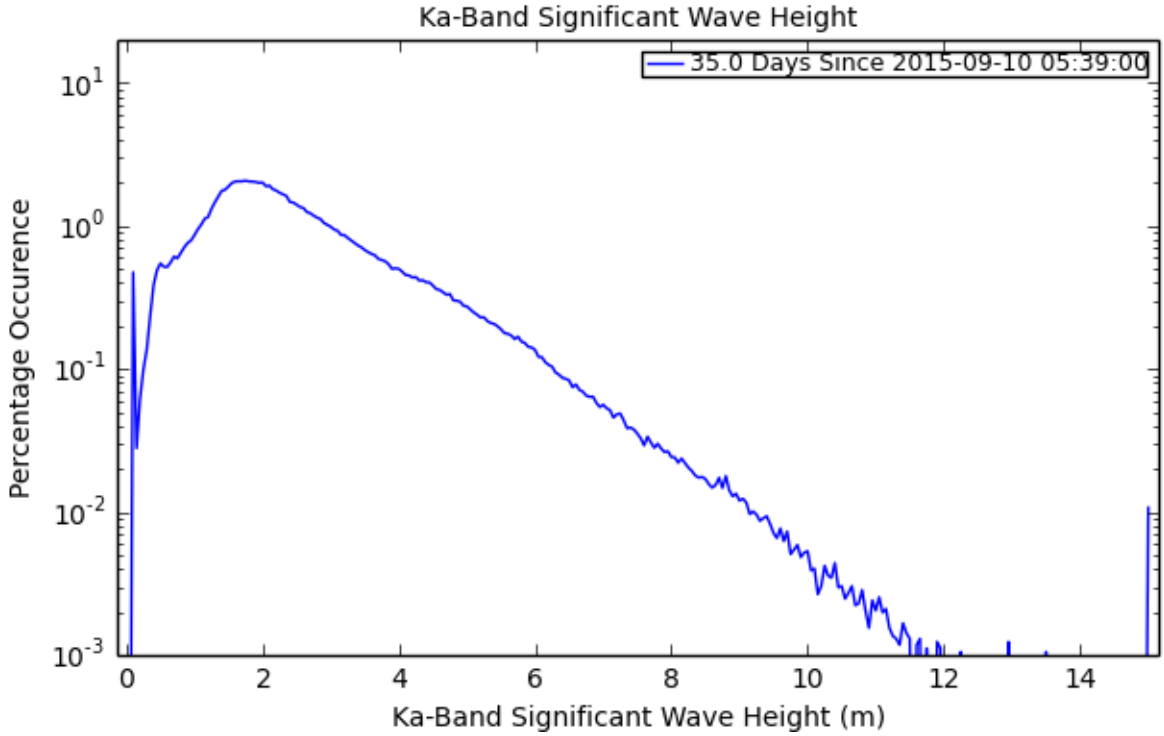

Figure 18: Histogram for Ka-Band Significant Wave Height

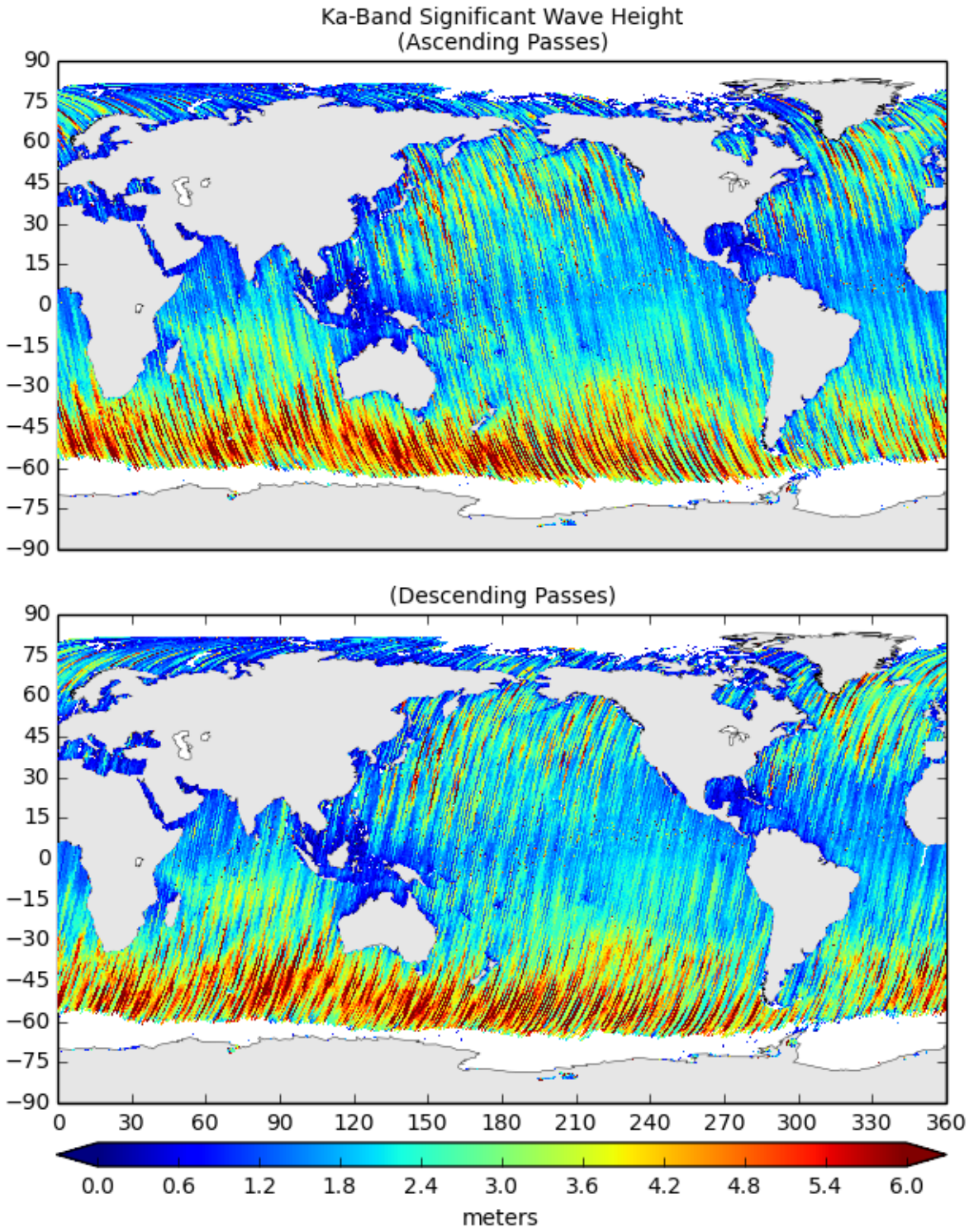

Figure 19: Map of Values for Ka-Band Significant Wave Height

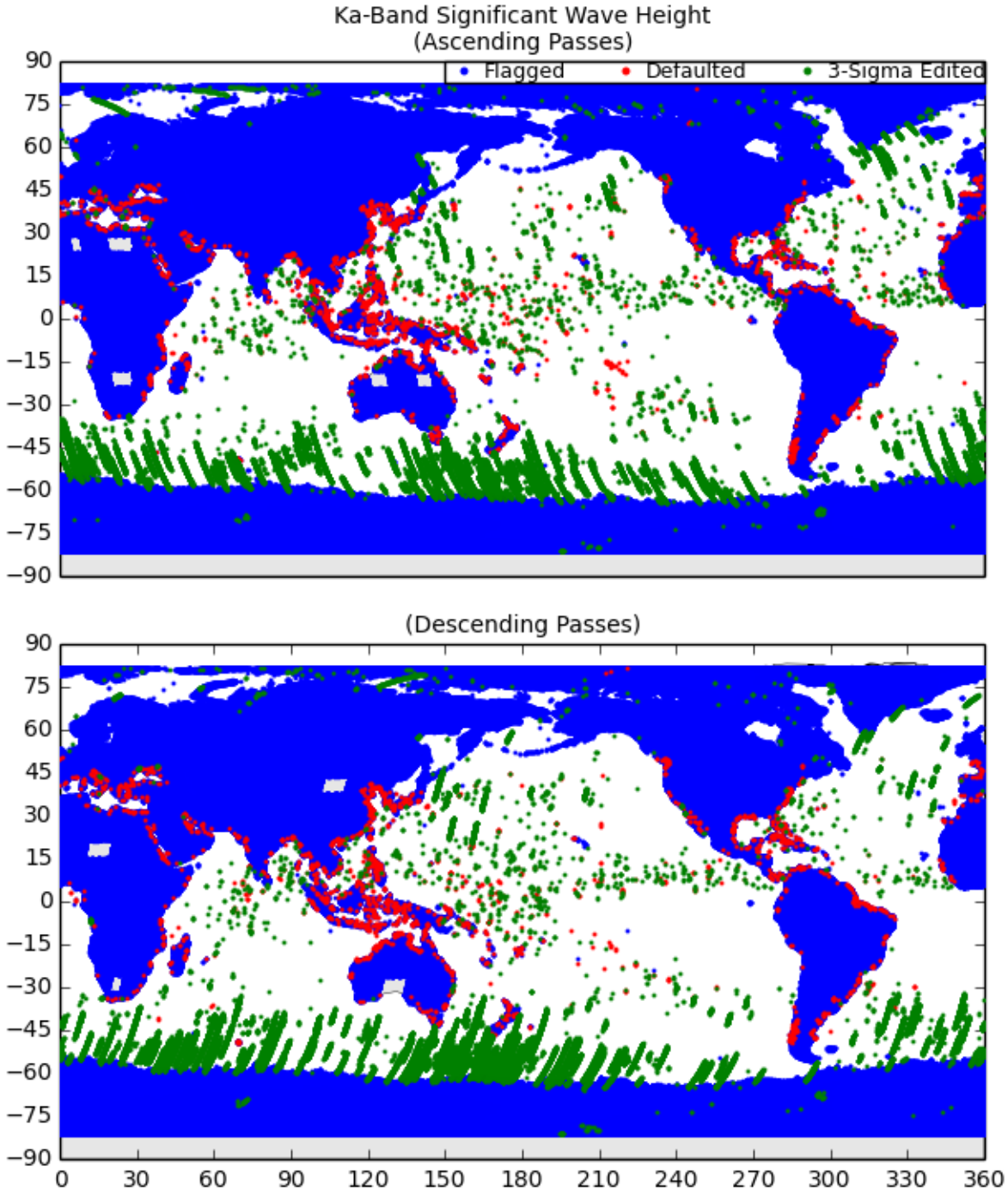

Figure 20: Map of Flagged/Edited Points for Ka-Band Significant Wave Height

5 Altimeter Wind Speed Plots

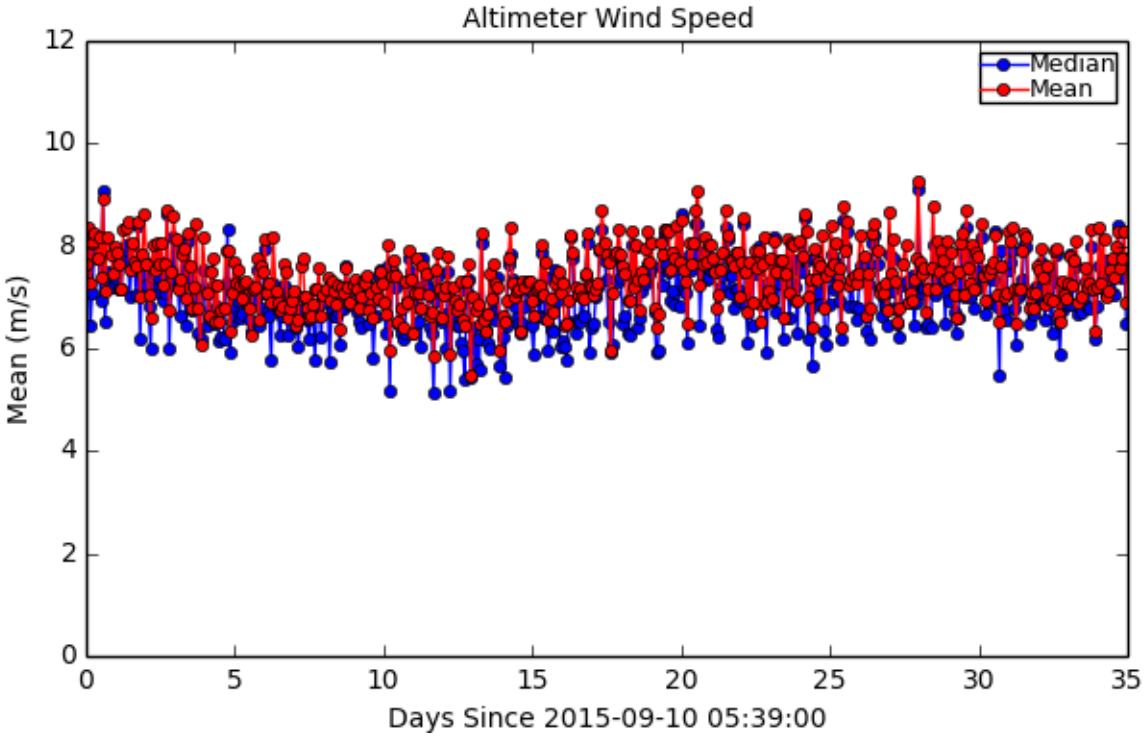

Figure 21: Mean/Median for Altimeter Wind Speed

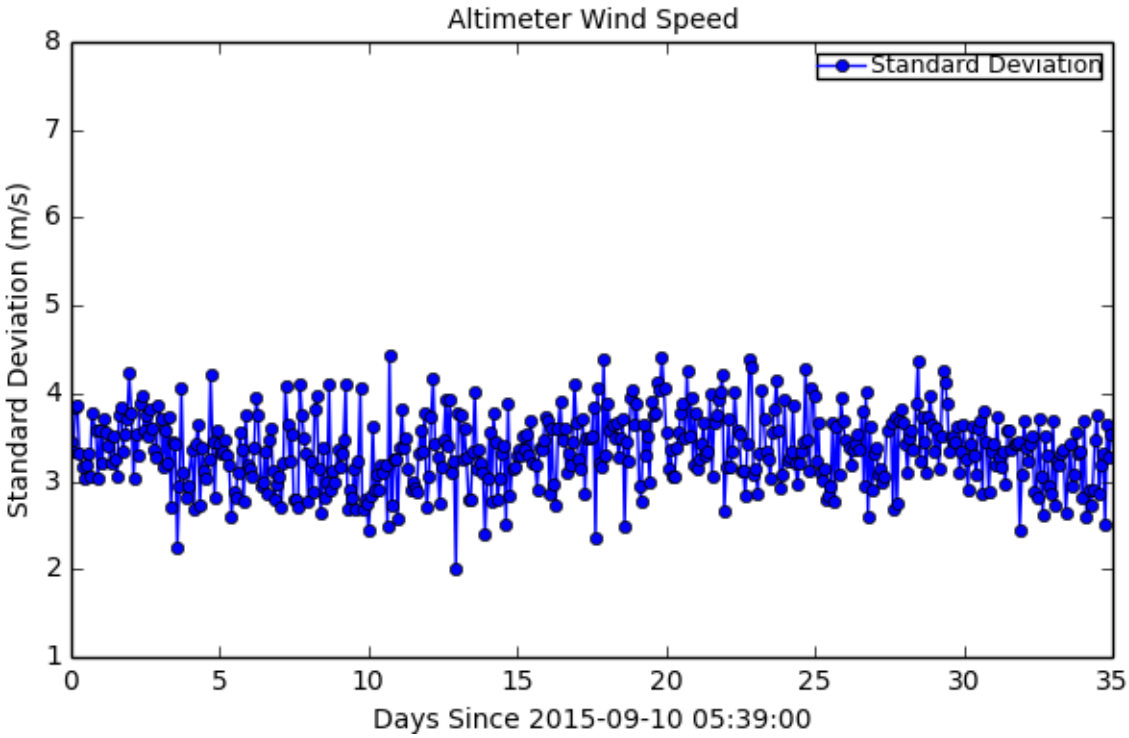

Figure 22: Standard Deviation for Altimeter Wind Speed

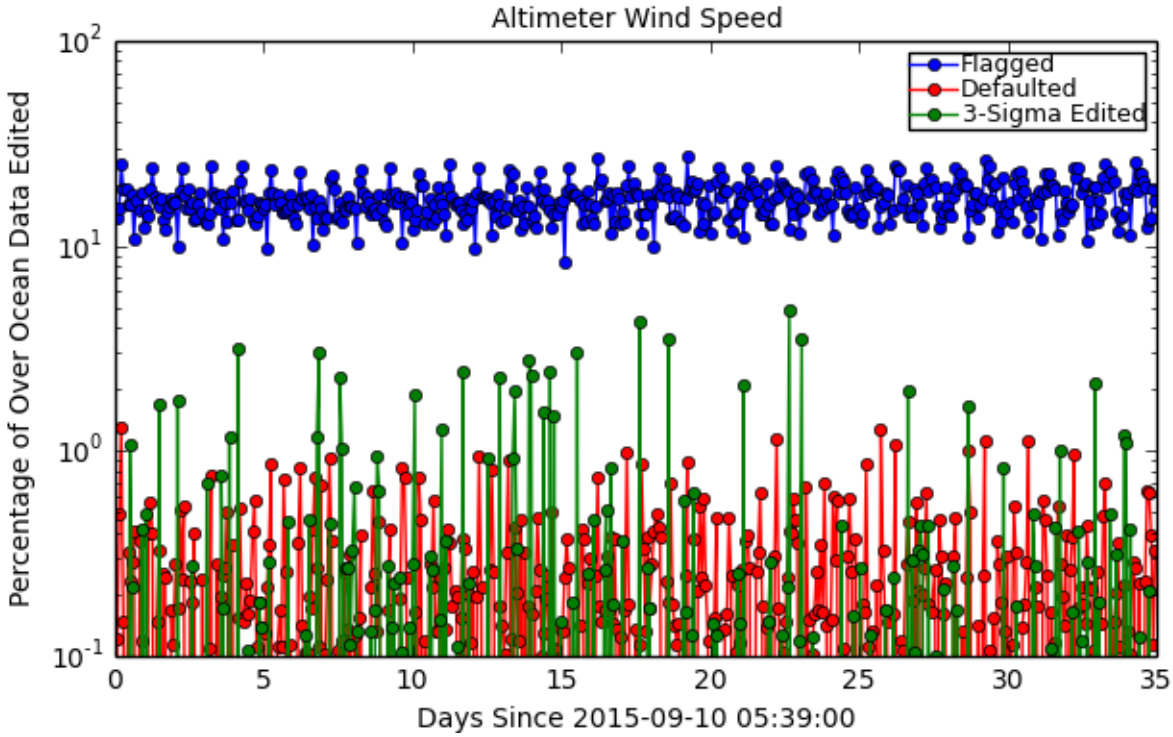

Figure 23: Flagged/Edited Data Points for Altimeter Wind Speed

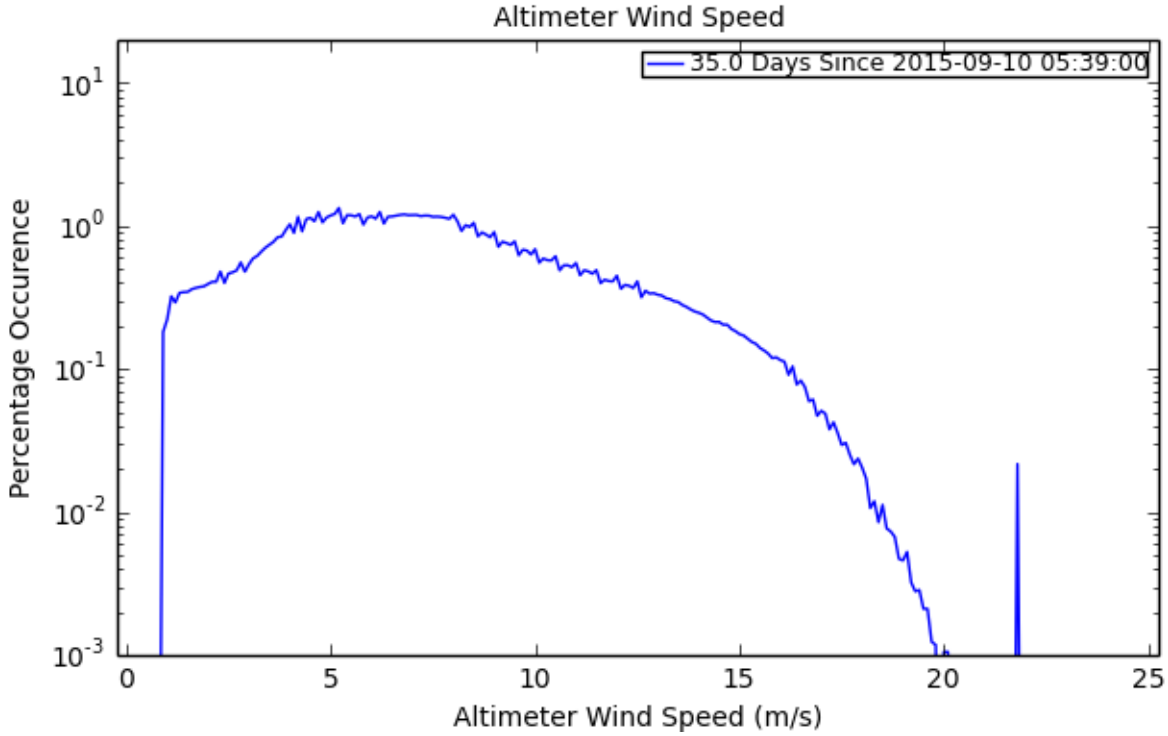

Figure 24: Histogram for Altimeter Wind Speed

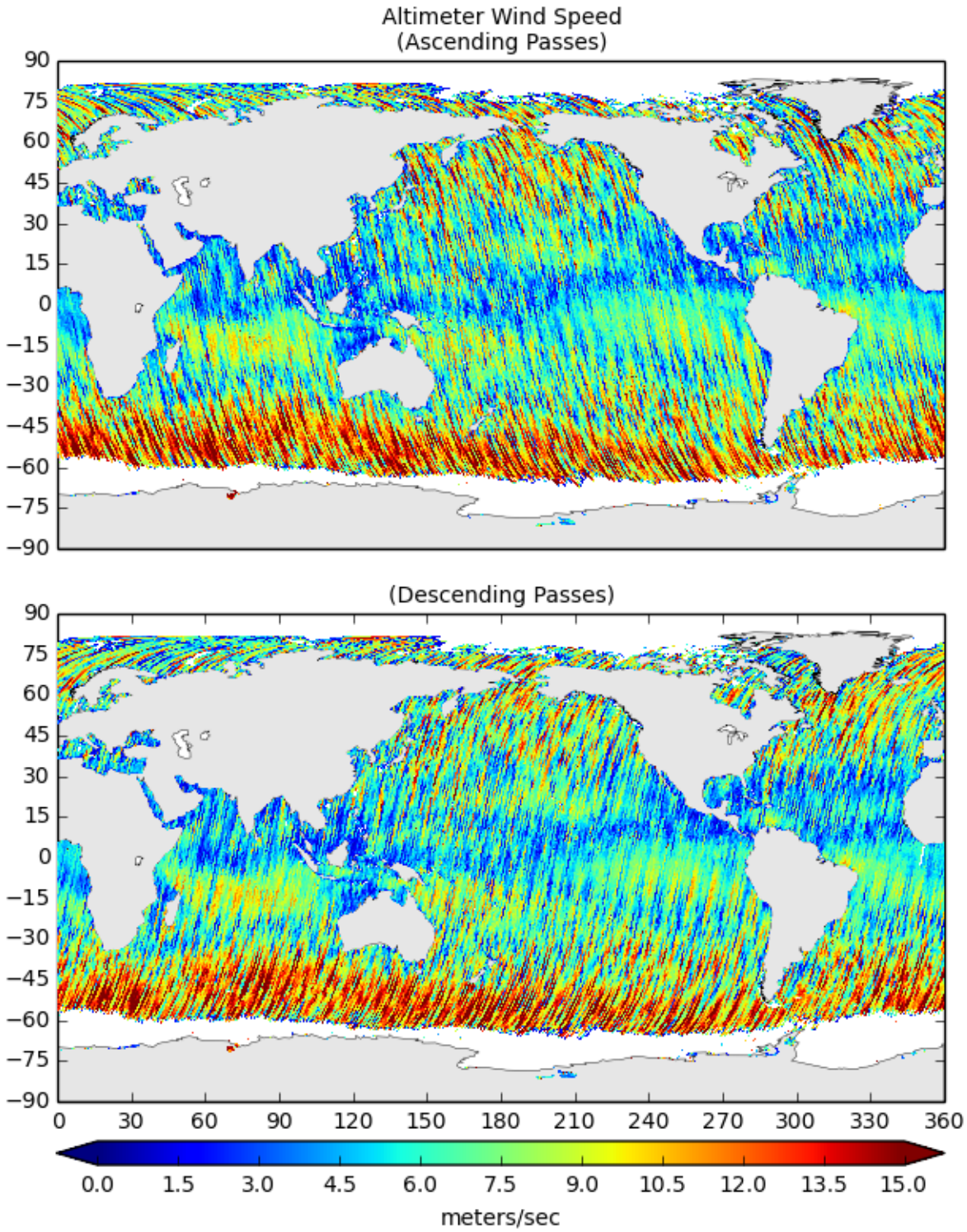

Figure 25: Map of Values for Altimeter Wind Speed

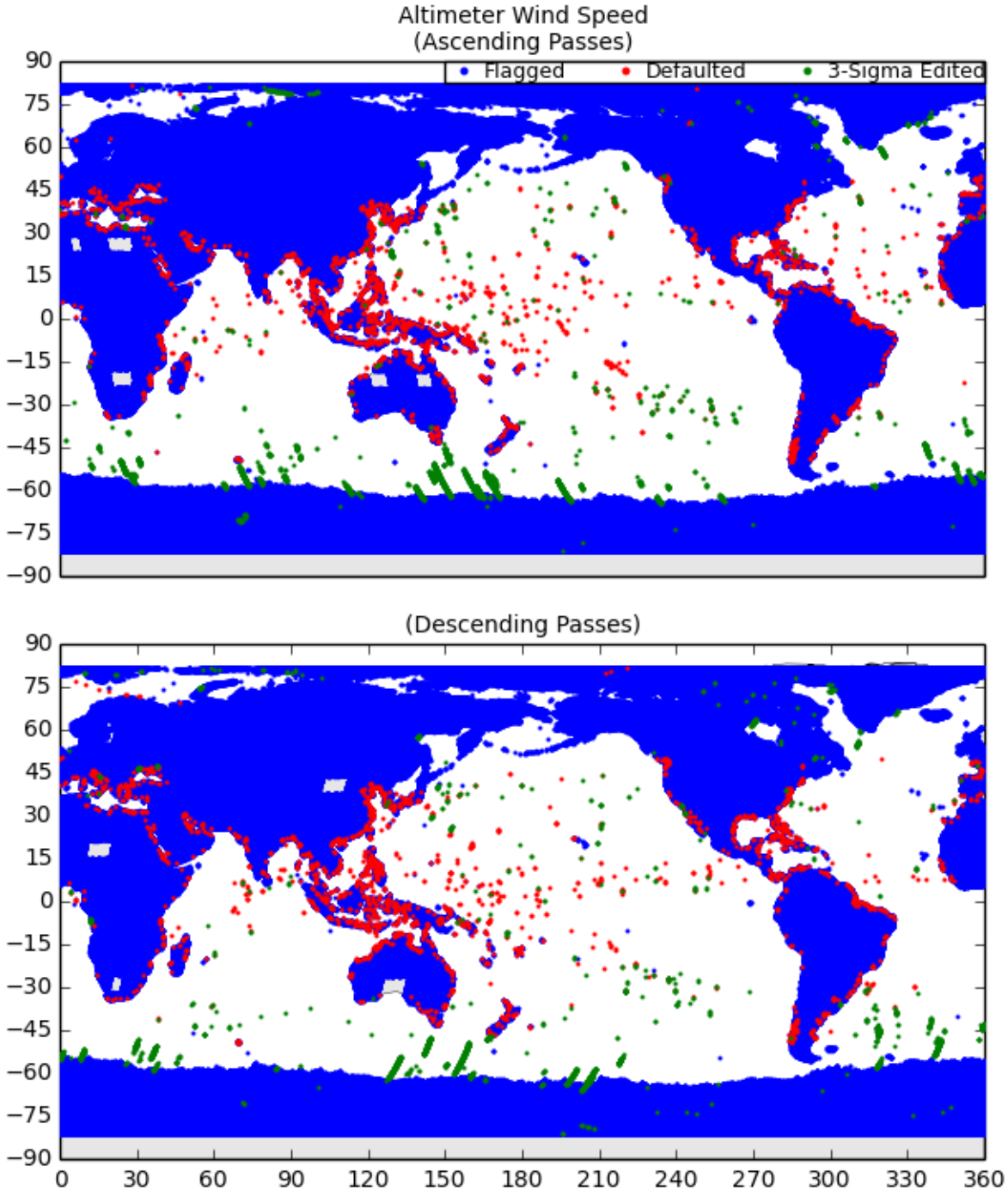

Figure 26: Map of Flagged/Edited Points for Altimeter Wind Speed

6 Ka-Band Backscatter Coefficient Plots

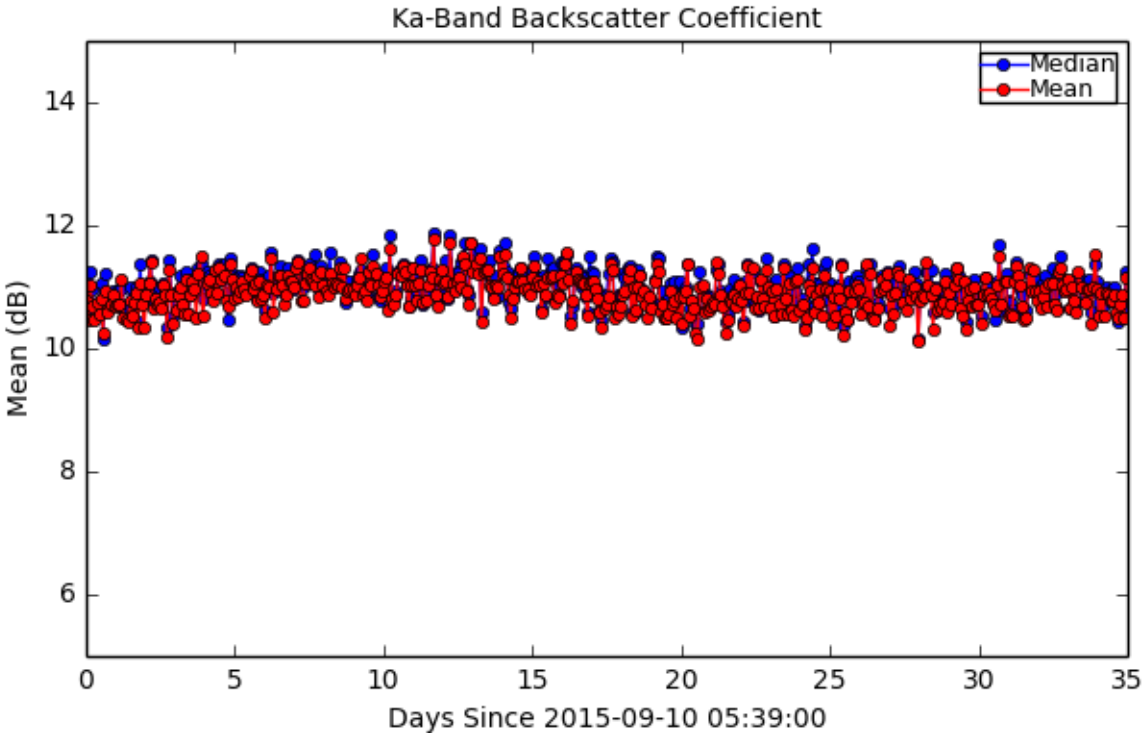

Figure 27: Mean/Median for Ka-Band Backscatter Coefficient

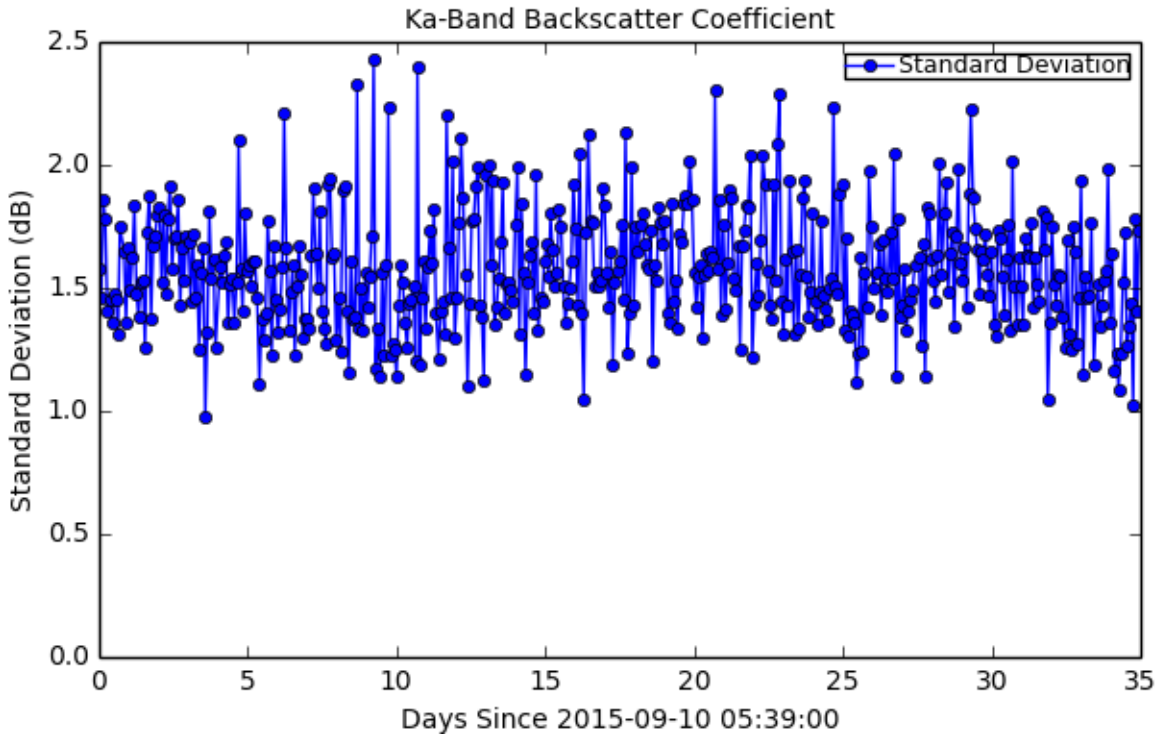

Figure 28: Standard Deviation for Ka-Band Backscatter Coefficient

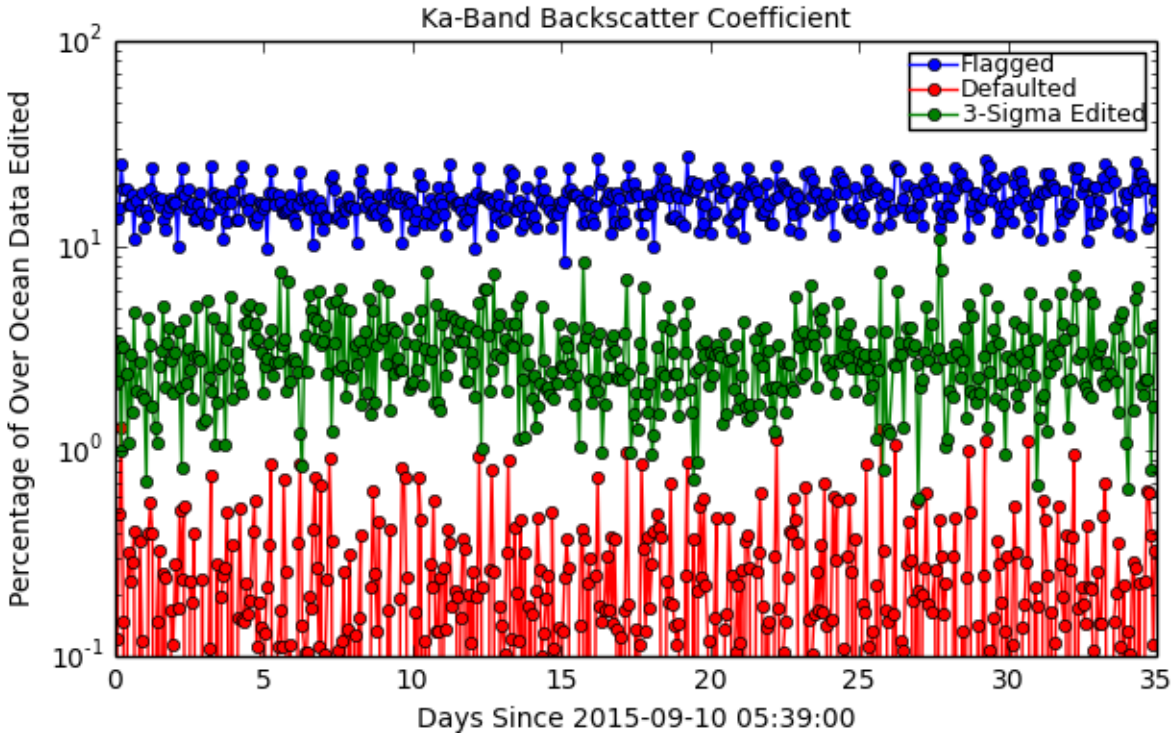

Figure 29: Flagged/Edited Data Points for Ka-Band Backscatter Coefficient

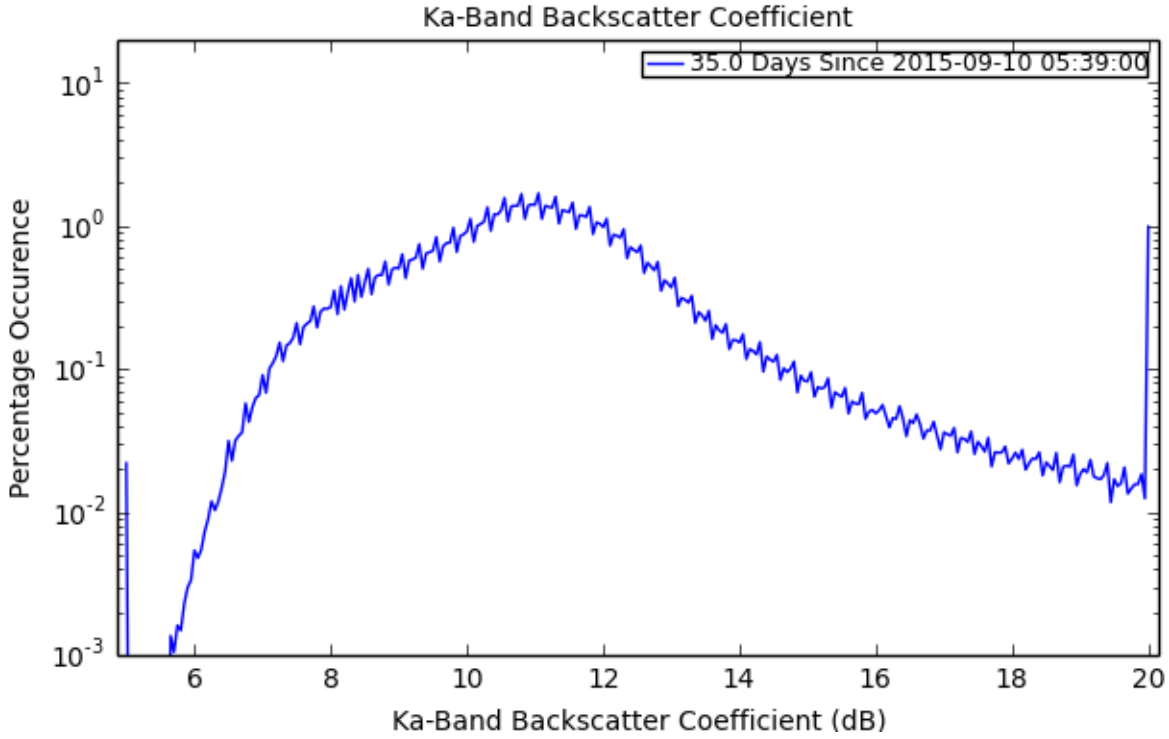

Figure 30: Histogram for Ka-Band Backscatter Coefficient

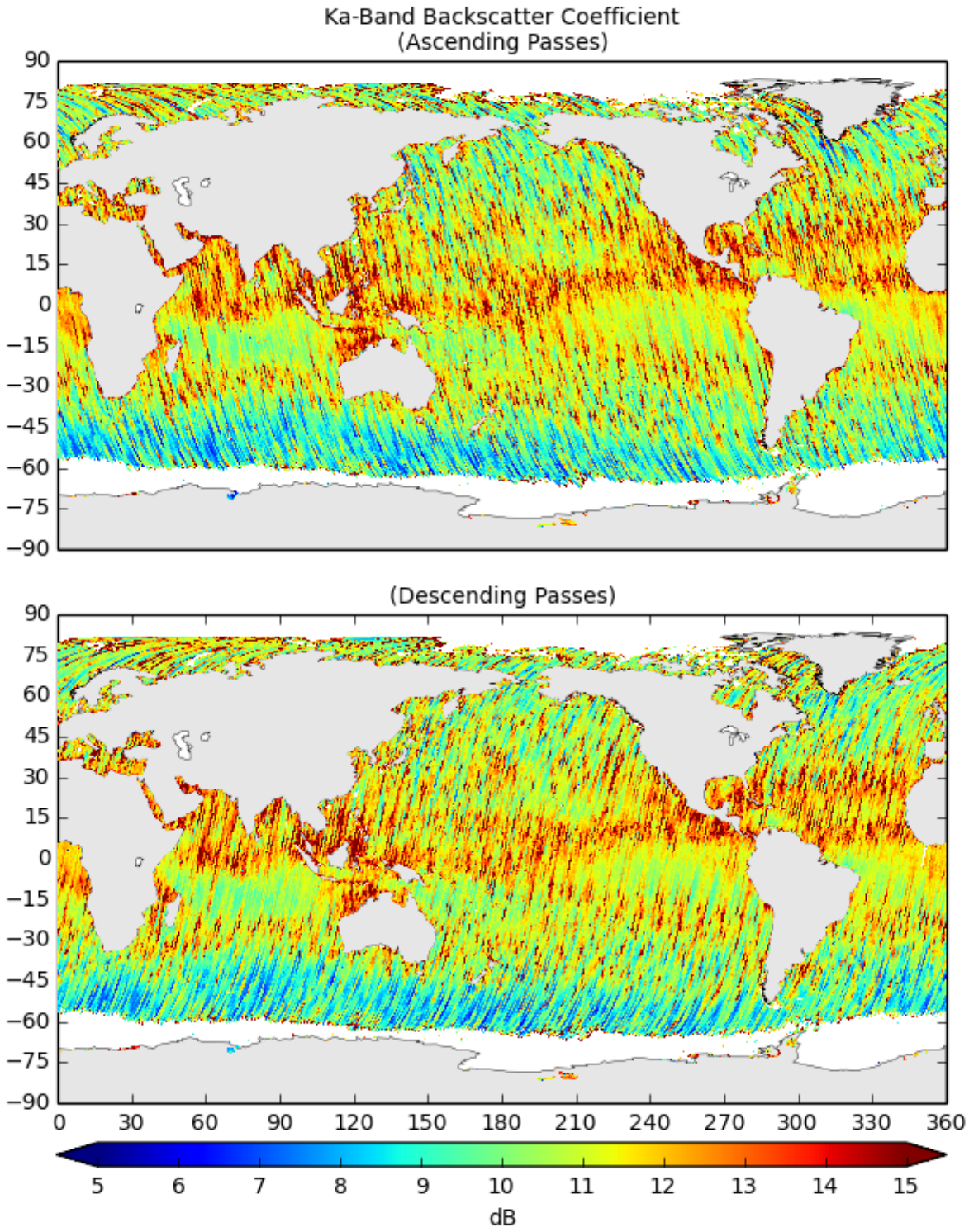

Figure 31: Map of Values for Ka-Band Backscatter Coefficient

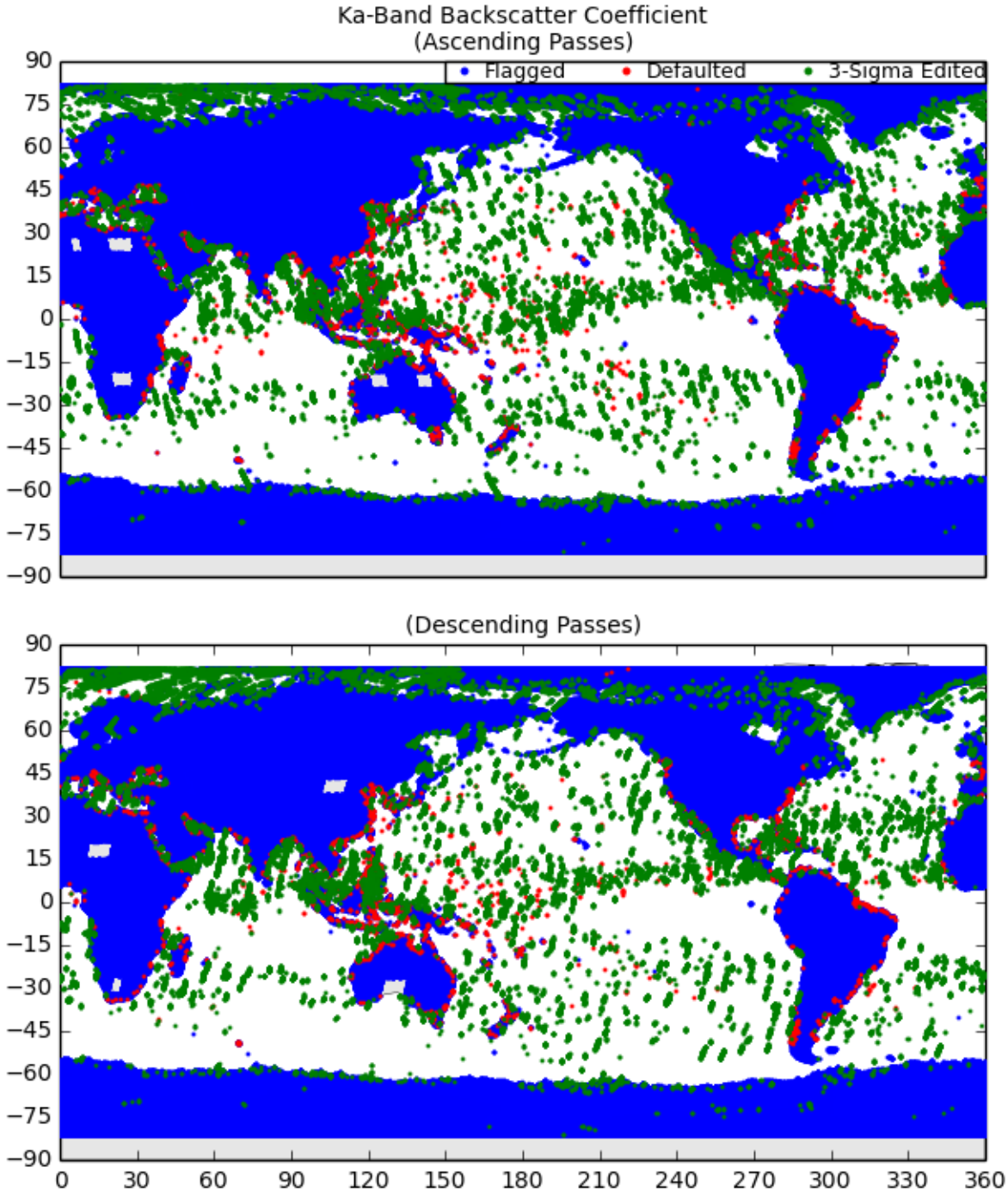

Figure 32: Map of Flagged/Edited Points for Ka-Band Backscatter Coefficient

7 Dry Troposphere Path Delay Plots

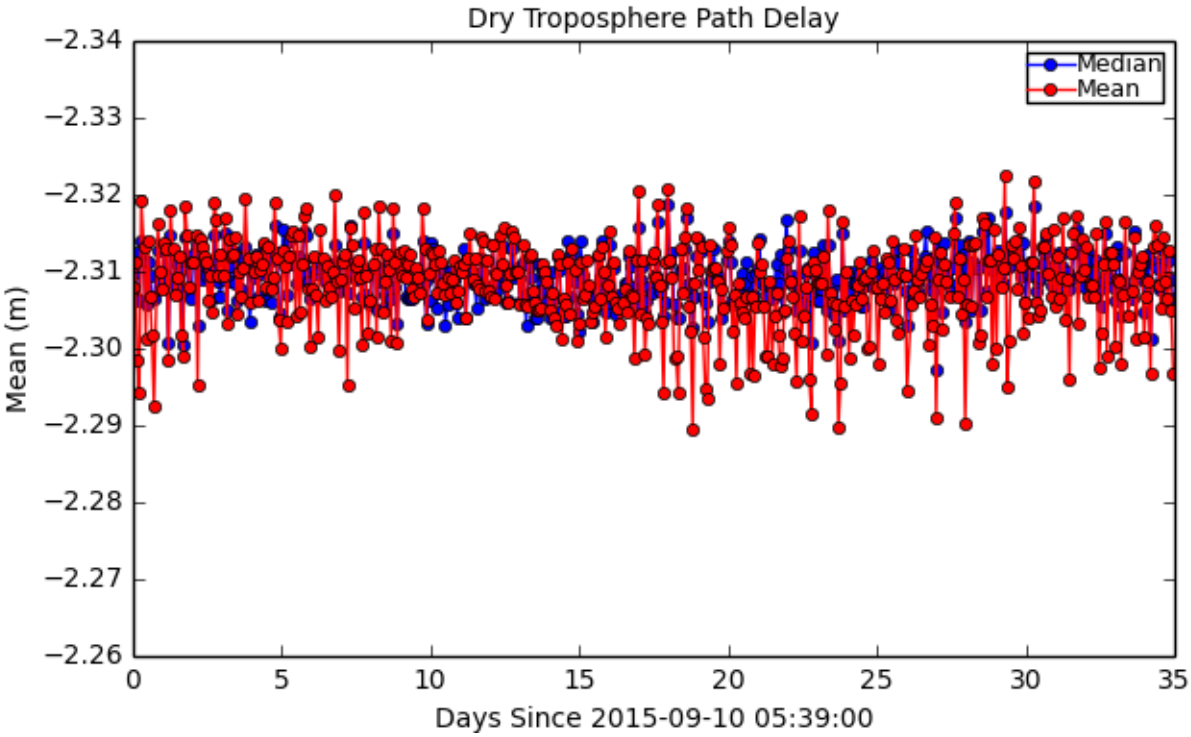

Figure 33: Mean/Median for Dry Troposphere Path Delay

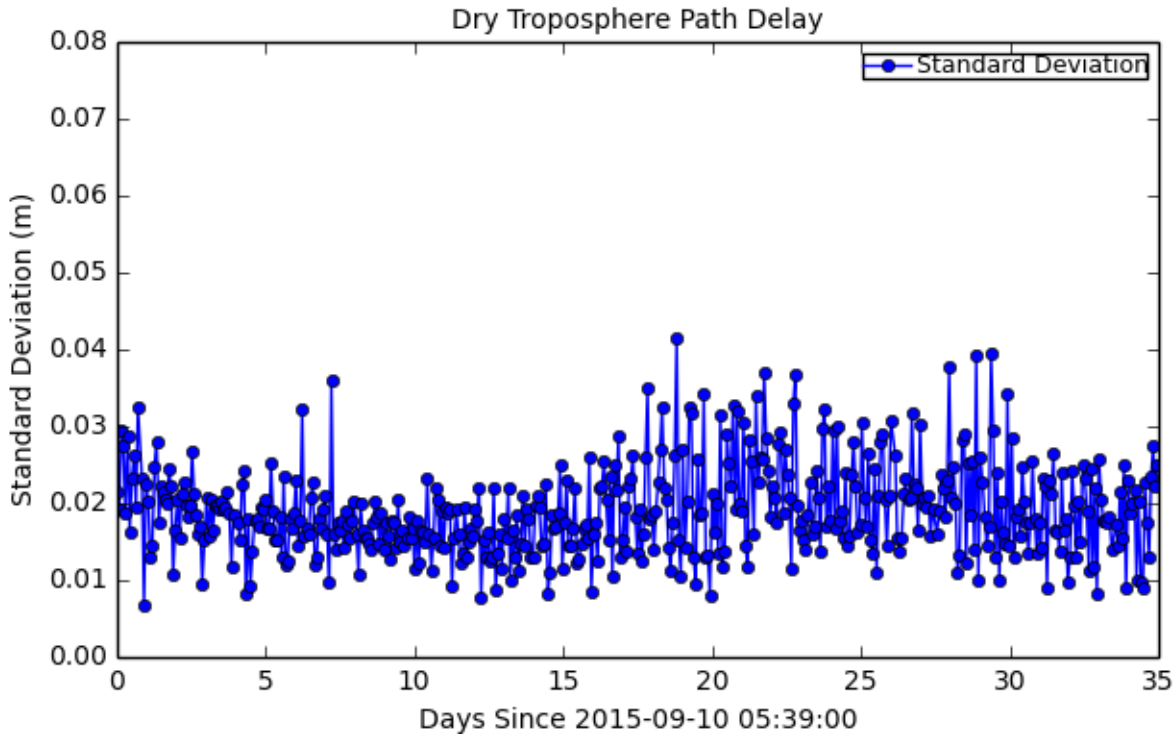

Figure 34: Standard Deviation for Dry Troposphere Path Delay

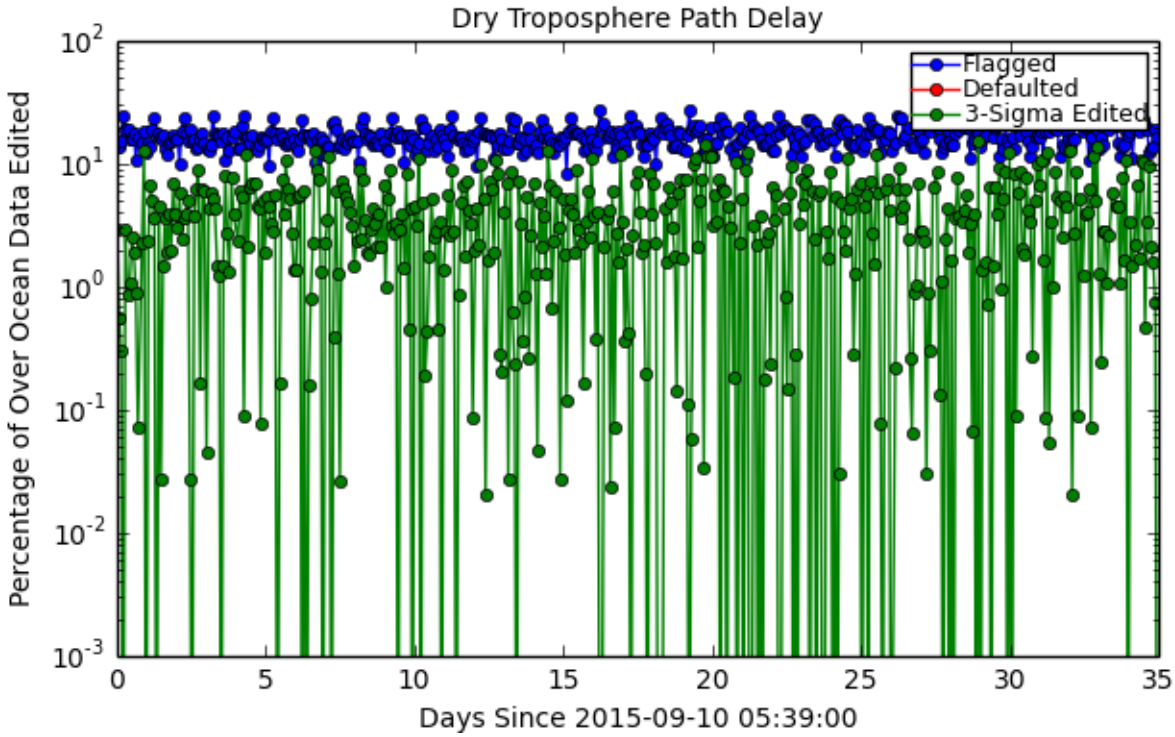

Figure 35: Flagged/Edited Data Points for Dry Troposphere Path Delay

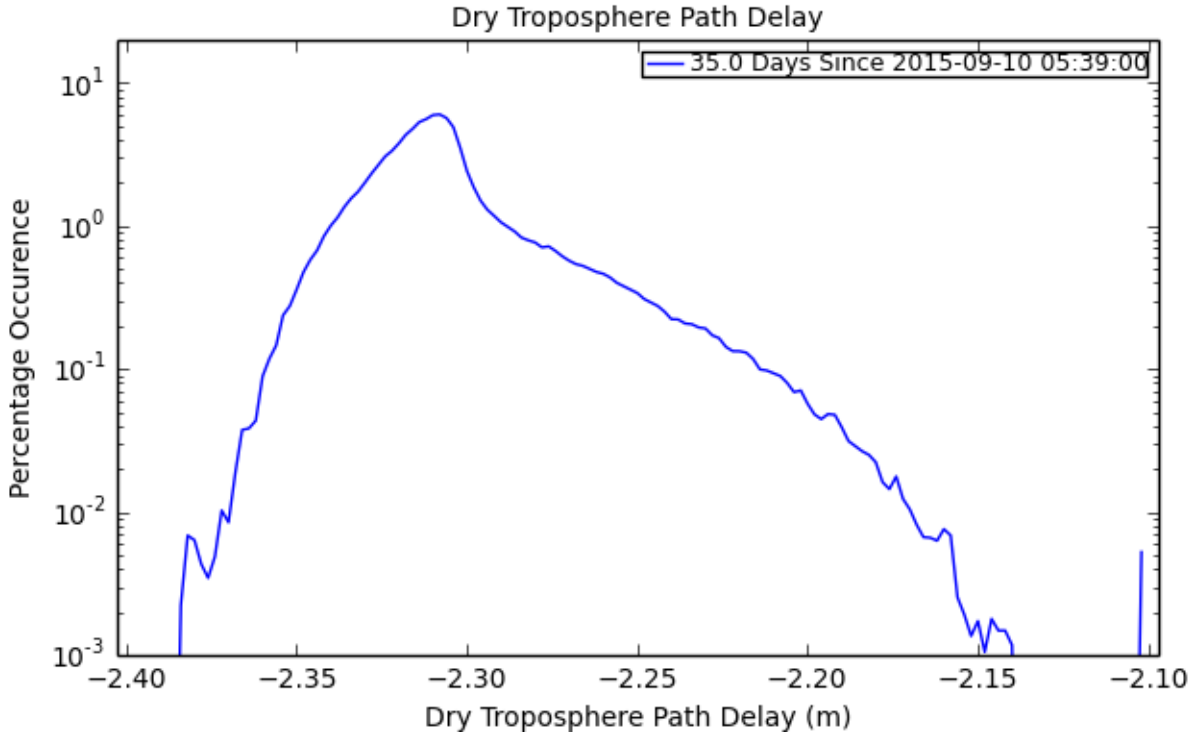

Figure 36: Histogram for Dry Troposphere Path Delay

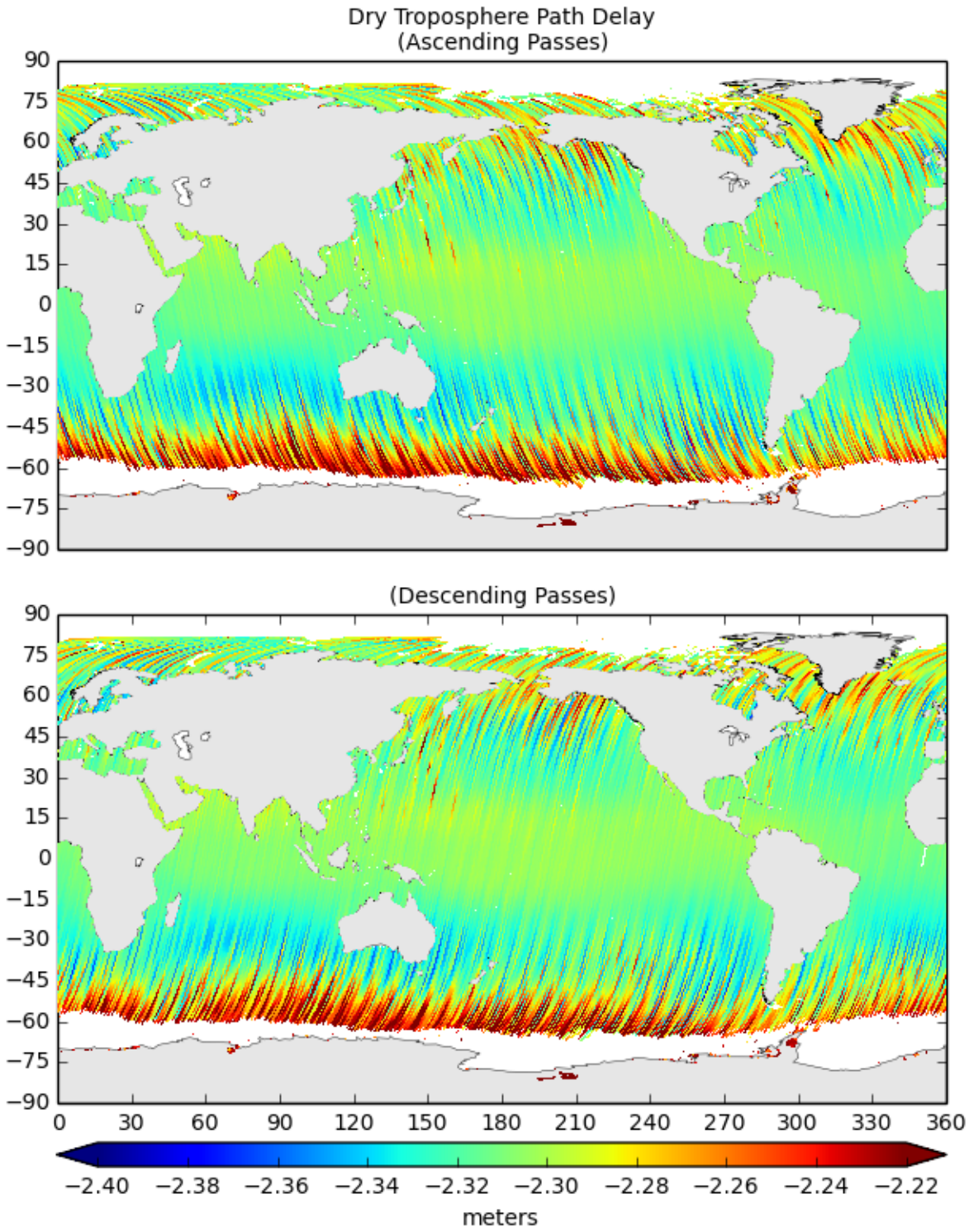

Figure 37: Map of Values for Dry Troposphere Path Delay

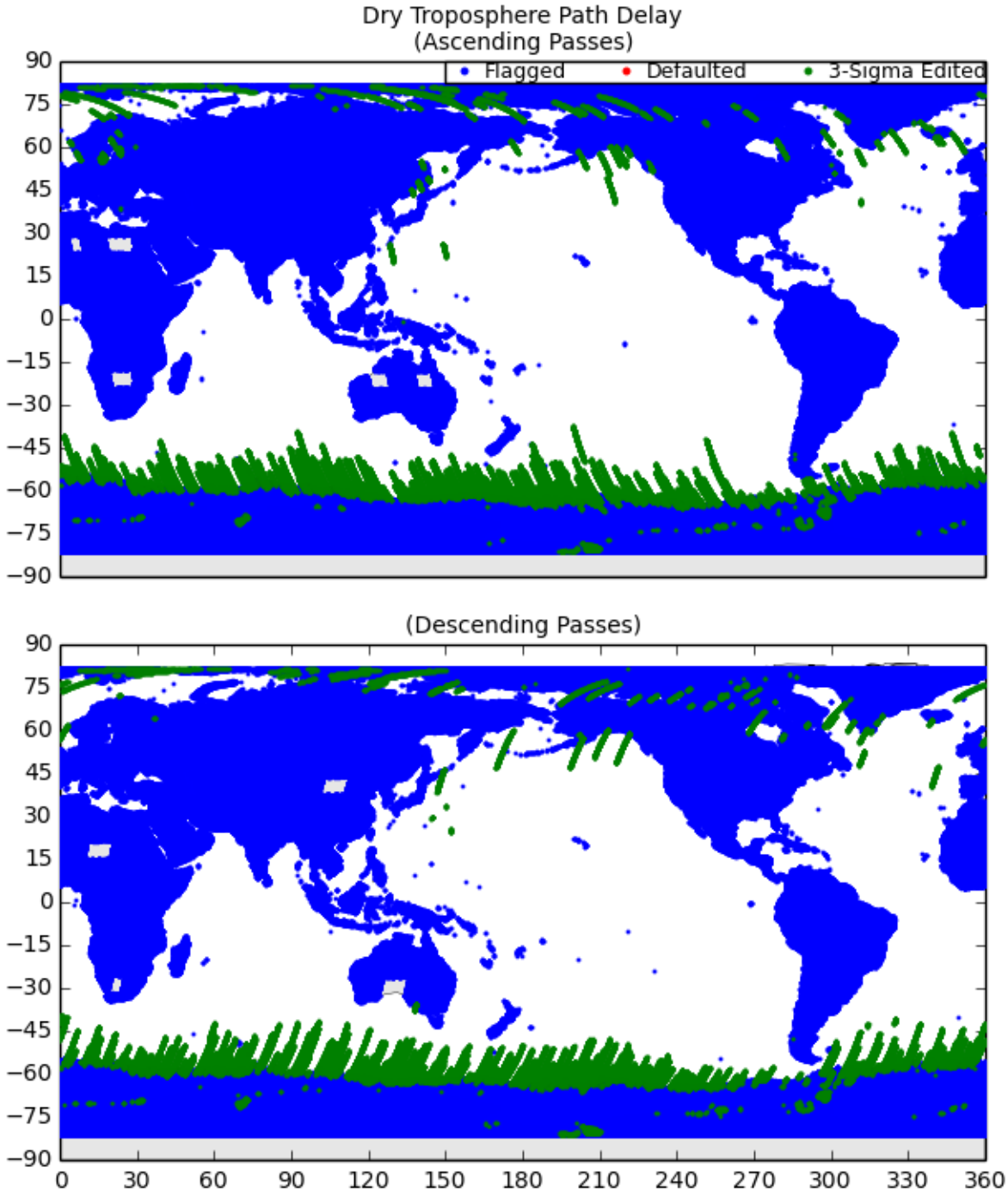

Figure 38: Map of Flagged/Edited Points for Dry Troposphere Path Delay

8 Radiometer Wet Troposphere Path Delay Plots

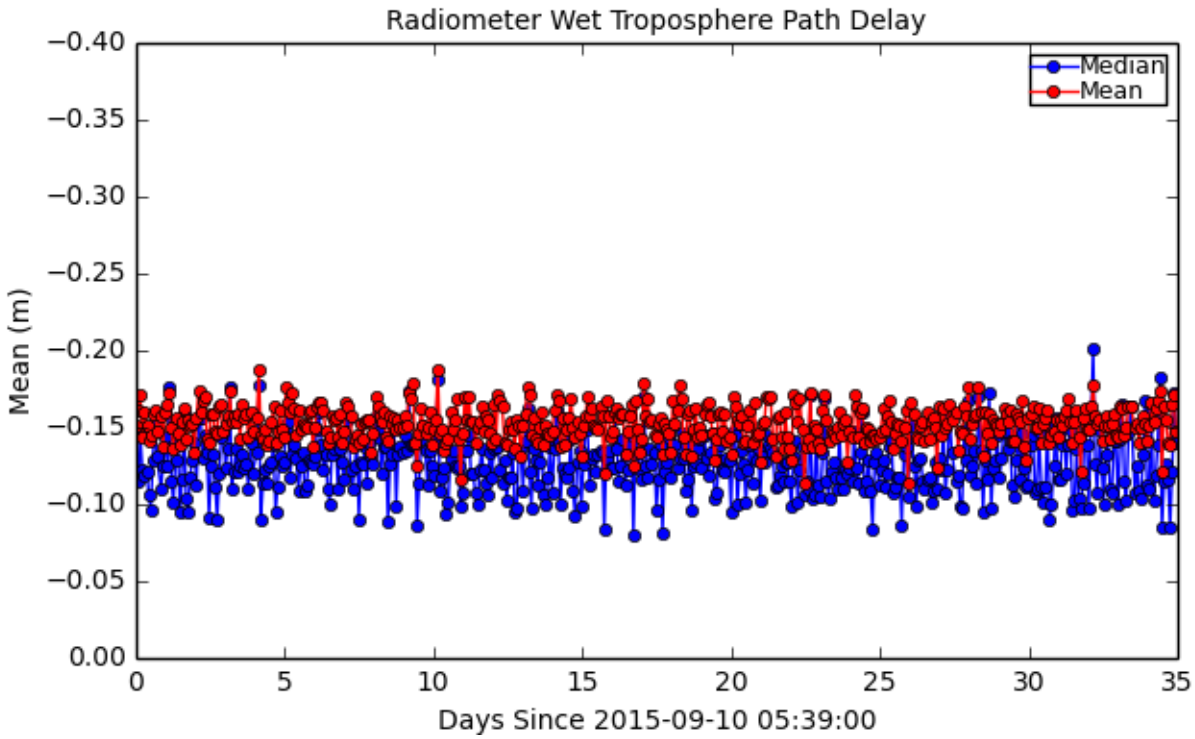

Figure 39: Mean/Median for Radiometer Wet Troposphere Path Delay

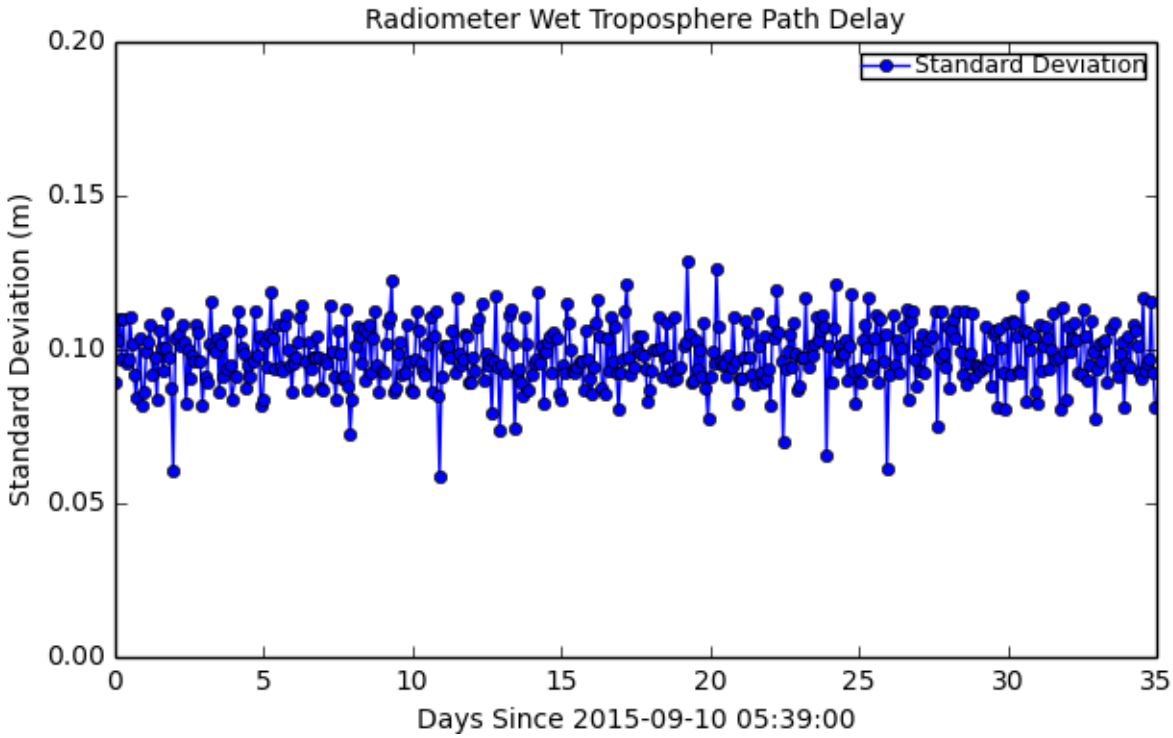

Figure 40: Standard Deviation for Radiometer Wet Troposphere Path Delay

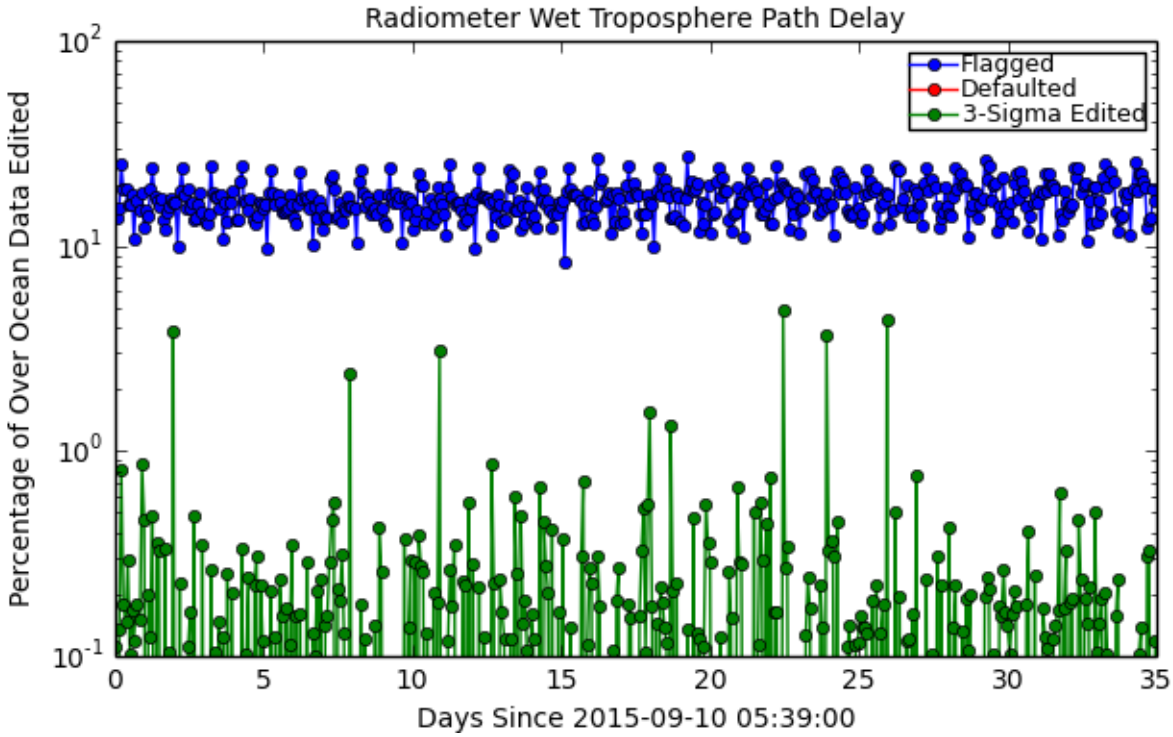

Figure 41: Flagged/Edited Data Points for Radiometer Wet Troposphere Path Delay

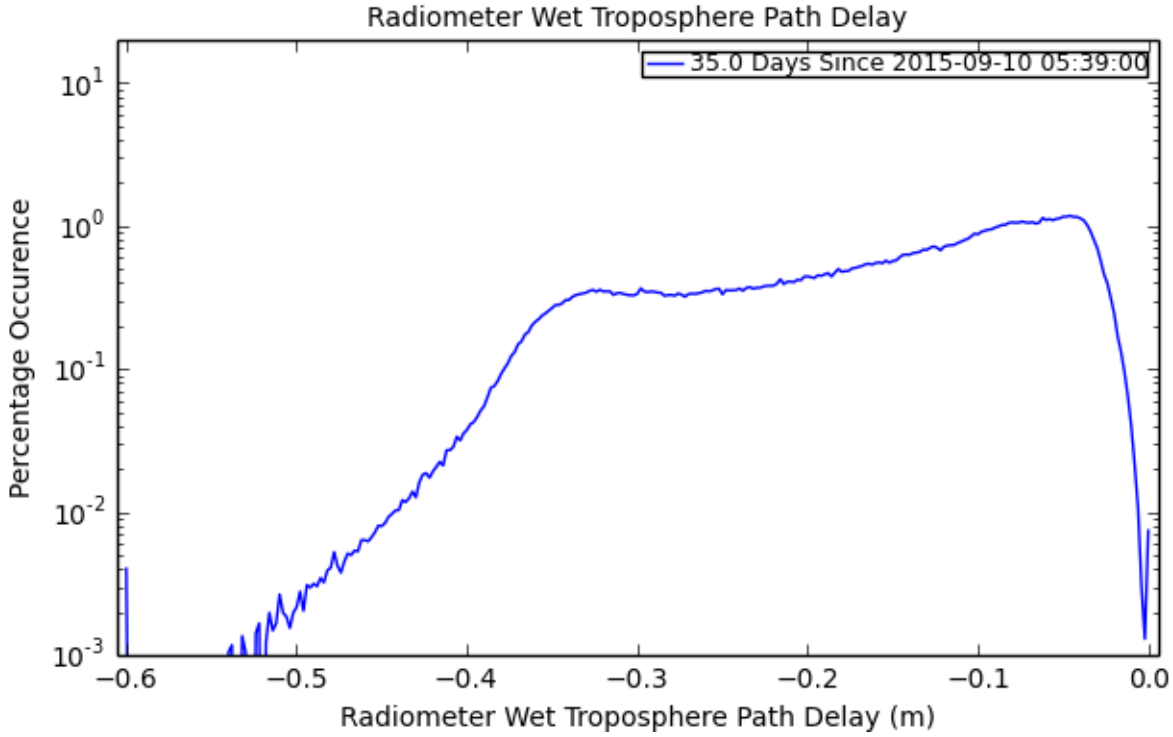

Figure 42: Histogram for Radiometer Wet Troposphere Path Delay

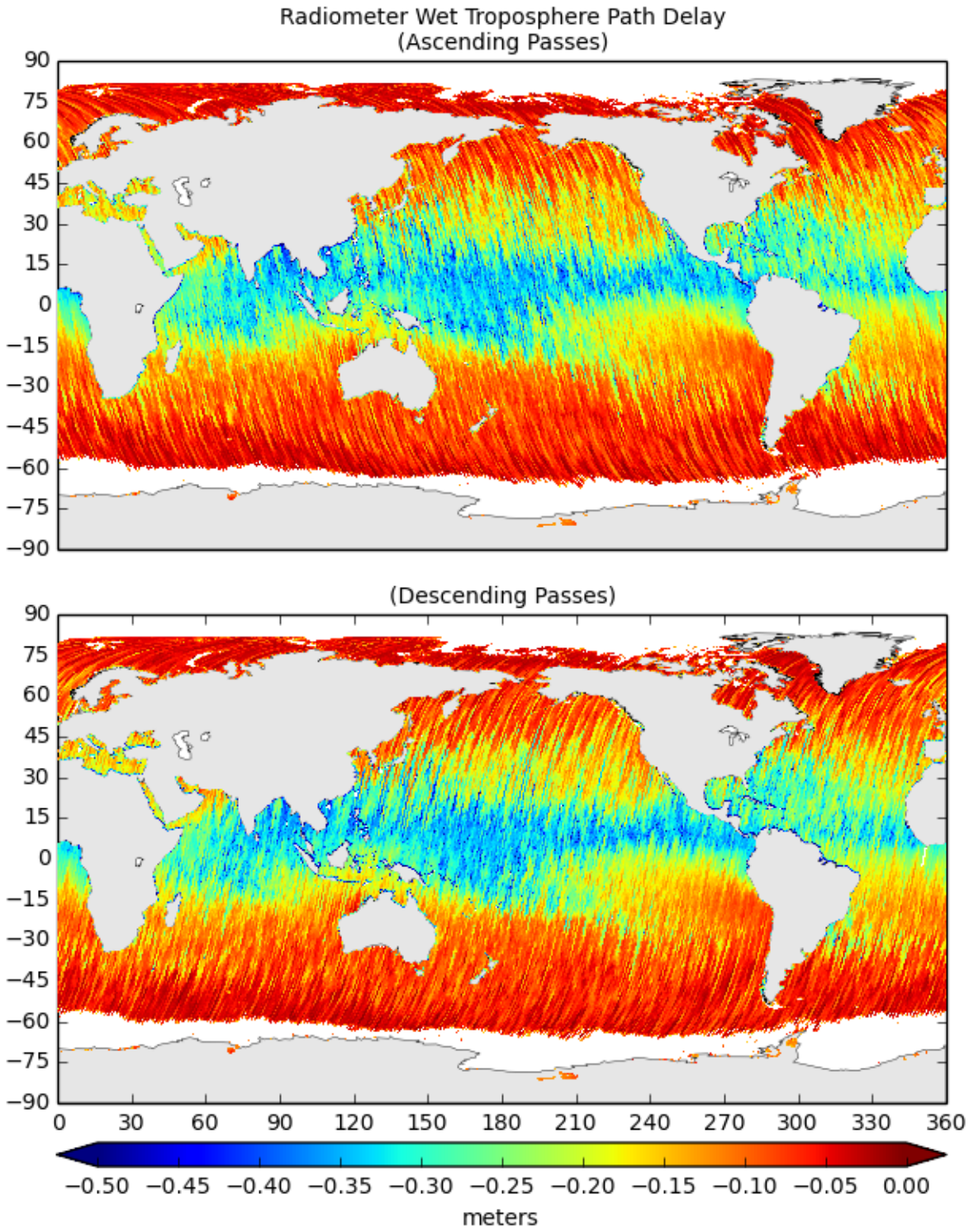

Figure 43: Map of Values for Radiometer Wet Troposphere Path Delay

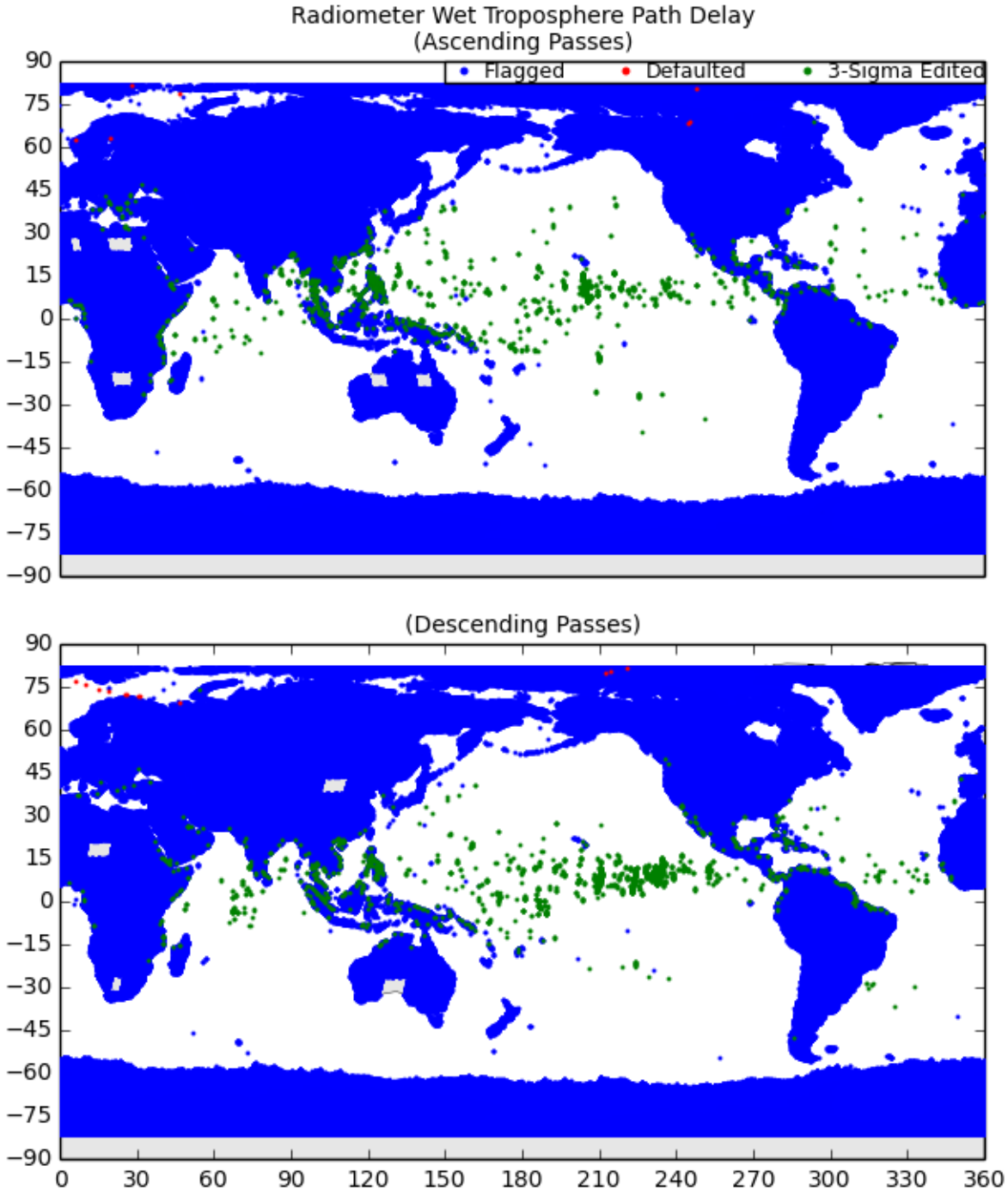

Figure 44: Map of Flagged/Edited Points for Radiometer Wet Troposphere Path Delay

9 Model Wet Troposphere Path Delay Plots

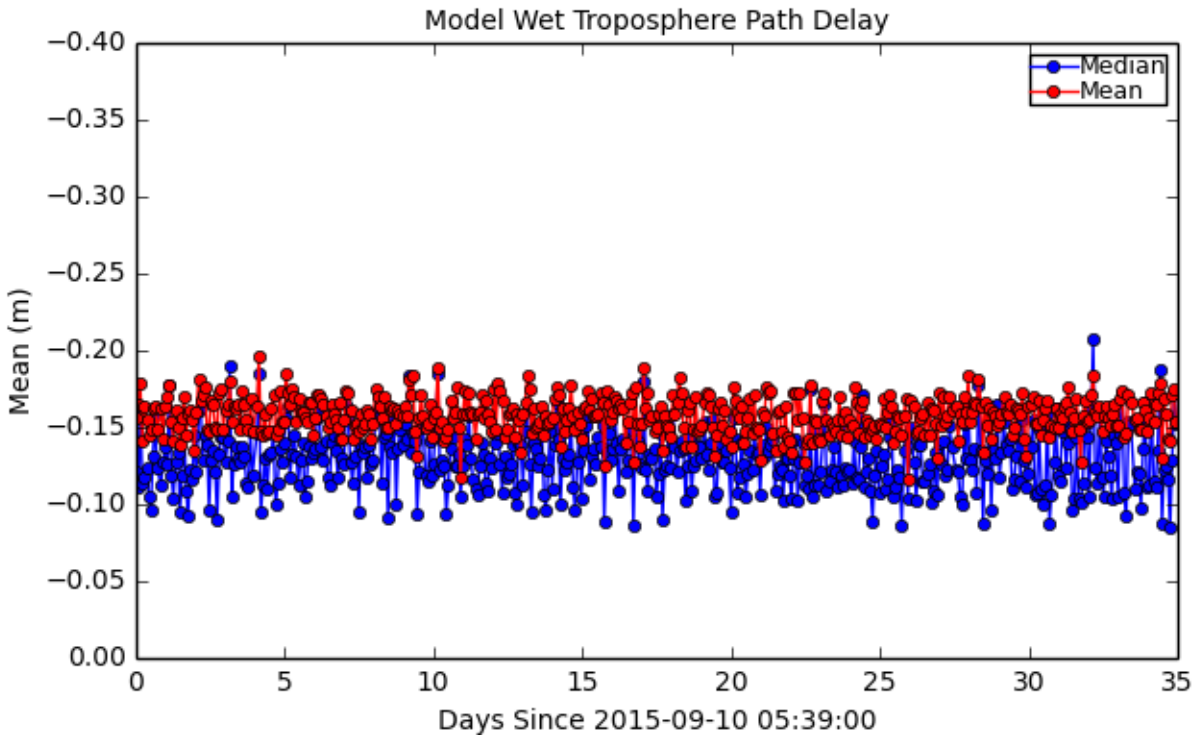

Figure 45: Mean/Median for Model Wet Troposphere Path Delay

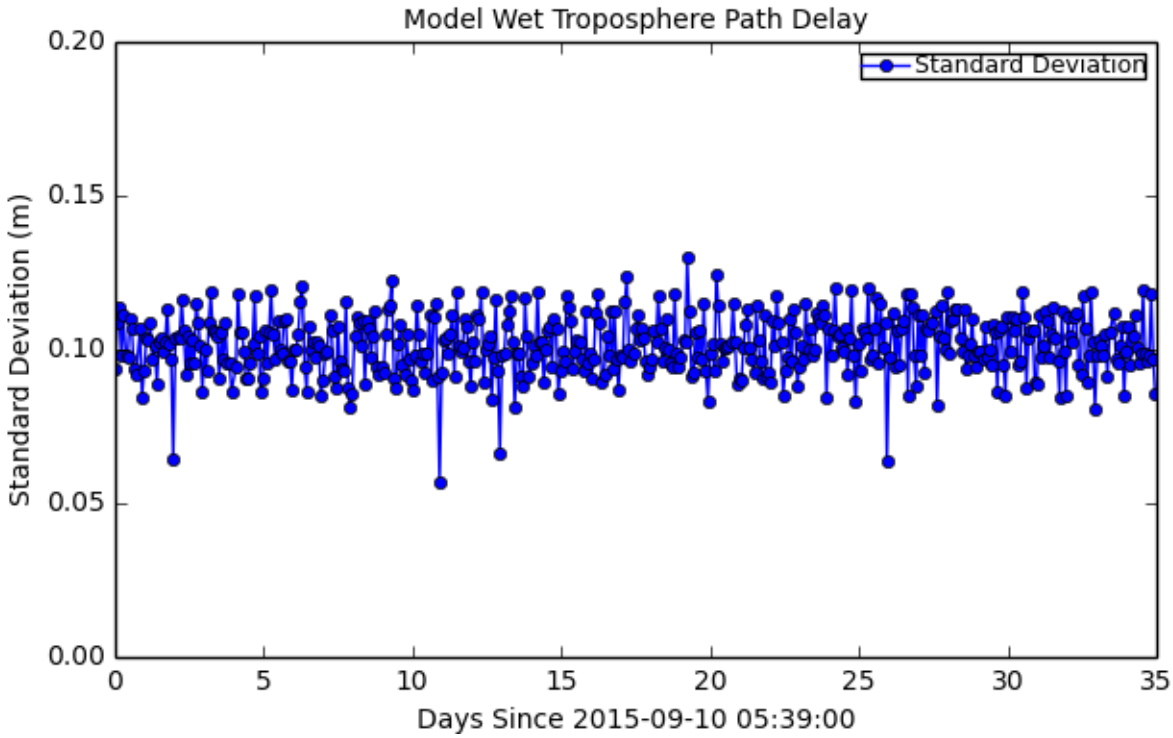

Figure 46: Standard Deviation for Model Wet Troposphere Path Delay

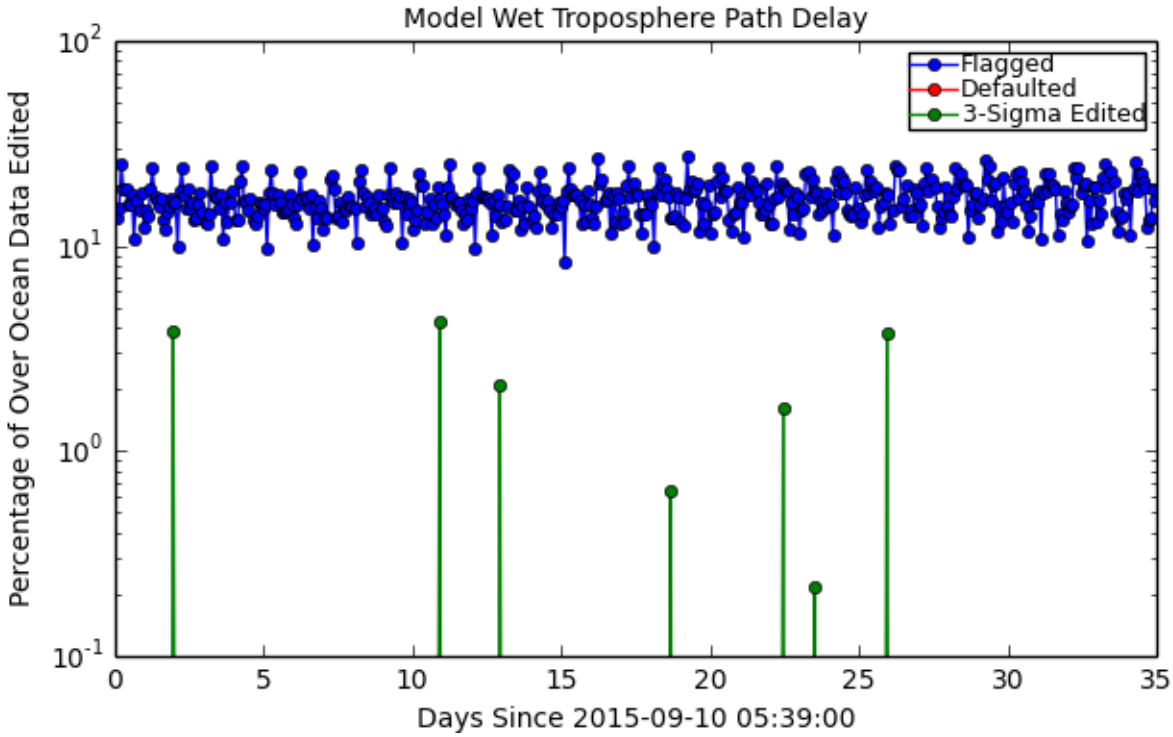

Figure 47: Flagged/Edited Data Points for Model Wet Troposphere Path Delay

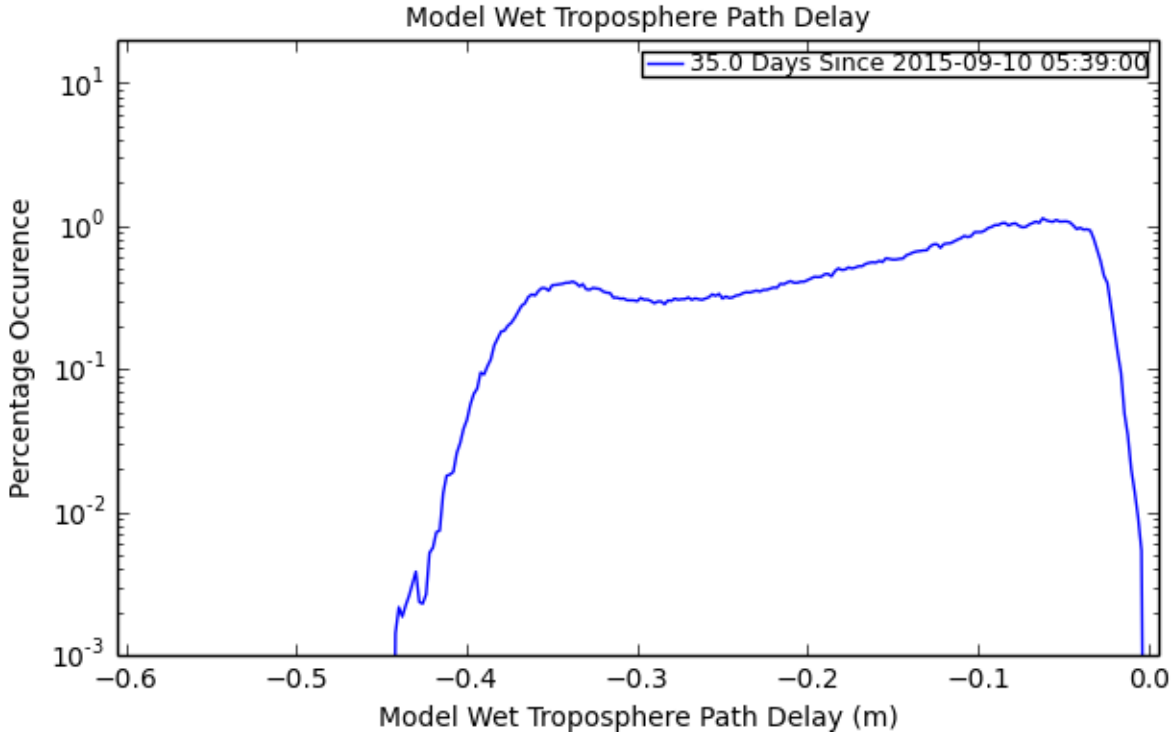

Figure 48: Histogram for Model Wet Troposphere Path Delay

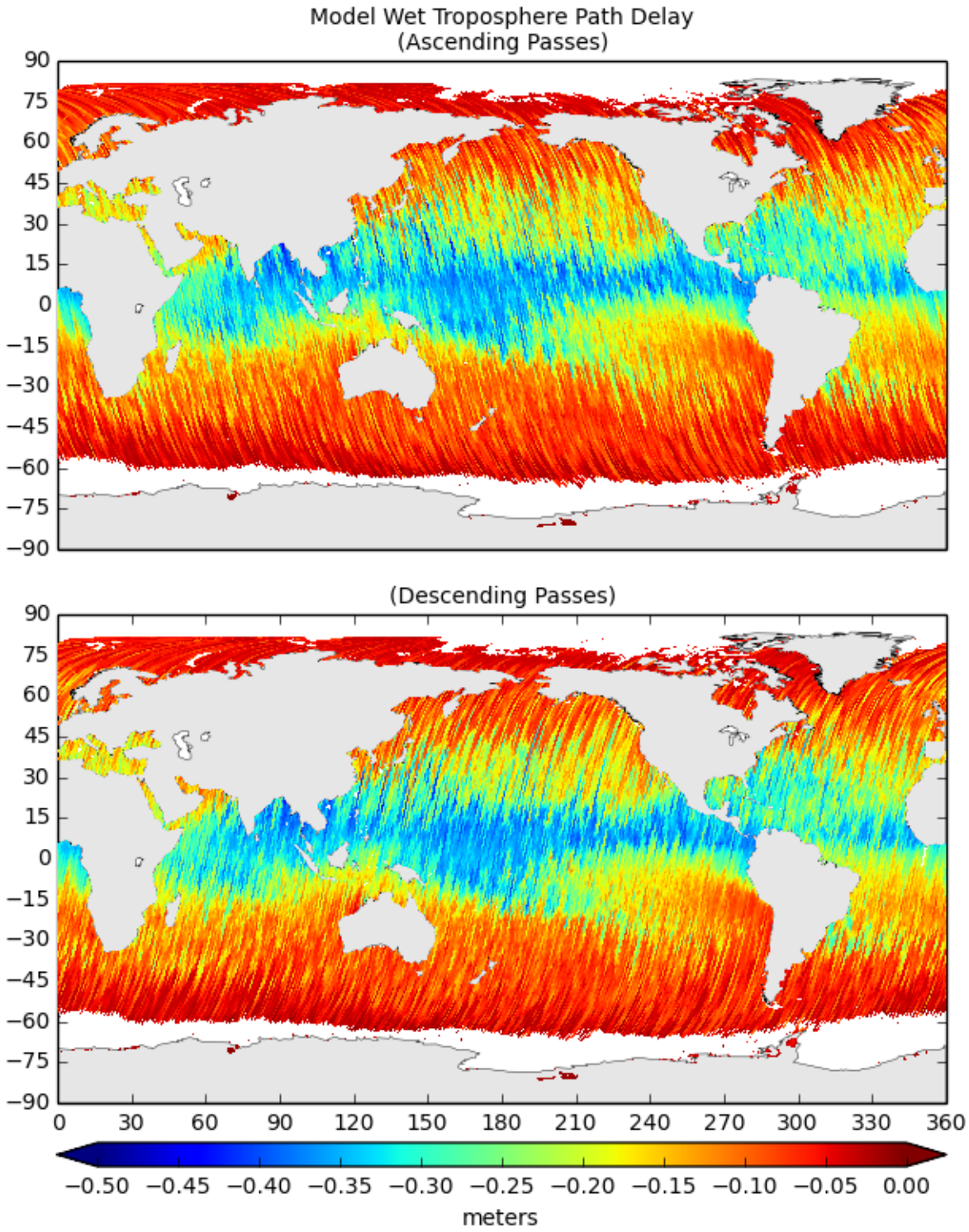

Figure 49: Map of Values for Model Wet Troposphere Path Delay

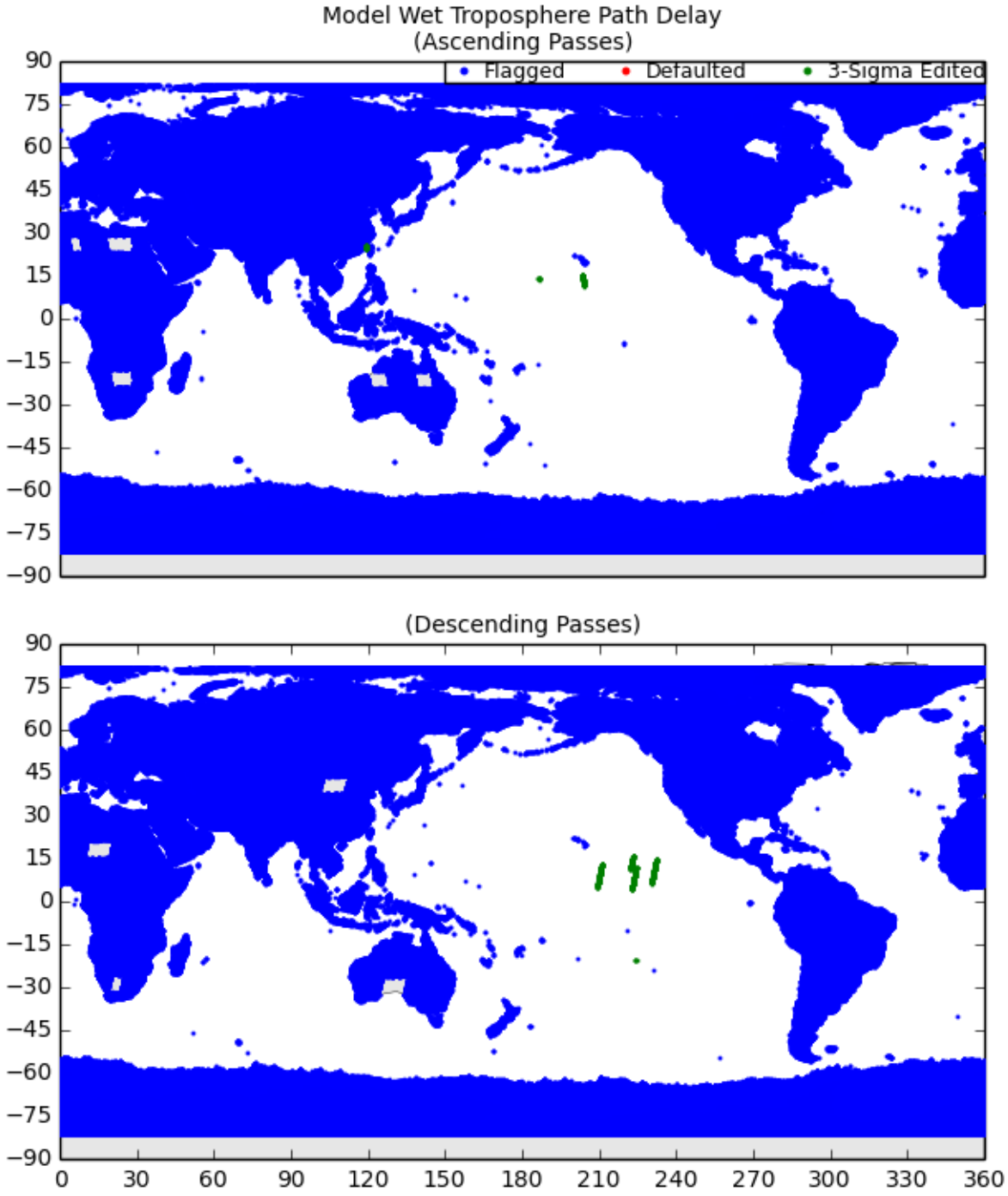

Figure 50: Map of Flagged/Edited Points for Model Wet Troposphere Path Delay

10 Wet Path Delay Difference (AMR-Model) Plots

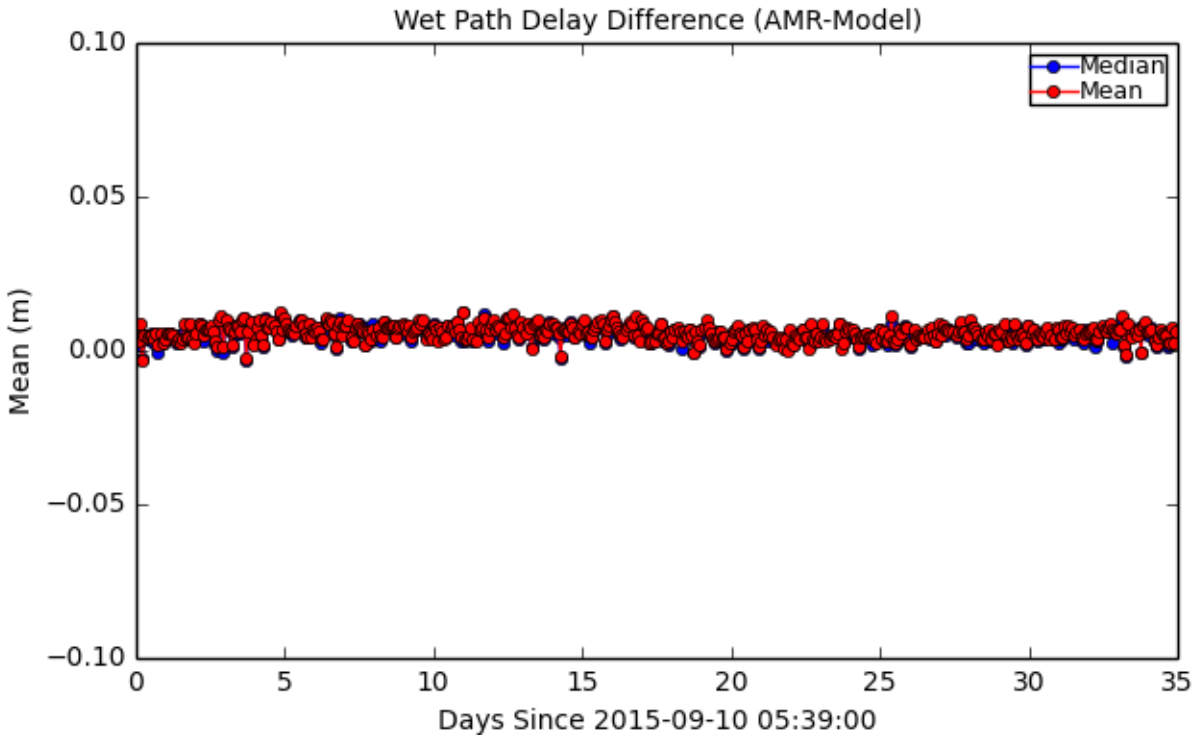

Figure 51: Mean/Median for Wet Path Delay Difference (AMR-Model)

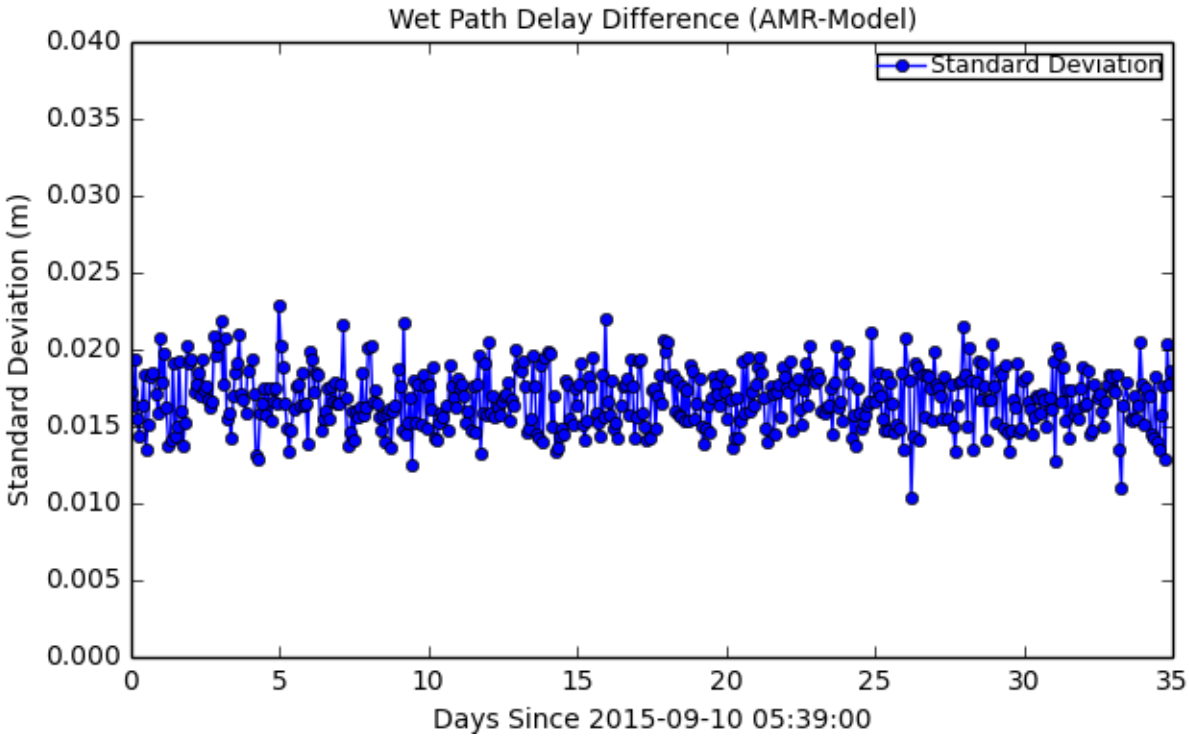

Figure 52: Standard Deviation for Wet Path Delay Difference (AMR-Model)

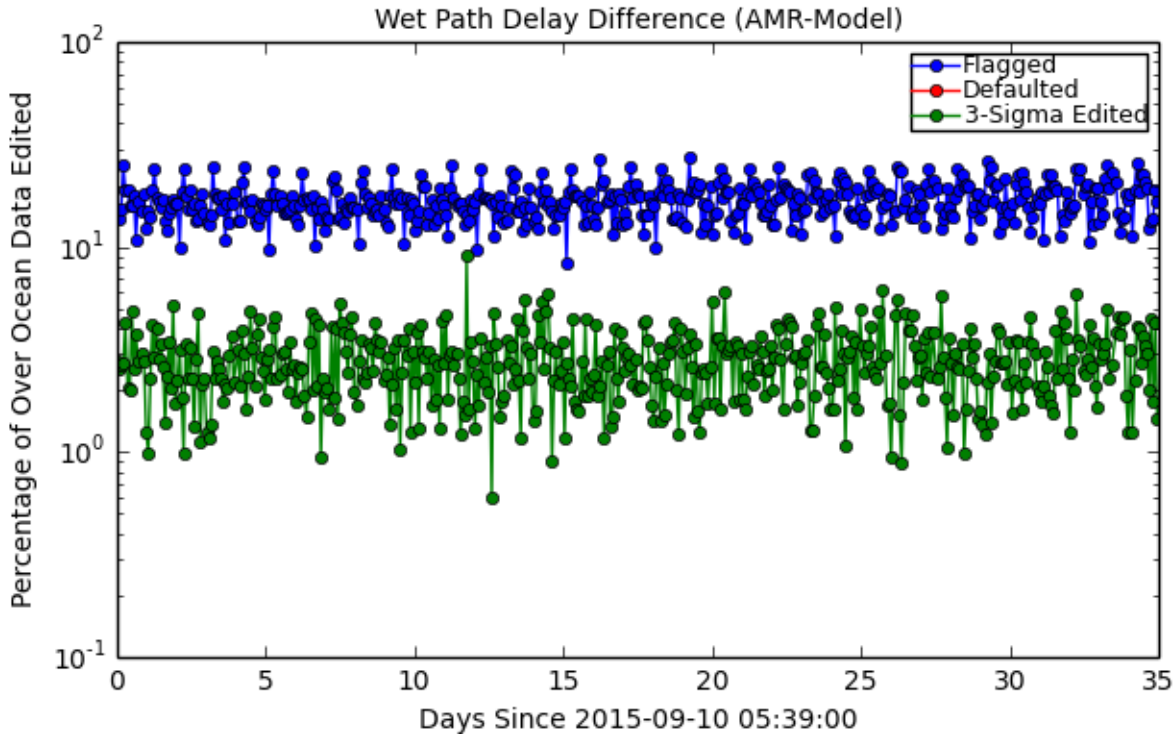

Figure 53: Flagged/Edited Data Points for Wet Path Delay Difference (AMR-Model)

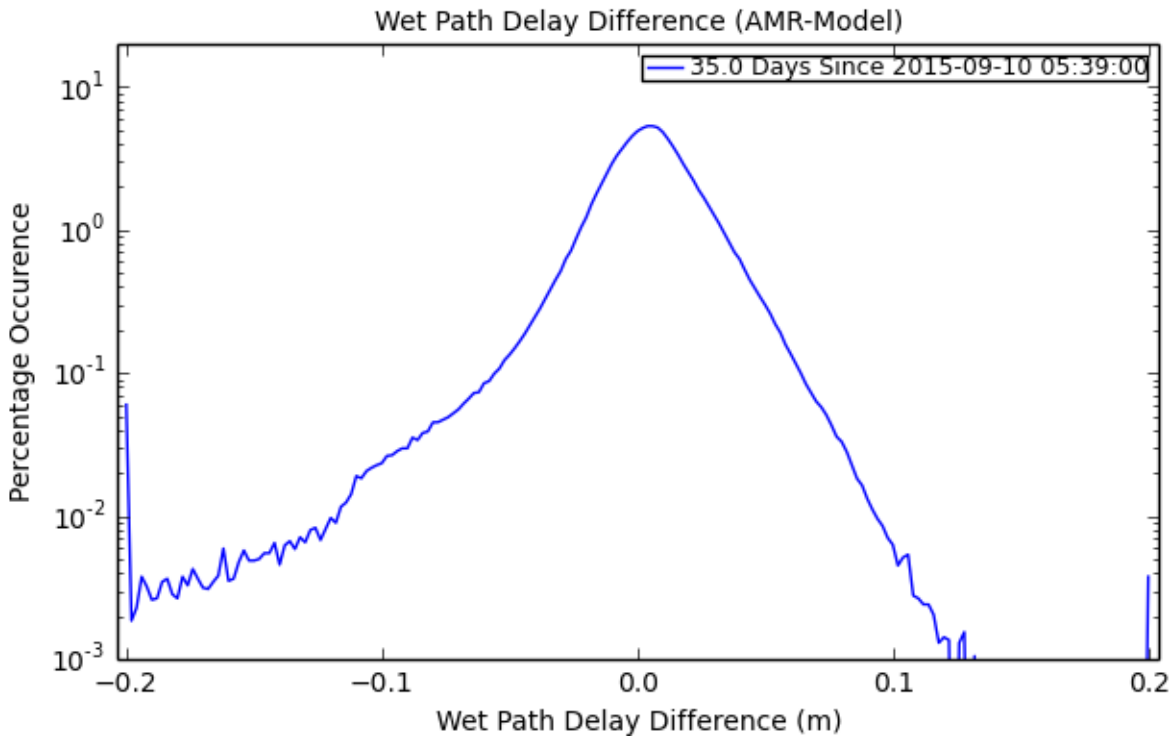

Figure 54: Histogram for Wet Path Delay Difference (AMR-Model)

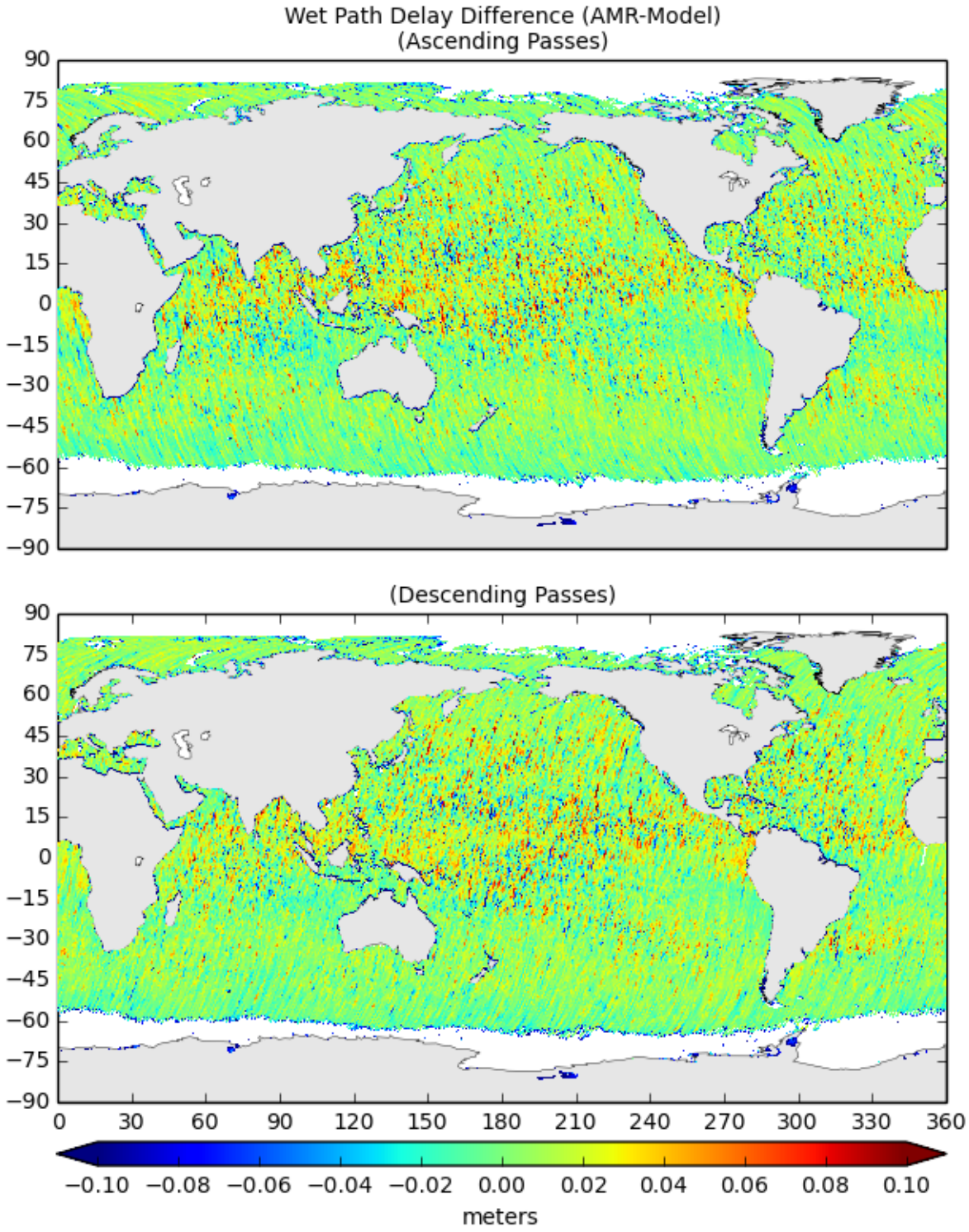

Figure 55: Map of Values for Wet Path Delay Difference (AMR-Model)

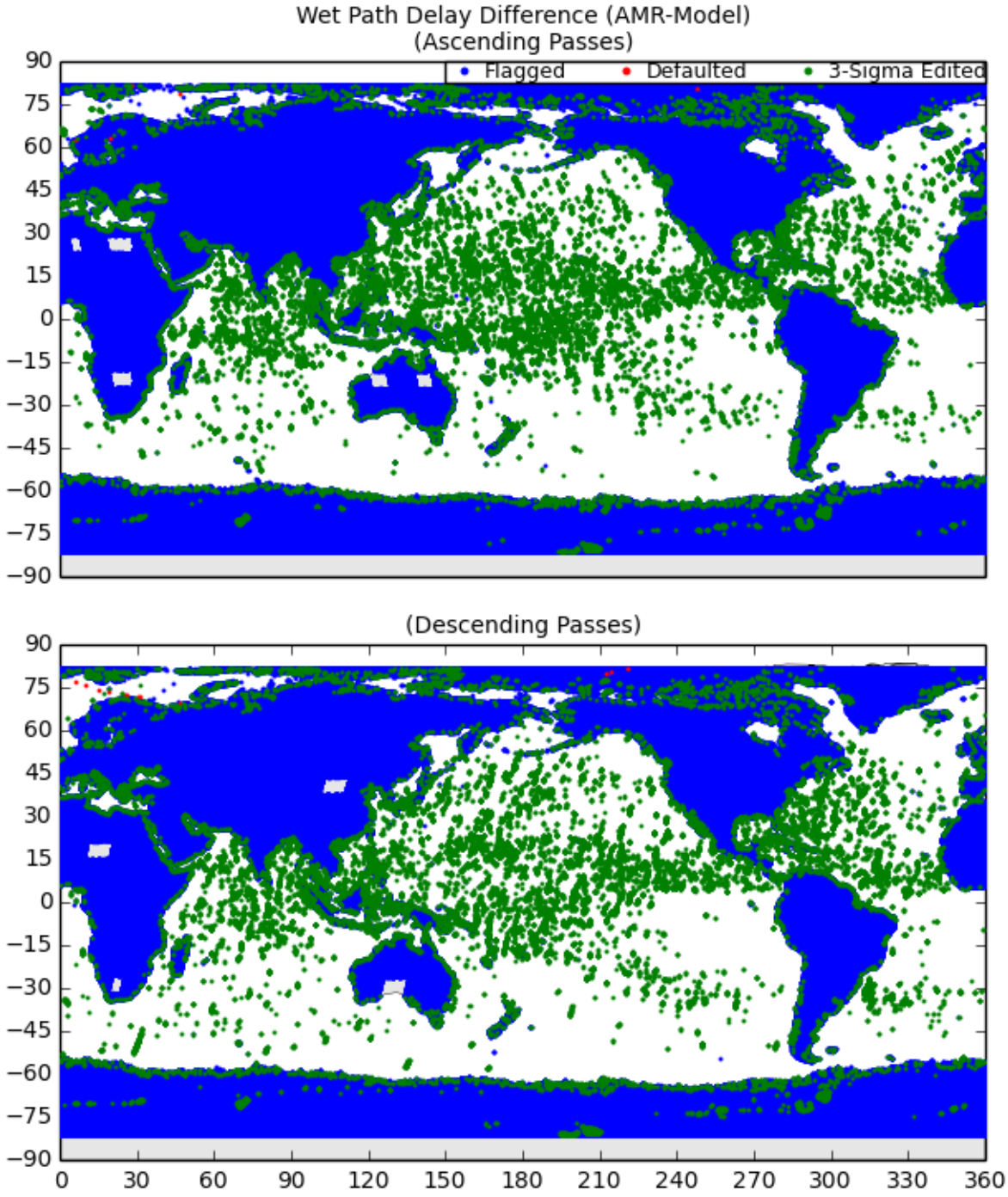

Figure 56: Map of Flagged/Edited Points for Wet Path Delay Difference (AMR-Model)

11 K Brightness Temperature Plots

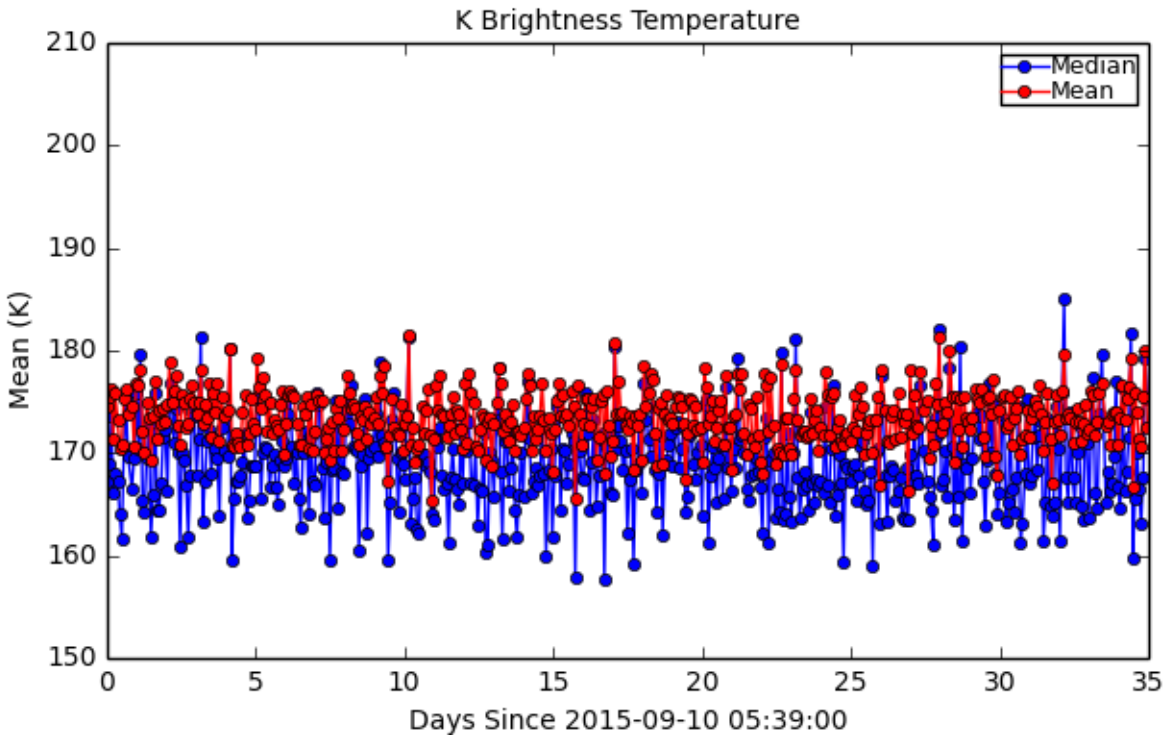

Figure 57: Mean/Median for K Brightness Temperature

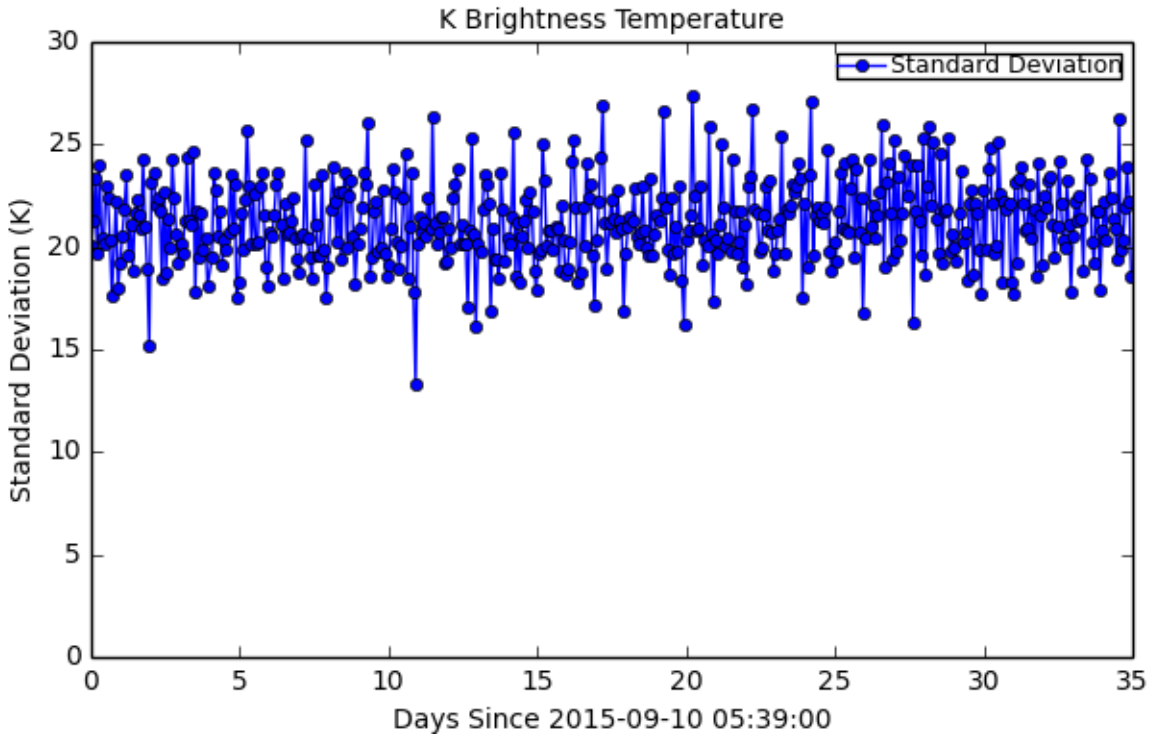

Figure 58: Standard Deviation for K Brightness Temperature

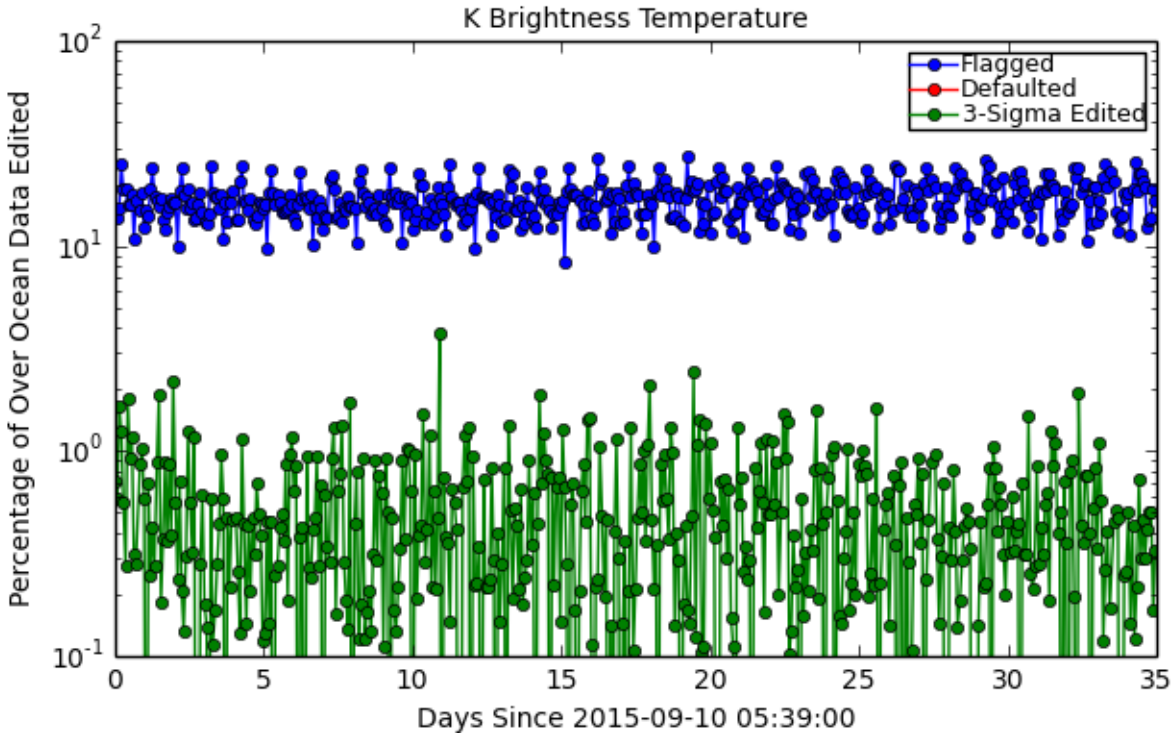

Figure 59: Flagged/Edited Data Points for K Brightness Temperature

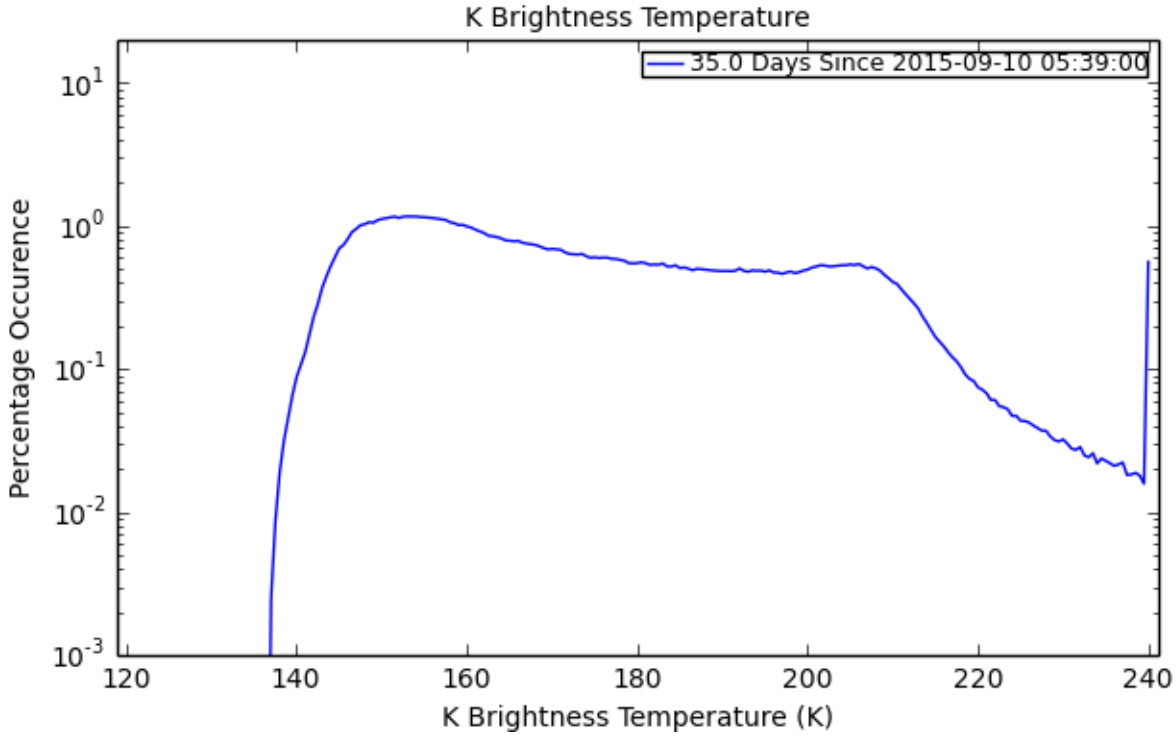

Figure 60: Histogram for K Brightness Temperature

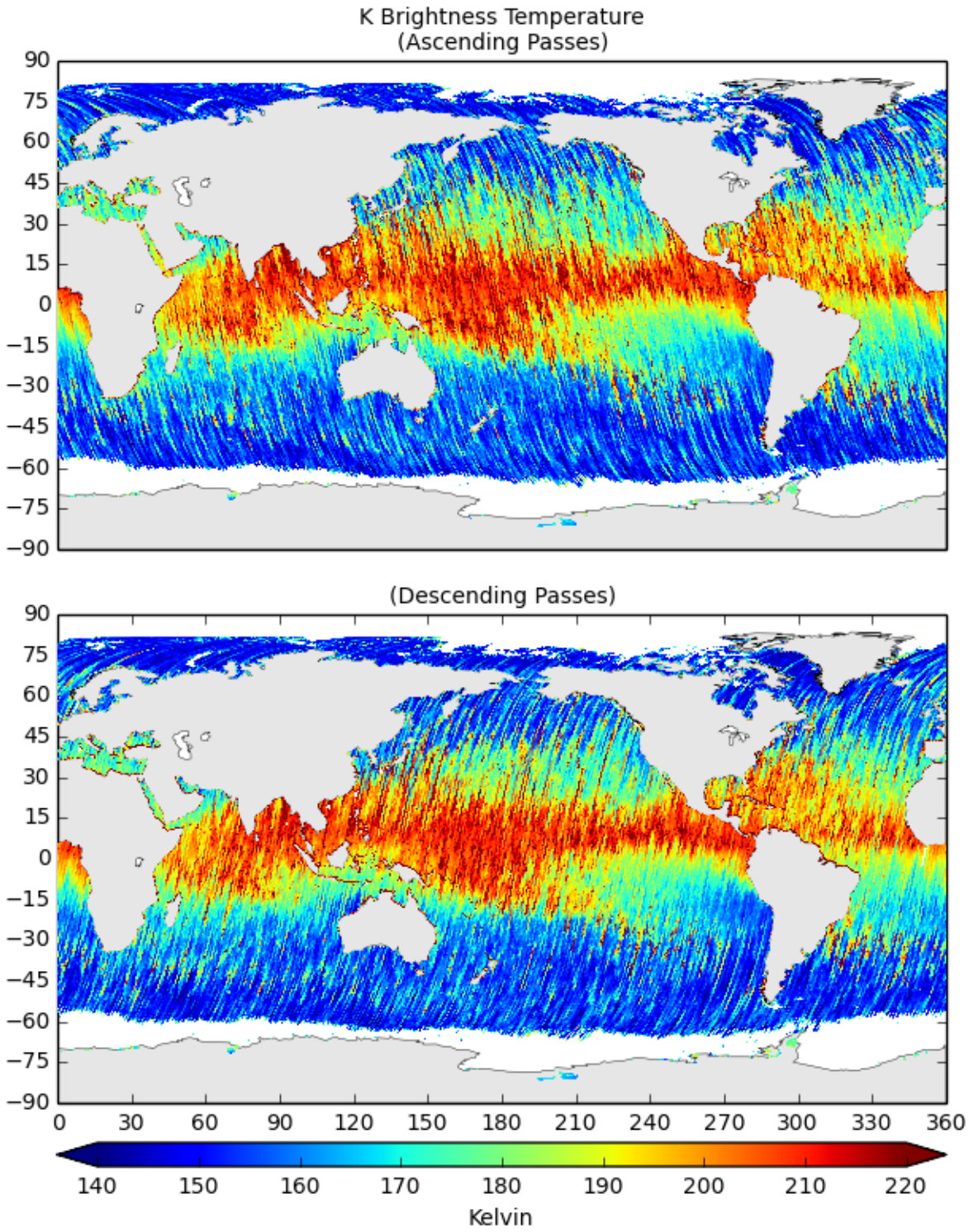

Figure 61: Map of Values for K Brightness Temperature

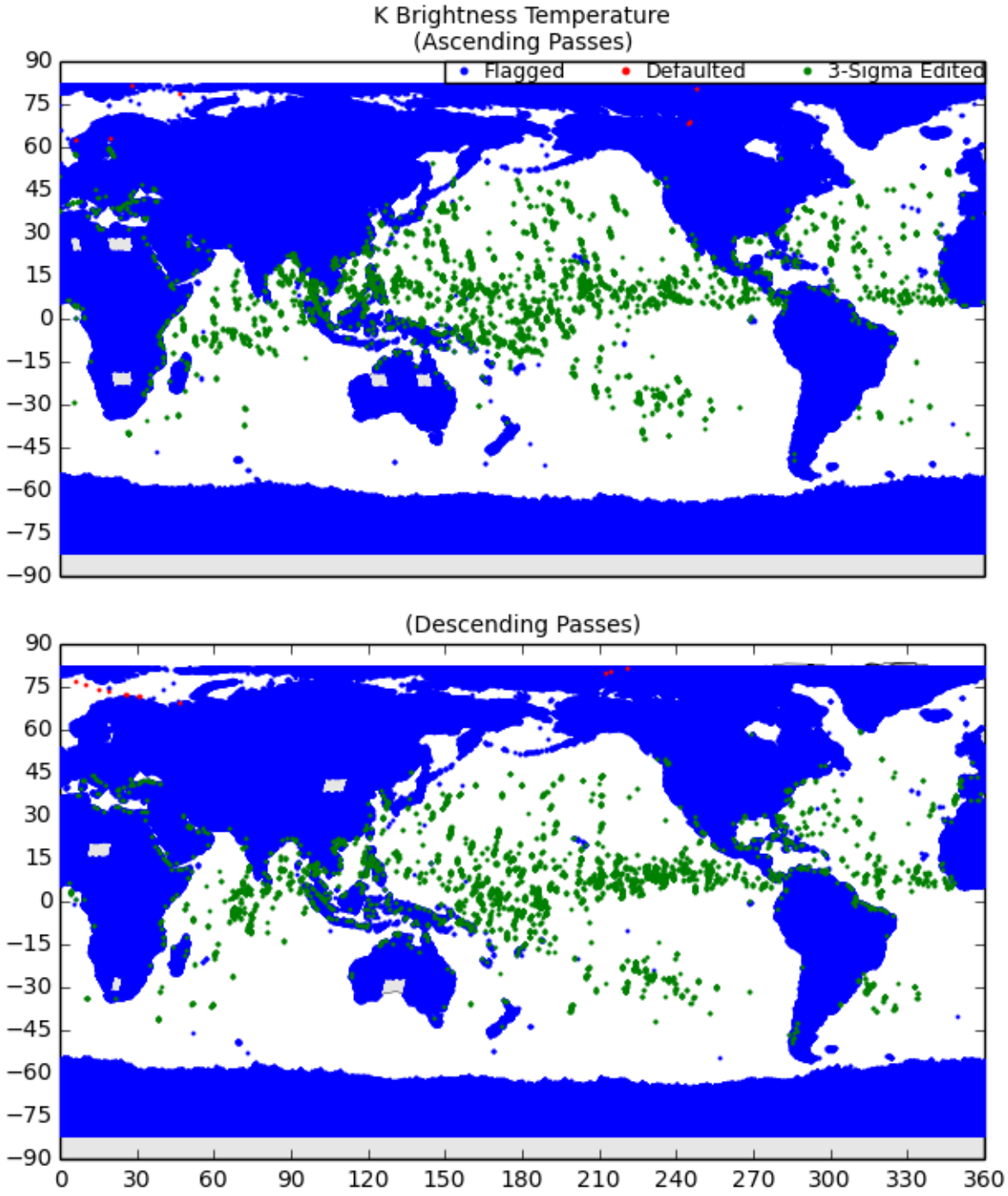

Figure 62: Map of Flagged/Edited Points for K Brightness Temperature

12 Ka Brightness Temperature Plots

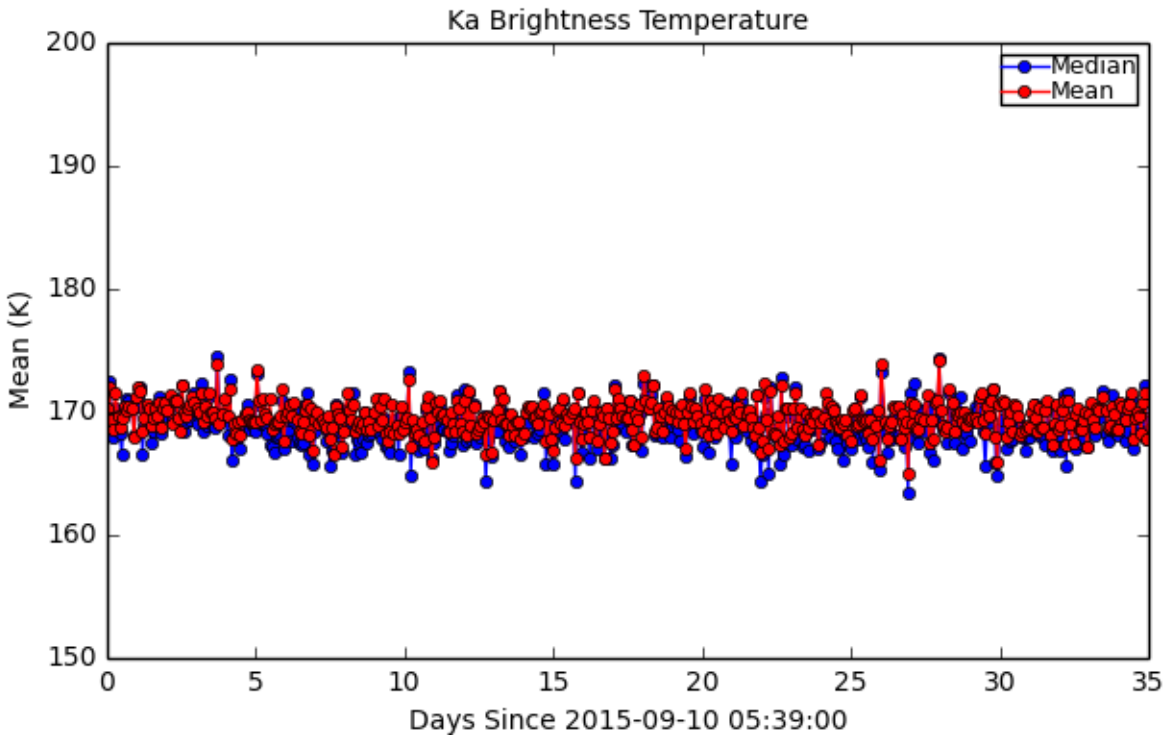

Figure 63: Mean/Median for Ka Brightness Temperature

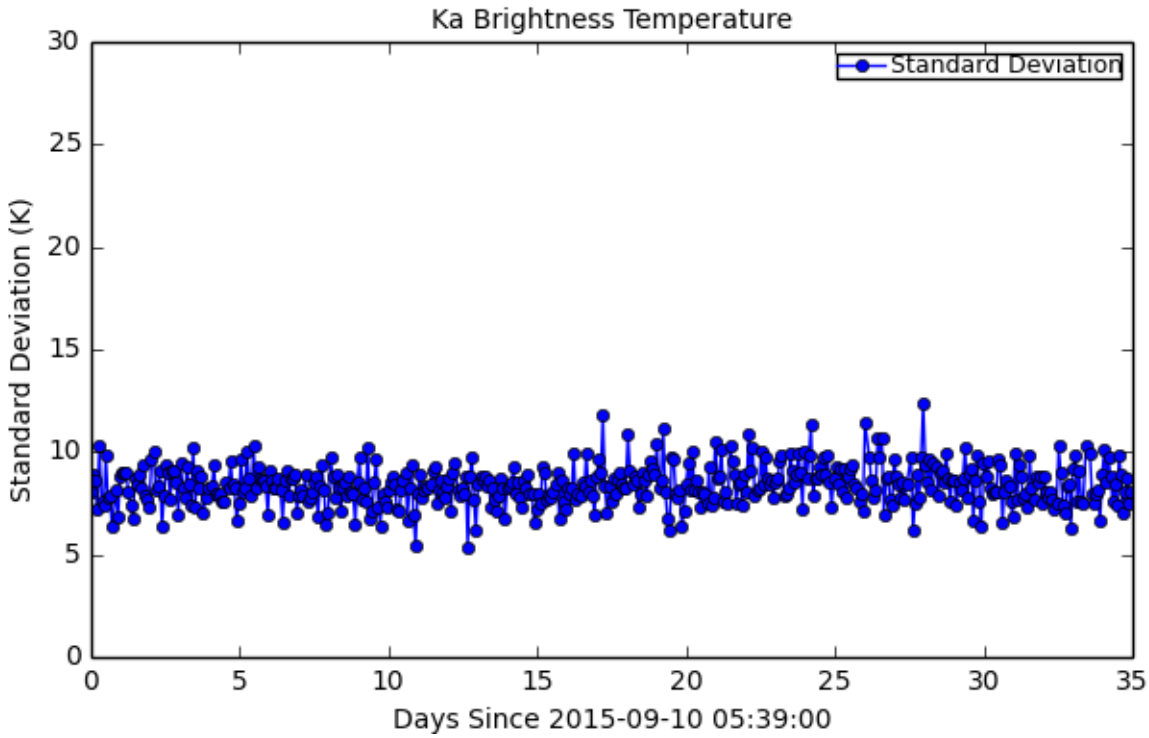

Figure 64: Standard Deviation for Ka Brightness Temperature

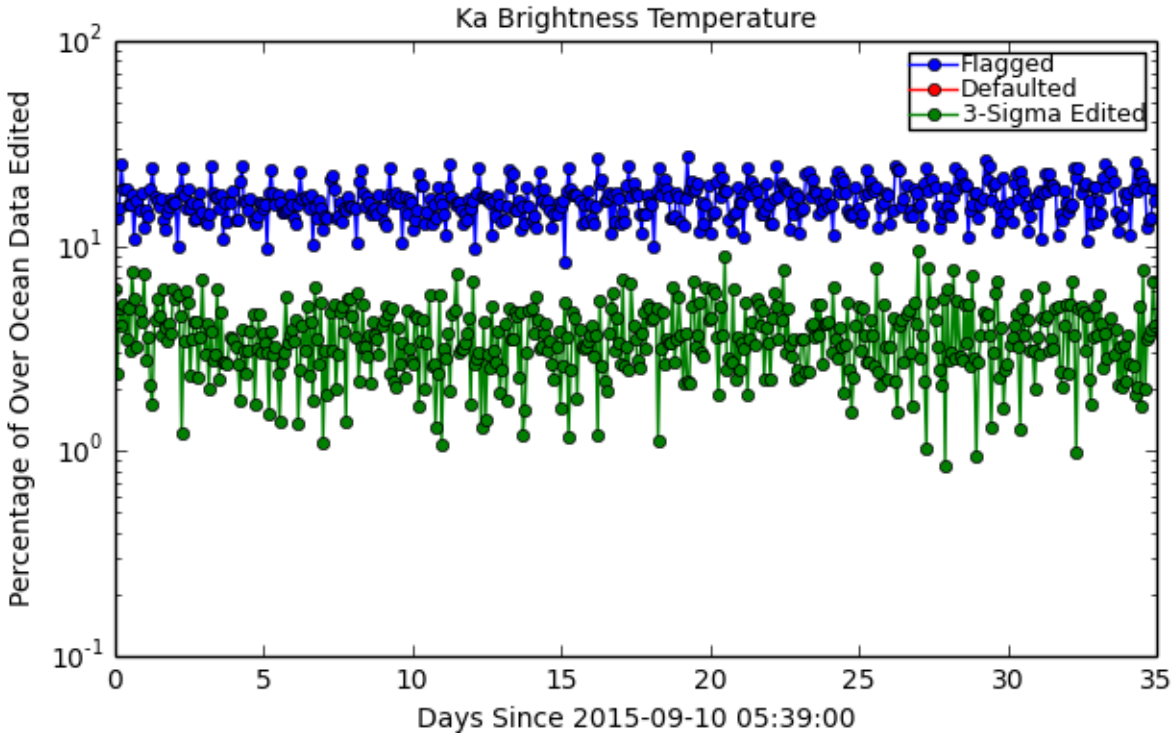

Figure 65: Flagged/Edited Data Points for Ka Brightness Temperature

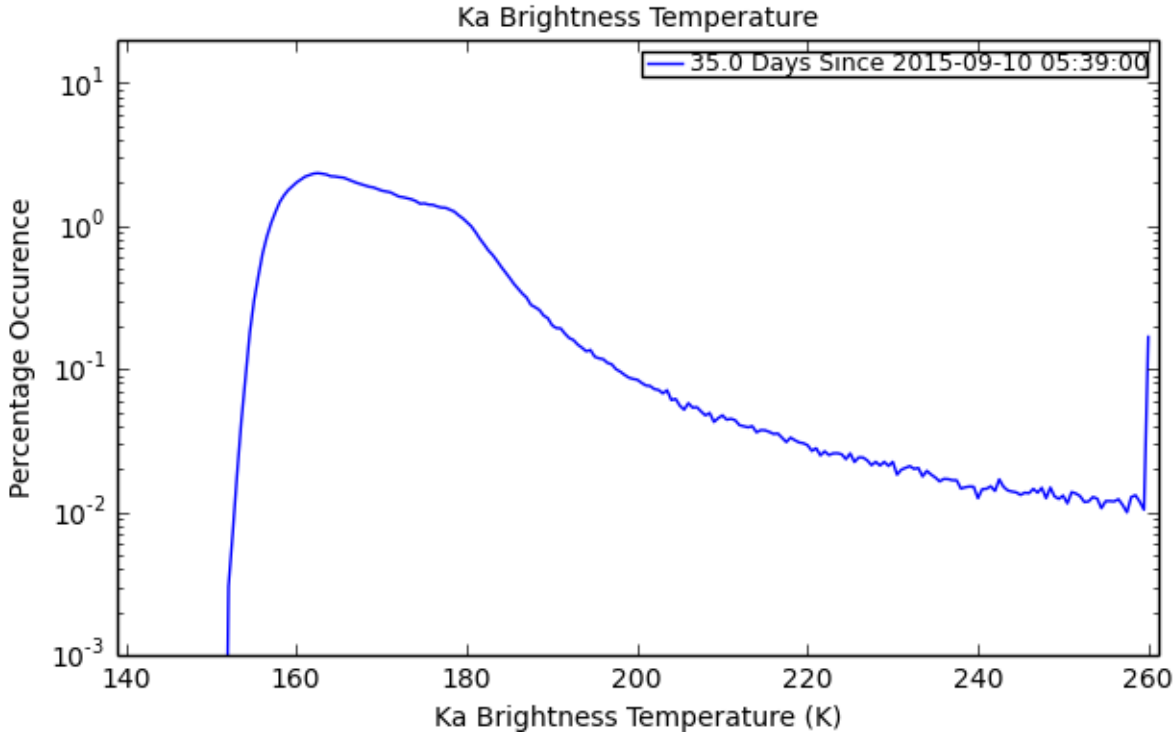

Figure 66: Histogram for Ka Brightness Temperature

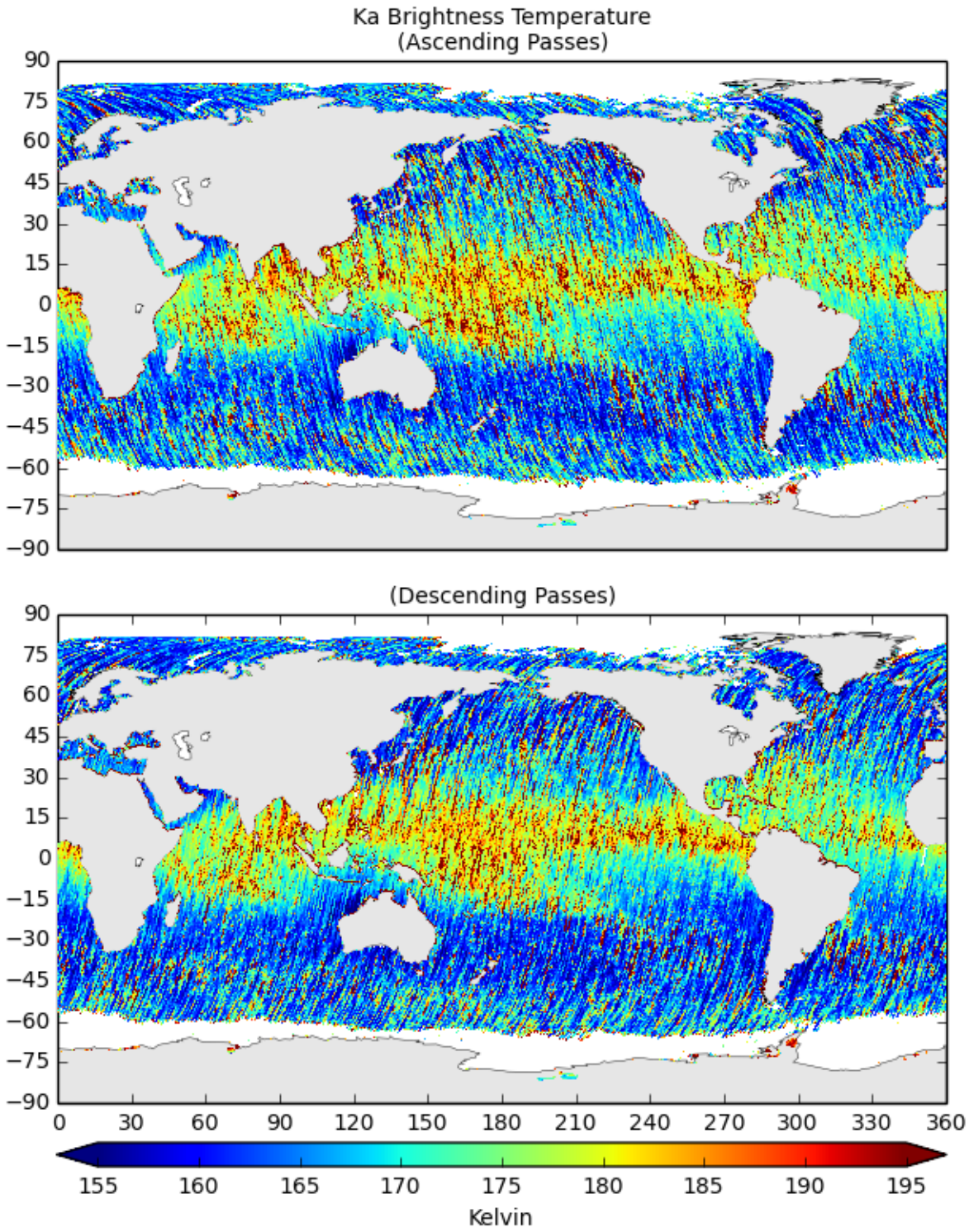

Figure 67: Map of Values for Ka Brightness Temperature

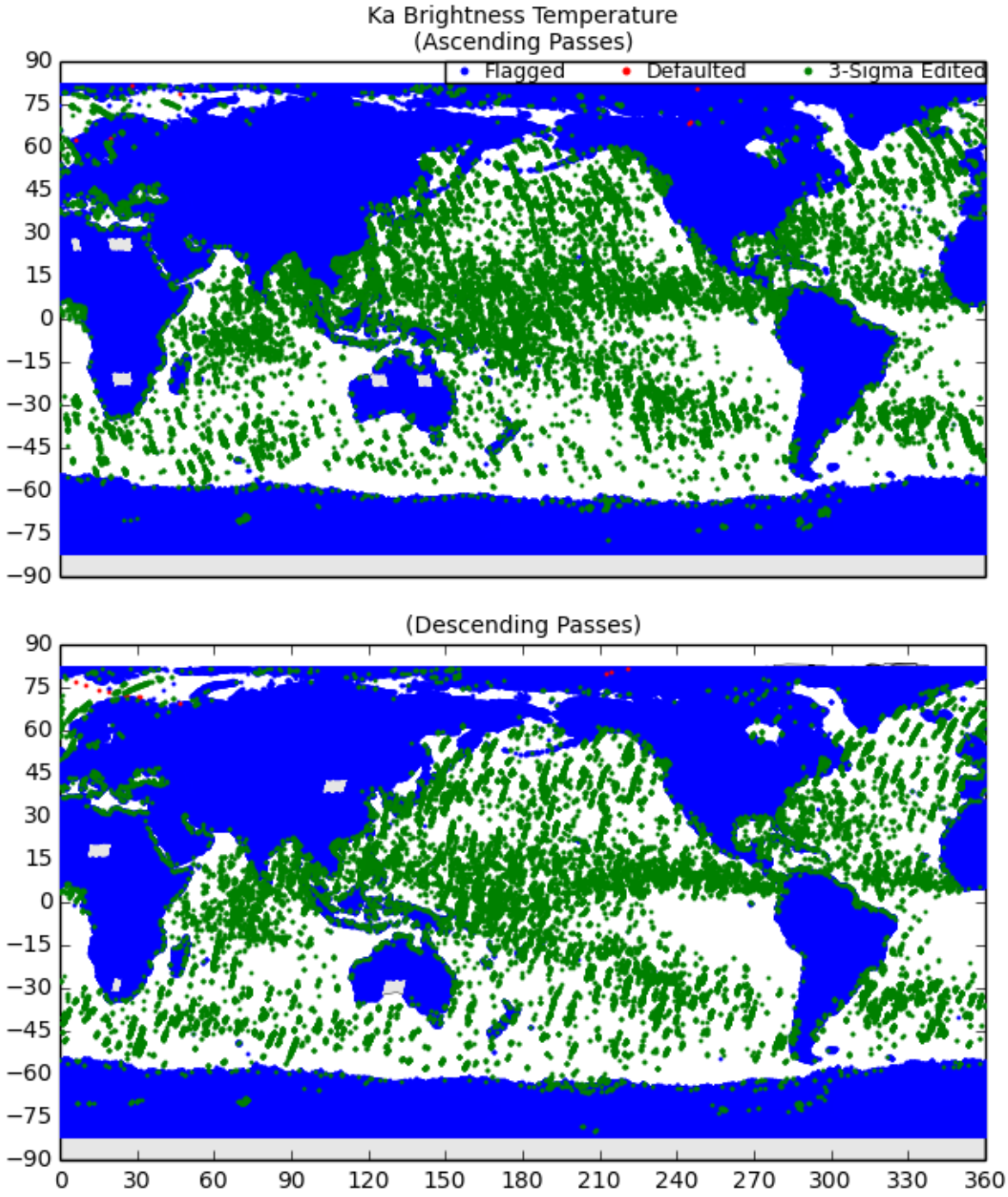

Figure 68: Map of Flagged/Edited Points for Ka Brightness Temperature

13 Ka-Band Ionospheric Path Delay Plots

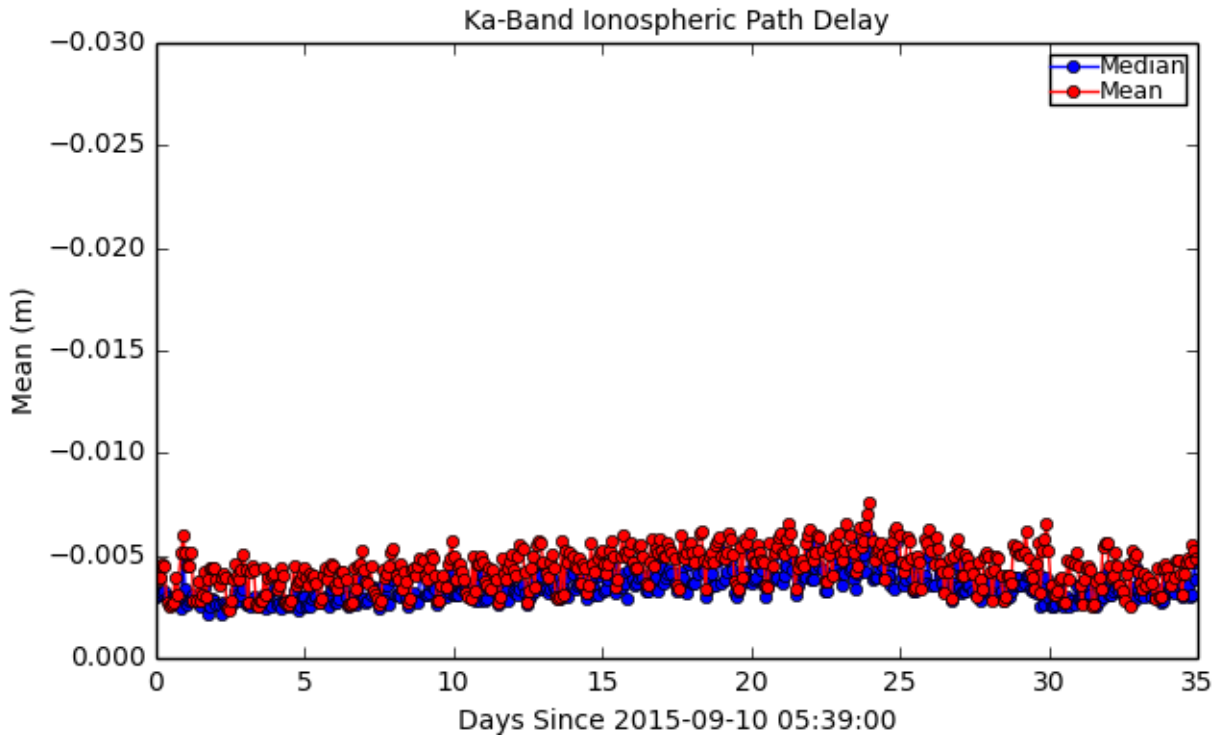

Figure 69: Mean/Median for Ka-Band Ionospheric Path Delay

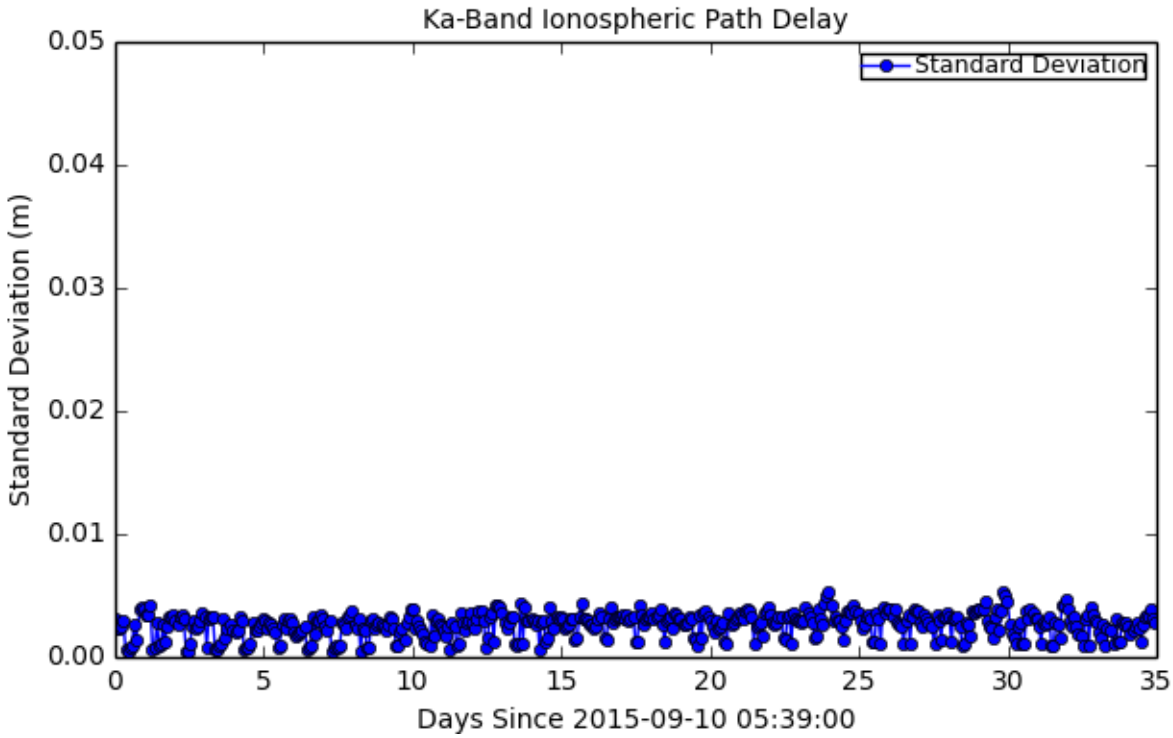

Figure 70: Standard Deviation for Ka-Band Ionospheric Path Delay

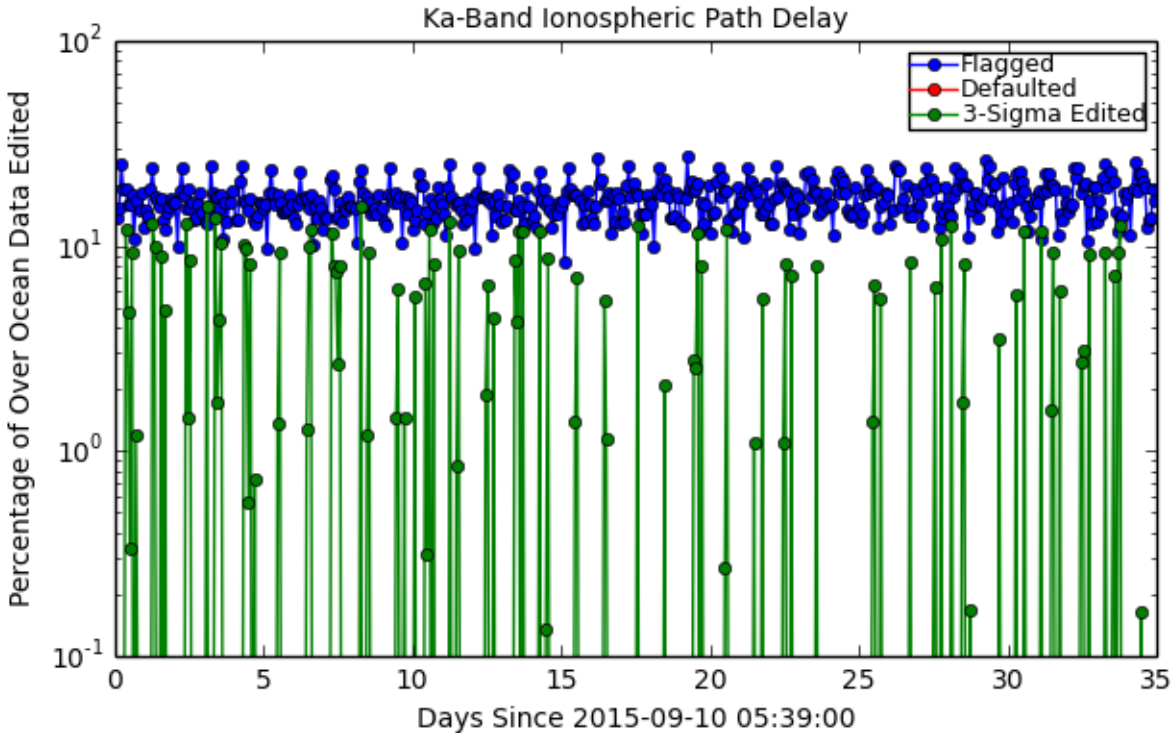

Figure 71: Flagged/Edited Data Points for Ka-Band Ionospheric Path Delay

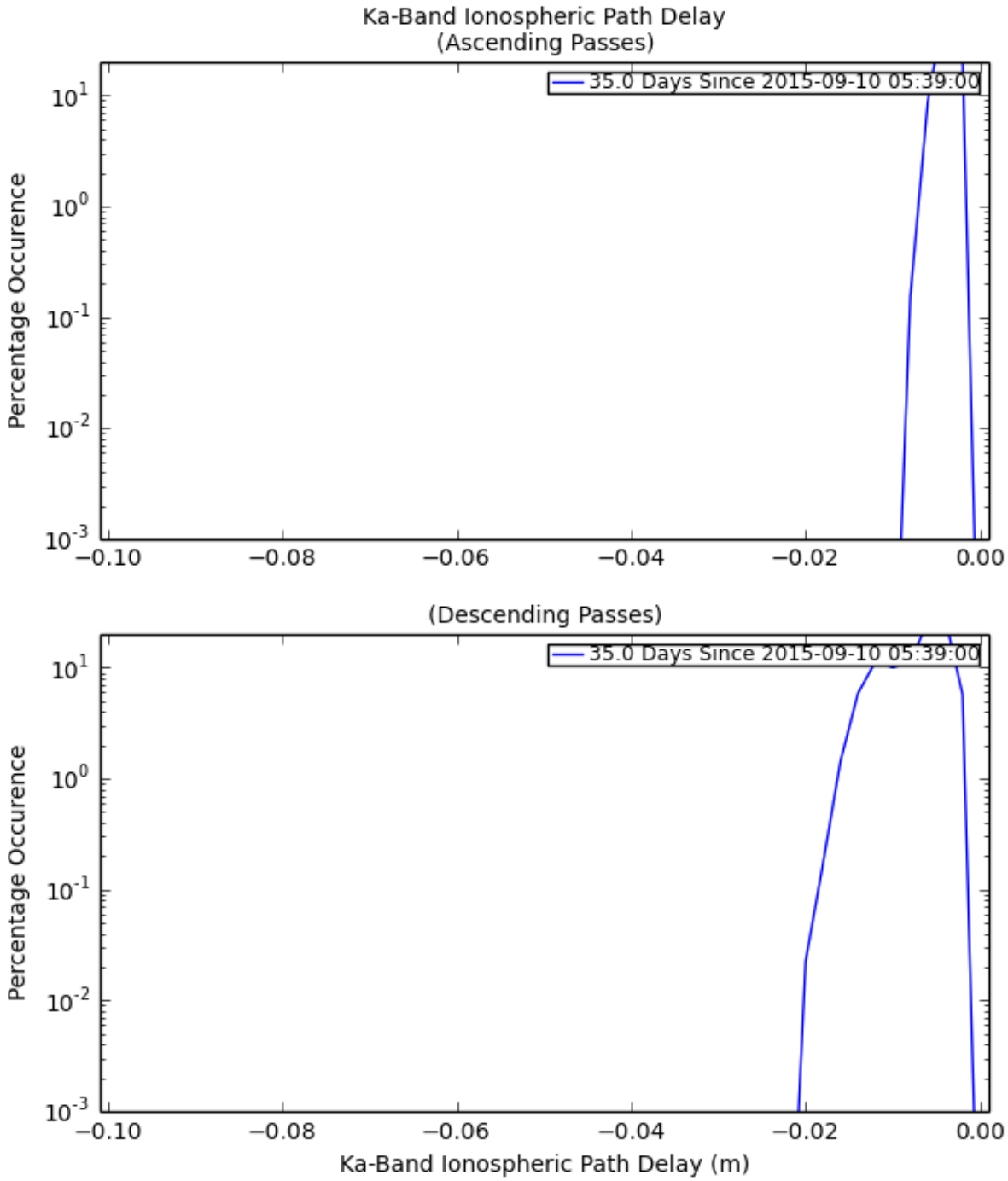

Figure 72: Histogram for Ka-Band Ionospheric Path Delay

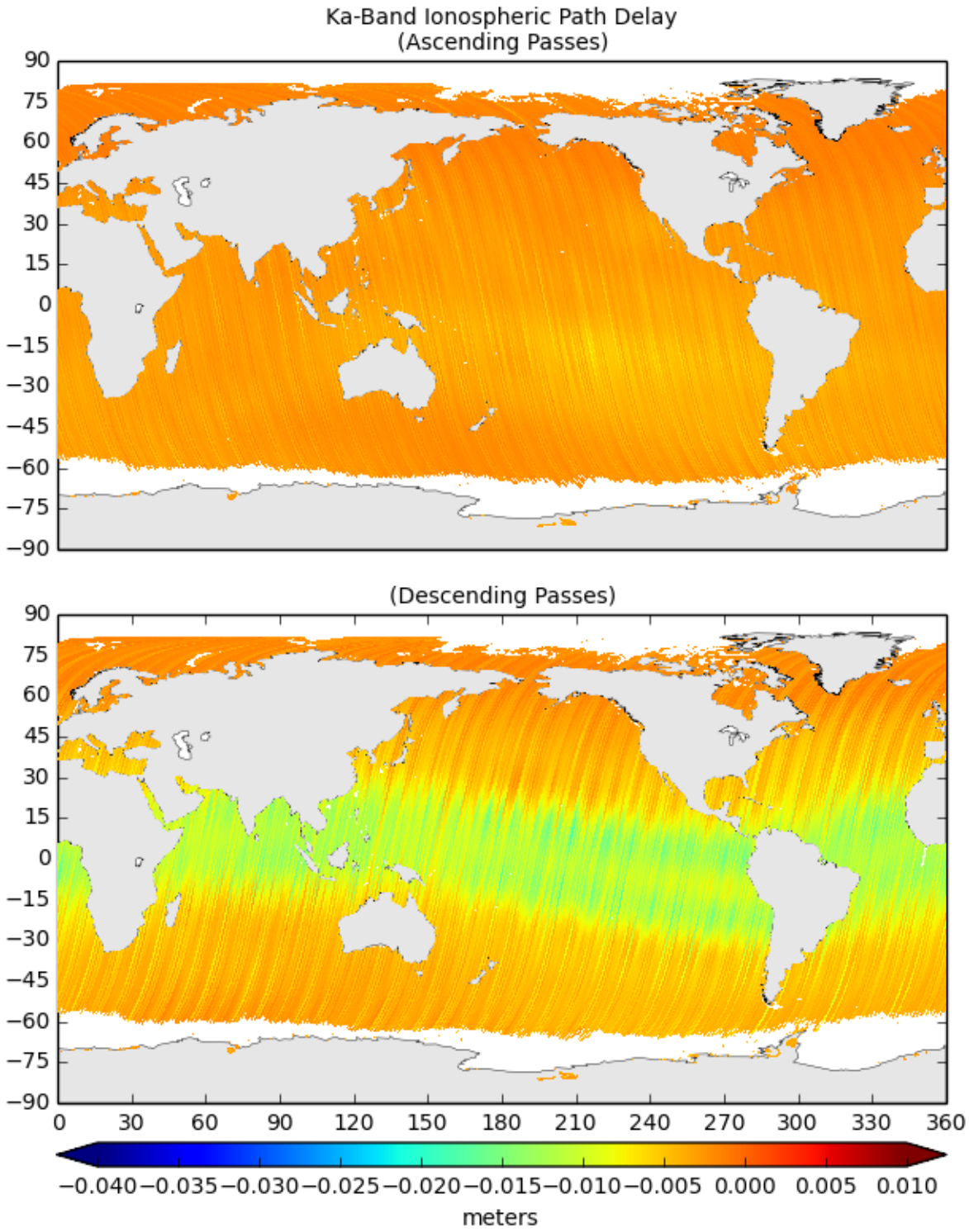

Figure 73: Map of Values for Ka-Band Ionospheric Path Delay

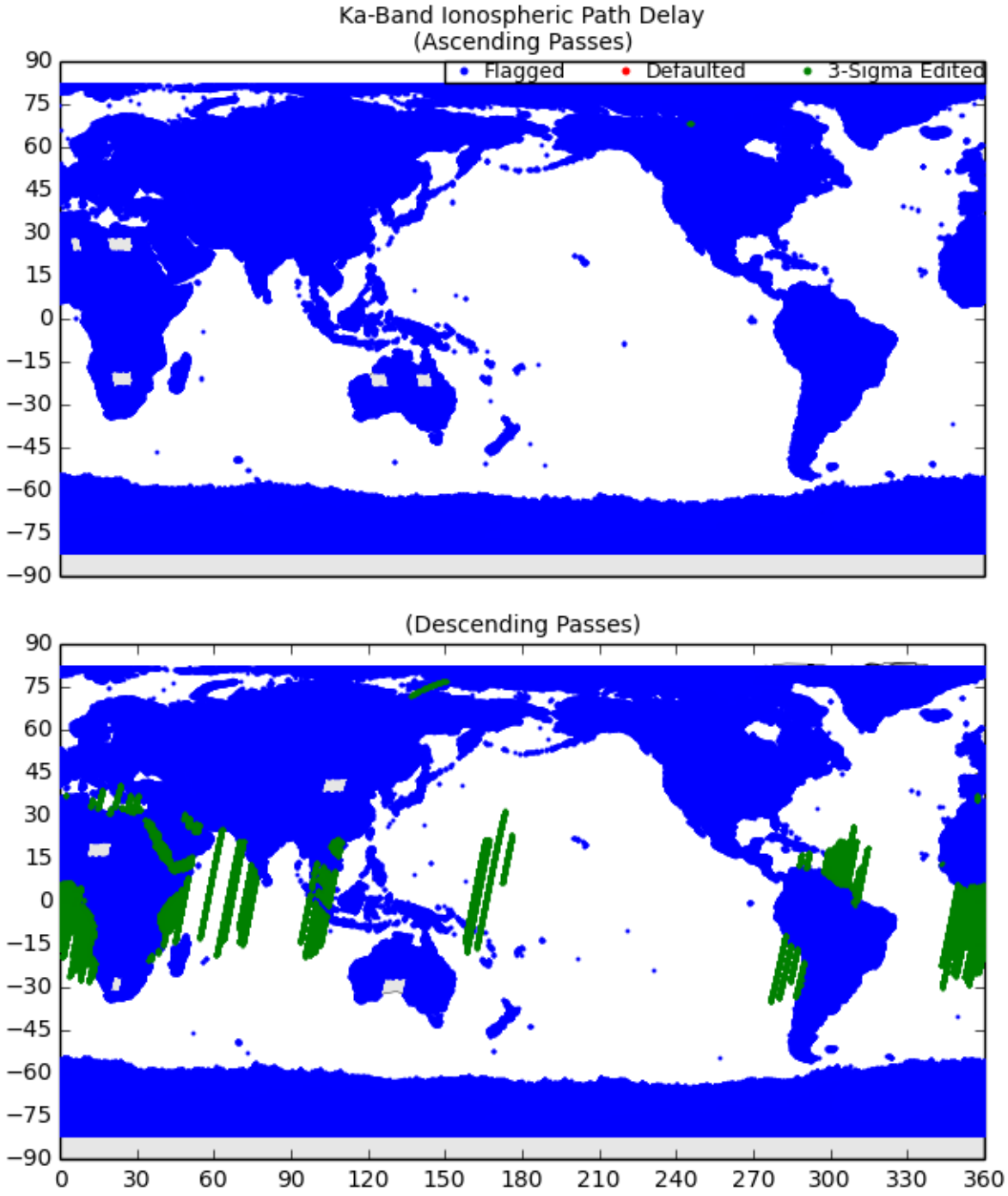

Figure 74: Map of Flagged/Edited Points for Ka-Band Ionospheric Path Delay

14 Ka-Band Sea State Bias Plots

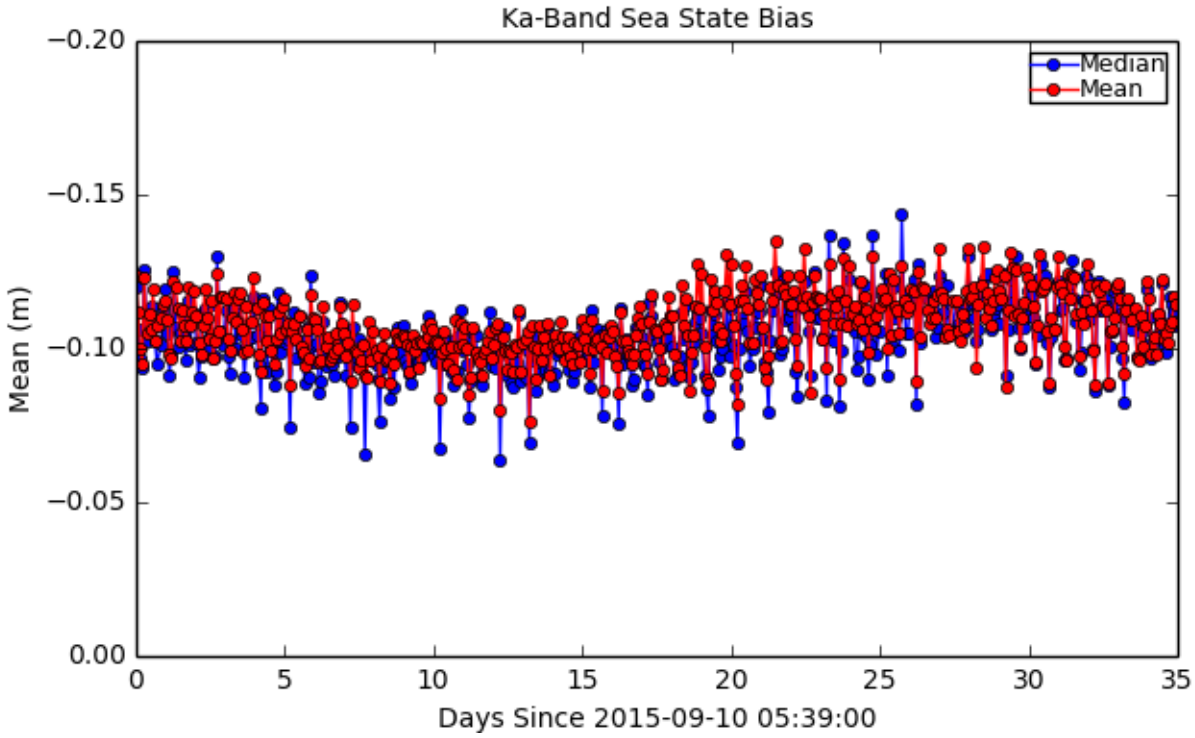

Figure 75: Mean/Median for Ka-Band Sea State Bias

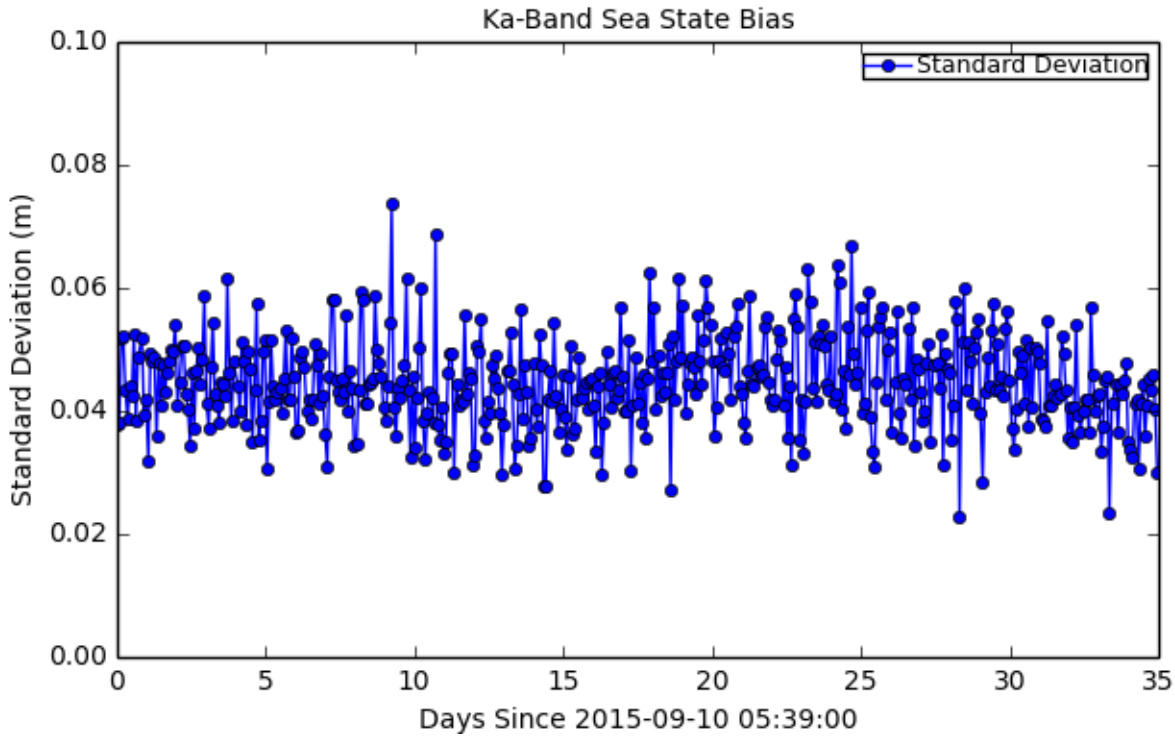

Figure 76: Standard Deviation for Ka-Band Sea State Bias

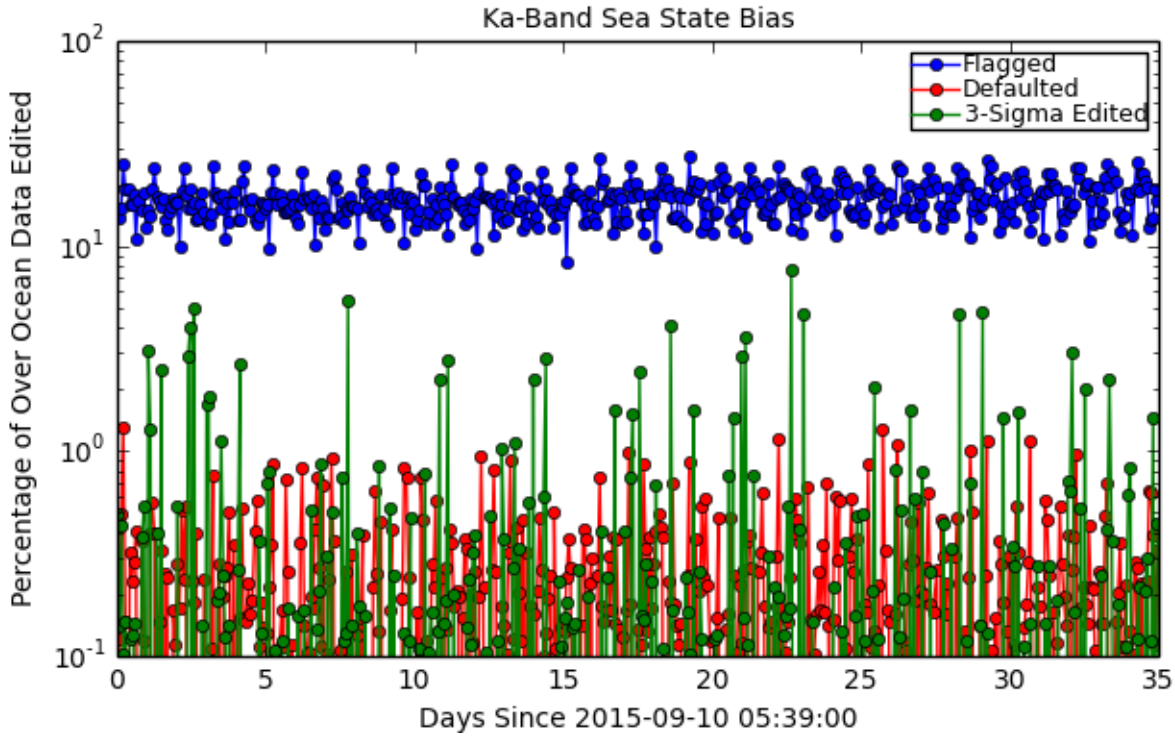

Figure 77: Flagged/Edited Data Points for Ka-Band Sea State Bias

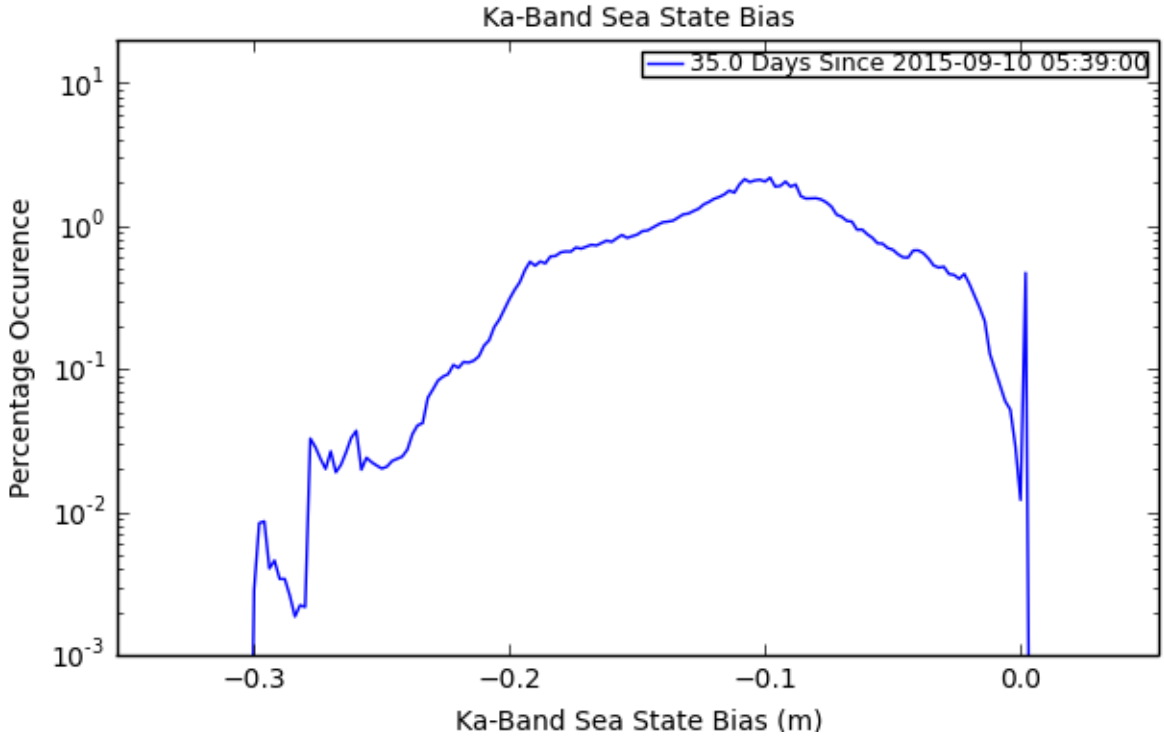

Figure 78: Histogram for Ka-Band Sea State Bias

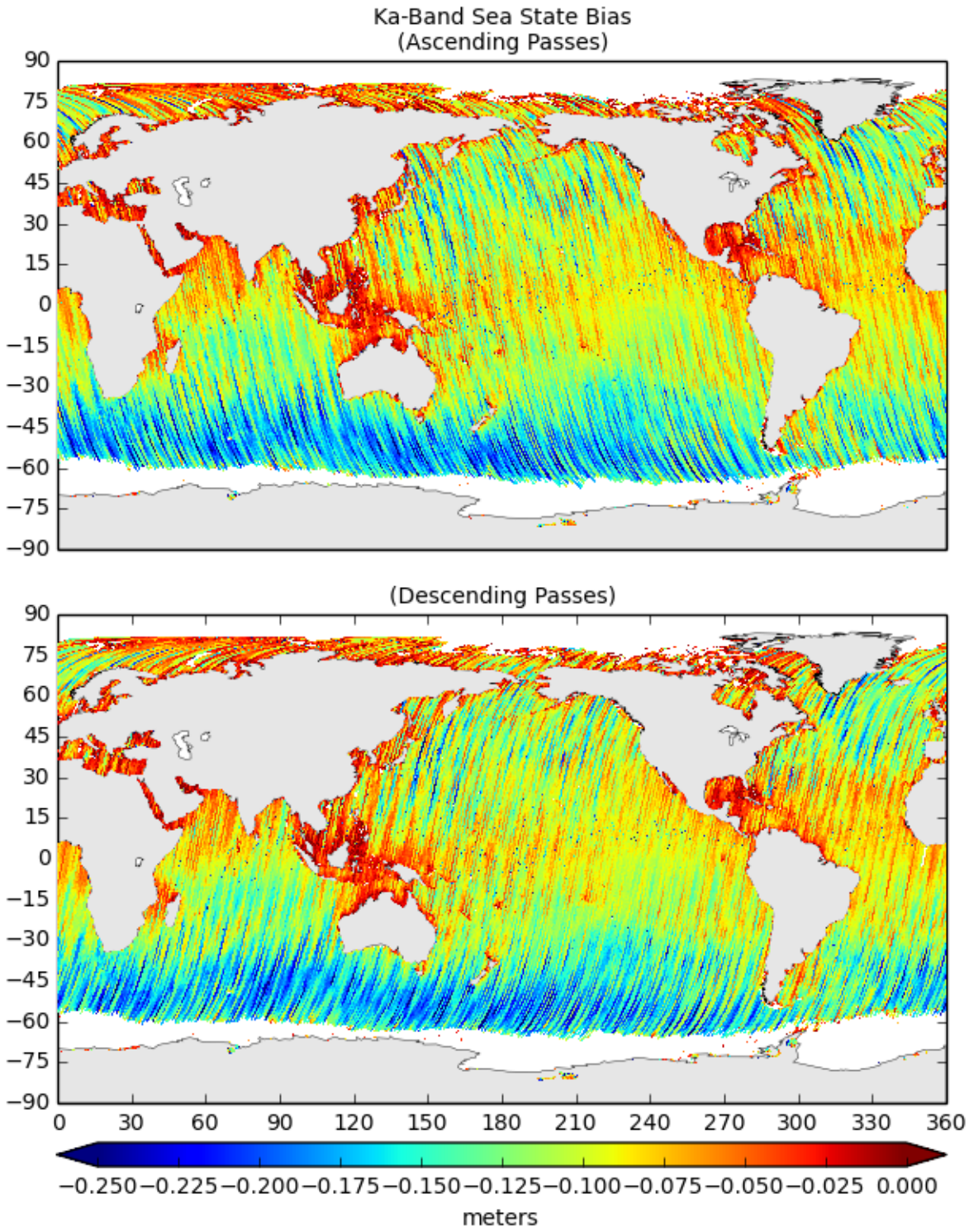

Figure 79: Map of Values for Ka-Band Sea State Bias

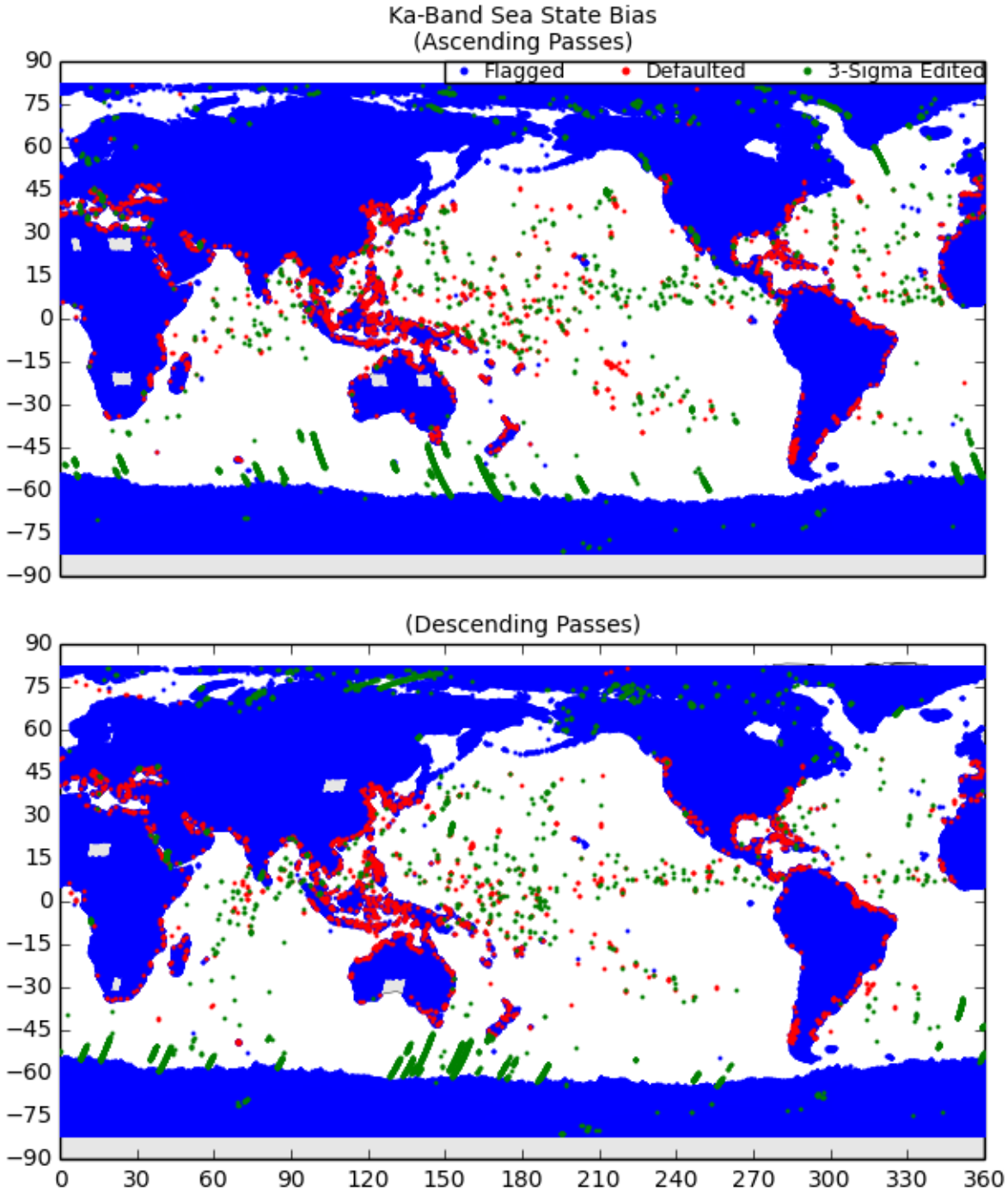

Figure 80: Map of Flagged/Edited Points for Ka-Band Sea State Bias

15 Ka-Band Waveform Attitude Plots

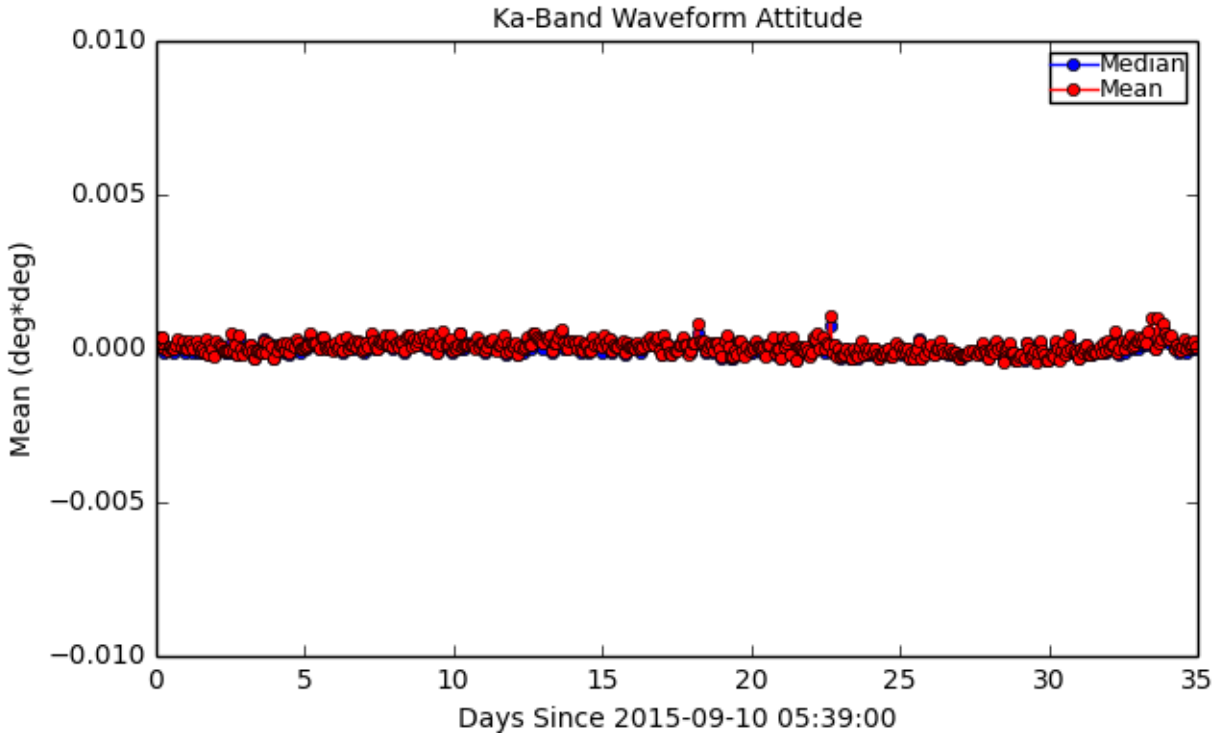

Figure 81: Mean/Median for Ka-Band Waveform Attitude

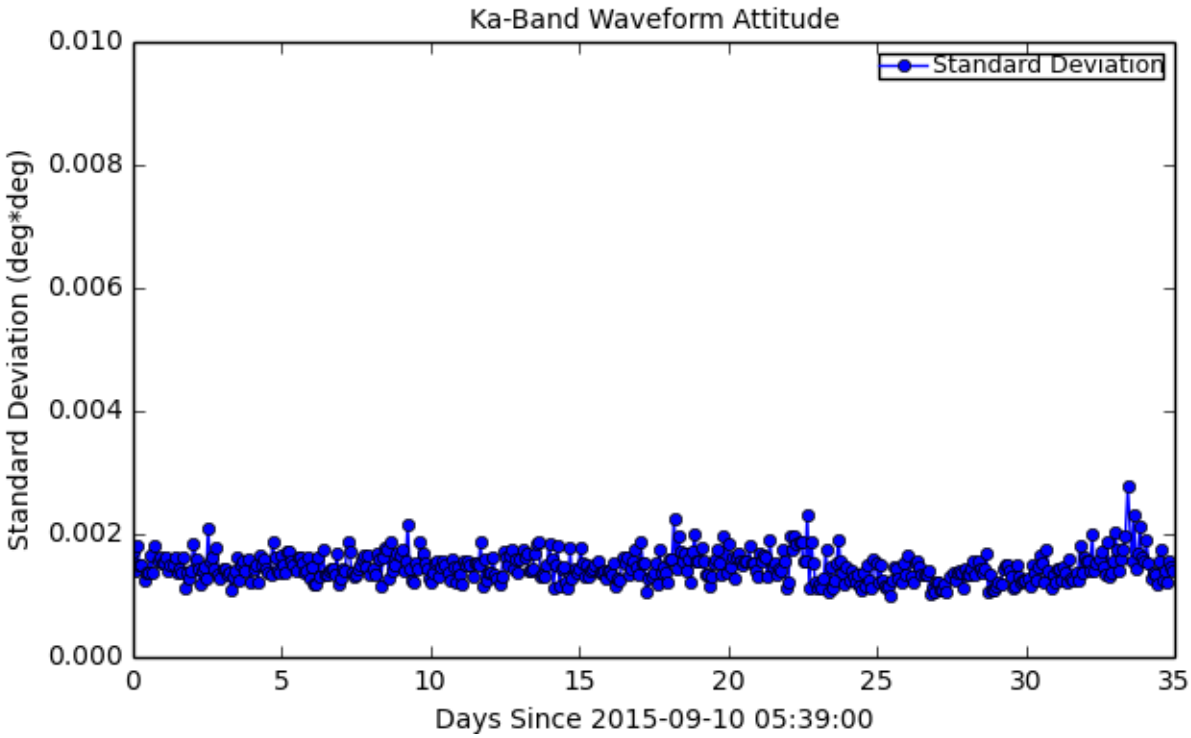

Figure 82: Standard Deviation for Ka-Band Waveform Attitude

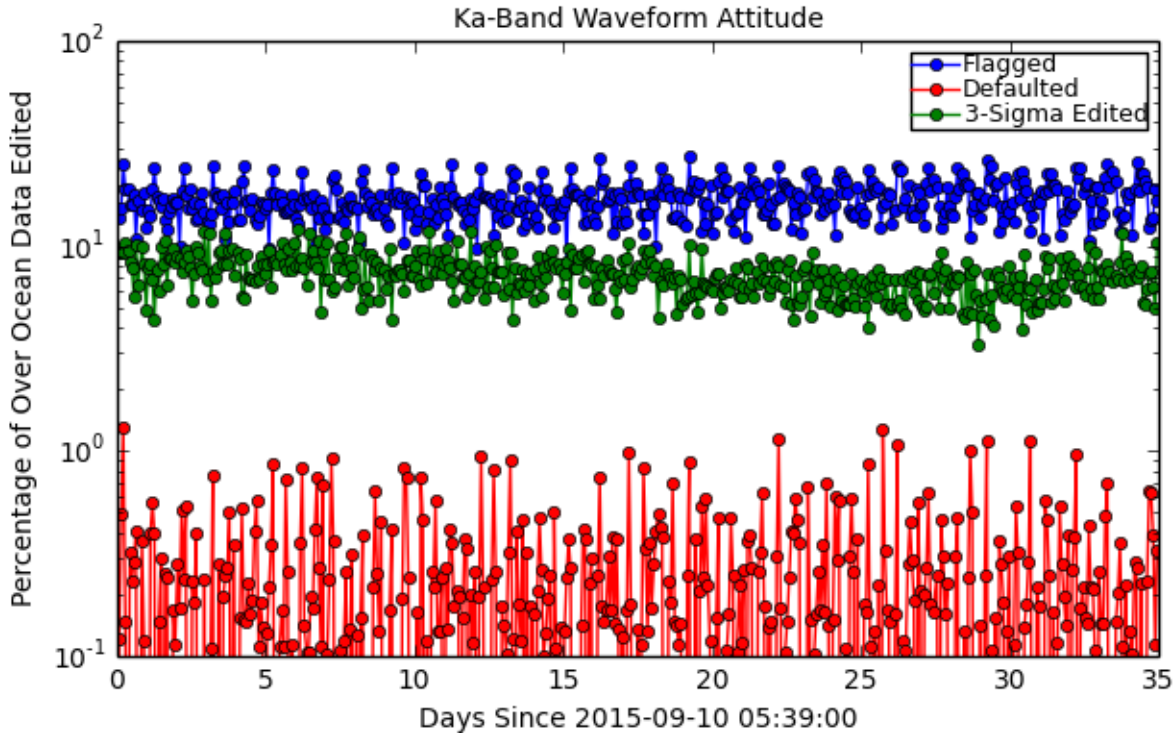

Figure 83: Flagged/Edited Data Points for Ka-Band Waveform Attitude

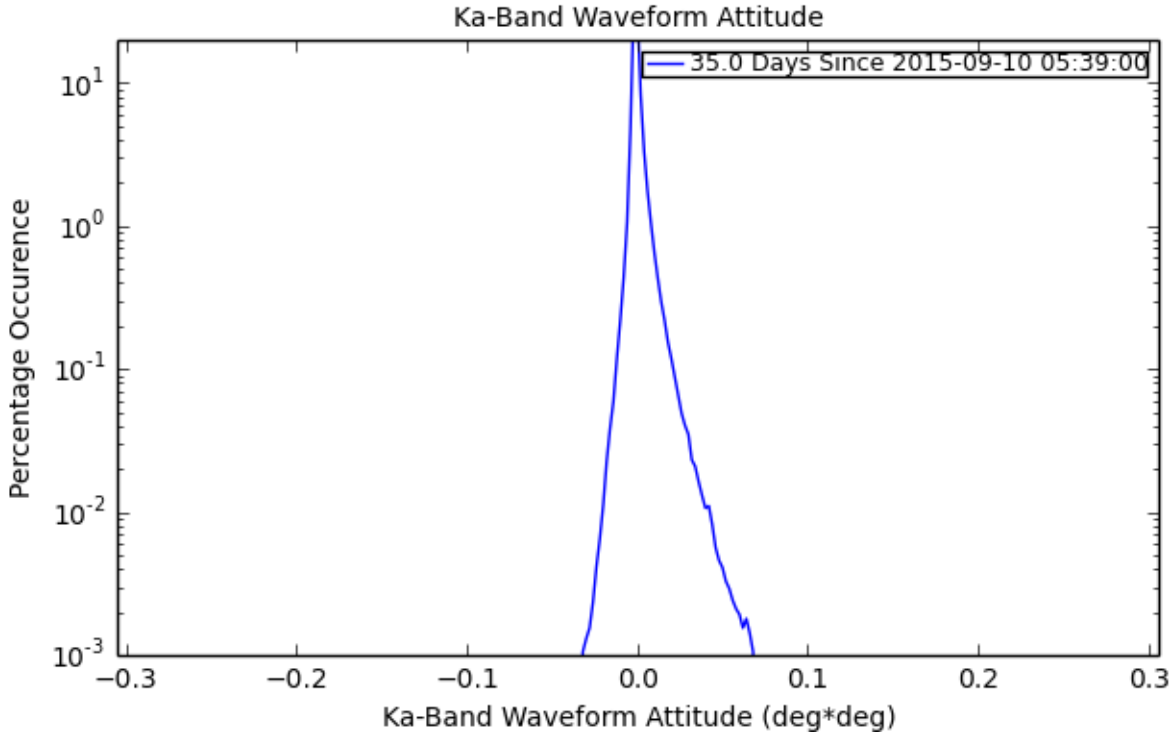

Figure 84: Histogram for Ka-Band Waveform Attitude

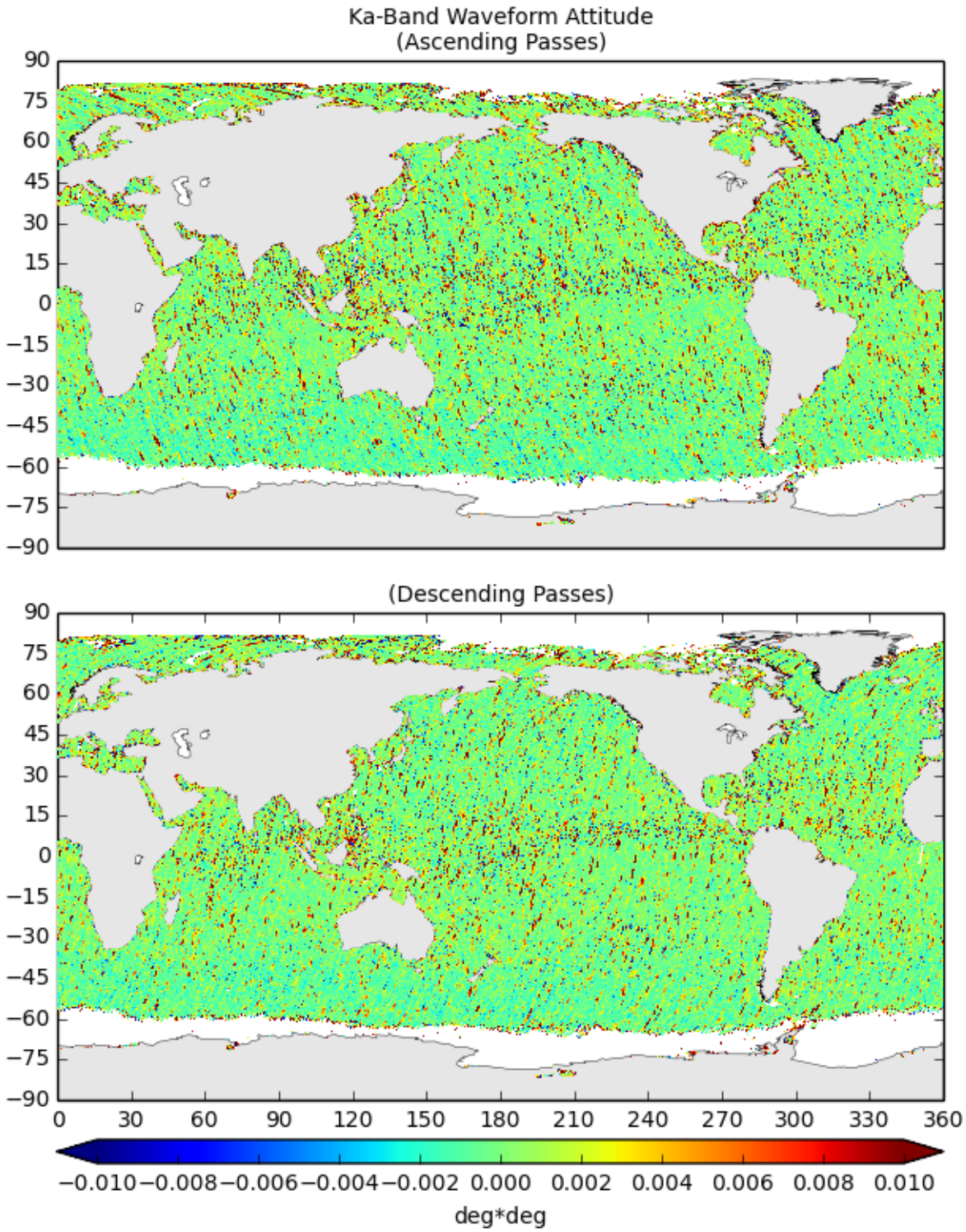

Figure 85: Map of Values for Ka-Band Waveform Attitude

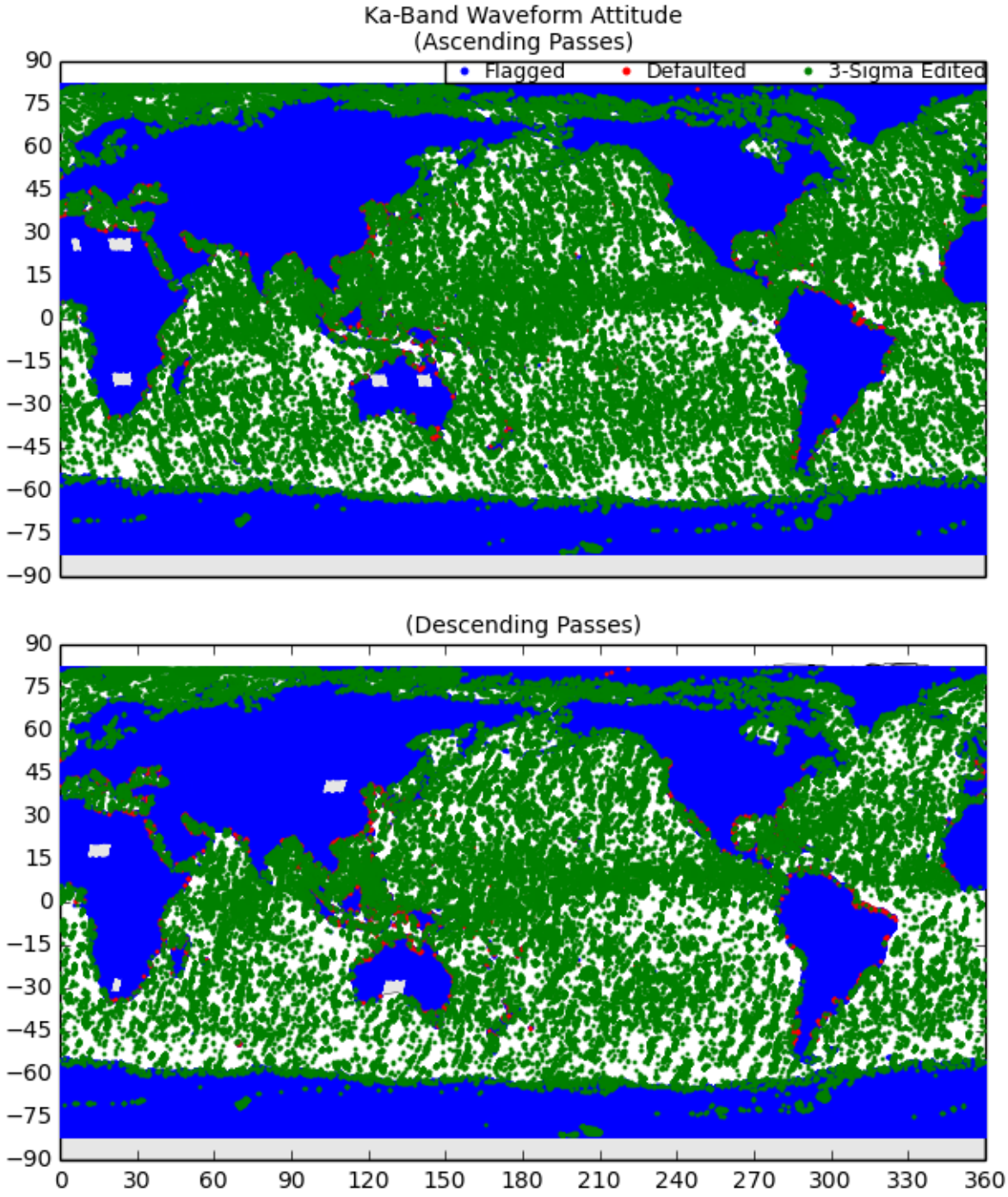

Figure 86: Map of Flagged/Edited Points for Ka-Band Waveform Attitude

16 Inverted Barometer Height Correction Plots

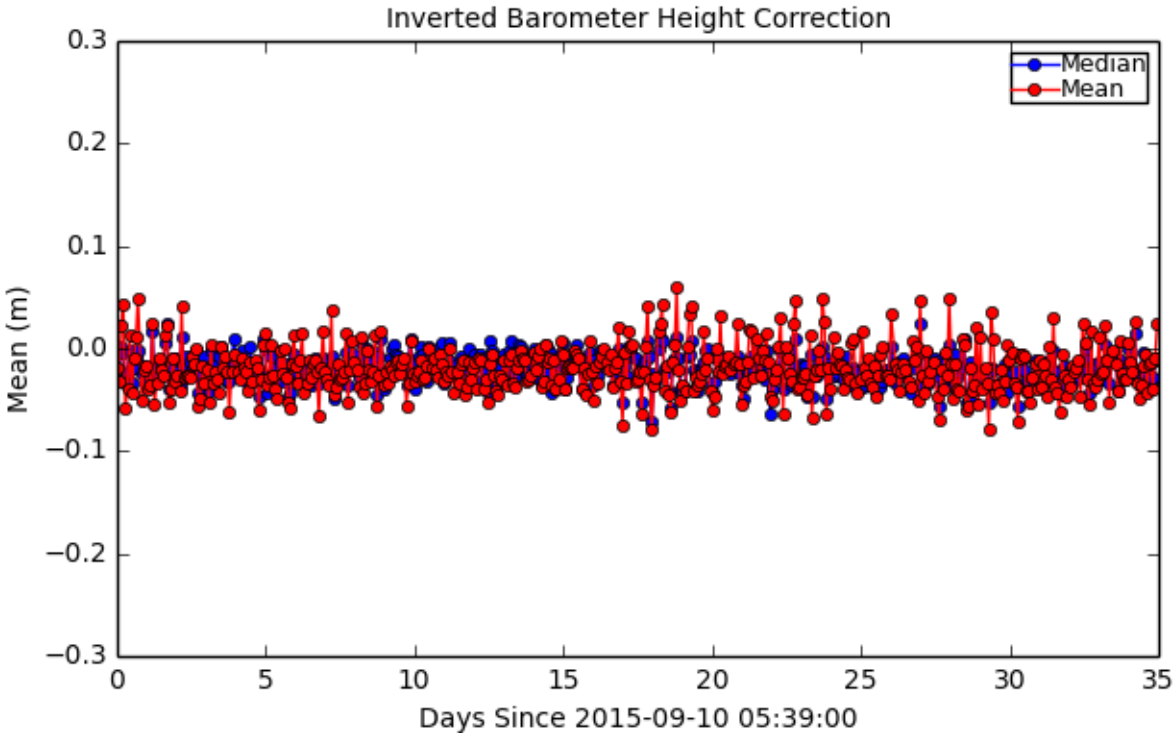

Figure 87: Mean/Median for Inverted Barometer Height Correction

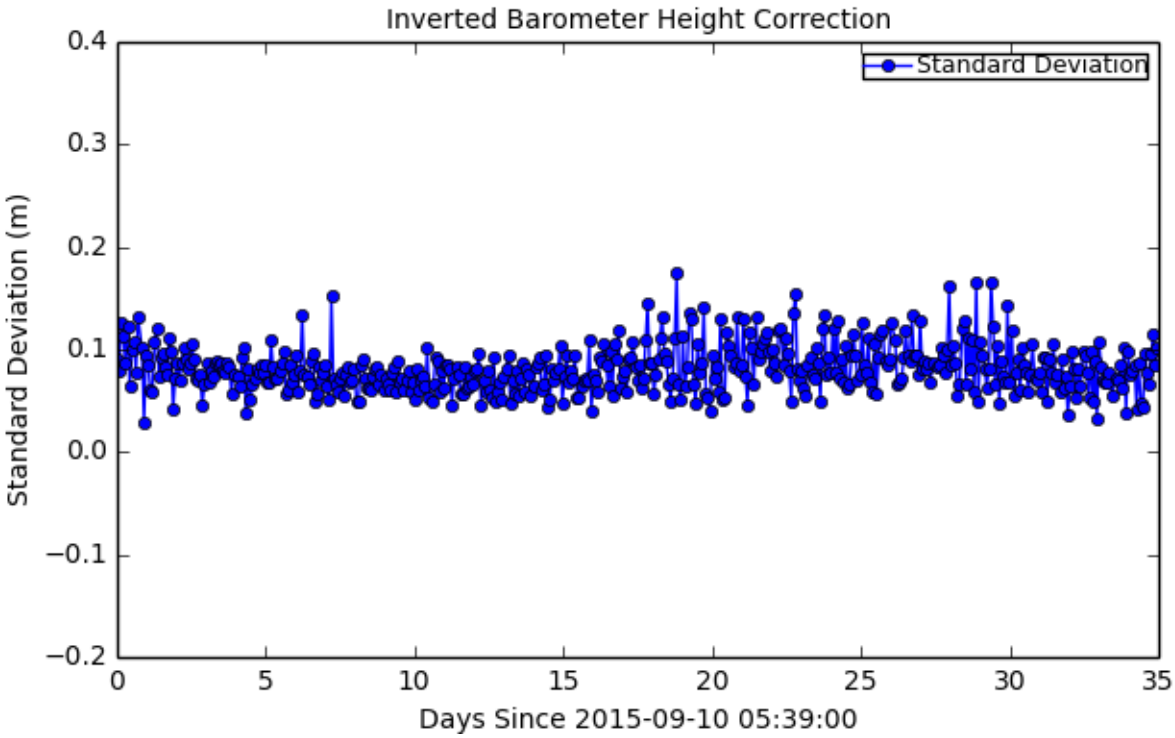

Figure 88: Standard Deviation for Inverted Barometer Height Correction

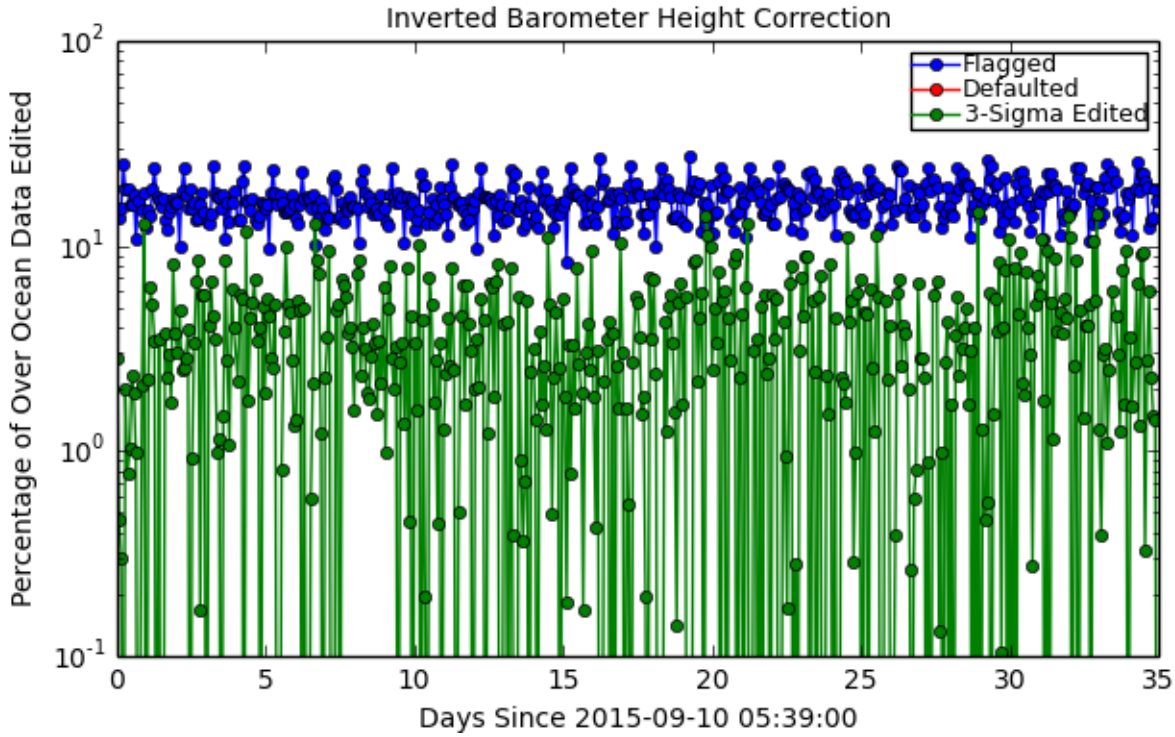

Figure 89: Flagged/Edited Data Points for Inverted Barometer Height Correction

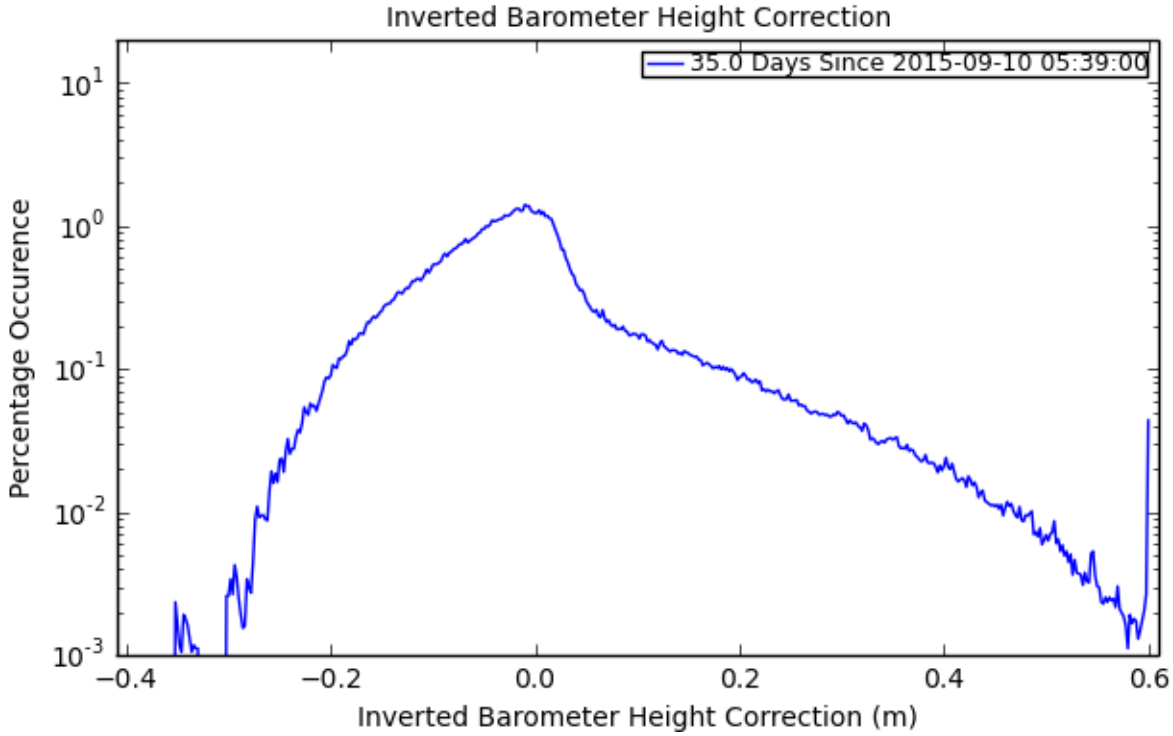

Figure 90: Histogram for Inverted Barometer Height Correction

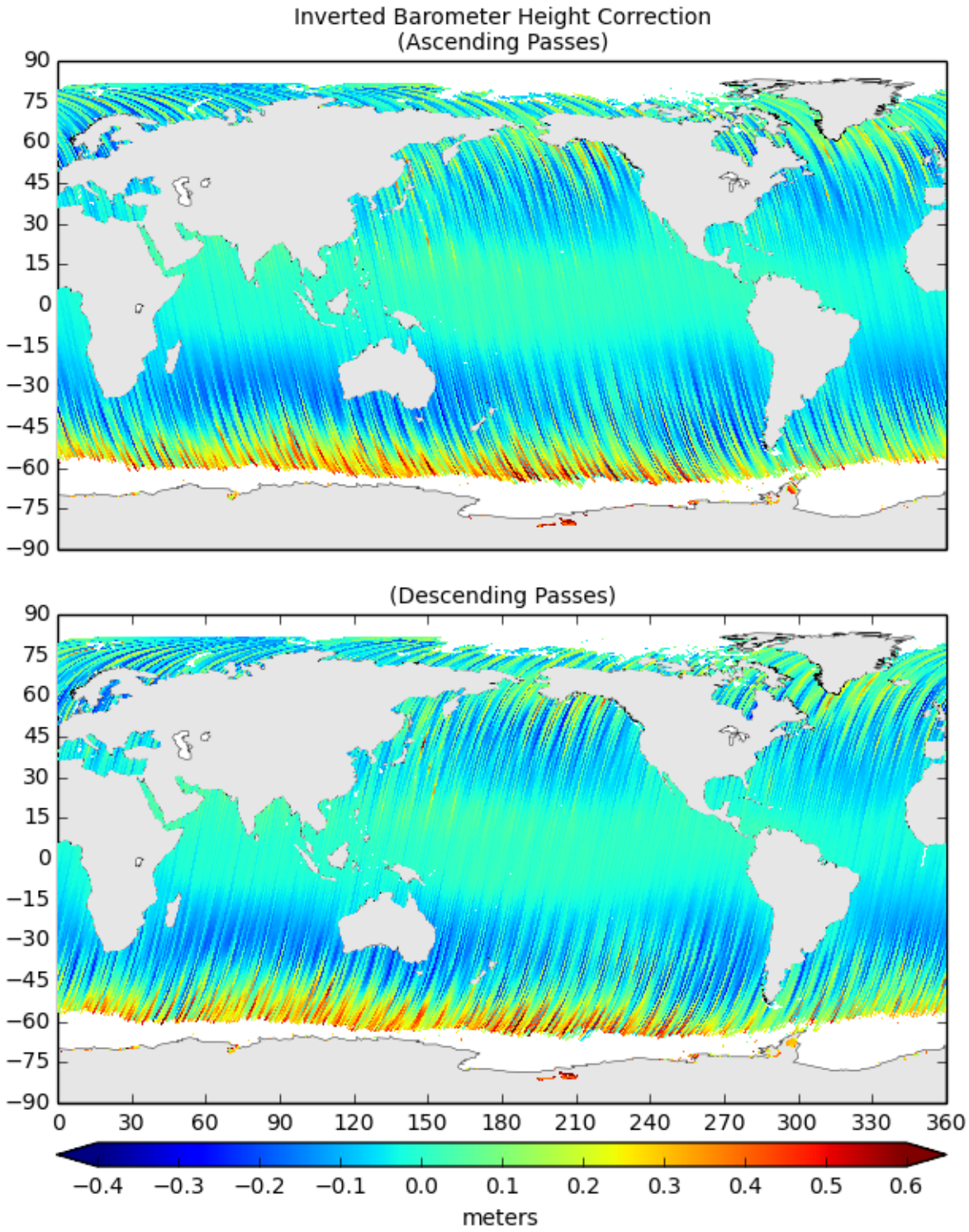

Figure 91: Map of Values for Inverted Barometer Height Correction

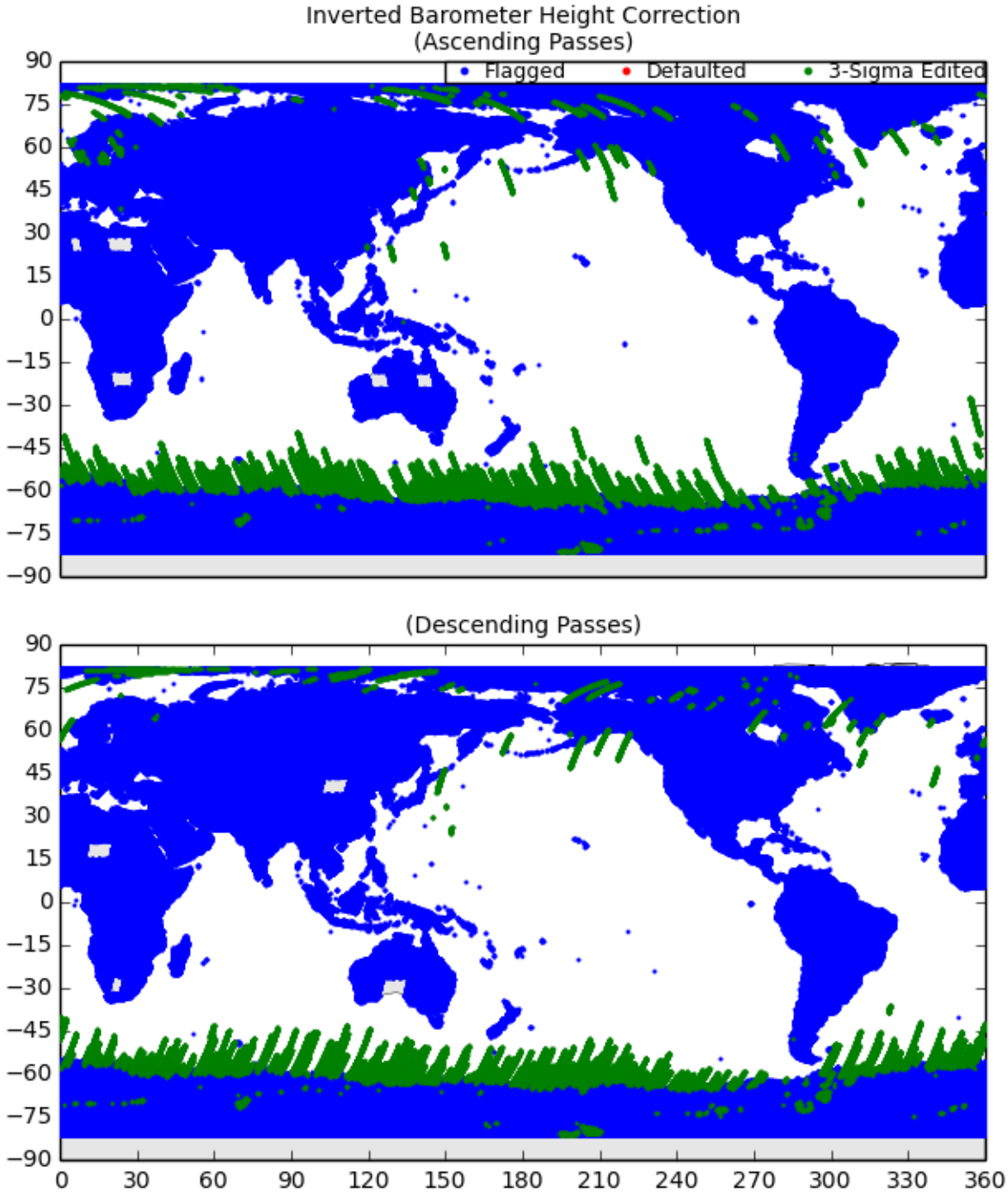

Figure 92: Map of Flagged/Edited Points for Inverted Barometer Height Correction

17 Sea Surface Height Anomaly (Product Values) Plots

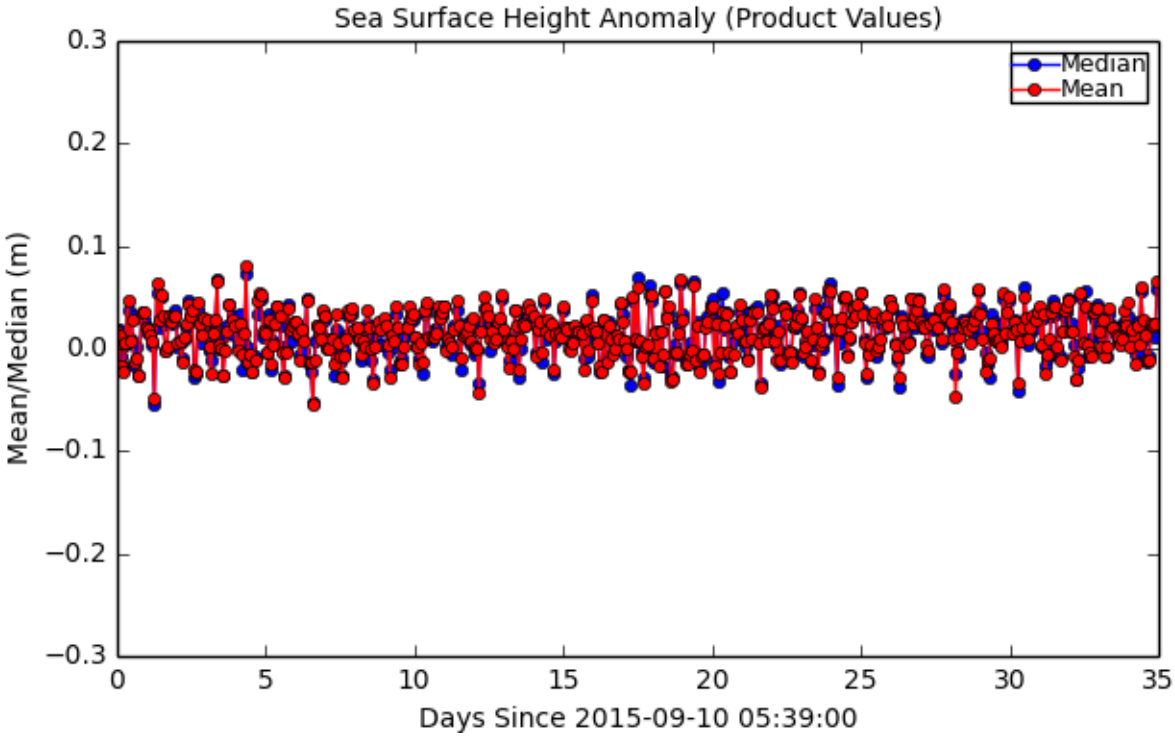

Figure 93: Mean/Median for Sea Surface Height Anomaly (Product Values)

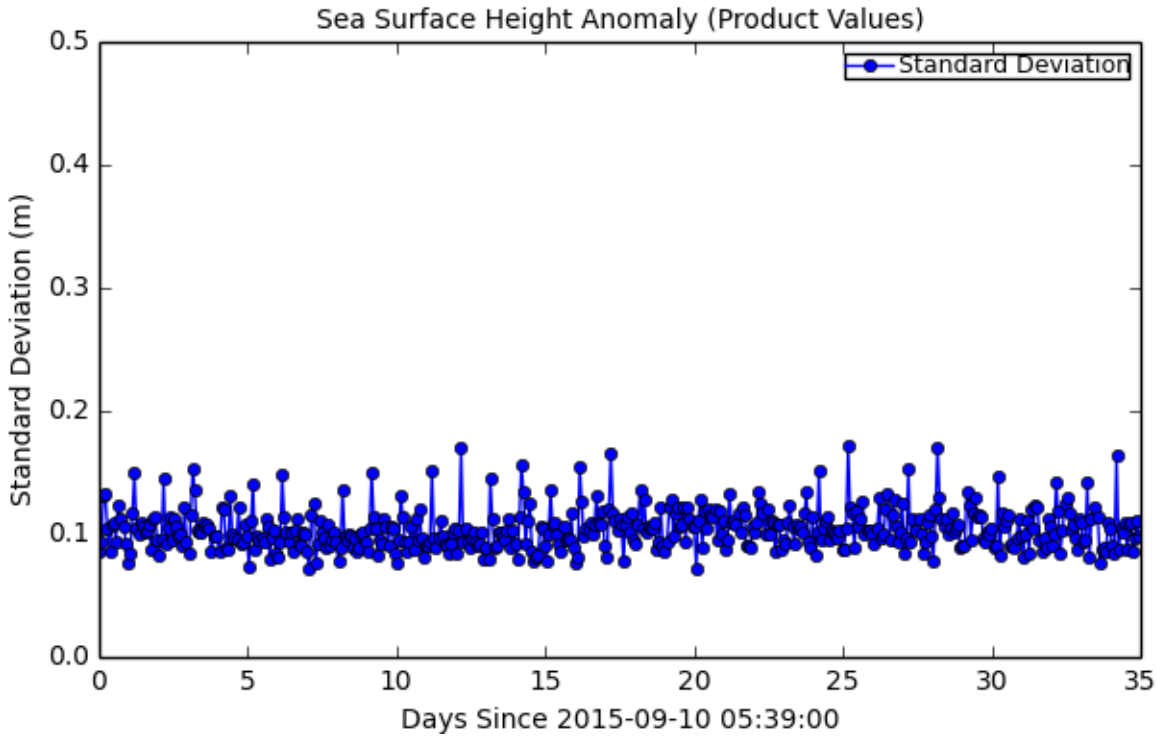

Figure 94: Standard Deviation for Sea Surface Height Anomaly (Product Values)

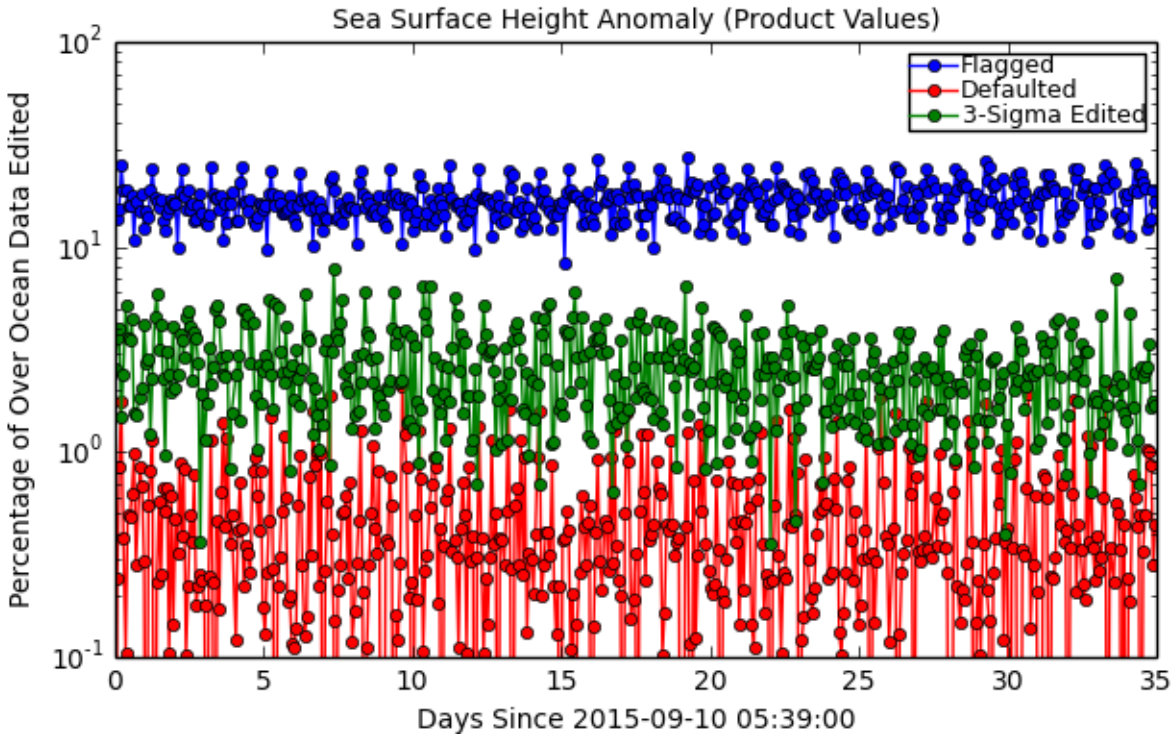

Figure 95: Flagged/Edited Data Points for Sea Surface Height Anomaly (Product Values)

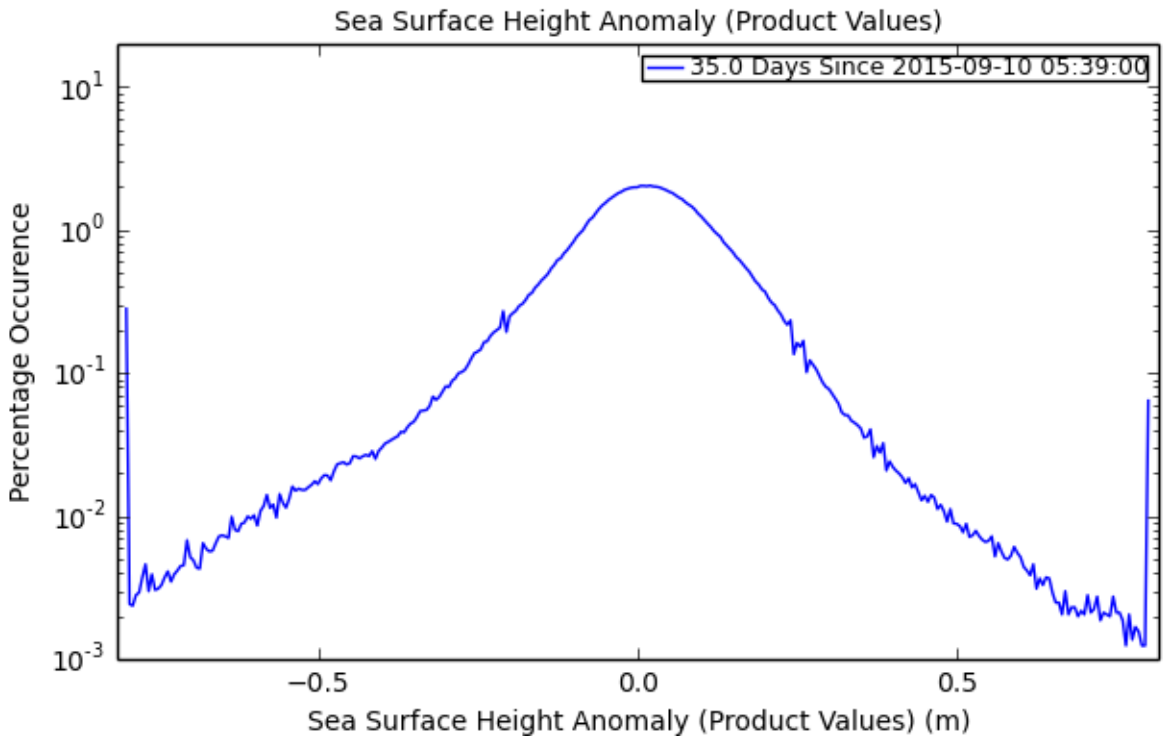

Figure 96: Histogram for Sea Surface Height Anomaly (Product Values)

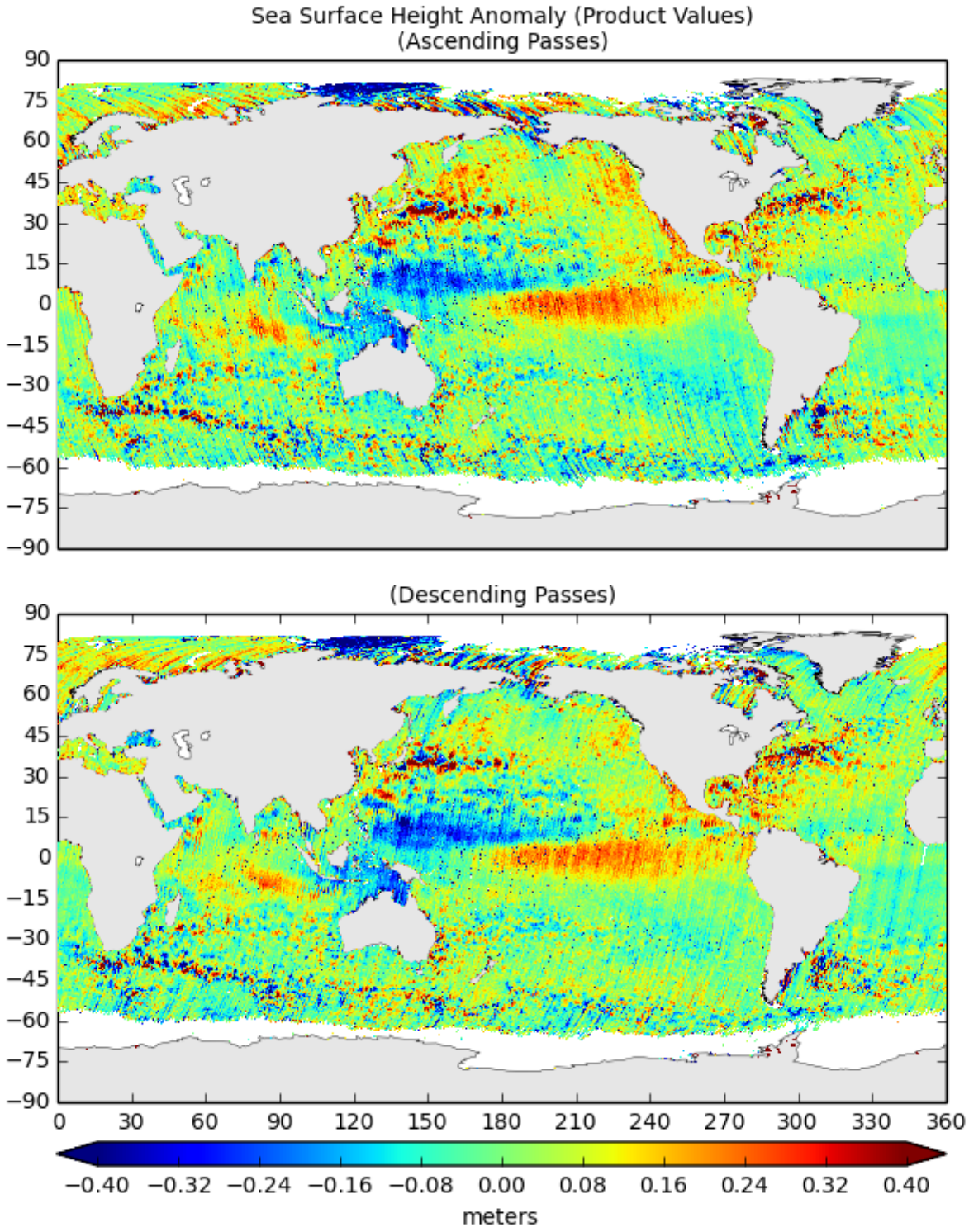

Figure 97: Map of Values for Sea Surface Height Anomaly (Product Values)

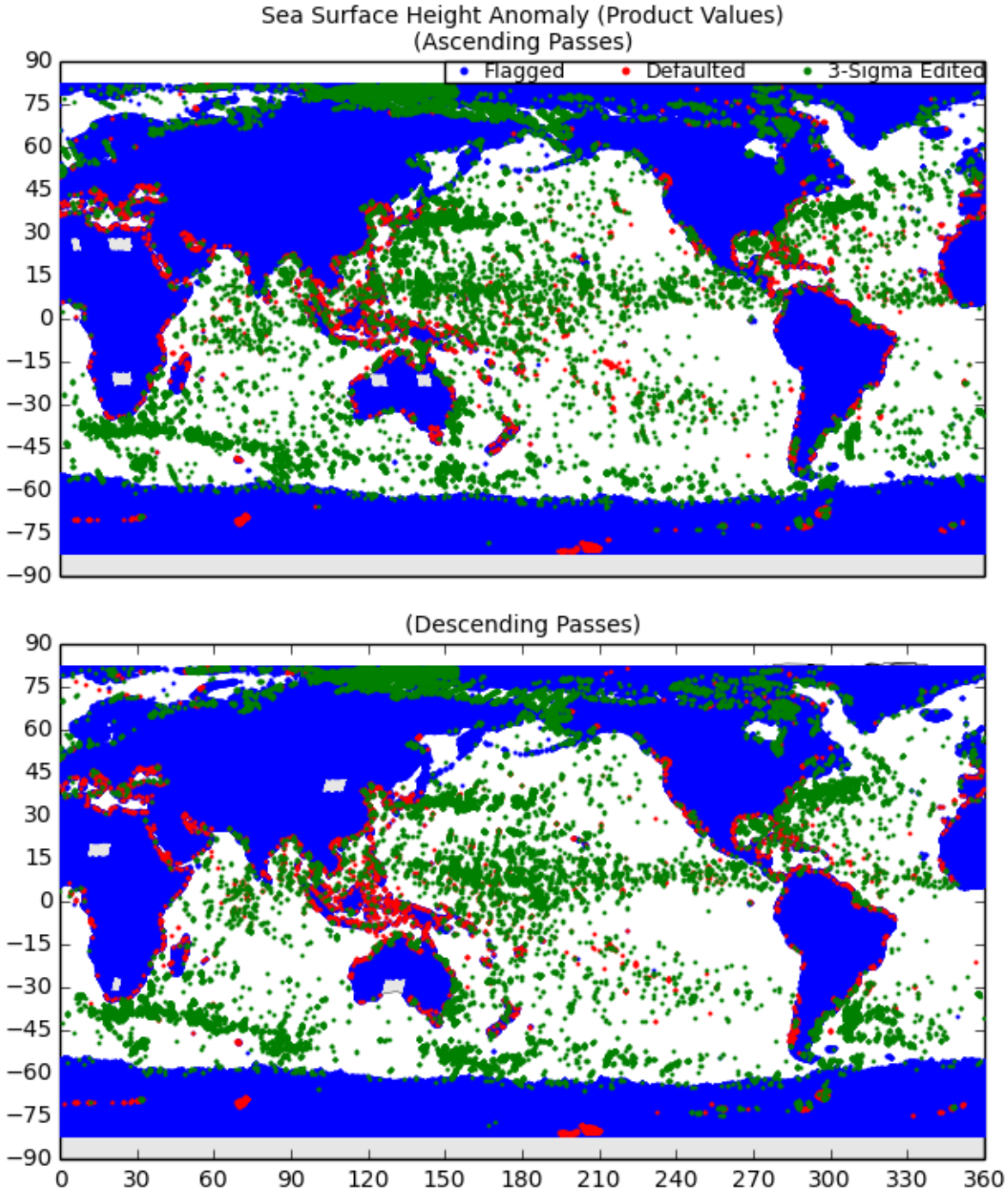

Figure 98: Map of Flagged/Edited Points for Sea Surface Height Anomaly (Product Values)

18 Sea Surface Height Anomaly Table

Table 2: Sea Surface Height Anomaly Statistics.

File	Median	Mean	Std. Dev.	No. Obs.	Total Obs.	Default Lat/Lon	Flag (total)	Default (total)	3-Sigma Edited	1 Cpr. Amp.
SRL_OPN_2PTS026_1001_20150910_043950_20150910_062209.EUM.nc	0.011	0.016	0.086	3725	5819	0	1980	0	114	0.017
SRL_OPN_2PTS027_0001_20150910_062208_20150910_080920.EUM.nc	0.018	0.013	0.093	4105	6117	0	1823	10	179	0.030
SRL_OPN_2PTS027_0004_20150910_080918_20150910_094718.EUM.nc	-0.007	-0.017	0.131	2916	5539	0	2446	31	146	0.068
SRL_OPN_2PTS027_0005_20150910_094718_20150910_112513.EUM.nc	-0.018	-0.023	0.133	2127	5434	0	3211	52	44	0.007
SRL_OPN_2PTS027_0007_20150910_112512_20150910_130346.EUM.nc	0.004	0.006	0.106	2652	5374	0	2630	9	83	0.090
SRL_OPN_2PTS027_0009_20150910_130345_20150910_145654.EUM.nc	0.037	0.047	0.086	3591	6392	0	2550	5	246	0.020
SRL_OPN_2PTS027_0012_20150910_145654_20150910_163643.EUM.nc	0.009	0.007	0.108	3274	5642	0	2200	18	150	0.028
SRL_OPN_2PTS027_0014_20150910_163642_20150910_181619.EUM.nc	0.031	0.028	0.110	3116	5610	0	2337	19	138	0.058
SRL_OPN_2PTS027_0016_20150910_181618_20150910_195546.EUM.nc	-0.016	-0.012	0.095	3184	5584	0	2190	24	186	0.026
SRL_OPN_2PTS027_0018_20150910_195545_20150910_213432.EUM.nc	0.001	-0.009	0.123	3608	5499	0	1784	41	66	0.071
SRL_OPN_2PTS027_0020_20150910_213430_20150910_231241.EUM.nc	-0.026	-0.026	0.113	2294	5392	0	3047	8	43	0.072
SRL_OPN_2PTS027_0021_20150910_231239_20150911_022842.EUM.nc	0.034	0.035	0.106	6034	11055	0	4825	62	134	0.030
SRL_OPN_2PTS027_0025_20150911_022841_20150911_040812.EUM.nc	0.028	0.036	0.092	2659	5469	0	2718	8	84	0.042
SRL_OPN_2PTS027_0027_20150911_040811_20150911_054947.EUM.nc	0.016	0.021	0.076	3422	5749	0	2142	12	173	0.011
SRL_OPN_2PTS027_0029_20150911_054946_20150911_073823.EUM.nc	0.020	0.018	0.085	4035	6168	0	1997	0	136	0.019
SRL_OPN_2PTS027_0032_20150911_073823_20150911_091634.EUM.nc	0.015	0.013	0.117	3326	5554	0	2092	22	114	0.060
SRL_OPN_2PTS027_0033_20150911_091633_20150911_105428.EUM.nc	0.004	0.008	0.150	2531	5531	0	2935	26	39	0.082
SRL_OPN_2PTS027_0035_20150911_105428_20150911_123234.EUM.nc	-0.054	-0.049	0.105	2385	5379	0	2882	16	96	0.024
SRL_OPN_2PTS027_0037_20150911_123234_20150911_141202.EUM.nc	0.054	0.063	0.101	3102	5603	0	2321	0	180	0.065
SRL_OPN_2PTS027_0039_20150911_141201_20150911_160524.EUM.nc	0.020	0.028	0.109	3640	6407	0	2475	11	281	0.008
SRL_OPN_2PTS027_0042_20150911_160523_20150911_174502.EUM.nc	0.051	0.053	0.106	2967	5625	0	2520	21	117	0.009
SRL_OPN_2PTS027_0044_20150911_174501_20150911_192429.EUM.nc	0.024	0.032	0.101	3446	5666	0	2027	9	184	0.040
SRL_OPN_2PTS027_0046_20150911_192429_20150911_210334.EUM.nc	-0.002	-0.001	0.102	3621	5588	0	1838	28	101	0.012
SRL_OPN_2PTS027_0048_20150911_210334_20150911_224157.EUM.nc	-0.000	0.002	0.108	2851	5351	0	2451	17	32	0.063
SRL_OPN_2PTS027_0049_20150911_224156_20150912_001939.EUM.nc	0.031	0.032	0.088	2898	5446	0	2415	24	109	0.047
SRL_OPN_2PTS027_0051_20150912_001940_20150912_015745.EUM.nc	0.027	0.026	0.112	3131	5540	0	2313	4	92	0.063
SRL_OPN_2PTS027_0053_20150912_015744_20150912_033647.EUM.nc	0.026	0.031	0.114	2900	5510	0	2517	8	85	0.071
SRL_OPN_2PTS027_0055_20150912_033646_20150912_051732.EUM.nc	0.037	0.032	0.096	2782	5577	0	2647	5	143	0.033
SRL_OPN_2PTS027_0057_20150912_051732_20150912_070716.EUM.nc	0.002	0.006	0.082	3737	6247	0	2393	22	95	0.046
SRL_OPN_2PTS027_0060_20150912_070714_20150912_084548.EUM.nc	0.006	0.008	0.095	4065	5613	0	1423	15	110	0.020
SRL_OPN_2PTS027_0061_20150912_084547_20150912_102337.EUM.nc	-0.010	-0.013	0.145	2688	5445	0	2595	31	131	0.035
SRL_OPN_2PTS027_0063_20150912_102336_20150912_120141.EUM.nc	0.009	0.012	0.092	2419	5505	0	2956	13	117	0.042
SRL_OPN_2PTS027_0065_20150912_120139_20150912_134033.EUM.nc	0.021	0.024	0.105	2947	5505	0	2419	31	108	0.061
SRL_OPN_2PTS027_0067_20150912_134032_20150912_153357.EUM.nc	0.046	0.043	0.114	3903	6394	0	2261	1	229	0.056
SRL_OPN_2PTS027_0070_20150912_153356_20150912_171347.EUM.nc	0.031	0.032	0.096	2755	5608	0	2668	7	178	0.011
SRL_OPN_2PTS027_0072_20150912_171346_20150912_185318.EUM.nc	0.030	0.037	0.113	3408	5545	0	1940	21	176	0.027

– Continued on next page –

Table 2: Sea Surface Height Anomaly Statistics.

– Continued from previous page

File	Median	Mean	Std. Dev.	No. Obs.	Total Obs.	Default Lat/Lon	Flag (total)	Default (total)	3-Sigma Edited	1 Cpr. Amp.
SRL_OPN_2PTS027_0074_20150912_185317_20150912_203233.EUM.nc	-0.029	-0.021	0.106	3546	5610	0	1950	15	99	0.025
SRL_OPN_2PTS027_0076_20150912_203233_20150912_221104.EUM.nc	-0.024	-0.022	0.099	2874	5525	0	2490	27	134	0.031
SRL_OPN_2PTS027_0078_20150912_221103_20150912_234901.EUM.nc	0.038	0.044	0.100	2793	5509	0	2589	3	124	0.021
SRL_OPN_2PTS027_0079_20150912_234901_20150913_012647.EUM.nc	0.024	0.025	0.090	2910	5523	0	2508	3	102	0.041
SRL_OPN_2PTS027_0081_20150913_012646_20150913_030532.EUM.nc	0.005	0.013	0.122	2897	5571	0	2652	6	16	0.050
SRL_OPN_2PTS027_0083_20150913_030530_20150913_044542.EUM.nc	0.020	0.030	0.094	2825	5514	0	2615	8	66	0.042
SRL_OPN_2PTS027_0085_20150913_044540_20150913_062759.EUM.nc	0.026	0.028	0.084	3819	5805	0	1927	6	53	0.034
SRL_OPN_2PTS027_0087_20150913_062759_20150913_081451.EUM.nc	-0.001	0.001	0.115	4297	6099	0	1715	1	86	0.014
SRL_OPN_2PTS027_0090_20150913_081450_20150913_095257.EUM.nc	-0.012	-0.025	0.153	2985	5442	0	2330	9	118	0.089
SRL_OPN_2PTS027_0091_20150913_095256_20150913_113051.EUM.nc	0.011	0.014	0.137	2205	5385	0	3083	35	62	0.081
SRL_OPN_2PTS027_0093_20150913_113051_20150913_130921.EUM.nc	0.019	0.028	0.103	2759	5477	0	2620	6	92	0.032
SRL_OPN_2PTS027_0095_20150913_130919_20150913_150240.EUM.nc	0.067	0.065	0.101	3708	6403	0	2458	0	237	0.069
SRL_OPN_2PTS027_0098_20150913_150239_20150913_164220.EUM.nc	0.000	0.003	0.101	3006	5606	0	2377	18	205	0.029
SRL_OPN_2PTS027_0100_20150913_164219_20150913_182204.EUM.nc	0.001	0.000	0.109	3278	5558	0	2096	7	177	0.076
SRL_OPN_2PTS027_0102_20150913_182202_20150913_200121.EUM.nc	-0.027	-0.026	0.106	3203	5613	0	2266	22	122	0.035
SRL_OPN_2PTS027_0104_20150913_200119_20150913_214012.EUM.nc	0.013	-0.001	0.108	3467	5594	0	1972	27	128	0.055
SRL_OPN_2PTS027_0106_20150913_214012_20150913_231812.EUM.nc	0.022	0.018	0.104	2394	5349	0	2872	13	70	0.054
SRL_OPN_2PTS027_0107_20150913_231811_20150914_005603.EUM.nc	0.043	0.043	0.086	2947	5543	0	2448	42	106	0.033
SRL_OPN_2PTS027_0109_20150914_005602_20150914_023417.EUM.nc	0.032	0.028	0.098	3008	5536	0	2485	13	30	0.024
SRL_OPN_2PTS027_0111_20150914_023417_20150914_041402.EUM.nc	0.013	0.022	0.099	2728	5502	0	2704	17	53	0.038
SRL_OPN_2PTS027_0113_20150914_041402_20150914_074358.EUM.nc	0.003	-0.001	0.086	7608	11918	0	4085	9	216	0.024
SRL_OPN_2PTS027_0118_20150914_074358_20150914_092216.EUM.nc	0.033	0.024	0.122	3227	5534	0	2175	15	117	0.041
SRL_OPN_2PTS027_0119_20150914_092215_20150914_110000.EUM.nc	-0.020	-0.006	0.121	2364	5509	0	3080	22	43	0.037
SRL_OPN_2PTS027_0121_20150914_105958_20150914_123817.EUM.nc	0.005	0.015	0.091	2320	5396	0	2902	11	163	0.092
SRL_OPN_2PTS027_0123_20150914_123816_20150914_141743.EUM.nc	0.073	0.080	0.088	3174	5574	0	2191	9	200	0.033
SRL_OPN_2PTS027_0125_20150914_141743_20150914_161104.EUM.nc	-0.016	-0.014	0.131	3841	6386	0	2319	17	209	0.041
SRL_OPN_2PTS027_0128_20150914_161103_20150914_175041.EUM.nc	0.000	-0.007	0.100	2974	5627	0	2468	7	178	0.031
SRL_OPN_2PTS027_0130_20150914_175040_20150914_193015.EUM.nc	-0.022	-0.022	0.097	3430	5663	0	2105	11	117	0.052
SRL_OPN_2PTS027_0132_20150914_193014_20150914_210910.EUM.nc	-0.008	-0.011	0.095	3421	5507	0	1874	34	178	0.055
SRL_OPN_2PTS027_0134_20150914_210910_20150914_224731.EUM.nc	0.033	0.047	0.122	2664	5495	0	2742	30	59	0.074
SRL_OPN_2PTS027_0135_20150914_224730_20150915_002512.EUM.nc	0.048	0.054	0.092	3015	5420	0	2344	22	39	0.008
SRL_OPN_2PTS027_0137_20150915_002512_20150915_020319.EUM.nc	0.049	0.053	0.093	3085	5537	0	2335	14	103	0.044
SRL_OPN_2PTS027_0139_20150915_020318_20150915_034226.EUM.nc	0.012	0.018	0.107	2925	5520	0	2504	9	82	0.046
SRL_OPN_2PTS027_0141_20150915_034225_20150915_052327.EUM.nc	0.020	0.015	0.098	2785	5582	0	2706	6	85	0.041
SRL_OPN_2PTS027_0143_20150915_052328_20150915_071300.EUM.nc	-0.004	-0.003	0.073	3712	6230	0	2376	6	136	0.035
SRL_OPN_2PTS027_0146_20150915_071300_20150915_085122.EUM.nc	0.034	0.028	0.111	4051	5603	0	1416	12	124	0.052
SRL_OPN_2PTS027_0147_20150915_085121_20150915_102918.EUM.nc	-0.020	-0.015	0.140	2599	5564	0	2756	16	193	0.047
SRL_OPN_2PTS027_0149_20150915_102918_20150915_120715.EUM.nc	0.007	0.004	0.088	2424	5521	0	2968	40	89	0.033
SRL_OPN_2PTS027_0151_20150915_120715_20150915_134620.EUM.nc	0.032	0.025	0.099	2996	5519	0	2453	9	61	0.006

– Continued on next page

Table 2: Sea Surface Height Anomaly Statistics.

– Continued from previous page

File	Median	Mean	Std. Dev.	No. Obs.	Total Obs.	Default Lat/Lon	Flag (total)	Default (total)	3-Sigma Edited	1 Cpr. Amp.
SRL_OPN_2PTS027_0153_20150915_134619_20150915_153947.EUM.nc	0.041	0.042	0.095	3829	6431	0	2343	2	257	0.038
SRL_OPN_2PTS027_0156_20150915_153946_20150915_171925.EUM.nc	0.023	0.031	0.097	2776	5510	0	2544	8	182	0.040
SRL_OPN_2PTS027_0158_20150915_171925_20150915_185856.EUM.nc	0.002	-0.004	0.093	3374	5646	0	2128	13	131	0.033
SRL_OPN_2PTS027_0160_20150915_185855_20150915_203811.EUM.nc	-0.026	-0.027	0.113	3685	5625	0	1808	7	125	0.046
SRL_OPN_2PTS027_0162_20150915_203811_20150915_221638.EUM.nc	-0.001	-0.004	0.107	2915	5435	0	2399	43	78	0.046
SRL_OPN_2PTS027_0164_20150915_221637_20150915_235434.EUM.nc	0.043	0.040	0.080	2805	5536	0	2568	20	143	0.021
SRL_OPN_2PTS027_0165_20150915_235433_20150916_013221.EUM.nc	0.015	0.019	0.097	3066	5529	0	2363	3	97	0.044
SRL_OPN_2PTS027_0167_20150916_013220_20150916_031111.EUM.nc	0.007	0.022	0.103	2880	5576	0	2660	7	29	0.009
SRL_OPN_2PTS027_0169_20150916_031109_20150916_045126.EUM.nc	0.021	0.025	0.084	2804	5523	0	2624	4	91	0.027
SRL_OPN_2PTS027_0171_20150916_045125_20150916_063400.EUM.nc	0.024	0.025	0.081	3796	5831	0	1948	5	82	0.022
SRL_OPN_2PTS027_0173_20150916_063400_20150916_082034.EUM.nc	0.014	0.016	0.094	4228	6082	0	1686	7	161	0.039
SRL_OPN_2PTS027_0176_20150916_082033_20150916_095830.EUM.nc	-0.005	-0.012	0.147	2964	5459	0	2390	16	89	0.073
SRL_OPN_2PTS027_0177_20150916_095830_20150916_113626.EUM.nc	0.018	0.018	0.114	2324	5454	0	3047	30	53	0.030
SRL_OPN_2PTS027_0179_20150916_113624_20150916_131459.EUM.nc	-0.001	0.007	0.102	2854	5493	0	2540	7	92	0.003
SRL_OPN_2PTS027_0181_20150916_131458_20150916_150820.EUM.nc	0.048	0.047	0.094	3651	6443	0	2507	6	279	0.026
SRL_OPN_2PTS027_0184_20150916_150819_20150916_164809.EUM.nc	-0.015	-0.013	0.102	3000	5578	0	2433	6	139	0.077
SRL_OPN_2PTS027_0186_20150916_164809_20150916_182744.EUM.nc	-0.023	-0.013	0.086	3278	5537	0	2084	12	163	0.019
SRL_OPN_2PTS027_0188_20150916_182743_20150916_200707.EUM.nc	-0.052	-0.055	0.103	3272	5613	0	2233	13	95	0.054
SRL_OPN_2PTS027_0190_20150916_200706_20150916_214548.EUM.nc	0.009	-0.012	0.112	3371	5545	0	2066	23	85	0.065
SRL_OPN_2PTS027_0192_20150916_214547_20150916_232353.EUM.nc	0.022	0.023	0.092	2425	5303	0	2791	26	61	0.047
SRL_OPN_2PTS027_0193_20150916_232352_20150917_010135.EUM.nc	0.013	0.021	0.091	2809	5516	0	2622	34	51	0.035
SRL_OPN_2PTS027_0195_20150917_010134_20150917_024002.EUM.nc	0.013	0.010	0.102	2964	5541	0	2532	8	37	0.018
SRL_OPN_2PTS027_0197_20150917_024001_20150917_041945.EUM.nc	0.035	0.038	0.101	2769	5502	0	2642	33	58	0.048
SRL_OPN_2PTS027_0199_20150917_041944_20150917_060125.EUM.nc	0.028	0.032	0.085	3646	5772	0	2066	2	58	0.037
SRL_OPN_2PTS027_0201_20150917_060126_20150917_074933.EUM.nc	0.001	0.000	0.071	4075	6139	0	1895	13	156	0.009
SRL_OPN_2PTS027_0204_20150917_074933_20150917_092747.EUM.nc	0.011	0.001	0.115	3113	5545	0	2277	14	141	0.025
SRL_OPN_2PTS027_0205_20150917_092746_20150917_110532.EUM.nc	0.010	0.009	0.126	2385	5509	0	3038	45	41	0.052
SRL_OPN_2PTS027_0207_20150917_110532_20150917_124354.EUM.nc	-0.027	-0.016	0.076	2423	5381	0	2844	13	101	0.021
SRL_OPN_2PTS027_0209_20150917_124353_20150917_143703.EUM.nc	0.019	0.033	0.092	3389	6372	0	2609	7	367	0.024
SRL_OPN_2PTS027_0212_20150917_143702_20150917_161642.EUM.nc	-0.006	0.005	0.111	3560	5632	0	1907	4	161	0.043
SRL_OPN_2PTS027_0214_20150917_161642_20150917_175629.EUM.nc	-0.013	-0.008	0.102	3080	5606	0	2386	8	132	0.004
SRL_OPN_2PTS027_0216_20150917_175629_20150917_193551.EUM.nc	-0.026	-0.027	0.097	3394	5648	0	2059	12	183	0.014
SRL_OPN_2PTS027_0218_20150917_193551_20150917_211453.EUM.nc	-0.002	-0.008	0.089	3364	5509	0	1895	21	229	0.055
SRL_OPN_2PTS027_0220_20150917_211452_20150917_225303.EUM.nc	0.013	0.010	0.107	2533	5459	0	2835	16	75	0.031
SRL_OPN_2PTS027_0221_20150917_225302_20150918_003053.EUM.nc	0.031	0.037	0.091	3076	5463	0	2286	15	86	0.046
SRL_OPN_2PTS027_0223_20150918_003052_20150918_020854.EUM.nc	0.033	0.034	0.095	2972	5517	0	2463	6	76	0.073
SRL_OPN_2PTS027_0225_20150918_020853_20150918_034814.EUM.nc	0.035	0.040	0.101	2863	5522	0	2543	20	96	0.054
SRL_OPN_2PTS027_0227_20150918_034813_20150918_052915.EUM.nc	0.017	0.018	0.094	2774	5583	0	2761	4	44	0.037
SRL_OPN_2PTS027_0229_20150918_052914_20150918_071835.EUM.nc	0.018	0.020	0.079	3929	6223	0	2211	8	75	0.005

– Continued on next page

Table 2: Sea Surface Height Anomaly Statistics.

– Continued from previous page

File	Median	Mean	Std. Dev.	No. Obs.	Total Obs.	Default Lat/Lon	Flag (total)	Default (total)	3-Sigma Edited	1 Cpr. Amp.
SRL_OPN_2PTS027_0232_20150918_071835_20150918_085702.EUM.nc	0.008	0.010	0.089	3905	5599	0	1547	13	134	0.020
SRL_OPN_2PTS027_0233_20150918_085701_20150918_103449.EUM.nc	-0.012	-0.007	0.136	2529	5500	0	2904	14	53	0.051
SRL_OPN_2PTS027_0235_20150918_103448_20150918_121258.EUM.nc	0.005	0.007	0.099	2434	5501	0	2950	17	100	0.119
SRL_OPN_2PTS027_0237_20150918_121256_20150918_135158.EUM.nc	0.001	0.002	0.095	3001	5532	0	2408	8	115	0.031
SRL_OPN_2PTS027_0239_20150918_135158_20150918_154524.EUM.nc	0.024	0.038	0.099	3837	6406	0	2265	0	304	0.011
SRL_OPN_2PTS027_0242_20150918_154524_20150918_172512.EUM.nc	0.011	0.020	0.099	2854	5513	0	2516	4	139	0.071
SRL_OPN_2PTS027_0244_20150918_172510_20150918_190441.EUM.nc	-0.011	0.000	0.089	3416	5653	0	2067	12	158	0.006
SRL_OPN_2PTS027_0246_20150918_190440_20150918_204347.EUM.nc	-0.030	-0.033	0.097	3754	5635	0	1729	15	137	0.036
SRL_OPN_2PTS027_0248_20150918_204346_20150918_222218.EUM.nc	0.005	0.002	0.086	2841	5418	0	2464	37	76	0.050
SRL_OPN_2PTS027_0250_20150918_222217_20150919_000005.EUM.nc	0.018	0.021	0.090	2943	5504	0	2501	15	45	0.031
SRL_OPN_2PTS027_0251_20150919_000005_20150919_013802.EUM.nc	0.025	0.027	0.100	3117	5540	0	2303	6	114	0.044
SRL_OPN_2PTS027_0253_20150919_013801_20150919_031647.EUM.nc	0.003	0.019	0.102	2830	5560	0	2634	28	68	0.015
SRL_OPN_2PTS027_0255_20150919_031647_20150919_045718.EUM.nc	0.024	0.030	0.093	2888	5557	0	2610	0	59	0.055
SRL_OPN_2PTS027_0257_20150919_045718_20150919_063953.EUM.nc	0.022	0.023	0.085	3827	5835	0	1937	2	69	0.015
SRL_OPN_2PTS027_0259_20150919_063952_20150919_082608.EUM.nc	-0.003	0.003	0.105	4322	6059	0	1614	19	104	0.006
SRL_OPN_2PTS027_0262_20150919_082607_20150919_100410.EUM.nc	-0.021	-0.028	0.150	2878	5418	0	2456	10	74	0.089
SRL_OPN_2PTS027_0263_20150919_100409_20150919_114158.EUM.nc	0.012	0.012	0.114	2300	5483	0	3087	24	72	0.038
SRL_OPN_2PTS027_0265_20150919_114157_20150919_132044.EUM.nc	0.002	0.008	0.105	2810	5487	0	2512	13	152	0.014
SRL_OPN_2PTS027_0267_20150919_132044_20150919_151407.EUM.nc	0.033	0.042	0.083	3716	6420	0	2411	2	291	0.017
SRL_OPN_2PTS027_0270_20150919_151406_20150919_165346.EUM.nc	0.013	0.021	0.095	2953	5583	0	2497	6	127	0.017
SRL_OPN_2PTS027_0272_20150919_165345_20150919_183329.EUM.nc	-0.013	-0.016	0.092	3297	5545	0	2084	5	159	0.013
SRL_OPN_2PTS027_0274_20150919_183328_20150919_201244.EUM.nc	-0.009	-0.014	0.112	3345	5572	0	2124	12	91	0.062
SRL_OPN_2PTS027_0276_20150919_201242_20150919_215120.EUM.nc	0.013	0.002	0.107	3266	5545	0	2113	53	113	0.061
SRL_OPN_2PTS027_0278_20150919_215119_20150919_232926.EUM.nc	0.019	0.020	0.091	2294	5385	0	2938	36	117	0.043
SRL_OPN_2PTS027_0279_20150919_232924_20150920_010715.EUM.nc	0.029	0.042	0.107	2782	5516	0	2660	25	49	0.056
SRL_OPN_2PTS027_0281_20150920_010714_20150920_024538.EUM.nc	0.033	0.030	0.105	2913	5509	0	2538	7	51	0.025
SRL_OPN_2PTS027_0283_20150920_024536_20150920_042525.EUM.nc	0.028	0.033	0.085	2737	5507	0	2637	8	125	0.033
SRL_OPN_2PTS027_0285_20150920_042524_20150920_060724.EUM.nc	0.011	0.012	0.077	3662	5771	0	2052	2	55	0.026
SRL_OPN_2PTS027_0287_20150920_060723_20150920_075515.EUM.nc	0.002	0.001	0.095	4042	6109	0	1883	24	160	0.043
SRL_OPN_2PTS027_0290_20150920_075515_20150920_093319.EUM.nc	-0.009	-0.016	0.131	3076	5550	0	2402	7	65	0.068
SRL_OPN_2PTS027_0291_20150920_093318_20150920_111112.EUM.nc	0.010	0.006	0.114	2315	5507	0	3126	39	27	0.037
SRL_OPN_2PTS027_0293_20150920_111111_20150920_124936.EUM.nc	-0.024	-0.012	0.094	2535	5372	0	2758	24	55	0.036
SRL_OPN_2PTS027_0295_20150920_124935_20150920_144239.EUM.nc	0.033	0.038	0.086	3420	6355	0	2630	4	301	0.020
SRL_OPN_2PTS027_0298_20150920_144239_20150920_162227.EUM.nc	0.041	0.045	0.094	3423	5652	0	2018	11	200	0.013
SRL_OPN_2PTS027_0300_20150920_162226_20150920_180204.EUM.nc	0.010	0.011	0.107	3110	5640	0	2367	5	158	0.039
SRL_OPN_2PTS027_0302_20150920_180203_20150920_194136.EUM.nc	0.007	0.011	0.087	3224	5648	0	2126	23	275	0.032
SRL_OPN_2PTS027_0304_20150920_194134_20150920_212027.EUM.nc	0.018	0.011	0.112	3486	5498	0	1900	29	83	0.073
SRL_OPN_2PTS027_0306_20150920_212025_20150920_225842.EUM.nc	0.018	0.014	0.096	2353	5466	0	3000	28	85	0.031
SRL_OPN_2PTS027_0307_20150920_225841_20150921_003623.EUM.nc	0.034	0.042	0.120	3208	5494	0	2218	32	36	0.025

– Continued on next page

Table 2: Sea Surface Height Anomaly Statistics.

– Continued from previous page

File	Median	Mean	Std. Dev.	No. Obs.	Total Obs.	Default Lat/Lon	Flag (total)	Default (total)	3-Sigma Edited	1 Cpr. Amp.
SRL_OPN_2PTS027_0309_20150921_003622_20150921_021436.EUM.nc	0.035	0.030	0.097	2978	5547	0	2494	7	68	0.047
SRL_OPN_2PTS027_0311_20150921_021435_20150921_035353.EUM.nc	0.032	0.035	0.081	2698	5491	0	2728	14	51	0.022
SRL_OPN_2PTS027_0313_20150921_035352_20150921_053509.EUM.nc	0.041	0.041	0.090	2787	5559	0	2677	3	92	0.026
SRL_OPN_2PTS027_0315_20150921_053507_20150921_072417.EUM.nc	0.001	-0.002	0.090	4050	6218	0	2058	17	93	0.019
SRL_OPN_2PTS027_0318_20150921_072417_20150921_090235.EUM.nc	0.013	0.009	0.094	3842	5585	0	1668	10	65	0.035
SRL_OPN_2PTS027_0319_20150921_090233_20150921_104029.EUM.nc	0.005	0.005	0.151	2621	5533	0	2802	22	88	0.054
SRL_OPN_2PTS027_0321_20150921_104028_20150921_121830.EUM.nc	-0.004	0.001	0.097	2445	5502	0	2953	19	85	0.039
SRL_OPN_2PTS027_0323_20150921_121829_20150921_135746.EUM.nc	0.022	0.018	0.089	3137	5558	0	2281	13	127	0.065
SRL_OPN_2PTS027_0325_20150921_135744_20150921_155101.EUM.nc	0.038	0.048	0.097	3774	6392	0	2325	18	275	0.014
SRL_OPN_2PTS027_0328_20150921_155101_20150921_173049.EUM.nc	0.024	0.022	0.111	2808	5460	0	2473	11	168	0.076
SRL_OPN_2PTS027_0330_20150921_173048_20150921_191017.EUM.nc	-0.020	-0.009	0.098	3598	5664	0	1951	5	110	0.014
SRL_OPN_2PTS027_0332_20150921_191016_20150921_204929.EUM.nc	0.014	0.012	0.093	3659	5630	0	1786	11	174	0.028
SRL_OPN_2PTS027_0334_20150921_204928_20150921_222749.EUM.nc	0.018	0.015	0.091	2943	5428	0	2406	25	54	0.038
SRL_OPN_2PTS027_0335_20150921_222749_20150922_000544.EUM.nc	0.010	0.018	0.084	2954	5529	0	2431	18	126	0.042
SRL_OPN_2PTS027_0337_20150922_000542_20150922_014334.EUM.nc	0.026	0.023	0.093	3215	5530	0	2240	3	72	0.025
SRL_OPN_2PTS027_0339_20150922_014333_20150922_032232.EUM.nc	0.004	0.008	0.102	2833	5492	0	2562	14	83	0.034
SRL_OPN_2PTS027_0341_20150922_032231_20150922_050302.EUM.nc	0.028	0.029	0.104	2867	5567	0	2655	8	37	0.041
SRL_OPN_2PTS027_0343_20150922_050301_20150922_065309.EUM.nc	-0.006	0.001	0.084	3779	6232	0	2382	18	53	0.034
SRL_OPN_2PTS027_0346_20150922_065308_20150922_083148.EUM.nc	-0.001	0.000	0.103	4320	5639	0	1190	2	127	0.022
SRL_OPN_2PTS027_0348_20150922_083146_20150922_100940.EUM.nc	-0.033	-0.043	0.170	2871	5423	0	2516	11	25	0.143
SRL_OPN_2PTS027_0349_20150922_100938_20150922_114738.EUM.nc	0.021	0.017	0.094	2331	5517	0	3082	43	61	0.104
SRL_OPN_2PTS027_0351_20150922_114737_20150922_132619.EUM.nc	0.039	0.050	0.105	2890	5467	0	2445	14	118	0.098
SRL_OPN_2PTS027_0353_20150922_132618_20150922_151944.EUM.nc	0.031	0.040	0.094	3707	6417	0	2456	4	250	0.048
SRL_OPN_2PTS027_0356_20150922_151944_20150922_165931.EUM.nc	0.029	0.031	0.090	2909	5566	0	2509	3	145	0.050
SRL_OPN_2PTS027_0358_20150922_165930_20150922_183904.EUM.nc	-0.003	0.009	0.097	3314	5549	0	2107	6	122	0.039
SRL_OPN_2PTS027_0360_20150922_183903_20150922_201825.EUM.nc	0.019	0.017	0.101	3361	5610	0	2107	13	129	0.038
SRL_OPN_2PTS027_0362_20150922_201824_20150922_215701.EUM.nc	0.015	0.006	0.094	3033	5522	0	2335	40	114	0.029
SRL_OPN_2PTS027_0364_20150922_215700_20150922_233502.EUM.nc	0.008	0.009	0.091	2470	5429	0	2871	11	77	0.044
SRL_OPN_2PTS027_0365_20150922_233501_20150923_011244.EUM.nc	0.020	0.027	0.091	2864	5525	0	2609	13	39	0.039
SRL_OPN_2PTS027_0367_20150923_011244_20150923_025120.EUM.nc	0.024	0.029	0.102	2820	5539	0	2653	3	63	0.023
SRL_OPN_2PTS027_0369_20150923_025119_20150923_043114.EUM.nc	0.048	0.052	0.079	2771	5515	0	2660	13	71	0.014
SRL_OPN_2PTS027_0371_20150923_043114_20150923_061312.EUM.nc	0.017	0.019	0.090	3638	5777	0	2076	9	54	0.026
SRL_OPN_2PTS027_0373_20150923_061311_20150923_080047.EUM.nc	0.006	0.003	0.080	4099	6108	0	1836	10	163	0.014
SRL_OPN_2PTS027_0376_20150923_080046_20150923_093857.EUM.nc	-0.011	-0.018	0.146	3064	5561	0	2436	19	42	0.103
SRL_OPN_2PTS027_0377_20150923_093856_20150923_111643.EUM.nc	0.007	0.007	0.113	2229	5472	0	3120	50	73	0.077
SRL_OPN_2PTS027_0379_20150923_111642_20150923_125510.EUM.nc	-0.014	0.001	0.089	2608	5394	0	2717	9	60	0.075
SRL_OPN_2PTS027_0381_20150923_125510_20150923_144826.EUM.nc	0.038	0.038	0.091	3468	6369	0	2733	2	166	0.040
SRL_OPN_2PTS027_0384_20150923_144824_20150923_162805.EUM.nc	0.014	0.022	0.102	3384	5652	0	2076	23	169	0.058
SRL_OPN_2PTS027_0386_20150923_162804_20150923_180750.EUM.nc	-0.027	-0.021	0.102	3134	5642	0	2314	12	182	0.041

– Continued on next page

Table 2: Sea Surface Height Anomaly Statistics.

– Continued from previous page

File	Median	Mean	Std. Dev.	No. Obs.	Total Obs.	Default Lat/Lon	Flag (total)	Default (total)	3-Sigma Edited	1 Cpr. Amp.
SRL_OPN_2PTS027_0388_20150923_180749_20150923_194710.EUM.nc	0.000	0.009	0.098	3364	5627	0	2100	12	151	0.017
SRL_OPN_2PTS027_0390_20150923_194710_20150923_212608.EUM.nc	0.027	0.024	0.095	3468	5486	0	1854	47	117	0.040
SRL_OPN_2PTS027_0392_20150923_212607_20150923_230413.EUM.nc	0.022	0.023	0.102	2289	5431	0	3090	7	45	0.023
SRL_OPN_2PTS027_0393_20150923_230412_20150924_004202.EUM.nc	0.034	0.040	0.112	3162	5523	0	2268	35	58	0.080
SRL_OPN_2PTS027_0395_20150924_004201_20150924_022008.EUM.nc	0.036	0.042	0.089	2923	5562	0	2543	5	91	0.027
SRL_OPN_2PTS027_0397_20150924_022008_20150924_035940.EUM.nc	0.027	0.037	0.102	2832	5535	0	2659	11	33	0.043
SRL_OPN_2PTS027_0399_20150924_035939_20150924_054055.EUM.nc	0.024	0.031	0.092	3110	5569	0	2365	11	83	0.038
SRL_OPN_2PTS027_0401_20150924_054054_20150924_072951.EUM.nc	-0.004	-0.008	0.079	4127	6205	0	1995	9	74	0.005
SRL_OPN_2PTS027_0404_20150924_072949_20150924_090814.EUM.nc	0.025	0.018	0.114	3553	5590	0	1826	17	194	0.088
SRL_OPN_2PTS027_0405_20150924_090812_20150924_104559.EUM.nc	0.018	0.027	0.156	2644	5526	0	2777	32	73	0.100
SRL_OPN_2PTS027_0407_20150924_104558_20150924_122410.EUM.nc	-0.010	-0.004	0.135	2558	5501	0	2865	13	65	0.147
SRL_OPN_2PTS027_0409_20150924_122409_20150924_140322.EUM.nc	0.045	0.048	0.092	3175	5572	0	2239	8	150	0.068
SRL_OPN_2PTS027_0411_20150924_140321_20150924_155647.EUM.nc	0.009	0.016	0.111	3563	6398	0	2614	13	208	0.045
SRL_OPN_2PTS027_0414_20150924_155646_20150924_173625.EUM.nc	0.018	0.029	0.125	2952	5519	0	2449	15	103	0.021
SRL_OPN_2PTS027_0416_20150924_173624_20150924_191601.EUM.nc	0.017	0.013	0.086	3435	5645	0	1963	18	229	0.012
SRL_OPN_2PTS027_0418_20150924_191601_20150924_205503.EUM.nc	0.023	0.024	0.078	3542	5623	0	1828	13	240	0.005
SRL_OPN_2PTS027_0420_20150924_205502_20150924_223330.EUM.nc	-0.025	-0.020	0.081	2897	5421	0	2458	29	37	0.016
SRL_OPN_2PTS027_0421_20150924_223328_20150925_001113.EUM.nc	0.008	0.015	0.083	3066	5505	0	2390	8	41	0.013
SRL_OPN_2PTS027_0423_20150925_001112_20150925_014915.EUM.nc	0.013	0.016	0.106	3203	5543	0	2232	2	106	0.040
SRL_OPN_2PTS027_0425_20150925_014913_20150925_032809.EUM.nc	0.015	0.011	0.104	2957	5463	0	2438	7	61	0.035
SRL_OPN_2PTS027_0427_20150925_032809_20150925_050853.EUM.nc	0.038	0.042	0.091	2828	5550	0	2660	3	59	0.045
SRL_OPN_2PTS027_0429_20150925_050851_20150925_065851.EUM.nc	0.016	0.020	0.079	3721	6231	0	2424	17	69	0.032
SRL_OPN_2PTS027_0432_20150925_065851_20150925_083719.EUM.nc	0.021	0.018	0.100	4316	5632	0	1103	19	194	0.051
SRL_OPN_2PTS027_0434_20150925_083717_20150925_101518.EUM.nc	0.008	0.001	0.135	2716	5440	0	2574	18	132	0.056
SRL_OPN_2PTS027_0435_20150925_101518_20150925_115310.EUM.nc	0.005	-0.001	0.108	2399	5519	0	2977	14	129	0.110
SRL_OPN_2PTS027_0437_20150925_115309_20150925_133203.EUM.nc	0.012	0.006	0.110	2887	5427	0	2464	4	72	0.132
SRL_OPN_2PTS027_0439_20150925_133202_20150925_152529.EUM.nc	0.016	0.022	0.100	3779	6378	0	2369	1	229	0.010
SRL_OPN_2PTS027_0442_20150925_152528_20150925_170508.EUM.nc	0.020	0.018	0.092	2746	5585	0	2616	3	220	0.028
SRL_OPN_2PTS027_0444_20150925_170507_20150925_184449.EUM.nc	0.011	0.016	0.085	3297	5532	0	2109	6	120	0.029
SRL_OPN_2PTS027_0446_20150925_184449_20150925_202400.EUM.nc	0.009	0.014	0.107	3472	5585	0	2008	10	95	0.031
SRL_OPN_2PTS027_0448_20150925_202359_20150925_220241.EUM.nc	-0.010	-0.020	0.095	2939	5520	0	2395	22	164	0.050
SRL_OPN_2PTS027_0450_20150925_220239_20150925_234033.EUM.nc	0.026	0.029	0.096	2586	5524	0	2828	14	96	0.012
SRL_OPN_2PTS027_0451_20150925_234031_20150926_011826.EUM.nc	-0.007	-0.002	0.095	3020	5517	0	2425	3	69	0.025
SRL_OPN_2PTS027_0453_20150926_011824_20150926_025656.EUM.nc	0.012	0.018	0.117	2831	5577	0	2688	16	42	0.067
SRL_OPN_2PTS027_0455_20150926_025655_20150926_043656.EUM.nc	0.052	0.047	0.089	2656	5475	0	2698	18	103	0.065
SRL_OPN_2PTS027_0457_20150926_043656_20150926_061909.EUM.nc	0.014	0.020	0.077	3749	5801	0	1998	3	51	0.020
SRL_OPN_2PTS027_0459_20150926_061908_20150926_080628.EUM.nc	0.015	0.017	0.081	4137	6110	0	1792	5	176	0.007
SRL_OPN_2PTS027_0462_20150926_080627_20150926_094427.EUM.nc	0.016	0.006	0.154	2934	5544	0	2444	15	151	0.047
SRL_OPN_2PTS027_0463_20150926_094426_20150926_112222.EUM.nc	-0.023	-0.018	0.127	2022	5397	0	3245	27	103	0.058

– Continued on next page

Table 2: Sea Surface Height Anomaly Statistics.

– Continued from previous page

File	Median	Mean	Std. Dev.	No. Obs.	Total Obs.	Default Lat/Lon	Flag (total)	Default (total)	3-Sigma Edited	1 Cpr. Amp.
SRL_OPN_2PTS027_0465_20150926_112221_20150926_130046.EUM.nc	-0.020	-0.022	0.098	2590	5381	0	2659	10	122	0.147
SRL_OPN_2PTS027_0467_20150926_130045_20150926_145404.EUM.nc	0.029	0.029	0.105	3595	6389	0	2639	10	145	0.088
SRL_OPN_2PTS027_0470_20150926_145402_20150926_163351.EUM.nc	-0.008	-0.013	0.103	3243	5647	0	2200	9	195	0.035
SRL_OPN_2PTS027_0472_20150926_163350_20150926_181328.EUM.nc	0.027	0.022	0.109	3101	5640	0	2398	17	124	0.059
SRL_OPN_2PTS027_0474_20150926_181328_20150926_195254.EUM.nc	0.009	0.010	0.100	3321	5620	0	2212	10	77	0.031
SRL_OPN_2PTS027_0476_20150926_195253_20150926_213141.EUM.nc	-0.003	-0.007	0.107	3638	5486	0	1752	40	56	0.054
SRL_OPN_2PTS027_0478_20150926_213140_20150926_230952.EUM.nc	0.014	-0.000	0.130	2271	5384	0	3087	7	19	0.053
SRL_OPN_2PTS027_0479_20150926_230951_20150927_004733.EUM.nc	0.003	0.013	0.109	3088	5526	0	2303	47	88	0.084
SRL_OPN_2PTS027_0481_20150927_004732_20150927_022552.EUM.nc	0.005	0.010	0.107	2961	5518	0	2492	13	52	0.036
SRL_OPN_2PTS027_0483_20150927_022551_20150927_040520.EUM.nc	0.044	0.044	0.118	2719	5474	0	2692	8	55	0.100
SRL_OPN_2PTS027_0485_20150927_040519_20150927_054641.EUM.nc	0.034	0.026	0.091	3361	5690	0	2179	8	142	0.055
SRL_OPN_2PTS027_0487_20150927_054641_20150927_073533.EUM.nc	0.007	0.007	0.081	4093	6196	0	2027	4	72	0.022
SRL_OPN_2PTS027_0490_20150927_073533_20150927_091345.EUM.nc	-0.009	0.000	0.120	3487	5570	0	1972	21	90	0.014
SRL_OPN_2PTS027_0491_20150927_091345_20150927_105131.EUM.nc	-0.020	-0.022	0.166	2534	5519	0	2899	51	35	0.042
SRL_OPN_2PTS027_0493_20150927_105130_20150927_122944.EUM.nc	-0.035	-0.023	0.117	2444	5379	0	2850	11	74	0.138
SRL_OPN_2PTS027_0495_20150927_122944_20150927_140902.EUM.nc	0.047	0.050	0.111	3059	5597	0	2363	5	170	0.166
SRL_OPN_2PTS027_0497_20150927_140901_20150927_160225.EUM.nc	0.009	0.010	0.103	3620	6417	0	2666	8	123	0.021
SRL_OPN_2PTS027_0500_20150927_160224_20150927_174213.EUM.nc	0.070	0.060	0.113	2964	5642	0	2597	10	71	0.041
SRL_OPN_2PTS027_0502_20150927_174211_20150927_192138.EUM.nc	0.006	0.008	0.107	3434	5641	0	2010	3	194	0.101
SRL_OPN_2PTS027_0504_20150927_192138_20150927_210045.EUM.nc	-0.005	-0.007	0.077	3547	5598	0	1815	23	213	0.043
SRL_OPN_2PTS027_0506_20150927_210044_20150927_223901.EUM.nc	-0.028	-0.034	0.107	2849	5387	0	2428	41	69	0.049
SRL_OPN_2PTS027_0507_20150927_223901_20150928_001654.EUM.nc	-0.002	0.001	0.113	2971	5474	0	2410	21	72	0.072
SRL_OPN_2PTS027_0509_20150928_001654_20150928_015450.EUM.nc	0.002	0.004	0.102	3108	5492	0	2224	7	153	0.089
SRL_OPN_2PTS027_0511_20150928_015449_20150928_033356.EUM.nc	0.061	0.052	0.117	2900	5510	0	2498	33	79	0.120
SRL_OPN_2PTS027_0513_20150928_033355_20150928_051440.EUM.nc	0.047	0.052	0.095	2793	5563	0	2655	13	102	0.044
SRL_OPN_2PTS027_0515_20150928_051439_20150928_070428.EUM.nc	-0.014	-0.010	0.092	3734	6233	0	2398	18	83	0.035
SRL_OPN_2PTS027_0518_20150928_070428_20150928_084301.EUM.nc	0.016	0.015	0.108	4164	5620	0	1367	21	68	0.036
SRL_OPN_2PTS027_0520_20150928_084300_20150928_102050.EUM.nc	-0.010	-0.016	0.136	2635	5415	0	2599	31	150	0.085
SRL_OPN_2PTS027_0521_20150928_102050_20150928_115854.EUM.nc	0.016	0.017	0.105	2389	5524	0	3018	22	95	0.133
SRL_OPN_2PTS027_0523_20150928_115852_20150928_133742.EUM.nc	-0.017	-0.006	0.129	2946	5443	0	2416	23	58	0.197
SRL_OPN_2PTS027_0525_20150928_133742_20150928_153107.EUM.nc	0.056	0.057	0.102	3826	6392	0	2494	2	70	0.049
SRL_OPN_2PTS027_0528_20150928_153107_20150928_171048.EUM.nc	0.032	0.030	0.106	2717	5583	0	2704	6	156	0.083
SRL_OPN_2PTS027_0530_20150928_171047_20150928_185028.EUM.nc	0.033	0.041	0.104	3323	5553	0	2088	19	123	0.065
SRL_OPN_2PTS027_0532_20150928_185027_20150928_202937.EUM.nc	-0.026	-0.032	0.105	3449	5599	0	2021	17	112	0.036
SRL_OPN_2PTS027_0534_20150928_202936_20150928_220815.EUM.nc	-0.028	-0.030	0.109	2905	5488	0	2394	41	148	0.039
SRL_OPN_2PTS027_0536_20150928_220814_20150928_234607.EUM.nc	0.004	-0.004	0.088	2794	5519	0	2603	10	112	0.052
SRL_OPN_2PTS027_0537_20150928_234605_20150929_012359.EUM.nc	-0.005	-0.005	0.093	2954	5537	0	2499	6	78	0.066
SRL_OPN_2PTS027_0539_20150929_012358_20150929_030234.EUM.nc	0.024	0.015	0.121	2848	5578	0	2687	12	31	0.079
SRL_OPN_2PTS027_0541_20150929_030233_20150929_044249.EUM.nc	0.064	0.068	0.091	2701	5507	0	2678	12	116	0.065

– Continued on next page

Table 2: Sea Surface Height Anomaly Statistics.

– Continued from previous page

File	Median	Mean	Std. Dev.	No. Obs.	Total Obs.	Default Lat/Lon	Flag (total)	Default (total)	3-Sigma Edited	1 Cpr. Amp.
SRL_OPN_2PTS027_0543_20150929_044248_20150929_062502.EUM.nc	0.034	0.028	0.086	3763	5808	0	1929	0	116	0.003
SRL_OPN_2PTS027_0545_20150929_062501_20150929_081204.EUM.nc	-0.012	-0.015	0.094	4219	6106	0	1745	1	141	0.024
SRL_OPN_2PTS027_0548_20150929_081202_20150929_095009.EUM.nc	-0.006	-0.015	0.121	2780	5441	0	2408	16	237	0.055
SRL_OPN_2PTS027_0549_20150929_095009_20150929_112755.EUM.nc	0.005	-0.005	0.129	2070	5416	0	3264	37	45	0.105
SRL_OPN_2PTS027_0551_20150929_112755_20150929_130631.EUM.nc	-0.009	-0.003	0.099	2701	5483	0	2685	1	96	0.122
SRL_OPN_2PTS027_0553_20150929_130631_20150929_145950.EUM.nc	0.065	0.062	0.117	3670	6397	0	2606	1	120	0.092
SRL_OPN_2PTS027_0556_20150929_145949_20150929_163930.EUM.nc	-0.004	-0.012	0.122	3130	5625	0	2362	24	109	0.097
SRL_OPN_2PTS027_0558_20150929_163929_20150929_181913.EUM.nc	0.026	0.023	0.106	3102	5519	0	2284	5	128	0.046
SRL_OPN_2PTS027_0560_20150929_181912_20150929_195831.EUM.nc	-0.017	-0.023	0.108	2908	4544	0	1480	11	145	0.053
SRL_OPN_2PTS027_0562_20150929_195831_20150929_213716.EUM.nc	-0.013	-0.008	0.122	3473	5576	0	1959	50	94	0.041
SRL_OPN_2PTS027_0564_20150929_213716_20150929_231525.EUM.nc	-0.005	-0.006	0.094	2262	5365	0	2942	14	147	0.042
SRL_OPN_2PTS027_0565_20150929_231524_20150930_005315.EUM.nc	0.022	0.021	0.121	3040	5540	0	2396	44	60	0.097
SRL_OPN_2PTS027_0567_20150930_005315_20150930_023127.EUM.nc	0.031	0.026	0.112	3007	5522	0	2472	13	30	0.019
SRL_OPN_2PTS027_0569_20150930_023127_20150930_041109.EUM.nc	0.043	0.040	0.107	2648	5486	0	2786	9	43	0.042
SRL_OPN_2PTS027_0571_20150930_041109_20150930_055239.EUM.nc	0.048	0.042	0.106	3557	5702	0	2045	9	91	0.062
SRL_OPN_2PTS027_0573_20150930_055239_20150930_074109.EUM.nc	-0.012	-0.017	0.072	3983	6170	0	1977	6	204	0.009
SRL_OPN_2PTS027_0576_20150930_074107_20150930_091918.EUM.nc	0.034	0.025	0.111	3191	5559	0	2202	9	157	0.047
SRL_OPN_2PTS027_0577_20150930_091917_20150930_105712.EUM.nc	-0.031	-0.025	0.128	2453	5534	0	3030	23	28	0.056
SRL_OPN_2PTS027_0579_20150930_105711_20150930_123520.EUM.nc	-0.004	-0.004	0.089	2351	5378	0	2891	2	134	0.093
SRL_OPN_2PTS027_0581_20150930_123519_20150930_141449.EUM.nc	0.054	0.035	0.118	3173	5588	0	2265	2	148	0.155
SRL_OPN_2PTS027_0583_20150930_141449_20150930_160811.EUM.nc	0.019	0.022	0.105	3655	6382	0	2602	10	115	0.033
SRL_OPN_2PTS027_0586_20150930_160810_20150930_174750.EUM.nc	0.035	0.034	0.121	2946	5592	0	2561	7	78	0.047
SRL_OPN_2PTS027_0588_20150930_174749_20150930_192723.EUM.nc	-0.007	-0.004	0.116	3421	5652	0	2117	13	101	0.077
SRL_OPN_2PTS027_0590_20150930_192722_20150930_210620.EUM.nc	-0.022	-0.023	0.113	3609	5584	0	1888	38	49	0.061
SRL_OPN_2PTS027_0592_20150930_210619_20150930_224442.EUM.nc	0.007	-0.006	0.120	2768	5363	0	2511	23	61	0.054
SRL_OPN_2PTS027_0593_20150930_224441_20151001_002224.EUM.nc	0.016	0.022	0.095	2916	5453	0	2400	15	122	0.080
SRL_OPN_2PTS027_0595_20151001_002223_20151001_020031.EUM.nc	0.023	0.015	0.118	3201	5552	0	2287	10	54	0.057
SRL_OPN_2PTS027_0597_20151001_020030_20151001_033934.EUM.nc	0.036	0.043	0.099	2744	5492	0	2623	9	116	0.089
SRL_OPN_2PTS027_0599_20151001_033933_20151001_052032.EUM.nc	0.025	0.029	0.111	2798	5576	0	2665	5	108	0.051
SRL_OPN_2PTS027_0601_20151001_052032_20151001_071010.EUM.nc	0.013	0.007	0.087	3725	6225	0	2405	21	74	0.015
SRL_OPN_2PTS027_0604_20151001_071009_20151001_084833.EUM.nc	0.001	0.008	0.096	4034	5602	0	1467	10	91	0.066
SRL_OPN_2PTS027_0605_20151001_084833_20151001_102629.EUM.nc	-0.010	-0.011	0.133	2712	5445	0	2553	16	164	0.081
SRL_OPN_2PTS027_0607_20151001_102629_20151001_120425.EUM.nc	0.036	0.028	0.110	2483	5518	0	2972	24	39	0.109
SRL_OPN_2PTS027_0609_20151001_120424_20151001_134329.EUM.nc	0.009	0.010	0.111	3002	5517	0	2449	20	46	0.155
SRL_OPN_2PTS027_0611_20151001_134327_20151001_153653.EUM.nc	0.038	0.036	0.109	3806	6410	0	2553	3	48	0.083
SRL_OPN_2PTS027_0614_20151001_153653_20151001_171633.EUM.nc	0.042	0.035	0.117	2838	5582	0	2692	4	48	0.080
SRL_OPN_2PTS027_0616_20151001_171633_20151001_185604.EUM.nc	0.005	0.006	0.101	3246	5536	0	2103	25	162	0.076
SRL_OPN_2PTS027_0618_20151001_185603_20151001_203519.EUM.nc	-0.033	-0.038	0.123	3550	5609	0	1922	23	114	0.038
SRL_OPN_2PTS027_0620_20151001_203518_20151001_221347.EUM.nc	0.021	0.019	0.116	2907	5489	0	2475	44	63	0.063

– Continued on next page

Table 2: Sea Surface Height Anomaly Statistics.

– Continued from previous page

File	Median	Mean	Std. Dev.	No. Obs.	Total Obs.	Default Lat/Lon	Flag (total)	Default (total)	3-Sigma Edited	1 Cpr. Amp.
SRL_OPN_2PTS027_0622_20151001_221347_20151001_235144.EUM.nc	0.022	0.021	0.091	2763	5513	0	2608	10	132	0.025
SRL_OPN_2PTS027_0623_20151001_235144_20151002_012931.EUM.nc	0.013	0.008	0.090	3014	5523	0	2415	2	92	0.032
SRL_OPN_2PTS027_0625_20151002_012930_20151002_030818.EUM.nc	0.028	0.025	0.089	2758	5541	0	2682	9	92	0.036
SRL_OPN_2PTS027_0627_20151002_030816_20151002_044831.EUM.nc	0.045	0.052	0.106	2763	5511	0	2641	8	99	0.083
SRL_OPN_2PTS027_0629_20151002_044830_20151002_063100.EUM.nc	0.052	0.040	0.101	3881	5807	0	1907	2	17	0.034
SRL_OPN_2PTS027_0631_20151002_063059_20151002_081743.EUM.nc	0.011	0.008	0.109	4222	6072	0	1695	12	143	0.019
SRL_OPN_2PTS027_0634_20151002_081743_20151002_095540.EUM.nc	0.002	-0.011	0.135	2889	5436	0	2432	20	95	0.058
SRL_OPN_2PTS027_0635_20151002_095539_20151002_113334.EUM.nc	0.023	0.018	0.125	2230	5389	0	3075	44	40	0.041
SRL_OPN_2PTS027_0637_20151002_113334_20151002_131207.EUM.nc	-0.015	-0.012	0.116	2802	5496	0	2613	9	72	0.179
SRL_OPN_2PTS027_0639_20151002_131206_20151002_150527.EUM.nc	0.042	0.039	0.100	3675	6402	0	2607	5	115	0.083
SRL_OPN_2PTS027_0642_20151002_150526_20151002_164515.EUM.nc	0.038	0.034	0.119	2944	5584	0	2479	10	151	0.076
SRL_OPN_2PTS027_0644_20151002_164514_20151002_182450.EUM.nc	-0.002	-0.006	0.099	3185	5533	0	2215	10	123	0.007
SRL_OPN_2PTS027_0646_20151002_182450_20151002_200415.EUM.nc	-0.011	-0.005	0.111	3104	5609	0	2273	15	217	0.020
SRL_OPN_2PTS027_0648_20151002_200414_20151002_214256.EUM.nc	-0.001	-0.013	0.109	3316	5542	0	2072	28	126	0.069
SRL_OPN_2PTS027_0650_20151002_214256_20151002_232103.EUM.nc	0.020	0.022	0.085	2372	5389	0	2887	13	117	0.035
SRL_OPN_2PTS027_0651_20151002_232102_20151003_005844.EUM.nc	0.020	0.025	0.107	2921	5527	0	2480	42	84	0.084
SRL_OPN_2PTS027_0653_20151003_005844_20151003_023709.EUM.nc	0.037	0.032	0.107	2943	5556	0	2578	18	17	0.050
SRL_OPN_2PTS027_0655_20151003_023709_20151003_041650.EUM.nc	0.055	0.052	0.087	2707	5472	0	2682	27	56	0.041
SRL_OPN_2PTS027_0657_20151003_041648_20151003_055827.EUM.nc	0.029	0.029	0.095	3643	5733	0	2032	3	55	0.040
SRL_OPN_2PTS027_0659_20151003_055826_20151003_074649.EUM.nc	-0.007	-0.004	0.092	4029	6159	0	1940	6	184	0.027
SRL_OPN_2PTS027_0662_20151003_074648_20151003_092456.EUM.nc	0.008	0.002	0.110	3100	5522	0	2289	6	127	0.015
SRL_OPN_2PTS027_0663_20151003_092455_20151003_110241.EUM.nc	0.014	0.017	0.123	2336	5524	0	3103	29	56	0.053
SRL_OPN_2PTS027_0665_20151003_110240_20151003_124101.EUM.nc	-0.013	-0.011	0.107	2470	5387	0	2820	10	87	0.156
SRL_OPN_2PTS027_0667_20151003_124100_20151003_142036.EUM.nc	0.003	0.009	0.093	3224	5570	0	2190	8	148	0.095
SRL_OPN_2PTS027_0669_20151003_142037_20151003_161348.EUM.nc	0.039	0.048	0.108	3707	6375	0	2536	8	124	0.052
SRL_OPN_2PTS027_0672_20151003_161347_20151003_175335.EUM.nc	0.021	0.020	0.105	2922	5596	0	2571	8	95	0.017
SRL_OPN_2PTS027_0674_20151003_175335_20151003_193258.EUM.nc	-0.023	-0.024	0.107	3360	5635	0	2142	17	116	0.013
SRL_OPN_2PTS027_0676_20151003_193257_20151003_211201.EUM.nc	0.004	0.005	0.101	3431	5490	0	1914	21	124	0.036
SRL_OPN_2PTS027_0678_20151003_211200_20151003_225012.EUM.nc	-0.000	0.007	0.117	2463	5445	0	2837	22	123	0.064
SRL_OPN_2PTS027_0679_20151003_225011_20151004_002801.EUM.nc	0.010	0.034	0.134	3050	5453	0	2358	19	26	0.121
SRL_OPN_2PTS027_0681_20151004_002801_20151004_020601.EUM.nc	0.042	0.036	0.093	3004	5536	0	2438	32	62	0.053
SRL_OPN_2PTS027_0683_20151004_020601_20151004_034520.EUM.nc	0.054	0.058	0.088	2828	5559	0	2655	7	69	0.047
SRL_OPN_2PTS027_0685_20151004_034519_20151004_052617.EUM.nc	0.064	0.057	0.113	2728	5577	0	2768	8	73	0.062
SRL_OPN_2PTS027_0687_20151004_052615_20151004_071542.EUM.nc	0.025	0.028	0.083	3832	6222	0	2316	12	62	0.008
SRL_OPN_2PTS027_0690_20151004_071542_20151004_085411.EUM.nc	0.014	0.019	0.102	3857	5585	0	1561	34	133	0.034
SRL_OPN_2PTS027_0691_20151004_085410_20151004_103159.EUM.nc	-0.035	-0.028	0.151	2598	5529	0	2857	18	56	0.058
SRL_OPN_2PTS027_0693_20151004_103158_20151004_121005.EUM.nc	0.006	0.019	0.095	2384	5483	0	2937	29	133	0.115
SRL_OPN_2PTS027_0695_20151004_121004_20151004_134904.EUM.nc	0.024	0.030	0.105	3031	5500	0	2396	5	68	0.111
SRL_OPN_2PTS027_0697_20151004_134904_20151004_154230.EUM.nc	0.049	0.051	0.111	3752	6420	0	2595	5	68	0.072

– Continued on next page

Table 2: Sea Surface Height Anomaly Statistics.

– Continued from previous page

File	Median	Mean	Std. Dev.	No. Obs.	Total Obs.	Default Lat/Lon	Flag (total)	Default (total)	3-Sigma Edited	1 Cpr. Amp.
SRL_OPN_2PTS027_0700_20151004_154229_20151004_172218.EUM.nc	0.048	0.050	0.115	2781	5516	0	2633	6	96	0.091
SRL_OPN_2PTS027_0702_20151004_172217_20151004_190148.EUM.nc	-0.004	-0.007	0.095	3305	5651	0	2201	9	136	0.018
SRL_OPN_2PTS027_0704_20151004_190147_20151004_204053.EUM.nc	0.010	0.011	0.104	3687	5596	0	1754	19	136	0.050
SRL_OPN_2PTS027_0706_20151004_204053_20151004_221926.EUM.nc	0.027	0.026	0.102	2953	5402	0	2367	30	52	0.060
SRL_OPN_2PTS027_0708_20151004_221925_20151004_235713.EUM.nc	0.040	0.040	0.100	2928	5515	0	2506	13	68	0.077
SRL_OPN_2PTS027_0709_20151004_235713_20151005_013510.EUM.nc	0.033	0.032	0.097	3085	5549	0	2319	5	140	0.043
SRL_OPN_2PTS027_0711_20151005_013509_20151005_031400.EUM.nc	0.041	0.043	0.103	2753	5546	0	2726	18	49	0.046
SRL_OPN_2PTS027_0713_20151005_031359_20151005_045418.EUM.nc	0.054	0.055	0.087	2859	5533	0	2602	5	67	0.049
SRL_OPN_2PTS027_0715_20151005_045417_20151005_063655.EUM.nc	0.038	0.034	0.087	3830	5835	0	1943	8	54	0.029
SRL_OPN_2PTS027_0717_20151005_063654_20151005_082317.EUM.nc	0.009	0.006	0.104	4175	6068	0	1757	15	121	0.022
SRL_OPN_2PTS027_0720_20151005_082317_20151005_100119.EUM.nc	-0.028	-0.024	0.172	2933	5412	0	2416	15	48	0.109
SRL_OPN_2PTS027_0721_20151005_100118_20151005_113907.EUM.nc	0.007	-0.006	0.121	2304	5428	0	3049	39	36	0.104
SRL_OPN_2PTS027_0723_20151005_113906_20151005_131749.EUM.nc	0.002	0.004	0.117	2870	5462	0	2525	8	59	0.178
SRL_OPN_2PTS027_0725_20151005_131748_20151005_151109.EUM.nc	0.029	0.033	0.089	3611	6412	0	2630	1	170	0.063
SRL_OPN_2PTS027_0728_20151005_151108_20151005_165056.EUM.nc	0.032	0.035	0.118	2945	5619	0	2556	12	106	0.067
SRL_OPN_2PTS027_0730_20151005_165055_20151005_183028.EUM.nc	-0.007	-0.001	0.107	3209	5528	0	2187	6	126	0.034
SRL_OPN_2PTS027_0732_20151005_183027_20151005_200951.EUM.nc	-0.000	0.001	0.112	3180	5580	0	2292	12	96	0.034
SRL_OPN_2PTS027_0734_20151005_200950_20151005_214837.EUM.nc	0.028	0.010	0.127	3320	5552	0	2147	10	75	0.097
SRL_OPN_2PTS027_0736_20151005_214836_20151005_232631.EUM.nc	0.025	0.030	0.100	2470	5314	0	2725	56	63	0.071
SRL_OPN_2PTS027_0737_20151005_232631_20151006_010420.EUM.nc	0.021	0.031	0.104	2685	5526	0	2732	22	87	0.077
SRL_OPN_2PTS027_0739_20151006_010420_20151006_024249.EUM.nc	0.023	0.023	0.103	2882	5559	0	2623	14	40	0.066
SRL_OPN_2PTS027_0741_20151006_024248_20151006_042233.EUM.nc	0.047	0.046	0.101	2728	5511	0	2734	12	37	0.054
SRL_OPN_2PTS027_0743_20151006_042231_20151006_060424.EUM.nc	0.039	0.042	0.093	3596	5753	0	2068	3	86	0.026
SRL_OPN_2PTS027_0745_20151006_060423_20151006_093034.EUM.nc	0.006	0.004	0.104	7065	11643	0	4302	24	252	0.025
SRL_OPN_2PTS027_0749_20151006_093033_20151006_110818.EUM.nc	-0.011	-0.007	0.130	2303	5492	0	3100	49	40	0.103
SRL_OPN_2PTS027_0751_20151006_110817_20151006_124640.EUM.nc	-0.038	-0.028	0.097	2397	5349	0	2879	1	72	0.123
SRL_OPN_2PTS027_0753_20151006_124639_20151006_143949.EUM.nc	0.032	0.028	0.100	3363	6314	0	2768	6	177	0.085
SRL_OPN_2PTS027_0756_20151006_143948_20151006_161935.EUM.nc	0.023	0.022	0.120	3422	5630	0	2074	8	126	0.041
SRL_OPN_2PTS027_0758_20151006_161934_20151006_175912.EUM.nc	0.015	0.002	0.132	3059	5625	0	2503	5	58	0.048
SRL_OPN_2PTS027_0760_20151006_175911_20151006_193842.EUM.nc	0.008	0.005	0.095	3235	5611	0	2206	16	154	0.014
SRL_OPN_2PTS027_0762_20151006_193842_20151006_211732.EUM.nc	0.049	0.050	0.115	3376	5482	0	1901	44	161	0.106
SRL_OPN_2PTS027_0764_20151006_211731_20151006_225547.EUM.nc	0.023	0.025	0.128	2520	5464	0	2892	19	33	0.092
SRL_OPN_2PTS027_0765_20151006_225546_20151007_003336.EUM.nc	0.020	0.032	0.105	3132	5480	0	2262	28	58	0.101
SRL_OPN_2PTS027_0767_20151007_003337_20151007_021138.EUM.nc	0.043	0.038	0.093	2992	5524	0	2443	3	86	0.026
SRL_OPN_2PTS027_0769_20151007_021137_20151007_035100.EUM.nc	0.049	0.046	0.101	2668	5499	0	2718	23	90	0.083
SRL_OPN_2PTS027_0771_20151007_035059_20151007_053210.EUM.nc	0.036	0.026	0.125	2811	5550	0	2695	11	33	0.074
SRL_OPN_2PTS027_0773_20151007_053209_20151007_072123.EUM.nc	0.020	0.023	0.084	3960	6213	0	2190	14	49	0.011
SRL_OPN_2PTS027_0776_20151007_072123_20151007_085940.EUM.nc	0.024	0.020	0.096	3840	5566	0	1639	15	72	0.053
SRL_OPN_2PTS027_0777_20151007_085939_20151007_103734.EUM.nc	-0.005	0.004	0.153	2525	5512	0	2879	13	95	0.078

– Continued on next page

Table 2: Sea Surface Height Anomaly Statistics.

– Continued from previous page

File	Median	Mean	Std. Dev.	No. Obs.	Total Obs.	Default Lat/Lon	Flag (total)	Default (total)	3-Sigma Edited	1 Cpr. Amp.
SRL_OPN_2PTS027_0779_20151007_103733_20151007_121541.EUM.nc	-0.006	-0.002	0.094	2413	5509	0	2952	30	114	0.093
SRL_OPN_2PTS027_0781_20151007_121541_20151007_135443.EUM.nc	0.029	0.025	0.113	3089	5519	0	2358	13	59	0.134
SRL_OPN_2PTS027_0783_20151007_135443_20151007_154807.EUM.nc	0.019	0.027	0.103	3710	6376	0	2524	14	128	0.074
SRL_OPN_2PTS027_0786_20151007_154806_20151007_190730.EUM.nc	0.024	0.020	0.113	6204	11152	0	4718	47	183	0.028
SRL_OPN_2PTS027_0790_20151007_190729_20151007_204631.EUM.nc	0.036	0.039	0.100	3739	5621	0	1792	11	79	0.039
SRL_OPN_2PTS027_0792_20151007_204631_20151007_222502.EUM.nc	0.007	0.010	0.084	2874	5404	0	2374	34	122	0.036
SRL_OPN_2PTS027_0794_20151007_222501_20151008_000254.EUM.nc	0.052	0.059	0.094	3018	5545	0	2452	17	58	0.082
SRL_OPN_2PTS027_0795_20151008_000253_20151008_014043.EUM.nc	0.038	0.032	0.109	3025	5535	0	2344	15	151	0.081
SRL_OPN_2PTS027_0797_20151008_014042_20151008_031939.EUM.nc	0.030	0.042	0.116	2786	5533	0	2696	12	39	0.124
SRL_OPN_2PTS027_0799_20151008_031938_20151008_050002.EUM.nc	0.038	0.043	0.099	2847	5558	0	2621	9	81	0.040
SRL_OPN_2PTS027_0801_20151008_050001_20151008_064249.EUM.nc	0.024	0.026	0.079	3729	5824	0	2004	3	88	0.032
SRL_OPN_2PTS027_0803_20151008_064248_20151008_082851.EUM.nc	0.017	0.009	0.121	4309	6045	0	1660	3	73	0.051
SRL_OPN_2PTS027_0806_20151008_082851_20151008_100651.EUM.nc	-0.025	-0.048	0.171	2885	5401	0	2443	22	51	0.122
SRL_OPN_2PTS027_0807_20151008_100650_20151008_114449.EUM.nc	-0.001	-0.003	0.130	2344	5448	0	3047	28	29	0.061
SRL_OPN_2PTS027_0809_20151008_114448_20151008_132326.EUM.nc	-0.007	0.011	0.113	2836	5457	0	2536	6	79	0.170
SRL_OPN_2PTS027_0811_20151008_132325_20151008_151647.EUM.nc	0.028	0.021	0.106	3612	6421	0	2699	7	103	0.111
SRL_OPN_2PTS027_0814_20151008_151647_20151008_165634.EUM.nc	0.022	0.026	0.113	2916	5547	0	2550	5	76	0.043
SRL_OPN_2PTS027_0816_20151008_165633_20151008_183615.EUM.nc	0.025	0.022	0.101	3194	5514	0	2187	6	127	0.016
SRL_OPN_2PTS027_0818_20151008_183614_20151008_201526.EUM.nc	0.020	0.018	0.104	3192	5571	0	2233	12	134	0.023
SRL_OPN_2PTS027_0820_20151008_201526_20151008_215411.EUM.nc	0.020	0.005	0.117	3192	5514	0	2175	45	102	0.049
SRL_OPN_2PTS027_0822_20151008_215410_20151008_233212.EUM.nc	0.032	0.023	0.101	2406	5333	0	2794	33	100	0.074
SRL_OPN_2PTS027_0823_20151008_233211_20151009_010953.EUM.nc	0.015	0.029	0.105	2741	5508	0	2718	6	43	0.064
SRL_OPN_2PTS027_0825_20151009_010952_20151009_024825.EUM.nc	0.032	0.036	0.108	2873	5565	0	2659	3	30	0.084
SRL_OPN_2PTS027_0827_20151009_024825_20151009_042815.EUM.nc	0.057	0.057	0.089	2690	5542	0	2746	5	101	0.047
SRL_OPN_2PTS027_0829_20151009_042814_20151009_061014.EUM.nc	0.039	0.034	0.090	3581	5733	0	2080	7	65	0.028
SRL_OPN_2PTS027_0831_20151009_061013_20151009_075756.EUM.nc	0.016	0.010	0.090	3930	6100	0	1982	5	183	0.038
SRL_OPN_2PTS027_0834_20151009_075756_20151009_093607.EUM.nc	-0.003	-0.022	0.134	2931	5550	0	2528	13	78	0.089
SRL_OPN_2PTS027_0835_20151009_093606_20151009_111351.EUM.nc	-0.015	-0.011	0.123	2163	5478	0	3219	53	43	0.096
SRL_OPN_2PTS027_0837_20151009_111350_20151009_125216.EUM.nc	-0.028	-0.009	0.095	2546	5372	0	2781	7	38	0.082
SRL_OPN_2PTS027_0839_20151009_125216_20151009_144527.EUM.nc	0.034	0.025	0.117	3454	6358	0	2830	7	67	0.112
SRL_OPN_2PTS027_0842_20151009_144526_20151009_162514.EUM.nc	0.016	0.015	0.130	3370	5650	0	2161	3	116	0.039
SRL_OPN_2PTS027_0844_20151009_162513_20151009_180450.EUM.nc	0.027	0.008	0.114	2993	5641	0	2527	9	112	0.032
SRL_OPN_2PTS027_0846_20151009_180449_20151009_194419.EUM.nc	0.010	0.008	0.116	3243	5626	0	2244	16	123	0.043
SRL_OPN_2PTS027_0848_20151009_194419_20151009_212314.EUM.nc	0.022	0.010	0.115	3548	5480	0	1830	35	67	0.096
SRL_OPN_2PTS027_0850_20151009_212314_20151009_230120.EUM.nc	0.005	0.003	0.096	2329	5390	0	2992	16	53	0.058
SRL_OPN_2PTS027_0851_20151009_230119_20151010_003908.EUM.nc	0.049	0.055	0.093	3180	5503	0	2201	39	83	0.078
SRL_OPN_2PTS027_0853_20151010_003907_20151010_022846.EUM.nc	0.017	0.015	0.102	3137	6182	0	2940	5	100	0.063
SRL_OPN_2PTS027_0856_20151010_022845_20151010_035640.EUM.nc	0.033	0.036	0.099	2532	4912	0	2357	10	13	0.077
SRL_OPN_2PTS027_0857_20151010_035640_20151010_053757.EUM.nc	0.046	0.051	0.105	2981	5535	0	2490	15	49	0.029

– Continued on next page

Table 2: Sea Surface Height Anomaly Statistics.

– Continued from previous page

File	Median	Mean	Std. Dev.	No. Obs.	Total Obs.	Default Lat/Lon	Flag (total)	Default (total)	3-Sigma Edited	1 Cpr. Amp.
SRL_OPN_2PTS027_0859_20151010_053756_20151010_072658.EUM.nc	0.015	0.015	0.089	4090	6211	0	2080	2	39	0.003
SRL_OPN_2PTS027_0862_20151010_072657_20151010_090521.EUM.nc	0.029	0.027	0.091	3663	5589	0	1796	13	117	0.053
SRL_OPN_2PTS027_0863_20151010_090520_20151010_104307.EUM.nc	0.022	0.018	0.147	2565	5523	0	2860	31	67	0.084
SRL_OPN_2PTS027_0865_20151010_104306_20151010_122116.EUM.nc	-0.040	-0.033	0.084	2474	5499	0	2848	14	163	0.084
SRL_OPN_2PTS027_0867_20151010_122115_20151010_140032.EUM.nc	0.018	0.007	0.117	3247	5540	0	2198	4	91	0.147
SRL_OPN_2PTS027_0869_20151010_140031_20151010_155355.EUM.nc	0.009	0.021	0.106	3464	6393	0	2766	2	161	0.040
SRL_OPN_2PTS027_0872_20151010_155355_20151010_173332.EUM.nc	0.060	0.051	0.111	2711	5468	0	2632	12	113	0.022
SRL_OPN_2PTS027_0874_20151010_173331_20151010_191307.EUM.nc	0.023	0.029	0.115	3519	5650	0	2045	14	72	0.071
SRL_OPN_2PTS027_0876_20151010_191307_20151010_205207.EUM.nc	0.004	0.009	0.091	3674	5591	0	1793	22	102	0.039
SRL_OPN_2PTS027_0878_20151010_205207_20151010_223035.EUM.nc	0.015	0.020	0.092	2890	5415	0	2377	65	83	0.054
SRL_OPN_2PTS027_0879_20151010_223034_20151011_000826.EUM.nc	0.030	0.032	0.088	2991	5479	0	2391	5	92	0.050
SRL_OPN_2PTS027_0881_20151011_000826_20151011_015725.EUM.nc	0.021	0.028	0.098	3427	6152	0	2612	6	107	0.052
SRL_OPN_2PTS027_0884_20151011_015725_20151011_032516.EUM.nc	0.037	0.036	0.112	2617	4870	0	2199	11	43	0.093
SRL_OPN_2PTS027_0885_20151011_032517_20151011_050556.EUM.nc	0.035	0.040	0.099	2746	5552	0	2714	7	85	0.031
SRL_OPN_2PTS027_0887_20151011_050556_20151011_065557.EUM.nc	0.001	0.004	0.081	3681	6223	0	2486	3	53	0.022
SRL_OPN_2PTS027_0890_20151011_065556_20151011_083425.EUM.nc	0.029	0.034	0.100	4205	5622	0	1233	4	180	0.026
SRL_OPN_2PTS027_0892_20151011_083425_20151011_101224.EUM.nc	-0.017	-0.025	0.111	2713	5420	0	2564	24	119	0.051
SRL_OPN_2PTS027_0893_20151011_101223_20151011_115023.EUM.nc	-0.009	-0.005	0.084	2389	5489	0	2975	24	101	0.050
SRL_OPN_2PTS027_0895_20151011_115022_20151011_132904.EUM.nc	-0.005	0.009	0.120	2888	5432	0	2471	22	51	0.145
SRL_OPN_2PTS027_0897_20151011_132904_20151011_152227.EUM.nc	0.032	0.036	0.105	3610	6371	0	2633	4	124	0.091
SRL_OPN_2PTS027_0900_20151011_152226_20151011_170212.EUM.nc	0.046	0.040	0.124	2784	5570	0	2652	9	125	0.085
SRL_OPN_2PTS027_0902_20151011_170212_20151011_184153.EUM.nc	0.033	0.040	0.123	3235	5528	0	2212	10	71	0.123
SRL_OPN_2PTS027_0904_20151011_184152_20151011_202104.EUM.nc	-0.002	0.002	0.096	3263	5576	0	2117	13	183	0.044
SRL_OPN_2PTS027_0906_20151011_202103_20151011_215944.EUM.nc	-0.008	-0.011	0.086	2948	5472	0	2331	34	159	0.034
SRL_OPN_2PTS027_0908_20151011_215943_20151011_233745.EUM.nc	0.016	0.017	0.097	2624	5452	0	2740	14	74	0.049
SRL_OPN_2PTS027_0909_20151011_233744_20151012_011528.EUM.nc	0.032	0.038	0.090	3006	5509	0	2436	20	47	0.015
SRL_OPN_2PTS027_0911_20151012_011528_20151012_025404.EUM.nc	0.036	0.041	0.112	2819	5538	0	2665	13	41	0.073
SRL_OPN_2PTS027_0913_20151012_025402_20151012_043407.EUM.nc	0.048	0.047	0.107	2782	5507	0	2685	14	26	0.064
SRL_OPN_2PTS027_0915_20151012_043406_20151012_061607.EUM.nc	0.023	0.018	0.090	3653	5778	0	2056	0	69	0.049
SRL_OPN_2PTS027_0917_20151012_061607_20151012_080334.EUM.nc	0.025	0.017	0.100	3951	6084	0	1932	16	185	0.012
SRL_OPN_2PTS027_0920_20151012_080332_20151012_094141.EUM.nc	0.004	-0.008	0.142	2893	5539	0	2467	23	156	0.054
SRL_OPN_2PTS027_0921_20151012_094140_20151012_111934.EUM.nc	-0.030	-0.030	0.118	2223	5389	0	3036	56	74	0.093
SRL_OPN_2PTS027_0923_20151012_111932_20151012_125753.EUM.nc	-0.018	-0.012	0.084	2532	5373	0	2741	7	93	0.066
SRL_OPN_2PTS027_0925_20151012_125752_20151012_145116.EUM.nc	0.050	0.054	0.104	3473	6364	0	2786	21	84	0.098
SRL_OPN_2PTS027_0928_20151012_145116_20151012_163054.EUM.nc	0.008	0.006	0.125	3258	5649	0	2236	13	142	0.050
SRL_OPN_2PTS027_0930_20151012_163054_20151012_181038.EUM.nc	0.056	0.042	0.129	3043	5616	0	2475	9	89	0.081
SRL_OPN_2PTS027_0932_20151012_181037_20151012_194958.EUM.nc	-0.007	0.005	0.118	3179	5595	0	2278	8	130	0.009
SRL_OPN_2PTS027_0934_20151012_194956_20151012_212851.EUM.nc	0.010	-0.005	0.102	3556	5470	0	1734	50	130	0.070
SRL_OPN_2PTS027_0936_20151012_212851_20151012_230702.EUM.nc	-0.003	-0.007	0.107	2252	5398	0	3108	10	28	0.022

– Continued on next page

Table 2: Sea Surface Height Anomaly Statistics.

– Continued from previous page

File	Median	Mean	Std. Dev.	No. Obs.	Total Obs.	Default Lat/Lon	Flag (total)	Default (total)	3-Sigma Edited	1 Cpr. Amp.
SRL_OPN_2PTS027_0937_20151012_230702_20151013_004442.EUM.nc	0.031	0.036	0.097	3179	5504	0	2261	40	24	0.044
SRL_OPN_2PTS027_0939_20151013_004441_20151013_022258.EUM.nc	0.029	0.039	0.087	2959	5562	0	2524	13	66	0.023
SRL_OPN_2PTS027_0941_20151013_022258_20151013_040222.EUM.nc	0.043	0.039	0.112	2665	5464	0	2727	8	64	0.084
SRL_OPN_2PTS027_0943_20151013_040221_20151013_054348.EUM.nc	0.021	0.017	0.109	3265	5682	0	2336	15	66	0.048
SRL_OPN_2PTS027_0945_20151013_054347_20151013_073235.EUM.nc	0.010	0.001	0.094	3995	6179	0	2111	13	60	0.041
SRL_OPN_2PTS027_0948_20151013_073236_20151013_091055.EUM.nc	0.027	0.028	0.096	3382	5555	0	1966	13	194	0.022
SRL_OPN_2PTS027_0949_20151013_091054_20151013_104840.EUM.nc	0.001	-0.008	0.142	2554	5550	0	2930	20	46	0.048
SRL_OPN_2PTS027_0951_20151013_104840_20151013_122652.EUM.nc	-0.006	0.002	0.081	2408	5384	0	2826	29	121	0.090
SRL_OPN_2PTS027_0953_20151013_122651_20151013_140613.EUM.nc	0.034	0.039	0.113	3109	5570	0	2392	2	67	0.148
SRL_OPN_2PTS027_0955_20151013_140613_20151013_155935.EUM.nc	0.023	0.021	0.122	3541	6374	0	2766	8	59	0.053
SRL_OPN_2PTS027_0958_20151013_155935_20151013_191847.EUM.nc	0.020	0.014	0.115	6242	11255	0	4832	19	162	0.030
SRL_OPN_2PTS027_0962_20151013_191846_20151013_205753.EUM.nc	0.008	0.011	0.077	3473	5575	0	1773	24	305	0.006
SRL_OPN_2PTS027_0964_20151013_205753_20151013_223610.EUM.nc	0.005	0.005	0.088	2862	5402	0	2444	17	79	0.044
SRL_OPN_2PTS027_0965_20151013_223608_20151014_001400.EUM.nc	0.014	0.009	0.089	3019	5482	0	2390	12	61	0.041
SRL_OPN_2PTS027_0967_20151014_001359_20151014_015201.EUM.nc	0.027	0.038	0.087	3203	5484	0	2197	1	83	0.026
SRL_OPN_2PTS027_0969_20151014_015200_20151014_033057.EUM.nc	0.026	0.023	0.109	2877	5482	0	2533	13	59	0.069
SRL_OPN_2PTS027_0971_20151014_033057_20151014_051144.EUM.nc	0.032	0.044	0.105	2813	5567	0	2702	3	49	0.037
SRL_OPN_2PTS027_0973_20151014_051143_20151014_070135.EUM.nc	0.007	0.002	0.090	3672	6209	0	2479	11	47	0.030
SRL_OPN_2PTS027_0976_20151014_070134_20151014_084008.EUM.nc	0.016	0.019	0.085	4061	5618	0	1318	9	230	0.002
SRL_OPN_2PTS027_0978_20151014_084007_20151014_101757.EUM.nc	-0.006	-0.014	0.164	2737	5425	0	2603	27	58	0.054
SRL_OPN_2PTS027_0979_20151014_101756_20151014_115558.EUM.nc	0.026	0.022	0.088	2374	5497	0	3022	20	81	0.048
SRL_OPN_2PTS027_0981_20151014_115557_20151014_133452.EUM.nc	-0.003	0.004	0.105	2926	5438	0	2454	16	42	0.110
SRL_OPN_2PTS027_0983_20151014_133451_20151014_152815.EUM.nc	0.057	0.061	0.102	3696	6350	0	2596	19	39	0.067
SRL_OPN_2PTS027_0986_20151014_152815_20151014_170754.EUM.nc	0.027	0.027	0.110	2724	5584	0	2764	1	95	0.092
SRL_OPN_2PTS027_0988_20151014_170753_20151014_184732.EUM.nc	0.010	0.014	0.088	3312	5524	0	2098	14	100	0.030
SRL_OPN_2PTS027_0990_20151014_184731_20151014_202642.EUM.nc	-0.014	-0.012	0.108	3336	5587	0	2125	14	112	0.039
SRL_OPN_2PTS027_0992_20151014_202640_20151014_220520.EUM.nc	-0.007	-0.012	0.109	3028	5469	0	2310	37	94	0.068
SRL_OPN_2PTS027_0994_20151014_220519_20151014_234318.EUM.nc	0.023	0.024	0.085	2750	5523	0	2627	31	115	0.037
SRL_OPN_2PTS027_0995_20151014_234317_20151015_012101.EUM.nc	0.023	0.022	0.097	2983	5517	0	2444	24	66	0.070
SRL_OPN_2PTS027_0997_20151015_012102_20151015_025941.EUM.nc	0.011	0.024	0.110	2801	5579	0	2705	10	63	0.080
SRL_OPN_2PTS027_0999_20151015_025940_20151015_043951.EUM.nc	0.058	0.066	0.098	2717	5506	0	2717	15	57	0.075

19 Sea Surface Height Anomaly (Model Wet) Table

Table 3: Sea Surface Height Anomaly (Model Wet) Statistics.

File	Median	Mean	Std. Dev.	No. Obs.	Total Obs.	Default Lat/Lon	Flag (total)	Default (total)	3-Sigma Edited	1 Cpr. Amp.
SRL_OPN_2PTS026_1001_20150910_043950_20150910_062209.EUM.nc	0.016	0.021	0.086	3727	5819	0	1980	0	112	0.020
SRL_OPN_2PTS027_0001_20150910_062208_20150910_080920.EUM.nc	0.024	0.017	0.093	4104	6117	0	1823	10	180	0.023
SRL_OPN_2PTS027_0004_20150910_080918_20150910_094718.EUM.nc	-0.004	-0.009	0.129	2919	5539	0	2446	31	143	0.067
SRL_OPN_2PTS027_0005_20150910_094718_20150910_112513.EUM.nc	-0.018	-0.025	0.134	2134	5434	0	3211	52	37	0.003
SRL_OPN_2PTS027_0007_20150910_112512_20150910_130346.EUM.nc	0.010	0.011	0.109	2655	5374	0	2630	9	80	0.105
SRL_OPN_2PTS027_0009_20150910_130345_20150910_145654.EUM.nc	0.041	0.051	0.089	3594	6392	0	2550	5	243	0.025
SRL_OPN_2PTS027_0012_20150910_145654_20150910_163643.EUM.nc	0.013	0.011	0.109	3276	5642	0	2200	18	148	0.030
SRL_OPN_2PTS027_0014_20150910_163642_20150910_181619.EUM.nc	0.035	0.033	0.110	3112	5610	0	2337	19	142	0.059
SRL_OPN_2PTS027_0016_20150910_181618_20150910_195546.EUM.nc	-0.008	-0.007	0.093	3172	5584	0	2190	24	198	0.025
SRL_OPN_2PTS027_0018_20150910_195545_20150910_213432.EUM.nc	0.006	-0.005	0.128	3618	5499	0	1784	41	56	0.076
SRL_OPN_2PTS027_0020_20150910_213430_20150910_231241.EUM.nc	-0.027	-0.025	0.111	2291	5392	0	3047	8	46	0.073
SRL_OPN_2PTS027_0021_20150910_231239_20150911_022842.EUM.nc	0.039	0.039	0.112	6053	11055	0	4825	62	115	0.036
SRL_OPN_2PTS027_0025_20150911_022841_20150911_040812.EUM.nc	0.029	0.038	0.094	2665	5469	0	2718	8	78	0.046
SRL_OPN_2PTS027_0027_20150911_040811_20150911_054947.EUM.nc	0.021	0.023	0.071	3352	5749	0	2142	12	243	0.014
SRL_OPN_2PTS027_0029_20150911_054946_20150911_073823.EUM.nc	0.024	0.024	0.088	4051	6168	0	1997	0	120	0.014
SRL_OPN_2PTS027_0032_20150911_073823_20150911_091634.EUM.nc	0.024	0.019	0.115	3326	5554	0	2092	22	114	0.056
SRL_OPN_2PTS027_0033_20150911_091633_20150911_105428.EUM.nc	0.013	0.013	0.153	2529	5531	0	2935	26	41	0.086
SRL_OPN_2PTS027_0035_20150911_105428_20150911_123234.EUM.nc	-0.053	-0.046	0.103	2380	5379	0	2882	16	101	0.026
SRL_OPN_2PTS027_0037_20150911_123234_20150911_141202.EUM.nc	0.059	0.067	0.106	3106	5603	0	2321	0	176	0.073
SRL_OPN_2PTS027_0039_20150911_141201_20150911_160524.EUM.nc	0.028	0.033	0.106	3636	6407	0	2475	11	285	0.003
SRL_OPN_2PTS027_0042_20150911_160523_20150911_174502.EUM.nc	0.052	0.054	0.107	2973	5625	0	2520	21	111	0.010
SRL_OPN_2PTS027_0044_20150911_174501_20150911_192429.EUM.nc	0.029	0.035	0.103	3454	5666	0	2027	9	176	0.045
SRL_OPN_2PTS027_0046_20150911_192429_20150911_210334.EUM.nc	0.003	0.007	0.101	3623	5588	0	1838	28	99	0.016
SRL_OPN_2PTS027_0048_20150911_210334_20150911_224157.EUM.nc	0.007	0.006	0.112	2854	5351	0	2451	17	29	0.066
SRL_OPN_2PTS027_0049_20150911_224156_20150912_001939.EUM.nc	0.034	0.035	0.087	2903	5446	0	2415	24	104	0.046
SRL_OPN_2PTS027_0051_20150912_001940_20150912_015745.EUM.nc	0.036	0.036	0.114	3145	5540	0	2313	4	78	0.062
SRL_OPN_2PTS027_0053_20150912_015744_20150912_033647.EUM.nc	0.026	0.036	0.127	2906	5510	0	2517	8	79	0.086
SRL_OPN_2PTS027_0055_20150912_033646_20150912_051732.EUM.nc	0.038	0.034	0.099	2788	5577	0	2647	5	137	0.029
SRL_OPN_2PTS027_0057_20150912_051732_20150912_070716.EUM.nc	0.010	0.012	0.081	3719	6247	0	2393	22	113	0.039
SRL_OPN_2PTS027_0060_20150912_070714_20150912_084548.EUM.nc	0.015	0.017	0.096	4072	5613	0	1423	15	103	0.020
SRL_OPN_2PTS027_0061_20150912_084547_20150912_102337.EUM.nc	-0.003	-0.004	0.148	2691	5445	0	2595	31	128	0.027
SRL_OPN_2PTS027_0063_20150912_102336_20150912_120141.EUM.nc	0.015	0.017	0.098	2427	5505	0	2956	13	109	0.066
SRL_OPN_2PTS027_0065_20150912_120139_20150912_134033.EUM.nc	0.027	0.031	0.110	2948	5505	0	2419	31	107	0.079
SRL_OPN_2PTS027_0067_20150912_134032_20150912_153357.EUM.nc	0.056	0.049	0.124	3938	6394	0	2261	1	194	0.062
SRL_OPN_2PTS027_0070_20150912_153356_20150912_171347.EUM.nc	0.045	0.041	0.094	2748	5608	0	2668	7	185	0.022
SRL_OPN_2PTS027_0072_20150912_171346_20150912_185318.EUM.nc	0.041	0.047	0.117	3421	5545	0	1940	21	163	0.031

– Continued on next page

Table 3: Sea Surface Height Anomaly (Model Wet) Statistics.

– Continued from previous page

File	Median	Mean	Std. Dev.	No. Obs.	Total Obs.	Default Lat/Lon	Flag (total)	Default (total)	3-Sigma Edited	1 Cpr. Amp.
SRL_OPN_2PTS027_0074_20150912_185317_20150912_203233.EUM.nc	-0.025	-0.016	0.104	3532	5610	0	1950	15	113	0.031
SRL_OPN_2PTS027_0076_20150912_203233_20150912_221104.EUM.nc	-0.016	-0.019	0.097	2873	5525	0	2490	27	135	0.032
SRL_OPN_2PTS027_0078_20150912_221103_20150912_234901.EUM.nc	0.043	0.045	0.093	2761	5509	0	2589	3	156	0.013
SRL_OPN_2PTS027_0079_20150912_234901_20150913_012647.EUM.nc	0.028	0.032	0.093	2912	5523	0	2508	3	100	0.029
SRL_OPN_2PTS027_0081_20150913_012646_20150913_030532.EUM.nc	0.017	0.024	0.127	2900	5571	0	2652	6	13	0.049
SRL_OPN_2PTS027_0083_20150913_030530_20150913_044542.EUM.nc	0.021	0.031	0.099	2828	5514	0	2615	8	63	0.049
SRL_OPN_2PTS027_0085_20150913_044540_20150913_062759.EUM.nc	0.039	0.039	0.083	3796	5805	0	1927	6	76	0.023
SRL_OPN_2PTS027_0087_20150913_062759_20150913_081451.EUM.nc	0.009	0.008	0.118	4298	6099	0	1715	1	85	0.017
SRL_OPN_2PTS027_0090_20150913_081450_20150913_095257.EUM.nc	-0.007	-0.017	0.152	2989	5442	0	2330	9	114	0.093
SRL_OPN_2PTS027_0091_20150913_095256_20150913_113051.EUM.nc	0.016	0.018	0.137	2201	5385	0	3083	35	66	0.072
SRL_OPN_2PTS027_0093_20150913_113051_20150913_130921.EUM.nc	0.026	0.035	0.107	2765	5477	0	2620	6	86	0.051
SRL_OPN_2PTS027_0095_20150913_130919_20150913_150240.EUM.nc	0.076	0.074	0.108	3728	6403	0	2458	0	217	0.073
SRL_OPN_2PTS027_0098_20150913_150239_20150913_164220.EUM.nc	0.009	0.011	0.099	3002	5606	0	2377	18	209	0.023
SRL_OPN_2PTS027_0100_20150913_164219_20150913_182204.EUM.nc	0.006	0.006	0.109	3283	5558	0	2096	7	172	0.076
SRL_OPN_2PTS027_0102_20150913_182202_20150913_200121.EUM.nc	-0.018	-0.017	0.102	3197	5613	0	2266	22	128	0.025
SRL_OPN_2PTS027_0104_20150913_200119_20150913_214012.EUM.nc	0.021	0.010	0.107	3472	5594	0	1972	27	123	0.061
SRL_OPN_2PTS027_0106_20150913_214012_20150913_231812.EUM.nc	0.022	0.014	0.106	2397	5349	0	2872	13	67	0.051
SRL_OPN_2PTS027_0107_20150913_231811_20150914_005603.EUM.nc	0.050	0.050	0.089	2953	5543	0	2448	42	100	0.028
SRL_OPN_2PTS027_0109_20150914_005602_20150914_023417.EUM.nc	0.038	0.036	0.104	3019	5536	0	2485	13	19	0.025
SRL_OPN_2PTS027_0111_20150914_023417_20150914_041402.EUM.nc	0.018	0.023	0.098	2730	5502	0	2704	17	51	0.041
SRL_OPN_2PTS027_0113_20150914_041402_20150914_074358.EUM.nc	0.011	0.009	0.082	7529	11918	0	4085	9	295	0.024
SRL_OPN_2PTS027_0118_20150914_074358_20150914_092216.EUM.nc	0.041	0.033	0.119	3224	5534	0	2175	15	120	0.045
SRL_OPN_2PTS027_0119_20150914_092215_20150914_110000.EUM.nc	-0.012	-0.001	0.123	2367	5509	0	3080	22	40	0.034
SRL_OPN_2PTS027_0121_20150914_105958_20150914_123817.EUM.nc	0.009	0.017	0.089	2311	5396	0	2902	11	172	0.085
SRL_OPN_2PTS027_0123_20150914_123816_20150914_141743.EUM.nc	0.083	0.090	0.087	3176	5574	0	2191	9	198	0.030
SRL_OPN_2PTS027_0125_20150914_141743_20150914_161104.EUM.nc	-0.009	-0.009	0.138	3875	6386	0	2319	17	175	0.042
SRL_OPN_2PTS027_0128_20150914_161103_20150914_175041.EUM.nc	0.007	-0.002	0.104	2985	5627	0	2468	7	167	0.039
SRL_OPN_2PTS027_0130_20150914_175040_20150914_193015.EUM.nc	-0.013	-0.012	0.097	3419	5663	0	2105	11	128	0.058
SRL_OPN_2PTS027_0132_20150914_193014_20150914_210910.EUM.nc	-0.006	-0.002	0.093	3411	5507	0	1874	34	188	0.051
SRL_OPN_2PTS027_0134_20150914_210910_20150914_224731.EUM.nc	0.039	0.053	0.123	2673	5495	0	2742	30	50	0.072
SRL_OPN_2PTS027_0135_20150914_224730_20150915_002512.EUM.nc	0.051	0.055	0.093	3019	5420	0	2344	22	35	0.013
SRL_OPN_2PTS027_0137_20150915_002512_20150915_020319.EUM.nc	0.061	0.065	0.096	3095	5537	0	2335	14	93	0.051
SRL_OPN_2PTS027_0139_20150915_020318_20150915_034226.EUM.nc	0.018	0.024	0.108	2934	5520	0	2504	9	73	0.050
SRL_OPN_2PTS027_0141_20150915_034225_20150915_052327.EUM.nc	0.030	0.026	0.100	2783	5582	0	2706	6	87	0.050
SRL_OPN_2PTS027_0143_20150915_052328_20150915_071300.EUM.nc	0.006	0.005	0.076	3730	6230	0	2376	6	118	0.029
SRL_OPN_2PTS027_0146_20150915_071300_20150915_085122.EUM.nc	0.038	0.035	0.113	4062	5603	0	1416	12	113	0.057
SRL_OPN_2PTS027_0147_20150915_085121_20150915_102918.EUM.nc	-0.014	-0.009	0.140	2608	5564	0	2756	16	184	0.036
SRL_OPN_2PTS027_0149_20150915_102918_20150915_120715.EUM.nc	0.011	0.010	0.090	2431	5521	0	2968	40	82	0.029
SRL_OPN_2PTS027_0151_20150915_120715_20150915_134620.EUM.nc	0.033	0.033	0.099	2998	5519	0	2453	9	59	0.004

– Continued on next page

Table 3: Sea Surface Height Anomaly (Model Wet) Statistics.

– Continued from previous page

File	Median	Mean	Std. Dev.	No. Obs.	Total Obs.	Default Lat/Lon	Flag (total)	Default (total)	3-Sigma Edited	1 Cpr. Amp.
SRL_OPN_2PTS027_0153_20150915_134619_20150915_153947.EUM.nc	0.049	0.049	0.100	3835	6431	0	2343	2	251	0.039
SRL_OPN_2PTS027_0156_20150915_153946_20150915_171925.EUM.nc	0.026	0.039	0.099	2781	5510	0	2544	8	177	0.048
SRL_OPN_2PTS027_0158_20150915_171925_20150915_185856.EUM.nc	0.009	0.007	0.096	3374	5646	0	2128	13	131	0.029
SRL_OPN_2PTS027_0160_20150915_185855_20150915_203811.EUM.nc	-0.022	-0.020	0.113	3679	5625	0	1808	7	131	0.048
SRL_OPN_2PTS027_0162_20150915_203811_20150915_221638.EUM.nc	0.007	-0.001	0.104	2895	5435	0	2399	43	98	0.047
SRL_OPN_2PTS027_0164_20150915_221637_20150915_235434.EUM.nc	0.049	0.046	0.076	2793	5536	0	2568	20	155	0.018
SRL_OPN_2PTS027_0165_20150915_235433_20150916_013221.EUM.nc	0.021	0.026	0.096	3067	5529	0	2363	3	96	0.049
SRL_OPN_2PTS027_0167_20150916_013220_20150916_031111.EUM.nc	0.010	0.026	0.104	2883	5576	0	2660	7	26	0.014
SRL_OPN_2PTS027_0169_20150916_031109_20150916_045126.EUM.nc	0.030	0.032	0.085	2809	5523	0	2624	4	86	0.031
SRL_OPN_2PTS027_0171_20150916_045125_20150916_063400.EUM.nc	0.032	0.032	0.082	3802	5831	0	1948	5	76	0.020
SRL_OPN_2PTS027_0173_20150916_063400_20150916_082034.EUM.nc	0.021	0.025	0.097	4249	6082	0	1686	7	140	0.037
SRL_OPN_2PTS027_0176_20150916_082033_20150916_095830.EUM.nc	0.004	-0.006	0.145	2957	5459	0	2390	16	96	0.075
SRL_OPN_2PTS027_0177_20150916_095830_20150916_113626.EUM.nc	0.030	0.023	0.113	2310	5454	0	3047	30	67	0.036
SRL_OPN_2PTS027_0179_20150916_113624_20150916_131459.EUM.nc	0.003	0.011	0.107	2861	5493	0	2540	7	85	0.021
SRL_OPN_2PTS027_0181_20150916_131458_20150916_150820.EUM.nc	0.057	0.057	0.093	3645	6443	0	2507	6	285	0.025
SRL_OPN_2PTS027_0184_20150916_150819_20150916_164809.EUM.nc	-0.005	-0.005	0.103	3000	5578	0	2433	6	139	0.076
SRL_OPN_2PTS027_0186_20150916_164809_20150916_182744.EUM.nc	-0.016	-0.002	0.091	3284	5537	0	2084	12	157	0.029
SRL_OPN_2PTS027_0188_20150916_182743_20150916_200707.EUM.nc	-0.045	-0.046	0.099	3268	5613	0	2233	13	99	0.046
SRL_OPN_2PTS027_0190_20150916_200706_20150916_214548.EUM.nc	0.014	-0.006	0.113	3372	5545	0	2066	23	84	0.067
SRL_OPN_2PTS027_0192_20150916_214547_20150916_232353.EUM.nc	0.023	0.023	0.090	2422	5303	0	2791	26	64	0.039
SRL_OPN_2PTS027_0193_20150916_232352_20150917_010135.EUM.nc	0.026	0.030	0.092	2809	5516	0	2622	34	51	0.037
SRL_OPN_2PTS027_0195_20150917_010134_20150917_024002.EUM.nc	0.019	0.019	0.101	2961	5541	0	2532	8	40	0.015
SRL_OPN_2PTS027_0197_20150917_024001_20150917_041945.EUM.nc	0.042	0.043	0.099	2770	5502	0	2642	33	57	0.046
SRL_OPN_2PTS027_0199_20150917_041944_20150917_060125.EUM.nc	0.034	0.040	0.086	3647	5772	0	2066	2	57	0.035
SRL_OPN_2PTS027_0201_20150917_060126_20150917_074933.EUM.nc	0.009	0.008	0.073	4069	6139	0	1895	13	162	0.004
SRL_OPN_2PTS027_0204_20150917_074933_20150917_092747.EUM.nc	0.018	0.012	0.113	3118	5545	0	2277	14	136	0.019
SRL_OPN_2PTS027_0205_20150917_092746_20150917_110532.EUM.nc	0.014	0.014	0.124	2383	5509	0	3038	45	43	0.050
SRL_OPN_2PTS027_0207_20150917_110532_20150917_124354.EUM.nc	-0.021	-0.011	0.077	2423	5381	0	2844	13	101	0.021
SRL_OPN_2PTS027_0209_20150917_124353_20150917_143703.EUM.nc	0.022	0.040	0.095	3397	6372	0	2609	7	359	0.025
SRL_OPN_2PTS027_0212_20150917_143702_20150917_161642.EUM.nc	0.003	0.013	0.110	3559	5632	0	1907	4	162	0.037
SRL_OPN_2PTS027_0214_20150917_161642_20150917_175629.EUM.nc	-0.004	-0.001	0.106	3093	5606	0	2386	8	119	0.010
SRL_OPN_2PTS027_0216_20150917_175629_20150917_193551.EUM.nc	-0.022	-0.022	0.097	3398	5648	0	2059	12	179	0.013
SRL_OPN_2PTS027_0218_20150917_193551_20150917_211453.EUM.nc	0.005	0.000	0.090	3369	5509	0	1895	21	224	0.050
SRL_OPN_2PTS027_0220_20150917_211452_20150917_225303.EUM.nc	0.012	0.010	0.109	2536	5459	0	2835	16	72	0.022
SRL_OPN_2PTS027_0221_20150917_225302_20150918_003053.EUM.nc	0.040	0.043	0.093	3071	5463	0	2286	15	91	0.052
SRL_OPN_2PTS027_0223_20150918_003052_20150918_020854.EUM.nc	0.039	0.039	0.094	2966	5517	0	2463	6	82	0.069
SRL_OPN_2PTS027_0225_20150918_020853_20150918_034814.EUM.nc	0.036	0.045	0.101	2844	5522	0	2543	20	115	0.057
SRL_OPN_2PTS027_0227_20150918_034813_20150918_052915.EUM.nc	0.023	0.025	0.095	2758	5583	0	2761	4	60	0.042
SRL_OPN_2PTS027_0229_20150918_052914_20150918_071835.EUM.nc	0.023	0.026	0.082	3942	6223	0	2211	8	62	0.003

– Continued on next page

Table 3: Sea Surface Height Anomaly (Model Wet) Statistics.

– Continued from previous page

File	Median	Mean	Std. Dev.	No. Obs.	Total Obs.	Default Lat/Lon	Flag (total)	Default (total)	3-Sigma Edited	1 Cpr. Amp.
SRL_OPN_2PTS027_0232_20150918_071835_20150918_085702.EUM.nc	0.014	0.018	0.089	3904	5599	0	1547	13	135	0.021
SRL_OPN_2PTS027_0233_20150918_085701_20150918_103449.EUM.nc	-0.002	-0.002	0.137	2529	5500	0	2904	14	53	0.049
SRL_OPN_2PTS027_0235_20150918_103448_20150918_121258.EUM.nc	0.010	0.012	0.100	2438	5501	0	2950	17	96	0.132
SRL_OPN_2PTS027_0237_20150918_121256_20150918_135158.EUM.nc	0.006	0.011	0.093	2996	5532	0	2408	8	120	0.026
SRL_OPN_2PTS027_0239_20150918_135158_20150918_154524.EUM.nc	0.030	0.044	0.098	3828	6406	0	2265	0	313	0.011
SRL_OPN_2PTS027_0242_20150918_154524_20150918_172512.EUM.nc	0.020	0.029	0.105	2866	5513	0	2516	4	127	0.080
SRL_OPN_2PTS027_0244_20150918_172510_20150918_190441.EUM.nc	-0.003	0.007	0.088	3413	5653	0	2067	12	161	0.006
SRL_OPN_2PTS027_0246_20150918_190440_20150918_204347.EUM.nc	-0.021	-0.025	0.096	3749	5635	0	1729	15	142	0.036
SRL_OPN_2PTS027_0248_20150918_204346_20150918_222218.EUM.nc	0.015	0.011	0.089	2841	5418	0	2464	37	76	0.051
SRL_OPN_2PTS027_0250_20150918_222217_20150919_000005.EUM.nc	0.018	0.025	0.091	2948	5504	0	2501	15	40	0.033
SRL_OPN_2PTS027_0251_20150919_000005_20150919_013802.EUM.nc	0.030	0.033	0.103	3118	5540	0	2303	6	113	0.047
SRL_OPN_2PTS027_0253_20150919_013801_20150919_031647.EUM.nc	0.013	0.028	0.104	2830	5560	0	2634	28	68	0.014
SRL_OPN_2PTS027_0255_20150919_031647_20150919_045718.EUM.nc	0.031	0.038	0.092	2882	5557	0	2610	0	65	0.060
SRL_OPN_2PTS027_0257_20150919_045718_20150919_063953.EUM.nc	0.027	0.030	0.083	3821	5835	0	1937	2	75	0.014
SRL_OPN_2PTS027_0259_20150919_063952_20150919_082608.EUM.nc	0.004	0.009	0.105	4325	6059	0	1614	19	101	0.008
SRL_OPN_2PTS027_0262_20150919_082607_20150919_100410.EUM.nc	-0.013	-0.019	0.146	2872	5418	0	2456	10	80	0.081
SRL_OPN_2PTS027_0263_20150919_100409_20150919_114158.EUM.nc	0.015	0.016	0.116	2301	5483	0	3087	24	71	0.048
SRL_OPN_2PTS027_0265_20150919_114157_20150919_132044.EUM.nc	0.006	0.014	0.106	2817	5487	0	2512	13	145	0.010
SRL_OPN_2PTS027_0267_20150919_132044_20150919_151407.EUM.nc	0.041	0.049	0.086	3723	6420	0	2411	2	284	0.022
SRL_OPN_2PTS027_0270_20150919_151406_20150919_165346.EUM.nc	0.018	0.028	0.102	2973	5583	0	2497	6	107	0.018
SRL_OPN_2PTS027_0272_20150919_165345_20150919_183329.EUM.nc	-0.003	-0.006	0.092	3289	5545	0	2084	5	167	0.015
SRL_OPN_2PTS027_0274_20150919_183328_20150919_201244.EUM.nc	0.000	-0.005	0.108	3343	5572	0	2124	12	93	0.057
SRL_OPN_2PTS027_0276_20150919_201242_20150919_215120.EUM.nc	0.021	0.011	0.107	3264	5545	0	2113	53	115	0.066
SRL_OPN_2PTS027_0278_20150919_215119_20150919_232926.EUM.nc	0.025	0.024	0.093	2297	5385	0	2938	36	114	0.050
SRL_OPN_2PTS027_0279_20150919_232924_20150920_010715.EUM.nc	0.036	0.047	0.113	2801	5516	0	2660	25	30	0.054
SRL_OPN_2PTS027_0281_20150920_010714_20150920_024538.EUM.nc	0.038	0.035	0.104	2913	5509	0	2538	7	51	0.020
SRL_OPN_2PTS027_0283_20150920_024536_20150920_042525.EUM.nc	0.030	0.032	0.082	2685	5507	0	2637	8	177	0.028
SRL_OPN_2PTS027_0285_20150920_042524_20150920_060724.EUM.nc	0.017	0.019	0.079	3665	5771	0	2052	2	52	0.021
SRL_OPN_2PTS027_0287_20150920_060723_20150920_075515.EUM.nc	0.008	0.008	0.096	4038	6109	0	1883	24	164	0.044
SRL_OPN_2PTS027_0290_20150920_075515_20150920_093319.EUM.nc	-0.007	-0.014	0.131	3081	5550	0	2402	7	60	0.060
SRL_OPN_2PTS027_0291_20150920_093318_20150920_111112.EUM.nc	0.019	0.012	0.116	2318	5507	0	3126	39	24	0.033
SRL_OPN_2PTS027_0293_20150920_111111_20150920_124936.EUM.nc	-0.017	-0.007	0.097	2538	5372	0	2758	24	52	0.035
SRL_OPN_2PTS027_0295_20150920_124935_20150920_144239.EUM.nc	0.035	0.043	0.088	3430	6355	0	2630	4	291	0.021
SRL_OPN_2PTS027_0298_20150920_144239_20150920_162227.EUM.nc	0.046	0.049	0.098	3432	5652	0	2018	11	191	0.016
SRL_OPN_2PTS027_0300_20150920_162226_20150920_180204.EUM.nc	0.018	0.019	0.105	3104	5640	0	2367	5	164	0.040
SRL_OPN_2PTS027_0302_20150920_180203_20150920_194136.EUM.nc	0.015	0.020	0.087	3226	5648	0	2126	23	273	0.024
SRL_OPN_2PTS027_0304_20150920_194134_20150920_212027.EUM.nc	0.025	0.020	0.108	3455	5498	0	1900	29	114	0.069
SRL_OPN_2PTS027_0306_20150920_212025_20150920_225842.EUM.nc	0.026	0.021	0.101	2358	5466	0	3000	28	80	0.040
SRL_OPN_2PTS027_0307_20150920_225841_20150921_003623.EUM.nc	0.045	0.051	0.123	3212	5494	0	2218	32	32	0.023

– Continued on next page

Table 3: Sea Surface Height Anomaly (Model Wet) Statistics.

– Continued from previous page

File	Median	Mean	Std. Dev.	No. Obs.	Total Obs.	Default Lat/Lon	Flag (total)	Default (total)	3-Sigma Edited	1 Cpr. Amp.
SRL_OPN_2PTS027_0309_20150921_003622_20150921_021436.EUM.nc	0.041	0.037	0.097	2977	5547	0	2494	7	69	0.040
SRL_OPN_2PTS027_0311_20150921_021435_20150921_035353.EUM.nc	0.037	0.041	0.083	2698	5491	0	2728	14	51	0.015
SRL_OPN_2PTS027_0313_20150921_035352_20150921_053509.EUM.nc	0.051	0.053	0.092	2781	5559	0	2677	3	98	0.031
SRL_OPN_2PTS027_0315_20150921_053507_20150921_072417.EUM.nc	0.006	0.003	0.092	4044	6218	0	2058	17	99	0.016
SRL_OPN_2PTS027_0318_20150921_072417_20150921_090235.EUM.nc	0.016	0.013	0.093	3836	5585	0	1668	10	71	0.029
SRL_OPN_2PTS027_0319_20150921_090233_20150921_104029.EUM.nc	0.008	0.009	0.149	2616	5533	0	2802	22	93	0.051
SRL_OPN_2PTS027_0321_20150921_104028_20150921_121830.EUM.nc	0.006	0.009	0.096	2442	5502	0	2953	19	88	0.052
SRL_OPN_2PTS027_0323_20150921_121829_20150921_135746.EUM.nc	0.027	0.022	0.093	3141	5558	0	2281	13	123	0.071
SRL_OPN_2PTS027_0325_20150921_135744_20150921_155101.EUM.nc	0.042	0.049	0.100	3784	6392	0	2325	18	265	0.014
SRL_OPN_2PTS027_0328_20150921_155101_20150921_173049.EUM.nc	0.032	0.032	0.115	2811	5460	0	2473	11	165	0.079
SRL_OPN_2PTS027_0330_20150921_173048_20150921_191017.EUM.nc	-0.014	-0.002	0.097	3596	5664	0	1951	5	112	0.011
SRL_OPN_2PTS027_0332_20150921_191016_20150921_204929.EUM.nc	0.021	0.019	0.092	3666	5630	0	1786	11	167	0.029
SRL_OPN_2PTS027_0334_20150921_204928_20150921_222749.EUM.nc	0.029	0.027	0.093	2946	5428	0	2406	25	51	0.041
SRL_OPN_2PTS027_0335_20150921_222749_20150922_000544.EUM.nc	0.019	0.026	0.086	2951	5529	0	2431	18	129	0.050
SRL_OPN_2PTS027_0337_20150922_000542_20150922_014334.EUM.nc	0.027	0.028	0.096	3230	5530	0	2240	3	57	0.018
SRL_OPN_2PTS027_0339_20150922_014333_20150922_032232.EUM.nc	0.013	0.014	0.107	2840	5492	0	2562	14	76	0.027
SRL_OPN_2PTS027_0341_20150922_032231_20150922_050302.EUM.nc	0.035	0.038	0.104	2865	5567	0	2655	8	39	0.041
SRL_OPN_2PTS027_0343_20150922_050301_20150922_065309.EUM.nc	0.003	0.012	0.086	3786	6232	0	2382	18	46	0.039
SRL_OPN_2PTS027_0346_20150922_065308_20150922_083148.EUM.nc	0.006	0.007	0.100	4300	5639	0	1190	2	147	0.018
SRL_OPN_2PTS027_0348_20150922_083146_20150922_100940.EUM.nc	-0.028	-0.035	0.169	2871	5423	0	2516	11	25	0.137
SRL_OPN_2PTS027_0349_20150922_100938_20150922_114738.EUM.nc	0.031	0.025	0.098	2333	5517	0	3082	43	59	0.108
SRL_OPN_2PTS027_0351_20150922_114737_20150922_132619.EUM.nc	0.044	0.053	0.110	2897	5467	0	2445	14	111	0.109
SRL_OPN_2PTS027_0353_20150922_132618_20150922_151944.EUM.nc	0.038	0.045	0.091	3693	6417	0	2456	4	264	0.046
SRL_OPN_2PTS027_0356_20150922_151944_20150922_165931.EUM.nc	0.038	0.043	0.091	2915	5566	0	2509	3	139	0.049
SRL_OPN_2PTS027_0358_20150922_165930_20150922_183904.EUM.nc	0.004	0.019	0.099	3319	5549	0	2107	6	117	0.041
SRL_OPN_2PTS027_0360_20150922_183903_20150922_201825.EUM.nc	0.028	0.026	0.097	3365	5610	0	2107	13	125	0.028
SRL_OPN_2PTS027_0362_20150922_201824_20150922_215701.EUM.nc	0.025	0.020	0.100	3045	5522	0	2335	40	102	0.034
SRL_OPN_2PTS027_0364_20150922_215700_20150922_233502.EUM.nc	0.012	0.016	0.091	2479	5429	0	2871	11	68	0.046
SRL_OPN_2PTS027_0365_20150922_233501_20150923_011244.EUM.nc	0.029	0.032	0.094	2874	5525	0	2609	13	29	0.033
SRL_OPN_2PTS027_0367_20150923_011244_20150923_025120.EUM.nc	0.027	0.032	0.100	2810	5539	0	2653	3	73	0.025
SRL_OPN_2PTS027_0369_20150923_025119_20150923_043114.EUM.nc	0.056	0.061	0.076	2766	5515	0	2660	13	76	0.010
SRL_OPN_2PTS027_0371_20150923_043114_20150923_061312.EUM.nc	0.025	0.026	0.093	3639	5777	0	2076	9	53	0.024
SRL_OPN_2PTS027_0373_20150923_061311_20150923_080047.EUM.nc	0.012	0.011	0.080	4091	6108	0	1836	10	171	0.015
SRL_OPN_2PTS027_0376_20150923_080046_20150923_093857.EUM.nc	-0.002	-0.009	0.143	3062	5561	0	2436	19	44	0.097
SRL_OPN_2PTS027_0377_20150923_093856_20150923_111643.EUM.nc	0.019	0.013	0.110	2222	5472	0	3120	50	80	0.076
SRL_OPN_2PTS027_0379_20150923_111642_20150923_125510.EUM.nc	-0.011	0.002	0.087	2601	5394	0	2717	9	67	0.083
SRL_OPN_2PTS027_0381_20150923_125510_20150923_144826.EUM.nc	0.041	0.046	0.092	3459	6369	0	2733	2	175	0.044
SRL_OPN_2PTS027_0384_20150923_144824_20150923_162805.EUM.nc	0.024	0.030	0.104	3400	5652	0	2076	23	153	0.059
SRL_OPN_2PTS027_0386_20150923_162804_20150923_180750.EUM.nc	-0.020	-0.008	0.112	3171	5642	0	2314	12	145	0.053

– Continued on next page

Table 3: Sea Surface Height Anomaly (Model Wet) Statistics.

– Continued from previous page

File	Median	Mean	Std. Dev.	No. Obs.	Total Obs.	Default Lat/Lon	Flag (total)	Default (total)	3-Sigma Edited	1 Cpr. Amp.
SRL_OPN_2PTS027_0388_20150923_180749_20150923_194710.EUM.nc	0.005	0.014	0.096	3355	5627	0	2100	12	160	0.019
SRL_OPN_2PTS027_0390_20150923_194710_20150923_212608.EUM.nc	0.034	0.029	0.094	3460	5486	0	1854	47	125	0.038
SRL_OPN_2PTS027_0392_20150923_212607_20150923_230413.EUM.nc	0.028	0.030	0.101	2287	5431	0	3090	7	47	0.024
SRL_OPN_2PTS027_0393_20150923_230412_20150924_004202.EUM.nc	0.042	0.045	0.116	3154	5523	0	2268	35	66	0.076
SRL_OPN_2PTS027_0395_20150924_004201_20150924_022008.EUM.nc	0.042	0.049	0.088	2915	5562	0	2543	5	99	0.028
SRL_OPN_2PTS027_0397_20150924_022008_20150924_035940.EUM.nc	0.033	0.048	0.110	2842	5535	0	2659	11	23	0.049
SRL_OPN_2PTS027_0399_20150924_035939_20150924_054055.EUM.nc	0.036	0.041	0.090	3110	5569	0	2365	11	83	0.039
SRL_OPN_2PTS027_0401_20150924_054054_20150924_072951.EUM.nc	0.004	0.000	0.082	4142	6205	0	1995	9	59	0.006
SRL_OPN_2PTS027_0404_20150924_072949_20150924_090814.EUM.nc	0.034	0.026	0.114	3574	5590	0	1826	17	173	0.084
SRL_OPN_2PTS027_0405_20150924_090812_20150924_104559.EUM.nc	0.027	0.031	0.156	2645	5526	0	2777	32	72	0.100
SRL_OPN_2PTS027_0407_20150924_104558_20150924_122410.EUM.nc	-0.020	-0.005	0.133	2557	5501	0	2865	13	66	0.153
SRL_OPN_2PTS027_0409_20150924_122409_20150924_140322.EUM.nc	0.049	0.054	0.093	3172	5572	0	2239	8	153	0.069
SRL_OPN_2PTS027_0411_20150924_140321_20150924_155647.EUM.nc	0.018	0.025	0.109	3551	6398	0	2614	13	220	0.046
SRL_OPN_2PTS027_0414_20150924_155646_20150924_173625.EUM.nc	0.031	0.035	0.126	2952	5519	0	2449	15	103	0.025
SRL_OPN_2PTS027_0416_20150924_173624_20150924_191601.EUM.nc	0.024	0.021	0.087	3435	5645	0	1963	18	229	0.012
SRL_OPN_2PTS027_0418_20150924_191601_20150924_205503.EUM.nc	0.028	0.033	0.078	3558	5623	0	1828	13	224	0.008
SRL_OPN_2PTS027_0420_20150924_205502_20150924_223330.EUM.nc	-0.018	-0.012	0.086	2903	5421	0	2458	29	31	0.015
SRL_OPN_2PTS027_0421_20150924_223328_20150925_001113.EUM.nc	0.017	0.020	0.081	3057	5505	0	2390	8	50	0.016
SRL_OPN_2PTS027_0423_20150925_001112_20150925_014915.EUM.nc	0.013	0.021	0.104	3173	5543	0	2232	2	136	0.041
SRL_OPN_2PTS027_0425_20150925_014913_20150925_032809.EUM.nc	0.023	0.016	0.106	2965	5463	0	2438	7	53	0.036
SRL_OPN_2PTS027_0427_20150925_032809_20150925_050853.EUM.nc	0.050	0.052	0.090	2823	5550	0	2660	3	64	0.049
SRL_OPN_2PTS027_0429_20150925_050851_20150925_065851.EUM.nc	0.023	0.032	0.084	3749	6231	0	2424	17	41	0.032
SRL_OPN_2PTS027_0432_20150925_065851_20150925_083719.EUM.nc	0.027	0.023	0.105	4354	5632	0	1103	19	156	0.049
SRL_OPN_2PTS027_0434_20150925_083717_20150925_101518.EUM.nc	0.015	0.009	0.137	2724	5440	0	2574	18	124	0.055
SRL_OPN_2PTS027_0435_20150925_101518_20150925_115310.EUM.nc	0.015	0.004	0.111	2398	5519	0	2977	14	130	0.120
SRL_OPN_2PTS027_0437_20150925_115309_20150925_133203.EUM.nc	0.018	0.015	0.114	2890	5427	0	2464	4	69	0.155
SRL_OPN_2PTS027_0439_20150925_133202_20150925_152529.EUM.nc	0.022	0.028	0.101	3781	6378	0	2369	1	227	0.010
SRL_OPN_2PTS027_0442_20150925_152528_20150925_170508.EUM.nc	0.028	0.027	0.091	2736	5585	0	2616	3	230	0.036
SRL_OPN_2PTS027_0444_20150925_170507_20150925_184449.EUM.nc	0.019	0.027	0.092	3300	5532	0	2109	6	117	0.034
SRL_OPN_2PTS027_0446_20150925_184449_20150925_202400.EUM.nc	0.015	0.022	0.100	3440	5585	0	2008	10	127	0.032
SRL_OPN_2PTS027_0448_20150925_202359_20150925_220241.EUM.nc	0.000	-0.011	0.096	2939	5520	0	2395	22	164	0.052
SRL_OPN_2PTS027_0450_20150925_220239_20150925_234033.EUM.nc	0.029	0.034	0.099	2612	5524	0	2828	14	70	0.021
SRL_OPN_2PTS027_0451_20150925_234031_20150926_011826.EUM.nc	-0.005	0.005	0.096	3022	5517	0	2425	3	67	0.033
SRL_OPN_2PTS027_0453_20150926_011824_20150926_025656.EUM.nc	0.017	0.024	0.117	2815	5577	0	2688	16	58	0.069
SRL_OPN_2PTS027_0455_20150926_025655_20150926_043656.EUM.nc	0.064	0.059	0.094	2661	5475	0	2698	18	98	0.078
SRL_OPN_2PTS027_0457_20150926_043656_20150926_061909.EUM.nc	0.028	0.030	0.078	3708	5801	0	1998	3	92	0.024
SRL_OPN_2PTS027_0459_20150926_061908_20150926_080628.EUM.nc	0.025	0.029	0.080	4107	6110	0	1792	5	206	0.012
SRL_OPN_2PTS027_0462_20150926_080627_20150926_094427.EUM.nc	0.022	0.015	0.154	2946	5544	0	2444	15	139	0.047
SRL_OPN_2PTS027_0463_20150926_094426_20150926_112222.EUM.nc	-0.016	-0.012	0.129	2028	5397	0	3245	27	97	0.056

– Continued on next page

Table 3: Sea Surface Height Anomaly (Model Wet) Statistics.

– Continued from previous page

File	Median	Mean	Std. Dev.	No. Obs.	Total Obs.	Default Lat/Lon	Flag (total)	Default (total)	3-Sigma Edited	1 Cpr. Amp.
SRL_OPN_2PTS027_0465_20150926_112221_20150926_130046.EUM.nc	-0.013	-0.015	0.096	2592	5381	0	2659	10	120	0.150
SRL_OPN_2PTS027_0467_20150926_130045_20150926_145404.EUM.nc	0.031	0.033	0.105	3597	6389	0	2639	10	143	0.091
SRL_OPN_2PTS027_0470_20150926_145402_20150926_163351.EUM.nc	0.003	-0.005	0.105	3244	5647	0	2200	9	194	0.039
SRL_OPN_2PTS027_0472_20150926_163350_20150926_181328.EUM.nc	0.035	0.030	0.112	3103	5640	0	2398	17	122	0.063
SRL_OPN_2PTS027_0474_20150926_181328_20150926_195254.EUM.nc	0.019	0.017	0.100	3312	5620	0	2212	10	86	0.038
SRL_OPN_2PTS027_0476_20150926_195253_20150926_213141.EUM.nc	0.007	0.003	0.107	3629	5486	0	1752	40	65	0.053
SRL_OPN_2PTS027_0478_20150926_213140_20150926_230952.EUM.nc	0.017	0.003	0.130	2272	5384	0	3087	7	18	0.050
SRL_OPN_2PTS027_0479_20150926_230951_20150927_004733.EUM.nc	0.011	0.022	0.109	3076	5526	0	2303	47	100	0.089
SRL_OPN_2PTS027_0481_20150927_004732_20150927_022552.EUM.nc	0.010	0.015	0.111	2964	5518	0	2492	13	49	0.038
SRL_OPN_2PTS027_0483_20150927_022551_20150927_040520.EUM.nc	0.049	0.046	0.124	2729	5474	0	2692	8	45	0.107
SRL_OPN_2PTS027_0485_20150927_040519_20150927_054641.EUM.nc	0.045	0.036	0.094	3373	5690	0	2179	8	130	0.057
SRL_OPN_2PTS027_0487_20150927_054641_20150927_073533.EUM.nc	0.016	0.017	0.084	4105	6196	0	2027	4	60	0.014
SRL_OPN_2PTS027_0490_20150927_073533_20150927_091345.EUM.nc	-0.001	0.007	0.116	3464	5570	0	1972	21	113	0.014
SRL_OPN_2PTS027_0491_20150927_091345_20150927_105131.EUM.nc	-0.018	-0.016	0.168	2534	5519	0	2899	51	35	0.051
SRL_OPN_2PTS027_0493_20150927_105130_20150927_122944.EUM.nc	-0.034	-0.020	0.117	2443	5379	0	2850	11	75	0.134
SRL_OPN_2PTS027_0495_20150927_122944_20150927_140902.EUM.nc	0.049	0.053	0.113	3059	5597	0	2363	5	170	0.174
SRL_OPN_2PTS027_0497_20150927_140901_20150927_160225.EUM.nc	0.013	0.013	0.106	3624	6417	0	2666	8	119	0.020
SRL_OPN_2PTS027_0500_20150927_160224_20150927_174213.EUM.nc	0.073	0.067	0.115	2972	5642	0	2597	10	63	0.042
SRL_OPN_2PTS027_0502_20150927_174211_20150927_192138.EUM.nc	0.014	0.014	0.113	3444	5641	0	2010	3	184	0.108
SRL_OPN_2PTS027_0504_20150927_192138_20150927_210045.EUM.nc	0.002	0.001	0.074	3533	5598	0	1815	23	227	0.041
SRL_OPN_2PTS027_0506_20150927_210044_20150927_223901.EUM.nc	-0.024	-0.029	0.107	2851	5387	0	2428	41	67	0.045
SRL_OPN_2PTS027_0507_20150927_223901_20150928_001654.EUM.nc	0.001	0.006	0.110	2972	5474	0	2410	21	71	0.071
SRL_OPN_2PTS027_0509_20150928_001654_20150928_015450.EUM.nc	0.005	0.009	0.105	3122	5492	0	2224	7	139	0.095
SRL_OPN_2PTS027_0511_20150928_015449_20150928_033356.EUM.nc	0.063	0.056	0.126	2907	5510	0	2498	33	72	0.128
SRL_OPN_2PTS027_0513_20150928_033355_20150928_051440.EUM.nc	0.055	0.058	0.099	2800	5563	0	2655	13	95	0.047
SRL_OPN_2PTS027_0515_20150928_051439_20150928_070428.EUM.nc	-0.010	-0.006	0.093	3739	6233	0	2398	18	78	0.033
SRL_OPN_2PTS027_0518_20150928_070428_20150928_084301.EUM.nc	0.025	0.021	0.106	4146	5620	0	1367	21	86	0.035
SRL_OPN_2PTS027_0520_20150928_084300_20150928_102050.EUM.nc	-0.007	-0.011	0.129	2608	5415	0	2599	31	177	0.083
SRL_OPN_2PTS027_0521_20150928_102050_20150928_115854.EUM.nc	0.021	0.023	0.107	2392	5524	0	3018	22	92	0.148
SRL_OPN_2PTS027_0523_20150928_115852_20150928_133742.EUM.nc	-0.014	-0.003	0.129	2941	5443	0	2416	23	63	0.207
SRL_OPN_2PTS027_0525_20150928_133742_20150928_153107.EUM.nc	0.062	0.064	0.107	3833	6392	0	2494	2	63	0.053
SRL_OPN_2PTS027_0528_20150928_153107_20150928_171048.EUM.nc	0.035	0.035	0.108	2722	5583	0	2704	6	151	0.087
SRL_OPN_2PTS027_0530_20150928_171047_20150928_185028.EUM.nc	0.033	0.045	0.106	3324	5553	0	2088	19	122	0.067
SRL_OPN_2PTS027_0532_20150928_185027_20150928_202937.EUM.nc	-0.020	-0.026	0.106	3446	5599	0	2021	17	115	0.035
SRL_OPN_2PTS027_0534_20150928_202936_20150928_220815.EUM.nc	-0.021	-0.024	0.107	2902	5488	0	2394	41	151	0.043
SRL_OPN_2PTS027_0536_20150928_220814_20150928_234607.EUM.nc	0.004	-0.005	0.091	2798	5519	0	2603	10	108	0.054
SRL_OPN_2PTS027_0537_20150928_234605_20150929_012359.EUM.nc	-0.000	0.003	0.098	2957	5537	0	2499	6	75	0.070
SRL_OPN_2PTS027_0539_20150929_012358_20150929_030234.EUM.nc	0.026	0.019	0.126	2850	5578	0	2687	12	29	0.087
SRL_OPN_2PTS027_0541_20150929_030233_20150929_044249.EUM.nc	0.066	0.069	0.093	2706	5507	0	2678	12	111	0.067

– Continued on next page

Table 3: Sea Surface Height Anomaly (Model Wet) Statistics.

– Continued from previous page

File	Median	Mean	Std. Dev.	No. Obs.	Total Obs.	Default Lat/Lon	Flag (total)	Default (total)	3-Sigma Edited	1 Cpr. Amp.
SRL_OPN_2PTS027_0543_20150929_044248_20150929_062502.EUM.nc	0.040	0.035	0.090	3761	5808	0	1929	0	118	0.005
SRL_OPN_2PTS027_0545_20150929_062501_20150929_081204.EUM.nc	-0.007	-0.008	0.094	4217	6106	0	1745	1	143	0.029
SRL_OPN_2PTS027_0548_20150929_081202_20150929_095009.EUM.nc	0.004	-0.006	0.120	2776	5441	0	2408	16	241	0.053
SRL_OPN_2PTS027_0549_20150929_095009_20150929_112755.EUM.nc	0.012	0.002	0.132	2073	5416	0	3264	37	42	0.117
SRL_OPN_2PTS027_0551_20150929_112755_20150929_130631.EUM.nc	-0.005	0.003	0.105	2706	5483	0	2685	1	91	0.143
SRL_OPN_2PTS027_0553_20150929_130631_20150929_145950.EUM.nc	0.065	0.066	0.118	3669	6397	0	2606	1	121	0.091
SRL_OPN_2PTS027_0556_20150929_145949_20150929_163930.EUM.nc	-0.002	-0.009	0.122	3123	5625	0	2362	24	116	0.098
SRL_OPN_2PTS027_0558_20150929_163929_20150929_181913.EUM.nc	0.030	0.027	0.109	3101	5519	0	2284	5	129	0.047
SRL_OPN_2PTS027_0560_20150929_181912_20150929_195831.EUM.nc	-0.008	-0.015	0.110	2926	4544	0	1480	11	127	0.059
SRL_OPN_2PTS027_0562_20150929_195831_20150929_213716.EUM.nc	-0.004	-0.001	0.121	3474	5576	0	1959	50	93	0.046
SRL_OPN_2PTS027_0564_20150929_213716_20150929_231525.EUM.nc	0.000	-0.002	0.099	2271	5365	0	2942	14	138	0.046
SRL_OPN_2PTS027_0565_20150929_231524_20150930_005315.EUM.nc	0.029	0.026	0.124	3034	5540	0	2396	44	66	0.103
SRL_OPN_2PTS027_0567_20150930_005315_20150930_023127.EUM.nc	0.030	0.027	0.113	3007	5522	0	2472	13	30	0.028
SRL_OPN_2PTS027_0569_20150930_023127_20150930_041109.EUM.nc	0.044	0.043	0.111	2648	5486	0	2786	9	43	0.043
SRL_OPN_2PTS027_0571_20150930_041109_20150930_055239.EUM.nc	0.054	0.045	0.109	3565	5702	0	2045	9	83	0.058
SRL_OPN_2PTS027_0573_20150930_055239_20150930_074109.EUM.nc	-0.008	-0.012	0.077	4005	6170	0	1977	6	182	0.007
SRL_OPN_2PTS027_0576_20150930_074107_20150930_091918.EUM.nc	0.038	0.032	0.110	3181	5559	0	2202	9	167	0.045
SRL_OPN_2PTS027_0577_20150930_091917_20150930_105712.EUM.nc	-0.022	-0.018	0.131	2456	5534	0	3030	23	25	0.058
SRL_OPN_2PTS027_0579_20150930_105711_20150930_123520.EUM.nc	0.001	0.002	0.093	2357	5378	0	2891	2	128	0.112
SRL_OPN_2PTS027_0581_20150930_123519_20150930_141449.EUM.nc	0.057	0.042	0.123	3182	5588	0	2265	2	139	0.168
SRL_OPN_2PTS027_0583_20150930_141449_20150930_160811.EUM.nc	0.022	0.023	0.106	3657	6382	0	2602	10	113	0.029
SRL_OPN_2PTS027_0586_20150930_160810_20150930_174750.EUM.nc	0.039	0.041	0.123	2942	5592	0	2561	7	82	0.053
SRL_OPN_2PTS027_0588_20150930_174749_20150930_192723.EUM.nc	-0.002	0.001	0.117	3429	5652	0	2117	13	93	0.083
SRL_OPN_2PTS027_0590_20150930_192722_20150930_210620.EUM.nc	-0.010	-0.015	0.114	3604	5584	0	1888	38	54	0.057
SRL_OPN_2PTS027_0592_20150930_210619_20150930_224442.EUM.nc	0.022	0.002	0.125	2770	5363	0	2511	23	59	0.059
SRL_OPN_2PTS027_0593_20150930_224441_20151001_002224.EUM.nc	0.025	0.028	0.098	2925	5453	0	2400	15	113	0.086
SRL_OPN_2PTS027_0595_20151001_002223_20151001_020031.EUM.nc	0.023	0.020	0.123	3202	5552	0	2287	10	53	0.061
SRL_OPN_2PTS027_0597_20151001_020030_20151001_033934.EUM.nc	0.040	0.045	0.100	2737	5492	0	2623	9	123	0.085
SRL_OPN_2PTS027_0599_20151001_033933_20151001_052032.EUM.nc	0.026	0.030	0.117	2806	5576	0	2665	5	100	0.059
SRL_OPN_2PTS027_0601_20151001_052032_20151001_071010.EUM.nc	0.017	0.013	0.089	3737	6225	0	2405	21	62	0.014
SRL_OPN_2PTS027_0604_20151001_071009_20151001_084833.EUM.nc	0.009	0.013	0.090	3989	5602	0	1467	10	136	0.070
SRL_OPN_2PTS027_0605_20151001_084833_20151001_102629.EUM.nc	-0.001	-0.003	0.132	2713	5445	0	2553	16	163	0.083
SRL_OPN_2PTS027_0607_20151001_102629_20151001_120425.EUM.nc	0.038	0.032	0.113	2483	5518	0	2972	24	39	0.132
SRL_OPN_2PTS027_0609_20151001_120424_20151001_134329.EUM.nc	0.014	0.016	0.113	3008	5517	0	2449	20	40	0.156
SRL_OPN_2PTS027_0611_20151001_134327_20151001_153653.EUM.nc	0.044	0.041	0.111	3810	6410	0	2553	3	44	0.080
SRL_OPN_2PTS027_0614_20151001_153653_20151001_171633.EUM.nc	0.043	0.037	0.121	2837	5582	0	2692	4	49	0.086
SRL_OPN_2PTS027_0616_20151001_171633_20151001_185604.EUM.nc	0.006	0.011	0.106	3270	5536	0	2103	25	138	0.077
SRL_OPN_2PTS027_0618_20151001_185603_20151001_203519.EUM.nc	-0.028	-0.033	0.124	3551	5609	0	1922	23	113	0.038
SRL_OPN_2PTS027_0620_20151001_203518_20151001_221347.EUM.nc	0.025	0.022	0.119	2911	5489	0	2475	44	59	0.070

– Continued on next page

Table 3: Sea Surface Height Anomaly (Model Wet) Statistics.

– Continued from previous page

File	Median	Mean	Std. Dev.	No. Obs.	Total Obs.	Default Lat/Lon	Flag (total)	Default (total)	3-Sigma Edited	1 Cpr. Amp.
SRL_OPN_2PTS027_0622_20151001_221347_20151001_235144.EUM.nc	0.023	0.023	0.096	2788	5513	0	2608	10	107	0.034
SRL_OPN_2PTS027_0623_20151001_235144_20151002_012931.EUM.nc	0.017	0.013	0.094	3018	5523	0	2415	2	88	0.037
SRL_OPN_2PTS027_0625_20151002_012930_20151002_030818.EUM.nc	0.028	0.025	0.090	2770	5541	0	2682	9	80	0.034
SRL_OPN_2PTS027_0627_20151002_030816_20151002_044831.EUM.nc	0.047	0.056	0.114	2780	5511	0	2641	8	82	0.094
SRL_OPN_2PTS027_0629_20151002_044830_20151002_063100.EUM.nc	0.051	0.044	0.106	3883	5807	0	1907	2	15	0.036
SRL_OPN_2PTS027_0631_20151002_063059_20151002_081743.EUM.nc	0.013	0.009	0.113	4222	6072	0	1695	12	143	0.024
SRL_OPN_2PTS027_0634_20151002_081743_20151002_095540.EUM.nc	0.010	-0.006	0.136	2867	5436	0	2432	20	117	0.054
SRL_OPN_2PTS027_0635_20151002_095539_20151002_113334.EUM.nc	0.027	0.023	0.126	2230	5389	0	3075	44	40	0.040
SRL_OPN_2PTS027_0637_20151002_113334_20151002_131207.EUM.nc	-0.012	-0.009	0.119	2808	5496	0	2613	9	66	0.186
SRL_OPN_2PTS027_0639_20151002_131206_20151002_150527.EUM.nc	0.051	0.047	0.106	3687	6402	0	2607	5	103	0.088
SRL_OPN_2PTS027_0642_20151002_150526_20151002_164515.EUM.nc	0.045	0.036	0.125	2960	5584	0	2479	10	135	0.078
SRL_OPN_2PTS027_0644_20151002_164514_20151002_182450.EUM.nc	-0.001	-0.004	0.102	3185	5533	0	2215	10	123	0.010
SRL_OPN_2PTS027_0646_20151002_182450_20151002_200415.EUM.nc	-0.012	-0.004	0.109	3095	5609	0	2273	15	226	0.020
SRL_OPN_2PTS027_0648_20151002_200414_20151002_214256.EUM.nc	0.002	-0.004	0.110	3300	5542	0	2072	28	142	0.069
SRL_OPN_2PTS027_0650_20151002_214256_20151002_232103.EUM.nc	0.024	0.027	0.089	2384	5389	0	2887	13	105	0.016
SRL_OPN_2PTS027_0651_20151002_232102_20151003_005844.EUM.nc	0.025	0.028	0.112	2922	5527	0	2480	42	83	0.090
SRL_OPN_2PTS027_0653_20151003_005844_20151003_023709.EUM.nc	0.046	0.039	0.108	2941	5556	0	2578	18	19	0.042
SRL_OPN_2PTS027_0655_20151003_023709_20151003_041650.EUM.nc	0.056	0.056	0.087	2710	5472	0	2682	27	53	0.038
SRL_OPN_2PTS027_0657_20151003_041648_20151003_055827.EUM.nc	0.029	0.035	0.097	3637	5733	0	2032	3	61	0.046
SRL_OPN_2PTS027_0659_20151003_055826_20151003_074649.EUM.nc	-0.000	0.004	0.097	4065	6159	0	1940	6	148	0.021
SRL_OPN_2PTS027_0662_20151003_074648_20151003_092456.EUM.nc	0.012	0.006	0.110	3079	5522	0	2289	6	148	0.010
SRL_OPN_2PTS027_0663_20151003_092455_20151003_110241.EUM.nc	0.013	0.019	0.126	2340	5524	0	3103	29	52	0.058
SRL_OPN_2PTS027_0665_20151003_110240_20151003_124101.EUM.nc	-0.011	-0.005	0.110	2469	5387	0	2820	10	88	0.170
SRL_OPN_2PTS027_0667_20151003_124100_20151003_142036.EUM.nc	0.010	0.014	0.092	3220	5570	0	2190	8	152	0.097
SRL_OPN_2PTS027_0669_20151003_142037_20151003_161348.EUM.nc	0.043	0.052	0.109	3706	6375	0	2536	8	125	0.054
SRL_OPN_2PTS027_0672_20151003_161347_20151003_175335.EUM.nc	0.025	0.025	0.107	2928	5596	0	2571	8	89	0.020
SRL_OPN_2PTS027_0674_20151003_175335_20151003_193258.EUM.nc	-0.018	-0.018	0.111	3375	5635	0	2142	17	101	0.017
SRL_OPN_2PTS027_0676_20151003_193257_20151003_211201.EUM.nc	0.017	0.015	0.098	3411	5490	0	1914	21	144	0.040
SRL_OPN_2PTS027_0678_20151003_211200_20151003_225012.EUM.nc	-0.002	0.008	0.119	2469	5445	0	2837	22	117	0.068
SRL_OPN_2PTS027_0679_20151003_225011_20151004_002801.EUM.nc	0.013	0.036	0.135	3048	5453	0	2358	19	28	0.126
SRL_OPN_2PTS027_0681_20151004_002801_20151004_020601.EUM.nc	0.046	0.043	0.096	3004	5536	0	2438	32	62	0.054
SRL_OPN_2PTS027_0683_20151004_020601_20151004_034520.EUM.nc	0.060	0.063	0.093	2845	5559	0	2655	7	52	0.050
SRL_OPN_2PTS027_0685_20151004_034519_20151004_052617.EUM.nc	0.070	0.064	0.117	2735	5577	0	2768	8	66	0.070
SRL_OPN_2PTS027_0687_20151004_052615_20151004_071542.EUM.nc	0.030	0.035	0.084	3838	6222	0	2316	12	56	0.007
SRL_OPN_2PTS027_0690_20151004_071542_20151004_085411.EUM.nc	0.018	0.024	0.109	3874	5585	0	1561	34	116	0.038
SRL_OPN_2PTS027_0691_20151004_085410_20151004_103159.EUM.nc	-0.029	-0.025	0.150	2596	5529	0	2857	18	58	0.057
SRL_OPN_2PTS027_0693_20151004_103158_20151004_121005.EUM.nc	0.013	0.022	0.095	2381	5483	0	2937	29	136	0.123
SRL_OPN_2PTS027_0695_20151004_121004_20151004_134904.EUM.nc	0.028	0.034	0.108	3036	5500	0	2396	5	63	0.119
SRL_OPN_2PTS027_0697_20151004_134904_20151004_154230.EUM.nc	0.059	0.057	0.111	3749	6420	0	2595	5	71	0.076

– Continued on next page

Table 3: Sea Surface Height Anomaly (Model Wet) Statistics.

– Continued from previous page

File	Median	Mean	Std. Dev.	No. Obs.	Total Obs.	Default Lat/Lon	Flag (total)	Default (total)	3-Sigma Edited	1 Cpr. Amp.
SRL_OPN_2PTS027_0700_20151004_154229_20151004_172218.EUM.nc	0.051	0.054	0.117	2790	5516	0	2633	6	87	0.097
SRL_OPN_2PTS027_0702_20151004_172217_20151004_190148.EUM.nc	0.001	0.000	0.097	3329	5651	0	2201	9	112	0.013
SRL_OPN_2PTS027_0704_20151004_190147_20151004_204053.EUM.nc	0.015	0.016	0.107	3688	5596	0	1754	19	135	0.057
SRL_OPN_2PTS027_0706_20151004_204053_20151004_221926.EUM.nc	0.031	0.031	0.101	2946	5402	0	2367	30	59	0.059
SRL_OPN_2PTS027_0708_20151004_221925_20151004_235713.EUM.nc	0.042	0.045	0.100	2932	5515	0	2506	13	64	0.080
SRL_OPN_2PTS027_0709_20151004_235713_20151005_013510.EUM.nc	0.039	0.039	0.096	3082	5549	0	2319	5	143	0.046
SRL_OPN_2PTS027_0711_20151005_013509_20151005_031400.EUM.nc	0.044	0.045	0.106	2763	5546	0	2726	18	39	0.051
SRL_OPN_2PTS027_0713_20151005_031359_20151005_045418.EUM.nc	0.064	0.064	0.088	2850	5533	0	2602	5	76	0.061
SRL_OPN_2PTS027_0715_20151005_045417_20151005_063655.EUM.nc	0.042	0.038	0.089	3826	5835	0	1943	8	58	0.034
SRL_OPN_2PTS027_0717_20151005_063654_20151005_082317.EUM.nc	0.015	0.013	0.106	4183	6068	0	1757	15	113	0.022
SRL_OPN_2PTS027_0720_20151005_082317_20151005_100119.EUM.nc	-0.026	-0.022	0.171	2934	5412	0	2416	15	47	0.107
SRL_OPN_2PTS027_0721_20151005_100118_20151005_113907.EUM.nc	0.007	-0.003	0.124	2304	5428	0	3049	39	36	0.111
SRL_OPN_2PTS027_0723_20151005_113906_20151005_131749.EUM.nc	0.006	0.007	0.121	2884	5462	0	2525	8	45	0.190
SRL_OPN_2PTS027_0725_20151005_131748_20151005_151109.EUM.nc	0.040	0.043	0.093	3616	6412	0	2630	1	165	0.065
SRL_OPN_2PTS027_0728_20151005_151108_20151005_165056.EUM.nc	0.037	0.038	0.119	2949	5619	0	2556	12	102	0.070
SRL_OPN_2PTS027_0730_20151005_165055_20151005_183028.EUM.nc	-0.005	-0.001	0.109	3212	5528	0	2187	6	123	0.041
SRL_OPN_2PTS027_0732_20151005_183027_20151005_200951.EUM.nc	0.009	0.009	0.111	3175	5580	0	2292	12	101	0.035
SRL_OPN_2PTS027_0734_20151005_200950_20151005_214837.EUM.nc	0.037	0.017	0.127	3322	5552	0	2147	10	73	0.099
SRL_OPN_2PTS027_0736_20151005_214836_20151005_232631.EUM.nc	0.038	0.037	0.104	2478	5314	0	2725	56	55	0.078
SRL_OPN_2PTS027_0737_20151005_232631_20151006_010420.EUM.nc	0.030	0.038	0.105	2686	5526	0	2732	22	86	0.081
SRL_OPN_2PTS027_0739_20151006_010420_20151006_024249.EUM.nc	0.032	0.031	0.105	2882	5559	0	2623	14	40	0.064
SRL_OPN_2PTS027_0741_20151006_024248_20151006_042233.EUM.nc	0.052	0.049	0.104	2735	5511	0	2734	12	30	0.060
SRL_OPN_2PTS027_0743_20151006_042231_20151006_060424.EUM.nc	0.042	0.044	0.093	3599	5753	0	2068	3	83	0.033
SRL_OPN_2PTS027_0745_20151006_060423_20151006_093034.EUM.nc	0.013	0.010	0.108	7083	11643	0	4302	24	234	0.025
SRL_OPN_2PTS027_0749_20151006_093033_20151006_110818.EUM.nc	-0.010	-0.006	0.128	2302	5492	0	3100	49	41	0.100
SRL_OPN_2PTS027_0751_20151006_110817_20151006_124640.EUM.nc	-0.033	-0.023	0.098	2398	5349	0	2879	1	71	0.131
SRL_OPN_2PTS027_0753_20151006_124639_20151006_143949.EUM.nc	0.037	0.032	0.103	3371	6314	0	2768	6	169	0.092
SRL_OPN_2PTS027_0756_20151006_143948_20151006_161935.EUM.nc	0.025	0.027	0.121	3419	5630	0	2074	8	129	0.043
SRL_OPN_2PTS027_0758_20151006_161934_20151006_175912.EUM.nc	0.014	0.006	0.135	3071	5625	0	2503	5	46	0.053
SRL_OPN_2PTS027_0760_20151006_175911_20151006_193842.EUM.nc	0.016	0.009	0.102	3273	5611	0	2206	16	116	0.020
SRL_OPN_2PTS027_0762_20151006_193842_20151006_211732.EUM.nc	0.051	0.054	0.114	3368	5482	0	1901	44	169	0.101
SRL_OPN_2PTS027_0764_20151006_211731_20151006_225547.EUM.nc	0.033	0.034	0.134	2531	5464	0	2892	19	22	0.089
SRL_OPN_2PTS027_0765_20151006_225546_20151007_003336.EUM.nc	0.025	0.039	0.107	3145	5480	0	2262	28	45	0.100
SRL_OPN_2PTS027_0767_20151007_003337_20151007_021138.EUM.nc	0.043	0.040	0.095	2998	5524	0	2443	3	80	0.023
SRL_OPN_2PTS027_0769_20151007_021137_20151007_035100.EUM.nc	0.049	0.049	0.107	2684	5499	0	2718	23	74	0.086
SRL_OPN_2PTS027_0771_20151007_035059_20151007_053210.EUM.nc	0.048	0.035	0.120	2803	5550	0	2695	11	41	0.083
SRL_OPN_2PTS027_0773_20151007_053209_20151007_072123.EUM.nc	0.026	0.027	0.084	3972	6213	0	2190	14	37	0.015
SRL_OPN_2PTS027_0776_20151007_072123_20151007_085940.EUM.nc	0.029	0.029	0.093	3836	5566	0	1639	15	76	0.045
SRL_OPN_2PTS027_0777_20151007_085939_20151007_103734.EUM.nc	-0.008	0.008	0.153	2527	5512	0	2879	13	93	0.079

– Continued on next page

Table 3: Sea Surface Height Anomaly (Model Wet) Statistics.

– Continued from previous page

File	Median	Mean	Std. Dev.	No. Obs.	Total Obs.	Default Lat/Lon	Flag (total)	Default (total)	3-Sigma Edited	1 Cpr. Amp.
SRL_OPN_2PTS027_0779_20151007_103733_20151007_121541.EUM.nc	0.000	0.006	0.097	2422	5509	0	2952	30	105	0.104
SRL_OPN_2PTS027_0781_20151007_121541_20151007_135443.EUM.nc	0.033	0.030	0.117	3093	5519	0	2358	13	55	0.144
SRL_OPN_2PTS027_0783_20151007_135443_20151007_154807.EUM.nc	0.031	0.035	0.108	3731	6376	0	2524	14	107	0.077
SRL_OPN_2PTS027_0786_20151007_154806_20151007_190730.EUM.nc	0.031	0.024	0.116	6215	11152	0	4718	47	172	0.033
SRL_OPN_2PTS027_0790_20151007_190729_20151007_204631.EUM.nc	0.042	0.046	0.098	3738	5621	0	1792	11	80	0.044
SRL_OPN_2PTS027_0792_20151007_204631_20151007_222502.EUM.nc	0.016	0.021	0.085	2873	5404	0	2374	34	123	0.038
SRL_OPN_2PTS027_0794_20151007_222501_20151008_000254.EUM.nc	0.061	0.065	0.094	3027	5545	0	2452	17	49	0.085
SRL_OPN_2PTS027_0795_20151008_000253_20151008_014043.EUM.nc	0.043	0.040	0.114	3034	5535	0	2344	15	142	0.092
SRL_OPN_2PTS027_0797_20151008_014042_20151008_031939.EUM.nc	0.032	0.045	0.122	2790	5533	0	2696	12	35	0.134
SRL_OPN_2PTS027_0799_20151008_031938_20151008_050002.EUM.nc	0.044	0.049	0.106	2855	5558	0	2621	9	73	0.058
SRL_OPN_2PTS027_0801_20151008_050001_20151008_064249.EUM.nc	0.034	0.037	0.083	3737	5824	0	2004	3	80	0.038
SRL_OPN_2PTS027_0803_20151008_064248_20151008_082851.EUM.nc	0.023	0.017	0.118	4292	6045	0	1660	3	90	0.046
SRL_OPN_2PTS027_0806_20151008_082851_20151008_100651.EUM.nc	-0.017	-0.037	0.172	2885	5401	0	2443	22	51	0.123
SRL_OPN_2PTS027_0807_20151008_100650_20151008_114449.EUM.nc	0.005	0.003	0.133	2342	5448	0	3047	28	31	0.076
SRL_OPN_2PTS027_0809_20151008_114448_20151008_132326.EUM.nc	-0.004	0.014	0.114	2844	5457	0	2536	6	71	0.174
SRL_OPN_2PTS027_0811_20151008_132325_20151008_151647.EUM.nc	0.030	0.026	0.111	3619	6421	0	2699	7	96	0.116
SRL_OPN_2PTS027_0814_20151008_151647_20151008_165634.EUM.nc	0.027	0.026	0.114	2890	5547	0	2550	5	102	0.048
SRL_OPN_2PTS027_0816_20151008_165633_20151008_183615.EUM.nc	0.033	0.027	0.100	3192	5514	0	2187	6	129	0.020
SRL_OPN_2PTS027_0818_20151008_183614_20151008_201526.EUM.nc	0.029	0.025	0.102	3179	5571	0	2233	12	147	0.022
SRL_OPN_2PTS027_0820_20151008_201526_20151008_215411.EUM.nc	0.026	0.012	0.116	3188	5514	0	2175	45	106	0.055
SRL_OPN_2PTS027_0822_20151008_215410_20151008_233212.EUM.nc	0.034	0.027	0.102	2415	5333	0	2794	33	91	0.077
SRL_OPN_2PTS027_0823_20151008_233211_20151009_010953.EUM.nc	0.016	0.033	0.105	2740	5508	0	2718	6	44	0.068
SRL_OPN_2PTS027_0825_20151009_010952_20151009_024825.EUM.nc	0.038	0.042	0.112	2876	5565	0	2659	3	27	0.082
SRL_OPN_2PTS027_0827_20151009_024825_20151009_042815.EUM.nc	0.053	0.056	0.094	2704	5542	0	2746	5	87	0.047
SRL_OPN_2PTS027_0829_20151009_042814_20151009_061014.EUM.nc	0.043	0.039	0.088	3563	5733	0	2080	7	83	0.032
SRL_OPN_2PTS027_0831_20151009_061013_20151009_075756.EUM.nc	0.023	0.015	0.091	3927	6100	0	1982	5	186	0.037
SRL_OPN_2PTS027_0834_20151009_075756_20151009_093607.EUM.nc	0.004	-0.013	0.132	2930	5550	0	2528	13	79	0.084
SRL_OPN_2PTS027_0835_20151009_093606_20151009_111351.EUM.nc	-0.011	-0.007	0.124	2168	5478	0	3219	53	38	0.095
SRL_OPN_2PTS027_0837_20151009_111350_20151009_125216.EUM.nc	-0.022	-0.005	0.094	2543	5372	0	2781	7	41	0.089
SRL_OPN_2PTS027_0839_20151009_125216_20151009_144527.EUM.nc	0.036	0.030	0.122	3453	6358	0	2830	7	68	0.115
SRL_OPN_2PTS027_0842_20151009_144526_20151009_162514.EUM.nc	0.022	0.019	0.133	3380	5650	0	2161	3	106	0.042
SRL_OPN_2PTS027_0844_20151009_162513_20151009_180450.EUM.nc	0.036	0.017	0.113	2997	5641	0	2527	9	108	0.031
SRL_OPN_2PTS027_0846_20151009_180449_20151009_194419.EUM.nc	0.015	0.011	0.119	3255	5626	0	2244	16	111	0.046
SRL_OPN_2PTS027_0848_20151009_194419_20151009_212314.EUM.nc	0.030	0.016	0.115	3546	5480	0	1830	35	69	0.097
SRL_OPN_2PTS027_0850_20151009_212314_20151009_230120.EUM.nc	0.009	0.006	0.098	2331	5390	0	2992	16	51	0.060
SRL_OPN_2PTS027_0851_20151009_230119_20151010_003908.EUM.nc	0.053	0.062	0.097	3185	5503	0	2201	39	78	0.085
SRL_OPN_2PTS027_0853_20151010_003907_20151010_022846.EUM.nc	0.024	0.021	0.103	3131	6182	0	2940	5	106	0.067
SRL_OPN_2PTS027_0856_20151010_022845_20151010_035640.EUM.nc	0.038	0.038	0.103	2532	4912	0	2357	10	13	0.079
SRL_OPN_2PTS027_0857_20151010_035640_20151010_053757.EUM.nc	0.054	0.060	0.106	2989	5535	0	2490	15	41	0.030

– Continued on next page

Table 3: Sea Surface Height Anomaly (Model Wet) Statistics.

– Continued from previous page

File	Median	Mean	Std. Dev.	No. Obs.	Total Obs.	Default Lat/Lon	Flag (total)	Default (total)	3-Sigma Edited	1 Cpr. Amp.
SRL_OPN_2PTS027_0859_20151010_053756_20151010_072658.EUM.nc	0.022	0.021	0.090	4086	6211	0	2080	2	43	0.001
SRL_OPN_2PTS027_0862_20151010_072657_20151010_090521.EUM.nc	0.037	0.033	0.088	3654	5589	0	1796	13	126	0.050
SRL_OPN_2PTS027_0863_20151010_090520_20151010_104307.EUM.nc	0.028	0.021	0.146	2568	5523	0	2860	31	64	0.083
SRL_OPN_2PTS027_0865_20151010_104306_20151010_122116.EUM.nc	-0.039	-0.028	0.092	2491	5499	0	2848	14	146	0.100
SRL_OPN_2PTS027_0867_20151010_122115_20151010_140032.EUM.nc	0.017	0.013	0.117	3250	5540	0	2198	4	88	0.144
SRL_OPN_2PTS027_0869_20151010_140031_20151010_155355.EUM.nc	0.014	0.026	0.104	3466	6393	0	2766	2	159	0.037
SRL_OPN_2PTS027_0872_20151010_155355_20151010_173332.EUM.nc	0.066	0.056	0.112	2706	5468	0	2632	12	118	0.022
SRL_OPN_2PTS027_0874_20151010_173331_20151010_191307.EUM.nc	0.029	0.036	0.118	3526	5650	0	2045	14	65	0.073
SRL_OPN_2PTS027_0876_20151010_191307_20151010_205207.EUM.nc	0.014	0.016	0.090	3672	5591	0	1793	22	104	0.041
SRL_OPN_2PTS027_0878_20151010_205207_20151010_223035.EUM.nc	0.018	0.024	0.093	2881	5415	0	2377	65	92	0.059
SRL_OPN_2PTS027_0879_20151010_223034_20151011_000826.EUM.nc	0.038	0.039	0.088	2986	5479	0	2391	5	97	0.053
SRL_OPN_2PTS027_0881_20151011_000826_20151011_015725.EUM.nc	0.025	0.032	0.100	3436	6152	0	2612	6	98	0.054
SRL_OPN_2PTS027_0884_20151011_015725_20151011_032516.EUM.nc	0.044	0.042	0.116	2622	4870	0	2199	11	38	0.099
SRL_OPN_2PTS027_0885_20151011_032517_20151011_050556.EUM.nc	0.045	0.048	0.103	2754	5552	0	2714	7	77	0.037
SRL_OPN_2PTS027_0887_20151011_050556_20151011_065557.EUM.nc	0.006	0.008	0.079	3680	6223	0	2486	3	54	0.020
SRL_OPN_2PTS027_0890_20151011_065556_20151011_083425.EUM.nc	0.033	0.039	0.101	4209	5622	0	1233	4	176	0.029
SRL_OPN_2PTS027_0892_20151011_083425_20151011_101224.EUM.nc	-0.010	-0.018	0.113	2720	5420	0	2564	24	112	0.046
SRL_OPN_2PTS027_0893_20151011_101223_20151011_115023.EUM.nc	-0.006	-0.000	0.087	2395	5489	0	2975	24	95	0.055
SRL_OPN_2PTS027_0895_20151011_115022_20151011_132904.EUM.nc	0.004	0.017	0.119	2887	5432	0	2471	22	52	0.163
SRL_OPN_2PTS027_0897_20151011_132904_20151011_152227.EUM.nc	0.039	0.043	0.107	3608	6371	0	2633	4	126	0.092
SRL_OPN_2PTS027_0900_20151011_152226_20151011_170212.EUM.nc	0.055	0.048	0.125	2782	5570	0	2652	9	127	0.087
SRL_OPN_2PTS027_0902_20151011_170212_20151011_184153.EUM.nc	0.036	0.044	0.127	3234	5528	0	2212	10	72	0.129
SRL_OPN_2PTS027_0904_20151011_184152_20151011_202104.EUM.nc	0.005	0.010	0.094	3245	5576	0	2117	13	201	0.050
SRL_OPN_2PTS027_0906_20151011_202103_20151011_215944.EUM.nc	-0.001	-0.006	0.088	2950	5472	0	2331	34	157	0.037
SRL_OPN_2PTS027_0908_20151011_215943_20151011_233745.EUM.nc	0.018	0.021	0.100	2622	5452	0	2740	14	76	0.051
SRL_OPN_2PTS027_0909_20151011_233744_20151012_011528.EUM.nc	0.034	0.041	0.088	3004	5509	0	2436	20	49	0.016
SRL_OPN_2PTS027_0911_20151012_011528_20151012_025404.EUM.nc	0.042	0.046	0.113	2819	5538	0	2665	13	41	0.076
SRL_OPN_2PTS027_0913_20151012_025402_20151012_043407.EUM.nc	0.051	0.053	0.110	2779	5507	0	2685	14	29	0.063
SRL_OPN_2PTS027_0915_20151012_043406_20151012_061607.EUM.nc	0.028	0.025	0.091	3648	5778	0	2056	0	74	0.052
SRL_OPN_2PTS027_0917_20151012_061607_20151012_080334.EUM.nc	0.031	0.026	0.100	3948	6084	0	1932	16	188	0.010
SRL_OPN_2PTS027_0920_20151012_080332_20151012_094141.EUM.nc	0.011	-0.003	0.147	2900	5539	0	2467	23	149	0.058
SRL_OPN_2PTS027_0921_20151012_094140_20151012_111934.EUM.nc	-0.022	-0.023	0.124	2243	5389	0	3036	56	54	0.092
SRL_OPN_2PTS027_0923_20151012_111932_20151012_125753.EUM.nc	-0.012	-0.006	0.087	2532	5373	0	2741	7	93	0.089
SRL_OPN_2PTS027_0925_20151012_125752_20151012_145116.EUM.nc	0.055	0.061	0.104	3470	6364	0	2786	21	87	0.095
SRL_OPN_2PTS027_0928_20151012_145116_20151012_163054.EUM.nc	0.017	0.012	0.130	3271	5649	0	2236	13	129	0.055
SRL_OPN_2PTS027_0930_20151012_163054_20151012_181038.EUM.nc	0.063	0.048	0.128	3037	5616	0	2475	9	95	0.083
SRL_OPN_2PTS027_0932_20151012_181037_20151012_194958.EUM.nc	-0.000	0.010	0.119	3180	5595	0	2278	8	129	0.013
SRL_OPN_2PTS027_0934_20151012_194956_20151012_212851.EUM.nc	0.013	0.002	0.106	3567	5470	0	1734	50	119	0.072
SRL_OPN_2PTS027_0936_20151012_212851_20151012_230702.EUM.nc	0.004	0.002	0.108	2250	5398	0	3108	10	30	0.021

– Continued on next page

Table 3: Sea Surface Height Anomaly (Model Wet) Statistics.

– Continued from previous page

File	Median	Mean	Std. Dev.	No. Obs.	Total Obs.	Default Lat/Lon	Flag (total)	Default (total)	3-Sigma Edited	1 Cpr. Amp.
SRL_OPN_2PTS027_0937_20151012_230702_20151013_004442.EUM.nc	0.036	0.043	0.102	3184	5504	0	2261	40	19	0.047
SRL_OPN_2PTS027_0939_20151013_004441_20151013_022258.EUM.nc	0.035	0.047	0.088	2962	5562	0	2524	13	63	0.023
SRL_OPN_2PTS027_0941_20151013_022258_20151013_040222.EUM.nc	0.051	0.044	0.115	2663	5464	0	2727	8	66	0.088
SRL_OPN_2PTS027_0943_20151013_040221_20151013_054348.EUM.nc	0.028	0.024	0.110	3262	5682	0	2336	15	69	0.047
SRL_OPN_2PTS027_0945_20151013_054347_20151013_073235.EUM.nc	0.012	0.004	0.096	4019	6179	0	2111	13	36	0.037
SRL_OPN_2PTS027_0948_20151013_073236_20151013_091055.EUM.nc	0.036	0.041	0.094	3369	5555	0	1966	13	207	0.022
SRL_OPN_2PTS027_0949_20151013_091054_20151013_104840.EUM.nc	0.004	-0.009	0.144	2556	5550	0	2930	20	44	0.047
SRL_OPN_2PTS027_0951_20151013_104840_20151013_122652.EUM.nc	-0.005	0.002	0.079	2404	5384	0	2826	29	125	0.095
SRL_OPN_2PTS027_0953_20151013_122651_20151013_140613.EUM.nc	0.035	0.046	0.118	3111	5570	0	2392	2	65	0.155
SRL_OPN_2PTS027_0955_20151013_140613_20151013_155935.EUM.nc	0.026	0.024	0.120	3539	6374	0	2766	8	61	0.050
SRL_OPN_2PTS027_0958_20151013_155935_20151013_191847.EUM.nc	0.025	0.019	0.117	6231	11255	0	4832	19	173	0.035
SRL_OPN_2PTS027_0962_20151013_191846_20151013_205753.EUM.nc	0.012	0.013	0.078	3499	5575	0	1773	24	279	0.000
SRL_OPN_2PTS027_0964_20151013_205753_20151013_223610.EUM.nc	0.013	0.013	0.094	2866	5402	0	2444	17	75	0.046
SRL_OPN_2PTS027_0965_20151013_223608_20151014_001400.EUM.nc	0.015	0.009	0.088	3012	5482	0	2390	12	68	0.038
SRL_OPN_2PTS027_0967_20151014_001359_20151014_015201.EUM.nc	0.041	0.046	0.086	3202	5484	0	2197	1	84	0.023
SRL_OPN_2PTS027_0969_20151014_015200_20151014_033057.EUM.nc	0.038	0.033	0.114	2888	5482	0	2533	13	48	0.072
SRL_OPN_2PTS027_0971_20151014_033057_20151014_051144.EUM.nc	0.039	0.051	0.105	2814	5567	0	2702	3	48	0.041
SRL_OPN_2PTS027_0973_20151014_051143_20151014_070135.EUM.nc	0.013	0.010	0.085	3649	6209	0	2479	11	70	0.026
SRL_OPN_2PTS027_0976_20151014_070134_20151014_084008.EUM.nc	0.026	0.028	0.083	4041	5618	0	1318	9	250	0.005
SRL_OPN_2PTS027_0978_20151014_084007_20151014_101757.EUM.nc	-0.001	-0.012	0.169	2739	5425	0	2603	27	56	0.054
SRL_OPN_2PTS027_0979_20151014_101756_20151014_115558.EUM.nc	0.034	0.025	0.090	2383	5497	0	3022	20	72	0.043
SRL_OPN_2PTS027_0981_20151014_115557_20151014_133452.EUM.nc	-0.003	0.008	0.110	2927	5438	0	2454	16	41	0.097
SRL_OPN_2PTS027_0983_20151014_133451_20151014_152815.EUM.nc	0.063	0.067	0.106	3692	6350	0	2596	19	43	0.072
SRL_OPN_2PTS027_0986_20151014_152815_20151014_170754.EUM.nc	0.031	0.033	0.121	2756	5584	0	2764	1	63	0.101
SRL_OPN_2PTS027_0988_20151014_170753_20151014_184732.EUM.nc	0.018	0.020	0.087	3308	5524	0	2098	14	104	0.028
SRL_OPN_2PTS027_0990_20151014_184731_20151014_202642.EUM.nc	-0.008	-0.008	0.106	3345	5587	0	2125	14	103	0.038
SRL_OPN_2PTS027_0992_20151014_202640_20151014_220520.EUM.nc	-0.005	-0.011	0.110	3029	5469	0	2310	37	93	0.072
SRL_OPN_2PTS027_0994_20151014_220519_20151014_234318.EUM.nc	0.025	0.026	0.086	2746	5523	0	2627	31	119	0.038
SRL_OPN_2PTS027_0995_20151014_234317_20151015_012101.EUM.nc	0.027	0.031	0.094	2978	5517	0	2444	24	71	0.073
SRL_OPN_2PTS027_0997_20151015_012102_20151015_025941.EUM.nc	0.019	0.029	0.109	2794	5579	0	2705	10	70	0.074
SRL_OPN_2PTS027_0999_20151015_025940_20151015_043951.EUM.nc	0.067	0.072	0.103	2717	5506	0	2717	15	57	0.077

20 Ka-Band Significant Wave Height Table

Table 4: Ka-Band Significant Wave Height Statistics.

File	Median	Mean	Std. Dev.	No. Obs.	Total Obs.	Default Lat/Lon	Flag (total)	Default (total)	3-Sigma Edited
SRL_OPN_2PTS026_1001_20150910_043950_20150910_062209.EUM.nc	2.690	2.914	1.259	3795	5819	0	1980	0	44
SRL_OPN_2PTS027_0001_20150910_062208_20150910_080920.EUM.nc	2.286	2.594	1.191	4279	6117	0	1823	6	9
SRL_OPN_2PTS027_0004_20150910_080918_20150910_094718.EUM.nc	2.011	2.273	1.319	2974	5539	0	2446	18	101
SRL_OPN_2PTS027_0005_20150910_094718_20150910_112513.EUM.nc	1.941	2.238	1.385	2179	5434	0	3211	39	5
SRL_OPN_2PTS027_0007_20150910_112512_20150910_130346.EUM.nc	2.872	2.932	1.278	2726	5374	0	2630	5	13
SRL_OPN_2PTS027_0009_20150910_130345_20150910_145654.EUM.nc	2.180	2.324	1.013	3757	6392	0	2550	2	83
SRL_OPN_2PTS027_0012_20150910_145654_20150910_163643.EUM.nc	2.410	2.620	1.247	3417	5642	0	2200	13	12
SRL_OPN_2PTS027_0014_20150910_163642_20150910_181619.EUM.nc	2.509	2.413	1.123	3213	5610	0	2337	9	51
SRL_OPN_2PTS027_0016_20150910_181618_20150910_195546.EUM.nc	2.320	2.761	1.537	3238	5584	0	2190	12	144
SRL_OPN_2PTS027_0018_20150910_195545_20150910_213432.EUM.nc	2.170	2.324	1.012	3686	5499	0	1784	17	12
SRL_OPN_2PTS027_0020_20150910_213430_20150910_231241.EUM.nc	1.968	2.585	1.475	2342	5392	0	3047	2	1
SRL_OPN_2PTS027_0021_20150910_231239_20150911_022842.EUM.nc	2.135	2.341	1.177	5744	11055	0	4825	27	459
SRL_OPN_2PTS027_0025_20150911_022841_20150911_040812.EUM.nc	2.466	2.661	1.099	2728	5469	0	2718	4	19
SRL_OPN_2PTS027_0027_20150911_040811_20150911_054947.EUM.nc	2.671	2.726	1.241	3593	5749	0	2142	5	9
SRL_OPN_2PTS027_0029_20150911_054946_20150911_073823.EUM.nc	2.253	2.414	0.887	3981	6168	0	1997	0	190
SRL_OPN_2PTS027_0032_20150911_073823_20150911_091634.EUM.nc	1.888	2.200	1.304	3299	5554	0	2092	16	147
SRL_OPN_2PTS027_0033_20150911_091633_20150911_105428.EUM.nc	2.045	2.250	1.251	2576	5531	0	2935	18	2
SRL_OPN_2PTS027_0035_20150911_105428_20150911_123234.EUM.nc	2.854	2.985	1.490	2483	5379	0	2882	13	1
SRL_OPN_2PTS027_0037_20150911_123234_20150911_141202.EUM.nc	2.306	2.796	1.194	3275	5603	0	2321	0	7
SRL_OPN_2PTS027_0039_20150911_141201_20150911_160524.EUM.nc	2.124	2.728	1.526	3916	6407	0	2475	7	9
SRL_OPN_2PTS027_0042_20150911_160523_20150911_174502.EUM.nc	2.251	2.240	0.955	2911	5625	0	2520	11	183
SRL_OPN_2PTS027_0044_20150911_174501_20150911_192429.EUM.nc	2.431	2.692	1.407	3634	5666	0	2027	4	1
SRL_OPN_2PTS027_0046_20150911_192429_20150911_210334.EUM.nc	2.206	2.231	0.919	3444	5588	0	1838	11	295
SRL_OPN_2PTS027_0048_20150911_210334_20150911_224157.EUM.nc	2.000	2.344	1.252	2840	5351	0	2451	8	52
SRL_OPN_2PTS027_0049_20150911_224156_20150912_001939.EUM.nc	2.559	2.954	1.577	3024	5446	0	2415	3	4
SRL_OPN_2PTS027_0051_20150912_001940_20150912_015745.EUM.nc	2.130	2.580	1.452	3220	5540	0	2313	2	5
SRL_OPN_2PTS027_0053_20150912_015744_20150912_033647.EUM.nc	2.370	2.661	1.356	2986	5510	0	2517	6	1
SRL_OPN_2PTS027_0055_20150912_033646_20150912_051732.EUM.nc	2.442	2.533	1.215	2720	5577	0	2647	4	206
SRL_OPN_2PTS027_0057_20150912_051732_20150912_070716.EUM.nc	2.154	2.352	0.958	3582	6247	0	2393	13	259
SRL_OPN_2PTS027_0060_20150912_070714_20150912_084548.EUM.nc	1.873	1.942	0.777	3679	5613	0	1423	8	503
SRL_OPN_2PTS027_0061_20150912_084547_20150912_102337.EUM.nc	2.023	2.324	1.376	2826	5445	0	2595	18	6
SRL_OPN_2PTS027_0063_20150912_102336_20150912_120141.EUM.nc	2.449	2.596	1.468	2538	5505	0	2956	8	3
SRL_OPN_2PTS027_0065_20150912_120139_20150912_134033.EUM.nc	2.491	2.650	1.162	2900	5505	0	2419	20	166
SRL_OPN_2PTS027_0067_20150912_134032_20150912_153357.EUM.nc	2.129	2.503	1.174	3941	6394	0	2261	1	191
SRL_OPN_2PTS027_0070_20150912_153356_20150912_171347.EUM.nc	2.209	2.159	0.731	2661	5608	0	2668	2	277
SRL_OPN_2PTS027_0072_20150912_171346_20150912_185318.EUM.nc	2.528	2.772	1.399	3593	5545	0	1940	10	2

– Continued on next page

Table 4: Ka-Band Significant Wave Height Statistics.

– Continued from previous page

File	Median	Mean	Std. Dev.	No. Obs.	Total Obs.	Default Lat/Lon	Flag (total)	Default (total)	3-Sigma Edited
SRL_OPN_2PTS027_0074_20150912_185317_20150912_203233.EUM.nc	2.018	1.981	0.722	3197	5610	0	1950	8	455
SRL_OPN_2PTS027_0076_20150912_203233_20150912_221104.EUM.nc	2.024	2.405	1.281	3018	5525	0	2490	14	3
SRL_OPN_2PTS027_0078_20150912_221103_20150912_234901.EUM.nc	2.993	3.113	1.631	2914	5509	0	2589	3	3
SRL_OPN_2PTS027_0079_20150912_234901_20150913_012647.EUM.nc	2.201	2.461	1.223	3014	5523	0	2508	0	1
SRL_OPN_2PTS027_0081_20150913_012646_20150913_030532.EUM.nc	2.270	2.836	1.475	2910	5571	0	2652	3	6
SRL_OPN_2PTS027_0083_20150913_030530_20150913_044542.EUM.nc	2.138	2.149	0.883	2468	5514	0	2615	8	423
SRL_OPN_2PTS027_0085_20150913_044540_20150913_062759.EUM.nc	2.476	2.540	1.036	3602	5805	0	1927	3	273
SRL_OPN_2PTS027_0087_20150913_062759_20150913_081451.EUM.nc	2.028	2.087	0.733	3942	6099	0	1715	0	442
SRL_OPN_2PTS027_0090_20150913_081450_20150913_095257.EUM.nc	1.894	2.194	1.193	2994	5442	0	2330	4	114
SRL_OPN_2PTS027_0091_20150913_095256_20150913_113051.EUM.nc	2.460	2.676	1.488	2274	5385	0	3083	23	5
SRL_OPN_2PTS027_0093_20150913_113051_20150913_130921.EUM.nc	2.492	2.840	1.425	2851	5477	0	2620	2	4
SRL_OPN_2PTS027_0095_20150913_130919_20150913_150240.EUM.nc	2.108	2.257	0.865	3656	6403	0	2458	0	289
SRL_OPN_2PTS027_0098_20150913_150239_20150913_164220.EUM.nc	2.364	2.395	0.789	2918	5606	0	2377	11	300
SRL_OPN_2PTS027_0100_20150913_164219_20150913_182204.EUM.nc	2.550	2.754	1.264	3357	5558	0	2096	4	101
SRL_OPN_2PTS027_0102_20150913_182202_20150913_200121.EUM.nc	2.229	2.422	1.238	3260	5613	0	2266	8	79
SRL_OPN_2PTS027_0104_20150913_200119_20150913_214012.EUM.nc	1.866	2.264	1.149	3595	5594	0	1972	10	17
SRL_OPN_2PTS027_0106_20150913_214012_20150913_231812.EUM.nc	2.118	2.901	2.025	2447	5349	0	2872	8	22
SRL_OPN_2PTS027_0107_20150913_231811_20150914_005603.EUM.nc	2.199	2.295	1.177	3069	5543	0	2448	18	8
SRL_OPN_2PTS027_0109_20150914_005602_20150914_023417.EUM.nc	2.204	2.495	1.081	3044	5536	0	2485	3	4
SRL_OPN_2PTS027_0111_20150914_023417_20150914_041402.EUM.nc	2.608	3.048	1.732	2772	5502	0	2704	12	14
SRL_OPN_2PTS027_0113_20150914_041402_20150914_074358.EUM.nc	2.234	2.461	1.110	7382	11918	0	4085	5	446
SRL_OPN_2PTS027_0118_20150914_074358_20150914_092216.EUM.nc	1.966	2.144	0.947	3168	5534	0	2175	6	185
SRL_OPN_2PTS027_0119_20150914_092215_20150914_110000.EUM.nc	1.660	2.182	1.344	2413	5509	0	3080	16	0
SRL_OPN_2PTS027_0121_20150914_105958_20150914_123817.EUM.nc	2.579	2.790	1.508	2485	5396	0	2902	5	4
SRL_OPN_2PTS027_0123_20150914_123816_20150914_141743.EUM.nc	2.324	2.294	0.772	3092	5574	0	2191	6	285
SRL_OPN_2PTS027_0125_20150914_141743_20150914_161104.EUM.nc	1.902	2.332	1.383	3941	6386	0	2319	11	115
SRL_OPN_2PTS027_0128_20150914_161103_20150914_175041.EUM.nc	2.485	2.626	1.317	3150	5627	0	2468	6	3
SRL_OPN_2PTS027_0130_20150914_175040_20150914_193015.EUM.nc	2.146	2.218	0.896	3546	5663	0	2105	8	4
SRL_OPN_2PTS027_0132_20150914_193014_20150914_210910.EUM.nc	1.809	2.109	1.074	3533	5507	0	1874	17	83
SRL_OPN_2PTS027_0134_20150914_210910_20150914_224731.EUM.nc	1.915	2.549	1.786	2717	5495	0	2742	18	18
SRL_OPN_2PTS027_0135_20150914_224730_20150915_002512.EUM.nc	2.635	2.559	0.944	3063	5420	0	2344	4	9
SRL_OPN_2PTS027_0137_20150915_002512_20150915_020319.EUM.nc	2.062	2.356	1.070	3145	5537	0	2335	7	50
SRL_OPN_2PTS027_0139_20150915_020318_20150915_034226.EUM.nc	2.384	2.766	1.501	3007	5520	0	2504	5	4
SRL_OPN_2PTS027_0141_20150915_034225_20150915_052327.EUM.nc	2.204	2.855	1.670	2855	5582	0	2706	3	18
SRL_OPN_2PTS027_0143_20150915_052328_20150915_071300.EUM.nc	2.160	2.269	0.734	3694	6230	0	2376	6	154
SRL_OPN_2PTS027_0146_20150915_071300_20150915_085122.EUM.nc	2.195	2.234	0.857	3827	5603	0	1416	10	350
SRL_OPN_2PTS027_0147_20150915_085121_20150915_102918.EUM.nc	1.530	2.038	1.341	2758	5564	0	2756	12	38
SRL_OPN_2PTS027_0149_20150915_102918_20150915_120715.EUM.nc	2.220	2.473	1.288	2517	5521	0	2968	29	7
SRL_OPN_2PTS027_0151_20150915_120715_20150915_134620.EUM.nc	2.459	2.533	1.195	3058	5519	0	2453	3	5

– Continued on next page

Table 4: Ka-Band Significant Wave Height Statistics.

– Continued from previous page

File	Median	Mean	Std. Dev.	No. Obs.	Total Obs.	Default Lat/Lon	Flag (total)	Default (total)	3-Sigma Edited
SRL_OPN_2PTS027_0153_20150915_134619_20150915_153947.EUM.nc	2.013	2.324	1.156	4006	6431	0	2343	0	82
SRL_OPN_2PTS027_0156_20150915_153946_20150915_171925.EUM.nc	2.406	2.603	1.248	2959	5510	0	2544	4	3
SRL_OPN_2PTS027_0158_20150915_171925_20150915_185856.EUM.nc	2.172	2.273	0.989	3506	5646	0	2128	7	5
SRL_OPN_2PTS027_0160_20150915_185855_20150915_203811.EUM.nc	2.055	2.131	1.050	3639	5625	0	1808	5	173
SRL_OPN_2PTS027_0162_20150915_203811_20150915_221638.EUM.nc	1.816	2.272	1.519	3010	5435	0	2399	26	0
SRL_OPN_2PTS027_0164_20150915_221637_20150915_235434.EUM.nc	2.294	2.464	1.160	2950	5536	0	2568	9	9
SRL_OPN_2PTS027_0165_20150915_235433_20150916_013221.EUM.nc	1.860	2.176	1.092	3124	5529	0	2363	2	40
SRL_OPN_2PTS027_0167_20150916_013220_20150916_031111.EUM.nc	2.808	2.871	1.565	2899	5576	0	2660	4	13
SRL_OPN_2PTS027_0169_20150916_031109_20150916_045126.EUM.nc	1.990	2.556	1.331	2859	5523	0	2624	2	38
SRL_OPN_2PTS027_0171_20150916_045125_20150916_063400.EUM.nc	2.146	2.179	0.693	3466	5831	0	1948	2	415
SRL_OPN_2PTS027_0173_20150916_063400_20150916_082034.EUM.nc	2.156	2.319	0.934	4247	6082	0	1686	3	146
SRL_OPN_2PTS027_0176_20150916_082033_20150916_095830.EUM.nc	1.745	2.239	1.316	3053	5459	0	2390	13	3
SRL_OPN_2PTS027_0177_20150916_095830_20150916_113626.EUM.nc	1.836	2.230	1.351	2348	5454	0	3047	26	33
SRL_OPN_2PTS027_0179_20150916_113624_20150916_131459.EUM.nc	2.362	2.546	1.256	2804	5493	0	2540	5	144
SRL_OPN_2PTS027_0181_20150916_131458_20150916_150820.EUM.nc	1.953	2.264	1.065	3896	6443	0	2507	5	35
SRL_OPN_2PTS027_0184_20150916_150819_20150916_164809.EUM.nc	2.130	2.386	1.128	3137	5578	0	2433	4	4
SRL_OPN_2PTS027_0186_20150916_164809_20150916_182744.EUM.nc	2.105	2.149	0.944	3415	5537	0	2084	8	30
SRL_OPN_2PTS027_0188_20150916_182743_20150916_200707.EUM.nc	1.965	2.213	1.114	3365	5613	0	2233	7	8
SRL_OPN_2PTS027_0190_20150916_200706_20150916_214548.EUM.nc	1.880	2.356	1.432	3461	5545	0	2066	16	2
SRL_OPN_2PTS027_0192_20150916_214547_20150916_232353.EUM.nc	2.206	2.502	1.366	2485	5303	0	2791	22	5
SRL_OPN_2PTS027_0193_20150916_232352_20150917_010135.EUM.nc	2.027	2.159	0.951	2761	5516	0	2622	9	124
SRL_OPN_2PTS027_0195_20150917_010134_20150917_024002.EUM.nc	2.547	2.520	1.184	2841	5541	0	2532	4	164
SRL_OPN_2PTS027_0197_20150917_024001_20150917_041945.EUM.nc	2.293	2.500	1.177	2833	5502	0	2642	23	4
SRL_OPN_2PTS027_0199_20150917_041944_20150917_060125.EUM.nc	2.086	2.318	0.971	3629	5772	0	2066	2	75
SRL_OPN_2PTS027_0201_20150917_060126_20150917_074933.EUM.nc	1.880	1.863	0.433	3686	6139	0	1895	5	553
SRL_OPN_2PTS027_0204_20150917_074933_20150917_092747.EUM.nc	2.026	2.329	1.213	3205	5545	0	2277	9	54
SRL_OPN_2PTS027_0205_20150917_092746_20150917_110532.EUM.nc	1.532	2.195	1.647	2423	5509	0	3038	29	19
SRL_OPN_2PTS027_0207_20150917_110532_20150917_124354.EUM.nc	2.296	2.129	0.843	2198	5381	0	2844	12	327
SRL_OPN_2PTS027_0209_20150917_124353_20150917_143703.EUM.nc	2.025	2.281	1.183	3749	6372	0	2609	4	10
SRL_OPN_2PTS027_0212_20150917_143702_20150917_161642.EUM.nc	1.948	2.234	1.123	3691	5632	0	1907	1	33
SRL_OPN_2PTS027_0214_20150917_161642_20150917_175629.EUM.nc	2.187	2.104	0.991	3211	5606	0	2386	4	5
SRL_OPN_2PTS027_0216_20150917_175629_20150917_193551.EUM.nc	1.996	2.091	1.071	3435	5648	0	2059	4	150
SRL_OPN_2PTS027_0218_20150917_193551_20150917_211453.EUM.nc	2.049	2.300	1.169	3569	5509	0	1895	5	40
SRL_OPN_2PTS027_0220_20150917_211452_20150917_225303.EUM.nc	1.393	2.246	1.602	2610	5459	0	2835	8	6
SRL_OPN_2PTS027_0221_20150917_225302_20150918_003053.EUM.nc	2.067	1.899	0.793	2842	5463	0	2286	2	333
SRL_OPN_2PTS027_0223_20150918_003052_20150918_020854.EUM.nc	2.130	2.571	1.371	3047	5517	0	2463	5	2
SRL_OPN_2PTS027_0225_20150918_020853_20150918_034814.EUM.nc	2.001	2.200	1.112	2959	5522	0	2543	11	9
SRL_OPN_2PTS027_0227_20150918_034813_20150918_052915.EUM.nc	2.106	2.378	0.938	2819	5583	0	2761	2	1
SRL_OPN_2PTS027_0229_20150918_052914_20150918_071835.EUM.nc	1.962	1.954	0.569	3555	6223	0	2211	6	451

– Continued on next page

Table 4: Ka-Band Significant Wave Height Statistics.

– Continued from previous page

File	Median	Mean	Std. Dev.	No. Obs.	Total Obs.	Default Lat/Lon	Flag (total)	Default (total)	3-Sigma Edited
SRL_OPN_2PTS027_0232_20150918_071835_20150918_085702.EUM.nc	1.856	2.127	1.081	3894	5599	0	1547	4	154
SRL_OPN_2PTS027_0233_20150918_085701_20150918_103449.EUM.nc	1.574	2.214	1.672	2589	5500	0	2904	5	2
SRL_OPN_2PTS027_0235_20150918_103448_20150918_121258.EUM.nc	1.945	2.517	1.904	2532	5501	0	2950	13	6
SRL_OPN_2PTS027_0237_20150918_121256_20150918_135158.EUM.nc	2.028	2.419	1.150	3110	5532	0	2408	3	11
SRL_OPN_2PTS027_0239_20150918_135158_20150918_154524.EUM.nc	2.005	2.176	1.086	4133	6406	0	2265	0	8
SRL_OPN_2PTS027_0242_20150918_154524_20150918_172512.EUM.nc	2.026	2.128	1.055	2907	5513	0	2516	1	89
SRL_OPN_2PTS027_0244_20150918_172510_20150918_190441.EUM.nc	1.708	1.870	0.966	3415	5653	0	2067	1	170
SRL_OPN_2PTS027_0246_20150918_190440_20150918_204347.EUM.nc	1.975	1.958	0.813	3552	5635	0	1729	10	344
SRL_OPN_2PTS027_0248_20150918_204346_20150918_222218.EUM.nc	1.787	2.332	1.625	2931	5418	0	2464	22	1
SRL_OPN_2PTS027_0250_20150918_222217_20150919_000005.EUM.nc	2.123	2.540	1.627	2979	5504	0	2501	9	15
SRL_OPN_2PTS027_0251_20150919_000005_20150919_013802.EUM.nc	2.306	2.265	1.098	3073	5540	0	2303	5	159
SRL_OPN_2PTS027_0253_20150919_013801_20150919_031647.EUM.nc	2.072	2.208	1.044	2782	5560	0	2634	16	128
SRL_OPN_2PTS027_0255_20150919_031647_20150919_045718.EUM.nc	2.326	2.194	0.849	2758	5557	0	2610	0	189
SRL_OPN_2PTS027_0257_20150919_045718_20150919_063953.EUM.nc	2.002	2.169	0.867	3657	5835	0	1937	1	240
SRL_OPN_2PTS027_0259_20150919_063952_20150919_082608.EUM.nc	1.950	2.310	1.258	4361	6059	0	1614	5	79
SRL_OPN_2PTS027_0262_20150919_082607_20150919_100410.EUM.nc	1.889	2.219	1.466	2928	5418	0	2456	6	28
SRL_OPN_2PTS027_0263_20150919_100409_20150919_114158.EUM.nc	1.826	2.497	2.140	2309	5483	0	3087	13	74
SRL_OPN_2PTS027_0265_20150919_114157_20150919_132044.EUM.nc	2.158	2.242	0.914	2827	5487	0	2512	1	147
SRL_OPN_2PTS027_0267_20150919_132044_20150919_151407.EUM.nc	2.126	2.098	0.746	3823	6420	0	2411	1	185
SRL_OPN_2PTS027_0270_20150919_151406_20150919_165346.EUM.nc	1.987	2.355	1.231	3069	5583	0	2497	3	14
SRL_OPN_2PTS027_0272_20150919_165345_20150919_183329.EUM.nc	1.990	1.980	0.911	3310	5545	0	2084	3	148
SRL_OPN_2PTS027_0274_20150919_183328_20150919_201244.EUM.nc	2.034	2.324	1.189	3382	5572	0	2124	8	58
SRL_OPN_2PTS027_0276_20150919_201242_20150919_215120.EUM.nc	2.033	2.328	1.233	3344	5545	0	2113	32	56
SRL_OPN_2PTS027_0278_20150919_215119_20150919_232926.EUM.nc	2.133	2.711	1.896	2421	5385	0	2938	22	4
SRL_OPN_2PTS027_0279_20150919_232924_20150920_010715.EUM.nc	2.420	2.396	1.144	2841	5516	0	2660	8	7
SRL_OPN_2PTS027_0281_20150920_010714_20150920_024538.EUM.nc	2.183	2.288	0.762	2822	5509	0	2538	3	146
SRL_OPN_2PTS027_0283_20150920_024536_20150920_042525.EUM.nc	2.068	2.469	1.254	2863	5507	0	2637	3	4
SRL_OPN_2PTS027_0285_20150920_042524_20150920_060724.EUM.nc	2.036	2.044	0.619	3374	5771	0	2052	2	343
SRL_OPN_2PTS027_0287_20150920_060723_20150920_075515.EUM.nc	1.977	2.282	1.101	4114	6109	0	1883	8	104
SRL_OPN_2PTS027_0290_20150920_075515_20150920_093319.EUM.nc	2.090	2.361	1.412	3079	5550	0	2402	2	67
SRL_OPN_2PTS027_0291_20150920_093318_20150920_111112.EUM.nc	1.415	2.073	1.644	2357	5507	0	3126	23	1
SRL_OPN_2PTS027_0293_20150920_111111_20150920_124936.EUM.nc	1.976	2.227	1.020	2594	5372	0	2758	15	5
SRL_OPN_2PTS027_0295_20150920_124935_20150920_144239.EUM.nc	2.215	2.148	0.567	3368	6355	0	2630	1	356
SRL_OPN_2PTS027_0298_20150920_144239_20150920_162227.EUM.nc	2.061	2.265	1.040	3622	5652	0	2018	5	7
SRL_OPN_2PTS027_0300_20150920_162226_20150920_180204.EUM.nc	1.966	2.117	1.054	3220	5640	0	2367	3	50
SRL_OPN_2PTS027_0302_20150920_180203_20150920_194136.EUM.nc	1.917	2.300	1.158	3486	5648	0	2126	11	25
SRL_OPN_2PTS027_0304_20150920_194134_20150920_212027.EUM.nc	1.811	2.078	0.954	3581	5498	0	1900	9	8
SRL_OPN_2PTS027_0306_20150920_212025_20150920_225842.EUM.nc	2.200	2.899	2.347	2449	5466	0	3000	17	0
SRL_OPN_2PTS027_0307_20150920_225841_20150921_003623.EUM.nc	1.916	1.976	0.876	3225	5494	0	2218	5	46

– Continued on next page

Table 4: Ka-Band Significant Wave Height Statistics.

– Continued from previous page

File	Median	Mean	Std. Dev.	No. Obs.	Total Obs.	Default Lat/Lon	Flag (total)	Default (total)	3-Sigma Edited
SRL_OPN_2PTS027_0309_20150921_003622_20150921_021436.EUM.nc	2.228	2.177	0.796	2903	5547	0	2494	5	145
SRL_OPN_2PTS027_0311_20150921_021435_20150921_035353.EUM.nc	2.466	2.470	1.015	2751	5491	0	2728	8	4
SRL_OPN_2PTS027_0313_20150921_035352_20150921_053509.EUM.nc	2.078	2.257	0.874	2880	5559	0	2677	2	0
SRL_OPN_2PTS027_0315_20150921_053507_20150921_072417.EUM.nc	2.167	2.404	0.973	4128	6218	0	2058	13	19
SRL_OPN_2PTS027_0318_20150921_072417_20150921_090235.EUM.nc	1.972	2.191	1.168	3662	5585	0	1668	6	249
SRL_OPN_2PTS027_0319_20150921_090233_20150921_104029.EUM.nc	1.591	1.940	1.230	2690	5533	0	2802	14	27
SRL_OPN_2PTS027_0321_20150921_104028_20150921_121830.EUM.nc	1.840	2.042	1.201	2486	5502	0	2953	12	51
SRL_OPN_2PTS027_0323_20150921_121829_20150921_135746.EUM.nc	2.262	2.164	0.547	2954	5558	0	2281	7	316
SRL_OPN_2PTS027_0325_20150921_135744_20150921_155101.EUM.nc	2.224	2.241	1.083	4046	6392	0	2325	10	11
SRL_OPN_2PTS027_0328_20150921_155101_20150921_173049.EUM.nc	2.034	2.176	1.005	2956	5460	0	2473	7	24
SRL_OPN_2PTS027_0330_20150921_173048_20150921_191017.EUM.nc	1.883	2.075	0.955	3597	5664	0	1951	2	114
SRL_OPN_2PTS027_0332_20150921_191016_20150921_204929.EUM.nc	1.811	2.052	1.060	3826	5630	0	1786	7	11
SRL_OPN_2PTS027_0334_20150921_204928_20150921_222749.EUM.nc	2.027	2.141	1.317	2853	5428	0	2406	13	156
SRL_OPN_2PTS027_0335_20150921_222749_20150922_000544.EUM.nc	2.074	2.294	1.184	3064	5529	0	2431	12	22
SRL_OPN_2PTS027_0337_20150922_000542_20150922_014334.EUM.nc	2.113	2.152	1.007	3061	5530	0	2240	1	228
SRL_OPN_2PTS027_0339_20150922_014333_20150922_032232.EUM.nc	2.450	2.270	0.962	2772	5492	0	2562	7	151
SRL_OPN_2PTS027_0341_20150922_032231_20150922_050302.EUM.nc	1.948	2.119	0.804	2901	5567	0	2655	4	7
SRL_OPN_2PTS027_0343_20150922_050301_20150922_065309.EUM.nc	2.019	2.135	0.762	3652	6232	0	2382	12	186
SRL_OPN_2PTS027_0346_20150922_065308_20150922_083148.EUM.nc	1.946	2.605	1.605	4442	5639	0	1190	1	6
SRL_OPN_2PTS027_0348_20150922_083146_20150922_100940.EUM.nc	2.283	2.637	1.574	2899	5423	0	2516	7	1
SRL_OPN_2PTS027_0349_20150922_100938_20150922_114738.EUM.nc	1.356	1.444	0.842	2111	5517	0	3082	30	294
SRL_OPN_2PTS027_0351_20150922_114737_20150922_132619.EUM.nc	2.079	2.294	1.030	2953	5467	0	2445	8	61
SRL_OPN_2PTS027_0353_20150922_132618_20150922_151944.EUM.nc	2.305	2.210	0.833	3945	6417	0	2456	3	13
SRL_OPN_2PTS027_0356_20150922_151944_20150922_165931.EUM.nc	1.874	1.941	0.891	2896	5566	0	2509	2	159
SRL_OPN_2PTS027_0358_20150922_165930_20150922_183904.EUM.nc	2.026	2.228	1.016	3390	5549	0	2107	0	52
SRL_OPN_2PTS027_0360_20150922_183903_20150922_201825.EUM.nc	1.816	2.312	1.447	3470	5610	0	2107	10	23
SRL_OPN_2PTS027_0362_20150922_201824_20150922_215701.EUM.nc	1.794	2.050	1.092	3089	5522	0	2335	29	69
SRL_OPN_2PTS027_0364_20150922_215700_20150922_233502.EUM.nc	2.123	2.396	1.395	2545	5429	0	2871	8	5
SRL_OPN_2PTS027_0365_20150922_233501_20150923_011244.EUM.nc	1.983	2.324	1.244	2906	5525	0	2609	3	7
SRL_OPN_2PTS027_0367_20150923_011244_20150923_025120.EUM.nc	2.428	2.437	0.937	2727	5539	0	2653	0	159
SRL_OPN_2PTS027_0369_20150923_025119_20150923_043114.EUM.nc	1.829	1.968	0.718	2818	5515	0	2660	6	31
SRL_OPN_2PTS027_0371_20150923_043114_20150923_061312.EUM.nc	1.897	2.239	0.966	3606	5777	0	2076	6	89
SRL_OPN_2PTS027_0373_20150923_061311_20150923_080047.EUM.nc	1.868	2.431	1.375	4253	6108	0	1836	5	14
SRL_OPN_2PTS027_0376_20150923_080046_20150923_093857.EUM.nc	2.083	2.448	1.274	3080	5561	0	2436	12	33
SRL_OPN_2PTS027_0377_20150923_093856_20150923_111643.EUM.nc	1.454	1.663	1.208	2238	5472	0	3120	28	86
SRL_OPN_2PTS027_0379_20150923_111642_20150923_125510.EUM.nc	1.997	2.191	0.950	2439	5394	0	2717	4	234
SRL_OPN_2PTS027_0381_20150923_125510_20150923_144826.EUM.nc	2.211	2.179	0.780	3597	6369	0	2733	2	37
SRL_OPN_2PTS027_0384_20150923_144824_20150923_162805.EUM.nc	1.758	1.947	0.820	3514	5652	0	2076	17	45
SRL_OPN_2PTS027_0386_20150923_162804_20150923_180750.EUM.nc	2.018	2.179	1.065	3187	5642	0	2314	7	134

– Continued on next page

Table 4: Ka-Band Significant Wave Height Statistics.

– Continued from previous page

File	Median	Mean	Std. Dev.	No. Obs.	Total Obs.	Default Lat/Lon	Flag (total)	Default (total)	3-Sigma Edited
SRL_OPN_2PTS027_0388_20150923_180749_20150923_194710.EUM.nc	1.895	2.532	1.678	3422	5627	0	2100	5	100
SRL_OPN_2PTS027_0390_20150923_194710_20150923_212608.EUM.nc	1.903	2.144	0.982	3575	5486	0	1854	19	38
SRL_OPN_2PTS027_0392_20150923_212607_20150923_230413.EUM.nc	2.306	2.438	1.264	2336	5431	0	3090	2	3
SRL_OPN_2PTS027_0393_20150923_230412_20150924_004202.EUM.nc	1.924	2.210	1.175	3149	5523	0	2268	12	94
SRL_OPN_2PTS027_0395_20150924_004201_20150924_022008.EUM.nc	2.285	2.435	0.956	3012	5562	0	2543	2	5
SRL_OPN_2PTS027_0397_20150924_022008_20150924_035940.EUM.nc	1.914	1.964	0.783	2817	5535	0	2659	6	53
SRL_OPN_2PTS027_0399_20150924_035939_20150924_054055.EUM.nc	1.812	2.278	1.254	3027	5569	0	2365	6	171
SRL_OPN_2PTS027_0401_20150924_054054_20150924_072951.EUM.nc	1.893	2.360	1.114	4139	6205	0	1995	2	69
SRL_OPN_2PTS027_0404_20150924_072949_20150924_090814.EUM.nc	2.043	2.276	0.982	3743	5590	0	1826	9	12
SRL_OPN_2PTS027_0405_20150924_090812_20150924_104559.EUM.nc	2.083	2.207	1.260	2622	5526	0	2777	16	111
SRL_OPN_2PTS027_0407_20150924_104558_20150924_122410.EUM.nc	2.138	2.597	1.496	2620	5501	0	2865	9	7
SRL_OPN_2PTS027_0409_20150924_122409_20150924_140322.EUM.nc	2.177	2.281	0.748	3309	5572	0	2239	4	20
SRL_OPN_2PTS027_0411_20150924_140321_20150924_155647.EUM.nc	2.088	2.058	0.648	3631	6398	0	2614	6	147
SRL_OPN_2PTS027_0414_20150924_155646_20150924_173625.EUM.nc	2.011	2.292	1.109	3043	5519	0	2449	7	20
SRL_OPN_2PTS027_0416_20150924_173624_20150924_191601.EUM.nc	1.921	2.429	1.327	3639	5645	0	1963	11	32
SRL_OPN_2PTS027_0418_20150924_191601_20150924_205503.EUM.nc	2.068	2.197	1.052	3767	5623	0	1828	3	25
SRL_OPN_2PTS027_0420_20150924_205502_20150924_223330.EUM.nc	1.833	2.303	1.565	2944	5421	0	2458	17	2
SRL_OPN_2PTS027_0421_20150924_223328_20150925_001113.EUM.nc	1.907	2.201	1.039	2998	5505	0	2390	4	113
SRL_OPN_2PTS027_0423_20150925_001112_20150925_014915.EUM.nc	2.217	2.273	0.935	3294	5543	0	2232	1	16
SRL_OPN_2PTS027_0425_20150925_014913_20150925_032809.EUM.nc	1.997	2.037	0.882	2897	5463	0	2438	5	123
SRL_OPN_2PTS027_0427_20150925_032809_20150925_050853.EUM.nc	2.318	2.597	1.396	2872	5550	0	2660	2	16
SRL_OPN_2PTS027_0429_20150925_050851_20150925_065851.EUM.nc	1.997	2.202	0.973	3599	6231	0	2424	6	202
SRL_OPN_2PTS027_0432_20150925_065851_20150925_083719.EUM.nc	2.221	2.407	0.932	4499	5632	0	1103	12	18
SRL_OPN_2PTS027_0434_20150925_083717_20150925_101518.EUM.nc	2.072	2.281	1.190	2816	5440	0	2574	13	37
SRL_OPN_2PTS027_0435_20150925_101518_20150925_115310.EUM.nc	1.800	2.162	1.333	2533	5519	0	2977	9	0
SRL_OPN_2PTS027_0437_20150925_115309_20150925_133203.EUM.nc	2.469	2.404	0.899	2853	5427	0	2464	3	107
SRL_OPN_2PTS027_0439_20150925_133202_20150925_152529.EUM.nc	1.979	2.066	0.759	3766	6378	0	2369	0	243
SRL_OPN_2PTS027_0442_20150925_152528_20150925_170508.EUM.nc	2.156	2.365	1.157	2962	5585	0	2616	2	5
SRL_OPN_2PTS027_0444_20150925_170507_20150925_184449.EUM.nc	2.281	2.298	1.181	3284	5532	0	2109	1	138
SRL_OPN_2PTS027_0446_20150925_184449_20150925_202400.EUM.nc	2.222	2.215	1.007	3459	5585	0	2008	6	112
SRL_OPN_2PTS027_0448_20150925_202359_20150925_220241.EUM.nc	1.609	1.960	1.129	3093	5520	0	2395	15	17
SRL_OPN_2PTS027_0450_20150925_220239_20150925_234033.EUM.nc	2.115	2.421	1.231	2683	5524	0	2828	12	1
SRL_OPN_2PTS027_0451_20150925_234031_20150926_011826.EUM.nc	2.281	2.235	1.006	3078	5517	0	2425	2	12
SRL_OPN_2PTS027_0453_20150926_011824_20150926_025656.EUM.nc	2.182	2.413	1.239	2875	5577	0	2688	8	6
SRL_OPN_2PTS027_0455_20150926_025655_20150926_043656.EUM.nc	2.275	2.372	1.125	2644	5475	0	2698	10	123
SRL_OPN_2PTS027_0457_20150926_043656_20150926_061909.EUM.nc	2.114	2.333	1.072	3669	5801	0	1998	2	132
SRL_OPN_2PTS027_0459_20150926_061908_20150926_080628.EUM.nc	2.058	1.991	0.635	4006	6110	0	1792	2	310
SRL_OPN_2PTS027_0462_20150926_080627_20150926_094427.EUM.nc	2.007	2.157	1.161	3077	5544	0	2444	9	14
SRL_OPN_2PTS027_0463_20150926_094426_20150926_112222.EUM.nc	1.565	1.977	1.110	2130	5397	0	3245	22	0

– Continued on next page

Table 4: Ka-Band Significant Wave Height Statistics.

– Continued from previous page

File	Median	Mean	Std. Dev.	No. Obs.	Total Obs.	Default Lat/Lon	Flag (total)	Default (total)	3-Sigma Edited
SRL_OPN_2PTS027_0465_20150926_112221_20150926_130046.EUM.nc	2.485	2.513	0.826	2707	5381	0	2659	6	9
SRL_OPN_2PTS027_0467_20150926_130045_20150926_145404.EUM.nc	1.968	2.259	0.997	3656	6389	0	2639	7	87
SRL_OPN_2PTS027_0470_20150926_145402_20150926_163351.EUM.nc	2.196	2.429	1.477	3400	5647	0	2200	7	40
SRL_OPN_2PTS027_0472_20150926_163350_20150926_181328.EUM.nc	2.094	2.127	0.963	3074	5640	0	2398	12	156
SRL_OPN_2PTS027_0474_20150926_181328_20150926_195254.EUM.nc	2.013	2.134	0.981	3303	5620	0	2212	7	98
SRL_OPN_2PTS027_0476_20150926_195253_20150926_213141.EUM.nc	1.805	2.112	1.135	3635	5486	0	1752	16	83
SRL_OPN_2PTS027_0478_20150926_213140_20150926_230952.EUM.nc	1.855	2.237	1.190	2219	5384	0	3087	4	74
SRL_OPN_2PTS027_0479_20150926_230951_20150927_004733.EUM.nc	2.305	2.392	1.121	3197	5526	0	2303	14	12
SRL_OPN_2PTS027_0481_20150927_004732_20150927_022552.EUM.nc	2.288	2.565	1.243	3009	5518	0	2492	5	12
SRL_OPN_2PTS027_0483_20150927_022551_20150927_040520.EUM.nc	2.332	2.289	1.184	2472	5474	0	2692	2	308
SRL_OPN_2PTS027_0485_20150927_040519_20150927_054641.EUM.nc	2.209	2.504	1.292	3450	5690	0	2179	5	56
SRL_OPN_2PTS027_0487_20150927_054641_20150927_073533.EUM.nc	1.969	2.003	0.744	3760	6196	0	2027	2	407
SRL_OPN_2PTS027_0490_20150927_073533_20150927_091345.EUM.nc	1.957	2.221	1.040	3584	5570	0	1972	7	7
SRL_OPN_2PTS027_0491_20150927_091345_20150927_105131.EUM.nc	1.733	2.156	1.356	2574	5519	0	2899	32	14
SRL_OPN_2PTS027_0493_20150927_105130_20150927_122944.EUM.nc	2.537	2.417	0.788	2514	5379	0	2850	6	9
SRL_OPN_2PTS027_0495_20150927_122944_20150927_140902.EUM.nc	2.411	2.627	1.113	3047	5597	0	2363	2	185
SRL_OPN_2PTS027_0497_20150927_140901_20150927_160225.EUM.nc	2.226	2.322	1.175	3571	6417	0	2666	3	177
SRL_OPN_2PTS027_0500_20150927_160224_20150927_174213.EUM.nc	2.161	2.243	0.936	2877	5642	0	2597	5	163
SRL_OPN_2PTS027_0502_20150927_174211_20150927_192138.EUM.nc	1.981	2.033	0.915	3247	5641	0	2010	2	382
SRL_OPN_2PTS027_0504_20150927_192138_20150927_210045.EUM.nc	1.843	1.870	0.747	3605	5598	0	1815	5	173
SRL_OPN_2PTS027_0506_20150927_210044_20150927_223901.EUM.nc	2.117	2.147	1.156	2921	5387	0	2428	28	10
SRL_OPN_2PTS027_0507_20150927_223901_20150928_001654.EUM.nc	2.294	2.458	1.008	3034	5474	0	2410	12	18
SRL_OPN_2PTS027_0509_20150928_001654_20150928_015450.EUM.nc	2.339	2.502	1.231	3258	5492	0	2224	5	5
SRL_OPN_2PTS027_0511_20150928_015449_20150928_033356.EUM.nc	2.196	2.442	1.464	2721	5510	0	2498	13	278
SRL_OPN_2PTS027_0513_20150928_033355_20150928_051440.EUM.nc	2.408	2.588	1.375	2848	5563	0	2655	6	54
SRL_OPN_2PTS027_0515_20150928_051439_20150928_070428.EUM.nc	2.113	1.924	0.652	3176	6233	0	2398	13	646
SRL_OPN_2PTS027_0518_20150928_070428_20150928_084301.EUM.nc	1.847	2.111	0.932	4029	5620	0	1367	19	205
SRL_OPN_2PTS027_0520_20150928_084300_20150928_102050.EUM.nc	1.903	1.954	1.034	2627	5415	0	2599	17	172
SRL_OPN_2PTS027_0521_20150928_102050_20150928_115854.EUM.nc	2.031	2.058	1.026	2489	5524	0	3018	14	3
SRL_OPN_2PTS027_0523_20150928_115852_20150928_133742.EUM.nc	2.452	2.943	1.597	2990	5443	0	2416	14	23
SRL_OPN_2PTS027_0525_20150928_133742_20150928_153107.EUM.nc	2.187	2.507	1.314	3870	6392	0	2494	0	28
SRL_OPN_2PTS027_0528_20150928_153107_20150928_171048.EUM.nc	2.522	2.765	1.448	2835	5583	0	2704	3	41
SRL_OPN_2PTS027_0530_20150928_171047_20150928_185028.EUM.nc	1.953	2.545	1.691	3450	5553	0	2088	10	5
SRL_OPN_2PTS027_0532_20150928_185027_20150928_202937.EUM.nc	1.863	1.847	0.593	3360	5599	0	2021	8	210
SRL_OPN_2PTS027_0534_20150928_202936_20150928_220815.EUM.nc	1.977	2.133	1.136	2917	5488	0	2394	25	152
SRL_OPN_2PTS027_0536_20150928_220814_20150928_234607.EUM.nc	2.155	2.336	1.063	2845	5519	0	2603	5	66
SRL_OPN_2PTS027_0537_20150928_234605_20150929_012359.EUM.nc	2.354	2.762	1.542	3031	5537	0	2499	5	2
SRL_OPN_2PTS027_0539_20150929_012358_20150929_030234.EUM.nc	2.441	3.337	2.326	2882	5578	0	2687	4	5
SRL_OPN_2PTS027_0541_20150929_030233_20150929_044249.EUM.nc	2.399	2.709	1.460	2802	5507	0	2678	5	22

– Continued on next page

Table 4: Ka-Band Significant Wave Height Statistics.

– Continued from previous page

File	Median	Mean	Std. Dev.	No. Obs.	Total Obs.	Default Lat/Lon	Flag (total)	Default (total)	3-Sigma Edited
SRL_OPN_2PTS027_0543_20150929_044248_20150929_062502.EUM.nc	2.243	3.033	1.978	3764	5808	0	1929	0	115
SRL_OPN_2PTS027_0545_20150929_062501_20150929_081204.EUM.nc	1.883	2.020	0.731	4009	6106	0	1745	1	351
SRL_OPN_2PTS027_0548_20150929_081202_20150929_095009.EUM.nc	1.784	2.074	1.158	3016	5441	0	2408	9	8
SRL_OPN_2PTS027_0549_20150929_095009_20150929_112755.EUM.nc	1.609	1.950	1.123	2060	5416	0	3264	26	66
SRL_OPN_2PTS027_0551_20150929_112755_20150929_130631.EUM.nc	2.473	3.001	1.733	2766	5483	0	2685	0	32
SRL_OPN_2PTS027_0553_20150929_130631_20150929_145950.EUM.nc	2.225	2.555	1.315	3591	6397	0	2606	0	200
SRL_OPN_2PTS027_0556_20150929_145949_20150929_163930.EUM.nc	2.430	2.700	1.192	3142	5625	0	2362	15	106
SRL_OPN_2PTS027_0558_20150929_163929_20150929_181913.EUM.nc	2.172	2.890	1.880	3227	5519	0	2284	2	6
SRL_OPN_2PTS027_0560_20150929_181912_20150929_195831.EUM.nc	1.928	2.204	1.051	2796	4544	0	1480	8	260
SRL_OPN_2PTS027_0562_20150929_195831_20150929_213716.EUM.nc	2.034	2.316	1.207	3517	5576	0	1959	22	78
SRL_OPN_2PTS027_0564_20150929_213716_20150929_231525.EUM.nc	2.097	2.447	1.391	2381	5365	0	2942	7	35
SRL_OPN_2PTS027_0565_20150929_231524_20150930_005315.EUM.nc	2.193	3.012	2.156	3087	5540	0	2396	21	36
SRL_OPN_2PTS027_0567_20150930_005315_20150930_023127.EUM.nc	2.538	3.428	2.147	3042	5522	0	2472	8	0
SRL_OPN_2PTS027_0569_20150930_023127_20150930_041109.EUM.nc	2.031	2.260	1.031	2385	5486	0	2786	4	311
SRL_OPN_2PTS027_0571_20150930_041109_20150930_055239.EUM.nc	2.498	3.225	1.738	3650	5702	0	2045	4	3
SRL_OPN_2PTS027_0573_20150930_055239_20150930_074109.EUM.nc	2.132	2.334	0.906	4029	6170	0	1977	2	162
SRL_OPN_2PTS027_0576_20150930_074107_20150930_091918.EUM.nc	1.791	1.988	0.922	3246	5559	0	2202	6	105
SRL_OPN_2PTS027_0577_20150930_091917_20150930_105712.EUM.nc	1.447	1.899	1.227	2483	5534	0	3030	15	6
SRL_OPN_2PTS027_0579_20150930_105711_20150930_123520.EUM.nc	2.099	2.869	1.730	2484	5378	0	2891	2	1
SRL_OPN_2PTS027_0581_20150930_123519_20150930_141449.EUM.nc	2.403	2.993	1.636	3322	5588	0	2265	1	0
SRL_OPN_2PTS027_0583_20150930_141449_20150930_160811.EUM.nc	2.343	2.704	1.398	3699	6382	0	2602	4	77
SRL_OPN_2PTS027_0586_20150930_160810_20150930_174750.EUM.nc	2.651	3.246	1.872	3026	5592	0	2561	4	1
SRL_OPN_2PTS027_0588_20150930_174749_20150930_192723.EUM.nc	2.268	2.602	1.411	3388	5652	0	2117	7	140
SRL_OPN_2PTS027_0590_20150930_192722_20150930_210620.EUM.nc	1.948	2.325	1.159	3645	5584	0	1888	20	31
SRL_OPN_2PTS027_0592_20150930_210619_20150930_224442.EUM.nc	2.110	2.175	1.172	2634	5363	0	2511	8	210
SRL_OPN_2PTS027_0593_20150930_224441_20151001_002224.EUM.nc	2.476	3.131	1.855	3047	5453	0	2400	2	4
SRL_OPN_2PTS027_0595_20151001_002223_20151001_020031.EUM.nc	2.304	3.030	1.919	3257	5552	0	2287	4	4
SRL_OPN_2PTS027_0597_20151001_020030_20151001_033934.EUM.nc	2.457	2.603	1.215	2760	5492	0	2623	8	101
SRL_OPN_2PTS027_0599_20151001_033933_20151001_052032.EUM.nc	2.717	2.811	1.119	2695	5576	0	2665	4	212
SRL_OPN_2PTS027_0601_20151001_052032_20151001_071010.EUM.nc	2.193	2.361	1.007	3687	6225	0	2405	12	121
SRL_OPN_2PTS027_0604_20151001_071009_20151001_084833.EUM.nc	1.982	1.982	0.759	3839	5602	0	1467	1	295
SRL_OPN_2PTS027_0605_20151001_084833_20151001_102629.EUM.nc	1.903	2.020	1.142	2823	5445	0	2553	13	56
SRL_OPN_2PTS027_0607_20151001_102629_20151001_120425.EUM.nc	1.625	2.402	1.733	2527	5518	0	2972	13	6
SRL_OPN_2PTS027_0609_20151001_120424_20151001_134329.EUM.nc	2.179	2.892	1.454	3056	5517	0	2449	10	2
SRL_OPN_2PTS027_0611_20151001_134327_20151001_153653.EUM.nc	2.466	2.565	1.146	3633	6410	0	2553	0	224
SRL_OPN_2PTS027_0614_20151001_153653_20151001_171633.EUM.nc	2.848	3.457	1.720	2887	5582	0	2692	2	1
SRL_OPN_2PTS027_0616_20151001_171633_20151001_185604.EUM.nc	2.643	2.972	1.567	3419	5536	0	2103	11	3
SRL_OPN_2PTS027_0618_20151001_185603_20151001_203519.EUM.nc	2.052	2.350	1.230	3637	5609	0	1922	14	36
SRL_OPN_2PTS027_0620_20151001_203518_20151001_221347.EUM.nc	2.094	2.400	1.308	2986	5489	0	2475	22	6

– Continued on next page

Table 4: Ka-Band Significant Wave Height Statistics.

– Continued from previous page

File	Median	Mean	Std. Dev.	No. Obs.	Total Obs.	Default Lat/Lon	Flag (total)	Default (total)	3-Sigma Edited
SRL_OPN_2PTS027_0622_20151001_221347_20151001_235144.EUM.nc	2.769	3.002	1.695	2895	5513	0	2608	6	4
SRL_OPN_2PTS027_0623_20151001_235144_20151002_012931.EUM.nc	2.382	2.930	1.668	3105	5523	0	2415	1	2
SRL_OPN_2PTS027_0625_20151002_012930_20151002_030818.EUM.nc	2.579	2.673	1.084	2602	5541	0	2682	5	252
SRL_OPN_2PTS027_0627_20151002_030816_20151002_044831.EUM.nc	2.394	2.482	1.004	2702	5511	0	2641	5	163
SRL_OPN_2PTS027_0629_20151002_044830_20151002_063100.EUM.nc	2.467	2.621	1.166	3802	5807	0	1907	2	96
SRL_OPN_2PTS027_0631_20151002_063059_20151002_081743.EUM.nc	2.307	2.722	1.260	4235	6072	0	1695	5	137
SRL_OPN_2PTS027_0634_20151002_081743_20151002_095540.EUM.nc	1.903	2.472	1.558	2986	5436	0	2432	11	7
SRL_OPN_2PTS027_0635_20151002_095539_20151002_113334.EUM.nc	1.727	2.268	1.492	2271	5389	0	3075	35	8
SRL_OPN_2PTS027_0637_20151002_113334_20151002_131207.EUM.nc	2.581	3.112	1.755	2877	5496	0	2613	6	0
SRL_OPN_2PTS027_0639_20151002_131206_20151002_150527.EUM.nc	2.574	2.513	0.988	3612	6402	0	2607	2	181
SRL_OPN_2PTS027_0642_20151002_150526_20151002_164515.EUM.nc	2.758	3.220	1.578	3008	5584	0	2479	4	93
SRL_OPN_2PTS027_0644_20151002_164514_20151002_182450.EUM.nc	2.473	2.692	1.091	3292	5533	0	2215	6	20
SRL_OPN_2PTS027_0646_20151002_182450_20151002_200415.EUM.nc	2.268	2.330	0.971	3082	5609	0	2273	10	244
SRL_OPN_2PTS027_0648_20151002_200414_20151002_214256.EUM.nc	1.883	1.810	0.666	3090	5542	0	2072	16	364
SRL_OPN_2PTS027_0650_20151002_214256_20151002_232103.EUM.nc	2.408	2.863	1.700	2489	5389	0	2887	12	1
SRL_OPN_2PTS027_0651_20151002_232102_20151003_005844.EUM.nc	2.846	3.066	1.790	2968	5527	0	2480	21	58
SRL_OPN_2PTS027_0653_20151003_005844_20151003_023709.EUM.nc	2.391	2.923	1.794	2956	5556	0	2578	17	5
SRL_OPN_2PTS027_0655_20151003_023709_20151003_041650.EUM.nc	2.455	2.645	1.006	2750	5472	0	2682	12	28
SRL_OPN_2PTS027_0657_20151003_041648_20151003_055827.EUM.nc	2.398	2.541	1.024	3489	5733	0	2032	1	211
SRL_OPN_2PTS027_0659_20151003_055826_20151003_074649.EUM.nc	2.188	2.131	0.694	3737	6159	0	1940	3	479
SRL_OPN_2PTS027_0662_20151003_074648_20151003_092456.EUM.nc	2.230	2.609	1.242	3229	5522	0	2289	2	2
SRL_OPN_2PTS027_0663_20151003_092455_20151003_110241.EUM.nc	1.702	2.092	1.497	2291	5524	0	3103	21	109
SRL_OPN_2PTS027_0665_20151003_110240_20151003_124101.EUM.nc	3.194	3.211	1.868	2528	5387	0	2820	5	34
SRL_OPN_2PTS027_0667_20151003_124100_20151003_142036.EUM.nc	2.574	2.679	1.188	3271	5570	0	2190	2	107
SRL_OPN_2PTS027_0669_20151003_142037_20151003_161348.EUM.nc	2.169	2.618	1.523	3831	6375	0	2536	5	3
SRL_OPN_2PTS027_0672_20151003_161347_20151003_175335.EUM.nc	2.608	2.655	1.109	3014	5596	0	2571	6	5
SRL_OPN_2PTS027_0674_20151003_175335_20151003_193258.EUM.nc	2.571	2.759	1.461	3348	5635	0	2142	11	134
SRL_OPN_2PTS027_0676_20151003_193257_20151003_211201.EUM.nc	1.670	1.565	0.630	3025	5490	0	1914	7	544
SRL_OPN_2PTS027_0678_20151003_211200_20151003_225012.EUM.nc	2.091	2.610	1.591	2570	5445	0	2837	11	27
SRL_OPN_2PTS027_0679_20151003_225011_20151004_002801.EUM.nc	3.128	3.287	1.696	3086	5453	0	2358	6	3
SRL_OPN_2PTS027_0681_20151004_002801_20151004_020601.EUM.nc	2.400	2.759	1.338	3072	5536	0	2438	26	0
SRL_OPN_2PTS027_0683_20151004_020601_20151004_034520.EUM.nc	2.316	2.506	1.167	2896	5559	0	2655	5	3
SRL_OPN_2PTS027_0685_20151004_034519_20151004_052617.EUM.nc	2.766	3.198	1.848	2788	5577	0	2768	3	18
SRL_OPN_2PTS027_0687_20151004_052615_20151004_071542.EUM.nc	2.358	2.452	1.024	3725	6222	0	2316	7	174
SRL_OPN_2PTS027_0690_20151004_071542_20151004_085411.EUM.nc	2.260	2.567	1.176	3875	5585	0	1561	27	122
SRL_OPN_2PTS027_0691_20151004_085410_20151004_103159.EUM.nc	1.927	2.751	2.066	2638	5529	0	2857	10	24
SRL_OPN_2PTS027_0693_20151004_103158_20151004_121005.EUM.nc	2.035	2.794	1.967	2527	5483	0	2937	19	0
SRL_OPN_2PTS027_0695_20151004_121004_20151004_134904.EUM.nc	2.736	2.926	1.310	3099	5500	0	2396	2	3
SRL_OPN_2PTS027_0697_20151004_134904_20151004_154230.EUM.nc	2.251	2.353	1.123	3689	6420	0	2595	1	135

– Continued on next page

Table 4: Ka-Band Significant Wave Height Statistics.

– Continued from previous page

File	Median	Mean	Std. Dev.	No. Obs.	Total Obs.	Default Lat/Lon	Flag (total)	Default (total)	3-Sigma Edited
SRL_OPN_2PTS027_0700_20151004_154229_20151004_172218.EUM.nc	2.716	2.707	1.014	2869	5516	0	2633	4	10
SRL_OPN_2PTS027_0702_20151004_172217_20151004_190148.EUM.nc	2.204	2.185	0.884	3055	5651	0	2201	3	392
SRL_OPN_2PTS027_0704_20151004_190147_20151004_204053.EUM.nc	1.854	2.296	1.311	3816	5596	0	1754	14	12
SRL_OPN_2PTS027_0706_20151004_204053_20151004_221926.EUM.nc	2.142	2.376	1.513	2807	5402	0	2367	21	207
SRL_OPN_2PTS027_0708_20151004_221925_20151004_235713.EUM.nc	3.203	3.274	1.626	2994	5515	0	2506	9	6
SRL_OPN_2PTS027_0709_20151004_235713_20151005_013510.EUM.nc	2.309	2.474	1.192	3218	5549	0	2319	2	10
SRL_OPN_2PTS027_0711_20151005_013509_20151005_031400.EUM.nc	2.043	2.505	1.253	2713	5546	0	2726	13	94
SRL_OPN_2PTS027_0713_20151005_031359_20151005_045418.EUM.nc	2.265	2.440	1.362	2707	5533	0	2602	2	222
SRL_OPN_2PTS027_0715_20151005_045417_20151005_063655.EUM.nc	2.631	2.573	0.936	3606	5835	0	1943	0	286
SRL_OPN_2PTS027_0717_20151005_063654_20151005_082317.EUM.nc	2.578	2.485	0.956	4015	6068	0	1757	9	287
SRL_OPN_2PTS027_0720_20151005_082317_20151005_100119.EUM.nc	2.830	2.865	1.560	2981	5412	0	2416	6	9
SRL_OPN_2PTS027_0721_20151005_100118_20151005_113907.EUM.nc	1.886	2.469	1.695	2349	5428	0	3049	27	3
SRL_OPN_2PTS027_0723_20151005_113906_20151005_131749.EUM.nc	2.770	2.983	1.234	2929	5462	0	2525	4	4
SRL_OPN_2PTS027_0725_20151005_131748_20151005_151109.EUM.nc	2.132	2.305	0.873	3721	6412	0	2630	0	61
SRL_OPN_2PTS027_0728_20151005_151108_20151005_165056.EUM.nc	2.689	2.788	0.980	3053	5619	0	2556	5	5
SRL_OPN_2PTS027_0730_20151005_165055_20151005_183028.EUM.nc	2.399	2.710	1.428	3319	5528	0	2187	2	20
SRL_OPN_2PTS027_0732_20151005_183027_20151005_200951.EUM.nc	2.447	2.626	1.504	3174	5580	0	2292	9	105
SRL_OPN_2PTS027_0734_20151005_200950_20151005_214837.EUM.nc	2.082	2.562	1.672	3366	5552	0	2147	3	36
SRL_OPN_2PTS027_0736_20151005_214836_20151005_232631.EUM.nc	3.416	3.135	1.609	2509	5314	0	2725	39	41
SRL_OPN_2PTS027_0737_20151005_232631_20151006_010420.EUM.nc	2.630	2.724	1.235	2779	5526	0	2732	11	4
SRL_OPN_2PTS027_0739_20151006_010420_20151006_024249.EUM.nc	2.242	2.536	1.398	2804	5559	0	2623	6	126
SRL_OPN_2PTS027_0741_20151006_024248_20151006_042233.EUM.nc	2.237	2.848	1.816	2770	5511	0	2734	5	2
SRL_OPN_2PTS027_0743_20151006_042231_20151006_060424.EUM.nc	2.584	2.703	1.003	3556	5753	0	2068	3	126
SRL_OPN_2PTS027_0745_20151006_060423_20151006_093034.EUM.nc	2.761	2.700	1.213	6965	11643	0	4302	14	362
SRL_OPN_2PTS027_0749_20151006_093033_20151006_110818.EUM.nc	1.680	2.151	1.563	2357	5492	0	3100	34	1
SRL_OPN_2PTS027_0751_20151006_110817_20151006_124640.EUM.nc	2.912	2.872	1.093	2396	5349	0	2879	0	74
SRL_OPN_2PTS027_0753_20151006_124639_20151006_143949.EUM.nc	2.160	2.272	0.874	3427	6314	0	2768	4	115
SRL_OPN_2PTS027_0756_20151006_143948_20151006_161935.EUM.nc	2.681	2.599	1.029	3272	5630	0	2074	5	279
SRL_OPN_2PTS027_0758_20151006_161934_20151006_175912.EUM.nc	2.647	2.905	1.451	3117	5625	0	2503	4	1
SRL_OPN_2PTS027_0760_20151006_175911_20151006_193842.EUM.nc	2.584	2.735	1.587	3357	5611	0	2206	12	36
SRL_OPN_2PTS027_0762_20151006_193842_20151006_211732.EUM.nc	2.455	2.435	1.047	3427	5482	0	1901	19	135
SRL_OPN_2PTS027_0764_20151006_211731_20151006_225547.EUM.nc	2.632	2.717	1.635	2562	5464	0	2892	9	1
SRL_OPN_2PTS027_0765_20151006_225546_20151007_003336.EUM.nc	2.654	2.659	0.985	3194	5480	0	2262	7	17
SRL_OPN_2PTS027_0767_20151007_003337_20151007_021138.EUM.nc	2.216	2.588	1.435	3038	5524	0	2443	1	42
SRL_OPN_2PTS027_0769_20151007_021137_20151007_035100.EUM.nc	2.306	2.850	1.458	2762	5499	0	2718	19	0
SRL_OPN_2PTS027_0771_20151007_035059_20151007_053210.EUM.nc	2.801	3.334	1.540	2847	5550	0	2695	7	1
SRL_OPN_2PTS027_0773_20151007_053209_20151007_072123.EUM.nc	2.725	2.745	1.082	3943	6213	0	2190	4	76
SRL_OPN_2PTS027_0776_20151007_072123_20151007_085940.EUM.nc	2.455	2.699	1.147	3888	5566	0	1639	9	30
SRL_OPN_2PTS027_0777_20151007_085939_20151007_103734.EUM.nc	2.233	2.441	1.321	2623	5512	0	2879	9	1

– Continued on next page

Table 4: Ka-Band Significant Wave Height Statistics.

– Continued from previous page

File	Median	Mean	Std. Dev.	No. Obs.	Total Obs.	Default Lat/Lon	Flag (total)	Default (total)	3-Sigma Edited
SRL_OPN_2PTS027_0779_20151007_103733_20151007_121541.EUM.nc	2.712	2.522	1.342	2525	5509	0	2952	21	11
SRL_OPN_2PTS027_0781_20151007_121541_20151007_135443.EUM.nc	2.233	2.304	0.897	3091	5519	0	2358	7	63
SRL_OPN_2PTS027_0783_20151007_135443_20151007_154807.EUM.nc	2.262	2.794	1.448	3840	6376	0	2524	8	4
SRL_OPN_2PTS027_0786_20151007_154806_20151007_190730.EUM.nc	2.542	2.801	1.460	6398	11152	0	4718	20	16
SRL_OPN_2PTS027_0790_20151007_190729_20151007_204631.EUM.nc	2.338	2.473	1.225	3822	5621	0	1792	4	3
SRL_OPN_2PTS027_0792_20151007_204631_20151007_222502.EUM.nc	2.300	2.413	1.427	2986	5404	0	2374	16	28
SRL_OPN_2PTS027_0794_20151007_222501_20151008_000254.EUM.nc	2.462	2.505	0.876	3078	5545	0	2452	11	4
SRL_OPN_2PTS027_0795_20151008_000253_20151008_014043.EUM.nc	2.269	2.530	1.402	3156	5535	0	2344	6	29
SRL_OPN_2PTS027_0797_20151008_014042_20151008_031939.EUM.nc	2.396	2.871	1.412	2829	5533	0	2696	8	0
SRL_OPN_2PTS027_0799_20151008_031938_20151008_050002.EUM.nc	2.998	3.345	1.595	2936	5558	0	2621	1	0
SRL_OPN_2PTS027_0801_20151008_050001_20151008_064249.EUM.nc	2.520	2.516	0.850	3584	5824	0	2004	1	235
SRL_OPN_2PTS027_0803_20151008_064248_20151008_082851.EUM.nc	2.551	2.720	1.181	4333	6045	0	1660	0	52
SRL_OPN_2PTS027_0806_20151008_082851_20151008_100651.EUM.nc	2.398	2.704	1.560	2771	5401	0	2443	11	176
SRL_OPN_2PTS027_0807_20151008_100650_20151008_114449.EUM.nc	2.178	2.123	1.312	2317	5448	0	3047	15	69
SRL_OPN_2PTS027_0809_20151008_114448_20151008_132326.EUM.nc	2.283	2.455	0.805	2907	5457	0	2536	2	12
SRL_OPN_2PTS027_0811_20151008_132325_20151008_151647.EUM.nc	2.639	3.010	1.635	3718	6421	0	2699	2	2
SRL_OPN_2PTS027_0814_20151008_151647_20151008_165634.EUM.nc	2.777	3.488	2.212	2971	5547	0	2550	5	21
SRL_OPN_2PTS027_0816_20151008_165633_20151008_183615.EUM.nc	2.562	2.381	0.985	3119	5514	0	2187	2	206
SRL_OPN_2PTS027_0818_20151008_183614_20151008_201526.EUM.nc	2.824	2.890	1.542	3297	5571	0	2233	10	31
SRL_OPN_2PTS027_0820_20151008_201526_20151008_215411.EUM.nc	2.376	2.341	0.967	2990	5514	0	2175	38	311
SRL_OPN_2PTS027_0822_20151008_215410_20151008_233212.EUM.nc	2.289	2.330	0.944	2406	5333	0	2794	15	118
SRL_OPN_2PTS027_0823_20151008_233211_20151009_010953.EUM.nc	2.390	2.545	1.244	2621	5508	0	2718	2	167
SRL_OPN_2PTS027_0825_20151009_010952_20151009_024825.EUM.nc	2.487	3.098	1.816	2898	5565	0	2659	2	6
SRL_OPN_2PTS027_0827_20151009_024825_20151009_042815.EUM.nc	2.519	2.888	1.532	2639	5542	0	2746	3	154
SRL_OPN_2PTS027_0829_20151009_042814_20151009_061014.EUM.nc	2.346	2.605	1.039	3448	5733	0	2080	6	199
SRL_OPN_2PTS027_0831_20151009_061013_20151009_075756.EUM.nc	2.586	2.579	0.839	3903	6100	0	1982	3	212
SRL_OPN_2PTS027_0834_20151009_075756_20151009_093607.EUM.nc	2.817	3.030	1.461	3010	5550	0	2528	9	3
SRL_OPN_2PTS027_0835_20151009_093606_20151009_111351.EUM.nc	1.887	2.017	1.202	2219	5478	0	3219	34	6
SRL_OPN_2PTS027_0837_20151009_111350_20151009_125216.EUM.nc	2.287	2.355	0.925	2400	5372	0	2781	1	190
SRL_OPN_2PTS027_0839_20151009_125216_20151009_144527.EUM.nc	2.773	3.207	1.658	3425	6358	0	2830	5	98
SRL_OPN_2PTS027_0842_20151009_144526_20151009_162514.EUM.nc	2.545	3.273	2.009	3487	5650	0	2161	1	1
SRL_OPN_2PTS027_0844_20151009_162513_20151009_180450.EUM.nc	2.438	2.545	1.144	3059	5641	0	2527	6	49
SRL_OPN_2PTS027_0846_20151009_180449_20151009_194419.EUM.nc	2.991	3.011	1.416	3294	5626	0	2244	3	85
SRL_OPN_2PTS027_0848_20151009_194419_20151009_212314.EUM.nc	2.302	2.345	0.976	3356	5480	0	1830	15	279
SRL_OPN_2PTS027_0850_20151009_212314_20151009_230120.EUM.nc	2.098	2.334	1.247	2388	5390	0	2992	8	2
SRL_OPN_2PTS027_0851_20151009_230119_20151010_003908.EUM.nc	2.324	2.378	0.989	3095	5503	0	2201	7	200
SRL_OPN_2PTS027_0853_20151010_003907_20151010_022846.EUM.nc	2.292	2.867	1.706	3237	6182	0	2940	3	2
SRL_OPN_2PTS027_0856_20151010_022845_20151010_035640.EUM.nc	2.423	3.239	2.028	2549	4912	0	2357	4	2
SRL_OPN_2PTS027_0857_20151010_035640_20151010_053757.EUM.nc	2.664	2.977	1.417	3025	5535	0	2490	11	9

– Continued on next page

Table 4: Ka-Band Significant Wave Height Statistics.

– Continued from previous page

File	Median	Mean	Std. Dev.	No. Obs.	Total Obs.	Default Lat/Lon	Flag (total)	Default (total)	3-Sigma Edited
SRL_OPN_2PTS027_0859_20151010_053756_20151010_072658.EUM.nc	2.612	2.601	0.855	3832	6211	0	2080	1	298
SRL_OPN_2PTS027_0862_20151010_072657_20151010_090521.EUM.nc	2.386	2.596	0.954	3775	5589	0	1796	5	13
SRL_OPN_2PTS027_0863_20151010_090520_20151010_104307.EUM.nc	1.973	2.165	1.019	2634	5523	0	2860	18	11
SRL_OPN_2PTS027_0865_20151010_104306_20151010_122116.EUM.nc	2.220	2.325	1.212	2450	5499	0	2848	11	190
SRL_OPN_2PTS027_0867_20151010_122115_20151010_140032.EUM.nc	2.788	3.296	1.724	3337	5540	0	2198	2	3
SRL_OPN_2PTS027_0869_20151010_140031_20151010_155355.EUM.nc	2.924	2.892	1.434	3624	6393	0	2766	2	1
SRL_OPN_2PTS027_0872_20151010_155355_20151010_173332.EUM.nc	2.686	2.810	1.146	2822	5468	0	2632	5	9
SRL_OPN_2PTS027_0874_20151010_173331_20151010_191307.EUM.nc	2.806	2.596	1.119	3291	5650	0	2045	8	306
SRL_OPN_2PTS027_0876_20151010_191307_20151010_205207.EUM.nc	2.158	2.352	0.999	3725	5591	0	1793	13	60
SRL_OPN_2PTS027_0878_20151010_205207_20151010_223035.EUM.nc	1.795	1.866	1.102	2825	5415	0	2377	39	174
SRL_OPN_2PTS027_0879_20151010_223034_20151011_000826.EUM.nc	2.202	2.570	1.284	3080	5479	0	2391	3	5
SRL_OPN_2PTS027_0881_20151011_000826_20151011_015725.EUM.nc	2.286	2.538	1.402	3530	6152	0	2612	4	6
SRL_OPN_2PTS027_0884_20151011_015725_20151011_032516.EUM.nc	2.735	2.949	1.540	2653	4870	0	2199	7	11
SRL_OPN_2PTS027_0885_20151011_032517_20151011_050556.EUM.nc	2.754	2.823	1.134	2571	5552	0	2714	6	261
SRL_OPN_2PTS027_0887_20151011_050556_20151011_065557.EUM.nc	2.469	2.869	1.311	3721	6223	0	2486	1	15
SRL_OPN_2PTS027_0890_20151011_065556_20151011_083425.EUM.nc	2.496	2.717	1.159	4301	5622	0	1233	3	85
SRL_OPN_2PTS027_0892_20151011_083425_20151011_101224.EUM.nc	2.000	2.283	1.024	2830	5420	0	2564	20	6
SRL_OPN_2PTS027_0893_20151011_101223_20151011_115023.EUM.nc	2.013	2.327	1.626	2491	5489	0	2975	15	8
SRL_OPN_2PTS027_0895_20151011_115022_20151011_132904.EUM.nc	2.656	2.962	1.343	2920	5432	0	2471	9	32
SRL_OPN_2PTS027_0897_20151011_132904_20151011_152227.EUM.nc	2.725	2.690	1.096	3679	6371	0	2633	1	58
SRL_OPN_2PTS027_0900_20151011_152226_20151011_170212.EUM.nc	2.951	2.978	1.239	2908	5570	0	2652	6	4
SRL_OPN_2PTS027_0902_20151011_170212_20151011_184153.EUM.nc	2.575	2.963	1.422	3274	5528	0	2212	4	38
SRL_OPN_2PTS027_0904_20151011_184152_20151011_202104.EUM.nc	2.354	2.421	1.016	3282	5576	0	2117	5	172
SRL_OPN_2PTS027_0906_20151011_202103_20151011_215944.EUM.nc	1.930	2.220	1.145	3117	5472	0	2331	19	5
SRL_OPN_2PTS027_0908_20151011_215943_20151011_233745.EUM.nc	2.068	2.519	1.372	2589	5452	0	2740	9	114
SRL_OPN_2PTS027_0909_20151011_233744_20151012_011528.EUM.nc	2.558	2.570	1.381	3053	5509	0	2436	7	13
SRL_OPN_2PTS027_0911_20151012_011528_20151012_025404.EUM.nc	2.817	2.722	1.150	2866	5538	0	2665	5	2
SRL_OPN_2PTS027_0913_20151012_025402_20151012_043407.EUM.nc	2.767	3.032	1.215	2807	5507	0	2685	13	2
SRL_OPN_2PTS027_0915_20151012_043406_20151012_061607.EUM.nc	2.375	2.775	1.207	3592	5778	0	2056	0	130
SRL_OPN_2PTS027_0917_20151012_061607_20151012_080334.EUM.nc	2.483	2.545	0.987	3951	6084	0	1932	13	188
SRL_OPN_2PTS027_0920_20151012_080332_20151012_094141.EUM.nc	2.112	2.245	1.054	3045	5539	0	2467	14	13
SRL_OPN_2PTS027_0921_20151012_094140_20151012_111934.EUM.nc	1.767	2.098	1.457	2322	5389	0	3036	30	1
SRL_OPN_2PTS027_0923_20151012_111932_20151012_125753.EUM.nc	2.472	2.857	1.226	2628	5373	0	2741	2	2
SRL_OPN_2PTS027_0925_20151012_125752_20151012_145116.EUM.nc	2.748	2.732	1.020	3534	6364	0	2786	8	36
SRL_OPN_2PTS027_0928_20151012_145116_20151012_163054.EUM.nc	2.468	2.648	1.117	3401	5649	0	2236	9	3
SRL_OPN_2PTS027_0930_20151012_163054_20151012_181038.EUM.nc	2.593	2.737	1.143	2949	5616	0	2475	6	186
SRL_OPN_2PTS027_0932_20151012_181037_20151012_194958.EUM.nc	2.515	2.470	0.995	3153	5595	0	2278	6	158
SRL_OPN_2PTS027_0934_20151012_194956_20151012_212851.EUM.nc	1.806	1.920	0.871	3664	5470	0	1734	18	54
SRL_OPN_2PTS027_0936_20151012_212851_20151012_230702.EUM.nc	2.116	2.614	1.670	2281	5398	0	3108	6	3

– Continued on next page

Table 4: Ka-Band Significant Wave Height Statistics.

– Continued from previous page

File	Median	Mean	Std. Dev.	No. Obs.	Total Obs.	Default Lat/Lon	Flag (total)	Default (total)	3-Sigma Edited
SRL_OPN_2PTS027_0937_20151012_230702_20151013_004442.EUM.nc	2.271	2.486	1.278	3232	5504	0	2261	8	3
SRL_OPN_2PTS027_0939_20151013_004441_20151013_022258.EUM.nc	2.658	2.537	1.025	3026	5562	0	2524	4	8
SRL_OPN_2PTS027_0941_20151013_022258_20151013_040222.EUM.nc	2.405	2.618	1.028	2565	5464	0	2727	3	169
SRL_OPN_2PTS027_0943_20151013_040221_20151013_054348.EUM.nc	2.670	2.926	1.354	3333	5682	0	2336	10	3
SRL_OPN_2PTS027_0945_20151013_054347_20151013_073235.EUM.nc	2.434	2.677	1.012	4046	6179	0	2111	7	15
SRL_OPN_2PTS027_0948_20151013_073236_20151013_091055.EUM.nc	2.022	2.285	1.053	3579	5555	0	1966	6	4
SRL_OPN_2PTS027_0949_20151013_091054_20151013_104840.EUM.nc	1.692	2.115	1.186	2603	5550	0	2930	16	1
SRL_OPN_2PTS027_0951_20151013_104840_20151013_122652.EUM.nc	2.391	2.637	1.256	2517	5384	0	2826	24	17
SRL_OPN_2PTS027_0953_20151013_122651_20151013_140613.EUM.nc	2.545	2.577	0.721	3164	5570	0	2392	0	14
SRL_OPN_2PTS027_0955_20151013_140613_20151013_155935.EUM.nc	2.278	2.511	1.133	3571	6374	0	2766	4	33
SRL_OPN_2PTS027_0958_20151013_155935_20151013_191847.EUM.nc	2.426	2.649	1.287	6335	11255	0	4832	12	76
SRL_OPN_2PTS027_0962_20151013_191846_20151013_205753.EUM.nc	2.027	2.142	0.903	3747	5575	0	1773	9	46
SRL_OPN_2PTS027_0964_20151013_205753_20151013_223610.EUM.nc	2.009	2.217	1.121	2943	5402	0	2444	12	3
SRL_OPN_2PTS027_0965_20151013_223608_20151014_001400.EUM.nc	2.241	2.588	1.216	3083	5482	0	2390	4	5
SRL_OPN_2PTS027_0967_20151014_001359_20151014_015201.EUM.nc	2.313	2.325	1.139	3285	5484	0	2197	0	2
SRL_OPN_2PTS027_0969_20151014_015200_20151014_033057.EUM.nc	2.145	2.411	1.233	2844	5482	0	2533	8	97
SRL_OPN_2PTS027_0971_20151014_033057_20151014_051144.EUM.nc	2.682	2.845	1.091	2862	5567	0	2702	0	3
SRL_OPN_2PTS027_0973_20151014_051143_20151014_070135.EUM.nc	2.400	2.490	0.806	3468	6209	0	2479	6	256
SRL_OPN_2PTS027_0976_20151014_070134_20151014_084008.EUM.nc	2.018	2.136	0.795	4240	5618	0	1318	5	55
SRL_OPN_2PTS027_0978_20151014_084007_20151014_101757.EUM.nc	2.177	2.229	0.920	2683	5425	0	2603	10	129
SRL_OPN_2PTS027_0979_20151014_101756_20151014_115558.EUM.nc	2.223	2.215	1.030	2459	5497	0	3022	9	7
SRL_OPN_2PTS027_0981_20151014_115557_20151014_133452.EUM.nc	2.428	2.499	0.819	2970	5438	0	2454	1	13
SRL_OPN_2PTS027_0983_20151014_133451_20151014_152815.EUM.nc	2.362	2.308	0.903	3520	6350	0	2596	11	223
SRL_OPN_2PTS027_0986_20151014_152815_20151014_170754.EUM.nc	2.730	2.968	1.360	2818	5584	0	2764	1	1
SRL_OPN_2PTS027_0988_20151014_170753_20151014_184732.EUM.nc	2.146	2.331	0.964	3409	5524	0	2098	4	13
SRL_OPN_2PTS027_0990_20151014_184731_20151014_202642.EUM.nc	2.063	2.095	0.752	3114	5587	0	2125	10	338
SRL_OPN_2PTS027_0992_20151014_202640_20151014_220520.EUM.nc	2.313	2.152	0.930	2968	5469	0	2310	23	168
SRL_OPN_2PTS027_0994_20151014_220519_20151014_234318.EUM.nc	2.602	2.480	1.096	2865	5523	0	2627	21	10
SRL_OPN_2PTS027_0995_20151014_234317_20151015_012101.EUM.nc	2.533	2.286	0.925	2775	5517	0	2444	14	284
SRL_OPN_2PTS027_0997_20151015_012102_20151015_025941.EUM.nc	2.467	2.763	1.250	2863	5579	0	2705	4	7
SRL_OPN_2PTS027_0999_20151015_025940_20151015_043951.EUM.nc	2.322	2.580	0.866	2767	5506	0	2717	11	11

21 Altimeter Wind Speed Table

Table 5: Altimeter Wind Speed Statistics.

File	Median	Mean	Std. Dev.	No. Obs.	Total Obs.	Default Lat/Lon	Flag (total)	Default (total)	3-Sigma Edited
SRL_OPN_2PTS026_1001_20150910_043950_20150910_062209.EUM.nc	7.380	7.640	3.449	3837	5819	0	1980	0	2
SRL_OPN_2PTS027_0001_20150910_062208_20150910_080920.EUM.nc	8.070	8.358	3.341	4285	6117	0	1823	6	3
SRL_OPN_2PTS027_0004_20150910_080918_20150910_094718.EUM.nc	6.450	7.257	3.839	3072	5539	0	2446	18	3
SRL_OPN_2PTS027_0005_20150910_094718_20150910_112513.EUM.nc	7.080	8.046	3.866	2184	5434	0	3211	39	0
SRL_OPN_2PTS027_0007_20150910_112512_20150910_130346.EUM.nc	7.920	8.243	3.323	2739	5374	0	2630	5	0
SRL_OPN_2PTS027_0009_20150910_130345_20150910_145654.EUM.nc	7.770	7.775	3.174	3840	6392	0	2550	2	0
SRL_OPN_2PTS027_0012_20150910_145654_20150910_163643.EUM.nc	7.760	8.169	3.034	3429	5642	0	2200	13	0
SRL_OPN_2PTS027_0014_20150910_163642_20150910_181619.EUM.nc	6.930	7.404	3.193	3222	5610	0	2337	9	42
SRL_OPN_2PTS027_0016_20150910_181618_20150910_195546.EUM.nc	9.060	8.922	3.324	3373	5584	0	2190	12	9
SRL_OPN_2PTS027_0018_20150910_195545_20150910_213432.EUM.nc	6.540	7.141	3.057	3694	5499	0	1784	17	4
SRL_OPN_2PTS027_0020_20150910_213430_20150910_231241.EUM.nc	7.500	8.191	3.769	2343	5392	0	3047	2	0
SRL_OPN_2PTS027_0021_20150910_231239_20150911_022842.EUM.nc	7.330	7.848	3.572	6199	11055	0	4825	27	4
SRL_OPN_2PTS027_0025_20150911_022841_20150911_040812.EUM.nc	7.190	7.460	3.023	2733	5469	0	2718	4	14
SRL_OPN_2PTS027_0027_20150911_040811_20150911_054947.EUM.nc	7.380	7.991	3.575	3601	5749	0	2142	4	2
SRL_OPN_2PTS027_0029_20150911_054946_20150911_073823.EUM.nc	7.650	7.893	3.203	4147	6168	0	1997	0	24
SRL_OPN_2PTS027_0032_20150911_073823_20150911_091634.EUM.nc	7.150	7.657	3.705	3446	5554	0	2092	16	0
SRL_OPN_2PTS027_0033_20150911_091633_20150911_105428.EUM.nc	7.150	7.167	3.564	2578	5531	0	2935	18	0
SRL_OPN_2PTS027_0035_20150911_105428_20150911_123234.EUM.nc	7.850	8.321	3.407	2484	5379	0	2882	13	0
SRL_OPN_2PTS027_0037_20150911_123234_20150911_141202.EUM.nc	8.010	8.375	3.209	3282	5603	0	2321	0	0
SRL_OPN_2PTS027_0039_20150911_141201_20150911_160524.EUM.nc	7.730	8.490	3.523	3925	6407	0	2475	7	0
SRL_OPN_2PTS027_0042_20150911_160523_20150911_174502.EUM.nc	7.030	7.524	3.245	3031	5625	0	2520	12	62
SRL_OPN_2PTS027_0044_20150911_174501_20150911_192429.EUM.nc	8.010	8.079	3.047	3635	5666	0	2027	4	0
SRL_OPN_2PTS027_0046_20150911_192429_20150911_210334.EUM.nc	7.690	7.670	3.763	3738	5588	0	1838	11	1
SRL_OPN_2PTS027_0048_20150911_210334_20150911_224157.EUM.nc	7.040	7.631	3.845	2892	5351	0	2451	8	0
SRL_OPN_2PTS027_0049_20150911_224156_20150912_001939.EUM.nc	8.400	8.467	3.345	3028	5446	0	2415	3	0
SRL_OPN_2PTS027_0051_20150912_001940_20150912_015745.EUM.nc	6.190	7.021	3.543	3223	5540	0	2313	2	2
SRL_OPN_2PTS027_0053_20150912_015744_20150912_033647.EUM.nc	7.480	7.853	3.715	2986	5510	0	2517	6	1
SRL_OPN_2PTS027_0055_20150912_033646_20150912_051732.EUM.nc	7.430	8.615	4.230	2925	5577	0	2647	4	1
SRL_OPN_2PTS027_0057_20150912_051732_20150912_070716.EUM.nc	7.230	7.635	3.768	3841	6247	0	2393	13	0
SRL_OPN_2PTS027_0060_20150912_070714_20150912_084548.EUM.nc	6.815	7.035	3.025	4100	5613	0	1423	8	82
SRL_OPN_2PTS027_0061_20150912_084547_20150912_102337.EUM.nc	5.990	6.602	3.548	2831	5445	0	2595	18	1
SRL_OPN_2PTS027_0063_20150912_102336_20150912_120141.EUM.nc	7.670	8.031	3.307	2541	5505	0	2956	8	0
SRL_OPN_2PTS027_0065_20150912_120139_20150912_134033.EUM.nc	7.170	7.555	3.879	3065	5505	0	2419	20	1
SRL_OPN_2PTS027_0067_20150912_134032_20150912_153357.EUM.nc	7.415	8.060	3.977	4130	6394	0	2261	1	2
SRL_OPN_2PTS027_0070_20150912_153356_20150912_171347.EUM.nc	7.075	7.647	3.578	2936	5608	0	2668	2	2
SRL_OPN_2PTS027_0072_20150912_171346_20150912_185318.EUM.nc	7.670	8.047	3.746	3595	5545	0	1940	10	0

– Continued on next page

Table 5: Altimeter Wind Speed Statistics.

– Continued from previous page

File	Median	Mean	Std. Dev.	No. Obs.	Total Obs.	Default Lat/Lon	Flag (total)	Default (total)	3-Sigma Edited
SRL_OPN_2PTS027_0074_20150912_185317_20150912_203233.EUM.nc	6.925	7.253	3.515	3640	5610	0	1950	8	12
SRL_OPN_2PTS027_0076_20150912_203233_20150912_221104.EUM.nc	7.090	7.633	3.823	3021	5525	0	2490	14	0
SRL_OPN_2PTS027_0078_20150912_221103_20150912_234901.EUM.nc	8.630	8.684	3.603	2917	5509	0	2589	3	0
SRL_OPN_2PTS027_0079_20150912_234901_20150913_012647.EUM.nc	5.990	6.737	3.373	3014	5523	0	2508	0	1
SRL_OPN_2PTS027_0081_20150913_012646_20150913_030532.EUM.nc	7.260	7.490	3.269	2916	5571	0	2652	3	0
SRL_OPN_2PTS027_0083_20150913_030530_20150913_044542.EUM.nc	8.190	8.604	3.857	2891	5514	0	2615	8	0
SRL_OPN_2PTS027_0085_20150913_044540_20150913_062759.EUM.nc	7.340	8.120	3.721	3874	5805	0	1927	3	1
SRL_OPN_2PTS027_0087_20150913_062759_20150913_081451.EUM.nc	7.185	7.162	3.167	4349	6099	0	1715	0	35
SRL_OPN_2PTS027_0090_20150913_081450_20150913_095257.EUM.nc	6.620	7.352	3.591	3108	5442	0	2330	4	0
SRL_OPN_2PTS027_0091_20150913_095256_20150913_113051.EUM.nc	7.950	7.834	3.210	2279	5385	0	3083	23	0
SRL_OPN_2PTS027_0093_20150913_113051_20150913_130921.EUM.nc	7.230	7.943	3.726	2855	5477	0	2620	2	0
SRL_OPN_2PTS027_0095_20150913_130919_20150913_150240.EUM.nc	6.440	6.975	2.699	3945	6403	0	2458	0	0
SRL_OPN_2PTS027_0098_20150913_150239_20150913_164220.EUM.nc	8.110	8.236	3.440	3215	5606	0	2377	11	3
SRL_OPN_2PTS027_0100_20150913_164219_20150913_182204.EUM.nc	7.340	7.619	3.421	3458	5558	0	2096	4	0
SRL_OPN_2PTS027_0102_20150913_182202_20150913_200121.EUM.nc	6.740	6.779	2.249	3308	5613	0	2266	8	31
SRL_OPN_2PTS027_0104_20150913_200119_20150913_214012.EUM.nc	6.790	7.197	2.955	3605	5594	0	1972	10	7
SRL_OPN_2PTS027_0106_20150913_214012_20150913_231812.EUM.nc	7.170	8.444	4.069	2469	5349	0	2872	8	0
SRL_OPN_2PTS027_0107_20150913_231811_20150914_005603.EUM.nc	6.290	6.783	3.104	3077	5543	0	2448	18	0
SRL_OPN_2PTS027_0109_20150914_005602_20150914_023417.EUM.nc	6.190	6.070	2.817	3005	5536	0	2485	3	43
SRL_OPN_2PTS027_0111_20150914_023417_20150914_041402.EUM.nc	7.520	8.192	2.953	2784	5502	0	2704	12	2
SRL_OPN_2PTS027_0113_20150914_041402_20150914_074358.EUM.nc	6.440	7.081	3.370	7824	11918	0	4085	5	4
SRL_OPN_2PTS027_0118_20150914_074358_20150914_092216.EUM.nc	6.610	6.635	2.675	3231	5534	0	2175	6	122
SRL_OPN_2PTS027_0119_20150914_092215_20150914_110000.EUM.nc	7.130	7.494	3.427	2413	5509	0	3080	16	0
SRL_OPN_2PTS027_0121_20150914_105958_20150914_123817.EUM.nc	7.240	7.765	3.656	2489	5396	0	2902	5	0
SRL_OPN_2PTS027_0123_20150914_123816_20150914_141743.EUM.nc	6.480	6.530	2.723	3376	5574	0	2191	6	1
SRL_OPN_2PTS027_0125_20150914_141743_20150914_161104.EUM.nc	6.840	7.238	3.391	4056	6386	0	2319	11	0
SRL_OPN_2PTS027_0128_20150914_161103_20150914_175041.EUM.nc	6.140	6.527	3.125	3149	5627	0	2468	6	4
SRL_OPN_2PTS027_0130_20150914_175040_20150914_193015.EUM.nc	6.240	6.744	3.030	3550	5663	0	2105	8	0
SRL_OPN_2PTS027_0132_20150914_193014_20150914_210910.EUM.nc	6.170	6.771	3.259	3616	5507	0	1874	17	0
SRL_OPN_2PTS027_0134_20150914_210910_20150914_224731.EUM.nc	7.270	7.910	4.215	2735	5495	0	2742	18	0
SRL_OPN_2PTS027_0135_20150914_224730_20150915_002512.EUM.nc	8.310	7.902	3.441	3071	5420	0	2344	4	1
SRL_OPN_2PTS027_0137_20150915_002512_20150915_020319.EUM.nc	5.930	6.322	2.824	3188	5537	0	2335	7	7
SRL_OPN_2PTS027_0139_20150915_020318_20150915_034226.EUM.nc	6.520	7.074	3.583	3006	5520	0	2504	5	5
SRL_OPN_2PTS027_0141_20150915_034225_20150915_052327.EUM.nc	7.010	7.674	3.433	2872	5582	0	2706	3	1
SRL_OPN_2PTS027_0143_20150915_052328_20150915_071300.EUM.nc	6.645	7.278	3.315	3848	6230	0	2376	6	0
SRL_OPN_2PTS027_0146_20150915_071300_20150915_085122.EUM.nc	6.940	7.541	3.344	4174	5603	0	1416	10	3
SRL_OPN_2PTS027_0147_20150915_085121_20150915_102918.EUM.nc	6.590	7.255	3.469	2786	5564	0	2756	12	10
SRL_OPN_2PTS027_0149_20150915_102918_20150915_120715.EUM.nc	6.690	6.964	3.307	2524	5521	0	2968	29	0
SRL_OPN_2PTS027_0151_20150915_120715_20150915_134620.EUM.nc	6.920	7.278	3.180	3060	5519	0	2453	3	3

– Continued on next page

Table 5: Altimeter Wind Speed Statistics.

– Continued from previous page

File	Median	Mean	Std. Dev.	No. Obs.	Total Obs.	Default Lat/Lon	Flag (total)	Default (total)	3-Sigma Edited
SRL_OPN_2PTS027_0153_20150915_134619_20150915_153947.EUM.nc	7.010	7.296	2.602	4087	6431	0	2343	0	1
SRL_OPN_2PTS027_0156_20150915_153946_20150915_171925.EUM.nc	6.550	6.794	2.875	2962	5510	0	2544	4	0
SRL_OPN_2PTS027_0158_20150915_171925_20150915_185856.EUM.nc	6.320	6.274	2.814	3510	5646	0	2128	7	1
SRL_OPN_2PTS027_0160_20150915_185855_20150915_203811.EUM.nc	6.900	7.158	3.097	3812	5625	0	1808	5	0
SRL_OPN_2PTS027_0162_20150915_203811_20150915_221638.EUM.nc	6.930	7.211	3.549	3010	5435	0	2399	26	0
SRL_OPN_2PTS027_0164_20150915_221637_20150915_235434.EUM.nc	7.520	7.746	3.367	2957	5536	0	2568	9	2
SRL_OPN_2PTS027_0165_20150915_235433_20150916_013221.EUM.nc	6.460	6.579	2.773	3147	5529	0	2363	2	17
SRL_OPN_2PTS027_0167_20150916_013220_20150916_031111.EUM.nc	6.790	7.607	3.764	2911	5576	0	2660	4	1
SRL_OPN_2PTS027_0169_20150916_031109_20150916_045126.EUM.nc	7.070	7.483	3.181	2896	5523	0	2624	2	1
SRL_OPN_2PTS027_0171_20150916_045125_20150916_063400.EUM.nc	7.940	8.153	3.138	3881	5831	0	1948	2	0
SRL_OPN_2PTS027_0173_20150916_063400_20150916_082034.EUM.nc	6.720	7.088	3.063	4391	6082	0	1686	3	2
SRL_OPN_2PTS027_0176_20150916_082033_20150916_095830.EUM.nc	6.630	7.260	3.382	3056	5459	0	2390	13	0
SRL_OPN_2PTS027_0177_20150916_095830_20150916_113626.EUM.nc	5.760	6.885	3.942	2381	5454	0	3047	26	0
SRL_OPN_2PTS027_0179_20150916_113624_20150916_131459.EUM.nc	7.270	8.179	3.750	2948	5493	0	2540	5	0
SRL_OPN_2PTS027_0181_20150916_131458_20150916_150820.EUM.nc	6.990	7.109	2.955	3925	6443	0	2507	5	6
SRL_OPN_2PTS027_0184_20150916_150819_20150916_164809.EUM.nc	6.760	6.887	2.987	3141	5578	0	2433	4	0
SRL_OPN_2PTS027_0186_20150916_164809_20150916_182744.EUM.nc	6.250	6.755	3.349	3426	5537	0	2084	8	19
SRL_OPN_2PTS027_0188_20150916_182743_20150916_200707.EUM.nc	6.620	6.839	2.853	3372	5613	0	2233	7	1
SRL_OPN_2PTS027_0190_20150916_200706_20150916_214548.EUM.nc	7.240	7.668	3.469	3463	5545	0	2066	16	0
SRL_OPN_2PTS027_0192_20150916_214547_20150916_232353.EUM.nc	6.790	7.506	3.608	2490	5303	0	2791	22	0
SRL_OPN_2PTS027_0193_20150916_232352_20150917_010135.EUM.nc	6.280	6.614	3.120	2846	5516	0	2622	9	39
SRL_OPN_2PTS027_0195_20150917_010134_20150917_024002.EUM.nc	7.000	6.785	2.787	2895	5541	0	2532	4	110
SRL_OPN_2PTS027_0197_20150917_024001_20150917_041945.EUM.nc	6.770	6.946	2.969	2837	5502	0	2642	23	0
SRL_OPN_2PTS027_0199_20150917_041944_20150917_060125.EUM.nc	7.080	7.127	3.049	3704	5772	0	2066	2	0
SRL_OPN_2PTS027_0201_20150917_060126_20150917_074933.EUM.nc	6.420	6.458	2.698	4235	6139	0	1895	5	4
SRL_OPN_2PTS027_0204_20150917_074933_20150917_092747.EUM.nc	6.050	6.558	3.199	3259	5545	0	2277	9	0
SRL_OPN_2PTS027_0205_20150917_092746_20150917_110532.EUM.nc	6.740	7.613	4.082	2428	5509	0	3038	29	14
SRL_OPN_2PTS027_0207_20150917_110532_20150917_124354.EUM.nc	7.020	7.778	3.648	2525	5381	0	2844	12	0
SRL_OPN_2PTS027_0209_20150917_124353_20150917_143703.EUM.nc	6.610	7.007	3.229	3759	6372	0	2609	4	0
SRL_OPN_2PTS027_0212_20150917_143702_20150917_161642.EUM.nc	6.575	6.801	3.545	3724	5632	0	1907	1	0
SRL_OPN_2PTS027_0214_20150917_161642_20150917_175629.EUM.nc	6.190	6.609	2.790	3216	5606	0	2386	4	0
SRL_OPN_2PTS027_0216_20150917_175629_20150917_193551.EUM.nc	6.660	6.634	2.788	3486	5648	0	2059	4	99
SRL_OPN_2PTS027_0218_20150917_193551_20150917_211453.EUM.nc	6.640	6.881	2.696	3566	5509	0	1895	5	43
SRL_OPN_2PTS027_0220_20150917_211452_20150917_225303.EUM.nc	5.790	7.178	4.115	2616	5459	0	2835	8	0
SRL_OPN_2PTS027_0221_20150917_225302_20150918_003053.EUM.nc	6.770	7.173	3.751	3165	5463	0	2286	2	10
SRL_OPN_2PTS027_0223_20150918_003052_20150918_020854.EUM.nc	7.130	7.566	3.500	3039	5517	0	2463	5	10
SRL_OPN_2PTS027_0225_20150918_020853_20150918_034814.EUM.nc	6.220	6.638	3.316	2964	5522	0	2543	11	4
SRL_OPN_2PTS027_0227_20150918_034813_20150918_052915.EUM.nc	7.050	7.038	2.775	2809	5583	0	2761	2	11
SRL_OPN_2PTS027_0229_20150918_052914_20150918_071835.EUM.nc	6.900	7.178	3.223	3974	6223	0	2211	6	32

– Continued on next page

Table 5: Altimeter Wind Speed Statistics.

– Continued from previous page

File	Median	Mean	Std. Dev.	No. Obs.	Total Obs.	Default Lat/Lon	Flag (total)	Default (total)	3-Sigma Edited
SRL_OPN_2PTS027_0232_20150918_071835_20150918_085702.EUM.nc	7.060	7.371	2.879	4042	5599	0	1547	4	6
SRL_OPN_2PTS027_0233_20150918_085701_20150918_103449.EUM.nc	5.740	6.928	3.813	2590	5500	0	2904	5	1
SRL_OPN_2PTS027_0235_20150918_103448_20150918_121258.EUM.nc	6.750	7.326	3.984	2537	5501	0	2950	13	1
SRL_OPN_2PTS027_0237_20150918_121256_20150918_135158.EUM.nc	6.630	7.134	3.151	3121	5532	0	2408	3	0
SRL_OPN_2PTS027_0239_20150918_135158_20150918_154524.EUM.nc	6.630	6.855	2.648	4141	6406	0	2265	0	0
SRL_OPN_2PTS027_0242_20150918_154524_20150918_172512.EUM.nc	6.725	7.236	3.392	2995	5513	0	2516	1	1
SRL_OPN_2PTS027_0244_20150918_172510_20150918_190441.EUM.nc	6.070	6.383	2.821	3583	5653	0	2067	1	2
SRL_OPN_2PTS027_0246_20150918_190440_20150918_204347.EUM.nc	6.770	7.193	2.992	3890	5635	0	1729	10	6
SRL_OPN_2PTS027_0248_20150918_204346_20150918_222218.EUM.nc	6.795	7.072	4.115	2932	5418	0	2464	22	0
SRL_OPN_2PTS027_0250_20150918_222217_20150919_000005.EUM.nc	7.615	7.585	2.911	2988	5504	0	2501	9	6
SRL_OPN_2PTS027_0251_20150919_000005_20150919_013802.EUM.nc	6.950	7.193	3.113	3196	5540	0	2303	5	36
SRL_OPN_2PTS027_0253_20150919_013801_20150919_031647.EUM.nc	6.860	6.891	2.981	2887	5560	0	2634	16	23
SRL_OPN_2PTS027_0255_20150919_031647_20150919_045718.EUM.nc	7.150	7.250	3.354	2947	5557	0	2610	0	0
SRL_OPN_2PTS027_0257_20150919_045718_20150919_063953.EUM.nc	7.290	7.362	3.170	3897	5835	0	1937	1	0
SRL_OPN_2PTS027_0259_20150919_063952_20150919_082608.EUM.nc	6.720	7.178	3.316	4437	6059	0	1614	5	3
SRL_OPN_2PTS027_0262_20150919_082607_20150919_100410.EUM.nc	6.510	6.803	3.472	2946	5418	0	2456	6	10
SRL_OPN_2PTS027_0263_20150919_100409_20150919_114158.EUM.nc	6.400	7.015	4.096	2383	5483	0	3087	13	0
SRL_OPN_2PTS027_0265_20150919_114157_20150919_132044.EUM.nc	7.280	7.303	2.684	2969	5487	0	2512	1	5
SRL_OPN_2PTS027_0267_20150919_132044_20150919_151407.EUM.nc	7.090	7.293	2.897	3997	6420	0	2411	1	11
SRL_OPN_2PTS027_0270_20150919_151406_20150919_165346.EUM.nc	7.260	7.432	2.809	3082	5583	0	2497	3	1
SRL_OPN_2PTS027_0272_20150919_165345_20150919_183329.EUM.nc	6.500	6.753	3.145	3458	5545	0	2084	3	0
SRL_OPN_2PTS027_0274_20150919_183328_20150919_201244.EUM.nc	6.890	7.070	2.686	3430	5572	0	2124	8	10
SRL_OPN_2PTS027_0276_20150919_201242_20150919_215120.EUM.nc	5.810	6.594	3.221	3396	5545	0	2113	32	4
SRL_OPN_2PTS027_0278_20150919_215119_20150919_232926.EUM.nc	6.620	7.182	4.067	2425	5385	0	2938	22	0
SRL_OPN_2PTS027_0279_20150919_232924_20150920_010715.EUM.nc	7.440	6.990	2.680	2847	5516	0	2660	8	1
SRL_OPN_2PTS027_0281_20150920_010714_20150920_024538.EUM.nc	7.530	7.495	2.792	2963	5509	0	2538	3	5
SRL_OPN_2PTS027_0283_20150920_024536_20150920_042525.EUM.nc	7.320	7.290	2.741	2867	5507	0	2637	3	0
SRL_OPN_2PTS027_0285_20150920_042524_20150920_060724.EUM.nc	6.910	6.915	2.438	3705	5771	0	2052	2	12
SRL_OPN_2PTS027_0287_20150920_060723_20150920_075515.EUM.nc	6.290	6.659	2.837	4126	6109	0	1883	8	92
SRL_OPN_2PTS027_0290_20150920_075515_20150920_093319.EUM.nc	7.600	8.031	3.628	3146	5550	0	2402	2	0
SRL_OPN_2PTS027_0291_20150920_093318_20150920_111112.EUM.nc	5.175	5.960	2.913	2358	5507	0	3126	23	0
SRL_OPN_2PTS027_0293_20150920_111111_20150920_124936.EUM.nc	7.520	7.420	3.086	2599	5372	0	2758	15	0
SRL_OPN_2PTS027_0295_20150920_124935_20150920_144239.EUM.nc	7.470	7.726	2.913	3722	6355	0	2630	1	2
SRL_OPN_2PTS027_0298_20150920_144239_20150920_162227.EUM.nc	7.200	7.423	3.193	3629	5652	0	2018	5	0
SRL_OPN_2PTS027_0300_20150920_162226_20150920_180204.EUM.nc	6.470	6.508	3.098	3267	5640	0	2367	3	3
SRL_OPN_2PTS027_0302_20150920_180203_20150920_194136.EUM.nc	6.310	6.785	3.193	3497	5648	0	2126	12	13
SRL_OPN_2PTS027_0304_20150920_194134_20150920_212027.EUM.nc	6.200	6.406	2.484	3578	5498	0	1900	9	11
SRL_OPN_2PTS027_0306_20150920_212025_20150920_225842.EUM.nc	6.290	7.326	4.443	2448	5466	0	3000	17	1
SRL_OPN_2PTS027_0307_20150920_225841_20150921_003623.EUM.nc	6.930	6.896	2.736	3271	5494	0	2218	5	0

– Continued on next page

Table 5: Altimeter Wind Speed Statistics.

– Continued from previous page

File	Median	Mean	Std. Dev.	No. Obs.	Total Obs.	Default Lat/Lon	Flag (total)	Default (total)	3-Sigma Edited
SRL_OPN_2PTS027_0309_20150921_003622_20150921_021436.EUM.nc	7.775	7.921	3.248	3047	5547	0	2494	5	1
SRL_OPN_2PTS027_0311_20150921_021435_20150921_035353.EUM.nc	7.490	7.341	3.253	2750	5491	0	2728	8	5
SRL_OPN_2PTS027_0313_20150921_035352_20150921_053509.EUM.nc	6.315	6.314	2.575	2836	5559	0	2677	2	44
SRL_OPN_2PTS027_0315_20150921_053507_20150921_072417.EUM.nc	6.830	7.094	3.380	4147	6218	0	2058	13	0
SRL_OPN_2PTS027_0318_20150921_072417_20150921_090235.EUM.nc	7.190	7.776	3.828	3895	5585	0	1668	6	16
SRL_OPN_2PTS027_0319_20150921_090233_20150921_104029.EUM.nc	6.520	7.095	3.395	2717	5533	0	2802	14	0
SRL_OPN_2PTS027_0321_20150921_104028_20150921_121830.EUM.nc	6.030	6.791	3.498	2537	5502	0	2953	12	0
SRL_OPN_2PTS027_0323_20150921_121829_20150921_135746.EUM.nc	7.745	7.599	3.146	3269	5558	0	2281	7	1
SRL_OPN_2PTS027_0325_20150921_135744_20150921_155101.EUM.nc	7.280	7.456	2.897	4057	6392	0	2325	10	0
SRL_OPN_2PTS027_0328_20150921_155101_20150921_173049.EUM.nc	7.175	7.037	2.999	2976	5460	0	2473	7	4
SRL_OPN_2PTS027_0330_20150921_173048_20150921_191017.EUM.nc	6.410	6.640	2.926	3710	5664	0	1951	2	1
SRL_OPN_2PTS027_0332_20150921_191016_20150921_204929.EUM.nc	6.310	6.716	2.887	3835	5630	0	1786	7	2
SRL_OPN_2PTS027_0334_20150921_204928_20150921_222749.EUM.nc	5.120	5.849	3.318	2924	5428	0	2406	13	85
SRL_OPN_2PTS027_0335_20150921_222749_20150922_000544.EUM.nc	6.955	7.549	3.574	3086	5529	0	2431	12	0
SRL_OPN_2PTS027_0337_20150922_000542_20150922_014334.EUM.nc	7.420	7.870	3.349	3288	5530	0	2240	1	1
SRL_OPN_2PTS027_0339_20150922_014333_20150922_032232.EUM.nc	7.140	7.161	3.778	2915	5492	0	2562	7	8
SRL_OPN_2PTS027_0341_20150922_032231_20150922_050302.EUM.nc	6.515	6.590	2.697	2906	5567	0	2655	4	2
SRL_OPN_2PTS027_0343_20150922_050301_20150922_065309.EUM.nc	6.690	7.060	3.046	3834	6232	0	2382	12	4
SRL_OPN_2PTS027_0346_20150922_065308_20150922_083148.EUM.nc	6.010	7.191	3.728	4445	5639	0	1190	1	3
SRL_OPN_2PTS027_0348_20150922_083146_20150922_100940.EUM.nc	7.500	7.815	4.170	2900	5423	0	2516	7	0
SRL_OPN_2PTS027_0349_20150922_100938_20150922_114738.EUM.nc	5.190	5.889	3.429	2403	5517	0	3082	30	2
SRL_OPN_2PTS027_0351_20150922_114737_20150922_132619.EUM.nc	6.655	7.208	3.281	3014	5467	0	2445	8	0
SRL_OPN_2PTS027_0353_20150922_132618_20150922_151944.EUM.nc	6.830	6.934	2.742	3956	6417	0	2456	3	2
SRL_OPN_2PTS027_0356_20150922_151944_20150922_165931.EUM.nc	6.450	6.744	3.175	3054	5566	0	2509	2	1
SRL_OPN_2PTS027_0358_20150922_165930_20150922_183904.EUM.nc	6.450	6.851	3.471	3404	5549	0	2107	0	38
SRL_OPN_2PTS027_0360_20150922_183903_20150922_201825.EUM.nc	6.110	7.311	3.923	3491	5610	0	2107	11	1
SRL_OPN_2PTS027_0362_20150922_201824_20150922_215701.EUM.nc	5.960	6.572	3.409	3158	5522	0	2335	29	0
SRL_OPN_2PTS027_0364_20150922_215700_20150922_233502.EUM.nc	5.415	6.447	3.923	2550	5429	0	2871	8	0
SRL_OPN_2PTS027_0365_20150922_233501_20150923_011244.EUM.nc	7.140	7.312	3.101	2912	5525	0	2609	3	1
SRL_OPN_2PTS027_0367_20150923_011244_20150923_025120.EUM.nc	7.360	7.636	3.240	2885	5539	0	2653	0	1
SRL_OPN_2PTS027_0369_20150923_025119_20150923_043114.EUM.nc	5.450	5.460	2.004	2771	5515	0	2660	6	78
SRL_OPN_2PTS027_0371_20150923_043114_20150923_061312.EUM.nc	6.410	7.005	3.782	3695	5777	0	2076	6	0
SRL_OPN_2PTS027_0373_20150923_061311_20150923_080047.EUM.nc	5.700	6.733	3.757	4264	6108	0	1836	5	3
SRL_OPN_2PTS027_0376_20150923_080046_20150923_093857.EUM.nc	6.190	6.867	3.264	3113	5561	0	2436	12	0
SRL_OPN_2PTS027_0377_20150923_093856_20150923_111643.EUM.nc	5.590	6.487	3.602	2321	5472	0	3120	28	3
SRL_OPN_2PTS027_0379_20150923_111642_20150923_125510.EUM.nc	8.050	8.236	3.275	2673	5394	0	2717	4	0
SRL_OPN_2PTS027_0381_20150923_125510_20150923_144826.EUM.nc	6.555	6.576	2.784	3591	6369	0	2733	2	43
SRL_OPN_2PTS027_0384_20150923_144824_20150923_162805.EUM.nc	6.350	6.351	2.805	3476	5652	0	2076	18	82
SRL_OPN_2PTS027_0386_20150923_162804_20150923_180750.EUM.nc	6.120	6.672	3.351	3307	5642	0	2314	8	13

– Continued on next page

Table 5: Altimeter Wind Speed Statistics.

– Continued from previous page

File	Median	Mean	Std. Dev.	No. Obs.	Total Obs.	Default Lat/Lon	Flag (total)	Default (total)	3-Sigma Edited
SRL_OPN_2PTS027_0388_20150923_180749_20150923_194710.EUM.nc	5.990	7.444	4.021	3522	5627	0	2100	5	0
SRL_OPN_2PTS027_0390_20150923_194710_20150923_212608.EUM.nc	6.700	6.974	3.152	3611	5486	0	1854	19	2
SRL_OPN_2PTS027_0392_20150923_212607_20150923_230413.EUM.nc	7.310	7.649	3.373	2339	5431	0	3090	2	0
SRL_OPN_2PTS027_0393_20150923_230412_20150924_004202.EUM.nc	6.570	7.275	3.217	3242	5523	0	2268	12	1
SRL_OPN_2PTS027_0395_20150924_004201_20150924_022008.EUM.nc	7.390	7.201	3.092	3017	5562	0	2543	2	0
SRL_OPN_2PTS027_0397_20150924_022008_20150924_035940.EUM.nc	5.670	5.957	2.394	2775	5535	0	2659	6	95
SRL_OPN_2PTS027_0399_20150924_035939_20150924_054055.EUM.nc	6.240	6.652	3.026	3111	5569	0	2365	6	87
SRL_OPN_2PTS027_0401_20150924_054054_20150924_072951.EUM.nc	5.450	6.511	3.561	4206	6205	0	1995	2	2
SRL_OPN_2PTS027_0404_20150924_072949_20150924_090814.EUM.nc	6.440	6.930	2.779	3755	5590	0	1826	9	0
SRL_OPN_2PTS027_0405_20150924_090812_20150924_104559.EUM.nc	7.640	7.750	3.778	2733	5526	0	2777	16	0
SRL_OPN_2PTS027_0407_20150924_104558_20150924_122410.EUM.nc	7.820	8.348	3.457	2625	5501	0	2865	9	2
SRL_OPN_2PTS027_0409_20150924_122409_20150924_140322.EUM.nc	7.360	7.287	2.791	3326	5572	0	2239	4	3
SRL_OPN_2PTS027_0411_20150924_140321_20150924_155647.EUM.nc	6.840	7.022	3.028	3705	6398	0	2614	6	73
SRL_OPN_2PTS027_0414_20150924_155646_20150924_173625.EUM.nc	6.590	7.132	3.323	3063	5519	0	2449	7	0
SRL_OPN_2PTS027_0416_20150924_173624_20150924_191601.EUM.nc	6.490	7.153	3.408	3670	5645	0	1963	11	1
SRL_OPN_2PTS027_0418_20150924_191601_20150924_205503.EUM.nc	6.290	6.351	2.499	3683	5623	0	1828	3	109
SRL_OPN_2PTS027_0420_20150924_205502_20150924_223330.EUM.nc	6.470	7.316	3.886	2946	5421	0	2458	17	0
SRL_OPN_2PTS027_0421_20150924_223328_20150925_001113.EUM.nc	6.840	7.192	2.831	3057	5505	0	2390	4	54
SRL_OPN_2PTS027_0423_20150925_001112_20150925_014915.EUM.nc	7.260	7.324	3.141	3307	5543	0	2232	1	3
SRL_OPN_2PTS027_0425_20150925_014913_20150925_032809.EUM.nc	7.115	7.318	3.174	3018	5463	0	2438	5	2
SRL_OPN_2PTS027_0427_20150925_032809_20150925_050853.EUM.nc	6.440	6.934	3.286	2883	5550	0	2660	2	5
SRL_OPN_2PTS027_0429_20150925_050851_20150925_065851.EUM.nc	5.900	6.648	3.364	3800	6231	0	2424	6	1
SRL_OPN_2PTS027_0432_20150925_065851_20150925_083719.EUM.nc	6.980	7.173	3.290	4515	5632	0	1103	12	2
SRL_OPN_2PTS027_0434_20150925_083717_20150925_101518.EUM.nc	7.000	7.212	3.516	2852	5440	0	2574	13	1
SRL_OPN_2PTS027_0435_20150925_101518_20150925_115310.EUM.nc	6.650	7.244	3.360	2533	5519	0	2977	9	0
SRL_OPN_2PTS027_0437_20150925_115309_20150925_133203.EUM.nc	7.860	8.015	3.543	2960	5427	0	2464	3	0
SRL_OPN_2PTS027_0439_20150925_133202_20150925_152529.EUM.nc	6.600	7.035	3.287	4000	6378	0	2369	0	9
SRL_OPN_2PTS027_0442_20150925_152528_20150925_170508.EUM.nc	7.400	7.703	3.700	2965	5585	0	2616	2	2
SRL_OPN_2PTS027_0444_20150925_170507_20150925_184449.EUM.nc	5.960	6.560	3.206	3294	5532	0	2109	2	127
SRL_OPN_2PTS027_0446_20150925_184449_20150925_202400.EUM.nc	6.380	6.989	3.180	3569	5585	0	2008	6	2
SRL_OPN_2PTS027_0448_20150925_202359_20150925_220241.EUM.nc	6.320	6.717	2.910	3108	5520	0	2395	15	2
SRL_OPN_2PTS027_0450_20150925_220239_20150925_234033.EUM.nc	7.520	7.279	3.387	2684	5524	0	2828	12	0
SRL_OPN_2PTS027_0451_20150925_234031_20150926_011826.EUM.nc	6.920	7.378	3.360	3089	5517	0	2425	2	1
SRL_OPN_2PTS027_0453_20150926_011824_20150926_025656.EUM.nc	7.340	7.492	3.473	2872	5577	0	2688	8	9
SRL_OPN_2PTS027_0455_20150926_025655_20150926_043656.EUM.nc	6.050	7.069	3.731	2766	5475	0	2698	10	1
SRL_OPN_2PTS027_0457_20150926_043656_20150926_061909.EUM.nc	6.140	7.263	3.684	3799	5801	0	1998	2	2
SRL_OPN_2PTS027_0459_20150926_061908_20150926_080628.EUM.nc	6.020	6.457	2.849	4293	6110	0	1792	2	23
SRL_OPN_2PTS027_0462_20150926_080627_20150926_094427.EUM.nc	5.790	6.503	3.600	3091	5544	0	2444	9	0
SRL_OPN_2PTS027_0463_20150926_094426_20150926_112222.EUM.nc	6.535	6.939	2.978	2130	5397	0	3245	22	0

– Continued on next page

Table 5: Altimeter Wind Speed Statistics.

– Continued from previous page

File	Median	Mean	Std. Dev.	No. Obs.	Total Obs.	Default Lat/Lon	Flag (total)	Default (total)	3-Sigma Edited
SRL_OPN_2PTS027_0465_20150926_112221_20150926_130046.EUM.nc	8.165	8.221	2.729	2716	5381	0	2659	6	0
SRL_OPN_2PTS027_0467_20150926_130045_20150926_145404.EUM.nc	7.760	7.879	3.597	3741	6389	0	2639	7	2
SRL_OPN_2PTS027_0470_20150926_145402_20150926_163351.EUM.nc	6.310	7.201	3.918	3429	5647	0	2200	7	11
SRL_OPN_2PTS027_0472_20150926_163350_20150926_181328.EUM.nc	6.560	7.044	3.474	3210	5640	0	2398	12	20
SRL_OPN_2PTS027_0474_20150926_181328_20150926_195254.EUM.nc	6.510	7.146	3.602	3400	5620	0	2212	7	1
SRL_OPN_2PTS027_0476_20150926_195253_20150926_213141.EUM.nc	7.020	7.028	3.095	3683	5486	0	1752	16	35
SRL_OPN_2PTS027_0478_20150926_213140_20150926_230952.EUM.nc	6.640	6.993	3.315	2288	5384	0	3087	4	5
SRL_OPN_2PTS027_0479_20150926_230951_20150927_004733.EUM.nc	7.440	7.470	3.195	3207	5526	0	2303	14	2
SRL_OPN_2PTS027_0481_20150927_004732_20150927_022552.EUM.nc	8.050	8.256	3.450	3021	5518	0	2492	5	0
SRL_OPN_2PTS027_0483_20150927_022551_20150927_040520.EUM.nc	5.910	7.227	4.109	2780	5474	0	2692	2	0
SRL_OPN_2PTS027_0485_20150927_040519_20150927_054641.EUM.nc	6.420	7.197	3.665	3506	5690	0	2179	5	0
SRL_OPN_2PTS027_0487_20150927_054641_20150927_073533.EUM.nc	6.500	7.048	3.263	4149	6196	0	2027	2	18
SRL_OPN_2PTS027_0490_20150927_073533_20150927_091345.EUM.nc	7.020	7.166	3.148	3591	5570	0	1972	7	0
SRL_OPN_2PTS027_0491_20150927_091345_20150927_105131.EUM.nc	7.210	7.277	3.719	2588	5519	0	2899	32	0
SRL_OPN_2PTS027_0493_20150927_105130_20150927_122944.EUM.nc	7.900	7.960	2.849	2522	5379	0	2850	6	1
SRL_OPN_2PTS027_0495_20150927_122944_20150927_140902.EUM.nc	8.320	8.692	3.499	3230	5597	0	2363	2	2
SRL_OPN_2PTS027_0497_20150927_140901_20150927_160225.EUM.nc	7.740	8.046	3.494	3748	6417	0	2666	3	0
SRL_OPN_2PTS027_0500_20150927_160224_20150927_174213.EUM.nc	7.350	7.854	3.509	3038	5642	0	2597	5	2
SRL_OPN_2PTS027_0502_20150927_174211_20150927_192138.EUM.nc	6.520	7.706	3.835	3629	5641	0	2010	2	0
SRL_OPN_2PTS027_0504_20150927_192138_20150927_210045.EUM.nc	5.940	5.970	2.350	3587	5598	0	1815	5	191
SRL_OPN_2PTS027_0506_20150927_210044_20150927_223901.EUM.nc	6.090	7.092	4.052	2930	5387	0	2428	29	0
SRL_OPN_2PTS027_0507_20150927_223901_20150928_001654.EUM.nc	7.800	7.854	3.217	3050	5474	0	2410	12	2
SRL_OPN_2PTS027_0509_20150928_001654_20150928_015450.EUM.nc	7.880	7.875	3.171	3262	5492	0	2224	5	1
SRL_OPN_2PTS027_0511_20150928_015449_20150928_033356.EUM.nc	7.330	8.316	4.398	2988	5510	0	2498	14	10
SRL_OPN_2PTS027_0513_20150928_033355_20150928_051440.EUM.nc	7.380	7.854	3.296	2896	5563	0	2655	6	6
SRL_OPN_2PTS027_0515_20150928_051439_20150928_070428.EUM.nc	6.505	7.613	3.888	3820	6233	0	2398	13	2
SRL_OPN_2PTS027_0518_20150928_070428_20150928_084301.EUM.nc	6.630	7.474	3.586	4232	5620	0	1367	19	2
SRL_OPN_2PTS027_0520_20150928_084300_20150928_102050.EUM.nc	6.290	6.955	3.637	2798	5415	0	2599	17	1
SRL_OPN_2PTS027_0521_20150928_102050_20150928_115854.EUM.nc	6.250	6.932	3.483	2492	5524	0	3018	14	0
SRL_OPN_2PTS027_0523_20150928_115852_20150928_133742.EUM.nc	8.030	8.285	3.670	3013	5443	0	2416	14	0
SRL_OPN_2PTS027_0525_20150928_133742_20150928_153107.EUM.nc	7.275	7.203	3.283	3897	6392	0	2494	0	1
SRL_OPN_2PTS027_0528_20150928_153107_20150928_171048.EUM.nc	7.985	8.033	3.489	2875	5583	0	2704	3	1
SRL_OPN_2PTS027_0530_20150928_171047_20150928_185028.EUM.nc	6.410	7.339	3.706	3454	5553	0	2088	10	1
SRL_OPN_2PTS027_0532_20150928_185027_20150928_202937.EUM.nc	6.610	6.738	2.496	3416	5599	0	2021	8	154
SRL_OPN_2PTS027_0534_20150928_202936_20150928_220815.EUM.nc	7.110	7.514	3.455	3068	5488	0	2394	25	1
SRL_OPN_2PTS027_0536_20150928_220814_20150928_234607.EUM.nc	7.380	7.363	3.221	2910	5519	0	2603	6	0
SRL_OPN_2PTS027_0537_20150928_234605_20150929_012359.EUM.nc	7.290	7.934	3.957	3032	5537	0	2499	5	1
SRL_OPN_2PTS027_0539_20150929_012358_20150929_030234.EUM.nc	7.650	8.302	4.033	2886	5578	0	2687	4	1
SRL_OPN_2PTS027_0541_20150929_030233_20150929_044249.EUM.nc	7.475	7.698	3.639	2823	5507	0	2678	5	1

– Continued on next page

Table 5: Altimeter Wind Speed Statistics.

– Continued from previous page

File	Median	Mean	Std. Dev.	No. Obs.	Total Obs.	Default Lat/Lon	Flag (total)	Default (total)	3-Sigma Edited
SRL_OPN_2PTS027_0543_20150929_044248_20150929_062502.EUM.nc	7.560	8.071	3.879	3879	5808	0	1929	0	0
SRL_OPN_2PTS027_0545_20150929_062501_20150929_081204.EUM.nc	6.725	6.806	2.938	4331	6106	0	1745	1	29
SRL_OPN_2PTS027_0548_20150929_081202_20150929_095009.EUM.nc	5.925	6.414	2.770	3018	5441	0	2408	9	6
SRL_OPN_2PTS027_0549_20150929_095009_20150929_112755.EUM.nc	5.980	6.687	3.643	2126	5416	0	3264	26	0
SRL_OPN_2PTS027_0551_20150929_112755_20150929_130631.EUM.nc	7.600	8.063	3.294	2798	5483	0	2685	0	0
SRL_OPN_2PTS027_0553_20150929_130631_20150929_145950.EUM.nc	7.220	7.825	3.515	3785	6397	0	2606	0	6
SRL_OPN_2PTS027_0556_20150929_145949_20150929_163930.EUM.nc	8.230	8.337	2.985	3223	5625	0	2362	15	25
SRL_OPN_2PTS027_0558_20150929_163929_20150929_181913.EUM.nc	7.660	8.323	3.910	3233	5519	0	2284	2	0
SRL_OPN_2PTS027_0560_20150929_181912_20150929_195831.EUM.nc	7.500	8.276	3.762	3056	4544	0	1480	8	0
SRL_OPN_2PTS027_0562_20150929_195831_20150929_213716.EUM.nc	6.930	7.546	3.770	3593	5576	0	1959	22	2
SRL_OPN_2PTS027_0564_20150929_213716_20150929_231525.EUM.nc	7.115	7.875	4.136	2415	5365	0	2942	7	1
SRL_OPN_2PTS027_0565_20150929_231524_20150930_005315.EUM.nc	6.850	7.752	4.046	3123	5540	0	2396	21	0
SRL_OPN_2PTS027_0567_20150930_005315_20150930_023127.EUM.nc	7.890	8.384	4.422	3042	5522	0	2472	8	0
SRL_OPN_2PTS027_0569_20150930_023127_20150930_041109.EUM.nc	6.810	7.684	4.053	2696	5486	0	2786	4	0
SRL_OPN_2PTS027_0571_20150930_041109_20150930_055239.EUM.nc	8.640	8.511	3.559	3650	5702	0	2045	4	3
SRL_OPN_2PTS027_0573_20150930_055239_20150930_074109.EUM.nc	7.160	7.525	3.154	4184	6170	0	1977	2	7
SRL_OPN_2PTS027_0576_20150930_074107_20150930_091918.EUM.nc	7.070	7.315	3.357	3349	5559	0	2202	6	2
SRL_OPN_2PTS027_0577_20150930_091917_20150930_105712.EUM.nc	6.120	6.487	3.051	2485	5534	0	3030	15	4
SRL_OPN_2PTS027_0579_20150930_105711_20150930_123520.EUM.nc	7.830	8.058	3.052	2485	5378	0	2891	2	0
SRL_OPN_2PTS027_0581_20150930_123519_20150930_141449.EUM.nc	7.535	7.665	3.381	3321	5588	0	2265	1	1
SRL_OPN_2PTS027_0583_20150930_141449_20150930_160811.EUM.nc	7.820	8.048	3.551	3772	6382	0	2602	4	4
SRL_OPN_2PTS027_0586_20150930_160810_20150930_174750.EUM.nc	8.440	8.699	3.776	3026	5592	0	2561	5	0
SRL_OPN_2PTS027_0588_20150930_174749_20150930_192723.EUM.nc	8.450	9.062	3.885	3527	5652	0	2117	7	1
SRL_OPN_2PTS027_0590_20150930_192722_20150930_210620.EUM.nc	6.450	7.231	3.488	3676	5584	0	1888	20	0
SRL_OPN_2PTS027_0592_20150930_210619_20150930_224442.EUM.nc	7.380	7.645	4.261	2844	5363	0	2511	8	0
SRL_OPN_2PTS027_0593_20150930_224441_20151001_002224.EUM.nc	7.920	8.156	3.526	3050	5453	0	2400	2	1
SRL_OPN_2PTS027_0595_20151001_002223_20151001_020031.EUM.nc	7.360	7.699	3.951	3259	5552	0	2287	4	2
SRL_OPN_2PTS027_0597_20151001_020030_20151001_033934.EUM.nc	7.400	8.015	3.183	2852	5492	0	2623	8	9
SRL_OPN_2PTS027_0599_20151001_033933_20151001_052032.EUM.nc	7.540	8.016	3.786	2902	5576	0	2665	4	5
SRL_OPN_2PTS027_0601_20151001_052032_20151001_071010.EUM.nc	7.610	7.750	3.137	3807	6225	0	2405	12	1
SRL_OPN_2PTS027_0604_20151001_071009_20151001_084833.EUM.nc	7.585	7.493	3.244	4037	5602	0	1467	1	97
SRL_OPN_2PTS027_0605_20151001_084833_20151001_102629.EUM.nc	6.380	6.771	3.435	2879	5445	0	2553	13	0
SRL_OPN_2PTS027_0607_20151001_102629_20151001_120425.EUM.nc	6.210	7.041	3.670	2532	5518	0	2972	13	1
SRL_OPN_2PTS027_0609_20151001_120424_20151001_134329.EUM.nc	7.200	7.527	3.305	3058	5517	0	2449	10	0
SRL_OPN_2PTS027_0611_20151001_134327_20151001_153653.EUM.nc	7.420	7.893	3.348	3856	6410	0	2553	0	1
SRL_OPN_2PTS027_0614_20151001_153653_20151001_171633.EUM.nc	8.370	8.718	3.991	2885	5582	0	2692	2	3
SRL_OPN_2PTS027_0616_20151001_171633_20151001_185604.EUM.nc	8.120	8.224	3.051	3421	5536	0	2103	11	1
SRL_OPN_2PTS027_0618_20151001_185603_20151001_203519.EUM.nc	7.080	7.743	3.676	3671	5609	0	1922	14	2
SRL_OPN_2PTS027_0620_20151001_203518_20151001_221347.EUM.nc	7.440	7.730	3.749	2992	5489	0	2475	22	0

– Continued on next page

Table 5: Altimeter Wind Speed Statistics.

– Continued from previous page

File	Median	Mean	Std. Dev.	No. Obs.	Total Obs.	Default Lat/Lon	Flag (total)	Default (total)	3-Sigma Edited
SRL_OPN_2PTS027_0622_20151001_221347_20151001_235144.EUM.nc	6.780	7.613	3.924	2899	5513	0	2608	6	0
SRL_OPN_2PTS027_0623_20151001_235144_20151002_012931.EUM.nc	7.160	7.893	4.008	3107	5523	0	2415	1	0
SRL_OPN_2PTS027_0625_20151002_012930_20151002_030818.EUM.nc	7.180	7.865	4.223	2854	5541	0	2682	5	0
SRL_OPN_2PTS027_0627_20151002_030816_20151002_044831.EUM.nc	6.940	6.999	2.670	2860	5511	0	2641	5	5
SRL_OPN_2PTS027_0629_20151002_044830_20151002_063100.EUM.nc	7.500	7.696	3.158	3885	5807	0	1907	2	13
SRL_OPN_2PTS027_0631_20151002_063059_20151002_081743.EUM.nc	8.420	8.560	3.707	4372	6072	0	1695	5	0
SRL_OPN_2PTS027_0634_20151002_081743_20151002_095540.EUM.nc	6.860	7.496	3.173	2992	5436	0	2432	11	1
SRL_OPN_2PTS027_0635_20151002_095539_20151002_113334.EUM.nc	6.130	6.708	3.334	2279	5389	0	3075	35	0
SRL_OPN_2PTS027_0637_20151002_113334_20151002_131207.EUM.nc	7.530	7.689	4.025	2876	5496	0	2613	6	1
SRL_OPN_2PTS027_0639_20151002_131206_20151002_150527.EUM.nc	6.440	6.906	3.574	3787	6402	0	2607	2	6
SRL_OPN_2PTS027_0642_20151002_150526_20151002_164515.EUM.nc	7.690	7.922	3.531	3100	5584	0	2479	4	1
SRL_OPN_2PTS027_0644_20151002_164514_20151002_182450.EUM.nc	7.445	7.572	3.116	3312	5533	0	2215	6	0
SRL_OPN_2PTS027_0646_20151002_182450_20151002_200415.EUM.nc	7.970	7.897	3.113	3317	5609	0	2273	10	9
SRL_OPN_2PTS027_0648_20151002_200414_20151002_214256.EUM.nc	6.845	6.534	2.830	3261	5542	0	2072	16	193
SRL_OPN_2PTS027_0650_20151002_214256_20151002_232103.EUM.nc	6.910	7.655	3.425	2490	5389	0	2887	12	0
SRL_OPN_2PTS027_0651_20151002_232102_20151003_005844.EUM.nc	7.220	8.179	4.383	3026	5527	0	2480	21	0
SRL_OPN_2PTS027_0653_20151003_005844_20151003_023709.EUM.nc	5.930	6.913	4.306	2961	5556	0	2578	17	0
SRL_OPN_2PTS027_0655_20151003_023709_20151003_041650.EUM.nc	7.075	7.118	3.088	2778	5472	0	2682	12	0
SRL_OPN_2PTS027_0657_20151003_041648_20151003_055827.EUM.nc	7.300	7.752	3.133	3695	5733	0	2032	1	5
SRL_OPN_2PTS027_0659_20151003_055826_20151003_074649.EUM.nc	6.920	6.974	2.858	4040	6159	0	1940	3	176
SRL_OPN_2PTS027_0662_20151003_074648_20151003_092456.EUM.nc	8.180	8.095	3.310	3231	5522	0	2289	2	0
SRL_OPN_2PTS027_0663_20151003_092455_20151003_110241.EUM.nc	6.720	7.487	4.051	2399	5524	0	3103	21	1
SRL_OPN_2PTS027_0665_20151003_110240_20151003_124101.EUM.nc	7.285	7.730	3.709	2561	5387	0	2820	5	1
SRL_OPN_2PTS027_0667_20151003_124100_20151003_142036.EUM.nc	7.455	7.720	3.350	3378	5570	0	2190	2	0
SRL_OPN_2PTS027_0669_20151003_142037_20151003_161348.EUM.nc	6.200	6.603	3.246	3828	6375	0	2536	5	6
SRL_OPN_2PTS027_0672_20151003_161347_20151003_175335.EUM.nc	7.480	7.460	3.024	3019	5596	0	2571	6	0
SRL_OPN_2PTS027_0674_20151003_175335_20151003_193258.EUM.nc	7.620	8.141	3.565	3479	5635	0	2142	11	3
SRL_OPN_2PTS027_0676_20151003_193257_20151003_211201.EUM.nc	6.590	7.088	3.828	3566	5490	0	1914	7	3
SRL_OPN_2PTS027_0678_20151003_211200_20151003_225012.EUM.nc	7.290	8.055	4.157	2597	5445	0	2837	11	0
SRL_OPN_2PTS027_0679_20151003_225011_20151004_002801.EUM.nc	7.710	8.009	3.591	3089	5453	0	2358	6	0
SRL_OPN_2PTS027_0681_20151004_002801_20151004_020601.EUM.nc	7.195	6.919	2.933	3072	5536	0	2438	26	0
SRL_OPN_2PTS027_0683_20151004_020601_20151004_034520.EUM.nc	6.310	6.926	3.089	2899	5559	0	2655	5	0
SRL_OPN_2PTS027_0685_20151004_034519_20151004_052617.EUM.nc	7.530	8.094	3.933	2806	5577	0	2768	3	0
SRL_OPN_2PTS027_0687_20151004_052615_20151004_071542.EUM.nc	7.500	7.799	3.240	3896	6222	0	2316	7	3
SRL_OPN_2PTS027_0690_20151004_071542_20151004_085411.EUM.nc	8.560	8.635	3.267	3997	5585	0	1561	27	0
SRL_OPN_2PTS027_0691_20151004_085410_20151004_103159.EUM.nc	7.720	8.296	3.340	2661	5529	0	2857	10	1
SRL_OPN_2PTS027_0693_20151004_103158_20151004_121005.EUM.nc	6.170	7.027	3.866	2527	5483	0	2937	19	0
SRL_OPN_2PTS027_0695_20151004_121004_20151004_134904.EUM.nc	6.795	7.332	3.204	3101	5500	0	2396	2	1
SRL_OPN_2PTS027_0697_20151004_134904_20151004_154230.EUM.nc	5.650	6.405	2.966	3803	6420	0	2595	1	21

– Continued on next page

Table 5: Altimeter Wind Speed Statistics.

– Continued from previous page

File	Median	Mean	Std. Dev.	No. Obs.	Total Obs.	Default Lat/Lon	Flag (total)	Default (total)	3-Sigma Edited
SRL_OPN_2PTS027_0700_20151004_154229_20151004_172218.EUM.nc	7.760	7.947	3.207	2879	5516	0	2633	4	0
SRL_OPN_2PTS027_0702_20151004_172217_20151004_190148.EUM.nc	6.900	7.354	3.330	3445	5651	0	2201	3	2
SRL_OPN_2PTS027_0704_20151004_190147_20151004_204053.EUM.nc	7.080	7.680	3.442	3826	5596	0	1754	14	2
SRL_OPN_2PTS027_0706_20151004_204053_20151004_221926.EUM.nc	6.865	7.600	4.290	3014	5402	0	2367	21	0
SRL_OPN_2PTS027_0708_20151004_221925_20151004_235713.EUM.nc	7.590	8.223	3.465	2999	5515	0	2506	9	1
SRL_OPN_2PTS027_0709_20151004_235713_20151005_013510.EUM.nc	6.320	6.786	3.114	3222	5549	0	2319	2	6
SRL_OPN_2PTS027_0711_20151005_013509_20151005_031400.EUM.nc	6.080	7.421	4.065	2807	5546	0	2726	13	0
SRL_OPN_2PTS027_0713_20151005_031359_20151005_045418.EUM.nc	6.880	7.542	3.969	2929	5533	0	2602	2	0
SRL_OPN_2PTS027_0715_20151005_045417_20151005_063655.EUM.nc	7.820	8.390	3.221	3880	5835	0	1943	0	12
SRL_OPN_2PTS027_0717_20151005_063654_20151005_082317.EUM.nc	7.170	7.637	3.679	4301	6068	0	1757	9	1
SRL_OPN_2PTS027_0720_20151005_082317_20151005_100119.EUM.nc	7.680	8.074	3.094	2989	5412	0	2416	6	1
SRL_OPN_2PTS027_0721_20151005_100118_20151005_113907.EUM.nc	7.420	7.251	3.016	2351	5428	0	3049	27	1
SRL_OPN_2PTS027_0723_20151005_113906_20151005_131749.EUM.nc	6.950	7.569	3.152	2932	5462	0	2525	4	1
SRL_OPN_2PTS027_0725_20151005_131748_20151005_151109.EUM.nc	6.170	6.413	2.787	3776	6412	0	2630	0	6
SRL_OPN_2PTS027_0728_20151005_151108_20151005_165056.EUM.nc	8.530	8.773	2.831	3058	5619	0	2556	5	0
SRL_OPN_2PTS027_0730_20151005_165055_20151005_183028.EUM.nc	7.990	7.910	2.945	3339	5528	0	2187	2	0
SRL_OPN_2PTS027_0732_20151005_183027_20151005_200951.EUM.nc	8.280	8.462	3.663	3277	5580	0	2292	9	2
SRL_OPN_2PTS027_0734_20151005_200950_20151005_214837.EUM.nc	6.830	7.231	2.770	3402	5552	0	2147	3	0
SRL_OPN_2PTS027_0736_20151005_214836_20151005_232631.EUM.nc	7.295	7.356	3.620	2549	5314	0	2725	39	1
SRL_OPN_2PTS027_0737_20151005_232631_20151006_010420.EUM.nc	6.840	7.417	3.086	2783	5526	0	2732	11	0
SRL_OPN_2PTS027_0739_20151006_010420_20151006_024249.EUM.nc	6.575	7.276	3.951	2924	5559	0	2623	6	6
SRL_OPN_2PTS027_0741_20151006_024248_20151006_042233.EUM.nc	6.805	7.477	3.692	2772	5511	0	2734	5	0
SRL_OPN_2PTS027_0743_20151006_042231_20151006_060424.EUM.nc	7.630	8.209	3.482	3681	5753	0	2068	3	1
SRL_OPN_2PTS027_0745_20151006_060423_20151006_093034.EUM.nc	7.660	7.789	3.385	7306	11643	0	4302	14	21
SRL_OPN_2PTS027_0749_20151006_093033_20151006_110818.EUM.nc	6.320	6.621	3.181	2358	5492	0	3100	34	0
SRL_OPN_2PTS027_0751_20151006_110817_20151006_124640.EUM.nc	7.260	7.481	3.358	2470	5349	0	2879	0	0
SRL_OPN_2PTS027_0753_20151006_124639_20151006_143949.EUM.nc	6.170	6.796	3.422	3538	6314	0	2768	4	4
SRL_OPN_2PTS027_0756_20151006_143948_20151006_161935.EUM.nc	8.060	8.235	3.537	3549	5630	0	2074	5	2
SRL_OPN_2PTS027_0758_20151006_161934_20151006_175912.EUM.nc	8.195	8.421	3.368	3117	5625	0	2503	4	1
SRL_OPN_2PTS027_0760_20151006_175911_20151006_193842.EUM.nc	7.660	7.920	3.805	3390	5611	0	2206	12	3
SRL_OPN_2PTS027_0762_20151006_193842_20151006_211732.EUM.nc	7.180	7.096	2.950	3480	5482	0	1901	19	82
SRL_OPN_2PTS027_0764_20151006_211731_20151006_225547.EUM.nc	6.630	7.186	4.018	2563	5464	0	2892	9	0
SRL_OPN_2PTS027_0765_20151006_225546_20151007_003336.EUM.nc	7.010	7.104	2.600	3200	5480	0	2262	7	11
SRL_OPN_2PTS027_0767_20151007_003337_20151007_021138.EUM.nc	6.840	7.260	3.619	3076	5524	0	2443	1	4
SRL_OPN_2PTS027_0769_20151007_021137_20151007_035100.EUM.nc	6.460	6.738	2.902	2760	5499	0	2718	19	2
SRL_OPN_2PTS027_0771_20151007_035059_20151007_053210.EUM.nc	7.845	8.666	3.312	2837	5550	0	2695	7	11
SRL_OPN_2PTS027_0773_20151007_053209_20151007_072123.EUM.nc	7.130	7.454	3.380	3998	6213	0	2190	4	21
SRL_OPN_2PTS027_0776_20151007_072123_20151007_085940.EUM.nc	7.770	8.126	3.079	3904	5566	0	1639	9	14
SRL_OPN_2PTS027_0777_20151007_085939_20151007_103734.EUM.nc	6.800	7.303	3.143	2624	5512	0	2879	9	0

– Continued on next page

Table 5: Altimeter Wind Speed Statistics.

– Continued from previous page

File	Median	Mean	Std. Dev.	No. Obs.	Total Obs.	Default Lat/Lon	Flag (total)	Default (total)	3-Sigma Edited
SRL_OPN_2PTS027_0779_20151007_103733_20151007_121541.EUM.nc	6.480	6.524	2.986	2536	5509	0	2952	21	0
SRL_OPN_2PTS027_0781_20151007_121541_20151007_135443.EUM.nc	6.210	6.794	3.062	3137	5519	0	2358	7	17
SRL_OPN_2PTS027_0783_20151007_135443_20151007_154807.EUM.nc	7.245	7.643	3.585	3842	6376	0	2524	8	2
SRL_OPN_2PTS027_0786_20151007_154806_20151007_190730.EUM.nc	7.330	8.018	3.672	6405	11152	0	4718	21	8
SRL_OPN_2PTS027_0790_20151007_190729_20151007_204631.EUM.nc	6.910	6.887	2.681	3825	5621	0	1792	4	0
SRL_OPN_2PTS027_0792_20151007_204631_20151007_222502.EUM.nc	7.185	7.103	3.730	3013	5404	0	2374	16	1
SRL_OPN_2PTS027_0794_20151007_222501_20151008_000254.EUM.nc	7.420	6.947	2.750	3082	5545	0	2452	11	0
SRL_OPN_2PTS027_0795_20151008_000253_20151008_014043.EUM.nc	6.440	7.338	3.690	3177	5535	0	2344	6	8
SRL_OPN_2PTS027_0797_20151008_014042_20151008_031939.EUM.nc	6.910	7.750	3.830	2829	5533	0	2696	8	0
SRL_OPN_2PTS027_0799_20151008_031938_20151008_050002.EUM.nc	9.100	9.258	3.663	2934	5558	0	2621	1	2
SRL_OPN_2PTS027_0801_20151008_050001_20151008_064249.EUM.nc	7.090	7.676	3.427	3819	5824	0	2004	1	0
SRL_OPN_2PTS027_0803_20151008_064248_20151008_082851.EUM.nc	7.200	7.447	3.104	4385	6045	0	1660	0	0
SRL_OPN_2PTS027_0806_20151008_082851_20151008_100651.EUM.nc	7.170	7.585	3.499	2937	5401	0	2443	11	10
SRL_OPN_2PTS027_0807_20151008_100650_20151008_114449.EUM.nc	6.430	6.713	3.590	2386	5448	0	3047	15	0
SRL_OPN_2PTS027_0809_20151008_114448_20151008_132326.EUM.nc	6.480	7.147	3.366	2913	5457	0	2536	2	6
SRL_OPN_2PTS027_0811_20151008_132325_20151008_151647.EUM.nc	6.395	7.577	3.887	3719	6421	0	2699	2	1
SRL_OPN_2PTS027_0814_20151008_151647_20151008_165634.EUM.nc	8.010	8.788	4.365	2992	5547	0	2550	5	0
SRL_OPN_2PTS027_0816_20151008_165633_20151008_183615.EUM.nc	7.060	7.160	3.233	3321	5514	0	2187	2	4
SRL_OPN_2PTS027_0818_20151008_183614_20151008_201526.EUM.nc	7.420	8.086	3.741	3328	5571	0	2233	10	0
SRL_OPN_2PTS027_0820_20151008_201526_20151008_215411.EUM.nc	7.330	7.507	3.456	3239	5514	0	2175	38	62
SRL_OPN_2PTS027_0822_20151008_215410_20151008_233212.EUM.nc	7.530	7.919	3.090	2523	5333	0	2794	15	1
SRL_OPN_2PTS027_0823_20151008_233211_20151009_010953.EUM.nc	7.530	7.710	3.738	2788	5508	0	2718	2	0
SRL_OPN_2PTS027_0825_20151009_010952_20151009_024825.EUM.nc	6.490	7.344	3.975	2903	5565	0	2659	2	1
SRL_OPN_2PTS027_0827_20151009_024825_20151009_042815.EUM.nc	7.640	8.088	3.638	2793	5542	0	2746	3	0
SRL_OPN_2PTS027_0829_20151009_042814_20151009_061014.EUM.nc	6.920	7.404	3.351	3647	5733	0	2080	6	0
SRL_OPN_2PTS027_0831_20151009_061013_20151009_075756.EUM.nc	7.520	7.894	3.613	4115	6100	0	1982	3	0
SRL_OPN_2PTS027_0834_20151009_075756_20151009_093607.EUM.nc	6.730	7.062	3.142	3013	5550	0	2528	9	0
SRL_OPN_2PTS027_0835_20151009_093606_20151009_111351.EUM.nc	6.300	6.599	3.513	2225	5478	0	3219	34	0
SRL_OPN_2PTS027_0837_20151009_111350_20151009_125216.EUM.nc	6.600	7.483	4.255	2590	5372	0	2781	1	0
SRL_OPN_2PTS027_0839_20151009_125216_20151009_144527.EUM.nc	7.260	8.052	4.128	3521	6358	0	2830	5	2
SRL_OPN_2PTS027_0842_20151009_144526_20151009_162514.EUM.nc	7.910	8.240	3.890	3488	5650	0	2161	1	0
SRL_OPN_2PTS027_0844_20151009_162513_20151009_180450.EUM.nc	6.995	7.048	3.344	3107	5641	0	2527	6	1
SRL_OPN_2PTS027_0846_20151009_180449_20151009_194419.EUM.nc	8.380	8.709	3.496	3376	5626	0	2244	3	3
SRL_OPN_2PTS027_0848_20151009_194419_20151009_212314.EUM.nc	7.690	7.577	3.518	3635	5480	0	1830	15	0
SRL_OPN_2PTS027_0850_20151009_212314_20151009_230120.EUM.nc	7.020	7.282	3.442	2389	5390	0	2992	8	1
SRL_OPN_2PTS027_0851_20151009_230119_20151010_003908.EUM.nc	7.500	8.020	3.628	3293	5503	0	2201	7	2
SRL_OPN_2PTS027_0853_20151010_003907_20151010_022846.EUM.nc	6.790	7.177	3.097	3205	6182	0	2940	3	34
SRL_OPN_2PTS027_0856_20151010_022845_20151010_035640.EUM.nc	7.150	7.881	3.343	2550	4912	0	2357	4	1
SRL_OPN_2PTS027_0857_20151010_035640_20151010_053757.EUM.nc	7.495	7.812	3.637	3033	5535	0	2490	11	1

– Continued on next page

Table 5: Altimeter Wind Speed Statistics.

– Continued from previous page

File	Median	Mean	Std. Dev.	No. Obs.	Total Obs.	Default Lat/Lon	Flag (total)	Default (total)	3-Sigma Edited
SRL_OPN_2PTS027_0859_20151010_053756_20151010_072658.EUM.nc	8.190	8.435	3.252	4130	6211	0	2080	1	0
SRL_OPN_2PTS027_0862_20151010_072657_20151010_090521.EUM.nc	7.340	7.407	2.908	3787	5589	0	1796	5	1
SRL_OPN_2PTS027_0863_20151010_090520_20151010_104307.EUM.nc	6.680	6.942	3.436	2645	5523	0	2860	18	0
SRL_OPN_2PTS027_0865_20151010_104306_20151010_122116.EUM.nc	6.930	7.546	3.626	2634	5499	0	2848	11	6
SRL_OPN_2PTS027_0867_20151010_122115_20151010_140032.EUM.nc	6.890	7.464	3.294	3336	5540	0	2198	2	4
SRL_OPN_2PTS027_0869_20151010_140031_20151010_155355.EUM.nc	7.520	7.559	3.069	3625	6393	0	2766	2	0
SRL_OPN_2PTS027_0872_20151010_155355_20151010_173332.EUM.nc	7.360	7.706	3.597	2830	5468	0	2632	5	1
SRL_OPN_2PTS027_0874_20151010_173331_20151010_191307.EUM.nc	8.280	8.209	3.682	3597	5650	0	2045	8	0
SRL_OPN_2PTS027_0876_20151010_191307_20151010_205207.EUM.nc	6.820	7.064	2.860	3785	5591	0	1793	13	0
SRL_OPN_2PTS027_0878_20151010_205207_20151010_223035.EUM.nc	5.480	6.532	3.809	2997	5415	0	2377	39	2
SRL_OPN_2PTS027_0879_20151010_223034_20151011_000826.EUM.nc	7.900	7.609	3.442	3084	5479	0	2391	3	1
SRL_OPN_2PTS027_0881_20151011_000826_20151011_015725.EUM.nc	6.750	7.005	2.878	3515	6152	0	2612	4	21
SRL_OPN_2PTS027_0884_20151011_015725_20151011_032516.EUM.nc	6.545	7.097	3.330	2655	4870	0	2199	7	9
SRL_OPN_2PTS027_0885_20151011_032517_20151011_050556.EUM.nc	7.555	8.278	3.439	2831	5552	0	2714	6	1
SRL_OPN_2PTS027_0887_20151011_050556_20151011_065557.EUM.nc	7.670	8.102	3.185	3736	6223	0	2486	1	0
SRL_OPN_2PTS027_0890_20151011_065556_20151011_083425.EUM.nc	7.900	8.354	3.742	4385	5622	0	1233	3	1
SRL_OPN_2PTS027_0892_20151011_083425_20151011_101224.EUM.nc	6.775	7.153	3.277	2835	5420	0	2564	20	1
SRL_OPN_2PTS027_0893_20151011_101223_20151011_115023.EUM.nc	6.090	6.491	3.163	2499	5489	0	2975	15	0
SRL_OPN_2PTS027_0895_20151011_115022_20151011_132904.EUM.nc	6.995	7.162	3.332	2952	5432	0	2471	9	0
SRL_OPN_2PTS027_0897_20151011_132904_20151011_152227.EUM.nc	7.090	7.167	2.972	3734	6371	0	2633	1	3
SRL_OPN_2PTS027_0900_20151011_152226_20151011_170212.EUM.nc	7.350	7.902	3.575	2908	5570	0	2652	6	4
SRL_OPN_2PTS027_0902_20151011_170212_20151011_184153.EUM.nc	8.010	8.255	3.573	3310	5528	0	2212	4	2
SRL_OPN_2PTS027_0904_20151011_184152_20151011_202104.EUM.nc	7.970	8.179	3.359	3436	5576	0	2117	5	18
SRL_OPN_2PTS027_0906_20151011_202103_20151011_215944.EUM.nc	6.505	6.805	3.421	3122	5472	0	2331	19	0
SRL_OPN_2PTS027_0908_20151011_215943_20151011_233745.EUM.nc	6.880	7.077	3.438	2671	5452	0	2740	9	32
SRL_OPN_2PTS027_0909_20151011_233744_20151012_011528.EUM.nc	6.690	6.773	3.458	3064	5509	0	2436	7	2
SRL_OPN_2PTS027_0911_20151012_011528_20151012_025404.EUM.nc	7.195	7.101	2.448	2867	5538	0	2665	5	1
SRL_OPN_2PTS027_0913_20151012_025402_20151012_043407.EUM.nc	7.180	7.615	3.085	2809	5507	0	2685	13	0
SRL_OPN_2PTS027_0915_20151012_043406_20151012_061607.EUM.nc	7.020	7.538	3.696	3721	5778	0	2056	0	1
SRL_OPN_2PTS027_0917_20151012_061607_20151012_080334.EUM.nc	7.680	7.940	3.377	4137	6084	0	1932	13	2
SRL_OPN_2PTS027_0920_20151012_080332_20151012_094141.EUM.nc	6.910	7.395	3.227	3052	5539	0	2467	14	6
SRL_OPN_2PTS027_0921_20151012_094140_20151012_111934.EUM.nc	6.580	6.858	3.438	2323	5389	0	3036	30	0
SRL_OPN_2PTS027_0923_20151012_111932_20151012_125753.EUM.nc	7.510	7.595	3.514	2630	5373	0	2741	2	0
SRL_OPN_2PTS027_0925_20151012_125752_20151012_145116.EUM.nc	6.970	6.979	2.880	3551	6364	0	2786	8	19
SRL_OPN_2PTS027_0928_20151012_145116_20151012_163054.EUM.nc	6.300	6.934	2.816	3399	5649	0	2236	9	5
SRL_OPN_2PTS027_0930_20151012_163054_20151012_181038.EUM.nc	7.320	7.895	3.712	3134	5616	0	2475	7	0
SRL_OPN_2PTS027_0932_20151012_181037_20151012_194958.EUM.nc	7.830	7.944	3.065	3310	5595	0	2278	6	1
SRL_OPN_2PTS027_0934_20151012_194956_20151012_212851.EUM.nc	6.540	6.664	2.611	3706	5470	0	1734	18	12
SRL_OPN_2PTS027_0936_20151012_212851_20151012_230702.EUM.nc	5.875	6.540	3.520	2284	5398	0	3108	6	0

– Continued on next page

Table 5: Altimeter Wind Speed Statistics.

– Continued from previous page

File	Median	Mean	Std. Dev.	No. Obs.	Total Obs.	Default Lat/Lon	Flag (total)	Default (total)	3-Sigma Edited
SRL_OPN_2PTS027_0937_20151012_230702_20151013_004442.EUM.nc	6.760	7.327	3.288	3235	5504	0	2261	8	0
SRL_OPN_2PTS027_0939_20151013_004441_20151013_022258.EUM.nc	7.140	7.057	2.941	3033	5562	0	2524	4	1
SRL_OPN_2PTS027_0941_20151013_022258_20151013_040222.EUM.nc	6.850	6.992	2.867	2661	5464	0	2727	3	73
SRL_OPN_2PTS027_0943_20151013_040221_20151013_054348.EUM.nc	6.855	7.279	3.692	3335	5682	0	2336	10	1
SRL_OPN_2PTS027_0945_20151013_054347_20151013_073235.EUM.nc	7.830	7.789	2.721	4052	6179	0	2111	7	9
SRL_OPN_2PTS027_0948_20151013_073236_20151013_091055.EUM.nc	6.870	7.245	3.229	3582	5555	0	1966	6	1
SRL_OPN_2PTS027_0949_20151013_091054_20151013_104840.EUM.nc	7.620	7.713	3.179	2604	5550	0	2930	16	0
SRL_OPN_2PTS027_0951_20151013_104840_20151013_122652.EUM.nc	7.605	8.097	3.310	2534	5384	0	2826	24	0
SRL_OPN_2PTS027_0953_20151013_122651_20151013_140613.EUM.nc	6.670	6.898	3.358	3178	5570	0	2392	0	0
SRL_OPN_2PTS027_0955_20151013_140613_20151013_155935.EUM.nc	6.700	7.022	2.649	3581	6374	0	2766	4	23
SRL_OPN_2PTS027_0958_20151013_155935_20151013_191847.EUM.nc	7.310	7.591	3.427	6408	11255	0	4832	12	3
SRL_OPN_2PTS027_0962_20151013_191846_20151013_205753.EUM.nc	6.840	7.207	2.938	3779	5575	0	1773	9	14
SRL_OPN_2PTS027_0964_20151013_205753_20151013_223610.EUM.nc	6.780	7.292	3.073	2943	5402	0	2444	12	3
SRL_OPN_2PTS027_0965_20151013_223608_20151014_001400.EUM.nc	8.000	8.340	3.564	3087	5482	0	2390	4	1
SRL_OPN_2PTS027_0967_20151014_001359_20151014_015201.EUM.nc	7.170	7.147	3.322	3287	5484	0	2197	0	0
SRL_OPN_2PTS027_0969_20151014_015200_20151014_033057.EUM.nc	6.200	6.321	3.330	2898	5482	0	2533	8	43
SRL_OPN_2PTS027_0971_20151014_033057_20151014_051144.EUM.nc	6.810	7.203	2.807	2827	5567	0	2702	0	38
SRL_OPN_2PTS027_0973_20151014_051143_20151014_070135.EUM.nc	7.630	8.349	3.697	3724	6209	0	2479	6	0
SRL_OPN_2PTS027_0976_20151014_070134_20151014_084008.EUM.nc	7.190	7.283	2.595	4275	5618	0	1318	5	20
SRL_OPN_2PTS027_0978_20151014_084007_20151014_101757.EUM.nc	7.715	8.144	2.900	2812	5425	0	2603	10	0
SRL_OPN_2PTS027_0979_20151014_101756_20151014_115558.EUM.nc	7.035	7.030	2.719	2466	5497	0	3022	9	0
SRL_OPN_2PTS027_0981_20151014_115557_20151014_133452.EUM.nc	7.340	7.132	2.904	2983	5438	0	2454	1	0
SRL_OPN_2PTS027_0983_20151014_133451_20151014_152815.EUM.nc	7.530	7.528	3.473	3737	6350	0	2596	11	6
SRL_OPN_2PTS027_0986_20151014_152815_20151014_170754.EUM.nc	7.090	7.751	3.767	2819	5584	0	2764	1	0
SRL_OPN_2PTS027_0988_20151014_170753_20151014_184732.EUM.nc	7.065	7.388	2.866	3421	5524	0	2098	4	1
SRL_OPN_2PTS027_0990_20151014_184731_20151014_202642.EUM.nc	7.475	8.002	3.194	3448	5587	0	2125	10	4
SRL_OPN_2PTS027_0992_20151014_202640_20151014_220520.EUM.nc	8.410	8.298	3.311	3136	5469	0	2310	23	0
SRL_OPN_2PTS027_0994_20151014_220519_20151014_234318.EUM.nc	7.760	7.574	2.500	2868	5523	0	2627	21	7
SRL_OPN_2PTS027_0995_20151014_234317_20151015_012101.EUM.nc	7.390	7.753	3.654	3059	5517	0	2444	14	0
SRL_OPN_2PTS027_0997_20151015_012102_20151015_025941.EUM.nc	7.770	8.291	3.283	2868	5579	0	2705	4	2
SRL_OPN_2PTS027_0999_20151015_025940_20151015_043951.EUM.nc	6.475	6.918	3.537	2778	5506	0	2717	11	0

22 Ka-Band Backscatter Coefficient Table

Table 6: Ka-Band Backscatter Coefficient Statistics.

File	Median	Mean	Std. Dev.	No. Obs.	Total Obs.	Default Lat/Lon	Flag (total)	Default (total)	3-Sigma Edited
SRL_OPN_2PTS026_1001_20150910_043950_20150910_062209.EUM.nc	10.860	10.786	1.580	3685	5819	0	1980	0	154
SRL_OPN_2PTS027_0001_20150910_062208_20150910_080920.EUM.nc	10.570	10.466	1.458	4179	6117	0	1823	6	109
SRL_OPN_2PTS027_0004_20150910_080918_20150910_094718.EUM.nc	11.250	11.034	1.859	2948	5539	0	2446	18	127
SRL_OPN_2PTS027_0005_20150910_094718_20150910_112513.EUM.nc	10.980	10.699	1.779	2154	5434	0	3211	39	30
SRL_OPN_2PTS027_0007_20150910_112512_20150910_130346.EUM.nc	10.630	10.463	1.407	2630	5374	0	2630	5	109
SRL_OPN_2PTS027_0009_20150910_130345_20150910_145654.EUM.nc	10.700	10.741	1.456	3727	6392	0	2550	2	113
SRL_OPN_2PTS027_0012_20150910_145654_20150910_163643.EUM.nc	10.700	10.578	1.359	3384	5642	0	2200	13	45
SRL_OPN_2PTS027_0014_20150910_163642_20150910_181619.EUM.nc	11.050	10.811	1.480	3149	5610	0	2337	9	115
SRL_OPN_2PTS027_0016_20150910_181618_20150910_195546.EUM.nc	10.160	10.237	1.455	3318	5584	0	2190	12	64
SRL_OPN_2PTS027_0018_20150910_195545_20150910_213432.EUM.nc	11.215	10.922	1.315	3498	5499	0	1784	17	200
SRL_OPN_2PTS027_0020_20150910_213430_20150910_231241.EUM.nc	10.810	10.605	1.750	2288	5392	0	3047	2	55
SRL_OPN_2PTS027_0021_20150910_231239_20150911_022842.EUM.nc	10.880	10.720	1.651	6006	11055	0	4825	27	197
SRL_OPN_2PTS027_0025_20150911_022841_20150911_040812.EUM.nc	10.940	10.878	1.357	2683	5469	0	2718	4	64
SRL_OPN_2PTS027_0027_20150911_040811_20150911_054947.EUM.nc	10.860	10.695	1.666	3528	5749	0	2142	4	75
SRL_OPN_2PTS027_0029_20150911_054946_20150911_073823.EUM.nc	10.750	10.706	1.490	4136	6168	0	1997	0	35
SRL_OPN_2PTS027_0032_20150911_073823_20150911_091634.EUM.nc	10.960	10.728	1.626	3267	5554	0	2092	16	179
SRL_OPN_2PTS027_0033_20150911_091633_20150911_105428.EUM.nc	10.960	11.118	1.839	2473	5531	0	2935	18	105
SRL_OPN_2PTS027_0035_20150911_105428_20150911_123234.EUM.nc	10.660	10.488	1.480	2430	5379	0	2882	13	54
SRL_OPN_2PTS027_0037_20150911_123234_20150911_141202.EUM.nc	10.590	10.466	1.380	3230	5603	0	2321	0	52
SRL_OPN_2PTS027_0039_20150911_141201_20150911_160524.EUM.nc	10.710	10.434	1.524	3873	6407	0	2475	7	52
SRL_OPN_2PTS027_0042_20150911_160523_20150911_174502.EUM.nc	11.010	10.781	1.530	2998	5625	0	2520	12	95
SRL_OPN_2PTS027_0044_20150911_174501_20150911_192429.EUM.nc	10.590	10.525	1.259	3499	5666	0	2027	4	136
SRL_OPN_2PTS027_0046_20150911_192429_20150911_210334.EUM.nc	10.730	10.744	1.727	3518	5588	0	1838	11	221
SRL_OPN_2PTS027_0048_20150911_210334_20150911_224157.EUM.nc	11.000	10.917	1.878	2824	5351	0	2451	8	68
SRL_OPN_2PTS027_0049_20150911_224156_20150912_001939.EUM.nc	10.430	10.350	1.374	2908	5446	0	2415	3	120
SRL_OPN_2PTS027_0051_20150912_001940_20150912_015745.EUM.nc	11.360	11.076	1.668	3071	5540	0	2313	2	154
SRL_OPN_2PTS027_0053_20150912_015744_20150912_033647.EUM.nc	10.820	10.729	1.713	2887	5510	0	2517	6	100
SRL_OPN_2PTS027_0055_20150912_033646_20150912_051732.EUM.nc	10.840	10.356	1.794	2859	5577	0	2647	4	67
SRL_OPN_2PTS027_0057_20150912_051732_20150912_070716.EUM.nc	10.920	10.868	1.825	3702	6247	0	2393	13	139
SRL_OPN_2PTS027_0060_20150912_070714_20150912_084548.EUM.nc	11.100	11.059	1.524	4002	5613	0	1423	8	180
SRL_OPN_2PTS027_0061_20150912_084547_20150912_102337.EUM.nc	11.450	11.402	1.801	2760	5445	0	2595	18	72
SRL_OPN_2PTS027_0063_20150912_102336_20150912_120141.EUM.nc	10.740	10.655	1.479	2513	5505	0	2956	8	28
SRL_OPN_2PTS027_0065_20150912_120139_20150912_134033.EUM.nc	10.950	10.823	1.783	2902	5505	0	2419	20	164
SRL_OPN_2PTS027_0067_20150912_134032_20150912_153357.EUM.nc	10.840	10.711	1.915	4027	6394	0	2261	1	105
SRL_OPN_2PTS027_0070_20150912_153356_20150912_171347.EUM.nc	10.985	10.762	1.577	2822	5608	0	2668	2	116
SRL_OPN_2PTS027_0072_20150912_171346_20150912_185318.EUM.nc	10.740	10.646	1.707	3488	5545	0	1940	10	107
SRL_OPN_2PTS027_0074_20150912_185317_20150912_203233.EUM.nc	11.050	11.033	1.709	3574	5610	0	1950	8	78

– Continued on next page

Table 6: Ka-Band Backscatter Coefficient Statistics.

– Continued from previous page

File	Median	Mean	Std. Dev.	No. Obs.	Total Obs.	Default Lat/Lon	Flag (total)	Default (total)	3-Sigma Edited
SRL_OPN_2PTS027_0076_20150912_203233_20150912_221104.EUM.nc	10.980	10.884	1.857	2920	5525	0	2490	14	101
SRL_OPN_2PTS027_0078_20150912_221103_20150912_234901.EUM.nc	10.340	10.196	1.430	2746	5509	0	2589	3	171
SRL_OPN_2PTS027_0079_20150912_234901_20150913_012647.EUM.nc	11.450	11.277	1.663	2910	5523	0	2508	0	105
SRL_OPN_2PTS027_0081_20150913_012646_20150913_030532.EUM.nc	10.910	10.875	1.528	2817	5571	0	2652	3	99
SRL_OPN_2PTS027_0083_20150913_030530_20150913_044542.EUM.nc	10.520	10.411	1.714	2845	5514	0	2615	8	46
SRL_OPN_2PTS027_0085_20150913_044540_20150913_062759.EUM.nc	10.870	10.630	1.688	3811	5805	0	1927	3	64
SRL_OPN_2PTS027_0087_20150913_062759_20150913_081451.EUM.nc	10.940	10.886	1.445	4112	6099	0	1715	0	272
SRL_OPN_2PTS027_0090_20150913_081450_20150913_095257.EUM.nc	11.180	10.993	1.719	3024	5442	0	2330	4	84
SRL_OPN_2PTS027_0091_20150913_095256_20150913_113051.EUM.nc	10.620	10.719	1.462	2219	5385	0	3083	23	60
SRL_OPN_2PTS027_0093_20150913_113051_20150913_130921.EUM.nc	10.920	10.577	1.592	2701	5477	0	2620	2	154
SRL_OPN_2PTS027_0095_20150913_130919_20150913_150240.EUM.nc	11.260	11.112	1.253	3894	6403	0	2458	0	51
SRL_OPN_2PTS027_0098_20150913_150239_20150913_164220.EUM.nc	10.550	10.560	1.562	3150	5606	0	2377	11	68
SRL_OPN_2PTS027_0100_20150913_164219_20150913_182204.EUM.nc	10.875	10.868	1.667	3355	5558	0	2096	4	103
SRL_OPN_2PTS027_0102_20150913_182202_20150913_200121.EUM.nc	11.130	11.087	0.976	3176	5613	0	2266	8	163
SRL_OPN_2PTS027_0104_20150913_200119_20150913_214012.EUM.nc	11.110	10.971	1.322	3504	5594	0	1972	10	108
SRL_OPN_2PTS027_0106_20150913_214012_20150913_231812.EUM.nc	10.950	10.501	1.809	2437	5349	0	2872	8	32
SRL_OPN_2PTS027_0107_20150913_231811_20150914_005603.EUM.nc	11.320	11.224	1.542	2952	5543	0	2448	18	125
SRL_OPN_2PTS027_0109_20150914_005602_20150914_023417.EUM.nc	11.365	11.486	1.618	2840	5536	0	2485	3	208
SRL_OPN_2PTS027_0111_20150914_023417_20150914_041402.EUM.nc	10.800	10.518	1.256	2724	5502	0	2704	12	62
SRL_OPN_2PTS027_0113_20150914_041402_20150914_074358.EUM.nc	11.260	11.061	1.583	7553	11918	0	4085	5	275
SRL_OPN_2PTS027_0118_20150914_074358_20150914_092216.EUM.nc	11.190	11.129	1.520	3254	5534	0	2175	6	99
SRL_OPN_2PTS027_0119_20150914_092215_20150914_110000.EUM.nc	10.960	10.916	1.631	2349	5509	0	3080	16	64
SRL_OPN_2PTS027_0121_20150914_105958_20150914_123817.EUM.nc	10.910	10.787	1.688	2425	5396	0	2902	5	64
SRL_OPN_2PTS027_0123_20150914_123816_20150914_141743.EUM.nc	11.240	11.293	1.363	3209	5574	0	2191	6	168
SRL_OPN_2PTS027_0125_20150914_141743_20150914_161104.EUM.nc	11.090	10.903	1.514	3816	6386	0	2319	11	240
SRL_OPN_2PTS027_0128_20150914_161103_20150914_175041.EUM.nc	11.390	11.300	1.535	2993	5627	0	2468	6	160
SRL_OPN_2PTS027_0130_20150914_175040_20150914_193015.EUM.nc	11.340	11.110	1.358	3326	5663	0	2105	8	224
SRL_OPN_2PTS027_0132_20150914_193014_20150914_210910.EUM.nc	11.375	11.194	1.522	3473	5507	0	1874	17	143
SRL_OPN_2PTS027_0134_20150914_210910_20150914_224731.EUM.nc	10.900	10.768	2.102	2603	5495	0	2742	18	132
SRL_OPN_2PTS027_0135_20150914_224730_20150915_002512.EUM.nc	10.470	10.674	1.580	2945	5420	0	2344	4	127
SRL_OPN_2PTS027_0137_20150915_002512_20150915_020319.EUM.nc	11.480	11.373	1.403	3006	5537	0	2335	7	189
SRL_OPN_2PTS027_0139_20150915_020318_20150915_034226.EUM.nc	11.220	11.137	1.805	2903	5520	0	2504	5	108
SRL_OPN_2PTS027_0141_20150915_034225_20150915_052327.EUM.nc	11.010	10.804	1.571	2807	5582	0	2706	3	66
SRL_OPN_2PTS027_0143_20150915_052328_20150915_071300.EUM.nc	11.170	10.997	1.592	3728	6230	0	2376	6	120
SRL_OPN_2PTS027_0146_20150915_071300_20150915_085122.EUM.nc	11.040	10.830	1.506	4046	5603	0	1416	10	131
SRL_OPN_2PTS027_0147_20150915_085121_20150915_102918.EUM.nc	11.190	10.940	1.606	2681	5564	0	2756	12	115
SRL_OPN_2PTS027_0149_20150915_102918_20150915_120715.EUM.nc	11.150	11.109	1.609	2394	5521	0	2968	29	130
SRL_OPN_2PTS027_0151_20150915_120715_20150915_134620.EUM.nc	11.050	10.966	1.462	2975	5519	0	2453	3	88
SRL_OPN_2PTS027_0153_20150915_134619_20150915_153947.EUM.nc	11.010	10.882	1.106	3957	6431	0	2343	0	131

– Continued on next page

Table 6: Ka-Band Backscatter Coefficient Statistics.

– Continued from previous page

File	Median	Mean	Std. Dev.	No. Obs.	Total Obs.	Default Lat/Lon	Flag (total)	Default (total)	3-Sigma Edited
SRL_OPN_2PTS027_0156_20150915_153946_20150915_171925.EUM.nc	11.210	11.187	1.374	2863	5510	0	2544	4	99
SRL_OPN_2PTS027_0158_20150915_171925_20150915_185856.EUM.nc	11.310	11.287	1.286	3198	5646	0	2128	7	313
SRL_OPN_2PTS027_0160_20150915_185855_20150915_203811.EUM.nc	11.060	10.979	1.398	3665	5625	0	1808	5	147
SRL_OPN_2PTS027_0162_20150915_203811_20150915_221638.EUM.nc	11.050	11.063	1.775	2886	5435	0	2399	26	124
SRL_OPN_2PTS027_0164_20150915_221637_20150915_235434.EUM.nc	10.800	10.782	1.570	2891	5536	0	2568	9	68
SRL_OPN_2PTS027_0165_20150915_235433_20150916_013221.EUM.nc	11.250	11.108	1.227	2913	5529	0	2363	2	251
SRL_OPN_2PTS027_0167_20150916_013220_20150916_031111.EUM.nc	11.110	10.823	1.669	2834	5576	0	2660	4	78
SRL_OPN_2PTS027_0169_20150916_031109_20150916_045126.EUM.nc	10.990	10.862	1.456	2802	5523	0	2624	2	95
SRL_OPN_2PTS027_0171_20150916_045125_20150916_063400.EUM.nc	10.620	10.510	1.318	3752	5831	0	1948	2	129
SRL_OPN_2PTS027_0173_20150916_063400_20150916_082034.EUM.nc	11.140	11.040	1.411	4256	6082	0	1686	3	137
SRL_OPN_2PTS027_0176_20150916_082033_20150916_095830.EUM.nc	11.175	11.000	1.586	2966	5459	0	2390	13	90
SRL_OPN_2PTS027_0177_20150916_095830_20150916_113626.EUM.nc	11.560	11.460	2.214	2342	5454	0	3047	27	38
SRL_OPN_2PTS027_0179_20150916_113624_20150916_131459.EUM.nc	10.900	10.597	1.666	2918	5493	0	2540	5	30
SRL_OPN_2PTS027_0181_20150916_131458_20150916_150820.EUM.nc	11.020	10.973	1.326	3754	6443	0	2507	5	177
SRL_OPN_2PTS027_0184_20150916_150819_20150916_164809.EUM.nc	11.120	11.184	1.482	3049	5578	0	2433	4	92
SRL_OPN_2PTS027_0186_20150916_164809_20150916_182744.EUM.nc	11.340	11.177	1.597	3210	5537	0	2084	8	235
SRL_OPN_2PTS027_0188_20150916_182743_20150916_200707.EUM.nc	11.180	11.046	1.229	3171	5613	0	2233	7	202
SRL_OPN_2PTS027_0190_20150916_200706_20150916_214548.EUM.nc	10.920	10.718	1.511	3291	5545	0	2066	16	172
SRL_OPN_2PTS027_0192_20150916_214547_20150916_232353.EUM.nc	11.110	10.867	1.671	2385	5303	0	2791	22	105
SRL_OPN_2PTS027_0193_20150916_232352_20150917_010135.EUM.nc	11.320	11.188	1.552	2739	5516	0	2622	9	146
SRL_OPN_2PTS027_0195_20150917_010134_20150917_024002.EUM.nc	11.020	11.097	1.296	2787	5541	0	2532	4	218
SRL_OPN_2PTS027_0197_20150917_024001_20150917_041945.EUM.nc	11.120	11.084	1.375	2725	5502	0	2642	23	112
SRL_OPN_2PTS027_0199_20150917_041944_20150917_060125.EUM.nc	10.980	10.993	1.378	3558	5772	0	2066	2	146
SRL_OPN_2PTS027_0201_20150917_060126_20150917_074933.EUM.nc	11.260	11.320	1.333	4035	6139	0	1895	5	204
SRL_OPN_2PTS027_0204_20150917_074933_20150917_092747.EUM.nc	11.430	11.392	1.631	3169	5545	0	2277	9	90
SRL_OPN_2PTS027_0205_20150917_092746_20150917_110532.EUM.nc	11.130	10.794	1.905	2276	5509	0	3038	29	166
SRL_OPN_2PTS027_0207_20150917_110532_20150917_124354.EUM.nc	11.010	10.773	1.644	2484	5381	0	2844	12	41
SRL_OPN_2PTS027_0209_20150917_124353_20150917_143703.EUM.nc	11.180	11.069	1.500	3602	6372	0	2609	4	157
SRL_OPN_2PTS027_0212_20150917_143702_20150917_161642.EUM.nc	11.200	11.222	1.812	3492	5632	0	1907	1	232
SRL_OPN_2PTS027_0214_20150917_161642_20150917_175629.EUM.nc	11.360	11.311	1.408	3122	5606	0	2386	4	94
SRL_OPN_2PTS027_0216_20150917_175629_20150917_193551.EUM.nc	11.160	11.135	1.337	3321	5648	0	2059	4	264
SRL_OPN_2PTS027_0218_20150917_193551_20150917_211453.EUM.nc	11.170	11.079	1.276	3501	5509	0	1895	5	108
SRL_OPN_2PTS027_0220_20150917_211452_20150917_225303.EUM.nc	11.540	11.018	1.920	2462	5459	0	2835	8	154
SRL_OPN_2PTS027_0221_20150917_225302_20150918_003053.EUM.nc	11.120	11.177	1.948	3106	5463	0	2286	2	69
SRL_OPN_2PTS027_0223_20150918_003052_20150918_020854.EUM.nc	10.960	10.835	1.628	2962	5517	0	2463	5	87
SRL_OPN_2PTS027_0225_20150918_020853_20150918_034814.EUM.nc	11.350	11.261	1.638	2795	5522	0	2543	11	173
SRL_OPN_2PTS027_0227_20150918_034813_20150918_052915.EUM.nc	11.000	11.039	1.286	2743	5583	0	2761	2	77
SRL_OPN_2PTS027_0229_20150918_052914_20150918_071835.EUM.nc	11.060	10.928	1.463	3848	6223	0	2211	6	158
SRL_OPN_2PTS027_0232_20150918_071835_20150918_085702.EUM.nc	10.990	10.861	1.244	3928	5599	0	1547	4	120

– Continued on next page

Table 6: Ka-Band Backscatter Coefficient Statistics.

– Continued from previous page

File	Median	Mean	Std. Dev.	No. Obs.	Total Obs.	Default Lat/Lon	Flag (total)	Default (total)	3-Sigma Edited
SRL_OPN_2PTS027_0233_20150918_085701_20150918_103449.EUM.nc	11.570	11.218	1.901	2479	5500	0	2904	5	112
SRL_OPN_2PTS027_0235_20150918_103448_20150918_121258.EUM.nc	11.120	11.051	1.912	2481	5501	0	2950	13	57
SRL_OPN_2PTS027_0237_20150918_121256_20150918_135158.EUM.nc	11.170	10.987	1.404	3004	5532	0	2408	3	117
SRL_OPN_2PTS027_0239_20150918_135158_20150918_154524.EUM.nc	11.180	11.069	1.159	3951	6406	0	2265	0	190
SRL_OPN_2PTS027_0242_20150918_154524_20150918_172512.EUM.nc	11.135	11.035	1.609	2926	5513	0	2516	1	70
SRL_OPN_2PTS027_0244_20150918_172510_20150918_190441.EUM.nc	11.410	11.321	1.379	3347	5653	0	2067	1	238
SRL_OPN_2PTS027_0246_20150918_190440_20150918_204347.EUM.nc	11.120	11.009	1.382	3827	5635	0	1729	10	69
SRL_OPN_2PTS027_0248_20150918_204346_20150918_222218.EUM.nc	11.105	11.299	2.325	2762	5418	0	2464	22	170
SRL_OPN_2PTS027_0250_20150918_222217_20150919_000005.EUM.nc	10.760	10.817	1.336	2933	5504	0	2501	9	61
SRL_OPN_2PTS027_0251_20150919_000005_20150919_013802.EUM.nc	11.040	10.932	1.500	3107	5540	0	2303	5	125
SRL_OPN_2PTS027_0253_20150919_013801_20150919_031647.EUM.nc	11.080	10.956	1.328	2679	5560	0	2634	16	231
SRL_OPN_2PTS027_0255_20150919_031647_20150919_045718.EUM.nc	10.960	10.966	1.563	2823	5557	0	2610	0	124
SRL_OPN_2PTS027_0257_20150919_045718_20150919_063953.EUM.nc	10.900	10.876	1.421	3719	5835	0	1937	1	178
SRL_OPN_2PTS027_0259_20150919_063952_20150919_082608.EUM.nc	11.140	11.024	1.550	4304	6059	0	1614	5	136
SRL_OPN_2PTS027_0262_20150919_082607_20150919_100410.EUM.nc	11.230	11.158	1.707	2740	5418	0	2456	6	216
SRL_OPN_2PTS027_0263_20150919_100409_20150919_114158.EUM.nc	11.270	11.472	2.431	2333	5483	0	3087	13	50
SRL_OPN_2PTS027_0265_20150919_114157_20150919_132044.EUM.nc	10.900	10.866	1.175	2831	5487	0	2512	1	143
SRL_OPN_2PTS027_0267_20150919_132044_20150919_151407.EUM.nc	10.980	10.927	1.333	3894	6420	0	2411	1	114
SRL_OPN_2PTS027_0270_20150919_151406_20150919_165346.EUM.nc	10.910	10.777	1.141	2939	5583	0	2497	3	144
SRL_OPN_2PTS027_0272_20150919_165345_20150919_183329.EUM.nc	11.230	11.256	1.562	3341	5545	0	2084	3	117
SRL_OPN_2PTS027_0274_20150919_183328_20150919_201244.EUM.nc	11.060	11.019	1.226	3337	5572	0	2124	8	103
SRL_OPN_2PTS027_0276_20150919_201242_20150919_215120.EUM.nc	11.530	11.351	1.595	3304	5545	0	2113	32	96
SRL_OPN_2PTS027_0278_20150919_215119_20150919_232926.EUM.nc	11.180	11.230	2.235	2326	5385	0	2938	22	99
SRL_OPN_2PTS027_0279_20150919_232924_20150920_010715.EUM.nc	10.830	11.021	1.225	2700	5516	0	2660	8	148
SRL_OPN_2PTS027_0281_20150920_010714_20150920_024538.EUM.nc	10.795	10.855	1.276	2896	5509	0	2538	3	72
SRL_OPN_2PTS027_0283_20150920_024536_20150920_042525.EUM.nc	10.880	10.938	1.250	2794	5507	0	2637	3	73
SRL_OPN_2PTS027_0285_20150920_042524_20150920_060724.EUM.nc	11.060	11.089	1.140	3624	5771	0	2052	2	93
SRL_OPN_2PTS027_0287_20150920_060723_20150920_075515.EUM.nc	11.320	11.162	1.426	4057	6109	0	1883	8	161
SRL_OPN_2PTS027_0290_20150920_075515_20150920_093319.EUM.nc	10.770	10.614	1.594	3053	5550	0	2402	2	93
SRL_OPN_2PTS027_0291_20150920_093318_20150920_111112.EUM.nc	11.850	11.633	1.527	2238	5507	0	3126	23	120
SRL_OPN_2PTS027_0293_20150920_111111_20150920_124936.EUM.nc	10.800	10.802	1.361	2441	5372	0	2758	15	158
SRL_OPN_2PTS027_0295_20150920_124935_20150920_144239.EUM.nc	10.820	10.718	1.257	3626	6355	0	2630	1	98
SRL_OPN_2PTS027_0298_20150920_144239_20150920_162227.EUM.nc	10.930	10.870	1.438	3497	5652	0	2018	5	132
SRL_OPN_2PTS027_0300_20150920_162226_20150920_180204.EUM.nc	11.240	11.209	1.456	2985	5640	0	2367	3	285
SRL_OPN_2PTS027_0302_20150920_180203_20150920_194136.EUM.nc	11.310	11.183	1.507	3390	5648	0	2126	12	120
SRL_OPN_2PTS027_0304_20150920_194134_20150920_212027.EUM.nc	11.360	11.331	1.200	3460	5498	0	1900	9	129
SRL_OPN_2PTS027_0306_20150920_212025_20150920_225842.EUM.nc	11.320	11.246	2.398	2398	5466	0	3000	17	51
SRL_OPN_2PTS027_0307_20150920_225841_20150921_003623.EUM.nc	11.050	11.025	1.187	3075	5494	0	2218	5	196
SRL_OPN_2PTS027_0309_20150921_003622_20150921_021436.EUM.nc	10.690	10.679	1.458	2983	5547	0	2494	5	65

– Continued on next page

Table 6: Ka-Band Backscatter Coefficient Statistics.

– Continued from previous page

File	Median	Mean	Std. Dev.	No. Obs.	Total Obs.	Default Lat/Lon	Flag (total)	Default (total)	3-Sigma Edited
SRL_OPN_2PTS027_0311_20150921_021435_20150921_035353.EUM.nc	10.810	11.022	1.609	2702	5491	0	2728	8	53
SRL_OPN_2PTS027_0313_20150921_035352_20150921_053509.EUM.nc	11.310	11.319	1.340	2736	5559	0	2677	2	144
SRL_OPN_2PTS027_0315_20150921_053507_20150921_072417.EUM.nc	11.090	11.021	1.586	3922	6218	0	2058	13	225
SRL_OPN_2PTS027_0318_20150921_072417_20150921_090235.EUM.nc	10.940	10.773	1.731	3807	5585	0	1668	6	104
SRL_OPN_2PTS027_0319_20150921_090233_20150921_104029.EUM.nc	11.220	11.054	1.602	2603	5533	0	2802	14	114
SRL_OPN_2PTS027_0321_20150921_104028_20150921_121830.EUM.nc	11.430	11.290	1.821	2439	5502	0	2953	12	98
SRL_OPN_2PTS027_0323_20150921_121829_20150921_135746.EUM.nc	10.705	10.742	1.397	3090	5558	0	2281	7	180
SRL_OPN_2PTS027_0325_20150921_135744_20150921_155101.EUM.nc	10.900	10.772	1.215	3845	6392	0	2325	10	212
SRL_OPN_2PTS027_0328_20150921_155101_20150921_173049.EUM.nc	10.945	11.034	1.404	2841	5460	0	2473	7	139
SRL_OPN_2PTS027_0330_20150921_173048_20150921_191017.EUM.nc	11.270	11.263	1.442	3557	5664	0	1951	2	154
SRL_OPN_2PTS027_0332_20150921_191016_20150921_204929.EUM.nc	11.310	11.153	1.309	3642	5630	0	1786	7	195
SRL_OPN_2PTS027_0334_20150921_204928_20150921_222749.EUM.nc	11.880	11.781	2.200	2890	5428	0	2406	13	119
SRL_OPN_2PTS027_0335_20150921_222749_20150922_000544.EUM.nc	11.040	10.881	1.663	3006	5529	0	2431	12	80
SRL_OPN_2PTS027_0337_20150922_000542_20150922_014334.EUM.nc	10.840	10.677	1.459	3205	5530	0	2240	1	84
SRL_OPN_2PTS027_0339_20150922_014333_20150922_032232.EUM.nc	10.960	11.129	2.019	2778	5492	0	2562	7	145
SRL_OPN_2PTS027_0341_20150922_032231_20150922_050302.EUM.nc	11.225	11.273	1.299	2805	5567	0	2655	4	103
SRL_OPN_2PTS027_0343_20150922_050301_20150922_065309.EUM.nc	11.150	11.073	1.464	3713	6232	0	2382	12	125
SRL_OPN_2PTS027_0346_20150922_065308_20150922_083148.EUM.nc	11.440	11.096	1.766	4357	5639	0	1190	1	91
SRL_OPN_2PTS027_0348_20150922_083146_20150922_100940.EUM.nc	10.800	10.832	2.111	2765	5423	0	2516	7	135
SRL_OPN_2PTS027_0349_20150922_100938_20150922_114738.EUM.nc	11.840	11.713	1.867	2235	5517	0	3082	30	170
SRL_OPN_2PTS027_0351_20150922_114737_20150922_132619.EUM.nc	11.160	11.069	1.553	2976	5467	0	2445	8	38
SRL_OPN_2PTS027_0353_20150922_132618_20150922_151944.EUM.nc	11.090	10.941	1.105	3663	6417	0	2456	3	295
SRL_OPN_2PTS027_0356_20150922_151944_20150922_165931.EUM.nc	11.250	11.102	1.434	2829	5566	0	2509	2	226
SRL_OPN_2PTS027_0358_20150922_165930_20150922_183904.EUM.nc	11.250	11.146	1.772	3288	5549	0	2107	0	154
SRL_OPN_2PTS027_0360_20150922_183903_20150922_201825.EUM.nc	11.400	10.986	1.781	3409	5610	0	2107	11	83
SRL_OPN_2PTS027_0362_20150922_201824_20150922_215701.EUM.nc	11.470	11.500	1.910	3068	5522	0	2335	29	90
SRL_OPN_2PTS027_0364_20150922_215700_20150922_233502.EUM.nc	11.725	11.373	1.991	2327	5429	0	2871	8	223
SRL_OPN_2PTS027_0365_20150922_233501_20150923_011244.EUM.nc	10.960	10.934	1.433	2812	5525	0	2609	3	101
SRL_OPN_2PTS027_0367_20150923_011244_20150923_025120.EUM.nc	10.865	10.712	1.387	2742	5539	0	2653	0	144
SRL_OPN_2PTS027_0369_20150923_025119_20150923_043114.EUM.nc	11.710	11.711	1.125	2689	5515	0	2660	6	160
SRL_OPN_2PTS027_0371_20150923_043114_20150923_061312.EUM.nc	11.270	11.235	1.961	3573	5777	0	2076	6	122
SRL_OPN_2PTS027_0373_20150923_061311_20150923_080047.EUM.nc	11.580	11.370	2.000	4092	6108	0	1836	5	175
SRL_OPN_2PTS027_0376_20150923_080046_20150923_093857.EUM.nc	11.370	11.225	1.598	3040	5561	0	2436	12	73
SRL_OPN_2PTS027_0377_20150923_093856_20150923_111643.EUM.nc	11.635	11.461	1.941	2195	5472	0	3120	28	129
SRL_OPN_2PTS027_0379_20150923_111642_20150923_125510.EUM.nc	10.580	10.446	1.349	2564	5394	0	2717	4	109
SRL_OPN_2PTS027_0381_20150923_125510_20150923_144826.EUM.nc	11.210	11.235	1.424	3482	6369	0	2733	2	152
SRL_OPN_2PTS027_0384_20150923_144824_20150923_162805.EUM.nc	11.290	11.296	1.539	3380	5652	0	2076	18	178
SRL_OPN_2PTS027_0386_20150923_162804_20150923_180750.EUM.nc	11.400	11.268	1.688	3115	5642	0	2314	8	205
SRL_OPN_2PTS027_0388_20150923_180749_20150923_194710.EUM.nc	11.450	11.024	1.926	3473	5627	0	2100	5	49

– Continued on next page

Table 6: Ka-Band Backscatter Coefficient Statistics.

– Continued from previous page

File	Median	Mean	Std. Dev.	No. Obs.	Total Obs.	Default Lat/Lon	Flag (total)	Default (total)	3-Sigma Edited
SRL_OPN_2PTS027_0390_20150923_194710_20150923_212608.EUM.nc	11.150	11.001	1.398	3378	5486	0	1854	19	235
SRL_OPN_2PTS027_0392_20150923_212607_20150923_230413.EUM.nc	10.890	10.800	1.516	2277	5431	0	3090	2	62
SRL_OPN_2PTS027_0393_20150923_230412_20150924_004202.EUM.nc	11.200	11.018	1.527	3199	5523	0	2268	12	44
SRL_OPN_2PTS027_0395_20150924_004201_20150924_022008.EUM.nc	10.850	10.999	1.493	2884	5562	0	2543	2	133
SRL_OPN_2PTS027_0397_20150924_022008_20150924_035940.EUM.nc	11.600	11.487	1.448	2780	5535	0	2659	6	90
SRL_OPN_2PTS027_0399_20150924_035939_20150924_054055.EUM.nc	11.340	11.228	1.757	3132	5569	0	2365	6	66
SRL_OPN_2PTS027_0401_20150924_054054_20150924_072951.EUM.nc	11.710	11.540	1.993	4094	6205	0	1995	2	114
SRL_OPN_2PTS027_0404_20150924_072949_20150924_090814.EUM.nc	11.260	11.144	1.310	3699	5590	0	1826	9	56
SRL_OPN_2PTS027_0405_20150924_090812_20150924_104559.EUM.nc	10.750	10.866	1.841	2677	5526	0	2777	16	56
SRL_OPN_2PTS027_0407_20150924_104558_20150924_122410.EUM.nc	10.670	10.491	1.560	2553	5501	0	2865	9	74
SRL_OPN_2PTS027_0409_20150924_122409_20150924_140322.EUM.nc	10.860	10.823	1.151	3125	5572	0	2239	4	204
SRL_OPN_2PTS027_0411_20150924_140321_20150924_155647.EUM.nc	11.090	10.993	1.527	3649	6398	0	2614	6	129
SRL_OPN_2PTS027_0414_20150924_155646_20150924_173625.EUM.nc	11.190	11.106	1.634	2990	5519	0	2449	7	73
SRL_OPN_2PTS027_0416_20150924_173624_20150924_191601.EUM.nc	11.240	11.103	1.685	3581	5645	0	1963	11	90
SRL_OPN_2PTS027_0418_20150924_191601_20150924_205503.EUM.nc	11.320	11.304	1.398	3708	5623	0	1828	3	84
SRL_OPN_2PTS027_0420_20150924_205502_20150924_223330.EUM.nc	11.240	11.089	1.958	2863	5421	0	2458	17	83
SRL_OPN_2PTS027_0421_20150924_223328_20150925_001113.EUM.nc	11.090	10.965	1.329	3045	5505	0	2390	4	66
SRL_OPN_2PTS027_0423_20150925_001112_20150925_014915.EUM.nc	10.910	10.960	1.460	3228	5543	0	2232	1	82
SRL_OPN_2PTS027_0425_20150925_014913_20150925_032809.EUM.nc	10.970	10.887	1.442	2868	5463	0	2438	5	152
SRL_OPN_2PTS027_0427_20150925_032809_20150925_050853.EUM.nc	11.260	11.162	1.611	2798	5550	0	2660	2	90
SRL_OPN_2PTS027_0429_20150925_050851_20150925_065851.EUM.nc	11.490	11.331	1.680	3685	6231	0	2424	6	116
SRL_OPN_2PTS027_0432_20150925_065851_20150925_083719.EUM.nc	11.020	11.017	1.545	4348	5632	0	1103	12	169
SRL_OPN_2PTS027_0434_20150925_083717_20150925_101518.EUM.nc	11.020	11.085	1.802	2740	5440	0	2574	13	113
SRL_OPN_2PTS027_0435_20150925_101518_20150925_115310.EUM.nc	11.170	11.046	1.654	2462	5519	0	2977	9	71
SRL_OPN_2PTS027_0437_20150925_115309_20150925_133203.EUM.nc	10.660	10.587	1.504	2862	5427	0	2464	3	98
SRL_OPN_2PTS027_0439_20150925_133202_20150925_152529.EUM.nc	11.190	11.052	1.563	3813	6378	0	2369	0	196
SRL_OPN_2PTS027_0442_20150925_152528_20150925_170508.EUM.nc	10.850	10.884	1.821	2906	5585	0	2616	2	61
SRL_OPN_2PTS027_0444_20150925_170507_20150925_184449.EUM.nc	11.470	11.155	1.753	3324	5532	0	2109	2	97
SRL_OPN_2PTS027_0446_20150925_184449_20150925_202400.EUM.nc	11.280	11.150	1.511	3526	5585	0	2008	6	45
SRL_OPN_2PTS027_0448_20150925_202359_20150925_220241.EUM.nc	11.310	11.202	1.361	2993	5520	0	2395	15	117
SRL_OPN_2PTS027_0450_20150925_220239_20150925_234033.EUM.nc	10.800	10.758	1.436	2415	5524	0	2828	12	269
SRL_OPN_2PTS027_0451_20150925_234031_20150926_011826.EUM.nc	11.050	10.884	1.500	2961	5517	0	2425	2	129
SRL_OPN_2PTS027_0453_20150926_011824_20150926_025656.EUM.nc	10.870	10.848	1.611	2740	5577	0	2688	8	141
SRL_OPN_2PTS027_0455_20150926_025655_20150926_043656.EUM.nc	11.420	11.198	1.920	2693	5475	0	2698	10	74
SRL_OPN_2PTS027_0457_20150926_043656_20150926_061909.EUM.nc	11.390	11.053	1.745	3724	5801	0	1998	2	77
SRL_OPN_2PTS027_0459_20150926_061908_20150926_080628.EUM.nc	11.440	11.361	1.431	4208	6110	0	1792	2	108
SRL_OPN_2PTS027_0462_20150926_080627_20150926_094427.EUM.nc	11.540	11.548	2.049	2965	5544	0	2444	9	126
SRL_OPN_2PTS027_0463_20150926_094426_20150926_112222.EUM.nc	11.220	11.130	1.399	2072	5397	0	3245	22	58
SRL_OPN_2PTS027_0465_20150926_112221_20150926_130046.EUM.nc	10.530	10.413	1.043	2589	5381	0	2659	6	127

– Continued on next page

Table 6: Ka-Band Backscatter Coefficient Statistics.

– Continued from previous page

File	Median	Mean	Std. Dev.	No. Obs.	Total Obs.	Default Lat/Lon	Flag (total)	Default (total)	3-Sigma Edited
SRL_OPN_2PTS027_0467_20150926_130045_20150926_145404.EUM.nc	10.700	10.791	1.727	3696	6389	0	2639	7	47
SRL_OPN_2PTS027_0470_20150926_145402_20150926_163351.EUM.nc	11.310	11.243	2.125	3370	5647	0	2200	7	70
SRL_OPN_2PTS027_0472_20150926_163350_20150926_181328.EUM.nc	11.210	11.131	1.776	3141	5640	0	2398	12	89
SRL_OPN_2PTS027_0474_20150926_181328_20150926_195254.EUM.nc	11.230	11.084	1.764	3277	5620	0	2212	7	124
SRL_OPN_2PTS027_0476_20150926_195253_20150926_213141.EUM.nc	11.010	11.065	1.507	3571	5486	0	1752	16	147
SRL_OPN_2PTS027_0478_20150926_213140_20150926_230952.EUM.nc	11.170	11.078	1.562	2191	5384	0	3087	4	102
SRL_OPN_2PTS027_0479_20150926_230951_20150927_004733.EUM.nc	10.830	10.879	1.505	3094	5526	0	2303	14	115
SRL_OPN_2PTS027_0481_20150927_004732_20150927_022552.EUM.nc	10.580	10.521	1.530	2937	5518	0	2492	5	84
SRL_OPN_2PTS027_0483_20150927_022551_20150927_040520.EUM.nc	11.490	11.056	1.903	2705	5474	0	2692	2	75
SRL_OPN_2PTS027_0485_20150927_040519_20150927_054641.EUM.nc	11.265	11.105	1.833	3403	5690	0	2179	5	103
SRL_OPN_2PTS027_0487_20150927_054641_20150927_073533.EUM.nc	11.230	11.086	1.560	4058	6196	0	2027	2	109
SRL_OPN_2PTS027_0490_20150927_073533_20150927_091345.EUM.nc	11.010	10.973	1.424	3436	5570	0	1972	7	155
SRL_OPN_2PTS027_0491_20150927_091345_20150927_105131.EUM.nc	10.930	10.824	1.651	2361	5519	0	2899	32	227
SRL_OPN_2PTS027_0493_20150927_105130_20150927_122944.EUM.nc	10.640	10.591	1.190	2443	5379	0	2850	6	80
SRL_OPN_2PTS027_0495_20150927_122944_20150927_140902.EUM.nc	10.460	10.356	1.526	3193	5597	0	2363	2	39
SRL_OPN_2PTS027_0497_20150927_140901_20150927_160225.EUM.nc	10.705	10.645	1.573	3677	6417	0	2666	3	71
SRL_OPN_2PTS027_0500_20150927_160224_20150927_174213.EUM.nc	10.870	10.732	1.608	2968	5642	0	2597	5	72
SRL_OPN_2PTS027_0502_20150927_174211_20150927_192138.EUM.nc	11.220	10.835	1.761	3573	5641	0	2010	2	56
SRL_OPN_2PTS027_0504_20150927_192138_20150927_210045.EUM.nc	11.480	11.378	1.452	3628	5598	0	1815	5	150
SRL_OPN_2PTS027_0506_20150927_210044_20150927_223901.EUM.nc	11.410	11.274	2.135	2844	5387	0	2428	29	86
SRL_OPN_2PTS027_0507_20150927_223901_20150928_001654.EUM.nc	10.680	10.510	1.236	2828	5474	0	2410	12	224
SRL_OPN_2PTS027_0509_20150928_001654_20150928_015450.EUM.nc	10.650	10.688	1.397	3190	5492	0	2224	5	73
SRL_OPN_2PTS027_0511_20150928_015449_20150928_033356.EUM.nc	10.880	10.578	1.996	2941	5510	0	2498	14	57
SRL_OPN_2PTS027_0513_20150928_033355_20150928_051440.EUM.nc	10.860	10.675	1.429	2828	5563	0	2655	6	74
SRL_OPN_2PTS027_0515_20150928_051439_20150928_070428.EUM.nc	11.230	10.870	1.751	3778	6233	0	2398	13	44
SRL_OPN_2PTS027_0518_20150928_070428_20150928_084301.EUM.nc	11.170	10.927	1.647	4177	5620	0	1367	19	57
SRL_OPN_2PTS027_0520_20150928_084300_20150928_102050.EUM.nc	11.320	11.162	1.755	2688	5415	0	2599	17	111
SRL_OPN_2PTS027_0521_20150928_102050_20150928_115854.EUM.nc	11.340	11.275	1.805	2442	5524	0	3018	14	50
SRL_OPN_2PTS027_0523_20150928_115852_20150928_133742.EUM.nc	10.590	10.537	1.682	2923	5443	0	2416	14	90
SRL_OPN_2PTS027_0525_20150928_133742_20150928_153107.EUM.nc	10.900	10.995	1.595	3699	6392	0	2494	0	199
SRL_OPN_2PTS027_0528_20150928_153107_20150928_171048.EUM.nc	10.605	10.629	1.579	2791	5583	0	2704	3	85
SRL_OPN_2PTS027_0530_20150928_171047_20150928_185028.EUM.nc	11.270	11.000	1.734	3374	5553	0	2088	10	81
SRL_OPN_2PTS027_0532_20150928_185027_20150928_202937.EUM.nc	11.180	11.187	1.200	3349	5599	0	2021	8	221
SRL_OPN_2PTS027_0534_20150928_202936_20150928_220815.EUM.nc	10.970	10.838	1.591	2929	5488	0	2394	25	140
SRL_OPN_2PTS027_0536_20150928_220814_20150928_234607.EUM.nc	10.860	10.945	1.534	2808	5519	0	2603	6	102
SRL_OPN_2PTS027_0537_20150928_234605_20150929_012359.EUM.nc	10.900	10.718	1.825	2948	5537	0	2499	5	85
SRL_OPN_2PTS027_0539_20150929_012358_20150929_030234.EUM.nc	10.750	10.509	1.769	2803	5578	0	2687	4	84
SRL_OPN_2PTS027_0541_20150929_030233_20150929_044249.EUM.nc	10.820	10.835	1.676	2773	5507	0	2678	5	51
SRL_OPN_2PTS027_0543_20150929_044248_20150929_062502.EUM.nc	10.780	10.658	1.776	3793	5808	0	1929	0	86

– Continued on next page

Table 6: Ka-Band Backscatter Coefficient Statistics.

– Continued from previous page

File	Median	Mean	Std. Dev.	No. Obs.	Total Obs.	Default Lat/Lon	Flag (total)	Default (total)	3-Sigma Edited
SRL_OPN_2PTS027_0545_20150929_062501_20150929_081204.EUM.nc	11.135	11.108	1.402	4151	6106	0	1745	1	209
SRL_OPN_2PTS027_0548_20150929_081202_20150929_095009.EUM.nc	11.485	11.370	1.361	2914	5441	0	2408	9	110
SRL_OPN_2PTS027_0549_20150929_095009_20150929_112755.EUM.nc	11.460	11.244	1.843	1969	5416	0	3264	26	157
SRL_OPN_2PTS027_0551_20150929_112755_20150929_130631.EUM.nc	10.760	10.596	1.448	2729	5483	0	2685	0	69
SRL_OPN_2PTS027_0553_20150929_130631_20150929_145950.EUM.nc	10.930	10.706	1.535	3717	6397	0	2606	0	74
SRL_OPN_2PTS027_0556_20150929_145949_20150929_163930.EUM.nc	10.500	10.494	1.333	3219	5625	0	2362	15	29
SRL_OPN_2PTS027_0558_20150929_163929_20150929_181913.EUM.nc	10.740	10.493	1.721	3135	5519	0	2284	2	98
SRL_OPN_2PTS027_0560_20150929_181912_20150929_195831.EUM.nc	10.810	10.574	1.687	3022	4544	0	1480	8	34
SRL_OPN_2PTS027_0562_20150929_195831_20150929_213716.EUM.nc	11.050	10.928	1.841	3491	5576	0	1959	22	104
SRL_OPN_2PTS027_0564_20150929_213716_20150929_231525.EUM.nc	10.970	10.721	1.879	2321	5365	0	2942	7	95
SRL_OPN_2PTS027_0565_20150929_231524_20150930_005315.EUM.nc	11.080	10.775	1.846	3015	5540	0	2396	21	108
SRL_OPN_2PTS027_0567_20150930_005315_20150930_023127.EUM.nc	10.640	10.495	2.016	2916	5522	0	2472	8	126
SRL_OPN_2PTS027_0569_20150930_023127_20150930_041109.EUM.nc	11.100	10.831	1.856	2626	5486	0	2786	4	70
SRL_OPN_2PTS027_0571_20150930_041109_20150930_055239.EUM.nc	10.330	10.394	1.560	3528	5702	0	2045	4	125
SRL_OPN_2PTS027_0573_20150930_055239_20150930_074109.EUM.nc	10.950	10.832	1.420	4077	6170	0	1977	2	114
SRL_OPN_2PTS027_0576_20150930_074107_20150930_091918.EUM.nc	10.990	10.946	1.546	3235	5559	0	2202	6	116
SRL_OPN_2PTS027_0577_20150930_091917_20150930_105712.EUM.nc	11.390	11.389	1.592	2384	5534	0	3030	15	105
SRL_OPN_2PTS027_0579_20150930_105711_20150930_123520.EUM.nc	10.670	10.543	1.300	2386	5378	0	2891	2	99
SRL_OPN_2PTS027_0581_20150930_123519_20150930_141449.EUM.nc	10.790	10.787	1.556	3205	5588	0	2265	1	117
SRL_OPN_2PTS027_0583_20150930_141449_20150930_160811.EUM.nc	10.670	10.670	1.642	3710	6382	0	2602	4	66
SRL_OPN_2PTS027_0586_20150930_160810_20150930_174750.EUM.nc	10.420	10.248	1.569	2885	5592	0	2561	5	141
SRL_OPN_2PTS027_0588_20150930_174749_20150930_192723.EUM.nc	10.410	10.171	1.651	3462	5652	0	2117	7	66
SRL_OPN_2PTS027_0590_20150930_192722_20150930_210620.EUM.nc	11.250	11.008	1.625	3558	5584	0	1888	20	118
SRL_OPN_2PTS027_0592_20150930_210619_20150930_224442.EUM.nc	10.860	11.041	2.302	2753	5363	0	2511	8	91
SRL_OPN_2PTS027_0593_20150930_224441_20151001_002224.EUM.nc	10.630	10.585	1.580	2980	5453	0	2400	2	71
SRL_OPN_2PTS027_0595_20151001_002223_20151001_020031.EUM.nc	10.870	10.827	1.863	3134	5552	0	2287	4	127
SRL_OPN_2PTS027_0597_20151001_020030_20151001_033934.EUM.nc	10.850	10.619	1.392	2803	5492	0	2623	8	58
SRL_OPN_2PTS027_0599_20151001_033933_20151001_052032.EUM.nc	10.790	10.676	1.761	2844	5576	0	2665	4	63
SRL_OPN_2PTS027_0601_20151001_052032_20151001_071010.EUM.nc	10.760	10.740	1.414	3702	6225	0	2405	12	106
SRL_OPN_2PTS027_0604_20151001_071009_20151001_084833.EUM.nc	10.770	10.704	1.598	3934	5602	0	1467	1	200
SRL_OPN_2PTS027_0605_20151001_084833_20151001_102629.EUM.nc	11.280	11.419	1.898	2820	5445	0	2553	13	59
SRL_OPN_2PTS027_0607_20151001_102629_20151001_120425.EUM.nc	11.360	11.223	1.869	2485	5518	0	2972	13	48
SRL_OPN_2PTS027_0609_20151001_120424_20151001_134329.EUM.nc	10.930	10.888	1.540	2995	5517	0	2449	10	63
SRL_OPN_2PTS027_0611_20151001_134327_20151001_153653.EUM.nc	10.840	10.695	1.495	3785	6410	0	2553	0	72
SRL_OPN_2PTS027_0614_20151001_153653_20151001_171633.EUM.nc	10.445	10.253	1.668	2762	5582	0	2692	2	126
SRL_OPN_2PTS027_0616_20151001_171633_20151001_185604.EUM.nc	10.550	10.462	1.253	3302	5536	0	2103	11	120
SRL_OPN_2PTS027_0618_20151001_185603_20151001_203519.EUM.nc	10.980	10.795	1.673	3598	5609	0	1922	14	75
SRL_OPN_2PTS027_0620_20151001_203518_20151001_221347.EUM.nc	10.830	10.762	1.734	2855	5489	0	2475	22	137
SRL_OPN_2PTS027_0622_20151001_221347_20151001_235144.EUM.nc	11.110	10.870	1.834	2810	5513	0	2608	6	89

– Continued on next page

Table 6: Ka-Band Backscatter Coefficient Statistics.

– Continued from previous page

File	Median	Mean	Std. Dev.	No. Obs.	Total Obs.	Default Lat/Lon	Flag (total)	Default (total)	3-Sigma Edited
SRL_OPN_2PTS027_0623_20151001_235144_20151002_012931.EUM.nc	10.950	10.687	1.828	2960	5523	0	2415	1	147
SRL_OPN_2PTS027_0625_20151002_012930_20151002_030818.EUM.nc	10.940	10.814	2.038	2782	5541	0	2682	5	72
SRL_OPN_2PTS027_0627_20151002_030816_20151002_044831.EUM.nc	11.040	11.044	1.222	2760	5511	0	2641	5	105
SRL_OPN_2PTS027_0629_20151002_044830_20151002_063100.EUM.nc	10.810	10.772	1.440	3829	5807	0	1907	2	69
SRL_OPN_2PTS027_0631_20151002_063059_20151002_081743.EUM.nc	10.425	10.390	1.605	4269	6072	0	1695	5	103
SRL_OPN_2PTS027_0634_20151002_081743_20151002_095540.EUM.nc	11.080	10.899	1.469	2948	5436	0	2432	11	45
SRL_OPN_2PTS027_0635_20151002_095539_20151002_113334.EUM.nc	11.390	11.333	1.695	2216	5389	0	3075	35	63
SRL_OPN_2PTS027_0637_20151002_113334_20151002_131207.EUM.nc	10.790	10.898	2.043	2761	5496	0	2613	6	116
SRL_OPN_2PTS027_0639_20151002_131206_20151002_150527.EUM.nc	11.260	11.321	1.922	3700	6402	0	2607	2	93
SRL_OPN_2PTS027_0642_20151002_150526_20151002_164515.EUM.nc	10.730	10.657	1.573	2996	5584	0	2479	4	105
SRL_OPN_2PTS027_0644_20151002_164514_20151002_182450.EUM.nc	10.830	10.849	1.427	3249	5533	0	2215	6	63
SRL_OPN_2PTS027_0646_20151002_182450_20151002_200415.EUM.nc	10.610	10.641	1.376	3215	5609	0	2273	10	111
SRL_OPN_2PTS027_0648_20151002_200414_20151002_214256.EUM.nc	11.085	11.117	1.925	3350	5542	0	2072	16	104
SRL_OPN_2PTS027_0650_20151002_214256_20151002_232103.EUM.nc	11.060	10.798	1.530	2428	5389	0	2887	12	62
SRL_OPN_2PTS027_0651_20151002_232102_20151003_005844.EUM.nc	10.920	10.676	2.083	2956	5527	0	2480	21	70
SRL_OPN_2PTS027_0653_20151003_005844_20151003_023709.EUM.nc	11.480	11.284	2.289	2754	5556	0	2578	17	207
SRL_OPN_2PTS027_0655_20151003_023709_20151003_041650.EUM.nc	10.990	11.010	1.443	2653	5472	0	2682	12	125
SRL_OPN_2PTS027_0657_20151003_041648_20151003_055827.EUM.nc	10.890	10.671	1.313	3566	5733	0	2032	1	134
SRL_OPN_2PTS027_0659_20151003_055826_20151003_074649.EUM.nc	11.050	10.923	1.617	4102	6159	0	1940	3	114
SRL_OPN_2PTS027_0662_20151003_074648_20151003_092456.EUM.nc	10.520	10.531	1.427	3085	5522	0	2289	2	146
SRL_OPN_2PTS027_0663_20151003_092455_20151003_110241.EUM.nc	11.140	10.957	1.936	2325	5524	0	3103	21	75
SRL_OPN_2PTS027_0665_20151003_110240_20151003_124101.EUM.nc	10.900	10.720	1.651	2450	5387	0	2820	5	112
SRL_OPN_2PTS027_0667_20151003_124100_20151003_142036.EUM.nc	10.830	10.564	1.314	3114	5570	0	2190	2	264
SRL_OPN_2PTS027_0669_20151003_142037_20151003_161348.EUM.nc	11.360	11.310	1.655	3654	6375	0	2536	5	180
SRL_OPN_2PTS027_0672_20151003_161347_20151003_175335.EUM.nc	10.820	10.828	1.339	2897	5596	0	2571	6	122
SRL_OPN_2PTS027_0674_20151003_175335_20151003_193258.EUM.nc	10.760	10.565	1.551	3394	5635	0	2142	11	88
SRL_OPN_2PTS027_0676_20151003_193257_20151003_211201.EUM.nc	11.190	11.076	1.869	3372	5490	0	1914	7	197
SRL_OPN_2PTS027_0678_20151003_211200_20151003_225012.EUM.nc	10.900	10.619	1.939	2459	5445	0	2837	11	138
SRL_OPN_2PTS027_0679_20151003_225011_20151004_002801.EUM.nc	10.720	10.545	1.549	2908	5453	0	2358	6	181
SRL_OPN_2PTS027_0681_20151004_002801_20151004_020601.EUM.nc	10.935	11.096	1.384	2929	5536	0	2438	26	143
SRL_OPN_2PTS027_0683_20151004_020601_20151004_034520.EUM.nc	11.310	11.132	1.483	2800	5559	0	2655	5	99
SRL_OPN_2PTS027_0685_20151004_034519_20151004_052617.EUM.nc	10.790	10.631	1.804	2721	5577	0	2768	3	85
SRL_OPN_2PTS027_0687_20151004_052615_20151004_071542.EUM.nc	10.810	10.710	1.444	3789	6222	0	2316	7	110
SRL_OPN_2PTS027_0690_20151004_071542_20151004_085411.EUM.nc	10.370	10.301	1.353	3871	5585	0	1561	27	126
SRL_OPN_2PTS027_0691_20151004_085410_20151004_103159.EUM.nc	10.710	10.503	1.482	2597	5529	0	2857	10	65
SRL_OPN_2PTS027_0693_20151004_103158_20151004_121005.EUM.nc	11.370	11.019	1.770	2353	5483	0	2937	19	174
SRL_OPN_2PTS027_0695_20151004_121004_20151004_134904.EUM.nc	11.105	10.930	1.467	2999	5500	0	2396	2	103
SRL_OPN_2PTS027_0697_20151004_134904_20151004_154230.EUM.nc	11.610	11.319	1.411	3638	6420	0	2595	1	186
SRL_OPN_2PTS027_0700_20151004_154229_20151004_172218.EUM.nc	10.700	10.602	1.364	2773	5516	0	2633	4	106

– Continued on next page

Table 6: Ka-Band Backscatter Coefficient Statistics.

– Continued from previous page

File	Median	Mean	Std. Dev.	No. Obs.	Total Obs.	Default Lat/Lon	Flag (total)	Default (total)	3-Sigma Edited
SRL_OPN_2PTS027_0702_20151004_172217_20151004_190148.EUM.nc	11.060	10.886	1.499	3288	5651	0	2201	3	159
SRL_OPN_2PTS027_0704_20151004_190147_20151004_204053.EUM.nc	10.980	10.764	1.537	3701	5596	0	1754	14	127
SRL_OPN_2PTS027_0706_20151004_204053_20151004_221926.EUM.nc	11.075	10.975	2.236	2867	5402	0	2367	21	147
SRL_OPN_2PTS027_0708_20151004_221925_20151004_235713.EUM.nc	10.770	10.516	1.507	2910	5515	0	2506	9	90
SRL_OPN_2PTS027_0709_20151004_235713_20151005_013510.EUM.nc	11.310	11.188	1.478	3102	5549	0	2319	2	126
SRL_OPN_2PTS027_0711_20151005_013509_20151005_031400.EUM.nc	11.410	10.973	1.883	2738	5546	0	2726	13	69
SRL_OPN_2PTS027_0713_20151005_031359_20151005_045418.EUM.nc	11.070	10.922	1.921	2825	5533	0	2602	2	104
SRL_OPN_2PTS027_0715_20151005_045417_20151005_063655.EUM.nc	10.670	10.411	1.328	3779	5835	0	1943	0	113
SRL_OPN_2PTS027_0717_20151005_063654_20151005_082317.EUM.nc	10.945	10.831	1.706	4165	6068	0	1757	9	137
SRL_OPN_2PTS027_0720_20151005_082317_20151005_100119.EUM.nc	10.730	10.541	1.305	2881	5412	0	2416	6	109
SRL_OPN_2PTS027_0721_20151005_100118_20151005_113907.EUM.nc	10.840	10.968	1.404	2272	5428	0	3049	27	80
SRL_OPN_2PTS027_0723_20151005_113906_20151005_131749.EUM.nc	11.040	10.812	1.390	2868	5462	0	2525	4	65
SRL_OPN_2PTS027_0725_20151005_131748_20151005_151109.EUM.nc	11.370	11.342	1.358	3601	6412	0	2630	0	181
SRL_OPN_2PTS027_0728_20151005_151108_20151005_165056.EUM.nc	10.380	10.229	1.120	2978	5619	0	2556	5	80
SRL_OPN_2PTS027_0730_20151005_165055_20151005_183028.EUM.nc	10.600	10.606	1.233	3218	5528	0	2187	2	121
SRL_OPN_2PTS027_0732_20151005_183027_20151005_200951.EUM.nc	10.480	10.472	1.626	3232	5580	0	2292	9	47
SRL_OPN_2PTS027_0734_20151005_200950_20151005_214837.EUM.nc	11.090	10.946	1.239	3305	5552	0	2147	3	97
SRL_OPN_2PTS027_0736_20151005_214836_20151005_232631.EUM.nc	10.890	10.763	1.564	2318	5314	0	2725	39	232
SRL_OPN_2PTS027_0737_20151005_232631_20151006_010420.EUM.nc	11.080	10.938	1.425	2756	5526	0	2732	11	27
SRL_OPN_2PTS027_0739_20151006_010420_20151006_024249.EUM.nc	11.200	11.032	1.973	2792	5559	0	2623	6	138
SRL_OPN_2PTS027_0741_20151006_024248_20151006_042233.EUM.nc	11.100	10.963	1.751	2729	5511	0	2734	5	43
SRL_OPN_2PTS027_0743_20151006_042231_20151006_060424.EUM.nc	10.750	10.552	1.502	3630	5753	0	2068	3	52
SRL_OPN_2PTS027_0745_20151006_060423_20151006_093034.EUM.nc	10.740	10.741	1.566	7097	11643	0	4302	14	230
SRL_OPN_2PTS027_0749_20151006_093033_20151006_110818.EUM.nc	11.310	11.368	1.683	2276	5492	0	3100	34	82
SRL_OPN_2PTS027_0751_20151006_110817_20151006_124640.EUM.nc	10.910	10.699	1.388	2274	5349	0	2879	0	196
SRL_OPN_2PTS027_0753_20151006_124639_20151006_143949.EUM.nc	11.370	11.224	1.696	3385	6314	0	2768	4	157
SRL_OPN_2PTS027_0756_20151006_143948_20151006_161935.EUM.nc	10.570	10.501	1.538	3425	5630	0	2074	5	126
SRL_OPN_2PTS027_0758_20151006_161934_20151006_175912.EUM.nc	10.515	10.471	1.487	3069	5625	0	2503	4	49
SRL_OPN_2PTS027_0760_20151006_175911_20151006_193842.EUM.nc	10.740	10.646	1.724	3224	5611	0	2206	12	169
SRL_OPN_2PTS027_0762_20151006_193842_20151006_211732.EUM.nc	10.940	10.944	1.539	3422	5482	0	1901	19	140
SRL_OPN_2PTS027_0764_20151006_211731_20151006_225547.EUM.nc	11.180	11.135	2.044	2442	5464	0	2892	9	121
SRL_OPN_2PTS027_0765_20151006_225546_20151007_003336.EUM.nc	11.010	10.980	1.140	3096	5480	0	2262	7	115
SRL_OPN_2PTS027_0767_20151007_003337_20151007_021138.EUM.nc	11.085	11.022	1.785	2953	5524	0	2443	1	127
SRL_OPN_2PTS027_0769_20151007_021137_20151007_035100.EUM.nc	11.250	11.209	1.385	2672	5499	0	2718	19	90
SRL_OPN_2PTS027_0771_20151007_035059_20151007_053210.EUM.nc	10.660	10.365	1.433	2828	5550	0	2695	7	20
SRL_OPN_2PTS027_0773_20151007_053209_20151007_072123.EUM.nc	10.960	10.884	1.580	3920	6213	0	2190	4	99
SRL_OPN_2PTS027_0776_20151007_072123_20151007_085940.EUM.nc	10.695	10.555	1.326	3818	5566	0	1639	9	100
SRL_OPN_2PTS027_0777_20151007_085939_20151007_103734.EUM.nc	11.100	10.911	1.407	2524	5512	0	2879	9	100
SRL_OPN_2PTS027_0779_20151007_103733_20151007_121541.EUM.nc	11.240	11.262	1.450	2365	5509	0	2952	21	171

– Continued on next page

Table 6: Ka-Band Backscatter Coefficient Statistics.

– Continued from previous page

File	Median	Mean	Std. Dev.	No. Obs.	Total Obs.	Default Lat/Lon	Flag (total)	Default (total)	3-Sigma Edited
SRL_OPN_2PTS027_0781_20151007_121541_20151007_135443.EUM.nc	11.355	11.200	1.492	3047	5519	0	2358	7	107
SRL_OPN_2PTS027_0783_20151007_135443_20151007_154807.EUM.nc	10.915	10.739	1.592	3637	6376	0	2524	8	207
SRL_OPN_2PTS027_0786_20151007_154806_20151007_190730.EUM.nc	10.880	10.623	1.624	6209	11152	0	4718	21	204
SRL_OPN_2PTS027_0790_20151007_190729_20151007_204631.EUM.nc	11.050	11.114	1.265	3681	5621	0	1792	4	144
SRL_OPN_2PTS027_0792_20151007_204631_20151007_222502.EUM.nc	10.940	10.823	1.679	2642	5404	0	2374	16	372
SRL_OPN_2PTS027_0794_20151007_222501_20151008_000254.EUM.nc	10.840	10.926	1.139	2808	5545	0	2452	11	274
SRL_OPN_2PTS027_0795_20151008_000253_20151008_014043.EUM.nc	11.260	11.011	1.828	3079	5535	0	2344	6	106
SRL_OPN_2PTS027_0797_20151008_014042_20151008_031939.EUM.nc	11.060	10.845	1.805	2792	5533	0	2696	8	37
SRL_OPN_2PTS027_0799_20151008_031938_20151008_050002.EUM.nc	10.145	10.127	1.615	2896	5558	0	2621	1	40
SRL_OPN_2PTS027_0801_20151008_050001_20151008_064249.EUM.nc	10.980	10.788	1.532	3731	5824	0	2004	1	88
SRL_OPN_2PTS027_0803_20151008_064248_20151008_082851.EUM.nc	10.930	10.881	1.444	4236	6045	0	1660	0	149
SRL_OPN_2PTS027_0806_20151008_082851_20151008_100651.EUM.nc	10.950	10.857	1.635	2881	5401	0	2443	11	66
SRL_OPN_2PTS027_0807_20151008_100650_20151008_114449.EUM.nc	11.260	11.406	2.004	2282	5448	0	3047	15	104
SRL_OPN_2PTS027_0809_20151008_114448_20151008_132326.EUM.nc	11.240	11.022	1.557	2811	5457	0	2536	2	108
SRL_OPN_2PTS027_0811_20151008_132325_20151008_151647.EUM.nc	11.275	10.878	1.802	3610	6421	0	2699	2	110
SRL_OPN_2PTS027_0814_20151008_151647_20151008_165634.EUM.nc	10.590	10.300	1.933	2888	5547	0	2550	5	104
SRL_OPN_2PTS027_0816_20151008_165633_20151008_183615.EUM.nc	10.990	10.977	1.484	3158	5514	0	2187	2	167
SRL_OPN_2PTS027_0818_20151008_183614_20151008_201526.EUM.nc	10.840	10.622	1.643	3267	5571	0	2233	10	61
SRL_OPN_2PTS027_0820_20151008_201526_20151008_215411.EUM.nc	10.880	10.721	1.726	3107	5514	0	2175	38	194
SRL_OPN_2PTS027_0822_20151008_215410_20151008_233212.EUM.nc	10.790	10.649	1.341	2465	5333	0	2794	15	59
SRL_OPN_2PTS027_0823_20151008_233211_20151009_010953.EUM.nc	10.795	10.735	1.709	2637	5508	0	2718	2	151
SRL_OPN_2PTS027_0825_20151009_010952_20151009_024825.EUM.nc	11.230	11.086	1.981	2837	5565	0	2659	2	67
SRL_OPN_2PTS027_0827_20151009_024825_20151009_042815.EUM.nc	10.750	10.609	1.602	2734	5542	0	2746	3	59
SRL_OPN_2PTS027_0829_20151009_042814_20151009_061014.EUM.nc	11.050	10.919	1.532	3550	5733	0	2080	6	97
SRL_OPN_2PTS027_0831_20151009_061013_20151009_075756.EUM.nc	10.800	10.729	1.666	4021	6100	0	1982	3	94
SRL_OPN_2PTS027_0834_20151009_075756_20151009_093607.EUM.nc	11.130	11.041	1.423	2907	5550	0	2528	9	106
SRL_OPN_2PTS027_0835_20151009_093606_20151009_111351.EUM.nc	11.320	11.310	1.884	2036	5478	0	3219	34	189
SRL_OPN_2PTS027_0837_20151009_111350_20151009_125216.EUM.nc	11.190	11.129	2.224	2547	5372	0	2781	1	43
SRL_OPN_2PTS027_0839_20151009_125216_20151009_144527.EUM.nc	10.910	10.648	1.870	3409	6358	0	2830	5	114
SRL_OPN_2PTS027_0842_20151009_144526_20151009_162514.EUM.nc	10.630	10.531	1.744	3352	5650	0	2161	1	136
SRL_OPN_2PTS027_0844_20151009_162513_20151009_180450.EUM.nc	11.020	11.089	1.657	2955	5641	0	2527	6	153
SRL_OPN_2PTS027_0846_20151009_180449_20151009_194419.EUM.nc	10.440	10.307	1.477	3303	5626	0	2244	3	76
SRL_OPN_2PTS027_0848_20151009_194419_20151009_212314.EUM.nc	10.730	10.793	1.647	3425	5480	0	1830	15	210
SRL_OPN_2PTS027_0850_20151009_212314_20151009_230120.EUM.nc	11.010	10.975	1.620	2294	5390	0	2992	8	96
SRL_OPN_2PTS027_0851_20151009_230119_20151010_003908.EUM.nc	10.810	10.686	1.722	3214	5503	0	2201	7	81
SRL_OPN_2PTS027_0853_20151010_003907_20151010_022846.EUM.nc	11.110	11.011	1.555	3169	6182	0	2940	3	70
SRL_OPN_2PTS027_0856_20151010_022845_20151010_035640.EUM.nc	10.950	10.707	1.472	2522	4912	0	2357	4	29
SRL_OPN_2PTS027_0857_20151010_035640_20151010_053757.EUM.nc	10.810	10.725	1.651	2931	5535	0	2490	11	103
SRL_OPN_2PTS027_0859_20151010_053756_20151010_072658.EUM.nc	10.520	10.399	1.353	4020	6211	0	2080	1	110

– Continued on next page

Table 6: Ka-Band Backscatter Coefficient Statistics.

– Continued from previous page

File	Median	Mean	Std. Dev.	No. Obs.	Total Obs.	Default Lat/Lon	Flag (total)	Default (total)	3-Sigma Edited
SRL_OPN_2PTS027_0862_20151010_072657_20151010_090521.EUM.nc	10.870	10.871	1.306	3666	5589	0	1796	5	122
SRL_OPN_2PTS027_0863_20151010_090520_20151010_104307.EUM.nc	11.150	11.160	1.736	2501	5523	0	2860	18	144
SRL_OPN_2PTS027_0865_20151010_104306_20151010_122116.EUM.nc	11.050	10.882	1.704	2576	5499	0	2848	11	64
SRL_OPN_2PTS027_0867_20151010_122115_20151010_140032.EUM.nc	11.060	10.915	1.544	3273	5540	0	2198	2	67
SRL_OPN_2PTS027_0869_20151010_140031_20151010_155355.EUM.nc	10.800	10.801	1.390	3485	6393	0	2766	2	140
SRL_OPN_2PTS027_0872_20151010_155355_20151010_173332.EUM.nc	10.870	10.726	1.615	2688	5468	0	2632	5	143
SRL_OPN_2PTS027_0874_20151010_173331_20151010_191307.EUM.nc	10.480	10.613	1.755	3505	5650	0	2045	8	92
SRL_OPN_2PTS027_0876_20151010_191307_20151010_205207.EUM.nc	11.100	11.042	1.328	3662	5591	0	1793	13	123
SRL_OPN_2PTS027_0878_20151010_205207_20151010_223035.EUM.nc	11.690	11.497	2.015	2893	5415	0	2377	39	106
SRL_OPN_2PTS027_0879_20151010_223034_20151011_000826.EUM.nc	10.640	10.704	1.504	2872	5479	0	2391	3	213
SRL_OPN_2PTS027_0881_20151011_000826_20151011_015725.EUM.nc	11.125	11.081	1.355	3437	6152	0	2612	4	99
SRL_OPN_2PTS027_0884_20151011_015725_20151011_032516.EUM.nc	11.210	11.082	1.629	2549	4870	0	2199	7	115
SRL_OPN_2PTS027_0885_20151011_032517_20151011_050556.EUM.nc	10.780	10.540	1.508	2809	5552	0	2714	6	23
SRL_OPN_2PTS027_0887_20151011_050556_20151011_065557.EUM.nc	10.740	10.567	1.348	3669	6223	0	2486	1	67
SRL_OPN_2PTS027_0890_20151011_065556_20151011_083425.EUM.nc	10.640	10.523	1.701	4297	5622	0	1233	3	89
SRL_OPN_2PTS027_0892_20151011_083425_20151011_101224.EUM.nc	11.110	11.109	1.635	2770	5420	0	2564	20	66
SRL_OPN_2PTS027_0893_20151011_101223_20151011_115023.EUM.nc	11.410	11.330	1.627	2332	5489	0	2975	15	167
SRL_OPN_2PTS027_0895_20151011_115022_20151011_132904.EUM.nc	11.020	11.175	1.766	2907	5432	0	2471	9	45
SRL_OPN_2PTS027_0897_20151011_132904_20151011_152227.EUM.nc	10.980	11.023	1.419	3618	6371	0	2633	1	119
SRL_OPN_2PTS027_0900_20151011_152226_20151011_170212.EUM.nc	10.870	10.678	1.622	2805	5570	0	2652	6	107
SRL_OPN_2PTS027_0902_20151011_170212_20151011_184153.EUM.nc	10.590	10.467	1.517	3175	5528	0	2212	4	137
SRL_OPN_2PTS027_0904_20151011_184152_20151011_202104.EUM.nc	10.610	10.502	1.441	3340	5576	0	2117	5	114
SRL_OPN_2PTS027_0906_20151011_202103_20151011_215944.EUM.nc	11.230	11.316	1.816	3012	5472	0	2331	19	110
SRL_OPN_2PTS027_0908_20151011_215943_20151011_233745.EUM.nc	11.070	10.926	1.658	2517	5452	0	2740	9	186
SRL_OPN_2PTS027_0909_20151011_233744_20151012_011528.EUM.nc	11.150	11.276	1.790	2916	5509	0	2436	7	150
SRL_OPN_2PTS027_0911_20151012_011528_20151012_025404.EUM.nc	10.935	10.950	1.044	2745	5538	0	2665	5	123
SRL_OPN_2PTS027_0913_20151012_025402_20151012_043407.EUM.nc	10.940	10.785	1.359	2736	5507	0	2685	13	73
SRL_OPN_2PTS027_0915_20151012_043406_20151012_061607.EUM.nc	11.010	10.933	1.754	3665	5778	0	2056	0	57
SRL_OPN_2PTS027_0917_20151012_061607_20151012_080334.EUM.nc	10.730	10.669	1.518	4029	6084	0	1932	13	110
SRL_OPN_2PTS027_0920_20151012_080332_20151012_094141.EUM.nc	11.060	10.852	1.431	2915	5539	0	2467	14	143
SRL_OPN_2PTS027_0921_20151012_094140_20151012_111934.EUM.nc	11.190	11.009	1.554	2102	5389	0	3036	30	221
SRL_OPN_2PTS027_0923_20151012_111932_20151012_125753.EUM.nc	10.800	10.700	1.544	2434	5373	0	2741	2	196
SRL_OPN_2PTS027_0925_20151012_125752_20151012_145116.EUM.nc	11.030	11.070	1.384	3436	6364	0	2786	8	134
SRL_OPN_2PTS027_0928_20151012_145116_20151012_163054.EUM.nc	11.320	11.059	1.256	3277	5649	0	2236	9	127
SRL_OPN_2PTS027_0930_20151012_163054_20151012_181038.EUM.nc	10.880	10.718	1.698	3049	5616	0	2475	7	85
SRL_OPN_2PTS027_0932_20151012_181037_20151012_194958.EUM.nc	10.670	10.624	1.312	3225	5595	0	2278	6	86
SRL_OPN_2PTS027_0934_20151012_194956_20151012_212851.EUM.nc	11.210	11.244	1.251	3637	5470	0	1734	18	81
SRL_OPN_2PTS027_0936_20151012_212851_20151012_230702.EUM.nc	11.505	11.315	1.750	2123	5398	0	3108	6	161
SRL_OPN_2PTS027_0937_20151012_230702_20151013_004442.EUM.nc	11.120	11.028	1.650	3167	5504	0	2261	8	68

– Continued on next page

Table 6: Ka-Band Backscatter Coefficient Statistics.

– Continued from previous page

File	Median	Mean	Std. Dev.	No. Obs.	Total Obs.	Default Lat/Lon	Flag (total)	Default (total)	3-Sigma Edited
SRL_OPN_2PTS027_0939_20151013_004441_20151013_022258.EUM.nc	10.960	10.941	1.273	2833	5562	0	2524	4	201
SRL_OPN_2PTS027_0941_20151013_022258_20151013_040222.EUM.nc	11.080	10.954	1.462	2639	5464	0	2727	3	95
SRL_OPN_2PTS027_0943_20151013_040221_20151013_054348.EUM.nc	11.080	11.118	1.939	3233	5682	0	2336	10	103
SRL_OPN_2PTS027_0945_20151013_054347_20151013_073235.EUM.nc	10.670	10.656	1.148	3909	6179	0	2111	7	152
SRL_OPN_2PTS027_0948_20151013_073236_20151013_091055.EUM.nc	11.070	10.989	1.544	3445	5555	0	1966	6	138
SRL_OPN_2PTS027_0949_20151013_091054_20151013_104840.EUM.nc	10.760	10.771	1.465	2531	5550	0	2930	16	73
SRL_OPN_2PTS027_0951_20151013_104840_20151013_122652.EUM.nc	10.760	10.581	1.465	2462	5384	0	2826	24	72
SRL_OPN_2PTS027_0953_20151013_122651_20151013_140613.EUM.nc	11.160	11.260	1.764	3070	5570	0	2392	0	108
SRL_OPN_2PTS027_0955_20151013_140613_20151013_155935.EUM.nc	11.140	11.010	1.187	3491	6374	0	2766	4	113
SRL_OPN_2PTS027_0958_20151013_155935_20151013_191847.EUM.nc	10.890	10.764	1.518	6089	11255	0	4832	12	322
SRL_OPN_2PTS027_0962_20151013_191846_20151013_205753.EUM.nc	11.090	10.962	1.341	3695	5575	0	1773	9	98
SRL_OPN_2PTS027_0964_20151013_205753_20151013_223610.EUM.nc	11.110	10.980	1.428	2894	5402	0	2444	12	52
SRL_OPN_2PTS027_0965_20151013_223608_20151014_001400.EUM.nc	10.600	10.406	1.529	2929	5482	0	2390	4	159
SRL_OPN_2PTS027_0967_20151014_001359_20151014_015201.EUM.nc	10.940	11.000	1.571	3106	5484	0	2197	0	181
SRL_OPN_2PTS027_0969_20151014_015200_20151014_033057.EUM.nc	11.360	11.525	1.987	2824	5482	0	2533	8	117
SRL_OPN_2PTS027_0971_20151014_033057_20151014_051144.EUM.nc	11.100	10.963	1.361	2827	5567	0	2702	0	38
SRL_OPN_2PTS027_0973_20151014_051143_20151014_070135.EUM.nc	10.750	10.532	1.639	3694	6209	0	2479	6	30
SRL_OPN_2PTS027_0976_20151014_070134_20151014_084008.EUM.nc	10.940	10.893	1.166	4163	5618	0	1318	5	132
SRL_OPN_2PTS027_0978_20151014_084007_20151014_101757.EUM.nc	10.720	10.542	1.233	2757	5425	0	2603	10	55
SRL_OPN_2PTS027_0979_20151014_101756_20151014_115558.EUM.nc	11.000	10.894	1.089	2281	5497	0	3022	9	185
SRL_OPN_2PTS027_0981_20151014_115557_20151014_133452.EUM.nc	10.870	10.878	1.233	2751	5438	0	2454	1	232
SRL_OPN_2PTS027_0983_20151014_133451_20151014_152815.EUM.nc	10.790	10.794	1.523	3575	6350	0	2596	11	168
SRL_OPN_2PTS027_0986_20151014_152815_20151014_170754.EUM.nc	10.980	10.787	1.726	2743	5584	0	2764	1	76
SRL_OPN_2PTS027_0988_20151014_170753_20151014_184732.EUM.nc	10.990	10.879	1.262	3341	5524	0	2098	4	81
SRL_OPN_2PTS027_0990_20151014_184731_20151014_202642.EUM.nc	10.820	10.587	1.340	3357	5587	0	2125	10	95
SRL_OPN_2PTS027_0992_20151014_202640_20151014_220520.EUM.nc	10.430	10.491	1.440	3056	5469	0	2310	23	80
SRL_OPN_2PTS027_0994_20151014_220519_20151014_234318.EUM.nc	10.700	10.721	1.023	2740	5523	0	2627	21	135
SRL_OPN_2PTS027_0995_20151014_234317_20151015_012101.EUM.nc	10.850	10.881	1.779	3030	5517	0	2444	14	29
SRL_OPN_2PTS027_0997_20151015_012102_20151015_025941.EUM.nc	10.690	10.490	1.403	2811	5579	0	2705	4	59
SRL_OPN_2PTS027_0999_20151015_025940_20151015_043951.EUM.nc	11.240	11.164	1.736	2642	5506	0	2717	11	136

23 Dry Troposphere Path Delay Table

Table 7: Dry Troposphere Path Delay Statistics.

File	Median	Mean	Std. Dev.	No. Obs.	Total Obs.	Default Lat/Lon	Flag (total)	Default (total)	3-Sigma Edited
SRL_OPN_2PTS026_1001_20150910_043950_20150910_062209.EUM.nc	-2.310	-2.308	0.021	3710	5819	0	1980	0	129
SRL_OPN_2PTS027_0001_20150910_062208_20150910_080920.EUM.nc	-2.312	-2.311	0.019	4266	6117	0	1823	0	28
SRL_OPN_2PTS027_0004_20150910_080918_20150910_094718.EUM.nc	-2.307	-2.299	0.030	3082	5539	0	2446	0	11
SRL_OPN_2PTS027_0005_20150910_094718_20150910_112513.EUM.nc	-2.306	-2.294	0.028	2223	5434	0	3211	0	0
SRL_OPN_2PTS027_0007_20150910_112512_20150910_130346.EUM.nc	-2.314	-2.319	0.019	2644	5374	0	2630	0	100
SRL_OPN_2PTS027_0009_20150910_130345_20150910_145654.EUM.nc	-2.312	-2.313	0.029	3801	6392	0	2550	0	41
SRL_OPN_2PTS027_0012_20150910_145654_20150910_163643.EUM.nc	-2.306	-2.301	0.016	3398	5642	0	2200	0	44
SRL_OPN_2PTS027_0014_20150910_163642_20150910_181619.EUM.nc	-2.311	-2.314	0.023	3173	5610	0	2337	0	100
SRL_OPN_2PTS027_0016_20150910_181618_20150910_195546.EUM.nc	-2.309	-2.307	0.026	3316	5584	0	2190	0	78
SRL_OPN_2PTS027_0018_20150910_195545_20150910_213432.EUM.nc	-2.307	-2.302	0.020	3677	5499	0	1784	0	38
SRL_OPN_2PTS027_0020_20150910_213430_20150910_231241.EUM.nc	-2.307	-2.293	0.033	2343	5392	0	3047	0	2
SRL_OPN_2PTS027_0021_20150910_231239_20150911_022842.EUM.nc	-2.313	-2.316	0.023	6063	11055	0	4825	0	167
SRL_OPN_2PTS027_0025_20150911_022841_20150911_040812.EUM.nc	-2.309	-2.310	0.007	2319	5469	0	2718	0	432
SRL_OPN_2PTS027_0027_20150911_040811_20150911_054947.EUM.nc	-2.309	-2.308	0.023	3607	5749	0	2142	0	0
SRL_OPN_2PTS027_0029_20150911_054946_20150911_073823.EUM.nc	-2.313	-2.314	0.020	4056	6168	0	1997	0	115
SRL_OPN_2PTS027_0032_20150911_073823_20150911_091634.EUM.nc	-2.309	-2.313	0.013	3187	5554	0	2092	0	275
SRL_OPN_2PTS027_0033_20150911_091633_20150911_105428.EUM.nc	-2.301	-2.298	0.015	2434	5531	0	2935	0	162
SRL_OPN_2PTS027_0035_20150911_105428_20150911_123234.EUM.nc	-2.315	-2.318	0.025	2378	5379	0	2882	0	119
SRL_OPN_2PTS027_0037_20150911_123234_20150911_141202.EUM.nc	-2.313	-2.313	0.028	3282	5603	0	2321	0	0
SRL_OPN_2PTS027_0039_20150911_141201_20150911_160524.EUM.nc	-2.308	-2.307	0.018	3722	6407	0	2475	0	210
SRL_OPN_2PTS027_0042_20150911_160523_20150911_174502.EUM.nc	-2.311	-2.309	0.022	3104	5625	0	2520	0	1
SRL_OPN_2PTS027_0044_20150911_174501_20150911_192429.EUM.nc	-2.310	-2.312	0.021	3573	5666	0	2027	0	66
SRL_OPN_2PTS027_0046_20150911_192429_20150911_210334.EUM.nc	-2.307	-2.302	0.020	3592	5588	0	1838	0	158
SRL_OPN_2PTS027_0048_20150911_210334_20150911_224157.EUM.nc	-2.300	-2.299	0.020	2836	5351	0	2451	0	64
SRL_OPN_2PTS027_0049_20150911_224156_20150912_001939.EUM.nc	-2.315	-2.318	0.025	2892	5446	0	2415	0	139
SRL_OPN_2PTS027_0051_20150912_001940_20150912_015745.EUM.nc	-2.311	-2.315	0.022	3151	5540	0	2313	0	76
SRL_OPN_2PTS027_0053_20150912_015744_20150912_033647.EUM.nc	-2.307	-2.308	0.011	2744	5510	0	2517	0	249
SRL_OPN_2PTS027_0055_20150912_033646_20150912_051732.EUM.nc	-2.306	-2.311	0.017	2791	5577	0	2647	0	139
SRL_OPN_2PTS027_0057_20150912_051732_20150912_070716.EUM.nc	-2.312	-2.311	0.021	3713	6247	0	2393	0	141
SRL_OPN_2PTS027_0060_20150912_070714_20150912_084548.EUM.nc	-2.314	-2.315	0.015	3917	5613	0	1423	0	273
SRL_OPN_2PTS027_0061_20150912_084547_20150912_102337.EUM.nc	-2.303	-2.295	0.021	2765	5445	0	2595	0	85
SRL_OPN_2PTS027_0063_20150912_102336_20150912_120141.EUM.nc	-2.311	-2.314	0.023	2427	5505	0	2956	0	122
SRL_OPN_2PTS027_0065_20150912_120139_20150912_134033.EUM.nc	-2.309	-2.313	0.020	2940	5505	0	2419	0	146
SRL_OPN_2PTS027_0067_20150912_134032_20150912_153357.EUM.nc	-2.311	-2.312	0.018	3883	6394	0	2261	0	250
SRL_OPN_2PTS027_0070_20150912_153356_20150912_171347.EUM.nc	-2.310	-2.311	0.020	2939	5608	0	2668	0	1
SRL_OPN_2PTS027_0072_20150912_171346_20150912_185318.EUM.nc	-2.311	-2.306	0.027	3605	5545	0	1940	0	0

– Continued on next page

Table 7: Dry Troposphere Path Delay Statistics.

– Continued from previous page

File	Median	Mean	Std. Dev.	No. Obs.	Total Obs.	Default Lat/Lon	Flag (total)	Default (total)	3-Sigma Edited
SRL_OPN_2PTS027_0074_20150912_185317_20150912_203233.EUM.nc	-2.310	-2.309	0.021	3495	5610	0	1950	0	165
SRL_OPN_2PTS027_0076_20150912_203233_20150912_221104.EUM.nc	-2.307	-2.305	0.019	2818	5525	0	2490	0	217
SRL_OPN_2PTS027_0078_20150912_221103_20150912_234901.EUM.nc	-2.315	-2.319	0.016	2621	5509	0	2589	0	299
SRL_OPN_2PTS027_0079_20150912_234901_20150913_012647.EUM.nc	-2.312	-2.317	0.017	3009	5523	0	2508	0	6
SRL_OPN_2PTS027_0081_20150913_012646_20150913_030532.EUM.nc	-2.309	-2.310	0.010	2698	5571	0	2652	0	221
SRL_OPN_2PTS027_0083_20150913_030530_20150913_044542.EUM.nc	-2.307	-2.312	0.015	2691	5514	0	2615	0	208
SRL_OPN_2PTS027_0085_20150913_044540_20150913_062759.EUM.nc	-2.309	-2.310	0.021	3876	5805	0	1927	0	2
SRL_OPN_2PTS027_0087_20150913_062759_20150913_081451.EUM.nc	-2.315	-2.317	0.016	4162	6099	0	1715	0	222
SRL_OPN_2PTS027_0090_20150913_081450_20150913_095257.EUM.nc	-2.305	-2.303	0.021	2902	5442	0	2330	0	210
SRL_OPN_2PTS027_0091_20150913_095256_20150913_113051.EUM.nc	-2.311	-2.314	0.016	2143	5385	0	3083	0	159
SRL_OPN_2PTS027_0093_20150913_113051_20150913_130921.EUM.nc	-2.309	-2.312	0.020	2707	5477	0	2620	0	150
SRL_OPN_2PTS027_0095_20150913_130919_20150913_150240.EUM.nc	-2.313	-2.312	0.020	3873	6403	0	2458	0	72
SRL_OPN_2PTS027_0098_20150913_150239_20150913_164220.EUM.nc	-2.309	-2.314	0.019	3180	5606	0	2377	0	49
SRL_OPN_2PTS027_0100_20150913_164219_20150913_182204.EUM.nc	-2.306	-2.304	0.020	3462	5558	0	2096	0	0
SRL_OPN_2PTS027_0102_20150913_182202_20150913_200121.EUM.nc	-2.312	-2.310	0.019	3287	5613	0	2266	0	60
SRL_OPN_2PTS027_0104_20150913_200119_20150913_214012.EUM.nc	-2.308	-2.307	0.019	3289	5594	0	1972	0	333
SRL_OPN_2PTS027_0106_20150913_214012_20150913_231812.EUM.nc	-2.312	-2.310	0.021	2395	5349	0	2872	0	82
SRL_OPN_2PTS027_0107_20150913_231811_20150914_005603.EUM.nc	-2.313	-2.320	0.019	3048	5543	0	2448	0	47
SRL_OPN_2PTS027_0109_20150914_005602_20150914_023417.EUM.nc	-2.312	-2.312	0.012	2771	5536	0	2485	0	280
SRL_OPN_2PTS027_0111_20150914_023417_20150914_041402.EUM.nc	-2.303	-2.306	0.018	2662	5502	0	2704	0	136
SRL_OPN_2PTS027_0113_20150914_041402_20150914_074358.EUM.nc	-2.309	-2.310	0.018	7622	11918	0	4085	0	211
SRL_OPN_2PTS027_0118_20150914_074358_20150914_092216.EUM.nc	-2.312	-2.312	0.015	3128	5534	0	2175	0	231
SRL_OPN_2PTS027_0119_20150914_092215_20150914_110000.EUM.nc	-2.307	-2.306	0.022	2263	5509	0	3080	0	166
SRL_OPN_2PTS027_0121_20150914_105958_20150914_123817.EUM.nc	-2.310	-2.310	0.024	2491	5396	0	2902	0	3
SRL_OPN_2PTS027_0123_20150914_123816_20150914_141743.EUM.nc	-2.312	-2.311	0.008	2903	5574	0	2191	0	480
SRL_OPN_2PTS027_0125_20150914_141743_20150914_161104.EUM.nc	-2.314	-2.314	0.018	3965	6386	0	2319	0	102
SRL_OPN_2PTS027_0128_20150914_161103_20150914_175041.EUM.nc	-2.306	-2.308	0.009	2917	5627	0	2468	0	242
SRL_OPN_2PTS027_0130_20150914_175040_20150914_193015.EUM.nc	-2.312	-2.313	0.014	3259	5663	0	2105	0	299
SRL_OPN_2PTS027_0132_20150914_193014_20150914_210910.EUM.nc	-2.306	-2.308	0.018	3344	5507	0	1874	0	289
SRL_OPN_2PTS027_0134_20150914_210910_20150914_224731.EUM.nc	-2.312	-2.309	0.018	2612	5495	0	2742	0	141
SRL_OPN_2PTS027_0135_20150914_224730_20150915_002512.EUM.nc	-2.316	-2.319	0.017	2917	5420	0	2344	0	159
SRL_OPN_2PTS027_0137_20150915_002512_20150915_020319.EUM.nc	-2.312	-2.312	0.019	3199	5537	0	2335	0	3
SRL_OPN_2PTS027_0139_20150915_020318_20150915_034226.EUM.nc	-2.304	-2.304	0.019	2837	5520	0	2504	0	179
SRL_OPN_2PTS027_0141_20150915_034225_20150915_052327.EUM.nc	-2.305	-2.300	0.020	2810	5582	0	2706	0	66
SRL_OPN_2PTS027_0143_20150915_052328_20150915_071300.EUM.nc	-2.316	-2.313	0.017	3607	6230	0	2376	0	247
SRL_OPN_2PTS027_0146_20150915_071300_20150915_085122.EUM.nc	-2.312	-2.311	0.017	3974	5603	0	1416	0	213
SRL_OPN_2PTS027_0147_20150915_085121_20150915_102918.EUM.nc	-2.307	-2.303	0.025	2695	5564	0	2756	0	113
SRL_OPN_2PTS027_0149_20150915_102918_20150915_120715.EUM.nc	-2.314	-2.312	0.019	2457	5521	0	2968	0	96
SRL_OPN_2PTS027_0151_20150915_120715_20150915_134620.EUM.nc	-2.311	-2.315	0.015	2856	5519	0	2453	0	210

– Continued on next page

Table 7: Dry Troposphere Path Delay Statistics.

– Continued from previous page

File	Median	Mean	Std. Dev.	No. Obs.	Total Obs.	Default Lat/Lon	Flag (total)	Default (total)	3-Sigma Edited
SRL_OPN_2PTS027_0153_20150915_134619_20150915_153947.EUM.nc	-2.312	-2.315	0.015	4088	6431	0	2343	0	0
SRL_OPN_2PTS027_0156_20150915_153946_20150915_171925.EUM.nc	-2.309	-2.304	0.018	2960	5510	0	2544	0	6
SRL_OPN_2PTS027_0158_20150915_171925_20150915_185856.EUM.nc	-2.312	-2.315	0.013	3199	5646	0	2128	0	319
SRL_OPN_2PTS027_0160_20150915_185855_20150915_203811.EUM.nc	-2.310	-2.305	0.023	3643	5625	0	1808	0	174
SRL_OPN_2PTS027_0162_20150915_203811_20150915_221638.EUM.nc	-2.311	-2.311	0.012	2658	5435	0	2399	0	378
SRL_OPN_2PTS027_0164_20150915_221637_20150915_235434.EUM.nc	-2.315	-2.317	0.013	2748	5536	0	2568	0	220
SRL_OPN_2PTS027_0165_20150915_235433_20150916_013221.EUM.nc	-2.315	-2.318	0.018	2970	5529	0	2363	0	196
SRL_OPN_2PTS027_0167_20150916_013220_20150916_031111.EUM.nc	-2.309	-2.308	0.017	2819	5576	0	2660	0	97
SRL_OPN_2PTS027_0169_20150916_031109_20150916_045126.EUM.nc	-2.307	-2.300	0.019	2852	5523	0	2624	0	47
SRL_OPN_2PTS027_0171_20150916_045125_20150916_063400.EUM.nc	-2.310	-2.308	0.023	3820	5831	0	1948	0	63
SRL_OPN_2PTS027_0173_20150916_063400_20150916_082034.EUM.nc	-2.312	-2.312	0.014	4121	6082	0	1686	0	275
SRL_OPN_2PTS027_0176_20150916_082033_20150916_095830.EUM.nc	-2.310	-2.307	0.018	2867	5459	0	2390	0	202
SRL_OPN_2PTS027_0177_20150916_095830_20150916_113626.EUM.nc	-2.311	-2.301	0.032	2407	5454	0	3047	0	0
SRL_OPN_2PTS027_0179_20150916_113624_20150916_131459.EUM.nc	-2.311	-2.316	0.016	2739	5493	0	2540	0	214
SRL_OPN_2PTS027_0181_20150916_131458_20150916_150820.EUM.nc	-2.311	-2.312	0.017	3936	6443	0	2507	0	0
SRL_OPN_2PTS027_0184_20150916_150819_20150916_164809.EUM.nc	-2.309	-2.306	0.016	3139	5578	0	2433	0	6
SRL_OPN_2PTS027_0186_20150916_164809_20150916_182744.EUM.nc	-2.311	-2.311	0.021	3420	5537	0	2084	0	33
SRL_OPN_2PTS027_0188_20150916_182743_20150916_200707.EUM.nc	-2.311	-2.308	0.023	3287	5613	0	2233	0	93
SRL_OPN_2PTS027_0190_20150916_200706_20150916_214548.EUM.nc	-2.308	-2.307	0.012	2981	5545	0	2066	0	498
SRL_OPN_2PTS027_0192_20150916_214547_20150916_232353.EUM.nc	-2.308	-2.310	0.013	2242	5303	0	2791	0	270
SRL_OPN_2PTS027_0193_20150916_232352_20150917_010135.EUM.nc	-2.314	-2.320	0.018	2639	5516	0	2622	0	255
SRL_OPN_2PTS027_0195_20150917_010134_20150917_024002.EUM.nc	-2.309	-2.309	0.017	2961	5541	0	2532	0	48
SRL_OPN_2PTS027_0197_20150917_024001_20150917_041945.EUM.nc	-2.308	-2.300	0.019	2860	5502	0	2642	0	0
SRL_OPN_2PTS027_0199_20150917_041944_20150917_060125.EUM.nc	-2.312	-2.309	0.021	3611	5772	0	2066	0	95
SRL_OPN_2PTS027_0201_20150917_060126_20150917_074933.EUM.nc	-2.312	-2.311	0.016	4070	6139	0	1895	0	174
SRL_OPN_2PTS027_0204_20150917_074933_20150917_092747.EUM.nc	-2.309	-2.312	0.010	2825	5545	0	2277	0	443
SRL_OPN_2PTS027_0205_20150917_092746_20150917_110532.EUM.nc	-2.307	-2.295	0.036	2471	5509	0	3038	0	0
SRL_OPN_2PTS027_0207_20150917_110532_20150917_124354.EUM.nc	-2.316	-2.316	0.016	2524	5381	0	2844	0	13
SRL_OPN_2PTS027_0209_20150917_124353_20150917_143703.EUM.nc	-2.310	-2.313	0.014	3484	6372	0	2609	0	279
SRL_OPN_2PTS027_0212_20150917_143702_20150917_161642.EUM.nc	-2.310	-2.305	0.018	3670	5632	0	1907	0	55
SRL_OPN_2PTS027_0214_20150917_161642_20150917_175629.EUM.nc	-2.309	-2.311	0.017	3219	5606	0	2386	0	1
SRL_OPN_2PTS027_0216_20150917_175629_20150917_193551.EUM.nc	-2.310	-2.311	0.018	3281	5648	0	2059	0	308
SRL_OPN_2PTS027_0218_20150917_193551_20150917_211453.EUM.nc	-2.311	-2.309	0.014	3352	5509	0	1895	0	262
SRL_OPN_2PTS027_0220_20150917_211452_20150917_225303.EUM.nc	-2.307	-2.300	0.019	2455	5459	0	2835	0	169
SRL_OPN_2PTS027_0221_20150917_225302_20150918_003053.EUM.nc	-2.314	-2.318	0.017	2992	5463	0	2286	0	185
SRL_OPN_2PTS027_0223_20150918_003052_20150918_020854.EUM.nc	-2.307	-2.310	0.016	2903	5517	0	2463	0	151
SRL_OPN_2PTS027_0225_20150918_020853_20150918_034814.EUM.nc	-2.306	-2.302	0.018	2869	5522	0	2543	0	110
SRL_OPN_2PTS027_0227_20150918_034813_20150918_052915.EUM.nc	-2.306	-2.306	0.020	2773	5583	0	2761	0	49
SRL_OPN_2PTS027_0229_20150918_052914_20150918_071835.EUM.nc	-2.310	-2.311	0.016	3901	6223	0	2211	0	111

– Continued on next page

Table 7: Dry Troposphere Path Delay Statistics.

– Continued from previous page

File	Median	Mean	Std. Dev.	No. Obs.	Total Obs.	Default Lat/Lon	Flag (total)	Default (total)	3-Sigma Edited
SRL_OPN_2PTS027_0232_20150918_071835_20150918_085702.EUM.nc	-2.311	-2.313	0.011	3653	5599	0	1547	0	399
SRL_OPN_2PTS027_0233_20150918_085701_20150918_103449.EUM.nc	-2.305	-2.302	0.020	2515	5500	0	2904	0	81
SRL_OPN_2PTS027_0235_20150918_103448_20150918_121258.EUM.nc	-2.311	-2.318	0.017	2303	5501	0	2950	0	248
SRL_OPN_2PTS027_0237_20150918_121256_20150918_135158.EUM.nc	-2.309	-2.313	0.015	2989	5532	0	2408	0	135
SRL_OPN_2PTS027_0239_20150918_135158_20150918_154524.EUM.nc	-2.305	-2.305	0.016	4047	6406	0	2265	0	94
SRL_OPN_2PTS027_0242_20150918_154524_20150918_172512.EUM.nc	-2.307	-2.309	0.015	2930	5513	0	2516	0	67
SRL_OPN_2PTS027_0244_20150918_172510_20150918_190441.EUM.nc	-2.310	-2.312	0.014	3459	5653	0	2067	0	127
SRL_OPN_2PTS027_0246_20150918_190440_20150918_204347.EUM.nc	-2.311	-2.310	0.018	3706	5635	0	1729	0	200
SRL_OPN_2PTS027_0248_20150918_204346_20150918_222218.EUM.nc	-2.306	-2.301	0.020	2842	5418	0	2464	0	112
SRL_OPN_2PTS027_0250_20150918_222217_20150919_000005.EUM.nc	-2.315	-2.318	0.018	2928	5504	0	2501	0	75
SRL_OPN_2PTS027_0251_20150919_000005_20150919_013802.EUM.nc	-2.308	-2.311	0.015	3088	5540	0	2303	0	149
SRL_OPN_2PTS027_0253_20150919_013801_20150919_031647.EUM.nc	-2.303	-2.301	0.019	2851	5560	0	2634	0	75
SRL_OPN_2PTS027_0255_20150919_031647_20150919_045718.EUM.nc	-2.312	-2.312	0.014	2717	5557	0	2610	0	230
SRL_OPN_2PTS027_0257_20150919_045718_20150919_063953.EUM.nc	-2.310	-2.310	0.017	3853	5835	0	1937	0	45
SRL_OPN_2PTS027_0259_20150919_063952_20150919_082608.EUM.nc	-2.312	-2.313	0.016	4181	6059	0	1614	0	264
SRL_OPN_2PTS027_0262_20150919_082607_20150919_100410.EUM.nc	-2.307	-2.309	0.013	2633	5418	0	2456	0	329
SRL_OPN_2PTS027_0263_20150919_100409_20150919_114158.EUM.nc	-2.306	-2.311	0.018	2298	5483	0	3087	0	98
SRL_OPN_2PTS027_0265_20150919_114157_20150919_132044.EUM.nc	-2.307	-2.312	0.018	2875	5487	0	2512	0	100
SRL_OPN_2PTS027_0267_20150919_132044_20150919_151407.EUM.nc	-2.307	-2.308	0.014	3853	6420	0	2411	0	156
SRL_OPN_2PTS027_0270_20150919_151406_20150919_165346.EUM.nc	-2.308	-2.307	0.021	3086	5583	0	2497	0	0
SRL_OPN_2PTS027_0272_20150919_165345_20150919_183329.EUM.nc	-2.309	-2.311	0.015	3341	5545	0	2084	0	120
SRL_OPN_2PTS027_0274_20150919_183328_20150919_201244.EUM.nc	-2.309	-2.309	0.017	3286	5572	0	2124	0	162
SRL_OPN_2PTS027_0276_20150919_201242_20150919_215120.EUM.nc	-2.310	-2.307	0.015	3377	5545	0	2113	0	55
SRL_OPN_2PTS027_0278_20150919_215119_20150919_232926.EUM.nc	-2.314	-2.318	0.015	2201	5385	0	2938	0	246
SRL_OPN_2PTS027_0279_20150919_232924_20150920_010715.EUM.nc	-2.309	-2.313	0.018	2841	5516	0	2660	0	15
SRL_OPN_2PTS027_0281_20150920_010714_20150920_024538.EUM.nc	-2.303	-2.304	0.015	2813	5509	0	2538	0	158
SRL_OPN_2PTS027_0283_20150920_024536_20150920_042525.EUM.nc	-2.306	-2.310	0.017	2870	5507	0	2637	0	0
SRL_OPN_2PTS027_0285_20150920_042524_20150920_060724.EUM.nc	-2.314	-2.313	0.012	3525	5771	0	2052	0	194
SRL_OPN_2PTS027_0287_20150920_060723_20150920_075515.EUM.nc	-2.313	-2.312	0.018	4072	6109	0	1883	0	154
SRL_OPN_2PTS027_0290_20150920_075515_20150920_093319.EUM.nc	-2.309	-2.311	0.012	2736	5550	0	2402	0	412
SRL_OPN_2PTS027_0291_20150920_093318_20150920_111112.EUM.nc	-2.305	-2.307	0.016	2381	5507	0	3126	0	0
SRL_OPN_2PTS027_0293_20150920_111111_20150920_124936.EUM.nc	-2.310	-2.313	0.016	2456	5372	0	2758	0	158
SRL_OPN_2PTS027_0295_20150920_124935_20150920_144239.EUM.nc	-2.309	-2.311	0.015	3716	6355	0	2630	0	9
SRL_OPN_2PTS027_0298_20150920_144239_20150920_162227.EUM.nc	-2.311	-2.309	0.023	3616	5652	0	2018	0	18
SRL_OPN_2PTS027_0300_20150920_162226_20150920_180204.EUM.nc	-2.303	-2.307	0.016	3206	5640	0	2367	0	67
SRL_OPN_2PTS027_0302_20150920_180203_20150920_194136.EUM.nc	-2.306	-2.309	0.011	3300	5648	0	2126	0	222
SRL_OPN_2PTS027_0304_20150920_194134_20150920_212027.EUM.nc	-2.310	-2.307	0.016	3494	5498	0	1900	0	104
SRL_OPN_2PTS027_0306_20150920_212025_20150920_225842.EUM.nc	-2.309	-2.309	0.022	2383	5466	0	3000	0	83
SRL_OPN_2PTS027_0307_20150920_225841_20150921_003623.EUM.nc	-2.309	-2.311	0.020	3259	5494	0	2218	0	17

– Continued on next page

Table 7: Dry Troposphere Path Delay Statistics.

– Continued from previous page

File	Median	Mean	Std. Dev.	No. Obs.	Total Obs.	Default Lat/Lon	Flag (total)	Default (total)	3-Sigma Edited
SRL_OPN_2PTS027_0309_20150921_003622_20150921_021436.EUM.nc	-2.306	-2.306	0.015	2925	5547	0	2494	0	128
SRL_OPN_2PTS027_0311_20150921_021435_20150921_035353.EUM.nc	-2.304	-2.308	0.019	2763	5491	0	2728	0	0
SRL_OPN_2PTS027_0313_20150921_035352_20150921_053509.EUM.nc	-2.310	-2.311	0.014	2834	5559	0	2677	0	48
SRL_OPN_2PTS027_0315_20150921_053507_20150921_072417.EUM.nc	-2.311	-2.310	0.019	4021	6218	0	2058	0	139
SRL_OPN_2PTS027_0318_20150921_072417_20150921_090235.EUM.nc	-2.313	-2.311	0.019	3672	5585	0	1668	0	245
SRL_OPN_2PTS027_0319_20150921_090233_20150921_104029.EUM.nc	-2.304	-2.304	0.019	2641	5533	0	2802	0	90
SRL_OPN_2PTS027_0321_20150921_104028_20150921_121830.EUM.nc	-2.310	-2.312	0.009	2243	5502	0	2953	0	306
SRL_OPN_2PTS027_0323_20150921_121829_20150921_135746.EUM.nc	-2.311	-2.315	0.015	3164	5558	0	2281	0	113
SRL_OPN_2PTS027_0325_20150921_135744_20150921_155101.EUM.nc	-2.309	-2.309	0.019	4067	6392	0	2325	0	0
SRL_OPN_2PTS027_0328_20150921_155101_20150921_173049.EUM.nc	-2.309	-2.312	0.016	2956	5460	0	2473	0	31
SRL_OPN_2PTS027_0330_20150921_173048_20150921_191017.EUM.nc	-2.305	-2.308	0.012	3496	5664	0	1951	0	217
SRL_OPN_2PTS027_0332_20150921_191016_20150921_204929.EUM.nc	-2.310	-2.308	0.013	3535	5630	0	1786	0	309
SRL_OPN_2PTS027_0334_20150921_204928_20150921_222749.EUM.nc	-2.312	-2.315	0.019	2960	5428	0	2406	0	62
SRL_OPN_2PTS027_0335_20150921_222749_20150922_000544.EUM.nc	-2.310	-2.314	0.013	2832	5529	0	2431	0	266
SRL_OPN_2PTS027_0337_20150922_000542_20150922_014334.EUM.nc	-2.306	-2.308	0.015	3127	5530	0	2240	0	163
SRL_OPN_2PTS027_0339_20150922_014333_20150922_032232.EUM.nc	-2.308	-2.311	0.017	2815	5492	0	2562	0	115
SRL_OPN_2PTS027_0341_20150922_032231_20150922_050302.EUM.nc	-2.307	-2.307	0.016	2909	5567	0	2655	0	3
SRL_OPN_2PTS027_0343_20150922_050301_20150922_065309.EUM.nc	-2.307	-2.307	0.019	3757	6232	0	2382	0	93
SRL_OPN_2PTS027_0346_20150922_065308_20150922_083148.EUM.nc	-2.314	-2.313	0.018	4231	5639	0	1190	0	218
SRL_OPN_2PTS027_0348_20150922_083146_20150922_100940.EUM.nc	-2.309	-2.306	0.022	2828	5423	0	2516	0	79
SRL_OPN_2PTS027_0349_20150922_100938_20150922_114738.EUM.nc	-2.308	-2.310	0.008	2113	5517	0	3082	0	322
SRL_OPN_2PTS027_0351_20150922_114737_20150922_132619.EUM.nc	-2.309	-2.315	0.015	2833	5467	0	2445	0	189
SRL_OPN_2PTS027_0353_20150922_132618_20150922_151944.EUM.nc	-2.310	-2.311	0.013	3960	6417	0	2456	0	1
SRL_OPN_2PTS027_0356_20150922_151944_20150922_165931.EUM.nc	-2.313	-2.316	0.016	2997	5566	0	2509	0	60
SRL_OPN_2PTS027_0358_20150922_165930_20150922_183904.EUM.nc	-2.306	-2.308	0.013	3141	5549	0	2107	0	301
SRL_OPN_2PTS027_0360_20150922_183903_20150922_201825.EUM.nc	-2.306	-2.306	0.013	3242	5610	0	2107	0	261
SRL_OPN_2PTS027_0362_20150922_201824_20150922_215701.EUM.nc	-2.310	-2.310	0.022	3118	5522	0	2335	0	69
SRL_OPN_2PTS027_0364_20150922_215700_20150922_233502.EUM.nc	-2.313	-2.315	0.009	2223	5429	0	2871	0	335
SRL_OPN_2PTS027_0365_20150922_233501_20150923_011244.EUM.nc	-2.309	-2.315	0.014	2635	5525	0	2609	0	281
SRL_OPN_2PTS027_0367_20150923_011244_20150923_025120.EUM.nc	-2.310	-2.310	0.016	2876	5539	0	2653	0	10
SRL_OPN_2PTS027_0369_20150923_025119_20150923_043114.EUM.nc	-2.311	-2.310	0.011	2848	5515	0	2660	0	7
SRL_OPN_2PTS027_0371_20150923_043114_20150923_061312.EUM.nc	-2.306	-2.306	0.018	3530	5777	0	2076	0	171
SRL_OPN_2PTS027_0373_20150923_061311_20150923_080047.EUM.nc	-2.311	-2.314	0.016	3932	6108	0	1836	0	340
SRL_OPN_2PTS027_0376_20150923_080046_20150923_093857.EUM.nc	-2.307	-2.306	0.022	3124	5561	0	2436	0	1
SRL_OPN_2PTS027_0377_20150923_093856_20150923_111643.EUM.nc	-2.303	-2.305	0.010	2088	5472	0	3120	0	264
SRL_OPN_2PTS027_0379_20150923_111642_20150923_125510.EUM.nc	-2.311	-2.312	0.017	2656	5394	0	2717	0	21
SRL_OPN_2PTS027_0381_20150923_125510_20150923_144826.EUM.nc	-2.309	-2.312	0.013	3625	6369	0	2733	0	11
SRL_OPN_2PTS027_0384_20150923_144824_20150923_162805.EUM.nc	-2.307	-2.308	0.018	3576	5652	0	2076	0	0
SRL_OPN_2PTS027_0386_20150923_162804_20150923_180750.EUM.nc	-2.304	-2.306	0.011	3049	5642	0	2314	0	279

– Continued on next page

Table 7: Dry Troposphere Path Delay Statistics.

– Continued from previous page

File	Median	Mean	Std. Dev.	No. Obs.	Total Obs.	Default Lat/Lon	Flag (total)	Default (total)	3-Sigma Edited
SRL_OPN_2PTS027_0388_20150923_180749_20150923_194710.EUM.nc	-2.304	-2.305	0.015	3390	5627	0	2100	0	137
SRL_OPN_2PTS027_0390_20150923_194710_20150923_212608.EUM.nc	-2.311	-2.305	0.021	3617	5486	0	1854	0	15
SRL_OPN_2PTS027_0392_20150923_212607_20150923_230413.EUM.nc	-2.308	-2.305	0.014	2318	5431	0	3090	0	23
SRL_OPN_2PTS027_0393_20150923_230412_20150924_004202.EUM.nc	-2.310	-2.311	0.019	3050	5523	0	2268	0	205
SRL_OPN_2PTS027_0395_20150924_004201_20150924_022008.EUM.nc	-2.310	-2.310	0.018	3009	5562	0	2543	0	10
SRL_OPN_2PTS027_0397_20150924_022008_20150924_035940.EUM.nc	-2.306	-2.309	0.013	2787	5535	0	2659	0	89
SRL_OPN_2PTS027_0399_20150924_035939_20150924_054055.EUM.nc	-2.304	-2.305	0.013	2944	5569	0	2365	0	260
SRL_OPN_2PTS027_0401_20150924_054054_20150924_072951.EUM.nc	-2.310	-2.307	0.020	4146	6205	0	1995	0	64
SRL_OPN_2PTS027_0404_20150924_072949_20150924_090814.EUM.nc	-2.307	-2.304	0.021	3762	5590	0	1826	0	2
SRL_OPN_2PTS027_0405_20150924_090812_20150924_104559.EUM.nc	-2.305	-2.303	0.019	2582	5526	0	2777	0	167
SRL_OPN_2PTS027_0407_20150924_104558_20150924_122410.EUM.nc	-2.312	-2.312	0.015	2564	5501	0	2865	0	72
SRL_OPN_2PTS027_0409_20150924_122409_20150924_140322.EUM.nc	-2.310	-2.311	0.015	3184	5572	0	2239	0	149
SRL_OPN_2PTS027_0411_20150924_140321_20150924_155647.EUM.nc	-2.305	-2.301	0.023	3725	6398	0	2614	0	59
SRL_OPN_2PTS027_0414_20150924_155646_20150924_173625.EUM.nc	-2.304	-2.306	0.008	2591	5519	0	2449	0	479
SRL_OPN_2PTS027_0416_20150924_173624_20150924_191601.EUM.nc	-2.304	-2.306	0.011	3388	5645	0	1963	0	294
SRL_OPN_2PTS027_0418_20150924_191601_20150924_205503.EUM.nc	-2.314	-2.311	0.018	3765	5623	0	1828	0	30
SRL_OPN_2PTS027_0420_20150924_205502_20150924_223330.EUM.nc	-2.307	-2.305	0.017	2882	5421	0	2458	0	81
SRL_OPN_2PTS027_0421_20150924_223328_20150925_001113.EUM.nc	-2.312	-2.313	0.017	2896	5505	0	2390	0	219
SRL_OPN_2PTS027_0423_20150925_001112_20150925_014915.EUM.nc	-2.309	-2.310	0.019	3193	5543	0	2232	0	118
SRL_OPN_2PTS027_0425_20150925_014913_20150925_032809.EUM.nc	-2.304	-2.301	0.025	3024	5463	0	2438	0	1
SRL_OPN_2PTS027_0427_20150925_032809_20150925_050853.EUM.nc	-2.302	-2.303	0.011	2708	5550	0	2660	0	182
SRL_OPN_2PTS027_0429_20150925_050851_20150925_065851.EUM.nc	-2.314	-2.311	0.018	3724	6231	0	2424	0	83
SRL_OPN_2PTS027_0432_20150925_065851_20150925_083719.EUM.nc	-2.310	-2.306	0.023	4523	5632	0	1103	0	6
SRL_OPN_2PTS027_0434_20150925_083717_20150925_101518.EUM.nc	-2.307	-2.307	0.014	2715	5440	0	2574	0	151
SRL_OPN_2PTS027_0435_20150925_101518_20150925_115310.EUM.nc	-2.308	-2.312	0.014	2366	5519	0	2977	0	176
SRL_OPN_2PTS027_0437_20150925_115309_20150925_133203.EUM.nc	-2.307	-2.308	0.017	2821	5427	0	2464	0	142
SRL_OPN_2PTS027_0439_20150925_133202_20150925_152529.EUM.nc	-2.307	-2.303	0.022	3915	6378	0	2369	0	94
SRL_OPN_2PTS027_0442_20150925_152528_20150925_170508.EUM.nc	-2.304	-2.305	0.012	2646	5585	0	2616	0	323
SRL_OPN_2PTS027_0444_20150925_170507_20150925_184449.EUM.nc	-2.305	-2.305	0.013	3302	5532	0	2109	0	121
SRL_OPN_2PTS027_0446_20150925_184449_20150925_202400.EUM.nc	-2.312	-2.312	0.015	3479	5585	0	2008	0	98
SRL_OPN_2PTS027_0448_20150925_202359_20150925_220241.EUM.nc	-2.309	-2.307	0.017	3119	5520	0	2395	0	6
SRL_OPN_2PTS027_0450_20150925_220239_20150925_234033.EUM.nc	-2.314	-2.313	0.017	2587	5524	0	2828	0	109
SRL_OPN_2PTS027_0451_20150925_234031_20150926_011826.EUM.nc	-2.308	-2.310	0.016	2879	5517	0	2425	0	213
SRL_OPN_2PTS027_0453_20150926_011824_20150926_025656.EUM.nc	-2.305	-2.302	0.026	2798	5577	0	2688	0	91
SRL_OPN_2PTS027_0455_20150926_025655_20150926_043656.EUM.nc	-2.306	-2.308	0.008	2409	5475	0	2698	0	368
SRL_OPN_2PTS027_0457_20150926_043656_20150926_061909.EUM.nc	-2.313	-2.315	0.016	3637	5801	0	1998	0	166
SRL_OPN_2PTS027_0459_20150926_061908_20150926_080628.EUM.nc	-2.311	-2.307	0.017	4299	6110	0	1792	0	19
SRL_OPN_2PTS027_0462_20150926_080627_20150926_094427.EUM.nc	-2.310	-2.311	0.013	2948	5544	0	2444	0	152
SRL_OPN_2PTS027_0463_20150926_094426_20150926_112222.EUM.nc	-2.305	-2.306	0.022	2152	5397	0	3245	0	0

– Continued on next page

Table 7: Dry Troposphere Path Delay Statistics.

– Continued from previous page

File	Median	Mean	Std. Dev.	No. Obs.	Total Obs.	Default Lat/Lon	Flag (total)	Default (total)	3-Sigma Edited
SRL_OPN_2PTS027_0465_20150926_112221_20150926_130046.EUM.nc	-2.306	-2.305	0.022	2722	5381	0	2659	0	0
SRL_OPN_2PTS027_0467_20150926_130045_20150926_145404.EUM.nc	-2.307	-2.303	0.026	3649	6389	0	2639	0	101
SRL_OPN_2PTS027_0470_20150926_145402_20150926_163351.EUM.nc	-2.306	-2.306	0.020	3297	5647	0	2200	0	150
SRL_OPN_2PTS027_0472_20150926_163350_20150926_181328.EUM.nc	-2.309	-2.308	0.015	3075	5640	0	2398	0	167
SRL_OPN_2PTS027_0474_20150926_181328_20150926_195254.EUM.nc	-2.309	-2.305	0.023	3407	5620	0	2212	0	1
SRL_OPN_2PTS027_0476_20150926_195253_20150926_213141.EUM.nc	-2.312	-2.313	0.010	3480	5486	0	1752	0	254
SRL_OPN_2PTS027_0478_20150926_213140_20150926_230952.EUM.nc	-2.311	-2.307	0.025	2295	5384	0	3087	0	2
SRL_OPN_2PTS027_0479_20150926_230951_20150927_004733.EUM.nc	-2.308	-2.307	0.022	3121	5526	0	2303	0	102
SRL_OPN_2PTS027_0481_20150927_004732_20150927_022552.EUM.nc	-2.306	-2.299	0.029	2967	5518	0	2492	0	59
SRL_OPN_2PTS027_0483_20150927_022551_20150927_040520.EUM.nc	-2.307	-2.311	0.013	2386	5474	0	2692	0	396
SRL_OPN_2PTS027_0485_20150927_040519_20150927_054641.EUM.nc	-2.316	-2.320	0.015	3375	5690	0	2179	0	136
SRL_OPN_2PTS027_0487_20150927_054641_20150927_073533.EUM.nc	-2.309	-2.304	0.020	4151	6196	0	2027	0	18
SRL_OPN_2PTS027_0490_20150927_073533_20150927_091345.EUM.nc	-2.311	-2.311	0.014	3513	5570	0	1972	0	85
SRL_OPN_2PTS027_0491_20150927_091345_20150927_105131.EUM.nc	-2.305	-2.299	0.022	2606	5519	0	2899	0	14
SRL_OPN_2PTS027_0493_20150927_105130_20150927_122944.EUM.nc	-2.306	-2.304	0.023	2529	5379	0	2850	0	0
SRL_OPN_2PTS027_0495_20150927_122944_20150927_140902.EUM.nc	-2.308	-2.303	0.026	3130	5597	0	2363	0	104
SRL_OPN_2PTS027_0497_20150927_140901_20150927_160225.EUM.nc	-2.307	-2.312	0.018	3428	6417	0	2666	0	323
SRL_OPN_2PTS027_0500_20150927_160224_20150927_174213.EUM.nc	-2.310	-2.312	0.013	2717	5642	0	2597	0	328
SRL_OPN_2PTS027_0502_20150927_174211_20150927_192138.EUM.nc	-2.310	-2.309	0.019	3452	5641	0	2010	0	179
SRL_OPN_2PTS027_0504_20150927_192138_20150927_210045.EUM.nc	-2.317	-2.319	0.013	3698	5598	0	1815	0	85
SRL_OPN_2PTS027_0506_20150927_210044_20150927_223901.EUM.nc	-2.308	-2.308	0.016	2886	5387	0	2428	0	73
SRL_OPN_2PTS027_0507_20150927_223901_20150928_001654.EUM.nc	-2.308	-2.303	0.026	3057	5474	0	2410	0	7
SRL_OPN_2PTS027_0509_20150928_001654_20150928_015450.EUM.nc	-2.304	-2.294	0.035	3268	5492	0	2224	0	0
SRL_OPN_2PTS027_0511_20150928_015449_20150928_033356.EUM.nc	-2.306	-2.311	0.018	2707	5510	0	2498	0	305
SRL_OPN_2PTS027_0513_20150928_033355_20150928_051440.EUM.nc	-2.319	-2.321	0.018	2771	5563	0	2655	0	137
SRL_OPN_2PTS027_0515_20150928_051439_20150928_070428.EUM.nc	-2.311	-2.311	0.014	3513	6233	0	2398	0	322
SRL_OPN_2PTS027_0518_20150928_070428_20150928_084301.EUM.nc	-2.313	-2.309	0.019	4146	5620	0	1367	0	107
SRL_OPN_2PTS027_0520_20150928_084300_20150928_102050.EUM.nc	-2.306	-2.299	0.023	2816	5415	0	2599	0	0
SRL_OPN_2PTS027_0521_20150928_102050_20150928_115854.EUM.nc	-2.304	-2.299	0.027	2506	5524	0	3018	0	0
SRL_OPN_2PTS027_0523_20150928_115852_20150928_133742.EUM.nc	-2.304	-2.294	0.032	3027	5443	0	2416	0	0
SRL_OPN_2PTS027_0525_20150928_133742_20150928_153107.EUM.nc	-2.310	-2.313	0.022	3687	6392	0	2494	0	211
SRL_OPN_2PTS027_0528_20150928_153107_20150928_171048.EUM.nc	-2.310	-2.307	0.021	2820	5583	0	2704	0	59
SRL_OPN_2PTS027_0530_20150928_171047_20150928_185028.EUM.nc	-2.313	-2.315	0.014	3188	5553	0	2088	0	277
SRL_OPN_2PTS027_0532_20150928_185027_20150928_202937.EUM.nc	-2.317	-2.318	0.011	3364	5599	0	2021	0	214
SRL_OPN_2PTS027_0534_20150928_202936_20150928_220815.EUM.nc	-2.308	-2.305	0.017	2984	5488	0	2394	0	110
SRL_OPN_2PTS027_0536_20150928_220814_20150928_234607.EUM.nc	-2.307	-2.302	0.026	2856	5519	0	2603	0	60
SRL_OPN_2PTS027_0537_20150928_234605_20150929_012359.EUM.nc	-2.303	-2.289	0.042	3033	5537	0	2499	0	5
SRL_OPN_2PTS027_0539_20150929_012358_20150929_030234.EUM.nc	-2.307	-2.308	0.015	2683	5578	0	2687	0	208
SRL_OPN_2PTS027_0541_20150929_030233_20150929_044249.EUM.nc	-2.312	-2.315	0.011	2574	5507	0	2678	0	255

– Continued on next page

Table 7: Dry Troposphere Path Delay Statistics.

– Continued from previous page

File	Median	Mean	Std. Dev.	No. Obs.	Total Obs.	Default Lat/Lon	Flag (total)	Default (total)	3-Sigma Edited
SRL_OPN_2PTS027_0543_20150929_044248_20150929_062502.EUM.nc	-2.314	-2.310	0.027	3803	5808	0	1929	0	76
SRL_OPN_2PTS027_0545_20150929_062501_20150929_081204.EUM.nc	-2.313	-2.313	0.014	3985	6106	0	1745	0	376
SRL_OPN_2PTS027_0548_20150929_081202_20150929_095009.EUM.nc	-2.307	-2.302	0.020	3029	5441	0	2408	0	4
SRL_OPN_2PTS027_0549_20150929_095009_20150929_112755.EUM.nc	-2.306	-2.295	0.033	2152	5416	0	3264	0	0
SRL_OPN_2PTS027_0551_20150929_112755_20150929_130631.EUM.nc	-2.304	-2.294	0.032	2796	5483	0	2685	0	2
SRL_OPN_2PTS027_0553_20150929_130631_20150929_145950.EUM.nc	-2.309	-2.314	0.013	3314	6397	0	2606	0	477
SRL_OPN_2PTS027_0556_20150929_145949_20150929_163930.EUM.nc	-2.310	-2.310	0.010	2821	5625	0	2362	0	442
SRL_OPN_2PTS027_0558_20150929_163929_20150929_181913.EUM.nc	-2.313	-2.310	0.026	3149	5519	0	2284	0	86
SRL_OPN_2PTS027_0560_20150929_181912_20150929_195831.EUM.nc	-2.310	-2.311	0.019	2872	4544	0	1480	0	192
SRL_OPN_2PTS027_0562_20150929_195831_20150929_213716.EUM.nc	-2.309	-2.309	0.019	3314	5576	0	1959	0	303
SRL_OPN_2PTS027_0564_20150929_213716_20150929_231525.EUM.nc	-2.309	-2.298	0.034	2422	5365	0	2942	0	1
SRL_OPN_2PTS027_0565_20150929_231524_20150930_005315.EUM.nc	-2.304	-2.308	0.013	2626	5540	0	2396	0	518
SRL_OPN_2PTS027_0567_20150930_005315_20150930_023127.EUM.nc	-2.305	-2.305	0.013	2628	5522	0	2472	0	422
SRL_OPN_2PTS027_0569_20150930_023127_20150930_041109.EUM.nc	-2.311	-2.313	0.008	2306	5486	0	2786	0	394
SRL_OPN_2PTS027_0571_20150930_041109_20150930_055239.EUM.nc	-2.314	-2.316	0.021	3525	5702	0	2045	0	132
SRL_OPN_2PTS027_0573_20150930_055239_20150930_074109.EUM.nc	-2.311	-2.314	0.016	3922	6170	0	1977	0	271
SRL_OPN_2PTS027_0576_20150930_074107_20150930_091918.EUM.nc	-2.306	-2.302	0.020	3222	5559	0	2202	0	135
SRL_OPN_2PTS027_0577_20150930_091917_20150930_105712.EUM.nc	-2.306	-2.307	0.014	2265	5534	0	3030	0	239
SRL_OPN_2PTS027_0579_20150930_105711_20150930_123520.EUM.nc	-2.306	-2.296	0.031	2487	5378	0	2891	0	0
SRL_OPN_2PTS027_0581_20150930_123519_20150930_141449.EUM.nc	-2.307	-2.309	0.012	3070	5588	0	2265	0	253
SRL_OPN_2PTS027_0583_20150930_141449_20150930_160811.EUM.nc	-2.308	-2.306	0.014	3491	6382	0	2602	0	289
SRL_OPN_2PTS027_0586_20150930_160810_20150930_174750.EUM.nc	-2.310	-2.305	0.029	3031	5592	0	2561	0	0
SRL_OPN_2PTS027_0588_20150930_174749_20150930_192723.EUM.nc	-2.309	-2.304	0.025	3340	5652	0	2117	0	195
SRL_OPN_2PTS027_0590_20150930_192722_20150930_210620.EUM.nc	-2.311	-2.307	0.022	3567	5584	0	1888	0	129
SRL_OPN_2PTS027_0592_20150930_210619_20150930_224442.EUM.nc	-2.307	-2.297	0.033	2846	5363	0	2511	0	6
SRL_OPN_2PTS027_0593_20150930_224441_20151001_002224.EUM.nc	-2.310	-2.307	0.019	2690	5453	0	2400	0	363
SRL_OPN_2PTS027_0595_20151001_002223_20151001_020031.EUM.nc	-2.307	-2.297	0.032	3265	5552	0	2287	0	0
SRL_OPN_2PTS027_0597_20151001_020030_20151001_033934.EUM.nc	-2.310	-2.305	0.020	2788	5492	0	2623	0	81
SRL_OPN_2PTS027_0599_20151001_033933_20151001_052032.EUM.nc	-2.310	-2.314	0.019	2728	5576	0	2665	0	183
SRL_OPN_2PTS027_0601_20151001_052032_20151001_071010.EUM.nc	-2.314	-2.310	0.031	3820	6225	0	2405	0	0
SRL_OPN_2PTS027_0604_20151001_071009_20151001_084833.EUM.nc	-2.309	-2.311	0.014	3711	5602	0	1467	0	424
SRL_OPN_2PTS027_0605_20151001_084833_20151001_102629.EUM.nc	-2.306	-2.305	0.012	2456	5445	0	2553	0	436
SRL_OPN_2PTS027_0607_20151001_102629_20151001_120425.EUM.nc	-2.309	-2.299	0.028	2546	5518	0	2972	0	0
SRL_OPN_2PTS027_0609_20151001_120424_20151001_134329.EUM.nc	-2.307	-2.299	0.025	3068	5517	0	2449	0	0
SRL_OPN_2PTS027_0611_20151001_134327_20151001_153653.EUM.nc	-2.308	-2.309	0.016	3701	6410	0	2553	0	156
SRL_OPN_2PTS027_0614_20151001_153653_20151001_171633.EUM.nc	-2.306	-2.298	0.034	2810	5582	0	2692	0	80
SRL_OPN_2PTS027_0616_20151001_171633_20151001_185604.EUM.nc	-2.308	-2.304	0.023	3433	5536	0	2103	0	0
SRL_OPN_2PTS027_0618_20151001_185603_20151001_203519.EUM.nc	-2.311	-2.307	0.026	3519	5609	0	1922	0	168
SRL_OPN_2PTS027_0620_20151001_203518_20151001_221347.EUM.nc	-2.308	-2.302	0.026	3014	5489	0	2475	0	0

– Continued on next page

Table 7: Dry Troposphere Path Delay Statistics.

– Continued from previous page

File	Median	Mean	Std. Dev.	No. Obs.	Total Obs.	Default Lat/Lon	Flag (total)	Default (total)	3-Sigma Edited
SRL_OPN_2PTS027_0622_20151001_221347_20151001_235144.EUM.nc	-2.312	-2.298	0.037	2899	5513	0	2608	0	6
SRL_OPN_2PTS027_0623_20151001_235144_20151002_012931.EUM.nc	-2.305	-2.299	0.029	3022	5523	0	2415	0	86
SRL_OPN_2PTS027_0625_20151002_012930_20151002_030818.EUM.nc	-2.310	-2.305	0.024	2760	5541	0	2682	0	99
SRL_OPN_2PTS027_0627_20151002_030816_20151002_044831.EUM.nc	-2.317	-2.312	0.018	2862	5511	0	2641	0	8
SRL_OPN_2PTS027_0629_20151002_044830_20151002_063100.EUM.nc	-2.313	-2.314	0.022	3611	5807	0	1907	0	289
SRL_OPN_2PTS027_0631_20151002_063059_20151002_081743.EUM.nc	-2.309	-2.309	0.021	4198	6072	0	1695	0	179
SRL_OPN_2PTS027_0634_20151002_081743_20151002_095540.EUM.nc	-2.310	-2.307	0.017	2799	5436	0	2432	0	205
SRL_OPN_2PTS027_0635_20151002_095539_20151002_113334.EUM.nc	-2.308	-2.302	0.028	2314	5389	0	3075	0	0
SRL_OPN_2PTS027_0637_20151002_113334_20151002_131207.EUM.nc	-2.305	-2.296	0.029	2883	5496	0	2613	0	0
SRL_OPN_2PTS027_0639_20151002_131206_20151002_150527.EUM.nc	-2.313	-2.317	0.019	3583	6402	0	2607	0	212
SRL_OPN_2PTS027_0642_20151002_150526_20151002_164515.EUM.nc	-2.306	-2.301	0.027	3073	5584	0	2479	0	32
SRL_OPN_2PTS027_0644_20151002_164514_20151002_182450.EUM.nc	-2.306	-2.304	0.024	3312	5533	0	2215	0	6
SRL_OPN_2PTS027_0646_20151002_182450_20151002_200415.EUM.nc	-2.310	-2.308	0.021	3093	5609	0	2273	0	243
SRL_OPN_2PTS027_0648_20151002_200414_20151002_214256.EUM.nc	-2.310	-2.310	0.012	3095	5542	0	2072	0	375
SRL_OPN_2PTS027_0650_20151002_214256_20151002_232103.EUM.nc	-2.307	-2.296	0.033	2502	5389	0	2887	0	0
SRL_OPN_2PTS027_0651_20151002_232102_20151003_005844.EUM.nc	-2.301	-2.292	0.037	3037	5527	0	2480	0	10
SRL_OPN_2PTS027_0653_20151003_005844_20151003_023709.EUM.nc	-2.313	-2.311	0.020	2978	5556	0	2578	0	0
SRL_OPN_2PTS027_0655_20151003_023709_20151003_041650.EUM.nc	-2.310	-2.310	0.017	2681	5472	0	2682	0	109
SRL_OPN_2PTS027_0657_20151003_041648_20151003_055827.EUM.nc	-2.306	-2.309	0.018	3390	5733	0	2032	0	311
SRL_OPN_2PTS027_0659_20151003_055826_20151003_074649.EUM.nc	-2.306	-2.308	0.015	3990	6159	0	1940	0	229
SRL_OPN_2PTS027_0662_20151003_074648_20151003_092456.EUM.nc	-2.308	-2.309	0.014	2971	5522	0	2289	0	262
SRL_OPN_2PTS027_0663_20151003_092455_20151003_110241.EUM.nc	-2.313	-2.312	0.019	2137	5524	0	3103	0	284
SRL_OPN_2PTS027_0665_20151003_110240_20151003_124101.EUM.nc	-2.305	-2.299	0.023	2567	5387	0	2820	0	0
SRL_OPN_2PTS027_0667_20151003_124100_20151003_142036.EUM.nc	-2.314	-2.318	0.016	3132	5570	0	2190	0	248
SRL_OPN_2PTS027_0669_20151003_142037_20151003_161348.EUM.nc	-2.308	-2.307	0.017	3718	6375	0	2536	0	121
SRL_OPN_2PTS027_0672_20151003_161347_20151003_175335.EUM.nc	-2.308	-2.306	0.024	3025	5596	0	2571	0	0
SRL_OPN_2PTS027_0674_20151003_175335_20151003_193258.EUM.nc	-2.304	-2.302	0.021	3252	5635	0	2142	0	241
SRL_OPN_2PTS027_0676_20151003_193257_20151003_211201.EUM.nc	-2.309	-2.306	0.014	3326	5490	0	1914	0	250
SRL_OPN_2PTS027_0678_20151003_211200_20151003_225012.EUM.nc	-2.301	-2.290	0.030	2608	5445	0	2837	0	0
SRL_OPN_2PTS027_0679_20151003_225011_20151004_002801.EUM.nc	-2.305	-2.296	0.032	3095	5453	0	2358	0	0
SRL_OPN_2PTS027_0681_20151004_002801_20151004_020601.EUM.nc	-2.315	-2.317	0.017	2993	5536	0	2438	0	105
SRL_OPN_2PTS027_0683_20151004_020601_20151004_034520.EUM.nc	-2.305	-2.306	0.022	2844	5559	0	2655	0	60
SRL_OPN_2PTS027_0685_20151004_034519_20151004_052617.EUM.nc	-2.306	-2.310	0.018	2522	5577	0	2768	0	287
SRL_OPN_2PTS027_0687_20151004_052615_20151004_071542.EUM.nc	-2.307	-2.299	0.029	3906	6222	0	2316	0	0
SRL_OPN_2PTS027_0690_20151004_071542_20151004_085411.EUM.nc	-2.310	-2.306	0.017	3778	5585	0	1561	0	246
SRL_OPN_2PTS027_0691_20151004_085410_20151004_103159.EUM.nc	-2.309	-2.302	0.030	2672	5529	0	2857	0	0
SRL_OPN_2PTS027_0693_20151004_103158_20151004_121005.EUM.nc	-2.309	-2.306	0.018	2545	5483	0	2937	0	1
SRL_OPN_2PTS027_0695_20151004_121004_20151004_134904.EUM.nc	-2.307	-2.308	0.019	2921	5500	0	2396	0	183
SRL_OPN_2PTS027_0697_20151004_134904_20151004_154230.EUM.nc	-2.310	-2.311	0.016	3687	6420	0	2595	0	138

– Continued on next page

Table 7: Dry Troposphere Path Delay Statistics.

– Continued from previous page

File	Median	Mean	Std. Dev.	No. Obs.	Total Obs.	Default Lat/Lon	Flag (total)	Default (total)	3-Sigma Edited
SRL_OPN_2PTS027_0700_20151004_154229_20151004_172218.EUM.nc	-2.306	-2.307	0.024	2810	5516	0	2633	0	73
SRL_OPN_2PTS027_0702_20151004_172217_20151004_190148.EUM.nc	-2.306	-2.309	0.014	2977	5651	0	2201	0	473
SRL_OPN_2PTS027_0704_20151004_190147_20151004_204053.EUM.nc	-2.308	-2.309	0.016	3646	5596	0	1754	0	196
SRL_OPN_2PTS027_0706_20151004_204053_20151004_221926.EUM.nc	-2.309	-2.300	0.024	2849	5402	0	2367	0	186
SRL_OPN_2PTS027_0708_20151004_221925_20151004_235713.EUM.nc	-2.309	-2.300	0.028	2999	5515	0	2506	0	10
SRL_OPN_2PTS027_0709_20151004_235713_20151005_013510.EUM.nc	-2.311	-2.310	0.022	3181	5549	0	2319	0	49
SRL_OPN_2PTS027_0711_20151005_013509_20151005_031400.EUM.nc	-2.308	-2.313	0.016	2601	5546	0	2726	0	219
SRL_OPN_2PTS027_0713_20151005_031359_20151005_045418.EUM.nc	-2.308	-2.308	0.017	2692	5533	0	2602	0	239
SRL_OPN_2PTS027_0715_20151005_045417_20151005_063655.EUM.nc	-2.309	-2.298	0.031	3892	5835	0	1943	0	0
SRL_OPN_2PTS027_0717_20151005_063654_20151005_082317.EUM.nc	-2.311	-2.306	0.021	4081	6068	0	1757	0	230
SRL_OPN_2PTS027_0720_20151005_082317_20151005_100119.EUM.nc	-2.308	-2.309	0.017	2790	5412	0	2416	0	206
SRL_OPN_2PTS027_0721_20151005_100118_20151005_113907.EUM.nc	-2.310	-2.305	0.027	2379	5428	0	3049	0	0
SRL_OPN_2PTS027_0723_20151005_113906_20151005_131749.EUM.nc	-2.309	-2.312	0.015	2676	5462	0	2525	0	261
SRL_OPN_2PTS027_0725_20151005_131748_20151005_151109.EUM.nc	-2.310	-2.311	0.013	3650	6412	0	2630	0	132
SRL_OPN_2PTS027_0728_20151005_151108_20151005_165056.EUM.nc	-2.305	-2.306	0.024	3004	5619	0	2556	0	59
SRL_OPN_2PTS027_0730_20151005_165055_20151005_183028.EUM.nc	-2.312	-2.314	0.011	2853	5528	0	2187	0	488
SRL_OPN_2PTS027_0732_20151005_183027_20151005_200951.EUM.nc	-2.308	-2.309	0.021	3049	5580	0	2292	0	239
SRL_OPN_2PTS027_0734_20151005_200950_20151005_214837.EUM.nc	-2.313	-2.304	0.028	3402	5552	0	2147	0	3
SRL_OPN_2PTS027_0736_20151005_214836_20151005_232631.EUM.nc	-2.311	-2.302	0.029	2589	5314	0	2725	0	0
SRL_OPN_2PTS027_0737_20151005_232631_20151006_010420.EUM.nc	-2.310	-2.310	0.021	2588	5526	0	2732	0	206
SRL_OPN_2PTS027_0739_20151006_010420_20151006_024249.EUM.nc	-2.310	-2.313	0.015	2670	5559	0	2623	0	266
SRL_OPN_2PTS027_0741_20151006_024248_20151006_042233.EUM.nc	-2.307	-2.309	0.021	2632	5511	0	2734	0	145
SRL_OPN_2PTS027_0743_20151006_042231_20151006_060424.EUM.nc	-2.303	-2.295	0.031	3685	5753	0	2068	0	0
SRL_OPN_2PTS027_0745_20151006_060423_20151006_093034.EUM.nc	-2.313	-2.306	0.026	7322	11643	0	4302	0	19
SRL_OPN_2PTS027_0749_20151006_093033_20151006_110818.EUM.nc	-2.306	-2.308	0.015	2195	5492	0	3100	0	197
SRL_OPN_2PTS027_0751_20151006_110817_20151006_124640.EUM.nc	-2.311	-2.315	0.014	2169	5349	0	2879	0	301
SRL_OPN_2PTS027_0753_20151006_124639_20151006_143949.EUM.nc	-2.309	-2.309	0.015	3376	6314	0	2768	0	170
SRL_OPN_2PTS027_0756_20151006_143948_20151006_161935.EUM.nc	-2.307	-2.307	0.021	3363	5630	0	2074	0	193
SRL_OPN_2PTS027_0758_20151006_161934_20151006_175912.EUM.nc	-2.310	-2.310	0.023	2884	5625	0	2503	0	238
SRL_OPN_2PTS027_0760_20151006_175911_20151006_193842.EUM.nc	-2.312	-2.311	0.020	3302	5611	0	2206	0	103
SRL_OPN_2PTS027_0762_20151006_193842_20151006_211732.EUM.nc	-2.315	-2.311	0.021	3570	5482	0	1901	0	11
SRL_OPN_2PTS027_0764_20151006_211731_20151006_225547.EUM.nc	-2.310	-2.301	0.032	2570	5464	0	2892	0	2
SRL_OPN_2PTS027_0765_20151006_225546_20151007_003336.EUM.nc	-2.308	-2.306	0.023	3185	5480	0	2262	0	33
SRL_OPN_2PTS027_0767_20151007_003337_20151007_021138.EUM.nc	-2.307	-2.303	0.022	3041	5524	0	2443	0	40
SRL_OPN_2PTS027_0769_20151007_021137_20151007_035100.EUM.nc	-2.312	-2.315	0.017	2545	5499	0	2718	0	236
SRL_OPN_2PTS027_0771_20151007_035059_20151007_053210.EUM.nc	-2.297	-2.291	0.030	2759	5550	0	2695	0	96
SRL_OPN_2PTS027_0773_20151007_053209_20151007_072123.EUM.nc	-2.313	-2.309	0.020	3887	6213	0	2190	0	136
SRL_OPN_2PTS027_0776_20151007_072123_20151007_085940.EUM.nc	-2.311	-2.313	0.021	3821	5566	0	1639	0	106
SRL_OPN_2PTS027_0777_20151007_085939_20151007_103734.EUM.nc	-2.305	-2.303	0.019	2632	5512	0	2879	0	1

– Continued on next page

Table 7: Dry Troposphere Path Delay Statistics.

– Continued from previous page

File	Median	Mean	Std. Dev.	No. Obs.	Total Obs.	Default Lat/Lon	Flag (total)	Default (total)	3-Sigma Edited
SRL_OPN_2PTS027_0779_20151007_103733_20151007_121541.EUM.nc	-2.314	-2.311	0.021	2527	5509	0	2952	0	30
SRL_OPN_2PTS027_0781_20151007_121541_20151007_135443.EUM.nc	-2.310	-2.309	0.016	3149	5519	0	2358	0	12
SRL_OPN_2PTS027_0783_20151007_135443_20151007_154807.EUM.nc	-2.308	-2.307	0.019	3537	6376	0	2524	0	315
SRL_OPN_2PTS027_0786_20151007_154806_20151007_190730.EUM.nc	-2.311	-2.315	0.016	5751	11152	0	4718	0	683
SRL_OPN_2PTS027_0790_20151007_190729_20151007_204631.EUM.nc	-2.317	-2.319	0.019	3823	5621	0	1792	0	6
SRL_OPN_2PTS027_0792_20151007_204631_20151007_222502.EUM.nc	-2.309	-2.307	0.024	2992	5404	0	2374	0	38
SRL_OPN_2PTS027_0794_20151007_222501_20151008_000254.EUM.nc	-2.313	-2.312	0.022	3093	5545	0	2452	0	0
SRL_OPN_2PTS027_0795_20151008_000253_20151008_014043.EUM.nc	-2.308	-2.304	0.018	3098	5535	0	2344	0	93
SRL_OPN_2PTS027_0797_20151008_014042_20151008_031939.EUM.nc	-2.312	-2.309	0.023	2681	5533	0	2696	0	156
SRL_OPN_2PTS027_0799_20151008_031938_20151008_050002.EUM.nc	-2.304	-2.290	0.038	2937	5558	0	2621	0	0
SRL_OPN_2PTS027_0801_20151008_050001_20151008_064249.EUM.nc	-2.311	-2.306	0.021	3745	5824	0	2004	0	75
SRL_OPN_2PTS027_0803_20151008_064248_20151008_082851.EUM.nc	-2.314	-2.313	0.025	4385	6045	0	1660	0	0
SRL_OPN_2PTS027_0806_20151008_082851_20151008_100651.EUM.nc	-2.305	-2.305	0.020	2827	5401	0	2443	0	131
SRL_OPN_2PTS027_0807_20151008_100650_20151008_114449.EUM.nc	-2.311	-2.314	0.011	2154	5448	0	3047	0	247
SRL_OPN_2PTS027_0809_20151008_114448_20151008_132326.EUM.nc	-2.311	-2.314	0.013	2783	5457	0	2536	0	138
SRL_OPN_2PTS027_0811_20151008_132325_20151008_151647.EUM.nc	-2.311	-2.301	0.028	3560	6421	0	2699	0	162
SRL_OPN_2PTS027_0814_20151008_151647_20151008_165634.EUM.nc	-2.305	-2.302	0.029	2838	5547	0	2550	0	159
SRL_OPN_2PTS027_0816_20151008_165633_20151008_183615.EUM.nc	-2.315	-2.317	0.012	3092	5514	0	2187	0	235
SRL_OPN_2PTS027_0818_20151008_183614_20151008_201526.EUM.nc	-2.317	-2.316	0.025	3260	5571	0	2233	0	78
SRL_OPN_2PTS027_0820_20151008_201526_20151008_215411.EUM.nc	-2.308	-2.307	0.018	3218	5514	0	2175	0	121
SRL_OPN_2PTS027_0822_20151008_215410_20151008_233212.EUM.nc	-2.317	-2.312	0.026	2537	5333	0	2794	0	2
SRL_OPN_2PTS027_0823_20151008_233211_20151009_010953.EUM.nc	-2.311	-2.312	0.014	2661	5508	0	2718	0	129
SRL_OPN_2PTS027_0825_20151009_010952_20151009_024825.EUM.nc	-2.310	-2.298	0.039	2906	5565	0	2659	0	0
SRL_OPN_2PTS027_0827_20151009_024825_20151009_042815.EUM.nc	-2.312	-2.315	0.010	2262	5542	0	2746	0	534
SRL_OPN_2PTS027_0829_20151009_042814_20151009_061014.EUM.nc	-2.309	-2.300	0.026	3653	5733	0	2080	0	0
SRL_OPN_2PTS027_0831_20151009_061013_20151009_075756.EUM.nc	-2.313	-2.312	0.023	4049	6100	0	1982	0	69
SRL_OPN_2PTS027_0834_20151009_075756_20151009_093607.EUM.nc	-2.310	-2.308	0.018	2963	5550	0	2528	0	59
SRL_OPN_2PTS027_0835_20151009_093606_20151009_111351.EUM.nc	-2.309	-2.310	0.014	2237	5478	0	3219	0	22
SRL_OPN_2PTS027_0837_20151009_111350_20151009_125216.EUM.nc	-2.318	-2.323	0.017	2378	5372	0	2781	0	213
SRL_OPN_2PTS027_0839_20151009_125216_20151009_144527.EUM.nc	-2.311	-2.295	0.039	3528	6358	0	2830	0	0
SRL_OPN_2PTS027_0842_20151009_144526_20151009_162514.EUM.nc	-2.311	-2.301	0.030	3426	5650	0	2161	0	63
SRL_OPN_2PTS027_0844_20151009_162513_20151009_180450.EUM.nc	-2.313	-2.314	0.013	2865	5641	0	2527	0	249
SRL_OPN_2PTS027_0846_20151009_180449_20151009_194419.EUM.nc	-2.313	-2.312	0.024	3216	5626	0	2244	0	166
SRL_OPN_2PTS027_0848_20151009_194419_20151009_212314.EUM.nc	-2.313	-2.314	0.010	3265	5480	0	1830	0	385
SRL_OPN_2PTS027_0850_20151009_212314_20151009_230120.EUM.nc	-2.312	-2.308	0.020	2371	5390	0	2992	0	27
SRL_OPN_2PTS027_0851_20151009_230119_20151010_003908.EUM.nc	-2.314	-2.316	0.016	3100	5503	0	2201	0	202
SRL_OPN_2PTS027_0853_20151010_003907_20151010_022846.EUM.nc	-2.310	-2.311	0.015	2891	6182	0	2940	0	351
SRL_OPN_2PTS027_0856_20151010_022845_20151010_035640.EUM.nc	-2.314	-2.302	0.034	2555	4912	0	2357	0	0
SRL_OPN_2PTS027_0857_20151010_035640_20151010_053757.EUM.nc	-2.306	-2.306	0.015	2606	5535	0	2490	0	439

– Continued on next page

Table 7: Dry Troposphere Path Delay Statistics.

– Continued from previous page

File	Median	Mean	Std. Dev.	No. Obs.	Total Obs.	Default Lat/Lon	Flag (total)	Default (total)	3-Sigma Edited
SRL_OPN_2PTS027_0859_20151010_053756_20151010_072658.EUM.nc	-2.310	-2.304	0.029	4131	6211	0	2080	0	0
SRL_OPN_2PTS027_0862_20151010_072657_20151010_090521.EUM.nc	-2.311	-2.311	0.013	3426	5589	0	1796	0	367
SRL_OPN_2PTS027_0863_20151010_090520_20151010_104307.EUM.nc	-2.309	-2.311	0.018	2660	5523	0	2860	0	3
SRL_OPN_2PTS027_0865_20151010_104306_20151010_122116.EUM.nc	-2.318	-2.322	0.019	2452	5499	0	2848	0	199
SRL_OPN_2PTS027_0867_20151010_122115_20151010_140032.EUM.nc	-2.308	-2.306	0.016	2989	5540	0	2198	0	353
SRL_OPN_2PTS027_0869_20151010_140031_20151010_155355.EUM.nc	-2.309	-2.304	0.025	3530	6393	0	2766	0	97
SRL_OPN_2PTS027_0872_20151010_155355_20151010_173332.EUM.nc	-2.309	-2.305	0.020	2769	5468	0	2632	0	67
SRL_OPN_2PTS027_0874_20151010_173331_20151010_191307.EUM.nc	-2.311	-2.313	0.017	3256	5650	0	2045	0	349
SRL_OPN_2PTS027_0876_20151010_191307_20151010_205207.EUM.nc	-2.313	-2.313	0.013	3607	5591	0	1793	0	191
SRL_OPN_2PTS027_0878_20151010_205207_20151010_223035.EUM.nc	-2.314	-2.315	0.017	2920	5415	0	2377	0	118
SRL_OPN_2PTS027_0879_20151010_223034_20151011_000826.EUM.nc	-2.313	-2.310	0.025	3078	5479	0	2391	0	10
SRL_OPN_2PTS027_0881_20151011_000826_20151011_015725.EUM.nc	-2.308	-2.307	0.018	3327	6152	0	2612	0	213
SRL_OPN_2PTS027_0884_20151011_015725_20151011_032516.EUM.nc	-2.311	-2.315	0.014	2349	4870	0	2199	0	322
SRL_OPN_2PTS027_0885_20151011_032517_20151011_050556.EUM.nc	-2.307	-2.306	0.017	2612	5552	0	2714	0	226
SRL_OPN_2PTS027_0887_20151011_050556_20151011_065557.EUM.nc	-2.308	-2.312	0.014	3248	6223	0	2486	0	489
SRL_OPN_2PTS027_0890_20151011_065556_20151011_083425.EUM.nc	-2.313	-2.306	0.023	4308	5622	0	1233	0	81
SRL_OPN_2PTS027_0892_20151011_083425_20151011_101224.EUM.nc	-2.311	-2.309	0.022	2853	5420	0	2564	0	3
SRL_OPN_2PTS027_0893_20151011_101223_20151011_115023.EUM.nc	-2.313	-2.317	0.009	2113	5489	0	2975	0	401
SRL_OPN_2PTS027_0895_20151011_115022_20151011_132904.EUM.nc	-2.309	-2.304	0.023	2959	5432	0	2471	0	2
SRL_OPN_2PTS027_0897_20151011_132904_20151011_152227.EUM.nc	-2.310	-2.309	0.021	3574	6371	0	2633	0	164
SRL_OPN_2PTS027_0900_20151011_152226_20151011_170212.EUM.nc	-2.308	-2.296	0.026	2882	5570	0	2652	0	36
SRL_OPN_2PTS027_0902_20151011_170212_20151011_184153.EUM.nc	-2.309	-2.313	0.016	2956	5528	0	2212	0	360
SRL_OPN_2PTS027_0904_20151011_184152_20151011_202104.EUM.nc	-2.312	-2.315	0.016	3229	5576	0	2117	0	230
SRL_OPN_2PTS027_0906_20151011_202103_20151011_215944.EUM.nc	-2.316	-2.317	0.014	2961	5472	0	2331	0	180
SRL_OPN_2PTS027_0908_20151011_215943_20151011_233745.EUM.nc	-2.313	-2.303	0.024	2631	5452	0	2740	0	81
SRL_OPN_2PTS027_0909_20151011_233744_20151012_011528.EUM.nc	-2.310	-2.310	0.016	2881	5509	0	2436	0	192
SRL_OPN_2PTS027_0911_20151012_011528_20151012_025404.EUM.nc	-2.312	-2.314	0.018	2714	5538	0	2665	0	159
SRL_OPN_2PTS027_0913_20151012_025402_20151012_043407.EUM.nc	-2.308	-2.310	0.010	2388	5507	0	2685	0	434
SRL_OPN_2PTS027_0915_20151012_043406_20151012_061607.EUM.nc	-2.312	-2.313	0.013	3154	5778	0	2056	0	568
SRL_OPN_2PTS027_0917_20151012_061607_20151012_080334.EUM.nc	-2.313	-2.307	0.024	4151	6084	0	1932	0	1
SRL_OPN_2PTS027_0920_20151012_080332_20151012_094141.EUM.nc	-2.312	-2.308	0.020	2973	5539	0	2467	0	99
SRL_OPN_2PTS027_0921_20151012_094140_20151012_111934.EUM.nc	-2.309	-2.308	0.013	2081	5389	0	3036	0	272
SRL_OPN_2PTS027_0923_20151012_111932_20151012_125753.EUM.nc	-2.310	-2.307	0.020	2629	5373	0	2741	0	3
SRL_OPN_2PTS027_0925_20151012_125752_20151012_145116.EUM.nc	-2.311	-2.315	0.015	3333	6364	0	2786	0	245
SRL_OPN_2PTS027_0928_20151012_145116_20151012_163054.EUM.nc	-2.308	-2.297	0.025	3362	5649	0	2236	0	51
SRL_OPN_2PTS027_0930_20151012_163054_20151012_181038.EUM.nc	-2.306	-2.302	0.023	2985	5616	0	2475	0	156
SRL_OPN_2PTS027_0932_20151012_181037_20151012_194958.EUM.nc	-2.309	-2.311	0.019	3147	5595	0	2278	0	170
SRL_OPN_2PTS027_0934_20151012_194956_20151012_212851.EUM.nc	-2.315	-2.317	0.011	3470	5470	0	1734	0	266
SRL_OPN_2PTS027_0936_20151012_212851_20151012_230702.EUM.nc	-2.309	-2.299	0.025	2288	5398	0	3108	0	2

– Continued on next page

Table 7: Dry Troposphere Path Delay Statistics.

– Continued from previous page

File	Median	Mean	Std. Dev.	No. Obs.	Total Obs.	Default Lat/Lon	Flag (total)	Default (total)	3-Sigma Edited
SRL_OPN_2PTS027_0937_20151012_230702_20151013_004442.EUM.nc	-2.311	-2.312	0.012	2821	5504	0	2261	0	422
SRL_OPN_2PTS027_0939_20151013_004441_20151013_022258.EUM.nc	-2.311	-2.312	0.022	2847	5562	0	2524	0	191
SRL_OPN_2PTS027_0941_20151013_022258_20151013_040222.EUM.nc	-2.308	-2.311	0.008	2261	5464	0	2727	0	476
SRL_OPN_2PTS027_0943_20151013_040221_20151013_054348.EUM.nc	-2.306	-2.300	0.026	3297	5682	0	2336	0	49
SRL_OPN_2PTS027_0945_20151013_054347_20151013_073235.EUM.nc	-2.313	-2.309	0.021	4056	6179	0	2111	0	12
SRL_OPN_2PTS027_0948_20151013_073236_20151013_091055.EUM.nc	-2.312	-2.309	0.018	3470	5555	0	1966	0	119
SRL_OPN_2PTS027_0949_20151013_091054_20151013_104840.EUM.nc	-2.304	-2.298	0.018	2524	5550	0	2930	0	96
SRL_OPN_2PTS027_0951_20151013_104840_20151013_122652.EUM.nc	-2.309	-2.307	0.018	2521	5384	0	2826	0	37
SRL_OPN_2PTS027_0953_20151013_122651_20151013_140613.EUM.nc	-2.312	-2.317	0.018	3075	5570	0	2392	0	103
SRL_OPN_2PTS027_0955_20151013_140613_20151013_155935.EUM.nc	-2.308	-2.304	0.014	3331	6374	0	2766	0	277
SRL_OPN_2PTS027_0958_20151013_155935_20151013_191847.EUM.nc	-2.307	-2.307	0.017	6051	11255	0	4832	0	372
SRL_OPN_2PTS027_0962_20151013_191846_20151013_205753.EUM.nc	-2.315	-2.314	0.015	3603	5575	0	1773	0	199
SRL_OPN_2PTS027_0964_20151013_205753_20151013_223610.EUM.nc	-2.310	-2.301	0.021	2922	5402	0	2444	0	36
SRL_OPN_2PTS027_0965_20151013_223608_20151014_001400.EUM.nc	-2.311	-2.310	0.015	2813	5482	0	2390	0	279
SRL_OPN_2PTS027_0967_20151014_001359_20151014_015201.EUM.nc	-2.311	-2.311	0.025	3223	5484	0	2197	0	64
SRL_OPN_2PTS027_0969_20151014_015200_20151014_033057.EUM.nc	-2.309	-2.312	0.009	2556	5482	0	2533	0	393
SRL_OPN_2PTS027_0971_20151014_033057_20151014_051144.EUM.nc	-2.305	-2.301	0.023	2865	5567	0	2702	0	0
SRL_OPN_2PTS027_0973_20151014_051143_20151014_070135.EUM.nc	-2.309	-2.307	0.019	3573	6209	0	2479	0	157
SRL_OPN_2PTS027_0976_20151014_070134_20151014_084008.EUM.nc	-2.312	-2.309	0.020	4227	5618	0	1318	0	73
SRL_OPN_2PTS027_0978_20151014_084007_20151014_101757.EUM.nc	-2.301	-2.297	0.022	2746	5425	0	2603	0	76
SRL_OPN_2PTS027_0979_20151014_101756_20151014_115558.EUM.nc	-2.311	-2.313	0.010	2249	5497	0	3022	0	226
SRL_OPN_2PTS027_0981_20151014_115557_20151014_133452.EUM.nc	-2.311	-2.316	0.020	2920	5438	0	2454	0	64
SRL_OPN_2PTS027_0983_20151014_133451_20151014_152815.EUM.nc	-2.311	-2.314	0.010	3233	6350	0	2596	0	521
SRL_OPN_2PTS027_0986_20151014_152815_20151014_170754.EUM.nc	-2.308	-2.308	0.009	2441	5584	0	2764	0	379
SRL_OPN_2PTS027_0988_20151014_170753_20151014_184732.EUM.nc	-2.309	-2.305	0.023	3406	5524	0	2098	0	20
SRL_OPN_2PTS027_0990_20151014_184731_20151014_202642.EUM.nc	-2.313	-2.315	0.017	3315	5587	0	2125	0	147
SRL_OPN_2PTS027_0992_20151014_202640_20151014_220520.EUM.nc	-2.309	-2.309	0.013	2808	5469	0	2310	0	351
SRL_OPN_2PTS027_0994_20151014_220519_20151014_234318.EUM.nc	-2.312	-2.306	0.024	2824	5523	0	2627	0	72
SRL_OPN_2PTS027_0995_20151014_234317_20151015_012101.EUM.nc	-2.311	-2.313	0.027	3016	5517	0	2444	0	57
SRL_OPN_2PTS027_0997_20151015_012102_20151015_025941.EUM.nc	-2.309	-2.305	0.022	2847	5579	0	2705	0	27
SRL_OPN_2PTS027_0999_20151015_025940_20151015_043951.EUM.nc	-2.307	-2.297	0.025	2789	5506	0	2717	0	0

24 Radiometer Wet Troposphere Path Delay Table

Table 8: Radiometer Wet Troposphere Path Delay Statistics.

File	Median	Mean	Std. Dev.	No. Obs.	Total Obs.	Default Lat/Lon	Flag (total)	Default (total)	3-Sigma Edited
SRL_OPN_2PTS026_1001_20150910_043950_20150910_062209.EUM.nc	-0.119	-0.152	0.090	3834	5819	0	1980	0	5
SRL_OPN_2PTS027_0001_20150910_062208_20150910_080920.EUM.nc	-0.115	-0.161	0.103	4291	6117	0	1823	0	3
SRL_OPN_2PTS027_0004_20150910_080918_20150910_094718.EUM.nc	-0.146	-0.171	0.110	3088	5539	0	2446	0	5
SRL_OPN_2PTS027_0005_20150910_094718_20150910_112513.EUM.nc	-0.122	-0.144	0.097	2199	5434	0	3211	0	24
SRL_OPN_2PTS027_0007_20150910_112512_20150910_130346.EUM.nc	-0.118	-0.160	0.110	2738	5374	0	2630	0	6
SRL_OPN_2PTS027_0009_20150910_130345_20150910_145654.EUM.nc	-0.121	-0.151	0.095	3835	6392	0	2550	0	7
SRL_OPN_2PTS027_0012_20150910_145654_20150910_163643.EUM.nc	-0.107	-0.141	0.097	3430	5642	0	2200	0	12
SRL_OPN_2PTS027_0014_20150910_163642_20150910_181619.EUM.nc	-0.096	-0.145	0.110	3269	5610	0	2337	0	4
SRL_OPN_2PTS027_0016_20150910_181618_20150910_195546.EUM.nc	-0.129	-0.158	0.102	3387	5584	0	2190	0	7
SRL_OPN_2PTS027_0018_20150910_195545_20150910_213432.EUM.nc	-0.153	-0.161	0.092	3710	5499	0	1784	0	5
SRL_OPN_2PTS027_0020_20150910_213430_20150910_231241.EUM.nc	-0.131	-0.148	0.085	2340	5392	0	3047	0	5
SRL_OPN_2PTS027_0021_20150910_231239_20150911_022842.EUM.nc	-0.110	-0.157	0.104	6219	11055	0	4825	0	11
SRL_OPN_2PTS027_0025_20150911_022841_20150911_040812.EUM.nc	-0.125	-0.138	0.082	2722	5469	0	2718	0	29
SRL_OPN_2PTS027_0027_20150911_040811_20150911_054947.EUM.nc	-0.144	-0.159	0.086	3588	5749	0	2142	0	19
SRL_OPN_2PTS027_0029_20150911_054946_20150911_073823.EUM.nc	-0.125	-0.164	0.099	4171	6168	0	1997	0	0
SRL_OPN_2PTS027_0032_20150911_073823_20150911_091634.EUM.nc	-0.176	-0.172	0.103	3454	5554	0	2092	0	8
SRL_OPN_2PTS027_0033_20150911_091633_20150911_105428.EUM.nc	-0.115	-0.150	0.108	2592	5531	0	2935	0	4
SRL_OPN_2PTS027_0035_20150911_105428_20150911_123234.EUM.nc	-0.101	-0.137	0.092	2481	5379	0	2882	0	16
SRL_OPN_2PTS027_0037_20150911_123234_20150911_141202.EUM.nc	-0.129	-0.157	0.098	3281	5603	0	2321	0	1
SRL_OPN_2PTS027_0039_20150911_141201_20150911_160524.EUM.nc	-0.139	-0.146	0.084	3915	6407	0	2475	0	17
SRL_OPN_2PTS027_0042_20150911_160523_20150911_174502.EUM.nc	-0.095	-0.138	0.106	3092	5625	0	2520	1	12
SRL_OPN_2PTS027_0044_20150911_174501_20150911_192429.EUM.nc	-0.116	-0.153	0.101	3639	5666	0	2027	0	0
SRL_OPN_2PTS027_0046_20150911_192429_20150911_210334.EUM.nc	-0.158	-0.163	0.093	3746	5588	0	1838	0	4
SRL_OPN_2PTS027_0048_20150911_210334_20150911_224157.EUM.nc	-0.104	-0.142	0.101	2889	5351	0	2451	0	11
SRL_OPN_2PTS027_0049_20150911_224156_20150912_001939.EUM.nc	-0.095	-0.155	0.112	3031	5446	0	2415	0	0
SRL_OPN_2PTS027_0051_20150912_001940_20150912_015745.EUM.nc	-0.118	-0.152	0.098	3223	5540	0	2313	0	4
SRL_OPN_2PTS027_0053_20150912_015744_20150912_033647.EUM.nc	-0.129	-0.152	0.087	2993	5510	0	2517	0	0
SRL_OPN_2PTS027_0055_20150912_033646_20150912_051732.EUM.nc	-0.140	-0.134	0.061	2795	5577	0	2647	0	135
SRL_OPN_2PTS027_0057_20150912_051732_20150912_070716.EUM.nc	-0.112	-0.156	0.103	3853	6247	0	2393	0	1
SRL_OPN_2PTS027_0060_20150912_070714_20150912_084548.EUM.nc	-0.156	-0.174	0.105	4189	5613	0	1423	0	1
SRL_OPN_2PTS027_0061_20150912_084547_20150912_102337.EUM.nc	-0.156	-0.161	0.101	2842	5445	0	2595	0	8
SRL_OPN_2PTS027_0063_20150912_102336_20150912_120141.EUM.nc	-0.130	-0.167	0.108	2548	5505	0	2956	0	1
SRL_OPN_2PTS027_0065_20150912_120139_20150912_134033.EUM.nc	-0.145	-0.170	0.102	3086	5505	0	2419	0	0
SRL_OPN_2PTS027_0067_20150912_134032_20150912_153357.EUM.nc	-0.133	-0.142	0.083	4132	6394	0	2261	0	1
SRL_OPN_2PTS027_0070_20150912_153356_20150912_171347.EUM.nc	-0.091	-0.140	0.100	2936	5608	0	2668	0	4
SRL_OPN_2PTS027_0072_20150912_171346_20150912_185318.EUM.nc	-0.125	-0.159	0.091	3598	5545	0	1940	0	7

– Continued on next page

Table 8: Radiometer Wet Troposphere Path Delay Statistics.

– Continued from previous page

File	Median	Mean	Std. Dev.	No. Obs.	Total Obs.	Default Lat/Lon	Flag (total)	Default (total)	3-Sigma Edited
SRL_OPN_2PTS027_0074_20150912_185317_20150912_203233.EUM.nc	-0.132	-0.159	0.098	3657	5610	0	1950	0	3
SRL_OPN_2PTS027_0076_20150912_203233_20150912_221104.EUM.nc	-0.111	-0.147	0.096	3018	5525	0	2490	0	17
SRL_OPN_2PTS027_0078_20150912_221103_20150912_234901.EUM.nc	-0.090	-0.147	0.108	2919	5509	0	2589	0	1
SRL_OPN_2PTS027_0079_20150912_234901_20150913_012647.EUM.nc	-0.119	-0.163	0.106	3013	5523	0	2508	0	2
SRL_OPN_2PTS027_0081_20150913_012646_20150913_030532.EUM.nc	-0.143	-0.164	0.096	2917	5571	0	2652	0	2
SRL_OPN_2PTS027_0083_20150913_030530_20150913_044542.EUM.nc	-0.148	-0.148	0.082	2887	5514	0	2615	0	12
SRL_OPN_2PTS027_0085_20150913_044540_20150913_062759.EUM.nc	-0.124	-0.152	0.091	3877	5805	0	1927	0	1
SRL_OPN_2PTS027_0087_20150913_062759_20150913_081451.EUM.nc	-0.136	-0.157	0.089	4381	6099	0	1715	0	3
SRL_OPN_2PTS027_0090_20150913_081450_20150913_095257.EUM.nc	-0.177	-0.173	0.102	3109	5442	0	2330	0	3
SRL_OPN_2PTS027_0091_20150913_095256_20150913_113051.EUM.nc	-0.110	-0.153	0.116	2294	5385	0	3083	0	8
SRL_OPN_2PTS027_0093_20150913_113051_20150913_130921.EUM.nc	-0.121	-0.157	0.100	2856	5477	0	2620	0	1
SRL_OPN_2PTS027_0095_20150913_130919_20150913_150240.EUM.nc	-0.136	-0.153	0.100	3940	6403	0	2458	0	5
SRL_OPN_2PTS027_0098_20150913_150239_20150913_164220.EUM.nc	-0.122	-0.159	0.103	3226	5606	0	2377	0	3
SRL_OPN_2PTS027_0100_20150913_164219_20150913_182204.EUM.nc	-0.125	-0.142	0.086	3456	5558	0	2096	0	6
SRL_OPN_2PTS027_0102_20150913_182202_20150913_200121.EUM.nc	-0.133	-0.165	0.102	3345	5613	0	2266	0	2
SRL_OPN_2PTS027_0104_20150913_200119_20150913_214012.EUM.nc	-0.124	-0.156	0.091	3617	5594	0	1972	0	5
SRL_OPN_2PTS027_0106_20150913_214012_20150913_231812.EUM.nc	-0.126	-0.158	0.106	2476	5349	0	2872	0	1
SRL_OPN_2PTS027_0107_20150913_231811_20150914_005603.EUM.nc	-0.110	-0.143	0.094	3086	5543	0	2448	0	9
SRL_OPN_2PTS027_0109_20150914_005602_20150914_023417.EUM.nc	-0.140	-0.160	0.095	3049	5536	0	2485	0	2
SRL_OPN_2PTS027_0111_20150914_023417_20150914_041402.EUM.nc	-0.120	-0.148	0.084	2791	5502	0	2704	0	7
SRL_OPN_2PTS027_0113_20150914_041402_20150914_074358.EUM.nc	-0.134	-0.157	0.091	7823	11918	0	4085	1	9
SRL_OPN_2PTS027_0118_20150914_074358_20150914_092216.EUM.nc	-0.177	-0.187	0.112	3358	5534	0	2175	0	1
SRL_OPN_2PTS027_0119_20150914_092215_20150914_110000.EUM.nc	-0.090	-0.145	0.107	2426	5509	0	3080	0	3
SRL_OPN_2PTS027_0121_20150914_105958_20150914_123817.EUM.nc	-0.114	-0.142	0.100	2483	5396	0	2902	0	11
SRL_OPN_2PTS027_0123_20150914_123816_20150914_141743.EUM.nc	-0.123	-0.149	0.099	3380	5574	0	2191	0	3
SRL_OPN_2PTS027_0125_20150914_141743_20150914_161104.EUM.nc	-0.114	-0.139	0.087	4062	6386	0	2319	0	5
SRL_OPN_2PTS027_0128_20150914_161103_20150914_175041.EUM.nc	-0.125	-0.141	0.095	3150	5627	0	2468	0	9
SRL_OPN_2PTS027_0130_20150914_175040_20150914_193015.EUM.nc	-0.127	-0.153	0.091	3557	5663	0	2105	0	1
SRL_OPN_2PTS027_0132_20150914_193014_20150914_210910.EUM.nc	-0.139	-0.164	0.096	3631	5507	0	1874	0	2
SRL_OPN_2PTS027_0134_20150914_210910_20150914_224731.EUM.nc	-0.095	-0.141	0.113	2746	5495	0	2742	0	7
SRL_OPN_2PTS027_0135_20150914_224730_20150915_002512.EUM.nc	-0.111	-0.147	0.098	3065	5420	0	2344	0	11
SRL_OPN_2PTS027_0137_20150915_002512_20150915_020319.EUM.nc	-0.131	-0.161	0.104	3199	5537	0	2335	0	3
SRL_OPN_2PTS027_0139_20150915_020318_20150915_034226.EUM.nc	-0.125	-0.148	0.082	3008	5520	0	2504	0	8
SRL_OPN_2PTS027_0141_20150915_034225_20150915_052327.EUM.nc	-0.128	-0.143	0.084	2872	5582	0	2706	0	4
SRL_OPN_2PTS027_0143_20150915_052328_20150915_071300.EUM.nc	-0.148	-0.176	0.102	3854	6230	0	2376	0	0
SRL_OPN_2PTS027_0146_20150915_071300_20150915_085122.EUM.nc	-0.154	-0.167	0.095	4186	5603	0	1416	0	1
SRL_OPN_2PTS027_0147_20150915_085121_20150915_102918.EUM.nc	-0.118	-0.160	0.105	2806	5564	0	2756	0	2
SRL_OPN_2PTS027_0149_20150915_102918_20150915_120715.EUM.nc	-0.132	-0.173	0.119	2546	5521	0	2968	0	7
SRL_OPN_2PTS027_0151_20150915_120715_20150915_134620.EUM.nc	-0.139	-0.163	0.104	3065	5519	0	2453	0	1

– Continued on next page

Table 8: Radiometer Wet Troposphere Path Delay Statistics.

– Continued from previous page

File	Median	Mean	Std. Dev.	No. Obs.	Total Obs.	Default Lat/Lon	Flag (total)	Default (total)	3-Sigma Edited
SRL_OPN_2PTS027_0153_20150915_134619_20150915_153947.EUM.nc	-0.130	-0.145	0.094	4082	6431	0	2343	0	6
SRL_OPN_2PTS027_0156_20150915_153946_20150915_171925.EUM.nc	-0.108	-0.161	0.108	2966	5510	0	2544	0	0
SRL_OPN_2PTS027_0158_20150915_171925_20150915_185856.EUM.nc	-0.125	-0.149	0.094	3508	5646	0	2128	0	10
SRL_OPN_2PTS027_0160_20150915_185855_20150915_203811.EUM.nc	-0.134	-0.152	0.093	3810	5625	0	1808	0	7
SRL_OPN_2PTS027_0162_20150915_203811_20150915_221638.EUM.nc	-0.108	-0.151	0.108	3033	5435	0	2399	0	3
SRL_OPN_2PTS027_0164_20150915_221637_20150915_235434.EUM.nc	-0.112	-0.150	0.111	2962	5536	0	2568	0	6
SRL_OPN_2PTS027_0165_20150915_235433_20150916_013221.EUM.nc	-0.129	-0.160	0.100	3163	5529	0	2363	0	3
SRL_OPN_2PTS027_0167_20150916_013220_20150916_031111.EUM.nc	-0.127	-0.162	0.095	2912	5576	0	2660	0	4
SRL_OPN_2PTS027_0169_20150916_031109_20150916_045126.EUM.nc	-0.126	-0.138	0.086	2887	5523	0	2624	0	12
SRL_OPN_2PTS027_0171_20150916_045125_20150916_063400.EUM.nc	-0.131	-0.150	0.096	3880	5831	0	1948	0	3
SRL_OPN_2PTS027_0173_20150916_063400_20150916_082034.EUM.nc	-0.149	-0.164	0.097	4387	6082	0	1686	1	8
SRL_OPN_2PTS027_0176_20150916_082033_20150916_095830.EUM.nc	-0.160	-0.166	0.103	3068	5459	0	2390	0	1
SRL_OPN_2PTS027_0177_20150916_095830_20150916_113626.EUM.nc	-0.138	-0.167	0.111	2402	5454	0	3047	0	5
SRL_OPN_2PTS027_0179_20150916_113624_20150916_131459.EUM.nc	-0.123	-0.162	0.114	2952	5493	0	2540	0	1
SRL_OPN_2PTS027_0181_20150916_131458_20150916_150820.EUM.nc	-0.133	-0.148	0.096	3936	6443	0	2507	0	0
SRL_OPN_2PTS027_0184_20150916_150819_20150916_164809.EUM.nc	-0.109	-0.141	0.087	3134	5578	0	2433	0	11
SRL_OPN_2PTS027_0186_20150916_164809_20150916_182744.EUM.nc	-0.100	-0.143	0.102	3453	5537	0	2084	0	0
SRL_OPN_2PTS027_0188_20150916_182743_20150916_200707.EUM.nc	-0.132	-0.157	0.094	3380	5613	0	2233	0	0
SRL_OPN_2PTS027_0190_20150916_200706_20150916_214548.EUM.nc	-0.137	-0.155	0.098	3474	5545	0	2066	0	5
SRL_OPN_2PTS027_0192_20150916_214547_20150916_232353.EUM.nc	-0.140	-0.156	0.098	2509	5303	0	2791	0	3
SRL_OPN_2PTS027_0193_20150916_232352_20150917_010135.EUM.nc	-0.110	-0.143	0.104	2887	5516	0	2622	0	7
SRL_OPN_2PTS027_0195_20150917_010134_20150917_024002.EUM.nc	-0.136	-0.158	0.097	3008	5541	0	2532	0	1
SRL_OPN_2PTS027_0197_20150917_024001_20150917_041945.EUM.nc	-0.127	-0.140	0.088	2852	5502	0	2642	0	8
SRL_OPN_2PTS027_0199_20150917_041944_20150917_060125.EUM.nc	-0.117	-0.148	0.087	3705	5772	0	2066	0	1
SRL_OPN_2PTS027_0201_20150917_060126_20150917_074933.EUM.nc	-0.158	-0.166	0.097	4237	6139	0	1895	0	7
SRL_OPN_2PTS027_0204_20150917_074933_20150917_092747.EUM.nc	-0.155	-0.164	0.096	3262	5545	0	2277	0	6
SRL_OPN_2PTS027_0205_20150917_092746_20150917_110532.EUM.nc	-0.123	-0.158	0.115	2462	5509	0	3038	0	9
SRL_OPN_2PTS027_0207_20150917_110532_20150917_124354.EUM.nc	-0.109	-0.138	0.100	2522	5381	0	2844	0	15
SRL_OPN_2PTS027_0209_20150917_124353_20150917_143703.EUM.nc	-0.125	-0.142	0.091	3737	6372	0	2609	0	26
SRL_OPN_2PTS027_0212_20150917_143702_20150917_161642.EUM.nc	-0.140	-0.145	0.084	3723	5632	0	1907	0	2
SRL_OPN_2PTS027_0214_20150917_161642_20150917_175629.EUM.nc	-0.090	-0.140	0.106	3212	5606	0	2386	0	8
SRL_OPN_2PTS027_0216_20150917_175629_20150917_193551.EUM.nc	-0.127	-0.153	0.099	3581	5648	0	2059	0	8
SRL_OPN_2PTS027_0218_20150917_193551_20150917_211453.EUM.nc	-0.127	-0.143	0.091	3601	5509	0	1895	0	13
SRL_OPN_2PTS027_0220_20150917_211452_20150917_225303.EUM.nc	-0.137	-0.153	0.091	2620	5459	0	2835	0	4
SRL_OPN_2PTS027_0221_20150917_225302_20150918_003053.EUM.nc	-0.114	-0.156	0.113	3175	5463	0	2286	0	2
SRL_OPN_2PTS027_0223_20150918_003052_20150918_020854.EUM.nc	-0.140	-0.155	0.088	3053	5517	0	2463	0	1
SRL_OPN_2PTS027_0225_20150918_020853_20150918_034814.EUM.nc	-0.131	-0.133	0.072	2895	5522	0	2543	0	84
SRL_OPN_2PTS027_0227_20150918_034813_20150918_052915.EUM.nc	-0.127	-0.146	0.084	2822	5583	0	2761	0	0
SRL_OPN_2PTS027_0229_20150918_052914_20150918_071835.EUM.nc	-0.157	-0.171	0.101	4011	6223	0	2211	0	1

– Continued on next page

Table 8: Radiometer Wet Troposphere Path Delay Statistics.

– Continued from previous page

File	Median	Mean	Std. Dev.	No. Obs.	Total Obs.	Default Lat/Lon	Flag (total)	Default (total)	3-Sigma Edited
SRL_OPN_2PTS027_0232_20150918_071835_20150918_085702.EUM.nc	-0.147	-0.164	0.108	4050	5599	0	1547	0	2
SRL_OPN_2PTS027_0233_20150918_085701_20150918_103449.EUM.nc	-0.143	-0.157	0.104	2595	5500	0	2904	0	1
SRL_OPN_2PTS027_0235_20150918_103448_20150918_121258.EUM.nc	-0.120	-0.154	0.095	2545	5501	0	2950	0	6
SRL_OPN_2PTS027_0237_20150918_121256_20150918_135158.EUM.nc	-0.138	-0.160	0.107	3123	5532	0	2408	0	1
SRL_OPN_2PTS027_0239_20150918_135158_20150918_154524.EUM.nc	-0.138	-0.144	0.090	4135	6406	0	2265	0	6
SRL_OPN_2PTS027_0242_20150918_154524_20150918_172512.EUM.nc	-0.088	-0.142	0.106	2997	5513	0	2516	0	0
SRL_OPN_2PTS027_0244_20150918_172510_20150918_190441.EUM.nc	-0.126	-0.157	0.108	3586	5653	0	2067	0	0
SRL_OPN_2PTS027_0246_20150918_190440_20150918_204347.EUM.nc	-0.133	-0.153	0.093	3905	5635	0	1729	0	1
SRL_OPN_2PTS027_0248_20150918_204346_20150918_222218.EUM.nc	-0.150	-0.156	0.104	2951	5418	0	2464	0	3
SRL_OPN_2PTS027_0250_20150918_222217_20150919_000005.EUM.nc	-0.099	-0.148	0.112	2998	5504	0	2501	0	5
SRL_OPN_2PTS027_0251_20150919_000005_20150919_013802.EUM.nc	-0.133	-0.155	0.095	3234	5540	0	2303	0	3
SRL_OPN_2PTS027_0253_20150919_013801_20150919_031647.EUM.nc	-0.138	-0.150	0.086	2911	5560	0	2634	0	15
SRL_OPN_2PTS027_0255_20150919_031647_20150919_045718.EUM.nc	-0.134	-0.151	0.093	2938	5557	0	2610	0	9
SRL_OPN_2PTS027_0257_20150919_045718_20150919_063953.EUM.nc	-0.145	-0.157	0.092	3895	5835	0	1937	0	3
SRL_OPN_2PTS027_0259_20150919_063952_20150919_082608.EUM.nc	-0.136	-0.151	0.102	4440	6059	0	1614	0	5
SRL_OPN_2PTS027_0262_20150919_082607_20150919_100410.EUM.nc	-0.174	-0.173	0.109	2961	5418	0	2456	0	1
SRL_OPN_2PTS027_0263_20150919_100409_20150919_114158.EUM.nc	-0.139	-0.168	0.111	2395	5483	0	3087	0	1
SRL_OPN_2PTS027_0265_20150919_114157_20150919_132044.EUM.nc	-0.139	-0.178	0.122	2974	5487	0	2512	0	1
SRL_OPN_2PTS027_0267_20150919_132044_20150919_151407.EUM.nc	-0.139	-0.140	0.086	4008	6420	0	2411	0	1
SRL_OPN_2PTS027_0270_20150919_151406_20150919_165346.EUM.nc	-0.086	-0.125	0.087	3084	5583	0	2497	0	2
SRL_OPN_2PTS027_0272_20150919_165345_20150919_183329.EUM.nc	-0.114	-0.146	0.099	3457	5545	0	2084	0	4
SRL_OPN_2PTS027_0274_20150919_183328_20150919_201244.EUM.nc	-0.143	-0.163	0.102	3448	5572	0	2124	0	0
SRL_OPN_2PTS027_0276_20150919_201242_20150919_215120.EUM.nc	-0.151	-0.151	0.092	3431	5545	0	2113	0	1
SRL_OPN_2PTS027_0278_20150919_215119_20150919_232926.EUM.nc	-0.135	-0.146	0.092	2436	5385	0	2938	0	11
SRL_OPN_2PTS027_0279_20150919_232924_20150920_010715.EUM.nc	-0.113	-0.150	0.108	2855	5516	0	2660	0	1
SRL_OPN_2PTS027_0281_20150920_010714_20150920_024538.EUM.nc	-0.136	-0.159	0.096	2966	5509	0	2538	0	5
SRL_OPN_2PTS027_0283_20150920_024536_20150920_042525.EUM.nc	-0.126	-0.138	0.087	2860	5507	0	2637	0	10
SRL_OPN_2PTS027_0285_20150920_042524_20150920_060724.EUM.nc	-0.119	-0.149	0.086	3719	5771	0	2052	0	0
SRL_OPN_2PTS027_0287_20150920_060723_20150920_075515.EUM.nc	-0.144	-0.155	0.097	4212	6109	0	1883	0	14
SRL_OPN_2PTS027_0290_20150920_075515_20150920_093319.EUM.nc	-0.182	-0.188	0.112	3148	5550	0	2402	0	0
SRL_OPN_2PTS027_0291_20150920_093318_20150920_111112.EUM.nc	-0.108	-0.146	0.106	2369	5507	0	3126	0	12
SRL_OPN_2PTS027_0293_20150920_111111_20150920_124936.EUM.nc	-0.118	-0.149	0.096	2605	5372	0	2758	0	9
SRL_OPN_2PTS027_0295_20150920_124935_20150920_144239.EUM.nc	-0.123	-0.135	0.093	3713	6355	0	2630	0	12
SRL_OPN_2PTS027_0298_20150920_144239_20150920_162227.EUM.nc	-0.094	-0.140	0.092	3632	5652	0	2018	0	2
SRL_OPN_2PTS027_0300_20150920_162226_20150920_180204.EUM.nc	-0.102	-0.142	0.102	3268	5640	0	2367	0	5
SRL_OPN_2PTS027_0302_20150920_180203_20150920_194136.EUM.nc	-0.130	-0.160	0.110	3518	5648	0	2126	1	3
SRL_OPN_2PTS027_0304_20150920_194134_20150920_212027.EUM.nc	-0.136	-0.148	0.086	3597	5498	0	1900	0	1
SRL_OPN_2PTS027_0306_20150920_212025_20150920_225842.EUM.nc	-0.125	-0.155	0.105	2460	5466	0	3000	0	6
SRL_OPN_2PTS027_0307_20150920_225841_20150921_003623.EUM.nc	-0.124	-0.169	0.113	3274	5494	0	2218	0	2

– Continued on next page

Table 8: Radiometer Wet Troposphere Path Delay Statistics.

– Continued from previous page

File	Median	Mean	Std. Dev.	No. Obs.	Total Obs.	Default Lat/Lon	Flag (total)	Default (total)	3-Sigma Edited
SRL_OPN_2PTS027_0309_20150921_003622_20150921_021436.EUM.nc	-0.125	-0.143	0.085	3046	5547	0	2494	0	7
SRL_OPN_2PTS027_0311_20150921_021435_20150921_035353.EUM.nc	-0.099	-0.117	0.059	2661	5491	0	2728	0	102
SRL_OPN_2PTS027_0313_20150921_035352_20150921_053509.EUM.nc	-0.107	-0.146	0.091	2882	5559	0	2677	0	0
SRL_OPN_2PTS027_0315_20150921_053507_20150921_072417.EUM.nc	-0.136	-0.170	0.101	4156	6218	0	2058	0	4
SRL_OPN_2PTS027_0318_20150921_072417_20150921_090235.EUM.nc	-0.136	-0.155	0.100	3914	5585	0	1668	0	3
SRL_OPN_2PTS027_0319_20150921_090233_20150921_104029.EUM.nc	-0.145	-0.171	0.102	2727	5533	0	2802	0	4
SRL_OPN_2PTS027_0321_20150921_104028_20150921_121830.EUM.nc	-0.120	-0.153	0.097	2539	5502	0	2953	1	9
SRL_OPN_2PTS027_0323_20150921_121829_20150921_135746.EUM.nc	-0.119	-0.154	0.106	3270	5558	0	2281	0	7
SRL_OPN_2PTS027_0325_20150921_135744_20150921_155101.EUM.nc	-0.107	-0.140	0.093	4050	6392	0	2325	0	17
SRL_OPN_2PTS027_0328_20150921_155101_20150921_173049.EUM.nc	-0.100	-0.150	0.117	2986	5460	0	2473	0	1
SRL_OPN_2PTS027_0330_20150921_173048_20150921_191017.EUM.nc	-0.122	-0.154	0.099	3713	5664	0	1951	0	0
SRL_OPN_2PTS027_0332_20150921_191016_20150921_204929.EUM.nc	-0.136	-0.164	0.095	3844	5630	0	1786	0	0
SRL_OPN_2PTS027_0334_20150921_204928_20150921_222749.EUM.nc	-0.122	-0.147	0.097	3014	5428	0	2406	0	8
SRL_OPN_2PTS027_0335_20150921_222749_20150922_000544.EUM.nc	-0.113	-0.158	0.105	3090	5529	0	2431	0	8
SRL_OPN_2PTS027_0337_20150922_000542_20150922_014334.EUM.nc	-0.106	-0.155	0.104	3287	5530	0	2240	0	3
SRL_OPN_2PTS027_0339_20150922_014333_20150922_032232.EUM.nc	-0.134	-0.146	0.089	2910	5492	0	2562	0	20
SRL_OPN_2PTS027_0341_20150922_032231_20150922_050302.EUM.nc	-0.118	-0.140	0.089	2911	5567	0	2655	0	1
SRL_OPN_2PTS027_0343_20150922_050301_20150922_065309.EUM.nc	-0.136	-0.165	0.097	3837	6232	0	2382	0	13
SRL_OPN_2PTS027_0346_20150922_065308_20150922_083148.EUM.nc	-0.137	-0.142	0.093	4446	5639	0	1190	0	3
SRL_OPN_2PTS027_0348_20150922_083146_20150922_100940.EUM.nc	-0.137	-0.172	0.107	2906	5423	0	2516	0	1
SRL_OPN_2PTS027_0349_20150922_100938_20150922_114738.EUM.nc	-0.123	-0.168	0.110	2428	5517	0	3082	0	7
SRL_OPN_2PTS027_0351_20150922_114737_20150922_132619.EUM.nc	-0.114	-0.164	0.115	3022	5467	0	2445	0	0
SRL_OPN_2PTS027_0353_20150922_132618_20150922_151944.EUM.nc	-0.128	-0.139	0.090	3955	6417	0	2456	0	6
SRL_OPN_2PTS027_0356_20150922_151944_20150922_165931.EUM.nc	-0.102	-0.139	0.099	3057	5566	0	2509	0	0
SRL_OPN_2PTS027_0358_20150922_165930_20150922_183904.EUM.nc	-0.118	-0.148	0.095	3441	5549	0	2107	0	1
SRL_OPN_2PTS027_0360_20150922_183903_20150922_201825.EUM.nc	-0.118	-0.153	0.097	3501	5610	0	2107	1	1
SRL_OPN_2PTS027_0362_20150922_201824_20150922_215701.EUM.nc	-0.134	-0.149	0.079	3156	5522	0	2335	0	31
SRL_OPN_2PTS027_0364_20150922_215700_20150922_233502.EUM.nc	-0.095	-0.136	0.096	2551	5429	0	2871	0	7
SRL_OPN_2PTS027_0365_20150922_233501_20150923_011244.EUM.nc	-0.097	-0.155	0.118	2916	5525	0	2609	0	0
SRL_OPN_2PTS027_0367_20150923_011244_20150923_025120.EUM.nc	-0.136	-0.151	0.094	2883	5539	0	2653	0	3
SRL_OPN_2PTS027_0369_20150923_025119_20150923_043114.EUM.nc	-0.136	-0.132	0.074	2846	5515	0	2660	1	8
SRL_OPN_2PTS027_0371_20150923_043114_20150923_061312.EUM.nc	-0.108	-0.151	0.095	3694	5777	0	2076	0	7
SRL_OPN_2PTS027_0373_20150923_061311_20150923_080047.EUM.nc	-0.141	-0.159	0.092	4266	6108	0	1836	0	6
SRL_OPN_2PTS027_0376_20150923_080046_20150923_093857.EUM.nc	-0.162	-0.176	0.103	3124	5561	0	2436	0	1
SRL_OPN_2PTS027_0377_20150923_093856_20150923_111643.EUM.nc	-0.122	-0.172	0.111	2349	5472	0	3120	0	3
SRL_OPN_2PTS027_0379_20150923_111642_20150923_125510.EUM.nc	-0.098	-0.145	0.113	2673	5394	0	2717	0	4
SRL_OPN_2PTS027_0381_20150923_125510_20150923_144826.EUM.nc	-0.136	-0.156	0.102	3636	6369	0	2733	0	0
SRL_OPN_2PTS027_0384_20150923_144824_20150923_162805.EUM.nc	-0.129	-0.142	0.074	3550	5652	0	2076	1	25
SRL_OPN_2PTS027_0386_20150923_162804_20150923_180750.EUM.nc	-0.113	-0.141	0.092	3317	5642	0	2314	1	10

– Continued on next page

Table 8: Radiometer Wet Troposphere Path Delay Statistics.

– Continued from previous page

File	Median	Mean	Std. Dev.	No. Obs.	Total Obs.	Default Lat/Lon	Flag (total)	Default (total)	3-Sigma Edited
SRL_OPN_2PTS027_0388_20150923_180749_20150923_194710.EUM.nc	-0.127	-0.149	0.094	3527	5627	0	2100	0	0
SRL_OPN_2PTS027_0390_20150923_194710_20150923_212608.EUM.nc	-0.146	-0.159	0.089	3612	5486	0	1854	0	20
SRL_OPN_2PTS027_0392_20150923_212607_20150923_230413.EUM.nc	-0.106	-0.139	0.085	2337	5431	0	3090	0	4
SRL_OPN_2PTS027_0393_20150923_230412_20150924_004202.EUM.nc	-0.100	-0.151	0.111	3248	5523	0	2268	0	7
SRL_OPN_2PTS027_0395_20150924_004201_20150924_022008.EUM.nc	-0.117	-0.147	0.102	3015	5562	0	2543	0	4
SRL_OPN_2PTS027_0397_20150924_022008_20150924_035940.EUM.nc	-0.137	-0.145	0.087	2876	5535	0	2659	0	0
SRL_OPN_2PTS027_0399_20150924_035939_20150924_054055.EUM.nc	-0.107	-0.148	0.092	3198	5569	0	2365	0	6
SRL_OPN_2PTS027_0401_20150924_054054_20150924_072951.EUM.nc	-0.136	-0.162	0.096	4204	6205	0	1995	0	6
SRL_OPN_2PTS027_0404_20150924_072949_20150924_090814.EUM.nc	-0.162	-0.171	0.097	3762	5590	0	1826	0	2
SRL_OPN_2PTS027_0405_20150924_090812_20150924_104559.EUM.nc	-0.139	-0.168	0.119	2749	5526	0	2777	0	0
SRL_OPN_2PTS027_0407_20150924_104558_20150924_122410.EUM.nc	-0.101	-0.138	0.096	2613	5501	0	2865	0	23
SRL_OPN_2PTS027_0409_20150924_122409_20150924_140322.EUM.nc	-0.124	-0.157	0.102	3330	5572	0	2239	0	3
SRL_OPN_2PTS027_0411_20150924_140321_20150924_155647.EUM.nc	-0.120	-0.139	0.083	3763	6398	0	2614	0	21
SRL_OPN_2PTS027_0414_20150924_155646_20150924_173625.EUM.nc	-0.118	-0.149	0.099	3060	5519	0	2449	0	10
SRL_OPN_2PTS027_0416_20150924_173624_20150924_191601.EUM.nc	-0.123	-0.156	0.103	3673	5645	0	1963	0	9
SRL_OPN_2PTS027_0418_20150924_191601_20150924_205503.EUM.nc	-0.143	-0.169	0.105	3795	5623	0	1828	0	0
SRL_OPN_2PTS027_0420_20150924_205502_20150924_223330.EUM.nc	-0.109	-0.150	0.092	2949	5421	0	2458	0	14
SRL_OPN_2PTS027_0421_20150924_223328_20150925_001113.EUM.nc	-0.093	-0.143	0.106	3112	5505	0	2390	0	3
SRL_OPN_2PTS027_0423_20150925_001112_20150925_014915.EUM.nc	-0.128	-0.154	0.104	3309	5543	0	2232	0	2
SRL_OPN_2PTS027_0425_20150925_014913_20150925_032809.EUM.nc	-0.135	-0.146	0.085	3019	5463	0	2438	0	6
SRL_OPN_2PTS027_0427_20150925_032809_20150925_050853.EUM.nc	-0.099	-0.132	0.084	2887	5550	0	2660	0	3
SRL_OPN_2PTS027_0429_20150925_050851_20150925_065851.EUM.nc	-0.126	-0.152	0.095	3790	6231	0	2424	0	17
SRL_OPN_2PTS027_0432_20150925_065851_20150925_083719.EUM.nc	-0.152	-0.158	0.093	4528	5632	0	1103	0	1
SRL_OPN_2PTS027_0434_20150925_083717_20150925_101518.EUM.nc	-0.149	-0.170	0.115	2865	5440	0	2574	0	1
SRL_OPN_2PTS027_0435_20150925_101518_20150925_115310.EUM.nc	-0.112	-0.158	0.109	2539	5519	0	2977	0	3
SRL_OPN_2PTS027_0437_20150925_115309_20150925_133203.EUM.nc	-0.130	-0.162	0.100	2958	5427	0	2464	0	5
SRL_OPN_2PTS027_0439_20150925_133202_20150925_152529.EUM.nc	-0.133	-0.151	0.093	4005	6378	0	2369	0	4
SRL_OPN_2PTS027_0442_20150925_152528_20150925_170508.EUM.nc	-0.122	-0.150	0.093	2968	5585	0	2616	0	1
SRL_OPN_2PTS027_0444_20150925_170507_20150925_184449.EUM.nc	-0.132	-0.149	0.094	3420	5532	0	2109	1	2
SRL_OPN_2PTS027_0446_20150925_184449_20150925_202400.EUM.nc	-0.135	-0.164	0.096	3575	5585	0	2008	0	2
SRL_OPN_2PTS027_0448_20150925_202359_20150925_220241.EUM.nc	-0.133	-0.158	0.096	3114	5520	0	2395	0	11
SRL_OPN_2PTS027_0450_20150925_220239_20150925_234033.EUM.nc	-0.084	-0.120	0.087	2673	5524	0	2828	0	23
SRL_OPN_2PTS027_0451_20150925_234031_20150926_011826.EUM.nc	-0.130	-0.167	0.106	3090	5517	0	2425	0	2
SRL_OPN_2PTS027_0453_20150926_011824_20150926_025656.EUM.nc	-0.135	-0.158	0.097	2885	5577	0	2688	0	4
SRL_OPN_2PTS027_0455_20150926_025655_20150926_043656.EUM.nc	-0.124	-0.144	0.091	2768	5475	0	2698	0	9
SRL_OPN_2PTS027_0457_20150926_043656_20150926_061909.EUM.nc	-0.123	-0.148	0.086	3793	5801	0	1998	0	10
SRL_OPN_2PTS027_0459_20150926_061908_20150926_080628.EUM.nc	-0.157	-0.160	0.094	4318	6110	0	1792	0	0
SRL_OPN_2PTS027_0462_20150926_080627_20150926_094427.EUM.nc	-0.137	-0.162	0.109	3099	5544	0	2444	0	1
SRL_OPN_2PTS027_0463_20150926_094426_20150926_112222.EUM.nc	-0.115	-0.157	0.116	2143	5397	0	3245	0	9

– Continued on next page

Table 8: Radiometer Wet Troposphere Path Delay Statistics.

– Continued from previous page

File	Median	Mean	Std. Dev.	No. Obs.	Total Obs.	Default Lat/Lon	Flag (total)	Default (total)	3-Sigma Edited
SRL_OPN_2PTS027_0465_20150926_112221_20150926_130046.EUM.nc	-0.125	-0.159	0.104	2716	5381	0	2659	0	6
SRL_OPN_2PTS027_0467_20150926_130045_20150926_145404.EUM.nc	-0.142	-0.158	0.088	3748	6389	0	2639	0	2
SRL_OPN_2PTS027_0470_20150926_145402_20150926_163351.EUM.nc	-0.113	-0.133	0.085	3444	5647	0	2200	0	3
SRL_OPN_2PTS027_0472_20150926_163350_20150926_181328.EUM.nc	-0.122	-0.147	0.104	3242	5640	0	2398	0	0
SRL_OPN_2PTS027_0474_20150926_181328_20150926_195254.EUM.nc	-0.139	-0.158	0.093	3407	5620	0	2212	0	1
SRL_OPN_2PTS027_0476_20150926_195253_20150926_213141.EUM.nc	-0.145	-0.164	0.110	3733	5486	0	1752	0	1
SRL_OPN_2PTS027_0478_20150926_213140_20150926_230952.EUM.nc	-0.080	-0.125	0.096	2294	5384	0	3087	0	3
SRL_OPN_2PTS027_0479_20150926_230951_20150927_004733.EUM.nc	-0.133	-0.167	0.107	3221	5526	0	2303	0	2
SRL_OPN_2PTS027_0481_20150927_004732_20150927_022552.EUM.nc	-0.141	-0.148	0.092	3019	5518	0	2492	0	7
SRL_OPN_2PTS027_0483_20150927_022551_20150927_040520.EUM.nc	-0.122	-0.133	0.081	2773	5474	0	2692	0	9
SRL_OPN_2PTS027_0485_20150927_040519_20150927_054641.EUM.nc	-0.116	-0.143	0.092	3508	5690	0	2179	0	3
SRL_OPN_2PTS027_0487_20150927_054641_20150927_073533.EUM.nc	-0.170	-0.179	0.097	4165	6196	0	2027	1	3
SRL_OPN_2PTS027_0490_20150927_073533_20150927_091345.EUM.nc	-0.125	-0.158	0.113	3596	5570	0	1972	0	2
SRL_OPN_2PTS027_0491_20150927_091345_20150927_105131.EUM.nc	-0.118	-0.168	0.121	2620	5519	0	2899	0	0
SRL_OPN_2PTS027_0493_20150927_105130_20150927_122944.EUM.nc	-0.136	-0.153	0.098	2523	5379	0	2850	0	6
SRL_OPN_2PTS027_0495_20150927_122944_20150927_140902.EUM.nc	-0.126	-0.155	0.092	3228	5597	0	2363	0	6
SRL_OPN_2PTS027_0497_20150927_140901_20150927_160225.EUM.nc	-0.134	-0.145	0.094	3749	6417	0	2666	0	2
SRL_OPN_2PTS027_0500_20150927_160224_20150927_174213.EUM.nc	-0.096	-0.144	0.101	3045	5642	0	2597	0	0
SRL_OPN_2PTS027_0502_20150927_174211_20150927_192138.EUM.nc	-0.117	-0.153	0.104	3628	5641	0	2010	0	3
SRL_OPN_2PTS027_0504_20150927_192138_20150927_210045.EUM.nc	-0.139	-0.156	0.099	3776	5598	0	1815	0	7
SRL_OPN_2PTS027_0506_20150927_210044_20150927_223901.EUM.nc	-0.081	-0.132	0.104	2947	5387	0	2428	1	11
SRL_OPN_2PTS027_0507_20150927_223901_20150928_001654.EUM.nc	-0.121	-0.152	0.098	3045	5474	0	2410	0	19
SRL_OPN_2PTS027_0509_20150928_001654_20150928_015450.EUM.nc	-0.128	-0.148	0.094	3264	5492	0	2224	0	4
SRL_OPN_2PTS027_0511_20150928_015449_20150928_033356.EUM.nc	-0.144	-0.146	0.083	2991	5510	0	2498	1	20
SRL_OPN_2PTS027_0513_20150928_033355_20150928_051440.EUM.nc	-0.118	-0.133	0.087	2854	5563	0	2655	0	54
SRL_OPN_2PTS027_0515_20150928_051439_20150928_070428.EUM.nc	-0.151	-0.168	0.093	3827	6233	0	2398	0	8
SRL_OPN_2PTS027_0518_20150928_070428_20150928_084301.EUM.nc	-0.139	-0.153	0.100	4252	5620	0	1367	0	1
SRL_OPN_2PTS027_0520_20150928_084300_20150928_102050.EUM.nc	-0.124	-0.161	0.100	2811	5415	0	2599	0	5
SRL_OPN_2PTS027_0521_20150928_102050_20150928_115854.EUM.nc	-0.130	-0.177	0.111	2506	5524	0	3018	0	0
SRL_OPN_2PTS027_0523_20150928_115852_20150928_133742.EUM.nc	-0.146	-0.169	0.101	3019	5443	0	2416	0	8
SRL_OPN_2PTS027_0525_20150928_133742_20150928_153107.EUM.nc	-0.130	-0.143	0.091	3889	6392	0	2494	0	9
SRL_OPN_2PTS027_0528_20150928_153107_20150928_171048.EUM.nc	-0.108	-0.133	0.098	2874	5583	0	2704	0	5
SRL_OPN_2PTS027_0530_20150928_171047_20150928_185028.EUM.nc	-0.116	-0.158	0.109	3460	5553	0	2088	0	5
SRL_OPN_2PTS027_0532_20150928_185027_20150928_202937.EUM.nc	-0.140	-0.161	0.098	3574	5599	0	2021	0	4
SRL_OPN_2PTS027_0534_20150928_202936_20150928_220815.EUM.nc	-0.097	-0.131	0.093	3046	5488	0	2394	0	48
SRL_OPN_2PTS027_0536_20150928_220814_20150928_234607.EUM.nc	-0.125	-0.149	0.090	2908	5519	0	2603	1	7
SRL_OPN_2PTS027_0537_20150928_234605_20150929_012359.EUM.nc	-0.128	-0.163	0.111	3037	5537	0	2499	0	1
SRL_OPN_2PTS027_0539_20150929_012358_20150929_030234.EUM.nc	-0.137	-0.144	0.091	2883	5578	0	2687	0	8
SRL_OPN_2PTS027_0541_20150929_030233_20150929_044249.EUM.nc	-0.142	-0.149	0.093	2827	5507	0	2678	0	2

– Continued on next page

Table 8: Radiometer Wet Troposphere Path Delay Statistics.

– Continued from previous page

File	Median	Mean	Std. Dev.	No. Obs.	Total Obs.	Default Lat/Lon	Flag (total)	Default (total)	3-Sigma Edited
SRL_OPN_2PTS027_0543_20150929_044248_20150929_062502.EUM.nc	-0.124	-0.145	0.094	3875	5808	0	1929	0	4
SRL_OPN_2PTS027_0545_20150929_062501_20150929_081204.EUM.nc	-0.145	-0.159	0.101	4360	6106	0	1745	0	1
SRL_OPN_2PTS027_0548_20150929_081202_20150929_095009.EUM.nc	-0.131	-0.165	0.103	3032	5441	0	2408	0	1
SRL_OPN_2PTS027_0549_20150929_095009_20150929_112755.EUM.nc	-0.118	-0.166	0.129	2148	5416	0	3264	0	4
SRL_OPN_2PTS027_0551_20150929_112755_20150929_130631.EUM.nc	-0.134	-0.157	0.105	2796	5483	0	2685	0	2
SRL_OPN_2PTS027_0553_20150929_130631_20150929_145950.EUM.nc	-0.146	-0.147	0.089	3788	6397	0	2606	0	3
SRL_OPN_2PTS027_0556_20150929_145949_20150929_163930.EUM.nc	-0.104	-0.129	0.090	3244	5625	0	2362	0	19
SRL_OPN_2PTS027_0558_20150929_163929_20150929_181913.EUM.nc	-0.107	-0.143	0.103	3235	5519	0	2284	0	0
SRL_OPN_2PTS027_0560_20150929_181912_20150929_195831.EUM.nc	-0.128	-0.159	0.094	3059	4544	0	1480	0	5
SRL_OPN_2PTS027_0562_20150929_195831_20150929_213716.EUM.nc	-0.139	-0.160	0.100	3612	5576	0	1959	0	5
SRL_OPN_2PTS027_0564_20150929_213716_20150929_231525.EUM.nc	-0.123	-0.147	0.091	2422	5365	0	2942	0	1
SRL_OPN_2PTS027_0565_20150929_231524_20150930_005315.EUM.nc	-0.121	-0.158	0.109	3140	5540	0	2396	0	4
SRL_OPN_2PTS027_0567_20150930_005315_20150930_023127.EUM.nc	-0.130	-0.141	0.088	3030	5522	0	2472	0	20
SRL_OPN_2PTS027_0569_20150930_023127_20150930_041109.EUM.nc	-0.129	-0.144	0.077	2688	5486	0	2786	0	12
SRL_OPN_2PTS027_0571_20150930_041109_20150930_055239.EUM.nc	-0.095	-0.133	0.091	3645	5702	0	2045	0	12
SRL_OPN_2PTS027_0573_20150930_055239_20150930_074109.EUM.nc	-0.148	-0.170	0.100	4191	6170	0	1977	0	2
SRL_OPN_2PTS027_0576_20150930_074107_20150930_091918.EUM.nc	-0.145	-0.163	0.096	3354	5559	0	2202	0	3
SRL_OPN_2PTS027_0577_20150930_091917_20150930_105712.EUM.nc	-0.100	-0.155	0.126	2504	5534	0	3030	0	0
SRL_OPN_2PTS027_0579_20150930_105711_20150930_123520.EUM.nc	-0.120	-0.152	0.108	2484	5378	0	2891	0	3
SRL_OPN_2PTS027_0581_20150930_123519_20150930_141449.EUM.nc	-0.136	-0.158	0.096	3318	5588	0	2265	0	5
SRL_OPN_2PTS027_0583_20150930_141449_20150930_160811.EUM.nc	-0.127	-0.140	0.095	3776	6382	0	2602	0	4
SRL_OPN_2PTS027_0586_20150930_160810_20150930_174750.EUM.nc	-0.101	-0.141	0.096	3029	5592	0	2561	1	1
SRL_OPN_2PTS027_0588_20150930_174749_20150930_192723.EUM.nc	-0.123	-0.152	0.091	3532	5652	0	2117	0	3
SRL_OPN_2PTS027_0590_20150930_192722_20150930_210620.EUM.nc	-0.139	-0.161	0.098	3685	5584	0	1888	0	11
SRL_OPN_2PTS027_0592_20150930_210619_20150930_224442.EUM.nc	-0.114	-0.140	0.094	2847	5363	0	2511	0	5
SRL_OPN_2PTS027_0593_20150930_224441_20151001_002224.EUM.nc	-0.142	-0.166	0.111	3053	5453	0	2400	0	0
SRL_OPN_2PTS027_0595_20151001_002223_20151001_020031.EUM.nc	-0.129	-0.145	0.096	3262	5552	0	2287	0	3
SRL_OPN_2PTS027_0597_20151001_020030_20151001_033934.EUM.nc	-0.137	-0.146	0.082	2845	5492	0	2623	0	24
SRL_OPN_2PTS027_0599_20151001_033933_20151001_052032.EUM.nc	-0.102	-0.127	0.090	2901	5576	0	2665	0	10
SRL_OPN_2PTS027_0601_20151001_052032_20151001_071010.EUM.nc	-0.132	-0.153	0.090	3807	6225	0	2405	0	13
SRL_OPN_2PTS027_0604_20151001_071009_20151001_084833.EUM.nc	-0.127	-0.154	0.098	4135	5602	0	1467	0	0
SRL_OPN_2PTS027_0605_20151001_084833_20151001_102629.EUM.nc	-0.144	-0.170	0.109	2889	5445	0	2553	0	3
SRL_OPN_2PTS027_0607_20151001_102629_20151001_120425.EUM.nc	-0.138	-0.169	0.105	2543	5518	0	2972	0	3
SRL_OPN_2PTS027_0609_20151001_120424_20151001_134329.EUM.nc	-0.136	-0.170	0.098	3067	5517	0	2449	0	1
SRL_OPN_2PTS027_0611_20151001_134327_20151001_153653.EUM.nc	-0.134	-0.142	0.092	3857	6410	0	2553	0	0
SRL_OPN_2PTS027_0614_20151001_153653_20151001_171633.EUM.nc	-0.112	-0.132	0.088	2872	5582	0	2692	0	18
SRL_OPN_2PTS027_0616_20151001_171633_20151001_185604.EUM.nc	-0.113	-0.157	0.112	3431	5536	0	2103	0	2
SRL_OPN_2PTS027_0618_20151001_185603_20151001_203519.EUM.nc	-0.119	-0.157	0.101	3682	5609	0	1922	0	5
SRL_OPN_2PTS027_0620_20151001_203518_20151001_221347.EUM.nc	-0.125	-0.143	0.093	2994	5489	0	2475	0	20

– Continued on next page

Table 8: Radiometer Wet Troposphere Path Delay Statistics.

– Continued from previous page

File	Median	Mean	Std. Dev.	No. Obs.	Total Obs.	Default Lat/Lon	Flag (total)	Default (total)	3-Sigma Edited
SRL_OPN_2PTS027_0622_20151001_221347_20151001_235144.EUM.nc	-0.115	-0.137	0.090	2895	5513	0	2608	0	10
SRL_OPN_2PTS027_0623_20151001_235144_20151002_012931.EUM.nc	-0.127	-0.160	0.105	3107	5523	0	2415	0	1
SRL_OPN_2PTS027_0625_20151002_012930_20151002_030818.EUM.nc	-0.128	-0.144	0.090	2843	5541	0	2682	0	16
SRL_OPN_2PTS027_0627_20151002_030816_20151002_044831.EUM.nc	-0.114	-0.137	0.093	2870	5511	0	2641	0	0
SRL_OPN_2PTS027_0629_20151002_044830_20151002_063100.EUM.nc	-0.099	-0.128	0.082	3867	5807	0	1907	0	33
SRL_OPN_2PTS027_0631_20151002_063059_20151002_081743.EUM.nc	-0.131	-0.172	0.110	4375	6072	0	1695	0	2
SRL_OPN_2PTS027_0634_20151002_081743_20151002_095540.EUM.nc	-0.141	-0.166	0.103	2998	5436	0	2432	0	6
SRL_OPN_2PTS027_0635_20151002_095539_20151002_113334.EUM.nc	-0.101	-0.153	0.120	2309	5389	0	3075	0	5
SRL_OPN_2PTS027_0637_20151002_113334_20151002_131207.EUM.nc	-0.123	-0.169	0.106	2882	5496	0	2613	0	1
SRL_OPN_2PTS027_0639_20151002_131206_20151002_150527.EUM.nc	-0.137	-0.149	0.096	3793	6402	0	2607	0	2
SRL_OPN_2PTS027_0642_20151002_150526_20151002_164515.EUM.nc	-0.106	-0.114	0.070	2917	5584	0	2479	0	188
SRL_OPN_2PTS027_0644_20151002_164514_20151002_182450.EUM.nc	-0.115	-0.138	0.094	3307	5533	0	2215	0	11
SRL_OPN_2PTS027_0646_20151002_182450_20151002_200415.EUM.nc	-0.111	-0.142	0.100	3322	5609	0	2273	0	14
SRL_OPN_2PTS027_0648_20151002_200414_20151002_214256.EUM.nc	-0.172	-0.173	0.105	3469	5542	0	2072	0	1
SRL_OPN_2PTS027_0650_20151002_214256_20151002_232103.EUM.nc	-0.103	-0.137	0.094	2501	5389	0	2887	0	1
SRL_OPN_2PTS027_0651_20151002_232102_20151003_005844.EUM.nc	-0.106	-0.152	0.109	3046	5527	0	2480	0	1
SRL_OPN_2PTS027_0653_20151003_005844_20151003_023709.EUM.nc	-0.143	-0.149	0.099	2978	5556	0	2578	0	0
SRL_OPN_2PTS027_0655_20151003_023709_20151003_041650.EUM.nc	-0.112	-0.140	0.087	2789	5472	0	2682	0	1
SRL_OPN_2PTS027_0657_20151003_041648_20151003_055827.EUM.nc	-0.105	-0.136	0.088	3700	5733	0	2032	0	1
SRL_OPN_2PTS027_0659_20151003_055826_20151003_074649.EUM.nc	-0.133	-0.161	0.097	4217	6159	0	1940	0	2
SRL_OPN_2PTS027_0662_20151003_074648_20151003_092456.EUM.nc	-0.169	-0.171	0.097	3232	5522	0	2289	0	1
SRL_OPN_2PTS027_0663_20151003_092455_20151003_110241.EUM.nc	-0.115	-0.155	0.117	2417	5524	0	3103	0	4
SRL_OPN_2PTS027_0665_20151003_110240_20151003_124101.EUM.nc	-0.104	-0.142	0.094	2559	5387	0	2820	0	8
SRL_OPN_2PTS027_0667_20151003_124100_20151003_142036.EUM.nc	-0.122	-0.148	0.101	3373	5570	0	2190	0	7
SRL_OPN_2PTS027_0669_20151003_142037_20151003_161348.EUM.nc	-0.127	-0.146	0.098	3836	6375	0	2536	0	3
SRL_OPN_2PTS027_0672_20151003_161347_20151003_175335.EUM.nc	-0.118	-0.143	0.102	3023	5596	0	2571	0	2
SRL_OPN_2PTS027_0674_20151003_175335_20151003_193258.EUM.nc	-0.110	-0.150	0.111	3491	5635	0	2142	0	2
SRL_OPN_2PTS027_0676_20151003_193257_20151003_211201.EUM.nc	-0.149	-0.160	0.103	3576	5490	0	1914	0	0
SRL_OPN_2PTS027_0678_20151003_211200_20151003_225012.EUM.nc	-0.117	-0.145	0.106	2601	5445	0	2837	0	7
SRL_OPN_2PTS027_0679_20151003_225011_20151004_002801.EUM.nc	-0.109	-0.153	0.112	3090	5453	0	2358	0	5
SRL_OPN_2PTS027_0681_20151004_002801_20151004_020601.EUM.nc	-0.122	-0.155	0.107	3098	5536	0	2438	0	0
SRL_OPN_2PTS027_0683_20151004_020601_20151004_034520.EUM.nc	-0.120	-0.127	0.066	2773	5559	0	2655	0	131
SRL_OPN_2PTS027_0685_20151004_034519_20151004_052617.EUM.nc	-0.124	-0.147	0.101	2798	5577	0	2768	0	11
SRL_OPN_2PTS027_0687_20151004_052615_20151004_071542.EUM.nc	-0.115	-0.144	0.089	3889	6222	0	2316	0	17
SRL_OPN_2PTS027_0690_20151004_071542_20151004_085411.EUM.nc	-0.147	-0.171	0.107	4010	5585	0	1561	0	14
SRL_OPN_2PTS027_0691_20151004_085410_20151004_103159.EUM.nc	-0.123	-0.164	0.121	2669	5529	0	2857	0	3
SRL_OPN_2PTS027_0693_20151004_103158_20151004_121005.EUM.nc	-0.114	-0.144	0.096	2530	5483	0	2937	1	15
SRL_OPN_2PTS027_0695_20151004_121004_20151004_134904.EUM.nc	-0.133	-0.160	0.101	3104	5500	0	2396	0	0
SRL_OPN_2PTS027_0697_20151004_134904_20151004_154230.EUM.nc	-0.160	-0.162	0.099	3825	6420	0	2595	0	0

– Continued on next page

Table 8: Radiometer Wet Troposphere Path Delay Statistics.

– Continued from previous page

File	Median	Mean	Std. Dev.	No. Obs.	Total Obs.	Default Lat/Lon	Flag (total)	Default (total)	3-Sigma Edited
SRL_OPN_2PTS027_0700_20151004_154229_20151004_172218.EUM.nc	-0.109	-0.140	0.099	2881	5516	0	2633	0	2
SRL_OPN_2PTS027_0702_20151004_172217_20151004_190148.EUM.nc	-0.115	-0.149	0.103	3450	5651	0	2201	0	0
SRL_OPN_2PTS027_0704_20151004_190147_20151004_204053.EUM.nc	-0.129	-0.149	0.090	3837	5596	0	1754	0	5
SRL_OPN_2PTS027_0706_20151004_204053_20151004_221926.EUM.nc	-0.109	-0.141	0.101	3030	5402	0	2367	0	5
SRL_OPN_2PTS027_0708_20151004_221925_20151004_235713.EUM.nc	-0.084	-0.145	0.118	3007	5515	0	2506	0	2
SRL_OPN_2PTS027_0709_20151004_235713_20151005_013510.EUM.nc	-0.128	-0.145	0.093	3227	5549	0	2319	0	3
SRL_OPN_2PTS027_0711_20151005_013509_20151005_031400.EUM.nc	-0.134	-0.142	0.082	2816	5546	0	2726	0	4
SRL_OPN_2PTS027_0713_20151005_031359_20151005_045418.EUM.nc	-0.113	-0.144	0.094	2927	5533	0	2602	0	4
SRL_OPN_2PTS027_0715_20151005_045417_20151005_063655.EUM.nc	-0.123	-0.147	0.090	3885	5835	0	1943	0	7
SRL_OPN_2PTS027_0717_20151005_063654_20151005_082317.EUM.nc	-0.129	-0.163	0.103	4304	6068	0	1757	0	7
SRL_OPN_2PTS027_0720_20151005_082317_20151005_100119.EUM.nc	-0.111	-0.149	0.108	2991	5412	0	2416	0	5
SRL_OPN_2PTS027_0721_20151005_100118_20151005_113907.EUM.nc	-0.120	-0.158	0.101	2375	5428	0	3049	0	4
SRL_OPN_2PTS027_0723_20151005_113906_20151005_131749.EUM.nc	-0.138	-0.168	0.117	2935	5462	0	2525	0	2
SRL_OPN_2PTS027_0725_20151005_131748_20151005_151109.EUM.nc	-0.141	-0.154	0.093	3782	6412	0	2630	0	0
SRL_OPN_2PTS027_0728_20151005_151108_20151005_165056.EUM.nc	-0.108	-0.136	0.095	3056	5619	0	2556	0	7
SRL_OPN_2PTS027_0730_20151005_165055_20151005_183028.EUM.nc	-0.111	-0.146	0.104	3339	5528	0	2187	0	2
SRL_OPN_2PTS027_0732_20151005_183027_20151005_200951.EUM.nc	-0.117	-0.152	0.111	3279	5580	0	2292	0	9
SRL_OPN_2PTS027_0734_20151005_200950_20151005_214837.EUM.nc	-0.118	-0.151	0.089	3404	5552	0	2147	0	1
SRL_OPN_2PTS027_0736_20151005_214836_20151005_232631.EUM.nc	-0.086	-0.141	0.110	2585	5314	0	2725	0	4
SRL_OPN_2PTS027_0737_20151005_232631_20151006_010420.EUM.nc	-0.133	-0.150	0.096	2788	5526	0	2732	0	6
SRL_OPN_2PTS027_0739_20151006_010420_20151006_024249.EUM.nc	-0.138	-0.161	0.105	2934	5559	0	2623	0	2
SRL_OPN_2PTS027_0741_20151006_024248_20151006_042233.EUM.nc	-0.105	-0.114	0.061	2628	5511	0	2734	0	149
SRL_OPN_2PTS027_0743_20151006_042231_20151006_060424.EUM.nc	-0.151	-0.166	0.092	3685	5753	0	2068	0	0
SRL_OPN_2PTS027_0745_20151006_060423_20151006_093034.EUM.nc	-0.125	-0.159	0.111	7336	11643	0	4302	0	5
SRL_OPN_2PTS027_0749_20151006_093033_20151006_110818.EUM.nc	-0.099	-0.144	0.095	2376	5492	0	3100	0	16
SRL_OPN_2PTS027_0751_20151006_110817_20151006_124640.EUM.nc	-0.129	-0.143	0.103	2470	5349	0	2879	0	0
SRL_OPN_2PTS027_0753_20151006_124639_20151006_143949.EUM.nc	-0.130	-0.152	0.093	3537	6314	0	2768	0	9
SRL_OPN_2PTS027_0756_20151006_143948_20151006_161935.EUM.nc	-0.116	-0.154	0.101	3552	5630	0	2074	0	4
SRL_OPN_2PTS027_0758_20151006_161934_20151006_175912.EUM.nc	-0.110	-0.142	0.108	3122	5625	0	2503	0	0
SRL_OPN_2PTS027_0760_20151006_175911_20151006_193842.EUM.nc	-0.117	-0.161	0.113	3400	5611	0	2206	0	5
SRL_OPN_2PTS027_0762_20151006_193842_20151006_211732.EUM.nc	-0.117	-0.142	0.084	3576	5482	0	1901	0	5
SRL_OPN_2PTS027_0764_20151006_211731_20151006_225547.EUM.nc	-0.101	-0.154	0.109	2570	5464	0	2892	0	2
SRL_OPN_2PTS027_0765_20151006_225546_20151007_003336.EUM.nc	-0.109	-0.156	0.112	3212	5480	0	2262	0	6
SRL_OPN_2PTS027_0767_20151007_003337_20151007_021138.EUM.nc	-0.128	-0.150	0.097	3079	5524	0	2443	0	2
SRL_OPN_2PTS027_0769_20151007_021137_20151007_035100.EUM.nc	-0.110	-0.123	0.088	2755	5499	0	2718	0	26
SRL_OPN_2PTS027_0771_20151007_035059_20151007_053210.EUM.nc	-0.130	-0.164	0.102	2854	5550	0	2695	0	1
SRL_OPN_2PTS027_0773_20151007_053209_20151007_072123.EUM.nc	-0.122	-0.145	0.093	4020	6213	0	2190	0	3
SRL_OPN_2PTS027_0776_20151007_072123_20151007_085940.EUM.nc	-0.151	-0.162	0.105	3923	5566	0	1639	0	4
SRL_OPN_2PTS027_0777_20151007_085939_20151007_103734.EUM.nc	-0.107	-0.149	0.093	2631	5512	0	2879	0	2

– Continued on next page

Table 8: Radiometer Wet Troposphere Path Delay Statistics.

– Continued from previous page

File	Median	Mean	Std. Dev.	No. Obs.	Total Obs.	Default Lat/Lon	Flag (total)	Default (total)	3-Sigma Edited
SRL_OPN_2PTS027_0779_20151007_103733_20151007_121541.EUM.nc	-0.123	-0.152	0.100	2549	5509	0	2952	0	8
SRL_OPN_2PTS027_0781_20151007_121541_20151007_135443.EUM.nc	-0.160	-0.165	0.103	3160	5519	0	2358	0	1
SRL_OPN_2PTS027_0783_20151007_135443_20151007_154807.EUM.nc	-0.134	-0.155	0.104	3847	6376	0	2524	0	5
SRL_OPN_2PTS027_0786_20151007_154806_20151007_190730.EUM.nc	-0.115	-0.160	0.112	6431	11152	0	4718	1	2
SRL_OPN_2PTS027_0790_20151007_190729_20151007_204631.EUM.nc	-0.119	-0.135	0.075	3815	5621	0	1792	0	14
SRL_OPN_2PTS027_0792_20151007_204631_20151007_222502.EUM.nc	-0.099	-0.148	0.097	3028	5404	0	2374	0	2
SRL_OPN_2PTS027_0794_20151007_222501_20151008_000254.EUM.nc	-0.098	-0.147	0.112	3085	5545	0	2452	0	8
SRL_OPN_2PTS027_0795_20151008_000253_20151008_014043.EUM.nc	-0.148	-0.164	0.099	3191	5535	0	2344	0	0
SRL_OPN_2PTS027_0797_20151008_014042_20151008_031939.EUM.nc	-0.128	-0.157	0.094	2836	5533	0	2696	0	1
SRL_OPN_2PTS027_0799_20151008_031938_20151008_050002.EUM.nc	-0.168	-0.177	0.107	2937	5558	0	2621	0	0
SRL_OPN_2PTS027_0801_20151008_050001_20151008_064249.EUM.nc	-0.118	-0.142	0.088	3801	5824	0	2004	0	19
SRL_OPN_2PTS027_0803_20151008_064248_20151008_082851.EUM.nc	-0.125	-0.153	0.106	4384	6045	0	1660	0	1
SRL_OPN_2PTS027_0806_20151008_082851_20151008_100651.EUM.nc	-0.135	-0.158	0.110	2953	5401	0	2443	0	5
SRL_OPN_2PTS027_0807_20151008_100650_20151008_114449.EUM.nc	-0.113	-0.158	0.104	2394	5448	0	3047	0	7
SRL_OPN_2PTS027_0809_20151008_114448_20151008_132326.EUM.nc	-0.171	-0.177	0.113	2920	5457	0	2536	0	1
SRL_OPN_2PTS027_0811_20151008_132325_20151008_151647.EUM.nc	-0.135	-0.160	0.099	3722	6421	0	2699	0	0
SRL_OPN_2PTS027_0814_20151008_151647_20151008_165634.EUM.nc	-0.095	-0.131	0.092	2992	5547	0	2550	0	5
SRL_OPN_2PTS027_0816_20151008_165633_20151008_183615.EUM.nc	-0.129	-0.161	0.112	3327	5514	0	2187	0	0
SRL_OPN_2PTS027_0818_20151008_183614_20151008_201526.EUM.nc	-0.117	-0.146	0.089	3330	5571	0	2233	0	8
SRL_OPN_2PTS027_0820_20151008_201526_20151008_215411.EUM.nc	-0.173	-0.158	0.096	3335	5514	0	2175	0	4
SRL_OPN_2PTS027_0822_20151008_215410_20151008_233212.EUM.nc	-0.097	-0.140	0.099	2533	5333	0	2794	0	6
SRL_OPN_2PTS027_0823_20151008_233211_20151009_010953.EUM.nc	-0.124	-0.156	0.112	2790	5508	0	2718	0	0
SRL_OPN_2PTS027_0825_20151009_010952_20151009_024825.EUM.nc	-0.128	-0.152	0.091	2906	5565	0	2659	0	0
SRL_OPN_2PTS027_0827_20151009_024825_20151009_042815.EUM.nc	-0.145	-0.151	0.095	2796	5542	0	2746	0	0
SRL_OPN_2PTS027_0829_20151009_042814_20151009_061014.EUM.nc	-0.117	-0.148	0.094	3649	5733	0	2080	0	4
SRL_OPN_2PTS027_0831_20151009_061013_20151009_075756.EUM.nc	-0.130	-0.153	0.093	4115	6100	0	1982	0	3
SRL_OPN_2PTS027_0834_20151009_075756_20151009_093607.EUM.nc	-0.148	-0.163	0.095	3021	5550	0	2528	0	1
SRL_OPN_2PTS027_0835_20151009_093606_20151009_111351.EUM.nc	-0.148	-0.159	0.108	2253	5478	0	3219	0	6
SRL_OPN_2PTS027_0837_20151009_111350_20151009_125216.EUM.nc	-0.136	-0.154	0.095	2583	5372	0	2781	0	8
SRL_OPN_2PTS027_0839_20151009_125216_20151009_144527.EUM.nc	-0.141	-0.161	0.097	3518	6358	0	2830	0	10
SRL_OPN_2PTS027_0842_20151009_144526_20151009_162514.EUM.nc	-0.112	-0.141	0.088	3489	5650	0	2161	0	0
SRL_OPN_2PTS027_0844_20151009_162513_20151009_180450.EUM.nc	-0.106	-0.141	0.105	3110	5641	0	2527	0	4
SRL_OPN_2PTS027_0846_20151009_180449_20151009_194419.EUM.nc	-0.129	-0.159	0.106	3381	5626	0	2244	0	1
SRL_OPN_2PTS027_0848_20151009_194419_20151009_212314.EUM.nc	-0.157	-0.157	0.081	3647	5480	0	1830	0	3
SRL_OPN_2PTS027_0850_20151009_212314_20151009_230120.EUM.nc	-0.117	-0.154	0.107	2393	5390	0	2992	0	5
SRL_OPN_2PTS027_0851_20151009_230119_20151010_003908.EUM.nc	-0.146	-0.167	0.101	3296	5503	0	2201	0	6
SRL_OPN_2PTS027_0853_20151010_003907_20151010_022846.EUM.nc	-0.124	-0.137	0.093	3231	6182	0	2940	0	11
SRL_OPN_2PTS027_0856_20151010_022845_20151010_035640.EUM.nc	-0.111	-0.129	0.081	2550	4912	0	2357	0	5
SRL_OPN_2PTS027_0857_20151010_035640_20151010_053757.EUM.nc	-0.113	-0.157	0.109	3040	5535	0	2490	0	5

– Continued on next page

Table 8: Radiometer Wet Troposphere Path Delay Statistics.

– Continued from previous page

File	Median	Mean	Std. Dev.	No. Obs.	Total Obs.	Default Lat/Lon	Flag (total)	Default (total)	3-Sigma Edited
SRL_OPN_2PTS027_0859_20151010_053756_20151010_072658.EUM.nc	-0.139	-0.159	0.092	4126	6211	0	2080	0	5
SRL_OPN_2PTS027_0862_20151010_072657_20151010_090521.EUM.nc	-0.145	-0.164	0.109	3786	5589	0	1796	0	7
SRL_OPN_2PTS027_0863_20151010_090520_20151010_104307.EUM.nc	-0.107	-0.150	0.109	2656	5523	0	2860	0	7
SRL_OPN_2PTS027_0865_20151010_104306_20151010_122116.EUM.nc	-0.111	-0.150	0.104	2645	5499	0	2848	0	6
SRL_OPN_2PTS027_0867_20151010_122115_20151010_140032.EUM.nc	-0.147	-0.162	0.093	3338	5540	0	2198	0	4
SRL_OPN_2PTS027_0869_20151010_140031_20151010_155355.EUM.nc	-0.111	-0.141	0.093	3627	6393	0	2766	0	0
SRL_OPN_2PTS027_0872_20151010_155355_20151010_173332.EUM.nc	-0.102	-0.153	0.118	2835	5468	0	2632	0	1
SRL_OPN_2PTS027_0874_20151010_173331_20151010_191307.EUM.nc	-0.112	-0.156	0.106	3602	5650	0	2045	0	3
SRL_OPN_2PTS027_0876_20151010_191307_20151010_205207.EUM.nc	-0.153	-0.161	0.083	3790	5591	0	1793	0	8
SRL_OPN_2PTS027_0878_20151010_205207_20151010_223035.EUM.nc	-0.090	-0.140	0.105	3024	5415	0	2377	0	14
SRL_OPN_2PTS027_0879_20151010_223034_20151011_000826.EUM.nc	-0.101	-0.145	0.100	3086	5479	0	2391	0	2
SRL_OPN_2PTS027_0881_20151011_000826_20151011_015725.EUM.nc	-0.125	-0.147	0.105	3539	6152	0	2612	0	1
SRL_OPN_2PTS027_0884_20151011_015725_20151011_032516.EUM.nc	-0.156	-0.155	0.086	2663	4870	0	2199	0	8
SRL_OPN_2PTS027_0885_20151011_032517_20151011_050556.EUM.nc	-0.116	-0.144	0.083	2837	5552	0	2714	0	1
SRL_OPN_2PTS027_0887_20151011_050556_20151011_065557.EUM.nc	-0.116	-0.155	0.108	3735	6223	0	2486	0	2
SRL_OPN_2PTS027_0890_20151011_065556_20151011_083425.EUM.nc	-0.139	-0.151	0.093	4388	5622	0	1233	0	1
SRL_OPN_2PTS027_0892_20151011_083425_20151011_101224.EUM.nc	-0.156	-0.157	0.101	2850	5420	0	2564	0	6
SRL_OPN_2PTS027_0893_20151011_101223_20151011_115023.EUM.nc	-0.120	-0.162	0.108	2510	5489	0	2975	0	4
SRL_OPN_2PTS027_0895_20151011_115022_20151011_132904.EUM.nc	-0.139	-0.169	0.104	2957	5432	0	2471	0	4
SRL_OPN_2PTS027_0897_20151011_132904_20151011_152227.EUM.nc	-0.149	-0.154	0.094	3737	6371	0	2633	0	1
SRL_OPN_2PTS027_0900_20151011_152226_20151011_170212.EUM.nc	-0.096	-0.141	0.100	2915	5570	0	2652	0	3
SRL_OPN_2PTS027_0902_20151011_170212_20151011_184153.EUM.nc	-0.102	-0.154	0.112	3311	5528	0	2212	0	5
SRL_OPN_2PTS027_0904_20151011_184152_20151011_202104.EUM.nc	-0.136	-0.161	0.097	3453	5576	0	2117	0	6
SRL_OPN_2PTS027_0906_20151011_202103_20151011_215944.EUM.nc	-0.104	-0.144	0.097	3135	5472	0	2331	0	6
SRL_OPN_2PTS027_0908_20151011_215943_20151011_233745.EUM.nc	-0.097	-0.122	0.081	2692	5452	0	2740	0	20
SRL_OPN_2PTS027_0909_20151011_233744_20151012_011528.EUM.nc	-0.114	-0.156	0.114	3073	5509	0	2436	0	0
SRL_OPN_2PTS027_0911_20151012_011528_20151012_025404.EUM.nc	-0.150	-0.163	0.099	2867	5538	0	2665	0	6
SRL_OPN_2PTS027_0913_20151012_025402_20151012_043407.EUM.nc	-0.139	-0.149	0.084	2811	5507	0	2685	0	11
SRL_OPN_2PTS027_0915_20151012_043406_20151012_061607.EUM.nc	-0.097	-0.149	0.108	3722	5778	0	2056	0	0
SRL_OPN_2PTS027_0917_20151012_061607_20151012_080334.EUM.nc	-0.159	-0.163	0.100	4143	6084	0	1932	0	9
SRL_OPN_2PTS027_0920_20151012_080332_20151012_094141.EUM.nc	-0.202	-0.178	0.104	3064	5539	0	2467	1	7
SRL_OPN_2PTS027_0921_20151012_094140_20151012_111934.EUM.nc	-0.126	-0.158	0.109	2350	5389	0	3036	0	3
SRL_OPN_2PTS027_0923_20151012_111932_20151012_125753.EUM.nc	-0.107	-0.153	0.103	2631	5373	0	2741	0	1
SRL_OPN_2PTS027_0925_20151012_125752_20151012_145116.EUM.nc	-0.149	-0.155	0.093	3556	6364	0	2786	0	22
SRL_OPN_2PTS027_0928_20151012_145116_20151012_163054.EUM.nc	-0.124	-0.141	0.092	3403	5649	0	2236	0	10
SRL_OPN_2PTS027_0930_20151012_163054_20151012_181038.EUM.nc	-0.101	-0.151	0.113	3140	5616	0	2475	1	0
SRL_OPN_2PTS027_0932_20151012_181037_20151012_194958.EUM.nc	-0.132	-0.157	0.104	3309	5595	0	2278	0	8
SRL_OPN_2PTS027_0934_20151012_194956_20151012_212851.EUM.nc	-0.142	-0.151	0.090	3730	5470	0	1734	0	6
SRL_OPN_2PTS027_0936_20151012_212851_20151012_230702.EUM.nc	-0.110	-0.143	0.095	2284	5398	0	3108	0	6

– Continued on next page

Table 8: Radiometer Wet Troposphere Path Delay Statistics.

– Continued from previous page

File	Median	Mean	Std. Dev.	No. Obs.	Total Obs.	Default Lat/Lon	Flag (total)	Default (total)	3-Sigma Edited
SRL_OPN_2PTS027_0937_20151012_230702_20151013_004442.EUM.nc	-0.107	-0.153	0.109	3242	5504	0	2261	0	1
SRL_OPN_2PTS027_0939_20151013_004441_20151013_022258.EUM.nc	-0.141	-0.159	0.099	3035	5562	0	2524	0	3
SRL_OPN_2PTS027_0941_20151013_022258_20151013_040222.EUM.nc	-0.141	-0.145	0.078	2720	5464	0	2727	0	17
SRL_OPN_2PTS027_0943_20151013_040221_20151013_054348.EUM.nc	-0.100	-0.144	0.094	3342	5682	0	2336	0	4
SRL_OPN_2PTS027_0945_20151013_054347_20151013_073235.EUM.nc	-0.142	-0.163	0.102	4061	6179	0	2111	0	7
SRL_OPN_2PTS027_0948_20151013_073236_20151013_091055.EUM.nc	-0.166	-0.162	0.096	3581	5555	0	1966	0	8
SRL_OPN_2PTS027_0949_20151013_091054_20151013_104840.EUM.nc	-0.115	-0.145	0.102	2619	5550	0	2930	0	1
SRL_OPN_2PTS027_0951_20151013_104840_20151013_122652.EUM.nc	-0.102	-0.149	0.103	2551	5384	0	2826	0	7
SRL_OPN_2PTS027_0953_20151013_122651_20151013_140613.EUM.nc	-0.146	-0.164	0.089	3174	5570	0	2392	0	4
SRL_OPN_2PTS027_0955_20151013_140613_20151013_155935.EUM.nc	-0.164	-0.164	0.107	3608	6374	0	2766	0	0
SRL_OPN_2PTS027_0958_20151013_155935_20151013_191847.EUM.nc	-0.108	-0.150	0.108	6423	11255	0	4832	0	0
SRL_OPN_2PTS027_0962_20151013_191846_20151013_205753.EUM.nc	-0.125	-0.152	0.095	3795	5575	0	1773	0	7
SRL_OPN_2PTS027_0964_20151013_205753_20151013_223610.EUM.nc	-0.109	-0.140	0.091	2950	5402	0	2444	0	8
SRL_OPN_2PTS027_0965_20151013_223608_20151014_001400.EUM.nc	-0.104	-0.150	0.099	3091	5482	0	2390	0	1
SRL_OPN_2PTS027_0967_20151014_001359_20151014_015201.EUM.nc	-0.133	-0.157	0.103	3287	5484	0	2197	0	0
SRL_OPN_2PTS027_0969_20151014_015200_20151014_033057.EUM.nc	-0.167	-0.153	0.081	2947	5482	0	2533	0	2
SRL_OPN_2PTS027_0971_20151014_033057_20151014_051144.EUM.nc	-0.112	-0.142	0.096	2864	5567	0	2702	0	1
SRL_OPN_2PTS027_0973_20151014_051143_20151014_070135.EUM.nc	-0.110	-0.151	0.104	3728	6209	0	2479	0	2
SRL_OPN_2PTS027_0976_20151014_070134_20151014_084008.EUM.nc	-0.160	-0.166	0.094	4298	5618	0	1318	0	2
SRL_OPN_2PTS027_0978_20151014_084007_20151014_101757.EUM.nc	-0.102	-0.154	0.108	2822	5425	0	2603	0	0
SRL_OPN_2PTS027_0979_20151014_101756_20151014_115558.EUM.nc	-0.118	-0.163	0.107	2473	5497	0	3022	0	2
SRL_OPN_2PTS027_0981_20151014_115557_20151014_133452.EUM.nc	-0.139	-0.168	0.101	2984	5438	0	2454	0	0
SRL_OPN_2PTS027_0983_20151014_133451_20151014_152815.EUM.nc	-0.182	-0.173	0.093	3749	6350	0	2596	0	5
SRL_OPN_2PTS027_0986_20151014_152815_20151014_170754.EUM.nc	-0.084	-0.122	0.090	2815	5584	0	2764	0	5
SRL_OPN_2PTS027_0988_20151014_170753_20151014_184732.EUM.nc	-0.115	-0.164	0.117	3426	5524	0	2098	0	0
SRL_OPN_2PTS027_0990_20151014_184731_20151014_202642.EUM.nc	-0.126	-0.155	0.093	3462	5587	0	2125	0	0
SRL_OPN_2PTS027_0992_20151014_202640_20151014_220520.EUM.nc	-0.116	-0.140	0.096	3148	5469	0	2310	0	11
SRL_OPN_2PTS027_0994_20151014_220519_20151014_234318.EUM.nc	-0.085	-0.139	0.097	2885	5523	0	2627	0	11
SRL_OPN_2PTS027_0995_20151014_234317_20151015_012101.EUM.nc	-0.121	-0.165	0.115	3071	5517	0	2444	0	2
SRL_OPN_2PTS027_0997_20151015_012102_20151015_025941.EUM.nc	-0.173	-0.171	0.093	2873	5579	0	2705	0	1
SRL_OPN_2PTS027_0999_20151015_025940_20151015_043951.EUM.nc	-0.140	-0.147	0.081	2785	5506	0	2717	0	4

25 Model Wet Troposphere Path Delay Table

Table 9: Model Wet Troposphere Path Delay Statistics.

File	Median	Mean	Std. Dev.	No. Obs.	Total Obs.	Default Lat/Lon	Flag (total)	Default (total)	3-Sigma Edited
SRL_OPN_2PTS026_1001_20150910_043950_20150910_062209.EUM.nc	-0.121	-0.156	0.094	3839	5819	0	1980	0	0
SRL_OPN_2PTS027_0001_20150910_062208_20150910_080920.EUM.nc	-0.112	-0.165	0.109	4294	6117	0	1823	0	0
SRL_OPN_2PTS027_0004_20150910_080918_20150910_094718.EUM.nc	-0.163	-0.178	0.114	3093	5539	0	2446	0	0
SRL_OPN_2PTS027_0005_20150910_094718_20150910_112513.EUM.nc	-0.114	-0.141	0.098	2223	5434	0	3211	0	0
SRL_OPN_2PTS027_0007_20150910_112512_20150910_130346.EUM.nc	-0.118	-0.164	0.112	2744	5374	0	2630	0	0
SRL_OPN_2PTS027_0009_20150910_130345_20150910_145654.EUM.nc	-0.124	-0.155	0.098	3842	6392	0	2550	0	0
SRL_OPN_2PTS027_0012_20150910_145654_20150910_163643.EUM.nc	-0.105	-0.145	0.098	3442	5642	0	2200	0	0
SRL_OPN_2PTS027_0014_20150910_163642_20150910_181619.EUM.nc	-0.096	-0.149	0.110	3273	5610	0	2337	0	0
SRL_OPN_2PTS027_0016_20150910_181618_20150910_195546.EUM.nc	-0.131	-0.162	0.107	3394	5584	0	2190	0	0
SRL_OPN_2PTS027_0018_20150910_195545_20150910_213432.EUM.nc	-0.158	-0.164	0.094	3715	5499	0	1784	0	0
SRL_OPN_2PTS027_0020_20150910_213430_20150910_231241.EUM.nc	-0.124	-0.148	0.092	2345	5392	0	3047	0	0
SRL_OPN_2PTS027_0021_20150910_231239_20150911_022842.EUM.nc	-0.113	-0.162	0.107	6230	11055	0	4825	0	0
SRL_OPN_2PTS027_0025_20150911_022841_20150911_040812.EUM.nc	-0.127	-0.142	0.085	2751	5469	0	2718	0	0
SRL_OPN_2PTS027_0027_20150911_040811_20150911_054947.EUM.nc	-0.138	-0.164	0.093	3607	5749	0	2142	0	0
SRL_OPN_2PTS027_0029_20150911_054946_20150911_073823.EUM.nc	-0.127	-0.170	0.104	4171	6168	0	1997	0	0
SRL_OPN_2PTS027_0032_20150911_073823_20150911_091634.EUM.nc	-0.178	-0.177	0.103	3462	5554	0	2092	0	0
SRL_OPN_2PTS027_0033_20150911_091633_20150911_105428.EUM.nc	-0.119	-0.153	0.109	2596	5531	0	2935	0	0
SRL_OPN_2PTS027_0035_20150911_105428_20150911_123234.EUM.nc	-0.104	-0.141	0.097	2497	5379	0	2882	0	0
SRL_OPN_2PTS027_0037_20150911_123234_20150911_141202.EUM.nc	-0.127	-0.161	0.101	3282	5603	0	2321	0	0
SRL_OPN_2PTS027_0039_20150911_141201_20150911_160524.EUM.nc	-0.134	-0.150	0.089	3932	6407	0	2475	0	0
SRL_OPN_2PTS027_0042_20150911_160523_20150911_174502.EUM.nc	-0.095	-0.139	0.102	3105	5625	0	2520	0	0
SRL_OPN_2PTS027_0044_20150911_174501_20150911_192429.EUM.nc	-0.119	-0.156	0.104	3639	5666	0	2027	0	0
SRL_OPN_2PTS027_0046_20150911_192429_20150911_210334.EUM.nc	-0.159	-0.170	0.100	3750	5588	0	1838	0	0
SRL_OPN_2PTS027_0048_20150911_210334_20150911_224157.EUM.nc	-0.109	-0.145	0.102	2900	5351	0	2451	0	0
SRL_OPN_2PTS027_0049_20150911_224156_20150912_001939.EUM.nc	-0.092	-0.159	0.113	3031	5446	0	2415	0	0
SRL_OPN_2PTS027_0051_20150912_001940_20150912_015745.EUM.nc	-0.123	-0.161	0.102	3227	5540	0	2313	0	0
SRL_OPN_2PTS027_0053_20150912_015744_20150912_033647.EUM.nc	-0.117	-0.155	0.097	2993	5510	0	2517	0	0
SRL_OPN_2PTS027_0055_20150912_033646_20150912_051732.EUM.nc	-0.145	-0.135	0.065	2795	5577	0	2647	0	135
SRL_OPN_2PTS027_0057_20150912_051732_20150912_070716.EUM.nc	-0.121	-0.160	0.104	3854	6247	0	2393	0	0
SRL_OPN_2PTS027_0060_20150912_070714_20150912_084548.EUM.nc	-0.162	-0.182	0.104	4190	5613	0	1423	0	0
SRL_OPN_2PTS027_0061_20150912_084547_20150912_102337.EUM.nc	-0.164	-0.167	0.104	2850	5445	0	2595	0	0
SRL_OPN_2PTS027_0063_20150912_102336_20150912_120141.EUM.nc	-0.129	-0.171	0.116	2549	5505	0	2956	0	0
SRL_OPN_2PTS027_0065_20150912_120139_20150912_134033.EUM.nc	-0.145	-0.176	0.106	3086	5505	0	2419	0	0
SRL_OPN_2PTS027_0067_20150912_134032_20150912_153357.EUM.nc	-0.139	-0.149	0.092	4133	6394	0	2261	0	0
SRL_OPN_2PTS027_0070_20150912_153356_20150912_171347.EUM.nc	-0.097	-0.148	0.104	2940	5608	0	2668	0	0
SRL_OPN_2PTS027_0072_20150912_171346_20150912_185318.EUM.nc	-0.129	-0.167	0.096	3605	5545	0	1940	0	0

– Continued on next page

Table 9: Model Wet Troposphere Path Delay Statistics.

– Continued from previous page

File	Median	Mean	Std. Dev.	No. Obs.	Total Obs.	Default Lat/Lon	Flag (total)	Default (total)	3-Sigma Edited
SRL_OPN_2PTS027_0074_20150912_185317_20150912_203233.EUM.nc	-0.135	-0.165	0.103	3660	5610	0	1950	0	0
SRL_OPN_2PTS027_0076_20150912_203233_20150912_221104.EUM.nc	-0.121	-0.150	0.095	3035	5525	0	2490	0	0
SRL_OPN_2PTS027_0078_20150912_221103_20150912_234901.EUM.nc	-0.090	-0.149	0.115	2920	5509	0	2589	0	0
SRL_OPN_2PTS027_0079_20150912_234901_20150913_012647.EUM.nc	-0.133	-0.172	0.109	3015	5523	0	2508	0	0
SRL_OPN_2PTS027_0081_20150913_012646_20150913_030532.EUM.nc	-0.144	-0.175	0.101	2919	5571	0	2652	0	0
SRL_OPN_2PTS027_0083_20150913_030530_20150913_044542.EUM.nc	-0.143	-0.149	0.086	2899	5514	0	2615	0	0
SRL_OPN_2PTS027_0085_20150913_044540_20150913_062759.EUM.nc	-0.127	-0.162	0.100	3878	5805	0	1927	0	0
SRL_OPN_2PTS027_0087_20150913_062759_20150913_081451.EUM.nc	-0.141	-0.165	0.093	4384	6099	0	1715	0	0
SRL_OPN_2PTS027_0090_20150913_081450_20150913_095257.EUM.nc	-0.191	-0.180	0.109	3112	5442	0	2330	0	0
SRL_OPN_2PTS027_0091_20150913_095256_20150913_113051.EUM.nc	-0.105	-0.153	0.119	2302	5385	0	3083	0	0
SRL_OPN_2PTS027_0093_20150913_113051_20150913_130921.EUM.nc	-0.127	-0.163	0.106	2857	5477	0	2620	0	0
SRL_OPN_2PTS027_0095_20150913_130919_20150913_150240.EUM.nc	-0.137	-0.162	0.106	3945	6403	0	2458	0	0
SRL_OPN_2PTS027_0098_20150913_150239_20150913_164220.EUM.nc	-0.129	-0.166	0.104	3229	5606	0	2377	0	0
SRL_OPN_2PTS027_0100_20150913_164219_20150913_182204.EUM.nc	-0.127	-0.148	0.091	3462	5558	0	2096	0	0
SRL_OPN_2PTS027_0102_20150913_182202_20150913_200121.EUM.nc	-0.137	-0.174	0.106	3347	5613	0	2266	0	0
SRL_OPN_2PTS027_0104_20150913_200119_20150913_214012.EUM.nc	-0.131	-0.165	0.097	3622	5594	0	1972	0	0
SRL_OPN_2PTS027_0106_20150913_214012_20150913_231812.EUM.nc	-0.114	-0.155	0.108	2477	5349	0	2872	0	0
SRL_OPN_2PTS027_0107_20150913_231811_20150914_005603.EUM.nc	-0.111	-0.148	0.095	3095	5543	0	2448	0	0
SRL_OPN_2PTS027_0109_20150914_005602_20150914_023417.EUM.nc	-0.147	-0.169	0.096	3051	5536	0	2485	0	0
SRL_OPN_2PTS027_0111_20150914_023417_20150914_041402.EUM.nc	-0.119	-0.148	0.086	2798	5502	0	2704	0	0
SRL_OPN_2PTS027_0113_20150914_041402_20150914_074358.EUM.nc	-0.146	-0.164	0.094	7833	11918	0	4085	0	0
SRL_OPN_2PTS027_0118_20150914_074358_20150914_092216.EUM.nc	-0.185	-0.196	0.118	3359	5534	0	2175	0	0
SRL_OPN_2PTS027_0119_20150914_092215_20150914_110000.EUM.nc	-0.095	-0.148	0.106	2429	5509	0	3080	0	0
SRL_OPN_2PTS027_0121_20150914_105958_20150914_123817.EUM.nc	-0.112	-0.145	0.105	2494	5396	0	2902	0	0
SRL_OPN_2PTS027_0123_20150914_123816_20150914_141743.EUM.nc	-0.130	-0.158	0.100	3383	5574	0	2191	0	0
SRL_OPN_2PTS027_0125_20150914_141743_20150914_161104.EUM.nc	-0.111	-0.146	0.091	4067	6386	0	2319	0	0
SRL_OPN_2PTS027_0128_20150914_161103_20150914_175041.EUM.nc	-0.132	-0.148	0.091	3159	5627	0	2468	0	0
SRL_OPN_2PTS027_0130_20150914_175040_20150914_193015.EUM.nc	-0.134	-0.162	0.096	3558	5663	0	2105	0	0
SRL_OPN_2PTS027_0132_20150914_193014_20150914_210910.EUM.nc	-0.147	-0.172	0.102	3633	5507	0	1874	0	0
SRL_OPN_2PTS027_0134_20150914_210910_20150914_224731.EUM.nc	-0.099	-0.145	0.118	2753	5495	0	2742	0	0
SRL_OPN_2PTS027_0135_20150914_224730_20150915_002512.EUM.nc	-0.114	-0.149	0.099	3076	5420	0	2344	0	0
SRL_OPN_2PTS027_0137_20150915_002512_20150915_020319.EUM.nc	-0.136	-0.174	0.104	3202	5537	0	2335	0	0
SRL_OPN_2PTS027_0139_20150915_020318_20150915_034226.EUM.nc	-0.128	-0.154	0.086	3016	5520	0	2504	0	0
SRL_OPN_2PTS027_0141_20150915_034225_20150915_052327.EUM.nc	-0.141	-0.154	0.091	2876	5582	0	2706	0	0
SRL_OPN_2PTS027_0143_20150915_052328_20150915_071300.EUM.nc	-0.156	-0.185	0.106	3854	6230	0	2376	0	0
SRL_OPN_2PTS027_0146_20150915_071300_20150915_085122.EUM.nc	-0.164	-0.172	0.096	4187	5603	0	1416	0	0
SRL_OPN_2PTS027_0147_20150915_085121_20150915_102918.EUM.nc	-0.118	-0.164	0.106	2808	5564	0	2756	0	0
SRL_OPN_2PTS027_0149_20150915_102918_20150915_120715.EUM.nc	-0.133	-0.176	0.119	2553	5521	0	2968	0	0
SRL_OPN_2PTS027_0151_20150915_120715_20150915_134620.EUM.nc	-0.146	-0.170	0.105	3066	5519	0	2453	0	0

– Continued on next page

Table 9: Model Wet Troposphere Path Delay Statistics.

– Continued from previous page

File	Median	Mean	Std. Dev.	No. Obs.	Total Obs.	Default Lat/Lon	Flag (total)	Default (total)	3-Sigma Edited
SRL_OPN_2PTS027_0153_20150915_134619_20150915_153947.EUM.nc	-0.131	-0.153	0.097	4088	6431	0	2343	0	0
SRL_OPN_2PTS027_0156_20150915_153946_20150915_171925.EUM.nc	-0.112	-0.168	0.110	2966	5510	0	2544	0	0
SRL_OPN_2PTS027_0158_20150915_171925_20150915_185856.EUM.nc	-0.129	-0.160	0.100	3518	5646	0	2128	0	0
SRL_OPN_2PTS027_0160_20150915_185855_20150915_203811.EUM.nc	-0.140	-0.160	0.099	3817	5625	0	1808	0	0
SRL_OPN_2PTS027_0162_20150915_203811_20150915_221638.EUM.nc	-0.104	-0.156	0.109	3036	5435	0	2399	0	0
SRL_OPN_2PTS027_0164_20150915_221637_20150915_235434.EUM.nc	-0.115	-0.153	0.110	2968	5536	0	2568	0	0
SRL_OPN_2PTS027_0165_20150915_235433_20150916_013221.EUM.nc	-0.138	-0.167	0.096	3166	5529	0	2363	0	0
SRL_OPN_2PTS027_0167_20150916_013220_20150916_031111.EUM.nc	-0.130	-0.166	0.097	2916	5576	0	2660	0	0
SRL_OPN_2PTS027_0169_20150916_031109_20150916_045126.EUM.nc	-0.133	-0.145	0.087	2899	5523	0	2624	0	0
SRL_OPN_2PTS027_0171_20150916_045125_20150916_063400.EUM.nc	-0.137	-0.156	0.100	3883	5831	0	1948	0	0
SRL_OPN_2PTS027_0173_20150916_063400_20150916_082034.EUM.nc	-0.156	-0.171	0.100	4396	6082	0	1686	0	0
SRL_OPN_2PTS027_0176_20150916_082033_20150916_095830.EUM.nc	-0.160	-0.171	0.105	3069	5459	0	2390	0	0
SRL_OPN_2PTS027_0177_20150916_095830_20150916_113626.EUM.nc	-0.137	-0.169	0.116	2407	5454	0	3047	0	0
SRL_OPN_2PTS027_0179_20150916_113624_20150916_131459.EUM.nc	-0.128	-0.165	0.121	2953	5493	0	2540	0	0
SRL_OPN_2PTS027_0181_20150916_131458_20150916_150820.EUM.nc	-0.141	-0.157	0.094	3936	6443	0	2507	0	0
SRL_OPN_2PTS027_0184_20150916_150819_20150916_164809.EUM.nc	-0.117	-0.149	0.086	3145	5578	0	2433	0	0
SRL_OPN_2PTS027_0186_20150916_164809_20150916_182744.EUM.nc	-0.112	-0.154	0.108	3453	5537	0	2084	0	0
SRL_OPN_2PTS027_0188_20150916_182743_20150916_200707.EUM.nc	-0.140	-0.165	0.100	3380	5613	0	2233	0	0
SRL_OPN_2PTS027_0190_20150916_200706_20150916_214548.EUM.nc	-0.145	-0.159	0.102	3479	5545	0	2066	0	0
SRL_OPN_2PTS027_0192_20150916_214547_20150916_232353.EUM.nc	-0.135	-0.155	0.098	2512	5303	0	2791	0	0
SRL_OPN_2PTS027_0193_20150916_232352_20150917_010135.EUM.nc	-0.117	-0.151	0.102	2894	5516	0	2622	0	0
SRL_OPN_2PTS027_0195_20150917_010134_20150917_024002.EUM.nc	-0.143	-0.167	0.101	3009	5541	0	2532	0	0
SRL_OPN_2PTS027_0197_20150917_024001_20150917_041945.EUM.nc	-0.130	-0.143	0.085	2860	5502	0	2642	0	0
SRL_OPN_2PTS027_0199_20150917_041944_20150917_060125.EUM.nc	-0.126	-0.154	0.090	3706	5772	0	2066	0	0
SRL_OPN_2PTS027_0201_20150917_060126_20150917_074933.EUM.nc	-0.165	-0.174	0.099	4244	6139	0	1895	0	0
SRL_OPN_2PTS027_0204_20150917_074933_20150917_092747.EUM.nc	-0.156	-0.173	0.100	3268	5545	0	2277	0	0
SRL_OPN_2PTS027_0205_20150917_092746_20150917_110532.EUM.nc	-0.127	-0.161	0.111	2471	5509	0	3038	0	0
SRL_OPN_2PTS027_0207_20150917_110532_20150917_124354.EUM.nc	-0.114	-0.143	0.106	2537	5381	0	2844	0	0
SRL_OPN_2PTS027_0209_20150917_124353_20150917_143703.EUM.nc	-0.131	-0.151	0.091	3763	6372	0	2609	0	0
SRL_OPN_2PTS027_0212_20150917_143702_20150917_161642.EUM.nc	-0.148	-0.152	0.087	3725	5632	0	1907	0	0
SRL_OPN_2PTS027_0214_20150917_161642_20150917_175629.EUM.nc	-0.095	-0.148	0.108	3220	5606	0	2386	0	0
SRL_OPN_2PTS027_0216_20150917_175629_20150917_193551.EUM.nc	-0.139	-0.159	0.096	3589	5648	0	2059	0	0
SRL_OPN_2PTS027_0218_20150917_193551_20150917_211453.EUM.nc	-0.134	-0.150	0.093	3614	5509	0	1895	0	0
SRL_OPN_2PTS027_0220_20150917_211452_20150917_225303.EUM.nc	-0.138	-0.153	0.093	2624	5459	0	2835	0	0
SRL_OPN_2PTS027_0221_20150917_225302_20150918_003053.EUM.nc	-0.117	-0.161	0.116	3177	5463	0	2286	0	0
SRL_OPN_2PTS027_0223_20150918_003052_20150918_020854.EUM.nc	-0.139	-0.159	0.087	3054	5517	0	2463	0	0
SRL_OPN_2PTS027_0225_20150918_020853_20150918_034814.EUM.nc	-0.127	-0.142	0.081	2979	5522	0	2543	0	0
SRL_OPN_2PTS027_0227_20150918_034813_20150918_052915.EUM.nc	-0.129	-0.153	0.086	2822	5583	0	2761	0	0
SRL_OPN_2PTS027_0229_20150918_052914_20150918_071835.EUM.nc	-0.159	-0.175	0.104	4012	6223	0	2211	0	0

– Continued on next page

Table 9: Model Wet Troposphere Path Delay Statistics.

– Continued from previous page

File	Median	Mean	Std. Dev.	No. Obs.	Total Obs.	Default Lat/Lon	Flag (total)	Default (total)	3-Sigma Edited
SRL_OPN_2PTS027_0232_20150918_071835_20150918_085702.EUM.nc	-0.156	-0.170	0.110	4052	5599	0	1547	0	0
SRL_OPN_2PTS027_0233_20150918_085701_20150918_103449.EUM.nc	-0.165	-0.163	0.108	2596	5500	0	2904	0	0
SRL_OPN_2PTS027_0235_20150918_103448_20150918_121258.EUM.nc	-0.114	-0.157	0.101	2551	5501	0	2950	0	0
SRL_OPN_2PTS027_0237_20150918_121256_20150918_135158.EUM.nc	-0.144	-0.170	0.109	3124	5532	0	2408	0	0
SRL_OPN_2PTS027_0239_20150918_135158_20150918_154524.EUM.nc	-0.146	-0.151	0.089	4141	6406	0	2265	0	0
SRL_OPN_2PTS027_0242_20150918_154524_20150918_172512.EUM.nc	-0.091	-0.150	0.110	2997	5513	0	2516	0	0
SRL_OPN_2PTS027_0244_20150918_172510_20150918_190441.EUM.nc	-0.138	-0.164	0.107	3586	5653	0	2067	0	0
SRL_OPN_2PTS027_0246_20150918_190440_20150918_204347.EUM.nc	-0.134	-0.161	0.098	3906	5635	0	1729	0	0
SRL_OPN_2PTS027_0248_20150918_204346_20150918_222218.EUM.nc	-0.156	-0.162	0.105	2954	5418	0	2464	0	0
SRL_OPN_2PTS027_0250_20150918_222217_20150919_000005.EUM.nc	-0.101	-0.152	0.113	3003	5504	0	2501	0	0
SRL_OPN_2PTS027_0251_20150919_000005_20150919_013802.EUM.nc	-0.137	-0.162	0.094	3237	5540	0	2303	0	0
SRL_OPN_2PTS027_0253_20150919_013801_20150919_031647.EUM.nc	-0.149	-0.158	0.092	2926	5560	0	2634	0	0
SRL_OPN_2PTS027_0255_20150919_031647_20150919_045718.EUM.nc	-0.138	-0.158	0.094	2947	5557	0	2610	0	0
SRL_OPN_2PTS027_0257_20150919_045718_20150919_063953.EUM.nc	-0.152	-0.164	0.093	3898	5835	0	1937	0	0
SRL_OPN_2PTS027_0259_20150919_063952_20150919_082608.EUM.nc	-0.142	-0.157	0.105	4445	6059	0	1614	0	0
SRL_OPN_2PTS027_0262_20150919_082607_20150919_100410.EUM.nc	-0.184	-0.181	0.113	2962	5418	0	2456	0	0
SRL_OPN_2PTS027_0263_20150919_100409_20150919_114158.EUM.nc	-0.133	-0.171	0.115	2396	5483	0	3087	0	0
SRL_OPN_2PTS027_0265_20150919_114157_20150919_132044.EUM.nc	-0.146	-0.184	0.122	2975	5487	0	2512	0	0
SRL_OPN_2PTS027_0267_20150919_132044_20150919_151407.EUM.nc	-0.142	-0.147	0.090	4009	6420	0	2411	0	0
SRL_OPN_2PTS027_0270_20150919_151406_20150919_165346.EUM.nc	-0.094	-0.131	0.088	3086	5583	0	2497	0	0
SRL_OPN_2PTS027_0272_20150919_165345_20150919_183329.EUM.nc	-0.122	-0.156	0.102	3461	5545	0	2084	0	0
SRL_OPN_2PTS027_0274_20150919_183328_20150919_201244.EUM.nc	-0.149	-0.172	0.108	3448	5572	0	2124	0	0
SRL_OPN_2PTS027_0276_20150919_201242_20150919_215120.EUM.nc	-0.153	-0.157	0.095	3432	5545	0	2113	0	0
SRL_OPN_2PTS027_0278_20150919_215119_20150919_232926.EUM.nc	-0.118	-0.150	0.092	2447	5385	0	2938	0	0
SRL_OPN_2PTS027_0279_20150919_232924_20150920_010715.EUM.nc	-0.115	-0.152	0.105	2856	5516	0	2660	0	0
SRL_OPN_2PTS027_0281_20150920_010714_20150920_024538.EUM.nc	-0.141	-0.165	0.097	2971	5509	0	2538	0	0
SRL_OPN_2PTS027_0283_20150920_024536_20150920_042525.EUM.nc	-0.119	-0.144	0.090	2870	5507	0	2637	0	0
SRL_OPN_2PTS027_0285_20150920_042524_20150920_060724.EUM.nc	-0.127	-0.156	0.087	3719	5771	0	2052	0	0
SRL_OPN_2PTS027_0287_20150920_060723_20150920_075515.EUM.nc	-0.154	-0.161	0.098	4226	6109	0	1883	0	0
SRL_OPN_2PTS027_0290_20150920_075515_20150920_093319.EUM.nc	-0.185	-0.189	0.115	3148	5550	0	2402	0	0
SRL_OPN_2PTS027_0291_20150920_093318_20150920_111112.EUM.nc	-0.123	-0.151	0.105	2381	5507	0	3126	0	0
SRL_OPN_2PTS027_0293_20150920_111111_20150920_124936.EUM.nc	-0.129	-0.154	0.096	2614	5372	0	2758	0	0
SRL_OPN_2PTS027_0295_20150920_124935_20150920_144239.EUM.nc	-0.125	-0.141	0.099	3725	6355	0	2630	0	0
SRL_OPN_2PTS027_0298_20150920_144239_20150920_162227.EUM.nc	-0.094	-0.144	0.093	3634	5652	0	2018	0	0
SRL_OPN_2PTS027_0300_20150920_162226_20150920_180204.EUM.nc	-0.112	-0.148	0.099	3273	5640	0	2367	0	0
SRL_OPN_2PTS027_0302_20150920_180203_20150920_194136.EUM.nc	-0.136	-0.167	0.111	3522	5648	0	2126	0	0
SRL_OPN_2PTS027_0304_20150920_194134_20150920_212027.EUM.nc	-0.143	-0.156	0.090	3598	5498	0	1900	0	0
SRL_OPN_2PTS027_0306_20150920_212025_20150920_225842.EUM.nc	-0.125	-0.160	0.111	2466	5466	0	3000	0	0
SRL_OPN_2PTS027_0307_20150920_225841_20150921_003623.EUM.nc	-0.126	-0.176	0.115	3276	5494	0	2218	0	0

– Continued on next page

Table 9: Model Wet Troposphere Path Delay Statistics.

– Continued from previous page

File	Median	Mean	Std. Dev.	No. Obs.	Total Obs.	Default Lat/Lon	Flag (total)	Default (total)	3-Sigma Edited
SRL_OPN_2PTS027_0309_20150921_003622_20150921_021436.EUM.nc	-0.133	-0.150	0.091	3053	5547	0	2494	0	0
SRL_OPN_2PTS027_0311_20150921_021435_20150921_035353.EUM.nc	-0.106	-0.118	0.057	2620	5491	0	2728	0	143
SRL_OPN_2PTS027_0313_20150921_035352_20150921_053509.EUM.nc	-0.125	-0.158	0.092	2882	5559	0	2677	0	0
SRL_OPN_2PTS027_0315_20150921_053507_20150921_072417.EUM.nc	-0.142	-0.173	0.103	4160	6218	0	2058	0	0
SRL_OPN_2PTS027_0318_20150921_072417_20150921_090235.EUM.nc	-0.139	-0.159	0.103	3917	5585	0	1668	0	0
SRL_OPN_2PTS027_0319_20150921_090233_20150921_104029.EUM.nc	-0.157	-0.172	0.098	2731	5533	0	2802	0	0
SRL_OPN_2PTS027_0321_20150921_104028_20150921_121830.EUM.nc	-0.130	-0.160	0.105	2549	5502	0	2953	0	0
SRL_OPN_2PTS027_0323_20150921_121829_20150921_135746.EUM.nc	-0.117	-0.159	0.111	3277	5558	0	2281	0	0
SRL_OPN_2PTS027_0325_20150921_135744_20150921_155101.EUM.nc	-0.111	-0.142	0.091	4067	6392	0	2325	0	0
SRL_OPN_2PTS027_0328_20150921_155101_20150921_173049.EUM.nc	-0.107	-0.158	0.119	2987	5460	0	2473	0	0
SRL_OPN_2PTS027_0330_20150921_173048_20150921_191017.EUM.nc	-0.125	-0.160	0.101	3713	5664	0	1951	0	0
SRL_OPN_2PTS027_0332_20150921_191016_20150921_204929.EUM.nc	-0.140	-0.171	0.100	3844	5630	0	1786	0	0
SRL_OPN_2PTS027_0334_20150921_204928_20150921_222749.EUM.nc	-0.132	-0.157	0.100	3022	5428	0	2406	0	0
SRL_OPN_2PTS027_0335_20150921_222749_20150922_000544.EUM.nc	-0.114	-0.168	0.110	3098	5529	0	2431	0	0
SRL_OPN_2PTS027_0337_20150922_000542_20150922_014334.EUM.nc	-0.109	-0.158	0.107	3290	5530	0	2240	0	0
SRL_OPN_2PTS027_0339_20150922_014333_20150922_032232.EUM.nc	-0.130	-0.153	0.096	2930	5492	0	2562	0	0
SRL_OPN_2PTS027_0341_20150922_032231_20150922_050302.EUM.nc	-0.124	-0.148	0.088	2912	5567	0	2655	0	0
SRL_OPN_2PTS027_0343_20150922_050301_20150922_065309.EUM.nc	-0.146	-0.175	0.103	3850	6232	0	2382	0	0
SRL_OPN_2PTS027_0346_20150922_065308_20150922_083148.EUM.nc	-0.140	-0.148	0.096	4449	5639	0	1190	0	0
SRL_OPN_2PTS027_0348_20150922_083146_20150922_100940.EUM.nc	-0.146	-0.179	0.111	2907	5423	0	2516	0	0
SRL_OPN_2PTS027_0349_20150922_100938_20150922_114738.EUM.nc	-0.126	-0.173	0.110	2435	5517	0	3082	0	0
SRL_OPN_2PTS027_0351_20150922_114737_20150922_132619.EUM.nc	-0.107	-0.168	0.118	3022	5467	0	2445	0	0
SRL_OPN_2PTS027_0353_20150922_132618_20150922_151944.EUM.nc	-0.131	-0.143	0.089	3961	6417	0	2456	0	0
SRL_OPN_2PTS027_0356_20150922_151944_20150922_165931.EUM.nc	-0.117	-0.149	0.100	3057	5566	0	2509	0	0
SRL_OPN_2PTS027_0358_20150922_165930_20150922_183904.EUM.nc	-0.120	-0.159	0.102	3442	5549	0	2107	0	0
SRL_OPN_2PTS027_0360_20150922_183903_20150922_201825.EUM.nc	-0.126	-0.160	0.104	3503	5610	0	2107	0	0
SRL_OPN_2PTS027_0362_20150922_201824_20150922_215701.EUM.nc	-0.139	-0.163	0.084	3187	5522	0	2335	0	0
SRL_OPN_2PTS027_0364_20150922_215700_20150922_233502.EUM.nc	-0.108	-0.144	0.097	2558	5429	0	2871	0	0
SRL_OPN_2PTS027_0365_20150922_233501_20150923_011244.EUM.nc	-0.100	-0.159	0.116	2916	5525	0	2609	0	0
SRL_OPN_2PTS027_0367_20150923_011244_20150923_025120.EUM.nc	-0.140	-0.155	0.093	2886	5539	0	2653	0	0
SRL_OPN_2PTS027_0369_20150923_025119_20150923_043114.EUM.nc	-0.139	-0.134	0.066	2783	5515	0	2660	0	72
SRL_OPN_2PTS027_0371_20150923_043114_20150923_061312.EUM.nc	-0.112	-0.158	0.098	3701	5777	0	2076	0	0
SRL_OPN_2PTS027_0373_20150923_061311_20150923_080047.EUM.nc	-0.148	-0.166	0.099	4272	6108	0	1836	0	0
SRL_OPN_2PTS027_0376_20150923_080046_20150923_093857.EUM.nc	-0.162	-0.184	0.108	3125	5561	0	2436	0	0
SRL_OPN_2PTS027_0377_20150923_093856_20150923_111643.EUM.nc	-0.126	-0.175	0.113	2352	5472	0	3120	0	0
SRL_OPN_2PTS027_0379_20150923_111642_20150923_125510.EUM.nc	-0.095	-0.146	0.117	2677	5394	0	2717	0	0
SRL_OPN_2PTS027_0381_20150923_125510_20150923_144826.EUM.nc	-0.141	-0.163	0.102	3636	6369	0	2733	0	0
SRL_OPN_2PTS027_0384_20150923_144824_20150923_162805.EUM.nc	-0.137	-0.149	0.081	3576	5652	0	2076	0	0
SRL_OPN_2PTS027_0386_20150923_162804_20150923_180750.EUM.nc	-0.125	-0.151	0.099	3328	5642	0	2314	0	0

– Continued on next page

Table 9: Model Wet Troposphere Path Delay Statistics.

– Continued from previous page

File	Median	Mean	Std. Dev.	No. Obs.	Total Obs.	Default Lat/Lon	Flag (total)	Default (total)	3-Sigma Edited
SRL_OPN_2PTS027_0388_20150923_180749_20150923_194710.EUM.nc	-0.129	-0.153	0.099	3527	5627	0	2100	0	0
SRL_OPN_2PTS027_0390_20150923_194710_20150923_212608.EUM.nc	-0.150	-0.164	0.091	3632	5486	0	1854	0	0
SRL_OPN_2PTS027_0392_20150923_212607_20150923_230413.EUM.nc	-0.107	-0.145	0.088	2341	5431	0	3090	0	0
SRL_OPN_2PTS027_0393_20150923_230412_20150924_004202.EUM.nc	-0.096	-0.157	0.117	3255	5523	0	2268	0	0
SRL_OPN_2PTS027_0395_20150924_004201_20150924_022008.EUM.nc	-0.122	-0.153	0.104	3019	5562	0	2543	0	0
SRL_OPN_2PTS027_0397_20150924_022008_20150924_035940.EUM.nc	-0.148	-0.154	0.091	2876	5535	0	2659	0	0
SRL_OPN_2PTS027_0399_20150924_035939_20150924_054055.EUM.nc	-0.110	-0.156	0.096	3204	5569	0	2365	0	0
SRL_OPN_2PTS027_0401_20150924_054054_20150924_072951.EUM.nc	-0.139	-0.169	0.101	4210	6205	0	1995	0	0
SRL_OPN_2PTS027_0404_20150924_072949_20150924_090814.EUM.nc	-0.166	-0.177	0.098	3764	5590	0	1826	0	0
SRL_OPN_2PTS027_0405_20150924_090812_20150924_104559.EUM.nc	-0.143	-0.171	0.119	2749	5526	0	2777	0	0
SRL_OPN_2PTS027_0407_20150924_104558_20150924_122410.EUM.nc	-0.100	-0.137	0.103	2636	5501	0	2865	0	0
SRL_OPN_2PTS027_0409_20150924_122409_20150924_140322.EUM.nc	-0.130	-0.162	0.103	3333	5572	0	2239	0	0
SRL_OPN_2PTS027_0411_20150924_140321_20150924_155647.EUM.nc	-0.122	-0.148	0.090	3784	6398	0	2614	0	0
SRL_OPN_2PTS027_0414_20150924_155646_20150924_173625.EUM.nc	-0.128	-0.155	0.100	3070	5519	0	2449	0	0
SRL_OPN_2PTS027_0416_20150924_173624_20150924_191601.EUM.nc	-0.132	-0.162	0.106	3682	5645	0	1963	0	0
SRL_OPN_2PTS027_0418_20150924_191601_20150924_205503.EUM.nc	-0.155	-0.177	0.107	3795	5623	0	1828	0	0
SRL_OPN_2PTS027_0420_20150924_205502_20150924_223330.EUM.nc	-0.111	-0.157	0.094	2963	5421	0	2458	0	0
SRL_OPN_2PTS027_0421_20150924_223328_20150925_001113.EUM.nc	-0.097	-0.149	0.110	3115	5505	0	2390	0	0
SRL_OPN_2PTS027_0423_20150925_001112_20150925_014915.EUM.nc	-0.128	-0.160	0.107	3311	5543	0	2232	0	0
SRL_OPN_2PTS027_0425_20150925_014913_20150925_032809.EUM.nc	-0.147	-0.152	0.085	3025	5463	0	2438	0	0
SRL_OPN_2PTS027_0427_20150925_032809_20150925_050853.EUM.nc	-0.104	-0.142	0.093	2890	5550	0	2660	0	0
SRL_OPN_2PTS027_0429_20150925_050851_20150925_065851.EUM.nc	-0.135	-0.162	0.099	3807	6231	0	2424	0	0
SRL_OPN_2PTS027_0432_20150925_065851_20150925_083719.EUM.nc	-0.151	-0.164	0.097	4529	5632	0	1103	0	0
SRL_OPN_2PTS027_0434_20150925_083717_20150925_101518.EUM.nc	-0.157	-0.174	0.118	2866	5440	0	2574	0	0
SRL_OPN_2PTS027_0435_20150925_101518_20150925_115310.EUM.nc	-0.116	-0.162	0.114	2542	5519	0	2977	0	0
SRL_OPN_2PTS027_0437_20150925_115309_20150925_133203.EUM.nc	-0.131	-0.169	0.109	2963	5427	0	2464	0	0
SRL_OPN_2PTS027_0439_20150925_133202_20150925_152529.EUM.nc	-0.136	-0.157	0.094	4009	6378	0	2369	0	0
SRL_OPN_2PTS027_0442_20150925_152528_20150925_170508.EUM.nc	-0.126	-0.158	0.099	2969	5585	0	2616	0	0
SRL_OPN_2PTS027_0444_20150925_170507_20150925_184449.EUM.nc	-0.144	-0.158	0.103	3423	5532	0	2109	0	0
SRL_OPN_2PTS027_0446_20150925_184449_20150925_202400.EUM.nc	-0.138	-0.172	0.102	3577	5585	0	2008	0	0
SRL_OPN_2PTS027_0448_20150925_202359_20150925_220241.EUM.nc	-0.151	-0.167	0.097	3125	5520	0	2395	0	0
SRL_OPN_2PTS027_0450_20150925_220239_20150925_234033.EUM.nc	-0.089	-0.125	0.093	2696	5524	0	2828	0	0
SRL_OPN_2PTS027_0451_20150925_234031_20150926_011826.EUM.nc	-0.134	-0.174	0.113	3092	5517	0	2425	0	0
SRL_OPN_2PTS027_0453_20150926_011824_20150926_025656.EUM.nc	-0.146	-0.165	0.096	2889	5577	0	2688	0	0
SRL_OPN_2PTS027_0455_20150926_025655_20150926_043656.EUM.nc	-0.129	-0.155	0.099	2777	5475	0	2698	0	0
SRL_OPN_2PTS027_0457_20150926_043656_20150926_061909.EUM.nc	-0.136	-0.160	0.090	3803	5801	0	1998	0	0
SRL_OPN_2PTS027_0459_20150926_061908_20150926_080628.EUM.nc	-0.166	-0.170	0.097	4318	6110	0	1792	0	0
SRL_OPN_2PTS027_0462_20150926_080627_20150926_094427.EUM.nc	-0.140	-0.168	0.112	3100	5544	0	2444	0	0
SRL_OPN_2PTS027_0463_20150926_094426_20150926_112222.EUM.nc	-0.109	-0.162	0.118	2152	5397	0	3245	0	0

– Continued on next page

Table 9: Model Wet Troposphere Path Delay Statistics.

– Continued from previous page

File	Median	Mean	Std. Dev.	No. Obs.	Total Obs.	Default Lat/Lon	Flag (total)	Default (total)	3-Sigma Edited
SRL_OPN_2PTS027_0465_20150926_112221_20150926_130046.EUM.nc	-0.137	-0.164	0.109	2722	5381	0	2659	0	0
SRL_OPN_2PTS027_0467_20150926_130045_20150926_145404.EUM.nc	-0.142	-0.162	0.089	3750	6389	0	2639	0	0
SRL_OPN_2PTS027_0470_20150926_145402_20150926_163351.EUM.nc	-0.121	-0.140	0.092	3447	5647	0	2200	0	0
SRL_OPN_2PTS027_0472_20150926_163350_20150926_181328.EUM.nc	-0.129	-0.153	0.105	3242	5640	0	2398	0	0
SRL_OPN_2PTS027_0474_20150926_181328_20150926_195254.EUM.nc	-0.150	-0.166	0.098	3408	5620	0	2212	0	0
SRL_OPN_2PTS027_0476_20150926_195253_20150926_213141.EUM.nc	-0.148	-0.172	0.113	3734	5486	0	1752	0	0
SRL_OPN_2PTS027_0478_20150926_213140_20150926_230952.EUM.nc	-0.086	-0.127	0.094	2297	5384	0	3087	0	0
SRL_OPN_2PTS027_0479_20150926_230951_20150927_004733.EUM.nc	-0.140	-0.176	0.112	3223	5526	0	2303	0	0
SRL_OPN_2PTS027_0481_20150927_004732_20150927_022552.EUM.nc	-0.141	-0.153	0.097	3026	5518	0	2492	0	0
SRL_OPN_2PTS027_0483_20150927_022551_20150927_040520.EUM.nc	-0.127	-0.137	0.087	2782	5474	0	2692	0	0
SRL_OPN_2PTS027_0485_20150927_040519_20150927_054641.EUM.nc	-0.123	-0.153	0.098	3511	5690	0	2179	0	0
SRL_OPN_2PTS027_0487_20150927_054641_20150927_073533.EUM.nc	-0.180	-0.188	0.097	4169	6196	0	2027	0	0
SRL_OPN_2PTS027_0490_20150927_073533_20150927_091345.EUM.nc	-0.122	-0.163	0.116	3598	5570	0	1972	0	0
SRL_OPN_2PTS027_0491_20150927_091345_20150927_105131.EUM.nc	-0.109	-0.172	0.124	2620	5519	0	2899	0	0
SRL_OPN_2PTS027_0493_20150927_105130_20150927_122944.EUM.nc	-0.132	-0.155	0.100	2529	5379	0	2850	0	0
SRL_OPN_2PTS027_0495_20150927_122944_20150927_140902.EUM.nc	-0.130	-0.157	0.096	3234	5597	0	2363	0	0
SRL_OPN_2PTS027_0497_20150927_140901_20150927_160225.EUM.nc	-0.137	-0.147	0.099	3751	6417	0	2666	0	0
SRL_OPN_2PTS027_0500_20150927_160224_20150927_174213.EUM.nc	-0.105	-0.150	0.107	3045	5642	0	2597	0	0
SRL_OPN_2PTS027_0502_20150927_174211_20150927_192138.EUM.nc	-0.120	-0.159	0.111	3631	5641	0	2010	0	0
SRL_OPN_2PTS027_0504_20150927_192138_20150927_210045.EUM.nc	-0.146	-0.164	0.103	3783	5598	0	1815	0	0
SRL_OPN_2PTS027_0506_20150927_210044_20150927_223901.EUM.nc	-0.090	-0.135	0.107	2959	5387	0	2428	0	0
SRL_OPN_2PTS027_0507_20150927_223901_20150928_001654.EUM.nc	-0.122	-0.157	0.104	3064	5474	0	2410	0	0
SRL_OPN_2PTS027_0509_20150928_001654_20150928_015450.EUM.nc	-0.126	-0.152	0.096	3268	5492	0	2224	0	0
SRL_OPN_2PTS027_0511_20150928_015449_20150928_033356.EUM.nc	-0.148	-0.150	0.092	3012	5510	0	2498	0	0
SRL_OPN_2PTS027_0513_20150928_033355_20150928_051440.EUM.nc	-0.124	-0.144	0.094	2908	5563	0	2655	0	0
SRL_OPN_2PTS027_0515_20150928_051439_20150928_070428.EUM.nc	-0.159	-0.171	0.097	3835	6233	0	2398	0	0
SRL_OPN_2PTS027_0518_20150928_070428_20150928_084301.EUM.nc	-0.137	-0.159	0.106	4253	5620	0	1367	0	0
SRL_OPN_2PTS027_0520_20150928_084300_20150928_102050.EUM.nc	-0.121	-0.166	0.102	2816	5415	0	2599	0	0
SRL_OPN_2PTS027_0521_20150928_102050_20150928_115854.EUM.nc	-0.135	-0.182	0.118	2506	5524	0	3018	0	0
SRL_OPN_2PTS027_0523_20150928_115852_20150928_133742.EUM.nc	-0.141	-0.172	0.107	3027	5443	0	2416	0	0
SRL_OPN_2PTS027_0525_20150928_133742_20150928_153107.EUM.nc	-0.136	-0.150	0.096	3898	6392	0	2494	0	0
SRL_OPN_2PTS027_0528_20150928_153107_20150928_171048.EUM.nc	-0.102	-0.138	0.101	2879	5583	0	2704	0	0
SRL_OPN_2PTS027_0530_20150928_171047_20150928_185028.EUM.nc	-0.125	-0.162	0.110	3465	5553	0	2088	0	0
SRL_OPN_2PTS027_0532_20150928_185027_20150928_202937.EUM.nc	-0.143	-0.167	0.100	3578	5599	0	2021	0	0
SRL_OPN_2PTS027_0534_20150928_202936_20150928_220815.EUM.nc	-0.109	-0.137	0.095	3071	5488	0	2394	0	23
SRL_OPN_2PTS027_0536_20150928_220814_20150928_234607.EUM.nc	-0.125	-0.149	0.094	2916	5519	0	2603	0	0
SRL_OPN_2PTS027_0537_20150928_234605_20150929_012359.EUM.nc	-0.129	-0.169	0.118	3038	5537	0	2499	0	0
SRL_OPN_2PTS027_0539_20150929_012358_20150929_030234.EUM.nc	-0.139	-0.148	0.099	2891	5578	0	2687	0	0
SRL_OPN_2PTS027_0541_20150929_030233_20150929_044249.EUM.nc	-0.138	-0.149	0.094	2829	5507	0	2678	0	0

– Continued on next page

Table 9: Model Wet Troposphere Path Delay Statistics.

– Continued from previous page

File	Median	Mean	Std. Dev.	No. Obs.	Total Obs.	Default Lat/Lon	Flag (total)	Default (total)	3-Sigma Edited
SRL_OPN_2PTS027_0543_20150929_044248_20150929_062502.EUM.nc	-0.130	-0.151	0.098	3879	5808	0	1929	0	0
SRL_OPN_2PTS027_0545_20150929_062501_20150929_081204.EUM.nc	-0.154	-0.166	0.103	4361	6106	0	1745	0	0
SRL_OPN_2PTS027_0548_20150929_081202_20150929_095009.EUM.nc	-0.132	-0.172	0.103	3033	5441	0	2408	0	0
SRL_OPN_2PTS027_0549_20150929_095009_20150929_112755.EUM.nc	-0.123	-0.171	0.130	2152	5416	0	3264	0	0
SRL_OPN_2PTS027_0551_20150929_112755_20150929_130631.EUM.nc	-0.140	-0.163	0.112	2798	5483	0	2685	0	0
SRL_OPN_2PTS027_0553_20150929_130631_20150929_145950.EUM.nc	-0.154	-0.150	0.091	3791	6397	0	2606	0	0
SRL_OPN_2PTS027_0556_20150929_145949_20150929_163930.EUM.nc	-0.106	-0.132	0.093	3263	5625	0	2362	0	0
SRL_OPN_2PTS027_0558_20150929_163929_20150929_181913.EUM.nc	-0.108	-0.146	0.106	3235	5519	0	2284	0	0
SRL_OPN_2PTS027_0560_20150929_181912_20150929_195831.EUM.nc	-0.135	-0.163	0.097	3064	4544	0	1480	0	0
SRL_OPN_2PTS027_0562_20150929_195831_20150929_213716.EUM.nc	-0.140	-0.166	0.106	3617	5576	0	1959	0	0
SRL_OPN_2PTS027_0564_20150929_213716_20150929_231525.EUM.nc	-0.128	-0.151	0.097	2423	5365	0	2942	0	0
SRL_OPN_2PTS027_0565_20150929_231524_20150930_005315.EUM.nc	-0.127	-0.161	0.115	3144	5540	0	2396	0	0
SRL_OPN_2PTS027_0567_20150930_005315_20150930_023127.EUM.nc	-0.134	-0.142	0.093	3050	5522	0	2472	0	0
SRL_OPN_2PTS027_0569_20150930_023127_20150930_041109.EUM.nc	-0.124	-0.147	0.083	2700	5486	0	2786	0	0
SRL_OPN_2PTS027_0571_20150930_041109_20150930_055239.EUM.nc	-0.095	-0.138	0.099	3657	5702	0	2045	0	0
SRL_OPN_2PTS027_0573_20150930_055239_20150930_074109.EUM.nc	-0.156	-0.176	0.102	4193	6170	0	1977	0	0
SRL_OPN_2PTS027_0576_20150930_074107_20150930_091918.EUM.nc	-0.143	-0.168	0.093	3357	5559	0	2202	0	0
SRL_OPN_2PTS027_0577_20150930_091917_20150930_105712.EUM.nc	-0.108	-0.160	0.125	2504	5534	0	3030	0	0
SRL_OPN_2PTS027_0579_20150930_105711_20150930_123520.EUM.nc	-0.118	-0.156	0.114	2487	5378	0	2891	0	0
SRL_OPN_2PTS027_0581_20150930_123519_20150930_141449.EUM.nc	-0.139	-0.164	0.102	3323	5588	0	2265	0	0
SRL_OPN_2PTS027_0583_20150930_141449_20150930_160811.EUM.nc	-0.126	-0.139	0.096	3780	6382	0	2602	0	0
SRL_OPN_2PTS027_0586_20150930_160810_20150930_174750.EUM.nc	-0.105	-0.148	0.101	3031	5592	0	2561	0	0
SRL_OPN_2PTS027_0588_20150930_174749_20150930_192723.EUM.nc	-0.120	-0.156	0.101	3535	5652	0	2117	0	0
SRL_OPN_2PTS027_0590_20150930_192722_20150930_210620.EUM.nc	-0.135	-0.168	0.102	3696	5584	0	1888	0	0
SRL_OPN_2PTS027_0592_20150930_210619_20150930_224442.EUM.nc	-0.123	-0.147	0.103	2852	5363	0	2511	0	0
SRL_OPN_2PTS027_0593_20150930_224441_20151001_002224.EUM.nc	-0.149	-0.172	0.115	3053	5453	0	2400	0	0
SRL_OPN_2PTS027_0595_20151001_002223_20151001_020031.EUM.nc	-0.133	-0.150	0.103	3265	5552	0	2287	0	0
SRL_OPN_2PTS027_0597_20151001_020030_20151001_033934.EUM.nc	-0.134	-0.148	0.089	2869	5492	0	2623	0	0
SRL_OPN_2PTS027_0599_20151001_033933_20151001_052032.EUM.nc	-0.106	-0.129	0.091	2911	5576	0	2665	0	0
SRL_OPN_2PTS027_0601_20151001_052032_20151001_071010.EUM.nc	-0.139	-0.160	0.090	3820	6225	0	2405	0	0
SRL_OPN_2PTS027_0604_20151001_071009_20151001_084833.EUM.nc	-0.131	-0.158	0.101	4135	5602	0	1467	0	0
SRL_OPN_2PTS027_0605_20151001_084833_20151001_102629.EUM.nc	-0.150	-0.176	0.108	2892	5445	0	2553	0	0
SRL_OPN_2PTS027_0607_20151001_102629_20151001_120425.EUM.nc	-0.135	-0.173	0.113	2546	5518	0	2972	0	0
SRL_OPN_2PTS027_0609_20151001_120424_20151001_134329.EUM.nc	-0.139	-0.174	0.101	3068	5517	0	2449	0	0
SRL_OPN_2PTS027_0611_20151001_134327_20151001_153653.EUM.nc	-0.143	-0.146	0.097	3857	6410	0	2553	0	0
SRL_OPN_2PTS027_0614_20151001_153653_20151001_171633.EUM.nc	-0.109	-0.135	0.092	2890	5582	0	2692	0	0
SRL_OPN_2PTS027_0616_20151001_171633_20151001_185604.EUM.nc	-0.120	-0.160	0.114	3433	5536	0	2103	0	0
SRL_OPN_2PTS027_0618_20151001_185603_20151001_203519.EUM.nc	-0.125	-0.161	0.103	3687	5609	0	1922	0	0
SRL_OPN_2PTS027_0620_20151001_203518_20151001_221347.EUM.nc	-0.123	-0.148	0.096	3014	5489	0	2475	0	0

– Continued on next page

Table 9: Model Wet Troposphere Path Delay Statistics.

– Continued from previous page

File	Median	Mean	Std. Dev.	No. Obs.	Total Obs.	Default Lat/Lon	Flag (total)	Default (total)	3-Sigma Edited
SRL_OPN_2PTS027_0622_20151001_221347_20151001_235144.EUM.nc	-0.102	-0.137	0.091	2905	5513	0	2608	0	0
SRL_OPN_2PTS027_0623_20151001_235144_20151002_012931.EUM.nc	-0.130	-0.164	0.111	3108	5523	0	2415	0	0
SRL_OPN_2PTS027_0625_20151002_012930_20151002_030818.EUM.nc	-0.130	-0.144	0.091	2859	5541	0	2682	0	0
SRL_OPN_2PTS027_0627_20151002_030816_20151002_044831.EUM.nc	-0.119	-0.141	0.093	2870	5511	0	2641	0	0
SRL_OPN_2PTS027_0629_20151002_044830_20151002_063100.EUM.nc	-0.104	-0.134	0.090	3900	5807	0	1907	0	0
SRL_OPN_2PTS027_0631_20151002_063059_20151002_081743.EUM.nc	-0.130	-0.172	0.109	4377	6072	0	1695	0	0
SRL_OPN_2PTS027_0634_20151002_081743_20151002_095540.EUM.nc	-0.143	-0.172	0.101	3004	5436	0	2432	0	0
SRL_OPN_2PTS027_0635_20151002_095539_20151002_113334.EUM.nc	-0.102	-0.155	0.118	2314	5389	0	3075	0	0
SRL_OPN_2PTS027_0637_20151002_113334_20151002_131207.EUM.nc	-0.127	-0.172	0.109	2883	5496	0	2613	0	0
SRL_OPN_2PTS027_0639_20151002_131206_20151002_150527.EUM.nc	-0.140	-0.156	0.103	3795	6402	0	2607	0	0
SRL_OPN_2PTS027_0642_20151002_150526_20151002_164515.EUM.nc	-0.112	-0.128	0.085	3043	5584	0	2479	0	62
SRL_OPN_2PTS027_0644_20151002_164514_20151002_182450.EUM.nc	-0.119	-0.141	0.093	3318	5533	0	2215	0	0
SRL_OPN_2PTS027_0646_20151002_182450_20151002_200415.EUM.nc	-0.110	-0.142	0.097	3336	5609	0	2273	0	0
SRL_OPN_2PTS027_0648_20151002_200414_20151002_214256.EUM.nc	-0.175	-0.178	0.110	3470	5542	0	2072	0	0
SRL_OPN_2PTS027_0650_20151002_214256_20151002_232103.EUM.nc	-0.105	-0.140	0.096	2502	5389	0	2887	0	0
SRL_OPN_2PTS027_0651_20151002_232102_20151003_005844.EUM.nc	-0.113	-0.155	0.113	3047	5527	0	2480	0	0
SRL_OPN_2PTS027_0653_20151003_005844_20151003_023709.EUM.nc	-0.146	-0.154	0.106	2978	5556	0	2578	0	0
SRL_OPN_2PTS027_0655_20151003_023709_20151003_041650.EUM.nc	-0.113	-0.143	0.088	2790	5472	0	2682	0	0
SRL_OPN_2PTS027_0657_20151003_041648_20151003_055827.EUM.nc	-0.121	-0.141	0.094	3701	5733	0	2032	0	0
SRL_OPN_2PTS027_0659_20151003_055826_20151003_074649.EUM.nc	-0.142	-0.168	0.101	4219	6159	0	1940	0	0
SRL_OPN_2PTS027_0662_20151003_074648_20151003_092456.EUM.nc	-0.165	-0.172	0.097	3233	5522	0	2289	0	0
SRL_OPN_2PTS027_0663_20151003_092455_20151003_110241.EUM.nc	-0.108	-0.155	0.115	2421	5524	0	3103	0	0
SRL_OPN_2PTS027_0665_20151003_110240_20151003_124101.EUM.nc	-0.115	-0.145	0.100	2567	5387	0	2820	0	0
SRL_OPN_2PTS027_0667_20151003_124100_20151003_142036.EUM.nc	-0.122	-0.153	0.107	3380	5570	0	2190	0	0
SRL_OPN_2PTS027_0669_20151003_142037_20151003_161348.EUM.nc	-0.137	-0.150	0.098	3839	6375	0	2536	0	0
SRL_OPN_2PTS027_0672_20151003_161347_20151003_175335.EUM.nc	-0.121	-0.147	0.100	3017	5596	0	2571	0	8
SRL_OPN_2PTS027_0674_20151003_175335_20151003_193258.EUM.nc	-0.112	-0.155	0.112	3493	5635	0	2142	0	0
SRL_OPN_2PTS027_0676_20151003_193257_20151003_211201.EUM.nc	-0.151	-0.169	0.110	3576	5490	0	1914	0	0
SRL_OPN_2PTS027_0678_20151003_211200_20151003_225012.EUM.nc	-0.118	-0.144	0.109	2608	5445	0	2837	0	0
SRL_OPN_2PTS027_0679_20151003_225011_20151004_002801.EUM.nc	-0.113	-0.155	0.114	3095	5453	0	2358	0	0
SRL_OPN_2PTS027_0681_20151004_002801_20151004_020601.EUM.nc	-0.123	-0.160	0.111	3098	5536	0	2438	0	0
SRL_OPN_2PTS027_0683_20151004_020601_20151004_034520.EUM.nc	-0.121	-0.144	0.085	2904	5559	0	2655	0	0
SRL_OPN_2PTS027_0685_20151004_034519_20151004_052617.EUM.nc	-0.123	-0.155	0.107	2809	5577	0	2768	0	0
SRL_OPN_2PTS027_0687_20151004_052615_20151004_071542.EUM.nc	-0.114	-0.151	0.098	3906	6222	0	2316	0	0
SRL_OPN_2PTS027_0690_20151004_071542_20151004_085411.EUM.nc	-0.141	-0.176	0.106	4024	5585	0	1561	0	0
SRL_OPN_2PTS027_0691_20151004_085410_20151004_103159.EUM.nc	-0.118	-0.166	0.120	2672	5529	0	2857	0	0
SRL_OPN_2PTS027_0693_20151004_103158_20151004_121005.EUM.nc	-0.117	-0.146	0.104	2546	5483	0	2937	0	0
SRL_OPN_2PTS027_0695_20151004_121004_20151004_134904.EUM.nc	-0.138	-0.164	0.105	3104	5500	0	2396	0	0
SRL_OPN_2PTS027_0697_20151004_134904_20151004_154230.EUM.nc	-0.171	-0.168	0.101	3825	6420	0	2595	0	0

– Continued on next page

Table 9: Model Wet Troposphere Path Delay Statistics.

– Continued from previous page

File	Median	Mean	Std. Dev.	No. Obs.	Total Obs.	Default Lat/Lon	Flag (total)	Default (total)	3-Sigma Edited
SRL_OPN_2PTS027_0700_20151004_154229_20151004_172218.EUM.nc	-0.111	-0.143	0.099	2883	5516	0	2633	0	0
SRL_OPN_2PTS027_0702_20151004_172217_20151004_190148.EUM.nc	-0.121	-0.155	0.107	3450	5651	0	2201	0	0
SRL_OPN_2PTS027_0704_20151004_190147_20151004_204053.EUM.nc	-0.130	-0.153	0.092	3842	5596	0	1754	0	0
SRL_OPN_2PTS027_0706_20151004_204053_20151004_221926.EUM.nc	-0.109	-0.145	0.104	3035	5402	0	2367	0	0
SRL_OPN_2PTS027_0708_20151004_221925_20151004_235713.EUM.nc	-0.089	-0.148	0.119	3009	5515	0	2506	0	0
SRL_OPN_2PTS027_0709_20151004_235713_20151005_013510.EUM.nc	-0.119	-0.151	0.098	3230	5549	0	2319	0	0
SRL_OPN_2PTS027_0711_20151005_013509_20151005_031400.EUM.nc	-0.135	-0.143	0.083	2820	5546	0	2726	0	0
SRL_OPN_2PTS027_0713_20151005_031359_20151005_045418.EUM.nc	-0.107	-0.152	0.102	2931	5533	0	2602	0	0
SRL_OPN_2PTS027_0715_20151005_045417_20151005_063655.EUM.nc	-0.125	-0.152	0.093	3892	5835	0	1943	0	0
SRL_OPN_2PTS027_0717_20151005_063654_20151005_082317.EUM.nc	-0.133	-0.169	0.107	4311	6068	0	1757	0	0
SRL_OPN_2PTS027_0720_20151005_082317_20151005_100119.EUM.nc	-0.110	-0.150	0.106	2996	5412	0	2416	0	0
SRL_OPN_2PTS027_0721_20151005_100118_20151005_113907.EUM.nc	-0.116	-0.160	0.104	2379	5428	0	3049	0	0
SRL_OPN_2PTS027_0723_20151005_113906_20151005_131749.EUM.nc	-0.144	-0.171	0.120	2937	5462	0	2525	0	0
SRL_OPN_2PTS027_0725_20151005_131748_20151005_151109.EUM.nc	-0.155	-0.164	0.097	3782	6412	0	2630	0	0
SRL_OPN_2PTS027_0728_20151005_151108_20151005_165056.EUM.nc	-0.104	-0.139	0.098	3063	5619	0	2556	0	0
SRL_OPN_2PTS027_0730_20151005_165055_20151005_183028.EUM.nc	-0.112	-0.148	0.107	3341	5528	0	2187	0	0
SRL_OPN_2PTS027_0732_20151005_183027_20151005_200951.EUM.nc	-0.122	-0.158	0.117	3288	5580	0	2292	0	0
SRL_OPN_2PTS027_0734_20151005_200950_20151005_214837.EUM.nc	-0.118	-0.156	0.095	3405	5552	0	2147	0	0
SRL_OPN_2PTS027_0736_20151005_214836_20151005_232631.EUM.nc	-0.086	-0.145	0.115	2589	5314	0	2725	0	0
SRL_OPN_2PTS027_0737_20151005_232631_20151006_010420.EUM.nc	-0.135	-0.158	0.101	2794	5526	0	2732	0	0
SRL_OPN_2PTS027_0739_20151006_010420_20151006_024249.EUM.nc	-0.144	-0.169	0.109	2936	5559	0	2623	0	0
SRL_OPN_2PTS027_0741_20151006_024248_20151006_042233.EUM.nc	-0.104	-0.117	0.063	2651	5511	0	2734	0	126
SRL_OPN_2PTS027_0743_20151006_042231_20151006_060424.EUM.nc	-0.150	-0.168	0.098	3685	5753	0	2068	0	0
SRL_OPN_2PTS027_0745_20151006_060423_20151006_093034.EUM.nc	-0.127	-0.164	0.112	7341	11643	0	4302	0	0
SRL_OPN_2PTS027_0749_20151006_093033_20151006_110818.EUM.nc	-0.102	-0.146	0.094	2392	5492	0	3100	0	0
SRL_OPN_2PTS027_0751_20151006_110817_20151006_124640.EUM.nc	-0.139	-0.147	0.106	2470	5349	0	2879	0	0
SRL_OPN_2PTS027_0753_20151006_124639_20151006_143949.EUM.nc	-0.139	-0.157	0.095	3546	6314	0	2768	0	0
SRL_OPN_2PTS027_0756_20151006_143948_20151006_161935.EUM.nc	-0.116	-0.159	0.107	3556	5630	0	2074	0	0
SRL_OPN_2PTS027_0758_20151006_161934_20151006_175912.EUM.nc	-0.115	-0.145	0.110	3122	5625	0	2503	0	0
SRL_OPN_2PTS027_0760_20151006_175911_20151006_193842.EUM.nc	-0.120	-0.166	0.118	3405	5611	0	2206	0	0
SRL_OPN_2PTS027_0762_20151006_193842_20151006_211732.EUM.nc	-0.127	-0.144	0.085	3581	5482	0	1901	0	0
SRL_OPN_2PTS027_0764_20151006_211731_20151006_225547.EUM.nc	-0.102	-0.162	0.118	2572	5464	0	2892	0	0
SRL_OPN_2PTS027_0765_20151006_225546_20151007_003336.EUM.nc	-0.109	-0.161	0.114	3218	5480	0	2262	0	0
SRL_OPN_2PTS027_0767_20151007_003337_20151007_021138.EUM.nc	-0.134	-0.153	0.098	3081	5524	0	2443	0	0
SRL_OPN_2PTS027_0769_20151007_021137_20151007_035100.EUM.nc	-0.106	-0.130	0.088	2781	5499	0	2718	0	0
SRL_OPN_2PTS027_0771_20151007_035059_20151007_053210.EUM.nc	-0.141	-0.173	0.111	2855	5550	0	2695	0	0
SRL_OPN_2PTS027_0773_20151007_053209_20151007_072123.EUM.nc	-0.126	-0.151	0.098	4023	6213	0	2190	0	0
SRL_OPN_2PTS027_0776_20151007_072123_20151007_085940.EUM.nc	-0.141	-0.170	0.111	3927	5566	0	1639	0	0
SRL_OPN_2PTS027_0777_20151007_085939_20151007_103734.EUM.nc	-0.118	-0.154	0.093	2633	5512	0	2879	0	0

– Continued on next page

Table 9: Model Wet Troposphere Path Delay Statistics.

– Continued from previous page

File	Median	Mean	Std. Dev.	No. Obs.	Total Obs.	Default Lat/Lon	Flag (total)	Default (total)	3-Sigma Edited
SRL_OPN_2PTS027_0779_20151007_103733_20151007_121541.EUM.nc	-0.123	-0.158	0.107	2557	5509	0	2952	0	0
SRL_OPN_2PTS027_0781_20151007_121541_20151007_135443.EUM.nc	-0.151	-0.170	0.107	3161	5519	0	2358	0	0
SRL_OPN_2PTS027_0783_20151007_135443_20151007_154807.EUM.nc	-0.137	-0.161	0.109	3852	6376	0	2524	0	0
SRL_OPN_2PTS027_0786_20151007_154806_20151007_190730.EUM.nc	-0.122	-0.163	0.113	6434	11152	0	4718	0	0
SRL_OPN_2PTS027_0790_20151007_190729_20151007_204631.EUM.nc	-0.121	-0.142	0.082	3829	5621	0	1792	0	0
SRL_OPN_2PTS027_0792_20151007_204631_20151007_222502.EUM.nc	-0.105	-0.158	0.105	3030	5404	0	2374	0	0
SRL_OPN_2PTS027_0794_20151007_222501_20151008_000254.EUM.nc	-0.100	-0.154	0.115	3093	5545	0	2452	0	0
SRL_OPN_2PTS027_0795_20151008_000253_20151008_014043.EUM.nc	-0.153	-0.170	0.104	3191	5535	0	2344	0	0
SRL_OPN_2PTS027_0797_20151008_014042_20151008_031939.EUM.nc	-0.131	-0.160	0.100	2837	5533	0	2696	0	0
SRL_OPN_2PTS027_0799_20151008_031938_20151008_050002.EUM.nc	-0.163	-0.183	0.119	2937	5558	0	2621	0	0
SRL_OPN_2PTS027_0801_20151008_050001_20151008_064249.EUM.nc	-0.128	-0.153	0.099	3820	5824	0	2004	0	0
SRL_OPN_2PTS027_0803_20151008_064248_20151008_082851.EUM.nc	-0.122	-0.160	0.109	4385	6045	0	1660	0	0
SRL_OPN_2PTS027_0806_20151008_082851_20151008_100651.EUM.nc	-0.137	-0.166	0.110	2958	5401	0	2443	0	0
SRL_OPN_2PTS027_0807_20151008_100650_20151008_114449.EUM.nc	-0.107	-0.165	0.113	2401	5448	0	3047	0	0
SRL_OPN_2PTS027_0809_20151008_114448_20151008_132326.EUM.nc	-0.177	-0.181	0.113	2921	5457	0	2536	0	0
SRL_OPN_2PTS027_0811_20151008_132325_20151008_151647.EUM.nc	-0.135	-0.164	0.104	3722	6421	0	2699	0	0
SRL_OPN_2PTS027_0814_20151008_151647_20151008_165634.EUM.nc	-0.088	-0.134	0.099	2997	5547	0	2550	0	0
SRL_OPN_2PTS027_0816_20151008_165633_20151008_183615.EUM.nc	-0.129	-0.166	0.113	3327	5514	0	2187	0	0
SRL_OPN_2PTS027_0818_20151008_183614_20151008_201526.EUM.nc	-0.121	-0.151	0.094	3338	5571	0	2233	0	0
SRL_OPN_2PTS027_0820_20151008_201526_20151008_215411.EUM.nc	-0.164	-0.162	0.098	3339	5514	0	2175	0	0
SRL_OPN_2PTS027_0822_20151008_215410_20151008_233212.EUM.nc	-0.096	-0.142	0.102	2539	5333	0	2794	0	0
SRL_OPN_2PTS027_0823_20151008_233211_20151009_010953.EUM.nc	-0.136	-0.160	0.110	2790	5508	0	2718	0	0
SRL_OPN_2PTS027_0825_20151009_010952_20151009_024825.EUM.nc	-0.130	-0.158	0.098	2906	5565	0	2659	0	0
SRL_OPN_2PTS027_0827_20151009_024825_20151009_042815.EUM.nc	-0.165	-0.151	0.095	2796	5542	0	2746	0	0
SRL_OPN_2PTS027_0829_20151009_042814_20151009_061014.EUM.nc	-0.117	-0.154	0.099	3653	5733	0	2080	0	0
SRL_OPN_2PTS027_0831_20151009_061013_20151009_075756.EUM.nc	-0.133	-0.159	0.099	4118	6100	0	1982	0	0
SRL_OPN_2PTS027_0834_20151009_075756_20151009_093607.EUM.nc	-0.153	-0.170	0.097	3022	5550	0	2528	0	0
SRL_OPN_2PTS027_0835_20151009_093606_20151009_111351.EUM.nc	-0.138	-0.161	0.108	2259	5478	0	3219	0	0
SRL_OPN_2PTS027_0837_20151009_111350_20151009_125216.EUM.nc	-0.135	-0.158	0.097	2591	5372	0	2781	0	0
SRL_OPN_2PTS027_0839_20151009_125216_20151009_144527.EUM.nc	-0.142	-0.165	0.100	3528	6358	0	2830	0	0
SRL_OPN_2PTS027_0842_20151009_144526_20151009_162514.EUM.nc	-0.110	-0.145	0.095	3489	5650	0	2161	0	0
SRL_OPN_2PTS027_0844_20151009_162513_20151009_180450.EUM.nc	-0.117	-0.150	0.108	3114	5641	0	2527	0	0
SRL_OPN_2PTS027_0846_20151009_180449_20151009_194419.EUM.nc	-0.131	-0.162	0.106	3382	5626	0	2244	0	0
SRL_OPN_2PTS027_0848_20151009_194419_20151009_212314.EUM.nc	-0.160	-0.161	0.086	3650	5480	0	1830	0	0
SRL_OPN_2PTS027_0850_20151009_212314_20151009_230120.EUM.nc	-0.115	-0.158	0.106	2398	5390	0	2992	0	0
SRL_OPN_2PTS027_0851_20151009_230119_20151010_003908.EUM.nc	-0.155	-0.172	0.107	3302	5503	0	2201	0	0
SRL_OPN_2PTS027_0853_20151010_003907_20151010_022846.EUM.nc	-0.129	-0.143	0.095	3242	6182	0	2940	0	0
SRL_OPN_2PTS027_0856_20151010_022845_20151010_035640.EUM.nc	-0.112	-0.131	0.085	2555	4912	0	2357	0	0
SRL_OPN_2PTS027_0857_20151010_035640_20151010_053757.EUM.nc	-0.121	-0.164	0.111	3045	5535	0	2490	0	0

– Continued on next page

Table 9: Model Wet Troposphere Path Delay Statistics.

– Continued from previous page

File	Median	Mean	Std. Dev.	No. Obs.	Total Obs.	Default Lat/Lon	Flag (total)	Default (total)	3-Sigma Edited
SRL_OPN_2PTS027_0859_20151010_053756_20151010_072658.EUM.nc	-0.138	-0.165	0.099	4131	6211	0	2080	0	0
SRL_OPN_2PTS027_0862_20151010_072657_20151010_090521.EUM.nc	-0.155	-0.170	0.110	3793	5589	0	1796	0	0
SRL_OPN_2PTS027_0863_20151010_090520_20151010_104307.EUM.nc	-0.107	-0.153	0.106	2663	5523	0	2860	0	0
SRL_OPN_2PTS027_0865_20151010_104306_20151010_122116.EUM.nc	-0.108	-0.152	0.110	2651	5499	0	2848	0	0
SRL_OPN_2PTS027_0867_20151010_122115_20151010_140032.EUM.nc	-0.149	-0.167	0.095	3342	5540	0	2198	0	0
SRL_OPN_2PTS027_0869_20151010_140031_20151010_155355.EUM.nc	-0.110	-0.145	0.096	3627	6393	0	2766	0	0
SRL_OPN_2PTS027_0872_20151010_155355_20151010_173332.EUM.nc	-0.100	-0.156	0.119	2836	5468	0	2632	0	0
SRL_OPN_2PTS027_0874_20151010_173331_20151010_191307.EUM.nc	-0.112	-0.162	0.111	3605	5650	0	2045	0	0
SRL_OPN_2PTS027_0876_20151010_191307_20151010_205207.EUM.nc	-0.158	-0.168	0.088	3798	5591	0	1793	0	0
SRL_OPN_2PTS027_0878_20151010_205207_20151010_223035.EUM.nc	-0.088	-0.144	0.104	3038	5415	0	2377	0	0
SRL_OPN_2PTS027_0879_20151010_223034_20151011_000826.EUM.nc	-0.107	-0.152	0.106	3088	5479	0	2391	0	0
SRL_OPN_2PTS027_0881_20151011_000826_20151011_015725.EUM.nc	-0.127	-0.150	0.106	3540	6152	0	2612	0	0
SRL_OPN_2PTS027_0884_20151011_015725_20151011_032516.EUM.nc	-0.162	-0.162	0.090	2671	4870	0	2199	0	0
SRL_OPN_2PTS027_0885_20151011_032517_20151011_050556.EUM.nc	-0.119	-0.149	0.089	2838	5552	0	2714	0	0
SRL_OPN_2PTS027_0887_20151011_050556_20151011_065557.EUM.nc	-0.116	-0.159	0.111	3737	6223	0	2486	0	0
SRL_OPN_2PTS027_0890_20151011_065556_20151011_083425.EUM.nc	-0.148	-0.156	0.098	4389	5622	0	1233	0	0
SRL_OPN_2PTS027_0892_20151011_083425_20151011_101224.EUM.nc	-0.153	-0.164	0.101	2856	5420	0	2564	0	0
SRL_OPN_2PTS027_0893_20151011_101223_20151011_115023.EUM.nc	-0.124	-0.166	0.112	2514	5489	0	2975	0	0
SRL_OPN_2PTS027_0895_20151011_115022_20151011_132904.EUM.nc	-0.140	-0.176	0.109	2961	5432	0	2471	0	0
SRL_OPN_2PTS027_0897_20151011_132904_20151011_152227.EUM.nc	-0.149	-0.160	0.097	3738	6371	0	2633	0	0
SRL_OPN_2PTS027_0900_20151011_152226_20151011_170212.EUM.nc	-0.096	-0.147	0.105	2918	5570	0	2652	0	0
SRL_OPN_2PTS027_0902_20151011_170212_20151011_184153.EUM.nc	-0.103	-0.157	0.114	3316	5528	0	2212	0	0
SRL_OPN_2PTS027_0904_20151011_184152_20151011_202104.EUM.nc	-0.144	-0.169	0.104	3459	5576	0	2117	0	0
SRL_OPN_2PTS027_0906_20151011_202103_20151011_215944.EUM.nc	-0.103	-0.149	0.096	3141	5472	0	2331	0	0
SRL_OPN_2PTS027_0908_20151011_215943_20151011_233745.EUM.nc	-0.101	-0.127	0.084	2712	5452	0	2740	0	0
SRL_OPN_2PTS027_0909_20151011_233744_20151012_011528.EUM.nc	-0.114	-0.157	0.112	3073	5509	0	2436	0	0
SRL_OPN_2PTS027_0911_20151012_011528_20151012_025404.EUM.nc	-0.153	-0.167	0.099	2873	5538	0	2665	0	0
SRL_OPN_2PTS027_0913_20151012_025402_20151012_043407.EUM.nc	-0.144	-0.154	0.085	2822	5507	0	2685	0	0
SRL_OPN_2PTS027_0915_20151012_043406_20151012_061607.EUM.nc	-0.105	-0.155	0.111	3722	5778	0	2056	0	0
SRL_OPN_2PTS027_0917_20151012_061607_20151012_080334.EUM.nc	-0.161	-0.171	0.104	4152	6084	0	1932	0	0
SRL_OPN_2PTS027_0920_20151012_080332_20151012_094141.EUM.nc	-0.208	-0.184	0.103	3072	5539	0	2467	0	0
SRL_OPN_2PTS027_0921_20151012_094140_20151012_111934.EUM.nc	-0.124	-0.160	0.111	2353	5389	0	3036	0	0
SRL_OPN_2PTS027_0923_20151012_111932_20151012_125753.EUM.nc	-0.114	-0.158	0.112	2632	5373	0	2741	0	0
SRL_OPN_2PTS027_0925_20151012_125752_20151012_145116.EUM.nc	-0.159	-0.163	0.095	3578	6364	0	2786	0	0
SRL_OPN_2PTS027_0928_20151012_145116_20151012_163054.EUM.nc	-0.118	-0.147	0.092	3413	5649	0	2236	0	0
SRL_OPN_2PTS027_0930_20151012_163054_20151012_181038.EUM.nc	-0.105	-0.157	0.118	3141	5616	0	2475	0	0
SRL_OPN_2PTS027_0932_20151012_181037_20151012_194958.EUM.nc	-0.141	-0.163	0.107	3317	5595	0	2278	0	0
SRL_OPN_2PTS027_0934_20151012_194956_20151012_212851.EUM.nc	-0.131	-0.156	0.089	3736	5470	0	1734	0	0
SRL_OPN_2PTS027_0936_20151012_212851_20151012_230702.EUM.nc	-0.119	-0.152	0.098	2290	5398	0	3108	0	0

– Continued on next page

Table 9: Model Wet Troposphere Path Delay Statistics.

– Continued from previous page

File	Median	Mean	Std. Dev.	No. Obs.	Total Obs.	Default Lat/Lon	Flag (total)	Default (total)	3-Sigma Edited
SRL_OPN_2PTS027_0937_20151012_230702_20151013_004442.EUM.nc	-0.104	-0.159	0.119	3243	5504	0	2261	0	0
SRL_OPN_2PTS027_0939_20151013_004441_20151013_022258.EUM.nc	-0.145	-0.165	0.102	3038	5562	0	2524	0	0
SRL_OPN_2PTS027_0941_20151013_022258_20151013_040222.EUM.nc	-0.140	-0.151	0.081	2737	5464	0	2727	0	0
SRL_OPN_2PTS027_0943_20151013_040221_20151013_054348.EUM.nc	-0.105	-0.151	0.098	3346	5682	0	2336	0	0
SRL_OPN_2PTS027_0945_20151013_054347_20151013_073235.EUM.nc	-0.146	-0.168	0.103	4068	6179	0	2111	0	0
SRL_OPN_2PTS027_0948_20151013_073236_20151013_091055.EUM.nc	-0.173	-0.173	0.101	3589	5555	0	1966	0	0
SRL_OPN_2PTS027_0949_20151013_091054_20151013_104840.EUM.nc	-0.107	-0.144	0.098	2620	5550	0	2930	0	0
SRL_OPN_2PTS027_0951_20151013_104840_20151013_122652.EUM.nc	-0.093	-0.147	0.105	2558	5384	0	2826	0	0
SRL_OPN_2PTS027_0953_20151013_122651_20151013_140613.EUM.nc	-0.154	-0.171	0.091	3178	5570	0	2392	0	0
SRL_OPN_2PTS027_0955_20151013_140613_20151013_155935.EUM.nc	-0.152	-0.167	0.106	3608	6374	0	2766	0	0
SRL_OPN_2PTS027_0958_20151013_155935_20151013_191847.EUM.nc	-0.110	-0.154	0.112	6423	11255	0	4832	0	0
SRL_OPN_2PTS027_0962_20151013_191846_20151013_205753.EUM.nc	-0.122	-0.156	0.097	3802	5575	0	1773	0	0
SRL_OPN_2PTS027_0964_20151013_205753_20151013_223610.EUM.nc	-0.119	-0.148	0.096	2958	5402	0	2444	0	0
SRL_OPN_2PTS027_0965_20151013_223608_20151014_001400.EUM.nc	-0.098	-0.149	0.101	3092	5482	0	2390	0	0
SRL_OPN_2PTS027_0967_20151014_001359_20151014_015201.EUM.nc	-0.136	-0.166	0.107	3287	5484	0	2197	0	0
SRL_OPN_2PTS027_0969_20151014_015200_20151014_033057.EUM.nc	-0.166	-0.161	0.085	2949	5482	0	2533	0	0
SRL_OPN_2PTS027_0971_20151014_033057_20151014_051144.EUM.nc	-0.111	-0.148	0.099	2865	5567	0	2702	0	0
SRL_OPN_2PTS027_0973_20151014_051143_20151014_070135.EUM.nc	-0.113	-0.156	0.108	3730	6209	0	2479	0	0
SRL_OPN_2PTS027_0976_20151014_070134_20151014_084008.EUM.nc	-0.167	-0.173	0.095	4300	5618	0	1318	0	0
SRL_OPN_2PTS027_0978_20151014_084007_20151014_101757.EUM.nc	-0.115	-0.154	0.105	2822	5425	0	2603	0	0
SRL_OPN_2PTS027_0979_20151014_101756_20151014_115558.EUM.nc	-0.111	-0.165	0.111	2475	5497	0	3022	0	0
SRL_OPN_2PTS027_0981_20151014_115557_20151014_133452.EUM.nc	-0.135	-0.172	0.101	2984	5438	0	2454	0	0
SRL_OPN_2PTS027_0983_20151014_133451_20151014_152815.EUM.nc	-0.188	-0.178	0.096	3754	6350	0	2596	0	0
SRL_OPN_2PTS027_0986_20151014_152815_20151014_170754.EUM.nc	-0.088	-0.129	0.099	2820	5584	0	2764	0	0
SRL_OPN_2PTS027_0988_20151014_170753_20151014_184732.EUM.nc	-0.122	-0.169	0.119	3426	5524	0	2098	0	0
SRL_OPN_2PTS027_0990_20151014_184731_20151014_202642.EUM.nc	-0.126	-0.159	0.099	3462	5587	0	2125	0	0
SRL_OPN_2PTS027_0992_20151014_202640_20151014_220520.EUM.nc	-0.117	-0.142	0.096	3159	5469	0	2310	0	0
SRL_OPN_2PTS027_0994_20151014_220519_20151014_234318.EUM.nc	-0.085	-0.142	0.098	2896	5523	0	2627	0	0
SRL_OPN_2PTS027_0995_20151014_234317_20151015_012101.EUM.nc	-0.129	-0.171	0.118	3073	5517	0	2444	0	0
SRL_OPN_2PTS027_0997_20151015_012102_20151015_025941.EUM.nc	-0.173	-0.175	0.097	2874	5579	0	2705	0	0
SRL_OPN_2PTS027_0999_20151015_025940_20151015_043951.EUM.nc	-0.152	-0.154	0.085	2789	5506	0	2717	0	0

26 Wet Path Delay Difference (AMR-Model) Table

Table 10: Wet Path Delay Difference (AMR-Model) Statistics.

File	Median	Mean	Std. Dev.	No. Obs.	Total Obs.	Default Lat/Lon	Flag (total)	Default (total)	3-Sigma Edited
SRL_OPN_2PTS026_1001_20150910_043950_20150910_062209.EUM.nc	0.003	0.005	0.017	3716	5819	0	1980	0	123
SRL_OPN_2PTS027_0001_20150910_062208_20150910_080920.EUM.nc	0.002	0.003	0.016	4168	6117	0	1823	0	126
SRL_OPN_2PTS027_0004_20150910_080918_20150910_094718.EUM.nc	0.006	0.009	0.019	2995	5539	0	2446	0	98
SRL_OPN_2PTS027_0005_20150910_094718_20150910_112513.EUM.nc	-0.002	-0.003	0.015	2143	5434	0	3211	0	80
SRL_OPN_2PTS027_0007_20150910_112512_20150910_130346.EUM.nc	0.005	0.005	0.014	2598	5374	0	2630	0	146
SRL_OPN_2PTS027_0009_20150910_130345_20150910_145654.EUM.nc	0.004	0.004	0.016	3745	6392	0	2550	0	97
SRL_OPN_2PTS027_0012_20150910_145654_20150910_163643.EUM.nc	0.004	0.005	0.018	3359	5642	0	2200	0	83
SRL_OPN_2PTS027_0014_20150910_163642_20150910_181619.EUM.nc	0.006	0.005	0.014	3084	5610	0	2337	0	189
SRL_OPN_2PTS027_0016_20150910_181618_20150910_195546.EUM.nc	0.003	0.004	0.015	3288	5584	0	2190	0	106
SRL_OPN_2PTS027_0018_20150910_195545_20150910_213432.EUM.nc	0.005	0.006	0.018	3559	5499	0	1784	0	156
SRL_OPN_2PTS027_0020_20150910_213430_20150910_231241.EUM.nc	-0.001	0.002	0.019	2267	5392	0	3047	0	78
SRL_OPN_2PTS027_0021_20150910_231239_20150911_022842.EUM.nc	0.004	0.006	0.017	6006	11055	0	4825	0	224
SRL_OPN_2PTS027_0025_20150911_022841_20150911_040812.EUM.nc	0.003	0.003	0.016	2657	5469	0	2718	0	94
SRL_OPN_2PTS027_0027_20150911_040811_20150911_054947.EUM.nc	0.004	0.004	0.021	3555	5749	0	2142	0	52
SRL_OPN_2PTS027_0029_20150911_054946_20150911_073823.EUM.nc	0.005	0.006	0.018	4123	6168	0	1997	0	48
SRL_OPN_2PTS027_0032_20150911_073823_20150911_091634.EUM.nc	0.006	0.006	0.020	3370	5554	0	2092	0	92
SRL_OPN_2PTS027_0033_20150911_091633_20150911_105428.EUM.nc	0.005	0.006	0.016	2463	5531	0	2935	0	133
SRL_OPN_2PTS027_0035_20150911_105428_20150911_123234.EUM.nc	0.004	0.005	0.014	2402	5379	0	2882	0	95
SRL_OPN_2PTS027_0037_20150911_123234_20150911_141202.EUM.nc	0.003	0.003	0.014	3124	5603	0	2321	0	158
SRL_OPN_2PTS027_0039_20150911_141201_20150911_160524.EUM.nc	0.005	0.004	0.019	3798	6407	0	2475	0	134
SRL_OPN_2PTS027_0042_20150911_160523_20150911_174502.EUM.nc	0.004	0.003	0.014	2979	5625	0	2520	1	125
SRL_OPN_2PTS027_0044_20150911_174501_20150911_192429.EUM.nc	0.004	0.004	0.015	3525	5666	0	2027	0	114
SRL_OPN_2PTS027_0046_20150911_192429_20150911_210334.EUM.nc	0.006	0.009	0.019	3690	5588	0	1838	0	60
SRL_OPN_2PTS027_0048_20150911_210334_20150911_224157.EUM.nc	0.004	0.004	0.016	2823	5351	0	2451	0	77
SRL_OPN_2PTS027_0049_20150911_224156_20150912_001939.EUM.nc	0.004	0.004	0.014	2908	5446	0	2415	0	123
SRL_OPN_2PTS027_0051_20150912_001940_20150912_015745.EUM.nc	0.007	0.009	0.015	3148	5540	0	2313	0	79
SRL_OPN_2PTS027_0053_20150912_015744_20150912_033647.EUM.nc	0.005	0.004	0.020	2805	5510	0	2517	0	188
SRL_OPN_2PTS027_0055_20150912_033646_20150912_051732.EUM.nc	0.004	0.003	0.019	2869	5577	0	2647	0	61
SRL_OPN_2PTS027_0057_20150912_051732_20150912_070716.EUM.nc	0.004	0.006	0.019	3750	6247	0	2393	0	104
SRL_OPN_2PTS027_0060_20150912_070714_20150912_084548.EUM.nc	0.009	0.009	0.017	4042	5613	0	1423	0	148
SRL_OPN_2PTS027_0061_20150912_084547_20150912_102337.EUM.nc	0.008	0.008	0.018	2785	5445	0	2595	0	65
SRL_OPN_2PTS027_0063_20150912_102336_20150912_120141.EUM.nc	0.003	0.005	0.018	2516	5505	0	2956	0	33
SRL_OPN_2PTS027_0065_20150912_120139_20150912_134033.EUM.nc	0.006	0.007	0.017	2960	5505	0	2419	0	126
SRL_OPN_2PTS027_0067_20150912_134032_20150912_153357.EUM.nc	0.007	0.007	0.019	4021	6394	0	2261	0	112
SRL_OPN_2PTS027_0070_20150912_153356_20150912_171347.EUM.nc	0.007	0.007	0.017	2822	5608	0	2668	0	118
SRL_OPN_2PTS027_0072_20150912_171346_20150912_185318.EUM.nc	0.006	0.008	0.018	3507	5545	0	1940	0	98

– Continued on next page

Table 10: Wet Path Delay Difference (AMR-Model) Statistics.

– Continued from previous page

File	Median	Mean	Std. Dev.	No. Obs.	Total Obs.	Default Lat/Lon	Flag (total)	Default (total)	3-Sigma Edited
SRL_OPN_2PTS027_0074_20150912_185317_20150912_203233.EUM.nc	0.006	0.007	0.017	3602	5610	0	1950	0	58
SRL_OPN_2PTS027_0076_20150912_203233_20150912_221104.EUM.nc	0.002	0.003	0.016	2935	5525	0	2490	0	100
SRL_OPN_2PTS027_0078_20150912_221103_20150912_234901.EUM.nc	0.000	0.001	0.017	2759	5509	0	2589	0	161
SRL_OPN_2PTS027_0079_20150912_234901_20150913_012647.EUM.nc	0.008	0.010	0.021	2975	5523	0	2508	0	40
SRL_OPN_2PTS027_0081_20150913_012646_20150913_030532.EUM.nc	0.010	0.011	0.020	2843	5571	0	2652	0	76
SRL_OPN_2PTS027_0083_20150913_030530_20150913_044542.EUM.nc	-0.001	0.001	0.020	2821	5514	0	2615	0	78
SRL_OPN_2PTS027_0085_20150913_044540_20150913_062759.EUM.nc	0.009	0.010	0.022	3822	5805	0	1927	0	56
SRL_OPN_2PTS027_0087_20150913_062759_20150913_081451.EUM.nc	0.007	0.008	0.018	4325	6099	0	1715	0	59
SRL_OPN_2PTS027_0090_20150913_081450_20150913_095257.EUM.nc	0.006	0.007	0.021	3063	5442	0	2330	0	49
SRL_OPN_2PTS027_0091_20150913_095256_20150913_113051.EUM.nc	0.001	0.002	0.016	2207	5385	0	3083	0	95
SRL_OPN_2PTS027_0093_20150913_113051_20150913_130921.EUM.nc	0.005	0.006	0.016	2777	5477	0	2620	0	80
SRL_OPN_2PTS027_0095_20150913_130919_20150913_150240.EUM.nc	0.008	0.008	0.014	3812	6403	0	2458	0	133
SRL_OPN_2PTS027_0098_20150913_150239_20150913_164220.EUM.nc	0.008	0.008	0.017	3129	5606	0	2377	0	100
SRL_OPN_2PTS027_0100_20150913_164219_20150913_182204.EUM.nc	0.006	0.006	0.018	3369	5558	0	2096	0	93
SRL_OPN_2PTS027_0102_20150913_182202_20150913_200121.EUM.nc	0.009	0.010	0.019	3275	5613	0	2266	0	72
SRL_OPN_2PTS027_0104_20150913_200119_20150913_214012.EUM.nc	0.011	0.011	0.021	3535	5594	0	1972	0	87
SRL_OPN_2PTS027_0106_20150913_214012_20150913_231812.EUM.nc	-0.003	-0.002	0.017	2416	5349	0	2872	0	61
SRL_OPN_2PTS027_0107_20150913_231811_20150914_005603.EUM.nc	0.006	0.007	0.017	2989	5543	0	2448	0	106
SRL_OPN_2PTS027_0109_20150914_005602_20150914_023417.EUM.nc	0.009	0.009	0.016	2916	5536	0	2485	0	135
SRL_OPN_2PTS027_0111_20150914_023417_20150914_041402.EUM.nc	0.002	0.002	0.019	2723	5502	0	2704	0	75
SRL_OPN_2PTS027_0113_20150914_041402_20150914_074358.EUM.nc	0.009	0.008	0.019	7546	11918	0	4085	1	286
SRL_OPN_2PTS027_0118_20150914_074358_20150914_092216.EUM.nc	0.009	0.010	0.017	3277	5534	0	2175	0	82
SRL_OPN_2PTS027_0119_20150914_092215_20150914_110000.EUM.nc	0.004	0.005	0.013	2308	5509	0	3080	0	121
SRL_OPN_2PTS027_0121_20150914_105958_20150914_123817.EUM.nc	0.002	0.002	0.013	2393	5396	0	2902	0	101
SRL_OPN_2PTS027_0123_20150914_123816_20150914_141743.EUM.nc	0.011	0.010	0.016	3317	5574	0	2191	0	66
SRL_OPN_2PTS027_0125_20150914_141743_20150914_161104.EUM.nc	0.008	0.007	0.016	3953	6386	0	2319	0	114
SRL_OPN_2PTS027_0128_20150914_161103_20150914_175041.EUM.nc	0.008	0.007	0.017	2976	5627	0	2468	0	183
SRL_OPN_2PTS027_0130_20150914_175040_20150914_193015.EUM.nc	0.009	0.009	0.016	3420	5663	0	2105	0	138
SRL_OPN_2PTS027_0132_20150914_193014_20150914_210910.EUM.nc	0.008	0.008	0.017	3545	5507	0	1874	0	88
SRL_OPN_2PTS027_0134_20150914_210910_20150914_224731.EUM.nc	0.006	0.006	0.015	2635	5495	0	2742	0	118
SRL_OPN_2PTS027_0135_20150914_224730_20150915_002512.EUM.nc	0.004	0.004	0.017	2917	5420	0	2344	0	159
SRL_OPN_2PTS027_0137_20150915_002512_20150915_020319.EUM.nc	0.012	0.013	0.018	3091	5537	0	2335	0	111
SRL_OPN_2PTS027_0139_20150915_020318_20150915_034226.EUM.nc	0.006	0.007	0.017	2926	5520	0	2504	0	90
SRL_OPN_2PTS027_0141_20150915_034225_20150915_052327.EUM.nc	0.009	0.011	0.023	2815	5582	0	2706	0	61
SRL_OPN_2PTS027_0143_20150915_052328_20150915_071300.EUM.nc	0.008	0.009	0.020	3723	6230	0	2376	0	131
SRL_OPN_2PTS027_0146_20150915_071300_20150915_085122.EUM.nc	0.006	0.007	0.019	4039	5603	0	1416	0	148
SRL_OPN_2PTS027_0147_20150915_085121_20150915_102918.EUM.nc	0.006	0.006	0.017	2730	5564	0	2756	0	78
SRL_OPN_2PTS027_0149_20150915_102918_20150915_120715.EUM.nc	0.005	0.006	0.015	2417	5521	0	2968	0	136
SRL_OPN_2PTS027_0151_20150915_120715_20150915_134620.EUM.nc	0.007	0.006	0.013	2897	5519	0	2453	0	169

– Continued on next page

Table 10: Wet Path Delay Difference (AMR-Model) Statistics.

– Continued from previous page

File	Median	Mean	Std. Dev.	No. Obs.	Total Obs.	Default Lat/Lon	Flag (total)	Default (total)	3-Sigma Edited
SRL_OPN_2PTS027_0153_20150915_134619_20150915_153947.EUM.nc	0.007	0.008	0.015	3976	6431	0	2343	0	112
SRL_OPN_2PTS027_0156_20150915_153946_20150915_171925.EUM.nc	0.010	0.009	0.016	2879	5510	0	2544	0	87
SRL_OPN_2PTS027_0158_20150915_171925_20150915_185856.EUM.nc	0.009	0.010	0.018	3390	5646	0	2128	0	128
SRL_OPN_2PTS027_0160_20150915_185855_20150915_203811.EUM.nc	0.008	0.008	0.018	3678	5625	0	1808	0	139
SRL_OPN_2PTS027_0162_20150915_203811_20150915_221638.EUM.nc	0.004	0.005	0.016	2945	5435	0	2399	0	91
SRL_OPN_2PTS027_0164_20150915_221637_20150915_235434.EUM.nc	0.005	0.005	0.018	2899	5536	0	2568	0	69
SRL_OPN_2PTS027_0165_20150915_235433_20150916_013221.EUM.nc	0.009	0.009	0.016	3036	5529	0	2363	0	130
SRL_OPN_2PTS027_0167_20150916_013220_20150916_031111.EUM.nc	0.005	0.004	0.017	2826	5576	0	2660	0	90
SRL_OPN_2PTS027_0169_20150916_031109_20150916_045126.EUM.nc	0.006	0.007	0.014	2807	5523	0	2624	0	92
SRL_OPN_2PTS027_0171_20150916_045125_20150916_063400.EUM.nc	0.005	0.006	0.020	3803	5831	0	1948	0	80
SRL_OPN_2PTS027_0173_20150916_063400_20150916_082034.EUM.nc	0.007	0.008	0.019	4272	6082	0	1686	1	123
SRL_OPN_2PTS027_0176_20150916_082033_20150916_095830.EUM.nc	0.006	0.006	0.017	2974	5459	0	2390	0	95
SRL_OPN_2PTS027_0177_20150916_095830_20150916_113626.EUM.nc	0.002	0.004	0.019	2327	5454	0	3047	0	80
SRL_OPN_2PTS027_0179_20150916_113624_20150916_131459.EUM.nc	0.005	0.004	0.018	2886	5493	0	2540	0	67
SRL_OPN_2PTS027_0181_20150916_131458_20150916_150820.EUM.nc	0.010	0.010	0.015	3865	6443	0	2507	0	71
SRL_OPN_2PTS027_0184_20150916_150819_20150916_164809.EUM.nc	0.009	0.009	0.016	3015	5578	0	2433	0	130
SRL_OPN_2PTS027_0186_20150916_164809_20150916_182744.EUM.nc	0.010	0.010	0.016	3257	5537	0	2084	0	196
SRL_OPN_2PTS027_0188_20150916_182743_20150916_200707.EUM.nc	0.008	0.009	0.017	3297	5613	0	2233	0	83
SRL_OPN_2PTS027_0190_20150916_200706_20150916_214548.EUM.nc	0.005	0.005	0.015	3306	5545	0	2066	0	173
SRL_OPN_2PTS027_0192_20150916_214547_20150916_232353.EUM.nc	0.000	0.001	0.018	2449	5303	0	2791	0	63
SRL_OPN_2PTS027_0193_20150916_232352_20150917_010135.EUM.nc	0.009	0.008	0.017	2754	5516	0	2622	0	140
SRL_OPN_2PTS027_0195_20150917_010134_20150917_024002.EUM.nc	0.011	0.009	0.018	2975	5541	0	2532	0	34
SRL_OPN_2PTS027_0197_20150917_024001_20150917_041945.EUM.nc	0.006	0.005	0.017	2783	5502	0	2642	0	77
SRL_OPN_2PTS027_0199_20150917_041944_20150917_060125.EUM.nc	0.008	0.008	0.017	3623	5772	0	2066	0	83
SRL_OPN_2PTS027_0201_20150917_060126_20150917_074933.EUM.nc	0.008	0.008	0.018	4142	6139	0	1895	0	102
SRL_OPN_2PTS027_0204_20150917_074933_20150917_092747.EUM.nc	0.009	0.010	0.022	3207	5545	0	2277	0	61
SRL_OPN_2PTS027_0205_20150917_092746_20150917_110532.EUM.nc	0.003	0.004	0.017	2342	5509	0	3038	0	129
SRL_OPN_2PTS027_0207_20150917_110532_20150917_124354.EUM.nc	0.005	0.003	0.014	2477	5381	0	2844	0	60
SRL_OPN_2PTS027_0209_20150917_124353_20150917_143703.EUM.nc	0.008	0.008	0.015	3578	6372	0	2609	0	185
SRL_OPN_2PTS027_0212_20150917_143702_20150917_161642.EUM.nc	0.009	0.009	0.016	3663	5632	0	1907	0	62
SRL_OPN_2PTS027_0214_20150917_161642_20150917_175629.EUM.nc	0.009	0.007	0.014	3021	5606	0	2386	0	199
SRL_OPN_2PTS027_0216_20150917_175629_20150917_193551.EUM.nc	0.006	0.007	0.016	3406	5648	0	2059	0	183
SRL_OPN_2PTS027_0218_20150917_193551_20150917_211453.EUM.nc	0.008	0.006	0.016	3454	5509	0	1895	0	160
SRL_OPN_2PTS027_0220_20150917_211452_20150917_225303.EUM.nc	0.002	0.002	0.016	2529	5459	0	2835	0	95
SRL_OPN_2PTS027_0221_20150917_225302_20150918_003053.EUM.nc	0.007	0.006	0.018	3085	5463	0	2286	0	92
SRL_OPN_2PTS027_0223_20150918_003052_20150918_020854.EUM.nc	0.007	0.006	0.016	2914	5517	0	2463	0	140
SRL_OPN_2PTS027_0225_20150918_020853_20150918_034814.EUM.nc	0.003	0.004	0.016	2818	5522	0	2543	0	161
SRL_OPN_2PTS027_0227_20150918_034813_20150918_052915.EUM.nc	0.009	0.007	0.020	2756	5583	0	2761	0	66
SRL_OPN_2PTS027_0229_20150918_052914_20150918_071835.EUM.nc	0.003	0.005	0.020	3932	6223	0	2211	0	80

– Continued on next page

Table 10: Wet Path Delay Difference (AMR-Model) Statistics.

– Continued from previous page

File	Median	Mean	Std. Dev.	No. Obs.	Total Obs.	Default Lat/Lon	Flag (total)	Default (total)	3-Sigma Edited
SRL_OPN_2PTS027_0232_20150918_071835_20150918_085702.EUM.nc	0.006	0.008	0.017	3927	5599	0	1547	0	125
SRL_OPN_2PTS027_0233_20150918_085701_20150918_103449.EUM.nc	0.003	0.005	0.017	2480	5500	0	2904	0	116
SRL_OPN_2PTS027_0235_20150918_103448_20150918_121258.EUM.nc	0.006	0.004	0.016	2475	5501	0	2950	0	76
SRL_OPN_2PTS027_0237_20150918_121256_20150918_135158.EUM.nc	0.010	0.010	0.016	3040	5532	0	2408	0	84
SRL_OPN_2PTS027_0239_20150918_135158_20150918_154524.EUM.nc	0.008	0.007	0.015	4020	6406	0	2265	0	121
SRL_OPN_2PTS027_0242_20150918_154524_20150918_172512.EUM.nc	0.007	0.008	0.016	2876	5513	0	2516	0	121
SRL_OPN_2PTS027_0244_20150918_172510_20150918_190441.EUM.nc	0.008	0.008	0.014	3448	5653	0	2067	0	138
SRL_OPN_2PTS027_0246_20150918_190440_20150918_204347.EUM.nc	0.008	0.008	0.016	3793	5635	0	1729	0	113
SRL_OPN_2PTS027_0248_20150918_204346_20150918_222218.EUM.nc	0.008	0.008	0.016	2807	5418	0	2464	0	147
SRL_OPN_2PTS027_0250_20150918_222217_20150919_000005.EUM.nc	0.004	0.004	0.014	2878	5504	0	2501	0	125
SRL_OPN_2PTS027_0251_20150919_000005_20150919_013802.EUM.nc	0.007	0.008	0.016	3119	5540	0	2303	0	118
SRL_OPN_2PTS027_0253_20150919_013801_20150919_031647.EUM.nc	0.007	0.008	0.016	2804	5560	0	2634	0	122
SRL_OPN_2PTS027_0255_20150919_031647_20150919_045718.EUM.nc	0.007	0.009	0.019	2869	5557	0	2610	0	78
SRL_OPN_2PTS027_0257_20150919_045718_20150919_063953.EUM.nc	0.007	0.008	0.018	3791	5835	0	1937	0	107
SRL_OPN_2PTS027_0259_20150919_063952_20150919_082608.EUM.nc	0.005	0.006	0.015	4298	6059	0	1614	0	147
SRL_OPN_2PTS027_0262_20150919_082607_20150919_100410.EUM.nc	0.006	0.008	0.022	2913	5418	0	2456	0	49
SRL_OPN_2PTS027_0263_20150919_100409_20150919_114158.EUM.nc	0.003	0.004	0.015	2328	5483	0	3087	0	68
SRL_OPN_2PTS027_0265_20150919_114157_20150919_132044.EUM.nc	0.006	0.006	0.015	2858	5487	0	2512	0	117
SRL_OPN_2PTS027_0267_20150919_132044_20150919_151407.EUM.nc	0.007	0.007	0.017	3931	6420	0	2411	0	78
SRL_OPN_2PTS027_0270_20150919_151406_20150919_165346.EUM.nc	0.008	0.007	0.013	2954	5583	0	2497	0	132
SRL_OPN_2PTS027_0272_20150919_165345_20150919_183329.EUM.nc	0.008	0.010	0.018	3418	5545	0	2084	0	43
SRL_OPN_2PTS027_0274_20150919_183328_20150919_201244.EUM.nc	0.008	0.009	0.015	3346	5572	0	2124	0	102
SRL_OPN_2PTS027_0276_20150919_201242_20150919_215120.EUM.nc	0.009	0.010	0.018	3297	5545	0	2113	0	135
SRL_OPN_2PTS027_0278_20150919_215119_20150919_232926.EUM.nc	0.004	0.004	0.015	2359	5385	0	2938	0	88
SRL_OPN_2PTS027_0279_20150919_232924_20150920_010715.EUM.nc	0.007	0.005	0.018	2722	5516	0	2660	0	134
SRL_OPN_2PTS027_0281_20150920_010714_20150920_024538.EUM.nc	0.004	0.005	0.018	2926	5509	0	2538	0	45
SRL_OPN_2PTS027_0283_20150920_024536_20150920_042525.EUM.nc	0.004	0.004	0.015	2765	5507	0	2637	0	105
SRL_OPN_2PTS027_0285_20150920_042524_20150920_060724.EUM.nc	0.009	0.008	0.018	3626	5771	0	2052	0	93
SRL_OPN_2PTS027_0287_20150920_060723_20150920_075515.EUM.nc	0.006	0.007	0.016	4038	6109	0	1883	0	188
SRL_OPN_2PTS027_0290_20150920_075515_20150920_093319.EUM.nc	0.004	0.003	0.019	3100	5550	0	2402	0	48
SRL_OPN_2PTS027_0291_20150920_093318_20150920_111112.EUM.nc	0.008	0.008	0.014	2251	5507	0	3126	0	130
SRL_OPN_2PTS027_0293_20150920_111111_20150920_124936.EUM.nc	0.006	0.006	0.014	2514	5372	0	2758	0	100
SRL_OPN_2PTS027_0295_20150920_124935_20150920_144239.EUM.nc	0.005	0.004	0.015	3589	6355	0	2630	0	136
SRL_OPN_2PTS027_0298_20150920_144239_20150920_162227.EUM.nc	0.004	0.004	0.016	3539	5652	0	2018	0	95
SRL_OPN_2PTS027_0300_20150920_162226_20150920_180204.EUM.nc	0.008	0.008	0.016	3153	5640	0	2367	0	120
SRL_OPN_2PTS027_0302_20150920_180203_20150920_194136.EUM.nc	0.008	0.008	0.016	3449	5648	0	2126	1	72
SRL_OPN_2PTS027_0304_20150920_194134_20150920_212027.EUM.nc	0.008	0.008	0.015	3481	5498	0	1900	0	117
SRL_OPN_2PTS027_0306_20150920_212025_20150920_225842.EUM.nc	0.005	0.006	0.019	2413	5466	0	3000	0	53
SRL_OPN_2PTS027_0307_20150920_225841_20150921_003623.EUM.nc	0.010	0.009	0.018	3174	5494	0	2218	0	102

– Continued on next page

Table 10: Wet Path Delay Difference (AMR-Model) Statistics.

– Continued from previous page

File	Median	Mean	Std. Dev.	No. Obs.	Total Obs.	Default Lat/Lon	Flag (total)	Default (total)	3-Sigma Edited
SRL_OPN_2PTS027_0309_20150921_003622_20150921_021436.EUM.nc	0.006	0.007	0.017	3004	5547	0	2494	0	49
SRL_OPN_2PTS027_0311_20150921_021435_20150921_035353.EUM.nc	0.003	0.004	0.016	2618	5491	0	2728	0	145
SRL_OPN_2PTS027_0313_20150921_035352_20150921_053509.EUM.nc	0.013	0.012	0.018	2789	5559	0	2677	0	93
SRL_OPN_2PTS027_0315_20150921_053507_20150921_072417.EUM.nc	0.003	0.004	0.018	3935	6218	0	2058	0	225
SRL_OPN_2PTS027_0318_20150921_072417_20150921_090235.EUM.nc	0.004	0.004	0.018	3838	5585	0	1668	0	79
SRL_OPN_2PTS027_0319_20150921_090233_20150921_104029.EUM.nc	0.005	0.005	0.017	2630	5533	0	2802	0	101
SRL_OPN_2PTS027_0321_20150921_104028_20150921_121830.EUM.nc	0.006	0.008	0.015	2444	5502	0	2953	1	104
SRL_OPN_2PTS027_0323_20150921_121829_20150921_135746.EUM.nc	0.003	0.004	0.016	3171	5558	0	2281	0	106
SRL_OPN_2PTS027_0325_20150921_135744_20150921_155101.EUM.nc	0.004	0.003	0.015	3920	6392	0	2325	0	147
SRL_OPN_2PTS027_0328_20150921_155101_20150921_173049.EUM.nc	0.008	0.009	0.018	2906	5460	0	2473	0	81
SRL_OPN_2PTS027_0330_20150921_173048_20150921_191017.EUM.nc	0.007	0.007	0.015	3659	5664	0	1951	0	54
SRL_OPN_2PTS027_0332_20150921_191016_20150921_204929.EUM.nc	0.006	0.008	0.018	3764	5630	0	1786	0	80
SRL_OPN_2PTS027_0334_20150921_204928_20150921_222749.EUM.nc	0.012	0.011	0.020	2969	5428	0	2406	0	53
SRL_OPN_2PTS027_0335_20150921_222749_20150922_000544.EUM.nc	0.007	0.007	0.013	2771	5529	0	2431	0	327
SRL_OPN_2PTS027_0337_20150922_000542_20150922_014334.EUM.nc	0.003	0.005	0.016	3228	5530	0	2240	0	62
SRL_OPN_2PTS027_0339_20150922_014333_20150922_032232.EUM.nc	0.006	0.007	0.019	2809	5492	0	2562	0	121
SRL_OPN_2PTS027_0341_20150922_032231_20150922_050302.EUM.nc	0.007	0.008	0.016	2817	5567	0	2655	0	95
SRL_OPN_2PTS027_0343_20150922_050301_20150922_065309.EUM.nc	0.008	0.010	0.020	3790	6232	0	2382	0	60
SRL_OPN_2PTS027_0346_20150922_065308_20150922_083148.EUM.nc	0.006	0.007	0.016	4332	5639	0	1190	0	117
SRL_OPN_2PTS027_0348_20150922_083146_20150922_100940.EUM.nc	0.008	0.008	0.017	2847	5423	0	2516	0	60
SRL_OPN_2PTS027_0349_20150922_100938_20150922_114738.EUM.nc	0.006	0.008	0.016	2320	5517	0	3082	0	115
SRL_OPN_2PTS027_0351_20150922_114737_20150922_132619.EUM.nc	0.003	0.005	0.016	2942	5467	0	2445	0	80
SRL_OPN_2PTS027_0353_20150922_132618_20150922_151944.EUM.nc	0.006	0.006	0.016	3821	6417	0	2456	0	140
SRL_OPN_2PTS027_0356_20150922_151944_20150922_165931.EUM.nc	0.011	0.011	0.017	2985	5566	0	2509	0	72
SRL_OPN_2PTS027_0358_20150922_165930_20150922_183904.EUM.nc	0.010	0.010	0.017	3305	5549	0	2107	0	137
SRL_OPN_2PTS027_0360_20150922_183903_20150922_201825.EUM.nc	0.008	0.008	0.017	3477	5610	0	2107	1	25
SRL_OPN_2PTS027_0362_20150922_201824_20150922_215701.EUM.nc	0.011	0.012	0.018	3016	5522	0	2335	0	171
SRL_OPN_2PTS027_0364_20150922_215700_20150922_233502.EUM.nc	0.007	0.008	0.015	2455	5429	0	2871	0	103
SRL_OPN_2PTS027_0365_20150922_233501_20150923_011244.EUM.nc	0.006	0.005	0.017	2827	5525	0	2609	0	89
SRL_OPN_2PTS027_0367_20150923_011244_20150923_025120.EUM.nc	0.004	0.004	0.016	2834	5539	0	2653	0	52
SRL_OPN_2PTS027_0369_20150923_025119_20150923_043114.EUM.nc	0.009	0.009	0.020	2794	5515	0	2660	1	60
SRL_OPN_2PTS027_0371_20150923_043114_20150923_061312.EUM.nc	0.007	0.007	0.019	3621	5777	0	2076	0	80
SRL_OPN_2PTS027_0373_20150923_061311_20150923_080047.EUM.nc	0.006	0.006	0.019	4099	6108	0	1836	0	173
SRL_OPN_2PTS027_0376_20150923_080046_20150923_093857.EUM.nc	0.006	0.009	0.019	3024	5561	0	2436	0	101
SRL_OPN_2PTS027_0377_20150923_093856_20150923_111643.EUM.nc	0.005	0.008	0.018	2250	5472	0	3120	0	102
SRL_OPN_2PTS027_0379_20150923_111642_20150923_125510.EUM.nc	0.001	0.001	0.015	2605	5394	0	2717	0	72
SRL_OPN_2PTS027_0381_20150923_125510_20150923_144826.EUM.nc	0.008	0.009	0.015	3517	6369	0	2733	0	119
SRL_OPN_2PTS027_0384_20150923_144824_20150923_162805.EUM.nc	0.008	0.009	0.015	3387	5652	0	2076	1	188
SRL_OPN_2PTS027_0386_20150923_162804_20150923_180750.EUM.nc	0.008	0.010	0.020	3240	5642	0	2314	1	87

– Continued on next page

Table 10: Wet Path Delay Difference (AMR-Model) Statistics.

– Continued from previous page

File	Median	Mean	Std. Dev.	No. Obs.	Total Obs.	Default Lat/Lon	Flag (total)	Default (total)	3-Sigma Edited
SRL_OPN_2PTS027_0388_20150923_180749_20150923_194710.EUM.nc	0.005	0.005	0.018	3477	5627	0	2100	0	50
SRL_OPN_2PTS027_0390_20150923_194710_20150923_212608.EUM.nc	0.005	0.005	0.015	3469	5486	0	1854	0	163
SRL_OPN_2PTS027_0392_20150923_212607_20150923_230413.EUM.nc	0.004	0.004	0.014	2188	5431	0	3090	0	153
SRL_OPN_2PTS027_0393_20150923_230412_20150924_004202.EUM.nc	0.006	0.007	0.019	3135	5523	0	2268	0	120
SRL_OPN_2PTS027_0395_20150924_004201_20150924_022008.EUM.nc	0.006	0.006	0.014	2934	5562	0	2543	0	85
SRL_OPN_2PTS027_0397_20150924_022008_20150924_035940.EUM.nc	0.009	0.009	0.020	2772	5535	0	2659	0	104
SRL_OPN_2PTS027_0399_20150924_035939_20150924_054055.EUM.nc	0.006	0.009	0.020	3151	5569	0	2365	0	53
SRL_OPN_2PTS027_0401_20150924_054054_20150924_072951.EUM.nc	0.007	0.008	0.020	4133	6205	0	1995	0	77
SRL_OPN_2PTS027_0404_20150924_072949_20150924_090814.EUM.nc	0.007	0.007	0.015	3564	5590	0	1826	0	200
SRL_OPN_2PTS027_0405_20150924_090812_20150924_104559.EUM.nc	0.005	0.006	0.017	2633	5526	0	2777	0	116
SRL_OPN_2PTS027_0407_20150924_104558_20150924_122410.EUM.nc	-0.003	-0.002	0.013	2451	5501	0	2865	0	185
SRL_OPN_2PTS027_0409_20150924_122409_20150924_140322.EUM.nc	0.007	0.007	0.014	3232	5572	0	2239	0	101
SRL_OPN_2PTS027_0411_20150924_140321_20150924_155647.EUM.nc	0.007	0.007	0.014	3556	6398	0	2614	0	228
SRL_OPN_2PTS027_0414_20150924_155646_20150924_173625.EUM.nc	0.005	0.006	0.015	2854	5519	0	2449	0	216
SRL_OPN_2PTS027_0416_20150924_173624_20150924_191601.EUM.nc	0.006	0.006	0.015	3539	5645	0	1963	0	143
SRL_OPN_2PTS027_0418_20150924_191601_20150924_205503.EUM.nc	0.009	0.009	0.018	3755	5623	0	1828	0	40
SRL_OPN_2PTS027_0420_20150924_205502_20150924_223330.EUM.nc	0.006	0.008	0.018	2888	5421	0	2458	0	75
SRL_OPN_2PTS027_0421_20150924_223328_20150925_001113.EUM.nc	0.005	0.005	0.016	3003	5505	0	2390	0	112
SRL_OPN_2PTS027_0423_20150925_001112_20150925_014915.EUM.nc	0.006	0.006	0.015	3228	5543	0	2232	0	83
SRL_OPN_2PTS027_0425_20150925_014913_20150925_032809.EUM.nc	0.006	0.006	0.017	2934	5463	0	2438	0	91
SRL_OPN_2PTS027_0427_20150925_032809_20150925_050853.EUM.nc	0.008	0.009	0.016	2773	5550	0	2660	0	117
SRL_OPN_2PTS027_0429_20150925_050851_20150925_065851.EUM.nc	0.009	0.010	0.018	3753	6231	0	2424	0	54
SRL_OPN_2PTS027_0432_20150925_065851_20150925_083719.EUM.nc	0.005	0.006	0.019	4395	5632	0	1103	0	134
SRL_OPN_2PTS027_0434_20150925_083717_20150925_101518.EUM.nc	0.005	0.006	0.015	2785	5440	0	2574	0	81
SRL_OPN_2PTS027_0435_20150925_101518_20150925_115310.EUM.nc	0.003	0.005	0.014	2472	5519	0	2977	0	70
SRL_OPN_2PTS027_0437_20150925_115309_20150925_133203.EUM.nc	0.004	0.004	0.015	2799	5427	0	2464	0	164
SRL_OPN_2PTS027_0439_20150925_133202_20150925_152529.EUM.nc	0.008	0.007	0.018	3924	6378	0	2369	0	85
SRL_OPN_2PTS027_0442_20150925_152528_20150925_170508.EUM.nc	0.007	0.008	0.018	2911	5585	0	2616	0	58
SRL_OPN_2PTS027_0444_20150925_170507_20150925_184449.EUM.nc	0.009	0.009	0.019	3356	5532	0	2109	1	66
SRL_OPN_2PTS027_0446_20150925_184449_20150925_202400.EUM.nc	0.008	0.010	0.016	3458	5585	0	2008	0	119
SRL_OPN_2PTS027_0448_20150925_202359_20150925_220241.EUM.nc	0.008	0.009	0.015	3058	5520	0	2395	0	67
SRL_OPN_2PTS027_0450_20150925_220239_20150925_234033.EUM.nc	0.003	0.003	0.014	2552	5524	0	2828	0	144
SRL_OPN_2PTS027_0451_20150925_234031_20150926_011826.EUM.nc	0.005	0.007	0.018	3025	5517	0	2425	0	67
SRL_OPN_2PTS027_0453_20150926_011824_20150926_025656.EUM.nc	0.009	0.008	0.016	2808	5577	0	2688	0	81
SRL_OPN_2PTS027_0455_20150926_025655_20150926_043656.EUM.nc	0.009	0.010	0.022	2712	5475	0	2698	0	65
SRL_OPN_2PTS027_0457_20150926_043656_20150926_061909.EUM.nc	0.011	0.011	0.017	3698	5801	0	1998	0	105
SRL_OPN_2PTS027_0459_20150926_061908_20150926_080628.EUM.nc	0.008	0.009	0.016	4110	6110	0	1792	0	208
SRL_OPN_2PTS027_0462_20150926_080627_20150926_094427.EUM.nc	0.007	0.008	0.018	3031	5544	0	2444	0	69
SRL_OPN_2PTS027_0463_20150926_094426_20150926_112222.EUM.nc	0.006	0.007	0.015	2090	5397	0	3245	0	62

– Continued on next page

Table 10: Wet Path Delay Difference (AMR-Model) Statistics.

– Continued from previous page

File	Median	Mean	Std. Dev.	No. Obs.	Total Obs.	Default Lat/Lon	Flag (total)	Default (total)	3-Sigma Edited
SRL_OPN_2PTS027_0465_20150926_112221_20150926_130046.EUM.nc	0.004	0.005	0.015	2627	5381	0	2659	0	95
SRL_OPN_2PTS027_0467_20150926_130045_20150926_145404.EUM.nc	0.005	0.005	0.014	3694	6389	0	2639	0	56
SRL_OPN_2PTS027_0470_20150926_145402_20150926_163351.EUM.nc	0.006	0.007	0.016	3337	5647	0	2200	0	110
SRL_OPN_2PTS027_0472_20150926_163350_20150926_181328.EUM.nc	0.008	0.008	0.018	3122	5640	0	2398	0	120
SRL_OPN_2PTS027_0474_20150926_181328_20150926_195254.EUM.nc	0.006	0.009	0.018	3352	5620	0	2212	0	56
SRL_OPN_2PTS027_0476_20150926_195253_20150926_213141.EUM.nc	0.007	0.009	0.018	3671	5486	0	1752	0	63
SRL_OPN_2PTS027_0478_20150926_213140_20150926_230952.EUM.nc	0.005	0.005	0.016	2184	5384	0	3087	0	113
SRL_OPN_2PTS027_0479_20150926_230951_20150927_004733.EUM.nc	0.009	0.011	0.019	3138	5526	0	2303	0	85
SRL_OPN_2PTS027_0481_20150927_004732_20150927_022552.EUM.nc	0.005	0.005	0.018	2961	5518	0	2492	0	65
SRL_OPN_2PTS027_0483_20150927_022551_20150927_040520.EUM.nc	0.005	0.003	0.014	2653	5474	0	2692	0	129
SRL_OPN_2PTS027_0485_20150927_040519_20150927_054641.EUM.nc	0.009	0.010	0.016	3380	5690	0	2179	0	131
SRL_OPN_2PTS027_0487_20150927_054641_20150927_073533.EUM.nc	0.008	0.009	0.019	4047	6196	0	2027	1	121
SRL_OPN_2PTS027_0490_20150927_073533_20150927_091345.EUM.nc	0.006	0.007	0.019	3478	5570	0	1972	0	120
SRL_OPN_2PTS027_0491_20150927_091345_20150927_105131.EUM.nc	0.006	0.008	0.016	2521	5519	0	2899	0	99
SRL_OPN_2PTS027_0493_20150927_105130_20150927_122944.EUM.nc	0.002	0.003	0.015	2440	5379	0	2850	0	89
SRL_OPN_2PTS027_0495_20150927_122944_20150927_140902.EUM.nc	0.002	0.003	0.014	3150	5597	0	2363	0	84
SRL_OPN_2PTS027_0497_20150927_140901_20150927_160225.EUM.nc	0.004	0.003	0.014	3618	6417	0	2666	0	133
SRL_OPN_2PTS027_0500_20150927_160224_20150927_174213.EUM.nc	0.004	0.005	0.017	2971	5642	0	2597	0	74
SRL_OPN_2PTS027_0502_20150927_174211_20150927_192138.EUM.nc	0.007	0.006	0.017	3538	5641	0	2010	0	93
SRL_OPN_2PTS027_0504_20150927_192138_20150927_210045.EUM.nc	0.009	0.009	0.015	3692	5598	0	1815	0	91
SRL_OPN_2PTS027_0506_20150927_210044_20150927_223901.EUM.nc	0.003	0.004	0.017	2815	5387	0	2428	1	143
SRL_OPN_2PTS027_0507_20150927_223901_20150928_001654.EUM.nc	0.004	0.004	0.018	2908	5474	0	2410	0	156
SRL_OPN_2PTS027_0509_20150928_001654_20150928_015450.EUM.nc	0.003	0.003	0.016	3133	5492	0	2224	0	135
SRL_OPN_2PTS027_0511_20150928_015449_20150928_033356.EUM.nc	0.002	0.003	0.021	2916	5510	0	2498	1	95
SRL_OPN_2PTS027_0513_20150928_033355_20150928_051440.EUM.nc	0.006	0.006	0.020	2849	5563	0	2655	0	59
SRL_OPN_2PTS027_0515_20150928_051439_20150928_070428.EUM.nc	0.004	0.004	0.020	3770	6233	0	2398	0	65
SRL_OPN_2PTS027_0518_20150928_070428_20150928_084301.EUM.nc	0.007	0.007	0.018	4143	5620	0	1367	0	110
SRL_OPN_2PTS027_0520_20150928_084300_20150928_102050.EUM.nc	0.007	0.008	0.018	2704	5415	0	2599	0	112
SRL_OPN_2PTS027_0521_20150928_102050_20150928_115854.EUM.nc	0.006	0.006	0.016	2459	5524	0	3018	0	47
SRL_OPN_2PTS027_0523_20150928_115852_20150928_133742.EUM.nc	0.001	0.003	0.018	2926	5443	0	2416	0	101
SRL_OPN_2PTS027_0525_20150928_133742_20150928_153107.EUM.nc	0.005	0.006	0.016	3824	6392	0	2494	0	74
SRL_OPN_2PTS027_0528_20150928_153107_20150928_171048.EUM.nc	0.005	0.005	0.016	2801	5583	0	2704	0	78
SRL_OPN_2PTS027_0530_20150928_171047_20150928_185028.EUM.nc	0.004	0.005	0.018	3336	5553	0	2088	0	129
SRL_OPN_2PTS027_0532_20150928_185027_20150928_202937.EUM.nc	0.007	0.007	0.015	3428	5599	0	2021	0	150
SRL_OPN_2PTS027_0534_20150928_202936_20150928_220815.EUM.nc	0.004	0.005	0.017	2968	5488	0	2394	0	126
SRL_OPN_2PTS027_0536_20150928_220814_20150928_234607.EUM.nc	-0.001	-0.000	0.015	2770	5519	0	2603	1	145
SRL_OPN_2PTS027_0537_20150928_234605_20150929_012359.EUM.nc	0.005	0.006	0.019	2967	5537	0	2499	0	71
SRL_OPN_2PTS027_0539_20150929_012358_20150929_030234.EUM.nc	0.003	0.003	0.019	2848	5578	0	2687	0	43
SRL_OPN_2PTS027_0541_20150929_030233_20150929_044249.EUM.nc	0.001	0.002	0.015	2691	5507	0	2678	0	138

– Continued on next page

Table 10: Wet Path Delay Difference (AMR-Model) Statistics.

– Continued from previous page

File	Median	Mean	Std. Dev.	No. Obs.	Total Obs.	Default Lat/Lon	Flag (total)	Default (total)	3-Sigma Edited
SRL_OPN_2PTS027_0543_20150929_044248_20150929_062502.EUM.nc	0.006	0.007	0.017	3740	5808	0	1929	0	139
SRL_OPN_2PTS027_0545_20150929_062501_20150929_081204.EUM.nc	0.007	0.008	0.018	4264	6106	0	1745	0	97
SRL_OPN_2PTS027_0548_20150929_081202_20150929_095009.EUM.nc	0.008	0.010	0.015	2915	5441	0	2408	0	118
SRL_OPN_2PTS027_0549_20150929_095009_20150929_112755.EUM.nc	0.007	0.007	0.014	2041	5416	0	3264	0	111
SRL_OPN_2PTS027_0551_20150929_112755_20150929_130631.EUM.nc	0.005	0.006	0.015	2709	5483	0	2685	0	89
SRL_OPN_2PTS027_0553_20150929_130631_20150929_145950.EUM.nc	0.005	0.004	0.016	3720	6397	0	2606	0	71
SRL_OPN_2PTS027_0556_20150929_145949_20150929_163930.EUM.nc	0.003	0.003	0.015	3127	5625	0	2362	0	136
SRL_OPN_2PTS027_0558_20150929_163929_20150929_181913.EUM.nc	0.003	0.004	0.017	3171	5519	0	2284	0	64
SRL_OPN_2PTS027_0560_20150929_181912_20150929_195831.EUM.nc	0.006	0.005	0.018	3016	4544	0	1480	0	48
SRL_OPN_2PTS027_0562_20150929_195831_20150929_213716.EUM.nc	0.006	0.006	0.018	3516	5576	0	1959	0	101
SRL_OPN_2PTS027_0564_20150929_213716_20150929_231525.EUM.nc	0.003	0.004	0.017	2349	5365	0	2942	0	74
SRL_OPN_2PTS027_0565_20150929_231524_20150930_005315.EUM.nc	0.004	0.004	0.016	3055	5540	0	2396	0	89
SRL_OPN_2PTS027_0567_20150930_005315_20150930_023127.EUM.nc	0.000	0.000	0.018	2987	5522	0	2472	0	63
SRL_OPN_2PTS027_0569_20150930_023127_20150930_041109.EUM.nc	0.002	0.003	0.017	2612	5486	0	2786	0	88
SRL_OPN_2PTS027_0571_20150930_041109_20150930_055239.EUM.nc	0.003	0.004	0.015	3431	5702	0	2045	0	226
SRL_OPN_2PTS027_0573_20150930_055239_20150930_074109.EUM.nc	0.006	0.006	0.018	4108	6170	0	1977	0	85
SRL_OPN_2PTS027_0576_20150930_074107_20150930_091918.EUM.nc	0.007	0.007	0.017	3217	5559	0	2202	0	140
SRL_OPN_2PTS027_0577_20150930_091917_20150930_105712.EUM.nc	0.007	0.008	0.014	2390	5534	0	3030	0	114
SRL_OPN_2PTS027_0579_20150930_105711_20150930_123520.EUM.nc	0.004	0.005	0.014	2434	5378	0	2891	0	53
SRL_OPN_2PTS027_0581_20150930_123519_20150930_141449.EUM.nc	0.005	0.005	0.017	3189	5588	0	2265	0	134
SRL_OPN_2PTS027_0583_20150930_141449_20150930_160811.EUM.nc	0.001	0.001	0.014	3490	6382	0	2602	0	290
SRL_OPN_2PTS027_0586_20150930_160810_20150930_174750.EUM.nc	0.005	0.006	0.015	2918	5592	0	2561	1	112
SRL_OPN_2PTS027_0588_20150930_174749_20150930_192723.EUM.nc	0.003	0.003	0.019	3398	5652	0	2117	0	137
SRL_OPN_2PTS027_0590_20150930_192722_20150930_210620.EUM.nc	0.007	0.007	0.016	3554	5584	0	1888	0	142
SRL_OPN_2PTS027_0592_20150930_210619_20150930_224442.EUM.nc	0.005	0.008	0.020	2795	5363	0	2511	0	57
SRL_OPN_2PTS027_0593_20150930_224441_20151001_002224.EUM.nc	0.005	0.007	0.016	2929	5453	0	2400	0	124
SRL_OPN_2PTS027_0595_20151001_002223_20151001_020031.EUM.nc	0.004	0.004	0.017	3140	5552	0	2287	0	125
SRL_OPN_2PTS027_0597_20151001_020030_20151001_033934.EUM.nc	0.001	0.001	0.016	2805	5492	0	2623	0	64
SRL_OPN_2PTS027_0599_20151001_033933_20151001_052032.EUM.nc	0.005	0.003	0.018	2806	5576	0	2665	0	105
SRL_OPN_2PTS027_0601_20151001_052032_20151001_071010.EUM.nc	0.006	0.008	0.019	3737	6225	0	2405	0	83
SRL_OPN_2PTS027_0604_20151001_071009_20151001_084833.EUM.nc	0.005	0.005	0.019	4059	5602	0	1467	0	76
SRL_OPN_2PTS027_0605_20151001_084833_20151001_102629.EUM.nc	0.007	0.007	0.018	2810	5445	0	2553	0	82
SRL_OPN_2PTS027_0607_20151001_102629_20151001_120425.EUM.nc	0.003	0.005	0.017	2441	5518	0	2972	0	105
SRL_OPN_2PTS027_0609_20151001_120424_20151001_134329.EUM.nc	0.004	0.006	0.015	2945	5517	0	2449	0	123
SRL_OPN_2PTS027_0611_20151001_134327_20151001_153653.EUM.nc	0.004	0.004	0.014	3753	6410	0	2553	0	104
SRL_OPN_2PTS027_0614_20151001_153653_20151001_171633.EUM.nc	0.003	0.002	0.018	2795	5582	0	2692	0	95
SRL_OPN_2PTS027_0616_20151001_171633_20151001_185604.EUM.nc	0.003	0.004	0.017	3325	5536	0	2103	0	108
SRL_OPN_2PTS027_0618_20151001_185603_20151001_203519.EUM.nc	0.003	0.005	0.015	3526	5609	0	1922	0	161
SRL_OPN_2PTS027_0620_20151001_203518_20151001_221347.EUM.nc	0.003	0.004	0.017	2906	5489	0	2475	0	108

– Continued on next page

Table 10: Wet Path Delay Difference (AMR-Model) Statistics.

– Continued from previous page

File	Median	Mean	Std. Dev.	No. Obs.	Total Obs.	Default Lat/Lon	Flag (total)	Default (total)	3-Sigma Edited
SRL_OPN_2PTS027_0622_20151001_221347_20151001_235144.EUM.nc	0.002	0.000	0.018	2841	5513	0	2608	0	64
SRL_OPN_2PTS027_0623_20151001_235144_20151002_012931.EUM.nc	0.003	0.004	0.016	3018	5523	0	2415	0	90
SRL_OPN_2PTS027_0625_20151002_012930_20151002_030818.EUM.nc	0.000	-0.000	0.019	2768	5541	0	2682	0	91
SRL_OPN_2PTS027_0627_20151002_030816_20151002_044831.EUM.nc	0.005	0.007	0.018	2758	5511	0	2641	0	112
SRL_OPN_2PTS027_0629_20151002_044830_20151002_063100.EUM.nc	0.003	0.003	0.017	3811	5807	0	1907	0	89
SRL_OPN_2PTS027_0631_20151002_063059_20151002_081743.EUM.nc	0.002	0.002	0.017	4231	6072	0	1695	0	146
SRL_OPN_2PTS027_0634_20151002_081743_20151002_095540.EUM.nc	0.006	0.005	0.019	2851	5436	0	2432	0	153
SRL_OPN_2PTS027_0635_20151002_095539_20151002_113334.EUM.nc	0.004	0.005	0.015	2191	5389	0	3075	0	123
SRL_OPN_2PTS027_0637_20151002_113334_20151002_131207.EUM.nc	0.004	0.004	0.018	2783	5496	0	2613	0	100
SRL_OPN_2PTS027_0639_20151002_131206_20151002_150527.EUM.nc	0.007	0.007	0.018	3717	6402	0	2607	0	78
SRL_OPN_2PTS027_0642_20151002_150526_20151002_164515.EUM.nc	0.004	0.004	0.016	2976	5584	0	2479	0	129
SRL_OPN_2PTS027_0644_20151002_164514_20151002_182450.EUM.nc	0.004	0.004	0.015	3134	5533	0	2215	0	184
SRL_OPN_2PTS027_0646_20151002_182450_20151002_200415.EUM.nc	0.003	0.001	0.017	3160	5609	0	2273	0	176
SRL_OPN_2PTS027_0648_20151002_200414_20151002_214256.EUM.nc	0.008	0.008	0.019	3308	5542	0	2072	0	162
SRL_OPN_2PTS027_0650_20151002_214256_20151002_232103.EUM.nc	0.003	0.004	0.016	2416	5389	0	2887	0	86
SRL_OPN_2PTS027_0651_20151002_232102_20151003_005844.EUM.nc	0.004	0.003	0.020	2942	5527	0	2480	0	105
SRL_OPN_2PTS027_0653_20151003_005844_20151003_023709.EUM.nc	0.004	0.006	0.018	2916	5556	0	2578	0	62
SRL_OPN_2PTS027_0655_20151003_023709_20151003_041650.EUM.nc	0.004	0.003	0.018	2716	5472	0	2682	0	74
SRL_OPN_2PTS027_0657_20151003_041648_20151003_055827.EUM.nc	0.005	0.004	0.018	3587	5733	0	2032	0	114
SRL_OPN_2PTS027_0659_20151003_055826_20151003_074649.EUM.nc	0.007	0.009	0.018	4070	6159	0	1940	0	149
SRL_OPN_2PTS027_0662_20151003_074648_20151003_092456.EUM.nc	0.004	0.004	0.018	3115	5522	0	2289	0	118
SRL_OPN_2PTS027_0663_20151003_092455_20151003_110241.EUM.nc	0.004	0.003	0.016	2311	5524	0	3103	0	110
SRL_OPN_2PTS027_0665_20151003_110240_20151003_124101.EUM.nc	0.005	0.004	0.016	2524	5387	0	2820	0	43
SRL_OPN_2PTS027_0667_20151003_124100_20151003_142036.EUM.nc	0.005	0.005	0.016	3328	5570	0	2190	0	52
SRL_OPN_2PTS027_0669_20151003_142037_20151003_161348.EUM.nc	0.005	0.005	0.016	3748	6375	0	2536	0	91
SRL_OPN_2PTS027_0672_20151003_161347_20151003_175335.EUM.nc	0.006	0.005	0.018	2871	5596	0	2571	0	154
SRL_OPN_2PTS027_0674_20151003_175335_20151003_193258.EUM.nc	0.005	0.006	0.014	3289	5635	0	2142	0	204
SRL_OPN_2PTS027_0676_20151003_193257_20151003_211201.EUM.nc	0.009	0.009	0.018	3467	5490	0	1914	0	109
SRL_OPN_2PTS027_0678_20151003_211200_20151003_225012.EUM.nc	0.003	0.001	0.020	2527	5445	0	2837	0	81
SRL_OPN_2PTS027_0679_20151003_225011_20151004_002801.EUM.nc	0.003	0.003	0.016	2958	5453	0	2358	0	137
SRL_OPN_2PTS027_0681_20151004_002801_20151004_020601.EUM.nc	0.005	0.006	0.017	3006	5536	0	2438	0	92
SRL_OPN_2PTS027_0683_20151004_020601_20151004_034520.EUM.nc	0.007	0.008	0.015	2832	5559	0	2655	0	72
SRL_OPN_2PTS027_0685_20151004_034519_20151004_052617.EUM.nc	0.007	0.007	0.019	2755	5577	0	2768	0	54
SRL_OPN_2PTS027_0687_20151004_052615_20151004_071542.EUM.nc	0.005	0.007	0.020	3830	6222	0	2316	0	76
SRL_OPN_2PTS027_0690_20151004_071542_20151004_085411.EUM.nc	0.004	0.006	0.018	3795	5585	0	1561	0	229
SRL_OPN_2PTS027_0691_20151004_085410_20151004_103159.EUM.nc	0.005	0.004	0.014	2597	5529	0	2857	0	75
SRL_OPN_2PTS027_0693_20151004_103158_20151004_121005.EUM.nc	0.000	0.001	0.016	2461	5483	0	2937	1	84
SRL_OPN_2PTS027_0695_20151004_121004_20151004_134904.EUM.nc	0.004	0.004	0.014	2956	5500	0	2396	0	148
SRL_OPN_2PTS027_0697_20151004_134904_20151004_154230.EUM.nc	0.005	0.005	0.018	3678	6420	0	2595	0	147

– Continued on next page

Table 10: Wet Path Delay Difference (AMR-Model) Statistics.

– Continued from previous page

File	Median	Mean	Std. Dev.	No. Obs.	Total Obs.	Default Lat/Lon	Flag (total)	Default (total)	3-Sigma Edited
SRL_OPN_2PTS027_0700_20151004_154229_20151004_172218.EUM.nc	0.005	0.004	0.016	2844	5516	0	2633	0	39
SRL_OPN_2PTS027_0702_20151004_172217_20151004_190148.EUM.nc	0.005	0.005	0.015	3327	5651	0	2201	0	123
SRL_OPN_2PTS027_0704_20151004_190147_20151004_204053.EUM.nc	0.005	0.004	0.015	3703	5596	0	1754	0	139
SRL_OPN_2PTS027_0706_20151004_204053_20151004_221926.EUM.nc	0.005	0.004	0.016	2904	5402	0	2367	0	131
SRL_OPN_2PTS027_0708_20151004_221925_20151004_235713.EUM.nc	0.002	0.004	0.016	2945	5515	0	2506	0	64
SRL_OPN_2PTS027_0709_20151004_235713_20151005_013510.EUM.nc	0.005	0.005	0.017	3100	5549	0	2319	0	130
SRL_OPN_2PTS027_0711_20151005_013509_20151005_031400.EUM.nc	0.003	0.002	0.021	2764	5546	0	2726	0	56
SRL_OPN_2PTS027_0713_20151005_031359_20151005_045418.EUM.nc	0.007	0.007	0.017	2758	5533	0	2602	0	173
SRL_OPN_2PTS027_0715_20151005_045417_20151005_063655.EUM.nc	0.004	0.004	0.017	3743	5835	0	1943	0	149
SRL_OPN_2PTS027_0717_20151005_063654_20151005_082317.EUM.nc	0.006	0.006	0.018	4188	6068	0	1757	0	123
SRL_OPN_2PTS027_0720_20151005_082317_20151005_100119.EUM.nc	0.004	0.003	0.017	2886	5412	0	2416	0	110
SRL_OPN_2PTS027_0721_20151005_100118_20151005_113907.EUM.nc	0.002	0.003	0.015	2276	5428	0	3049	0	103
SRL_OPN_2PTS027_0723_20151005_113906_20151005_131749.EUM.nc	0.004	0.005	0.015	2790	5462	0	2525	0	147
SRL_OPN_2PTS027_0725_20151005_131748_20151005_151109.EUM.nc	0.009	0.011	0.018	3657	6412	0	2630	0	125
SRL_OPN_2PTS027_0728_20151005_151108_20151005_165056.EUM.nc	0.004	0.003	0.015	2970	5619	0	2556	0	93
SRL_OPN_2PTS027_0730_20151005_165055_20151005_183028.EUM.nc	0.002	0.003	0.018	3248	5528	0	2187	0	93
SRL_OPN_2PTS027_0732_20151005_183027_20151005_200951.EUM.nc	0.004	0.004	0.016	3088	5580	0	2292	0	200
SRL_OPN_2PTS027_0734_20151005_200950_20151005_214837.EUM.nc	0.005	0.007	0.015	3299	5552	0	2147	0	106
SRL_OPN_2PTS027_0736_20151005_214836_20151005_232631.EUM.nc	0.004	0.006	0.015	2401	5314	0	2725	0	188
SRL_OPN_2PTS027_0737_20151005_232631_20151006_010420.EUM.nc	0.008	0.007	0.015	2695	5526	0	2732	0	99
SRL_OPN_2PTS027_0739_20151006_010420_20151006_024249.EUM.nc	0.006	0.008	0.019	2875	5559	0	2623	0	61
SRL_OPN_2PTS027_0741_20151006_024248_20151006_042233.EUM.nc	0.004	0.002	0.013	2719	5511	0	2734	0	58
SRL_OPN_2PTS027_0743_20151006_042231_20151006_060424.EUM.nc	0.001	0.002	0.021	3645	5753	0	2068	0	40
SRL_OPN_2PTS027_0745_20151006_060423_20151006_093034.EUM.nc	0.006	0.007	0.018	6935	11643	0	4302	0	406
SRL_OPN_2PTS027_0749_20151006_093033_20151006_110818.EUM.nc	0.004	0.004	0.010	2217	5492	0	3100	0	175
SRL_OPN_2PTS027_0751_20151006_110817_20151006_124640.EUM.nc	0.004	0.005	0.014	2421	5349	0	2879	0	49
SRL_OPN_2PTS027_0753_20151006_124639_20151006_143949.EUM.nc	0.004	0.004	0.019	3505	6314	0	2768	0	41
SRL_OPN_2PTS027_0756_20151006_143948_20151006_161935.EUM.nc	0.005	0.005	0.019	3463	5630	0	2074	0	93
SRL_OPN_2PTS027_0758_20151006_161934_20151006_175912.EUM.nc	0.005	0.005	0.014	2941	5625	0	2503	0	181
SRL_OPN_2PTS027_0760_20151006_175911_20151006_193842.EUM.nc	0.005	0.007	0.018	3240	5611	0	2206	0	165
SRL_OPN_2PTS027_0762_20151006_193842_20151006_211732.EUM.nc	0.004	0.004	0.016	3419	5482	0	1901	0	162
SRL_OPN_2PTS027_0764_20151006_211731_20151006_225547.EUM.nc	0.006	0.007	0.018	2430	5464	0	2892	0	142
SRL_OPN_2PTS027_0765_20151006_225546_20151007_003336.EUM.nc	0.006	0.005	0.018	3094	5480	0	2262	0	124
SRL_OPN_2PTS027_0767_20151007_003337_20151007_021138.EUM.nc	0.003	0.003	0.018	2995	5524	0	2443	0	86
SRL_OPN_2PTS027_0769_20151007_021137_20151007_035100.EUM.nc	0.005	0.006	0.015	2682	5499	0	2718	0	99
SRL_OPN_2PTS027_0771_20151007_035059_20151007_053210.EUM.nc	0.008	0.008	0.020	2755	5550	0	2695	0	100
SRL_OPN_2PTS027_0773_20151007_053209_20151007_072123.EUM.nc	0.006	0.005	0.018	3936	6213	0	2190	0	87
SRL_OPN_2PTS027_0776_20151007_072123_20151007_085940.EUM.nc	0.006	0.008	0.017	3765	5566	0	1639	0	162
SRL_OPN_2PTS027_0777_20151007_085939_20151007_103734.EUM.nc	0.005	0.007	0.017	2553	5512	0	2879	0	80

– Continued on next page

Table 10: Wet Path Delay Difference (AMR-Model) Statistics.

– Continued from previous page

File	Median	Mean	Std. Dev.	No. Obs.	Total Obs.	Default Lat/Lon	Flag (total)	Default (total)	3-Sigma Edited
SRL_OPN_2PTS027_0779_20151007_103733_20151007_121541.EUM.nc	0.006	0.007	0.015	2427	5509	0	2952	0	130
SRL_OPN_2PTS027_0781_20151007_121541_20151007_135443.EUM.nc	0.007	0.006	0.018	3070	5519	0	2358	0	91
SRL_OPN_2PTS027_0783_20151007_135443_20151007_154807.EUM.nc	0.006	0.007	0.015	3665	6376	0	2524	0	187
SRL_OPN_2PTS027_0786_20151007_154806_20151007_190730.EUM.nc	0.005	0.005	0.018	6249	11152	0	4718	1	184
SRL_OPN_2PTS027_0790_20151007_190729_20151007_204631.EUM.nc	0.006	0.006	0.015	3710	5621	0	1792	0	119
SRL_OPN_2PTS027_0792_20151007_204631_20151007_222502.EUM.nc	0.008	0.009	0.013	2829	5404	0	2374	0	201
SRL_OPN_2PTS027_0794_20151007_222501_20151008_000254.EUM.nc	0.006	0.006	0.016	2989	5545	0	2452	0	104
SRL_OPN_2PTS027_0795_20151008_000253_20151008_014043.EUM.nc	0.006	0.006	0.018	3122	5535	0	2344	0	69
SRL_OPN_2PTS027_0797_20151008_014042_20151008_031939.EUM.nc	0.002	0.004	0.018	2800	5533	0	2696	0	37
SRL_OPN_2PTS027_0799_20151008_031938_20151008_050002.EUM.nc	0.002	0.005	0.022	2812	5558	0	2621	0	125
SRL_OPN_2PTS027_0801_20151008_050001_20151008_064249.EUM.nc	0.008	0.010	0.018	3699	5824	0	2004	0	121
SRL_OPN_2PTS027_0803_20151008_064248_20151008_082851.EUM.nc	0.007	0.007	0.015	4308	6045	0	1660	0	77
SRL_OPN_2PTS027_0806_20151008_082851_20151008_100651.EUM.nc	0.007	0.008	0.020	2850	5401	0	2443	0	108
SRL_OPN_2PTS027_0807_20151008_100650_20151008_114449.EUM.nc	0.004	0.006	0.018	2318	5448	0	3047	0	83
SRL_OPN_2PTS027_0809_20151008_114448_20151008_132326.EUM.nc	0.005	0.005	0.014	2829	5457	0	2536	0	92
SRL_OPN_2PTS027_0811_20151008_132325_20151008_151647.EUM.nc	0.004	0.004	0.018	3561	6421	0	2699	0	161
SRL_OPN_2PTS027_0814_20151008_151647_20151008_165634.EUM.nc	0.002	0.004	0.019	2960	5547	0	2550	0	37
SRL_OPN_2PTS027_0816_20151008_165633_20151008_183615.EUM.nc	0.005	0.006	0.017	3259	5514	0	2187	0	68
SRL_OPN_2PTS027_0818_20151008_183614_20151008_201526.EUM.nc	0.004	0.005	0.019	3234	5571	0	2233	0	104
SRL_OPN_2PTS027_0820_20151008_201526_20151008_215411.EUM.nc	0.006	0.007	0.018	3190	5514	0	2175	0	149
SRL_OPN_2PTS027_0822_20151008_215410_20151008_233212.EUM.nc	0.003	0.003	0.014	2453	5333	0	2794	0	86
SRL_OPN_2PTS027_0823_20151008_233211_20151009_010953.EUM.nc	0.006	0.006	0.017	2678	5508	0	2718	0	112
SRL_OPN_2PTS027_0825_20151009_010952_20151009_024825.EUM.nc	0.004	0.006	0.017	2825	5565	0	2659	0	81
SRL_OPN_2PTS027_0827_20151009_024825_20151009_042815.EUM.nc	0.003	0.002	0.020	2746	5542	0	2746	0	50
SRL_OPN_2PTS027_0829_20151009_042814_20151009_061014.EUM.nc	0.007	0.007	0.018	3586	5733	0	2080	0	67
SRL_OPN_2PTS027_0831_20151009_061013_20151009_075756.EUM.nc	0.006	0.006	0.015	4051	6100	0	1982	0	67
SRL_OPN_2PTS027_0834_20151009_075756_20151009_093607.EUM.nc	0.007	0.009	0.019	2977	5550	0	2528	0	45
SRL_OPN_2PTS027_0835_20151009_093606_20151009_111351.EUM.nc	0.003	0.004	0.018	2192	5478	0	3219	0	67
SRL_OPN_2PTS027_0837_20151009_111350_20151009_125216.EUM.nc	0.004	0.003	0.015	2492	5372	0	2781	0	99
SRL_OPN_2PTS027_0839_20151009_125216_20151009_144527.EUM.nc	0.003	0.005	0.019	3463	6358	0	2830	0	65
SRL_OPN_2PTS027_0842_20151009_144526_20151009_162514.EUM.nc	0.003	0.004	0.015	3390	5650	0	2161	0	99
SRL_OPN_2PTS027_0844_20151009_162513_20151009_180450.EUM.nc	0.008	0.009	0.013	3006	5641	0	2527	0	108
SRL_OPN_2PTS027_0846_20151009_180449_20151009_194419.EUM.nc	0.005	0.005	0.015	3213	5626	0	2244	0	169
SRL_OPN_2PTS027_0848_20151009_194419_20151009_212314.EUM.nc	0.004	0.004	0.017	3492	5480	0	1830	0	158
SRL_OPN_2PTS027_0850_20151009_212314_20151009_230120.EUM.nc	0.006	0.005	0.016	2321	5390	0	2992	0	77
SRL_OPN_2PTS027_0851_20151009_230119_20151010_003908.EUM.nc	0.005	0.006	0.019	3199	5503	0	2201	0	103
SRL_OPN_2PTS027_0853_20151010_003907_20151010_022846.EUM.nc	0.005	0.005	0.015	3128	6182	0	2940	0	114
SRL_OPN_2PTS027_0856_20151010_022845_20151010_035640.EUM.nc	0.002	0.002	0.015	2490	4912	0	2357	0	65
SRL_OPN_2PTS027_0857_20151010_035640_20151010_053757.EUM.nc	0.008	0.008	0.018	2922	5535	0	2490	0	123

– Continued on next page

Table 10: Wet Path Delay Difference (AMR-Model) Statistics.

– Continued from previous page

File	Median	Mean	Std. Dev.	No. Obs.	Total Obs.	Default Lat/Lon	Flag (total)	Default (total)	3-Sigma Edited
SRL_OPN_2PTS027_0859_20151010_053756_20151010_072658.EUM.nc	0.005	0.006	0.018	4054	6211	0	2080	0	77
SRL_OPN_2PTS027_0862_20151010_072657_20151010_090521.EUM.nc	0.007	0.007	0.017	3695	5589	0	1796	0	98
SRL_OPN_2PTS027_0863_20151010_090520_20151010_104307.EUM.nc	0.004	0.004	0.016	2546	5523	0	2860	0	117
SRL_OPN_2PTS027_0865_20151010_104306_20151010_122116.EUM.nc	0.003	0.004	0.015	2534	5499	0	2848	0	117
SRL_OPN_2PTS027_0867_20151010_122115_20151010_140032.EUM.nc	0.005	0.006	0.016	3258	5540	0	2198	0	84
SRL_OPN_2PTS027_0869_20151010_140031_20151010_155355.EUM.nc	0.004	0.005	0.017	3551	6393	0	2766	0	76
SRL_OPN_2PTS027_0872_20151010_155355_20151010_173332.EUM.nc	0.004	0.004	0.017	2738	5468	0	2632	0	98
SRL_OPN_2PTS027_0874_20151010_173331_20151010_191307.EUM.nc	0.006	0.006	0.016	3508	5650	0	2045	0	97
SRL_OPN_2PTS027_0876_20151010_191307_20151010_205207.EUM.nc	0.005	0.008	0.017	3643	5591	0	1793	0	155
SRL_OPN_2PTS027_0878_20151010_205207_20151010_223035.EUM.nc	0.005	0.004	0.017	2881	5415	0	2377	0	157
SRL_OPN_2PTS027_0879_20151010_223034_20151011_000826.EUM.nc	0.005	0.005	0.015	2968	5479	0	2391	0	120
SRL_OPN_2PTS027_0881_20151011_000826_20151011_015725.EUM.nc	0.004	0.004	0.017	3412	6152	0	2612	0	128
SRL_OPN_2PTS027_0884_20151011_015725_20151011_032516.EUM.nc	0.007	0.007	0.016	2603	4870	0	2199	0	68
SRL_OPN_2PTS027_0885_20151011_032517_20151011_050556.EUM.nc	0.003	0.007	0.019	2771	5552	0	2714	0	67
SRL_OPN_2PTS027_0887_20151011_050556_20151011_065557.EUM.nc	0.004	0.004	0.013	3656	6223	0	2486	0	81
SRL_OPN_2PTS027_0890_20151011_065556_20151011_083425.EUM.nc	0.004	0.004	0.020	4286	5622	0	1233	0	103
SRL_OPN_2PTS027_0892_20151011_083425_20151011_101224.EUM.nc	0.007	0.008	0.020	2747	5420	0	2564	0	109
SRL_OPN_2PTS027_0893_20151011_101223_20151011_115023.EUM.nc	0.005	0.006	0.017	2429	5489	0	2975	0	85
SRL_OPN_2PTS027_0895_20151011_115022_20151011_132904.EUM.nc	0.007	0.008	0.019	2892	5432	0	2471	0	69
SRL_OPN_2PTS027_0897_20151011_132904_20151011_152227.EUM.nc	0.006	0.006	0.015	3657	6371	0	2633	0	81
SRL_OPN_2PTS027_0900_20151011_152226_20151011_170212.EUM.nc	0.005	0.007	0.017	2862	5570	0	2652	0	56
SRL_OPN_2PTS027_0902_20151011_170212_20151011_184153.EUM.nc	0.004	0.005	0.014	3153	5528	0	2212	0	163
SRL_OPN_2PTS027_0904_20151011_184152_20151011_202104.EUM.nc	0.007	0.006	0.017	3362	5576	0	2117	0	97
SRL_OPN_2PTS027_0906_20151011_202103_20151011_215944.EUM.nc	0.006	0.007	0.016	2968	5472	0	2331	0	173
SRL_OPN_2PTS027_0908_20151011_215943_20151011_233745.EUM.nc	0.004	0.004	0.016	2631	5452	0	2740	0	81
SRL_OPN_2PTS027_0909_20151011_233744_20151012_011528.EUM.nc	0.002	0.004	0.016	2921	5509	0	2436	0	152
SRL_OPN_2PTS027_0911_20151012_011528_20151012_025404.EUM.nc	0.007	0.006	0.017	2746	5538	0	2665	0	127
SRL_OPN_2PTS027_0913_20151012_025402_20151012_043407.EUM.nc	0.005	0.006	0.019	2745	5507	0	2685	0	77
SRL_OPN_2PTS027_0915_20151012_043406_20151012_061607.EUM.nc	0.006	0.006	0.016	3667	5778	0	2056	0	55
SRL_OPN_2PTS027_0917_20151012_061607_20151012_080334.EUM.nc	0.006	0.007	0.016	4012	6084	0	1932	0	140
SRL_OPN_2PTS027_0920_20151012_080332_20151012_094141.EUM.nc	0.006	0.007	0.019	2998	5539	0	2467	1	73
SRL_OPN_2PTS027_0921_20151012_094140_20151012_111934.EUM.nc	0.001	0.003	0.015	2171	5389	0	3036	0	182
SRL_OPN_2PTS027_0923_20151012_111932_20151012_125753.EUM.nc	0.003	0.004	0.015	2515	5373	0	2741	0	117
SRL_OPN_2PTS027_0925_20151012_125752_20151012_145116.EUM.nc	0.006	0.006	0.018	3422	6364	0	2786	0	156
SRL_OPN_2PTS027_0928_20151012_145116_20151012_163054.EUM.nc	0.007	0.008	0.017	3309	5649	0	2236	0	104
SRL_OPN_2PTS027_0930_20151012_163054_20151012_181038.EUM.nc	0.006	0.007	0.017	3047	5616	0	2475	1	93
SRL_OPN_2PTS027_0932_20151012_181037_20151012_194958.EUM.nc	0.007	0.006	0.016	3199	5595	0	2278	0	118
SRL_OPN_2PTS027_0934_20151012_194956_20151012_212851.EUM.nc	0.007	0.007	0.015	3560	5470	0	1734	0	176
SRL_OPN_2PTS027_0936_20151012_212851_20151012_230702.EUM.nc	0.008	0.009	0.017	2218	5398	0	3108	0	72

– Continued on next page

Table 10: Wet Path Delay Difference (AMR-Model) Statistics.

– Continued from previous page

File	Median	Mean	Std. Dev.	No. Obs.	Total Obs.	Default Lat/Lon	Flag (total)	Default (total)	3-Sigma Edited
SRL_OPN_2PTS027_0937_20151012_230702_20151013_004442.EUM.nc	0.003	0.007	0.018	3110	5504	0	2261	0	133
SRL_OPN_2PTS027_0939_20151013_004441_20151013_022258.EUM.nc	0.006	0.006	0.018	2958	5562	0	2524	0	80
SRL_OPN_2PTS027_0941_20151013_022258_20151013_040222.EUM.nc	0.006	0.005	0.018	2681	5464	0	2727	0	56
SRL_OPN_2PTS027_0943_20151013_040221_20151013_054348.EUM.nc	0.007	0.007	0.017	3216	5682	0	2336	0	130
SRL_OPN_2PTS027_0945_20151013_054347_20151013_073235.EUM.nc	0.006	0.007	0.017	3929	6179	0	2111	0	139
SRL_OPN_2PTS027_0948_20151013_073236_20151013_091055.EUM.nc	0.010	0.011	0.018	3461	5555	0	1966	0	128
SRL_OPN_2PTS027_0949_20151013_091054_20151013_104840.EUM.nc	0.002	0.002	0.013	2507	5550	0	2930	0	113
SRL_OPN_2PTS027_0951_20151013_104840_20151013_122652.EUM.nc	-0.002	-0.001	0.011	2388	5384	0	2826	0	170
SRL_OPN_2PTS027_0953_20151013_122651_20151013_140613.EUM.nc	0.008	0.009	0.016	3088	5570	0	2392	0	90
SRL_OPN_2PTS027_0955_20151013_140613_20151013_155935.EUM.nc	0.005	0.004	0.018	3484	6374	0	2766	0	124
SRL_OPN_2PTS027_0958_20151013_155935_20151013_191847.EUM.nc	0.006	0.006	0.016	6114	11255	0	4832	0	309
SRL_OPN_2PTS027_0962_20151013_191846_20151013_205753.EUM.nc	0.005	0.005	0.015	3599	5575	0	1773	0	203
SRL_OPN_2PTS027_0964_20151013_205753_20151013_223610.EUM.nc	0.008	0.007	0.017	2831	5402	0	2444	0	127
SRL_OPN_2PTS027_0965_20151013_223608_20151014_001400.EUM.nc	-0.001	-0.000	0.016	2931	5482	0	2390	0	161
SRL_OPN_2PTS027_0967_20151014_001359_20151014_015201.EUM.nc	0.007	0.008	0.016	3113	5484	0	2197	0	174
SRL_OPN_2PTS027_0969_20151014_015200_20151014_033057.EUM.nc	0.009	0.009	0.020	2881	5482	0	2533	0	68
SRL_OPN_2PTS027_0971_20151014_033057_20151014_051144.EUM.nc	0.006	0.006	0.018	2822	5567	0	2702	0	43
SRL_OPN_2PTS027_0973_20151014_051143_20151014_070135.EUM.nc	0.005	0.006	0.015	3587	6209	0	2479	0	143
SRL_OPN_2PTS027_0976_20151014_070134_20151014_084008.EUM.nc	0.008	0.007	0.017	4240	5618	0	1318	0	60
SRL_OPN_2PTS027_0978_20151014_084007_20151014_101757.EUM.nc	0.003	0.003	0.017	2744	5425	0	2603	0	78
SRL_OPN_2PTS027_0979_20151014_101756_20151014_115558.EUM.nc	0.001	0.002	0.015	2339	5497	0	3022	0	136
SRL_OPN_2PTS027_0981_20151014_115557_20151014_133452.EUM.nc	0.005	0.004	0.014	2836	5438	0	2454	0	148
SRL_OPN_2PTS027_0983_20151014_133451_20151014_152815.EUM.nc	0.006	0.007	0.018	3623	6350	0	2596	0	131
SRL_OPN_2PTS027_0986_20151014_152815_20151014_170754.EUM.nc	0.006	0.006	0.014	2685	5584	0	2764	0	135
SRL_OPN_2PTS027_0988_20151014_170753_20151014_184732.EUM.nc	0.005	0.005	0.013	3284	5524	0	2098	0	142
SRL_OPN_2PTS027_0990_20151014_184731_20151014_202642.EUM.nc	0.005	0.005	0.016	3333	5587	0	2125	0	129
SRL_OPN_2PTS027_0992_20151014_202640_20151014_220520.EUM.nc	0.001	0.002	0.018	3087	5469	0	2310	0	72
SRL_OPN_2PTS027_0994_20151014_220519_20151014_234318.EUM.nc	0.003	0.003	0.013	2747	5523	0	2627	0	149
SRL_OPN_2PTS027_0995_20151014_234317_20151015_012101.EUM.nc	0.005	0.007	0.020	3010	5517	0	2444	0	63
SRL_OPN_2PTS027_0997_20151015_012102_20151015_025941.EUM.nc	0.004	0.003	0.018	2723	5579	0	2705	0	151
SRL_OPN_2PTS027_0999_20151015_025940_20151015_043951.EUM.nc	0.007	0.006	0.019	2740	5506	0	2717	0	49

27 K Brightness Temperature Table

Table 11: K Brightness Temperature Statistics.

File	Median	Mean	Std. Dev.	No. Obs.	Total Obs.	Default Lat/Lon	Flag (total)	Default (total)	3-Sigma Edited
SRL_OPN_2PTS026_1001_20150910_043950_20150910_062209.EUM.nc	167.270	174.542	20.099	3807	5819	0	1980	0	32
SRL_OPN_2PTS027_0001_20150910_062208_20150910_080920.EUM.nc	169.010	175.531	21.282	4265	6117	0	1823	0	29
SRL_OPN_2PTS027_0004_20150910_080918_20150910_094718.EUM.nc	173.570	176.224	23.301	3032	5539	0	2446	0	61
SRL_OPN_2PTS027_0005_20150910_094718_20150910_112513.EUM.nc	166.100	171.431	19.734	2186	5434	0	3211	0	37
SRL_OPN_2PTS027_0007_20150910_112512_20150910_130346.EUM.nc	167.945	175.785	24.044	2725	5374	0	2630	0	19
SRL_OPN_2PTS027_0009_20150910_130345_20150910_145654.EUM.nc	167.285	173.208	20.400	3829	6392	0	2550	0	13
SRL_OPN_2PTS027_0012_20150910_145654_20150910_163643.EUM.nc	164.085	170.376	20.177	3368	5642	0	2200	0	74
SRL_OPN_2PTS027_0014_20150910_163642_20150910_181619.EUM.nc	161.610	170.897	22.989	3237	5610	0	2337	0	36
SRL_OPN_2PTS027_0016_20150910_181618_20150910_195546.EUM.nc	170.490	175.372	22.383	3346	5584	0	2190	0	48
SRL_OPN_2PTS027_0018_20150910_195545_20150910_213432.EUM.nc	175.360	176.171	20.386	3702	5499	0	1784	0	13
SRL_OPN_2PTS027_0020_20150910_213430_20150910_231241.EUM.nc	169.780	173.731	17.601	2337	5392	0	3047	0	8
SRL_OPN_2PTS027_0021_20150910_231239_20150911_022842.EUM.nc	166.515	174.532	22.254	6167	11055	0	4825	0	63
SRL_OPN_2PTS027_0025_20150911_022841_20150911_040812.EUM.nc	169.470	170.612	17.985	2716	5469	0	2718	0	35
SRL_OPN_2PTS027_0027_20150911_040811_20150911_054947.EUM.nc	175.920	176.886	19.226	3583	5749	0	2142	0	24
SRL_OPN_2PTS027_0029_20150911_054946_20150911_073823.EUM.nc	170.500	176.602	20.534	4168	6168	0	1997	0	3
SRL_OPN_2PTS027_0032_20150911_073823_20150911_091634.EUM.nc	179.590	178.128	21.830	3434	5554	0	2092	0	28
SRL_OPN_2PTS027_0033_20150911_091633_20150911_105428.EUM.nc	165.285	172.198	23.493	2588	5531	0	2935	0	8
SRL_OPN_2PTS027_0035_20150911_105428_20150911_123234.EUM.nc	164.220	170.115	19.609	2483	5379	0	2882	0	14
SRL_OPN_2PTS027_0037_20150911_123234_20150911_141202.EUM.nc	169.570	175.007	21.098	3271	5603	0	2321	0	11
SRL_OPN_2PTS027_0039_20150911_141201_20150911_160524.EUM.nc	172.930	173.428	18.822	3890	6407	0	2475	0	42
SRL_OPN_2PTS027_0042_20150911_160523_20150911_174502.EUM.nc	161.750	169.267	21.694	3035	5625	0	2520	1	69
SRL_OPN_2PTS027_0044_20150911_174501_20150911_192429.EUM.nc	165.930	173.550	22.289	3631	5666	0	2027	0	8
SRL_OPN_2PTS027_0046_20150911_192429_20150911_210334.EUM.nc	175.825	176.977	21.555	3734	5588	0	1838	0	16
SRL_OPN_2PTS027_0048_20150911_210334_20150911_224157.EUM.nc	164.400	171.466	20.878	2871	5351	0	2451	0	29
SRL_OPN_2PTS027_0049_20150911_224156_20150912_001939.EUM.nc	164.480	174.248	24.280	3018	5446	0	2415	0	13
SRL_OPN_2PTS027_0051_20150912_001940_20150912_015745.EUM.nc	167.010	172.877	21.019	3194	5540	0	2313	0	33
SRL_OPN_2PTS027_0053_20150912_015744_20150912_033647.EUM.nc	171.540	174.284	18.967	2979	5510	0	2517	0	14
SRL_OPN_2PTS027_0055_20150912_033646_20150912_051732.EUM.nc	172.270	173.103	15.208	2853	5577	0	2647	0	77
SRL_OPN_2PTS027_0057_20150912_051732_20150912_070716.EUM.nc	166.360	174.675	23.134	3828	6247	0	2393	0	26
SRL_OPN_2PTS027_0060_20150912_070714_20150912_084548.EUM.nc	176.855	178.834	23.607	4179	5613	0	1423	0	11
SRL_OPN_2PTS027_0061_20150912_084547_20150912_102337.EUM.nc	175.275	174.987	22.064	2825	5445	0	2595	0	25
SRL_OPN_2PTS027_0063_20150912_102336_20150912_120141.EUM.nc	171.020	176.002	22.392	2542	5505	0	2956	0	7
SRL_OPN_2PTS027_0065_20150912_120139_20150912_134033.EUM.nc	174.440	177.515	21.761	3081	5505	0	2419	0	5
SRL_OPN_2PTS027_0067_20150912_134032_20150912_153357.EUM.nc	170.110	172.736	18.429	4118	6394	0	2261	0	15
SRL_OPN_2PTS027_0070_20150912_153356_20150912_171347.EUM.nc	160.790	170.822	22.689	2895	5608	0	2668	0	45
SRL_OPN_2PTS027_0072_20150912_171346_20150912_185318.EUM.nc	170.050	175.679	18.735	3581	5545	0	1940	0	24

– Continued on next page

Table 11: K Brightness Temperature Statistics.

– Continued from previous page

File	Median	Mean	Std. Dev.	No. Obs.	Total Obs.	Default Lat/Lon	Flag (total)	Default (total)	3-Sigma Edited
SRL_OPN_2PTS027_0074_20150912_185317_20150912_203233.EUM.nc	169.275	174.887	21.343	3646	5610	0	1950	0	14
SRL_OPN_2PTS027_0076_20150912_203233_20150912_221104.EUM.nc	166.950	172.423	19.947	2994	5525	0	2490	0	41
SRL_OPN_2PTS027_0078_20150912_221103_20150912_234901.EUM.nc	161.860	172.919	24.260	2917	5509	0	2589	0	3
SRL_OPN_2PTS027_0079_20150912_234901_20150913_012647.EUM.nc	167.760	175.405	22.376	3013	5523	0	2508	0	2
SRL_OPN_2PTS027_0081_20150913_012646_20150913_030532.EUM.nc	173.980	176.609	20.657	2909	5571	0	2652	0	10
SRL_OPN_2PTS027_0083_20150913_030530_20150913_044542.EUM.nc	173.600	174.996	19.237	2878	5514	0	2615	0	21
SRL_OPN_2PTS027_0085_20150913_044540_20150913_062759.EUM.nc	167.820	173.788	20.165	3870	5805	0	1927	0	8
SRL_OPN_2PTS027_0087_20150913_062759_20150913_081451.EUM.nc	171.360	174.985	19.719	4377	6099	0	1715	0	7
SRL_OPN_2PTS027_0090_20150913_081450_20150913_095257.EUM.nc	181.300	178.136	21.249	3109	5442	0	2330	0	3
SRL_OPN_2PTS027_0091_20150913_095256_20150913_113051.EUM.nc	163.270	172.836	24.334	2284	5385	0	3083	0	18
SRL_OPN_2PTS027_0093_20150913_113051_20150913_130921.EUM.nc	167.280	174.705	21.274	2853	5477	0	2620	0	4
SRL_OPN_2PTS027_0095_20150913_130919_20150913_150240.EUM.nc	171.220	173.421	21.084	3937	6403	0	2458	0	8
SRL_OPN_2PTS027_0098_20150913_150239_20150913_164220.EUM.nc	172.380	176.800	24.626	3218	5606	0	2377	0	11
SRL_OPN_2PTS027_0100_20150913_164219_20150913_182204.EUM.nc	167.970	171.648	17.812	3444	5558	0	2096	0	18
SRL_OPN_2PTS027_0102_20150913_182202_20150913_200121.EUM.nc	171.530	175.921	21.705	3308	5613	0	2266	0	39
SRL_OPN_2PTS027_0104_20150913_200119_20150913_214012.EUM.nc	170.370	173.979	19.495	3598	5594	0	1972	0	24
SRL_OPN_2PTS027_0106_20150913_214012_20150913_231812.EUM.nc	169.500	176.789	21.672	2476	5349	0	2872	0	1
SRL_OPN_2PTS027_0107_20150913_231811_20150914_005603.EUM.nc	163.920	171.213	19.870	3078	5543	0	2448	0	17
SRL_OPN_2PTS027_0109_20150914_005602_20150914_023417.EUM.nc	172.580	175.480	20.437	3043	5536	0	2485	0	8
SRL_OPN_2PTS027_0111_20150914_023417_20150914_041402.EUM.nc	170.205	173.602	18.078	2782	5502	0	2704	0	16
SRL_OPN_2PTS027_0113_20150914_041402_20150914_074358.EUM.nc	169.720	174.229	19.461	7789	11918	0	4085	1	43
SRL_OPN_2PTS027_0118_20150914_074358_20150914_092216.EUM.nc	180.110	180.279	23.606	3349	5534	0	2175	0	10
SRL_OPN_2PTS027_0119_20150914_092215_20150914_110000.EUM.nc	159.510	170.804	22.797	2425	5509	0	3080	0	4
SRL_OPN_2PTS027_0121_20150914_105958_20150914_123817.EUM.nc	165.525	170.714	20.571	2456	5396	0	2902	0	38
SRL_OPN_2PTS027_0123_20150914_123816_20150914_141743.EUM.nc	167.310	171.863	21.710	3365	5574	0	2191	0	18
SRL_OPN_2PTS027_0125_20150914_141743_20150914_161104.EUM.nc	167.210	170.982	19.168	4060	6386	0	2319	0	7
SRL_OPN_2PTS027_0128_20150914_161103_20150914_175041.EUM.nc	167.830	170.550	20.305	3143	5627	0	2468	0	16
SRL_OPN_2PTS027_0130_20150914_175040_20150914_193015.EUM.nc	169.060	174.002	19.901	3549	5663	0	2105	0	9
SRL_OPN_2PTS027_0132_20150914_193014_20150914_210910.EUM.nc	172.030	175.781	20.717	3613	5507	0	1874	0	20
SRL_OPN_2PTS027_0134_20150914_210910_20150914_224731.EUM.nc	163.610	170.851	23.513	2743	5495	0	2742	0	10
SRL_OPN_2PTS027_0135_20150914_224730_20150915_002512.EUM.nc	165.405	171.949	20.952	3051	5420	0	2344	0	25
SRL_OPN_2PTS027_0137_20150915_002512_20150915_020319.EUM.nc	168.700	175.342	23.046	3183	5537	0	2335	0	19
SRL_OPN_2PTS027_0139_20150915_020318_20150915_034226.EUM.nc	168.700	172.812	17.498	3002	5520	0	2504	0	14
SRL_OPN_2PTS027_0141_20150915_034225_20150915_052327.EUM.nc	168.815	172.330	18.257	2872	5582	0	2706	0	4
SRL_OPN_2PTS027_0143_20150915_052328_20150915_071300.EUM.nc	175.575	179.324	21.670	3848	6230	0	2376	0	6
SRL_OPN_2PTS027_0146_20150915_071300_20150915_085122.EUM.nc	175.770	176.493	19.873	4166	5603	0	1416	0	21
SRL_OPN_2PTS027_0147_20150915_085121_20150915_102918.EUM.nc	165.630	174.289	22.337	2803	5564	0	2756	0	5
SRL_OPN_2PTS027_0149_20150915_102918_20150915_120715.EUM.nc	170.100	177.394	25.716	2538	5521	0	2968	0	15
SRL_OPN_2PTS027_0151_20150915_120715_20150915_134620.EUM.nc	170.650	175.737	22.928	3065	5519	0	2453	0	1

– Continued on next page

Table 11: K Brightness Temperature Statistics.

– Continued from previous page

File	Median	Mean	Std. Dev.	No. Obs.	Total Obs.	Default Lat/Lon	Flag (total)	Default (total)	3-Sigma Edited
SRL_OPN_2PTS027_0153_20150915_134619_20150915_153947.EUM.nc	170.375	172.130	20.203	4076	6431	0	2343	0	12
SRL_OPN_2PTS027_0156_20150915_153946_20150915_171925.EUM.nc	166.640	174.968	22.559	2956	5510	0	2544	0	10
SRL_OPN_2PTS027_0158_20150915_171925_20150915_185856.EUM.nc	168.750	171.964	20.168	3500	5646	0	2128	0	18
SRL_OPN_2PTS027_0160_20150915_185855_20150915_203811.EUM.nc	169.870	173.196	20.263	3795	5625	0	1808	0	22
SRL_OPN_2PTS027_0162_20150915_203811_20150915_221638.EUM.nc	166.730	172.645	22.954	3023	5435	0	2399	0	13
SRL_OPN_2PTS027_0164_20150915_221637_20150915_235434.EUM.nc	165.050	172.398	23.589	2938	5536	0	2568	0	30
SRL_OPN_2PTS027_0165_20150915_235433_20150916_013221.EUM.nc	169.285	174.833	21.529	3159	5529	0	2363	0	7
SRL_OPN_2PTS027_0167_20150916_013220_20150916_031111.EUM.nc	171.175	176.119	19.032	2882	5576	0	2660	0	34
SRL_OPN_2PTS027_0169_20150916_031109_20150916_045126.EUM.nc	168.710	169.875	18.086	2859	5523	0	2624	0	40
SRL_OPN_2PTS027_0171_20150916_045125_20150916_063400.EUM.nc	169.450	172.827	20.762	3854	5831	0	1948	0	29
SRL_OPN_2PTS027_0173_20150916_063400_20150916_082034.EUM.nc	173.720	175.666	20.512	4352	6082	0	1686	1	43
SRL_OPN_2PTS027_0176_20150916_082033_20150916_095830.EUM.nc	175.800	176.124	21.571	3067	5459	0	2390	0	2
SRL_OPN_2PTS027_0177_20150916_095830_20150916_113626.EUM.nc	170.600	175.704	23.068	2395	5454	0	3047	0	12
SRL_OPN_2PTS027_0179_20150916_113624_20150916_131459.EUM.nc	167.050	175.539	23.664	2938	5493	0	2540	0	15
SRL_OPN_2PTS027_0181_20150916_131458_20150916_150820.EUM.nc	170.155	172.895	21.104	3933	6443	0	2507	0	3
SRL_OPN_2PTS027_0184_20150916_150819_20150916_164809.EUM.nc	165.650	170.837	18.510	3109	5578	0	2433	0	36
SRL_OPN_2PTS027_0186_20150916_164809_20150916_182744.EUM.nc	162.730	170.792	22.079	3442	5537	0	2084	0	11
SRL_OPN_2PTS027_0188_20150916_182743_20150916_200707.EUM.nc	169.975	174.527	20.671	3370	5613	0	2233	0	10
SRL_OPN_2PTS027_0190_20150916_200706_20150916_214548.EUM.nc	171.860	173.856	20.707	3463	5545	0	2066	0	16
SRL_OPN_2PTS027_0192_20150916_214547_20150916_232353.EUM.nc	172.040	175.414	21.260	2498	5303	0	2791	0	14
SRL_OPN_2PTS027_0193_20150916_232352_20150917_010135.EUM.nc	164.120	170.489	22.441	2862	5516	0	2622	0	32
SRL_OPN_2PTS027_0195_20150917_010134_20150917_024002.EUM.nc	171.780	174.810	20.426	2999	5541	0	2532	0	10
SRL_OPN_2PTS027_0197_20150917_024001_20150917_041945.EUM.nc	167.340	170.231	19.443	2837	5502	0	2642	0	23
SRL_OPN_2PTS027_0199_20150917_041944_20150917_060125.EUM.nc	166.785	172.201	18.785	3705	5772	0	2066	0	1
SRL_OPN_2PTS027_0201_20150917_060126_20150917_074933.EUM.nc	175.805	175.777	20.485	4214	6139	0	1895	0	30
SRL_OPN_2PTS027_0204_20150917_074933_20150917_092747.EUM.nc	174.790	175.159	20.633	3255	5545	0	2277	0	13
SRL_OPN_2PTS027_0205_20150917_092746_20150917_110532.EUM.nc	168.620	175.143	25.232	2462	5509	0	3038	0	9
SRL_OPN_2PTS027_0207_20150917_110532_20150917_124354.EUM.nc	163.780	170.110	20.418	2507	5381	0	2844	0	30
SRL_OPN_2PTS027_0209_20150917_124353_20150917_143703.EUM.nc	169.120	171.463	19.491	3702	6372	0	2609	0	61
SRL_OPN_2PTS027_0212_20150917_143702_20150917_161642.EUM.nc	171.800	172.427	18.434	3718	5632	0	1907	0	7
SRL_OPN_2PTS027_0214_20150917_161642_20150917_175629.EUM.nc	159.490	169.388	23.017	3196	5606	0	2386	0	24
SRL_OPN_2PTS027_0216_20150917_175629_20150917_193551.EUM.nc	168.450	173.099	21.079	3556	5648	0	2059	0	33
SRL_OPN_2PTS027_0218_20150917_193551_20150917_211453.EUM.nc	168.545	170.192	19.633	3558	5509	0	1895	0	56
SRL_OPN_2PTS027_0220_20150917_211452_20150917_225303.EUM.nc	175.180	174.445	19.639	2615	5459	0	2835	0	9
SRL_OPN_2PTS027_0221_20150917_225302_20150918_003053.EUM.nc	164.650	173.480	23.514	3170	5463	0	2286	0	7
SRL_OPN_2PTS027_0223_20150918_003052_20150918_020854.EUM.nc	174.115	175.096	19.862	3049	5517	0	2463	0	5
SRL_OPN_2PTS027_0225_20150918_020853_20150918_034814.EUM.nc	168.180	170.257	17.575	2918	5522	0	2543	0	61
SRL_OPN_2PTS027_0227_20150918_034813_20150918_052915.EUM.nc	168.040	172.376	19.061	2819	5583	0	2761	0	3
SRL_OPN_2PTS027_0229_20150918_052914_20150918_071835.EUM.nc	174.950	177.494	21.856	3991	6223	0	2211	0	21

– Continued on next page

Table 11: K Brightness Temperature Statistics.

– Continued from previous page

File	Median	Mean	Std. Dev.	No. Obs.	Total Obs.	Default Lat/Lon	Flag (total)	Default (total)	3-Sigma Edited
SRL_OPN_2PTS027_0232_20150918_071835_20150918_085702.EUM.nc	172.910	175.906	23.866	4016	5599	0	1547	0	36
SRL_OPN_2PTS027_0233_20150918_085701_20150918_103449.EUM.nc	176.610	174.402	22.241	2592	5500	0	2904	0	4
SRL_OPN_2PTS027_0235_20150918_103448_20150918_121258.EUM.nc	170.540	174.755	20.239	2545	5501	0	2950	0	6
SRL_OPN_2PTS027_0237_20150918_121256_20150918_135158.EUM.nc	170.465	174.294	22.664	3089	5532	0	2408	0	35
SRL_OPN_2PTS027_0239_20150918_135158_20150918_154524.EUM.nc	170.230	171.972	19.452	4135	6406	0	2265	0	6
SRL_OPN_2PTS027_0242_20150918_154524_20150918_172512.EUM.nc	160.410	170.773	22.650	2991	5513	0	2516	0	6
SRL_OPN_2PTS027_0244_20150918_172510_20150918_190441.EUM.nc	168.685	173.716	23.587	3577	5653	0	2067	0	9
SRL_OPN_2PTS027_0246_20150918_190440_20150918_204347.EUM.nc	169.915	173.259	19.930	3900	5635	0	1729	0	6
SRL_OPN_2PTS027_0248_20150918_204346_20150918_222218.EUM.nc	175.350	174.503	22.544	2943	5418	0	2464	0	11
SRL_OPN_2PTS027_0250_20150918_222217_20150919_000005.EUM.nc	162.180	171.320	23.292	2971	5504	0	2501	0	32
SRL_OPN_2PTS027_0251_20150919_000005_20150919_013802.EUM.nc	169.480	173.910	20.560	3226	5540	0	2303	0	11
SRL_OPN_2PTS027_0253_20150919_013801_20150919_031647.EUM.nc	170.325	172.912	18.190	2899	5560	0	2634	0	27
SRL_OPN_2PTS027_0255_20150919_031647_20150919_045718.EUM.nc	170.660	173.397	20.117	2925	5557	0	2610	0	22
SRL_OPN_2PTS027_0257_20150919_045718_20150919_063953.EUM.nc	173.880	175.515	20.944	3893	5835	0	1937	0	5
SRL_OPN_2PTS027_0259_20150919_063952_20150919_082608.EUM.nc	169.610	172.882	21.893	4398	6059	0	1614	0	47
SRL_OPN_2PTS027_0262_20150919_082607_20150919_100410.EUM.nc	178.885	177.646	23.646	2944	5418	0	2456	0	18
SRL_OPN_2PTS027_0263_20150919_100409_20150919_114158.EUM.nc	171.740	175.805	23.057	2394	5483	0	3087	0	2
SRL_OPN_2PTS027_0265_20150919_114157_20150919_132044.EUM.nc	171.020	178.407	26.087	2958	5487	0	2512	0	17
SRL_OPN_2PTS027_0267_20150919_132044_20150919_151407.EUM.nc	170.420	170.705	18.543	4001	6420	0	2411	0	8
SRL_OPN_2PTS027_0270_20150919_151406_20150919_165346.EUM.nc	159.550	167.321	19.488	3081	5583	0	2497	0	5
SRL_OPN_2PTS027_0272_20150919_165345_20150919_183329.EUM.nc	165.170	171.807	21.743	3452	5545	0	2084	0	9
SRL_OPN_2PTS027_0274_20150919_183328_20150919_201244.EUM.nc	173.325	175.395	22.232	3434	5572	0	2124	0	14
SRL_OPN_2PTS027_0276_20150919_201242_20150919_215120.EUM.nc	175.845	172.579	19.767	3397	5545	0	2113	0	35
SRL_OPN_2PTS027_0278_20150919_215119_20150919_232926.EUM.nc	169.580	171.958	19.977	2436	5385	0	2938	0	11
SRL_OPN_2PTS027_0279_20150919_232924_20150920_010715.EUM.nc	164.290	171.713	22.747	2822	5516	0	2660	0	34
SRL_OPN_2PTS027_0281_20150920_010714_20150920_024538.EUM.nc	170.010	174.706	19.686	2935	5509	0	2538	0	36
SRL_OPN_2PTS027_0283_20150920_024536_20150920_042525.EUM.nc	168.940	170.179	18.589	2848	5507	0	2637	0	22
SRL_OPN_2PTS027_0285_20150920_042524_20150920_060724.EUM.nc	167.410	172.818	19.130	3718	5771	0	2052	0	1
SRL_OPN_2PTS027_0287_20150920_060723_20150920_075515.EUM.nc	173.535	173.693	20.866	4179	6109	0	1883	0	47
SRL_OPN_2PTS027_0290_20150920_075515_20150920_093319.EUM.nc	181.375	181.412	23.818	3141	5550	0	2402	0	7
SRL_OPN_2PTS027_0291_20150920_093318_20150920_111112.EUM.nc	163.100	170.808	22.671	2369	5507	0	3126	0	12
SRL_OPN_2PTS027_0293_20150920_111111_20150920_124936.EUM.nc	165.585	172.557	20.274	2600	5372	0	2758	0	14
SRL_OPN_2PTS027_0295_20150920_124935_20150920_144239.EUM.nc	167.640	169.142	18.984	3654	6355	0	2630	0	71
SRL_OPN_2PTS027_0298_20150920_144239_20150920_162227.EUM.nc	162.650	170.504	20.079	3622	5652	0	2018	0	12
SRL_OPN_2PTS027_0300_20150920_162226_20150920_180204.EUM.nc	162.120	170.725	22.452	3257	5640	0	2367	0	16
SRL_OPN_2PTS027_0302_20150920_180203_20150920_194136.EUM.nc	169.840	174.604	24.551	3470	5648	0	2126	1	51
SRL_OPN_2PTS027_0304_20150920_194134_20150920_212027.EUM.nc	169.895	171.946	18.484	3589	5498	0	1900	0	9
SRL_OPN_2PTS027_0306_20150920_212025_20150920_225842.EUM.nc	168.675	174.194	21.042	2447	5466	0	3000	0	19
SRL_OPN_2PTS027_0307_20150920_225841_20150921_003623.EUM.nc	169.075	176.192	23.662	3268	5494	0	2218	0	8

– Continued on next page

Table 11: K Brightness Temperature Statistics.

– Continued from previous page

File	Median	Mean	Std. Dev.	No. Obs.	Total Obs.	Default Lat/Lon	Flag (total)	Default (total)	3-Sigma Edited
SRL_OPN_2PTS027_0309_20150921_003622_20150921_021436.EUM.nc	168.180	171.811	17.767	3035	5547	0	2494	0	18
SRL_OPN_2PTS027_0311_20150921_021435_20150921_035353.EUM.nc	164.120	165.407	13.333	2638	5491	0	2728	0	125
SRL_OPN_2PTS027_0313_20150921_035352_20150921_053509.EUM.nc	163.425	171.317	20.143	2882	5559	0	2677	0	0
SRL_OPN_2PTS027_0315_20150921_053507_20150921_072417.EUM.nc	171.370	176.672	21.427	4124	6218	0	2058	0	36
SRL_OPN_2PTS027_0318_20150921_072417_20150921_090235.EUM.nc	170.690	174.228	20.739	3900	5585	0	1668	0	17
SRL_OPN_2PTS027_0319_20150921_090233_20150921_104029.EUM.nc	172.430	177.505	21.141	2719	5533	0	2802	0	12
SRL_OPN_2PTS027_0321_20150921_104028_20150921_121830.EUM.nc	167.875	173.745	20.510	2543	5502	0	2953	1	5
SRL_OPN_2PTS027_0323_20150921_121829_20150921_135746.EUM.nc	166.410	173.612	22.425	3251	5558	0	2281	0	26
SRL_OPN_2PTS027_0325_20150921_135744_20150921_155101.EUM.nc	166.970	171.624	20.936	4040	6392	0	2325	0	27
SRL_OPN_2PTS027_0328_20150921_155101_20150921_173049.EUM.nc	161.300	172.702	26.345	2972	5460	0	2473	0	15
SRL_OPN_2PTS027_0330_20150921_173048_20150921_191017.EUM.nc	167.640	173.806	21.223	3712	5664	0	1951	0	1
SRL_OPN_2PTS027_0332_20150921_191016_20150921_204929.EUM.nc	170.430	175.494	20.187	3841	5630	0	1786	0	3
SRL_OPN_2PTS027_0334_20150921_204928_20150921_222749.EUM.nc	167.475	171.881	20.754	2999	5428	0	2406	0	23
SRL_OPN_2PTS027_0335_20150921_222749_20150922_000544.EUM.nc	166.550	174.187	21.456	3055	5529	0	2431	0	43
SRL_OPN_2PTS027_0337_20150922_000542_20150922_014334.EUM.nc	164.925	173.753	21.475	3263	5530	0	2240	0	27
SRL_OPN_2PTS027_0339_20150922_014333_20150922_032232.EUM.nc	172.475	172.373	19.187	2884	5492	0	2562	0	46
SRL_OPN_2PTS027_0341_20150922_032231_20150922_050302.EUM.nc	167.120	170.472	19.352	2909	5567	0	2655	0	3
SRL_OPN_2PTS027_0343_20150922_050301_20150922_065309.EUM.nc	173.355	176.796	20.951	3806	6232	0	2382	0	44
SRL_OPN_2PTS027_0346_20150922_065308_20150922_083148.EUM.nc	170.240	171.013	19.948	4438	5639	0	1190	0	11
SRL_OPN_2PTS027_0348_20150922_083146_20150922_100940.EUM.nc	172.980	177.814	22.379	2899	5423	0	2516	0	8
SRL_OPN_2PTS027_0349_20150922_100938_20150922_114738.EUM.nc	166.990	175.817	23.073	2424	5517	0	3082	0	11
SRL_OPN_2PTS027_0351_20150922_114737_20150922_132619.EUM.nc	166.850	174.934	23.813	3019	5467	0	2445	0	3
SRL_OPN_2PTS027_0353_20150922_132618_20150922_151944.EUM.nc	170.570	170.694	20.178	3926	6417	0	2456	0	35
SRL_OPN_2PTS027_0356_20150922_151944_20150922_165931.EUM.nc	162.880	170.183	21.092	3049	5566	0	2509	0	8
SRL_OPN_2PTS027_0358_20150922_165930_20150922_183904.EUM.nc	166.585	172.272	20.138	3433	5549	0	2107	0	9
SRL_OPN_2PTS027_0360_20150922_183903_20150922_201825.EUM.nc	166.310	173.738	20.155	3492	5610	0	2107	1	10
SRL_OPN_2PTS027_0362_20150922_201824_20150922_215701.EUM.nc	172.020	173.377	17.034	3157	5522	0	2335	0	30
SRL_OPN_2PTS027_0364_20150922_215700_20150922_233502.EUM.nc	160.385	169.260	20.804	2549	5429	0	2871	0	9
SRL_OPN_2PTS027_0365_20150922_233501_20150923_011244.EUM.nc	161.080	172.981	25.354	2913	5525	0	2609	0	3
SRL_OPN_2PTS027_0367_20150923_011244_20150923_025120.EUM.nc	170.025	173.496	20.618	2872	5539	0	2653	0	14
SRL_OPN_2PTS027_0369_20150923_025119_20150923_043114.EUM.nc	169.255	168.707	16.100	2849	5515	0	2660	1	5
SRL_OPN_2PTS027_0371_20150923_043114_20150923_061312.EUM.nc	165.820	172.880	20.166	3689	5777	0	2076	0	12
SRL_OPN_2PTS027_0373_20150923_061311_20150923_080047.EUM.nc	173.320	174.971	19.773	4231	6108	0	1836	0	41
SRL_OPN_2PTS027_0376_20150923_080046_20150923_093857.EUM.nc	178.370	178.278	21.801	3123	5561	0	2436	0	2
SRL_OPN_2PTS027_0377_20150923_093856_20150923_111643.EUM.nc	168.265	176.739	23.500	2311	5472	0	3120	0	41
SRL_OPN_2PTS027_0379_20150923_111642_20150923_125510.EUM.nc	161.670	172.134	23.052	2660	5394	0	2717	0	17
SRL_OPN_2PTS027_0381_20150923_125510_20150923_144826.EUM.nc	171.165	173.774	22.163	3627	6369	0	2733	0	9
SRL_OPN_2PTS027_0384_20150923_144824_20150923_162805.EUM.nc	171.490	172.731	16.834	3553	5652	0	2076	1	22
SRL_OPN_2PTS027_0386_20150923_162804_20150923_180750.EUM.nc	166.370	171.174	20.869	3310	5642	0	2314	1	17

– Continued on next page

Table 11: K Brightness Temperature Statistics.

– Continued from previous page

File	Median	Mean	Std. Dev.	No. Obs.	Total Obs.	Default Lat/Lon	Flag (total)	Default (total)	3-Sigma Edited
SRL_OPN_2PTS027_0388_20150923_180749_20150923_194710.EUM.nc	168.590	173.049	19.384	3518	5627	0	2100	0	9
SRL_OPN_2PTS027_0390_20150923_194710_20150923_212608.EUM.nc	172.240	174.789	19.367	3605	5486	0	1854	0	27
SRL_OPN_2PTS027_0392_20150923_212607_20150923_230413.EUM.nc	164.440	170.294	18.488	2336	5431	0	3090	0	5
SRL_OPN_2PTS027_0393_20150923_230412_20150924_004202.EUM.nc	161.830	172.189	23.648	3246	5523	0	2268	0	9
SRL_OPN_2PTS027_0395_20150924_004201_20150924_022008.EUM.nc	165.920	172.098	21.813	3008	5562	0	2543	0	11
SRL_OPN_2PTS027_0397_20150924_022008_20150924_035940.EUM.nc	170.145	171.792	19.301	2845	5535	0	2659	0	31
SRL_OPN_2PTS027_0399_20150924_035939_20150924_054055.EUM.nc	165.715	172.550	20.419	3191	5569	0	2365	0	13
SRL_OPN_2PTS027_0401_20150924_054054_20150924_072951.EUM.nc	171.810	175.305	20.161	4179	6205	0	1995	0	31
SRL_OPN_2PTS027_0404_20150924_072949_20150924_090814.EUM.nc	177.050	177.818	21.507	3760	5590	0	1826	0	4
SRL_OPN_2PTS027_0405_20150924_090812_20150924_104559.EUM.nc	171.340	176.587	25.563	2734	5526	0	2777	0	15
SRL_OPN_2PTS027_0407_20150924_104558_20150924_122410.EUM.nc	166.205	170.276	18.527	2571	5501	0	2865	0	65
SRL_OPN_2PTS027_0409_20150924_122409_20150924_140322.EUM.nc	167.260	173.651	21.230	3305	5572	0	2239	0	28
SRL_OPN_2PTS027_0411_20150924_140321_20150924_155647.EUM.nc	168.590	171.371	18.273	3727	6398	0	2614	0	57
SRL_OPN_2PTS027_0414_20150924_155646_20150924_173625.EUM.nc	166.965	172.270	20.526	3037	5519	0	2449	0	33
SRL_OPN_2PTS027_0416_20150924_173624_20150924_191601.EUM.nc	167.880	173.678	21.326	3648	5645	0	1963	0	34
SRL_OPN_2PTS027_0418_20150924_191601_20150924_205503.EUM.nc	172.570	176.825	22.301	3791	5623	0	1828	0	4
SRL_OPN_2PTS027_0420_20150924_205502_20150924_223330.EUM.nc	168.080	173.263	19.962	2938	5421	0	2458	0	25
SRL_OPN_2PTS027_0421_20150924_223328_20150925_001113.EUM.nc	159.990	170.249	22.723	3107	5505	0	2390	0	8
SRL_OPN_2PTS027_0423_20150925_001112_20150925_014915.EUM.nc	168.340	173.344	21.789	3285	5543	0	2232	0	26
SRL_OPN_2PTS027_0425_20150925_014913_20150925_032809.EUM.nc	170.450	171.954	18.802	2998	5463	0	2438	0	27
SRL_OPN_2PTS027_0427_20150925_032809_20150925_050853.EUM.nc	161.815	168.263	17.924	2885	5550	0	2660	0	5
SRL_OPN_2PTS027_0429_20150925_050851_20150925_065851.EUM.nc	167.830	172.326	19.685	3749	6231	0	2424	0	58
SRL_OPN_2PTS027_0432_20150925_065851_20150925_083719.EUM.nc	174.650	175.089	19.862	4496	5632	0	1103	0	33
SRL_OPN_2PTS027_0434_20150925_083717_20150925_101518.EUM.nc	175.315	176.851	25.070	2856	5440	0	2574	0	10
SRL_OPN_2PTS027_0435_20150925_101518_20150925_115310.EUM.nc	164.425	173.532	23.239	2541	5519	0	2977	0	1
SRL_OPN_2PTS027_0437_20150925_115309_20150925_133203.EUM.nc	170.450	175.608	20.046	2943	5427	0	2464	0	20
SRL_OPN_2PTS027_0439_20150925_133202_20150925_152529.EUM.nc	170.300	173.498	20.769	3975	6378	0	2369	0	34
SRL_OPN_2PTS027_0442_20150925_152528_20150925_170508.EUM.nc	167.000	173.878	20.842	2963	5585	0	2616	0	6
SRL_OPN_2PTS027_0444_20150925_170507_20150925_184449.EUM.nc	168.980	172.709	19.886	3418	5532	0	2109	1	4
SRL_OPN_2PTS027_0446_20150925_184449_20150925_202400.EUM.nc	171.880	176.018	21.027	3568	5585	0	2008	0	9
SRL_OPN_2PTS027_0448_20150925_202359_20150925_220241.EUM.nc	171.210	174.482	20.892	3102	5520	0	2395	0	23
SRL_OPN_2PTS027_0450_20150925_220239_20150925_234033.EUM.nc	157.965	165.547	18.875	2668	5524	0	2828	0	28
SRL_OPN_2PTS027_0451_20150925_234031_20150926_011826.EUM.nc	170.390	176.572	22.026	3076	5517	0	2425	0	16
SRL_OPN_2PTS027_0453_20150926_011824_20150926_025656.EUM.nc	170.190	173.817	20.364	2839	5577	0	2688	0	50
SRL_OPN_2PTS027_0455_20150926_025655_20150926_043656.EUM.nc	167.670	170.769	18.682	2729	5475	0	2698	0	48
SRL_OPN_2PTS027_0457_20150926_043656_20150926_061909.EUM.nc	167.530	172.931	18.979	3798	5801	0	1998	0	5
SRL_OPN_2PTS027_0459_20150926_061908_20150926_080628.EUM.nc	175.860	175.248	20.238	4315	6110	0	1792	0	3
SRL_OPN_2PTS027_0462_20150926_080627_20150926_094427.EUM.nc	171.855	175.265	24.150	3092	5544	0	2444	0	8
SRL_OPN_2PTS027_0463_20150926_094426_20150926_112222.EUM.nc	164.530	172.739	25.214	2145	5397	0	3245	0	7

– Continued on next page

Table 11: K Brightness Temperature Statistics.

– Continued from previous page

File	Median	Mean	Std. Dev.	No. Obs.	Total Obs.	Default Lat/Lon	Flag (total)	Default (total)	3-Sigma Edited
SRL_OPN_2PTS027_0465_20150926_112221_20150926_130046.EUM.nc	169.205	174.571	21.938	2686	5381	0	2659	0	36
SRL_OPN_2PTS027_0467_20150926_130045_20150926_145404.EUM.nc	173.255	175.261	18.251	3727	6389	0	2639	0	23
SRL_OPN_2PTS027_0470_20150926_145402_20150926_163351.EUM.nc	164.800	169.378	18.757	3439	5647	0	2200	0	8
SRL_OPN_2PTS027_0472_20150926_163350_20150926_181328.EUM.nc	167.725	171.636	21.923	3224	5640	0	2398	0	18
SRL_OPN_2PTS027_0474_20150926_181328_20150926_195254.EUM.nc	171.345	175.188	20.042	3405	5620	0	2212	0	3
SRL_OPN_2PTS027_0476_20150926_195253_20150926_213141.EUM.nc	171.885	175.759	24.111	3728	5486	0	1752	0	6
SRL_OPN_2PTS027_0478_20150926_213140_20150926_230952.EUM.nc	157.730	168.014	22.409	2296	5384	0	3087	0	1
SRL_OPN_2PTS027_0479_20150926_230951_20150927_004733.EUM.nc	170.630	176.143	23.030	3208	5526	0	2303	0	15
SRL_OPN_2PTS027_0481_20150927_004732_20150927_022552.EUM.nc	172.165	172.727	19.566	2984	5518	0	2492	0	42
SRL_OPN_2PTS027_0483_20150927_022551_20150927_040520.EUM.nc	166.050	169.690	17.176	2772	5474	0	2692	0	10
SRL_OPN_2PTS027_0485_20150927_040519_20150927_054641.EUM.nc	165.850	171.149	20.369	3507	5690	0	2179	0	4
SRL_OPN_2PTS027_0487_20150927_054641_20150927_073533.EUM.nc	180.330	180.767	22.209	4161	6196	0	2027	1	7
SRL_OPN_2PTS027_0490_20150927_073533_20150927_091345.EUM.nc	170.460	173.737	24.338	3583	5570	0	1972	0	15
SRL_OPN_2PTS027_0491_20150927_091345_20150927_105131.EUM.nc	172.670	177.044	26.946	2618	5519	0	2899	0	2
SRL_OPN_2PTS027_0493_20150927_105130_20150927_122944.EUM.nc	171.160	173.726	21.175	2522	5379	0	2850	0	7
SRL_OPN_2PTS027_0495_20150927_122944_20150927_140902.EUM.nc	168.355	174.025	18.899	3183	5597	0	2363	0	51
SRL_OPN_2PTS027_0497_20150927_140901_20150927_160225.EUM.nc	170.190	172.729	21.222	3746	6417	0	2666	0	5
SRL_OPN_2PTS027_0500_20150927_160224_20150927_174213.EUM.nc	162.180	172.321	22.285	3037	5642	0	2597	0	8
SRL_OPN_2PTS027_0502_20150927_174211_20150927_192138.EUM.nc	167.430	173.664	21.414	3610	5641	0	2010	0	21
SRL_OPN_2PTS027_0504_20150927_192138_20150927_210045.EUM.nc	170.350	173.096	20.744	3745	5598	0	1815	0	38
SRL_OPN_2PTS027_0506_20150927_210044_20150927_223901.EUM.nc	159.100	168.426	22.752	2941	5387	0	2428	1	17
SRL_OPN_2PTS027_0507_20150927_223901_20150928_001654.EUM.nc	168.450	173.700	21.251	3028	5474	0	2410	0	36
SRL_OPN_2PTS027_0509_20150928_001654_20150928_015450.EUM.nc	169.000	172.596	20.938	3254	5492	0	2224	0	14
SRL_OPN_2PTS027_0511_20150928_015449_20150928_033356.EUM.nc	173.650	173.809	16.911	2972	5510	0	2498	1	39
SRL_OPN_2PTS027_0513_20150928_033355_20150928_051440.EUM.nc	166.105	169.306	19.680	2835	5563	0	2655	0	73
SRL_OPN_2PTS027_0515_20150928_051439_20150928_070428.EUM.nc	176.830	178.515	20.962	3814	6233	0	2398	0	21
SRL_OPN_2PTS027_0518_20150928_070428_20150928_084301.EUM.nc	173.300	174.511	21.474	4243	5620	0	1367	0	10
SRL_OPN_2PTS027_0520_20150928_084300_20150928_102050.EUM.nc	171.315	175.845	21.243	2804	5415	0	2599	0	12
SRL_OPN_2PTS027_0521_20150928_102050_20150928_115854.EUM.nc	169.730	177.769	22.866	2506	5524	0	3018	0	0
SRL_OPN_2PTS027_0523_20150928_115852_20150928_133742.EUM.nc	174.590	177.241	20.502	2995	5443	0	2416	0	32
SRL_OPN_2PTS027_0525_20150928_133742_20150928_153107.EUM.nc	168.455	171.869	20.160	3870	6392	0	2494	0	28
SRL_OPN_2PTS027_0528_20150928_153107_20150928_171048.EUM.nc	164.270	168.830	20.688	2844	5583	0	2704	0	35
SRL_OPN_2PTS027_0530_20150928_171047_20150928_185028.EUM.nc	168.040	174.402	22.923	3440	5553	0	2088	0	25
SRL_OPN_2PTS027_0532_20150928_185027_20150928_202937.EUM.nc	171.695	175.022	20.805	3562	5599	0	2021	0	16
SRL_OPN_2PTS027_0534_20150928_202936_20150928_220815.EUM.nc	162.000	168.962	19.950	3047	5488	0	2394	0	47
SRL_OPN_2PTS027_0536_20150928_220814_20150928_234607.EUM.nc	168.940	173.854	19.591	2882	5519	0	2603	1	33
SRL_OPN_2PTS027_0537_20150928_234605_20150929_012359.EUM.nc	169.310	175.687	23.336	3033	5537	0	2499	0	5
SRL_OPN_2PTS027_0539_20150929_012358_20150929_030234.EUM.nc	170.820	173.187	19.587	2877	5578	0	2687	0	14
SRL_OPN_2PTS027_0541_20150929_030233_20150929_044249.EUM.nc	171.940	173.383	20.627	2819	5507	0	2678	0	10

– Continued on next page

Table 11: K Brightness Temperature Statistics.

– Continued from previous page

File	Median	Mean	Std. Dev.	No. Obs.	Total Obs.	Default Lat/Lon	Flag (total)	Default (total)	3-Sigma Edited
SRL_OPN_2PTS027_0543_20150929_044248_20150929_062502.EUM.nc	168.740	172.884	21.567	3875	5808	0	1929	0	4
SRL_OPN_2PTS027_0545_20150929_062501_20150929_081204.EUM.nc	172.460	174.580	21.306	4352	6106	0	1745	0	9
SRL_OPN_2PTS027_0548_20150929_081202_20150929_095009.EUM.nc	172.970	175.556	22.427	3017	5441	0	2408	0	16
SRL_OPN_2PTS027_0549_20150929_095009_20150929_112755.EUM.nc	168.555	175.300	26.587	2147	5416	0	3264	0	5
SRL_OPN_2PTS027_0551_20150929_112755_20150929_130631.EUM.nc	170.405	174.509	21.901	2793	5483	0	2685	0	5
SRL_OPN_2PTS027_0553_20150929_130631_20150929_145950.EUM.nc	172.550	172.826	19.844	3768	6397	0	2606	0	23
SRL_OPN_2PTS027_0556_20150929_145949_20150929_163930.EUM.nc	164.160	167.509	18.617	3166	5625	0	2362	0	97
SRL_OPN_2PTS027_0558_20150929_163929_20150929_181913.EUM.nc	165.760	171.907	22.417	3230	5519	0	2284	0	5
SRL_OPN_2PTS027_0560_20150929_181912_20150929_195831.EUM.nc	171.790	175.400	19.684	3023	4544	0	1480	0	41
SRL_OPN_2PTS027_0562_20150929_195831_20150929_213716.EUM.nc	172.160	175.145	20.978	3558	5576	0	1959	0	59
SRL_OPN_2PTS027_0564_20150929_213716_20150929_231525.EUM.nc	168.850	172.610	19.793	2420	5365	0	2942	0	3
SRL_OPN_2PTS027_0565_20150929_231524_20150930_005315.EUM.nc	167.510	174.548	22.951	3140	5540	0	2396	0	4
SRL_OPN_2PTS027_0567_20150930_005315_20150930_023127.EUM.nc	170.065	172.237	18.400	3001	5522	0	2472	0	49
SRL_OPN_2PTS027_0569_20150930_023127_20150930_041109.EUM.nc	170.845	172.446	16.243	2680	5486	0	2786	0	20
SRL_OPN_2PTS027_0571_20150930_041109_20150930_055239.EUM.nc	163.950	169.157	20.301	3612	5702	0	2045	0	45
SRL_OPN_2PTS027_0573_20150930_055239_20150930_074109.EUM.nc	174.820	178.346	20.817	4168	6170	0	1977	0	25
SRL_OPN_2PTS027_0576_20150930_074107_20150930_091918.EUM.nc	175.340	176.349	21.562	3342	5559	0	2202	0	15
SRL_OPN_2PTS027_0577_20150930_091917_20150930_105712.EUM.nc	161.335	172.859	27.349	2501	5534	0	3030	0	3
SRL_OPN_2PTS027_0579_20150930_105711_20150930_123520.EUM.nc	167.750	173.580	22.534	2485	5378	0	2891	0	2
SRL_OPN_2PTS027_0581_20150930_123519_20150930_141449.EUM.nc	170.570	175.160	20.788	3294	5588	0	2265	0	29
SRL_OPN_2PTS027_0583_20150930_141449_20150930_160811.EUM.nc	168.485	171.190	20.903	3759	6382	0	2602	0	21
SRL_OPN_2PTS027_0586_20150930_160810_20150930_174750.EUM.nc	165.190	172.559	22.950	3003	5592	0	2561	1	27
SRL_OPN_2PTS027_0588_20150930_174749_20150930_192723.EUM.nc	169.590	174.103	19.134	3522	5652	0	2117	0	13
SRL_OPN_2PTS027_0590_20150930_192722_20150930_210620.EUM.nc	170.875	175.039	20.325	3668	5584	0	1888	0	28
SRL_OPN_2PTS027_0592_20150930_210619_20150930_224442.EUM.nc	165.595	170.846	20.058	2847	5363	0	2511	0	5
SRL_OPN_2PTS027_0593_20150930_224441_20151001_002224.EUM.nc	176.530	177.489	25.885	3049	5453	0	2400	0	4
SRL_OPN_2PTS027_0595_20151001_002223_20151001_020031.EUM.nc	168.570	172.529	20.585	3263	5552	0	2287	0	2
SRL_OPN_2PTS027_0597_20151001_020030_20151001_033934.EUM.nc	170.770	172.500	17.299	2822	5492	0	2623	0	47
SRL_OPN_2PTS027_0599_20151001_033933_20151001_052032.EUM.nc	166.390	168.284	20.367	2892	5576	0	2665	0	19
SRL_OPN_2PTS027_0601_20151001_052032_20151001_071010.EUM.nc	170.470	173.613	19.708	3786	6225	0	2405	0	34
SRL_OPN_2PTS027_0604_20151001_071009_20151001_084833.EUM.nc	168.500	173.783	21.132	4123	5602	0	1467	0	12
SRL_OPN_2PTS027_0605_20151001_084833_20151001_102629.EUM.nc	179.225	177.727	25.017	2880	5445	0	2553	0	12
SRL_OPN_2PTS027_0607_20151001_102629_20151001_120425.EUM.nc	171.410	176.164	21.964	2538	5518	0	2972	0	8
SRL_OPN_2PTS027_0609_20151001_120424_20151001_134329.EUM.nc	171.820	177.774	20.046	3057	5517	0	2449	0	11
SRL_OPN_2PTS027_0611_20151001_134327_20151001_153653.EUM.nc	169.990	171.940	20.426	3854	6410	0	2553	0	3
SRL_OPN_2PTS027_0614_20151001_153653_20151001_171633.EUM.nc	166.540	169.924	19.827	2860	5582	0	2692	0	30
SRL_OPN_2PTS027_0616_20151001_171633_20151001_185604.EUM.nc	165.300	174.684	24.242	3415	5536	0	2103	0	18
SRL_OPN_2PTS027_0618_20151001_185603_20151001_203519.EUM.nc	167.750	174.420	21.782	3659	5609	0	1922	0	28
SRL_OPN_2PTS027_0620_20151001_203518_20151001_221347.EUM.nc	171.330	171.461	19.700	2975	5489	0	2475	0	39

– Continued on next page

Table 11: K Brightness Temperature Statistics.

– Continued from previous page

File	Median	Mean	Std. Dev.	No. Obs.	Total Obs.	Default Lat/Lon	Flag (total)	Default (total)	3-Sigma Edited
SRL_OPN_2PTS027_0622_20151001_221347_20151001_235144.EUM.nc	167.910	170.607	20.220	2886	5513	0	2608	0	19
SRL_OPN_2PTS027_0623_20151001_235144_20151002_012931.EUM.nc	169.455	175.436	21.790	3102	5523	0	2415	0	6
SRL_OPN_2PTS027_0625_20151002_012930_20151002_030818.EUM.nc	168.280	171.738	19.016	2818	5541	0	2682	0	41
SRL_OPN_2PTS027_0627_20151002_030816_20151002_044831.EUM.nc	166.750	169.034	21.084	2853	5511	0	2641	0	17
SRL_OPN_2PTS027_0629_20151002_044830_20151002_063100.EUM.nc	162.155	168.064	18.147	3878	5807	0	1907	0	22
SRL_OPN_2PTS027_0631_20151002_063059_20151002_081743.EUM.nc	171.620	177.755	22.961	4321	6072	0	1695	0	56
SRL_OPN_2PTS027_0634_20151002_081743_20151002_095540.EUM.nc	173.495	176.600	23.425	2984	5436	0	2432	0	20
SRL_OPN_2PTS027_0635_20151002_095539_20151002_113334.EUM.nc	161.255	172.133	26.765	2287	5389	0	3075	0	27
SRL_OPN_2PTS027_0637_20151002_113334_20151002_131207.EUM.nc	169.220	177.416	21.846	2876	5496	0	2613	0	7
SRL_OPN_2PTS027_0639_20151002_131206_20151002_150527.EUM.nc	170.120	172.618	21.666	3771	6402	0	2607	0	24
SRL_OPN_2PTS027_0642_20151002_150526_20151002_164515.EUM.nc	163.730	169.011	19.825	3047	5584	0	2479	0	58
SRL_OPN_2PTS027_0644_20151002_164514_20151002_182450.EUM.nc	166.410	170.410	19.947	3280	5533	0	2215	0	38
SRL_OPN_2PTS027_0646_20151002_182450_20151002_200415.EUM.nc	164.270	170.059	21.538	3279	5609	0	2273	0	57
SRL_OPN_2PTS027_0648_20151002_200414_20151002_214256.EUM.nc	179.895	178.725	22.933	3466	5542	0	2072	0	4
SRL_OPN_2PTS027_0650_20151002_214256_20151002_232103.EUM.nc	163.585	169.929	20.782	2498	5389	0	2887	0	4
SRL_OPN_2PTS027_0651_20151002_232102_20151003_005844.EUM.nc	164.150	173.420	23.271	3033	5527	0	2480	0	14
SRL_OPN_2PTS027_0653_20151003_005844_20151003_023709.EUM.nc	171.875	173.471	20.765	2970	5556	0	2578	0	8
SRL_OPN_2PTS027_0655_20151003_023709_20151003_041650.EUM.nc	165.835	170.447	18.831	2781	5472	0	2682	0	9
SRL_OPN_2PTS027_0657_20151003_041648_20151003_055827.EUM.nc	163.220	169.783	19.690	3697	5733	0	2032	0	4
SRL_OPN_2PTS027_0659_20151003_055826_20151003_074649.EUM.nc	170.010	175.403	20.814	4190	6159	0	1940	0	29
SRL_OPN_2PTS027_0662_20151003_074648_20151003_092456.EUM.nc	181.210	178.207	21.414	3227	5522	0	2289	0	6
SRL_OPN_2PTS027_0663_20151003_092455_20151003_110241.EUM.nc	167.640	173.182	25.396	2411	5524	0	3103	0	10
SRL_OPN_2PTS027_0665_20151003_110240_20151003_124101.EUM.nc	163.670	171.774	19.716	2560	5387	0	2820	0	7
SRL_OPN_2PTS027_0667_20151003_124100_20151003_142036.EUM.nc	166.420	172.077	21.814	3363	5570	0	2190	0	17
SRL_OPN_2PTS027_0669_20151003_142037_20151003_161348.EUM.nc	168.110	172.055	21.681	3823	6375	0	2536	0	16
SRL_OPN_2PTS027_0672_20151003_161347_20151003_175335.EUM.nc	166.900	171.477	22.028	2995	5596	0	2571	0	30
SRL_OPN_2PTS027_0674_20151003_175335_20151003_193258.EUM.nc	164.500	171.760	23.026	3426	5635	0	2142	0	67
SRL_OPN_2PTS027_0676_20151003_193257_20151003_211201.EUM.nc	173.975	175.221	22.681	3568	5490	0	1914	0	8
SRL_OPN_2PTS027_0678_20151003_211200_20151003_225012.EUM.nc	167.045	172.031	22.970	2582	5445	0	2837	0	26
SRL_OPN_2PTS027_0679_20151003_225011_20151004_002801.EUM.nc	165.120	173.176	24.137	3079	5453	0	2358	0	16
SRL_OPN_2PTS027_0681_20151004_002801_20151004_020601.EUM.nc	167.400	174.160	23.300	3095	5536	0	2438	0	3
SRL_OPN_2PTS027_0683_20151004_020601_20151004_034520.EUM.nc	166.920	170.287	17.521	2886	5559	0	2655	0	18
SRL_OPN_2PTS027_0685_20151004_034519_20151004_052617.EUM.nc	167.270	172.522	22.142	2784	5577	0	2768	0	25
SRL_OPN_2PTS027_0687_20151004_052615_20151004_071542.EUM.nc	166.200	171.710	18.995	3861	6222	0	2316	0	45
SRL_OPN_2PTS027_0690_20151004_071542_20151004_085411.EUM.nc	174.595	177.864	23.564	3976	5585	0	1561	0	48
SRL_OPN_2PTS027_0691_20151004_085410_20151004_103159.EUM.nc	166.815	175.743	27.130	2671	5529	0	2857	0	1
SRL_OPN_2PTS027_0693_20151004_103158_20151004_121005.EUM.nc	165.160	171.815	19.618	2526	5483	0	2937	1	19
SRL_OPN_2PTS027_0695_20151004_121004_20151004_134904.EUM.nc	170.380	175.445	21.560	3098	5500	0	2396	0	6
SRL_OPN_2PTS027_0697_20151004_134904_20151004_154230.EUM.nc	176.620	175.864	21.960	3818	6420	0	2595	0	7

– Continued on next page

Table 11: K Brightness Temperature Statistics.

– Continued from previous page

File	Median	Mean	Std. Dev.	No. Obs.	Total Obs.	Default Lat/Lon	Flag (total)	Default (total)	3-Sigma Edited
SRL_OPN_2PTS027_0700_20151004_154229_20151004_172218.EUM.nc	163.860	170.554	21.322	2872	5516	0	2633	0	11
SRL_OPN_2PTS027_0702_20151004_172217_20151004_190148.EUM.nc	166.030	172.570	21.678	3433	5651	0	2201	0	17
SRL_OPN_2PTS027_0704_20151004_190147_20151004_204053.EUM.nc	169.850	173.257	21.233	3796	5596	0	1754	0	46
SRL_OPN_2PTS027_0706_20151004_204053_20151004_221926.EUM.nc	167.140	171.229	21.953	3029	5402	0	2367	0	6
SRL_OPN_2PTS027_0708_20151004_221925_20151004_235713.EUM.nc	159.460	170.820	24.717	3001	5515	0	2506	0	8
SRL_OPN_2PTS027_0709_20151004_235713_20151005_013510.EUM.nc	168.985	171.751	19.774	3211	5549	0	2319	0	19
SRL_OPN_2PTS027_0711_20151005_013509_20151005_031400.EUM.nc	168.645	171.901	18.804	2813	5546	0	2726	0	7
SRL_OPN_2PTS027_0713_20151005_031359_20151005_045418.EUM.nc	167.240	171.233	20.256	2901	5533	0	2602	0	30
SRL_OPN_2PTS027_0715_20151005_045417_20151005_063655.EUM.nc	168.630	172.459	19.307	3858	5835	0	1943	0	34
SRL_OPN_2PTS027_0717_20151005_063654_20151005_082317.EUM.nc	168.960	175.702	21.764	4260	6068	0	1757	0	51
SRL_OPN_2PTS027_0720_20151005_082317_20151005_100119.EUM.nc	165.355	172.059	23.660	2965	5412	0	2416	0	31
SRL_OPN_2PTS027_0721_20151005_100118_20151005_113907.EUM.nc	167.780	173.727	20.941	2355	5428	0	3049	0	24
SRL_OPN_2PTS027_0723_20151005_113906_20151005_131749.EUM.nc	170.700	176.423	24.064	2930	5462	0	2525	0	7
SRL_OPN_2PTS027_0725_20151005_131748_20151005_151109.EUM.nc	171.195	174.471	20.823	3770	6412	0	2630	0	12
SRL_OPN_2PTS027_0728_20151005_151108_20151005_165056.EUM.nc	166.310	169.905	20.718	3041	5619	0	2556	0	22
SRL_OPN_2PTS027_0730_20151005_165055_20151005_183028.EUM.nc	164.920	171.988	22.911	3332	5528	0	2187	0	9
SRL_OPN_2PTS027_0732_20151005_183027_20151005_200951.EUM.nc	165.285	172.830	24.320	3222	5580	0	2292	0	66
SRL_OPN_2PTS027_0734_20151005_200950_20151005_214837.EUM.nc	168.190	173.296	19.518	3403	5552	0	2147	0	2
SRL_OPN_2PTS027_0736_20151005_214836_20151005_232631.EUM.nc	159.020	169.986	23.804	2582	5314	0	2725	0	7
SRL_OPN_2PTS027_0737_20151005_232631_20151006_010420.EUM.nc	170.005	173.168	20.746	2780	5526	0	2732	0	14
SRL_OPN_2PTS027_0739_20151006_010420_20151006_024249.EUM.nc	170.445	175.555	22.381	2916	5559	0	2623	0	20
SRL_OPN_2PTS027_0741_20151006_024248_20151006_042233.EUM.nc	163.130	166.928	16.822	2756	5511	0	2734	0	21
SRL_OPN_2PTS027_0743_20151006_042231_20151006_060424.EUM.nc	177.560	178.083	20.481	3679	5753	0	2068	0	6
SRL_OPN_2PTS027_0745_20151006_060423_20151006_093034.EUM.nc	167.890	174.217	24.306	7275	11643	0	4302	0	66
SRL_OPN_2PTS027_0749_20151006_093033_20151006_110818.EUM.nc	163.300	171.223	20.984	2381	5492	0	3100	0	11
SRL_OPN_2PTS027_0751_20151006_110817_20151006_124640.EUM.nc	167.745	171.024	22.014	2467	5349	0	2879	0	3
SRL_OPN_2PTS027_0753_20151006_124639_20151006_143949.EUM.nc	168.685	173.624	20.414	3514	6314	0	2768	0	32
SRL_OPN_2PTS027_0756_20151006_143948_20151006_161935.EUM.nc	168.340	174.098	21.590	3519	5630	0	2074	0	37
SRL_OPN_2PTS027_0758_20151006_161934_20151006_175912.EUM.nc	165.415	171.458	22.723	3120	5625	0	2503	0	2
SRL_OPN_2PTS027_0760_20151006_175911_20151006_193842.EUM.nc	166.250	175.905	25.930	3385	5611	0	2206	0	20
SRL_OPN_2PTS027_0762_20151006_193842_20151006_211732.EUM.nc	167.570	171.489	19.077	3569	5482	0	1901	0	12
SRL_OPN_2PTS027_0764_20151006_211731_20151006_225547.EUM.nc	163.680	173.739	23.195	2570	5464	0	2892	0	2
SRL_OPN_2PTS027_0765_20151006_225546_20151007_003336.EUM.nc	163.465	173.005	24.062	3214	5480	0	2262	0	4
SRL_OPN_2PTS027_0767_20151007_003337_20151007_021138.EUM.nc	168.490	173.818	21.680	3060	5524	0	2443	0	21
SRL_OPN_2PTS027_0769_20151007_021137_20151007_035100.EUM.nc	163.420	166.275	19.449	2764	5499	0	2718	0	17
SRL_OPN_2PTS027_0771_20151007_035059_20151007_053210.EUM.nc	169.910	178.142	25.260	2824	5550	0	2695	0	31
SRL_OPN_2PTS027_0773_20151007_053209_20151007_072123.EUM.nc	167.120	171.994	19.771	4006	6213	0	2190	0	17
SRL_OPN_2PTS027_0776_20151007_072123_20151007_085940.EUM.nc	174.090	175.631	23.470	3892	5566	0	1639	0	35
SRL_OPN_2PTS027_0777_20151007_085939_20151007_103734.EUM.nc	167.750	172.627	20.374	2631	5512	0	2879	0	2

– Continued on next page

Table 11: K Brightness Temperature Statistics.

– Continued from previous page

File	Median	Mean	Std. Dev.	No. Obs.	Total Obs.	Default Lat/Lon	Flag (total)	Default (total)	3-Sigma Edited
SRL_OPN_2PTS027_0779_20151007_103733_20151007_121541.EUM.nc	167.000	172.489	21.662	2549	5509	0	2952	0	8
SRL_OPN_2PTS027_0781_20151007_121541_20151007_135443.EUM.nc	176.550	177.884	24.429	3143	5519	0	2358	0	18
SRL_OPN_2PTS027_0783_20151007_135443_20151007_154807.EUM.nc	170.265	174.154	22.461	3809	6376	0	2524	0	43
SRL_OPN_2PTS027_0786_20151007_154806_20151007_190730.EUM.nc	167.250	175.212	23.987	6356	11152	0	4718	1	77
SRL_OPN_2PTS027_0790_20151007_190729_20151007_204631.EUM.nc	165.830	169.535	16.299	3812	5621	0	1792	0	17
SRL_OPN_2PTS027_0792_20151007_204631_20151007_222502.EUM.nc	164.455	172.607	21.732	3025	5404	0	2374	0	5
SRL_OPN_2PTS027_0794_20151007_222501_20151008_000254.EUM.nc	161.150	170.857	24.031	3082	5545	0	2452	0	11
SRL_OPN_2PTS027_0795_20151008_000253_20151008_014043.EUM.nc	173.500	176.851	21.266	3165	5535	0	2344	0	26
SRL_OPN_2PTS027_0797_20151008_014042_20151008_031939.EUM.nc	171.660	174.803	19.585	2835	5533	0	2696	0	2
SRL_OPN_2PTS027_0799_20151008_031938_20151008_050002.EUM.nc	182.110	181.347	25.293	2935	5558	0	2621	0	2
SRL_OPN_2PTS027_0801_20151008_050001_20151008_064249.EUM.nc	166.900	172.064	18.633	3801	5824	0	2004	0	19
SRL_OPN_2PTS027_0803_20151008_064248_20151008_082851.EUM.nc	167.530	172.836	23.004	4370	6045	0	1660	0	15
SRL_OPN_2PTS027_0806_20151008_082851_20151008_100651.EUM.nc	170.275	174.858	25.871	2929	5401	0	2443	0	29
SRL_OPN_2PTS027_0807_20151008_100650_20151008_114449.EUM.nc	165.750	173.907	21.990	2388	5448	0	3047	0	13
SRL_OPN_2PTS027_0809_20151008_114448_20151008_132326.EUM.nc	178.370	179.920	25.112	2916	5457	0	2536	0	5
SRL_OPN_2PTS027_0811_20151008_132325_20151008_151647.EUM.nc	170.670	175.412	21.381	3713	6421	0	2699	0	9
SRL_OPN_2PTS027_0814_20151008_151647_20151008_165634.EUM.nc	163.520	169.060	19.709	2986	5547	0	2550	0	11
SRL_OPN_2PTS027_0816_20151008_165633_20151008_183615.EUM.nc	169.880	175.410	24.583	3309	5514	0	2187	0	18
SRL_OPN_2PTS027_0818_20151008_183614_20151008_201526.EUM.nc	165.765	172.345	19.237	3316	5571	0	2233	0	22
SRL_OPN_2PTS027_0820_20151008_201526_20151008_215411.EUM.nc	180.310	175.263	21.727	3322	5514	0	2175	0	17
SRL_OPN_2PTS027_0822_20151008_215410_20151008_233212.EUM.nc	161.380	170.600	21.866	2529	5333	0	2794	0	10
SRL_OPN_2PTS027_0823_20151008_233211_20151009_010953.EUM.nc	168.865	175.461	25.313	2788	5508	0	2718	0	2
SRL_OPN_2PTS027_0825_20151009_010952_20151009_024825.EUM.nc	168.640	173.396	19.808	2905	5565	0	2659	0	1
SRL_OPN_2PTS027_0827_20151009_024825_20151009_042815.EUM.nc	172.680	173.067	20.662	2795	5542	0	2746	0	1
SRL_OPN_2PTS027_0829_20151009_042814_20151009_061014.EUM.nc	166.100	172.244	19.958	3647	5733	0	2080	0	6
SRL_OPN_2PTS027_0831_20151009_061013_20151009_075756.EUM.nc	169.480	173.472	19.358	4096	6100	0	1982	0	22
SRL_OPN_2PTS027_0834_20151009_075756_20151009_093607.EUM.nc	173.840	176.287	21.694	3014	5550	0	2528	0	8
SRL_OPN_2PTS027_0835_20151009_093606_20151009_111351.EUM.nc	173.960	175.311	23.698	2252	5478	0	3219	0	7
SRL_OPN_2PTS027_0837_20151009_111350_20151009_125216.EUM.nc	171.330	174.872	20.232	2573	5372	0	2781	0	18
SRL_OPN_2PTS027_0839_20151009_125216_20151009_144527.EUM.nc	173.690	176.254	20.723	3489	6358	0	2830	0	39
SRL_OPN_2PTS027_0842_20151009_144526_20151009_162514.EUM.nc	167.280	171.512	18.401	3486	5650	0	2161	0	3
SRL_OPN_2PTS027_0844_20151009_162513_20151009_180450.EUM.nc	162.950	169.717	22.158	3073	5641	0	2527	0	41
SRL_OPN_2PTS027_0846_20151009_180449_20151009_194419.EUM.nc	169.345	175.236	22.822	3347	5626	0	2244	0	35
SRL_OPN_2PTS027_0848_20151009_194419_20151009_212314.EUM.nc	176.890	175.497	18.618	3633	5480	0	1830	0	17
SRL_OPN_2PTS027_0850_20151009_212314_20151009_230120.EUM.nc	170.155	173.849	22.103	2379	5390	0	2992	0	19
SRL_OPN_2PTS027_0851_20151009_230119_20151010_003908.EUM.nc	174.825	177.238	21.646	3281	5503	0	2201	0	21
SRL_OPN_2PTS027_0853_20151010_003907_20151010_022846.EUM.nc	168.080	169.670	19.875	3229	6182	0	2940	0	13
SRL_OPN_2PTS027_0856_20151010_022845_20151010_035640.EUM.nc	164.070	167.850	17.726	2549	4912	0	2357	0	6
SRL_OPN_2PTS027_0857_20151010_035640_20151010_053757.EUM.nc	166.050	174.123	22.735	3029	5535	0	2490	0	16

– Continued on next page

Table 11: K Brightness Temperature Statistics.

– Continued from previous page

File	Median	Mean	Std. Dev.	No. Obs.	Total Obs.	Default Lat/Lon	Flag (total)	Default (total)	3-Sigma Edited
SRL_OPN_2PTS027_0859_20151010_053756_20151010_072658.EUM.nc	173.280	175.459	19.833	4115	6211	0	2080	0	16
SRL_OPN_2PTS027_0862_20151010_072657_20151010_090521.EUM.nc	172.920	175.780	23.787	3767	5589	0	1796	0	26
SRL_OPN_2PTS027_0863_20151010_090520_20151010_104307.EUM.nc	163.260	172.538	24.797	2652	5523	0	2860	0	11
SRL_OPN_2PTS027_0865_20151010_104306_20151010_122116.EUM.nc	165.170	172.903	22.145	2637	5499	0	2848	0	14
SRL_OPN_2PTS027_0867_20151010_122115_20151010_140032.EUM.nc	173.495	175.591	19.686	3324	5540	0	2198	0	18
SRL_OPN_2PTS027_0869_20151010_140031_20151010_155355.EUM.nc	166.530	170.771	20.091	3624	6393	0	2766	0	3
SRL_OPN_2PTS027_0872_20151010_155355_20151010_173332.EUM.nc	164.245	173.476	25.127	2811	5468	0	2632	0	25
SRL_OPN_2PTS027_0874_20151010_173331_20151010_191307.EUM.nc	167.540	174.368	22.617	3591	5650	0	2045	0	14
SRL_OPN_2PTS027_0876_20151010_191307_20151010_205207.EUM.nc	174.470	176.033	18.259	3784	5591	0	1793	0	14
SRL_OPN_2PTS027_0878_20151010_205207_20151010_223035.EUM.nc	161.185	169.801	22.229	2987	5415	0	2377	0	51
SRL_OPN_2PTS027_0879_20151010_223034_20151011_000826.EUM.nc	163.200	171.455	21.836	3079	5479	0	2391	0	9
SRL_OPN_2PTS027_0881_20151011_000826_20151011_015725.EUM.nc	168.050	171.682	22.099	3531	6152	0	2612	0	9
SRL_OPN_2PTS027_0884_20151011_015725_20151011_032516.EUM.nc	175.220	174.112	18.293	2662	4870	0	2199	0	9
SRL_OPN_2PTS027_0885_20151011_032517_20151011_050556.EUM.nc	166.980	171.574	17.764	2809	5552	0	2714	0	29
SRL_OPN_2PTS027_0887_20151011_050556_20151011_065557.EUM.nc	167.810	173.416	23.114	3724	6223	0	2486	0	13
SRL_OPN_2PTS027_0890_20151011_065556_20151011_083425.EUM.nc	171.620	174.122	19.184	4368	5622	0	1233	0	21
SRL_OPN_2PTS027_0892_20151011_083425_20151011_101224.EUM.nc	174.815	175.184	23.309	2845	5420	0	2564	0	11
SRL_OPN_2PTS027_0893_20151011_101223_20151011_115023.EUM.nc	168.360	174.510	23.946	2496	5489	0	2975	0	18
SRL_OPN_2PTS027_0895_20151011_115022_20151011_132904.EUM.nc	171.690	176.712	22.129	2938	5432	0	2471	0	23
SRL_OPN_2PTS027_0897_20151011_132904_20151011_152227.EUM.nc	173.080	173.787	20.835	3729	6371	0	2633	0	9
SRL_OPN_2PTS027_0900_20151011_152226_20151011_170212.EUM.nc	161.475	170.284	20.897	2873	5570	0	2652	0	45
SRL_OPN_2PTS027_0902_20151011_170212_20151011_184153.EUM.nc	165.100	173.145	23.021	3281	5528	0	2212	0	35
SRL_OPN_2PTS027_0904_20151011_184152_20151011_202104.EUM.nc	173.390	175.854	20.404	3412	5576	0	2117	0	47
SRL_OPN_2PTS027_0906_20151011_202103_20151011_215944.EUM.nc	164.890	171.423	21.802	3127	5472	0	2331	0	14
SRL_OPN_2PTS027_0908_20151011_215943_20151011_233745.EUM.nc	163.790	167.108	18.575	2696	5452	0	2740	0	16
SRL_OPN_2PTS027_0909_20151011_233744_20151012_011528.EUM.nc	165.100	173.102	24.058	3071	5509	0	2436	0	2
SRL_OPN_2PTS027_0911_20151012_011528_20151012_025404.EUM.nc	174.550	175.714	21.603	2848	5538	0	2665	0	25
SRL_OPN_2PTS027_0913_20151012_025402_20151012_043407.EUM.nc	170.410	173.331	19.110	2810	5507	0	2685	0	12
SRL_OPN_2PTS027_0915_20151012_043406_20151012_061607.EUM.nc	161.425	171.797	22.547	3718	5778	0	2056	0	4
SRL_OPN_2PTS027_0917_20151012_061607_20151012_080334.EUM.nc	175.875	176.104	21.900	4113	6084	0	1932	0	39
SRL_OPN_2PTS027_0920_20151012_080332_20151012_094141.EUM.nc	185.060	179.649	23.219	3038	5539	0	2467	1	33
SRL_OPN_2PTS027_0921_20151012_094140_20151012_111934.EUM.nc	167.650	173.482	23.459	2347	5389	0	3036	0	6
SRL_OPN_2PTS027_0923_20151012_111932_20151012_125753.EUM.nc	165.225	173.750	21.134	2631	5373	0	2741	0	1
SRL_OPN_2PTS027_0925_20151012_125752_20151012_145116.EUM.nc	173.910	173.528	19.540	3487	6364	0	2786	0	91
SRL_OPN_2PTS027_0928_20151012_145116_20151012_163054.EUM.nc	167.580	171.027	21.012	3395	5649	0	2236	0	18
SRL_OPN_2PTS027_0930_20151012_163054_20151012_181038.EUM.nc	165.170	173.147	24.184	3126	5616	0	2475	1	14
SRL_OPN_2PTS027_0932_20151012_181037_20151012_194958.EUM.nc	169.980	174.308	22.162	3285	5595	0	2278	0	32
SRL_OPN_2PTS027_0934_20151012_194956_20151012_212851.EUM.nc	172.775	173.058	20.301	3704	5470	0	1734	0	32
SRL_OPN_2PTS027_0936_20151012_212851_20151012_230702.EUM.nc	164.830	171.261	19.993	2279	5398	0	3108	0	11

– Continued on next page

Table 11: K Brightness Temperature Statistics.

– Continued from previous page

File	Median	Mean	Std. Dev.	No. Obs.	Total Obs.	Default Lat/Lon	Flag (total)	Default (total)	3-Sigma Edited
SRL_OPN_2PTS027_0937_20151012_230702_20151013_004442.EUM.nc	163.510	172.787	23.253	3242	5504	0	2261	0	1
SRL_OPN_2PTS027_0939_20151013_004441_20151013_022258.EUM.nc	171.705	174.686	21.127	3018	5562	0	2524	0	20
SRL_OPN_2PTS027_0941_20151013_022258_20151013_040222.EUM.nc	170.930	171.923	17.819	2709	5464	0	2727	0	28
SRL_OPN_2PTS027_0943_20151013_040221_20151013_054348.EUM.nc	163.690	172.329	20.573	3333	5682	0	2336	0	13
SRL_OPN_2PTS027_0945_20151013_054347_20151013_073235.EUM.nc	172.545	176.139	22.210	4015	6179	0	2111	0	53
SRL_OPN_2PTS027_0948_20151013_073236_20151013_091055.EUM.nc	177.360	175.596	21.283	3565	5555	0	1966	0	24
SRL_OPN_2PTS027_0949_20151013_091054_20151013_104840.EUM.nc	166.040	171.668	22.480	2616	5550	0	2930	0	4
SRL_OPN_2PTS027_0951_20151013_104840_20151013_122652.EUM.nc	164.685	173.035	21.398	2549	5384	0	2826	0	9
SRL_OPN_2PTS027_0953_20151013_122651_20151013_140613.EUM.nc	173.855	175.926	18.848	3162	5570	0	2392	0	16
SRL_OPN_2PTS027_0955_20151013_140613_20151013_155935.EUM.nc	179.585	176.801	24.302	3600	6374	0	2766	0	8
SRL_OPN_2PTS027_0958_20151013_155935_20151013_191847.EUM.nc	165.220	172.714	23.341	6386	11255	0	4832	0	37
SRL_OPN_2PTS027_0962_20151013_191846_20151013_205753.EUM.nc	168.140	173.056	20.274	3779	5575	0	1773	0	23
SRL_OPN_2PTS027_0964_20151013_205753_20151013_223610.EUM.nc	166.330	170.722	19.201	2942	5402	0	2444	0	16
SRL_OPN_2PTS027_0965_20151013_223608_20151014_001400.EUM.nc	167.095	173.822	21.786	3089	5482	0	2390	0	3
SRL_OPN_2PTS027_0967_20151014_001359_20151014_015201.EUM.nc	169.760	174.089	21.750	3287	5484	0	2197	0	0
SRL_OPN_2PTS027_0969_20151014_015200_20151014_033057.EUM.nc	177.030	173.943	17.928	2940	5482	0	2533	0	9
SRL_OPN_2PTS027_0971_20151014_033057_20151014_051144.EUM.nc	166.610	170.799	20.824	2856	5567	0	2702	0	9
SRL_OPN_2PTS027_0973_20151014_051143_20151014_070135.EUM.nc	164.675	173.421	22.236	3707	6209	0	2479	0	23
SRL_OPN_2PTS027_0976_20151014_070134_20151014_084008.EUM.nc	176.465	176.568	20.384	4293	5618	0	1318	0	7
SRL_OPN_2PTS027_0978_20151014_084007_20151014_101757.EUM.nc	166.400	173.259	23.582	2807	5425	0	2603	0	15
SRL_OPN_2PTS027_0979_20151014_101756_20151014_115558.EUM.nc	168.140	175.293	22.392	2471	5497	0	3022	0	4
SRL_OPN_2PTS027_0981_20151014_115557_20151014_133452.EUM.nc	171.530	176.405	21.415	2976	5438	0	2454	0	8
SRL_OPN_2PTS027_0983_20151014_133451_20151014_152815.EUM.nc	181.625	179.294	20.867	3719	6350	0	2596	0	35
SRL_OPN_2PTS027_0986_20151014_152815_20151014_170754.EUM.nc	159.660	166.703	19.428	2809	5584	0	2764	0	11
SRL_OPN_2PTS027_0988_20151014_170753_20151014_184732.EUM.nc	165.635	175.863	26.294	3406	5524	0	2098	0	20
SRL_OPN_2PTS027_0990_20151014_184731_20151014_202642.EUM.nc	170.105	173.913	19.898	3449	5587	0	2125	0	13
SRL_OPN_2PTS027_0992_20151014_202640_20151014_220520.EUM.nc	166.440	171.282	20.352	3144	5469	0	2310	0	15
SRL_OPN_2PTS027_0994_20151014_220519_20151014_234318.EUM.nc	163.040	170.640	21.909	2879	5523	0	2627	0	17
SRL_OPN_2PTS027_0995_20151014_234317_20151015_012101.EUM.nc	167.550	175.549	23.902	3055	5517	0	2444	0	18
SRL_OPN_2PTS027_0997_20151015_012102_20151015_025941.EUM.nc	179.310	179.993	22.213	2868	5579	0	2705	0	6
SRL_OPN_2PTS027_0999_20151015_025940_20151015_043951.EUM.nc	175.280	172.566	18.558	2778	5506	0	2717	0	11

28 Ka Brightness Temperature Table

Table 12: Ka Brightness Temperature Statistics.

File	Median	Mean	Std. Dev.	No. Obs.	Total Obs.	Default Lat/Lon	Flag (total)	Default (total)	3-Sigma Edited
SRL_OPN_2PTS026_1001_20150910_043950_20150910_062209.EUM.nc	170.130	170.299	8.095	3566	5819	0	1980	0	273
SRL_OPN_2PTS027_0001_20150910_062208_20150910_080920.EUM.nc	172.460	171.992	8.888	4176	6117	0	1823	0	118
SRL_OPN_2PTS027_0004_20150910_080918_20150910_094718.EUM.nc	169.670	169.367	8.617	2912	5539	0	2446	0	181
SRL_OPN_2PTS027_0005_20150910_094718_20150910_112513.EUM.nc	168.040	168.585	7.176	2101	5434	0	3211	0	122
SRL_OPN_2PTS027_0007_20150910_112512_20150910_130346.EUM.nc	170.390	171.570	10.308	2567	5374	0	2630	0	177
SRL_OPN_2PTS027_0009_20150910_130345_20150910_145654.EUM.nc	168.955	169.740	7.584	3674	6392	0	2550	0	168
SRL_OPN_2PTS027_0012_20150910_145654_20150910_163643.EUM.nc	168.225	168.718	7.414	3239	5642	0	2200	0	203
SRL_OPN_2PTS027_0014_20150910_163642_20150910_181619.EUM.nc	166.610	169.521	9.847	3151	5610	0	2337	0	122
SRL_OPN_2PTS027_0016_20150910_181618_20150910_195546.EUM.nc	169.965	170.491	7.779	3087	5584	0	2190	0	307
SRL_OPN_2PTS027_0018_20150910_195545_20150910_213432.EUM.nc	171.030	170.097	7.888	3486	5499	0	1784	0	229
SRL_OPN_2PTS027_0020_20150910_213430_20150910_231241.EUM.nc	170.880	170.459	6.379	2254	5392	0	3047	0	91
SRL_OPN_2PTS027_0021_20150910_231239_20150911_022842.EUM.nc	170.280	170.334	8.184	5871	11055	0	4825	0	359
SRL_OPN_2PTS027_0025_20150911_022841_20150911_040812.EUM.nc	168.120	167.930	6.804	2608	5469	0	2718	0	143
SRL_OPN_2PTS027_0027_20150911_040811_20150911_054947.EUM.nc	170.530	171.236	8.805	3304	5749	0	2142	0	303
SRL_OPN_2PTS027_0029_20150911_054946_20150911_073823.EUM.nc	171.190	172.085	8.961	4034	6168	0	1997	0	137
SRL_OPN_2PTS027_0032_20150911_073823_20150911_091634.EUM.nc	171.990	171.782	9.024	3317	5554	0	2092	0	145
SRL_OPN_2PTS027_0033_20150911_091633_20150911_105428.EUM.nc	166.590	168.444	8.983	2529	5531	0	2935	0	67
SRL_OPN_2PTS027_0035_20150911_105428_20150911_123234.EUM.nc	168.940	169.459	8.018	2441	5379	0	2882	0	56
SRL_OPN_2PTS027_0037_20150911_123234_20150911_141202.EUM.nc	170.060	170.657	7.384	3107	5603	0	2321	0	175
SRL_OPN_2PTS027_0039_20150911_141201_20150911_160524.EUM.nc	170.160	170.266	6.763	3668	6407	0	2475	0	264
SRL_OPN_2PTS027_0042_20150911_160523_20150911_174502.EUM.nc	167.560	168.832	8.701	2935	5625	0	2520	1	169
SRL_OPN_2PTS027_0044_20150911_174501_20150911_192429.EUM.nc	168.490	169.478	8.391	3478	5666	0	2027	0	161
SRL_OPN_2PTS027_0046_20150911_192429_20150911_210334.EUM.nc	169.845	170.279	8.903	3483	5588	0	1838	0	267
SRL_OPN_2PTS027_0048_20150911_210334_20150911_224157.EUM.nc	169.380	169.674	8.231	2769	5351	0	2451	0	131
SRL_OPN_2PTS027_0049_20150911_224156_20150912_001939.EUM.nc	171.280	170.812	9.403	2908	5446	0	2415	0	123
SRL_OPN_2PTS027_0051_20150912_001940_20150912_015745.EUM.nc	168.240	168.777	7.919	3068	5540	0	2313	0	159
SRL_OPN_2PTS027_0053_20150912_015744_20150912_033647.EUM.nc	170.840	170.259	7.670	2857	5510	0	2517	0	136
SRL_OPN_2PTS027_0055_20150912_033646_20150912_051732.EUM.nc	170.060	170.716	7.315	2712	5577	0	2647	0	218
SRL_OPN_2PTS027_0057_20150912_051732_20150912_070716.EUM.nc	169.740	170.143	9.630	3597	6247	0	2393	0	257
SRL_OPN_2PTS027_0060_20150912_070714_20150912_084548.EUM.nc	170.475	171.430	10.032	3920	5613	0	1423	0	270
SRL_OPN_2PTS027_0061_20150912_084547_20150912_102337.EUM.nc	169.340	169.033	8.129	2690	5445	0	2595	0	160
SRL_OPN_2PTS027_0063_20150912_102336_20150912_120141.EUM.nc	170.760	170.864	8.298	2508	5505	0	2956	0	41
SRL_OPN_2PTS027_0065_20150912_120139_20150912_134033.EUM.nc	171.030	171.011	9.135	2958	5505	0	2419	0	128
SRL_OPN_2PTS027_0067_20150912_134032_20150912_153357.EUM.nc	169.030	169.510	6.374	3840	6394	0	2261	0	293
SRL_OPN_2PTS027_0070_20150912_153356_20150912_171347.EUM.nc	169.140	168.436	7.860	2749	5608	0	2668	0	191
SRL_OPN_2PTS027_0072_20150912_171346_20150912_185318.EUM.nc	172.110	172.174	9.351	3506	5545	0	1940	0	99

– Continued on next page

Table 12: Ka Brightness Temperature Statistics.

– Continued from previous page

File	Median	Mean	Std. Dev.	No. Obs.	Total Obs.	Default Lat/Lon	Flag (total)	Default (total)	3-Sigma Edited
SRL_OPN_2PTS027_0074_20150912_185317_20150912_203233.EUM.nc	168.505	169.932	9.000	3505	5610	0	1950	0	155
SRL_OPN_2PTS027_0076_20150912_203233_20150912_221104.EUM.nc	169.220	169.687	7.717	2884	5525	0	2490	0	151
SRL_OPN_2PTS027_0078_20150912_221103_20150912_234901.EUM.nc	169.940	170.240	9.048	2776	5509	0	2589	0	144
SRL_OPN_2PTS027_0079_20150912_234901_20150913_012647.EUM.nc	169.300	170.556	9.063	2933	5523	0	2508	0	82
SRL_OPN_2PTS027_0081_20150913_012646_20150913_030532.EUM.nc	170.190	171.217	8.493	2792	5571	0	2652	0	127
SRL_OPN_2PTS027_0083_20150913_030530_20150913_044542.EUM.nc	171.540	170.756	6.923	2666	5514	0	2615	0	233
SRL_OPN_2PTS027_0085_20150913_044540_20150913_062759.EUM.nc	169.135	170.376	9.501	3745	5805	0	1927	0	133
SRL_OPN_2PTS027_0087_20150913_062759_20150913_081451.EUM.nc	169.790	170.013	8.260	4175	6099	0	1715	0	209
SRL_OPN_2PTS027_0090_20150913_081450_20150913_095257.EUM.nc	172.335	171.537	7.821	3039	5442	0	2330	0	73
SRL_OPN_2PTS027_0091_20150913_095256_20150913_113051.EUM.nc	168.390	169.229	9.281	2184	5385	0	3083	0	118
SRL_OPN_2PTS027_0093_20150913_113051_20150913_130921.EUM.nc	170.280	170.483	8.457	2760	5477	0	2620	0	97
SRL_OPN_2PTS027_0095_20150913_130919_20150913_150240.EUM.nc	168.950	169.656	7.410	3804	6403	0	2458	0	141
SRL_OPN_2PTS027_0098_20150913_150239_20150913_164220.EUM.nc	171.290	171.541	10.212	2986	5606	0	2377	0	243
SRL_OPN_2PTS027_0100_20150913_164219_20150913_182204.EUM.nc	169.045	170.057	7.352	3370	5558	0	2096	0	92
SRL_OPN_2PTS027_0102_20150913_182202_20150913_200121.EUM.nc	169.270	170.029	9.123	3152	5613	0	2266	0	195
SRL_OPN_2PTS027_0104_20150913_200119_20150913_214012.EUM.nc	168.705	169.454	8.209	3512	5594	0	1972	0	110
SRL_OPN_2PTS027_0106_20150913_214012_20150913_231812.EUM.nc	174.600	173.848	8.795	2396	5349	0	2872	0	81
SRL_OPN_2PTS027_0107_20150913_231811_20150914_005603.EUM.nc	169.170	169.017	7.018	3000	5543	0	2448	0	95
SRL_OPN_2PTS027_0109_20150914_005602_20150914_023417.EUM.nc	169.840	169.806	7.741	2920	5536	0	2485	0	131
SRL_OPN_2PTS027_0111_20150914_023417_20150914_041402.EUM.nc	170.010	171.121	8.234	2678	5502	0	2704	0	120
SRL_OPN_2PTS027_0113_20150914_041402_20150914_074358.EUM.nc	168.115	169.623	8.340	7542	11918	0	4085	1	290
SRL_OPN_2PTS027_0118_20150914_074358_20150914_092216.EUM.nc	172.590	171.801	9.381	3256	5534	0	2175	0	103
SRL_OPN_2PTS027_0119_20150914_092215_20150914_110000.EUM.nc	166.130	167.841	7.969	2375	5509	0	3080	0	54
SRL_OPN_2PTS027_0121_20150914_105958_20150914_123817.EUM.nc	168.060	169.112	7.868	2364	5396	0	2902	0	130
SRL_OPN_2PTS027_0123_20150914_123816_20150914_141743.EUM.nc	167.860	168.223	7.980	3258	5574	0	2191	0	125
SRL_OPN_2PTS027_0125_20150914_141743_20150914_161104.EUM.nc	168.510	169.233	7.640	3951	6386	0	2319	0	116
SRL_OPN_2PTS027_0128_20150914_161103_20150914_175041.EUM.nc	167.030	168.065	7.568	3045	5627	0	2468	0	114
SRL_OPN_2PTS027_0130_20150914_175040_20150914_193015.EUM.nc	168.930	169.383	8.536	3395	5663	0	2105	0	163
SRL_OPN_2PTS027_0132_20150914_193014_20150914_210910.EUM.nc	169.790	169.904	8.244	3437	5507	0	1874	0	196
SRL_OPN_2PTS027_0134_20150914_210910_20150914_224731.EUM.nc	170.640	170.040	9.576	2700	5495	0	2742	0	53
SRL_OPN_2PTS027_0135_20150914_224730_20150915_002512.EUM.nc	168.655	169.443	8.394	2964	5420	0	2344	0	112
SRL_OPN_2PTS027_0137_20150915_002512_20150915_020319.EUM.nc	169.010	169.231	8.232	3024	5537	0	2335	0	178
SRL_OPN_2PTS027_0139_20150915_020318_20150915_034226.EUM.nc	168.870	169.224	6.637	2908	5520	0	2504	0	108
SRL_OPN_2PTS027_0141_20150915_034225_20150915_052327.EUM.nc	168.495	169.239	7.539	2748	5582	0	2706	0	128
SRL_OPN_2PTS027_0143_20150915_052328_20150915_071300.EUM.nc	173.080	173.442	9.666	3698	6230	0	2376	0	156
SRL_OPN_2PTS027_0146_20150915_071300_20150915_085122.EUM.nc	170.560	170.942	8.048	4046	5603	0	1416	0	141
SRL_OPN_2PTS027_0147_20150915_085121_20150915_102918.EUM.nc	169.115	169.394	8.257	2756	5564	0	2756	0	52
SRL_OPN_2PTS027_0149_20150915_102918_20150915_120715.EUM.nc	169.080	171.111	10.039	2424	5521	0	2968	0	129
SRL_OPN_2PTS027_0151_20150915_120715_20150915_134620.EUM.nc	169.105	169.776	8.711	2955	5519	0	2453	0	111

– Continued on next page

Table 12: Ka Brightness Temperature Statistics.

– Continued from previous page

File	Median	Mean	Std. Dev.	No. Obs.	Total Obs.	Default Lat/Lon	Flag (total)	Default (total)	3-Sigma Edited
SRL_OPN_2PTS027_0153_20150915_134619_20150915_153947.EUM.nc	168.350	169.493	7.873	3932	6431	0	2343	0	156
SRL_OPN_2PTS027_0156_20150915_153946_20150915_171925.EUM.nc	167.380	171.116	10.280	2880	5510	0	2544	0	86
SRL_OPN_2PTS027_0158_20150915_171925_20150915_185856.EUM.nc	167.150	168.531	8.286	3460	5646	0	2128	0	58
SRL_OPN_2PTS027_0160_20150915_185855_20150915_203811.EUM.nc	166.690	169.102	9.308	3694	5625	0	1808	0	123
SRL_OPN_2PTS027_0162_20150915_203811_20150915_221638.EUM.nc	167.990	169.273	8.718	2929	5435	0	2399	0	107
SRL_OPN_2PTS027_0164_20150915_221637_20150915_235434.EUM.nc	167.895	169.259	8.668	2768	5536	0	2568	0	200
SRL_OPN_2PTS027_0165_20150915_235433_20150916_013221.EUM.nc	168.065	169.735	8.609	3039	5529	0	2363	0	127
SRL_OPN_2PTS027_0167_20150916_013220_20150916_031111.EUM.nc	170.995	171.925	8.320	2785	5576	0	2660	0	131
SRL_OPN_2PTS027_0169_20150916_031109_20150916_045126.EUM.nc	167.060	167.722	6.982	2764	5523	0	2624	0	135
SRL_OPN_2PTS027_0171_20150916_045125_20150916_063400.EUM.nc	168.670	169.702	9.082	3729	5831	0	1948	0	154
SRL_OPN_2PTS027_0173_20150916_063400_20150916_082034.EUM.nc	168.450	170.009	8.622	4177	6082	0	1686	1	218
SRL_OPN_2PTS027_0176_20150916_082033_20150916_095830.EUM.nc	170.380	170.644	8.289	3019	5459	0	2390	0	50
SRL_OPN_2PTS027_0177_20150916_095830_20150916_113626.EUM.nc	167.710	169.713	8.231	2329	5454	0	3047	0	78
SRL_OPN_2PTS027_0179_20150916_113624_20150916_131459.EUM.nc	170.160	170.766	8.703	2807	5493	0	2540	0	146
SRL_OPN_2PTS027_0181_20150916_131458_20150916_150820.EUM.nc	167.945	169.316	8.109	3790	6443	0	2507	0	146
SRL_OPN_2PTS027_0184_20150916_150819_20150916_164809.EUM.nc	167.450	168.367	6.598	2951	5578	0	2433	0	194
SRL_OPN_2PTS027_0186_20150916_164809_20150916_182744.EUM.nc	167.340	168.302	8.608	3358	5537	0	2084	0	95
SRL_OPN_2PTS027_0188_20150916_182743_20150916_200707.EUM.nc	167.440	169.227	9.051	3205	5613	0	2233	0	175
SRL_OPN_2PTS027_0190_20150916_200706_20150916_214548.EUM.nc	170.660	170.186	7.852	3411	5545	0	2066	0	68
SRL_OPN_2PTS027_0192_20150916_214547_20150916_232353.EUM.nc	171.540	170.586	8.686	2322	5303	0	2791	0	190
SRL_OPN_2PTS027_0193_20150916_232352_20150917_010135.EUM.nc	166.600	168.186	8.757	2775	5516	0	2622	0	119
SRL_OPN_2PTS027_0195_20150917_010134_20150917_024002.EUM.nc	169.460	170.255	8.891	2912	5541	0	2532	0	97
SRL_OPN_2PTS027_0197_20150917_024001_20150917_041945.EUM.nc	165.775	166.842	7.066	2681	5502	0	2642	0	179
SRL_OPN_2PTS027_0199_20150917_041944_20150917_060125.EUM.nc	168.365	169.417	7.904	3660	5772	0	2066	0	46
SRL_OPN_2PTS027_0201_20150917_060126_20150917_074933.EUM.nc	169.785	169.924	8.197	4091	6139	0	1895	0	153
SRL_OPN_2PTS027_0204_20150917_074933_20150917_092747.EUM.nc	169.165	169.032	7.905	3196	5545	0	2277	0	72
SRL_OPN_2PTS027_0205_20150917_092746_20150917_110532.EUM.nc	169.260	169.423	8.861	2320	5509	0	3038	0	151
SRL_OPN_2PTS027_0207_20150917_110532_20150917_124354.EUM.nc	168.890	169.078	7.566	2436	5381	0	2844	0	101
SRL_OPN_2PTS027_0209_20150917_124353_20150917_143703.EUM.nc	167.660	168.805	7.800	3522	6372	0	2609	0	241
SRL_OPN_2PTS027_0212_20150917_143702_20150917_161642.EUM.nc	168.480	169.635	8.022	3639	5632	0	1907	0	86
SRL_OPN_2PTS027_0214_20150917_161642_20150917_175629.EUM.nc	165.580	167.749	8.518	3108	5606	0	2386	0	112
SRL_OPN_2PTS027_0216_20150917_175629_20150917_193551.EUM.nc	166.870	168.725	8.807	3383	5648	0	2059	0	206
SRL_OPN_2PTS027_0218_20150917_193551_20150917_211453.EUM.nc	166.665	166.623	6.832	3402	5509	0	1895	0	212
SRL_OPN_2PTS027_0220_20150917_211452_20150917_225303.EUM.nc	170.580	170.483	8.346	2504	5459	0	2835	0	120
SRL_OPN_2PTS027_0221_20150917_225302_20150918_003053.EUM.nc	168.170	169.870	9.356	3125	5463	0	2286	0	52
SRL_OPN_2PTS027_0223_20150918_003052_20150918_020854.EUM.nc	168.505	169.519	8.153	2849	5517	0	2463	0	205
SRL_OPN_2PTS027_0225_20150918_020853_20150918_034814.EUM.nc	166.790	167.245	6.454	2783	5522	0	2543	0	196
SRL_OPN_2PTS027_0227_20150918_034813_20150918_052915.EUM.nc	168.625	168.395	7.017	2671	5583	0	2761	0	151
SRL_OPN_2PTS027_0229_20150918_052914_20150918_071835.EUM.nc	170.315	171.534	9.780	3842	6223	0	2211	0	170

– Continued on next page

Table 12: Ka Brightness Temperature Statistics.

– Continued from previous page

File	Median	Mean	Std. Dev.	No. Obs.	Total Obs.	Default Lat/Lon	Flag (total)	Default (total)	3-Sigma Edited
SRL_OPN_2PTS027_0232_20150918_071835_20150918_085702.EUM.nc	168.545	170.116	8.857	3786	5599	0	1547	0	266
SRL_OPN_2PTS027_0233_20150918_085701_20150918_103449.EUM.nc	170.395	169.300	7.810	2524	5500	0	2904	0	72
SRL_OPN_2PTS027_0235_20150918_103448_20150918_121258.EUM.nc	171.590	170.654	8.884	2442	5501	0	2950	0	109
SRL_OPN_2PTS027_0237_20150918_121256_20150918_135158.EUM.nc	166.560	168.507	8.253	2927	5532	0	2408	0	197
SRL_OPN_2PTS027_0239_20150918_135158_20150918_154524.EUM.nc	167.830	168.973	7.153	3983	6406	0	2265	0	158
SRL_OPN_2PTS027_0242_20150918_154524_20150918_172512.EUM.nc	167.730	169.285	8.223	2892	5513	0	2516	0	105
SRL_OPN_2PTS027_0244_20150918_172510_20150918_190441.EUM.nc	166.795	168.713	8.564	3427	5653	0	2067	0	159
SRL_OPN_2PTS027_0246_20150918_190440_20150918_204347.EUM.nc	167.750	169.054	7.874	3809	5635	0	1729	0	97
SRL_OPN_2PTS027_0248_20150918_204346_20150918_222218.EUM.nc	169.945	170.056	8.839	2805	5418	0	2464	0	149
SRL_OPN_2PTS027_0250_20150918_222217_20150919_000005.EUM.nc	167.530	168.601	8.071	2872	5504	0	2501	0	131
SRL_OPN_2PTS027_0251_20150919_000005_20150919_013802.EUM.nc	168.130	169.268	7.939	3105	5540	0	2303	0	132
SRL_OPN_2PTS027_0253_20150919_013801_20150919_031647.EUM.nc	168.270	168.599	6.472	2820	5560	0	2634	0	106
SRL_OPN_2PTS027_0255_20150919_031647_20150919_045718.EUM.nc	169.110	169.956	8.574	2806	5557	0	2610	0	141
SRL_OPN_2PTS027_0257_20150919_045718_20150919_063953.EUM.nc	170.025	171.134	9.721	3701	5835	0	1937	0	197
SRL_OPN_2PTS027_0259_20150919_063952_20150919_082608.EUM.nc	168.430	168.950	7.724	4184	6059	0	1614	0	261
SRL_OPN_2PTS027_0262_20150919_082607_20150919_100410.EUM.nc	171.160	170.463	8.232	2794	5418	0	2456	0	168
SRL_OPN_2PTS027_0263_20150919_100409_20150919_114158.EUM.nc	167.885	169.324	7.563	2320	5483	0	3087	0	76
SRL_OPN_2PTS027_0265_20150919_114157_20150919_132044.EUM.nc	169.510	171.145	10.262	2794	5487	0	2512	0	181
SRL_OPN_2PTS027_0267_20150919_132044_20150919_151407.EUM.nc	167.260	168.298	6.719	3904	6420	0	2411	0	105
SRL_OPN_2PTS027_0270_20150919_151406_20150919_165346.EUM.nc	167.110	167.606	7.166	3009	5583	0	2497	0	77
SRL_OPN_2PTS027_0272_20150919_165345_20150919_183329.EUM.nc	166.690	168.387	8.518	3296	5545	0	2084	0	165
SRL_OPN_2PTS027_0274_20150919_183328_20150919_201244.EUM.nc	168.590	170.667	9.688	3336	5572	0	2124	0	112
SRL_OPN_2PTS027_0276_20150919_201242_20150919_215120.EUM.nc	168.760	168.320	7.296	3303	5545	0	2113	0	129
SRL_OPN_2PTS027_0278_20150919_215119_20150919_232926.EUM.nc	169.460	168.899	6.404	2379	5385	0	2938	0	68
SRL_OPN_2PTS027_0279_20150919_232924_20150920_010715.EUM.nc	166.515	168.254	7.967	2692	5516	0	2660	0	164
SRL_OPN_2PTS027_0281_20150920_010714_20150920_024538.EUM.nc	169.730	170.495	7.632	2859	5509	0	2538	0	112
SRL_OPN_2PTS027_0283_20150920_024536_20150920_042525.EUM.nc	168.600	168.629	7.304	2775	5507	0	2637	0	95
SRL_OPN_2PTS027_0285_20150920_042524_20150920_060724.EUM.nc	169.510	169.295	8.122	3607	5771	0	2052	0	112
SRL_OPN_2PTS027_0287_20150920_060723_20150920_075515.EUM.nc	168.945	169.509	8.505	4004	6109	0	1883	0	222
SRL_OPN_2PTS027_0290_20150920_075515_20150920_093319.EUM.nc	173.355	172.645	8.772	2981	5550	0	2402	0	167
SRL_OPN_2PTS027_0291_20150920_093318_20150920_111112.EUM.nc	164.860	167.127	8.419	2330	5507	0	3126	0	51
SRL_OPN_2PTS027_0293_20150920_111111_20150920_124936.EUM.nc	168.610	169.325	7.236	2501	5372	0	2758	0	113
SRL_OPN_2PTS027_0295_20150920_124935_20150920_144239.EUM.nc	167.270	168.243	7.080	3522	6355	0	2630	0	203
SRL_OPN_2PTS027_0298_20150920_144239_20150920_162227.EUM.nc	168.610	168.649	8.121	3551	5652	0	2018	0	83
SRL_OPN_2PTS027_0300_20150920_162226_20150920_180204.EUM.nc	166.890	168.145	8.665	3143	5640	0	2367	0	130
SRL_OPN_2PTS027_0302_20150920_180203_20150920_194136.EUM.nc	168.820	169.195	8.955	3275	5648	0	2126	1	246
SRL_OPN_2PTS027_0304_20150920_194134_20150920_212027.EUM.nc	166.975	167.687	6.671	3491	5498	0	1900	0	107
SRL_OPN_2PTS027_0306_20150920_212025_20150920_225842.EUM.nc	170.225	170.544	8.240	2388	5466	0	3000	0	78
SRL_OPN_2PTS027_0307_20150920_225841_20150921_003623.EUM.nc	170.810	171.203	9.350	3226	5494	0	2218	0	50

– Continued on next page

Table 12: Ka Brightness Temperature Statistics.

– Continued from previous page

File	Median	Mean	Std. Dev.	No. Obs.	Total Obs.	Default Lat/Lon	Flag (total)	Default (total)	3-Sigma Edited
SRL_OPN_2PTS027_0309_20150921_003622_20150921_021436.EUM.nc	168.560	169.571	6.921	2963	5547	0	2494	0	90
SRL_OPN_2PTS027_0311_20150921_021435_20150921_035353.EUM.nc	166.290	165.899	5.428	2569	5491	0	2728	0	194
SRL_OPN_2PTS027_0313_20150921_035352_20150921_053509.EUM.nc	167.480	167.924	7.993	2845	5559	0	2677	0	37
SRL_OPN_2PTS027_0315_20150921_053507_20150921_072417.EUM.nc	170.040	170.785	8.936	4007	6218	0	2058	0	153
SRL_OPN_2PTS027_0318_20150921_072417_20150921_090235.EUM.nc	168.920	170.042	7.816	3791	5585	0	1668	0	126
SRL_OPN_2PTS027_0319_20150921_090233_20150921_104029.EUM.nc	170.480	170.942	8.185	2604	5533	0	2802	0	127
SRL_OPN_2PTS027_0321_20150921_104028_20150921_121830.EUM.nc	168.590	169.672	8.297	2481	5502	0	2953	1	67
SRL_OPN_2PTS027_0323_20150921_121829_20150921_135746.EUM.nc	168.630	169.796	8.211	3093	5558	0	2281	0	184
SRL_OPN_2PTS027_0325_20150921_135744_20150921_155101.EUM.nc	168.470	169.338	8.393	3829	6392	0	2325	0	238
SRL_OPN_2PTS027_0328_20150921_155101_20150921_173049.EUM.nc	166.930	168.468	9.063	2724	5460	0	2473	0	263
SRL_OPN_2PTS027_0330_20150921_173048_20150921_191017.EUM.nc	167.550	169.943	9.267	3577	5664	0	1951	0	136
SRL_OPN_2PTS027_0332_20150921_191016_20150921_204929.EUM.nc	168.150	169.113	7.453	3702	5630	0	1786	0	142
SRL_OPN_2PTS027_0334_20150921_204928_20150921_222749.EUM.nc	168.540	168.417	8.118	2912	5428	0	2406	0	110
SRL_OPN_2PTS027_0335_20150921_222749_20150922_000544.EUM.nc	171.375	170.953	8.579	2977	5529	0	2431	0	121
SRL_OPN_2PTS027_0337_20150922_000542_20150922_014334.EUM.nc	169.545	170.243	8.071	3147	5530	0	2240	0	143
SRL_OPN_2PTS027_0339_20150922_014333_20150922_032232.EUM.nc	168.590	169.066	7.782	2771	5492	0	2562	0	159
SRL_OPN_2PTS027_0341_20150922_032231_20150922_050302.EUM.nc	167.350	168.445	8.340	2854	5567	0	2655	0	58
SRL_OPN_2PTS027_0343_20150922_050301_20150922_065309.EUM.nc	171.800	171.011	8.765	3540	6232	0	2382	0	310
SRL_OPN_2PTS027_0346_20150922_065308_20150922_083148.EUM.nc	167.690	168.128	7.082	4319	5639	0	1190	0	130
SRL_OPN_2PTS027_0348_20150922_083146_20150922_100940.EUM.nc	171.500	171.653	9.034	2807	5423	0	2516	0	100
SRL_OPN_2PTS027_0349_20150922_100938_20150922_114738.EUM.nc	167.760	168.935	9.515	2338	5517	0	3082	0	97
SRL_OPN_2PTS027_0351_20150922_114737_20150922_132619.EUM.nc	170.685	170.537	8.161	2974	5467	0	2445	0	48
SRL_OPN_2PTS027_0353_20150922_132618_20150922_151944.EUM.nc	167.550	168.221	7.919	3754	6417	0	2456	0	207
SRL_OPN_2PTS027_0356_20150922_151944_20150922_165931.EUM.nc	168.360	168.627	8.213	3004	5566	0	2509	0	53
SRL_OPN_2PTS027_0358_20150922_165930_20150922_183904.EUM.nc	168.020	168.933	7.924	3320	5549	0	2107	0	122
SRL_OPN_2PTS027_0360_20150922_183903_20150922_201825.EUM.nc	168.610	169.601	8.804	3396	5610	0	2107	1	106
SRL_OPN_2PTS027_0362_20150922_201824_20150922_215701.EUM.nc	169.640	169.281	5.383	3003	5522	0	2335	0	184
SRL_OPN_2PTS027_0364_20150922_215700_20150922_233502.EUM.nc	164.385	166.598	8.809	2462	5429	0	2871	0	96
SRL_OPN_2PTS027_0365_20150922_233501_20150923_011244.EUM.nc	167.865	169.748	9.777	2823	5525	0	2609	0	93
SRL_OPN_2PTS027_0367_20150923_011244_20150923_025120.EUM.nc	169.305	169.559	7.731	2752	5539	0	2653	0	134
SRL_OPN_2PTS027_0369_20150923_025119_20150923_043114.EUM.nc	166.410	166.741	6.173	2789	5515	0	2660	1	65
SRL_OPN_2PTS027_0371_20150923_043114_20150923_061312.EUM.nc	168.380	169.363	8.429	3594	5777	0	2076	0	107
SRL_OPN_2PTS027_0373_20150923_061311_20150923_080047.EUM.nc	168.470	170.097	8.803	4067	6108	0	1836	0	205
SRL_OPN_2PTS027_0376_20150923_080046_20150923_093857.EUM.nc	171.780	171.771	8.671	3060	5561	0	2436	0	65
SRL_OPN_2PTS027_0377_20150923_093856_20150923_111643.EUM.nc	170.225	169.315	8.767	2200	5472	0	3120	0	152
SRL_OPN_2PTS027_0379_20150923_111642_20150923_125510.EUM.nc	169.900	171.078	8.329	2560	5394	0	2717	0	117
SRL_OPN_2PTS027_0381_20150923_125510_20150923_144826.EUM.nc	167.620	169.021	8.659	3469	6369	0	2733	0	167
SRL_OPN_2PTS027_0384_20150923_144824_20150923_162805.EUM.nc	169.760	169.114	7.295	3376	5652	0	2076	1	199
SRL_OPN_2PTS027_0386_20150923_162804_20150923_180750.EUM.nc	167.120	168.084	8.223	3149	5642	0	2314	1	178

– Continued on next page

Table 12: Ka Brightness Temperature Statistics.

– Continued from previous page

File	Median	Mean	Std. Dev.	No. Obs.	Total Obs.	Default Lat/Lon	Flag (total)	Default (total)	3-Sigma Edited
SRL_OPN_2PTS027_0388_20150923_180749_20150923_194710.EUM.nc	169.610	169.916	7.669	3430	5627	0	2100	0	97
SRL_OPN_2PTS027_0390_20150923_194710_20150923_212608.EUM.nc	168.275	168.872	7.122	3436	5486	0	1854	0	196
SRL_OPN_2PTS027_0392_20150923_212607_20150923_230413.EUM.nc	167.680	168.146	7.913	2308	5431	0	3090	0	33
SRL_OPN_2PTS027_0393_20150923_230412_20150924_004202.EUM.nc	169.070	169.161	8.751	3196	5523	0	2268	0	59
SRL_OPN_2PTS027_0395_20150924_004201_20150924_022008.EUM.nc	168.110	169.250	8.266	2906	5562	0	2543	0	113
SRL_OPN_2PTS027_0397_20150924_022008_20150924_035940.EUM.nc	166.620	167.890	6.777	2711	5535	0	2659	0	165
SRL_OPN_2PTS027_0399_20150924_035939_20150924_054055.EUM.nc	167.965	168.355	8.236	3021	5569	0	2365	0	183
SRL_OPN_2PTS027_0401_20150924_054054_20150924_072951.EUM.nc	168.995	170.031	8.310	4026	6205	0	1995	0	184
SRL_OPN_2PTS027_0404_20150924_072949_20150924_090814.EUM.nc	170.260	170.438	8.488	3521	5590	0	1826	0	243
SRL_OPN_2PTS027_0405_20150924_090812_20150924_104559.EUM.nc	170.120	170.388	9.319	2600	5526	0	2777	0	149
SRL_OPN_2PTS027_0407_20150924_104558_20150924_122410.EUM.nc	169.800	170.530	7.998	2528	5501	0	2865	0	108
SRL_OPN_2PTS027_0409_20150924_122409_20150924_140322.EUM.nc	168.000	169.485	8.574	3204	5572	0	2239	0	129
SRL_OPN_2PTS027_0411_20150924_140321_20150924_155647.EUM.nc	169.405	169.610	7.776	3608	6398	0	2614	0	176
SRL_OPN_2PTS027_0414_20150924_155646_20150924_173625.EUM.nc	168.280	169.137	7.322	2917	5519	0	2449	0	153
SRL_OPN_2PTS027_0416_20150924_173624_20150924_191601.EUM.nc	168.590	169.993	8.585	3544	5645	0	1963	0	138
SRL_OPN_2PTS027_0418_20150924_191601_20150924_205503.EUM.nc	169.420	170.206	8.272	3640	5623	0	1828	0	155
SRL_OPN_2PTS027_0420_20150924_205502_20150924_223330.EUM.nc	171.600	170.643	8.931	2873	5421	0	2458	0	90
SRL_OPN_2PTS027_0421_20150924_223328_20150925_001113.EUM.nc	165.750	167.701	7.929	3033	5505	0	2390	0	82
SRL_OPN_2PTS027_0423_20150925_001112_20150925_014915.EUM.nc	169.190	169.878	7.955	3186	5543	0	2232	0	125
SRL_OPN_2PTS027_0425_20150925_014913_20150925_032809.EUM.nc	167.400	167.821	6.563	2886	5463	0	2438	0	139
SRL_OPN_2PTS027_0427_20150925_032809_20150925_050853.EUM.nc	165.855	166.864	7.229	2834	5550	0	2660	0	56
SRL_OPN_2PTS027_0429_20150925_050851_20150925_065851.EUM.nc	168.380	168.784	7.956	3688	6231	0	2424	0	119
SRL_OPN_2PTS027_0432_20150925_065851_20150925_083719.EUM.nc	169.720	170.184	7.524	4265	5632	0	1103	0	264
SRL_OPN_2PTS027_0434_20150925_083717_20150925_101518.EUM.nc	170.110	170.323	9.321	2739	5440	0	2574	0	127
SRL_OPN_2PTS027_0435_20150925_101518_20150925_115310.EUM.nc	168.230	169.109	8.971	2503	5519	0	2977	0	39
SRL_OPN_2PTS027_0437_20150925_115309_20150925_133203.EUM.nc	170.940	171.090	7.698	2871	5427	0	2464	0	92
SRL_OPN_2PTS027_0439_20150925_133202_20150925_152529.EUM.nc	167.760	168.877	7.836	3779	6378	0	2369	0	230
SRL_OPN_2PTS027_0442_20150925_152528_20150925_170508.EUM.nc	169.620	169.884	7.797	2806	5585	0	2616	0	163
SRL_OPN_2PTS027_0444_20150925_170507_20150925_184449.EUM.nc	169.355	169.475	8.058	3347	5532	0	2109	1	75
SRL_OPN_2PTS027_0446_20150925_184449_20150925_202400.EUM.nc	169.170	170.005	8.399	3409	5585	0	2008	0	168
SRL_OPN_2PTS027_0448_20150925_202359_20150925_220241.EUM.nc	169.720	170.303	8.979	3008	5520	0	2395	0	117
SRL_OPN_2PTS027_0450_20150925_220239_20150925_234033.EUM.nc	164.330	166.216	6.745	2595	5524	0	2828	0	101
SRL_OPN_2PTS027_0451_20150925_234031_20150926_011826.EUM.nc	171.555	171.571	8.595	2977	5517	0	2425	0	115
SRL_OPN_2PTS027_0453_20150926_011824_20150926_025656.EUM.nc	168.090	169.232	7.634	2766	5577	0	2688	0	123
SRL_OPN_2PTS027_0455_20150926_025655_20150926_043656.EUM.nc	166.760	167.780	7.238	2656	5475	0	2698	0	121
SRL_OPN_2PTS027_0457_20150926_043656_20150926_061909.EUM.nc	168.290	169.031	8.238	3622	5801	0	1998	0	181
SRL_OPN_2PTS027_0459_20150926_061908_20150926_080628.EUM.nc	170.010	169.939	7.973	4174	6110	0	1792	0	144
SRL_OPN_2PTS027_0462_20150926_080627_20150926_094427.EUM.nc	169.420	169.156	8.247	2966	5544	0	2444	0	134
SRL_OPN_2PTS027_0463_20150926_094426_20150926_112222.EUM.nc	166.320	168.013	9.921	2117	5397	0	3245	0	35

– Continued on next page

Table 12: Ka Brightness Temperature Statistics.

– Continued from previous page

File	Median	Mean	Std. Dev.	No. Obs.	Total Obs.	Default Lat/Lon	Flag (total)	Default (total)	3-Sigma Edited
SRL_OPN_2PTS027_0465_20150926_112221_20150926_130046.EUM.nc	169.620	170.211	7.687	2536	5381	0	2659	0	186
SRL_OPN_2PTS027_0467_20150926_130045_20150926_145404.EUM.nc	170.360	171.004	7.953	3627	6389	0	2639	0	123
SRL_OPN_2PTS027_0470_20150926_145402_20150926_163351.EUM.nc	167.100	167.727	7.875	3357	5647	0	2200	0	90
SRL_OPN_2PTS027_0472_20150926_163350_20150926_181328.EUM.nc	168.655	169.109	8.562	3165	5640	0	2398	0	77
SRL_OPN_2PTS027_0474_20150926_181328_20150926_195254.EUM.nc	170.055	169.970	8.299	3251	5620	0	2212	0	157
SRL_OPN_2PTS027_0476_20150926_195253_20150926_213141.EUM.nc	167.960	169.623	9.977	3526	5486	0	1752	0	208
SRL_OPN_2PTS027_0478_20150926_213140_20150926_230952.EUM.nc	166.220	166.209	8.027	2131	5384	0	3087	0	166
SRL_OPN_2PTS027_0479_20150926_230951_20150927_004733.EUM.nc	170.320	170.307	8.622	3108	5526	0	2303	0	115
SRL_OPN_2PTS027_0481_20150927_004732_20150927_022552.EUM.nc	169.525	169.583	7.870	2862	5518	0	2492	0	164
SRL_OPN_2PTS027_0483_20150927_022551_20150927_040520.EUM.nc	166.220	167.577	6.952	2668	5474	0	2692	0	114
SRL_OPN_2PTS027_0485_20150927_040519_20150927_054641.EUM.nc	167.290	168.439	8.811	3404	5690	0	2179	0	107
SRL_OPN_2PTS027_0487_20150927_054641_20150927_073533.EUM.nc	172.210	171.851	9.662	3835	6196	0	2027	1	333
SRL_OPN_2PTS027_0490_20150927_073533_20150927_091345.EUM.nc	168.755	169.496	9.005	3491	5570	0	1972	0	107
SRL_OPN_2PTS027_0491_20150927_091345_20150927_105131.EUM.nc	169.535	171.101	11.775	2515	5519	0	2899	0	105
SRL_OPN_2PTS027_0493_20150927_105130_20150927_122944.EUM.nc	170.490	170.379	8.345	2445	5379	0	2850	0	84
SRL_OPN_2PTS027_0495_20150927_122944_20150927_140902.EUM.nc	168.985	169.665	7.031	2977	5597	0	2363	0	257
SRL_OPN_2PTS027_0497_20150927_140901_20150927_160225.EUM.nc	168.420	169.497	8.307	3558	6417	0	2666	0	193
SRL_OPN_2PTS027_0500_20150927_160224_20150927_174213.EUM.nc	169.880	169.587	7.621	2913	5642	0	2597	0	132
SRL_OPN_2PTS027_0502_20150927_174211_20150927_192138.EUM.nc	170.910	170.874	8.716	3509	5641	0	2010	0	122
SRL_OPN_2PTS027_0504_20150927_192138_20150927_210045.EUM.nc	167.280	168.567	7.989	3670	5598	0	1815	0	113
SRL_OPN_2PTS027_0506_20150927_210044_20150927_223901.EUM.nc	167.295	167.414	8.617	2831	5387	0	2428	1	127
SRL_OPN_2PTS027_0507_20150927_223901_20150928_001654.EUM.nc	169.845	169.900	9.022	2895	5474	0	2410	0	169
SRL_OPN_2PTS027_0509_20150928_001654_20150928_015450.EUM.nc	169.370	169.449	8.464	3148	5492	0	2224	0	120
SRL_OPN_2PTS027_0511_20150928_015449_20150928_033356.EUM.nc	169.810	170.604	8.289	2822	5510	0	2498	1	189
SRL_OPN_2PTS027_0513_20150928_033355_20150928_051440.EUM.nc	166.825	168.026	8.269	2734	5563	0	2655	0	174
SRL_OPN_2PTS027_0515_20150928_051439_20150928_070428.EUM.nc	172.370	172.925	10.851	3635	6233	0	2398	0	200
SRL_OPN_2PTS027_0518_20150928_070428_20150928_084301.EUM.nc	171.180	170.882	9.053	4044	5620	0	1367	0	209
SRL_OPN_2PTS027_0520_20150928_084300_20150928_102050.EUM.nc	170.235	170.242	8.479	2644	5415	0	2599	0	172
SRL_OPN_2PTS027_0521_20150928_102050_20150928_115854.EUM.nc	171.435	170.770	8.789	2469	5524	0	3018	0	37
SRL_OPN_2PTS027_0523_20150928_115852_20150928_133742.EUM.nc	172.120	172.205	8.618	2911	5443	0	2416	0	116
SRL_OPN_2PTS027_0525_20150928_133742_20150928_153107.EUM.nc	168.070	168.496	7.340	3664	6392	0	2494	0	234
SRL_OPN_2PTS027_0528_20150928_153107_20150928_171048.EUM.nc	168.270	168.805	7.975	2781	5583	0	2704	0	98
SRL_OPN_2PTS027_0530_20150928_171047_20150928_185028.EUM.nc	169.010	170.279	9.020	3316	5553	0	2088	0	149
SRL_OPN_2PTS027_0532_20150928_185027_20150928_202937.EUM.nc	169.225	169.762	8.649	3432	5599	0	2021	0	146
SRL_OPN_2PTS027_0534_20150928_202936_20150928_220815.EUM.nc	167.990	168.482	7.843	2974	5488	0	2394	0	120
SRL_OPN_2PTS027_0536_20150928_220814_20150928_234607.EUM.nc	168.580	169.977	8.950	2703	5519	0	2603	1	212
SRL_OPN_2PTS027_0537_20150928_234605_20150929_012359.EUM.nc	170.860	171.238	9.524	2941	5537	0	2499	0	97
SRL_OPN_2PTS027_0539_20150929_012358_20150929_030234.EUM.nc	169.750	170.497	9.146	2765	5578	0	2687	0	126
SRL_OPN_2PTS027_0541_20150929_030233_20150929_044249.EUM.nc	167.910	169.486	8.878	2634	5507	0	2678	0	195

– Continued on next page

Table 12: Ka Brightness Temperature Statistics.

– Continued from previous page

File	Median	Mean	Std. Dev.	No. Obs.	Total Obs.	Default Lat/Lon	Flag (total)	Default (total)	3-Sigma Edited
SRL_OPN_2PTS027_0543_20150929_044248_20150929_062502.EUM.nc	168.850	170.126	10.397	3714	5808	0	1929	0	165
SRL_OPN_2PTS027_0545_20150929_062501_20150929_081204.EUM.nc	169.070	169.933	8.231	4254	6106	0	1745	0	107
SRL_OPN_2PTS027_0548_20150929_081202_20150929_095009.EUM.nc	168.580	169.149	8.610	2897	5441	0	2408	0	136
SRL_OPN_2PTS027_0549_20150929_095009_20150929_112755.EUM.nc	167.635	169.967	11.167	2087	5416	0	3264	0	65
SRL_OPN_2PTS027_0551_20150929_112755_20150929_130631.EUM.nc	169.825	170.547	8.045	2724	5483	0	2685	0	74
SRL_OPN_2PTS027_0553_20150929_130631_20150929_145950.EUM.nc	169.340	169.124	6.736	3546	6397	0	2606	0	245
SRL_OPN_2PTS027_0556_20150929_145949_20150929_163930.EUM.nc	166.470	167.033	6.179	2995	5625	0	2362	0	268
SRL_OPN_2PTS027_0558_20150929_163929_20150929_181913.EUM.nc	168.980	170.071	9.781	3106	5519	0	2284	0	129
SRL_OPN_2PTS027_0560_20150929_181912_20150929_195831.EUM.nc	171.235	171.504	9.691	2923	4544	0	1480	0	141
SRL_OPN_2PTS027_0562_20150929_195831_20150929_213716.EUM.nc	169.730	170.456	7.951	3397	5576	0	1959	0	220
SRL_OPN_2PTS027_0564_20150929_213716_20150929_231525.EUM.nc	168.330	169.182	7.784	2335	5365	0	2942	0	88
SRL_OPN_2PTS027_0565_20150929_231524_20150930_005315.EUM.nc	169.620	170.308	8.187	3039	5540	0	2396	0	105
SRL_OPN_2PTS027_0567_20150930_005315_20150930_023127.EUM.nc	170.150	169.743	6.358	2820	5522	0	2472	0	230
SRL_OPN_2PTS027_0569_20150930_023127_20150930_041109.EUM.nc	168.550	169.099	7.127	2552	5486	0	2786	0	148
SRL_OPN_2PTS027_0571_20150930_041109_20150930_055239.EUM.nc	167.160	168.368	8.477	3472	5702	0	2045	0	185
SRL_OPN_2PTS027_0573_20150930_055239_20150930_074109.EUM.nc	171.170	171.887	9.473	3888	6170	0	1977	0	305
SRL_OPN_2PTS027_0576_20150930_074107_20150930_091918.EUM.nc	170.080	169.437	8.177	3124	5559	0	2202	0	233
SRL_OPN_2PTS027_0577_20150930_091917_20150930_105712.EUM.nc	166.785	168.173	10.034	2391	5534	0	3030	0	113
SRL_OPN_2PTS027_0579_20150930_105711_20150930_123520.EUM.nc	170.700	170.998	8.197	2425	5378	0	2891	0	62
SRL_OPN_2PTS027_0581_20150930_123519_20150930_141449.EUM.nc	169.210	170.521	8.635	3119	5588	0	2265	0	204
SRL_OPN_2PTS027_0583_20150930_141449_20150930_160811.EUM.nc	168.045	169.096	8.068	3603	6382	0	2602	0	177
SRL_OPN_2PTS027_0586_20150930_160810_20150930_174750.EUM.nc	169.060	168.254	7.355	2699	5592	0	2561	1	331
SRL_OPN_2PTS027_0588_20150930_174749_20150930_192723.EUM.nc	170.770	171.026	8.079	3426	5652	0	2117	0	109
SRL_OPN_2PTS027_0590_20150930_192722_20150930_210620.EUM.nc	169.345	170.064	7.986	3574	5584	0	1888	0	122
SRL_OPN_2PTS027_0592_20150930_210619_20150930_224442.EUM.nc	169.100	168.726	7.480	2765	5363	0	2511	0	87
SRL_OPN_2PTS027_0593_20150930_224441_20151001_002224.EUM.nc	170.830	170.566	9.305	2831	5453	0	2400	0	222
SRL_OPN_2PTS027_0595_20151001_002223_20151001_020031.EUM.nc	169.740	169.944	7.421	3179	5552	0	2287	0	86
SRL_OPN_2PTS027_0597_20151001_020030_20151001_033934.EUM.nc	168.880	169.381	7.771	2742	5492	0	2623	0	127
SRL_OPN_2PTS027_0599_20151001_033933_20151001_052032.EUM.nc	165.710	168.442	10.516	2825	5576	0	2665	0	86
SRL_OPN_2PTS027_0601_20151001_052032_20151001_071010.EUM.nc	169.270	169.656	8.707	3665	6225	0	2405	0	155
SRL_OPN_2PTS027_0604_20151001_071009_20151001_084833.EUM.nc	167.940	169.537	8.852	3989	5602	0	1467	0	146
SRL_OPN_2PTS027_0605_20151001_084833_20151001_102629.EUM.nc	171.045	170.476	10.106	2706	5445	0	2553	0	186
SRL_OPN_2PTS027_0607_20151001_102629_20151001_120425.EUM.nc	168.890	170.036	7.624	2483	5518	0	2972	0	63
SRL_OPN_2PTS027_0609_20151001_120424_20151001_134329.EUM.nc	170.940	171.615	8.072	2937	5517	0	2449	0	131
SRL_OPN_2PTS027_0611_20151001_134327_20151001_153653.EUM.nc	169.200	168.906	7.526	3648	6410	0	2553	0	209
SRL_OPN_2PTS027_0614_20151001_153653_20151001_171633.EUM.nc	168.480	169.830	10.345	2771	5582	0	2692	0	119
SRL_OPN_2PTS027_0616_20151001_171633_20151001_185604.EUM.nc	169.470	170.229	9.578	3201	5536	0	2103	0	232
SRL_OPN_2PTS027_0618_20151001_185603_20151001_203519.EUM.nc	167.640	169.499	8.883	3459	5609	0	1922	0	228
SRL_OPN_2PTS027_0620_20151001_203518_20151001_221347.EUM.nc	168.960	168.727	7.519	2871	5489	0	2475	0	143

– Continued on next page

Table 12: Ka Brightness Temperature Statistics.

– Continued from previous page

File	Median	Mean	Std. Dev.	No. Obs.	Total Obs.	Default Lat/Lon	Flag (total)	Default (total)	3-Sigma Edited
SRL_OPN_2PTS027_0622_20151001_221347_20151001_235144.EUM.nc	167.250	168.102	8.402	2740	5513	0	2608	0	165
SRL_OPN_2PTS027_0623_20151001_235144_20151002_012931.EUM.nc	171.410	171.476	8.551	3027	5523	0	2415	0	81
SRL_OPN_2PTS027_0625_20151002_012930_20151002_030818.EUM.nc	169.240	168.822	7.384	2715	5541	0	2682	0	144
SRL_OPN_2PTS027_0627_20151002_030816_20151002_044831.EUM.nc	164.395	166.670	8.880	2756	5511	0	2641	0	114
SRL_OPN_2PTS027_0629_20151002_044830_20151002_063100.EUM.nc	166.530	167.708	8.091	3800	5807	0	1907	0	100
SRL_OPN_2PTS027_0631_20151002_063059_20151002_081743.EUM.nc	171.180	172.383	10.836	4150	6072	0	1695	0	227
SRL_OPN_2PTS027_0634_20151002_081743_20151002_095540.EUM.nc	169.915	169.440	9.055	2790	5436	0	2432	0	214
SRL_OPN_2PTS027_0635_20151002_095539_20151002_113334.EUM.nc	165.030	167.052	10.231	2159	5389	0	3075	0	155
SRL_OPN_2PTS027_0637_20151002_113334_20151002_131207.EUM.nc	172.040	171.642	7.908	2761	5496	0	2613	0	122
SRL_OPN_2PTS027_0639_20151002_131206_20151002_150527.EUM.nc	168.370	168.218	8.136	3588	6402	0	2607	0	207
SRL_OPN_2PTS027_0642_20151002_150526_20151002_164515.EUM.nc	168.040	168.083	8.251	2810	5584	0	2479	0	295
SRL_OPN_2PTS027_0644_20151002_164514_20151002_182450.EUM.nc	168.765	169.687	9.992	3195	5533	0	2215	0	123
SRL_OPN_2PTS027_0646_20151002_182450_20151002_200415.EUM.nc	165.850	167.350	8.447	3130	5609	0	2273	0	206
SRL_OPN_2PTS027_0648_20151002_200414_20151002_214256.EUM.nc	172.880	172.232	9.735	3339	5542	0	2072	0	131
SRL_OPN_2PTS027_0650_20151002_214256_20151002_232103.EUM.nc	166.540	167.690	8.754	2415	5389	0	2887	0	87
SRL_OPN_2PTS027_0651_20151002_232102_20151003_005844.EUM.nc	170.100	170.365	8.418	2922	5527	0	2480	0	125
SRL_OPN_2PTS027_0653_20151003_005844_20151003_023709.EUM.nc	169.730	170.318	8.579	2896	5556	0	2578	0	82
SRL_OPN_2PTS027_0655_20151003_023709_20151003_041650.EUM.nc	167.440	167.897	7.777	2706	5472	0	2682	0	84
SRL_OPN_2PTS027_0657_20151003_041648_20151003_055827.EUM.nc	167.380	168.277	8.486	3605	5733	0	2032	0	96
SRL_OPN_2PTS027_0659_20151003_055826_20151003_074649.EUM.nc	169.860	170.390	8.724	4044	6159	0	1940	0	175
SRL_OPN_2PTS027_0662_20151003_074648_20151003_092456.EUM.nc	172.080	171.640	9.601	3097	5522	0	2289	0	136
SRL_OPN_2PTS027_0663_20151003_092455_20151003_110241.EUM.nc	167.760	168.737	9.810	2345	5524	0	3103	0	76
SRL_OPN_2PTS027_0665_20151003_110240_20151003_124101.EUM.nc	169.530	170.256	7.863	2486	5387	0	2820	0	81
SRL_OPN_2PTS027_0667_20151003_124100_20151003_142036.EUM.nc	167.260	168.551	8.015	3214	5570	0	2190	0	166
SRL_OPN_2PTS027_0669_20151003_142037_20151003_161348.EUM.nc	167.360	168.192	8.285	3634	6375	0	2536	0	205
SRL_OPN_2PTS027_0672_20151003_161347_20151003_175335.EUM.nc	168.410	169.892	9.975	2890	5596	0	2571	0	135
SRL_OPN_2PTS027_0674_20151003_175335_20151003_193258.EUM.nc	166.880	168.811	9.072	3271	5635	0	2142	0	222
SRL_OPN_2PTS027_0676_20151003_193257_20151003_211201.EUM.nc	169.890	169.513	8.576	3424	5490	0	1914	0	152
SRL_OPN_2PTS027_0678_20151003_211200_20151003_225012.EUM.nc	168.595	169.239	8.894	2446	5445	0	2837	0	162
SRL_OPN_2PTS027_0679_20151003_225011_20151004_002801.EUM.nc	168.760	170.048	9.979	2999	5453	0	2358	0	96
SRL_OPN_2PTS027_0681_20151004_002801_20151004_020601.EUM.nc	168.835	169.774	9.020	2943	5536	0	2438	0	155
SRL_OPN_2PTS027_0683_20151004_020601_20151004_034520.EUM.nc	166.960	167.378	7.262	2756	5559	0	2655	0	148
SRL_OPN_2PTS027_0685_20151004_034519_20151004_052617.EUM.nc	167.560	169.179	10.006	2665	5577	0	2768	0	144
SRL_OPN_2PTS027_0687_20151004_052615_20151004_071542.EUM.nc	168.800	169.508	8.736	3765	6222	0	2316	0	141
SRL_OPN_2PTS027_0690_20151004_071542_20151004_085411.EUM.nc	169.785	171.590	9.851	3740	5585	0	1561	0	284
SRL_OPN_2PTS027_0691_20151004_085410_20151004_103159.EUM.nc	169.530	170.723	11.321	2553	5529	0	2857	0	119
SRL_OPN_2PTS027_0693_20151004_103158_20151004_121005.EUM.nc	167.960	169.069	7.854	2451	5483	0	2937	1	94
SRL_OPN_2PTS027_0695_20151004_121004_20151004_134904.EUM.nc	169.840	170.519	8.735	2951	5500	0	2396	0	153
SRL_OPN_2PTS027_0697_20151004_134904_20151004_154230.EUM.nc	170.240	170.233	8.691	3666	6420	0	2595	0	159

– Continued on next page

Table 12: Ka Brightness Temperature Statistics.

– Continued from previous page

File	Median	Mean	Std. Dev.	No. Obs.	Total Obs.	Default Lat/Lon	Flag (total)	Default (total)	3-Sigma Edited
SRL_OPN_2PTS027_0700_20151004_154229_20151004_172218.EUM.nc	167.690	169.228	9.292	2813	5516	0	2633	0	70
SRL_OPN_2PTS027_0702_20151004_172217_20151004_190148.EUM.nc	167.085	169.055	8.909	3311	5651	0	2201	0	139
SRL_OPN_2PTS027_0704_20151004_190147_20151004_204053.EUM.nc	168.665	168.815	9.744	3601	5596	0	1754	0	241
SRL_OPN_2PTS027_0706_20151004_204053_20151004_221926.EUM.nc	168.710	169.403	8.940	2947	5402	0	2367	0	88
SRL_OPN_2PTS027_0708_20151004_221925_20151004_235713.EUM.nc	166.150	169.121	9.825	2955	5515	0	2506	0	54
SRL_OPN_2PTS027_0709_20151004_235713_20151005_013510.EUM.nc	168.060	169.367	8.554	3143	5549	0	2319	0	87
SRL_OPN_2PTS027_0711_20151005_013509_20151005_031400.EUM.nc	167.440	168.179	7.334	2678	5546	0	2726	0	142
SRL_OPN_2PTS027_0713_20151005_031359_20151005_045418.EUM.nc	167.060	167.699	8.682	2756	5533	0	2602	0	175
SRL_OPN_2PTS027_0715_20151005_045417_20151005_063655.EUM.nc	168.140	170.124	9.312	3754	5835	0	1943	0	138
SRL_OPN_2PTS027_0717_20151005_063654_20151005_082317.EUM.nc	170.380	170.326	8.433	4062	6068	0	1757	0	249
SRL_OPN_2PTS027_0720_20151005_082317_20151005_100119.EUM.nc	170.030	168.971	9.180	2861	5412	0	2416	0	135
SRL_OPN_2PTS027_0721_20151005_100118_20151005_113907.EUM.nc	167.740	169.109	8.031	2295	5428	0	3049	0	84
SRL_OPN_2PTS027_0723_20151005_113906_20151005_131749.EUM.nc	171.220	171.478	9.162	2840	5462	0	2525	0	97
SRL_OPN_2PTS027_0725_20151005_131748_20151005_151109.EUM.nc	169.135	169.396	7.780	3575	6412	0	2630	0	207
SRL_OPN_2PTS027_0728_20151005_151108_20151005_165056.EUM.nc	168.110	169.172	8.796	2923	5619	0	2556	0	140
SRL_OPN_2PTS027_0730_20151005_165055_20151005_183028.EUM.nc	167.790	169.424	9.160	3234	5528	0	2187	0	107
SRL_OPN_2PTS027_0732_20151005_183027_20151005_200951.EUM.nc	167.200	168.330	9.394	2970	5580	0	2292	0	318
SRL_OPN_2PTS027_0734_20151005_200950_20151005_214837.EUM.nc	169.780	169.452	8.425	3311	5552	0	2147	0	94
SRL_OPN_2PTS027_0736_20151005_214836_20151005_232631.EUM.nc	165.970	167.873	8.229	2524	5314	0	2725	0	65
SRL_OPN_2PTS027_0737_20151005_232631_20151006_010420.EUM.nc	168.935	168.943	7.624	2620	5526	0	2732	0	174
SRL_OPN_2PTS027_0739_20151006_010420_20151006_024249.EUM.nc	169.260	170.120	8.016	2820	5559	0	2623	0	116
SRL_OPN_2PTS027_0741_20151006_024248_20151006_042233.EUM.nc	165.310	166.067	7.113	2701	5511	0	2734	0	76
SRL_OPN_2PTS027_0743_20151006_042231_20151006_060424.EUM.nc	173.240	173.939	11.466	3548	5753	0	2068	0	137
SRL_OPN_2PTS027_0745_20151006_060423_20151006_093034.EUM.nc	168.220	169.235	9.772	6956	11643	0	4302	0	385
SRL_OPN_2PTS027_0749_20151006_093033_20151006_110818.EUM.nc	166.690	167.867	8.631	2323	5492	0	3100	0	69
SRL_OPN_2PTS027_0751_20151006_110817_20151006_124640.EUM.nc	167.920	168.855	7.813	2420	5349	0	2879	0	50
SRL_OPN_2PTS027_0753_20151006_124639_20151006_143949.EUM.nc	167.840	169.149	8.159	3354	6314	0	2768	0	192
SRL_OPN_2PTS027_0756_20151006_143948_20151006_161935.EUM.nc	169.550	170.515	10.679	3370	5630	0	2074	0	186
SRL_OPN_2PTS027_0758_20151006_161934_20151006_175912.EUM.nc	168.070	170.254	9.748	3020	5625	0	2503	0	102
SRL_OPN_2PTS027_0760_20151006_175911_20151006_193842.EUM.nc	168.100	170.491	10.731	3206	5611	0	2206	0	199
SRL_OPN_2PTS027_0762_20151006_193842_20151006_211732.EUM.nc	167.880	167.822	6.892	3377	5482	0	1901	0	204
SRL_OPN_2PTS027_0764_20151006_211731_20151006_225547.EUM.nc	169.590	169.776	8.681	2480	5464	0	2892	0	92
SRL_OPN_2PTS027_0765_20151006_225546_20151007_003336.EUM.nc	167.110	168.717	8.827	3156	5480	0	2262	0	62
SRL_OPN_2PTS027_0767_20151007_003337_20151007_021138.EUM.nc	169.400	169.290	7.732	2877	5524	0	2443	0	204
SRL_OPN_2PTS027_0769_20151007_021137_20151007_035100.EUM.nc	163.380	165.027	7.398	2638	5499	0	2718	0	143
SRL_OPN_2PTS027_0771_20151007_035059_20151007_053210.EUM.nc	171.580	170.703	9.655	2532	5550	0	2695	0	323
SRL_OPN_2PTS027_0773_20151007_053209_20151007_072123.EUM.nc	167.930	169.135	8.833	3888	6213	0	2190	0	135
SRL_OPN_2PTS027_0776_20151007_072123_20151007_085940.EUM.nc	172.360	170.696	8.483	3763	5566	0	1639	0	164
SRL_OPN_2PTS027_0777_20151007_085939_20151007_103734.EUM.nc	168.430	168.779	7.774	2561	5512	0	2879	0	72

– Continued on next page

Table 12: Ka Brightness Temperature Statistics.

– Continued from previous page

File	Median	Mean	Std. Dev.	No. Obs.	Total Obs.	Default Lat/Lon	Flag (total)	Default (total)	3-Sigma Edited
SRL_OPN_2PTS027_0779_20151007_103733_20151007_121541.EUM.nc	167.480	168.609	8.504	2522	5509	0	2952	0	35
SRL_OPN_2PTS027_0781_20151007_121541_20151007_135443.EUM.nc	170.110	169.559	7.644	2857	5519	0	2358	0	304
SRL_OPN_2PTS027_0783_20151007_135443_20151007_154807.EUM.nc	168.385	169.406	8.459	3590	6376	0	2524	0	262
SRL_OPN_2PTS027_0786_20151007_154806_20151007_190730.EUM.nc	170.500	171.334	9.791	6086	11152	0	4718	1	347
SRL_OPN_2PTS027_0790_20151007_190729_20151007_204631.EUM.nc	166.790	167.473	6.182	3683	5621	0	1792	0	146
SRL_OPN_2PTS027_0792_20151007_204631_20151007_222502.EUM.nc	170.125	169.326	7.532	2944	5404	0	2374	0	86
SRL_OPN_2PTS027_0794_20151007_222501_20151008_000254.EUM.nc	166.100	167.889	8.930	3017	5545	0	2452	0	76
SRL_OPN_2PTS027_0795_20151008_000253_20151008_014043.EUM.nc	171.110	170.842	7.766	2983	5535	0	2344	0	208
SRL_OPN_2PTS027_0797_20151008_014042_20151008_031939.EUM.nc	169.400	170.896	9.779	2807	5533	0	2696	0	30
SRL_OPN_2PTS027_0799_20151008_031938_20151008_050002.EUM.nc	174.380	174.184	12.368	2722	5558	0	2621	0	215
SRL_OPN_2PTS027_0801_20151008_050001_20151008_064249.EUM.nc	169.045	170.209	9.376	3695	5824	0	2004	0	125
SRL_OPN_2PTS027_0803_20151008_064248_20151008_082851.EUM.nc	168.580	168.968	8.489	4230	6045	0	1660	0	155
SRL_OPN_2PTS027_0806_20151008_082851_20151008_100651.EUM.nc	168.545	168.408	9.633	2684	5401	0	2443	0	274
SRL_OPN_2PTS027_0807_20151008_100650_20151008_114449.EUM.nc	167.490	168.822	8.200	2311	5448	0	3047	0	90
SRL_OPN_2PTS027_0809_20151008_114448_20151008_132326.EUM.nc	171.510	171.870	9.475	2725	5457	0	2536	0	196
SRL_OPN_2PTS027_0811_20151008_132325_20151008_151647.EUM.nc	168.925	170.808	9.238	3583	6421	0	2699	0	139
SRL_OPN_2PTS027_0814_20151008_151647_20151008_165634.EUM.nc	167.500	168.515	7.917	2893	5547	0	2550	0	104
SRL_OPN_2PTS027_0816_20151008_165633_20151008_183615.EUM.nc	168.500	169.786	9.013	3112	5514	0	2187	0	215
SRL_OPN_2PTS027_0818_20151008_183614_20151008_201526.EUM.nc	168.780	169.747	9.068	3199	5571	0	2233	0	139
SRL_OPN_2PTS027_0820_20151008_201526_20151008_215411.EUM.nc	171.210	169.996	8.548	3142	5514	0	2175	0	197
SRL_OPN_2PTS027_0822_20151008_215410_20151008_233212.EUM.nc	167.090	169.239	9.951	2462	5333	0	2794	0	77
SRL_OPN_2PTS027_0823_20151008_233211_20151009_010953.EUM.nc	169.745	170.069	8.700	2553	5508	0	2718	0	237
SRL_OPN_2PTS027_0825_20151009_010952_20151009_024825.EUM.nc	168.245	168.880	7.634	2804	5565	0	2659	0	102
SRL_OPN_2PTS027_0827_20151009_024825_20151009_042815.EUM.nc	169.170	169.576	8.622	2764	5542	0	2746	0	32
SRL_OPN_2PTS027_0829_20151009_042814_20151009_061014.EUM.nc	167.660	169.377	8.670	3538	5733	0	2080	0	115
SRL_OPN_2PTS027_0831_20151009_061013_20151009_075756.EUM.nc	169.260	169.574	7.372	3937	6100	0	1982	0	181
SRL_OPN_2PTS027_0834_20151009_075756_20151009_093607.EUM.nc	170.450	169.595	8.567	2847	5550	0	2528	0	175
SRL_OPN_2PTS027_0835_20151009_093606_20151009_111351.EUM.nc	170.130	169.233	8.128	2120	5478	0	3219	0	139
SRL_OPN_2PTS027_0837_20151009_111350_20151009_125216.EUM.nc	170.920	171.172	8.715	2439	5372	0	2781	0	152
SRL_OPN_2PTS027_0839_20151009_125216_20151009_144527.EUM.nc	169.925	171.617	10.206	3356	6358	0	2830	0	172
SRL_OPN_2PTS027_0842_20151009_144526_20151009_162514.EUM.nc	168.490	169.383	7.751	3434	5650	0	2161	0	55
SRL_OPN_2PTS027_0844_20151009_162513_20151009_180450.EUM.nc	165.630	168.282	8.924	2996	5641	0	2527	0	118
SRL_OPN_2PTS027_0846_20151009_180449_20151009_194419.EUM.nc	169.075	170.482	9.174	3133	5626	0	2244	0	249
SRL_OPN_2PTS027_0848_20151009_194419_20151009_212314.EUM.nc	169.890	169.692	6.646	3374	5480	0	1830	0	276
SRL_OPN_2PTS027_0850_20151009_212314_20151009_230120.EUM.nc	171.520	170.984	8.598	2333	5390	0	2992	0	65
SRL_OPN_2PTS027_0851_20151009_230119_20151010_003908.EUM.nc	171.905	171.883	9.874	3151	5503	0	2201	0	151
SRL_OPN_2PTS027_0853_20151010_003907_20151010_022846.EUM.nc	166.000	168.042	7.574	3175	6182	0	2940	0	67
SRL_OPN_2PTS027_0856_20151010_022845_20151010_035640.EUM.nc	164.870	165.909	6.391	2480	4912	0	2357	0	75
SRL_OPN_2PTS027_0857_20151010_035640_20151010_053757.EUM.nc	168.640	170.625	9.499	2950	5535	0	2490	0	95

– Continued on next page

Table 12: Ka Brightness Temperature Statistics.

– Continued from previous page

File	Median	Mean	Std. Dev.	No. Obs.	Total Obs.	Default Lat/Lon	Flag (total)	Default (total)	3-Sigma Edited
SRL_OPN_2PTS027_0859_20151010_053756_20151010_072658.EUM.nc	169.420	170.959	8.835	3967	6211	0	2080	0	164
SRL_OPN_2PTS027_0862_20151010_072657_20151010_090521.EUM.nc	170.470	170.720	9.538	3636	5589	0	1796	0	157
SRL_OPN_2PTS027_0863_20151010_090520_20151010_104307.EUM.nc	167.080	167.951	8.252	2525	5523	0	2860	0	138
SRL_OPN_2PTS027_0865_20151010_104306_20151010_122116.EUM.nc	169.730	169.203	8.005	2490	5499	0	2848	0	161
SRL_OPN_2PTS027_0867_20151010_122115_20151010_140032.EUM.nc	167.730	169.979	8.051	3212	5540	0	2198	0	130
SRL_OPN_2PTS027_0869_20151010_140031_20151010_155355.EUM.nc	167.770	168.453	8.028	3567	6393	0	2766	0	60
SRL_OPN_2PTS027_0872_20151010_155355_20151010_173332.EUM.nc	169.230	170.578	9.652	2658	5468	0	2632	0	178
SRL_OPN_2PTS027_0874_20151010_173331_20151010_191307.EUM.nc	169.830	170.407	9.345	3441	5650	0	2045	0	164
SRL_OPN_2PTS027_0876_20151010_191307_20151010_205207.EUM.nc	169.175	169.696	6.563	3538	5591	0	1793	0	260
SRL_OPN_2PTS027_0878_20151010_205207_20151010_223035.EUM.nc	168.810	168.120	8.055	2889	5415	0	2377	0	149
SRL_OPN_2PTS027_0879_20151010_223034_20151011_000826.EUM.nc	167.995	168.498	8.663	2978	5479	0	2391	0	110
SRL_OPN_2PTS027_0881_20151011_000826_20151011_015725.EUM.nc	166.895	168.546	8.309	3410	6152	0	2612	0	130
SRL_OPN_2PTS027_0884_20151011_015725_20151011_032516.EUM.nc	167.900	168.891	7.618	2606	4870	0	2199	0	65
SRL_OPN_2PTS027_0885_20151011_032517_20151011_050556.EUM.nc	168.010	168.677	6.827	2717	5552	0	2714	0	121
SRL_OPN_2PTS027_0887_20151011_050556_20151011_065557.EUM.nc	168.660	170.041	9.980	3602	6223	0	2486	0	135
SRL_OPN_2PTS027_0890_20151011_065556_20151011_083425.EUM.nc	169.830	170.572	7.660	4167	5622	0	1233	0	222
SRL_OPN_2PTS027_0892_20151011_083425_20151011_101224.EUM.nc	170.645	169.600	9.334	2636	5420	0	2564	0	220
SRL_OPN_2PTS027_0893_20151011_101223_20151011_115023.EUM.nc	168.350	168.499	8.820	2372	5489	0	2975	0	142
SRL_OPN_2PTS027_0895_20151011_115022_20151011_132904.EUM.nc	170.180	170.259	7.762	2796	5432	0	2471	0	165
SRL_OPN_2PTS027_0897_20151011_132904_20151011_152227.EUM.nc	168.010	168.806	7.932	3589	6371	0	2633	0	149
SRL_OPN_2PTS027_0900_20151011_152226_20151011_170212.EUM.nc	168.185	168.800	7.269	2790	5570	0	2652	0	128
SRL_OPN_2PTS027_0902_20151011_170212_20151011_184153.EUM.nc	167.335	170.170	9.825	3186	5528	0	2212	0	130
SRL_OPN_2PTS027_0904_20151011_184152_20151011_202104.EUM.nc	170.640	170.922	8.277	3246	5576	0	2117	0	213
SRL_OPN_2PTS027_0906_20151011_202103_20151011_215944.EUM.nc	168.250	168.190	7.701	2959	5472	0	2331	0	182
SRL_OPN_2PTS027_0908_20151011_215943_20151011_233745.EUM.nc	166.900	167.332	8.847	2634	5452	0	2740	0	78
SRL_OPN_2PTS027_0909_20151011_233744_20151012_011528.EUM.nc	167.300	168.990	8.513	3000	5509	0	2436	0	73
SRL_OPN_2PTS027_0911_20151012_011528_20151012_025404.EUM.nc	169.890	170.602	8.843	2729	5538	0	2665	0	144
SRL_OPN_2PTS027_0913_20151012_025402_20151012_043407.EUM.nc	168.070	168.560	7.480	2646	5507	0	2685	0	176
SRL_OPN_2PTS027_0915_20151012_043406_20151012_061607.EUM.nc	166.860	168.874	8.811	3618	5778	0	2056	0	104
SRL_OPN_2PTS027_0917_20151012_061607_20151012_080334.EUM.nc	170.135	170.206	8.095	3894	6084	0	1932	0	258
SRL_OPN_2PTS027_0920_20151012_080332_20151012_094141.EUM.nc	171.360	171.007	7.822	2826	5539	0	2467	1	245
SRL_OPN_2PTS027_0921_20151012_094140_20151012_111934.EUM.nc	165.670	167.401	8.043	2240	5389	0	3036	0	113
SRL_OPN_2PTS027_0923_20151012_111932_20151012_125753.EUM.nc	171.485	170.939	7.727	2599	5373	0	2741	0	33
SRL_OPN_2PTS027_0925_20151012_125752_20151012_145116.EUM.nc	168.675	169.050	7.219	3341	6364	0	2786	0	237
SRL_OPN_2PTS027_0928_20151012_145116_20151012_163054.EUM.nc	167.560	167.507	7.517	3200	5649	0	2236	0	213
SRL_OPN_2PTS027_0930_20151012_163054_20151012_181038.EUM.nc	166.955	169.881	10.280	2952	5616	0	2475	1	188
SRL_OPN_2PTS027_0932_20151012_181037_20151012_194958.EUM.nc	169.280	170.335	8.953	3188	5595	0	2278	0	129
SRL_OPN_2PTS027_0934_20151012_194956_20151012_212851.EUM.nc	168.925	168.543	7.385	3544	5470	0	1734	0	192
SRL_OPN_2PTS027_0936_20151012_212851_20151012_230702.EUM.nc	167.570	168.608	7.019	2229	5398	0	3108	0	61

– Continued on next page

Table 12: Ka Brightness Temperature Statistics.

– Continued from previous page

File	Median	Mean	Std. Dev.	No. Obs.	Total Obs.	Default Lat/Lon	Flag (total)	Default (total)	3-Sigma Edited
SRL_OPN_2PTS027_0937_20151012_230702_20151013_004442.EUM.nc	168.040	169.304	8.389	3180	5504	0	2261	0	63
SRL_OPN_2PTS027_0939_20151013_004441_20151013_022258.EUM.nc	169.145	170.056	8.440	2901	5562	0	2524	0	137
SRL_OPN_2PTS027_0941_20151013_022258_20151013_040222.EUM.nc	167.160	167.247	6.271	2563	5464	0	2727	0	174
SRL_OPN_2PTS027_0943_20151013_040221_20151013_054348.EUM.nc	168.960	169.882	9.182	3204	5682	0	2336	0	142
SRL_OPN_2PTS027_0945_20151013_054347_20151013_073235.EUM.nc	169.680	170.711	9.811	3787	6179	0	2111	0	281
SRL_OPN_2PTS027_0948_20151013_073236_20151013_091055.EUM.nc	169.470	169.444	7.634	3414	5555	0	1966	0	175
SRL_OPN_2PTS027_0949_20151013_091054_20151013_104840.EUM.nc	168.110	168.743	9.073	2534	5550	0	2930	0	86
SRL_OPN_2PTS027_0951_20151013_104840_20151013_122652.EUM.nc	169.640	170.338	7.554	2430	5384	0	2826	0	128
SRL_OPN_2PTS027_0953_20151013_122651_20151013_140613.EUM.nc	169.570	170.219	7.489	3067	5570	0	2392	0	111
SRL_OPN_2PTS027_0955_20151013_140613_20151013_155935.EUM.nc	171.770	171.210	10.306	3400	6374	0	2766	0	208
SRL_OPN_2PTS027_0958_20151013_155935_20151013_191847.EUM.nc	168.250	170.186	9.968	6182	11255	0	4832	0	241
SRL_OPN_2PTS027_0962_20151013_191846_20151013_205753.EUM.nc	167.720	168.696	7.975	3626	5575	0	1773	0	176
SRL_OPN_2PTS027_0964_20151013_205753_20151013_223610.EUM.nc	168.660	168.901	7.486	2887	5402	0	2444	0	71
SRL_OPN_2PTS027_0965_20151013_223608_20151014_001400.EUM.nc	171.475	170.408	7.935	2976	5482	0	2390	0	116
SRL_OPN_2PTS027_0967_20151014_001359_20151014_015201.EUM.nc	168.510	169.793	8.133	3209	5484	0	2197	0	78
SRL_OPN_2PTS027_0969_20151014_015200_20151014_033057.EUM.nc	168.370	168.597	6.635	2830	5482	0	2533	0	119
SRL_OPN_2PTS027_0971_20151014_033057_20151014_051144.EUM.nc	168.190	168.569	8.921	2789	5567	0	2702	0	76
SRL_OPN_2PTS027_0973_20151014_051143_20151014_070135.EUM.nc	169.490	170.854	10.167	3564	6209	0	2479	0	166
SRL_OPN_2PTS027_0976_20151014_070134_20151014_084008.EUM.nc	170.045	170.511	8.499	4170	5618	0	1318	0	130
SRL_OPN_2PTS027_0978_20151014_084007_20151014_101757.EUM.nc	167.630	169.431	9.759	2731	5425	0	2603	0	91
SRL_OPN_2PTS027_0979_20151014_101756_20151014_115558.EUM.nc	168.460	170.347	8.771	2412	5497	0	3022	0	63
SRL_OPN_2PTS027_0981_20151014_115557_20151014_133452.EUM.nc	170.800	170.691	7.592	2909	5438	0	2454	0	75
SRL_OPN_2PTS027_0983_20151014_133451_20151014_152815.EUM.nc	171.150	171.557	8.459	3507	6350	0	2596	0	247
SRL_OPN_2PTS027_0986_20151014_152815_20151014_170754.EUM.nc	167.035	167.752	7.387	2759	5584	0	2764	0	61
SRL_OPN_2PTS027_0988_20151014_170753_20151014_184732.EUM.nc	168.320	169.455	9.806	3097	5524	0	2098	0	329
SRL_OPN_2PTS027_0990_20151014_184731_20151014_202642.EUM.nc	168.785	170.077	8.924	3376	5587	0	2125	0	86
SRL_OPN_2PTS027_0992_20151014_202640_20151014_220520.EUM.nc	169.020	169.624	7.072	3032	5469	0	2310	0	127
SRL_OPN_2PTS027_0994_20151014_220519_20151014_234318.EUM.nc	168.935	168.266	8.056	2774	5523	0	2627	0	122
SRL_OPN_2PTS027_0995_20151014_234317_20151015_012101.EUM.nc	169.380	170.705	8.688	2933	5517	0	2444	0	140
SRL_OPN_2PTS027_0997_20151015_012102_20151015_025941.EUM.nc	172.250	171.497	7.455	2636	5579	0	2705	0	238
SRL_OPN_2PTS027_0999_20151015_025940_20151015_043951.EUM.nc	167.770	167.789	8.101	2651	5506	0	2717	0	138

29 Ka-Band Ionospheric Path Delay Table

Table 13: Ka-Band Ionospheric Path Delay Statistics.

File	Median	Mean	Std. Dev.	No. Obs.	Total Obs.	Default Lat/Lon	Flag (total)	Default (total)	3-Sigma Edited
SRL_OPN_2PTS026_1001_20150910_043950_20150910_062209.EUM.nc	-0.003	-0.004	0.003	3839	5819	0	1980	0	0
SRL_OPN_2PTS027_0001_20150910_062208_20150910_080920.EUM.nc	-0.003	-0.004	0.002	4294	6117	0	1823	0	0
SRL_OPN_2PTS027_0004_20150910_080918_20150910_094718.EUM.nc	-0.003	-0.004	0.002	3093	5539	0	2446	0	0
SRL_OPN_2PTS027_0005_20150910_094718_20150910_112513.EUM.nc	-0.003	-0.005	0.002	2223	5434	0	3211	0	0
SRL_OPN_2PTS027_0007_20150910_112512_20150910_130346.EUM.nc	-0.003	-0.005	0.003	2744	5374	0	2630	0	0
SRL_OPN_2PTS027_0009_20150910_130345_20150910_145654.EUM.nc	-0.003	-0.003	0.001	3270	6392	0	2550	0	572
SRL_OPN_2PTS027_0012_20150910_145654_20150910_163643.EUM.nc	-0.003	-0.003	0.000	3248	5642	0	2200	0	194
SRL_OPN_2PTS027_0014_20150910_163642_20150910_181619.EUM.nc	-0.003	-0.003	0.001	3260	5610	0	2337	0	13
SRL_OPN_2PTS027_0016_20150910_181618_20150910_195546.EUM.nc	-0.003	-0.003	0.001	3013	5584	0	2190	0	381
SRL_OPN_2PTS027_0018_20150910_195545_20150910_213432.EUM.nc	-0.003	-0.004	0.003	3715	5499	0	1784	0	0
SRL_OPN_2PTS027_0020_20150910_213430_20150910_231241.EUM.nc	-0.003	-0.003	0.001	2311	5392	0	3047	0	34
SRL_OPN_2PTS027_0021_20150910_231239_20150911_022842.EUM.nc	-0.002	-0.005	0.004	6230	11055	0	4825	0	0
SRL_OPN_2PTS027_0025_20150911_022841_20150911_040812.EUM.nc	-0.005	-0.006	0.004	2751	5469	0	2718	0	0
SRL_OPN_2PTS027_0027_20150911_040811_20150911_054947.EUM.nc	-0.003	-0.005	0.004	3607	5749	0	2142	0	0
SRL_OPN_2PTS027_0029_20150911_054946_20150911_073823.EUM.nc	-0.003	-0.005	0.003	4171	6168	0	1997	0	0
SRL_OPN_2PTS027_0032_20150911_073823_20150911_091634.EUM.nc	-0.003	-0.004	0.004	3462	5554	0	2092	0	0
SRL_OPN_2PTS027_0033_20150911_091633_20150911_105428.EUM.nc	-0.003	-0.005	0.004	2596	5531	0	2935	0	0
SRL_OPN_2PTS027_0035_20150911_105428_20150911_123234.EUM.nc	-0.003	-0.003	0.001	2078	5379	0	2882	0	419
SRL_OPN_2PTS027_0037_20150911_123234_20150911_141202.EUM.nc	-0.003	-0.003	0.001	2891	5603	0	2321	0	391
SRL_OPN_2PTS027_0039_20150911_141201_20150911_160524.EUM.nc	-0.003	-0.004	0.003	3932	6407	0	2475	0	0
SRL_OPN_2PTS027_0042_20150911_160523_20150911_174502.EUM.nc	-0.003	-0.003	0.001	3105	5625	0	2520	0	0
SRL_OPN_2PTS027_0044_20150911_174501_20150911_192429.EUM.nc	-0.004	-0.003	0.001	3249	5666	0	2027	0	390
SRL_OPN_2PTS027_0046_20150911_192429_20150911_210334.EUM.nc	-0.004	-0.004	0.003	3750	5588	0	1838	0	0
SRL_OPN_2PTS027_0048_20150911_210334_20150911_224157.EUM.nc	-0.003	-0.003	0.001	2739	5351	0	2451	0	161
SRL_OPN_2PTS027_0049_20150911_224156_20150912_001939.EUM.nc	-0.002	-0.004	0.003	3031	5446	0	2415	0	0
SRL_OPN_2PTS027_0051_20150912_001940_20150912_015745.EUM.nc	-0.003	-0.004	0.003	3227	5540	0	2313	0	0
SRL_OPN_2PTS027_0053_20150912_015744_20150912_033647.EUM.nc	-0.003	-0.004	0.003	2993	5510	0	2517	0	0
SRL_OPN_2PTS027_0055_20150912_033646_20150912_051732.EUM.nc	-0.003	-0.004	0.003	2930	5577	0	2647	0	0
SRL_OPN_2PTS027_0057_20150912_051732_20150912_070716.EUM.nc	-0.003	-0.004	0.003	3854	6247	0	2393	0	0
SRL_OPN_2PTS027_0060_20150912_070714_20150912_084548.EUM.nc	-0.003	-0.004	0.003	4190	5613	0	1423	0	0
SRL_OPN_2PTS027_0061_20150912_084547_20150912_102337.EUM.nc	-0.002	-0.004	0.003	2850	5445	0	2595	0	0
SRL_OPN_2PTS027_0063_20150912_102336_20150912_120141.EUM.nc	-0.003	-0.004	0.003	2549	5505	0	2956	0	0
SRL_OPN_2PTS027_0065_20150912_120139_20150912_134033.EUM.nc	-0.003	-0.004	0.003	3086	5505	0	2419	0	0
SRL_OPN_2PTS027_0067_20150912_134032_20150912_153357.EUM.nc	-0.003	-0.002	0.000	3509	6394	0	2261	0	624
SRL_OPN_2PTS027_0070_20150912_153356_20150912_171347.EUM.nc	-0.002	-0.002	0.000	2887	5608	0	2668	0	53
SRL_OPN_2PTS027_0072_20150912_171346_20150912_185318.EUM.nc	-0.003	-0.003	0.001	3241	5545	0	1940	0	364

– Continued on next page

Table 13: Ka-Band Ionospheric Path Delay Statistics.

– Continued from previous page

File	Median	Mean	Std. Dev.	No. Obs.	Total Obs.	Default Lat/Lon	Flag (total)	Default (total)	3-Sigma Edited
SRL_OPN_2PTS027_0074_20150912_185317_20150912_203233.EUM.nc	-0.003	-0.004	0.002	3660	5610	0	1950	0	0
SRL_OPN_2PTS027_0076_20150912_203233_20150912_221104.EUM.nc	-0.003	-0.005	0.003	3035	5525	0	2490	0	0
SRL_OPN_2PTS027_0078_20150912_221103_20150912_234901.EUM.nc	-0.003	-0.004	0.002	2920	5509	0	2589	0	0
SRL_OPN_2PTS027_0079_20150912_234901_20150913_012647.EUM.nc	-0.003	-0.004	0.003	3015	5523	0	2508	0	0
SRL_OPN_2PTS027_0081_20150913_012646_20150913_030532.EUM.nc	-0.003	-0.004	0.003	2919	5571	0	2652	0	0
SRL_OPN_2PTS027_0083_20150913_030530_20150913_044542.EUM.nc	-0.003	-0.005	0.004	2899	5514	0	2615	0	0
SRL_OPN_2PTS027_0085_20150913_044540_20150913_062759.EUM.nc	-0.003	-0.004	0.003	3878	5805	0	1927	0	0
SRL_OPN_2PTS027_0087_20150913_062759_20150913_081451.EUM.nc	-0.003	-0.003	0.001	3600	6099	0	1715	0	784
SRL_OPN_2PTS027_0090_20150913_081450_20150913_095257.EUM.nc	-0.003	-0.004	0.003	3112	5442	0	2330	0	0
SRL_OPN_2PTS027_0091_20150913_095256_20150913_113051.EUM.nc	-0.003	-0.005	0.003	2302	5385	0	3083	0	0
SRL_OPN_2PTS027_0093_20150913_113051_20150913_130921.EUM.nc	-0.003	-0.004	0.003	2857	5477	0	2620	0	0
SRL_OPN_2PTS027_0095_20150913_130919_20150913_150240.EUM.nc	-0.003	-0.003	0.001	3294	6403	0	2458	0	651
SRL_OPN_2PTS027_0098_20150913_150239_20150913_164220.EUM.nc	-0.003	-0.003	0.001	3162	5606	0	2377	0	67
SRL_OPN_2PTS027_0100_20150913_164219_20150913_182204.EUM.nc	-0.003	-0.003	0.001	3285	5558	0	2096	0	177
SRL_OPN_2PTS027_0102_20150913_182202_20150913_200121.EUM.nc	-0.003	-0.003	0.001	2927	5613	0	2266	0	420
SRL_OPN_2PTS027_0104_20150913_200119_20150913_214012.EUM.nc	-0.003	-0.004	0.003	3622	5594	0	1972	0	0
SRL_OPN_2PTS027_0106_20150913_214012_20150913_231812.EUM.nc	-0.002	-0.003	0.002	2477	5349	0	2872	0	0
SRL_OPN_2PTS027_0107_20150913_231811_20150914_005603.EUM.nc	-0.003	-0.004	0.002	3095	5543	0	2448	0	0
SRL_OPN_2PTS027_0109_20150914_005602_20150914_023417.EUM.nc	-0.003	-0.004	0.003	3051	5536	0	2485	0	0
SRL_OPN_2PTS027_0111_20150914_023417_20150914_041402.EUM.nc	-0.003	-0.004	0.002	2798	5502	0	2704	0	0
SRL_OPN_2PTS027_0113_20150914_041402_20150914_074358.EUM.nc	-0.003	-0.003	0.002	7833	11918	0	4085	0	0
SRL_OPN_2PTS027_0118_20150914_074358_20150914_092216.EUM.nc	-0.003	-0.004	0.002	3359	5534	0	2175	0	0
SRL_OPN_2PTS027_0119_20150914_092215_20150914_110000.EUM.nc	-0.002	-0.004	0.003	2429	5509	0	3080	0	0
SRL_OPN_2PTS027_0121_20150914_105958_20150914_123817.EUM.nc	-0.003	-0.004	0.003	2494	5396	0	2902	0	0
SRL_OPN_2PTS027_0123_20150914_123816_20150914_141743.EUM.nc	-0.003	-0.003	0.001	2970	5574	0	2191	0	413
SRL_OPN_2PTS027_0125_20150914_141743_20150914_161104.EUM.nc	-0.003	-0.003	0.001	3599	6386	0	2319	0	468
SRL_OPN_2PTS027_0128_20150914_161103_20150914_175041.EUM.nc	-0.003	-0.003	0.001	3138	5627	0	2468	0	21
SRL_OPN_2PTS027_0130_20150914_175040_20150914_193015.EUM.nc	-0.003	-0.003	0.001	3210	5663	0	2105	0	348
SRL_OPN_2PTS027_0132_20150914_193014_20150914_210910.EUM.nc	-0.003	-0.005	0.003	3633	5507	0	1874	0	0
SRL_OPN_2PTS027_0134_20150914_210910_20150914_224731.EUM.nc	-0.003	-0.004	0.002	2730	5495	0	2742	0	23
SRL_OPN_2PTS027_0135_20150914_224730_20150915_002512.EUM.nc	-0.002	-0.004	0.002	3076	5420	0	2344	0	0
SRL_OPN_2PTS027_0137_20150915_002512_20150915_020319.EUM.nc	-0.003	-0.004	0.003	3202	5537	0	2335	0	0
SRL_OPN_2PTS027_0139_20150915_020318_20150915_034226.EUM.nc	-0.003	-0.004	0.003	3016	5520	0	2504	0	0
SRL_OPN_2PTS027_0141_20150915_034225_20150915_052327.EUM.nc	-0.003	-0.004	0.003	2876	5582	0	2706	0	0
SRL_OPN_2PTS027_0143_20150915_052328_20150915_071300.EUM.nc	-0.003	-0.004	0.003	3854	6230	0	2376	0	0
SRL_OPN_2PTS027_0146_20150915_071300_20150915_085122.EUM.nc	-0.003	-0.004	0.002	4187	5603	0	1416	0	0
SRL_OPN_2PTS027_0147_20150915_085121_20150915_102918.EUM.nc	-0.003	-0.004	0.003	2808	5564	0	2756	0	0
SRL_OPN_2PTS027_0149_20150915_102918_20150915_120715.EUM.nc	-0.003	-0.004	0.003	2553	5521	0	2968	0	0
SRL_OPN_2PTS027_0151_20150915_120715_20150915_134620.EUM.nc	-0.003	-0.004	0.002	3066	5519	0	2453	0	0

– Continued on next page

Table 13: Ka-Band Ionospheric Path Delay Statistics.

– Continued from previous page

File	Median	Mean	Std. Dev.	No. Obs.	Total Obs.	Default Lat/Lon	Flag (total)	Default (total)	3-Sigma Edited
SRL_OPN_2PTS027_0153_20150915_134619_20150915_153947.EUM.nc	-0.003	-0.004	0.002	4088	6431	0	2343	0	0
SRL_OPN_2PTS027_0156_20150915_153946_20150915_171925.EUM.nc	-0.003	-0.003	0.001	2917	5510	0	2544	0	49
SRL_OPN_2PTS027_0158_20150915_171925_20150915_185856.EUM.nc	-0.003	-0.003	0.001	3124	5646	0	2128	0	394
SRL_OPN_2PTS027_0160_20150915_185855_20150915_203811.EUM.nc	-0.003	-0.004	0.003	3815	5625	0	1808	0	2
SRL_OPN_2PTS027_0162_20150915_203811_20150915_221638.EUM.nc	-0.003	-0.004	0.003	3036	5435	0	2399	0	0
SRL_OPN_2PTS027_0164_20150915_221637_20150915_235434.EUM.nc	-0.003	-0.004	0.002	2968	5536	0	2568	0	0
SRL_OPN_2PTS027_0165_20150915_235433_20150916_013221.EUM.nc	-0.003	-0.004	0.003	3166	5529	0	2363	0	0
SRL_OPN_2PTS027_0167_20150916_013220_20150916_031111.EUM.nc	-0.003	-0.005	0.003	2916	5576	0	2660	0	0
SRL_OPN_2PTS027_0169_20150916_031109_20150916_045126.EUM.nc	-0.004	-0.005	0.003	2899	5523	0	2624	0	0
SRL_OPN_2PTS027_0171_20150916_045125_20150916_063400.EUM.nc	-0.003	-0.004	0.002	3883	5831	0	1948	0	0
SRL_OPN_2PTS027_0173_20150916_063400_20150916_082034.EUM.nc	-0.003	-0.003	0.002	4396	6082	0	1686	0	0
SRL_OPN_2PTS027_0176_20150916_082033_20150916_095830.EUM.nc	-0.003	-0.004	0.002	3069	5459	0	2390	0	0
SRL_OPN_2PTS027_0177_20150916_095830_20150916_113626.EUM.nc	-0.003	-0.004	0.002	2407	5454	0	3047	0	0
SRL_OPN_2PTS027_0179_20150916_113624_20150916_131459.EUM.nc	-0.003	-0.004	0.002	2953	5493	0	2540	0	0
SRL_OPN_2PTS027_0181_20150916_131458_20150916_150820.EUM.nc	-0.003	-0.004	0.003	3936	6443	0	2507	0	0
SRL_OPN_2PTS027_0184_20150916_150819_20150916_164809.EUM.nc	-0.003	-0.003	0.001	3097	5578	0	2433	0	48
SRL_OPN_2PTS027_0186_20150916_164809_20150916_182744.EUM.nc	-0.003	-0.003	0.001	3052	5537	0	2084	0	401
SRL_OPN_2PTS027_0188_20150916_182743_20150916_200707.EUM.nc	-0.003	-0.003	0.001	2885	5613	0	2233	0	495
SRL_OPN_2PTS027_0190_20150916_200706_20150916_214548.EUM.nc	-0.003	-0.004	0.003	3479	5545	0	2066	0	0
SRL_OPN_2PTS027_0192_20150916_214547_20150916_232353.EUM.nc	-0.003	-0.003	0.002	2512	5303	0	2791	0	0
SRL_OPN_2PTS027_0193_20150916_232352_20150917_010135.EUM.nc	-0.004	-0.005	0.003	2894	5516	0	2622	0	0
SRL_OPN_2PTS027_0195_20150917_010134_20150917_024002.EUM.nc	-0.003	-0.005	0.003	3009	5541	0	2532	0	0
SRL_OPN_2PTS027_0197_20150917_024001_20150917_041945.EUM.nc	-0.004	-0.005	0.003	2860	5502	0	2642	0	0
SRL_OPN_2PTS027_0199_20150917_041944_20150917_060125.EUM.nc	-0.003	-0.004	0.003	3706	5772	0	2066	0	0
SRL_OPN_2PTS027_0201_20150917_060126_20150917_074933.EUM.nc	-0.003	-0.004	0.002	4244	6139	0	1895	0	0
SRL_OPN_2PTS027_0204_20150917_074933_20150917_092747.EUM.nc	-0.003	-0.004	0.002	3268	5545	0	2277	0	0
SRL_OPN_2PTS027_0205_20150917_092746_20150917_110532.EUM.nc	-0.003	-0.005	0.003	2471	5509	0	3038	0	0
SRL_OPN_2PTS027_0207_20150917_110532_20150917_124354.EUM.nc	-0.004	-0.003	0.001	2163	5381	0	2844	0	374
SRL_OPN_2PTS027_0209_20150917_124353_20150917_143703.EUM.nc	-0.003	-0.003	0.001	3394	6372	0	2609	0	369
SRL_OPN_2PTS027_0212_20150917_143702_20150917_161642.EUM.nc	-0.003	-0.003	0.001	3405	5632	0	1907	0	320
SRL_OPN_2PTS027_0214_20150917_161642_20150917_175629.EUM.nc	-0.002	-0.003	0.001	3121	5606	0	2386	0	99
SRL_OPN_2PTS027_0216_20150917_175629_20150917_193551.EUM.nc	-0.003	-0.003	0.001	3243	5648	0	2059	0	346
SRL_OPN_2PTS027_0218_20150917_193551_20150917_211453.EUM.nc	-0.004	-0.004	0.003	3614	5509	0	1895	0	0
SRL_OPN_2PTS027_0220_20150917_211452_20150917_225303.EUM.nc	-0.003	-0.004	0.003	2624	5459	0	2835	0	0
SRL_OPN_2PTS027_0221_20150917_225302_20150918_003053.EUM.nc	-0.004	-0.004	0.002	3177	5463	0	2286	0	0
SRL_OPN_2PTS027_0223_20150918_003052_20150918_020854.EUM.nc	-0.003	-0.005	0.003	3054	5517	0	2463	0	0
SRL_OPN_2PTS027_0225_20150918_020853_20150918_034814.EUM.nc	-0.004	-0.005	0.003	2979	5522	0	2543	0	0
SRL_OPN_2PTS027_0227_20150918_034813_20150918_052915.EUM.nc	-0.004	-0.005	0.004	2822	5583	0	2761	0	0
SRL_OPN_2PTS027_0229_20150918_052914_20150918_071835.EUM.nc	-0.003	-0.004	0.003	4012	6223	0	2211	0	0

– Continued on next page

Table 13: Ka-Band Ionospheric Path Delay Statistics.

– Continued from previous page

File	Median	Mean	Std. Dev.	No. Obs.	Total Obs.	Default Lat/Lon	Flag (total)	Default (total)	3-Sigma Edited
SRL_OPN_2PTS027_0232_20150918_071835_20150918_085702.EUM.nc	-0.003	-0.004	0.002	4052	5599	0	1547	0	0
SRL_OPN_2PTS027_0233_20150918_085701_20150918_103449.EUM.nc	-0.003	-0.005	0.003	2596	5500	0	2904	0	0
SRL_OPN_2PTS027_0235_20150918_103448_20150918_121258.EUM.nc	-0.004	-0.003	0.000	2026	5501	0	2950	0	525
SRL_OPN_2PTS027_0237_20150918_121256_20150918_135158.EUM.nc	-0.004	-0.004	0.002	3124	5532	0	2408	0	0
SRL_OPN_2PTS027_0239_20150918_135158_20150918_154524.EUM.nc	-0.003	-0.004	0.002	4141	6406	0	2265	0	0
SRL_OPN_2PTS027_0242_20150918_154524_20150918_172512.EUM.nc	-0.003	-0.003	0.001	2954	5513	0	2516	0	43
SRL_OPN_2PTS027_0244_20150918_172510_20150918_190441.EUM.nc	-0.003	-0.003	0.001	3188	5653	0	2067	0	398
SRL_OPN_2PTS027_0246_20150918_190440_20150918_204347.EUM.nc	-0.003	-0.004	0.003	3906	5635	0	1729	0	0
SRL_OPN_2PTS027_0248_20150918_204346_20150918_222218.EUM.nc	-0.003	-0.004	0.003	2954	5418	0	2464	0	0
SRL_OPN_2PTS027_0250_20150918_222217_20150919_000005.EUM.nc	-0.003	-0.004	0.002	3003	5504	0	2501	0	0
SRL_OPN_2PTS027_0251_20150919_000005_20150919_013802.EUM.nc	-0.003	-0.004	0.003	3237	5540	0	2303	0	0
SRL_OPN_2PTS027_0253_20150919_013801_20150919_031647.EUM.nc	-0.004	-0.005	0.003	2926	5560	0	2634	0	0
SRL_OPN_2PTS027_0255_20150919_031647_20150919_045718.EUM.nc	-0.004	-0.005	0.003	2947	5557	0	2610	0	0
SRL_OPN_2PTS027_0257_20150919_045718_20150919_063953.EUM.nc	-0.003	-0.004	0.002	3898	5835	0	1937	0	0
SRL_OPN_2PTS027_0259_20150919_063952_20150919_082608.EUM.nc	-0.003	-0.004	0.002	4445	6059	0	1614	0	0
SRL_OPN_2PTS027_0262_20150919_082607_20150919_100410.EUM.nc	-0.003	-0.004	0.003	2962	5418	0	2456	0	0
SRL_OPN_2PTS027_0263_20150919_100409_20150919_114158.EUM.nc	-0.004	-0.005	0.003	2396	5483	0	3087	0	0
SRL_OPN_2PTS027_0265_20150919_114157_20150919_132044.EUM.nc	-0.004	-0.005	0.003	2975	5487	0	2512	0	0
SRL_OPN_2PTS027_0267_20150919_132044_20150919_151407.EUM.nc	-0.003	-0.004	0.002	4009	6420	0	2411	0	0
SRL_OPN_2PTS027_0270_20150919_151406_20150919_165346.EUM.nc	-0.003	-0.003	0.001	3031	5583	0	2497	0	55
SRL_OPN_2PTS027_0272_20150919_165345_20150919_183329.EUM.nc	-0.003	-0.003	0.001	3208	5545	0	2084	0	253
SRL_OPN_2PTS027_0274_20150919_183328_20150919_201244.EUM.nc	-0.003	-0.004	0.002	3448	5572	0	2124	0	0
SRL_OPN_2PTS027_0276_20150919_201242_20150919_215120.EUM.nc	-0.003	-0.004	0.002	3432	5545	0	2113	0	0
SRL_OPN_2PTS027_0278_20150919_215119_20150919_232926.EUM.nc	-0.003	-0.003	0.001	2404	5385	0	2938	0	43
SRL_OPN_2PTS027_0279_20150919_232924_20150920_010715.EUM.nc	-0.004	-0.005	0.003	2856	5516	0	2660	0	0
SRL_OPN_2PTS027_0281_20150920_010714_20150920_024538.EUM.nc	-0.003	-0.005	0.003	2971	5509	0	2538	0	0
SRL_OPN_2PTS027_0283_20150920_024536_20150920_042525.EUM.nc	-0.004	-0.006	0.004	2870	5507	0	2637	0	0
SRL_OPN_2PTS027_0285_20150920_042524_20150920_060724.EUM.nc	-0.003	-0.005	0.004	3719	5771	0	2052	0	0
SRL_OPN_2PTS027_0287_20150920_060723_20150920_075515.EUM.nc	-0.003	-0.004	0.002	3951	6109	0	1883	0	275
SRL_OPN_2PTS027_0290_20150920_075515_20150920_093319.EUM.nc	-0.003	-0.005	0.003	3148	5550	0	2402	0	0
SRL_OPN_2PTS027_0291_20150920_093318_20150920_111112.EUM.nc	-0.004	-0.005	0.003	2381	5507	0	3126	0	0
SRL_OPN_2PTS027_0293_20150920_111111_20150920_124936.EUM.nc	-0.003	-0.004	0.002	2614	5372	0	2758	0	0
SRL_OPN_2PTS027_0295_20150920_124935_20150920_144239.EUM.nc	-0.004	-0.004	0.002	3725	6355	0	2630	0	0
SRL_OPN_2PTS027_0298_20150920_144239_20150920_162227.EUM.nc	-0.004	-0.003	0.001	3360	5652	0	2018	0	274
SRL_OPN_2PTS027_0300_20150920_162226_20150920_180204.EUM.nc	-0.003	-0.003	0.001	3261	5640	0	2367	0	12
SRL_OPN_2PTS027_0302_20150920_180203_20150920_194136.EUM.nc	-0.003	-0.003	0.001	3008	5648	0	2126	0	514
SRL_OPN_2PTS027_0304_20150920_194134_20150920_212027.EUM.nc	-0.004	-0.005	0.003	3598	5498	0	1900	0	0
SRL_OPN_2PTS027_0306_20150920_212025_20150920_225842.EUM.nc	-0.003	-0.003	0.002	2224	5466	0	3000	0	242
SRL_OPN_2PTS027_0307_20150920_225841_20150921_003623.EUM.nc	-0.004	-0.005	0.003	3276	5494	0	2218	0	0

– Continued on next page

Table 13: Ka-Band Ionospheric Path Delay Statistics.

– Continued from previous page

File	Median	Mean	Std. Dev.	No. Obs.	Total Obs.	Default Lat/Lon	Flag (total)	Default (total)	3-Sigma Edited
SRL_OPN_2PTS027_0309_20150921_003622_20150921_021436.EUM.nc	-0.003	-0.005	0.003	3053	5547	0	2494	0	0
SRL_OPN_2PTS027_0311_20150921_021435_20150921_035353.EUM.nc	-0.004	-0.005	0.003	2763	5491	0	2728	0	0
SRL_OPN_2PTS027_0313_20150921_035352_20150921_053509.EUM.nc	-0.004	-0.005	0.003	2882	5559	0	2677	0	0
SRL_OPN_2PTS027_0315_20150921_053507_20150921_072417.EUM.nc	-0.003	-0.004	0.002	4160	6218	0	2058	0	0
SRL_OPN_2PTS027_0318_20150921_072417_20150921_090235.EUM.nc	-0.003	-0.004	0.002	3917	5585	0	1668	0	0
SRL_OPN_2PTS027_0319_20150921_090233_20150921_104029.EUM.nc	-0.003	-0.004	0.003	2731	5533	0	2802	0	0
SRL_OPN_2PTS027_0321_20150921_104028_20150921_121830.EUM.nc	-0.004	-0.003	0.001	2107	5502	0	2953	0	442
SRL_OPN_2PTS027_0323_20150921_121829_20150921_135746.EUM.nc	-0.004	-0.004	0.003	3277	5558	0	2281	0	0
SRL_OPN_2PTS027_0325_20150921_135744_20150921_155101.EUM.nc	-0.003	-0.004	0.003	4067	6392	0	2325	0	0
SRL_OPN_2PTS027_0328_20150921_155101_20150921_173049.EUM.nc	-0.003	-0.003	0.001	2957	5460	0	2473	0	30
SRL_OPN_2PTS027_0330_20150921_173048_20150921_191017.EUM.nc	-0.003	-0.003	0.001	3291	5664	0	1951	0	422
SRL_OPN_2PTS027_0332_20150921_191016_20150921_204929.EUM.nc	-0.003	-0.005	0.004	3844	5630	0	1786	0	0
SRL_OPN_2PTS027_0334_20150921_204928_20150921_222749.EUM.nc	-0.003	-0.004	0.003	3022	5428	0	2406	0	0
SRL_OPN_2PTS027_0335_20150921_222749_20150922_000544.EUM.nc	-0.003	-0.004	0.002	3098	5529	0	2431	0	0
SRL_OPN_2PTS027_0337_20150922_000542_20150922_014334.EUM.nc	-0.003	-0.004	0.003	3290	5530	0	2240	0	0
SRL_OPN_2PTS027_0339_20150922_014333_20150922_032232.EUM.nc	-0.004	-0.005	0.003	2930	5492	0	2562	0	0
SRL_OPN_2PTS027_0341_20150922_032231_20150922_050302.EUM.nc	-0.004	-0.005	0.004	2912	5567	0	2655	0	0
SRL_OPN_2PTS027_0343_20150922_050301_20150922_065309.EUM.nc	-0.003	-0.004	0.003	3850	6232	0	2382	0	0
SRL_OPN_2PTS027_0346_20150922_065308_20150922_083148.EUM.nc	-0.003	-0.004	0.002	4449	5639	0	1190	0	0
SRL_OPN_2PTS027_0348_20150922_083146_20150922_100940.EUM.nc	-0.003	-0.005	0.003	2907	5423	0	2516	0	0
SRL_OPN_2PTS027_0349_20150922_100938_20150922_114738.EUM.nc	-0.003	-0.006	0.004	2435	5517	0	3082	0	0
SRL_OPN_2PTS027_0351_20150922_114737_20150922_132619.EUM.nc	-0.004	-0.005	0.004	3022	5467	0	2445	0	0
SRL_OPN_2PTS027_0353_20150922_132618_20150922_151944.EUM.nc	-0.003	-0.004	0.003	3961	6417	0	2456	0	0
SRL_OPN_2PTS027_0356_20150922_151944_20150922_165931.EUM.nc	-0.003	-0.003	0.001	2987	5566	0	2509	0	70
SRL_OPN_2PTS027_0358_20150922_165930_20150922_183904.EUM.nc	-0.003	-0.003	0.002	3176	5549	0	2107	0	266
SRL_OPN_2PTS027_0360_20150922_183903_20150922_201825.EUM.nc	-0.003	-0.004	0.003	3503	5610	0	2107	0	0
SRL_OPN_2PTS027_0362_20150922_201824_20150922_215701.EUM.nc	-0.004	-0.005	0.004	3187	5522	0	2335	0	0
SRL_OPN_2PTS027_0364_20150922_215700_20150922_233502.EUM.nc	-0.003	-0.003	0.001	2422	5429	0	2871	0	136
SRL_OPN_2PTS027_0365_20150922_233501_20150923_011244.EUM.nc	-0.004	-0.006	0.004	2916	5525	0	2609	0	0
SRL_OPN_2PTS027_0367_20150923_011244_20150923_025120.EUM.nc	-0.004	-0.006	0.004	2886	5539	0	2653	0	0
SRL_OPN_2PTS027_0369_20150923_025119_20150923_043114.EUM.nc	-0.004	-0.006	0.004	2855	5515	0	2660	0	0
SRL_OPN_2PTS027_0371_20150923_043114_20150923_061312.EUM.nc	-0.003	-0.005	0.004	3701	5777	0	2076	0	0
SRL_OPN_2PTS027_0373_20150923_061311_20150923_080047.EUM.nc	-0.003	-0.004	0.003	4272	6108	0	1836	0	0
SRL_OPN_2PTS027_0376_20150923_080046_20150923_093857.EUM.nc	-0.003	-0.004	0.002	3125	5561	0	2436	0	0
SRL_OPN_2PTS027_0377_20150923_093856_20150923_111643.EUM.nc	-0.003	-0.005	0.003	2352	5472	0	3120	0	0
SRL_OPN_2PTS027_0379_20150923_111642_20150923_125510.EUM.nc	-0.004	-0.005	0.003	2677	5394	0	2717	0	0
SRL_OPN_2PTS027_0381_20150923_125510_20150923_144826.EUM.nc	-0.004	-0.004	0.003	3636	6369	0	2733	0	0
SRL_OPN_2PTS027_0384_20150923_144824_20150923_162805.EUM.nc	-0.003	-0.003	0.001	3218	5652	0	2076	0	358
SRL_OPN_2PTS027_0386_20150923_162804_20150923_180750.EUM.nc	-0.003	-0.003	0.001	3161	5642	0	2314	0	167

– Continued on next page

Table 13: Ka-Band Ionospheric Path Delay Statistics.

– Continued from previous page

File	Median	Mean	Std. Dev.	No. Obs.	Total Obs.	Default Lat/Lon	Flag (total)	Default (total)	3-Sigma Edited
SRL_OPN_2PTS027_0388_20150923_180749_20150923_194710.EUM.nc	-0.003	-0.003	0.001	3024	5627	0	2100	0	503
SRL_OPN_2PTS027_0390_20150923_194710_20150923_212608.EUM.nc	-0.004	-0.006	0.004	3632	5486	0	1854	0	0
SRL_OPN_2PTS027_0392_20150923_212607_20150923_230413.EUM.nc	-0.003	-0.003	0.001	2010	5431	0	3090	0	331
SRL_OPN_2PTS027_0393_20150923_230412_20150924_004202.EUM.nc	-0.004	-0.005	0.004	3255	5523	0	2268	0	0
SRL_OPN_2PTS027_0395_20150924_004201_20150924_022008.EUM.nc	-0.003	-0.005	0.003	3019	5562	0	2543	0	0
SRL_OPN_2PTS027_0397_20150924_022008_20150924_035940.EUM.nc	-0.004	-0.005	0.003	2876	5535	0	2659	0	0
SRL_OPN_2PTS027_0399_20150924_035939_20150924_054055.EUM.nc	-0.004	-0.005	0.003	3204	5569	0	2365	0	0
SRL_OPN_2PTS027_0401_20150924_054054_20150924_072951.EUM.nc	-0.003	-0.005	0.003	4210	6205	0	1995	0	0
SRL_OPN_2PTS027_0404_20150924_072949_20150924_090814.EUM.nc	-0.004	-0.004	0.003	3764	5590	0	1826	0	0
SRL_OPN_2PTS027_0405_20150924_090812_20150924_104559.EUM.nc	-0.004	-0.005	0.003	2749	5526	0	2777	0	0
SRL_OPN_2PTS027_0407_20150924_104558_20150924_122410.EUM.nc	-0.004	-0.004	0.001	2230	5501	0	2865	0	406
SRL_OPN_2PTS027_0409_20150924_122409_20150924_140322.EUM.nc	-0.004	-0.005	0.003	3333	5572	0	2239	0	0
SRL_OPN_2PTS027_0411_20150924_140321_20150924_155647.EUM.nc	-0.003	-0.004	0.003	3784	6398	0	2614	0	0
SRL_OPN_2PTS027_0414_20150924_155646_20150924_173625.EUM.nc	-0.003	-0.003	0.001	3065	5519	0	2449	0	5
SRL_OPN_2PTS027_0416_20150924_173624_20150924_191601.EUM.nc	-0.003	-0.004	0.002	3295	5645	0	1963	0	387
SRL_OPN_2PTS027_0418_20150924_191601_20150924_205503.EUM.nc	-0.004	-0.006	0.004	3795	5623	0	1828	0	0
SRL_OPN_2PTS027_0420_20150924_205502_20150924_223330.EUM.nc	-0.004	-0.005	0.003	2963	5421	0	2458	0	0
SRL_OPN_2PTS027_0421_20150924_223328_20150925_001113.EUM.nc	-0.003	-0.004	0.002	3115	5505	0	2390	0	0
SRL_OPN_2PTS027_0423_20150925_001112_20150925_014915.EUM.nc	-0.003	-0.005	0.003	3311	5543	0	2232	0	0
SRL_OPN_2PTS027_0425_20150925_014913_20150925_032809.EUM.nc	-0.004	-0.005	0.003	3025	5463	0	2438	0	0
SRL_OPN_2PTS027_0427_20150925_032809_20150925_050853.EUM.nc	-0.004	-0.005	0.003	2890	5550	0	2660	0	0
SRL_OPN_2PTS027_0429_20150925_050851_20150925_065851.EUM.nc	-0.003	-0.005	0.003	3807	6231	0	2424	0	0
SRL_OPN_2PTS027_0432_20150925_065851_20150925_083719.EUM.nc	-0.003	-0.004	0.002	4529	5632	0	1103	0	0
SRL_OPN_2PTS027_0434_20150925_083717_20150925_101518.EUM.nc	-0.004	-0.005	0.002	2866	5440	0	2574	0	0
SRL_OPN_2PTS027_0435_20150925_101518_20150925_115310.EUM.nc	-0.004	-0.005	0.003	2542	5519	0	2977	0	0
SRL_OPN_2PTS027_0437_20150925_115309_20150925_133203.EUM.nc	-0.005	-0.006	0.003	2963	5427	0	2464	0	0
SRL_OPN_2PTS027_0439_20150925_133202_20150925_152529.EUM.nc	-0.004	-0.005	0.003	4009	6378	0	2369	0	0
SRL_OPN_2PTS027_0442_20150925_152528_20150925_170508.EUM.nc	-0.003	-0.003	0.001	2919	5585	0	2616	0	50
SRL_OPN_2PTS027_0444_20150925_170507_20150925_184449.EUM.nc	-0.004	-0.004	0.002	3128	5532	0	2109	0	295
SRL_OPN_2PTS027_0446_20150925_184449_20150925_202400.EUM.nc	-0.004	-0.005	0.003	3577	5585	0	2008	0	0
SRL_OPN_2PTS027_0448_20150925_202359_20150925_220241.EUM.nc	-0.004	-0.006	0.004	3125	5520	0	2395	0	0
SRL_OPN_2PTS027_0450_20150925_220239_20150925_234033.EUM.nc	-0.004	-0.005	0.003	2696	5524	0	2828	0	0
SRL_OPN_2PTS027_0451_20150925_234031_20150926_011826.EUM.nc	-0.003	-0.005	0.003	3092	5517	0	2425	0	0
SRL_OPN_2PTS027_0453_20150926_011824_20150926_025656.EUM.nc	-0.004	-0.005	0.003	2889	5577	0	2688	0	0
SRL_OPN_2PTS027_0455_20150926_025655_20150926_043656.EUM.nc	-0.005	-0.006	0.003	2777	5475	0	2698	0	0
SRL_OPN_2PTS027_0457_20150926_043656_20150926_061909.EUM.nc	-0.004	-0.005	0.003	3803	5801	0	1998	0	0
SRL_OPN_2PTS027_0459_20150926_061908_20150926_080628.EUM.nc	-0.004	-0.004	0.002	4318	6110	0	1792	0	0
SRL_OPN_2PTS027_0462_20150926_080627_20150926_094427.EUM.nc	-0.004	-0.004	0.002	3100	5544	0	2444	0	0
SRL_OPN_2PTS027_0463_20150926_094426_20150926_112222.EUM.nc	-0.004	-0.005	0.003	2152	5397	0	3245	0	0

– Continued on next page

Table 13: Ka-Band Ionospheric Path Delay Statistics.

– Continued from previous page

File	Median	Mean	Std. Dev.	No. Obs.	Total Obs.	Default Lat/Lon	Flag (total)	Default (total)	3-Sigma Edited
SRL_OPN_2PTS027_0465_20150926_112221_20150926_130046.EUM.nc	-0.004	-0.006	0.004	2722	5381	0	2659	0	0
SRL_OPN_2PTS027_0467_20150926_130045_20150926_145404.EUM.nc	-0.004	-0.005	0.003	3750	6389	0	2639	0	0
SRL_OPN_2PTS027_0470_20150926_145402_20150926_163351.EUM.nc	-0.003	-0.004	0.002	3223	5647	0	2200	0	224
SRL_OPN_2PTS027_0472_20150926_163350_20150926_181328.EUM.nc	-0.003	-0.004	0.001	3197	5640	0	2398	0	45
SRL_OPN_2PTS027_0474_20150926_181328_20150926_195254.EUM.nc	-0.004	-0.005	0.003	3408	5620	0	2212	0	0
SRL_OPN_2PTS027_0476_20150926_195253_20150926_213141.EUM.nc	-0.004	-0.006	0.004	3734	5486	0	1752	0	0
SRL_OPN_2PTS027_0478_20150926_213140_20150926_230952.EUM.nc	-0.004	-0.004	0.003	2297	5384	0	3087	0	0
SRL_OPN_2PTS027_0479_20150926_230951_20150927_004733.EUM.nc	-0.004	-0.005	0.003	3223	5526	0	2303	0	0
SRL_OPN_2PTS027_0481_20150927_004732_20150927_022552.EUM.nc	-0.003	-0.005	0.003	3026	5518	0	2492	0	0
SRL_OPN_2PTS027_0483_20150927_022551_20150927_040520.EUM.nc	-0.005	-0.006	0.003	2782	5474	0	2692	0	0
SRL_OPN_2PTS027_0485_20150927_040519_20150927_054641.EUM.nc	-0.004	-0.005	0.003	3511	5690	0	2179	0	0
SRL_OPN_2PTS027_0487_20150927_054641_20150927_073533.EUM.nc	-0.004	-0.005	0.003	4169	6196	0	2027	0	0
SRL_OPN_2PTS027_0490_20150927_073533_20150927_091345.EUM.nc	-0.004	-0.005	0.003	3598	5570	0	1972	0	0
SRL_OPN_2PTS027_0491_20150927_091345_20150927_105131.EUM.nc	-0.004	-0.006	0.003	2620	5519	0	2899	0	0
SRL_OPN_2PTS027_0493_20150927_105130_20150927_122944.EUM.nc	-0.004	-0.005	0.003	2529	5379	0	2850	0	0
SRL_OPN_2PTS027_0495_20150927_122944_20150927_140902.EUM.nc	-0.004	-0.005	0.003	3234	5597	0	2363	0	0
SRL_OPN_2PTS027_0497_20150927_140901_20150927_160225.EUM.nc	-0.004	-0.005	0.003	3751	6417	0	2666	0	0
SRL_OPN_2PTS027_0500_20150927_160224_20150927_174213.EUM.nc	-0.003	-0.004	0.001	3045	5642	0	2597	0	0
SRL_OPN_2PTS027_0502_20150927_174211_20150927_192138.EUM.nc	-0.004	-0.003	0.001	3068	5641	0	2010	0	563
SRL_OPN_2PTS027_0504_20150927_192138_20150927_210045.EUM.nc	-0.004	-0.006	0.004	3783	5598	0	1815	0	0
SRL_OPN_2PTS027_0506_20150927_210044_20150927_223901.EUM.nc	-0.004	-0.005	0.003	2959	5387	0	2428	0	0
SRL_OPN_2PTS027_0507_20150927_223901_20150928_001654.EUM.nc	-0.003	-0.005	0.003	3064	5474	0	2410	0	0
SRL_OPN_2PTS027_0509_20150928_001654_20150928_015450.EUM.nc	-0.003	-0.005	0.003	3268	5492	0	2224	0	0
SRL_OPN_2PTS027_0511_20150928_015449_20150928_033356.EUM.nc	-0.005	-0.005	0.003	3012	5510	0	2498	0	0
SRL_OPN_2PTS027_0513_20150928_033355_20150928_051440.EUM.nc	-0.005	-0.006	0.003	2908	5563	0	2655	0	0
SRL_OPN_2PTS027_0515_20150928_051439_20150928_070428.EUM.nc	-0.004	-0.005	0.004	3835	6233	0	2398	0	0
SRL_OPN_2PTS027_0518_20150928_070428_20150928_084301.EUM.nc	-0.004	-0.005	0.003	4253	5620	0	1367	0	0
SRL_OPN_2PTS027_0520_20150928_084300_20150928_102050.EUM.nc	-0.004	-0.005	0.003	2816	5415	0	2599	0	0
SRL_OPN_2PTS027_0521_20150928_102050_20150928_115854.EUM.nc	-0.005	-0.006	0.004	2506	5524	0	3018	0	0
SRL_OPN_2PTS027_0523_20150928_115852_20150928_133742.EUM.nc	-0.005	-0.006	0.004	3027	5443	0	2416	0	0
SRL_OPN_2PTS027_0525_20150928_133742_20150928_153107.EUM.nc	-0.004	-0.005	0.003	3898	6392	0	2494	0	0
SRL_OPN_2PTS027_0528_20150928_153107_20150928_171048.EUM.nc	-0.003	-0.003	0.001	2803	5583	0	2704	0	76
SRL_OPN_2PTS027_0530_20150928_171047_20150928_185028.EUM.nc	-0.003	-0.005	0.003	3465	5553	0	2088	0	0
SRL_OPN_2PTS027_0532_20150928_185027_20150928_202937.EUM.nc	-0.004	-0.005	0.003	3578	5599	0	2021	0	0
SRL_OPN_2PTS027_0534_20150928_202936_20150928_220815.EUM.nc	-0.004	-0.005	0.003	3094	5488	0	2394	0	0
SRL_OPN_2PTS027_0536_20150928_220814_20150928_234607.EUM.nc	-0.004	-0.005	0.002	2916	5519	0	2603	0	0
SRL_OPN_2PTS027_0537_20150928_234605_20150929_012359.EUM.nc	-0.004	-0.005	0.004	3038	5537	0	2499	0	0
SRL_OPN_2PTS027_0539_20150929_012358_20150929_030234.EUM.nc	-0.005	-0.006	0.003	2891	5578	0	2687	0	0
SRL_OPN_2PTS027_0541_20150929_030233_20150929_044249.EUM.nc	-0.005	-0.006	0.003	2829	5507	0	2678	0	0

– Continued on next page

Table 13: Ka-Band Ionospheric Path Delay Statistics.

– Continued from previous page

File	Median	Mean	Std. Dev.	No. Obs.	Total Obs.	Default Lat/Lon	Flag (total)	Default (total)	3-Sigma Edited
SRL_OPN_2PTS027_0543_20150929_044248_20150929_062502.EUM.nc	-0.004	-0.005	0.003	3879	5808	0	1929	0	0
SRL_OPN_2PTS027_0545_20150929_062501_20150929_081204.EUM.nc	-0.004	-0.005	0.003	4361	6106	0	1745	0	0
SRL_OPN_2PTS027_0548_20150929_081202_20150929_095009.EUM.nc	-0.004	-0.005	0.003	3033	5441	0	2408	0	0
SRL_OPN_2PTS027_0549_20150929_095009_20150929_112755.EUM.nc	-0.005	-0.006	0.003	2152	5416	0	3264	0	0
SRL_OPN_2PTS027_0551_20150929_112755_20150929_130631.EUM.nc	-0.005	-0.006	0.003	2798	5483	0	2685	0	0
SRL_OPN_2PTS027_0553_20150929_130631_20150929_145950.EUM.nc	-0.004	-0.005	0.003	3791	6397	0	2606	0	0
SRL_OPN_2PTS027_0556_20150929_145949_20150929_163930.EUM.nc	-0.003	-0.004	0.002	3152	5625	0	2362	0	111
SRL_OPN_2PTS027_0558_20150929_163929_20150929_181913.EUM.nc	-0.003	-0.004	0.001	3133	5519	0	2284	0	102
SRL_OPN_2PTS027_0560_20150929_181912_20150929_195831.EUM.nc	-0.003	-0.003	0.001	2617	4544	0	1480	0	447
SRL_OPN_2PTS027_0562_20150929_195831_20150929_213716.EUM.nc	-0.004	-0.005	0.003	3617	5576	0	1959	0	0
SRL_OPN_2PTS027_0564_20150929_213716_20150929_231525.EUM.nc	-0.004	-0.004	0.002	2193	5365	0	2942	0	230
SRL_OPN_2PTS027_0565_20150929_231524_20150930_005315.EUM.nc	-0.004	-0.006	0.004	3144	5540	0	2396	0	0
SRL_OPN_2PTS027_0567_20150930_005315_20150930_023127.EUM.nc	-0.004	-0.006	0.004	3050	5522	0	2472	0	0
SRL_OPN_2PTS027_0569_20150930_023127_20150930_041109.EUM.nc	-0.005	-0.006	0.003	2700	5486	0	2786	0	0
SRL_OPN_2PTS027_0571_20150930_041109_20150930_055239.EUM.nc	-0.004	-0.005	0.003	3657	5702	0	2045	0	0
SRL_OPN_2PTS027_0573_20150930_055239_20150930_074109.EUM.nc	-0.004	-0.005	0.002	4193	6170	0	1977	0	0
SRL_OPN_2PTS027_0576_20150930_074107_20150930_091918.EUM.nc	-0.004	-0.005	0.002	3357	5559	0	2202	0	0
SRL_OPN_2PTS027_0577_20150930_091917_20150930_105712.EUM.nc	-0.005	-0.006	0.003	2504	5534	0	3030	0	0
SRL_OPN_2PTS027_0579_20150930_105711_20150930_123520.EUM.nc	-0.005	-0.005	0.002	2487	5378	0	2891	0	0
SRL_OPN_2PTS027_0581_20150930_123519_20150930_141449.EUM.nc	-0.004	-0.005	0.003	3323	5588	0	2265	0	0
SRL_OPN_2PTS027_0583_20150930_141449_20150930_160811.EUM.nc	-0.004	-0.005	0.003	3780	6382	0	2602	0	0
SRL_OPN_2PTS027_0586_20150930_160810_20150930_174750.EUM.nc	-0.003	-0.004	0.001	3021	5592	0	2561	0	10
SRL_OPN_2PTS027_0588_20150930_174749_20150930_192723.EUM.nc	-0.004	-0.004	0.001	3009	5652	0	2117	0	526
SRL_OPN_2PTS027_0590_20150930_192722_20150930_210620.EUM.nc	-0.004	-0.006	0.004	3696	5584	0	1888	0	0
SRL_OPN_2PTS027_0592_20150930_210619_20150930_224442.EUM.nc	-0.004	-0.005	0.003	2852	5363	0	2511	0	0
SRL_OPN_2PTS027_0593_20150930_224441_20151001_002224.EUM.nc	-0.004	-0.005	0.003	3053	5453	0	2400	0	0
SRL_OPN_2PTS027_0595_20151001_002223_20151001_020031.EUM.nc	-0.004	-0.005	0.003	3265	5552	0	2287	0	0
SRL_OPN_2PTS027_0597_20151001_020030_20151001_033934.EUM.nc	-0.006	-0.006	0.003	2869	5492	0	2623	0	0
SRL_OPN_2PTS027_0599_20151001_033933_20151001_052032.EUM.nc	-0.006	-0.006	0.004	2911	5576	0	2665	0	0
SRL_OPN_2PTS027_0601_20151001_052032_20151001_071010.EUM.nc	-0.004	-0.005	0.003	3820	6225	0	2405	0	0
SRL_OPN_2PTS027_0604_20151001_071009_20151001_084833.EUM.nc	-0.004	-0.005	0.003	4135	5602	0	1467	0	0
SRL_OPN_2PTS027_0605_20151001_084833_20151001_102629.EUM.nc	-0.005	-0.006	0.004	2892	5445	0	2553	0	0
SRL_OPN_2PTS027_0607_20151001_102629_20151001_120425.EUM.nc	-0.005	-0.007	0.004	2546	5518	0	2972	0	0
SRL_OPN_2PTS027_0609_20151001_120424_20151001_134329.EUM.nc	-0.005	-0.006	0.004	3068	5517	0	2449	0	0
SRL_OPN_2PTS027_0611_20151001_134327_20151001_153653.EUM.nc	-0.004	-0.005	0.003	3857	6410	0	2553	0	0
SRL_OPN_2PTS027_0614_20151001_153653_20151001_171633.EUM.nc	-0.003	-0.003	0.001	2851	5582	0	2692	0	39
SRL_OPN_2PTS027_0616_20151001_171633_20151001_185604.EUM.nc	-0.004	-0.004	0.002	3433	5536	0	2103	0	0
SRL_OPN_2PTS027_0618_20151001_185603_20151001_203519.EUM.nc	-0.004	-0.005	0.003	3687	5609	0	1922	0	0
SRL_OPN_2PTS027_0620_20151001_203518_20151001_221347.EUM.nc	-0.004	-0.005	0.003	3014	5489	0	2475	0	0

– Continued on next page

Table 13: Ka-Band Ionospheric Path Delay Statistics.

– Continued from previous page

File	Median	Mean	Std. Dev.	No. Obs.	Total Obs.	Default Lat/Lon	Flag (total)	Default (total)	3-Sigma Edited
SRL_OPN_2PTS027_0622_20151001_221347_20151001_235144.EUM.nc	-0.004	-0.004	0.002	2716	5513	0	2608	0	189
SRL_OPN_2PTS027_0623_20151001_235144_20151002_012931.EUM.nc	-0.004	-0.006	0.004	3108	5523	0	2415	0	0
SRL_OPN_2PTS027_0625_20151002_012930_20151002_030818.EUM.nc	-0.005	-0.006	0.004	2859	5541	0	2682	0	0
SRL_OPN_2PTS027_0627_20151002_030816_20151002_044831.EUM.nc	-0.005	-0.006	0.004	2870	5511	0	2641	0	0
SRL_OPN_2PTS027_0629_20151002_044830_20151002_063100.EUM.nc	-0.004	-0.005	0.003	3900	5807	0	1907	0	0
SRL_OPN_2PTS027_0631_20151002_063059_20151002_081743.EUM.nc	-0.004	-0.005	0.003	4377	6072	0	1695	0	0
SRL_OPN_2PTS027_0634_20151002_081743_20151002_095540.EUM.nc	-0.004	-0.005	0.003	3004	5436	0	2432	0	0
SRL_OPN_2PTS027_0635_20151002_095539_20151002_113334.EUM.nc	-0.006	-0.006	0.003	2314	5389	0	3075	0	0
SRL_OPN_2PTS027_0637_20151002_113334_20151002_131207.EUM.nc	-0.005	-0.006	0.003	2883	5496	0	2613	0	0
SRL_OPN_2PTS027_0639_20151002_131206_20151002_150527.EUM.nc	-0.004	-0.005	0.003	3795	6402	0	2607	0	0
SRL_OPN_2PTS027_0642_20151002_150526_20151002_164515.EUM.nc	-0.003	-0.004	0.002	3063	5584	0	2479	0	42
SRL_OPN_2PTS027_0644_20151002_164514_20151002_182450.EUM.nc	-0.003	-0.004	0.001	2985	5533	0	2215	0	333
SRL_OPN_2PTS027_0646_20151002_182450_20151002_200415.EUM.nc	-0.004	-0.005	0.003	3336	5609	0	2273	0	0
SRL_OPN_2PTS027_0648_20151002_200414_20151002_214256.EUM.nc	-0.004	-0.005	0.003	3470	5542	0	2072	0	0
SRL_OPN_2PTS027_0650_20151002_214256_20151002_232103.EUM.nc	-0.004	-0.004	0.001	2289	5389	0	2887	0	213
SRL_OPN_2PTS027_0651_20151002_232102_20151003_005844.EUM.nc	-0.005	-0.006	0.004	3047	5527	0	2480	0	0
SRL_OPN_2PTS027_0653_20151003_005844_20151003_023709.EUM.nc	-0.004	-0.006	0.003	2978	5556	0	2578	0	0
SRL_OPN_2PTS027_0655_20151003_023709_20151003_041650.EUM.nc	-0.005	-0.006	0.003	2790	5472	0	2682	0	0
SRL_OPN_2PTS027_0657_20151003_041648_20151003_055827.EUM.nc	-0.004	-0.005	0.003	3701	5733	0	2032	0	0
SRL_OPN_2PTS027_0659_20151003_055826_20151003_074649.EUM.nc	-0.004	-0.005	0.003	4219	6159	0	1940	0	0
SRL_OPN_2PTS027_0662_20151003_074648_20151003_092456.EUM.nc	-0.004	-0.005	0.003	3233	5522	0	2289	0	0
SRL_OPN_2PTS027_0663_20151003_092455_20151003_110241.EUM.nc	-0.005	-0.007	0.004	2421	5524	0	3103	0	0
SRL_OPN_2PTS027_0665_20151003_110240_20151003_124101.EUM.nc	-0.004	-0.006	0.004	2567	5387	0	2820	0	0
SRL_OPN_2PTS027_0667_20151003_124100_20151003_142036.EUM.nc	-0.004	-0.005	0.003	3380	5570	0	2190	0	0
SRL_OPN_2PTS027_0669_20151003_142037_20151003_161348.EUM.nc	-0.004	-0.005	0.003	3839	6375	0	2536	0	0
SRL_OPN_2PTS027_0672_20151003_161347_20151003_175335.EUM.nc	-0.003	-0.004	0.002	3025	5596	0	2571	0	0
SRL_OPN_2PTS027_0674_20151003_175335_20151003_193258.EUM.nc	-0.004	-0.004	0.002	3153	5635	0	2142	0	340
SRL_OPN_2PTS027_0676_20151003_193257_20151003_211201.EUM.nc	-0.006	-0.006	0.004	3576	5490	0	1914	0	0
SRL_OPN_2PTS027_0678_20151003_211200_20151003_225012.EUM.nc	-0.005	-0.005	0.003	2608	5445	0	2837	0	0
SRL_OPN_2PTS027_0679_20151003_225011_20151004_002801.EUM.nc	-0.005	-0.006	0.003	3095	5453	0	2358	0	0
SRL_OPN_2PTS027_0681_20151004_002801_20151004_020601.EUM.nc	-0.004	-0.006	0.004	3098	5536	0	2438	0	0
SRL_OPN_2PTS027_0683_20151004_020601_20151004_034520.EUM.nc	-0.006	-0.007	0.005	2904	5559	0	2655	0	0
SRL_OPN_2PTS027_0685_20151004_034519_20151004_052617.EUM.nc	-0.006	-0.008	0.005	2809	5577	0	2768	0	0
SRL_OPN_2PTS027_0687_20151004_052615_20151004_071542.EUM.nc	-0.004	-0.006	0.004	3906	6222	0	2316	0	0
SRL_OPN_2PTS027_0690_20151004_071542_20151004_085411.EUM.nc	-0.004	-0.005	0.003	4024	5585	0	1561	0	0
SRL_OPN_2PTS027_0691_20151004_085410_20151004_103159.EUM.nc	-0.004	-0.005	0.003	2672	5529	0	2857	0	0
SRL_OPN_2PTS027_0693_20151004_103158_20151004_121005.EUM.nc	-0.004	-0.005	0.003	2546	5483	0	2937	0	0
SRL_OPN_2PTS027_0695_20151004_121004_20151004_134904.EUM.nc	-0.005	-0.006	0.003	3104	5500	0	2396	0	0
SRL_OPN_2PTS027_0697_20151004_134904_20151004_154230.EUM.nc	-0.005	-0.005	0.003	3825	6420	0	2595	0	0

– Continued on next page

Table 13: Ka-Band Ionospheric Path Delay Statistics.

– Continued from previous page

File	Median	Mean	Std. Dev.	No. Obs.	Total Obs.	Default Lat/Lon	Flag (total)	Default (total)	3-Sigma Edited
SRL_OPN_2PTS027_0700_20151004_154229_20151004_172218.EUM.nc	-0.004	-0.004	0.001	2883	5516	0	2633	0	0
SRL_OPN_2PTS027_0702_20151004_172217_20151004_190148.EUM.nc	-0.004	-0.005	0.003	3450	5651	0	2201	0	0
SRL_OPN_2PTS027_0704_20151004_190147_20151004_204053.EUM.nc	-0.004	-0.005	0.004	3842	5596	0	1754	0	0
SRL_OPN_2PTS027_0706_20151004_204053_20151004_221926.EUM.nc	-0.004	-0.005	0.004	3035	5402	0	2367	0	0
SRL_OPN_2PTS027_0708_20151004_221925_20151004_235713.EUM.nc	-0.005	-0.006	0.004	3009	5515	0	2506	0	0
SRL_OPN_2PTS027_0709_20151004_235713_20151005_013510.EUM.nc	-0.003	-0.006	0.004	3230	5549	0	2319	0	0
SRL_OPN_2PTS027_0711_20151005_013509_20151005_031400.EUM.nc	-0.006	-0.006	0.004	2820	5546	0	2726	0	0
SRL_OPN_2PTS027_0713_20151005_031359_20151005_045418.EUM.nc	-0.005	-0.006	0.004	2931	5533	0	2602	0	0
SRL_OPN_2PTS027_0715_20151005_045417_20151005_063655.EUM.nc	-0.004	-0.005	0.003	3892	5835	0	1943	0	0
SRL_OPN_2PTS027_0717_20151005_063654_20151005_082317.EUM.nc	-0.004	-0.004	0.002	4311	6068	0	1757	0	0
SRL_OPN_2PTS027_0720_20151005_082317_20151005_100119.EUM.nc	-0.004	-0.005	0.003	2996	5412	0	2416	0	0
SRL_OPN_2PTS027_0721_20151005_100118_20151005_113907.EUM.nc	-0.005	-0.006	0.003	2379	5428	0	3049	0	0
SRL_OPN_2PTS027_0723_20151005_113906_20151005_131749.EUM.nc	-0.004	-0.006	0.004	2937	5462	0	2525	0	0
SRL_OPN_2PTS027_0725_20151005_131748_20151005_151109.EUM.nc	-0.004	-0.005	0.003	3782	6412	0	2630	0	0
SRL_OPN_2PTS027_0728_20151005_151108_20151005_165056.EUM.nc	-0.003	-0.003	0.001	3010	5619	0	2556	0	53
SRL_OPN_2PTS027_0730_20151005_165055_20151005_183028.EUM.nc	-0.003	-0.004	0.001	3078	5528	0	2187	0	263
SRL_OPN_2PTS027_0732_20151005_183027_20151005_200951.EUM.nc	-0.004	-0.005	0.004	3288	5580	0	2292	0	0
SRL_OPN_2PTS027_0734_20151005_200950_20151005_214837.EUM.nc	-0.004	-0.005	0.003	3405	5552	0	2147	0	0
SRL_OPN_2PTS027_0736_20151005_214836_20151005_232631.EUM.nc	-0.004	-0.003	0.001	2420	5314	0	2725	0	169
SRL_OPN_2PTS027_0737_20151005_232631_20151006_010420.EUM.nc	-0.004	-0.006	0.004	2794	5526	0	2732	0	0
SRL_OPN_2PTS027_0739_20151006_010420_20151006_024249.EUM.nc	-0.004	-0.006	0.004	2936	5559	0	2623	0	0
SRL_OPN_2PTS027_0741_20151006_024248_20151006_042233.EUM.nc	-0.005	-0.006	0.004	2777	5511	0	2734	0	0
SRL_OPN_2PTS027_0743_20151006_042231_20151006_060424.EUM.nc	-0.004	-0.005	0.004	3685	5753	0	2068	0	0
SRL_OPN_2PTS027_0745_20151006_060423_20151006_093034.EUM.nc	-0.004	-0.005	0.003	7341	11643	0	4302	0	0
SRL_OPN_2PTS027_0749_20151006_093033_20151006_110818.EUM.nc	-0.005	-0.006	0.004	2392	5492	0	3100	0	0
SRL_OPN_2PTS027_0751_20151006_110817_20151006_124640.EUM.nc	-0.005	-0.005	0.003	2470	5349	0	2879	0	0
SRL_OPN_2PTS027_0753_20151006_124639_20151006_143949.EUM.nc	-0.004	-0.005	0.003	3546	6314	0	2768	0	0
SRL_OPN_2PTS027_0756_20151006_143948_20151006_161935.EUM.nc	-0.004	-0.004	0.002	3556	5630	0	2074	0	0
SRL_OPN_2PTS027_0758_20151006_161934_20151006_175912.EUM.nc	-0.003	-0.003	0.001	3122	5625	0	2503	0	0
SRL_OPN_2PTS027_0760_20151006_175911_20151006_193842.EUM.nc	-0.003	-0.004	0.003	3405	5611	0	2206	0	0
SRL_OPN_2PTS027_0762_20151006_193842_20151006_211732.EUM.nc	-0.004	-0.005	0.003	3581	5482	0	1901	0	0
SRL_OPN_2PTS027_0764_20151006_211731_20151006_225547.EUM.nc	-0.003	-0.003	0.001	2320	5464	0	2892	0	252
SRL_OPN_2PTS027_0765_20151006_225546_20151007_003336.EUM.nc	-0.004	-0.005	0.003	3218	5480	0	2262	0	0
SRL_OPN_2PTS027_0767_20151007_003337_20151007_021138.EUM.nc	-0.004	-0.006	0.004	3081	5524	0	2443	0	0
SRL_OPN_2PTS027_0769_20151007_021137_20151007_035100.EUM.nc	-0.005	-0.006	0.004	2781	5499	0	2718	0	0
SRL_OPN_2PTS027_0771_20151007_035059_20151007_053210.EUM.nc	-0.004	-0.005	0.004	2855	5550	0	2695	0	0
SRL_OPN_2PTS027_0773_20151007_053209_20151007_072123.EUM.nc	-0.003	-0.004	0.003	4023	6213	0	2190	0	0
SRL_OPN_2PTS027_0776_20151007_072123_20151007_085940.EUM.nc	-0.003	-0.004	0.003	3927	5566	0	1639	0	0
SRL_OPN_2PTS027_0777_20151007_085939_20151007_103734.EUM.nc	-0.003	-0.005	0.003	2633	5512	0	2879	0	0

– Continued on next page

Table 13: Ka-Band Ionospheric Path Delay Statistics.

– Continued from previous page

File	Median	Mean	Std. Dev.	No. Obs.	Total Obs.	Default Lat/Lon	Flag (total)	Default (total)	3-Sigma Edited
SRL_OPN_2PTS027_0779_20151007_103733_20151007_121541.EUM.nc	-0.004	-0.005	0.003	2557	5509	0	2952	0	0
SRL_OPN_2PTS027_0781_20151007_121541_20151007_135443.EUM.nc	-0.004	-0.005	0.003	3161	5519	0	2358	0	0
SRL_OPN_2PTS027_0783_20151007_135443_20151007_154807.EUM.nc	-0.003	-0.004	0.003	3852	6376	0	2524	0	0
SRL_OPN_2PTS027_0786_20151007_154806_20151007_190730.EUM.nc	-0.003	-0.003	0.001	5932	11152	0	4718	0	502
SRL_OPN_2PTS027_0790_20151007_190729_20151007_204631.EUM.nc	-0.004	-0.005	0.003	3829	5621	0	1792	0	0
SRL_OPN_2PTS027_0792_20151007_204631_20151007_222502.EUM.nc	-0.003	-0.004	0.003	3030	5404	0	2374	0	0
SRL_OPN_2PTS027_0794_20151007_222501_20151008_000254.EUM.nc	-0.004	-0.003	0.001	2704	5545	0	2452	0	389
SRL_OPN_2PTS027_0795_20151008_000253_20151008_014043.EUM.nc	-0.003	-0.005	0.003	3191	5535	0	2344	0	0
SRL_OPN_2PTS027_0797_20151008_014042_20151008_031939.EUM.nc	-0.004	-0.005	0.003	2837	5533	0	2696	0	0
SRL_OPN_2PTS027_0799_20151008_031938_20151008_050002.EUM.nc	-0.004	-0.005	0.004	2937	5558	0	2621	0	0
SRL_OPN_2PTS027_0801_20151008_050001_20151008_064249.EUM.nc	-0.003	-0.004	0.003	3820	5824	0	2004	0	0
SRL_OPN_2PTS027_0803_20151008_064248_20151008_082851.EUM.nc	-0.003	-0.003	0.001	3748	6045	0	1660	0	637
SRL_OPN_2PTS027_0806_20151008_082851_20151008_100651.EUM.nc	-0.003	-0.004	0.003	2958	5401	0	2443	0	0
SRL_OPN_2PTS027_0807_20151008_100650_20151008_114449.EUM.nc	-0.004	-0.005	0.003	2401	5448	0	3047	0	0
SRL_OPN_2PTS027_0809_20151008_114448_20151008_132326.EUM.nc	-0.004	-0.005	0.003	2921	5457	0	2536	0	0
SRL_OPN_2PTS027_0811_20151008_132325_20151008_151647.EUM.nc	-0.003	-0.004	0.003	3722	6421	0	2699	0	0
SRL_OPN_2PTS027_0814_20151008_151647_20151008_165634.EUM.nc	-0.003	-0.003	0.001	2933	5547	0	2550	0	64
SRL_OPN_2PTS027_0816_20151008_165633_20151008_183615.EUM.nc	-0.003	-0.003	0.001	2988	5514	0	2187	0	339
SRL_OPN_2PTS027_0818_20151008_183614_20151008_201526.EUM.nc	-0.003	-0.004	0.003	3338	5571	0	2233	0	0
SRL_OPN_2PTS027_0820_20151008_201526_20151008_215411.EUM.nc	-0.003	-0.004	0.003	3339	5514	0	2175	0	0
SRL_OPN_2PTS027_0822_20151008_215410_20151008_233212.EUM.nc	-0.003	-0.004	0.002	2534	5333	0	2794	0	5
SRL_OPN_2PTS027_0823_20151008_233211_20151009_010953.EUM.nc	-0.004	-0.005	0.004	2790	5508	0	2718	0	0
SRL_OPN_2PTS027_0825_20151009_010952_20151009_024825.EUM.nc	-0.004	-0.005	0.004	2906	5565	0	2659	0	0
SRL_OPN_2PTS027_0827_20151009_024825_20151009_042815.EUM.nc	-0.004	-0.005	0.004	2796	5542	0	2746	0	0
SRL_OPN_2PTS027_0829_20151009_042814_20151009_061014.EUM.nc	-0.004	-0.005	0.004	3653	5733	0	2080	0	0
SRL_OPN_2PTS027_0831_20151009_061013_20151009_075756.EUM.nc	-0.004	-0.005	0.004	4118	6100	0	1982	0	0
SRL_OPN_2PTS027_0834_20151009_075756_20151009_093607.EUM.nc	-0.004	-0.005	0.004	3022	5550	0	2528	0	0
SRL_OPN_2PTS027_0835_20151009_093606_20151009_111351.EUM.nc	-0.004	-0.006	0.004	2259	5478	0	3219	0	0
SRL_OPN_2PTS027_0837_20151009_111350_20151009_125216.EUM.nc	-0.004	-0.005	0.003	2591	5372	0	2781	0	0
SRL_OPN_2PTS027_0839_20151009_125216_20151009_144527.EUM.nc	-0.003	-0.004	0.002	3528	6358	0	2830	0	0
SRL_OPN_2PTS027_0842_20151009_144526_20151009_162514.EUM.nc	-0.003	-0.004	0.002	3489	5650	0	2161	0	0
SRL_OPN_2PTS027_0844_20151009_162513_20151009_180450.EUM.nc	-0.004	-0.003	0.002	3114	5641	0	2527	0	0
SRL_OPN_2PTS027_0846_20151009_180449_20151009_194419.EUM.nc	-0.003	-0.005	0.003	3382	5626	0	2244	0	0
SRL_OPN_2PTS027_0848_20151009_194419_20151009_212314.EUM.nc	-0.004	-0.006	0.004	3650	5480	0	1830	0	0
SRL_OPN_2PTS027_0850_20151009_212314_20151009_230120.EUM.nc	-0.003	-0.003	0.002	2298	5390	0	2992	0	100
SRL_OPN_2PTS027_0851_20151009_230119_20151010_003908.EUM.nc	-0.004	-0.005	0.004	3302	5503	0	2201	0	0
SRL_OPN_2PTS027_0853_20151010_003907_20151010_022846.EUM.nc	-0.003	-0.006	0.005	3242	6182	0	2940	0	0
SRL_OPN_2PTS027_0856_20151010_022845_20151010_035640.EUM.nc	-0.004	-0.007	0.005	2555	4912	0	2357	0	0
SRL_OPN_2PTS027_0857_20151010_035640_20151010_053757.EUM.nc	-0.003	-0.005	0.005	3045	5535	0	2490	0	0

– Continued on next page

Table 13: Ka-Band Ionospheric Path Delay Statistics.

– Continued from previous page

File	Median	Mean	Std. Dev.	No. Obs.	Total Obs.	Default Lat/Lon	Flag (total)	Default (total)	3-Sigma Edited
SRL_OPN_2PTS027_0859_20151010_053756_20151010_072658.EUM.nc	-0.003	-0.004	0.003	4131	6211	0	2080	0	0
SRL_OPN_2PTS027_0862_20151010_072657_20151010_090521.EUM.nc	-0.003	-0.003	0.002	3793	5589	0	1796	0	0
SRL_OPN_2PTS027_0863_20151010_090520_20151010_104307.EUM.nc	-0.003	-0.003	0.002	2663	5523	0	2860	0	0
SRL_OPN_2PTS027_0865_20151010_104306_20151010_122116.EUM.nc	-0.003	-0.003	0.001	2452	5499	0	2848	0	199
SRL_OPN_2PTS027_0867_20151010_122115_20151010_140032.EUM.nc	-0.003	-0.004	0.002	3342	5540	0	2198	0	0
SRL_OPN_2PTS027_0869_20151010_140031_20151010_155355.EUM.nc	-0.003	-0.004	0.003	3627	6393	0	2766	0	0
SRL_OPN_2PTS027_0872_20151010_155355_20151010_173332.EUM.nc	-0.003	-0.003	0.001	2836	5468	0	2632	0	0
SRL_OPN_2PTS027_0874_20151010_173331_20151010_191307.EUM.nc	-0.003	-0.003	0.001	3088	5650	0	2045	0	517
SRL_OPN_2PTS027_0876_20151010_191307_20151010_205207.EUM.nc	-0.003	-0.005	0.004	3798	5591	0	1793	0	0
SRL_OPN_2PTS027_0878_20151010_205207_20151010_223035.EUM.nc	-0.003	-0.004	0.003	3038	5415	0	2377	0	0
SRL_OPN_2PTS027_0879_20151010_223034_20151011_000826.EUM.nc	-0.003	-0.005	0.004	3088	5479	0	2391	0	0
SRL_OPN_2PTS027_0881_20151011_000826_20151011_015725.EUM.nc	-0.003	-0.005	0.004	3540	6152	0	2612	0	0
SRL_OPN_2PTS027_0884_20151011_015725_20151011_032516.EUM.nc	-0.004	-0.005	0.003	2671	4870	0	2199	0	0
SRL_OPN_2PTS027_0885_20151011_032517_20151011_050556.EUM.nc	-0.003	-0.004	0.003	2838	5552	0	2714	0	0
SRL_OPN_2PTS027_0887_20151011_050556_20151011_065557.EUM.nc	-0.003	-0.004	0.003	3737	6223	0	2486	0	0
SRL_OPN_2PTS027_0890_20151011_065556_20151011_083425.EUM.nc	-0.003	-0.003	0.001	3804	5622	0	1233	0	585
SRL_OPN_2PTS027_0892_20151011_083425_20151011_101224.EUM.nc	-0.003	-0.004	0.003	2856	5420	0	2564	0	0
SRL_OPN_2PTS027_0893_20151011_101223_20151011_115023.EUM.nc	-0.003	-0.004	0.003	2514	5489	0	2975	0	0
SRL_OPN_2PTS027_0895_20151011_115022_20151011_132904.EUM.nc	-0.004	-0.005	0.003	2961	5432	0	2471	0	0
SRL_OPN_2PTS027_0897_20151011_132904_20151011_152227.EUM.nc	-0.003	-0.004	0.003	3738	6371	0	2633	0	0
SRL_OPN_2PTS027_0900_20151011_152226_20151011_170212.EUM.nc	-0.003	-0.003	0.001	2860	5570	0	2652	0	58
SRL_OPN_2PTS027_0902_20151011_170212_20151011_184153.EUM.nc	-0.003	-0.003	0.001	2927	5528	0	2212	0	389
SRL_OPN_2PTS027_0904_20151011_184152_20151011_202104.EUM.nc	-0.003	-0.004	0.003	3459	5576	0	2117	0	0
SRL_OPN_2PTS027_0906_20151011_202103_20151011_215944.EUM.nc	-0.003	-0.004	0.003	3141	5472	0	2331	0	0
SRL_OPN_2PTS027_0908_20151011_215943_20151011_233745.EUM.nc	-0.003	-0.003	0.002	2522	5452	0	2740	0	190
SRL_OPN_2PTS027_0909_20151011_233744_20151012_011528.EUM.nc	-0.003	-0.005	0.004	3073	5509	0	2436	0	0
SRL_OPN_2PTS027_0911_20151012_011528_20151012_025404.EUM.nc	-0.004	-0.006	0.004	2873	5538	0	2665	0	0
SRL_OPN_2PTS027_0913_20151012_025402_20151012_043407.EUM.nc	-0.003	-0.006	0.005	2822	5507	0	2685	0	0
SRL_OPN_2PTS027_0915_20151012_043406_20151012_061607.EUM.nc	-0.003	-0.004	0.004	3722	5778	0	2056	0	0
SRL_OPN_2PTS027_0917_20151012_061607_20151012_080334.EUM.nc	-0.003	-0.004	0.003	4152	6084	0	1932	0	0
SRL_OPN_2PTS027_0920_20151012_080332_20151012_094141.EUM.nc	-0.003	-0.004	0.003	3072	5539	0	2467	0	0
SRL_OPN_2PTS027_0921_20151012_094140_20151012_111934.EUM.nc	-0.004	-0.005	0.003	2353	5389	0	3036	0	0
SRL_OPN_2PTS027_0923_20151012_111932_20151012_125753.EUM.nc	-0.004	-0.004	0.002	2632	5373	0	2741	0	0
SRL_OPN_2PTS027_0925_20151012_125752_20151012_145116.EUM.nc	-0.003	-0.004	0.002	3578	6364	0	2786	0	0
SRL_OPN_2PTS027_0928_20151012_145116_20151012_163054.EUM.nc	-0.003	-0.003	0.002	3300	5649	0	2236	0	113
SRL_OPN_2PTS027_0930_20151012_163054_20151012_181038.EUM.nc	-0.003	-0.003	0.001	3020	5616	0	2475	0	121
SRL_OPN_2PTS027_0932_20151012_181037_20151012_194958.EUM.nc	-0.003	-0.004	0.003	3317	5595	0	2278	0	0
SRL_OPN_2PTS027_0934_20151012_194956_20151012_212851.EUM.nc	-0.003	-0.005	0.004	3736	5470	0	1734	0	0
SRL_OPN_2PTS027_0936_20151012_212851_20151012_230702.EUM.nc	-0.003	-0.003	0.001	2042	5398	0	3108	0	248

– Continued on next page

Table 13: Ka-Band Ionospheric Path Delay Statistics.

– Continued from previous page

File	Median	Mean	Std. Dev.	No. Obs.	Total Obs.	Default Lat/Lon	Flag (total)	Default (total)	3-Sigma Edited
SRL_OPN_2PTS027_0937_20151012_230702_20151013_004442.EUM.nc	-0.004	-0.005	0.004	3243	5504	0	2261	0	0
SRL_OPN_2PTS027_0939_20151013_004441_20151013_022258.EUM.nc	-0.003	-0.005	0.003	3038	5562	0	2524	0	0
SRL_OPN_2PTS027_0941_20151013_022258_20151013_040222.EUM.nc	-0.004	-0.005	0.003	2737	5464	0	2727	0	0
SRL_OPN_2PTS027_0943_20151013_040221_20151013_054348.EUM.nc	-0.003	-0.004	0.003	3346	5682	0	2336	0	0
SRL_OPN_2PTS027_0945_20151013_054347_20151013_073235.EUM.nc	-0.003	-0.004	0.002	4068	6179	0	2111	0	0
SRL_OPN_2PTS027_0948_20151013_073236_20151013_091055.EUM.nc	-0.003	-0.003	0.002	3589	5555	0	1966	0	0
SRL_OPN_2PTS027_0949_20151013_091054_20151013_104840.EUM.nc	-0.003	-0.004	0.003	2620	5550	0	2930	0	0
SRL_OPN_2PTS027_0951_20151013_104840_20151013_122652.EUM.nc	-0.004	-0.004	0.001	2239	5384	0	2826	0	319
SRL_OPN_2PTS027_0953_20151013_122651_20151013_140613.EUM.nc	-0.004	-0.004	0.002	3178	5570	0	2392	0	0
SRL_OPN_2PTS027_0955_20151013_140613_20151013_155935.EUM.nc	-0.003	-0.004	0.002	3608	6374	0	2766	0	0
SRL_OPN_2PTS027_0958_20151013_155935_20151013_191847.EUM.nc	-0.003	-0.003	0.001	5840	11255	0	4832	0	583
SRL_OPN_2PTS027_0962_20151013_191846_20151013_205753.EUM.nc	-0.003	-0.004	0.003	3802	5575	0	1773	0	0
SRL_OPN_2PTS027_0964_20151013_205753_20151013_223610.EUM.nc	-0.003	-0.003	0.001	2649	5402	0	2444	0	309
SRL_OPN_2PTS027_0965_20151013_223608_20151014_001400.EUM.nc	-0.003	-0.003	0.001	2646	5482	0	2390	0	446
SRL_OPN_2PTS027_0967_20151014_001359_20151014_015201.EUM.nc	-0.003	-0.004	0.003	3287	5484	0	2197	0	0
SRL_OPN_2PTS027_0969_20151014_015200_20151014_033057.EUM.nc	-0.004	-0.005	0.003	2949	5482	0	2533	0	0
SRL_OPN_2PTS027_0971_20151014_033057_20151014_051144.EUM.nc	-0.003	-0.004	0.003	2865	5567	0	2702	0	0
SRL_OPN_2PTS027_0973_20151014_051143_20151014_070135.EUM.nc	-0.003	-0.004	0.003	3730	6209	0	2479	0	0
SRL_OPN_2PTS027_0976_20151014_070134_20151014_084008.EUM.nc	-0.003	-0.004	0.002	4300	5618	0	1318	0	0
SRL_OPN_2PTS027_0978_20151014_084007_20151014_101757.EUM.nc	-0.003	-0.004	0.002	2822	5425	0	2603	0	0
SRL_OPN_2PTS027_0979_20151014_101756_20151014_115558.EUM.nc	-0.004	-0.005	0.003	2475	5497	0	3022	0	0
SRL_OPN_2PTS027_0981_20151014_115557_20151014_133452.EUM.nc	-0.004	-0.005	0.003	2984	5438	0	2454	0	0
SRL_OPN_2PTS027_0983_20151014_133451_20151014_152815.EUM.nc	-0.004	-0.004	0.002	3754	6350	0	2596	0	0
SRL_OPN_2PTS027_0986_20151014_152815_20151014_170754.EUM.nc	-0.003	-0.003	0.001	2814	5584	0	2764	0	6
SRL_OPN_2PTS027_0988_20151014_170753_20151014_184732.EUM.nc	-0.003	-0.004	0.003	3426	5524	0	2098	0	0
SRL_OPN_2PTS027_0990_20151014_184731_20151014_202642.EUM.nc	-0.003	-0.005	0.003	3462	5587	0	2125	0	0
SRL_OPN_2PTS027_0992_20151014_202640_20151014_220520.EUM.nc	-0.004	-0.005	0.003	3159	5469	0	2310	0	0
SRL_OPN_2PTS027_0994_20151014_220519_20151014_234318.EUM.nc	-0.003	-0.005	0.003	2896	5523	0	2627	0	0
SRL_OPN_2PTS027_0995_20151014_234317_20151015_012101.EUM.nc	-0.003	-0.006	0.004	3073	5517	0	2444	0	0
SRL_OPN_2PTS027_0997_20151015_012102_20151015_025941.EUM.nc	-0.005	-0.005	0.003	2874	5579	0	2705	0	0
SRL_OPN_2PTS027_0999_20151015_025940_20151015_043951.EUM.nc	-0.004	-0.005	0.003	2789	5506	0	2717	0	0

30 Ka-Band Sea State Bias Table

Table 14: Ka-Band Sea State Bias Statistics.

File	Median	Mean	Std. Dev.	No. Obs.	Total Obs.	Default Lat/Lon	Flag (total)	Default (total)	3-Sigma Edited
SRL_OPN_2PTS026_1001_20150910_043950_20150910_062209.EUM.nc	-0.120	-0.124	0.038	3817	5819	0	1980	0	22
SRL_OPN_2PTS027_0001_20150910_062208_20150910_080920.EUM.nc	-0.106	-0.112	0.038	4281	6117	0	1823	6	7
SRL_OPN_2PTS027_0004_20150910_080918_20150910_094718.EUM.nc	-0.097	-0.100	0.052	3059	5539	0	2446	18	16
SRL_OPN_2PTS027_0005_20150910_094718_20150910_112513.EUM.nc	-0.094	-0.095	0.052	2181	5434	0	3211	39	3
SRL_OPN_2PTS027_0007_20150910_112512_20150910_130346.EUM.nc	-0.126	-0.123	0.043	2734	5374	0	2630	5	5
SRL_OPN_2PTS027_0009_20150910_130345_20150910_145654.EUM.nc	-0.103	-0.105	0.039	3838	6392	0	2550	2	2
SRL_OPN_2PTS027_0012_20150910_145654_20150910_163643.EUM.nc	-0.111	-0.112	0.044	3424	5642	0	2200	13	5
SRL_OPN_2PTS027_0014_20150910_163642_20150910_181619.EUM.nc	-0.114	-0.106	0.042	3259	5610	0	2337	9	5
SRL_OPN_2PTS027_0016_20150910_181618_20150910_195546.EUM.nc	-0.108	-0.119	0.052	3376	5584	0	2190	12	6
SRL_OPN_2PTS027_0018_20150910_195545_20150910_213432.EUM.nc	-0.102	-0.103	0.039	3695	5499	0	1784	17	3
SRL_OPN_2PTS027_0020_20150910_213430_20150910_231241.EUM.nc	-0.095	-0.107	0.049	2342	5392	0	3047	2	1
SRL_OPN_2PTS027_0021_20150910_231239_20150911_022842.EUM.nc	-0.101	-0.110	0.052	6175	11055	0	4825	27	28
SRL_OPN_2PTS027_0025_20150911_022841_20150911_040812.EUM.nc	-0.112	-0.115	0.039	2729	5469	0	2718	4	18
SRL_OPN_2PTS027_0027_20150911_040811_20150911_054947.EUM.nc	-0.119	-0.116	0.042	3601	5749	0	2142	4	2
SRL_OPN_2PTS027_0029_20150911_054946_20150911_073823.EUM.nc	-0.105	-0.109	0.032	4019	6168	0	1997	0	152
SRL_OPN_2PTS027_0032_20150911_073823_20150911_091634.EUM.nc	-0.092	-0.098	0.049	3395	5554	0	2092	16	51
SRL_OPN_2PTS027_0033_20150911_091633_20150911_105428.EUM.nc	-0.098	-0.097	0.048	2576	5531	0	2935	18	2
SRL_OPN_2PTS027_0035_20150911_105428_20150911_123234.EUM.nc	-0.125	-0.122	0.049	2483	5379	0	2882	13	1
SRL_OPN_2PTS027_0037_20150911_123234_20150911_141202.EUM.nc	-0.107	-0.120	0.036	3266	5603	0	2321	0	16
SRL_OPN_2PTS027_0039_20150911_141201_20150911_160524.EUM.nc	-0.101	-0.113	0.048	3923	6407	0	2475	7	2
SRL_OPN_2PTS027_0042_20150911_160523_20150911_174502.EUM.nc	-0.105	-0.103	0.041	3001	5625	0	2520	12	92
SRL_OPN_2PTS027_0044_20150911_174501_20150911_192429.EUM.nc	-0.111	-0.112	0.048	3635	5666	0	2027	4	0
SRL_OPN_2PTS027_0046_20150911_192429_20150911_210334.EUM.nc	-0.104	-0.107	0.043	3738	5588	0	1838	11	1
SRL_OPN_2PTS027_0048_20150911_210334_20150911_224157.EUM.nc	-0.096	-0.103	0.046	2890	5351	0	2451	8	2
SRL_OPN_2PTS027_0049_20150911_224156_20150912_001939.EUM.nc	-0.115	-0.120	0.048	3027	5446	0	2415	3	1
SRL_OPN_2PTS027_0051_20150912_001940_20150912_015745.EUM.nc	-0.101	-0.108	0.050	3224	5540	0	2313	2	1
SRL_OPN_2PTS027_0053_20150912_015744_20150912_033647.EUM.nc	-0.109	-0.112	0.050	2986	5510	0	2517	6	1
SRL_OPN_2PTS027_0055_20150912_033646_20150912_051732.EUM.nc	-0.112	-0.119	0.054	2925	5577	0	2647	4	1
SRL_OPN_2PTS027_0057_20150912_051732_20150912_070716.EUM.nc	-0.102	-0.111	0.041	3816	6247	0	2393	13	25
SRL_OPN_2PTS027_0060_20150912_070714_20150912_084548.EUM.nc	-0.091	-0.102	0.045	4180	5613	0	1423	8	2
SRL_OPN_2PTS027_0061_20150912_084547_20150912_102337.EUM.nc	-0.097	-0.098	0.051	2830	5445	0	2595	18	2
SRL_OPN_2PTS027_0063_20150912_102336_20150912_120141.EUM.nc	-0.112	-0.108	0.051	2539	5505	0	2956	8	2
SRL_OPN_2PTS027_0065_20150912_120139_20150912_134033.EUM.nc	-0.113	-0.119	0.043	3065	5505	0	2419	20	1
SRL_OPN_2PTS027_0067_20150912_134032_20150912_153357.EUM.nc	-0.101	-0.110	0.040	3991	6394	0	2261	1	141
SRL_OPN_2PTS027_0070_20150912_153356_20150912_171347.EUM.nc	-0.104	-0.103	0.034	2794	5608	0	2668	2	144
SRL_OPN_2PTS027_0072_20150912_171346_20150912_185318.EUM.nc	-0.114	-0.115	0.046	3593	5545	0	1940	10	2
SRL_OPN_2PTS027_0074_20150912_185317_20150912_203233.EUM.nc	-0.097	-0.097	0.037	3433	5610	0	1950	8	219

– Continued on next page

Table 14: Ka-Band Sea State Bias Statistics.

– Continued from previous page

File	Median	Mean	Std. Dev.	No. Obs.	Total Obs.	Default Lat/Lon	Flag (total)	Default (total)	3-Sigma Edited
SRL_OPN_2PTS027_0076_20150912_203233_20150912_221104.EUM.nc	-0.097	-0.103	0.046	3019	5525	0	2490	14	2
SRL_OPN_2PTS027_0078_20150912_221103_20150912_234901.EUM.nc	-0.130	-0.124	0.050	2917	5509	0	2589	3	0
SRL_OPN_2PTS027_0079_20150912_234901_20150913_012647.EUM.nc	-0.103	-0.106	0.044	3015	5523	0	2508	0	0
SRL_OPN_2PTS027_0081_20150913_012646_20150913_030532.EUM.nc	-0.106	-0.117	0.048	2911	5571	0	2652	3	5
SRL_OPN_2PTS027_0083_20150913_030530_20150913_044542.EUM.nc	-0.101	-0.117	0.059	2891	5514	0	2615	8	0
SRL_OPN_2PTS027_0085_20150913_044540_20150913_062759.EUM.nc	-0.113	-0.116	0.041	3800	5805	0	1927	3	75
SRL_OPN_2PTS027_0087_20150913_062759_20150913_081451.EUM.nc	-0.097	-0.103	0.037	4291	6099	0	1715	0	93
SRL_OPN_2PTS027_0090_20150913_081450_20150913_095257.EUM.nc	-0.092	-0.099	0.047	3107	5442	0	2330	4	1
SRL_OPN_2PTS027_0091_20150913_095256_20150913_113051.EUM.nc	-0.112	-0.110	0.054	2279	5385	0	3083	23	0
SRL_OPN_2PTS027_0093_20150913_113051_20150913_130921.EUM.nc	-0.113	-0.118	0.043	2854	5477	0	2620	2	1
SRL_OPN_2PTS027_0095_20150913_130919_20150913_150240.EUM.nc	-0.100	-0.109	0.041	3936	6403	0	2458	0	9
SRL_OPN_2PTS027_0098_20150913_150239_20150913_164220.EUM.nc	-0.109	-0.116	0.038	3210	5606	0	2377	11	8
SRL_OPN_2PTS027_0100_20150913_164219_20150913_182204.EUM.nc	-0.115	-0.118	0.045	3412	5558	0	2096	4	46
SRL_OPN_2PTS027_0102_20150913_182202_20150913_200121.EUM.nc	-0.105	-0.106	0.044	3329	5613	0	2266	8	10
SRL_OPN_2PTS027_0104_20150913_200119_20150913_214012.EUM.nc	-0.091	-0.099	0.043	3607	5594	0	1972	10	5
SRL_OPN_2PTS027_0106_20150913_214012_20150913_231812.EUM.nc	-0.101	-0.114	0.061	2469	5349	0	2872	8	0
SRL_OPN_2PTS027_0107_20150913_231811_20150914_005603.EUM.nc	-0.103	-0.099	0.046	3072	5543	0	2448	18	5
SRL_OPN_2PTS027_0109_20150914_005602_20150914_023417.EUM.nc	-0.104	-0.109	0.038	3047	5536	0	2485	3	1
SRL_OPN_2PTS027_0111_20150914_023417_20150914_041402.EUM.nc	-0.117	-0.123	0.048	2785	5502	0	2704	12	1
SRL_OPN_2PTS027_0113_20150914_041402_20150914_074358.EUM.nc	-0.105	-0.113	0.044	7804	11918	0	4085	5	24
SRL_OPN_2PTS027_0118_20150914_074358_20150914_092216.EUM.nc	-0.095	-0.098	0.040	3249	5534	0	2175	6	104
SRL_OPN_2PTS027_0119_20150914_092215_20150914_110000.EUM.nc	-0.081	-0.092	0.051	2413	5509	0	3080	16	0
SRL_OPN_2PTS027_0121_20150914_105958_20150914_123817.EUM.nc	-0.116	-0.115	0.048	2487	5396	0	2902	5	2
SRL_OPN_2PTS027_0123_20150914_123816_20150914_141743.EUM.nc	-0.108	-0.111	0.038	3374	5574	0	2191	6	3
SRL_OPN_2PTS027_0125_20150914_141743_20150914_161104.EUM.nc	-0.092	-0.102	0.050	4056	6386	0	2319	11	0
SRL_OPN_2PTS027_0128_20150914_161103_20150914_175041.EUM.nc	-0.113	-0.111	0.047	3151	5627	0	2468	6	2
SRL_OPN_2PTS027_0130_20150914_175040_20150914_193015.EUM.nc	-0.102	-0.099	0.035	3549	5663	0	2105	8	1
SRL_OPN_2PTS027_0132_20150914_193014_20150914_210910.EUM.nc	-0.088	-0.095	0.043	3614	5507	0	1874	17	2
SRL_OPN_2PTS027_0134_20150914_210910_20150914_224731.EUM.nc	-0.093	-0.103	0.058	2735	5495	0	2742	18	0
SRL_OPN_2PTS027_0135_20150914_224730_20150915_002512.EUM.nc	-0.118	-0.112	0.035	3059	5420	0	2344	4	13
SRL_OPN_2PTS027_0137_20150915_002512_20150915_020319.EUM.nc	-0.099	-0.105	0.038	3190	5537	0	2335	7	5
SRL_OPN_2PTS027_0139_20150915_020318_20150915_034226.EUM.nc	-0.110	-0.114	0.050	3009	5520	0	2504	5	2
SRL_OPN_2PTS027_0141_20150915_034225_20150915_052327.EUM.nc	-0.104	-0.116	0.052	2873	5582	0	2706	3	0
SRL_OPN_2PTS027_0143_20150915_052328_20150915_071300.EUM.nc	-0.102	-0.107	0.031	3816	6230	0	2376	6	32
SRL_OPN_2PTS027_0146_20150915_071300_20150915_085122.EUM.nc	-0.103	-0.108	0.042	4140	5603	0	1416	10	37
SRL_OPN_2PTS027_0147_20150915_085121_20150915_102918.EUM.nc	-0.074	-0.088	0.052	2796	5564	0	2756	12	0
SRL_OPN_2PTS027_0149_20150915_102918_20150915_120715.EUM.nc	-0.104	-0.105	0.044	2521	5521	0	2968	29	3
SRL_OPN_2PTS027_0151_20150915_120715_20150915_134620.EUM.nc	-0.112	-0.108	0.042	3059	5519	0	2453	3	4
SRL_OPN_2PTS027_0153_20150915_134619_20150915_153947.EUM.nc	-0.097	-0.103	0.043	4085	6431	0	2343	0	3

– Continued on next page

Table 14: Ka-Band Sea State Bias Statistics.

– Continued from previous page

File	Median	Mean	Std. Dev.	No. Obs.	Total Obs.	Default Lat/Lon	Flag (total)	Default (total)	3-Sigma Edited
SRL_OPN_2PTS027_0156_20150915_153946_20150915_171925.EUM.nc	-0.110	-0.111	0.044	2962	5510	0	2544	4	0
SRL_OPN_2PTS027_0158_20150915_171925_20150915_185856.EUM.nc	-0.102	-0.100	0.040	3506	5646	0	2128	7	5
SRL_OPN_2PTS027_0160_20150915_185855_20150915_203811.EUM.nc	-0.098	-0.099	0.045	3808	5625	0	1808	5	4
SRL_OPN_2PTS027_0162_20150915_203811_20150915_221638.EUM.nc	-0.089	-0.094	0.053	3010	5435	0	2399	26	0
SRL_OPN_2PTS027_0164_20150915_221637_20150915_235434.EUM.nc	-0.107	-0.106	0.042	2953	5536	0	2568	9	6
SRL_OPN_2PTS027_0165_20150915_235433_20150916_013221.EUM.nc	-0.090	-0.097	0.042	3161	5529	0	2363	2	3
SRL_OPN_2PTS027_0167_20150916_013220_20150916_031111.EUM.nc	-0.124	-0.117	0.052	2912	5576	0	2660	4	0
SRL_OPN_2PTS027_0169_20150916_031109_20150916_045126.EUM.nc	-0.096	-0.110	0.046	2895	5523	0	2624	2	2
SRL_OPN_2PTS027_0171_20150916_045125_20150916_063400.EUM.nc	-0.102	-0.109	0.037	3877	5831	0	1948	2	4
SRL_OPN_2PTS027_0173_20150916_063400_20150916_082034.EUM.nc	-0.102	-0.106	0.037	4385	6082	0	1686	3	8
SRL_OPN_2PTS027_0176_20150916_082033_20150916_095830.EUM.nc	-0.085	-0.095	0.049	3056	5459	0	2390	13	0
SRL_OPN_2PTS027_0177_20150916_095830_20150916_113626.EUM.nc	-0.089	-0.096	0.050	2378	5454	0	3047	26	3
SRL_OPN_2PTS027_0179_20150916_113624_20150916_131459.EUM.nc	-0.109	-0.114	0.047	2942	5493	0	2540	5	6
SRL_OPN_2PTS027_0181_20150916_131458_20150916_150820.EUM.nc	-0.094	-0.101	0.040	3930	6443	0	2507	5	1
SRL_OPN_2PTS027_0184_20150916_150819_20150916_164809.EUM.nc	-0.101	-0.104	0.042	3141	5578	0	2433	4	0
SRL_OPN_2PTS027_0186_20150916_164809_20150916_182744.EUM.nc	-0.100	-0.096	0.039	3424	5537	0	2084	8	21
SRL_OPN_2PTS027_0188_20150916_182743_20150916_200707.EUM.nc	-0.095	-0.098	0.042	3371	5613	0	2233	7	2
SRL_OPN_2PTS027_0190_20150916_200706_20150916_214548.EUM.nc	-0.091	-0.099	0.051	3462	5545	0	2066	16	1
SRL_OPN_2PTS027_0192_20150916_214547_20150916_232353.EUM.nc	-0.104	-0.105	0.048	2486	5303	0	2791	22	4
SRL_OPN_2PTS027_0193_20150916_232352_20150917_010135.EUM.nc	-0.097	-0.100	0.041	2878	5516	0	2622	9	7
SRL_OPN_2PTS027_0195_20150917_010134_20150917_024002.EUM.nc	-0.115	-0.114	0.050	2974	5541	0	2532	4	31
SRL_OPN_2PTS027_0197_20150917_024001_20150917_041945.EUM.nc	-0.107	-0.108	0.043	2837	5502	0	2642	23	0
SRL_OPN_2PTS027_0199_20150917_041944_20150917_060125.EUM.nc	-0.099	-0.105	0.036	3704	5772	0	2066	2	0
SRL_OPN_2PTS027_0201_20150917_060126_20150917_074933.EUM.nc	-0.091	-0.097	0.031	4224	6139	0	1895	5	15
SRL_OPN_2PTS027_0204_20150917_074933_20150917_092747.EUM.nc	-0.097	-0.102	0.046	3258	5545	0	2277	9	1
SRL_OPN_2PTS027_0205_20150917_092746_20150917_110532.EUM.nc	-0.074	-0.089	0.058	2426	5509	0	3038	29	16
SRL_OPN_2PTS027_0207_20150917_110532_20150917_124354.EUM.nc	-0.107	-0.114	0.058	2525	5381	0	2844	12	0
SRL_OPN_2PTS027_0209_20150917_124353_20150917_143703.EUM.nc	-0.097	-0.099	0.045	3756	6372	0	2609	4	3
SRL_OPN_2PTS027_0212_20150917_143702_20150917_161642.EUM.nc	-0.094	-0.099	0.043	3724	5632	0	1907	1	0
SRL_OPN_2PTS027_0214_20150917_161642_20150917_175629.EUM.nc	-0.103	-0.094	0.042	3216	5606	0	2386	4	0
SRL_OPN_2PTS027_0216_20150917_175629_20150917_193551.EUM.nc	-0.096	-0.096	0.045	3553	5648	0	2059	4	32
SRL_OPN_2PTS027_0218_20150917_193551_20150917_211453.EUM.nc	-0.098	-0.101	0.043	3604	5509	0	1895	5	5
SRL_OPN_2PTS027_0220_20150917_211452_20150917_225303.EUM.nc	-0.066	-0.091	0.056	2612	5459	0	2835	8	4
SRL_OPN_2PTS027_0221_20150917_225302_20150918_003053.EUM.nc	-0.099	-0.091	0.040	2974	5463	0	2286	2	201
SRL_OPN_2PTS027_0223_20150918_003052_20150918_020854.EUM.nc	-0.101	-0.108	0.047	3048	5517	0	2463	5	1
SRL_OPN_2PTS027_0225_20150918_020853_20150918_034814.EUM.nc	-0.096	-0.097	0.044	2963	5522	0	2543	11	5
SRL_OPN_2PTS027_0227_20150918_034813_20150918_052915.EUM.nc	-0.100	-0.106	0.034	2819	5583	0	2761	2	1
SRL_OPN_2PTS027_0229_20150918_052914_20150918_071835.EUM.nc	-0.095	-0.100	0.035	3987	6223	0	2211	6	19
SRL_OPN_2PTS027_0232_20150918_071835_20150918_085702.EUM.nc	-0.090	-0.098	0.044	4040	5599	0	1547	4	8

– Continued on next page

Table 14: Ka-Band Sea State Bias Statistics.

– Continued from previous page

File	Median	Mean	Std. Dev.	No. Obs.	Total Obs.	Default Lat/Lon	Flag (total)	Default (total)	3-Sigma Edited
SRL_OPN_2PTS027_0233_20150918_085701_20150918_103449.EUM.nc	-0.076	-0.089	0.059	2590	5500	0	2904	5	1
SRL_OPN_2PTS027_0235_20150918_103448_20150918_121258.EUM.nc	-0.094	-0.100	0.058	2537	5501	0	2950	13	1
SRL_OPN_2PTS027_0237_20150918_121256_20150918_135158.EUM.nc	-0.097	-0.105	0.041	3115	5532	0	2408	3	6
SRL_OPN_2PTS027_0239_20150918_135158_20150918_154524.EUM.nc	-0.097	-0.096	0.041	4138	6406	0	2265	0	3
SRL_OPN_2PTS027_0242_20150918_154524_20150918_172512.EUM.nc	-0.097	-0.097	0.044	2994	5513	0	2516	1	2
SRL_OPN_2PTS027_0244_20150918_172510_20150918_190441.EUM.nc	-0.084	-0.089	0.045	3581	5653	0	2067	1	4
SRL_OPN_2PTS027_0246_20150918_190440_20150918_204347.EUM.nc	-0.095	-0.099	0.045	3894	5635	0	1729	10	2
SRL_OPN_2PTS027_0248_20150918_204346_20150918_222218.EUM.nc	-0.087	-0.095	0.059	2932	5418	0	2464	22	0
SRL_OPN_2PTS027_0250_20150918_222217_20150919_000005.EUM.nc	-0.101	-0.105	0.050	2994	5504	0	2501	9	0
SRL_OPN_2PTS027_0251_20150919_000005_20150919_013802.EUM.nc	-0.107	-0.103	0.048	3200	5540	0	2303	5	32
SRL_OPN_2PTS027_0253_20150919_013801_20150919_031647.EUM.nc	-0.099	-0.103	0.046	2909	5560	0	2634	16	1
SRL_OPN_2PTS027_0255_20150919_031647_20150919_045718.EUM.nc	-0.108	-0.104	0.041	2945	5557	0	2610	0	2
SRL_OPN_2PTS027_0257_20150919_045718_20150919_063953.EUM.nc	-0.096	-0.104	0.038	3895	5835	0	1937	1	2
SRL_OPN_2PTS027_0259_20150919_063952_20150919_082608.EUM.nc	-0.094	-0.101	0.044	4436	6059	0	1614	5	4
SRL_OPN_2PTS027_0262_20150919_082607_20150919_100410.EUM.nc	-0.092	-0.093	0.054	2937	5418	0	2456	6	19
SRL_OPN_2PTS027_0263_20150919_100409_20150919_114158.EUM.nc	-0.089	-0.101	0.074	2383	5483	0	3087	13	0
SRL_OPN_2PTS027_0265_20150919_114157_20150919_132044.EUM.nc	-0.102	-0.104	0.041	2965	5487	0	2512	1	9
SRL_OPN_2PTS027_0267_20150919_132044_20150919_151407.EUM.nc	-0.101	-0.100	0.036	4007	6420	0	2411	1	1
SRL_OPN_2PTS027_0270_20150919_151406_20150919_165346.EUM.nc	-0.096	-0.102	0.044	3083	5583	0	2497	3	0
SRL_OPN_2PTS027_0272_20150919_165345_20150919_183329.EUM.nc	-0.096	-0.094	0.042	3456	5545	0	2084	3	2
SRL_OPN_2PTS027_0274_20150919_183328_20150919_201244.EUM.nc	-0.098	-0.103	0.045	3439	5572	0	2124	8	1
SRL_OPN_2PTS027_0276_20150919_201242_20150919_215120.EUM.nc	-0.098	-0.102	0.048	3395	5545	0	2113	32	5
SRL_OPN_2PTS027_0278_20150919_215119_20150919_232926.EUM.nc	-0.101	-0.107	0.062	2425	5385	0	2938	22	0
SRL_OPN_2PTS027_0279_20150919_232924_20150920_010715.EUM.nc	-0.111	-0.103	0.043	2844	5516	0	2660	8	4
SRL_OPN_2PTS027_0281_20150920_010714_20150920_024538.EUM.nc	-0.103	-0.108	0.033	2951	5509	0	2538	3	17
SRL_OPN_2PTS027_0283_20150920_024536_20150920_042525.EUM.nc	-0.099	-0.106	0.046	2864	5507	0	2637	3	3
SRL_OPN_2PTS027_0285_20150920_042524_20150920_060724.EUM.nc	-0.098	-0.102	0.034	3716	5771	0	2052	2	1
SRL_OPN_2PTS027_0287_20150920_060723_20150920_075515.EUM.nc	-0.095	-0.102	0.042	4214	6109	0	1883	8	4
SRL_OPN_2PTS027_0290_20150920_075515_20150920_093319.EUM.nc	-0.100	-0.102	0.050	3142	5550	0	2402	2	4
SRL_OPN_2PTS027_0291_20150920_093318_20150920_111112.EUM.nc	-0.067	-0.084	0.060	2358	5507	0	3126	23	0
SRL_OPN_2PTS027_0293_20150920_111111_20150920_124936.EUM.nc	-0.095	-0.098	0.039	2597	5372	0	2758	15	2
SRL_OPN_2PTS027_0295_20150920_124935_20150920_144239.EUM.nc	-0.104	-0.105	0.032	3688	6355	0	2630	1	36
SRL_OPN_2PTS027_0298_20150920_144239_20150920_162227.EUM.nc	-0.099	-0.100	0.040	3627	5652	0	2018	5	2
SRL_OPN_2PTS027_0300_20150920_162226_20150920_180204.EUM.nc	-0.095	-0.095	0.043	3266	5640	0	2367	3	4
SRL_OPN_2PTS027_0302_20150920_180203_20150920_194136.EUM.nc	-0.093	-0.101	0.042	3503	5648	0	2126	12	7
SRL_OPN_2PTS027_0304_20150920_194134_20150920_212027.EUM.nc	-0.088	-0.093	0.038	3589	5498	0	1900	9	0
SRL_OPN_2PTS027_0306_20150920_212025_20150920_225842.EUM.nc	-0.103	-0.109	0.069	2449	5466	0	3000	17	0
SRL_OPN_2PTS027_0307_20150920_225841_20150921_003623.EUM.nc	-0.093	-0.090	0.038	3266	5494	0	2218	5	5
SRL_OPN_2PTS027_0309_20150921_003622_20150921_021436.EUM.nc	-0.104	-0.100	0.035	2964	5547	0	2494	5	84

– Continued on next page

Table 14: Ka-Band Sea State Bias Statistics.

– Continued from previous page

File	Median	Mean	Std. Dev.	No. Obs.	Total Obs.	Default Lat/Lon	Flag (total)	Default (total)	3-Sigma Edited
SRL_OPN_2PTS027_0311_20150921_021435_20150921_035353.EUM.nc	-0.112	-0.108	0.040	2753	5491	0	2728	8	2
SRL_OPN_2PTS027_0313_20150921_035352_20150921_053509.EUM.nc	-0.099	-0.102	0.033	2875	5559	0	2677	2	5
SRL_OPN_2PTS027_0315_20150921_053507_20150921_072417.EUM.nc	-0.102	-0.107	0.035	4138	6218	0	2058	13	9
SRL_OPN_2PTS027_0318_20150921_072417_20150921_090235.EUM.nc	-0.095	-0.100	0.046	3788	5585	0	1668	6	123
SRL_OPN_2PTS027_0319_20150921_090233_20150921_104029.EUM.nc	-0.077	-0.085	0.049	2715	5533	0	2802	14	2
SRL_OPN_2PTS027_0321_20150921_104028_20150921_121830.EUM.nc	-0.090	-0.091	0.049	2537	5502	0	2953	12	0
SRL_OPN_2PTS027_0323_20150921_121829_20150921_135746.EUM.nc	-0.106	-0.107	0.030	3262	5558	0	2281	7	8
SRL_OPN_2PTS027_0325_20150921_135744_20150921_155101.EUM.nc	-0.104	-0.098	0.044	4054	6392	0	2325	10	3
SRL_OPN_2PTS027_0328_20150921_155101_20150921_173049.EUM.nc	-0.098	-0.097	0.041	2978	5460	0	2473	7	2
SRL_OPN_2PTS027_0330_20150921_173048_20150921_191017.EUM.nc	-0.091	-0.095	0.042	3710	5664	0	1951	2	1
SRL_OPN_2PTS027_0332_20150921_191016_20150921_204929.EUM.nc	-0.088	-0.091	0.041	3837	5630	0	1786	7	0
SRL_OPN_2PTS027_0334_20150921_204928_20150921_222749.EUM.nc	-0.097	-0.099	0.056	3008	5428	0	2406	13	1
SRL_OPN_2PTS027_0335_20150921_222749_20150922_000544.EUM.nc	-0.099	-0.100	0.043	3081	5529	0	2431	12	5
SRL_OPN_2PTS027_0337_20150922_000542_20150922_014334.EUM.nc	-0.100	-0.103	0.046	3280	5530	0	2240	1	9
SRL_OPN_2PTS027_0339_20150922_014333_20150922_032232.EUM.nc	-0.112	-0.106	0.045	2919	5492	0	2562	7	4
SRL_OPN_2PTS027_0341_20150922_032231_20150922_050302.EUM.nc	-0.094	-0.097	0.031	2897	5567	0	2655	4	11
SRL_OPN_2PTS027_0343_20150922_050301_20150922_065309.EUM.nc	-0.097	-0.102	0.033	3820	6232	0	2382	12	18
SRL_OPN_2PTS027_0346_20150922_065308_20150922_083148.EUM.nc	-0.094	-0.107	0.051	4446	5639	0	1190	1	2
SRL_OPN_2PTS027_0348_20150922_083146_20150922_100940.EUM.nc	-0.106	-0.108	0.050	2900	5423	0	2516	7	0
SRL_OPN_2PTS027_0349_20150922_100938_20150922_114738.EUM.nc	-0.064	-0.080	0.055	2405	5517	0	3082	30	0
SRL_OPN_2PTS027_0351_20150922_114737_20150922_132619.EUM.nc	-0.099	-0.104	0.038	3013	5467	0	2445	8	1
SRL_OPN_2PTS027_0353_20150922_132618_20150922_151944.EUM.nc	-0.107	-0.100	0.035	3953	6417	0	2456	3	5
SRL_OPN_2PTS027_0356_20150922_151944_20150922_165931.EUM.nc	-0.091	-0.093	0.041	3054	5566	0	2509	2	1
SRL_OPN_2PTS027_0358_20150922_165930_20150922_183904.EUM.nc	-0.097	-0.099	0.040	3422	5549	0	2107	0	20
SRL_OPN_2PTS027_0360_20150922_183903_20150922_201825.EUM.nc	-0.089	-0.099	0.047	3491	5610	0	2107	11	1
SRL_OPN_2PTS027_0362_20150922_201824_20150922_215701.EUM.nc	-0.088	-0.092	0.045	3158	5522	0	2335	29	0
SRL_OPN_2PTS027_0364_20150922_215700_20150922_233502.EUM.nc	-0.101	-0.102	0.049	2549	5429	0	2871	8	1
SRL_OPN_2PTS027_0365_20150922_233501_20150923_011244.EUM.nc	-0.096	-0.101	0.044	2909	5525	0	2609	3	4
SRL_OPN_2PTS027_0367_20150923_011244_20150923_025120.EUM.nc	-0.111	-0.112	0.040	2883	5539	0	2653	0	3
SRL_OPN_2PTS027_0369_20150923_025119_20150923_043114.EUM.nc	-0.089	-0.092	0.030	2814	5515	0	2660	6	35
SRL_OPN_2PTS027_0371_20150923_043114_20150923_061312.EUM.nc	-0.092	-0.102	0.038	3679	5777	0	2076	6	16
SRL_OPN_2PTS027_0373_20150923_061311_20150923_080047.EUM.nc	-0.091	-0.103	0.047	4267	6108	0	1836	5	0
SRL_OPN_2PTS027_0376_20150923_080046_20150923_093857.EUM.nc	-0.099	-0.106	0.047	3113	5561	0	2436	12	0
SRL_OPN_2PTS027_0377_20150923_093856_20150923_111643.EUM.nc	-0.070	-0.076	0.053	2321	5472	0	3120	28	3
SRL_OPN_2PTS027_0379_20150923_111642_20150923_125510.EUM.nc	-0.096	-0.108	0.044	2664	5394	0	2717	4	9
SRL_OPN_2PTS027_0381_20150923_125510_20150923_144826.EUM.nc	-0.104	-0.101	0.031	3583	6369	0	2733	2	51
SRL_OPN_2PTS027_0384_20150923_144824_20150923_162805.EUM.nc	-0.086	-0.090	0.035	3555	5652	0	2076	18	3
SRL_OPN_2PTS027_0386_20150923_162804_20150923_180750.EUM.nc	-0.097	-0.100	0.043	3307	5642	0	2314	8	13
SRL_OPN_2PTS027_0388_20150923_180749_20150923_194710.EUM.nc	-0.092	-0.107	0.057	3521	5627	0	2100	5	1

– Continued on next page

Table 14: Ka-Band Sea State Bias Statistics.

– Continued from previous page

File	Median	Mean	Std. Dev.	No. Obs.	Total Obs.	Default Lat/Lon	Flag (total)	Default (total)	3-Sigma Edited
SRL_OPN_2PTS027_0390_20150923_194710_20150923_212608.EUM.nc	-0.092	-0.096	0.039	3610	5486	0	1854	19	3
SRL_OPN_2PTS027_0392_20150923_212607_20150923_230413.EUM.nc	-0.107	-0.104	0.047	2338	5431	0	3090	2	1
SRL_OPN_2PTS027_0393_20150923_230412_20150924_004202.EUM.nc	-0.093	-0.100	0.043	3240	5523	0	2268	12	3
SRL_OPN_2PTS027_0395_20150924_004201_20150924_022008.EUM.nc	-0.106	-0.108	0.034	2996	5562	0	2543	2	21
SRL_OPN_2PTS027_0397_20150924_022008_20150924_035940.EUM.nc	-0.093	-0.091	0.036	2869	5535	0	2659	6	1
SRL_OPN_2PTS027_0399_20150924_035939_20150924_054055.EUM.nc	-0.088	-0.101	0.048	3116	5569	0	2365	6	82
SRL_OPN_2PTS027_0401_20150924_054054_20150924_072951.EUM.nc	-0.092	-0.105	0.040	4204	6205	0	1995	2	4
SRL_OPN_2PTS027_0404_20150924_072949_20150924_090814.EUM.nc	-0.098	-0.101	0.037	3753	5590	0	1826	9	2
SRL_OPN_2PTS027_0405_20150924_090812_20150924_104559.EUM.nc	-0.099	-0.100	0.053	2733	5526	0	2777	16	0
SRL_OPN_2PTS027_0407_20150924_104558_20150924_122410.EUM.nc	-0.101	-0.109	0.047	2626	5501	0	2865	9	1
SRL_OPN_2PTS027_0409_20150924_122409_20150924_140322.EUM.nc	-0.103	-0.104	0.028	3305	5572	0	2239	4	24
SRL_OPN_2PTS027_0411_20150924_140321_20150924_155647.EUM.nc	-0.099	-0.097	0.028	3647	6398	0	2614	6	131
SRL_OPN_2PTS027_0414_20150924_155646_20150924_173625.EUM.nc	-0.097	-0.101	0.042	3063	5519	0	2449	7	0
SRL_OPN_2PTS027_0416_20150924_173624_20150924_191601.EUM.nc	-0.093	-0.104	0.047	3667	5645	0	1963	11	4
SRL_OPN_2PTS027_0418_20150924_191601_20150924_205503.EUM.nc	-0.099	-0.097	0.042	3791	5623	0	1828	3	1
SRL_OPN_2PTS027_0420_20150924_205502_20150924_223330.EUM.nc	-0.089	-0.095	0.054	2945	5421	0	2458	17	1
SRL_OPN_2PTS027_0421_20150924_223328_20150925_001113.EUM.nc	-0.092	-0.102	0.042	3111	5505	0	2390	4	0
SRL_OPN_2PTS027_0423_20150925_001112_20150925_014915.EUM.nc	-0.104	-0.101	0.036	3301	5543	0	2232	1	9
SRL_OPN_2PTS027_0425_20150925_014913_20150925_032809.EUM.nc	-0.096	-0.096	0.040	3016	5463	0	2438	5	4
SRL_OPN_2PTS027_0427_20150925_032809_20150925_050853.EUM.nc	-0.108	-0.110	0.046	2888	5550	0	2660	2	0
SRL_OPN_2PTS027_0429_20150925_050851_20150925_065851.EUM.nc	-0.096	-0.103	0.039	3794	6231	0	2424	6	7
SRL_OPN_2PTS027_0432_20150925_065851_20150925_083719.EUM.nc	-0.104	-0.107	0.034	4508	5632	0	1103	12	9
SRL_OPN_2PTS027_0434_20150925_083717_20150925_101518.EUM.nc	-0.099	-0.100	0.046	2853	5440	0	2574	13	0
SRL_OPN_2PTS027_0435_20150925_101518_20150925_115310.EUM.nc	-0.088	-0.092	0.051	2533	5519	0	2977	9	0
SRL_OPN_2PTS027_0437_20150925_115309_20150925_133203.EUM.nc	-0.112	-0.109	0.036	2955	5427	0	2464	3	5
SRL_OPN_2PTS027_0439_20150925_133202_20150925_152529.EUM.nc	-0.095	-0.100	0.037	4002	6378	0	2369	0	7
SRL_OPN_2PTS027_0442_20150925_152528_20150925_170508.EUM.nc	-0.102	-0.103	0.042	2967	5585	0	2616	2	0
SRL_OPN_2PTS027_0444_20150925_170507_20150925_184449.EUM.nc	-0.106	-0.103	0.049	3410	5532	0	2109	2	11
SRL_OPN_2PTS027_0446_20150925_184449_20150925_202400.EUM.nc	-0.104	-0.101	0.042	3570	5585	0	2008	6	1
SRL_OPN_2PTS027_0448_20150925_202359_20150925_220241.EUM.nc	-0.078	-0.086	0.044	3108	5520	0	2395	15	2
SRL_OPN_2PTS027_0450_20150925_220239_20150925_234033.EUM.nc	-0.100	-0.104	0.045	2683	5524	0	2828	12	1
SRL_OPN_2PTS027_0451_20150925_234031_20150926_011826.EUM.nc	-0.106	-0.099	0.040	3083	5517	0	2425	2	7
SRL_OPN_2PTS027_0453_20150926_011824_20150926_025656.EUM.nc	-0.103	-0.104	0.045	2879	5577	0	2688	8	2
SRL_OPN_2PTS027_0455_20150926_025655_20150926_043656.EUM.nc	-0.106	-0.108	0.045	2766	5475	0	2698	10	1
SRL_OPN_2PTS027_0457_20150926_043656_20150926_061909.EUM.nc	-0.100	-0.106	0.041	3799	5801	0	1998	2	2
SRL_OPN_2PTS027_0459_20150926_061908_20150926_080628.EUM.nc	-0.098	-0.098	0.033	4312	6110	0	1792	2	4
SRL_OPN_2PTS027_0462_20150926_080627_20150926_094427.EUM.nc	-0.097	-0.094	0.044	3088	5544	0	2444	9	3
SRL_OPN_2PTS027_0463_20150926_094426_20150926_112222.EUM.nc	-0.076	-0.086	0.046	2130	5397	0	3245	22	0
SRL_OPN_2PTS027_0465_20150926_112221_20150926_130046.EUM.nc	-0.113	-0.112	0.030	2702	5381	0	2659	6	14

– Continued on next page

Table 14: Ka-Band Sea State Bias Statistics.

– Continued from previous page

File	Median	Mean	Std. Dev.	No. Obs.	Total Obs.	Default Lat/Lon	Flag (total)	Default (total)	3-Sigma Edited
SRL_OPN_2PTS027_0467_20150926_130045_20150926_145404.EUM.nc	-0.095	-0.102	0.038	3739	6389	0	2639	7	4
SRL_OPN_2PTS027_0470_20150926_145402_20150926_163351.EUM.nc	-0.103	-0.102	0.050	3430	5647	0	2200	7	10
SRL_OPN_2PTS027_0472_20150926_163350_20150926_181328.EUM.nc	-0.100	-0.100	0.044	3228	5640	0	2398	12	2
SRL_OPN_2PTS027_0474_20150926_181328_20150926_195254.EUM.nc	-0.097	-0.098	0.041	3400	5620	0	2212	7	1
SRL_OPN_2PTS027_0476_20150926_195253_20150926_213141.EUM.nc	-0.088	-0.095	0.046	3715	5486	0	1752	16	3
SRL_OPN_2PTS027_0478_20150926_213140_20150926_230952.EUM.nc	-0.090	-0.098	0.046	2249	5384	0	3087	4	44
SRL_OPN_2PTS027_0479_20150926_230951_20150927_004733.EUM.nc	-0.107	-0.104	0.042	3208	5526	0	2303	14	1
SRL_OPN_2PTS027_0481_20150927_004732_20150927_022552.EUM.nc	-0.107	-0.110	0.043	3018	5518	0	2492	5	3
SRL_OPN_2PTS027_0483_20150927_022551_20150927_040520.EUM.nc	-0.108	-0.114	0.057	2780	5474	0	2692	2	0
SRL_OPN_2PTS027_0485_20150927_040519_20150927_054641.EUM.nc	-0.104	-0.108	0.046	3506	5690	0	2179	5	0
SRL_OPN_2PTS027_0487_20150927_054641_20150927_073533.EUM.nc	-0.095	-0.101	0.040	4147	6196	0	2027	2	20
SRL_OPN_2PTS027_0490_20150927_073533_20150927_091345.EUM.nc	-0.095	-0.098	0.040	3589	5570	0	1972	7	2
SRL_OPN_2PTS027_0491_20150927_091345_20150927_105131.EUM.nc	-0.085	-0.092	0.051	2587	5519	0	2899	32	1
SRL_OPN_2PTS027_0493_20150927_105130_20150927_122944.EUM.nc	-0.115	-0.109	0.030	2498	5379	0	2850	6	25
SRL_OPN_2PTS027_0495_20150927_122944_20150927_140902.EUM.nc	-0.111	-0.118	0.041	3173	5597	0	2363	2	59
SRL_OPN_2PTS027_0497_20150927_140901_20150927_160225.EUM.nc	-0.104	-0.106	0.049	3747	6417	0	2666	3	1
SRL_OPN_2PTS027_0500_20150927_160224_20150927_174213.EUM.nc	-0.102	-0.106	0.041	3038	5642	0	2597	5	2
SRL_OPN_2PTS027_0502_20150927_174211_20150927_192138.EUM.nc	-0.096	-0.100	0.045	3521	5641	0	2010	2	108
SRL_OPN_2PTS027_0504_20150927_192138_20150927_210045.EUM.nc	-0.090	-0.090	0.038	3771	5598	0	1815	5	7
SRL_OPN_2PTS027_0506_20150927_210044_20150927_223901.EUM.nc	-0.101	-0.093	0.046	2925	5387	0	2428	29	5
SRL_OPN_2PTS027_0507_20150927_223901_20150928_001654.EUM.nc	-0.107	-0.108	0.036	3042	5474	0	2410	12	10
SRL_OPN_2PTS027_0509_20150928_001654_20150928_015450.EUM.nc	-0.108	-0.107	0.045	3260	5492	0	2224	5	3
SRL_OPN_2PTS027_0511_20150928_015449_20150928_033356.EUM.nc	-0.103	-0.117	0.062	2998	5510	0	2498	14	0
SRL_OPN_2PTS027_0513_20150928_033355_20150928_051440.EUM.nc	-0.110	-0.111	0.048	2894	5563	0	2655	6	8
SRL_OPN_2PTS027_0515_20150928_051439_20150928_070428.EUM.nc	-0.100	-0.111	0.057	3821	6233	0	2398	13	1
SRL_OPN_2PTS027_0518_20150928_070428_20150928_084301.EUM.nc	-0.090	-0.098	0.040	4202	5620	0	1367	19	32
SRL_OPN_2PTS027_0520_20150928_084300_20150928_102050.EUM.nc	-0.092	-0.094	0.049	2798	5415	0	2599	17	1
SRL_OPN_2PTS027_0521_20150928_102050_20150928_115854.EUM.nc	-0.097	-0.091	0.042	2491	5524	0	3018	14	1
SRL_OPN_2PTS027_0523_20150928_115852_20150928_133742.EUM.nc	-0.112	-0.121	0.046	3009	5443	0	2416	14	4
SRL_OPN_2PTS027_0525_20150928_133742_20150928_153107.EUM.nc	-0.103	-0.108	0.043	3898	6392	0	2494	0	0
SRL_OPN_2PTS027_0528_20150928_153107_20150928_171048.EUM.nc	-0.114	-0.116	0.046	2876	5583	0	2704	3	0
SRL_OPN_2PTS027_0530_20150928_171047_20150928_185028.EUM.nc	-0.094	-0.105	0.051	3453	5553	0	2088	10	2
SRL_OPN_2PTS027_0532_20150928_185027_20150928_202937.EUM.nc	-0.091	-0.086	0.027	3391	5599	0	2021	8	179
SRL_OPN_2PTS027_0534_20150928_202936_20150928_220815.EUM.nc	-0.095	-0.099	0.052	3063	5488	0	2394	25	6
SRL_OPN_2PTS027_0536_20150928_220814_20150928_234607.EUM.nc	-0.102	-0.104	0.042	2908	5519	0	2603	6	2
SRL_OPN_2PTS027_0537_20150928_234605_20150929_012359.EUM.nc	-0.109	-0.114	0.048	3033	5537	0	2499	5	0
SRL_OPN_2PTS027_0539_20150929_012358_20150929_030234.EUM.nc	-0.112	-0.128	0.062	2887	5578	0	2687	4	0
SRL_OPN_2PTS027_0541_20150929_030233_20150929_044249.EUM.nc	-0.110	-0.113	0.049	2823	5507	0	2678	5	1
SRL_OPN_2PTS027_0543_20150929_044248_20150929_062502.EUM.nc	-0.105	-0.125	0.057	3879	5808	0	1929	0	0

– Continued on next page

Table 14: Ka-Band Sea State Bias Statistics.

– Continued from previous page

File	Median	Mean	Std. Dev.	No. Obs.	Total Obs.	Default Lat/Lon	Flag (total)	Default (total)	3-Sigma Edited
SRL_OPN_2PTS027_0545_20150929_062501_20150929_081204.EUM.nc	-0.091	-0.100	0.040	4348	6106	0	1745	1	12
SRL_OPN_2PTS027_0548_20150929_081202_20150929_095009.EUM.nc	-0.087	-0.090	0.044	3018	5441	0	2408	9	6
SRL_OPN_2PTS027_0549_20150929_095009_20150929_112755.EUM.nc	-0.078	-0.089	0.048	2123	5416	0	3264	26	3
SRL_OPN_2PTS027_0551_20150929_112755_20150929_130631.EUM.nc	-0.113	-0.122	0.049	2798	5483	0	2685	0	0
SRL_OPN_2PTS027_0553_20150929_130631_20150929_145950.EUM.nc	-0.104	-0.113	0.047	3716	6397	0	2606	0	75
SRL_OPN_2PTS027_0556_20150929_145949_20150929_163930.EUM.nc	-0.111	-0.118	0.043	3247	5625	0	2362	15	1
SRL_OPN_2PTS027_0558_20150929_163929_20150929_181913.EUM.nc	-0.102	-0.115	0.055	3233	5519	0	2284	2	0
SRL_OPN_2PTS027_0560_20150929_181912_20150929_195831.EUM.nc	-0.093	-0.107	0.048	3046	4544	0	1480	8	10
SRL_OPN_2PTS027_0562_20150929_195831_20150929_213716.EUM.nc	-0.098	-0.102	0.044	3590	5576	0	1959	22	5
SRL_OPN_2PTS027_0564_20150929_213716_20150929_231525.EUM.nc	-0.100	-0.105	0.051	2415	5365	0	2942	7	1
SRL_OPN_2PTS027_0565_20150929_231524_20150930_005315.EUM.nc	-0.103	-0.119	0.061	3123	5540	0	2396	21	0
SRL_OPN_2PTS027_0567_20150930_005315_20150930_023127.EUM.nc	-0.115	-0.130	0.057	3042	5522	0	2472	8	0
SRL_OPN_2PTS027_0569_20150930_023127_20150930_041109.EUM.nc	-0.097	-0.114	0.054	2695	5486	0	2786	4	1
SRL_OPN_2PTS027_0571_20150930_041109_20150930_055239.EUM.nc	-0.113	-0.128	0.048	3651	5702	0	2045	4	2
SRL_OPN_2PTS027_0573_20150930_055239_20150930_074109.EUM.nc	-0.101	-0.107	0.036	4185	6170	0	1977	2	6
SRL_OPN_2PTS027_0576_20150930_074107_20150930_091918.EUM.nc	-0.087	-0.092	0.041	3346	5559	0	2202	6	5
SRL_OPN_2PTS027_0577_20150930_091917_20150930_105712.EUM.nc	-0.069	-0.082	0.048	2487	5534	0	3030	15	2
SRL_OPN_2PTS027_0579_20150930_105711_20150930_123520.EUM.nc	-0.100	-0.116	0.052	2485	5378	0	2891	2	0
SRL_OPN_2PTS027_0581_20150930_123519_20150930_141449.EUM.nc	-0.110	-0.121	0.047	3322	5588	0	2265	1	0
SRL_OPN_2PTS027_0583_20150930_141449_20150930_160811.EUM.nc	-0.108	-0.115	0.047	3775	6382	0	2602	4	1
SRL_OPN_2PTS027_0586_20150930_160810_20150930_174750.EUM.nc	-0.118	-0.127	0.053	3026	5592	0	2561	5	0
SRL_OPN_2PTS027_0588_20150930_174749_20150930_192723.EUM.nc	-0.106	-0.113	0.049	3495	5652	0	2117	7	33
SRL_OPN_2PTS027_0590_20150930_192722_20150930_210620.EUM.nc	-0.094	-0.102	0.042	3675	5584	0	1888	20	1
SRL_OPN_2PTS027_0592_20150930_210619_20150930_224442.EUM.nc	-0.100	-0.102	0.052	2797	5363	0	2511	8	47
SRL_OPN_2PTS027_0593_20150930_224441_20151001_002224.EUM.nc	-0.113	-0.123	0.054	3051	5453	0	2400	2	0
SRL_OPN_2PTS027_0595_20151001_002223_20151001_020031.EUM.nc	-0.107	-0.118	0.058	3260	5552	0	2287	4	1
SRL_OPN_2PTS027_0597_20151001_020030_20151001_033934.EUM.nc	-0.112	-0.114	0.044	2858	5492	0	2623	8	3
SRL_OPN_2PTS027_0599_20151001_033933_20151001_052032.EUM.nc	-0.121	-0.124	0.043	2807	5576	0	2665	4	100
SRL_OPN_2PTS027_0601_20151001_052032_20151001_071010.EUM.nc	-0.103	-0.107	0.038	3801	6225	0	2405	12	7
SRL_OPN_2PTS027_0604_20151001_071009_20151001_084833.EUM.nc	-0.096	-0.093	0.035	3966	5602	0	1467	1	168
SRL_OPN_2PTS027_0605_20151001_084833_20151001_102629.EUM.nc	-0.092	-0.090	0.046	2875	5445	0	2553	13	4
SRL_OPN_2PTS027_0607_20151001_102629_20151001_120425.EUM.nc	-0.079	-0.097	0.059	2532	5518	0	2972	13	1
SRL_OPN_2PTS027_0609_20151001_120424_20151001_134329.EUM.nc	-0.103	-0.120	0.044	3057	5517	0	2449	10	1
SRL_OPN_2PTS027_0611_20151001_134327_20151001_153653.EUM.nc	-0.112	-0.115	0.044	3820	6410	0	2553	0	37
SRL_OPN_2PTS027_0614_20151001_153653_20151001_171633.EUM.nc	-0.125	-0.135	0.047	2888	5582	0	2692	2	0
SRL_OPN_2PTS027_0616_20151001_171633_20151001_185604.EUM.nc	-0.118	-0.121	0.048	3421	5536	0	2103	11	1
SRL_OPN_2PTS027_0618_20151001_185603_20151001_203519.EUM.nc	-0.098	-0.102	0.046	3672	5609	0	1922	14	1
SRL_OPN_2PTS027_0620_20151001_203518_20151001_221347.EUM.nc	-0.100	-0.103	0.046	2989	5489	0	2475	22	3
SRL_OPN_2PTS027_0622_20151001_221347_20151001_235144.EUM.nc	-0.122	-0.120	0.054	2899	5513	0	2608	6	0

– Continued on next page

Table 14: Ka-Band Sea State Bias Statistics.

– Continued from previous page

File	Median	Mean	Std. Dev.	No. Obs.	Total Obs.	Default Lat/Lon	Flag (total)	Default (total)	3-Sigma Edited
SRL_OPN_2PTS027_0623_20151001_235144_20151002_012931.EUM.nc	-0.110	-0.117	0.055	3107	5523	0	2415	1	0
SRL_OPN_2PTS027_0625_20151002_012930_20151002_030818.EUM.nc	-0.116	-0.124	0.045	2843	5541	0	2682	5	11
SRL_OPN_2PTS027_0627_20151002_030816_20151002_044831.EUM.nc	-0.110	-0.114	0.042	2862	5511	0	2641	5	3
SRL_OPN_2PTS027_0629_20151002_044830_20151002_063100.EUM.nc	-0.112	-0.114	0.041	3897	5807	0	1907	2	1
SRL_OPN_2PTS027_0631_20151002_063059_20151002_081743.EUM.nc	-0.107	-0.119	0.042	4361	6072	0	1695	5	11
SRL_OPN_2PTS027_0634_20151002_081743_20151002_095540.EUM.nc	-0.092	-0.103	0.049	2990	5436	0	2432	11	3
SRL_OPN_2PTS027_0635_20151002_095539_20151002_113334.EUM.nc	-0.085	-0.095	0.053	2273	5389	0	3075	35	6
SRL_OPN_2PTS027_0637_20151002_113334_20151002_131207.EUM.nc	-0.116	-0.123	0.051	2877	5496	0	2613	6	0
SRL_OPN_2PTS027_0639_20151002_131206_20151002_150527.EUM.nc	-0.116	-0.114	0.041	3787	6402	0	2607	2	6
SRL_OPN_2PTS027_0642_20151002_150526_20151002_164515.EUM.nc	-0.122	-0.133	0.047	3095	5584	0	2479	4	6
SRL_OPN_2PTS027_0644_20151002_164514_20151002_182450.EUM.nc	-0.113	-0.117	0.036	3290	5533	0	2215	6	22
SRL_OPN_2PTS027_0646_20151002_182450_20151002_200415.EUM.nc	-0.106	-0.110	0.044	3319	5609	0	2273	10	7
SRL_OPN_2PTS027_0648_20151002_200414_20151002_214256.EUM.nc	-0.091	-0.085	0.031	3149	5542	0	2072	16	305
SRL_OPN_2PTS027_0650_20151002_214256_20151002_232103.EUM.nc	-0.110	-0.115	0.055	2490	5389	0	2887	12	0
SRL_OPN_2PTS027_0651_20151002_232102_20151003_005844.EUM.nc	-0.125	-0.124	0.059	3026	5527	0	2480	21	0
SRL_OPN_2PTS027_0653_20151003_005844_20151003_023709.EUM.nc	-0.110	-0.117	0.054	2961	5556	0	2578	17	0
SRL_OPN_2PTS027_0655_20151003_023709_20151003_041650.EUM.nc	-0.112	-0.116	0.035	2764	5472	0	2682	12	14
SRL_OPN_2PTS027_0657_20151003_041648_20151003_055827.EUM.nc	-0.110	-0.116	0.042	3700	5733	0	2032	1	0
SRL_OPN_2PTS027_0659_20151003_055826_20151003_074649.EUM.nc	-0.103	-0.103	0.033	3985	6159	0	1940	3	231
SRL_OPN_2PTS027_0662_20151003_074648_20151003_092456.EUM.nc	-0.105	-0.111	0.042	3229	5522	0	2289	2	2
SRL_OPN_2PTS027_0663_20151003_092455_20151003_110241.EUM.nc	-0.083	-0.094	0.063	2400	5524	0	3103	21	0
SRL_OPN_2PTS027_0665_20151003_110240_20151003_124101.EUM.nc	-0.137	-0.128	0.058	2562	5387	0	2820	5	0
SRL_OPN_2PTS027_0667_20151003_124100_20151003_142036.EUM.nc	-0.116	-0.118	0.044	3372	5570	0	2190	2	6
SRL_OPN_2PTS027_0669_20151003_142037_20151003_161348.EUM.nc	-0.102	-0.108	0.051	3833	6375	0	2536	5	1
SRL_OPN_2PTS027_0672_20151003_161347_20151003_175335.EUM.nc	-0.117	-0.114	0.042	3016	5596	0	2571	6	3
SRL_OPN_2PTS027_0674_20151003_175335_20151003_193258.EUM.nc	-0.116	-0.119	0.052	3478	5635	0	2142	11	4
SRL_OPN_2PTS027_0676_20151003_193257_20151003_211201.EUM.nc	-0.082	-0.090	0.051	3567	5490	0	1914	7	2
SRL_OPN_2PTS027_0678_20151003_211200_20151003_225012.EUM.nc	-0.100	-0.108	0.054	2595	5445	0	2837	11	2
SRL_OPN_2PTS027_0679_20151003_225011_20151004_002801.EUM.nc	-0.134	-0.130	0.051	3089	5453	0	2358	6	0
SRL_OPN_2PTS027_0681_20151004_002801_20151004_020601.EUM.nc	-0.110	-0.116	0.044	3072	5536	0	2438	26	0
SRL_OPN_2PTS027_0683_20151004_020601_20151004_034520.EUM.nc	-0.107	-0.108	0.044	2898	5559	0	2655	5	1
SRL_OPN_2PTS027_0685_20151004_034519_20151004_052617.EUM.nc	-0.122	-0.127	0.052	2805	5577	0	2768	3	1
SRL_OPN_2PTS027_0687_20151004_052615_20151004_071542.EUM.nc	-0.109	-0.111	0.041	3889	6222	0	2316	7	10
SRL_OPN_2PTS027_0690_20151004_071542_20151004_085411.EUM.nc	-0.106	-0.114	0.043	3995	5585	0	1561	27	2
SRL_OPN_2PTS027_0691_20151004_085410_20151004_103159.EUM.nc	-0.093	-0.108	0.064	2662	5529	0	2857	10	0
SRL_OPN_2PTS027_0693_20151004_103158_20151004_121005.EUM.nc	-0.098	-0.109	0.061	2527	5483	0	2937	19	0
SRL_OPN_2PTS027_0695_20151004_121004_20151004_134904.EUM.nc	-0.121	-0.122	0.040	3097	5500	0	2396	2	5
SRL_OPN_2PTS027_0697_20151004_134904_20151004_154230.EUM.nc	-0.105	-0.106	0.047	3823	6420	0	2595	1	1
SRL_OPN_2PTS027_0700_20151004_154229_20151004_172218.EUM.nc	-0.121	-0.117	0.037	2866	5516	0	2633	4	13

– Continued on next page

Table 14: Ka-Band Sea State Bias Statistics.

– Continued from previous page

File	Median	Mean	Std. Dev.	No. Obs.	Total Obs.	Default Lat/Lon	Flag (total)	Default (total)	3-Sigma Edited
SRL_OPN_2PTS027_0702_20151004_172217_20151004_190148.EUM.nc	-0.104	-0.113	0.054	3444	5651	0	2201	3	3
SRL_OPN_2PTS027_0704_20151004_190147_20151004_204053.EUM.nc	-0.090	-0.099	0.046	3828	5596	0	1754	14	0
SRL_OPN_2PTS027_0706_20151004_204053_20151004_221926.EUM.nc	-0.101	-0.110	0.067	3014	5402	0	2367	21	0
SRL_OPN_2PTS027_0708_20151004_221925_20151004_235713.EUM.nc	-0.137	-0.130	0.049	2998	5515	0	2506	9	2
SRL_OPN_2PTS027_0709_20151004_235713_20151005_013510.EUM.nc	-0.107	-0.106	0.044	3222	5549	0	2319	2	6
SRL_OPN_2PTS027_0711_20151005_013509_20151005_031400.EUM.nc	-0.098	-0.111	0.046	2790	5546	0	2726	13	17
SRL_OPN_2PTS027_0713_20151005_031359_20151005_045418.EUM.nc	-0.106	-0.114	0.057	2929	5533	0	2602	2	0
SRL_OPN_2PTS027_0715_20151005_045417_20151005_063655.EUM.nc	-0.118	-0.119	0.040	3870	5835	0	1943	0	22
SRL_OPN_2PTS027_0717_20151005_063654_20151005_082317.EUM.nc	-0.116	-0.115	0.041	4296	6068	0	1757	9	6
SRL_OPN_2PTS027_0720_20151005_082317_20151005_100119.EUM.nc	-0.125	-0.116	0.053	2987	5412	0	2416	6	3
SRL_OPN_2PTS027_0721_20151005_100118_20151005_113907.EUM.nc	-0.091	-0.100	0.059	2351	5428	0	3049	27	1
SRL_OPN_2PTS027_0723_20151005_113906_20151005_131749.EUM.nc	-0.123	-0.125	0.039	2933	5462	0	2525	4	0
SRL_OPN_2PTS027_0725_20151005_131748_20151005_151109.EUM.nc	-0.101	-0.105	0.033	3772	6412	0	2630	0	10
SRL_OPN_2PTS027_0728_20151005_151108_20151005_165056.EUM.nc	-0.120	-0.122	0.031	2981	5619	0	2556	5	77
SRL_OPN_2PTS027_0730_20151005_165055_20151005_183028.EUM.nc	-0.110	-0.114	0.045	3338	5528	0	2187	2	1
SRL_OPN_2PTS027_0732_20151005_183027_20151005_200951.EUM.nc	-0.112	-0.112	0.054	3274	5580	0	2292	9	5
SRL_OPN_2PTS027_0734_20151005_200950_20151005_214837.EUM.nc	-0.099	-0.105	0.055	3400	5552	0	2147	3	2
SRL_OPN_2PTS027_0736_20151005_214836_20151005_232631.EUM.nc	-0.144	-0.127	0.057	2550	5314	0	2725	39	0
SRL_OPN_2PTS027_0737_20151005_232631_20151006_010420.EUM.nc	-0.118	-0.115	0.042	2783	5526	0	2732	11	0
SRL_OPN_2PTS027_0739_20151006_010420_20151006_024249.EUM.nc	-0.105	-0.112	0.050	2929	5559	0	2623	6	1
SRL_OPN_2PTS027_0741_20151006_024248_20151006_042233.EUM.nc	-0.105	-0.114	0.053	2772	5511	0	2734	5	0
SRL_OPN_2PTS027_0743_20151006_042231_20151006_060424.EUM.nc	-0.116	-0.120	0.036	3678	5753	0	2068	3	4
SRL_OPN_2PTS027_0745_20151006_060423_20151006_093034.EUM.nc	-0.122	-0.119	0.045	7257	11643	0	4302	14	70
SRL_OPN_2PTS027_0749_20151006_093033_20151006_110818.EUM.nc	-0.082	-0.089	0.056	2357	5492	0	3100	34	1
SRL_OPN_2PTS027_0751_20151006_110817_20151006_124640.EUM.nc	-0.127	-0.125	0.040	2466	5349	0	2879	0	4
SRL_OPN_2PTS027_0753_20151006_124639_20151006_143949.EUM.nc	-0.102	-0.104	0.036	3518	6314	0	2768	4	24
SRL_OPN_2PTS027_0756_20151006_143948_20151006_161935.EUM.nc	-0.119	-0.120	0.045	3543	5630	0	2074	5	8
SRL_OPN_2PTS027_0758_20151006_161934_20151006_175912.EUM.nc	-0.118	-0.120	0.044	3117	5625	0	2503	4	1
SRL_OPN_2PTS027_0760_20151006_175911_20151006_193842.EUM.nc	-0.116	-0.112	0.053	3392	5611	0	2206	12	1
SRL_OPN_2PTS027_0762_20151006_193842_20151006_211732.EUM.nc	-0.112	-0.108	0.042	3496	5482	0	1901	19	66
SRL_OPN_2PTS027_0764_20151006_211731_20151006_225547.EUM.nc	-0.118	-0.110	0.057	2563	5464	0	2892	9	0
SRL_OPN_2PTS027_0765_20151006_225546_20151007_003336.EUM.nc	-0.119	-0.116	0.034	3189	5480	0	2262	7	22
SRL_OPN_2PTS027_0767_20151007_003337_20151007_021138.EUM.nc	-0.104	-0.110	0.049	3078	5524	0	2443	1	2
SRL_OPN_2PTS027_0769_20151007_021137_20151007_035100.EUM.nc	-0.107	-0.118	0.047	2762	5499	0	2718	19	0
SRL_OPN_2PTS027_0771_20151007_035059_20151007_053210.EUM.nc	-0.124	-0.133	0.043	2848	5550	0	2695	7	0
SRL_OPN_2PTS027_0773_20151007_053209_20151007_072123.EUM.nc	-0.121	-0.118	0.038	3981	6213	0	2190	4	38
SRL_OPN_2PTS027_0776_20151007_072123_20151007_085940.EUM.nc	-0.112	-0.116	0.040	3917	5566	0	1639	9	1
SRL_OPN_2PTS027_0777_20151007_085939_20151007_103734.EUM.nc	-0.105	-0.104	0.048	2624	5512	0	2879	9	0
SRL_OPN_2PTS027_0779_20151007_103733_20151007_121541.EUM.nc	-0.121	-0.106	0.051	2533	5509	0	2952	21	3

– Continued on next page

Table 14: Ka-Band Sea State Bias Statistics.

– Continued from previous page

File	Median	Mean	Std. Dev.	No. Obs.	Total Obs.	Default Lat/Lon	Flag (total)	Default (total)	3-Sigma Edited
SRL_OPN_2PTS027_0781_20151007_121541_20151007_135443.EUM.nc	-0.105	-0.104	0.035	3144	5519	0	2358	7	10
SRL_OPN_2PTS027_0783_20151007_135443_20151007_154807.EUM.nc	-0.106	-0.116	0.047	3840	6376	0	2524	8	4
SRL_OPN_2PTS027_0786_20151007_154806_20151007_190730.EUM.nc	-0.115	-0.116	0.048	6410	11152	0	4718	21	3
SRL_OPN_2PTS027_0790_20151007_190729_20151007_204631.EUM.nc	-0.108	-0.106	0.044	3824	5621	0	1792	4	1
SRL_OPN_2PTS027_0792_20151007_204631_20151007_222502.EUM.nc	-0.107	-0.102	0.053	3014	5404	0	2374	16	0
SRL_OPN_2PTS027_0794_20151007_222501_20151008_000254.EUM.nc	-0.112	-0.111	0.031	3066	5545	0	2452	11	16
SRL_OPN_2PTS027_0795_20151008_000253_20151008_014043.EUM.nc	-0.106	-0.107	0.049	3184	5535	0	2344	6	1
SRL_OPN_2PTS027_0797_20151008_014042_20151008_031939.EUM.nc	-0.110	-0.119	0.047	2829	5533	0	2696	8	0
SRL_OPN_2PTS027_0799_20151008_031938_20151008_050002.EUM.nc	-0.130	-0.133	0.046	2936	5558	0	2621	1	0
SRL_OPN_2PTS027_0801_20151008_050001_20151008_064249.EUM.nc	-0.114	-0.116	0.035	3804	5824	0	2004	1	15
SRL_OPN_2PTS027_0803_20151008_064248_20151008_082851.EUM.nc	-0.115	-0.117	0.041	4380	6045	0	1660	0	5
SRL_OPN_2PTS027_0806_20151008_082851_20151008_100651.EUM.nc	-0.110	-0.120	0.058	2945	5401	0	2443	11	2
SRL_OPN_2PTS027_0807_20151008_100650_20151008_114449.EUM.nc	-0.103	-0.094	0.055	2385	5448	0	3047	15	1
SRL_OPN_2PTS027_0809_20151008_114448_20151008_132326.EUM.nc	-0.106	-0.115	0.023	2751	5457	0	2536	2	168
SRL_OPN_2PTS027_0811_20151008_132325_20151008_151647.EUM.nc	-0.118	-0.121	0.051	3719	6421	0	2699	2	1
SRL_OPN_2PTS027_0814_20151008_151647_20151008_165634.EUM.nc	-0.123	-0.133	0.060	2992	5547	0	2550	5	0
SRL_OPN_2PTS027_0816_20151008_165633_20151008_183615.EUM.nc	-0.116	-0.110	0.044	3320	5514	0	2187	2	5
SRL_OPN_2PTS027_0818_20151008_183614_20151008_201526.EUM.nc	-0.124	-0.118	0.051	3328	5571	0	2233	10	0
SRL_OPN_2PTS027_0820_20151008_201526_20151008_215411.EUM.nc	-0.109	-0.113	0.048	3275	5514	0	2175	38	26
SRL_OPN_2PTS027_0822_20151008_215410_20151008_233212.EUM.nc	-0.107	-0.108	0.041	2524	5333	0	2794	15	0
SRL_OPN_2PTS027_0823_20151008_233211_20151009_010953.EUM.nc	-0.110	-0.115	0.050	2787	5508	0	2718	2	1
SRL_OPN_2PTS027_0825_20151009_010952_20151009_024825.EUM.nc	-0.113	-0.123	0.053	2904	5565	0	2659	2	0
SRL_OPN_2PTS027_0827_20151009_024825_20151009_042815.EUM.nc	-0.114	-0.126	0.055	2793	5542	0	2746	3	0
SRL_OPN_2PTS027_0829_20151009_042814_20151009_061014.EUM.nc	-0.108	-0.119	0.040	3641	5733	0	2080	6	6
SRL_OPN_2PTS027_0831_20151009_061013_20151009_075756.EUM.nc	-0.116	-0.116	0.028	3883	6100	0	1982	3	232
SRL_OPN_2PTS027_0834_20151009_075756_20151009_093607.EUM.nc	-0.124	-0.124	0.043	3012	5550	0	2528	9	1
SRL_OPN_2PTS027_0835_20151009_093606_20151009_111351.EUM.nc	-0.092	-0.088	0.049	2221	5478	0	3219	34	4
SRL_OPN_2PTS027_0837_20151009_111350_20151009_125216.EUM.nc	-0.106	-0.112	0.044	2588	5372	0	2781	1	2
SRL_OPN_2PTS027_0839_20151009_125216_20151009_144527.EUM.nc	-0.123	-0.131	0.053	3523	6358	0	2830	5	0
SRL_OPN_2PTS027_0842_20151009_144526_20151009_162514.EUM.nc	-0.115	-0.126	0.057	3488	5650	0	2161	1	0
SRL_OPN_2PTS027_0844_20151009_162513_20151009_180450.EUM.nc	-0.111	-0.111	0.043	3106	5641	0	2527	6	2
SRL_OPN_2PTS027_0846_20151009_180449_20151009_194419.EUM.nc	-0.130	-0.126	0.051	3379	5626	0	2244	3	0
SRL_OPN_2PTS027_0848_20151009_194419_20151009_212314.EUM.nc	-0.107	-0.111	0.044	3635	5480	0	1830	15	0
SRL_OPN_2PTS027_0850_20151009_212314_20151009_230120.EUM.nc	-0.100	-0.100	0.046	2389	5390	0	2992	8	1
SRL_OPN_2PTS027_0851_20151009_230119_20151010_003908.EUM.nc	-0.108	-0.110	0.042	3240	5503	0	2201	7	55
SRL_OPN_2PTS027_0853_20151010_003907_20151010_022846.EUM.nc	-0.107	-0.115	0.054	3238	6182	0	2940	3	1
SRL_OPN_2PTS027_0856_20151010_022845_20151010_035640.EUM.nc	-0.111	-0.126	0.056	2551	4912	0	2357	4	0
SRL_OPN_2PTS027_0857_20151010_035640_20151010_053757.EUM.nc	-0.119	-0.123	0.045	3033	5535	0	2490	11	1
SRL_OPN_2PTS027_0859_20151010_053756_20151010_072658.EUM.nc	-0.117	-0.121	0.037	4113	6211	0	2080	1	17

– Continued on next page

Table 14: Ka-Band Sea State Bias Statistics.

– Continued from previous page

File	Median	Mean	Std. Dev.	No. Obs.	Total Obs.	Default Lat/Lon	Flag (total)	Default (total)	3-Sigma Edited
SRL_OPN_2PTS027_0862_20151010_072657_20151010_090521.EUM.nc	-0.110	-0.114	0.034	3776	5589	0	1796	5	12
SRL_OPN_2PTS027_0863_20151010_090520_20151010_104307.EUM.nc	-0.095	-0.096	0.040	2642	5523	0	2860	18	3
SRL_OPN_2PTS027_0865_20151010_104306_20151010_122116.EUM.nc	-0.104	-0.107	0.050	2587	5499	0	2848	11	53
SRL_OPN_2PTS027_0867_20151010_122115_20151010_140032.EUM.nc	-0.123	-0.131	0.046	3339	5540	0	2198	2	1
SRL_OPN_2PTS027_0869_20151010_140031_20151010_155355.EUM.nc	-0.128	-0.119	0.049	3624	6393	0	2766	2	1
SRL_OPN_2PTS027_0872_20151010_155355_20151010_173332.EUM.nc	-0.120	-0.119	0.041	2827	5468	0	2632	5	4
SRL_OPN_2PTS027_0874_20151010_173331_20151010_191307.EUM.nc	-0.124	-0.121	0.052	3597	5650	0	2045	8	0
SRL_OPN_2PTS027_0876_20151010_191307_20151010_205207.EUM.nc	-0.102	-0.105	0.037	3782	5591	0	1793	13	3
SRL_OPN_2PTS027_0878_20151010_205207_20151010_223035.EUM.nc	-0.088	-0.089	0.050	2994	5415	0	2377	39	5
SRL_OPN_2PTS027_0879_20151010_223034_20151011_000826.EUM.nc	-0.103	-0.110	0.041	3085	5479	0	2391	3	0
SRL_OPN_2PTS027_0881_20151011_000826_20151011_015725.EUM.nc	-0.106	-0.106	0.050	3532	6152	0	2612	4	4
SRL_OPN_2PTS027_0884_20151011_015725_20151011_032516.EUM.nc	-0.121	-0.120	0.050	2655	4870	0	2199	7	9
SRL_OPN_2PTS027_0885_20151011_032517_20151011_050556.EUM.nc	-0.122	-0.130	0.048	2832	5552	0	2714	6	0
SRL_OPN_2PTS027_0887_20151011_050556_20151011_065557.EUM.nc	-0.112	-0.121	0.039	3736	6223	0	2486	1	0
SRL_OPN_2PTS027_0890_20151011_065556_20151011_083425.EUM.nc	-0.113	-0.118	0.038	4384	5622	0	1233	3	2
SRL_OPN_2PTS027_0892_20151011_083425_20151011_101224.EUM.nc	-0.096	-0.101	0.038	2831	5420	0	2564	20	5
SRL_OPN_2PTS027_0893_20151011_101223_20151011_115023.EUM.nc	-0.097	-0.096	0.055	2496	5489	0	2975	15	3
SRL_OPN_2PTS027_0895_20151011_115022_20151011_132904.EUM.nc	-0.119	-0.124	0.041	2942	5432	0	2471	9	10
SRL_OPN_2PTS027_0897_20151011_132904_20151011_152227.EUM.nc	-0.121	-0.116	0.041	3736	6371	0	2633	1	1
SRL_OPN_2PTS027_0900_20151011_152226_20151011_170212.EUM.nc	-0.129	-0.124	0.042	2910	5570	0	2652	6	2
SRL_OPN_2PTS027_0902_20151011_170212_20151011_184153.EUM.nc	-0.116	-0.123	0.044	3308	5528	0	2212	4	4
SRL_OPN_2PTS027_0904_20151011_184152_20151011_202104.EUM.nc	-0.109	-0.111	0.042	3446	5576	0	2117	5	8
SRL_OPN_2PTS027_0906_20151011_202103_20151011_215944.EUM.nc	-0.093	-0.097	0.043	3121	5472	0	2331	19	1
SRL_OPN_2PTS027_0908_20151011_215943_20151011_233745.EUM.nc	-0.099	-0.112	0.052	2700	5452	0	2740	9	3
SRL_OPN_2PTS027_0909_20151011_233744_20151012_011528.EUM.nc	-0.115	-0.108	0.049	3065	5509	0	2436	7	1
SRL_OPN_2PTS027_0911_20151012_011528_20151012_025404.EUM.nc	-0.124	-0.116	0.044	2868	5538	0	2665	5	0
SRL_OPN_2PTS027_0913_20151012_025402_20151012_043407.EUM.nc	-0.122	-0.127	0.036	2785	5507	0	2685	13	24
SRL_OPN_2PTS027_0915_20151012_043406_20151012_061607.EUM.nc	-0.109	-0.121	0.041	3694	5778	0	2056	0	28
SRL_OPN_2PTS027_0917_20151012_061607_20151012_080334.EUM.nc	-0.113	-0.112	0.035	3990	6084	0	1932	13	149
SRL_OPN_2PTS027_0920_20151012_080332_20151012_094141.EUM.nc	-0.100	-0.099	0.040	3052	5539	0	2467	14	6
SRL_OPN_2PTS027_0921_20151012_094140_20151012_111934.EUM.nc	-0.086	-0.088	0.054	2322	5389	0	3036	30	1
SRL_OPN_2PTS027_0923_20151012_111932_20151012_125753.EUM.nc	-0.113	-0.120	0.039	2628	5373	0	2741	2	2
SRL_OPN_2PTS027_0925_20151012_125752_20151012_145116.EUM.nc	-0.122	-0.119	0.036	3545	6364	0	2786	8	25
SRL_OPN_2PTS027_0928_20151012_145116_20151012_163054.EUM.nc	-0.112	-0.114	0.040	3403	5649	0	2236	9	1
SRL_OPN_2PTS027_0930_20151012_163054_20151012_181038.EUM.nc	-0.117	-0.121	0.042	3055	5616	0	2475	7	79
SRL_OPN_2PTS027_0932_20151012_181037_20151012_194958.EUM.nc	-0.114	-0.113	0.042	3307	5595	0	2278	6	4
SRL_OPN_2PTS027_0934_20151012_194956_20151012_212851.EUM.nc	-0.088	-0.089	0.037	3714	5470	0	1734	18	4
SRL_OPN_2PTS027_0936_20151012_212851_20151012_230702.EUM.nc	-0.101	-0.106	0.057	2284	5398	0	3108	6	0
SRL_OPN_2PTS027_0937_20151012_230702_20151013_004442.EUM.nc	-0.106	-0.106	0.046	3234	5504	0	2261	8	1

– Continued on next page

Table 14: Ka-Band Sea State Bias Statistics.

– Continued from previous page

File	Median	Mean	Std. Dev.	No. Obs.	Total Obs.	Default Lat/Lon	Flag (total)	Default (total)	3-Sigma Edited
SRL_OPN_2PTS027_0939_20151013_004441_20151013_022258.EUM.nc	-0.119	-0.110	0.040	3032	5562	0	2524	4	2
SRL_OPN_2PTS027_0941_20151013_022258_20151013_040222.EUM.nc	-0.110	-0.120	0.042	2733	5464	0	2727	3	1
SRL_OPN_2PTS027_0943_20151013_040221_20151013_054348.EUM.nc	-0.119	-0.122	0.043	3336	5682	0	2336	10	0
SRL_OPN_2PTS027_0945_20151013_054347_20151013_073235.EUM.nc	-0.111	-0.116	0.033	4049	6179	0	2111	7	12
SRL_OPN_2PTS027_0948_20151013_073236_20151013_091055.EUM.nc	-0.097	-0.101	0.037	3580	5555	0	1966	6	3
SRL_OPN_2PTS027_0949_20151013_091054_20151013_104840.EUM.nc	-0.083	-0.092	0.045	2604	5550	0	2930	16	0
SRL_OPN_2PTS027_0951_20151013_104840_20151013_122652.EUM.nc	-0.110	-0.112	0.046	2520	5384	0	2826	24	14
SRL_OPN_2PTS027_0953_20151013_122651_20151013_140613.EUM.nc	-0.115	-0.116	0.024	3089	5570	0	2392	0	89
SRL_OPN_2PTS027_0955_20151013_140613_20151013_155935.EUM.nc	-0.106	-0.109	0.041	3587	6374	0	2766	4	17
SRL_OPN_2PTS027_0958_20151013_155935_20151013_191847.EUM.nc	-0.111	-0.113	0.044	6406	11255	0	4832	12	5
SRL_OPN_2PTS027_0962_20151013_191846_20151013_205753.EUM.nc	-0.097	-0.097	0.037	3785	5575	0	1773	9	8
SRL_OPN_2PTS027_0964_20151013_205753_20151013_223610.EUM.nc	-0.097	-0.097	0.044	2945	5402	0	2444	12	1
SRL_OPN_2PTS027_0965_20151013_223608_20151014_001400.EUM.nc	-0.105	-0.111	0.043	3087	5482	0	2390	4	1
SRL_OPN_2PTS027_0967_20151014_001359_20151014_015201.EUM.nc	-0.107	-0.101	0.045	3287	5484	0	2197	0	0
SRL_OPN_2PTS027_0969_20151014_015200_20151014_033057.EUM.nc	-0.102	-0.108	0.048	2937	5482	0	2533	8	4
SRL_OPN_2PTS027_0971_20151014_033057_20151014_051144.EUM.nc	-0.119	-0.122	0.035	2844	5567	0	2702	0	21
SRL_OPN_2PTS027_0973_20151014_051143_20151014_070135.EUM.nc	-0.110	-0.116	0.034	3686	6209	0	2479	6	38
SRL_OPN_2PTS027_0976_20151014_070134_20151014_084008.EUM.nc	-0.097	-0.098	0.032	4293	5618	0	1318	5	2
SRL_OPN_2PTS027_0978_20151014_084007_20151014_101757.EUM.nc	-0.103	-0.104	0.041	2811	5425	0	2603	10	1
SRL_OPN_2PTS027_0979_20151014_101756_20151014_115558.EUM.nc	-0.104	-0.098	0.042	2462	5497	0	3022	9	4
SRL_OPN_2PTS027_0981_20151014_115557_20151014_133452.EUM.nc	-0.111	-0.111	0.031	2975	5438	0	2454	1	8
SRL_OPN_2PTS027_0983_20151014_133451_20151014_152815.EUM.nc	-0.109	-0.108	0.041	3741	6350	0	2596	11	2
SRL_OPN_2PTS027_0986_20151014_152815_20151014_170754.EUM.nc	-0.121	-0.123	0.044	2818	5584	0	2764	1	1
SRL_OPN_2PTS027_0988_20151014_170753_20151014_184732.EUM.nc	-0.102	-0.103	0.036	3413	5524	0	2098	4	9
SRL_OPN_2PTS027_0990_20151014_184731_20151014_202642.EUM.nc	-0.099	-0.105	0.041	3439	5587	0	2125	10	13
SRL_OPN_2PTS027_0992_20151014_202640_20151014_220520.EUM.nc	-0.107	-0.102	0.045	3133	5469	0	2310	23	3
SRL_OPN_2PTS027_0994_20151014_220519_20151014_234318.EUM.nc	-0.117	-0.107	0.044	2871	5523	0	2627	21	4
SRL_OPN_2PTS027_0995_20151014_234317_20151015_012101.EUM.nc	-0.115	-0.109	0.046	3007	5517	0	2444	14	52
SRL_OPN_2PTS027_0997_20151015_012102_20151015_025941.EUM.nc	-0.112	-0.117	0.040	2869	5579	0	2705	4	1
SRL_OPN_2PTS027_0999_20151015_025940_20151015_043951.EUM.nc	-0.108	-0.114	0.030	2763	5506	0	2717	11	15

31 Ka-Band Waveform Attitude Table

Table 15: Ka-Band Waveform Attitude Statistics.

File	Median	Mean	Std. Dev.	No. Obs.	Total Obs.	Default Lat/Lon	Flag (total)	Default (total)	3-Sigma Edited
SRL_OPN_2PTS026_1001_20150910_043950_20150910_062209.EUM.nc	0.000	0.000	0.002	3409	5819	0	1980	0	430
SRL_OPN_2PTS027_0001_20150910_062208_20150910_080920.EUM.nc	0.000	0.000	0.001	3829	6117	0	1823	6	459
SRL_OPN_2PTS027_0004_20150910_080918_20150910_094718.EUM.nc	0.000	0.000	0.002	2732	5539	0	2446	18	343
SRL_OPN_2PTS027_0005_20150910_094718_20150910_112513.EUM.nc	0.000	0.000	0.002	1909	5434	0	3211	39	275
SRL_OPN_2PTS027_0007_20150910_112512_20150910_130346.EUM.nc	-0.000	-0.000	0.002	2390	5374	0	2630	5	349
SRL_OPN_2PTS027_0009_20150910_130345_20150910_145654.EUM.nc	0.000	-0.000	0.001	3386	6392	0	2550	2	454
SRL_OPN_2PTS027_0012_20150910_145654_20150910_163643.EUM.nc	0.000	0.000	0.001	3087	5642	0	2200	13	342
SRL_OPN_2PTS027_0014_20150910_163642_20150910_181619.EUM.nc	0.000	0.000	0.001	2957	5610	0	2337	9	307
SRL_OPN_2PTS027_0016_20150910_181618_20150910_195546.EUM.nc	-0.000	-0.000	0.002	3146	5584	0	2190	12	236
SRL_OPN_2PTS027_0018_20150910_195545_20150910_213432.EUM.nc	0.000	0.000	0.001	3278	5499	0	1784	17	420
SRL_OPN_2PTS027_0020_20150910_213430_20150910_231241.EUM.nc	0.000	0.000	0.002	2162	5392	0	3047	2	181
SRL_OPN_2PTS027_0021_20150910_231239_20150911_022842.EUM.nc	0.000	0.000	0.002	5480	11055	0	4825	27	723
SRL_OPN_2PTS027_0025_20150911_022841_20150911_040812.EUM.nc	0.000	0.000	0.002	2470	5469	0	2718	4	277
SRL_OPN_2PTS027_0027_20150911_040811_20150911_054947.EUM.nc	-0.000	0.000	0.002	3402	5749	0	2142	4	201
SRL_OPN_2PTS027_0029_20150911_054946_20150911_073823.EUM.nc	0.000	0.000	0.002	3790	6168	0	1997	0	381
SRL_OPN_2PTS027_0032_20150911_073823_20150911_091634.EUM.nc	0.000	0.000	0.002	3118	5554	0	2092	16	328
SRL_OPN_2PTS027_0033_20150911_091633_20150911_105428.EUM.nc	0.000	0.000	0.001	2360	5531	0	2935	18	218
SRL_OPN_2PTS027_0035_20150911_105428_20150911_123234.EUM.nc	-0.000	0.000	0.002	2340	5379	0	2882	13	144
SRL_OPN_2PTS027_0037_20150911_123234_20150911_141202.EUM.nc	0.000	0.000	0.002	2978	5603	0	2321	0	304
SRL_OPN_2PTS027_0039_20150911_141201_20150911_160524.EUM.nc	-0.000	0.000	0.002	3638	6407	0	2475	7	287
SRL_OPN_2PTS027_0042_20150911_160523_20150911_174502.EUM.nc	0.000	-0.000	0.001	2725	5625	0	2520	11	369
SRL_OPN_2PTS027_0044_20150911_174501_20150911_192429.EUM.nc	-0.000	0.000	0.001	3280	5666	0	2027	4	355
SRL_OPN_2PTS027_0046_20150911_192429_20150911_210334.EUM.nc	-0.000	-0.000	0.001	3285	5588	0	1838	11	454
SRL_OPN_2PTS027_0048_20150911_210334_20150911_224157.EUM.nc	0.000	0.000	0.002	2679	5351	0	2451	8	213
SRL_OPN_2PTS027_0049_20150911_224156_20150912_001939.EUM.nc	-0.000	-0.000	0.001	2715	5446	0	2415	3	313
SRL_OPN_2PTS027_0051_20150912_001940_20150912_015745.EUM.nc	0.000	0.000	0.001	2890	5540	0	2313	2	335
SRL_OPN_2PTS027_0053_20150912_015744_20150912_033647.EUM.nc	0.000	-0.000	0.001	2640	5510	0	2517	6	347
SRL_OPN_2PTS027_0055_20150912_033646_20150912_051732.EUM.nc	-0.000	-0.000	0.001	2632	5577	0	2647	4	294
SRL_OPN_2PTS027_0057_20150912_051732_20150912_070716.EUM.nc	0.000	0.000	0.002	3434	6247	0	2393	13	407
SRL_OPN_2PTS027_0060_20150912_070714_20150912_084548.EUM.nc	0.000	0.000	0.002	3777	5613	0	1423	8	405
SRL_OPN_2PTS027_0061_20150912_084547_20150912_102337.EUM.nc	0.000	0.000	0.001	2569	5445	0	2595	18	263
SRL_OPN_2PTS027_0063_20150912_102336_20150912_120141.EUM.nc	0.000	-0.000	0.001	2259	5505	0	2956	8	282
SRL_OPN_2PTS027_0065_20150912_120139_20150912_134033.EUM.nc	-0.000	-0.000	0.001	2711	5505	0	2419	20	355
SRL_OPN_2PTS027_0067_20150912_134032_20150912_153357.EUM.nc	-0.000	-0.000	0.001	3702	6394	0	2261	1	430
SRL_OPN_2PTS027_0070_20150912_153356_20150912_171347.EUM.nc	0.000	-0.000	0.001	2655	5608	0	2668	2	283
SRL_OPN_2PTS027_0072_20150912_171346_20150912_185318.EUM.nc	0.000	0.001	0.002	3366	5545	0	1940	10	229
SRL_OPN_2PTS027_0074_20150912_185317_20150912_203233.EUM.nc	-0.000	-0.000	0.002	3332	5610	0	1950	8	320

– Continued on next page

Table 15: Ka-Band Waveform Attitude Statistics.

– Continued from previous page

File	Median	Mean	Std. Dev.	No. Obs.	Total Obs.	Default Lat/Lon	Flag (total)	Default (total)	3-Sigma Edited
SRL_OPN_2PTS027_0076_20150912_203233_20150912_221104.EUM.nc	0.000	0.000	0.002	2673	5525	0	2490	14	348
SRL_OPN_2PTS027_0078_20150912_221103_20150912_234901.EUM.nc	-0.000	-0.000	0.001	2604	5509	0	2589	3	313
SRL_OPN_2PTS027_0079_20150912_234901_20150913_012647.EUM.nc	0.000	0.000	0.002	2727	5523	0	2508	0	288
SRL_OPN_2PTS027_0081_20150913_012646_20150913_030532.EUM.nc	-0.000	-0.000	0.001	2644	5571	0	2652	3	272
SRL_OPN_2PTS027_0083_20150913_030530_20150913_044542.EUM.nc	-0.000	-0.000	0.001	2491	5514	0	2615	8	400
SRL_OPN_2PTS027_0085_20150913_044540_20150913_062759.EUM.nc	0.000	-0.000	0.001	3569	5805	0	1927	3	306
SRL_OPN_2PTS027_0087_20150913_062759_20150913_081451.EUM.nc	0.000	-0.000	0.001	3804	6099	0	1715	0	580
SRL_OPN_2PTS027_0090_20150913_081450_20150913_095257.EUM.nc	0.000	0.000	0.001	2909	5442	0	2330	4	199
SRL_OPN_2PTS027_0091_20150913_095256_20150913_113051.EUM.nc	-0.000	-0.000	0.001	2048	5385	0	3083	23	231
SRL_OPN_2PTS027_0093_20150913_113051_20150913_130921.EUM.nc	-0.000	-0.000	0.001	2611	5477	0	2620	2	244
SRL_OPN_2PTS027_0095_20150913_130919_20150913_150240.EUM.nc	0.000	-0.000	0.001	3570	6403	0	2458	0	375
SRL_OPN_2PTS027_0098_20150913_150239_20150913_164220.EUM.nc	-0.000	-0.000	0.001	2852	5606	0	2377	11	366
SRL_OPN_2PTS027_0100_20150913_164219_20150913_182204.EUM.nc	-0.000	-0.000	0.002	3069	5558	0	2096	4	389
SRL_OPN_2PTS027_0102_20150913_182202_20150913_200121.EUM.nc	-0.000	-0.000	0.001	3008	5613	0	2266	8	331
SRL_OPN_2PTS027_0104_20150913_200119_20150913_214012.EUM.nc	0.000	0.000	0.001	3145	5594	0	1972	10	467
SRL_OPN_2PTS027_0106_20150913_214012_20150913_231812.EUM.nc	0.000	-0.000	0.002	2226	5349	0	2872	8	243
SRL_OPN_2PTS027_0107_20150913_231811_20150914_005603.EUM.nc	0.000	0.000	0.001	2742	5543	0	2448	18	335
SRL_OPN_2PTS027_0109_20150914_005602_20150914_023417.EUM.nc	0.000	0.000	0.002	2693	5536	0	2485	3	355
SRL_OPN_2PTS027_0111_20150914_023417_20150914_041402.EUM.nc	-0.000	-0.000	0.001	2539	5502	0	2704	12	247
SRL_OPN_2PTS027_0113_20150914_041402_20150914_074358.EUM.nc	-0.000	-0.000	0.001	6984	11918	0	4085	5	844
SRL_OPN_2PTS027_0118_20150914_074358_20150914_092216.EUM.nc	0.000	0.000	0.002	3018	5534	0	2175	6	335
SRL_OPN_2PTS027_0119_20150914_092215_20150914_110000.EUM.nc	0.000	0.000	0.001	2240	5509	0	3080	16	173
SRL_OPN_2PTS027_0121_20150914_105958_20150914_123817.EUM.nc	0.000	0.000	0.002	2304	5396	0	2902	5	185
SRL_OPN_2PTS027_0123_20150914_123816_20150914_141743.EUM.nc	-0.000	-0.000	0.001	3006	5574	0	2191	6	371
SRL_OPN_2PTS027_0125_20150914_141743_20150914_161104.EUM.nc	0.000	0.000	0.002	3717	6386	0	2319	11	339
SRL_OPN_2PTS027_0128_20150914_161103_20150914_175041.EUM.nc	-0.000	-0.000	0.001	2898	5627	0	2468	6	255
SRL_OPN_2PTS027_0130_20150914_175040_20150914_193015.EUM.nc	0.000	0.000	0.001	3256	5663	0	2105	8	294
SRL_OPN_2PTS027_0132_20150914_193014_20150914_210910.EUM.nc	0.000	0.000	0.001	3334	5507	0	1874	17	282
SRL_OPN_2PTS027_0134_20150914_210910_20150914_224731.EUM.nc	0.000	0.000	0.002	2483	5495	0	2742	18	252
SRL_OPN_2PTS027_0135_20150914_224730_20150915_002512.EUM.nc	0.000	0.000	0.002	2824	5420	0	2344	4	248
SRL_OPN_2PTS027_0137_20150915_002512_20150915_020319.EUM.nc	-0.000	-0.000	0.001	2851	5537	0	2335	7	344
SRL_OPN_2PTS027_0139_20150915_020318_20150915_034226.EUM.nc	0.000	0.000	0.001	2718	5520	0	2504	5	293
SRL_OPN_2PTS027_0141_20150915_034225_20150915_052327.EUM.nc	0.000	0.000	0.002	2624	5582	0	2706	3	249
SRL_OPN_2PTS027_0143_20150915_052328_20150915_071300.EUM.nc	0.000	0.000	0.001	3471	6230	0	2376	6	377
SRL_OPN_2PTS027_0146_20150915_071300_20150915_085122.EUM.nc	0.000	0.000	0.001	3739	5603	0	1416	10	438
SRL_OPN_2PTS027_0147_20150915_085121_20150915_102918.EUM.nc	0.000	0.001	0.002	2580	5564	0	2756	12	216
SRL_OPN_2PTS027_0149_20150915_102918_20150915_120715.EUM.nc	0.000	0.000	0.002	2246	5521	0	2968	29	278
SRL_OPN_2PTS027_0151_20150915_120715_20150915_134620.EUM.nc	0.000	0.000	0.002	2745	5519	0	2453	3	318
SRL_OPN_2PTS027_0153_20150915_134619_20150915_153947.EUM.nc	0.000	0.000	0.002	3687	6431	0	2343	0	401

– Continued on next page

Table 15: Ka-Band Waveform Attitude Statistics.

– Continued from previous page

File	Median	Mean	Std. Dev.	No. Obs.	Total Obs.	Default Lat/Lon	Flag (total)	Default (total)	3-Sigma Edited
SRL_OPN_2PTS027_0156_20150915_153946_20150915_171925.EUM.nc	0.000	-0.000	0.001	2634	5510	0	2544	4	328
SRL_OPN_2PTS027_0158_20150915_171925_20150915_185856.EUM.nc	0.000	0.000	0.002	3073	5646	0	2128	7	438
SRL_OPN_2PTS027_0160_20150915_185855_20150915_203811.EUM.nc	0.000	0.000	0.002	3444	5625	0	1808	5	368
SRL_OPN_2PTS027_0162_20150915_203811_20150915_221638.EUM.nc	0.000	0.000	0.002	2735	5435	0	2399	26	275
SRL_OPN_2PTS027_0164_20150915_221637_20150915_235434.EUM.nc	0.000	0.000	0.001	2622	5536	0	2568	9	337
SRL_OPN_2PTS027_0165_20150915_235433_20150916_013221.EUM.nc	0.000	0.000	0.001	2851	5529	0	2363	2	313
SRL_OPN_2PTS027_0167_20150916_013220_20150916_031111.EUM.nc	0.000	0.000	0.002	2640	5576	0	2660	4	272
SRL_OPN_2PTS027_0169_20150916_031109_20150916_045126.EUM.nc	0.000	-0.000	0.001	2538	5523	0	2624	2	359
SRL_OPN_2PTS027_0171_20150916_045125_20150916_063400.EUM.nc	0.000	0.000	0.001	3518	5831	0	1948	2	363
SRL_OPN_2PTS027_0173_20150916_063400_20150916_082034.EUM.nc	0.000	-0.000	0.001	3782	6082	0	1686	3	611
SRL_OPN_2PTS027_0176_20150916_082033_20150916_095830.EUM.nc	0.000	0.000	0.001	2765	5459	0	2390	13	291
SRL_OPN_2PTS027_0177_20150916_095830_20150916_113626.EUM.nc	0.000	0.000	0.002	2108	5454	0	3047	26	273
SRL_OPN_2PTS027_0179_20150916_113624_20150916_131459.EUM.nc	-0.000	-0.000	0.001	2667	5493	0	2540	5	281
SRL_OPN_2PTS027_0181_20150916_131458_20150916_150820.EUM.nc	0.000	0.000	0.002	3623	6443	0	2507	5	308
SRL_OPN_2PTS027_0184_20150916_150819_20150916_164809.EUM.nc	0.000	-0.000	0.001	2698	5578	0	2433	4	443
SRL_OPN_2PTS027_0186_20150916_164809_20150916_182744.EUM.nc	0.000	0.000	0.001	3102	5537	0	2084	8	343
SRL_OPN_2PTS027_0188_20150916_182743_20150916_200707.EUM.nc	0.000	0.000	0.001	2981	5613	0	2233	7	392
SRL_OPN_2PTS027_0190_20150916_200706_20150916_214548.EUM.nc	0.000	0.000	0.001	3138	5545	0	2066	16	325
SRL_OPN_2PTS027_0192_20150916_214547_20150916_232353.EUM.nc	0.000	0.000	0.001	2259	5303	0	2791	22	231
SRL_OPN_2PTS027_0193_20150916_232352_20150917_010135.EUM.nc	0.000	0.000	0.001	2532	5516	0	2622	9	353
SRL_OPN_2PTS027_0195_20150917_010134_20150917_024002.EUM.nc	0.000	0.000	0.002	2831	5541	0	2532	4	174
SRL_OPN_2PTS027_0197_20150917_024001_20150917_041945.EUM.nc	0.000	-0.000	0.001	2514	5502	0	2642	23	323
SRL_OPN_2PTS027_0199_20150917_041944_20150917_060125.EUM.nc	-0.000	-0.000	0.001	3414	5772	0	2066	2	290
SRL_OPN_2PTS027_0201_20150917_060126_20150917_074933.EUM.nc	0.000	0.000	0.001	3727	6139	0	1895	5	512
SRL_OPN_2PTS027_0204_20150917_074933_20150917_092747.EUM.nc	0.000	0.000	0.001	3000	5545	0	2277	9	259
SRL_OPN_2PTS027_0205_20150917_092746_20150917_110532.EUM.nc	0.000	0.001	0.002	2253	5509	0	3038	29	189
SRL_OPN_2PTS027_0207_20150917_110532_20150917_124354.EUM.nc	0.000	0.000	0.002	2320	5381	0	2844	12	205
SRL_OPN_2PTS027_0209_20150917_124353_20150917_143703.EUM.nc	0.000	0.000	0.001	3353	6372	0	2609	4	406
SRL_OPN_2PTS027_0212_20150917_143702_20150917_161642.EUM.nc	0.000	-0.000	0.001	3384	5632	0	1907	1	340
SRL_OPN_2PTS027_0214_20150917_161642_20150917_175629.EUM.nc	0.000	0.000	0.001	2844	5606	0	2386	4	372
SRL_OPN_2PTS027_0216_20150917_175629_20150917_193551.EUM.nc	0.000	0.000	0.001	3158	5648	0	2059	4	427
SRL_OPN_2PTS027_0218_20150917_193551_20150917_211453.EUM.nc	0.000	0.000	0.001	3290	5509	0	1895	5	319
SRL_OPN_2PTS027_0220_20150917_211452_20150917_225303.EUM.nc	0.000	0.000	0.002	2260	5459	0	2835	8	356
SRL_OPN_2PTS027_0221_20150917_225302_20150918_003053.EUM.nc	0.000	0.000	0.002	2936	5463	0	2286	2	239
SRL_OPN_2PTS027_0223_20150918_003052_20150918_020854.EUM.nc	0.000	0.000	0.001	2736	5517	0	2463	5	313
SRL_OPN_2PTS027_0225_20150918_020853_20150918_034814.EUM.nc	0.000	0.000	0.002	2688	5522	0	2543	11	280
SRL_OPN_2PTS027_0227_20150918_034813_20150918_052915.EUM.nc	0.000	0.000	0.001	2583	5583	0	2761	2	237
SRL_OPN_2PTS027_0229_20150918_052914_20150918_071835.EUM.nc	0.000	0.000	0.001	3545	6223	0	2211	6	461
SRL_OPN_2PTS027_0232_20150918_071835_20150918_085702.EUM.nc	0.000	0.000	0.001	3543	5599	0	1547	4	505

– Continued on next page

Table 15: Ka-Band Waveform Attitude Statistics.

– Continued from previous page

File	Median	Mean	Std. Dev.	No. Obs.	Total Obs.	Default Lat/Lon	Flag (total)	Default (total)	3-Sigma Edited
SRL_OPN_2PTS027_0233_20150918_085701_20150918_103449.EUM.nc	0.000	0.000	0.002	2428	5500	0	2904	5	163
SRL_OPN_2PTS027_0235_20150918_103448_20150918_121258.EUM.nc	0.000	0.000	0.002	2331	5501	0	2950	13	207
SRL_OPN_2PTS027_0237_20150918_121256_20150918_135158.EUM.nc	-0.000	-0.000	0.001	2776	5532	0	2408	3	345
SRL_OPN_2PTS027_0239_20150918_135158_20150918_154524.EUM.nc	0.000	0.000	0.002	3832	6406	0	2265	0	309
SRL_OPN_2PTS027_0242_20150918_154524_20150918_172512.EUM.nc	0.000	0.000	0.002	2800	5513	0	2516	1	196
SRL_OPN_2PTS027_0244_20150918_172510_20150918_190441.EUM.nc	0.000	0.000	0.002	3198	5653	0	2067	1	387
SRL_OPN_2PTS027_0246_20150918_190440_20150918_204347.EUM.nc	0.000	0.000	0.001	3510	5635	0	1729	10	386
SRL_OPN_2PTS027_0248_20150918_204346_20150918_222218.EUM.nc	0.000	0.000	0.002	2664	5418	0	2464	22	268
SRL_OPN_2PTS027_0250_20150918_222217_20150919_000005.EUM.nc	0.000	0.000	0.001	2698	5504	0	2501	9	296
SRL_OPN_2PTS027_0251_20150919_000005_20150919_013802.EUM.nc	0.000	0.000	0.001	3025	5540	0	2303	5	207
SRL_OPN_2PTS027_0253_20150919_013801_20150919_031647.EUM.nc	0.000	0.000	0.002	2632	5560	0	2634	16	278
SRL_OPN_2PTS027_0255_20150919_031647_20150919_045718.EUM.nc	0.000	0.000	0.002	2683	5557	0	2610	0	264
SRL_OPN_2PTS027_0257_20150919_045718_20150919_063953.EUM.nc	0.000	0.000	0.002	3620	5835	0	1937	1	277
SRL_OPN_2PTS027_0259_20150919_063952_20150919_082608.EUM.nc	0.000	0.000	0.001	4076	6059	0	1614	5	364
SRL_OPN_2PTS027_0262_20150919_082607_20150919_100410.EUM.nc	0.000	0.000	0.002	2605	5418	0	2456	6	351
SRL_OPN_2PTS027_0263_20150919_100409_20150919_114158.EUM.nc	0.000	0.000	0.002	2244	5483	0	3087	13	139
SRL_OPN_2PTS027_0265_20150919_114157_20150919_132044.EUM.nc	0.000	0.000	0.001	2712	5487	0	2512	1	262
SRL_OPN_2PTS027_0267_20150919_132044_20150919_151407.EUM.nc	0.000	0.000	0.001	3661	6420	0	2411	1	347
SRL_OPN_2PTS027_0270_20150919_151406_20150919_165346.EUM.nc	-0.000	-0.000	0.001	2796	5583	0	2497	3	287
SRL_OPN_2PTS027_0272_20150919_165345_20150919_183329.EUM.nc	0.000	0.000	0.002	3142	5545	0	2084	3	316
SRL_OPN_2PTS027_0274_20150919_183328_20150919_201244.EUM.nc	0.000	0.000	0.001	3135	5572	0	2124	8	305
SRL_OPN_2PTS027_0276_20150919_201242_20150919_215120.EUM.nc	0.000	0.001	0.002	3168	5545	0	2113	32	232
SRL_OPN_2PTS027_0278_20150919_215119_20150919_232926.EUM.nc	0.000	0.000	0.002	2171	5385	0	2938	22	254
SRL_OPN_2PTS027_0279_20150919_232924_20150920_010715.EUM.nc	0.000	0.000	0.002	2562	5516	0	2660	8	286
SRL_OPN_2PTS027_0281_20150920_010714_20150920_024538.EUM.nc	0.000	0.000	0.001	2713	5509	0	2538	3	255
SRL_OPN_2PTS027_0283_20150920_024536_20150920_042525.EUM.nc	-0.000	-0.000	0.001	2621	5507	0	2637	3	246
SRL_OPN_2PTS027_0285_20150920_042524_20150920_060724.EUM.nc	0.000	0.000	0.001	3377	5771	0	2052	2	340
SRL_OPN_2PTS027_0287_20150920_060723_20150920_075515.EUM.nc	0.000	-0.000	0.001	3758	6109	0	1883	8	460
SRL_OPN_2PTS027_0290_20150920_075515_20150920_093319.EUM.nc	0.000	0.000	0.002	2894	5550	0	2402	2	252
SRL_OPN_2PTS027_0291_20150920_093318_20150920_111112.EUM.nc	0.001	0.001	0.002	2158	5507	0	3126	23	200
SRL_OPN_2PTS027_0293_20150920_111111_20150920_124936.EUM.nc	0.000	0.000	0.001	2290	5372	0	2758	15	309
SRL_OPN_2PTS027_0295_20150920_124935_20150920_144239.EUM.nc	0.000	0.000	0.001	3314	6355	0	2630	1	410
SRL_OPN_2PTS027_0298_20150920_144239_20150920_162227.EUM.nc	0.000	0.000	0.002	3355	5652	0	2018	5	274
SRL_OPN_2PTS027_0300_20150920_162226_20150920_180204.EUM.nc	0.000	0.000	0.001	2822	5640	0	2367	3	448
SRL_OPN_2PTS027_0302_20150920_180203_20150920_194136.EUM.nc	0.000	0.000	0.001	3150	5648	0	2126	11	361
SRL_OPN_2PTS027_0304_20150920_194134_20150920_212027.EUM.nc	0.000	0.000	0.001	3284	5498	0	1900	9	305
SRL_OPN_2PTS027_0306_20150920_212025_20150920_225842.EUM.nc	0.000	-0.000	0.002	2227	5466	0	3000	17	222
SRL_OPN_2PTS027_0307_20150920_225841_20150921_003623.EUM.nc	0.000	0.000	0.001	2913	5494	0	2218	5	358
SRL_OPN_2PTS027_0309_20150921_003622_20150921_021436.EUM.nc	0.000	0.000	0.001	2732	5547	0	2494	5	316

– Continued on next page

Table 15: Ka-Band Waveform Attitude Statistics.

– Continued from previous page

File	Median	Mean	Std. Dev.	No. Obs.	Total Obs.	Default Lat/Lon	Flag (total)	Default (total)	3-Sigma Edited
SRL_OPN_2PTS027_0311_20150921_021435_20150921_035353.EUM.nc	0.000	0.000	0.001	2512	5491	0	2728	8	243
SRL_OPN_2PTS027_0313_20150921_035352_20150921_053509.EUM.nc	0.000	0.000	0.001	2599	5559	0	2677	2	281
SRL_OPN_2PTS027_0315_20150921_053507_20150921_072417.EUM.nc	-0.000	-0.000	0.001	3675	6218	0	2058	13	472
SRL_OPN_2PTS027_0318_20150921_072417_20150921_090235.EUM.nc	0.000	0.000	0.002	3534	5585	0	1668	6	377
SRL_OPN_2PTS027_0319_20150921_090233_20150921_104029.EUM.nc	0.000	0.000	0.001	2451	5533	0	2802	14	266
SRL_OPN_2PTS027_0321_20150921_104028_20150921_121830.EUM.nc	0.000	0.000	0.002	2307	5502	0	2953	12	230
SRL_OPN_2PTS027_0323_20150921_121829_20150921_135746.EUM.nc	0.000	0.000	0.002	3054	5558	0	2281	7	216
SRL_OPN_2PTS027_0325_20150921_135744_20150921_155101.EUM.nc	0.000	-0.000	0.001	3547	6392	0	2325	10	510
SRL_OPN_2PTS027_0328_20150921_155101_20150921_173049.EUM.nc	0.000	0.000	0.002	2687	5460	0	2473	7	293
SRL_OPN_2PTS027_0330_20150921_173048_20150921_191017.EUM.nc	0.000	0.000	0.002	3351	5664	0	1951	2	360
SRL_OPN_2PTS027_0332_20150921_191016_20150921_204929.EUM.nc	0.000	0.000	0.001	3522	5630	0	1786	7	315
SRL_OPN_2PTS027_0334_20150921_204928_20150921_222749.EUM.nc	0.000	0.000	0.002	2763	5428	0	2406	13	246
SRL_OPN_2PTS027_0335_20150921_222749_20150922_000544.EUM.nc	-0.000	-0.000	0.001	2883	5529	0	2431	12	203
SRL_OPN_2PTS027_0337_20150922_000542_20150922_014334.EUM.nc	0.000	0.000	0.002	3008	5530	0	2240	1	281
SRL_OPN_2PTS027_0339_20150922_014333_20150922_032232.EUM.nc	0.000	-0.000	0.001	2503	5492	0	2562	7	420
SRL_OPN_2PTS027_0341_20150922_032231_20150922_050302.EUM.nc	0.000	0.000	0.001	2697	5567	0	2655	4	211
SRL_OPN_2PTS027_0343_20150922_050301_20150922_065309.EUM.nc	0.000	0.000	0.001	3465	6232	0	2382	12	373
SRL_OPN_2PTS027_0346_20150922_065308_20150922_083148.EUM.nc	0.000	0.000	0.002	4117	5639	0	1190	1	331
SRL_OPN_2PTS027_0348_20150922_083146_20150922_100940.EUM.nc	-0.000	-0.000	0.001	2663	5423	0	2516	7	237
SRL_OPN_2PTS027_0349_20150922_100938_20150922_114738.EUM.nc	0.000	0.000	0.001	2163	5517	0	3082	30	242
SRL_OPN_2PTS027_0351_20150922_114737_20150922_132619.EUM.nc	-0.000	-0.000	0.001	2810	5467	0	2445	8	204
SRL_OPN_2PTS027_0353_20150922_132618_20150922_151944.EUM.nc	0.000	0.000	0.001	3486	6417	0	2456	3	472
SRL_OPN_2PTS027_0356_20150922_151944_20150922_165931.EUM.nc	0.000	0.000	0.002	2820	5566	0	2509	2	235
SRL_OPN_2PTS027_0358_20150922_165930_20150922_183904.EUM.nc	0.000	0.000	0.002	3043	5549	0	2107	0	399
SRL_OPN_2PTS027_0360_20150922_183903_20150922_201825.EUM.nc	0.000	0.000	0.002	3167	5610	0	2107	10	326
SRL_OPN_2PTS027_0362_20150922_201824_20150922_215701.EUM.nc	0.000	0.001	0.002	2932	5522	0	2335	29	226
SRL_OPN_2PTS027_0364_20150922_215700_20150922_233502.EUM.nc	0.000	0.000	0.002	2239	5429	0	2871	8	311
SRL_OPN_2PTS027_0365_20150922_233501_20150923_011244.EUM.nc	0.000	0.000	0.001	2660	5525	0	2609	3	253
SRL_OPN_2PTS027_0367_20150923_011244_20150923_025120.EUM.nc	0.000	0.000	0.002	2623	5539	0	2653	0	263
SRL_OPN_2PTS027_0369_20150923_025119_20150923_043114.EUM.nc	0.000	0.000	0.001	2596	5515	0	2660	6	253
SRL_OPN_2PTS027_0371_20150923_043114_20150923_061312.EUM.nc	0.000	0.000	0.002	3450	5777	0	2076	6	245
SRL_OPN_2PTS027_0373_20150923_061311_20150923_080047.EUM.nc	0.000	0.000	0.002	3803	6108	0	1836	5	464
SRL_OPN_2PTS027_0376_20150923_080046_20150923_093857.EUM.nc	0.000	0.000	0.002	2883	5561	0	2436	12	230
SRL_OPN_2PTS027_0377_20150923_093856_20150923_111643.EUM.nc	0.000	0.000	0.002	2037	5472	0	3120	28	287
SRL_OPN_2PTS027_0379_20150923_111642_20150923_125510.EUM.nc	-0.000	-0.000	0.001	2526	5394	0	2717	4	147
SRL_OPN_2PTS027_0381_20150923_125510_20150923_144826.EUM.nc	0.000	0.000	0.001	3264	6369	0	2733	2	370
SRL_OPN_2PTS027_0384_20150923_144824_20150923_162805.EUM.nc	0.000	0.000	0.001	3308	5652	0	2076	17	251
SRL_OPN_2PTS027_0386_20150923_162804_20150923_180750.EUM.nc	0.000	0.000	0.002	3065	5642	0	2314	7	256
SRL_OPN_2PTS027_0388_20150923_180749_20150923_194710.EUM.nc	0.001	0.001	0.002	3250	5627	0	2100	5	272

– Continued on next page

Table 15: Ka-Band Waveform Attitude Statistics.

– Continued from previous page

File	Median	Mean	Std. Dev.	No. Obs.	Total Obs.	Default Lat/Lon	Flag (total)	Default (total)	3-Sigma Edited
SRL_OPN_2PTS027_0390_20150923_194710_20150923_212608.EUM.nc	0.001	0.001	0.002	3294	5486	0	1854	19	319
SRL_OPN_2PTS027_0392_20150923_212607_20150923_230413.EUM.nc	0.000	0.000	0.001	2172	5431	0	3090	2	167
SRL_OPN_2PTS027_0393_20150923_230412_20150924_004202.EUM.nc	0.000	0.000	0.001	2969	5523	0	2268	12	274
SRL_OPN_2PTS027_0395_20150924_004201_20150924_022008.EUM.nc	0.000	0.000	0.001	2774	5562	0	2543	2	243
SRL_OPN_2PTS027_0397_20150924_022008_20150924_035940.EUM.nc	0.000	0.000	0.001	2620	5535	0	2659	6	250
SRL_OPN_2PTS027_0399_20150924_035939_20150924_054055.EUM.nc	0.000	0.000	0.002	2996	5569	0	2365	6	202
SRL_OPN_2PTS027_0401_20150924_054054_20150924_072951.EUM.nc	0.000	0.000	0.002	3833	6205	0	1995	2	375
SRL_OPN_2PTS027_0404_20150924_072949_20150924_090814.EUM.nc	0.000	0.000	0.001	3375	5590	0	1826	9	380
SRL_OPN_2PTS027_0405_20150924_090812_20150924_104559.EUM.nc	0.000	0.000	0.002	2512	5526	0	2777	16	221
SRL_OPN_2PTS027_0407_20150924_104558_20150924_122410.EUM.nc	-0.000	0.000	0.002	2432	5501	0	2865	9	195
SRL_OPN_2PTS027_0409_20150924_122409_20150924_140322.EUM.nc	0.000	-0.000	0.001	3015	5572	0	2239	4	314
SRL_OPN_2PTS027_0411_20150924_140321_20150924_155647.EUM.nc	0.000	0.000	0.001	3448	6398	0	2614	6	330
SRL_OPN_2PTS027_0414_20150924_155646_20150924_173625.EUM.nc	0.000	0.000	0.001	2739	5519	0	2449	7	324
SRL_OPN_2PTS027_0416_20150924_173624_20150924_191601.EUM.nc	-0.000	-0.000	0.001	3310	5645	0	1963	11	361
SRL_OPN_2PTS027_0418_20150924_191601_20150924_205503.EUM.nc	0.000	-0.000	0.001	3365	5623	0	1828	3	427
SRL_OPN_2PTS027_0420_20150924_205502_20150924_223330.EUM.nc	0.000	0.000	0.002	2665	5421	0	2458	17	281
SRL_OPN_2PTS027_0421_20150924_223328_20150925_001113.EUM.nc	0.000	0.000	0.001	2825	5505	0	2390	4	286
SRL_OPN_2PTS027_0423_20150925_001112_20150925_014915.EUM.nc	0.000	0.000	0.001	2991	5543	0	2232	1	319
SRL_OPN_2PTS027_0425_20150925_014913_20150925_032809.EUM.nc	0.000	0.000	0.001	2744	5463	0	2438	5	276
SRL_OPN_2PTS027_0427_20150925_032809_20150925_050853.EUM.nc	-0.000	0.000	0.001	2684	5550	0	2660	2	204
SRL_OPN_2PTS027_0429_20150925_050851_20150925_065851.EUM.nc	0.000	0.000	0.002	3462	6231	0	2424	6	339
SRL_OPN_2PTS027_0432_20150925_065851_20150925_083719.EUM.nc	0.000	0.000	0.002	4100	5632	0	1103	12	417
SRL_OPN_2PTS027_0434_20150925_083717_20150925_101518.EUM.nc	0.000	0.000	0.001	2512	5440	0	2574	13	341
SRL_OPN_2PTS027_0435_20150925_101518_20150925_115310.EUM.nc	0.000	0.000	0.002	2371	5519	0	2977	9	162
SRL_OPN_2PTS027_0437_20150925_115309_20150925_133203.EUM.nc	-0.000	-0.000	0.001	2629	5427	0	2464	3	331
SRL_OPN_2PTS027_0439_20150925_133202_20150925_152529.EUM.nc	0.000	0.000	0.001	3626	6378	0	2369	0	383
SRL_OPN_2PTS027_0442_20150925_152528_20150925_170508.EUM.nc	0.000	0.000	0.001	2687	5585	0	2616	2	280
SRL_OPN_2PTS027_0444_20150925_170507_20150925_184449.EUM.nc	0.000	0.000	0.001	3056	5532	0	2109	1	366
SRL_OPN_2PTS027_0446_20150925_184449_20150925_202400.EUM.nc	0.000	0.000	0.002	3183	5585	0	2008	6	388
SRL_OPN_2PTS027_0448_20150925_202359_20150925_220241.EUM.nc	0.000	0.000	0.001	2869	5520	0	2395	15	241
SRL_OPN_2PTS027_0450_20150925_220239_20150925_234033.EUM.nc	-0.000	-0.000	0.001	2384	5524	0	2828	12	300
SRL_OPN_2PTS027_0451_20150925_234031_20150926_011826.EUM.nc	0.000	0.000	0.001	2748	5517	0	2425	2	342
SRL_OPN_2PTS027_0453_20150926_011824_20150926_025656.EUM.nc	0.000	0.000	0.001	2594	5577	0	2688	8	287
SRL_OPN_2PTS027_0455_20150926_025655_20150926_043656.EUM.nc	0.000	0.000	0.001	2503	5475	0	2698	10	264
SRL_OPN_2PTS027_0457_20150926_043656_20150926_061909.EUM.nc	0.000	0.000	0.001	3556	5801	0	1998	2	245
SRL_OPN_2PTS027_0459_20150926_061908_20150926_080628.EUM.nc	0.000	0.000	0.001	3915	6110	0	1792	2	401
SRL_OPN_2PTS027_0462_20150926_080627_20150926_094427.EUM.nc	0.000	0.000	0.002	2853	5544	0	2444	9	238
SRL_OPN_2PTS027_0463_20150926_094426_20150926_112222.EUM.nc	0.000	0.000	0.001	1968	5397	0	3245	22	162
SRL_OPN_2PTS027_0465_20150926_112221_20150926_130046.EUM.nc	-0.000	-0.000	0.001	2454	5381	0	2659	6	262

– Continued on next page

Table 15: Ka-Band Waveform Attitude Statistics.

– Continued from previous page

File	Median	Mean	Std. Dev.	No. Obs.	Total Obs.	Default Lat/Lon	Flag (total)	Default (total)	3-Sigma Edited
SRL_OPN_2PTS027_0467_20150926_130045_20150926_145404.EUM.nc	0.000	0.000	0.001	3405	6389	0	2639	7	338
SRL_OPN_2PTS027_0470_20150926_145402_20150926_163351.EUM.nc	0.000	0.000	0.002	3089	5647	0	2200	7	351
SRL_OPN_2PTS027_0472_20150926_163350_20150926_181328.EUM.nc	0.000	0.000	0.002	2927	5640	0	2398	12	303
SRL_OPN_2PTS027_0474_20150926_181328_20150926_195254.EUM.nc	0.000	0.000	0.002	3094	5620	0	2212	7	307
SRL_OPN_2PTS027_0476_20150926_195253_20150926_213141.EUM.nc	0.000	0.000	0.001	3411	5486	0	1752	16	307
SRL_OPN_2PTS027_0478_20150926_213140_20150926_230952.EUM.nc	0.000	0.000	0.001	2119	5384	0	3087	4	174
SRL_OPN_2PTS027_0479_20150926_230951_20150927_004733.EUM.nc	0.000	0.000	0.002	3033	5526	0	2303	14	176
SRL_OPN_2PTS027_0481_20150927_004732_20150927_022552.EUM.nc	0.000	0.000	0.002	2757	5518	0	2492	5	264
SRL_OPN_2PTS027_0483_20150927_022551_20150927_040520.EUM.nc	0.000	-0.000	0.001	2553	5474	0	2692	2	227
SRL_OPN_2PTS027_0485_20150927_040519_20150927_054641.EUM.nc	-0.000	-0.000	0.001	3159	5690	0	2179	5	347
SRL_OPN_2PTS027_0487_20150927_054641_20150927_073533.EUM.nc	0.000	0.000	0.002	3833	6196	0	2027	2	334
SRL_OPN_2PTS027_0490_20150927_073533_20150927_091345.EUM.nc	0.000	0.000	0.002	3228	5570	0	1972	7	363
SRL_OPN_2PTS027_0491_20150927_091345_20150927_105131.EUM.nc	0.000	0.000	0.002	2246	5519	0	2899	32	342
SRL_OPN_2PTS027_0493_20150927_105130_20150927_122944.EUM.nc	-0.000	-0.000	0.001	2310	5379	0	2850	6	213
SRL_OPN_2PTS027_0495_20150927_122944_20150927_140902.EUM.nc	-0.000	-0.000	0.001	2960	5597	0	2363	2	272
SRL_OPN_2PTS027_0497_20150927_140901_20150927_160225.EUM.nc	0.000	-0.000	0.001	3384	6417	0	2666	3	364
SRL_OPN_2PTS027_0500_20150927_160224_20150927_174213.EUM.nc	0.000	-0.000	0.001	2743	5642	0	2597	5	297
SRL_OPN_2PTS027_0502_20150927_174211_20150927_192138.EUM.nc	0.000	0.000	0.002	3302	5641	0	2010	2	327
SRL_OPN_2PTS027_0504_20150927_192138_20150927_210045.EUM.nc	0.000	0.000	0.001	3433	5598	0	1815	5	345
SRL_OPN_2PTS027_0506_20150927_210044_20150927_223901.EUM.nc	0.000	0.000	0.002	2614	5387	0	2428	28	317
SRL_OPN_2PTS027_0507_20150927_223901_20150928_001654.EUM.nc	0.000	0.000	0.001	2753	5474	0	2410	12	299
SRL_OPN_2PTS027_0509_20150928_001654_20150928_015450.EUM.nc	0.000	0.000	0.001	2917	5492	0	2224	5	346
SRL_OPN_2PTS027_0511_20150928_015449_20150928_033356.EUM.nc	-0.000	-0.000	0.001	2654	5510	0	2498	13	345
SRL_OPN_2PTS027_0513_20150928_033355_20150928_051440.EUM.nc	-0.000	-0.000	0.001	2612	5563	0	2655	6	290
SRL_OPN_2PTS027_0515_20150928_051439_20150928_070428.EUM.nc	0.000	0.000	0.002	3497	6233	0	2398	13	325
SRL_OPN_2PTS027_0518_20150928_070428_20150928_084301.EUM.nc	0.000	0.000	0.002	3853	5620	0	1367	19	381
SRL_OPN_2PTS027_0520_20150928_084300_20150928_102050.EUM.nc	0.001	0.001	0.002	2646	5415	0	2599	17	153
SRL_OPN_2PTS027_0521_20150928_102050_20150928_115854.EUM.nc	0.000	0.000	0.001	2271	5524	0	3018	14	221
SRL_OPN_2PTS027_0523_20150928_115852_20150928_133742.EUM.nc	0.000	0.000	0.002	2773	5443	0	2416	14	240
SRL_OPN_2PTS027_0525_20150928_133742_20150928_153107.EUM.nc	0.000	0.000	0.002	3535	6392	0	2494	0	363
SRL_OPN_2PTS027_0528_20150928_153107_20150928_171048.EUM.nc	-0.000	-0.000	0.002	2576	5583	0	2704	3	300
SRL_OPN_2PTS027_0530_20150928_171047_20150928_185028.EUM.nc	0.000	0.000	0.002	3144	5553	0	2088	10	311
SRL_OPN_2PTS027_0532_20150928_185027_20150928_202937.EUM.nc	0.000	0.000	0.001	3265	5599	0	2021	8	305
SRL_OPN_2PTS027_0534_20150928_202936_20150928_220815.EUM.nc	0.000	0.000	0.002	2831	5488	0	2394	25	238
SRL_OPN_2PTS027_0536_20150928_220814_20150928_234607.EUM.nc	-0.000	-0.000	0.001	2674	5519	0	2603	5	237
SRL_OPN_2PTS027_0537_20150928_234605_20150929_012359.EUM.nc	0.000	0.000	0.002	2867	5537	0	2499	5	166
SRL_OPN_2PTS027_0539_20150929_012358_20150929_030234.EUM.nc	0.000	0.000	0.002	2635	5578	0	2687	4	252
SRL_OPN_2PTS027_0541_20150929_030233_20150929_044249.EUM.nc	0.000	-0.000	0.002	2589	5507	0	2678	5	235
SRL_OPN_2PTS027_0543_20150929_044248_20150929_062502.EUM.nc	-0.000	-0.000	0.002	3645	5808	0	1929	0	234

– Continued on next page

Table 15: Ka-Band Waveform Attitude Statistics.

– Continued from previous page

File	Median	Mean	Std. Dev.	No. Obs.	Total Obs.	Default Lat/Lon	Flag (total)	Default (total)	3-Sigma Edited
SRL_OPN_2PTS027_0545_20150929_062501_20150929_081204.EUM.nc	0.000	0.000	0.002	4085	6106	0	1745	1	275
SRL_OPN_2PTS027_0548_20150929_081202_20150929_095009.EUM.nc	0.000	0.000	0.002	2819	5441	0	2408	9	205
SRL_OPN_2PTS027_0549_20150929_095009_20150929_112755.EUM.nc	0.000	0.000	0.001	1829	5416	0	3264	26	297
SRL_OPN_2PTS027_0551_20150929_112755_20150929_130631.EUM.nc	-0.000	-0.000	0.001	2600	5483	0	2685	0	198
SRL_OPN_2PTS027_0553_20150929_130631_20150929_145950.EUM.nc	-0.000	-0.000	0.001	3468	6397	0	2606	0	323
SRL_OPN_2PTS027_0556_20150929_145949_20150929_163930.EUM.nc	-0.000	-0.000	0.001	3011	5625	0	2362	15	237
SRL_OPN_2PTS027_0558_20150929_163929_20150929_181913.EUM.nc	-0.000	-0.000	0.002	3042	5519	0	2284	2	191
SRL_OPN_2PTS027_0560_20150929_181912_20150929_195831.EUM.nc	0.000	0.000	0.002	2830	4544	0	1480	8	226
SRL_OPN_2PTS027_0562_20150929_195831_20150929_213716.EUM.nc	0.000	0.000	0.002	3199	5576	0	1959	22	396
SRL_OPN_2PTS027_0564_20150929_213716_20150929_231525.EUM.nc	-0.000	-0.000	0.002	2226	5365	0	2942	7	190
SRL_OPN_2PTS027_0565_20150929_231524_20150930_005315.EUM.nc	-0.000	-0.000	0.001	2892	5540	0	2396	21	231
SRL_OPN_2PTS027_0567_20150930_005315_20150930_023127.EUM.nc	-0.000	0.000	0.002	2811	5522	0	2472	8	231
SRL_OPN_2PTS027_0569_20150930_023127_20150930_041109.EUM.nc	-0.000	-0.000	0.001	2487	5486	0	2786	4	209
SRL_OPN_2PTS027_0571_20150930_041109_20150930_055239.EUM.nc	-0.000	0.000	0.002	3404	5702	0	2045	4	249
SRL_OPN_2PTS027_0573_20150930_055239_20150930_074109.EUM.nc	0.000	-0.000	0.001	3845	6170	0	1977	2	346
SRL_OPN_2PTS027_0576_20150930_074107_20150930_091918.EUM.nc	0.000	0.000	0.002	3064	5559	0	2202	6	287
SRL_OPN_2PTS027_0577_20150930_091917_20150930_105712.EUM.nc	0.000	0.000	0.001	2260	5534	0	3030	15	229
SRL_OPN_2PTS027_0579_20150930_105711_20150930_123520.EUM.nc	0.000	0.000	0.002	2323	5378	0	2891	2	162
SRL_OPN_2PTS027_0581_20150930_123519_20150930_141449.EUM.nc	-0.000	0.000	0.002	3084	5588	0	2265	1	238
SRL_OPN_2PTS027_0583_20150930_141449_20150930_160811.EUM.nc	0.000	0.000	0.002	3473	6382	0	2602	4	303
SRL_OPN_2PTS027_0586_20150930_160810_20150930_174750.EUM.nc	-0.000	-0.000	0.001	2790	5592	0	2561	4	237
SRL_OPN_2PTS027_0588_20150930_174749_20150930_192723.EUM.nc	0.000	0.000	0.002	3266	5652	0	2117	7	262
SRL_OPN_2PTS027_0590_20150930_192722_20150930_210620.EUM.nc	0.000	0.000	0.002	3384	5584	0	1888	20	292
SRL_OPN_2PTS027_0592_20150930_210619_20150930_224442.EUM.nc	0.000	0.000	0.002	2625	5363	0	2511	8	219
SRL_OPN_2PTS027_0593_20150930_224441_20151001_002224.EUM.nc	-0.000	-0.000	0.002	2770	5453	0	2400	2	281
SRL_OPN_2PTS027_0595_20151001_002223_20151001_020031.EUM.nc	0.000	0.000	0.002	3011	5552	0	2287	4	250
SRL_OPN_2PTS027_0597_20151001_020030_20151001_033934.EUM.nc	-0.000	0.000	0.001	2660	5492	0	2623	8	201
SRL_OPN_2PTS027_0599_20151001_033933_20151001_052032.EUM.nc	-0.000	-0.000	0.001	2709	5576	0	2665	4	198
SRL_OPN_2PTS027_0601_20151001_052032_20151001_071010.EUM.nc	0.000	0.000	0.002	3519	6225	0	2405	12	289
SRL_OPN_2PTS027_0604_20151001_071009_20151001_084833.EUM.nc	0.000	0.000	0.002	3754	5602	0	1467	1	380
SRL_OPN_2PTS027_0605_20151001_084833_20151001_102629.EUM.nc	0.000	0.000	0.002	2601	5445	0	2553	13	278
SRL_OPN_2PTS027_0607_20151001_102629_20151001_120425.EUM.nc	0.000	0.000	0.002	2326	5518	0	2972	13	207
SRL_OPN_2PTS027_0609_20151001_120424_20151001_134329.EUM.nc	-0.000	-0.000	0.001	2812	5517	0	2449	10	246
SRL_OPN_2PTS027_0611_20151001_134327_20151001_153653.EUM.nc	0.000	0.000	0.002	3580	6410	0	2553	0	277
SRL_OPN_2PTS027_0614_20151001_153653_20151001_171633.EUM.nc	-0.000	-0.000	0.001	2621	5582	0	2692	2	267
SRL_OPN_2PTS027_0616_20151001_171633_20151001_185604.EUM.nc	0.000	0.000	0.002	3142	5536	0	2103	11	280
SRL_OPN_2PTS027_0618_20151001_185603_20151001_203519.EUM.nc	0.000	0.000	0.001	3290	5609	0	1922	14	383
SRL_OPN_2PTS027_0620_20151001_203518_20151001_221347.EUM.nc	-0.000	-0.000	0.001	2751	5489	0	2475	22	241
SRL_OPN_2PTS027_0622_20151001_221347_20151001_235144.EUM.nc	-0.000	-0.000	0.001	2628	5513	0	2608	6	271

– Continued on next page

Table 15: Ka-Band Waveform Attitude Statistics.

– Continued from previous page

File	Median	Mean	Std. Dev.	No. Obs.	Total Obs.	Default Lat/Lon	Flag (total)	Default (total)	3-Sigma Edited
SRL_OPN_2PTS027_0623_20151001_235144_20151002_012931.EUM.nc	-0.000	0.000	0.002	2864	5523	0	2415	1	243
SRL_OPN_2PTS027_0625_20151002_012930_20151002_030818.EUM.nc	-0.000	-0.000	0.002	2645	5541	0	2682	5	209
SRL_OPN_2PTS027_0627_20151002_030816_20151002_044831.EUM.nc	-0.000	-0.000	0.001	2650	5511	0	2641	5	215
SRL_OPN_2PTS027_0629_20151002_044830_20151002_063100.EUM.nc	-0.000	-0.000	0.001	3537	5807	0	1907	2	361
SRL_OPN_2PTS027_0631_20151002_063059_20151002_081743.EUM.nc	0.000	0.000	0.002	4037	6072	0	1695	5	335
SRL_OPN_2PTS027_0634_20151002_081743_20151002_095540.EUM.nc	0.000	0.000	0.002	2691	5436	0	2432	11	302
SRL_OPN_2PTS027_0635_20151002_095539_20151002_113334.EUM.nc	0.000	0.001	0.002	2032	5389	0	3075	35	247
SRL_OPN_2PTS027_0637_20151002_113334_20151002_131207.EUM.nc	0.000	0.000	0.002	2653	5496	0	2613	6	224
SRL_OPN_2PTS027_0639_20151002_131206_20151002_150527.EUM.nc	0.000	0.000	0.002	3493	6402	0	2607	2	300
SRL_OPN_2PTS027_0642_20151002_150526_20151002_164515.EUM.nc	-0.000	-0.000	0.002	2895	5584	0	2479	4	206
SRL_OPN_2PTS027_0644_20151002_164514_20151002_182450.EUM.nc	0.000	0.000	0.002	2999	5533	0	2215	6	313
SRL_OPN_2PTS027_0646_20151002_182450_20151002_200415.EUM.nc	0.000	0.000	0.002	2980	5609	0	2273	10	346
SRL_OPN_2PTS027_0648_20151002_200414_20151002_214256.EUM.nc	0.001	0.001	0.002	3251	5542	0	2072	16	203
SRL_OPN_2PTS027_0650_20151002_214256_20151002_232103.EUM.nc	-0.000	-0.000	0.001	2360	5389	0	2887	12	130
SRL_OPN_2PTS027_0651_20151002_232102_20151003_005844.EUM.nc	0.000	0.000	0.002	2769	5527	0	2480	21	257
SRL_OPN_2PTS027_0653_20151003_005844_20151003_023709.EUM.nc	-0.000	-0.000	0.002	2767	5556	0	2578	17	194
SRL_OPN_2PTS027_0655_20151003_023709_20151003_041650.EUM.nc	-0.000	-0.000	0.001	2601	5472	0	2682	12	177
SRL_OPN_2PTS027_0657_20151003_041648_20151003_055827.EUM.nc	-0.000	-0.000	0.001	3465	5733	0	2032	1	235
SRL_OPN_2PTS027_0659_20151003_055826_20151003_074649.EUM.nc	-0.000	-0.000	0.001	3837	6159	0	1940	3	379
SRL_OPN_2PTS027_0662_20151003_074648_20151003_092456.EUM.nc	-0.000	-0.000	0.001	2924	5522	0	2289	2	307
SRL_OPN_2PTS027_0663_20151003_092455_20151003_110241.EUM.nc	0.000	-0.000	0.001	2198	5524	0	3103	21	202
SRL_OPN_2PTS027_0665_20151003_110240_20151003_124101.EUM.nc	-0.000	-0.000	0.002	2409	5387	0	2820	5	153
SRL_OPN_2PTS027_0667_20151003_124100_20151003_142036.EUM.nc	-0.000	-0.000	0.001	2997	5570	0	2190	2	381
SRL_OPN_2PTS027_0669_20151003_142037_20151003_161348.EUM.nc	-0.000	-0.000	0.001	3488	6375	0	2536	5	346
SRL_OPN_2PTS027_0672_20151003_161347_20151003_175335.EUM.nc	-0.000	-0.000	0.001	2733	5596	0	2571	6	286
SRL_OPN_2PTS027_0674_20151003_175335_20151003_193258.EUM.nc	-0.000	-0.000	0.001	3200	5635	0	2142	11	282
SRL_OPN_2PTS027_0676_20151003_193257_20151003_211201.EUM.nc	0.000	0.000	0.002	3345	5490	0	1914	7	224
SRL_OPN_2PTS027_0678_20151003_211200_20151003_225012.EUM.nc	0.000	0.000	0.002	2355	5445	0	2837	11	242
SRL_OPN_2PTS027_0679_20151003_225011_20151004_002801.EUM.nc	-0.000	-0.000	0.002	2878	5453	0	2358	6	211
SRL_OPN_2PTS027_0681_20151004_002801_20151004_020601.EUM.nc	-0.000	-0.000	0.001	2846	5536	0	2438	26	226
SRL_OPN_2PTS027_0683_20151004_020601_20151004_034520.EUM.nc	-0.000	-0.000	0.001	2655	5559	0	2655	5	244
SRL_OPN_2PTS027_0685_20151004_034519_20151004_052617.EUM.nc	-0.000	-0.000	0.001	2638	5577	0	2768	3	168
SRL_OPN_2PTS027_0687_20151004_052615_20151004_071542.EUM.nc	-0.000	-0.000	0.001	3546	6222	0	2316	7	353
SRL_OPN_2PTS027_0690_20151004_071542_20151004_085411.EUM.nc	0.000	0.000	0.001	3693	5585	0	1561	27	304
SRL_OPN_2PTS027_0691_20151004_085410_20151004_103159.EUM.nc	-0.000	-0.000	0.001	2498	5529	0	2857	10	164
SRL_OPN_2PTS027_0693_20151004_103158_20151004_121005.EUM.nc	-0.000	-0.000	0.001	2297	5483	0	2937	19	230
SRL_OPN_2PTS027_0695_20151004_121004_20151004_134904.EUM.nc	-0.000	-0.000	0.001	2895	5500	0	2396	2	207
SRL_OPN_2PTS027_0697_20151004_134904_20151004_154230.EUM.nc	-0.000	-0.000	0.001	3510	6420	0	2595	1	314
SRL_OPN_2PTS027_0700_20151004_154229_20151004_172218.EUM.nc	-0.000	-0.000	0.001	2692	5516	0	2633	4	187

– Continued on next page

Table 15: Ka-Band Waveform Attitude Statistics.

– Continued from previous page

File	Median	Mean	Std. Dev.	No. Obs.	Total Obs.	Default Lat/Lon	Flag (total)	Default (total)	3-Sigma Edited
SRL_OPN_2PTS027_0702_20151004_172217_20151004_190148.EUM.nc	-0.000	-0.000	0.001	3229	5651	0	2201	3	218
SRL_OPN_2PTS027_0704_20151004_190147_20151004_204053.EUM.nc	0.000	0.000	0.001	3592	5596	0	1754	14	236
SRL_OPN_2PTS027_0706_20151004_204053_20151004_221926.EUM.nc	-0.000	-0.000	0.001	2754	5402	0	2367	21	260
SRL_OPN_2PTS027_0708_20151004_221925_20151004_235713.EUM.nc	-0.000	-0.000	0.001	2806	5515	0	2506	9	194
SRL_OPN_2PTS027_0709_20151004_235713_20151005_013510.EUM.nc	-0.000	-0.000	0.001	3035	5549	0	2319	2	193
SRL_OPN_2PTS027_0711_20151005_013509_20151005_031400.EUM.nc	0.000	0.000	0.002	2577	5546	0	2726	13	230
SRL_OPN_2PTS027_0713_20151005_031359_20151005_045418.EUM.nc	0.000	0.000	0.002	2690	5533	0	2602	2	239
SRL_OPN_2PTS027_0715_20151005_045417_20151005_063655.EUM.nc	-0.000	-0.000	0.001	3621	5835	0	1943	0	271
SRL_OPN_2PTS027_0717_20151005_063654_20151005_082317.EUM.nc	-0.000	0.000	0.002	4047	6068	0	1757	9	255
SRL_OPN_2PTS027_0720_20151005_082317_20151005_100119.EUM.nc	-0.000	-0.000	0.001	2750	5412	0	2416	6	240
SRL_OPN_2PTS027_0721_20151005_100118_20151005_113907.EUM.nc	0.000	-0.000	0.001	2228	5428	0	3049	27	124
SRL_OPN_2PTS027_0723_20151005_113906_20151005_131749.EUM.nc	-0.000	-0.000	0.001	2707	5462	0	2525	4	226
SRL_OPN_2PTS027_0725_20151005_131748_20151005_151109.EUM.nc	-0.000	-0.000	0.001	3439	6412	0	2630	0	343
SRL_OPN_2PTS027_0728_20151005_151108_20151005_165056.EUM.nc	-0.000	-0.000	0.001	2822	5619	0	2556	5	236
SRL_OPN_2PTS027_0730_20151005_165055_20151005_183028.EUM.nc	-0.000	-0.000	0.001	3106	5528	0	2187	2	233
SRL_OPN_2PTS027_0732_20151005_183027_20151005_200951.EUM.nc	-0.000	-0.000	0.001	2969	5580	0	2292	9	310
SRL_OPN_2PTS027_0734_20151005_200950_20151005_214837.EUM.nc	0.000	0.000	0.001	3144	5552	0	2147	3	258
SRL_OPN_2PTS027_0736_20151005_214836_20151005_232631.EUM.nc	-0.000	-0.000	0.001	2335	5314	0	2725	39	215
SRL_OPN_2PTS027_0737_20151005_232631_20151006_010420.EUM.nc	-0.000	-0.000	0.001	2610	5526	0	2732	11	173
SRL_OPN_2PTS027_0739_20151006_010420_20151006_024249.EUM.nc	0.000	0.000	0.002	2685	5559	0	2623	6	245
SRL_OPN_2PTS027_0741_20151006_024248_20151006_042233.EUM.nc	-0.000	-0.000	0.001	2602	5511	0	2734	5	170
SRL_OPN_2PTS027_0743_20151006_042231_20151006_060424.EUM.nc	0.000	0.000	0.002	3463	5753	0	2068	3	219
SRL_OPN_2PTS027_0745_20151006_060423_20151006_093034.EUM.nc	-0.000	-0.000	0.001	6737	11643	0	4302	14	590
SRL_OPN_2PTS027_0749_20151006_093033_20151006_110818.EUM.nc	0.000	0.000	0.001	2195	5492	0	3100	34	163
SRL_OPN_2PTS027_0751_20151006_110817_20151006_124640.EUM.nc	0.000	0.000	0.002	2296	5349	0	2879	0	174
SRL_OPN_2PTS027_0753_20151006_124639_20151006_143949.EUM.nc	0.000	0.000	0.002	3310	6314	0	2768	4	232
SRL_OPN_2PTS027_0756_20151006_143948_20151006_161935.EUM.nc	-0.000	0.000	0.001	3258	5630	0	2074	5	293
SRL_OPN_2PTS027_0758_20151006_161934_20151006_175912.EUM.nc	-0.000	-0.000	0.001	2941	5625	0	2503	4	177
SRL_OPN_2PTS027_0760_20151006_175911_20151006_193842.EUM.nc	-0.000	-0.000	0.001	3091	5611	0	2206	12	302
SRL_OPN_2PTS027_0762_20151006_193842_20151006_211732.EUM.nc	-0.000	-0.000	0.001	3285	5482	0	1901	19	277
SRL_OPN_2PTS027_0764_20151006_211731_20151006_225547.EUM.nc	-0.000	-0.000	0.001	2350	5464	0	2892	9	213
SRL_OPN_2PTS027_0765_20151006_225546_20151007_003336.EUM.nc	-0.000	-0.000	0.001	2988	5480	0	2262	7	223
SRL_OPN_2PTS027_0767_20151007_003337_20151007_021138.EUM.nc	-0.000	-0.000	0.001	2793	5524	0	2443	1	287
SRL_OPN_2PTS027_0769_20151007_021137_20151007_035100.EUM.nc	-0.000	-0.000	0.001	2577	5499	0	2718	19	185
SRL_OPN_2PTS027_0771_20151007_035059_20151007_053210.EUM.nc	-0.000	-0.000	0.001	2600	5550	0	2695	7	248
SRL_OPN_2PTS027_0773_20151007_053209_20151007_072123.EUM.nc	-0.000	-0.000	0.001	3778	6213	0	2190	4	241
SRL_OPN_2PTS027_0776_20151007_072123_20151007_085940.EUM.nc	-0.000	-0.000	0.001	3698	5566	0	1639	9	220
SRL_OPN_2PTS027_0777_20151007_085939_20151007_103734.EUM.nc	-0.000	-0.000	0.001	2454	5512	0	2879	9	170
SRL_OPN_2PTS027_0779_20151007_103733_20151007_121541.EUM.nc	-0.000	-0.000	0.001	2293	5509	0	2952	21	243

– Continued on next page

Table 15: Ka-Band Waveform Attitude Statistics.

– Continued from previous page

File	Median	Mean	Std. Dev.	No. Obs.	Total Obs.	Default Lat/Lon	Flag (total)	Default (total)	3-Sigma Edited
SRL_OPN_2PTS027_0781_20151007_121541_20151007_135443.EUM.nc	-0.000	-0.000	0.001	2870	5519	0	2358	7	284
SRL_OPN_2PTS027_0783_20151007_135443_20151007_154807.EUM.nc	-0.000	-0.000	0.001	3557	6376	0	2524	8	287
SRL_OPN_2PTS027_0786_20151007_154806_20151007_190730.EUM.nc	-0.000	-0.000	0.001	5778	11152	0	4718	20	636
SRL_OPN_2PTS027_0790_20151007_190729_20151007_204631.EUM.nc	-0.000	-0.000	0.001	3601	5621	0	1792	4	224
SRL_OPN_2PTS027_0792_20151007_204631_20151007_222502.EUM.nc	-0.000	-0.000	0.001	2691	5404	0	2374	16	323
SRL_OPN_2PTS027_0794_20151007_222501_20151008_000254.EUM.nc	0.000	0.000	0.001	2831	5545	0	2452	11	251
SRL_OPN_2PTS027_0795_20151008_000253_20151008_014043.EUM.nc	-0.000	-0.000	0.001	2896	5535	0	2344	6	289
SRL_OPN_2PTS027_0797_20151008_014042_20151008_031939.EUM.nc	-0.000	-0.000	0.001	2614	5533	0	2696	8	215
SRL_OPN_2PTS027_0799_20151008_031938_20151008_050002.EUM.nc	-0.000	-0.000	0.001	2763	5558	0	2621	1	173
SRL_OPN_2PTS027_0801_20151008_050001_20151008_064249.EUM.nc	-0.000	-0.000	0.001	3526	5824	0	2004	1	293
SRL_OPN_2PTS027_0803_20151008_064248_20151008_082851.EUM.nc	-0.000	-0.000	0.001	4030	6045	0	1660	0	355
SRL_OPN_2PTS027_0806_20151008_082851_20151008_100651.EUM.nc	-0.000	-0.000	0.001	2712	5401	0	2443	11	235
SRL_OPN_2PTS027_0807_20151008_100650_20151008_114449.EUM.nc	0.000	0.000	0.002	2160	5448	0	3047	15	226
SRL_OPN_2PTS027_0809_20151008_114448_20151008_132326.EUM.nc	-0.000	0.000	0.001	2667	5457	0	2536	2	252
SRL_OPN_2PTS027_0811_20151008_132325_20151008_151647.EUM.nc	-0.000	0.000	0.002	3497	6421	0	2699	2	223
SRL_OPN_2PTS027_0814_20151008_151647_20151008_165634.EUM.nc	-0.000	-0.000	0.001	2825	5547	0	2550	5	167
SRL_OPN_2PTS027_0816_20151008_165633_20151008_183615.EUM.nc	0.000	0.000	0.001	2973	5514	0	2187	2	352
SRL_OPN_2PTS027_0818_20151008_183614_20151008_201526.EUM.nc	0.000	0.000	0.001	3129	5571	0	2233	10	199
SRL_OPN_2PTS027_0820_20151008_201526_20151008_215411.EUM.nc	0.000	0.000	0.002	3028	5514	0	2175	38	273
SRL_OPN_2PTS027_0822_20151008_215410_20151008_233212.EUM.nc	-0.000	-0.000	0.001	2385	5333	0	2794	15	139
SRL_OPN_2PTS027_0823_20151008_233211_20151009_010953.EUM.nc	-0.000	-0.000	0.001	2536	5508	0	2718	2	252
SRL_OPN_2PTS027_0825_20151009_010952_20151009_024825.EUM.nc	-0.000	-0.000	0.001	2697	5565	0	2659	2	207
SRL_OPN_2PTS027_0827_20151009_024825_20151009_042815.EUM.nc	-0.000	-0.000	0.001	2681	5542	0	2746	3	112
SRL_OPN_2PTS027_0829_20151009_042814_20151009_061014.EUM.nc	-0.000	-0.000	0.001	3416	5733	0	2080	6	231
SRL_OPN_2PTS027_0831_20151009_061013_20151009_075756.EUM.nc	-0.000	-0.000	0.001	3891	6100	0	1982	3	224
SRL_OPN_2PTS027_0834_20151009_075756_20151009_093607.EUM.nc	-0.000	-0.000	0.001	2810	5550	0	2528	9	203
SRL_OPN_2PTS027_0835_20151009_093606_20151009_111351.EUM.nc	0.000	0.000	0.001	2002	5478	0	3219	34	223
SRL_OPN_2PTS027_0837_20151009_111350_20151009_125216.EUM.nc	-0.000	-0.000	0.002	2445	5372	0	2781	1	145
SRL_OPN_2PTS027_0839_20151009_125216_20151009_144527.EUM.nc	-0.000	-0.000	0.002	3251	6358	0	2830	5	272
SRL_OPN_2PTS027_0842_20151009_144526_20151009_162514.EUM.nc	-0.000	-0.000	0.001	3316	5650	0	2161	1	172
SRL_OPN_2PTS027_0844_20151009_162513_20151009_180450.EUM.nc	-0.000	-0.000	0.001	2829	5641	0	2527	6	279
SRL_OPN_2PTS027_0846_20151009_180449_20151009_194419.EUM.nc	-0.000	-0.000	0.001	3064	5626	0	2244	3	315
SRL_OPN_2PTS027_0848_20151009_194419_20151009_212314.EUM.nc	-0.000	-0.000	0.001	3347	5480	0	1830	15	288
SRL_OPN_2PTS027_0850_20151009_212314_20151009_230120.EUM.nc	0.000	0.000	0.002	2211	5390	0	2992	8	179
SRL_OPN_2PTS027_0851_20151009_230119_20151010_003908.EUM.nc	-0.000	-0.000	0.001	3065	5503	0	2201	7	230
SRL_OPN_2PTS027_0853_20151010_003907_20151010_022846.EUM.nc	-0.000	-0.000	0.001	3006	6182	0	2940	3	233
SRL_OPN_2PTS027_0856_20151010_022845_20151010_035640.EUM.nc	-0.000	-0.000	0.001	2366	4912	0	2357	4	185
SRL_OPN_2PTS027_0857_20151010_035640_20151010_053757.EUM.nc	-0.000	-0.000	0.001	2748	5535	0	2490	11	286
SRL_OPN_2PTS027_0859_20151010_053756_20151010_072658.EUM.nc	-0.000	-0.000	0.001	3847	6211	0	2080	1	283

– Continued on next page

Table 15: Ka-Band Waveform Attitude Statistics.

– Continued from previous page

File	Median	Mean	Std. Dev.	No. Obs.	Total Obs.	Default Lat/Lon	Flag (total)	Default (total)	3-Sigma Edited
SRL_OPN_2PTS027_0862_20151010_072657_20151010_090521.EUM.nc	-0.000	-0.000	0.001	3478	5589	0	1796	5	310
SRL_OPN_2PTS027_0863_20151010_090520_20151010_104307.EUM.nc	0.000	0.000	0.001	2459	5523	0	2860	18	186
SRL_OPN_2PTS027_0865_20151010_104306_20151010_122116.EUM.nc	-0.000	-0.000	0.001	2424	5499	0	2848	11	216
SRL_OPN_2PTS027_0867_20151010_122115_20151010_140032.EUM.nc	-0.000	-0.000	0.001	3052	5540	0	2198	2	288
SRL_OPN_2PTS027_0869_20151010_140031_20151010_155355.EUM.nc	-0.000	-0.000	0.001	3441	6393	0	2766	2	184
SRL_OPN_2PTS027_0872_20151010_155355_20151010_173332.EUM.nc	0.000	0.000	0.002	2506	5468	0	2632	5	325
SRL_OPN_2PTS027_0874_20151010_173331_20151010_191307.EUM.nc	-0.000	-0.000	0.002	3365	5650	0	2045	8	232
SRL_OPN_2PTS027_0876_20151010_191307_20151010_205207.EUM.nc	-0.000	-0.000	0.001	3504	5591	0	1793	13	281
SRL_OPN_2PTS027_0878_20151010_205207_20151010_223035.EUM.nc	0.000	0.000	0.002	2786	5415	0	2377	39	213
SRL_OPN_2PTS027_0879_20151010_223034_20151011_000826.EUM.nc	-0.000	0.000	0.001	2914	5479	0	2391	3	171
SRL_OPN_2PTS027_0881_20151011_000826_20151011_015725.EUM.nc	-0.000	-0.000	0.001	3243	6152	0	2612	4	293
SRL_OPN_2PTS027_0884_20151011_015725_20151011_032516.EUM.nc	-0.000	-0.000	0.001	2507	4870	0	2199	7	157
SRL_OPN_2PTS027_0885_20151011_032517_20151011_050556.EUM.nc	-0.000	-0.000	0.001	2652	5552	0	2714	6	180
SRL_OPN_2PTS027_0887_20151011_050556_20151011_065557.EUM.nc	0.000	0.000	0.001	3492	6223	0	2486	1	244
SRL_OPN_2PTS027_0890_20151011_065556_20151011_083425.EUM.nc	-0.000	-0.000	0.001	4085	5622	0	1233	3	301
SRL_OPN_2PTS027_0892_20151011_083425_20151011_101224.EUM.nc	0.000	-0.000	0.001	2528	5420	0	2564	20	308
SRL_OPN_2PTS027_0893_20151011_101223_20151011_115023.EUM.nc	0.000	0.000	0.001	2247	5489	0	2975	15	252
SRL_OPN_2PTS027_0895_20151011_115022_20151011_132904.EUM.nc	-0.000	-0.000	0.001	2638	5432	0	2471	9	314
SRL_OPN_2PTS027_0897_20151011_132904_20151011_152227.EUM.nc	-0.000	-0.000	0.001	3481	6371	0	2633	1	256
SRL_OPN_2PTS027_0900_20151011_152226_20151011_170212.EUM.nc	-0.000	-0.000	0.002	2676	5570	0	2652	6	236
SRL_OPN_2PTS027_0902_20151011_170212_20151011_184153.EUM.nc	-0.000	-0.000	0.001	3083	5528	0	2212	4	229
SRL_OPN_2PTS027_0904_20151011_184152_20151011_202104.EUM.nc	-0.000	-0.000	0.001	3185	5576	0	2117	5	269
SRL_OPN_2PTS027_0906_20151011_202103_20151011_215944.EUM.nc	0.000	0.000	0.001	2811	5472	0	2331	19	311
SRL_OPN_2PTS027_0908_20151011_215943_20151011_233745.EUM.nc	-0.000	-0.000	0.001	2495	5452	0	2740	9	208
SRL_OPN_2PTS027_0909_20151011_233744_20151012_011528.EUM.nc	0.000	0.000	0.002	2874	5509	0	2436	7	192
SRL_OPN_2PTS027_0911_20151012_011528_20151012_025404.EUM.nc	-0.000	-0.000	0.001	2593	5538	0	2665	5	275
SRL_OPN_2PTS027_0913_20151012_025402_20151012_043407.EUM.nc	0.000	0.000	0.002	2511	5507	0	2685	13	298
SRL_OPN_2PTS027_0915_20151012_043406_20151012_061607.EUM.nc	0.000	-0.000	0.002	3402	5778	0	2056	0	320
SRL_OPN_2PTS027_0917_20151012_061607_20151012_080334.EUM.nc	0.000	0.000	0.002	3751	6084	0	1932	13	388
SRL_OPN_2PTS027_0920_20151012_080332_20151012_094141.EUM.nc	0.000	0.000	0.001	2760	5539	0	2467	14	298
SRL_OPN_2PTS027_0921_20151012_094140_20151012_111934.EUM.nc	0.000	0.001	0.002	2129	5389	0	3036	30	194
SRL_OPN_2PTS027_0923_20151012_111932_20151012_125753.EUM.nc	-0.000	-0.000	0.001	2387	5373	0	2741	2	243
SRL_OPN_2PTS027_0925_20151012_125752_20151012_145116.EUM.nc	-0.000	-0.000	0.002	3268	6364	0	2786	8	302
SRL_OPN_2PTS027_0928_20151012_145116_20151012_163054.EUM.nc	0.000	0.000	0.002	3143	5649	0	2236	9	261
SRL_OPN_2PTS027_0930_20151012_163054_20151012_181038.EUM.nc	-0.000	0.000	0.002	2907	5616	0	2475	6	228
SRL_OPN_2PTS027_0932_20151012_181037_20151012_194958.EUM.nc	0.000	0.000	0.001	2984	5595	0	2278	6	327
SRL_OPN_2PTS027_0934_20151012_194956_20151012_212851.EUM.nc	0.000	0.000	0.001	3307	5470	0	1734	18	411
SRL_OPN_2PTS027_0936_20151012_212851_20151012_230702.EUM.nc	0.000	0.000	0.002	2114	5398	0	3108	6	170
SRL_OPN_2PTS027_0937_20151012_230702_20151013_004442.EUM.nc	0.000	0.000	0.001	3030	5504	0	2261	8	205

– Continued on next page

Table 15: Ka-Band Waveform Attitude Statistics.

– Continued from previous page

File	Median	Mean	Std. Dev.	No. Obs.	Total Obs.	Default Lat/Lon	Flag (total)	Default (total)	3-Sigma Edited
SRL_OPN_2PTS027_0939_20151013_004441_20151013_022258.EUM.nc	0.000	0.000	0.001	2685	5562	0	2524	4	349
SRL_OPN_2PTS027_0941_20151013_022258_20151013_040222.EUM.nc	0.000	0.000	0.002	2522	5464	0	2727	3	212
SRL_OPN_2PTS027_0943_20151013_040221_20151013_054348.EUM.nc	0.000	0.000	0.002	3122	5682	0	2336	10	214
SRL_OPN_2PTS027_0945_20151013_054347_20151013_073235.EUM.nc	0.000	0.000	0.002	3689	6179	0	2111	7	372
SRL_OPN_2PTS027_0948_20151013_073236_20151013_091055.EUM.nc	0.000	0.000	0.001	3267	5555	0	1966	6	316
SRL_OPN_2PTS027_0949_20151013_091054_20151013_104840.EUM.nc	0.000	0.000	0.002	2372	5550	0	2930	16	232
SRL_OPN_2PTS027_0951_20151013_104840_20151013_122652.EUM.nc	0.000	0.000	0.002	2258	5384	0	2826	24	276
SRL_OPN_2PTS027_0953_20151013_122651_20151013_140613.EUM.nc	0.000	0.001	0.002	2882	5570	0	2392	0	296
SRL_OPN_2PTS027_0955_20151013_140613_20151013_155935.EUM.nc	0.001	0.001	0.003	3288	6374	0	2766	4	316
SRL_OPN_2PTS027_0958_20151013_155935_20151013_191847.EUM.nc	0.000	0.000	0.002	5828	11255	0	4832	12	583
SRL_OPN_2PTS027_0962_20151013_191846_20151013_205753.EUM.nc	0.001	0.001	0.002	3484	5575	0	1773	9	309
SRL_OPN_2PTS027_0964_20151013_205753_20151013_223610.EUM.nc	0.000	0.000	0.001	2666	5402	0	2444	12	280
SRL_OPN_2PTS027_0965_20151013_223608_20151014_001400.EUM.nc	0.000	0.000	0.002	2675	5482	0	2390	4	413
SRL_OPN_2PTS027_0967_20151014_001359_20151014_015201.EUM.nc	0.001	0.001	0.002	3030	5484	0	2197	0	257
SRL_OPN_2PTS027_0969_20151014_015200_20151014_033057.EUM.nc	0.001	0.001	0.002	2620	5482	0	2533	8	321
SRL_OPN_2PTS027_0971_20151014_033057_20151014_051144.EUM.nc	0.000	0.000	0.002	2585	5567	0	2702	0	280
SRL_OPN_2PTS027_0973_20151014_051143_20151014_070135.EUM.nc	0.000	0.000	0.002	3407	6209	0	2479	6	317
SRL_OPN_2PTS027_0976_20151014_070134_20151014_084008.EUM.nc	0.000	0.000	0.002	3921	5618	0	1318	5	374
SRL_OPN_2PTS027_0978_20151014_084007_20151014_101757.EUM.nc	0.000	-0.000	0.001	2564	5425	0	2603	10	248
SRL_OPN_2PTS027_0979_20151014_101756_20151014_115558.EUM.nc	0.000	0.000	0.001	2233	5497	0	3022	9	233
SRL_OPN_2PTS027_0981_20151014_115557_20151014_133452.EUM.nc	-0.000	0.000	0.001	2709	5438	0	2454	1	274
SRL_OPN_2PTS027_0983_20151014_133451_20151014_152815.EUM.nc	0.000	-0.000	0.001	3354	6350	0	2596	11	389
SRL_OPN_2PTS027_0986_20151014_152815_20151014_170754.EUM.nc	0.000	0.000	0.002	2625	5584	0	2764	1	194
SRL_OPN_2PTS027_0988_20151014_170753_20151014_184732.EUM.nc	0.000	0.000	0.002	3198	5524	0	2098	4	224
SRL_OPN_2PTS027_0990_20151014_184731_20151014_202642.EUM.nc	-0.000	-0.000	0.001	3190	5587	0	2125	10	262
SRL_OPN_2PTS027_0992_20151014_202640_20151014_220520.EUM.nc	0.000	0.000	0.001	2874	5469	0	2310	23	262
SRL_OPN_2PTS027_0994_20151014_220519_20151014_234318.EUM.nc	0.000	0.000	0.001	2625	5523	0	2627	21	250
SRL_OPN_2PTS027_0995_20151014_234317_20151015_012101.EUM.nc	0.000	0.000	0.002	2834	5517	0	2444	14	225
SRL_OPN_2PTS027_0997_20151015_012102_20151015_025941.EUM.nc	0.000	0.000	0.001	2695	5579	0	2705	4	175
SRL_OPN_2PTS027_0999_20151015_025940_20151015_043951.EUM.nc	0.000	0.000	0.001	2431	5506	0	2717	11	347

32 Inverted Barometer Height Correction Table

Table 16: Inverted Barometer Height Correction Statistics.

File	Median	Mean	Std. Dev.	No. Obs.	Total Obs.	Default Lat/Lon	Flag (total)	Default (total)	3-Sigma Edited
SRL_OPN_2PTS026_1001_20150910_043950_20150910_062209.EUM.nc	-0.022	-0.018	0.090	3711	5819	0	1980	0	128
SRL_OPN_2PTS027_0001_20150910_062208_20150910_080920.EUM.nc	-0.030	-0.032	0.079	4271	6117	0	1823	0	23
SRL_OPN_2PTS027_0004_20150910_080918_20150910_094718.EUM.nc	0.002	0.023	0.126	3082	5539	0	2446	0	11
SRL_OPN_2PTS027_0005_20150910_094718_20150910_112513.EUM.nc	-0.003	0.044	0.113	2223	5434	0	3211	0	0
SRL_OPN_2PTS027_0007_20150910_112512_20150910_130346.EUM.nc	-0.033	-0.058	0.088	2676	5374	0	2630	0	68
SRL_OPN_2PTS027_0009_20150910_130345_20150910_145654.EUM.nc	-0.022	-0.038	0.122	3805	6392	0	2550	0	37
SRL_OPN_2PTS027_0012_20150910_145654_20150910_163643.EUM.nc	-0.002	0.012	0.063	3400	5642	0	2200	0	42
SRL_OPN_2PTS027_0014_20150910_163642_20150910_181619.EUM.nc	-0.033	-0.043	0.100	3181	5610	0	2337	0	92
SRL_OPN_2PTS027_0016_20150910_181618_20150910_195546.EUM.nc	-0.018	-0.010	0.108	3315	5584	0	2190	0	79
SRL_OPN_2PTS027_0018_20150910_195545_20150910_213432.EUM.nc	-0.010	0.011	0.077	3674	5499	0	1784	0	41
SRL_OPN_2PTS027_0020_20150910_213430_20150910_231241.EUM.nc	-0.001	0.050	0.132	2343	5392	0	3047	0	2
SRL_OPN_2PTS027_0021_20150910_231239_20150911_022842.EUM.nc	-0.024	-0.050	0.101	6076	11055	0	4825	0	154
SRL_OPN_2PTS027_0025_20150911_022841_20150911_040812.EUM.nc	-0.018	-0.021	0.029	2319	5469	0	2718	0	432
SRL_OPN_2PTS027_0027_20150911_040811_20150911_054947.EUM.nc	-0.019	-0.017	0.095	3607	5749	0	2142	0	0
SRL_OPN_2PTS027_0029_20150911_054946_20150911_073823.EUM.nc	-0.030	-0.040	0.085	4060	6168	0	1997	0	111
SRL_OPN_2PTS027_0032_20150911_073823_20150911_091634.EUM.nc	-0.027	-0.035	0.060	3210	5554	0	2092	0	252
SRL_OPN_2PTS027_0033_20150911_091633_20150911_105428.EUM.nc	0.017	0.024	0.059	2431	5531	0	2935	0	165
SRL_OPN_2PTS027_0035_20150911_105428_20150911_123234.EUM.nc	-0.031	-0.054	0.108	2385	5379	0	2882	0	112
SRL_OPN_2PTS027_0037_20150911_123234_20150911_141202.EUM.nc	-0.026	-0.035	0.120	3282	5603	0	2321	0	0
SRL_OPN_2PTS027_0039_20150911_141201_20150911_160524.EUM.nc	-0.013	-0.009	0.074	3767	6407	0	2475	0	165
SRL_OPN_2PTS027_0042_20150911_160523_20150911_174502.EUM.nc	-0.019	-0.021	0.093	3105	5625	0	2520	0	0
SRL_OPN_2PTS027_0044_20150911_174501_20150911_192429.EUM.nc	-0.021	-0.027	0.096	3637	5666	0	2027	0	2
SRL_OPN_2PTS027_0046_20150911_192429_20150911_210334.EUM.nc	0.006	0.014	0.082	3589	5588	0	1838	0	161
SRL_OPN_2PTS027_0048_20150911_210334_20150911_224157.EUM.nc	0.024	0.022	0.075	2824	5351	0	2451	0	76
SRL_OPN_2PTS027_0049_20150911_224156_20150912_001939.EUM.nc	-0.039	-0.053	0.111	2925	5446	0	2415	0	106
SRL_OPN_2PTS027_0051_20150912_001940_20150912_015745.EUM.nc	-0.018	-0.040	0.098	3161	5540	0	2313	0	66
SRL_OPN_2PTS027_0053_20150912_015744_20150912_033647.EUM.nc	-0.009	-0.010	0.042	2699	5510	0	2517	0	294
SRL_OPN_2PTS027_0055_20150912_033646_20150912_051732.EUM.nc	-0.010	-0.031	0.073	2799	5577	0	2647	0	131
SRL_OPN_2PTS027_0057_20150912_051732_20150912_070716.EUM.nc	-0.022	-0.027	0.087	3716	6247	0	2393	0	138
SRL_OPN_2PTS027_0060_20150912_070714_20150912_084548.EUM.nc	-0.036	-0.041	0.070	3962	5613	0	1423	0	228
SRL_OPN_2PTS027_0061_20150912_084547_20150912_102337.EUM.nc	0.012	0.041	0.087	2763	5445	0	2595	0	87
SRL_OPN_2PTS027_0063_20150912_102336_20150912_120141.EUM.nc	-0.011	-0.029	0.103	2464	5505	0	2956	0	85
SRL_OPN_2PTS027_0065_20150912_120139_20150912_134033.EUM.nc	-0.007	-0.027	0.090	2980	5505	0	2419	0	106
SRL_OPN_2PTS027_0067_20150912_134032_20150912_153357.EUM.nc	-0.019	-0.027	0.082	3943	6394	0	2261	0	190
SRL_OPN_2PTS027_0070_20150912_153356_20150912_171347.EUM.nc	-0.012	-0.028	0.087	2939	5608	0	2668	0	1
SRL_OPN_2PTS027_0072_20150912_171346_20150912_185318.EUM.nc	-0.021	-0.007	0.106	3566	5545	0	1940	0	39

– Continued on next page

Table 16: Inverted Barometer Height Correction Statistics.

– Continued from previous page

File	Median	Mean	Std. Dev.	No. Obs.	Total Obs.	Default Lat/Lon	Flag (total)	Default (total)	3-Sigma Edited
SRL_OPN_2PTS027_0074_20150912_185317_20150912_203233.EUM.nc	-0.015	-0.015	0.090	3514	5610	0	1950	0	146
SRL_OPN_2PTS027_0076_20150912_203233_20150912_221104.EUM.nc	-0.001	-0.000	0.071	2800	5525	0	2490	0	235
SRL_OPN_2PTS027_0078_20150912_221103_20150912_234901.EUM.nc	-0.042	-0.057	0.070	2634	5509	0	2589	0	286
SRL_OPN_2PTS027_0079_20150912_234901_20150913_012647.EUM.nc	-0.023	-0.049	0.075	3009	5523	0	2508	0	6
SRL_OPN_2PTS027_0081_20150913_012646_20150913_030532.EUM.nc	-0.012	-0.017	0.045	2714	5571	0	2652	0	205
SRL_OPN_2PTS027_0083_20150913_030530_20150913_044542.EUM.nc	-0.008	-0.033	0.066	2701	5514	0	2615	0	198
SRL_OPN_2PTS027_0085_20150913_044540_20150913_062759.EUM.nc	-0.020	-0.021	0.087	3876	5805	0	1927	0	2
SRL_OPN_2PTS027_0087_20150913_062759_20150913_081451.EUM.nc	-0.041	-0.052	0.069	4176	6099	0	1715	0	208
SRL_OPN_2PTS027_0090_20150913_081450_20150913_095257.EUM.nc	-0.002	0.004	0.080	2865	5442	0	2330	0	247
SRL_OPN_2PTS027_0091_20150913_095256_20150913_113051.EUM.nc	-0.014	-0.034	0.074	2164	5385	0	3083	0	138
SRL_OPN_2PTS027_0093_20150913_113051_20150913_130921.EUM.nc	-0.006	-0.023	0.087	2735	5477	0	2620	0	122
SRL_OPN_2PTS027_0095_20150913_130919_20150913_150240.EUM.nc	-0.025	-0.029	0.089	3898	6403	0	2458	0	47
SRL_OPN_2PTS027_0098_20150913_150239_20150913_164220.EUM.nc	-0.007	-0.042	0.085	3184	5606	0	2377	0	45
SRL_OPN_2PTS027_0100_20150913_164219_20150913_182204.EUM.nc	0.003	0.003	0.086	3462	5558	0	2096	0	0
SRL_OPN_2PTS027_0102_20150913_182202_20150913_200121.EUM.nc	-0.028	-0.019	0.079	3286	5613	0	2266	0	61
SRL_OPN_2PTS027_0104_20150913_200119_20150913_214012.EUM.nc	-0.013	-0.007	0.078	3276	5594	0	1972	0	346
SRL_OPN_2PTS027_0106_20150913_214012_20150913_231812.EUM.nc	-0.033	-0.023	0.087	2394	5349	0	2872	0	83
SRL_OPN_2PTS027_0107_20150913_231811_20150914_005603.EUM.nc	-0.032	-0.062	0.083	3057	5543	0	2448	0	38
SRL_OPN_2PTS027_0109_20150914_005602_20150914_023417.EUM.nc	-0.017	-0.022	0.057	2825	5536	0	2485	0	226
SRL_OPN_2PTS027_0111_20150914_023417_20150914_041402.EUM.nc	0.010	-0.006	0.076	2660	5502	0	2704	0	138
SRL_OPN_2PTS027_0113_20150914_041402_20150914_074358.EUM.nc	-0.019	-0.022	0.074	7633	11918	0	4085	0	200
SRL_OPN_2PTS027_0118_20150914_074358_20150914_092216.EUM.nc	-0.019	-0.030	0.065	3136	5534	0	2175	0	223
SRL_OPN_2PTS027_0119_20150914_092215_20150914_110000.EUM.nc	-0.002	-0.009	0.093	2258	5509	0	3080	0	171
SRL_OPN_2PTS027_0121_20150914_105958_20150914_123817.EUM.nc	-0.017	-0.020	0.101	2491	5396	0	2902	0	3
SRL_OPN_2PTS027_0123_20150914_123816_20150914_141743.EUM.nc	-0.021	-0.022	0.039	2909	5574	0	2191	0	474
SRL_OPN_2PTS027_0125_20150914_141743_20150914_161104.EUM.nc	-0.035	-0.041	0.082	3981	6386	0	2319	0	86
SRL_OPN_2PTS027_0128_20150914_161103_20150914_175041.EUM.nc	0.001	-0.012	0.051	2993	5627	0	2468	0	166
SRL_OPN_2PTS027_0130_20150914_175040_20150914_193015.EUM.nc	-0.031	-0.031	0.065	3330	5663	0	2105	0	228
SRL_OPN_2PTS027_0132_20150914_193014_20150914_210910.EUM.nc	-0.017	-0.012	0.073	3343	5507	0	1874	0	290
SRL_OPN_2PTS027_0134_20150914_210910_20150914_224731.EUM.nc	-0.023	-0.020	0.082	2645	5495	0	2742	0	108
SRL_OPN_2PTS027_0135_20150914_224730_20150915_002512.EUM.nc	-0.047	-0.060	0.077	2931	5420	0	2344	0	145
SRL_OPN_2PTS027_0137_20150915_002512_20150915_020319.EUM.nc	-0.024	-0.030	0.084	3199	5537	0	2335	0	3
SRL_OPN_2PTS027_0139_20150915_020318_20150915_034226.EUM.nc	0.010	0.003	0.078	2835	5520	0	2504	0	181
SRL_OPN_2PTS027_0141_20150915_034225_20150915_052327.EUM.nc	-0.000	0.015	0.084	2811	5582	0	2706	0	65
SRL_OPN_2PTS027_0143_20150915_052328_20150915_071300.EUM.nc	-0.042	-0.036	0.068	3601	6230	0	2376	0	253
SRL_OPN_2PTS027_0146_20150915_071300_20150915_085122.EUM.nc	-0.027	-0.029	0.068	3974	5603	0	1416	0	213
SRL_OPN_2PTS027_0147_20150915_085121_20150915_102918.EUM.nc	-0.008	0.004	0.109	2711	5564	0	2756	0	97
SRL_OPN_2PTS027_0149_20150915_102918_20150915_120715.EUM.nc	-0.029	-0.026	0.083	2467	5521	0	2968	0	86
SRL_OPN_2PTS027_0151_20150915_120715_20150915_134620.EUM.nc	-0.018	-0.040	0.072	2871	5519	0	2453	0	195

– Continued on next page

Table 16: Inverted Barometer Height Correction Statistics.

– Continued from previous page

File	Median	Mean	Std. Dev.	No. Obs.	Total Obs.	Default Lat/Lon	Flag (total)	Default (total)	3-Sigma Edited
SRL_OPN_2PTS027_0153_20150915_134619_20150915_153947.EUM.nc	-0.027	-0.049	0.071	4088	6431	0	2343	0	0
SRL_OPN_2PTS027_0156_20150915_153946_20150915_171925.EUM.nc	-0.014	-0.002	0.080	2966	5510	0	2544	0	0
SRL_OPN_2PTS027_0158_20150915_171925_20150915_185856.EUM.nc	-0.032	-0.025	0.086	3484	5646	0	2128	0	34
SRL_OPN_2PTS027_0160_20150915_185855_20150915_203811.EUM.nc	-0.021	-0.000	0.097	3645	5625	0	1808	0	172
SRL_OPN_2PTS027_0162_20150915_203811_20150915_221638.EUM.nc	-0.016	-0.028	0.056	2684	5435	0	2399	0	352
SRL_OPN_2PTS027_0164_20150915_221637_20150915_235434.EUM.nc	-0.047	-0.053	0.061	2787	5536	0	2568	0	181
SRL_OPN_2PTS027_0165_20150915_235433_20150916_013221.EUM.nc	-0.043	-0.057	0.086	2989	5529	0	2363	0	177
SRL_OPN_2PTS027_0167_20150916_013220_20150916_031111.EUM.nc	-0.015	-0.015	0.068	2818	5576	0	2660	0	98
SRL_OPN_2PTS027_0169_20150916_031109_20150916_045126.EUM.nc	-0.006	0.013	0.076	2853	5523	0	2624	0	46
SRL_OPN_2PTS027_0171_20150916_045125_20150916_063400.EUM.nc	-0.026	-0.018	0.094	3819	5831	0	1948	0	64
SRL_OPN_2PTS027_0173_20150916_063400_20150916_082034.EUM.nc	-0.031	-0.035	0.059	4123	6082	0	1686	0	273
SRL_OPN_2PTS027_0176_20150916_082033_20150916_095830.EUM.nc	-0.013	-0.011	0.079	2891	5459	0	2390	0	178
SRL_OPN_2PTS027_0177_20150916_095830_20150916_113626.EUM.nc	-0.018	0.014	0.135	2407	5454	0	3047	0	0
SRL_OPN_2PTS027_0179_20150916_113624_20150916_131459.EUM.nc	-0.019	-0.042	0.075	2777	5493	0	2540	0	176
SRL_OPN_2PTS027_0181_20150916_131458_20150916_150820.EUM.nc	-0.028	-0.034	0.074	3936	6443	0	2507	0	0
SRL_OPN_2PTS027_0184_20150916_150819_20150916_164809.EUM.nc	-0.014	-0.012	0.067	3142	5578	0	2433	0	3
SRL_OPN_2PTS027_0186_20150916_164809_20150916_182744.EUM.nc	-0.035	-0.029	0.089	3429	5537	0	2084	0	24
SRL_OPN_2PTS027_0188_20150916_182743_20150916_200707.EUM.nc	-0.031	-0.015	0.096	3292	5613	0	2233	0	88
SRL_OPN_2PTS027_0190_20150916_200706_20150916_214548.EUM.nc	-0.010	-0.011	0.049	2979	5545	0	2066	0	500
SRL_OPN_2PTS027_0192_20150916_214547_20150916_232353.EUM.nc	-0.021	-0.023	0.057	2257	5303	0	2791	0	255
SRL_OPN_2PTS027_0193_20150916_232352_20150917_010135.EUM.nc	-0.034	-0.067	0.084	2650	5516	0	2622	0	244
SRL_OPN_2PTS027_0195_20150917_010134_20150917_024002.EUM.nc	-0.013	-0.018	0.071	2965	5541	0	2532	0	44
SRL_OPN_2PTS027_0197_20150917_024001_20150917_041945.EUM.nc	-0.010	0.016	0.077	2860	5502	0	2642	0	0
SRL_OPN_2PTS027_0199_20150917_041944_20150917_060125.EUM.nc	-0.026	-0.022	0.085	3610	5772	0	2066	0	96
SRL_OPN_2PTS027_0201_20150917_060126_20150917_074933.EUM.nc	-0.024	-0.030	0.065	4068	6139	0	1895	0	176
SRL_OPN_2PTS027_0204_20150917_074933_20150917_092747.EUM.nc	-0.022	-0.035	0.052	2909	5545	0	2277	0	359
SRL_OPN_2PTS027_0205_20150917_092746_20150917_110532.EUM.nc	-0.007	0.037	0.153	2471	5509	0	3038	0	0
SRL_OPN_2PTS027_0207_20150917_110532_20150917_124354.EUM.nc	-0.049	-0.046	0.071	2537	5381	0	2844	0	0
SRL_OPN_2PTS027_0209_20150917_124353_20150917_143703.EUM.nc	-0.027	-0.037	0.067	3538	6372	0	2609	0	225
SRL_OPN_2PTS027_0212_20150917_143702_20150917_161642.EUM.nc	-0.020	-0.014	0.059	3502	5632	0	1907	0	223
SRL_OPN_2PTS027_0214_20150917_161642_20150917_175629.EUM.nc	-0.026	-0.031	0.071	3220	5606	0	2386	0	0
SRL_OPN_2PTS027_0216_20150917_175629_20150917_193551.EUM.nc	-0.021	-0.028	0.077	3295	5648	0	2059	0	294
SRL_OPN_2PTS027_0218_20150917_193551_20150917_211453.EUM.nc	-0.020	-0.022	0.056	3344	5509	0	1895	0	270
SRL_OPN_2PTS027_0220_20150917_211452_20150917_225303.EUM.nc	-0.003	0.015	0.076	2448	5459	0	2835	0	176
SRL_OPN_2PTS027_0221_20150917_225302_20150918_003053.EUM.nc	-0.036	-0.053	0.083	3038	5463	0	2286	0	139
SRL_OPN_2PTS027_0223_20150918_003052_20150918_020854.EUM.nc	-0.010	-0.021	0.067	2907	5517	0	2463	0	147
SRL_OPN_2PTS027_0225_20150918_020853_20150918_034814.EUM.nc	-0.009	0.008	0.070	2865	5522	0	2543	0	114
SRL_OPN_2PTS027_0227_20150918_034813_20150918_052915.EUM.nc	-0.006	-0.013	0.081	2769	5583	0	2761	0	53
SRL_OPN_2PTS027_0229_20150918_052914_20150918_071835.EUM.nc	-0.023	-0.020	0.049	3662	6223	0	2211	0	350

– Continued on next page

Table 16: Inverted Barometer Height Correction Statistics.

– Continued from previous page

File	Median	Mean	Std. Dev.	No. Obs.	Total Obs.	Default Lat/Lon	Flag (total)	Default (total)	3-Sigma Edited
SRL_OPN_2PTS027_0232_20150918_071835_20150918_085702.EUM.nc	-0.029	-0.038	0.049	3668	5599	0	1547	0	384
SRL_OPN_2PTS027_0233_20150918_085701_20150918_103449.EUM.nc	0.006	0.011	0.085	2520	5500	0	2904	0	76
SRL_OPN_2PTS027_0235_20150918_103448_20150918_121258.EUM.nc	-0.019	-0.043	0.091	2417	5501	0	2950	0	134
SRL_OPN_2PTS027_0237_20150918_121256_20150918_135158.EUM.nc	-0.012	-0.033	0.072	3003	5532	0	2408	0	121
SRL_OPN_2PTS027_0239_20150918_135158_20150918_154524.EUM.nc	0.001	-0.002	0.063	4047	6406	0	2265	0	94
SRL_OPN_2PTS027_0242_20150918_154524_20150918_172512.EUM.nc	-0.012	-0.020	0.063	2932	5513	0	2516	0	65
SRL_OPN_2PTS027_0244_20150918_172510_20150918_190441.EUM.nc	-0.028	-0.032	0.061	3463	5653	0	2067	0	123
SRL_OPN_2PTS027_0246_20150918_190440_20150918_204347.EUM.nc	-0.022	-0.022	0.074	3715	5635	0	1729	0	191
SRL_OPN_2PTS027_0248_20150918_204346_20150918_222218.EUM.nc	-0.004	0.013	0.081	2836	5418	0	2464	0	118
SRL_OPN_2PTS027_0250_20150918_222217_20150919_000005.EUM.nc	-0.044	-0.056	0.084	2949	5504	0	2501	0	54
SRL_OPN_2PTS027_0251_20150919_000005_20150919_013802.EUM.nc	-0.008	-0.026	0.067	3106	5540	0	2303	0	131
SRL_OPN_2PTS027_0253_20150919_013801_20150919_031647.EUM.nc	0.010	0.018	0.075	2849	5560	0	2634	0	77
SRL_OPN_2PTS027_0255_20150919_031647_20150919_045718.EUM.nc	-0.040	-0.036	0.060	2729	5557	0	2610	0	218
SRL_OPN_2PTS027_0257_20150919_045718_20150919_063953.EUM.nc	-0.025	-0.023	0.071	3854	5835	0	1937	0	44
SRL_OPN_2PTS027_0259_20150919_063952_20150919_082608.EUM.nc	-0.027	-0.035	0.067	4194	6059	0	1614	0	251
SRL_OPN_2PTS027_0262_20150919_082607_20150919_100410.EUM.nc	-0.009	-0.016	0.061	2674	5418	0	2456	0	288
SRL_OPN_2PTS027_0263_20150919_100409_20150919_114158.EUM.nc	0.000	-0.021	0.078	2307	5483	0	3087	0	89
SRL_OPN_2PTS027_0265_20150919_114157_20150919_132044.EUM.nc	0.004	-0.026	0.082	2903	5487	0	2512	0	72
SRL_OPN_2PTS027_0267_20150919_132044_20150919_151407.EUM.nc	-0.005	-0.013	0.059	3855	6420	0	2411	0	154
SRL_OPN_2PTS027_0270_20150919_151406_20150919_165346.EUM.nc	-0.008	-0.011	0.090	3086	5583	0	2497	0	0
SRL_OPN_2PTS027_0272_20150919_165345_20150919_183329.EUM.nc	-0.017	-0.024	0.067	3349	5545	0	2084	0	112
SRL_OPN_2PTS027_0274_20150919_183328_20150919_201244.EUM.nc	-0.013	-0.015	0.072	3306	5572	0	2124	0	142
SRL_OPN_2PTS027_0276_20150919_201242_20150919_215120.EUM.nc	-0.019	-0.010	0.060	3380	5545	0	2113	0	52
SRL_OPN_2PTS027_0278_20150919_215119_20150919_232926.EUM.nc	-0.036	-0.056	0.071	2217	5385	0	2938	0	230
SRL_OPN_2PTS027_0279_20150919_232924_20150920_010715.EUM.nc	-0.011	-0.035	0.080	2841	5516	0	2660	0	15
SRL_OPN_2PTS027_0281_20150920_010714_20150920_024538.EUM.nc	0.009	0.008	0.060	2806	5509	0	2538	0	165
SRL_OPN_2PTS027_0283_20150920_024536_20150920_042525.EUM.nc	-0.012	-0.024	0.069	2870	5507	0	2637	0	0
SRL_OPN_2PTS027_0285_20150920_042524_20150920_060724.EUM.nc	-0.039	-0.032	0.052	3575	5771	0	2052	0	144
SRL_OPN_2PTS027_0287_20150920_060723_20150920_075515.EUM.nc	-0.029	-0.027	0.082	4148	6109	0	1883	0	78
SRL_OPN_2PTS027_0290_20150920_075515_20150920_093319.EUM.nc	-0.008	-0.023	0.061	2770	5550	0	2402	0	378
SRL_OPN_2PTS027_0291_20150920_093318_20150920_111112.EUM.nc	0.002	-0.012	0.070	2381	5507	0	3126	0	0
SRL_OPN_2PTS027_0293_20150920_111111_20150920_124936.EUM.nc	-0.006	-0.030	0.073	2471	5372	0	2758	0	143
SRL_OPN_2PTS027_0295_20150920_124935_20150920_144239.EUM.nc	-0.021	-0.028	0.064	3716	6355	0	2630	0	9
SRL_OPN_2PTS027_0298_20150920_144239_20150920_162227.EUM.nc	-0.033	-0.016	0.102	3630	5652	0	2018	0	4
SRL_OPN_2PTS027_0300_20150920_162226_20150920_180204.EUM.nc	0.002	-0.001	0.053	3005	5640	0	2367	0	268
SRL_OPN_2PTS027_0302_20150920_180203_20150920_194136.EUM.nc	-0.010	-0.019	0.050	3303	5648	0	2126	0	219
SRL_OPN_2PTS027_0304_20150920_194134_20150920_212027.EUM.nc	-0.016	-0.009	0.067	3526	5498	0	1900	0	72
SRL_OPN_2PTS027_0306_20150920_212025_20150920_225842.EUM.nc	-0.009	-0.020	0.093	2385	5466	0	3000	0	81
SRL_OPN_2PTS027_0307_20150920_225841_20150921_003623.EUM.nc	-0.009	-0.028	0.090	3259	5494	0	2218	0	17

– Continued on next page

Table 16: Inverted Barometer Height Correction Statistics.

– Continued from previous page

File	Median	Mean	Std. Dev.	No. Obs.	Total Obs.	Default Lat/Lon	Flag (total)	Default (total)	3-Sigma Edited
SRL_OPN_2PTS027_0309_20150921_003622_20150921_021436.EUM.nc	0.003	-0.005	0.058	2924	5547	0	2494	0	129
SRL_OPN_2PTS027_0311_20150921_021435_20150921_035353.EUM.nc	0.005	-0.015	0.079	2763	5491	0	2728	0	0
SRL_OPN_2PTS027_0313_20150921_035352_20150921_053509.EUM.nc	-0.033	-0.031	0.062	2838	5559	0	2677	0	44
SRL_OPN_2PTS027_0315_20150921_053507_20150921_072417.EUM.nc	-0.018	-0.022	0.085	4044	6218	0	2058	0	116
SRL_OPN_2PTS027_0318_20150921_072417_20150921_090235.EUM.nc	-0.025	-0.026	0.085	3719	5585	0	1668	0	198
SRL_OPN_2PTS027_0319_20150921_090233_20150921_104029.EUM.nc	0.006	0.000	0.082	2642	5533	0	2802	0	89
SRL_OPN_2PTS027_0321_20150921_104028_20150921_121830.EUM.nc	-0.012	-0.023	0.046	2281	5502	0	2953	0	268
SRL_OPN_2PTS027_0323_20150921_121829_20150921_135746.EUM.nc	-0.026	-0.043	0.072	3177	5558	0	2281	0	100
SRL_OPN_2PTS027_0325_20150921_135744_20150921_155101.EUM.nc	-0.015	-0.022	0.083	4067	6392	0	2325	0	0
SRL_OPN_2PTS027_0328_20150921_155101_20150921_173049.EUM.nc	-0.023	-0.034	0.075	2969	5460	0	2473	0	18
SRL_OPN_2PTS027_0330_20150921_173048_20150921_191017.EUM.nc	-0.008	-0.015	0.057	3511	5664	0	1951	0	202
SRL_OPN_2PTS027_0332_20150921_191016_20150921_204929.EUM.nc	-0.019	-0.011	0.057	3552	5630	0	1786	0	292
SRL_OPN_2PTS027_0334_20150921_204928_20150921_222749.EUM.nc	-0.027	-0.046	0.083	2963	5428	0	2406	0	59
SRL_OPN_2PTS027_0335_20150921_222749_20150922_000544.EUM.nc	-0.019	-0.038	0.062	2863	5529	0	2431	0	235
SRL_OPN_2PTS027_0337_20150922_000542_20150922_014334.EUM.nc	0.001	-0.012	0.063	3131	5530	0	2240	0	159
SRL_OPN_2PTS027_0339_20150922_014333_20150922_032232.EUM.nc	-0.017	-0.030	0.073	2821	5492	0	2562	0	109
SRL_OPN_2PTS027_0341_20150922_032231_20150922_050302.EUM.nc	-0.016	-0.019	0.067	2912	5567	0	2655	0	0
SRL_OPN_2PTS027_0343_20150922_050301_20150922_065309.EUM.nc	-0.005	-0.013	0.080	3758	6232	0	2382	0	92
SRL_OPN_2PTS027_0346_20150922_065308_20150922_083148.EUM.nc	-0.032	-0.039	0.082	4274	5639	0	1190	0	175
SRL_OPN_2PTS027_0348_20150922_083146_20150922_100940.EUM.nc	-0.014	-0.010	0.095	2834	5423	0	2516	0	73
SRL_OPN_2PTS027_0349_20150922_100938_20150922_114738.EUM.nc	-0.006	-0.011	0.046	2256	5517	0	3082	0	179
SRL_OPN_2PTS027_0351_20150922_114737_20150922_132619.EUM.nc	-0.009	-0.039	0.071	2861	5467	0	2445	0	161
SRL_OPN_2PTS027_0353_20150922_132618_20150922_151944.EUM.nc	-0.023	-0.031	0.058	3960	6417	0	2456	0	1
SRL_OPN_2PTS027_0356_20150922_151944_20150922_165931.EUM.nc	-0.043	-0.052	0.078	3012	5566	0	2509	0	45
SRL_OPN_2PTS027_0358_20150922_165930_20150922_183904.EUM.nc	0.007	-0.016	0.060	3168	5549	0	2107	0	274
SRL_OPN_2PTS027_0360_20150922_183903_20150922_201825.EUM.nc	-0.002	-0.006	0.053	3239	5610	0	2107	0	264
SRL_OPN_2PTS027_0362_20150922_201824_20150922_215701.EUM.nc	-0.012	-0.026	0.093	3121	5522	0	2335	0	66
SRL_OPN_2PTS027_0364_20150922_215700_20150922_233502.EUM.nc	-0.035	-0.041	0.050	2350	5429	0	2871	0	208
SRL_OPN_2PTS027_0365_20150922_233501_20150923_011244.EUM.nc	-0.018	-0.044	0.059	2639	5525	0	2609	0	277
SRL_OPN_2PTS027_0367_20150923_011244_20150923_025120.EUM.nc	-0.019	-0.025	0.068	2886	5539	0	2653	0	0
SRL_OPN_2PTS027_0369_20150923_025119_20150923_043114.EUM.nc	-0.031	-0.030	0.051	2855	5515	0	2660	0	0
SRL_OPN_2PTS027_0371_20150923_043114_20150923_061312.EUM.nc	-0.005	-0.011	0.073	3523	5777	0	2076	0	178
SRL_OPN_2PTS027_0373_20150923_061311_20150923_080047.EUM.nc	-0.023	-0.036	0.082	4063	6108	0	1836	0	209
SRL_OPN_2PTS027_0376_20150923_080046_20150923_093857.EUM.nc	-0.002	-0.011	0.094	3125	5561	0	2436	0	0
SRL_OPN_2PTS027_0377_20150923_093856_20150923_111643.EUM.nc	0.008	-0.006	0.047	2113	5472	0	3120	0	239
SRL_OPN_2PTS027_0379_20150923_111642_20150923_125510.EUM.nc	-0.024	-0.034	0.070	2664	5394	0	2717	0	13
SRL_OPN_2PTS027_0381_20150923_125510_20150923_144826.EUM.nc	-0.028	-0.037	0.058	3635	6369	0	2733	0	1
SRL_OPN_2PTS027_0384_20150923_144824_20150923_162805.EUM.nc	-0.008	-0.019	0.079	3576	5652	0	2076	0	0
SRL_OPN_2PTS027_0386_20150923_162804_20150923_180750.EUM.nc	0.003	-0.011	0.055	3108	5642	0	2314	0	220

– Continued on next page

Table 16: Inverted Barometer Height Correction Statistics.

– Continued from previous page

File	Median	Mean	Std. Dev.	No. Obs.	Total Obs.	Default Lat/Lon	Flag (total)	Default (total)	3-Sigma Edited
SRL_OPN_2PTS027_0388_20150923_180749_20150923_194710.EUM.nc	0.003	-0.001	0.071	3489	5627	0	2100	0	38
SRL_OPN_2PTS027_0390_20150923_194710_20150923_212608.EUM.nc	-0.021	-0.008	0.088	3617	5486	0	1854	0	15
SRL_OPN_2PTS027_0392_20150923_212607_20150923_230413.EUM.nc	-0.008	-0.011	0.059	2321	5431	0	3090	0	20
SRL_OPN_2PTS027_0393_20150923_230412_20150924_004202.EUM.nc	-0.026	-0.033	0.081	3054	5523	0	2268	0	201
SRL_OPN_2PTS027_0395_20150924_004201_20150924_022008.EUM.nc	-0.021	-0.029	0.076	3019	5562	0	2543	0	0
SRL_OPN_2PTS027_0397_20150924_022008_20150924_035940.EUM.nc	-0.013	-0.027	0.055	2793	5535	0	2659	0	83
SRL_OPN_2PTS027_0399_20150924_035939_20150924_054055.EUM.nc	-0.000	-0.003	0.065	3087	5569	0	2365	0	117
SRL_OPN_2PTS027_0401_20150924_054054_20150924_072951.EUM.nc	-0.028	-0.020	0.082	4140	6205	0	1995	0	70
SRL_OPN_2PTS027_0404_20150924_072949_20150924_090814.EUM.nc	-0.014	-0.007	0.088	3762	5590	0	1826	0	2
SRL_OPN_2PTS027_0405_20150924_090812_20150924_104559.EUM.nc	-0.003	0.001	0.092	2618	5526	0	2777	0	131
SRL_OPN_2PTS027_0407_20150924_104558_20150924_122410.EUM.nc	-0.036	-0.037	0.061	2578	5501	0	2865	0	58
SRL_OPN_2PTS027_0409_20150924_122409_20150924_140322.EUM.nc	-0.022	-0.031	0.066	3229	5572	0	2239	0	104
SRL_OPN_2PTS027_0411_20150924_140321_20150924_155647.EUM.nc	0.003	0.004	0.094	3724	6398	0	2614	0	60
SRL_OPN_2PTS027_0414_20150924_155646_20150924_173625.EUM.nc	-0.000	-0.013	0.044	2669	5519	0	2449	0	401
SRL_OPN_2PTS027_0416_20150924_173624_20150924_191601.EUM.nc	-0.004	-0.010	0.050	3452	5645	0	1963	0	230
SRL_OPN_2PTS027_0418_20150924_191601_20150924_205503.EUM.nc	-0.043	-0.036	0.080	3773	5623	0	1828	0	22
SRL_OPN_2PTS027_0420_20150924_205502_20150924_223330.EUM.nc	-0.016	-0.011	0.070	2886	5421	0	2458	0	77
SRL_OPN_2PTS027_0421_20150924_223328_20150925_001113.EUM.nc	-0.039	-0.039	0.078	2941	5505	0	2390	0	174
SRL_OPN_2PTS027_0423_20150925_001112_20150925_014915.EUM.nc	-0.017	-0.030	0.081	3212	5543	0	2232	0	99
SRL_OPN_2PTS027_0425_20150925_014913_20150925_032809.EUM.nc	-0.004	0.007	0.105	3024	5463	0	2438	0	1
SRL_OPN_2PTS027_0427_20150925_032809_20150925_050853.EUM.nc	0.006	-0.006	0.047	2700	5550	0	2660	0	190
SRL_OPN_2PTS027_0429_20150925_050851_20150925_065851.EUM.nc	-0.040	-0.039	0.073	3723	6231	0	2424	0	84
SRL_OPN_2PTS027_0432_20150925_065851_20150925_083719.EUM.nc	-0.029	-0.018	0.094	4520	5632	0	1103	0	9
SRL_OPN_2PTS027_0434_20150925_083717_20150925_101518.EUM.nc	-0.013	-0.018	0.068	2749	5440	0	2574	0	117
SRL_OPN_2PTS027_0435_20150925_101518_20150925_115310.EUM.nc	-0.010	-0.019	0.080	2516	5519	0	2977	0	26
SRL_OPN_2PTS027_0437_20150925_115309_20150925_133203.EUM.nc	-0.005	-0.018	0.071	2843	5427	0	2464	0	120
SRL_OPN_2PTS027_0439_20150925_133202_20150925_152529.EUM.nc	-0.005	-0.002	0.094	3930	6378	0	2369	0	79
SRL_OPN_2PTS027_0442_20150925_152528_20150925_170508.EUM.nc	0.004	-0.006	0.054	2686	5585	0	2616	0	283
SRL_OPN_2PTS027_0444_20150925_170507_20150925_184449.EUM.nc	-0.008	-0.010	0.054	3313	5532	0	2109	0	110
SRL_OPN_2PTS027_0446_20150925_184449_20150925_202400.EUM.nc	-0.039	-0.039	0.064	3494	5585	0	2008	0	83
SRL_OPN_2PTS027_0448_20150925_202359_20150925_220241.EUM.nc	-0.023	-0.018	0.070	3119	5520	0	2395	0	6
SRL_OPN_2PTS027_0450_20150925_220239_20150925_234033.EUM.nc	-0.043	-0.045	0.072	2598	5524	0	2828	0	98
SRL_OPN_2PTS027_0451_20150925_234031_20150926_011826.EUM.nc	-0.013	-0.024	0.070	2943	5517	0	2425	0	149
SRL_OPN_2PTS027_0453_20150926_011824_20150926_025656.EUM.nc	-0.004	0.008	0.109	2800	5577	0	2688	0	89
SRL_OPN_2PTS027_0455_20150926_025655_20150926_043656.EUM.nc	-0.011	-0.022	0.040	2464	5475	0	2698	0	313
SRL_OPN_2PTS027_0457_20150926_043656_20150926_061909.EUM.nc	-0.035	-0.050	0.075	3721	5801	0	1998	0	82
SRL_OPN_2PTS027_0459_20150926_061908_20150926_080628.EUM.nc	-0.023	-0.017	0.069	4297	6110	0	1792	0	21
SRL_OPN_2PTS027_0462_20150926_080627_20150926_094427.EUM.nc	-0.027	-0.034	0.059	2986	5544	0	2444	0	114
SRL_OPN_2PTS027_0463_20150926_094426_20150926_112222.EUM.nc	-0.002	-0.014	0.092	2152	5397	0	3245	0	0

– Continued on next page

Table 16: Inverted Barometer Height Correction Statistics.

– Continued from previous page

File	Median	Mean	Std. Dev.	No. Obs.	Total Obs.	Default Lat/Lon	Flag (total)	Default (total)	3-Sigma Edited
SRL_OPN_2PTS027_0465_20150926_112221_20150926_130046.EUM.nc	-0.003	-0.007	0.089	2722	5381	0	2659	0	0
SRL_OPN_2PTS027_0467_20150926_130045_20150926_145404.EUM.nc	-0.004	-0.001	0.106	3647	6389	0	2639	0	103
SRL_OPN_2PTS027_0470_20150926_145402_20150926_163351.EUM.nc	-0.008	-0.013	0.085	3300	5647	0	2200	0	147
SRL_OPN_2PTS027_0472_20150926_163350_20150926_181328.EUM.nc	-0.017	-0.021	0.063	3076	5640	0	2398	0	166
SRL_OPN_2PTS027_0474_20150926_181328_20150926_195254.EUM.nc	-0.018	-0.006	0.099	3408	5620	0	2212	0	0
SRL_OPN_2PTS027_0476_20150926_195253_20150926_213141.EUM.nc	-0.035	-0.037	0.055	3577	5486	0	1752	0	157
SRL_OPN_2PTS027_0478_20150926_213140_20150926_230952.EUM.nc	-0.023	-0.019	0.106	2295	5384	0	3087	0	2
SRL_OPN_2PTS027_0479_20150926_230951_20150927_004733.EUM.nc	-0.009	-0.013	0.091	3127	5526	0	2303	0	96
SRL_OPN_2PTS027_0481_20150927_004732_20150927_022552.EUM.nc	0.000	0.022	0.118	2966	5518	0	2492	0	60
SRL_OPN_2PTS027_0483_20150927_022551_20150927_040520.EUM.nc	-0.011	-0.031	0.063	2435	5474	0	2692	0	347
SRL_OPN_2PTS027_0485_20150927_040519_20150927_054641.EUM.nc	-0.053	-0.075	0.073	3388	5690	0	2179	0	123
SRL_OPN_2PTS027_0487_20150927_054641_20150927_073533.EUM.nc	-0.017	-0.003	0.080	4165	6196	0	2027	0	4
SRL_OPN_2PTS027_0490_20150927_073533_20150927_091345.EUM.nc	-0.026	-0.034	0.059	3531	5570	0	1972	0	67
SRL_OPN_2PTS027_0491_20150927_091345_20150927_105131.EUM.nc	0.001	0.016	0.091	2602	5519	0	2899	0	18
SRL_OPN_2PTS027_0493_20150927_105130_20150927_122944.EUM.nc	0.000	0.001	0.093	2529	5379	0	2850	0	0
SRL_OPN_2PTS027_0495_20150927_122944_20150927_140902.EUM.nc	-0.007	0.003	0.108	3128	5597	0	2363	0	106
SRL_OPN_2PTS027_0497_20150927_140901_20150927_160225.EUM.nc	-0.009	-0.032	0.083	3486	6417	0	2666	0	265
SRL_OPN_2PTS027_0500_20150927_160224_20150927_174213.EUM.nc	-0.022	-0.030	0.071	2846	5642	0	2597	0	199
SRL_OPN_2PTS027_0502_20150927_174211_20150927_192138.EUM.nc	-0.020	-0.023	0.085	3470	5641	0	2010	0	161
SRL_OPN_2PTS027_0504_20150927_192138_20150927_210045.EUM.nc	-0.052	-0.064	0.063	3716	5598	0	1815	0	67
SRL_OPN_2PTS027_0506_20150927_210044_20150927_223901.EUM.nc	-0.013	-0.023	0.071	2897	5387	0	2428	0	62
SRL_OPN_2PTS027_0507_20150927_223901_20150928_001654.EUM.nc	-0.012	0.002	0.108	3057	5474	0	2410	0	7
SRL_OPN_2PTS027_0509_20150928_001654_20150928_015450.EUM.nc	0.007	0.042	0.145	3268	5492	0	2224	0	0
SRL_OPN_2PTS027_0511_20150928_015449_20150928_033356.EUM.nc	-0.007	-0.029	0.087	2757	5510	0	2498	0	255
SRL_OPN_2PTS027_0513_20150928_033355_20150928_051440.EUM.nc	-0.072	-0.079	0.087	2785	5563	0	2655	0	123
SRL_OPN_2PTS027_0515_20150928_051439_20150928_070428.EUM.nc	-0.024	-0.035	0.058	3523	6233	0	2398	0	312
SRL_OPN_2PTS027_0518_20150928_070428_20150928_084301.EUM.nc	-0.033	-0.028	0.076	4141	5620	0	1367	0	112
SRL_OPN_2PTS027_0520_20150928_084300_20150928_102050.EUM.nc	-0.000	0.017	0.091	2816	5415	0	2599	0	0
SRL_OPN_2PTS027_0521_20150928_102050_20150928_115854.EUM.nc	0.009	0.024	0.111	2506	5524	0	3018	0	0
SRL_OPN_2PTS027_0523_20150928_115852_20150928_133742.EUM.nc	0.008	0.043	0.133	3027	5443	0	2416	0	0
SRL_OPN_2PTS027_0525_20150928_133742_20150928_153107.EUM.nc	-0.018	-0.042	0.096	3691	6392	0	2494	0	207
SRL_OPN_2PTS027_0528_20150928_153107_20150928_171048.EUM.nc	-0.022	-0.018	0.088	2833	5583	0	2704	0	46
SRL_OPN_2PTS027_0530_20150928_171047_20150928_185028.EUM.nc	-0.042	-0.044	0.066	3246	5553	0	2088	0	219
SRL_OPN_2PTS027_0532_20150928_185027_20150928_202937.EUM.nc	-0.059	-0.062	0.050	3327	5599	0	2021	0	251
SRL_OPN_2PTS027_0534_20150928_202936_20150928_220815.EUM.nc	-0.012	-0.014	0.072	2974	5488	0	2394	0	120
SRL_OPN_2PTS027_0536_20150928_220814_20150928_234607.EUM.nc	-0.010	0.004	0.111	2863	5519	0	2603	0	53
SRL_OPN_2PTS027_0537_20150928_234605_20150929_012359.EUM.nc	0.011	0.059	0.174	3033	5537	0	2499	0	5
SRL_OPN_2PTS027_0539_20150929_012358_20150929_030234.EUM.nc	-0.009	-0.021	0.066	2705	5578	0	2687	0	186
SRL_OPN_2PTS027_0541_20150929_030233_20150929_044249.EUM.nc	-0.039	-0.051	0.052	2604	5507	0	2678	0	225

– Continued on next page

Table 16: Inverted Barometer Height Correction Statistics.

– Continued from previous page

File	Median	Mean	Std. Dev.	No. Obs.	Total Obs.	Default Lat/Lon	Flag (total)	Default (total)	3-Sigma Edited
SRL_OPN_2PTS027_0543_20150929_044248_20150929_062502.EUM.nc	-0.042	-0.035	0.113	3804	5808	0	1929	0	75
SRL_OPN_2PTS027_0545_20150929_062501_20150929_081204.EUM.nc	-0.039	-0.042	0.065	4079	6106	0	1745	0	282
SRL_OPN_2PTS027_0548_20150929_081202_20150929_095009.EUM.nc	-0.008	0.003	0.082	3032	5441	0	2408	0	1
SRL_OPN_2PTS027_0549_20150929_095009_20150929_112755.EUM.nc	-0.006	0.034	0.136	2152	5416	0	3264	0	0
SRL_OPN_2PTS027_0551_20150929_112755_20150929_130631.EUM.nc	0.008	0.041	0.130	2796	5483	0	2685	0	2
SRL_OPN_2PTS027_0553_20150929_130631_20150929_145950.EUM.nc	-0.020	-0.042	0.066	3389	6397	0	2606	0	402
SRL_OPN_2PTS027_0556_20150929_145949_20150929_163930.EUM.nc	-0.024	-0.029	0.048	2922	5625	0	2362	0	341
SRL_OPN_2PTS027_0558_20150929_163929_20150929_181913.EUM.nc	-0.041	-0.036	0.106	3148	5519	0	2284	0	87
SRL_OPN_2PTS027_0560_20150929_181912_20150929_195831.EUM.nc	-0.020	-0.031	0.077	2893	4544	0	1480	0	171
SRL_OPN_2PTS027_0562_20150929_195831_20150929_213716.EUM.nc	-0.021	-0.024	0.086	3372	5576	0	1959	0	245
SRL_OPN_2PTS027_0564_20150929_213716_20150929_231525.EUM.nc	-0.014	0.017	0.142	2422	5365	0	2942	0	1
SRL_OPN_2PTS027_0565_20150929_231524_20150930_005315.EUM.nc	-0.001	-0.021	0.057	2641	5540	0	2396	0	503
SRL_OPN_2PTS027_0567_20150930_005315_20150930_023127.EUM.nc	-0.000	-0.008	0.053	2637	5522	0	2472	0	413
SRL_OPN_2PTS027_0569_20150930_023127_20150930_041109.EUM.nc	-0.036	-0.042	0.040	2363	5486	0	2786	0	337
SRL_OPN_2PTS027_0571_20150930_041109_20150930_055239.EUM.nc	-0.044	-0.059	0.095	3553	5702	0	2045	0	104
SRL_OPN_2PTS027_0573_20150930_055239_20150930_074109.EUM.nc	-0.033	-0.048	0.072	3951	6170	0	1977	0	242
SRL_OPN_2PTS027_0576_20150930_074107_20150930_091918.EUM.nc	-0.010	-0.000	0.082	3224	5559	0	2202	0	133
SRL_OPN_2PTS027_0577_20150930_091917_20150930_105712.EUM.nc	-0.011	-0.023	0.058	2267	5534	0	3030	0	237
SRL_OPN_2PTS027_0579_20150930_105711_20150930_123520.EUM.nc	-0.007	0.031	0.130	2487	5378	0	2891	0	0
SRL_OPN_2PTS027_0581_20150930_123519_20150930_141449.EUM.nc	-0.018	-0.024	0.052	3103	5588	0	2265	0	220
SRL_OPN_2PTS027_0583_20150930_141449_20150930_160811.EUM.nc	-0.016	-0.018	0.054	3489	6382	0	2602	0	291
SRL_OPN_2PTS027_0586_20150930_160810_20150930_174750.EUM.nc	-0.021	-0.014	0.117	3031	5592	0	2561	0	0
SRL_OPN_2PTS027_0588_20150930_174749_20150930_192723.EUM.nc	-0.015	-0.008	0.104	3340	5652	0	2117	0	195
SRL_OPN_2PTS027_0590_20150930_192722_20150930_210620.EUM.nc	-0.024	-0.020	0.094	3577	5584	0	1888	0	119
SRL_OPN_2PTS027_0592_20150930_210619_20150930_224442.EUM.nc	-0.013	-0.015	0.084	2584	5363	0	2511	0	268
SRL_OPN_2PTS027_0593_20150930_224441_20151001_002224.EUM.nc	-0.018	-0.014	0.087	2732	5453	0	2400	0	321
SRL_OPN_2PTS027_0595_20151001_002223_20151001_020031.EUM.nc	-0.008	0.024	0.132	3265	5552	0	2287	0	0
SRL_OPN_2PTS027_0597_20151001_020030_20151001_033934.EUM.nc	-0.024	-0.016	0.080	2787	5492	0	2623	0	82
SRL_OPN_2PTS027_0599_20151001_033933_20151001_052032.EUM.nc	-0.036	-0.054	0.084	2748	5576	0	2665	0	163
SRL_OPN_2PTS027_0601_20151001_052032_20151001_071010.EUM.nc	-0.048	-0.036	0.130	3820	6225	0	2405	0	0
SRL_OPN_2PTS027_0604_20151001_071009_20151001_084833.EUM.nc	-0.020	-0.032	0.074	3839	5602	0	1467	0	296
SRL_OPN_2PTS027_0605_20151001_084833_20151001_102629.EUM.nc	-0.021	-0.014	0.046	2434	5445	0	2553	0	458
SRL_OPN_2PTS027_0607_20151001_102629_20151001_120425.EUM.nc	-0.018	0.018	0.116	2546	5518	0	2972	0	0
SRL_OPN_2PTS027_0609_20151001_120424_20151001_134329.EUM.nc	-0.008	0.017	0.103	3068	5517	0	2449	0	0
SRL_OPN_2PTS027_0611_20151001_134327_20151001_153653.EUM.nc	-0.021	-0.029	0.067	3705	6410	0	2553	0	152
SRL_OPN_2PTS027_0614_20151001_153653_20151001_171633.EUM.nc	-0.001	0.009	0.131	2765	5582	0	2692	0	125
SRL_OPN_2PTS027_0616_20151001_171633_20151001_185604.EUM.nc	-0.013	-0.009	0.091	3433	5536	0	2103	0	0
SRL_OPN_2PTS027_0618_20151001_185603_20151001_203519.EUM.nc	-0.023	-0.026	0.098	3464	5609	0	1922	0	223
SRL_OPN_2PTS027_0620_20151001_203518_20151001_221347.EUM.nc	-0.018	-0.002	0.105	3014	5489	0	2475	0	0

– Continued on next page

Table 16: Inverted Barometer Height Correction Statistics.

– Continued from previous page

File	Median	Mean	Std. Dev.	No. Obs.	Total Obs.	Default Lat/Lon	Flag (total)	Default (total)	3-Sigma Edited
SRL_OPN_2PTS027_0622_20151001_221347_20151001_235144.EUM.nc	-0.031	-0.011	0.112	2707	5513	0	2608	0	198
SRL_OPN_2PTS027_0623_20151001_235144_20151002_012931.EUM.nc	-0.001	0.016	0.116	3020	5523	0	2415	0	88
SRL_OPN_2PTS027_0625_20151002_012930_20151002_030818.EUM.nc	-0.016	-0.012	0.097	2758	5541	0	2682	0	101
SRL_OPN_2PTS027_0627_20151002_030816_20151002_044831.EUM.nc	-0.064	-0.047	0.078	2869	5511	0	2641	0	1
SRL_OPN_2PTS027_0629_20151002_044830_20151002_063100.EUM.nc	-0.040	-0.051	0.101	3643	5807	0	1907	0	257
SRL_OPN_2PTS027_0631_20151002_063059_20151002_081743.EUM.nc	-0.021	-0.030	0.086	4199	6072	0	1695	0	178
SRL_OPN_2PTS027_0634_20151002_081743_20151002_095540.EUM.nc	-0.029	-0.021	0.074	2802	5436	0	2432	0	202
SRL_OPN_2PTS027_0635_20151002_095539_20151002_113334.EUM.nc	-0.025	0.002	0.119	2314	5389	0	3075	0	0
SRL_OPN_2PTS027_0637_20151002_113334_20151002_131207.EUM.nc	-0.002	0.030	0.120	2883	5496	0	2613	0	0
SRL_OPN_2PTS027_0639_20151002_131206_20151002_150527.EUM.nc	-0.039	-0.064	0.085	3593	6402	0	2607	0	202
SRL_OPN_2PTS027_0642_20151002_150526_20151002_164515.EUM.nc	-0.007	0.002	0.111	3069	5584	0	2479	0	36
SRL_OPN_2PTS027_0644_20151002_164514_20151002_182450.EUM.nc	-0.009	-0.010	0.097	3311	5533	0	2215	0	7
SRL_OPN_2PTS027_0646_20151002_182450_20151002_200415.EUM.nc	-0.025	-0.025	0.080	3066	5609	0	2273	0	270
SRL_OPN_2PTS027_0648_20151002_200414_20151002_214256.EUM.nc	-0.036	-0.032	0.050	3152	5542	0	2072	0	318
SRL_OPN_2PTS027_0650_20151002_214256_20151002_232103.EUM.nc	-0.016	0.025	0.135	2502	5389	0	2887	0	0
SRL_OPN_2PTS027_0651_20151002_232102_20151003_005844.EUM.nc	0.009	0.046	0.154	3037	5527	0	2480	0	10
SRL_OPN_2PTS027_0653_20151003_005844_20151003_023709.EUM.nc	-0.028	-0.039	0.081	2978	5556	0	2578	0	0
SRL_OPN_2PTS027_0655_20151003_023709_20151003_041650.EUM.nc	-0.030	-0.038	0.069	2685	5472	0	2682	0	105
SRL_OPN_2PTS027_0657_20151003_041648_20151003_055827.EUM.nc	-0.015	-0.028	0.079	3407	5733	0	2032	0	294
SRL_OPN_2PTS027_0659_20151003_055826_20151003_074649.EUM.nc	-0.017	-0.028	0.063	3995	6159	0	1940	0	224
SRL_OPN_2PTS027_0662_20151003_074648_20151003_092456.EUM.nc	-0.017	-0.024	0.054	2891	5522	0	2289	0	342
SRL_OPN_2PTS027_0663_20151003_092455_20151003_110241.EUM.nc	-0.048	-0.046	0.086	2143	5524	0	3103	0	278
SRL_OPN_2PTS027_0665_20151003_110240_20151003_124101.EUM.nc	-0.006	0.013	0.093	2567	5387	0	2820	0	0
SRL_OPN_2PTS027_0667_20151003_124100_20151003_142036.EUM.nc	-0.048	-0.067	0.076	3156	5570	0	2190	0	224
SRL_OPN_2PTS027_0669_20151003_142037_20151003_161348.EUM.nc	-0.026	-0.026	0.072	3720	6375	0	2536	0	119
SRL_OPN_2PTS027_0672_20151003_161347_20151003_175335.EUM.nc	-0.027	-0.020	0.102	3025	5596	0	2571	0	0
SRL_OPN_2PTS027_0674_20151003_175335_20151003_193258.EUM.nc	-0.015	-0.003	0.086	3253	5635	0	2142	0	240
SRL_OPN_2PTS027_0676_20151003_193257_20151003_211201.EUM.nc	-0.021	-0.021	0.050	3274	5490	0	1914	0	302
SRL_OPN_2PTS027_0678_20151003_211200_20151003_225012.EUM.nc	0.002	0.048	0.121	2608	5445	0	2837	0	0
SRL_OPN_2PTS027_0679_20151003_225011_20151004_002801.EUM.nc	-0.007	0.027	0.134	3095	5453	0	2358	0	0
SRL_OPN_2PTS027_0681_20151004_002801_20151004_020601.EUM.nc	-0.049	-0.063	0.075	3010	5536	0	2438	0	88
SRL_OPN_2PTS027_0683_20151004_020601_20151004_034520.EUM.nc	-0.015	-0.018	0.093	2850	5559	0	2655	0	54
SRL_OPN_2PTS027_0685_20151004_034519_20151004_052617.EUM.nc	-0.019	-0.039	0.078	2535	5577	0	2768	0	274
SRL_OPN_2PTS027_0687_20151004_052615_20151004_071542.EUM.nc	-0.026	0.011	0.121	3906	6222	0	2316	0	0
SRL_OPN_2PTS027_0690_20151004_071542_20151004_085411.EUM.nc	-0.026	-0.019	0.077	3819	5585	0	1561	0	205
SRL_OPN_2PTS027_0691_20151004_085410_20151004_103159.EUM.nc	-0.024	-0.004	0.129	2672	5529	0	2857	0	0
SRL_OPN_2PTS027_0693_20151004_103158_20151004_121005.EUM.nc	-0.019	-0.014	0.072	2545	5483	0	2937	0	1
SRL_OPN_2PTS027_0695_20151004_121004_20151004_134904.EUM.nc	-0.016	-0.017	0.091	3018	5500	0	2396	0	86
SRL_OPN_2PTS027_0697_20151004_134904_20151004_154230.EUM.nc	-0.030	-0.039	0.069	3720	6420	0	2595	0	105

– Continued on next page

Table 16: Inverted Barometer Height Correction Statistics.

– Continued from previous page

File	Median	Mean	Std. Dev.	No. Obs.	Total Obs.	Default Lat/Lon	Flag (total)	Default (total)	3-Sigma Edited
SRL_OPN_2PTS027_0700_20151004_154229_20151004_172218.EUM.nc	-0.008	-0.021	0.103	2820	5516	0	2633	0	63
SRL_OPN_2PTS027_0702_20151004_172217_20151004_190148.EUM.nc	-0.023	-0.028	0.062	2987	5651	0	2201	0	463
SRL_OPN_2PTS027_0704_20151004_190147_20151004_204053.EUM.nc	-0.036	-0.030	0.065	3648	5596	0	1754	0	194
SRL_OPN_2PTS027_0706_20151004_204053_20151004_221926.EUM.nc	-0.024	0.005	0.095	2842	5402	0	2367	0	193
SRL_OPN_2PTS027_0708_20151004_221925_20151004_235713.EUM.nc	-0.019	0.008	0.115	2999	5515	0	2506	0	10
SRL_OPN_2PTS027_0709_20151004_235713_20151005_013510.EUM.nc	-0.032	-0.033	0.094	3193	5549	0	2319	0	37
SRL_OPN_2PTS027_0711_20151005_013509_20151005_031400.EUM.nc	-0.022	-0.044	0.070	2614	5546	0	2726	0	206
SRL_OPN_2PTS027_0713_20151005_031359_20151005_045418.EUM.nc	-0.035	-0.030	0.075	2695	5533	0	2602	0	236
SRL_OPN_2PTS027_0715_20151005_045417_20151005_063655.EUM.nc	-0.037	0.017	0.126	3892	5835	0	1943	0	0
SRL_OPN_2PTS027_0717_20151005_063654_20151005_082317.EUM.nc	-0.036	-0.019	0.084	4073	6068	0	1757	0	238
SRL_OPN_2PTS027_0720_20151005_082317_20151005_100119.EUM.nc	-0.024	-0.026	0.078	2825	5412	0	2416	0	171
SRL_OPN_2PTS027_0721_20151005_100118_20151005_113907.EUM.nc	-0.025	-0.009	0.110	2379	5428	0	3049	0	0
SRL_OPN_2PTS027_0723_20151005_113906_20151005_131749.EUM.nc	-0.015	-0.033	0.069	2715	5462	0	2525	0	222
SRL_OPN_2PTS027_0725_20151005_131748_20151005_151109.EUM.nc	-0.021	-0.037	0.060	3660	6412	0	2630	0	122
SRL_OPN_2PTS027_0728_20151005_151108_20151005_165056.EUM.nc	-0.017	-0.017	0.105	3016	5619	0	2556	0	47
SRL_OPN_2PTS027_0730_20151005_165055_20151005_183028.EUM.nc	-0.041	-0.047	0.056	2883	5528	0	2187	0	458
SRL_OPN_2PTS027_0732_20151005_183027_20151005_200951.EUM.nc	-0.030	-0.026	0.093	3055	5580	0	2292	0	233
SRL_OPN_2PTS027_0734_20151005_200950_20151005_214837.EUM.nc	-0.038	-0.006	0.116	3402	5552	0	2147	0	3
SRL_OPN_2PTS027_0736_20151005_214836_20151005_232631.EUM.nc	-0.032	0.001	0.118	2589	5314	0	2725	0	0
SRL_OPN_2PTS027_0737_20151005_232631_20151006_010420.EUM.nc	-0.021	-0.027	0.089	2614	5526	0	2732	0	180
SRL_OPN_2PTS027_0739_20151006_010420_20151006_024249.EUM.nc	-0.020	-0.027	0.086	2855	5559	0	2623	0	81
SRL_OPN_2PTS027_0741_20151006_024248_20151006_042233.EUM.nc	-0.022	-0.031	0.091	2638	5511	0	2734	0	139
SRL_OPN_2PTS027_0743_20151006_042231_20151006_060424.EUM.nc	0.002	0.034	0.127	3685	5753	0	2068	0	0
SRL_OPN_2PTS027_0745_20151006_060423_20151006_093034.EUM.nc	-0.034	-0.014	0.109	7307	11643	0	4302	0	34
SRL_OPN_2PTS027_0749_20151006_093033_20151006_110818.EUM.nc	-0.013	-0.021	0.066	2204	5492	0	3100	0	188
SRL_OPN_2PTS027_0751_20151006_110817_20151006_124640.EUM.nc	-0.022	-0.040	0.068	2246	5349	0	2879	0	224
SRL_OPN_2PTS027_0753_20151006_124639_20151006_143949.EUM.nc	-0.014	-0.023	0.071	3426	6314	0	2768	0	120
SRL_OPN_2PTS027_0756_20151006_143948_20151006_161935.EUM.nc	-0.010	-0.014	0.092	3384	5630	0	2074	0	172
SRL_OPN_2PTS027_0758_20151006_161934_20151006_175912.EUM.nc	-0.027	-0.020	0.119	2980	5625	0	2503	0	142
SRL_OPN_2PTS027_0760_20151006_175911_20151006_193842.EUM.nc	-0.039	-0.032	0.094	3319	5611	0	2206	0	86
SRL_OPN_2PTS027_0762_20151006_193842_20151006_211732.EUM.nc	-0.043	-0.037	0.089	3570	5482	0	1901	0	11
SRL_OPN_2PTS027_0764_20151006_211731_20151006_225547.EUM.nc	-0.016	0.008	0.134	2570	5464	0	2892	0	2
SRL_OPN_2PTS027_0765_20151006_225546_20151007_003336.EUM.nc	-0.018	-0.010	0.095	3196	5480	0	2262	0	22
SRL_OPN_2PTS027_0767_20151007_003337_20151007_021138.EUM.nc	-0.008	0.001	0.094	3050	5524	0	2443	0	31
SRL_OPN_2PTS027_0769_20151007_021137_20151007_035100.EUM.nc	-0.036	-0.051	0.076	2558	5499	0	2718	0	223
SRL_OPN_2PTS027_0771_20151007_035059_20151007_053210.EUM.nc	0.025	0.046	0.129	2759	5550	0	2695	0	96
SRL_OPN_2PTS027_0773_20151007_053209_20151007_072123.EUM.nc	-0.038	-0.027	0.081	3887	6213	0	2190	0	136
SRL_OPN_2PTS027_0776_20151007_072123_20151007_085940.EUM.nc	-0.025	-0.043	0.089	3825	5566	0	1639	0	102
SRL_OPN_2PTS027_0777_20151007_085939_20151007_103734.EUM.nc	-0.003	-0.001	0.081	2632	5512	0	2879	0	1

– Continued on next page

Table 16: Inverted Barometer Height Correction Statistics.

– Continued from previous page

File	Median	Mean	Std. Dev.	No. Obs.	Total Obs.	Default Lat/Lon	Flag (total)	Default (total)	3-Sigma Edited
SRL_OPN_2PTS027_0779_20151007_103733_20151007_121541.EUM.nc	-0.034	-0.032	0.087	2527	5509	0	2952	0	30
SRL_OPN_2PTS027_0781_20151007_121541_20151007_135443.EUM.nc	-0.020	-0.023	0.069	3159	5519	0	2358	0	2
SRL_OPN_2PTS027_0783_20151007_135443_20151007_154807.EUM.nc	-0.010	-0.014	0.087	3567	6376	0	2524	0	285
SRL_OPN_2PTS027_0786_20151007_154806_20151007_190730.EUM.nc	-0.025	-0.047	0.084	5898	11152	0	4718	0	536
SRL_OPN_2PTS027_0790_20151007_190729_20151007_204631.EUM.nc	-0.056	-0.070	0.086	3823	5621	0	1792	0	6
SRL_OPN_2PTS027_0792_20151007_204631_20151007_222502.EUM.nc	-0.009	-0.020	0.102	2996	5404	0	2374	0	34
SRL_OPN_2PTS027_0794_20151007_222501_20151008_000254.EUM.nc	-0.037	-0.039	0.094	3093	5545	0	2452	0	0
SRL_OPN_2PTS027_0795_20151008_000253_20151008_014043.EUM.nc	-0.013	-0.004	0.077	3090	5535	0	2344	0	101
SRL_OPN_2PTS027_0797_20151008_014042_20151008_031939.EUM.nc	-0.030	-0.025	0.100	2687	5533	0	2696	0	150
SRL_OPN_2PTS027_0799_20151008_031938_20151008_050002.EUM.nc	0.004	0.049	0.161	2937	5558	0	2621	0	0
SRL_OPN_2PTS027_0801_20151008_050001_20151008_064249.EUM.nc	-0.027	-0.015	0.084	3745	5824	0	2004	0	75
SRL_OPN_2PTS027_0803_20151008_064248_20151008_082851.EUM.nc	-0.038	-0.049	0.104	4385	6045	0	1660	0	0
SRL_OPN_2PTS027_0806_20151008_082851_20151008_100651.EUM.nc	-0.005	-0.014	0.087	2827	5401	0	2443	0	131
SRL_OPN_2PTS027_0807_20151008_100650_20151008_114449.EUM.nc	-0.028	-0.038	0.055	2221	5448	0	3047	0	180
SRL_OPN_2PTS027_0809_20151008_114448_20151008_132326.EUM.nc	-0.022	-0.041	0.066	2836	5457	0	2536	0	85
SRL_OPN_2PTS027_0811_20151008_132325_20151008_151647.EUM.nc	-0.018	0.010	0.120	3569	6421	0	2699	0	153
SRL_OPN_2PTS027_0814_20151008_151647_20151008_165634.EUM.nc	0.010	0.004	0.128	2846	5547	0	2550	0	151
SRL_OPN_2PTS027_0816_20151008_165633_20151008_183615.EUM.nc	-0.052	-0.060	0.066	3118	5514	0	2187	0	209
SRL_OPN_2PTS027_0818_20151008_183614_20151008_201526.EUM.nc	-0.053	-0.056	0.111	3268	5571	0	2233	0	70
SRL_OPN_2PTS027_0820_20151008_201526_20151008_215411.EUM.nc	-0.013	-0.019	0.081	3223	5514	0	2175	0	116
SRL_OPN_2PTS027_0822_20151008_215410_20151008_233212.EUM.nc	-0.052	-0.041	0.109	2537	5333	0	2794	0	2
SRL_OPN_2PTS027_0823_20151008_233211_20151009_010953.EUM.nc	-0.029	-0.037	0.059	2656	5508	0	2718	0	134
SRL_OPN_2PTS027_0825_20151009_010952_20151009_024825.EUM.nc	-0.022	0.021	0.166	2906	5565	0	2659	0	0
SRL_OPN_2PTS027_0827_20151009_024825_20151009_042815.EUM.nc	-0.035	-0.054	0.050	2297	5542	0	2746	0	499
SRL_OPN_2PTS027_0829_20151009_042814_20151009_061014.EUM.nc	-0.024	0.010	0.108	3653	5733	0	2080	0	0
SRL_OPN_2PTS027_0831_20151009_061013_20151009_075756.EUM.nc	-0.033	-0.040	0.095	4055	6100	0	1982	0	63
SRL_OPN_2PTS027_0834_20151009_075756_20151009_093607.EUM.nc	-0.022	-0.019	0.081	3005	5550	0	2528	0	17
SRL_OPN_2PTS027_0835_20151009_093606_20151009_111351.EUM.nc	-0.023	-0.034	0.063	2242	5478	0	3219	0	17
SRL_OPN_2PTS027_0837_20151009_111350_20151009_125216.EUM.nc	-0.053	-0.079	0.081	2398	5372	0	2781	0	193
SRL_OPN_2PTS027_0839_20151009_125216_20151009_144527.EUM.nc	-0.019	0.036	0.166	3528	6358	0	2830	0	0
SRL_OPN_2PTS027_0842_20151009_144526_20151009_162514.EUM.nc	-0.021	0.009	0.123	3426	5650	0	2161	0	63
SRL_OPN_2PTS027_0844_20151009_162513_20151009_180450.EUM.nc	-0.041	-0.044	0.067	2899	5641	0	2527	0	215
SRL_OPN_2PTS027_0846_20151009_180449_20151009_194419.EUM.nc	-0.035	-0.036	0.104	3219	5626	0	2244	0	163
SRL_OPN_2PTS027_0848_20151009_194419_20151009_212314.EUM.nc	-0.034	-0.044	0.048	3301	5480	0	1830	0	349
SRL_OPN_2PTS027_0850_20151009_212314_20151009_230120.EUM.nc	-0.033	-0.021	0.089	2395	5390	0	2992	0	3
SRL_OPN_2PTS027_0851_20151009_230119_20151010_003908.EUM.nc	-0.042	-0.050	0.074	3149	5503	0	2201	0	153
SRL_OPN_2PTS027_0853_20151010_003907_20151010_022846.EUM.nc	-0.015	-0.031	0.069	2929	6182	0	2940	0	313
SRL_OPN_2PTS027_0856_20151010_022845_20151010_035640.EUM.nc	-0.044	0.004	0.143	2555	4912	0	2357	0	0
SRL_OPN_2PTS027_0857_20151010_035640_20151010_053757.EUM.nc	-0.012	-0.011	0.068	2656	5535	0	2490	0	389

– Continued on next page

Table 16: Inverted Barometer Height Correction Statistics.

– Continued from previous page

File	Median	Mean	Std. Dev.	No. Obs.	Total Obs.	Default Lat/Lon	Flag (total)	Default (total)	3-Sigma Edited
SRL_OPN_2PTS027_0859_20151010_053756_20151010_072658.EUM.nc	-0.024	-0.003	0.119	4131	6211	0	2080	0	0
SRL_OPN_2PTS027_0862_20151010_072657_20151010_090521.EUM.nc	-0.032	-0.033	0.055	3452	5589	0	1796	0	341
SRL_OPN_2PTS027_0863_20151010_090520_20151010_104307.EUM.nc	-0.023	-0.037	0.078	2663	5523	0	2860	0	0
SRL_OPN_2PTS027_0865_20151010_104306_20151010_122116.EUM.nc	-0.055	-0.072	0.090	2490	5499	0	2848	0	161
SRL_OPN_2PTS027_0867_20151010_122115_20151010_140032.EUM.nc	-0.006	-0.009	0.060	2964	5540	0	2198	0	378
SRL_OPN_2PTS027_0869_20151010_140031_20151010_155355.EUM.nc	-0.011	-0.005	0.101	3526	6393	0	2766	0	101
SRL_OPN_2PTS027_0872_20151010_155355_20151010_173332.EUM.nc	-0.020	-0.008	0.084	2768	5468	0	2632	0	68
SRL_OPN_2PTS027_0874_20151010_173331_20151010_191307.EUM.nc	-0.031	-0.040	0.077	3270	5650	0	2045	0	335
SRL_OPN_2PTS027_0876_20151010_191307_20151010_205207.EUM.nc	-0.034	-0.040	0.059	3618	5591	0	1793	0	180
SRL_OPN_2PTS027_0878_20151010_205207_20151010_223035.EUM.nc	-0.039	-0.053	0.076	2937	5415	0	2377	0	101
SRL_OPN_2PTS027_0879_20151010_223034_20151011_000826.EUM.nc	-0.034	-0.028	0.105	3078	5479	0	2391	0	10
SRL_OPN_2PTS027_0881_20151011_000826_20151011_015725.EUM.nc	-0.012	-0.015	0.071	3319	6152	0	2612	0	221
SRL_OPN_2PTS027_0884_20151011_015725_20151011_032516.EUM.nc	-0.024	-0.039	0.070	2440	4870	0	2199	0	231
SRL_OPN_2PTS027_0885_20151011_032517_20151011_050556.EUM.nc	-0.015	-0.011	0.077	2643	5552	0	2714	0	195
SRL_OPN_2PTS027_0887_20151011_050556_20151011_065557.EUM.nc	-0.026	-0.037	0.059	3246	6223	0	2486	0	491
SRL_OPN_2PTS027_0890_20151011_065556_20151011_083425.EUM.nc	-0.027	-0.015	0.093	4302	5622	0	1233	0	87
SRL_OPN_2PTS027_0892_20151011_083425_20151011_101224.EUM.nc	-0.026	-0.027	0.093	2856	5420	0	2564	0	0
SRL_OPN_2PTS027_0893_20151011_101223_20151011_115023.EUM.nc	-0.032	-0.047	0.049	2207	5489	0	2975	0	307
SRL_OPN_2PTS027_0895_20151011_115022_20151011_132904.EUM.nc	-0.012	0.001	0.092	2959	5432	0	2471	0	2
SRL_OPN_2PTS027_0897_20151011_132904_20151011_152227.EUM.nc	-0.019	-0.030	0.077	3482	6371	0	2633	0	256
SRL_OPN_2PTS027_0900_20151011_152226_20151011_170212.EUM.nc	-0.002	0.030	0.106	2876	5570	0	2652	0	42
SRL_OPN_2PTS027_0902_20151011_170212_20151011_184153.EUM.nc	-0.023	-0.038	0.068	2957	5528	0	2212	0	359
SRL_OPN_2PTS027_0904_20151011_184152_20151011_202104.EUM.nc	-0.033	-0.044	0.076	3295	5576	0	2117	0	164
SRL_OPN_2PTS027_0906_20151011_202103_20151011_215944.EUM.nc	-0.044	-0.062	0.060	2973	5472	0	2331	0	168
SRL_OPN_2PTS027_0908_20151011_215943_20151011_233745.EUM.nc	-0.037	-0.006	0.091	2593	5452	0	2740	0	119
SRL_OPN_2PTS027_0909_20151011_233744_20151012_011528.EUM.nc	-0.017	-0.026	0.063	2875	5509	0	2436	0	198
SRL_OPN_2PTS027_0911_20151012_011528_20151012_025404.EUM.nc	-0.024	-0.046	0.073	2717	5538	0	2665	0	156
SRL_OPN_2PTS027_0913_20151012_025402_20151012_043407.EUM.nc	-0.022	-0.030	0.037	2351	5507	0	2685	0	471
SRL_OPN_2PTS027_0915_20151012_043406_20151012_061607.EUM.nc	-0.036	-0.037	0.065	3240	5778	0	2056	0	482
SRL_OPN_2PTS027_0917_20151012_061607_20151012_080334.EUM.nc	-0.028	-0.016	0.097	4151	6084	0	1932	0	1
SRL_OPN_2PTS027_0920_20151012_080332_20151012_094141.EUM.nc	-0.032	-0.022	0.082	2976	5539	0	2467	0	96
SRL_OPN_2PTS027_0921_20151012_094140_20151012_111934.EUM.nc	-0.017	-0.019	0.053	2088	5389	0	3036	0	265
SRL_OPN_2PTS027_0923_20151012_111932_20151012_125753.EUM.nc	-0.018	-0.011	0.080	2630	5373	0	2741	0	2
SRL_OPN_2PTS027_0925_20151012_125752_20151012_145116.EUM.nc	-0.028	-0.047	0.064	3347	6364	0	2786	0	231
SRL_OPN_2PTS027_0928_20151012_145116_20151012_163054.EUM.nc	-0.009	0.025	0.099	3352	5649	0	2236	0	61
SRL_OPN_2PTS027_0930_20151012_163054_20151012_181038.EUM.nc	-0.001	0.006	0.094	2980	5616	0	2475	0	161
SRL_OPN_2PTS027_0932_20151012_181037_20151012_194958.EUM.nc	-0.020	-0.030	0.078	3146	5595	0	2278	0	171
SRL_OPN_2PTS027_0934_20151012_194956_20151012_212851.EUM.nc	-0.044	-0.054	0.053	3519	5470	0	1734	0	217
SRL_OPN_2PTS027_0936_20151012_212851_20151012_230702.EUM.nc	-0.019	0.017	0.099	2288	5398	0	3108	0	2

– Continued on next page

Table 16: Inverted Barometer Height Correction Statistics.

– Continued from previous page

File	Median	Mean	Std. Dev.	No. Obs.	Total Obs.	Default Lat/Lon	Flag (total)	Default (total)	3-Sigma Edited
SRL_OPN_2PTS027_0937_20151012_230702_20151013_004442.EUM.nc	-0.018	-0.034	0.049	2848	5504	0	2261	0	395
SRL_OPN_2PTS027_0939_20151013_004441_20151013_022258.EUM.nc	-0.015	-0.038	0.088	2835	5562	0	2524	0	203
SRL_OPN_2PTS027_0941_20151013_022258_20151013_040222.EUM.nc	-0.017	-0.030	0.033	2249	5464	0	2727	0	488
SRL_OPN_2PTS027_0943_20151013_040221_20151013_054348.EUM.nc	-0.013	0.011	0.108	3297	5682	0	2336	0	49
SRL_OPN_2PTS027_0945_20151013_054347_20151013_073235.EUM.nc	-0.029	-0.024	0.082	4049	6179	0	2111	0	19
SRL_OPN_2PTS027_0948_20151013_073236_20151013_091055.EUM.nc	-0.029	-0.023	0.070	3465	5555	0	1966	0	124
SRL_OPN_2PTS027_0949_20151013_091054_20151013_104840.EUM.nc	0.004	0.022	0.068	2514	5550	0	2930	0	106
SRL_OPN_2PTS027_0951_20151013_104840_20151013_122652.EUM.nc	-0.011	-0.011	0.069	2521	5384	0	2826	0	37
SRL_OPN_2PTS027_0953_20151013_122651_20151013_140613.EUM.nc	-0.033	-0.053	0.078	3079	5570	0	2392	0	99
SRL_OPN_2PTS027_0955_20151013_140613_20151013_155935.EUM.nc	-0.008	-0.002	0.054	3323	6374	0	2766	0	285
SRL_OPN_2PTS027_0958_20151013_155935_20151013_191847.EUM.nc	-0.010	-0.015	0.071	6051	11255	0	4832	0	372
SRL_OPN_2PTS027_0962_20151013_191846_20151013_205753.EUM.nc	-0.041	-0.041	0.070	3671	5575	0	1773	0	131
SRL_OPN_2PTS027_0964_20151013_205753_20151013_223610.EUM.nc	-0.011	0.007	0.086	2916	5402	0	2444	0	42
SRL_OPN_2PTS027_0965_20151013_223608_20151014_001400.EUM.nc	-0.021	-0.025	0.063	2816	5482	0	2390	0	276
SRL_OPN_2PTS027_0967_20151014_001359_20151014_015201.EUM.nc	-0.021	-0.030	0.102	3222	5484	0	2197	0	65
SRL_OPN_2PTS027_0969_20151014_015200_20151014_033057.EUM.nc	-0.020	-0.031	0.039	2607	5482	0	2533	0	342
SRL_OPN_2PTS027_0971_20151014_033057_20151014_051144.EUM.nc	0.000	0.005	0.097	2865	5567	0	2702	0	0
SRL_OPN_2PTS027_0973_20151014_051143_20151014_070135.EUM.nc	-0.022	-0.014	0.075	3566	6209	0	2479	0	164
SRL_OPN_2PTS027_0976_20151014_070134_20151014_084008.EUM.nc	-0.028	-0.023	0.079	4219	5618	0	1318	0	81
SRL_OPN_2PTS027_0978_20151014_084007_20151014_101757.EUM.nc	0.014	0.027	0.085	2727	5425	0	2603	0	95
SRL_OPN_2PTS027_0979_20151014_101756_20151014_115558.EUM.nc	-0.020	-0.034	0.042	2255	5497	0	3022	0	220
SRL_OPN_2PTS027_0981_20151014_115557_20151014_133452.EUM.nc	-0.027	-0.049	0.087	2935	5438	0	2454	0	49
SRL_OPN_2PTS027_0983_20151014_133451_20151014_152815.EUM.nc	-0.020	-0.036	0.048	3312	6350	0	2596	0	442
SRL_OPN_2PTS027_0986_20151014_152815_20151014_170754.EUM.nc	-0.004	-0.017	0.044	2484	5584	0	2764	0	336
SRL_OPN_2PTS027_0988_20151014_170753_20151014_184732.EUM.nc	-0.023	-0.006	0.096	3412	5524	0	2098	0	14
SRL_OPN_2PTS027_0990_20151014_184731_20151014_202642.EUM.nc	-0.033	-0.044	0.078	3344	5587	0	2125	0	118
SRL_OPN_2PTS027_0992_20151014_202640_20151014_220520.EUM.nc	-0.013	-0.015	0.067	2943	5469	0	2310	0	216
SRL_OPN_2PTS027_0994_20151014_220519_20151014_234318.EUM.nc	-0.033	-0.014	0.095	2819	5523	0	2627	0	77
SRL_OPN_2PTS027_0995_20151014_234317_20151015_012101.EUM.nc	-0.029	-0.039	0.115	3020	5517	0	2444	0	53
SRL_OPN_2PTS027_0997_20151015_012102_20151015_025941.EUM.nc	-0.011	-0.009	0.085	2824	5579	0	2705	0	50
SRL_OPN_2PTS027_0999_20151015_025940_20151015_043951.EUM.nc	-0.010	0.025	0.101	2789	5506	0	2717	0	0

33 Sea Surface Height Anomaly (Product Values) Table

Table 17: Sea Surface Height Anomaly (Product Values) Statistics.

File	Median	Mean	Std. Dev.	No. Obs.	Total Obs.	Default Lat/Lon	Flag (total)	Default (total)	3-Sigma Edited
SRL_OPN_2PTS026_1001_20150910_043950_20150910_062209.EUM.nc	0.011	0.016	0.086	3725	5819	0	1980	0	114
SRL_OPN_2PTS027_0001_20150910_062208_20150910_080920.EUM.nc	0.018	0.013	0.093	4104	6117	0	1823	12	178
SRL_OPN_2PTS027_0004_20150910_080918_20150910_094718.EUM.nc	-0.007	-0.017	0.131	2916	5539	0	2446	31	146
SRL_OPN_2PTS027_0005_20150910_094718_20150910_112513.EUM.nc	-0.017	-0.023	0.133	2127	5434	0	3211	52	44
SRL_OPN_2PTS027_0007_20150910_112512_20150910_130346.EUM.nc	0.004	0.006	0.105	2650	5374	0	2630	13	81
SRL_OPN_2PTS027_0009_20150910_130345_20150910_145654.EUM.nc	0.037	0.047	0.086	3591	6392	0	2550	5	246
SRL_OPN_2PTS027_0012_20150910_145654_20150910_163643.EUM.nc	0.009	0.007	0.108	3274	5642	0	2200	20	148
SRL_OPN_2PTS027_0014_20150910_163642_20150910_181619.EUM.nc	0.031	0.028	0.110	3116	5610	0	2337	19	138
SRL_OPN_2PTS027_0016_20150910_181618_20150910_195546.EUM.nc	-0.016	-0.012	0.094	3183	5584	0	2190	26	185
SRL_OPN_2PTS027_0018_20150910_195545_20150910_213432.EUM.nc	0.001	-0.009	0.123	3610	5499	0	1784	41	64
SRL_OPN_2PTS027_0020_20150910_213430_20150910_231241.EUM.nc	-0.026	-0.026	0.113	2294	5392	0	3047	8	43
SRL_OPN_2PTS027_0021_20150910_231239_20150911_022842.EUM.nc	0.034	0.035	0.106	6034	11055	0	4825	62	134
SRL_OPN_2PTS027_0025_20150911_022841_20150911_040812.EUM.nc	0.028	0.036	0.092	2659	5469	0	2718	23	69
SRL_OPN_2PTS027_0027_20150911_040811_20150911_054947.EUM.nc	0.016	0.021	0.076	3422	5749	0	2142	12	173
SRL_OPN_2PTS027_0029_20150911_054946_20150911_073823.EUM.nc	0.020	0.018	0.085	4037	6168	0	1997	0	134
SRL_OPN_2PTS027_0032_20150911_073823_20150911_091634.EUM.nc	0.015	0.013	0.117	3326	5554	0	2092	22	114
SRL_OPN_2PTS027_0033_20150911_091633_20150911_105428.EUM.nc	0.004	0.008	0.150	2531	5531	0	2935	26	39
SRL_OPN_2PTS027_0035_20150911_105428_20150911_123234.EUM.nc	-0.055	-0.049	0.105	2384	5379	0	2882	38	75
SRL_OPN_2PTS027_0037_20150911_123234_20150911_141202.EUM.nc	0.054	0.063	0.101	3102	5603	0	2321	0	180
SRL_OPN_2PTS027_0039_20150911_141201_20150911_160524.EUM.nc	0.020	0.028	0.109	3640	6407	0	2475	11	281
SRL_OPN_2PTS027_0042_20150911_160523_20150911_174502.EUM.nc	0.051	0.053	0.106	2967	5625	0	2520	21	117
SRL_OPN_2PTS027_0044_20150911_174501_20150911_192429.EUM.nc	0.024	0.032	0.101	3445	5666	0	2027	11	183
SRL_OPN_2PTS027_0046_20150911_192429_20150911_210334.EUM.nc	-0.002	-0.001	0.102	3621	5588	0	1838	29	100
SRL_OPN_2PTS027_0048_20150911_210334_20150911_224157.EUM.nc	0.000	0.002	0.108	2851	5351	0	2451	17	32
SRL_OPN_2PTS027_0049_20150911_224156_20150912_001939.EUM.nc	0.031	0.032	0.088	2898	5446	0	2415	24	109
SRL_OPN_2PTS027_0051_20150912_001940_20150912_015745.EUM.nc	0.027	0.026	0.112	3131	5540	0	2313	4	92
SRL_OPN_2PTS027_0053_20150912_015744_20150912_033647.EUM.nc	0.025	0.031	0.114	2900	5510	0	2517	22	71
SRL_OPN_2PTS027_0055_20150912_033646_20150912_051732.EUM.nc	0.037	0.032	0.096	2782	5577	0	2647	5	143
SRL_OPN_2PTS027_0057_20150912_051732_20150912_070716.EUM.nc	0.002	0.006	0.082	3737	6247	0	2393	22	95
SRL_OPN_2PTS027_0060_20150912_070714_20150912_084548.EUM.nc	0.006	0.008	0.095	4065	5613	0	1423	15	110
SRL_OPN_2PTS027_0061_20150912_084547_20150912_102337.EUM.nc	-0.010	-0.013	0.145	2688	5445	0	2595	31	131
SRL_OPN_2PTS027_0063_20150912_102336_20150912_120141.EUM.nc	0.009	0.012	0.092	2419	5505	0	2956	13	117
SRL_OPN_2PTS027_0065_20150912_120139_20150912_134033.EUM.nc	0.021	0.024	0.105	2947	5505	0	2419	31	108
SRL_OPN_2PTS027_0067_20150912_134032_20150912_153357.EUM.nc	0.046	0.043	0.114	3904	6394	0	2261	5	224
SRL_OPN_2PTS027_0070_20150912_153356_20150912_171347.EUM.nc	0.031	0.032	0.096	2755	5608	0	2668	8	177
SRL_OPN_2PTS027_0072_20150912_171346_20150912_185318.EUM.nc	0.030	0.037	0.113	3408	5545	0	1940	21	176

– Continued on next page

Table 17: Sea Surface Height Anomaly (Product Values) Statistics.

– Continued from previous page

File	Median	Mean	Std. Dev.	No. Obs.	Total Obs.	Default Lat/Lon	Flag (total)	Default (total)	3-Sigma Edited
SRL_OPN_2PTS027_0074_20150912_185317_20150912_203233.EUM.nc	-0.029	-0.021	0.106	3546	5610	0	1950	16	98
SRL_OPN_2PTS027_0076_20150912_203233_20150912_221104.EUM.nc	-0.024	-0.022	0.099	2874	5525	0	2490	27	134
SRL_OPN_2PTS027_0078_20150912_221103_20150912_234901.EUM.nc	0.038	0.044	0.100	2793	5509	0	2589	6	121
SRL_OPN_2PTS027_0079_20150912_234901_20150913_012647.EUM.nc	0.024	0.025	0.090	2910	5523	0	2508	8	97
SRL_OPN_2PTS027_0081_20150913_012646_20150913_030532.EUM.nc	0.005	0.013	0.122	2897	5571	0	2652	9	13
SRL_OPN_2PTS027_0083_20150913_030530_20150913_044542.EUM.nc	0.020	0.030	0.094	2825	5514	0	2615	8	66
SRL_OPN_2PTS027_0085_20150913_044540_20150913_062759.EUM.nc	0.026	0.028	0.084	3819	5805	0	1927	8	51
SRL_OPN_2PTS027_0087_20150913_062759_20150913_081451.EUM.nc	-0.001	0.001	0.115	4297	6099	0	1715	1	86
SRL_OPN_2PTS027_0090_20150913_081450_20150913_095257.EUM.nc	-0.012	-0.025	0.153	2985	5442	0	2330	9	118
SRL_OPN_2PTS027_0091_20150913_095256_20150913_113051.EUM.nc	0.011	0.015	0.136	2201	5385	0	3083	35	66
SRL_OPN_2PTS027_0093_20150913_113051_20150913_130921.EUM.nc	0.018	0.028	0.103	2759	5477	0	2620	8	90
SRL_OPN_2PTS027_0095_20150913_130919_20150913_150240.EUM.nc	0.067	0.065	0.101	3708	6403	0	2458	0	237
SRL_OPN_2PTS027_0098_20150913_150239_20150913_164220.EUM.nc	0.000	0.004	0.101	3007	5606	0	2377	18	204
SRL_OPN_2PTS027_0100_20150913_164219_20150913_182204.EUM.nc	0.001	0.000	0.109	3278	5558	0	2096	7	177
SRL_OPN_2PTS027_0102_20150913_182202_20150913_200121.EUM.nc	-0.027	-0.026	0.106	3203	5613	0	2266	26	118
SRL_OPN_2PTS027_0104_20150913_200119_20150913_214012.EUM.nc	0.013	-0.001	0.108	3467	5594	0	1972	57	98
SRL_OPN_2PTS027_0106_20150913_214012_20150913_231812.EUM.nc	0.022	0.018	0.104	2394	5349	0	2872	13	70
SRL_OPN_2PTS027_0107_20150913_231811_20150914_005603.EUM.nc	0.043	0.043	0.086	2947	5543	0	2448	42	106
SRL_OPN_2PTS027_0109_20150914_005602_20150914_023417.EUM.nc	0.032	0.028	0.098	3008	5536	0	2485	13	30
SRL_OPN_2PTS027_0111_20150914_023417_20150914_041402.EUM.nc	0.013	0.022	0.099	2728	5502	0	2704	17	53
SRL_OPN_2PTS027_0113_20150914_041402_20150914_074358.EUM.nc	0.003	-0.001	0.086	7608	11918	0	4085	11	214
SRL_OPN_2PTS027_0118_20150914_074358_20150914_092216.EUM.nc	0.033	0.024	0.122	3227	5534	0	2175	16	116
SRL_OPN_2PTS027_0119_20150914_092215_20150914_110000.EUM.nc	-0.020	-0.006	0.121	2363	5509	0	3080	22	44
SRL_OPN_2PTS027_0121_20150914_105958_20150914_123817.EUM.nc	0.005	0.015	0.090	2314	5396	0	2902	14	166
SRL_OPN_2PTS027_0123_20150914_123816_20150914_141743.EUM.nc	0.073	0.080	0.088	3174	5574	0	2191	9	200
SRL_OPN_2PTS027_0125_20150914_141743_20150914_161104.EUM.nc	-0.016	-0.014	0.131	3840	6386	0	2319	17	210
SRL_OPN_2PTS027_0128_20150914_161103_20150914_175041.EUM.nc	0.000	-0.007	0.100	2974	5627	0	2468	12	173
SRL_OPN_2PTS027_0130_20150914_175040_20150914_193015.EUM.nc	-0.022	-0.022	0.097	3430	5663	0	2105	11	117
SRL_OPN_2PTS027_0132_20150914_193014_20150914_210910.EUM.nc	-0.008	-0.011	0.095	3421	5507	0	1874	34	178
SRL_OPN_2PTS027_0134_20150914_210910_20150914_224731.EUM.nc	0.033	0.047	0.122	2664	5495	0	2742	30	59
SRL_OPN_2PTS027_0135_20150914_224730_20150915_002512.EUM.nc	0.048	0.054	0.092	3017	5420	0	2344	22	37
SRL_OPN_2PTS027_0137_20150915_002512_20150915_020319.EUM.nc	0.049	0.053	0.093	3085	5537	0	2335	16	101
SRL_OPN_2PTS027_0139_20150915_020318_20150915_034226.EUM.nc	0.012	0.018	0.107	2925	5520	0	2504	29	62
SRL_OPN_2PTS027_0141_20150915_034225_20150915_052327.EUM.nc	0.020	0.015	0.098	2785	5582	0	2706	6	85
SRL_OPN_2PTS027_0143_20150915_052328_20150915_071300.EUM.nc	-0.004	-0.003	0.073	3712	6230	0	2376	6	136
SRL_OPN_2PTS027_0146_20150915_071300_20150915_085122.EUM.nc	0.034	0.028	0.111	4051	5603	0	1416	12	124
SRL_OPN_2PTS027_0147_20150915_085121_20150915_102918.EUM.nc	-0.020	-0.015	0.140	2600	5564	0	2756	16	192
SRL_OPN_2PTS027_0149_20150915_102918_20150915_120715.EUM.nc	0.007	0.004	0.088	2424	5521	0	2968	50	79
SRL_OPN_2PTS027_0151_20150915_120715_20150915_134620.EUM.nc	0.032	0.025	0.099	2996	5519	0	2453	10	60

– Continued on next page

Table 17: Sea Surface Height Anomaly (Product Values) Statistics.

– Continued from previous page

File	Median	Mean	Std. Dev.	No. Obs.	Total Obs.	Default Lat/Lon	Flag (total)	Default (total)	3-Sigma Edited
SRL_OPN_2PTS027_0153_20150915_134619_20150915_153947.EUM.nc	0.041	0.042	0.095	3829	6431	0	2343	2	257
SRL_OPN_2PTS027_0156_20150915_153946_20150915_171925.EUM.nc	0.023	0.031	0.097	2776	5510	0	2544	8	182
SRL_OPN_2PTS027_0158_20150915_171925_20150915_185856.EUM.nc	0.002	-0.004	0.093	3374	5646	0	2128	13	131
SRL_OPN_2PTS027_0160_20150915_185855_20150915_203811.EUM.nc	-0.027	-0.027	0.113	3685	5625	0	1808	23	109
SRL_OPN_2PTS027_0162_20150915_203811_20150915_221638.EUM.nc	-0.001	-0.004	0.107	2915	5435	0	2399	43	78
SRL_OPN_2PTS027_0164_20150915_221637_20150915_235434.EUM.nc	0.043	0.040	0.080	2805	5536	0	2568	21	142
SRL_OPN_2PTS027_0165_20150915_235433_20150916_013221.EUM.nc	0.015	0.019	0.097	3066	5529	0	2363	7	93
SRL_OPN_2PTS027_0167_20150916_013220_20150916_031111.EUM.nc	0.007	0.022	0.103	2880	5576	0	2660	7	29
SRL_OPN_2PTS027_0169_20150916_031109_20150916_045126.EUM.nc	0.021	0.025	0.084	2804	5523	0	2624	4	91
SRL_OPN_2PTS027_0171_20150916_045125_20150916_063400.EUM.nc	0.024	0.025	0.081	3796	5831	0	1948	5	82
SRL_OPN_2PTS027_0173_20150916_063400_20150916_082034.EUM.nc	0.014	0.016	0.094	4229	6082	0	1686	7	160
SRL_OPN_2PTS027_0176_20150916_082033_20150916_095830.EUM.nc	-0.005	-0.012	0.148	2966	5459	0	2390	20	83
SRL_OPN_2PTS027_0177_20150916_095830_20150916_113626.EUM.nc	0.017	0.018	0.114	2324	5454	0	3047	30	53
SRL_OPN_2PTS027_0179_20150916_113624_20150916_131459.EUM.nc	-0.001	0.007	0.102	2853	5493	0	2540	10	90
SRL_OPN_2PTS027_0181_20150916_131458_20150916_150820.EUM.nc	0.048	0.047	0.094	3651	6443	0	2507	6	279
SRL_OPN_2PTS027_0184_20150916_150819_20150916_164809.EUM.nc	-0.015	-0.013	0.102	3000	5578	0	2433	6	139
SRL_OPN_2PTS027_0186_20150916_164809_20150916_182744.EUM.nc	-0.023	-0.013	0.086	3278	5537	0	2084	31	144
SRL_OPN_2PTS027_0188_20150916_182743_20150916_200707.EUM.nc	-0.052	-0.055	0.103	3272	5613	0	2233	13	95
SRL_OPN_2PTS027_0190_20150916_200706_20150916_214548.EUM.nc	0.008	-0.012	0.112	3371	5545	0	2066	61	47
SRL_OPN_2PTS027_0192_20150916_214547_20150916_232353.EUM.nc	0.022	0.023	0.092	2425	5303	0	2791	26	61
SRL_OPN_2PTS027_0193_20150916_232352_20150917_010135.EUM.nc	0.013	0.021	0.091	2809	5516	0	2622	34	51
SRL_OPN_2PTS027_0195_20150917_010134_20150917_024002.EUM.nc	0.013	0.010	0.102	2964	5541	0	2532	8	37
SRL_OPN_2PTS027_0197_20150917_024001_20150917_041945.EUM.nc	0.035	0.038	0.100	2769	5502	0	2642	33	58
SRL_OPN_2PTS027_0199_20150917_041944_20150917_060125.EUM.nc	0.028	0.032	0.085	3646	5772	0	2066	2	58
SRL_OPN_2PTS027_0201_20150917_060126_20150917_074933.EUM.nc	0.001	0.000	0.071	4075	6139	0	1895	13	156
SRL_OPN_2PTS027_0204_20150917_074933_20150917_092747.EUM.nc	0.010	0.001	0.115	3113	5545	0	2277	22	133
SRL_OPN_2PTS027_0205_20150917_092746_20150917_110532.EUM.nc	0.009	0.009	0.126	2385	5509	0	3038	59	27
SRL_OPN_2PTS027_0207_20150917_110532_20150917_124354.EUM.nc	-0.027	-0.016	0.076	2423	5381	0	2844	13	101
SRL_OPN_2PTS027_0209_20150917_124353_20150917_143703.EUM.nc	0.019	0.033	0.092	3389	6372	0	2609	7	367
SRL_OPN_2PTS027_0212_20150917_143702_20150917_161642.EUM.nc	-0.006	0.005	0.111	3560	5632	0	1907	4	161
SRL_OPN_2PTS027_0214_20150917_161642_20150917_175629.EUM.nc	-0.013	-0.008	0.102	3080	5606	0	2386	8	132
SRL_OPN_2PTS027_0216_20150917_175629_20150917_193551.EUM.nc	-0.026	-0.027	0.097	3393	5648	0	2059	12	184
SRL_OPN_2PTS027_0218_20150917_193551_20150917_211453.EUM.nc	-0.002	-0.008	0.089	3363	5509	0	1895	21	230
SRL_OPN_2PTS027_0220_20150917_211452_20150917_225303.EUM.nc	0.013	0.010	0.107	2533	5459	0	2835	16	75
SRL_OPN_2PTS027_0221_20150917_225302_20150918_003053.EUM.nc	0.031	0.037	0.091	3076	5463	0	2286	23	78
SRL_OPN_2PTS027_0223_20150918_003052_20150918_020854.EUM.nc	0.033	0.034	0.095	2972	5517	0	2463	9	73
SRL_OPN_2PTS027_0225_20150918_020853_20150918_034814.EUM.nc	0.034	0.040	0.101	2863	5522	0	2543	25	91
SRL_OPN_2PTS027_0227_20150918_034813_20150918_052915.EUM.nc	0.017	0.018	0.094	2774	5583	0	2761	4	44
SRL_OPN_2PTS027_0229_20150918_052914_20150918_071835.EUM.nc	0.018	0.020	0.079	3932	6223	0	2211	8	72

– Continued on next page

Table 17: Sea Surface Height Anomaly (Product Values) Statistics.

– Continued from previous page

File	Median	Mean	Std. Dev.	No. Obs.	Total Obs.	Default Lat/Lon	Flag (total)	Default (total)	3-Sigma Edited
SRL_OPN_2PTS027_0232_20150918_071835_20150918_085702.EUM.nc	0.008	0.010	0.089	3905	5599	0	1547	13	134
SRL_OPN_2PTS027_0233_20150918_085701_20150918_103449.EUM.nc	-0.012	-0.007	0.136	2529	5500	0	2904	15	52
SRL_OPN_2PTS027_0235_20150918_103448_20150918_121258.EUM.nc	0.004	0.007	0.099	2434	5501	0	2950	43	74
SRL_OPN_2PTS027_0237_20150918_121256_20150918_135158.EUM.nc	0.001	0.002	0.095	3001	5532	0	2408	8	115
SRL_OPN_2PTS027_0239_20150918_135158_20150918_154524.EUM.nc	0.024	0.038	0.099	3837	6406	0	2265	4	300
SRL_OPN_2PTS027_0242_20150918_154524_20150918_172512.EUM.nc	0.011	0.020	0.099	2854	5513	0	2516	4	139
SRL_OPN_2PTS027_0244_20150918_172510_20150918_190441.EUM.nc	-0.011	0.000	0.089	3416	5653	0	2067	12	158
SRL_OPN_2PTS027_0246_20150918_190440_20150918_204347.EUM.nc	-0.030	-0.033	0.097	3754	5635	0	1729	23	129
SRL_OPN_2PTS027_0248_20150918_204346_20150918_222218.EUM.nc	0.005	0.002	0.086	2841	5418	0	2464	37	76
SRL_OPN_2PTS027_0250_20150918_222217_20150919_000005.EUM.nc	0.018	0.021	0.090	2942	5504	0	2501	15	46
SRL_OPN_2PTS027_0251_20150919_000005_20150919_013802.EUM.nc	0.025	0.027	0.100	3116	5540	0	2303	12	109
SRL_OPN_2PTS027_0253_20150919_013801_20150919_031647.EUM.nc	0.003	0.019	0.102	2830	5560	0	2634	29	67
SRL_OPN_2PTS027_0255_20150919_031647_20150919_045718.EUM.nc	0.024	0.030	0.093	2888	5557	0	2610	0	59
SRL_OPN_2PTS027_0257_20150919_045718_20150919_063953.EUM.nc	0.022	0.023	0.085	3828	5835	0	1937	2	68
SRL_OPN_2PTS027_0259_20150919_063952_20150919_082608.EUM.nc	-0.003	0.003	0.105	4322	6059	0	1614	19	104
SRL_OPN_2PTS027_0262_20150919_082607_20150919_100410.EUM.nc	-0.021	-0.027	0.150	2877	5418	0	2456	13	72
SRL_OPN_2PTS027_0263_20150919_100409_20150919_114158.EUM.nc	0.012	0.013	0.115	2302	5483	0	3087	24	70
SRL_OPN_2PTS027_0265_20150919_114157_20150919_132044.EUM.nc	0.002	0.008	0.105	2810	5487	0	2512	20	145
SRL_OPN_2PTS027_0267_20150919_132044_20150919_151407.EUM.nc	0.033	0.042	0.083	3716	6420	0	2411	2	291
SRL_OPN_2PTS027_0270_20150919_151406_20150919_165346.EUM.nc	0.013	0.021	0.095	2953	5583	0	2497	6	127
SRL_OPN_2PTS027_0272_20150919_165345_20150919_183329.EUM.nc	-0.013	-0.016	0.092	3297	5545	0	2084	5	159
SRL_OPN_2PTS027_0274_20150919_183328_20150919_201244.EUM.nc	-0.009	-0.014	0.112	3345	5572	0	2124	12	91
SRL_OPN_2PTS027_0276_20150919_201242_20150919_215120.EUM.nc	0.012	0.002	0.107	3266	5545	0	2113	80	86
SRL_OPN_2PTS027_0278_20150919_215119_20150919_232926.EUM.nc	0.019	0.020	0.091	2294	5385	0	2938	36	117
SRL_OPN_2PTS027_0279_20150919_232924_20150920_010715.EUM.nc	0.029	0.042	0.107	2782	5516	0	2660	28	46
SRL_OPN_2PTS027_0281_20150920_010714_20150920_024538.EUM.nc	0.033	0.030	0.105	2913	5509	0	2538	7	51
SRL_OPN_2PTS027_0283_20150920_024536_20150920_042525.EUM.nc	0.028	0.033	0.085	2737	5507	0	2637	8	125
SRL_OPN_2PTS027_0285_20150920_042524_20150920_060724.EUM.nc	0.011	0.012	0.077	3662	5771	0	2052	2	55
SRL_OPN_2PTS027_0287_20150920_060723_20150920_075515.EUM.nc	0.002	0.001	0.095	4042	6109	0	1883	24	160
SRL_OPN_2PTS027_0290_20150920_075515_20150920_093319.EUM.nc	-0.009	-0.016	0.131	3076	5550	0	2402	7	65
SRL_OPN_2PTS027_0291_20150920_093318_20150920_111112.EUM.nc	0.010	0.006	0.114	2315	5507	0	3126	39	27
SRL_OPN_2PTS027_0293_20150920_111111_20150920_124936.EUM.nc	-0.024	-0.012	0.094	2537	5372	0	2758	24	53
SRL_OPN_2PTS027_0295_20150920_124935_20150920_144239.EUM.nc	0.033	0.038	0.086	3420	6355	0	2630	5	300
SRL_OPN_2PTS027_0298_20150920_144239_20150920_162227.EUM.nc	0.041	0.045	0.094	3423	5652	0	2018	11	200
SRL_OPN_2PTS027_0300_20150920_162226_20150920_180204.EUM.nc	0.010	0.011	0.106	3109	5640	0	2367	12	152
SRL_OPN_2PTS027_0302_20150920_180203_20150920_194136.EUM.nc	0.007	0.011	0.087	3224	5648	0	2126	23	275
SRL_OPN_2PTS027_0304_20150920_194134_20150920_212027.EUM.nc	0.018	0.011	0.112	3486	5498	0	1900	29	83
SRL_OPN_2PTS027_0306_20150920_212025_20150920_225842.EUM.nc	0.018	0.014	0.096	2353	5466	0	3000	28	85
SRL_OPN_2PTS027_0307_20150920_225841_20150921_003623.EUM.nc	0.034	0.042	0.120	3208	5494	0	2218	32	36

– Continued on next page

Table 17: Sea Surface Height Anomaly (Product Values) Statistics.

– Continued from previous page

File	Median	Mean	Std. Dev.	No. Obs.	Total Obs.	Default Lat/Lon	Flag (total)	Default (total)	3-Sigma Edited
SRL_OPN_2PTS027_0309_20150921_003622_20150921_021436.EUM.nc	0.035	0.030	0.097	2978	5547	0	2494	7	68
SRL_OPN_2PTS027_0311_20150921_021435_20150921_035353.EUM.nc	0.031	0.035	0.081	2697	5491	0	2728	14	52
SRL_OPN_2PTS027_0313_20150921_035352_20150921_053509.EUM.nc	0.041	0.041	0.090	2787	5559	0	2677	3	92
SRL_OPN_2PTS027_0315_20150921_053507_20150921_072417.EUM.nc	0.001	-0.002	0.090	4050	6218	0	2058	17	93
SRL_OPN_2PTS027_0318_20150921_072417_20150921_090235.EUM.nc	0.012	0.009	0.094	3840	5585	0	1668	26	51
SRL_OPN_2PTS027_0319_20150921_090233_20150921_104029.EUM.nc	0.005	0.005	0.151	2621	5533	0	2802	22	88
SRL_OPN_2PTS027_0321_20150921_104028_20150921_121830.EUM.nc	-0.006	0.001	0.097	2445	5502	0	2953	44	60
SRL_OPN_2PTS027_0323_20150921_121829_20150921_135746.EUM.nc	0.022	0.018	0.089	3137	5558	0	2281	13	127
SRL_OPN_2PTS027_0325_20150921_135744_20150921_155101.EUM.nc	0.038	0.048	0.097	3774	6392	0	2325	18	275
SRL_OPN_2PTS027_0328_20150921_155101_20150921_173049.EUM.nc	0.024	0.022	0.111	2808	5460	0	2473	11	168
SRL_OPN_2PTS027_0330_20150921_173048_20150921_191017.EUM.nc	-0.020	-0.009	0.098	3598	5664	0	1951	5	110
SRL_OPN_2PTS027_0332_20150921_191016_20150921_204929.EUM.nc	0.014	0.012	0.092	3657	5630	0	1786	19	168
SRL_OPN_2PTS027_0334_20150921_204928_20150921_222749.EUM.nc	0.018	0.015	0.091	2943	5428	0	2406	25	54
SRL_OPN_2PTS027_0335_20150921_222749_20150922_000544.EUM.nc	0.010	0.018	0.084	2954	5529	0	2431	18	126
SRL_OPN_2PTS027_0337_20150922_000542_20150922_014334.EUM.nc	0.026	0.023	0.093	3215	5530	0	2240	4	71
SRL_OPN_2PTS027_0339_20150922_014333_20150922_032232.EUM.nc	0.003	0.008	0.102	2833	5492	0	2562	30	67
SRL_OPN_2PTS027_0341_20150922_032231_20150922_050302.EUM.nc	0.028	0.029	0.104	2867	5567	0	2655	10	35
SRL_OPN_2PTS027_0343_20150922_050301_20150922_065309.EUM.nc	-0.006	0.001	0.084	3779	6232	0	2382	18	53
SRL_OPN_2PTS027_0346_20150922_065308_20150922_083148.EUM.nc	-0.001	0.000	0.103	4320	5639	0	1190	2	127
SRL_OPN_2PTS027_0348_20150922_083146_20150922_100940.EUM.nc	-0.033	-0.043	0.170	2871	5423	0	2516	11	25
SRL_OPN_2PTS027_0349_20150922_100938_20150922_114738.EUM.nc	0.021	0.017	0.094	2332	5517	0	3082	43	60
SRL_OPN_2PTS027_0351_20150922_114737_20150922_132619.EUM.nc	0.039	0.050	0.105	2890	5467	0	2445	14	118
SRL_OPN_2PTS027_0353_20150922_132618_20150922_151944.EUM.nc	0.031	0.040	0.094	3708	6417	0	2456	5	248
SRL_OPN_2PTS027_0356_20150922_151944_20150922_165931.EUM.nc	0.029	0.031	0.090	2909	5566	0	2509	9	139
SRL_OPN_2PTS027_0358_20150922_165930_20150922_183904.EUM.nc	-0.003	0.009	0.097	3314	5549	0	2107	6	122
SRL_OPN_2PTS027_0360_20150922_183903_20150922_201825.EUM.nc	0.019	0.017	0.101	3361	5610	0	2107	13	129
SRL_OPN_2PTS027_0362_20150922_201824_20150922_215701.EUM.nc	0.015	0.006	0.094	3033	5522	0	2335	41	113
SRL_OPN_2PTS027_0364_20150922_215700_20150922_233502.EUM.nc	0.008	0.009	0.091	2470	5429	0	2871	11	77
SRL_OPN_2PTS027_0365_20150922_233501_20150923_011244.EUM.nc	0.020	0.027	0.091	2864	5525	0	2609	17	35
SRL_OPN_2PTS027_0367_20150923_011244_20150923_025120.EUM.nc	0.024	0.029	0.102	2820	5539	0	2653	3	63
SRL_OPN_2PTS027_0369_20150923_025119_20150923_043114.EUM.nc	0.048	0.052	0.079	2771	5515	0	2660	13	71
SRL_OPN_2PTS027_0371_20150923_043114_20150923_061312.EUM.nc	0.016	0.019	0.090	3638	5777	0	2076	16	47
SRL_OPN_2PTS027_0373_20150923_061311_20150923_080047.EUM.nc	0.006	0.003	0.080	4099	6108	0	1836	14	159
SRL_OPN_2PTS027_0376_20150923_080046_20150923_093857.EUM.nc	-0.011	-0.018	0.146	3064	5561	0	2436	19	42
SRL_OPN_2PTS027_0377_20150923_093856_20150923_111643.EUM.nc	0.007	0.007	0.112	2227	5472	0	3120	50	75
SRL_OPN_2PTS027_0379_20150923_111642_20150923_125510.EUM.nc	-0.014	0.001	0.089	2608	5394	0	2717	9	60
SRL_OPN_2PTS027_0381_20150923_125510_20150923_144826.EUM.nc	0.038	0.038	0.091	3468	6369	0	2733	3	165
SRL_OPN_2PTS027_0384_20150923_144824_20150923_162805.EUM.nc	0.014	0.022	0.102	3384	5652	0	2076	23	169
SRL_OPN_2PTS027_0386_20150923_162804_20150923_180750.EUM.nc	-0.028	-0.021	0.102	3134	5642	0	2314	26	168

– Continued on next page

Table 17: Sea Surface Height Anomaly (Product Values) Statistics.

– Continued from previous page

File	Median	Mean	Std. Dev.	No. Obs.	Total Obs.	Default Lat/Lon	Flag (total)	Default (total)	3-Sigma Edited
SRL_OPN_2PTS027_0388_20150923_180749_20150923_194710.EUM.nc	0.000	0.009	0.098	3364	5627	0	2100	12	151
SRL_OPN_2PTS027_0390_20150923_194710_20150923_212608.EUM.nc	0.027	0.024	0.095	3468	5486	0	1854	47	117
SRL_OPN_2PTS027_0392_20150923_212607_20150923_230413.EUM.nc	0.022	0.023	0.102	2289	5431	0	3090	7	45
SRL_OPN_2PTS027_0393_20150923_230412_20150924_004202.EUM.nc	0.034	0.040	0.112	3162	5523	0	2268	35	58
SRL_OPN_2PTS027_0395_20150924_004201_20150924_022008.EUM.nc	0.036	0.042	0.089	2923	5562	0	2543	5	91
SRL_OPN_2PTS027_0397_20150924_022008_20150924_035940.EUM.nc	0.027	0.037	0.102	2832	5535	0	2659	11	33
SRL_OPN_2PTS027_0399_20150924_035939_20150924_054055.EUM.nc	0.024	0.031	0.092	3110	5569	0	2365	11	83
SRL_OPN_2PTS027_0401_20150924_054054_20150924_072951.EUM.nc	-0.003	-0.008	0.079	4128	6205	0	1995	10	72
SRL_OPN_2PTS027_0404_20150924_072949_20150924_090814.EUM.nc	0.025	0.018	0.114	3553	5590	0	1826	17	194
SRL_OPN_2PTS027_0405_20150924_090812_20150924_104559.EUM.nc	0.018	0.027	0.156	2644	5526	0	2777	32	73
SRL_OPN_2PTS027_0407_20150924_104558_20150924_122410.EUM.nc	-0.013	-0.004	0.135	2558	5501	0	2865	54	24
SRL_OPN_2PTS027_0409_20150924_122409_20150924_140322.EUM.nc	0.045	0.048	0.092	3175	5572	0	2239	8	150
SRL_OPN_2PTS027_0411_20150924_140321_20150924_155647.EUM.nc	0.009	0.016	0.111	3563	6398	0	2614	13	208
SRL_OPN_2PTS027_0414_20150924_155646_20150924_173625.EUM.nc	0.017	0.029	0.125	2952	5519	0	2449	15	103
SRL_OPN_2PTS027_0416_20150924_173624_20150924_191601.EUM.nc	0.016	0.013	0.086	3434	5645	0	1963	18	230
SRL_OPN_2PTS027_0418_20150924_191601_20150924_205503.EUM.nc	0.023	0.024	0.078	3542	5623	0	1828	14	239
SRL_OPN_2PTS027_0420_20150924_205502_20150924_223330.EUM.nc	-0.025	-0.020	0.082	2897	5421	0	2458	29	37
SRL_OPN_2PTS027_0421_20150924_223328_20150925_001113.EUM.nc	0.008	0.015	0.083	3066	5505	0	2390	8	41
SRL_OPN_2PTS027_0423_20150925_001112_20150925_014915.EUM.nc	0.012	0.016	0.106	3203	5543	0	2232	5	103
SRL_OPN_2PTS027_0425_20150925_014913_20150925_032809.EUM.nc	0.015	0.011	0.104	2959	5463	0	2438	8	58
SRL_OPN_2PTS027_0427_20150925_032809_20150925_050853.EUM.nc	0.038	0.042	0.091	2828	5550	0	2660	3	59
SRL_OPN_2PTS027_0429_20150925_050851_20150925_065851.EUM.nc	0.016	0.020	0.079	3721	6231	0	2424	17	69
SRL_OPN_2PTS027_0432_20150925_065851_20150925_083719.EUM.nc	0.021	0.018	0.100	4316	5632	0	1103	19	194
SRL_OPN_2PTS027_0434_20150925_083717_20150925_101518.EUM.nc	0.008	0.001	0.135	2716	5440	0	2574	18	132
SRL_OPN_2PTS027_0435_20150925_101518_20150925_115310.EUM.nc	0.005	-0.001	0.108	2399	5519	0	2977	14	129
SRL_OPN_2PTS027_0437_20150925_115309_20150925_133203.EUM.nc	0.012	0.006	0.110	2887	5427	0	2464	4	72
SRL_OPN_2PTS027_0439_20150925_133202_20150925_152529.EUM.nc	0.015	0.022	0.100	3779	6378	0	2369	10	220
SRL_OPN_2PTS027_0442_20150925_152528_20150925_170508.EUM.nc	0.020	0.018	0.092	2746	5585	0	2616	3	220
SRL_OPN_2PTS027_0444_20150925_170507_20150925_184449.EUM.nc	0.011	0.017	0.085	3297	5532	0	2109	6	120
SRL_OPN_2PTS027_0446_20150925_184449_20150925_202400.EUM.nc	0.009	0.014	0.107	3472	5585	0	2008	11	94
SRL_OPN_2PTS027_0448_20150925_202359_20150925_220241.EUM.nc	-0.010	-0.020	0.095	2939	5520	0	2395	22	164
SRL_OPN_2PTS027_0450_20150925_220239_20150925_234033.EUM.nc	0.026	0.029	0.096	2586	5524	0	2828	14	96
SRL_OPN_2PTS027_0451_20150925_234031_20150926_011826.EUM.nc	-0.007	-0.002	0.095	3022	5517	0	2425	10	60
SRL_OPN_2PTS027_0453_20150926_011824_20150926_025656.EUM.nc	0.012	0.018	0.117	2831	5577	0	2688	16	42
SRL_OPN_2PTS027_0455_20150926_025655_20150926_043656.EUM.nc	0.052	0.047	0.089	2656	5475	0	2698	18	103
SRL_OPN_2PTS027_0457_20150926_043656_20150926_061909.EUM.nc	0.014	0.020	0.077	3749	5801	0	1998	4	50
SRL_OPN_2PTS027_0459_20150926_061908_20150926_080628.EUM.nc	0.015	0.017	0.081	4137	6110	0	1792	7	174
SRL_OPN_2PTS027_0462_20150926_080627_20150926_094427.EUM.nc	0.016	0.006	0.154	2934	5544	0	2444	15	151
SRL_OPN_2PTS027_0463_20150926_094426_20150926_112222.EUM.nc	-0.023	-0.018	0.127	2022	5397	0	3245	27	103

– Continued on next page

Table 17: Sea Surface Height Anomaly (Product Values) Statistics.

– Continued from previous page

File	Median	Mean	Std. Dev.	No. Obs.	Total Obs.	Default Lat/Lon	Flag (total)	Default (total)	3-Sigma Edited
SRL_OPN_2PTS027_0465_20150926_112221_20150926_130046.EUM.nc	-0.020	-0.022	0.098	2590	5381	0	2659	10	122
SRL_OPN_2PTS027_0467_20150926_130045_20150926_145404.EUM.nc	0.029	0.029	0.105	3595	6389	0	2639	10	145
SRL_OPN_2PTS027_0470_20150926_145402_20150926_163351.EUM.nc	-0.009	-0.013	0.103	3243	5647	0	2200	19	185
SRL_OPN_2PTS027_0472_20150926_163350_20150926_181328.EUM.nc	0.027	0.023	0.109	3104	5640	0	2398	17	121
SRL_OPN_2PTS027_0474_20150926_181328_20150926_195254.EUM.nc	0.009	0.010	0.100	3321	5620	0	2212	11	76
SRL_OPN_2PTS027_0476_20150926_195253_20150926_213141.EUM.nc	-0.003	-0.007	0.107	3638	5486	0	1752	40	56
SRL_OPN_2PTS027_0478_20150926_213140_20150926_230952.EUM.nc	0.014	-0.000	0.130	2271	5384	0	3087	8	18
SRL_OPN_2PTS027_0479_20150926_230951_20150927_004733.EUM.nc	0.003	0.013	0.109	3088	5526	0	2303	47	88
SRL_OPN_2PTS027_0481_20150927_004732_20150927_022552.EUM.nc	0.005	0.010	0.107	2961	5518	0	2492	13	52
SRL_OPN_2PTS027_0483_20150927_022551_20150927_040520.EUM.nc	0.044	0.044	0.118	2719	5474	0	2692	8	55
SRL_OPN_2PTS027_0485_20150927_040519_20150927_054641.EUM.nc	0.034	0.026	0.091	3361	5690	0	2179	8	142
SRL_OPN_2PTS027_0487_20150927_054641_20150927_073533.EUM.nc	0.007	0.007	0.081	4093	6196	0	2027	4	72
SRL_OPN_2PTS027_0490_20150927_073533_20150927_091345.EUM.nc	-0.008	0.000	0.120	3487	5570	0	1972	21	90
SRL_OPN_2PTS027_0491_20150927_091345_20150927_105131.EUM.nc	-0.020	-0.022	0.166	2534	5519	0	2899	51	35
SRL_OPN_2PTS027_0493_20150927_105130_20150927_122944.EUM.nc	-0.036	-0.023	0.117	2445	5379	0	2850	30	54
SRL_OPN_2PTS027_0495_20150927_122944_20150927_140902.EUM.nc	0.047	0.050	0.111	3059	5597	0	2363	6	169
SRL_OPN_2PTS027_0497_20150927_140901_20150927_160225.EUM.nc	0.008	0.010	0.103	3620	6417	0	2666	9	122
SRL_OPN_2PTS027_0500_20150927_160224_20150927_174213.EUM.nc	0.070	0.060	0.113	2964	5642	0	2597	12	69
SRL_OPN_2PTS027_0502_20150927_174211_20150927_192138.EUM.nc	0.006	0.008	0.107	3434	5641	0	2010	4	193
SRL_OPN_2PTS027_0504_20150927_192138_20150927_210045.EUM.nc	-0.004	-0.007	0.077	3547	5598	0	1815	23	213
SRL_OPN_2PTS027_0506_20150927_210044_20150927_223901.EUM.nc	-0.028	-0.034	0.107	2849	5387	0	2428	41	69
SRL_OPN_2PTS027_0507_20150927_223901_20150928_001654.EUM.nc	-0.002	0.001	0.113	2971	5474	0	2410	23	70
SRL_OPN_2PTS027_0509_20150928_001654_20150928_015450.EUM.nc	0.002	0.004	0.102	3106	5492	0	2224	9	153
SRL_OPN_2PTS027_0511_20150928_015449_20150928_033356.EUM.nc	0.061	0.052	0.117	2900	5510	0	2498	45	67
SRL_OPN_2PTS027_0513_20150928_033355_20150928_051440.EUM.nc	0.047	0.052	0.095	2793	5563	0	2655	13	102
SRL_OPN_2PTS027_0515_20150928_051439_20150928_070428.EUM.nc	-0.014	-0.010	0.092	3734	6233	0	2398	18	83
SRL_OPN_2PTS027_0518_20150928_070428_20150928_084301.EUM.nc	0.016	0.015	0.108	4164	5620	0	1367	21	68
SRL_OPN_2PTS027_0520_20150928_084300_20150928_102050.EUM.nc	-0.010	-0.016	0.136	2635	5415	0	2599	31	150
SRL_OPN_2PTS027_0521_20150928_102050_20150928_115854.EUM.nc	0.016	0.017	0.105	2389	5524	0	3018	22	95
SRL_OPN_2PTS027_0523_20150928_115852_20150928_133742.EUM.nc	-0.017	-0.006	0.129	2946	5443	0	2416	23	58
SRL_OPN_2PTS027_0525_20150928_133742_20150928_153107.EUM.nc	0.056	0.057	0.102	3826	6392	0	2494	5	67
SRL_OPN_2PTS027_0528_20150928_153107_20150928_171048.EUM.nc	0.031	0.030	0.106	2717	5583	0	2704	6	156
SRL_OPN_2PTS027_0530_20150928_171047_20150928_185028.EUM.nc	0.033	0.041	0.104	3323	5553	0	2088	19	123
SRL_OPN_2PTS027_0532_20150928_185027_20150928_202937.EUM.nc	-0.026	-0.032	0.105	3448	5599	0	2021	18	112
SRL_OPN_2PTS027_0534_20150928_202936_20150928_220815.EUM.nc	-0.028	-0.030	0.109	2905	5488	0	2394	41	148
SRL_OPN_2PTS027_0536_20150928_220814_20150928_234607.EUM.nc	0.004	-0.004	0.088	2793	5519	0	2603	15	108
SRL_OPN_2PTS027_0537_20150928_234605_20150929_012359.EUM.nc	-0.005	-0.005	0.093	2953	5537	0	2499	11	74
SRL_OPN_2PTS027_0539_20150929_012358_20150929_030234.EUM.nc	0.024	0.015	0.121	2848	5578	0	2687	13	30
SRL_OPN_2PTS027_0541_20150929_030233_20150929_044249.EUM.nc	0.064	0.068	0.091	2701	5507	0	2678	13	115

– Continued on next page

Table 17: Sea Surface Height Anomaly (Product Values) Statistics.

– Continued from previous page

File	Median	Mean	Std. Dev.	No. Obs.	Total Obs.	Default Lat/Lon	Flag (total)	Default (total)	3-Sigma Edited
SRL_OPN_2PTS027_0543_20150929_044248_20150929_062502.EUM.nc	0.034	0.028	0.086	3763	5808	0	1929	2	114
SRL_OPN_2PTS027_0545_20150929_062501_20150929_081204.EUM.nc	-0.012	-0.015	0.094	4219	6106	0	1745	1	141
SRL_OPN_2PTS027_0548_20150929_081202_20150929_095009.EUM.nc	-0.006	-0.015	0.121	2781	5441	0	2408	16	236
SRL_OPN_2PTS027_0549_20150929_095009_20150929_112755.EUM.nc	0.005	-0.005	0.129	2070	5416	0	3264	37	45
SRL_OPN_2PTS027_0551_20150929_112755_20150929_130631.EUM.nc	-0.009	-0.003	0.099	2701	5483	0	2685	4	93
SRL_OPN_2PTS027_0553_20150929_130631_20150929_145950.EUM.nc	0.065	0.062	0.117	3670	6397	0	2606	1	120
SRL_OPN_2PTS027_0556_20150929_145949_20150929_163930.EUM.nc	-0.004	-0.012	0.122	3130	5625	0	2362	29	104
SRL_OPN_2PTS027_0558_20150929_163929_20150929_181913.EUM.nc	0.026	0.023	0.106	3102	5519	0	2284	5	128
SRL_OPN_2PTS027_0560_20150929_181912_20150929_195831.EUM.nc	-0.017	-0.023	0.108	2908	4544	0	1480	12	144
SRL_OPN_2PTS027_0562_20150929_195831_20150929_213716.EUM.nc	-0.013	-0.008	0.122	3473	5576	0	1959	56	88
SRL_OPN_2PTS027_0564_20150929_213716_20150929_231525.EUM.nc	-0.005	-0.006	0.094	2262	5365	0	2942	15	146
SRL_OPN_2PTS027_0565_20150929_231524_20150930_005315.EUM.nc	0.022	0.021	0.121	3040	5540	0	2396	44	60
SRL_OPN_2PTS027_0567_20150930_005315_20150930_023127.EUM.nc	0.031	0.026	0.112	3007	5522	0	2472	13	30
SRL_OPN_2PTS027_0569_20150930_023127_20150930_041109.EUM.nc	0.043	0.040	0.107	2648	5486	0	2786	9	43
SRL_OPN_2PTS027_0571_20150930_041109_20150930_055239.EUM.nc	0.048	0.042	0.106	3557	5702	0	2045	9	91
SRL_OPN_2PTS027_0573_20150930_055239_20150930_074109.EUM.nc	-0.012	-0.017	0.072	3982	6170	0	1977	10	201
SRL_OPN_2PTS027_0576_20150930_074107_20150930_091918.EUM.nc	0.035	0.025	0.111	3192	5559	0	2202	9	156
SRL_OPN_2PTS027_0577_20150930_091917_20150930_105712.EUM.nc	-0.031	-0.025	0.128	2453	5534	0	3030	23	28
SRL_OPN_2PTS027_0579_20150930_105711_20150930_123520.EUM.nc	-0.004	-0.004	0.089	2350	5378	0	2891	11	126
SRL_OPN_2PTS027_0581_20150930_123519_20150930_141449.EUM.nc	0.054	0.035	0.118	3173	5588	0	2265	2	148
SRL_OPN_2PTS027_0583_20150930_141449_20150930_160811.EUM.nc	0.019	0.022	0.105	3655	6382	0	2602	10	115
SRL_OPN_2PTS027_0586_20150930_160810_20150930_174750.EUM.nc	0.035	0.034	0.121	2946	5592	0	2561	7	78
SRL_OPN_2PTS027_0588_20150930_174749_20150930_192723.EUM.nc	-0.007	-0.003	0.116	3422	5652	0	2117	13	100
SRL_OPN_2PTS027_0590_20150930_192722_20150930_210620.EUM.nc	-0.022	-0.023	0.113	3609	5584	0	1888	39	48
SRL_OPN_2PTS027_0592_20150930_210619_20150930_224442.EUM.nc	0.007	-0.006	0.120	2768	5363	0	2511	23	61
SRL_OPN_2PTS027_0593_20150930_224441_20151001_002224.EUM.nc	0.016	0.022	0.095	2916	5453	0	2400	16	121
SRL_OPN_2PTS027_0595_20151001_002223_20151001_020031.EUM.nc	0.023	0.015	0.118	3201	5552	0	2287	14	50
SRL_OPN_2PTS027_0597_20151001_020030_20151001_033934.EUM.nc	0.035	0.043	0.099	2744	5492	0	2623	25	100
SRL_OPN_2PTS027_0599_20151001_033933_20151001_052032.EUM.nc	0.025	0.029	0.111	2798	5576	0	2665	5	108
SRL_OPN_2PTS027_0601_20151001_052032_20151001_071010.EUM.nc	0.013	0.007	0.087	3725	6225	0	2405	21	74
SRL_OPN_2PTS027_0604_20151001_071009_20151001_084833.EUM.nc	0.001	0.008	0.096	4035	5602	0	1467	10	90
SRL_OPN_2PTS027_0605_20151001_084833_20151001_102629.EUM.nc	-0.010	-0.011	0.133	2712	5445	0	2553	16	164
SRL_OPN_2PTS027_0607_20151001_102629_20151001_120425.EUM.nc	0.036	0.028	0.110	2483	5518	0	2972	24	39
SRL_OPN_2PTS027_0609_20151001_120424_20151001_134329.EUM.nc	0.009	0.010	0.111	3003	5517	0	2449	20	45
SRL_OPN_2PTS027_0611_20151001_134327_20151001_153653.EUM.nc	0.037	0.036	0.109	3806	6410	0	2553	7	44
SRL_OPN_2PTS027_0614_20151001_153653_20151001_171633.EUM.nc	0.042	0.035	0.117	2838	5582	0	2692	4	48
SRL_OPN_2PTS027_0616_20151001_171633_20151001_185604.EUM.nc	0.005	0.006	0.101	3248	5536	0	2103	25	160
SRL_OPN_2PTS027_0618_20151001_185603_20151001_203519.EUM.nc	-0.034	-0.038	0.123	3550	5609	0	1922	33	104
SRL_OPN_2PTS027_0620_20151001_203518_20151001_221347.EUM.nc	0.021	0.019	0.116	2907	5489	0	2475	44	63

– Continued on next page

Table 17: Sea Surface Height Anomaly (Product Values) Statistics.

– Continued from previous page

File	Median	Mean	Std. Dev.	No. Obs.	Total Obs.	Default Lat/Lon	Flag (total)	Default (total)	3-Sigma Edited
SRL_OPN_2PTS027_0622_20151001_221347_20151001_235144.EUM.nc	0.022	0.021	0.091	2763	5513	0	2608	12	130
SRL_OPN_2PTS027_0623_20151001_235144_20151002_012931.EUM.nc	0.013	0.008	0.090	3014	5523	0	2415	6	88
SRL_OPN_2PTS027_0625_20151002_012930_20151002_030818.EUM.nc	0.028	0.025	0.088	2757	5541	0	2682	9	93
SRL_OPN_2PTS027_0627_20151002_030816_20151002_044831.EUM.nc	0.045	0.052	0.106	2763	5511	0	2641	8	99
SRL_OPN_2PTS027_0629_20151002_044830_20151002_063100.EUM.nc	0.052	0.040	0.101	3881	5807	0	1907	3	16
SRL_OPN_2PTS027_0631_20151002_063059_20151002_081743.EUM.nc	0.011	0.008	0.109	4220	6072	0	1695	12	145
SRL_OPN_2PTS027_0634_20151002_081743_20151002_095540.EUM.nc	0.002	-0.011	0.135	2889	5436	0	2432	20	95
SRL_OPN_2PTS027_0635_20151002_095539_20151002_113334.EUM.nc	0.023	0.018	0.125	2231	5389	0	3075	44	39
SRL_OPN_2PTS027_0637_20151002_113334_20151002_131207.EUM.nc	-0.015	-0.012	0.116	2802	5496	0	2613	11	70
SRL_OPN_2PTS027_0639_20151002_131206_20151002_150527.EUM.nc	0.042	0.039	0.100	3675	6402	0	2607	5	115
SRL_OPN_2PTS027_0642_20151002_150526_20151002_164515.EUM.nc	0.038	0.034	0.120	2948	5584	0	2479	10	147
SRL_OPN_2PTS027_0644_20151002_164514_20151002_182450.EUM.nc	-0.002	-0.006	0.099	3185	5533	0	2215	10	123
SRL_OPN_2PTS027_0646_20151002_182450_20151002_200415.EUM.nc	-0.011	-0.005	0.111	3104	5609	0	2273	18	214
SRL_OPN_2PTS027_0648_20151002_200414_20151002_214256.EUM.nc	-0.003	-0.013	0.109	3316	5542	0	2072	64	90
SRL_OPN_2PTS027_0650_20151002_214256_20151002_232103.EUM.nc	0.020	0.022	0.085	2372	5389	0	2887	13	117
SRL_OPN_2PTS027_0651_20151002_232102_20151003_005844.EUM.nc	0.020	0.025	0.107	2921	5527	0	2480	42	84
SRL_OPN_2PTS027_0653_20151003_005844_20151003_023709.EUM.nc	0.037	0.032	0.107	2943	5556	0	2578	18	17
SRL_OPN_2PTS027_0655_20151003_023709_20151003_041650.EUM.nc	0.055	0.052	0.087	2707	5472	0	2682	27	56
SRL_OPN_2PTS027_0657_20151003_041648_20151003_055827.EUM.nc	0.029	0.029	0.095	3643	5733	0	2032	3	55
SRL_OPN_2PTS027_0659_20151003_055826_20151003_074649.EUM.nc	-0.007	-0.004	0.092	4030	6159	0	1940	6	183
SRL_OPN_2PTS027_0662_20151003_074648_20151003_092456.EUM.nc	0.008	0.002	0.110	3100	5522	0	2289	6	127
SRL_OPN_2PTS027_0663_20151003_092455_20151003_110241.EUM.nc	0.015	0.017	0.123	2336	5524	0	3103	29	56
SRL_OPN_2PTS027_0665_20151003_110240_20151003_124101.EUM.nc	-0.013	-0.011	0.107	2470	5387	0	2820	10	87
SRL_OPN_2PTS027_0667_20151003_124100_20151003_142036.EUM.nc	0.003	0.009	0.093	3224	5570	0	2190	8	148
SRL_OPN_2PTS027_0669_20151003_142037_20151003_161348.EUM.nc	0.039	0.048	0.108	3707	6375	0	2536	8	124
SRL_OPN_2PTS027_0672_20151003_161347_20151003_175335.EUM.nc	0.021	0.020	0.105	2922	5596	0	2571	8	95
SRL_OPN_2PTS027_0674_20151003_175335_20151003_193258.EUM.nc	-0.023	-0.024	0.107	3359	5635	0	2142	17	117
SRL_OPN_2PTS027_0676_20151003_193257_20151003_211201.EUM.nc	0.004	0.005	0.102	3433	5490	0	1914	21	122
SRL_OPN_2PTS027_0678_20151003_211200_20151003_225012.EUM.nc	0.000	0.007	0.117	2463	5445	0	2837	22	123
SRL_OPN_2PTS027_0679_20151003_225011_20151004_002801.EUM.nc	0.010	0.034	0.134	3050	5453	0	2358	19	26
SRL_OPN_2PTS027_0681_20151004_002801_20151004_020601.EUM.nc	0.042	0.036	0.093	3004	5536	0	2438	35	59
SRL_OPN_2PTS027_0683_20151004_020601_20151004_034520.EUM.nc	0.053	0.058	0.088	2828	5559	0	2655	20	56
SRL_OPN_2PTS027_0685_20151004_034519_20151004_052617.EUM.nc	0.064	0.057	0.113	2728	5577	0	2768	8	73
SRL_OPN_2PTS027_0687_20151004_052615_20151004_071542.EUM.nc	0.025	0.028	0.083	3832	6222	0	2316	12	62
SRL_OPN_2PTS027_0690_20151004_071542_20151004_085411.EUM.nc	0.014	0.019	0.102	3857	5585	0	1561	34	133
SRL_OPN_2PTS027_0691_20151004_085410_20151004_103159.EUM.nc	-0.035	-0.028	0.151	2598	5529	0	2857	18	56
SRL_OPN_2PTS027_0693_20151004_103158_20151004_121005.EUM.nc	0.005	0.019	0.095	2387	5483	0	2937	47	112
SRL_OPN_2PTS027_0695_20151004_121004_20151004_134904.EUM.nc	0.024	0.030	0.105	3031	5500	0	2396	5	68
SRL_OPN_2PTS027_0697_20151004_134904_20151004_154230.EUM.nc	0.049	0.051	0.111	3752	6420	0	2595	5	68

– Continued on next page

Table 17: Sea Surface Height Anomaly (Product Values) Statistics.

– Continued from previous page

File	Median	Mean	Std. Dev.	No. Obs.	Total Obs.	Default Lat/Lon	Flag (total)	Default (total)	3-Sigma Edited
SRL_OPN_2PTS027_0700_20151004_154229_20151004_172218.EUM.nc	0.048	0.050	0.115	2781	5516	0	2633	6	96
SRL_OPN_2PTS027_0702_20151004_172217_20151004_190148.EUM.nc	-0.005	-0.007	0.095	3305	5651	0	2201	11	134
SRL_OPN_2PTS027_0704_20151004_190147_20151004_204053.EUM.nc	0.009	0.011	0.104	3689	5596	0	1754	33	120
SRL_OPN_2PTS027_0706_20151004_204053_20151004_221926.EUM.nc	0.027	0.026	0.102	2953	5402	0	2367	30	52
SRL_OPN_2PTS027_0708_20151004_221925_20151004_235713.EUM.nc	0.040	0.040	0.100	2928	5515	0	2506	13	68
SRL_OPN_2PTS027_0709_20151004_235713_20151005_013510.EUM.nc	0.033	0.032	0.097	3085	5549	0	2319	9	136
SRL_OPN_2PTS027_0711_20151005_013509_20151005_031400.EUM.nc	0.041	0.043	0.103	2753	5546	0	2726	18	49
SRL_OPN_2PTS027_0713_20151005_031359_20151005_045418.EUM.nc	0.054	0.055	0.087	2859	5533	0	2602	5	67
SRL_OPN_2PTS027_0715_20151005_045417_20151005_063655.EUM.nc	0.038	0.034	0.087	3830	5835	0	1943	8	54
SRL_OPN_2PTS027_0717_20151005_063654_20151005_082317.EUM.nc	0.009	0.006	0.104	4176	6068	0	1757	15	120
SRL_OPN_2PTS027_0720_20151005_082317_20151005_100119.EUM.nc	-0.028	-0.024	0.172	2933	5412	0	2416	15	48
SRL_OPN_2PTS027_0721_20151005_100118_20151005_113907.EUM.nc	0.007	-0.006	0.121	2304	5428	0	3049	39	36
SRL_OPN_2PTS027_0723_20151005_113906_20151005_131749.EUM.nc	0.002	0.004	0.117	2870	5462	0	2525	11	56
SRL_OPN_2PTS027_0725_20151005_131748_20151005_151109.EUM.nc	0.029	0.033	0.089	3609	6412	0	2630	1	172
SRL_OPN_2PTS027_0728_20151005_151108_20151005_165056.EUM.nc	0.032	0.035	0.118	2945	5619	0	2556	12	106
SRL_OPN_2PTS027_0730_20151005_165055_20151005_183028.EUM.nc	-0.007	-0.001	0.107	3209	5528	0	2187	6	126
SRL_OPN_2PTS027_0732_20151005_183027_20151005_200951.EUM.nc	0.000	0.001	0.112	3180	5580	0	2292	12	96
SRL_OPN_2PTS027_0734_20151005_200950_20151005_214837.EUM.nc	0.027	0.010	0.127	3321	5552	0	2147	41	43
SRL_OPN_2PTS027_0736_20151005_214836_20151005_232631.EUM.nc	0.025	0.030	0.100	2470	5314	0	2725	56	63
SRL_OPN_2PTS027_0737_20151005_232631_20151006_010420.EUM.nc	0.021	0.031	0.104	2685	5526	0	2732	24	85
SRL_OPN_2PTS027_0739_20151006_010420_20151006_024249.EUM.nc	0.023	0.023	0.103	2882	5559	0	2623	14	40
SRL_OPN_2PTS027_0741_20151006_024248_20151006_042233.EUM.nc	0.047	0.046	0.101	2728	5511	0	2734	12	37
SRL_OPN_2PTS027_0743_20151006_042231_20151006_060424.EUM.nc	0.039	0.042	0.093	3596	5753	0	2068	5	84
SRL_OPN_2PTS027_0745_20151006_060423_20151006_093034.EUM.nc	0.006	0.004	0.104	7065	11643	0	4302	37	239
SRL_OPN_2PTS027_0749_20151006_093033_20151006_110818.EUM.nc	-0.011	-0.007	0.130	2303	5492	0	3100	49	40
SRL_OPN_2PTS027_0751_20151006_110817_20151006_124640.EUM.nc	-0.038	-0.028	0.097	2397	5349	0	2879	1	72
SRL_OPN_2PTS027_0753_20151006_124639_20151006_143949.EUM.nc	0.032	0.028	0.100	3363	6314	0	2768	6	177
SRL_OPN_2PTS027_0756_20151006_143948_20151006_161935.EUM.nc	0.022	0.022	0.120	3422	5630	0	2074	11	123
SRL_OPN_2PTS027_0758_20151006_161934_20151006_175912.EUM.nc	0.015	0.002	0.132	3059	5625	0	2503	12	51
SRL_OPN_2PTS027_0760_20151006_175911_20151006_193842.EUM.nc	0.008	0.005	0.095	3237	5611	0	2206	16	152
SRL_OPN_2PTS027_0762_20151006_193842_20151006_211732.EUM.nc	0.049	0.050	0.115	3376	5482	0	1901	44	161
SRL_OPN_2PTS027_0764_20151006_211731_20151006_225547.EUM.nc	0.023	0.025	0.128	2520	5464	0	2892	19	33
SRL_OPN_2PTS027_0765_20151006_225546_20151007_003336.EUM.nc	0.020	0.032	0.105	3132	5480	0	2262	35	51
SRL_OPN_2PTS027_0767_20151007_003337_20151007_021138.EUM.nc	0.043	0.038	0.093	2992	5524	0	2443	3	86
SRL_OPN_2PTS027_0769_20151007_021137_20151007_035100.EUM.nc	0.049	0.046	0.101	2667	5499	0	2718	26	88
SRL_OPN_2PTS027_0771_20151007_035059_20151007_053210.EUM.nc	0.036	0.026	0.125	2811	5550	0	2695	11	33
SRL_OPN_2PTS027_0773_20151007_053209_20151007_072123.EUM.nc	0.020	0.023	0.084	3960	6213	0	2190	14	49
SRL_OPN_2PTS027_0776_20151007_072123_20151007_085940.EUM.nc	0.024	0.020	0.096	3840	5566	0	1639	15	72
SRL_OPN_2PTS027_0777_20151007_085939_20151007_103734.EUM.nc	-0.005	0.004	0.153	2525	5512	0	2879	13	95

– Continued on next page

Table 17: Sea Surface Height Anomaly (Product Values) Statistics.

– Continued from previous page

File	Median	Mean	Std. Dev.	No. Obs.	Total Obs.	Default Lat/Lon	Flag (total)	Default (total)	3-Sigma Edited
SRL_OPN_2PTS027_0779_20151007_103733_20151007_121541.EUM.nc	-0.007	-0.002	0.094	2413	5509	0	2952	60	84
SRL_OPN_2PTS027_0781_20151007_121541_20151007_135443.EUM.nc	0.029	0.025	0.113	3089	5519	0	2358	13	59
SRL_OPN_2PTS027_0783_20151007_135443_20151007_154807.EUM.nc	0.019	0.027	0.103	3710	6376	0	2524	15	127
SRL_OPN_2PTS027_0786_20151007_154806_20151007_190730.EUM.nc	0.024	0.020	0.113	6204	11152	0	4718	48	182
SRL_OPN_2PTS027_0790_20151007_190729_20151007_204631.EUM.nc	0.036	0.039	0.100	3739	5621	0	1792	16	74
SRL_OPN_2PTS027_0792_20151007_204631_20151007_222502.EUM.nc	0.006	0.010	0.084	2875	5404	0	2374	34	121
SRL_OPN_2PTS027_0794_20151007_222501_20151008_000254.EUM.nc	0.052	0.059	0.094	3018	5545	0	2452	17	58
SRL_OPN_2PTS027_0795_20151008_000253_20151008_014043.EUM.nc	0.038	0.032	0.109	3025	5535	0	2344	19	147
SRL_OPN_2PTS027_0797_20151008_014042_20151008_031939.EUM.nc	0.030	0.042	0.116	2786	5533	0	2696	12	39
SRL_OPN_2PTS027_0799_20151008_031938_20151008_050002.EUM.nc	0.038	0.043	0.099	2847	5558	0	2621	9	81
SRL_OPN_2PTS027_0801_20151008_050001_20151008_064249.EUM.nc	0.023	0.026	0.079	3729	5824	0	2004	4	87
SRL_OPN_2PTS027_0803_20151008_064248_20151008_082851.EUM.nc	0.017	0.009	0.121	4309	6045	0	1660	3	73
SRL_OPN_2PTS027_0806_20151008_082851_20151008_100651.EUM.nc	-0.025	-0.048	0.171	2885	5401	0	2443	23	50
SRL_OPN_2PTS027_0807_20151008_100650_20151008_114449.EUM.nc	-0.001	-0.003	0.130	2344	5448	0	3047	28	29
SRL_OPN_2PTS027_0809_20151008_114448_20151008_132326.EUM.nc	-0.007	0.011	0.113	2836	5457	0	2536	8	77
SRL_OPN_2PTS027_0811_20151008_132325_20151008_151647.EUM.nc	0.028	0.021	0.106	3612	6421	0	2699	7	103
SRL_OPN_2PTS027_0814_20151008_151647_20151008_165634.EUM.nc	0.022	0.026	0.113	2916	5547	0	2550	8	73
SRL_OPN_2PTS027_0816_20151008_165633_20151008_183615.EUM.nc	0.025	0.022	0.101	3194	5514	0	2187	8	125
SRL_OPN_2PTS027_0818_20151008_183614_20151008_201526.EUM.nc	0.020	0.018	0.104	3192	5571	0	2233	12	134
SRL_OPN_2PTS027_0820_20151008_201526_20151008_215411.EUM.nc	0.020	0.005	0.117	3192	5514	0	2175	53	94
SRL_OPN_2PTS027_0822_20151008_215410_20151008_233212.EUM.nc	0.032	0.023	0.101	2406	5333	0	2794	33	100
SRL_OPN_2PTS027_0823_20151008_233211_20151009_010953.EUM.nc	0.015	0.029	0.105	2741	5508	0	2718	12	37
SRL_OPN_2PTS027_0825_20151009_010952_20151009_024825.EUM.nc	0.032	0.036	0.108	2873	5565	0	2659	3	30
SRL_OPN_2PTS027_0827_20151009_024825_20151009_042815.EUM.nc	0.057	0.057	0.089	2690	5542	0	2746	5	101
SRL_OPN_2PTS027_0829_20151009_042814_20151009_061014.EUM.nc	0.039	0.034	0.090	3582	5733	0	2080	10	61
SRL_OPN_2PTS027_0831_20151009_061013_20151009_075756.EUM.nc	0.016	0.010	0.090	3930	6100	0	1982	5	183
SRL_OPN_2PTS027_0834_20151009_075756_20151009_093607.EUM.nc	-0.003	-0.022	0.134	2931	5550	0	2528	13	78
SRL_OPN_2PTS027_0835_20151009_093606_20151009_111351.EUM.nc	-0.015	-0.011	0.123	2163	5478	0	3219	53	43
SRL_OPN_2PTS027_0837_20151009_111350_20151009_125216.EUM.nc	-0.028	-0.009	0.096	2547	5372	0	2781	7	37
SRL_OPN_2PTS027_0839_20151009_125216_20151009_144527.EUM.nc	0.034	0.025	0.117	3454	6358	0	2830	7	67
SRL_OPN_2PTS027_0842_20151009_144526_20151009_162514.EUM.nc	0.017	0.015	0.130	3370	5650	0	2161	3	116
SRL_OPN_2PTS027_0844_20151009_162513_20151009_180450.EUM.nc	0.027	0.008	0.114	2993	5641	0	2527	10	111
SRL_OPN_2PTS027_0846_20151009_180449_20151009_194419.EUM.nc	0.010	0.008	0.116	3243	5626	0	2244	16	123
SRL_OPN_2PTS027_0848_20151009_194419_20151009_212314.EUM.nc	0.022	0.010	0.115	3548	5480	0	1830	35	67
SRL_OPN_2PTS027_0850_20151009_212314_20151009_230120.EUM.nc	0.005	0.003	0.096	2329	5390	0	2992	16	53
SRL_OPN_2PTS027_0851_20151009_230119_20151010_003908.EUM.nc	0.049	0.055	0.093	3180	5503	0	2201	39	83
SRL_OPN_2PTS027_0853_20151010_003907_20151010_022846.EUM.nc	0.017	0.015	0.102	3137	6182	0	2940	5	100
SRL_OPN_2PTS027_0856_20151010_022845_20151010_035640.EUM.nc	0.033	0.036	0.099	2532	4912	0	2357	11	12
SRL_OPN_2PTS027_0857_20151010_035640_20151010_053757.EUM.nc	0.046	0.051	0.105	2981	5535	0	2490	15	49

– Continued on next page

Table 17: Sea Surface Height Anomaly (Product Values) Statistics.

– Continued from previous page

File	Median	Mean	Std. Dev.	No. Obs.	Total Obs.	Default Lat/Lon	Flag (total)	Default (total)	3-Sigma Edited
SRL_OPN_2PTS027_0859_20151010_053756_20151010_072658.EUM.nc	0.015	0.015	0.089	4090	6211	0	2080	2	39
SRL_OPN_2PTS027_0862_20151010_072657_20151010_090521.EUM.nc	0.029	0.027	0.091	3663	5589	0	1796	15	115
SRL_OPN_2PTS027_0863_20151010_090520_20151010_104307.EUM.nc	0.022	0.018	0.147	2565	5523	0	2860	31	67
SRL_OPN_2PTS027_0865_20151010_104306_20151010_122116.EUM.nc	-0.041	-0.033	0.084	2474	5499	0	2848	38	139
SRL_OPN_2PTS027_0867_20151010_122115_20151010_140032.EUM.nc	0.018	0.007	0.117	3247	5540	0	2198	4	91
SRL_OPN_2PTS027_0869_20151010_140031_20151010_155355.EUM.nc	0.009	0.021	0.106	3464	6393	0	2766	2	161
SRL_OPN_2PTS027_0872_20151010_155355_20151010_173332.EUM.nc	0.060	0.051	0.111	2711	5468	0	2632	12	113
SRL_OPN_2PTS027_0874_20151010_173331_20151010_191307.EUM.nc	0.023	0.029	0.115	3519	5650	0	2045	14	72
SRL_OPN_2PTS027_0876_20151010_191307_20151010_205207.EUM.nc	0.004	0.009	0.091	3674	5591	0	1793	30	94
SRL_OPN_2PTS027_0878_20151010_205207_20151010_223035.EUM.nc	0.015	0.020	0.092	2890	5415	0	2377	66	82
SRL_OPN_2PTS027_0879_20151010_223034_20151011_000826.EUM.nc	0.030	0.032	0.088	2992	5479	0	2391	5	91
SRL_OPN_2PTS027_0881_20151011_000826_20151011_015725.EUM.nc	0.020	0.028	0.098	3427	6152	0	2612	12	101
SRL_OPN_2PTS027_0884_20151011_015725_20151011_032516.EUM.nc	0.036	0.036	0.112	2617	4870	0	2199	20	34
SRL_OPN_2PTS027_0885_20151011_032517_20151011_050556.EUM.nc	0.035	0.040	0.099	2746	5552	0	2714	7	85
SRL_OPN_2PTS027_0887_20151011_050556_20151011_065557.EUM.nc	0.001	0.004	0.081	3681	6223	0	2486	3	53
SRL_OPN_2PTS027_0890_20151011_065556_20151011_083425.EUM.nc	0.030	0.034	0.100	4204	5622	0	1233	4	181
SRL_OPN_2PTS027_0892_20151011_083425_20151011_101224.EUM.nc	-0.017	-0.025	0.111	2714	5420	0	2564	27	115
SRL_OPN_2PTS027_0893_20151011_101223_20151011_115023.EUM.nc	-0.009	-0.005	0.084	2389	5489	0	2975	24	101
SRL_OPN_2PTS027_0895_20151011_115022_20151011_132904.EUM.nc	-0.005	0.009	0.120	2888	5432	0	2471	22	51
SRL_OPN_2PTS027_0897_20151011_132904_20151011_152227.EUM.nc	0.032	0.036	0.105	3610	6371	0	2633	4	124
SRL_OPN_2PTS027_0900_20151011_152226_20151011_170212.EUM.nc	0.046	0.041	0.124	2783	5570	0	2652	9	126
SRL_OPN_2PTS027_0902_20151011_170212_20151011_184153.EUM.nc	0.033	0.040	0.123	3235	5528	0	2212	10	71
SRL_OPN_2PTS027_0904_20151011_184152_20151011_202104.EUM.nc	-0.002	0.002	0.096	3263	5576	0	2117	13	183
SRL_OPN_2PTS027_0906_20151011_202103_20151011_215944.EUM.nc	-0.008	-0.011	0.086	2948	5472	0	2331	34	159
SRL_OPN_2PTS027_0908_20151011_215943_20151011_233745.EUM.nc	0.016	0.017	0.097	2624	5452	0	2740	14	74
SRL_OPN_2PTS027_0909_20151011_233744_20151012_011528.EUM.nc	0.032	0.038	0.090	3006	5509	0	2436	25	42
SRL_OPN_2PTS027_0911_20151012_011528_20151012_025404.EUM.nc	0.036	0.041	0.112	2820	5538	0	2665	13	40
SRL_OPN_2PTS027_0913_20151012_025402_20151012_043407.EUM.nc	0.049	0.047	0.107	2782	5507	0	2685	14	26
SRL_OPN_2PTS027_0915_20151012_043406_20151012_061607.EUM.nc	0.023	0.018	0.090	3653	5778	0	2056	3	66
SRL_OPN_2PTS027_0917_20151012_061607_20151012_080334.EUM.nc	0.025	0.018	0.100	3950	6084	0	1932	17	185
SRL_OPN_2PTS027_0920_20151012_080332_20151012_094141.EUM.nc	0.004	-0.008	0.142	2892	5539	0	2467	23	157
SRL_OPN_2PTS027_0921_20151012_094140_20151012_111934.EUM.nc	-0.030	-0.030	0.118	2223	5389	0	3036	56	74
SRL_OPN_2PTS027_0923_20151012_111932_20151012_125753.EUM.nc	-0.018	-0.012	0.084	2531	5373	0	2741	7	94
SRL_OPN_2PTS027_0925_20151012_125752_20151012_145116.EUM.nc	0.050	0.054	0.104	3473	6364	0	2786	21	84
SRL_OPN_2PTS027_0928_20151012_145116_20151012_163054.EUM.nc	0.008	0.006	0.125	3258	5649	0	2236	14	141
SRL_OPN_2PTS027_0930_20151012_163054_20151012_181038.EUM.nc	0.056	0.041	0.129	3045	5616	0	2475	9	87
SRL_OPN_2PTS027_0932_20151012_181037_20151012_194958.EUM.nc	-0.007	0.005	0.118	3179	5595	0	2278	8	130
SRL_OPN_2PTS027_0934_20151012_194956_20151012_212851.EUM.nc	0.010	-0.005	0.102	3556	5470	0	1734	50	130
SRL_OPN_2PTS027_0936_20151012_212851_20151012_230702.EUM.nc	-0.003	-0.007	0.107	2253	5398	0	3108	10	27

– Continued on next page

Table 17: Sea Surface Height Anomaly (Product Values) Statistics.

– Continued from previous page

File	Median	Mean	Std. Dev.	No. Obs.	Total Obs.	Default Lat/Lon	Flag (total)	Default (total)	3-Sigma Edited
SRL_OPN_2PTS027_0937_20151012_230702_20151013_004442.EUM.nc	0.031	0.036	0.097	3179	5504	0	2261	40	24
SRL_OPN_2PTS027_0939_20151013_004441_20151013_022258.EUM.nc	0.029	0.039	0.087	2959	5562	0	2524	13	66
SRL_OPN_2PTS027_0941_20151013_022258_20151013_040222.EUM.nc	0.043	0.039	0.112	2665	5464	0	2727	8	64
SRL_OPN_2PTS027_0943_20151013_040221_20151013_054348.EUM.nc	0.022	0.017	0.109	3263	5682	0	2336	15	68
SRL_OPN_2PTS027_0945_20151013_054347_20151013_073235.EUM.nc	0.010	0.001	0.094	3995	6179	0	2111	13	60
SRL_OPN_2PTS027_0948_20151013_073236_20151013_091055.EUM.nc	0.027	0.028	0.096	3382	5555	0	1966	13	194
SRL_OPN_2PTS027_0949_20151013_091054_20151013_104840.EUM.nc	0.001	-0.008	0.142	2554	5550	0	2930	20	46
SRL_OPN_2PTS027_0951_20151013_104840_20151013_122652.EUM.nc	-0.008	0.002	0.081	2408	5384	0	2826	73	77
SRL_OPN_2PTS027_0953_20151013_122651_20151013_140613.EUM.nc	0.034	0.039	0.113	3109	5570	0	2392	2	67
SRL_OPN_2PTS027_0955_20151013_140613_20151013_155935.EUM.nc	0.023	0.021	0.122	3541	6374	0	2766	16	51
SRL_OPN_2PTS027_0958_20151013_155935_20151013_191847.EUM.nc	0.021	0.014	0.115	6242	11255	0	4832	19	162
SRL_OPN_2PTS027_0962_20151013_191846_20151013_205753.EUM.nc	0.008	0.010	0.076	3463	5575	0	1773	25	314
SRL_OPN_2PTS027_0964_20151013_205753_20151013_223610.EUM.nc	0.005	0.005	0.088	2862	5402	0	2444	17	79
SRL_OPN_2PTS027_0965_20151013_223608_20151014_001400.EUM.nc	0.014	0.009	0.089	3019	5482	0	2390	12	61
SRL_OPN_2PTS027_0967_20151014_001359_20151014_015201.EUM.nc	0.027	0.038	0.087	3203	5484	0	2197	2	82
SRL_OPN_2PTS027_0969_20151014_015200_20151014_033057.EUM.nc	0.026	0.023	0.109	2877	5482	0	2533	16	56
SRL_OPN_2PTS027_0971_20151014_033057_20151014_051144.EUM.nc	0.032	0.044	0.105	2813	5567	0	2702	3	49
SRL_OPN_2PTS027_0973_20151014_051143_20151014_070135.EUM.nc	0.007	0.002	0.090	3672	6209	0	2479	11	47
SRL_OPN_2PTS027_0976_20151014_070134_20151014_084008.EUM.nc	0.016	0.019	0.085	4061	5618	0	1318	9	230
SRL_OPN_2PTS027_0978_20151014_084007_20151014_101757.EUM.nc	-0.006	-0.014	0.164	2737	5425	0	2603	27	58
SRL_OPN_2PTS027_0979_20151014_101756_20151014_115558.EUM.nc	0.026	0.022	0.088	2374	5497	0	3022	20	81
SRL_OPN_2PTS027_0981_20151014_115557_20151014_133452.EUM.nc	-0.002	0.004	0.105	2926	5438	0	2454	16	42
SRL_OPN_2PTS027_0983_20151014_133451_20151014_152815.EUM.nc	0.057	0.061	0.102	3696	6350	0	2596	24	34
SRL_OPN_2PTS027_0986_20151014_152815_20151014_170754.EUM.nc	0.027	0.027	0.110	2724	5584	0	2764	1	95
SRL_OPN_2PTS027_0988_20151014_170753_20151014_184732.EUM.nc	0.010	0.014	0.088	3312	5524	0	2098	14	100
SRL_OPN_2PTS027_0990_20151014_184731_20151014_202642.EUM.nc	-0.014	-0.012	0.108	3334	5587	0	2125	21	107
SRL_OPN_2PTS027_0992_20151014_202640_20151014_220520.EUM.nc	-0.007	-0.012	0.109	3028	5469	0	2310	37	94
SRL_OPN_2PTS027_0994_20151014_220519_20151014_234318.EUM.nc	0.023	0.024	0.085	2750	5523	0	2627	34	112
SRL_OPN_2PTS027_0995_20151014_234317_20151015_012101.EUM.nc	0.023	0.022	0.097	2983	5517	0	2444	31	59
SRL_OPN_2PTS027_0997_20151015_012102_20151015_025941.EUM.nc	0.011	0.024	0.110	2801	5579	0	2705	10	63
SRL_OPN_2PTS027_0999_20151015_025940_20151015_043951.EUM.nc	0.058	0.065	0.098	2717	5506	0	2717	15	57