Near Real Time Altimeter Validation System Report

Report Generation Date: 2015-11-19 20:40:54
Data Window Start Date: 2015-10-15 05:39:00
Data Window End Date: 2015-11-19 05:39:00
Data Window Duration : 35.0000 days

Contents

1 File Summary **6**

2 Sea Surface Height Anomaly Plots **19**

3 Sea Surface Height Anomaly (Model Wet) Plots **24**

4 Ka-Band Significant Wave Height Plots **29**

5 Altimeter Wind Speed Plots **34**

6 Ka-Band Backscatter Coefficient Plots **39**

7 Dry Troposphere Path Delay Plots **44**

8 Radiometer Wet Troposphere Path Delay Plots **49**

9 Model Wet Troposphere Path Delay Plots **54**

10 Wet Path Delay Difference (AMR-Model) Plots **59**

11 K Brightness Temperature Plots **64**

12 Ka Brightness Temperature Plots **69**

13 Ka-Band Ionospheric Path Delay Plots **74**

14 Ka-Band Sea State Bias Plots **79**

15 Ka-Band Waveform Attitude Plots **84**

16 Inverted Barometer Height Correction Plots **89**

17 Sea Surface Height Anomaly (Product Values) Plots **94**

18 Sea Surface Height Anomaly Table **99**

19 Sea Surface Height Anomaly (Model Wet) Table **112**

20 Ka-Band Significant Wave Height Table **125**

21 Altimeter Wind Speed Table **138**

22 Ka-Band Backscatter Coefficient Table **151**

23 Dry Troposphere Path Delay Table **164**

24 Radiometer Wet Troposphere Path Delay Table **177**

25 Model Wet Troposphere Path Delay Table **190**

26 Wet Path Delay Difference (AMR-Model) Table **203**

27 K Brightness Temperature Table **216**

28 Ka Brightness Temperature Table **229**

29 Ka-Band Ionospheric Path Delay Table **242**

30 Ka-Band Sea State Bias Table **255**

31 Ka-Band Waveform Attitude Table **268**

32 Inverted Barometer Height Correction Table **281**

33 Sea Surface Height Anomaly (Product Values) Table **294**

List of Figures

1 Mean/Median for Sea Surface Height Anomaly . . . 19
2 Standard Deviation for Sea Surface Height Anomaly . . . 20
3 Flagged/Edited Data Points for Sea Surface Height Anomaly . . . 20
4 One Cycle Per Revolution Amplitude for Sea Surface Height Anomaly . . . 21
5 Histogram for Sea Surface Height Anomaly . . . 21
6 Map of Values for Sea Surface Height Anomaly . . . 22
7 Map of Flagged/Edited Points for Sea Surface Height Anomaly . . . 23
8 Mean/Median for Sea Surface Height Anomaly (Model Wet) . . . 24
9 Standard Deviation for Sea Surface Height Anomaly (Model Wet) . . . 25
10 Flagged/Edited Data Points for Sea Surface Height Anomaly (Model Wet) . . . 25
11 One Cycle Per Revolution Amplitude for Sea Surface Height Anomaly (Model Wet) . . . 26
12 Histogram for Sea Surface Height Anomaly (Model Wet) . . . 26
13 Map of Values for Sea Surface Height Anomaly (Model Wet) . . . 27
14 Map of Flagged/Edited Points for Sea Surface Height Anomaly (Model Wet) . . . 28
15 Mean/Median for Ka-Band Significant Wave Height . . . 29
16 Standard Deviation for Ka-Band Significant Wave Height . . . 30
17 Flagged/Edited Data Points for Ka-Band Significant Wave Height . . . 30
18 Histogram for Ka-Band Significant Wave Height . . . 31
19 Map of Values for Ka-Band Significant Wave Height . . . 32
20 Map of Flagged/Edited Points for Ka-Band Significant Wave Height . . . 33
21 Mean/Median for Altimeter Wind Speed . . . 34
22 Standard Deviation for Altimeter Wind Speed . . . 35
23 Flagged/Edited Data Points for Altimeter Wind Speed . . . 35
24 Histogram for Altimeter Wind Speed . . . 36
25 Map of Values for Altimeter Wind Speed . . . 37
26 Map of Flagged/Edited Points for Altimeter Wind Speed . . . 38
27 Mean/Median for Ka-Band Backscatter Coefficient . . . 39
28 Standard Deviation for Ka-Band Backscatter Coefficient . . . 40
29 Flagged/Edited Data Points for Ka-Band Backscatter Coefficient . . . 40
30 Histogram for Ka-Band Backscatter Coefficient . . . 41
31 Map of Values for Ka-Band Backscatter Coefficient . . . 42
32 Map of Flagged/Edited Points for Ka-Band Backscatter Coefficient . . . 43
33 Mean/Median for Dry Troposphere Path Delay . . . 44
34 Standard Deviation for Dry Troposphere Path Delay . . . 45
35 Flagged/Edited Data Points for Dry Troposphere Path Delay . . . 45
36 Histogram for Dry Troposphere Path Delay . . . 46
37 Map of Values for Dry Troposphere Path Delay . . . 47
38 Map of Flagged/Edited Points for Dry Troposphere Path Delay . . . 48
39 Mean/Median for Radiometer Wet Troposphere Path Delay . . . 49
40 Standard Deviation for Radiometer Wet Troposphere Path Delay . . . 50
41 Flagged/Edited Data Points for Radiometer Wet Troposphere Path Delay . . . 50
42 Histogram for Radiometer Wet Troposphere Path Delay . . . 51
43 Map of Values for Radiometer Wet Troposphere Path Delay . . . 52
44 Map of Flagged/Edited Points for Radiometer Wet Troposphere Path Delay . . . 53
45 Mean/Median for Model Wet Troposphere Path Delay . . . 54
46 Standard Deviation for Model Wet Troposphere Path Delay . . . 55
47 Flagged/Edited Data Points for Model Wet Troposphere Path Delay . . . 55
48 Histogram for Model Wet Troposphere Path Delay . . . 56
49 Map of Values for Model Wet Troposphere Path Delay . . . 57
50 Map of Flagged/Edited Points for Model Wet Troposphere Path Delay . . . 58
51 Mean/Median for Wet Path Delay Difference (AMR-Model) . . . 59
52 Standard Deviation for Wet Path Delay Difference (AMR-Model) . . . 60

53 Flagged/Edited Data Points for Wet Path Delay Difference (AMR-Model) . . . 60
54 Histogram for Wet Path Delay Difference (AMR-Model) . . . 61
55 Map of Values for Wet Path Delay Difference (AMR-Model) . . . 62
56 Map of Flagged/Edited Points for Wet Path Delay Difference (AMR-Model) . . . 63
57 Mean/Median for K Brightness Temperature . . . 64
58 Standard Deviation for K Brightness Temperature . . . 65
59 Flagged/Edited Data Points for K Brightness Temperature . . . 65
60 Histogram for K Brightness Temperature . . . 66
61 Map of Values for K Brightness Temperature . . . 67
62 Map of Flagged/Edited Points for K Brightness Temperature . . . 68
63 Mean/Median for Ka Brightness Temperature . . . 69
64 Standard Deviation for Ka Brightness Temperature . . . 70
65 Flagged/Edited Data Points for Ka Brightness Temperature . . . 70
66 Histogram for Ka Brightness Temperature . . . 71
67 Map of Values for Ka Brightness Temperature . . . 72
68 Map of Flagged/Edited Points for Ka Brightness Temperature . . . 73
69 Mean/Median for Ka-Band Ionospheric Path Delay . . . 74
70 Standard Deviation for Ka-Band Ionospheric Path Delay . . . 75
71 Flagged/Edited Data Points for Ka-Band Ionospheric Path Delay . . . 75
72 Histogram for Ka-Band Ionospheric Path Delay . . . 76
73 Map of Values for Ka-Band Ionospheric Path Delay . . . 77
74 Map of Flagged/Edited Points for Ka-Band Ionospheric Path Delay . . . 78
75 Mean/Median for Ka-Band Sea State Bias . . . 79
76 Standard Deviation for Ka-Band Sea State Bias . . . 80
77 Flagged/Edited Data Points for Ka-Band Sea State Bias . . . 80
78 Histogram for Ka-Band Sea State Bias . . . 81
79 Map of Values for Ka-Band Sea State Bias . . . 82
80 Map of Flagged/Edited Points for Ka-Band Sea State Bias . . . 83
81 Mean/Median for Ka-Band Waveform Attitude . . . 84
82 Standard Deviation for Ka-Band Waveform Attitude . . . 85
83 Flagged/Edited Data Points for Ka-Band Waveform Attitude . . . 85
84 Histogram for Ka-Band Waveform Attitude . . . 86
85 Map of Values for Ka-Band Waveform Attitude . . . 87
86 Map of Flagged/Edited Points for Ka-Band Waveform Attitude . . . 88
87 Mean/Median for Inverted Barometer Height Correction . . . 89
88 Standard Deviation for Inverted Barometer Height Correction . . . 90
89 Flagged/Edited Data Points for Inverted Barometer Height Correction . . . 90
90 Histogram for Inverted Barometer Height Correction . . . 91
91 Map of Values for Inverted Barometer Height Correction . . . 92
92 Map of Flagged/Edited Points for Inverted Barometer Height Correction . . . 93
93 Mean/Median for Sea Surface Height Anomaly (Product Values) . . . 94
94 Standard Deviation for Sea Surface Height Anomaly (Product Values) . . . 95
95 Flagged/Edited Data Points for Sea Surface Height Anomaly (Product Values) . . . 95
96 Histogram for Sea Surface Height Anomaly (Product Values) . . . 96
97 Map of Values for Sea Surface Height Anomaly (Product Values) . . . 97
98 Map of Flagged/Edited Points for Sea Surface Height Anomaly (Product Values) . . . 98

List of Tables

1 List of files between 2015-10-15 05:39:00 and 2015-11-19 05:39:00. 6
2 Sea Surface Height Anomaly Statistics. 99
3 Sea Surface Height Anomaly (Model Wet) Statistics. 112
4 Ka-Band Significant Wave Height Statistics. 125
5 Altimeter Wind Speed Statistics. 138
6 Ka-Band Backscatter Coefficient Statistics. 151
7 Dry Troposphere Path Delay Statistics. 164
8 Radiometer Wet Troposphere Path Delay Statistics. 177
9 Model Wet Troposphere Path Delay Statistics. 190
10 Wet Path Delay Difference (AMR-Model) Statistics. 203
11 K Brightness Temperature Statistics. 216
12 Ka Brightness Temperature Statistics. 229
13 Ka-Band Ionospheric Path Delay Statistics. 242
14 Ka-Band Sea State Bias Statistics. 255
15 Ka-Band Waveform Attitude Statistics. 268
16 Inverted Barometer Height Correction Statistics. 281
17 Sea Surface Height Anomaly (Product Values) Statistics. 294

1 File Summary

Table 1: List of files between 2015-10-15 05:39:00 and 2015-11-19 05:39:00.

	File Name	Start Date	End Date	Rev. No.	Latency (hours)
1	SRL_OPN_2PTS027_1001_20151015_043950_20151015_080908.EUM.nc	2015-10-15 04:39:51	2015-10-15 08:09:07	13766	4.171
2	SRL_OPN_2PTS028_0004_20151015_080907_20151015_094714.EUM.nc	2015-10-15 08:09:08	2015-10-15 09:47:13	13768	2.065
3	SRL_OPN_2PTS028_0005_20151015_094713_20151015_112508.EUM.nc	2015-10-15 09:47:14	2015-10-15 11:25:07	13769	2.047
4	SRL_OPN_2PTS028_0007_20151015_112507_20151015_130332.EUM.nc	2015-10-15 11:25:08	2015-10-15 13:03:31	13770	2.083
5	SRL_OPN_2PTS028_0009_20151015_130332_20151015_145656.EUM.nc	2015-10-15 13:03:33	2015-10-15 14:56:55	13771	2.366
6	SRL_OPN_2PTS028_0012_20151015_145655_20151015_163635.EUM.nc	2015-10-15 14:56:56	2015-10-15 16:36:34	13772	2.18
7	SRL_OPN_2PTS028_0014_20151015_163634_20151015_181617.EUM.nc	2015-10-15 16:36:35	2015-10-15 18:16:16	13773	2.161
8	SRL_OPN_2PTS028_0016_20151015_181616_20151015_195534.EUM.nc	2015-10-15 18:16:17	2015-10-15 19:55:33	13774	2.148
9	SRL_OPN_2PTS028_0018_20151015_195533_20151015_213427.EUM.nc	2015-10-15 19:55:34	2015-10-15 21:34:26	13775	2.12
10	SRL_OPN_2PTS028_0020_20151015_213427_20151015_231236.EUM.nc	2015-10-15 21:34:28	2015-10-15 23:12:35	13776	2.085
11	SRL_OPN_2PTS028_0021_20151015_231235_20151016_005015.EUM.nc	2015-10-15 23:12:36	2015-10-16 00:50:14	13777	2.12
12	SRL_OPN_2PTS028_0023_20151016_005014_20151016_022834.EUM.nc	2015-10-16 00:50:15	2015-10-16 02:28:33	13778	2.145
13	SRL_OPN_2PTS028_0025_20151016_022833_20151016_040812.EUM.nc	2015-10-16 02:28:34	2015-10-16 04:08:11	13779	2.142
14	SRL_OPN_2PTS028_0027_20151016_040811_20151016_054937.EUM.nc	2015-10-16 04:08:12	2015-10-16 05:49:36	13780	2.176
15	SRL_OPN_2PTS028_0029_20151016_054936_20151016_073810.EUM.nc	2015-10-16 05:49:37	2015-10-16 07:38:09	13781	2.249
16	SRL_OPN_2PTS028_0032_20151016_073810_20151016_091629.EUM.nc	2015-10-16 07:38:11	2015-10-16 09:16:28	13782	2.066
17	SRL_OPN_2PTS028_0033_20151016_091629_20151016_105421.EUM.nc	2015-10-16 09:16:30	2015-10-16 10:54:20	13783	2.042
18	SRL_OPN_2PTS028_0035_20151016_105420_20151016_123227.EUM.nc	2015-10-16 10:54:21	2015-10-16 12:32:26	13784	2.053
19	SRL_OPN_2PTS028_0037_20151016_123226_20151016_141154.EUM.nc	2015-10-16 12:32:27	2015-10-16 14:11:53	13785	2.084
20	SRL_OPN_2PTS028_0039_20151016_141153_20151016_160513.EUM.nc	2015-10-16 14:11:55	2015-10-16 16:05:12	13786	2.392
21	SRL_OPN_2PTS028_0042_20151016_160513_20151016_174500.EUM.nc	2015-10-16 16:05:14	2015-10-16 17:44:58	13787	2.16
22	SRL_OPN_2PTS028_0044_20151016_174500_20151016_192423.EUM.nc	2015-10-16 17:45:01	2015-10-16 19:24:21	13788	2.141
23	SRL_OPN_2PTS028_0046_20151016_192424_20151016_210328.EUM.nc	2015-10-16 19:24:25	2015-10-16 21:03:27	13789	2.117
24	SRL_OPN_2PTS028_0048_20151016_210327_20151016_224151.EUM.nc	2015-10-16 21:03:29	2015-10-16 22:41:50	13790	2.091
25	SRL_OPN_2PTS028_0049_20151016_224150_20151017_001932.EUM.nc	2015-10-16 22:41:51	2015-10-17 00:19:31	13791	2.087
26	SRL_OPN_2PTS028_0051_20151017_001931_20151017_015735.EUM.nc	2015-10-17 00:19:32	2015-10-17 01:57:34	13792	2.132
27	SRL_OPN_2PTS028_0053_20151017_015734_20151017_033637.EUM.nc	2015-10-17 01:57:35	2015-10-17 03:36:36	13793	2.148
28	SRL_OPN_2PTS028_0055_20151017_033635_20151017_051728.EUM.nc	2015-10-17 03:36:37	2015-10-17 05:17:27	13794	2.167
29	SRL_OPN_2PTS028_0057_20151017_051729_20151017_070710.EUM.nc	2015-10-17 05:17:30	2015-10-17 07:07:09	13795	2.251
30	SRL_OPN_2PTS028_0060_20151017_070710_20151017_084541.EUM.nc	2015-10-17 07:07:11	2015-10-17 08:45:40	13796	2.051
31	SRL_OPN_2PTS028_0061_20151017_084540_20151017_102328.EUM.nc	2015-10-17 08:45:41	2015-10-17 10:23:26	13797	2.044
32	SRL_OPN_2PTS028_0063_20151017_102328_20151017_120131.EUM.nc	2015-10-17 10:23:29	2015-10-17 12:01:30	13798	2.055
33	SRL_OPN_2PTS028_0065_20151017_120131_20151017_134030.EUM.nc	2015-10-17 12:01:32	2015-10-17 13:40:29	13799	2.073
34	SRL_OPN_2PTS028_0067_20151017_134029_20151017_153354.EUM.nc	2015-10-17 13:40:31	2015-10-17 15:33:53	13800	2.412
35	SRL_OPN_2PTS028_0070_20151017_153353_20151017_171341.EUM.nc	2015-10-17 15:33:54	2015-10-17 17:13:40	13801	2.138
36	SRL_OPN_2PTS028_0072_20151017_171340_20151017_185311.EUM.nc	2015-10-17 17:13:41	2015-10-17 18:53:10	13802	2.145

– Continued on next page

Table 1: List of files between 2015-10-15 05:39:00 and 2015-11-19 05:39:00.

– Continued from previous page

	File Name	Start Date	End Date	Rev. No.	Latency (hours)
37	SRL_OPN_2PTS028_0074_20151017_185310_20151017_203225.EUM.nc	2015-10-17 18:53:11	2015-10-17 20:32:24	13803	2.116
38	SRL_OPN_2PTS028_0076_20151017_203224_20151017_221054.EUM.nc	2015-10-17 20:32:25	2015-10-17 22:10:53	13804	2.116
39	SRL_OPN_2PTS028_0078_20151017_221053_20151017_234850.EUM.nc	2015-10-17 22:10:54	2015-10-17 23:48:49	13805	2.082
40	SRL_OPN_2PTS028_0079_20151017_234849_20151018_012644.EUM.nc	2015-10-17 23:48:50	2015-10-18 01:26:43	13806	2.11
41	SRL_OPN_2PTS028_0081_20151018_012642_20151018_030519.EUM.nc	2015-10-18 01:26:44	2015-10-18 03:05:18	13807	2.165
42	SRL_OPN_2PTS028_0083_20151018_030517_20151018_044535.EUM.nc	2015-10-18 03:05:19	2015-10-18 04:45:34	13808	2.16
43	SRL_OPN_2PTS028_0085_20151018_044533_20151018_062752.EUM.nc	2015-10-18 04:45:34	2015-10-18 06:27:51	13809	2.147
44	SRL_OPN_2PTS028_0087_20151018_062752_20151018_081450.EUM.nc	2015-10-18 06:27:53	2015-10-18 08:14:49	13810	2.213
45	SRL_OPN_2PTS028_0090_20151018_081450_20151018_095246.EUM.nc	2015-10-18 08:14:51	2015-10-18 09:52:45	13811	2.037
46	SRL_OPN_2PTS028_0091_20151018_095245_20151018_113039.EUM.nc	2015-10-18 09:52:46	2015-10-18 11:30:38	13812	2.051
47	SRL_OPN_2PTS028_0093_20151018_113040_20151018_130916.EUM.nc	2015-10-18 11:30:41	2015-10-18 13:09:15	13813	2.078
48	SRL_OPN_2PTS028_0095_20151018_130915_20151018_150234.EUM.nc	2015-10-18 13:09:16	2015-10-18 15:02:33	13814	2.341
49	SRL_OPN_2PTS028_0098_20151018_150233_20151018_164212.EUM.nc	2015-10-18 15:02:34	2015-10-18 16:42:11	13815	2.16
50	SRL_OPN_2PTS028_0100_20151018_164211_20151018_182154.EUM.nc	2015-10-18 16:42:12	2015-10-18 18:21:53	13816	2.163
51	SRL_OPN_2PTS028_0102_20151018_182153_20151018_200120.EUM.nc	2015-10-18 18:21:55	2015-10-18 20:01:19	13817	2.139
52	SRL_OPN_2PTS028_0104_20151018_200120_20151018_214001.EUM.nc	2015-10-18 20:01:21	2015-10-18 21:40:00	13818	2.099
53	SRL_OPN_2PTS028_0106_20151018_214000_20151018_231808.EUM.nc	2015-10-18 21:40:01	2015-10-18 23:18:07	13819	2.074
54	SRL_OPN_2PTS028_0107_20151018_231807_20151019_005556.EUM.nc	2015-10-18 23:18:08	2015-10-19 00:55:55	13820	2.116
55	SRL_OPN_2PTS028_0109_20151019_005556_20151019_023412.EUM.nc	2015-10-19 00:55:57	2015-10-19 02:34:10	13821	2.141
56	SRL_OPN_2PTS028_0111_20151019_023411_20151019_041354.EUM.nc	2015-10-19 02:34:12	2015-10-19 04:13:53	13822	2.162
57	SRL_OPN_2PTS028_0113_20151019_041353_20151019_055527.EUM.nc	2015-10-19 04:13:54	2015-10-19 05:55:26	13823	2.151
58	SRL_OPN_2PTS028_0115_20151019_055526_20151019_074356.EUM.nc	2015-10-19 05:55:27	2015-10-19 07:43:55	13824	2.24
59	SRL_OPN_2PTS028_0118_20151019_074355_20151019_092202.EUM.nc	2015-10-19 07:43:56	2015-10-19 09:22:01	13825	2.047
60	SRL_OPN_2PTS028_0119_20151019_092201_20151019_105954.EUM.nc	2015-10-19 09:22:02	2015-10-19 10:59:53	13826	2.043
61	SRL_OPN_2PTS028_0121_20151019_105954_20151019_123812.EUM.nc	2015-10-19 10:59:55	2015-10-19 12:38:11	13827	2.062
62	SRL_OPN_2PTS028_0123_20151019_123812_20151019_141735.EUM.nc	2015-10-19 12:38:13	2015-10-19 14:17:33	13828	2.088
63	SRL_OPN_2PTS028_0125_20151019_141734_20151019_161053.EUM.nc	2015-10-19 14:17:36	2015-10-19 16:10:52	13829	2.39
64	SRL_OPN_2PTS028_0128_20151019_161052_20151019_175040.EUM.nc	2015-10-19 16:10:53	2015-10-19 17:50:38	13830	2.188
65	SRL_OPN_2PTS028_0130_20151019_175038_20151019_193002.EUM.nc	2015-10-19 17:50:39	2015-10-19 19:30:01	13831	2.162
66	SRL_OPN_2PTS028_0132_20151019_193001_20151019_210904.EUM.nc	2015-10-19 19:30:02	2015-10-19 21:09:03	13832	2.126
67	SRL_OPN_2PTS028_0134_20151019_210903_20151019_224724.EUM.nc	2015-10-19 21:09:04	2015-10-19 22:47:23	13833	2.075
68	SRL_OPN_2PTS028_0135_20151019_224723_20151020_002504.EUM.nc	2015-10-19 22:47:24	2015-10-20 00:25:03	13834	2.102
69	SRL_OPN_2PTS028_0137_20151020_002503_20151020_020311.EUM.nc	2015-10-20 00:25:04	2015-10-20 02:03:10	13835	2.13
70	SRL_OPN_2PTS028_0139_20151020_020311_20151020_034224.EUM.nc	2015-10-20 02:03:12	2015-10-20 03:42:23	13836	2.162
71	SRL_OPN_2PTS028_0141_20151020_034223_20151020_052316.EUM.nc	2015-10-20 03:42:24	2015-10-20 05:23:15	13837	2.173
72	SRL_OPN_2PTS028_0143_20151020_052315_20151020_071247.EUM.nc	2015-10-20 05:23:16	2015-10-20 07:12:46	13838	2.271
73	SRL_OPN_2PTS028_0146_20151020_071246_20151020_085116.EUM.nc	2015-10-20 07:12:47	2015-10-20 08:51:15	13839	2.044
74	SRL_OPN_2PTS028_0147_20151020_085115_20151020_102911.EUM.nc	2015-10-20 08:51:16	2015-10-20 10:29:10	13840	2.068
75	SRL_OPN_2PTS028_0149_20151020_102910_20151020_120706.EUM.nc	2015-10-20 10:29:11	2015-10-20 12:07:05	13841	2.07

– Continued on next page

Table 1: List of files between 2015-10-15 05:39:00 and 2015-11-19 05:39:00.

– Continued from previous page

	File Name	Start Date	End Date	Rev. No.	Latency (hours)
76	SRL_OPN_2PTS028_0151_20151020_120705_20151020_134609.EUM.nc	2015-10-20 12:07:06	2015-10-20 13:46:07	13842	2.085
77	SRL_OPN_2PTS028_0153_20151020_134608_20151020_153934.EUM.nc	2015-10-20 13:46:10	2015-10-20 15:39:33	13843	2.392
78	SRL_OPN_2PTS028_0156_20151020_153933_20151020_171920.EUM.nc	2015-10-20 15:39:34	2015-10-20 17:19:19	13844	2.162
79	SRL_OPN_2PTS028_0158_20151020_171919_20151020_185850.EUM.nc	2015-10-20 17:19:20	2015-10-20 18:58:49	13845	2.173
80	SRL_OPN_2PTS028_0160_20151020_185848_20151020_203803.EUM.nc	2015-10-20 18:58:49	2015-10-20 20:38:02	13846	2.127
81	SRL_OPN_2PTS028_0162_20151020_203802_20151020_221636.EUM.nc	2015-10-20 20:38:03	2015-10-20 22:16:35	13847	2.087
82	SRL_OPN_2PTS028_0164_20151020_221635_20151020_235423.EUM.nc	2015-10-20 22:16:36	2015-10-20 23:54:22	13848	2.107
83	SRL_OPN_2PTS028_0165_20151020_235422_20151021_013218.EUM.nc	2015-10-20 23:54:23	2015-10-21 01:32:17	13849	2.141
84	SRL_OPN_2PTS028_0167_20151021_013217_20151021_031057.EUM.nc	2015-10-21 01:32:18	2015-10-21 03:10:56	13850	2.149
85	SRL_OPN_2PTS028_0169_20151021_031057_20151021_045120.EUM.nc	2015-10-21 03:10:58	2015-10-21 04:51:19	13851	2.151
86	SRL_OPN_2PTS028_0171_20151021_045119_20151021_063353.EUM.nc	2015-10-21 04:51:20	2015-10-21 06:33:52	13852	2.16
87	SRL_OPN_2PTS028_0173_20151021_063353_20151021_082025.EUM.nc	2015-10-21 06:33:54	2015-10-21 08:20:24	13853	2.197
88	SRL_OPN_2PTS028_0176_20151021_082024_20151021_095819.EUM.nc	2015-10-21 08:20:26	2015-10-21 09:58:18	13854	2.052
89	SRL_OPN_2PTS028_0177_20151021_095820_20151021_113614.EUM.nc	2015-10-21 09:58:21	2015-10-21 11:36:13	13855	2.045
90	SRL_OPN_2PTS028_0179_20151021_113613_20151021_131455.EUM.nc	2015-10-21 11:36:15	2015-10-21 13:14:54	13856	2.078
91	SRL_OPN_2PTS028_0181_20151021_131455_20151021_150812.EUM.nc	2015-10-21 13:14:56	2015-10-21 15:08:11	13857	2.378
92	SRL_OPN_2PTS028_0184_20151021_150811_20151021_164800.EUM.nc	2015-10-21 15:08:12	2015-10-21 16:47:59	13858	2.162
93	SRL_OPN_2PTS028_0186_20151021_164759_20151021_182733.EUM.nc	2015-10-21 16:48:00	2015-10-21 18:27:32	13859	2.155
94	SRL_OPN_2PTS028_0188_20151021_182732_20151021_200655.EUM.nc	2015-10-21 18:27:33	2015-10-21 20:06:54	13860	2.148
95	SRL_OPN_2PTS028_0190_20151021_200655_20151021_214542.EUM.nc	2015-10-21 20:06:56	2015-10-21 21:45:41	13861	2.107
96	SRL_OPN_2PTS028_0192_20151021_214542_20151021_232338.EUM.nc	2015-10-21 21:45:43	2015-10-21 23:23:37	13862	2.088
97	SRL_OPN_2PTS028_0193_20151021_232337_20151022_005812.EUM.nc	2015-10-21 23:23:39	2015-10-22 00:58:11	13863	2.03
98	SRL_OPN_2PTS028_0195_20151022_005811_20151022_010029.EUM.nc	2015-10-22 00:58:12	2015-10-22 01:00:28	13864	1.992
99	SRL_OPN_2PTS028_0195_20151022_010028_20151022_025741.EUM.nc	2015-10-22 01:00:29	2015-10-22 02:57:40	13864	3.742
100	SRL_OPN_2PTS028_0198_20151022_025739_20151022_060124.EUM.nc	2015-10-22 02:57:41	2015-10-22 06:01:23	13865	3.676
101	SRL_OPN_2PTS028_0201_20151022_060122_20151022_072005.EUM.nc	2015-10-22 06:01:23	2015-10-22 07:20:04	13867	2.182
102	SRL_OPN_2PTS028_0203_20151022_072004_20151022_092741.EUM.nc	2015-10-22 07:20:05	2015-10-22 09:27:40	13867	2.613
103	SRL_OPN_2PTS028_0205_20151022_092740_20151022_110525.EUM.nc	2015-10-22 09:27:41	2015-10-22 11:05:24	13869	2.037
104	SRL_OPN_2PTS028_0207_20151022_110524_20151022_124346.EUM.nc	2015-10-22 11:05:25	2015-10-22 12:43:45	13870	2.058
105	SRL_OPN_2PTS028_0209_20151022_124345_20151022_142322.EUM.nc	2015-10-22 12:43:46	2015-10-22 14:23:21	13871	2.09
106	SRL_OPN_2PTS028_0211_20151022_142322_20151022_161638.EUM.nc	2015-10-22 14:23:23	2015-10-22 16:16:37	13872	2.393
107	SRL_OPN_2PTS028_0214_20151022_161637_20151022_175615.EUM.nc	2015-10-22 16:16:38	2015-10-22 17:56:13	13873	2.181
108	SRL_OPN_2PTS028_0216_20151022_175614_20151022_193546.EUM.nc	2015-10-22 17:56:15	2015-10-22 19:35:45	13874	2.147
109	SRL_OPN_2PTS028_0218_20151022_193545_20151022_211446.EUM.nc	2015-10-22 19:35:46	2015-10-22 21:14:45	13875	2.118
110	SRL_OPN_2PTS028_0220_20151022_211445_20151022_225254.EUM.nc	2015-10-22 21:14:46	2015-10-22 22:52:53	13876	3.4
111	SRL_OPN_2PTS028_0221_20151022_225253_20151023_003043.EUM.nc	2015-10-22 22:52:54	2015-10-23 00:30:42	13877	2.098
112	SRL_OPN_2PTS028_0223_20151023_003042_20151023_020851.EUM.nc	2015-10-23 00:30:43	2015-10-23 02:08:50	13878	2.118
113	SRL_OPN_2PTS028_0225_20151023_020850_20151023_034802.EUM.nc	2015-10-23 02:08:51	2015-10-23 03:48:01	13879	2.143
114	SRL_OPN_2PTS028_0227_20151023_034802_20151023_052908.EUM.nc	2015-10-23 03:48:03	2015-10-23 05:29:07	13880	2.179

– Continued on next page

Table 1: List of files between 2015-10-15 05:39:00 and 2015-11-19 05:39:00.

– Continued from previous page

	File Name	Start Date	End Date	Rev. No.	Latency (hours)
115	SRL_OPN_2PTS028_0229_20151023_052908_20151023_071828.EUM.nc	2015-10-23 05:29:09	2015-10-23 07:18:27	13881	2.277
116	SRL_OPN_2PTS028_0232_20151023_071827_20151023_085654.EUM.nc	2015-10-23 07:18:28	2015-10-23 08:56:53	13882	2.05
117	SRL_OPN_2PTS028_0233_20151023_085653_20151023_103440.EUM.nc	2015-10-23 08:56:54	2015-10-23 10:34:39	13883	2.041
118	SRL_OPN_2PTS028_0235_20151023_103439_20151023_121246.EUM.nc	2015-10-23 10:34:40	2015-10-23 12:12:45	13884	2.076
119	SRL_OPN_2PTS028_0237_20151023_121246_20151023_135155.EUM.nc	2015-10-23 12:12:47	2015-10-23 13:51:54	13885	2.077
120	SRL_OPN_2PTS028_0239_20151023_135155_20151023_154518.EUM.nc	2015-10-23 13:51:56	2015-10-23 15:45:17	13886	2.394
121	SRL_OPN_2PTS028_0242_20151023_154517_20151023_172456.EUM.nc	2015-10-23 15:45:18	2015-10-23 17:24:55	13887	2.172
122	SRL_OPN_2PTS028_0244_20151023_172455_20151023_190432.EUM.nc	2015-10-23 17:24:56	2015-10-23 19:04:31	13888	2.164
123	SRL_OPN_2PTS028_0246_20151023_190432_20151023_204335.EUM.nc	2015-10-23 19:04:33	2015-10-23 20:43:34	13889	2.112
124	SRL_OPN_2PTS028_0248_20151023_204335_20151023_222207.EUM.nc	2015-10-23 20:43:36	2015-10-23 22:22:06	13890	2.099
125	SRL_OPN_2PTS028_0251_20151023_235959_20151024_013749.EUM.nc	2015-10-24 00:00:00	2015-10-24 01:37:48	13892	2.129
126	SRL_OPN_2PTS028_0253_20151024_013748_20151024_031641.EUM.nc	2015-10-24 01:37:49	2015-10-24 03:16:40	13893	2.151
127	SRL_OPN_2PTS028_0255_20151024_031640_20151024_045710.EUM.nc	2015-10-24 03:16:42	2015-10-24 04:57:09	13894	2.161
128	SRL_OPN_2PTS028_0257_20151024_045709_20151024_063943.EUM.nc	2015-10-24 04:57:10	2015-10-24 06:39:42	13895	2.157
129	SRL_OPN_2PTS028_0259_20151024_063943_20151024_082557.EUM.nc	2015-10-24 06:39:44	2015-10-24 08:25:56	13896	2.199
130	SRL_OPN_2PTS028_0262_20151024_082556_20151024_100357.EUM.nc	2015-10-24 08:25:57	2015-10-24 10:03:56	13897	2.043
131	SRL_OPN_2PTS028_0263_20151024_100356_20151024_114154.EUM.nc	2015-10-24 10:03:57	2015-10-24 11:41:53	13898	2.038
132	SRL_OPN_2PTS028_0265_20151024_114152_20151024_132028.EUM.nc	2015-10-24 11:41:53	2015-10-24 13:20:27	13899	2.064
133	SRL_OPN_2PTS028_0267_20151024_132029_20151024_151350.EUM.nc	2015-10-24 13:20:30	2015-10-24 15:13:49	13900	2.383
134	SRL_OPN_2PTS028_0270_20151024_151349_20151024_165337.EUM.nc	2015-10-24 15:13:50	2015-10-24 16:53:36	13901	2.151
135	SRL_OPN_2PTS028_0272_20151024_165336_20151024_183317.EUM.nc	2015-10-24 16:53:37	2015-10-24 18:33:16	13902	2.162
136	SRL_OPN_2PTS028_0274_20151024_183317_20151024_201230.EUM.nc	2015-10-24 18:33:18	2015-10-24 20:12:29	13903	2.138
137	SRL_OPN_2PTS028_0276_20151024_201229_20151024_215115.EUM.nc	2015-10-24 20:12:30	2015-10-24 21:51:14	13904	2.12
138	SRL_OPN_2PTS028_0278_20151024_215114_20151024_232917.EUM.nc	2015-10-24 21:51:15	2015-10-24 23:29:16	13905	2.097
139	SRL_OPN_2PTS028_0279_20151024_232916_20151025_010658.EUM.nc	2015-10-24 23:29:17	2015-10-25 01:06:57	13906	2.117
140	SRL_OPN_2PTS028_0281_20151025_010658_20151025_024528.EUM.nc	2015-10-25 01:06:59	2015-10-25 02:45:27	13907	2.145
141	SRL_OPN_2PTS028_0283_20151025_024527_20151025_042523.EUM.nc	2015-10-25 02:45:28	2015-10-25 04:25:22	13908	2.16
142	SRL_OPN_2PTS028_0285_20151025_042522_20151025_060711.EUM.nc	2015-10-25 04:25:23	2015-10-25 06:07:10	13909	2.167
143	SRL_OPN_2PTS028_0287_20151025_060710_20151025_075500.EUM.nc	2015-10-25 06:07:11	2015-10-25 07:54:59	13910	2.228
144	SRL_OPN_2PTS028_0290_20151025_075500_20151025_093311.EUM.nc	2015-10-25 07:55:01	2015-10-25 09:33:10	13911	2.057
145	SRL_OPN_2PTS028_0291_20151025_093311_20151025_111104.EUM.nc	2015-10-25 09:33:12	2015-10-25 11:11:03	13912	2.063
146	SRL_OPN_2PTS028_0293_20151025_111103_20151025_124919.EUM.nc	2015-10-25 11:11:05	2015-10-25 12:49:18	13913	2.063
147	SRL_OPN_2PTS028_0295_20151025_124918_20151025_144237.EUM.nc	2015-10-25 12:49:19	2015-10-25 14:42:36	13914	2.372
148	SRL_OPN_2PTS028_0298_20151025_144236_20151025_162216.EUM.nc	2015-10-25 14:42:37	2015-10-25 16:22:15	13915	2.144
149	SRL_OPN_2PTS028_0300_20151025_162215_20151025_180200.EUM.nc	2015-10-25 16:22:16	2015-10-25 18:01:59	13916	2.165
150	SRL_OPN_2PTS028_0302_20151025_180200_20151025_194120.EUM.nc	2015-10-25 18:02:01	2015-10-25 19:41:19	13917	2.158
151	SRL_OPN_2PTS028_0304_20151025_194120_20151025_212019.EUM.nc	2015-10-25 19:41:21	2015-10-25 21:20:18	13918	2.134
152	SRL_OPN_2PTS028_0306_20151025_212019_20151025_225833.EUM.nc	2015-10-25 21:20:20	2015-10-25 22:58:32	13919	2.096
153	SRL_OPN_2PTS028_0307_20151025_225833_20151026_003615.EUM.nc	2015-10-25 22:58:34	2015-10-26 00:36:14	13920	2.106

– Continued on next page

Table 1: List of files between 2015-10-15 05:39:00 and 2015-11-19 05:39:00.

– Continued from previous page

	File Name	Start Date	End Date	Rev. No.	Latency (hours)
154	SRL_OPN_2PTS028_0309_20151026_003615_20151026_021426.EUM.nc	2015-10-26 00:36:16	2015-10-26 02:14:25	13921	2.131
155	SRL_OPN_2PTS028_0311_20151026_021425_20151026_035350.EUM.nc	2015-10-26 02:14:26	2015-10-26 03:53:49	13922	2.169
156	SRL_OPN_2PTS028_0313_20151026_035349_20151026_053456.EUM.nc	2015-10-26 03:53:50	2015-10-26 05:34:54	13923	2.17
157	SRL_OPN_2PTS028_0315_20151026_053455_20151026_072403.EUM.nc	2015-10-26 05:34:56	2015-10-26 07:24:02	13924	2.267
158	SRL_OPN_2PTS028_0318_20151026_072402_20151026_090227.EUM.nc	2015-10-26 07:24:03	2015-10-26 09:02:26	13925	2.07
159	SRL_OPN_2PTS028_0319_20151026_090227_20151026_104020.EUM.nc	2015-10-26 09:02:28	2015-10-26 10:40:19	13926	2.047
160	SRL_OPN_2PTS028_0321_20151026_104020_20151026_121820.EUM.nc	2015-10-26 10:40:21	2015-10-26 12:18:19	13927	2.067
161	SRL_OPN_2PTS028_0323_20151026_121820_20151026_135734.EUM.nc	2015-10-26 12:18:21	2015-10-26 13:57:33	13928	2.103
162	SRL_OPN_2PTS028_0325_20151026_135733_20151026_155057.EUM.nc	2015-10-26 13:57:34	2015-10-26 15:50:56	13929	2.385
163	SRL_OPN_2PTS028_0328_20151026_155056_20151026_173043.EUM.nc	2015-10-26 15:50:57	2015-10-26 17:30:42	13930	2.165
164	SRL_OPN_2PTS028_0330_20151026_173042_20151026_191009.EUM.nc	2015-10-26 17:30:43	2015-10-26 19:10:08	13931	2.161
165	SRL_OPN_2PTS028_0332_20151026_191009_20151026_204920.EUM.nc	2015-10-26 19:10:10	2015-10-26 20:49:19	13932	2.11
166	SRL_OPN_2PTS028_0334_20151026_204919_20151026_222739.EUM.nc	2015-10-26 20:49:20	2015-10-26 22:27:38	13933	2.091
167	SRL_OPN_2PTS028_0335_20151026_222739_20151027_000532.EUM.nc	2015-10-26 22:27:40	2015-10-27 00:05:31	13934	2.1
168	SRL_OPN_2PTS028_0337_20151027_000531_20151027_014331.EUM.nc	2015-10-27 00:05:32	2015-10-27 01:43:30	13935	2.109
169	SRL_OPN_2PTS028_0339_20151027_014330_20151027_032219.EUM.nc	2015-10-27 01:43:31	2015-10-27 03:22:18	13936	2.141
170	SRL_OPN_2PTS028_0341_20151027_032219_20151027_050254.EUM.nc	2015-10-27 03:22:20	2015-10-27 05:02:53	13937	2.158
171	SRL_OPN_2PTS028_0343_20151027_050254_20151027_065301.EUM.nc	2015-10-27 05:02:55	2015-10-27 06:53:00	13938	2.296
172	SRL_OPN_2PTS028_0346_20151027_065301_20151027_083138.EUM.nc	2015-10-27 06:53:02	2015-10-27 08:31:37	13939	2.064
173	SRL_OPN_2PTS028_0348_20151027_083137_20151027_100929.EUM.nc	2015-10-27 08:31:38	2015-10-27 10:09:28	13940	2.035
174	SRL_OPN_2PTS028_0349_20151027_100928_20151027_114726.EUM.nc	2015-10-27 10:09:29	2015-10-27 11:47:25	13941	2.069
175	SRL_OPN_2PTS028_0351_20151027_114726_20151027_132615.EUM.nc	2015-10-27 11:47:27	2015-10-27 13:26:13	13942	2.074
176	SRL_OPN_2PTS028_0353_20151027_132615_20151027_151936.EUM.nc	2015-10-27 13:26:16	2015-10-27 15:19:35	13943	2.383
177	SRL_OPN_2PTS028_0356_20151027_151936_20151027_165915.EUM.nc	2015-10-27 15:19:37	2015-10-27 16:59:14	13944	2.164
178	SRL_OPN_2PTS028_0358_20151027_165914_20151027_183855.EUM.nc	2015-10-27 16:59:15	2015-10-27 18:38:54	13945	2.175
179	SRL_OPN_2PTS028_0360_20151027_183855_20151027_201814.EUM.nc	2015-10-27 18:38:56	2015-10-27 20:18:13	13946	2.13
180	SRL_OPN_2PTS028_0362_20151027_201813_20151027_215648.EUM.nc	2015-10-27 20:18:15	2015-10-27 21:56:47	13947	2.108
181	SRL_OPN_2PTS028_0364_20151027_215648_20151027_233449.EUM.nc	2015-10-27 21:56:49	2015-10-27 23:34:48	13948	2.09
182	SRL_OPN_2PTS028_0365_20151027_233449_20151028_011239.EUM.nc	2015-10-27 23:34:50	2015-10-28 01:12:37	13949	2.129
183	SRL_OPN_2PTS028_0367_20151028_011239_20151028_025104.EUM.nc	2015-10-28 01:12:40	2015-10-28 02:51:03	13950	2.136
184	SRL_OPN_2PTS028_0369_20151028_025103_20151028_043105.EUM.nc	2015-10-28 02:51:04	2015-10-28 04:31:03	13951	2.171
185	SRL_OPN_2PTS028_0371_20151028_043104_20151028_061301.EUM.nc	2015-10-28 04:31:05	2015-10-28 06:13:00	13952	2.177
186	SRL_OPN_2PTS028_0373_20151028_061300_20151028_080043.EUM.nc	2015-10-28 06:13:01	2015-10-28 08:00:42	13953	2.222
187	SRL_OPN_2PTS028_0376_20151028_080042_20151028_093844.EUM.nc	2015-10-28 08:00:43	2015-10-28 09:38:43	13954	2.048
188	SRL_OPN_2PTS028_0377_20151028_093844_20151028_111636.EUM.nc	2015-10-28 09:38:45	2015-10-28 11:16:35	13955	2.051
189	SRL_OPN_2PTS028_0379_20151028_111635_20151028_125503.EUM.nc	2015-10-28 11:16:37	2015-10-28 12:55:02	13956	2.071
190	SRL_OPN_2PTS028_0381_20151028_125503_20151028_144815.EUM.nc	2015-10-28 12:55:04	2015-10-28 14:48:14	13957	2.361
191	SRL_OPN_2PTS028_0384_20151028_144815_20151028_162753.EUM.nc	2015-10-28 14:48:16	2015-10-28 16:27:52	13958	2.162
192	SRL_OPN_2PTS028_0386_20151028_162753_20151028_180739.EUM.nc	2015-10-28 16:27:54	2015-10-28 18:07:38	13959	2.18

– Continued on next page

Table 1: List of files between 2015-10-15 05:39:00 and 2015-11-19 05:39:00.

– Continued from previous page

	File Name	Start Date	End Date	Rev. No.	Latency (hours)
193	SRL_OPN_2PTS028_0388_20151028_180738_20151028_194706.EUM.nc	2015-10-28 18:07:39	2015-10-28 19:47:05	13960	2.152
194	SRL_OPN_2PTS028_0390_20151028_194705_20151028_212552.EUM.nc	2015-10-28 19:47:06	2015-10-28 21:25:51	13961	2.117
195	SRL_OPN_2PTS028_0392_20151028_212551_20151028_230405.EUM.nc	2015-10-28 21:25:53	2015-10-28 23:04:04	13962	2.102
196	SRL_OPN_2PTS028_0393_20151028_230404_20151029_004152.EUM.nc	2015-10-28 23:04:05	2015-10-29 00:41:51	13963	2.119
197	SRL_OPN_2PTS028_0395_20151029_004153_20151029_021959.EUM.nc	2015-10-29 00:41:54	2015-10-29 02:19:57	13964	2.125
198	SRL_OPN_2PTS028_0397_20151029_021959_20151029_035929.EUM.nc	2015-10-29 02:20:00	2015-10-29 03:59:28	13965	2.182
199	SRL_OPN_2PTS028_0399_20151029_035928_20151029_054042.EUM.nc	2015-10-29 03:59:29	2015-10-29 05:40:41	13966	2.157
200	SRL_OPN_2PTS028_0401_20151029_054041_20151029_072944.EUM.nc	2015-10-29 05:40:42	2015-10-29 07:29:43	13967	2.264
201	SRL_OPN_2PTS028_0404_20151029_072943_20151029_090757.EUM.nc	2015-10-29 07:29:44	2015-10-29 09:07:56	13968	2.057
202	SRL_OPN_2PTS028_0405_20151029_090756_20151029_104550.EUM.nc	2015-10-29 09:07:57	2015-10-29 10:45:49	13969	2.043
203	SRL_OPN_2PTS028_0407_20151029_104550_20151029_122401.EUM.nc	2015-10-29 10:45:51	2015-10-29 12:24:00	13970	2.077
204	SRL_OPN_2PTS028_0409_20151029_122400_20151029_140311.EUM.nc	2015-10-29 12:24:01	2015-10-29 14:03:10	13971	2.099
205	SRL_OPN_2PTS028_0411_20151029_140311_20151029_155634.EUM.nc	2015-10-29 14:03:12	2015-10-29 15:56:33	13972	2.389
206	SRL_OPN_2PTS028_0414_20151029_155634_20151029_173620.EUM.nc	2015-10-29 15:56:35	2015-10-29 17:36:19	13973	2.16
207	SRL_OPN_2PTS028_0416_20151029_173619_20151029_191554.EUM.nc	2015-10-29 17:36:20	2015-10-29 19:15:53	13974	2.146
208	SRL_OPN_2PTS028_0418_20151029_191553_20151029_205454.EUM.nc	2015-10-29 19:15:54	2015-10-29 20:54:53	13975	2.122
209	SRL_OPN_2PTS028_0420_20151029_205454_20151029_223319.EUM.nc	2015-10-29 20:54:55	2015-10-29 22:33:18	13976	2.107
210	SRL_OPN_2PTS028_0421_20151029_223319_20151030_001102.EUM.nc	2015-10-29 22:33:20	2015-10-30 00:11:01	13977	2.094
211	SRL_OPN_2PTS028_0423_20151030_001102_20151030_014902.EUM.nc	2015-10-30 00:11:03	2015-10-30 01:49:01	13978	2.128
212	SRL_OPN_2PTS028_0425_20151030_014901_20151030_032804.EUM.nc	2015-10-30 01:49:02	2015-10-30 03:28:03	13979	2.149
213	SRL_OPN_2PTS028_0427_20151030_032803_20151030_050838.EUM.nc	2015-10-30 03:28:04	2015-10-30 05:08:37	13980	2.18
214	SRL_OPN_2PTS028_0429_20151030_050837_20151030_065843.EUM.nc	2015-10-30 05:08:38	2015-10-30 06:58:42	13981	2.288
215	SRL_OPN_2PTS028_0432_20151030_065842_20151030_083709.EUM.nc	2015-10-30 06:58:43	2015-10-30 08:37:08	13982	2.048
216	SRL_OPN_2PTS028_0434_20151030_083708_20151030_101508.EUM.nc	2015-10-30 08:37:09	2015-10-30 10:15:06	13983	2.05
217	SRL_OPN_2PTS028_0435_20151030_101507_20151030_115258.EUM.nc	2015-10-30 10:15:08	2015-10-30 11:52:57	13984	2.04
218	SRL_OPN_2PTS028_0437_20151030_115258_20151030_133150.EUM.nc	2015-10-30 11:52:59	2015-10-30 13:31:49	13985	2.088
219	SRL_OPN_2PTS028_0439_20151030_133150_20151030_152514.EUM.nc	2015-10-30 13:31:51	2015-10-30 15:25:13	13986	2.394
220	SRL_OPN_2PTS028_0442_20151030_152514_20151030_170501.EUM.nc	2015-10-30 15:25:15	2015-10-30 17:05:00	13987	2.157
221	SRL_OPN_2PTS028_0444_20151030_170500_20151030_184431.EUM.nc	2015-10-30 17:05:01	2015-10-30 18:44:30	13988	2.163
222	SRL_OPN_2PTS028_0446_20151030_184430_20151030_202350.EUM.nc	2015-10-30 18:44:31	2015-10-30 20:23:49	13989	2.137
223	SRL_OPN_2PTS028_0448_20151030_202350_20151030_220230.EUM.nc	2015-10-30 20:23:51	2015-10-30 22:02:29	13990	2.121
224	SRL_OPN_2PTS028_0450_20151030_220230_20151030_234019.EUM.nc	2015-10-30 22:02:31	2015-10-30 23:40:18	13991	2.093
225	SRL_OPN_2PTS028_0451_20151030_234019_20151031_011810.EUM.nc	2015-10-30 23:40:20	2015-10-31 01:18:09	13992	2.142
226	SRL_OPN_2PTS028_0453_20151031_011809_20151031_025647.EUM.nc	2015-10-31 01:18:11	2015-10-31 02:56:46	13993	2.152
227	SRL_OPN_2PTS028_0455_20151031_025647_20151031_043646.EUM.nc	2015-10-31 02:56:48	2015-10-31 04:36:44	13994	2.139
228	SRL_OPN_2PTS028_0457_20151031_043646_20151031_061859.EUM.nc	2015-10-31 04:36:47	2015-10-31 06:18:58	13995	2.17
229	SRL_OPN_2PTS028_0459_20151031_061858_20151031_080616.EUM.nc	2015-10-31 06:18:59	2015-10-31 08:06:15	13996	2.224
230	SRL_OPN_2PTS028_0462_20151031_080617_20151031_094424.EUM.nc	2015-10-31 08:06:18	2015-10-31 09:44:23	13997	2.06
231	SRL_OPN_2PTS028_0463_20151031_094424_20151031_112208.EUM.nc	2015-10-31 09:44:25	2015-10-31 11:22:07	13998	2.046

– Continued on next page

Table 1: List of files between 2015-10-15 05:39:00 and 2015-11-19 05:39:00.

– Continued from previous page

	File Name	Start Date	End Date	Rev. No.	Latency (hours)
232	SRL_OPN_2PTS028_0465_20151031_112208_20151031_130038.EUM.nc	2015-10-31 11:22:09	2015-10-31 13:00:37	13999	2.077
233	SRL_OPN_2PTS028_0467_20151031_130037_20151031_145353.EUM.nc	2015-10-31 13:00:38	2015-10-31 14:53:52	14000	2.358
234	SRL_OPN_2PTS028_0470_20151031_145352_20151031_163339.EUM.nc	2015-10-31 14:53:53	2015-10-31 16:33:38	14001	2.155
235	SRL_OPN_2PTS028_0472_20151031_163338_20151031_181315.EUM.nc	2015-10-31 16:33:39	2015-10-31 18:13:14	14002	2.155
236	SRL_OPN_2PTS028_0474_20151031_181314_20151031_195241.EUM.nc	2015-10-31 18:13:15	2015-10-31 19:52:40	14003	2.136
237	SRL_OPN_2PTS028_0476_20151031_195240_20151031_213134.EUM.nc	2015-10-31 19:52:41	2015-10-31 21:31:33	14004	2.115
238	SRL_OPN_2PTS028_0478_20151031_213134_20151031_230936.EUM.nc	2015-10-31 21:31:35	2015-10-31 23:09:35	14005	2.095
239	SRL_OPN_2PTS028_0479_20151031_230935_20151101_004724.EUM.nc	2015-10-31 23:09:36	2015-11-01 00:47:23	14006	2.096
240	SRL_OPN_2PTS028_0481_20151101_004723_20151101_022541.EUM.nc	2015-11-01 00:47:24	2015-11-01 02:25:40	14007	2.154
241	SRL_OPN_2PTS028_0483_20151101_022540_20151101_040508.EUM.nc	2015-11-01 02:25:41	2015-11-01 04:05:07	14008	2.148
242	SRL_OPN_2PTS028_0485_20151101_040506_20151101_054636.EUM.nc	2015-11-01 04:05:07	2015-11-01 05:46:35	14009	2.188
243	SRL_OPN_2PTS028_0487_20151101_054636_20151101_073519.EUM.nc	2015-11-01 05:46:37	2015-11-01 07:35:18	14010	2.259
244	SRL_OPN_2PTS028_0490_20151101_073518_20151101_091337.EUM.nc	2015-11-01 07:35:19	2015-11-01 09:13:36	14011	2.052
245	SRL_OPN_2PTS028_0491_20151101_091336_20151101_105122.EUM.nc	2015-11-01 09:13:37	2015-11-01 10:51:21	14012	2.234
246	SRL_OPN_2PTS028_0493_20151101_105121_20151101_122935.EUM.nc	2015-11-01 10:51:22	2015-11-01 12:29:34	14013	2.07
247	SRL_OPN_2PTS028_0495_20151101_122935_20151101_140859.EUM.nc	2015-11-01 12:29:36	2015-11-01 14:08:58	14014	2.114
248	SRL_OPN_2PTS028_0497_20151101_140858_20151101_160219.EUM.nc	2015-11-01 14:08:59	2015-11-01 16:02:18	14015	2.384
249	SRL_OPN_2PTS028_0500_20151101_160219_20151101_174156.EUM.nc	2015-11-01 16:02:20	2015-11-01 17:41:55	14016	2.172
250	SRL_OPN_2PTS028_0502_20151101_174156_20151101_192130.EUM.nc	2015-11-01 17:41:57	2015-11-01 19:21:29	14017	2.153
251	SRL_OPN_2PTS028_0504_20151101_192129_20151101_210027.EUM.nc	2015-11-01 19:21:30	2015-11-01 21:00:26	14018	2.116
252	SRL_OPN_2PTS028_0506_20151101_210026_20151101_223850.EUM.nc	2015-11-01 21:00:27	2015-11-01 22:38:49	14019	2.083
253	SRL_OPN_2PTS028_0507_20151101_223851_20151102_001649.EUM.nc	2015-11-01 22:38:52	2015-11-02 00:16:48	14020	2.099
254	SRL_OPN_2PTS028_0509_20151102_001648_20151102_015443.EUM.nc	2015-11-02 00:16:49	2015-11-02 01:54:42	14021	2.123
255	SRL_OPN_2PTS028_0511_20151102_015444_20151102_033349.EUM.nc	2015-11-02 01:54:45	2015-11-02 03:33:48	14022	2.154
256	SRL_OPN_2PTS028_0513_20151102_033348_20151102_051440.EUM.nc	2015-11-02 03:33:49	2015-11-02 05:14:39	14023	2.167
257	SRL_OPN_2PTS028_0515_20151102_051439_20151102_070426.EUM.nc	2015-11-02 05:14:40	2015-11-02 07:04:25	14024	2.29
258	SRL_OPN_2PTS028_0518_20151102_070425_20151102_084250.EUM.nc	2015-11-02 07:04:26	2015-11-02 08:42:49	14025	2.059
259	SRL_OPN_2PTS028_0519_20151102_084249_20151102_102046.EUM.nc	2015-11-02 08:42:50	2015-11-02 10:20:45	14026	2.057
260	SRL_OPN_2PTS028_0521_20151102_102046_20151102_115847.EUM.nc	2015-11-02 10:20:47	2015-11-02 11:58:46	14027	2.075
261	SRL_OPN_2PTS028_0523_20151102_115846_20151102_133735.EUM.nc	2015-11-02 11:58:48	2015-11-02 13:37:34	14028	2.077
262	SRL_OPN_2PTS028_0525_20151102_133735_20151102_153107.EUM.nc	2015-11-02 13:37:36	2015-11-02 15:31:06	14029	2.381
263	SRL_OPN_2PTS028_0528_20151102_153107_20151102_171046.EUM.nc	2015-11-02 15:31:08	2015-11-02 17:10:44	14030	2.166
264	SRL_OPN_2PTS028_0530_20151102_171045_20151102_185025.EUM.nc	2015-11-02 17:10:47	2015-11-02 18:50:24	14031	2.167
265	SRL_OPN_2PTS028_0532_20151102_185024_20151102_202933.EUM.nc	2015-11-02 18:50:25	2015-11-02 20:29:32	14032	2.142
266	SRL_OPN_2PTS028_0534_20151102_202932_20151102_220809.EUM.nc	2015-11-02 20:29:33	2015-11-02 22:08:08	14033	2.11
267	SRL_OPN_2PTS028_0536_20151102_220808_20151102_234607.EUM.nc	2015-11-02 22:08:09	2015-11-02 23:46:06	14034	2.093
268	SRL_OPN_2PTS028_0537_20151102_234606_20151103_012352.EUM.nc	2015-11-02 23:46:07	2015-11-03 01:23:51	14035	2.115
269	SRL_OPN_2PTS028_0539_20151103_012351_20151103_030234.EUM.nc	2015-11-03 01:23:52	2015-11-03 03:02:33	14036	2.152
270	SRL_OPN_2PTS028_0541_20151103_030233_20151103_044246.EUM.nc	2015-11-03 03:02:34	2015-11-03 04:42:45	14037	2.162

– Continued on next page

Table 1: List of files between 2015-10-15 05:39:00 and 2015-11-19 05:39:00.

– Continued from previous page

	File Name	Start Date	End Date	Rev. No.	Latency (hours)
271	SRL_OPN_2PTS028_0543_20151103_044246_20151103_062458.EUM.nc	2015-11-03 04:42:47	2015-11-03 06:24:57	14038	2.165
272	SRL_OPN_2PTS028_0545_20151103_062457_20151103_081158.EUM.nc	2015-11-03 06:24:59	2015-11-03 08:11:57	14039	2.203
273	SRL_OPN_2PTS028_0548_20151103_081157_20151103_095003.EUM.nc	2015-11-03 08:11:58	2015-11-03 09:50:02	14040	2.059
274	SRL_OPN_2PTS028_0549_20151103_095002_20151103_112757.EUM.nc	2015-11-03 09:50:03	2015-11-03 11:27:56	14041	2.046
275	SRL_OPN_2PTS028_0551_20151103_112756_20151103_130622.EUM.nc	2015-11-03 11:27:57	2015-11-03 13:06:21	14042	2.087
276	SRL_OPN_2PTS028_0553_20151103_130621_20151103_145948.EUM.nc	2015-11-03 13:06:22	2015-11-03 14:59:47	14043	2.361
277	SRL_OPN_2PTS028_0556_20151103_145947_20151103_163927.EUM.nc	2015-11-03 14:59:48	2015-11-03 16:39:26	14044	2.18
278	SRL_OPN_2PTS028_0558_20151103_163927_20151103_181909.EUM.nc	2015-11-03 16:39:28	2015-11-03 18:19:08	14045	2.152
279	SRL_OPN_2PTS028_0560_20151103_181908_20151103_195827.EUM.nc	2015-11-03 18:19:09	2015-11-03 19:58:26	14046	2.143
280	SRL_OPN_2PTS028_0562_20151103_195826_20151103_213717.EUM.nc	2015-11-03 19:58:27	2015-11-03 21:37:16	14047	2.12
281	SRL_OPN_2PTS028_0564_20151103_213716_20151103_231525.EUM.nc	2015-11-03 21:37:17	2015-11-03 23:15:24	14048	2.1
282	SRL_OPN_2PTS028_0565_20151103_231525_20151104_005304.EUM.nc	2015-11-03 23:15:26	2015-11-04 00:53:03	14049	2.119
283	SRL_OPN_2PTS028_0567_20151104_005303_20151104_023126.EUM.nc	2015-11-04 00:53:05	2015-11-04 02:31:25	14050	2.142
284	SRL_OPN_2PTS028_0569_20151104_023125_20151104_041105.EUM.nc	2015-11-04 02:31:26	2015-11-04 04:11:04	14051	2.181
285	SRL_OPN_2PTS028_0571_20151104_041105_20151104_055234.EUM.nc	2015-11-04 04:11:06	2015-11-04 05:52:32	14052	2.169
286	SRL_OPN_2PTS028_0573_20151104_055233_20151104_074102.EUM.nc	2015-11-04 05:52:36	2015-11-04 07:41:01	14053	2.243
287	SRL_OPN_2PTS028_0576_20151104_074101_20151104_091918.EUM.nc	2015-11-04 07:41:02	2015-11-04 09:19:16	14054	2.055
288	SRL_OPN_2PTS028_0577_20151104_091917_20151104_105711.EUM.nc	2015-11-04 09:19:19	2015-11-04 10:57:10	14055	2.032
289	SRL_OPN_2PTS028_0579_20151104_105711_20151104_123518.EUM.nc	2015-11-04 10:57:12	2015-11-04 12:35:17	14056	2.046
290	SRL_OPN_2PTS028_0581_20151104_123518_20151104_141445.EUM.nc	2015-11-04 12:35:19	2015-11-04 14:14:42	14057	2.102
291	SRL_OPN_2PTS028_0583_20151104_141445_20151104_160807.EUM.nc	2015-11-04 14:14:52	2015-11-04 16:08:06	14058	2.407
292	SRL_OPN_2PTS028_0586_20151104_160806_20151104_174752.EUM.nc	2015-11-04 16:08:07	2015-11-04 17:47:51	14059	2.177
293	SRL_OPN_2PTS028_0588_20151104_174751_20151104_192717.EUM.nc	2015-11-04 17:47:52	2015-11-04 19:27:16	14060	2.135
294	SRL_OPN_2PTS028_0590_20151104_192716_20151104_210620.EUM.nc	2015-11-04 19:27:17	2015-11-04 21:06:19	14061	2.113
295	SRL_OPN_2PTS028_0592_20151104_210619_20151104_224432.EUM.nc	2015-11-04 21:06:20	2015-11-04 22:44:31	14062	2.087
296	SRL_OPN_2PTS028_0593_20151104_224430_20151105_002221.EUM.nc	2015-11-04 22:44:31	2015-11-05 00:22:20	14063	2.091
297	SRL_OPN_2PTS028_0595_20151105_002220_20151105_020027.EUM.nc	2015-11-05 00:22:21	2015-11-05 02:00:26	14064	2.131
298	SRL_OPN_2PTS028_0597_20151105_020026_20151105_033929.EUM.nc	2015-11-05 02:00:27	2015-11-05 03:39:28	14065	2.151
299	SRL_OPN_2PTS028_0599_20151105_033929_20151105_052026.EUM.nc	2015-11-05 03:39:30	2015-11-05 05:20:25	14066	2.16
300	SRL_OPN_2PTS028_0601_20151105_052025_20151105_071002.EUM.nc	2015-11-05 05:20:26	2015-11-05 07:10:01	14067	2.258
301	SRL_OPN_2PTS028_0604_20151105_071001_20151105_084832.EUM.nc	2015-11-05 07:10:02	2015-11-05 08:48:30	14068	2.051
302	SRL_OPN_2PTS028_0605_20151105_084830_20151105_102619.EUM.nc	2015-11-05 08:48:31	2015-11-05 10:26:17	14069	2.046
303	SRL_OPN_2PTS028_0607_20151105_102618_20151105_120422.EUM.nc	2015-11-05 10:26:19	2015-11-05 12:04:21	14070	2.071
304	SRL_OPN_2PTS028_0609_20151105_120420_20151105_134323.EUM.nc	2015-11-05 12:04:21	2015-11-05 13:43:22	14071	2.067
305	SRL_OPN_2PTS028_0611_20151105_134323_20151105_153646.EUM.nc	2015-11-05 13:43:24	2015-11-05 15:36:45	14072	2.386
306	SRL_OPN_2PTS028_0614_20151105_153646_20151105_171632.EUM.nc	2015-11-05 15:36:47	2015-11-05 17:16:31	14073	2.133
307	SRL_OPN_2PTS028_0616_20151105_171631_20151105_185602.EUM.nc	2015-11-05 17:16:32	2015-11-05 18:56:01	14074	2.171
308	SRL_OPN_2PTS028_0618_20151105_185601_20151105_203516.EUM.nc	2015-11-05 18:56:02	2015-11-05 20:35:15	14075	2.151
309	SRL_OPN_2PTS028_0620_20151105_203515_20151105_221350.EUM.nc	2015-11-05 20:35:16	2015-11-05 22:13:49	14076	2.116

– Continued on next page

Table 1: List of files between 2015-10-15 05:39:00 and 2015-11-19 05:39:00.

– Continued from previous page

	File Name	Start Date	End Date	Rev. No.	Latency (hours)
310	SRL_OPN_2PTS028_0622_20151105_221351_20151105_235139.EUM.nc	2015-11-05 22:13:52	2015-11-05 23:51:38	14077	2.094
311	SRL_OPN_2PTS028_0623_20151105_235137_20151106_012931.EUM.nc	2015-11-05 23:51:39	2015-11-06 01:29:30	14078	2.127
312	SRL_OPN_2PTS028_0625_20151106_012932_20151106_030810.EUM.nc	2015-11-06 01:29:33	2015-11-06 03:08:09	14079	2.151
313	SRL_OPN_2PTS028_0627_20151106_030810_20151106_044829.EUM.nc	2015-11-06 03:08:11	2015-11-06 04:48:28	14080	2.172
314	SRL_OPN_2PTS028_0629_20151106_044829_20151106_063058.EUM.nc	2015-11-06 04:48:30	2015-11-06 06:30:57	14081	2.154
315	SRL_OPN_2PTS028_0631_20151106_063058_20151106_081739.EUM.nc	2015-11-06 06:31:01	2015-11-06 08:17:38	14082	2.207
316	SRL_OPN_2PTS028_0634_20151106_081738_20151106_095543.EUM.nc	2015-11-06 08:17:39	2015-11-06 09:55:42	14083	2.049
317	SRL_OPN_2PTS028_0635_20151106_095542_20151106_113328.EUM.nc	2015-11-06 09:55:43	2015-11-06 11:33:27	14084	2.064
318	SRL_OPN_2PTS028_0637_20151106_113328_20151106_131206.EUM.nc	2015-11-06 11:33:29	2015-11-06 13:12:05	14085	2.079
319	SRL_OPN_2PTS028_0639_20151106_131205_20151106_150525.EUM.nc	2015-11-06 13:12:06	2015-11-06 15:05:24	14086	2.369
320	SRL_OPN_2PTS028_0642_20151106_150524_20151106_164512.EUM.nc	2015-11-06 15:05:26	2015-11-06 16:45:11	14087	2.172
321	SRL_OPN_2PTS028_0644_20151106_164512_20151106_182446.EUM.nc	2015-11-06 16:45:13	2015-11-06 18:24:45	14088	2.153
322	SRL_OPN_2PTS028_0646_20151106_182445_20151106_200409.EUM.nc	2015-11-06 18:24:46	2015-11-06 20:04:08	14089	2.148
323	SRL_OPN_2PTS028_0648_20151106_200408_20151106_214250.EUM.nc	2015-11-06 20:04:09	2015-11-06 21:42:49	14090	2.11
324	SRL_OPN_2PTS028_0650_20151106_214249_20151106_232055.EUM.nc	2015-11-06 21:42:50	2015-11-06 23:20:54	14091	2.076
325	SRL_OPN_2PTS028_0651_20151106_232054_20151107_005843.EUM.nc	2015-11-06 23:20:55	2015-11-07 00:58:42	14092	2.114
326	SRL_OPN_2PTS028_0653_20151107_005843_20151107_023708.EUM.nc	2015-11-07 00:58:44	2015-11-07 02:37:07	14093	2.141
327	SRL_OPN_2PTS028_0655_20151107_023707_20151107_041646.EUM.nc	2015-11-07 02:37:08	2015-11-07 04:16:45	14094	2.152
328	SRL_OPN_2PTS028_0657_20151107_041645_20151107_055831.EUM.nc	2015-11-07 04:16:46	2015-11-07 05:58:30	14095	2.18
329	SRL_OPN_2PTS028_0659_20151107_055830_20151107_074643.EUM.nc	2015-11-07 05:58:31	2015-11-07 07:46:42	14096	2.243
330	SRL_OPN_2PTS028_0662_20151107_074642_20151107_092458.EUM.nc	2015-11-07 07:46:42	2015-11-07 09:24:57	14097	2.072
331	SRL_OPN_2PTS028_0663_20151107_092458_20151107_110242.EUM.nc	2015-11-07 09:24:59	2015-11-07 11:02:40	14098	2.056
332	SRL_OPN_2PTS028_0665_20151107_110241_20151107_124100.EUM.nc	2015-11-07 11:02:42	2015-11-07 12:40:59	14099	2.084
333	SRL_OPN_2PTS028_0667_20151107_124101_20151107_142034.EUM.nc	2015-11-07 12:41:02	2015-11-07 14:20:33	14100	2.105
334	SRL_OPN_2PTS028_0669_20151107_142035_20151107_161352.EUM.nc	2015-11-07 14:20:36	2015-11-07 16:13:51	14101	2.395
335	SRL_OPN_2PTS028_0672_20151107_161352_20151107_175329.EUM.nc	2015-11-07 16:13:53	2015-11-07 17:53:28	14102	2.178
336	SRL_OPN_2PTS028_0674_20151107_175329_20151107_193300.EUM.nc	2015-11-07 17:53:30	2015-11-07 19:32:59	14103	2.155
337	SRL_OPN_2PTS028_0676_20151107_193259_20151107_211153.EUM.nc	2015-11-07 19:33:00	2015-11-07 21:11:51	14104	2.102
338	SRL_OPN_2PTS028_0678_20151107_211151_20151107_225011.EUM.nc	2015-11-07 21:11:52	2015-11-07 22:50:10	14105	2.089
339	SRL_OPN_2PTS028_0679_20151107_225011_20151108_002759.EUM.nc	2015-11-07 22:50:12	2015-11-08 00:27:58	14106	2.112
340	SRL_OPN_2PTS028_0681_20151108_002758_20151108_020558.EUM.nc	2015-11-08 00:27:59	2015-11-08 02:05:57	14107	2.119
341	SRL_OPN_2PTS028_0683_20151108_020558_20151108_034516.EUM.nc	2015-11-08 02:05:59	2015-11-08 03:45:15	14108	2.145
342	SRL_OPN_2PTS028_0685_20151108_034515_20151108_052619.EUM.nc	2015-11-08 03:45:16	2015-11-08 05:26:18	14109	2.169
343	SRL_OPN_2PTS028_0687_20151108_052619_20151108_071543.EUM.nc	2015-11-08 05:26:20	2015-11-08 07:15:42	14110	2.277
344	SRL_OPN_2PTS028_0690_20151108_071543_20151108_085402.EUM.nc	2015-11-08 07:15:44	2015-11-08 08:54:01	14111	2.094
345	SRL_OPN_2PTS028_0691_20151108_085401_20151108_103158.EUM.nc	2015-11-08 08:54:02	2015-11-08 10:31:57	14112	2.064
346	SRL_OPN_2PTS028_0693_20151108_103157_20151108_121002.EUM.nc	2015-11-08 10:31:58	2015-11-08 12:10:01	14113	2.048
347	SRL_OPN_2PTS028_0695_20151108_121001_20151108_134900.EUM.nc	2015-11-08 12:10:02	2015-11-08 13:48:58	14114	2.091
348	SRL_OPN_2PTS028_0697_20151108_134859_20151108_154232.EUM.nc	2015-11-08 13:49:02	2015-11-08 15:42:31	14115	2.397

– Continued on next page

Table 1: List of files between 2015-10-15 05:39:00 and 2015-11-19 05:39:00.

– Continued from previous page

	File Name	Start Date	End Date	Rev. No.	Latency (hours)
349	SRL_OPN_2PTS028_0700_20151108_154232_20151108_172211.EUM.nc	2015-11-08 15:42:33	2015-11-08 17:22:09	14116	2.195
350	SRL_OPN_2PTS028_0702_20151108_172210_20151108_190147.EUM.nc	2015-11-08 17:22:11	2015-11-08 19:01:46	14117	2.149
351	SRL_OPN_2PTS028_0704_20151108_190146_20151108_204051.EUM.nc	2015-11-08 19:01:47	2015-11-08 20:40:50	14118	2.139
352	SRL_OPN_2PTS028_0706_20151108_204051_20151108_221923.EUM.nc	2015-11-08 20:40:52	2015-11-08 22:19:22	14119	2.123
353	SRL_OPN_2PTS028_0708_20151108_221923_20151108_235718.EUM.nc	2015-11-08 22:19:24	2015-11-08 23:57:17	14120	2.123
354	SRL_OPN_2PTS028_0717_20151109_063652_20151109_082315.EUM.nc	2015-11-09 06:36:53	2015-11-09 08:23:14	14125	2.205
355	SRL_OPN_2PTS028_0720_20151109_082315_20151109_100115.EUM.nc	2015-11-09 08:23:16	2015-11-09 10:01:14	14126	2.049
356	SRL_OPN_2PTS028_0721_20151109_100116_20151109_113912.EUM.nc	2015-11-09 10:01:16	2015-11-09 11:39:11	14127	2.053
357	SRL_OPN_2PTS028_0723_20151109_113911_20151109_131744.EUM.nc	2015-11-09 11:39:12	2015-11-09 13:17:43	14128	2.067
358	SRL_OPN_2PTS028_0725_20151109_131744_20151109_151104.EUM.nc	2015-11-09 13:17:45	2015-11-09 15:11:03	14129	2.384
359	SRL_OPN_2PTS028_0728_20151109_151104_20151109_165052.EUM.nc	2015-11-09 15:11:04	2015-11-09 16:50:51	14130	2.161
360	SRL_OPN_2PTS028_0730_20151109_165051_20151109_183034.EUM.nc	2015-11-09 16:50:53	2015-11-09 18:30:33	14131	2.162
361	SRL_OPN_2PTS028_0732_20151109_183032_20151109_200946.EUM.nc	2015-11-09 18:30:33	2015-11-09 20:09:45	14132	2.123
362	SRL_OPN_2PTS028_0734_20151109_200946_20151109_214834.EUM.nc	2015-11-09 20:09:47	2015-11-09 21:48:33	14133	2.125
363	SRL_OPN_2PTS028_0736_20151109_214833_20151109_232636.EUM.nc	2015-11-09 21:48:34	2015-11-09 23:26:35	14134	2.103
364	SRL_OPN_2PTS028_0737_20151109_232635_20151110_010417.EUM.nc	2015-11-09 23:26:36	2015-11-10 01:04:15	14135	2.141
365	SRL_OPN_2PTS028_0739_20151110_010416_20151110_024245.EUM.nc	2015-11-10 01:04:17	2015-11-10 02:42:43	14136	2.134
366	SRL_OPN_2PTS028_0741_20151110_024244_20151110_042237.EUM.nc	2015-11-10 02:42:45	2015-11-10 04:22:36	14137	2.159
367	SRL_OPN_2PTS028_0743_20151110_042237_20151110_060421.EUM.nc	2015-11-10 04:22:39	2015-11-10 06:04:20	14138	2.153
368	SRL_OPN_2PTS028_0745_20151110_060420_20151110_075220.EUM.nc	2015-11-10 06:04:21	2015-11-10 07:52:19	14139	2.235
369	SRL_OPN_2PTS028_0748_20151110_075219_20151110_093031.EUM.nc	2015-11-10 07:52:20	2015-11-10 09:30:30	14140	2.04
370	SRL_OPN_2PTS028_0749_20151110_093030_20151110_110823.EUM.nc	2015-11-10 09:30:31	2015-11-10 11:08:21	14141	2.05
371	SRL_OPN_2PTS028_0751_20151110_110823_20151110_124637.EUM.nc	2015-11-10 11:08:24	2015-11-10 12:46:35	14142	2.054
372	SRL_OPN_2PTS028_0753_20151110_124636_20151110_143953.EUM.nc	2015-11-10 12:46:37	2015-11-10 14:39:52	14143	2.357
373	SRL_OPN_2PTS028_0756_20151110_143953_20151110_161931.EUM.nc	2015-11-10 14:39:54	2015-11-10 16:19:30	14144	2.16
374	SRL_OPN_2PTS028_0758_20151110_161930_20151110_175916.EUM.nc	2015-11-10 16:19:31	2015-11-10 17:59:15	14145	2.171
375	SRL_OPN_2PTS028_0760_20151110_175916_20151110_193837.EUM.nc	2015-11-10 17:59:17	2015-11-10 19:38:36	14146	2.158
376	SRL_OPN_2PTS028_0762_20151110_193836_20151110_211737.EUM.nc	2015-11-10 19:38:37	2015-11-10 21:17:36	14147	2.137
377	SRL_OPN_2PTS028_0764_20151110_211736_20151110_225552.EUM.nc	2015-11-10 21:17:37	2015-11-10 22:55:51	14148	2.115
378	SRL_OPN_2PTS028_0765_20151110_225551_20151111_003333.EUM.nc	2015-11-10 22:55:52	2015-11-11 00:33:32	14149	2.089
379	SRL_OPN_2PTS028_0767_20151111_003333_20151111_021141.EUM.nc	2015-11-11 00:33:34	2015-11-11 02:11:40	14150	2.116
380	SRL_OPN_2PTS028_0769_20151111_021141_20151111_035103.EUM.nc	2015-11-11 02:11:42	2015-11-11 03:51:02	14151	2.172
381	SRL_OPN_2PTS028_0771_20151111_035103_20151111_053206.EUM.nc	2015-11-11 03:51:04	2015-11-11 05:32:05	14152	2.169
382	SRL_OPN_2PTS028_0773_20151111_053205_20151111_072119.EUM.nc	2015-11-11 05:32:06	2015-11-11 07:21:18	14153	2.258
383	SRL_OPN_2PTS028_0776_20151111_072119_20151111_085945.EUM.nc	2015-11-11 07:21:20	2015-11-11 08:59:43	14154	2.046
384	SRL_OPN_2PTS028_0777_20151111_085944_20151111_103738.EUM.nc	2015-11-11 08:59:45	2015-11-11 10:37:37	14155	2.049
385	SRL_OPN_2PTS028_0779_20151111_103738_20151111_121537.EUM.nc	2015-11-11 10:37:39	2015-11-11 12:15:36	14156	2.073
386	SRL_OPN_2PTS028_0781_20151111_121536_20151111_135448.EUM.nc	2015-11-11 12:15:37	2015-11-11 13:54:47	14157	2.088
387	SRL_OPN_2PTS028_0783_20151111_135447_20151111_154812.EUM.nc	2015-11-11 13:54:48	2015-11-11 15:48:11	14158	2.384

– Continued on next page

Table 1: List of files between 2015-10-15 05:39:00 and 2015-11-19 05:39:00.

– Continued from previous page

	File Name	Start Date	End Date	Rev. No.	Latency (hours)
388	SRL_OPN_2PTS028_0786_20151111_154811_20151111_172758.EUM.nc	2015-11-11 15:48:12	2015-11-11 17:27:57	14159	2.183
389	SRL_OPN_2PTS028_0788_20151111_172757_20151111_190725.EUM.nc	2015-11-11 17:27:58	2015-11-11 19:07:23	14160	2.154
390	SRL_OPN_2PTS028_0790_20151111_190724_20151111_204636.EUM.nc	2015-11-11 19:07:25	2015-11-11 20:46:34	14161	2.109
391	SRL_OPN_2PTS028_0792_20151111_204634_20151111_222504.EUM.nc	2015-11-11 20:46:35	2015-11-11 22:25:03	14162	2.113
392	SRL_OPN_2PTS028_0794_20151111_222503_20151112_000250.EUM.nc	2015-11-11 22:25:05	2015-11-12 00:02:48	14163	2.106
393	SRL_OPN_2PTS028_0795_20151112_000249_20151112_014048.EUM.nc	2015-11-12 00:02:50	2015-11-12 01:40:47	14164	2.119
394	SRL_OPN_2PTS028_0797_20151112_014047_20151112_031933.EUM.nc	2015-11-12 01:40:48	2015-11-12 03:19:32	14165	2.145
395	SRL_OPN_2PTS028_0799_20151112_031933_20151112_050007.EUM.nc	2015-11-12 03:19:34	2015-11-12 05:00:06	14166	2.171
396	SRL_OPN_2PTS028_0801_20151112_050006_20151112_064244.EUM.nc	2015-11-12 05:00:07	2015-11-12 06:42:43	14167	2.151
397	SRL_OPN_2PTS028_0803_20151112_064244_20151112_082854.EUM.nc	2015-11-12 06:42:45	2015-11-12 08:28:53	14168	2.195
398	SRL_OPN_2PTS028_0806_20151112_082854_20151112_100647.EUM.nc	2015-11-12 08:28:55	2015-11-12 10:06:46	14169	2.053
399	SRL_OPN_2PTS028_0807_20151112_100646_20151112_114443.EUM.nc	2015-11-12 10:06:47	2015-11-12 11:44:42	14170	2.033
400	SRL_OPN_2PTS028_0809_20151112_114444_20151112_132330.EUM.nc	2015-11-12 11:44:44	2015-11-12 13:23:28	14171	2.08
401	SRL_OPN_2PTS028_0811_20151112_132329_20151112_151651.EUM.nc	2015-11-12 13:23:30	2015-11-12 15:16:50	14172	2.369
402	SRL_OPN_2PTS028_0814_20151112_151651_20151112_165637.EUM.nc	2015-11-12 15:16:51	2015-11-12 16:56:36	14173	2.145
403	SRL_OPN_2PTS028_0816_20151112_165637_20151112_183610.EUM.nc	2015-11-12 16:56:38	2015-11-12 18:36:09	14174	2.15
404	SRL_OPN_2PTS028_0818_20151112_183609_20151112_201529.EUM.nc	2015-11-12 18:36:10	2015-11-12 20:15:28	14175	2.147
405	SRL_OPN_2PTS028_0820_20151112_201528_20151112_215414.EUM.nc	2015-11-12 20:15:29	2015-11-12 21:54:13	14176	2.109
406	SRL_OPN_2PTS028_0822_20151112_215414_20151112_233206.EUM.nc	2015-11-12 21:54:15	2015-11-12 23:32:05	14177	2.092
407	SRL_OPN_2PTS028_0823_20151112_233205_20151113_010956.EUM.nc	2015-11-12 23:32:06	2015-11-13 01:09:55	14178	2.131
408	SRL_OPN_2PTS028_0825_20151113_010956_20151113_024826.EUM.nc	2015-11-13 01:09:57	2015-11-13 02:48:25	14179	2.155
409	SRL_OPN_2PTS028_0827_20151113_024827_20151113_042817.EUM.nc	2015-11-13 02:48:28	2015-11-13 04:28:16	14180	2.148
410	SRL_OPN_2PTS028_0829_20151113_042816_20151113_061017.EUM.nc	2015-11-13 04:28:17	2015-11-13 06:10:16	14181	2.148
411	SRL_OPN_2PTS028_0831_20151113_061017_20151113_075758.EUM.nc	2015-11-13 06:10:18	2015-11-13 07:57:57	14182	2.237
412	SRL_OPN_2PTS028_0834_20151113_075758_20151113_093609.EUM.nc	2015-11-13 07:57:59	2015-11-13 09:36:07	14183	2.051
413	SRL_OPN_2PTS028_0835_20151113_093608_20151113_111353.EUM.nc	2015-11-13 09:36:09	2015-11-13 11:13:52	14184	2.037
414	SRL_OPN_2PTS028_0837_20151113_111352_20151113_125217.EUM.nc	2015-11-13 11:13:53	2015-11-13 12:52:16	14185	2.083
415	SRL_OPN_2PTS028_0839_20151113_125217_20151113_144530.EUM.nc	2015-11-13 12:52:18	2015-11-13 14:45:29	14186	2.37
416	SRL_OPN_2PTS028_0842_20151113_144530_20151113_162516.EUM.nc	2015-11-13 14:45:30	2015-11-13 16:25:15	14187	2.15
417	SRL_OPN_2PTS028_0844_20151113_162516_20151113_180452.EUM.nc	2015-11-13 16:25:17	2015-11-13 18:04:50	14188	2.195
418	SRL_OPN_2PTS028_0846_20151113_180451_20151113_194420.EUM.nc	2015-11-13 18:04:52	2015-11-13 19:44:19	14189	2.131
419	SRL_OPN_2PTS028_0848_20151113_194420_20151113_212316.EUM.nc	2015-11-13 19:44:20	2015-11-13 21:23:15	14190	2.09
420	SRL_OPN_2PTS028_0850_20151113_212316_20151113_230122.EUM.nc	2015-11-13 21:23:17	2015-11-13 23:01:21	14191	2.104
421	SRL_OPN_2PTS028_0851_20151113_230121_20151114_003910.EUM.nc	2015-11-13 23:01:22	2015-11-14 00:39:09	14192	2.118
422	SRL_OPN_2PTS028_0853_20151114_003909_20151114_021723.EUM.nc	2015-11-14 00:39:10	2015-11-14 02:17:22	14193	2.128
423	SRL_OPN_2PTS028_0855_20151114_021722_20151114_035641.EUM.nc	2015-11-14 02:17:22	2015-11-14 03:56:40	14194	2.163
424	SRL_OPN_2PTS028_0857_20151114_035641_20151114_053759.EUM.nc	2015-11-14 03:56:41	2015-11-14 05:37:58	14195	2.185
425	SRL_OPN_2PTS028_0859_20151114_053759_20151114_072659.EUM.nc	2015-11-14 05:37:59	2015-11-14 07:26:58	14196	2.274
426	SRL_OPN_2PTS028_0862_20151114_072658_20151114_090523.EUM.nc	2015-11-14 07:26:59	2015-11-14 09:05:22	14197	2.039

– Continued on next page

Table 1: List of files between 2015-10-15 05:39:00 and 2015-11-19 05:39:00.

– Continued from previous page

	File Name	Start Date	End Date	Rev. No.	Latency (hours)
427	SRL_OPN_2PTS028_0863_20151114_090523_20151114_104307.EUM.nc	2015-11-14 09:05:24	2015-11-14 10:43:06	14198	2.041
428	SRL_OPN_2PTS028_0865_20151114_104307_20151114_122117.EUM.nc	2015-11-14 10:43:08	2015-11-14 12:21:16	14199	2.062
429	SRL_OPN_2PTS028_0867_20151114_122116_20151114_140034.EUM.nc	2015-11-14 12:21:17	2015-11-14 14:00:32	14200	2.103
430	SRL_OPN_2PTS028_0869_20151114_140032_20151114_155356.EUM.nc	2015-11-14 14:00:33	2015-11-14 15:53:55	14201	2.397
431	SRL_OPN_2PTS028_0872_20151114_155355_20151114_173333.EUM.nc	2015-11-14 15:53:55	2015-11-14 17:33:32	14202	2.159
432	SRL_OPN_2PTS028_0874_20151114_173333_20151114_191309.EUM.nc	2015-11-14 17:33:34	2015-11-14 19:13:08	14203	2.15
433	SRL_OPN_2PTS028_0876_20151114_191308_20151114_205209.EUM.nc	2015-11-14 19:13:09	2015-11-14 20:52:08	14204	2.107
434	SRL_OPN_2PTS028_0878_20151114_205208_20151114_223036.EUM.nc	2015-11-14 20:52:09	2015-11-14 22:30:35	14205	2.108
435	SRL_OPN_2PTS028_0879_20151114_223035_20151115_000827.EUM.nc	2015-11-14 22:30:36	2015-11-15 00:08:26	14206	2.114
436	SRL_OPN_2PTS028_0881_20151115_000827_20151115_014619.EUM.nc	2015-11-15 00:08:28	2015-11-15 01:46:18	14207	2.115
437	SRL_OPN_2PTS028_0883_20151115_014617_20151115_032517.EUM.nc	2015-11-15 01:46:18	2015-11-15 03:25:16	14208	2.155
438	SRL_OPN_2PTS028_0885_20151115_032516_20151115_050557.EUM.nc	2015-11-15 03:25:17	2015-11-15 05:05:56	14209	2.163
439	SRL_OPN_2PTS028_0887_20151115_050556_20151115_065600.EUM.nc	2015-11-15 05:05:57	2015-11-15 06:55:59	14210	2.28
440	SRL_OPN_2PTS028_0890_20151115_065558_20151115_083426.EUM.nc	2015-11-15 06:55:59	2015-11-15 08:34:25	14211	2.052
441	SRL_OPN_2PTS028_0892_20151115_083425_20151115_101224.EUM.nc	2015-11-15 08:34:26	2015-11-15 10:12:23	14212	2.047
442	SRL_OPN_2PTS028_0893_20151115_101223_20151115_115023.EUM.nc	2015-11-15 10:12:25	2015-11-15 11:50:21	14213	2.24
443	SRL_OPN_2PTS028_0895_20151115_115021_20151115_132903.EUM.nc	2015-11-15 11:50:22	2015-11-15 13:29:02	14214	2.069
444	SRL_OPN_2PTS028_0897_20151115_132903_20151115_152236.EUM.nc	2015-11-15 13:29:05	2015-11-15 15:22:35	14215	2.396
445	SRL_OPN_2PTS028_0900_20151115_152235_20151115_170214.EUM.nc	2015-11-15 15:22:36	2015-11-15 17:02:13	14216	2.155
446	SRL_OPN_2PTS028_0902_20151115_170214_20151115_184154.EUM.nc	2015-11-15 17:02:15	2015-11-15 18:41:53	14217	2.162
447	SRL_OPN_2PTS028_0904_20151115_184153_20151115_202104.EUM.nc	2015-11-15 18:41:54	2015-11-15 20:21:03	14218	2.136
448	SRL_OPN_2PTS028_0906_20151115_202103_20151115_215944.EUM.nc	2015-11-15 20:21:04	2015-11-15 21:59:43	14219	2.123
449	SRL_OPN_2PTS028_0908_20151115_215945_20151115_233744.EUM.nc	2015-11-15 21:59:46	2015-11-15 23:37:43	14220	2.104
450	SRL_OPN_2PTS028_0909_20151115_233743_20151116_011528.EUM.nc	2015-11-15 23:37:45	2015-11-16 01:15:27	14221	2.106
451	SRL_OPN_2PTS028_0911_20151116_011527_20151116_025403.EUM.nc	2015-11-16 01:15:28	2015-11-16 02:54:02	14222	2.129
452	SRL_OPN_2PTS028_0913_20151116_025402_20151116_043407.EUM.nc	2015-11-16 02:54:03	2015-11-16 04:34:06	14223	2.159
453	SRL_OPN_2PTS028_0915_20151116_043406_20151116_061607.EUM.nc	2015-11-16 04:34:07	2015-11-16 06:16:06	14224	2.168
454	SRL_OPN_2PTS028_0917_20151116_061606_20151116_080332.EUM.nc	2015-11-16 06:16:07	2015-11-16 08:03:31	14225	2.403
455	SRL_OPN_2PTS028_0920_20151116_080332_20151116_094140.EUM.nc	2015-11-16 08:03:33	2015-11-16 09:41:39	14226	2.058
456	SRL_OPN_2PTS028_0921_20151116_094139_20151116_111933.EUM.nc	2015-11-16 09:41:40	2015-11-16 11:19:32	14227	2.065
457	SRL_OPN_2PTS028_0923_20151116_111932_20151116_125801.EUM.nc	2015-11-16 11:19:33	2015-11-16 12:58:00	14228	2.074
458	SRL_OPN_2PTS028_0925_20151116_125801_20151116_145115.EUM.nc	2015-11-16 12:58:02	2015-11-16 14:51:14	14229	2.36
459	SRL_OPN_2PTS028_0928_20151116_145114_20151116_163053.EUM.nc	2015-11-16 14:51:15	2015-11-16 16:30:52	14230	2.156
460	SRL_OPN_2PTS028_0930_20151116_163053_20151116_181037.EUM.nc	2015-11-16 16:30:53	2015-11-16 18:10:36	14231	2.192
461	SRL_OPN_2PTS028_0932_20151116_181036_20151116_194956.EUM.nc	2015-11-16 18:10:37	2015-11-16 19:49:55	14232	2.136
462	SRL_OPN_2PTS028_0934_20151116_194955_20151116_212850.EUM.nc	2015-11-16 19:49:56	2015-11-16 21:28:49	14233	2.116
463	SRL_OPN_2PTS028_0936_20151116_212849_20151116_230701.EUM.nc	2015-11-16 21:28:50	2015-11-16 23:07:00	14234	2.097
464	SRL_OPN_2PTS028_0937_20151116_230701_20151117_004449.EUM.nc	2015-11-16 23:07:01	2015-11-17 00:44:48	14235	2.107
465	SRL_OPN_2PTS028_0939_20151117_004448_20151117_022257.EUM.nc	2015-11-17 00:44:49	2015-11-17 02:22:56	14236	2.115

– Continued on next page

Table 1: List of files between 2015-10-15 05:39:00 and 2015-11-19 05:39:00.

– Continued from previous page

	File Name	Start Date	End Date	Rev. No.	Latency (hours)
466	SRL_OPN_2PTS028_0941_20151117_022257_20151117_040228.EUM.nc	2015-11-17 02:22:58	2015-11-17 04:02:26	14237	2.151
467	SRL_OPN_2PTS028_0943_20151117_040229_20151117_054346.EUM.nc	2015-11-17 04:02:29	2015-11-17 05:43:45	14238	2.171
468	SRL_OPN_2PTS028_0945_20151117_054346_20151117_073243.EUM.nc	2015-11-17 05:43:47	2015-11-17 07:32:42	14239	2.246
469	SRL_OPN_2PTS028_0948_20151117_073242_20151117_091053.EUM.nc	2015-11-17 07:32:43	2015-11-17 09:10:52	14240	2.046
470	SRL_OPN_2PTS028_0949_20151117_091052_20151117_104847.EUM.nc	2015-11-17 09:10:53	2015-11-17 10:48:46	14241	2.033
471	SRL_OPN_2PTS028_0951_20151117_104846_20151117_122650.EUM.nc	2015-11-17 10:48:47	2015-11-17 12:26:49	14242	2.069
472	SRL_OPN_2PTS028_0953_20151117_122650_20151117_140611.EUM.nc	2015-11-17 12:26:51	2015-11-17 14:06:09	14243	2.092
473	SRL_OPN_2PTS028_0955_20151117_140611_20151117_155933.EUM.nc	2015-11-17 14:06:14	2015-11-17 15:59:31	14244	2.418
474	SRL_OPN_2PTS028_0958_20151117_155932_20151117_173919.EUM.nc	2015-11-17 15:59:33	2015-11-17 17:39:18	14245	2.158
475	SRL_OPN_2PTS028_0960_20151117_173919_20151117_191844.EUM.nc	2015-11-17 17:39:20	2015-11-17 19:18:43	14246	2.138
476	SRL_OPN_2PTS028_0962_20151117_191844_20151117_205751.EUM.nc	2015-11-17 19:18:45	2015-11-17 20:57:50	14247	2.115
477	SRL_OPN_2PTS028_0964_20151117_205751_20151117_223616.EUM.nc	2015-11-17 20:57:52	2015-11-17 22:36:15	14248	2.101
478	SRL_OPN_2PTS028_0965_20151117_223615_20151118_001358.EUM.nc	2015-11-17 22:36:16	2015-11-18 00:13:57	14249	2.098
479	SRL_OPN_2PTS028_0967_20151118_001357_20151118_015159.EUM.nc	2015-11-18 00:13:58	2015-11-18 01:51:58	14250	2.108
480	SRL_OPN_2PTS028_0969_20151118_015159_20151118_033103.EUM.nc	2015-11-18 01:51:59	2015-11-18 03:31:02	14251	2.131
481	SRL_OPN_2PTS028_0971_20151118_033103_20151118_051140.EUM.nc	2015-11-18 03:31:04	2015-11-18 05:11:39	14252	2.159
482	SRL_OPN_2PTS028_0973_20151118_051141_20151118_070133.EUM.nc	2015-11-18 05:11:42	2015-11-18 07:01:32	14253	2.282
483	SRL_OPN_2PTS028_0976_20151118_070132_20151118_084006.EUM.nc	2015-11-18 07:01:33	2015-11-18 08:40:05	14254	2.048
484	SRL_OPN_2PTS028_0978_20151118_084005_20151118_101804.EUM.nc	2015-11-18 08:40:06	2015-11-18 10:18:03	14255	2.04
485	SRL_OPN_2PTS028_0979_20151118_101803_20151118_115555.EUM.nc	2015-11-18 10:18:04	2015-11-18 11:55:54	14256	2.054
486	SRL_OPN_2PTS028_0981_20151118_115554_20151118_133449.EUM.nc	2015-11-18 11:55:55	2015-11-18 13:34:47	14257	2.094
487	SRL_OPN_2PTS028_0983_20151118_133448_20151118_152813.EUM.nc	2015-11-18 13:34:50	2015-11-18 15:28:12	14258	2.383
488	SRL_OPN_2PTS028_0986_20151118_152813_20151118_170800.EUM.nc	2015-11-18 15:28:14	2015-11-18 17:07:59	14259	2.168
489	SRL_OPN_2PTS028_0988_20151118_170759_20151118_184731.EUM.nc	2015-11-18 17:08:00	2015-11-18 18:47:30	14260	2.151
490	SRL_OPN_2PTS028_0990_20151118_184730_20151118_202647.EUM.nc	2015-11-18 18:47:31	2015-11-18 20:26:46	14261	2.15
491	SRL_OPN_2PTS028_0992_20151118_202646_20151118_220526.EUM.nc	2015-11-18 20:26:47	2015-11-18 22:05:25	14262	2.114
492	SRL_OPN_2PTS028_0994_20151118_220526_20151118_234315.EUM.nc	2015-11-18 22:05:27	2015-11-18 23:43:14	14263	2.094
493	SRL_OPN_2PTS028_0995_20151118_234314_20151119_012107.EUM.nc	2015-11-18 23:43:15	2015-11-19 01:21:06	14264	2.138
494	SRL_OPN_2PTS028_0997_20151119_012106_20151119_025948.EUM.nc	2015-11-19 01:21:07	2015-11-19 02:59:47	14265	2.142
495	SRL_OPN_2PTS028_0999_20151119_025948_20151119_043949.EUM.nc	2015-11-19 02:59:48	2015-11-19 04:39:48	14266	2.166

2 Sea Surface Height Anomaly Plots

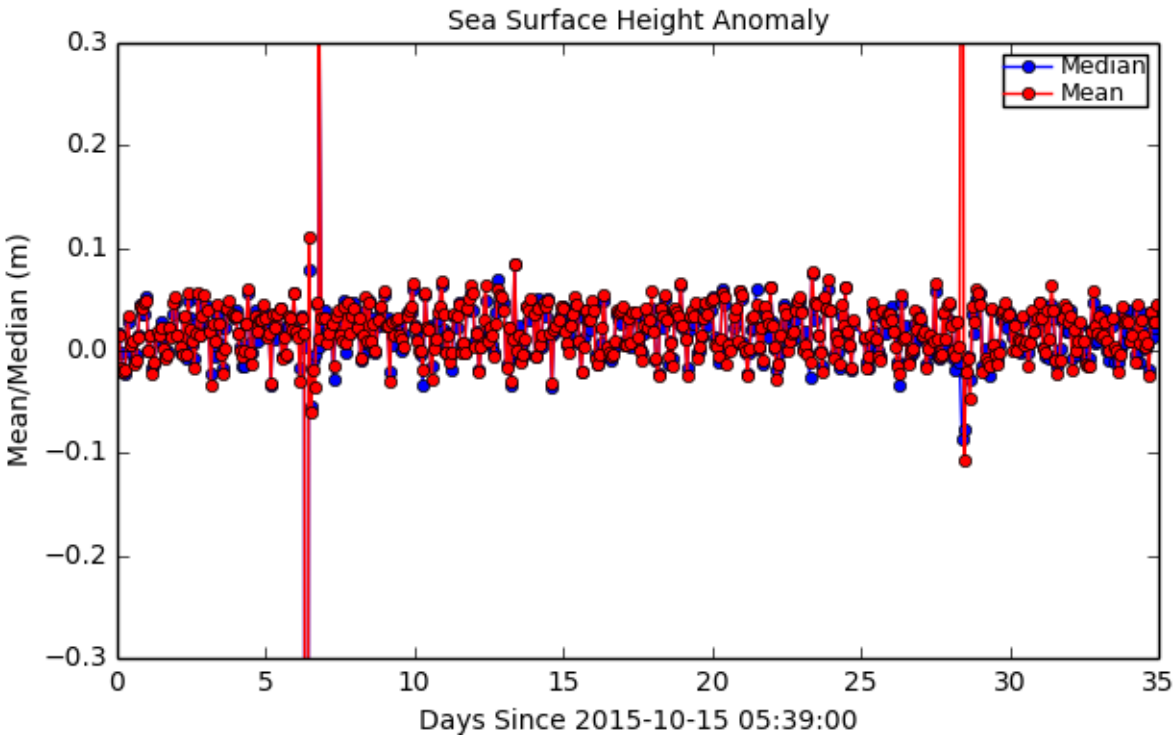

Figure 1: Mean/Median for Sea Surface Height Anomaly

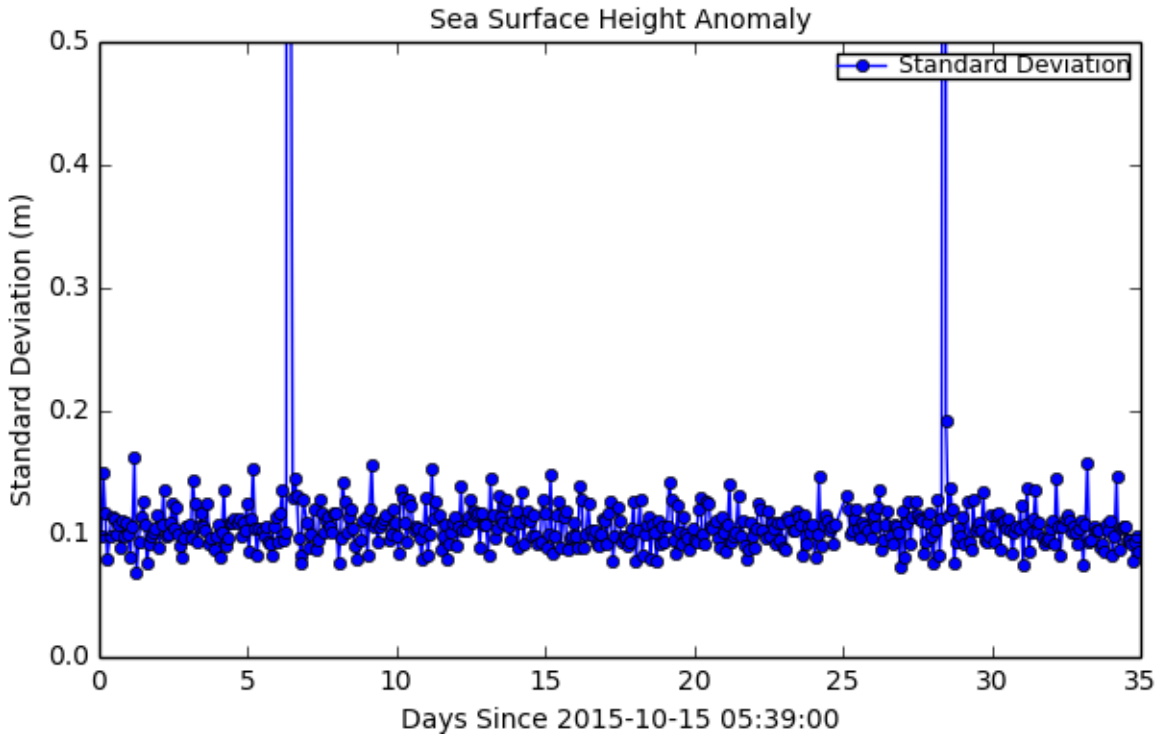

Figure 2: Standard Deviation for Sea Surface Height Anomaly

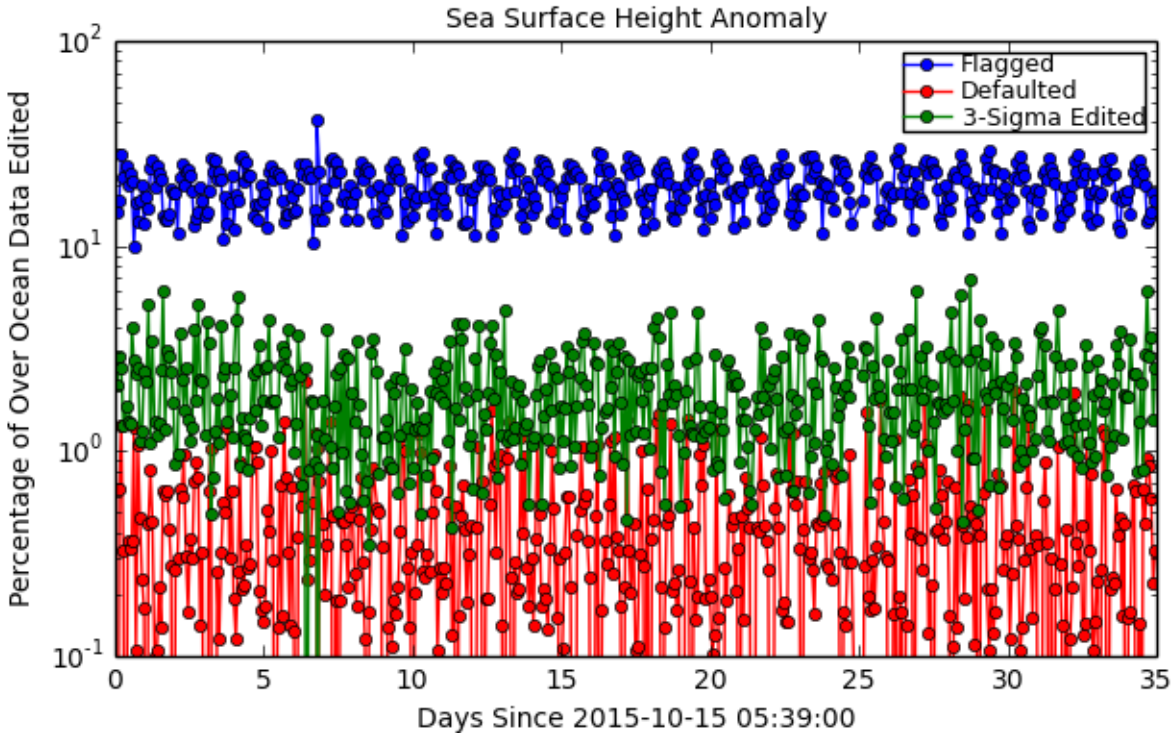

Figure 3: Flagged/Edited Data Points for Sea Surface Height Anomaly

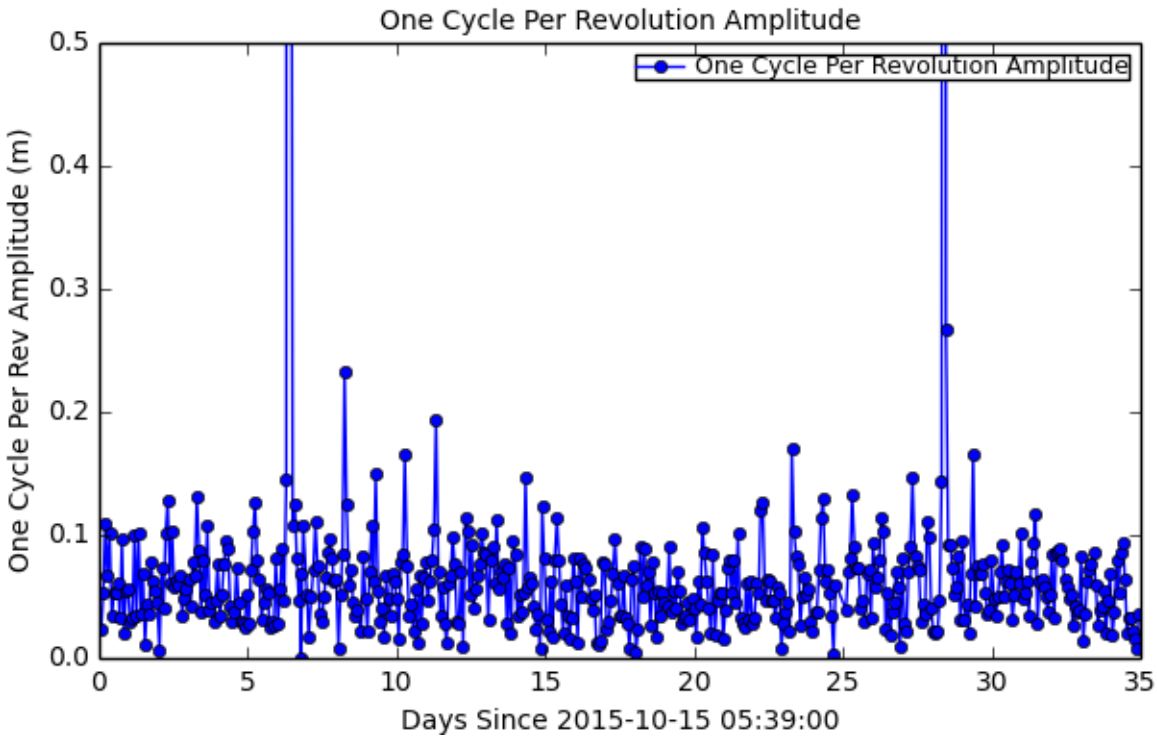

Figure 4: One Cycle Per Revolution Amplitude for Sea Surface Height Anomaly

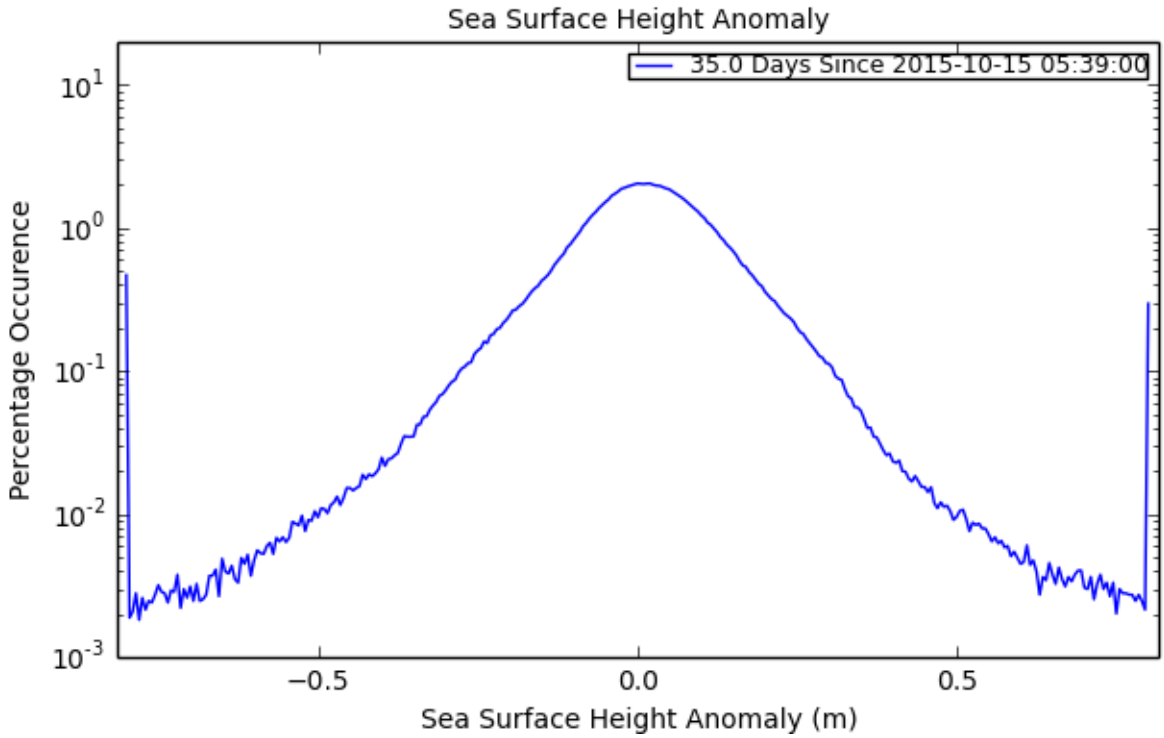

Figure 5: Histogram for Sea Surface Height Anomaly

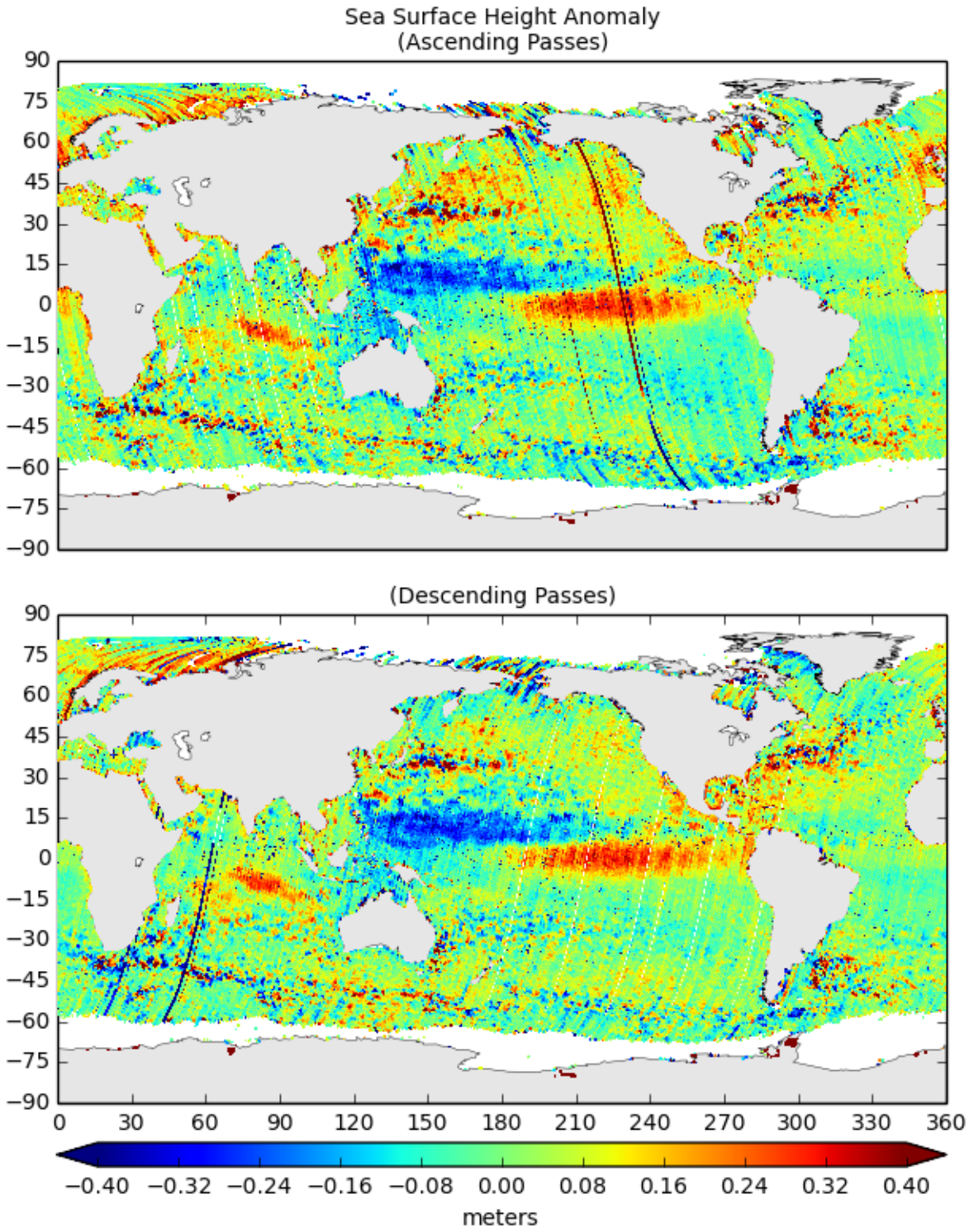

Figure 6: Map of Values for Sea Surface Height Anomaly

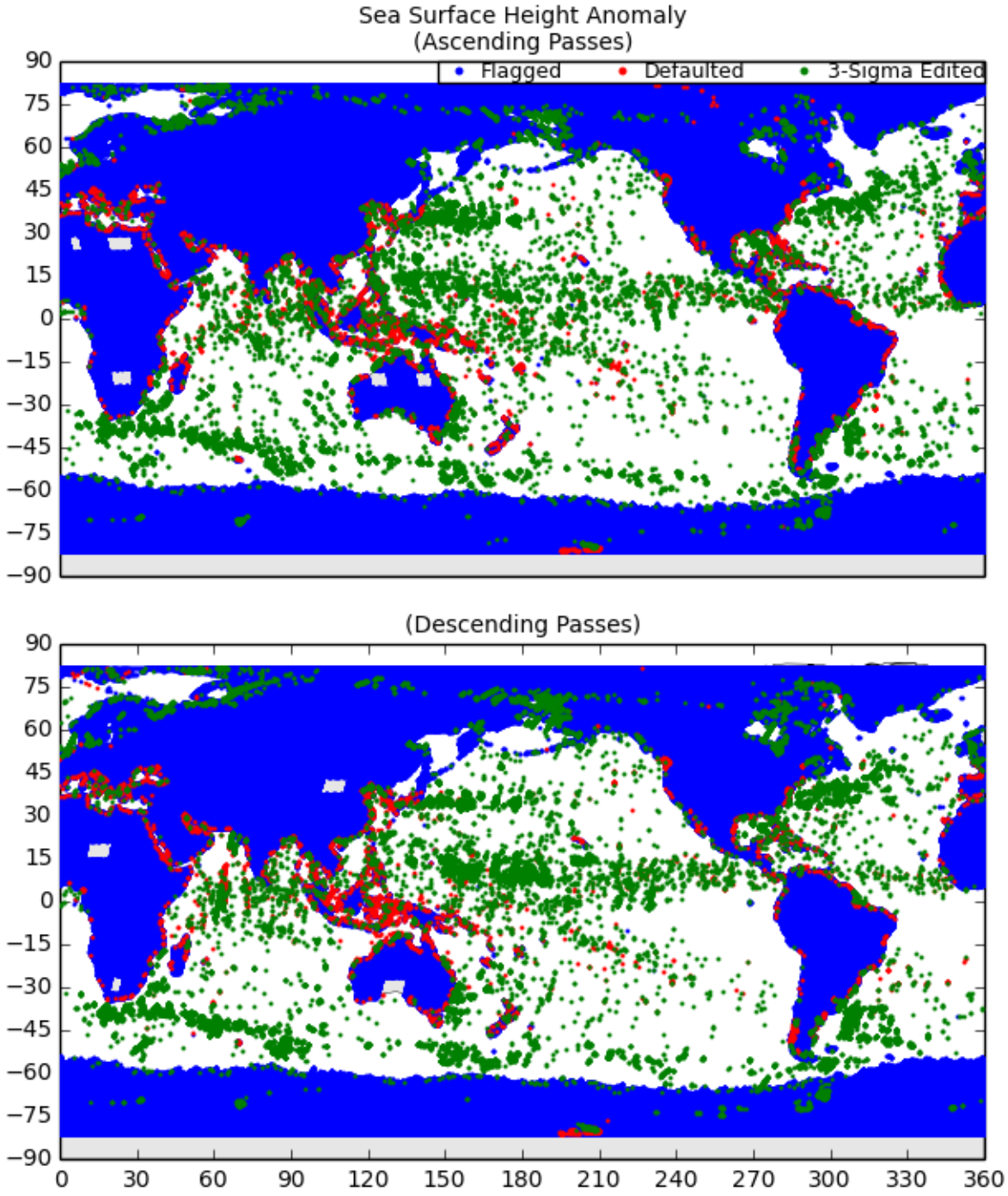

Figure 7: Map of Flagged/Edited Points for Sea Surface Height Anomaly

3 Sea Surface Height Anomaly (Model Wet) Plots

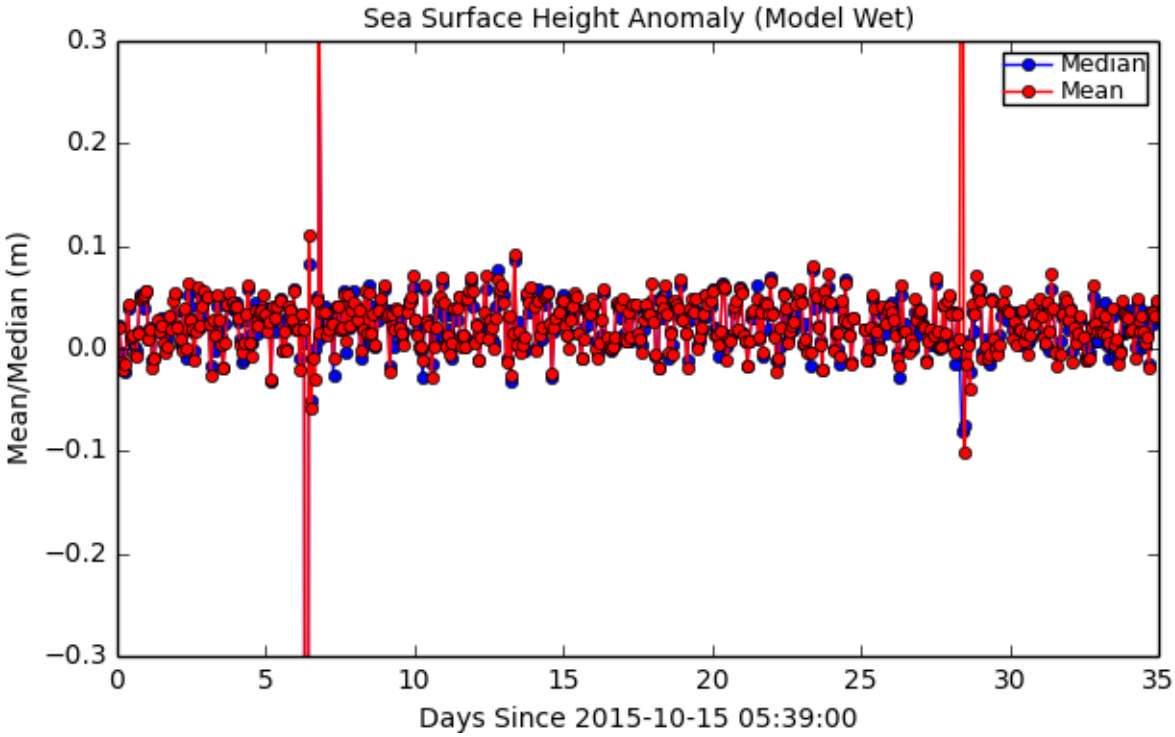

Figure 8: Mean/Median for Sea Surface Height Anomaly (Model Wet)

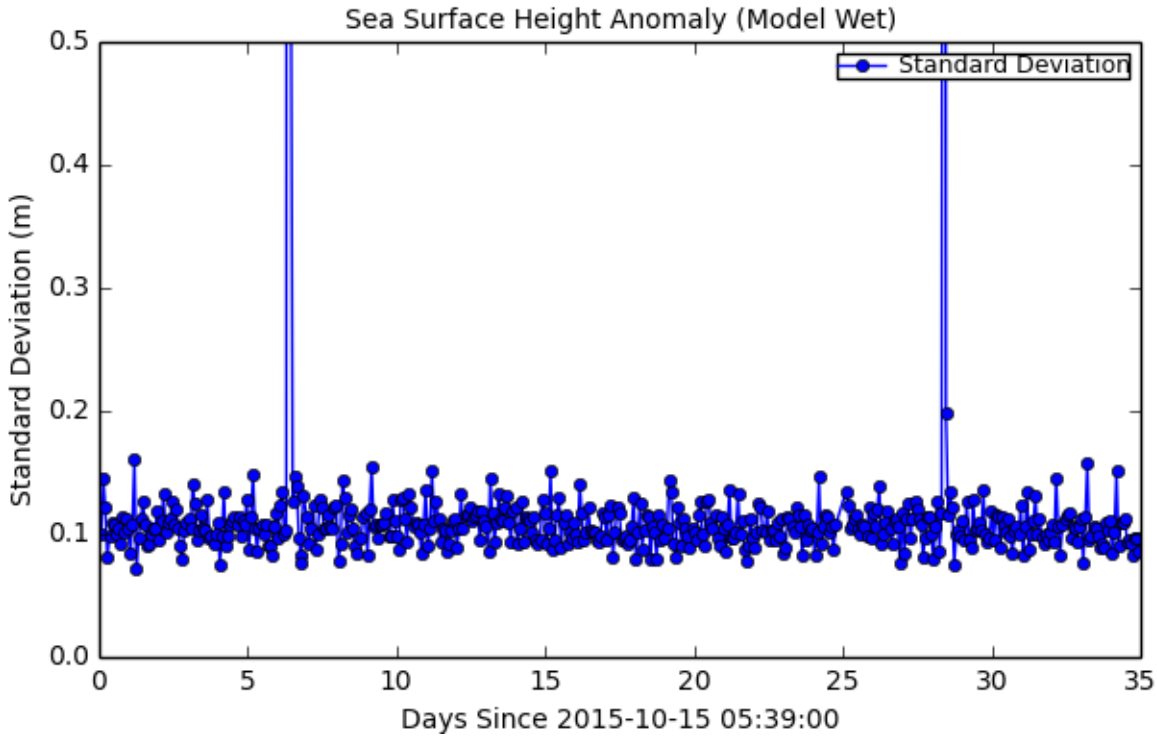

Figure 9: Standard Deviation for Sea Surface Height Anomaly (Model Wet)

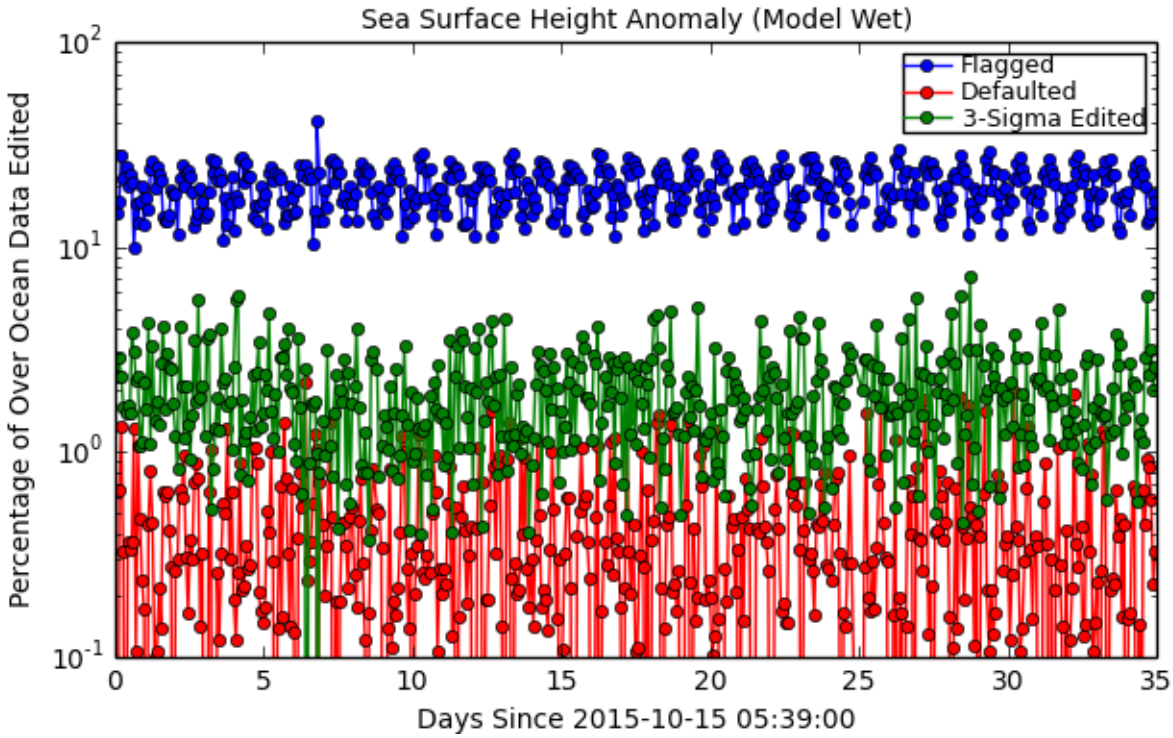

Figure 10: Flagged/Edited Data Points for Sea Surface Height Anomaly (Model Wet)

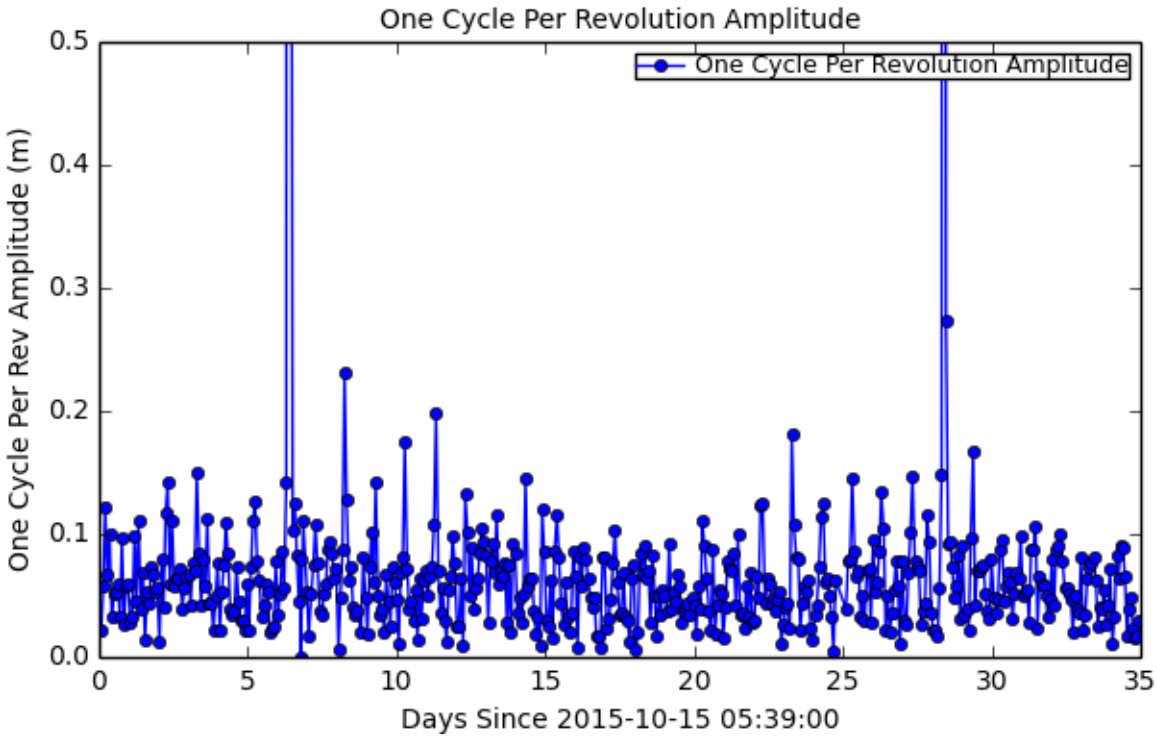

Figure 11: One Cycle Per Revolution Amplitude for Sea Surface Height Anomaly (Model Wet)

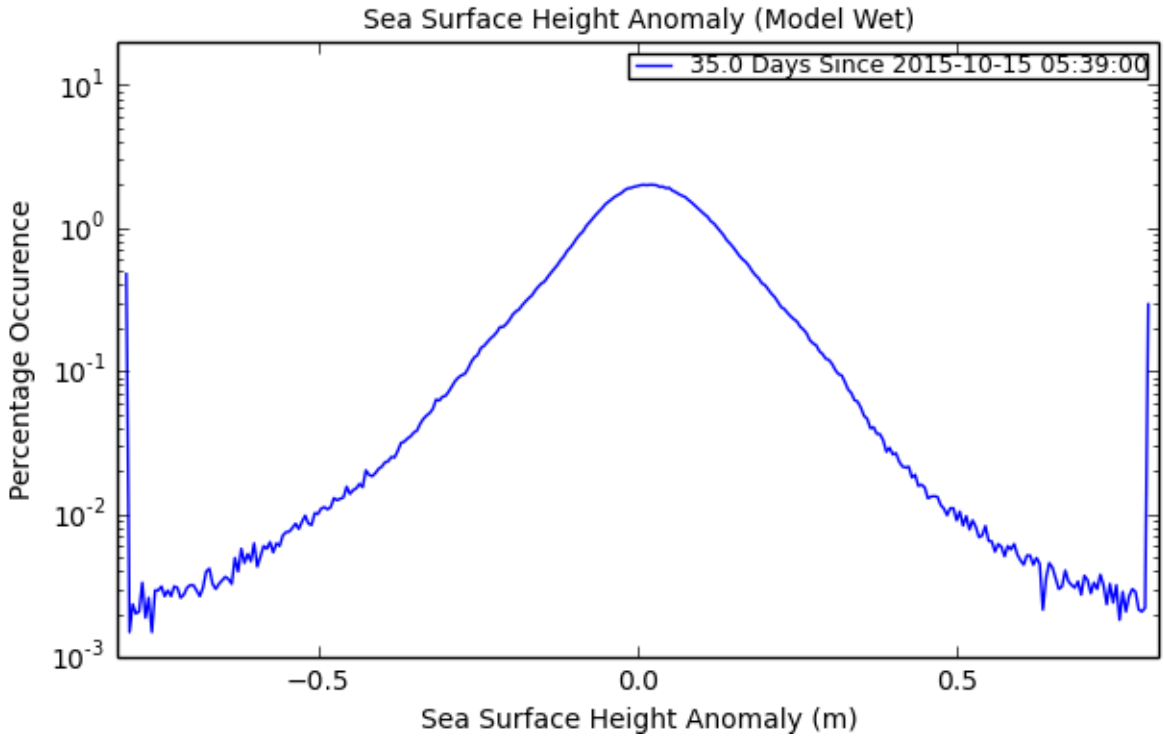

Figure 12: Histogram for Sea Surface Height Anomaly (Model Wet)

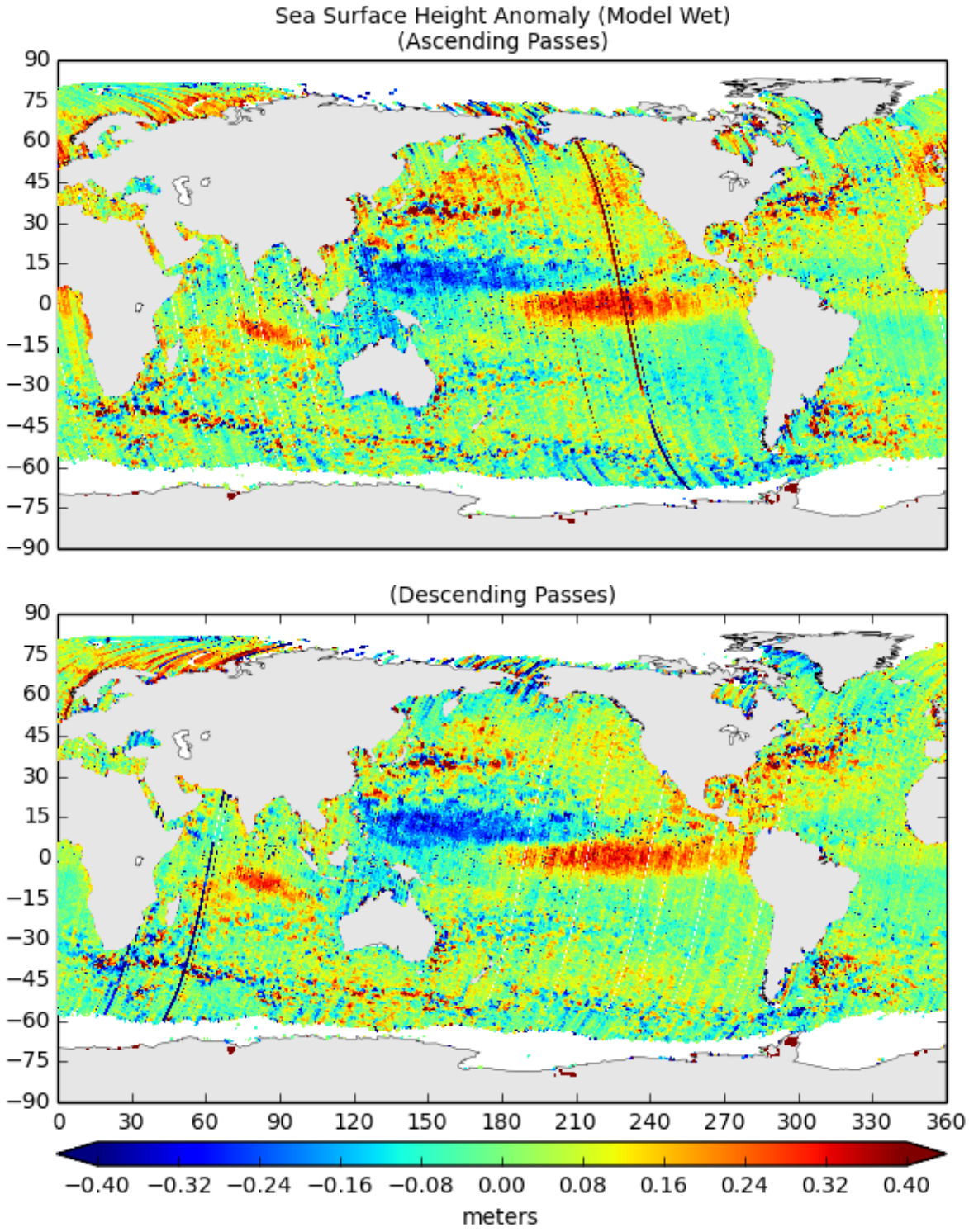

Figure 13: Map of Values for Sea Surface Height Anomaly (Model Wet)

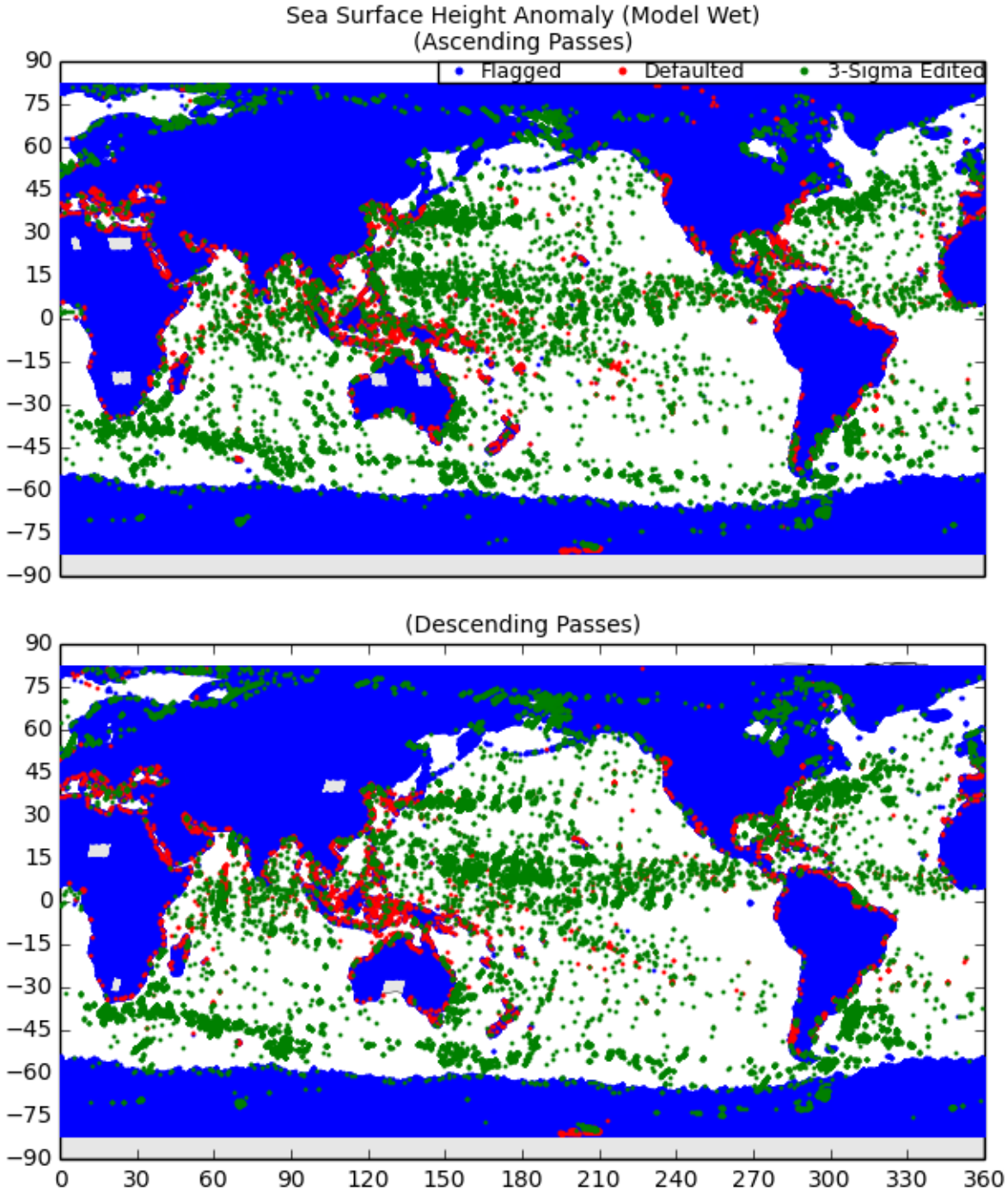

Figure 14: Map of Flagged/Edited Points for Sea Surface Height Anomaly (Model Wet)

4 Ka-Band Significant Wave Height Plots

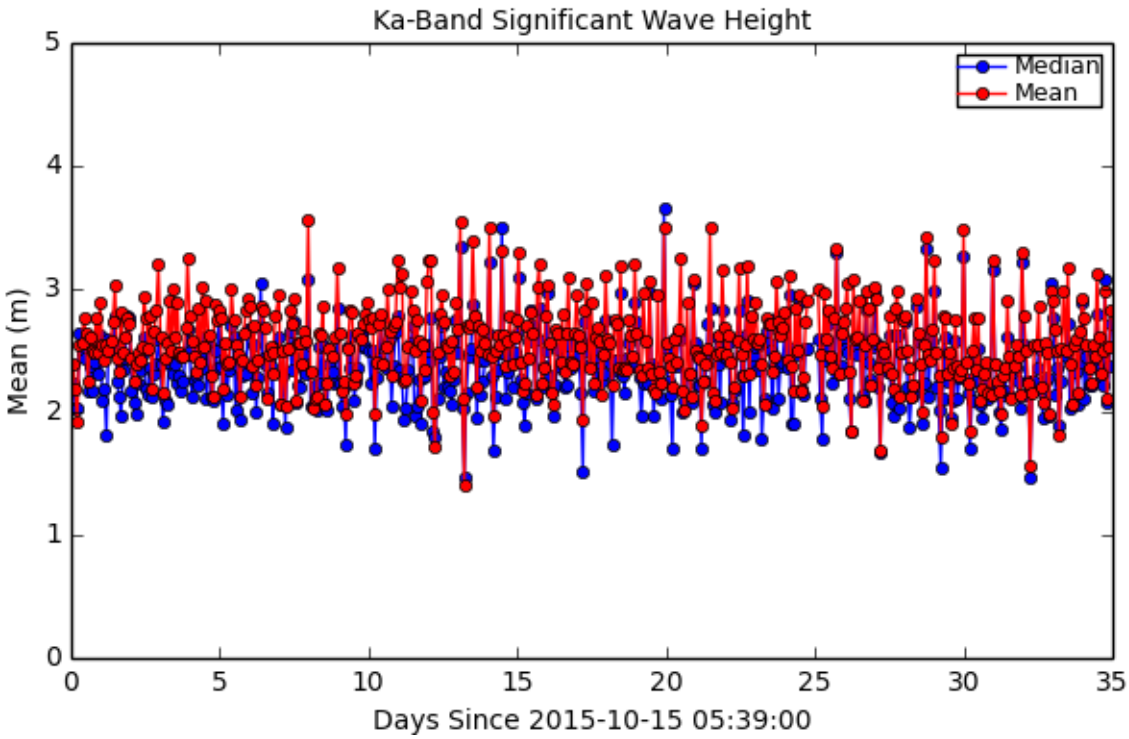

Figure 15: Mean/Median for Ka-Band Significant Wave Height

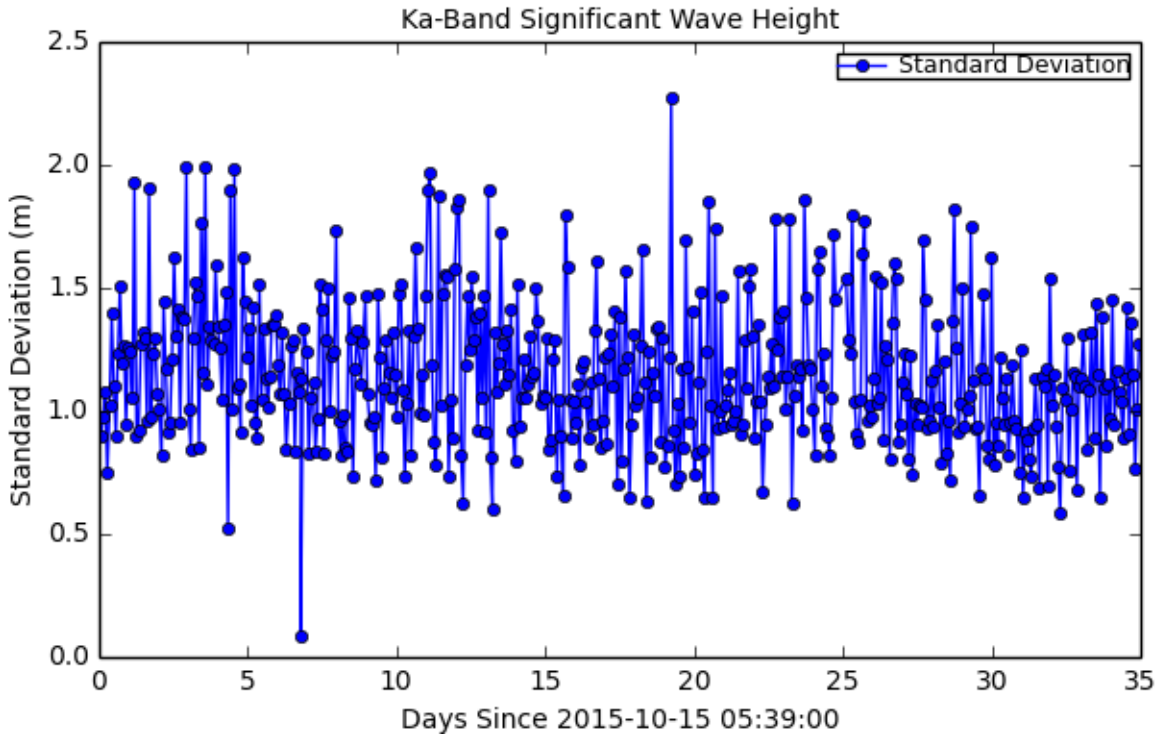

Figure 16: Standard Deviation for Ka-Band Significant Wave Height

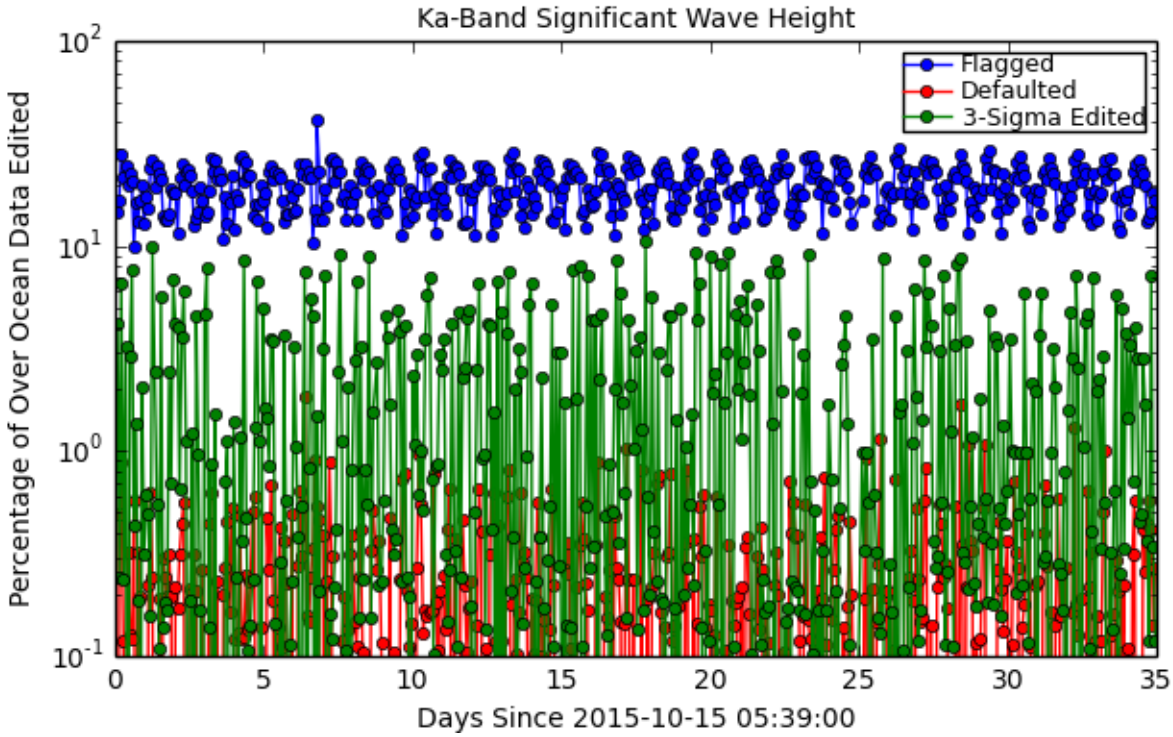

Figure 17: Flagged/Edited Data Points for Ka-Band Significant Wave Height

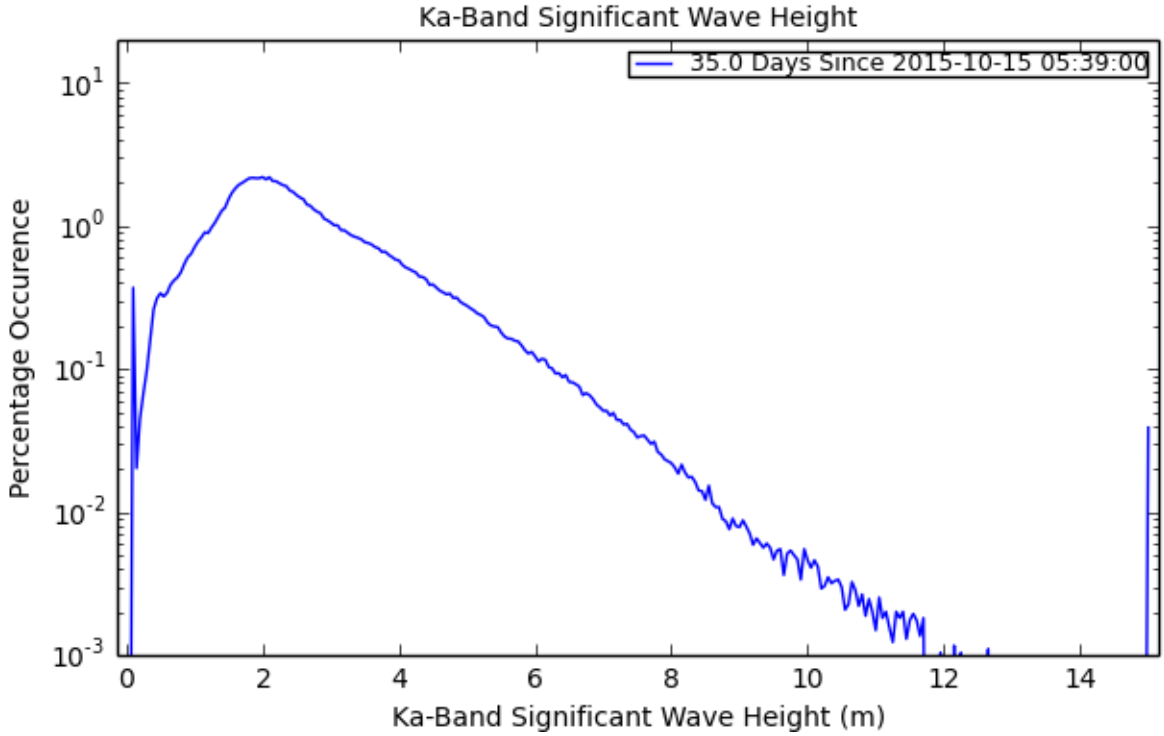

Figure 18: Histogram for Ka-Band Significant Wave Height

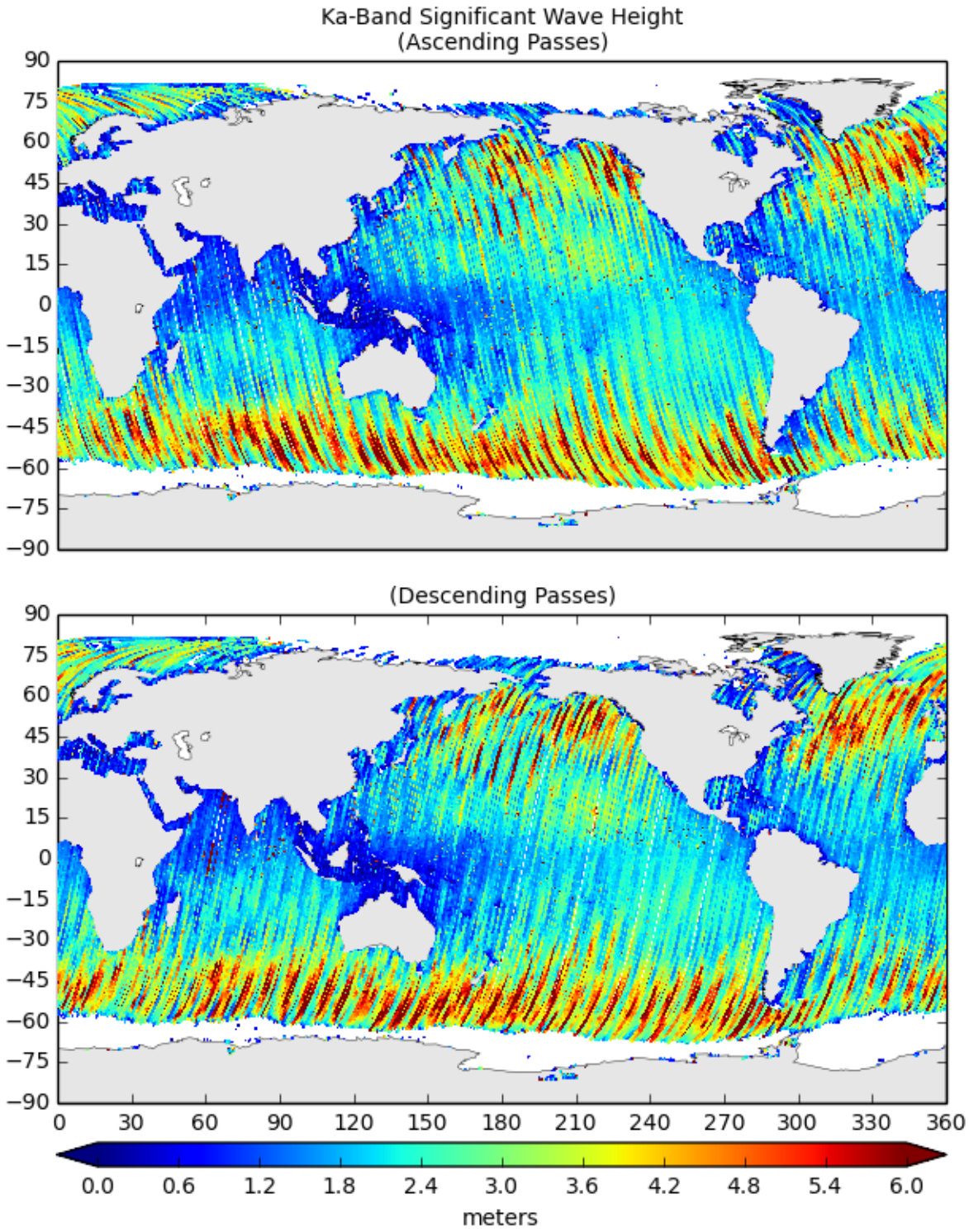

Figure 19: Map of Values for Ka-Band Significant Wave Height

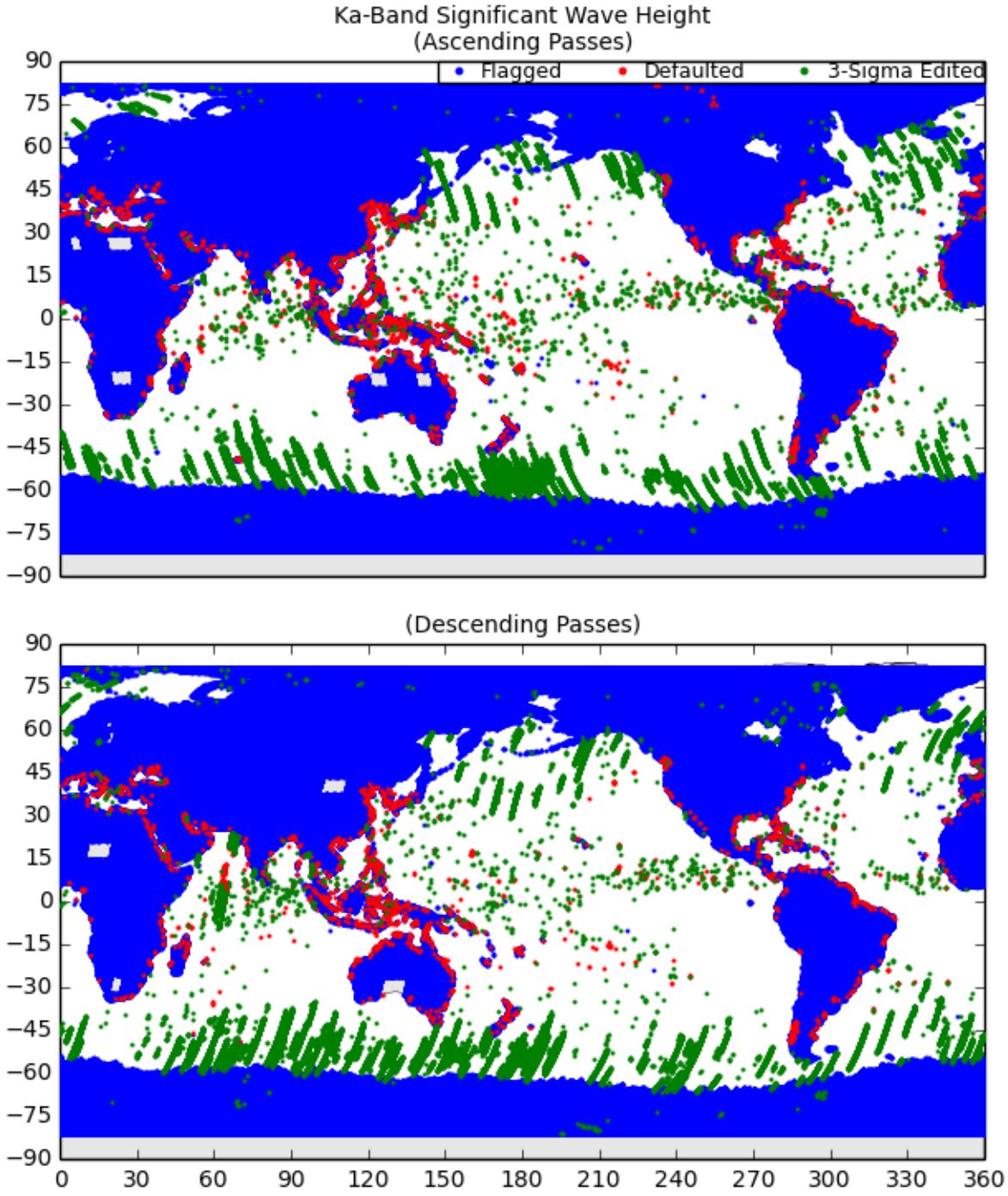

Figure 20: Map of Flagged/Edited Points for Ka-Band Significant Wave Height

5 Altimeter Wind Speed Plots

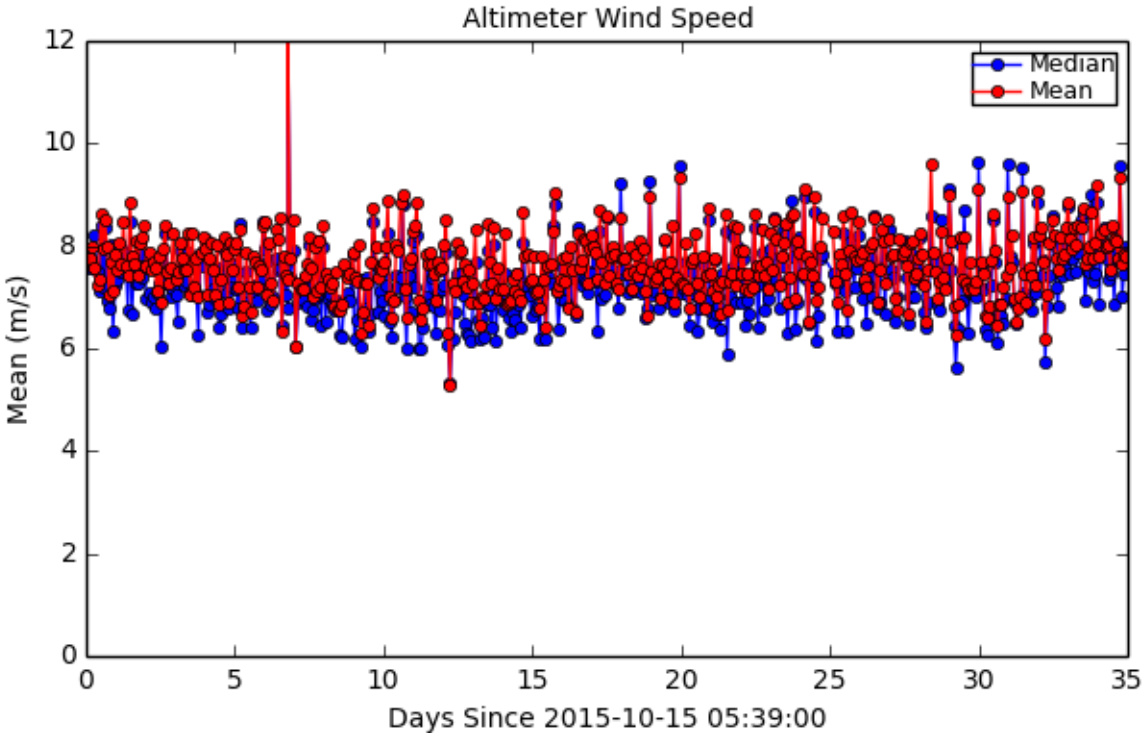

Figure 21: Mean/Median for Altimeter Wind Speed

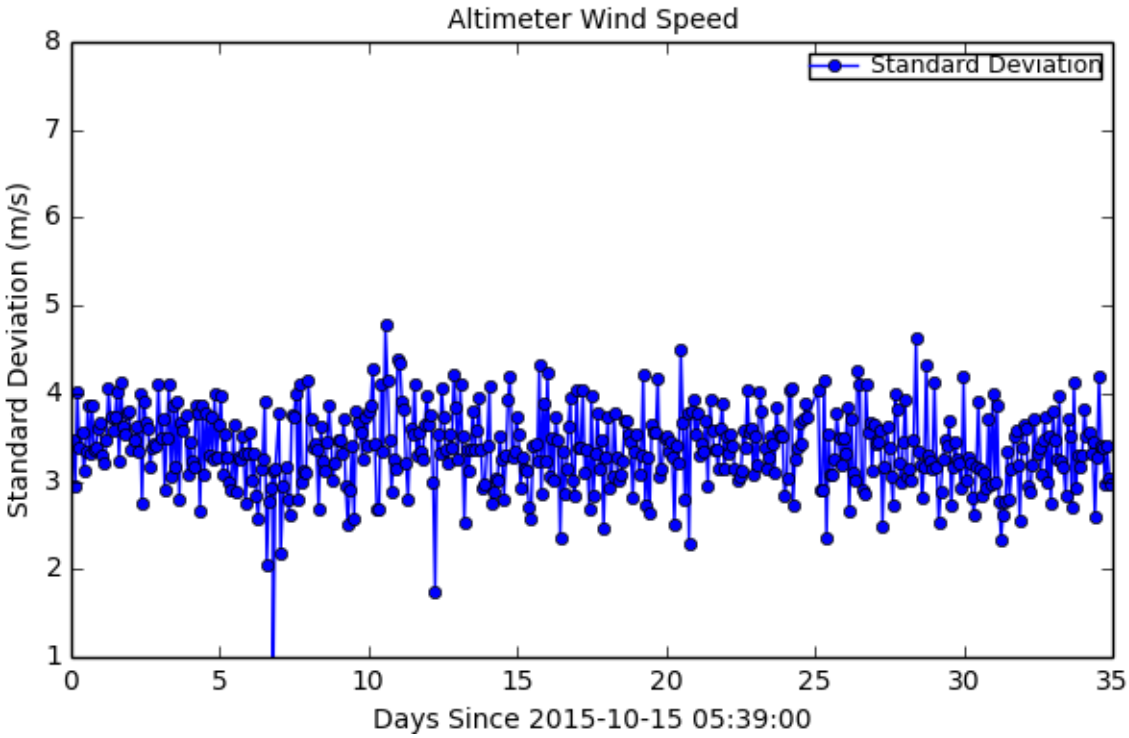

Figure 22: Standard Deviation for Altimeter Wind Speed

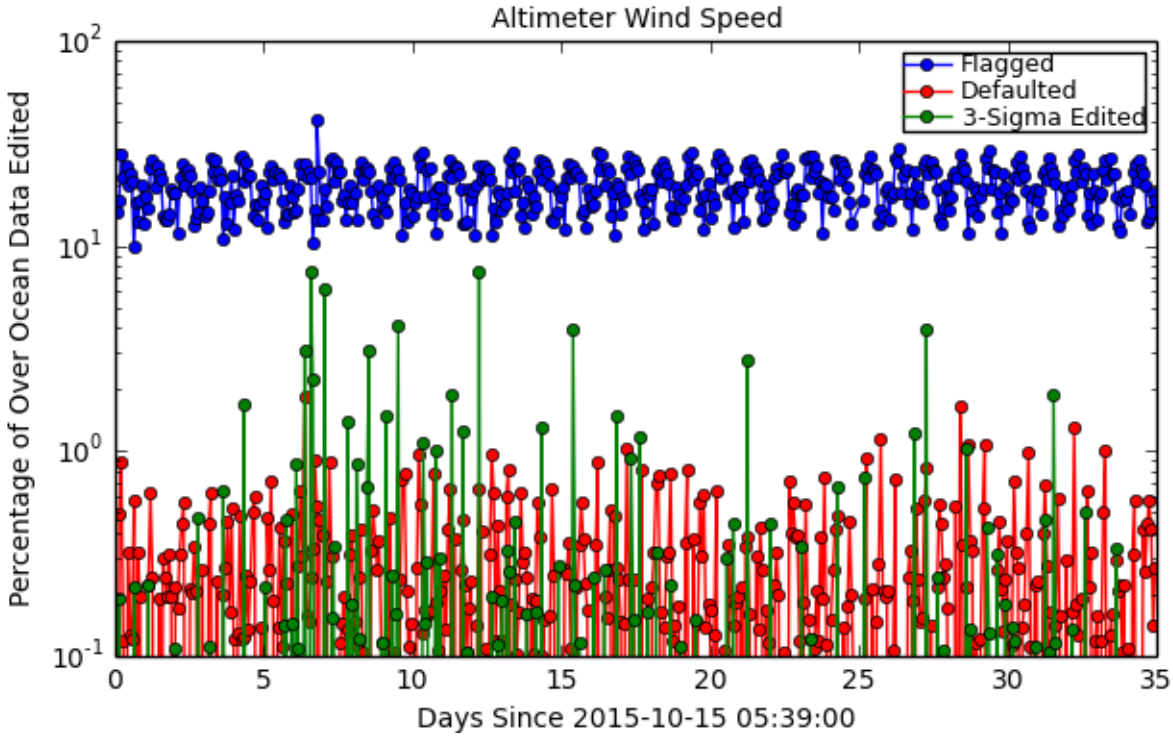

Figure 23: Flagged/Edited Data Points for Altimeter Wind Speed

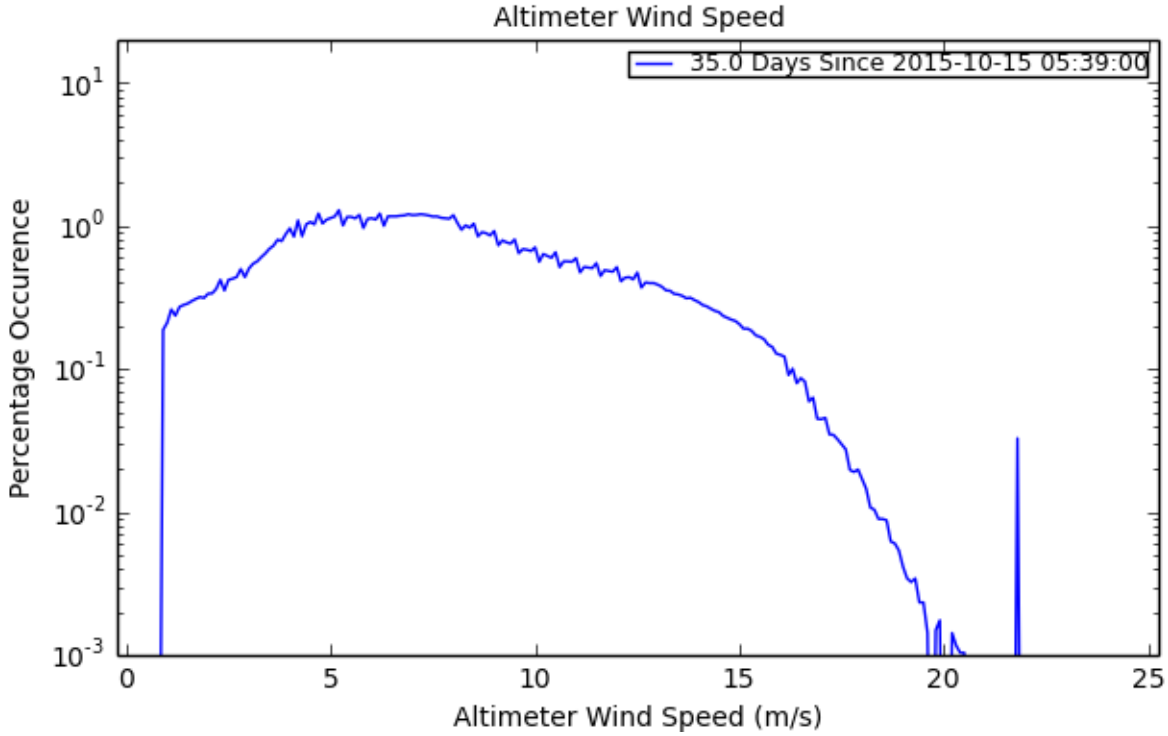

Figure 24: Histogram for Altimeter Wind Speed

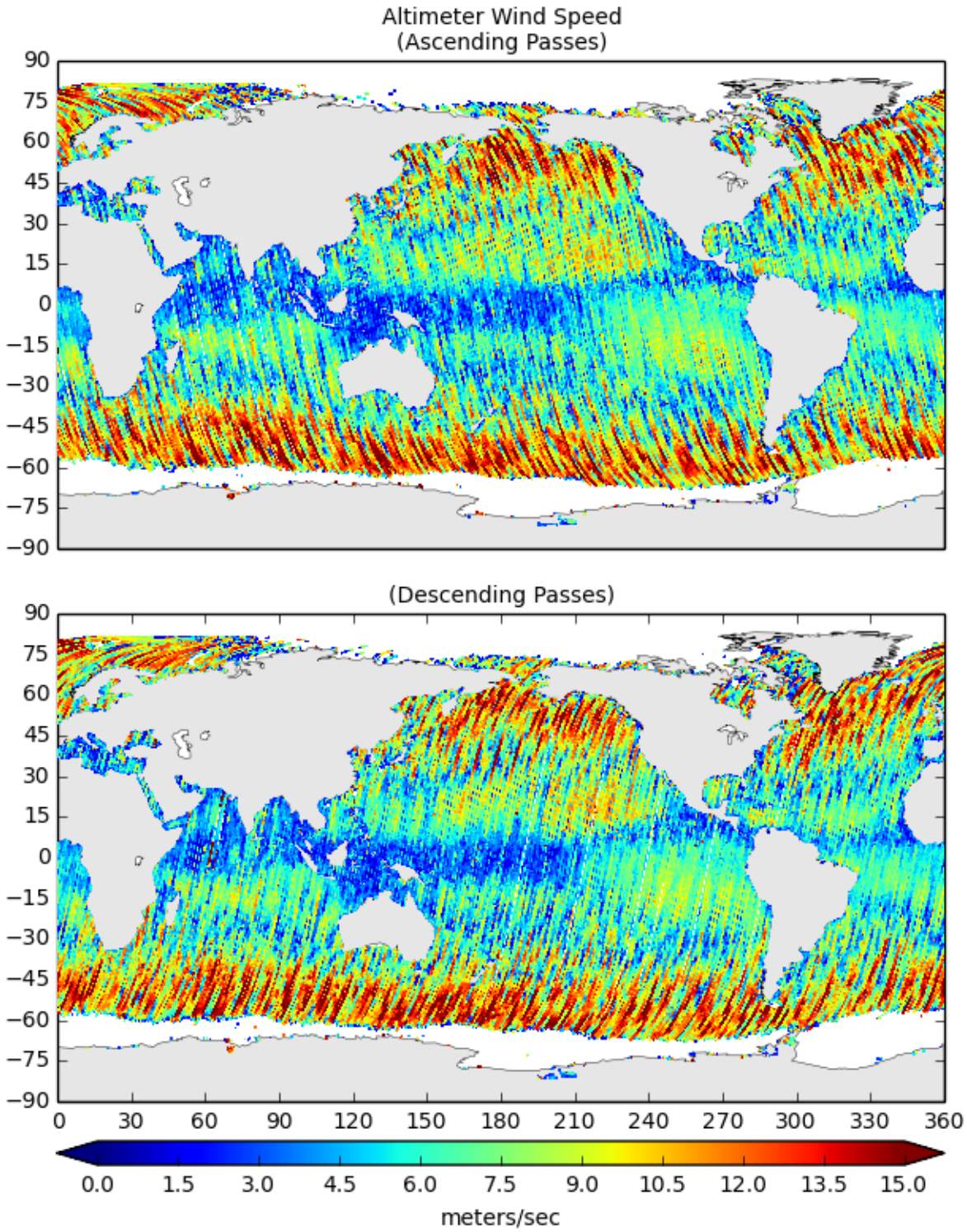

Figure 25: Map of Values for Altimeter Wind Speed

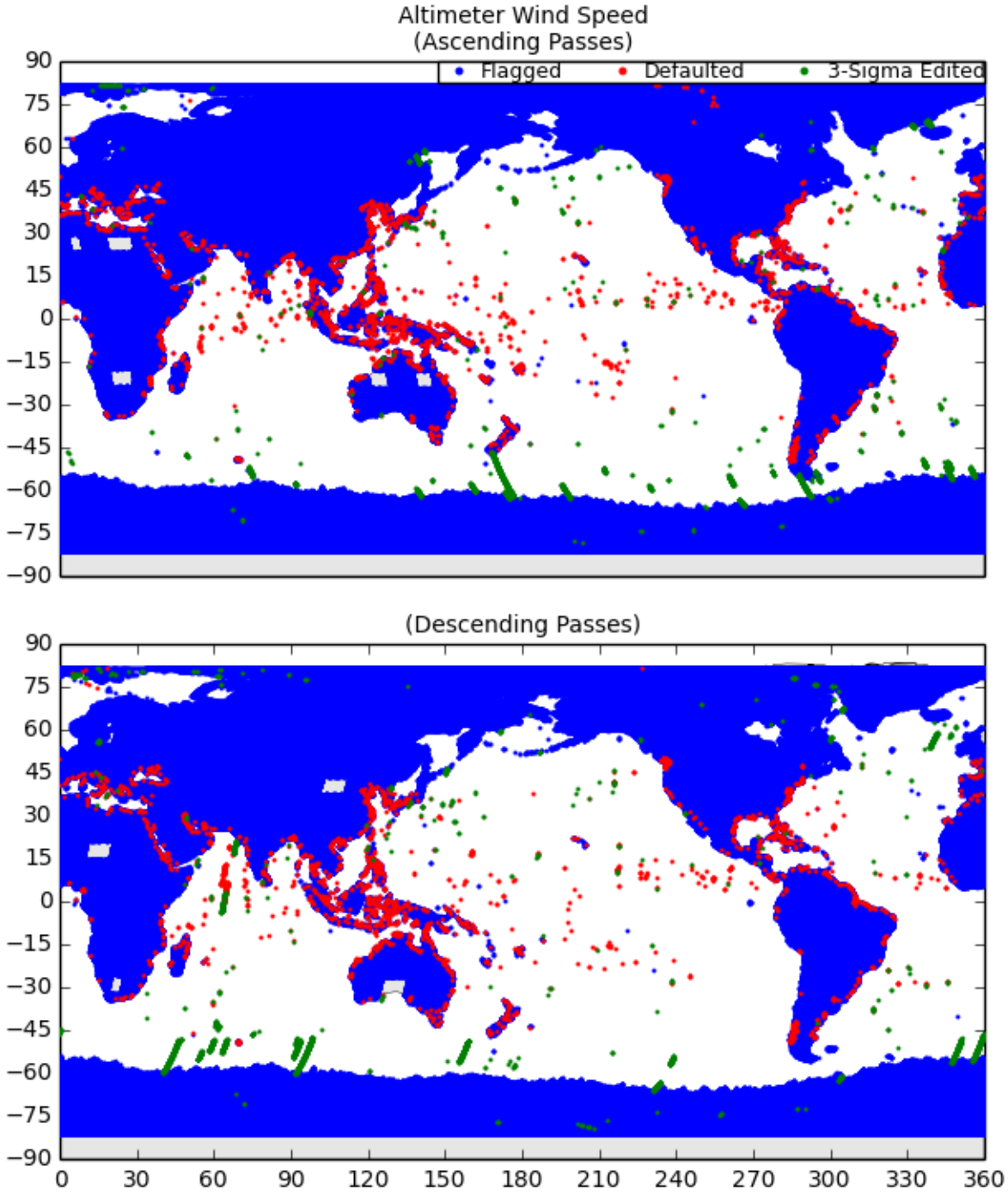

Figure 26: Map of Flagged/Edited Points for Altimeter Wind Speed

6 Ka-Band Backscatter Coefficient Plots

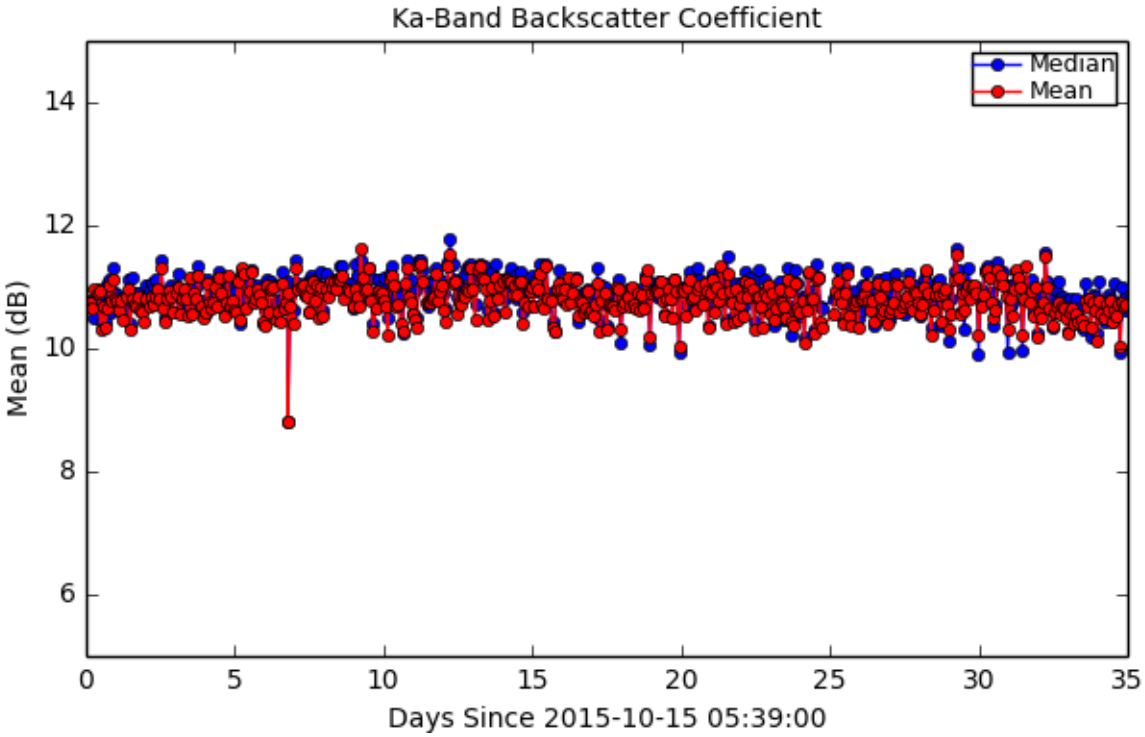

Figure 27: Mean/Median for Ka-Band Backscatter Coefficient

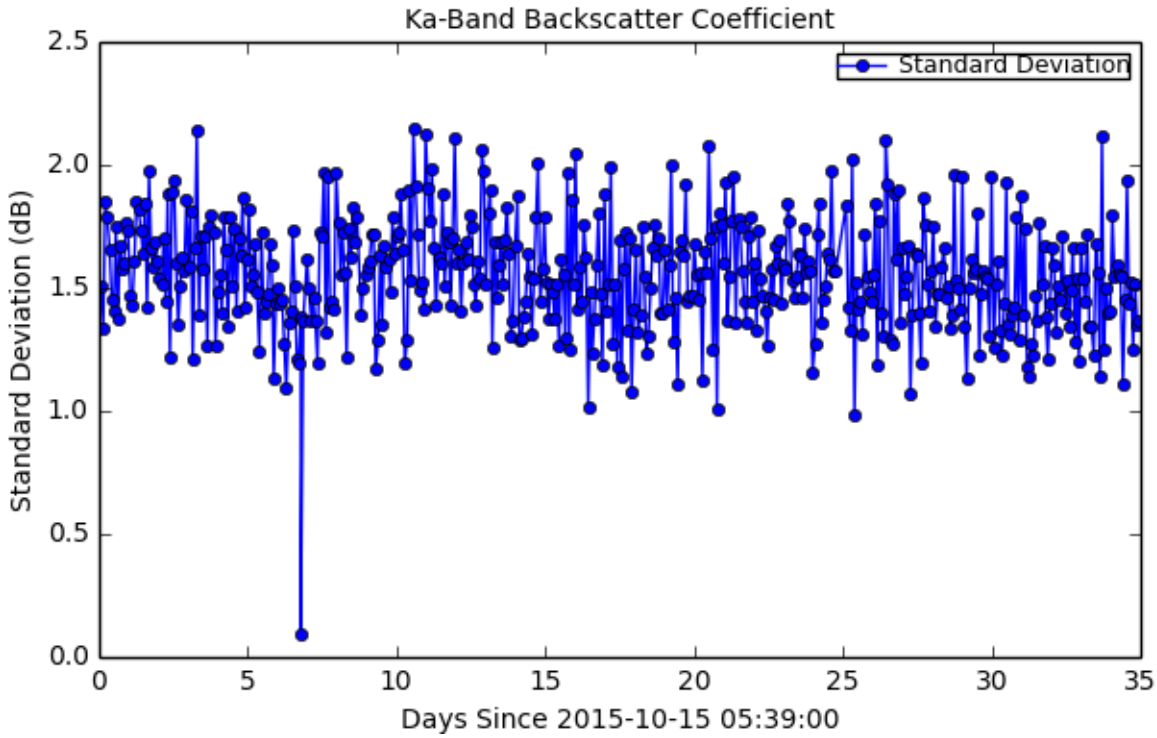

Figure 28: Standard Deviation for Ka-Band Backscatter Coefficient

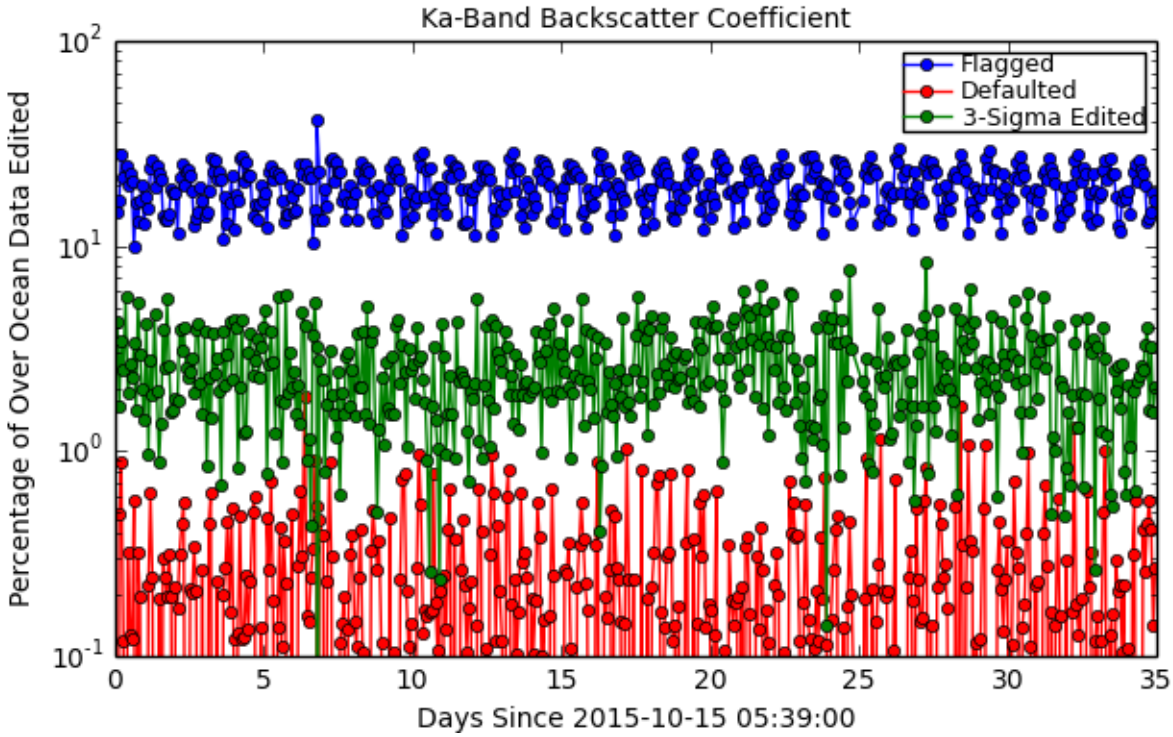

Figure 29: Flagged/Edited Data Points for Ka-Band Backscatter Coefficient

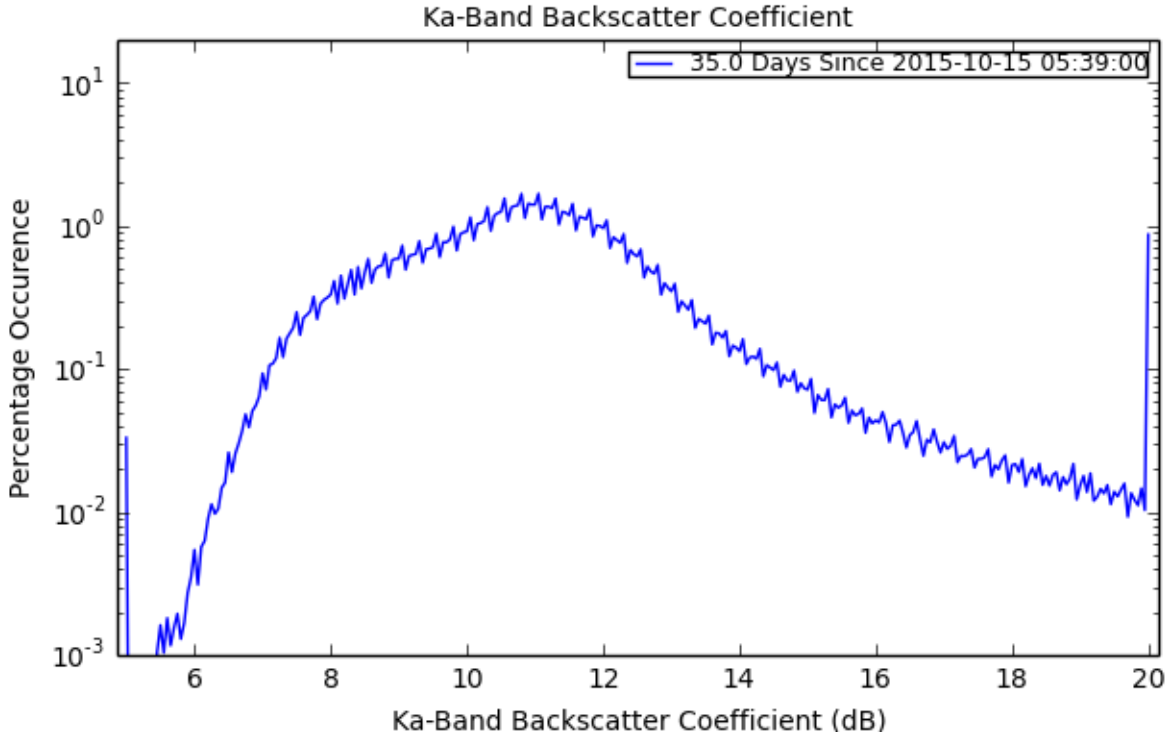

Figure 30: Histogram for Ka-Band Backscatter Coefficient

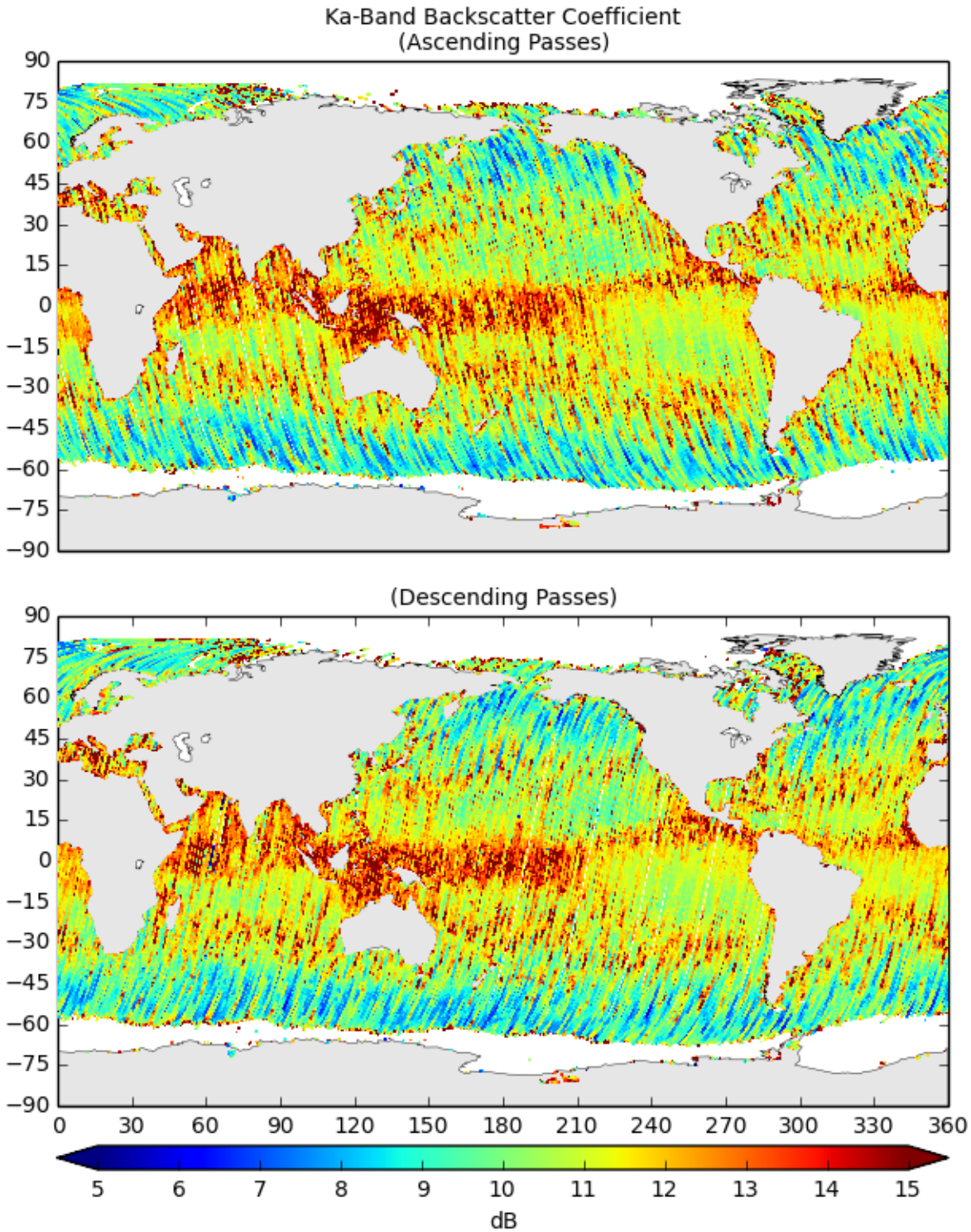

Figure 31: Map of Values for Ka-Band Backscatter Coefficient

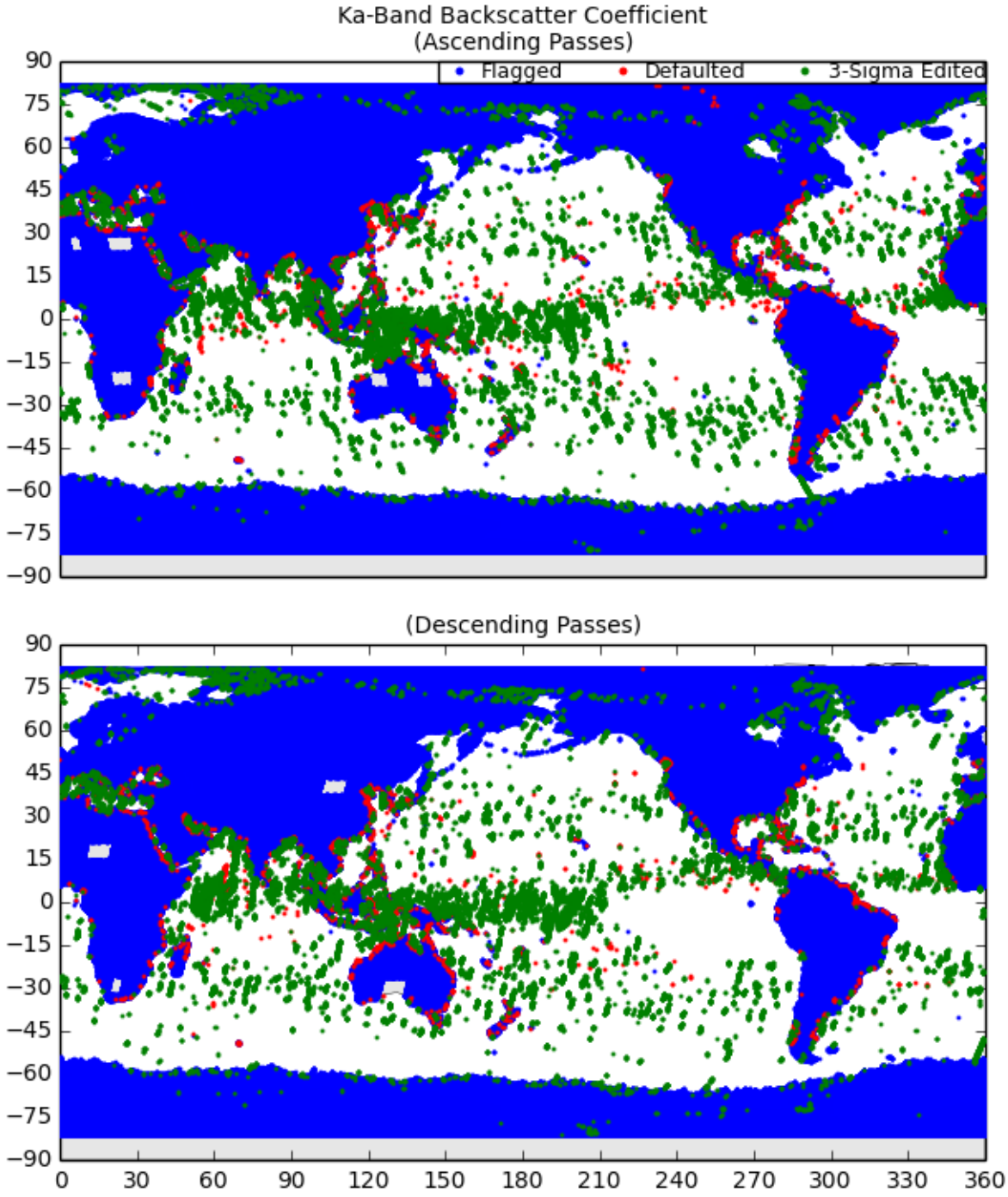

Figure 32: Map of Flagged/Edited Points for Ka-Band Backscatter Coefficient

7 Dry Troposphere Path Delay Plots

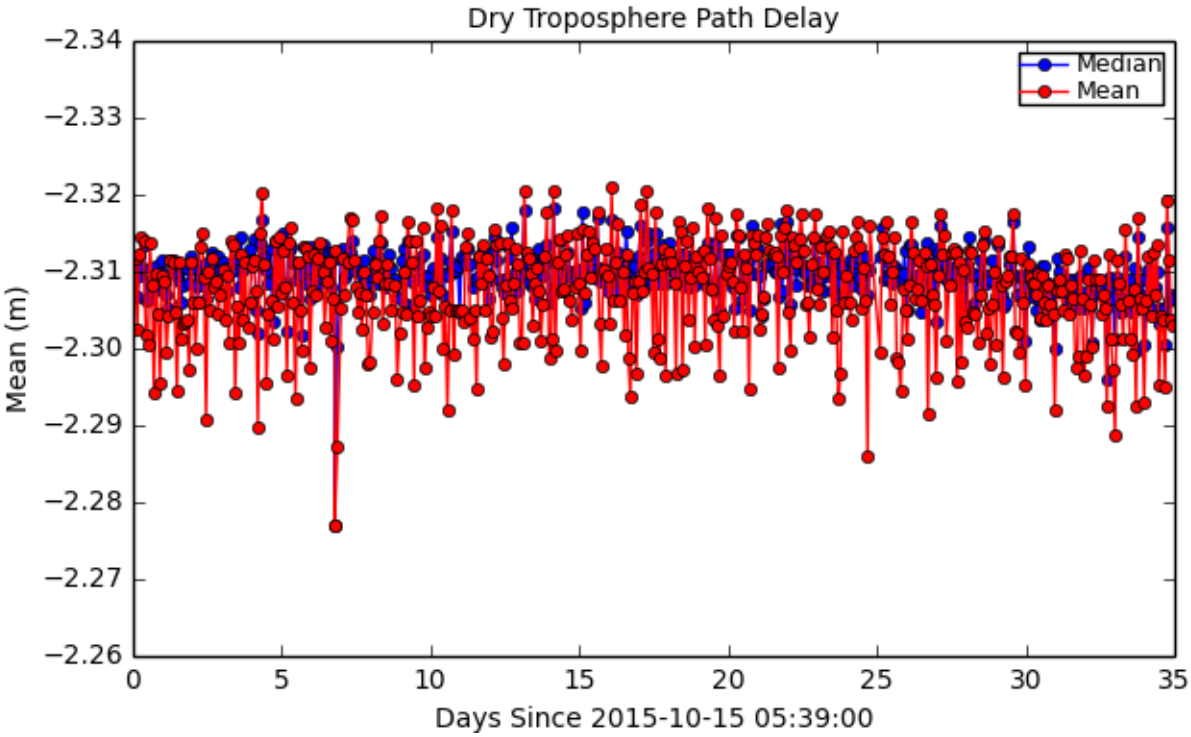

Figure 33: Mean/Median for Dry Troposphere Path Delay

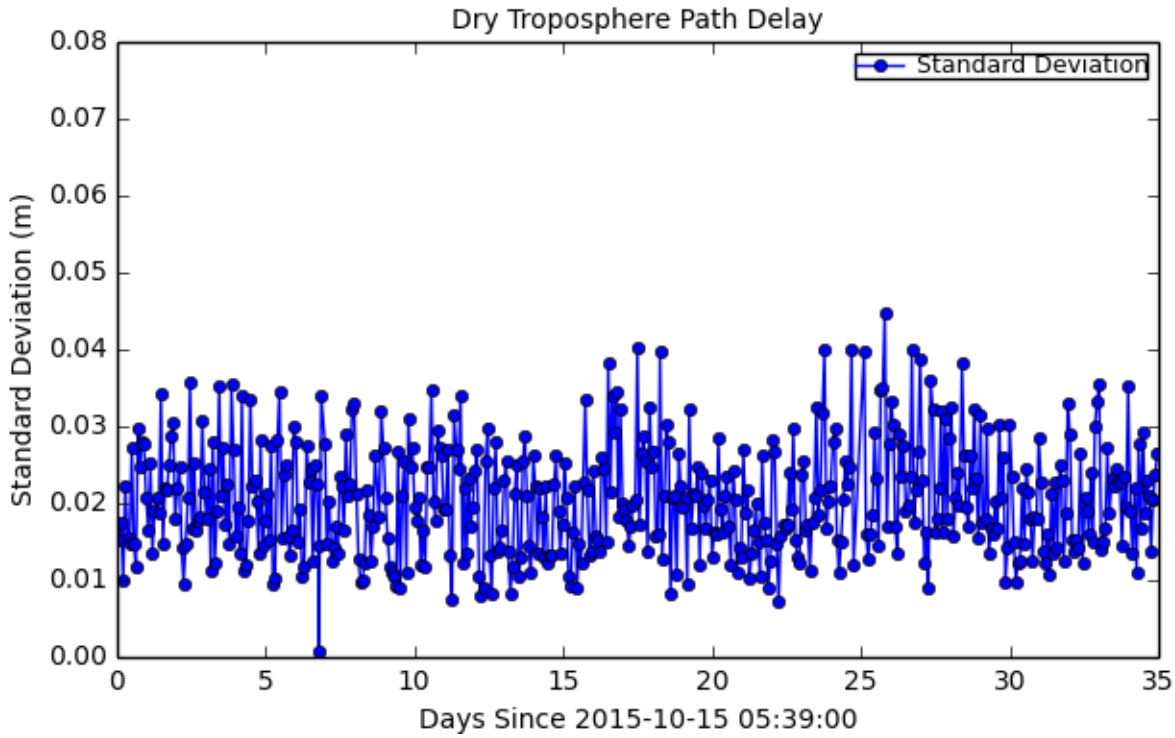

Figure 34: Standard Deviation for Dry Troposphere Path Delay

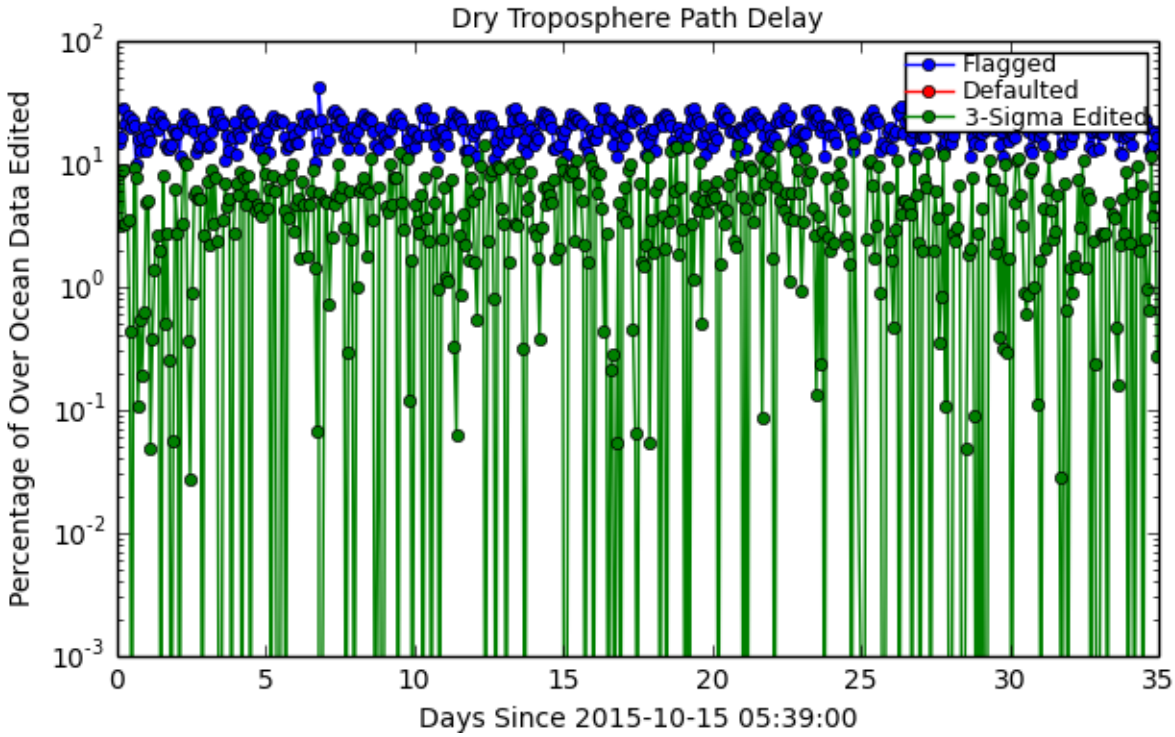

Figure 35: Flagged/Edited Data Points for Dry Troposphere Path Delay

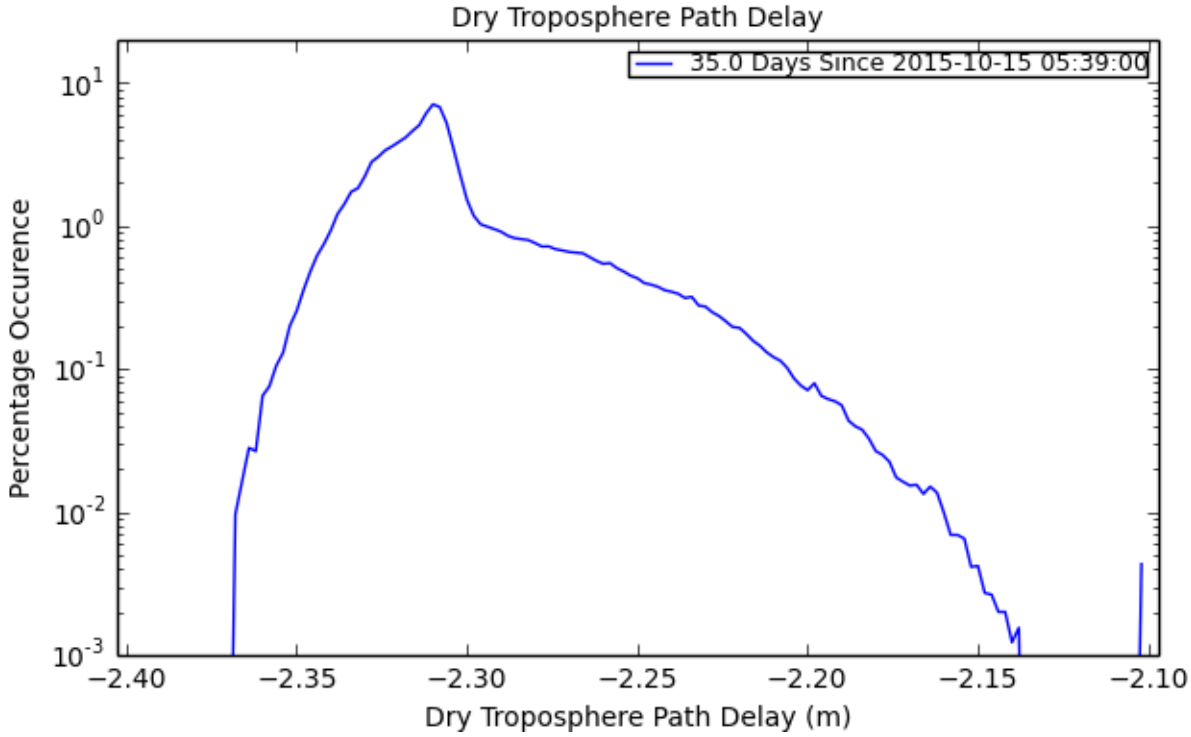

Figure 36: Histogram for Dry Troposphere Path Delay

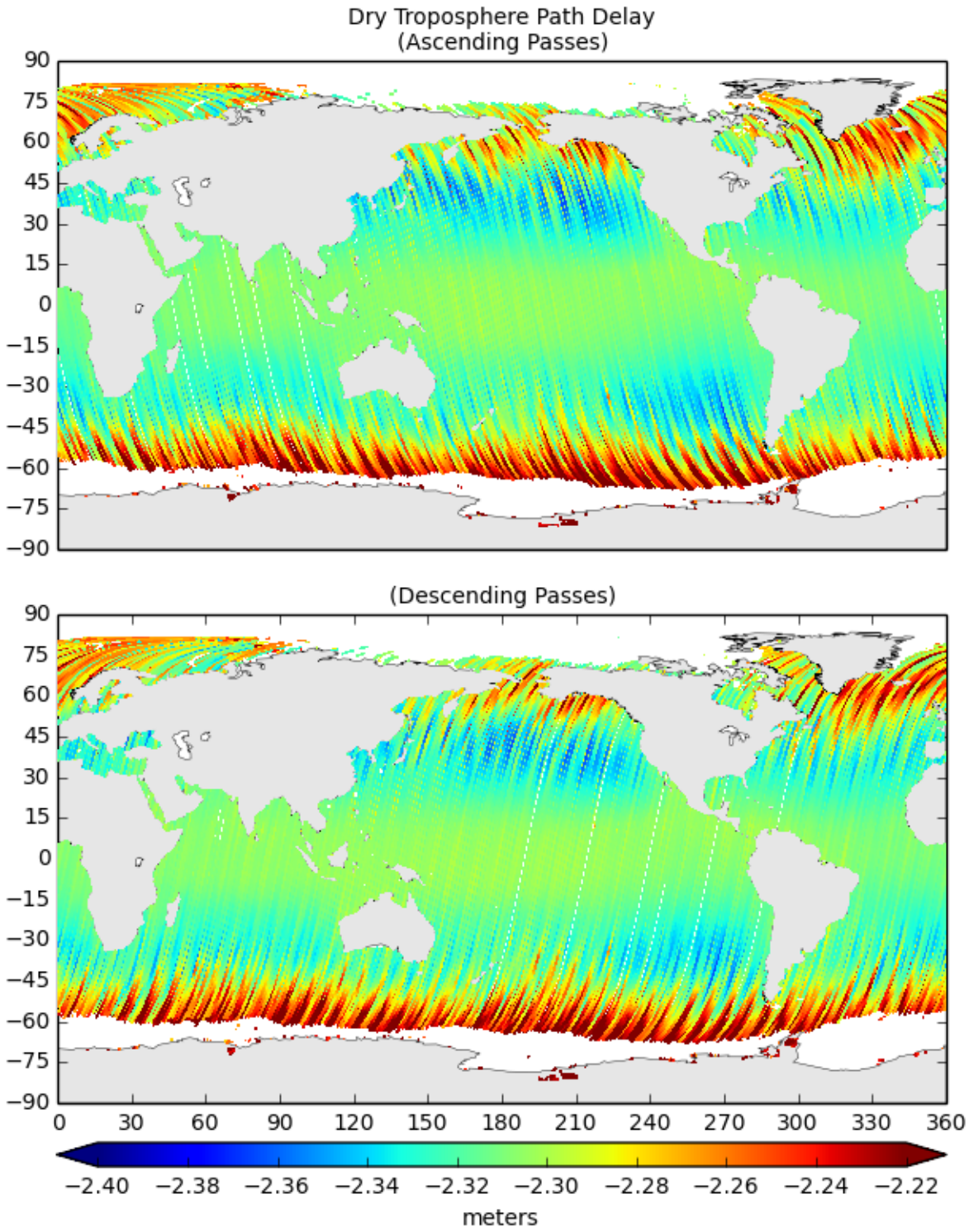

Figure 37: Map of Values for Dry Troposphere Path Delay

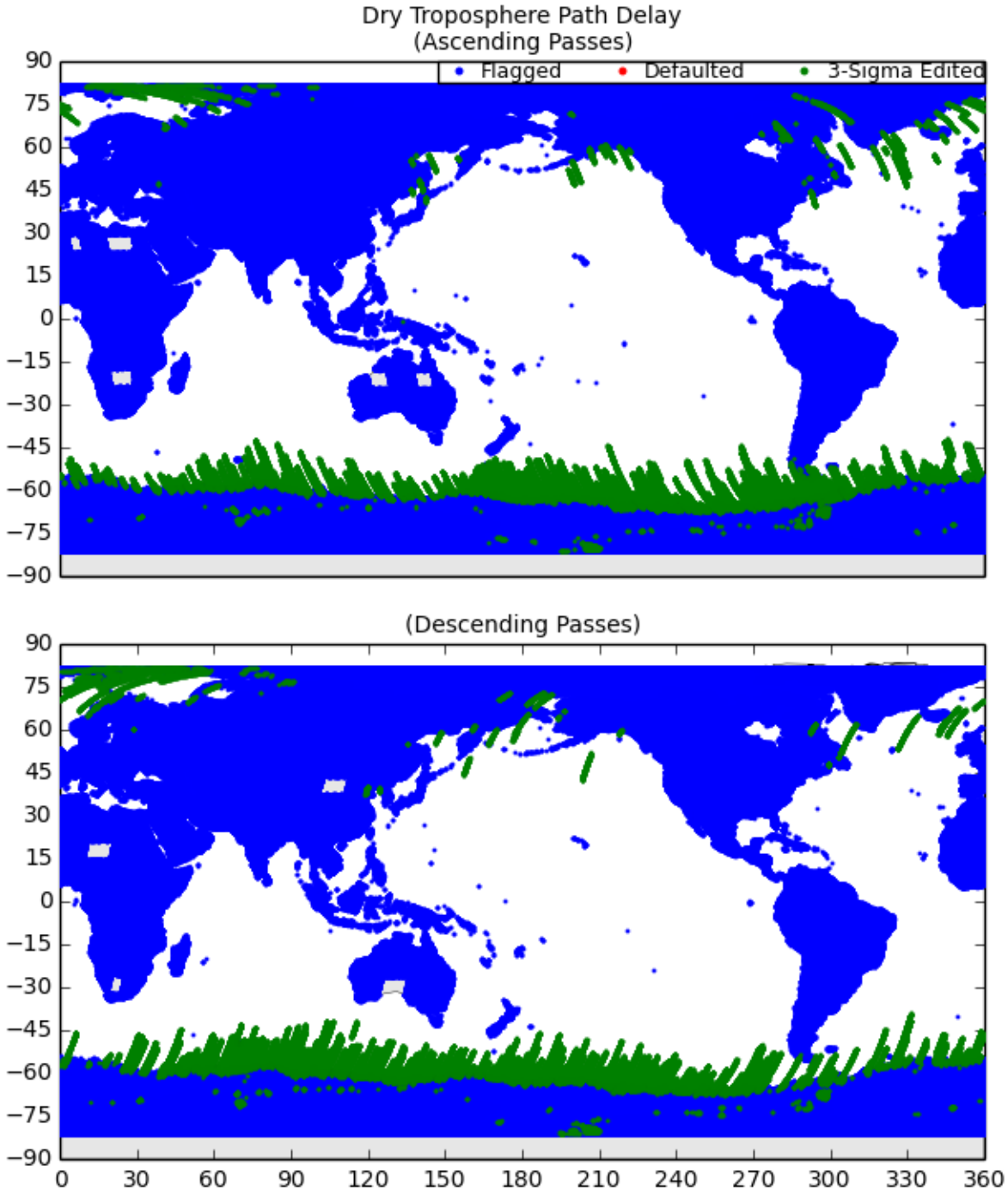

Figure 38: Map of Flagged/Edited Points for Dry Troposphere Path Delay

8 Radiometer Wet Troposphere Path Delay Plots

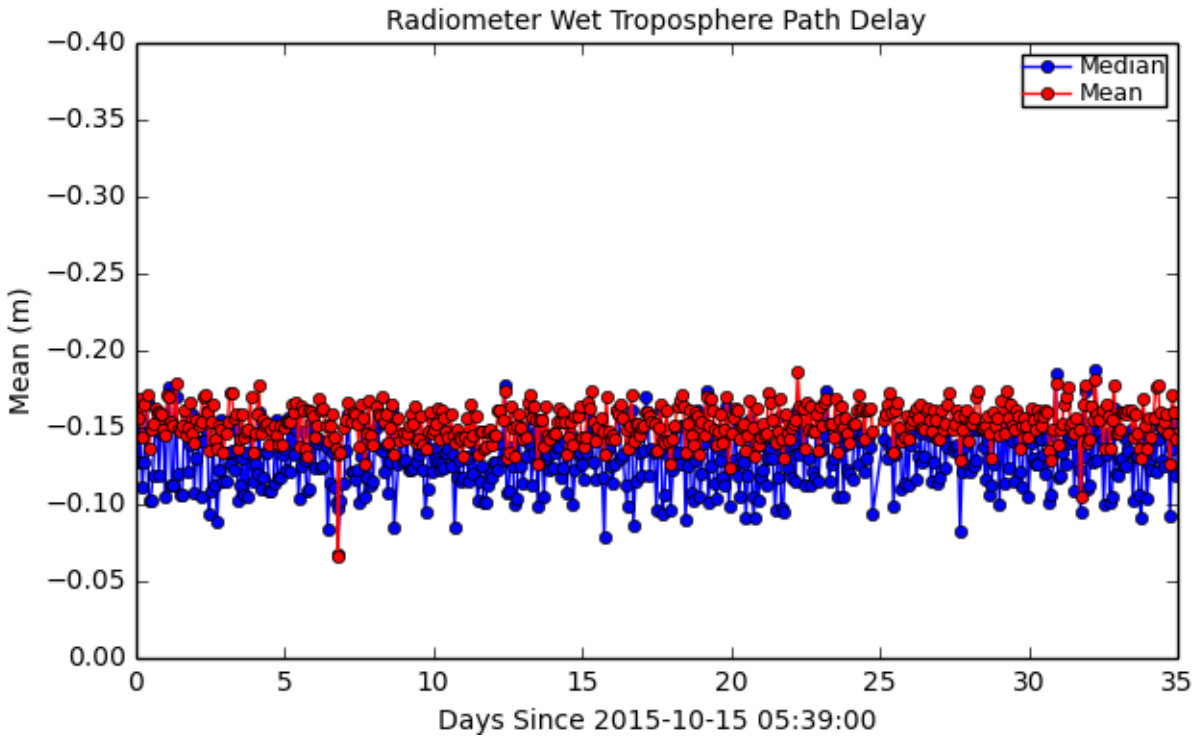

Figure 39: Mean/Median for Radiometer Wet Troposphere Path Delay

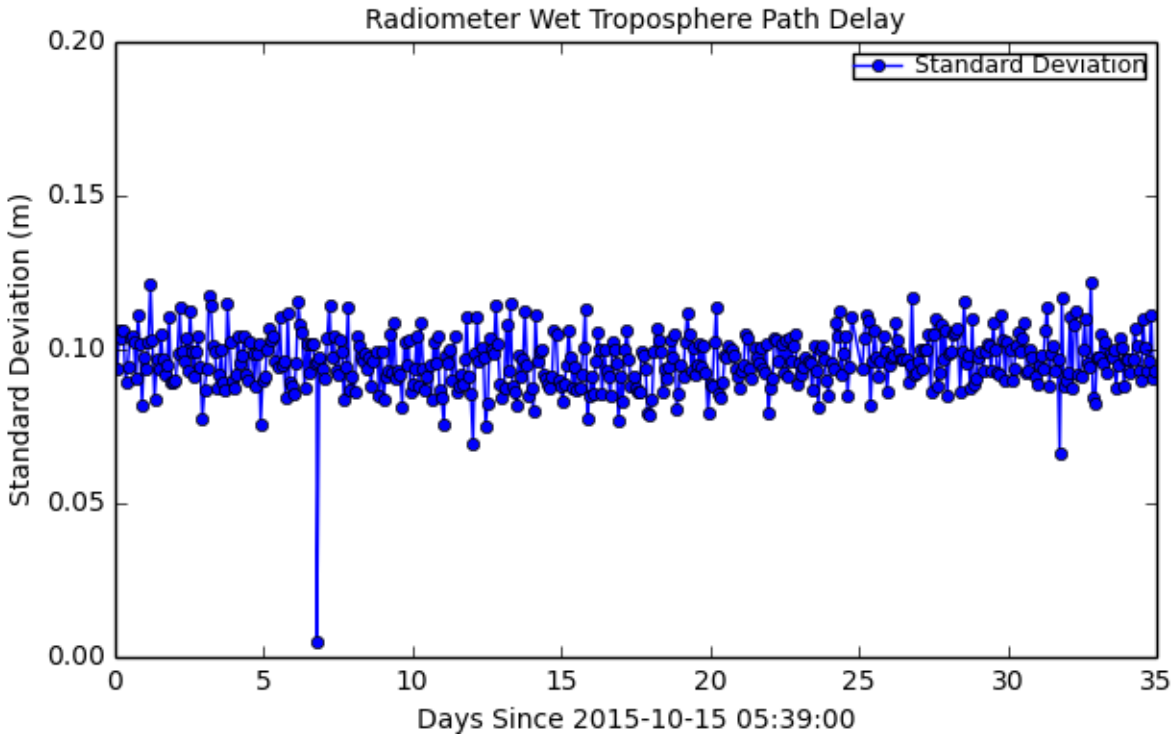

Figure 40: Standard Deviation for Radiometer Wet Troposphere Path Delay

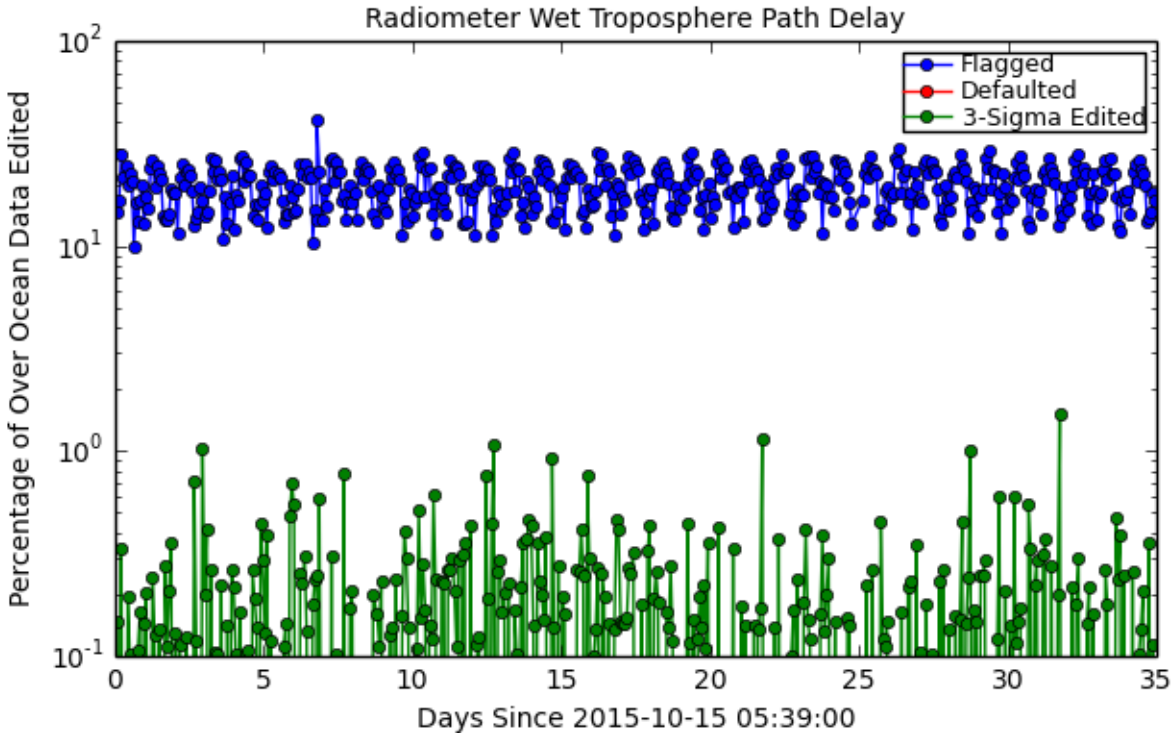

Figure 41: Flagged/Edited Data Points for Radiometer Wet Troposphere Path Delay

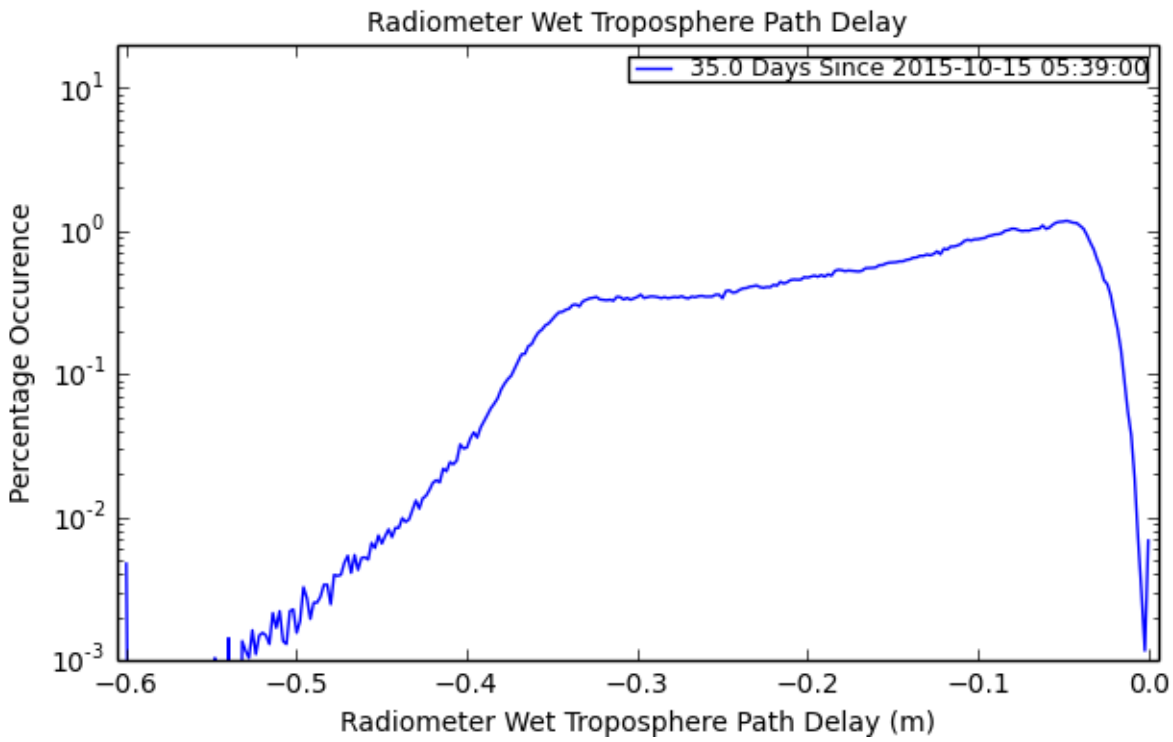

Figure 42: Histogram for Radiometer Wet Troposphere Path Delay

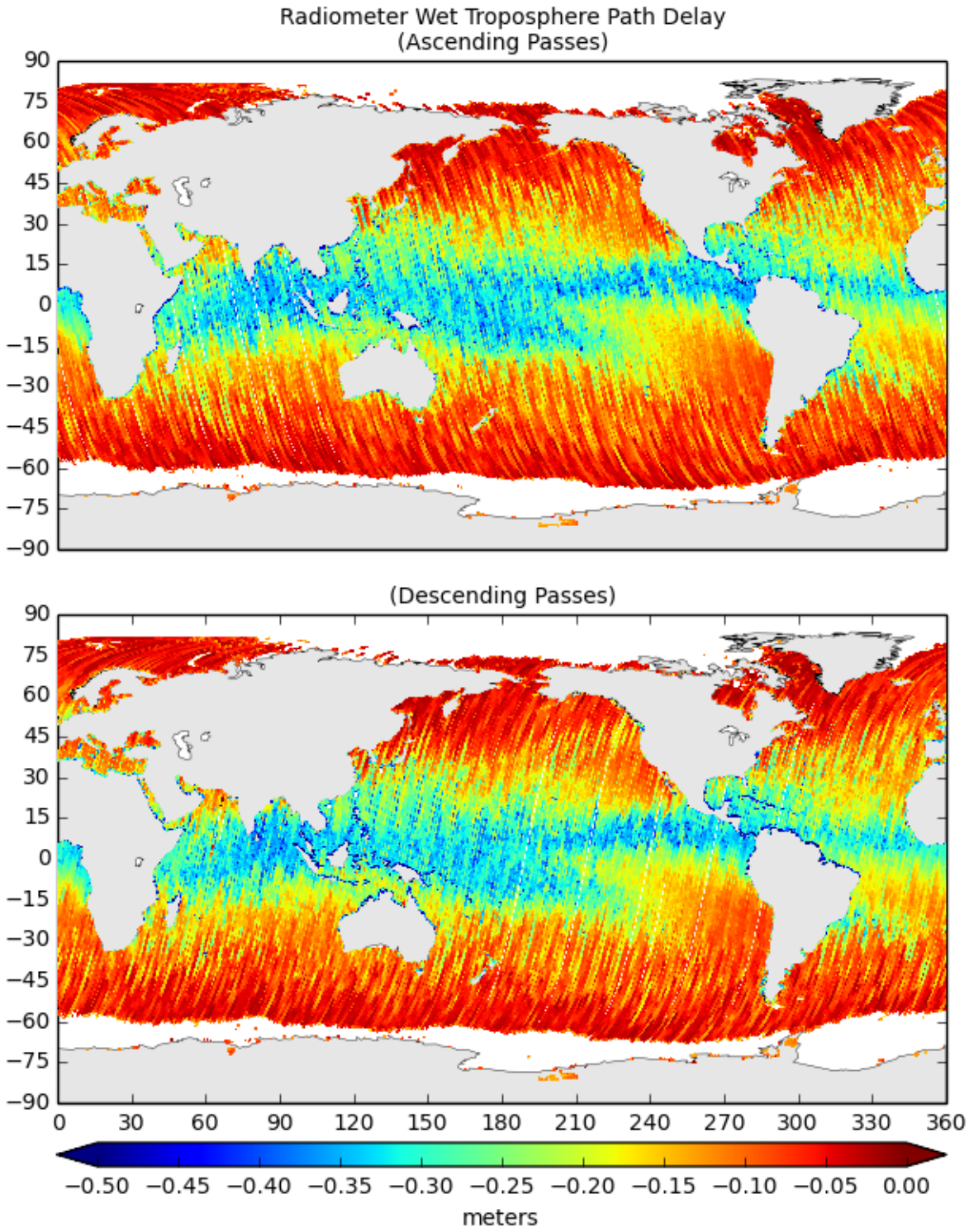

Figure 43: Map of Values for Radiometer Wet Troposphere Path Delay

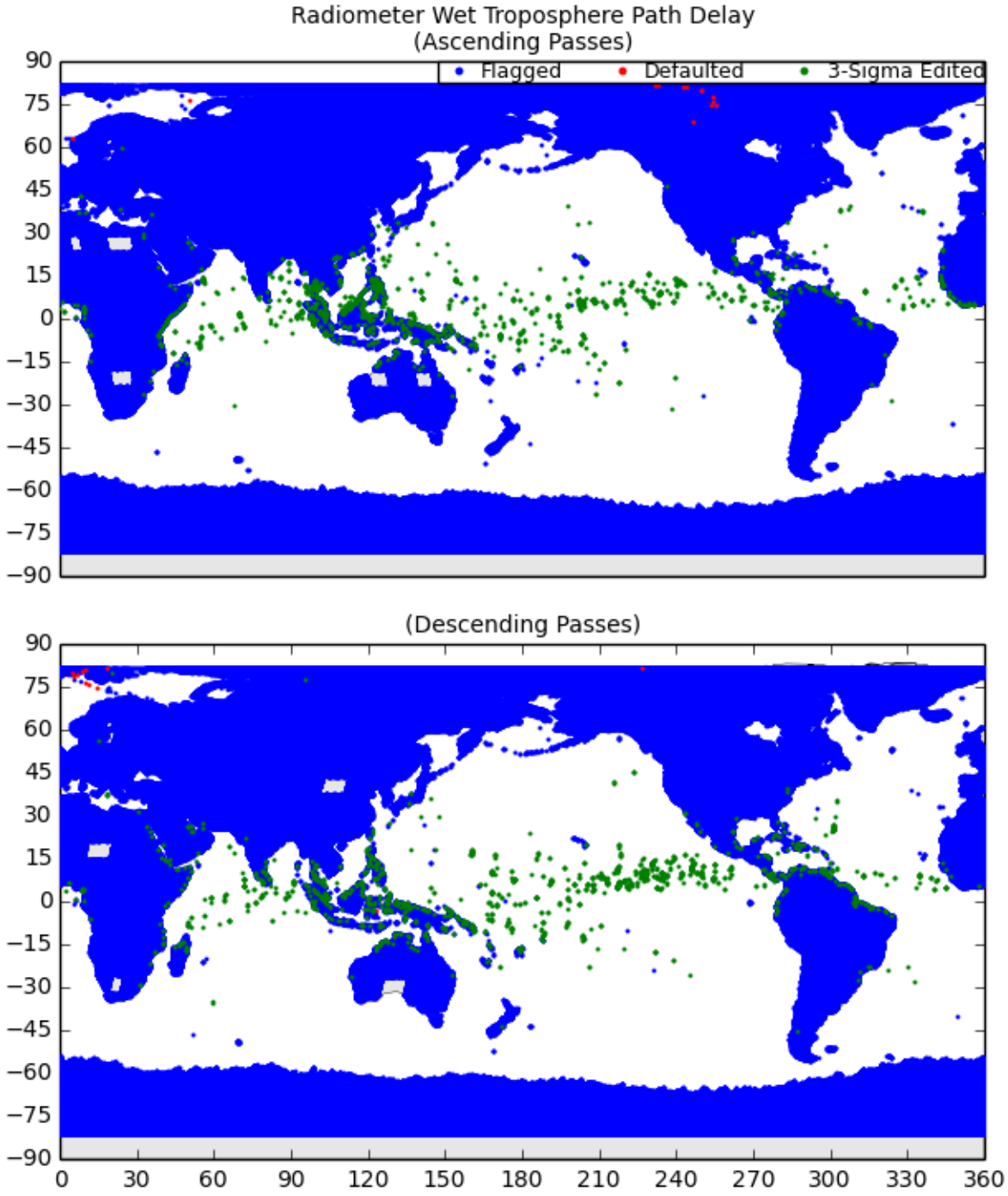

Figure 44: Map of Flagged/Edited Points for Radiometer Wet Troposphere Path Delay

9 Model Wet Troposphere Path Delay Plots

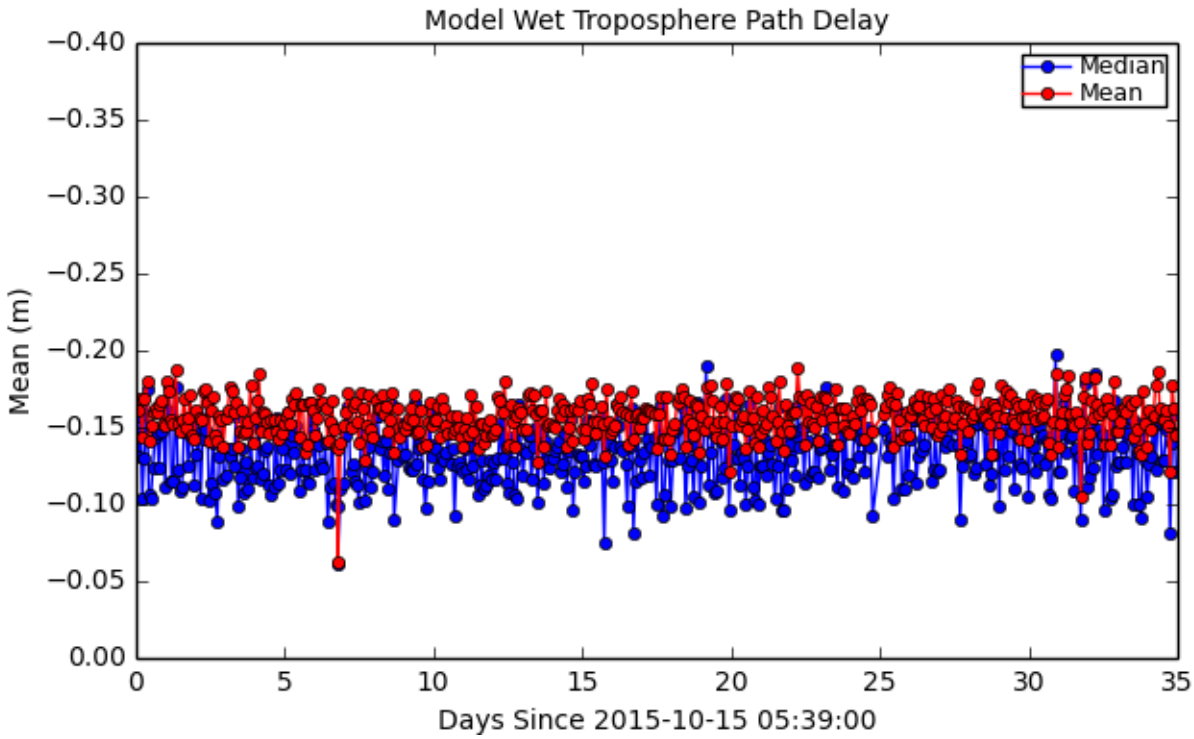

Figure 45: Mean/Median for Model Wet Troposphere Path Delay

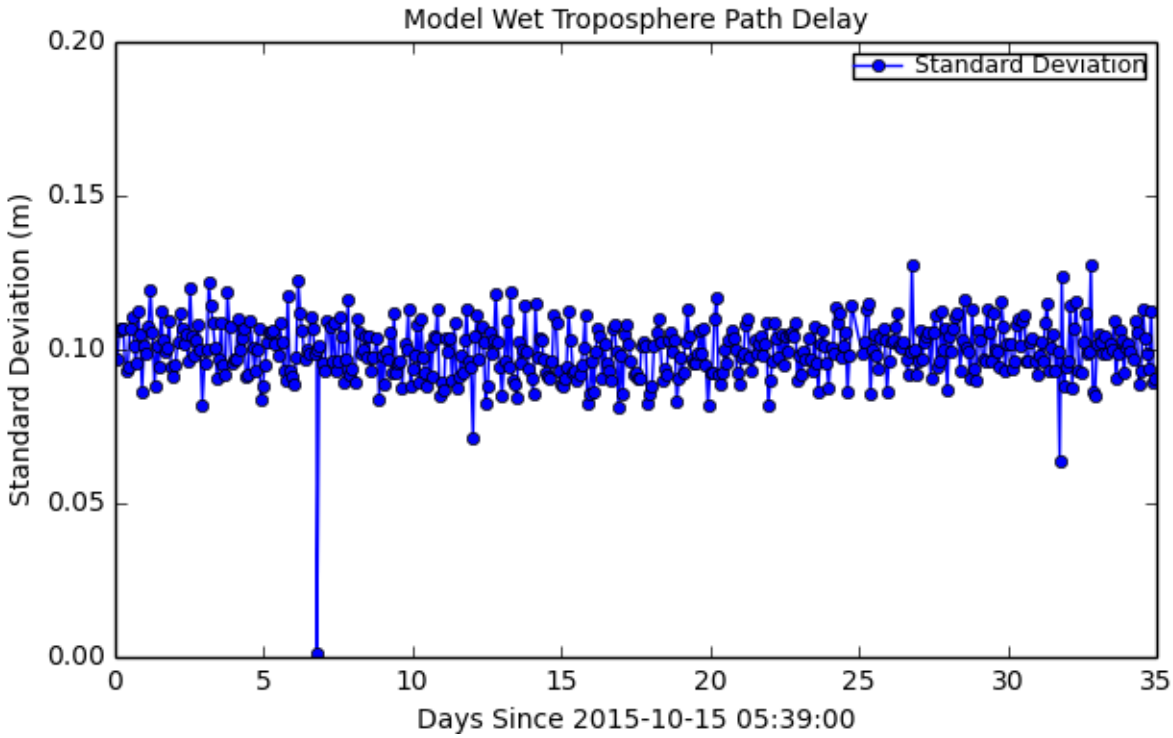

Figure 46: Standard Deviation for Model Wet Troposphere Path Delay

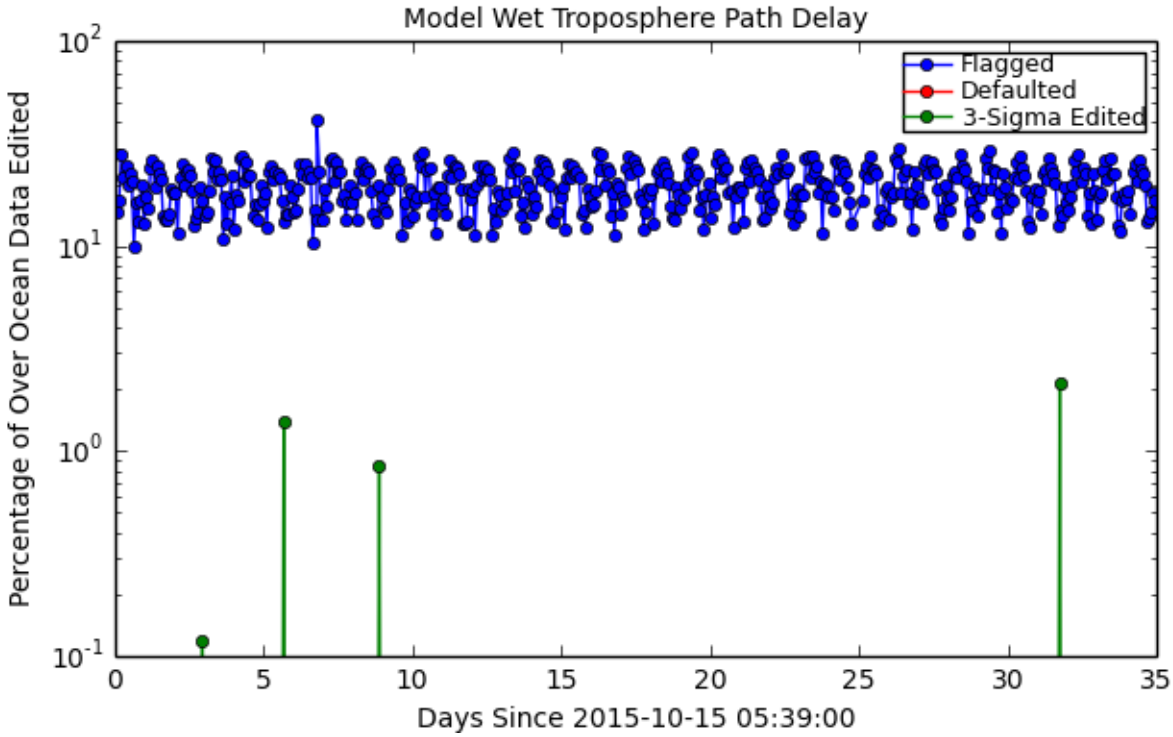

Figure 47: Flagged/Edited Data Points for Model Wet Troposphere Path Delay

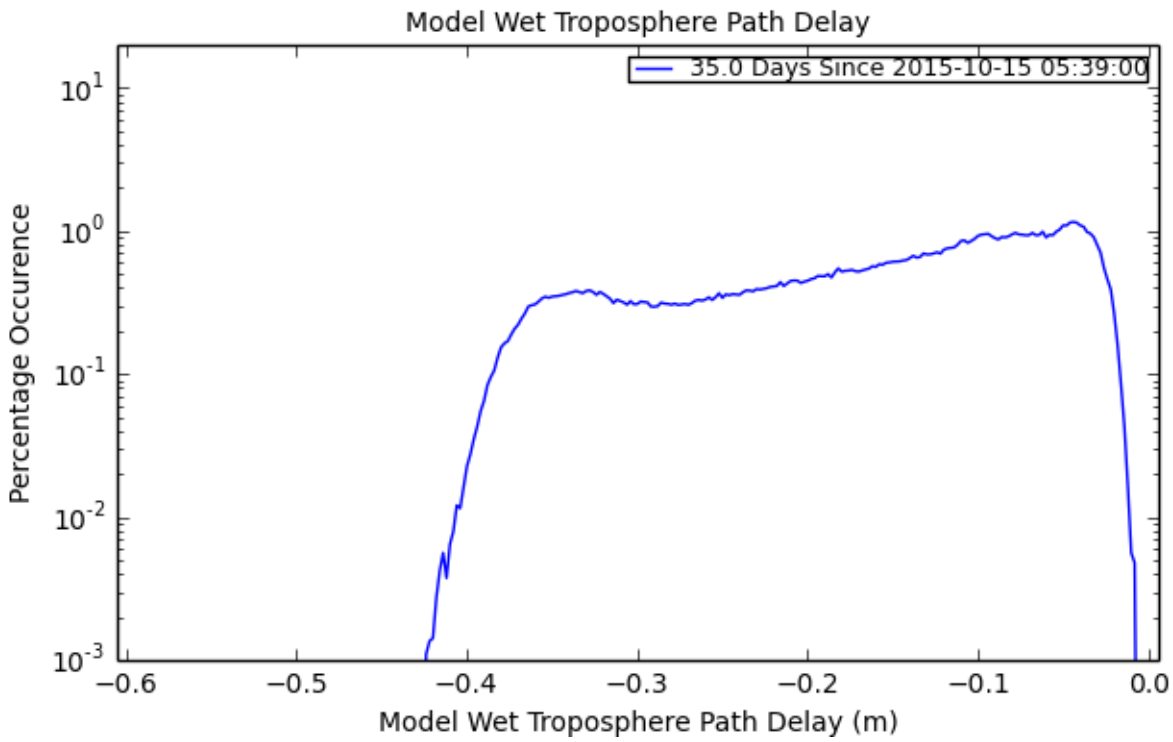

Figure 48: Histogram for Model Wet Troposphere Path Delay

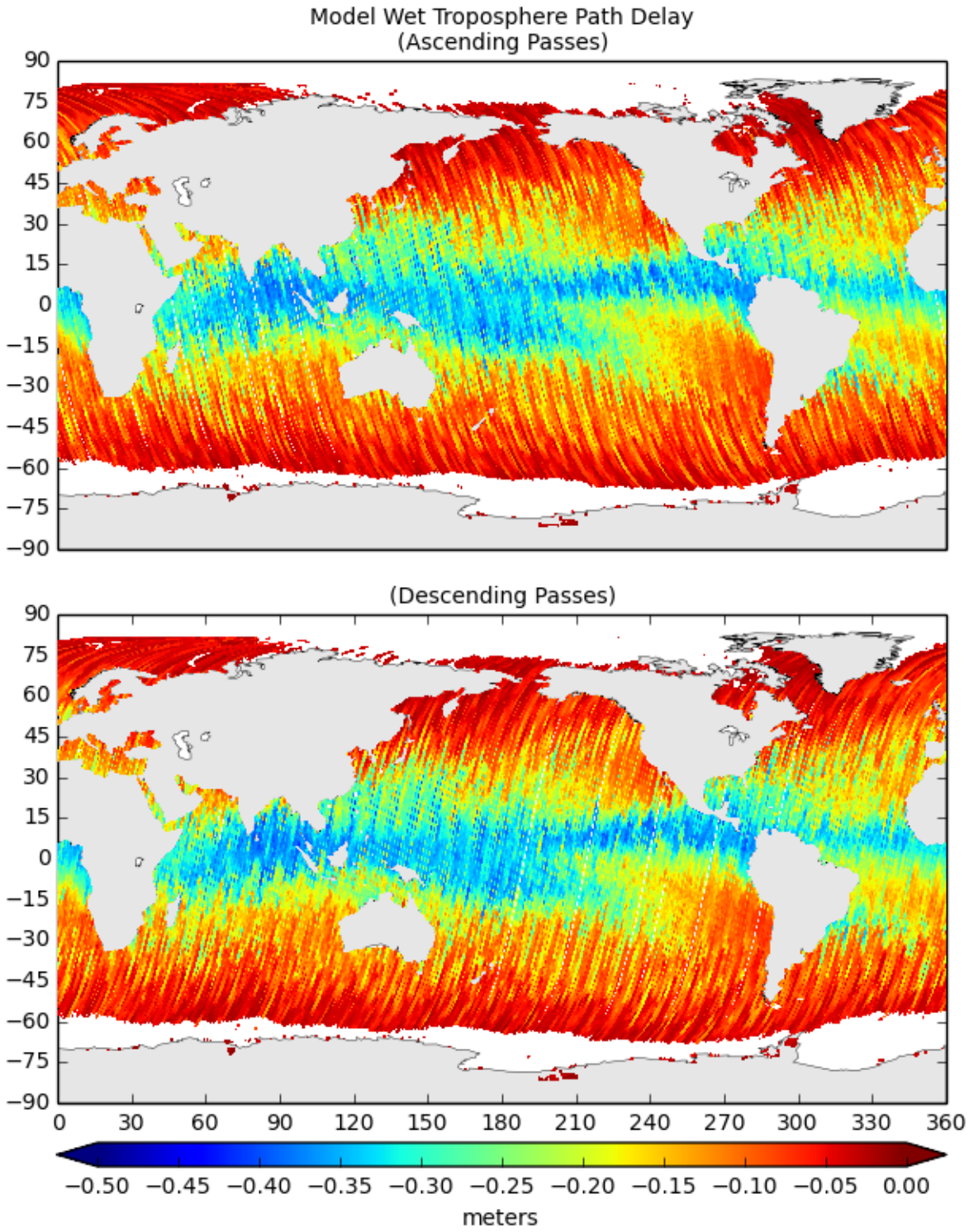

Figure 49: Map of Values for Model Wet Troposphere Path Delay

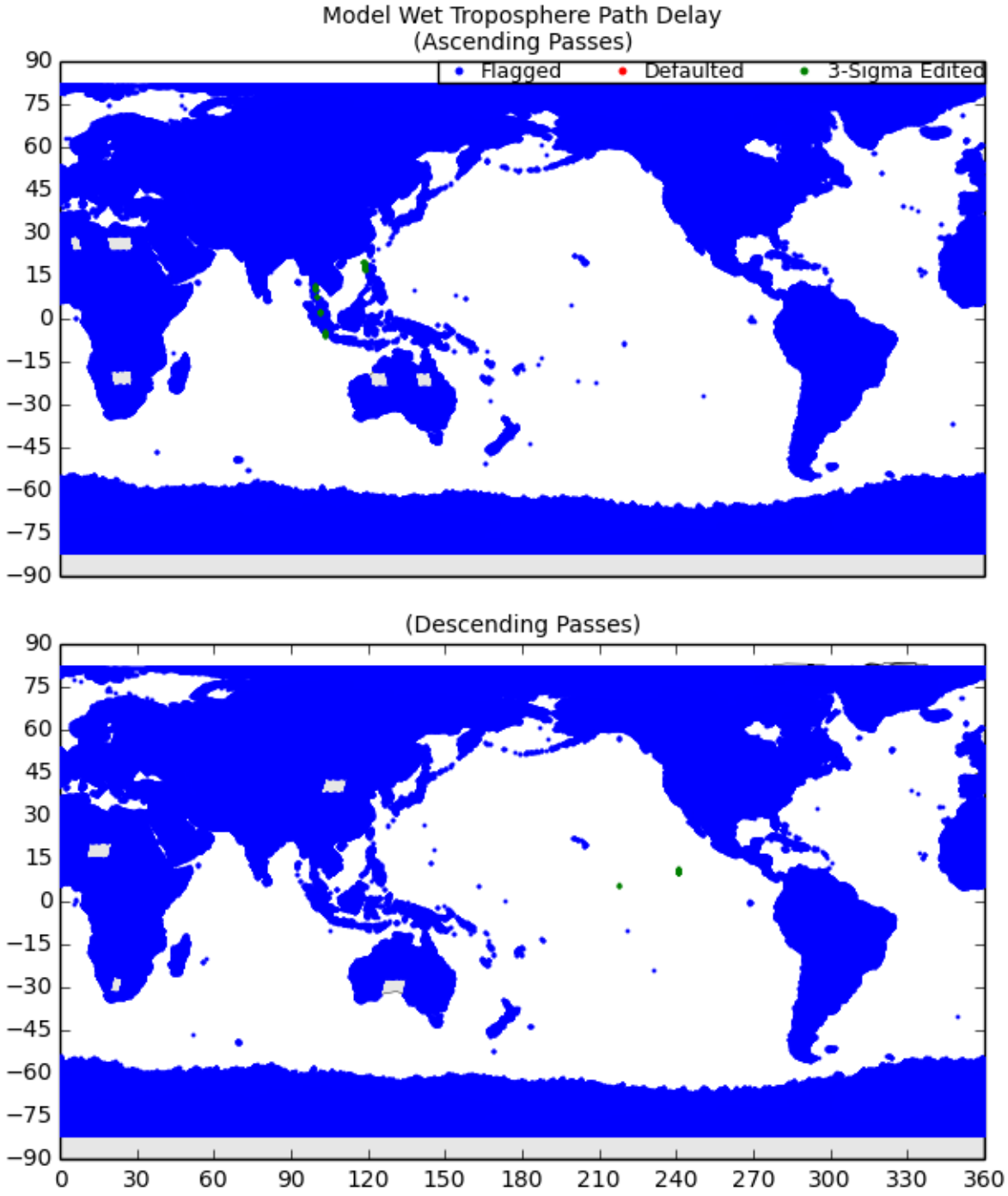

Figure 50: Map of Flagged/Edited Points for Model Wet Troposphere Path Delay

10 Wet Path Delay Difference (AMR-Model) Plots

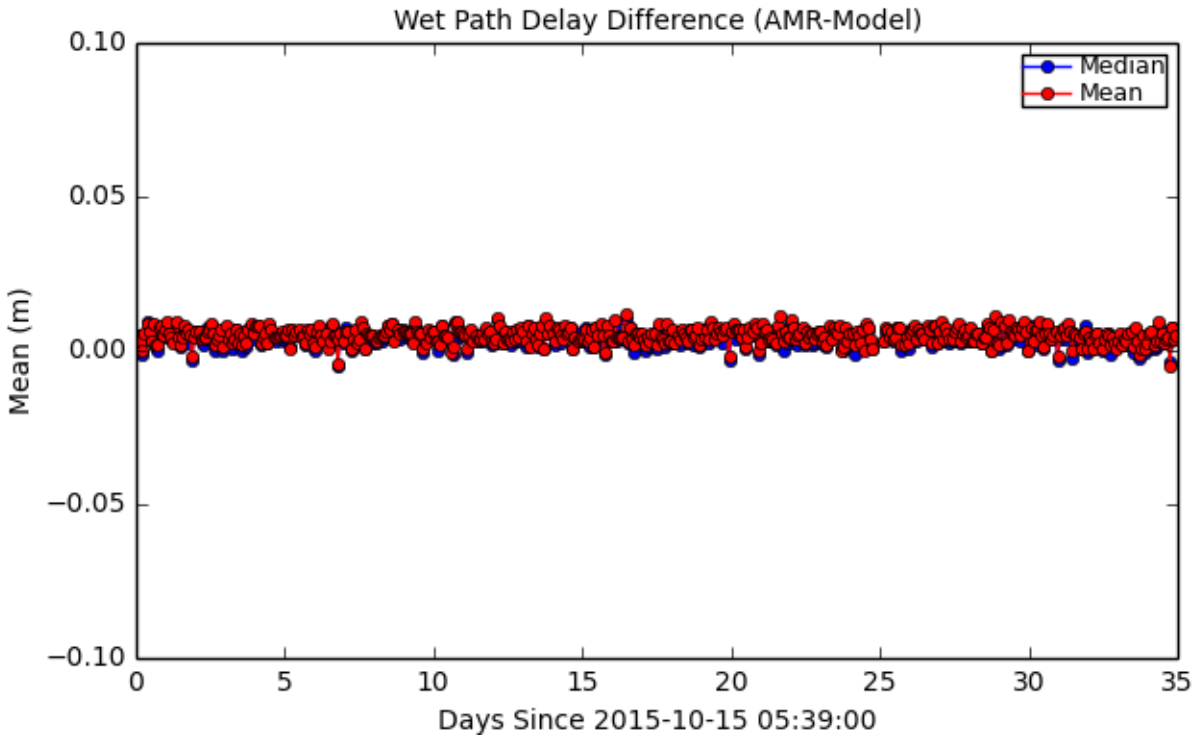

Figure 51: Mean/Median for Wet Path Delay Difference (AMR-Model)

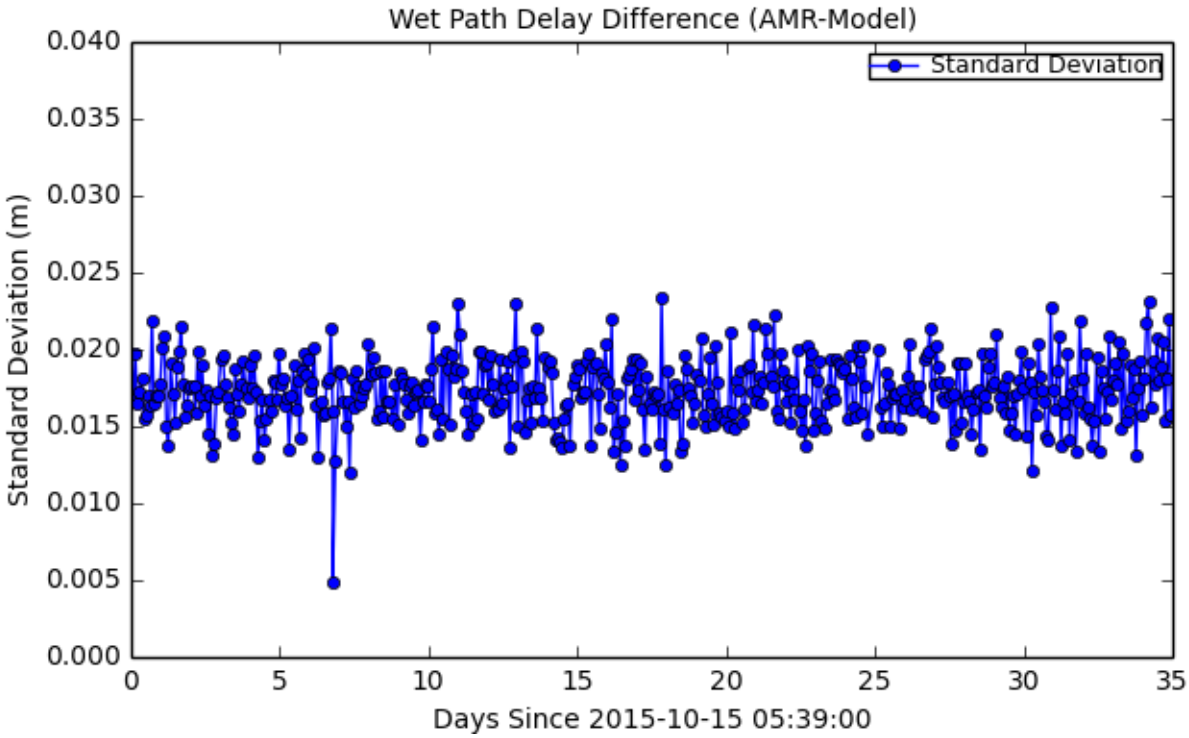

Figure 52: Standard Deviation for Wet Path Delay Difference (AMR-Model)

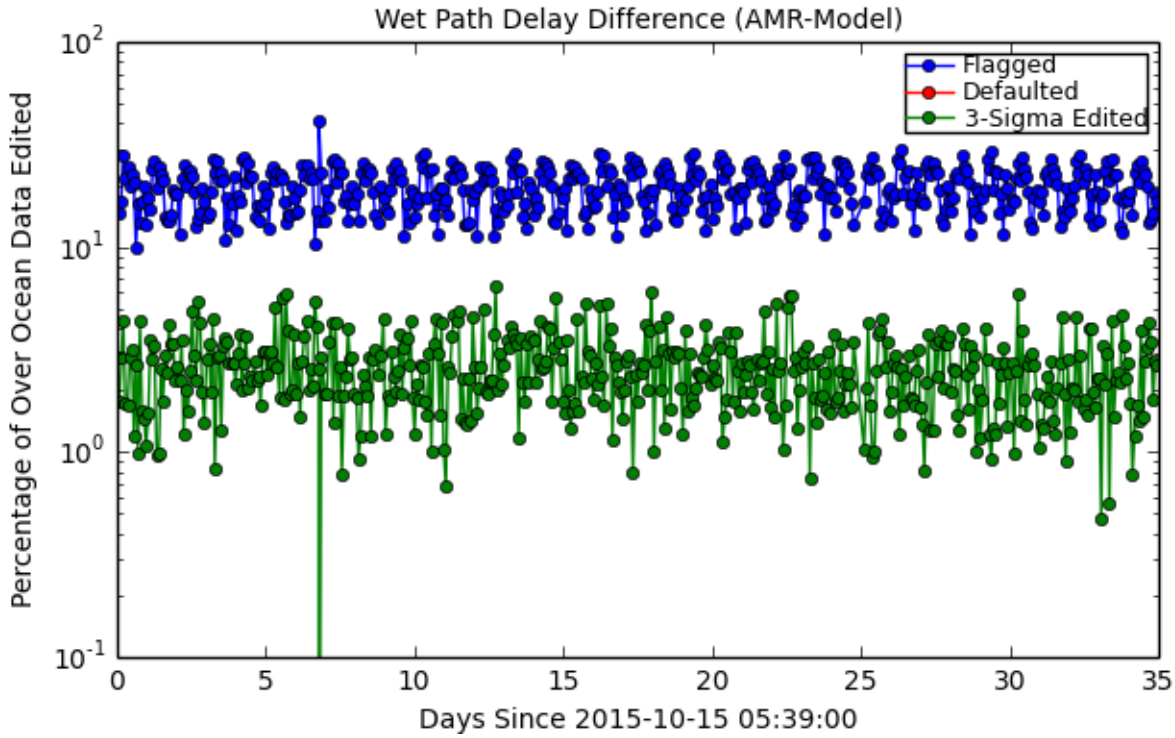

Figure 53: Flagged/Edited Data Points for Wet Path Delay Difference (AMR-Model)

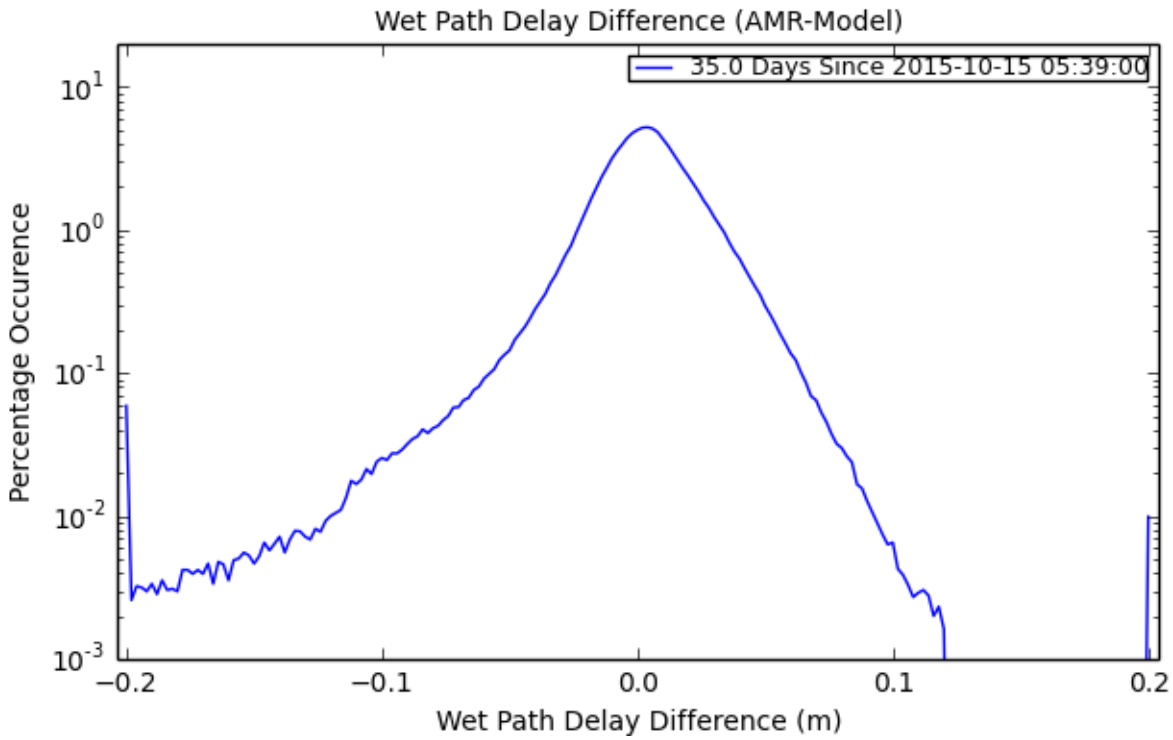

Figure 54: Histogram for Wet Path Delay Difference (AMR-Model)

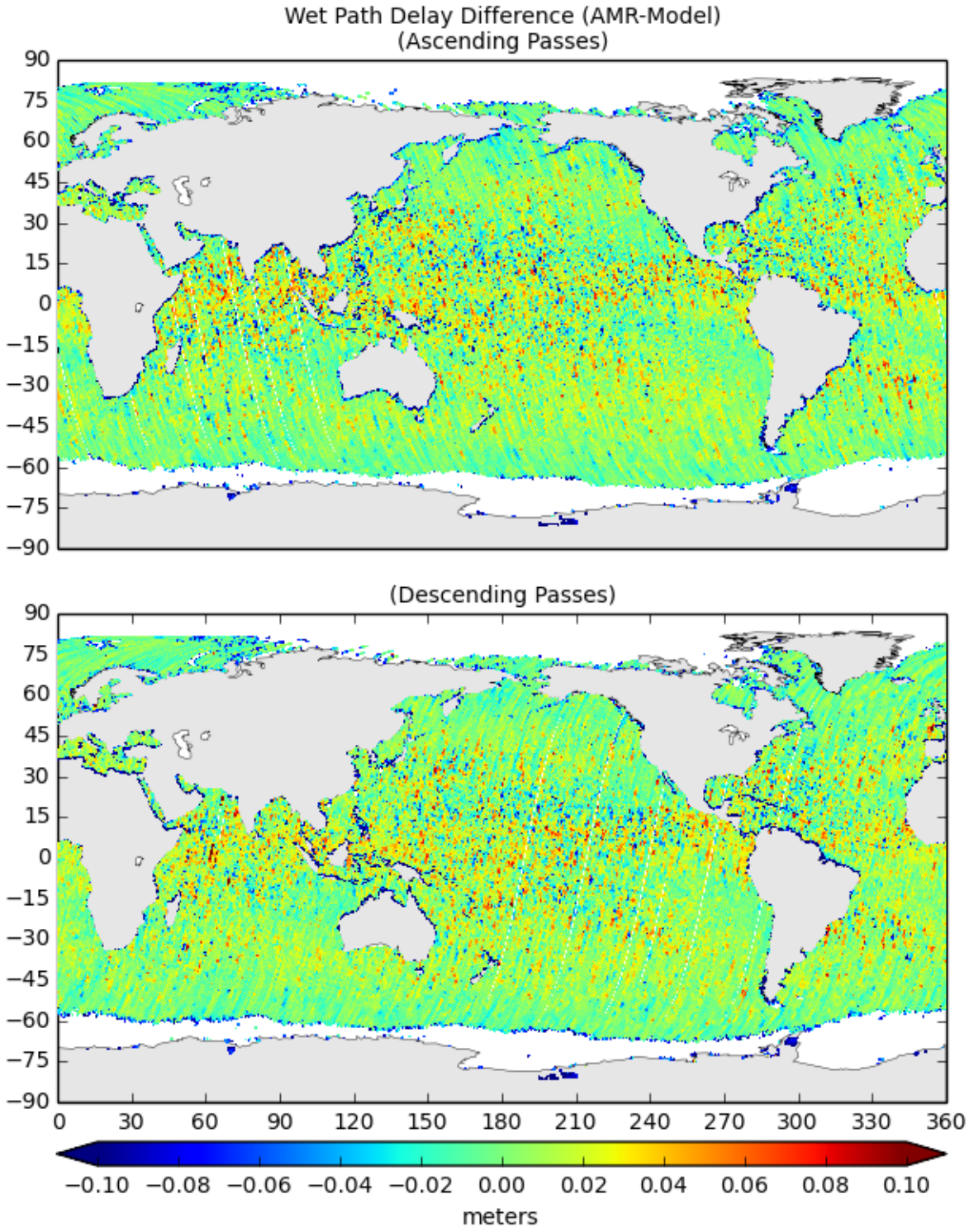

Figure 55: Map of Values for Wet Path Delay Difference (AMR-Model)

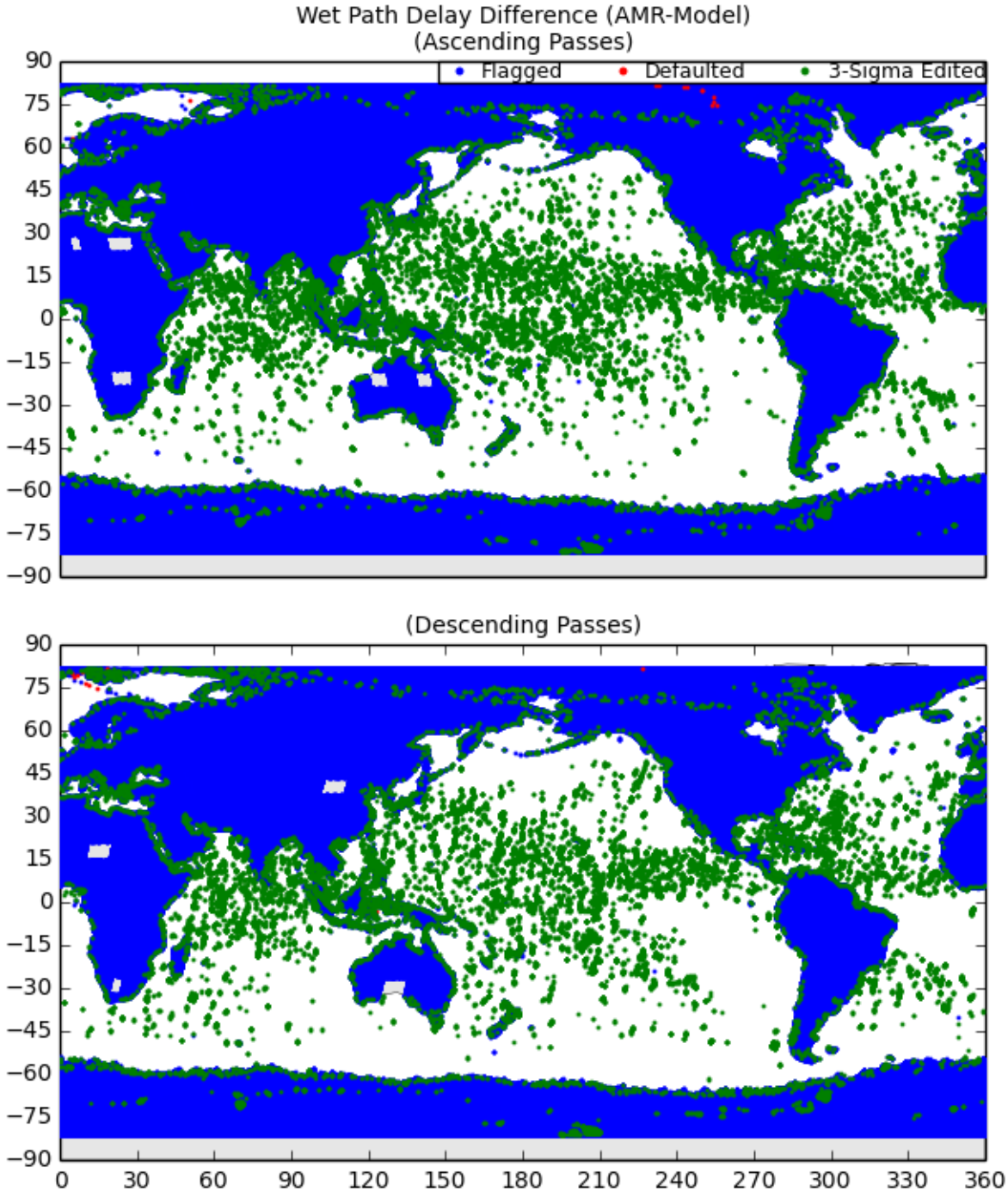

Figure 56: Map of Flagged/Edited Points for Wet Path Delay Difference (AMR-Model)

11 K Brightness Temperature Plots

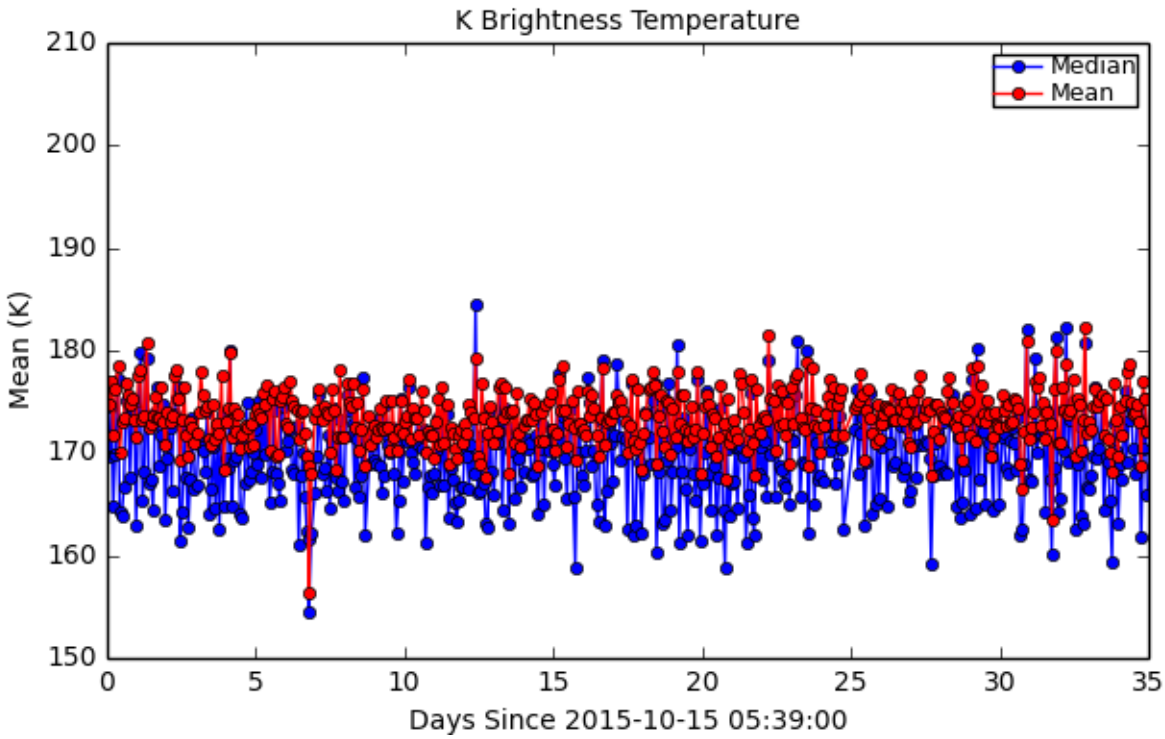

Figure 57: Mean/Median for K Brightness Temperature

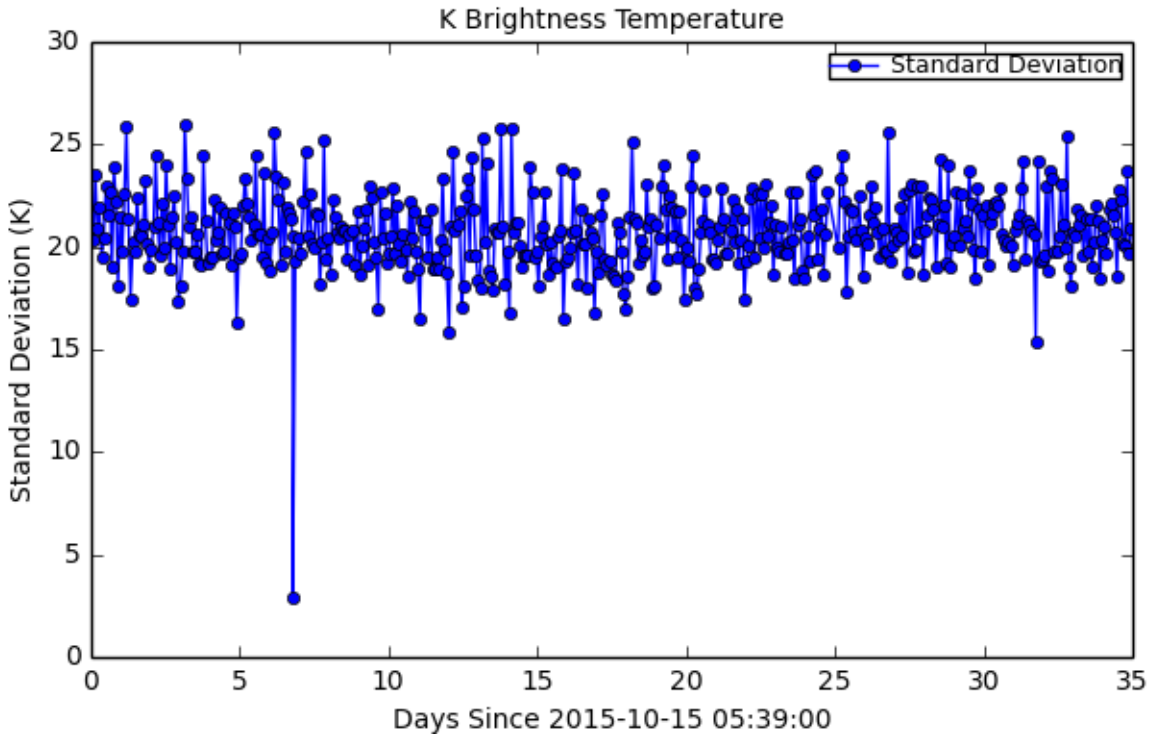

Figure 58: Standard Deviation for K Brightness Temperature

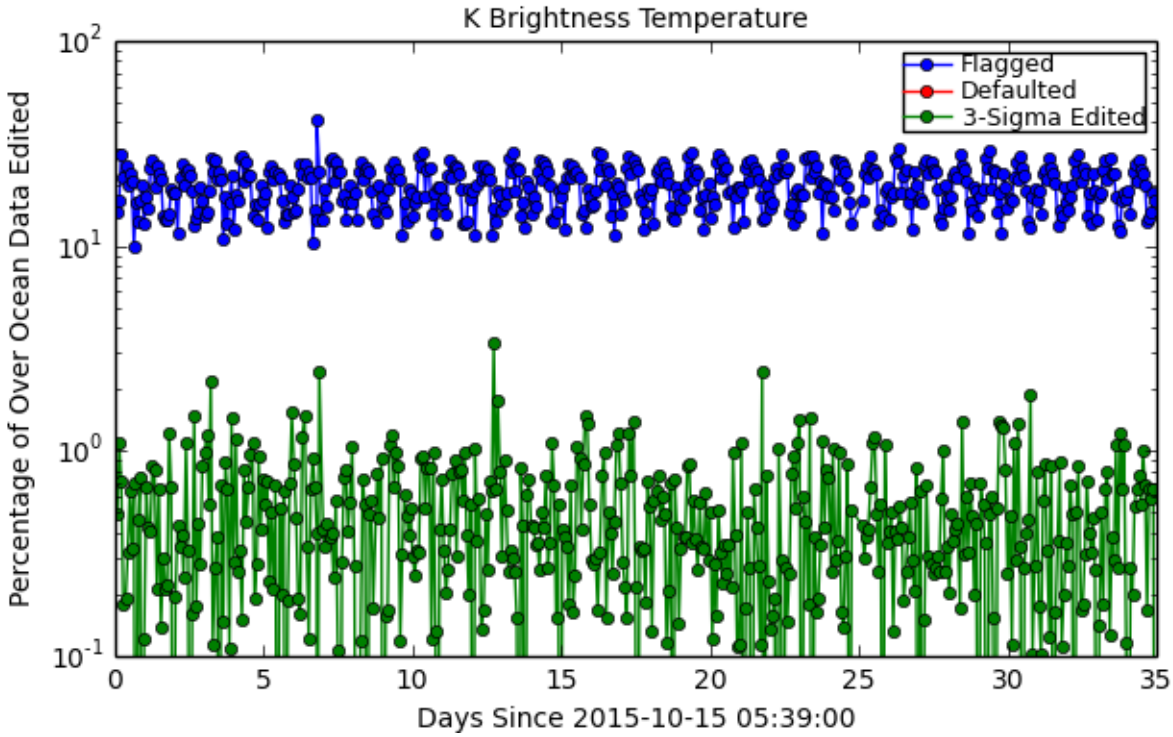

Figure 59: Flagged/Edited Data Points for K Brightness Temperature

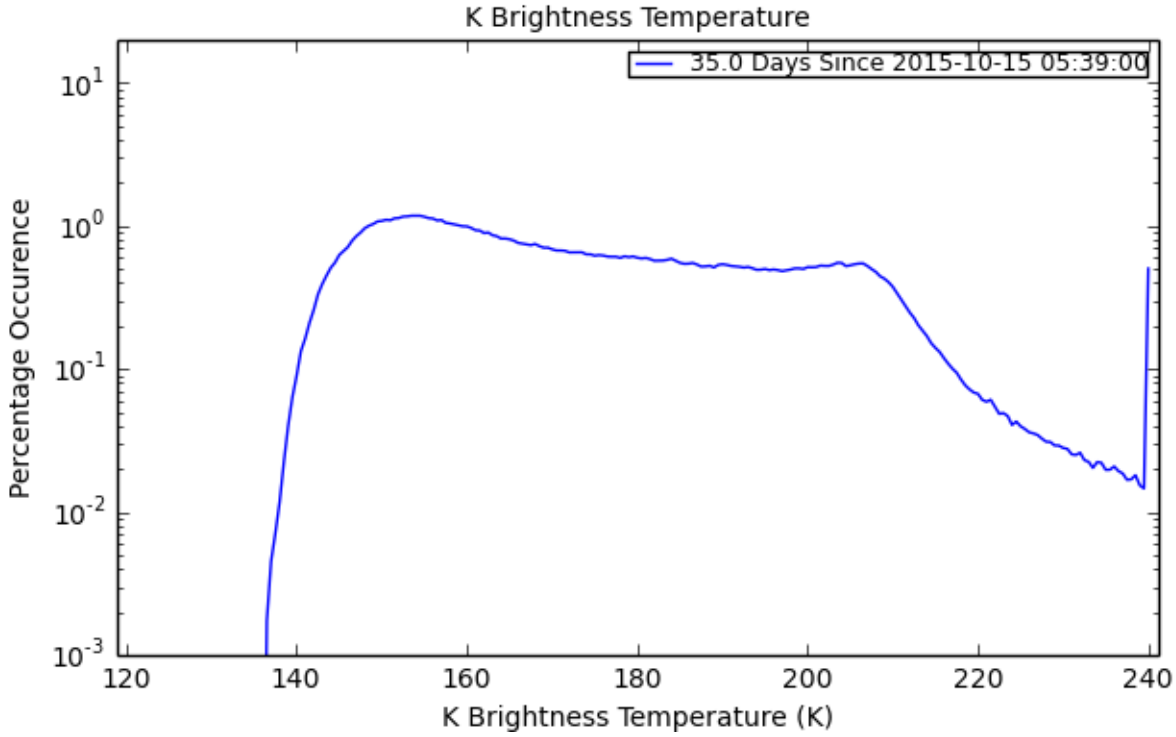

Figure 60: Histogram for K Brightness Temperature

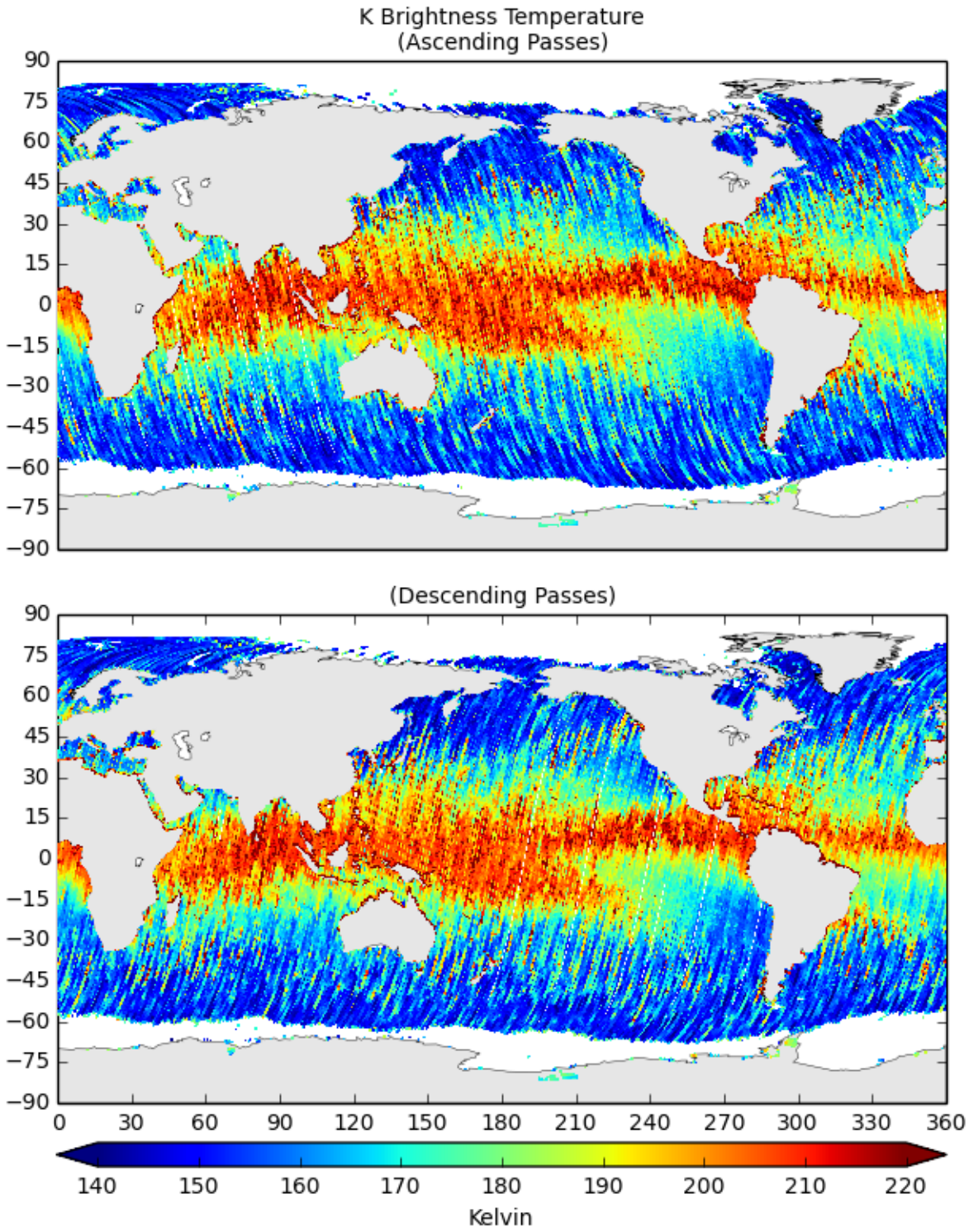

Figure 61: Map of Values for K Brightness Temperature

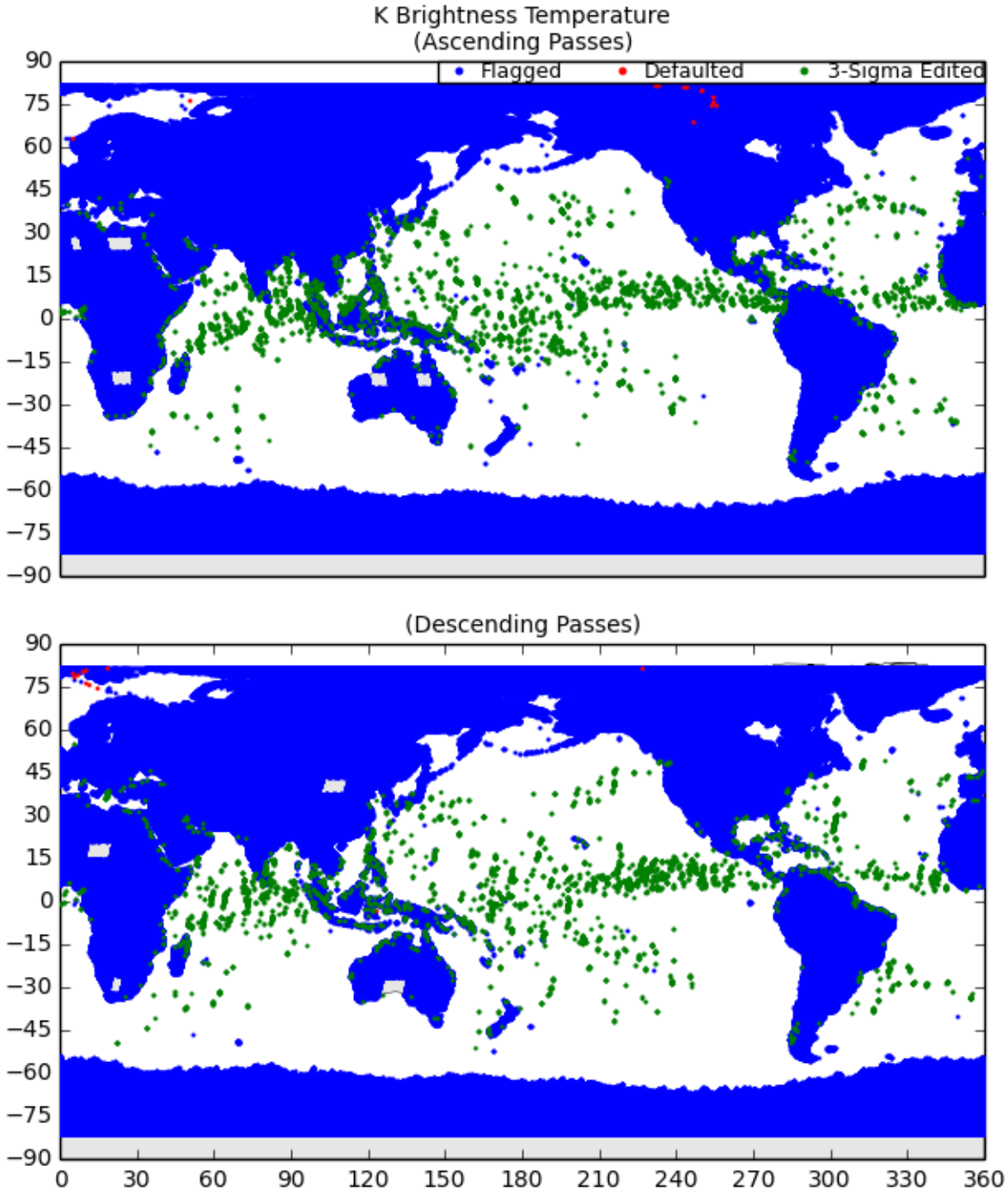

Figure 62: Map of Flagged/Edited Points for K Brightness Temperature

12 Ka Brightness Temperature Plots

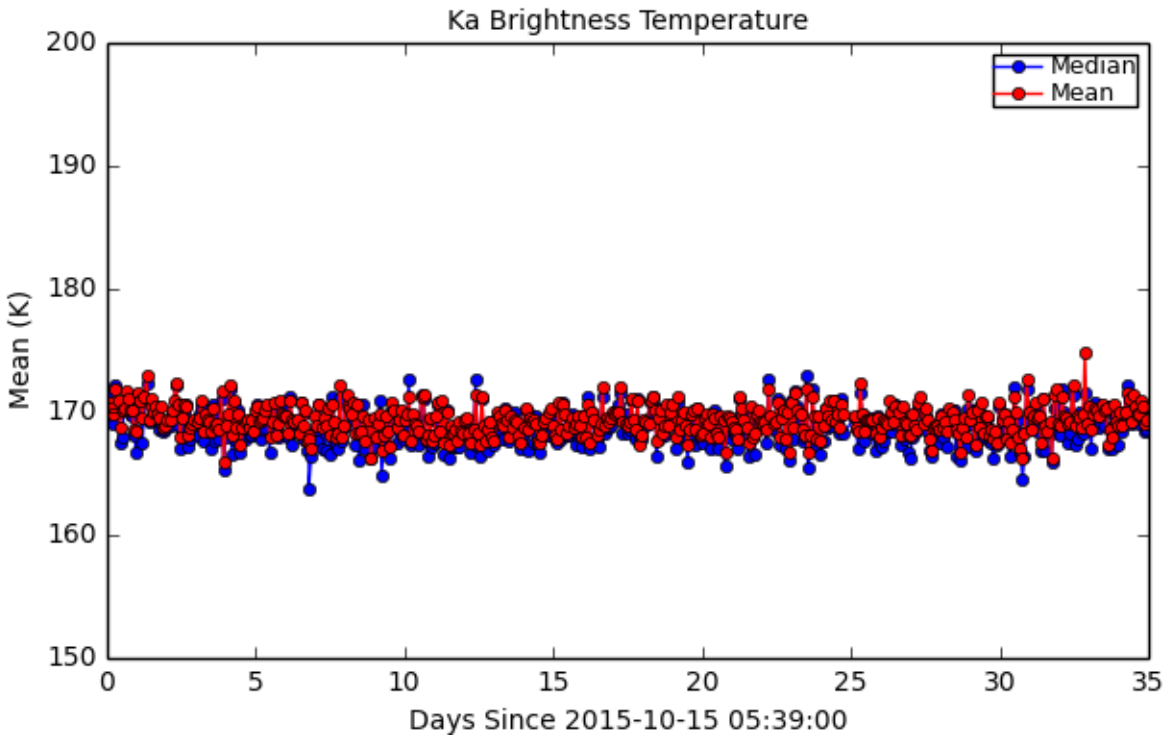

Figure 63: Mean/Median for Ka Brightness Temperature

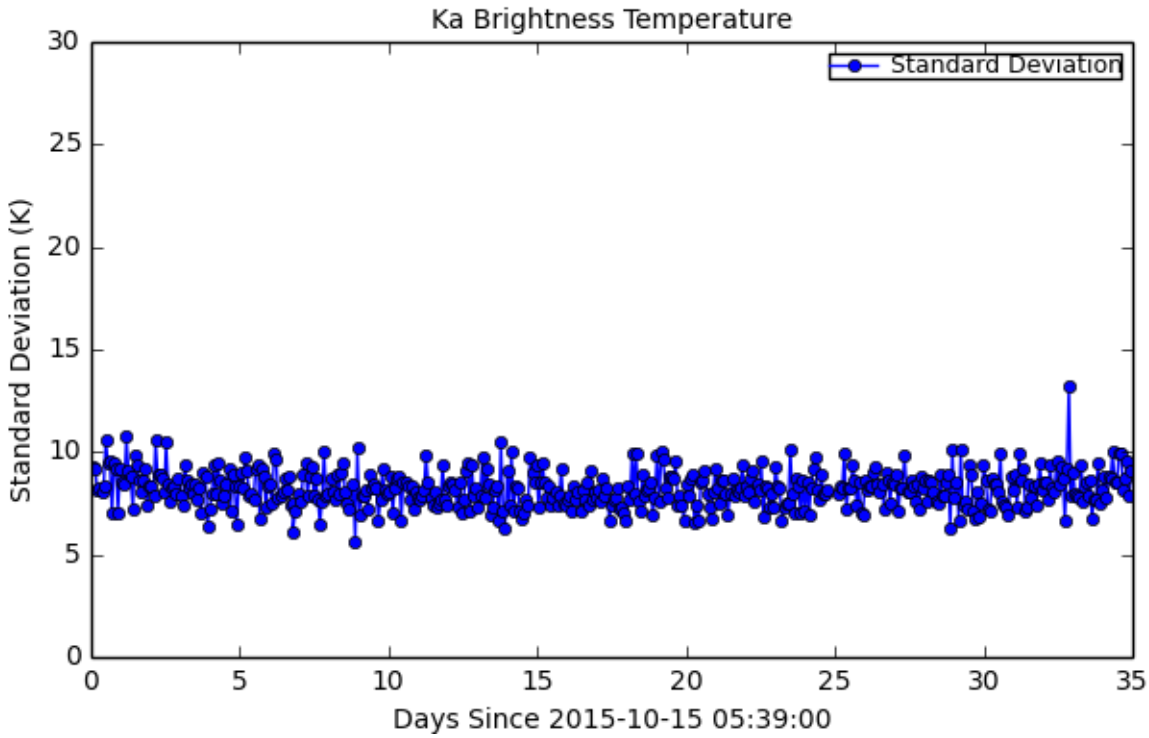

Figure 64: Standard Deviation for Ka Brightness Temperature

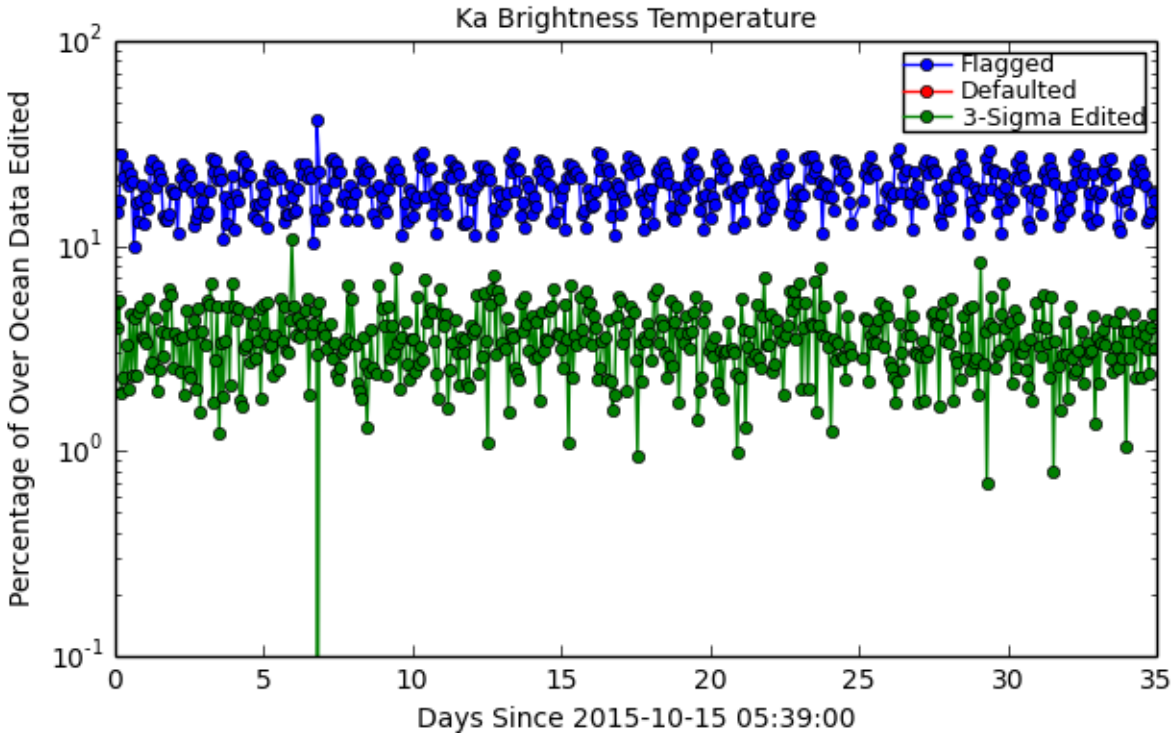

Figure 65: Flagged/Edited Data Points for Ka Brightness Temperature

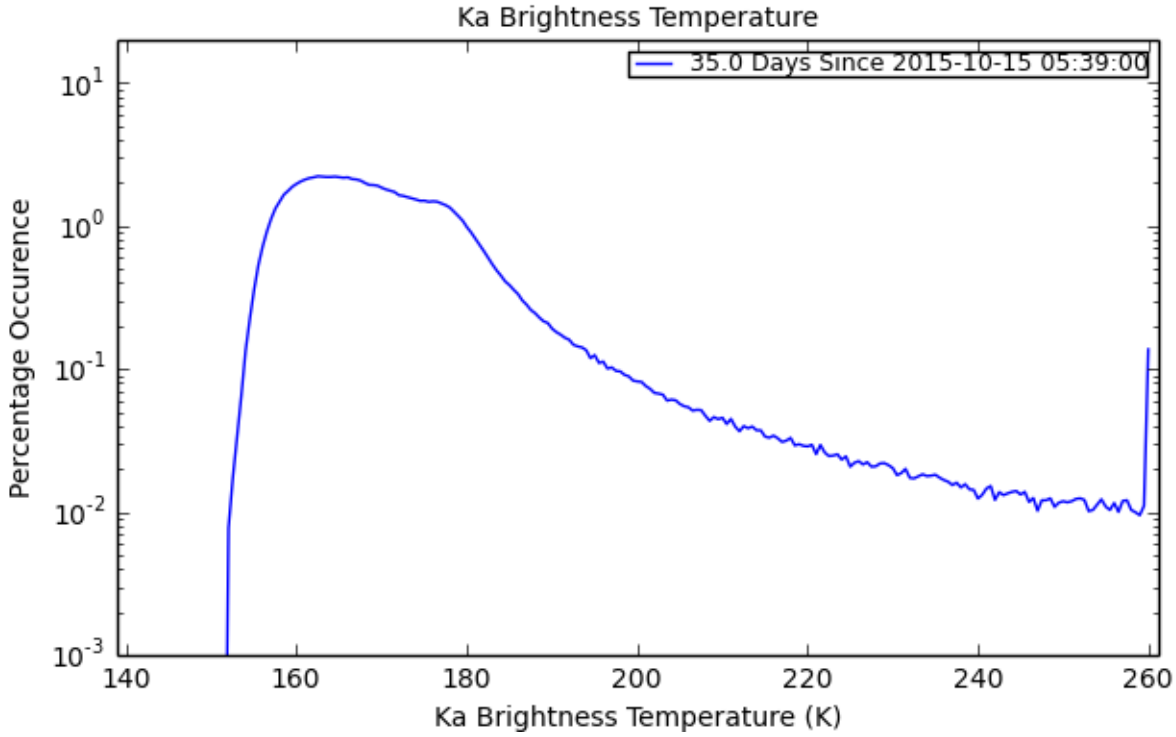

Figure 66: Histogram for Ka Brightness Temperature

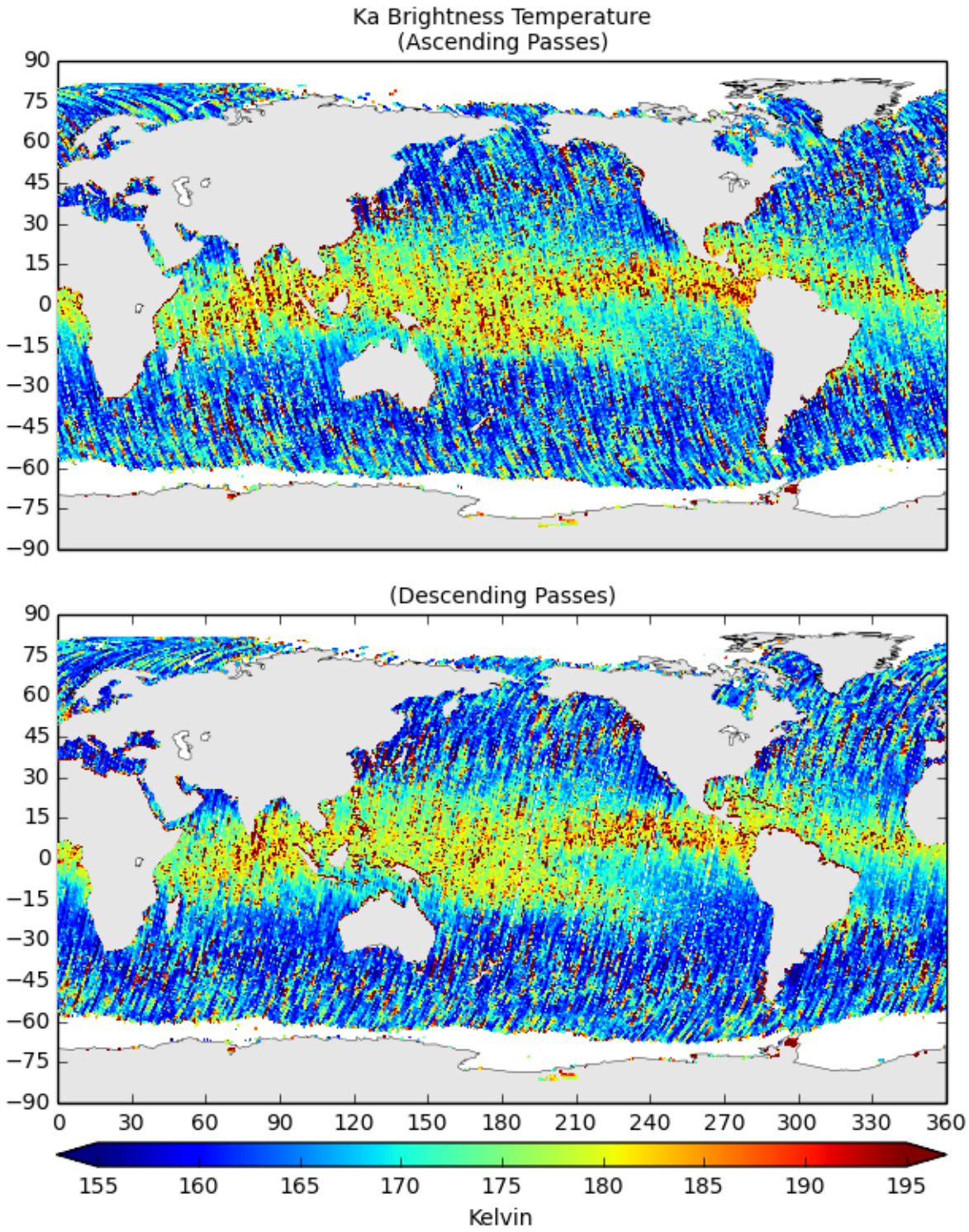

Figure 67: Map of Values for Ka Brightness Temperature

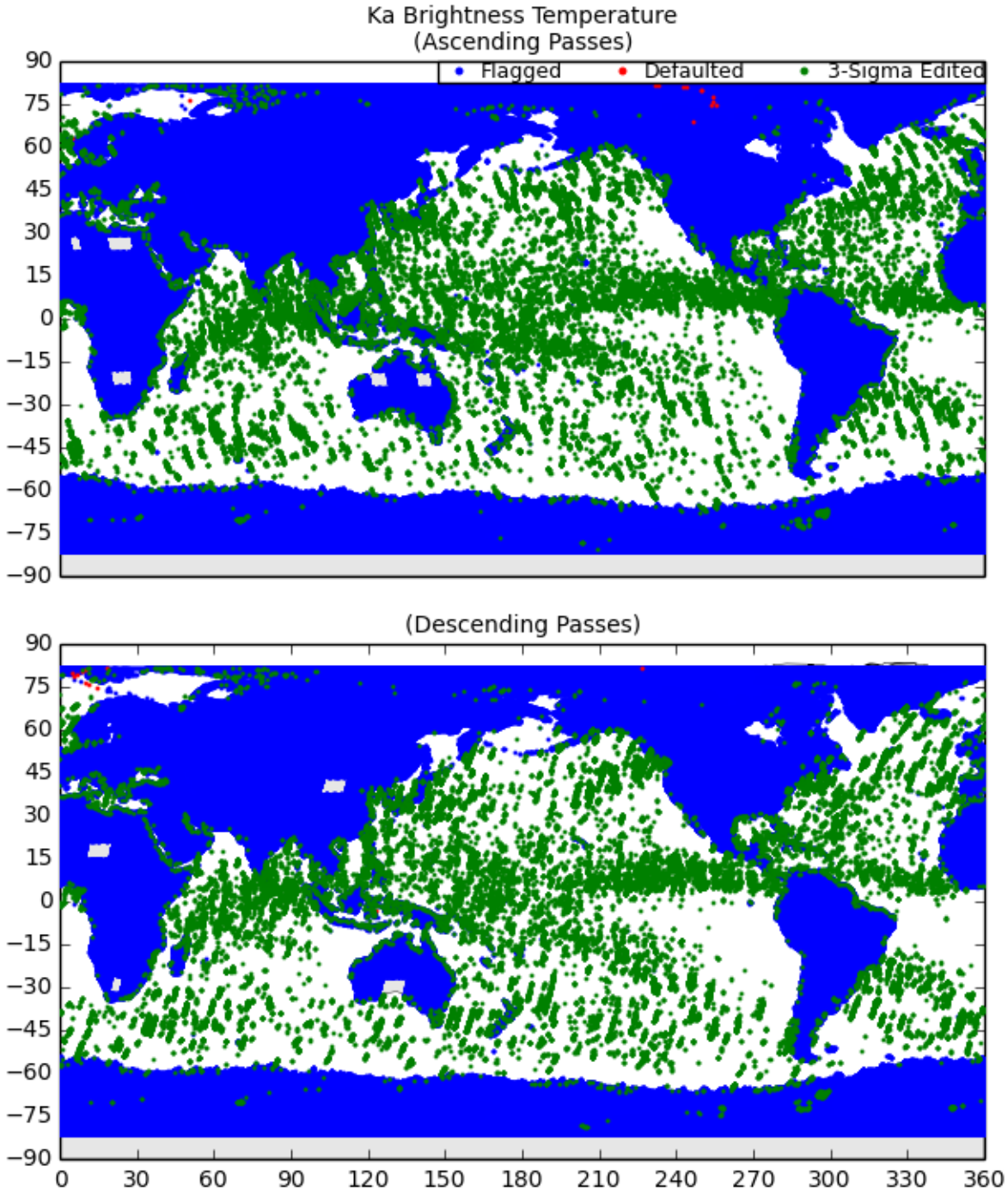

Figure 68: Map of Flagged/Edited Points for Ka Brightness Temperature

13 Ka-Band Ionospheric Path Delay Plots

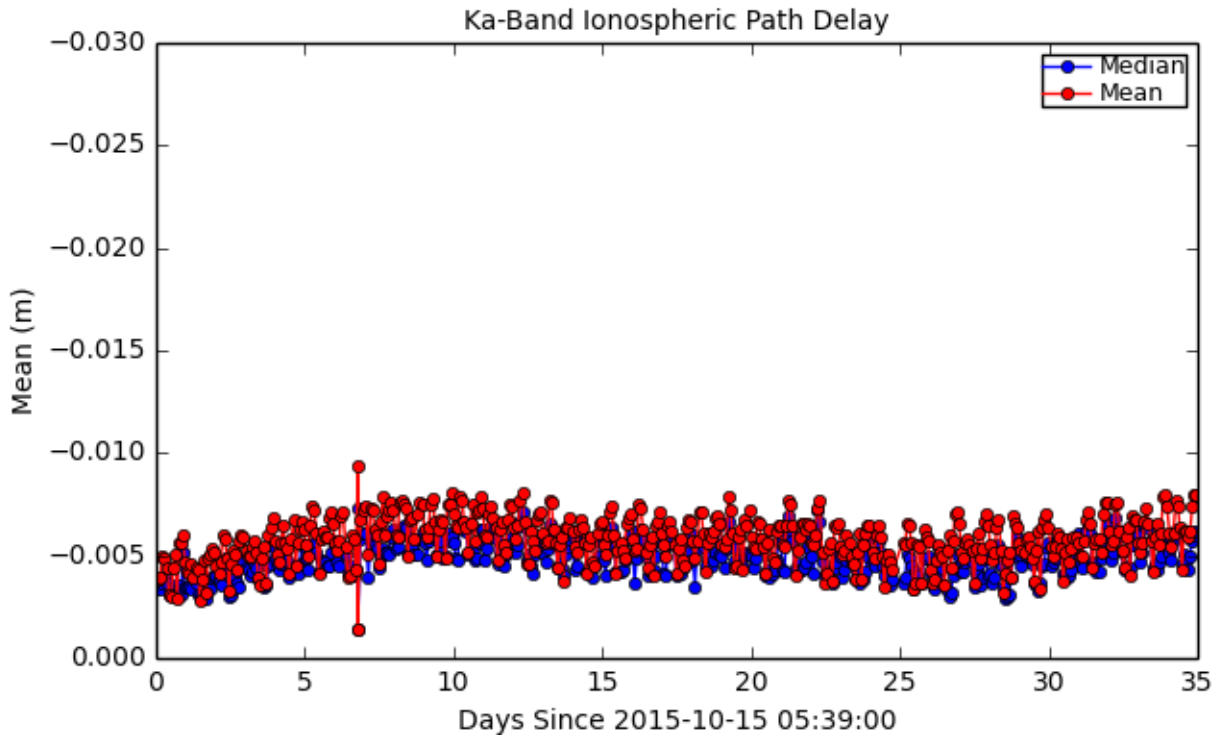

Figure 69: Mean/Median for Ka-Band Ionospheric Path Delay

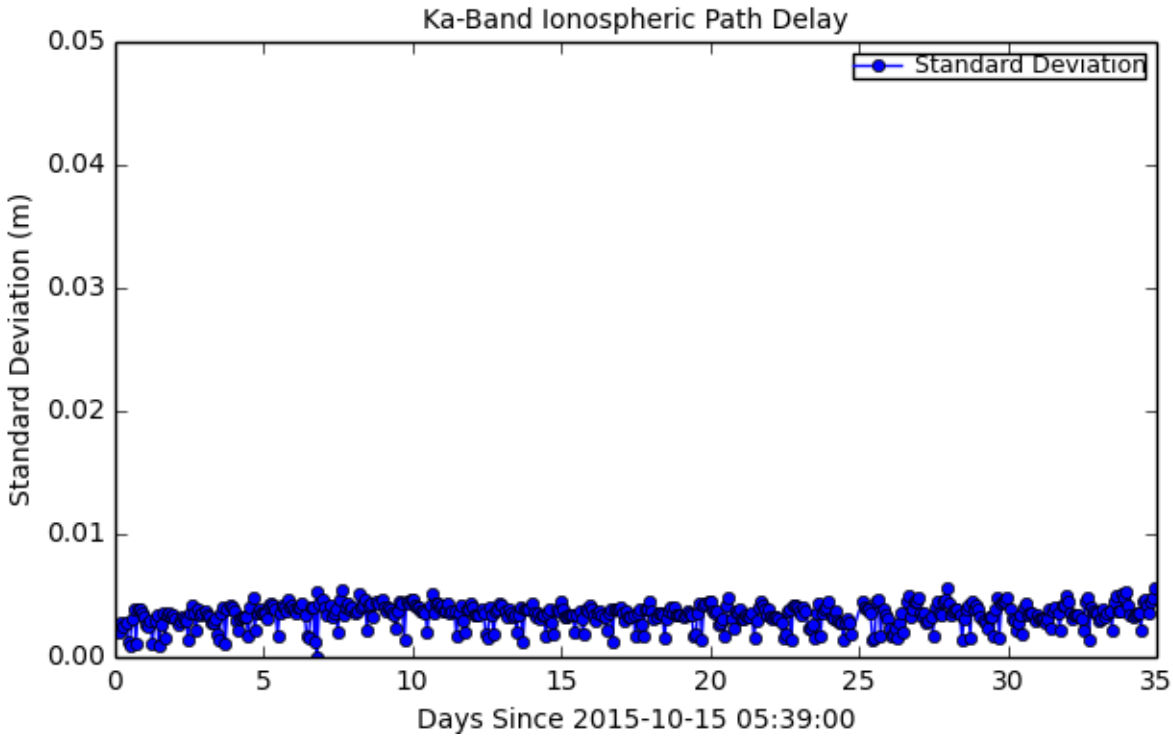

Figure 70: Standard Deviation for Ka-Band Ionospheric Path Delay

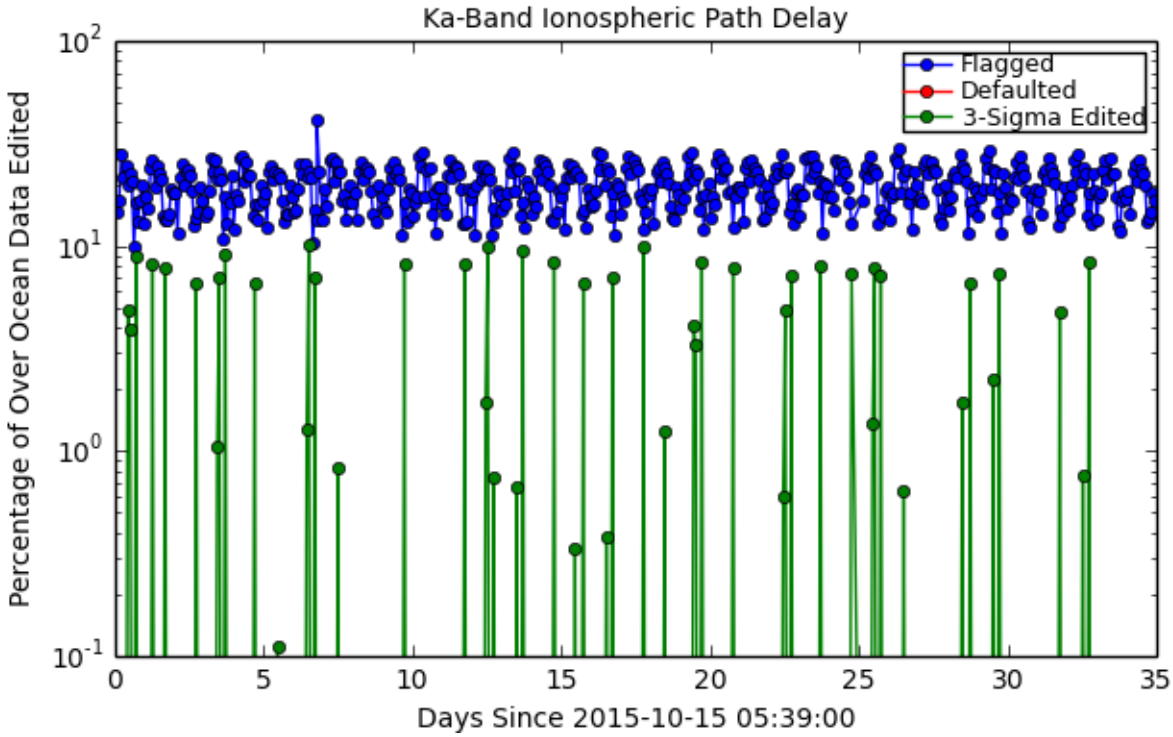

Figure 71: Flagged/Edited Data Points for Ka-Band Ionospheric Path Delay

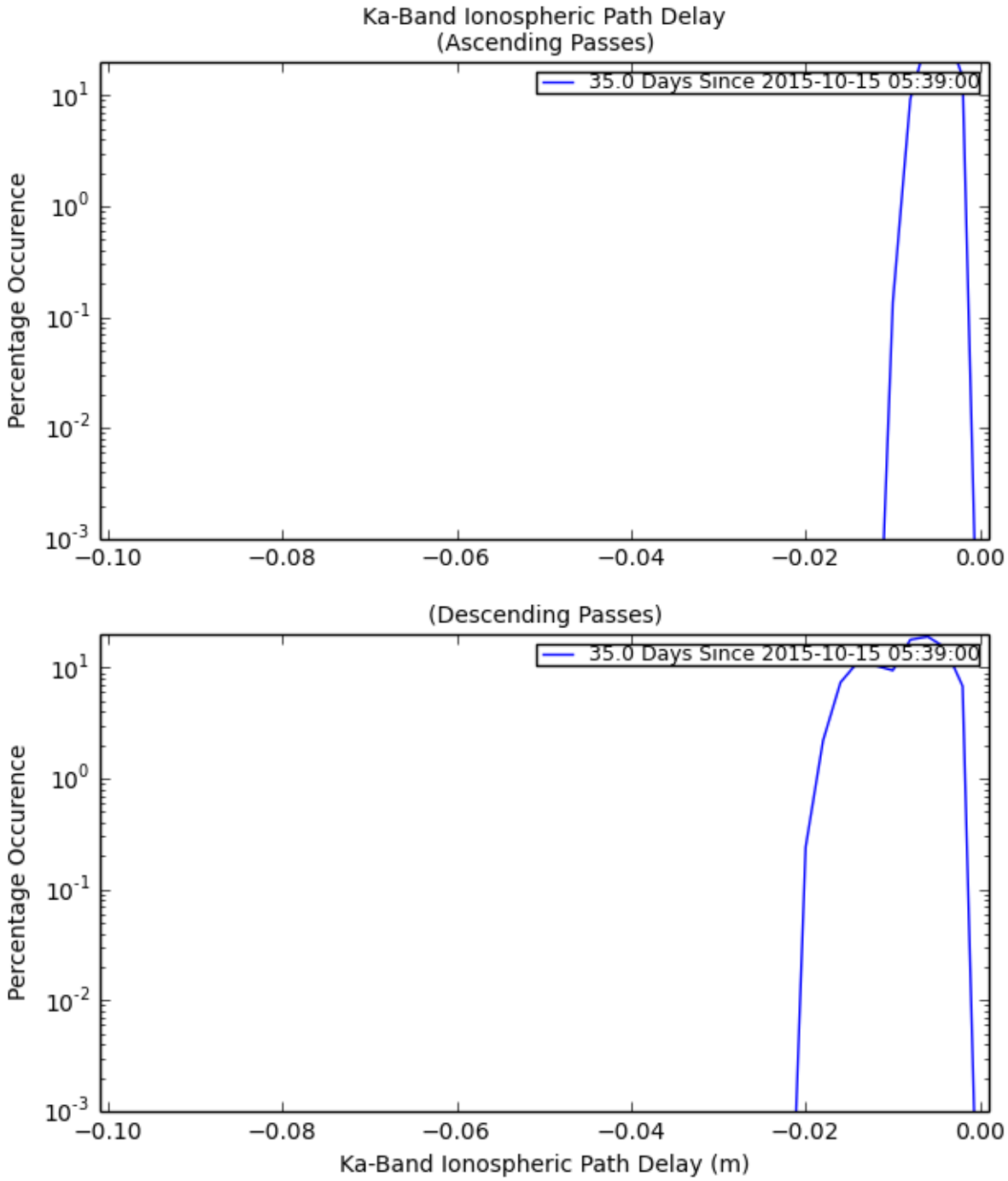

Figure 72: Histogram for Ka-Band Ionospheric Path Delay

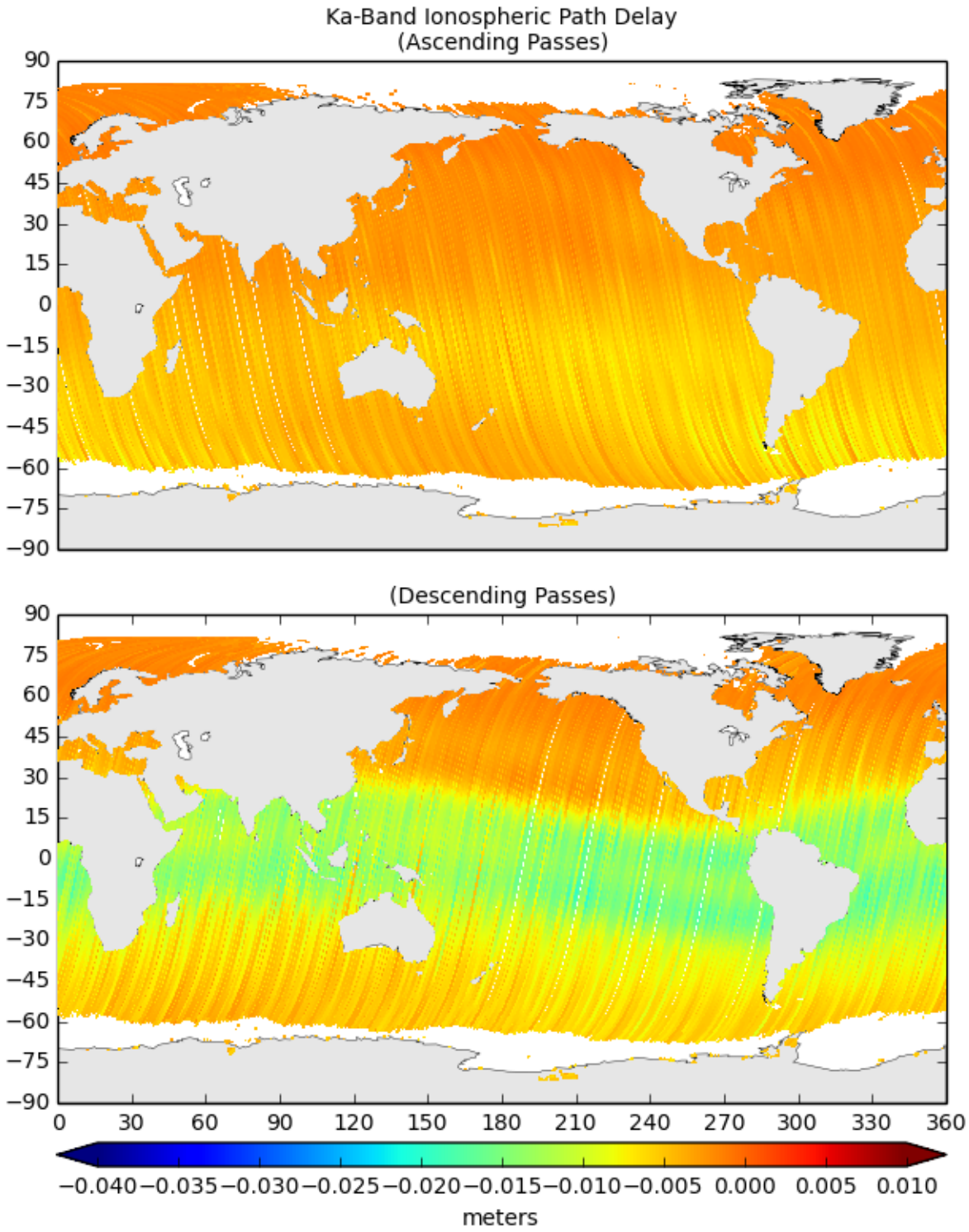

Figure 73: Map of Values for Ka-Band Ionospheric Path Delay

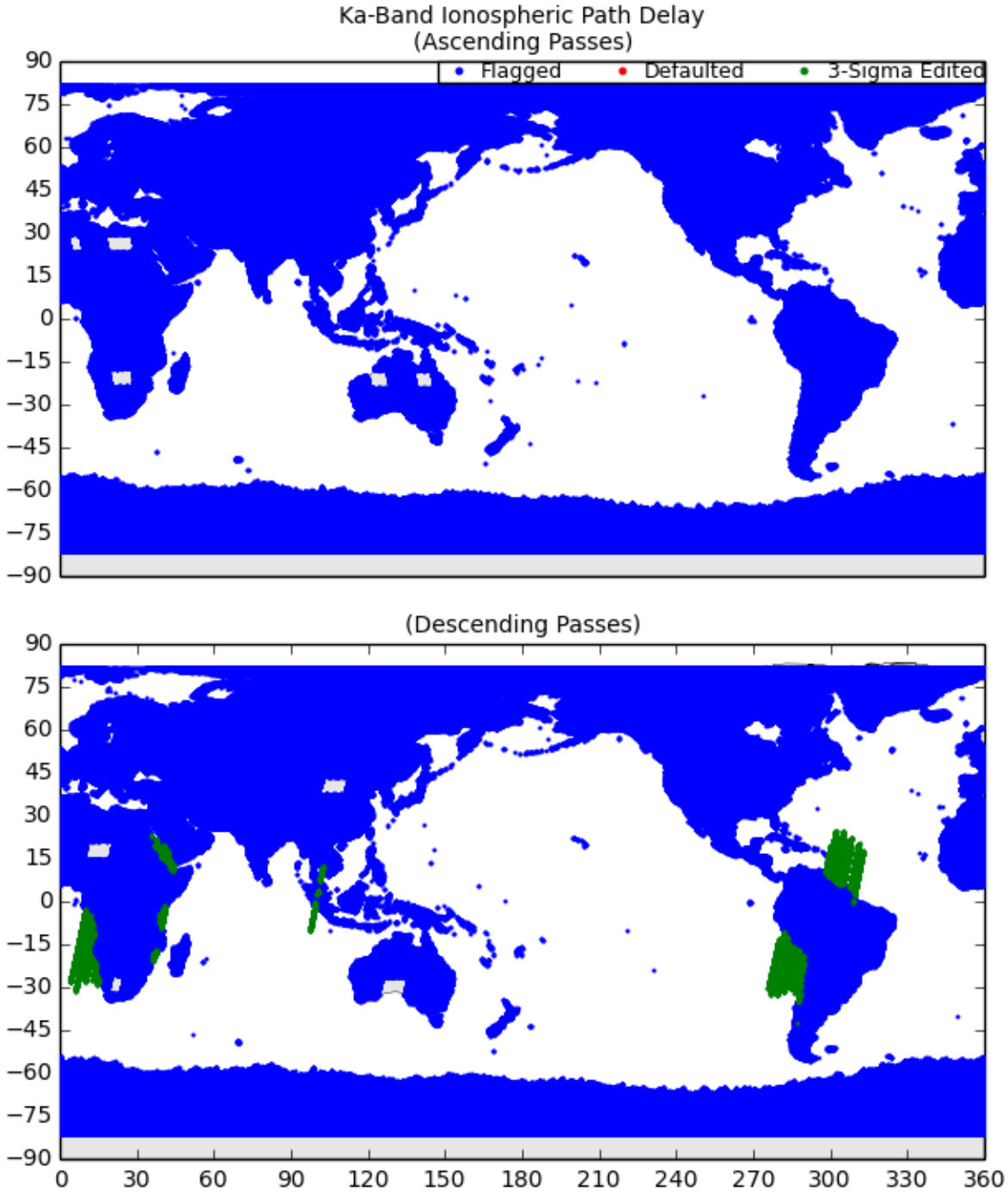

Figure 74: Map of Flagged/Edited Points for Ka-Band Ionospheric Path Delay

14 Ka-Band Sea State Bias Plots

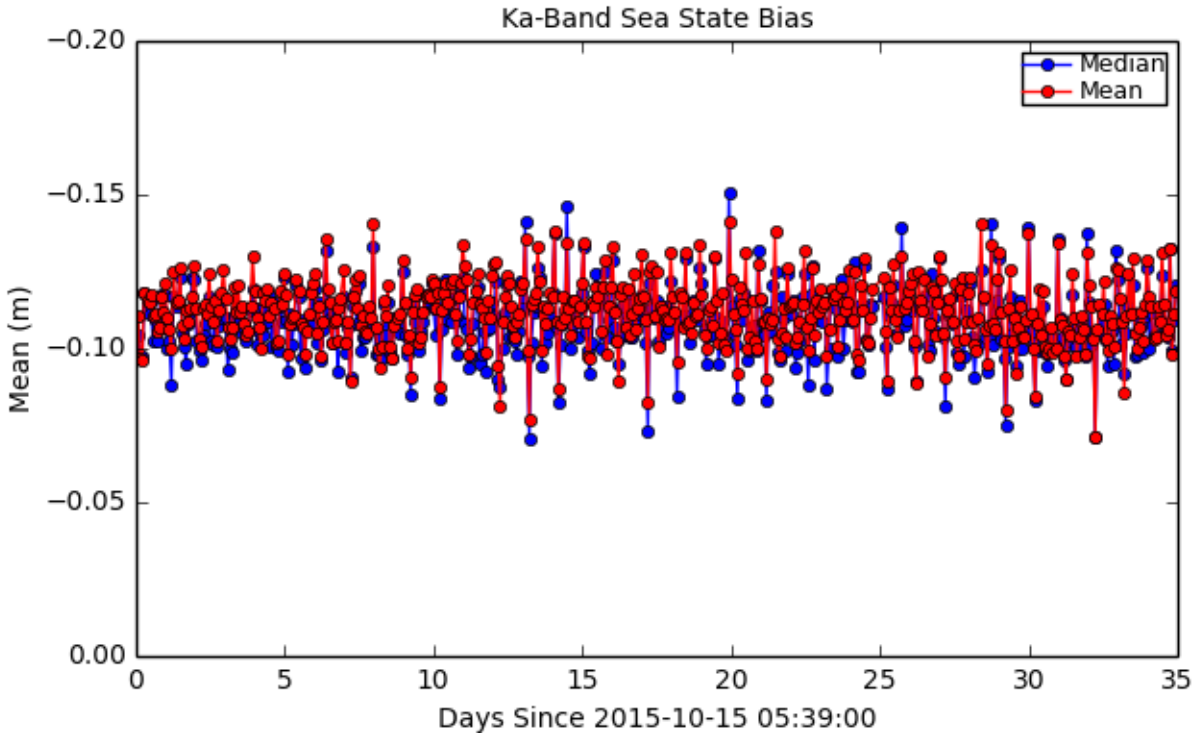

Figure 75: Mean/Median for Ka-Band Sea State Bias

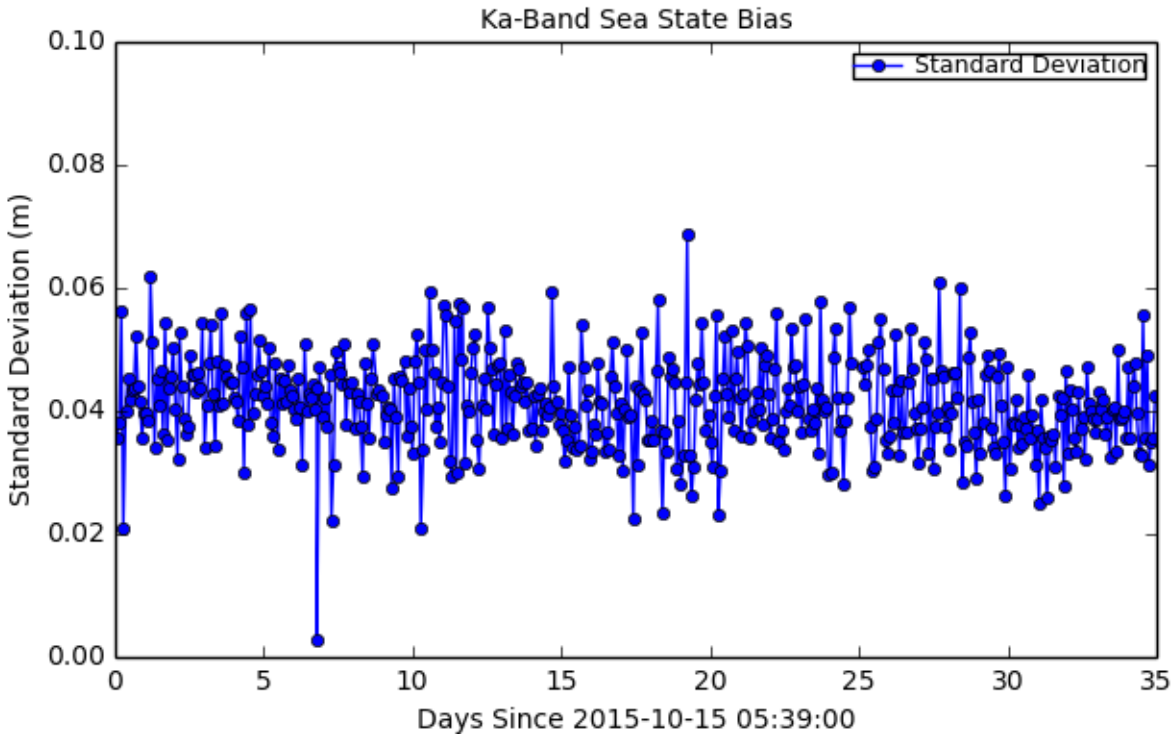

Figure 76: Standard Deviation for Ka-Band Sea State Bias

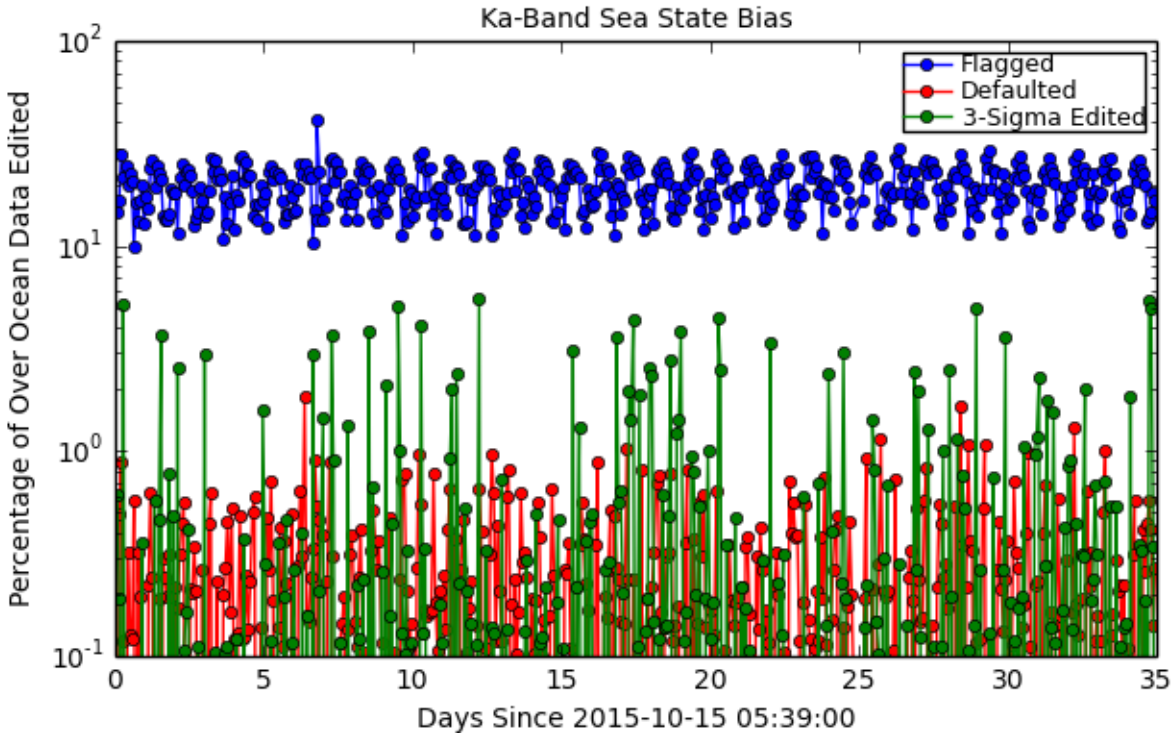

Figure 77: Flagged/Edited Data Points for Ka-Band Sea State Bias

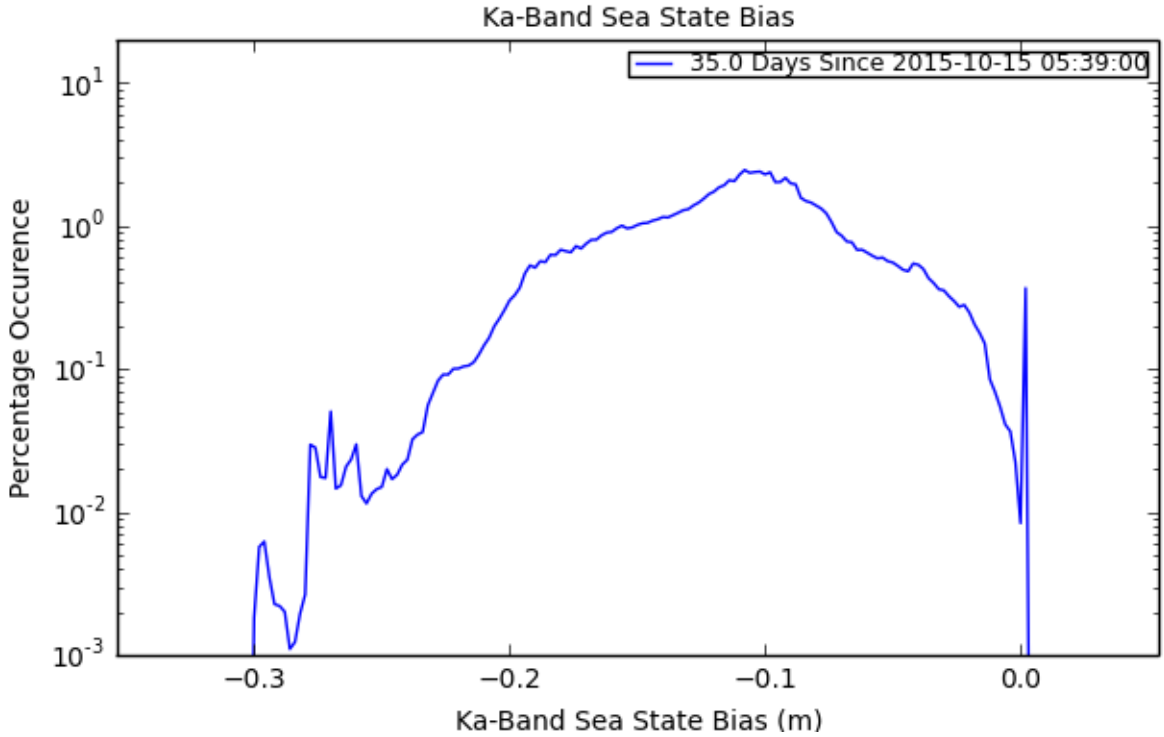

Figure 78: Histogram for Ka-Band Sea State Bias

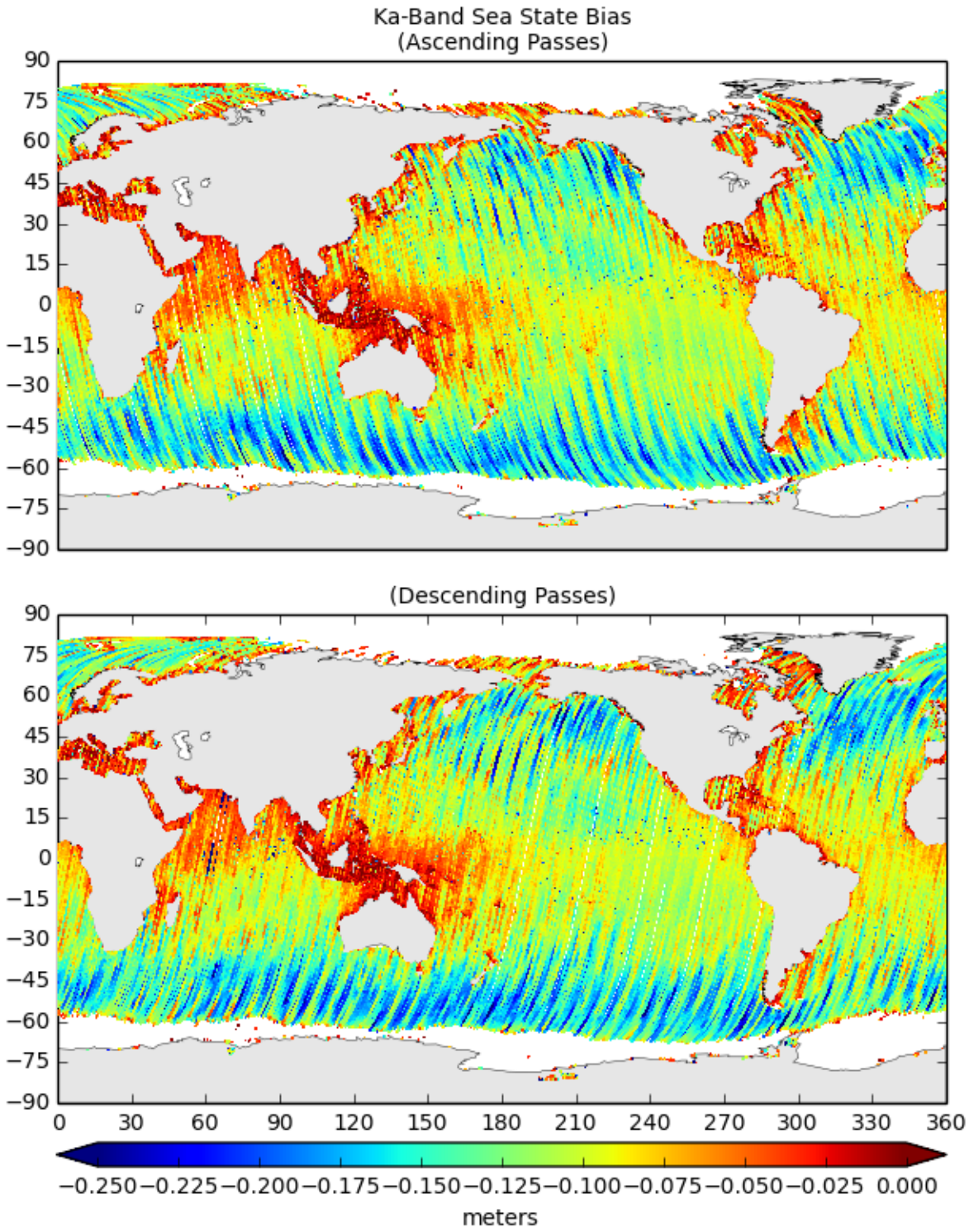

Figure 79: Map of Values for Ka-Band Sea State Bias

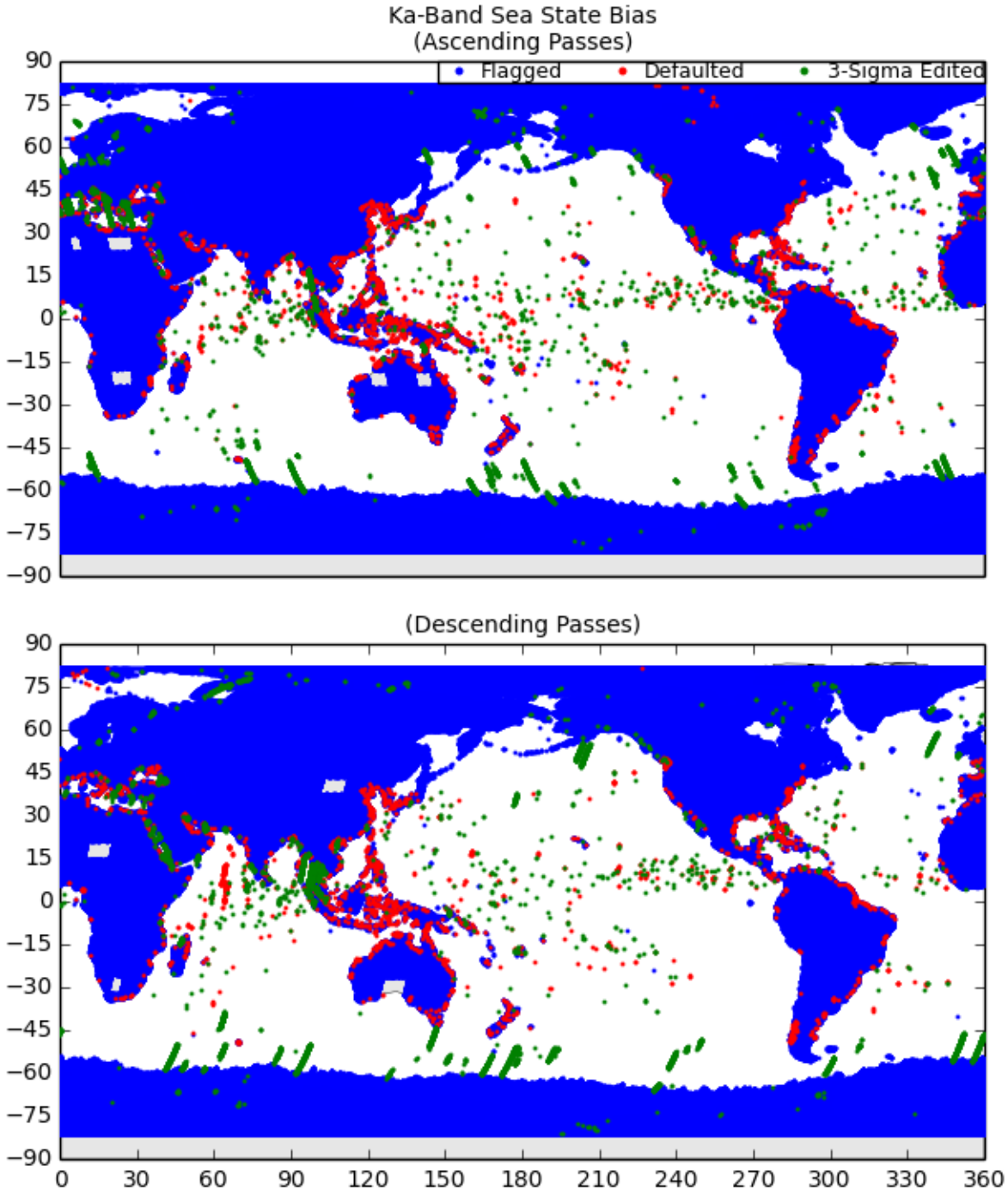

Figure 80: Map of Flagged/Edited Points for Ka-Band Sea State Bias

15 Ka-Band Waveform Attitude Plots

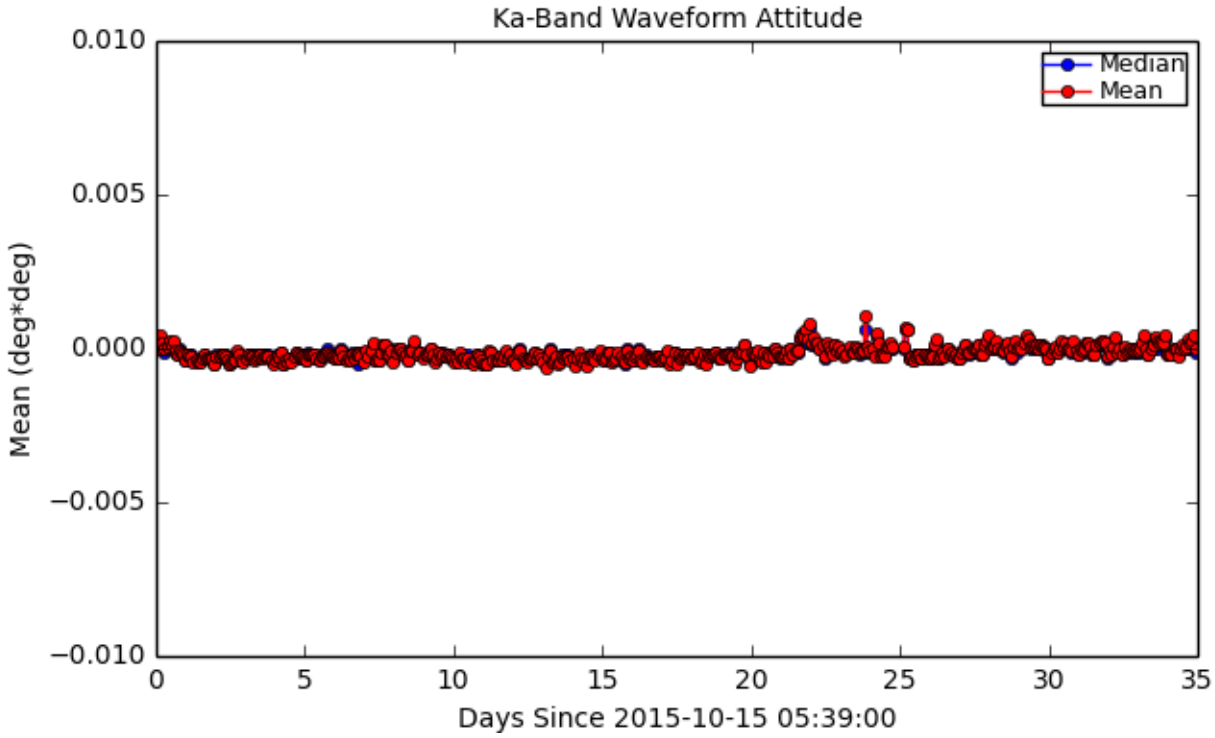

Figure 81: Mean/Median for Ka-Band Waveform Attitude

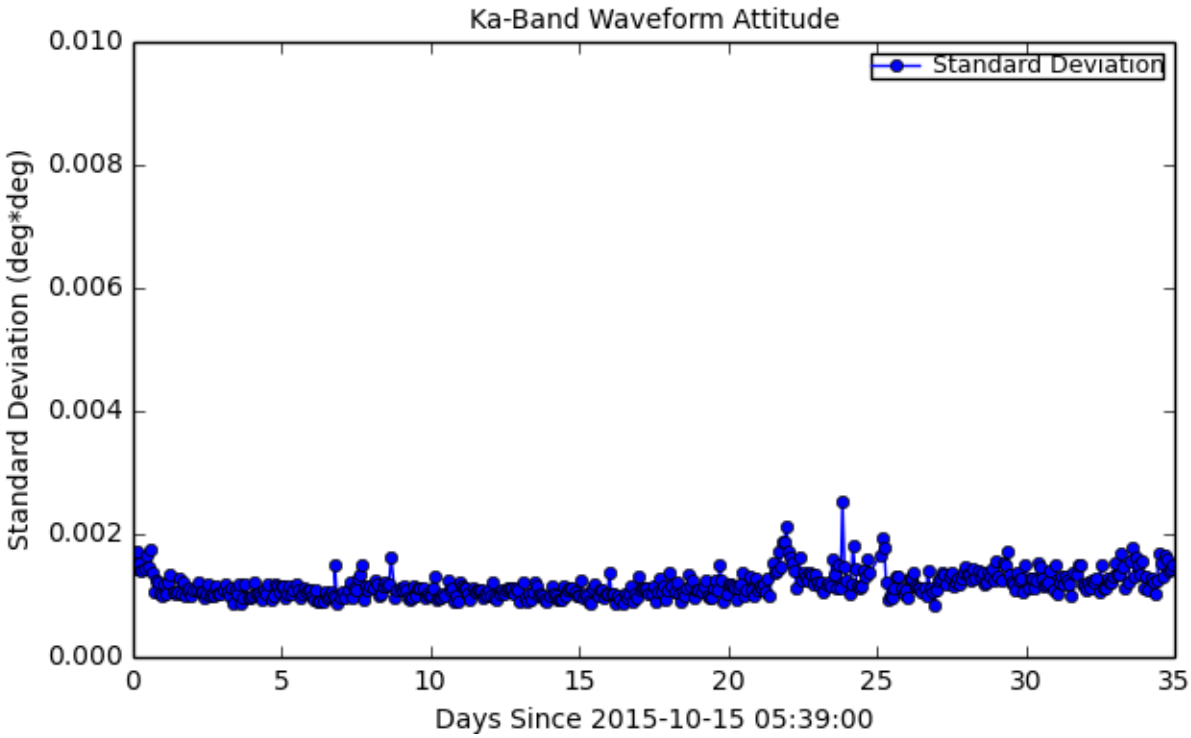

Figure 82: Standard Deviation for Ka-Band Waveform Attitude

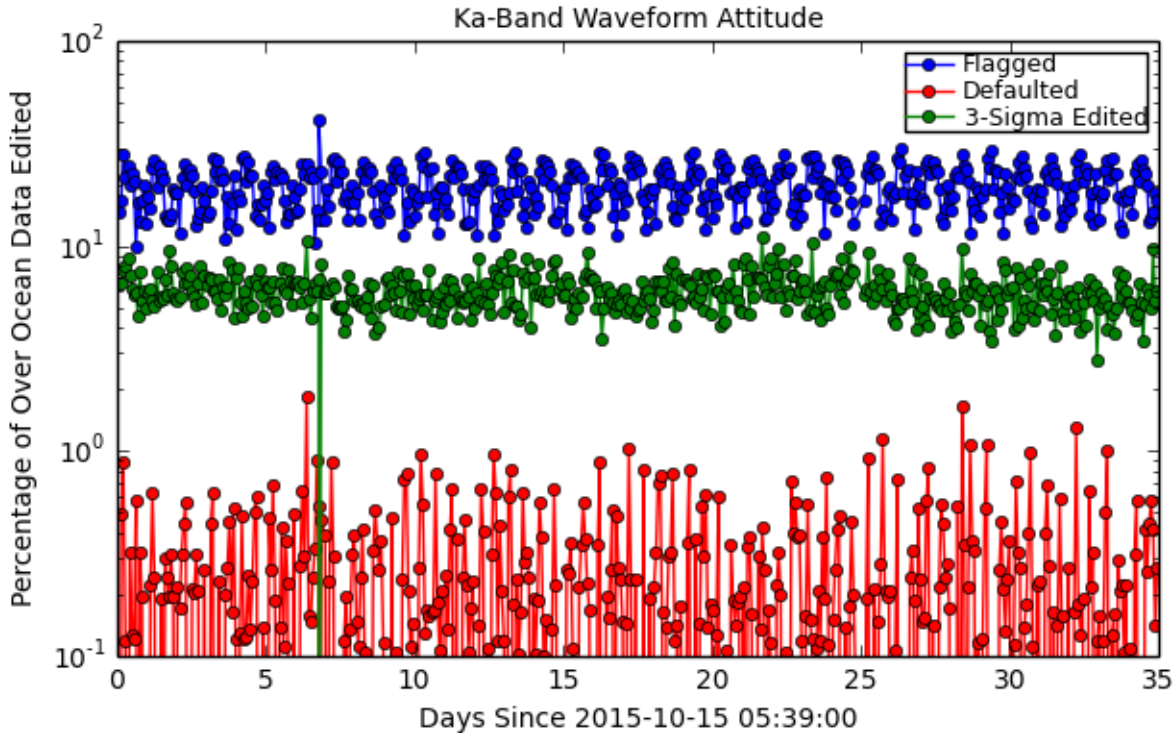

Figure 83: Flagged/Edited Data Points for Ka-Band Waveform Attitude

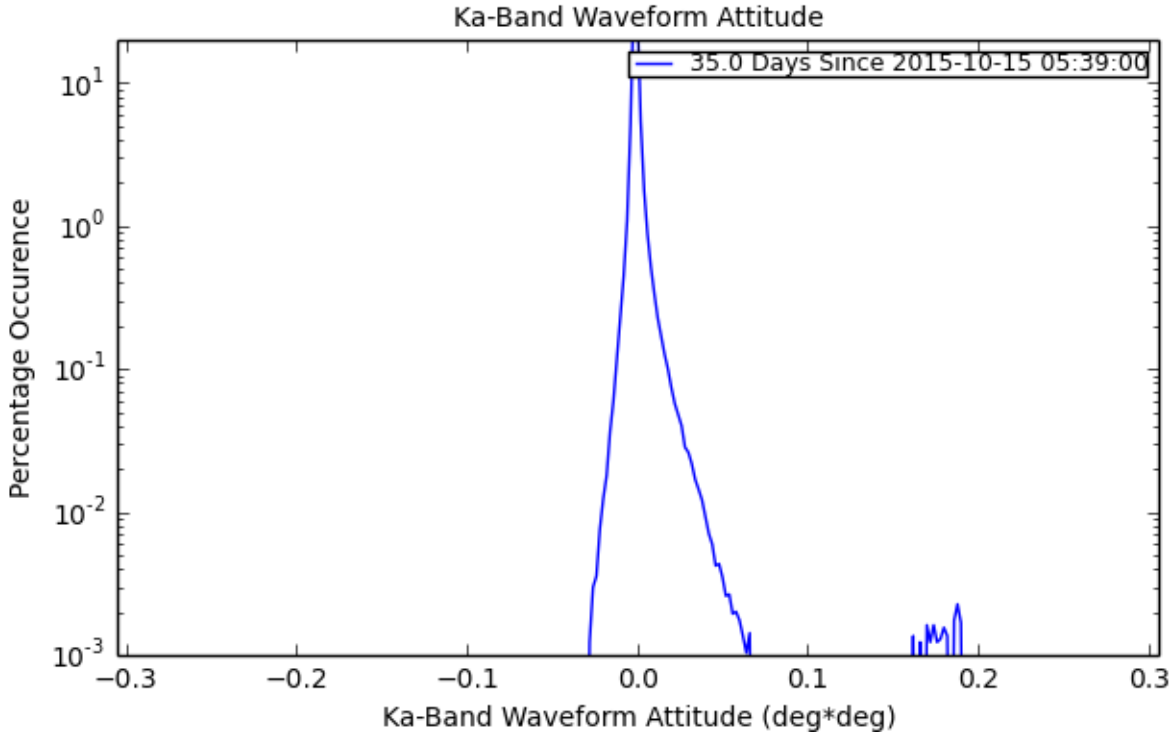

Figure 84: Histogram for Ka-Band Waveform Attitude

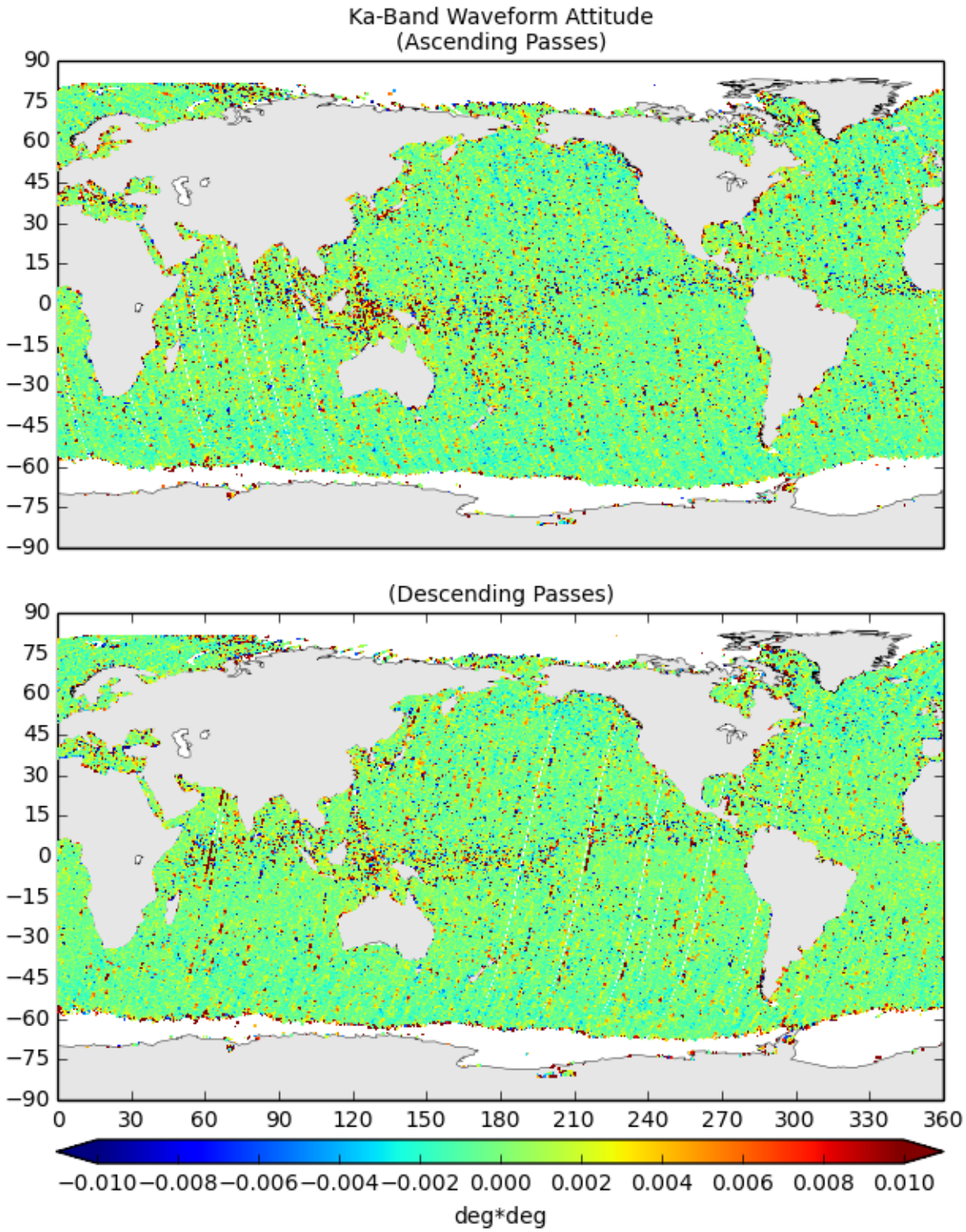

Figure 85: Map of Values for Ka-Band Waveform Attitude

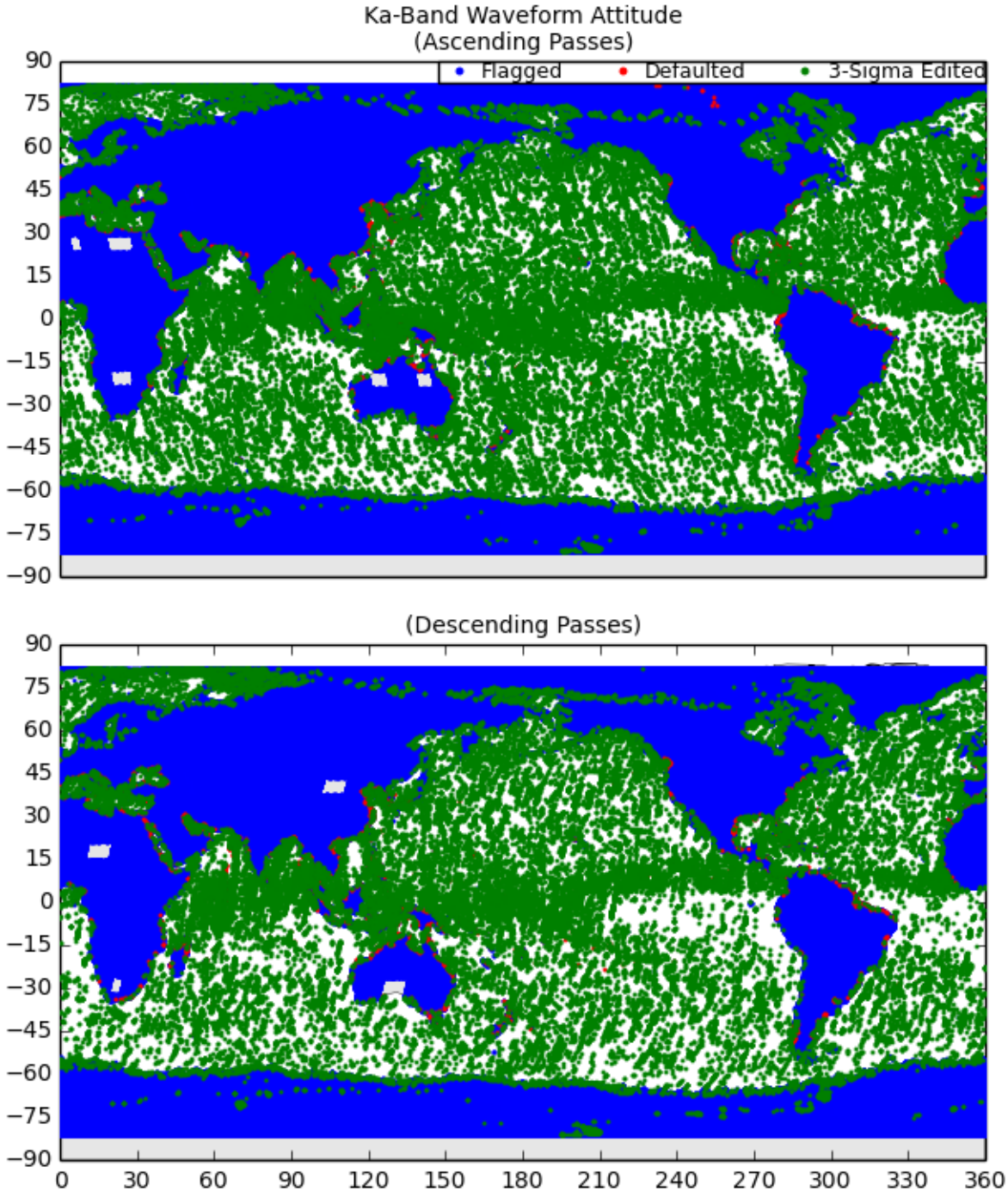

Figure 86: Map of Flagged/Edited Points for Ka-Band Waveform Attitude

16 Inverted Barometer Height Correction Plots

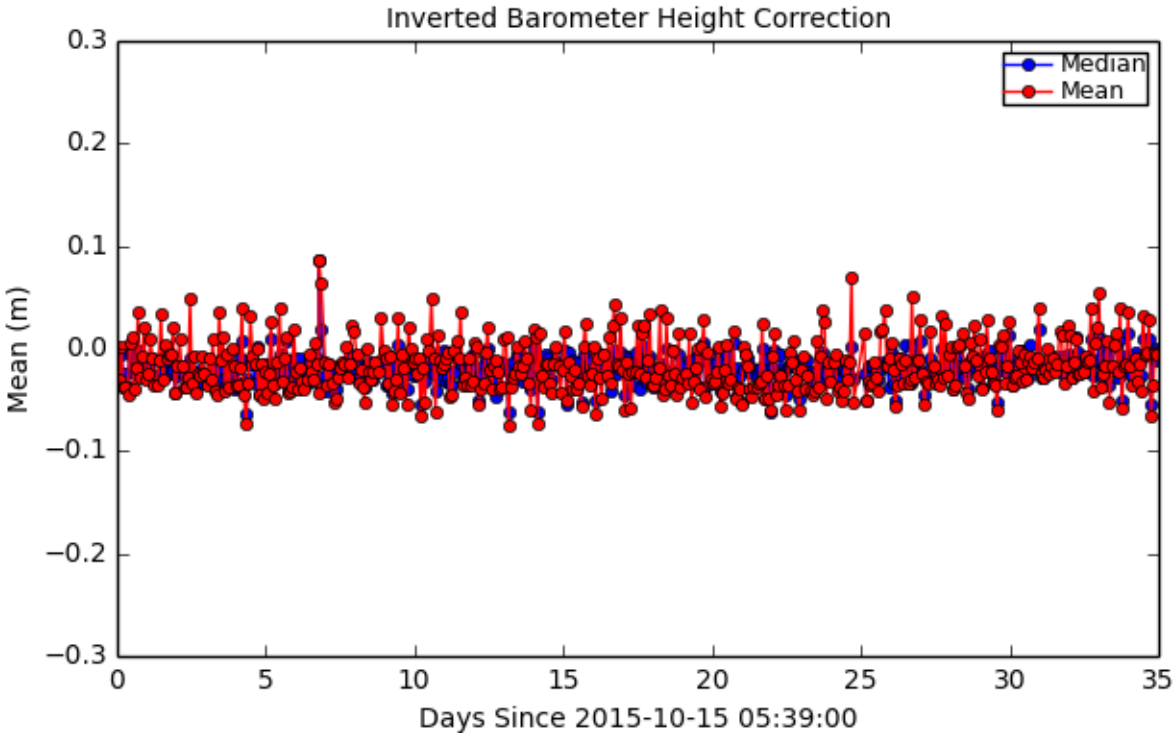

Figure 87: Mean/Median for Inverted Barometer Height Correction

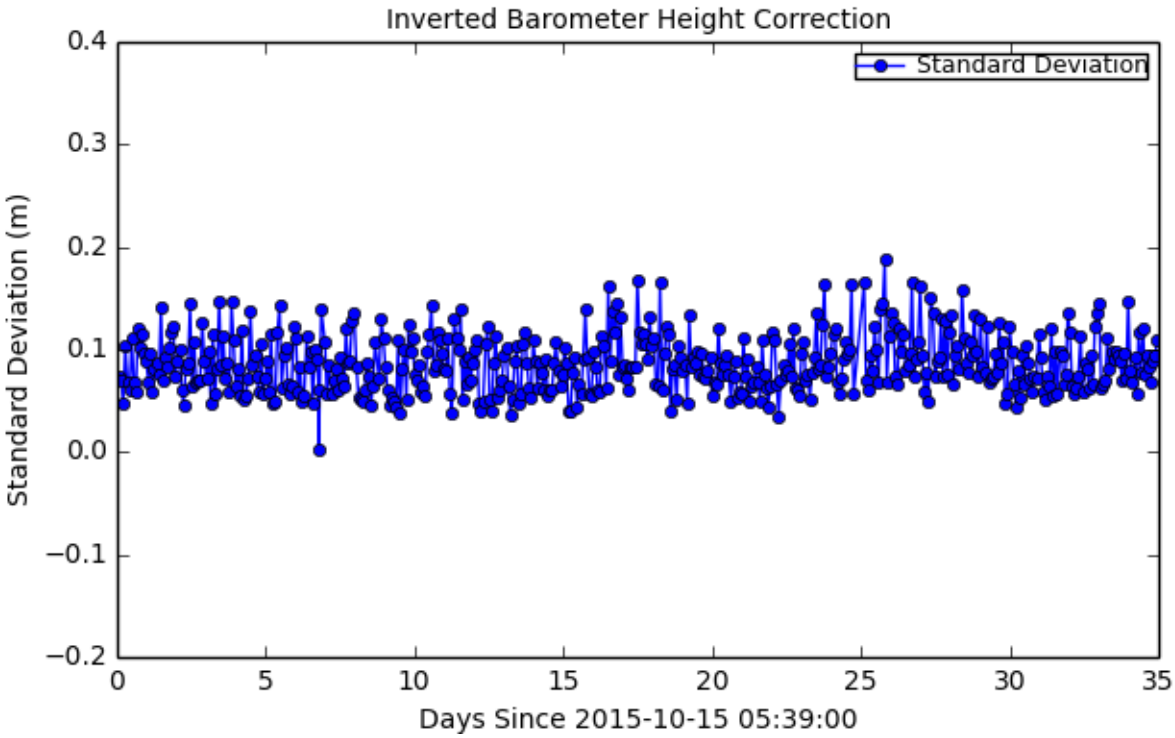

Figure 88: Standard Deviation for Inverted Barometer Height Correction

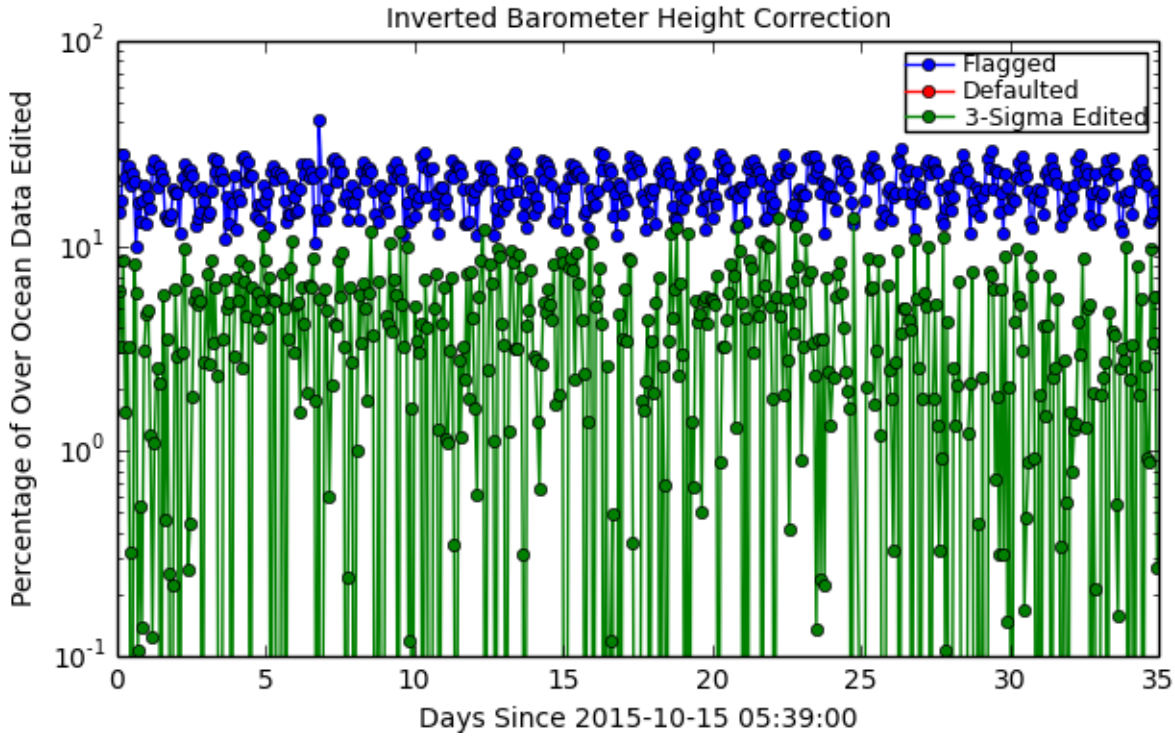

Figure 89: Flagged/Edited Data Points for Inverted Barometer Height Correction

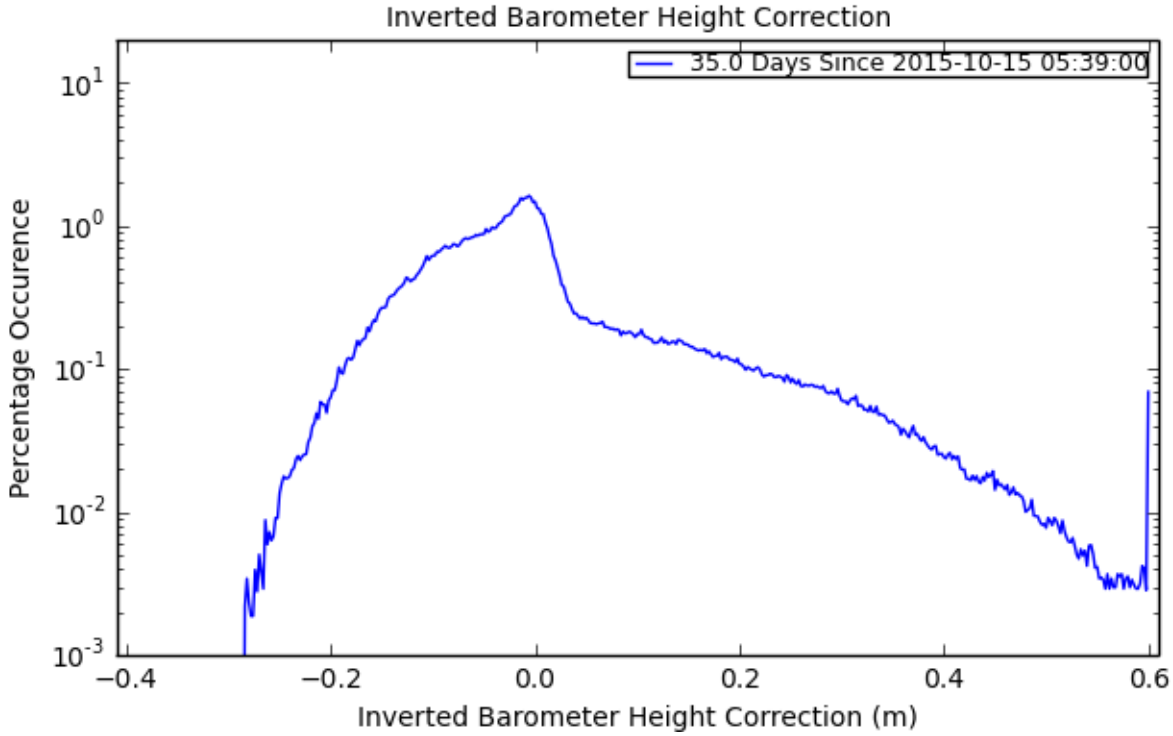

Figure 90: Histogram for Inverted Barometer Height Correction

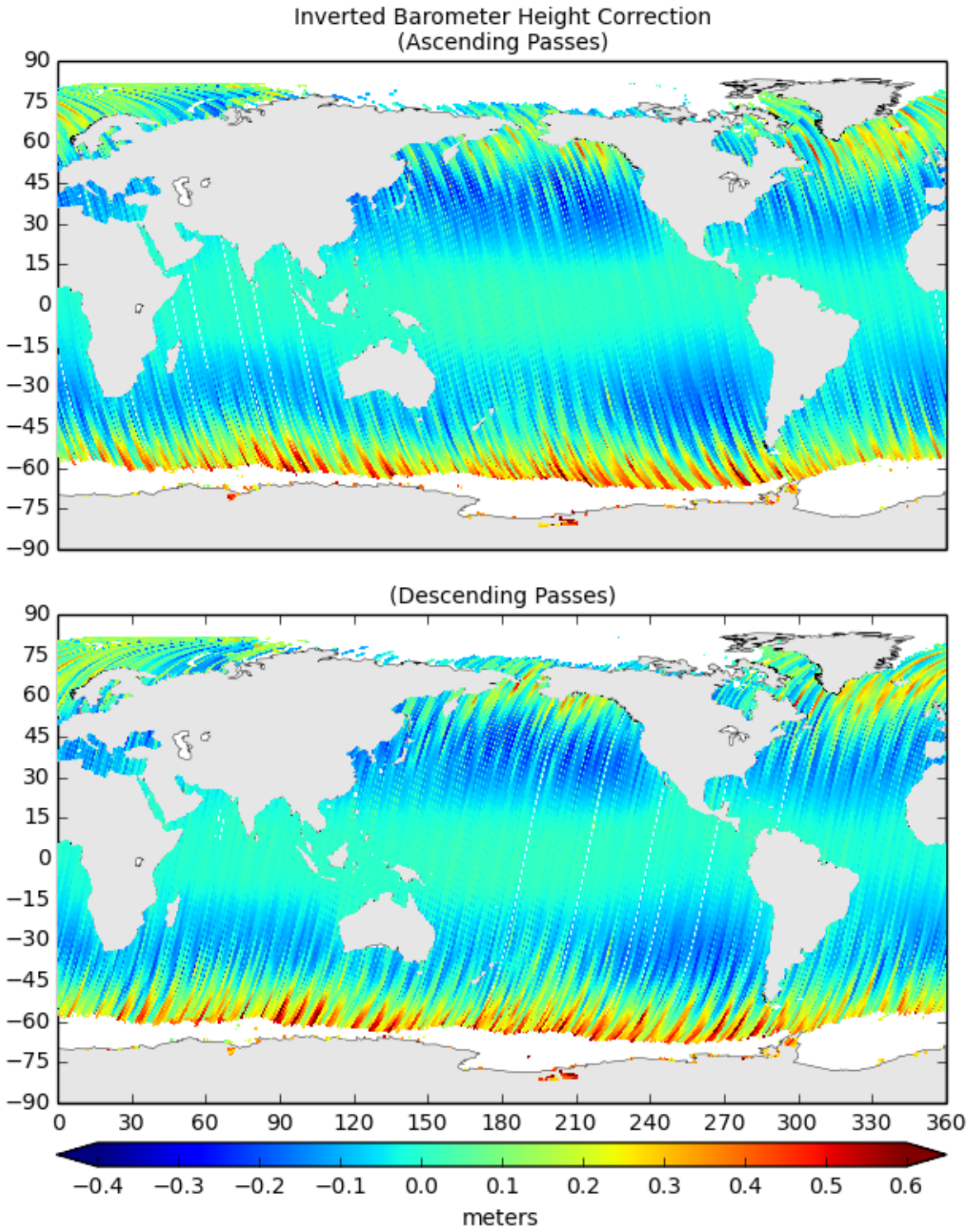

Figure 91: Map of Values for Inverted Barometer Height Correction

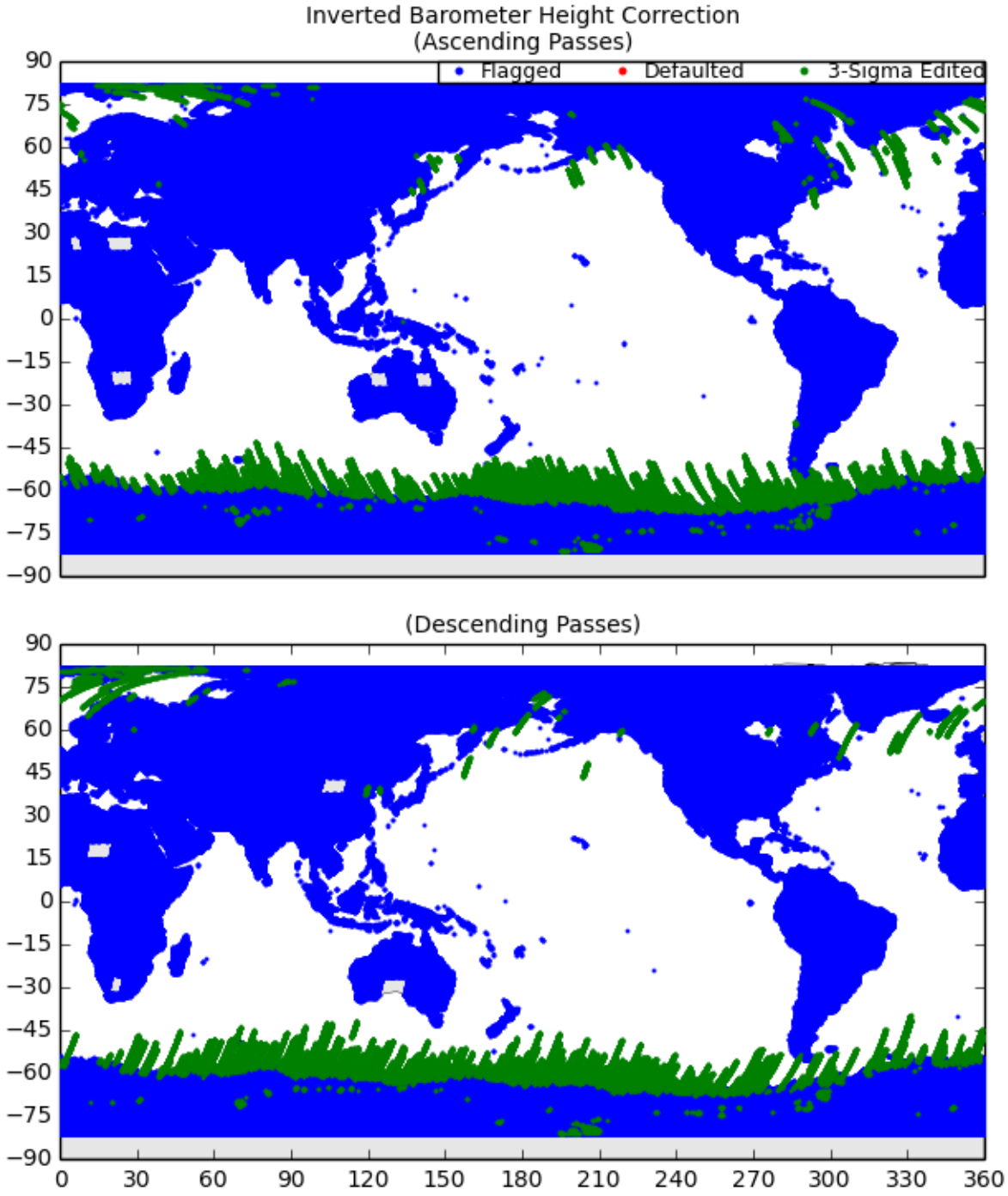

Figure 92: Map of Flagged/Edited Points for Inverted Barometer Height Correction

17 Sea Surface Height Anomaly (Product Values) Plots

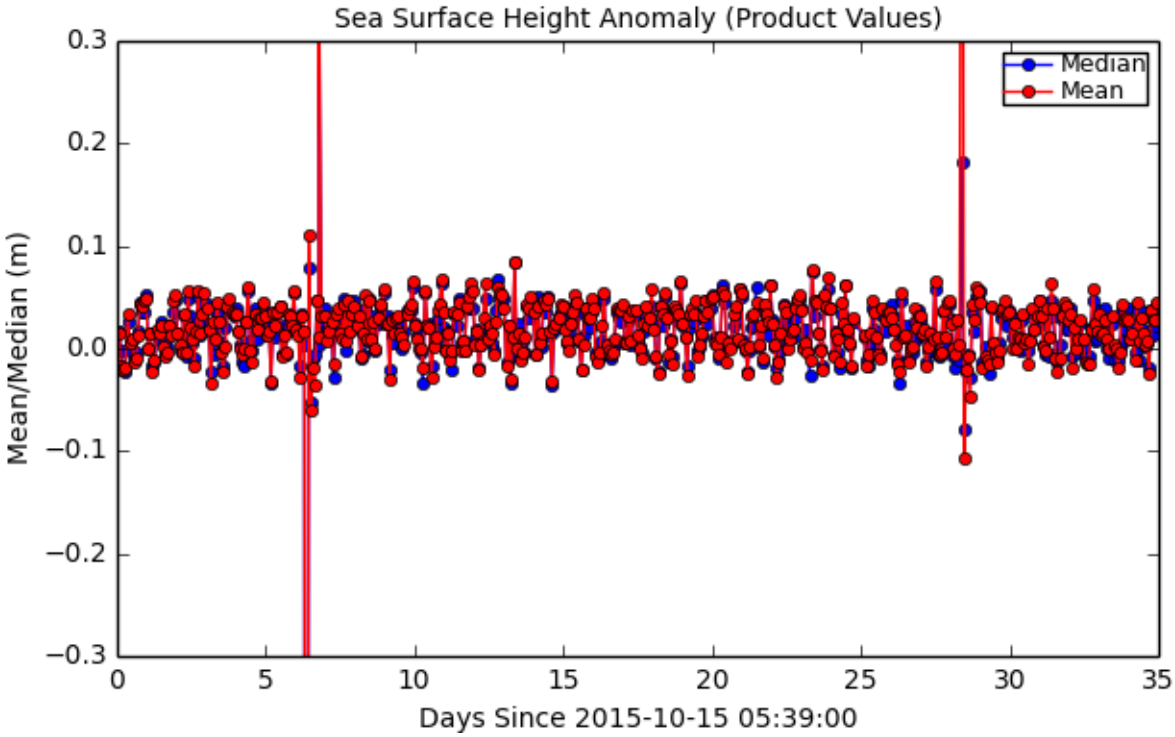

Figure 93: Mean/Median for Sea Surface Height Anomaly (Product Values)

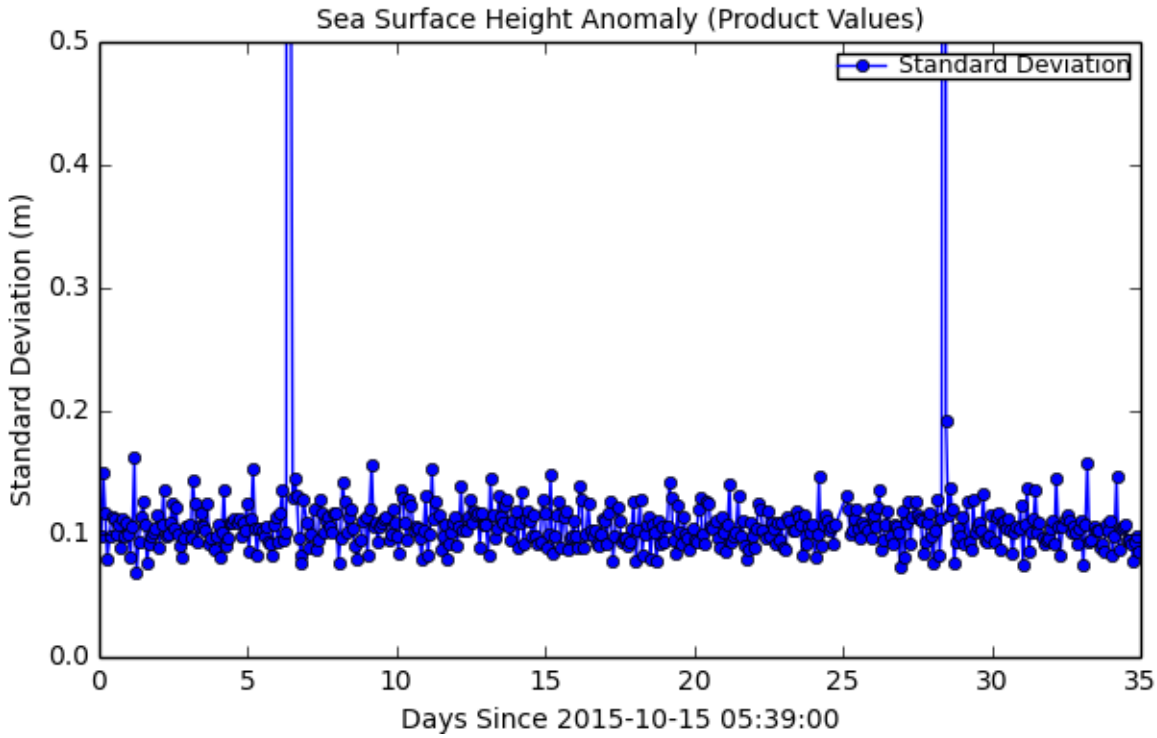

Figure 94: Standard Deviation for Sea Surface Height Anomaly (Product Values)

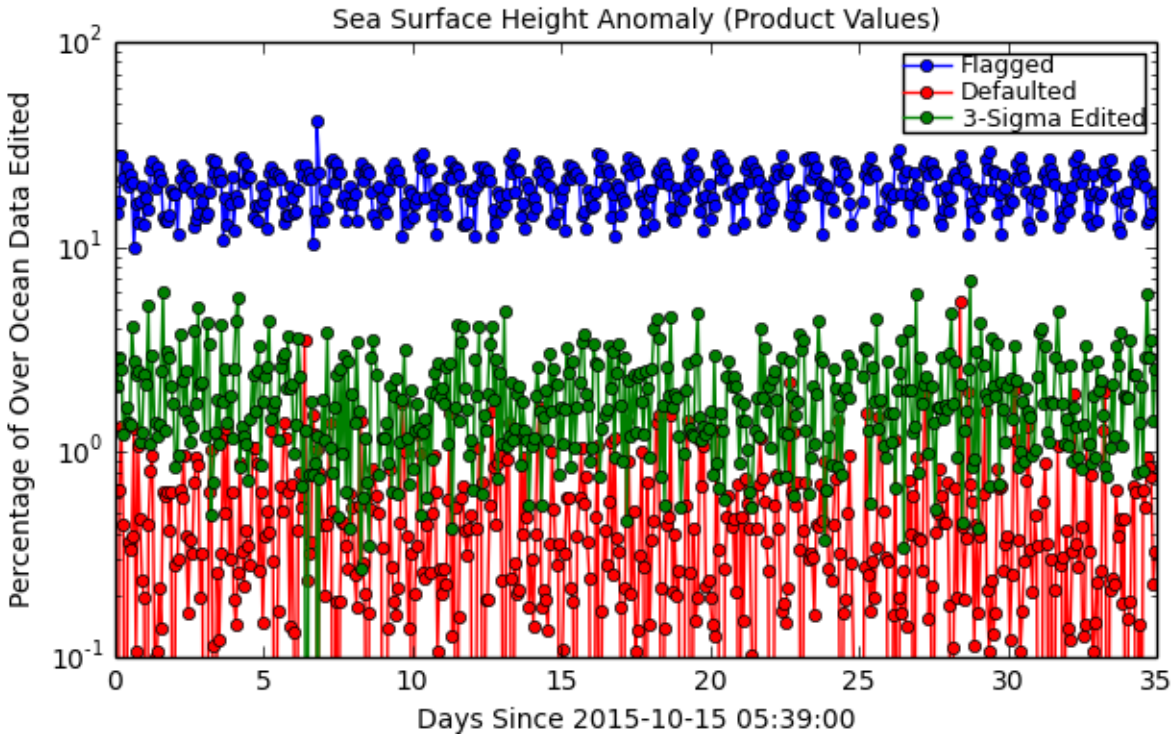

Figure 95: Flagged/Edited Data Points for Sea Surface Height Anomaly (Product Values)

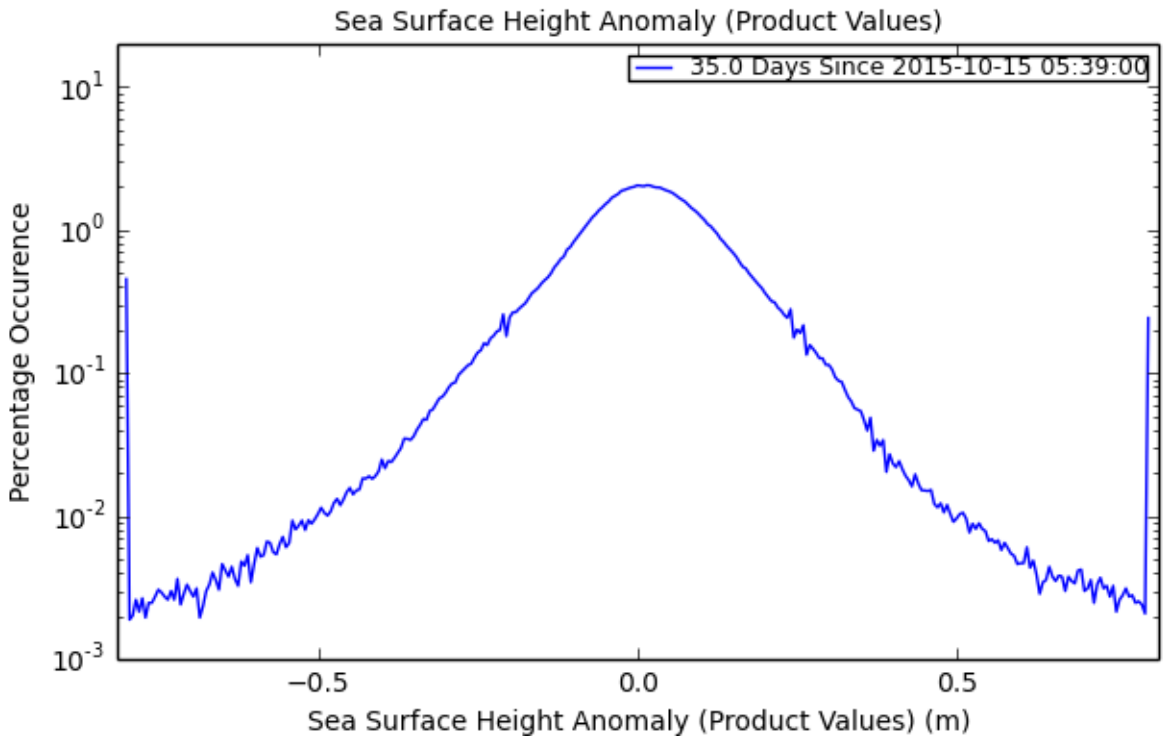

Figure 96: Histogram for Sea Surface Height Anomaly (Product Values)

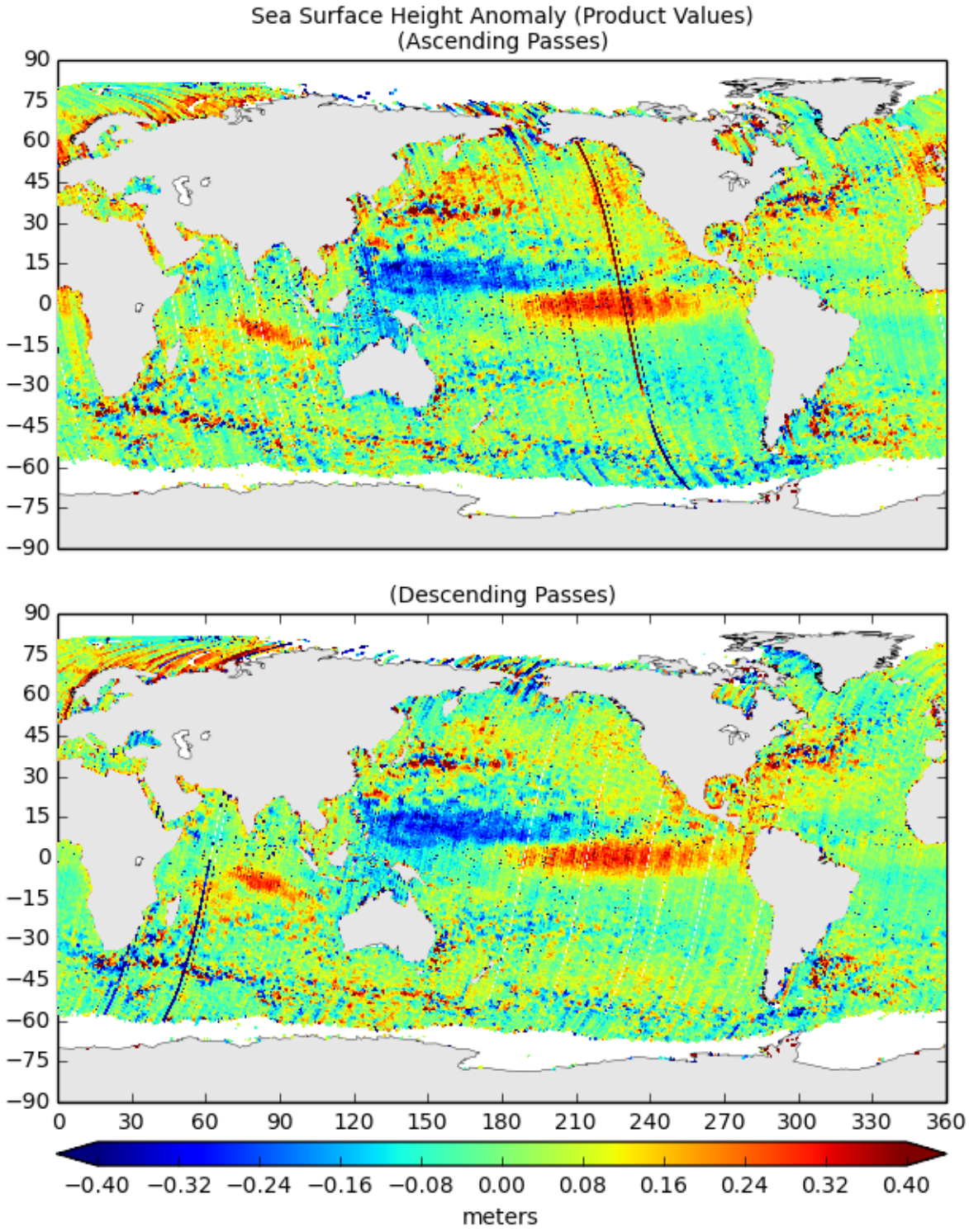

Figure 97: Map of Values for Sea Surface Height Anomaly (Product Values)

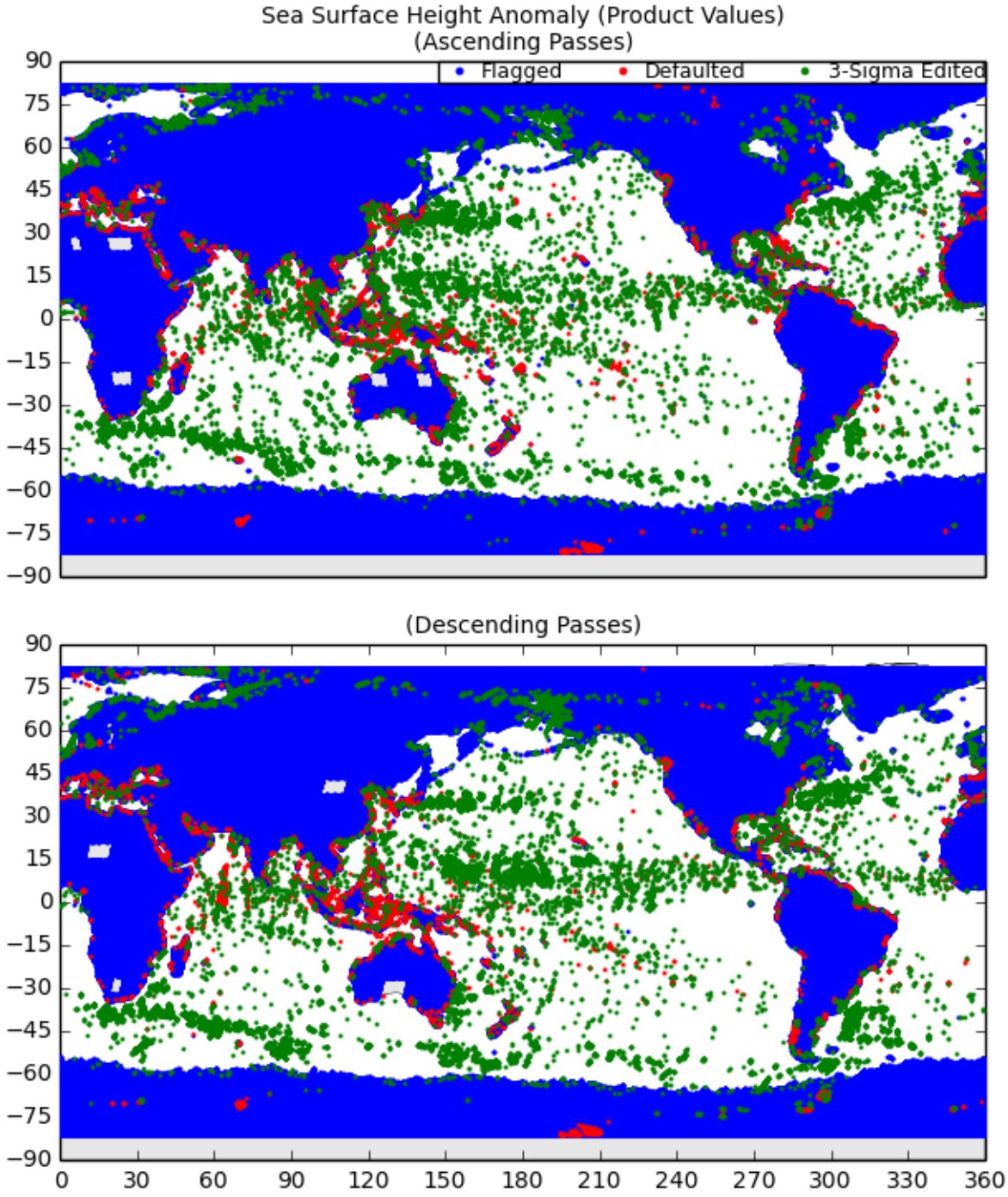

Figure 98: Map of Flagged/Edited Points for Sea Surface Height Anomaly (Product Values)

18 Sea Surface Height Anomaly Table

Table 2: Sea Surface Height Anomaly Statistics.

File	Median	Mean	Std. Dev.	No. Obs.	Total Obs.	Default Lat/Lon	Flag (total)	Default (total)	3-Sigma Edited	1 Cpr. Amp.
SRL_OPN_2PTS027_1001_20151015_043950_20151015_080908.EUM.nc	0.017	0.015	0.099	7829	11873	0	3842	5	197	0.023
SRL_OPN_2PTS028_0004_20151015_080907_20151015_094714.EUM.nc	-0.001	-0.016	0.149	2927	5550	0	2493	24	106	0.053
SRL_OPN_2PTS028_0005_20151015_094713_20151015_112508.EUM.nc	-0.021	-0.022	0.117	2014	5406	0	3277	40	75	0.109
SRL_OPN_2PTS028_0007_20151015_112507_20151015_130332.EUM.nc	-0.023	-0.018	0.080	2601	5350	0	2693	11	45	0.067
SRL_OPN_2PTS028_0009_20151015_130332_20151015_145656.EUM.nc	0.027	0.034	0.098	3496	6403	0	2827	1	79	0.102
SRL_OPN_2PTS028_0012_20151015_145655_20151015_163635.EUM.nc	-0.002	0.005	0.114	3208	5628	0	2348	15	57	0.034
SRL_OPN_2PTS028_0014_20151015_163634_20151015_181617.EUM.nc	0.010	0.010	0.112	2954	5601	0	2581	13	53	0.052
SRL_OPN_2PTS028_0016_20151015_181616_20151015_195534.EUM.nc	-0.009	-0.012	0.100	3118	5558	0	2258	15	167	0.052
SRL_OPN_2PTS028_0018_20151015_195533_20151015_213427.EUM.nc	-0.004	-0.009	0.108	3590	5464	0	1703	54	117	0.061
SRL_OPN_2PTS028_0020_20151015_213427_20151015_231236.EUM.nc	0.016	0.013	0.089	2292	5384	0	3022	3	67	0.033
SRL_OPN_2PTS028_0021_20151015_231235_20151016_005015.EUM.nc	0.045	0.043	0.111	3090	5522	0	2297	40	95	0.097
SRL_OPN_2PTS028_0023_20151016_005014_20151016_022834.EUM.nc	0.036	0.042	0.099	2956	5533	0	2519	17	41	0.020
SRL_OPN_2PTS028_0025_20151016_022833_20151016_040812.EUM.nc	0.035	0.047	0.110	2650	5469	0	2769	8	42	0.055
SRL_OPN_2PTS028_0027_20151016_040811_20151016_054937.EUM.nc	0.053	0.049	0.101	3484	5726	0	2135	7	100	0.056
SRL_OPN_2PTS028_0029_20151016_054936_20151016_073810.EUM.nc	-0.000	0.000	0.082	3939	6165	0	2115	4	107	0.029
SRL_OPN_2PTS028_0032_20151016_073810_20151016_091629.EUM.nc	0.015	0.015	0.106	3193	5545	0	2125	18	209	0.033
SRL_OPN_2PTS028_0033_20151016_091629_20151016_105421.EUM.nc	-0.017	-0.022	0.163	2365	5534	0	3108	26	35	0.100
SRL_OPN_2PTS028_0035_20151016_105420_20151016_123227.EUM.nc	-0.014	-0.012	0.069	2290	5345	0	2927	15	113	0.034
SRL_OPN_2PTS028_0037_20151016_123226_20151016_141154.EUM.nc	0.015	0.019	0.094	3146	5569	0	2364	4	55	0.102
SRL_OPN_2PTS028_0039_20151016_141153_20151016_160513.EUM.nc	0.010	0.016	0.114	3500	6398	0	2837	5	56	0.036
SRL_OPN_2PTS028_0042_20151016_160513_20151016_174500.EUM.nc	0.027	0.022	0.127	2812	5597	0	2727	8	50	0.068
SRL_OPN_2PTS028_0044_20151016_174500_20151016_192423.EUM.nc	0.014	0.002	0.108	3341	5622	0	2165	6	110	0.011
SRL_OPN_2PTS028_0046_20151016_192424_20151016_210328.EUM.nc	-0.006	-0.007	0.076	3436	5554	0	1827	28	263	0.044
SRL_OPN_2PTS028_0048_20151016_210327_20151016_224151.EUM.nc	0.001	-0.004	0.092	2785	5331	0	2484	20	42	0.036
SRL_OPN_2PTS028_0049_20151016_224150_20151017_001932.EUM.nc	0.022	0.023	0.099	2951	5449	0	2365	23	110	0.078
SRL_OPN_2PTS028_0051_20151017_001931_20151017_015735.EUM.nc	0.015	0.013	0.101	3146	5549	0	2277	16	110	0.062
SRL_OPN_2PTS028_0053_20151017_015734_20151017_033637.EUM.nc	0.035	0.048	0.104	2831	5534	0	2604	10	89	0.055
SRL_OPN_2PTS028_0055_20151017_033635_20151017_051728.EUM.nc	0.047	0.052	0.115	2811	5589	0	2717	1	60	0.045
SRL_OPN_2PTS028_0057_20151017_051729_20151017_070710.EUM.nc	0.015	0.015	0.090	3710	6216	0	2454	12	40	0.006
SRL_OPN_2PTS028_0060_20151017_070710_20151017_084541.EUM.nc	-0.002	0.004	0.108	4060	5605	0	1486	14	45	0.073
SRL_OPN_2PTS028_0061_20151017_084540_20151017_102328.EUM.nc	-0.003	-0.005	0.135	2588	5413	0	2672	23	130	0.041
SRL_OPN_2PTS028_0063_20151017_102328_20151017_120131.EUM.nc	0.032	0.035	0.098	2413	5472	0	2964	20	75	0.101
SRL_OPN_2PTS028_0065_20151017_120131_20151017_134030.EUM.nc	-0.008	-0.004	0.100	2905	5480	0	2480	36	59	0.128
SRL_OPN_2PTS028_0067_20151017_134029_20151017_153354.EUM.nc	0.049	0.057	0.109	3595	6372	0	2637	15	125	0.062
SRL_OPN_2PTS028_0070_20151017_153353_20151017_171341.EUM.nc	0.032	0.021	0.124	2720	5580	0	2802	6	52	0.104
SRL_OPN_2PTS028_0072_20151017_171340_20151017_185311.EUM.nc	0.005	0.009	0.105	3262	5542	0	2216	16	48	0.058

– Continued on next page –

Table 2: Sea Surface Height Anomaly Statistics.

– Continued from previous page

File	Median	Mean	Std. Dev.	No. Obs.	Total Obs.	Default Lat/Lon	Flag (total)	Default (total)	3-Sigma Edited	1 Cpr. Amp.
SRL_OPN_2PTS028_0074_20151017_185310_20151017_203225.EUM.nc	-0.008	-0.016	0.122	3491	5568	0	2007	13	57	0.062
SRL_OPN_2PTS028_0076_20151017_203224_20151017_221054.EUM.nc	0.025	0.016	0.100	2912	5444	0	2370	25	137	0.059
SRL_OPN_2PTS028_0078_20151017_221053_20151017_234850.EUM.nc	0.050	0.056	0.091	2833	5508	0	2585	30	60	0.066
SRL_OPN_2PTS028_0079_20151017_234849_20151018_012644.EUM.nc	0.014	0.015	0.081	2853	5530	0	2462	27	188	0.035
SRL_OPN_2PTS028_0081_20151018_012642_20151018_030519.EUM.nc	0.029	0.034	0.097	2785	5552	0	2683	5	79	0.049
SRL_OPN_2PTS028_0083_20151018_030517_20151018_044535.EUM.nc	0.043	0.055	0.107	2745	5509	0	2678	11	75	0.056
SRL_OPN_2PTS028_0085_20151018_044533_20151018_062752.EUM.nc	0.044	0.040	0.108	3779	5807	0	1970	4	54	0.064
SRL_OPN_2PTS028_0087_20151018_062752_20151018_081450.EUM.nc	0.022	0.018	0.097	4077	6082	0	1786	5	214	0.043
SRL_OPN_2PTS028_0090_20151018_081450_20151018_095246.EUM.nc	-0.022	-0.034	0.144	2805	5415	0	2465	23	122	0.078
SRL_OPN_2PTS028_0091_20151018_095245_20151018_113039.EUM.nc	0.019	0.027	0.125	2178	5320	0	3096	31	15	0.067
SRL_OPN_2PTS028_0093_20151018_113040_20151018_130916.EUM.nc	-0.006	0.009	0.093	2657	5473	0	2787	3	26	0.132
SRL_OPN_2PTS028_0095_20151018_130915_20151018_150234.EUM.nc	0.034	0.046	0.106	3461	6398	0	2875	2	60	0.087
SRL_OPN_2PTS028_0098_20151018_150233_20151018_164212.EUM.nc	0.023	0.026	0.116	3000	5626	0	2545	10	71	0.038
SRL_OPN_2PTS028_0100_20151018_164211_20151018_182154.EUM.nc	0.005	-0.003	0.106	3089	5544	0	2405	5	45	0.080
SRL_OPN_2PTS028_0102_20151018_182153_20151018_200120.EUM.nc	-0.017	-0.022	0.103	3028	5554	0	2345	13	168	0.051
SRL_OPN_2PTS028_0104_20151018_200120_20151018_214001.EUM.nc	0.022	0.001	0.125	3492	5527	0	1917	23	95	0.108
SRL_OPN_2PTS028_0106_20151018_214000_20151018_231808.EUM.nc	0.042	0.041	0.092	2365	5352	0	2897	15	75	0.039
SRL_OPN_2PTS028_0107_20151018_231807_20151019_005556.EUM.nc	0.039	0.048	0.097	3000	5539	0	2444	46	49	0.046
SRL_OPN_2PTS028_0109_20151019_005556_20151019_023412.EUM.nc	0.036	0.036	0.088	2974	5527	0	2473	11	69	0.030
SRL_OPN_2PTS028_0111_20151019_023411_20151019_041354.EUM.nc	0.031	0.035	0.098	2606	5471	0	2803	22	40	0.047
SRL_OPN_2PTS028_0113_20151019_041353_20151019_055527.EUM.nc	0.040	0.033	0.107	3538	5736	0	2083	8	107	0.077
SRL_OPN_2PTS028_0115_20151019_055526_20151019_074356.EUM.nc	0.017	0.016	0.082	3819	6146	0	2107	6	214	0.034
SRL_OPN_2PTS028_0118_20151019_074355_20151019_092202.EUM.nc	0.004	-0.000	0.102	2996	5516	0	2291	10	219	0.051
SRL_OPN_2PTS028_0119_20151019_092201_20151019_105954.EUM.nc	-0.014	-0.006	0.137	2196	5500	0	3251	27	26	0.077
SRL_OPN_2PTS028_0121_20151019_105954_20151019_123812.EUM.nc	-0.016	-0.001	0.091	2349	5363	0	2959	7	48	0.095
SRL_OPN_2PTS028_0123_20151019_123812_20151019_141735.EUM.nc	0.026	0.026	0.097	3150	5529	0	2322	9	48	0.089
SRL_OPN_2PTS028_0125_20151019_141734_20151019_161053.EUM.nc	0.056	0.059	0.109	3537	6367	0	2757	17	56	0.042
SRL_OPN_2PTS028_0128_20151019_161052_20151019_175040.EUM.nc	0.007	-0.001	0.109	2873	5606	0	2693	10	30	0.030
SRL_OPN_2PTS028_0130_20151019_175038_20151019_193002.EUM.nc	-0.001	-0.013	0.113	3253	5590	0	2263	12	62	0.037
SRL_OPN_2PTS028_0132_20151019_193001_20151019_210904.EUM.nc	0.040	0.034	0.109	3462	5455	0	1849	44	100	0.074
SRL_OPN_2PTS028_0134_20151019_210903_20151019_224724.EUM.nc	0.010	0.019	0.112	2574	5441	0	2784	33	50	0.045
SRL_OPN_2PTS028_0135_20151019_224723_20151020_002504.EUM.nc	0.019	0.030	0.098	2978	5411	0	2311	32	90	0.030
SRL_OPN_2PTS028_0137_20151020_002503_20151020_020311.EUM.nc	0.022	0.031	0.109	3082	5538	0	2321	8	127	0.028
SRL_OPN_2PTS028_0139_20151020_020311_20151020_034224.EUM.nc	0.038	0.045	0.104	2829	5555	0	2672	6	48	0.025
SRL_OPN_2PTS028_0141_20151020_034223_20151020_052316.EUM.nc	0.036	0.033	0.125	2766	5576	0	2745	5	60	0.052
SRL_OPN_2PTS028_0143_20151020_052315_20151020_071247.EUM.nc	0.015	0.013	0.085	3625	6214	0	2464	8	117	0.028
SRL_OPN_2PTS028_0146_20151020_071246_20151020_085116.EUM.nc	0.023	0.017	0.113	3914	5593	0	1535	24	120	0.073
SRL_OPN_2PTS028_0147_20151020_085115_20151020_102911.EUM.nc	-0.034	-0.031	0.153	2490	5508	0	2855	14	149	0.104
SRL_OPN_2PTS028_0149_20151020_102910_20151020_120706.EUM.nc	0.018	0.035	0.105	2424	5468	0	2952	34	58	0.126

– Continued on next page

Table 2: Sea Surface Height Anomaly Statistics.

– Continued from previous page

File	Median	Mean	Std. Dev.	No. Obs.	Total Obs.	Default Lat/Lon	Flag (total)	Default (total)	3-Sigma Edited	1 Cpr. Amp.
SRL_OPN_2PTS028_0151_20151020_120705_20151020_134609.EUM.nc	0.012	0.023	0.083	2879	5468	0	2512	11	66	0.080
SRL_OPN_2PTS028_0153_20151020_134608_20151020_153934.EUM.nc	0.035	0.035	0.105	3664	6386	0	2634	2	86	0.065
SRL_OPN_2PTS028_0156_20151020_153933_20151020_171920.EUM.nc	0.042	0.041	0.103	2745	5519	0	2727	5	42	0.031
SRL_OPN_2PTS028_0158_20151020_171919_20151020_185850.EUM.nc	-0.006	-0.007	0.099	3153	5638	0	2346	29	110	0.046
SRL_OPN_2PTS028_0160_20151020_185848_20151020_203803.EUM.nc	0.022	0.014	0.107	3582	5593	0	1859	7	145	0.057
SRL_OPN_2PTS028_0162_20151020_203802_20151020_221636.EUM.nc	-0.006	-0.004	0.094	2934	5405	0	2314	50	107	0.053
SRL_OPN_2PTS028_0164_20151020_221635_20151020_235423.EUM.nc	0.022	0.034	0.092	2874	5496	0	2510	26	86	0.025
SRL_OPN_2PTS028_0165_20151020_235422_20151021_013218.EUM.nc	0.032	0.031	0.083	3037	5527	0	2330	12	148	0.029
SRL_OPN_2PTS028_0167_20151021_013217_20151021_031057.EUM.nc	0.019	0.021	0.107	2770	5568	0	2719	5	74	0.027
SRL_OPN_2PTS028_0169_20151021_031057_20151021_045120.EUM.nc	0.055	0.056	0.114	2741	5492	0	2651	23	77	0.081
SRL_OPN_2PTS028_0171_20151021_045119_20151021_063353.EUM.nc	0.021	0.019	0.094	3788	5831	0	1993	6	44	0.028
SRL_OPN_2PTS028_0173_20151021_063353_20151021_082025.EUM.nc	0.017	0.013	0.117	4213	6077	0	1793	2	69	0.057
SRL_OPN_2PTS028_0176_20151021_082024_20151021_095819.EUM.nc	-0.016	-0.029	0.136	2798	5412	0	2467	14	133	0.088
SRL_OPN_2PTS028_0177_20151021_095820_20151021_113614.EUM.nc	0.034	0.031	0.095	2257	5411	0	3056	25	73	0.047
SRL_OPN_2PTS028_0179_20151021_113613_20151021_131455.EUM.nc	0.003	0.016	0.102	2709	5419	0	2667	19	24	0.145
SRL_OPN_2PTS028_0181_20151021_131455_20151021_150812.EUM.nc	-3.614	-2.056	6.855	3218	6024	0	2588	100	118	9.061
SRL_OPN_2PTS028_0184_20151021_150811_20151021_164800.EUM.nc	0.079	0.110	0.641	2964	5581	0	2608	9	0	1.085
SRL_OPN_2PTS028_0186_20151021_164759_20151021_182733.EUM.nc	-0.053	-0.061	0.130	3099	5499	0	2355	12	33	0.107
SRL_OPN_2PTS028_0188_20151021_182732_20151021_200655.EUM.nc	-0.009	-0.018	0.146	3128	5571	0	2356	15	72	0.125
SRL_OPN_2PTS028_0190_20151021_200655_20151021_214542.EUM.nc	-0.005	-0.036	0.132	3392	5527	0	2046	22	67	0.081
SRL_OPN_2PTS028_0192_20151021_214542_20151021_232338.EUM.nc	0.046	0.047	0.097	2463	5289	0	2764	36	26	0.046
SRL_OPN_2PTS028_0193_20151021_232337_20151022_005812.EUM.nc	0.003	0.011	0.082	1704	3466	0	1717	21	24	0.069
SRL_OPN_2PTS028_0195_20151022_005811_20151022_010029.EUM.nc	0.373	0.392	0.077	7	113	0	106	0	0	0.000
SRL_OPN_2PTS028_0195_20151022_010028_20151022_025741.EUM.nc	0.024	0.031	0.128	1810	4201	0	2354	17	20	0.108
SRL_OPN_2PTS028_0198_20151022_025739_20151022_060124.EUM.nc	0.039	0.033	0.109	6085	10293	0	4048	32	128	0.052
SRL_OPN_2PTS028_0201_20151022_060122_20151022_072005.EUM.nc	0.018	0.008	0.089	2801	4467	0	1619	7	40	0.017
SRL_OPN_2PTS028_0203_20151022_072004_20151022_092741.EUM.nc	0.015	0.016	0.099	4173	7171	0	2776	18	204	0.050
SRL_OPN_2PTS028_0205_20151022_092740_20151022_110525.EUM.nc	0.024	0.025	0.120	2232	5481	0	3172	44	33	0.072
SRL_OPN_2PTS028_0207_20151022_110524_20151022_124346.EUM.nc	-0.028	-0.014	0.088	2350	5357	0	2964	16	27	0.111
SRL_OPN_2PTS028_0209_20151022_124345_20151022_142322.EUM.nc	0.026	0.034	0.095	3179	5564	0	2314	3	68	0.075
SRL_OPN_2PTS028_0211_20151022_142322_20151022_161638.EUM.nc	0.031	0.040	0.128	3474	6374	0	2774	9	117	0.036
SRL_OPN_2PTS028_0214_20151022_161637_20151022_175615.EUM.nc	0.018	0.015	0.118	2861	5584	0	2702	2	19	0.030
SRL_OPN_2PTS028_0216_20151022_175614_20151022_193546.EUM.nc	0.015	0.010	0.102	3183	5615	0	2316	8	108	0.049
SRL_OPN_2PTS028_0218_20151022_193545_20151022_211446.EUM.nc	0.049	0.043	0.111	3416	5462	0	1986	19	41	0.066
SRL_OPN_2PTS028_0220_20151022_211445_20151022_225254.EUM.nc	-0.003	0.008	0.114	2436	5427	0	2885	14	92	0.086
SRL_OPN_2PTS028_0221_20151022_225253_20151023_003043.EUM.nc	0.038	0.046	0.107	3187	5458	0	2234	13	24	0.096
SRL_OPN_2PTS028_0223_20151023_003042_20151023_020851.EUM.nc	0.017	0.018	0.102	2973	5510	0	2425	8	104	0.081
SRL_OPN_2PTS028_0225_20151023_020850_20151023_034802.EUM.nc	0.025	0.033	0.117	2791	5520	0	2692	17	20	0.062
SRL_OPN_2PTS028_0227_20151023_034802_20151023_052908.EUM.nc	0.048	0.041	0.118	2708	5554	0	2763	18	65	0.065

– Continued on next page

Table 2: Sea Surface Height Anomaly Statistics.

– Continued from previous page

File	Median	Mean	Std. Dev.	No. Obs.	Total Obs.	Default Lat/Lon	Flag (total)	Default (total)	3-Sigma Edited	1 Cpr. Amp.
SRL_OPN_2PTS028_0229_20151023_052908_20151023_071828.EUM.nc	0.025	0.022	0.077	3801	6206	0	2327	12	66	0.008
SRL_OPN_2PTS028_0232_20151023_071827_20151023_085654.EUM.nc	0.031	0.033	0.097	3762	5593	0	1668	8	155	0.051
SRL_OPN_2PTS028_0233_20151023_085653_20151023_103440.EUM.nc	-0.010	-0.008	0.142	2448	5476	0	2958	15	55	0.085
SRL_OPN_2PTS028_0235_20151023_103439_20151023_121246.EUM.nc	-0.004	0.015	0.127	2425	5449	0	2967	25	32	0.233
SRL_OPN_2PTS028_0237_20151023_121246_20151023_135155.EUM.nc	0.039	0.052	0.101	2967	5478	0	2478	11	22	0.126
SRL_OPN_2PTS028_0239_20151023_135155_20151023_154518.EUM.nc	0.008	0.009	0.114	3695	6394	0	2631	6	62	0.060
SRL_OPN_2PTS028_0242_20151023_154517_20151023_172456.EUM.nc	0.049	0.046	0.120	2720	5498	0	2749	3	26	0.072
SRL_OPN_2PTS028_0244_20151023_172455_20151023_190432.EUM.nc	0.016	0.009	0.105	3272	5643	0	2349	7	15	0.046
SRL_OPN_2PTS028_0246_20151023_190432_20151023_204335.EUM.nc	0.031	0.025	0.090	3555	5591	0	1879	19	138	0.034
SRL_OPN_2PTS028_0248_20151023_204335_20151023_222207.EUM.nc	-0.001	0.001	0.080	2826	5355	0	2378	29	122	0.040
SRL_OPN_2PTS028_0251_20151023_235959_20151024_013749.EUM.nc	0.024	0.030	0.096	3155	5535	0	2268	20	92	0.022
SRL_OPN_2PTS028_0253_20151024_013748_20151024_031641.EUM.nc	0.041	0.044	0.112	2830	5581	0	2705	18	28	0.083
SRL_OPN_2PTS028_0255_20151024_031640_20151024_045710.EUM.nc	0.055	0.058	0.114	2815	5543	0	2675	12	41	0.048
SRL_OPN_2PTS028_0257_20151024_045709_20151024_063943.EUM.nc	0.025	0.023	0.083	3762	5826	0	2010	1	53	0.022
SRL_OPN_2PTS028_0259_20151024_063943_20151024_082557.EUM.nc	0.031	0.025	0.120	4259	6044	0	1708	4	73	0.071
SRL_OPN_2PTS028_0262_20151024_082556_20151024_100357.EUM.nc	-0.021	-0.030	0.156	2892	5402	0	2473	5	32	0.107
SRL_OPN_2PTS028_0263_20151024_100356_20151024_114154.EUM.nc	0.014	0.028	0.106	2299	5450	0	3059	26	66	0.063
SRL_OPN_2PTS028_0265_20151024_114152_20151024_132028.EUM.nc	0.005	0.016	0.109	2779	5390	0	2577	4	30	0.150
SRL_OPN_2PTS028_0267_20151024_132029_20151024_151350.EUM.nc	0.025	0.031	0.093	3448	6367	0	2818	9	92	0.055
SRL_OPN_2PTS028_0270_20151024_151349_20151024_165337.EUM.nc	0.025	0.032	0.106	2828	5580	0	2659	6	87	0.030
SRL_OPN_2PTS028_0272_20151024_165336_20151024_183317.EUM.nc	0.024	0.015	0.109	3125	5525	0	2365	9	26	0.041
SRL_OPN_2PTS028_0274_20151024_183317_20151024_201230.EUM.nc	0.001	0.011	0.113	3230	5550	0	2253	17	50	0.017
SRL_OPN_2PTS028_0276_20151024_201229_20151024_215115.EUM.nc	0.018	0.004	0.115	3279	5503	0	2092	46	86	0.067
SRL_OPN_2PTS028_0278_20151024_215114_20151024_232917.EUM.nc	0.038	0.033	0.096	2359	5320	0	2837	30	94	0.048
SRL_OPN_2PTS028_0279_20151024_232916_20151025_010658.EUM.nc	0.035	0.040	0.101	2842	5515	0	2621	9	43	0.035
SRL_OPN_2PTS028_0281_20151025_010658_20151025_024528.EUM.nc	0.038	0.043	0.121	2884	5541	0	2627	5	25	0.069
SRL_OPN_2PTS028_0283_20151025_024527_20151025_042523.EUM.nc	0.060	0.065	0.109	2726	5534	0	2728	11	69	0.063
SRL_OPN_2PTS028_0285_20151025_042522_20151025_060711.EUM.nc	0.025	0.023	0.098	3596	5742	0	2109	2	35	0.048
SRL_OPN_2PTS028_0287_20151025_060710_20151025_075500.EUM.nc	0.013	0.009	0.084	4012	6108	0	2024	10	62	0.016
SRL_OPN_2PTS028_0290_20151025_075500_20151025_093311.EUM.nc	0.018	0.001	0.137	2977	5510	0	2456	13	64	0.078
SRL_OPN_2PTS028_0291_20151025_093311_20151025_111104.EUM.nc	-0.003	-0.000	0.130	2174	5462	0	3210	38	40	0.084
SRL_OPN_2PTS028_0293_20151025_111103_20151025_124919.EUM.nc	-0.033	-0.019	0.109	2399	5318	0	2871	32	16	0.165
SRL_OPN_2PTS028_0295_20151025_124918_20151025_144237.EUM.nc	0.054	0.057	0.095	3240	6318	0	3007	12	59	0.075
SRL_OPN_2PTS028_0298_20151025_144236_20151025_162216.EUM.nc	0.021	0.023	0.128	3373	5646	0	2203	10	60	0.034
SRL_OPN_2PTS028_0300_20151025_162215_20151025_180200.EUM.nc	0.025	0.021	0.124	2885	5622	0	2696	12	29	0.044
SRL_OPN_2PTS028_0302_20151025_180200_20151025_194120.EUM.nc	-0.016	-0.028	0.103	3144	5598	0	2360	11	83	0.022
SRL_OPN_2PTS028_0304_20151025_194120_20151025_212019.EUM.nc	0.008	0.002	0.106	3477	5454	0	1918	21	38	0.056
SRL_OPN_2PTS028_0306_20151025_212019_20151025_225833.EUM.nc	0.005	0.012	0.104	2296	5432	0	3037	28	71	0.013
SRL_OPN_2PTS028_0307_20151025_225833_20151026_003615.EUM.nc	0.030	0.037	0.098	3249	5477	0	2131	24	73	0.067

– Continued on next page

Table 2: Sea Surface Height Anomaly Statistics.

– Continued from previous page

File	Median	Mean	Std. Dev.	No. Obs.	Total Obs.	Default Lat/Lon	Flag (total)	Default (total)	3-Sigma Edited	1 Cpr. Amp.
SRL_OPN_2PTS028_0309_20151026_003615_20151026_021426.EUM.nc	0.041	0.044	0.080	2945	5544	0	2492	4	103	0.028
SRL_OPN_2PTS028_0311_20151026_021425_20151026_035350.EUM.nc	0.063	0.067	0.103	2629	5524	0	2824	9	62	0.066
SRL_OPN_2PTS028_0313_20151026_035349_20151026_053456.EUM.nc	0.020	0.036	0.130	2793	5564	0	2688	7	76	0.078
SRL_OPN_2PTS028_0315_20151026_053455_20151026_072403.EUM.nc	-0.001	-0.001	0.083	3922	6209	0	2190	13	84	0.047
SRL_OPN_2PTS028_0318_20151026_072402_20151026_090227.EUM.nc	0.016	0.015	0.101	3664	5601	0	1812	10	115	0.063
SRL_OPN_2PTS028_0319_20151026_090227_20151026_104020.EUM.nc	-0.006	-0.011	0.153	2581	5454	0	2816	19	38	0.080
SRL_OPN_2PTS028_0321_20151026_104020_20151026_121820.EUM.nc	-0.018	-0.001	0.112	2348	5430	0	2937	29	116	0.105
SRL_OPN_2PTS028_0323_20151026_121820_20151026_135734.EUM.nc	0.034	0.036	0.127	3097	5492	0	2373	5	17	0.194
SRL_OPN_2PTS028_0325_20151026_135733_20151026_155057.EUM.nc	0.022	0.033	0.116	3548	6371	0	2718	26	79	0.070
SRL_OPN_2PTS028_0328_20151026_155056_20151026_173043.EUM.nc	0.048	0.045	0.087	2567	5488	0	2768	3	150	0.035
SRL_OPN_2PTS028_0330_20151026_173042_20151026_191009.EUM.nc	0.006	-0.003	0.099	3375	5636	0	2191	7	63	0.058
SRL_OPN_2PTS028_0332_20151026_191009_20151026_204920.EUM.nc	0.007	0.007	0.109	3479	5584	0	1923	22	160	0.028
SRL_OPN_2PTS028_0334_20151026_204919_20151026_222739.EUM.nc	-0.002	-0.002	0.080	2862	5362	0	2329	24	147	0.012
SRL_OPN_2PTS028_0335_20151026_222739_20151027_000532.EUM.nc	0.039	0.042	0.092	3066	5499	0	2343	15	75	0.060
SRL_OPN_2PTS028_0337_20151027_000531_20151027_014331.EUM.nc	0.041	0.051	0.102	3237	5538	0	2227	7	67	0.067
SRL_OPN_2PTS028_0339_20151027_014330_20151027_032219.EUM.nc	0.057	0.063	0.110	2810	5477	0	2618	11	38	0.099
SRL_OPN_2PTS028_0341_20151027_032219_20151027_050254.EUM.nc	0.039	0.057	0.114	2787	5557	0	2714	15	41	0.076
SRL_OPN_2PTS028_0343_20151027_050254_20151027_065301.EUM.nc	0.009	0.003	0.091	3739	6213	0	2440	4	30	0.029
SRL_OPN_2PTS028_0346_20151027_065301_20151027_083138.EUM.nc	0.019	0.016	0.106	4222	5631	0	1265	4	140	0.028
SRL_OPN_2PTS028_0348_20151027_083137_20151027_100929.EUM.nc	-0.019	-0.021	0.139	2758	5347	0	2507	15	67	0.071
SRL_OPN_2PTS028_0349_20151027_100928_20151027_114726.EUM.nc	0.004	0.004	0.103	2255	5457	0	3037	34	131	0.010
SRL_OPN_2PTS028_0351_20151027_114726_20151027_132615.EUM.nc	0.017	0.030	0.104	2835	5373	0	2489	26	23	0.114
SRL_OPN_2PTS028_0353_20151027_132615_20151027_151936.EUM.nc	0.048	0.064	0.115	3548	6372	0	2750	1	73	0.102
SRL_OPN_2PTS028_0356_20151027_151936_20151027_165915.EUM.nc	0.012	0.010	0.128	2830	5552	0	2668	7	47	0.051
SRL_OPN_2PTS028_0358_20151027_165914_20151027_183855.EUM.nc	0.015	0.023	0.109	3098	5513	0	2327	8	80	0.092
SRL_OPN_2PTS028_0360_20151027_183855_20151027_201814.EUM.nc	0.005	0.015	0.118	3138	5560	0	2257	23	142	0.040
SRL_OPN_2PTS028_0362_20151027_201813_20151027_215648.EUM.nc	-0.002	-0.005	0.116	2980	5442	0	2257	57	148	0.057
SRL_OPN_2PTS028_0364_20151027_215648_20151027_233449.EUM.nc	0.037	0.025	0.117	2508	5369	0	2780	26	55	0.067
SRL_OPN_2PTS028_0365_20151027_233449_20151028_011239.EUM.nc	0.069	0.059	0.090	2845	5527	0	2570	11	101	0.077
SRL_OPN_2PTS028_0367_20151028_011239_20151028_025104.EUM.nc	0.048	0.054	0.117	2778	5533	0	2698	31	26	0.101
SRL_OPN_2PTS028_0369_20151028_025103_20151028_043105.EUM.nc	0.048	0.052	0.108	2674	5506	0	2717	33	82	0.086
SRL_OPN_2PTS028_0371_20151028_043104_20151028_061301.EUM.nc	0.048	0.040	0.107	3563	5758	0	2138	6	51	0.084
SRL_OPN_2PTS028_0373_20151028_061300_20151028_080043.EUM.nc	-0.013	-0.018	0.083	3908	6103	0	1952	4	239	0.032
SRL_OPN_2PTS028_0376_20151028_080042_20151028_093844.EUM.nc	0.023	0.023	0.145	2944	5511	0	2492	34	41	0.080
SRL_OPN_2PTS028_0377_20151028_093844_20151028_111636.EUM.nc	-0.034	-0.029	0.115	2188	5430	0	3162	43	37	0.091
SRL_OPN_2PTS028_0379_20151028_111635_20151028_125503.EUM.nc	-0.005	0.011	0.096	2477	5297	0	2739	8	73	0.060
SRL_OPN_2PTS028_0381_20151028_125503_20151028_144815.EUM.nc	0.084	0.084	0.105	3305	6318	0	2956	3	54	0.113
SRL_OPN_2PTS028_0384_20151028_144815_20151028_162753.EUM.nc	-0.004	0.000	0.131	3357	5635	0	2211	12	55	0.056
SRL_OPN_2PTS028_0386_20151028_162753_20151028_180739.EUM.nc	0.025	0.015	0.114	2898	5623	0	2642	8	75	0.071

– Continued on next page

Table 2: Sea Surface Height Anomaly Statistics.

– Continued from previous page

File	Median	Mean	Std. Dev.	No. Obs.	Total Obs.	Default Lat/Lon	Flag (total)	Default (total)	3-Sigma Edited	1 Cpr. Amp.
SRL_OPN_2PTS028_0388_20151028_180738_20151028_194706.EUM.nc	-0.009	-0.011	0.110	3146	5596	0	2352	9	89	0.065
SRL_OPN_2PTS028_0390_20151028_194705_20151028_212552.EUM.nc	0.008	-0.004	0.123	3475	5432	0	1873	48	36	0.077
SRL_OPN_2PTS028_0392_20151028_212551_20151028_230405.EUM.nc	-0.004	0.010	0.127	2277	5363	0	3026	11	49	0.029
SRL_OPN_2PTS028_0393_20151028_230404_20151029_004152.EUM.nc	0.042	0.043	0.107	3195	5493	0	2215	35	48	0.074
SRL_OPN_2PTS028_0395_20151029_004153_20151029_021959.EUM.nc	0.031	0.040	0.095	2890	5538	0	2587	10	51	0.020
SRL_OPN_2PTS028_0397_20151029_021959_20151029_035929.EUM.nc	0.042	0.050	0.110	2735	5542	0	2782	6	19	0.095
SRL_OPN_2PTS028_0399_20151029_035928_20151029_054042.EUM.nc	0.040	0.036	0.119	3110	5529	0	2368	11	40	0.084
SRL_OPN_2PTS028_0401_20151029_054041_20151029_072944.EUM.nc	-0.006	-0.006	0.089	4000	6187	0	2123	7	57	0.035
SRL_OPN_2PTS028_0404_20151029_072943_20151029_090757.EUM.nc	0.051	0.042	0.109	3513	5564	0	1954	16	81	0.052
SRL_OPN_2PTS028_0405_20151029_090756_20151029_104550.EUM.nc	0.007	0.006	0.134	2485	5490	0	2878	39	88	0.037
SRL_OPN_2PTS028_0407_20151029_104550_20151029_122401.EUM.nc	0.003	0.015	0.092	2419	5423	0	2892	17	95	0.053
SRL_OPN_2PTS028_0409_20151029_122400_20151029_140311.EUM.nc	0.040	0.047	0.112	3119	5498	0	2350	7	22	0.147
SRL_OPN_2PTS028_0411_20151029_140311_20151029_155634.EUM.nc	0.035	0.044	0.119	3380	6390	0	2931	10	69	0.058
SRL_OPN_2PTS028_0414_20151029_155634_20151029_173620.EUM.nc	0.051	0.049	0.111	2678	5522	0	2763	7	74	0.066
SRL_OPN_2PTS028_0416_20151029_173619_20151029_191554.EUM.nc	0.014	0.016	0.099	3336	5626	0	2233	6	51	0.061
SRL_OPN_2PTS028_0418_20151029_191553_20151029_205454.EUM.nc	-0.035	-0.031	0.116	3436	5577	0	1990	15	136	0.042
SRL_OPN_2PTS028_0420_20151029_205454_20151029_223319.EUM.nc	0.016	0.020	0.098	2833	5377	0	2456	34	54	0.024
SRL_OPN_2PTS028_0421_20151029_223319_20151030_001102.EUM.nc	0.025	0.024	0.093	3037	5472	0	2323	19	93	0.036
SRL_OPN_2PTS028_0423_20151030_001102_20151030_014902.EUM.nc	0.032	0.031	0.094	3205	5537	0	2238	6	88	0.008
SRL_OPN_2PTS028_0425_20151030_014901_20151030_032804.EUM.nc	0.037	0.042	0.128	2918	5494	0	2535	11	30	0.124
SRL_OPN_2PTS028_0427_20151030_032803_20151030_050838.EUM.nc	0.042	0.041	0.117	2766	5553	0	2730	0	57	0.081
SRL_OPN_2PTS028_0429_20151030_050837_20151030_065843.EUM.nc	0.026	0.019	0.089	3638	6223	0	2529	5	51	0.032
SRL_OPN_2PTS028_0432_20151030_065842_20151030_083709.EUM.nc	0.005	0.007	0.100	4257	5625	0	1272	16	80	0.022
SRL_OPN_2PTS028_0434_20151030_083708_20151030_101508.EUM.nc	0.016	-0.003	0.148	2619	5412	0	2659	21	113	0.062
SRL_OPN_2PTS028_0435_20151030_101507_20151030_115258.EUM.nc	0.024	0.023	0.085	2405	5446	0	2940	20	81	0.018
SRL_OPN_2PTS028_0437_20151030_115258_20151030_133150.EUM.nc	0.027	0.035	0.098	2827	5392	0	2526	8	31	0.080
SRL_OPN_2PTS028_0439_20151030_133150_20151030_152514.EUM.nc	0.043	0.052	0.115	3525	6347	0	2677	1	144	0.114
SRL_OPN_2PTS028_0442_20151030_152514_20151030_170501.EUM.nc	0.033	0.044	0.127	2752	5604	0	2811	3	38	0.080
SRL_OPN_2PTS028_0444_20151030_170500_20151030_184431.EUM.nc	0.008	0.009	0.090	3111	5511	0	2315	16	69	0.044
SRL_OPN_2PTS028_0446_20151030_184430_20151030_202350.EUM.nc	-0.020	-0.020	0.113	3252	5546	0	2173	22	99	0.021
SRL_OPN_2PTS028_0448_20151030_202350_20151030_220230.EUM.nc	0.014	0.003	0.118	2906	5452	0	2384	38	124	0.060
SRL_OPN_2PTS028_0450_20151030_220230_20151030_234019.EUM.nc	0.039	0.039	0.088	2589	5504	0	2778	18	119	0.035
SRL_OPN_2PTS028_0451_20151030_234019_20151031_011810.EUM.nc	0.025	0.029	0.097	3017	5504	0	2391	22	74	0.016
SRL_OPN_2PTS028_0453_20151031_011809_20151031_025647.EUM.nc	0.021	0.030	0.099	2806	5552	0	2673	13	60	0.033
SRL_OPN_2PTS028_0455_20151031_025647_20151031_043646.EUM.nc	0.036	0.049	0.110	2695	5493	0	2759	8	31	0.082
SRL_OPN_2PTS028_0457_20151031_043646_20151031_061859.EUM.nc	0.043	0.039	0.099	3664	5777	0	2063	4	46	0.062
SRL_OPN_2PTS028_0459_20151031_061858_20151031_080616.EUM.nc	-0.003	-0.008	0.090	3997	6088	0	1920	4	167	0.013
SRL_OPN_2PTS028_0462_20151031_080617_20151031_094424.EUM.nc	-0.012	-0.013	0.140	2894	5512	0	2499	18	101	0.081
SRL_OPN_2PTS028_0463_20151031_094424_20151031_112208.EUM.nc	0.002	-0.004	0.128	1995	5339	0	3234	32	78	0.050

– Continued on next page

Table 2: Sea Surface Height Anomaly Statistics.

– Continued from previous page

File	Median	Mean	Std. Dev.	No. Obs.	Total Obs.	Default Lat/Lon	Flag (total)	Default (total)	3-Sigma Edited	1 Cpr. Amp.
SRL_OPN_2PTS028_0465_20151031_112208_20151031_130038.EUM.nc	0.007	0.022	0.090	2580	5350	0	2744	0	26	0.076
SRL_OPN_2PTS028_0467_20151031_130037_20151031_145353.EUM.nc	0.049	0.054	0.100	3339	6362	0	2953	8	62	0.074
SRL_OPN_2PTS028_0470_20151031_145352_20151031_163339.EUM.nc	-0.005	0.004	0.124	3222	5626	0	2325	15	64	0.064
SRL_OPN_2PTS028_0472_20151031_163338_20151031_181315.EUM.nc	0.003	-0.001	0.104	2898	5616	0	2643	11	64	0.049
SRL_OPN_2PTS028_0474_20151031_181314_20151031_195241.EUM.nc	-0.009	-0.006	0.099	3051	5572	0	2360	23	138	0.038
SRL_OPN_2PTS028_0476_20151031_195240_20151031_213134.EUM.nc	0.003	-0.004	0.104	3501	5453	0	1817	48	87	0.052
SRL_OPN_2PTS028_0478_20151031_213134_20151031_230936.EUM.nc	0.004	0.009	0.093	2181	5369	0	3095	7	86	0.012
SRL_OPN_2PTS028_0479_20151031_230935_20151101_004724.EUM.nc	0.036	0.039	0.090	3219	5485	0	2187	44	35	0.011
SRL_OPN_2PTS028_0481_20151101_004723_20151101_022541.EUM.nc	0.030	0.037	0.099	2836	5544	0	2604	14	90	0.015
SRL_OPN_2PTS028_0483_20151101_022540_20151101_040508.EUM.nc	0.026	0.038	0.113	2571	5445	0	2750	11	113	0.078
SRL_OPN_2PTS028_0485_20151101_040506_20151101_054636.EUM.nc	0.038	0.043	0.111	3370	5677	0	2231	7	69	0.077
SRL_OPN_2PTS028_0487_20151101_054636_20151101_073519.EUM.nc	0.009	0.006	0.092	3987	6185	0	2154	2	42	0.023
SRL_OPN_2PTS028_0490_20151101_073518_20151101_091337.EUM.nc	0.008	0.006	0.118	3331	5564	0	2103	9	121	0.030
SRL_OPN_2PTS028_0491_20151101_091336_20151101_105122.EUM.nc	0.028	0.032	0.127	2421	5502	0	3019	47	15	0.047
SRL_OPN_2PTS028_0493_20151101_105121_20151101_122935.EUM.nc	0.005	0.008	0.078	2325	5340	0	2910	11	94	0.069
SRL_OPN_2PTS028_0495_20151101_122935_20151101_140859.EUM.nc	0.033	0.038	0.099	2996	5545	0	2494	8	47	0.097
SRL_OPN_2PTS028_0497_20151101_140858_20151101_160219.EUM.nc	0.034	0.037	0.122	3311	6377	0	2931	21	114	0.062
SRL_OPN_2PTS028_0500_20151101_160219_20151101_174156.EUM.nc	0.010	0.013	0.111	2750	5627	0	2827	4	46	0.034
SRL_OPN_2PTS028_0502_20151101_174156_20151101_192130.EUM.nc	0.002	0.001	0.093	3291	5599	0	2199	5	104	0.034
SRL_OPN_2PTS028_0504_20151101_192129_20151101_210027.EUM.nc	-0.003	-0.009	0.098	3504	5558	0	1932	14	108	0.067
SRL_OPN_2PTS028_0506_20151101_210026_20151101_223850.EUM.nc	0.016	0.025	0.098	2695	5352	0	2564	34	59	0.033
SRL_OPN_2PTS028_0507_20151101_223851_20151102_001649.EUM.nc	0.033	0.041	0.090	3097	5464	0	2313	10	44	0.028
SRL_OPN_2PTS028_0509_20151102_001648_20151102_015443.EUM.nc	0.022	0.023	0.093	3158	5510	0	2252	3	97	0.007
SRL_OPN_2PTS028_0511_20151102_015444_20151102_033349.EUM.nc	0.031	0.031	0.104	2866	5519	0	2552	24	77	0.063
SRL_OPN_2PTS028_0513_20151102_033348_20151102_051440.EUM.nc	0.041	0.059	0.127	2829	5547	0	2680	2	36	0.075
SRL_OPN_2PTS028_0515_20151102_051439_20151102_070426.EUM.nc	0.025	0.019	0.079	3571	6213	0	2508	17	117	0.005
SRL_OPN_2PTS028_0518_20151102_070425_20151102_084250.EUM.nc	-0.009	-0.007	0.104	3889	5613	0	1512	22	190	0.023
SRL_OPN_2PTS028_0519_20151102_084249_20151102_102046.EUM.nc	-0.022	-0.024	0.129	2459	5389	0	2729	48	153	0.090
SRL_OPN_2PTS028_0521_20151102_102046_20151102_115847.EUM.nc	0.042	0.042	0.083	2338	5450	0	2944	50	118	0.051
SRL_OPN_2PTS028_0523_20151102_115846_20151102_133735.EUM.nc	0.023	0.034	0.100	2883	5408	0	2488	8	29	0.089
SRL_OPN_2PTS028_0525_20151102_133735_20151102_153107.EUM.nc	0.051	0.055	0.108	3524	6387	0	2779	1	83	0.060
SRL_OPN_2PTS028_0528_20151102_153107_20151102_171046.EUM.nc	0.032	0.030	0.114	2741	5582	0	2816	5	20	0.070
SRL_OPN_2PTS028_0530_20151102_171045_20151102_185025.EUM.nc	-0.013	-0.006	0.079	3172	5525	0	2221	19	113	0.026
SRL_OPN_2PTS028_0532_20151102_185024_20151102_202933.EUM.nc	0.010	0.008	0.107	3348	5557	0	2107	21	81	0.078
SRL_OPN_2PTS028_0534_20151102_202932_20151102_220809.EUM.nc	-0.007	-0.015	0.101	2826	5480	0	2433	49	172	0.053
SRL_OPN_2PTS028_0536_20151102_220808_20151102_234607.EUM.nc	0.039	0.041	0.078	2862	5522	0	2594	7	59	0.017
SRL_OPN_2PTS028_0537_20151102_234606_20151103_012352.EUM.nc	0.029	0.037	0.111	2974	5530	0	2474	8	74	0.054
SRL_OPN_2PTS028_0539_20151103_012351_20151103_030234.EUM.nc	0.031	0.033	0.092	2781	5585	0	2731	6	67	0.035
SRL_OPN_2PTS028_0541_20151103_030233_20151103_044246.EUM.nc	0.064	0.065	0.106	2765	5494	0	2679	9	41	0.054

– Continued on next page

Table 2: Sea Surface Height Anomaly Statistics.

– Continued from previous page

File	Median	Mean	Std. Dev.	No. Obs.	Total Obs.	Default Lat/Lon	Flag (total)	Default (total)	3-Sigma Edited	1 Cpr. Amp.
SRL_OPN_2PTS028_0543_20151103_044246_20151103_062458.EUM.nc	0.023	0.024	0.093	3759	5779	0	1993	3	24	0.045
SRL_OPN_2PTS028_0545_20151103_062457_20151103_081158.EUM.nc	0.012	0.011	0.106	4089	6091	0	1950	3	49	0.043
SRL_OPN_2PTS028_0548_20151103_081157_20151103_095003.EUM.nc	-0.018	-0.025	0.142	2834	5406	0	2480	20	72	0.090
SRL_OPN_2PTS028_0549_20151103_095002_20151103_112757.EUM.nc	0.021	0.033	0.129	2014	5379	0	3242	42	81	0.037
SRL_OPN_2PTS028_0551_20151103_112756_20151103_130622.EUM.nc	0.026	0.040	0.095	2610	5454	0	2790	8	46	0.055
SRL_OPN_2PTS028_0553_20151103_130621_20151103_145948.EUM.nc	0.026	0.033	0.084	3364	6388	0	2961	4	59	0.040
SRL_OPN_2PTS028_0556_20151103_145947_20151103_163927.EUM.nc	0.036	0.046	0.123	3086	5608	0	2457	17	48	0.071
SRL_OPN_2PTS028_0558_20151103_163927_20151103_181909.EUM.nc	-0.002	-0.008	0.101	2939	5502	0	2443	6	114	0.055
SRL_OPN_2PTS028_0560_20151103_181908_20151103_195827.EUM.nc	0.001	0.003	0.092	3006	5544	0	2333	8	197	0.028
SRL_OPN_2PTS028_0562_20151103_195826_20151103_213717.EUM.nc	0.013	0.014	0.113	3398	5539	0	2033	40	68	0.032
SRL_OPN_2PTS028_0564_20151103_213716_20151103_231525.EUM.nc	0.030	0.031	0.100	2342	5348	0	2952	20	34	0.034
SRL_OPN_2PTS028_0565_20151103_231525_20151104_005304.EUM.nc	0.046	0.046	0.097	3080	5513	0	2346	39	48	0.045
SRL_OPN_2PTS028_0567_20151104_005303_20151104_023126.EUM.nc	0.025	0.036	0.087	2936	5543	0	2555	7	45	0.031
SRL_OPN_2PTS028_0569_20151104_023125_20151104_041105.EUM.nc	0.040	0.048	0.105	2641	5509	0	2816	8	44	0.048
SRL_OPN_2PTS028_0571_20151104_041105_20151104_055234.EUM.nc	0.053	0.051	0.096	3492	5709	0	2141	8	68	0.040
SRL_OPN_2PTS028_0573_20151104_055233_20151104_074102.EUM.nc	0.012	0.006	0.094	3994	6156	0	2117	5	40	0.017
SRL_OPN_2PTS028_0576_20151104_074101_20151104_091918.EUM.nc	0.009	0.004	0.120	3181	5541	0	2238	5	117	0.062
SRL_OPN_2PTS028_0577_20151104_091917_20151104_105711.EUM.nc	-0.010	-0.006	0.130	2281	5499	0	3150	40	28	0.043
SRL_OPN_2PTS028_0579_20151104_105711_20151104_123518.EUM.nc	0.004	0.010	0.099	2328	5309	0	2948	5	28	0.107
SRL_OPN_2PTS028_0581_20151104_123518_20151104_141445.EUM.nc	0.061	0.057	0.092	3093	5521	0	2366	0	62	0.085
SRL_OPN_2PTS028_0583_20151104_141445_20151104_160807.EUM.nc	0.045	0.053	0.127	3488	6367	0	2814	4	61	0.062
SRL_OPN_2PTS028_0586_20151104_160806_20151104_174752.EUM.nc	0.001	-0.013	0.125	2820	5583	0	2731	10	22	0.041
SRL_OPN_2PTS028_0588_20151104_174751_20151104_192717.EUM.nc	0.008	0.005	0.106	3163	5608	0	2323	8	114	0.021
SRL_OPN_2PTS028_0590_20151104_192716_20151104_210620.EUM.nc	0.004	0.000	0.104	3352	5526	0	2029	26	119	0.084
SRL_OPN_2PTS028_0592_20151104_210619_20151104_224432.EUM.nc	0.023	0.033	0.111	2540	5289	0	2668	14	67	0.018
SRL_OPN_2PTS028_0593_20151104_224430_20151105_002221.EUM.nc	0.029	0.041	0.097	3034	5471	0	2337	17	83	0.047
SRL_OPN_2PTS028_0595_20151105_002220_20151105_020027.EUM.nc	0.007	0.010	0.089	3061	5541	0	2391	8	81	0.053
SRL_OPN_2PTS028_0597_20151105_020026_20151105_033929.EUM.nc	0.058	0.058	0.113	2781	5488	0	2618	12	77	0.053
SRL_OPN_2PTS028_0599_20151105_033929_20151105_052026.EUM.nc	0.051	0.054	0.102	2781	5549	0	2736	1	31	0.016
SRL_OPN_2PTS028_0601_20151105_052025_20151105_071002.EUM.nc	0.008	0.003	0.085	3624	6192	0	2481	22	65	0.038
SRL_OPN_2PTS028_0604_20151105_071001_20151105_084832.EUM.nc	-0.001	0.001	0.107	3947	5602	0	1568	7	80	0.073
SRL_OPN_2PTS028_0605_20151105_084830_20151105_102619.EUM.nc	-0.022	-0.024	0.141	2603	5398	0	2719	26	50	0.079
SRL_OPN_2PTS028_0607_20151105_102618_20151105_120422.EUM.nc	-0.001	0.002	0.094	2456	5437	0	2927	18	36	0.053
SRL_OPN_2PTS028_0609_20151105_120420_20151105_134323.EUM.nc	0.020	0.031	0.099	2915	5437	0	2482	16	24	0.079
SRL_OPN_2PTS028_0611_20151105_134323_20151105_153646.EUM.nc	0.023	0.034	0.102	3560	6400	0	2809	4	27	0.045
SRL_OPN_2PTS028_0614_20151105_153646_20151105_171632.EUM.nc	0.060	0.046	0.131	2645	4655	0	1962	3	45	0.101
SRL_OPN_2PTS028_0616_20151105_171631_20151105_185602.EUM.nc	0.001	0.003	0.098	3143	5497	0	2259	18	77	0.033
SRL_OPN_2PTS028_0618_20151105_185601_20151105_203516.EUM.nc	0.022	0.023	0.112	3382	5570	0	2104	18	66	0.028
SRL_OPN_2PTS028_0620_20151105_203515_20151105_221350.EUM.nc	-0.013	-0.009	0.091	2731	5465	0	2552	41	141	0.025

– Continued on next page

Table 2: Sea Surface Height Anomaly Statistics.

– Continued from previous page

File	Median	Mean	Std. Dev.	No. Obs.	Total Obs.	Default Lat/Lon	Flag (total)	Default (total)	3-Sigma Edited	1 Cpr. Amp.
SRL_OPN_2PTS028_0622_20151105_221351_20151105_235139.EUM.nc	0.037	0.042	0.079	2837	5463	0	2540	23	63	0.061
SRL_OPN_2PTS028_0623_20151105_235137_20151106_012931.EUM.nc	0.030	0.034	0.088	3015	5524	0	2370	16	123	0.031
SRL_OPN_2PTS028_0625_20151106_012932_20151106_030810.EUM.nc	0.013	0.027	0.109	2794	5555	0	2692	13	56	0.063
SRL_OPN_2PTS028_0627_20151106_030810_20151106_044829.EUM.nc	0.061	0.061	0.098	2738	5484	0	2666	9	71	0.027
SRL_OPN_2PTS028_0629_20151106_044829_20151106_063058.EUM.nc	0.028	0.024	0.089	3743	5772	0	1983	0	46	0.032
SRL_OPN_2PTS028_0631_20151106_063058_20151106_081739.EUM.nc	0.002	0.003	0.104	4097	6074	0	1859	2	116	0.061
SRL_OPN_2PTS028_0634_20151106_081738_20151106_095543.EUM.nc	-0.019	-0.029	0.125	2726	5390	0	2554	19	91	0.053
SRL_OPN_2PTS028_0635_20151106_095542_20151106_113328.EUM.nc	-0.012	-0.014	0.121	2260	5321	0	2981	24	56	0.121
SRL_OPN_2PTS028_0637_20151106_113328_20151106_131206.EUM.nc	-0.002	0.015	0.103	2671	5388	0	2676	15	26	0.126
SRL_OPN_2PTS028_0639_20151106_131205_20151106_150525.EUM.nc	0.044	0.042	0.097	3282	6356	0	2929	8	137	0.048
SRL_OPN_2PTS028_0642_20151106_150524_20151106_164512.EUM.nc	0.027	0.036	0.118	2915	5609	0	2639	7	48	0.064
SRL_OPN_2PTS028_0644_20151106_164512_20151106_182446.EUM.nc	0.007	0.000	0.098	3105	5505	0	2363	6	31	0.062
SRL_OPN_2PTS028_0646_20151106_182445_20151106_200409.EUM.nc	0.013	0.009	0.109	3044	5544	0	2441	6	53	0.046
SRL_OPN_2PTS028_0648_20151106_200408_20151106_214250.EUM.nc	0.023	0.017	0.105	3169	5516	0	2151	49	147	0.046
SRL_OPN_2PTS028_0650_20151106_214249_20151106_232055.EUM.nc	0.012	0.019	0.092	2436	5362	0	2851	19	56	0.033
SRL_OPN_2PTS028_0651_20151106_232054_20151107_005843.EUM.nc	0.030	0.040	0.110	3040	5521	0	2414	44	23	0.058
SRL_OPN_2PTS028_0653_20151107_005843_20151107_023708.EUM.nc	0.046	0.049	0.096	2905	5555	0	2575	20	55	0.053
SRL_OPN_2PTS028_0655_20151107_023707_20151107_041646.EUM.nc	0.050	0.052	0.109	2644	5500	0	2772	24	60	0.009
SRL_OPN_2PTS028_0657_20151107_041645_20151107_055831.EUM.nc	0.040	0.038	0.089	3443	5717	0	2104	14	156	0.028
SRL_OPN_2PTS028_0659_20151107_055830_20151107_074643.EUM.nc	0.002	-0.001	0.088	3904	6134	0	2068	3	159	0.038
SRL_OPN_2PTS028_0662_20151107_074642_20151107_092458.EUM.nc	0.019	0.005	0.115	3003	5508	0	2354	16	135	0.045
SRL_OPN_2PTS028_0663_20151107_092458_20151107_110242.EUM.nc	-0.002	-0.005	0.112	2224	5472	0	3186	22	40	0.022
SRL_OPN_2PTS028_0665_20151107_110241_20151107_124100.EUM.nc	-0.026	-0.011	0.103	2393	5317	0	2893	10	21	0.170
SRL_OPN_2PTS028_0667_20151107_124101_20151107_142034.EUM.nc	0.075	0.076	0.103	3164	5510	0	2294	13	39	0.103
SRL_OPN_2PTS028_0669_20151107_142035_20151107_161352.EUM.nc	0.031	0.046	0.119	3421	6389	0	2850	13	105	0.083
SRL_OPN_2PTS028_0672_20151107_161352_20151107_175329.EUM.nc	0.046	0.046	0.114	2803	5566	0	2716	6	41	0.076
SRL_OPN_2PTS028_0674_20151107_175329_20151107_193300.EUM.nc	0.015	0.014	0.108	3134	5609	0	2373	19	83	0.027
SRL_OPN_2PTS028_0676_20151107_193259_20151107_211153.EUM.nc	-0.000	-0.002	0.084	3216	5439	0	2023	18	182	0.050
SRL_OPN_2PTS028_0678_20151107_211151_20151107_225011.EUM.nc	-0.016	-0.020	0.115	2368	5409	0	2929	22	90	0.066
SRL_OPN_2PTS028_0679_20151107_225011_20151108_002759.EUM.nc	0.051	0.053	0.093	3092	5439	0	2229	17	101	0.051
SRL_OPN_2PTS028_0681_20151108_002758_20151108_020558.EUM.nc	0.039	0.040	0.106	2930	5556	0	2578	30	18	0.057
SRL_OPN_2PTS028_0683_20151108_020558_20151108_034516.EUM.nc	0.060	0.070	0.101	2796	5564	0	2722	10	36	0.030
SRL_OPN_2PTS028_0685_20151108_034515_20151108_052619.EUM.nc	0.039	0.039	0.108	2715	5563	0	2799	9	40	0.022
SRL_OPN_2PTS028_0687_20151108_052619_20151108_071543.EUM.nc	-0.005	-0.008	0.081	3790	6198	0	2357	11	40	0.037
SRL_OPN_2PTS028_0690_20151108_071543_20151108_085402.EUM.nc	0.016	0.015	0.099	3732	5593	0	1724	20	117	0.038
SRL_OPN_2PTS028_0691_20151108_085401_20151108_103158.EUM.nc	-0.003	0.009	0.146	2411	5508	0	3002	25	70	0.072
SRL_OPN_2PTS028_0693_20151108_103157_20151108_121002.EUM.nc	-0.018	-0.013	0.090	2370	5409	0	2964	26	49	0.115
SRL_OPN_2PTS028_0695_20151108_121001_20151108_134900.EUM.nc	0.034	0.045	0.108	2908	5426	0	2442	12	64	0.129
SRL_OPN_2PTS028_0697_20151108_134859_20151108_154232.EUM.nc	0.023	0.024	0.115	3582	6380	0	2760	1	37	0.062

– Continued on next page

Table 2: Sea Surface Height Anomaly Statistics.

– Continued from previous page

File	Median	Mean	Std. Dev.	No. Obs.	Total Obs.	Default Lat/Lon	Flag (total)	Default (total)	3-Sigma Edited	1 Cpr. Amp.
SRL_OPN_2PTS028_0700_20151108_154232_20151108_172211.EUM.nc	0.061	0.061	0.111	2662	5509	0	2769	6	72	0.072
SRL_OPN_2PTS028_0702_20151108_172210_20151108_190147.EUM.nc	0.016	0.019	0.104	3151	5598	0	2352	6	89	0.052
SRL_OPN_2PTS028_0704_20151108_190146_20151108_204051.EUM.nc	0.005	0.006	0.106	3497	5552	0	1897	13	145	0.035
SRL_OPN_2PTS028_0706_20151108_204051_20151108_221923.EUM.nc	-0.018	-0.017	0.092	2859	5359	0	2401	34	65	0.003
SRL_OPN_2PTS028_0708_20151108_221923_20151108_235718.EUM.nc	0.026	0.030	0.108	2954	5502	0	2442	10	96	0.060
SRL_OPN_2PTS028_0717_20151109_063652_20151109_082315.EUM.nc	0.012	0.014	0.131	4078	6056	0	1855	5	118	0.039
SRL_OPN_2PTS028_0720_20151109_082315_20151109_100115.EUM.nc	-0.011	-0.018	0.120	2705	5402	0	2570	10	117	0.070
SRL_OPN_2PTS028_0721_20151109_100116_20151109_113912.EUM.nc	-0.017	-0.006	0.100	2211	5359	0	3001	48	99	0.081
SRL_OPN_2PTS028_0723_20151109_113911_20151109_131744.EUM.nc	0.002	0.015	0.104	2753	5377	0	2569	7	48	0.133
SRL_OPN_2PTS028_0725_20151109_131744_20151109_151104.EUM.nc	0.039	0.047	0.113	3420	6376	0	2921	8	27	0.090
SRL_OPN_2PTS028_0728_20151109_151104_20151109_165052.EUM.nc	0.018	0.036	0.120	2778	5590	0	2702	11	99	0.073
SRL_OPN_2PTS028_0730_20151109_165051_20151109_183034.EUM.nc	0.011	0.012	0.105	3061	5496	0	2354	7	74	0.074
SRL_OPN_2PTS028_0732_20151109_183032_20151109_200946.EUM.nc	-0.001	-0.006	0.097	2964	5526	0	2366	14	182	0.041
SRL_OPN_2PTS028_0734_20151109_200946_20151109_214834.EUM.nc	-0.005	-0.009	0.110	3278	5494	0	2107	27	82	0.047
SRL_OPN_2PTS028_0736_20151109_214833_20151109_232636.EUM.nc	0.031	0.039	0.106	2492	5313	0	2711	54	56	0.029
SRL_OPN_2PTS028_0737_20151109_232635_20151110_010417.EUM.nc	0.017	0.027	0.104	2810	5507	0	2644	15	38	0.069
SRL_OPN_2PTS028_0739_20151110_010416_20151110_024245.EUM.nc	0.033	0.035	0.121	2890	5564	0	2629	11	34	0.071
SRL_OPN_2PTS028_0741_20151110_024244_20151110_042237.EUM.nc	0.030	0.036	0.096	2620	5506	0	2783	10	93	0.032
SRL_OPN_2PTS028_0743_20151110_042237_20151110_060421.EUM.nc	0.044	0.030	0.115	3586	5730	0	2074	4	66	0.094
SRL_OPN_2PTS028_0745_20151110_060420_20151110_075220.EUM.nc	0.032	0.018	0.107	3992	6110	0	2059	4	55	0.057
SRL_OPN_2PTS028_0748_20151110_075219_20151110_093031.EUM.nc	0.018	0.004	0.123	3015	5486	0	2407	6	58	0.065
SRL_OPN_2PTS028_0749_20151110_093030_20151110_110823.EUM.nc	-0.011	-0.014	0.137	2251	5435	0	3127	36	21	0.080
SRL_OPN_2PTS028_0751_20151110_110823_20151110_124637.EUM.nc	-0.033	-0.023	0.088	2319	5294	0	2909	2	64	0.114
SRL_OPN_2PTS028_0753_20151110_124636_20151110_143953.EUM.nc	0.046	0.054	0.096	3145	6237	0	2971	9	112	0.104
SRL_OPN_2PTS028_0756_20151110_143953_20151110_161931.EUM.nc	0.012	0.012	0.108	3305	5640	0	2179	7	149	0.024
SRL_OPN_2PTS028_0758_20151110_161930_20151110_175916.EUM.nc	0.024	0.013	0.119	2907	5608	0	2678	1	22	0.052
SRL_OPN_2PTS028_0760_20151110_175916_20151110_193837.EUM.nc	-0.009	-0.013	0.098	3163	5594	0	2339	6	86	0.018
SRL_OPN_2PTS028_0762_20151110_193836_20151110_211737.EUM.nc	-0.004	0.001	0.093	3295	5449	0	1961	30	163	0.037
SRL_OPN_2PTS028_0764_20151110_211736_20151110_225552.EUM.nc	-0.003	0.001	0.108	2407	5424	0	2944	12	61	0.046
SRL_OPN_2PTS028_0765_20151110_225551_20151111_003333.EUM.nc	0.027	0.040	0.106	3209	5443	0	2164	23	47	0.070
SRL_OPN_2PTS028_0767_20151111_003333_20151111_021141.EUM.nc	0.009	0.021	0.101	2884	5547	0	2609	3	51	0.058
SRL_OPN_2PTS028_0769_20151111_021141_20151111_035103.EUM.nc	0.038	0.031	0.074	2488	5517	0	2794	29	206	0.010
SRL_OPN_2PTS028_0771_20151111_035103_20151111_053206.EUM.nc	0.026	0.032	0.118	2781	5560	0	2739	13	27	0.082
SRL_OPN_2PTS028_0773_20151111_053205_20151111_072119.EUM.nc	0.013	0.015	0.081	3822	6206	0	2227	18	139	0.029
SRL_OPN_2PTS028_0776_20151111_072119_20151111_085945.EUM.nc	0.014	0.019	0.109	3684	5607	0	1829	12	82	0.022
SRL_OPN_2PTS028_0777_20151111_085944_20151111_103738.EUM.nc	-0.014	-0.018	0.126	2356	5461	0	2973	60	72	0.070
SRL_OPN_2PTS028_0779_20151111_103738_20151111_121537.EUM.nc	0.001	0.003	0.092	2337	5413	0	2931	36	109	0.091
SRL_OPN_2PTS028_0781_20151111_121536_20151111_135448.EUM.nc	-0.002	0.015	0.114	2959	5434	0	2431	5	39	0.147
SRL_OPN_2PTS028_0783_20151111_135447_20151111_154812.EUM.nc	0.007	0.010	0.127	3533	6359	0	2712	11	103	0.083

– Continued on next page

Table 2: Sea Surface Height Anomaly Statistics.

– Continued from previous page

File	Median	Mean	Std. Dev.	No. Obs.	Total Obs.	Default Lat/Lon	Flag (total)	Default (total)	3-Sigma Edited	1 Cpr. Amp.
SRL_OPN_2PTS028_0786_20151111_154811_20151111_172758.EUM.nc	0.059	0.065	0.116	2694	5501	0	2754	3	50	0.074
SRL_OPN_2PTS028_0788_20151111_172757_20151111_190725.EUM.nc	-0.006	0.011	0.113	3341	5609	0	2227	18	23	0.071
SRL_OPN_2PTS028_0790_20151111_190724_20151111_204636.EUM.nc	-0.007	-0.006	0.111	3594	5575	0	1883	19	79	0.030
SRL_OPN_2PTS028_0792_20151111_204634_20151111_222504.EUM.nc	-0.003	-0.003	0.085	2903	5369	0	2380	28	58	0.044
SRL_OPN_2PTS028_0794_20151111_222503_20151112_000250.EUM.nc	0.035	0.038	0.093	3001	5505	0	2379	22	103	0.036
SRL_OPN_2PTS028_0795_20151112_000249_20151112_014048.EUM.nc	0.002	0.011	0.109	3106	5542	0	2364	14	58	0.111
SRL_OPN_2PTS028_0797_20151112_014047_20151112_031933.EUM.nc	0.033	0.045	0.117	2752	5509	0	2682	16	59	0.099
SRL_OPN_2PTS028_0799_20151112_031933_20151112_050007.EUM.nc	0.044	0.046	0.099	2816	5533	0	2636	25	56	0.040
SRL_OPN_2PTS028_0801_20151112_050006_20151112_064244.EUM.nc	0.029	0.024	0.077	3647	5799	0	2010	7	135	0.021
SRL_OPN_2PTS028_0803_20151112_064244_20151112_082854.EUM.nc	-0.007	0.000	0.104	3982	6027	0	1798	2	245	0.020
SRL_OPN_2PTS028_0806_20151112_082854_20151112_100647.EUM.nc	-0.018	-0.006	0.129	2729	5367	0	2571	4	63	0.022
SRL_OPN_2PTS028_0807_20151112_100646_20151112_114443.EUM.nc	0.027	0.029	0.083	2322	5373	0	2943	21	87	0.047
SRL_OPN_2PTS028_0809_20151112_114444_20151112_132330.EUM.nc	-0.011	0.004	0.112	2779	5337	0	2517	5	36	0.143
SRL_OPN_2PTS028_0811_20151112_132329_20151112_151651.EUM.nc	-0.086	1.026	2.530	2986	6008	0	2671	85	266	3.945
SRL_OPN_2PTS028_0814_20151112_151651_20151112_165637.EUM.nc	-0.078	-0.107	0.192	2780	5563	0	2750	16	17	0.268
SRL_OPN_2PTS028_0816_20151112_165637_20151112_183610.EUM.nc	-0.022	-0.020	0.116	3121	5494	0	2312	8	53	0.093
SRL_OPN_2PTS028_0818_20151112_183609_20151112_201529.EUM.nc	-0.006	-0.007	0.137	3210	5528	0	2236	16	66	0.093
SRL_OPN_2PTS028_0820_20151112_201528_20151112_215414.EUM.nc	-0.028	-0.047	0.120	3148	5467	0	2150	64	105	0.074
SRL_OPN_2PTS028_0822_20151112_215414_20151112_233206.EUM.nc	0.035	0.044	0.077	2274	5321	0	2826	16	205	0.052
SRL_OPN_2PTS028_0823_20151112_233205_20151113_010956.EUM.nc	0.017	0.028	0.094	2785	5525	0	2693	16	31	0.058
SRL_OPN_2PTS028_0825_20151113_010956_20151113_024826.EUM.nc	0.051	0.060	0.104	2816	5573	0	2720	4	33	0.083
SRL_OPN_2PTS028_0827_20151113_024827_20151113_042817.EUM.nc	0.048	0.057	0.098	2659	5512	0	2732	15	106	0.031
SRL_OPN_2PTS028_0829_20151113_042816_20151113_061017.EUM.nc	0.056	0.044	0.114	3619	5716	0	2072	3	22	0.096
SRL_OPN_2PTS028_0831_20151113_061017_20151113_075758.EUM.nc	-0.015	-0.020	0.092	3804	6091	0	2056	19	212	0.031
SRL_OPN_2PTS028_0834_20151113_075758_20151113_093609.EUM.nc	0.002	-0.008	0.126	2829	5497	0	2549	23	96	0.043
SRL_OPN_2PTS028_0835_20151113_093608_20151113_111353.EUM.nc	-0.012	-0.012	0.095	2137	5401	0	3156	49	59	0.020
SRL_OPN_2PTS028_0837_20151113_111352_20151113_125217.EUM.nc	-0.025	-0.015	0.087	2448	5314	0	2800	7	59	0.069
SRL_OPN_2PTS028_0839_20151113_125217_20151113_144530.EUM.nc	0.039	0.042	0.127	3277	6278	0	2964	5	32	0.166
SRL_OPN_2PTS028_0842_20151113_144530_20151113_162516.EUM.nc	-0.010	0.006	0.102	3247	5645	0	2239	9	150	0.042
SRL_OPN_2PTS028_0844_20151113_162516_20151113_180452.EUM.nc	-0.004	-0.003	0.106	2871	5629	0	2672	5	81	0.075
SRL_OPN_2PTS028_0846_20151113_180451_20151113_194420.EUM.nc	-0.010	-0.013	0.109	3188	5597	0	2320	7	82	0.069
SRL_OPN_2PTS028_0848_20151113_194420_20151113_212316.EUM.nc	0.005	-0.001	0.103	3362	5424	0	1893	32	137	0.068
SRL_OPN_2PTS028_0850_20151113_212316_20151113_230122.EUM.nc	0.030	0.038	0.134	2289	5300	0	2973	19	19	0.076
SRL_OPN_2PTS028_0851_20151113_230121_20151114_003910.EUM.nc	0.033	0.039	0.095	3235	5489	0	2146	26	82	0.054
SRL_OPN_2PTS028_0853_20151114_003909_20151114_021723.EUM.nc	0.031	0.047	0.093	2862	5553	0	2620	10	61	0.036
SRL_OPN_2PTS028_0855_20151114_021722_20151114_035641.EUM.nc	0.022	0.033	0.098	2652	5542	0	2840	12	38	0.039
SRL_OPN_2PTS028_0857_20151114_035641_20151114_053759.EUM.nc	0.038	0.036	0.116	2945	5509	0	2475	14	75	0.080
SRL_OPN_2PTS028_0859_20151114_053759_20151114_072659.EUM.nc	0.012	0.000	0.094	3977	6180	0	2085	6	112	0.049
SRL_OPN_2PTS028_0862_20151114_072658_20151114_090523.EUM.nc	0.030	0.024	0.115	3565	5576	0	1938	11	62	0.034

– Continued on next page

Table 2: Sea Surface Height Anomaly Statistics.

– Continued from previous page

File	Median	Mean	Std. Dev.	No. Obs.	Total Obs.	Default Lat/Lon	Flag (total)	Default (total)	3-Sigma Edited	1 Cpr. Amp.
SRL_OPN_2PTS028_0863_20151114_090523_20151114_104307.EUM.nc	0.009	-0.001	0.117	2429	5474	0	2867	65	113	0.051
SRL_OPN_2PTS028_0865_20151114_104307_20151114_122117.EUM.nc	0.004	0.011	0.087	2426	5436	0	2895	15	100	0.070
SRL_OPN_2PTS028_0867_20151114_122116_20151114_140034.EUM.nc	-0.002	0.009	0.110	3139	5469	0	2281	15	34	0.093
SRL_OPN_2PTS028_0869_20151114_140032_20151114_155356.EUM.nc	0.029	0.033	0.111	3366	6361	0	2943	5	47	0.049
SRL_OPN_2PTS028_0872_20151114_155355_20151114_173333.EUM.nc	0.006	0.006	0.104	2651	5467	0	2746	5	65	0.062
SRL_OPN_2PTS028_0874_20151114_173333_20151114_191309.EUM.nc	0.004	0.009	0.113	3399	5600	0	2148	13	40	0.072
SRL_OPN_2PTS028_0876_20151114_191308_20151114_205209.EUM.nc	-0.001	-0.015	0.104	3530	5582	0	1926	30	96	0.061
SRL_OPN_2PTS028_0878_20151114_205208_20151114_223036.EUM.nc	0.007	0.008	0.084	2882	5349	0	2366	46	55	0.031
SRL_OPN_2PTS028_0879_20151114_223035_20151115_000827.EUM.nc	0.035	0.039	0.101	3071	5468	0	2332	12	53	0.052
SRL_OPN_2PTS028_0881_20151115_000827_20151115_014619.EUM.nc	0.018	0.019	0.106	3161	5527	0	2321	6	39	0.071
SRL_OPN_2PTS028_0883_20151115_014617_20151115_032517.EUM.nc	0.020	0.032	0.104	2873	5488	0	2560	14	41	0.061
SRL_OPN_2PTS028_0885_20151115_032516_20151115_050557.EUM.nc	0.046	0.048	0.123	2748	5548	0	2708	12	80	0.101
SRL_OPN_2PTS028_0887_20151115_050556_20151115_065600.EUM.nc	0.030	0.031	0.076	3555	6212	0	2479	2	176	0.048
SRL_OPN_2PTS028_0890_20151115_065558_20151115_083426.EUM.nc	0.003	0.002	0.107	4021	5620	0	1400	2	197	0.053
SRL_OPN_2PTS028_0892_20151115_083425_20151115_101224.EUM.nc	-0.005	-0.002	0.137	2625	5372	0	2667	20	60	0.063
SRL_OPN_2PTS028_0893_20151115_101223_20151115_115023.EUM.nc	0.030	0.040	0.087	2343	5411	0	2931	29	108	0.035
SRL_OPN_2PTS028_0895_20151115_115021_20151115_132903.EUM.nc	-0.008	0.012	0.101	2822	5367	0	2486	13	46	0.078
SRL_OPN_2PTS028_0897_20151115_132903_20151115_152236.EUM.nc	0.046	0.064	0.112	3471	6350	0	2821	4	54	0.093
SRL_OPN_2PTS028_0900_20151115_152235_20151115_170214.EUM.nc	0.031	0.039	0.135	2691	5545	0	2779	11	64	0.118
SRL_OPN_2PTS028_0902_20151115_170214_20151115_184154.EUM.nc	-0.006	-0.009	0.101	3132	5484	0	2277	3	72	0.027
SRL_OPN_2PTS028_0904_20151115_184153_20151115_202104.EUM.nc	-0.014	-0.022	0.109	3275	5531	0	2122	9	125	0.062
SRL_OPN_2PTS028_0906_20151115_202103_20151115_215944.EUM.nc	0.003	-0.010	0.097	2887	5439	0	2342	37	173	0.064
SRL_OPN_2PTS028_0908_20151115_215945_20151115_233744.EUM.nc	0.028	0.031	0.092	2597	5439	0	2751	9	82	0.058
SRL_OPN_2PTS028_0909_20151115_233743_20151116_011528.EUM.nc	0.037	0.044	0.096	2991	5468	0	2404	5	68	0.049
SRL_OPN_2PTS028_0911_20151116_011527_20151116_025403.EUM.nc	0.019	0.040	0.097	2813	5537	0	2685	0	39	0.038
SRL_OPN_2PTS028_0913_20151116_025402_20151116_043407.EUM.nc	0.019	0.028	0.105	2755	5501	0	2683	14	49	0.052
SRL_OPN_2PTS028_0915_20151116_043406_20151116_061607.EUM.nc	0.040	0.033	0.110	3660	5748	0	2035	4	49	0.085
SRL_OPN_2PTS028_0917_20151116_061606_20151116_080332.EUM.nc	-0.008	-0.018	0.091	3943	6089	0	2010	6	130	0.034
SRL_OPN_2PTS028_0920_20151116_080332_20151116_094140.EUM.nc	0.023	0.020	0.146	2893	5513	0	2575	8	37	0.086
SRL_OPN_2PTS028_0921_20151116_094139_20151116_111933.EUM.nc	-0.004	-0.001	0.106	2173	5336	0	3053	59	51	0.088
SRL_OPN_2PTS028_0923_20151116_111932_20151116_125801.EUM.nc	0.001	0.009	0.083	2525	5291	0	2709	12	45	0.090
SRL_OPN_2PTS028_0925_20151116_125801_20151116_145115.EUM.nc	0.024	0.028	0.106	3320	6296	0	2919	13	44	0.079
SRL_OPN_2PTS028_0928_20151116_145114_20151116_163053.EUM.nc	0.002	0.009	0.113	3259	5631	0	2319	18	35	0.063
SRL_OPN_2PTS028_0930_20151116_163053_20151116_181037.EUM.nc	-0.009	-0.014	0.116	2925	5593	0	2610	5	53	0.058
SRL_OPN_2PTS028_0932_20151116_181036_20151116_194956.EUM.nc	-0.014	-0.015	0.111	3084	5556	0	2329	6	137	0.049
SRL_OPN_2PTS028_0934_20151116_194955_20151116_212850.EUM.nc	-0.008	-0.015	0.102	3443	5426	0	1827	46	110	0.051
SRL_OPN_2PTS028_0936_20151116_212849_20151116_230701.EUM.nc	0.020	0.019	0.106	2208	5321	0	3074	9	30	0.026
SRL_OPN_2PTS028_0937_20151116_230701_20151117_004449.EUM.nc	0.046	0.057	0.101	3185	5463	0	2216	29	33	0.042
SRL_OPN_2PTS028_0939_20151117_004448_20151117_022257.EUM.nc	0.007	0.023	0.093	2851	5554	0	2628	4	71	0.037

– Continued on next page

Table 2: Sea Surface Height Anomaly Statistics.

– Continued from previous page

File	Median	Mean	Std. Dev.	No. Obs.	Total Obs.	Default Lat/Lon	Flag (total)	Default (total)	3-Sigma Edited	1 Cpr. Amp.
SRL_OPN_2PTS028_0941_20151117_022257_20151117_040228.EUM.nc	0.009	0.017	0.104	2722	5460	0	2701	5	32	0.039
SRL_OPN_2PTS028_0943_20151117_040229_20151117_054346.EUM.nc	0.038	0.033	0.112	3221	5650	0	2313	9	107	0.083
SRL_OPN_2PTS028_0945_20151117_054346_20151117_073243.EUM.nc	0.019	0.013	0.075	3943	6166	0	2124	2	97	0.014
SRL_OPN_2PTS028_0948_20151117_073242_20151117_091053.EUM.nc	0.022	0.014	0.107	3318	5546	0	2123	11	94	0.036
SRL_OPN_2PTS028_0949_20151117_091052_20151117_104847.EUM.nc	0.040	0.028	0.158	2452	5528	0	2980	43	53	0.062
SRL_OPN_2PTS028_0951_20151117_104846_20151117_122650.EUM.nc	0.001	0.010	0.093	2398	5326	0	2828	41	59	0.072
SRL_OPN_2PTS028_0953_20151117_122650_20151117_140611.EUM.nc	-0.009	-0.000	0.095	3075	5510	0	2404	1	30	0.077
SRL_OPN_2PTS028_0955_20151117_140611_20151117_155933.EUM.nc	0.025	0.032	0.107	3368	6365	0	2938	10	49	0.085
SRL_OPN_2PTS028_0958_20151117_155932_20151117_173919.EUM.nc	-0.011	0.003	0.103	2770	5616	0	2758	9	79	0.059
SRL_OPN_2PTS028_0960_20151117_173919_20151117_191844.EUM.nc	-0.002	-0.000	0.104	3349	5585	0	2173	10	53	0.026
SRL_OPN_2PTS028_0962_20151117_191844_20151117_205751.EUM.nc	-0.012	-0.020	0.090	3514	5575	0	1886	29	146	0.039
SRL_OPN_2PTS028_0964_20151117_205751_20151117_223616.EUM.nc	0.003	-0.003	0.092	2833	5321	0	2385	13	90	0.042
SRL_OPN_2PTS028_0965_20151117_223615_20151118_001358.EUM.nc	0.037	0.044	0.086	2991	5469	0	2324	17	137	0.054
SRL_OPN_2PTS028_0967_20151118_001357_20151118_015159.EUM.nc	0.007	0.028	0.107	3143	5510	0	2317	6	44	0.020
SRL_OPN_2PTS028_0969_20151118_015159_20151118_033103.EUM.nc	0.018	0.030	0.103	2875	5492	0	2533	16	68	0.047
SRL_OPN_2PTS028_0971_20151118_033103_20151118_051140.EUM.nc	0.039	0.028	0.110	2793	5532	0	2676	0	63	0.069
SRL_OPN_2PTS028_0973_20151118_051141_20151118_070133.EUM.nc	0.010	0.010	0.083	3636	6209	0	2481	7	85	0.018
SRL_OPN_2PTS028_0976_20151118_070132_20151118_084006.EUM.nc	0.018	0.015	0.099	3974	5607	0	1453	8	172	0.037
SRL_OPN_2PTS028_0978_20151118_084005_20151118_101804.EUM.nc	-0.004	-0.012	0.146	2579	5391	0	2705	24	83	0.079
SRL_OPN_2PTS028_0979_20151118_101803_20151118_115555.EUM.nc	0.037	0.044	0.087	2384	5409	0	2925	21	79	0.054
SRL_OPN_2PTS028_0981_20151118_115554_20151118_133449.EUM.nc	-0.011	0.008	0.104	2874	5343	0	2437	3	29	0.085
SRL_OPN_2PTS028_0983_20151118_133448_20151118_152813.EUM.nc	0.037	0.030	0.106	3506	6349	0	2768	7	68	0.093
SRL_OPN_2PTS028_0986_20151118_152813_20151118_170800.EUM.nc	0.019	0.015	0.107	2716	5600	0	2804	2	78	0.064
SRL_OPN_2PTS028_0988_20151118_170759_20151118_184731.EUM.nc	0.001	0.004	0.095	3262	5484	0	2159	28	35	0.020
SRL_OPN_2PTS028_0990_20151118_184730_20151118_202647.EUM.nc	0.006	0.007	0.095	3289	5542	0	2106	19	128	0.033
SRL_OPN_2PTS028_0992_20151118_202646_20151118_220526.EUM.nc	-0.018	-0.024	0.092	2874	5444	0	2321	33	216	0.033
SRL_OPN_2PTS028_0994_20151118_220526_20151118_234315.EUM.nc	0.038	0.038	0.079	2752	5493	0	2617	28	96	0.022
SRL_OPN_2PTS028_0995_20151118_234314_20151119_012107.EUM.nc	0.014	0.028	0.094	2909	5492	0	2432	21	130	0.015
SRL_OPN_2PTS028_0997_20151119_012106_20151119_025948.EUM.nc	0.022	0.028	0.098	2826	5576	0	2692	8	50	0.008
SRL_OPN_2PTS028_0999_20151119_025948_20151119_043949.EUM.nc	0.043	0.045	0.085	2693	5513	0	2724	11	85	0.036

19 Sea Surface Height Anomaly (Model Wet) Table

Table 3: Sea Surface Height Anomaly (Model Wet) Statistics.

File	Median	Mean	Std. Dev.	No. Obs.	Total Obs.	Default Lat/Lon	Flag (total)	Default (total)	3-Sigma Edited	1 Cpr. Amp.
SRL_OPN_2PTS027_1001_20151015_043950_20151015_080908.EUM.nc	0.022	0.020	0.100	7807	11873	0	3842	5	219	0.021
SRL_OPN_2PTS028_0004_20151015_080907_20151015_094714.EUM.nc	-0.004	-0.013	0.146	2926	5550	0	2493	24	107	0.058
SRL_OPN_2PTS028_0005_20151015_094713_20151015_112508.EUM.nc	-0.017	-0.020	0.122	2020	5406	0	3277	40	69	0.123
SRL_OPN_2PTS028_0007_20151015_112507_20151015_130332.EUM.nc	-0.022	-0.014	0.081	2590	5350	0	2693	11	56	0.067
SRL_OPN_2PTS028_0009_20151015_130332_20151015_145656.EUM.nc	0.039	0.043	0.099	3501	6403	0	2827	1	74	0.100
SRL_OPN_2PTS028_0012_20151015_145655_20151015_163635.EUM.nc	0.007	0.011	0.109	3196	5628	0	2348	15	69	0.032
SRL_OPN_2PTS028_0014_20151015_163634_20151015_181617.EUM.nc	0.012	0.012	0.109	2947	5601	0	2581	13	60	0.051
SRL_OPN_2PTS028_0016_20151015_181616_20151015_195534.EUM.nc	0.003	-0.005	0.100	3124	5558	0	2258	15	161	0.053
SRL_OPN_2PTS028_0018_20151015_195533_20151015_213427.EUM.nc	-0.002	-0.008	0.105	3577	5464	0	1703	54	130	0.059
SRL_OPN_2PTS028_0020_20151015_213427_20151015_231236.EUM.nc	0.018	0.014	0.092	2296	5384	0	3022	3	63	0.032
SRL_OPN_2PTS028_0021_20151015_231235_20151016_005015.EUM.nc	0.052	0.049	0.113	3098	5522	0	2297	40	87	0.098
SRL_OPN_2PTS028_0023_20151016_005014_20151016_022834.EUM.nc	0.046	0.050	0.102	2958	5533	0	2519	17	39	0.027
SRL_OPN_2PTS028_0025_20151016_022833_20151016_040812.EUM.nc	0.040	0.052	0.113	2654	5469	0	2769	8	38	0.058
SRL_OPN_2PTS028_0027_20151016_040811_20151016_054937.EUM.nc	0.055	0.056	0.105	3493	5726	0	2135	7	91	0.059
SRL_OPN_2PTS028_0029_20151016_054936_20151016_073810.EUM.nc	0.009	0.009	0.084	3966	6165	0	2115	4	80	0.029
SRL_OPN_2PTS028_0032_20151016_073810_20151016_091629.EUM.nc	0.021	0.019	0.109	3230	5545	0	2125	18	172	0.033
SRL_OPN_2PTS028_0033_20151016_091629_20151016_105421.EUM.nc	-0.011	-0.019	0.162	2365	5534	0	3108	26	35	0.098
SRL_OPN_2PTS028_0035_20151016_105420_20151016_123227.EUM.nc	-0.010	-0.009	0.071	2294	5345	0	2927	15	109	0.045
SRL_OPN_2PTS028_0037_20151016_123226_20151016_141154.EUM.nc	0.023	0.028	0.097	3144	5569	0	2364	4	57	0.111
SRL_OPN_2PTS028_0039_20151016_141153_20151016_160513.EUM.nc	0.019	0.017	0.112	3472	6398	0	2837	5	84	0.040
SRL_OPN_2PTS028_0042_20151016_160513_20151016_174500.EUM.nc	0.030	0.022	0.126	2812	5597	0	2727	8	50	0.069
SRL_OPN_2PTS028_0044_20151016_174500_20151016_192423.EUM.nc	0.015	0.005	0.108	3333	5622	0	2165	6	118	0.013
SRL_OPN_2PTS028_0046_20151016_192424_20151016_210328.EUM.nc	0.004	-0.003	0.091	3520	5554	0	1827	28	179	0.053
SRL_OPN_2PTS028_0048_20151016_210327_20151016_224151.EUM.nc	0.010	0.003	0.092	2774	5331	0	2484	20	53	0.043
SRL_OPN_2PTS028_0049_20151016_224150_20151017_001932.EUM.nc	0.029	0.031	0.099	2954	5449	0	2365	23	107	0.073
SRL_OPN_2PTS028_0051_20151017_001931_20151017_015735.EUM.nc	0.022	0.018	0.105	3156	5549	0	2277	16	100	0.066
SRL_OPN_2PTS028_0053_20151017_015734_20151017_033637.EUM.nc	0.035	0.047	0.105	2829	5534	0	2604	10	91	0.053
SRL_OPN_2PTS028_0055_20151017_033635_20151017_051728.EUM.nc	0.053	0.055	0.118	2811	5589	0	2717	1	60	0.057
SRL_OPN_2PTS028_0057_20151017_051729_20151017_070710.EUM.nc	0.022	0.021	0.095	3695	6216	0	2454	12	55	0.012
SRL_OPN_2PTS028_0060_20151017_070710_20151017_084541.EUM.nc	0.003	0.010	0.111	4066	5605	0	1486	14	39	0.079
SRL_OPN_2PTS028_0061_20151017_084540_20151017_102328.EUM.nc	0.001	-0.001	0.133	2576	5413	0	2672	23	142	0.041
SRL_OPN_2PTS028_0063_20151017_102328_20151017_120131.EUM.nc	0.036	0.040	0.102	2417	5472	0	2964	20	71	0.117
SRL_OPN_2PTS028_0065_20151017_120131_20151017_134030.EUM.nc	-0.009	-0.000	0.109	2920	5480	0	2480	36	44	0.142
SRL_OPN_2PTS028_0067_20151017_134029_20151017_153354.EUM.nc	0.053	0.064	0.112	3618	6372	0	2637	15	102	0.059
SRL_OPN_2PTS028_0070_20151017_153353_20151017_171341.EUM.nc	0.041	0.028	0.126	2722	5580	0	2802	6	50	0.112
SRL_OPN_2PTS028_0072_20151017_171340_20151017_185311.EUM.nc	0.016	0.018	0.108	3271	5542	0	2216	16	39	0.058

– Continued on next page

Table 3: Sea Surface Height Anomaly (Model Wet) Statistics.

– Continued from previous page

File	Median	Mean	Std. Dev.	No. Obs.	Total Obs.	Default Lat/Lon	Flag (total)	Default (total)	3-Sigma Edited	1 Cpr. Amp.
SRL_OPN_2PTS028_0074_20151017_185310_20151017_203225.EUM.nc	-0.002	-0.010	0.120	3482	5568	0	2007	13	66	0.064
SRL_OPN_2PTS028_0076_20151017_203224_20151017_221054.EUM.nc	0.028	0.017	0.105	2926	5444	0	2370	25	123	0.064
SRL_OPN_2PTS028_0078_20151017_221053_20151017_234850.EUM.nc	0.057	0.059	0.090	2833	5508	0	2585	30	60	0.072
SRL_OPN_2PTS028_0079_20151017_234849_20151018_012644.EUM.nc	0.020	0.022	0.079	2844	5530	0	2462	27	197	0.039
SRL_OPN_2PTS028_0081_20151018_012642_20151018_030519.EUM.nc	0.033	0.041	0.102	2798	5552	0	2683	5	66	0.057
SRL_OPN_2PTS028_0083_20151018_030517_20151018_044535.EUM.nc	0.048	0.057	0.110	2748	5509	0	2678	11	72	0.066
SRL_OPN_2PTS028_0085_20151018_044533_20151018_062752.EUM.nc	0.050	0.050	0.112	3779	5807	0	1970	4	54	0.067
SRL_OPN_2PTS028_0087_20151018_062752_20151018_081450.EUM.nc	0.026	0.024	0.104	4111	6082	0	1786	5	180	0.043
SRL_OPN_2PTS028_0090_20151018_081450_20151018_095246.EUM.nc	-0.017	-0.026	0.141	2791	5415	0	2465	23	136	0.076
SRL_OPN_2PTS028_0091_20151018_095245_20151018_113039.EUM.nc	0.026	0.029	0.125	2177	5320	0	3096	31	16	0.070
SRL_OPN_2PTS028_0093_20151018_113040_20151018_130916.EUM.nc	-0.001	0.013	0.096	2654	5473	0	2787	3	29	0.149
SRL_OPN_2PTS028_0095_20151018_130915_20151018_150234.EUM.nc	0.042	0.053	0.104	3459	6398	0	2875	2	62	0.085
SRL_OPN_2PTS028_0098_20151018_150233_20151018_164212.EUM.nc	0.024	0.028	0.116	2999	5626	0	2545	10	72	0.043
SRL_OPN_2PTS028_0100_20151018_164211_20151018_182154.EUM.nc	0.011	0.003	0.105	3082	5544	0	2405	5	52	0.079
SRL_OPN_2PTS028_0102_20151018_182153_20151018_200120.EUM.nc	-0.018	-0.020	0.103	3033	5554	0	2345	13	163	0.058
SRL_OPN_2PTS028_0104_20151018_200120_20151018_214001.EUM.nc	0.024	0.006	0.128	3498	5527	0	1917	23	89	0.112
SRL_OPN_2PTS028_0106_20151018_214000_20151018_231808.EUM.nc	0.044	0.043	0.098	2372	5352	0	2897	15	68	0.044
SRL_OPN_2PTS028_0107_20151018_231807_20151019_005556.EUM.nc	0.043	0.054	0.098	2989	5539	0	2444	46	60	0.043
SRL_OPN_2PTS028_0109_20151019_005556_20151019_023412.EUM.nc	0.040	0.045	0.092	2978	5527	0	2473	11	65	0.022
SRL_OPN_2PTS028_0111_20151019_023411_20151019_041354.EUM.nc	0.038	0.040	0.101	2611	5471	0	2803	22	35	0.049
SRL_OPN_2PTS028_0113_20151019_041353_20151019_055527.EUM.nc	0.046	0.042	0.110	3537	5736	0	2083	8	108	0.077
SRL_OPN_2PTS028_0115_20151019_055526_20151019_074356.EUM.nc	0.027	0.029	0.075	3761	6146	0	2107	6	272	0.022
SRL_OPN_2PTS028_0118_20151019_074355_20151019_092202.EUM.nc	0.010	0.004	0.099	2990	5516	0	2291	10	225	0.054
SRL_OPN_2PTS028_0119_20151019_092201_20151019_105954.EUM.nc	-0.013	-0.004	0.134	2198	5500	0	3251	27	24	0.075
SRL_OPN_2PTS028_0121_20151019_105954_20151019_123812.EUM.nc	-0.009	0.005	0.091	2337	5363	0	2959	7	60	0.109
SRL_OPN_2PTS028_0123_20151019_123812_20151019_141735.EUM.nc	0.029	0.034	0.098	3152	5529	0	2322	9	46	0.084
SRL_OPN_2PTS028_0125_20151019_141734_20151019_161053.EUM.nc	0.059	0.062	0.107	3532	6367	0	2757	17	61	0.039
SRL_OPN_2PTS028_0128_20151019_161052_20151019_175040.EUM.nc	0.013	0.006	0.110	2876	5606	0	2693	10	27	0.035
SRL_OPN_2PTS028_0130_20151019_175038_20151019_193002.EUM.nc	0.006	-0.007	0.114	3252	5590	0	2263	12	63	0.038
SRL_OPN_2PTS028_0132_20151019_193001_20151019_210904.EUM.nc	0.045	0.037	0.108	3461	5455	0	1849	44	101	0.073
SRL_OPN_2PTS028_0134_20151019_210903_20151019_224724.EUM.nc	0.014	0.022	0.114	2584	5441	0	2784	33	40	0.046
SRL_OPN_2PTS028_0135_20151019_224723_20151020_002504.EUM.nc	0.028	0.036	0.098	2980	5411	0	2311	32	88	0.029
SRL_OPN_2PTS028_0137_20151020_002503_20151020_020311.EUM.nc	0.033	0.037	0.110	3078	5538	0	2321	8	131	0.030
SRL_OPN_2PTS028_0139_20151020_020311_20151020_034224.EUM.nc	0.039	0.052	0.108	2829	5555	0	2672	6	48	0.021
SRL_OPN_2PTS028_0141_20151020_034223_20151020_052316.EUM.nc	0.040	0.034	0.129	2773	5576	0	2745	5	53	0.059
SRL_OPN_2PTS028_0143_20151020_052315_20151020_071247.EUM.nc	0.020	0.016	0.087	3632	6214	0	2464	8	110	0.022
SRL_OPN_2PTS028_0146_20151020_071246_20151020_085116.EUM.nc	0.032	0.027	0.114	3941	5593	0	1535	24	93	0.073
SRL_OPN_2PTS028_0147_20151020_085115_20151020_102911.EUM.nc	-0.032	-0.029	0.149	2474	5508	0	2855	14	165	0.111
SRL_OPN_2PTS028_0149_20151020_102910_20151020_120706.EUM.nc	0.028	0.041	0.105	2429	5468	0	2952	34	53	0.127

– Continued on next page

Table 3: Sea Surface Height Anomaly (Model Wet) Statistics.

– Continued from previous page

File	Median	Mean	Std. Dev.	No. Obs.	Total Obs.	Default Lat/Lon	Flag (total)	Default (total)	3-Sigma Edited	1 Cpr. Amp.
SRL_OPN_2PTS028_0151_20151020_120705_20151020_134609.EUM.nc	0.016	0.029	0.087	2901	5468	0	2512	11	44	0.078
SRL_OPN_2PTS028_0153_20151020_134608_20151020_153934.EUM.nc	0.042	0.042	0.105	3657	6386	0	2634	2	93	0.063
SRL_OPN_2PTS028_0156_20151020_153933_20151020_171920.EUM.nc	0.048	0.047	0.108	2751	5519	0	2727	5	36	0.032
SRL_OPN_2PTS028_0158_20151020_171919_20151020_185850.EUM.nc	-0.001	-0.002	0.100	3142	5638	0	2346	29	121	0.043
SRL_OPN_2PTS028_0160_20151020_185848_20151020_203803.EUM.nc	0.026	0.018	0.108	3596	5593	0	1859	7	131	0.059
SRL_OPN_2PTS028_0162_20151020_203802_20151020_221636.EUM.nc	0.001	-0.002	0.091	2920	5405	0	2314	50	121	0.053
SRL_OPN_2PTS028_0164_20151020_221635_20151020_235423.EUM.nc	0.033	0.040	0.090	2877	5496	0	2510	26	83	0.021
SRL_OPN_2PTS028_0165_20151020_235422_20151021_013218.EUM.nc	0.037	0.038	0.083	3034	5527	0	2330	12	151	0.023
SRL_OPN_2PTS028_0167_20151021_013217_20151021_031057.EUM.nc	0.026	0.028	0.107	2771	5568	0	2719	5	73	0.025
SRL_OPN_2PTS028_0169_20151021_031057_20151021_045120.EUM.nc	0.058	0.057	0.117	2750	5492	0	2651	23	68	0.078
SRL_OPN_2PTS028_0171_20151021_045119_20151021_063353.EUM.nc	0.020	0.019	0.096	3783	5831	0	1993	6	49	0.034
SRL_OPN_2PTS028_0173_20151021_063353_20151021_082025.EUM.nc	0.028	0.019	0.123	4236	6077	0	1793	2	46	0.052
SRL_OPN_2PTS028_0176_20151021_082024_20151021_095819.EUM.nc	-0.009	-0.021	0.135	2799	5412	0	2467	14	132	0.086
SRL_OPN_2PTS028_0177_20151021_095820_20151021_113614.EUM.nc	0.034	0.034	0.101	2278	5411	0	3056	25	52	0.057
SRL_OPN_2PTS028_0179_20151021_113613_20151021_131455.EUM.nc	0.006	0.019	0.103	2711	5419	0	2667	19	22	0.142
SRL_OPN_2PTS028_0181_20151021_131455_20151021_150812.EUM.nc	-3.599	-2.051	6.853	3218	6024	0	2588	100	118	9.059
SRL_OPN_2PTS028_0184_20151021_150811_20151021_164800.EUM.nc	0.082	0.111	0.640	2963	5581	0	2608	9	1	1.082
SRL_OPN_2PTS028_0186_20151021_164759_20151021_182733.EUM.nc	-0.051	-0.057	0.127	3096	5499	0	2355	12	36	0.103
SRL_OPN_2PTS028_0188_20151021_182732_20151021_200655.EUM.nc	-0.002	-0.009	0.146	3129	5571	0	2356	15	71	0.125
SRL_OPN_2PTS028_0190_20151021_200655_20151021_214542.EUM.nc	0.000	-0.030	0.138	3393	5527	0	2046	22	66	0.082
SRL_OPN_2PTS028_0192_20151021_214542_20151021_232338.EUM.nc	0.050	0.048	0.098	2437	5289	0	2764	36	52	0.046
SRL_OPN_2PTS028_0193_20151021_232337_20151022_005812.EUM.nc	0.009	0.015	0.082	1708	3466	0	1717	21	20	0.080
SRL_OPN_2PTS028_0195_20151022_005811_20151022_010029.EUM.nc	0.367	0.387	0.076	7	113	0	106	0	0	0.000
SRL_OPN_2PTS028_0195_20151022_010028_20151022_025741.EUM.nc	0.029	0.036	0.132	1811	4201	0	2354	17	19	0.111
SRL_OPN_2PTS028_0198_20151022_025739_20151022_060124.EUM.nc	0.042	0.036	0.113	6111	10293	0	4048	32	102	0.053
SRL_OPN_2PTS028_0201_20151022_060122_20151022_072005.EUM.nc	0.024	0.013	0.092	2807	4467	0	1619	7	34	0.016
SRL_OPN_2PTS028_0203_20151022_072004_20151022_092741.EUM.nc	0.022	0.018	0.104	4213	7171	0	2776	18	164	0.052
SRL_OPN_2PTS028_0205_20151022_092740_20151022_110525.EUM.nc	0.024	0.025	0.124	2231	5481	0	3172	44	34	0.075
SRL_OPN_2PTS028_0207_20151022_110524_20151022_124346.EUM.nc	-0.025	-0.010	0.088	2352	5357	0	2964	16	25	0.108
SRL_OPN_2PTS028_0209_20151022_124345_20151022_142322.EUM.nc	0.031	0.041	0.100	3183	5564	0	2314	3	64	0.076
SRL_OPN_2PTS028_0211_20151022_142322_20151022_161638.EUM.nc	0.037	0.042	0.127	3474	6374	0	2774	9	117	0.038
SRL_OPN_2PTS028_0214_20151022_161637_20151022_175615.EUM.nc	0.020	0.018	0.122	2864	5584	0	2702	2	16	0.034
SRL_OPN_2PTS028_0216_20151022_175614_20151022_193546.EUM.nc	0.028	0.021	0.105	3204	5615	0	2316	8	87	0.051
SRL_OPN_2PTS028_0218_20151022_193545_20151022_211446.EUM.nc	0.056	0.052	0.105	3383	5462	0	1986	19	74	0.060
SRL_OPN_2PTS028_0220_20151022_211445_20151022_225254.EUM.nc	-0.004	0.008	0.116	2440	5427	0	2885	14	88	0.088
SRL_OPN_2PTS028_0221_20151022_225253_20151023_003043.EUM.nc	0.042	0.052	0.107	3185	5458	0	2234	13	26	0.094
SRL_OPN_2PTS028_0223_20151023_003042_20151023_020851.EUM.nc	0.020	0.023	0.105	2986	5510	0	2425	8	91	0.085
SRL_OPN_2PTS028_0225_20151023_020850_20151023_034802.EUM.nc	0.027	0.038	0.122	2791	5520	0	2692	17	20	0.064
SRL_OPN_2PTS028_0227_20151023_034802_20151023_052908.EUM.nc	0.056	0.046	0.124	2715	5554	0	2763	18	58	0.072

– Continued on next page

Table 3: Sea Surface Height Anomaly (Model Wet) Statistics.

– Continued from previous page

File	Median	Mean	Std. Dev.	No. Obs.	Total Obs.	Default Lat/Lon	Flag (total)	Default (total)	3-Sigma Edited	1 Cpr. Amp.
SRL_OPN_2PTS028_0229_20151023_052908_20151023_071828.EUM.nc	0.027	0.027	0.078	3768	6206	0	2327	12	99	0.006
SRL_OPN_2PTS028_0232_20151023_071827_20151023_085654.EUM.nc	0.038	0.038	0.092	3734	5593	0	1668	8	183	0.048
SRL_OPN_2PTS028_0233_20151023_085653_20151023_103440.EUM.nc	-0.009	-0.003	0.144	2449	5476	0	2958	15	54	0.087
SRL_OPN_2PTS028_0235_20151023_103439_20151023_121246.EUM.nc	0.002	0.019	0.129	2428	5449	0	2967	25	29	0.232
SRL_OPN_2PTS028_0237_20151023_121246_20151023_135155.EUM.nc	0.041	0.056	0.102	2959	5478	0	2478	11	30	0.128
SRL_OPN_2PTS028_0239_20151023_135155_20151023_154518.EUM.nc	0.014	0.015	0.115	3695	6394	0	2631	6	62	0.063
SRL_OPN_2PTS028_0242_20151023_154517_20151023_172456.EUM.nc	0.061	0.054	0.121	2717	5498	0	2749	3	29	0.074
SRL_OPN_2PTS028_0244_20151023_172455_20151023_190432.EUM.nc	0.022	0.015	0.105	3271	5643	0	2349	7	16	0.040
SRL_OPN_2PTS028_0246_20151023_190432_20151023_204335.EUM.nc	0.041	0.033	0.090	3564	5591	0	1879	19	129	0.035
SRL_OPN_2PTS028_0248_20151023_204335_20151023_222207.EUM.nc	0.003	0.003	0.084	2840	5355	0	2378	29	108	0.038
SRL_OPN_2PTS028_0251_20151023_235959_20151024_013749.EUM.nc	0.028	0.037	0.097	3151	5535	0	2268	20	96	0.021
SRL_OPN_2PTS028_0253_20151024_013748_20151024_031641.EUM.nc	0.046	0.049	0.114	2831	5581	0	2705	18	27	0.081
SRL_OPN_2PTS028_0255_20151024_031640_20151024_045710.EUM.nc	0.059	0.061	0.116	2819	5543	0	2675	12	37	0.049
SRL_OPN_2PTS028_0257_20151024_045709_20151024_063943.EUM.nc	0.034	0.032	0.083	3746	5826	0	2010	1	69	0.019
SRL_OPN_2PTS028_0259_20151024_063943_20151024_082557.EUM.nc	0.037	0.033	0.120	4264	6044	0	1708	4	68	0.073
SRL_OPN_2PTS028_0262_20151024_082556_20151024_100357.EUM.nc	-0.017	-0.023	0.155	2887	5402	0	2473	5	37	0.102
SRL_OPN_2PTS028_0263_20151024_100356_20151024_114154.EUM.nc	0.022	0.034	0.107	2299	5450	0	3059	26	66	0.060
SRL_OPN_2PTS028_0265_20151024_114152_20151024_132028.EUM.nc	0.003	0.018	0.109	2780	5390	0	2577	4	29	0.141
SRL_OPN_2PTS028_0267_20151024_132029_20151024_151350.EUM.nc	0.034	0.040	0.097	3466	6367	0	2818	9	74	0.050
SRL_OPN_2PTS028_0270_20151024_151349_20151024_165337.EUM.nc	0.034	0.037	0.107	2820	5580	0	2659	6	95	0.035
SRL_OPN_2PTS028_0272_20151024_165336_20151024_183317.EUM.nc	0.028	0.021	0.108	3120	5525	0	2365	9	31	0.039
SRL_OPN_2PTS028_0274_20151024_183317_20151024_201230.EUM.nc	0.009	0.015	0.110	3240	5550	0	2253	17	40	0.021
SRL_OPN_2PTS028_0276_20151024_201229_20151024_215115.EUM.nc	0.017	0.003	0.116	3307	5503	0	2092	46	58	0.068
SRL_OPN_2PTS028_0278_20151024_215114_20151024_232917.EUM.nc	0.040	0.035	0.099	2356	5320	0	2837	30	97	0.046
SRL_OPN_2PTS028_0279_20151024_232916_20151025_010658.EUM.nc	0.047	0.045	0.098	2840	5515	0	2621	9	45	0.025
SRL_OPN_2PTS028_0281_20151025_010658_20151025_024528.EUM.nc	0.047	0.050	0.128	2894	5541	0	2627	5	15	0.073
SRL_OPN_2PTS028_0283_20151025_024527_20151025_042523.EUM.nc	0.060	0.071	0.112	2728	5534	0	2728	11	67	0.060
SRL_OPN_2PTS028_0285_20151025_042522_20151025_060711.EUM.nc	0.028	0.029	0.098	3593	5742	0	2109	2	38	0.046
SRL_OPN_2PTS028_0287_20151025_060710_20151025_075500.EUM.nc	0.017	0.012	0.088	4026	6108	0	2024	10	48	0.011
SRL_OPN_2PTS028_0290_20151025_075500_20151025_093311.EUM.nc	0.019	0.001	0.128	2973	5510	0	2456	13	68	0.068
SRL_OPN_2PTS028_0291_20151025_093311_20151025_111104.EUM.nc	-0.003	0.002	0.130	2174	5462	0	3210	38	40	0.082
SRL_OPN_2PTS028_0293_20151025_111103_20151025_124919.EUM.nc	-0.028	-0.011	0.112	2402	5318	0	2871	32	13	0.175
SRL_OPN_2PTS028_0295_20151025_124918_20151025_144237.EUM.nc	0.058	0.063	0.094	3240	6318	0	3007	12	59	0.072
SRL_OPN_2PTS028_0298_20151025_144236_20151025_162216.EUM.nc	0.025	0.026	0.132	3376	5646	0	2203	10	57	0.039
SRL_OPN_2PTS028_0300_20151025_162215_20151025_180200.EUM.nc	0.028	0.023	0.122	2884	5622	0	2696	12	30	0.045
SRL_OPN_2PTS028_0302_20151025_180200_20151025_194120.EUM.nc	-0.015	-0.029	0.106	3147	5598	0	2360	11	80	0.030
SRL_OPN_2PTS028_0304_20151025_194120_20151025_212019.EUM.nc	0.006	0.002	0.109	3493	5454	0	1918	21	22	0.055
SRL_OPN_2PTS028_0306_20151025_212019_20151025_225833.EUM.nc	0.015	0.020	0.108	2303	5432	0	3037	28	64	0.013
SRL_OPN_2PTS028_0307_20151025_225833_20151026_003615.EUM.nc	0.037	0.047	0.102	3261	5477	0	2131	24	61	0.065

– Continued on next page

Table 3: Sea Surface Height Anomaly (Model Wet) Statistics.

– Continued from previous page

File	Median	Mean	Std. Dev.	No. Obs.	Total Obs.	Default Lat/Lon	Flag (total)	Default (total)	3-Sigma Edited	1 Cpr. Amp.
SRL_OPN_2PTS028_0309_20151026_003615_20151026_021426.EUM.nc	0.048	0.050	0.084	2948	5544	0	2492	4	100	0.031
SRL_OPN_2PTS028_0311_20151026_021425_20151026_035350.EUM.nc	0.064	0.070	0.108	2641	5524	0	2824	9	50	0.063
SRL_OPN_2PTS028_0313_20151026_035349_20151026_053456.EUM.nc	0.032	0.044	0.136	2816	5564	0	2688	7	53	0.070
SRL_OPN_2PTS028_0315_20151026_053455_20151026_072403.EUM.nc	0.005	0.002	0.090	3964	6209	0	2190	13	42	0.049
SRL_OPN_2PTS028_0318_20151026_072402_20151026_090227.EUM.nc	0.018	0.012	0.104	3717	5601	0	1812	10	62	0.065
SRL_OPN_2PTS028_0319_20151026_090227_20151026_104020.EUM.nc	0.000	-0.006	0.151	2587	5454	0	2816	19	32	0.073
SRL_OPN_2PTS028_0321_20151026_104020_20151026_121820.EUM.nc	-0.010	0.006	0.112	2344	5430	0	2937	29	120	0.108
SRL_OPN_2PTS028_0323_20151026_121820_20151026_135734.EUM.nc	0.032	0.039	0.127	3098	5492	0	2373	5	16	0.198
SRL_OPN_2PTS028_0325_20151026_135733_20151026_155057.EUM.nc	0.029	0.040	0.112	3514	6371	0	2718	26	113	0.070
SRL_OPN_2PTS028_0328_20151026_155056_20151026_173043.EUM.nc	0.051	0.052	0.093	2600	5488	0	2768	3	117	0.036
SRL_OPN_2PTS028_0330_20151026_173042_20151026_191009.EUM.nc	0.013	0.002	0.104	3391	5636	0	2191	7	47	0.057
SRL_OPN_2PTS028_0332_20151026_191009_20151026_204920.EUM.nc	0.013	0.012	0.103	3465	5584	0	1923	22	174	0.030
SRL_OPN_2PTS028_0334_20151026_204919_20151026_222739.EUM.nc	0.001	0.001	0.085	2885	5362	0	2329	24	124	0.013
SRL_OPN_2PTS028_0335_20151026_222739_20151027_000532.EUM.nc	0.045	0.049	0.092	3065	5499	0	2343	15	76	0.055
SRL_OPN_2PTS028_0337_20151027_000531_20151027_014331.EUM.nc	0.050	0.057	0.103	3247	5538	0	2227	7	57	0.066
SRL_OPN_2PTS028_0339_20151027_014330_20151027_032219.EUM.nc	0.066	0.069	0.112	2811	5477	0	2618	11	37	0.098
SRL_OPN_2PTS028_0341_20151027_032219_20151027_050254.EUM.nc	0.041	0.056	0.113	2758	5557	0	2714	15	70	0.076
SRL_OPN_2PTS028_0343_20151027_050254_20151027_065301.EUM.nc	0.010	0.005	0.090	3737	6213	0	2440	4	32	0.025
SRL_OPN_2PTS028_0346_20151027_065301_20151027_083138.EUM.nc	0.024	0.022	0.104	4204	5631	0	1265	4	158	0.025
SRL_OPN_2PTS028_0348_20151027_083137_20151027_100929.EUM.nc	-0.011	-0.012	0.133	2756	5347	0	2507	15	69	0.065
SRL_OPN_2PTS028_0349_20151027_100928_20151027_114726.EUM.nc	0.013	0.012	0.104	2257	5457	0	3037	34	129	0.009
SRL_OPN_2PTS028_0351_20151027_114726_20151027_132615.EUM.nc	0.016	0.035	0.116	2842	5373	0	2489	26	16	0.133
SRL_OPN_2PTS028_0353_20151027_132615_20151027_151936.EUM.nc	0.058	0.071	0.116	3553	6372	0	2750	1	68	0.102
SRL_OPN_2PTS028_0356_20151027_151936_20151027_165915.EUM.nc	0.017	0.010	0.123	2797	5552	0	2668	7	80	0.049
SRL_OPN_2PTS028_0358_20151027_165914_20151027_183855.EUM.nc	0.023	0.029	0.111	3105	5513	0	2327	8	73	0.089
SRL_OPN_2PTS028_0360_20151027_183855_20151027_201814.EUM.nc	0.010	0.020	0.115	3134	5560	0	2257	23	146	0.040
SRL_OPN_2PTS028_0362_20151027_201813_20151027_215648.EUM.nc	0.006	-0.000	0.115	2971	5442	0	2257	57	157	0.056
SRL_OPN_2PTS028_0364_20151027_215648_20151027_233449.EUM.nc	0.041	0.029	0.118	2511	5369	0	2780	26	52	0.065
SRL_OPN_2PTS028_0365_20151027_233449_20151028_011239.EUM.nc	0.076	0.068	0.096	2867	5527	0	2570	11	79	0.084
SRL_OPN_2PTS028_0367_20151028_011239_20151028_025104.EUM.nc	0.053	0.058	0.119	2777	5533	0	2698	31	27	0.105
SRL_OPN_2PTS028_0369_20151028_025103_20151028_043105.EUM.nc	0.060	0.061	0.111	2675	5506	0	2717	33	81	0.093
SRL_OPN_2PTS028_0371_20151028_043104_20151028_061301.EUM.nc	0.053	0.046	0.106	3563	5758	0	2138	6	51	0.083
SRL_OPN_2PTS028_0373_20151028_061300_20151028_080043.EUM.nc	-0.010	-0.014	0.086	3928	6103	0	1952	4	219	0.027
SRL_OPN_2PTS028_0376_20151028_080042_20151028_093844.EUM.nc	0.031	0.031	0.146	2955	5511	0	2492	34	30	0.078
SRL_OPN_2PTS028_0377_20151028_093844_20151028_111636.EUM.nc	-0.031	-0.027	0.117	2188	5430	0	3162	43	37	0.091
SRL_OPN_2PTS028_0379_20151028_111635_20151028_125503.EUM.nc	0.005	0.016	0.093	2463	5297	0	2739	8	87	0.068
SRL_OPN_2PTS028_0381_20151028_125503_20151028_144815.EUM.nc	0.086	0.092	0.110	3309	6318	0	2956	3	50	0.116
SRL_OPN_2PTS028_0384_20151028_144815_20151028_162753.EUM.nc	0.003	0.005	0.133	3360	5635	0	2211	12	52	0.060
SRL_OPN_2PTS028_0386_20151028_162753_20151028_180739.EUM.nc	0.026	0.017	0.112	2898	5623	0	2642	8	75	0.070

– Continued on next page

Table 3: Sea Surface Height Anomaly (Model Wet) Statistics.

– Continued from previous page

File	Median	Mean	Std. Dev.	No. Obs.	Total Obs.	Default Lat/Lon	Flag (total)	Default (total)	3-Sigma Edited	1 Cpr. Amp.
SRL_OPN_2PTS028_0388_20151028_180738_20151028_194706.EUM.nc	-0.003	-0.004	0.110	3143	5596	0	2352	9	92	0.065
SRL_OPN_2PTS028_0390_20151028_194705_20151028_212552.EUM.nc	0.010	0.004	0.121	3470	5432	0	1873	48	41	0.077
SRL_OPN_2PTS028_0392_20151028_212551_20151028_230405.EUM.nc	-0.002	0.012	0.131	2289	5363	0	3026	11	37	0.028
SRL_OPN_2PTS028_0393_20151028_230404_20151029_004152.EUM.nc	0.051	0.054	0.109	3198	5493	0	2215	35	45	0.074
SRL_OPN_2PTS028_0395_20151029_004153_20151029_021959.EUM.nc	0.035	0.045	0.094	2893	5538	0	2587	10	48	0.020
SRL_OPN_2PTS028_0397_20151029_021959_20151029_035929.EUM.nc	0.046	0.060	0.118	2740	5542	0	2782	6	14	0.092
SRL_OPN_2PTS028_0399_20151029_035928_20151029_054042.EUM.nc	0.042	0.042	0.122	3118	5529	0	2368	11	32	0.085
SRL_OPN_2PTS028_0401_20151029_054041_20151029_072944.EUM.nc	0.001	-0.003	0.092	4000	6187	0	2123	7	57	0.036
SRL_OPN_2PTS028_0404_20151029_072943_20151029_090757.EUM.nc	0.057	0.048	0.104	3502	5564	0	1954	16	92	0.048
SRL_OPN_2PTS028_0405_20151029_090756_20151029_104550.EUM.nc	0.017	0.013	0.127	2468	5490	0	2878	39	105	0.029
SRL_OPN_2PTS028_0407_20151029_104550_20151029_122401.EUM.nc	0.009	0.021	0.093	2422	5423	0	2892	17	92	0.051
SRL_OPN_2PTS028_0409_20151029_122400_20151029_140311.EUM.nc	0.050	0.051	0.113	3116	5498	0	2350	7	25	0.146
SRL_OPN_2PTS028_0411_20151029_140311_20151029_155634.EUM.nc	0.044	0.053	0.112	3333	6390	0	2931	10	116	0.058
SRL_OPN_2PTS028_0414_20151029_155634_20151029_173620.EUM.nc	0.056	0.054	0.111	2678	5522	0	2763	7	74	0.064
SRL_OPN_2PTS028_0416_20151029_173619_20151029_191554.EUM.nc	0.024	0.024	0.102	3337	5626	0	2233	6	50	0.064
SRL_OPN_2PTS028_0418_20151029_191553_20151029_205454.EUM.nc	-0.029	-0.023	0.114	3438	5577	0	1990	15	134	0.038
SRL_OPN_2PTS028_0420_20151029_205454_20151029_223319.EUM.nc	0.018	0.021	0.095	2832	5377	0	2456	34	55	0.019
SRL_OPN_2PTS028_0421_20151029_223319_20151030_001102.EUM.nc	0.030	0.030	0.092	3035	5472	0	2323	19	95	0.033
SRL_OPN_2PTS028_0423_20151030_001102_20151030_014902.EUM.nc	0.036	0.035	0.095	3213	5537	0	2238	6	80	0.009
SRL_OPN_2PTS028_0425_20151030_014901_20151030_032804.EUM.nc	0.035	0.047	0.129	2922	5494	0	2535	11	26	0.120
SRL_OPN_2PTS028_0427_20151030_032803_20151030_050838.EUM.nc	0.052	0.046	0.116	2769	5553	0	2730	0	54	0.085
SRL_OPN_2PTS028_0429_20151030_050837_20151030_065843.EUM.nc	0.026	0.022	0.092	3643	6223	0	2529	5	46	0.030
SRL_OPN_2PTS028_0432_20151030_065842_20151030_083709.EUM.nc	0.013	0.013	0.104	4271	5625	0	1272	16	66	0.025
SRL_OPN_2PTS028_0434_20151030_083708_20151030_101508.EUM.nc	0.015	0.000	0.151	2626	5412	0	2659	21	106	0.062
SRL_OPN_2PTS028_0435_20151030_101507_20151030_115258.EUM.nc	0.030	0.028	0.088	2413	5446	0	2940	20	73	0.016
SRL_OPN_2PTS028_0437_20151030_115258_20151030_133150.EUM.nc	0.034	0.042	0.095	2820	5392	0	2526	8	38	0.086
SRL_OPN_2PTS028_0439_20151030_133150_20151030_152514.EUM.nc	0.051	0.054	0.116	3533	6347	0	2677	1	136	0.116
SRL_OPN_2PTS028_0442_20151030_152514_20151030_170501.EUM.nc	0.040	0.051	0.130	2749	5604	0	2811	3	41	0.081
SRL_OPN_2PTS028_0444_20151030_170500_20151030_184431.EUM.nc	0.014	0.015	0.089	3097	5511	0	2315	16	83	0.043
SRL_OPN_2PTS028_0446_20151030_184430_20151030_202350.EUM.nc	-0.010	-0.009	0.110	3239	5546	0	2173	22	112	0.027
SRL_OPN_2PTS028_0448_20151030_202350_20151030_220230.EUM.nc	0.021	0.009	0.116	2897	5452	0	2384	38	133	0.061
SRL_OPN_2PTS028_0450_20151030_220230_20151030_234019.EUM.nc	0.037	0.039	0.092	2605	5504	0	2778	18	103	0.034
SRL_OPN_2PTS028_0451_20151030_234019_20151031_011810.EUM.nc	0.032	0.037	0.101	3025	5504	0	2391	22	66	0.020
SRL_OPN_2PTS028_0453_20151031_011809_20151031_025647.EUM.nc	0.024	0.034	0.096	2801	5552	0	2673	13	65	0.036
SRL_OPN_2PTS028_0455_20151031_025647_20151031_043646.EUM.nc	0.036	0.050	0.110	2669	5493	0	2759	8	57	0.087
SRL_OPN_2PTS028_0457_20151031_043646_20151031_061859.EUM.nc	0.044	0.042	0.101	3660	5777	0	2063	4	50	0.065
SRL_OPN_2PTS028_0459_20151031_061858_20151031_080616.EUM.nc	0.008	0.001	0.094	4017	6088	0	1920	4	147	0.009
SRL_OPN_2PTS028_0462_20151031_080617_20151031_094424.EUM.nc	-0.004	-0.009	0.141	2895	5512	0	2499	18	100	0.081
SRL_OPN_2PTS028_0463_20151031_094424_20151031_112208.EUM.nc	0.009	0.005	0.117	1953	5339	0	3234	32	120	0.057

– Continued on next page

Table 3: Sea Surface Height Anomaly (Model Wet) Statistics.

– Continued from previous page

File	Median	Mean	Std. Dev.	No. Obs.	Total Obs.	Default Lat/Lon	Flag (total)	Default (total)	3-Sigma Edited	1 Cpr. Amp.
SRL_OPN_2PTS028_0465_20151031_112208_20151031_130038.EUM.nc	0.014	0.028	0.095	2581	5350	0	2744	0	25	0.088
SRL_OPN_2PTS028_0467_20151031_130037_20151031_145353.EUM.nc	0.055	0.057	0.101	3335	6362	0	2953	8	66	0.079
SRL_OPN_2PTS028_0470_20151031_145352_20151031_163339.EUM.nc	0.007	0.011	0.122	3189	5626	0	2325	15	97	0.064
SRL_OPN_2PTS028_0472_20151031_163338_20151031_181315.EUM.nc	0.003	0.001	0.103	2896	5616	0	2643	11	66	0.048
SRL_OPN_2PTS028_0474_20151031_181314_20151031_195241.EUM.nc	-0.002	-0.001	0.101	3069	5572	0	2360	23	120	0.040
SRL_OPN_2PTS028_0476_20151031_195240_20151031_213134.EUM.nc	0.007	0.001	0.102	3504	5453	0	1817	48	84	0.049
SRL_OPN_2PTS028_0478_20151031_213134_20151031_230936.EUM.nc	0.003	0.011	0.096	2192	5369	0	3095	7	75	0.017
SRL_OPN_2PTS028_0479_20151031_230935_20151101_004724.EUM.nc	0.044	0.045	0.093	3221	5485	0	2187	44	33	0.017
SRL_OPN_2PTS028_0481_20151101_004723_20151101_022541.EUM.nc	0.038	0.044	0.098	2833	5544	0	2604	14	93	0.008
SRL_OPN_2PTS028_0483_20151101_022540_20151101_040508.EUM.nc	0.029	0.041	0.118	2590	5445	0	2750	11	94	0.081
SRL_OPN_2PTS028_0485_20151101_040506_20151101_054636.EUM.nc	0.043	0.048	0.114	3364	5677	0	2231	7	75	0.081
SRL_OPN_2PTS028_0487_20151101_054636_20151101_073519.EUM.nc	0.015	0.009	0.095	3995	6185	0	2154	2	34	0.024
SRL_OPN_2PTS028_0490_20151101_073518_20151101_091337.EUM.nc	0.007	0.008	0.116	3331	5564	0	2103	9	121	0.031
SRL_OPN_2PTS028_0491_20151101_091336_20151101_105122.EUM.nc	0.033	0.036	0.124	2420	5502	0	3019	47	16	0.047
SRL_OPN_2PTS028_0493_20151101_105121_20151101_122935.EUM.nc	0.007	0.011	0.081	2331	5340	0	2910	11	88	0.076
SRL_OPN_2PTS028_0495_20151101_122935_20151101_140859.EUM.nc	0.036	0.043	0.101	2995	5545	0	2494	8	48	0.104
SRL_OPN_2PTS028_0497_20151101_140858_20151101_160219.EUM.nc	0.041	0.043	0.121	3314	6377	0	2931	21	111	0.060
SRL_OPN_2PTS028_0500_20151101_160219_20151101_174156.EUM.nc	0.010	0.015	0.117	2755	5627	0	2827	4	41	0.034
SRL_OPN_2PTS028_0502_20151101_174156_20151101_192130.EUM.nc	0.010	0.010	0.095	3296	5599	0	2199	5	99	0.035
SRL_OPN_2PTS028_0504_20151101_192129_20151101_210027.EUM.nc	0.003	-0.004	0.097	3494	5558	0	1932	14	118	0.069
SRL_OPN_2PTS028_0506_20151101_210026_20151101_223850.EUM.nc	0.020	0.029	0.098	2696	5352	0	2564	34	58	0.033
SRL_OPN_2PTS028_0507_20151101_223851_20151102_001649.EUM.nc	0.037	0.044	0.091	3094	5464	0	2313	10	47	0.029
SRL_OPN_2PTS028_0509_20151102_001648_20151102_015443.EUM.nc	0.032	0.034	0.095	3155	5510	0	2252	3	100	0.013
SRL_OPN_2PTS028_0511_20151102_015444_20151102_033349.EUM.nc	0.036	0.034	0.106	2865	5519	0	2552	24	78	0.064
SRL_OPN_2PTS028_0513_20151102_033348_20151102_051440.EUM.nc	0.048	0.065	0.130	2832	5547	0	2680	2	33	0.075
SRL_OPN_2PTS028_0515_20151102_051439_20151102_070426.EUM.nc	0.032	0.026	0.080	3559	6213	0	2508	17	129	0.006
SRL_OPN_2PTS028_0518_20151102_070425_20151102_084250.EUM.nc	-0.007	-0.006	0.101	3869	5613	0	1512	22	210	0.020
SRL_OPN_2PTS028_0519_20151102_084249_20151102_102046.EUM.nc	-0.019	-0.018	0.125	2449	5389	0	2729	48	163	0.084
SRL_OPN_2PTS028_0521_20151102_102046_20151102_115847.EUM.nc	0.051	0.047	0.088	2349	5450	0	2944	50	107	0.068
SRL_OPN_2PTS028_0523_20151102_115846_20151102_133735.EUM.nc	0.029	0.040	0.103	2892	5408	0	2488	8	20	0.091
SRL_OPN_2PTS028_0525_20151102_133735_20151102_153107.EUM.nc	0.054	0.063	0.116	3550	6387	0	2779	1	57	0.064
SRL_OPN_2PTS028_0528_20151102_153107_20151102_171046.EUM.nc	0.034	0.034	0.115	2731	5582	0	2816	5	30	0.071
SRL_OPN_2PTS028_0530_20151102_171045_20151102_185025.EUM.nc	-0.010	-0.003	0.079	3171	5525	0	2221	19	114	0.028
SRL_OPN_2PTS028_0532_20151102_185024_20151102_202933.EUM.nc	0.017	0.014	0.107	3333	5557	0	2107	21	96	0.082
SRL_OPN_2PTS028_0534_20151102_202932_20151102_220809.EUM.nc	0.003	-0.005	0.102	2824	5480	0	2433	49	174	0.050
SRL_OPN_2PTS028_0536_20151102_220808_20151102_234607.EUM.nc	0.042	0.047	0.080	2868	5522	0	2594	7	53	0.018
SRL_OPN_2PTS028_0537_20151102_234606_20151103_012352.EUM.nc	0.034	0.044	0.115	2992	5530	0	2474	8	56	0.050
SRL_OPN_2PTS028_0539_20151103_012351_20151103_030234.EUM.nc	0.033	0.040	0.096	2789	5585	0	2731	6	59	0.035
SRL_OPN_2PTS028_0541_20151103_030233_20151103_044246.EUM.nc	0.062	0.067	0.108	2764	5494	0	2679	9	42	0.054

– Continued on next page

Table 3: Sea Surface Height Anomaly (Model Wet) Statistics.

– Continued from previous page

File	Median	Mean	Std. Dev.	No. Obs.	Total Obs.	Default Lat/Lon	Flag (total)	Default (total)	3-Sigma Edited	1 Cpr. Amp.
SRL_OPN_2PTS028_0543_20151103_044246_20151103_062458.EUM.nc	0.028	0.028	0.096	3761	5779	0	1993	3	22	0.050
SRL_OPN_2PTS028_0545_20151103_062457_20151103_081158.EUM.nc	0.015	0.016	0.105	4078	6091	0	1950	3	60	0.038
SRL_OPN_2PTS028_0548_20151103_081157_20151103_095003.EUM.nc	-0.012	-0.019	0.143	2834	5406	0	2480	20	72	0.092
SRL_OPN_2PTS028_0549_20151103_095002_20151103_112757.EUM.nc	0.028	0.038	0.134	2026	5379	0	3242	42	69	0.039
SRL_OPN_2PTS028_0551_20151103_112756_20151103_130622.EUM.nc	0.037	0.048	0.092	2605	5454	0	2790	8	51	0.053
SRL_OPN_2PTS028_0553_20151103_130621_20151103_145948.EUM.nc	0.030	0.036	0.081	3322	6388	0	2961	4	101	0.046
SRL_OPN_2PTS028_0556_20151103_145947_20151103_163927.EUM.nc	0.037	0.049	0.122	3083	5608	0	2457	17	51	0.067
SRL_OPN_2PTS028_0558_20151103_163927_20151103_181909.EUM.nc	0.004	-0.000	0.110	2973	5502	0	2443	6	80	0.058
SRL_OPN_2PTS028_0560_20151103_181908_20151103_195827.EUM.nc	0.008	0.012	0.091	2993	5544	0	2333	8	210	0.029
SRL_OPN_2PTS028_0562_20151103_195826_20151103_213717.EUM.nc	0.016	0.021	0.112	3396	5539	0	2033	40	70	0.038
SRL_OPN_2PTS028_0564_20151103_213716_20151103_231525.EUM.nc	0.033	0.034	0.105	2354	5348	0	2952	20	22	0.041
SRL_OPN_2PTS028_0565_20151103_231525_20151104_005304.EUM.nc	0.053	0.053	0.098	3086	5513	0	2346	39	42	0.043
SRL_OPN_2PTS028_0567_20151104_005303_20151104_023126.EUM.nc	0.032	0.044	0.089	2939	5543	0	2555	7	42	0.035
SRL_OPN_2PTS028_0569_20151104_023125_20151104_041105.EUM.nc	0.041	0.046	0.105	2643	5509	0	2816	8	42	0.049
SRL_OPN_2PTS028_0571_20151104_041105_20151104_055234.EUM.nc	0.059	0.057	0.101	3496	5709	0	2141	8	64	0.042
SRL_OPN_2PTS028_0573_20151104_055233_20151104_074102.EUM.nc	0.021	0.014	0.095	3998	6156	0	2117	5	36	0.019
SRL_OPN_2PTS028_0576_20151104_074101_20151104_091918.EUM.nc	0.019	0.013	0.116	3171	5541	0	2238	5	127	0.058
SRL_OPN_2PTS028_0577_20151104_091917_20151104_105711.EUM.nc	-0.007	0.003	0.126	2281	5499	0	3150	40	28	0.039
SRL_OPN_2PTS028_0579_20151104_105711_20151104_123518.EUM.nc	0.009	0.018	0.100	2330	5309	0	2948	5	26	0.111
SRL_OPN_2PTS028_0581_20151104_123518_20151104_141445.EUM.nc	0.064	0.062	0.091	3090	5521	0	2366	0	65	0.090
SRL_OPN_2PTS028_0583_20151104_141445_20151104_160807.EUM.nc	0.058	0.060	0.126	3491	6367	0	2814	4	58	0.064
SRL_OPN_2PTS028_0586_20151104_160806_20151104_174752.EUM.nc	0.001	-0.012	0.127	2819	5583	0	2731	10	23	0.038
SRL_OPN_2PTS028_0588_20151104_174751_20151104_192717.EUM.nc	0.014	0.010	0.109	3169	5608	0	2323	8	108	0.022
SRL_OPN_2PTS028_0590_20151104_192716_20151104_210620.EUM.nc	0.014	0.007	0.104	3346	5526	0	2029	26	125	0.087
SRL_OPN_2PTS028_0592_20151104_210619_20151104_224432.EUM.nc	0.035	0.041	0.116	2549	5289	0	2668	14	58	0.018
SRL_OPN_2PTS028_0593_20151104_224430_20151105_002221.EUM.nc	0.040	0.048	0.097	3029	5471	0	2337	17	88	0.043
SRL_OPN_2PTS028_0595_20151105_002220_20151105_020027.EUM.nc	0.017	0.019	0.090	3060	5541	0	2391	8	82	0.055
SRL_OPN_2PTS028_0597_20151105_020026_20151105_033929.EUM.nc	0.060	0.058	0.114	2787	5488	0	2618	12	71	0.051
SRL_OPN_2PTS028_0599_20151105_033929_20151105_052026.EUM.nc	0.056	0.055	0.104	2762	5549	0	2736	1	50	0.016
SRL_OPN_2PTS028_0601_20151105_052025_20151105_071002.EUM.nc	0.016	0.013	0.087	3621	6192	0	2481	22	68	0.040
SRL_OPN_2PTS028_0604_20151105_071001_20151105_084832.EUM.nc	0.007	0.007	0.108	3941	5602	0	1568	7	86	0.078
SRL_OPN_2PTS028_0605_20151105_084830_20151105_102619.EUM.nc	-0.018	-0.017	0.136	2596	5398	0	2719	26	57	0.072
SRL_OPN_2PTS028_0607_20151105_102618_20151105_120422.EUM.nc	0.007	0.007	0.097	2459	5437	0	2927	18	33	0.070
SRL_OPN_2PTS028_0609_20151105_120420_20151105_134323.EUM.nc	0.030	0.036	0.096	2914	5437	0	2482	16	25	0.084
SRL_OPN_2PTS028_0611_20151105_134323_20151105_153646.EUM.nc	0.030	0.037	0.102	3560	6400	0	2809	4	27	0.043
SRL_OPN_2PTS028_0614_20151105_153646_20151105_171632.EUM.nc	0.061	0.048	0.133	2655	4655	0	1962	3	35	0.100
SRL_OPN_2PTS028_0616_20151105_171631_20151105_185602.EUM.nc	0.010	0.011	0.100	3152	5497	0	2259	18	68	0.034
SRL_OPN_2PTS028_0618_20151105_185601_20151105_203516.EUM.nc	0.035	0.036	0.111	3365	5570	0	2104	18	83	0.035
SRL_OPN_2PTS028_0620_20151105_203515_20151105_221350.EUM.nc	-0.008	-0.004	0.087	2719	5465	0	2552	41	153	0.023

– Continued on next page

Table 3: Sea Surface Height Anomaly (Model Wet) Statistics.

– Continued from previous page

File	Median	Mean	Std. Dev.	No. Obs.	Total Obs.	Default Lat/Lon	Flag (total)	Default (total)	3-Sigma Edited	1 Cpr. Amp.
SRL_OPN_2PTS028_0622_20151105_221351_20151105_235139.EUM.nc	0.041	0.045	0.078	2832	5463	0	2540	23	68	0.058
SRL_OPN_2PTS028_0623_20151105_235137_20151106_012931.EUM.nc	0.042	0.042	0.091	3025	5524	0	2370	16	113	0.034
SRL_OPN_2PTS028_0625_20151106_012932_20151106_030810.EUM.nc	0.018	0.033	0.112	2804	5555	0	2692	13	46	0.069
SRL_OPN_2PTS028_0627_20151106_030810_20151106_044829.EUM.nc	0.069	0.065	0.097	2729	5484	0	2666	9	80	0.029
SRL_OPN_2PTS028_0629_20151106_044829_20151106_063058.EUM.nc	0.036	0.033	0.089	3748	5772	0	1983	0	41	0.030
SRL_OPN_2PTS028_0631_20151106_063058_20151106_081739.EUM.nc	0.012	0.012	0.102	4082	6074	0	1859	2	131	0.066
SRL_OPN_2PTS028_0634_20151106_081738_20151106_095543.EUM.nc	-0.011	-0.023	0.124	2729	5390	0	2554	19	88	0.048
SRL_OPN_2PTS028_0635_20151106_095542_20151106_113328.EUM.nc	-0.012	-0.010	0.122	2259	5321	0	2981	24	57	0.123
SRL_OPN_2PTS028_0637_20151106_113328_20151106_131206.EUM.nc	0.003	0.021	0.103	2669	5388	0	2676	15	28	0.124
SRL_OPN_2PTS028_0639_20151106_131205_20151106_150525.EUM.nc	0.054	0.052	0.101	3317	6356	0	2929	8	102	0.044
SRL_OPN_2PTS028_0642_20151106_150524_20151106_164512.EUM.nc	0.030	0.038	0.119	2918	5609	0	2639	7	45	0.064
SRL_OPN_2PTS028_0644_20151106_164512_20151106_182446.EUM.nc	0.010	0.006	0.096	3098	5505	0	2363	6	38	0.060
SRL_OPN_2PTS028_0646_20151106_182445_20151106_200409.EUM.nc	0.017	0.016	0.103	3033	5544	0	2441	6	64	0.043
SRL_OPN_2PTS028_0648_20151106_200408_20151106_214250.EUM.nc	0.027	0.023	0.103	3160	5516	0	2151	49	156	0.048
SRL_OPN_2PTS028_0650_20151106_214249_20151106_232055.EUM.nc	0.019	0.026	0.095	2446	5362	0	2851	19	46	0.037
SRL_OPN_2PTS028_0651_20151106_232054_20151107_005843.EUM.nc	0.034	0.044	0.110	3038	5521	0	2414	44	25	0.047
SRL_OPN_2PTS028_0653_20151107_005843_20151107_023708.EUM.nc	0.048	0.055	0.099	2900	5555	0	2575	20	60	0.053
SRL_OPN_2PTS028_0655_20151107_023707_20151107_041646.EUM.nc	0.055	0.059	0.113	2644	5500	0	2772	24	60	0.011
SRL_OPN_2PTS028_0657_20151107_041645_20151107_055831.EUM.nc	0.047	0.045	0.085	3409	5717	0	2104	14	190	0.027
SRL_OPN_2PTS028_0659_20151107_055830_20151107_074643.EUM.nc	0.004	0.006	0.089	3885	6134	0	2068	3	178	0.041
SRL_OPN_2PTS028_0662_20151107_074642_20151107_092458.EUM.nc	0.024	0.010	0.115	3001	5508	0	2354	16	137	0.044
SRL_OPN_2PTS028_0663_20151107_092458_20151107_110242.EUM.nc	-0.002	-0.004	0.112	2227	5472	0	3186	22	37	0.023
SRL_OPN_2PTS028_0665_20151107_110241_20151107_124100.EUM.nc	-0.017	-0.003	0.107	2397	5317	0	2893	10	17	0.181
SRL_OPN_2PTS028_0667_20151107_124101_20151107_142034.EUM.nc	0.077	0.080	0.102	3159	5510	0	2294	13	44	0.108
SRL_OPN_2PTS028_0669_20151107_142035_20151107_161352.EUM.nc	0.039	0.055	0.121	3435	6389	0	2850	13	91	0.082
SRL_OPN_2PTS028_0672_20151107_161352_20151107_175329.EUM.nc	0.052	0.051	0.116	2811	5566	0	2716	6	33	0.079
SRL_OPN_2PTS028_0674_20151107_175329_20151107_193300.EUM.nc	0.022	0.020	0.106	3122	5609	0	2373	19	95	0.022
SRL_OPN_2PTS028_0676_20151107_193259_20151107_211153.EUM.nc	0.007	0.005	0.082	3218	5439	0	2023	18	180	0.044
SRL_OPN_2PTS028_0678_20151107_211151_20151107_225011.EUM.nc	-0.020	-0.020	0.115	2370	5409	0	2929	22	88	0.058
SRL_OPN_2PTS028_0679_20151107_225011_20151108_002759.EUM.nc	0.050	0.056	0.095	3104	5439	0	2229	17	89	0.053
SRL_OPN_2PTS028_0681_20151108_002758_20151108_020558.EUM.nc	0.043	0.047	0.107	2928	5556	0	2578	30	20	0.062
SRL_OPN_2PTS028_0683_20151108_020558_20151108_034516.EUM.nc	0.059	0.072	0.102	2795	5564	0	2722	10	37	0.024
SRL_OPN_2PTS028_0685_20151108_034515_20151108_052619.EUM.nc	0.042	0.045	0.104	2715	5563	0	2799	9	40	0.015
SRL_OPN_2PTS028_0687_20151108_052619_20151108_071543.EUM.nc	0.000	-0.003	0.082	3799	6198	0	2357	11	31	0.034
SRL_OPN_2PTS028_0690_20151108_071543_20151108_085402.EUM.nc	0.017	0.015	0.102	3754	5593	0	1724	20	95	0.043
SRL_OPN_2PTS028_0691_20151108_085401_20151108_103158.EUM.nc	0.000	0.015	0.147	2412	5508	0	3002	25	69	0.074
SRL_OPN_2PTS028_0693_20151108_103157_20151108_121002.EUM.nc	-0.015	-0.008	0.092	2377	5409	0	2964	26	42	0.114
SRL_OPN_2PTS028_0695_20151108_121001_20151108_134900.EUM.nc	0.040	0.047	0.106	2905	5426	0	2442	12	67	0.125
SRL_OPN_2PTS028_0697_20151108_134859_20151108_154232.EUM.nc	0.030	0.029	0.115	3562	6380	0	2760	1	57	0.061

– Continued on next page

Table 3: Sea Surface Height Anomaly (Model Wet) Statistics.

– Continued from previous page

File	Median	Mean	Std. Dev.	No. Obs.	Total Obs.	Default Lat/Lon	Flag (total)	Default (total)	3-Sigma Edited	1 Cpr. Amp.
SRL_OPN_2PTS028_0700_20151108_154232_20151108_172211.EUM.nc	0.068	0.063	0.114	2671	5509	0	2769	6	63	0.064
SRL_OPN_2PTS028_0702_20151108_172210_20151108_190147.EUM.nc	0.024	0.026	0.102	3145	5598	0	2352	6	95	0.050
SRL_OPN_2PTS028_0704_20151108_190146_20151108_204051.EUM.nc	0.013	0.013	0.106	3497	5552	0	1897	13	145	0.032
SRL_OPN_2PTS028_0706_20151108_204051_20151108_221923.EUM.nc	-0.014	-0.015	0.087	2833	5359	0	2401	34	91	0.005
SRL_OPN_2PTS028_0708_20151108_221923_20151108_235718.EUM.nc	0.030	0.031	0.107	2944	5502	0	2442	10	106	0.062
SRL_OPN_2PTS028_0717_20151109_063652_20151109_082315.EUM.nc	0.019	0.019	0.135	4095	6056	0	1855	5	101	0.039
SRL_OPN_2PTS028_0720_20151109_082315_20151109_100115.EUM.nc	-0.004	-0.011	0.124	2718	5402	0	2570	10	104	0.079
SRL_OPN_2PTS028_0721_20151109_100116_20151109_113912.EUM.nc	-0.012	-0.000	0.104	2221	5359	0	3001	48	89	0.080
SRL_OPN_2PTS028_0723_20151109_113911_20151109_131744.EUM.nc	0.005	0.021	0.109	2768	5377	0	2569	7	33	0.146
SRL_OPN_2PTS028_0725_20151109_131744_20151109_151104.EUM.nc	0.049	0.053	0.112	3408	6376	0	2921	8	39	0.086
SRL_OPN_2PTS028_0728_20151109_151104_20151109_165052.EUM.nc	0.021	0.040	0.116	2777	5590	0	2702	11	100	0.066
SRL_OPN_2PTS028_0730_20151109_165051_20151109_183034.EUM.nc	0.016	0.017	0.105	3058	5496	0	2354	7	77	0.070
SRL_OPN_2PTS028_0732_20151109_183032_20151109_200946.EUM.nc	0.007	0.002	0.100	2977	5526	0	2366	14	169	0.033
SRL_OPN_2PTS028_0734_20151109_200946_20151109_214834.EUM.nc	0.000	-0.001	0.108	3259	5494	0	2107	27	101	0.050
SRL_OPN_2PTS028_0736_20151109_214833_20151109_232636.EUM.nc	0.033	0.041	0.107	2497	5313	0	2711	54	51	0.030
SRL_OPN_2PTS028_0737_20151109_232635_20151110_010417.EUM.nc	0.015	0.024	0.099	2772	5507	0	2644	15	76	0.070
SRL_OPN_2PTS028_0739_20151110_010416_20151110_024245.EUM.nc	0.040	0.037	0.121	2889	5564	0	2629	11	35	0.072
SRL_OPN_2PTS028_0741_20151110_024244_20151110_042237.EUM.nc	0.034	0.041	0.097	2635	5506	0	2783	10	78	0.028
SRL_OPN_2PTS028_0743_20151110_042237_20151110_060421.EUM.nc	0.046	0.035	0.117	3588	5730	0	2074	4	64	0.095
SRL_OPN_2PTS028_0745_20151110_060420_20151110_075220.EUM.nc	0.037	0.029	0.106	3971	6110	0	2059	4	76	0.054
SRL_OPN_2PTS028_0748_20151110_075219_20151110_093031.EUM.nc	0.025	0.014	0.121	3011	5486	0	2407	6	62	0.061
SRL_OPN_2PTS028_0749_20151110_093030_20151110_110823.EUM.nc	-0.004	-0.010	0.140	2255	5435	0	3127	36	17	0.086
SRL_OPN_2PTS028_0751_20151110_110823_20151110_124637.EUM.nc	-0.029	-0.016	0.093	2333	5294	0	2909	2	50	0.134
SRL_OPN_2PTS028_0753_20151110_124636_20151110_143953.EUM.nc	0.053	0.062	0.100	3162	6237	0	2971	9	95	0.105
SRL_OPN_2PTS028_0756_20151110_143953_20151110_161931.EUM.nc	0.018	0.017	0.109	3303	5640	0	2179	7	151	0.022
SRL_OPN_2PTS028_0758_20151110_161930_20151110_175916.EUM.nc	0.024	0.016	0.119	2902	5608	0	2678	1	27	0.050
SRL_OPN_2PTS028_0760_20151110_175916_20151110_193837.EUM.nc	-0.000	-0.004	0.105	3177	5594	0	2339	6	72	0.020
SRL_OPN_2PTS028_0762_20151110_193836_20151110_211737.EUM.nc	0.004	0.009	0.092	3271	5449	0	1961	30	187	0.036
SRL_OPN_2PTS028_0764_20151110_211736_20151110_225552.EUM.nc	-0.001	0.004	0.110	2410	5424	0	2944	12	58	0.054
SRL_OPN_2PTS028_0765_20151110_225551_20151111_003333.EUM.nc	0.036	0.049	0.113	3213	5443	0	2164	23	43	0.078
SRL_OPN_2PTS028_0767_20151111_003333_20151111_021141.EUM.nc	0.013	0.028	0.106	2887	5547	0	2609	3	48	0.058
SRL_OPN_2PTS028_0769_20151111_021141_20151111_035103.EUM.nc	0.040	0.036	0.076	2503	5517	0	2794	29	191	0.011
SRL_OPN_2PTS028_0771_20151111_035103_20151111_053206.EUM.nc	0.034	0.038	0.118	2787	5560	0	2739	13	21	0.079
SRL_OPN_2PTS028_0773_20151111_053205_20151111_072119.EUM.nc	0.025	0.023	0.085	3843	6206	0	2227	18	118	0.030
SRL_OPN_2PTS028_0776_20151111_072119_20151111_085945.EUM.nc	0.021	0.020	0.113	3697	5607	0	1829	12	69	0.026
SRL_OPN_2PTS028_0777_20151111_085944_20151111_103738.EUM.nc	-0.012	-0.013	0.125	2348	5461	0	2973	60	80	0.069
SRL_OPN_2PTS028_0779_20151111_103738_20151111_121537.EUM.nc	0.007	0.008	0.096	2336	5413	0	2931	36	110	0.101
SRL_OPN_2PTS028_0781_20151111_121536_20151111_135448.EUM.nc	0.004	0.019	0.113	2959	5434	0	2431	5	39	0.147
SRL_OPN_2PTS028_0783_20151111_135447_20151111_154812.EUM.nc	0.007	0.014	0.127	3523	6359	0	2712	11	113	0.079

– Continued on next page

Table 3: Sea Surface Height Anomaly (Model Wet) Statistics.

– Continued from previous page

File	Median	Mean	Std. Dev.	No. Obs.	Total Obs.	Default Lat/Lon	Flag (total)	Default (total)	3-Sigma Edited	1 Cpr. Amp.
SRL_OPN_2PTS028_0786_20151111_154811_20151111_172758.EUM.nc	0.064	0.069	0.120	2695	5501	0	2754	3	49	0.074
SRL_OPN_2PTS028_0788_20151111_172757_20151111_190725.EUM.nc	0.002	0.017	0.112	3342	5609	0	2227	18	22	0.070
SRL_OPN_2PTS028_0790_20151111_190724_20151111_204636.EUM.nc	-0.001	0.002	0.108	3583	5575	0	1883	19	90	0.027
SRL_OPN_2PTS028_0792_20151111_204634_20151111_222504.EUM.nc	0.003	0.002	0.081	2882	5369	0	2380	28	79	0.037
SRL_OPN_2PTS028_0794_20151111_222503_20151112_000250.EUM.nc	0.041	0.043	0.097	3005	5505	0	2379	22	99	0.044
SRL_OPN_2PTS028_0795_20151112_000249_20151112_014048.EUM.nc	0.007	0.016	0.115	3120	5542	0	2364	14	44	0.116
SRL_OPN_2PTS028_0797_20151112_014047_20151112_031933.EUM.nc	0.038	0.047	0.114	2743	5509	0	2682	16	68	0.094
SRL_OPN_2PTS028_0799_20151112_031933_20151112_050007.EUM.nc	0.051	0.053	0.100	2816	5533	0	2636	25	56	0.036
SRL_OPN_2PTS028_0801_20151112_050006_20151112_064244.EUM.nc	0.036	0.033	0.080	3648	5799	0	2010	7	134	0.021
SRL_OPN_2PTS028_0803_20151112_064244_20151112_082854.EUM.nc	0.001	0.003	0.106	3981	6027	0	1798	2	246	0.021
SRL_OPN_2PTS028_0806_20151112_082854_20151112_100647.EUM.nc	-0.015	-0.003	0.127	2727	5367	0	2571	4	65	0.017
SRL_OPN_2PTS028_0807_20151112_100646_20151112_114443.EUM.nc	0.035	0.034	0.086	2323	5373	0	2943	21	86	0.057
SRL_OPN_2PTS028_0809_20151112_114444_20151112_132330.EUM.nc	-0.006	0.009	0.117	2783	5337	0	2517	5	32	0.149
SRL_OPN_2PTS028_0811_20151112_132329_20151112_151651.EUM.nc	-0.081	1.028	2.527	2986	6008	0	2671	85	266	3.943
SRL_OPN_2PTS028_0814_20151112_151651_20151112_165637.EUM.nc	-0.075	-0.102	0.198	2780	5563	0	2750	16	17	0.274
SRL_OPN_2PTS028_0816_20151112_165637_20151112_183610.EUM.nc	-0.018	-0.016	0.115	3123	5494	0	2312	8	51	0.092
SRL_OPN_2PTS028_0818_20151112_183609_20151112_201529.EUM.nc	0.007	0.003	0.135	3213	5528	0	2236	16	63	0.093
SRL_OPN_2PTS028_0820_20151112_201528_20151112_215414.EUM.nc	-0.022	-0.039	0.121	3135	5467	0	2150	64	118	0.074
SRL_OPN_2PTS028_0822_20151112_215414_20151112_233206.EUM.nc	0.036	0.043	0.075	2263	5321	0	2826	16	216	0.049
SRL_OPN_2PTS028_0823_20151112_233205_20151113_010956.EUM.nc	0.017	0.033	0.100	2793	5525	0	2693	16	23	0.059
SRL_OPN_2PTS028_0825_20151113_010956_20151113_024826.EUM.nc	0.059	0.071	0.104	2812	5573	0	2720	4	37	0.083
SRL_OPN_2PTS028_0827_20151113_024827_20151113_042817.EUM.nc	0.052	0.059	0.099	2657	5512	0	2732	15	108	0.031
SRL_OPN_2PTS028_0829_20151113_042816_20151113_061017.EUM.nc	0.058	0.047	0.111	3619	5716	0	2072	3	22	0.091
SRL_OPN_2PTS028_0831_20151113_061017_20151113_075758.EUM.nc	-0.003	-0.010	0.095	3811	6091	0	2056	19	205	0.034
SRL_OPN_2PTS028_0834_20151113_075758_20151113_093609.EUM.nc	0.009	0.002	0.126	2828	5497	0	2549	23	97	0.039
SRL_OPN_2PTS028_0835_20151113_093608_20151113_111353.EUM.nc	-0.011	-0.010	0.095	2140	5401	0	3156	49	56	0.021
SRL_OPN_2PTS028_0837_20151113_111352_20151113_125217.EUM.nc	-0.016	-0.005	0.088	2441	5314	0	2800	7	66	0.097
SRL_OPN_2PTS028_0839_20151113_125217_20151113_144530.EUM.nc	0.049	0.048	0.128	3277	6278	0	2964	5	32	0.167
SRL_OPN_2PTS028_0842_20151113_144530_20151113_162516.EUM.nc	-0.000	0.010	0.102	3260	5645	0	2239	9	137	0.043
SRL_OPN_2PTS028_0844_20151113_162516_20151113_180452.EUM.nc	-0.002	-0.000	0.105	2862	5629	0	2672	5	90	0.071
SRL_OPN_2PTS028_0846_20151113_180451_20151113_194420.EUM.nc	-0.004	-0.006	0.109	3181	5597	0	2320	7	89	0.070
SRL_OPN_2PTS028_0848_20151113_194420_20151113_212316.EUM.nc	0.014	0.005	0.103	3376	5424	0	1893	32	123	0.073
SRL_OPN_2PTS028_0850_20151113_212316_20151113_230122.EUM.nc	0.032	0.043	0.136	2291	5300	0	2973	19	17	0.076
SRL_OPN_2PTS028_0851_20151113_230121_20151114_003910.EUM.nc	0.040	0.046	0.100	3239	5489	0	2146	26	78	0.051
SRL_OPN_2PTS028_0853_20151114_003909_20151114_021723.EUM.nc	0.039	0.056	0.093	2855	5553	0	2620	10	68	0.037
SRL_OPN_2PTS028_0855_20151114_021722_20151114_035641.EUM.nc	0.028	0.038	0.097	2649	5542	0	2840	12	41	0.031
SRL_OPN_2PTS028_0857_20151114_035641_20151114_053759.EUM.nc	0.036	0.036	0.119	2953	5509	0	2475	14	67	0.080
SRL_OPN_2PTS028_0859_20151114_053759_20151114_072659.EUM.nc	0.020	0.009	0.095	3980	6180	0	2085	6	109	0.049
SRL_OPN_2PTS028_0862_20151114_072658_20151114_090523.EUM.nc	0.035	0.027	0.116	3569	5576	0	1938	11	58	0.036

– Continued on next page

Table 3: Sea Surface Height Anomaly (Model Wet) Statistics.

– Continued from previous page

File	Median	Mean	Std. Dev.	No. Obs.	Total Obs.	Default Lat/Lon	Flag (total)	Default (total)	3-Sigma Edited	1 Cpr. Amp.
SRL_OPN_2PTS028_0863_20151114_090523_20151114_104307.EUM.nc	0.013	0.003	0.113	2418	5474	0	2867	65	124	0.047
SRL_OPN_2PTS028_0865_20151114_104307_20151114_122117.EUM.nc	0.011	0.019	0.088	2427	5436	0	2895	15	99	0.088
SRL_OPN_2PTS028_0867_20151114_122116_20151114_140034.EUM.nc	0.004	0.018	0.115	3139	5469	0	2281	15	34	0.095
SRL_OPN_2PTS028_0869_20151114_140032_20151114_155356.EUM.nc	0.035	0.038	0.108	3356	6361	0	2943	5	57	0.045
SRL_OPN_2PTS028_0872_20151114_155355_20151114_173333.EUM.nc	0.008	0.008	0.102	2647	5467	0	2746	5	69	0.058
SRL_OPN_2PTS028_0874_20151114_173333_20151114_191309.EUM.nc	0.009	0.016	0.113	3401	5600	0	2148	13	38	0.069
SRL_OPN_2PTS028_0876_20151114_191308_20151114_205209.EUM.nc	0.006	-0.005	0.099	3497	5582	0	1926	30	129	0.061
SRL_OPN_2PTS028_0878_20151114_205208_20151114_223036.EUM.nc	0.010	0.012	0.085	2881	5349	0	2366	46	56	0.031
SRL_OPN_2PTS028_0879_20151114_223035_20151115_000827.EUM.nc	0.038	0.042	0.103	3081	5468	0	2332	12	43	0.052
SRL_OPN_2PTS028_0881_20151115_000827_20151115_014619.EUM.nc	0.024	0.025	0.105	3158	5527	0	2321	6	42	0.069
SRL_OPN_2PTS028_0883_20151115_014617_20151115_032517.EUM.nc	0.029	0.033	0.100	2831	5488	0	2560	14	83	0.064
SRL_OPN_2PTS028_0885_20151115_032516_20151115_050557.EUM.nc	0.044	0.048	0.123	2753	5548	0	2708	12	75	0.098
SRL_OPN_2PTS028_0887_20151115_050556_20151115_065600.EUM.nc	0.033	0.032	0.083	3625	6212	0	2479	2	106	0.049
SRL_OPN_2PTS028_0890_20151115_065558_20151115_083426.EUM.nc	0.015	0.011	0.106	4007	5620	0	1400	2	211	0.052
SRL_OPN_2PTS028_0892_20151115_083425_20151115_101224.EUM.nc	0.004	0.005	0.135	2615	5372	0	2667	20	70	0.055
SRL_OPN_2PTS028_0893_20151115_101223_20151115_115023.EUM.nc	0.034	0.045	0.088	2353	5411	0	2931	29	98	0.028
SRL_OPN_2PTS028_0895_20151115_115021_20151115_132903.EUM.nc	-0.001	0.017	0.099	2792	5367	0	2486	13	76	0.087
SRL_OPN_2PTS028_0897_20151115_132903_20151115_152236.EUM.nc	0.059	0.072	0.111	3470	6350	0	2821	4	55	0.088
SRL_OPN_2PTS028_0900_20151115_152235_20151115_170214.EUM.nc	0.038	0.039	0.131	2686	5545	0	2779	11	69	0.107
SRL_OPN_2PTS028_0902_20151115_170214_20151115_184154.EUM.nc	-0.002	-0.003	0.100	3134	5484	0	2277	3	70	0.024
SRL_OPN_2PTS028_0904_20151115_184153_20151115_202104.EUM.nc	-0.004	-0.017	0.112	3273	5531	0	2122	9	127	0.066
SRL_OPN_2PTS028_0906_20151115_202103_20151115_215944.EUM.nc	0.007	-0.006	0.097	2883	5439	0	2342	37	177	0.060
SRL_OPN_2PTS028_0908_20151115_215945_20151115_233744.EUM.nc	0.029	0.034	0.093	2607	5439	0	2751	9	72	0.058
SRL_OPN_2PTS028_0909_20151115_233743_20151116_011528.EUM.nc	0.042	0.051	0.100	2995	5468	0	2404	5	64	0.050
SRL_OPN_2PTS028_0911_20151116_011527_20151116_025403.EUM.nc	0.028	0.047	0.095	2813	5537	0	2685	0	39	0.032
SRL_OPN_2PTS028_0913_20151116_025402_20151116_043407.EUM.nc	0.020	0.029	0.102	2756	5501	0	2683	14	48	0.047
SRL_OPN_2PTS028_0915_20151116_043406_20151116_061607.EUM.nc	0.040	0.037	0.108	3654	5748	0	2035	4	55	0.079
SRL_OPN_2PTS028_0917_20151116_061606_20151116_080332.EUM.nc	-0.003	-0.013	0.093	3954	6089	0	2010	6	119	0.042
SRL_OPN_2PTS028_0920_20151116_080332_20151116_094140.EUM.nc	0.026	0.020	0.145	2890	5513	0	2575	8	40	0.088
SRL_OPN_2PTS028_0921_20151116_094139_20151116_111933.EUM.nc	0.006	0.006	0.107	2175	5336	0	3053	59	49	0.090
SRL_OPN_2PTS028_0923_20151116_111932_20151116_125801.EUM.nc	0.005	0.014	0.084	2526	5291	0	2709	12	44	0.100
SRL_OPN_2PTS028_0925_20151116_125801_20151116_145115.EUM.nc	0.027	0.032	0.108	3322	6296	0	2919	13	42	0.078
SRL_OPN_2PTS028_0928_20151116_145114_20151116_163053.EUM.nc	0.005	0.011	0.112	3259	5631	0	2319	18	35	0.056
SRL_OPN_2PTS028_0930_20151116_163053_20151116_181037.EUM.nc	-0.007	-0.011	0.116	2925	5593	0	2610	5	53	0.057
SRL_OPN_2PTS028_0932_20151116_181036_20151116_194956.EUM.nc	-0.004	-0.011	0.118	3107	5556	0	2329	6	114	0.051
SRL_OPN_2PTS028_0934_20151116_194955_20151116_212850.EUM.nc	-0.003	-0.010	0.097	3429	5426	0	1827	46	124	0.047
SRL_OPN_2PTS028_0936_20151116_212849_20151116_230701.EUM.nc	0.022	0.021	0.106	2209	5321	0	3074	9	29	0.020
SRL_OPN_2PTS028_0937_20151116_230701_20151117_004449.EUM.nc	0.051	0.062	0.105	3192	5463	0	2216	29	26	0.050
SRL_OPN_2PTS028_0939_20151117_004448_20151117_022257.EUM.nc	0.008	0.025	0.094	2860	5554	0	2628	4	62	0.039

– Continued on next page

Table 3: Sea Surface Height Anomaly (Model Wet) Statistics.

– Continued from previous page

File	Median	Mean	Std. Dev.	No. Obs.	Total Obs.	Default Lat/Lon	Flag (total)	Default (total)	3-Sigma Edited	1 Cpr. Amp.
SRL_OPN_2PTS028_0941_20151117_022257_20151117_040228.EUM.nc	0.008	0.017	0.106	2716	5460	0	2701	5	38	0.036
SRL_OPN_2PTS028_0943_20151117_040229_20151117_054346.EUM.nc	0.040	0.036	0.113	3219	5650	0	2313	9	109	0.081
SRL_OPN_2PTS028_0945_20151117_054346_20151117_073243.EUM.nc	0.026	0.018	0.076	3951	6166	0	2124	2	89	0.022
SRL_OPN_2PTS028_0948_20151117_073242_20151117_091053.EUM.nc	0.024	0.014	0.114	3347	5546	0	2123	11	65	0.034
SRL_OPN_2PTS028_0949_20151117_091052_20151117_104847.EUM.nc	0.045	0.032	0.158	2455	5528	0	2980	43	50	0.064
SRL_OPN_2PTS028_0951_20151117_104846_20151117_122650.EUM.nc	0.004	0.014	0.095	2405	5326	0	2828	41	52	0.074
SRL_OPN_2PTS028_0953_20151117_122650_20151117_140611.EUM.nc	-0.009	0.006	0.098	3082	5510	0	2404	1	23	0.077
SRL_OPN_2PTS028_0955_20151117_140611_20151117_155933.EUM.nc	0.032	0.038	0.107	3360	6365	0	2938	10	57	0.082
SRL_OPN_2PTS028_0958_20151117_155932_20151117_173919.EUM.nc	-0.007	0.004	0.104	2773	5616	0	2758	9	76	0.062
SRL_OPN_2PTS028_0960_20151117_173919_20151117_191844.EUM.nc	0.007	0.009	0.099	3346	5585	0	2173	10	56	0.025
SRL_OPN_2PTS028_0962_20151117_191844_20151117_205751.EUM.nc	-0.007	-0.015	0.089	3493	5575	0	1886	29	167	0.041
SRL_OPN_2PTS028_0964_20151117_205751_20151117_223616.EUM.nc	-0.002	-0.004	0.092	2833	5321	0	2385	13	90	0.039
SRL_OPN_2PTS028_0965_20151117_223615_20151118_001358.EUM.nc	0.038	0.047	0.088	3008	5469	0	2324	17	120	0.055
SRL_OPN_2PTS028_0967_20151118_001357_20151118_015159.EUM.nc	0.016	0.034	0.110	3149	5510	0	2317	6	38	0.027
SRL_OPN_2PTS028_0969_20151118_015159_20151118_033103.EUM.nc	0.017	0.033	0.104	2891	5492	0	2533	16	52	0.042
SRL_OPN_2PTS028_0971_20151118_033103_20151118_051140.EUM.nc	0.038	0.030	0.110	2792	5532	0	2676	0	64	0.072
SRL_OPN_2PTS028_0973_20151118_051141_20151118_070133.EUM.nc	0.017	0.017	0.084	3643	6209	0	2481	7	78	0.011
SRL_OPN_2PTS028_0976_20151118_070132_20151118_084006.EUM.nc	0.022	0.019	0.102	4013	5607	0	1453	8	133	0.032
SRL_OPN_2PTS028_0978_20151118_084005_20151118_101804.EUM.nc	0.003	-0.010	0.151	2586	5391	0	2705	24	76	0.082
SRL_OPN_2PTS028_0979_20151118_101803_20151118_115555.EUM.nc	0.045	0.048	0.091	2393	5409	0	2925	21	70	0.064
SRL_OPN_2PTS028_0981_20151118_115554_20151118_133449.EUM.nc	0.000	0.017	0.109	2882	5343	0	2437	3	21	0.090
SRL_OPN_2PTS028_0983_20151118_133448_20151118_152813.EUM.nc	0.038	0.032	0.109	3515	6349	0	2768	7	59	0.090
SRL_OPN_2PTS028_0986_20151118_152813_20151118_170800.EUM.nc	0.024	0.018	0.112	2741	5600	0	2804	2	53	0.066
SRL_OPN_2PTS028_0988_20151118_170759_20151118_184731.EUM.nc	0.002	0.006	0.094	3249	5484	0	2159	28	48	0.017
SRL_OPN_2PTS028_0990_20151118_184730_20151118_202647.EUM.nc	0.016	0.010	0.095	3294	5542	0	2106	19	123	0.038
SRL_OPN_2PTS028_0992_20151118_202646_20151118_220526.EUM.nc	-0.015	-0.019	0.092	2881	5444	0	2321	33	209	0.048
SRL_OPN_2PTS028_0994_20151118_220526_20151118_234315.EUM.nc	0.035	0.035	0.083	2768	5493	0	2617	28	80	0.023
SRL_OPN_2PTS028_0995_20151118_234314_20151119_012107.EUM.nc	0.025	0.036	0.097	2925	5492	0	2432	21	114	0.016
SRL_OPN_2PTS028_0997_20151119_012106_20151119_025948.EUM.nc	0.029	0.032	0.098	2805	5576	0	2692	8	71	0.018
SRL_OPN_2PTS028_0999_20151119_025948_20151119_043949.EUM.nc	0.046	0.048	0.087	2691	5513	0	2724	11	87	0.030

20 Ka-Band Significant Wave Height Table

Table 4: Ka-Band Significant Wave Height Statistics.

File	Median	Mean	Std. Dev.	No. Obs.	Total Obs.	Default Lat/Lon	Flag (total)	Default (total)	3-Sigma Edited
SRL_OPN_2PTS027_1001_20151015_043950_20151015_080908.EUM.nc	2.234	2.397	0.900	7634	11873	0	3842	2	395
SRL_OPN_2PTS028_0004_20151015_080907_20151015_094714.EUM.nc	2.034	2.190	0.979	3030	5550	0	2493	18	9
SRL_OPN_2PTS028_0005_20151015_094713_20151015_112508.EUM.nc	2.038	1.930	1.074	1909	5406	0	3277	26	194
SRL_OPN_2PTS028_0007_20151015_112507_20151015_130332.EUM.nc	2.642	2.549	0.752	2645	5350	0	2693	4	8
SRL_OPN_2PTS028_0009_20151015_130332_20151015_145656.EUM.nc	2.492	2.559	1.027	3422	6403	0	2827	1	153
SRL_OPN_2PTS028_0012_20151015_145655_20151015_163635.EUM.nc	2.431	2.761	1.397	3265	5628	0	2348	13	2
SRL_OPN_2PTS028_0014_20151015_163634_20151015_181617.EUM.nc	2.559	2.647	1.099	2901	5601	0	2581	5	114
SRL_OPN_2PTS028_0016_20151015_181616_20151015_195534.EUM.nc	2.171	2.244	0.897	2974	5558	0	2258	5	321
SRL_OPN_2PTS028_0018_20151015_195533_20151015_213427.EUM.nc	2.381	2.604	1.231	3719	5464	0	1703	24	18
SRL_OPN_2PTS028_0020_20151015_213427_20151015_231236.EUM.nc	2.165	2.501	1.510	2322	5384	0	3022	2	38
SRL_OPN_2PTS028_0021_20151015_231235_20151016_005015.EUM.nc	2.414	2.489	1.196	3206	5522	0	2297	12	7
SRL_OPN_2PTS028_0023_20151016_005014_20151016_022834.EUM.nc	2.612	2.773	1.269	3005	5533	0	2519	7	2
SRL_OPN_2PTS028_0025_20151016_022833_20151016_040812.EUM.nc	2.308	2.485	0.942	2628	5469	0	2769	3	69
SRL_OPN_2PTS028_0027_20151016_040811_20151016_054937.EUM.nc	2.628	2.883	1.258	3574	5726	0	2135	4	13
SRL_OPN_2PTS028_0029_20151016_054936_20151016_073810.EUM.nc	2.098	2.543	1.245	4017	6165	0	2115	3	30
SRL_OPN_2PTS028_0032_20151016_073810_20151016_091629.EUM.nc	2.181	2.419	1.052	3391	5545	0	2125	9	20
SRL_OPN_2PTS028_0033_20151016_091629_20151016_105421.EUM.nc	1.811	2.540	1.932	2401	5534	0	3108	20	5
SRL_OPN_2PTS028_0035_20151016_105420_20151016_123227.EUM.nc	2.600	2.504	0.902	2085	5345	0	2927	8	325
SRL_OPN_2PTS028_0037_20151016_123226_20151016_141154.EUM.nc	2.500	2.573	0.922	3104	5569	0	2364	3	98
SRL_OPN_2PTS028_0039_20151016_141153_20151016_160513.EUM.nc	2.553	2.733	1.276	3531	6398	0	2837	4	26
SRL_OPN_2PTS028_0042_20151016_160513_20151016_174500.EUM.nc	2.786	3.037	1.322	2859	5597	0	2727	7	4
SRL_OPN_2PTS028_0044_20151016_174500_20151016_192423.EUM.nc	2.252	2.445	1.295	3206	5622	0	2165	2	249
SRL_OPN_2PTS028_0046_20151016_192424_20151016_210328.EUM.nc	2.123	2.324	0.959	3708	5554	0	1827	13	6
SRL_OPN_2PTS028_0048_20151016_210327_20151016_224151.EUM.nc	1.966	2.814	1.905	2833	5331	0	2484	8	6
SRL_OPN_2PTS028_0049_20151016_224150_20151017_001932.EUM.nc	2.338	2.484	0.976	3071	5449	0	2365	7	6
SRL_OPN_2PTS028_0051_20151017_001931_20151017_015735.EUM.nc	2.443	2.603	1.232	3166	5549	0	2277	12	94
SRL_OPN_2PTS028_0053_20151017_015734_20151017_033637.EUM.nc	2.788	2.764	1.296	2898	5534	0	2604	7	25
SRL_OPN_2PTS028_0055_20151017_033635_20151017_051728.EUM.nc	2.770	2.718	1.072	2632	5589	0	2717	1	239
SRL_OPN_2PTS028_0057_20151017_051729_20151017_070710.EUM.nc	2.178	2.444	1.010	3559	6216	0	2454	10	193
SRL_OPN_2PTS028_0060_20151017_070710_20151017_084541.EUM.nc	2.082	2.245	0.822	3926	5605	0	1486	8	185
SRL_OPN_2PTS028_0061_20151017_084540_20151017_102328.EUM.nc	1.991	2.398	1.446	2707	5413	0	2672	11	23
SRL_OPN_2PTS028_0063_20151017_102328_20151017_120131.EUM.nc	2.231	2.489	1.174	2371	5472	0	2964	15	122
SRL_OPN_2PTS028_0065_20151017_120131_20151017_134030.EUM.nc	2.346	2.419	0.916	2754	5480	0	2480	21	225
SRL_OPN_2PTS028_0067_20151017_134029_20151017_153354.EUM.nc	2.470	2.525	0.953	3677	6372	0	2637	3	55
SRL_OPN_2PTS028_0070_20151017_153353_20151017_171341.EUM.nc	2.608	2.945	1.211	2774	5580	0	2802	2	2
SRL_OPN_2PTS028_0072_20151017_171340_20151017_185311.EUM.nc	2.183	2.763	1.625	3309	5542	0	2216	9	8

– Continued on next page

Table 4: Ka-Band Significant Wave Height Statistics.

– Continued from previous page

File	Median	Mean	Std. Dev.	No. Obs.	Total Obs.	Default Lat/Lon	Flag (total)	Default (total)	3-Sigma Edited
SRL_OPN_2PTS028_0074_20151017_185310_20151017_203225.EUM.nc	2.145	2.521	1.307	3499	5568	0	2007	9	53
SRL_OPN_2PTS028_0076_20151017_203224_20151017_221054.EUM.nc	2.356	2.780	1.412	3061	5444	0	2370	11	2
SRL_OPN_2PTS028_0078_20151017_221053_20151017_234850.EUM.nc	2.119	2.181	0.953	2761	5508	0	2585	7	155
SRL_OPN_2PTS028_0079_20151017_234849_20151018_012644.EUM.nc	2.310	2.663	1.384	3030	5530	0	2462	3	35
SRL_OPN_2PTS028_0081_20151018_012642_20151018_030519.EUM.nc	2.398	2.834	1.375	2860	5552	0	2683	3	6
SRL_OPN_2PTS028_0083_20151018_030517_20151018_044535.EUM.nc	2.600	3.204	1.992	2819	5509	0	2678	9	3
SRL_OPN_2PTS028_0085_20151018_044533_20151018_062752.EUM.nc	2.394	2.616	1.004	3628	5807	0	1970	2	207
SRL_OPN_2PTS028_0087_20151018_062752_20151018_081450.EUM.nc	1.924	2.158	0.842	3901	6082	0	1786	1	394
SRL_OPN_2PTS028_0090_20151018_081450_20151018_095246.EUM.nc	2.094	2.438	1.297	2929	5415	0	2465	16	5
SRL_OPN_2PTS028_0091_20151018_095245_20151018_113039.EUM.nc	2.063	2.558	1.522	2179	5320	0	3096	19	26
SRL_OPN_2PTS028_0093_20151018_113040_20151018_130916.EUM.nc	2.409	2.909	1.465	2682	5473	0	2787	2	2
SRL_OPN_2PTS028_0095_20151018_130915_20151018_150234.EUM.nc	2.494	2.505	0.853	3449	6398	0	2875	1	73
SRL_OPN_2PTS028_0098_20151018_150233_20151018_164212.EUM.nc	2.305	2.998	1.765	3070	5626	0	2545	9	2
SRL_OPN_2PTS028_0100_20151018_164211_20151018_182154.EUM.nc	2.386	2.604	1.153	3135	5544	0	2405	3	1
SRL_OPN_2PTS028_0102_20151018_182153_20151018_200120.EUM.nc	2.241	2.892	1.991	3201	5554	0	2345	4	4
SRL_OPN_2PTS028_0104_20151018_200120_20151018_214001.EUM.nc	2.294	2.490	1.111	3598	5527	0	1917	8	4
SRL_OPN_2PTS028_0106_20151018_214000_20151018_231808.EUM.nc	2.175	2.453	1.345	2426	5352	0	2897	8	21
SRL_OPN_2PTS028_0107_20151018_231807_20151019_005556.EUM.nc	2.255	2.455	1.290	3039	5539	0	2444	16	40
SRL_OPN_2PTS028_0109_20151019_005556_20151019_023412.EUM.nc	2.473	2.693	1.274	3045	5527	0	2473	6	3
SRL_OPN_2PTS028_0111_20151019_023411_20151019_041354.EUM.nc	2.672	3.252	1.593	2647	5471	0	2803	18	3
SRL_OPN_2PTS028_0113_20151019_041353_20151019_055527.EUM.nc	2.499	2.788	1.346	3590	5736	0	2083	5	58
SRL_OPN_2PTS028_0115_20151019_055526_20151019_074356.EUM.nc	2.130	2.575	1.257	4027	6146	0	2107	0	12
SRL_OPN_2PTS028_0118_20151019_074355_20151019_092202.EUM.nc	2.271	2.452	1.047	3219	5516	0	2291	5	1
SRL_OPN_2PTS028_0119_20151019_092201_20151019_105954.EUM.nc	2.300	2.323	1.348	2198	5500	0	3251	15	36
SRL_OPN_2PTS028_0121_20151019_105954_20151019_123812.EUM.nc	2.219	2.841	1.488	2388	5363	0	2959	4	12
SRL_OPN_2PTS028_0123_20151019_123812_20151019_141735.EUM.nc	2.446	2.402	0.526	2854	5529	0	2322	5	348
SRL_OPN_2PTS028_0125_20151019_141734_20151019_161053.EUM.nc	2.358	3.020	1.895	3575	6367	0	2757	12	23
SRL_OPN_2PTS028_0128_20151019_161052_20151019_175040.EUM.nc	2.612	2.532	1.006	2904	5606	0	2693	5	4
SRL_OPN_2PTS028_0130_20151019_175038_20151019_193002.EUM.nc	2.115	2.908	1.986	3311	5590	0	2263	10	6
SRL_OPN_2PTS028_0132_20151019_193001_20151019_210904.EUM.nc	2.550	2.631	1.095	3575	5455	0	1849	21	10
SRL_OPN_2PTS028_0134_20151019_210903_20151019_224724.EUM.nc	2.119	2.299	1.112	2597	5441	0	2784	19	41
SRL_OPN_2PTS028_0135_20151019_224723_20151020_002504.EUM.nc	2.092	2.118	0.917	2858	5411	0	2311	2	240
SRL_OPN_2PTS028_0137_20151020_002503_20151020_020311.EUM.nc	2.503	2.881	1.625	3171	5538	0	2321	3	43
SRL_OPN_2PTS028_0139_20151020_020311_20151020_034224.EUM.nc	2.362	2.745	1.442	2875	5555	0	2672	5	3
SRL_OPN_2PTS028_0141_20151020_034223_20151020_052316.EUM.nc	2.791	2.829	1.215	2659	5576	0	2745	3	169
SRL_OPN_2PTS028_0143_20151020_052315_20151020_071247.EUM.nc	2.374	2.758	1.340	3672	6214	0	2464	4	74
SRL_OPN_2PTS028_0146_20151020_071246_20151020_085116.EUM.nc	1.910	2.192	1.022	3968	5593	0	1535	22	68
SRL_OPN_2PTS028_0147_20151020_085115_20151020_102911.EUM.nc	2.424	2.562	1.420	2615	5508	0	2855	9	29
SRL_OPN_2PTS028_0149_20151020_102910_20151020_120706.EUM.nc	2.141	2.387	0.953	2376	5468	0	2952	23	117

– Continued on next page

Table 4: Ka-Band Significant Wave Height Statistics.

– Continued from previous page

File	Median	Mean	Std. Dev.	No. Obs.	Total Obs.	Default Lat/Lon	Flag (total)	Default (total)	3-Sigma Edited
SRL_OPN_2PTS028_0151_20151020_120705_20151020_134609.EUM.nc	2.345	2.401	0.890	2819	5468	0	2512	7	130
SRL_OPN_2PTS028_0153_20151020_134608_20151020_153934.EUM.nc	2.709	3.004	1.515	3744	6386	0	2634	1	7
SRL_OPN_2PTS028_0156_20151020_153933_20151020_171920.EUM.nc	2.603	2.746	1.051	2784	5519	0	2727	5	3
SRL_OPN_2PTS028_0158_20151020_171919_20151020_185850.EUM.nc	2.015	2.541	1.334	3262	5638	0	2346	18	12
SRL_OPN_2PTS028_0160_20151020_185848_20151020_203803.EUM.nc	2.371	2.476	1.135	3727	5593	0	1859	5	2
SRL_OPN_2PTS028_0162_20151020_203802_20151020_221636.EUM.nc	1.940	2.119	1.015	2948	5405	0	2314	13	130
SRL_OPN_2PTS028_0164_20151020_221635_20151020_235423.EUM.nc	2.298	2.426	1.138	2958	5496	0	2510	8	20
SRL_OPN_2PTS028_0165_20151020_235422_20151021_013218.EUM.nc	2.346	2.640	1.350	3193	5527	0	2330	1	3
SRL_OPN_2PTS028_0167_20151021_013217_20151021_031057.EUM.nc	2.314	2.824	1.350	2842	5568	0	2719	3	4
SRL_OPN_2PTS028_0169_20151021_031057_20151021_045120.EUM.nc	2.672	2.924	1.387	2816	5492	0	2651	17	8
SRL_OPN_2PTS028_0171_20151021_045119_20151021_063353.EUM.nc	2.673	2.858	1.188	3690	5831	0	1993	3	145
SRL_OPN_2PTS028_0173_20151021_063353_20151021_082025.EUM.nc	2.162	2.369	1.073	4230	6077	0	1793	1	53
SRL_OPN_2PTS028_0176_20151021_082024_20151021_095819.EUM.nc	2.544	2.698	1.318	2921	5412	0	2467	10	14
SRL_OPN_2PTS028_0177_20151021_095820_20151021_113614.EUM.nc	1.999	2.215	1.071	2335	5411	0	3056	20	0
SRL_OPN_2PTS028_0179_20151021_113613_20151021_131455.EUM.nc	2.289	2.418	0.844	2722	5419	0	2667	11	19
SRL_OPN_2PTS028_0181_20151021_131455_20151021_150812.EUM.nc	3.042	2.858	1.030	3005	6024	0	2588	85	346
SRL_OPN_2PTS028_0184_20151021_150811_20151021_164800.EUM.nc	2.444	2.831	1.263	2964	5581	0	2608	6	3
SRL_OPN_2PTS028_0186_20151021_164759_20151021_182733.EUM.nc	2.393	2.693	1.285	3104	5499	0	2355	6	34
SRL_OPN_2PTS028_0188_20151021_182732_20151021_200655.EUM.nc	2.156	2.103	0.835	2976	5571	0	2356	10	229
SRL_OPN_2PTS028_0190_20151021_200655_20151021_214542.EUM.nc	2.436	2.467	1.159	3291	5527	0	2046	13	177
SRL_OPN_2PTS028_0192_20151021_214542_20151021_232338.EUM.nc	2.374	2.532	1.077	2496	5289	0	2764	27	2
SRL_OPN_2PTS028_0193_20151021_232337_20151022_005812.EUM.nc	1.910	2.305	1.131	1708	3466	0	1717	11	30
SRL_OPN_2PTS028_0195_20151022_005811_20151022_010029.EUM.nc	2.500	2.483	0.087	7	113	0	106	0	0
SRL_OPN_2PTS028_0195_20151022_010028_20151022_025741.EUM.nc	2.522	2.777	1.340	1831	4201	0	2354	11	5
SRL_OPN_2PTS028_0198_20151022_025739_20151022_060124.EUM.nc	2.610	2.954	1.246	5990	10293	0	4048	28	227
SRL_OPN_2PTS028_0201_20151022_060122_20151022_072005.EUM.nc	2.064	2.058	0.831	2593	4467	0	1619	3	252
SRL_OPN_2PTS028_0203_20151022_072004_20151022_092741.EUM.nc	2.299	2.497	1.055	4378	7171	0	2776	12	5
SRL_OPN_2PTS028_0205_20151022_092740_20151022_110525.EUM.nc	1.868	2.042	1.114	2276	5481	0	3172	28	5
SRL_OPN_2PTS028_0207_20151022_110524_20151022_124346.EUM.nc	2.515	2.514	0.837	2379	5357	0	2964	10	4
SRL_OPN_2PTS028_0209_20151022_124345_20151022_142322.EUM.nc	2.662	2.831	0.972	3240	5564	0	2314	1	9
SRL_OPN_2PTS028_0211_20151022_142322_20151022_161638.EUM.nc	2.336	2.724	1.513	3577	6374	0	2774	3	20
SRL_OPN_2PTS028_0214_20151022_161637_20151022_175615.EUM.nc	2.736	2.920	1.411	2790	5584	0	2702	1	91
SRL_OPN_2PTS028_0216_20151022_175614_20151022_193546.EUM.nc	2.081	2.094	0.832	2908	5615	0	2316	4	387
SRL_OPN_2PTS028_0218_20151022_193545_20151022_211446.EUM.nc	2.216	2.567	1.291	3424	5462	0	1986	5	47
SRL_OPN_2PTS028_0220_20151022_211445_20151022_225254.EUM.nc	2.202	2.556	1.500	2534	5427	0	2885	6	2
SRL_OPN_2PTS028_0221_20151022_225253_20151023_003043.EUM.nc	2.392	2.388	0.998	3217	5458	0	2234	3	4
SRL_OPN_2PTS028_0223_20151023_003042_20151023_020851.EUM.nc	2.467	2.656	1.227	3004	5510	0	2425	5	76
SRL_OPN_2PTS028_0225_20151023_020850_20151023_034802.EUM.nc	2.309	2.573	1.243	2815	5520	0	2692	11	2
SRL_OPN_2PTS028_0227_20151023_034802_20151023_052908.EUM.nc	3.082	3.562	1.732	2751	5554	0	2763	13	27

– Continued on next page

Table 4: Ka-Band Significant Wave Height Statistics.

– Continued from previous page

File	Median	Mean	Std. Dev.	No. Obs.	Total Obs.	Default Lat/Lon	Flag (total)	Default (total)	3-Sigma Edited
SRL_OPN_2PTS028_0229_20151023_052908_20151023_071828.EUM.nc	2.053	2.330	0.960	3739	6206	0	2327	7	133
SRL_OPN_2PTS028_0232_20151023_071827_20151023_085654.EUM.nc	2.043	2.027	0.820	3614	5593	0	1668	5	306
SRL_OPN_2PTS028_0233_20151023_085653_20151023_103440.EUM.nc	2.212	2.114	0.983	2505	5476	0	2958	8	5
SRL_OPN_2PTS028_0235_20151023_103439_20151023_121246.EUM.nc	2.023	2.130	0.849	2361	5449	0	2967	14	107
SRL_OPN_2PTS028_0237_20151023_121246_20151023_135155.EUM.nc	2.531	2.634	0.833	2987	5478	0	2478	4	9
SRL_OPN_2PTS028_0239_20151023_135155_20151023_154518.EUM.nc	2.233	2.630	1.461	3720	6394	0	2631	3	40
SRL_OPN_2PTS028_0242_20151023_154517_20151023_172456.EUM.nc	2.544	2.864	1.296	2728	5498	0	2749	1	20
SRL_OPN_2PTS028_0244_20151023_172455_20151023_190432.EUM.nc	2.061	2.064	0.737	2911	5643	0	2349	4	379
SRL_OPN_2PTS028_0246_20151023_190432_20151023_204335.EUM.nc	2.016	2.236	1.169	3690	5591	0	1879	15	7
SRL_OPN_2PTS028_0248_20151023_204335_20151023_222207.EUM.nc	2.392	2.509	1.331	2905	5355	0	2378	18	54
SRL_OPN_2PTS028_0251_20151023_235959_20151024_013749.EUM.nc	2.333	2.460	1.109	3154	5535	0	2268	10	103
SRL_OPN_2PTS028_0253_20151024_013748_20151024_031641.EUM.nc	2.238	2.617	1.279	2855	5581	0	2705	13	8
SRL_OPN_2PTS028_0255_20151024_031640_20151024_045710.EUM.nc	2.845	3.169	1.467	2856	5543	0	2675	4	8
SRL_OPN_2PTS028_0257_20151024_045709_20151024_063943.EUM.nc	2.231	2.641	1.069	3789	5826	0	2010	1	26
SRL_OPN_2PTS028_0259_20151024_063943_20151024_082557.EUM.nc	2.043	2.177	0.952	4101	6044	0	1708	2	233
SRL_OPN_2PTS028_0262_20151024_082556_20151024_100357.EUM.nc	2.207	2.253	0.947	2796	5402	0	2473	2	131
SRL_OPN_2PTS028_0263_20151024_100356_20151024_114154.EUM.nc	1.733	1.990	0.979	2323	5450	0	3059	15	53
SRL_OPN_2PTS028_0265_20151024_114152_20151024_132028.EUM.nc	2.524	2.511	0.721	2798	5390	0	2577	0	15
SRL_OPN_2PTS028_0267_20151024_132029_20151024_151350.EUM.nc	2.353	2.824	1.477	3529	6367	0	2818	5	15
SRL_OPN_2PTS028_0270_20151024_151349_20151024_165337.EUM.nc	2.622	2.816	1.221	2905	5580	0	2659	2	14
SRL_OPN_2PTS028_0272_20151024_165336_20151024_183317.EUM.nc	2.092	2.228	0.812	2953	5525	0	2365	4	203
SRL_OPN_2PTS028_0274_20151024_183317_20151024_201230.EUM.nc	2.255	2.290	1.091	3125	5550	0	2253	10	162
SRL_OPN_2PTS028_0276_20151024_201229_20151024_215115.EUM.nc	2.359	2.637	1.291	3374	5503	0	2092	28	9
SRL_OPN_2PTS028_0278_20151024_215114_20151024_232917.EUM.nc	2.621	2.601	1.154	2338	5320	0	2837	23	122
SRL_OPN_2PTS028_0279_20151024_232916_20151025_010658.EUM.nc	2.525	2.717	1.056	2879	5515	0	2621	7	8
SRL_OPN_2PTS028_0281_20151025_010658_20151025_024528.EUM.nc	2.539	2.790	1.318	2903	5541	0	2627	4	7
SRL_OPN_2PTS028_0283_20151025_024527_20151025_042523.EUM.nc	2.735	2.896	1.147	2801	5534	0	2728	5	0
SRL_OPN_2PTS028_0285_20151025_042522_20151025_060711.EUM.nc	2.495	2.746	0.979	3533	5742	0	2109	1	99
SRL_OPN_2PTS028_0287_20151025_060710_20151025_075500.EUM.nc	2.235	2.682	1.476	4027	6108	0	2024	4	53
SRL_OPN_2PTS028_0290_20151025_075500_20151025_093311.EUM.nc	2.501	2.765	1.516	2934	5510	0	2456	10	110
SRL_OPN_2PTS028_0291_20151025_093311_20151025_111104.EUM.nc	1.708	1.984	1.088	2203	5462	0	3210	30	19
SRL_OPN_2PTS028_0293_20151025_111103_20151025_124919.EUM.nc	2.277	2.412	0.731	2396	5318	0	2871	18	33
SRL_OPN_2PTS028_0295_20151025_124918_20151025_144237.EUM.nc	2.445	2.725	1.029	3281	6318	0	3007	6	24
SRL_OPN_2PTS028_0298_20151025_144236_20151025_162216.EUM.nc	2.765	2.795	1.326	3288	5646	0	2203	7	148
SRL_OPN_2PTS028_0300_20151025_162215_20151025_180200.EUM.nc	2.384	2.398	0.820	2699	5622	0	2696	6	221
SRL_OPN_2PTS028_0302_20151025_180200_20151025_194120.EUM.nc	2.356	2.527	1.302	2929	5598	0	2360	7	302
SRL_OPN_2PTS028_0304_20151025_194120_20151025_212019.EUM.nc	2.582	3.006	1.665	3499	5454	0	1918	7	30
SRL_OPN_2PTS028_0306_20151025_212019_20151025_225833.EUM.nc	2.602	2.650	1.333	2369	5432	0	3037	23	3
SRL_OPN_2PTS028_0307_20151025_225833_20151026_003615.EUM.nc	2.048	2.293	0.990	3307	5477	0	2131	7	32

– Continued on next page

Table 4: Ka-Band Significant Wave Height Statistics.

– Continued from previous page

File	Median	Mean	Std. Dev.	No. Obs.	Total Obs.	Default Lat/Lon	Flag (total)	Default (total)	3-Sigma Edited
SRL_OPN_2PTS028_0309_20151026_003615_20151026_021426.EUM.nc	2.379	2.710	1.149	3015	5544	0	2492	4	33
SRL_OPN_2PTS028_0311_20151026_021425_20151026_035350.EUM.nc	2.663	2.730	0.986	2594	5524	0	2824	7	99
SRL_OPN_2PTS028_0313_20151026_035349_20151026_053456.EUM.nc	2.784	3.236	1.467	2788	5564	0	2688	3	85
SRL_OPN_2PTS028_0315_20151026_053455_20151026_072403.EUM.nc	2.344	3.013	1.901	3835	6209	0	2190	12	172
SRL_OPN_2PTS028_0318_20151026_072402_20151026_090227.EUM.nc	2.278	3.127	1.968	3769	5601	0	1812	6	14
SRL_OPN_2PTS028_0319_20151026_090227_20151026_104020.EUM.nc	1.940	2.250	1.188	2619	5454	0	2816	14	5
SRL_OPN_2PTS028_0321_20151026_104020_20151026_121820.EUM.nc	2.034	2.260	0.877	2462	5430	0	2937	22	9
SRL_OPN_2PTS028_0323_20151026_121820_20151026_135734.EUM.nc	2.341	2.535	0.784	2951	5492	0	2373	3	165
SRL_OPN_2PTS028_0325_20151026_135733_20151026_155057.EUM.nc	2.568	2.977	1.876	3619	6371	0	2718	18	16
SRL_OPN_2PTS028_0328_20151026_155056_20151026_173043.EUM.nc	2.696	2.825	1.020	2715	5488	0	2768	1	4
SRL_OPN_2PTS028_0330_20151026_173042_20151026_191009.EUM.nc	1.970	2.504	1.478	3229	5636	0	2191	3	213
SRL_OPN_2PTS028_0332_20151026_191009_20151026_204920.EUM.nc	2.047	2.744	1.554	3639	5584	0	1923	11	11
SRL_OPN_2PTS028_0334_20151026_204919_20151026_222739.EUM.nc	2.272	2.575	1.547	2938	5362	0	2329	16	79
SRL_OPN_2PTS028_0335_20151026_222739_20151027_000532.EUM.nc	1.909	2.101	0.736	3055	5499	0	2343	8	93
SRL_OPN_2PTS028_0337_20151027_000531_20151027_014331.EUM.nc	2.288	2.548	1.045	3138	5538	0	2227	4	169
SRL_OPN_2PTS028_0339_20151027_014330_20151027_032219.EUM.nc	2.294	2.339	0.888	2683	5477	0	2618	6	170
SRL_OPN_2PTS028_0341_20151027_032219_20151027_050254.EUM.nc	2.554	3.066	1.580	2829	5557	0	2714	8	6
SRL_OPN_2PTS028_0343_20151027_050254_20151027_065301.EUM.nc	2.412	3.230	1.831	3768	6213	0	2440	3	2
SRL_OPN_2PTS028_0346_20151027_065301_20151027_083138.EUM.nc	2.759	3.235	1.862	4338	5631	0	1265	3	25
SRL_OPN_2PTS028_0348_20151027_083137_20151027_100929.EUM.nc	1.845	2.007	0.818	2746	5347	0	2507	5	89
SRL_OPN_2PTS028_0349_20151027_100928_20151027_114726.EUM.nc	1.791	1.720	0.624	2188	5457	0	3037	21	211
SRL_OPN_2PTS028_0351_20151027_114726_20151027_132615.EUM.nc	2.109	2.489	1.187	2835	5373	0	2489	15	34
SRL_OPN_2PTS028_0353_20151027_132615_20151027_151936.EUM.nc	2.449	2.794	1.466	3576	6372	0	2750	0	46
SRL_OPN_2PTS028_0356_20151027_151936_20151027_165915.EUM.nc	2.707	2.950	1.250	2875	5552	0	2668	4	5
SRL_OPN_2PTS028_0358_20151027_165914_20151027_183855.EUM.nc	2.201	2.739	1.544	3012	5513	0	2327	0	174
SRL_OPN_2PTS028_0360_20151027_183855_20151027_201814.EUM.nc	2.326	2.550	1.290	3118	5560	0	2257	13	172
SRL_OPN_2PTS028_0362_20151027_201813_20151027_215648.EUM.nc	2.208	2.538	1.382	3135	5442	0	2257	35	15
SRL_OPN_2PTS028_0364_20151027_215648_20151027_233449.EUM.nc	2.179	2.303	0.922	2523	5369	0	2780	19	47
SRL_OPN_2PTS028_0365_20151027_233449_20151028_011239.EUM.nc	2.059	2.576	1.399	2950	5527	0	2570	4	3
SRL_OPN_2PTS028_0367_20151028_011239_20151028_025104.EUM.nc	2.266	2.321	1.051	2586	5533	0	2698	15	234
SRL_OPN_2PTS028_0369_20151028_025103_20151028_043105.EUM.nc	2.750	2.893	1.472	2780	5506	0	2717	7	2
SRL_OPN_2PTS028_0371_20151028_043104_20151028_061301.EUM.nc	2.483	2.667	0.917	3411	5758	0	2138	5	204
SRL_OPN_2PTS028_0373_20151028_061300_20151028_080043.EUM.nc	3.342	3.550	1.899	4148	6103	0	1952	2	1
SRL_OPN_2PTS028_0376_20151028_080042_20151028_093844.EUM.nc	2.024	2.105	0.811	2859	5511	0	2492	22	138
SRL_OPN_2PTS028_0377_20151028_093844_20151028_111636.EUM.nc	1.473	1.403	0.605	2008	5430	0	3162	25	235
SRL_OPN_2PTS028_0379_20151028_111635_20151028_125503.EUM.nc	2.161	2.702	1.321	2545	5297	0	2739	6	7
SRL_OPN_2PTS028_0381_20151028_125503_20151028_144815.EUM.nc	2.453	2.680	1.082	3342	6318	0	2956	2	18
SRL_OPN_2PTS028_0384_20151028_144815_20151028_162753.EUM.nc	2.518	2.712	1.196	3330	5635	0	2211	10	84
SRL_OPN_2PTS028_0386_20151028_162753_20151028_180739.EUM.nc	2.879	3.391	1.726	2977	5623	0	2642	4	0

– Continued on next page

Table 4: Ka-Band Significant Wave Height Statistics.

– Continued from previous page

File	Median	Mean	Std. Dev.	No. Obs.	Total Obs.	Default Lat/Lon	Flag (total)	Default (total)	3-Sigma Edited
SRL_OPN_2PTS028_0388_20151028_180738_20151028_194706.EUM.nc	2.783	2.785	1.270	3103	5596	0	2352	7	134
SRL_OPN_2PTS028_0390_20151028_194705_20151028_212552.EUM.nc	1.951	2.199	1.111	3432	5432	0	1873	26	101
SRL_OPN_2PTS028_0392_20151028_212551_20151028_230405.EUM.nc	2.426	2.703	1.328	2325	5363	0	3026	8	4
SRL_OPN_2PTS028_0393_20151028_230404_20151029_004152.EUM.nc	2.148	2.503	1.151	3256	5493	0	2215	12	10
SRL_OPN_2PTS028_0395_20151029_004153_20151029_021959.EUM.nc	2.249	2.674	1.415	2907	5538	0	2587	9	35
SRL_OPN_2PTS028_0397_20151029_021959_20151029_035929.EUM.nc	2.420	2.561	0.919	2579	5542	0	2782	3	178
SRL_OPN_2PTS028_0399_20151029_035928_20151029_054042.EUM.nc	2.633	2.474	0.796	2911	5529	0	2368	7	243
SRL_OPN_2PTS028_0401_20151029_054041_20151029_072944.EUM.nc	3.220	3.503	1.514	4056	6187	0	2123	5	3
SRL_OPN_2PTS028_0404_20151029_072943_20151029_090757.EUM.nc	2.298	2.455	0.939	3592	5564	0	1954	8	10
SRL_OPN_2PTS028_0405_20151029_090756_20151029_104550.EUM.nc	1.688	1.972	1.056	2591	5490	0	2878	19	2
SRL_OPN_2PTS028_0407_20151029_104550_20151029_122401.EUM.nc	2.130	2.506	1.209	2505	5423	0	2892	13	13
SRL_OPN_2PTS028_0409_20151029_122400_20151029_140311.EUM.nc	2.346	2.626	1.058	3053	5498	0	2350	4	91
SRL_OPN_2PTS028_0411_20151029_140311_20151029_155634.EUM.nc	2.477	2.550	1.108	3444	6390	0	2931	7	8
SRL_OPN_2PTS028_0414_20151029_155634_20151029_173620.EUM.nc	3.500	3.306	1.308	2754	5522	0	2763	2	3
SRL_OPN_2PTS028_0416_20151029_173619_20151029_191554.EUM.nc	2.489	2.621	1.138	3379	5626	0	2233	1	13
SRL_OPN_2PTS028_0418_20151029_191553_20151029_205454.EUM.nc	2.110	2.382	1.155	3557	5577	0	1990	6	24
SRL_OPN_2PTS028_0420_20151029_205454_20151029_223319.EUM.nc	2.334	2.577	1.502	2723	5377	0	2456	22	176
SRL_OPN_2PTS028_0421_20151029_223319_20151030_001102.EUM.nc	2.475	2.776	1.370	3137	5472	0	2323	8	4
SRL_OPN_2PTS028_0423_20151030_001102_20151030_014902.EUM.nc	2.203	2.397	1.033	3178	5537	0	2238	3	118
SRL_OPN_2PTS028_0425_20151030_014901_20151030_032804.EUM.nc	2.488	2.614	1.064	2946	5494	0	2535	3	10
SRL_OPN_2PTS028_0427_20151030_032803_20151030_050838.EUM.nc	2.635	2.743	1.055	2719	5553	0	2730	0	104
SRL_OPN_2PTS028_0429_20151030_050837_20151030_065843.EUM.nc	3.093	3.297	1.295	3691	6223	0	2529	0	3
SRL_OPN_2PTS028_0432_20151030_065842_20151030_083709.EUM.nc	2.271	2.399	0.842	4254	5625	0	1272	13	86
SRL_OPN_2PTS028_0434_20151030_083708_20151030_101508.EUM.nc	2.084	2.168	0.885	2739	5412	0	2659	9	5
SRL_OPN_2PTS028_0435_20151030_101507_20151030_115258.EUM.nc	1.891	2.240	1.211	2491	5446	0	2940	12	3
SRL_OPN_2PTS028_0437_20151030_115258_20151030_133150.EUM.nc	2.152	2.702	1.285	2857	5392	0	2526	4	5
SRL_OPN_2PTS028_0439_20151030_133150_20151030_152514.EUM.nc	2.574	2.431	0.733	3301	6347	0	2677	0	369
SRL_OPN_2PTS028_0442_20151030_152514_20151030_170501.EUM.nc	2.832	2.810	1.047	2789	5604	0	2811	2	2
SRL_OPN_2PTS028_0444_20151030_170500_20151030_184431.EUM.nc	2.706	2.633	0.898	3113	5511	0	2315	9	74
SRL_OPN_2PTS028_0446_20151030_184430_20151030_202350.EUM.nc	2.109	2.137	0.655	3017	5546	0	2173	15	341
SRL_OPN_2PTS028_0448_20151030_202350_20151030_220230.EUM.nc	2.586	3.022	1.799	3044	5452	0	2384	20	4
SRL_OPN_2PTS028_0450_20151030_220230_20151030_234019.EUM.nc	2.842	3.209	1.585	2711	5504	0	2778	12	3
SRL_OPN_2PTS028_0451_20151030_234019_20151031_011810.EUM.nc	2.207	2.234	1.048	3086	5504	0	2391	8	19
SRL_OPN_2PTS028_0453_20151031_011809_20151031_025647.EUM.nc	2.378	2.358	0.894	2618	5552	0	2673	6	255
SRL_OPN_2PTS028_0455_20151031_025647_20151031_043646.EUM.nc	2.507	2.777	1.035	2723	5493	0	2759	2	9
SRL_OPN_2PTS028_0457_20151031_043646_20151031_061859.EUM.nc	2.963	3.035	0.953	3520	5777	0	2063	2	192
SRL_OPN_2PTS028_0459_20151031_061858_20151031_080616.EUM.nc	2.293	2.569	1.109	4149	6088	0	1920	2	17
SRL_OPN_2PTS028_0462_20151031_080617_20151031_094424.EUM.nc	2.167	2.164	0.785	2837	5512	0	2499	13	163
SRL_OPN_2PTS028_0463_20151031_094424_20151031_112208.EUM.nc	1.967	2.061	1.179	2079	5339	0	3234	26	0

– Continued on next page

Table 4: Ka-Band Significant Wave Height Statistics.

– Continued from previous page

File	Median	Mean	Std. Dev.	No. Obs.	Total Obs.	Default Lat/Lon	Flag (total)	Default (total)	3-Sigma Edited
SRL_OPN_2PTS028_0465_20151031_112208_20151031_130038.EUM.nc	2.213	2.671	1.205	2530	5350	0	2744	0	76
SRL_OPN_2PTS028_0467_20151031_130037_20151031_145353.EUM.nc	2.509	2.635	1.037	3184	6362	0	2953	2	223
SRL_OPN_2PTS028_0470_20151031_145352_20151031_163339.EUM.nc	2.366	2.410	0.889	3273	5626	0	2325	8	20
SRL_OPN_2PTS028_0472_20151031_163338_20151031_181315.EUM.nc	2.639	2.793	1.114	2962	5616	0	2643	6	5
SRL_OPN_2PTS028_0474_20151031_181314_20151031_195241.EUM.nc	2.203	2.328	0.946	3165	5572	0	2360	11	36
SRL_OPN_2PTS028_0476_20151031_195240_20151031_213134.EUM.nc	2.213	2.633	1.330	3610	5453	0	1817	22	4
SRL_OPN_2PTS028_0478_20151031_213134_20151031_230936.EUM.nc	2.553	3.087	1.613	2258	5369	0	3095	2	14
SRL_OPN_2PTS028_0479_20151031_230935_20151101_004724.EUM.nc	2.358	2.402	1.130	3205	5485	0	2187	18	75
SRL_OPN_2PTS028_0481_20151101_004723_20151101_022541.EUM.nc	2.388	2.392	0.848	2616	5544	0	2604	10	314
SRL_OPN_2PTS028_0483_20151101_022540_20151101_040508.EUM.nc	2.428	2.640	0.958	2675	5445	0	2750	8	12
SRL_OPN_2PTS028_0485_20151101_040506_20151101_054636.EUM.nc	2.625	2.952	1.218	3203	5677	0	2231	6	237
SRL_OPN_2PTS028_0487_20151101_054636_20151101_073519.EUM.nc	2.461	2.619	0.867	3946	6185	0	2154	0	85
SRL_OPN_2PTS028_0490_20151101_073518_20151101_091337.EUM.nc	2.152	2.531	1.235	3429	5564	0	2103	6	26
SRL_OPN_2PTS028_0491_20151101_091336_20151101_105122.EUM.nc	1.517	1.931	1.311	2444	5502	0	3019	34	5
SRL_OPN_2PTS028_0493_20151101_105121_20151101_122935.EUM.nc	2.737	2.825	1.099	2276	5340	0	2910	8	146
SRL_OPN_2PTS028_0495_20151101_122935_20151101_140859.EUM.nc	2.493	3.046	1.408	2967	5545	0	2494	2	82
SRL_OPN_2PTS028_0497_20151101_140858_20151101_160219.EUM.nc	2.395	2.362	0.706	3387	6377	0	2931	11	48
SRL_OPN_2PTS028_0500_20151101_160219_20151101_174156.EUM.nc	2.571	2.898	1.381	2681	5627	0	2827	3	116
SRL_OPN_2PTS028_0502_20151101_174156_20151101_192130.EUM.nc	2.179	2.229	0.796	3392	5599	0	2199	2	6
SRL_OPN_2PTS028_0504_20151101_192129_20151101_210027.EUM.nc	2.460	2.603	1.172	3463	5558	0	1932	4	159
SRL_OPN_2PTS028_0506_20151101_210026_20151101_223850.EUM.nc	2.308	2.692	1.570	2718	5352	0	2564	27	43
SRL_OPN_2PTS028_0507_20151101_223851_20151102_001649.EUM.nc	2.508	2.575	1.219	3144	5464	0	2313	1	6
SRL_OPN_2PTS028_0509_20151102_001648_20151102_015443.EUM.nc	2.245	2.136	0.647	2850	5510	0	2252	1	407
SRL_OPN_2PTS028_0511_20151102_015444_20151102_033349.EUM.nc	2.307	2.466	0.947	2938	5519	0	2552	7	22
SRL_OPN_2PTS028_0513_20151102_033348_20151102_051440.EUM.nc	2.746	3.105	1.311	2858	5547	0	2680	2	7
SRL_OPN_2PTS028_0515_20151102_051439_20151102_070426.EUM.nc	2.415	2.592	1.027	3439	6213	0	2508	10	256
SRL_OPN_2PTS028_0518_20151102_070425_20151102_084250.EUM.nc	2.409	2.567	1.051	4067	5613	0	1512	15	19
SRL_OPN_2PTS028_0519_20151102_084249_20151102_102046.EUM.nc	1.728	2.216	1.262	2628	5389	0	2729	24	8
SRL_OPN_2PTS028_0521_20151102_102046_20151102_115847.EUM.nc	2.421	2.746	1.660	2381	5450	0	2944	25	100
SRL_OPN_2PTS028_0523_20151102_115846_20151102_133735.EUM.nc	2.417	2.722	1.114	2907	5408	0	2488	6	7
SRL_OPN_2PTS028_0525_20151102_133735_20151102_153107.EUM.nc	2.327	2.352	0.636	3599	6387	0	2779	0	9
SRL_OPN_2PTS028_0528_20151102_153107_20151102_171046.EUM.nc	2.975	3.181	1.245	2760	5582	0	2816	5	1
SRL_OPN_2PTS028_0530_20151102_171045_20151102_185025.EUM.nc	2.292	2.349	0.810	3185	5525	0	2221	13	106
SRL_OPN_2PTS028_0532_20151102_185024_20151102_202933.EUM.nc	2.163	2.357	1.159	3240	5557	0	2107	14	196
SRL_OPN_2PTS028_0534_20151102_202932_20151102_220809.EUM.nc	2.437	2.348	1.063	2853	5480	0	2433	28	166
SRL_OPN_2PTS028_0536_20151102_220808_20151102_234607.EUM.nc	2.564	2.755	1.339	2923	5522	0	2594	4	1
SRL_OPN_2PTS028_0537_20151102_234606_20151103_012352.EUM.nc	2.387	2.627	1.342	3045	5530	0	2474	5	6
SRL_OPN_2PTS028_0539_20151103_012351_20151103_030234.EUM.nc	2.382	2.458	0.879	2803	5585	0	2731	1	50
SRL_OPN_2PTS028_0541_20151103_030233_20151103_044246.EUM.nc	2.890	3.205	1.294	2807	5494	0	2679	6	2

– Continued on next page

Table 4: Ka-Band Significant Wave Height Statistics.

– Continued from previous page

File	Median	Mean	Std. Dev.	No. Obs.	Total Obs.	Default Lat/Lon	Flag (total)	Default (total)	3-Sigma Edited
SRL_OPN_2PTS028_0543_20151103_044246_20151103_062458.EUM.nc	2.732	2.648	0.777	3563	5779	0	1993	0	223
SRL_OPN_2PTS028_0545_20151103_062457_20151103_081158.EUM.nc	2.289	2.344	0.863	4130	6091	0	1950	1	10
SRL_OPN_2PTS028_0548_20151103_081157_20151103_095003.EUM.nc	1.963	2.291	1.217	2875	5406	0	2480	13	38
SRL_OPN_2PTS028_0549_20151103_095002_20151103_112757.EUM.nc	2.231	2.976	2.271	2105	5379	0	3242	24	8
SRL_OPN_2PTS028_0551_20151103_112756_20151103_130622.EUM.nc	2.351	2.580	0.920	2642	5454	0	2790	3	19
SRL_OPN_2PTS028_0553_20151103_130621_20151103_145948.EUM.nc	2.228	2.367	0.699	3354	6388	0	2961	1	72
SRL_OPN_2PTS028_0556_20151103_145947_20151103_163927.EUM.nc	2.971	3.062	1.027	3127	5608	0	2457	15	9
SRL_OPN_2PTS028_0558_20151103_163927_20151103_181909.EUM.nc	2.385	2.309	0.735	2683	5502	0	2443	1	375
SRL_OPN_2PTS028_0560_20151103_181908_20151103_195827.EUM.nc	1.964	2.186	1.169	3026	5544	0	2333	6	179
SRL_OPN_2PTS028_0562_20151103_195826_20151103_213717.EUM.nc	2.341	2.161	0.849	3211	5539	0	2033	22	273
SRL_OPN_2PTS028_0564_20151103_213716_20151103_231525.EUM.nc	2.362	2.949	1.694	2383	5348	0	2952	9	4
SRL_OPN_2PTS028_0565_20151103_231525_20151104_005304.EUM.nc	2.217	2.336	1.178	3145	5513	0	2346	22	0
SRL_OPN_2PTS028_0567_20151104_005303_20151104_023126.EUM.nc	2.105	2.228	0.956	2971	5543	0	2555	5	12
SRL_OPN_2PTS028_0569_20151104_023125_20151104_041105.EUM.nc	3.663	3.497	1.408	2683	5509	0	2816	6	4
SRL_OPN_2PTS028_0571_20151104_041105_20151104_055234.EUM.nc	2.517	2.564	0.742	3196	5709	0	2141	7	365
SRL_OPN_2PTS028_0573_20151104_055233_20151104_074102.EUM.nc	2.247	2.444	0.825	3945	6156	0	2117	0	94
SRL_OPN_2PTS028_0576_20151104_074101_20151104_091918.EUM.nc	2.140	2.376	1.114	3204	5541	0	2238	5	94
SRL_OPN_2PTS028_0577_20151104_091917_20151104_105711.EUM.nc	1.710	2.201	1.484	2329	5499	0	3150	19	1
SRL_OPN_2PTS028_0579_20151104_105711_20151104_123518.EUM.nc	2.592	2.590	0.845	2340	5309	0	2948	3	18
SRL_OPN_2PTS028_0581_20151104_123518_20151104_141445.EUM.nc	2.373	2.405	0.649	2826	5521	0	2366	0	329
SRL_OPN_2PTS028_0583_20151104_141445_20151104_160807.EUM.nc	2.640	2.673	1.244	3551	6367	0	2814	0	2
SRL_OPN_2PTS028_0586_20151104_160806_20151104_174752.EUM.nc	2.589	3.243	1.849	2784	5583	0	2731	4	64
SRL_OPN_2PTS028_0588_20151104_174751_20151104_192717.EUM.nc	1.996	2.167	1.027	3149	5608	0	2323	4	132
SRL_OPN_2PTS028_0590_20151104_192716_20151104_210620.EUM.nc	2.089	2.009	0.650	3080	5526	0	2029	15	402
SRL_OPN_2PTS028_0592_20151104_210619_20151104_224432.EUM.nc	2.309	2.887	1.739	2613	5289	0	2668	6	2
SRL_OPN_2PTS028_0593_20151104_224430_20151105_002221.EUM.nc	2.312	2.319	0.933	3125	5471	0	2337	5	4
SRL_OPN_2PTS028_0595_20151105_002220_20151105_020027.EUM.nc	2.085	2.127	1.001	2964	5541	0	2391	7	179
SRL_OPN_2PTS028_0597_20151105_020026_20151105_033929.EUM.nc	3.050	3.078	1.465	2791	5488	0	2618	7	72
SRL_OPN_2PTS028_0599_20151105_033929_20151105_052026.EUM.nc	2.565	2.507	0.941	2621	5549	0	2736	1	191
SRL_OPN_2PTS028_0601_20151105_052025_20151105_071002.EUM.nc	2.222	2.453	1.021	3649	6192	0	2481	10	52
SRL_OPN_2PTS028_0604_20151105_071001_20151105_084832.EUM.nc	2.223	2.434	1.083	3906	5602	0	1568	2	126
SRL_OPN_2PTS028_0605_20151105_084830_20151105_102619.EUM.nc	1.705	1.895	1.155	2513	5398	0	2719	12	154
SRL_OPN_2PTS028_0607_20151105_102618_20151105_120422.EUM.nc	2.455	2.254	0.945	2280	5437	0	2927	13	217
SRL_OPN_2PTS028_0609_20151105_120420_20151105_134323.EUM.nc	2.254	2.391	0.961	2878	5437	0	2482	6	71
SRL_OPN_2PTS028_0611_20151105_134323_20151105_153646.EUM.nc	2.713	2.518	1.000	3586	6400	0	2809	0	5
SRL_OPN_2PTS028_0614_20151105_153646_20151105_171632.EUM.nc	2.842	3.503	1.571	2691	4655	0	1962	1	1
SRL_OPN_2PTS028_0616_20151105_171631_20151105_185602.EUM.nc	2.067	2.154	0.910	3005	5497	0	2259	13	220
SRL_OPN_2PTS028_0618_20151105_185601_20151105_203516.EUM.nc	1.996	2.088	0.943	3324	5570	0	2104	6	136
SRL_OPN_2PTS028_0620_20151105_203515_20151105_221350.EUM.nc	2.605	2.471	1.290	2894	5465	0	2552	15	4

– Continued on next page

Table 4: Ka-Band Significant Wave Height Statistics.

– Continued from previous page

File	Median	Mean	Std. Dev.	No. Obs.	Total Obs.	Default Lat/Lon	Flag (total)	Default (total)	3-Sigma Edited
SRL_OPN_2PTS028_0622_20151105_221351_20151105_235139.EUM.nc	2.395	2.624	1.091	2906	5463	0	2540	9	8
SRL_OPN_2PTS028_0623_20151105_235137_20151106_012931.EUM.nc	2.085	2.486	1.511	3148	5524	0	2370	0	6
SRL_OPN_2PTS028_0625_20151106_012932_20151106_030810.EUM.nc	2.827	3.155	1.577	2855	5555	0	2692	6	2
SRL_OPN_2PTS028_0627_20151106_030810_20151106_044829.EUM.nc	2.452	2.686	1.303	2808	5484	0	2666	4	6
SRL_OPN_2PTS028_0629_20151106_044829_20151106_063058.EUM.nc	2.434	2.476	0.891	3454	5772	0	1983	0	335
SRL_OPN_2PTS028_0631_20151106_063058_20151106_081739.EUM.nc	2.561	2.627	1.042	4145	6074	0	1859	1	69
SRL_OPN_2PTS028_0634_20151106_081738_20151106_095543.EUM.nc	1.944	2.401	1.351	2825	5390	0	2554	8	3
SRL_OPN_2PTS028_0635_20151106_095542_20151106_113328.EUM.nc	2.075	2.034	1.042	2066	5321	0	2981	10	264
SRL_OPN_2PTS028_0637_20151106_113328_20151106_131206.EUM.nc	2.168	2.198	0.675	2441	5388	0	2676	7	264
SRL_OPN_2PTS028_0639_20151106_131205_20151106_150525.EUM.nc	2.611	2.571	0.947	3331	6356	0	2929	3	93
SRL_OPN_2PTS028_0642_20151106_150524_20151106_164512.EUM.nc	2.828	3.166	1.143	2965	5609	0	2639	4	1
SRL_OPN_2PTS028_0644_20151106_164512_20151106_182446.EUM.nc	2.294	2.462	1.097	3134	5505	0	2363	2	6
SRL_OPN_2PTS028_0646_20151106_182445_20151106_200409.EUM.nc	1.807	2.295	1.277	3092	5544	0	2441	4	7
SRL_OPN_2PTS028_0648_20151106_200408_20151106_214250.EUM.nc	2.630	2.550	1.100	3334	5516	0	2151	28	3
SRL_OPN_2PTS028_0650_20151106_214249_20151106_232055.EUM.nc	2.899	3.194	1.781	2492	5362	0	2851	12	7
SRL_OPN_2PTS028_0651_20151106_232054_20151107_005843.EUM.nc	1.993	2.305	1.246	2953	5521	0	2414	20	134
SRL_OPN_2PTS028_0653_20151107_005843_20151107_023708.EUM.nc	2.552	2.780	1.385	2958	5555	0	2575	14	8
SRL_OPN_2PTS028_0655_20151107_023707_20151107_041646.EUM.nc	2.373	2.592	1.140	2708	5500	0	2772	13	7
SRL_OPN_2PTS028_0657_20151107_041645_20151107_055831.EUM.nc	2.530	2.893	1.404	3601	5717	0	2104	5	7
SRL_OPN_2PTS028_0659_20151107_055830_20151107_074643.EUM.nc	2.352	2.561	1.011	3968	6134	0	2068	2	96
SRL_OPN_2PTS028_0662_20151107_074642_20151107_092458.EUM.nc	2.549	2.601	1.144	3035	5508	0	2354	6	113
SRL_OPN_2PTS028_0663_20151107_092458_20151107_110242.EUM.nc	1.783	2.395	1.783	2264	5472	0	3186	17	5
SRL_OPN_2PTS028_0665_20151107_110241_20151107_124100.EUM.nc	2.105	2.055	0.627	2118	5317	0	2893	5	301
SRL_OPN_2PTS028_0667_20151107_124101_20151107_142034.EUM.nc	2.652	2.769	1.060	3182	5510	0	2294	5	29
SRL_OPN_2PTS028_0669_20151107_142035_20151107_161352.EUM.nc	2.564	2.724	1.189	3531	6389	0	2850	3	5
SRL_OPN_2PTS028_0672_20151107_161352_20151107_175329.EUM.nc	2.493	2.726	1.139	2827	5566	0	2716	4	19
SRL_OPN_2PTS028_0674_20151107_175329_20151107_193300.EUM.nc	2.028	2.321	1.171	3223	5609	0	2373	9	4
SRL_OPN_2PTS028_0676_20151107_193259_20151107_211153.EUM.nc	2.377	2.457	0.921	3404	5439	0	2023	5	7
SRL_OPN_2PTS028_0678_20151107_211151_20151107_225011.EUM.nc	2.766	3.061	1.856	2465	5409	0	2929	12	3
SRL_OPN_2PTS028_0679_20151107_225011_20151108_002759.EUM.nc	2.102	2.731	1.461	3191	5439	0	2229	7	12
SRL_OPN_2PTS028_0681_20151108_002758_20151108_020558.EUM.nc	2.382	2.626	1.191	2947	5556	0	2578	28	3
SRL_OPN_2PTS028_0683_20151108_020558_20151108_034516.EUM.nc	2.412	2.691	1.172	2832	5564	0	2722	4	6
SRL_OPN_2PTS028_0685_20151108_034515_20151108_052619.EUM.nc	2.645	2.817	1.011	2704	5563	0	2799	3	57
SRL_OPN_2PTS028_0687_20151108_052619_20151108_071543.EUM.nc	2.354	2.426	0.822	3800	6198	0	2357	7	34
SRL_OPN_2PTS028_0690_20151108_071543_20151108_085402.EUM.nc	2.946	3.117	1.575	3857	5593	0	1724	12	0
SRL_OPN_2PTS028_0691_20151108_085401_20151108_103158.EUM.nc	1.909	2.381	1.652	2485	5508	0	3002	14	7
SRL_OPN_2PTS028_0693_20151108_103157_20151108_121002.EUM.nc	1.902	2.174	1.102	2426	5409	0	2964	16	3
SRL_OPN_2PTS028_0695_20151108_121001_20151108_134900.EUM.nc	2.526	2.840	1.237	2961	5426	0	2442	3	20
SRL_OPN_2PTS028_0697_20151108_134859_20151108_154232.EUM.nc	2.470	2.500	0.933	3490	6380	0	2760	0	130

– Continued on next page

Table 4: Ka-Band Significant Wave Height Statistics.

– Continued from previous page

File	Median	Mean	Std. Dev.	No. Obs.	Total Obs.	Default Lat/Lon	Flag (total)	Default (total)	3-Sigma Edited
SRL_OPN_2PTS028_0700_20151108_154232_20151108_172211.EUM.nc	2.897	2.957	0.896	2616	5509	0	2769	5	119
SRL_OPN_2PTS028_0702_20151108_172210_20151108_190147.EUM.nc	2.189	2.164	0.824	3051	5598	0	2352	2	193
SRL_OPN_2PTS028_0704_20151108_190146_20151108_204051.EUM.nc	2.143	2.286	1.053	3585	5552	0	1897	8	62
SRL_OPN_2PTS028_0706_20151108_204051_20151108_221923.EUM.nc	2.519	2.734	1.721	2938	5359	0	2401	16	4
SRL_OPN_2PTS028_0708_20151108_221923_20151108_235718.EUM.nc	2.509	2.908	1.456	3052	5502	0	2442	7	1
SRL_OPN_2PTS028_0717_20151109_063652_20151109_082315.EUM.nc	2.600	2.995	1.536	4149	6056	0	1855	2	50
SRL_OPN_2PTS028_0720_20151109_082315_20151109_100115.EUM.nc	2.114	2.467	1.289	2813	5402	0	2570	7	12
SRL_OPN_2PTS028_0721_20151109_100116_20151109_113912.EUM.nc	1.784	2.046	1.231	2298	5359	0	3001	29	31
SRL_OPN_2PTS028_0723_20151109_113911_20151109_131744.EUM.nc	2.415	2.975	1.799	2786	5377	0	2569	2	20
SRL_OPN_2PTS028_0725_20151109_131744_20151109_151104.EUM.nc	2.539	2.599	1.042	3448	6376	0	2921	4	3
SRL_OPN_2PTS028_0728_20151109_151104_20151109_165052.EUM.nc	2.713	2.832	0.905	2748	5590	0	2702	8	132
SRL_OPN_2PTS028_0730_20151109_165051_20151109_183034.EUM.nc	2.447	2.457	0.876	3115	5496	0	2354	2	25
SRL_OPN_2PTS028_0732_20151109_183032_20151109_200946.EUM.nc	2.235	2.367	1.044	3141	5526	0	2366	6	13
SRL_OPN_2PTS028_0734_20151109_200946_20151109_214834.EUM.nc	2.378	2.760	1.643	3370	5494	0	2107	11	6
SRL_OPN_2PTS028_0736_20151109_214833_20151109_232636.EUM.nc	3.290	3.329	1.773	2563	5313	0	2711	35	4
SRL_OPN_2PTS028_0737_20151109_232635_20151110_010417.EUM.nc	2.318	2.307	0.964	2566	5507	0	2644	7	290
SRL_OPN_2PTS028_0739_20151110_010416_20151110_024245.EUM.nc	2.374	2.645	1.025	2927	5564	0	2629	7	1
SRL_OPN_2PTS028_0741_20151110_024244_20151110_042237.EUM.nc	2.616	2.733	0.979	2714	5506	0	2783	7	2
SRL_OPN_2PTS028_0743_20151110_042237_20151110_060421.EUM.nc	2.513	2.837	1.129	3641	5730	0	2074	3	12
SRL_OPN_2PTS028_0745_20151110_060420_20151110_075220.EUM.nc	2.477	3.046	1.550	4042	6110	0	2059	1	8
SRL_OPN_2PTS028_0748_20151110_075219_20151110_093031.EUM.nc	2.117	2.326	1.028	3074	5486	0	2407	4	1
SRL_OPN_2PTS028_0749_20151110_093030_20151110_110823.EUM.nc	1.838	1.843	1.058	2142	5435	0	3127	23	143
SRL_OPN_2PTS028_0751_20151110_110823_20151110_124637.EUM.nc	2.503	3.075	1.524	2384	5294	0	2909	1	0
SRL_OPN_2PTS028_0753_20151110_124636_20151110_143953.EUM.nc	2.499	2.588	0.882	3190	6237	0	2971	4	72
SRL_OPN_2PTS028_0756_20151110_143953_20151110_161931.EUM.nc	2.473	2.603	1.265	3386	5640	0	2179	4	71
SRL_OPN_2PTS028_0758_20151110_161930_20151110_175916.EUM.nc	2.596	2.904	1.210	2926	5608	0	2678	0	4
SRL_OPN_2PTS028_0760_20151110_175916_20151110_193837.EUM.nc	2.136	2.086	0.806	3121	5594	0	2339	2	132
SRL_OPN_2PTS028_0762_20151110_193836_20151110_211737.EUM.nc	2.091	2.540	1.357	3469	5449	0	1961	10	9
SRL_OPN_2PTS028_0764_20151110_211736_20151110_225552.EUM.nc	2.828	2.987	1.601	2468	5424	0	2944	10	2
SRL_OPN_2PTS028_0765_20151110_225551_20151111_003333.EUM.nc	2.400	2.845	1.537	3231	5443	0	2164	7	41
SRL_OPN_2PTS028_0767_20151111_003333_20151111_021141.EUM.nc	2.266	2.219	0.872	2700	5547	0	2609	1	237
SRL_OPN_2PTS028_0769_20151111_021141_20151111_035103.EUM.nc	2.537	2.591	0.947	2642	5517	0	2794	18	63
SRL_OPN_2PTS028_0771_20151111_035103_20151111_053206.EUM.nc	2.966	3.021	1.116	2809	5560	0	2739	8	4
SRL_OPN_2PTS028_0773_20151111_053205_20151111_072119.EUM.nc	2.567	2.915	1.238	3964	6206	0	2227	7	8
SRL_OPN_2PTS028_0776_20151111_072119_20151111_085945.EUM.nc	2.201	2.360	1.073	3707	5607	0	1829	7	64
SRL_OPN_2PTS028_0777_20151111_085944_20151111_103738.EUM.nc	1.666	1.686	0.805	2187	5461	0	2973	19	282
SRL_OPN_2PTS028_0779_20151111_103738_20151111_121537.EUM.nc	2.435	2.525	1.226	2345	5413	0	2931	28	109
SRL_OPN_2PTS028_0781_20151111_121536_20151111_135448.EUM.nc	2.443	2.490	0.746	2770	5434	0	2431	3	230
SRL_OPN_2PTS028_0783_20151111_135447_20151111_154812.EUM.nc	2.330	2.355	1.030	3439	6359	0	2712	7	201

– Continued on next page

Table 4: Ka-Band Significant Wave Height Statistics.

– Continued from previous page

File	Median	Mean	Std. Dev.	No. Obs.	Total Obs.	Default Lat/Lon	Flag (total)	Default (total)	3-Sigma Edited
SRL_OPN_2PTS028_0786_20151111_154811_20151111_172758.EUM.nc	2.619	2.786	0.946	2732	5501	0	2754	2	13
SRL_OPN_2PTS028_0788_20151111_172757_20151111_190725.EUM.nc	2.072	2.305	1.023	3366	5609	0	2227	4	12
SRL_OPN_2PTS028_0790_20151111_190724_20151111_204636.EUM.nc	1.961	2.194	1.014	3668	5575	0	1883	10	14
SRL_OPN_2PTS028_0792_20151111_204634_20151111_222504.EUM.nc	2.632	2.836	1.695	2863	5369	0	2380	19	107
SRL_OPN_2PTS028_0794_20151111_222503_20151112_000250.EUM.nc	2.619	2.983	1.454	3090	5505	0	2379	16	20
SRL_OPN_2PTS028_0795_20151112_000249_20151112_014048.EUM.nc	2.039	2.120	0.927	2897	5542	0	2364	9	272
SRL_OPN_2PTS028_0797_20151112_014047_20151112_031933.EUM.nc	2.481	2.489	0.960	2813	5509	0	2682	10	4
SRL_OPN_2PTS028_0799_20151112_031933_20151112_050007.EUM.nc	2.759	2.757	1.125	2882	5533	0	2636	6	9
SRL_OPN_2PTS028_0801_20151112_050006_20151112_064244.EUM.nc	2.727	2.779	0.936	3564	5799	0	2010	4	221
SRL_OPN_2PTS028_0803_20151112_064244_20151112_082854.EUM.nc	2.206	2.492	1.167	4164	6027	0	1798	1	64
SRL_OPN_2PTS028_0806_20151112_082854_20151112_100647.EUM.nc	1.873	2.364	1.349	2790	5367	0	2571	2	4
SRL_OPN_2PTS028_0807_20151112_100646_20151112_114443.EUM.nc	2.127	2.131	1.012	2308	5373	0	2943	17	105
SRL_OPN_2PTS028_0809_20151112_114444_20151112_132330.EUM.nc	2.144	2.212	0.787	2523	5337	0	2517	3	294
SRL_OPN_2PTS028_0811_20151112_132329_20151112_151651.EUM.nc	2.865	2.917	1.205	2856	6008	0	2671	78	403
SRL_OPN_2PTS028_0814_20151112_151651_20151112_165637.EUM.nc	2.580	2.634	0.832	2788	5563	0	2750	13	12
SRL_OPN_2PTS028_0816_20151112_165637_20151112_183610.EUM.nc	2.217	2.388	0.960	3168	5494	0	2312	2	12
SRL_OPN_2PTS028_0818_20151112_183609_20151112_201529.EUM.nc	1.909	1.993	0.722	3141	5528	0	2236	9	142
SRL_OPN_2PTS028_0820_20151112_201528_20151112_215414.EUM.nc	2.228	2.543	1.364	3269	5467	0	2150	40	8
SRL_OPN_2PTS028_0822_20151112_215414_20151112_233206.EUM.nc	3.322	3.428	1.821	2468	5321	0	2826	11	16
SRL_OPN_2PTS028_0823_20151112_233205_20151113_010956.EUM.nc	2.131	2.468	1.258	2782	5525	0	2693	11	39
SRL_OPN_2PTS028_0825_20151113_010956_20151113_024826.EUM.nc	2.445	2.423	0.916	2842	5573	0	2720	3	8
SRL_OPN_2PTS028_0827_20151113_024827_20151113_042817.EUM.nc	2.571	2.675	1.028	2770	5512	0	2732	4	6
SRL_OPN_2PTS028_0829_20151113_042816_20151113_061017.EUM.nc	2.981	3.238	1.504	3623	5716	0	2072	2	19
SRL_OPN_2PTS028_0831_20151113_061017_20151113_075758.EUM.nc	2.196	2.478	0.936	3940	6091	0	2056	6	89
SRL_OPN_2PTS028_0834_20151113_075758_20151113_093609.EUM.nc	2.012	2.304	1.008	2915	5497	0	2549	19	14
SRL_OPN_2PTS028_0835_20151113_093608_20151113_111353.EUM.nc	1.546	1.799	1.064	2194	5401	0	3156	33	18
SRL_OPN_2PTS028_0837_20151113_111352_20151113_125217.EUM.nc	2.115	2.777	1.751	2506	5314	0	2800	2	6
SRL_OPN_2PTS028_0839_20151113_125217_20151113_144530.EUM.nc	2.604	2.771	1.129	3084	6278	0	2964	3	227
SRL_OPN_2PTS028_0842_20151113_144530_20151113_162516.EUM.nc	2.253	2.311	0.930	3389	5645	0	2239	2	15
SRL_OPN_2PTS028_0844_20151113_162516_20151113_180452.EUM.nc	2.471	2.481	0.940	2948	5629	0	2672	2	7
SRL_OPN_2PTS028_0846_20151113_180451_20151113_194420.EUM.nc	1.948	1.899	0.655	3122	5597	0	2320	2	153
SRL_OPN_2PTS028_0848_20151113_194420_20151113_212316.EUM.nc	2.100	2.357	1.172	3384	5424	0	1893	11	136
SRL_OPN_2PTS028_0850_20151113_212316_20151113_230122.EUM.nc	2.571	2.744	1.473	2299	5300	0	2973	13	15
SRL_OPN_2PTS028_0851_20151113_230121_20151114_003910.EUM.nc	2.110	2.376	1.131	3329	5489	0	2146	8	6
SRL_OPN_2PTS028_0853_20151114_003909_20151114_021723.EUM.nc	2.277	2.297	0.857	2877	5553	0	2620	5	51
SRL_OPN_2PTS028_0855_20151114_021722_20151114_035641.EUM.nc	2.291	2.346	0.807	2679	5542	0	2840	8	15
SRL_OPN_2PTS028_0857_20151114_035641_20151114_053759.EUM.nc	3.271	3.479	1.628	2998	5509	0	2475	13	23
SRL_OPN_2PTS028_0859_20151114_053759_20151114_072659.EUM.nc	2.259	2.401	0.784	3920	6180	0	2085	3	172
SRL_OPN_2PTS028_0862_20151114_072658_20151114_090523.EUM.nc	2.152	2.231	0.953	3589	5576	0	1938	5	44

– Continued on next page

Table 4: Ka-Band Significant Wave Height Statistics.

– Continued from previous page

File	Median	Mean	Std. Dev.	No. Obs.	Total Obs.	Default Lat/Lon	Flag (total)	Default (total)	3-Sigma Edited
SRL_OPN_2PTS028_0863_20151114_090523_20151114_104307.EUM.nc	1.706	1.842	0.860	2550	5474	0	2867	24	33
SRL_OPN_2PTS028_0865_20151114_104307_20151114_122117.EUM.nc	2.088	2.501	1.221	2523	5436	0	2895	11	7
SRL_OPN_2PTS028_0867_20151114_122116_20151114_140034.EUM.nc	2.456	2.762	1.059	3157	5469	0	2281	11	20
SRL_OPN_2PTS028_0869_20151114_140032_20151114_155356.EUM.nc	2.243	2.337	0.941	3371	6361	0	2943	1	46
SRL_OPN_2PTS028_0872_20151114_155355_20151114_173333.EUM.nc	2.516	2.769	1.136	2708	5467	0	2746	5	8
SRL_OPN_2PTS028_0874_20151114_173333_20151114_191309.EUM.nc	2.060	2.089	0.817	3184	5600	0	2148	8	260
SRL_OPN_2PTS028_0876_20151114_191308_20151114_205209.EUM.nc	1.954	2.183	0.957	3594	5582	0	1926	18	44
SRL_OPN_2PTS028_0878_20151114_205208_20151114_223036.EUM.nc	2.108	2.306	1.188	2945	5349	0	2366	34	4
SRL_OPN_2PTS028_0879_20151114_223035_20151115_000827.EUM.nc	2.232	2.407	0.964	3111	5468	0	2332	4	21
SRL_OPN_2PTS028_0881_20151115_000827_20151115_014619.EUM.nc	2.103	2.162	0.927	3121	5527	0	2321	2	83
SRL_OPN_2PTS028_0883_20151115_014617_20151115_032517.EUM.nc	2.142	2.141	0.749	2849	5488	0	2560	8	71
SRL_OPN_2PTS028_0885_20151115_032516_20151115_050557.EUM.nc	3.161	3.231	1.249	2830	5548	0	2708	8	2
SRL_OPN_2PTS028_0887_20151115_050556_20151115_065600.EUM.nc	2.397	2.393	0.651	3564	6212	0	2479	1	168
SRL_OPN_2PTS028_0890_20151115_065558_20151115_083426.EUM.nc	2.201	2.258	0.917	3924	5620	0	1400	2	294
SRL_OPN_2PTS028_0892_20151115_083425_20151115_101224.EUM.nc	2.002	2.165	0.882	2681	5372	0	2667	14	10
SRL_OPN_2PTS028_0893_20151115_101223_20151115_115023.EUM.nc	1.853	1.985	0.804	2448	5411	0	2931	22	10
SRL_OPN_2PTS028_0895_20151115_115021_20151115_132903.EUM.nc	2.140	2.292	0.731	2850	5367	0	2486	10	21
SRL_OPN_2PTS028_0897_20151115_132903_20151115_152236.EUM.nc	2.173	2.360	0.926	3525	6350	0	2821	2	2
SRL_OPN_2PTS028_0900_20151115_152235_20151115_170214.EUM.nc	2.612	2.901	1.132	2724	5545	0	2779	6	36
SRL_OPN_2PTS028_0902_20151115_170214_20151115_184154.EUM.nc	2.321	2.449	0.945	3075	5484	0	2277	1	131
SRL_OPN_2PTS028_0904_20151115_184153_20151115_202104.EUM.nc	2.121	2.102	0.686	3316	5531	0	2122	6	87
SRL_OPN_2PTS028_0906_20151115_202103_20151115_215944.EUM.nc	2.276	2.375	1.139	3066	5439	0	2342	21	10
SRL_OPN_2PTS028_0908_20151115_215945_20151115_233744.EUM.nc	2.355	2.544	1.101	2675	5439	0	2751	5	8
SRL_OPN_2PTS028_0909_20151115_233743_20151116_011528.EUM.nc	2.251	2.457	1.171	3055	5468	0	2404	3	6
SRL_OPN_2PTS028_0911_20151116_011527_20151116_025403.EUM.nc	2.026	2.136	0.695	2824	5537	0	2685	0	28
SRL_OPN_2PTS028_0913_20151116_025402_20151116_043407.EUM.nc	3.213	3.291	1.536	2808	5501	0	2683	9	1
SRL_OPN_2PTS028_0915_20151116_043406_20151116_061607.EUM.nc	2.554	2.785	1.025	3641	5748	0	2035	3	69
SRL_OPN_2PTS028_0917_20151116_061606_20151116_080332.EUM.nc	2.146	2.494	1.146	3842	6089	0	2010	0	237
SRL_OPN_2PTS028_0920_20151116_080332_20151116_094140.EUM.nc	2.255	2.242	0.936	2827	5513	0	2575	6	105
SRL_OPN_2PTS028_0921_20151116_094139_20151116_111933.EUM.nc	1.476	1.563	0.773	2240	5336	0	3053	40	3
SRL_OPN_2PTS028_0923_20151116_111932_20151116_125801.EUM.nc	2.243	2.154	0.586	2337	5291	0	2709	6	239
SRL_OPN_2PTS028_0925_20151116_125801_20151116_145115.EUM.nc	2.249	2.549	1.091	3252	6296	0	2919	6	119
SRL_OPN_2PTS028_0928_20151116_145114_20151116_163053.EUM.nc	2.366	2.549	1.047	3302	5631	0	2319	8	2
SRL_OPN_2PTS028_0930_20151116_163053_20151116_181037.EUM.nc	2.523	2.865	1.294	2940	5593	0	2610	2	41
SRL_OPN_2PTS028_0932_20151116_181036_20151116_194956.EUM.nc	2.165	2.196	0.757	3045	5556	0	2329	2	180
SRL_OPN_2PTS028_0934_20151116_194955_20151116_212850.EUM.nc	1.955	2.083	1.004	3375	5426	0	1827	27	197
SRL_OPN_2PTS028_0936_20151116_212849_20151116_230701.EUM.nc	2.252	2.562	1.159	2238	5321	0	3074	6	3
SRL_OPN_2PTS028_0937_20151116_230701_20151117_004449.EUM.nc	2.285	2.491	1.137	3220	5463	0	2216	12	15
SRL_OPN_2PTS028_0939_20151117_004448_20151117_022257.EUM.nc	1.968	1.987	0.678	2662	5554	0	2628	1	263

– Continued on next page

Table 4: Ka-Band Significant Wave Height Statistics.

– Continued from previous page

File	Median	Mean	Std. Dev.	No. Obs.	Total Obs.	Default Lat/Lon	Flag (total)	Default (total)	3-Sigma Edited
SRL_OPN_2PTS028_0941_20151117_022257_20151117_040228.EUM.nc	3.045	2.980	1.099	2754	5460	0	2701	4	1
SRL_OPN_2PTS028_0943_20151117_040229_20151117_054346.EUM.nc	2.770	2.910	1.133	3255	5650	0	2313	6	76
SRL_OPN_2PTS028_0945_20151117_054346_20151117_073243.EUM.nc	2.140	2.673	1.311	3932	6166	0	2124	1	109
SRL_OPN_2PTS028_0948_20151117_073242_20151117_091053.EUM.nc	2.354	2.494	1.098	3404	5546	0	2123	5	14
SRL_OPN_2PTS028_0949_20151117_091052_20151117_104847.EUM.nc	1.889	1.809	0.841	2434	5528	0	2980	17	97
SRL_OPN_2PTS028_0951_20151117_104846_20151117_122650.EUM.nc	2.244	2.511	1.085	2445	5326	0	2828	34	19
SRL_OPN_2PTS028_0953_20151117_122650_20151117_140611.EUM.nc	2.503	2.983	1.318	3103	5510	0	2404	0	3
SRL_OPN_2PTS028_0955_20151117_140611_20151117_155933.EUM.nc	2.454	2.496	0.889	3406	6365	0	2938	6	15
SRL_OPN_2PTS028_0958_20151117_155932_20151117_173919.EUM.nc	2.723	3.173	1.435	2847	5616	0	2758	6	5
SRL_OPN_2PTS028_0960_20151117_173919_20151117_191844.EUM.nc	2.028	2.394	1.149	3381	5585	0	2173	3	28
SRL_OPN_2PTS028_0962_20151117_191844_20151117_205751.EUM.nc	2.057	2.056	0.648	3419	5575	0	1886	13	257
SRL_OPN_2PTS028_0964_20151117_205751_20151117_223616.EUM.nc	2.353	2.550	1.381	2929	5321	0	2385	7	0
SRL_OPN_2PTS028_0965_20151117_223615_20151118_001358.EUM.nc	2.321	2.591	1.097	3128	5469	0	2324	8	9
SRL_OPN_2PTS028_0967_20151118_001357_20151118_015159.EUM.nc	2.068	2.158	0.861	2999	5510	0	2317	4	190
SRL_OPN_2PTS028_0969_20151118_015159_20151118_033103.EUM.nc	2.408	2.653	1.106	2939	5492	0	2533	8	12
SRL_OPN_2PTS028_0971_20151118_033103_20151118_051140.EUM.nc	2.885	2.918	0.965	2728	5532	0	2676	0	128
SRL_OPN_2PTS028_0973_20151118_051141_20151118_070133.EUM.nc	2.106	2.771	1.451	3656	6209	0	2481	5	67
SRL_OPN_2PTS028_0976_20151118_070132_20151118_084006.EUM.nc	2.450	2.545	0.947	3991	5607	0	1453	3	160
SRL_OPN_2PTS028_0978_20151118_084005_20151118_101804.EUM.nc	2.218	2.357	1.162	2650	5391	0	2705	11	25
SRL_OPN_2PTS028_0979_20151118_101803_20151118_115555.EUM.nc	2.224	2.238	1.079	2333	5409	0	2925	19	132
SRL_OPN_2PTS028_0981_20151118_115554_20151118_133449.EUM.nc	2.492	2.551	1.037	2799	5343	0	2437	3	104
SRL_OPN_2PTS028_0983_20151118_133448_20151118_152813.EUM.nc	2.370	2.450	0.892	3555	6349	0	2768	4	22
SRL_OPN_2PTS028_0986_20151118_152813_20151118_170800.EUM.nc	2.804	3.124	1.130	2777	5600	0	2804	1	18
SRL_OPN_2PTS028_0988_20151118_170759_20151118_184731.EUM.nc	2.340	2.605	1.420	3184	5484	0	2159	18	123
SRL_OPN_2PTS028_0990_20151118_184730_20151118_202647.EUM.nc	2.265	2.312	0.904	3352	5542	0	2106	11	73
SRL_OPN_2PTS028_0992_20151118_202646_20151118_220526.EUM.nc	2.212	2.502	1.360	3094	5444	0	2321	16	13
SRL_OPN_2PTS028_0994_20151118_220526_20151118_234315.EUM.nc	3.077	2.985	1.148	2853	5493	0	2617	19	4
SRL_OPN_2PTS028_0995_20151118_234314_20151119_012107.EUM.nc	2.083	2.102	0.766	2790	5492	0	2432	15	255
SRL_OPN_2PTS028_0997_20151119_012106_20151119_025948.EUM.nc	2.380	2.537	1.008	2867	5576	0	2692	5	12
SRL_OPN_2PTS028_0999_20151119_025948_20151119_043949.EUM.nc	2.715	2.830	1.274	2776	5513	0	2724	9	4

21 Altimeter Wind Speed Table

Table 5: Altimeter Wind Speed Statistics.

File	Median	Mean	Std. Dev.	No. Obs.	Total Obs.	Default Lat/Lon	Flag (total)	Default (total)	3-Sigma Edited
SRL_OPN_2PTS027_1001_20151015_043950_20151015_080908.EUM.nc	7.570	7.721	3.464	8028	11873	0	3842	2	1
SRL_OPN_2PTS028_0004_20151015_080907_20151015_094714.EUM.nc	7.780	7.748	2.937	3032	5550	0	2493	18	7
SRL_OPN_2PTS028_0005_20151015_094713_20151015_112508.EUM.nc	7.630	7.972	4.015	2103	5406	0	3277	26	0
SRL_OPN_2PTS028_0007_20151015_112507_20151015_130332.EUM.nc	8.210	7.569	3.387	2652	5350	0	2693	4	1
SRL_OPN_2PTS028_0009_20151015_130332_20151015_145656.EUM.nc	7.510	7.252	3.554	3575	6403	0	2827	1	0
SRL_OPN_2PTS028_0012_20151015_145655_20151015_163635.EUM.nc	7.140	7.362	3.111	3266	5628	0	2348	13	1
SRL_OPN_2PTS028_0014_20151015_163634_20151015_181617.EUM.nc	8.400	8.639	3.345	3015	5601	0	2581	5	0
SRL_OPN_2PTS028_0016_20151015_181616_20151015_195534.EUM.nc	7.210	7.957	3.870	3293	5558	0	2258	5	2
SRL_OPN_2PTS028_0018_20151015_195533_20151015_213427.EUM.nc	8.350	8.509	3.310	3728	5464	0	1703	24	9
SRL_OPN_2PTS028_0020_20151015_213427_20151015_231236.EUM.nc	6.935	7.991	3.861	2360	5384	0	3022	2	0
SRL_OPN_2PTS028_0021_20151015_231235_20151016_005015.EUM.nc	6.780	7.048	3.357	3213	5522	0	2297	12	0
SRL_OPN_2PTS028_0023_20151016_005014_20151016_022834.EUM.nc	8.020	7.698	3.388	3007	5533	0	2519	7	0
SRL_OPN_2PTS028_0025_20151016_022833_20151016_040812.EUM.nc	6.330	7.127	3.596	2697	5469	0	2769	3	0
SRL_OPN_2PTS028_0027_20151016_040811_20151016_054937.EUM.nc	7.240	7.824	3.660	3586	5726	0	2135	4	1
SRL_OPN_2PTS028_0029_20151016_054936_20151016_073810.EUM.nc	7.340	7.525	3.299	4047	6165	0	2115	3	0
SRL_OPN_2PTS028_0032_20151016_073810_20151016_091629.EUM.nc	7.650	8.048	3.201	3402	5545	0	2125	9	9
SRL_OPN_2PTS028_0033_20151016_091629_20151016_105421.EUM.nc	7.490	7.656	3.469	2405	5534	0	3108	20	1
SRL_OPN_2PTS028_0035_20151016_105420_20151016_123227.EUM.nc	7.920	8.475	4.060	2410	5345	0	2927	8	0
SRL_OPN_2PTS028_0037_20151016_123226_20151016_141154.EUM.nc	7.820	7.601	3.728	3202	5569	0	2364	3	0
SRL_OPN_2PTS028_0039_20151016_141153_20151016_160513.EUM.nc	6.750	7.414	3.590	3557	6398	0	2837	4	0
SRL_OPN_2PTS028_0042_20151016_160513_20151016_174500.EUM.nc	8.480	8.866	3.743	2863	5597	0	2727	7	0
SRL_OPN_2PTS028_0044_20151016_174500_20151016_192423.EUM.nc	6.690	7.793	4.023	3455	5622	0	2165	2	0
SRL_OPN_2PTS028_0046_20151016_192424_20151016_210328.EUM.nc	7.520	7.639	3.221	3711	5554	0	1827	13	3
SRL_OPN_2PTS028_0048_20151016_210327_20151016_224151.EUM.nc	7.280	8.114	4.127	2839	5331	0	2484	8	0
SRL_OPN_2PTS028_0049_20151016_224150_20151017_001932.EUM.nc	7.290	7.432	3.614	3077	5449	0	2365	7	0
SRL_OPN_2PTS028_0051_20151017_001931_20151017_015735.EUM.nc	7.845	8.058	3.529	3259	5549	0	2277	12	1
SRL_OPN_2PTS028_0053_20151017_015734_20151017_033637.EUM.nc	7.400	8.162	3.788	2922	5534	0	2604	7	1
SRL_OPN_2PTS028_0055_20151017_033635_20151017_051728.EUM.nc	7.600	8.406	3.792	2871	5589	0	2717	1	0
SRL_OPN_2PTS028_0057_20151017_051729_20151017_070710.EUM.nc	6.980	7.616	3.366	3747	6216	0	2454	10	5
SRL_OPN_2PTS028_0060_20151017_070710_20151017_084541.EUM.nc	7.080	7.886	3.461	4109	5605	0	1486	8	2
SRL_OPN_2PTS028_0061_20151017_084540_20151017_102328.EUM.nc	6.910	7.536	3.631	2730	5413	0	2672	11	0
SRL_OPN_2PTS028_0063_20151017_102328_20151017_120131.EUM.nc	7.020	7.690	3.335	2493	5472	0	2964	15	0
SRL_OPN_2PTS028_0065_20151017_120131_20151017_134030.EUM.nc	6.790	7.570	3.988	2979	5480	0	2480	21	0
SRL_OPN_2PTS028_0067_20151017_134029_20151017_153354.EUM.nc	7.105	7.130	2.741	3728	6372	0	2637	3	4
SRL_OPN_2PTS028_0070_20151017_153353_20151017_171341.EUM.nc	7.265	7.803	3.903	2776	5580	0	2802	2	0
SRL_OPN_2PTS028_0072_20151017_171340_20151017_185311.EUM.nc	6.040	6.883	3.669	3317	5542	0	2216	9	0

– Continued on next page

Table 5: Altimeter Wind Speed Statistics.

– Continued from previous page

File	Median	Mean	Std. Dev.	No. Obs.	Total Obs.	Default Lat/Lon	Flag (total)	Default (total)	3-Sigma Edited
SRL_OPN_2PTS028_0074_20151017_185310_20151017_203225.EUM.nc	7.260	7.932	3.610	3552	5568	0	2007	9	0
SRL_OPN_2PTS028_0076_20151017_203224_20151017_221054.EUM.nc	8.250	8.388	3.156	3062	5444	0	2370	12	0
SRL_OPN_2PTS028_0078_20151017_221053_20151017_234850.EUM.nc	7.540	7.497	3.381	2916	5508	0	2585	7	0
SRL_OPN_2PTS028_0079_20151017_234849_20151018_012644.EUM.nc	7.230	7.263	3.421	3048	5530	0	2462	3	17
SRL_OPN_2PTS028_0081_20151018_012642_20151018_030519.EUM.nc	7.000	7.586	3.407	2865	5552	0	2683	3	1
SRL_OPN_2PTS028_0083_20151018_030517_20151018_044535.EUM.nc	7.165	8.260	4.109	2822	5509	0	2678	9	0
SRL_OPN_2PTS028_0085_20151018_044533_20151018_062752.EUM.nc	7.040	7.359	3.486	3832	5807	0	1970	2	3
SRL_OPN_2PTS028_0087_20151018_062752_20151018_081450.EUM.nc	6.530	7.514	3.711	4294	6082	0	1786	1	1
SRL_OPN_2PTS028_0090_20151018_081450_20151018_095246.EUM.nc	7.920	8.063	2.905	2930	5415	0	2465	16	4
SRL_OPN_2PTS028_0091_20151018_095245_20151018_113039.EUM.nc	7.590	7.776	3.498	2203	5320	0	3096	19	2
SRL_OPN_2PTS028_0093_20151018_113040_20151018_130916.EUM.nc	7.230	7.553	4.096	2684	5473	0	2787	2	0
SRL_OPN_2PTS028_0095_20151018_130915_20151018_150234.EUM.nc	7.310	7.553	3.047	3522	6398	0	2875	1	0
SRL_OPN_2PTS028_0098_20151018_150233_20151018_164212.EUM.nc	7.880	8.255	3.876	3072	5626	0	2545	9	0
SRL_OPN_2PTS028_0100_20151018_164211_20151018_182154.EUM.nc	7.100	7.046	3.171	3136	5544	0	2405	3	0
SRL_OPN_2PTS028_0102_20151018_182153_20151018_200120.EUM.nc	7.060	8.243	3.906	3205	5554	0	2345	4	0
SRL_OPN_2PTS028_0104_20151018_200120_20151018_214001.EUM.nc	7.120	7.195	2.801	3576	5527	0	1917	8	26
SRL_OPN_2PTS028_0106_20151018_214000_20151018_231808.EUM.nc	7.070	7.756	3.678	2445	5352	0	2897	8	2
SRL_OPN_2PTS028_0107_20151018_231807_20151019_005556.EUM.nc	6.280	7.003	3.581	3079	5539	0	2444	16	0
SRL_OPN_2PTS028_0109_20151019_005556_20151019_023412.EUM.nc	7.890	7.878	3.749	3047	5527	0	2473	6	1
SRL_OPN_2PTS028_0111_20151019_023411_20151019_041354.EUM.nc	7.600	8.182	3.080	2650	5471	0	2803	18	0
SRL_OPN_2PTS028_0113_20151019_041353_20151019_055527.EUM.nc	8.120	7.950	3.461	3648	5736	0	2083	5	0
SRL_OPN_2PTS028_0115_20151019_055526_20151019_074356.EUM.nc	6.730	7.038	3.224	4037	6146	0	2107	0	2
SRL_OPN_2PTS028_0118_20151019_074355_20151019_092202.EUM.nc	6.875	7.764	3.158	3219	5516	0	2291	5	1
SRL_OPN_2PTS028_0119_20151019_092201_20151019_105954.EUM.nc	7.630	8.081	3.875	2234	5500	0	3251	15	0
SRL_OPN_2PTS028_0121_20151019_105954_20151019_123812.EUM.nc	7.145	7.542	3.784	2400	5363	0	2959	4	0
SRL_OPN_2PTS028_0123_20151019_123812_20151019_141735.EUM.nc	6.970	7.031	2.653	3134	5529	0	2322	5	68
SRL_OPN_2PTS028_0125_20151019_141734_20151019_161053.EUM.nc	7.580	8.043	3.876	3595	6367	0	2757	12	3
SRL_OPN_2PTS028_0128_20151019_161052_20151019_175040.EUM.nc	6.430	6.869	3.076	2906	5606	0	2693	5	2
SRL_OPN_2PTS028_0130_20151019_175038_20151019_193002.EUM.nc	6.660	7.355	3.785	3317	5590	0	2263	10	0
SRL_OPN_2PTS028_0132_20151019_193001_20151019_210904.EUM.nc	7.910	8.184	3.293	3585	5455	0	1849	21	0
SRL_OPN_2PTS028_0134_20151019_210903_20151019_224724.EUM.nc	7.105	7.820	3.744	2638	5441	0	2784	19	0
SRL_OPN_2PTS028_0135_20151019_224723_20151020_002504.EUM.nc	6.780	6.888	3.258	3098	5411	0	2311	2	0
SRL_OPN_2PTS028_0137_20151020_002503_20151020_020311.EUM.nc	7.680	8.076	3.988	3211	5538	0	2321	3	3
SRL_OPN_2PTS028_0139_20151020_020311_20151020_034224.EUM.nc	7.195	7.538	3.273	2878	5555	0	2672	5	0
SRL_OPN_2PTS028_0141_20151020_034223_20151020_052316.EUM.nc	7.625	7.937	3.653	2828	5576	0	2745	3	0
SRL_OPN_2PTS028_0143_20151020_052315_20151020_071247.EUM.nc	7.160	8.048	3.982	3736	6214	0	2464	4	10
SRL_OPN_2PTS028_0146_20151020_071246_20151020_085116.EUM.nc	6.790	7.203	3.079	4035	5593	0	1535	22	1
SRL_OPN_2PTS028_0147_20151020_085115_20151020_102911.EUM.nc	8.450	8.341	3.530	2644	5508	0	2855	9	0
SRL_OPN_2PTS028_0149_20151020_102910_20151020_120706.EUM.nc	6.395	6.632	3.270	2491	5468	0	2952	24	1

– Continued on next page

Table 5: Altimeter Wind Speed Statistics.

– Continued from previous page

File	Median	Mean	Std. Dev.	No. Obs.	Total Obs.	Default Lat/Lon	Flag (total)	Default (total)	3-Sigma Edited
SRL_OPN_2PTS028_0151_20151020_120705_20151020_134609.EUM.nc	6.760	6.813	2.981	2949	5468	0	2512	7	0
SRL_OPN_2PTS028_0153_20151020_134608_20151020_153934.EUM.nc	7.510	7.874	2.901	3748	6386	0	2634	1	3
SRL_OPN_2PTS028_0156_20151020_153933_20151020_171920.EUM.nc	6.930	7.187	3.636	2786	5519	0	2727	5	1
SRL_OPN_2PTS028_0158_20151020_171919_20151020_185850.EUM.nc	6.420	6.716	2.878	3273	5638	0	2346	18	1
SRL_OPN_2PTS028_0160_20151020_185848_20151020_203803.EUM.nc	7.140	7.811	3.272	3726	5593	0	1859	5	3
SRL_OPN_2PTS028_0162_20151020_203802_20151020_221636.EUM.nc	7.230	7.674	3.260	3073	5405	0	2314	13	5
SRL_OPN_2PTS028_0164_20151020_221635_20151020_235423.EUM.nc	6.930	7.185	3.521	2962	5496	0	2510	8	16
SRL_OPN_2PTS028_0165_20151020_235422_20151021_013218.EUM.nc	7.220	7.602	3.312	3196	5527	0	2330	1	0
SRL_OPN_2PTS028_0167_20151021_013217_20151021_031057.EUM.nc	7.370	7.535	2.744	2846	5568	0	2719	3	0
SRL_OPN_2PTS028_0169_20151021_031057_20151021_045120.EUM.nc	8.460	8.416	3.322	2819	5492	0	2651	17	5
SRL_OPN_2PTS028_0171_20151021_045119_20151021_063353.EUM.nc	7.940	8.491	3.558	3835	5831	0	1993	3	0
SRL_OPN_2PTS028_0173_20151021_063353_20151021_082025.EUM.nc	6.740	7.055	3.011	4239	6077	0	1793	1	44
SRL_OPN_2PTS028_0176_20151021_082024_20151021_095819.EUM.nc	7.710	8.076	3.311	2931	5412	0	2467	10	4
SRL_OPN_2PTS028_0177_20151021_095820_20151021_113614.EUM.nc	6.850	7.271	2.829	2335	5411	0	3056	20	0
SRL_OPN_2PTS028_0179_20151021_113613_20151021_131455.EUM.nc	7.010	6.924	2.572	2741	5419	0	2667	11	0
SRL_OPN_2PTS028_0181_20151021_131455_20151021_150812.EUM.nc	7.760	8.339	3.147	3211	6024	0	2588	84	141
SRL_OPN_2PTS028_0184_20151021_150811_20151021_164800.EUM.nc	7.540	8.133	3.250	2967	5581	0	2608	6	0
SRL_OPN_2PTS028_0186_20151021_164759_20151021_182733.EUM.nc	7.570	8.545	3.911	3136	5499	0	2355	6	2
SRL_OPN_2PTS028_0188_20151021_182732_20151021_200655.EUM.nc	6.440	6.348	2.043	2899	5571	0	2356	10	306
SRL_OPN_2PTS028_0190_20151021_200655_20151021_214542.EUM.nc	7.700	7.785	2.770	3381	5527	0	2046	13	87
SRL_OPN_2PTS028_0192_20151021_214542_20151021_232338.EUM.nc	7.050	7.422	2.932	2497	5289	0	2764	27	1
SRL_OPN_2PTS028_0193_20151021_232337_20151022_005812.EUM.nc	6.805	7.338	3.124	1738	3466	0	1717	11	0
SRL_OPN_2PTS028_0195_20151022_005811_20151022_010029.EUM.nc	12.400	12.344	0.232	7	113	0	106	0	0
SRL_OPN_2PTS028_0195_20151022_010028_20151022_025741.EUM.nc	7.375	7.771	3.138	1834	4201	0	2354	11	2
SRL_OPN_2PTS028_0198_20151022_025739_20151022_060124.EUM.nc	7.930	8.525	3.771	6216	10293	0	4048	28	1
SRL_OPN_2PTS028_0201_20151022_060122_20151022_072005.EUM.nc	6.020	6.033	2.182	2627	4467	0	1619	3	218
SRL_OPN_2PTS028_0203_20151022_072004_20151022_092741.EUM.nc	6.910	7.283	2.946	4378	7171	0	2776	12	5
SRL_OPN_2PTS028_0205_20151022_092740_20151022_110525.EUM.nc	7.020	7.150	3.166	2278	5481	0	3172	28	3
SRL_OPN_2PTS028_0207_20151022_110524_20151022_124346.EUM.nc	6.940	7.171	2.794	2378	5357	0	2964	10	5
SRL_OPN_2PTS028_0209_20151022_124345_20151022_142322.EUM.nc	7.370	7.416	2.615	3235	5564	0	2314	1	14
SRL_OPN_2PTS028_0211_20151022_142322_20151022_161638.EUM.nc	6.820	7.655	3.754	3596	6374	0	2774	3	1
SRL_OPN_2PTS028_0214_20151022_161637_20151022_175615.EUM.nc	8.010	8.187	3.736	2880	5584	0	2702	1	1
SRL_OPN_2PTS028_0216_20151022_175614_20151022_193546.EUM.nc	6.570	7.585	3.996	3294	5615	0	2316	5	0
SRL_OPN_2PTS028_0218_20151022_193545_20151022_211446.EUM.nc	6.760	7.010	2.792	3468	5462	0	1986	6	2
SRL_OPN_2PTS028_0220_20151022_211445_20151022_225254.EUM.nc	6.960	7.976	4.112	2535	5427	0	2885	6	1
SRL_OPN_2PTS028_0221_20151022_225253_20151023_003043.EUM.nc	7.040	7.138	3.000	3220	5458	0	2234	3	1
SRL_OPN_2PTS028_0223_20151023_003042_20151023_020851.EUM.nc	8.110	8.110	3.130	3029	5510	0	2425	5	51
SRL_OPN_2PTS028_0225_20151023_020850_20151023_034802.EUM.nc	6.460	7.196	3.098	2814	5520	0	2692	11	3
SRL_OPN_2PTS028_0227_20151023_034802_20151023_052908.EUM.nc	7.980	8.418	4.155	2772	5554	0	2763	13	6

– Continued on next page

Table 5: Altimeter Wind Speed Statistics.

– Continued from previous page

File	Median	Mean	Std. Dev.	No. Obs.	Total Obs.	Default Lat/Lon	Flag (total)	Default (total)	3-Sigma Edited
SRL_OPN_2PTS028_0229_20151023_052908_20151023_071828.EUM.nc	6.530	7.471	3.705	3872	6206	0	2327	7	0
SRL_OPN_2PTS028_0232_20151023_071827_20151023_085654.EUM.nc	6.975	7.355	3.393	3881	5593	0	1668	5	39
SRL_OPN_2PTS028_0233_20151023_085653_20151023_103440.EUM.nc	7.040	7.193	3.432	2506	5476	0	2958	8	4
SRL_OPN_2PTS028_0235_20151023_103439_20151023_121246.EUM.nc	6.870	7.258	3.372	2468	5449	0	2967	14	0
SRL_OPN_2PTS028_0237_20151023_121246_20151023_135155.EUM.nc	6.750	6.832	2.675	2993	5478	0	2478	4	3
SRL_OPN_2PTS028_0239_20151023_135155_20151023_154518.EUM.nc	6.955	7.493	3.622	3760	6394	0	2631	3	0
SRL_OPN_2PTS028_0242_20151023_154517_20151023_172456.EUM.nc	6.850	6.744	3.221	2724	5498	0	2749	1	24
SRL_OPN_2PTS028_0244_20151023_172455_20151023_190432.EUM.nc	6.275	6.749	3.113	3157	5643	0	2349	4	133
SRL_OPN_2PTS028_0246_20151023_190432_20151023_204335.EUM.nc	6.240	6.880	3.452	3697	5591	0	1879	15	0
SRL_OPN_2PTS028_0248_20151023_204335_20151023_222207.EUM.nc	6.950	7.661	3.861	2958	5355	0	2378	18	1
SRL_OPN_2PTS028_0251_20151023_235959_20151024_013749.EUM.nc	7.070	7.389	3.017	3257	5535	0	2268	10	0
SRL_OPN_2PTS028_0253_20151024_013748_20151024_031641.EUM.nc	6.920	7.454	3.220	2863	5581	0	2705	13	0
SRL_OPN_2PTS028_0255_20151024_031640_20151024_045710.EUM.nc	7.850	7.893	3.472	2860	5543	0	2675	4	4
SRL_OPN_2PTS028_0257_20151024_045709_20151024_063943.EUM.nc	6.170	7.378	3.481	3815	5826	0	2010	1	0
SRL_OPN_2PTS028_0259_20151024_063943_20151024_082557.EUM.nc	6.570	7.309	3.309	4258	6044	0	1708	2	76
SRL_OPN_2PTS028_0262_20151024_082556_20151024_100357.EUM.nc	7.350	8.031	3.704	2927	5402	0	2473	2	0
SRL_OPN_2PTS028_0263_20151024_100356_20151024_114154.EUM.nc	6.045	6.291	2.949	2375	5450	0	3059	15	1
SRL_OPN_2PTS028_0265_20151024_114152_20151024_132028.EUM.nc	6.630	6.727	2.516	2804	5390	0	2577	0	9
SRL_OPN_2PTS028_0267_20151024_132029_20151024_151350.EUM.nc	6.780	7.280	2.901	3541	6367	0	2818	5	3
SRL_OPN_2PTS028_0270_20151024_151349_20151024_165337.EUM.nc	7.400	7.266	3.405	2913	5580	0	2659	2	6
SRL_OPN_2PTS028_0272_20151024_165336_20151024_183317.EUM.nc	6.340	6.449	2.579	2988	5525	0	2365	4	168
SRL_OPN_2PTS028_0274_20151024_183317_20151024_201230.EUM.nc	6.660	7.678	3.804	3286	5550	0	2253	10	1
SRL_OPN_2PTS028_0276_20151024_201229_20151024_215115.EUM.nc	8.480	8.739	3.663	3383	5503	0	2092	28	0
SRL_OPN_2PTS028_0278_20151024_215114_20151024_232917.EUM.nc	7.610	8.002	3.554	2460	5320	0	2837	23	0
SRL_OPN_2PTS028_0279_20151024_232916_20151025_010658.EUM.nc	6.720	7.378	3.256	2884	5515	0	2621	7	3
SRL_OPN_2PTS028_0281_20151025_010658_20151025_024528.EUM.nc	7.110	7.576	3.745	2910	5541	0	2627	4	0
SRL_OPN_2PTS028_0283_20151025_024527_20151025_042523.EUM.nc	6.950	7.520	3.417	2801	5534	0	2728	5	0
SRL_OPN_2PTS028_0285_20151025_042522_20151025_060711.EUM.nc	6.630	7.686	3.807	3632	5742	0	2109	1	0
SRL_OPN_2PTS028_0287_20151025_060710_20151025_075500.EUM.nc	7.235	7.978	3.871	4079	6108	0	2024	4	1
SRL_OPN_2PTS028_0290_20151025_075500_20151025_093311.EUM.nc	8.255	8.900	4.275	3044	5510	0	2456	10	0
SRL_OPN_2PTS028_0291_20151025_093311_20151025_111104.EUM.nc	6.520	7.004	3.435	2222	5462	0	3210	30	0
SRL_OPN_2PTS028_0293_20151025_111103_20151025_124919.EUM.nc	6.240	6.613	2.692	2429	5318	0	2871	18	0
SRL_OPN_2PTS028_0295_20151025_124918_20151025_144237.EUM.nc	6.950	6.950	2.676	3254	6318	0	3007	6	51
SRL_OPN_2PTS028_0298_20151025_144236_20151025_162216.EUM.nc	7.440	8.024	4.105	3430	5646	0	2203	7	6
SRL_OPN_2PTS028_0300_20151025_162215_20151025_180200.EUM.nc	7.210	7.897	3.338	2909	5622	0	2696	6	11
SRL_OPN_2PTS028_0302_20151025_180200_20151025_194120.EUM.nc	7.370	8.837	4.774	3231	5598	0	2360	7	0
SRL_OPN_2PTS028_0304_20151025_194120_20151025_212019.EUM.nc	8.830	8.988	4.151	3529	5454	0	1918	7	0
SRL_OPN_2PTS028_0306_20151025_212019_20151025_225833.EUM.nc	7.030	7.165	3.466	2372	5432	0	3037	23	0
SRL_OPN_2PTS028_0307_20151025_225833_20151026_003615.EUM.nc	5.990	6.586	2.874	3301	5477	0	2131	7	38

– Continued on next page

Table 5: Altimeter Wind Speed Statistics.

– Continued from previous page

File	Median	Mean	Std. Dev.	No. Obs.	Total Obs.	Default Lat/Lon	Flag (total)	Default (total)	3-Sigma Edited
SRL_OPN_2PTS028_0309_20151026_003615_20151026_021426.EUM.nc	7.420	7.667	3.264	3047	5544	0	2492	4	1
SRL_OPN_2PTS028_0311_20151026_021425_20151026_035350.EUM.nc	6.730	7.775	3.140	2683	5524	0	2824	7	10
SRL_OPN_2PTS028_0313_20151026_035349_20151026_053456.EUM.nc	8.110	8.305	4.392	2871	5564	0	2688	3	2
SRL_OPN_2PTS028_0315_20151026_053455_20151026_072403.EUM.nc	7.190	8.414	4.338	4007	6209	0	2190	12	0
SRL_OPN_2PTS028_0318_20151026_072402_20151026_090227.EUM.nc	8.200	8.849	3.902	3783	5601	0	1812	6	0
SRL_OPN_2PTS028_0319_20151026_090227_20151026_104020.EUM.nc	5.990	6.921	3.820	2622	5454	0	2816	14	2
SRL_OPN_2PTS028_0321_20151026_104020_20151026_121820.EUM.nc	6.010	6.578	3.205	2471	5430	0	2937	22	0
SRL_OPN_2PTS028_0323_20151026_121820_20151026_135734.EUM.nc	6.400	6.800	2.795	3042	5492	0	2373	3	74
SRL_OPN_2PTS028_0325_20151026_135733_20151026_155057.EUM.nc	7.010	7.847	3.610	3635	6371	0	2718	18	0
SRL_OPN_2PTS028_0328_20151026_155056_20151026_173043.EUM.nc	7.790	7.652	3.540	2719	5488	0	2768	1	0
SRL_OPN_2PTS028_0330_20151026_173042_20151026_191009.EUM.nc	6.855	7.891	4.114	3442	5636	0	2191	3	0
SRL_OPN_2PTS028_0332_20151026_191009_20151026_204920.EUM.nc	7.390	7.652	3.295	3649	5584	0	1923	12	0
SRL_OPN_2PTS028_0334_20151026_204919_20151026_222739.EUM.nc	6.830	7.475	3.557	2973	5362	0	2329	16	44
SRL_OPN_2PTS028_0335_20151026_222739_20151027_000532.EUM.nc	6.300	6.932	3.343	3148	5499	0	2343	8	0
SRL_OPN_2PTS028_0337_20151027_000531_20151027_014331.EUM.nc	7.100	7.687	3.254	3303	5538	0	2227	4	4
SRL_OPN_2PTS028_0339_20151027_014330_20151027_032219.EUM.nc	6.750	7.519	3.657	2853	5477	0	2618	6	0
SRL_OPN_2PTS028_0341_20151027_032219_20151027_050254.EUM.nc	7.180	7.581	3.976	2832	5557	0	2714	8	3
SRL_OPN_2PTS028_0343_20151027_050254_20151027_065301.EUM.nc	7.235	8.013	3.652	3770	6213	0	2440	3	0
SRL_OPN_2PTS028_0346_20151027_065301_20151027_083138.EUM.nc	7.860	8.502	3.747	4362	5631	0	1265	3	1
SRL_OPN_2PTS028_0348_20151027_083137_20151027_100929.EUM.nc	6.090	6.310	2.997	2835	5347	0	2507	5	0
SRL_OPN_2PTS028_0349_20151027_100928_20151027_114726.EUM.nc	5.310	5.305	1.741	2159	5457	0	3037	21	240
SRL_OPN_2PTS028_0351_20151027_114726_20151027_132615.EUM.nc	6.190	7.272	3.541	2869	5373	0	2489	15	0
SRL_OPN_2PTS028_0353_20151027_132615_20151027_151936.EUM.nc	6.730	7.118	3.310	3622	6372	0	2750	0	0
SRL_OPN_2PTS028_0356_20151027_151936_20151027_165915.EUM.nc	7.445	8.055	4.066	2880	5552	0	2668	4	0
SRL_OPN_2PTS028_0358_20151027_165914_20151027_183855.EUM.nc	7.170	7.880	3.744	3186	5513	0	2327	0	0
SRL_OPN_2PTS028_0360_20151027_183855_20151027_201814.EUM.nc	7.450	7.897	3.360	3287	5560	0	2257	13	3
SRL_OPN_2PTS028_0362_20151027_201813_20151027_215648.EUM.nc	7.050	7.318	3.209	3143	5442	0	2257	35	7
SRL_OPN_2PTS028_0364_20151027_215648_20151027_233449.EUM.nc	6.500	7.650	3.537	2570	5369	0	2780	19	0
SRL_OPN_2PTS028_0365_20151027_233449_20151028_011239.EUM.nc	6.300	7.207	3.378	2953	5527	0	2570	4	0
SRL_OPN_2PTS028_0367_20151028_011239_20151028_025104.EUM.nc	6.275	7.531	4.206	2816	5533	0	2698	15	4
SRL_OPN_2PTS028_0369_20151028_025103_20151028_043105.EUM.nc	6.165	6.882	3.851	2782	5506	0	2717	7	0
SRL_OPN_2PTS028_0371_20151028_043104_20151028_061301.EUM.nc	6.890	7.291	3.250	3607	5758	0	2138	5	8
SRL_OPN_2PTS028_0373_20151028_061300_20151028_080043.EUM.nc	7.670	8.310	4.104	4149	6103	0	1952	2	0
SRL_OPN_2PTS028_0376_20151028_080042_20151028_093844.EUM.nc	6.570	6.890	3.506	2985	5511	0	2492	22	12
SRL_OPN_2PTS028_0377_20151028_093844_20151028_111636.EUM.nc	6.170	6.449	2.533	2235	5430	0	3162	25	8
SRL_OPN_2PTS028_0379_20151028_111635_20151028_125503.EUM.nc	6.600	7.020	3.357	2551	5297	0	2739	6	1
SRL_OPN_2PTS028_0381_20151028_125503_20151028_144815.EUM.nc	6.220	6.993	3.118	3360	6318	0	2956	2	0
SRL_OPN_2PTS028_0384_20151028_144815_20151028_162753.EUM.nc	6.855	7.228	3.356	3395	5635	0	2211	10	19
SRL_OPN_2PTS028_0386_20151028_162753_20151028_180739.EUM.nc	7.920	8.444	3.801	2977	5623	0	2642	4	0

– Continued on next page

Table 5: Altimeter Wind Speed Statistics.

– Continued from previous page

File	Median	Mean	Std. Dev.	No. Obs.	Total Obs.	Default Lat/Lon	Flag (total)	Default (total)	3-Sigma Edited
SRL_OPN_2PTS028_0388_20151028_180738_20151028_194706.EUM.nc	6.860	7.705	3.360	3237	5596	0	2352	7	0
SRL_OPN_2PTS028_0390_20151028_194705_20151028_212552.EUM.nc	6.430	7.264	3.589	3531	5432	0	1873	26	2
SRL_OPN_2PTS028_0392_20151028_212551_20151028_230405.EUM.nc	8.020	8.355	3.944	2329	5363	0	3026	8	0
SRL_OPN_2PTS028_0393_20151028_230404_20151029_004152.EUM.nc	6.155	6.984	3.373	3266	5493	0	2215	12	0
SRL_OPN_2PTS028_0395_20151029_004153_20151029_021959.EUM.nc	7.285	7.558	2.922	2936	5538	0	2587	9	6
SRL_OPN_2PTS028_0397_20151029_021959_20151029_035929.EUM.nc	6.990	7.159	2.974	2757	5542	0	2782	3	0
SRL_OPN_2PTS028_0399_20151029_035928_20151029_054042.EUM.nc	6.765	7.178	3.416	3154	5529	0	2368	7	0
SRL_OPN_2PTS028_0401_20151029_054041_20151029_072944.EUM.nc	7.460	8.262	4.085	4058	6187	0	2123	5	1
SRL_OPN_2PTS028_0404_20151029_072943_20151029_090757.EUM.nc	7.035	6.848	2.746	3595	5564	0	1954	8	7
SRL_OPN_2PTS028_0405_20151029_090756_20151029_104550.EUM.nc	6.590	6.901	2.883	2593	5490	0	2878	19	0
SRL_OPN_2PTS028_0407_20151029_104550_20151029_122401.EUM.nc	6.340	6.929	3.027	2516	5423	0	2892	13	2
SRL_OPN_2PTS028_0409_20151029_122400_20151029_140311.EUM.nc	6.730	7.338	3.014	3092	5498	0	2350	4	52
SRL_OPN_2PTS028_0411_20151029_140311_20151029_155634.EUM.nc	6.560	7.121	3.524	3452	6390	0	2931	7	0
SRL_OPN_2PTS028_0414_20151029_155634_20151029_173620.EUM.nc	7.470	7.478	3.258	2757	5522	0	2763	2	0
SRL_OPN_2PTS028_0416_20151029_173619_20151029_191554.EUM.nc	6.870	7.032	2.801	3391	5626	0	2233	2	0
SRL_OPN_2PTS028_0418_20151029_191553_20151029_205454.EUM.nc	6.425	6.952	3.297	3579	5577	0	1990	7	1
SRL_OPN_2PTS028_0420_20151029_205454_20151029_223319.EUM.nc	8.050	8.671	3.928	2897	5377	0	2456	22	2
SRL_OPN_2PTS028_0421_20151029_223319_20151030_001102.EUM.nc	7.185	7.802	4.196	3140	5472	0	2323	9	0
SRL_OPN_2PTS028_0423_20151030_001102_20151030_014902.EUM.nc	7.215	7.848	3.275	3293	5537	0	2238	3	3
SRL_OPN_2PTS028_0425_20151030_014901_20151030_032804.EUM.nc	7.060	7.304	3.330	2946	5494	0	2535	3	10
SRL_OPN_2PTS028_0427_20151030_032803_20151030_050838.EUM.nc	6.630	7.352	3.731	2823	5553	0	2730	0	0
SRL_OPN_2PTS028_0429_20151030_050837_20151030_065843.EUM.nc	7.160	7.784	3.530	3694	6223	0	2529	0	0
SRL_OPN_2PTS028_0432_20151030_065842_20151030_083709.EUM.nc	6.740	7.075	2.920	4336	5625	0	1272	13	4
SRL_OPN_2PTS028_0434_20151030_083708_20151030_101508.EUM.nc	6.835	7.130	3.280	2742	5412	0	2659	9	2
SRL_OPN_2PTS028_0435_20151030_101507_20151030_115258.EUM.nc	6.185	6.803	3.151	2494	5446	0	2940	12	0
SRL_OPN_2PTS028_0437_20151030_115258_20151030_133150.EUM.nc	7.050	7.806	3.129	2861	5392	0	2526	4	1
SRL_OPN_2PTS028_0439_20151030_133150_20151030_152514.EUM.nc	7.350	7.359	2.708	3480	6347	0	2677	0	190
SRL_OPN_2PTS028_0442_20151030_152514_20151030_170501.EUM.nc	6.170	6.430	2.575	2783	5604	0	2811	2	8
SRL_OPN_2PTS028_0444_20151030_170500_20151030_184431.EUM.nc	7.440	7.631	3.406	3185	5511	0	2315	9	2
SRL_OPN_2PTS028_0446_20151030_184430_20151030_202350.EUM.nc	7.270	7.661	3.429	3353	5546	0	2173	15	5
SRL_OPN_2PTS028_0448_20151030_202350_20151030_220230.EUM.nc	8.410	8.301	3.231	3048	5452	0	2384	20	0
SRL_OPN_2PTS028_0450_20151030_220230_20151030_234019.EUM.nc	8.795	9.035	4.318	2714	5504	0	2778	12	0
SRL_OPN_2PTS028_0451_20151030_234019_20151031_011810.EUM.nc	7.140	7.127	2.854	3102	5504	0	2391	8	3
SRL_OPN_2PTS028_0453_20151031_011809_20151031_025647.EUM.nc	6.360	7.255	3.895	2872	5552	0	2673	6	1
SRL_OPN_2PTS028_0455_20151031_025647_20151031_043646.EUM.nc	6.960	7.344	3.226	2730	5493	0	2759	2	2
SRL_OPN_2PTS028_0457_20151031_043646_20151031_061859.EUM.nc	7.570	7.767	4.245	3712	5777	0	2063	2	0
SRL_OPN_2PTS028_0459_20151031_061858_20151031_080616.EUM.nc	6.920	7.306	3.048	4154	6088	0	1920	2	12
SRL_OPN_2PTS028_0462_20151031_080617_20151031_094424.EUM.nc	7.390	7.816	3.500	3000	5512	0	2499	13	0
SRL_OPN_2PTS028_0463_20151031_094424_20151031_112208.EUM.nc	6.810	6.793	3.013	2079	5339	0	3234	26	0

– Continued on next page

Table 5: Altimeter Wind Speed Statistics.

– Continued from previous page

File	Median	Mean	Std. Dev.	No. Obs.	Total Obs.	Default Lat/Lon	Flag (total)	Default (total)	3-Sigma Edited
SRL_OPN_2PTS028_0465_20151031_112208_20151031_130038.EUM.nc	7.400	7.976	3.726	2606	5350	0	2744	0	0
SRL_OPN_2PTS028_0467_20151031_130037_20151031_145353.EUM.nc	6.800	7.534	3.472	3407	6362	0	2953	2	0
SRL_OPN_2PTS028_0470_20151031_145352_20151031_163339.EUM.nc	6.650	6.708	2.356	3282	5626	0	2325	8	11
SRL_OPN_2PTS028_0472_20151031_163338_20151031_181315.EUM.nc	8.370	8.242	3.341	2967	5616	0	2643	6	0
SRL_OPN_2PTS028_0474_20151031_181314_20151031_195241.EUM.nc	7.420	7.577	2.867	3198	5572	0	2360	11	3
SRL_OPN_2PTS028_0476_20151031_195240_20151031_213134.EUM.nc	7.250	7.724	3.142	3613	5453	0	1817	22	1
SRL_OPN_2PTS028_0478_20151031_213134_20151031_230936.EUM.nc	7.350	8.142	3.635	2272	5369	0	3095	2	0
SRL_OPN_2PTS028_0479_20151031_230935_20151101_004724.EUM.nc	7.300	8.083	3.963	3280	5485	0	2187	18	0
SRL_OPN_2PTS028_0481_20151101_004723_20151101_022541.EUM.nc	7.080	7.259	3.006	2875	5544	0	2604	10	55
SRL_OPN_2PTS028_0483_20151101_022540_20151101_040508.EUM.nc	7.500	7.949	2.832	2687	5445	0	2750	8	0
SRL_OPN_2PTS028_0485_20151101_040506_20151101_054636.EUM.nc	7.460	8.196	4.049	3440	5677	0	2231	6	0
SRL_OPN_2PTS028_0487_20151101_054636_20151101_073519.EUM.nc	8.010	8.005	3.378	4031	6185	0	2154	0	0
SRL_OPN_2PTS028_0490_20151101_073518_20151101_091337.EUM.nc	7.320	7.872	3.374	3455	5564	0	2103	6	0
SRL_OPN_2PTS028_0491_20151101_091336_20151101_105122.EUM.nc	6.320	7.349	4.051	2447	5502	0	3019	34	2
SRL_OPN_2PTS028_0493_20151101_105121_20151101_122935.EUM.nc	8.300	8.715	3.109	2422	5340	0	2910	8	0
SRL_OPN_2PTS028_0495_20151101_122935_20151101_140859.EUM.nc	6.980	7.671	3.356	3013	5545	0	2494	2	36
SRL_OPN_2PTS028_0497_20151101_140858_20151101_160219.EUM.nc	7.050	7.285	2.676	3428	6377	0	2931	11	7
SRL_OPN_2PTS028_0500_20151101_160219_20151101_174156.EUM.nc	8.550	8.582	3.967	2797	5627	0	2827	3	0
SRL_OPN_2PTS028_0502_20151101_174156_20151101_192130.EUM.nc	7.790	7.421	2.829	3398	5599	0	2199	2	0
SRL_OPN_2PTS028_0504_20151101_192129_20151101_210027.EUM.nc	7.295	7.788	3.316	3570	5558	0	1932	4	52
SRL_OPN_2PTS028_0506_20151101_210026_20151101_223850.EUM.nc	7.540	7.992	3.779	2759	5352	0	2564	27	2
SRL_OPN_2PTS028_0507_20151101_223851_20151102_001649.EUM.nc	7.810	7.820	3.148	3150	5464	0	2313	1	0
SRL_OPN_2PTS028_0509_20151102_001648_20151102_015443.EUM.nc	7.200	7.282	3.462	3256	5510	0	2252	1	1
SRL_OPN_2PTS028_0511_20151102_015444_20151102_033349.EUM.nc	6.780	7.155	2.469	2954	5519	0	2552	7	6
SRL_OPN_2PTS028_0513_20151102_033348_20151102_051440.EUM.nc	9.240	8.565	3.267	2862	5547	0	2680	2	3
SRL_OPN_2PTS028_0515_20151102_051439_20151102_070426.EUM.nc	7.460	7.747	3.738	3692	6213	0	2508	10	3
SRL_OPN_2PTS028_0518_20151102_070425_20151102_084250.EUM.nc	7.530	7.774	2.922	4086	5613	0	1512	15	0
SRL_OPN_2PTS028_0519_20151102_084249_20151102_102046.EUM.nc	7.100	7.453	3.064	2625	5389	0	2729	24	11
SRL_OPN_2PTS028_0521_20151102_102046_20151102_115847.EUM.nc	7.520	8.001	3.784	2479	5450	0	2944	25	2
SRL_OPN_2PTS028_0523_20151102_115846_20151102_133735.EUM.nc	7.150	7.171	3.264	2914	5408	0	2488	6	0
SRL_OPN_2PTS028_0525_20151102_133735_20151102_153107.EUM.nc	7.130	7.507	3.010	3606	6387	0	2779	0	2
SRL_OPN_2PTS028_0528_20151102_153107_20151102_171046.EUM.nc	7.310	7.838	3.076	2761	5582	0	2816	5	0
SRL_OPN_2PTS028_0530_20151102_171045_20151102_185025.EUM.nc	7.250	7.434	3.238	3291	5525	0	2221	13	0
SRL_OPN_2PTS028_0532_20151102_185024_20151102_202933.EUM.nc	7.735	8.096	3.681	3435	5557	0	2107	14	1
SRL_OPN_2PTS028_0534_20151102_202932_20151102_220809.EUM.nc	7.090	7.557	3.687	3011	5480	0	2433	28	8
SRL_OPN_2PTS028_0536_20151102_220808_20151102_234607.EUM.nc	7.520	7.964	3.531	2924	5522	0	2594	4	0
SRL_OPN_2PTS028_0537_20151102_234606_20151103_012352.EUM.nc	6.610	7.111	3.459	3050	5530	0	2474	5	1
SRL_OPN_2PTS028_0539_20151103_012351_20151103_030234.EUM.nc	6.780	6.649	2.805	2851	5585	0	2731	1	2
SRL_OPN_2PTS028_0541_20151103_030233_20151103_044246.EUM.nc	9.280	8.973	3.342	2809	5494	0	2679	6	0

– Continued on next page

Table 5: Altimeter Wind Speed Statistics.

– Continued from previous page

File	Median	Mean	Std. Dev.	No. Obs.	Total Obs.	Default Lat/Lon	Flag (total)	Default (total)	3-Sigma Edited
SRL_OPN_2PTS028_0543_20151103_044246_20151103_062458.EUM.nc	7.035	7.493	3.536	3781	5779	0	1993	0	5
SRL_OPN_2PTS028_0545_20151103_062457_20151103_081158.EUM.nc	7.130	7.298	3.081	4136	6091	0	1950	1	4
SRL_OPN_2PTS028_0548_20151103_081157_20151103_095003.EUM.nc	7.400	7.398	3.293	2913	5406	0	2480	13	0
SRL_OPN_2PTS028_0549_20151103_095002_20151103_112757.EUM.nc	6.800	7.641	4.207	2113	5379	0	3242	24	0
SRL_OPN_2PTS028_0551_20151103_112756_20151103_130622.EUM.nc	7.030	6.957	2.733	2661	5454	0	2790	3	0
SRL_OPN_2PTS028_0553_20151103_130621_20151103_145948.EUM.nc	7.365	7.595	3.281	3426	6388	0	2961	1	0
SRL_OPN_2PTS028_0556_20151103_145947_20151103_163927.EUM.nc	8.110	8.144	2.632	3136	5608	0	2457	15	0
SRL_OPN_2PTS028_0558_20151103_163927_20151103_181909.EUM.nc	7.100	7.498	3.650	3052	5502	0	2443	1	6
SRL_OPN_2PTS028_0560_20151103_181908_20151103_195827.EUM.nc	6.890	7.265	3.558	3204	5544	0	2333	6	1
SRL_OPN_2PTS028_0562_20151103_195826_20151103_213717.EUM.nc	7.140	7.681	3.567	3483	5539	0	2033	23	0
SRL_OPN_2PTS028_0564_20151103_213716_20151103_231525.EUM.nc	7.490	8.410	4.180	2386	5348	0	2952	9	1
SRL_OPN_2PTS028_0565_20151103_231525_20151104_005304.EUM.nc	6.760	6.900	3.054	3145	5513	0	2346	22	0
SRL_OPN_2PTS028_0567_20151104_005303_20151104_023126.EUM.nc	7.230	7.379	3.148	2982	5543	0	2555	5	1
SRL_OPN_2PTS028_0569_20151104_023125_20151104_041105.EUM.nc	9.570	9.352	3.492	2687	5509	0	2816	6	0
SRL_OPN_2PTS028_0571_20151104_041105_20151104_055234.EUM.nc	7.070	7.276	3.521	3560	5709	0	2141	7	1
SRL_OPN_2PTS028_0573_20151104_055233_20151104_074102.EUM.nc	7.160	7.245	3.348	4037	6156	0	2117	0	2
SRL_OPN_2PTS028_0576_20151104_074101_20151104_091918.EUM.nc	7.690	8.052	3.448	3297	5541	0	2238	5	1
SRL_OPN_2PTS028_0577_20151104_091917_20151104_105711.EUM.nc	7.060	7.157	3.280	2329	5499	0	3150	20	0
SRL_OPN_2PTS028_0579_20151104_105711_20151104_123518.EUM.nc	6.455	6.769	2.520	2358	5309	0	2948	3	0
SRL_OPN_2PTS028_0581_20151104_123518_20151104_141445.EUM.nc	7.510	7.702	3.412	3154	5521	0	2366	0	1
SRL_OPN_2PTS028_0583_20151104_141445_20151104_160807.EUM.nc	7.710	7.745	3.205	3553	6367	0	2814	0	0
SRL_OPN_2PTS028_0586_20151104_160806_20151104_174752.EUM.nc	7.045	8.256	4.503	2848	5583	0	2731	4	0
SRL_OPN_2PTS028_0588_20151104_174751_20151104_192717.EUM.nc	6.320	7.269	3.668	3268	5608	0	2323	4	13
SRL_OPN_2PTS028_0590_20151104_192716_20151104_210620.EUM.nc	6.790	7.025	2.799	3482	5526	0	2029	15	0
SRL_OPN_2PTS028_0592_20151104_210619_20151104_224432.EUM.nc	7.660	7.796	3.777	2615	5289	0	2668	6	0
SRL_OPN_2PTS028_0593_20151104_224430_20151105_002221.EUM.nc	6.880	6.793	2.299	3113	5471	0	2337	5	16
SRL_OPN_2PTS028_0595_20151105_002220_20151105_020027.EUM.nc	6.930	7.417	3.795	3143	5541	0	2391	7	0
SRL_OPN_2PTS028_0597_20151105_020026_20151105_033929.EUM.nc	8.510	8.739	3.931	2863	5488	0	2618	7	0
SRL_OPN_2PTS028_0599_20151105_033929_20151105_052026.EUM.nc	6.725	7.453	3.540	2812	5549	0	2736	1	0
SRL_OPN_2PTS028_0601_20151105_052025_20151105_071002.EUM.nc	6.520	7.122	3.784	3697	6192	0	2481	10	4
SRL_OPN_2PTS028_0604_20151105_071001_20151105_084832.EUM.nc	7.730	7.775	3.295	4032	5602	0	1568	2	0
SRL_OPN_2PTS028_0605_20151105_084830_20151105_102619.EUM.nc	6.690	7.026	3.424	2664	5398	0	2719	12	3
SRL_OPN_2PTS028_0607_20151105_102618_20151105_120422.EUM.nc	6.810	7.241	3.342	2403	5437	0	2927	13	94
SRL_OPN_2PTS028_0609_20151105_120420_20151105_134323.EUM.nc	6.360	6.658	3.699	2949	5437	0	2482	6	0
SRL_OPN_2PTS028_0611_20151105_134323_20151105_153646.EUM.nc	7.450	7.299	2.954	3591	6400	0	2809	0	0
SRL_OPN_2PTS028_0614_20151105_153646_20151105_171632.EUM.nc	8.280	8.628	3.937	2691	4655	0	1962	1	1
SRL_OPN_2PTS028_0616_20151105_171631_20151105_185602.EUM.nc	5.900	6.750	3.584	3224	5497	0	2259	13	1
SRL_OPN_2PTS028_0618_20151105_185601_20151105_203516.EUM.nc	7.020	7.297	3.364	3460	5570	0	2104	6	0
SRL_OPN_2PTS028_0620_20151105_203515_20151105_221350.EUM.nc	7.580	7.448	3.358	2898	5465	0	2552	15	0

– Continued on next page

Table 5: Altimeter Wind Speed Statistics.

– Continued from previous page

File	Median	Mean	Std. Dev.	No. Obs.	Total Obs.	Default Lat/Lon	Flag (total)	Default (total)	3-Sigma Edited
SRL_OPN_2PTS028_0622_20151105_221351_20151105_235139.EUM.nc	8.190	8.418	3.133	2914	5463	0	2540	9	0
SRL_OPN_2PTS028_0623_20151105_235137_20151106_012931.EUM.nc	6.890	7.235	3.607	3153	5524	0	2370	0	1
SRL_OPN_2PTS028_0625_20151106_012932_20151106_030810.EUM.nc	7.970	8.363	3.894	2857	5555	0	2692	6	0
SRL_OPN_2PTS028_0627_20151106_030810_20151106_044829.EUM.nc	7.715	7.905	3.155	2814	5484	0	2666	4	0
SRL_OPN_2PTS028_0629_20151106_044829_20151106_063058.EUM.nc	6.910	7.463	3.520	3769	5772	0	1983	0	20
SRL_OPN_2PTS028_0631_20151106_063058_20151106_081739.EUM.nc	7.770	7.917	3.316	4214	6074	0	1859	1	0
SRL_OPN_2PTS028_0634_20151106_081738_20151106_095543.EUM.nc	6.440	7.158	3.540	2828	5390	0	2554	8	0
SRL_OPN_2PTS028_0635_20151106_095542_20151106_113328.EUM.nc	6.925	7.449	3.403	2330	5321	0	2981	10	0
SRL_OPN_2PTS028_0637_20151106_113328_20151106_131206.EUM.nc	6.670	7.109	3.151	2704	5388	0	2676	7	1
SRL_OPN_2PTS028_0639_20151106_131205_20151106_150525.EUM.nc	7.415	7.184	3.019	3423	6356	0	2929	3	1
SRL_OPN_2PTS028_0642_20151106_150524_20151106_164512.EUM.nc	8.380	8.621	3.057	2964	5609	0	2639	4	2
SRL_OPN_2PTS028_0644_20151106_164512_20151106_182446.EUM.nc	7.220	7.626	3.132	3140	5505	0	2363	2	0
SRL_OPN_2PTS028_0646_20151106_182445_20151106_200409.EUM.nc	6.400	7.425	3.584	3097	5544	0	2441	4	2
SRL_OPN_2PTS028_0648_20151106_200408_20151106_214250.EUM.nc	7.540	7.623	3.383	3335	5516	0	2151	28	2
SRL_OPN_2PTS028_0650_20151106_214249_20151106_232055.EUM.nc	7.890	8.320	4.036	2499	5362	0	2851	12	0
SRL_OPN_2PTS028_0651_20151106_232054_20151107_005843.EUM.nc	6.760	7.424	3.549	3087	5521	0	2414	20	0
SRL_OPN_2PTS028_0653_20151107_005843_20151107_023708.EUM.nc	7.395	7.687	3.602	2966	5555	0	2575	14	0
SRL_OPN_2PTS028_0655_20151107_023707_20151107_041646.EUM.nc	6.980	7.146	3.074	2714	5500	0	2772	13	1
SRL_OPN_2PTS028_0657_20151107_041645_20151107_055831.EUM.nc	7.955	8.243	3.518	3605	5717	0	2104	5	3
SRL_OPN_2PTS028_0659_20151107_055830_20151107_074643.EUM.nc	7.300	7.527	3.194	4047	6134	0	2068	2	17
SRL_OPN_2PTS028_0662_20151107_074642_20151107_092458.EUM.nc	8.560	8.517	4.012	3147	5508	0	2354	7	0
SRL_OPN_2PTS028_0663_20151107_092458_20151107_110242.EUM.nc	7.350	8.143	3.793	2269	5472	0	3186	17	0
SRL_OPN_2PTS028_0665_20151107_110241_20151107_124100.EUM.nc	6.800	7.235	3.386	2419	5317	0	2893	5	0
SRL_OPN_2PTS028_0667_20151107_124101_20151107_142034.EUM.nc	7.610	7.809	3.150	3206	5510	0	2294	5	5
SRL_OPN_2PTS028_0669_20151107_142035_20151107_161352.EUM.nc	8.330	8.062	3.269	3533	6389	0	2850	3	3
SRL_OPN_2PTS028_0672_20151107_161352_20151107_175329.EUM.nc	8.230	8.446	3.513	2846	5566	0	2716	4	0
SRL_OPN_2PTS028_0674_20151107_175329_20151107_193300.EUM.nc	6.310	6.884	3.425	3227	5609	0	2373	9	0
SRL_OPN_2PTS028_0676_20151107_193259_20151107_211153.EUM.nc	6.900	7.395	3.106	3411	5439	0	2023	5	0
SRL_OPN_2PTS028_0678_20151107_211151_20151107_225011.EUM.nc	8.895	8.581	3.840	2467	5409	0	2929	12	1
SRL_OPN_2PTS028_0679_20151107_225011_20151108_002759.EUM.nc	7.790	8.626	3.590	3203	5439	0	2229	7	0
SRL_OPN_2PTS028_0681_20151108_002758_20151108_020558.EUM.nc	6.375	6.962	3.513	2947	5556	0	2578	28	3
SRL_OPN_2PTS028_0683_20151108_020558_20151108_034516.EUM.nc	6.900	8.100	3.523	2837	5564	0	2722	4	1
SRL_OPN_2PTS028_0685_20151108_034515_20151108_052619.EUM.nc	8.160	7.888	2.831	2761	5563	0	2799	3	0
SRL_OPN_2PTS028_0687_20151108_052619_20151108_071543.EUM.nc	7.410	7.451	3.041	3834	6198	0	2357	7	0
SRL_OPN_2PTS028_0690_20151108_071543_20151108_085402.EUM.nc	8.960	9.106	4.048	3857	5593	0	1724	12	0
SRL_OPN_2PTS028_0691_20151108_085401_20151108_103158.EUM.nc	7.360	7.798	4.065	2492	5508	0	3002	14	0
SRL_OPN_2PTS028_0693_20151108_103157_20151108_121002.EUM.nc	6.490	6.529	2.719	2407	5409	0	2964	16	22
SRL_OPN_2PTS028_0695_20151108_121001_20151108_134900.EUM.nc	7.200	7.699	3.255	2980	5426	0	2442	3	1
SRL_OPN_2PTS028_0697_20151108_134859_20151108_154232.EUM.nc	7.340	7.423	3.388	3620	6380	0	2760	0	0

– Continued on next page

Table 5: Altimeter Wind Speed Statistics.

– Continued from previous page

File	Median	Mean	Std. Dev.	No. Obs.	Total Obs.	Default Lat/Lon	Flag (total)	Default (total)	3-Sigma Edited
SRL_OPN_2PTS028_0700_20151108_154232_20151108_172211.EUM.nc	8.680	8.955	3.677	2735	5509	0	2769	5	0
SRL_OPN_2PTS028_0702_20151108_172210_20151108_190147.EUM.nc	6.140	6.919	3.421	3241	5598	0	2352	2	3
SRL_OPN_2PTS028_0704_20151108_190146_20151108_204051.EUM.nc	6.630	7.205	3.722	3647	5552	0	1897	8	0
SRL_OPN_2PTS028_0706_20151108_204051_20151108_221923.EUM.nc	7.750	7.969	3.879	2942	5359	0	2401	16	0
SRL_OPN_2PTS028_0708_20151108_221923_20151108_235718.EUM.nc	7.830	8.545	3.724	3053	5502	0	2442	7	0
SRL_OPN_2PTS028_0717_20151109_063652_20151109_082315.EUM.nc	7.480	8.282	4.047	4199	6056	0	1855	2	0
SRL_OPN_2PTS028_0720_20151109_082315_20151109_100115.EUM.nc	7.290	7.300	2.907	2798	5402	0	2570	7	27
SRL_OPN_2PTS028_0721_20151109_100116_20151109_113912.EUM.nc	6.320	6.896	2.910	2326	5359	0	3001	29	3
SRL_OPN_2PTS028_0723_20151109_113911_20151109_131744.EUM.nc	7.190	7.850	4.143	2806	5377	0	2569	2	0
SRL_OPN_2PTS028_0725_20151109_131744_20151109_151104.EUM.nc	7.420	7.647	2.347	3448	6376	0	2921	4	3
SRL_OPN_2PTS028_0728_20151109_151104_20151109_165052.EUM.nc	8.240	8.590	3.537	2879	5590	0	2702	8	1
SRL_OPN_2PTS028_0730_20151109_165051_20151109_183034.EUM.nc	7.120	7.467	3.074	3139	5496	0	2354	2	1
SRL_OPN_2PTS028_0732_20151109_183032_20151109_200946.EUM.nc	6.325	6.739	3.078	3152	5526	0	2366	6	2
SRL_OPN_2PTS028_0734_20151109_200946_20151109_214834.EUM.nc	7.675	7.930	3.253	3375	5494	0	2107	11	1
SRL_OPN_2PTS028_0736_20151109_214833_20151109_232636.EUM.nc	8.110	8.665	3.777	2567	5313	0	2711	35	0
SRL_OPN_2PTS028_0737_20151109_232635_20151110_010417.EUM.nc	7.200	7.798	3.494	2855	5507	0	2644	7	1
SRL_OPN_2PTS028_0739_20151110_010416_20151110_024245.EUM.nc	7.590	7.709	3.188	2927	5564	0	2629	7	1
SRL_OPN_2PTS028_0741_20151110_024244_20151110_042237.EUM.nc	8.215	8.475	3.496	2716	5506	0	2783	7	0
SRL_OPN_2PTS028_0743_20151110_042237_20151110_060421.EUM.nc	7.920	7.778	3.317	3653	5730	0	2074	3	0
SRL_OPN_2PTS028_0745_20151110_060420_20151110_075220.EUM.nc	6.970	7.880	3.836	4050	6110	0	2059	1	0
SRL_OPN_2PTS028_0748_20151110_075219_20151110_093031.EUM.nc	7.270	7.343	2.654	3075	5486	0	2407	4	0
SRL_OPN_2PTS028_0749_20151110_093030_20151110_110823.EUM.nc	6.470	7.213	3.706	2285	5435	0	3127	23	0
SRL_OPN_2PTS028_0751_20151110_110823_20151110_124637.EUM.nc	7.230	7.601	3.092	2384	5294	0	2909	1	0
SRL_OPN_2PTS028_0753_20151110_124636_20151110_143953.EUM.nc	7.745	8.002	3.010	3261	6237	0	2971	4	1
SRL_OPN_2PTS028_0756_20151110_143953_20151110_161931.EUM.nc	7.020	8.054	4.260	3457	5640	0	2179	4	0
SRL_OPN_2PTS028_0758_20151110_161930_20151110_175916.EUM.nc	8.580	8.564	4.110	2929	5608	0	2678	0	1
SRL_OPN_2PTS028_0760_20151110_175916_20151110_193837.EUM.nc	6.770	6.888	2.902	3253	5594	0	2339	2	0
SRL_OPN_2PTS028_0762_20151110_193836_20151110_211737.EUM.nc	6.910	7.541	2.854	3478	5449	0	1961	10	0
SRL_OPN_2PTS028_0764_20151110_211736_20151110_225552.EUM.nc	7.590	8.326	4.095	2470	5424	0	2944	10	0
SRL_OPN_2PTS028_0765_20151110_225551_20151111_003333.EUM.nc	8.240	8.111	3.564	3272	5443	0	2164	7	0
SRL_OPN_2PTS028_0767_20151111_003333_20151111_021141.EUM.nc	6.660	7.274	3.659	2890	5547	0	2609	1	47
SRL_OPN_2PTS028_0769_20151111_021141_20151111_035103.EUM.nc	8.230	8.503	3.118	2705	5517	0	2794	18	0
SRL_OPN_2PTS028_0771_20151111_035103_20151111_053206.EUM.nc	8.310	8.145	3.647	2813	5560	0	2739	8	0
SRL_OPN_2PTS028_0773_20151111_053205_20151111_072119.EUM.nc	7.540	7.789	3.428	3972	6206	0	2227	7	0
SRL_OPN_2PTS028_0776_20151111_072119_20151111_085945.EUM.nc	7.370	7.820	3.448	3771	5607	0	1829	7	0
SRL_OPN_2PTS028_0777_20151111_085944_20151111_103738.EUM.nc	6.510	6.972	3.585	2469	5461	0	2973	19	0
SRL_OPN_2PTS028_0779_20151111_103738_20151111_121537.EUM.nc	6.995	6.735	2.491	2321	5413	0	2931	28	133
SRL_OPN_2PTS028_0781_20151111_121536_20151111_135448.EUM.nc	7.830	8.134	3.164	2998	5434	0	2431	3	2
SRL_OPN_2PTS028_0783_20151111_135447_20151111_154812.EUM.nc	7.810	7.819	3.626	3640	6359	0	2712	7	0

– Continued on next page

Table 5: Altimeter Wind Speed Statistics.

– Continued from previous page

File	Median	Mean	Std. Dev.	No. Obs.	Total Obs.	Default Lat/Lon	Flag (total)	Default (total)	3-Sigma Edited
SRL_OPN_2PTS028_0786_20151111_154811_20151111_172758.EUM.nc	8.110	7.903	3.375	2745	5501	0	2754	2	0
SRL_OPN_2PTS028_0788_20151111_172757_20151111_190725.EUM.nc	7.405	7.604	3.055	3378	5609	0	2227	4	0
SRL_OPN_2PTS028_0790_20151111_190724_20151111_204636.EUM.nc	6.490	6.693	2.730	3671	5575	0	1883	10	11
SRL_OPN_2PTS028_0792_20151111_204634_20151111_222504.EUM.nc	6.995	8.048	4.000	2969	5369	0	2380	19	1
SRL_OPN_2PTS028_0794_20151111_222503_20151112_000250.EUM.nc	7.820	8.089	3.818	3110	5505	0	2379	16	0
SRL_OPN_2PTS028_0795_20151112_000249_20151112_014048.EUM.nc	7.000	7.402	3.205	3165	5542	0	2364	9	4
SRL_OPN_2PTS028_0797_20151112_014047_20151112_031933.EUM.nc	7.590	7.459	2.988	2817	5509	0	2682	10	0
SRL_OPN_2PTS028_0799_20151112_031933_20151112_050007.EUM.nc	7.360	7.759	3.460	2891	5533	0	2636	6	0
SRL_OPN_2PTS028_0801_20151112_050006_20151112_064244.EUM.nc	8.180	8.252	3.935	3785	5799	0	2010	4	0
SRL_OPN_2PTS028_0803_20151112_064244_20151112_082854.EUM.nc	7.290	7.823	3.056	4228	6027	0	1798	1	0
SRL_OPN_2PTS028_0806_20151112_082854_20151112_100647.EUM.nc	6.730	7.246	3.138	2794	5367	0	2571	2	0
SRL_OPN_2PTS028_0807_20151112_100646_20151112_114443.EUM.nc	6.430	6.522	3.006	2413	5373	0	2943	17	0
SRL_OPN_2PTS028_0809_20151112_114444_20151112_132330.EUM.nc	6.910	7.548	3.466	2817	5337	0	2517	3	0
SRL_OPN_2PTS028_0811_20151112_132329_20151112_151651.EUM.nc	8.585	9.607	4.629	3260	6008	0	2671	77	0
SRL_OPN_2PTS028_0814_20151112_151651_20151112_165637.EUM.nc	7.770	7.871	3.349	2800	5563	0	2750	13	0
SRL_OPN_2PTS028_0816_20151112_165637_20151112_183610.EUM.nc	7.700	7.492	3.193	3179	5494	0	2312	2	1
SRL_OPN_2PTS028_0818_20151112_183609_20151112_201529.EUM.nc	6.860	6.959	2.819	3240	5528	0	2236	9	43
SRL_OPN_2PTS028_0820_20151112_201528_20151112_215414.EUM.nc	6.740	7.317	3.170	3274	5467	0	2150	40	3
SRL_OPN_2PTS028_0822_20151112_215414_20151112_233206.EUM.nc	8.495	8.279	4.318	2480	5321	0	2826	11	4
SRL_OPN_2PTS028_0823_20151112_233205_20151113_010956.EUM.nc	7.200	7.369	3.298	2821	5525	0	2693	11	0
SRL_OPN_2PTS028_0825_20151113_010956_20151113_024826.EUM.nc	7.295	7.176	3.228	2849	5573	0	2720	3	1
SRL_OPN_2PTS028_0827_20151113_024827_20151113_042817.EUM.nc	7.570	7.760	3.150	2775	5512	0	2732	4	1
SRL_OPN_2PTS028_0829_20151113_042816_20151113_061017.EUM.nc	9.120	8.986	4.136	3642	5716	0	2072	2	0
SRL_OPN_2PTS028_0831_20151113_061017_20151113_075758.EUM.nc	7.530	8.098	3.169	4028	6091	0	2056	6	1
SRL_OPN_2PTS028_0834_20151113_075758_20151113_093609.EUM.nc	6.450	6.824	2.527	2929	5497	0	2549	19	0
SRL_OPN_2PTS028_0835_20151113_093608_20151113_111353.EUM.nc	5.610	6.259	2.877	2212	5401	0	3156	33	0
SRL_OPN_2PTS028_0837_20151113_111352_20151113_125217.EUM.nc	6.385	6.858	3.245	2498	5314	0	2800	2	14
SRL_OPN_2PTS028_0839_20151113_125217_20151113_144530.EUM.nc	8.040	8.183	3.467	3305	6278	0	2964	3	6
SRL_OPN_2PTS028_0842_20151113_144530_20151113_162516.EUM.nc	6.955	7.336	3.399	3403	5645	0	2239	2	1
SRL_OPN_2PTS028_0844_20151113_162516_20151113_180452.EUM.nc	8.710	8.192	3.683	2955	5629	0	2672	2	0
SRL_OPN_2PTS028_0846_20151113_180451_20151113_194420.EUM.nc	7.260	7.286	2.727	3275	5597	0	2320	2	0
SRL_OPN_2PTS028_0848_20151113_194420_20151113_212316.EUM.nc	6.290	7.180	3.170	3507	5424	0	1893	11	13
SRL_OPN_2PTS028_0850_20151113_212316_20151113_230122.EUM.nc	7.070	7.687	3.454	2314	5300	0	2973	13	0
SRL_OPN_2PTS028_0851_20151113_230121_20151114_003910.EUM.nc	7.090	7.190	3.245	3334	5489	0	2146	8	1
SRL_OPN_2PTS028_0853_20151114_003909_20151114_021723.EUM.nc	7.105	7.150	3.208	2927	5553	0	2620	5	1
SRL_OPN_2PTS028_0855_20151114_021722_20151114_035641.EUM.nc	7.030	7.300	2.932	2688	5542	0	2840	8	6
SRL_OPN_2PTS028_0857_20151114_035641_20151114_053759.EUM.nc	9.640	9.122	4.184	3021	5509	0	2475	13	0
SRL_OPN_2PTS028_0859_20151114_053759_20151114_072659.EUM.nc	7.615	7.675	3.007	4092	6180	0	2085	3	0
SRL_OPN_2PTS028_0862_20151114_072658_20151114_090523.EUM.nc	7.180	7.451	3.265	3627	5576	0	1938	5	6

– Continued on next page

Table 5: Altimeter Wind Speed Statistics.

– Continued from previous page

File	Median	Mean	Std. Dev.	No. Obs.	Total Obs.	Default Lat/Lon	Flag (total)	Default (total)	3-Sigma Edited
SRL_OPN_2PTS028_0863_20151114_090523_20151114_104307.EUM.nc	6.370	6.643	3.210	2579	5474	0	2867	24	4
SRL_OPN_2PTS028_0865_20151114_104307_20151114_122117.EUM.nc	6.270	6.604	2.809	2528	5436	0	2895	11	2
SRL_OPN_2PTS028_0867_20151114_122116_20151114_140034.EUM.nc	6.600	6.818	2.619	3174	5469	0	2281	11	3
SRL_OPN_2PTS028_0869_20151114_140032_20151114_155356.EUM.nc	7.240	7.736	3.175	3413	6361	0	2943	1	4
SRL_OPN_2PTS028_0872_20151114_155355_20151114_173333.EUM.nc	8.520	8.617	3.912	2716	5467	0	2746	5	0
SRL_OPN_2PTS028_0874_20151114_173333_20151114_191309.EUM.nc	7.700	7.917	3.135	3443	5600	0	2148	8	1
SRL_OPN_2PTS028_0876_20151114_191308_20151114_205209.EUM.nc	6.100	6.436	2.831	3634	5582	0	1926	18	4
SRL_OPN_2PTS028_0878_20151114_205208_20151114_223036.EUM.nc	6.690	6.855	3.093	2949	5349	0	2366	34	0
SRL_OPN_2PTS028_0879_20151114_223035_20151115_000827.EUM.nc	6.650	6.878	2.918	3131	5468	0	2332	4	1
SRL_OPN_2PTS028_0881_20151115_000827_20151115_014619.EUM.nc	6.470	7.217	3.709	3204	5527	0	2321	2	0
SRL_OPN_2PTS028_0883_20151115_014617_20151115_032517.EUM.nc	6.970	7.419	2.976	2916	5488	0	2560	8	4
SRL_OPN_2PTS028_0885_20151115_032516_20151115_050557.EUM.nc	9.600	8.961	4.000	2832	5548	0	2708	8	0
SRL_OPN_2PTS028_0887_20151115_050556_20151115_065600.EUM.nc	7.810	7.557	2.983	3732	6212	0	2479	1	0
SRL_OPN_2PTS028_0890_20151115_065558_20151115_083426.EUM.nc	7.675	8.206	3.865	4217	5620	0	1400	2	1
SRL_OPN_2PTS028_0892_20151115_083425_20151115_101224.EUM.nc	6.910	6.966	2.777	2690	5372	0	2667	14	1
SRL_OPN_2PTS028_0893_20151115_101223_20151115_115023.EUM.nc	6.485	6.535	2.338	2443	5411	0	2931	22	15
SRL_OPN_2PTS028_0895_20151115_115021_20151115_132903.EUM.nc	6.910	6.785	2.622	2868	5367	0	2486	10	3
SRL_OPN_2PTS028_0897_20151115_132903_20151115_152236.EUM.nc	6.990	7.000	2.782	3522	6350	0	2821	2	5
SRL_OPN_2PTS028_0900_20151115_152235_20151115_170214.EUM.nc	9.540	9.066	3.340	2759	5545	0	2779	6	1
SRL_OPN_2PTS028_0902_20151115_170214_20151115_184154.EUM.nc	7.070	7.447	2.787	3128	5484	0	2277	1	78
SRL_OPN_2PTS028_0904_20151115_184153_20151115_202104.EUM.nc	6.880	6.882	3.148	3398	5531	0	2122	6	5
SRL_OPN_2PTS028_0906_20151115_202103_20151115_215944.EUM.nc	6.990	7.575	3.507	3074	5439	0	2342	21	2
SRL_OPN_2PTS028_0908_20151115_215945_20151115_233744.EUM.nc	6.750	7.437	3.581	2682	5439	0	2751	5	1
SRL_OPN_2PTS028_0909_20151115_233743_20151116_011528.EUM.nc	8.050	8.171	3.198	3058	5468	0	2404	3	3
SRL_OPN_2PTS028_0911_20151116_011527_20151116_025403.EUM.nc	7.100	7.234	2.550	2852	5537	0	2685	0	0
SRL_OPN_2PTS028_0913_20151116_025402_20151116_043407.EUM.nc	8.845	9.060	3.376	2808	5501	0	2683	10	0
SRL_OPN_2PTS028_0915_20151116_043406_20151116_061607.EUM.nc	8.150	8.222	3.639	3708	5748	0	2035	3	2
SRL_OPN_2PTS028_0917_20151116_061606_20151116_080332.EUM.nc	7.410	8.373	3.603	4079	6089	0	2010	0	0
SRL_OPN_2PTS028_0920_20151116_080332_20151116_094140.EUM.nc	7.710	7.700	2.957	2927	5513	0	2575	6	5
SRL_OPN_2PTS028_0921_20151116_094139_20151116_111933.EUM.nc	5.750	6.203	2.873	2242	5336	0	3053	40	1
SRL_OPN_2PTS028_0923_20151116_111932_20151116_125801.EUM.nc	6.820	7.047	3.188	2575	5291	0	2709	6	1
SRL_OPN_2PTS028_0925_20151116_125801_20151116_145115.EUM.nc	7.410	8.056	3.715	3370	6296	0	2919	6	1
SRL_OPN_2PTS028_0928_20151116_145114_20151116_163053.EUM.nc	8.590	8.528	3.317	3303	5631	0	2319	8	1
SRL_OPN_2PTS028_0930_20151116_163053_20151116_181037.EUM.nc	8.020	8.210	3.384	2981	5593	0	2610	2	0
SRL_OPN_2PTS028_0932_20151116_181036_20151116_194956.EUM.nc	7.190	7.771	3.087	3203	5556	0	2329	3	21
SRL_OPN_2PTS028_0934_20151116_194955_20151116_212850.EUM.nc	6.840	7.526	3.479	3569	5426	0	1827	27	3
SRL_OPN_2PTS028_0936_20151116_212849_20151116_230701.EUM.nc	7.460	8.162	3.730	2241	5321	0	3074	6	0
SRL_OPN_2PTS028_0937_20151116_230701_20151117_004449.EUM.nc	7.440	7.744	3.001	3233	5463	0	2216	12	2
SRL_OPN_2PTS028_0939_20151117_004448_20151117_022257.EUM.nc	7.570	7.847	3.519	2922	5554	0	2628	1	3

– Continued on next page

Table 5: Altimeter Wind Speed Statistics.

– Continued from previous page

File	Median	Mean	Std. Dev.	No. Obs.	Total Obs.	Default Lat/Lon	Flag (total)	Default (total)	3-Sigma Edited
SRL_OPN_2PTS028_0941_20151117_022257_20151117_040228.EUM.nc	8.030	8.370	2.750	2755	5460	0	2701	4	0
SRL_OPN_2PTS028_0943_20151117_040229_20151117_054346.EUM.nc	8.760	8.841	3.791	3331	5650	0	2313	6	0
SRL_OPN_2PTS028_0945_20151117_054346_20151117_073243.EUM.nc	7.460	8.121	3.476	4041	6166	0	2124	1	0
SRL_OPN_2PTS028_0948_20151117_073242_20151117_091053.EUM.nc	7.780	7.962	3.254	3417	5546	0	2123	5	1
SRL_OPN_2PTS028_0949_20151117_091052_20151117_104847.EUM.nc	8.030	8.356	3.978	2531	5528	0	2980	17	0
SRL_OPN_2PTS028_0951_20151117_104846_20151117_122650.EUM.nc	7.515	8.025	3.230	2464	5326	0	2828	34	0
SRL_OPN_2PTS028_0953_20151117_122650_20151117_140611.EUM.nc	7.860	8.402	3.168	3106	5510	0	2404	0	0
SRL_OPN_2PTS028_0955_20151117_140611_20151117_155933.EUM.nc	8.510	8.379	2.834	3421	6365	0	2938	6	0
SRL_OPN_2PTS028_0958_20151117_155932_20151117_173919.EUM.nc	8.680	8.752	3.721	2852	5616	0	2758	6	0
SRL_OPN_2PTS028_0960_20151117_173919_20151117_191844.EUM.nc	6.920	7.651	3.525	3409	5585	0	2173	3	0
SRL_OPN_2PTS028_0962_20151117_191844_20151117_205751.EUM.nc	7.525	7.763	2.716	3661	5575	0	1886	13	15
SRL_OPN_2PTS028_0964_20151117_205751_20151117_223616.EUM.nc	7.490	7.982	4.137	2929	5321	0	2385	7	0
SRL_OPN_2PTS028_0965_20151117_223615_20151118_001358.EUM.nc	9.010	8.656	2.930	3137	5469	0	2324	8	0
SRL_OPN_2PTS028_0967_20151118_001357_20151118_015159.EUM.nc	7.300	7.760	3.300	3188	5510	0	2317	4	1
SRL_OPN_2PTS028_0969_20151118_015159_20151118_033103.EUM.nc	7.460	8.053	3.161	2949	5492	0	2533	8	2
SRL_OPN_2PTS028_0971_20151118_033103_20151118_051140.EUM.nc	8.850	9.181	3.302	2856	5532	0	2676	0	0
SRL_OPN_2PTS028_0973_20151118_051141_20151118_070133.EUM.nc	6.850	7.807	3.822	3723	6209	0	2481	5	0
SRL_OPN_2PTS028_0976_20151118_070132_20151118_084006.EUM.nc	8.155	8.257	3.506	4148	5607	0	1453	4	2
SRL_OPN_2PTS028_0978_20151118_084005_20151118_101804.EUM.nc	8.350	8.335	3.565	2675	5391	0	2705	11	0
SRL_OPN_2PTS028_0979_20151118_101803_20151118_115555.EUM.nc	7.760	7.992	3.326	2465	5409	0	2925	19	0
SRL_OPN_2PTS028_0981_20151118_115554_20151118_133449.EUM.nc	7.350	8.029	3.450	2903	5343	0	2437	3	0
SRL_OPN_2PTS028_0983_20151118_133448_20151118_152813.EUM.nc	7.460	7.555	2.601	3575	6349	0	2768	4	2
SRL_OPN_2PTS028_0986_20151118_152813_20151118_170800.EUM.nc	8.360	8.399	3.282	2795	5600	0	2804	1	0
SRL_OPN_2PTS028_0988_20151118_170759_20151118_184731.EUM.nc	6.880	8.129	4.200	3307	5484	0	2159	18	0
SRL_OPN_2PTS028_0990_20151118_184730_20151118_202647.EUM.nc	7.820	8.084	3.395	3423	5542	0	2106	11	2
SRL_OPN_2PTS028_0992_20151118_202646_20151118_220526.EUM.nc	7.730	7.746	3.383	3107	5444	0	2321	16	0
SRL_OPN_2PTS028_0994_20151118_220526_20151118_234315.EUM.nc	9.580	9.320	2.978	2857	5493	0	2617	19	0
SRL_OPN_2PTS028_0995_20151118_234314_20151119_012107.EUM.nc	7.030	7.649	3.403	3044	5492	0	2432	15	1
SRL_OPN_2PTS028_0997_20151119_012106_20151119_025948.EUM.nc	7.480	7.848	3.043	2878	5576	0	2692	5	1
SRL_OPN_2PTS028_0999_20151119_025948_20151119_043949.EUM.nc	7.975	7.802	2.968	2777	5513	0	2724	9	3

22 Ka-Band Backscatter Coefficient Table

Table 6: Ka-Band Backscatter Coefficient Statistics.

File	Median	Mean	Std. Dev.	No. Obs.	Total Obs.	Default Lat/Lon	Flag (total)	Default (total)	3-Sigma Edited
SRL_OPN_2PTS027_1001_20151015_043950_20151015_080908.EUM.nc	10.780	10.693	1.510	7626	11873	0	3842	2	403
SRL_OPN_2PTS028_0004_20151015_080907_20151015_094714.EUM.nc	10.690	10.759	1.339	2978	5550	0	2493	18	61
SRL_OPN_2PTS028_0005_20151015_094713_20151015_112508.EUM.nc	10.750	10.645	1.849	2000	5406	0	3277	26	103
SRL_OPN_2PTS028_0007_20151015_112507_20151015_130332.EUM.nc	10.510	10.955	1.790	2568	5350	0	2693	4	85
SRL_OPN_2PTS028_0009_20151015_130332_20151015_145656.EUM.nc	10.800	10.905	1.659	3307	6403	0	2827	1	268
SRL_OPN_2PTS028_0012_20151015_145655_20151015_163635.EUM.nc	10.960	10.941	1.450	3188	5628	0	2348	13	79
SRL_OPN_2PTS028_0014_20151015_163634_20151015_181617.EUM.nc	10.430	10.304	1.410	2912	5601	0	2581	5	103
SRL_OPN_2PTS028_0016_20151015_181616_20151015_195534.EUM.nc	10.930	10.681	1.751	3200	5558	0	2258	5	95
SRL_OPN_2PTS028_0018_20151015_195533_20151015_213427.EUM.nc	10.450	10.347	1.375	3597	5464	0	1703	24	140
SRL_OPN_2PTS028_0020_20151015_213427_20151015_231236.EUM.nc	11.050	10.654	1.671	2315	5384	0	3022	2	45
SRL_OPN_2PTS028_0021_20151015_231235_20151016_005015.EUM.nc	11.110	11.027	1.581	3017	5522	0	2297	12	196
SRL_OPN_2PTS028_0023_20151016_005014_20151016_022834.EUM.nc	10.590	10.795	1.602	2899	5533	0	2519	7	108
SRL_OPN_2PTS028_0025_20151016_022833_20151016_040812.EUM.nc	11.300	11.134	1.764	2629	5469	0	2769	3	68
SRL_OPN_2PTS028_0027_20151016_040811_20151016_054937.EUM.nc	10.920	10.801	1.735	3528	5726	0	2135	4	59
SRL_OPN_2PTS028_0029_20151016_054936_20151016_073810.EUM.nc	10.880	10.788	1.466	3842	6165	0	2115	3	205
SRL_OPN_2PTS028_0032_20151016_073810_20151016_091629.EUM.nc	10.740	10.636	1.431	3372	5545	0	2125	9	39
SRL_OPN_2PTS028_0033_20151016_091629_20151016_105421.EUM.nc	10.810	10.795	1.610	2318	5534	0	3108	20	88
SRL_OPN_2PTS028_0035_20151016_105420_20151016_123227.EUM.nc	10.630	10.476	1.854	2348	5345	0	2927	8	62
SRL_OPN_2PTS028_0037_20151016_123226_20151016_141154.EUM.nc	10.670	10.833	1.819	3017	5569	0	2364	3	185
SRL_OPN_2PTS028_0039_20151016_141153_20151016_160513.EUM.nc	11.120	10.981	1.735	3464	6398	0	2837	4	93
SRL_OPN_2PTS028_0042_20151016_160513_20151016_174500.EUM.nc	10.400	10.297	1.642	2830	5597	0	2727	7	33
SRL_OPN_2PTS028_0044_20151016_174500_20151016_192423.EUM.nc	11.150	10.804	1.842	3395	5622	0	2165	2	60
SRL_OPN_2PTS028_0046_20151016_192424_20151016_210328.EUM.nc	10.800	10.734	1.419	3544	5554	0	1827	13	170
SRL_OPN_2PTS028_0048_20151016_210327_20151016_224151.EUM.nc	10.900	10.678	1.975	2755	5331	0	2484	8	84
SRL_OPN_2PTS028_0049_20151016_224150_20151017_001932.EUM.nc	10.900	10.840	1.661	2879	5449	0	2365	7	198
SRL_OPN_2PTS028_0051_20151017_001931_20151017_015735.EUM.nc	10.660	10.610	1.583	3160	5549	0	2277	12	100
SRL_OPN_2PTS028_0053_20151017_015734_20151017_033637.EUM.nc	10.850	10.595	1.688	2867	5534	0	2604	7	56
SRL_OPN_2PTS028_0055_20151017_033635_20151017_051728.EUM.nc	10.770	10.450	1.612	2815	5589	0	2717	1	56
SRL_OPN_2PTS028_0057_20151017_051729_20151017_070710.EUM.nc	11.030	10.822	1.540	3670	6216	0	2454	10	82
SRL_OPN_2PTS028_0060_20151017_070710_20151017_084541.EUM.nc	10.980	10.688	1.516	4028	5605	0	1486	8	83
SRL_OPN_2PTS028_0061_20151017_084540_20151017_102328.EUM.nc	11.050	10.833	1.700	2593	5413	0	2672	11	137
SRL_OPN_2PTS028_0063_20151017_102328_20151017_120131.EUM.nc	11.010	10.716	1.449	2390	5472	0	2964	15	103
SRL_OPN_2PTS028_0065_20151017_120131_20151017_134030.EUM.nc	11.110	10.848	1.881	2828	5480	0	2480	21	151
SRL_OPN_2PTS028_0067_20151017_134029_20151017_153354.EUM.nc	10.970	10.983	1.221	3608	6372	0	2637	3	124
SRL_OPN_2PTS028_0070_20151017_153353_20151017_171341.EUM.nc	10.910	10.822	1.894	2692	5580	0	2802	2	84
SRL_OPN_2PTS028_0072_20151017_171340_20151017_185311.EUM.nc	11.430	11.309	1.939	3212	5542	0	2216	9	105
SRL_OPN_2PTS028_0074_20151017_185310_20151017_203225.EUM.nc	10.910	10.651	1.599	3428	5568	0	2007	9	124

– Continued on next page

Table 6: Ka-Band Backscatter Coefficient Statistics.

– Continued from previous page

File	Median	Mean	Std. Dev.	No. Obs.	Total Obs.	Default Lat/Lon	Flag (total)	Default (total)	3-Sigma Edited
SRL_OPN_2PTS028_0076_20151017_203224_20151017_221054.EUM.nc	10.490	10.443	1.349	2995	5444	0	2370	12	67
SRL_OPN_2PTS028_0078_20151017_221053_20151017_234850.EUM.nc	10.790	10.819	1.508	2782	5508	0	2585	7	134
SRL_OPN_2PTS028_0079_20151017_234849_20151018_012644.EUM.nc	10.920	10.926	1.628	2914	5530	0	2462	3	151
SRL_OPN_2PTS028_0081_20151018_012642_20151018_030519.EUM.nc	11.020	10.843	1.573	2790	5552	0	2683	3	76
SRL_OPN_2PTS028_0083_20151018_030517_20151018_044535.EUM.nc	10.950	10.584	1.861	2770	5509	0	2678	9	52
SRL_OPN_2PTS028_0085_20151018_044533_20151018_062752.EUM.nc	11.000	10.895	1.583	3662	5807	0	1970	2	173
SRL_OPN_2PTS028_0087_20151018_062752_20151018_081450.EUM.nc	11.220	10.998	1.816	4252	6082	0	1786	1	43
SRL_OPN_2PTS028_0090_20151018_081450_20151018_095246.EUM.nc	10.630	10.556	1.214	2852	5415	0	2465	16	82
SRL_OPN_2PTS028_0091_20151018_095245_20151018_113039.EUM.nc	10.770	10.811	1.667	2161	5320	0	3096	19	44
SRL_OPN_2PTS028_0093_20151018_113040_20151018_130916.EUM.nc	10.920	10.973	2.137	2552	5473	0	2787	2	132
SRL_OPN_2PTS028_0095_20151018_130915_20151018_150234.EUM.nc	10.890	10.818	1.392	3407	6398	0	2875	1	115
SRL_OPN_2PTS028_0098_20151018_150233_20151018_164212.EUM.nc	10.650	10.519	1.712	2962	5626	0	2545	9	110
SRL_OPN_2PTS028_0100_20151018_164211_20151018_182154.EUM.nc	10.980	11.143	1.582	3056	5544	0	2405	3	80
SRL_OPN_2PTS028_0102_20151018_182153_20151018_200120.EUM.nc	10.990	10.575	1.711	3177	5554	0	2345	4	28
SRL_OPN_2PTS028_0104_20151018_200120_20151018_214001.EUM.nc	10.970	10.906	1.264	3446	5527	0	1917	8	156
SRL_OPN_2PTS028_0106_20151018_214000_20151018_231808.EUM.nc	10.990	10.806	1.749	2385	5352	0	2897	8	62
SRL_OPN_2PTS028_0107_20151018_231807_20151019_005556.EUM.nc	11.330	11.175	1.794	2973	5539	0	2444	16	106
SRL_OPN_2PTS028_0109_20151019_005556_20151019_023412.EUM.nc	10.640	10.679	1.729	2893	5527	0	2473	6	155
SRL_OPN_2PTS028_0111_20151019_023411_20151019_041354.EUM.nc	10.770	10.492	1.269	2573	5471	0	2803	18	77
SRL_OPN_2PTS028_0113_20151019_041353_20151019_055527.EUM.nc	10.550	10.584	1.483	3466	5736	0	2083	5	182
SRL_OPN_2PTS028_0115_20151019_055526_20151019_074356.EUM.nc	11.130	11.068	1.551	3843	6146	0	2107	0	196
SRL_OPN_2PTS028_0118_20151019_074355_20151019_092202.EUM.nc	11.070	10.762	1.402	3188	5516	0	2291	5	32
SRL_OPN_2PTS028_0119_20151019_092201_20151019_105954.EUM.nc	10.750	10.648	1.788	2171	5500	0	3251	15	63
SRL_OPN_2PTS028_0121_20151019_105954_20151019_123812.EUM.nc	10.960	10.762	1.654	2256	5363	0	2959	4	144
SRL_OPN_2PTS028_0123_20151019_123812_20151019_141735.EUM.nc	11.030	11.007	1.343	3153	5529	0	2322	5	49
SRL_OPN_2PTS028_0125_20151019_141734_20151019_161053.EUM.nc	10.770	10.696	1.788	3537	6367	0	2757	12	61
SRL_OPN_2PTS028_0128_20151019_161052_20151019_175040.EUM.nc	11.260	11.167	1.509	2796	5606	0	2693	5	112
SRL_OPN_2PTS028_0130_20151019_175038_20151019_193002.EUM.nc	11.160	10.921	1.742	3156	5590	0	2263	10	161
SRL_OPN_2PTS028_0132_20151019_193001_20151019_210904.EUM.nc	10.630	10.524	1.409	3487	5455	0	1849	21	98
SRL_OPN_2PTS028_0134_20151019_210903_20151019_224724.EUM.nc	10.975	10.739	1.706	2550	5441	0	2784	19	88
SRL_OPN_2PTS028_0135_20151019_224723_20151020_002504.EUM.nc	11.110	11.192	1.633	2971	5411	0	2311	2	127
SRL_OPN_2PTS028_0137_20151020_002503_20151020_020311.EUM.nc	10.730	10.680	1.867	3127	5538	0	2321	3	87
SRL_OPN_2PTS028_0139_20151020_020311_20151020_034224.EUM.nc	10.940	10.787	1.418	2762	5555	0	2672	5	116
SRL_OPN_2PTS028_0141_20151020_034223_20151020_052316.EUM.nc	10.750	10.619	1.614	2693	5576	0	2745	3	135
SRL_OPN_2PTS028_0143_20151020_052315_20151020_071247.EUM.nc	10.950	10.578	1.821	3523	6214	0	2464	4	223
SRL_OPN_2PTS028_0146_20151020_071246_20151020_085116.EUM.nc	11.110	11.079	1.506	4000	5593	0	1535	22	36
SRL_OPN_2PTS028_0147_20151020_085115_20151020_102911.EUM.nc	10.410	10.468	1.552	2553	5508	0	2855	9	91
SRL_OPN_2PTS028_0149_20151020_102910_20151020_120706.EUM.nc	11.275	11.312	1.676	2364	5468	0	2952	24	128
SRL_OPN_2PTS028_0151_20151020_120705_20151020_134609.EUM.nc	11.120	11.210	1.482	2847	5468	0	2512	7	102

– Continued on next page

Table 6: Ka-Band Backscatter Coefficient Statistics.

– Continued from previous page

File	Median	Mean	Std. Dev.	No. Obs.	Total Obs.	Default Lat/Lon	Flag (total)	Default (total)	3-Sigma Edited
SRL_OPN_2PTS028_0153_20151020_134608_20151020_153934.EUM.nc	10.800	10.666	1.240	3691	6386	0	2634	1	60
SRL_OPN_2PTS028_0156_20151020_153933_20151020_171920.EUM.nc	11.050	10.953	1.729	2583	5519	0	2727	5	204
SRL_OPN_2PTS028_0158_20151020_171919_20151020_185850.EUM.nc	11.270	11.256	1.396	3200	5638	0	2346	18	74
SRL_OPN_2PTS028_0160_20151020_185848_20151020_203803.EUM.nc	10.960	10.741	1.442	3689	5593	0	1859	5	40
SRL_OPN_2PTS028_0162_20151020_203802_20151020_221636.EUM.nc	10.920	10.803	1.480	3016	5405	0	2314	13	62
SRL_OPN_2PTS028_0164_20151020_221635_20151020_235423.EUM.nc	11.045	10.982	1.680	2776	5496	0	2510	8	202
SRL_OPN_2PTS028_0165_20151020_235422_20151021_013218.EUM.nc	10.930	10.874	1.596	3124	5527	0	2330	1	72
SRL_OPN_2PTS028_0167_20151021_013217_20151021_031057.EUM.nc	10.860	10.754	1.133	2739	5568	0	2719	3	107
SRL_OPN_2PTS028_0169_20151021_031057_20151021_045120.EUM.nc	10.410	10.439	1.435	2753	5492	0	2651	17	71
SRL_OPN_2PTS028_0171_20151021_045119_20151021_063353.EUM.nc	10.620	10.383	1.499	3726	5831	0	1993	3	109
SRL_OPN_2PTS028_0173_20151021_063353_20151021_082025.EUM.nc	11.130	11.035	1.435	4206	6077	0	1793	1	77
SRL_OPN_2PTS028_0176_20151021_082024_20151021_095819.EUM.nc	10.720	10.580	1.450	2859	5412	0	2467	10	76
SRL_OPN_2PTS028_0177_20151021_095820_20151021_113614.EUM.nc	11.080	10.957	1.277	2292	5411	0	3056	20	43
SRL_OPN_2PTS028_0179_20151021_113613_20151021_131455.EUM.nc	11.020	10.993	1.093	2571	5419	0	2667	11	170
SRL_OPN_2PTS028_0181_20151021_131455_20151021_150812.EUM.nc	10.700	10.471	1.356	3162	6024	0	2588	84	190
SRL_OPN_2PTS028_0184_20151021_150811_20151021_164800.EUM.nc	10.790	10.581	1.403	2933	5581	0	2608	6	34
SRL_OPN_2PTS028_0186_20151021_164759_20151021_182733.EUM.nc	10.780	10.443	1.737	3091	5499	0	2355	6	47
SRL_OPN_2PTS028_0188_20151021_182732_20151021_200655.EUM.nc	11.260	11.051	1.510	3187	5571	0	2356	10	18
SRL_OPN_2PTS028_0190_20151021_200655_20151021_214542.EUM.nc	10.720	10.661	1.213	3326	5527	0	2046	13	142
SRL_OPN_2PTS028_0192_20151021_214542_20151021_232338.EUM.nc	11.000	10.746	1.193	2339	5289	0	2764	27	159
SRL_OPN_2PTS028_0193_20151021_232337_20151022_005812.EUM.nc	11.100	10.893	1.384	1673	3466	0	1717	11	65
SRL_OPN_2PTS028_0195_20151022_005811_20151022_010029.EUM.nc	8.800	8.819	0.094	7	113	0	106	0	0
SRL_OPN_2PTS028_0195_20151022_010028_20151022_025741.EUM.nc	10.860	10.696	1.369	1770	4201	0	2354	11	66
SRL_OPN_2PTS028_0198_20151022_025739_20151022_060124.EUM.nc	10.630	10.393	1.620	6054	10293	0	4048	28	163
SRL_OPN_2PTS028_0201_20151022_060122_20151022_072005.EUM.nc	11.440	11.304	1.504	2817	4467	0	1619	3	28
SRL_OPN_2PTS028_0203_20151022_072004_20151022_092741.EUM.nc	11.060	10.976	1.367	4295	7171	0	2776	12	88
SRL_OPN_2PTS028_0205_20151022_092740_20151022_110525.EUM.nc	11.010	10.993	1.459	2183	5481	0	3172	28	98
SRL_OPN_2PTS028_0207_20151022_110524_20151022_124346.EUM.nc	11.040	11.024	1.364	2321	5357	0	2964	10	62
SRL_OPN_2PTS028_0209_20151022_124345_20151022_142322.EUM.nc	10.860	10.870	1.195	3187	5564	0	2314	1	62
SRL_OPN_2PTS028_0211_20151022_142322_20151022_161638.EUM.nc	11.090	10.856	1.723	3540	6374	0	2774	3	57
SRL_OPN_2PTS028_0214_20151022_161637_20151022_175615.EUM.nc	10.590	10.582	1.713	2789	5584	0	2702	1	92
SRL_OPN_2PTS028_0216_20151022_175614_20151022_193546.EUM.nc	11.200	10.992	1.966	3268	5615	0	2316	5	26
SRL_OPN_2PTS028_0218_20151022_193545_20151022_211446.EUM.nc	11.120	11.091	1.318	3389	5462	0	1986	6	81
SRL_OPN_2PTS028_0220_20151022_211445_20151022_225254.EUM.nc	11.030	10.766	1.954	2489	5427	0	2885	6	47
SRL_OPN_2PTS028_0221_20151022_225253_20151023_003043.EUM.nc	11.000	11.033	1.420	3114	5458	0	2234	3	107
SRL_OPN_2PTS028_0223_20151023_003042_20151023_020851.EUM.nc	10.550	10.494	1.449	2969	5510	0	2425	5	111
SRL_OPN_2PTS028_0225_20151023_020850_20151023_034802.EUM.nc	11.250	11.007	1.417	2759	5520	0	2692	11	58
SRL_OPN_2PTS028_0227_20151023_034802_20151023_052908.EUM.nc	10.610	10.533	1.972	2694	5554	0	2763	13	84
SRL_OPN_2PTS028_0229_20151023_052908_20151023_071828.EUM.nc	11.220	10.967	1.765	3802	6206	0	2327	7	70

– Continued on next page

Table 6: Ka-Band Backscatter Coefficient Statistics.

– Continued from previous page

File	Median	Mean	Std. Dev.	No. Obs.	Total Obs.	Default Lat/Lon	Flag (total)	Default (total)	3-Sigma Edited
SRL_OPN_2PTS028_0232_20151023_071827_20151023_085654.EUM.nc	11.030	10.858	1.555	3751	5593	0	1668	5	169
SRL_OPN_2PTS028_0233_20151023_085653_20151023_103440.EUM.nc	11.000	11.106	1.723	2443	5476	0	2958	8	67
SRL_OPN_2PTS028_0235_20151023_103439_20151023_121246.EUM.nc	11.070	10.988	1.559	2400	5449	0	2967	14	68
SRL_OPN_2PTS028_0237_20151023_121246_20151023_135155.EUM.nc	11.125	11.097	1.220	2849	5478	0	2478	4	147
SRL_OPN_2PTS028_0239_20151023_135155_20151023_154518.EUM.nc	11.040	10.955	1.744	3686	6394	0	2631	3	74
SRL_OPN_2PTS028_0242_20151023_154517_20151023_172456.EUM.nc	11.080	11.138	1.625	2564	5498	0	2749	1	184
SRL_OPN_2PTS028_0244_20151023_172455_20151023_190432.EUM.nc	11.330	11.113	1.832	3232	5643	0	2349	4	58
SRL_OPN_2PTS028_0246_20151023_190432_20151023_204335.EUM.nc	11.340	11.186	1.690	3539	5591	0	1879	15	158
SRL_OPN_2PTS028_0248_20151023_204335_20151023_222207.EUM.nc	11.040	10.801	1.786	2825	5355	0	2378	18	134
SRL_OPN_2PTS028_0251_20151023_235959_20151024_013749.EUM.nc	10.990	10.958	1.394	3238	5535	0	2268	10	19
SRL_OPN_2PTS028_0253_20151024_013748_20151024_031641.EUM.nc	11.050	10.927	1.503	2817	5581	0	2705	13	46
SRL_OPN_2PTS028_0255_20151024_031640_20151024_045710.EUM.nc	10.660	10.686	1.557	2784	5543	0	2675	4	80
SRL_OPN_2PTS028_0257_20151024_045709_20151024_063943.EUM.nc	11.370	10.972	1.588	3767	5826	0	2010	1	48
SRL_OPN_2PTS028_0259_20151024_063943_20151024_082557.EUM.nc	11.200	10.856	1.610	4196	6044	0	1708	2	138
SRL_OPN_2PTS028_0262_20151024_082556_20151024_100357.EUM.nc	10.870	10.683	1.721	2869	5402	0	2473	2	58
SRL_OPN_2PTS028_0263_20151024_100356_20151024_114154.EUM.nc	11.430	11.612	1.716	2328	5450	0	3059	15	48
SRL_OPN_2PTS028_0265_20151024_114152_20151024_132028.EUM.nc	11.180	11.153	1.172	2708	5390	0	2577	0	105
SRL_OPN_2PTS028_0267_20151024_132029_20151024_151350.EUM.nc	11.110	10.942	1.286	3472	6367	0	2818	5	72
SRL_OPN_2PTS028_0270_20151024_151349_20151024_165337.EUM.nc	10.850	10.965	1.632	2765	5580	0	2659	2	154
SRL_OPN_2PTS028_0272_20151024_165336_20151024_183317.EUM.nc	11.300	11.326	1.354	2974	5525	0	2365	4	182
SRL_OPN_2PTS028_0274_20151024_183317_20151024_201230.EUM.nc	11.160	10.783	1.674	3198	5550	0	2253	10	89
SRL_OPN_2PTS028_0276_20151024_201229_20151024_215115.EUM.nc	10.400	10.281	1.588	3257	5503	0	2092	28	126
SRL_OPN_2PTS028_0278_20151024_215114_20151024_232917.EUM.nc	10.760	10.650	1.619	2387	5320	0	2837	23	73
SRL_OPN_2PTS028_0279_20151024_232916_20151025_010658.EUM.nc	11.140	10.944	1.484	2852	5515	0	2621	7	35
SRL_OPN_2PTS028_0281_20151025_010658_20151025_024528.EUM.nc	10.970	10.867	1.785	2795	5541	0	2627	4	115
SRL_OPN_2PTS028_0283_20151025_024527_20151025_042523.EUM.nc	11.040	10.895	1.644	2716	5534	0	2728	5	85
SRL_OPN_2PTS028_0285_20151025_042522_20151025_060711.EUM.nc	11.170	10.790	1.710	3520	5742	0	2109	1	112
SRL_OPN_2PTS028_0287_20151025_060710_20151025_075500.EUM.nc	10.920	10.677	1.724	3992	6108	0	2024	4	88
SRL_OPN_2PTS028_0290_20151025_075500_20151025_093311.EUM.nc	10.490	10.210	1.882	2896	5510	0	2456	10	148
SRL_OPN_2PTS028_0291_20151025_093311_20151025_111104.EUM.nc	11.220	11.123	1.656	2136	5462	0	3210	30	86
SRL_OPN_2PTS028_0293_20151025_111103_20151025_124919.EUM.nc	11.340	11.202	1.197	2335	5318	0	2871	18	94
SRL_OPN_2PTS028_0295_20151025_124918_20151025_144237.EUM.nc	11.040	11.017	1.288	3200	6318	0	3007	6	105
SRL_OPN_2PTS028_0298_20151025_144236_20151025_162216.EUM.nc	10.830	10.697	1.895	3364	5646	0	2203	7	72
SRL_OPN_2PTS028_0300_20151025_162215_20151025_180200.EUM.nc	10.930	10.726	1.535	2885	5622	0	2696	6	35
SRL_OPN_2PTS028_0302_20151025_180200_20151025_194120.EUM.nc	10.860	10.408	2.152	3220	5598	0	2360	7	11
SRL_OPN_2PTS028_0304_20151025_194120_20151025_212019.EUM.nc	10.260	10.282	1.910	3460	5454	0	1918	7	69
SRL_OPN_2PTS028_0306_20151025_212019_20151025_225833.EUM.nc	11.010	11.061	1.717	2278	5432	0	3037	23	94
SRL_OPN_2PTS028_0307_20151025_225833_20151026_003615.EUM.nc	11.450	11.300	1.489	3285	5477	0	2131	7	54
SRL_OPN_2PTS028_0309_20151026_003615_20151026_021426.EUM.nc	10.840	10.837	1.520	3009	5544	0	2492	4	39

– Continued on next page

Table 6: Ka-Band Backscatter Coefficient Statistics.

– Continued from previous page

File	Median	Mean	Std. Dev.	No. Obs.	Total Obs.	Default Lat/Lon	Flag (total)	Default (total)	3-Sigma Edited
SRL_OPN_2PTS028_0311_20151026_021425_20151026_035350.EUM.nc	11.130	10.756	1.417	2685	5524	0	2824	7	8
SRL_OPN_2PTS028_0313_20151026_035349_20151026_053456.EUM.nc	10.550	10.568	2.126	2731	5564	0	2688	3	142
SRL_OPN_2PTS028_0315_20151026_053455_20151026_072403.EUM.nc	10.940	10.455	1.909	3865	6209	0	2190	12	142
SRL_OPN_2PTS028_0318_20151026_072402_20151026_090227.EUM.nc	10.510	10.339	1.773	3740	5601	0	1812	6	43
SRL_OPN_2PTS028_0319_20151026_090227_20151026_104020.EUM.nc	11.450	11.339	1.986	2572	5454	0	2816	14	52
SRL_OPN_2PTS028_0321_20151026_104020_20151026_121820.EUM.nc	11.450	11.374	1.661	2391	5430	0	2937	22	80
SRL_OPN_2PTS028_0323_20151026_121820_20151026_135734.EUM.nc	11.280	11.098	1.426	3056	5492	0	2373	3	60
SRL_OPN_2PTS028_0325_20151026_135733_20151026_155057.EUM.nc	11.020	10.749	1.624	3590	6371	0	2718	18	45
SRL_OPN_2PTS028_0328_20151026_155056_20151026_173043.EUM.nc	10.690	10.747	1.604	2565	5488	0	2768	1	154
SRL_OPN_2PTS028_0330_20151026_173042_20151026_191009.EUM.nc	11.080	10.741	1.882	3344	5636	0	2191	3	98
SRL_OPN_2PTS028_0332_20151026_191009_20151026_204920.EUM.nc	10.850	10.799	1.506	3539	5584	0	1923	12	110
SRL_OPN_2PTS028_0334_20151026_204919_20151026_222739.EUM.nc	11.090	10.842	1.726	2937	5362	0	2329	16	80
SRL_OPN_2PTS028_0335_20151026_222739_20151027_000532.EUM.nc	11.320	11.223	1.685	3068	5499	0	2343	8	80
SRL_OPN_2PTS028_0337_20151027_000531_20151027_014331.EUM.nc	10.970	10.785	1.432	3259	5538	0	2227	4	48
SRL_OPN_2PTS028_0339_20151027_014330_20151027_032219.EUM.nc	11.130	10.935	1.705	2828	5477	0	2618	6	25
SRL_OPN_2PTS028_0341_20151027_032219_20151027_050254.EUM.nc	10.940	11.037	2.109	2768	5557	0	2714	8	67
SRL_OPN_2PTS028_0343_20151027_050254_20151027_065301.EUM.nc	10.920	10.638	1.605	3687	6213	0	2440	3	83
SRL_OPN_2PTS028_0346_20151027_065301_20151027_083138.EUM.nc	10.660	10.431	1.660	4257	5631	0	1265	3	106
SRL_OPN_2PTS028_0348_20151027_083137_20151027_100929.EUM.nc	11.410	11.344	1.409	2637	5347	0	2507	5	198
SRL_OPN_2PTS028_0349_20151027_100928_20151027_114726.EUM.nc	11.780	11.537	1.604	2363	5457	0	3037	21	36
SRL_OPN_2PTS028_0351_20151027_114726_20151027_132615.EUM.nc	11.370	11.061	1.688	2835	5373	0	2489	15	34
SRL_OPN_2PTS028_0353_20151027_132615_20151027_151936.EUM.nc	11.130	11.090	1.618	3521	6372	0	2750	0	101
SRL_OPN_2PTS028_0356_20151027_151936_20151027_165915.EUM.nc	10.830	10.575	1.799	2728	5552	0	2668	4	152
SRL_OPN_2PTS028_0358_20151027_165914_20151027_183855.EUM.nc	10.940	10.749	1.746	3113	5513	0	2327	0	73
SRL_OPN_2PTS028_0360_20151027_183855_20151027_201814.EUM.nc	10.830	10.716	1.517	3246	5560	0	2257	13	44
SRL_OPN_2PTS028_0362_20151027_201813_20151027_215648.EUM.nc	11.000	10.875	1.433	2994	5442	0	2257	35	156
SRL_OPN_2PTS028_0364_20151027_215648_20151027_233449.EUM.nc	11.230	10.835	1.613	2521	5369	0	2780	19	49
SRL_OPN_2PTS028_0365_20151027_233449_20151028_011239.EUM.nc	11.320	10.963	1.539	2815	5527	0	2570	4	138
SRL_OPN_2PTS028_0367_20151028_011239_20151028_025104.EUM.nc	11.330	10.940	2.062	2715	5533	0	2698	15	105
SRL_OPN_2PTS028_0369_20151028_025103_20151028_043105.EUM.nc	11.375	11.309	1.978	2687	5506	0	2717	7	95
SRL_OPN_2PTS028_0371_20151028_043104_20151028_061301.EUM.nc	11.070	10.955	1.514	3512	5758	0	2138	5	103
SRL_OPN_2PTS028_0373_20151028_061300_20151028_080043.EUM.nc	10.730	10.471	1.805	3959	6103	0	1952	2	190
SRL_OPN_2PTS028_0376_20151028_080042_20151028_093844.EUM.nc	11.200	11.281	1.901	2877	5511	0	2492	22	120
SRL_OPN_2PTS028_0377_20151028_093844_20151028_111636.EUM.nc	11.370	11.338	1.262	2184	5430	0	3162	25	59
SRL_OPN_2PTS028_0379_20151028_111635_20151028_125503.EUM.nc	11.190	11.162	1.687	2474	5297	0	2739	6	78
SRL_OPN_2PTS028_0381_20151028_125503_20151028_144815.EUM.nc	11.350	11.129	1.462	3296	6318	0	2956	2	64
SRL_OPN_2PTS028_0384_20151028_144815_20151028_162753.EUM.nc	11.080	10.964	1.596	3289	5635	0	2211	10	125
SRL_OPN_2PTS028_0386_20151028_162753_20151028_180739.EUM.nc	10.630	10.461	1.687	2903	5623	0	2642	4	74
SRL_OPN_2PTS028_0388_20151028_180738_20151028_194706.EUM.nc	11.080	10.788	1.512	3183	5596	0	2352	7	54

– Continued on next page

Table 6: Ka-Band Backscatter Coefficient Statistics.

– Continued from previous page

File	Median	Mean	Std. Dev.	No. Obs.	Total Obs.	Default Lat/Lon	Flag (total)	Default (total)	3-Sigma Edited
SRL_OPN_2PTS028_0390_20151028_194705_20151028_212552.EUM.nc	11.260	11.007	1.695	3424	5432	0	1873	26	109
SRL_OPN_2PTS028_0392_20151028_212551_20151028_230405.EUM.nc	10.590	10.547	1.830	2276	5363	0	3026	8	53
SRL_OPN_2PTS028_0393_20151028_230404_20151029_004152.EUM.nc	11.380	11.163	1.638	3186	5493	0	2215	12	80
SRL_OPN_2PTS028_0395_20151029_004153_20151029_021959.EUM.nc	10.900	10.812	1.307	2861	5538	0	2587	9	81
SRL_OPN_2PTS028_0397_20151029_021959_20151029_035929.EUM.nc	11.020	11.022	1.367	2694	5542	0	2782	3	63
SRL_OPN_2PTS028_0399_20151029_035928_20151029_054042.EUM.nc	11.120	11.098	1.674	3081	5529	0	2368	7	73
SRL_OPN_2PTS028_0401_20151029_054041_20151029_072944.EUM.nc	10.820	10.581	1.874	3957	6187	0	2123	5	102
SRL_OPN_2PTS028_0404_20151029_072943_20151029_090757.EUM.nc	11.000	11.116	1.288	3437	5564	0	1954	8	165
SRL_OPN_2PTS028_0405_20151029_090756_20151029_104550.EUM.nc	11.190	11.095	1.301	2495	5490	0	2878	19	98
SRL_OPN_2PTS028_0407_20151029_104550_20151029_122401.EUM.nc	11.300	11.099	1.386	2425	5423	0	2892	13	93
SRL_OPN_2PTS028_0409_20151029_122400_20151029_140311.EUM.nc	11.130	10.878	1.444	3105	5498	0	2350	4	39
SRL_OPN_2PTS028_0411_20151029_140311_20151029_155634.EUM.nc	11.200	11.017	1.640	3278	6390	0	2931	7	174
SRL_OPN_2PTS028_0414_20151029_155634_20151029_173620.EUM.nc	10.820	10.877	1.548	2643	5522	0	2763	2	114
SRL_OPN_2PTS028_0416_20151029_173619_20151029_191554.EUM.nc	11.070	11.078	1.313	3306	5626	0	2233	2	85
SRL_OPN_2PTS028_0418_20151029_191553_20151029_205454.EUM.nc	11.260	11.082	1.537	3393	5577	0	1990	7	187
SRL_OPN_2PTS028_0420_20151029_205454_20151029_223319.EUM.nc	10.580	10.401	1.791	2840	5377	0	2456	22	59
SRL_OPN_2PTS028_0421_20151029_223319_20151030_001102.EUM.nc	10.940	10.755	2.009	2958	5472	0	2323	9	182
SRL_OPN_2PTS028_0423_20151030_001102_20151030_014902.EUM.nc	10.930	10.698	1.442	3220	5537	0	2238	3	76
SRL_OPN_2PTS028_0425_20151030_014901_20151030_032804.EUM.nc	10.990	10.943	1.578	2833	5494	0	2535	3	123
SRL_OPN_2PTS028_0427_20151030_032803_20151030_050838.EUM.nc	11.180	11.011	1.787	2757	5553	0	2730	0	66
SRL_OPN_2PTS028_0429_20151030_050837_20151030_065843.EUM.nc	10.950	10.691	1.527	3558	6223	0	2529	0	136
SRL_OPN_2PTS028_0432_20151030_065842_20151030_083709.EUM.nc	11.130	11.059	1.373	4220	5625	0	1272	13	120
SRL_OPN_2PTS028_0434_20151030_083708_20151030_101508.EUM.nc	11.090	10.979	1.517	2589	5412	0	2659	9	155
SRL_OPN_2PTS028_0435_20151030_101507_20151030_115258.EUM.nc	11.365	11.206	1.483	2426	5446	0	2940	12	68
SRL_OPN_2PTS028_0437_20151030_115258_20151030_133150.EUM.nc	11.000	10.729	1.371	2828	5392	0	2526	4	34
SRL_OPN_2PTS028_0439_20151030_133150_20151030_152514.EUM.nc	10.870	10.671	1.519	3576	6347	0	2677	0	94
SRL_OPN_2PTS028_0442_20151030_152514_20151030_170501.EUM.nc	11.370	11.344	1.264	2706	5604	0	2811	2	85
SRL_OPN_2PTS028_0444_20151030_170500_20151030_184431.EUM.nc	10.830	10.810	1.614	3058	5511	0	2315	9	129
SRL_OPN_2PTS028_0446_20151030_184430_20151030_202350.EUM.nc	10.900	10.789	1.553	3261	5546	0	2173	15	97
SRL_OPN_2PTS028_0448_20151030_202350_20151030_220230.EUM.nc	10.430	10.358	1.298	2849	5452	0	2384	20	199
SRL_OPN_2PTS028_0450_20151030_220230_20151030_234019.EUM.nc	10.270	10.274	1.966	2671	5504	0	2778	12	43
SRL_OPN_2PTS028_0451_20151030_234019_20151031_011810.EUM.nc	10.960	10.958	1.248	2965	5504	0	2391	8	140
SRL_OPN_2PTS028_0453_20151031_011809_20151031_025647.EUM.nc	11.290	11.053	1.859	2795	5552	0	2673	6	78
SRL_OPN_2PTS028_0455_20151031_025647_20151031_043646.EUM.nc	11.040	10.966	1.518	2665	5493	0	2759	2	67
SRL_OPN_2PTS028_0457_20151031_043646_20151031_061859.EUM.nc	10.780	10.822	2.045	3548	5777	0	2063	2	164
SRL_OPN_2PTS028_0459_20151031_061858_20151031_080616.EUM.nc	11.050	10.959	1.414	4094	6088	0	1920	2	72
SRL_OPN_2PTS028_0462_20151031_080617_20151031_094424.EUM.nc	10.855	10.710	1.584	2895	5512	0	2499	13	105
SRL_OPN_2PTS028_0463_20151031_094424_20151031_112208.EUM.nc	11.100	11.161	1.441	1972	5339	0	3234	26	107
SRL_OPN_2PTS028_0465_20151031_112208_20151031_130038.EUM.nc	10.850	10.760	1.761	2592	5350	0	2744	0	14

– Continued on next page

Table 6: Ka-Band Backscatter Coefficient Statistics.

– Continued from previous page

File	Median	Mean	Std. Dev.	No. Obs.	Total Obs.	Default Lat/Lon	Flag (total)	Default (total)	3-Sigma Edited
SRL_OPN_2PTS028_0467_20151031_130037_20151031_145353.EUM.nc	11.100	10.920	1.621	3367	6362	0	2953	2	40
SRL_OPN_2PTS028_0470_20151031_145352_20151031_163339.EUM.nc	11.170	11.130	1.013	3153	5626	0	2325	8	140
SRL_OPN_2PTS028_0472_20151031_163338_20151031_181315.EUM.nc	10.440	10.539	1.487	2906	5616	0	2643	6	61
SRL_OPN_2PTS028_0474_20151031_181314_20151031_195241.EUM.nc	10.840	10.768	1.231	3098	5572	0	2360	11	103
SRL_OPN_2PTS028_0476_20151031_195240_20151031_213134.EUM.nc	10.910	10.746	1.371	3543	5453	0	1817	22	71
SRL_OPN_2PTS028_0478_20151031_213134_20151031_230936.EUM.nc	10.870	10.590	1.591	2231	5369	0	3095	2	41
SRL_OPN_2PTS028_0479_20151031_230935_20151101_004724.EUM.nc	10.890	10.648	1.804	3200	5485	0	2187	18	80
SRL_OPN_2PTS028_0481_20151101_004723_20151101_022541.EUM.nc	10.980	10.925	1.475	2895	5544	0	2604	10	35
SRL_OPN_2PTS028_0483_20151101_022540_20151101_040508.EUM.nc	10.810	10.595	1.184	2604	5445	0	2750	8	83
SRL_OPN_2PTS028_0485_20151101_040506_20151101_054636.EUM.nc	10.830	10.635	1.881	3366	5677	0	2231	6	74
SRL_OPN_2PTS028_0487_20151101_054636_20151101_073519.EUM.nc	10.590	10.528	1.409	3812	6185	0	2154	0	219
SRL_OPN_2PTS028_0490_20151101_073518_20151101_091337.EUM.nc	10.880	10.707	1.512	3387	5564	0	2103	6	68
SRL_OPN_2PTS028_0491_20151101_091336_20151101_105122.EUM.nc	11.310	11.068	1.996	2376	5502	0	3019	34	73
SRL_OPN_2PTS028_0493_20151101_105121_20151101_122935.EUM.nc	10.470	10.275	1.275	2364	5340	0	2910	8	58
SRL_OPN_2PTS028_0495_20151101_122935_20151101_140859.EUM.nc	11.030	10.769	1.516	2990	5545	0	2494	2	59
SRL_OPN_2PTS028_0497_20151101_140858_20151101_160219.EUM.nc	11.000	10.905	1.180	3319	6377	0	2931	11	116
SRL_OPN_2PTS028_0500_20151101_160219_20151101_174156.EUM.nc	10.370	10.316	1.695	2661	5627	0	2827	3	136
SRL_OPN_2PTS028_0502_20151101_174156_20151101_192130.EUM.nc	10.680	10.730	1.140	3149	5599	0	2199	2	249
SRL_OPN_2PTS028_0504_20151101_192129_20151101_210027.EUM.nc	10.890	10.683	1.581	3541	5558	0	1932	4	81
SRL_OPN_2PTS028_0506_20151101_210026_20151101_223850.EUM.nc	10.790	10.674	1.725	2688	5352	0	2564	27	73
SRL_OPN_2PTS028_0507_20151101_223851_20151102_001649.EUM.nc	10.680	10.629	1.329	3002	5464	0	2313	1	148
SRL_OPN_2PTS028_0509_20151102_001648_20151102_015443.EUM.nc	10.930	11.004	1.703	3122	5510	0	2252	1	135
SRL_OPN_2PTS028_0511_20151102_015444_20151102_033349.EUM.nc	11.110	10.979	1.076	2916	5519	0	2552	7	44
SRL_OPN_2PTS028_0513_20151102_033348_20151102_051440.EUM.nc	10.090	10.325	1.414	2727	5547	0	2680	2	138
SRL_OPN_2PTS028_0515_20151102_051439_20151102_070426.EUM.nc	10.820	10.681	1.659	3485	6213	0	2508	10	210
SRL_OPN_2PTS028_0518_20151102_070425_20151102_084250.EUM.nc	10.790	10.738	1.317	4006	5613	0	1512	15	80
SRL_OPN_2PTS028_0519_20151102_084249_20151102_102046.EUM.nc	10.970	10.858	1.390	2554	5389	0	2729	24	82
SRL_OPN_2PTS028_0521_20151102_102046_20151102_115847.EUM.nc	10.800	10.676	1.751	2418	5450	0	2944	25	63
SRL_OPN_2PTS028_0523_20151102_115846_20151102_133735.EUM.nc	10.955	10.992	1.546	2765	5408	0	2488	6	149
SRL_OPN_2PTS028_0525_20151102_133735_20151102_153107.EUM.nc	10.960	10.724	1.236	3392	6387	0	2779	0	216
SRL_OPN_2PTS028_0528_20151102_153107_20151102_171046.EUM.nc	10.890	10.647	1.306	2663	5582	0	2816	5	98
SRL_OPN_2PTS028_0530_20151102_171045_20151102_185025.EUM.nc	10.910	10.899	1.498	3190	5525	0	2221	13	101
SRL_OPN_2PTS028_0532_20151102_185024_20151102_202933.EUM.nc	10.710	10.619	1.666	3346	5557	0	2107	14	90
SRL_OPN_2PTS028_0534_20151102_202932_20151102_220809.EUM.nc	10.980	10.870	1.760	2889	5480	0	2433	28	130
SRL_OPN_2PTS028_0536_20151102_220808_20151102_234607.EUM.nc	10.800	10.668	1.633	2825	5522	0	2594	4	99
SRL_OPN_2PTS028_0537_20151102_234606_20151103_012352.EUM.nc	11.180	11.131	1.701	2979	5530	0	2474	5	72
SRL_OPN_2PTS028_0539_20151103_012351_20151103_030234.EUM.nc	11.110	11.274	1.395	2746	5585	0	2731	1	107
SRL_OPN_2PTS028_0541_20151103_030233_20151103_044246.EUM.nc	10.070	10.175	1.400	2732	5494	0	2679	6	77
SRL_OPN_2PTS028_0543_20151103_044246_20151103_062458.EUM.nc	11.005	10.907	1.658	3683	5779	0	1993	0	103

– Continued on next page

Table 6: Ka-Band Backscatter Coefficient Statistics.

– Continued from previous page

File	Median	Mean	Std. Dev.	No. Obs.	Total Obs.	Default Lat/Lon	Flag (total)	Default (total)	3-Sigma Edited
SRL_OPN_2PTS028_0545_20151103_062457_20151103_081158.EUM.nc	10.960	10.938	1.416	3998	6091	0	1950	1	142
SRL_OPN_2PTS028_0548_20151103_081157_20151103_095003.EUM.nc	10.850	10.938	1.597	2806	5406	0	2480	13	107
SRL_OPN_2PTS028_0549_20151103_095002_20151103_112757.EUM.nc	11.100	10.915	2.000	2062	5379	0	3242	24	51
SRL_OPN_2PTS028_0551_20151103_112756_20151103_130622.EUM.nc	11.010	11.105	1.280	2593	5454	0	2790	3	68
SRL_OPN_2PTS028_0553_20151103_130621_20151103_145948.EUM.nc	10.865	10.792	1.459	3309	6388	0	2961	1	117
SRL_OPN_2PTS028_0556_20151103_145947_20151103_163927.EUM.nc	10.550	10.526	1.106	3065	5608	0	2457	15	71
SRL_OPN_2PTS028_0558_20151103_163927_20151103_181909.EUM.nc	10.975	10.812	1.647	2888	5502	0	2443	1	170
SRL_OPN_2PTS028_0560_20151103_181908_20151103_195827.EUM.nc	11.070	10.980	1.695	3065	5544	0	2333	6	140
SRL_OPN_2PTS028_0562_20151103_195826_20151103_213717.EUM.nc	10.960	10.820	1.636	3415	5539	0	2033	23	68
SRL_OPN_2PTS028_0564_20151103_213716_20151103_231525.EUM.nc	10.810	10.484	1.919	2296	5348	0	2952	9	91
SRL_OPN_2PTS028_0565_20151103_231525_20151104_005304.EUM.nc	11.120	11.113	1.448	2992	5513	0	2346	22	153
SRL_OPN_2PTS028_0567_20151104_005303_20151104_023126.EUM.nc	10.920	10.935	1.466	2907	5543	0	2555	5	76
SRL_OPN_2PTS028_0569_20151104_023125_20151104_041105.EUM.nc	9.950	10.018	1.466	2613	5509	0	2816	6	74
SRL_OPN_2PTS028_0571_20151104_041105_20151104_055234.EUM.nc	10.990	10.973	1.679	3394	5709	0	2141	7	167
SRL_OPN_2PTS028_0573_20151104_055233_20151104_074102.EUM.nc	10.950	10.922	1.552	3789	6156	0	2117	0	250
SRL_OPN_2PTS028_0576_20151104_074101_20151104_091918.EUM.nc	10.730	10.530	1.455	3140	5541	0	2238	5	158
SRL_OPN_2PTS028_0577_20151104_091917_20151104_105711.EUM.nc	10.990	10.996	1.564	2201	5499	0	3150	20	128
SRL_OPN_2PTS028_0579_20151104_105711_20151104_123518.EUM.nc	11.250	11.125	1.125	2264	5309	0	2948	3	94
SRL_OPN_2PTS028_0581_20151104_123518_20151104_141445.EUM.nc	10.800	10.828	1.647	3071	5521	0	2366	0	84
SRL_OPN_2PTS028_0583_20151104_141445_20151104_160807.EUM.nc	10.720	10.839	1.565	3510	6367	0	2814	0	43
SRL_OPN_2PTS028_0586_20151104_160806_20151104_174752.EUM.nc	11.000	10.623	2.080	2782	5583	0	2731	4	66
SRL_OPN_2PTS028_0588_20151104_174751_20151104_192717.EUM.nc	11.310	10.973	1.705	3127	5608	0	2323	4	154
SRL_OPN_2PTS028_0590_20151104_192716_20151104_210620.EUM.nc	11.110	11.029	1.251	3361	5526	0	2029	15	121
SRL_OPN_2PTS028_0592_20151104_210619_20151104_224432.EUM.nc	10.740	10.718	1.747	2481	5289	0	2668	6	134
SRL_OPN_2PTS028_0593_20151104_224430_20151105_002221.EUM.nc	11.070	11.067	1.010	2970	5471	0	2337	5	159
SRL_OPN_2PTS028_0595_20151105_002220_20151105_020027.EUM.nc	11.050	10.939	1.802	3019	5541	0	2391	7	124
SRL_OPN_2PTS028_0597_20151105_020026_20151105_033929.EUM.nc	10.390	10.330	1.754	2779	5488	0	2618	7	84
SRL_OPN_2PTS028_0599_20151105_033929_20151105_052026.EUM.nc	11.135	10.904	1.605	2740	5549	0	2736	1	72
SRL_OPN_2PTS028_0601_20151105_052025_20151105_071002.EUM.nc	11.220	11.129	1.932	3546	6192	0	2481	10	155
SRL_OPN_2PTS028_0604_20151105_071001_20151105_084832.EUM.nc	10.710	10.594	1.371	3749	5602	0	1568	2	283
SRL_OPN_2PTS028_0605_20151105_084830_20151105_102619.EUM.nc	11.150	10.991	1.546	2496	5398	0	2719	12	171
SRL_OPN_2PTS028_0607_20151105_102618_20151105_120422.EUM.nc	11.100	10.787	1.774	2412	5437	0	2927	13	85
SRL_OPN_2PTS028_0609_20151105_120420_20151105_134323.EUM.nc	11.290	11.356	1.954	2778	5437	0	2482	6	171
SRL_OPN_2PTS028_0611_20151105_134323_20151105_153646.EUM.nc	10.830	10.907	1.359	3420	6400	0	2809	0	171
SRL_OPN_2PTS028_0614_20151105_153646_20151105_171632.EUM.nc	10.480	10.401	1.782	2627	4655	0	1962	1	65
SRL_OPN_2PTS028_0616_20151105_171631_20151105_185602.EUM.nc	11.500	11.205	1.748	3016	5497	0	2259	13	209
SRL_OPN_2PTS028_0618_20151105_185601_20151105_203516.EUM.nc	11.010	10.948	1.573	3314	5570	0	2104	6	146
SRL_OPN_2PTS028_0620_20151105_203515_20151105_221350.EUM.nc	10.775	10.745	1.447	2672	5465	0	2552	15	226
SRL_OPN_2PTS028_0622_20151105_221351_20151105_235139.EUM.nc	10.520	10.441	1.356	2859	5463	0	2540	9	55

– Continued on next page

Table 6: Ka-Band Backscatter Coefficient Statistics.

– Continued from previous page

File	Median	Mean	Std. Dev.	No. Obs.	Total Obs.	Default Lat/Lon	Flag (total)	Default (total)	3-Sigma Edited
SRL_OPN_2PTS028_0623_20151105_235137_20151106_012931.EUM.nc	11.060	10.974	1.715	2976	5524	0	2370	0	178
SRL_OPN_2PTS028_0625_20151106_012932_20151106_030810.EUM.nc	10.610	10.474	1.785	2728	5555	0	2692	6	129
SRL_OPN_2PTS028_0627_20151106_030810_20151106_044829.EUM.nc	10.720	10.710	1.443	2773	5484	0	2666	4	41
SRL_OPN_2PTS028_0629_20151106_044829_20151106_063058.EUM.nc	11.060	10.841	1.604	3642	5772	0	1983	0	147
SRL_OPN_2PTS028_0631_20151106_063058_20151106_081739.EUM.nc	10.690	10.526	1.330	3949	6074	0	1859	1	265
SRL_OPN_2PTS028_0634_20151106_081738_20151106_095543.EUM.nc	11.260	11.092	1.734	2737	5390	0	2554	8	91
SRL_OPN_2PTS028_0635_20151106_095542_20151106_113328.EUM.nc	11.050	10.853	1.536	2231	5321	0	2981	10	99
SRL_OPN_2PTS028_0637_20151106_113328_20151106_131206.EUM.nc	11.160	11.063	1.472	2645	5388	0	2676	7	60
SRL_OPN_2PTS028_0639_20151106_131205_20151106_150525.EUM.nc	10.845	10.960	1.408	3250	6356	0	2929	3	174
SRL_OPN_2PTS028_0642_20151106_150524_20151106_164512.EUM.nc	10.440	10.317	1.268	2887	5609	0	2639	4	79
SRL_OPN_2PTS028_0644_20151106_164512_20151106_182446.EUM.nc	10.930	10.834	1.461	3075	5505	0	2363	2	65
SRL_OPN_2PTS028_0646_20151106_182445_20151106_200409.EUM.nc	11.280	10.836	1.577	2950	5544	0	2441	4	149
SRL_OPN_2PTS028_0648_20151106_200408_20151106_214250.EUM.nc	10.790	10.681	1.450	3105	5516	0	2151	28	232
SRL_OPN_2PTS028_0650_20151106_214249_20151106_232055.EUM.nc	10.640	10.355	1.671	2326	5362	0	2851	12	173
SRL_OPN_2PTS028_0651_20151106_232054_20151107_005843.EUM.nc	11.120	10.894	1.599	2985	5521	0	2414	20	102
SRL_OPN_2PTS028_0653_20151107_005843_20151107_023708.EUM.nc	10.850	10.844	1.695	2903	5555	0	2575	14	63
SRL_OPN_2PTS028_0655_20151107_023707_20151107_041646.EUM.nc	11.030	11.028	1.438	2631	5500	0	2772	13	84
SRL_OPN_2PTS028_0657_20151107_041645_20151107_055831.EUM.nc	10.620	10.576	1.597	3552	5717	0	2104	5	56
SRL_OPN_2PTS028_0659_20151107_055830_20151107_074643.EUM.nc	10.890	10.918	1.577	4018	6134	0	2068	2	46
SRL_OPN_2PTS028_0662_20151107_074642_20151107_092458.EUM.nc	10.360	10.473	1.845	3068	5508	0	2354	7	79
SRL_OPN_2PTS028_0663_20151107_092458_20151107_110242.EUM.nc	10.870	10.670	1.774	2247	5472	0	3186	17	22
SRL_OPN_2PTS028_0665_20151107_110241_20151107_124100.EUM.nc	11.100	10.962	1.530	2327	5317	0	2893	5	92
SRL_OPN_2PTS028_0667_20151107_124101_20151107_142034.EUM.nc	10.760	10.759	1.461	3156	5510	0	2294	5	55
SRL_OPN_2PTS028_0669_20151107_142035_20151107_161352.EUM.nc	10.460	10.674	1.545	3480	6389	0	2850	3	56
SRL_OPN_2PTS028_0672_20151107_161352_20151107_175329.EUM.nc	10.500	10.499	1.640	2798	5566	0	2716	4	48
SRL_OPN_2PTS028_0674_20151107_175329_20151107_193300.EUM.nc	11.310	11.140	1.637	3054	5609	0	2373	9	173
SRL_OPN_2PTS028_0676_20151107_193259_20151107_211153.EUM.nc	11.060	10.937	1.457	3335	5439	0	2023	5	76
SRL_OPN_2PTS028_0678_20151107_211151_20151107_225011.EUM.nc	10.230	10.427	1.746	2409	5409	0	2929	12	59
SRL_OPN_2PTS028_0679_20151107_225011_20151108_002759.EUM.nc	10.680	10.383	1.562	3164	5439	0	2229	7	39
SRL_OPN_2PTS028_0681_20151108_002758_20151108_020558.EUM.nc	11.285	11.057	1.609	2778	5556	0	2578	28	172
SRL_OPN_2PTS028_0683_20151108_020558_20151108_034516.EUM.nc	11.060	10.656	1.572	2833	5564	0	2722	4	5
SRL_OPN_2PTS028_0685_20151108_034515_20151108_052619.EUM.nc	10.530	10.580	1.156	2627	5563	0	2799	3	134
SRL_OPN_2PTS028_0687_20151108_052619_20151108_071543.EUM.nc	10.840	10.771	1.272	3626	6198	0	2357	7	208
SRL_OPN_2PTS028_0690_20151108_071543_20151108_085402.EUM.nc	10.200	10.109	1.717	3705	5593	0	1724	12	152
SRL_OPN_2PTS028_0691_20151108_085401_20151108_103158.EUM.nc	10.865	10.636	1.842	2297	5508	0	3002	14	195
SRL_OPN_2PTS028_0693_20151108_103157_20151108_121002.EUM.nc	11.230	11.246	1.362	2319	5409	0	2964	16	110
SRL_OPN_2PTS028_0695_20151108_121001_20151108_134900.EUM.nc	10.940	10.800	1.455	2952	5426	0	2442	3	29
SRL_OPN_2PTS028_0697_20151108_134859_20151108_154232.EUM.nc	10.880	10.822	1.508	3408	6380	0	2760	0	212
SRL_OPN_2PTS028_0700_20151108_154232_20151108_172211.EUM.nc	10.320	10.254	1.644	2688	5509	0	2769	5	47

– Continued on next page

Table 6: Ka-Band Backscatter Coefficient Statistics.

– Continued from previous page

File	Median	Mean	Std. Dev.	No. Obs.	Total Obs.	Default Lat/Lon	Flag (total)	Default (total)	3-Sigma Edited
SRL_OPN_2PTS028_0702_20151108_172210_20151108_190147.EUM.nc	11.380	11.133	1.615	3098	5598	0	2352	2	146
SRL_OPN_2PTS028_0704_20151108_190146_20151108_204051.EUM.nc	11.170	11.171	1.974	3548	5552	0	1897	8	99
SRL_OPN_2PTS028_0706_20151108_204051_20151108_221923.EUM.nc	10.700	10.435	1.574	2670	5359	0	2401	16	272
SRL_OPN_2PTS028_0708_20151108_221923_20151108_235718.EUM.nc	10.670	10.344	1.568	2942	5502	0	2442	7	111
SRL_OPN_2PTS028_0717_20151109_063652_20151109_082315.EUM.nc	10.810	10.554	1.835	4089	6056	0	1855	2	110
SRL_OPN_2PTS028_0720_20151109_082315_20151109_100115.EUM.nc	10.890	10.929	1.420	2757	5402	0	2570	7	68
SRL_OPN_2PTS028_0721_20151109_100116_20151109_113912.EUM.nc	11.310	11.098	1.324	2241	5359	0	3001	29	88
SRL_OPN_2PTS028_0723_20151109_113911_20151109_131744.EUM.nc	10.940	10.869	2.020	2775	5377	0	2569	2	31
SRL_OPN_2PTS028_0725_20151109_131744_20151109_151104.EUM.nc	10.840	10.736	0.984	3371	6376	0	2921	4	80
SRL_OPN_2PTS028_0728_20151109_151104_20151109_165052.EUM.nc	10.500	10.397	1.523	2850	5590	0	2702	8	30
SRL_OPN_2PTS028_0730_20151109_165051_20151109_183034.EUM.nc	10.970	10.900	1.416	3084	5496	0	2354	2	56
SRL_OPN_2PTS028_0732_20151109_183032_20151109_200946.EUM.nc	11.310	11.210	1.443	3043	5526	0	2366	6	111
SRL_OPN_2PTS028_0734_20151109_200946_20151109_214834.EUM.nc	10.730	10.536	1.312	3183	5494	0	2107	11	193
SRL_OPN_2PTS028_0736_20151109_214833_20151109_232636.EUM.nc	10.550	10.372	1.721	2497	5313	0	2711	35	70
SRL_OPN_2PTS028_0737_20151109_232635_20151110_010417.EUM.nc	10.930	10.727	1.550	2788	5507	0	2644	7	68
SRL_OPN_2PTS028_0739_20151110_010416_20151110_024245.EUM.nc	10.770	10.774	1.483	2843	5564	0	2629	7	85
SRL_OPN_2PTS028_0741_20151110_024244_20151110_042237.EUM.nc	10.510	10.342	1.449	2594	5506	0	2783	7	122
SRL_OPN_2PTS028_0743_20151110_042237_20151110_060421.EUM.nc	10.630	10.802	1.557	3605	5730	0	2074	3	48
SRL_OPN_2PTS028_0745_20151110_060420_20151110_075220.EUM.nc	11.030	10.803	1.843	3990	6110	0	2059	1	60
SRL_OPN_2PTS028_0748_20151110_075219_20151110_093031.EUM.nc	10.900	10.885	1.184	2976	5486	0	2407	4	99
SRL_OPN_2PTS028_0749_20151110_093030_20151110_110823.EUM.nc	11.240	11.042	1.775	2197	5435	0	3127	23	88
SRL_OPN_2PTS028_0751_20151110_110823_20151110_124637.EUM.nc	10.920	10.791	1.400	2299	5294	0	2909	1	85
SRL_OPN_2PTS028_0753_20151110_124636_20151110_143953.EUM.nc	10.700	10.617	1.306	3193	6237	0	2971	4	69
SRL_OPN_2PTS028_0756_20151110_143953_20151110_161931.EUM.nc	11.010	10.771	2.101	3385	5640	0	2179	4	72
SRL_OPN_2PTS028_0758_20151110_161930_20151110_175916.EUM.nc	10.360	10.445	1.923	2826	5608	0	2678	0	104
SRL_OPN_2PTS028_0760_20151110_175916_20151110_193837.EUM.nc	11.110	11.064	1.293	3087	5594	0	2339	2	166
SRL_OPN_2PTS028_0762_20151110_193836_20151110_211737.EUM.nc	11.060	10.844	1.276	3441	5449	0	1961	10	37
SRL_OPN_2PTS028_0764_20151110_211736_20151110_225552.EUM.nc	10.770	10.553	1.883	2404	5424	0	2944	10	66
SRL_OPN_2PTS028_0765_20151110_225551_20151111_003333.EUM.nc	10.500	10.627	1.614	3210	5443	0	2164	7	62
SRL_OPN_2PTS028_0767_20151111_003333_20151111_021141.EUM.nc	11.160	11.024	1.897	2915	5547	0	2609	1	22
SRL_OPN_2PTS028_0769_20151111_021141_20151111_035103.EUM.nc	10.500	10.415	1.359	2660	5517	0	2794	18	45
SRL_OPN_2PTS028_0771_20151111_035103_20151111_053206.EUM.nc	10.470	10.585	1.661	2710	5560	0	2739	8	103
SRL_OPN_2PTS028_0773_20151111_053205_20151111_072119.EUM.nc	10.790	10.664	1.473	3793	6206	0	2227	7	179
SRL_OPN_2PTS028_0776_20151111_072119_20151111_085945.EUM.nc	10.860	10.740	1.547	3696	5607	0	1829	7	75
SRL_OPN_2PTS028_0777_20151111_085944_20151111_103738.EUM.nc	11.230	11.065	1.669	2319	5461	0	2973	19	150
SRL_OPN_2PTS028_0779_20151111_103738_20151111_121537.EUM.nc	11.020	11.042	1.072	2174	5413	0	2931	28	280
SRL_OPN_2PTS028_0781_20151111_121536_20151111_135448.EUM.nc	10.670	10.590	1.389	2970	5434	0	2431	3	30
SRL_OPN_2PTS028_0783_20151111_135447_20151111_154812.EUM.nc	10.680	10.686	1.639	3459	6359	0	2712	7	181
SRL_OPN_2PTS028_0786_20151111_154811_20151111_172758.EUM.nc	10.550	10.758	1.634	2685	5501	0	2754	2	60

– Continued on next page

Table 6: Ka-Band Backscatter Coefficient Statistics.

– Continued from previous page

File	Median	Mean	Std. Dev.	No. Obs.	Total Obs.	Default Lat/Lon	Flag (total)	Default (total)	3-Sigma Edited
SRL_OPN_2PTS028_0788_20151111_172757_20151111_190725.EUM.nc	10.850	10.836	1.398	3323	5609	0	2227	4	55
SRL_OPN_2PTS028_0790_20151111_190724_20151111_204636.EUM.nc	11.230	11.102	1.192	3458	5575	0	1883	10	224
SRL_OPN_2PTS028_0792_20151111_204634_20151111_222504.EUM.nc	11.020	10.691	1.866	2900	5369	0	2380	19	70
SRL_OPN_2PTS028_0794_20151111_222503_20151112_000250.EUM.nc	10.670	10.629	1.761	3006	5505	0	2379	16	104
SRL_OPN_2PTS028_0795_20151112_000249_20151112_014048.EUM.nc	11.020	10.936	1.512	3091	5542	0	2364	9	78
SRL_OPN_2PTS028_0797_20151112_014047_20151112_031933.EUM.nc	10.770	10.895	1.405	2739	5509	0	2682	10	78
SRL_OPN_2PTS028_0799_20151112_031933_20151112_050007.EUM.nc	10.870	10.748	1.572	2798	5533	0	2636	6	93
SRL_OPN_2PTS028_0801_20151112_050006_20151112_064244.EUM.nc	10.520	10.559	1.753	3695	5799	0	2010	4	90
SRL_OPN_2PTS028_0803_20151112_064244_20151112_082854.EUM.nc	10.890	10.715	1.343	4167	6027	0	1798	1	61
SRL_OPN_2PTS028_0806_20151112_082854_20151112_100647.EUM.nc	11.130	11.008	1.479	2730	5367	0	2571	2	64
SRL_OPN_2PTS028_0807_20151112_100646_20151112_114443.EUM.nc	11.260	11.275	1.473	2257	5373	0	2943	17	156
SRL_OPN_2PTS028_0809_20151112_114444_20151112_132330.EUM.nc	11.060	10.903	1.589	2795	5337	0	2517	3	22
SRL_OPN_2PTS028_0811_20151112_132329_20151112_151651.EUM.nc	10.355	10.232	1.667	3059	6008	0	2671	77	201
SRL_OPN_2PTS028_0814_20151112_151651_20151112_165637.EUM.nc	10.700	10.636	1.458	2671	5563	0	2750	13	129
SRL_OPN_2PTS028_0816_20151112_165637_20151112_183610.EUM.nc	10.720	10.878	1.504	3074	5494	0	2312	2	106
SRL_OPN_2PTS028_0818_20151112_183609_20151112_201529.EUM.nc	11.080	11.004	1.338	3152	5528	0	2236	9	131
SRL_OPN_2PTS028_0820_20151112_201528_20151112_215414.EUM.nc	11.130	10.875	1.393	3126	5467	0	2150	40	151
SRL_OPN_2PTS028_0822_20151112_215414_20151112_233206.EUM.nc	10.390	10.447	1.960	2299	5321	0	2826	11	185
SRL_OPN_2PTS028_0823_20151112_233205_20151113_010956.EUM.nc	10.930	10.912	1.531	2709	5525	0	2693	11	112
SRL_OPN_2PTS028_0825_20151113_010956_20151113_024826.EUM.nc	10.890	10.966	1.502	2697	5573	0	2720	3	153
SRL_OPN_2PTS028_0827_20151113_024827_20151113_042817.EUM.nc	10.780	10.726	1.411	2690	5512	0	2732	4	86
SRL_OPN_2PTS028_0829_20151113_042816_20151113_061017.EUM.nc	10.140	10.319	1.954	3582	5716	0	2072	2	60
SRL_OPN_2PTS028_0831_20151113_061017_20151113_075758.EUM.nc	10.800	10.555	1.346	3925	6091	0	2056	6	104
SRL_OPN_2PTS028_0834_20151113_075758_20151113_093609.EUM.nc	11.250	11.115	1.133	2828	5497	0	2549	19	101
SRL_OPN_2PTS028_0835_20151113_093608_20151113_111353.EUM.nc	11.630	11.520	1.497	2152	5401	0	3156	33	60
SRL_OPN_2PTS028_0837_20151113_111352_20151113_125217.EUM.nc	11.280	11.163	1.614	2422	5314	0	2800	2	90
SRL_OPN_2PTS028_0839_20151113_125217_20151113_144530.EUM.nc	10.580	10.577	1.562	3240	6278	0	2964	3	71
SRL_OPN_2PTS028_0842_20151113_144530_20151113_162516.EUM.nc	11.040	10.898	1.581	3214	5645	0	2239	2	190
SRL_OPN_2PTS028_0844_20151113_162516_20151113_180452.EUM.nc	10.300	10.628	1.808	2856	5629	0	2672	2	99
SRL_OPN_2PTS028_0846_20151113_180451_20151113_194420.EUM.nc	10.910	10.928	1.227	3186	5597	0	2320	2	89
SRL_OPN_2PTS028_0848_20151113_194420_20151113_212316.EUM.nc	11.320	11.041	1.478	3495	5424	0	1893	11	25
SRL_OPN_2PTS028_0850_20151113_212316_20151113_230122.EUM.nc	10.990	10.805	1.574	2262	5300	0	2973	13	52
SRL_OPN_2PTS028_0851_20151113_230121_20151114_003910.EUM.nc	10.980	10.987	1.544	3173	5489	0	2146	8	162
SRL_OPN_2PTS028_0853_20151114_003909_20151114_021723.EUM.nc	10.970	11.038	1.540	2816	5553	0	2620	5	112
SRL_OPN_2PTS028_0855_20151114_021722_20151114_035641.EUM.nc	11.010	10.898	1.305	2604	5542	0	2840	8	90
SRL_OPN_2PTS028_0857_20151114_035641_20151114_053759.EUM.nc	9.920	10.224	1.955	2937	5509	0	2475	13	84
SRL_OPN_2PTS028_0859_20151114_053759_20151114_072659.EUM.nc	10.760	10.689	1.259	3903	6180	0	2085	3	189
SRL_OPN_2PTS028_0862_20151114_072658_20151114_090523.EUM.nc	10.940	10.874	1.517	3504	5576	0	1938	5	129
SRL_OPN_2PTS028_0863_20151114_090523_20151114_104307.EUM.nc	11.290	11.239	1.608	2402	5474	0	2867	24	181

– Continued on next page

Table 6: Ka-Band Backscatter Coefficient Statistics.

– Continued from previous page

File	Median	Mean	Std. Dev.	No. Obs.	Total Obs.	Default Lat/Lon	Flag (total)	Default (total)	3-Sigma Edited
SRL_OPN_2PTS028_0865_20151114_104307_20151114_122117.EUM.nc	11.330	11.273	1.325	2456	5436	0	2895	11	74
SRL_OPN_2PTS028_0867_20151114_122116_20151114_140034.EUM.nc	11.190	11.145	1.227	3066	5469	0	2281	11	111
SRL_OPN_2PTS028_0869_20151114_140032_20151114_155356.EUM.nc	10.920	10.755	1.440	3344	6361	0	2943	1	73
SRL_OPN_2PTS028_0872_20151114_155355_20151114_173333.EUM.nc	10.380	10.505	1.928	2681	5467	0	2746	5	35
SRL_OPN_2PTS028_0874_20151114_173333_20151114_191309.EUM.nc	10.720	10.637	1.349	3344	5600	0	2148	8	100
SRL_OPN_2PTS028_0876_20151114_191308_20151114_205209.EUM.nc	11.400	11.290	1.314	3436	5582	0	1926	18	202
SRL_OPN_2PTS028_0878_20151114_205208_20151114_223036.EUM.nc	11.150	11.053	1.393	2744	5349	0	2366	34	205
SRL_OPN_2PTS028_0879_20151114_223035_20151115_000827.EUM.nc	11.170	11.197	1.422	3076	5468	0	2332	4	56
SRL_OPN_2PTS028_0881_20151115_000827_20151115_014619.EUM.nc	11.240	11.032	1.789	3062	5527	0	2321	2	142
SRL_OPN_2PTS028_0883_20151115_014617_20151115_032517.EUM.nc	11.030	10.843	1.285	2823	5488	0	2560	8	97
SRL_OPN_2PTS028_0885_20151115_032516_20151115_050557.EUM.nc	9.940	10.302	1.876	2771	5548	0	2708	8	61
SRL_OPN_2PTS028_0887_20151115_050556_20151115_065600.EUM.nc	10.680	10.817	1.387	3590	6212	0	2479	1	142
SRL_OPN_2PTS028_0890_20151115_065558_20151115_083426.EUM.nc	10.735	10.540	1.740	4049	5620	0	1400	2	169
SRL_OPN_2PTS028_0892_20151115_083425_20151115_101224.EUM.nc	11.060	10.957	1.177	2494	5372	0	2667	14	197
SRL_OPN_2PTS028_0893_20151115_101223_20151115_115023.EUM.nc	11.240	11.281	1.143	2376	5411	0	2931	22	82
SRL_OPN_2PTS028_0895_20151115_115021_20151115_132903.EUM.nc	11.060	11.153	1.277	2743	5367	0	2486	10	128
SRL_OPN_2PTS028_0897_20151115_132903_20151115_152236.EUM.nc	11.020	11.004	1.225	3355	6350	0	2821	2	172
SRL_OPN_2PTS028_0900_20151115_152235_20151115_170214.EUM.nc	9.960	10.210	1.469	2742	5545	0	2779	6	18
SRL_OPN_2PTS028_0902_20151115_170214_20151115_184154.EUM.nc	10.990	10.807	1.368	3157	5484	0	2277	1	49
SRL_OPN_2PTS028_0904_20151115_184153_20151115_202104.EUM.nc	11.070	11.335	1.765	3360	5531	0	2122	6	43
SRL_OPN_2PTS028_0906_20151115_202103_20151115_215944.EUM.nc	11.020	10.758	1.518	2931	5439	0	2342	21	145
SRL_OPN_2PTS028_0908_20151115_215945_20151115_233744.EUM.nc	11.120	10.937	1.672	2614	5439	0	2751	5	69
SRL_OPN_2PTS028_0909_20151115_233743_20151116_011528.EUM.nc	10.580	10.540	1.380	2988	5468	0	2404	3	73
SRL_OPN_2PTS028_0911_20151116_011527_20151116_025403.EUM.nc	10.975	11.009	1.208	2835	5537	0	2685	0	17
SRL_OPN_2PTS028_0913_20151116_025402_20151116_043407.EUM.nc	10.250	10.184	1.436	2780	5501	0	2683	10	28
SRL_OPN_2PTS028_0915_20151116_043406_20151116_061607.EUM.nc	10.540	10.593	1.667	3643	5748	0	2035	3	67
SRL_OPN_2PTS028_0917_20151116_061606_20151116_080332.EUM.nc	10.850	10.513	1.592	4045	6089	0	2010	0	34
SRL_OPN_2PTS028_0920_20151116_080332_20151116_094140.EUM.nc	10.720	10.758	1.322	2863	5513	0	2575	6	69
SRL_OPN_2PTS028_0921_20151116_094139_20151116_111933.EUM.nc	11.560	11.513	1.510	2139	5336	0	3053	40	104
SRL_OPN_2PTS028_0923_20151116_111932_20151116_125801.EUM.nc	11.090	10.994	1.452	2429	5291	0	2709	6	147
SRL_OPN_2PTS028_0925_20151116_125801_20151116_145115.EUM.nc	10.840	10.670	1.708	3310	6296	0	2919	6	61
SRL_OPN_2PTS028_0928_20151116_145114_20151116_163053.EUM.nc	10.350	10.375	1.398	3223	5631	0	2319	8	81
SRL_OPN_2PTS028_0930_20151116_163053_20151116_181037.EUM.nc	10.590	10.598	1.535	2955	5593	0	2610	2	26
SRL_OPN_2PTS028_0932_20151116_181036_20151116_194956.EUM.nc	10.940	10.694	1.346	3145	5556	0	2329	3	79
SRL_OPN_2PTS028_0934_20151116_194955_20151116_212850.EUM.nc	11.090	10.757	1.493	3386	5426	0	1827	27	186
SRL_OPN_2PTS028_0936_20151116_212849_20151116_230701.EUM.nc	10.830	10.552	1.667	2151	5321	0	3074	6	90
SRL_OPN_2PTS028_0937_20151116_230701_20151117_004449.EUM.nc	10.830	10.692	1.284	3121	5463	0	2216	12	114
SRL_OPN_2PTS028_0939_20151117_004448_20151117_022257.EUM.nc	10.780	10.653	1.539	2791	5554	0	2628	1	134
SRL_OPN_2PTS028_0941_20151117_022257_20151117_040228.EUM.nc	10.590	10.488	1.205	2746	5460	0	2701	4	9

– Continued on next page

Table 6: Ka-Band Backscatter Coefficient Statistics.

– Continued from previous page

File	Median	Mean	Std. Dev.	No. Obs.	Total Obs.	Default Lat/Lon	Flag (total)	Default (total)	3-Sigma Edited
SRL_OPN_2PTS028_0943_20151117_040229_20151117_054346.EUM.nc	10.280	10.251	1.661	3207	5650	0	2313	6	124
SRL_OPN_2PTS028_0945_20151117_054346_20151117_073243.EUM.nc	10.820	10.590	1.540	3952	6166	0	2124	1	89
SRL_OPN_2PTS028_0948_20151117_073242_20151117_091053.EUM.nc	10.690	10.671	1.449	3366	5546	0	2123	5	52
SRL_OPN_2PTS028_0949_20151117_091052_20151117_104847.EUM.nc	10.590	10.420	1.719	2398	5528	0	2980	17	133
SRL_OPN_2PTS028_0951_20151117_104846_20151117_122650.EUM.nc	10.800	10.547	1.348	2368	5326	0	2828	34	96
SRL_OPN_2PTS028_0953_20151117_122650_20151117_140611.EUM.nc	10.660	10.444	1.345	3059	5510	0	2404	0	47
SRL_OPN_2PTS028_0955_20151117_140611_20151117_155933.EUM.nc	10.390	10.474	1.229	3392	6365	0	2938	6	29
SRL_OPN_2PTS028_0958_20151117_155932_20151117_173919.EUM.nc	10.315	10.383	1.683	2832	5616	0	2758	6	20
SRL_OPN_2PTS028_0960_20151117_173919_20151117_191844.EUM.nc	11.050	10.779	1.561	3299	5585	0	2173	3	110
SRL_OPN_2PTS028_0962_20151117_191844_20151117_205751.EUM.nc	10.800	10.693	1.138	3589	5575	0	1886	13	87
SRL_OPN_2PTS028_0964_20151117_205751_20151117_223616.EUM.nc	10.810	10.806	2.120	2841	5321	0	2385	7	88
SRL_OPN_2PTS028_0965_20151117_223615_20151118_001358.EUM.nc	10.180	10.332	1.254	3079	5469	0	2324	8	58
SRL_OPN_2PTS028_0967_20151118_001357_20151118_015159.EUM.nc	10.890	10.737	1.502	3088	5510	0	2317	4	101
SRL_OPN_2PTS028_0969_20151118_015159_20151118_033103.EUM.nc	10.830	10.628	1.398	2922	5492	0	2533	8	29
SRL_OPN_2PTS028_0971_20151118_033103_20151118_051140.EUM.nc	10.240	10.137	1.406	2835	5532	0	2676	0	21
SRL_OPN_2PTS028_0973_20151118_051141_20151118_070133.EUM.nc	11.080	10.790	1.796	3628	6209	0	2481	5	95
SRL_OPN_2PTS028_0976_20151118_070132_20151118_084006.EUM.nc	10.530	10.553	1.547	4099	5607	0	1453	4	51
SRL_OPN_2PTS028_0978_20151118_084005_20151118_101804.EUM.nc	10.450	10.504	1.595	2607	5391	0	2705	11	68
SRL_OPN_2PTS028_0979_20151118_101803_20151118_115555.EUM.nc	10.700	10.705	1.552	2444	5409	0	2925	19	21
SRL_OPN_2PTS028_0981_20151118_115554_20151118_133449.EUM.nc	10.870	10.625	1.543	2823	5343	0	2437	3	80
SRL_OPN_2PTS028_0983_20151118_133448_20151118_152813.EUM.nc	10.820	10.771	1.110	3464	6349	0	2768	4	113
SRL_OPN_2PTS028_0986_20151118_152813_20151118_170800.EUM.nc	10.450	10.438	1.454	2700	5600	0	2804	1	95
SRL_OPN_2PTS028_0988_20151118_170759_20151118_184731.EUM.nc	11.070	10.634	1.940	3201	5484	0	2159	18	106
SRL_OPN_2PTS028_0990_20151118_184730_20151118_202647.EUM.nc	10.670	10.530	1.434	3282	5542	0	2106	11	143
SRL_OPN_2PTS028_0992_20151118_202646_20151118_220526.EUM.nc	10.710	10.713	1.526	2963	5444	0	2321	16	144
SRL_OPN_2PTS028_0994_20151118_220526_20151118_234315.EUM.nc	9.950	10.045	1.251	2804	5493	0	2617	19	53
SRL_OPN_2PTS028_0995_20151118_234314_20151119_012107.EUM.nc	11.000	10.759	1.513	2930	5492	0	2432	15	115
SRL_OPN_2PTS028_0997_20151119_012106_20151119_025948.EUM.nc	10.810	10.702	1.353	2824	5576	0	2692	5	55
SRL_OPN_2PTS028_0999_20151119_025948_20151119_043949.EUM.nc	10.610	10.724	1.368	2712	5513	0	2724	9	68

23 Dry Troposphere Path Delay Table

Table 7: Dry Troposphere Path Delay Statistics.

File	Median	Mean	Std. Dev.	No. Obs.	Total Obs.	Default Lat/Lon	Flag (total)	Default (total)	3-Sigma Edited
SRL_OPN_2PTS027_1001_20151015_043950_20151015_080908.EUM.nc	-2.312	-2.312	0.015	7252	11873	0	3842	0	779
SRL_OPN_2PTS028_0004_20151015_080907_20151015_094714.EUM.nc	-2.307	-2.303	0.018	2939	5550	0	2493	0	118
SRL_OPN_2PTS028_0005_20151015_094713_20151015_112508.EUM.nc	-2.310	-2.312	0.010	1865	5406	0	3277	0	264
SRL_OPN_2PTS028_0007_20151015_112507_20151015_130332.EUM.nc	-2.311	-2.314	0.022	2546	5350	0	2693	0	111
SRL_OPN_2PTS028_0009_20151015_130332_20151015_145656.EUM.nc	-2.313	-2.314	0.016	3408	6403	0	2827	0	168
SRL_OPN_2PTS028_0012_20151015_145655_20151015_163635.EUM.nc	-2.306	-2.302	0.015	3262	5628	0	2348	0	18
SRL_OPN_2PTS028_0014_20151015_163634_20151015_181617.EUM.nc	-2.307	-2.301	0.027	3020	5601	0	2581	0	0
SRL_OPN_2PTS028_0016_20151015_181616_20151015_195534.EUM.nc	-2.311	-2.314	0.015	2911	5558	0	2258	0	389
SRL_OPN_2PTS028_0018_20151015_195533_20151015_213427.EUM.nc	-2.309	-2.308	0.012	3435	5464	0	1703	0	326
SRL_OPN_2PTS028_0020_20151015_213427_20151015_231236.EUM.nc	-2.307	-2.294	0.030	2359	5384	0	3022	0	3
SRL_OPN_2PTS028_0021_20151015_231235_20151016_005015.EUM.nc	-2.311	-2.310	0.025	3205	5522	0	2297	0	20
SRL_OPN_2PTS028_0023_20151016_005014_20151016_022834.EUM.nc	-2.309	-2.305	0.028	3007	5533	0	2519	0	7
SRL_OPN_2PTS028_0025_20151016_022833_20151016_040812.EUM.nc	-2.308	-2.295	0.028	2679	5469	0	2769	0	21
SRL_OPN_2PTS028_0027_20151016_040811_20151016_054937.EUM.nc	-2.312	-2.309	0.021	3392	5726	0	2135	0	199
SRL_OPN_2PTS028_0029_20151016_054936_20151016_073810.EUM.nc	-2.310	-2.309	0.017	3801	6165	0	2115	0	249
SRL_OPN_2PTS028_0032_20151016_073810_20151016_091629.EUM.nc	-2.307	-2.299	0.025	3418	5545	0	2125	0	2
SRL_OPN_2PTS028_0033_20151016_091629_20151016_105421.EUM.nc	-2.305	-2.304	0.013	2414	5534	0	3108	0	12
SRL_OPN_2PTS028_0035_20151016_105420_20151016_123227.EUM.nc	-2.312	-2.312	0.019	2373	5345	0	2927	0	45
SRL_OPN_2PTS028_0037_20151016_123226_20151016_141154.EUM.nc	-2.311	-2.311	0.021	3100	5569	0	2364	0	105
SRL_OPN_2PTS028_0039_20151016_141153_20151016_160513.EUM.nc	-2.310	-2.305	0.019	3468	6398	0	2837	0	93
SRL_OPN_2PTS028_0042_20151016_160513_20151016_174500.EUM.nc	-2.309	-2.294	0.034	2870	5597	0	2727	0	0
SRL_OPN_2PTS028_0044_20151016_174500_20151016_192423.EUM.nc	-2.309	-2.311	0.015	3098	5622	0	2165	0	359
SRL_OPN_2PTS028_0046_20151016_192424_20151016_210328.EUM.nc	-2.306	-2.301	0.022	3705	5554	0	1827	0	22
SRL_OPN_2PTS028_0048_20151016_210327_20151016_224151.EUM.nc	-2.308	-2.303	0.022	2758	5331	0	2484	0	89
SRL_OPN_2PTS028_0049_20151016_224150_20151017_001932.EUM.nc	-2.310	-2.304	0.025	3075	5449	0	2365	0	9
SRL_OPN_2PTS028_0051_20151017_001931_20151017_015735.EUM.nc	-2.310	-2.304	0.029	3272	5549	0	2277	0	0
SRL_OPN_2PTS028_0053_20151017_015734_20151017_033637.EUM.nc	-2.309	-2.297	0.031	2928	5534	0	2604	0	2
SRL_OPN_2PTS028_0055_20151017_033635_20151017_051728.EUM.nc	-2.312	-2.311	0.018	2655	5589	0	2717	0	217
SRL_OPN_2PTS028_0057_20151017_051729_20151017_070710.EUM.nc	-2.311	-2.306	0.022	3638	6216	0	2454	0	124
SRL_OPN_2PTS028_0060_20151017_070710_20151017_084541.EUM.nc	-2.308	-2.300	0.025	4119	5605	0	1486	0	0
SRL_OPN_2PTS028_0061_20151017_084540_20151017_102328.EUM.nc	-2.306	-2.306	0.014	2628	5413	0	2672	0	113
SRL_OPN_2PTS028_0063_20151017_102328_20151017_120131.EUM.nc	-2.309	-2.313	0.010	2156	5472	0	2964	0	352
SRL_OPN_2PTS028_0065_20151017_120131_20151017_134030.EUM.nc	-2.308	-2.315	0.015	2624	5480	0	2480	0	376
SRL_OPN_2PTS028_0067_20151017_134029_20151017_153354.EUM.nc	-2.311	-2.309	0.021	3717	6372	0	2637	0	18
SRL_OPN_2PTS028_0070_20151017_153353_20151017_171341.EUM.nc	-2.307	-2.291	0.036	2777	5580	0	2802	0	1
SRL_OPN_2PTS028_0072_20151017_171340_20151017_185311.EUM.nc	-2.311	-2.310	0.017	3288	5542	0	2216	0	38

– Continued on next page

Table 7: Dry Troposphere Path Delay Statistics.

– Continued from previous page

File	Median	Mean	Std. Dev.	No. Obs.	Total Obs.	Default Lat/Lon	Flag (total)	Default (total)	3-Sigma Edited
SRL_OPN_2PTS028_0074_20151017_185310_20151017_203225.EUM.nc	-2.309	-2.305	0.025	3318	5568	0	2007	0	243
SRL_OPN_2PTS028_0076_20151017_203224_20151017_221054.EUM.nc	-2.312	-2.312	0.017	2860	5444	0	2370	0	214
SRL_OPN_2PTS028_0078_20151017_221053_20151017_234850.EUM.nc	-2.312	-2.308	0.018	2747	5508	0	2585	0	176
SRL_OPN_2PTS028_0079_20151017_234849_20151018_012644.EUM.nc	-2.311	-2.309	0.018	2882	5530	0	2462	0	186
SRL_OPN_2PTS028_0081_20151018_012642_20151018_030519.EUM.nc	-2.312	-2.304	0.031	2869	5552	0	2683	0	0
SRL_OPN_2PTS028_0083_20151018_030517_20151018_044535.EUM.nc	-2.310	-2.307	0.021	2741	5509	0	2678	0	90
SRL_OPN_2PTS028_0085_20151018_044533_20151018_062752.EUM.nc	-2.311	-2.310	0.018	3512	5807	0	1970	0	325
SRL_OPN_2PTS028_0087_20151018_062752_20151018_081450.EUM.nc	-2.310	-2.304	0.024	4185	6082	0	1786	0	111
SRL_OPN_2PTS028_0090_20151018_081450_20151018_095246.EUM.nc	-2.308	-2.309	0.011	2628	5415	0	2465	0	322
SRL_OPN_2PTS028_0091_20151018_095245_20151018_113039.EUM.nc	-2.310	-2.301	0.028	2123	5320	0	3096	0	101
SRL_OPN_2PTS028_0093_20151018_113040_20151018_130916.EUM.nc	-2.310	-2.314	0.012	2418	5473	0	2787	0	268
SRL_OPN_2PTS028_0095_20151018_130915_20151018_150234.EUM.nc	-2.310	-2.314	0.019	3409	6398	0	2875	0	114
SRL_OPN_2PTS028_0098_20151018_150233_20151018_164212.EUM.nc	-2.311	-2.294	0.035	3081	5626	0	2545	0	0
SRL_OPN_2PTS028_0100_20151018_164211_20151018_182154.EUM.nc	-2.312	-2.306	0.021	3139	5544	0	2405	0	0
SRL_OPN_2PTS028_0102_20151018_182153_20151018_200120.EUM.nc	-2.308	-2.301	0.027	3068	5554	0	2345	0	141
SRL_OPN_2PTS028_0104_20151018_200120_20151018_214001.EUM.nc	-2.314	-2.312	0.017	3323	5527	0	1917	0	287
SRL_OPN_2PTS028_0106_20151018_214000_20151018_231808.EUM.nc	-2.310	-2.304	0.022	2321	5352	0	2897	0	134
SRL_OPN_2PTS028_0107_20151018_231807_20151019_005556.EUM.nc	-2.311	-2.311	0.015	2911	5539	0	2444	0	184
SRL_OPN_2PTS028_0109_20151019_005556_20151019_023412.EUM.nc	-2.312	-2.303	0.036	3054	5527	0	2473	0	0
SRL_OPN_2PTS028_0111_20151019_023411_20151019_041354.EUM.nc	-2.313	-2.306	0.027	2574	5471	0	2803	0	94
SRL_OPN_2PTS028_0113_20151019_041353_20151019_055527.EUM.nc	-2.311	-2.311	0.016	3361	5736	0	2083	0	292
SRL_OPN_2PTS028_0115_20151019_055526_20151019_074356.EUM.nc	-2.314	-2.311	0.019	3762	6146	0	2107	0	277
SRL_OPN_2PTS028_0118_20151019_074355_20151019_092202.EUM.nc	-2.305	-2.308	0.013	2893	5516	0	2291	0	332
SRL_OPN_2PTS028_0119_20151019_092201_20151019_105954.EUM.nc	-2.302	-2.290	0.034	2249	5500	0	3251	0	0
SRL_OPN_2PTS028_0121_20151019_105954_20151019_123812.EUM.nc	-2.314	-2.315	0.011	2144	5363	0	2959	0	260
SRL_OPN_2PTS028_0123_20151019_123812_20151019_141735.EUM.nc	-2.317	-2.320	0.012	3014	5529	0	2322	0	193
SRL_OPN_2PTS028_0125_20151019_141734_20151019_161053.EUM.nc	-2.312	-2.311	0.018	3226	6367	0	2757	0	384
SRL_OPN_2PTS028_0128_20151019_161052_20151019_175040.EUM.nc	-2.310	-2.295	0.034	2913	5606	0	2693	0	0
SRL_OPN_2PTS028_0130_20151019_175038_20151019_193002.EUM.nc	-2.309	-2.305	0.022	3084	5590	0	2263	0	243
SRL_OPN_2PTS028_0132_20151019_193001_20151019_210904.EUM.nc	-2.313	-2.306	0.023	3429	5455	0	1849	0	177
SRL_OPN_2PTS028_0134_20151019_210903_20151019_224724.EUM.nc	-2.303	-2.301	0.020	2510	5441	0	2784	0	147
SRL_OPN_2PTS028_0135_20151019_224723_20151020_002504.EUM.nc	-2.314	-2.314	0.014	2945	5411	0	2311	0	155
SRL_OPN_2PTS028_0137_20151020_002503_20151020_020311.EUM.nc	-2.310	-2.305	0.028	3070	5538	0	2321	0	147
SRL_OPN_2PTS028_0139_20151020_020311_20151020_034224.EUM.nc	-2.313	-2.314	0.015	2489	5555	0	2672	0	394
SRL_OPN_2PTS028_0141_20151020_034223_20151020_052316.EUM.nc	-2.308	-2.307	0.018	2546	5576	0	2745	0	285
SRL_OPN_2PTS028_0143_20151020_052315_20151020_071247.EUM.nc	-2.315	-2.313	0.021	3547	6214	0	2464	0	203
SRL_OPN_2PTS028_0146_20151020_071246_20151020_085116.EUM.nc	-2.308	-2.308	0.015	3767	5593	0	1535	0	291
SRL_OPN_2PTS028_0147_20151020_085115_20151020_102911.EUM.nc	-2.302	-2.296	0.027	2653	5508	0	2855	0	0
SRL_OPN_2PTS028_0149_20151020_102910_20151020_120706.EUM.nc	-2.313	-2.314	0.010	2246	5468	0	2952	0	270

– Continued on next page

Table 7: Dry Troposphere Path Delay Statistics.

– Continued from previous page

File	Median	Mean	Std. Dev.	No. Obs.	Total Obs.	Default Lat/Lon	Flag (total)	Default (total)	3-Sigma Edited
SRL_OPN_2PTS028_0151_20151020_120705_20151020_134609.EUM.nc	-2.313	-2.316	0.010	2732	5468	0	2512	0	224
SRL_OPN_2PTS028_0153_20151020_134608_20151020_153934.EUM.nc	-2.311	-2.306	0.028	3752	6386	0	2634	0	0
SRL_OPN_2PTS028_0156_20151020_153933_20151020_171920.EUM.nc	-2.309	-2.294	0.035	2792	5519	0	2727	0	0
SRL_OPN_2PTS028_0158_20151020_171919_20151020_185850.EUM.nc	-2.311	-2.311	0.016	2974	5638	0	2346	0	318
SRL_OPN_2PTS028_0160_20151020_185848_20151020_203803.EUM.nc	-2.310	-2.305	0.024	3545	5593	0	1859	0	189
SRL_OPN_2PTS028_0162_20151020_203802_20151020_221636.EUM.nc	-2.302	-2.300	0.025	3091	5405	0	2314	0	0
SRL_OPN_2PTS028_0164_20151020_221635_20151020_235423.EUM.nc	-2.313	-2.313	0.016	2859	5496	0	2510	0	127
SRL_OPN_2PTS028_0165_20151020_235422_20151021_013218.EUM.nc	-2.309	-2.313	0.013	2886	5527	0	2330	0	311
SRL_OPN_2PTS028_0167_20151021_013217_20151021_031057.EUM.nc	-2.310	-2.312	0.017	2488	5568	0	2719	0	361
SRL_OPN_2PTS028_0169_20151021_031057_20151021_045120.EUM.nc	-2.307	-2.298	0.030	2745	5492	0	2651	0	96
SRL_OPN_2PTS028_0171_20151021_045119_20151021_063353.EUM.nc	-2.313	-2.308	0.028	3630	5831	0	1993	0	208
SRL_OPN_2PTS028_0173_20151021_063353_20151021_082025.EUM.nc	-2.313	-2.312	0.015	4022	6077	0	1793	0	262
SRL_OPN_2PTS028_0176_20151021_082024_20151021_095819.EUM.nc	-2.308	-2.307	0.019	2882	5412	0	2467	0	63
SRL_OPN_2PTS028_0177_20151021_095820_20151021_113614.EUM.nc	-2.310	-2.312	0.011	2128	5411	0	3056	0	227
SRL_OPN_2PTS028_0179_20151021_113613_20151021_131455.EUM.nc	-2.310	-2.314	0.012	2583	5419	0	2667	0	169
SRL_OPN_2PTS028_0181_20151021_131455_20151021_150812.EUM.nc	-2.314	-2.310	0.028	3355	6024	0	2588	0	81
SRL_OPN_2PTS028_0184_20151021_150811_20151021_164800.EUM.nc	-2.310	-2.303	0.023	2795	5581	0	2608	0	178
SRL_OPN_2PTS028_0186_20151021_164759_20151021_182733.EUM.nc	-2.312	-2.309	0.024	2896	5499	0	2355	0	248
SRL_OPN_2PTS028_0188_20151021_182732_20151021_200655.EUM.nc	-2.312	-2.311	0.013	2851	5571	0	2356	0	364
SRL_OPN_2PTS028_0190_20151021_200655_20151021_214542.EUM.nc	-2.308	-2.301	0.025	3426	5527	0	2046	0	55
SRL_OPN_2PTS028_0192_20151021_214542_20151021_232338.EUM.nc	-2.312	-2.307	0.022	2523	5289	0	2764	0	2
SRL_OPN_2PTS028_0193_20151021_232337_20151022_005812.EUM.nc	-2.312	-2.313	0.015	1633	3466	0	1717	0	116
SRL_OPN_2PTS028_0195_20151022_005811_20151022_010029.EUM.nc	-2.277	-2.277	0.001	7	113	0	106	0	0
SRL_OPN_2PTS028_0195_20151022_010028_20151022_025741.EUM.nc	-2.300	-2.287	0.034	1847	4201	0	2354	0	0
SRL_OPN_2PTS028_0198_20151022_025739_20151022_060124.EUM.nc	-2.312	-2.305	0.028	5877	10293	0	4048	0	368
SRL_OPN_2PTS028_0201_20151022_060122_20151022_072005.EUM.nc	-2.313	-2.312	0.015	2676	4467	0	1619	0	172
SRL_OPN_2PTS028_0203_20151022_072004_20151022_092741.EUM.nc	-2.309	-2.307	0.020	4357	7171	0	2776	0	38
SRL_OPN_2PTS028_0205_20151022_092740_20151022_110525.EUM.nc	-2.310	-2.311	0.012	2230	5481	0	3172	0	79
SRL_OPN_2PTS028_0207_20151022_110524_20151022_124346.EUM.nc	-2.313	-2.317	0.014	2237	5357	0	2964	0	156
SRL_OPN_2PTS028_0209_20151022_124345_20151022_142322.EUM.nc	-2.314	-2.317	0.017	3017	5564	0	2314	0	233
SRL_OPN_2PTS028_0211_20151022_142322_20151022_161638.EUM.nc	-2.310	-2.311	0.013	3113	6374	0	2774	0	487
SRL_OPN_2PTS028_0214_20151022_161637_20151022_175615.EUM.nc	-2.311	-2.308	0.023	2677	5584	0	2702	0	205
SRL_OPN_2PTS028_0216_20151022_175614_20151022_193546.EUM.nc	-2.311	-2.305	0.022	3021	5615	0	2316	0	278
SRL_OPN_2PTS028_0218_20151022_193545_20151022_211446.EUM.nc	-2.311	-2.307	0.016	3348	5462	0	1986	0	128
SRL_OPN_2PTS028_0220_20151022_211445_20151022_225254.EUM.nc	-2.309	-2.302	0.029	2542	5427	0	2885	0	0
SRL_OPN_2PTS028_0221_20151022_225253_20151023_003043.EUM.nc	-2.312	-2.310	0.021	3213	5458	0	2234	0	11
SRL_OPN_2PTS028_0223_20151023_003042_20151023_020851.EUM.nc	-2.308	-2.307	0.022	2862	5510	0	2425	0	223
SRL_OPN_2PTS028_0225_20151023_020850_20151023_034802.EUM.nc	-2.310	-2.298	0.032	2741	5520	0	2692	0	87
SRL_OPN_2PTS028_0227_20151023_034802_20151023_052908.EUM.nc	-2.307	-2.298	0.033	2791	5554	0	2763	0	0

– Continued on next page

Table 7: Dry Troposphere Path Delay Statistics.

– Continued from previous page

File	Median	Mean	Std. Dev.	No. Obs.	Total Obs.	Default Lat/Lon	Flag (total)	Default (total)	3-Sigma Edited
SRL_OPN_2PTS028_0229_20151023_052908_20151023_071828.EUM.nc	-2.313	-2.305	0.021	3831	6206	0	2327	0	48
SRL_OPN_2PTS028_0232_20151023_071827_20151023_085654.EUM.nc	-2.311	-2.311	0.013	3655	5593	0	1668	0	270
SRL_OPN_2PTS028_0233_20151023_085653_20151023_103440.EUM.nc	-2.309	-2.309	0.010	2303	5476	0	2958	0	215
SRL_OPN_2PTS028_0235_20151023_103439_20151023_121246.EUM.nc	-2.311	-2.314	0.010	2220	5449	0	2967	0	262
SRL_OPN_2PTS028_0237_20151023_121246_20151023_135155.EUM.nc	-2.314	-2.317	0.012	2765	5478	0	2478	0	235
SRL_OPN_2PTS028_0239_20151023_135155_20151023_154518.EUM.nc	-2.309	-2.303	0.022	3676	6394	0	2631	0	87
SRL_OPN_2PTS028_0242_20151023_154517_20151023_172456.EUM.nc	-2.308	-2.308	0.018	2538	5498	0	2749	0	211
SRL_OPN_2PTS028_0244_20151023_172455_20151023_190432.EUM.nc	-2.311	-2.311	0.012	2812	5643	0	2349	0	482
SRL_OPN_2PTS028_0246_20151023_190432_20151023_204335.EUM.nc	-2.312	-2.309	0.017	3551	5591	0	1879	0	161
SRL_OPN_2PTS028_0248_20151023_204335_20151023_222207.EUM.nc	-2.311	-2.305	0.026	2977	5355	0	2378	0	0
SRL_OPN_2PTS028_0251_20151023_235959_20151024_013749.EUM.nc	-2.309	-2.308	0.018	3024	5535	0	2268	0	243
SRL_OPN_2PTS028_0253_20151024_013748_20151024_031641.EUM.nc	-2.307	-2.296	0.032	2876	5581	0	2705	0	0
SRL_OPN_2PTS028_0255_20151024_031640_20151024_045710.EUM.nc	-2.307	-2.302	0.027	2868	5543	0	2675	0	0
SRL_OPN_2PTS028_0257_20151024_045709_20151024_063943.EUM.nc	-2.312	-2.305	0.021	3609	5826	0	2010	0	207
SRL_OPN_2PTS028_0259_20151024_063943_20151024_082557.EUM.nc	-2.313	-2.310	0.016	4129	6044	0	1708	0	207
SRL_OPN_2PTS028_0262_20151024_082556_20151024_100357.EUM.nc	-2.306	-2.305	0.012	2572	5402	0	2473	0	357
SRL_OPN_2PTS028_0263_20151024_100356_20151024_114154.EUM.nc	-2.314	-2.316	0.011	2241	5450	0	3059	0	150
SRL_OPN_2PTS028_0265_20151024_114152_20151024_132028.EUM.nc	-2.311	-2.314	0.011	2538	5390	0	2577	0	275
SRL_OPN_2PTS028_0267_20151024_132029_20151024_151350.EUM.nc	-2.309	-2.311	0.009	3173	6367	0	2818	0	376
SRL_OPN_2PTS028_0270_20151024_151349_20151024_165337.EUM.nc	-2.306	-2.295	0.027	2921	5580	0	2659	0	0
SRL_OPN_2PTS028_0272_20151024_165336_20151024_183317.EUM.nc	-2.311	-2.314	0.009	2647	5525	0	2365	0	513
SRL_OPN_2PTS028_0274_20151024_183317_20151024_201230.EUM.nc	-2.309	-2.304	0.021	3096	5550	0	2253	0	201
SRL_OPN_2PTS028_0276_20151024_201229_20151024_215115.EUM.nc	-2.312	-2.306	0.026	3299	5503	0	2092	0	112
SRL_OPN_2PTS028_0278_20151024_215114_20151024_232917.EUM.nc	-2.312	-2.316	0.011	2155	5320	0	2837	0	328
SRL_OPN_2PTS028_0279_20151024_232916_20151025_010658.EUM.nc	-2.308	-2.297	0.031	2890	5515	0	2621	0	4
SRL_OPN_2PTS028_0281_20151025_010658_20151025_024528.EUM.nc	-2.310	-2.303	0.025	2855	5541	0	2627	0	59
SRL_OPN_2PTS028_0283_20151025_024527_20151025_042523.EUM.nc	-2.310	-2.305	0.027	2806	5534	0	2728	0	0
SRL_OPN_2PTS028_0285_20151025_042522_20151025_060711.EUM.nc	-2.307	-2.304	0.020	3434	5742	0	2109	0	199
SRL_OPN_2PTS028_0287_20151025_060710_20151025_075500.EUM.nc	-2.311	-2.308	0.018	3919	6108	0	2024	0	165
SRL_OPN_2PTS028_0290_20151025_075500_20151025_093311.EUM.nc	-2.309	-2.304	0.021	2953	5510	0	2456	0	101
SRL_OPN_2PTS028_0291_20151025_093311_20151025_111104.EUM.nc	-2.314	-2.318	0.012	2079	5462	0	3210	0	173
SRL_OPN_2PTS028_0293_20151025_111103_20151025_124919.EUM.nc	-2.310	-2.308	0.017	2447	5318	0	2871	0	0
SRL_OPN_2PTS028_0295_20151025_124918_20151025_144237.EUM.nc	-2.312	-2.316	0.012	2951	6318	0	3007	0	360
SRL_OPN_2PTS028_0298_20151025_144236_20151025_162216.EUM.nc	-2.307	-2.300	0.025	3291	5646	0	2203	0	152
SRL_OPN_2PTS028_0300_20151025_162215_20151025_180200.EUM.nc	-2.310	-2.305	0.025	2835	5622	0	2696	0	91
SRL_OPN_2PTS028_0302_20151025_180200_20151025_194120.EUM.nc	-2.309	-2.292	0.035	3238	5598	0	2360	0	0
SRL_OPN_2PTS028_0304_20151025_194120_20151025_212019.EUM.nc	-2.311	-2.305	0.020	3334	5454	0	1918	0	202
SRL_OPN_2PTS028_0306_20151025_212019_20151025_225833.EUM.nc	-2.315	-2.318	0.018	2138	5432	0	3037	0	257
SRL_OPN_2PTS028_0307_20151025_225833_20151026_003615.EUM.nc	-2.310	-2.299	0.030	3309	5477	0	2131	0	37

– Continued on next page

Table 7: Dry Troposphere Path Delay Statistics.

– Continued from previous page

File	Median	Mean	Std. Dev.	No. Obs.	Total Obs.	Default Lat/Lon	Flag (total)	Default (total)	3-Sigma Edited
SRL_OPN_2PTS028_0309_20151026_003615_20151026_021426.EUM.nc	-2.310	-2.305	0.027	3052	5544	0	2492	0	0
SRL_OPN_2PTS028_0311_20151026_021425_20151026_035350.EUM.nc	-2.311	-2.305	0.026	2618	5524	0	2824	0	82
SRL_OPN_2PTS028_0313_20151026_035349_20151026_053456.EUM.nc	-2.305	-2.305	0.019	2655	5564	0	2688	0	221
SRL_OPN_2PTS028_0315_20151026_053455_20151026_072403.EUM.nc	-2.312	-2.305	0.019	3961	6209	0	2190	0	58
SRL_OPN_2PTS028_0318_20151026_072402_20151026_090227.EUM.nc	-2.311	-2.303	0.027	3740	5601	0	1812	0	49
SRL_OPN_2PTS028_0319_20151026_090227_20151026_104020.EUM.nc	-2.311	-2.313	0.013	2512	5454	0	2816	0	126
SRL_OPN_2PTS028_0321_20151026_104020_20151026_121820.EUM.nc	-2.313	-2.315	0.008	2236	5430	0	2937	0	257
SRL_OPN_2PTS028_0323_20151026_121820_20151026_135734.EUM.nc	-2.311	-2.304	0.032	3106	5492	0	2373	0	13
SRL_OPN_2PTS028_0325_20151026_135733_20151026_155057.EUM.nc	-2.308	-2.301	0.027	3650	6371	0	2718	0	3
SRL_OPN_2PTS028_0328_20151026_155056_20151026_173043.EUM.nc	-2.309	-2.305	0.024	2624	5488	0	2768	0	96
SRL_OPN_2PTS028_0330_20151026_173042_20151026_191009.EUM.nc	-2.309	-2.295	0.034	3407	5636	0	2191	0	38
SRL_OPN_2PTS028_0332_20151026_191009_20151026_204920.EUM.nc	-2.312	-2.312	0.012	3483	5584	0	1923	0	178
SRL_OPN_2PTS028_0334_20151026_204919_20151026_222739.EUM.nc	-2.311	-2.309	0.022	2957	5362	0	2329	0	76
SRL_OPN_2PTS028_0335_20151026_222739_20151027_000532.EUM.nc	-2.313	-2.314	0.013	2769	5499	0	2343	0	387
SRL_OPN_2PTS028_0337_20151027_000531_20151027_014331.EUM.nc	-2.309	-2.305	0.023	3247	5538	0	2227	0	64
SRL_OPN_2PTS028_0339_20151027_014330_20151027_032219.EUM.nc	-2.310	-2.312	0.017	2588	5477	0	2618	0	271
SRL_OPN_2PTS028_0341_20151027_032219_20151027_050254.EUM.nc	-2.306	-2.310	0.019	2671	5557	0	2714	0	172
SRL_OPN_2PTS028_0343_20151027_050254_20151027_065301.EUM.nc	-2.309	-2.301	0.024	3699	6213	0	2440	0	74
SRL_OPN_2PTS028_0346_20151027_065301_20151027_083138.EUM.nc	-2.313	-2.302	0.027	4339	5631	0	1265	0	27
SRL_OPN_2PTS028_0348_20151027_083137_20151027_100929.EUM.nc	-2.314	-2.316	0.010	2630	5347	0	2507	0	210
SRL_OPN_2PTS028_0349_20151027_100928_20151027_114726.EUM.nc	-2.311	-2.314	0.008	2112	5457	0	3037	0	308
SRL_OPN_2PTS028_0351_20151027_114726_20151027_132615.EUM.nc	-2.309	-2.314	0.009	2354	5373	0	2489	0	530
SRL_OPN_2PTS028_0353_20151027_132615_20151027_151936.EUM.nc	-2.308	-2.304	0.025	3622	6372	0	2750	0	0
SRL_OPN_2PTS028_0356_20151027_151936_20151027_165915.EUM.nc	-2.307	-2.298	0.030	2797	5552	0	2668	0	87
SRL_OPN_2PTS028_0358_20151027_165914_20151027_183855.EUM.nc	-2.309	-2.308	0.013	2848	5513	0	2327	0	338
SRL_OPN_2PTS028_0360_20151027_183855_20151027_201814.EUM.nc	-2.313	-2.314	0.008	2926	5560	0	2257	0	377
SRL_OPN_2PTS028_0362_20151027_201813_20151027_215648.EUM.nc	-2.312	-2.306	0.022	3156	5442	0	2257	0	29
SRL_OPN_2PTS028_0364_20151027_215648_20151027_233449.EUM.nc	-2.316	-2.305	0.028	2589	5369	0	2780	0	0
SRL_OPN_2PTS028_0365_20151027_233449_20151028_011239.EUM.nc	-2.309	-2.308	0.014	2634	5527	0	2570	0	323
SRL_OPN_2PTS028_0367_20151028_011239_20151028_025104.EUM.nc	-2.310	-2.313	0.014	2516	5533	0	2698	0	319
SRL_OPN_2PTS028_0369_20151028_025103_20151028_043105.EUM.nc	-2.307	-2.311	0.016	2643	5506	0	2717	0	146
SRL_OPN_2PTS028_0371_20151028_043104_20151028_061301.EUM.nc	-2.309	-2.301	0.023	3479	5758	0	2138	0	141
SRL_OPN_2PTS028_0373_20151028_061300_20151028_080043.EUM.nc	-2.311	-2.301	0.025	4151	6103	0	1952	0	0
SRL_OPN_2PTS028_0376_20151028_080042_20151028_093844.EUM.nc	-2.318	-2.321	0.014	2960	5511	0	2492	0	59
SRL_OPN_2PTS028_0377_20151028_093844_20151028_111636.EUM.nc	-2.310	-2.312	0.008	1958	5430	0	3162	0	310
SRL_OPN_2PTS028_0379_20151028_111635_20151028_125503.EUM.nc	-2.309	-2.312	0.012	2245	5297	0	2739	0	313
SRL_OPN_2PTS028_0381_20151028_125503_20151028_144815.EUM.nc	-2.312	-2.310	0.021	3207	6318	0	2956	0	155
SRL_OPN_2PTS028_0384_20151028_144815_20151028_162753.EUM.nc	-2.308	-2.303	0.025	3291	5635	0	2211	0	133
SRL_OPN_2PTS028_0386_20151028_162753_20151028_180739.EUM.nc	-2.307	-2.309	0.010	2579	5623	0	2642	0	402

– Continued on next page

Table 7: Dry Troposphere Path Delay Statistics.

– Continued from previous page

File	Median	Mean	Std. Dev.	No. Obs.	Total Obs.	Default Lat/Lon	Flag (total)	Default (total)	3-Sigma Edited
SRL_OPN_2PTS028_0388_20151028_180738_20151028_194706.EUM.nc	-2.310	-2.310	0.013	2920	5596	0	2352	0	324
SRL_OPN_2PTS028_0390_20151028_194705_20151028_212552.EUM.nc	-2.313	-2.308	0.026	3546	5432	0	1873	0	13
SRL_OPN_2PTS028_0392_20151028_212551_20151028_230405.EUM.nc	-2.311	-2.301	0.029	2337	5363	0	3026	0	0
SRL_OPN_2PTS028_0393_20151028_230404_20151029_004152.EUM.nc	-2.310	-2.306	0.021	3121	5493	0	2215	0	157
SRL_OPN_2PTS028_0395_20151029_004153_20151029_021959.EUM.nc	-2.311	-2.312	0.015	2746	5538	0	2587	0	205
SRL_OPN_2PTS028_0397_20151029_021959_20151029_035929.EUM.nc	-2.314	-2.318	0.011	2463	5542	0	2782	0	297
SRL_OPN_2PTS028_0399_20151029_035928_20151029_054042.EUM.nc	-2.306	-2.299	0.026	3053	5529	0	2368	0	108
SRL_OPN_2PTS028_0401_20151029_054041_20151029_072944.EUM.nc	-2.307	-2.301	0.022	3932	6187	0	2123	0	132
SRL_OPN_2PTS028_0404_20151029_072943_20151029_090757.EUM.nc	-2.318	-2.320	0.014	3536	5564	0	1954	0	74
SRL_OPN_2PTS028_0405_20151029_090756_20151029_104550.EUM.nc	-2.308	-2.300	0.022	2599	5490	0	2878	0	13
SRL_OPN_2PTS028_0407_20151029_104550_20151029_122401.EUM.nc	-2.309	-2.311	0.018	2427	5423	0	2892	0	104
SRL_OPN_2PTS028_0409_20151029_122400_20151029_140311.EUM.nc	-2.314	-2.314	0.013	2887	5498	0	2350	0	261
SRL_OPN_2PTS028_0411_20151029_140311_20151029_155634.EUM.nc	-2.310	-2.307	0.022	3239	6390	0	2931	0	220
SRL_OPN_2PTS028_0414_20151029_155634_20151029_173620.EUM.nc	-2.308	-2.308	0.012	2519	5522	0	2763	0	240
SRL_OPN_2PTS028_0416_20151029_173619_20151029_191554.EUM.nc	-2.310	-2.312	0.013	3146	5626	0	2233	0	247
SRL_OPN_2PTS028_0418_20151029_191553_20151029_205454.EUM.nc	-2.313	-2.315	0.013	3370	5577	0	1990	0	217
SRL_OPN_2PTS028_0420_20151029_205454_20151029_223319.EUM.nc	-2.310	-2.306	0.022	2667	5377	0	2456	0	254
SRL_OPN_2PTS028_0421_20151029_223319_20151030_001102.EUM.nc	-2.310	-2.304	0.026	3087	5472	0	2323	0	62
SRL_OPN_2PTS028_0423_20151030_001102_20151030_014902.EUM.nc	-2.309	-2.308	0.019	3221	5537	0	2238	0	78
SRL_OPN_2PTS028_0425_20151030_014901_20151030_032804.EUM.nc	-2.310	-2.315	0.013	2586	5494	0	2535	0	373
SRL_OPN_2PTS028_0427_20151030_032803_20151030_050838.EUM.nc	-2.309	-2.308	0.017	2520	5553	0	2730	0	303
SRL_OPN_2PTS028_0429_20151030_050837_20151030_065843.EUM.nc	-2.305	-2.300	0.025	3694	6223	0	2529	0	0
SRL_OPN_2PTS028_0432_20151030_065842_20151030_083709.EUM.nc	-2.318	-2.315	0.021	4353	5625	0	1272	0	0
SRL_OPN_2PTS028_0434_20151030_083708_20151030_101508.EUM.nc	-2.306	-2.307	0.010	2474	5412	0	2659	0	279
SRL_OPN_2PTS028_0435_20151030_101507_20151030_115258.EUM.nc	-2.311	-2.312	0.009	2204	5446	0	2940	0	302
SRL_OPN_2PTS028_0437_20151030_115258_20151030_133150.EUM.nc	-2.309	-2.315	0.016	2554	5392	0	2526	0	312
SRL_OPN_2PTS028_0439_20151030_133150_20151030_152514.EUM.nc	-2.311	-2.309	0.022	3555	6347	0	2677	0	115
SRL_OPN_2PTS028_0442_20151030_152514_20151030_170501.EUM.nc	-2.312	-2.314	0.009	2411	5604	0	2811	0	382
SRL_OPN_2PTS028_0444_20151030_170500_20151030_184431.EUM.nc	-2.309	-2.313	0.015	2905	5511	0	2315	0	291
SRL_OPN_2PTS028_0446_20151030_184430_20151030_202350.EUM.nc	-2.317	-2.318	0.012	3156	5546	0	2173	0	217
SRL_OPN_2PTS028_0448_20151030_202350_20151030_220230.EUM.nc	-2.309	-2.303	0.023	2988	5452	0	2384	0	80
SRL_OPN_2PTS028_0450_20151030_220230_20151030_234019.EUM.nc	-2.310	-2.298	0.033	2726	5504	0	2778	0	0
SRL_OPN_2PTS028_0451_20151030_234019_20151031_011810.EUM.nc	-2.310	-2.310	0.022	3057	5504	0	2391	0	56
SRL_OPN_2PTS028_0453_20151031_011809_20151031_025647.EUM.nc	-2.309	-2.313	0.013	2489	5552	0	2673	0	390
SRL_OPN_2PTS028_0455_20151031_025647_20151031_043646.EUM.nc	-2.308	-2.309	0.014	2414	5493	0	2759	0	320
SRL_OPN_2PTS028_0457_20151031_043646_20151031_061859.EUM.nc	-2.309	-2.303	0.024	3714	5777	0	2063	0	0
SRL_OPN_2PTS028_0459_20151031_061858_20151031_080616.EUM.nc	-2.317	-2.321	0.016	3738	6088	0	1920	0	430
SRL_OPN_2PTS028_0462_20151031_080617_20151031_094424.EUM.nc	-2.307	-2.306	0.015	2796	5512	0	2499	0	217
SRL_OPN_2PTS028_0463_20151031_094424_20151031_112208.EUM.nc	-2.307	-2.311	0.014	1861	5339	0	3234	0	244

– Continued on next page

Table 7: Dry Troposphere Path Delay Statistics.

– Continued from previous page

File	Median	Mean	Std. Dev.	No. Obs.	Total Obs.	Default Lat/Lon	Flag (total)	Default (total)	3-Sigma Edited
SRL_OPN_2PTS028_0465_20151031_112208_20151031_130038.EUM.nc	-2.312	-2.316	0.026	2457	5350	0	2744	0	149
SRL_OPN_2PTS028_0467_20151031_130037_20151031_145353.EUM.nc	-2.310	-2.306	0.024	3388	6362	0	2953	0	21
SRL_OPN_2PTS028_0470_20151031_145352_20151031_163339.EUM.nc	-2.309	-2.310	0.015	3187	5626	0	2325	0	114
SRL_OPN_2PTS028_0472_20151031_163338_20151031_181315.EUM.nc	-2.311	-2.302	0.038	2973	5616	0	2643	0	0
SRL_OPN_2PTS028_0474_20151031_181314_20151031_195241.EUM.nc	-2.315	-2.312	0.021	3203	5572	0	2360	0	9
SRL_OPN_2PTS028_0476_20151031_195240_20151031_213134.EUM.nc	-2.310	-2.299	0.034	3624	5453	0	1817	0	12
SRL_OPN_2PTS028_0478_20151031_213134_20151031_230936.EUM.nc	-2.308	-2.294	0.029	2274	5369	0	3095	0	0
SRL_OPN_2PTS028_0479_20151031_230935_20151101_004724.EUM.nc	-2.311	-2.307	0.035	3296	5485	0	2187	0	2
SRL_OPN_2PTS028_0481_20151101_004723_20151101_022541.EUM.nc	-2.311	-2.309	0.018	2758	5544	0	2604	0	182
SRL_OPN_2PTS028_0483_20151101_022540_20151101_040508.EUM.nc	-2.307	-2.297	0.032	2695	5445	0	2750	0	0
SRL_OPN_2PTS028_0485_20151101_040506_20151101_054636.EUM.nc	-2.312	-2.309	0.020	3293	5677	0	2231	0	153
SRL_OPN_2PTS028_0487_20151101_054636_20151101_073519.EUM.nc	-2.316	-2.319	0.019	3709	6185	0	2154	0	322
SRL_OPN_2PTS028_0490_20151101_073518_20151101_091337.EUM.nc	-2.308	-2.308	0.018	3321	5564	0	2103	0	140
SRL_OPN_2PTS028_0491_20151101_091336_20151101_105122.EUM.nc	-2.308	-2.310	0.014	2190	5502	0	3019	0	293
SRL_OPN_2PTS028_0493_20151101_105121_20151101_122935.EUM.nc	-2.314	-2.320	0.017	2095	5340	0	2910	0	335
SRL_OPN_2PTS028_0495_20151101_122935_20151101_140859.EUM.nc	-2.315	-2.311	0.020	3033	5545	0	2494	0	18
SRL_OPN_2PTS028_0497_20151101_140858_20151101_160219.EUM.nc	-2.309	-2.310	0.020	3443	6377	0	2931	0	3
SRL_OPN_2PTS028_0500_20151101_160219_20151101_174156.EUM.nc	-2.312	-2.300	0.040	2800	5627	0	2827	0	0
SRL_OPN_2PTS028_0502_20151101_174156_20151101_192130.EUM.nc	-2.315	-2.318	0.017	3093	5599	0	2199	0	307
SRL_OPN_2PTS028_0504_20151101_192129_20151101_210027.EUM.nc	-2.310	-2.301	0.026	3556	5558	0	1932	0	70
SRL_OPN_2PTS028_0506_20151101_210026_20151101_223850.EUM.nc	-2.309	-2.299	0.029	2739	5352	0	2564	0	49
SRL_OPN_2PTS028_0507_20151101_223851_20151102_001649.EUM.nc	-2.314	-2.311	0.026	3071	5464	0	2313	0	80
SRL_OPN_2PTS028_0509_20151102_001648_20151102_015443.EUM.nc	-2.311	-2.313	0.014	2813	5510	0	2252	0	445
SRL_OPN_2PTS028_0511_20151102_015444_20151102_033349.EUM.nc	-2.309	-2.296	0.033	2965	5519	0	2552	0	2
SRL_OPN_2PTS028_0513_20151102_033348_20151102_051440.EUM.nc	-2.313	-2.311	0.025	2746	5547	0	2680	0	121
SRL_OPN_2PTS028_0515_20151102_051439_20151102_070426.EUM.nc	-2.314	-2.312	0.027	3617	6213	0	2508	0	88
SRL_OPN_2PTS028_0518_20151102_070425_20151102_084250.EUM.nc	-2.310	-2.311	0.016	3813	5613	0	1512	0	288
SRL_OPN_2PTS028_0519_20151102_084249_20151102_102046.EUM.nc	-2.310	-2.308	0.016	2418	5389	0	2729	0	242
SRL_OPN_2PTS028_0521_20151102_102046_20151102_115847.EUM.nc	-2.310	-2.297	0.040	2506	5450	0	2944	0	0
SRL_OPN_2PTS028_0523_20151102_115846_20151102_133735.EUM.nc	-2.311	-2.317	0.013	2779	5408	0	2488	0	141
SRL_OPN_2PTS028_0525_20151102_133735_20151102_153107.EUM.nc	-2.312	-2.315	0.021	3509	6387	0	2779	0	99
SRL_OPN_2PTS028_0528_20151102_153107_20151102_171046.EUM.nc	-2.308	-2.297	0.030	2766	5582	0	2816	0	0
SRL_OPN_2PTS028_0530_20151102_171045_20151102_185025.EUM.nc	-2.312	-2.311	0.028	3159	5525	0	2221	0	145
SRL_OPN_2PTS028_0532_20151102_185024_20151102_202933.EUM.nc	-2.311	-2.314	0.008	2893	5557	0	2107	0	557
SRL_OPN_2PTS028_0534_20151102_202932_20151102_220809.EUM.nc	-2.308	-2.304	0.021	2893	5480	0	2433	0	154
SRL_OPN_2PTS028_0536_20151102_220808_20151102_234607.EUM.nc	-2.311	-2.309	0.021	2725	5522	0	2594	0	203
SRL_OPN_2PTS028_0537_20151102_234606_20151103_012352.EUM.nc	-2.311	-2.316	0.011	2576	5530	0	2474	0	480
SRL_OPN_2PTS028_0539_20151103_012351_20151103_030234.EUM.nc	-2.308	-2.300	0.026	2789	5585	0	2731	0	65
SRL_OPN_2PTS028_0541_20151103_030233_20151103_044246.EUM.nc	-2.312	-2.312	0.022	2590	5494	0	2679	0	225

– Continued on next page

Table 7: Dry Troposphere Path Delay Statistics.

– Continued from previous page

File	Median	Mean	Std. Dev.	No. Obs.	Total Obs.	Default Lat/Lon	Flag (total)	Default (total)	3-Sigma Edited
SRL_OPN_2PTS028_0543_20151103_044246_20151103_062458.EUM.nc	-2.310	-2.310	0.019	3656	5779	0	1993	0	130
SRL_OPN_2PTS028_0545_20151103_062457_20151103_081158.EUM.nc	-2.312	-2.309	0.021	4141	6091	0	1950	0	0
SRL_OPN_2PTS028_0548_20151103_081157_20151103_095003.EUM.nc	-2.309	-2.313	0.010	2428	5406	0	2480	0	498
SRL_OPN_2PTS028_0549_20151103_095002_20151103_112757.EUM.nc	-2.308	-2.301	0.032	2137	5379	0	3242	0	0
SRL_OPN_2PTS028_0551_20151103_112756_20151103_130622.EUM.nc	-2.314	-2.318	0.017	2549	5454	0	2790	0	115
SRL_OPN_2PTS028_0553_20151103_130621_20151103_145948.EUM.nc	-2.312	-2.312	0.021	3372	6388	0	2961	0	55
SRL_OPN_2PTS028_0556_20151103_145947_20151103_163927.EUM.nc	-2.308	-2.308	0.021	2937	5608	0	2457	0	214
SRL_OPN_2PTS028_0558_20151103_163927_20151103_181909.EUM.nc	-2.308	-2.304	0.025	2893	5502	0	2443	0	166
SRL_OPN_2PTS028_0560_20151103_181908_20151103_195827.EUM.nc	-2.314	-2.317	0.012	2785	5544	0	2333	0	426
SRL_OPN_2PTS028_0562_20151103_195826_20151103_213717.EUM.nc	-2.308	-2.303	0.024	3485	5539	0	2033	0	21
SRL_OPN_2PTS028_0564_20151103_213716_20151103_231525.EUM.nc	-2.305	-2.297	0.020	2250	5348	0	2952	0	146
SRL_OPN_2PTS028_0565_20151103_231525_20151104_005304.EUM.nc	-2.312	-2.315	0.017	2928	5513	0	2346	0	239
SRL_OPN_2PTS028_0567_20151104_005303_20151104_023126.EUM.nc	-2.309	-2.304	0.020	2840	5543	0	2555	0	148
SRL_OPN_2PTS028_0569_20151104_023125_20151104_041105.EUM.nc	-2.312	-2.310	0.023	2515	5509	0	2816	0	178
SRL_OPN_2PTS028_0571_20151104_041105_20151104_055234.EUM.nc	-2.310	-2.311	0.013	3328	5709	0	2141	0	240
SRL_OPN_2PTS028_0573_20151104_055233_20151104_074102.EUM.nc	-2.312	-2.311	0.016	3773	6156	0	2117	0	266
SRL_OPN_2PTS028_0576_20151104_074101_20151104_091918.EUM.nc	-2.308	-2.309	0.016	3018	5541	0	2238	0	285
SRL_OPN_2PTS028_0577_20151104_091917_20151104_105711.EUM.nc	-2.305	-2.302	0.029	2349	5499	0	3150	0	0
SRL_OPN_2PTS028_0579_20151104_105711_20151104_123518.EUM.nc	-2.315	-2.317	0.019	2310	5309	0	2948	0	51
SRL_OPN_2PTS028_0581_20151104_123518_20151104_141445.EUM.nc	-2.314	-2.315	0.016	2972	5521	0	2366	0	183
SRL_OPN_2PTS028_0583_20151104_141445_20151104_160807.EUM.nc	-2.308	-2.308	0.021	3398	6367	0	2814	0	155
SRL_OPN_2PTS028_0586_20151104_160806_20151104_174752.EUM.nc	-2.306	-2.302	0.024	2693	5583	0	2731	0	159
SRL_OPN_2PTS028_0588_20151104_174751_20151104_192717.EUM.nc	-2.311	-2.312	0.017	2992	5608	0	2323	0	293
SRL_OPN_2PTS028_0590_20151104_192716_20151104_210620.EUM.nc	-2.309	-2.311	0.012	3139	5526	0	2029	0	358
SRL_OPN_2PTS028_0592_20151104_210619_20151104_224432.EUM.nc	-2.305	-2.295	0.024	2544	5289	0	2668	0	77
SRL_OPN_2PTS028_0593_20151104_224430_20151105_002221.EUM.nc	-2.316	-2.315	0.021	3059	5471	0	2337	0	75
SRL_OPN_2PTS028_0595_20151105_002220_20151105_020027.EUM.nc	-2.310	-2.314	0.011	2608	5541	0	2391	0	542
SRL_OPN_2PTS028_0597_20151105_020026_20151105_033929.EUM.nc	-2.313	-2.312	0.014	2526	5488	0	2618	0	344
SRL_OPN_2PTS028_0599_20151105_033929_20151105_052026.EUM.nc	-2.313	-2.315	0.013	2622	5549	0	2736	0	191
SRL_OPN_2PTS028_0601_20151105_052025_20151105_071002.EUM.nc	-2.310	-2.303	0.027	3711	6192	0	2481	0	0
SRL_OPN_2PTS028_0604_20151105_071001_20151105_084832.EUM.nc	-2.304	-2.305	0.019	3832	5602	0	1568	0	202
SRL_OPN_2PTS028_0605_20151105_084830_20151105_102619.EUM.nc	-2.307	-2.307	0.022	2679	5398	0	2719	0	0
SRL_OPN_2PTS028_0607_20151105_102618_20151105_120422.EUM.nc	-2.311	-2.314	0.010	2182	5437	0	2927	0	328
SRL_OPN_2PTS028_0609_20151105_120420_20151105_134323.EUM.nc	-2.311	-2.316	0.014	2624	5437	0	2482	0	331
SRL_OPN_2PTS028_0611_20151105_134323_20151105_153646.EUM.nc	-2.311	-2.313	0.016	3428	6400	0	2809	0	163
SRL_OPN_2PTS028_0614_20151105_153646_20151105_171632.EUM.nc	-2.311	-2.312	0.020	2503	4655	0	1962	0	190
SRL_OPN_2PTS028_0616_20151105_171631_20151105_185602.EUM.nc	-2.310	-2.312	0.015	3017	5497	0	2259	0	221
SRL_OPN_2PTS028_0618_20151105_185601_20151105_203516.EUM.nc	-2.310	-2.312	0.011	2965	5570	0	2104	0	501
SRL_OPN_2PTS028_0620_20151105_203515_20151105_221350.EUM.nc	-2.307	-2.297	0.026	2910	5465	0	2552	0	3

– Continued on next page

Table 7: Dry Troposphere Path Delay Statistics.

– Continued from previous page

File	Median	Mean	Std. Dev.	No. Obs.	Total Obs.	Default Lat/Lon	Flag (total)	Default (total)	3-Sigma Edited
SRL_OPN_2PTS028_0622_20151105_221351_20151105_235139.EUM.nc	-2.316	-2.315	0.018	2691	5463	0	2540	0	232
SRL_OPN_2PTS028_0623_20151105_235137_20151106_012931.EUM.nc	-2.308	-2.310	0.015	2771	5524	0	2370	0	383
SRL_OPN_2PTS028_0625_20151106_012932_20151106_030810.EUM.nc	-2.312	-2.316	0.009	2474	5555	0	2692	0	389
SRL_OPN_2PTS028_0627_20151106_030810_20151106_044829.EUM.nc	-2.317	-2.318	0.012	2543	5484	0	2666	0	275
SRL_OPN_2PTS028_0629_20151106_044829_20151106_063058.EUM.nc	-2.311	-2.305	0.028	3713	5772	0	1983	0	76
SRL_OPN_2PTS028_0631_20151106_063058_20151106_081739.EUM.nc	-2.306	-2.300	0.027	4215	6074	0	1859	0	0
SRL_OPN_2PTS028_0634_20151106_081738_20151106_095543.EUM.nc	-2.314	-2.314	0.015	2599	5390	0	2554	0	237
SRL_OPN_2PTS028_0635_20151106_095542_20151106_113328.EUM.nc	-2.310	-2.313	0.007	1891	5321	0	2981	0	449
SRL_OPN_2PTS028_0637_20151106_113328_20151106_131206.EUM.nc	-2.308	-2.311	0.016	2534	5388	0	2676	0	178
SRL_OPN_2PTS028_0639_20151106_131205_20151106_150525.EUM.nc	-2.311	-2.314	0.017	3224	6356	0	2929	0	203
SRL_OPN_2PTS028_0642_20151106_150524_20151106_164512.EUM.nc	-2.313	-2.317	0.017	2746	5609	0	2639	0	224
SRL_OPN_2PTS028_0644_20151106_164512_20151106_182446.EUM.nc	-2.310	-2.313	0.017	2994	5505	0	2363	0	148
SRL_OPN_2PTS028_0646_20151106_182445_20151106_200409.EUM.nc	-2.310	-2.306	0.024	3057	5544	0	2441	0	46
SRL_OPN_2PTS028_0648_20151106_200408_20151106_214250.EUM.nc	-2.308	-2.306	0.019	3134	5516	0	2151	0	231
SRL_OPN_2PTS028_0650_20151106_214249_20151106_232055.EUM.nc	-2.309	-2.301	0.030	2407	5362	0	2851	0	104
SRL_OPN_2PTS028_0651_20151106_232054_20151107_005843.EUM.nc	-2.308	-2.311	0.015	2652	5521	0	2414	0	455
SRL_OPN_2PTS028_0653_20151107_005843_20151107_023708.EUM.nc	-2.309	-2.315	0.013	2653	5555	0	2575	0	327
SRL_OPN_2PTS028_0655_20151107_023707_20151107_041646.EUM.nc	-2.314	-2.317	0.012	2530	5500	0	2772	0	198
SRL_OPN_2PTS028_0657_20151107_041645_20151107_055831.EUM.nc	-2.311	-2.308	0.024	3574	5717	0	2104	0	39
SRL_OPN_2PTS028_0659_20151107_055830_20151107_074643.EUM.nc	-2.309	-2.306	0.026	3900	6134	0	2068	0	166
SRL_OPN_2PTS028_0662_20151107_074642_20151107_092458.EUM.nc	-2.310	-2.313	0.016	2735	5508	0	2354	0	419
SRL_OPN_2PTS028_0663_20151107_092458_20151107_110242.EUM.nc	-2.307	-2.310	0.017	2051	5472	0	3186	0	235
SRL_OPN_2PTS028_0665_20151107_110241_20151107_124100.EUM.nc	-2.309	-2.315	0.011	2139	5317	0	2893	0	285
SRL_OPN_2PTS028_0667_20151107_124101_20151107_142034.EUM.nc	-2.313	-2.315	0.017	3035	5510	0	2294	0	181
SRL_OPN_2PTS028_0669_20151107_142035_20151107_161352.EUM.nc	-2.310	-2.313	0.021	3410	6389	0	2850	0	129
SRL_OPN_2PTS028_0672_20151107_161352_20151107_175329.EUM.nc	-2.308	-2.302	0.032	2845	5566	0	2716	0	5
SRL_OPN_2PTS028_0674_20151107_175329_20151107_193300.EUM.nc	-2.311	-2.313	0.019	3074	5609	0	2373	0	162
SRL_OPN_2PTS028_0676_20151107_193259_20151107_211153.EUM.nc	-2.311	-2.305	0.022	3406	5439	0	2023	0	10
SRL_OPN_2PTS028_0678_20151107_211151_20151107_225011.EUM.nc	-2.307	-2.293	0.032	2390	5409	0	2929	0	90
SRL_OPN_2PTS028_0679_20151107_225011_20151108_002759.EUM.nc	-2.310	-2.297	0.040	3210	5439	0	2229	0	0
SRL_OPN_2PTS028_0681_20151108_002758_20151108_020558.EUM.nc	-2.311	-2.315	0.017	2690	5556	0	2578	0	288
SRL_OPN_2PTS028_0683_20151108_020558_20151108_034516.EUM.nc	-2.307	-2.306	0.020	2751	5564	0	2722	0	91
SRL_OPN_2PTS028_0685_20151108_034515_20151108_052619.EUM.nc	-2.306	-2.310	0.022	2697	5563	0	2799	0	67
SRL_OPN_2PTS028_0687_20151108_052619_20151108_071543.EUM.nc	-2.312	-2.306	0.028	3734	6198	0	2357	0	107
SRL_OPN_2PTS028_0690_20151108_071543_20151108_085402.EUM.nc	-2.308	-2.304	0.030	3626	5593	0	1724	0	243
SRL_OPN_2PTS028_0691_20151108_085401_20151108_103158.EUM.nc	-2.311	-2.313	0.015	2234	5508	0	3002	0	272
SRL_OPN_2PTS028_0693_20151108_103157_20151108_121002.EUM.nc	-2.310	-2.314	0.011	2102	5409	0	2964	0	343
SRL_OPN_2PTS028_0695_20151108_121001_20151108_134900.EUM.nc	-2.312	-2.316	0.015	2723	5426	0	2442	0	261
SRL_OPN_2PTS028_0697_20151108_134859_20151108_154232.EUM.nc	-2.309	-2.313	0.021	3416	6380	0	2760	0	204

– Continued on next page

Table 7: Dry Troposphere Path Delay Statistics.

– Continued from previous page

File	Median	Mean	Std. Dev.	No. Obs.	Total Obs.	Default Lat/Lon	Flag (total)	Default (total)	3-Sigma Edited
SRL_OPN_2PTS028_0700_20151108_154232_20151108_172211.EUM.nc	-2.308	-2.305	0.026	2649	5509	0	2769	0	91
SRL_OPN_2PTS028_0702_20151108_172210_20151108_190147.EUM.nc	-2.311	-2.311	0.022	3154	5598	0	2352	0	92
SRL_OPN_2PTS028_0704_20151108_190146_20151108_204051.EUM.nc	-2.312	-2.306	0.025	3584	5552	0	1897	0	71
SRL_OPN_2PTS028_0706_20151108_204051_20151108_221923.EUM.nc	-2.307	-2.286	0.040	2958	5359	0	2401	0	0
SRL_OPN_2PTS028_0708_20151108_221923_20151108_235718.EUM.nc	-2.310	-2.316	0.012	2544	5502	0	2442	0	516
SRL_OPN_2PTS028_0717_20151109_063652_20151109_082315.EUM.nc	-2.312	-2.299	0.040	4201	6056	0	1855	0	0
SRL_OPN_2PTS028_0720_20151109_082315_20151109_100115.EUM.nc	-2.316	-2.315	0.016	2742	5402	0	2570	0	90
SRL_OPN_2PTS028_0721_20151109_100116_20151109_113912.EUM.nc	-2.309	-2.312	0.013	2036	5359	0	3001	0	322
SRL_OPN_2PTS028_0723_20151109_113911_20151109_131744.EUM.nc	-2.310	-2.317	0.016	2429	5377	0	2569	0	379
SRL_OPN_2PTS028_0725_20151109_131744_20151109_151104.EUM.nc	-2.309	-2.312	0.019	3138	6376	0	2921	0	317
SRL_OPN_2PTS028_0728_20151109_151104_20151109_165052.EUM.nc	-2.311	-2.306	0.029	2823	5590	0	2702	0	65
SRL_OPN_2PTS028_0730_20151109_165051_20151109_183034.EUM.nc	-2.308	-2.310	0.023	3011	5496	0	2354	0	131
SRL_OPN_2PTS028_0732_20151109_183032_20151109_200946.EUM.nc	-2.311	-2.314	0.015	2762	5526	0	2366	0	398
SRL_OPN_2PTS028_0734_20151109_200946_20151109_214834.EUM.nc	-2.310	-2.299	0.035	3352	5494	0	2107	0	35
SRL_OPN_2PTS028_0736_20151109_214833_20151109_232636.EUM.nc	-2.310	-2.298	0.035	2602	5313	0	2711	0	0
SRL_OPN_2PTS028_0737_20151109_232635_20151110_010417.EUM.nc	-2.309	-2.294	0.045	2863	5507	0	2644	0	0
SRL_OPN_2PTS028_0739_20151110_010416_20151110_024245.EUM.nc	-2.310	-2.308	0.017	2702	5564	0	2629	0	233
SRL_OPN_2PTS028_0741_20151110_024244_20151110_042237.EUM.nc	-2.313	-2.305	0.028	2643	5506	0	2783	0	80
SRL_OPN_2PTS028_0743_20151110_042237_20151110_060421.EUM.nc	-2.305	-2.301	0.033	3585	5730	0	2074	0	71
SRL_OPN_2PTS028_0745_20151110_060420_20151110_075220.EUM.nc	-2.314	-2.308	0.030	4028	6110	0	2059	0	23
SRL_OPN_2PTS028_0748_20151110_075219_20151110_093031.EUM.nc	-2.313	-2.316	0.017	2969	5486	0	2407	0	110
SRL_OPN_2PTS028_0749_20151110_093030_20151110_110823.EUM.nc	-2.309	-2.313	0.014	1971	5435	0	3127	0	337
SRL_OPN_2PTS028_0751_20151110_110823_20151110_124637.EUM.nc	-2.309	-2.307	0.029	2385	5294	0	2909	0	0
SRL_OPN_2PTS028_0753_20151110_124636_20151110_143953.EUM.nc	-2.309	-2.308	0.024	3086	6237	0	2971	0	180
SRL_OPN_2PTS028_0756_20151110_143953_20151110_161931.EUM.nc	-2.312	-2.311	0.027	3251	5640	0	2179	0	210
SRL_OPN_2PTS028_0758_20151110_161930_20151110_175916.EUM.nc	-2.305	-2.306	0.019	2741	5608	0	2678	0	189
SRL_OPN_2PTS028_0760_20151110_175916_20151110_193837.EUM.nc	-2.312	-2.312	0.020	3056	5594	0	2339	0	199
SRL_OPN_2PTS028_0762_20151110_193836_20151110_211737.EUM.nc	-2.314	-2.311	0.024	3322	5449	0	1961	0	166
SRL_OPN_2PTS028_0764_20151110_211736_20151110_225552.EUM.nc	-2.307	-2.291	0.040	2480	5424	0	2944	0	0
SRL_OPN_2PTS028_0765_20151110_225551_20151111_003333.EUM.nc	-2.309	-2.311	0.017	2861	5443	0	2164	0	418
SRL_OPN_2PTS028_0767_20151111_003333_20151111_021141.EUM.nc	-2.309	-2.307	0.022	2724	5547	0	2609	0	214
SRL_OPN_2PTS028_0769_20151111_021141_20151111_035103.EUM.nc	-2.313	-2.306	0.027	2644	5517	0	2794	0	79
SRL_OPN_2PTS028_0771_20151111_035103_20151111_053206.EUM.nc	-2.304	-2.296	0.039	2821	5560	0	2739	0	0
SRL_OPN_2PTS028_0773_20151111_053205_20151111_072119.EUM.nc	-2.313	-2.310	0.023	3885	6206	0	2227	0	94
SRL_OPN_2PTS028_0776_20151111_072119_20151111_085945.EUM.nc	-2.316	-2.318	0.012	3445	5607	0	1829	0	333
SRL_OPN_2PTS028_0777_20151111_085944_20151111_103738.EUM.nc	-2.311	-2.312	0.016	2270	5461	0	2973	0	218
SRL_OPN_2PTS028_0779_20151111_103738_20151111_121537.EUM.nc	-2.311	-2.315	0.009	2070	5413	0	2931	0	412
SRL_OPN_2PTS028_0781_20151111_121536_20151111_135448.EUM.nc	-2.309	-2.301	0.036	3003	5434	0	2431	0	0
SRL_OPN_2PTS028_0783_20151111_135447_20151111_154812.EUM.nc	-2.310	-2.308	0.032	3551	6359	0	2712	0	96

– Continued on next page

Table 7: Dry Troposphere Path Delay Statistics.

– Continued from previous page

File	Median	Mean	Std. Dev.	No. Obs.	Total Obs.	Default Lat/Lon	Flag (total)	Default (total)	3-Sigma Edited
SRL_OPN_2PTS028_0786_20151111_154811_20151111_172758.EUM.nc	-2.311	-2.312	0.016	2530	5501	0	2754	0	217
SRL_OPN_2PTS028_0788_20151111_172757_20151111_190725.EUM.nc	-2.310	-2.313	0.018	3219	5609	0	2227	0	163
SRL_OPN_2PTS028_0790_20151111_190724_20151111_204636.EUM.nc	-2.313	-2.312	0.022	3676	5575	0	1883	0	16
SRL_OPN_2PTS028_0792_20151111_204634_20151111_222504.EUM.nc	-2.308	-2.296	0.032	2960	5369	0	2380	0	29
SRL_OPN_2PTS028_0794_20151111_222503_20151112_000250.EUM.nc	-2.310	-2.311	0.016	2702	5505	0	2379	0	424
SRL_OPN_2PTS028_0795_20151112_000249_20151112_014048.EUM.nc	-2.308	-2.298	0.031	3174	5542	0	2364	0	4
SRL_OPN_2PTS028_0797_20151112_014047_20151112_031933.EUM.nc	-2.310	-2.310	0.018	2671	5509	0	2682	0	156
SRL_OPN_2PTS028_0799_20151112_031933_20151112_050007.EUM.nc	-2.305	-2.304	0.029	2897	5533	0	2636	0	0
SRL_OPN_2PTS028_0801_20151112_050006_20151112_064244.EUM.nc	-2.311	-2.303	0.033	3789	5799	0	2010	0	0
SRL_OPN_2PTS028_0803_20151112_064244_20151112_082854.EUM.nc	-2.315	-2.313	0.016	4088	6027	0	1798	0	141
SRL_OPN_2PTS028_0806_20151112_082854_20151112_100647.EUM.nc	-2.310	-2.312	0.021	2712	5367	0	2571	0	84
SRL_OPN_2PTS028_0807_20151112_100646_20151112_114443.EUM.nc	-2.310	-2.305	0.024	2334	5373	0	2943	0	96
SRL_OPN_2PTS028_0809_20151112_114444_20151112_132330.EUM.nc	-2.306	-2.304	0.020	2577	5337	0	2517	0	243
SRL_OPN_2PTS028_0811_20151112_132329_20151112_151651.EUM.nc	-2.309	-2.301	0.038	3337	6008	0	2671	0	0
SRL_OPN_2PTS028_0814_20151112_151651_20151112_165637.EUM.nc	-2.312	-2.307	0.026	2813	5563	0	2750	0	0
SRL_OPN_2PTS028_0816_20151112_165637_20151112_183610.EUM.nc	-2.309	-2.313	0.019	3180	5494	0	2312	0	2
SRL_OPN_2PTS028_0818_20151112_183609_20151112_201529.EUM.nc	-2.314	-2.315	0.017	3215	5528	0	2236	0	77
SRL_OPN_2PTS028_0820_20151112_201528_20151112_215414.EUM.nc	-2.309	-2.302	0.026	3239	5467	0	2150	0	78
SRL_OPN_2PTS028_0822_20151112_215414_20151112_233206.EUM.nc	-2.309	-2.305	0.022	2267	5321	0	2826	0	228
SRL_OPN_2PTS028_0823_20151112_233205_20151113_010956.EUM.nc	-2.309	-2.298	0.032	2829	5525	0	2693	0	3
SRL_OPN_2PTS028_0825_20151113_010956_20151113_024826.EUM.nc	-2.312	-2.306	0.023	2853	5573	0	2720	0	0
SRL_OPN_2PTS028_0827_20151113_024827_20151113_042817.EUM.nc	-2.306	-2.310	0.016	2687	5512	0	2732	0	93
SRL_OPN_2PTS028_0829_20151113_042816_20151113_061017.EUM.nc	-2.307	-2.300	0.032	3644	5716	0	2072	0	0
SRL_OPN_2PTS028_0831_20151113_061017_20151113_075758.EUM.nc	-2.313	-2.314	0.018	3823	6091	0	2056	0	212
SRL_OPN_2PTS028_0834_20151113_075758_20151113_093609.EUM.nc	-2.307	-2.308	0.018	2948	5497	0	2549	0	0
SRL_OPN_2PTS028_0835_20151113_093608_20151113_111353.EUM.nc	-2.306	-2.296	0.030	2245	5401	0	3156	0	0
SRL_OPN_2PTS028_0837_20151113_111352_20151113_125217.EUM.nc	-2.306	-2.309	0.013	2164	5314	0	2800	0	350
SRL_OPN_2PTS028_0839_20151113_125217_20151113_144530.EUM.nc	-2.309	-2.309	0.017	2959	6278	0	2964	0	355
SRL_OPN_2PTS028_0842_20151113_144530_20151113_162516.EUM.nc	-2.311	-2.312	0.016	3091	5645	0	2239	0	315
SRL_OPN_2PTS028_0844_20151113_162516_20151113_180452.EUM.nc	-2.310	-2.312	0.020	2884	5629	0	2672	0	73
SRL_OPN_2PTS028_0846_20151113_180451_20151113_194420.EUM.nc	-2.316	-2.317	0.017	3180	5597	0	2320	0	97
SRL_OPN_2PTS028_0848_20151113_194420_20151113_212316.EUM.nc	-2.310	-2.302	0.030	3515	5424	0	1893	0	16
SRL_OPN_2PTS028_0850_20151113_212316_20151113_230122.EUM.nc	-2.307	-2.302	0.021	2150	5300	0	2973	0	177
SRL_OPN_2PTS028_0851_20151113_230121_20151114_003910.EUM.nc	-2.307	-2.299	0.026	3331	5489	0	2146	0	12
SRL_OPN_2PTS028_0853_20151114_003909_20151114_021723.EUM.nc	-2.309	-2.312	0.010	2552	5553	0	2620	0	381
SRL_OPN_2PTS028_0855_20151114_021722_20151114_035641.EUM.nc	-2.310	-2.306	0.014	2692	5542	0	2840	0	10
SRL_OPN_2PTS028_0857_20151114_035641_20151114_053759.EUM.nc	-2.301	-2.295	0.030	2972	5509	0	2475	0	62
SRL_OPN_2PTS028_0859_20151114_053759_20151114_072659.EUM.nc	-2.313	-2.311	0.024	4095	6180	0	2085	0	0
SRL_OPN_2PTS028_0862_20151114_072658_20151114_090523.EUM.nc	-2.310	-2.309	0.015	3427	5576	0	1938	0	211

– Continued on next page

Table 7: Dry Troposphere Path Delay Statistics.

– Continued from previous page

File	Median	Mean	Std. Dev.	No. Obs.	Total Obs.	Default Lat/Lon	Flag (total)	Default (total)	3-Sigma Edited
SRL_OPN_2PTS028_0863_20151114_090523_20151114_104307.EUM.nc	-2.307	-2.308	0.010	2255	5474	0	2867	0	352
SRL_OPN_2PTS028_0865_20151114_104307_20151114_122117.EUM.nc	-2.307	-2.309	0.012	2164	5436	0	2895	0	377
SRL_OPN_2PTS028_0867_20151114_122116_20151114_140034.EUM.nc	-2.305	-2.307	0.013	2962	5469	0	2281	0	226
SRL_OPN_2PTS028_0869_20151114_140032_20151114_155356.EUM.nc	-2.308	-2.310	0.022	3268	6361	0	2943	0	150
SRL_OPN_2PTS028_0872_20151114_155355_20151114_173333.EUM.nc	-2.304	-2.304	0.015	2689	5467	0	2746	0	32
SRL_OPN_2PTS028_0874_20151114_173333_20151114_191309.EUM.nc	-2.311	-2.310	0.024	3425	5600	0	2148	0	27
SRL_OPN_2PTS028_0876_20151114_191308_20151114_205209.EUM.nc	-2.311	-2.306	0.021	3617	5582	0	1926	0	39
SRL_OPN_2PTS028_0878_20151114_205208_20151114_223036.EUM.nc	-2.306	-2.304	0.018	2684	5349	0	2366	0	299
SRL_OPN_2PTS028_0879_20151114_223035_20151115_000827.EUM.nc	-2.308	-2.308	0.012	2804	5468	0	2332	0	332
SRL_OPN_2PTS028_0881_20151115_000827_20151115_014619.EUM.nc	-2.307	-2.306	0.018	3167	5527	0	2321	0	39
SRL_OPN_2PTS028_0883_20151115_014617_20151115_032517.EUM.nc	-2.308	-2.305	0.018	2924	5488	0	2560	0	4
SRL_OPN_2PTS028_0885_20151115_032516_20151115_050557.EUM.nc	-2.300	-2.292	0.029	2784	5548	0	2708	0	56
SRL_OPN_2PTS028_0887_20151115_050556_20151115_065600.EUM.nc	-2.312	-2.308	0.023	3733	6212	0	2479	0	0
SRL_OPN_2PTS028_0890_20151115_065558_20151115_083426.EUM.nc	-2.310	-2.309	0.014	4003	5620	0	1400	0	217
SRL_OPN_2PTS028_0892_20151115_083425_20151115_101224.EUM.nc	-2.308	-2.307	0.012	2634	5372	0	2667	0	71
SRL_OPN_2PTS028_0893_20151115_101223_20151115_115023.EUM.nc	-2.307	-2.305	0.016	2280	5411	0	2931	0	200
SRL_OPN_2PTS028_0895_20151115_115021_20151115_132903.EUM.nc	-2.308	-2.312	0.011	2458	5367	0	2486	0	423
SRL_OPN_2PTS028_0897_20151115_132903_20151115_152236.EUM.nc	-2.309	-2.312	0.021	3325	6350	0	2821	0	204
SRL_OPN_2PTS028_0900_20151115_152235_20151115_170214.EUM.nc	-2.306	-2.305	0.014	2677	5545	0	2779	0	89
SRL_OPN_2PTS028_0902_20151115_170214_20151115_184154.EUM.nc	-2.309	-2.308	0.023	3090	5484	0	2277	0	117
SRL_OPN_2PTS028_0904_20151115_184153_20151115_202104.EUM.nc	-2.309	-2.307	0.014	3170	5531	0	2122	0	239
SRL_OPN_2PTS028_0906_20151115_202103_20151115_215944.EUM.nc	-2.305	-2.298	0.025	3096	5439	0	2342	0	1
SRL_OPN_2PTS028_0908_20151115_215945_20151115_233744.EUM.nc	-2.307	-2.299	0.023	2688	5439	0	2751	0	0
SRL_OPN_2PTS028_0909_20151115_233743_20151116_011528.EUM.nc	-2.309	-2.313	0.013	2819	5468	0	2404	0	245
SRL_OPN_2PTS028_0911_20151116_011527_20151116_025403.EUM.nc	-2.307	-2.306	0.019	2829	5537	0	2685	0	23
SRL_OPN_2PTS028_0913_20151116_025402_20151116_043407.EUM.nc	-2.305	-2.297	0.033	2818	5501	0	2683	0	0
SRL_OPN_2PTS028_0915_20151116_043406_20151116_061607.EUM.nc	-2.306	-2.299	0.029	3651	5748	0	2035	0	62
SRL_OPN_2PTS028_0917_20151116_061606_20151116_080332.EUM.nc	-2.310	-2.309	0.015	4034	6089	0	2010	0	45
SRL_OPN_2PTS028_0920_20151116_080332_20151116_094140.EUM.nc	-2.306	-2.306	0.014	2873	5513	0	2575	0	65
SRL_OPN_2PTS028_0921_20151116_094139_20151116_111933.EUM.nc	-2.301	-2.300	0.015	2237	5336	0	3053	0	46
SRL_OPN_2PTS028_0923_20151116_111932_20151116_125801.EUM.nc	-2.307	-2.311	0.014	2328	5291	0	2709	0	254
SRL_OPN_2PTS028_0925_20151116_125801_20151116_145115.EUM.nc	-2.308	-2.309	0.027	3232	6296	0	2919	0	145
SRL_OPN_2PTS028_0928_20151116_145114_20151116_163053.EUM.nc	-2.307	-2.309	0.012	2861	5631	0	2319	0	451
SRL_OPN_2PTS028_0930_20151116_163053_20151116_181037.EUM.nc	-2.308	-2.304	0.021	2926	5593	0	2610	0	57
SRL_OPN_2PTS028_0932_20151116_181036_20151116_194956.EUM.nc	-2.308	-2.307	0.019	2985	5556	0	2329	0	242
SRL_OPN_2PTS028_0934_20151116_194955_20151116_212850.EUM.nc	-2.307	-2.305	0.016	3377	5426	0	1827	0	222
SRL_OPN_2PTS028_0936_20151116_212849_20151116_230701.EUM.nc	-2.296	-2.293	0.024	2247	5321	0	3074	0	0
SRL_OPN_2PTS028_0937_20151116_230701_20151117_004449.EUM.nc	-2.309	-2.312	0.015	3160	5463	0	2216	0	87
SRL_OPN_2PTS028_0939_20151117_004448_20151117_022257.EUM.nc	-2.308	-2.301	0.030	2917	5554	0	2628	0	9

– Continued on next page

Table 7: Dry Troposphere Path Delay Statistics.

– Continued from previous page

File	Median	Mean	Std. Dev.	No. Obs.	Total Obs.	Default Lat/Lon	Flag (total)	Default (total)	3-Sigma Edited
SRL_OPN_2PTS028_0941_20151117_022257_20151117_040228.EUM.nc	-2.306	-2.297	0.033	2759	5460	0	2701	0	0
SRL_OPN_2PTS028_0943_20151117_040229_20151117_054346.EUM.nc	-2.301	-2.289	0.035	3337	5650	0	2313	0	0
SRL_OPN_2PTS028_0945_20151117_054346_20151117_073243.EUM.nc	-2.309	-2.312	0.014	3906	6166	0	2124	0	136
SRL_OPN_2PTS028_0948_20151117_073242_20151117_091053.EUM.nc	-2.308	-2.308	0.015	3313	5546	0	2123	0	110
SRL_OPN_2PTS028_0949_20151117_091052_20151117_104847.EUM.nc	-2.305	-2.306	0.017	2458	5528	0	2980	0	90
SRL_OPN_2PTS028_0951_20151117_104846_20151117_122650.EUM.nc	-2.307	-2.301	0.027	2498	5326	0	2828	0	0
SRL_OPN_2PTS028_0953_20151117_122650_20151117_140611.EUM.nc	-2.312	-2.315	0.019	2911	5510	0	2404	0	195
SRL_OPN_2PTS028_0955_20151117_140611_20151117_155933.EUM.nc	-2.309	-2.306	0.023	3246	6365	0	2938	0	181
SRL_OPN_2PTS028_0958_20151117_155932_20151117_173919.EUM.nc	-2.305	-2.301	0.022	2724	5616	0	2758	0	134
SRL_OPN_2PTS028_0960_20151117_173919_20151117_191844.EUM.nc	-2.305	-2.299	0.025	3391	5585	0	2173	0	21
SRL_OPN_2PTS028_0962_20151117_191844_20151117_205751.EUM.nc	-2.311	-2.308	0.023	3682	5575	0	1886	0	7
SRL_OPN_2PTS028_0964_20151117_205751_20151117_223616.EUM.nc	-2.300	-2.292	0.023	2863	5321	0	2385	0	73
SRL_OPN_2PTS028_0965_20151117_223615_20151118_001358.EUM.nc	-2.314	-2.317	0.015	2958	5469	0	2324	0	187
SRL_OPN_2PTS028_0967_20151118_001357_20151118_015159.EUM.nc	-2.307	-2.306	0.024	3088	5510	0	2317	0	105
SRL_OPN_2PTS028_0969_20151118_015159_20151118_033103.EUM.nc	-2.309	-2.305	0.019	2647	5492	0	2533	0	312
SRL_OPN_2PTS028_0971_20151118_033103_20151118_051140.EUM.nc	-2.301	-2.293	0.035	2856	5532	0	2676	0	0
SRL_OPN_2PTS028_0973_20151118_051141_20151118_070133.EUM.nc	-2.309	-2.306	0.019	3624	6209	0	2481	0	104
SRL_OPN_2PTS028_0976_20151118_070132_20151118_084006.EUM.nc	-2.310	-2.312	0.014	3876	5607	0	1453	0	278
SRL_OPN_2PTS028_0978_20151118_084005_20151118_101804.EUM.nc	-2.305	-2.304	0.022	2686	5391	0	2705	0	0
SRL_OPN_2PTS028_0979_20151118_101803_20151118_115555.EUM.nc	-2.307	-2.313	0.011	2167	5409	0	2925	0	317
SRL_OPN_2PTS028_0981_20151118_115554_20151118_133449.EUM.nc	-2.308	-2.307	0.028	2834	5343	0	2437	0	72
SRL_OPN_2PTS028_0983_20151118_133448_20151118_152813.EUM.nc	-2.310	-2.314	0.017	3254	6349	0	2768	0	327
SRL_OPN_2PTS028_0986_20151118_152813_20151118_170800.EUM.nc	-2.303	-2.295	0.029	2796	5600	0	2804	0	0
SRL_OPN_2PTS028_0988_20151118_170759_20151118_184731.EUM.nc	-2.305	-2.304	0.019	3219	5484	0	2159	0	106
SRL_OPN_2PTS028_0990_20151118_184730_20151118_202647.EUM.nc	-2.305	-2.304	0.023	3395	5542	0	2106	0	41
SRL_OPN_2PTS028_0992_20151118_202646_20151118_220526.EUM.nc	-2.301	-2.295	0.021	3100	5444	0	2321	0	23
SRL_OPN_2PTS028_0994_20151118_220526_20151118_234315.EUM.nc	-2.316	-2.319	0.014	2488	5493	0	2617	0	388
SRL_OPN_2PTS028_0995_20151118_234314_20151119_012107.EUM.nc	-2.306	-2.311	0.021	2924	5492	0	2432	0	136
SRL_OPN_2PTS028_0997_20151119_012106_20151119_025948.EUM.nc	-2.307	-2.304	0.024	2695	5576	0	2692	0	189
SRL_OPN_2PTS028_0999_20151119_025948_20151119_043949.EUM.nc	-2.306	-2.303	0.026	2780	5513	0	2724	0	9

24 Radiometer Wet Troposphere Path Delay Table

Table 8: Radiometer Wet Troposphere Path Delay Statistics.

File	Median	Mean	Std. Dev.	No. Obs.	Total Obs.	Default Lat/Lon	Flag (total)	Default (total)	3-Sigma Edited
SRL_OPN_2PTS027_1001_20151015_043950_20151015_080908.EUM.nc	-0.128	-0.156	0.094	8017	11873	0	3842	0	14
SRL_OPN_2PTS028_0004_20151015_080907_20151015_094714.EUM.nc	-0.148	-0.169	0.106	3055	5550	0	2493	0	2
SRL_OPN_2PTS028_0005_20151015_094713_20151015_112508.EUM.nc	-0.111	-0.144	0.104	2119	5406	0	3277	0	10
SRL_OPN_2PTS028_0007_20151015_112507_20151015_130332.EUM.nc	-0.127	-0.166	0.106	2657	5350	0	2693	0	0
SRL_OPN_2PTS028_0009_20151015_130332_20151015_145656.EUM.nc	-0.166	-0.172	0.090	3575	6403	0	2827	0	1
SRL_OPN_2PTS028_0012_20151015_145655_20151015_163635.EUM.nc	-0.102	-0.136	0.094	3272	5628	0	2348	0	8
SRL_OPN_2PTS028_0014_20151015_163634_20151015_181617.EUM.nc	-0.102	-0.148	0.104	3016	5601	0	2581	0	4
SRL_OPN_2PTS028_0016_20151015_181616_20151015_195534.EUM.nc	-0.119	-0.153	0.104	3299	5558	0	2258	0	1
SRL_OPN_2PTS028_0018_20151015_195533_20151015_213427.EUM.nc	-0.150	-0.163	0.103	3758	5464	0	1703	0	3
SRL_OPN_2PTS028_0020_20151015_213427_20151015_231236.EUM.nc	-0.154	-0.159	0.090	2362	5384	0	3022	0	0
SRL_OPN_2PTS028_0021_20151015_231235_20151016_005015.EUM.nc	-0.119	-0.160	0.111	3221	5522	0	2297	0	4
SRL_OPN_2PTS028_0023_20151016_005014_20151016_022834.EUM.nc	-0.147	-0.159	0.102	3008	5533	0	2519	0	6
SRL_OPN_2PTS028_0025_20151016_022833_20151016_040812.EUM.nc	-0.155	-0.148	0.082	2697	5469	0	2769	0	3
SRL_OPN_2PTS028_0027_20151016_040811_20151016_054937.EUM.nc	-0.105	-0.145	0.098	3585	5726	0	2135	0	6
SRL_OPN_2PTS028_0029_20151016_054936_20151016_073810.EUM.nc	-0.151	-0.171	0.094	4040	6165	0	2115	0	10
SRL_OPN_2PTS028_0032_20151016_073810_20151016_091629.EUM.nc	-0.176	-0.170	0.102	3419	5545	0	2125	0	1
SRL_OPN_2PTS028_0033_20151016_091629_20151016_105421.EUM.nc	-0.113	-0.154	0.121	2426	5534	0	3108	0	0
SRL_OPN_2PTS028_0035_20151016_105420_20151016_123227.EUM.nc	-0.113	-0.152	0.103	2410	5345	0	2927	0	8
SRL_OPN_2PTS028_0037_20151016_123226_20151016_141154.EUM.nc	-0.170	-0.179	0.084	3200	5569	0	2364	0	5
SRL_OPN_2PTS028_0039_20151016_141153_20151016_160513.EUM.nc	-0.120	-0.148	0.097	3558	6398	0	2837	0	3
SRL_OPN_2PTS028_0042_20151016_160513_20151016_174500.EUM.nc	-0.107	-0.147	0.094	2865	5597	0	2727	0	5
SRL_OPN_2PTS028_0044_20151016_174500_20151016_192423.EUM.nc	-0.106	-0.152	0.105	3457	5622	0	2165	0	0
SRL_OPN_2PTS028_0046_20151016_192424_20151016_210328.EUM.nc	-0.147	-0.161	0.097	3725	5554	0	1827	0	2
SRL_OPN_2PTS028_0048_20151016_210327_20151016_224151.EUM.nc	-0.158	-0.146	0.092	2838	5331	0	2484	0	9
SRL_OPN_2PTS028_0049_20151016_224150_20151017_001932.EUM.nc	-0.121	-0.150	0.095	3080	5449	0	2365	0	4
SRL_OPN_2PTS028_0051_20151017_001931_20151017_015735.EUM.nc	-0.139	-0.166	0.111	3264	5549	0	2277	0	8
SRL_OPN_2PTS028_0053_20151017_015734_20151017_033637.EUM.nc	-0.158	-0.147	0.090	2917	5534	0	2604	0	13
SRL_OPN_2PTS028_0055_20151017_033635_20151017_051728.EUM.nc	-0.107	-0.140	0.090	2871	5589	0	2717	0	1
SRL_OPN_2PTS028_0057_20151017_051729_20151017_070710.EUM.nc	-0.130	-0.155	0.090	3756	6216	0	2454	0	6
SRL_OPN_2PTS028_0060_20151017_070710_20151017_084541.EUM.nc	-0.141	-0.151	0.099	4119	5605	0	1486	0	0
SRL_OPN_2PTS028_0061_20151017_084540_20151017_102328.EUM.nc	-0.105	-0.154	0.114	2737	5413	0	2672	0	4
SRL_OPN_2PTS028_0063_20151017_102328_20151017_120131.EUM.nc	-0.141	-0.170	0.099	2506	5472	0	2964	0	2
SRL_OPN_2PTS028_0065_20151017_120131_20151017_134030.EUM.nc	-0.149	-0.171	0.096	3000	5480	0	2480	0	0
SRL_OPN_2PTS028_0067_20151017_134029_20151017_153354.EUM.nc	-0.162	-0.160	0.104	3729	6372	0	2637	0	6
SRL_OPN_2PTS028_0070_20151017_153353_20151017_171341.EUM.nc	-0.094	-0.135	0.093	2776	5580	0	2802	0	2
SRL_OPN_2PTS028_0072_20151017_171340_20151017_185311.EUM.nc	-0.109	-0.154	0.113	3326	5542	0	2216	0	0

– Continued on next page

Table 8: Radiometer Wet Troposphere Path Delay Statistics.

– Continued from previous page

File	Median	Mean	Std. Dev.	No. Obs.	Total Obs.	Default Lat/Lon	Flag (total)	Default (total)	3-Sigma Edited
SRL_OPN_2PTS028_0074_20151017_185310_20151017_203225.EUM.nc	-0.141	-0.165	0.099	3561	5568	0	2007	0	0
SRL_OPN_2PTS028_0076_20151017_203224_20151017_221054.EUM.nc	-0.113	-0.143	0.091	3048	5444	0	2370	1	25
SRL_OPN_2PTS028_0078_20151017_221053_20151017_234850.EUM.nc	-0.089	-0.137	0.099	2919	5508	0	2585	0	4
SRL_OPN_2PTS028_0079_20151017_234849_20151018_012644.EUM.nc	-0.122	-0.151	0.104	3067	5530	0	2462	0	1
SRL_OPN_2PTS028_0081_20151018_012642_20151018_030519.EUM.nc	-0.155	-0.149	0.094	2866	5552	0	2683	0	3
SRL_OPN_2PTS028_0083_20151018_030517_20151018_044535.EUM.nc	-0.115	-0.134	0.077	2796	5509	0	2678	0	35
SRL_OPN_2PTS028_0085_20151018_044533_20151018_062752.EUM.nc	-0.115	-0.146	0.087	3828	5807	0	1970	0	9
SRL_OPN_2PTS028_0087_20151018_062752_20151018_081450.EUM.nc	-0.134	-0.154	0.094	4275	6082	0	1786	0	21
SRL_OPN_2PTS028_0090_20151018_081450_20151018_095246.EUM.nc	-0.127	-0.172	0.118	2949	5415	0	2465	0	1
SRL_OPN_2PTS028_0091_20151018_095245_20151018_113039.EUM.nc	-0.136	-0.172	0.114	2216	5320	0	3096	0	8
SRL_OPN_2PTS028_0093_20151018_113040_20151018_130916.EUM.nc	-0.122	-0.156	0.101	2685	5473	0	2787	0	1
SRL_OPN_2PTS028_0095_20151018_130915_20151018_150234.EUM.nc	-0.148	-0.159	0.099	3518	6398	0	2875	0	5
SRL_OPN_2PTS028_0098_20151018_150233_20151018_164212.EUM.nc	-0.103	-0.136	0.087	3077	5626	0	2545	0	4
SRL_OPN_2PTS028_0100_20151018_164211_20151018_182154.EUM.nc	-0.113	-0.143	0.092	3139	5544	0	2405	0	0
SRL_OPN_2PTS028_0102_20151018_182153_20151018_200120.EUM.nc	-0.130	-0.158	0.100	3200	5554	0	2345	0	9
SRL_OPN_2PTS028_0104_20151018_200120_20151018_214001.EUM.nc	-0.106	-0.144	0.090	3607	5527	0	1917	0	3
SRL_OPN_2PTS028_0106_20151018_214000_20151018_231808.EUM.nc	-0.133	-0.148	0.087	2455	5352	0	2897	0	0
SRL_OPN_2PTS028_0107_20151018_231807_20151019_005556.EUM.nc	-0.105	-0.148	0.115	3090	5539	0	2444	0	5
SRL_OPN_2PTS028_0109_20151019_005556_20151019_023412.EUM.nc	-0.145	-0.170	0.102	3052	5527	0	2473	0	2
SRL_OPN_2PTS028_0111_20151019_023411_20151019_041354.EUM.nc	-0.115	-0.134	0.090	2659	5471	0	2803	0	9
SRL_OPN_2PTS028_0113_20151019_041353_20151019_055527.EUM.nc	-0.126	-0.147	0.088	3644	5736	0	2083	0	9
SRL_OPN_2PTS028_0115_20151019_055526_20151019_074356.EUM.nc	-0.120	-0.159	0.092	4034	6146	0	2107	0	5
SRL_OPN_2PTS028_0118_20151019_074355_20151019_092202.EUM.nc	-0.160	-0.177	0.104	3224	5516	0	2291	0	1
SRL_OPN_2PTS028_0119_20151019_092201_20151019_105954.EUM.nc	-0.110	-0.147	0.096	2243	5500	0	3251	1	5
SRL_OPN_2PTS028_0121_20151019_105954_20151019_123812.EUM.nc	-0.117	-0.155	0.098	2401	5363	0	2959	0	3
SRL_OPN_2PTS028_0123_20151019_123812_20151019_141735.EUM.nc	-0.134	-0.151	0.105	3204	5529	0	2322	0	3
SRL_OPN_2PTS028_0125_20151019_141734_20151019_161053.EUM.nc	-0.134	-0.152	0.092	3605	6367	0	2757	0	5
SRL_OPN_2PTS028_0128_20151019_161052_20151019_175040.EUM.nc	-0.109	-0.139	0.090	2909	5606	0	2693	0	4
SRL_OPN_2PTS028_0130_20151019_175038_20151019_193002.EUM.nc	-0.109	-0.149	0.103	3323	5590	0	2263	0	4
SRL_OPN_2PTS028_0132_20151019_193001_20151019_210904.EUM.nc	-0.114	-0.152	0.099	3595	5455	0	1849	0	11
SRL_OPN_2PTS028_0134_20151019_210903_20151019_224724.EUM.nc	-0.156	-0.145	0.088	2651	5441	0	2784	0	6
SRL_OPN_2PTS028_0135_20151019_224723_20151020_002504.EUM.nc	-0.117	-0.139	0.099	3095	5411	0	2311	0	5
SRL_OPN_2PTS028_0137_20151020_002503_20151020_020311.EUM.nc	-0.117	-0.151	0.102	3215	5538	0	2321	0	2
SRL_OPN_2PTS028_0139_20151020_020311_20151020_034224.EUM.nc	-0.133	-0.139	0.076	2867	5555	0	2672	0	16
SRL_OPN_2PTS028_0141_20151020_034223_20151020_052316.EUM.nc	-0.137	-0.150	0.090	2821	5576	0	2745	0	10
SRL_OPN_2PTS028_0143_20151020_052315_20151020_071247.EUM.nc	-0.122	-0.154	0.091	3744	6214	0	2464	0	6
SRL_OPN_2PTS028_0146_20151020_071246_20151020_085116.EUM.nc	-0.157	-0.153	0.100	4039	5593	0	1535	1	18
SRL_OPN_2PTS028_0147_20151020_085115_20151020_102911.EUM.nc	-0.122	-0.153	0.107	2652	5508	0	2855	0	1
SRL_OPN_2PTS028_0149_20151020_102910_20151020_120706.EUM.nc	-0.150	-0.165	0.103	2511	5468	0	2952	1	4

– Continued on next page

Table 8: Radiometer Wet Troposphere Path Delay Statistics.

– Continued from previous page

File	Median	Mean	Std. Dev.	No. Obs.	Total Obs.	Default Lat/Lon	Flag (total)	Default (total)	3-Sigma Edited
SRL_OPN_2PTS028_0151_20151020_120705_20151020_134609.EUM.nc	-0.133	-0.160	0.104	2954	5468	0	2512	0	2
SRL_OPN_2PTS028_0153_20151020_134608_20151020_153934.EUM.nc	-0.149	-0.167	0.096	3751	6386	0	2634	0	1
SRL_OPN_2PTS028_0156_20151020_153933_20151020_171920.EUM.nc	-0.103	-0.138	0.094	2791	5519	0	2727	0	1
SRL_OPN_2PTS028_0158_20151020_171919_20151020_185850.EUM.nc	-0.125	-0.163	0.111	3291	5638	0	2346	0	1
SRL_OPN_2PTS028_0160_20151020_185848_20151020_203803.EUM.nc	-0.147	-0.161	0.095	3733	5593	0	1859	0	1
SRL_OPN_2PTS028_0162_20151020_203802_20151020_221636.EUM.nc	-0.129	-0.136	0.097	3087	5405	0	2314	0	4
SRL_OPN_2PTS028_0164_20151020_221635_20151020_235423.EUM.nc	-0.109	-0.131	0.084	2981	5496	0	2510	0	5
SRL_OPN_2PTS028_0165_20151020_235422_20151021_013218.EUM.nc	-0.110	-0.162	0.112	3196	5527	0	2330	0	1
SRL_OPN_2PTS028_0167_20151021_013217_20151021_031057.EUM.nc	-0.154	-0.160	0.090	2832	5568	0	2719	0	17
SRL_OPN_2PTS028_0169_20151021_031057_20151021_045120.EUM.nc	-0.148	-0.157	0.088	2817	5492	0	2651	0	24
SRL_OPN_2PTS028_0171_20151021_045119_20151021_063353.EUM.nc	-0.124	-0.144	0.085	3813	5831	0	1993	0	25
SRL_OPN_2PTS028_0173_20151021_063353_20151021_082025.EUM.nc	-0.141	-0.151	0.096	4282	6077	0	1793	0	2
SRL_OPN_2PTS028_0176_20151021_082024_20151021_095819.EUM.nc	-0.143	-0.168	0.116	2945	5412	0	2467	0	0
SRL_OPN_2PTS028_0177_20151021_095820_20151021_113614.EUM.nc	-0.124	-0.161	0.108	2347	5411	0	3056	0	8
SRL_OPN_2PTS028_0179_20151021_113613_20151021_131455.EUM.nc	-0.125	-0.163	0.106	2744	5419	0	2667	0	8
SRL_OPN_2PTS028_0181_20151021_131455_20151021_150812.EUM.nc	-0.137	-0.152	0.088	3422	6024	0	2588	0	14
SRL_OPN_2PTS028_0184_20151021_150811_20151021_164800.EUM.nc	-0.084	-0.141	0.102	2968	5581	0	2608	0	5
SRL_OPN_2PTS028_0186_20151021_164759_20151021_182733.EUM.nc	-0.114	-0.152	0.093	3143	5499	0	2355	0	1
SRL_OPN_2PTS028_0188_20151021_182732_20151021_200655.EUM.nc	-0.134	-0.159	0.102	3214	5571	0	2356	0	1
SRL_OPN_2PTS028_0190_20151021_200655_20151021_214542.EUM.nc	-0.111	-0.144	0.102	3474	5527	0	2046	0	7
SRL_OPN_2PTS028_0192_20151021_214542_20151021_232338.EUM.nc	-0.101	-0.136	0.096	2518	5289	0	2764	0	7
SRL_OPN_2PTS028_0193_20151021_232337_20151022_005812.EUM.nc	-0.097	-0.133	0.096	1744	3466	0	1717	0	5
SRL_OPN_2PTS028_0195_20151022_005811_20151022_010029.EUM.nc	-0.068	-0.067	0.005	7	113	0	106	0	0
SRL_OPN_2PTS028_0195_20151022_010028_20151022_025741.EUM.nc	-0.102	-0.134	0.097	1833	4201	0	2354	0	14
SRL_OPN_2PTS028_0198_20151022_025739_20151022_060124.EUM.nc	-0.114	-0.151	0.093	6240	10293	0	4048	0	5
SRL_OPN_2PTS028_0201_20151022_060122_20151022_072005.EUM.nc	-0.135	-0.156	0.091	2848	4467	0	1619	0	0
SRL_OPN_2PTS028_0203_20151022_072004_20151022_092741.EUM.nc	-0.159	-0.166	0.104	4389	7171	0	2776	1	5
SRL_OPN_2PTS028_0205_20151022_092740_20151022_110525.EUM.nc	-0.121	-0.154	0.115	2307	5481	0	3172	0	2
SRL_OPN_2PTS028_0207_20151022_110524_20151022_124346.EUM.nc	-0.122	-0.160	0.098	2383	5357	0	2964	0	10
SRL_OPN_2PTS028_0209_20151022_124345_20151022_142322.EUM.nc	-0.116	-0.159	0.104	3249	5564	0	2314	0	1
SRL_OPN_2PTS028_0211_20151022_142322_20151022_161638.EUM.nc	-0.122	-0.152	0.093	3595	6374	0	2774	0	5
SRL_OPN_2PTS028_0214_20151022_161637_20151022_175615.EUM.nc	-0.102	-0.138	0.092	2881	5584	0	2702	0	1
SRL_OPN_2PTS028_0216_20151022_175614_20151022_193546.EUM.nc	-0.132	-0.165	0.103	3298	5615	0	2316	1	0
SRL_OPN_2PTS028_0218_20151022_193545_20151022_211446.EUM.nc	-0.151	-0.157	0.100	3474	5462	0	1986	1	1
SRL_OPN_2PTS028_0220_20151022_211445_20151022_225254.EUM.nc	-0.105	-0.127	0.084	2518	5427	0	2885	0	24
SRL_OPN_2PTS028_0221_20151022_225253_20151023_003043.EUM.nc	-0.117	-0.147	0.095	3221	5458	0	2234	0	3
SRL_OPN_2PTS028_0223_20151023_003042_20151023_020851.EUM.nc	-0.140	-0.167	0.114	3083	5510	0	2425	0	2
SRL_OPN_2PTS028_0225_20151023_020850_20151023_034802.EUM.nc	-0.113	-0.145	0.087	2822	5520	0	2692	0	6
SRL_OPN_2PTS028_0227_20151023_034802_20151023_052908.EUM.nc	-0.115	-0.139	0.091	2784	5554	0	2763	0	7

– Continued on next page

Table 8: Radiometer Wet Troposphere Path Delay Statistics.

– Continued from previous page

File	Median	Mean	Std. Dev.	No. Obs.	Total Obs.	Default Lat/Lon	Flag (total)	Default (total)	3-Sigma Edited
SRL_OPN_2PTS028_0229_20151023_052908_20151023_071828.EUM.nc	-0.151	-0.164	0.087	3878	6206	0	2327	0	1
SRL_OPN_2PTS028_0232_20151023_071827_20151023_085654.EUM.nc	-0.154	-0.158	0.104	3924	5593	0	1668	1	0
SRL_OPN_2PTS028_0233_20151023_085653_20151023_103440.EUM.nc	-0.136	-0.158	0.101	2515	5476	0	2958	0	3
SRL_OPN_2PTS028_0235_20151023_103439_20151023_121246.EUM.nc	-0.135	-0.170	0.098	2482	5449	0	2967	0	0
SRL_OPN_2PTS028_0237_20151023_121246_20151023_135155.EUM.nc	-0.122	-0.153	0.096	2997	5478	0	2478	0	3
SRL_OPN_2PTS028_0239_20151023_135155_20151023_154518.EUM.nc	-0.138	-0.159	0.099	3763	6394	0	2631	0	0
SRL_OPN_2PTS028_0242_20151023_154517_20151023_172456.EUM.nc	-0.107	-0.139	0.094	2748	5498	0	2749	0	1
SRL_OPN_2PTS028_0244_20151023_172455_20151023_190432.EUM.nc	-0.127	-0.150	0.098	3292	5643	0	2349	0	2
SRL_OPN_2PTS028_0246_20151023_190432_20151023_204335.EUM.nc	-0.161	-0.165	0.088	3708	5591	0	1879	0	4
SRL_OPN_2PTS028_0248_20151023_204335_20151023_222207.EUM.nc	-0.085	-0.132	0.096	2970	5355	0	2378	0	7
SRL_OPN_2PTS028_0251_20151023_235959_20151024_013749.EUM.nc	-0.126	-0.157	0.100	3261	5535	0	2268	0	6
SRL_OPN_2PTS028_0253_20151024_013748_20151024_031641.EUM.nc	-0.146	-0.141	0.085	2872	5581	0	2705	0	4
SRL_OPN_2PTS028_0255_20151024_031640_20151024_045710.EUM.nc	-0.127	-0.147	0.099	2860	5543	0	2675	0	8
SRL_OPN_2PTS028_0257_20151024_045709_20151024_063943.EUM.nc	-0.128	-0.142	0.084	3814	5826	0	2010	0	2
SRL_OPN_2PTS028_0259_20151024_063943_20151024_082557.EUM.nc	-0.147	-0.146	0.091	4332	6044	0	1708	0	4
SRL_OPN_2PTS028_0262_20151024_082556_20151024_100357.EUM.nc	-0.123	-0.151	0.093	2927	5402	0	2473	0	2
SRL_OPN_2PTS028_0263_20151024_100356_20151024_114154.EUM.nc	-0.123	-0.159	0.105	2387	5450	0	3059	0	4
SRL_OPN_2PTS028_0265_20151024_114152_20151024_132028.EUM.nc	-0.124	-0.152	0.093	2808	5390	0	2577	0	5
SRL_OPN_2PTS028_0267_20151024_132029_20151024_151350.EUM.nc	-0.158	-0.163	0.109	3547	6367	0	2818	0	2
SRL_OPN_2PTS028_0270_20151024_151349_20151024_165337.EUM.nc	-0.128	-0.140	0.090	2912	5580	0	2659	0	9
SRL_OPN_2PTS028_0272_20151024_165336_20151024_183317.EUM.nc	-0.133	-0.142	0.093	3156	5525	0	2365	0	4
SRL_OPN_2PTS028_0274_20151024_183317_20151024_201230.EUM.nc	-0.136	-0.157	0.092	3297	5550	0	2253	0	0
SRL_OPN_2PTS028_0276_20151024_201229_20151024_215115.EUM.nc	-0.123	-0.139	0.081	3405	5503	0	2092	0	6
SRL_OPN_2PTS028_0278_20151024_215114_20151024_232917.EUM.nc	-0.096	-0.137	0.103	2471	5320	0	2837	0	12
SRL_OPN_2PTS028_0279_20151024_232916_20151025_010658.EUM.nc	-0.110	-0.148	0.095	2884	5515	0	2621	0	10
SRL_OPN_2PTS028_0281_20151025_010658_20151025_024528.EUM.nc	-0.158	-0.160	0.103	2909	5541	0	2627	0	5
SRL_OPN_2PTS028_0283_20151025_024527_20151025_042523.EUM.nc	-0.121	-0.146	0.087	2806	5534	0	2728	0	0
SRL_OPN_2PTS028_0285_20151025_042522_20151025_060711.EUM.nc	-0.136	-0.149	0.088	3632	5742	0	2109	0	1
SRL_OPN_2PTS028_0287_20151025_060710_20151025_075500.EUM.nc	-0.130	-0.152	0.094	4082	6108	0	2024	0	2
SRL_OPN_2PTS028_0290_20151025_075500_20151025_093311.EUM.nc	-0.127	-0.162	0.105	3050	5510	0	2456	0	4
SRL_OPN_2PTS028_0291_20151025_093311_20151025_111104.EUM.nc	-0.123	-0.143	0.088	2236	5462	0	3210	0	16
SRL_OPN_2PTS028_0293_20151025_111103_20151025_124919.EUM.nc	-0.126	-0.162	0.108	2442	5318	0	2871	0	5
SRL_OPN_2PTS028_0295_20151025_124918_20151025_144237.EUM.nc	-0.124	-0.156	0.094	3298	6318	0	3007	0	13
SRL_OPN_2PTS028_0298_20151025_144236_20151025_162216.EUM.nc	-0.133	-0.147	0.087	3436	5646	0	2203	0	7
SRL_OPN_2PTS028_0300_20151025_162215_20151025_180200.EUM.nc	-0.136	-0.144	0.091	2926	5622	0	2696	0	0
SRL_OPN_2PTS028_0302_20151025_180200_20151025_194120.EUM.nc	-0.125	-0.159	0.095	3232	5598	0	2360	0	6
SRL_OPN_2PTS028_0304_20151025_194120_20151025_212019.EUM.nc	-0.133	-0.145	0.084	3531	5454	0	1918	0	5
SRL_OPN_2PTS028_0306_20151025_212019_20151025_225833.EUM.nc	-0.085	-0.140	0.102	2377	5432	0	3037	0	18
SRL_OPN_2PTS028_0307_20151025_225833_20151026_003615.EUM.nc	-0.117	-0.149	0.096	3337	5477	0	2131	0	9

– Continued on next page

Table 8: Radiometer Wet Troposphere Path Delay Statistics.

– Continued from previous page

File	Median	Mean	Std. Dev.	No. Obs.	Total Obs.	Default Lat/Lon	Flag (total)	Default (total)	3-Sigma Edited
SRL_OPN_2PTS028_0309_20151026_003615_20151026_021426.EUM.nc	-0.128	-0.144	0.104	3052	5544	0	2492	0	0
SRL_OPN_2PTS028_0311_20151026_021425_20151026_035350.EUM.nc	-0.115	-0.142	0.087	2698	5524	0	2824	0	2
SRL_OPN_2PTS028_0313_20151026_035349_20151026_053456.EUM.nc	-0.118	-0.132	0.084	2868	5564	0	2688	0	8
SRL_OPN_2PTS028_0315_20151026_053455_20151026_072403.EUM.nc	-0.131	-0.144	0.075	4008	6209	0	2190	0	11
SRL_OPN_2PTS028_0318_20151026_072402_20151026_090227.EUM.nc	-0.130	-0.156	0.098	3788	5601	0	1812	0	1
SRL_OPN_2PTS028_0319_20151026_090227_20151026_104020.EUM.nc	-0.115	-0.141	0.096	2628	5454	0	2816	1	9
SRL_OPN_2PTS028_0321_20151026_104020_20151026_121820.EUM.nc	-0.143	-0.165	0.100	2484	5430	0	2937	0	9
SRL_OPN_2PTS028_0323_20151026_121820_20151026_135734.EUM.nc	-0.120	-0.144	0.090	3107	5492	0	2373	0	12
SRL_OPN_2PTS028_0325_20151026_135733_20151026_155057.EUM.nc	-0.135	-0.157	0.104	3643	6371	0	2718	0	10
SRL_OPN_2PTS028_0328_20151026_155056_20151026_173043.EUM.nc	-0.103	-0.132	0.086	2716	5488	0	2768	0	4
SRL_OPN_2PTS028_0330_20151026_173042_20151026_191009.EUM.nc	-0.115	-0.148	0.088	3432	5636	0	2191	0	13
SRL_OPN_2PTS028_0332_20151026_191009_20151026_204920.EUM.nc	-0.125	-0.148	0.092	3656	5584	0	1923	1	4
SRL_OPN_2PTS028_0334_20151026_204919_20151026_222739.EUM.nc	-0.102	-0.137	0.089	3022	5362	0	2329	0	11
SRL_OPN_2PTS028_0335_20151026_222739_20151027_000532.EUM.nc	-0.102	-0.138	0.097	3143	5499	0	2343	0	13
SRL_OPN_2PTS028_0337_20151027_000531_20151027_014331.EUM.nc	-0.113	-0.148	0.111	3310	5538	0	2227	0	1
SRL_OPN_2PTS028_0339_20151027_014330_20151027_032219.EUM.nc	-0.120	-0.149	0.092	2857	5477	0	2618	0	2
SRL_OPN_2PTS028_0341_20151027_032219_20151027_050254.EUM.nc	-0.117	-0.139	0.086	2828	5557	0	2714	0	15
SRL_OPN_2PTS028_0343_20151027_050254_20151027_065301.EUM.nc	-0.127	-0.144	0.069	3771	6213	0	2440	0	2
SRL_OPN_2PTS028_0346_20151027_065301_20151027_083138.EUM.nc	-0.128	-0.145	0.099	4362	5631	0	1265	0	4
SRL_OPN_2PTS028_0348_20151027_083137_20151027_100929.EUM.nc	-0.122	-0.162	0.111	2836	5347	0	2507	0	4
SRL_OPN_2PTS028_0349_20151027_100928_20151027_114726.EUM.nc	-0.140	-0.162	0.096	2416	5457	0	3037	0	4
SRL_OPN_2PTS028_0351_20151027_114726_20151027_132615.EUM.nc	-0.128	-0.155	0.101	2884	5373	0	2489	0	0
SRL_OPN_2PTS028_0353_20151027_132615_20151027_151936.EUM.nc	-0.177	-0.174	0.098	3622	6372	0	2750	0	0
SRL_OPN_2PTS028_0356_20151027_151936_20151027_165915.EUM.nc	-0.108	-0.131	0.075	2856	5552	0	2668	0	28
SRL_OPN_2PTS028_0358_20151027_165914_20151027_183855.EUM.nc	-0.109	-0.134	0.082	3178	5513	0	2327	0	8
SRL_OPN_2PTS028_0360_20151027_183855_20151027_201814.EUM.nc	-0.137	-0.164	0.104	3301	5560	0	2257	0	2
SRL_OPN_2PTS028_0362_20151027_201813_20151027_215648.EUM.nc	-0.125	-0.150	0.100	3169	5442	0	2257	0	16
SRL_OPN_2PTS028_0364_20151027_215648_20151027_233449.EUM.nc	-0.100	-0.131	0.099	2556	5369	0	2780	0	33
SRL_OPN_2PTS028_0365_20151027_233449_20151028_011239.EUM.nc	-0.104	-0.151	0.114	2955	5527	0	2570	0	2
SRL_OPN_2PTS028_0367_20151028_011239_20151028_025104.EUM.nc	-0.151	-0.158	0.102	2826	5533	0	2698	0	9
SRL_OPN_2PTS028_0369_20151028_025103_20151028_043105.EUM.nc	-0.125	-0.150	0.089	2779	5506	0	2717	0	10
SRL_OPN_2PTS028_0371_20151028_043104_20151028_061301.EUM.nc	-0.113	-0.143	0.084	3613	5758	0	2138	0	7
SRL_OPN_2PTS028_0373_20151028_061300_20151028_080043.EUM.nc	-0.132	-0.144	0.088	4141	6103	0	1952	0	10
SRL_OPN_2PTS028_0376_20151028_080042_20151028_093844.EUM.nc	-0.140	-0.166	0.108	3016	5511	0	2492	1	2
SRL_OPN_2PTS028_0377_20151028_093844_20151028_111636.EUM.nc	-0.163	-0.172	0.093	2261	5430	0	3162	0	7
SRL_OPN_2PTS028_0379_20151028_111635_20151028_125503.EUM.nc	-0.113	-0.156	0.115	2557	5297	0	2739	0	1
SRL_OPN_2PTS028_0381_20151028_125503_20151028_144815.EUM.nc	-0.133	-0.164	0.088	3361	6318	0	2956	0	1
SRL_OPN_2PTS028_0384_20151028_144815_20151028_162753.EUM.nc	-0.148	-0.154	0.086	3417	5635	0	2211	0	7
SRL_OPN_2PTS028_0386_20151028_162753_20151028_180739.EUM.nc	-0.099	-0.126	0.082	2977	5623	0	2642	0	4

– Continued on next page

Table 8: Radiometer Wet Troposphere Path Delay Statistics.

– Continued from previous page

File	Median	Mean	Std. Dev.	No. Obs.	Total Obs.	Default Lat/Lon	Flag (total)	Default (total)	3-Sigma Edited
SRL_OPN_2PTS028_0388_20151028_180738_20151028_194706.EUM.nc	-0.135	-0.154	0.098	3244	5596	0	2352	0	0
SRL_OPN_2PTS028_0390_20151028_194705_20151028_212552.EUM.nc	-0.144	-0.154	0.091	3550	5432	0	1873	0	9
SRL_OPN_2PTS028_0392_20151028_212551_20151028_230405.EUM.nc	-0.105	-0.137	0.097	2327	5363	0	3026	0	10
SRL_OPN_2PTS028_0393_20151028_230404_20151029_004152.EUM.nc	-0.130	-0.164	0.113	3277	5493	0	2215	0	1
SRL_OPN_2PTS028_0395_20151029_004153_20151029_021959.EUM.nc	-0.132	-0.145	0.095	2937	5538	0	2587	0	14
SRL_OPN_2PTS028_0397_20151029_021959_20151029_035929.EUM.nc	-0.122	-0.142	0.085	2744	5542	0	2782	0	16
SRL_OPN_2PTS028_0399_20151029_035928_20151029_054042.EUM.nc	-0.123	-0.146	0.087	3145	5529	0	2368	0	16
SRL_OPN_2PTS028_0401_20151029_054041_20151029_072944.EUM.nc	-0.134	-0.146	0.080	4057	6187	0	2123	0	7
SRL_OPN_2PTS028_0404_20151029_072943_20151029_090757.EUM.nc	-0.138	-0.153	0.111	3606	5564	0	1954	0	4
SRL_OPN_2PTS028_0405_20151029_090756_20151029_104550.EUM.nc	-0.137	-0.162	0.096	2600	5490	0	2878	0	12
SRL_OPN_2PTS028_0407_20151029_104550_20151029_122401.EUM.nc	-0.117	-0.153	0.099	2523	5423	0	2892	0	8
SRL_OPN_2PTS028_0409_20151029_122400_20151029_140311.EUM.nc	-0.124	-0.160	0.100	3140	5498	0	2350	0	8
SRL_OPN_2PTS028_0411_20151029_140311_20151029_155634.EUM.nc	-0.142	-0.153	0.092	3452	6390	0	2931	0	7
SRL_OPN_2PTS028_0414_20151029_155634_20151029_173620.EUM.nc	-0.108	-0.133	0.090	2745	5522	0	2763	0	14
SRL_OPN_2PTS028_0416_20151029_173619_20151029_191554.EUM.nc	-0.136	-0.144	0.089	3390	5626	0	2233	1	2
SRL_OPN_2PTS028_0418_20151029_191553_20151029_205454.EUM.nc	-0.146	-0.154	0.087	3584	5577	0	1990	1	2
SRL_OPN_2PTS028_0420_20151029_205454_20151029_223319.EUM.nc	-0.100	-0.139	0.091	2890	5377	0	2456	0	31
SRL_OPN_2PTS028_0421_20151029_223319_20151030_001102.EUM.nc	-0.122	-0.157	0.106	3143	5472	0	2323	1	5
SRL_OPN_2PTS028_0423_20151030_001102_20151030_014902.EUM.nc	-0.133	-0.158	0.105	3298	5537	0	2238	0	1
SRL_OPN_2PTS028_0425_20151030_014901_20151030_032804.EUM.nc	-0.134	-0.163	0.090	2949	5494	0	2535	0	10
SRL_OPN_2PTS028_0427_20151030_032803_20151030_050838.EUM.nc	-0.127	-0.144	0.088	2823	5553	0	2730	0	0
SRL_OPN_2PTS028_0429_20151030_050837_20151030_065843.EUM.nc	-0.116	-0.138	0.083	3685	6223	0	2529	0	9
SRL_OPN_2PTS028_0432_20151030_065842_20151030_083709.EUM.nc	-0.134	-0.143	0.089	4345	5625	0	1272	0	8
SRL_OPN_2PTS028_0434_20151030_083708_20151030_101508.EUM.nc	-0.159	-0.167	0.095	2750	5412	0	2659	0	3
SRL_OPN_2PTS028_0435_20151030_101507_20151030_115258.EUM.nc	-0.142	-0.162	0.106	2504	5446	0	2940	0	2
SRL_OPN_2PTS028_0437_20151030_115258_20151030_133150.EUM.nc	-0.147	-0.174	0.097	2865	5392	0	2526	0	1
SRL_OPN_2PTS028_0439_20151030_133150_20151030_152514.EUM.nc	-0.128	-0.153	0.087	3667	6347	0	2677	0	3
SRL_OPN_2PTS028_0442_20151030_152514_20151030_170501.EUM.nc	-0.116	-0.141	0.094	2790	5604	0	2811	0	3
SRL_OPN_2PTS028_0444_20151030_170500_20151030_184431.EUM.nc	-0.148	-0.150	0.087	3185	5511	0	2315	0	11
SRL_OPN_2PTS028_0446_20151030_184430_20151030_202350.EUM.nc	-0.144	-0.156	0.088	3362	5546	0	2173	0	11
SRL_OPN_2PTS028_0448_20151030_202350_20151030_220230.EUM.nc	-0.117	-0.147	0.092	3053	5452	0	2384	0	15
SRL_OPN_2PTS028_0450_20151030_220230_20151030_234019.EUM.nc	-0.079	-0.132	0.100	2718	5504	0	2778	0	8
SRL_OPN_2PTS028_0451_20151030_234019_20151031_011810.EUM.nc	-0.135	-0.170	0.113	3113	5504	0	2391	0	0
SRL_OPN_2PTS028_0453_20151031_011809_20151031_025647.EUM.nc	-0.137	-0.148	0.078	2852	5552	0	2673	0	27
SRL_OPN_2PTS028_0455_20151031_025647_20151031_043646.EUM.nc	-0.125	-0.142	0.085	2724	5493	0	2759	0	10
SRL_OPN_2PTS028_0457_20151031_043646_20151031_061859.EUM.nc	-0.114	-0.145	0.091	3713	5777	0	2063	0	1
SRL_OPN_2PTS028_0459_20151031_061858_20151031_080616.EUM.nc	-0.126	-0.143	0.085	4163	6088	0	1920	0	5
SRL_OPN_2PTS028_0462_20151031_080617_20151031_094424.EUM.nc	-0.161	-0.161	0.096	3007	5512	0	2499	1	5
SRL_OPN_2PTS028_0463_20151031_094424_20151031_112208.EUM.nc	-0.159	-0.158	0.106	2097	5339	0	3234	0	8

– Continued on next page

Table 8: Radiometer Wet Troposphere Path Delay Statistics.

– Continued from previous page

File	Median	Mean	Std. Dev.	No. Obs.	Total Obs.	Default Lat/Lon	Flag (total)	Default (total)	3-Sigma Edited
SRL_OPN_2PTS028_0465_20151031_112208_20151031_130038.EUM.nc	-0.130	-0.165	0.100	2606	5350	0	2744	0	0
SRL_OPN_2PTS028_0467_20151031_130037_20151031_145353.EUM.nc	-0.132	-0.156	0.086	3397	6362	0	2953	0	12
SRL_OPN_2PTS028_0470_20151031_145352_20151031_163339.EUM.nc	-0.112	-0.149	0.100	3293	5626	0	2325	0	8
SRL_OPN_2PTS028_0472_20151031_163338_20151031_181315.EUM.nc	-0.099	-0.136	0.093	2972	5616	0	2643	0	1
SRL_OPN_2PTS028_0474_20151031_181314_20151031_195241.EUM.nc	-0.142	-0.151	0.091	3206	5572	0	2360	0	6
SRL_OPN_2PTS028_0476_20151031_195240_20151031_213134.EUM.nc	-0.162	-0.171	0.085	3633	5453	0	1817	0	3
SRL_OPN_2PTS028_0478_20151031_213134_20151031_230936.EUM.nc	-0.086	-0.142	0.103	2272	5369	0	3095	0	2
SRL_OPN_2PTS028_0479_20151031_230935_20151101_004724.EUM.nc	-0.115	-0.152	0.100	3293	5485	0	2187	0	5
SRL_OPN_2PTS028_0481_20151101_004723_20151101_022541.EUM.nc	-0.144	-0.153	0.096	2923	5544	0	2604	0	17
SRL_OPN_2PTS028_0483_20151101_022540_20151101_040508.EUM.nc	-0.134	-0.145	0.077	2681	5445	0	2750	0	14
SRL_OPN_2PTS028_0485_20151101_040506_20151101_054636.EUM.nc	-0.119	-0.151	0.091	3440	5677	0	2231	0	6
SRL_OPN_2PTS028_0487_20151101_054636_20151101_073519.EUM.nc	-0.135	-0.152	0.083	4024	6185	0	2154	0	7
SRL_OPN_2PTS028_0490_20151101_073518_20151101_091337.EUM.nc	-0.170	-0.161	0.100	3455	5564	0	2103	0	6
SRL_OPN_2PTS028_0491_20151101_091336_20151101_105122.EUM.nc	-0.160	-0.160	0.106	2477	5502	0	3019	1	5
SRL_OPN_2PTS028_0493_20151101_105121_20151101_122935.EUM.nc	-0.119	-0.158	0.097	2421	5340	0	2910	0	9
SRL_OPN_2PTS028_0495_20151101_122935_20151101_140859.EUM.nc	-0.137	-0.154	0.088	3041	5545	0	2494	0	10
SRL_OPN_2PTS028_0497_20151101_140858_20151101_160219.EUM.nc	-0.134	-0.152	0.091	3431	6377	0	2931	0	15
SRL_OPN_2PTS028_0500_20151101_160219_20151101_174156.EUM.nc	-0.096	-0.135	0.088	2797	5627	0	2827	0	3
SRL_OPN_2PTS028_0502_20151101_174156_20151101_192130.EUM.nc	-0.135	-0.150	0.086	3400	5599	0	2199	0	0
SRL_OPN_2PTS028_0504_20151101_192129_20151101_210027.EUM.nc	-0.161	-0.165	0.086	3623	5558	0	1932	0	3
SRL_OPN_2PTS028_0506_20151101_210026_20151101_223850.EUM.nc	-0.093	-0.141	0.099	2782	5352	0	2564	0	6
SRL_OPN_2PTS028_0507_20151101_223851_20151102_001649.EUM.nc	-0.106	-0.140	0.098	3149	5464	0	2313	0	2
SRL_OPN_2PTS028_0509_20151102_001648_20151102_015443.EUM.nc	-0.136	-0.162	0.094	3255	5510	0	2252	0	3
SRL_OPN_2PTS028_0511_20151102_015444_20151102_033349.EUM.nc	-0.132	-0.141	0.080	2955	5519	0	2552	0	12
SRL_OPN_2PTS028_0513_20151102_033348_20151102_051440.EUM.nc	-0.097	-0.127	0.078	2852	5547	0	2680	0	15
SRL_OPN_2PTS028_0515_20151102_051439_20151102_070426.EUM.nc	-0.123	-0.142	0.084	3702	6213	0	2508	0	3
SRL_OPN_2PTS028_0518_20151102_070425_20151102_084250.EUM.nc	-0.150	-0.151	0.099	4092	5613	0	1512	0	9
SRL_OPN_2PTS028_0519_20151102_084249_20151102_102046.EUM.nc	-0.134	-0.164	0.107	2650	5389	0	2729	1	9
SRL_OPN_2PTS028_0521_20151102_102046_20151102_115847.EUM.nc	-0.127	-0.167	0.103	2500	5450	0	2944	0	6
SRL_OPN_2PTS028_0523_20151102_115846_20151102_133735.EUM.nc	-0.151	-0.171	0.100	2917	5408	0	2488	0	3
SRL_OPN_2PTS028_0525_20151102_133735_20151102_153107.EUM.nc	-0.151	-0.164	0.086	3605	6387	0	2779	0	3
SRL_OPN_2PTS028_0528_20151102_153107_20151102_171046.EUM.nc	-0.090	-0.134	0.094	2765	5582	0	2816	0	1
SRL_OPN_2PTS028_0530_20151102_171045_20151102_185025.EUM.nc	-0.125	-0.153	0.091	3297	5525	0	2221	0	7
SRL_OPN_2PTS028_0532_20151102_185024_20151102_202933.EUM.nc	-0.152	-0.161	0.095	3444	5557	0	2107	0	6
SRL_OPN_2PTS028_0534_20151102_202932_20151102_220809.EUM.nc	-0.108	-0.145	0.103	3037	5480	0	2433	0	10
SRL_OPN_2PTS028_0536_20151102_220808_20151102_234607.EUM.nc	-0.102	-0.139	0.097	2924	5522	0	2594	0	4
SRL_OPN_2PTS028_0537_20151102_234606_20151103_012352.EUM.nc	-0.129	-0.161	0.105	3054	5530	0	2474	0	2
SRL_OPN_2PTS028_0539_20151103_012351_20151103_030234.EUM.nc	-0.162	-0.157	0.080	2852	5585	0	2731	0	2
SRL_OPN_2PTS028_0541_20151103_030233_20151103_044246.EUM.nc	-0.105	-0.132	0.086	2815	5494	0	2679	0	0

– Continued on next page

Table 8: Radiometer Wet Troposphere Path Delay Statistics.

– Continued from previous page

File	Median	Mean	Std. Dev.	No. Obs.	Total Obs.	Default Lat/Lon	Flag (total)	Default (total)	3-Sigma Edited
SRL_OPN_2PTS028_0543_20151103_044246_20151103_062458.EUM.nc	-0.120	-0.154	0.095	3786	5779	0	1993	0	0
SRL_OPN_2PTS028_0545_20151103_062457_20151103_081158.EUM.nc	-0.140	-0.145	0.091	4141	6091	0	1950	0	0
SRL_OPN_2PTS028_0548_20151103_081157_20151103_095003.EUM.nc	-0.174	-0.171	0.103	2923	5406	0	2480	0	3
SRL_OPN_2PTS028_0549_20151103_095002_20151103_112757.EUM.nc	-0.101	-0.151	0.112	2124	5379	0	3242	0	13
SRL_OPN_2PTS028_0551_20151103_112756_20151103_130622.EUM.nc	-0.125	-0.169	0.105	2660	5454	0	2790	0	4
SRL_OPN_2PTS028_0553_20151103_130621_20151103_145948.EUM.nc	-0.143	-0.161	0.093	3426	6388	0	2961	0	1
SRL_OPN_2PTS028_0556_20151103_145947_20151103_163927.EUM.nc	-0.113	-0.148	0.100	3145	5608	0	2457	0	6
SRL_OPN_2PTS028_0558_20151103_163927_20151103_181909.EUM.nc	-0.103	-0.139	0.092	3059	5502	0	2443	0	0
SRL_OPN_2PTS028_0560_20151103_181908_20151103_195827.EUM.nc	-0.136	-0.147	0.095	3206	5544	0	2333	0	5
SRL_OPN_2PTS028_0562_20151103_195826_20151103_213717.EUM.nc	-0.129	-0.159	0.102	3497	5539	0	2033	1	8
SRL_OPN_2PTS028_0564_20151103_213716_20151103_231525.EUM.nc	-0.118	-0.140	0.094	2392	5348	0	2952	0	4
SRL_OPN_2PTS028_0565_20151103_231525_20151104_005304.EUM.nc	-0.113	-0.149	0.102	3159	5513	0	2346	0	8
SRL_OPN_2PTS028_0567_20151104_005303_20151104_023126.EUM.nc	-0.163	-0.170	0.093	2984	5543	0	2555	0	4
SRL_OPN_2PTS028_0569_20151104_023125_20151104_041105.EUM.nc	-0.099	-0.124	0.079	2681	5509	0	2816	0	12
SRL_OPN_2PTS028_0571_20151104_041105_20151104_055234.EUM.nc	-0.124	-0.146	0.089	3564	5709	0	2141	0	4
SRL_OPN_2PTS028_0573_20151104_055233_20151104_074102.EUM.nc	-0.129	-0.156	0.088	4039	6156	0	2117	0	0
SRL_OPN_2PTS028_0576_20151104_074101_20151104_091918.EUM.nc	-0.160	-0.163	0.102	3302	5541	0	2238	0	1
SRL_OPN_2PTS028_0577_20151104_091917_20151104_105711.EUM.nc	-0.119	-0.162	0.114	2345	5499	0	3150	1	3
SRL_OPN_2PTS028_0579_20151104_105711_20151104_123518.EUM.nc	-0.105	-0.142	0.086	2347	5309	0	2948	0	14
SRL_OPN_2PTS028_0581_20151104_123518_20151104_141445.EUM.nc	-0.132	-0.151	0.084	3152	5521	0	2366	0	3
SRL_OPN_2PTS028_0583_20151104_141445_20151104_160807.EUM.nc	-0.127	-0.152	0.089	3552	6367	0	2814	0	1
SRL_OPN_2PTS028_0586_20151104_160806_20151104_174752.EUM.nc	-0.091	-0.135	0.098	2849	5583	0	2731	0	3
SRL_OPN_2PTS028_0588_20151104_174751_20151104_192717.EUM.nc	-0.118	-0.145	0.098	3281	5608	0	2323	0	4
SRL_OPN_2PTS028_0590_20151104_192716_20151104_210620.EUM.nc	-0.155	-0.168	0.102	3493	5526	0	2029	0	4
SRL_OPN_2PTS028_0592_20151104_210619_20151104_224432.EUM.nc	-0.105	-0.150	0.100	2618	5289	0	2668	0	3
SRL_OPN_2PTS028_0593_20151104_224430_20151105_002221.EUM.nc	-0.091	-0.131	0.098	3122	5471	0	2337	0	12
SRL_OPN_2PTS028_0595_20151105_002220_20151105_020027.EUM.nc	-0.139	-0.162	0.094	3147	5541	0	2391	0	3
SRL_OPN_2PTS028_0597_20151105_020026_20151105_033929.EUM.nc	-0.102	-0.139	0.091	2867	5488	0	2618	0	3
SRL_OPN_2PTS028_0599_20151105_033929_20151105_052026.EUM.nc	-0.118	-0.143	0.087	2811	5549	0	2736	0	2
SRL_OPN_2PTS028_0601_20151105_052025_20151105_071002.EUM.nc	-0.123	-0.152	0.093	3703	6192	0	2481	0	8
SRL_OPN_2PTS028_0604_20151105_071001_20151105_084832.EUM.nc	-0.139	-0.144	0.095	4034	5602	0	1568	0	0
SRL_OPN_2PTS028_0605_20151105_084830_20151105_102619.EUM.nc	-0.113	-0.146	0.105	2674	5398	0	2719	0	5
SRL_OPN_2PTS028_0607_20151105_102618_20151105_120422.EUM.nc	-0.130	-0.173	0.104	2508	5437	0	2927	0	2
SRL_OPN_2PTS028_0609_20151105_120420_20151105_134323.EUM.nc	-0.136	-0.166	0.094	2955	5437	0	2482	0	0
SRL_OPN_2PTS028_0611_20151105_134323_20151105_153646.EUM.nc	-0.131	-0.155	0.091	3591	6400	0	2809	0	0
SRL_OPN_2PTS028_0614_20151105_153646_20151105_171632.EUM.nc	-0.096	-0.140	0.101	2688	4655	0	1962	0	5
SRL_OPN_2PTS028_0616_20151105_171631_20151105_185602.EUM.nc	-0.118	-0.147	0.097	3236	5497	0	2259	0	2
SRL_OPN_2PTS028_0618_20151105_185601_20151105_203516.EUM.nc	-0.158	-0.169	0.095	3460	5570	0	2104	0	6
SRL_OPN_2PTS028_0620_20151105_203515_20151105_221350.EUM.nc	-0.097	-0.143	0.101	2907	5465	0	2552	0	6

– Continued on next page

Table 8: Radiometer Wet Troposphere Path Delay Statistics.

– Continued from previous page

File	Median	Mean	Std. Dev.	No. Obs.	Total Obs.	Default Lat/Lon	Flag (total)	Default (total)	3-Sigma Edited
SRL_OPN_2PTS028_0622_20151105_221351_20151105_235139.EUM.nc	-0.095	-0.130	0.094	2884	5463	0	2540	0	39
SRL_OPN_2PTS028_0623_20151105_235137_20151106_012931.EUM.nc	-0.135	-0.158	0.093	3153	5524	0	2370	0	1
SRL_OPN_2PTS028_0625_20151106_012932_20151106_030810.EUM.nc	-0.124	-0.147	0.102	2861	5555	0	2692	0	2
SRL_OPN_2PTS028_0627_20151106_030810_20151106_044829.EUM.nc	-0.139	-0.143	0.079	2818	5484	0	2666	0	0
SRL_OPN_2PTS028_0629_20151106_044829_20151106_063058.EUM.nc	-0.117	-0.150	0.088	3788	5772	0	1983	0	1
SRL_OPN_2PTS028_0631_20151106_063058_20151106_081739.EUM.nc	-0.140	-0.152	0.091	4214	6074	0	1859	0	1
SRL_OPN_2PTS028_0634_20151106_081738_20151106_095543.EUM.nc	-0.116	-0.155	0.104	2831	5390	0	2554	0	5
SRL_OPN_2PTS028_0635_20151106_095542_20151106_113328.EUM.nc	-0.161	-0.186	0.103	2340	5321	0	2981	0	0
SRL_OPN_2PTS028_0637_20151106_113328_20151106_131206.EUM.nc	-0.133	-0.164	0.096	2699	5388	0	2676	0	13
SRL_OPN_2PTS028_0639_20151106_131205_20151106_150525.EUM.nc	-0.149	-0.162	0.102	3423	6356	0	2929	0	4
SRL_OPN_2PTS028_0642_20151106_150524_20151106_164512.EUM.nc	-0.113	-0.136	0.093	2969	5609	0	2639	0	1
SRL_OPN_2PTS028_0644_20151106_164512_20151106_182446.EUM.nc	-0.150	-0.167	0.103	3141	5505	0	2363	0	1
SRL_OPN_2PTS028_0646_20151106_182445_20151106_200409.EUM.nc	-0.130	-0.148	0.092	3102	5544	0	2441	0	1
SRL_OPN_2PTS028_0648_20151106_200408_20151106_214250.EUM.nc	-0.113	-0.164	0.104	3363	5516	0	2151	0	2
SRL_OPN_2PTS028_0650_20151106_214249_20151106_232055.EUM.nc	-0.122	-0.147	0.096	2508	5362	0	2851	0	3
SRL_OPN_2PTS028_0651_20151106_232054_20151107_005843.EUM.nc	-0.118	-0.148	0.101	3101	5521	0	2414	0	6
SRL_OPN_2PTS028_0653_20151107_005843_20151107_023708.EUM.nc	-0.158	-0.159	0.105	2977	5555	0	2575	0	3
SRL_OPN_2PTS028_0655_20151107_023707_20151107_041646.EUM.nc	-0.115	-0.135	0.088	2720	5500	0	2772	0	8
SRL_OPN_2PTS028_0657_20151107_041645_20151107_055831.EUM.nc	-0.135	-0.164	0.095	3611	5717	0	2104	0	2
SRL_OPN_2PTS028_0659_20151107_055830_20151107_074643.EUM.nc	-0.136	-0.151	0.092	4066	6134	0	2068	0	0
SRL_OPN_2PTS028_0662_20151107_074642_20151107_092458.EUM.nc	-0.145	-0.167	0.095	3146	5508	0	2354	1	7
SRL_OPN_2PTS028_0663_20151107_092458_20151107_110242.EUM.nc	-0.174	-0.169	0.098	2273	5472	0	3186	0	13
SRL_OPN_2PTS028_0665_20151107_110241_20151107_124100.EUM.nc	-0.115	-0.152	0.097	2419	5317	0	2893	0	5
SRL_OPN_2PTS028_0667_20151107_124101_20151107_142034.EUM.nc	-0.127	-0.153	0.096	3211	5510	0	2294	0	5
SRL_OPN_2PTS028_0669_20151107_142035_20151107_161352.EUM.nc	-0.130	-0.143	0.087	3538	6389	0	2850	0	1
SRL_OPN_2PTS028_0672_20151107_161352_20151107_175329.EUM.nc	-0.151	-0.169	0.101	2850	5566	0	2716	0	0
SRL_OPN_2PTS028_0674_20151107_175329_20151107_193300.EUM.nc	-0.105	-0.134	0.093	3232	5609	0	2373	0	4
SRL_OPN_2PTS028_0676_20151107_193259_20151107_211153.EUM.nc	-0.145	-0.156	0.081	3412	5439	0	2023	0	4
SRL_OPN_2PTS028_0678_20151107_211151_20151107_225011.EUM.nc	-0.144	-0.164	0.100	2475	5409	0	2929	0	5
SRL_OPN_2PTS028_0679_20151107_225011_20151108_002759.EUM.nc	-0.105	-0.150	0.102	3196	5439	0	2229	0	14
SRL_OPN_2PTS028_0681_20151108_002758_20151108_020558.EUM.nc	-0.139	-0.156	0.097	2973	5556	0	2578	0	5
SRL_OPN_2PTS028_0683_20151108_020558_20151108_034516.EUM.nc	-0.122	-0.146	0.090	2835	5564	0	2722	0	7
SRL_OPN_2PTS028_0685_20151108_034515_20151108_052619.EUM.nc	-0.120	-0.140	0.085	2754	5563	0	2799	0	10
SRL_OPN_2PTS028_0687_20151108_052619_20151108_071543.EUM.nc	-0.117	-0.152	0.096	3837	6198	0	2357	0	4
SRL_OPN_2PTS028_0690_20151108_071543_20151108_085402.EUM.nc	-0.143	-0.152	0.094	3865	5593	0	1724	0	4
SRL_OPN_2PTS028_0691_20151108_085401_20151108_103158.EUM.nc	-0.148	-0.162	0.109	2501	5508	0	3002	0	5
SRL_OPN_2PTS028_0693_20151108_103157_20151108_121002.EUM.nc	-0.126	-0.171	0.104	2442	5409	0	2964	0	3
SRL_OPN_2PTS028_0695_20151108_121001_20151108_134900.EUM.nc	-0.141	-0.161	0.112	2982	5426	0	2442	0	2
SRL_OPN_2PTS028_0697_20151108_134859_20151108_154232.EUM.nc	-0.145	-0.163	0.092	3620	6380	0	2760	0	0

– Continued on next page

Table 8: Radiometer Wet Troposphere Path Delay Statistics.

– Continued from previous page

File	Median	Mean	Std. Dev.	No. Obs.	Total Obs.	Default Lat/Lon	Flag (total)	Default (total)	3-Sigma Edited
SRL_OPN_2PTS028_0700_20151108_154232_20151108_172211.EUM.nc	-0.121	-0.143	0.099	2740	5509	0	2769	0	0
SRL_OPN_2PTS028_0702_20151108_172210_20151108_190147.EUM.nc	-0.130	-0.161	0.105	3243	5598	0	2352	0	3
SRL_OPN_2PTS028_0704_20151108_190146_20151108_204051.EUM.nc	-0.144	-0.162	0.085	3648	5552	0	1897	0	7
SRL_OPN_2PTS028_0706_20151108_204051_20151108_221923.EUM.nc	-0.137	-0.162	0.094	2953	5359	0	2401	0	5
SRL_OPN_2PTS028_0708_20151108_221923_20151108_235718.EUM.nc	-0.094	-0.147	0.110	3057	5502	0	2442	0	3
SRL_OPN_2PTS028_0717_20151109_063652_20151109_082315.EUM.nc	-0.142	-0.155	0.093	4197	6056	0	1855	0	4
SRL_OPN_2PTS028_0720_20151109_082315_20151109_100115.EUM.nc	-0.158	-0.159	0.104	2829	5402	0	2570	0	3
SRL_OPN_2PTS028_0721_20151109_100116_20151109_113912.EUM.nc	-0.130	-0.165	0.111	2351	5359	0	3001	0	7
SRL_OPN_2PTS028_0723_20151109_113911_20151109_131744.EUM.nc	-0.138	-0.173	0.110	2807	5377	0	2569	0	1
SRL_OPN_2PTS028_0725_20151109_131744_20151109_151104.EUM.nc	-0.139	-0.161	0.082	3453	6376	0	2921	0	2
SRL_OPN_2PTS028_0728_20151109_151104_20151109_165052.EUM.nc	-0.099	-0.134	0.096	2878	5590	0	2702	0	10
SRL_OPN_2PTS028_0730_20151109_165051_20151109_183034.EUM.nc	-0.133	-0.162	0.106	3139	5496	0	2354	0	3
SRL_OPN_2PTS028_0732_20151109_183032_20151109_200946.EUM.nc	-0.148	-0.167	0.097	3156	5526	0	2366	0	4
SRL_OPN_2PTS028_0734_20151109_200946_20151109_214834.EUM.nc	-0.146	-0.150	0.091	3384	5494	0	2107	1	2
SRL_OPN_2PTS028_0736_20151109_214833_20151109_232636.EUM.nc	-0.110	-0.141	0.097	2588	5313	0	2711	0	14
SRL_OPN_2PTS028_0737_20151109_232635_20151110_010417.EUM.nc	-0.114	-0.144	0.105	2859	5507	0	2644	0	4
SRL_OPN_2PTS028_0739_20151110_010416_20151110_024245.EUM.nc	-0.148	-0.158	0.099	2931	5564	0	2629	0	4
SRL_OPN_2PTS028_0741_20151110_024244_20151110_042237.EUM.nc	-0.112	-0.143	0.086	2718	5506	0	2783	0	5
SRL_OPN_2PTS028_0743_20151110_042237_20151110_060421.EUM.nc	-0.138	-0.153	0.095	3654	5730	0	2074	0	2
SRL_OPN_2PTS028_0745_20151110_060420_20151110_075220.EUM.nc	-0.149	-0.155	0.097	4047	6110	0	2059	0	4
SRL_OPN_2PTS028_0748_20151110_075219_20151110_093031.EUM.nc	-0.149	-0.160	0.098	3077	5486	0	2407	0	2
SRL_OPN_2PTS028_0749_20151110_093030_20151110_110823.EUM.nc	-0.116	-0.162	0.109	2306	5435	0	3127	0	2
SRL_OPN_2PTS028_0751_20151110_110823_20151110_124637.EUM.nc	-0.131	-0.157	0.103	2382	5294	0	2909	0	3
SRL_OPN_2PTS028_0753_20151110_124636_20151110_143953.EUM.nc	-0.146	-0.165	0.099	3265	6237	0	2971	0	1
SRL_OPN_2PTS028_0756_20151110_143953_20151110_161931.EUM.nc	-0.128	-0.150	0.097	3454	5640	0	2179	0	7
SRL_OPN_2PTS028_0758_20151110_161930_20151110_175916.EUM.nc	-0.131	-0.149	0.097	2930	5608	0	2678	0	0
SRL_OPN_2PTS028_0760_20151110_175916_20151110_193837.EUM.nc	-0.153	-0.162	0.097	3252	5594	0	2339	0	3
SRL_OPN_2PTS028_0762_20151110_193836_20151110_211737.EUM.nc	-0.145	-0.155	0.090	3479	5449	0	1961	0	9
SRL_OPN_2PTS028_0764_20151110_211736_20151110_225552.EUM.nc	-0.115	-0.148	0.095	2473	5424	0	2944	0	7
SRL_OPN_2PTS028_0765_20151110_225551_20151111_003333.EUM.nc	-0.127	-0.161	0.117	3276	5443	0	2164	0	3
SRL_OPN_2PTS028_0767_20151111_003333_20151111_021141.EUM.nc	-0.144	-0.155	0.092	2936	5547	0	2609	0	2
SRL_OPN_2PTS028_0769_20151111_021141_20151111_035103.EUM.nc	-0.114	-0.142	0.092	2711	5517	0	2794	0	12
SRL_OPN_2PTS028_0771_20151111_035103_20151111_053206.EUM.nc	-0.118	-0.143	0.096	2821	5560	0	2739	0	0
SRL_OPN_2PTS028_0773_20151111_053205_20151111_072119.EUM.nc	-0.146	-0.161	0.100	3974	6206	0	2227	0	5
SRL_OPN_2PTS028_0776_20151111_072119_20151111_085945.EUM.nc	-0.148	-0.148	0.094	3778	5607	0	1829	0	0
SRL_OPN_2PTS028_0777_20151111_085944_20151111_103738.EUM.nc	-0.124	-0.152	0.100	2485	5461	0	2973	0	3
SRL_OPN_2PTS028_0779_20151111_103738_20151111_121537.EUM.nc	-0.137	-0.165	0.100	2476	5413	0	2931	0	6
SRL_OPN_2PTS028_0781_20151111_121536_20151111_135448.EUM.nc	-0.150	-0.172	0.105	3003	5434	0	2431	0	0
SRL_OPN_2PTS028_0783_20151111_135447_20151111_154812.EUM.nc	-0.135	-0.149	0.086	3642	6359	0	2712	0	5

– Continued on next page

Table 8: Radiometer Wet Troposphere Path Delay Statistics.

– Continued from previous page

File	Median	Mean	Std. Dev.	No. Obs.	Total Obs.	Default Lat/Lon	Flag (total)	Default (total)	3-Sigma Edited
SRL_OPN_2PTS028_0786_20151111_154811_20151111_172758.EUM.nc	-0.137	-0.153	0.105	2747	5501	0	2754	0	0
SRL_OPN_2PTS028_0788_20151111_172757_20151111_190725.EUM.nc	-0.139	-0.161	0.110	3382	5609	0	2227	0	0
SRL_OPN_2PTS028_0790_20151111_190724_20151111_204636.EUM.nc	-0.133	-0.157	0.088	3688	5575	0	1883	0	4
SRL_OPN_2PTS028_0792_20151111_204634_20151111_222504.EUM.nc	-0.082	-0.129	0.093	2981	5369	0	2380	0	8
SRL_OPN_2PTS028_0794_20151111_222503_20151112_000250.EUM.nc	-0.121	-0.149	0.108	3126	5505	0	2379	0	0
SRL_OPN_2PTS028_0795_20151112_000249_20151112_014048.EUM.nc	-0.138	-0.158	0.097	3168	5542	0	2364	0	10
SRL_OPN_2PTS028_0797_20151112_014047_20151112_031933.EUM.nc	-0.142	-0.161	0.106	2825	5509	0	2682	0	2
SRL_OPN_2PTS028_0799_20151112_031933_20151112_050007.EUM.nc	-0.125	-0.141	0.085	2894	5533	0	2636	0	3
SRL_OPN_2PTS028_0801_20151112_050006_20151112_064244.EUM.nc	-0.122	-0.154	0.098	3783	5799	0	2010	0	6
SRL_OPN_2PTS028_0803_20151112_064244_20151112_082854.EUM.nc	-0.149	-0.153	0.099	4225	6027	0	1798	0	4
SRL_OPN_2PTS028_0806_20151112_082854_20151112_100647.EUM.nc	-0.125	-0.156	0.105	2793	5367	0	2571	0	3
SRL_OPN_2PTS028_0807_20151112_100646_20151112_114443.EUM.nc	-0.129	-0.170	0.106	2425	5373	0	2943	0	5
SRL_OPN_2PTS028_0809_20151112_114444_20151112_132330.EUM.nc	-0.149	-0.174	0.107	2818	5337	0	2517	0	2
SRL_OPN_2PTS028_0811_20151112_132329_20151112_151651.EUM.nc	-0.149	-0.150	0.087	3330	6008	0	2671	0	7
SRL_OPN_2PTS028_0814_20151112_151651_20151112_165637.EUM.nc	-0.137	-0.150	0.100	2796	5563	0	2750	0	17
SRL_OPN_2PTS028_0816_20151112_165637_20151112_183610.EUM.nc	-0.116	-0.152	0.115	3181	5494	0	2312	0	1
SRL_OPN_2PTS028_0818_20151112_183609_20151112_201529.EUM.nc	-0.142	-0.157	0.095	3286	5528	0	2236	0	6
SRL_OPN_2PTS028_0820_20151112_201528_20151112_215414.EUM.nc	-0.106	-0.146	0.098	3308	5467	0	2150	0	9
SRL_OPN_2PTS028_0822_20151112_215414_20151112_233206.EUM.nc	-0.113	-0.131	0.087	2465	5321	0	2826	0	30
SRL_OPN_2PTS028_0823_20151112_233205_20151113_010956.EUM.nc	-0.126	-0.160	0.110	2830	5525	0	2693	0	2
SRL_OPN_2PTS028_0825_20151113_010956_20151113_024826.EUM.nc	-0.156	-0.152	0.089	2847	5573	0	2720	0	6
SRL_OPN_2PTS028_0827_20151113_024827_20151113_042817.EUM.nc	-0.150	-0.156	0.091	2775	5512	0	2732	0	5
SRL_OPN_2PTS028_0829_20151113_042816_20151113_061017.EUM.nc	-0.100	-0.145	0.098	3644	5716	0	2072	0	0
SRL_OPN_2PTS028_0831_20151113_061017_20151113_075758.EUM.nc	-0.157	-0.168	0.100	4023	6091	0	2056	0	12
SRL_OPN_2PTS028_0834_20151113_075758_20151113_093609.EUM.nc	-0.113	-0.146	0.093	2939	5497	0	2549	0	9
SRL_OPN_2PTS028_0835_20151113_093608_20151113_111353.EUM.nc	-0.167	-0.174	0.099	2236	5401	0	3156	0	9
SRL_OPN_2PTS028_0837_20151113_111352_20151113_125217.EUM.nc	-0.124	-0.156	0.102	2512	5314	0	2800	0	2
SRL_OPN_2PTS028_0839_20151113_125217_20151113_144530.EUM.nc	-0.157	-0.165	0.101	3314	6278	0	2964	0	0
SRL_OPN_2PTS028_0842_20151113_144530_20151113_162516.EUM.nc	-0.142	-0.151	0.093	3406	5645	0	2239	0	0
SRL_OPN_2PTS028_0844_20151113_162516_20151113_180452.EUM.nc	-0.115	-0.149	0.109	2957	5629	0	2672	0	0
SRL_OPN_2PTS028_0846_20151113_180451_20151113_194420.EUM.nc	-0.147	-0.161	0.100	3277	5597	0	2320	0	0
SRL_OPN_2PTS028_0848_20151113_194420_20151113_212316.EUM.nc	-0.142	-0.157	0.093	3526	5424	0	1893	0	5
SRL_OPN_2PTS028_0850_20151113_212316_20151113_230122.EUM.nc	-0.121	-0.136	0.092	2310	5300	0	2973	0	17
SRL_OPN_2PTS028_0851_20151113_230121_20151114_003910.EUM.nc	-0.111	-0.151	0.112	3340	5489	0	2146	0	3
SRL_OPN_2PTS028_0853_20151114_003909_20151114_021723.EUM.nc	-0.151	-0.157	0.103	2930	5553	0	2620	0	3
SRL_OPN_2PTS028_0855_20151114_021722_20151114_035641.EUM.nc	-0.143	-0.151	0.090	2695	5542	0	2840	0	7
SRL_OPN_2PTS028_0857_20151114_035641_20151114_053759.EUM.nc	-0.104	-0.143	0.103	3032	5509	0	2475	0	2
SRL_OPN_2PTS028_0859_20151114_053759_20151114_072659.EUM.nc	-0.139	-0.163	0.100	4088	6180	0	2085	0	7
SRL_OPN_2PTS028_0862_20151114_072658_20151114_090523.EUM.nc	-0.130	-0.154	0.090	3635	5576	0	1938	0	3

– Continued on next page

Table 8: Radiometer Wet Troposphere Path Delay Statistics.

– Continued from previous page

File	Median	Mean	Std. Dev.	No. Obs.	Total Obs.	Default Lat/Lon	Flag (total)	Default (total)	3-Sigma Edited
SRL_OPN_2PTS028_0863_20151114_090523_20151114_104307.EUM.nc	-0.126	-0.149	0.094	2587	5474	0	2867	0	20
SRL_OPN_2PTS028_0865_20151114_104307_20151114_122117.EUM.nc	-0.126	-0.162	0.101	2537	5436	0	2895	0	4
SRL_OPN_2PTS028_0867_20151114_122116_20151114_140034.EUM.nc	-0.142	-0.157	0.106	3182	5469	0	2281	0	6
SRL_OPN_2PTS028_0869_20151114_140032_20151114_155356.EUM.nc	-0.142	-0.151	0.100	3410	6361	0	2943	0	8
SRL_OPN_2PTS028_0872_20151114_155355_20151114_173333.EUM.nc	-0.133	-0.157	0.104	2721	5467	0	2746	0	0
SRL_OPN_2PTS028_0874_20151114_173333_20151114_191309.EUM.nc	-0.120	-0.162	0.108	3449	5600	0	2148	0	3
SRL_OPN_2PTS028_0876_20151114_191308_20151114_205209.EUM.nc	-0.144	-0.160	0.093	3652	5582	0	1926	0	4
SRL_OPN_2PTS028_0878_20151114_205208_20151114_223036.EUM.nc	-0.101	-0.135	0.093	2964	5349	0	2366	0	19
SRL_OPN_2PTS028_0879_20151114_223035_20151115_000827.EUM.nc	-0.106	-0.129	0.100	3124	5468	0	2332	0	12
SRL_OPN_2PTS028_0881_20151115_000827_20151115_014619.EUM.nc	-0.134	-0.148	0.098	3205	5527	0	2321	0	1
SRL_OPN_2PTS028_0883_20151115_014617_20151115_032517.EUM.nc	-0.185	-0.179	0.091	2920	5488	0	2560	0	8
SRL_OPN_2PTS028_0885_20151115_032516_20151115_050557.EUM.nc	-0.117	-0.139	0.089	2830	5548	0	2708	0	10
SRL_OPN_2PTS028_0887_20151115_050556_20151115_065600.EUM.nc	-0.119	-0.149	0.095	3730	6212	0	2479	0	3
SRL_OPN_2PTS028_0890_20151115_065558_20151115_083426.EUM.nc	-0.134	-0.153	0.098	4220	5620	0	1400	0	0
SRL_OPN_2PTS028_0892_20151115_083425_20151115_101224.EUM.nc	-0.152	-0.165	0.094	2694	5372	0	2667	0	11
SRL_OPN_2PTS028_0893_20151115_101223_20151115_115023.EUM.nc	-0.126	-0.170	0.106	2468	5411	0	2931	0	12
SRL_OPN_2PTS028_0895_20151115_115021_20151115_132903.EUM.nc	-0.143	-0.176	0.114	2881	5367	0	2486	0	0
SRL_OPN_2PTS028_0897_20151115_132903_20151115_152236.EUM.nc	-0.140	-0.152	0.088	3529	6350	0	2821	0	0
SRL_OPN_2PTS028_0900_20151115_152235_20151115_170214.EUM.nc	-0.142	-0.154	0.099	2756	5545	0	2779	0	10
SRL_OPN_2PTS028_0902_20151115_170214_20151115_184154.EUM.nc	-0.109	-0.146	0.101	3207	5484	0	2277	0	0
SRL_OPN_2PTS028_0904_20151115_184153_20151115_202104.EUM.nc	-0.148	-0.157	0.093	3405	5531	0	2122	0	4
SRL_OPN_2PTS028_0906_20151115_202103_20151115_215944.EUM.nc	-0.123	-0.149	0.097	3090	5439	0	2342	0	7
SRL_OPN_2PTS028_0908_20151115_215945_20151115_233744.EUM.nc	-0.095	-0.105	0.066	2640	5439	0	2751	0	48
SRL_OPN_2PTS028_0909_20151115_233743_20151116_011528.EUM.nc	-0.131	-0.165	0.117	3064	5468	0	2404	0	0
SRL_OPN_2PTS028_0911_20151116_011527_20151116_025403.EUM.nc	-0.174	-0.177	0.088	2849	5537	0	2685	0	3
SRL_OPN_2PTS028_0913_20151116_025402_20151116_043407.EUM.nc	-0.110	-0.140	0.090	2816	5501	0	2683	1	1
SRL_OPN_2PTS028_0915_20151116_043406_20151116_061607.EUM.nc	-0.112	-0.143	0.092	3710	5748	0	2035	0	3
SRL_OPN_2PTS028_0917_20151116_061606_20151116_080332.EUM.nc	-0.149	-0.164	0.111	4078	6089	0	2010	0	1
SRL_OPN_2PTS028_0920_20151116_080332_20151116_094140.EUM.nc	-0.128	-0.156	0.088	2930	5513	0	2575	0	8
SRL_OPN_2PTS028_0921_20151116_094139_20151116_111933.EUM.nc	-0.187	-0.181	0.108	2283	5336	0	3053	0	0
SRL_OPN_2PTS028_0923_20151116_111932_20151116_125801.EUM.nc	-0.128	-0.159	0.112	2576	5291	0	2709	0	6
SRL_OPN_2PTS028_0925_20151116_125801_20151116_145115.EUM.nc	-0.146	-0.155	0.092	3363	6296	0	2919	0	14
SRL_OPN_2PTS028_0928_20151116_145114_20151116_163053.EUM.nc	-0.143	-0.161	0.091	3310	5631	0	2319	0	2
SRL_OPN_2PTS028_0930_20151116_163053_20151116_181037.EUM.nc	-0.101	-0.136	0.100	2981	5593	0	2610	0	2
SRL_OPN_2PTS028_0932_20151116_181036_20151116_194956.EUM.nc	-0.133	-0.165	0.110	3226	5556	0	2329	1	0
SRL_OPN_2PTS028_0934_20151116_194955_20151116_212850.EUM.nc	-0.146	-0.158	0.096	3593	5426	0	1827	0	6
SRL_OPN_2PTS028_0936_20151116_212849_20151116_230701.EUM.nc	-0.101	-0.136	0.094	2241	5321	0	3074	0	6
SRL_OPN_2PTS028_0937_20151116_230701_20151117_004449.EUM.nc	-0.105	-0.155	0.122	3245	5463	0	2216	0	2
SRL_OPN_2PTS028_0939_20151117_004448_20151117_022257.EUM.nc	-0.162	-0.178	0.084	2920	5554	0	2628	0	6

– Continued on next page

Table 8: Radiometer Wet Troposphere Path Delay Statistics.

– Continued from previous page

File	Median	Mean	Std. Dev.	No. Obs.	Total Obs.	Default Lat/Lon	Flag (total)	Default (total)	3-Sigma Edited
SRL_OPN_2PTS028_0941_20151117_022257_20151117_040228.EUM.nc	-0.120	-0.146	0.083	2756	5460	0	2701	0	3
SRL_OPN_2PTS028_0943_20151117_040229_20151117_054346.EUM.nc	-0.119	-0.146	0.098	3336	5650	0	2313	0	1
SRL_OPN_2PTS028_0945_20151117_054346_20151117_073243.EUM.nc	-0.128	-0.149	0.097	4040	6166	0	2124	0	2
SRL_OPN_2PTS028_0948_20151117_073242_20151117_091053.EUM.nc	-0.130	-0.159	0.105	3420	5546	0	2123	0	3
SRL_OPN_2PTS028_0949_20151117_091052_20151117_104847.EUM.nc	-0.144	-0.161	0.095	2545	5528	0	2980	0	3
SRL_OPN_2PTS028_0951_20151117_104846_20151117_122650.EUM.nc	-0.125	-0.159	0.102	2489	5326	0	2828	0	9
SRL_OPN_2PTS028_0953_20151117_122650_20151117_140611.EUM.nc	-0.135	-0.161	0.092	3099	5510	0	2404	0	7
SRL_OPN_2PTS028_0955_20151117_140611_20151117_155933.EUM.nc	-0.149	-0.161	0.099	3424	6365	0	2938	0	3
SRL_OPN_2PTS028_0958_20151117_155932_20151117_173919.EUM.nc	-0.103	-0.144	0.098	2857	5616	0	2758	0	1
SRL_OPN_2PTS028_0960_20151117_173919_20151117_191844.EUM.nc	-0.131	-0.159	0.100	3412	5585	0	2173	0	0
SRL_OPN_2PTS028_0962_20151117_191844_20151117_205751.EUM.nc	-0.131	-0.146	0.088	3668	5575	0	1886	0	21
SRL_OPN_2PTS028_0964_20151117_205751_20151117_223616.EUM.nc	-0.106	-0.136	0.095	2928	5321	0	2385	0	8
SRL_OPN_2PTS028_0965_20151117_223615_20151118_001358.EUM.nc	-0.092	-0.131	0.104	3131	5469	0	2324	0	14
SRL_OPN_2PTS028_0967_20151118_001357_20151118_015159.EUM.nc	-0.143	-0.169	0.101	3191	5510	0	2317	0	2
SRL_OPN_2PTS028_0969_20151118_015159_20151118_033103.EUM.nc	-0.129	-0.152	0.088	2950	5492	0	2533	0	9
SRL_OPN_2PTS028_0971_20151118_033103_20151118_051140.EUM.nc	-0.103	-0.136	0.097	2855	5532	0	2676	0	1
SRL_OPN_2PTS028_0973_20151118_051141_20151118_070133.EUM.nc	-0.126	-0.156	0.097	3728	6209	0	2481	0	0
SRL_OPN_2PTS028_0976_20151118_070132_20151118_084006.EUM.nc	-0.122	-0.143	0.093	4152	5607	0	1453	1	1
SRL_OPN_2PTS028_0978_20151118_084005_20151118_101804.EUM.nc	-0.152	-0.156	0.097	2677	5391	0	2705	0	9
SRL_OPN_2PTS028_0979_20151118_101803_20151118_115555.EUM.nc	-0.121	-0.176	0.107	2481	5409	0	2925	0	3
SRL_OPN_2PTS028_0981_20151118_115554_20151118_133449.EUM.nc	-0.143	-0.178	0.101	2904	5343	0	2437	0	2
SRL_OPN_2PTS028_0983_20151118_133448_20151118_152813.EUM.nc	-0.151	-0.161	0.093	3576	6349	0	2768	0	5
SRL_OPN_2PTS028_0986_20151118_152813_20151118_170800.EUM.nc	-0.129	-0.150	0.090	2791	5600	0	2804	0	5
SRL_OPN_2PTS028_0988_20151118_170759_20151118_184731.EUM.nc	-0.125	-0.154	0.110	3316	5484	0	2159	0	9
SRL_OPN_2PTS028_0990_20151118_184730_20151118_202647.EUM.nc	-0.146	-0.159	0.101	3435	5542	0	2106	0	1
SRL_OPN_2PTS028_0992_20151118_202646_20151118_220526.EUM.nc	-0.147	-0.147	0.093	3120	5444	0	2321	0	3
SRL_OPN_2PTS028_0994_20151118_220526_20151118_234315.EUM.nc	-0.093	-0.126	0.096	2864	5493	0	2617	0	12
SRL_OPN_2PTS028_0995_20151118_234314_20151119_012107.EUM.nc	-0.136	-0.171	0.111	3059	5492	0	2432	0	1
SRL_OPN_2PTS028_0997_20151119_012106_20151119_025948.EUM.nc	-0.154	-0.160	0.090	2880	5576	0	2692	0	4
SRL_OPN_2PTS028_0999_20151119_025948_20151119_043949.EUM.nc	-0.119	-0.142	0.093	2789	5513	0	2724	0	0

25 Model Wet Troposphere Path Delay Table

Table 9: Model Wet Troposphere Path Delay Statistics.

File	Median	Mean	Std. Dev.	No. Obs.	Total Obs.	Default Lat/Lon	Flag (total)	Default (total)	3-Sigma Edited
SRL_OPN_2PTS027_1001_20151015_043950_20151015_080908.EUM.nc	-0.131	-0.161	0.097	8031	11873	0	3842	0	0
SRL_OPN_2PTS028_0004_20151015_080907_20151015_094714.EUM.nc	-0.158	-0.169	0.106	3057	5550	0	2493	0	0
SRL_OPN_2PTS028_0005_20151015_094713_20151015_112508.EUM.nc	-0.104	-0.144	0.107	2129	5406	0	3277	0	0
SRL_OPN_2PTS028_0007_20151015_112507_20151015_130332.EUM.nc	-0.131	-0.169	0.107	2657	5350	0	2693	0	0
SRL_OPN_2PTS028_0009_20151015_130332_20151015_145656.EUM.nc	-0.175	-0.180	0.093	3576	6403	0	2827	0	0
SRL_OPN_2PTS028_0012_20151015_145655_20151015_163635.EUM.nc	-0.106	-0.141	0.094	3280	5628	0	2348	0	0
SRL_OPN_2PTS028_0014_20151015_163634_20151015_181617.EUM.nc	-0.103	-0.151	0.107	3020	5601	0	2581	0	0
SRL_OPN_2PTS028_0016_20151015_181616_20151015_195534.EUM.nc	-0.124	-0.160	0.111	3300	5558	0	2258	0	0
SRL_OPN_2PTS028_0018_20151015_195533_20151015_213427.EUM.nc	-0.144	-0.162	0.101	3761	5464	0	1703	0	0
SRL_OPN_2PTS028_0020_20151015_213427_20151015_231236.EUM.nc	-0.146	-0.161	0.095	2362	5384	0	3022	0	0
SRL_OPN_2PTS028_0021_20151015_231235_20151016_005015.EUM.nc	-0.124	-0.165	0.112	3225	5522	0	2297	0	0
SRL_OPN_2PTS028_0023_20151016_005014_20151016_022834.EUM.nc	-0.148	-0.167	0.105	3014	5533	0	2519	0	0
SRL_OPN_2PTS028_0025_20151016_022833_20151016_040812.EUM.nc	-0.163	-0.153	0.086	2700	5469	0	2769	0	0
SRL_OPN_2PTS028_0027_20151016_040811_20151016_054937.EUM.nc	-0.112	-0.151	0.101	3591	5726	0	2135	0	0
SRL_OPN_2PTS028_0029_20151016_054936_20151016_073810.EUM.nc	-0.161	-0.181	0.099	4050	6165	0	2115	0	0
SRL_OPN_2PTS028_0032_20151016_073810_20151016_091629.EUM.nc	-0.177	-0.174	0.108	3420	5545	0	2125	0	0
SRL_OPN_2PTS028_0033_20151016_091629_20151016_105421.EUM.nc	-0.115	-0.155	0.120	2426	5534	0	3108	0	0
SRL_OPN_2PTS028_0035_20151016_105420_20151016_123227.EUM.nc	-0.115	-0.153	0.106	2418	5345	0	2927	0	0
SRL_OPN_2PTS028_0037_20151016_123226_20151016_141154.EUM.nc	-0.177	-0.188	0.088	3205	5569	0	2364	0	0
SRL_OPN_2PTS028_0039_20151016_141153_20151016_160513.EUM.nc	-0.123	-0.152	0.101	3561	6398	0	2837	0	0
SRL_OPN_2PTS028_0042_20151016_160513_20151016_174500.EUM.nc	-0.109	-0.148	0.094	2870	5597	0	2727	0	0
SRL_OPN_2PTS028_0044_20151016_174500_20151016_192423.EUM.nc	-0.111	-0.155	0.112	3457	5622	0	2165	0	0
SRL_OPN_2PTS028_0046_20151016_192424_20151016_210328.EUM.nc	-0.148	-0.169	0.103	3727	5554	0	1827	0	0
SRL_OPN_2PTS028_0048_20151016_210327_20151016_224151.EUM.nc	-0.156	-0.150	0.099	2847	5331	0	2484	0	0
SRL_OPN_2PTS028_0049_20151016_224150_20151017_001932.EUM.nc	-0.126	-0.157	0.101	3084	5449	0	2365	0	0
SRL_OPN_2PTS028_0051_20151017_001931_20151017_015735.EUM.nc	-0.145	-0.171	0.110	3272	5549	0	2277	0	0
SRL_OPN_2PTS028_0053_20151017_015734_20151017_033637.EUM.nc	-0.151	-0.145	0.094	2930	5534	0	2604	0	0
SRL_OPN_2PTS028_0055_20151017_033635_20151017_051728.EUM.nc	-0.113	-0.142	0.091	2872	5589	0	2717	0	0
SRL_OPN_2PTS028_0057_20151017_051729_20151017_070710.EUM.nc	-0.133	-0.161	0.095	3762	6216	0	2454	0	0
SRL_OPN_2PTS028_0060_20151017_070710_20151017_084541.EUM.nc	-0.147	-0.156	0.103	4119	5605	0	1486	0	0
SRL_OPN_2PTS028_0061_20151017_084540_20151017_102328.EUM.nc	-0.104	-0.155	0.112	2741	5413	0	2672	0	0
SRL_OPN_2PTS028_0063_20151017_102328_20151017_120131.EUM.nc	-0.142	-0.174	0.107	2508	5472	0	2964	0	0
SRL_OPN_2PTS028_0065_20151017_120131_20151017_134030.EUM.nc	-0.148	-0.176	0.102	3000	5480	0	2480	0	0
SRL_OPN_2PTS028_0067_20151017_134029_20151017_153354.EUM.nc	-0.169	-0.166	0.105	3735	6372	0	2637	0	0
SRL_OPN_2PTS028_0070_20151017_153353_20151017_171341.EUM.nc	-0.102	-0.141	0.096	2778	5580	0	2802	0	0
SRL_OPN_2PTS028_0072_20151017_171340_20151017_185311.EUM.nc	-0.114	-0.161	0.120	3326	5542	0	2216	0	0

– Continued on next page

Table 9: Model Wet Troposphere Path Delay Statistics.

– Continued from previous page

File	Median	Mean	Std. Dev.	No. Obs.	Total Obs.	Default Lat/Lon	Flag (total)	Default (total)	3-Sigma Edited
SRL_OPN_2PTS028_0074_20151017_185310_20151017_203225.EUM.nc	-0.141	-0.170	0.104	3561	5568	0	2007	0	0
SRL_OPN_2PTS028_0076_20151017_203224_20151017_221054.EUM.nc	-0.107	-0.145	0.098	3074	5444	0	2370	0	0
SRL_OPN_2PTS028_0078_20151017_221053_20151017_234850.EUM.nc	-0.089	-0.141	0.103	2923	5508	0	2585	0	0
SRL_OPN_2PTS028_0079_20151017_234849_20151018_012644.EUM.nc	-0.132	-0.157	0.108	3068	5530	0	2462	0	0
SRL_OPN_2PTS028_0081_20151018_012642_20151018_030519.EUM.nc	-0.156	-0.155	0.100	2869	5552	0	2683	0	0
SRL_OPN_2PTS028_0083_20151018_030517_20151018_044535.EUM.nc	-0.117	-0.138	0.082	2827	5509	0	2678	0	4
SRL_OPN_2PTS028_0085_20151018_044533_20151018_062752.EUM.nc	-0.118	-0.156	0.096	3837	5807	0	1970	0	0
SRL_OPN_2PTS028_0087_20151018_062752_20151018_081450.EUM.nc	-0.136	-0.161	0.100	4296	6082	0	1786	0	0
SRL_OPN_2PTS028_0090_20151018_081450_20151018_095246.EUM.nc	-0.131	-0.177	0.122	2950	5415	0	2465	0	0
SRL_OPN_2PTS028_0091_20151018_095245_20151018_113039.EUM.nc	-0.137	-0.173	0.114	2224	5320	0	3096	0	0
SRL_OPN_2PTS028_0093_20151018_113040_20151018_130916.EUM.nc	-0.125	-0.159	0.108	2686	5473	0	2787	0	0
SRL_OPN_2PTS028_0095_20151018_130915_20151018_150234.EUM.nc	-0.158	-0.166	0.101	3523	6398	0	2875	0	0
SRL_OPN_2PTS028_0098_20151018_150233_20151018_164212.EUM.nc	-0.099	-0.138	0.091	3081	5626	0	2545	0	0
SRL_OPN_2PTS028_0100_20151018_164211_20151018_182154.EUM.nc	-0.117	-0.148	0.097	3139	5544	0	2405	0	0
SRL_OPN_2PTS028_0102_20151018_182153_20151018_200120.EUM.nc	-0.137	-0.161	0.109	3209	5554	0	2345	0	0
SRL_OPN_2PTS028_0104_20151018_200120_20151018_214001.EUM.nc	-0.108	-0.147	0.095	3610	5527	0	1917	0	0
SRL_OPN_2PTS028_0106_20151018_214000_20151018_231808.EUM.nc	-0.127	-0.147	0.092	2455	5352	0	2897	0	0
SRL_OPN_2PTS028_0107_20151018_231807_20151019_005556.EUM.nc	-0.111	-0.154	0.119	3095	5539	0	2444	0	0
SRL_OPN_2PTS028_0109_20151019_005556_20151019_023412.EUM.nc	-0.152	-0.178	0.107	3054	5527	0	2473	0	0
SRL_OPN_2PTS028_0111_20151019_023411_20151019_041354.EUM.nc	-0.117	-0.140	0.096	2668	5471	0	2803	0	0
SRL_OPN_2PTS028_0113_20151019_041353_20151019_055527.EUM.nc	-0.123	-0.156	0.097	3653	5736	0	2083	0	0
SRL_OPN_2PTS028_0115_20151019_055526_20151019_074356.EUM.nc	-0.125	-0.167	0.097	4039	6146	0	2107	0	0
SRL_OPN_2PTS028_0118_20151019_074355_20151019_092202.EUM.nc	-0.159	-0.185	0.110	3225	5516	0	2291	0	0
SRL_OPN_2PTS028_0119_20151019_092201_20151019_105954.EUM.nc	-0.117	-0.147	0.100	2249	5500	0	3251	0	0
SRL_OPN_2PTS028_0121_20151019_105954_20151019_123812.EUM.nc	-0.120	-0.161	0.104	2404	5363	0	2959	0	0
SRL_OPN_2PTS028_0123_20151019_123812_20151019_141735.EUM.nc	-0.135	-0.158	0.107	3207	5529	0	2322	0	0
SRL_OPN_2PTS028_0125_20151019_141734_20151019_161053.EUM.nc	-0.137	-0.154	0.091	3610	6367	0	2757	0	0
SRL_OPN_2PTS028_0128_20151019_161052_20151019_175040.EUM.nc	-0.113	-0.146	0.092	2913	5606	0	2693	0	0
SRL_OPN_2PTS028_0130_20151019_175038_20151019_193002.EUM.nc	-0.107	-0.155	0.109	3327	5590	0	2263	0	0
SRL_OPN_2PTS028_0132_20151019_193001_20151019_210904.EUM.nc	-0.112	-0.155	0.100	3606	5455	0	1849	0	0
SRL_OPN_2PTS028_0134_20151019_210903_20151019_224724.EUM.nc	-0.156	-0.148	0.093	2657	5441	0	2784	0	0
SRL_OPN_2PTS028_0135_20151019_224723_20151020_002504.EUM.nc	-0.113	-0.143	0.100	3100	5411	0	2311	0	0
SRL_OPN_2PTS028_0137_20151020_002503_20151020_020311.EUM.nc	-0.122	-0.155	0.107	3217	5538	0	2321	0	0
SRL_OPN_2PTS028_0139_20151020_020311_20151020_034224.EUM.nc	-0.136	-0.146	0.084	2883	5555	0	2672	0	0
SRL_OPN_2PTS028_0141_20151020_034223_20151020_052316.EUM.nc	-0.147	-0.153	0.088	2831	5576	0	2745	0	0
SRL_OPN_2PTS028_0143_20151020_052315_20151020_071247.EUM.nc	-0.123	-0.158	0.095	3750	6214	0	2464	0	0
SRL_OPN_2PTS028_0146_20151020_071246_20151020_085116.EUM.nc	-0.160	-0.161	0.102	4058	5593	0	1535	0	0
SRL_OPN_2PTS028_0147_20151020_085115_20151020_102911.EUM.nc	-0.120	-0.152	0.106	2653	5508	0	2855	0	0
SRL_OPN_2PTS028_0149_20151020_102910_20151020_120706.EUM.nc	-0.145	-0.169	0.105	2516	5468	0	2952	0	0

– Continued on next page

Table 9: Model Wet Troposphere Path Delay Statistics.

– Continued from previous page

File	Median	Mean	Std. Dev.	No. Obs.	Total Obs.	Default Lat/Lon	Flag (total)	Default (total)	3-Sigma Edited
SRL_OPN_2PTS028_0151_20151020_120705_20151020_134609.EUM.nc	-0.133	-0.165	0.107	2956	5468	0	2512	0	0
SRL_OPN_2PTS028_0153_20151020_134608_20151020_153934.EUM.nc	-0.151	-0.173	0.102	3752	6386	0	2634	0	0
SRL_OPN_2PTS028_0156_20151020_153933_20151020_171920.EUM.nc	-0.108	-0.144	0.098	2792	5519	0	2727	0	0
SRL_OPN_2PTS028_0158_20151020_171919_20151020_185850.EUM.nc	-0.123	-0.165	0.109	3292	5638	0	2346	0	0
SRL_OPN_2PTS028_0160_20151020_185848_20151020_203803.EUM.nc	-0.141	-0.165	0.102	3734	5593	0	1859	0	0
SRL_OPN_2PTS028_0162_20151020_203802_20151020_221636.EUM.nc	-0.123	-0.134	0.093	3041	5405	0	2314	0	50
SRL_OPN_2PTS028_0164_20151020_221635_20151020_235423.EUM.nc	-0.115	-0.139	0.090	2986	5496	0	2510	0	0
SRL_OPN_2PTS028_0165_20151020_235422_20151021_013218.EUM.nc	-0.114	-0.167	0.118	3197	5527	0	2330	0	0
SRL_OPN_2PTS028_0167_20151021_013217_20151021_031057.EUM.nc	-0.164	-0.167	0.093	2849	5568	0	2719	0	0
SRL_OPN_2PTS028_0169_20151021_031057_20151021_045120.EUM.nc	-0.149	-0.161	0.091	2841	5492	0	2651	0	0
SRL_OPN_2PTS028_0171_20151021_045119_20151021_063353.EUM.nc	-0.122	-0.146	0.088	3838	5831	0	1993	0	0
SRL_OPN_2PTS028_0173_20151021_063353_20151021_082025.EUM.nc	-0.143	-0.157	0.097	4284	6077	0	1793	0	0
SRL_OPN_2PTS028_0176_20151021_082024_20151021_095819.EUM.nc	-0.139	-0.175	0.123	2945	5412	0	2467	0	0
SRL_OPN_2PTS028_0177_20151021_095820_20151021_113614.EUM.nc	-0.126	-0.165	0.112	2355	5411	0	3056	0	0
SRL_OPN_2PTS028_0179_20151021_113613_20151021_131455.EUM.nc	-0.124	-0.166	0.106	2752	5419	0	2667	0	0
SRL_OPN_2PTS028_0181_20151021_131455_20151021_150812.EUM.nc	-0.140	-0.162	0.097	3436	6024	0	2588	0	0
SRL_OPN_2PTS028_0184_20151021_150811_20151021_164800.EUM.nc	-0.089	-0.141	0.100	2973	5581	0	2608	0	0
SRL_OPN_2PTS028_0186_20151021_164759_20151021_182733.EUM.nc	-0.111	-0.154	0.098	3144	5499	0	2355	0	0
SRL_OPN_2PTS028_0188_20151021_182732_20151021_200655.EUM.nc	-0.151	-0.167	0.111	3215	5571	0	2356	0	0
SRL_OPN_2PTS028_0190_20151021_200655_20151021_214542.EUM.nc	-0.114	-0.148	0.107	3481	5527	0	2046	0	0
SRL_OPN_2PTS028_0192_20151021_214542_20151021_232338.EUM.nc	-0.100	-0.138	0.099	2525	5289	0	2764	0	0
SRL_OPN_2PTS028_0193_20151021_232337_20151022_005812.EUM.nc	-0.099	-0.136	0.100	1749	3466	0	1717	0	0
SRL_OPN_2PTS028_0195_20151022_005811_20151022_010029.EUM.nc	-0.062	-0.062	0.001	7	113	0	106	0	0
SRL_OPN_2PTS028_0195_20151022_010028_20151022_025741.EUM.nc	-0.109	-0.140	0.101	1847	4201	0	2354	0	0
SRL_OPN_2PTS028_0198_20151022_025739_20151022_060124.EUM.nc	-0.114	-0.152	0.096	6245	10293	0	4048	0	0
SRL_OPN_2PTS028_0201_20151022_060122_20151022_072005.EUM.nc	-0.145	-0.160	0.093	2848	4467	0	1619	0	0
SRL_OPN_2PTS028_0203_20151022_072004_20151022_092741.EUM.nc	-0.164	-0.173	0.109	4395	7171	0	2776	0	0
SRL_OPN_2PTS028_0205_20151022_092740_20151022_110525.EUM.nc	-0.121	-0.150	0.108	2309	5481	0	3172	0	0
SRL_OPN_2PTS028_0207_20151022_110524_20151022_124346.EUM.nc	-0.127	-0.164	0.096	2393	5357	0	2964	0	0
SRL_OPN_2PTS028_0209_20151022_124345_20151022_142322.EUM.nc	-0.116	-0.166	0.109	3250	5564	0	2314	0	0
SRL_OPN_2PTS028_0211_20151022_142322_20151022_161638.EUM.nc	-0.113	-0.153	0.093	3600	6374	0	2774	0	0
SRL_OPN_2PTS028_0214_20151022_161637_20151022_175615.EUM.nc	-0.101	-0.140	0.096	2882	5584	0	2702	0	0
SRL_OPN_2PTS028_0216_20151022_175614_20151022_193546.EUM.nc	-0.141	-0.173	0.110	3299	5615	0	2316	0	0
SRL_OPN_2PTS028_0218_20151022_193545_20151022_211446.EUM.nc	-0.149	-0.163	0.104	3476	5462	0	1986	0	0
SRL_OPN_2PTS028_0220_20151022_211445_20151022_225254.EUM.nc	-0.102	-0.129	0.089	2542	5427	0	2885	0	0
SRL_OPN_2PTS028_0221_20151022_225253_20151023_003043.EUM.nc	-0.123	-0.152	0.097	3224	5458	0	2234	0	0
SRL_OPN_2PTS028_0223_20151023_003042_20151023_020851.EUM.nc	-0.137	-0.171	0.116	3085	5510	0	2425	0	0
SRL_OPN_2PTS028_0225_20151023_020850_20151023_034802.EUM.nc	-0.111	-0.149	0.092	2828	5520	0	2692	0	0
SRL_OPN_2PTS028_0227_20151023_034802_20151023_052908.EUM.nc	-0.122	-0.143	0.094	2791	5554	0	2763	0	0

– Continued on next page

Table 9: Model Wet Troposphere Path Delay Statistics.

– Continued from previous page

File	Median	Mean	Std. Dev.	No. Obs.	Total Obs.	Default Lat/Lon	Flag (total)	Default (total)	3-Sigma Edited
SRL_OPN_2PTS028_0229_20151023_052908_20151023_071828.EUM.nc	-0.157	-0.167	0.089	3879	6206	0	2327	0	0
SRL_OPN_2PTS028_0232_20151023_071827_20151023_085654.EUM.nc	-0.157	-0.162	0.110	3925	5593	0	1668	0	0
SRL_OPN_2PTS028_0233_20151023_085653_20151023_103440.EUM.nc	-0.136	-0.162	0.106	2518	5476	0	2958	0	0
SRL_OPN_2PTS028_0235_20151023_103439_20151023_121246.EUM.nc	-0.141	-0.171	0.099	2482	5449	0	2967	0	0
SRL_OPN_2PTS028_0237_20151023_121246_20151023_135155.EUM.nc	-0.119	-0.158	0.100	3000	5478	0	2478	0	0
SRL_OPN_2PTS028_0239_20151023_135155_20151023_154518.EUM.nc	-0.142	-0.164	0.104	3763	6394	0	2631	0	0
SRL_OPN_2PTS028_0242_20151023_154517_20151023_172456.EUM.nc	-0.110	-0.147	0.097	2749	5498	0	2749	0	0
SRL_OPN_2PTS028_0244_20151023_172455_20151023_190432.EUM.nc	-0.134	-0.156	0.104	3294	5643	0	2349	0	0
SRL_OPN_2PTS028_0246_20151023_190432_20151023_204335.EUM.nc	-0.165	-0.173	0.093	3712	5591	0	1879	0	0
SRL_OPN_2PTS028_0248_20151023_204335_20151023_222207.EUM.nc	-0.090	-0.134	0.097	2977	5355	0	2378	0	0
SRL_OPN_2PTS028_0251_20151023_235959_20151024_013749.EUM.nc	-0.129	-0.163	0.104	3267	5535	0	2268	0	0
SRL_OPN_2PTS028_0253_20151024_013748_20151024_031641.EUM.nc	-0.152	-0.144	0.084	2846	5581	0	2705	0	30
SRL_OPN_2PTS028_0255_20151024_031640_20151024_045710.EUM.nc	-0.132	-0.151	0.098	2868	5543	0	2675	0	0
SRL_OPN_2PTS028_0257_20151024_045709_20151024_063943.EUM.nc	-0.133	-0.149	0.089	3816	5826	0	2010	0	0
SRL_OPN_2PTS028_0259_20151024_063943_20151024_082557.EUM.nc	-0.149	-0.152	0.099	4336	6044	0	1708	0	0
SRL_OPN_2PTS028_0262_20151024_082556_20151024_100357.EUM.nc	-0.124	-0.156	0.097	2929	5402	0	2473	0	0
SRL_OPN_2PTS028_0263_20151024_100356_20151024_114154.EUM.nc	-0.123	-0.163	0.105	2391	5450	0	3059	0	0
SRL_OPN_2PTS028_0265_20151024_114152_20151024_132028.EUM.nc	-0.123	-0.155	0.092	2813	5390	0	2577	0	0
SRL_OPN_2PTS028_0267_20151024_132029_20151024_151350.EUM.nc	-0.167	-0.171	0.112	3549	6367	0	2818	0	0
SRL_OPN_2PTS028_0270_20151024_151349_20151024_165337.EUM.nc	-0.127	-0.146	0.092	2921	5580	0	2659	0	0
SRL_OPN_2PTS028_0272_20151024_165336_20151024_183317.EUM.nc	-0.137	-0.147	0.096	3160	5525	0	2365	0	0
SRL_OPN_2PTS028_0274_20151024_183317_20151024_201230.EUM.nc	-0.140	-0.162	0.096	3297	5550	0	2253	0	0
SRL_OPN_2PTS028_0276_20151024_201229_20151024_215115.EUM.nc	-0.116	-0.137	0.087	3411	5503	0	2092	0	0
SRL_OPN_2PTS028_0278_20151024_215114_20151024_232917.EUM.nc	-0.097	-0.138	0.102	2483	5320	0	2837	0	0
SRL_OPN_2PTS028_0279_20151024_232916_20151025_010658.EUM.nc	-0.115	-0.154	0.100	2894	5515	0	2621	0	0
SRL_OPN_2PTS028_0281_20151025_010658_20151025_024528.EUM.nc	-0.163	-0.167	0.113	2914	5541	0	2627	0	0
SRL_OPN_2PTS028_0283_20151025_024527_20151025_042523.EUM.nc	-0.132	-0.151	0.088	2806	5534	0	2728	0	0
SRL_OPN_2PTS028_0285_20151025_042522_20151025_060711.EUM.nc	-0.138	-0.155	0.093	3633	5742	0	2109	0	0
SRL_OPN_2PTS028_0287_20151025_060710_20151025_075500.EUM.nc	-0.136	-0.155	0.098	4084	6108	0	2024	0	0
SRL_OPN_2PTS028_0290_20151025_075500_20151025_093311.EUM.nc	-0.124	-0.164	0.108	3054	5510	0	2456	0	0
SRL_OPN_2PTS028_0291_20151025_093311_20151025_111104.EUM.nc	-0.116	-0.144	0.089	2252	5462	0	3210	0	0
SRL_OPN_2PTS028_0293_20151025_111103_20151025_124919.EUM.nc	-0.132	-0.168	0.110	2447	5318	0	2871	0	0
SRL_OPN_2PTS028_0295_20151025_124918_20151025_144237.EUM.nc	-0.129	-0.162	0.097	3311	6318	0	3007	0	0
SRL_OPN_2PTS028_0298_20151025_144236_20151025_162216.EUM.nc	-0.134	-0.151	0.093	3443	5646	0	2203	0	0
SRL_OPN_2PTS028_0300_20151025_162215_20151025_180200.EUM.nc	-0.146	-0.146	0.088	2926	5622	0	2696	0	0
SRL_OPN_2PTS028_0302_20151025_180200_20151025_194120.EUM.nc	-0.126	-0.158	0.101	3238	5598	0	2360	0	0
SRL_OPN_2PTS028_0304_20151025_194120_20151025_212019.EUM.nc	-0.137	-0.146	0.091	3536	5454	0	1918	0	0
SRL_OPN_2PTS028_0306_20151025_212019_20151025_225833.EUM.nc	-0.093	-0.149	0.104	2395	5432	0	3037	0	0
SRL_OPN_2PTS028_0307_20151025_225833_20151026_003615.EUM.nc	-0.125	-0.158	0.104	3346	5477	0	2131	0	0

– Continued on next page

Table 9: Model Wet Troposphere Path Delay Statistics.

– Continued from previous page

File	Median	Mean	Std. Dev.	No. Obs.	Total Obs.	Default Lat/Lon	Flag (total)	Default (total)	3-Sigma Edited
SRL_OPN_2PTS028_0309_20151026_003615_20151026_021426.EUM.nc	-0.127	-0.150	0.113	3052	5544	0	2492	0	0
SRL_OPN_2PTS028_0311_20151026_021425_20151026_035350.EUM.nc	-0.123	-0.144	0.085	2700	5524	0	2824	0	0
SRL_OPN_2PTS028_0313_20151026_035349_20151026_053456.EUM.nc	-0.122	-0.138	0.089	2876	5564	0	2688	0	0
SRL_OPN_2PTS028_0315_20151026_053455_20151026_072403.EUM.nc	-0.136	-0.149	0.087	4019	6209	0	2190	0	0
SRL_OPN_2PTS028_0318_20151026_072402_20151026_090227.EUM.nc	-0.122	-0.156	0.104	3789	5601	0	1812	0	0
SRL_OPN_2PTS028_0319_20151026_090227_20151026_104020.EUM.nc	-0.116	-0.145	0.100	2638	5454	0	2816	0	0
SRL_OPN_2PTS028_0321_20151026_104020_20151026_121820.EUM.nc	-0.138	-0.171	0.104	2493	5430	0	2937	0	0
SRL_OPN_2PTS028_0323_20151026_121820_20151026_135734.EUM.nc	-0.125	-0.148	0.090	3119	5492	0	2373	0	0
SRL_OPN_2PTS028_0325_20151026_135733_20151026_155057.EUM.nc	-0.143	-0.164	0.109	3653	6371	0	2718	0	0
SRL_OPN_2PTS028_0328_20151026_155056_20151026_173043.EUM.nc	-0.106	-0.136	0.087	2720	5488	0	2768	0	0
SRL_OPN_2PTS028_0330_20151026_173042_20151026_191009.EUM.nc	-0.112	-0.152	0.091	3445	5636	0	2191	0	0
SRL_OPN_2PTS028_0332_20151026_191009_20151026_204920.EUM.nc	-0.128	-0.153	0.098	3661	5584	0	1923	0	0
SRL_OPN_2PTS028_0334_20151026_204919_20151026_222739.EUM.nc	-0.110	-0.140	0.092	3033	5362	0	2329	0	0
SRL_OPN_2PTS028_0335_20151026_222739_20151027_000532.EUM.nc	-0.113	-0.145	0.103	3156	5499	0	2343	0	0
SRL_OPN_2PTS028_0337_20151027_000531_20151027_014331.EUM.nc	-0.118	-0.152	0.113	3311	5538	0	2227	0	0
SRL_OPN_2PTS028_0339_20151027_014330_20151027_032219.EUM.nc	-0.129	-0.155	0.096	2859	5477	0	2618	0	0
SRL_OPN_2PTS028_0341_20151027_032219_20151027_050254.EUM.nc	-0.117	-0.144	0.094	2843	5557	0	2714	0	0
SRL_OPN_2PTS028_0343_20151027_050254_20151027_065301.EUM.nc	-0.128	-0.146	0.071	3773	6213	0	2440	0	0
SRL_OPN_2PTS028_0346_20151027_065301_20151027_083138.EUM.nc	-0.116	-0.149	0.104	4366	5631	0	1265	0	0
SRL_OPN_2PTS028_0348_20151027_083137_20151027_100929.EUM.nc	-0.130	-0.170	0.111	2840	5347	0	2507	0	0
SRL_OPN_2PTS028_0349_20151027_100928_20151027_114726.EUM.nc	-0.153	-0.168	0.097	2420	5457	0	3037	0	0
SRL_OPN_2PTS028_0351_20151027_114726_20151027_132615.EUM.nc	-0.130	-0.160	0.108	2884	5373	0	2489	0	0
SRL_OPN_2PTS028_0353_20151027_132615_20151027_151936.EUM.nc	-0.163	-0.180	0.103	3622	6372	0	2750	0	0
SRL_OPN_2PTS028_0356_20151027_151936_20151027_165915.EUM.nc	-0.114	-0.137	0.083	2884	5552	0	2668	0	0
SRL_OPN_2PTS028_0358_20151027_165914_20151027_183855.EUM.nc	-0.107	-0.139	0.088	3186	5513	0	2327	0	0
SRL_OPN_2PTS028_0360_20151027_183855_20151027_201814.EUM.nc	-0.143	-0.165	0.105	3303	5560	0	2257	0	0
SRL_OPN_2PTS028_0362_20151027_201813_20151027_215648.EUM.nc	-0.127	-0.154	0.099	3185	5442	0	2257	0	0
SRL_OPN_2PTS028_0364_20151027_215648_20151027_233449.EUM.nc	-0.106	-0.138	0.103	2589	5369	0	2780	0	0
SRL_OPN_2PTS028_0365_20151027_233449_20151028_011239.EUM.nc	-0.104	-0.157	0.118	2957	5527	0	2570	0	0
SRL_OPN_2PTS028_0367_20151028_011239_20151028_025104.EUM.nc	-0.164	-0.162	0.103	2835	5533	0	2698	0	0
SRL_OPN_2PTS028_0369_20151028_025103_20151028_043105.EUM.nc	-0.137	-0.160	0.095	2789	5506	0	2717	0	0
SRL_OPN_2PTS028_0371_20151028_043104_20151028_061301.EUM.nc	-0.118	-0.149	0.085	3620	5758	0	2138	0	0
SRL_OPN_2PTS028_0373_20151028_061300_20151028_080043.EUM.nc	-0.134	-0.148	0.096	4151	6103	0	1952	0	0
SRL_OPN_2PTS028_0376_20151028_080042_20151028_093844.EUM.nc	-0.145	-0.172	0.110	3019	5511	0	2492	0	0
SRL_OPN_2PTS028_0377_20151028_093844_20151028_111636.EUM.nc	-0.145	-0.172	0.094	2268	5430	0	3162	0	0
SRL_OPN_2PTS028_0379_20151028_111635_20151028_125503.EUM.nc	-0.116	-0.161	0.119	2558	5297	0	2739	0	0
SRL_OPN_2PTS028_0381_20151028_125503_20151028_144815.EUM.nc	-0.137	-0.171	0.090	3362	6318	0	2956	0	0
SRL_OPN_2PTS028_0384_20151028_144815_20151028_162753.EUM.nc	-0.150	-0.159	0.089	3424	5635	0	2211	0	0
SRL_OPN_2PTS028_0386_20151028_162753_20151028_180739.EUM.nc	-0.101	-0.128	0.084	2981	5623	0	2642	0	0

– Continued on next page

Table 9: Model Wet Troposphere Path Delay Statistics.

– Continued from previous page

File	Median	Mean	Std. Dev.	No. Obs.	Total Obs.	Default Lat/Lon	Flag (total)	Default (total)	3-Sigma Edited
SRL_OPN_2PTS028_0388_20151028_180738_20151028_194706.EUM.nc	-0.146	-0.161	0.103	3244	5596	0	2352	0	0
SRL_OPN_2PTS028_0390_20151028_194705_20151028_212552.EUM.nc	-0.147	-0.161	0.096	3559	5432	0	1873	0	0
SRL_OPN_2PTS028_0392_20151028_212551_20151028_230405.EUM.nc	-0.114	-0.138	0.100	2337	5363	0	3026	0	0
SRL_OPN_2PTS028_0393_20151028_230404_20151029_004152.EUM.nc	-0.142	-0.173	0.114	3278	5493	0	2215	0	0
SRL_OPN_2PTS028_0395_20151029_004153_20151029_021959.EUM.nc	-0.129	-0.151	0.099	2951	5538	0	2587	0	0
SRL_OPN_2PTS028_0397_20151029_021959_20151029_035929.EUM.nc	-0.123	-0.153	0.094	2760	5542	0	2782	0	0
SRL_OPN_2PTS028_0399_20151029_035928_20151029_054042.EUM.nc	-0.130	-0.152	0.091	3161	5529	0	2368	0	0
SRL_OPN_2PTS028_0401_20151029_054041_20151029_072944.EUM.nc	-0.134	-0.149	0.086	4064	6187	0	2123	0	0
SRL_OPN_2PTS028_0404_20151029_072943_20151029_090757.EUM.nc	-0.138	-0.161	0.115	3610	5564	0	1954	0	0
SRL_OPN_2PTS028_0405_20151029_090756_20151029_104550.EUM.nc	-0.142	-0.168	0.097	2612	5490	0	2878	0	0
SRL_OPN_2PTS028_0407_20151029_104550_20151029_122401.EUM.nc	-0.121	-0.157	0.104	2531	5423	0	2892	0	0
SRL_OPN_2PTS028_0409_20151029_122400_20151029_140311.EUM.nc	-0.126	-0.165	0.103	3148	5498	0	2350	0	0
SRL_OPN_2PTS028_0411_20151029_140311_20151029_155634.EUM.nc	-0.146	-0.162	0.097	3459	6390	0	2931	0	0
SRL_OPN_2PTS028_0414_20151029_155634_20151029_173620.EUM.nc	-0.111	-0.138	0.093	2759	5522	0	2763	0	0
SRL_OPN_2PTS028_0416_20151029_173619_20151029_191554.EUM.nc	-0.135	-0.150	0.091	3393	5626	0	2233	0	0
SRL_OPN_2PTS028_0418_20151029_191553_20151029_205454.EUM.nc	-0.155	-0.161	0.090	3587	5577	0	1990	0	0
SRL_OPN_2PTS028_0420_20151029_205454_20151029_223319.EUM.nc	-0.096	-0.141	0.096	2921	5377	0	2456	0	0
SRL_OPN_2PTS028_0421_20151029_223319_20151030_001102.EUM.nc	-0.122	-0.162	0.111	3149	5472	0	2323	0	0
SRL_OPN_2PTS028_0423_20151030_001102_20151030_014902.EUM.nc	-0.132	-0.161	0.109	3299	5537	0	2238	0	0
SRL_OPN_2PTS028_0425_20151030_014901_20151030_032804.EUM.nc	-0.132	-0.167	0.093	2959	5494	0	2535	0	0
SRL_OPN_2PTS028_0427_20151030_032803_20151030_050838.EUM.nc	-0.131	-0.149	0.089	2823	5553	0	2730	0	0
SRL_OPN_2PTS028_0429_20151030_050837_20151030_065843.EUM.nc	-0.116	-0.142	0.088	3694	6223	0	2529	0	0
SRL_OPN_2PTS028_0432_20151030_065842_20151030_083709.EUM.nc	-0.126	-0.149	0.090	4353	5625	0	1272	0	0
SRL_OPN_2PTS028_0434_20151030_083708_20151030_101508.EUM.nc	-0.155	-0.168	0.094	2753	5412	0	2659	0	0
SRL_OPN_2PTS028_0435_20151030_101507_20151030_115258.EUM.nc	-0.139	-0.165	0.112	2506	5446	0	2940	0	0
SRL_OPN_2PTS028_0437_20151030_115258_20151030_133150.EUM.nc	-0.154	-0.179	0.103	2866	5392	0	2526	0	0
SRL_OPN_2PTS028_0439_20151030_133150_20151030_152514.EUM.nc	-0.126	-0.154	0.093	3670	6347	0	2677	0	0
SRL_OPN_2PTS028_0442_20151030_152514_20151030_170501.EUM.nc	-0.125	-0.147	0.093	2793	5604	0	2811	0	0
SRL_OPN_2PTS028_0444_20151030_170500_20151030_184431.EUM.nc	-0.146	-0.154	0.090	3196	5511	0	2315	0	0
SRL_OPN_2PTS028_0446_20151030_184430_20151030_202350.EUM.nc	-0.158	-0.163	0.092	3373	5546	0	2173	0	0
SRL_OPN_2PTS028_0448_20151030_202350_20151030_220230.EUM.nc	-0.127	-0.152	0.095	3068	5452	0	2384	0	0
SRL_OPN_2PTS028_0450_20151030_220230_20151030_234019.EUM.nc	-0.076	-0.131	0.101	2726	5504	0	2778	0	0
SRL_OPN_2PTS028_0451_20151030_234019_20151031_011810.EUM.nc	-0.140	-0.175	0.111	3113	5504	0	2391	0	0
SRL_OPN_2PTS028_0453_20151031_011809_20151031_025647.EUM.nc	-0.140	-0.154	0.083	2879	5552	0	2673	0	0
SRL_OPN_2PTS028_0455_20151031_025647_20151031_043646.EUM.nc	-0.129	-0.146	0.086	2734	5493	0	2759	0	0
SRL_OPN_2PTS028_0457_20151031_043646_20151031_061859.EUM.nc	-0.115	-0.148	0.097	3714	5777	0	2063	0	0
SRL_OPN_2PTS028_0459_20151031_061858_20151031_080616.EUM.nc	-0.138	-0.151	0.086	4168	6088	0	1920	0	0
SRL_OPN_2PTS028_0462_20151031_080617_20151031_094424.EUM.nc	-0.165	-0.165	0.099	3013	5512	0	2499	0	0
SRL_OPN_2PTS028_0463_20151031_094424_20151031_112208.EUM.nc	-0.151	-0.163	0.107	2105	5339	0	3234	0	0

– Continued on next page

Table 9: Model Wet Troposphere Path Delay Statistics.

– Continued from previous page

File	Median	Mean	Std. Dev.	No. Obs.	Total Obs.	Default Lat/Lon	Flag (total)	Default (total)	3-Sigma Edited
SRL_OPN_2PTS028_0465_20151031_112208_20151031_130038.EUM.nc	-0.137	-0.171	0.104	2606	5350	0	2744	0	0
SRL_OPN_2PTS028_0467_20151031_130037_20151031_145353.EUM.nc	-0.135	-0.160	0.091	3409	6362	0	2953	0	0
SRL_OPN_2PTS028_0470_20151031_145352_20151031_163339.EUM.nc	-0.127	-0.159	0.102	3301	5626	0	2325	0	0
SRL_OPN_2PTS028_0472_20151031_163338_20151031_181315.EUM.nc	-0.099	-0.138	0.096	2973	5616	0	2643	0	0
SRL_OPN_2PTS028_0474_20151031_181314_20151031_195241.EUM.nc	-0.138	-0.158	0.093	3212	5572	0	2360	0	0
SRL_OPN_2PTS028_0476_20151031_195240_20151031_213134.EUM.nc	-0.163	-0.174	0.090	3636	5453	0	1817	0	0
SRL_OPN_2PTS028_0478_20151031_213134_20151031_230936.EUM.nc	-0.082	-0.143	0.107	2274	5369	0	3095	0	0
SRL_OPN_2PTS028_0479_20151031_230935_20151101_004724.EUM.nc	-0.115	-0.157	0.108	3298	5485	0	2187	0	0
SRL_OPN_2PTS028_0481_20151101_004723_20151101_022541.EUM.nc	-0.150	-0.159	0.099	2940	5544	0	2604	0	0
SRL_OPN_2PTS028_0483_20151101_022540_20151101_040508.EUM.nc	-0.129	-0.150	0.081	2695	5445	0	2750	0	0
SRL_OPN_2PTS028_0485_20151101_040506_20151101_054636.EUM.nc	-0.117	-0.156	0.098	3446	5677	0	2231	0	0
SRL_OPN_2PTS028_0487_20151101_054636_20151101_073519.EUM.nc	-0.133	-0.156	0.086	4031	6185	0	2154	0	0
SRL_OPN_2PTS028_0490_20151101_073518_20151101_091337.EUM.nc	-0.162	-0.162	0.105	3461	5564	0	2103	0	0
SRL_OPN_2PTS028_0491_20151101_091336_20151101_105122.EUM.nc	-0.142	-0.162	0.108	2483	5502	0	3019	0	0
SRL_OPN_2PTS028_0493_20151101_105121_20151101_122935.EUM.nc	-0.119	-0.161	0.102	2430	5340	0	2910	0	0
SRL_OPN_2PTS028_0495_20151101_122935_20151101_140859.EUM.nc	-0.137	-0.160	0.097	3051	5545	0	2494	0	0
SRL_OPN_2PTS028_0497_20151101_140858_20151101_160219.EUM.nc	-0.143	-0.159	0.092	3446	6377	0	2931	0	0
SRL_OPN_2PTS028_0500_20151101_160219_20151101_174156.EUM.nc	-0.100	-0.137	0.093	2800	5627	0	2827	0	0
SRL_OPN_2PTS028_0502_20151101_174156_20151101_192130.EUM.nc	-0.145	-0.159	0.091	3400	5599	0	2199	0	0
SRL_OPN_2PTS028_0504_20151101_192129_20151101_210027.EUM.nc	-0.164	-0.169	0.091	3626	5558	0	1932	0	0
SRL_OPN_2PTS028_0506_20151101_210026_20151101_223850.EUM.nc	-0.093	-0.143	0.101	2788	5352	0	2564	0	0
SRL_OPN_2PTS028_0507_20151101_223851_20151102_001649.EUM.nc	-0.107	-0.142	0.102	3151	5464	0	2313	0	0
SRL_OPN_2PTS028_0509_20151102_001648_20151102_015443.EUM.nc	-0.143	-0.170	0.101	3258	5510	0	2252	0	0
SRL_OPN_2PTS028_0511_20151102_015444_20151102_033349.EUM.nc	-0.129	-0.143	0.083	2967	5519	0	2552	0	0
SRL_OPN_2PTS028_0513_20151102_033348_20151102_051440.EUM.nc	-0.098	-0.133	0.086	2867	5547	0	2680	0	0
SRL_OPN_2PTS028_0515_20151102_051439_20151102_070426.EUM.nc	-0.129	-0.148	0.088	3705	6213	0	2508	0	0
SRL_OPN_2PTS028_0518_20151102_070425_20151102_084250.EUM.nc	-0.148	-0.153	0.101	4101	5613	0	1512	0	0
SRL_OPN_2PTS028_0519_20151102_084249_20151102_102046.EUM.nc	-0.150	-0.167	0.106	2660	5389	0	2729	0	0
SRL_OPN_2PTS028_0521_20151102_102046_20151102_115847.EUM.nc	-0.129	-0.171	0.110	2506	5450	0	2944	0	0
SRL_OPN_2PTS028_0523_20151102_115846_20151102_133735.EUM.nc	-0.164	-0.176	0.103	2920	5408	0	2488	0	0
SRL_OPN_2PTS028_0525_20151102_133735_20151102_153107.EUM.nc	-0.152	-0.170	0.090	3608	6387	0	2779	0	0
SRL_OPN_2PTS028_0528_20151102_153107_20151102_171046.EUM.nc	-0.098	-0.138	0.094	2766	5582	0	2816	0	0
SRL_OPN_2PTS028_0530_20151102_171045_20151102_185025.EUM.nc	-0.125	-0.156	0.092	3304	5525	0	2221	0	0
SRL_OPN_2PTS028_0532_20151102_185024_20151102_202933.EUM.nc	-0.163	-0.168	0.103	3450	5557	0	2107	0	0
SRL_OPN_2PTS028_0534_20151102_202932_20151102_220809.EUM.nc	-0.129	-0.153	0.106	3047	5480	0	2433	0	0
SRL_OPN_2PTS028_0536_20151102_220808_20151102_234607.EUM.nc	-0.105	-0.145	0.099	2928	5522	0	2594	0	0
SRL_OPN_2PTS028_0537_20151102_234606_20151103_012352.EUM.nc	-0.137	-0.165	0.103	3056	5530	0	2474	0	0
SRL_OPN_2PTS028_0539_20151103_012351_20151103_030234.EUM.nc	-0.167	-0.164	0.083	2854	5585	0	2731	0	0
SRL_OPN_2PTS028_0541_20151103_030233_20151103_044246.EUM.nc	-0.102	-0.134	0.091	2815	5494	0	2679	0	0

– Continued on next page

Table 9: Model Wet Troposphere Path Delay Statistics.

– Continued from previous page

File	Median	Mean	Std. Dev.	No. Obs.	Total Obs.	Default Lat/Lon	Flag (total)	Default (total)	3-Sigma Edited
SRL_OPN_2PTS028_0543_20151103_044246_20151103_062458.EUM.nc	-0.125	-0.157	0.097	3786	5779	0	1993	0	0
SRL_OPN_2PTS028_0545_20151103_062457_20151103_081158.EUM.nc	-0.149	-0.149	0.093	4141	6091	0	1950	0	0
SRL_OPN_2PTS028_0548_20151103_081157_20151103_095003.EUM.nc	-0.190	-0.176	0.102	2926	5406	0	2480	0	0
SRL_OPN_2PTS028_0549_20151103_095002_20151103_112757.EUM.nc	-0.112	-0.154	0.113	2137	5379	0	3242	0	0
SRL_OPN_2PTS028_0551_20151103_112756_20151103_130622.EUM.nc	-0.134	-0.178	0.105	2664	5454	0	2790	0	0
SRL_OPN_2PTS028_0553_20151103_130621_20151103_145948.EUM.nc	-0.146	-0.168	0.097	3427	6388	0	2961	0	0
SRL_OPN_2PTS028_0556_20151103_145947_20151103_163927.EUM.nc	-0.107	-0.150	0.096	3151	5608	0	2457	0	0
SRL_OPN_2PTS028_0558_20151103_163927_20151103_181909.EUM.nc	-0.109	-0.143	0.096	3059	5502	0	2443	0	0
SRL_OPN_2PTS028_0560_20151103_181908_20151103_195827.EUM.nc	-0.146	-0.154	0.099	3211	5544	0	2333	0	0
SRL_OPN_2PTS028_0562_20151103_195826_20151103_213717.EUM.nc	-0.141	-0.164	0.106	3506	5539	0	2033	0	0
SRL_OPN_2PTS028_0564_20151103_213716_20151103_231525.EUM.nc	-0.118	-0.143	0.099	2396	5348	0	2952	0	0
SRL_OPN_2PTS028_0565_20151103_231525_20151104_005304.EUM.nc	-0.124	-0.154	0.107	3167	5513	0	2346	0	0
SRL_OPN_2PTS028_0567_20151104_005303_20151104_023126.EUM.nc	-0.169	-0.178	0.095	2988	5543	0	2555	0	0
SRL_OPN_2PTS028_0569_20151104_023125_20151104_041105.EUM.nc	-0.096	-0.121	0.082	2693	5509	0	2816	0	0
SRL_OPN_2PTS028_0571_20151104_041105_20151104_055234.EUM.nc	-0.130	-0.151	0.093	3568	5709	0	2141	0	0
SRL_OPN_2PTS028_0573_20151104_055233_20151104_074102.EUM.nc	-0.139	-0.164	0.093	4039	6156	0	2117	0	0
SRL_OPN_2PTS028_0576_20151104_074101_20151104_091918.EUM.nc	-0.163	-0.170	0.110	3303	5541	0	2238	0	0
SRL_OPN_2PTS028_0577_20151104_091917_20151104_105711.EUM.nc	-0.130	-0.169	0.117	2349	5499	0	3150	0	0
SRL_OPN_2PTS028_0579_20151104_105711_20151104_123518.EUM.nc	-0.112	-0.151	0.092	2361	5309	0	2948	0	0
SRL_OPN_2PTS028_0581_20151104_123518_20151104_141445.EUM.nc	-0.134	-0.156	0.089	3155	5521	0	2366	0	0
SRL_OPN_2PTS028_0583_20151104_141445_20151104_160807.EUM.nc	-0.130	-0.158	0.092	3553	6367	0	2814	0	0
SRL_OPN_2PTS028_0586_20151104_160806_20151104_174752.EUM.nc	-0.100	-0.136	0.100	2852	5583	0	2731	0	0
SRL_OPN_2PTS028_0588_20151104_174751_20151104_192717.EUM.nc	-0.125	-0.148	0.095	3285	5608	0	2323	0	0
SRL_OPN_2PTS028_0590_20151104_192716_20151104_210620.EUM.nc	-0.166	-0.173	0.103	3497	5526	0	2029	0	0
SRL_OPN_2PTS028_0592_20151104_210619_20151104_224432.EUM.nc	-0.111	-0.157	0.106	2621	5289	0	2668	0	0
SRL_OPN_2PTS028_0593_20151104_224430_20151105_002221.EUM.nc	-0.103	-0.140	0.104	3134	5471	0	2337	0	0
SRL_OPN_2PTS028_0595_20151105_002220_20151105_020027.EUM.nc	-0.149	-0.170	0.100	3150	5541	0	2391	0	0
SRL_OPN_2PTS028_0597_20151105_020026_20151105_033929.EUM.nc	-0.100	-0.138	0.093	2870	5488	0	2618	0	0
SRL_OPN_2PTS028_0599_20151105_033929_20151105_052026.EUM.nc	-0.125	-0.147	0.089	2813	5549	0	2736	0	0
SRL_OPN_2PTS028_0601_20151105_052025_20151105_071002.EUM.nc	-0.125	-0.161	0.098	3711	6192	0	2481	0	0
SRL_OPN_2PTS028_0604_20151105_071001_20151105_084832.EUM.nc	-0.143	-0.150	0.099	4034	5602	0	1568	0	0
SRL_OPN_2PTS028_0605_20151105_084830_20151105_102619.EUM.nc	-0.119	-0.152	0.108	2679	5398	0	2719	0	0
SRL_OPN_2PTS028_0607_20151105_102618_20151105_120422.EUM.nc	-0.134	-0.176	0.110	2510	5437	0	2927	0	0
SRL_OPN_2PTS028_0609_20151105_120420_20151105_134323.EUM.nc	-0.139	-0.170	0.098	2955	5437	0	2482	0	0
SRL_OPN_2PTS028_0611_20151105_134323_20151105_153646.EUM.nc	-0.126	-0.158	0.093	3591	6400	0	2809	0	0
SRL_OPN_2PTS028_0614_20151105_153646_20151105_171632.EUM.nc	-0.103	-0.141	0.103	2693	4655	0	1962	0	0
SRL_OPN_2PTS028_0616_20151105_171631_20151105_185602.EUM.nc	-0.125	-0.154	0.099	3238	5497	0	2259	0	0
SRL_OPN_2PTS028_0618_20151105_185601_20151105_203516.EUM.nc	-0.164	-0.181	0.102	3466	5570	0	2104	0	0
SRL_OPN_2PTS028_0620_20151105_203515_20151105_221350.EUM.nc	-0.096	-0.148	0.105	2913	5465	0	2552	0	0

– Continued on next page

Table 9: Model Wet Troposphere Path Delay Statistics.

– Continued from previous page

File	Median	Mean	Std. Dev.	No. Obs.	Total Obs.	Default Lat/Lon	Flag (total)	Default (total)	3-Sigma Edited
SRL_OPN_2PTS028_0622_20151105_221351_20151105_235139.EUM.nc	-0.097	-0.135	0.098	2923	5463	0	2540	0	0
SRL_OPN_2PTS028_0623_20151105_235137_20151106_012931.EUM.nc	-0.142	-0.165	0.102	3154	5524	0	2370	0	0
SRL_OPN_2PTS028_0625_20151106_012932_20151106_030810.EUM.nc	-0.111	-0.151	0.109	2863	5555	0	2692	0	0
SRL_OPN_2PTS028_0627_20151106_030810_20151106_044829.EUM.nc	-0.139	-0.147	0.082	2818	5484	0	2666	0	0
SRL_OPN_2PTS028_0629_20151106_044829_20151106_063058.EUM.nc	-0.129	-0.158	0.090	3789	5772	0	1983	0	0
SRL_OPN_2PTS028_0631_20151106_063058_20151106_081739.EUM.nc	-0.147	-0.159	0.096	4215	6074	0	1859	0	0
SRL_OPN_2PTS028_0634_20151106_081738_20151106_095543.EUM.nc	-0.119	-0.160	0.109	2836	5390	0	2554	0	0
SRL_OPN_2PTS028_0635_20151106_095542_20151106_113328.EUM.nc	-0.164	-0.189	0.104	2340	5321	0	2981	0	0
SRL_OPN_2PTS028_0637_20151106_113328_20151106_131206.EUM.nc	-0.138	-0.170	0.098	2712	5388	0	2676	0	0
SRL_OPN_2PTS028_0639_20151106_131205_20151106_150525.EUM.nc	-0.150	-0.169	0.105	3427	6356	0	2929	0	0
SRL_OPN_2PTS028_0642_20151106_150524_20151106_164512.EUM.nc	-0.114	-0.138	0.095	2970	5609	0	2639	0	0
SRL_OPN_2PTS028_0644_20151106_164512_20151106_182446.EUM.nc	-0.151	-0.172	0.104	3142	5505	0	2363	0	0
SRL_OPN_2PTS028_0646_20151106_182445_20151106_200409.EUM.nc	-0.141	-0.154	0.100	3103	5544	0	2441	0	0
SRL_OPN_2PTS028_0648_20151106_200408_20151106_214250.EUM.nc	-0.119	-0.166	0.105	3365	5516	0	2151	0	0
SRL_OPN_2PTS028_0650_20151106_214249_20151106_232055.EUM.nc	-0.121	-0.153	0.106	2511	5362	0	2851	0	0
SRL_OPN_2PTS028_0651_20151106_232054_20151107_005843.EUM.nc	-0.121	-0.150	0.104	3107	5521	0	2414	0	0
SRL_OPN_2PTS028_0653_20151107_005843_20151107_023708.EUM.nc	-0.163	-0.163	0.108	2980	5555	0	2575	0	0
SRL_OPN_2PTS028_0655_20151107_023707_20151107_041646.EUM.nc	-0.118	-0.141	0.090	2728	5500	0	2772	0	0
SRL_OPN_2PTS028_0657_20151107_041645_20151107_055831.EUM.nc	-0.137	-0.170	0.098	3613	5717	0	2104	0	0
SRL_OPN_2PTS028_0659_20151107_055830_20151107_074643.EUM.nc	-0.137	-0.154	0.092	4066	6134	0	2068	0	0
SRL_OPN_2PTS028_0662_20151107_074642_20151107_092458.EUM.nc	-0.142	-0.170	0.099	3154	5508	0	2354	0	0
SRL_OPN_2PTS028_0663_20151107_092458_20151107_110242.EUM.nc	-0.177	-0.169	0.097	2286	5472	0	3186	0	0
SRL_OPN_2PTS028_0665_20151107_110241_20151107_124100.EUM.nc	-0.122	-0.160	0.104	2424	5317	0	2893	0	0
SRL_OPN_2PTS028_0667_20151107_124101_20151107_142034.EUM.nc	-0.133	-0.156	0.097	3216	5510	0	2294	0	0
SRL_OPN_2PTS028_0669_20151107_142035_20151107_161352.EUM.nc	-0.138	-0.150	0.093	3539	6389	0	2850	0	0
SRL_OPN_2PTS028_0672_20151107_161352_20151107_175329.EUM.nc	-0.138	-0.174	0.107	2850	5566	0	2716	0	0
SRL_OPN_2PTS028_0674_20151107_175329_20151107_193300.EUM.nc	-0.111	-0.139	0.096	3236	5609	0	2373	0	0
SRL_OPN_2PTS028_0676_20151107_193259_20151107_211153.EUM.nc	-0.148	-0.163	0.086	3416	5439	0	2023	0	0
SRL_OPN_2PTS028_0678_20151107_211151_20151107_225011.EUM.nc	-0.145	-0.163	0.102	2480	5409	0	2929	0	0
SRL_OPN_2PTS028_0679_20151107_225011_20151108_002759.EUM.nc	-0.109	-0.151	0.106	3210	5439	0	2229	0	0
SRL_OPN_2PTS028_0681_20151108_002758_20151108_020558.EUM.nc	-0.151	-0.162	0.102	2978	5556	0	2578	0	0
SRL_OPN_2PTS028_0683_20151108_020558_20151108_034516.EUM.nc	-0.121	-0.148	0.095	2842	5564	0	2722	0	0
SRL_OPN_2PTS028_0685_20151108_034515_20151108_052619.EUM.nc	-0.127	-0.146	0.087	2764	5563	0	2799	0	0
SRL_OPN_2PTS028_0687_20151108_052619_20151108_071543.EUM.nc	-0.118	-0.158	0.100	3841	6198	0	2357	0	0
SRL_OPN_2PTS028_0690_20151108_071543_20151108_085402.EUM.nc	-0.146	-0.153	0.099	3869	5593	0	1724	0	0
SRL_OPN_2PTS028_0691_20151108_085401_20151108_103158.EUM.nc	-0.158	-0.168	0.114	2506	5508	0	3002	0	0
SRL_OPN_2PTS028_0693_20151108_103157_20151108_121002.EUM.nc	-0.131	-0.174	0.108	2445	5409	0	2964	0	0
SRL_OPN_2PTS028_0695_20151108_121001_20151108_134900.EUM.nc	-0.142	-0.162	0.112	2984	5426	0	2442	0	0
SRL_OPN_2PTS028_0697_20151108_134859_20151108_154232.EUM.nc	-0.149	-0.169	0.098	3620	6380	0	2760	0	0

– Continued on next page

Table 9: Model Wet Troposphere Path Delay Statistics.

– Continued from previous page

File	Median	Mean	Std. Dev.	No. Obs.	Total Obs.	Default Lat/Lon	Flag (total)	Default (total)	3-Sigma Edited
SRL_OPN_2PTS028_0700_20151108_154232_20151108_172211.EUM.nc	-0.122	-0.143	0.101	2740	5509	0	2769	0	0
SRL_OPN_2PTS028_0702_20151108_172210_20151108_190147.EUM.nc	-0.143	-0.168	0.106	3246	5598	0	2352	0	0
SRL_OPN_2PTS028_0704_20151108_190146_20151108_204051.EUM.nc	-0.150	-0.168	0.086	3655	5552	0	1897	0	0
SRL_OPN_2PTS028_0706_20151108_204051_20151108_221923.EUM.nc	-0.138	-0.166	0.098	2958	5359	0	2401	0	0
SRL_OPN_2PTS028_0708_20151108_221923_20151108_235718.EUM.nc	-0.093	-0.148	0.115	3060	5502	0	2442	0	0
SRL_OPN_2PTS028_0717_20151109_063652_20151109_082315.EUM.nc	-0.148	-0.158	0.099	4201	6056	0	1855	0	0
SRL_OPN_2PTS028_0720_20151109_082315_20151109_100115.EUM.nc	-0.163	-0.164	0.103	2832	5402	0	2570	0	0
SRL_OPN_2PTS028_0721_20151109_100116_20151109_113912.EUM.nc	-0.131	-0.171	0.113	2358	5359	0	3001	0	0
SRL_OPN_2PTS028_0723_20151109_113911_20151109_131744.EUM.nc	-0.142	-0.176	0.115	2808	5377	0	2569	0	0
SRL_OPN_2PTS028_0725_20151109_131744_20151109_151104.EUM.nc	-0.143	-0.166	0.086	3455	6376	0	2921	0	0
SRL_OPN_2PTS028_0728_20151109_151104_20151109_165052.EUM.nc	-0.104	-0.138	0.100	2888	5590	0	2702	0	0
SRL_OPN_2PTS028_0730_20151109_165051_20151109_183034.EUM.nc	-0.141	-0.165	0.105	3142	5496	0	2354	0	0
SRL_OPN_2PTS028_0732_20151109_183032_20151109_200946.EUM.nc	-0.155	-0.172	0.098	3160	5526	0	2366	0	0
SRL_OPN_2PTS028_0734_20151109_200946_20151109_214834.EUM.nc	-0.159	-0.156	0.094	3387	5494	0	2107	0	0
SRL_OPN_2PTS028_0736_20151109_214833_20151109_232636.EUM.nc	-0.111	-0.142	0.104	2602	5313	0	2711	0	0
SRL_OPN_2PTS028_0737_20151109_232635_20151110_010417.EUM.nc	-0.109	-0.145	0.107	2863	5507	0	2644	0	0
SRL_OPN_2PTS028_0739_20151110_010416_20151110_024245.EUM.nc	-0.143	-0.160	0.103	2935	5564	0	2629	0	0
SRL_OPN_2PTS028_0741_20151110_024244_20151110_042237.EUM.nc	-0.118	-0.145	0.086	2723	5506	0	2783	0	0
SRL_OPN_2PTS028_0743_20151110_042237_20151110_060421.EUM.nc	-0.142	-0.158	0.096	3656	5730	0	2074	0	0
SRL_OPN_2PTS028_0745_20151110_060420_20151110_075220.EUM.nc	-0.155	-0.163	0.102	4051	6110	0	2059	0	0
SRL_OPN_2PTS028_0748_20151110_075219_20151110_093031.EUM.nc	-0.155	-0.167	0.103	3079	5486	0	2407	0	0
SRL_OPN_2PTS028_0749_20151110_093030_20151110_110823.EUM.nc	-0.113	-0.164	0.107	2308	5435	0	3127	0	0
SRL_OPN_2PTS028_0751_20151110_110823_20151110_124637.EUM.nc	-0.131	-0.163	0.112	2385	5294	0	2909	0	0
SRL_OPN_2PTS028_0753_20151110_124636_20151110_143953.EUM.nc	-0.156	-0.171	0.101	3266	6237	0	2971	0	0
SRL_OPN_2PTS028_0756_20151110_143953_20151110_161931.EUM.nc	-0.136	-0.155	0.101	3461	5640	0	2179	0	0
SRL_OPN_2PTS028_0758_20151110_161930_20151110_175916.EUM.nc	-0.139	-0.151	0.102	2930	5608	0	2678	0	0
SRL_OPN_2PTS028_0760_20151110_175916_20151110_193837.EUM.nc	-0.166	-0.171	0.097	3255	5594	0	2339	0	0
SRL_OPN_2PTS028_0762_20151110_193836_20151110_211737.EUM.nc	-0.156	-0.160	0.092	3488	5449	0	1961	0	0
SRL_OPN_2PTS028_0764_20151110_211736_20151110_225552.EUM.nc	-0.116	-0.149	0.100	2480	5424	0	2944	0	0
SRL_OPN_2PTS028_0765_20151110_225551_20151111_003333.EUM.nc	-0.122	-0.169	0.128	3279	5443	0	2164	0	0
SRL_OPN_2PTS028_0767_20151111_003333_20151111_021141.EUM.nc	-0.146	-0.162	0.100	2938	5547	0	2609	0	0
SRL_OPN_2PTS028_0769_20151111_021141_20151111_035103.EUM.nc	-0.122	-0.145	0.092	2723	5517	0	2794	0	0
SRL_OPN_2PTS028_0771_20151111_035103_20151111_053206.EUM.nc	-0.123	-0.148	0.096	2821	5560	0	2739	0	0
SRL_OPN_2PTS028_0773_20151111_053205_20151111_072119.EUM.nc	-0.159	-0.171	0.106	3979	6206	0	2227	0	0
SRL_OPN_2PTS028_0776_20151111_072119_20151111_085945.EUM.nc	-0.154	-0.151	0.097	3778	5607	0	1829	0	0
SRL_OPN_2PTS028_0777_20151111_085944_20151111_103738.EUM.nc	-0.138	-0.158	0.102	2488	5461	0	2973	0	0
SRL_OPN_2PTS028_0779_20151111_103738_20151111_121537.EUM.nc	-0.141	-0.168	0.104	2482	5413	0	2931	0	0
SRL_OPN_2PTS028_0781_20151111_121536_20151111_135448.EUM.nc	-0.157	-0.175	0.106	3003	5434	0	2431	0	0
SRL_OPN_2PTS028_0783_20151111_135447_20151111_154812.EUM.nc	-0.139	-0.152	0.091	3647	6359	0	2712	0	0

– Continued on next page

Table 9: Model Wet Troposphere Path Delay Statistics.

– Continued from previous page

File	Median	Mean	Std. Dev.	No. Obs.	Total Obs.	Default Lat/Lon	Flag (total)	Default (total)	3-Sigma Edited
SRL_OPN_2PTS028_0786_20151111_154811_20151111_172758.EUM.nc	-0.155	-0.156	0.106	2747	5501	0	2754	0	0
SRL_OPN_2PTS028_0788_20151111_172757_20151111_190725.EUM.nc	-0.150	-0.167	0.111	3382	5609	0	2227	0	0
SRL_OPN_2PTS028_0790_20151111_190724_20151111_204636.EUM.nc	-0.139	-0.164	0.094	3692	5575	0	1883	0	0
SRL_OPN_2PTS028_0792_20151111_204634_20151111_222504.EUM.nc	-0.090	-0.132	0.096	2989	5369	0	2380	0	0
SRL_OPN_2PTS028_0794_20151111_222503_20151112_000250.EUM.nc	-0.125	-0.153	0.112	3126	5505	0	2379	0	0
SRL_OPN_2PTS028_0795_20151112_000249_20151112_014048.EUM.nc	-0.146	-0.163	0.100	3178	5542	0	2364	0	0
SRL_OPN_2PTS028_0797_20151112_014047_20151112_031933.EUM.nc	-0.141	-0.163	0.107	2827	5509	0	2682	0	0
SRL_OPN_2PTS028_0799_20151112_031933_20151112_050007.EUM.nc	-0.132	-0.147	0.087	2897	5533	0	2636	0	0
SRL_OPN_2PTS028_0801_20151112_050006_20151112_064244.EUM.nc	-0.132	-0.161	0.104	3789	5799	0	2010	0	0
SRL_OPN_2PTS028_0803_20151112_064244_20151112_082854.EUM.nc	-0.152	-0.156	0.100	4229	6027	0	1798	0	0
SRL_OPN_2PTS028_0806_20151112_082854_20151112_100647.EUM.nc	-0.119	-0.159	0.107	2796	5367	0	2571	0	0
SRL_OPN_2PTS028_0807_20151112_100646_20151112_114443.EUM.nc	-0.123	-0.175	0.111	2430	5373	0	2943	0	0
SRL_OPN_2PTS028_0809_20151112_114444_20151112_132330.EUM.nc	-0.153	-0.179	0.112	2820	5337	0	2517	0	0
SRL_OPN_2PTS028_0811_20151112_132329_20151112_151651.EUM.nc	-0.156	-0.160	0.093	3337	6008	0	2671	0	0
SRL_OPN_2PTS028_0814_20151112_151651_20151112_165637.EUM.nc	-0.153	-0.157	0.103	2813	5563	0	2750	0	0
SRL_OPN_2PTS028_0816_20151112_165637_20151112_183610.EUM.nc	-0.126	-0.156	0.116	3182	5494	0	2312	0	0
SRL_OPN_2PTS028_0818_20151112_183609_20151112_201529.EUM.nc	-0.150	-0.166	0.101	3292	5528	0	2236	0	0
SRL_OPN_2PTS028_0820_20151112_201528_20151112_215414.EUM.nc	-0.113	-0.153	0.099	3317	5467	0	2150	0	0
SRL_OPN_2PTS028_0822_20151112_215414_20151112_233206.EUM.nc	-0.120	-0.133	0.090	2495	5321	0	2826	0	0
SRL_OPN_2PTS028_0823_20151112_233205_20151113_010956.EUM.nc	-0.132	-0.165	0.113	2832	5525	0	2693	0	0
SRL_OPN_2PTS028_0825_20151113_010956_20151113_024826.EUM.nc	-0.165	-0.163	0.094	2853	5573	0	2720	0	0
SRL_OPN_2PTS028_0827_20151113_024827_20151113_042817.EUM.nc	-0.157	-0.158	0.090	2780	5512	0	2732	0	0
SRL_OPN_2PTS028_0829_20151113_042816_20151113_061017.EUM.nc	-0.099	-0.147	0.106	3644	5716	0	2072	0	0
SRL_OPN_2PTS028_0831_20151113_061017_20151113_075758.EUM.nc	-0.166	-0.177	0.103	4035	6091	0	2056	0	0
SRL_OPN_2PTS028_0834_20151113_075758_20151113_093609.EUM.nc	-0.122	-0.156	0.097	2948	5497	0	2549	0	0
SRL_OPN_2PTS028_0835_20151113_093608_20151113_111353.EUM.nc	-0.156	-0.174	0.096	2245	5401	0	3156	0	0
SRL_OPN_2PTS028_0837_20151113_111352_20151113_125217.EUM.nc	-0.131	-0.166	0.113	2514	5314	0	2800	0	0
SRL_OPN_2PTS028_0839_20151113_125217_20151113_144530.EUM.nc	-0.168	-0.171	0.106	3314	6278	0	2964	0	0
SRL_OPN_2PTS028_0842_20151113_144530_20151113_162516.EUM.nc	-0.147	-0.156	0.096	3406	5645	0	2239	0	0
SRL_OPN_2PTS028_0844_20151113_162516_20151113_180452.EUM.nc	-0.111	-0.153	0.112	2957	5629	0	2672	0	0
SRL_OPN_2PTS028_0846_20151113_180451_20151113_194420.EUM.nc	-0.155	-0.167	0.100	3277	5597	0	2320	0	0
SRL_OPN_2PTS028_0848_20151113_194420_20151113_212316.EUM.nc	-0.144	-0.163	0.100	3531	5424	0	1893	0	0
SRL_OPN_2PTS028_0850_20151113_212316_20151113_230122.EUM.nc	-0.127	-0.142	0.094	2327	5300	0	2973	0	0
SRL_OPN_2PTS028_0851_20151113_230121_20151114_003910.EUM.nc	-0.123	-0.156	0.115	3343	5489	0	2146	0	0
SRL_OPN_2PTS028_0853_20151114_003909_20151114_021723.EUM.nc	-0.161	-0.165	0.108	2933	5553	0	2620	0	0
SRL_OPN_2PTS028_0855_20151114_021722_20151114_035641.EUM.nc	-0.156	-0.157	0.093	2702	5542	0	2840	0	0
SRL_OPN_2PTS028_0857_20151114_035641_20151114_053759.EUM.nc	-0.105	-0.142	0.102	3034	5509	0	2475	0	0
SRL_OPN_2PTS028_0859_20151114_053759_20151114_072659.EUM.nc	-0.151	-0.172	0.102	4095	6180	0	2085	0	0
SRL_OPN_2PTS028_0862_20151114_072658_20151114_090523.EUM.nc	-0.138	-0.157	0.094	3638	5576	0	1938	0	0

– Continued on next page

Table 9: Model Wet Troposphere Path Delay Statistics.

– Continued from previous page

File	Median	Mean	Std. Dev.	No. Obs.	Total Obs.	Default Lat/Lon	Flag (total)	Default (total)	3-Sigma Edited
SRL_OPN_2PTS028_0863_20151114_090523_20151114_104307.EUM.nc	-0.121	-0.155	0.096	2607	5474	0	2867	0	0
SRL_OPN_2PTS028_0865_20151114_104307_20151114_122117.EUM.nc	-0.130	-0.169	0.108	2541	5436	0	2895	0	0
SRL_OPN_2PTS028_0867_20151114_122116_20151114_140034.EUM.nc	-0.151	-0.167	0.110	3188	5469	0	2281	0	0
SRL_OPN_2PTS028_0869_20151114_140032_20151114_155356.EUM.nc	-0.144	-0.156	0.102	3418	6361	0	2943	0	0
SRL_OPN_2PTS028_0872_20151114_155355_20151114_173333.EUM.nc	-0.144	-0.158	0.109	2721	5467	0	2746	0	0
SRL_OPN_2PTS028_0874_20151114_173333_20151114_191309.EUM.nc	-0.126	-0.167	0.111	3452	5600	0	2148	0	0
SRL_OPN_2PTS028_0876_20151114_191308_20151114_205209.EUM.nc	-0.141	-0.168	0.097	3656	5582	0	1926	0	0
SRL_OPN_2PTS028_0878_20151114_205208_20151114_223036.EUM.nc	-0.106	-0.139	0.096	2983	5349	0	2366	0	0
SRL_OPN_2PTS028_0879_20151114_223035_20151115_000827.EUM.nc	-0.104	-0.133	0.103	3136	5468	0	2332	0	0
SRL_OPN_2PTS028_0881_20151115_000827_20151115_014619.EUM.nc	-0.145	-0.154	0.103	3206	5527	0	2321	0	0
SRL_OPN_2PTS028_0883_20151115_014617_20151115_032517.EUM.nc	-0.198	-0.185	0.096	2928	5488	0	2560	0	0
SRL_OPN_2PTS028_0885_20151115_032516_20151115_050557.EUM.nc	-0.121	-0.137	0.092	2840	5548	0	2708	0	0
SRL_OPN_2PTS028_0887_20151115_050556_20151115_065600.EUM.nc	-0.121	-0.153	0.098	3733	6212	0	2479	0	0
SRL_OPN_2PTS028_0890_20151115_065558_20151115_083426.EUM.nc	-0.147	-0.160	0.102	4220	5620	0	1400	0	0
SRL_OPN_2PTS028_0892_20151115_083425_20151115_101224.EUM.nc	-0.166	-0.171	0.096	2705	5372	0	2667	0	0
SRL_OPN_2PTS028_0893_20151115_101223_20151115_115023.EUM.nc	-0.134	-0.174	0.109	2480	5411	0	2931	0	0
SRL_OPN_2PTS028_0895_20151115_115021_20151115_132903.EUM.nc	-0.157	-0.184	0.115	2881	5367	0	2486	0	0
SRL_OPN_2PTS028_0897_20151115_132903_20151115_152236.EUM.nc	-0.143	-0.159	0.093	3529	6350	0	2821	0	0
SRL_OPN_2PTS028_0900_20151115_152235_20151115_170214.EUM.nc	-0.145	-0.153	0.101	2766	5545	0	2779	0	0
SRL_OPN_2PTS028_0902_20151115_170214_20151115_184154.EUM.nc	-0.109	-0.151	0.105	3207	5484	0	2277	0	0
SRL_OPN_2PTS028_0904_20151115_184153_20151115_202104.EUM.nc	-0.137	-0.160	0.093	3409	5531	0	2122	0	0
SRL_OPN_2PTS028_0906_20151115_202103_20151115_215944.EUM.nc	-0.131	-0.154	0.100	3097	5439	0	2342	0	0
SRL_OPN_2PTS028_0908_20151115_215945_20151115_233744.EUM.nc	-0.090	-0.105	0.064	2620	5439	0	2751	0	68
SRL_OPN_2PTS028_0909_20151115_233743_20151116_011528.EUM.nc	-0.140	-0.171	0.124	3064	5468	0	2404	0	0
SRL_OPN_2PTS028_0911_20151116_011527_20151116_025403.EUM.nc	-0.178	-0.183	0.088	2852	5537	0	2685	0	0
SRL_OPN_2PTS028_0913_20151116_025402_20151116_043407.EUM.nc	-0.111	-0.140	0.094	2818	5501	0	2683	0	0
SRL_OPN_2PTS028_0915_20151116_043406_20151116_061607.EUM.nc	-0.117	-0.146	0.096	3713	5748	0	2035	0	0
SRL_OPN_2PTS028_0917_20151116_061606_20151116_080332.EUM.nc	-0.150	-0.167	0.114	4079	6089	0	2010	0	0
SRL_OPN_2PTS028_0920_20151116_080332_20151116_094140.EUM.nc	-0.123	-0.156	0.088	2938	5513	0	2575	0	0
SRL_OPN_2PTS028_0921_20151116_094139_20151116_111933.EUM.nc	-0.186	-0.183	0.107	2283	5336	0	3053	0	0
SRL_OPN_2PTS028_0923_20151116_111932_20151116_125801.EUM.nc	-0.133	-0.165	0.116	2582	5291	0	2709	0	0
SRL_OPN_2PTS028_0925_20151116_125801_20151116_145115.EUM.nc	-0.149	-0.159	0.093	3377	6296	0	2919	0	0
SRL_OPN_2PTS028_0928_20151116_145114_20151116_163053.EUM.nc	-0.145	-0.162	0.092	3312	5631	0	2319	0	0
SRL_OPN_2PTS028_0930_20151116_163053_20151116_181037.EUM.nc	-0.097	-0.139	0.103	2983	5593	0	2610	0	0
SRL_OPN_2PTS028_0932_20151116_181036_20151116_194956.EUM.nc	-0.142	-0.168	0.112	3227	5556	0	2329	0	0
SRL_OPN_2PTS028_0934_20151116_194955_20151116_212850.EUM.nc	-0.145	-0.162	0.099	3599	5426	0	1827	0	0
SRL_OPN_2PTS028_0936_20151116_212849_20151116_230701.EUM.nc	-0.104	-0.139	0.099	2247	5321	0	3074	0	0
SRL_OPN_2PTS028_0937_20151116_230701_20151117_004449.EUM.nc	-0.106	-0.158	0.127	3247	5463	0	2216	0	0
SRL_OPN_2PTS028_0939_20151117_004448_20151117_022257.EUM.nc	-0.167	-0.180	0.087	2926	5554	0	2628	0	0

– Continued on next page

Table 9: Model Wet Troposphere Path Delay Statistics.

– Continued from previous page

File	Median	Mean	Std. Dev.	No. Obs.	Total Obs.	Default Lat/Lon	Flag (total)	Default (total)	3-Sigma Edited
SRL_OPN_2PTS028_0941_20151117_022257_20151117_040228.EUM.nc	-0.124	-0.147	0.085	2759	5460	0	2701	0	0
SRL_OPN_2PTS028_0943_20151117_040229_20151117_054346.EUM.nc	-0.127	-0.148	0.102	3337	5650	0	2313	0	0
SRL_OPN_2PTS028_0945_20151117_054346_20151117_073243.EUM.nc	-0.127	-0.154	0.105	4042	6166	0	2124	0	0
SRL_OPN_2PTS028_0948_20151117_073242_20151117_091053.EUM.nc	-0.138	-0.161	0.103	3423	5546	0	2123	0	0
SRL_OPN_2PTS028_0949_20151117_091052_20151117_104847.EUM.nc	-0.150	-0.163	0.099	2548	5528	0	2980	0	0
SRL_OPN_2PTS028_0951_20151117_104846_20151117_122650.EUM.nc	-0.127	-0.161	0.105	2498	5326	0	2828	0	0
SRL_OPN_2PTS028_0953_20151117_122650_20151117_140611.EUM.nc	-0.147	-0.167	0.099	3106	5510	0	2404	0	0
SRL_OPN_2PTS028_0955_20151117_140611_20151117_155933.EUM.nc	-0.156	-0.166	0.102	3427	6365	0	2938	0	0
SRL_OPN_2PTS028_0958_20151117_155932_20151117_173919.EUM.nc	-0.100	-0.144	0.100	2858	5616	0	2758	0	0
SRL_OPN_2PTS028_0960_20151117_173919_20151117_191844.EUM.nc	-0.142	-0.167	0.110	3412	5585	0	2173	0	0
SRL_OPN_2PTS028_0962_20151117_191844_20151117_205751.EUM.nc	-0.134	-0.149	0.091	3689	5575	0	1886	0	0
SRL_OPN_2PTS028_0964_20151117_205751_20151117_223616.EUM.nc	-0.100	-0.134	0.099	2936	5321	0	2385	0	0
SRL_OPN_2PTS028_0965_20151117_223615_20151118_001358.EUM.nc	-0.091	-0.132	0.106	3145	5469	0	2324	0	0
SRL_OPN_2PTS028_0967_20151118_001357_20151118_015159.EUM.nc	-0.153	-0.174	0.103	3193	5510	0	2317	0	0
SRL_OPN_2PTS028_0969_20151118_015159_20151118_033103.EUM.nc	-0.129	-0.153	0.092	2959	5492	0	2533	0	0
SRL_OPN_2PTS028_0971_20151118_033103_20151118_051140.EUM.nc	-0.105	-0.138	0.101	2856	5532	0	2676	0	0
SRL_OPN_2PTS028_0973_20151118_051141_20151118_070133.EUM.nc	-0.126	-0.162	0.102	3728	6209	0	2481	0	0
SRL_OPN_2PTS028_0976_20151118_070132_20151118_084006.EUM.nc	-0.131	-0.149	0.100	4154	5607	0	1453	0	0
SRL_OPN_2PTS028_0978_20151118_084005_20151118_101804.EUM.nc	-0.160	-0.157	0.097	2686	5391	0	2705	0	0
SRL_OPN_2PTS028_0979_20151118_101803_20151118_115555.EUM.nc	-0.123	-0.178	0.110	2484	5409	0	2925	0	0
SRL_OPN_2PTS028_0981_20151118_115554_20151118_133449.EUM.nc	-0.153	-0.187	0.106	2906	5343	0	2437	0	0
SRL_OPN_2PTS028_0983_20151118_133448_20151118_152813.EUM.nc	-0.154	-0.162	0.089	3581	6349	0	2768	0	0
SRL_OPN_2PTS028_0986_20151118_152813_20151118_170800.EUM.nc	-0.128	-0.155	0.093	2796	5600	0	2804	0	0
SRL_OPN_2PTS028_0988_20151118_170759_20151118_184731.EUM.nc	-0.129	-0.155	0.113	3325	5484	0	2159	0	0
SRL_OPN_2PTS028_0990_20151118_184730_20151118_202647.EUM.nc	-0.148	-0.161	0.104	3436	5542	0	2106	0	0
SRL_OPN_2PTS028_0992_20151118_202646_20151118_220526.EUM.nc	-0.159	-0.151	0.099	3123	5444	0	2321	0	0
SRL_OPN_2PTS028_0994_20151118_220526_20151118_234315.EUM.nc	-0.081	-0.121	0.094	2876	5493	0	2617	0	0
SRL_OPN_2PTS028_0995_20151118_234314_20151119_012107.EUM.nc	-0.140	-0.177	0.113	3060	5492	0	2432	0	0
SRL_OPN_2PTS028_0997_20151119_012106_20151119_025948.EUM.nc	-0.159	-0.162	0.089	2884	5576	0	2692	0	0
SRL_OPN_2PTS028_0999_20151119_025948_20151119_043949.EUM.nc	-0.121	-0.145	0.090	2789	5513	0	2724	0	0

26 Wet Path Delay Difference (AMR-Model) Table

Table 10: Wet Path Delay Difference (AMR-Model) Statistics.

File	Median	Mean	Std. Dev.	No. Obs.	Total Obs.	Default Lat/Lon	Flag (total)	Default (total)	3-Sigma Edited
SRL_OPN_2PTS027_1001_20151015_043950_20151015_080908.EUM.nc	0.005	0.005	0.017	7864	11873	0	3842	0	167
SRL_OPN_2PTS028_0004_20151015_080907_20151015_094714.EUM.nc	0.003	0.003	0.020	2951	5550	0	2493	0	106
SRL_OPN_2PTS028_0005_20151015_094713_20151015_112508.EUM.nc	-0.001	-0.000	0.017	2000	5406	0	3277	0	129
SRL_OPN_2PTS028_0007_20151015_112507_20151015_130332.EUM.nc	0.005	0.006	0.017	2599	5350	0	2693	0	58
SRL_OPN_2PTS028_0009_20151015_130332_20151015_145656.EUM.nc	0.009	0.008	0.018	3496	6403	0	2827	0	80
SRL_OPN_2PTS028_0012_20151015_145655_20151015_163635.EUM.nc	0.006	0.006	0.016	3161	5628	0	2348	0	119
SRL_OPN_2PTS028_0014_20151015_163634_20151015_181617.EUM.nc	0.003	0.003	0.016	2897	5601	0	2581	0	123
SRL_OPN_2PTS028_0016_20151015_181616_20151015_195534.EUM.nc	0.007	0.009	0.017	3250	5558	0	2258	0	50
SRL_OPN_2PTS028_0018_20151015_195533_20151015_213427.EUM.nc	0.002	0.002	0.016	3650	5464	0	1703	0	111
SRL_OPN_2PTS028_0020_20151015_213427_20151015_231236.EUM.nc	-0.000	0.002	0.022	2334	5384	0	3022	0	28
SRL_OPN_2PTS028_0021_20151015_231235_20151016_005015.EUM.nc	0.006	0.007	0.016	3063	5522	0	2297	0	162
SRL_OPN_2PTS028_0023_20151016_005014_20151016_022834.EUM.nc	0.007	0.008	0.017	2956	5533	0	2519	0	58
SRL_OPN_2PTS028_0025_20151016_022833_20151016_040812.EUM.nc	0.004	0.005	0.017	2651	5469	0	2769	0	49
SRL_OPN_2PTS028_0027_20151016_040811_20151016_054937.EUM.nc	0.006	0.007	0.018	3547	5726	0	2135	0	44
SRL_OPN_2PTS028_0029_20151016_054936_20151016_073810.EUM.nc	0.008	0.009	0.020	3974	6165	0	2115	0	76
SRL_OPN_2PTS028_0032_20151016_073810_20151016_091629.EUM.nc	0.005	0.006	0.021	3279	5545	0	2125	0	141
SRL_OPN_2PTS028_0033_20151016_091629_20151016_105421.EUM.nc	0.005	0.004	0.015	2336	5534	0	3108	0	90
SRL_OPN_2PTS028_0035_20151016_105420_20151016_123227.EUM.nc	0.003	0.002	0.014	2309	5345	0	2927	0	109
SRL_OPN_2PTS028_0037_20151016_123226_20151016_141154.EUM.nc	0.009	0.009	0.019	3167	5569	0	2364	0	38
SRL_OPN_2PTS028_0039_20151016_141153_20151016_160513.EUM.nc	0.004	0.005	0.017	3515	6398	0	2837	0	46
SRL_OPN_2PTS028_0042_20151016_160513_20151016_174500.EUM.nc	0.001	0.002	0.015	2775	5597	0	2727	0	95
SRL_OPN_2PTS028_0044_20151016_174500_20151016_192423.EUM.nc	0.005	0.004	0.019	3379	5622	0	2165	0	78
SRL_OPN_2PTS028_0046_20151016_192424_20151016_210328.EUM.nc	0.008	0.008	0.020	3598	5554	0	1827	0	129
SRL_OPN_2PTS028_0048_20151016_210327_20151016_224151.EUM.nc	0.003	0.006	0.022	2766	5331	0	2484	0	81
SRL_OPN_2PTS028_0049_20151016_224150_20151017_001932.EUM.nc	0.005	0.007	0.018	2935	5449	0	2365	0	149
SRL_OPN_2PTS028_0051_20151017_001931_20151017_015735.EUM.nc	0.005	0.005	0.016	3143	5549	0	2277	0	129
SRL_OPN_2PTS028_0053_20151017_015734_20151017_033637.EUM.nc	-0.003	-0.002	0.016	2807	5534	0	2604	0	123
SRL_OPN_2PTS028_0055_20151017_033635_20151017_051728.EUM.nc	0.006	0.004	0.017	2793	5589	0	2717	0	79
SRL_OPN_2PTS028_0057_20151017_051729_20151017_070710.EUM.nc	0.006	0.006	0.018	3643	6216	0	2454	0	119
SRL_OPN_2PTS028_0060_20151017_070710_20151017_084541.EUM.nc	0.005	0.006	0.018	4015	5605	0	1486	0	104
SRL_OPN_2PTS028_0061_20151017_084540_20151017_102328.EUM.nc	0.003	0.004	0.016	2618	5413	0	2672	0	123
SRL_OPN_2PTS028_0063_20151017_102328_20151017_120131.EUM.nc	0.002	0.005	0.020	2467	5472	0	2964	0	41
SRL_OPN_2PTS028_0065_20151017_120131_20151017_134030.EUM.nc	0.004	0.005	0.017	2924	5480	0	2480	0	76
SRL_OPN_2PTS028_0067_20151017_134029_20151017_153354.EUM.nc	0.007	0.006	0.019	3657	6372	0	2637	0	78
SRL_OPN_2PTS028_0070_20151017_153353_20151017_171341.EUM.nc	0.007	0.007	0.016	2688	5580	0	2802	0	90
SRL_OPN_2PTS028_0072_20151017_171340_20151017_185311.EUM.nc	0.008	0.009	0.017	3120	5542	0	2216	0	206

– Continued on next page

Table 10: Wet Path Delay Difference (AMR-Model) Statistics.

– Continued from previous page

File	Median	Mean	Std. Dev.	No. Obs.	Total Obs.	Default Lat/Lon	Flag (total)	Default (total)	3-Sigma Edited
SRL_OPN_2PTS028_0074_20151017_185310_20151017_203225.EUM.nc	0.005	0.006	0.015	3431	5568	0	2007	0	130
SRL_OPN_2PTS028_0076_20151017_203224_20151017_221054.EUM.nc	-0.000	0.002	0.017	2994	5444	0	2370	1	79
SRL_OPN_2PTS028_0078_20151017_221053_20151017_234850.EUM.nc	0.004	0.004	0.013	2739	5508	0	2585	0	184
SRL_OPN_2PTS028_0079_20151017_234849_20151018_012644.EUM.nc	0.006	0.005	0.014	2914	5530	0	2462	0	154
SRL_OPN_2PTS028_0081_20151018_012642_20151018_030519.EUM.nc	0.005	0.007	0.017	2799	5552	0	2683	0	70
SRL_OPN_2PTS028_0083_20151018_030517_20151018_044535.EUM.nc	0.000	0.001	0.017	2784	5509	0	2678	0	47
SRL_OPN_2PTS028_0085_20151018_044533_20151018_062752.EUM.nc	0.006	0.008	0.019	3711	5807	0	1970	0	126
SRL_OPN_2PTS028_0087_20151018_062752_20151018_081450.EUM.nc	0.005	0.004	0.020	4126	6082	0	1786	0	170
SRL_OPN_2PTS028_0090_20151018_081450_20151018_095246.EUM.nc	0.004	0.006	0.018	2879	5415	0	2465	0	71
SRL_OPN_2PTS028_0091_20151018_095245_20151018_113039.EUM.nc	0.001	0.002	0.017	2088	5320	0	3096	0	136
SRL_OPN_2PTS028_0093_20151018_113040_20151018_130916.EUM.nc	0.003	0.004	0.016	2657	5473	0	2787	0	29
SRL_OPN_2PTS028_0095_20151018_130915_20151018_150234.EUM.nc	0.007	0.007	0.015	3384	6398	0	2875	0	139
SRL_OPN_2PTS028_0098_20151018_150233_20151018_164212.EUM.nc	0.003	0.003	0.014	2964	5626	0	2545	0	117
SRL_OPN_2PTS028_0100_20151018_164211_20151018_182154.EUM.nc	0.005	0.005	0.019	3087	5544	0	2405	0	52
SRL_OPN_2PTS028_0102_20151018_182153_20151018_200120.EUM.nc	0.000	0.002	0.017	3074	5554	0	2345	0	135
SRL_OPN_2PTS028_0104_20151018_200120_20151018_214001.EUM.nc	0.004	0.005	0.016	3465	5527	0	1917	0	145
SRL_OPN_2PTS028_0106_20151018_214000_20151018_231808.EUM.nc	0.001	0.002	0.018	2353	5352	0	2897	0	102
SRL_OPN_2PTS028_0107_20151018_231807_20151019_005556.EUM.nc	0.007	0.007	0.019	2998	5539	0	2444	0	97
SRL_OPN_2PTS028_0109_20151019_005556_20151019_023412.EUM.nc	0.008	0.009	0.017	2955	5527	0	2473	0	99
SRL_OPN_2PTS028_0111_20151019_023411_20151019_041354.EUM.nc	0.004	0.006	0.017	2576	5471	0	2803	0	92
SRL_OPN_2PTS028_0113_20151019_041353_20151019_055527.EUM.nc	0.006	0.008	0.019	3564	5736	0	2083	0	89
SRL_OPN_2PTS028_0115_20151019_055526_20151019_074356.EUM.nc	0.007	0.008	0.018	3889	6146	0	2107	0	150
SRL_OPN_2PTS028_0118_20151019_074355_20151019_092202.EUM.nc	0.006	0.008	0.020	3079	5516	0	2291	0	146
SRL_OPN_2PTS028_0119_20151019_092201_20151019_105954.EUM.nc	0.002	0.002	0.017	2186	5500	0	3251	1	62
SRL_OPN_2PTS028_0121_20151019_105954_20151019_123812.EUM.nc	0.005	0.005	0.013	2314	5363	0	2959	0	90
SRL_OPN_2PTS028_0123_20151019_123812_20151019_141735.EUM.nc	0.007	0.006	0.015	3057	5529	0	2322	0	150
SRL_OPN_2PTS028_0125_20151019_141734_20151019_161053.EUM.nc	0.002	0.003	0.017	3510	6367	0	2757	0	100
SRL_OPN_2PTS028_0128_20151019_161052_20151019_175040.EUM.nc	0.007	0.009	0.014	2826	5606	0	2693	0	87
SRL_OPN_2PTS028_0130_20151019_175038_20151019_193002.EUM.nc	0.006	0.007	0.015	3231	5590	0	2263	0	96
SRL_OPN_2PTS028_0132_20151019_193001_20151019_210904.EUM.nc	0.005	0.004	0.017	3489	5455	0	1849	0	117
SRL_OPN_2PTS028_0134_20151019_210903_20151019_224724.EUM.nc	0.003	0.004	0.016	2586	5441	0	2784	0	71
SRL_OPN_2PTS028_0135_20151019_224723_20151020_002504.EUM.nc	0.005	0.005	0.018	3016	5411	0	2311	0	84
SRL_OPN_2PTS028_0137_20151020_002503_20151020_020311.EUM.nc	0.005	0.005	0.018	3153	5538	0	2321	0	64
SRL_OPN_2PTS028_0139_20151020_020311_20151020_034224.EUM.nc	0.005	0.006	0.017	2772	5555	0	2672	0	111
SRL_OPN_2PTS028_0141_20151020_034223_20151020_052316.EUM.nc	0.003	0.005	0.020	2725	5576	0	2745	0	106
SRL_OPN_2PTS028_0143_20151020_052315_20151020_071247.EUM.nc	0.004	0.005	0.018	3640	6214	0	2464	0	110
SRL_OPN_2PTS028_0146_20151020_071246_20151020_085116.EUM.nc	0.006	0.007	0.018	3916	5593	0	1535	1	141
SRL_OPN_2PTS028_0147_20151020_085115_20151020_102911.EUM.nc	0.001	0.001	0.016	2547	5508	0	2855	0	106
SRL_OPN_2PTS028_0149_20151020_102910_20151020_120706.EUM.nc	0.005	0.007	0.017	2424	5468	0	2952	1	91

– Continued on next page

Table 10: Wet Path Delay Difference (AMR-Model) Statistics.

– Continued from previous page

File	Median	Mean	Std. Dev.	No. Obs.	Total Obs.	Default Lat/Lon	Flag (total)	Default (total)	3-Sigma Edited
SRL_OPN_2PTS028_0151_20151020_120705_20151020_134609.EUM.nc	0.006	0.005	0.014	2766	5468	0	2512	0	190
SRL_OPN_2PTS028_0153_20151020_134608_20151020_153934.EUM.nc	0.006	0.006	0.017	3625	6386	0	2634	0	127
SRL_OPN_2PTS028_0156_20151020_153933_20151020_171920.EUM.nc	0.006	0.007	0.019	2725	5519	0	2727	0	67
SRL_OPN_2PTS028_0158_20151020_171919_20151020_185850.EUM.nc	0.006	0.005	0.016	3054	5638	0	2346	0	238
SRL_OPN_2PTS028_0160_20151020_185848_20151020_203803.EUM.nc	0.005	0.005	0.018	3653	5593	0	1859	0	81
SRL_OPN_2PTS028_0162_20151020_203802_20151020_221636.EUM.nc	0.002	0.002	0.014	2882	5405	0	2314	0	209
SRL_OPN_2PTS028_0164_20151020_221635_20151020_235423.EUM.nc	0.005	0.007	0.019	2849	5496	0	2510	0	137
SRL_OPN_2PTS028_0165_20151020_235422_20151021_013218.EUM.nc	0.005	0.006	0.020	3125	5527	0	2330	0	72
SRL_OPN_2PTS028_0167_20151021_013217_20151021_031057.EUM.nc	0.005	0.007	0.018	2778	5568	0	2719	0	71
SRL_OPN_2PTS028_0169_20151021_031057_20151021_045120.EUM.nc	0.003	0.003	0.019	2711	5492	0	2651	0	130
SRL_OPN_2PTS028_0171_20151021_045119_20151021_063353.EUM.nc	0.000	0.001	0.017	3752	5831	0	1993	0	86
SRL_OPN_2PTS028_0173_20151021_063353_20151021_082025.EUM.nc	0.006	0.006	0.018	4148	6077	0	1793	0	136
SRL_OPN_2PTS028_0176_20151021_082024_20151021_095819.EUM.nc	0.006	0.008	0.020	2891	5412	0	2467	0	54
SRL_OPN_2PTS028_0177_20151021_095820_20151021_113614.EUM.nc	0.004	0.005	0.016	2267	5411	0	3056	0	88
SRL_OPN_2PTS028_0179_20151021_113613_20151021_131455.EUM.nc	0.004	0.003	0.013	2622	5419	0	2667	0	130
SRL_OPN_2PTS028_0181_20151021_131455_20151021_150812.EUM.nc	0.007	0.006	0.017	3235	6024	0	2588	0	201
SRL_OPN_2PTS028_0184_20151021_150811_20151021_164800.EUM.nc	0.003	0.001	0.016	2896	5581	0	2608	0	77
SRL_OPN_2PTS028_0186_20151021_164759_20151021_182733.EUM.nc	0.002	0.003	0.016	3041	5499	0	2355	0	103
SRL_OPN_2PTS028_0188_20151021_182732_20151021_200655.EUM.nc	0.008	0.009	0.018	3128	5571	0	2356	0	87
SRL_OPN_2PTS028_0190_20151021_200655_20151021_214542.EUM.nc	0.004	0.005	0.018	3268	5527	0	2046	0	213
SRL_OPN_2PTS028_0192_20151021_214542_20151021_232338.EUM.nc	0.004	0.005	0.021	2402	5289	0	2764	0	123
SRL_OPN_2PTS028_0193_20151021_232337_20151022_005812.EUM.nc	0.003	0.004	0.016	1698	3466	0	1717	0	51
SRL_OPN_2PTS028_0195_20151022_005811_20151022_010029.EUM.nc	-0.005	-0.005	0.005	7	113	0	106	0	0
SRL_OPN_2PTS028_0195_20151022_010028_20151022_025741.EUM.nc	0.004	0.005	0.013	1778	4201	0	2354	0	69
SRL_OPN_2PTS028_0198_20151022_025739_20151022_060124.EUM.nc	0.003	0.003	0.019	6107	10293	0	4048	0	138
SRL_OPN_2PTS028_0201_20151022_060122_20151022_072005.EUM.nc	0.008	0.007	0.018	2780	4467	0	1619	0	68
SRL_OPN_2PTS028_0203_20151022_072004_20151022_092741.EUM.nc	0.005	0.007	0.017	4214	7171	0	2776	1	180
SRL_OPN_2PTS028_0205_20151022_092740_20151022_110525.EUM.nc	0.000	0.000	0.015	2175	5481	0	3172	0	134
SRL_OPN_2PTS028_0207_20151022_110524_20151022_124346.EUM.nc	0.005	0.004	0.017	2347	5357	0	2964	0	46
SRL_OPN_2PTS028_0209_20151022_124345_20151022_142322.EUM.nc	0.006	0.007	0.012	3075	5564	0	2314	0	175
SRL_OPN_2PTS028_0211_20151022_142322_20151022_161638.EUM.nc	0.004	0.003	0.018	3508	6374	0	2774	0	92
SRL_OPN_2PTS028_0214_20151022_161637_20151022_175615.EUM.nc	0.003	0.004	0.016	2784	5584	0	2702	0	98
SRL_OPN_2PTS028_0216_20151022_175614_20151022_193546.EUM.nc	0.007	0.009	0.019	3265	5615	0	2316	1	33
SRL_OPN_2PTS028_0218_20151022_193545_20151022_211446.EUM.nc	0.006	0.008	0.018	3397	5462	0	1986	1	78
SRL_OPN_2PTS028_0220_20151022_211445_20151022_225254.EUM.nc	0.001	0.000	0.017	2470	5427	0	2885	0	72
SRL_OPN_2PTS028_0221_20151022_225253_20151023_003043.EUM.nc	0.005	0.006	0.017	3076	5458	0	2234	0	148
SRL_OPN_2PTS028_0223_20151023_003042_20151023_020851.EUM.nc	0.005	0.005	0.018	2981	5510	0	2425	0	104
SRL_OPN_2PTS028_0225_20151023_020850_20151023_034802.EUM.nc	0.004	0.005	0.018	2726	5520	0	2692	0	102
SRL_OPN_2PTS028_0227_20151023_034802_20151023_052908.EUM.nc	0.003	0.005	0.020	2726	5554	0	2763	0	65

– Continued on next page

Table 10: Wet Path Delay Difference (AMR-Model) Statistics.

– Continued from previous page

File	Median	Mean	Std. Dev.	No. Obs.	Total Obs.	Default Lat/Lon	Flag (total)	Default (total)	3-Sigma Edited
SRL_OPN_2PTS028_0229_20151023_052908_20151023_071828.EUM.nc	0.002	0.003	0.018	3791	6206	0	2327	0	88
SRL_OPN_2PTS028_0232_20151023_071827_20151023_085654.EUM.nc	0.004	0.004	0.020	3882	5593	0	1668	1	42
SRL_OPN_2PTS028_0233_20151023_085653_20151023_103440.EUM.nc	0.004	0.005	0.019	2479	5476	0	2958	0	39
SRL_OPN_2PTS028_0235_20151023_103439_20151023_121246.EUM.nc	0.003	0.005	0.016	2402	5449	0	2967	0	80
SRL_OPN_2PTS028_0237_20151023_121246_20151023_135155.EUM.nc	0.004	0.005	0.016	2920	5478	0	2478	0	80
SRL_OPN_2PTS028_0239_20151023_135155_20151023_154518.EUM.nc	0.006	0.006	0.019	3671	6394	0	2631	0	92
SRL_OPN_2PTS028_0242_20151023_154517_20151023_172456.EUM.nc	0.008	0.008	0.016	2645	5498	0	2749	0	104
SRL_OPN_2PTS028_0244_20151023_172455_20151023_190432.EUM.nc	0.006	0.007	0.019	3243	5643	0	2349	0	51
SRL_OPN_2PTS028_0246_20151023_190432_20151023_204335.EUM.nc	0.009	0.009	0.017	3583	5591	0	1879	0	129
SRL_OPN_2PTS028_0248_20151023_204335_20151023_222207.EUM.nc	0.004	0.003	0.017	2867	5355	0	2378	0	110
SRL_OPN_2PTS028_0251_20151023_235959_20151024_013749.EUM.nc	0.007	0.007	0.015	3177	5535	0	2268	0	90
SRL_OPN_2PTS028_0253_20151024_013748_20151024_031641.EUM.nc	0.004	0.006	0.018	2771	5581	0	2705	0	105
SRL_OPN_2PTS028_0255_20151024_031640_20151024_045710.EUM.nc	0.007	0.006	0.015	2712	5543	0	2675	0	156
SRL_OPN_2PTS028_0257_20151024_045709_20151024_063943.EUM.nc	0.006	0.007	0.019	3761	5826	0	2010	0	55
SRL_OPN_2PTS028_0259_20151024_063943_20151024_082557.EUM.nc	0.005	0.006	0.018	4241	6044	0	1708	0	95
SRL_OPN_2PTS028_0262_20151024_082556_20151024_100357.EUM.nc	0.005	0.005	0.018	2864	5402	0	2473	0	65
SRL_OPN_2PTS028_0263_20151024_100356_20151024_114154.EUM.nc	0.005	0.006	0.017	2294	5450	0	3059	0	97
SRL_OPN_2PTS028_0265_20151024_114152_20151024_132028.EUM.nc	0.003	0.003	0.016	2729	5390	0	2577	0	84
SRL_OPN_2PTS028_0267_20151024_132029_20151024_151350.EUM.nc	0.008	0.009	0.018	3454	6367	0	2818	0	95
SRL_OPN_2PTS028_0270_20151024_151349_20151024_165337.EUM.nc	0.006	0.007	0.018	2827	5580	0	2659	0	94
SRL_OPN_2PTS028_0272_20151024_165336_20151024_183317.EUM.nc	0.006	0.006	0.016	3004	5525	0	2365	0	156
SRL_OPN_2PTS028_0274_20151024_183317_20151024_201230.EUM.nc	0.005	0.005	0.017	3216	5550	0	2253	0	81
SRL_OPN_2PTS028_0276_20151024_201229_20151024_215115.EUM.nc	-0.001	0.000	0.017	3286	5503	0	2092	0	125
SRL_OPN_2PTS028_0278_20151024_215114_20151024_232917.EUM.nc	0.004	0.002	0.014	2377	5320	0	2837	0	106
SRL_OPN_2PTS028_0279_20151024_232916_20151025_010658.EUM.nc	0.006	0.007	0.017	2805	5515	0	2621	0	89
SRL_OPN_2PTS028_0281_20151025_010658_20151025_024528.EUM.nc	0.005	0.005	0.018	2757	5541	0	2627	0	157
SRL_OPN_2PTS028_0283_20151025_024527_20151025_042523.EUM.nc	0.006	0.006	0.018	2743	5534	0	2728	0	63
SRL_OPN_2PTS028_0285_20151025_042522_20151025_060711.EUM.nc	0.005	0.006	0.017	3581	5742	0	2109	0	52
SRL_OPN_2PTS028_0287_20151025_060710_20151025_075500.EUM.nc	0.004	0.003	0.019	3980	6108	0	2024	0	104
SRL_OPN_2PTS028_0290_20151025_075500_20151025_093311.EUM.nc	-0.000	0.003	0.022	2988	5510	0	2456	0	66
SRL_OPN_2PTS028_0291_20151025_093311_20151025_111104.EUM.nc	0.004	0.002	0.016	2169	5462	0	3210	0	83
SRL_OPN_2PTS028_0293_20151025_111103_20151025_124919.EUM.nc	0.008	0.008	0.016	2363	5318	0	2871	0	84
SRL_OPN_2PTS028_0295_20151025_124918_20151025_144237.EUM.nc	0.004	0.005	0.015	3229	6318	0	3007	0	82
SRL_OPN_2PTS028_0298_20151025_144236_20151025_162216.EUM.nc	0.004	0.005	0.019	3380	5646	0	2203	0	63
SRL_OPN_2PTS028_0300_20151025_162215_20151025_180200.EUM.nc	0.004	0.004	0.015	2809	5622	0	2696	0	117
SRL_OPN_2PTS028_0302_20151025_180200_20151025_194120.EUM.nc	0.002	-0.001	0.020	3195	5598	0	2360	0	43
SRL_OPN_2PTS028_0304_20151025_194120_20151025_212019.EUM.nc	-0.001	0.001	0.019	3398	5454	0	1918	0	138
SRL_OPN_2PTS028_0306_20151025_212019_20151025_225833.EUM.nc	0.009	0.009	0.015	2263	5432	0	3037	0	132
SRL_OPN_2PTS028_0307_20151025_225833_20151026_003615.EUM.nc	0.008	0.009	0.020	3231	5477	0	2131	0	115

– Continued on next page

Table 10: Wet Path Delay Difference (AMR-Model) Statistics.

– Continued from previous page

File	Median	Mean	Std. Dev.	No. Obs.	Total Obs.	Default Lat/Lon	Flag (total)	Default (total)	3-Sigma Edited
SRL_OPN_2PTS028_0309_20151026_003615_20151026_021426.EUM.nc	0.004	0.007	0.018	2995	5544	0	2492	0	57
SRL_OPN_2PTS028_0311_20151026_021425_20151026_035350.EUM.nc	0.005	0.006	0.019	2556	5524	0	2824	0	144
SRL_OPN_2PTS028_0313_20151026_035349_20151026_053456.EUM.nc	0.005	0.006	0.023	2841	5564	0	2688	0	35
SRL_OPN_2PTS028_0315_20151026_053455_20151026_072403.EUM.nc	0.005	0.005	0.021	3986	6209	0	2190	0	33
SRL_OPN_2PTS028_0318_20151026_072402_20151026_090227.EUM.nc	-0.001	0.001	0.019	3674	5601	0	1812	0	115
SRL_OPN_2PTS028_0319_20151026_090227_20151026_104020.EUM.nc	0.006	0.005	0.017	2554	5454	0	2816	1	83
SRL_OPN_2PTS028_0321_20151026_104020_20151026_121820.EUM.nc	0.006	0.007	0.016	2368	5430	0	2937	0	125
SRL_OPN_2PTS028_0323_20151026_121820_20151026_135734.EUM.nc	0.004	0.003	0.015	2935	5492	0	2373	0	184
SRL_OPN_2PTS028_0325_20151026_135733_20151026_155057.EUM.nc	0.005	0.005	0.017	3442	6371	0	2718	0	211
SRL_OPN_2PTS028_0328_20151026_155056_20151026_173043.EUM.nc	0.003	0.004	0.015	2547	5488	0	2768	0	173
SRL_OPN_2PTS028_0330_20151026_173042_20151026_191009.EUM.nc	0.004	0.004	0.017	3381	5636	0	2191	0	64
SRL_OPN_2PTS028_0332_20151026_191009_20151026_204920.EUM.nc	0.003	0.005	0.015	3557	5584	0	1923	1	103
SRL_OPN_2PTS028_0334_20151026_204919_20151026_222739.EUM.nc	0.004	0.004	0.020	2984	5362	0	2329	0	49
SRL_OPN_2PTS028_0335_20151026_222739_20151027_000532.EUM.nc	0.005	0.008	0.020	3107	5499	0	2343	0	49
SRL_OPN_2PTS028_0337_20151027_000531_20151027_014331.EUM.nc	0.005	0.005	0.017	3223	5538	0	2227	0	88
SRL_OPN_2PTS028_0339_20151027_014330_20151027_032219.EUM.nc	0.005	0.006	0.019	2809	5477	0	2618	0	50
SRL_OPN_2PTS028_0341_20151027_032219_20151027_050254.EUM.nc	0.002	0.003	0.019	2688	5557	0	2714	0	155
SRL_OPN_2PTS028_0343_20151027_050254_20151027_065301.EUM.nc	0.003	0.003	0.017	3653	6213	0	2440	0	120
SRL_OPN_2PTS028_0346_20151027_065301_20151027_083138.EUM.nc	0.003	0.004	0.020	4289	5631	0	1265	0	77
SRL_OPN_2PTS028_0348_20151027_083137_20151027_100929.EUM.nc	0.010	0.010	0.018	2767	5347	0	2507	0	73
SRL_OPN_2PTS028_0349_20151027_100928_20151027_114726.EUM.nc	0.005	0.008	0.016	2336	5457	0	3037	0	84
SRL_OPN_2PTS028_0351_20151027_114726_20151027_132615.EUM.nc	0.003	0.002	0.016	2700	5373	0	2489	0	184
SRL_OPN_2PTS028_0353_20151027_132615_20151027_151936.EUM.nc	0.006	0.006	0.019	3528	6372	0	2750	0	94
SRL_OPN_2PTS028_0356_20151027_151936_20151027_165915.EUM.nc	0.003	0.004	0.017	2813	5552	0	2668	0	71
SRL_OPN_2PTS028_0358_20151027_165914_20151027_183855.EUM.nc	0.004	0.004	0.017	3092	5513	0	2327	0	94
SRL_OPN_2PTS028_0360_20151027_183855_20151027_201814.EUM.nc	0.002	0.003	0.018	3209	5560	0	2257	0	94
SRL_OPN_2PTS028_0362_20151027_201813_20151027_215648.EUM.nc	0.005	0.006	0.019	3050	5442	0	2257	0	135
SRL_OPN_2PTS028_0364_20151027_215648_20151027_233449.EUM.nc	0.003	0.004	0.014	2392	5369	0	2780	0	197
SRL_OPN_2PTS028_0365_20151027_233449_20151028_011239.EUM.nc	0.005	0.007	0.018	2889	5527	0	2570	0	68
SRL_OPN_2PTS028_0367_20151028_011239_20151028_025104.EUM.nc	0.003	0.004	0.020	2730	5533	0	2698	0	105
SRL_OPN_2PTS028_0369_20151028_025103_20151028_043105.EUM.nc	0.006	0.008	0.023	2716	5506	0	2717	0	73
SRL_OPN_2PTS028_0371_20151028_043104_20151028_061301.EUM.nc	0.005	0.006	0.015	3506	5758	0	2138	0	114
SRL_OPN_2PTS028_0373_20151028_061300_20151028_080043.EUM.nc	0.002	0.003	0.020	3976	6103	0	1952	0	175
SRL_OPN_2PTS028_0376_20151028_080042_20151028_093844.EUM.nc	0.008	0.008	0.019	2898	5511	0	2492	1	120
SRL_OPN_2PTS028_0377_20151028_093844_20151028_111636.EUM.nc	0.003	0.002	0.015	2141	5430	0	3162	0	127
SRL_OPN_2PTS028_0379_20151028_111635_20151028_125503.EUM.nc	0.005	0.006	0.017	2432	5297	0	2739	0	126
SRL_OPN_2PTS028_0381_20151028_125503_20151028_144815.EUM.nc	0.007	0.007	0.017	3195	6318	0	2956	0	167
SRL_OPN_2PTS028_0384_20151028_144815_20151028_162753.EUM.nc	0.004	0.004	0.015	3281	5635	0	2211	0	143
SRL_OPN_2PTS028_0386_20151028_162753_20151028_180739.EUM.nc	0.001	0.002	0.018	2935	5623	0	2642	0	46

– Continued on next page

Table 10: Wet Path Delay Difference (AMR-Model) Statistics.

– Continued from previous page

File	Median	Mean	Std. Dev.	No. Obs.	Total Obs.	Default Lat/Lon	Flag (total)	Default (total)	3-Sigma Edited
SRL_OPN_2PTS028_0388_20151028_180738_20151028_194706.EUM.nc	0.005	0.006	0.017	3091	5596	0	2352	0	153
SRL_OPN_2PTS028_0390_20151028_194705_20151028_212552.EUM.nc	0.006	0.008	0.021	3469	5432	0	1873	0	90
SRL_OPN_2PTS028_0392_20151028_212551_20151028_230405.EUM.nc	0.001	0.000	0.017	2288	5363	0	3026	0	49
SRL_OPN_2PTS028_0393_20151028_230404_20151029_004152.EUM.nc	0.009	0.011	0.017	3153	5493	0	2215	0	125
SRL_OPN_2PTS028_0395_20151029_004153_20151029_021959.EUM.nc	0.006	0.005	0.015	2870	5538	0	2587	0	81
SRL_OPN_2PTS028_0397_20151029_021959_20151029_035929.EUM.nc	0.008	0.008	0.019	2633	5542	0	2782	0	127
SRL_OPN_2PTS028_0399_20151029_035928_20151029_054042.EUM.nc	0.005	0.006	0.019	3032	5529	0	2368	0	129
SRL_OPN_2PTS028_0401_20151029_054041_20151029_072944.EUM.nc	0.002	0.003	0.019	3957	6187	0	2123	0	107
SRL_OPN_2PTS028_0404_20151029_072943_20151029_090757.EUM.nc	0.007	0.008	0.018	3488	5564	0	1954	0	122
SRL_OPN_2PTS028_0405_20151029_090756_20151029_104550.EUM.nc	0.006	0.007	0.015	2463	5490	0	2878	0	149
SRL_OPN_2PTS028_0407_20151029_104550_20151029_122401.EUM.nc	0.002	0.005	0.014	2444	5423	0	2892	0	87
SRL_OPN_2PTS028_0409_20151029_122400_20151029_140311.EUM.nc	0.004	0.004	0.014	3043	5498	0	2350	0	105
SRL_OPN_2PTS028_0411_20151029_140311_20151029_155634.EUM.nc	0.007	0.008	0.014	3330	6390	0	2931	0	129
SRL_OPN_2PTS028_0414_20151029_155634_20151029_173620.EUM.nc	0.005	0.005	0.014	2609	5522	0	2763	0	150
SRL_OPN_2PTS028_0416_20151029_173619_20151029_191554.EUM.nc	0.006	0.006	0.015	3214	5626	0	2233	1	178
SRL_OPN_2PTS028_0418_20151029_191553_20151029_205454.EUM.nc	0.008	0.007	0.016	3507	5577	0	1990	1	79
SRL_OPN_2PTS028_0420_20151029_205454_20151029_223319.EUM.nc	0.001	0.000	0.017	2813	5377	0	2456	0	108
SRL_OPN_2PTS028_0421_20151029_223319_20151030_001102.EUM.nc	0.004	0.005	0.014	2942	5472	0	2323	1	206
SRL_OPN_2PTS028_0423_20151030_001102_20151030_014902.EUM.nc	0.003	0.003	0.018	3166	5537	0	2238	0	133
SRL_OPN_2PTS028_0425_20151030_014901_20151030_032804.EUM.nc	0.004	0.004	0.018	2855	5494	0	2535	0	104
SRL_OPN_2PTS028_0427_20151030_032803_20151030_050838.EUM.nc	0.006	0.004	0.019	2763	5553	0	2730	0	60
SRL_OPN_2PTS028_0429_20151030_050837_20151030_065843.EUM.nc	0.003	0.004	0.019	3623	6223	0	2529	0	71
SRL_OPN_2PTS028_0432_20151030_065842_20151030_083709.EUM.nc	0.008	0.007	0.017	4180	5625	0	1272	0	173
SRL_OPN_2PTS028_0434_20151030_083708_20151030_101508.EUM.nc	0.004	0.003	0.017	2683	5412	0	2659	0	70
SRL_OPN_2PTS028_0435_20151030_101507_20151030_115258.EUM.nc	0.002	0.004	0.017	2462	5446	0	2940	0	44
SRL_OPN_2PTS028_0437_20151030_115258_20151030_133150.EUM.nc	0.006	0.007	0.019	2808	5392	0	2526	0	58
SRL_OPN_2PTS028_0439_20151030_133150_20151030_152514.EUM.nc	0.001	0.001	0.020	3586	6347	0	2677	0	84
SRL_OPN_2PTS028_0442_20151030_152514_20151030_170501.EUM.nc	0.007	0.007	0.014	2633	5604	0	2811	0	160
SRL_OPN_2PTS028_0444_20151030_170500_20151030_184431.EUM.nc	0.006	0.005	0.019	3130	5511	0	2315	0	66
SRL_OPN_2PTS028_0446_20151030_184430_20151030_202350.EUM.nc	0.008	0.009	0.019	3272	5546	0	2173	0	101
SRL_OPN_2PTS028_0448_20151030_202350_20151030_220230.EUM.nc	0.004	0.005	0.017	2990	5452	0	2384	0	78
SRL_OPN_2PTS028_0450_20151030_220230_20151030_234019.EUM.nc	-0.001	-0.000	0.015	2555	5504	0	2778	0	171
SRL_OPN_2PTS028_0451_20151030_234019_20151031_011810.EUM.nc	0.008	0.008	0.019	3003	5504	0	2391	0	110
SRL_OPN_2PTS028_0453_20151031_011809_20151031_025647.EUM.nc	0.005	0.005	0.018	2773	5552	0	2673	0	106
SRL_OPN_2PTS028_0455_20151031_025647_20151031_043646.EUM.nc	0.003	0.003	0.020	2659	5493	0	2759	0	75
SRL_OPN_2PTS028_0457_20151031_043646_20151031_061859.EUM.nc	0.003	0.003	0.018	3634	5777	0	2063	0	80
SRL_OPN_2PTS028_0459_20151031_061858_20151031_080616.EUM.nc	0.008	0.010	0.016	4033	6088	0	1920	0	135
SRL_OPN_2PTS028_0462_20151031_080617_20151031_094424.EUM.nc	0.003	0.004	0.022	2932	5512	0	2499	1	80
SRL_OPN_2PTS028_0463_20151031_094424_20151031_112208.EUM.nc	0.005	0.004	0.013	1953	5339	0	3234	0	152

– Continued on next page

Table 10: Wet Path Delay Difference (AMR-Model) Statistics.

– Continued from previous page

File	Median	Mean	Std. Dev.	No. Obs.	Total Obs.	Default Lat/Lon	Flag (total)	Default (total)	3-Sigma Edited
SRL_OPN_2PTS028_0465_20151031_112208_20151031_130038.EUM.nc	0.004	0.004	0.015	2526	5350	0	2744	0	80
SRL_OPN_2PTS028_0467_20151031_130037_20151031_145353.EUM.nc	0.004	0.004	0.017	3329	6362	0	2953	0	80
SRL_OPN_2PTS028_0470_20151031_145352_20151031_163339.EUM.nc	0.010	0.012	0.012	3083	5626	0	2325	0	218
SRL_OPN_2PTS028_0472_20151031_163338_20151031_181315.EUM.nc	0.003	0.003	0.015	2844	5616	0	2643	0	129
SRL_OPN_2PTS028_0474_20151031_181314_20151031_195241.EUM.nc	0.008	0.008	0.014	3046	5572	0	2360	0	166
SRL_OPN_2PTS028_0476_20151031_195240_20151031_213134.EUM.nc	0.005	0.004	0.018	3587	5453	0	1817	0	49
SRL_OPN_2PTS028_0478_20151031_213134_20151031_230936.EUM.nc	-0.001	0.002	0.018	2193	5369	0	3095	0	81
SRL_OPN_2PTS028_0479_20151031_230935_20151101_004724.EUM.nc	0.005	0.006	0.019	3198	5485	0	2187	0	100
SRL_OPN_2PTS028_0481_20151101_004723_20151101_022541.EUM.nc	0.006	0.005	0.019	2860	5544	0	2604	0	80
SRL_OPN_2PTS028_0483_20151101_022540_20151101_040508.EUM.nc	0.003	0.004	0.017	2629	5445	0	2750	0	66
SRL_OPN_2PTS028_0485_20151101_040506_20151101_054636.EUM.nc	0.005	0.006	0.019	3388	5677	0	2231	0	58
SRL_OPN_2PTS028_0487_20151101_054636_20151101_073519.EUM.nc	0.004	0.004	0.017	3933	6185	0	2154	0	98
SRL_OPN_2PTS028_0490_20151101_073518_20151101_091337.EUM.nc	0.000	0.002	0.019	3347	5564	0	2103	0	114
SRL_OPN_2PTS028_0491_20151101_091336_20151101_105122.EUM.nc	0.003	0.004	0.016	2386	5502	0	3019	1	96
SRL_OPN_2PTS028_0493_20151101_105121_20151101_122935.EUM.nc	0.001	0.003	0.014	2352	5340	0	2910	0	78
SRL_OPN_2PTS028_0495_20151101_122935_20151101_140859.EUM.nc	0.003	0.005	0.018	3020	5545	0	2494	0	31
SRL_OPN_2PTS028_0497_20151101_140858_20151101_160219.EUM.nc	0.005	0.005	0.017	3333	6377	0	2931	0	113
SRL_OPN_2PTS028_0500_20151101_160219_20151101_174156.EUM.nc	0.000	0.002	0.016	2735	5627	0	2827	0	65
SRL_OPN_2PTS028_0502_20151101_174156_20151101_192130.EUM.nc	0.008	0.008	0.017	3280	5599	0	2199	0	120
SRL_OPN_2PTS028_0504_20151101_192129_20151101_210027.EUM.nc	0.004	0.005	0.017	3519	5558	0	1932	0	107
SRL_OPN_2PTS028_0506_20151101_210026_20151101_223850.EUM.nc	0.004	0.003	0.017	2699	5352	0	2564	0	89
SRL_OPN_2PTS028_0507_20151101_223851_20151102_001649.EUM.nc	0.002	0.003	0.014	3000	5464	0	2313	0	151
SRL_OPN_2PTS028_0509_20151102_001648_20151102_015443.EUM.nc	0.007	0.009	0.023	3182	5510	0	2252	0	76
SRL_OPN_2PTS028_0511_20151102_015444_20151102_033349.EUM.nc	0.004	0.003	0.016	2822	5519	0	2552	0	145
SRL_OPN_2PTS028_0513_20151102_033348_20151102_051440.EUM.nc	0.003	0.003	0.012	2655	5547	0	2680	0	212
SRL_OPN_2PTS028_0515_20151102_051439_20151102_070426.EUM.nc	0.006	0.007	0.019	3659	6213	0	2508	0	46
SRL_OPN_2PTS028_0518_20151102_070425_20151102_084250.EUM.nc	0.003	0.003	0.016	3971	5613	0	1512	0	130
SRL_OPN_2PTS028_0519_20151102_084249_20151102_102046.EUM.nc	0.007	0.005	0.016	2516	5389	0	2729	1	143
SRL_OPN_2PTS028_0521_20151102_102046_20151102_115847.EUM.nc	0.002	0.003	0.018	2440	5450	0	2944	0	66
SRL_OPN_2PTS028_0523_20151102_115846_20151102_133735.EUM.nc	0.006	0.007	0.017	2803	5408	0	2488	0	117
SRL_OPN_2PTS028_0525_20151102_133735_20151102_153107.EUM.nc	0.005	0.005	0.017	3545	6387	0	2779	0	63
SRL_OPN_2PTS028_0528_20151102_153107_20151102_171046.EUM.nc	0.004	0.004	0.013	2601	5582	0	2816	0	165
SRL_OPN_2PTS028_0530_20151102_171045_20151102_185025.EUM.nc	0.002	0.003	0.014	3175	5525	0	2221	0	129
SRL_OPN_2PTS028_0532_20151102_185024_20151102_202933.EUM.nc	0.004	0.007	0.020	3380	5557	0	2107	0	70
SRL_OPN_2PTS028_0534_20151102_202932_20151102_220809.EUM.nc	0.007	0.007	0.019	2935	5480	0	2433	0	112
SRL_OPN_2PTS028_0536_20151102_220808_20151102_234607.EUM.nc	0.002	0.005	0.017	2830	5522	0	2594	0	98
SRL_OPN_2PTS028_0537_20151102_234606_20151103_012352.EUM.nc	0.005	0.005	0.017	2947	5530	0	2474	0	109
SRL_OPN_2PTS028_0539_20151103_012351_20151103_030234.EUM.nc	0.006	0.007	0.015	2747	5585	0	2731	0	107
SRL_OPN_2PTS028_0541_20151103_030233_20151103_044246.EUM.nc	0.001	0.002	0.016	2745	5494	0	2679	0	70

– Continued on next page

Table 10: Wet Path Delay Difference (AMR-Model) Statistics.

– Continued from previous page

File	Median	Mean	Std. Dev.	No. Obs.	Total Obs.	Default Lat/Lon	Flag (total)	Default (total)	3-Sigma Edited
SRL_OPN_2PTS028_0543_20151103_044246_20151103_062458.EUM.nc	0.003	0.004	0.018	3731	5779	0	1993	0	55
SRL_OPN_2PTS028_0545_20151103_062457_20151103_081158.EUM.nc	0.003	0.004	0.018	3945	6091	0	1950	0	196
SRL_OPN_2PTS028_0548_20151103_081157_20151103_095003.EUM.nc	0.008	0.007	0.021	2868	5406	0	2480	0	58
SRL_OPN_2PTS028_0549_20151103_095002_20151103_112757.EUM.nc	0.002	0.003	0.016	2048	5379	0	3242	0	89
SRL_OPN_2PTS028_0551_20151103_112756_20151103_130622.EUM.nc	0.008	0.009	0.015	2601	5454	0	2790	0	63
SRL_OPN_2PTS028_0553_20151103_130621_20151103_145948.EUM.nc	0.007	0.007	0.017	3347	6388	0	2961	0	80
SRL_OPN_2PTS028_0556_20151103_145947_20151103_163927.EUM.nc	0.006	0.003	0.019	3069	5608	0	2457	0	82
SRL_OPN_2PTS028_0558_20151103_163927_20151103_181909.EUM.nc	0.005	0.005	0.017	2961	5502	0	2443	0	98
SRL_OPN_2PTS028_0560_20151103_181908_20151103_195827.EUM.nc	0.007	0.007	0.015	3113	5544	0	2333	0	98
SRL_OPN_2PTS028_0562_20151103_195826_20151103_213717.EUM.nc	0.004	0.006	0.020	3409	5539	0	2033	1	96
SRL_OPN_2PTS028_0564_20151103_213716_20151103_231525.EUM.nc	0.002	0.005	0.018	2312	5348	0	2952	0	84
SRL_OPN_2PTS028_0565_20151103_231525_20151104_005304.EUM.nc	0.005	0.007	0.016	3015	5513	0	2346	0	152
SRL_OPN_2PTS028_0567_20151104_005303_20151104_023126.EUM.nc	0.007	0.007	0.016	2874	5543	0	2555	0	114
SRL_OPN_2PTS028_0569_20151104_023125_20151104_041105.EUM.nc	-0.003	-0.002	0.015	2621	5509	0	2816	0	72
SRL_OPN_2PTS028_0571_20151104_041105_20151104_055234.EUM.nc	0.004	0.006	0.016	3457	5709	0	2141	0	111
SRL_OPN_2PTS028_0573_20151104_055233_20151104_074102.EUM.nc	0.008	0.009	0.015	3926	6156	0	2117	0	113
SRL_OPN_2PTS028_0576_20151104_074101_20151104_091918.EUM.nc	0.004	0.007	0.021	3215	5541	0	2238	0	88
SRL_OPN_2PTS028_0577_20151104_091917_20151104_105711.EUM.nc	0.006	0.007	0.016	2239	5499	0	3150	1	109
SRL_OPN_2PTS028_0579_20151104_105711_20151104_123518.EUM.nc	0.006	0.007	0.015	2256	5309	0	2948	0	105
SRL_OPN_2PTS028_0581_20151104_123518_20151104_141445.EUM.nc	0.005	0.005	0.018	3110	5521	0	2366	0	45
SRL_OPN_2PTS028_0583_20151104_141445_20151104_160807.EUM.nc	0.006	0.007	0.017	3481	6367	0	2814	0	72
SRL_OPN_2PTS028_0586_20151104_160806_20151104_174752.EUM.nc	0.001	0.001	0.019	2785	5583	0	2731	0	67
SRL_OPN_2PTS028_0588_20151104_174751_20151104_192717.EUM.nc	0.004	0.004	0.015	3120	5608	0	2323	0	165
SRL_OPN_2PTS028_0590_20151104_192716_20151104_210620.EUM.nc	0.005	0.007	0.016	3366	5526	0	2029	0	131
SRL_OPN_2PTS028_0592_20151104_210619_20151104_224432.EUM.nc	0.005	0.007	0.019	2564	5289	0	2668	0	57
SRL_OPN_2PTS028_0593_20151104_224430_20151105_002221.EUM.nc	0.007	0.009	0.019	2998	5471	0	2337	0	136
SRL_OPN_2PTS028_0595_20151105_002220_20151105_020027.EUM.nc	0.006	0.008	0.017	3055	5541	0	2391	0	95
SRL_OPN_2PTS028_0597_20151105_020026_20151105_033929.EUM.nc	-0.001	-0.000	0.022	2813	5488	0	2618	0	57
SRL_OPN_2PTS028_0599_20151105_033929_20151105_052026.EUM.nc	0.003	0.003	0.017	2719	5549	0	2736	0	94
SRL_OPN_2PTS028_0601_20151105_052025_20151105_071002.EUM.nc	0.007	0.009	0.017	3621	6192	0	2481	0	90
SRL_OPN_2PTS028_0604_20151105_071001_20151105_084832.EUM.nc	0.005	0.006	0.018	3922	5602	0	1568	0	112
SRL_OPN_2PTS028_0605_20151105_084830_20151105_102619.EUM.nc	0.007	0.007	0.017	2581	5398	0	2719	0	98
SRL_OPN_2PTS028_0607_20151105_102618_20151105_120422.EUM.nc	0.003	0.004	0.018	2420	5437	0	2927	0	90
SRL_OPN_2PTS028_0609_20151105_120420_20151105_134323.EUM.nc	0.003	0.004	0.021	2881	5437	0	2482	0	74
SRL_OPN_2PTS028_0611_20151105_134323_20151105_153646.EUM.nc	0.003	0.004	0.020	3513	6400	0	2809	0	78
SRL_OPN_2PTS028_0614_20151105_153646_20151105_171632.EUM.nc	0.002	0.002	0.018	2592	4655	0	1962	0	101
SRL_OPN_2PTS028_0616_20151105_171631_20151105_185602.EUM.nc	0.007	0.008	0.018	3143	5497	0	2259	0	95
SRL_OPN_2PTS028_0618_20151105_185601_20151105_203516.EUM.nc	0.008	0.011	0.022	3346	5570	0	2104	0	120
SRL_OPN_2PTS028_0620_20151105_203515_20151105_221350.EUM.nc	0.005	0.006	0.016	2815	5465	0	2552	0	98

– Continued on next page

Table 10: Wet Path Delay Difference (AMR-Model) Statistics.

– Continued from previous page

File	Median	Mean	Std. Dev.	No. Obs.	Total Obs.	Default Lat/Lon	Flag (total)	Default (total)	3-Sigma Edited
SRL_OPN_2PTS028_0622_20151105_221351_20151105_235139.EUM.nc	0.000	0.003	0.016	2757	5463	0	2540	0	166
SRL_OPN_2PTS028_0623_20151105_235137_20151106_012931.EUM.nc	0.006	0.006	0.020	3083	5524	0	2370	0	71
SRL_OPN_2PTS028_0625_20151106_012932_20151106_030810.EUM.nc	0.002	0.004	0.019	2753	5555	0	2692	0	110
SRL_OPN_2PTS028_0627_20151106_030810_20151106_044829.EUM.nc	0.004	0.004	0.018	2761	5484	0	2666	0	57
SRL_OPN_2PTS028_0629_20151106_044829_20151106_063058.EUM.nc	0.009	0.010	0.017	3674	5772	0	1983	0	115
SRL_OPN_2PTS028_0631_20151106_063058_20151106_081739.EUM.nc	0.006	0.007	0.018	4140	6074	0	1859	0	75
SRL_OPN_2PTS028_0634_20151106_081738_20151106_095543.EUM.nc	0.003	0.004	0.015	2645	5390	0	2554	0	191
SRL_OPN_2PTS028_0635_20151106_095542_20151106_113328.EUM.nc	0.002	0.005	0.018	2263	5321	0	2981	0	77
SRL_OPN_2PTS028_0637_20151106_113328_20151106_131206.EUM.nc	0.007	0.006	0.017	2617	5388	0	2676	0	95
SRL_OPN_2PTS028_0639_20151106_131205_20151106_150525.EUM.nc	0.007	0.008	0.020	3378	6356	0	2929	0	49
SRL_OPN_2PTS028_0642_20151106_150524_20151106_164512.EUM.nc	0.002	0.003	0.016	2905	5609	0	2639	0	65
SRL_OPN_2PTS028_0644_20151106_164512_20151106_182446.EUM.nc	0.006	0.006	0.015	2933	5505	0	2363	0	209
SRL_OPN_2PTS028_0646_20151106_182445_20151106_200409.EUM.nc	0.004	0.004	0.017	2868	5544	0	2441	0	235
SRL_OPN_2PTS028_0648_20151106_200408_20151106_214250.EUM.nc	0.005	0.005	0.014	3138	5516	0	2151	0	227
SRL_OPN_2PTS028_0650_20151106_214249_20151106_232055.EUM.nc	0.002	0.006	0.020	2437	5362	0	2851	0	74
SRL_OPN_2PTS028_0651_20151106_232054_20151107_005843.EUM.nc	0.003	0.004	0.019	3004	5521	0	2414	0	103
SRL_OPN_2PTS028_0653_20151107_005843_20151107_023708.EUM.nc	0.005	0.005	0.020	2932	5555	0	2575	0	48
SRL_OPN_2PTS028_0655_20151107_023707_20151107_041646.EUM.nc	0.006	0.006	0.015	2660	5500	0	2772	0	68
SRL_OPN_2PTS028_0657_20151107_041645_20151107_055831.EUM.nc	0.005	0.006	0.016	3504	5717	0	2104	0	109
SRL_OPN_2PTS028_0659_20151107_055830_20151107_074643.EUM.nc	0.003	0.003	0.018	3914	6134	0	2068	0	152
SRL_OPN_2PTS028_0662_20151107_074642_20151107_092458.EUM.nc	0.002	0.004	0.019	3050	5508	0	2354	1	103
SRL_OPN_2PTS028_0663_20151107_092458_20151107_110242.EUM.nc	0.001	0.002	0.015	2183	5472	0	3186	0	103
SRL_OPN_2PTS028_0665_20151107_110241_20151107_124100.EUM.nc	0.007	0.008	0.015	2399	5317	0	2893	0	25
SRL_OPN_2PTS028_0667_20151107_124101_20151107_142034.EUM.nc	0.004	0.004	0.017	3104	5510	0	2294	0	112
SRL_OPN_2PTS028_0669_20151107_142035_20151107_161352.EUM.nc	0.006	0.007	0.017	3449	6389	0	2850	0	90
SRL_OPN_2PTS028_0672_20151107_161352_20151107_175329.EUM.nc	0.006	0.006	0.019	2798	5566	0	2716	0	52
SRL_OPN_2PTS028_0674_20151107_175329_20151107_193300.EUM.nc	0.006	0.006	0.017	3115	5609	0	2373	0	121
SRL_OPN_2PTS028_0676_20151107_193259_20151107_211153.EUM.nc	0.006	0.008	0.017	3341	5439	0	2023	0	75
SRL_OPN_2PTS028_0678_20151107_211151_20151107_225011.EUM.nc	0.001	0.000	0.019	2421	5409	0	2929	0	59
SRL_OPN_2PTS028_0679_20151107_225011_20151108_002759.EUM.nc	0.000	0.001	0.019	3122	5439	0	2229	0	88
SRL_OPN_2PTS028_0681_20151108_002758_20151108_020558.EUM.nc	0.006	0.007	0.019	2917	5556	0	2578	0	61
SRL_OPN_2PTS028_0683_20151108_020558_20151108_034516.EUM.nc	0.002	0.003	0.018	2733	5564	0	2722	0	109
SRL_OPN_2PTS028_0685_20151108_034515_20151108_052619.EUM.nc	0.004	0.006	0.019	2712	5563	0	2799	0	52
SRL_OPN_2PTS028_0687_20151108_052619_20151108_071543.EUM.nc	0.005	0.005	0.015	3665	6198	0	2357	0	176
SRL_OPN_2PTS028_0690_20151108_071543_20151108_085402.EUM.nc	-0.001	0.002	0.020	3788	5593	0	1724	0	81
SRL_OPN_2PTS028_0691_20151108_085401_20151108_103158.EUM.nc	0.006	0.006	0.018	2443	5508	0	3002	0	63
SRL_OPN_2PTS028_0693_20151108_103157_20151108_121002.EUM.nc	0.003	0.005	0.016	2363	5409	0	2964	0	82
SRL_OPN_2PTS028_0695_20151108_121001_20151108_134900.EUM.nc	0.002	0.002	0.016	2856	5426	0	2442	0	128
SRL_OPN_2PTS028_0697_20151108_134859_20151108_154232.EUM.nc	0.005	0.007	0.020	3543	6380	0	2760	0	77

– Continued on next page

Table 10: Wet Path Delay Difference (AMR-Model) Statistics.

– Continued from previous page

File	Median	Mean	Std. Dev.	No. Obs.	Total Obs.	Default Lat/Lon	Flag (total)	Default (total)	3-Sigma Edited
SRL_OPN_2PTS028_0700_20151108_154232_20151108_172211.EUM.nc	0.002	0.000	0.019	2663	5509	0	2769	0	77
SRL_OPN_2PTS028_0702_20151108_172210_20151108_190147.EUM.nc	0.008	0.009	0.016	3142	5598	0	2352	0	104
SRL_OPN_2PTS028_0704_20151108_190146_20151108_204051.EUM.nc	0.007	0.007	0.020	3558	5552	0	1897	0	97
SRL_OPN_2PTS028_0706_20151108_204051_20151108_221923.EUM.nc	0.003	0.004	0.018	2900	5359	0	2401	0	58
SRL_OPN_2PTS028_0708_20151108_221923_20151108_235718.EUM.nc	0.001	0.001	0.015	2938	5502	0	2442	0	122
SRL_OPN_2PTS028_0717_20151109_063652_20151109_082315.EUM.nc	0.003	0.003	0.020	4149	6056	0	1855	0	52
SRL_OPN_2PTS028_0720_20151109_082315_20151109_100115.EUM.nc	0.006	0.007	0.016	2757	5402	0	2570	0	75
SRL_OPN_2PTS028_0721_20151109_100116_20151109_113912.EUM.nc	0.005	0.007	0.015	2225	5359	0	3001	0	133
SRL_OPN_2PTS028_0723_20151109_113911_20151109_131744.EUM.nc	0.005	0.005	0.016	2747	5377	0	2569	0	61
SRL_OPN_2PTS028_0725_20151109_131744_20151109_151104.EUM.nc	0.006	0.006	0.018	3410	6376	0	2921	0	45
SRL_OPN_2PTS028_0728_20151109_151104_20151109_165052.EUM.nc	0.003	0.004	0.018	2850	5590	0	2702	0	38
SRL_OPN_2PTS028_0730_20151109_165051_20151109_183034.EUM.nc	0.005	0.005	0.015	3040	5496	0	2354	0	102
SRL_OPN_2PTS028_0732_20151109_183032_20151109_200946.EUM.nc	0.007	0.008	0.017	3008	5526	0	2366	0	152
SRL_OPN_2PTS028_0734_20151109_200946_20151109_214834.EUM.nc	0.006	0.007	0.017	3235	5494	0	2107	1	151
SRL_OPN_2PTS028_0736_20151109_214833_20151109_232636.EUM.nc	0.000	0.002	0.017	2465	5313	0	2711	0	137
SRL_OPN_2PTS028_0737_20151109_232635_20151110_010417.EUM.nc	0.003	0.002	0.015	2777	5507	0	2644	0	86
SRL_OPN_2PTS028_0739_20151110_010416_20151110_024245.EUM.nc	0.003	0.004	0.017	2810	5564	0	2629	0	125
SRL_OPN_2PTS028_0741_20151110_024244_20151110_042237.EUM.nc	0.001	0.003	0.016	2669	5506	0	2783	0	54
SRL_OPN_2PTS028_0743_20151110_042237_20151110_060421.EUM.nc	0.007	0.006	0.017	3573	5730	0	2074	0	83
SRL_OPN_2PTS028_0745_20151110_060420_20151110_075220.EUM.nc	0.006	0.007	0.018	3919	6110	0	2059	0	132
SRL_OPN_2PTS028_0748_20151110_075219_20151110_093031.EUM.nc	0.007	0.008	0.020	2967	5486	0	2407	0	112
SRL_OPN_2PTS028_0749_20151110_093030_20151110_110823.EUM.nc	0.003	0.004	0.016	2226	5435	0	3127	0	82
SRL_OPN_2PTS028_0751_20151110_110823_20151110_124637.EUM.nc	0.004	0.007	0.018	2346	5294	0	2909	0	39
SRL_OPN_2PTS028_0753_20151110_124636_20151110_143953.EUM.nc	0.005	0.006	0.017	3149	6237	0	2971	0	117
SRL_OPN_2PTS028_0756_20151110_143953_20151110_161931.EUM.nc	0.005	0.005	0.017	3389	5640	0	2179	0	72
SRL_OPN_2PTS028_0758_20151110_161930_20151110_175916.EUM.nc	0.004	0.004	0.018	2842	5608	0	2678	0	88
SRL_OPN_2PTS028_0760_20151110_175916_20151110_193837.EUM.nc	0.008	0.008	0.016	3128	5594	0	2339	0	127
SRL_OPN_2PTS028_0762_20151110_193836_20151110_211737.EUM.nc	0.005	0.007	0.019	3412	5449	0	1961	0	76
SRL_OPN_2PTS028_0764_20151110_211736_20151110_225552.EUM.nc	0.002	0.002	0.020	2425	5424	0	2944	0	55
SRL_OPN_2PTS028_0765_20151110_225551_20151111_003333.EUM.nc	0.004	0.008	0.020	3216	5443	0	2164	0	63
SRL_OPN_2PTS028_0767_20151111_003333_20151111_021141.EUM.nc	0.006	0.008	0.021	2843	5547	0	2609	0	95
SRL_OPN_2PTS028_0769_20151111_021141_20151111_035103.EUM.nc	0.002	0.002	0.016	2616	5517	0	2794	0	107
SRL_OPN_2PTS028_0771_20151111_035103_20151111_053206.EUM.nc	0.006	0.006	0.018	2765	5560	0	2739	0	56
SRL_OPN_2PTS028_0773_20151111_053205_20151111_072119.EUM.nc	0.008	0.009	0.020	3913	6206	0	2227	0	66
SRL_OPN_2PTS028_0776_20151111_072119_20151111_085945.EUM.nc	0.003	0.004	0.019	3741	5607	0	1829	0	37
SRL_OPN_2PTS028_0777_20151111_085944_20151111_103738.EUM.nc	0.006	0.007	0.018	2416	5461	0	2973	0	72
SRL_OPN_2PTS028_0779_20151111_103738_20151111_121537.EUM.nc	0.005	0.005	0.017	2356	5413	0	2931	0	126
SRL_OPN_2PTS028_0781_20151111_121536_20151111_135448.EUM.nc	0.003	0.004	0.017	2953	5434	0	2431	0	50
SRL_OPN_2PTS028_0783_20151111_135447_20151111_154812.EUM.nc	0.003	0.004	0.018	3584	6359	0	2712	0	63

– Continued on next page

Table 10: Wet Path Delay Difference (AMR-Model) Statistics.

– Continued from previous page

File	Median	Mean	Std. Dev.	No. Obs.	Total Obs.	Default Lat/Lon	Flag (total)	Default (total)	3-Sigma Edited
SRL_OPN_2PTS028_0786_20151111_154811_20151111_172758.EUM.nc	0.004	0.006	0.017	2626	5501	0	2754	0	121
SRL_OPN_2PTS028_0788_20151111_172757_20151111_190725.EUM.nc	0.006	0.008	0.014	3279	5609	0	2227	0	103
SRL_OPN_2PTS028_0790_20151111_190724_20151111_204636.EUM.nc	0.006	0.009	0.017	3533	5575	0	1883	0	159
SRL_OPN_2PTS028_0792_20151111_204634_20151111_222504.EUM.nc	0.003	0.003	0.015	2852	5369	0	2380	0	137
SRL_OPN_2PTS028_0794_20151111_222503_20151112_000250.EUM.nc	0.003	0.006	0.019	3053	5505	0	2379	0	73
SRL_OPN_2PTS028_0795_20151112_000249_20151112_014048.EUM.nc	0.004	0.007	0.019	3052	5542	0	2364	0	126
SRL_OPN_2PTS028_0797_20151112_014047_20151112_031933.EUM.nc	0.003	0.004	0.015	2709	5509	0	2682	0	118
SRL_OPN_2PTS028_0799_20151112_031933_20151112_050007.EUM.nc	0.004	0.005	0.017	2770	5533	0	2636	0	127
SRL_OPN_2PTS028_0801_20151112_050006_20151112_064244.EUM.nc	0.007	0.007	0.019	3701	5799	0	2010	0	88
SRL_OPN_2PTS028_0803_20151112_064244_20151112_082854.EUM.nc	0.003	0.003	0.017	4099	6027	0	1798	0	130
SRL_OPN_2PTS028_0806_20151112_082854_20151112_100647.EUM.nc	0.003	0.003	0.017	2706	5367	0	2571	0	90
SRL_OPN_2PTS028_0807_20151112_100646_20151112_114443.EUM.nc	0.004	0.006	0.014	2382	5373	0	2943	0	48
SRL_OPN_2PTS028_0809_20151112_114444_20151112_132330.EUM.nc	0.005	0.005	0.016	2774	5337	0	2517	0	46
SRL_OPN_2PTS028_0811_20151112_132329_20151112_151651.EUM.nc	0.002	0.002	0.017	3151	6008	0	2671	0	186
SRL_OPN_2PTS028_0814_20151112_151651_20151112_165637.EUM.nc	0.003	0.005	0.017	2688	5563	0	2750	0	125
SRL_OPN_2PTS028_0816_20151112_165637_20151112_183610.EUM.nc	0.003	0.004	0.014	3083	5494	0	2312	0	99
SRL_OPN_2PTS028_0818_20151112_183609_20151112_201529.EUM.nc	0.008	0.009	0.020	3224	5528	0	2236	0	68
SRL_OPN_2PTS028_0820_20151112_201528_20151112_215414.EUM.nc	0.007	0.008	0.017	3193	5467	0	2150	0	124
SRL_OPN_2PTS028_0822_20151112_215414_20151112_233206.EUM.nc	-0.000	0.000	0.016	2417	5321	0	2826	0	78
SRL_OPN_2PTS028_0823_20151112_233205_20151113_010956.EUM.nc	0.005	0.007	0.019	2734	5525	0	2693	0	98
SRL_OPN_2PTS028_0825_20151113_010956_20151113_024826.EUM.nc	0.008	0.011	0.020	2817	5573	0	2720	0	36
SRL_OPN_2PTS028_0827_20151113_024827_20151113_042817.EUM.nc	0.003	0.003	0.018	2712	5512	0	2732	0	68
SRL_OPN_2PTS028_0829_20151113_042816_20151113_061017.EUM.nc	0.000	0.002	0.018	3594	5716	0	2072	0	50
SRL_OPN_2PTS028_0831_20151113_061017_20151113_075758.EUM.nc	0.009	0.009	0.021	3947	6091	0	2056	0	88
SRL_OPN_2PTS028_0834_20151113_075758_20151113_093609.EUM.nc	0.007	0.008	0.017	2801	5497	0	2549	0	147
SRL_OPN_2PTS028_0835_20151113_093608_20151113_111353.EUM.nc	0.002	0.002	0.016	2158	5401	0	3156	0	87
SRL_OPN_2PTS028_0837_20151113_111352_20151113_125217.EUM.nc	0.008	0.010	0.018	2474	5314	0	2800	0	40
SRL_OPN_2PTS028_0839_20151113_125217_20151113_144530.EUM.nc	0.006	0.006	0.016	3271	6278	0	2964	0	43
SRL_OPN_2PTS028_0842_20151113_144530_20151113_162516.EUM.nc	0.006	0.006	0.018	3351	5645	0	2239	0	55
SRL_OPN_2PTS028_0844_20151113_162516_20151113_180452.EUM.nc	0.004	0.005	0.015	2910	5629	0	2672	0	47
SRL_OPN_2PTS028_0846_20151113_180451_20151113_194420.EUM.nc	0.008	0.007	0.016	3161	5597	0	2320	0	116
SRL_OPN_2PTS028_0848_20151113_194420_20151113_212316.EUM.nc	0.006	0.007	0.017	3460	5424	0	1893	0	71
SRL_OPN_2PTS028_0850_20151113_212316_20151113_230122.EUM.nc	0.003	0.005	0.014	2259	5300	0	2973	0	68
SRL_OPN_2PTS028_0851_20151113_230121_20151114_003910.EUM.nc	0.005	0.008	0.017	3222	5489	0	2146	0	121
SRL_OPN_2PTS028_0853_20151114_003909_20151114_021723.EUM.nc	0.008	0.009	0.018	2831	5553	0	2620	0	102
SRL_OPN_2PTS028_0855_20151114_021722_20151114_035641.EUM.nc	0.005	0.006	0.020	2657	5542	0	2840	0	45
SRL_OPN_2PTS028_0857_20151114_035641_20151114_053759.EUM.nc	0.000	0.000	0.018	2947	5509	0	2475	0	87
SRL_OPN_2PTS028_0859_20151114_053759_20151114_072659.EUM.nc	0.008	0.008	0.014	3962	6180	0	2085	0	133
SRL_OPN_2PTS028_0862_20151114_072658_20151114_090523.EUM.nc	0.002	0.003	0.019	3595	5576	0	1938	0	43

– Continued on next page

Table 10: Wet Path Delay Difference (AMR-Model) Statistics.

– Continued from previous page

File	Median	Mean	Std. Dev.	No. Obs.	Total Obs.	Default Lat/Lon	Flag (total)	Default (total)	3-Sigma Edited
SRL_OPN_2PTS028_0863_20151114_090523_20151114_104307.EUM.nc	0.007	0.007	0.018	2524	5474	0	2867	0	83
SRL_OPN_2PTS028_0865_20151114_104307_20151114_122117.EUM.nc	0.007	0.007	0.012	2339	5436	0	2895	0	202
SRL_OPN_2PTS028_0867_20151114_122116_20151114_140034.EUM.nc	0.007	0.009	0.017	3130	5469	0	2281	0	58
SRL_OPN_2PTS028_0869_20151114_140032_20151114_155356.EUM.nc	0.004	0.005	0.016	3233	6361	0	2943	0	185
SRL_OPN_2PTS028_0872_20151114_155355_20151114_173333.EUM.nc	0.001	0.001	0.020	2656	5467	0	2746	0	65
SRL_OPN_2PTS028_0874_20151114_173333_20151114_191309.EUM.nc	0.006	0.005	0.018	3392	5600	0	2148	0	60
SRL_OPN_2PTS028_0876_20151114_191308_20151114_205209.EUM.nc	0.008	0.009	0.017	3537	5582	0	1926	0	119
SRL_OPN_2PTS028_0878_20151114_205208_20151114_223036.EUM.nc	0.004	0.006	0.017	2884	5349	0	2366	0	99
SRL_OPN_2PTS028_0879_20151114_223035_20151115_000827.EUM.nc	0.004	0.004	0.014	3028	5468	0	2332	0	108
SRL_OPN_2PTS028_0881_20151115_000827_20151115_014619.EUM.nc	0.005	0.005	0.014	3102	5527	0	2321	0	104
SRL_OPN_2PTS028_0883_20151115_014617_20151115_032517.EUM.nc	0.004	0.007	0.023	2859	5488	0	2560	0	69
SRL_OPN_2PTS028_0885_20151115_032516_20151115_050557.EUM.nc	-0.003	-0.002	0.017	2804	5548	0	2708	0	36
SRL_OPN_2PTS028_0887_20151115_050556_20151115_065600.EUM.nc	0.004	0.005	0.016	3671	6212	0	2479	0	62
SRL_OPN_2PTS028_0890_20151115_065558_20151115_083426.EUM.nc	0.006	0.007	0.019	4155	5620	0	1400	0	65
SRL_OPN_2PTS028_0892_20151115_083425_20151115_101224.EUM.nc	0.007	0.007	0.021	2641	5372	0	2667	0	64
SRL_OPN_2PTS028_0893_20151115_101223_20151115_115023.EUM.nc	0.004	0.005	0.014	2404	5411	0	2931	0	76
SRL_OPN_2PTS028_0895_20151115_115021_20151115_132903.EUM.nc	0.007	0.009	0.017	2816	5367	0	2486	0	65
SRL_OPN_2PTS028_0897_20151115_132903_20151115_152236.EUM.nc	0.006	0.006	0.016	3396	6350	0	2821	0	133
SRL_OPN_2PTS028_0900_20151115_152235_20151115_170214.EUM.nc	-0.003	-0.000	0.020	2714	5545	0	2779	0	52
SRL_OPN_2PTS028_0902_20151115_170214_20151115_184154.EUM.nc	0.005	0.005	0.014	3156	5484	0	2277	0	51
SRL_OPN_2PTS028_0904_20151115_184153_20151115_202104.EUM.nc	0.004	0.005	0.017	3321	5531	0	2122	0	88
SRL_OPN_2PTS028_0906_20151115_202103_20151115_215944.EUM.nc	0.003	0.005	0.018	3001	5439	0	2342	0	96
SRL_OPN_2PTS028_0908_20151115_215945_20151115_233744.EUM.nc	0.001	0.001	0.013	2545	5439	0	2751	0	143
SRL_OPN_2PTS028_0909_20151115_233743_20151116_011528.EUM.nc	0.003	0.006	0.017	2996	5468	0	2404	0	68
SRL_OPN_2PTS028_0911_20151116_011527_20151116_025403.EUM.nc	0.008	0.006	0.022	2820	5537	0	2685	0	32
SRL_OPN_2PTS028_0913_20151116_025402_20151116_043407.EUM.nc	-0.001	0.001	0.018	2721	5501	0	2683	1	96
SRL_OPN_2PTS028_0915_20151116_043406_20151116_061607.EUM.nc	0.004	0.004	0.016	3658	5748	0	2035	0	55
SRL_OPN_2PTS028_0917_20151116_061606_20151116_080332.EUM.nc	0.002	0.003	0.020	3977	6089	0	2010	0	102
SRL_OPN_2PTS028_0920_20151116_080332_20151116_094140.EUM.nc	0.001	0.001	0.016	2864	5513	0	2575	0	74
SRL_OPN_2PTS028_0921_20151116_094139_20151116_111933.EUM.nc	0.005	0.005	0.015	2143	5336	0	3053	0	140
SRL_OPN_2PTS028_0923_20151116_111932_20151116_125801.EUM.nc	0.005	0.006	0.014	2522	5291	0	2709	0	60
SRL_OPN_2PTS028_0925_20151116_125801_20151116_145115.EUM.nc	0.003	0.002	0.015	3237	6296	0	2919	0	140
SRL_OPN_2PTS028_0928_20151116_145114_20151116_163053.EUM.nc	0.000	0.001	0.020	3245	5631	0	2319	0	67
SRL_OPN_2PTS028_0930_20151116_163053_20151116_181037.EUM.nc	0.004	0.004	0.013	2913	5593	0	2610	0	70
SRL_OPN_2PTS028_0932_20151116_181036_20151116_194956.EUM.nc	0.004	0.005	0.019	3163	5556	0	2329	1	63
SRL_OPN_2PTS028_0934_20151116_194955_20151116_212850.EUM.nc	0.005	0.005	0.018	3430	5426	0	1827	0	169
SRL_OPN_2PTS028_0936_20151116_212849_20151116_230701.EUM.nc	-0.001	0.002	0.015	2136	5321	0	3074	0	111
SRL_OPN_2PTS028_0937_20151116_230701_20151117_004449.EUM.nc	0.003	0.004	0.017	3173	5463	0	2216	0	74
SRL_OPN_2PTS028_0939_20151117_004448_20151117_022257.EUM.nc	0.002	0.003	0.021	2863	5554	0	2628	0	63

– Continued on next page

Table 10: Wet Path Delay Difference (AMR-Model) Statistics.

– Continued from previous page

File	Median	Mean	Std. Dev.	No. Obs.	Total Obs.	Default Lat/Lon	Flag (total)	Default (total)	3-Sigma Edited
SRL_OPN_2PTS028_0941_20151117_022257_20151117_040228.EUM.nc	0.001	0.001	0.017	2681	5460	0	2701	0	78
SRL_OPN_2PTS028_0943_20151117_040229_20151117_054346.EUM.nc	0.002	0.003	0.018	3248	5650	0	2313	0	89
SRL_OPN_2PTS028_0945_20151117_054346_20151117_073243.EUM.nc	0.004	0.005	0.019	4019	6166	0	2124	0	23
SRL_OPN_2PTS028_0948_20151117_073242_20151117_091053.EUM.nc	0.002	0.002	0.018	3285	5546	0	2123	0	138
SRL_OPN_2PTS028_0949_20151117_091052_20151117_104847.EUM.nc	0.003	0.004	0.021	2477	5528	0	2980	0	71
SRL_OPN_2PTS028_0951_20151117_104846_20151117_122650.EUM.nc	0.002	0.003	0.015	2394	5326	0	2828	0	104
SRL_OPN_2PTS028_0953_20151117_122650_20151117_140611.EUM.nc	0.004	0.006	0.020	3084	5510	0	2404	0	22
SRL_OPN_2PTS028_0955_20151117_140611_20151117_155933.EUM.nc	0.005	0.006	0.015	3221	6365	0	2938	0	206
SRL_OPN_2PTS028_0958_20151117_155932_20151117_173919.EUM.nc	-0.001	0.001	0.016	2803	5616	0	2758	0	55
SRL_OPN_2PTS028_0960_20151117_173919_20151117_191844.EUM.nc	0.006	0.007	0.019	3314	5585	0	2173	0	98
SRL_OPN_2PTS028_0962_20151117_191844_20151117_205751.EUM.nc	0.003	0.003	0.017	3579	5575	0	1886	0	110
SRL_OPN_2PTS028_0964_20151117_205751_20151117_223616.EUM.nc	-0.003	-0.001	0.019	2863	5321	0	2385	0	73
SRL_OPN_2PTS028_0965_20151117_223615_20151118_001358.EUM.nc	0.000	0.001	0.013	2978	5469	0	2324	0	167
SRL_OPN_2PTS028_0967_20151118_001357_20151118_015159.EUM.nc	0.005	0.005	0.017	3067	5510	0	2317	0	126
SRL_OPN_2PTS028_0969_20151118_015159_20151118_033103.EUM.nc	-0.001	0.001	0.019	2876	5492	0	2533	0	83
SRL_OPN_2PTS028_0971_20151118_033103_20151118_051140.EUM.nc	0.001	0.002	0.016	2762	5532	0	2676	0	94
SRL_OPN_2PTS028_0973_20151118_051141_20151118_070133.EUM.nc	0.005	0.006	0.018	3649	6209	0	2481	0	79
SRL_OPN_2PTS028_0976_20151118_070132_20151118_084006.EUM.nc	0.004	0.006	0.022	4115	5607	0	1453	1	38
SRL_OPN_2PTS028_0978_20151118_084005_20151118_101804.EUM.nc	0.001	0.002	0.023	2644	5391	0	2705	0	42
SRL_OPN_2PTS028_0979_20151118_101803_20151118_115555.EUM.nc	0.001	0.003	0.016	2428	5409	0	2925	0	56
SRL_OPN_2PTS028_0981_20151118_115554_20151118_133449.EUM.nc	0.008	0.009	0.019	2854	5343	0	2437	0	52
SRL_OPN_2PTS028_0983_20151118_133448_20151118_152813.EUM.nc	0.004	0.003	0.018	3392	6349	0	2768	0	189
SRL_OPN_2PTS028_0986_20151118_152813_20151118_170800.EUM.nc	0.005	0.006	0.021	2742	5600	0	2804	0	54
SRL_OPN_2PTS028_0988_20151118_170759_20151118_184731.EUM.nc	0.002	0.002	0.018	3205	5484	0	2159	0	120
SRL_OPN_2PTS028_0990_20151118_184730_20151118_202647.EUM.nc	0.003	0.004	0.019	3297	5542	0	2106	0	139
SRL_OPN_2PTS028_0992_20151118_202646_20151118_220526.EUM.nc	0.002	0.004	0.020	2968	5444	0	2321	0	155
SRL_OPN_2PTS028_0994_20151118_220526_20151118_234315.EUM.nc	-0.004	-0.005	0.015	2762	5493	0	2617	0	114
SRL_OPN_2PTS028_0995_20151118_234314_20151119_012107.EUM.nc	0.007	0.007	0.018	2996	5492	0	2432	0	64
SRL_OPN_2PTS028_0997_20151119_012106_20151119_025948.EUM.nc	0.004	0.004	0.022	2786	5576	0	2692	0	98
SRL_OPN_2PTS028_0999_20151119_025948_20151119_043949.EUM.nc	0.006	0.005	0.016	2700	5513	0	2724	0	89

27 K Brightness Temperature Table

Table 11: K Brightness Temperature Statistics.

File	Median	Mean	Std. Dev.	No. Obs.	Total Obs.	Default Lat/Lon	Flag (total)	Default (total)	3-Sigma Edited
SRL_OPN_2PTS027_1001_20151015_043950_20151015_080908.EUM.nc	169.720	174.742	20.360	7984	11873	0	3842	0	47
SRL_OPN_2PTS028_0004_20151015_080907_20151015_094714.EUM.nc	174.560	176.979	23.578	3017	5550	0	2493	0	40
SRL_OPN_2PTS028_0005_20151015_094713_20151015_112508.EUM.nc	164.900	171.668	20.861	2108	5406	0	3277	0	21
SRL_OPN_2PTS028_0007_20151015_112507_20151015_130332.EUM.nc	169.880	176.285	21.978	2651	5350	0	2693	0	6
SRL_OPN_2PTS028_0009_20151015_130332_20151015_145656.EUM.nc	177.120	178.440	19.473	3567	6403	0	2827	0	9
SRL_OPN_2PTS028_0012_20151015_145655_20151015_163635.EUM.nc	164.310	169.985	20.430	3267	5628	0	2348	0	13
SRL_OPN_2PTS028_0014_20151015_163634_20151015_181617.EUM.nc	163.850	172.976	22.958	2995	5601	0	2581	0	25
SRL_OPN_2PTS028_0016_20151015_181616_20151015_195534.EUM.nc	166.630	173.490	21.541	3286	5558	0	2258	0	14
SRL_OPN_2PTS028_0018_20151015_195533_20151015_213427.EUM.nc	175.210	176.797	22.688	3732	5464	0	1703	0	29
SRL_OPN_2PTS028_0020_20151015_213427_20151015_231236.EUM.nc	174.680	175.645	19.031	2361	5384	0	3022	0	1
SRL_OPN_2PTS028_0021_20151015_231235_20151016_005015.EUM.nc	167.560	174.743	23.862	3208	5522	0	2297	0	17
SRL_OPN_2PTS028_0023_20151016_005014_20151016_022834.EUM.nc	174.105	175.231	22.189	2987	5533	0	2519	0	27
SRL_OPN_2PTS028_0025_20151016_022833_20151016_040812.EUM.nc	174.550	173.169	18.090	2697	5469	0	2769	0	3
SRL_OPN_2PTS028_0027_20151016_040811_20151016_054937.EUM.nc	162.980	171.639	21.477	3586	5726	0	2135	0	5
SRL_OPN_2PTS028_0029_20151016_054936_20151016_073810.EUM.nc	173.940	177.631	19.806	4017	6165	0	2115	0	33
SRL_OPN_2PTS028_0032_20151016_073810_20151016_091629.EUM.nc	179.745	178.146	22.632	3403	5545	0	2125	0	17
SRL_OPN_2PTS028_0033_20151016_091629_20151016_105421.EUM.nc	165.410	173.289	25.830	2413	5534	0	3108	0	13
SRL_OPN_2PTS028_0035_20151016_105420_20151016_123227.EUM.nc	168.170	173.535	21.405	2390	5345	0	2927	0	28
SRL_OPN_2PTS028_0037_20151016_123226_20151016_141154.EUM.nc	179.230	180.711	17.450	3173	5569	0	2364	0	32
SRL_OPN_2PTS028_0039_20151016_141153_20151016_160513.EUM.nc	166.980	172.583	20.241	3551	6398	0	2837	0	10
SRL_OPN_2PTS028_0042_20151016_160513_20151016_174500.EUM.nc	167.420	172.844	19.761	2846	5597	0	2727	0	24
SRL_OPN_2PTS028_0044_20151016_174500_20151016_192423.EUM.nc	164.430	173.680	22.400	3451	5622	0	2165	0	6
SRL_OPN_2PTS028_0046_20151016_192424_20151016_210328.EUM.nc	173.950	175.524	20.609	3714	5554	0	1827	0	13
SRL_OPN_2PTS028_0048_20151016_210327_20151016_224151.EUM.nc	176.460	173.527	20.567	2840	5331	0	2484	0	7
SRL_OPN_2PTS028_0049_20151016_224150_20151017_001932.EUM.nc	168.780	173.455	21.069	3076	5449	0	2365	0	8
SRL_OPN_2PTS028_0051_20151017_001931_20151017_015735.EUM.nc	171.725	176.353	23.234	3225	5549	0	2277	0	47
SRL_OPN_2PTS028_0053_20151017_015734_20151017_033637.EUM.nc	174.800	173.097	20.125	2906	5534	0	2604	0	24
SRL_OPN_2PTS028_0055_20151017_033635_20151017_051728.EUM.nc	163.525	170.824	19.034	2869	5589	0	2717	0	3
SRL_OPN_2PTS028_0057_20151017_051729_20151017_070710.EUM.nc	169.475	174.032	19.913	3753	6216	0	2454	0	9
SRL_OPN_2PTS028_0060_20151017_070710_20151017_084541.EUM.nc	172.440	173.091	20.974	4099	5605	0	1486	0	20
SRL_OPN_2PTS028_0061_20151017_084540_20151017_102328.EUM.nc	166.310	173.550	24.430	2729	5413	0	2672	0	12
SRL_OPN_2PTS028_0063_20151017_102328_20151017_120131.EUM.nc	173.860	177.519	21.146	2495	5472	0	2964	0	13
SRL_OPN_2PTS028_0065_20151017_120131_20151017_134030.EUM.nc	175.225	178.112	19.632	2991	5480	0	2480	0	9
SRL_OPN_2PTS028_0067_20151017_134029_20151017_153354.EUM.nc	176.430	175.299	22.124	3682	6372	0	2637	0	53
SRL_OPN_2PTS028_0070_20151017_153353_20151017_171341.EUM.nc	161.470	169.310	19.997	2766	5580	0	2802	0	12
SRL_OPN_2PTS028_0072_20151017_171340_20151017_185311.EUM.nc	164.230	173.321	24.021	3323	5542	0	2216	0	3

– Continued on next page

Table 11: K Brightness Temperature Statistics.

– Continued from previous page

File	Median	Mean	Std. Dev.	No. Obs.	Total Obs.	Default Lat/Lon	Flag (total)	Default (total)	3-Sigma Edited
SRL_OPN_2PTS028_0074_20151017_185310_20151017_203225.EUM.nc	172.610	176.485	21.060	3554	5568	0	2007	0	7
SRL_OPN_2PTS028_0076_20151017_203224_20151017_221054.EUM.nc	167.550	171.714	18.942	3021	5444	0	2370	1	52
SRL_OPN_2PTS028_0078_20151017_221053_20151017_234850.EUM.nc	162.700	169.704	21.471	2917	5508	0	2585	0	6
SRL_OPN_2PTS028_0079_20151017_234849_20151018_012644.EUM.nc	167.525	173.005	22.480	3052	5530	0	2462	0	16
SRL_OPN_2PTS028_0081_20151018_012642_20151018_030519.EUM.nc	173.500	172.573	20.276	2859	5552	0	2683	0	10
SRL_OPN_2PTS028_0083_20151018_030517_20151018_044535.EUM.nc	166.480	170.978	17.303	2802	5509	0	2678	0	29
SRL_OPN_2PTS028_0085_20151018_044533_20151018_062752.EUM.nc	166.880	171.972	18.110	3793	5807	0	1970	0	44
SRL_OPN_2PTS028_0087_20151018_062752_20151018_081450.EUM.nc	171.270	173.956	19.796	4236	6082	0	1786	0	60
SRL_OPN_2PTS028_0090_20151018_081450_20151018_095246.EUM.nc	170.545	177.856	26.010	2930	5415	0	2465	0	20
SRL_OPN_2PTS028_0091_20151018_095245_20151018_113039.EUM.nc	170.340	175.644	23.317	2158	5320	0	3096	0	66
SRL_OPN_2PTS028_0093_20151018_113040_20151018_130916.EUM.nc	168.150	174.261	20.996	2682	5473	0	2787	0	4
SRL_OPN_2PTS028_0095_20151018_130915_20151018_150234.EUM.nc	174.010	174.651	21.504	3510	6398	0	2875	0	13
SRL_OPN_2PTS028_0098_20151018_150233_20151018_164212.EUM.nc	163.970	171.353	19.790	3066	5626	0	2545	0	15
SRL_OPN_2PTS028_0100_20151018_164211_20151018_182154.EUM.nc	166.510	170.807	19.816	3137	5544	0	2405	0	2
SRL_OPN_2PTS028_0102_20151018_182153_20151018_200120.EUM.nc	170.660	174.733	20.637	3181	5554	0	2345	0	28
SRL_OPN_2PTS028_0104_20151018_200120_20151018_214001.EUM.nc	164.660	171.375	19.173	3604	5527	0	1917	0	6
SRL_OPN_2PTS028_0106_20151018_214000_20151018_231808.EUM.nc	172.280	172.786	19.170	2429	5352	0	2897	0	26
SRL_OPN_2PTS028_0107_20151018_231807_20151019_005556.EUM.nc	162.470	171.994	24.466	3072	5539	0	2444	0	23
SRL_OPN_2PTS028_0109_20151019_005556_20151019_023412.EUM.nc	173.875	177.523	21.315	3050	5527	0	2473	0	4
SRL_OPN_2PTS028_0111_20151019_023411_20151019_041354.EUM.nc	164.880	168.321	19.213	2618	5471	0	2803	0	50
SRL_OPN_2PTS028_0113_20151019_041353_20151019_055527.EUM.nc	169.490	173.139	19.545	3641	5736	0	2083	0	12
SRL_OPN_2PTS028_0115_20151019_055526_20151019_074356.EUM.nc	168.490	174.373	19.465	3983	6146	0	2107	0	56
SRL_OPN_2PTS028_0118_20151019_074355_20151019_092202.EUM.nc	179.960	179.742	22.336	3215	5516	0	2291	0	10
SRL_OPN_2PTS028_0119_20151019_092201_20151019_105954.EUM.nc	164.720	171.601	20.303	2238	5500	0	3251	1	10
SRL_OPN_2PTS028_0121_20151019_105954_20151019_123812.EUM.nc	169.315	174.367	20.756	2399	5363	0	2959	0	5
SRL_OPN_2PTS028_0123_20151019_123812_20151019_141735.EUM.nc	169.630	172.091	21.953	3174	5529	0	2322	0	33
SRL_OPN_2PTS028_0125_20151019_141734_20151019_161053.EUM.nc	171.395	173.840	19.700	3588	6367	0	2757	0	22
SRL_OPN_2PTS028_0128_20151019_161052_20151019_175040.EUM.nc	164.090	170.441	19.815	2888	5606	0	2693	0	25
SRL_OPN_2PTS028_0130_20151019_175038_20151019_193002.EUM.nc	163.640	171.828	21.661	3286	5590	0	2263	0	41
SRL_OPN_2PTS028_0132_20151019_193001_20151019_210904.EUM.nc	167.075	172.651	21.146	3560	5455	0	1849	0	46
SRL_OPN_2PTS028_0134_20151019_210903_20151019_224724.EUM.nc	175.000	172.450	19.162	2651	5441	0	2784	0	6
SRL_OPN_2PTS028_0135_20151019_224723_20151020_002504.EUM.nc	167.465	170.599	21.622	3090	5411	0	2311	0	10
SRL_OPN_2PTS028_0137_20151020_002503_20151020_020311.EUM.nc	168.120	172.966	20.963	3181	5538	0	2321	0	36
SRL_OPN_2PTS028_0139_20151020_020311_20151020_034224.EUM.nc	170.040	170.845	16.341	2868	5555	0	2672	0	15
SRL_OPN_2PTS028_0141_20151020_034223_20151020_052316.EUM.nc	172.270	173.855	19.494	2806	5576	0	2745	0	25
SRL_OPN_2PTS028_0143_20151020_052315_20151020_071247.EUM.nc	168.970	174.331	19.709	3725	6214	0	2464	0	25
SRL_OPN_2PTS028_0146_20151020_071246_20151020_085116.EUM.nc	175.110	173.739	22.004	4024	5593	0	1535	1	33
SRL_OPN_2PTS028_0147_20151020_085115_20151020_102911.EUM.nc	167.580	173.452	23.359	2645	5508	0	2855	0	8
SRL_OPN_2PTS028_0149_20151020_102910_20151020_120706.EUM.nc	173.940	175.860	22.144	2498	5468	0	2952	1	17

– Continued on next page

Table 11: K Brightness Temperature Statistics.

– Continued from previous page

File	Median	Mean	Std. Dev.	No. Obs.	Total Obs.	Default Lat/Lon	Flag (total)	Default (total)	3-Sigma Edited
SRL_OPN_2PTS028_0151_20151020_120705_20151020_134609.EUM.nc	169.950	174.781	21.426	2948	5468	0	2512	0	8
SRL_OPN_2PTS028_0153_20151020_134608_20151020_153934.EUM.nc	174.375	176.566	20.340	3719	6386	0	2634	0	33
SRL_OPN_2PTS028_0156_20151020_153933_20151020_171920.EUM.nc	165.140	170.203	21.057	2789	5519	0	2727	0	3
SRL_OPN_2PTS028_0158_20151020_171919_20151020_185850.EUM.nc	168.215	175.265	24.462	3270	5638	0	2346	0	22
SRL_OPN_2PTS028_0160_20151020_185848_20151020_203803.EUM.nc	174.230	176.075	20.602	3725	5593	0	1859	0	9
SRL_OPN_2PTS028_0162_20151020_203802_20151020_221636.EUM.nc	167.990	169.730	20.601	3068	5405	0	2314	0	23
SRL_OPN_2PTS028_0164_20151020_221635_20151020_235423.EUM.nc	167.020	169.962	19.483	2983	5496	0	2510	0	3
SRL_OPN_2PTS028_0165_20151020_235422_20151021_013218.EUM.nc	165.300	175.206	23.598	3190	5527	0	2330	0	7
SRL_OPN_2PTS028_0167_20151021_013217_20151021_031057.EUM.nc	175.790	175.497	19.229	2824	5568	0	2719	0	25
SRL_OPN_2PTS028_0169_20151021_031057_20151021_045120.EUM.nc	174.530	176.374	20.418	2788	5492	0	2651	0	53
SRL_OPN_2PTS028_0171_20151021_045119_20151021_063353.EUM.nc	170.300	172.812	18.811	3799	5831	0	1993	0	39
SRL_OPN_2PTS028_0173_20151021_063353_20151021_082025.EUM.nc	171.265	172.576	20.724	4260	6077	0	1793	0	24
SRL_OPN_2PTS028_0176_20151021_082024_20151021_095819.EUM.nc	172.350	176.971	25.592	2938	5412	0	2467	0	7
SRL_OPN_2PTS028_0177_20151021_095820_20151021_113614.EUM.nc	168.430	175.075	23.428	2350	5411	0	3056	0	5
SRL_OPN_2PTS028_0179_20151021_113613_20151021_131455.EUM.nc	168.065	174.516	22.322	2710	5419	0	2667	0	42
SRL_OPN_2PTS028_0181_20151021_131455_20151021_150812.EUM.nc	172.600	174.160	19.170	3368	6024	0	2588	0	68
SRL_OPN_2PTS028_0184_20151021_150811_20151021_164800.EUM.nc	161.090	171.387	23.171	2960	5581	0	2608	0	13
SRL_OPN_2PTS028_0186_20151021_164759_20151021_182733.EUM.nc	167.780	173.925	19.765	3139	5499	0	2355	0	5
SRL_OPN_2PTS028_0188_20151021_182732_20151021_200655.EUM.nc	170.140	174.257	21.897	3188	5571	0	2356	0	27
SRL_OPN_2PTS028_0190_20151021_200655_20151021_214542.EUM.nc	165.700	171.866	21.638	3445	5527	0	2046	0	36
SRL_OPN_2PTS028_0192_20151021_214542_20151021_232338.EUM.nc	162.310	169.680	21.352	2505	5289	0	2764	0	20
SRL_OPN_2PTS028_0193_20151021_232337_20151022_005812.EUM.nc	161.620	168.798	20.493	1741	3466	0	1717	0	8
SRL_OPN_2PTS028_0195_20151022_005811_20151022_010029.EUM.nc	154.490	156.320	2.883	7	113	0	106	0	0
SRL_OPN_2PTS028_0195_20151022_010028_20151022_025741.EUM.nc	162.130	167.958	19.274	1788	4201	0	2354	0	59
SRL_OPN_2PTS028_0198_20151022_025739_20151022_060124.EUM.nc	166.160	173.413	20.413	6215	10293	0	4048	0	30
SRL_OPN_2PTS028_0201_20151022_060122_20151022_072005.EUM.nc	169.655	174.203	19.711	2836	4467	0	1619	0	12
SRL_OPN_2PTS028_0203_20151022_072004_20151022_092741.EUM.nc	175.730	176.276	22.257	4371	7171	0	2776	1	23
SRL_OPN_2PTS028_0205_20151022_092740_20151022_110525.EUM.nc	168.030	173.284	24.685	2297	5481	0	3172	0	12
SRL_OPN_2PTS028_0207_20151022_110524_20151022_124346.EUM.nc	168.650	174.510	20.564	2380	5357	0	2964	0	13
SRL_OPN_2PTS028_0209_20151022_124345_20151022_142322.EUM.nc	166.315	173.989	22.547	3240	5564	0	2314	0	10
SRL_OPN_2PTS028_0211_20151022_142322_20151022_161638.EUM.nc	171.670	173.789	20.164	3572	6374	0	2774	0	28
SRL_OPN_2PTS028_0214_20151022_161637_20151022_175615.EUM.nc	164.655	170.001	19.956	2878	5584	0	2702	0	4
SRL_OPN_2PTS028_0216_20151022_175614_20151022_193546.EUM.nc	171.095	176.187	21.667	3294	5615	0	2316	1	4
SRL_OPN_2PTS028_0218_20151022_193545_20151022_211446.EUM.nc	174.450	174.112	21.520	3463	5462	0	1986	1	12
SRL_OPN_2PTS028_0220_20151022_211445_20151022_225254.EUM.nc	167.615	168.439	18.199	2519	5427	0	2885	0	23
SRL_OPN_2PTS028_0221_20151022_225253_20151023_003043.EUM.nc	166.225	171.564	20.246	3194	5458	0	2234	0	30
SRL_OPN_2PTS028_0223_20151023_003042_20151023_020851.EUM.nc	173.300	178.039	25.172	3070	5510	0	2425	0	15
SRL_OPN_2PTS028_0225_20151023_020850_20151023_034802.EUM.nc	167.305	171.478	19.405	2808	5520	0	2692	0	20
SRL_OPN_2PTS028_0227_20151023_034802_20151023_052908.EUM.nc	165.360	171.519	20.468	2756	5554	0	2763	0	35

– Continued on next page

Table 11: K Brightness Temperature Statistics.

– Continued from previous page

File	Median	Mean	Std. Dev.	No. Obs.	Total Obs.	Default Lat/Lon	Flag (total)	Default (total)	3-Sigma Edited
SRL_OPN_2PTS028_0229_20151023_052908_20151023_071828.EUM.nc	175.770	176.880	18.685	3866	6206	0	2327	0	13
SRL_OPN_2PTS028_0232_20151023_071827_20151023_085654.EUM.nc	174.260	174.928	22.295	3922	5593	0	1668	1	2
SRL_OPN_2PTS028_0233_20151023_085653_20151023_103440.EUM.nc	171.745	174.574	21.438	2516	5476	0	2958	0	2
SRL_OPN_2PTS028_0235_20151023_103439_20151023_121246.EUM.nc	172.835	176.899	20.730	2478	5449	0	2967	0	4
SRL_OPN_2PTS028_0237_20151023_121246_20151023_135155.EUM.nc	166.685	172.553	20.454	2972	5478	0	2478	0	28
SRL_OPN_2PTS028_0239_20151023_135155_20151023_154518.EUM.nc	171.420	174.991	20.983	3736	6394	0	2631	0	27
SRL_OPN_2PTS028_0242_20151023_154517_20151023_172456.EUM.nc	165.700	170.258	20.800	2746	5498	0	2749	0	3
SRL_OPN_2PTS028_0244_20151023_172455_20151023_190432.EUM.nc	167.755	172.291	20.850	3273	5643	0	2349	0	21
SRL_OPN_2PTS028_0246_20151023_190432_20151023_204335.EUM.nc	177.380	176.290	19.368	3686	5591	0	1879	0	26
SRL_OPN_2PTS028_0248_20151023_204335_20151023_222207.EUM.nc	162.090	168.828	20.614	2971	5355	0	2378	0	6
SRL_OPN_2PTS028_0251_20151023_235959_20151024_013749.EUM.nc	168.910	173.563	20.853	3238	5535	0	2268	0	29
SRL_OPN_2PTS028_0253_20151024_013748_20151024_031641.EUM.nc	171.825	170.797	19.135	2859	5581	0	2705	0	17
SRL_OPN_2PTS028_0255_20151024_031640_20151024_045710.EUM.nc	169.290	172.607	21.767	2836	5543	0	2675	0	32
SRL_OPN_2PTS028_0257_20151024_045709_20151024_063943.EUM.nc	168.855	171.505	18.633	3813	5826	0	2010	0	3
SRL_OPN_2PTS028_0259_20151024_063943_20151024_082557.EUM.nc	173.215	172.311	20.046	4328	6044	0	1708	0	8
SRL_OPN_2PTS028_0262_20151024_082556_20151024_100357.EUM.nc	168.820	174.320	20.899	2923	5402	0	2473	0	6
SRL_OPN_2PTS028_0263_20151024_100356_20151024_114154.EUM.nc	166.070	172.444	21.886	2357	5450	0	3059	0	34
SRL_OPN_2PTS028_0265_20151024_114152_20151024_132028.EUM.nc	167.850	172.335	19.161	2770	5390	0	2577	0	43
SRL_OPN_2PTS028_0267_20151024_132029_20151024_151350.EUM.nc	174.780	175.065	23.005	3517	6367	0	2818	0	32
SRL_OPN_2PTS028_0270_20151024_151349_20151024_165337.EUM.nc	170.890	172.490	22.384	2884	5580	0	2659	0	37
SRL_OPN_2PTS028_0272_20151024_165336_20151024_183317.EUM.nc	170.070	170.290	20.240	3125	5525	0	2365	0	35
SRL_OPN_2PTS028_0274_20151024_183317_20151024_201230.EUM.nc	172.530	175.155	19.462	3292	5550	0	2253	0	5
SRL_OPN_2PTS028_0276_20151024_201229_20151024_215115.EUM.nc	168.080	171.635	16.994	3399	5503	0	2092	0	12
SRL_OPN_2PTS028_0278_20151024_215114_20151024_232917.EUM.nc	162.210	170.187	22.641	2465	5320	0	2837	0	18
SRL_OPN_2PTS028_0279_20151024_232916_20151025_010658.EUM.nc	165.370	172.290	20.405	2878	5515	0	2621	0	16
SRL_OPN_2PTS028_0281_20151025_010658_20151025_024528.EUM.nc	175.225	175.091	21.648	2900	5541	0	2627	0	14
SRL_OPN_2PTS028_0283_20151025_024527_20151025_042523.EUM.nc	167.300	171.888	19.249	2788	5534	0	2728	0	18
SRL_OPN_2PTS028_0285_20151025_042522_20151025_060711.EUM.nc	171.930	173.142	19.677	3620	5742	0	2109	0	13
SRL_OPN_2PTS028_0287_20151025_060710_20151025_075500.EUM.nc	171.230	173.697	20.532	4072	6108	0	2024	0	12
SRL_OPN_2PTS028_0290_20151025_075500_20151025_093311.EUM.nc	176.390	177.155	22.862	3042	5510	0	2456	0	12
SRL_OPN_2PTS028_0291_20151025_093311_20151025_111104.EUM.nc	169.990	171.284	19.717	2242	5462	0	3210	0	10
SRL_OPN_2PTS028_0293_20151025_111103_20151025_124919.EUM.nc	169.060	174.385	21.994	2417	5318	0	2871	0	30
SRL_OPN_2PTS028_0295_20151025_124918_20151025_144237.EUM.nc	168.030	173.512	20.182	3267	6318	0	3007	0	44
SRL_OPN_2PTS028_0298_20151025_144236_20151025_162216.EUM.nc	173.940	173.520	19.313	3421	5646	0	2203	0	22
SRL_OPN_2PTS028_0300_20151025_162215_20151025_180200.EUM.nc	170.900	171.722	20.589	2894	5622	0	2696	0	32
SRL_OPN_2PTS028_0302_20151025_180200_20151025_194120.EUM.nc	170.400	176.012	19.892	3203	5598	0	2360	0	35
SRL_OPN_2PTS028_0304_20151025_194120_20151025_212019.EUM.nc	172.315	174.276	18.526	3531	5454	0	1918	0	5
SRL_OPN_2PTS028_0306_20151025_212019_20151025_225833.EUM.nc	161.310	170.146	22.179	2366	5432	0	3037	0	29
SRL_OPN_2PTS028_0307_20151025_225833_20151026_003615.EUM.nc	166.630	172.136	20.467	3341	5477	0	2131	0	5

– Continued on next page

Table 11: K Brightness Temperature Statistics.

– Continued from previous page

File	Median	Mean	Std. Dev.	No. Obs.	Total Obs.	Default Lat/Lon	Flag (total)	Default (total)	3-Sigma Edited
SRL_OPN_2PTS028_0309_20151026_003615_20151026_021426.EUM.nc	167.880	171.683	21.710	3051	5544	0	2492	0	1
SRL_OPN_2PTS028_0311_20151026_021425_20151026_035350.EUM.nc	166.200	171.814	19.795	2686	5524	0	2824	0	14
SRL_OPN_2PTS028_0313_20151026_035349_20151026_053456.EUM.nc	167.955	169.590	18.957	2851	5564	0	2688	0	25
SRL_OPN_2PTS028_0315_20151026_053455_20151026_072403.EUM.nc	170.330	173.059	16.525	4003	6209	0	2190	0	16
SRL_OPN_2PTS028_0318_20151026_072402_20151026_090227.EUM.nc	173.370	175.244	21.305	3780	5601	0	1812	0	9
SRL_OPN_2PTS028_0319_20151026_090227_20151026_104020.EUM.nc	166.930	170.780	20.923	2628	5454	0	2816	1	9
SRL_OPN_2PTS028_0321_20151026_104020_20151026_121820.EUM.nc	173.430	176.445	21.261	2479	5430	0	2937	0	14
SRL_OPN_2PTS028_0323_20151026_121820_20151026_135734.EUM.nc	166.840	171.048	19.455	3088	5492	0	2373	0	31
SRL_OPN_2PTS028_0325_20151026_135733_20151026_155057.EUM.nc	173.740	174.743	21.798	3609	6371	0	2718	0	44
SRL_OPN_2PTS028_0328_20151026_155056_20151026_173043.EUM.nc	163.690	168.911	18.944	2709	5488	0	2768	0	11
SRL_OPN_2PTS028_0330_20151026_173042_20151026_191009.EUM.nc	168.580	172.487	18.969	3410	5636	0	2191	0	35
SRL_OPN_2PTS028_0332_20151026_191009_20151026_204920.EUM.nc	167.470	171.886	19.462	3623	5584	0	1923	1	37
SRL_OPN_2PTS028_0334_20151026_204919_20151026_222739.EUM.nc	165.170	170.362	18.977	3013	5362	0	2329	0	20
SRL_OPN_2PTS028_0335_20151026_222739_20151027_000532.EUM.nc	163.305	169.559	20.364	3120	5499	0	2343	0	36
SRL_OPN_2PTS028_0337_20151027_000531_20151027_014331.EUM.nc	165.390	171.784	23.341	3296	5538	0	2227	0	15
SRL_OPN_2PTS028_0339_20151027_014330_20151027_032219.EUM.nc	166.720	172.401	19.918	2852	5477	0	2618	0	7
SRL_OPN_2PTS028_0341_20151027_032219_20151027_050254.EUM.nc	166.630	170.907	18.712	2824	5557	0	2714	0	19
SRL_OPN_2PTS028_0343_20151027_050254_20151027_065301.EUM.nc	170.560	172.936	15.810	3772	6213	0	2440	0	1
SRL_OPN_2PTS028_0346_20151027_065301_20151027_083138.EUM.nc	169.730	171.944	21.046	4315	5631	0	1265	0	51
SRL_OPN_2PTS028_0348_20151027_083137_20151027_100929.EUM.nc	166.495	174.720	24.644	2827	5347	0	2507	0	13
SRL_OPN_2PTS028_0349_20151027_100928_20151027_114726.EUM.nc	170.805	173.980	20.781	2401	5457	0	3037	0	19
SRL_OPN_2PTS028_0351_20151027_114726_20151027_132615.EUM.nc	167.945	173.364	21.088	2879	5373	0	2489	0	5
SRL_OPN_2PTS028_0353_20151027_132615_20151027_151936.EUM.nc	184.580	179.332	21.737	3614	6372	0	2750	0	8
SRL_OPN_2PTS028_0356_20151027_151936_20151027_165915.EUM.nc	166.055	169.733	17.072	2866	5552	0	2668	0	18
SRL_OPN_2PTS028_0358_20151027_165914_20151027_183855.EUM.nc	166.345	168.973	18.114	3175	5513	0	2327	0	11
SRL_OPN_2PTS028_0360_20151027_183855_20151027_201814.EUM.nc	171.790	176.801	22.475	3273	5560	0	2257	0	30
SRL_OPN_2PTS028_0362_20151027_201813_20151027_215648.EUM.nc	167.090	173.463	23.316	3162	5442	0	2257	0	23
SRL_OPN_2PTS028_0364_20151027_215648_20151027_233449.EUM.nc	163.080	167.704	19.592	2485	5369	0	2780	0	104
SRL_OPN_2PTS028_0365_20151027_233449_20151028_011239.EUM.nc	162.840	171.887	24.372	2935	5527	0	2570	0	22
SRL_OPN_2PTS028_0367_20151028_011239_20151028_025104.EUM.nc	174.270	174.648	21.850	2773	5533	0	2698	0	62
SRL_OPN_2PTS028_0369_20151028_025103_20151028_043105.EUM.nc	168.150	173.028	19.569	2762	5506	0	2717	0	27
SRL_OPN_2PTS028_0371_20151028_043104_20151028_061301.EUM.nc	165.995	171.056	18.406	3607	5758	0	2138	0	13
SRL_OPN_2PTS028_0373_20151028_061300_20151028_080043.EUM.nc	170.940	172.200	18.012	4106	6103	0	1952	0	45
SRL_OPN_2PTS028_0376_20151028_080042_20151028_093844.EUM.nc	172.090	176.376	25.313	2999	5511	0	2492	1	19
SRL_OPN_2PTS028_0377_20151028_093844_20151028_111636.EUM.nc	176.400	176.768	20.205	2260	5430	0	3162	0	8
SRL_OPN_2PTS028_0379_20151028_111635_20151028_125503.EUM.nc	164.405	173.433	24.070	2547	5297	0	2739	0	11
SRL_OPN_2PTS028_0381_20151028_125503_20151028_144815.EUM.nc	174.360	176.474	18.881	3348	6318	0	2956	0	14
SRL_OPN_2PTS028_0384_20151028_144815_20151028_162753.EUM.nc	173.755	174.044	18.535	3413	5635	0	2211	0	11
SRL_OPN_2PTS028_0386_20151028_162753_20151028_180739.EUM.nc	163.130	168.041	17.911	2975	5623	0	2642	0	6

– Continued on next page

Table 11: K Brightness Temperature Statistics.

– Continued from previous page

File	Median	Mean	Std. Dev.	No. Obs.	Total Obs.	Default Lat/Lon	Flag (total)	Default (total)	3-Sigma Edited
SRL_OPN_2PTS028_0388_20151028_180738_20151028_194706.EUM.nc	170.240	173.986	20.945	3242	5596	0	2352	0	2
SRL_OPN_2PTS028_0390_20151028_194705_20151028_212552.EUM.nc	172.490	174.256	20.698	3525	5432	0	1873	0	34
SRL_OPN_2PTS028_0392_20151028_212551_20151028_230405.EUM.nc	165.610	171.044	20.725	2325	5363	0	3026	0	12
SRL_OPN_2PTS028_0393_20151028_230404_20151029_004152.EUM.nc	172.215	175.954	25.816	3277	5493	0	2215	0	1
SRL_OPN_2PTS028_0395_20151029_004153_20151029_021959.EUM.nc	169.410	171.924	21.009	2928	5538	0	2587	0	23
SRL_OPN_2PTS028_0397_20151029_021959_20151029_035929.EUM.nc	166.640	170.611	18.150	2735	5542	0	2782	0	25
SRL_OPN_2PTS028_0399_20151029_035928_20151029_054042.EUM.nc	168.130	172.595	19.738	3145	5529	0	2368	0	16
SRL_OPN_2PTS028_0401_20151029_054041_20151029_072944.EUM.nc	171.305	173.232	16.757	4043	6187	0	2123	0	21
SRL_OPN_2PTS028_0404_20151029_072943_20151029_090757.EUM.nc	170.440	173.245	25.747	3595	5564	0	1954	0	15
SRL_OPN_2PTS028_0405_20151029_090756_20151029_104550.EUM.nc	171.070	175.228	20.754	2600	5490	0	2878	0	12
SRL_OPN_2PTS028_0407_20151029_104550_20151029_122401.EUM.nc	167.890	173.168	21.201	2522	5423	0	2892	0	9
SRL_OPN_2PTS028_0409_20151029_122400_20151029_140311.EUM.nc	168.015	174.909	21.143	3128	5498	0	2350	0	20
SRL_OPN_2PTS028_0411_20151029_140311_20151029_155634.EUM.nc	171.820	173.821	20.093	3439	6390	0	2931	0	20
SRL_OPN_2PTS028_0414_20151029_155634_20151029_173620.EUM.nc	164.020	168.830	19.045	2731	5522	0	2763	0	28
SRL_OPN_2PTS028_0416_20151029_173619_20151029_191554.EUM.nc	170.375	171.274	19.563	3380	5626	0	2233	1	12
SRL_OPN_2PTS028_0418_20151029_191553_20151029_205454.EUM.nc	172.885	173.924	19.636	3570	5577	0	1990	1	16
SRL_OPN_2PTS028_0420_20151029_205454_20151029_223319.EUM.nc	164.970	171.106	19.629	2884	5377	0	2456	0	37
SRL_OPN_2PTS028_0421_20151029_223319_20151030_001102.EUM.nc	171.215	174.739	23.863	3123	5472	0	2323	1	25
SRL_OPN_2PTS028_0423_20151030_001102_20151030_014902.EUM.nc	170.240	175.056	22.688	3293	5537	0	2238	0	6
SRL_OPN_2PTS028_0425_20151030_014901_20151030_032804.EUM.nc	172.330	175.955	19.499	2939	5494	0	2535	0	20
SRL_OPN_2PTS028_0427_20151030_032803_20151030_050838.EUM.nc	168.940	172.302	19.757	2822	5553	0	2730	0	1
SRL_OPN_2PTS028_0429_20151030_050837_20151030_065843.EUM.nc	166.840	170.311	18.067	3675	6223	0	2529	0	19
SRL_OPN_2PTS028_0432_20151030_065842_20151030_083709.EUM.nc	171.720	171.903	20.555	4334	5625	0	1272	0	19
SRL_OPN_2PTS028_0434_20151030_083708_20151030_101508.EUM.nc	177.740	177.109	21.020	2741	5412	0	2659	0	12
SRL_OPN_2PTS028_0435_20151030_101507_20151030_115258.EUM.nc	171.285	174.200	22.674	2500	5446	0	2940	0	6
SRL_OPN_2PTS028_0437_20151030_115258_20151030_133150.EUM.nc	173.545	178.455	20.161	2841	5392	0	2526	0	25
SRL_OPN_2PTS028_0439_20151030_133150_20151030_152514.EUM.nc	169.560	174.218	18.609	3662	6347	0	2677	0	8
SRL_OPN_2PTS028_0442_20151030_152514_20151030_170501.EUM.nc	165.470	170.658	20.248	2784	5604	0	2811	0	9
SRL_OPN_2PTS028_0444_20151030_170500_20151030_184431.EUM.nc	173.195	172.807	19.234	3152	5511	0	2315	0	44
SRL_OPN_2PTS028_0446_20151030_184430_20151030_202350.EUM.nc	174.390	175.115	19.065	3333	5546	0	2173	0	40
SRL_OPN_2PTS028_0448_20151030_202350_20151030_220230.EUM.nc	165.715	172.585	20.556	3053	5452	0	2384	0	15
SRL_OPN_2PTS028_0450_20151030_220230_20151030_234019.EUM.nc	158.890	169.233	20.857	2698	5504	0	2778	0	28
SRL_OPN_2PTS028_0451_20151030_234019_20151031_011810.EUM.nc	170.050	175.971	23.772	3060	5504	0	2391	0	53
SRL_OPN_2PTS028_0453_20151031_011809_20151031_025647.EUM.nc	172.860	172.929	16.532	2831	5552	0	2673	0	48
SRL_OPN_2PTS028_0455_20151031_025647_20151031_043646.EUM.nc	167.735	172.079	19.316	2716	5493	0	2759	0	18
SRL_OPN_2PTS028_0457_20151031_043646_20151031_061859.EUM.nc	166.790	172.335	19.522	3701	5777	0	2063	0	13
SRL_OPN_2PTS028_0459_20151031_061858_20151031_080616.EUM.nc	170.255	171.668	19.971	4154	6088	0	1920	0	14
SRL_OPN_2PTS028_0462_20151031_080617_20151031_094424.EUM.nc	177.450	176.083	20.693	3001	5512	0	2499	1	11
SRL_OPN_2PTS028_0463_20151031_094424_20151031_112208.EUM.nc	175.010	173.670	23.598	2100	5339	0	3234	0	5

– Continued on next page

Table 11: K Brightness Temperature Statistics.

– Continued from previous page

File	Median	Mean	Std. Dev.	No. Obs.	Total Obs.	Default Lat/Lon	Flag (total)	Default (total)	3-Sigma Edited
SRL_OPN_2PTS028_0465_20151031_112208_20151031_130038.EUM.nc	168.690	175.742	20.798	2595	5350	0	2744	0	11
SRL_OPN_2PTS028_0467_20151031_130037_20151031_145353.EUM.nc	170.180	174.363	18.146	3373	6362	0	2953	0	36
SRL_OPN_2PTS028_0470_20151031_145352_20151031_163339.EUM.nc	164.970	171.831	21.828	3260	5626	0	2325	0	41
SRL_OPN_2PTS028_0472_20151031_163338_20151031_181315.EUM.nc	163.310	169.722	20.134	2967	5616	0	2643	0	6
SRL_OPN_2PTS028_0474_20151031_181314_20151031_195241.EUM.nc	173.085	173.510	20.184	3191	5572	0	2360	0	21
SRL_OPN_2PTS028_0476_20151031_195240_20151031_213134.EUM.nc	178.970	178.229	17.973	3619	5453	0	1817	0	17
SRL_OPN_2PTS028_0478_20151031_213134_20151031_230936.EUM.nc	162.915	170.862	21.421	2267	5369	0	3095	0	7
SRL_OPN_2PTS028_0479_20151031_230935_20151101_004724.EUM.nc	166.330	172.969	20.720	3281	5485	0	2187	0	17
SRL_OPN_2PTS028_0481_20151101_004723_20151101_022541.EUM.nc	172.875	173.510	20.472	2900	5544	0	2604	0	40
SRL_OPN_2PTS028_0483_20151101_022540_20151101_040508.EUM.nc	171.000	173.184	16.783	2654	5445	0	2750	0	41
SRL_OPN_2PTS028_0485_20151101_040506_20151101_054636.EUM.nc	167.240	174.075	19.776	3418	5677	0	2231	0	28
SRL_OPN_2PTS028_0487_20151101_054636_20151101_073519.EUM.nc	171.820	173.990	18.747	4017	6185	0	2154	0	14
SRL_OPN_2PTS028_0490_20151101_073518_20151101_091337.EUM.nc	178.730	175.603	21.520	3452	5564	0	2103	0	9
SRL_OPN_2PTS028_0491_20151101_091336_20151101_105122.EUM.nc	174.695	174.924	22.561	2477	5502	0	3019	1	5
SRL_OPN_2PTS028_0493_20151101_105121_20151101_122935.EUM.nc	169.310	175.126	19.443	2389	5340	0	2910	0	41
SRL_OPN_2PTS028_0495_20151101_122935_20151101_140859.EUM.nc	171.520	174.259	19.093	3021	5545	0	2494	0	30
SRL_OPN_2PTS028_0497_20151101_140858_20151101_160219.EUM.nc	171.440	173.131	19.317	3381	6377	0	2931	0	65
SRL_OPN_2PTS028_0500_20151101_160219_20151101_174156.EUM.nc	162.475	170.080	18.690	2792	5627	0	2827	0	8
SRL_OPN_2PTS028_0502_20151101_174156_20151101_192130.EUM.nc	171.290	172.768	18.548	3397	5599	0	2199	0	3
SRL_OPN_2PTS028_0504_20151101_192129_20151101_210027.EUM.nc	176.785	177.219	18.399	3611	5558	0	1932	0	15
SRL_OPN_2PTS028_0506_20151101_210026_20151101_223850.EUM.nc	161.975	171.163	21.165	2777	5352	0	2564	0	11
SRL_OPN_2PTS028_0507_20151101_223851_20151102_001649.EUM.nc	162.950	170.512	20.705	3139	5464	0	2313	0	12
SRL_OPN_2PTS028_0509_20151102_001648_20151102_015443.EUM.nc	170.985	176.332	19.775	3251	5510	0	2252	0	7
SRL_OPN_2PTS028_0511_20151102_015444_20151102_033349.EUM.nc	169.040	171.051	17.675	2941	5519	0	2552	0	26
SRL_OPN_2PTS028_0513_20151102_033348_20151102_051440.EUM.nc	162.160	168.348	17.007	2848	5547	0	2680	0	19
SRL_OPN_2PTS028_0515_20151102_051439_20151102_070426.EUM.nc	168.050	171.855	18.530	3699	6213	0	2508	0	6
SRL_OPN_2PTS028_0518_20151102_070425_20151102_084250.EUM.nc	174.090	173.771	21.435	4074	5613	0	1512	0	27
SRL_OPN_2PTS028_0519_20151102_084249_20151102_102046.EUM.nc	171.510	176.324	25.155	2637	5389	0	2729	1	22
SRL_OPN_2PTS028_0521_20151102_102046_20151102_115847.EUM.nc	168.845	176.386	21.368	2481	5450	0	2944	0	25
SRL_OPN_2PTS028_0523_20151102_115846_20151102_133735.EUM.nc	175.125	177.851	21.173	2903	5408	0	2488	0	17
SRL_OPN_2PTS028_0525_20151102_133735_20151102_153107.EUM.nc	176.820	176.596	19.231	3579	6387	0	2779	0	29
SRL_OPN_2PTS028_0528_20151102_153107_20151102_171046.EUM.nc	160.395	168.986	20.298	2748	5582	0	2816	0	18
SRL_OPN_2PTS028_0530_20151102_171045_20151102_185025.EUM.nc	168.190	173.577	19.599	3299	5525	0	2221	0	5
SRL_OPN_2PTS028_0532_20151102_185024_20151102_202933.EUM.nc	173.915	175.615	19.765	3441	5557	0	2107	0	9
SRL_OPN_2PTS028_0534_20151102_202932_20151102_220809.EUM.nc	163.130	172.067	23.067	3022	5480	0	2433	0	25
SRL_OPN_2PTS028_0536_20151102_220808_20151102_234607.EUM.nc	163.415	170.582	21.029	2926	5522	0	2594	0	2
SRL_OPN_2PTS028_0537_20151102_234606_20151103_012352.EUM.nc	169.225	175.150	21.399	3030	5530	0	2474	0	26
SRL_OPN_2PTS028_0539_20151103_012351_20151103_030234.EUM.nc	176.780	174.921	17.993	2839	5585	0	2731	0	15
SRL_OPN_2PTS028_0541_20151103_030233_20151103_044246.EUM.nc	164.370	169.833	18.124	2810	5494	0	2679	0	5

– Continued on next page

Table 11: K Brightness Temperature Statistics.

– Continued from previous page

File	Median	Mean	Std. Dev.	No. Obs.	Total Obs.	Default Lat/Lon	Flag (total)	Default (total)	3-Sigma Edited
SRL_OPN_2PTS028_0543_20151103_044246_20151103_062458.EUM.nc	168.160	174.406	21.129	3771	5779	0	1993	0	15
SRL_OPN_2PTS028_0545_20151103_062457_20151103_081158.EUM.nc	170.610	171.645	20.415	4122	6091	0	1950	0	19
SRL_OPN_2PTS028_0548_20151103_081157_20151103_095003.EUM.nc	180.605	177.975	22.934	2912	5406	0	2480	0	14
SRL_OPN_2PTS028_0549_20151103_095002_20151103_112757.EUM.nc	161.330	172.788	23.966	2112	5379	0	3242	0	25
SRL_OPN_2PTS028_0551_20151103_112756_20151103_130622.EUM.nc	168.155	175.621	21.845	2634	5454	0	2790	0	30
SRL_OPN_2PTS028_0553_20151103_130621_20151103_145948.EUM.nc	173.470	175.742	19.433	3410	6388	0	2961	0	17
SRL_OPN_2PTS028_0556_20151103_145947_20151103_163927.EUM.nc	166.460	172.360	22.471	3128	5608	0	2457	0	23
SRL_OPN_2PTS028_0558_20151103_163927_20151103_181909.EUM.nc	162.090	171.216	21.965	3044	5502	0	2443	0	15
SRL_OPN_2PTS028_0560_20151103_181908_20151103_195827.EUM.nc	170.390	172.091	20.553	3200	5544	0	2333	0	11
SRL_OPN_2PTS028_0562_20151103_195826_20151103_213717.EUM.nc	172.150	174.480	21.766	3482	5539	0	2033	1	23
SRL_OPN_2PTS028_0564_20151103_213716_20151103_231525.EUM.nc	167.985	171.635	19.489	2386	5348	0	2952	0	10
SRL_OPN_2PTS028_0565_20151103_231525_20151104_005304.EUM.nc	165.450	172.286	21.752	3155	5513	0	2346	0	12
SRL_OPN_2PTS028_0567_20151104_005303_20151104_023126.EUM.nc	177.110	177.963	20.377	2965	5543	0	2555	0	23
SRL_OPN_2PTS028_0569_20151104_023125_20151104_041105.EUM.nc	161.450	167.997	17.424	2683	5509	0	2816	0	10
SRL_OPN_2PTS028_0571_20151104_041105_20151104_055234.EUM.nc	167.000	171.888	19.980	3547	5709	0	2141	0	21
SRL_OPN_2PTS028_0573_20151104_055233_20151104_074102.EUM.nc	170.130	174.526	19.299	4033	6156	0	2117	0	6
SRL_OPN_2PTS028_0576_20151104_074101_20151104_091918.EUM.nc	176.080	175.742	22.973	3292	5541	0	2238	0	11
SRL_OPN_2PTS028_0577_20151104_091917_20151104_105711.EUM.nc	168.060	174.743	24.513	2343	5499	0	3150	1	5
SRL_OPN_2PTS028_0579_20151104_105711_20151104_123518.EUM.nc	164.430	170.560	17.998	2344	5309	0	2948	0	17
SRL_OPN_2PTS028_0581_20151104_123518_20151104_141445.EUM.nc	171.070	173.784	17.696	3142	5521	0	2366	0	13
SRL_OPN_2PTS028_0583_20151104_141445_20151104_160807.EUM.nc	168.780	173.413	18.928	3542	6367	0	2814	0	11
SRL_OPN_2PTS028_0586_20151104_160806_20151104_174752.EUM.nc	161.945	169.741	20.697	2839	5583	0	2731	0	13
SRL_OPN_2PTS028_0588_20151104_174751_20151104_192717.EUM.nc	167.590	171.565	21.292	3274	5608	0	2323	0	11
SRL_OPN_2PTS028_0590_20151104_192716_20151104_210620.EUM.nc	174.410	176.641	22.764	3482	5526	0	2029	0	15
SRL_OPN_2PTS028_0592_20151104_210619_20151104_224432.EUM.nc	164.510	172.952	21.049	2614	5289	0	2668	0	7
SRL_OPN_2PTS028_0593_20151104_224430_20151105_002221.EUM.nc	158.855	167.514	20.714	3099	5471	0	2337	0	35
SRL_OPN_2PTS028_0595_20151105_002220_20151105_020027.EUM.nc	170.425	175.350	19.375	3135	5541	0	2391	0	15
SRL_OPN_2PTS028_0597_20151105_020026_20151105_033929.EUM.nc	163.805	170.925	19.386	2866	5488	0	2618	0	4
SRL_OPN_2PTS028_0599_20151105_033929_20151105_052026.EUM.nc	167.050	171.761	19.207	2809	5549	0	2736	0	4
SRL_OPN_2PTS028_0601_20151105_052025_20151105_071002.EUM.nc	167.200	173.269	20.306	3661	6192	0	2481	0	50
SRL_OPN_2PTS028_0604_20151105_071001_20151105_084832.EUM.nc	170.610	172.051	20.967	4032	5602	0	1568	0	2
SRL_OPN_2PTS028_0605_20151105_084830_20151105_102619.EUM.nc	164.680	171.356	22.890	2673	5398	0	2719	0	6
SRL_OPN_2PTS028_0607_20151105_102618_20151105_120422.EUM.nc	170.380	177.702	21.390	2493	5437	0	2927	0	17
SRL_OPN_2PTS028_0609_20151105_120420_20151105_134323.EUM.nc	170.670	176.813	19.662	2945	5437	0	2482	0	10
SRL_OPN_2PTS028_0611_20151105_134323_20151105_153646.EUM.nc	169.750	174.031	19.672	3587	6400	0	2809	0	4
SRL_OPN_2PTS028_0614_20151105_153646_20151105_171632.EUM.nc	161.310	170.309	20.841	2670	4655	0	1962	0	23
SRL_OPN_2PTS028_0616_20151105_171631_20151105_185602.EUM.nc	165.900	172.305	22.338	3220	5497	0	2259	0	18
SRL_OPN_2PTS028_0618_20151105_185601_20151105_203516.EUM.nc	175.950	177.113	20.203	3454	5570	0	2104	0	12
SRL_OPN_2PTS028_0620_20151105_203515_20151105_221350.EUM.nc	163.670	171.081	21.832	2909	5465	0	2552	0	4

– Continued on next page

Table 11: K Brightness Temperature Statistics.

– Continued from previous page

File	Median	Mean	Std. Dev.	No. Obs.	Total Obs.	Default Lat/Lon	Flag (total)	Default (total)	3-Sigma Edited
SRL_OPN_2PTS028_0622_20151105_221351_20151105_235139.EUM.nc	162.040	167.830	19.196	2841	5463	0	2540	0	82
SRL_OPN_2PTS028_0623_20151105_235137_20151106_012931.EUM.nc	171.765	176.205	20.367	3151	5524	0	2370	0	3
SRL_OPN_2PTS028_0625_20151106_012932_20151106_030810.EUM.nc	168.090	172.760	21.416	2836	5555	0	2692	0	27
SRL_OPN_2PTS028_0627_20151106_030810_20151106_044829.EUM.nc	170.580	171.933	17.458	2810	5484	0	2666	0	8
SRL_OPN_2PTS028_0629_20151106_044829_20151106_063058.EUM.nc	167.500	173.468	19.318	3783	5772	0	1983	0	6
SRL_OPN_2PTS028_0631_20151106_063058_20151106_081739.EUM.nc	171.190	173.606	20.045	4207	6074	0	1859	0	8
SRL_OPN_2PTS028_0634_20151106_081738_20151106_095543.EUM.nc	165.805	173.333	22.396	2829	5390	0	2554	0	7
SRL_OPN_2PTS028_0635_20151106_095542_20151106_113328.EUM.nc	179.045	181.471	22.838	2338	5321	0	2981	0	2
SRL_OPN_2PTS028_0637_20151106_113328_20151106_131206.EUM.nc	169.870	175.349	19.532	2676	5388	0	2676	0	36
SRL_OPN_2PTS028_0639_20151106_131205_20151106_150525.EUM.nc	173.820	175.126	22.621	3413	6356	0	2929	0	14
SRL_OPN_2PTS028_0642_20151106_150524_20151106_164512.EUM.nc	165.830	170.214	20.399	2970	5609	0	2639	0	0
SRL_OPN_2PTS028_0644_20151106_164512_20151106_182446.EUM.nc	175.175	176.630	22.593	3131	5505	0	2363	0	11
SRL_OPN_2PTS028_0646_20151106_182445_20151106_200409.EUM.nc	168.710	172.721	19.978	3097	5544	0	2441	0	6
SRL_OPN_2PTS028_0648_20151106_200408_20151106_214250.EUM.nc	168.450	176.135	23.060	3355	5516	0	2151	0	10
SRL_OPN_2PTS028_0650_20151106_214249_20151106_232055.EUM.nc	167.130	172.909	20.570	2488	5362	0	2851	0	23
SRL_OPN_2PTS028_0651_20151106_232054_20151107_005843.EUM.nc	166.660	171.799	21.203	3073	5521	0	2414	0	34
SRL_OPN_2PTS028_0653_20151107_005843_20151107_023708.EUM.nc	175.395	174.997	21.990	2961	5555	0	2575	0	19
SRL_OPN_2PTS028_0655_20151107_023707_20151107_041646.EUM.nc	165.000	168.927	18.610	2691	5500	0	2772	0	37
SRL_OPN_2PTS028_0657_20151107_041645_20151107_055831.EUM.nc	171.460	176.527	21.088	3553	5717	0	2104	0	60
SRL_OPN_2PTS028_0659_20151107_055830_20151107_074643.EUM.nc	171.110	172.832	20.015	4063	6134	0	2068	0	3
SRL_OPN_2PTS028_0662_20151107_074642_20151107_092458.EUM.nc	175.750	177.352	19.804	3130	5508	0	2354	1	23
SRL_OPN_2PTS028_0663_20151107_092458_20151107_110242.EUM.nc	180.925	177.827	21.015	2272	5472	0	3186	0	14
SRL_OPN_2PTS028_0665_20151107_110241_20151107_124100.EUM.nc	165.680	173.364	19.655	2418	5317	0	2893	0	6
SRL_OPN_2PTS028_0667_20151107_124101_20151107_142034.EUM.nc	169.065	172.536	19.642	3156	5510	0	2294	0	60
SRL_OPN_2PTS028_0669_20151107_142035_20151107_161352.EUM.nc	168.970	172.335	20.230	3536	6389	0	2850	0	3
SRL_OPN_2PTS028_0672_20151107_161352_20151107_175329.EUM.nc	180.000	178.935	22.674	2836	5566	0	2716	0	14
SRL_OPN_2PTS028_0674_20151107_175329_20151107_193300.EUM.nc	162.140	168.678	20.318	3229	5609	0	2373	0	7
SRL_OPN_2PTS028_0676_20151107_193259_20151107_211153.EUM.nc	171.770	174.363	18.469	3408	5439	0	2023	0	8
SRL_OPN_2PTS028_0678_20151107_211151_20151107_225011.EUM.nc	174.360	178.369	22.657	2469	5409	0	2929	0	11
SRL_OPN_2PTS028_0679_20151107_225011_20151108_002759.EUM.nc	164.930	172.635	21.131	3169	5439	0	2229	0	41
SRL_OPN_2PTS028_0681_20151108_002758_20151108_020558.EUM.nc	170.940	174.110	21.364	2962	5556	0	2578	0	16
SRL_OPN_2PTS028_0683_20151108_020558_20151108_034516.EUM.nc	167.360	172.514	18.858	2813	5564	0	2722	0	29
SRL_OPN_2PTS028_0685_20151108_034515_20151108_052619.EUM.nc	167.720	170.153	18.505	2739	5563	0	2799	0	25
SRL_OPN_2PTS028_0687_20151108_052619_20151108_071543.EUM.nc	167.270	172.614	20.515	3829	6198	0	2357	0	12
SRL_OPN_2PTS028_0690_20151108_071543_20151108_085402.EUM.nc	172.640	173.898	19.272	3822	5593	0	1724	0	47
SRL_OPN_2PTS028_0691_20151108_085401_20151108_103158.EUM.nc	172.765	175.442	23.491	2496	5508	0	3002	0	10
SRL_OPN_2PTS028_0693_20151108_103157_20151108_121002.EUM.nc	170.280	177.135	21.522	2433	5409	0	2964	0	12
SRL_OPN_2PTS028_0695_20151108_121001_20151108_134900.EUM.nc	171.105	174.747	23.747	2947	5426	0	2442	0	37
SRL_OPN_2PTS028_0697_20151108_134859_20151108_154232.EUM.nc	172.880	176.446	19.400	3612	6380	0	2760	0	8

– Continued on next page

Table 11: K Brightness Temperature Statistics.

– Continued from previous page

File	Median	Mean	Std. Dev.	No. Obs.	Total Obs.	Default Lat/Lon	Flag (total)	Default (total)	3-Sigma Edited
SRL_OPN_2PTS028_0700_20151108_154232_20151108_172211.EUM.nc	167.015	171.756	20.939	2735	5509	0	2769	0	5
SRL_OPN_2PTS028_0702_20151108_172210_20151108_190147.EUM.nc	168.920	174.721	21.833	3233	5598	0	2352	0	13
SRL_OPN_2PTS028_0704_20151108_190146_20151108_204051.EUM.nc	173.560	175.518	18.654	3616	5552	0	1897	0	39
SRL_OPN_2PTS028_0706_20151108_204051_20151108_221923.EUM.nc	170.380	176.158	20.594	2955	5359	0	2401	0	3
SRL_OPN_2PTS028_0708_20151108_221923_20151108_235718.EUM.nc	162.635	171.816	22.726	3042	5502	0	2442	0	18
SRL_OPN_2PTS028_0717_20151109_063652_20151109_082315.EUM.nc	172.220	174.327	19.930	4179	6056	0	1855	0	22
SRL_OPN_2PTS028_0720_20151109_082315_20151109_100115.EUM.nc	176.195	174.803	23.307	2821	5402	0	2570	0	11
SRL_OPN_2PTS028_0721_20151109_100116_20151109_113912.EUM.nc	168.075	175.110	24.473	2346	5359	0	3001	0	12
SRL_OPN_2PTS028_0723_20151109_113911_20151109_131744.EUM.nc	171.850	177.809	22.204	2793	5377	0	2569	0	15
SRL_OPN_2PTS028_0725_20151109_131744_20151109_151104.EUM.nc	173.380	175.624	17.783	3423	6376	0	2921	0	32
SRL_OPN_2PTS028_0728_20151109_151104_20151109_165052.EUM.nc	163.025	169.298	20.556	2847	5590	0	2702	0	41
SRL_OPN_2PTS028_0730_20151109_165051_20151109_183034.EUM.nc	169.075	174.223	21.870	3094	5496	0	2354	0	48
SRL_OPN_2PTS028_0732_20151109_183032_20151109_200946.EUM.nc	174.635	176.217	21.785	3140	5526	0	2366	0	20
SRL_OPN_2PTS028_0734_20151109_200946_20151109_214834.EUM.nc	175.825	173.433	20.734	3376	5494	0	2107	1	10
SRL_OPN_2PTS028_0736_20151109_214833_20151109_232636.EUM.nc	164.005	171.927	20.331	2585	5313	0	2711	0	17
SRL_OPN_2PTS028_0737_20151109_232635_20151110_010417.EUM.nc	165.090	171.082	22.532	2861	5507	0	2644	0	2
SRL_OPN_2PTS028_0739_20151110_010416_20151110_024245.EUM.nc	173.190	174.783	20.824	2896	5564	0	2629	0	39
SRL_OPN_2PTS028_0741_20151110_024244_20151110_042237.EUM.nc	165.590	171.405	18.586	2711	5506	0	2783	0	12
SRL_OPN_2PTS028_0743_20151110_042237_20151110_060421.EUM.nc	170.575	172.915	20.434	3639	5730	0	2074	0	17
SRL_OPN_2PTS028_0745_20151110_060420_20151110_075220.EUM.nc	172.930	173.822	20.123	4026	6110	0	2059	0	25
SRL_OPN_2PTS028_0748_20151110_075219_20151110_093031.EUM.nc	173.740	174.610	21.553	3074	5486	0	2407	0	5
SRL_OPN_2PTS028_0749_20151110_093030_20151110_110823.EUM.nc	164.720	174.383	22.968	2295	5435	0	3127	0	13
SRL_OPN_2PTS028_0751_20151110_110823_20151110_124637.EUM.nc	171.040	174.164	21.211	2373	5294	0	2909	0	12
SRL_OPN_2PTS028_0753_20151110_124636_20151110_143953.EUM.nc	173.205	176.232	21.944	3241	6237	0	2971	0	25
SRL_OPN_2PTS028_0756_20151110_143953_20151110_161931.EUM.nc	168.740	173.178	20.706	3443	5640	0	2179	0	18
SRL_OPN_2PTS028_0758_20151110_161930_20151110_175916.EUM.nc	169.190	173.323	19.455	2923	5608	0	2678	0	7
SRL_OPN_2PTS028_0760_20151110_175916_20151110_193837.EUM.nc	175.310	175.908	20.888	3244	5594	0	2339	0	11
SRL_OPN_2PTS028_0762_20151110_193836_20151110_211737.EUM.nc	172.720	174.318	19.776	3472	5449	0	1961	0	16
SRL_OPN_2PTS028_0764_20151110_211736_20151110_225552.EUM.nc	167.800	173.316	19.761	2463	5424	0	2944	0	17
SRL_OPN_2PTS028_0765_20151110_225551_20151111_003333.EUM.nc	168.600	174.886	25.549	3268	5443	0	2164	0	11
SRL_OPN_2PTS028_0767_20151111_003333_20151111_021141.EUM.nc	172.450	174.069	19.283	2930	5547	0	2609	0	8
SRL_OPN_2PTS028_0769_20151111_021141_20151111_035103.EUM.nc	165.380	170.957	20.043	2695	5517	0	2794	0	28
SRL_OPN_2PTS028_0771_20151111_035103_20151111_053206.EUM.nc	166.300	170.714	20.875	2818	5560	0	2739	0	3
SRL_OPN_2PTS028_0773_20151111_053205_20151111_072119.EUM.nc	173.200	175.101	20.710	3948	6206	0	2227	0	31
SRL_OPN_2PTS028_0776_20151111_072119_20151111_085945.EUM.nc	173.950	172.898	20.336	3778	5607	0	1829	0	0
SRL_OPN_2PTS028_0777_20151111_085944_20151111_103738.EUM.nc	167.710	173.020	21.963	2483	5461	0	2973	0	5
SRL_OPN_2PTS028_0779_20151111_103738_20151111_121537.EUM.nc	170.755	176.013	20.495	2459	5413	0	2931	0	23
SRL_OPN_2PTS028_0781_20151111_121536_20151111_135448.EUM.nc	174.270	177.638	22.553	2991	5434	0	2431	0	12
SRL_OPN_2PTS028_0783_20151111_135447_20151111_154812.EUM.nc	170.860	173.558	18.787	3633	6359	0	2712	0	14

– Continued on next page

Table 11: K Brightness Temperature Statistics.

– Continued from previous page

File	Median	Mean	Std. Dev.	No. Obs.	Total Obs.	Default Lat/Lon	Flag (total)	Default (total)	3-Sigma Edited
SRL_OPN_2PTS028_0786_20151111_154811_20151111_172758.EUM.nc	171.280	174.324	22.758	2738	5501	0	2754	0	9
SRL_OPN_2PTS028_0788_20151111_172757_20151111_190725.EUM.nc	170.910	174.910	23.080	3370	5609	0	2227	0	12
SRL_OPN_2PTS028_0790_20151111_190724_20151111_204636.EUM.nc	169.565	174.239	19.791	3678	5575	0	1883	0	14
SRL_OPN_2PTS028_0792_20151111_204634_20151111_222504.EUM.nc	159.130	167.748	19.911	2980	5369	0	2380	0	9
SRL_OPN_2PTS028_0794_20151111_222503_20151112_000250.EUM.nc	167.790	172.186	22.937	3105	5505	0	2379	0	21
SRL_OPN_2PTS028_0795_20151112_000249_20151112_014048.EUM.nc	171.005	174.732	20.719	3140	5542	0	2364	0	38
SRL_OPN_2PTS028_0797_20151112_014047_20151112_031933.EUM.nc	172.000	174.658	22.950	2818	5509	0	2682	0	9
SRL_OPN_2PTS028_0799_20151112_031933_20151112_050007.EUM.nc	168.800	171.388	18.618	2885	5533	0	2636	0	12
SRL_OPN_2PTS028_0801_20151112_050006_20151112_064244.EUM.nc	168.090	173.953	20.794	3780	5799	0	2010	0	9
SRL_OPN_2PTS028_0803_20151112_064244_20151112_082854.EUM.nc	173.100	173.707	21.525	4204	6027	0	1798	0	25
SRL_OPN_2PTS028_0806_20151112_082854_20151112_100647.EUM.nc	168.125	173.417	22.443	2783	5367	0	2571	0	13
SRL_OPN_2PTS028_0807_20151112_100646_20151112_114443.EUM.nc	168.005	176.062	22.345	2417	5373	0	2943	0	13
SRL_OPN_2PTS028_0809_20151112_114444_20151112_132330.EUM.nc	173.875	177.292	21.820	2804	5337	0	2517	0	16
SRL_OPN_2PTS028_0811_20151112_132329_20151112_151651.EUM.nc	175.630	174.978	19.066	3329	6008	0	2671	0	8
SRL_OPN_2PTS028_0814_20151112_151651_20151112_165637.EUM.nc	173.020	172.874	21.082	2761	5563	0	2750	0	52
SRL_OPN_2PTS028_0816_20151112_165637_20151112_183610.EUM.nc	164.775	172.474	24.294	3169	5494	0	2312	0	13
SRL_OPN_2PTS028_0818_20151112_183609_20151112_201529.EUM.nc	171.475	173.632	20.988	3267	5528	0	2236	0	25
SRL_OPN_2PTS028_0820_20151112_201528_20151112_215414.EUM.nc	163.610	171.566	22.048	3305	5467	0	2150	0	12
SRL_OPN_2PTS028_0822_20151112_215414_20151112_233206.EUM.nc	165.230	169.315	19.177	2474	5321	0	2826	0	21
SRL_OPN_2PTS028_0823_20151112_233205_20151113_010956.EUM.nc	168.400	174.739	23.975	2816	5525	0	2693	0	16
SRL_OPN_2PTS028_0825_20151113_010956_20151113_024826.EUM.nc	174.460	173.199	18.994	2846	5573	0	2720	0	7
SRL_OPN_2PTS028_0827_20151113_024827_20151113_042817.EUM.nc	175.520	175.052	20.198	2765	5512	0	2732	0	15
SRL_OPN_2PTS028_0829_20151113_042816_20151113_061017.EUM.nc	164.035	171.826	20.539	3642	5716	0	2072	0	2
SRL_OPN_2PTS028_0831_20151113_061017_20151113_075758.EUM.nc	177.100	178.240	22.721	4001	6091	0	2056	0	34
SRL_OPN_2PTS028_0834_20151113_075758_20151113_093609.EUM.nc	164.660	171.138	20.029	2928	5497	0	2549	0	20
SRL_OPN_2PTS028_0835_20151113_093608_20151113_111353.EUM.nc	180.110	178.439	22.569	2234	5401	0	3156	0	11
SRL_OPN_2PTS028_0837_20151113_111352_20151113_125217.EUM.nc	167.365	173.297	20.949	2513	5314	0	2800	0	1
SRL_OPN_2PTS028_0839_20151113_125217_20151113_144530.EUM.nc	175.125	176.604	21.256	3291	6278	0	2964	0	23
SRL_OPN_2PTS028_0842_20151113_144530_20151113_162516.EUM.nc	172.100	173.719	20.512	3381	5645	0	2239	0	25
SRL_OPN_2PTS028_0844_20151113_162516_20151113_180452.EUM.nc	165.080	173.124	23.755	2951	5629	0	2672	0	6
SRL_OPN_2PTS028_0846_20151113_180451_20151113_194420.EUM.nc	173.320	175.149	22.087	3277	5597	0	2320	0	0
SRL_OPN_2PTS028_0848_20151113_194420_20151113_212316.EUM.nc	170.990	173.779	19.833	3509	5424	0	1893	0	22
SRL_OPN_2PTS028_0850_20151113_212316_20151113_230122.EUM.nc	169.760	169.678	18.460	2287	5300	0	2973	0	40
SRL_OPN_2PTS028_0851_20151113_230121_20151114_003910.EUM.nc	164.460	171.584	22.828	3293	5489	0	2146	0	50
SRL_OPN_2PTS028_0853_20151114_003909_20151114_021723.EUM.nc	173.510	174.055	21.837	2883	5553	0	2620	0	50
SRL_OPN_2PTS028_0855_20151114_021722_20151114_035641.EUM.nc	171.925	172.647	19.743	2675	5542	0	2840	0	27
SRL_OPN_2PTS028_0857_20151114_035641_20151114_053759.EUM.nc	164.960	172.512	21.544	3025	5509	0	2475	0	9
SRL_OPN_2PTS028_0859_20151114_053759_20151114_072659.EUM.nc	171.470	175.675	22.009	4071	6180	0	2085	0	24
SRL_OPN_2PTS028_0862_20151114_072658_20151114_090523.EUM.nc	171.910	174.147	19.124	3633	5576	0	1938	0	5

– Continued on next page

Table 11: K Brightness Temperature Statistics.

– Continued from previous page

File	Median	Mean	Std. Dev.	No. Obs.	Total Obs.	Default Lat/Lon	Flag (total)	Default (total)	3-Sigma Edited
SRL_OPN_2PTS028_0863_20151114_090523_20151114_104307.EUM.nc	168.540	172.653	21.143	2570	5474	0	2867	0	37
SRL_OPN_2PTS028_0865_20151114_104307_20151114_122117.EUM.nc	167.930	174.669	21.673	2531	5436	0	2895	0	10
SRL_OPN_2PTS028_0867_20151114_122116_20151114_140034.EUM.nc	171.280	172.831	22.095	3133	5469	0	2281	0	55
SRL_OPN_2PTS028_0869_20151114_140032_20151114_155356.EUM.nc	172.430	173.055	22.238	3402	6361	0	2943	0	16
SRL_OPN_2PTS028_0872_20151114_155355_20151114_173333.EUM.nc	170.920	175.246	22.036	2720	5467	0	2746	0	1
SRL_OPN_2PTS028_0874_20151114_173333_20151114_191309.EUM.nc	168.340	175.063	22.901	3440	5600	0	2148	0	12
SRL_OPN_2PTS028_0876_20151114_191308_20151114_205209.EUM.nc	173.505	174.410	20.644	3638	5582	0	1926	0	18
SRL_OPN_2PTS028_0878_20151114_205208_20151114_223036.EUM.nc	161.910	168.999	20.330	2967	5349	0	2366	0	16
SRL_OPN_2PTS028_0879_20151114_223035_20151115_000827.EUM.nc	162.470	166.466	20.054	3068	5468	0	2332	0	68
SRL_OPN_2PTS028_0881_20151115_000827_20151115_014619.EUM.nc	168.910	172.168	20.255	3202	5527	0	2321	0	4
SRL_OPN_2PTS028_0883_20151115_014617_20151115_032517.EUM.nc	182.085	180.864	20.064	2918	5488	0	2560	0	10
SRL_OPN_2PTS028_0885_20151115_032516_20151115_050557.EUM.nc	167.405	171.342	19.168	2813	5548	0	2708	0	27
SRL_OPN_2PTS028_0887_20151115_050556_20151115_065600.EUM.nc	167.160	172.487	20.844	3725	6212	0	2479	0	8
SRL_OPN_2PTS028_0890_20151115_065558_20151115_083426.EUM.nc	171.675	174.047	21.148	4215	5620	0	1400	0	5
SRL_OPN_2PTS028_0892_20151115_083425_20151115_101224.EUM.nc	179.180	177.090	21.581	2685	5372	0	2667	0	20
SRL_OPN_2PTS028_0893_20151115_101223_20151115_115023.EUM.nc	170.085	176.413	22.918	2452	5411	0	2931	0	28
SRL_OPN_2PTS028_0895_20151115_115021_20151115_132903.EUM.nc	172.540	177.449	24.154	2869	5367	0	2486	0	12
SRL_OPN_2PTS028_0897_20151115_132903_20151115_152236.EUM.nc	171.890	172.742	19.374	3523	6350	0	2821	0	6
SRL_OPN_2PTS028_0900_20151115_152235_20151115_170214.EUM.nc	172.330	174.898	21.242	2735	5545	0	2779	0	31
SRL_OPN_2PTS028_0902_20151115_170214_20151115_184154.EUM.nc	164.180	171.403	21.119	3207	5484	0	2277	0	0
SRL_OPN_2PTS028_0904_20151115_184153_20151115_202104.EUM.nc	174.200	173.942	20.803	3402	5531	0	2122	0	7
SRL_OPN_2PTS028_0906_20151115_202103_20151115_215944.EUM.nc	167.460	172.888	20.625	3084	5439	0	2342	0	13
SRL_OPN_2PTS028_0908_20151115_215945_20151115_233744.EUM.nc	160.215	163.572	15.400	2660	5439	0	2751	0	28
SRL_OPN_2PTS028_0909_20151115_233743_20151116_011528.EUM.nc	168.585	176.252	24.153	3060	5468	0	2404	0	4
SRL_OPN_2PTS028_0911_20151116_011527_20151116_025403.EUM.nc	181.350	180.033	19.301	2845	5537	0	2685	0	7
SRL_OPN_2PTS028_0913_20151116_025402_20151116_043407.EUM.nc	164.160	170.941	19.360	2805	5501	0	2683	1	12
SRL_OPN_2PTS028_0915_20151116_043406_20151116_061607.EUM.nc	165.650	171.049	19.602	3701	5748	0	2035	0	12
SRL_OPN_2PTS028_0917_20151116_061606_20151116_080332.EUM.nc	174.130	176.499	22.996	4045	6089	0	2010	0	34
SRL_OPN_2PTS028_0920_20151116_080332_20151116_094140.EUM.nc	170.325	174.139	18.842	2920	5513	0	2575	0	18
SRL_OPN_2PTS028_0921_20151116_094139_20151116_111933.EUM.nc	182.330	178.764	23.723	2283	5336	0	3053	0	0
SRL_OPN_2PTS028_0923_20151116_111932_20151116_125801.EUM.nc	169.040	173.733	23.335	2565	5291	0	2709	0	17
SRL_OPN_2PTS028_0925_20151116_125801_20151116_145115.EUM.nc	173.210	174.094	19.787	3337	6296	0	2919	0	40
SRL_OPN_2PTS028_0928_20151116_145114_20151116_163053.EUM.nc	175.150	177.209	19.802	3305	5631	0	2319	0	7
SRL_OPN_2PTS028_0930_20151116_163053_20151116_181037.EUM.nc	162.560	169.623	20.544	2976	5593	0	2610	0	7
SRL_OPN_2PTS028_0932_20151116_181036_20151116_194956.EUM.nc	169.010	175.377	23.106	3213	5556	0	2329	1	13
SRL_OPN_2PTS028_0934_20151116_194955_20151116_212850.EUM.nc	172.780	174.726	21.067	3569	5426	0	1827	0	30
SRL_OPN_2PTS028_0936_20151116_212849_20151116_230701.EUM.nc	163.850	170.266	19.980	2236	5321	0	3074	0	11
SRL_OPN_2PTS028_0937_20151116_230701_20151117_004449.EUM.nc	163.120	173.191	25.423	3235	5463	0	2216	0	12
SRL_OPN_2PTS028_0939_20151117_004448_20151117_022257.EUM.nc	180.785	182.214	18.985	2908	5554	0	2628	0	18

– Continued on next page

Table 11: K Brightness Temperature Statistics.

– Continued from previous page

File	Median	Mean	Std. Dev.	No. Obs.	Total Obs.	Default Lat/Lon	Flag (total)	Default (total)	3-Sigma Edited
SRL_OPN_2PTS028_0941_20151117_022257_20151117_040228.EUM.nc	166.680	172.024	18.118	2750	5460	0	2701	0	9
SRL_OPN_2PTS028_0943_20151117_040229_20151117_054346.EUM.nc	166.430	173.016	20.747	3335	5650	0	2313	0	2
SRL_OPN_2PTS028_0945_20151117_054346_20151117_073243.EUM.nc	167.840	172.276	20.557	4035	6166	0	2124	0	7
SRL_OPN_2PTS028_0948_20151117_073242_20151117_091053.EUM.nc	169.700	174.559	21.799	3402	5546	0	2123	0	21
SRL_OPN_2PTS028_0949_20151117_091052_20151117_104847.EUM.nc	176.530	176.204	21.072	2542	5528	0	2980	0	6
SRL_OPN_2PTS028_0951_20151117_104846_20151117_122650.EUM.nc	169.590	174.537	21.594	2476	5326	0	2828	0	22
SRL_OPN_2PTS028_0953_20151117_122650_20151117_140611.EUM.nc	170.445	175.167	19.561	3075	5510	0	2404	0	31
SRL_OPN_2PTS028_0955_20151117_140611_20151117_155933.EUM.nc	175.050	175.711	21.370	3421	6365	0	2938	0	6
SRL_OPN_2PTS028_0958_20151117_155932_20151117_173919.EUM.nc	164.465	171.695	19.795	2844	5616	0	2758	0	14
SRL_OPN_2PTS028_0960_20151117_173919_20151117_191844.EUM.nc	169.595	175.314	21.393	3399	5585	0	2173	0	13
SRL_OPN_2PTS028_0962_20151117_191844_20151117_205751.EUM.nc	169.110	171.325	19.022	3641	5575	0	1886	0	48
SRL_OPN_2PTS028_0964_20151117_205751_20151117_223616.EUM.nc	165.375	170.125	20.279	2927	5321	0	2385	0	9
SRL_OPN_2PTS028_0965_20151117_223615_20151118_001358.EUM.nc	159.410	168.130	22.075	3101	5469	0	2324	0	44
SRL_OPN_2PTS028_0967_20151118_001357_20151118_015159.EUM.nc	172.790	176.778	21.280	3168	5510	0	2317	0	25
SRL_OPN_2PTS028_0969_20151118_015159_20151118_033103.EUM.nc	170.170	173.298	18.508	2920	5492	0	2533	0	39
SRL_OPN_2PTS028_0971_20151118_033103_20151118_051140.EUM.nc	163.115	169.623	20.350	2852	5532	0	2676	0	4
SRL_OPN_2PTS028_0973_20151118_051141_20151118_070133.EUM.nc	169.030	174.590	21.035	3725	6209	0	2481	0	3
SRL_OPN_2PTS028_0976_20151118_070132_20151118_084006.EUM.nc	167.470	171.819	19.734	4140	5607	0	1453	1	13
SRL_OPN_2PTS028_0978_20151118_084005_20151118_101804.EUM.nc	176.105	175.176	21.881	2679	5391	0	2705	0	7
SRL_OPN_2PTS028_0979_20151118_101803_20151118_115555.EUM.nc	169.040	177.986	22.099	2466	5409	0	2925	0	18
SRL_OPN_2PTS028_0981_20151118_115554_20151118_133449.EUM.nc	173.325	178.700	21.554	2882	5343	0	2437	0	24
SRL_OPN_2PTS028_0983_20151118_133448_20151118_152813.EUM.nc	174.420	174.887	20.701	3544	6349	0	2768	0	37
SRL_OPN_2PTS028_0986_20151118_152813_20151118_170800.EUM.nc	170.500	173.725	18.594	2776	5600	0	2804	0	20
SRL_OPN_2PTS028_0988_20151118_170759_20151118_184731.EUM.nc	167.910	174.072	22.799	3282	5484	0	2159	0	43
SRL_OPN_2PTS028_0990_20151118_184730_20151118_202647.EUM.nc	173.420	174.682	22.357	3407	5542	0	2106	0	29
SRL_OPN_2PTS028_0992_20151118_202646_20151118_220526.EUM.nc	173.240	173.106	20.185	3117	5444	0	2321	0	6
SRL_OPN_2PTS028_0994_20151118_220526_20151118_234315.EUM.nc	161.760	168.749	20.077	2854	5493	0	2617	0	22
SRL_OPN_2PTS028_0995_20151118_234314_20151119_012107.EUM.nc	170.385	177.009	23.675	3039	5492	0	2432	0	21
SRL_OPN_2PTS028_0997_20151119_012106_20151119_025948.EUM.nc	175.320	175.281	19.674	2861	5576	0	2692	0	23
SRL_OPN_2PTS028_0999_20151119_025948_20151119_043949.EUM.nc	165.970	172.051	20.917	2787	5513	0	2724	0	2

28 Ka Brightness Temperature Table

Table 12: Ka Brightness Temperature Statistics.

File	Median	Mean	Std. Dev.	No. Obs.	Total Obs.	Default Lat/Lon	Flag (total)	Default (total)	3-Sigma Edited
SRL_OPN_2PTS027_1001_20151015_043950_20151015_080908.EUM.nc	169.950	170.723	9.303	7652	11873	0	3842	0	379
SRL_OPN_2PTS028_0004_20151015_080907_20151015_094714.EUM.nc	171.430	170.379	9.183	2856	5550	0	2493	0	201
SRL_OPN_2PTS028_0005_20151015_094713_20151015_112508.EUM.nc	169.070	169.838	8.112	2072	5406	0	3277	0	57
SRL_OPN_2PTS028_0007_20151015_112507_20151015_130332.EUM.nc	172.120	171.813	8.208	2579	5350	0	2693	0	78
SRL_OPN_2PTS028_0009_20151015_130332_20151015_145656.EUM.nc	170.060	170.957	8.085	3418	6403	0	2827	0	158
SRL_OPN_2PTS028_0012_20151015_145655_20151015_163635.EUM.nc	167.430	168.806	8.343	3198	5628	0	2348	0	82
SRL_OPN_2PTS028_0014_20151015_163634_20151015_181617.EUM.nc	167.895	170.195	10.621	2837	5601	0	2581	0	183
SRL_OPN_2PTS028_0016_20151015_181616_20151015_195534.EUM.nc	170.180	170.385	9.461	3203	5558	0	2258	0	97
SRL_OPN_2PTS028_0018_20151015_195533_20151015_213427.EUM.nc	170.760	171.788	9.605	3573	5464	0	1703	0	188
SRL_OPN_2PTS028_0020_20151015_213427_20151015_231236.EUM.nc	170.570	171.040	7.009	2296	5384	0	3022	0	66
SRL_OPN_2PTS028_0021_20151015_231235_20151016_005015.EUM.nc	169.910	170.085	9.476	3049	5522	0	2297	0	176
SRL_OPN_2PTS028_0023_20151016_005014_20151016_022834.EUM.nc	169.630	170.097	9.211	2829	5533	0	2519	0	185
SRL_OPN_2PTS028_0025_20151016_022833_20151016_040812.EUM.nc	168.155	168.575	7.074	2579	5469	0	2769	0	121
SRL_OPN_2PTS028_0027_20151016_040811_20151016_054937.EUM.nc	166.730	168.395	9.183	3445	5726	0	2135	0	146
SRL_OPN_2PTS028_0029_20151016_054936_20151016_073810.EUM.nc	171.370	171.520	8.534	3883	6165	0	2115	0	167
SRL_OPN_2PTS028_0032_20151016_073810_20151016_091629.EUM.nc	170.800	170.970	8.432	3195	5545	0	2125	0	225
SRL_OPN_2PTS028_0033_20151016_091629_20151016_105421.EUM.nc	167.460	169.592	10.737	2345	5534	0	3108	0	81
SRL_OPN_2PTS028_0035_20151016_105420_20151016_123227.EUM.nc	171.060	171.222	9.123	2329	5345	0	2927	0	89
SRL_OPN_2PTS028_0037_20151016_123226_20151016_141154.EUM.nc	172.350	172.950	8.767	3026	5569	0	2364	0	179
SRL_OPN_2PTS028_0039_20151016_141153_20151016_160513.EUM.nc	169.290	169.392	7.247	3469	6398	0	2837	0	92
SRL_OPN_2PTS028_0042_20151016_160513_20151016_174500.EUM.nc	170.470	171.088	9.847	2777	5597	0	2727	0	93
SRL_OPN_2PTS028_0044_20151016_174500_20151016_192423.EUM.nc	169.770	170.045	9.406	3289	5622	0	2165	0	168
SRL_OPN_2PTS028_0046_20151016_192424_20151016_210328.EUM.nc	169.690	170.467	8.636	3600	5554	0	1827	0	127
SRL_OPN_2PTS028_0048_20151016_210327_20151016_224151.EUM.nc	169.870	169.803	8.048	2676	5331	0	2484	0	171
SRL_OPN_2PTS028_0049_20151016_224150_20151017_001932.EUM.nc	168.565	169.549	8.611	2949	5449	0	2365	0	135
SRL_OPN_2PTS028_0051_20151017_001931_20151017_015735.EUM.nc	169.025	170.545	9.190	3034	5549	0	2277	0	238
SRL_OPN_2PTS028_0053_20151017_015734_20151017_033637.EUM.nc	168.455	168.774	7.410	2721	5534	0	2604	0	209
SRL_OPN_2PTS028_0055_20151017_033635_20151017_051728.EUM.nc	168.545	168.968	8.298	2783	5589	0	2717	0	89
SRL_OPN_2PTS028_0057_20151017_051729_20151017_070710.EUM.nc	168.890	169.382	8.376	3591	6216	0	2454	0	171
SRL_OPN_2PTS028_0060_20151017_070710_20151017_084541.EUM.nc	168.950	169.448	7.919	3954	5605	0	1486	0	165
SRL_OPN_2PTS028_0061_20151017_084540_20151017_102328.EUM.nc	169.840	170.188	10.570	2655	5413	0	2672	0	86
SRL_OPN_2PTS028_0063_20151017_102328_20151017_120131.EUM.nc	169.730	170.914	8.889	2388	5472	0	2964	0	120
SRL_OPN_2PTS028_0065_20151017_120131_20151017_134030.EUM.nc	172.155	172.267	8.913	2930	5480	0	2480	0	70
SRL_OPN_2PTS028_0067_20151017_134029_20151017_153354.EUM.nc	168.940	170.582	8.687	3498	6372	0	2637	0	237
SRL_OPN_2PTS028_0070_20151017_153353_20151017_171341.EUM.nc	166.980	167.938	8.052	2690	5580	0	2802	0	88
SRL_OPN_2PTS028_0072_20151017_171340_20151017_185311.EUM.nc	168.340	169.585	10.464	3229	5542	0	2216	0	97

– Continued on next page

Table 12: Ka Brightness Temperature Statistics.

– Continued from previous page

File	Median	Mean	Std. Dev.	No. Obs.	Total Obs.	Default Lat/Lon	Flag (total)	Default (total)	3-Sigma Edited
SRL_OPN_2PTS028_0074_20151017_185310_20151017_203225.EUM.nc	169.960	170.596	8.402	3398	5568	0	2007	0	163
SRL_OPN_2PTS028_0076_20151017_203224_20151017_221054.EUM.nc	170.560	170.468	7.570	2918	5444	0	2370	1	155
SRL_OPN_2PTS028_0078_20151017_221053_20151017_234850.EUM.nc	167.120	168.136	8.235	2855	5508	0	2585	0	68
SRL_OPN_2PTS028_0079_20151017_234849_20151018_012644.EUM.nc	167.880	168.707	8.367	2891	5530	0	2462	0	177
SRL_OPN_2PTS028_0081_20151018_012642_20151018_030519.EUM.nc	169.070	169.041	7.964	2814	5552	0	2683	0	55
SRL_OPN_2PTS028_0083_20151018_030517_20151018_044535.EUM.nc	168.690	169.363	8.726	2700	5509	0	2678	0	131
SRL_OPN_2PTS028_0085_20151018_044533_20151018_062752.EUM.nc	168.200	169.142	7.896	3691	5807	0	1970	0	146
SRL_OPN_2PTS028_0087_20151018_062752_20151018_081450.EUM.nc	169.910	169.495	7.392	4023	6082	0	1786	0	273
SRL_OPN_2PTS028_0090_20151018_081450_20151018_095246.EUM.nc	170.515	170.941	9.389	2762	5415	0	2465	0	188
SRL_OPN_2PTS028_0091_20151018_095245_20151018_113039.EUM.nc	167.685	168.462	8.666	2026	5320	0	3096	0	198
SRL_OPN_2PTS028_0093_20151018_113040_20151018_130916.EUM.nc	170.160	169.897	8.205	2626	5473	0	2787	0	60
SRL_OPN_2PTS028_0095_20151018_130915_20151018_150234.EUM.nc	168.480	169.311	8.395	3390	6398	0	2875	0	133
SRL_OPN_2PTS028_0098_20151018_150233_20151018_164212.EUM.nc	168.380	169.226	7.970	2881	5626	0	2545	0	200
SRL_OPN_2PTS028_0100_20151018_164211_20151018_182154.EUM.nc	167.100	168.437	8.442	3089	5544	0	2405	0	50
SRL_OPN_2PTS028_0102_20151018_182153_20151018_200120.EUM.nc	170.610	170.318	7.715	3072	5554	0	2345	0	137
SRL_OPN_2PTS028_0104_20151018_200120_20151018_214001.EUM.nc	167.615	168.870	8.243	3535	5527	0	1917	0	75
SRL_OPN_2PTS028_0106_20151018_214000_20151018_231808.EUM.nc	169.750	169.123	7.028	2352	5352	0	2897	0	103
SRL_OPN_2PTS028_0107_20151018_231807_20151019_005556.EUM.nc	167.750	168.656	9.036	2916	5539	0	2444	0	179
SRL_OPN_2PTS028_0109_20151019_005556_20151019_023412.EUM.nc	171.070	171.757	8.841	2977	5527	0	2473	0	77
SRL_OPN_2PTS028_0111_20151019_023411_20151019_041354.EUM.nc	165.290	165.981	6.410	2444	5471	0	2803	0	224
SRL_OPN_2PTS028_0113_20151019_041353_20151019_055527.EUM.nc	167.910	168.876	7.221	3443	5736	0	2083	0	210
SRL_OPN_2PTS028_0115_20151019_055526_20151019_074356.EUM.nc	168.600	169.772	7.943	3827	6146	0	2107	0	212
SRL_OPN_2PTS028_0118_20151019_074355_20151019_092202.EUM.nc	171.900	172.235	9.334	3032	5516	0	2291	0	193
SRL_OPN_2PTS028_0119_20151019_092201_20151019_105954.EUM.nc	166.555	168.058	7.930	2194	5500	0	3251	1	54
SRL_OPN_2PTS028_0121_20151019_105954_20151019_123812.EUM.nc	170.855	170.936	9.487	2349	5363	0	2959	0	55
SRL_OPN_2PTS028_0123_20151019_123812_20151019_141735.EUM.nc	167.730	168.747	8.616	3078	5529	0	2322	0	129
SRL_OPN_2PTS028_0125_20151019_141734_20151019_161053.EUM.nc	170.170	169.824	7.505	3449	6367	0	2757	0	161
SRL_OPN_2PTS028_0128_20151019_161052_20151019_175040.EUM.nc	166.740	167.296	7.918	2735	5606	0	2693	0	178
SRL_OPN_2PTS028_0130_20151019_175038_20151019_193002.EUM.nc	168.170	168.673	8.484	3211	5590	0	2263	0	116
SRL_OPN_2PTS028_0132_20151019_193001_20151019_210904.EUM.nc	167.785	169.291	9.182	3432	5455	0	1849	0	174
SRL_OPN_2PTS028_0134_20151019_210903_20151019_224724.EUM.nc	169.190	169.345	7.115	2568	5441	0	2784	0	89
SRL_OPN_2PTS028_0135_20151019_224723_20151020_002504.EUM.nc	168.165	168.743	8.889	2976	5411	0	2311	0	124
SRL_OPN_2PTS028_0137_20151020_002503_20151020_020311.EUM.nc	168.140	169.385	8.323	3027	5538	0	2321	0	190
SRL_OPN_2PTS028_0139_20151020_020311_20151020_034224.EUM.nc	168.660	168.380	6.466	2818	5555	0	2672	0	65
SRL_OPN_2PTS028_0141_20151020_034223_20151020_052316.EUM.nc	168.330	170.148	8.338	2653	5576	0	2745	0	178
SRL_OPN_2PTS028_0143_20151020_052315_20151020_071247.EUM.nc	170.610	170.468	8.994	3577	6214	0	2464	0	173
SRL_OPN_2PTS028_0146_20151020_071246_20151020_085116.EUM.nc	168.780	169.203	8.204	3811	5593	0	1535	1	246
SRL_OPN_2PTS028_0147_20151020_085115_20151020_102911.EUM.nc	167.810	169.332	9.778	2541	5508	0	2855	0	112
SRL_OPN_2PTS028_0149_20151020_102910_20151020_120706.EUM.nc	168.600	169.526	9.073	2405	5468	0	2952	1	110

– Continued on next page

Table 12: Ka Brightness Temperature Statistics.

– Continued from previous page

File	Median	Mean	Std. Dev.	No. Obs.	Total Obs.	Default Lat/Lon	Flag (total)	Default (total)	3-Sigma Edited
SRL_OPN_2PTS028_0151_20151020_120705_20151020_134609.EUM.nc	168.720	170.202	7.914	2868	5468	0	2512	0	88
SRL_OPN_2PTS028_0153_20151020_134608_20151020_153934.EUM.nc	170.330	170.594	8.005	3574	6386	0	2634	0	178
SRL_OPN_2PTS028_0156_20151020_153933_20151020_171920.EUM.nc	166.670	167.930	7.723	2702	5519	0	2727	0	90
SRL_OPN_2PTS028_0158_20151020_171919_20151020_185850.EUM.nc	169.450	169.226	9.190	3058	5638	0	2346	0	234
SRL_OPN_2PTS028_0160_20151020_185848_20151020_203803.EUM.nc	170.115	170.750	9.390	3578	5593	0	1859	0	156
SRL_OPN_2PTS028_0162_20151020_203802_20151020_221636.EUM.nc	168.620	168.139	6.782	2912	5405	0	2314	0	179
SRL_OPN_2PTS028_0164_20151020_221635_20151020_235423.EUM.nc	167.990	169.017	9.199	2879	5496	0	2510	0	107
SRL_OPN_2PTS028_0165_20151020_235422_20151021_013218.EUM.nc	169.510	170.899	8.823	3085	5527	0	2330	0	112
SRL_OPN_2PTS028_0167_20151021_013217_20151021_031057.EUM.nc	169.740	169.888	7.345	2694	5568	0	2719	0	155
SRL_OPN_2PTS028_0169_20151021_031057_20151021_045120.EUM.nc	170.350	169.658	8.330	2466	5492	0	2651	0	375
SRL_OPN_2PTS028_0171_20151021_045119_20151021_063353.EUM.nc	169.655	169.620	8.452	3608	5831	0	1993	0	230
SRL_OPN_2PTS028_0173_20151021_063353_20151021_082025.EUM.nc	167.960	168.330	7.458	4098	6077	0	1793	0	186
SRL_OPN_2PTS028_0176_20151021_082024_20151021_095819.EUM.nc	171.250	170.958	9.961	2784	5412	0	2467	0	161
SRL_OPN_2PTS028_0177_20151021_095820_20151021_113614.EUM.nc	167.370	169.416	9.644	2241	5411	0	3056	0	114
SRL_OPN_2PTS028_0179_20151021_113613_20151021_131455.EUM.nc	168.920	169.291	7.778	2603	5419	0	2667	0	149
SRL_OPN_2PTS028_0181_20151021_131455_20151021_150812.EUM.nc	168.780	169.450	7.848	3214	6024	0	2588	0	222
SRL_OPN_2PTS028_0184_20151021_150811_20151021_164800.EUM.nc	168.210	168.285	8.067	2761	5581	0	2608	0	212
SRL_OPN_2PTS028_0186_20151021_164759_20151021_182733.EUM.nc	170.720	170.710	8.728	3068	5499	0	2355	0	76
SRL_OPN_2PTS028_0188_20151021_182732_20151021_200655.EUM.nc	167.740	168.839	8.179	3060	5571	0	2356	0	155
SRL_OPN_2PTS028_0190_20151021_200655_20151021_214542.EUM.nc	170.010	170.155	8.768	3319	5527	0	2046	0	162
SRL_OPN_2PTS028_0192_20151021_214542_20151021_232338.EUM.nc	166.910	167.724	7.404	2381	5289	0	2764	0	144
SRL_OPN_2PTS028_0193_20151021_232337_20151022_005812.EUM.nc	167.530	168.096	7.470	1689	3466	0	1717	0	60
SRL_OPN_2PTS028_0195_20151022_005811_20151022_010029.EUM.nc	163.760	167.861	6.070	7	113	0	106	0	0
SRL_OPN_2PTS028_0195_20151022_010028_20151022_025741.EUM.nc	166.460	167.107	7.115	1721	4201	0	2354	0	126
SRL_OPN_2PTS028_0198_20151022_025739_20151022_060124.EUM.nc	168.500	169.611	7.977	5955	10293	0	4048	0	290
SRL_OPN_2PTS028_0201_20151022_060122_20151022_072005.EUM.nc	167.725	168.924	7.627	2718	4467	0	1619	0	130
SRL_OPN_2PTS028_0203_20151022_072004_20151022_092741.EUM.nc	170.610	170.618	8.926	4228	7171	0	2776	1	166
SRL_OPN_2PTS028_0205_20151022_092740_20151022_110525.EUM.nc	167.000	168.784	9.471	2178	5481	0	3172	0	131
SRL_OPN_2PTS028_0207_20151022_110524_20151022_124346.EUM.nc	169.290	169.462	7.850	2300	5357	0	2964	0	93
SRL_OPN_2PTS028_0209_20151022_124345_20151022_142322.EUM.nc	166.875	168.925	8.778	3113	5564	0	2314	0	137
SRL_OPN_2PTS028_0211_20151022_142322_20151022_161638.EUM.nc	169.560	170.306	9.306	3485	6374	0	2774	0	115
SRL_OPN_2PTS028_0214_20151022_161637_20151022_175615.EUM.nc	166.530	168.073	7.831	2799	5584	0	2702	0	83
SRL_OPN_2PTS028_0216_20151022_175614_20151022_193546.EUM.nc	171.230	170.666	8.762	3188	5615	0	2316	1	110
SRL_OPN_2PTS028_0218_20151022_193545_20151022_211446.EUM.nc	168.460	169.180	7.671	3348	5462	0	1986	1	127
SRL_OPN_2PTS028_0220_20151022_211445_20151022_225254.EUM.nc	167.520	168.028	6.488	2445	5427	0	2885	0	97
SRL_OPN_2PTS028_0221_20151022_225253_20151023_003043.EUM.nc	167.015	168.287	7.612	3094	5458	0	2234	0	130
SRL_OPN_2PTS028_0223_20151023_003042_20151023_020851.EUM.nc	171.140	172.153	10.073	2849	5510	0	2425	0	236
SRL_OPN_2PTS028_0225_20151023_020850_20151023_034802.EUM.nc	167.610	167.957	7.914	2708	5520	0	2692	0	120
SRL_OPN_2PTS028_0227_20151023_034802_20151023_052908.EUM.nc	168.810	168.918	7.957	2607	5554	0	2763	0	184

– Continued on next page

Table 12: Ka Brightness Temperature Statistics.

– Continued from previous page

File	Median	Mean	Std. Dev.	No. Obs.	Total Obs.	Default Lat/Lon	Flag (total)	Default (total)	3-Sigma Edited
SRL_OPN_2PTS028_0229_20151023_052908_20151023_071828.EUM.nc	170.520	171.356	8.725	3722	6206	0	2327	0	157
SRL_OPN_2PTS028_0232_20151023_071827_20151023_085654.EUM.nc	170.830	170.304	8.060	3827	5593	0	1668	1	97
SRL_OPN_2PTS028_0233_20151023_085653_20151023_103440.EUM.nc	170.210	169.906	7.682	2453	5476	0	2958	0	65
SRL_OPN_2PTS028_0235_20151023_103439_20151023_121246.EUM.nc	169.360	170.797	8.894	2422	5449	0	2967	0	60
SRL_OPN_2PTS028_0237_20151023_121246_20151023_135155.EUM.nc	167.405	168.237	7.951	2864	5478	0	2478	0	136
SRL_OPN_2PTS028_0239_20151023_135155_20151023_154518.EUM.nc	169.190	170.566	8.954	3632	6394	0	2631	0	131
SRL_OPN_2PTS028_0242_20151023_154517_20151023_172456.EUM.nc	166.040	168.245	9.485	2702	5498	0	2749	0	47
SRL_OPN_2PTS028_0244_20151023_172455_20151023_190432.EUM.nc	168.140	168.468	8.036	3190	5643	0	2349	0	104
SRL_OPN_2PTS028_0246_20151023_190432_20151023_204335.EUM.nc	170.650	169.662	7.545	3533	5591	0	1879	0	179
SRL_OPN_2PTS028_0248_20151023_204335_20151023_222207.EUM.nc	167.010	167.654	7.224	2888	5355	0	2378	0	89
SRL_OPN_2PTS028_0251_20151023_235959_20151024_013749.EUM.nc	168.640	169.400	8.481	3177	5535	0	2268	0	90
SRL_OPN_2PTS028_0253_20151024_013748_20151024_031641.EUM.nc	166.260	166.233	5.609	2643	5581	0	2705	0	233
SRL_OPN_2PTS028_0255_20151024_031640_20151024_045710.EUM.nc	169.010	169.573	10.192	2694	5543	0	2675	0	174
SRL_OPN_2PTS028_0257_20151024_045709_20151024_063943.EUM.nc	167.180	167.931	6.984	3630	5826	0	2010	0	186
SRL_OPN_2PTS028_0259_20151024_063943_20151024_082557.EUM.nc	168.995	168.987	7.862	4217	6044	0	1708	0	119
SRL_OPN_2PTS028_0262_20151024_082556_20151024_100357.EUM.nc	170.870	169.908	7.849	2747	5402	0	2473	0	182
SRL_OPN_2PTS028_0263_20151024_100356_20151024_114154.EUM.nc	164.830	166.893	8.115	2301	5450	0	3059	0	90
SRL_OPN_2PTS028_0265_20151024_114152_20151024_132028.EUM.nc	167.540	168.061	7.190	2666	5390	0	2577	0	147
SRL_OPN_2PTS028_0267_20151024_132029_20151024_151350.EUM.nc	168.870	169.692	8.942	3403	6367	0	2818	0	146
SRL_OPN_2PTS028_0270_20151024_151349_20151024_165337.EUM.nc	168.720	168.509	8.238	2628	5580	0	2659	0	293
SRL_OPN_2PTS028_0272_20151024_165336_20151024_183317.EUM.nc	166.265	167.252	8.476	3021	5525	0	2365	0	139
SRL_OPN_2PTS028_0274_20151024_183317_20151024_201230.EUM.nc	170.190	170.838	8.219	3212	5550	0	2253	0	85
SRL_OPN_2PTS028_0276_20151024_201229_20151024_215115.EUM.nc	169.940	170.094	6.644	3272	5503	0	2092	0	139
SRL_OPN_2PTS028_0278_20151024_215114_20151024_232917.EUM.nc	167.500	168.776	7.644	2357	5320	0	2837	0	126
SRL_OPN_2PTS028_0279_20151024_232916_20151025_010658.EUM.nc	168.650	169.422	9.144	2805	5515	0	2621	0	89
SRL_OPN_2PTS028_0281_20151025_010658_20151025_024528.EUM.nc	170.010	170.142	8.196	2833	5541	0	2627	0	81
SRL_OPN_2PTS028_0283_20151025_024527_20151025_042523.EUM.nc	167.815	168.156	7.978	2685	5534	0	2728	0	121
SRL_OPN_2PTS028_0285_20151025_042522_20151025_060711.EUM.nc	169.020	169.343	8.102	3484	5742	0	2109	0	149
SRL_OPN_2PTS028_0287_20151025_060710_20151025_075500.EUM.nc	168.830	169.776	8.779	3964	6108	0	2024	0	120
SRL_OPN_2PTS028_0290_20151025_075500_20151025_093311.EUM.nc	172.595	171.290	7.056	2843	5510	0	2456	0	211
SRL_OPN_2PTS028_0291_20151025_093311_20151025_111104.EUM.nc	167.350	167.669	8.260	2169	5462	0	3210	0	83
SRL_OPN_2PTS028_0293_20151025_111103_20151025_124919.EUM.nc	168.270	169.800	8.674	2343	5318	0	2871	0	104
SRL_OPN_2PTS028_0295_20151025_124918_20151025_144237.EUM.nc	167.940	169.050	8.787	3183	6318	0	3007	0	128
SRL_OPN_2PTS028_0298_20151025_144236_20151025_162216.EUM.nc	169.490	168.845	6.684	3155	5646	0	2203	0	288
SRL_OPN_2PTS028_0300_20151025_162215_20151025_180200.EUM.nc	167.295	168.474	8.524	2762	5622	0	2696	0	164
SRL_OPN_2PTS028_0302_20151025_180200_20151025_194120.EUM.nc	171.410	171.223	8.515	3027	5598	0	2360	0	211
SRL_OPN_2PTS028_0304_20151025_194120_20151025_212019.EUM.nc	171.110	171.432	8.357	3341	5454	0	1918	0	195
SRL_OPN_2PTS028_0306_20151025_212019_20151025_225833.EUM.nc	167.680	167.855	7.718	2295	5432	0	3037	0	100
SRL_OPN_2PTS028_0307_20151025_225833_20151026_003615.EUM.nc	166.365	168.194	8.362	3255	5477	0	2131	0	91

– Continued on next page

Table 12: Ka Brightness Temperature Statistics.

– Continued from previous page

File	Median	Mean	Std. Dev.	No. Obs.	Total Obs.	Default Lat/Lon	Flag (total)	Default (total)	3-Sigma Edited
SRL_OPN_2PTS028_0309_20151026_003615_20151026_021426.EUM.nc	169.310	169.587	7.259	2984	5544	0	2492	0	68
SRL_OPN_2PTS028_0311_20151026_021425_20151026_035350.EUM.nc	167.210	167.730	8.093	2493	5524	0	2824	0	207
SRL_OPN_2PTS028_0313_20151026_035349_20151026_053456.EUM.nc	167.575	168.158	7.735	2717	5564	0	2688	0	159
SRL_OPN_2PTS028_0315_20151026_053455_20151026_072403.EUM.nc	169.340	169.681	7.707	3819	6209	0	2190	0	200
SRL_OPN_2PTS028_0318_20151026_072402_20151026_090227.EUM.nc	170.670	170.752	7.896	3581	5601	0	1812	0	208
SRL_OPN_2PTS028_0319_20151026_090227_20151026_104020.EUM.nc	168.240	168.493	8.178	2582	5454	0	2816	1	55
SRL_OPN_2PTS028_0321_20151026_104020_20151026_121820.EUM.nc	170.130	170.952	9.808	2409	5430	0	2937	0	84
SRL_OPN_2PTS028_0323_20151026_121820_20151026_135734.EUM.nc	166.560	167.540	8.498	2984	5492	0	2373	0	135
SRL_OPN_2PTS028_0325_20151026_135733_20151026_155057.EUM.nc	170.110	170.077	7.789	3439	6371	0	2718	0	214
SRL_OPN_2PTS028_0328_20151026_155056_20151026_173043.EUM.nc	166.250	167.267	7.426	2611	5488	0	2768	0	109
SRL_OPN_2PTS028_0330_20151026_173042_20151026_191009.EUM.nc	168.780	168.894	8.054	3352	5636	0	2191	0	93
SRL_OPN_2PTS028_0332_20151026_191009_20151026_204920.EUM.nc	167.125	168.355	7.269	3498	5584	0	1923	1	162
SRL_OPN_2PTS028_0334_20151026_204919_20151026_222739.EUM.nc	168.390	168.657	7.536	2928	5362	0	2329	0	105
SRL_OPN_2PTS028_0335_20151026_222739_20151027_000532.EUM.nc	167.260	167.701	7.728	3028	5499	0	2343	0	128
SRL_OPN_2PTS028_0337_20151027_000531_20151027_014331.EUM.nc	167.140	169.188	9.397	3229	5538	0	2227	0	82
SRL_OPN_2PTS028_0339_20151027_014330_20151027_032219.EUM.nc	168.920	168.478	7.673	2786	5477	0	2618	0	73
SRL_OPN_2PTS028_0341_20151027_032219_20151027_050254.EUM.nc	168.050	168.263	7.376	2704	5557	0	2714	0	139
SRL_OPN_2PTS028_0343_20151027_050254_20151027_065301.EUM.nc	168.920	169.307	8.373	3599	6213	0	2440	0	174
SRL_OPN_2PTS028_0346_20151027_065301_20151027_083138.EUM.nc	168.810	169.472	8.514	4173	5631	0	1265	0	193
SRL_OPN_2PTS028_0348_20151027_083137_20151027_100929.EUM.nc	168.840	168.207	8.474	2634	5347	0	2507	0	206
SRL_OPN_2PTS028_0349_20151027_100928_20151027_114726.EUM.nc	166.760	167.472	8.148	2343	5457	0	3037	0	77
SRL_OPN_2PTS028_0351_20151027_114726_20151027_132615.EUM.nc	167.350	168.547	7.347	2778	5373	0	2489	0	106
SRL_OPN_2PTS028_0353_20151027_132615_20151027_151936.EUM.nc	172.610	171.451	8.516	3340	6372	0	2750	0	282
SRL_OPN_2PTS028_0356_20151027_151936_20151027_165915.EUM.nc	167.805	168.244	7.069	2757	5552	0	2668	0	127
SRL_OPN_2PTS028_0358_20151027_165914_20151027_183855.EUM.nc	166.340	167.388	7.645	3140	5513	0	2327	0	46
SRL_OPN_2PTS028_0360_20151027_183855_20151027_201814.EUM.nc	171.020	171.206	9.111	3086	5560	0	2257	0	217
SRL_OPN_2PTS028_0362_20151027_201813_20151027_215648.EUM.nc	168.000	168.970	9.498	2962	5442	0	2257	0	223
SRL_OPN_2PTS028_0364_20151027_215648_20151027_233449.EUM.nc	167.870	167.683	7.139	2368	5369	0	2780	0	221
SRL_OPN_2PTS028_0365_20151027_233449_20151028_011239.EUM.nc	166.900	168.527	9.342	2856	5527	0	2570	0	101
SRL_OPN_2PTS028_0367_20151028_011239_20151028_025104.EUM.nc	169.210	169.245	7.896	2622	5533	0	2698	0	213
SRL_OPN_2PTS028_0369_20151028_025103_20151028_043105.EUM.nc	167.930	167.929	8.287	2600	5506	0	2717	0	189
SRL_OPN_2PTS028_0371_20151028_043104_20151028_061301.EUM.nc	167.290	167.603	7.305	3476	5758	0	2138	0	144
SRL_OPN_2PTS028_0373_20151028_061300_20151028_080043.EUM.nc	169.290	169.965	7.831	3995	6103	0	1952	0	156
SRL_OPN_2PTS028_0376_20151028_080042_20151028_093844.EUM.nc	168.950	169.641	9.747	2854	5511	0	2492	1	164
SRL_OPN_2PTS028_0377_20151028_093844_20151028_111636.EUM.nc	168.300	169.101	7.782	2220	5430	0	3162	0	48
SRL_OPN_2PTS028_0379_20151028_111635_20151028_125503.EUM.nc	167.750	168.859	9.159	2433	5297	0	2739	0	125
SRL_OPN_2PTS028_0381_20151028_125503_20151028_144815.EUM.nc	170.265	170.195	8.468	3192	6318	0	2956	0	170
SRL_OPN_2PTS028_0384_20151028_144815_20151028_162753.EUM.nc	169.235	169.300	6.901	3316	5635	0	2211	0	108
SRL_OPN_2PTS028_0386_20151028_162753_20151028_180739.EUM.nc	167.700	167.921	7.348	2888	5623	0	2642	0	93

– Continued on next page

Table 12: Ka Brightness Temperature Statistics.

– Continued from previous page

File	Median	Mean	Std. Dev.	No. Obs.	Total Obs.	Default Lat/Lon	Flag (total)	Default (total)	3-Sigma Edited
SRL_OPN_2PTS028_0388_20151028_180738_20151028_194706.EUM.nc	168.125	169.618	8.135	3148	5596	0	2352	0	96
SRL_OPN_2PTS028_0390_20151028_194705_20151028_212552.EUM.nc	168.400	168.764	8.355	3339	5432	0	1873	0	220
SRL_OPN_2PTS028_0392_20151028_212551_20151028_230405.EUM.nc	169.970	169.447	6.669	2229	5363	0	3026	0	108
SRL_OPN_2PTS028_0393_20151028_230404_20151029_004152.EUM.nc	168.590	169.224	10.522	3065	5493	0	2215	0	213
SRL_OPN_2PTS028_0395_20151029_004153_20151029_021959.EUM.nc	168.070	168.197	7.081	2796	5538	0	2587	0	155
SRL_OPN_2PTS028_0397_20151029_021959_20151029_035929.EUM.nc	166.985	167.467	6.271	2654	5542	0	2782	0	106
SRL_OPN_2PTS028_0399_20151029_035928_20151029_054042.EUM.nc	168.340	168.796	9.062	2993	5529	0	2368	0	168
SRL_OPN_2PTS028_0401_20151029_054041_20151029_072944.EUM.nc	170.085	170.275	7.407	3925	6187	0	2123	0	139
SRL_OPN_2PTS028_0404_20151029_072943_20151029_090757.EUM.nc	166.910	168.651	10.029	3427	5564	0	1954	0	183
SRL_OPN_2PTS028_0405_20151029_090756_20151029_104550.EUM.nc	169.915	169.557	7.160	2513	5490	0	2878	0	99
SRL_OPN_2PTS028_0407_20151029_104550_20151029_122401.EUM.nc	169.220	169.276	8.327	2470	5423	0	2892	0	61
SRL_OPN_2PTS028_0409_20151029_122400_20151029_140311.EUM.nc	167.525	169.396	8.231	2958	5498	0	2350	0	190
SRL_OPN_2PTS028_0411_20151029_140311_20151029_155634.EUM.nc	169.700	169.021	7.162	3316	6390	0	2931	0	143
SRL_OPN_2PTS028_0414_20151029_155634_20151029_173620.EUM.nc	167.340	167.590	6.781	2630	5522	0	2763	0	129
SRL_OPN_2PTS028_0416_20151029_173619_20151029_191554.EUM.nc	166.720	167.469	7.026	3241	5626	0	2233	1	151
SRL_OPN_2PTS028_0418_20151029_191553_20151029_205454.EUM.nc	167.920	168.161	7.653	3367	5577	0	1990	1	219
SRL_OPN_2PTS028_0420_20151029_205454_20151029_223319.EUM.nc	168.920	169.170	7.397	2751	5377	0	2456	0	170
SRL_OPN_2PTS028_0421_20151029_223319_20151030_001102.EUM.nc	168.235	169.538	9.720	2925	5472	0	2323	1	223
SRL_OPN_2PTS028_0423_20151030_001102_20151030_014902.EUM.nc	168.100	170.068	8.998	3154	5537	0	2238	0	145
SRL_OPN_2PTS028_0425_20151030_014901_20151030_032804.EUM.nc	169.560	170.243	8.559	2826	5494	0	2535	0	133
SRL_OPN_2PTS028_0427_20151030_032803_20151030_050838.EUM.nc	169.200	168.972	9.337	2716	5553	0	2730	0	107
SRL_OPN_2PTS028_0429_20151030_050837_20151030_065843.EUM.nc	167.875	168.108	7.342	3578	6223	0	2529	0	116
SRL_OPN_2PTS028_0432_20151030_065842_20151030_083709.EUM.nc	167.450	167.871	8.497	4097	5625	0	1272	0	256
SRL_OPN_2PTS028_0434_20151030_083708_20151030_101508.EUM.nc	170.430	170.752	9.470	2630	5412	0	2659	0	123
SRL_OPN_2PTS028_0435_20151030_101507_20151030_115258.EUM.nc	167.875	168.662	8.538	2469	5446	0	2940	0	37
SRL_OPN_2PTS028_0437_20151030_115258_20151030_133150.EUM.nc	170.705	170.696	7.790	2629	5392	0	2526	0	237
SRL_OPN_2PTS028_0439_20151030_133150_20151030_152514.EUM.nc	169.880	169.905	8.301	3559	6347	0	2677	0	111
SRL_OPN_2PTS028_0442_20151030_152514_20151030_170501.EUM.nc	168.050	168.238	7.415	2660	5604	0	2811	0	133
SRL_OPN_2PTS028_0444_20151030_170500_20151030_184431.EUM.nc	168.080	168.950	7.822	3059	5511	0	2315	0	137
SRL_OPN_2PTS028_0446_20151030_184430_20151030_202350.EUM.nc	169.810	169.606	8.090	3128	5546	0	2173	0	245
SRL_OPN_2PTS028_0448_20151030_202350_20151030_220230.EUM.nc	168.800	168.739	7.380	2926	5452	0	2384	0	142
SRL_OPN_2PTS028_0450_20151030_220230_20151030_234019.EUM.nc	167.410	169.003	7.873	2615	5504	0	2778	0	111
SRL_OPN_2PTS028_0451_20151030_234019_20151031_011810.EUM.nc	168.200	169.682	9.183	2900	5504	0	2391	0	213
SRL_OPN_2PTS028_0453_20151031_011809_20151031_025647.EUM.nc	168.150	168.835	7.547	2704	5552	0	2673	0	175
SRL_OPN_2PTS028_0455_20151031_025647_20151031_043646.EUM.nc	167.260	167.988	7.432	2557	5493	0	2759	0	177
SRL_OPN_2PTS028_0457_20151031_043646_20151031_061859.EUM.nc	169.745	169.758	7.665	3567	5777	0	2063	0	147
SRL_OPN_2PTS028_0459_20151031_061858_20151031_080616.EUM.nc	167.835	167.930	7.864	3942	6088	0	1920	0	226
SRL_OPN_2PTS028_0462_20151031_080617_20151031_094424.EUM.nc	171.185	170.620	7.083	2864	5512	0	2499	1	148
SRL_OPN_2PTS028_0463_20151031_094424_20151031_112208.EUM.nc	167.000	167.473	8.332	2039	5339	0	3234	0	66

– Continued on next page

Table 12: Ka Brightness Temperature Statistics.

– Continued from previous page

File	Median	Mean	Std. Dev.	No. Obs.	Total Obs.	Default Lat/Lon	Flag (total)	Default (total)	3-Sigma Edited
SRL_OPN_2PTS028_0465_20151031_112208_20151031_130038.EUM.nc	170.005	169.982	7.641	2519	5350	0	2744	0	87
SRL_OPN_2PTS028_0467_20151031_130037_20151031_145353.EUM.nc	169.200	169.385	8.107	3244	6362	0	2953	0	165
SRL_OPN_2PTS028_0470_20151031_145352_20151031_163339.EUM.nc	167.600	168.061	7.117	3151	5626	0	2325	0	150
SRL_OPN_2PTS028_0472_20151031_163338_20151031_181315.EUM.nc	167.120	168.642	8.161	2886	5616	0	2643	0	87
SRL_OPN_2PTS028_0474_20151031_181314_20151031_195241.EUM.nc	169.125	169.105	7.671	3028	5572	0	2360	0	184
SRL_OPN_2PTS028_0476_20151031_195240_20151031_213134.EUM.nc	171.190	171.986	8.557	3544	5453	0	1817	0	92
SRL_OPN_2PTS028_0478_20151031_213134_20151031_230936.EUM.nc	168.260	168.956	7.420	2230	5369	0	3095	0	44
SRL_OPN_2PTS028_0479_20151031_230935_20151101_004724.EUM.nc	168.975	169.572	9.091	3228	5485	0	2187	0	70
SRL_OPN_2PTS028_0481_20151101_004723_20151101_022541.EUM.nc	168.705	169.268	7.654	2773	5544	0	2604	0	167
SRL_OPN_2PTS028_0483_20151101_022540_20151101_040508.EUM.nc	168.980	169.544	8.017	2504	5445	0	2750	0	191
SRL_OPN_2PTS028_0485_20151101_040506_20151101_054636.EUM.nc	169.520	170.005	7.735	3229	5677	0	2231	0	217
SRL_OPN_2PTS028_0487_20151101_054636_20151101_073519.EUM.nc	170.070	169.789	8.124	3865	6185	0	2154	0	166
SRL_OPN_2PTS028_0490_20151101_073518_20151101_091337.EUM.nc	170.150	169.985	7.550	3305	5564	0	2103	0	156
SRL_OPN_2PTS028_0491_20151101_091336_20151101_105122.EUM.nc	170.610	169.976	8.757	2418	5502	0	3019	1	64
SRL_OPN_2PTS028_0493_20151101_105121_20151101_122935.EUM.nc	171.615	172.091	7.853	2288	5340	0	2910	0	142
SRL_OPN_2PTS028_0495_20151101_122935_20151101_140859.EUM.nc	168.230	169.209	8.247	2851	5545	0	2494	0	200
SRL_OPN_2PTS028_0497_20151101_140858_20151101_160219.EUM.nc	169.790	169.118	6.632	3224	6377	0	2931	0	222
SRL_OPN_2PTS028_0500_20151101_160219_20151101_174156.EUM.nc	168.270	168.982	7.396	2696	5627	0	2827	0	104
SRL_OPN_2PTS028_0502_20151101_174156_20151101_192130.EUM.nc	168.520	169.174	7.650	3358	5599	0	2199	0	42
SRL_OPN_2PTS028_0504_20151101_192129_20151101_210027.EUM.nc	170.925	171.076	7.744	3477	5558	0	1932	0	149
SRL_OPN_2PTS028_0506_20151101_210026_20151101_223850.EUM.nc	168.760	169.353	8.255	2715	5352	0	2564	0	73
SRL_OPN_2PTS028_0507_20151101_223851_20151102_001649.EUM.nc	167.740	168.665	7.190	3022	5464	0	2313	0	129
SRL_OPN_2PTS028_0509_20151102_001648_20151102_015443.EUM.nc	171.050	170.919	7.298	3126	5510	0	2252	0	132
SRL_OPN_2PTS028_0511_20151102_015444_20151102_033349.EUM.nc	167.990	167.404	7.041	2815	5519	0	2552	0	152
SRL_OPN_2PTS028_0513_20151102_033348_20151102_051440.EUM.nc	167.860	168.126	6.683	2737	5547	0	2680	0	130
SRL_OPN_2PTS028_0515_20151102_051439_20151102_070426.EUM.nc	168.920	169.405	8.302	3579	6213	0	2508	0	126
SRL_OPN_2PTS028_0518_20151102_070425_20151102_084250.EUM.nc	168.960	169.256	7.707	3831	5613	0	1512	0	270
SRL_OPN_2PTS028_0519_20151102_084249_20151102_102046.EUM.nc	169.580	169.122	9.896	2446	5389	0	2729	1	213
SRL_OPN_2PTS028_0521_20151102_102046_20151102_115847.EUM.nc	170.770	170.983	7.954	2395	5450	0	2944	0	111
SRL_OPN_2PTS028_0523_20151102_115846_20151102_133735.EUM.nc	171.315	171.260	9.968	2760	5408	0	2488	0	160
SRL_OPN_2PTS028_0525_20151102_133735_20151102_153107.EUM.nc	170.530	170.138	7.596	3407	6387	0	2779	0	201
SRL_OPN_2PTS028_0528_20151102_153107_20151102_171046.EUM.nc	166.435	167.703	7.123	2655	5582	0	2816	0	111
SRL_OPN_2PTS028_0530_20151102_171045_20151102_185025.EUM.nc	167.805	169.578	8.907	3206	5525	0	2221	0	98
SRL_OPN_2PTS028_0532_20151102_185024_20151102_202933.EUM.nc	169.760	170.216	7.917	3325	5557	0	2107	0	125
SRL_OPN_2PTS028_0534_20151102_202932_20151102_220809.EUM.nc	168.400	168.277	8.155	2852	5480	0	2433	0	195
SRL_OPN_2PTS028_0536_20151102_220808_20151102_234607.EUM.nc	168.055	168.951	8.249	2839	5522	0	2594	0	89
SRL_OPN_2PTS028_0537_20151102_234606_20151103_012352.EUM.nc	170.080	170.691	8.532	2905	5530	0	2474	0	151
SRL_OPN_2PTS028_0539_20151103_012351_20151103_030234.EUM.nc	169.115	168.859	6.903	2675	5585	0	2731	0	179
SRL_OPN_2PTS028_0541_20151103_030233_20151103_044246.EUM.nc	169.630	170.004	7.770	2756	5494	0	2679	0	59

– Continued on next page

Table 12: Ka Brightness Temperature Statistics.

– Continued from previous page

File	Median	Mean	Std. Dev.	No. Obs.	Total Obs.	Default Lat/Lon	Flag (total)	Default (total)	3-Sigma Edited
SRL_OPN_2PTS028_0543_20151103_044246_20151103_062458.EUM.nc	169.850	170.566	9.853	3618	5779	0	1993	0	168
SRL_OPN_2PTS028_0545_20151103_062457_20151103_081158.EUM.nc	167.050	167.979	7.568	3972	6091	0	1950	0	169
SRL_OPN_2PTS028_0548_20151103_081157_20151103_095003.EUM.nc	170.855	171.287	10.010	2759	5406	0	2480	0	167
SRL_OPN_2PTS028_0549_20151103_095002_20151103_112757.EUM.nc	167.900	168.584	9.695	2025	5379	0	3242	0	112
SRL_OPN_2PTS028_0551_20151103_112756_20151103_130622.EUM.nc	168.595	169.341	8.241	2555	5454	0	2790	0	109
SRL_OPN_2PTS028_0553_20151103_130621_20151103_145948.EUM.nc	169.890	169.952	7.759	3245	6388	0	2961	0	182
SRL_OPN_2PTS028_0556_20151103_145947_20151103_163927.EUM.nc	168.100	168.876	8.807	2960	5608	0	2457	0	191
SRL_OPN_2PTS028_0558_20151103_163927_20151103_181909.EUM.nc	165.960	167.303	8.769	2835	5502	0	2443	0	224
SRL_OPN_2PTS028_0560_20151103_181908_20151103_195827.EUM.nc	168.240	168.660	8.678	3152	5544	0	2333	0	59
SRL_OPN_2PTS028_0562_20151103_195826_20151103_213717.EUM.nc	169.970	169.844	9.546	3424	5539	0	2033	1	81
SRL_OPN_2PTS028_0564_20151103_213716_20151103_231525.EUM.nc	169.605	170.217	7.437	2330	5348	0	2952	0	66
SRL_OPN_2PTS028_0565_20151103_231525_20151104_005304.EUM.nc	167.350	168.624	7.842	3012	5513	0	2346	0	155
SRL_OPN_2PTS028_0567_20151104_005303_20151104_023126.EUM.nc	170.280	170.287	7.446	2804	5543	0	2555	0	184
SRL_OPN_2PTS028_0569_20151104_023125_20151104_041105.EUM.nc	167.750	168.065	6.675	2588	5509	0	2816	0	105
SRL_OPN_2PTS028_0571_20151104_041105_20151104_055234.EUM.nc	167.490	168.231	8.447	3432	5709	0	2141	0	136
SRL_OPN_2PTS028_0573_20151104_055233_20151104_074102.EUM.nc	169.130	169.560	7.903	3897	6156	0	2117	0	142
SRL_OPN_2PTS028_0576_20151104_074101_20151104_091918.EUM.nc	169.040	169.881	8.725	3160	5541	0	2238	0	143
SRL_OPN_2PTS028_0577_20151104_091917_20151104_105711.EUM.nc	169.310	169.037	8.932	2280	5499	0	3150	1	68
SRL_OPN_2PTS028_0579_20151104_105711_20151104_123518.EUM.nc	167.030	168.032	6.577	2298	5309	0	2948	0	63
SRL_OPN_2PTS028_0581_20151104_123518_20151104_141445.EUM.nc	168.970	169.824	7.450	3029	5521	0	2366	0	126
SRL_OPN_2PTS028_0583_20151104_141445_20151104_160807.EUM.nc	170.120	169.574	6.651	3467	6367	0	2814	0	86
SRL_OPN_2PTS028_0586_20151104_160806_20151104_174752.EUM.nc	167.815	168.306	8.544	2739	5583	0	2731	0	113
SRL_OPN_2PTS028_0588_20151104_174751_20151104_192717.EUM.nc	167.080	167.957	8.664	3152	5608	0	2323	0	133
SRL_OPN_2PTS028_0590_20151104_192716_20151104_210620.EUM.nc	169.340	169.722	9.071	3315	5526	0	2029	0	182
SRL_OPN_2PTS028_0592_20151104_210619_20151104_224432.EUM.nc	169.060	169.382	7.958	2519	5289	0	2668	0	102
SRL_OPN_2PTS028_0593_20151104_224430_20151105_002221.EUM.nc	165.695	166.735	7.295	3025	5471	0	2337	0	109
SRL_OPN_2PTS028_0595_20151105_002220_20151105_020027.EUM.nc	168.915	169.617	6.795	3058	5541	0	2391	0	92
SRL_OPN_2PTS028_0597_20151105_020026_20151105_033929.EUM.nc	169.500	169.504	8.056	2835	5488	0	2618	0	35
SRL_OPN_2PTS028_0599_20151105_033929_20151105_052026.EUM.nc	167.780	169.295	9.200	2734	5549	0	2736	0	79
SRL_OPN_2PTS028_0601_20151105_052025_20151105_071002.EUM.nc	168.250	168.816	8.216	3458	6192	0	2481	0	253
SRL_OPN_2PTS028_0604_20151105_071001_20151105_084832.EUM.nc	168.300	168.529	7.546	3851	5602	0	1568	0	183
SRL_OPN_2PTS028_0605_20151105_084830_20151105_102619.EUM.nc	166.980	167.753	8.594	2633	5398	0	2719	0	46
SRL_OPN_2PTS028_0607_20151105_102618_20151105_120422.EUM.nc	171.060	171.179	8.659	2401	5437	0	2927	0	109
SRL_OPN_2PTS028_0609_20151105_120420_20151105_134323.EUM.nc	169.800	170.296	7.940	2812	5437	0	2482	0	143
SRL_OPN_2PTS028_0611_20151105_134323_20151105_153646.EUM.nc	169.500	169.398	6.925	3457	6400	0	2809	0	134
SRL_OPN_2PTS028_0614_20151105_153646_20151105_171632.EUM.nc	168.030	168.793	7.942	2587	4655	0	1962	0	106
SRL_OPN_2PTS028_0616_20151105_171631_20151105_185602.EUM.nc	166.385	167.475	8.712	3021	5497	0	2259	0	217
SRL_OPN_2PTS028_0618_20151105_185601_20151105_203516.EUM.nc	169.835	170.465	7.844	3342	5570	0	2104	0	124
SRL_OPN_2PTS028_0620_20151105_203515_20151105_221350.EUM.nc	168.000	168.041	8.170	2824	5465	0	2552	0	89

– Continued on next page

Table 12: Ka Brightness Temperature Statistics.

– Continued from previous page

File	Median	Mean	Std. Dev.	No. Obs.	Total Obs.	Default Lat/Lon	Flag (total)	Default (total)	3-Sigma Edited
SRL_OPN_2PTS028_0622_20151105_221351_20151105_235139.EUM.nc	166.590	168.298	8.094	2770	5463	0	2540	0	153
SRL_OPN_2PTS028_0623_20151105_235137_20151106_012931.EUM.nc	168.915	169.810	8.226	2897	5524	0	2370	0	257
SRL_OPN_2PTS028_0625_20151106_012932_20151106_030810.EUM.nc	169.620	170.138	9.407	2746	5555	0	2692	0	117
SRL_OPN_2PTS028_0627_20151106_030810_20151106_044829.EUM.nc	168.885	169.282	7.844	2706	5484	0	2666	0	112
SRL_OPN_2PTS028_0629_20151106_044829_20151106_063058.EUM.nc	168.750	169.137	8.381	3581	5772	0	1983	0	208
SRL_OPN_2PTS028_0631_20151106_063058_20151106_081739.EUM.nc	168.760	169.221	8.032	4092	6074	0	1859	0	123
SRL_OPN_2PTS028_0634_20151106_081738_20151106_095543.EUM.nc	167.575	168.581	8.737	2740	5390	0	2554	0	96
SRL_OPN_2PTS028_0635_20151106_095542_20151106_113328.EUM.nc	172.730	171.903	9.118	2206	5321	0	2981	0	134
SRL_OPN_2PTS028_0637_20151106_113328_20151106_131206.EUM.nc	168.920	169.726	7.579	2577	5388	0	2676	0	135
SRL_OPN_2PTS028_0639_20151106_131205_20151106_150525.EUM.nc	169.000	169.024	8.443	3263	6356	0	2929	0	164
SRL_OPN_2PTS028_0642_20151106_150524_20151106_164512.EUM.nc	168.390	169.287	8.125	2898	5609	0	2639	0	72
SRL_OPN_2PTS028_0644_20151106_164512_20151106_182446.EUM.nc	171.065	170.831	9.596	2992	5505	0	2363	0	150
SRL_OPN_2PTS028_0646_20151106_182445_20151106_200409.EUM.nc	167.380	167.941	6.869	2934	5544	0	2441	0	169
SRL_OPN_2PTS028_0648_20151106_200408_20151106_214250.EUM.nc	170.390	169.519	8.365	3128	5516	0	2151	0	237
SRL_OPN_2PTS028_0650_20151106_214249_20151106_232055.EUM.nc	170.170	170.115	8.236	2367	5362	0	2851	0	144
SRL_OPN_2PTS028_0651_20151106_232054_20151107_005843.EUM.nc	167.020	167.847	7.266	2892	5521	0	2414	0	215
SRL_OPN_2PTS028_0653_20151107_005843_20151107_023708.EUM.nc	169.780	170.014	7.982	2852	5555	0	2575	0	128
SRL_OPN_2PTS028_0655_20151107_023707_20151107_041646.EUM.nc	166.120	166.781	7.319	2548	5500	0	2772	0	180
SRL_OPN_2PTS028_0657_20151107_041645_20151107_055831.EUM.nc	170.970	170.761	9.308	3335	5717	0	2104	0	278
SRL_OPN_2PTS028_0659_20151107_055830_20151107_074643.EUM.nc	167.865	168.785	8.385	3967	6134	0	2068	0	99
SRL_OPN_2PTS028_0662_20151107_074642_20151107_092458.EUM.nc	171.710	171.584	8.288	3000	5508	0	2354	1	153
SRL_OPN_2PTS028_0663_20151107_092458_20151107_110242.EUM.nc	170.410	170.107	6.697	2121	5472	0	3186	0	165
SRL_OPN_2PTS028_0665_20151107_110241_20151107_124100.EUM.nc	169.450	169.869	7.359	2357	5317	0	2893	0	67
SRL_OPN_2PTS028_0667_20151107_124101_20151107_142034.EUM.nc	167.720	168.658	7.478	3045	5510	0	2294	0	171
SRL_OPN_2PTS028_0669_20151107_142035_20151107_161352.EUM.nc	167.940	168.087	7.485	3339	6389	0	2850	0	200
SRL_OPN_2PTS028_0672_20151107_161352_20151107_175329.EUM.nc	172.940	171.857	10.110	2600	5566	0	2716	0	250
SRL_OPN_2PTS028_0674_20151107_175329_20151107_193300.EUM.nc	165.425	166.752	7.941	3170	5609	0	2373	0	66
SRL_OPN_2PTS028_0676_20151107_193259_20151107_211153.EUM.nc	167.045	168.178	7.060	3244	5439	0	2023	0	172
SRL_OPN_2PTS028_0678_20151107_211151_20151107_225011.EUM.nc	171.910	171.201	8.752	2236	5409	0	2929	0	244
SRL_OPN_2PTS028_0679_20151107_225011_20151108_002759.EUM.nc	168.075	169.686	8.302	3076	5439	0	2229	0	134
SRL_OPN_2PTS028_0681_20151108_002758_20151108_020558.EUM.nc	167.400	167.890	7.037	2790	5556	0	2578	0	188
SRL_OPN_2PTS028_0683_20151108_020558_20151108_034516.EUM.nc	168.750	169.702	8.607	2715	5564	0	2722	0	127
SRL_OPN_2PTS028_0685_20151108_034515_20151108_052619.EUM.nc	166.625	167.625	7.095	2656	5563	0	2799	0	108
SRL_OPN_2PTS028_0687_20151108_052619_20151108_071543.EUM.nc	167.610	168.913	8.567	3783	6198	0	2357	0	58
SRL_OPN_2PTS028_0690_20151108_071543_20151108_085402.EUM.nc	170.330	170.344	6.900	3709	5593	0	1724	0	160
SRL_OPN_2PTS028_0691_20151108_085401_20151108_103158.EUM.nc	168.800	169.731	8.291	2411	5508	0	3002	0	95
SRL_OPN_2PTS028_0693_20151108_103157_20151108_121002.EUM.nc	169.090	170.891	9.187	2334	5409	0	2964	0	111
SRL_OPN_2PTS028_0695_20151108_121001_20151108_134900.EUM.nc	168.860	169.383	9.764	2771	5426	0	2442	0	213
SRL_OPN_2PTS028_0697_20151108_134859_20151108_154232.EUM.nc	170.980	170.912	8.129	3479	6380	0	2760	0	141

– Continued on next page

Table 12: Ka Brightness Temperature Statistics.

– Continued from previous page

File	Median	Mean	Std. Dev.	No. Obs.	Total Obs.	Default Lat/Lon	Flag (total)	Default (total)	3-Sigma Edited
SRL_OPN_2PTS028_0700_20151108_154232_20151108_172211.EUM.nc	169.215	169.278	7.690	2636	5509	0	2769	0	104
SRL_OPN_2PTS028_0702_20151108_172210_20151108_190147.EUM.nc	169.205	169.861	8.882	3152	5598	0	2352	0	94
SRL_OPN_2PTS028_0704_20151108_190146_20151108_204051.EUM.nc	168.240	168.740	7.999	3450	5552	0	1897	0	205
SRL_OPN_2PTS028_0706_20151108_204051_20151108_221923.EUM.nc	171.035	170.655	7.935	2843	5359	0	2401	0	115
SRL_OPN_2PTS028_0708_20151108_221923_20151108_235718.EUM.nc	168.205	169.783	8.201	2955	5502	0	2442	0	105
SRL_OPN_2PTS028_0717_20151109_063652_20151109_082315.EUM.nc	169.530	169.716	7.948	4057	6056	0	1855	0	144
SRL_OPN_2PTS028_0720_20151109_082315_20151109_100115.EUM.nc	168.540	168.734	8.367	2669	5402	0	2570	0	163
SRL_OPN_2PTS028_0721_20151109_100116_20151109_113912.EUM.nc	166.965	168.387	8.208	2223	5359	0	3001	0	135
SRL_OPN_2PTS028_0723_20151109_113911_20151109_131744.EUM.nc	171.535	172.328	9.972	2729	5377	0	2569	0	79
SRL_OPN_2PTS028_0725_20151109_131744_20151109_151104.EUM.nc	169.890	169.796	7.260	3280	6376	0	2921	0	175
SRL_OPN_2PTS028_0728_20151109_151104_20151109_165052.EUM.nc	167.700	168.500	8.293	2761	5590	0	2702	0	127
SRL_OPN_2PTS028_0730_20151109_165051_20151109_183034.EUM.nc	169.150	169.335	8.288	2981	5496	0	2354	0	161
SRL_OPN_2PTS028_0732_20151109_183032_20151109_200946.EUM.nc	168.360	169.451	9.375	3023	5526	0	2366	0	137
SRL_OPN_2PTS028_0734_20151109_200946_20151109_214834.EUM.nc	169.555	169.384	8.608	3218	5494	0	2107	1	168
SRL_OPN_2PTS028_0736_20151109_214833_20151109_232636.EUM.nc	168.210	169.416	7.448	2438	5313	0	2711	0	164
SRL_OPN_2PTS028_0737_20151109_232635_20151110_010417.EUM.nc	166.850	168.277	8.517	2755	5507	0	2644	0	108
SRL_OPN_2PTS028_0739_20151110_010416_20151110_024245.EUM.nc	169.640	169.581	7.045	2752	5564	0	2629	0	183
SRL_OPN_2PTS028_0741_20151110_024244_20151110_042237.EUM.nc	167.470	168.017	6.902	2568	5506	0	2783	0	155
SRL_OPN_2PTS028_0743_20151110_042237_20151110_060421.EUM.nc	167.110	168.673	8.653	3540	5730	0	2074	0	116
SRL_OPN_2PTS028_0745_20151110_060420_20151110_075220.EUM.nc	167.720	169.345	8.139	3927	6110	0	2059	0	124
SRL_OPN_2PTS028_0748_20151110_075219_20151110_093031.EUM.nc	169.080	169.191	8.366	2993	5486	0	2407	0	86
SRL_OPN_2PTS028_0749_20151110_093030_20151110_110823.EUM.nc	168.405	169.096	8.314	2253	5435	0	3127	0	55
SRL_OPN_2PTS028_0751_20151110_110823_20151110_124637.EUM.nc	168.910	170.940	9.042	2315	5294	0	2909	0	70
SRL_OPN_2PTS028_0753_20151110_124636_20151110_143953.EUM.nc	168.445	170.003	9.239	3073	6237	0	2971	0	193
SRL_OPN_2PTS028_0756_20151110_143953_20151110_161931.EUM.nc	169.080	169.285	8.412	3334	5640	0	2179	0	127
SRL_OPN_2PTS028_0758_20151110_161930_20151110_175916.EUM.nc	170.665	170.511	8.101	2836	5608	0	2678	0	94
SRL_OPN_2PTS028_0760_20151110_175916_20151110_193837.EUM.nc	170.080	169.949	8.472	3098	5594	0	2339	0	157
SRL_OPN_2PTS028_0762_20151110_193836_20151110_211737.EUM.nc	167.280	168.169	7.261	3238	5449	0	1961	0	250
SRL_OPN_2PTS028_0764_20151110_211736_20151110_225552.EUM.nc	169.370	170.485	9.024	2369	5424	0	2944	0	111
SRL_OPN_2PTS028_0765_20151110_225551_20151111_003333.EUM.nc	167.740	169.264	8.644	3109	5443	0	2164	0	170
SRL_OPN_2PTS028_0767_20151111_003333_20151111_021141.EUM.nc	168.375	169.092	7.494	2823	5547	0	2609	0	115
SRL_OPN_2PTS028_0769_20151111_021141_20151111_035103.EUM.nc	166.670	168.154	8.558	2623	5517	0	2794	0	100
SRL_OPN_2PTS028_0771_20151111_035103_20151111_053206.EUM.nc	166.180	168.105	8.433	2762	5560	0	2739	0	59
SRL_OPN_2PTS028_0773_20151111_053205_20151111_072119.EUM.nc	168.030	169.791	8.898	3839	6206	0	2227	0	140
SRL_OPN_2PTS028_0776_20151111_072119_20151111_085945.EUM.nc	168.860	168.838	7.125	3624	5607	0	1829	0	154
SRL_OPN_2PTS028_0777_20151111_085944_20151111_103738.EUM.nc	168.370	168.639	8.263	2429	5461	0	2973	0	59
SRL_OPN_2PTS028_0779_20151111_103738_20151111_121537.EUM.nc	170.310	170.749	8.211	2385	5413	0	2931	0	97
SRL_OPN_2PTS028_0781_20151111_121536_20151111_135448.EUM.nc	170.080	171.275	9.846	2883	5434	0	2431	0	120
SRL_OPN_2PTS028_0783_20151111_135447_20151111_154812.EUM.nc	168.860	169.076	8.051	3420	6359	0	2712	0	227

– Continued on next page

Table 12: Ka Brightness Temperature Statistics.

– Continued from previous page

File	Median	Mean	Std. Dev.	No. Obs.	Total Obs.	Default Lat/Lon	Flag (total)	Default (total)	3-Sigma Edited
SRL_OPN_2PTS028_0786_20151111_154811_20151111_172758.EUM.nc	169.680	170.376	8.072	2576	5501	0	2754	0	171
SRL_OPN_2PTS028_0788_20151111_172757_20151111_190725.EUM.nc	168.515	169.349	8.626	3199	5609	0	2227	0	183
SRL_OPN_2PTS028_0790_20151111_190724_20151111_204636.EUM.nc	166.880	167.865	8.331	3505	5575	0	1883	0	187
SRL_OPN_2PTS028_0792_20151111_204634_20151111_222504.EUM.nc	166.370	166.809	7.635	2932	5369	0	2380	0	57
SRL_OPN_2PTS028_0794_20151111_222503_20151112_000250.EUM.nc	168.080	168.775	8.395	2958	5505	0	2379	0	168
SRL_OPN_2PTS028_0795_20151112_000249_20151112_014048.EUM.nc	168.140	168.901	7.262	2981	5542	0	2364	0	197
SRL_OPN_2PTS028_0797_20151112_014047_20151112_031933.EUM.nc	168.310	168.850	8.770	2706	5509	0	2682	0	121
SRL_OPN_2PTS028_0799_20151112_031933_20151112_050007.EUM.nc	167.530	168.584	8.246	2761	5533	0	2636	0	136
SRL_OPN_2PTS028_0801_20151112_050006_20151112_064244.EUM.nc	169.830	169.753	8.581	3640	5799	0	2010	0	149
SRL_OPN_2PTS028_0803_20151112_064244_20151112_082854.EUM.nc	168.040	168.805	7.558	3943	6027	0	1798	0	286
SRL_OPN_2PTS028_0806_20151112_082854_20151112_100647.EUM.nc	169.370	169.231	8.604	2733	5367	0	2571	0	63
SRL_OPN_2PTS028_0807_20151112_100646_20151112_114443.EUM.nc	167.175	168.402	8.533	2338	5373	0	2943	0	92
SRL_OPN_2PTS028_0809_20151112_114444_20151112_132330.EUM.nc	169.110	170.298	8.107	2722	5337	0	2517	0	98
SRL_OPN_2PTS028_0811_20151112_132329_20151112_151651.EUM.nc	170.180	170.075	7.624	3233	6008	0	2671	0	104
SRL_OPN_2PTS028_0814_20151112_151651_20151112_165637.EUM.nc	170.200	169.427	7.490	2643	5563	0	2750	0	170
SRL_OPN_2PTS028_0816_20151112_165637_20151112_183610.EUM.nc	166.460	168.521	8.876	3031	5494	0	2312	0	151
SRL_OPN_2PTS028_0818_20151112_183609_20151112_201529.EUM.nc	168.285	168.234	7.880	3174	5528	0	2236	0	118
SRL_OPN_2PTS028_0820_20151112_201528_20151112_215414.EUM.nc	166.080	166.791	7.832	3129	5467	0	2150	0	188
SRL_OPN_2PTS028_0822_20151112_215414_20151112_233206.EUM.nc	167.460	168.677	8.573	2420	5321	0	2826	0	75
SRL_OPN_2PTS028_0823_20151112_233205_20151113_010956.EUM.nc	168.705	169.572	8.935	2661	5525	0	2693	0	171
SRL_OPN_2PTS028_0825_20151113_010956_20151113_024826.EUM.nc	167.110	168.009	6.236	2756	5573	0	2720	0	97
SRL_OPN_2PTS028_0827_20151113_024827_20151113_042817.EUM.nc	170.260	171.341	10.084	2684	5512	0	2732	0	96
SRL_OPN_2PTS028_0829_20151113_042816_20151113_061017.EUM.nc	169.085	169.417	7.802	3564	5716	0	2072	0	80
SRL_OPN_2PTS028_0831_20151113_061017_20151113_075758.EUM.nc	169.750	170.011	8.554	3630	6091	0	2056	0	405
SRL_OPN_2PTS028_0834_20151113_075758_20151113_093609.EUM.nc	166.800	167.278	6.694	2852	5497	0	2549	0	96
SRL_OPN_2PTS028_0835_20151113_093608_20151113_111353.EUM.nc	170.370	170.207	10.113	2128	5401	0	3156	0	117
SRL_OPN_2PTS028_0837_20151113_111352_20151113_125217.EUM.nc	167.860	168.714	7.434	2491	5314	0	2800	0	23
SRL_OPN_2PTS028_0839_20151113_125217_20151113_144530.EUM.nc	169.780	170.711	7.550	3119	6278	0	2964	0	195
SRL_OPN_2PTS028_0842_20151113_144530_20151113_162516.EUM.nc	167.960	168.287	7.252	3170	5645	0	2239	0	236
SRL_OPN_2PTS028_0844_20151113_162516_20151113_180452.EUM.nc	169.010	169.692	9.334	2800	5629	0	2672	0	157
SRL_OPN_2PTS028_0846_20151113_180451_20151113_194420.EUM.nc	169.460	169.695	8.931	3168	5597	0	2320	0	109
SRL_OPN_2PTS028_0848_20151113_194420_20151113_212316.EUM.nc	167.650	168.109	7.153	3409	5424	0	1893	0	122
SRL_OPN_2PTS028_0850_20151113_212316_20151113_230122.EUM.nc	167.490	168.565	6.777	2239	5300	0	2973	0	88
SRL_OPN_2PTS028_0851_20151113_230121_20151114_003910.EUM.nc	166.240	167.821	8.085	3165	5489	0	2146	0	178
SRL_OPN_2PTS028_0853_20151114_003909_20151114_021723.EUM.nc	167.950	168.403	6.862	2683	5553	0	2620	0	250
SRL_OPN_2PTS028_0855_20151114_021722_20151114_035641.EUM.nc	167.355	167.578	7.533	2568	5542	0	2840	0	134
SRL_OPN_2PTS028_0857_20151114_035641_20151114_053759.EUM.nc	170.435	170.847	9.376	2915	5509	0	2475	0	119
SRL_OPN_2PTS028_0859_20151114_053759_20151114_072659.EUM.nc	169.030	169.326	8.650	3884	6180	0	2085	0	211
SRL_OPN_2PTS028_0862_20151114_072658_20151114_090523.EUM.nc	169.770	169.828	7.246	3545	5576	0	1938	0	93

– Continued on next page

Table 12: Ka Brightness Temperature Statistics.

– Continued from previous page

File	Median	Mean	Std. Dev.	No. Obs.	Total Obs.	Default Lat/Lon	Flag (total)	Default (total)	3-Sigma Edited
SRL_OPN_2PTS028_0863_20151114_090523_20151114_104307.EUM.nc	168.530	167.739	7.089	2445	5474	0	2867	0	162
SRL_OPN_2PTS028_0865_20151114_104307_20151114_122117.EUM.nc	167.780	169.280	8.755	2453	5436	0	2895	0	88
SRL_OPN_2PTS028_0867_20151114_122116_20151114_140034.EUM.nc	166.335	167.535	8.443	3006	5469	0	2281	0	182
SRL_OPN_2PTS028_0869_20151114_140032_20151114_155356.EUM.nc	168.155	168.665	8.407	3276	6361	0	2943	0	142
SRL_OPN_2PTS028_0872_20151114_155355_20151114_173333.EUM.nc	172.020	171.279	8.049	2612	5467	0	2746	0	109
SRL_OPN_2PTS028_0874_20151114_173333_20151114_191309.EUM.nc	168.635	170.056	9.899	3305	5600	0	2148	0	147
SRL_OPN_2PTS028_0876_20151114_191308_20151114_205209.EUM.nc	169.450	167.991	7.553	3544	5582	0	1926	0	112
SRL_OPN_2PTS028_0878_20151114_205208_20151114_223036.EUM.nc	166.720	166.990	7.382	2912	5349	0	2366	0	71
SRL_OPN_2PTS028_0879_20151114_223035_20151115_000827.EUM.nc	164.590	166.295	7.327	3009	5468	0	2332	0	127
SRL_OPN_2PTS028_0881_20151115_000827_20151115_014619.EUM.nc	166.425	168.288	6.960	3138	5527	0	2321	0	68
SRL_OPN_2PTS028_0883_20151115_014617_20151115_032517.EUM.nc	171.950	172.701	8.847	2737	5488	0	2560	0	191
SRL_OPN_2PTS028_0885_20151115_032516_20151115_050557.EUM.nc	169.275	170.003	8.120	2699	5548	0	2708	0	141
SRL_OPN_2PTS028_0887_20151115_050556_20151115_065600.EUM.nc	168.530	168.580	8.861	3586	6212	0	2479	0	147
SRL_OPN_2PTS028_0890_20151115_065558_20151115_083426.EUM.nc	169.440	169.671	7.317	4077	5620	0	1400	0	143
SRL_OPN_2PTS028_0892_20151115_083425_20151115_101224.EUM.nc	170.530	170.763	9.960	2502	5372	0	2667	0	203
SRL_OPN_2PTS028_0893_20151115_101223_20151115_115023.EUM.nc	168.470	169.453	8.612	2349	5411	0	2931	0	131
SRL_OPN_2PTS028_0895_20151115_115021_20151115_132903.EUM.nc	168.930	169.718	9.213	2757	5367	0	2486	0	124
SRL_OPN_2PTS028_0897_20151115_132903_20151115_152236.EUM.nc	166.870	167.578	7.154	3419	6350	0	2821	0	110
SRL_OPN_2PTS028_0900_20151115_152235_20151115_170214.EUM.nc	171.155	171.082	7.320	2558	5545	0	2779	0	208
SRL_OPN_2PTS028_0902_20151115_170214_20151115_184154.EUM.nc	166.840	168.879	8.439	3174	5484	0	2277	0	33
SRL_OPN_2PTS028_0904_20151115_184153_20151115_202104.EUM.nc	168.790	168.386	7.771	3262	5531	0	2122	0	147
SRL_OPN_2PTS028_0906_20151115_202103_20151115_215944.EUM.nc	168.350	169.251	8.312	3005	5439	0	2342	0	92
SRL_OPN_2PTS028_0908_20151115_215945_20151115_233744.EUM.nc	165.920	166.177	7.366	2638	5439	0	2751	0	50
SRL_OPN_2PTS028_0909_20151115_233743_20151116_011528.EUM.nc	170.340	171.375	8.418	2958	5468	0	2404	0	106
SRL_OPN_2PTS028_0911_20151116_011527_20151116_025403.EUM.nc	170.325	171.917	9.473	2700	5537	0	2685	0	152
SRL_OPN_2PTS028_0913_20151116_025402_20151116_043407.EUM.nc	168.230	169.002	8.191	2717	5501	0	2683	1	100
SRL_OPN_2PTS028_0915_20151116_043406_20151116_061607.EUM.nc	168.120	168.879	8.559	3634	5748	0	2035	0	79
SRL_OPN_2PTS028_0917_20151116_061606_20151116_080332.EUM.nc	171.880	171.257	8.552	3827	6089	0	2010	0	252
SRL_OPN_2PTS028_0920_20151116_080332_20151116_094140.EUM.nc	170.055	169.686	7.716	2834	5513	0	2575	0	104
SRL_OPN_2PTS028_0921_20151116_094139_20151116_111933.EUM.nc	169.240	169.491	9.402	2210	5336	0	3053	0	73
SRL_OPN_2PTS028_0923_20151116_111932_20151116_125801.EUM.nc	167.430	169.136	8.208	2499	5291	0	2709	0	83
SRL_OPN_2PTS028_0925_20151116_125801_20151116_145115.EUM.nc	168.270	169.198	8.077	3230	6296	0	2919	0	147
SRL_OPN_2PTS028_0928_20151116_145114_20151116_163053.EUM.nc	171.475	172.252	9.527	3152	5631	0	2319	0	160
SRL_OPN_2PTS028_0930_20151116_163053_20151116_181037.EUM.nc	167.300	168.922	8.392	2899	5593	0	2610	0	84
SRL_OPN_2PTS028_0932_20151116_181036_20151116_194956.EUM.nc	167.760	169.646	9.303	3110	5556	0	2329	1	116
SRL_OPN_2PTS028_0934_20151116_194955_20151116_212850.EUM.nc	169.960	169.525	8.758	3459	5426	0	1827	0	140
SRL_OPN_2PTS028_0936_20151116_212849_20151116_230701.EUM.nc	168.380	168.760	6.636	2164	5321	0	3074	0	83
SRL_OPN_2PTS028_0937_20151116_230701_20151117_004449.EUM.nc	168.330	169.838	9.210	3132	5463	0	2216	0	115
SRL_OPN_2PTS028_0939_20151117_004448_20151117_022257.EUM.nc	171.630	174.796	13.230	2753	5554	0	2628	0	173

– Continued on next page

Table 12: Ka Brightness Temperature Statistics.

– Continued from previous page

File	Median	Mean	Std. Dev.	No. Obs.	Total Obs.	Default Lat/Lon	Flag (total)	Default (total)	3-Sigma Edited
SRL_OPN_2PTS028_0941_20151117_022257_20151117_040228.EUM.nc	168.850	169.060	7.876	2713	5460	0	2701	0	46
SRL_OPN_2PTS028_0943_20151117_040229_20151117_054346.EUM.nc	169.460	170.412	9.045	3197	5650	0	2313	0	140
SRL_OPN_2PTS028_0945_20151117_054346_20151117_073243.EUM.nc	167.075	168.594	7.940	3938	6166	0	2124	0	104
SRL_OPN_2PTS028_0948_20151117_073242_20151117_091053.EUM.nc	169.960	169.795	7.840	3282	5546	0	2123	0	141
SRL_OPN_2PTS028_0949_20151117_091052_20151117_104847.EUM.nc	170.770	170.306	7.748	2417	5528	0	2980	0	131
SRL_OPN_2PTS028_0951_20151117_104846_20151117_122650.EUM.nc	169.285	170.225	9.366	2385	5326	0	2828	0	113
SRL_OPN_2PTS028_0953_20151117_122650_20151117_140611.EUM.nc	168.760	169.701	7.630	2933	5510	0	2404	0	173
SRL_OPN_2PTS028_0955_20151117_140611_20151117_155933.EUM.nc	170.460	170.697	8.506	3295	6365	0	2938	0	132
SRL_OPN_2PTS028_0958_20151117_155932_20151117_173919.EUM.nc	168.925	170.095	7.903	2767	5616	0	2758	0	91
SRL_OPN_2PTS028_0960_20151117_173919_20151117_191844.EUM.nc	170.490	170.342	8.666	3223	5585	0	2173	0	189
SRL_OPN_2PTS028_0962_20151117_191844_20151117_205751.EUM.nc	167.030	167.373	6.789	3545	5575	0	1886	0	144
SRL_OPN_2PTS028_0964_20151117_205751_20151117_223616.EUM.nc	168.540	168.539	7.649	2851	5321	0	2385	0	85
SRL_OPN_2PTS028_0965_20151117_223615_20151118_001358.EUM.nc	167.010	168.014	7.730	2975	5469	0	2324	0	170
SRL_OPN_2PTS028_0967_20151118_001357_20151118_015159.EUM.nc	169.740	170.584	9.478	3084	5510	0	2317	0	109
SRL_OPN_2PTS028_0969_20151118_015159_20151118_033103.EUM.nc	169.790	169.229	7.501	2821	5492	0	2533	0	138
SRL_OPN_2PTS028_0971_20151118_033103_20151118_051140.EUM.nc	167.300	168.910	8.115	2820	5532	0	2676	0	36
SRL_OPN_2PTS028_0973_20151118_051141_20151118_070133.EUM.nc	169.290	170.043	8.766	3551	6209	0	2481	0	177
SRL_OPN_2PTS028_0976_20151118_070132_20151118_084006.EUM.nc	168.510	168.960	7.768	4015	5607	0	1453	1	138
SRL_OPN_2PTS028_0978_20151118_084005_20151118_101804.EUM.nc	169.825	169.960	8.784	2525	5391	0	2705	0	161
SRL_OPN_2PTS028_0979_20151118_101803_20151118_115555.EUM.nc	172.255	171.575	8.725	2408	5409	0	2925	0	76
SRL_OPN_2PTS028_0981_20151118_115554_20151118_133449.EUM.nc	170.095	171.066	10.011	2765	5343	0	2437	0	141
SRL_OPN_2PTS028_0983_20151118_133448_20151118_152813.EUM.nc	169.000	169.228	8.502	3417	6349	0	2768	0	164
SRL_OPN_2PTS028_0986_20151118_152813_20151118_170800.EUM.nc	170.955	171.418	8.497	2713	5600	0	2804	0	83
SRL_OPN_2PTS028_0988_20151118_170759_20151118_184731.EUM.nc	169.370	170.459	9.974	3148	5484	0	2159	0	177
SRL_OPN_2PTS028_0990_20151118_184730_20151118_202647.EUM.nc	169.500	169.796	9.895	3277	5542	0	2106	0	159
SRL_OPN_2PTS028_0992_20151118_202646_20151118_220526.EUM.nc	169.070	169.783	8.167	3009	5444	0	2321	0	114
SRL_OPN_2PTS028_0994_20151118_220526_20151118_234315.EUM.nc	170.330	170.955	8.747	2797	5493	0	2617	0	79
SRL_OPN_2PTS028_0995_20151118_234314_20151119_012107.EUM.nc	170.320	170.454	9.579	2917	5492	0	2432	0	143
SRL_OPN_2PTS028_0997_20151119_012106_20151119_025948.EUM.nc	168.410	169.072	7.867	2720	5576	0	2692	0	164
SRL_OPN_2PTS028_0999_20151119_025948_20151119_043949.EUM.nc	168.620	169.333	9.047	2683	5513	0	2724	0	106

29 Ka-Band Ionospheric Path Delay Table

Table 13: Ka-Band Ionospheric Path Delay Statistics.

File	Median	Mean	Std. Dev.	No. Obs.	Total Obs.	Default Lat/Lon	Flag (total)	Default (total)	3-Sigma Edited
SRL_OPN_2PTS027_1001_20151015_043950_20151015_080908.EUM.nc	-0.004	-0.004	0.002	8031	11873	0	3842	0	0
SRL_OPN_2PTS028_0004_20151015_080907_20151015_094714.EUM.nc	-0.003	-0.004	0.002	3057	5550	0	2493	0	0
SRL_OPN_2PTS028_0005_20151015_094713_20151015_112508.EUM.nc	-0.004	-0.005	0.003	2129	5406	0	3277	0	0
SRL_OPN_2PTS028_0007_20151015_112507_20151015_130332.EUM.nc	-0.004	-0.005	0.003	2657	5350	0	2693	0	0
SRL_OPN_2PTS028_0009_20151015_130332_20151015_145656.EUM.nc	-0.004	-0.004	0.003	3576	6403	0	2827	0	0
SRL_OPN_2PTS028_0012_20151015_145655_20151015_163635.EUM.nc	-0.003	-0.003	0.001	3079	5628	0	2348	0	201
SRL_OPN_2PTS028_0014_20151015_163634_20151015_181617.EUM.nc	-0.003	-0.003	0.001	2868	5601	0	2581	0	152
SRL_OPN_2PTS028_0016_20151015_181616_20151015_195534.EUM.nc	-0.003	-0.004	0.003	3300	5558	0	2258	0	0
SRL_OPN_2PTS028_0018_20151015_195533_20151015_213427.EUM.nc	-0.004	-0.005	0.004	3761	5464	0	1703	0	0
SRL_OPN_2PTS028_0020_20151015_213427_20151015_231236.EUM.nc	-0.003	-0.003	0.001	2113	5384	0	3022	0	249
SRL_OPN_2PTS028_0021_20151015_231235_20151016_005015.EUM.nc	-0.004	-0.006	0.004	3225	5522	0	2297	0	0
SRL_OPN_2PTS028_0023_20151016_005014_20151016_022834.EUM.nc	-0.003	-0.006	0.004	3014	5533	0	2519	0	0
SRL_OPN_2PTS028_0025_20151016_022833_20151016_040812.EUM.nc	-0.005	-0.006	0.004	2700	5469	0	2769	0	0
SRL_OPN_2PTS028_0027_20151016_040811_20151016_054937.EUM.nc	-0.004	-0.005	0.003	3591	5726	0	2135	0	0
SRL_OPN_2PTS028_0029_20151016_054936_20151016_073810.EUM.nc	-0.004	-0.004	0.003	4050	6165	0	2115	0	0
SRL_OPN_2PTS028_0032_20151016_073810_20151016_091629.EUM.nc	-0.004	-0.004	0.003	3420	5545	0	2125	0	0
SRL_OPN_2PTS028_0033_20151016_091629_20151016_105421.EUM.nc	-0.003	-0.005	0.003	2426	5534	0	3108	0	0
SRL_OPN_2PTS028_0035_20151016_105420_20151016_123227.EUM.nc	-0.004	-0.004	0.001	2149	5345	0	2927	0	269
SRL_OPN_2PTS028_0037_20151016_123226_20151016_141154.EUM.nc	-0.004	-0.004	0.003	3205	5569	0	2364	0	0
SRL_OPN_2PTS028_0039_20151016_141153_20151016_160513.EUM.nc	-0.003	-0.004	0.003	3561	6398	0	2837	0	0
SRL_OPN_2PTS028_0042_20151016_160513_20151016_174500.EUM.nc	-0.003	-0.003	0.001	2870	5597	0	2727	0	0
SRL_OPN_2PTS028_0044_20151016_174500_20151016_192423.EUM.nc	-0.003	-0.004	0.003	3457	5622	0	2165	0	0
SRL_OPN_2PTS028_0046_20151016_192424_20151016_210328.EUM.nc	-0.003	-0.005	0.004	3727	5554	0	1827	0	0
SRL_OPN_2PTS028_0048_20151016_210327_20151016_224151.EUM.nc	-0.003	-0.003	0.002	2592	5331	0	2484	0	255
SRL_OPN_2PTS028_0049_20151016_224150_20151017_001932.EUM.nc	-0.004	-0.005	0.003	3084	5449	0	2365	0	0
SRL_OPN_2PTS028_0051_20151017_001931_20151017_015735.EUM.nc	-0.003	-0.005	0.004	3272	5549	0	2277	0	0
SRL_OPN_2PTS028_0053_20151017_015734_20151017_033637.EUM.nc	-0.004	-0.005	0.003	2930	5534	0	2604	0	0
SRL_OPN_2PTS028_0055_20151017_033635_20151017_051728.EUM.nc	-0.004	-0.005	0.003	2872	5589	0	2717	0	0
SRL_OPN_2PTS028_0057_20151017_051729_20151017_070710.EUM.nc	-0.004	-0.005	0.003	3762	6216	0	2454	0	0
SRL_OPN_2PTS028_0060_20151017_070710_20151017_084541.EUM.nc	-0.004	-0.004	0.003	4119	5605	0	1486	0	0
SRL_OPN_2PTS028_0061_20151017_084540_20151017_102328.EUM.nc	-0.004	-0.005	0.003	2741	5413	0	2672	0	0
SRL_OPN_2PTS028_0063_20151017_102328_20151017_120131.EUM.nc	-0.005	-0.006	0.003	2508	5472	0	2964	0	0
SRL_OPN_2PTS028_0065_20151017_120131_20151017_134030.EUM.nc	-0.005	-0.006	0.003	3000	5480	0	2480	0	0
SRL_OPN_2PTS028_0067_20151017_134029_20151017_153354.EUM.nc	-0.004	-0.005	0.003	3735	6372	0	2637	0	0
SRL_OPN_2PTS028_0070_20151017_153353_20151017_171341.EUM.nc	-0.003	-0.003	0.001	2778	5580	0	2802	0	0
SRL_OPN_2PTS028_0072_20151017_171340_20151017_185311.EUM.nc	-0.003	-0.005	0.004	3326	5542	0	2216	0	0

– Continued on next page

Table 13: Ka-Band Ionospheric Path Delay Statistics.

– Continued from previous page

File	Median	Mean	Std. Dev.	No. Obs.	Total Obs.	Default Lat/Lon	Flag (total)	Default (total)	3-Sigma Edited
SRL_OPN_2PTS028_0074_20151017_185310_20151017_203225.EUM.nc	-0.003	-0.005	0.004	3561	5568	0	2007	0	0
SRL_OPN_2PTS028_0076_20151017_203224_20151017_221054.EUM.nc	-0.004	-0.005	0.004	3074	5444	0	2370	0	0
SRL_OPN_2PTS028_0078_20151017_221053_20151017_234850.EUM.nc	-0.004	-0.004	0.002	2701	5508	0	2585	0	222
SRL_OPN_2PTS028_0079_20151017_234849_20151018_012644.EUM.nc	-0.004	-0.006	0.004	3068	5530	0	2462	0	0
SRL_OPN_2PTS028_0081_20151018_012642_20151018_030519.EUM.nc	-0.005	-0.006	0.003	2869	5552	0	2683	0	0
SRL_OPN_2PTS028_0083_20151018_030517_20151018_044535.EUM.nc	-0.005	-0.006	0.004	2831	5509	0	2678	0	0
SRL_OPN_2PTS028_0085_20151018_044533_20151018_062752.EUM.nc	-0.004	-0.005	0.004	3837	5807	0	1970	0	0
SRL_OPN_2PTS028_0087_20151018_062752_20151018_081450.EUM.nc	-0.004	-0.005	0.003	4296	6082	0	1786	0	0
SRL_OPN_2PTS028_0090_20151018_081450_20151018_095246.EUM.nc	-0.004	-0.005	0.003	2950	5415	0	2465	0	0
SRL_OPN_2PTS028_0091_20151018_095245_20151018_113039.EUM.nc	-0.004	-0.005	0.003	2224	5320	0	3096	0	0
SRL_OPN_2PTS028_0093_20151018_113040_20151018_130916.EUM.nc	-0.005	-0.006	0.003	2686	5473	0	2787	0	0
SRL_OPN_2PTS028_0095_20151018_130915_20151018_150234.EUM.nc	-0.004	-0.005	0.003	3523	6398	0	2875	0	0
SRL_OPN_2PTS028_0098_20151018_150233_20151018_164212.EUM.nc	-0.004	-0.004	0.002	3040	5626	0	2545	0	41
SRL_OPN_2PTS028_0100_20151018_164211_20151018_182154.EUM.nc	-0.004	-0.004	0.001	2854	5544	0	2405	0	285
SRL_OPN_2PTS028_0102_20151018_182153_20151018_200120.EUM.nc	-0.004	-0.005	0.004	3209	5554	0	2345	0	0
SRL_OPN_2PTS028_0104_20151018_200120_20151018_214001.EUM.nc	-0.004	-0.005	0.004	3610	5527	0	1917	0	0
SRL_OPN_2PTS028_0106_20151018_214000_20151018_231808.EUM.nc	-0.004	-0.004	0.001	2182	5352	0	2897	0	273
SRL_OPN_2PTS028_0107_20151018_231807_20151019_005556.EUM.nc	-0.005	-0.006	0.004	3095	5539	0	2444	0	0
SRL_OPN_2PTS028_0109_20151019_005556_20151019_023412.EUM.nc	-0.005	-0.006	0.004	3054	5527	0	2473	0	0
SRL_OPN_2PTS028_0111_20151019_023411_20151019_041354.EUM.nc	-0.005	-0.007	0.004	2668	5471	0	2803	0	0
SRL_OPN_2PTS028_0113_20151019_041353_20151019_055527.EUM.nc	-0.005	-0.006	0.004	3653	5736	0	2083	0	0
SRL_OPN_2PTS028_0115_20151019_055526_20151019_074356.EUM.nc	-0.005	-0.005	0.003	4039	6146	0	2107	0	0
SRL_OPN_2PTS028_0118_20151019_074355_20151019_092202.EUM.nc	-0.004	-0.005	0.002	3225	5516	0	2291	0	0
SRL_OPN_2PTS028_0119_20151019_092201_20151019_105954.EUM.nc	-0.005	-0.006	0.003	2249	5500	0	3251	0	0
SRL_OPN_2PTS028_0121_20151019_105954_20151019_123812.EUM.nc	-0.005	-0.006	0.003	2404	5363	0	2959	0	0
SRL_OPN_2PTS028_0123_20151019_123812_20151019_141735.EUM.nc	-0.005	-0.006	0.003	3207	5529	0	2322	0	0
SRL_OPN_2PTS028_0125_20151019_141734_20151019_161053.EUM.nc	-0.005	-0.005	0.003	3610	6367	0	2757	0	0
SRL_OPN_2PTS028_0128_20151019_161052_20151019_175040.EUM.nc	-0.004	-0.004	0.002	2913	5606	0	2693	0	0
SRL_OPN_2PTS028_0130_20151019_175038_20151019_193002.EUM.nc	-0.004	-0.006	0.004	3327	5590	0	2263	0	0
SRL_OPN_2PTS028_0132_20151019_193001_20151019_210904.EUM.nc	-0.004	-0.007	0.005	3606	5455	0	1849	0	0
SRL_OPN_2PTS028_0134_20151019_210903_20151019_224724.EUM.nc	-0.005	-0.004	0.002	2447	5441	0	2784	0	210
SRL_OPN_2PTS028_0135_20151019_224723_20151020_002504.EUM.nc	-0.004	-0.006	0.004	3100	5411	0	2311	0	0
SRL_OPN_2PTS028_0137_20151020_002503_20151020_020311.EUM.nc	-0.005	-0.006	0.004	3217	5538	0	2321	0	0
SRL_OPN_2PTS028_0139_20151020_020311_20151020_034224.EUM.nc	-0.006	-0.007	0.004	2883	5555	0	2672	0	0
SRL_OPN_2PTS028_0141_20151020_034223_20151020_052316.EUM.nc	-0.005	-0.006	0.004	2831	5576	0	2745	0	0
SRL_OPN_2PTS028_0143_20151020_052315_20151020_071247.EUM.nc	-0.005	-0.005	0.004	3750	6214	0	2464	0	0
SRL_OPN_2PTS028_0146_20151020_071246_20151020_085116.EUM.nc	-0.004	-0.005	0.003	4058	5593	0	1535	0	0
SRL_OPN_2PTS028_0147_20151020_085115_20151020_102911.EUM.nc	-0.005	-0.006	0.004	2653	5508	0	2855	0	0
SRL_OPN_2PTS028_0149_20151020_102910_20151020_120706.EUM.nc	-0.006	-0.007	0.004	2516	5468	0	2952	0	0

– Continued on next page

Table 13: Ka-Band Ionospheric Path Delay Statistics.

– Continued from previous page

File	Median	Mean	Std. Dev.	No. Obs.	Total Obs.	Default Lat/Lon	Flag (total)	Default (total)	3-Sigma Edited
SRL_OPN_2PTS028_0151_20151020_120705_20151020_134609.EUM.nc	-0.006	-0.007	0.004	2956	5468	0	2512	0	0
SRL_OPN_2PTS028_0153_20151020_134608_20151020_153934.EUM.nc	-0.005	-0.006	0.004	3752	6386	0	2634	0	0
SRL_OPN_2PTS028_0156_20151020_153933_20151020_171920.EUM.nc	-0.004	-0.004	0.002	2788	5519	0	2727	0	4
SRL_OPN_2PTS028_0158_20151020_171919_20151020_185850.EUM.nc	-0.005	-0.006	0.004	3292	5638	0	2346	0	0
SRL_OPN_2PTS028_0160_20151020_185848_20151020_203803.EUM.nc	-0.005	-0.006	0.004	3734	5593	0	1859	0	0
SRL_OPN_2PTS028_0162_20151020_203802_20151020_221636.EUM.nc	-0.005	-0.006	0.004	3091	5405	0	2314	0	0
SRL_OPN_2PTS028_0164_20151020_221635_20151020_235423.EUM.nc	-0.005	-0.006	0.004	2986	5496	0	2510	0	0
SRL_OPN_2PTS028_0165_20151020_235422_20151021_013218.EUM.nc	-0.005	-0.007	0.005	3197	5527	0	2330	0	0
SRL_OPN_2PTS028_0167_20151021_013217_20151021_031057.EUM.nc	-0.005	-0.007	0.004	2849	5568	0	2719	0	0
SRL_OPN_2PTS028_0169_20151021_031057_20151021_045120.EUM.nc	-0.006	-0.007	0.004	2841	5492	0	2651	0	0
SRL_OPN_2PTS028_0171_20151021_045119_20151021_063353.EUM.nc	-0.006	-0.006	0.004	3838	5831	0	1993	0	0
SRL_OPN_2PTS028_0173_20151021_063353_20151021_082025.EUM.nc	-0.005	-0.005	0.004	4284	6077	0	1793	0	0
SRL_OPN_2PTS028_0176_20151021_082024_20151021_095819.EUM.nc	-0.005	-0.006	0.004	2945	5412	0	2467	0	0
SRL_OPN_2PTS028_0177_20151021_095820_20151021_113614.EUM.nc	-0.005	-0.007	0.004	2355	5411	0	3056	0	0
SRL_OPN_2PTS028_0179_20151021_113613_20151021_131455.EUM.nc	-0.005	-0.007	0.004	2752	5419	0	2667	0	0
SRL_OPN_2PTS028_0181_20151021_131455_20151021_150812.EUM.nc	-0.005	-0.005	0.003	3436	6024	0	2588	0	0
SRL_OPN_2PTS028_0184_20151021_150811_20151021_164800.EUM.nc	-0.004	-0.004	0.002	2925	5581	0	2608	0	48
SRL_OPN_2PTS028_0186_20151021_164759_20151021_182733.EUM.nc	-0.004	-0.004	0.002	2734	5499	0	2355	0	410
SRL_OPN_2PTS028_0188_20151021_182732_20151021_200655.EUM.nc	-0.005	-0.006	0.004	3215	5571	0	2356	0	0
SRL_OPN_2PTS028_0190_20151021_200655_20151021_214542.EUM.nc	-0.004	-0.006	0.004	3481	5527	0	2046	0	0
SRL_OPN_2PTS028_0192_20151021_214542_20151021_232338.EUM.nc	-0.004	-0.004	0.001	2316	5289	0	2764	0	209
SRL_OPN_2PTS028_0193_20151021_232337_20151022_005812.EUM.nc	-0.007	-0.009	0.005	1749	3466	0	1717	0	0
SRL_OPN_2PTS028_0195_20151022_005811_20151022_010029.EUM.nc	-0.001	-0.001	0.000	7	113	0	106	0	0
SRL_OPN_2PTS028_0195_20151022_010028_20151022_025741.EUM.nc	-0.006	-0.007	0.004	1847	4201	0	2354	0	0
SRL_OPN_2PTS028_0198_20151022_025739_20151022_060124.EUM.nc	-0.006	-0.007	0.005	6245	10293	0	4048	0	0
SRL_OPN_2PTS028_0201_20151022_060122_20151022_072005.EUM.nc	-0.006	-0.007	0.004	2848	4467	0	1619	0	0
SRL_OPN_2PTS028_0203_20151022_072004_20151022_092741.EUM.nc	-0.004	-0.005	0.003	4395	7171	0	2776	0	0
SRL_OPN_2PTS028_0205_20151022_092740_20151022_110525.EUM.nc	-0.006	-0.007	0.004	2309	5481	0	3172	0	0
SRL_OPN_2PTS028_0207_20151022_110524_20151022_124346.EUM.nc	-0.006	-0.007	0.003	2393	5357	0	2964	0	0
SRL_OPN_2PTS028_0209_20151022_124345_20151022_142322.EUM.nc	-0.006	-0.006	0.004	3250	5564	0	2314	0	0
SRL_OPN_2PTS028_0211_20151022_142322_20151022_161638.EUM.nc	-0.005	-0.006	0.004	3600	6374	0	2774	0	0
SRL_OPN_2PTS028_0214_20151022_161637_20151022_175615.EUM.nc	-0.004	-0.005	0.002	2851	5584	0	2702	0	31
SRL_OPN_2PTS028_0216_20151022_175614_20151022_193546.EUM.nc	-0.005	-0.007	0.005	3299	5615	0	2316	0	0
SRL_OPN_2PTS028_0218_20151022_193545_20151022_211446.EUM.nc	-0.005	-0.008	0.005	3476	5462	0	1986	0	0
SRL_OPN_2PTS028_0220_20151022_211445_20151022_225254.EUM.nc	-0.005	-0.006	0.003	2542	5427	0	2885	0	0
SRL_OPN_2PTS028_0221_20151022_225253_20151023_003043.EUM.nc	-0.005	-0.007	0.004	3224	5458	0	2234	0	0
SRL_OPN_2PTS028_0223_20151023_003042_20151023_020851.EUM.nc	-0.005	-0.007	0.004	3085	5510	0	2425	0	0
SRL_OPN_2PTS028_0225_20151023_020850_20151023_034802.EUM.nc	-0.006	-0.008	0.004	2828	5520	0	2692	0	0
SRL_OPN_2PTS028_0227_20151023_034802_20151023_052908.EUM.nc	-0.006	-0.007	0.004	2791	5554	0	2763	0	0

– Continued on next page

Table 13: Ka-Band Ionospheric Path Delay Statistics.

– Continued from previous page

File	Median	Mean	Std. Dev.	No. Obs.	Total Obs.	Default Lat/Lon	Flag (total)	Default (total)	3-Sigma Edited
SRL_OPN_2PTS028_0229_20151023_052908_20151023_071828.EUM.nc	-0.005	-0.006	0.004	3879	6206	0	2327	0	0
SRL_OPN_2PTS028_0232_20151023_071827_20151023_085654.EUM.nc	-0.005	-0.006	0.004	3925	5593	0	1668	0	0
SRL_OPN_2PTS028_0233_20151023_085653_20151023_103440.EUM.nc	-0.006	-0.008	0.005	2518	5476	0	2958	0	0
SRL_OPN_2PTS028_0235_20151023_103439_20151023_121246.EUM.nc	-0.006	-0.008	0.004	2482	5449	0	2967	0	0
SRL_OPN_2PTS028_0237_20151023_121246_20151023_135155.EUM.nc	-0.007	-0.008	0.004	3000	5478	0	2478	0	0
SRL_OPN_2PTS028_0239_20151023_135155_20151023_154518.EUM.nc	-0.006	-0.007	0.005	3763	6394	0	2631	0	0
SRL_OPN_2PTS028_0242_20151023_154517_20151023_172456.EUM.nc	-0.005	-0.005	0.002	2749	5498	0	2749	0	0
SRL_OPN_2PTS028_0244_20151023_172455_20151023_190432.EUM.nc	-0.006	-0.007	0.004	3294	5643	0	2349	0	0
SRL_OPN_2PTS028_0246_20151023_190432_20151023_204335.EUM.nc	-0.005	-0.007	0.004	3712	5591	0	1879	0	0
SRL_OPN_2PTS028_0248_20151023_204335_20151023_222207.EUM.nc	-0.005	-0.006	0.003	2977	5355	0	2378	0	0
SRL_OPN_2PTS028_0251_20151023_235959_20151024_013749.EUM.nc	-0.005	-0.007	0.004	3267	5535	0	2268	0	0
SRL_OPN_2PTS028_0253_20151024_013748_20151024_031641.EUM.nc	-0.006	-0.008	0.004	2876	5581	0	2705	0	0
SRL_OPN_2PTS028_0255_20151024_031640_20151024_045710.EUM.nc	-0.006	-0.007	0.005	2868	5543	0	2675	0	0
SRL_OPN_2PTS028_0257_20151024_045709_20151024_063943.EUM.nc	-0.006	-0.006	0.004	3816	5826	0	2010	0	0
SRL_OPN_2PTS028_0259_20151024_063943_20151024_082557.EUM.nc	-0.005	-0.006	0.004	4336	6044	0	1708	0	0
SRL_OPN_2PTS028_0262_20151024_082556_20151024_100357.EUM.nc	-0.006	-0.006	0.004	2929	5402	0	2473	0	0
SRL_OPN_2PTS028_0263_20151024_100356_20151024_114154.EUM.nc	-0.006	-0.007	0.004	2391	5450	0	3059	0	0
SRL_OPN_2PTS028_0265_20151024_114152_20151024_132028.EUM.nc	-0.007	-0.008	0.004	2813	5390	0	2577	0	0
SRL_OPN_2PTS028_0267_20151024_132029_20151024_151350.EUM.nc	-0.006	-0.007	0.003	3549	6367	0	2818	0	0
SRL_OPN_2PTS028_0270_20151024_151349_20151024_165337.EUM.nc	-0.005	-0.005	0.002	2921	5580	0	2659	0	0
SRL_OPN_2PTS028_0272_20151024_165336_20151024_183317.EUM.nc	-0.006	-0.006	0.004	3160	5525	0	2365	0	0
SRL_OPN_2PTS028_0274_20151024_183317_20151024_201230.EUM.nc	-0.005	-0.007	0.005	3297	5550	0	2253	0	0
SRL_OPN_2PTS028_0276_20151024_201229_20151024_215115.EUM.nc	-0.005	-0.007	0.004	3411	5503	0	2092	0	0
SRL_OPN_2PTS028_0278_20151024_215114_20151024_232917.EUM.nc	-0.005	-0.005	0.001	2242	5320	0	2837	0	241
SRL_OPN_2PTS028_0279_20151024_232916_20151025_010658.EUM.nc	-0.006	-0.007	0.005	2894	5515	0	2621	0	0
SRL_OPN_2PTS028_0281_20151025_010658_20151025_024528.EUM.nc	-0.006	-0.007	0.004	2914	5541	0	2627	0	0
SRL_OPN_2PTS028_0283_20151025_024527_20151025_042523.EUM.nc	-0.006	-0.008	0.005	2806	5534	0	2728	0	0
SRL_OPN_2PTS028_0285_20151025_042522_20151025_060711.EUM.nc	-0.006	-0.007	0.005	3633	5742	0	2109	0	0
SRL_OPN_2PTS028_0287_20151025_060710_20151025_075500.EUM.nc	-0.005	-0.006	0.004	4084	6108	0	2024	0	0
SRL_OPN_2PTS028_0290_20151025_075500_20151025_093311.EUM.nc	-0.005	-0.006	0.004	3054	5510	0	2456	0	0
SRL_OPN_2PTS028_0291_20151025_093311_20151025_111104.EUM.nc	-0.007	-0.008	0.004	2252	5462	0	3210	0	0
SRL_OPN_2PTS028_0293_20151025_111103_20151025_124919.EUM.nc	-0.007	-0.008	0.004	2447	5318	0	2871	0	0
SRL_OPN_2PTS028_0295_20151025_124918_20151025_144237.EUM.nc	-0.006	-0.007	0.004	3311	6318	0	3007	0	0
SRL_OPN_2PTS028_0298_20151025_144236_20151025_162216.EUM.nc	-0.006	-0.006	0.004	3443	5646	0	2203	0	0
SRL_OPN_2PTS028_0300_20151025_162215_20151025_180200.EUM.nc	-0.005	-0.005	0.002	2926	5622	0	2696	0	0
SRL_OPN_2PTS028_0302_20151025_180200_20151025_194120.EUM.nc	-0.005	-0.007	0.004	3238	5598	0	2360	0	0
SRL_OPN_2PTS028_0304_20151025_194120_20151025_212019.EUM.nc	-0.005	-0.008	0.005	3536	5454	0	1918	0	0
SRL_OPN_2PTS028_0306_20151025_212019_20151025_225833.EUM.nc	-0.005	-0.006	0.004	2395	5432	0	3037	0	0
SRL_OPN_2PTS028_0307_20151025_225833_20151026_003615.EUM.nc	-0.005	-0.007	0.004	3346	5477	0	2131	0	0

– Continued on next page

Table 13: Ka-Band Ionospheric Path Delay Statistics.

– Continued from previous page

File	Median	Mean	Std. Dev.	No. Obs.	Total Obs.	Default Lat/Lon	Flag (total)	Default (total)	3-Sigma Edited
SRL_OPN_2PTS028_0309_20151026_003615_20151026_021426.EUM.nc	-0.006	-0.007	0.004	3052	5544	0	2492	0	0
SRL_OPN_2PTS028_0311_20151026_021425_20151026_035350.EUM.nc	-0.006	-0.008	0.004	2700	5524	0	2824	0	0
SRL_OPN_2PTS028_0313_20151026_035349_20151026_053456.EUM.nc	-0.006	-0.007	0.004	2876	5564	0	2688	0	0
SRL_OPN_2PTS028_0315_20151026_053455_20151026_072403.EUM.nc	-0.005	-0.006	0.004	4019	6209	0	2190	0	0
SRL_OPN_2PTS028_0318_20151026_072402_20151026_090227.EUM.nc	-0.005	-0.006	0.004	3789	5601	0	1812	0	0
SRL_OPN_2PTS028_0319_20151026_090227_20151026_104020.EUM.nc	-0.006	-0.007	0.004	2638	5454	0	2816	0	0
SRL_OPN_2PTS028_0321_20151026_104020_20151026_121820.EUM.nc	-0.006	-0.007	0.004	2493	5430	0	2937	0	0
SRL_OPN_2PTS028_0323_20151026_121820_20151026_135734.EUM.nc	-0.006	-0.007	0.004	3119	5492	0	2373	0	0
SRL_OPN_2PTS028_0325_20151026_135733_20151026_155057.EUM.nc	-0.006	-0.006	0.004	3653	6371	0	2718	0	0
SRL_OPN_2PTS028_0328_20151026_155056_20151026_173043.EUM.nc	-0.005	-0.005	0.002	2720	5488	0	2768	0	0
SRL_OPN_2PTS028_0330_20151026_173042_20151026_191009.EUM.nc	-0.005	-0.006	0.004	3445	5636	0	2191	0	0
SRL_OPN_2PTS028_0332_20151026_191009_20151026_204920.EUM.nc	-0.005	-0.007	0.004	3661	5584	0	1923	0	0
SRL_OPN_2PTS028_0334_20151026_204919_20151026_222739.EUM.nc	-0.005	-0.006	0.003	3033	5362	0	2329	0	0
SRL_OPN_2PTS028_0335_20151026_222739_20151027_000532.EUM.nc	-0.005	-0.005	0.002	2860	5499	0	2343	0	296
SRL_OPN_2PTS028_0337_20151027_000531_20151027_014331.EUM.nc	-0.005	-0.007	0.004	3311	5538	0	2227	0	0
SRL_OPN_2PTS028_0339_20151027_014330_20151027_032219.EUM.nc	-0.006	-0.007	0.004	2859	5477	0	2618	0	0
SRL_OPN_2PTS028_0341_20151027_032219_20151027_050254.EUM.nc	-0.006	-0.007	0.004	2843	5557	0	2714	0	0
SRL_OPN_2PTS028_0343_20151027_050254_20151027_065301.EUM.nc	-0.006	-0.006	0.004	3773	6213	0	2440	0	0
SRL_OPN_2PTS028_0346_20151027_065301_20151027_083138.EUM.nc	-0.005	-0.006	0.003	4366	5631	0	1265	0	0
SRL_OPN_2PTS028_0348_20151027_083137_20151027_100929.EUM.nc	-0.006	-0.006	0.003	2840	5347	0	2507	0	0
SRL_OPN_2PTS028_0349_20151027_100928_20151027_114726.EUM.nc	-0.007	-0.008	0.004	2420	5457	0	3037	0	0
SRL_OPN_2PTS028_0351_20151027_114726_20151027_132615.EUM.nc	-0.007	-0.008	0.004	2884	5373	0	2489	0	0
SRL_OPN_2PTS028_0353_20151027_132615_20151027_151936.EUM.nc	-0.006	-0.007	0.004	3622	6372	0	2750	0	0
SRL_OPN_2PTS028_0356_20151027_151936_20151027_165915.EUM.nc	-0.005	-0.005	0.002	2821	5552	0	2668	0	63
SRL_OPN_2PTS028_0358_20151027_165914_20151027_183855.EUM.nc	-0.005	-0.005	0.002	2771	5513	0	2327	0	415
SRL_OPN_2PTS028_0360_20151027_183855_20151027_201814.EUM.nc	-0.005	-0.006	0.004	3303	5560	0	2257	0	0
SRL_OPN_2PTS028_0362_20151027_201813_20151027_215648.EUM.nc	-0.004	-0.006	0.003	3185	5442	0	2257	0	0
SRL_OPN_2PTS028_0364_20151027_215648_20151027_233449.EUM.nc	-0.005	-0.005	0.002	2566	5369	0	2780	0	23
SRL_OPN_2PTS028_0365_20151027_233449_20151028_011239.EUM.nc	-0.006	-0.007	0.004	2957	5527	0	2570	0	0
SRL_OPN_2PTS028_0367_20151028_011239_20151028_025104.EUM.nc	-0.006	-0.007	0.004	2835	5533	0	2698	0	0
SRL_OPN_2PTS028_0369_20151028_025103_20151028_043105.EUM.nc	-0.006	-0.007	0.004	2789	5506	0	2717	0	0
SRL_OPN_2PTS028_0371_20151028_043104_20151028_061301.EUM.nc	-0.005	-0.006	0.004	3620	5758	0	2138	0	0
SRL_OPN_2PTS028_0373_20151028_061300_20151028_080043.EUM.nc	-0.005	-0.006	0.004	4151	6103	0	1952	0	0
SRL_OPN_2PTS028_0376_20151028_080042_20151028_093844.EUM.nc	-0.005	-0.006	0.003	3019	5511	0	2492	0	0
SRL_OPN_2PTS028_0377_20151028_093844_20151028_111636.EUM.nc	-0.007	-0.008	0.004	2268	5430	0	3162	0	0
SRL_OPN_2PTS028_0379_20151028_111635_20151028_125503.EUM.nc	-0.006	-0.008	0.004	2558	5297	0	2739	0	0
SRL_OPN_2PTS028_0381_20151028_125503_20151028_144815.EUM.nc	-0.006	-0.006	0.003	3362	6318	0	2956	0	0
SRL_OPN_2PTS028_0384_20151028_144815_20151028_162753.EUM.nc	-0.006	-0.006	0.003	3424	5635	0	2211	0	0
SRL_OPN_2PTS028_0386_20151028_162753_20151028_180739.EUM.nc	-0.004	-0.004	0.002	2955	5623	0	2642	0	26

– Continued on next page

Table 13: Ka-Band Ionospheric Path Delay Statistics.

– Continued from previous page

File	Median	Mean	Std. Dev.	No. Obs.	Total Obs.	Default Lat/Lon	Flag (total)	Default (total)	3-Sigma Edited
SRL_OPN_2PTS028_0388_20151028_180738_20151028_194706.EUM.nc	-0.005	-0.006	0.003	3244	5596	0	2352	0	0
SRL_OPN_2PTS028_0390_20151028_194705_20151028_212552.EUM.nc	-0.004	-0.006	0.004	3559	5432	0	1873	0	0
SRL_OPN_2PTS028_0392_20151028_212551_20151028_230405.EUM.nc	-0.004	-0.004	0.001	2074	5363	0	3026	0	263
SRL_OPN_2PTS028_0393_20151028_230404_20151029_004152.EUM.nc	-0.005	-0.006	0.004	3278	5493	0	2215	0	0
SRL_OPN_2PTS028_0395_20151029_004153_20151029_021959.EUM.nc	-0.005	-0.006	0.004	2951	5538	0	2587	0	0
SRL_OPN_2PTS028_0397_20151029_021959_20151029_035929.EUM.nc	-0.006	-0.007	0.004	2760	5542	0	2782	0	0
SRL_OPN_2PTS028_0399_20151029_035928_20151029_054042.EUM.nc	-0.006	-0.006	0.004	3161	5529	0	2368	0	0
SRL_OPN_2PTS028_0401_20151029_054041_20151029_072944.EUM.nc	-0.004	-0.005	0.004	4064	6187	0	2123	0	0
SRL_OPN_2PTS028_0404_20151029_072943_20151029_090757.EUM.nc	-0.005	-0.005	0.003	3610	5564	0	1954	0	0
SRL_OPN_2PTS028_0405_20151029_090756_20151029_104550.EUM.nc	-0.006	-0.006	0.004	2612	5490	0	2878	0	0
SRL_OPN_2PTS028_0407_20151029_104550_20151029_122401.EUM.nc	-0.006	-0.007	0.003	2531	5423	0	2892	0	0
SRL_OPN_2PTS028_0409_20151029_122400_20151029_140311.EUM.nc	-0.006	-0.006	0.003	3148	5498	0	2350	0	0
SRL_OPN_2PTS028_0411_20151029_140311_20151029_155634.EUM.nc	-0.006	-0.006	0.003	3459	6390	0	2931	0	0
SRL_OPN_2PTS028_0414_20151029_155634_20151029_173620.EUM.nc	-0.004	-0.004	0.002	2759	5522	0	2763	0	0
SRL_OPN_2PTS028_0416_20151029_173619_20151029_191554.EUM.nc	-0.004	-0.006	0.004	3393	5626	0	2233	0	0
SRL_OPN_2PTS028_0418_20151029_191553_20151029_205454.EUM.nc	-0.005	-0.006	0.004	3587	5577	0	1990	0	0
SRL_OPN_2PTS028_0420_20151029_205454_20151029_223319.EUM.nc	-0.004	-0.005	0.003	2921	5377	0	2456	0	0
SRL_OPN_2PTS028_0421_20151029_223319_20151030_001102.EUM.nc	-0.005	-0.004	0.002	2848	5472	0	2323	0	301
SRL_OPN_2PTS028_0423_20151030_001102_20151030_014902.EUM.nc	-0.005	-0.006	0.004	3299	5537	0	2238	0	0
SRL_OPN_2PTS028_0425_20151030_014901_20151030_032804.EUM.nc	-0.006	-0.007	0.004	2959	5494	0	2535	0	0
SRL_OPN_2PTS028_0427_20151030_032803_20151030_050838.EUM.nc	-0.006	-0.007	0.005	2823	5553	0	2730	0	0
SRL_OPN_2PTS028_0429_20151030_050837_20151030_065843.EUM.nc	-0.005	-0.006	0.004	3694	6223	0	2529	0	0
SRL_OPN_2PTS028_0432_20151030_065842_20151030_083709.EUM.nc	-0.004	-0.005	0.003	4353	5625	0	1272	0	0
SRL_OPN_2PTS028_0434_20151030_083708_20151030_101508.EUM.nc	-0.006	-0.006	0.003	2753	5412	0	2659	0	0
SRL_OPN_2PTS028_0435_20151030_101507_20151030_115258.EUM.nc	-0.006	-0.007	0.003	2506	5446	0	2940	0	0
SRL_OPN_2PTS028_0437_20151030_115258_20151030_133150.EUM.nc	-0.006	-0.007	0.004	2866	5392	0	2526	0	0
SRL_OPN_2PTS028_0439_20151030_133150_20151030_152514.EUM.nc	-0.006	-0.006	0.003	3670	6347	0	2677	0	0
SRL_OPN_2PTS028_0442_20151030_152514_20151030_170501.EUM.nc	-0.004	-0.004	0.002	2781	5604	0	2811	0	12
SRL_OPN_2PTS028_0444_20151030_170500_20151030_184431.EUM.nc	-0.004	-0.005	0.003	3196	5511	0	2315	0	0
SRL_OPN_2PTS028_0446_20151030_184430_20151030_202350.EUM.nc	-0.004	-0.006	0.004	3373	5546	0	2173	0	0
SRL_OPN_2PTS028_0448_20151030_202350_20151030_220230.EUM.nc	-0.004	-0.005	0.003	3068	5452	0	2384	0	0
SRL_OPN_2PTS028_0450_20151030_220230_20151030_234019.EUM.nc	-0.005	-0.005	0.002	2516	5504	0	2778	0	210
SRL_OPN_2PTS028_0451_20151030_234019_20151031_011810.EUM.nc	-0.005	-0.007	0.004	3113	5504	0	2391	0	0
SRL_OPN_2PTS028_0453_20151031_011809_20151031_025647.EUM.nc	-0.006	-0.007	0.004	2879	5552	0	2673	0	0
SRL_OPN_2PTS028_0455_20151031_025647_20151031_043646.EUM.nc	-0.006	-0.007	0.004	2734	5493	0	2759	0	0
SRL_OPN_2PTS028_0457_20151031_043646_20151031_061859.EUM.nc	-0.005	-0.006	0.004	3714	5777	0	2063	0	0
SRL_OPN_2PTS028_0459_20151031_061858_20151031_080616.EUM.nc	-0.004	-0.005	0.003	4168	6088	0	1920	0	0
SRL_OPN_2PTS028_0462_20151031_080617_20151031_094424.EUM.nc	-0.005	-0.005	0.003	3013	5512	0	2499	0	0
SRL_OPN_2PTS028_0463_20151031_094424_20151031_112208.EUM.nc	-0.006	-0.008	0.004	2105	5339	0	3234	0	0

– Continued on next page

Table 13: Ka-Band Ionospheric Path Delay Statistics.

– Continued from previous page

File	Median	Mean	Std. Dev.	No. Obs.	Total Obs.	Default Lat/Lon	Flag (total)	Default (total)	3-Sigma Edited
SRL_OPN_2PTS028_0465_20151031_112208_20151031_130038.EUM.nc	-0.006	-0.007	0.004	2606	5350	0	2744	0	0
SRL_OPN_2PTS028_0467_20151031_130037_20151031_145353.EUM.nc	-0.006	-0.006	0.003	3409	6362	0	2953	0	0
SRL_OPN_2PTS028_0470_20151031_145352_20151031_163339.EUM.nc	-0.005	-0.005	0.003	3301	5626	0	2325	0	0
SRL_OPN_2PTS028_0472_20151031_163338_20151031_181315.EUM.nc	-0.004	-0.004	0.002	2958	5616	0	2643	0	15
SRL_OPN_2PTS028_0474_20151031_181314_20151031_195241.EUM.nc	-0.004	-0.006	0.004	3212	5572	0	2360	0	0
SRL_OPN_2PTS028_0476_20151031_195240_20151031_213134.EUM.nc	-0.004	-0.006	0.004	3636	5453	0	1817	0	0
SRL_OPN_2PTS028_0478_20151031_213134_20151031_230936.EUM.nc	-0.004	-0.004	0.001	2077	5369	0	3095	0	197
SRL_OPN_2PTS028_0479_20151031_230935_20151101_004724.EUM.nc	-0.005	-0.006	0.004	3298	5485	0	2187	0	0
SRL_OPN_2PTS028_0481_20151101_004723_20151101_022541.EUM.nc	-0.006	-0.007	0.004	2940	5544	0	2604	0	0
SRL_OPN_2PTS028_0483_20151101_022540_20151101_040508.EUM.nc	-0.006	-0.007	0.004	2695	5445	0	2750	0	0
SRL_OPN_2PTS028_0485_20151101_040506_20151101_054636.EUM.nc	-0.006	-0.006	0.004	3446	5677	0	2231	0	0
SRL_OPN_2PTS028_0487_20151101_054636_20151101_073519.EUM.nc	-0.004	-0.005	0.004	4031	6185	0	2154	0	0
SRL_OPN_2PTS028_0490_20151101_073518_20151101_091337.EUM.nc	-0.004	-0.005	0.003	3461	5564	0	2103	0	0
SRL_OPN_2PTS028_0491_20151101_091336_20151101_105122.EUM.nc	-0.006	-0.006	0.004	2483	5502	0	3019	0	0
SRL_OPN_2PTS028_0493_20151101_105121_20151101_122935.EUM.nc	-0.006	-0.007	0.003	2430	5340	0	2910	0	0
SRL_OPN_2PTS028_0495_20151101_122935_20151101_140859.EUM.nc	-0.006	-0.006	0.003	3051	5545	0	2494	0	0
SRL_OPN_2PTS028_0497_20151101_140858_20151101_160219.EUM.nc	-0.006	-0.006	0.003	3446	6377	0	2931	0	0
SRL_OPN_2PTS028_0500_20151101_160219_20151101_174156.EUM.nc	-0.004	-0.004	0.002	2800	5627	0	2827	0	0
SRL_OPN_2PTS028_0502_20151101_174156_20151101_192130.EUM.nc	-0.004	-0.005	0.004	3400	5599	0	2199	0	0
SRL_OPN_2PTS028_0504_20151101_192129_20151101_210027.EUM.nc	-0.004	-0.006	0.004	3626	5558	0	1932	0	0
SRL_OPN_2PTS028_0506_20151101_210026_20151101_223850.EUM.nc	-0.004	-0.005	0.003	2788	5352	0	2564	0	0
SRL_OPN_2PTS028_0507_20151101_223851_20151102_001649.EUM.nc	-0.005	-0.005	0.002	2796	5464	0	2313	0	355
SRL_OPN_2PTS028_0509_20151102_001648_20151102_015443.EUM.nc	-0.005	-0.006	0.004	3258	5510	0	2252	0	0
SRL_OPN_2PTS028_0511_20151102_015444_20151102_033349.EUM.nc	-0.006	-0.007	0.004	2967	5519	0	2552	0	0
SRL_OPN_2PTS028_0513_20151102_033348_20151102_051440.EUM.nc	-0.006	-0.007	0.004	2867	5547	0	2680	0	0
SRL_OPN_2PTS028_0515_20151102_051439_20151102_070426.EUM.nc	-0.005	-0.006	0.004	3705	6213	0	2508	0	0
SRL_OPN_2PTS028_0518_20151102_070425_20151102_084250.EUM.nc	-0.004	-0.005	0.003	4101	5613	0	1512	0	0
SRL_OPN_2PTS028_0519_20151102_084249_20151102_102046.EUM.nc	-0.005	-0.006	0.003	2660	5389	0	2729	0	0
SRL_OPN_2PTS028_0521_20151102_102046_20151102_115847.EUM.nc	-0.006	-0.007	0.004	2506	5450	0	2944	0	0
SRL_OPN_2PTS028_0523_20151102_115846_20151102_133735.EUM.nc	-0.006	-0.007	0.004	2920	5408	0	2488	0	0
SRL_OPN_2PTS028_0525_20151102_133735_20151102_153107.EUM.nc	-0.005	-0.006	0.003	3608	6387	0	2779	0	0
SRL_OPN_2PTS028_0528_20151102_153107_20151102_171046.EUM.nc	-0.005	-0.004	0.002	2720	5582	0	2816	0	46
SRL_OPN_2PTS028_0530_20151102_171045_20151102_185025.EUM.nc	-0.005	-0.006	0.003	3304	5525	0	2221	0	0
SRL_OPN_2PTS028_0532_20151102_185024_20151102_202933.EUM.nc	-0.005	-0.006	0.004	3450	5557	0	2107	0	0
SRL_OPN_2PTS028_0534_20151102_202932_20151102_220809.EUM.nc	-0.005	-0.006	0.004	3047	5480	0	2433	0	0
SRL_OPN_2PTS028_0536_20151102_220808_20151102_234607.EUM.nc	-0.005	-0.006	0.004	2928	5522	0	2594	0	0
SRL_OPN_2PTS028_0537_20151102_234606_20151103_012352.EUM.nc	-0.005	-0.007	0.004	3056	5530	0	2474	0	0
SRL_OPN_2PTS028_0539_20151103_012351_20151103_030234.EUM.nc	-0.006	-0.007	0.003	2854	5585	0	2731	0	0
SRL_OPN_2PTS028_0541_20151103_030233_20151103_044246.EUM.nc	-0.005	-0.007	0.004	2815	5494	0	2679	0	0

– Continued on next page

Table 13: Ka-Band Ionospheric Path Delay Statistics.

– Continued from previous page

File	Median	Mean	Std. Dev.	No. Obs.	Total Obs.	Default Lat/Lon	Flag (total)	Default (total)	3-Sigma Edited
SRL_OPN_2PTS028_0543_20151103_044246_20151103_062458.EUM.nc	-0.005	-0.006	0.004	3786	5779	0	1993	0	0
SRL_OPN_2PTS028_0545_20151103_062457_20151103_081158.EUM.nc	-0.004	-0.005	0.003	4141	6091	0	1950	0	0
SRL_OPN_2PTS028_0548_20151103_081157_20151103_095003.EUM.nc	-0.005	-0.006	0.003	2926	5406	0	2480	0	0
SRL_OPN_2PTS028_0549_20151103_095002_20151103_112757.EUM.nc	-0.007	-0.008	0.004	2137	5379	0	3242	0	0
SRL_OPN_2PTS028_0551_20151103_112756_20151103_130622.EUM.nc	-0.006	-0.007	0.004	2664	5454	0	2790	0	0
SRL_OPN_2PTS028_0553_20151103_130621_20151103_145948.EUM.nc	-0.005	-0.006	0.003	3427	6388	0	2961	0	0
SRL_OPN_2PTS028_0556_20151103_145947_20151103_163927.EUM.nc	-0.005	-0.004	0.002	2987	5608	0	2457	0	164
SRL_OPN_2PTS028_0558_20151103_163927_20151103_181909.EUM.nc	-0.005	-0.005	0.002	2928	5502	0	2443	0	131
SRL_OPN_2PTS028_0560_20151103_181908_20151103_195827.EUM.nc	-0.005	-0.006	0.004	3211	5544	0	2333	0	0
SRL_OPN_2PTS028_0562_20151103_195826_20151103_213717.EUM.nc	-0.005	-0.006	0.004	3506	5539	0	2033	0	0
SRL_OPN_2PTS028_0564_20151103_213716_20151103_231525.EUM.nc	-0.005	-0.004	0.001	2155	5348	0	2952	0	241
SRL_OPN_2PTS028_0565_20151103_231525_20151104_005304.EUM.nc	-0.005	-0.007	0.004	3167	5513	0	2346	0	0
SRL_OPN_2PTS028_0567_20151104_005303_20151104_023126.EUM.nc	-0.005	-0.006	0.004	2988	5543	0	2555	0	0
SRL_OPN_2PTS028_0569_20151104_023125_20151104_041105.EUM.nc	-0.005	-0.007	0.005	2693	5509	0	2816	0	0
SRL_OPN_2PTS028_0571_20151104_041105_20151104_055234.EUM.nc	-0.005	-0.006	0.005	3568	5709	0	2141	0	0
SRL_OPN_2PTS028_0573_20151104_055233_20151104_074102.EUM.nc	-0.004	-0.005	0.004	4039	6156	0	2117	0	0
SRL_OPN_2PTS028_0576_20151104_074101_20151104_091918.EUM.nc	-0.005	-0.005	0.004	3303	5541	0	2238	0	0
SRL_OPN_2PTS028_0577_20151104_091917_20151104_105711.EUM.nc	-0.006	-0.007	0.004	2349	5499	0	3150	0	0
SRL_OPN_2PTS028_0579_20151104_105711_20151104_123518.EUM.nc	-0.006	-0.007	0.003	2361	5309	0	2948	0	0
SRL_OPN_2PTS028_0581_20151104_123518_20151104_141445.EUM.nc	-0.005	-0.006	0.003	3155	5521	0	2366	0	0
SRL_OPN_2PTS028_0583_20151104_141445_20151104_160807.EUM.nc	-0.005	-0.005	0.003	3553	6367	0	2814	0	0
SRL_OPN_2PTS028_0586_20151104_160806_20151104_174752.EUM.nc	-0.004	-0.004	0.002	2852	5583	0	2731	0	0
SRL_OPN_2PTS028_0588_20151104_174751_20151104_192717.EUM.nc	-0.004	-0.006	0.004	3285	5608	0	2323	0	0
SRL_OPN_2PTS028_0590_20151104_192716_20151104_210620.EUM.nc	-0.004	-0.006	0.005	3497	5526	0	2029	0	0
SRL_OPN_2PTS028_0592_20151104_210619_20151104_224432.EUM.nc	-0.004	-0.005	0.003	2621	5289	0	2668	0	0
SRL_OPN_2PTS028_0593_20151104_224430_20151105_002221.EUM.nc	-0.004	-0.005	0.002	2856	5471	0	2337	0	278
SRL_OPN_2PTS028_0595_20151105_002220_20151105_020027.EUM.nc	-0.005	-0.006	0.004	3150	5541	0	2391	0	0
SRL_OPN_2PTS028_0597_20151105_020026_20151105_033929.EUM.nc	-0.006	-0.006	0.004	2870	5488	0	2618	0	0
SRL_OPN_2PTS028_0599_20151105_033929_20151105_052026.EUM.nc	-0.006	-0.006	0.004	2813	5549	0	2736	0	0
SRL_OPN_2PTS028_0601_20151105_052025_20151105_071002.EUM.nc	-0.004	-0.006	0.003	3711	6192	0	2481	0	0
SRL_OPN_2PTS028_0604_20151105_071001_20151105_084832.EUM.nc	-0.004	-0.005	0.003	4034	5602	0	1568	0	0
SRL_OPN_2PTS028_0605_20151105_084830_20151105_102619.EUM.nc	-0.006	-0.006	0.003	2679	5398	0	2719	0	0
SRL_OPN_2PTS028_0607_20151105_102618_20151105_120422.EUM.nc	-0.007	-0.008	0.003	2510	5437	0	2927	0	0
SRL_OPN_2PTS028_0609_20151105_120420_20151105_134323.EUM.nc	-0.006	-0.008	0.003	2955	5437	0	2482	0	0
SRL_OPN_2PTS028_0611_20151105_134323_20151105_153646.EUM.nc	-0.006	-0.006	0.004	3591	6400	0	2809	0	0
SRL_OPN_2PTS028_0614_20151105_153646_20151105_171632.EUM.nc	-0.004	-0.004	0.002	2693	4655	0	1962	0	0
SRL_OPN_2PTS028_0616_20151105_171631_20151105_185602.EUM.nc	-0.005	-0.005	0.003	3238	5497	0	2259	0	0
SRL_OPN_2PTS028_0618_20151105_185601_20151105_203516.EUM.nc	-0.004	-0.006	0.004	3466	5570	0	2104	0	0
SRL_OPN_2PTS028_0620_20151105_203515_20151105_221350.EUM.nc	-0.004	-0.007	0.004	2913	5465	0	2552	0	0

– Continued on next page

Table 13: Ka-Band Ionospheric Path Delay Statistics.

– Continued from previous page

File	Median	Mean	Std. Dev.	No. Obs.	Total Obs.	Default Lat/Lon	Flag (total)	Default (total)	3-Sigma Edited
SRL_OPN_2PTS028_0622_20151105_221351_20151105_235139.EUM.nc	-0.004	-0.007	0.004	2923	5463	0	2540	0	0
SRL_OPN_2PTS028_0623_20151105_235137_20151106_012931.EUM.nc	-0.005	-0.006	0.004	3154	5524	0	2370	0	0
SRL_OPN_2PTS028_0625_20151106_012932_20151106_030810.EUM.nc	-0.005	-0.007	0.004	2863	5555	0	2692	0	0
SRL_OPN_2PTS028_0627_20151106_030810_20151106_044829.EUM.nc	-0.006	-0.006	0.004	2818	5484	0	2666	0	0
SRL_OPN_2PTS028_0629_20151106_044829_20151106_063058.EUM.nc	-0.005	-0.006	0.003	3789	5772	0	1983	0	0
SRL_OPN_2PTS028_0631_20151106_063058_20151106_081739.EUM.nc	-0.004	-0.006	0.003	4215	6074	0	1859	0	0
SRL_OPN_2PTS028_0634_20151106_081738_20151106_095543.EUM.nc	-0.006	-0.006	0.003	2836	5390	0	2554	0	0
SRL_OPN_2PTS028_0635_20151106_095542_20151106_113328.EUM.nc	-0.007	-0.007	0.003	2340	5321	0	2981	0	0
SRL_OPN_2PTS028_0637_20151106_113328_20151106_131206.EUM.nc	-0.007	-0.008	0.003	2712	5388	0	2676	0	0
SRL_OPN_2PTS028_0639_20151106_131205_20151106_150525.EUM.nc	-0.005	-0.005	0.003	3427	6356	0	2929	0	0
SRL_OPN_2PTS028_0642_20151106_150524_20151106_164512.EUM.nc	-0.004	-0.004	0.002	2947	5609	0	2639	0	23
SRL_OPN_2PTS028_0644_20151106_164512_20151106_182446.EUM.nc	-0.004	-0.004	0.002	2944	5505	0	2363	0	198
SRL_OPN_2PTS028_0646_20151106_182445_20151106_200409.EUM.nc	-0.004	-0.005	0.004	3103	5544	0	2441	0	0
SRL_OPN_2PTS028_0648_20151106_200408_20151106_214250.EUM.nc	-0.004	-0.006	0.004	3365	5516	0	2151	0	0
SRL_OPN_2PTS028_0650_20151106_214249_20151106_232055.EUM.nc	-0.004	-0.004	0.001	2298	5362	0	2851	0	213
SRL_OPN_2PTS028_0651_20151106_232054_20151107_005843.EUM.nc	-0.004	-0.006	0.004	3107	5521	0	2414	0	0
SRL_OPN_2PTS028_0653_20151107_005843_20151107_023708.EUM.nc	-0.005	-0.006	0.004	2980	5555	0	2575	0	0
SRL_OPN_2PTS028_0655_20151107_023707_20151107_041646.EUM.nc	-0.005	-0.007	0.004	2728	5500	0	2772	0	0
SRL_OPN_2PTS028_0657_20151107_041645_20151107_055831.EUM.nc	-0.005	-0.005	0.004	3613	5717	0	2104	0	0
SRL_OPN_2PTS028_0659_20151107_055830_20151107_074643.EUM.nc	-0.004	-0.005	0.003	4066	6134	0	2068	0	0
SRL_OPN_2PTS028_0662_20151107_074642_20151107_092458.EUM.nc	-0.004	-0.005	0.004	3154	5508	0	2354	0	0
SRL_OPN_2PTS028_0663_20151107_092458_20151107_110242.EUM.nc	-0.005	-0.006	0.004	2286	5472	0	3186	0	0
SRL_OPN_2PTS028_0665_20151107_110241_20151107_124100.EUM.nc	-0.005	-0.006	0.002	2424	5317	0	2893	0	0
SRL_OPN_2PTS028_0667_20151107_124101_20151107_142034.EUM.nc	-0.005	-0.005	0.002	3216	5510	0	2294	0	0
SRL_OPN_2PTS028_0669_20151107_142035_20151107_161352.EUM.nc	-0.005	-0.005	0.003	3539	6389	0	2850	0	0
SRL_OPN_2PTS028_0672_20151107_161352_20151107_175329.EUM.nc	-0.004	-0.004	0.002	2850	5566	0	2716	0	0
SRL_OPN_2PTS028_0674_20151107_175329_20151107_193300.EUM.nc	-0.004	-0.005	0.004	3236	5609	0	2373	0	0
SRL_OPN_2PTS028_0676_20151107_193259_20151107_211153.EUM.nc	-0.004	-0.006	0.004	3416	5439	0	2023	0	0
SRL_OPN_2PTS028_0678_20151107_211151_20151107_225011.EUM.nc	-0.004	-0.004	0.002	2228	5409	0	2929	0	252
SRL_OPN_2PTS028_0679_20151107_225011_20151108_002759.EUM.nc	-0.004	-0.006	0.004	3210	5439	0	2229	0	0
SRL_OPN_2PTS028_0681_20151108_002758_20151108_020558.EUM.nc	-0.004	-0.006	0.004	2978	5556	0	2578	0	0
SRL_OPN_2PTS028_0683_20151108_020558_20151108_034516.EUM.nc	-0.005	-0.006	0.004	2842	5564	0	2722	0	0
SRL_OPN_2PTS028_0685_20151108_034515_20151108_052619.EUM.nc	-0.006	-0.006	0.004	2764	5563	0	2799	0	0
SRL_OPN_2PTS028_0687_20151108_052619_20151108_071543.EUM.nc	-0.005	-0.005	0.003	3841	6198	0	2357	0	0
SRL_OPN_2PTS028_0690_20151108_071543_20151108_085402.EUM.nc	-0.005	-0.005	0.003	3869	5593	0	1724	0	0
SRL_OPN_2PTS028_0691_20151108_085401_20151108_103158.EUM.nc	-0.005	-0.006	0.004	2506	5508	0	3002	0	0
SRL_OPN_2PTS028_0693_20151108_103157_20151108_121002.EUM.nc	-0.006	-0.006	0.003	2445	5409	0	2964	0	0
SRL_OPN_2PTS028_0695_20151108_121001_20151108_134900.EUM.nc	-0.005	-0.006	0.003	2984	5426	0	2442	0	0
SRL_OPN_2PTS028_0697_20151108_134859_20151108_154232.EUM.nc	-0.005	-0.005	0.003	3620	6380	0	2760	0	0

– Continued on next page

Table 13: Ka-Band Ionospheric Path Delay Statistics.

– Continued from previous page

File	Median	Mean	Std. Dev.	No. Obs.	Total Obs.	Default Lat/Lon	Flag (total)	Default (total)	3-Sigma Edited
SRL_OPN_2PTS028_0700_20151108_154232_20151108_172211.EUM.nc	-0.004	-0.003	0.001	2740	5509	0	2769	0	0
SRL_OPN_2PTS028_0702_20151108_172210_20151108_190147.EUM.nc	-0.004	-0.005	0.003	3246	5598	0	2352	0	0
SRL_OPN_2PTS028_0704_20151108_190146_20151108_204051.EUM.nc	-0.004	-0.005	0.003	3655	5552	0	1897	0	0
SRL_OPN_2PTS028_0706_20151108_204051_20151108_221923.EUM.nc	-0.004	-0.005	0.003	2958	5359	0	2401	0	0
SRL_OPN_2PTS028_0708_20151108_221923_20151108_235718.EUM.nc	-0.004	-0.004	0.002	2802	5502	0	2442	0	258
SRL_OPN_2PTS028_0717_20151109_063652_20151109_082315.EUM.nc	-0.004	-0.006	0.004	4201	6056	0	1855	0	0
SRL_OPN_2PTS028_0720_20151109_082315_20151109_100115.EUM.nc	-0.004	-0.006	0.004	2832	5402	0	2570	0	0
SRL_OPN_2PTS028_0721_20151109_100116_20151109_113912.EUM.nc	-0.005	-0.007	0.004	2358	5359	0	3001	0	0
SRL_OPN_2PTS028_0723_20151109_113911_20151109_131744.EUM.nc	-0.005	-0.006	0.004	2808	5377	0	2569	0	0
SRL_OPN_2PTS028_0725_20151109_131744_20151109_151104.EUM.nc	-0.005	-0.006	0.004	3455	6376	0	2921	0	0
SRL_OPN_2PTS028_0728_20151109_151104_20151109_165052.EUM.nc	-0.003	-0.003	0.001	2837	5590	0	2702	0	51
SRL_OPN_2PTS028_0730_20151109_165051_20151109_183034.EUM.nc	-0.004	-0.004	0.002	2822	5496	0	2354	0	320
SRL_OPN_2PTS028_0732_20151109_183032_20151109_200946.EUM.nc	-0.004	-0.006	0.004	3160	5526	0	2366	0	0
SRL_OPN_2PTS028_0734_20151109_200946_20151109_214834.EUM.nc	-0.004	-0.005	0.005	3387	5494	0	2107	0	0
SRL_OPN_2PTS028_0736_20151109_214833_20151109_232636.EUM.nc	-0.004	-0.004	0.002	2380	5313	0	2711	0	222
SRL_OPN_2PTS028_0737_20151109_232635_20151110_010417.EUM.nc	-0.005	-0.006	0.004	2863	5507	0	2644	0	0
SRL_OPN_2PTS028_0739_20151110_010416_20151110_024245.EUM.nc	-0.005	-0.006	0.003	2935	5564	0	2629	0	0
SRL_OPN_2PTS028_0741_20151110_024244_20151110_042237.EUM.nc	-0.005	-0.006	0.003	2723	5506	0	2783	0	0
SRL_OPN_2PTS028_0743_20151110_042237_20151110_060421.EUM.nc	-0.004	-0.004	0.002	3656	5730	0	2074	0	0
SRL_OPN_2PTS028_0745_20151110_060420_20151110_075220.EUM.nc	-0.004	-0.004	0.002	4051	6110	0	2059	0	0
SRL_OPN_2PTS028_0748_20151110_075219_20151110_093031.EUM.nc	-0.003	-0.004	0.002	3079	5486	0	2407	0	0
SRL_OPN_2PTS028_0749_20151110_093030_20151110_110823.EUM.nc	-0.004	-0.005	0.002	2308	5435	0	3127	0	0
SRL_OPN_2PTS028_0751_20151110_110823_20151110_124637.EUM.nc	-0.005	-0.006	0.002	2385	5294	0	2909	0	0
SRL_OPN_2PTS028_0753_20151110_124636_20151110_143953.EUM.nc	-0.005	-0.005	0.003	3266	6237	0	2971	0	0
SRL_OPN_2PTS028_0756_20151110_143953_20151110_161931.EUM.nc	-0.004	-0.005	0.004	3461	5640	0	2179	0	0
SRL_OPN_2PTS028_0758_20151110_161930_20151110_175916.EUM.nc	-0.004	-0.004	0.002	2906	5608	0	2678	0	24
SRL_OPN_2PTS028_0760_20151110_175916_20151110_193837.EUM.nc	-0.003	-0.005	0.005	3255	5594	0	2339	0	0
SRL_OPN_2PTS028_0762_20151110_193836_20151110_211737.EUM.nc	-0.003	-0.006	0.005	3488	5449	0	1961	0	0
SRL_OPN_2PTS028_0764_20151110_211736_20151110_225552.EUM.nc	-0.003	-0.004	0.003	2480	5424	0	2944	0	0
SRL_OPN_2PTS028_0765_20151110_225551_20151111_003333.EUM.nc	-0.004	-0.006	0.004	3279	5443	0	2164	0	0
SRL_OPN_2PTS028_0767_20151111_003333_20151111_021141.EUM.nc	-0.004	-0.007	0.005	2938	5547	0	2609	0	0
SRL_OPN_2PTS028_0769_20151111_021141_20151111_035103.EUM.nc	-0.005	-0.007	0.005	2723	5517	0	2794	0	0
SRL_OPN_2PTS028_0771_20151111_035103_20151111_053206.EUM.nc	-0.005	-0.007	0.005	2821	5560	0	2739	0	0
SRL_OPN_2PTS028_0773_20151111_053205_20151111_072119.EUM.nc	-0.004	-0.005	0.004	3979	6206	0	2227	0	0
SRL_OPN_2PTS028_0776_20151111_072119_20151111_085945.EUM.nc	-0.004	-0.005	0.003	3778	5607	0	1829	0	0
SRL_OPN_2PTS028_0777_20151111_085944_20151111_103738.EUM.nc	-0.005	-0.006	0.004	2488	5461	0	2973	0	0
SRL_OPN_2PTS028_0779_20151111_103738_20151111_121537.EUM.nc	-0.005	-0.006	0.003	2482	5413	0	2931	0	0
SRL_OPN_2PTS028_0781_20151111_121536_20151111_135448.EUM.nc	-0.005	-0.006	0.003	3003	5434	0	2431	0	0
SRL_OPN_2PTS028_0783_20151111_135447_20151111_154812.EUM.nc	-0.005	-0.005	0.003	3647	6359	0	2712	0	0

– Continued on next page

Table 13: Ka-Band Ionospheric Path Delay Statistics.

– Continued from previous page

File	Median	Mean	Std. Dev.	No. Obs.	Total Obs.	Default Lat/Lon	Flag (total)	Default (total)	3-Sigma Edited
SRL_OPN_2PTS028_0786_20151111_154811_20151111_172758.EUM.nc	-0.004	-0.004	0.002	2747	5501	0	2754	0	0
SRL_OPN_2PTS028_0788_20151111_172757_20151111_190725.EUM.nc	-0.004	-0.005	0.004	3382	5609	0	2227	0	0
SRL_OPN_2PTS028_0790_20151111_190724_20151111_204636.EUM.nc	-0.005	-0.006	0.005	3692	5575	0	1883	0	0
SRL_OPN_2PTS028_0792_20151111_204634_20151111_222504.EUM.nc	-0.004	-0.005	0.004	2989	5369	0	2380	0	0
SRL_OPN_2PTS028_0794_20151111_222503_20151112_000250.EUM.nc	-0.004	-0.005	0.003	3126	5505	0	2379	0	0
SRL_OPN_2PTS028_0795_20151112_000249_20151112_014048.EUM.nc	-0.005	-0.007	0.005	3178	5542	0	2364	0	0
SRL_OPN_2PTS028_0797_20151112_014047_20151112_031933.EUM.nc	-0.005	-0.007	0.005	2827	5509	0	2682	0	0
SRL_OPN_2PTS028_0799_20151112_031933_20151112_050007.EUM.nc	-0.004	-0.006	0.006	2897	5533	0	2636	0	0
SRL_OPN_2PTS028_0801_20151112_050006_20151112_064244.EUM.nc	-0.004	-0.005	0.004	3789	5799	0	2010	0	0
SRL_OPN_2PTS028_0803_20151112_064244_20151112_082854.EUM.nc	-0.004	-0.005	0.003	4229	6027	0	1798	0	0
SRL_OPN_2PTS028_0806_20151112_082854_20151112_100647.EUM.nc	-0.004	-0.005	0.004	2796	5367	0	2571	0	0
SRL_OPN_2PTS028_0807_20151112_100646_20151112_114443.EUM.nc	-0.005	-0.006	0.004	2430	5373	0	2943	0	0
SRL_OPN_2PTS028_0809_20151112_114444_20151112_132330.EUM.nc	-0.006	-0.007	0.004	2820	5337	0	2517	0	0
SRL_OPN_2PTS028_0811_20151112_132329_20151112_151651.EUM.nc	-0.005	-0.005	0.003	3337	6008	0	2671	0	0
SRL_OPN_2PTS028_0814_20151112_151651_20151112_165637.EUM.nc	-0.004	-0.003	0.001	2749	5563	0	2750	0	64
SRL_OPN_2PTS028_0816_20151112_165637_20151112_183610.EUM.nc	-0.003	-0.004	0.003	3182	5494	0	2312	0	0
SRL_OPN_2PTS028_0818_20151112_183609_20151112_201529.EUM.nc	-0.003	-0.005	0.004	3292	5528	0	2236	0	0
SRL_OPN_2PTS028_0820_20151112_201528_20151112_215414.EUM.nc	-0.003	-0.005	0.004	3317	5467	0	2150	0	0
SRL_OPN_2PTS028_0822_20151112_215414_20151112_233206.EUM.nc	-0.004	-0.004	0.002	2298	5321	0	2826	0	197
SRL_OPN_2PTS028_0823_20151112_233205_20151113_010956.EUM.nc	-0.005	-0.007	0.005	2832	5525	0	2693	0	0
SRL_OPN_2PTS028_0825_20151113_010956_20151113_024826.EUM.nc	-0.005	-0.007	0.004	2853	5573	0	2720	0	0
SRL_OPN_2PTS028_0827_20151113_024827_20151113_042817.EUM.nc	-0.006	-0.006	0.004	2780	5512	0	2732	0	0
SRL_OPN_2PTS028_0829_20151113_042816_20151113_061017.EUM.nc	-0.005	-0.006	0.004	3644	5716	0	2072	0	0
SRL_OPN_2PTS028_0831_20151113_061017_20151113_075758.EUM.nc	-0.005	-0.005	0.003	4035	6091	0	2056	0	0
SRL_OPN_2PTS028_0834_20151113_075758_20151113_093609.EUM.nc	-0.005	-0.005	0.003	2948	5497	0	2549	0	0
SRL_OPN_2PTS028_0835_20151113_093608_20151113_111353.EUM.nc	-0.005	-0.006	0.003	2245	5401	0	3156	0	0
SRL_OPN_2PTS028_0837_20151113_111352_20151113_125217.EUM.nc	-0.005	-0.006	0.002	2514	5314	0	2800	0	0
SRL_OPN_2PTS028_0839_20151113_125217_20151113_144530.EUM.nc	-0.005	-0.005	0.003	3314	6278	0	2964	0	0
SRL_OPN_2PTS028_0842_20151113_144530_20151113_162516.EUM.nc	-0.005	-0.005	0.003	3406	5645	0	2239	0	0
SRL_OPN_2PTS028_0844_20151113_162516_20151113_180452.EUM.nc	-0.004	-0.004	0.002	2871	5629	0	2672	0	86
SRL_OPN_2PTS028_0846_20151113_180451_20151113_194420.EUM.nc	-0.004	-0.005	0.004	3277	5597	0	2320	0	0
SRL_OPN_2PTS028_0848_20151113_194420_20151113_212316.EUM.nc	-0.003	-0.006	0.005	3531	5424	0	1893	0	0
SRL_OPN_2PTS028_0850_20151113_212316_20151113_230122.EUM.nc	-0.004	-0.003	0.002	2116	5300	0	2973	0	211
SRL_OPN_2PTS028_0851_20151113_230121_20151114_003910.EUM.nc	-0.005	-0.006	0.004	3343	5489	0	2146	0	0
SRL_OPN_2PTS028_0853_20151114_003909_20151114_021723.EUM.nc	-0.005	-0.007	0.005	2933	5553	0	2620	0	0
SRL_OPN_2PTS028_0855_20151114_021722_20151114_035641.EUM.nc	-0.005	-0.007	0.004	2702	5542	0	2840	0	0
SRL_OPN_2PTS028_0857_20151114_035641_20151114_053759.EUM.nc	-0.006	-0.006	0.005	3034	5509	0	2475	0	0
SRL_OPN_2PTS028_0859_20151114_053759_20151114_072659.EUM.nc	-0.005	-0.005	0.004	4095	6180	0	2085	0	0
SRL_OPN_2PTS028_0862_20151114_072658_20151114_090523.EUM.nc	-0.005	-0.005	0.003	3638	5576	0	1938	0	0

– Continued on next page

Table 13: Ka-Band Ionospheric Path Delay Statistics.

– Continued from previous page

File	Median	Mean	Std. Dev.	No. Obs.	Total Obs.	Default Lat/Lon	Flag (total)	Default (total)	3-Sigma Edited
SRL_OPN_2PTS028_0863_20151114_090523_20151114_104307.EUM.nc	-0.005	-0.005	0.003	2607	5474	0	2867	0	0
SRL_OPN_2PTS028_0865_20151114_104307_20151114_122117.EUM.nc	-0.006	-0.006	0.002	2541	5436	0	2895	0	0
SRL_OPN_2PTS028_0867_20151114_122116_20151114_140034.EUM.nc	-0.006	-0.006	0.003	3188	5469	0	2281	0	0
SRL_OPN_2PTS028_0869_20151114_140032_20151114_155356.EUM.nc	-0.005	-0.005	0.003	3418	6361	0	2943	0	0
SRL_OPN_2PTS028_0872_20151114_155355_20151114_173333.EUM.nc	-0.004	-0.004	0.002	2721	5467	0	2746	0	0
SRL_OPN_2PTS028_0874_20151114_173333_20151114_191309.EUM.nc	-0.004	-0.005	0.004	3452	5600	0	2148	0	0
SRL_OPN_2PTS028_0876_20151114_191308_20151114_205209.EUM.nc	-0.004	-0.006	0.004	3656	5582	0	1926	0	0
SRL_OPN_2PTS028_0878_20151114_205208_20151114_223036.EUM.nc	-0.004	-0.005	0.003	2983	5349	0	2366	0	0
SRL_OPN_2PTS028_0879_20151114_223035_20151115_000827.EUM.nc	-0.004	-0.005	0.004	3136	5468	0	2332	0	0
SRL_OPN_2PTS028_0881_20151115_000827_20151115_014619.EUM.nc	-0.005	-0.006	0.004	3206	5527	0	2321	0	0
SRL_OPN_2PTS028_0883_20151115_014617_20151115_032517.EUM.nc	-0.006	-0.006	0.003	2928	5488	0	2560	0	0
SRL_OPN_2PTS028_0885_20151115_032516_20151115_050557.EUM.nc	-0.006	-0.006	0.003	2840	5548	0	2708	0	0
SRL_OPN_2PTS028_0887_20151115_050556_20151115_065600.EUM.nc	-0.005	-0.005	0.003	3733	6212	0	2479	0	0
SRL_OPN_2PTS028_0890_20151115_065558_20151115_083426.EUM.nc	-0.004	-0.005	0.003	4220	5620	0	1400	0	0
SRL_OPN_2PTS028_0892_20151115_083425_20151115_101224.EUM.nc	-0.006	-0.006	0.003	2705	5372	0	2667	0	0
SRL_OPN_2PTS028_0893_20151115_101223_20151115_115023.EUM.nc	-0.006	-0.007	0.003	2480	5411	0	2931	0	0
SRL_OPN_2PTS028_0895_20151115_115021_20151115_132903.EUM.nc	-0.007	-0.007	0.003	2881	5367	0	2486	0	0
SRL_OPN_2PTS028_0897_20151115_132903_20151115_152236.EUM.nc	-0.006	-0.007	0.004	3529	6350	0	2821	0	0
SRL_OPN_2PTS028_0900_20151115_152235_20151115_170214.EUM.nc	-0.005	-0.004	0.002	2766	5545	0	2779	0	0
SRL_OPN_2PTS028_0902_20151115_170214_20151115_184154.EUM.nc	-0.005	-0.006	0.004	3207	5484	0	2277	0	0
SRL_OPN_2PTS028_0904_20151115_184153_20151115_202104.EUM.nc	-0.004	-0.006	0.004	3409	5531	0	2122	0	0
SRL_OPN_2PTS028_0906_20151115_202103_20151115_215944.EUM.nc	-0.004	-0.006	0.004	3097	5439	0	2342	0	0
SRL_OPN_2PTS028_0908_20151115_215945_20151115_233744.EUM.nc	-0.005	-0.005	0.002	2537	5439	0	2751	0	151
SRL_OPN_2PTS028_0909_20151115_233743_20151116_011528.EUM.nc	-0.005	-0.007	0.004	3064	5468	0	2404	0	0
SRL_OPN_2PTS028_0911_20151116_011527_20151116_025403.EUM.nc	-0.006	-0.008	0.004	2852	5537	0	2685	0	0
SRL_OPN_2PTS028_0913_20151116_025402_20151116_043407.EUM.nc	-0.007	-0.008	0.005	2818	5501	0	2683	0	0
SRL_OPN_2PTS028_0915_20151116_043406_20151116_061607.EUM.nc	-0.005	-0.006	0.004	3713	5748	0	2035	0	0
SRL_OPN_2PTS028_0917_20151116_061606_20151116_080332.EUM.nc	-0.005	-0.006	0.004	4079	6089	0	2010	0	0
SRL_OPN_2PTS028_0920_20151116_080332_20151116_094140.EUM.nc	-0.005	-0.006	0.003	2938	5513	0	2575	0	0
SRL_OPN_2PTS028_0921_20151116_094139_20151116_111933.EUM.nc	-0.007	-0.007	0.003	2283	5336	0	3053	0	0
SRL_OPN_2PTS028_0923_20151116_111932_20151116_125801.EUM.nc	-0.006	-0.008	0.004	2582	5291	0	2709	0	0
SRL_OPN_2PTS028_0925_20151116_125801_20151116_145115.EUM.nc	-0.006	-0.006	0.003	3377	6296	0	2919	0	0
SRL_OPN_2PTS028_0928_20151116_145114_20151116_163053.EUM.nc	-0.005	-0.005	0.003	3312	5631	0	2319	0	0
SRL_OPN_2PTS028_0930_20151116_163053_20151116_181037.EUM.nc	-0.004	-0.004	0.002	2953	5593	0	2610	0	30
SRL_OPN_2PTS028_0932_20151116_181036_20151116_194956.EUM.nc	-0.005	-0.006	0.004	3227	5556	0	2329	0	0
SRL_OPN_2PTS028_0934_20151116_194955_20151116_212850.EUM.nc	-0.004	-0.006	0.005	3599	5426	0	1827	0	0
SRL_OPN_2PTS028_0936_20151116_212849_20151116_230701.EUM.nc	-0.004	-0.004	0.001	2017	5321	0	3074	0	230
SRL_OPN_2PTS028_0937_20151116_230701_20151117_004449.EUM.nc	-0.006	-0.007	0.004	3247	5463	0	2216	0	0
SRL_OPN_2PTS028_0939_20151117_004448_20151117_022257.EUM.nc	-0.006	-0.007	0.004	2926	5554	0	2628	0	0

– Continued on next page

Table 13: Ka-Band Ionospheric Path Delay Statistics.

– Continued from previous page

File	Median	Mean	Std. Dev.	No. Obs.	Total Obs.	Default Lat/Lon	Flag (total)	Default (total)	3-Sigma Edited
SRL_OPN_2PTS028_0941_20151117_022257_20151117_040228.EUM.nc	-0.006	-0.007	0.004	2759	5460	0	2701	0	0
SRL_OPN_2PTS028_0943_20151117_040229_20151117_054346.EUM.nc	-0.006	-0.006	0.004	3337	5650	0	2313	0	0
SRL_OPN_2PTS028_0945_20151117_054346_20151117_073243.EUM.nc	-0.005	-0.005	0.003	4042	6166	0	2124	0	0
SRL_OPN_2PTS028_0948_20151117_073242_20151117_091053.EUM.nc	-0.005	-0.006	0.003	3423	5546	0	2123	0	0
SRL_OPN_2PTS028_0949_20151117_091052_20151117_104847.EUM.nc	-0.007	-0.007	0.004	2548	5528	0	2980	0	0
SRL_OPN_2PTS028_0951_20151117_104846_20151117_122650.EUM.nc	-0.007	-0.007	0.003	2498	5326	0	2828	0	0
SRL_OPN_2PTS028_0953_20151117_122650_20151117_140611.EUM.nc	-0.006	-0.007	0.004	3106	5510	0	2404	0	0
SRL_OPN_2PTS028_0955_20151117_140611_20151117_155933.EUM.nc	-0.006	-0.006	0.004	3427	6365	0	2938	0	0
SRL_OPN_2PTS028_0958_20151117_155932_20151117_173919.EUM.nc	-0.004	-0.004	0.002	2858	5616	0	2758	0	0
SRL_OPN_2PTS028_0960_20151117_173919_20151117_191844.EUM.nc	-0.005	-0.006	0.005	3412	5585	0	2173	0	0
SRL_OPN_2PTS028_0962_20151117_191844_20151117_205751.EUM.nc	-0.004	-0.007	0.005	3689	5575	0	1886	0	0
SRL_OPN_2PTS028_0964_20151117_205751_20151117_223616.EUM.nc	-0.005	-0.006	0.004	2936	5321	0	2385	0	0
SRL_OPN_2PTS028_0965_20151117_223615_20151118_001358.EUM.nc	-0.005	-0.006	0.004	3145	5469	0	2324	0	0
SRL_OPN_2PTS028_0967_20151118_001357_20151118_015159.EUM.nc	-0.006	-0.008	0.005	3193	5510	0	2317	0	0
SRL_OPN_2PTS028_0969_20151118_015159_20151118_033103.EUM.nc	-0.006	-0.008	0.005	2959	5492	0	2533	0	0
SRL_OPN_2PTS028_0971_20151118_033103_20151118_051140.EUM.nc	-0.006	-0.007	0.005	2856	5532	0	2676	0	0
SRL_OPN_2PTS028_0973_20151118_051141_20151118_070133.EUM.nc	-0.005	-0.006	0.004	3728	6209	0	2481	0	0
SRL_OPN_2PTS028_0976_20151118_070132_20151118_084006.EUM.nc	-0.005	-0.005	0.003	4154	5607	0	1453	0	0
SRL_OPN_2PTS028_0978_20151118_084005_20151118_101804.EUM.nc	-0.006	-0.006	0.003	2686	5391	0	2705	0	0
SRL_OPN_2PTS028_0979_20151118_101803_20151118_115555.EUM.nc	-0.006	-0.008	0.003	2484	5409	0	2925	0	0
SRL_OPN_2PTS028_0981_20151118_115554_20151118_133449.EUM.nc	-0.006	-0.007	0.004	2906	5343	0	2437	0	0
SRL_OPN_2PTS028_0983_20151118_133448_20151118_152813.EUM.nc	-0.006	-0.006	0.004	3581	6349	0	2768	0	0
SRL_OPN_2PTS028_0986_20151118_152813_20151118_170800.EUM.nc	-0.005	-0.004	0.002	2796	5600	0	2804	0	0
SRL_OPN_2PTS028_0988_20151118_170759_20151118_184731.EUM.nc	-0.005	-0.006	0.004	3325	5484	0	2159	0	0
SRL_OPN_2PTS028_0990_20151118_184730_20151118_202647.EUM.nc	-0.005	-0.006	0.005	3436	5542	0	2106	0	0
SRL_OPN_2PTS028_0992_20151118_202646_20151118_220526.EUM.nc	-0.004	-0.006	0.004	3123	5444	0	2321	0	0
SRL_OPN_2PTS028_0994_20151118_220526_20151118_234315.EUM.nc	-0.005	-0.006	0.004	2876	5493	0	2617	0	0
SRL_OPN_2PTS028_0995_20151118_234314_20151119_012107.EUM.nc	-0.006	-0.007	0.004	3060	5492	0	2432	0	0
SRL_OPN_2PTS028_0997_20151119_012106_20151119_025948.EUM.nc	-0.006	-0.008	0.005	2884	5576	0	2692	0	0
SRL_OPN_2PTS028_0999_20151119_025948_20151119_043949.EUM.nc	-0.006	-0.008	0.006	2789	5513	0	2724	0	0

30 Ka-Band Sea State Bias Table

Table 14: Ka-Band Sea State Bias Statistics.

File	Median	Mean	Std. Dev.	No. Obs.	Total Obs.	Default Lat/Lon	Flag (total)	Default (total)	3-Sigma Edited
SRL_OPN_2PTS027_1001_20151015_043950_20151015_080908.EUM.nc	-0.105	-0.110	0.036	7971	11873	0	3842	2	58
SRL_OPN_2PTS028_0004_20151015_080907_20151015_094714.EUM.nc	-0.098	-0.097	0.038	3032	5550	0	2493	18	7
SRL_OPN_2PTS028_0005_20151015_094713_20151015_112508.EUM.nc	-0.098	-0.096	0.056	2102	5406	0	3277	26	1
SRL_OPN_2PTS028_0007_20151015_112507_20151015_130332.EUM.nc	-0.118	-0.118	0.021	2478	5350	0	2693	4	175
SRL_OPN_2PTS028_0009_20151015_130332_20151015_145656.EUM.nc	-0.113	-0.115	0.040	3574	6403	0	2827	1	1
SRL_OPN_2PTS028_0012_20151015_145655_20151015_163635.EUM.nc	-0.111	-0.115	0.045	3267	5628	0	2348	13	0
SRL_OPN_2PTS028_0014_20151015_163634_20151015_181617.EUM.nc	-0.115	-0.117	0.042	3013	5601	0	2581	5	2
SRL_OPN_2PTS028_0016_20151015_181616_20151015_195534.EUM.nc	-0.102	-0.110	0.044	3292	5558	0	2258	5	3
SRL_OPN_2PTS028_0018_20151015_195533_20151015_213427.EUM.nc	-0.110	-0.111	0.044	3734	5464	0	1703	24	3
SRL_OPN_2PTS028_0020_20151015_213427_20151015_231236.EUM.nc	-0.102	-0.106	0.052	2359	5384	0	3022	2	1
SRL_OPN_2PTS028_0021_20151015_231235_20151016_005015.EUM.nc	-0.111	-0.107	0.044	3210	5522	0	2297	12	3
SRL_OPN_2PTS028_0023_20151016_005014_20151016_022834.EUM.nc	-0.117	-0.117	0.042	3005	5533	0	2519	7	2
SRL_OPN_2PTS028_0025_20151016_022833_20151016_040812.EUM.nc	-0.107	-0.112	0.036	2685	5469	0	2769	3	12
SRL_OPN_2PTS028_0027_20151016_040811_20151016_054937.EUM.nc	-0.118	-0.121	0.040	3583	5726	0	2135	4	4
SRL_OPN_2PTS028_0029_20151016_054936_20151016_073810.EUM.nc	-0.100	-0.110	0.040	4044	6165	0	2115	3	3
SRL_OPN_2PTS028_0032_20151016_073810_20151016_091629.EUM.nc	-0.103	-0.106	0.039	3408	5545	0	2125	9	3
SRL_OPN_2PTS028_0033_20151016_091629_20151016_105421.EUM.nc	-0.088	-0.100	0.062	2406	5534	0	3108	20	0
SRL_OPN_2PTS028_0035_20151016_105420_20151016_123227.EUM.nc	-0.117	-0.125	0.051	2410	5345	0	2927	8	0
SRL_OPN_2PTS028_0037_20151016_123226_20151016_141154.EUM.nc	-0.113	-0.115	0.034	3179	5569	0	2364	3	23
SRL_OPN_2PTS028_0039_20151016_141153_20151016_160513.EUM.nc	-0.115	-0.116	0.045	3556	6398	0	2837	4	1
SRL_OPN_2PTS028_0042_20151016_160513_20151016_174500.EUM.nc	-0.123	-0.126	0.041	2846	5597	0	2727	7	17
SRL_OPN_2PTS028_0044_20151016_174500_20151016_192423.EUM.nc	-0.105	-0.108	0.046	3294	5622	0	2165	2	161
SRL_OPN_2PTS028_0046_20151016_192424_20151016_210328.EUM.nc	-0.101	-0.103	0.036	3714	5554	0	1827	13	0
SRL_OPN_2PTS028_0048_20151016_210327_20151016_224151.EUM.nc	-0.095	-0.112	0.054	2839	5331	0	2484	8	0
SRL_OPN_2PTS028_0049_20151016_224150_20151017_001932.EUM.nc	-0.108	-0.109	0.035	3075	5449	0	2365	7	2
SRL_OPN_2PTS028_0051_20151017_001931_20151017_015735.EUM.nc	-0.112	-0.113	0.044	3230	5549	0	2277	12	30
SRL_OPN_2PTS028_0053_20151017_015734_20151017_033637.EUM.nc	-0.123	-0.117	0.046	2922	5534	0	2604	7	1
SRL_OPN_2PTS028_0055_20151017_033635_20151017_051728.EUM.nc	-0.123	-0.127	0.050	2854	5589	0	2717	1	17
SRL_OPN_2PTS028_0057_20151017_051729_20151017_070710.EUM.nc	-0.103	-0.113	0.040	3752	6216	0	2454	10	0
SRL_OPN_2PTS028_0060_20151017_070710_20151017_084541.EUM.nc	-0.099	-0.103	0.032	3993	5605	0	1486	8	118
SRL_OPN_2PTS028_0061_20151017_084540_20151017_102328.EUM.nc	-0.096	-0.101	0.053	2730	5413	0	2672	11	0
SRL_OPN_2PTS028_0063_20151017_102328_20151017_120131.EUM.nc	-0.105	-0.113	0.044	2490	5472	0	2964	15	3
SRL_OPN_2PTS028_0065_20151017_120131_20151017_134030.EUM.nc	-0.108	-0.114	0.039	2975	5480	0	2480	21	4
SRL_OPN_2PTS028_0067_20151017_134029_20151017_153354.EUM.nc	-0.112	-0.112	0.036	3724	6372	0	2637	3	8
SRL_OPN_2PTS028_0070_20151017_153353_20151017_171341.EUM.nc	-0.117	-0.124	0.038	2761	5580	0	2802	2	15
SRL_OPN_2PTS028_0072_20151017_171340_20151017_185311.EUM.nc	-0.103	-0.114	0.049	3317	5542	0	2216	9	0
SRL_OPN_2PTS028_0074_20151017_185310_20151017_203225.EUM.nc	-0.102	-0.109	0.046	3552	5568	0	2007	9	0

– Continued on next page

Table 14: Ka-Band Sea State Bias Statistics.

– Continued from previous page

File	Median	Mean	Std. Dev.	No. Obs.	Total Obs.	Default Lat/Lon	Flag (total)	Default (total)	3-Sigma Edited
SRL_OPN_2PTS028_0076_20151017_203224_20151017_221054.EUM.nc	-0.109	-0.116	0.046	3060	5444	0	2370	12	2
SRL_OPN_2PTS028_0078_20151017_221053_20151017_234850.EUM.nc	-0.101	-0.102	0.043	2915	5508	0	2585	7	1
SRL_OPN_2PTS028_0079_20151017_234849_20151018_012644.EUM.nc	-0.107	-0.113	0.046	3061	5530	0	2462	3	4
SRL_OPN_2PTS028_0081_20151018_012642_20151018_030519.EUM.nc	-0.110	-0.118	0.044	2863	5552	0	2683	3	3
SRL_OPN_2PTS028_0083_20151018_030517_20151018_044535.EUM.nc	-0.117	-0.126	0.054	2822	5509	0	2678	9	0
SRL_OPN_2PTS028_0085_20151018_044533_20151018_062752.EUM.nc	-0.110	-0.116	0.034	3704	5807	0	1970	2	131
SRL_OPN_2PTS028_0087_20151018_062752_20151018_081450.EUM.nc	-0.093	-0.107	0.041	4291	6082	0	1786	1	4
SRL_OPN_2PTS028_0090_20151018_081450_20151018_095246.EUM.nc	-0.100	-0.103	0.048	2931	5415	0	2465	16	3
SRL_OPN_2PTS028_0091_20151018_095245_20151018_113039.EUM.nc	-0.099	-0.107	0.054	2205	5320	0	3096	19	0
SRL_OPN_2PTS028_0093_20151018_113040_20151018_130916.EUM.nc	-0.111	-0.120	0.043	2682	5473	0	2787	2	2
SRL_OPN_2PTS028_0095_20151018_130915_20151018_150234.EUM.nc	-0.113	-0.112	0.034	3517	6398	0	2875	1	5
SRL_OPN_2PTS028_0098_20151018_150233_20151018_164212.EUM.nc	-0.107	-0.121	0.048	3072	5626	0	2545	9	0
SRL_OPN_2PTS028_0100_20151018_164211_20151018_182154.EUM.nc	-0.110	-0.112	0.041	3136	5544	0	2405	3	0
SRL_OPN_2PTS028_0102_20151018_182153_20151018_200120.EUM.nc	-0.105	-0.114	0.056	3205	5554	0	2345	4	0
SRL_OPN_2PTS028_0104_20151018_200120_20151018_214001.EUM.nc	-0.107	-0.108	0.041	3601	5527	0	1917	8	1
SRL_OPN_2PTS028_0106_20151018_214000_20151018_231808.EUM.nc	-0.103	-0.105	0.048	2444	5352	0	2897	8	3
SRL_OPN_2PTS028_0107_20151018_231807_20151019_005556.EUM.nc	-0.105	-0.106	0.046	3075	5539	0	2444	16	4
SRL_OPN_2PTS028_0109_20151019_005556_20151019_023412.EUM.nc	-0.113	-0.114	0.045	3047	5527	0	2473	6	1
SRL_OPN_2PTS028_0111_20151019_023411_20151019_041354.EUM.nc	-0.119	-0.130	0.045	2649	5471	0	2803	18	1
SRL_OPN_2PTS028_0113_20151019_041353_20151019_055527.EUM.nc	-0.113	-0.118	0.042	3647	5736	0	2083	5	1
SRL_OPN_2PTS028_0115_20151019_055526_20151019_074356.EUM.nc	-0.101	-0.110	0.041	4033	6146	0	2107	0	6
SRL_OPN_2PTS028_0118_20151019_074355_20151019_092202.EUM.nc	-0.106	-0.107	0.039	3219	5516	0	2291	5	1
SRL_OPN_2PTS028_0119_20151019_092201_20151019_105954.EUM.nc	-0.107	-0.100	0.052	2233	5500	0	3251	15	1
SRL_OPN_2PTS028_0121_20151019_105954_20151019_123812.EUM.nc	-0.104	-0.118	0.047	2398	5363	0	2959	4	2
SRL_OPN_2PTS028_0123_20151019_123812_20151019_141735.EUM.nc	-0.112	-0.115	0.030	3187	5529	0	2322	5	15
SRL_OPN_2PTS028_0125_20151019_141734_20151019_161053.EUM.nc	-0.109	-0.120	0.056	3595	6367	0	2757	12	3
SRL_OPN_2PTS028_0128_20151019_161052_20151019_175040.EUM.nc	-0.117	-0.110	0.038	2906	5606	0	2693	5	2
SRL_OPN_2PTS028_0130_20151019_175038_20151019_193002.EUM.nc	-0.100	-0.115	0.057	3317	5590	0	2263	10	0
SRL_OPN_2PTS028_0132_20151019_193001_20151019_210904.EUM.nc	-0.115	-0.113	0.040	3582	5455	0	1849	21	3
SRL_OPN_2PTS028_0134_20151019_210903_20151019_224724.EUM.nc	-0.101	-0.102	0.043	2636	5441	0	2784	19	2
SRL_OPN_2PTS028_0135_20151019_224723_20151020_002504.EUM.nc	-0.100	-0.103	0.046	3097	5411	0	2311	2	1
SRL_OPN_2PTS028_0137_20151020_002503_20151020_020311.EUM.nc	-0.114	-0.118	0.051	3213	5538	0	2321	3	1
SRL_OPN_2PTS028_0139_20151020_020311_20151020_034224.EUM.nc	-0.109	-0.114	0.047	2877	5555	0	2672	5	1
SRL_OPN_2PTS028_0141_20151020_034223_20151020_052316.EUM.nc	-0.123	-0.124	0.043	2774	5576	0	2745	3	54
SRL_OPN_2PTS028_0143_20151020_052315_20151020_071247.EUM.nc	-0.109	-0.118	0.044	3733	6214	0	2464	4	13
SRL_OPN_2PTS028_0146_20151020_071246_20151020_085116.EUM.nc	-0.093	-0.098	0.041	4033	5593	0	1535	22	3
SRL_OPN_2PTS028_0147_20151020_085115_20151020_102911.EUM.nc	-0.111	-0.108	0.050	2643	5508	0	2855	9	1
SRL_OPN_2PTS028_0149_20151020_102910_20151020_120706.EUM.nc	-0.101	-0.110	0.038	2488	5468	0	2952	24	4
SRL_OPN_2PTS028_0151_20151020_120705_20151020_134609.EUM.nc	-0.108	-0.110	0.036	2947	5468	0	2512	7	2

– Continued on next page

Table 14: Ka-Band Sea State Bias Statistics.

– Continued from previous page

File	Median	Mean	Std. Dev.	No. Obs.	Total Obs.	Default Lat/Lon	Flag (total)	Default (total)	3-Sigma Edited
SRL_OPN_2PTS028_0153_20151020_134608_20151020_153934.EUM.nc	-0.120	-0.122	0.048	3750	6386	0	2634	1	1
SRL_OPN_2PTS028_0156_20151020_153933_20151020_171920.EUM.nc	-0.117	-0.119	0.034	2774	5519	0	2727	5	13
SRL_OPN_2PTS028_0158_20151020_171919_20151020_185850.EUM.nc	-0.097	-0.108	0.045	3270	5638	0	2346	18	4
SRL_OPN_2PTS028_0160_20151020_185848_20151020_203803.EUM.nc	-0.109	-0.107	0.041	3729	5593	0	1859	5	0
SRL_OPN_2PTS028_0162_20151020_203802_20151020_221636.EUM.nc	-0.094	-0.098	0.045	3071	5405	0	2314	13	7
SRL_OPN_2PTS028_0164_20151020_221635_20151020_235423.EUM.nc	-0.107	-0.105	0.041	2962	5496	0	2510	8	16
SRL_OPN_2PTS028_0165_20151020_235422_20151021_013218.EUM.nc	-0.108	-0.111	0.047	3194	5527	0	2330	1	2
SRL_OPN_2PTS028_0167_20151021_013217_20151021_031057.EUM.nc	-0.107	-0.118	0.043	2845	5568	0	2719	3	1
SRL_OPN_2PTS028_0169_20151021_031057_20151021_045120.EUM.nc	-0.119	-0.121	0.043	2820	5492	0	2651	17	4
SRL_OPN_2PTS028_0171_20151021_045119_20151021_063353.EUM.nc	-0.119	-0.125	0.040	3823	5831	0	1993	3	12
SRL_OPN_2PTS028_0173_20151021_063353_20151021_082025.EUM.nc	-0.102	-0.105	0.039	4283	6077	0	1793	1	0
SRL_OPN_2PTS028_0176_20151021_082024_20151021_095819.EUM.nc	-0.115	-0.114	0.045	2934	5412	0	2467	10	1
SRL_OPN_2PTS028_0177_20151021_095820_20151021_113614.EUM.nc	-0.096	-0.098	0.041	2335	5411	0	3056	20	0
SRL_OPN_2PTS028_0179_20151021_113613_20151021_131455.EUM.nc	-0.107	-0.109	0.031	2727	5419	0	2667	11	14
SRL_OPN_2PTS028_0181_20151021_131455_20151021_150812.EUM.nc	-0.132	-0.135	0.051	3348	6024	0	2588	84	4
SRL_OPN_2PTS028_0184_20151021_150811_20151021_164800.EUM.nc	-0.112	-0.119	0.040	2961	5581	0	2608	6	6
SRL_OPN_2PTS028_0186_20151021_164759_20151021_182733.EUM.nc	-0.110	-0.115	0.043	3137	5499	0	2355	6	1
SRL_OPN_2PTS028_0188_20151021_182732_20151021_200655.EUM.nc	-0.102	-0.102	0.042	3203	5571	0	2356	10	2
SRL_OPN_2PTS028_0190_20151021_200655_20151021_214542.EUM.nc	-0.111	-0.108	0.044	3354	5527	0	2046	13	114
SRL_OPN_2PTS028_0192_20151021_214542_20151021_232338.EUM.nc	-0.109	-0.110	0.040	2498	5289	0	2764	27	0
SRL_OPN_2PTS028_0193_20151021_232337_20151022_005812.EUM.nc	-0.093	-0.102	0.044	1736	3466	0	1717	11	2
SRL_OPN_2PTS028_0195_20151022_005811_20151022_010029.EUM.nc	-0.114	-0.113	0.003	7	113	0	106	0	0
SRL_OPN_2PTS028_0195_20151022_010028_20151022_025741.EUM.nc	-0.114	-0.116	0.047	1831	4201	0	2354	11	5
SRL_OPN_2PTS028_0198_20151022_025739_20151022_060124.EUM.nc	-0.117	-0.126	0.039	6113	10293	0	4048	28	104
SRL_OPN_2PTS028_0201_20151022_060122_20151022_072005.EUM.nc	-0.099	-0.102	0.042	2844	4467	0	1619	3	1
SRL_OPN_2PTS028_0203_20151022_072004_20151022_092741.EUM.nc	-0.107	-0.109	0.038	4381	7171	0	2776	12	2
SRL_OPN_2PTS028_0205_20151022_092740_20151022_110525.EUM.nc	-0.091	-0.089	0.046	2279	5481	0	3172	28	2
SRL_OPN_2PTS028_0207_20151022_110524_20151022_124346.EUM.nc	-0.114	-0.117	0.022	2262	5357	0	2964	10	121
SRL_OPN_2PTS028_0209_20151022_124345_20151022_142322.EUM.nc	-0.119	-0.123	0.031	3212	5564	0	2314	1	37
SRL_OPN_2PTS028_0211_20151022_142322_20151022_161638.EUM.nc	-0.108	-0.113	0.050	3596	6374	0	2774	3	1
SRL_OPN_2PTS028_0214_20151022_161637_20151022_175615.EUM.nc	-0.121	-0.124	0.047	2880	5584	0	2702	1	1
SRL_OPN_2PTS028_0216_20151022_175614_20151022_193546.EUM.nc	-0.099	-0.107	0.046	3289	5615	0	2316	5	5
SRL_OPN_2PTS028_0218_20151022_193545_20151022_211446.EUM.nc	-0.104	-0.110	0.044	3470	5462	0	1986	6	0
SRL_OPN_2PTS028_0220_20151022_211445_20151022_225254.EUM.nc	-0.103	-0.106	0.051	2536	5427	0	2885	6	0
SRL_OPN_2PTS028_0221_20151022_225253_20151023_003043.EUM.nc	-0.110	-0.105	0.038	3221	5458	0	2234	3	0
SRL_OPN_2PTS028_0223_20151023_003042_20151023_020851.EUM.nc	-0.112	-0.114	0.044	3031	5510	0	2425	5	49
SRL_OPN_2PTS028_0225_20151023_020850_20151023_034802.EUM.nc	-0.107	-0.110	0.043	2817	5520	0	2692	11	0
SRL_OPN_2PTS028_0227_20151023_034802_20151023_052908.EUM.nc	-0.133	-0.141	0.045	2777	5554	0	2763	13	1
SRL_OPN_2PTS028_0229_20151023_052908_20151023_071828.EUM.nc	-0.098	-0.107	0.037	3870	6206	0	2327	7	2

– Continued on next page

Table 14: Ka-Band Sea State Bias Statistics.

– Continued from previous page

File	Median	Mean	Std. Dev.	No. Obs.	Total Obs.	Default Lat/Lon	Flag (total)	Default (total)	3-Sigma Edited
SRL_OPN_2PTS028_0232_20151023_071827_20151023_085654.EUM.nc	-0.098	-0.100	0.043	3910	5593	0	1668	5	10
SRL_OPN_2PTS028_0233_20151023_085653_20151023_103440.EUM.nc	-0.104	-0.094	0.042	2506	5476	0	2958	8	4
SRL_OPN_2PTS028_0235_20151023_103439_20151023_121246.EUM.nc	-0.097	-0.100	0.037	2465	5449	0	2967	14	3
SRL_OPN_2PTS028_0237_20151023_121246_20151023_135155.EUM.nc	-0.115	-0.116	0.029	2987	5478	0	2478	4	9
SRL_OPN_2PTS028_0239_20151023_135155_20151023_154518.EUM.nc	-0.105	-0.111	0.048	3760	6394	0	2631	3	0
SRL_OPN_2PTS028_0242_20151023_154517_20151023_172456.EUM.nc	-0.115	-0.121	0.041	2748	5498	0	2749	1	0
SRL_OPN_2PTS028_0244_20151023_172455_20151023_190432.EUM.nc	-0.099	-0.100	0.036	3126	5643	0	2349	4	164
SRL_OPN_2PTS028_0246_20151023_190432_20151023_204335.EUM.nc	-0.097	-0.097	0.045	3695	5591	0	1879	15	2
SRL_OPN_2PTS028_0248_20151023_204335_20151023_222207.EUM.nc	-0.110	-0.107	0.051	2936	5355	0	2378	18	23
SRL_OPN_2PTS028_0251_20151023_235959_20151024_013749.EUM.nc	-0.108	-0.110	0.043	3256	5535	0	2268	10	1
SRL_OPN_2PTS028_0253_20151024_013748_20151024_031641.EUM.nc	-0.105	-0.111	0.044	2863	5581	0	2705	13	0
SRL_OPN_2PTS028_0255_20151024_031640_20151024_045710.EUM.nc	-0.125	-0.129	0.043	2855	5543	0	2675	4	9
SRL_OPN_2PTS028_0257_20151024_045709_20151024_063943.EUM.nc	-0.105	-0.115	0.035	3814	5826	0	2010	1	1
SRL_OPN_2PTS028_0259_20151024_063943_20151024_082557.EUM.nc	-0.098	-0.100	0.039	4228	6044	0	1708	2	106
SRL_OPN_2PTS028_0262_20151024_082556_20151024_100357.EUM.nc	-0.104	-0.105	0.041	2926	5402	0	2473	2	1
SRL_OPN_2PTS028_0263_20151024_100356_20151024_114154.EUM.nc	-0.085	-0.091	0.040	2371	5450	0	3059	15	5
SRL_OPN_2PTS028_0265_20151024_114152_20151024_132028.EUM.nc	-0.114	-0.112	0.028	2797	5390	0	2577	0	16
SRL_OPN_2PTS028_0267_20151024_132029_20151024_151350.EUM.nc	-0.109	-0.117	0.045	3540	6367	0	2818	5	4
SRL_OPN_2PTS028_0270_20151024_151349_20151024_165337.EUM.nc	-0.117	-0.119	0.039	2916	5580	0	2659	2	3
SRL_OPN_2PTS028_0272_20151024_165336_20151024_183317.EUM.nc	-0.100	-0.102	0.029	2947	5525	0	2365	4	209
SRL_OPN_2PTS028_0274_20151024_183317_20151024_201230.EUM.nc	-0.105	-0.104	0.046	3245	5550	0	2253	10	42
SRL_OPN_2PTS028_0276_20151024_201229_20151024_215115.EUM.nc	-0.109	-0.112	0.045	3378	5503	0	2092	28	5
SRL_OPN_2PTS028_0278_20151024_215114_20151024_232917.EUM.nc	-0.117	-0.117	0.048	2457	5320	0	2837	23	3
SRL_OPN_2PTS028_0279_20151024_232916_20151025_010658.EUM.nc	-0.114	-0.117	0.036	2876	5515	0	2621	7	11
SRL_OPN_2PTS028_0281_20151025_010658_20151025_024528.EUM.nc	-0.115	-0.117	0.044	2908	5541	0	2627	4	2
SRL_OPN_2PTS028_0283_20151025_024527_20151025_042523.EUM.nc	-0.121	-0.123	0.038	2797	5534	0	2728	5	4
SRL_OPN_2PTS028_0285_20151025_042522_20151025_060711.EUM.nc	-0.113	-0.121	0.033	3629	5742	0	2109	1	3
SRL_OPN_2PTS028_0287_20151025_060710_20151025_075500.EUM.nc	-0.105	-0.113	0.048	4076	6108	0	2024	4	4
SRL_OPN_2PTS028_0290_20151025_075500_20151025_093311.EUM.nc	-0.114	-0.118	0.052	3044	5510	0	2456	10	0
SRL_OPN_2PTS028_0291_20151025_093311_20151025_111104.EUM.nc	-0.084	-0.088	0.045	2222	5462	0	3210	30	0
SRL_OPN_2PTS028_0293_20151025_111103_20151025_124919.EUM.nc	-0.106	-0.113	0.021	2295	5318	0	2871	18	134
SRL_OPN_2PTS028_0295_20151025_124918_20151025_144237.EUM.nc	-0.112	-0.118	0.034	3299	6318	0	3007	6	6
SRL_OPN_2PTS028_0298_20151025_144236_20151025_162216.EUM.nc	-0.122	-0.121	0.050	3422	5646	0	2203	7	14
SRL_OPN_2PTS028_0300_20151025_162215_20151025_180200.EUM.nc	-0.110	-0.115	0.040	2920	5622	0	2696	6	0
SRL_OPN_2PTS028_0302_20151025_180200_20151025_194120.EUM.nc	-0.109	-0.121	0.059	3231	5598	0	2360	7	0
SRL_OPN_2PTS028_0304_20151025_194120_20151025_212019.EUM.nc	-0.116	-0.122	0.050	3529	5454	0	1918	7	0
SRL_OPN_2PTS028_0306_20151025_212019_20151025_225833.EUM.nc	-0.117	-0.111	0.046	2371	5432	0	3037	23	1
SRL_OPN_2PTS028_0307_20151025_225833_20151026_003615.EUM.nc	-0.098	-0.103	0.037	3339	5477	0	2131	7	0
SRL_OPN_2PTS028_0309_20151026_003615_20151026_021426.EUM.nc	-0.110	-0.117	0.041	3046	5544	0	2492	4	2

– Continued on next page

Table 14: Ka-Band Sea State Bias Statistics.

– Continued from previous page

File	Median	Mean	Std. Dev.	No. Obs.	Total Obs.	Default Lat/Lon	Flag (total)	Default (total)	3-Sigma Edited
SRL_OPN_2PTS028_0311_20151026_021425_20151026_035350.EUM.nc	-0.119	-0.121	0.035	2687	5524	0	2824	7	6
SRL_OPN_2PTS028_0313_20151026_035349_20151026_053456.EUM.nc	-0.123	-0.134	0.045	2869	5564	0	2688	3	4
SRL_OPN_2PTS028_0315_20151026_053455_20151026_072403.EUM.nc	-0.108	-0.127	0.057	4007	6209	0	2190	12	0
SRL_OPN_2PTS028_0318_20151026_072402_20151026_090227.EUM.nc	-0.106	-0.123	0.056	3783	5601	0	1812	6	0
SRL_OPN_2PTS028_0319_20151026_090227_20151026_104020.EUM.nc	-0.094	-0.098	0.044	2622	5454	0	2816	14	2
SRL_OPN_2PTS028_0321_20151026_104020_20151026_121820.EUM.nc	-0.098	-0.103	0.032	2440	5430	0	2937	22	31
SRL_OPN_2PTS028_0323_20151026_121820_20151026_135734.EUM.nc	-0.108	-0.115	0.029	3037	5492	0	2373	3	79
SRL_OPN_2PTS028_0325_20151026_135733_20151026_155057.EUM.nc	-0.116	-0.119	0.055	3635	6371	0	2718	18	0
SRL_OPN_2PTS028_0328_20151026_155056_20151026_173043.EUM.nc	-0.120	-0.124	0.030	2634	5488	0	2768	1	85
SRL_OPN_2PTS028_0330_20151026_173042_20151026_191009.EUM.nc	-0.095	-0.114	0.057	3432	5636	0	2191	3	10
SRL_OPN_2PTS028_0332_20151026_191009_20151026_204920.EUM.nc	-0.098	-0.113	0.049	3647	5584	0	1923	12	2
SRL_OPN_2PTS028_0334_20151026_204919_20151026_222739.EUM.nc	-0.106	-0.110	0.057	3016	5362	0	2329	16	1
SRL_OPN_2PTS028_0335_20151026_222739_20151027_000532.EUM.nc	-0.093	-0.099	0.032	3129	5499	0	2343	8	19
SRL_OPN_2PTS028_0337_20151027_000531_20151027_014331.EUM.nc	-0.107	-0.116	0.041	3299	5538	0	2227	4	8
SRL_OPN_2PTS028_0339_20151027_014330_20151027_032219.EUM.nc	-0.107	-0.110	0.040	2853	5477	0	2618	6	0
SRL_OPN_2PTS028_0341_20151027_032219_20151027_050254.EUM.nc	-0.115	-0.124	0.046	2830	5557	0	2714	8	5
SRL_OPN_2PTS028_0343_20151027_050254_20151027_065301.EUM.nc	-0.111	-0.127	0.050	3770	6213	0	2440	3	0
SRL_OPN_2PTS028_0346_20151027_065301_20151027_083138.EUM.nc	-0.122	-0.128	0.052	4362	5631	0	1265	3	1
SRL_OPN_2PTS028_0348_20151027_083137_20151027_100929.EUM.nc	-0.090	-0.094	0.035	2831	5347	0	2507	5	4
SRL_OPN_2PTS028_0349_20151027_100928_20151027_114726.EUM.nc	-0.087	-0.081	0.030	2221	5457	0	3037	21	178
SRL_OPN_2PTS028_0351_20151027_114726_20151027_132615.EUM.nc	-0.100	-0.109	0.041	2868	5373	0	2489	15	1
SRL_OPN_2PTS028_0353_20151027_132615_20151027_151936.EUM.nc	-0.112	-0.117	0.045	3620	6372	0	2750	0	2
SRL_OPN_2PTS028_0356_20151027_151936_20151027_165915.EUM.nc	-0.120	-0.124	0.040	2868	5552	0	2668	4	12
SRL_OPN_2PTS028_0358_20151027_165914_20151027_183855.EUM.nc	-0.103	-0.121	0.057	3186	5513	0	2327	0	0
SRL_OPN_2PTS028_0360_20151027_183855_20151027_201814.EUM.nc	-0.108	-0.114	0.050	3286	5560	0	2257	13	4
SRL_OPN_2PTS028_0362_20151027_201813_20151027_215648.EUM.nc	-0.104	-0.107	0.047	3145	5442	0	2257	35	5
SRL_OPN_2PTS028_0364_20151027_215648_20151027_233449.EUM.nc	-0.103	-0.104	0.036	2566	5369	0	2780	19	4
SRL_OPN_2PTS028_0365_20151027_233449_20151028_011239.EUM.nc	-0.098	-0.109	0.044	2952	5527	0	2570	4	1
SRL_OPN_2PTS028_0367_20151028_011239_20151028_025104.EUM.nc	-0.106	-0.111	0.048	2820	5533	0	2698	15	0
SRL_OPN_2PTS028_0369_20151028_025103_20151028_043105.EUM.nc	-0.122	-0.119	0.048	2781	5506	0	2717	7	1
SRL_OPN_2PTS028_0371_20151028_043104_20151028_061301.EUM.nc	-0.113	-0.121	0.036	3584	5758	0	2138	5	31
SRL_OPN_2PTS028_0373_20151028_061300_20151028_080043.EUM.nc	-0.141	-0.136	0.053	4149	6103	0	1952	2	0
SRL_OPN_2PTS028_0376_20151028_080042_20151028_093844.EUM.nc	-0.097	-0.099	0.037	2992	5511	0	2492	22	5
SRL_OPN_2PTS028_0377_20151028_093844_20151028_111636.EUM.nc	-0.071	-0.077	0.046	2243	5430	0	3162	25	0
SRL_OPN_2PTS028_0379_20151028_111635_20151028_125503.EUM.nc	-0.102	-0.114	0.043	2550	5297	0	2739	6	2
SRL_OPN_2PTS028_0381_20151028_125503_20151028_144815.EUM.nc	-0.112	-0.116	0.036	3357	6318	0	2956	2	3
SRL_OPN_2PTS028_0384_20151028_144815_20151028_162753.EUM.nc	-0.114	-0.118	0.043	3413	5635	0	2211	10	1
SRL_OPN_2PTS028_0386_20151028_162753_20151028_180739.EUM.nc	-0.126	-0.133	0.048	2977	5623	0	2642	4	0
SRL_OPN_2PTS028_0388_20151028_180738_20151028_194706.EUM.nc	-0.123	-0.122	0.047	3234	5596	0	2352	7	3

– Continued on next page

Table 14: Ka-Band Sea State Bias Statistics.

– Continued from previous page

File	Median	Mean	Std. Dev.	No. Obs.	Total Obs.	Default Lat/Lon	Flag (total)	Default (total)	3-Sigma Edited
SRL_OPN_2PTS028_0390_20151028_194705_20151028_212552.EUM.nc	-0.094	-0.100	0.044	3533	5432	0	1873	26	0
SRL_OPN_2PTS028_0392_20151028_212551_20151028_230405.EUM.nc	-0.111	-0.114	0.045	2327	5363	0	3026	8	2
SRL_OPN_2PTS028_0393_20151028_230404_20151029_004152.EUM.nc	-0.102	-0.108	0.042	3261	5493	0	2215	12	5
SRL_OPN_2PTS028_0395_20151029_004153_20151029_021959.EUM.nc	-0.105	-0.113	0.045	2931	5538	0	2587	9	11
SRL_OPN_2PTS028_0397_20151029_021959_20151029_035929.EUM.nc	-0.111	-0.118	0.037	2755	5542	0	2782	3	2
SRL_OPN_2PTS028_0399_20151029_035928_20151029_054042.EUM.nc	-0.118	-0.117	0.037	3153	5529	0	2368	7	1
SRL_OPN_2PTS028_0401_20151029_054041_20151029_072944.EUM.nc	-0.137	-0.138	0.043	4058	6187	0	2123	5	1
SRL_OPN_2PTS028_0404_20151029_072943_20151029_090757.EUM.nc	-0.107	-0.109	0.035	3581	5564	0	1954	8	21
SRL_OPN_2PTS028_0405_20151029_090756_20151029_104550.EUM.nc	-0.082	-0.087	0.043	2593	5490	0	2878	19	0
SRL_OPN_2PTS028_0407_20151029_104550_20151029_122401.EUM.nc	-0.101	-0.108	0.044	2514	5423	0	2892	13	4
SRL_OPN_2PTS028_0409_20151029_122400_20151029_140311.EUM.nc	-0.108	-0.117	0.037	3139	5498	0	2350	4	5
SRL_OPN_2PTS028_0411_20151029_140311_20151029_155634.EUM.nc	-0.113	-0.110	0.040	3452	6390	0	2931	7	0
SRL_OPN_2PTS028_0414_20151029_155634_20151029_173620.EUM.nc	-0.146	-0.135	0.041	2749	5522	0	2763	2	8
SRL_OPN_2PTS028_0416_20151029_173619_20151029_191554.EUM.nc	-0.113	-0.113	0.040	3390	5626	0	2233	2	1
SRL_OPN_2PTS028_0418_20151029_191553_20151029_205454.EUM.nc	-0.100	-0.104	0.041	3578	5577	0	1990	7	2
SRL_OPN_2PTS028_0420_20151029_205454_20151029_223319.EUM.nc	-0.108	-0.115	0.060	2898	5377	0	2456	22	1
SRL_OPN_2PTS028_0421_20151029_223319_20151030_001102.EUM.nc	-0.113	-0.116	0.044	3137	5472	0	2323	9	3
SRL_OPN_2PTS028_0423_20151030_001102_20151030_014902.EUM.nc	-0.103	-0.109	0.042	3289	5537	0	2238	3	7
SRL_OPN_2PTS028_0425_20151030_014901_20151030_032804.EUM.nc	-0.113	-0.113	0.038	2939	5494	0	2535	3	17
SRL_OPN_2PTS028_0427_20151030_032803_20151030_050838.EUM.nc	-0.118	-0.121	0.040	2820	5553	0	2730	0	3
SRL_OPN_2PTS028_0429_20151030_050837_20151030_065843.EUM.nc	-0.133	-0.134	0.037	3689	6223	0	2529	0	5
SRL_OPN_2PTS028_0432_20151030_065842_20151030_083709.EUM.nc	-0.106	-0.109	0.032	4337	5625	0	1272	13	3
SRL_OPN_2PTS028_0434_20151030_083708_20151030_101508.EUM.nc	-0.099	-0.098	0.035	2743	5412	0	2659	9	1
SRL_OPN_2PTS028_0435_20151030_101507_20151030_115258.EUM.nc	-0.092	-0.097	0.047	2493	5446	0	2940	12	1
SRL_OPN_2PTS028_0437_20151030_115258_20151030_133150.EUM.nc	-0.102	-0.115	0.039	2862	5392	0	2526	4	0
SRL_OPN_2PTS028_0439_20151030_133150_20151030_152514.EUM.nc	-0.116	-0.114	0.034	3518	6347	0	2677	0	152
SRL_OPN_2PTS028_0442_20151030_152514_20151030_170501.EUM.nc	-0.125	-0.120	0.037	2790	5604	0	2811	2	1
SRL_OPN_2PTS028_0444_20151030_170500_20151030_184431.EUM.nc	-0.120	-0.117	0.034	3178	5511	0	2315	9	9
SRL_OPN_2PTS028_0446_20151030_184430_20151030_202350.EUM.nc	-0.100	-0.106	0.034	3302	5546	0	2173	15	56
SRL_OPN_2PTS028_0448_20151030_202350_20151030_220230.EUM.nc	-0.116	-0.120	0.054	3047	5452	0	2384	20	1
SRL_OPN_2PTS028_0450_20151030_220230_20151030_234019.EUM.nc	-0.125	-0.129	0.047	2712	5504	0	2778	12	2
SRL_OPN_2PTS028_0451_20151030_234019_20151031_011810.EUM.nc	-0.104	-0.098	0.041	3092	5504	0	2391	8	13
SRL_OPN_2PTS028_0453_20151031_011809_20151031_025647.EUM.nc	-0.109	-0.114	0.043	2871	5552	0	2673	6	2
SRL_OPN_2PTS028_0455_20151031_025647_20151031_043646.EUM.nc	-0.114	-0.120	0.032	2717	5493	0	2759	2	15
SRL_OPN_2PTS028_0457_20151031_043646_20151031_061859.EUM.nc	-0.129	-0.133	0.034	3690	5777	0	2063	2	22
SRL_OPN_2PTS028_0459_20151031_061858_20151031_080616.EUM.nc	-0.107	-0.112	0.038	4162	6088	0	1920	2	4
SRL_OPN_2PTS028_0462_20151031_080617_20151031_094424.EUM.nc	-0.102	-0.103	0.036	2999	5512	0	2499	13	1
SRL_OPN_2PTS028_0463_20151031_094424_20151031_112208.EUM.nc	-0.095	-0.090	0.048	2079	5339	0	3234	26	0
SRL_OPN_2PTS028_0465_20151031_112208_20151031_130038.EUM.nc	-0.104	-0.117	0.042	2606	5350	0	2744	0	0

– Continued on next page

Table 14: Ka-Band Sea State Bias Statistics.

– Continued from previous page

File	Median	Mean	Std. Dev.	No. Obs.	Total Obs.	Default Lat/Lon	Flag (total)	Default (total)	3-Sigma Edited
SRL_OPN_2PTS028_0467_20151031_130037_20151031_145353.EUM.nc	-0.114	-0.120	0.041	3404	6362	0	2953	2	3
SRL_OPN_2PTS028_0470_20151031_145352_20151031_163339.EUM.nc	-0.109	-0.107	0.034	3282	5626	0	2325	8	11
SRL_OPN_2PTS028_0472_20151031_163338_20151031_181315.EUM.nc	-0.118	-0.119	0.037	2965	5616	0	2643	6	2
SRL_OPN_2PTS028_0474_20151031_181314_20151031_195241.EUM.nc	-0.103	-0.105	0.034	3189	5572	0	2360	11	12
SRL_OPN_2PTS028_0476_20151031_195240_20151031_213134.EUM.nc	-0.104	-0.111	0.046	3613	5453	0	1817	22	1
SRL_OPN_2PTS028_0478_20151031_213134_20151031_230936.EUM.nc	-0.115	-0.125	0.051	2271	5369	0	3095	2	1
SRL_OPN_2PTS028_0479_20151031_230935_20151101_004724.EUM.nc	-0.109	-0.106	0.044	3278	5485	0	2187	18	2
SRL_OPN_2PTS028_0481_20151101_004723_20151101_022541.EUM.nc	-0.110	-0.113	0.040	2798	5544	0	2604	10	132
SRL_OPN_2PTS028_0483_20151101_022540_20151101_040508.EUM.nc	-0.111	-0.116	0.033	2668	5445	0	2750	8	19
SRL_OPN_2PTS028_0485_20151101_040506_20151101_054636.EUM.nc	-0.118	-0.130	0.041	3414	5677	0	2231	6	26
SRL_OPN_2PTS028_0487_20151101_054636_20151101_073519.EUM.nc	-0.112	-0.117	0.030	4021	6185	0	2154	0	10
SRL_OPN_2PTS028_0490_20151101_073518_20151101_091337.EUM.nc	-0.102	-0.110	0.040	3453	5564	0	2103	6	2
SRL_OPN_2PTS028_0491_20151101_091336_20151101_105122.EUM.nc	-0.073	-0.082	0.050	2449	5502	0	3019	34	0
SRL_OPN_2PTS028_0493_20151101_105121_20151101_122935.EUM.nc	-0.121	-0.125	0.039	2356	5340	0	2910	8	66
SRL_OPN_2PTS028_0495_20151101_122935_20151101_140859.EUM.nc	-0.113	-0.127	0.039	2993	5545	0	2494	2	56
SRL_OPN_2PTS028_0497_20151101_140858_20151101_160219.EUM.nc	-0.110	-0.110	0.023	3228	6377	0	2931	11	207
SRL_OPN_2PTS028_0500_20151101_160219_20151101_174156.EUM.nc	-0.116	-0.125	0.044	2796	5627	0	2827	3	1
SRL_OPN_2PTS028_0502_20151101_174156_20151101_192130.EUM.nc	-0.103	-0.100	0.031	3393	5599	0	2199	2	5
SRL_OPN_2PTS028_0504_20151101_192129_20151101_210027.EUM.nc	-0.112	-0.114	0.043	3538	5558	0	1932	4	84
SRL_OPN_2PTS028_0506_20151101_210026_20151101_223850.EUM.nc	-0.107	-0.112	0.053	2761	5352	0	2564	27	0
SRL_OPN_2PTS028_0507_20151101_223851_20151102_001649.EUM.nc	-0.114	-0.110	0.043	3149	5464	0	2313	1	1
SRL_OPN_2PTS028_0509_20151102_001648_20151102_015443.EUM.nc	-0.105	-0.110	0.042	3252	5510	0	2252	1	5
SRL_OPN_2PTS028_0511_20151102_015444_20151102_033349.EUM.nc	-0.107	-0.109	0.035	2953	5519	0	2552	7	7
SRL_OPN_2PTS028_0513_20151102_033348_20151102_051440.EUM.nc	-0.122	-0.131	0.035	2776	5547	0	2680	2	89
SRL_OPN_2PTS028_0515_20151102_051439_20151102_070426.EUM.nc	-0.111	-0.117	0.038	3589	6213	0	2508	10	106
SRL_OPN_2PTS028_0518_20151102_070425_20151102_084250.EUM.nc	-0.111	-0.112	0.035	4079	5613	0	1512	15	7
SRL_OPN_2PTS028_0519_20151102_084249_20151102_102046.EUM.nc	-0.085	-0.096	0.046	2634	5389	0	2729	24	2
SRL_OPN_2PTS028_0521_20151102_102046_20151102_115847.EUM.nc	-0.111	-0.118	0.058	2477	5450	0	2944	25	4
SRL_OPN_2PTS028_0523_20151102_115846_20151102_133735.EUM.nc	-0.111	-0.117	0.037	2911	5408	0	2488	6	3
SRL_OPN_2PTS028_0525_20151102_133735_20151102_153107.EUM.nc	-0.108	-0.107	0.023	3578	6387	0	2779	0	30
SRL_OPN_2PTS028_0528_20151102_153107_20151102_171046.EUM.nc	-0.129	-0.131	0.036	2756	5582	0	2816	5	5
SRL_OPN_2PTS028_0530_20151102_171045_20151102_185025.EUM.nc	-0.107	-0.108	0.033	3285	5525	0	2221	13	6
SRL_OPN_2PTS028_0532_20151102_185024_20151102_202933.EUM.nc	-0.102	-0.109	0.049	3415	5557	0	2107	14	21
SRL_OPN_2PTS028_0534_20151102_202932_20151102_220809.EUM.nc	-0.111	-0.105	0.046	2919	5480	0	2433	28	100
SRL_OPN_2PTS028_0536_20151102_220808_20151102_234607.EUM.nc	-0.116	-0.115	0.047	2924	5522	0	2594	4	0
SRL_OPN_2PTS028_0537_20151102_234606_20151103_012352.EUM.nc	-0.110	-0.111	0.045	3050	5530	0	2474	5	1
SRL_OPN_2PTS028_0539_20151103_012351_20151103_030234.EUM.nc	-0.110	-0.112	0.031	2810	5585	0	2731	1	43
SRL_OPN_2PTS028_0541_20151103_030233_20151103_044246.EUM.nc	-0.127	-0.133	0.038	2760	5494	0	2679	6	49
SRL_OPN_2PTS028_0543_20151103_044246_20151103_062458.EUM.nc	-0.121	-0.118	0.028	3614	5779	0	1993	0	172

– Continued on next page

Table 14: Ka-Band Sea State Bias Statistics.

– Continued from previous page

File	Median	Mean	Std. Dev.	No. Obs.	Total Obs.	Default Lat/Lon	Flag (total)	Default (total)	3-Sigma Edited
SRL_OPN_2PTS028_0545_20151103_062457_20151103_081158.EUM.nc	-0.107	-0.104	0.033	4134	6091	0	1950	1	6
SRL_OPN_2PTS028_0548_20151103_081157_20151103_095003.EUM.nc	-0.095	-0.100	0.045	2907	5406	0	2480	13	6
SRL_OPN_2PTS028_0549_20151103_095002_20151103_112757.EUM.nc	-0.105	-0.112	0.069	2113	5379	0	3242	24	0
SRL_OPN_2PTS028_0551_20151103_112756_20151103_130622.EUM.nc	-0.109	-0.114	0.033	2658	5454	0	2790	3	3
SRL_OPN_2PTS028_0553_20151103_130621_20151103_145948.EUM.nc	-0.104	-0.108	0.026	3381	6388	0	2961	1	45
SRL_OPN_2PTS028_0556_20151103_145947_20151103_163927.EUM.nc	-0.129	-0.130	0.031	3104	5608	0	2457	15	32
SRL_OPN_2PTS028_0558_20151103_163927_20151103_181909.EUM.nc	-0.110	-0.116	0.042	3050	5502	0	2443	1	8
SRL_OPN_2PTS028_0560_20151103_181908_20151103_195827.EUM.nc	-0.095	-0.102	0.048	3205	5544	0	2333	6	0
SRL_OPN_2PTS028_0562_20151103_195826_20151103_213717.EUM.nc	-0.108	-0.105	0.044	3461	5539	0	2033	23	22
SRL_OPN_2PTS028_0564_20151103_213716_20151103_231525.EUM.nc	-0.109	-0.118	0.054	2386	5348	0	2952	9	1
SRL_OPN_2PTS028_0565_20151103_231525_20151104_005304.EUM.nc	-0.104	-0.101	0.045	3145	5513	0	2346	22	0
SRL_OPN_2PTS028_0567_20151104_005303_20151104_023126.EUM.nc	-0.100	-0.099	0.037	2976	5543	0	2555	5	7
SRL_OPN_2PTS028_0569_20151104_023125_20151104_041105.EUM.nc	-0.151	-0.141	0.039	2653	5509	0	2816	6	34
SRL_OPN_2PTS028_0571_20151104_041105_20151104_055234.EUM.nc	-0.114	-0.122	0.035	3556	5709	0	2141	7	5
SRL_OPN_2PTS028_0573_20151104_055233_20151104_074102.EUM.nc	-0.105	-0.111	0.031	4030	6156	0	2117	0	9
SRL_OPN_2PTS028_0576_20151104_074101_20151104_091918.EUM.nc	-0.101	-0.106	0.042	3296	5541	0	2238	5	2
SRL_OPN_2PTS028_0577_20151104_091917_20151104_105711.EUM.nc	-0.084	-0.092	0.056	2329	5499	0	3150	20	0
SRL_OPN_2PTS028_0579_20151104_105711_20151104_123518.EUM.nc	-0.117	-0.120	0.023	2213	5309	0	2948	3	145
SRL_OPN_2PTS028_0581_20151104_123518_20151104_141445.EUM.nc	-0.109	-0.115	0.030	3055	5521	0	2366	0	100
SRL_OPN_2PTS028_0583_20151104_141445_20151104_160807.EUM.nc	-0.118	-0.113	0.045	3552	6367	0	2814	0	1
SRL_OPN_2PTS028_0586_20151104_160806_20151104_174752.EUM.nc	-0.116	-0.131	0.052	2847	5583	0	2731	4	1
SRL_OPN_2PTS028_0588_20151104_174751_20151104_192717.EUM.nc	-0.096	-0.100	0.043	3266	5608	0	2323	4	15
SRL_OPN_2PTS028_0590_20151104_192716_20151104_210620.EUM.nc	-0.100	-0.104	0.039	3481	5526	0	2029	15	1
SRL_OPN_2PTS028_0592_20151104_210619_20151104_224432.EUM.nc	-0.107	-0.116	0.053	2615	5289	0	2668	6	0
SRL_OPN_2PTS028_0593_20151104_224430_20151105_002221.EUM.nc	-0.107	-0.103	0.037	3126	5471	0	2337	5	3
SRL_OPN_2PTS028_0595_20151105_002220_20151105_020027.EUM.nc	-0.099	-0.100	0.045	3125	5541	0	2391	7	18
SRL_OPN_2PTS028_0597_20151105_020026_20151105_033929.EUM.nc	-0.132	-0.128	0.050	2863	5488	0	2618	7	0
SRL_OPN_2PTS028_0599_20151105_033929_20151105_052026.EUM.nc	-0.116	-0.116	0.042	2811	5549	0	2736	1	1
SRL_OPN_2PTS028_0601_20151105_052025_20151105_071002.EUM.nc	-0.104	-0.109	0.036	3691	6192	0	2481	10	10
SRL_OPN_2PTS028_0604_20151105_071001_20151105_084832.EUM.nc	-0.104	-0.109	0.043	4030	5602	0	1568	2	2
SRL_OPN_2PTS028_0605_20151105_084830_20151105_102619.EUM.nc	-0.083	-0.090	0.054	2661	5398	0	2719	12	6
SRL_OPN_2PTS028_0607_20151105_102618_20151105_120422.EUM.nc	-0.112	-0.110	0.051	2494	5437	0	2927	13	3
SRL_OPN_2PTS028_0609_20151105_120420_20151105_134323.EUM.nc	-0.105	-0.108	0.036	2945	5437	0	2482	6	4
SRL_OPN_2PTS028_0611_20151105_134323_20151105_153646.EUM.nc	-0.121	-0.109	0.038	3590	6400	0	2809	0	1
SRL_OPN_2PTS028_0614_20151105_153646_20151105_171632.EUM.nc	-0.125	-0.138	0.040	2690	4655	0	1962	1	2
SRL_OPN_2PTS028_0616_20151105_171631_20151105_185602.EUM.nc	-0.099	-0.103	0.043	3224	5497	0	2259	13	1
SRL_OPN_2PTS028_0618_20151105_185601_20151105_203516.EUM.nc	-0.096	-0.097	0.040	3456	5570	0	2104	6	4
SRL_OPN_2PTS028_0620_20151105_203515_20151105_221350.EUM.nc	-0.117	-0.105	0.050	2896	5465	0	2552	15	2
SRL_OPN_2PTS028_0622_20151105_221351_20151105_235139.EUM.nc	-0.110	-0.113	0.038	2904	5463	0	2540	9	10

– Continued on next page

Table 14: Ka-Band Sea State Bias Statistics.

– Continued from previous page

File	Median	Mean	Std. Dev.	No. Obs.	Total Obs.	Default Lat/Lon	Flag (total)	Default (total)	3-Sigma Edited
SRL_OPN_2PTS028_0623_20151105_235137_20151106_012931.EUM.nc	-0.099	-0.104	0.048	3152	5524	0	2370	0	2
SRL_OPN_2PTS028_0625_20151106_012932_20151106_030810.EUM.nc	-0.124	-0.126	0.049	2856	5555	0	2692	6	1
SRL_OPN_2PTS028_0627_20151106_030810_20151106_044829.EUM.nc	-0.112	-0.114	0.043	2812	5484	0	2666	4	2
SRL_OPN_2PTS028_0629_20151106_044829_20151106_063058.EUM.nc	-0.111	-0.114	0.036	3639	5772	0	1983	0	150
SRL_OPN_2PTS028_0631_20151106_063058_20151106_081739.EUM.nc	-0.116	-0.115	0.039	4214	6074	0	1859	1	0
SRL_OPN_2PTS028_0634_20151106_081738_20151106_095543.EUM.nc	-0.094	-0.102	0.047	2828	5390	0	2554	8	0
SRL_OPN_2PTS028_0635_20151106_095542_20151106_113328.EUM.nc	-0.099	-0.104	0.056	2329	5321	0	2981	10	1
SRL_OPN_2PTS028_0637_20151106_113328_20151106_131206.EUM.nc	-0.102	-0.109	0.035	2697	5388	0	2676	7	8
SRL_OPN_2PTS028_0639_20151106_131205_20151106_150525.EUM.nc	-0.117	-0.114	0.037	3418	6356	0	2929	3	6
SRL_OPN_2PTS028_0642_20151106_150524_20151106_164512.EUM.nc	-0.124	-0.132	0.034	2954	5609	0	2639	4	12
SRL_OPN_2PTS028_0644_20151106_164512_20151106_182446.EUM.nc	-0.107	-0.107	0.040	3137	5505	0	2363	2	3
SRL_OPN_2PTS028_0646_20151106_182445_20151106_200409.EUM.nc	-0.088	-0.099	0.044	3095	5544	0	2441	4	4
SRL_OPN_2PTS028_0648_20151106_200408_20151106_214250.EUM.nc	-0.118	-0.110	0.041	3336	5516	0	2151	28	1
SRL_OPN_2PTS028_0650_20151106_214249_20151106_232055.EUM.nc	-0.127	-0.126	0.053	2499	5362	0	2851	12	0
SRL_OPN_2PTS028_0651_20151106_232054_20151107_005843.EUM.nc	-0.096	-0.105	0.047	3085	5521	0	2414	20	2
SRL_OPN_2PTS028_0653_20151107_005843_20151107_023708.EUM.nc	-0.115	-0.115	0.047	2963	5555	0	2575	14	3
SRL_OPN_2PTS028_0655_20151107_023707_20151107_041646.EUM.nc	-0.109	-0.112	0.040	2712	5500	0	2772	13	3
SRL_OPN_2PTS028_0657_20151107_041645_20151107_055831.EUM.nc	-0.115	-0.120	0.044	3606	5717	0	2104	5	2
SRL_OPN_2PTS028_0659_20151107_055830_20151107_074643.EUM.nc	-0.109	-0.114	0.037	4063	6134	0	2068	2	1
SRL_OPN_2PTS028_0662_20151107_074642_20151107_092458.EUM.nc	-0.115	-0.115	0.044	3124	5508	0	2354	7	23
SRL_OPN_2PTS028_0663_20151107_092458_20151107_110242.EUM.nc	-0.087	-0.098	0.055	2268	5472	0	3186	17	1
SRL_OPN_2PTS028_0665_20151107_110241_20151107_124100.EUM.nc	-0.100	-0.107	0.039	2419	5317	0	2893	5	0
SRL_OPN_2PTS028_0667_20151107_124101_20151107_142034.EUM.nc	-0.118	-0.119	0.037	3207	5510	0	2294	5	4
SRL_OPN_2PTS028_0669_20151107_142035_20151107_161352.EUM.nc	-0.116	-0.116	0.040	3532	6389	0	2850	3	4
SRL_OPN_2PTS028_0672_20151107_161352_20151107_175329.EUM.nc	-0.113	-0.117	0.038	2843	5566	0	2716	4	3
SRL_OPN_2PTS028_0674_20151107_175329_20151107_193300.EUM.nc	-0.097	-0.101	0.044	3225	5609	0	2373	9	2
SRL_OPN_2PTS028_0676_20151107_193259_20151107_211153.EUM.nc	-0.109	-0.109	0.033	3382	5439	0	2023	5	29
SRL_OPN_2PTS028_0678_20151107_211151_20151107_225011.EUM.nc	-0.122	-0.120	0.058	2468	5409	0	2929	12	0
SRL_OPN_2PTS028_0679_20151107_225011_20151108_002759.EUM.nc	-0.100	-0.115	0.042	3200	5439	0	2229	7	3
SRL_OPN_2PTS028_0681_20151108_002758_20151108_020558.EUM.nc	-0.110	-0.112	0.040	2949	5556	0	2578	28	1
SRL_OPN_2PTS028_0683_20151108_020558_20151108_034516.EUM.nc	-0.111	-0.115	0.041	2833	5564	0	2722	4	5
SRL_OPN_2PTS028_0685_20151108_034515_20151108_052619.EUM.nc	-0.118	-0.126	0.030	2682	5563	0	2799	3	79
SRL_OPN_2PTS028_0687_20151108_052619_20151108_071543.EUM.nc	-0.109	-0.109	0.030	3815	6198	0	2357	7	19
SRL_OPN_2PTS028_0690_20151108_071543_20151108_085402.EUM.nc	-0.128	-0.125	0.049	3857	5593	0	1724	12	0
SRL_OPN_2PTS028_0691_20151108_085401_20151108_103158.EUM.nc	-0.092	-0.098	0.053	2492	5508	0	3002	14	0
SRL_OPN_2PTS028_0693_20151108_103157_20151108_121002.EUM.nc	-0.092	-0.096	0.042	2427	5409	0	2964	16	2
SRL_OPN_2PTS028_0695_20151108_121001_20151108_134900.EUM.nc	-0.114	-0.120	0.037	2978	5426	0	2442	3	3
SRL_OPN_2PTS028_0697_20151108_134859_20151108_154232.EUM.nc	-0.112	-0.113	0.038	3609	6380	0	2760	0	11
SRL_OPN_2PTS028_0700_20151108_154232_20151108_172211.EUM.nc	-0.127	-0.129	0.028	2626	5509	0	2769	5	109

– Continued on next page

Table 14: Ka-Band Sea State Bias Statistics.

– Continued from previous page

File	Median	Mean	Std. Dev.	No. Obs.	Total Obs.	Default Lat/Lon	Flag (total)	Default (total)	3-Sigma Edited
SRL_OPN_2PTS028_0702_20151108_172210_20151108_190147.EUM.nc	-0.103	-0.103	0.038	3236	5598	0	2352	2	8
SRL_OPN_2PTS028_0704_20151108_190146_20151108_204051.EUM.nc	-0.101	-0.102	0.042	3645	5552	0	1897	8	2
SRL_OPN_2PTS028_0706_20151108_204051_20151108_221923.EUM.nc	-0.114	-0.110	0.057	2942	5359	0	2401	16	0
SRL_OPN_2PTS028_0708_20151108_221923_20151108_235718.EUM.nc	-0.114	-0.119	0.048	3052	5502	0	2442	7	1
SRL_OPN_2PTS028_0717_20151109_063652_20151109_082315.EUM.nc	-0.117	-0.123	0.047	4197	6056	0	1855	2	2
SRL_OPN_2PTS028_0720_20151109_082315_20151109_100115.EUM.nc	-0.100	-0.106	0.044	2820	5402	0	2570	7	5
SRL_OPN_2PTS028_0721_20151109_100116_20151109_113912.EUM.nc	-0.087	-0.089	0.048	2322	5359	0	3001	29	7
SRL_OPN_2PTS028_0723_20151109_113911_20151109_131744.EUM.nc	-0.111	-0.120	0.050	2805	5377	0	2569	2	1
SRL_OPN_2PTS028_0725_20151109_131744_20151109_151104.EUM.nc	-0.115	-0.112	0.037	3449	6376	0	2921	4	2
SRL_OPN_2PTS028_0728_20151109_151104_20151109_165052.EUM.nc	-0.121	-0.128	0.030	2826	5590	0	2702	8	54
SRL_OPN_2PTS028_0730_20151109_165051_20151109_183034.EUM.nc	-0.112	-0.110	0.031	3107	5496	0	2354	2	33
SRL_OPN_2PTS028_0732_20151109_183032_20151109_200946.EUM.nc	-0.105	-0.104	0.039	3148	5526	0	2366	6	6
SRL_OPN_2PTS028_0734_20151109_200946_20151109_214834.EUM.nc	-0.109	-0.112	0.051	3372	5494	0	2107	11	4
SRL_OPN_2PTS028_0736_20151109_214833_20151109_232636.EUM.nc	-0.140	-0.130	0.055	2567	5313	0	2711	35	0
SRL_OPN_2PTS028_0737_20151109_232635_20151110_010417.EUM.nc	-0.108	-0.113	0.047	2846	5507	0	2644	7	10
SRL_OPN_2PTS028_0739_20151110_010416_20151110_024245.EUM.nc	-0.109	-0.115	0.035	2928	5564	0	2629	7	0
SRL_OPN_2PTS028_0741_20151110_024244_20151110_042237.EUM.nc	-0.117	-0.119	0.033	2693	5506	0	2783	7	23
SRL_OPN_2PTS028_0743_20151110_042237_20151110_060421.EUM.nc	-0.114	-0.121	0.036	3650	5730	0	2074	3	3
SRL_OPN_2PTS028_0745_20151110_060420_20151110_075220.EUM.nc	-0.113	-0.124	0.043	4048	6110	0	2059	1	2
SRL_OPN_2PTS028_0748_20151110_075219_20151110_093031.EUM.nc	-0.101	-0.103	0.038	3075	5486	0	2407	4	0
SRL_OPN_2PTS028_0749_20151110_093030_20151110_110823.EUM.nc	-0.089	-0.089	0.053	2283	5435	0	3127	23	2
SRL_OPN_2PTS028_0751_20151110_110823_20151110_124637.EUM.nc	-0.114	-0.125	0.043	2384	5294	0	2909	1	0
SRL_OPN_2PTS028_0753_20151110_124636_20151110_143953.EUM.nc	-0.113	-0.115	0.033	3249	6237	0	2971	4	13
SRL_OPN_2PTS028_0756_20151110_143953_20151110_161931.EUM.nc	-0.113	-0.113	0.045	3456	5640	0	2179	4	1
SRL_OPN_2PTS028_0758_20151110_161930_20151110_175916.EUM.nc	-0.117	-0.122	0.036	2929	5608	0	2678	0	1
SRL_OPN_2PTS028_0760_20151110_175916_20151110_193837.EUM.nc	-0.101	-0.098	0.037	3247	5594	0	2339	2	6
SRL_OPN_2PTS028_0762_20151110_193836_20151110_211737.EUM.nc	-0.100	-0.108	0.045	3477	5449	0	1961	10	1
SRL_OPN_2PTS028_0764_20151110_211736_20151110_225552.EUM.nc	-0.124	-0.120	0.053	2469	5424	0	2944	10	1
SRL_OPN_2PTS028_0765_20151110_225551_20151111_003333.EUM.nc	-0.110	-0.118	0.047	3272	5443	0	2164	7	0
SRL_OPN_2PTS028_0767_20151111_003333_20151111_021141.EUM.nc	-0.106	-0.104	0.040	2843	5547	0	2609	1	94
SRL_OPN_2PTS028_0769_20151111_021141_20151111_035103.EUM.nc	-0.115	-0.115	0.037	2696	5517	0	2794	18	9
SRL_OPN_2PTS028_0771_20151111_035103_20151111_053206.EUM.nc	-0.129	-0.130	0.032	2746	5560	0	2739	8	67
SRL_OPN_2PTS028_0773_20151111_053205_20151111_072119.EUM.nc	-0.116	-0.123	0.037	3966	6206	0	2227	7	6
SRL_OPN_2PTS028_0776_20151111_072119_20151111_085945.EUM.nc	-0.103	-0.105	0.041	3771	5607	0	1829	7	0
SRL_OPN_2PTS028_0777_20151111_085944_20151111_103738.EUM.nc	-0.081	-0.090	0.051	2468	5461	0	2973	19	1
SRL_OPN_2PTS028_0779_20151111_103738_20151111_121537.EUM.nc	-0.111	-0.113	0.049	2452	5413	0	2931	28	2
SRL_OPN_2PTS028_0781_20151111_121536_20151111_135448.EUM.nc	-0.112	-0.117	0.033	2951	5434	0	2431	3	49
SRL_OPN_2PTS028_0783_20151111_135447_20151111_154812.EUM.nc	-0.108	-0.109	0.045	3637	6359	0	2712	7	3
SRL_OPN_2PTS028_0786_20151111_154811_20151111_172758.EUM.nc	-0.117	-0.121	0.031	2741	5501	0	2754	2	4

– Continued on next page

Table 14: Ka-Band Sea State Bias Statistics.

– Continued from previous page

File	Median	Mean	Std. Dev.	No. Obs.	Total Obs.	Default Lat/Lon	Flag (total)	Default (total)	3-Sigma Edited
SRL_OPN_2PTS028_0788_20151111_172757_20151111_190725.EUM.nc	-0.099	-0.102	0.038	3378	5609	0	2227	4	0
SRL_OPN_2PTS028_0790_20151111_190724_20151111_204636.EUM.nc	-0.095	-0.097	0.040	3678	5575	0	1883	10	4
SRL_OPN_2PTS028_0792_20151111_204634_20151111_222504.EUM.nc	-0.118	-0.119	0.061	2970	5369	0	2380	19	0
SRL_OPN_2PTS028_0794_20151111_222503_20151112_000250.EUM.nc	-0.117	-0.123	0.047	3106	5505	0	2379	16	4
SRL_OPN_2PTS028_0795_20151112_000249_20151112_014048.EUM.nc	-0.098	-0.103	0.046	3131	5542	0	2364	9	38
SRL_OPN_2PTS028_0797_20151112_014047_20151112_031933.EUM.nc	-0.113	-0.109	0.037	2815	5509	0	2682	10	2
SRL_OPN_2PTS028_0799_20151112_031933_20151112_050007.EUM.nc	-0.122	-0.118	0.041	2891	5533	0	2636	6	0
SRL_OPN_2PTS028_0801_20151112_050006_20151112_064244.EUM.nc	-0.121	-0.123	0.034	3674	5799	0	2010	4	111
SRL_OPN_2PTS028_0803_20151112_064244_20151112_082854.EUM.nc	-0.104	-0.109	0.040	4218	6027	0	1798	1	10
SRL_OPN_2PTS028_0806_20151112_082854_20151112_100647.EUM.nc	-0.091	-0.101	0.046	2793	5367	0	2571	2	1
SRL_OPN_2PTS028_0807_20151112_100646_20151112_114443.EUM.nc	-0.101	-0.099	0.046	2411	5373	0	2943	17	2
SRL_OPN_2PTS028_0809_20151112_114444_20151112_132330.EUM.nc	-0.102	-0.110	0.042	2776	5337	0	2517	3	41
SRL_OPN_2PTS028_0811_20151112_132329_20151112_151651.EUM.nc	-0.126	-0.140	0.060	3260	6008	0	2671	77	0
SRL_OPN_2PTS028_0814_20151112_151651_20151112_165637.EUM.nc	-0.116	-0.117	0.028	2772	5563	0	2750	13	28
SRL_OPN_2PTS028_0816_20151112_165637_20151112_183610.EUM.nc	-0.104	-0.106	0.035	3158	5494	0	2312	2	22
SRL_OPN_2PTS028_0818_20151112_183609_20151112_201529.EUM.nc	-0.093	-0.095	0.034	3279	5528	0	2236	9	4
SRL_OPN_2PTS028_0820_20151112_201528_20151112_215414.EUM.nc	-0.104	-0.107	0.049	3273	5467	0	2150	40	4
SRL_OPN_2PTS028_0822_20151112_215414_20151112_233206.EUM.nc	-0.141	-0.134	0.053	2482	5321	0	2826	11	2
SRL_OPN_2PTS028_0823_20151112_233205_20151113_010956.EUM.nc	-0.101	-0.108	0.042	2819	5525	0	2693	11	2
SRL_OPN_2PTS028_0825_20151113_010956_20151113_024826.EUM.nc	-0.112	-0.107	0.036	2845	5573	0	2720	3	5
SRL_OPN_2PTS028_0827_20151113_024827_20151113_042817.EUM.nc	-0.116	-0.122	0.029	2605	5512	0	2732	4	171
SRL_OPN_2PTS028_0829_20151113_042816_20151113_061017.EUM.nc	-0.130	-0.131	0.042	3641	5716	0	2072	2	1
SRL_OPN_2PTS028_0831_20151113_061017_20151113_075758.EUM.nc	-0.103	-0.112	0.033	4016	6091	0	2056	6	13
SRL_OPN_2PTS028_0834_20151113_075758_20151113_093609.EUM.nc	-0.097	-0.102	0.038	2927	5497	0	2549	19	2
SRL_OPN_2PTS028_0835_20151113_093608_20151113_111353.EUM.nc	-0.075	-0.080	0.046	2210	5401	0	3156	33	2
SRL_OPN_2PTS028_0837_20151113_111352_20151113_125217.EUM.nc	-0.100	-0.113	0.049	2512	5314	0	2800	2	0
SRL_OPN_2PTS028_0839_20151113_125217_20151113_144530.EUM.nc	-0.117	-0.125	0.046	3305	6278	0	2964	3	6
SRL_OPN_2PTS028_0842_20151113_144530_20151113_162516.EUM.nc	-0.105	-0.103	0.037	3401	5645	0	2239	2	3
SRL_OPN_2PTS028_0844_20151113_162516_20151113_180452.EUM.nc	-0.113	-0.110	0.034	2926	5629	0	2672	2	29
SRL_OPN_2PTS028_0846_20151113_180451_20151113_194420.EUM.nc	-0.094	-0.092	0.033	3273	5597	0	2320	2	2
SRL_OPN_2PTS028_0848_20151113_194420_20151113_212316.EUM.nc	-0.100	-0.107	0.046	3517	5424	0	1893	11	3
SRL_OPN_2PTS028_0850_20151113_212316_20151113_230122.EUM.nc	-0.116	-0.114	0.049	2313	5300	0	2973	13	1
SRL_OPN_2PTS028_0851_20151113_230121_20151114_003910.EUM.nc	-0.100	-0.104	0.041	3332	5489	0	2146	8	3
SRL_OPN_2PTS028_0853_20151114_003909_20151114_021723.EUM.nc	-0.106	-0.104	0.035	2918	5553	0	2620	5	10
SRL_OPN_2PTS028_0855_20151114_021722_20151114_035641.EUM.nc	-0.107	-0.110	0.026	2574	5542	0	2840	8	120
SRL_OPN_2PTS028_0857_20151114_035641_20151114_053759.EUM.nc	-0.139	-0.138	0.047	3021	5509	0	2475	13	0
SRL_OPN_2PTS028_0859_20151114_053759_20151114_072659.EUM.nc	-0.106	-0.111	0.031	4083	6180	0	2085	3	9
SRL_OPN_2PTS028_0862_20151114_072658_20151114_090523.EUM.nc	-0.102	-0.100	0.038	3632	5576	0	1938	5	1
SRL_OPN_2PTS028_0863_20151114_090523_20151114_104307.EUM.nc	-0.083	-0.084	0.038	2579	5474	0	2867	24	4

– Continued on next page

Table 14: Ka-Band Sea State Bias Statistics.

– Continued from previous page

File	Median	Mean	Std. Dev.	No. Obs.	Total Obs.	Default Lat/Lon	Flag (total)	Default (total)	3-Sigma Edited
SRL_OPN_2PTS028_0865_20151114_104307_20151114_122117.EUM.nc	-0.100	-0.108	0.042	2529	5436	0	2895	11	1
SRL_OPN_2PTS028_0867_20151114_122116_20151114_140034.EUM.nc	-0.112	-0.119	0.034	3170	5469	0	2281	11	7
SRL_OPN_2PTS028_0869_20151114_140032_20151114_155356.EUM.nc	-0.105	-0.105	0.038	3415	6361	0	2943	1	2
SRL_OPN_2PTS028_0872_20151114_155355_20151114_173333.EUM.nc	-0.114	-0.119	0.035	2709	5467	0	2746	5	7
SRL_OPN_2PTS028_0874_20151114_173333_20151114_191309.EUM.nc	-0.098	-0.101	0.039	3397	5600	0	2148	8	47
SRL_OPN_2PTS028_0876_20151114_191308_20151114_205209.EUM.nc	-0.094	-0.099	0.037	3634	5582	0	1926	18	4
SRL_OPN_2PTS028_0878_20151114_205208_20151114_223036.EUM.nc	-0.100	-0.100	0.046	2949	5349	0	2366	34	0
SRL_OPN_2PTS028_0879_20151114_223035_20151115_000827.EUM.nc	-0.105	-0.107	0.036	3129	5468	0	2332	4	3
SRL_OPN_2PTS028_0881_20151115_000827_20151115_014619.EUM.nc	-0.100	-0.099	0.039	3204	5527	0	2321	2	0
SRL_OPN_2PTS028_0883_20151115_014617_20151115_032517.EUM.nc	-0.101	-0.100	0.031	2885	5488	0	2560	8	35
SRL_OPN_2PTS028_0885_20151115_032516_20151115_050557.EUM.nc	-0.136	-0.134	0.037	2792	5548	0	2708	8	40
SRL_OPN_2PTS028_0887_20151115_050556_20151115_065600.EUM.nc	-0.110	-0.109	0.025	3628	6212	0	2479	1	104
SRL_OPN_2PTS028_0890_20151115_065558_20151115_083426.EUM.nc	-0.103	-0.107	0.042	4216	5620	0	1400	2	2
SRL_OPN_2PTS028_0892_20151115_083425_20151115_101224.EUM.nc	-0.096	-0.098	0.036	2689	5372	0	2667	14	2
SRL_OPN_2PTS028_0893_20151115_101223_20151115_115023.EUM.nc	-0.090	-0.090	0.034	2449	5411	0	2931	22	9
SRL_OPN_2PTS028_0895_20151115_115021_20151115_132903.EUM.nc	-0.101	-0.105	0.026	2806	5367	0	2486	10	65
SRL_OPN_2PTS028_0897_20151115_132903_20151115_152236.EUM.nc	-0.102	-0.104	0.036	3527	6350	0	2821	2	0
SRL_OPN_2PTS028_0900_20151115_152235_20151115_170214.EUM.nc	-0.117	-0.124	0.035	2755	5545	0	2779	6	5
SRL_OPN_2PTS028_0902_20151115_170214_20151115_184154.EUM.nc	-0.108	-0.110	0.036	3142	5484	0	2277	1	64
SRL_OPN_2PTS028_0904_20151115_184153_20151115_202104.EUM.nc	-0.101	-0.098	0.031	3398	5531	0	2122	6	5
SRL_OPN_2PTS028_0906_20151115_202103_20151115_215944.EUM.nc	-0.106	-0.103	0.043	3073	5439	0	2342	21	3
SRL_OPN_2PTS028_0908_20151115_215945_20151115_233744.EUM.nc	-0.109	-0.110	0.039	2682	5439	0	2751	5	1
SRL_OPN_2PTS028_0909_20151115_233743_20151116_011528.EUM.nc	-0.105	-0.106	0.042	3055	5468	0	2404	3	6
SRL_OPN_2PTS028_0911_20151116_011527_20151116_025403.EUM.nc	-0.097	-0.098	0.028	2837	5537	0	2685	0	15
SRL_OPN_2PTS028_0913_20151116_025402_20151116_043407.EUM.nc	-0.137	-0.131	0.047	2808	5501	0	2683	10	0
SRL_OPN_2PTS028_0915_20151116_043406_20151116_061607.EUM.nc	-0.115	-0.121	0.033	3673	5748	0	2035	3	37
SRL_OPN_2PTS028_0917_20151116_061606_20151116_080332.EUM.nc	-0.102	-0.114	0.043	4034	6089	0	2010	0	45
SRL_OPN_2PTS028_0920_20151116_080332_20151116_094140.EUM.nc	-0.105	-0.103	0.040	2927	5513	0	2575	6	5
SRL_OPN_2PTS028_0921_20151116_094139_20151116_111933.EUM.nc	-0.071	-0.071	0.036	2241	5336	0	3053	40	2
SRL_OPN_2PTS028_0923_20151116_111932_20151116_125801.EUM.nc	-0.105	-0.106	0.033	2561	5291	0	2709	6	15
SRL_OPN_2PTS028_0925_20151116_125801_20151116_145115.EUM.nc	-0.105	-0.114	0.043	3368	6296	0	2919	6	3
SRL_OPN_2PTS028_0928_20151116_145114_20151116_163053.EUM.nc	-0.109	-0.111	0.037	3291	5631	0	2319	8	13
SRL_OPN_2PTS028_0930_20151116_163053_20151116_181037.EUM.nc	-0.114	-0.122	0.039	2969	5593	0	2610	2	12
SRL_OPN_2PTS028_0932_20151116_181036_20151116_194956.EUM.nc	-0.102	-0.103	0.032	3141	5556	0	2329	3	83
SRL_OPN_2PTS028_0934_20151116_194955_20151116_212850.EUM.nc	-0.094	-0.099	0.047	3568	5426	0	1827	27	4
SRL_OPN_2PTS028_0936_20151116_212849_20151116_230701.EUM.nc	-0.105	-0.110	0.041	2240	5321	0	3074	6	1
SRL_OPN_2PTS028_0937_20151116_230701_20151117_004449.EUM.nc	-0.106	-0.108	0.040	3228	5463	0	2216	12	7
SRL_OPN_2PTS028_0939_20151117_004448_20151117_022257.EUM.nc	-0.095	-0.100	0.039	2916	5554	0	2628	1	9
SRL_OPN_2PTS028_0941_20151117_022257_20151117_040228.EUM.nc	-0.132	-0.126	0.036	2732	5460	0	2701	4	23

– Continued on next page

Table 14: Ka-Band Sea State Bias Statistics.

– Continued from previous page

File	Median	Mean	Std. Dev.	No. Obs.	Total Obs.	Default Lat/Lon	Flag (total)	Default (total)	3-Sigma Edited
SRL_OPN_2PTS028_0943_20151117_040229_20151117_054346.EUM.nc	-0.123	-0.126	0.039	3319	5650	0	2313	6	12
SRL_OPN_2PTS028_0945_20151117_054346_20151117_073243.EUM.nc	-0.101	-0.116	0.043	4037	6166	0	2124	1	4
SRL_OPN_2PTS028_0948_20151117_073242_20151117_091053.EUM.nc	-0.109	-0.109	0.040	3418	5546	0	2123	5	0
SRL_OPN_2PTS028_0949_20151117_091052_20151117_104847.EUM.nc	-0.092	-0.086	0.042	2528	5528	0	2980	17	3
SRL_OPN_2PTS028_0951_20151117_104846_20151117_122650.EUM.nc	-0.105	-0.110	0.036	2440	5326	0	2828	34	24
SRL_OPN_2PTS028_0953_20151117_122650_20151117_140611.EUM.nc	-0.114	-0.124	0.039	3105	5510	0	2404	0	1
SRL_OPN_2PTS028_0955_20151117_140611_20151117_155933.EUM.nc	-0.112	-0.111	0.033	3396	6365	0	2938	6	25
SRL_OPN_2PTS028_0958_20151117_155932_20151117_173919.EUM.nc	-0.121	-0.129	0.040	2852	5616	0	2758	6	0
SRL_OPN_2PTS028_0960_20151117_173919_20151117_191844.EUM.nc	-0.097	-0.105	0.041	3406	5585	0	2173	3	3
SRL_OPN_2PTS028_0962_20151117_191844_20151117_205751.EUM.nc	-0.098	-0.100	0.033	3652	5575	0	1886	13	24
SRL_OPN_2PTS028_0964_20151117_205751_20151117_223616.EUM.nc	-0.109	-0.107	0.050	2929	5321	0	2385	7	0
SRL_OPN_2PTS028_0965_20151117_223615_20151118_001358.EUM.nc	-0.108	-0.112	0.039	3133	5469	0	2324	8	4
SRL_OPN_2PTS028_0967_20151118_001357_20151118_015159.EUM.nc	-0.099	-0.102	0.039	3186	5510	0	2317	4	3
SRL_OPN_2PTS028_0969_20151118_015159_20151118_033103.EUM.nc	-0.110	-0.114	0.040	2946	5492	0	2533	8	5
SRL_OPN_2PTS028_0971_20151118_033103_20151118_051140.EUM.nc	-0.126	-0.128	0.036	2851	5532	0	2676	0	5
SRL_OPN_2PTS028_0973_20151118_051141_20151118_070133.EUM.nc	-0.100	-0.117	0.047	3723	6209	0	2481	5	0
SRL_OPN_2PTS028_0976_20151118_070132_20151118_084006.EUM.nc	-0.112	-0.113	0.036	4061	5607	0	1453	4	89
SRL_OPN_2PTS028_0978_20151118_084005_20151118_101804.EUM.nc	-0.104	-0.103	0.044	2675	5391	0	2705	11	0
SRL_OPN_2PTS028_0979_20151118_101803_20151118_115555.EUM.nc	-0.104	-0.104	0.048	2464	5409	0	2925	19	1
SRL_OPN_2PTS028_0981_20151118_115554_20151118_133449.EUM.nc	-0.113	-0.114	0.040	2903	5343	0	2437	3	0
SRL_OPN_2PTS028_0983_20151118_133448_20151118_152813.EUM.nc	-0.109	-0.109	0.033	3560	6349	0	2768	4	17
SRL_OPN_2PTS028_0986_20151118_152813_20151118_170800.EUM.nc	-0.124	-0.131	0.033	2783	5600	0	2804	1	12
SRL_OPN_2PTS028_0988_20151118_170759_20151118_184731.EUM.nc	-0.108	-0.114	0.056	3307	5484	0	2159	18	0
SRL_OPN_2PTS028_0990_20151118_184730_20151118_202647.EUM.nc	-0.106	-0.105	0.035	3417	5542	0	2106	11	8
SRL_OPN_2PTS028_0992_20151118_202646_20151118_220526.EUM.nc	-0.104	-0.106	0.049	3107	5444	0	2321	16	0
SRL_OPN_2PTS028_0994_20151118_220526_20151118_234315.EUM.nc	-0.133	-0.132	0.031	2676	5493	0	2617	19	181
SRL_OPN_2PTS028_0995_20151118_234314_20151119_012107.EUM.nc	-0.099	-0.098	0.035	2867	5492	0	2432	15	178
SRL_OPN_2PTS028_0997_20151119_012106_20151119_025948.EUM.nc	-0.110	-0.111	0.036	2867	5576	0	2692	5	12
SRL_OPN_2PTS028_0999_20151119_025948_20151119_043949.EUM.nc	-0.121	-0.119	0.043	2780	5513	0	2724	9	0

31 Ka-Band Waveform Attitude Table

Table 15: Ka-Band Waveform Attitude Statistics.

File	Median	Mean	Std. Dev.	No. Obs.	Total Obs.	Default Lat/Lon	Flag (total)	Default (total)	3-Sigma Edited
SRL_OPN_2PTS027_1001_20151015_043950_20151015_080908.EUM.nc	0.000	0.000	0.001	7402	11873	0	3842	2	627
SRL_OPN_2PTS028_0004_20151015_080907_20151015_094714.EUM.nc	0.000	0.000	0.002	2796	5550	0	2493	18	243
SRL_OPN_2PTS028_0005_20151015_094713_20151015_112508.EUM.nc	0.000	0.000	0.002	1875	5406	0	3277	26	228
SRL_OPN_2PTS028_0007_20151015_112507_20151015_130332.EUM.nc	-0.000	-0.000	0.001	2380	5350	0	2693	4	273
SRL_OPN_2PTS028_0009_20151015_130332_20151015_145656.EUM.nc	0.000	0.000	0.001	3157	6403	0	2827	1	418
SRL_OPN_2PTS028_0012_20151015_145655_20151015_163635.EUM.nc	0.000	0.000	0.002	2974	5628	0	2348	13	293
SRL_OPN_2PTS028_0014_20151015_163634_20151015_181617.EUM.nc	0.000	0.000	0.001	2771	5601	0	2581	5	244
SRL_OPN_2PTS028_0016_20151015_181616_20151015_195534.EUM.nc	0.000	0.000	0.002	3054	5558	0	2258	5	241
SRL_OPN_2PTS028_0018_20151015_195533_20151015_213427.EUM.nc	-0.000	-0.000	0.001	3491	5464	0	1703	24	246
SRL_OPN_2PTS028_0020_20151015_213427_20151015_231236.EUM.nc	-0.000	-0.000	0.001	2231	5384	0	3022	2	129
SRL_OPN_2PTS028_0021_20151015_231235_20151016_005015.EUM.nc	0.000	-0.000	0.001	2935	5522	0	2297	12	278
SRL_OPN_2PTS028_0023_20151016_005014_20151016_022834.EUM.nc	-0.000	-0.000	0.001	2812	5533	0	2519	7	195
SRL_OPN_2PTS028_0025_20151016_022833_20151016_040812.EUM.nc	-0.000	-0.000	0.001	2493	5469	0	2769	3	204
SRL_OPN_2PTS028_0027_20151016_040811_20151016_054937.EUM.nc	-0.000	-0.000	0.001	3381	5726	0	2135	4	206
SRL_OPN_2PTS028_0029_20151016_054936_20151016_073810.EUM.nc	-0.000	-0.000	0.001	3760	6165	0	2115	3	287
SRL_OPN_2PTS028_0032_20151016_073810_20151016_091629.EUM.nc	-0.000	-0.000	0.001	3161	5545	0	2125	9	250
SRL_OPN_2PTS028_0033_20151016_091629_20151016_105421.EUM.nc	-0.000	-0.000	0.001	2234	5534	0	3108	20	172
SRL_OPN_2PTS028_0035_20151016_105420_20151016_123227.EUM.nc	-0.000	-0.000	0.001	2242	5345	0	2927	8	168
SRL_OPN_2PTS028_0037_20151016_123226_20151016_141154.EUM.nc	-0.000	-0.000	0.001	2901	5569	0	2364	3	301
SRL_OPN_2PTS028_0039_20151016_141153_20151016_160513.EUM.nc	-0.000	-0.000	0.001	3303	6398	0	2837	4	254
SRL_OPN_2PTS028_0042_20151016_160513_20151016_174500.EUM.nc	-0.000	-0.000	0.001	2653	5597	0	2727	7	210
SRL_OPN_2PTS028_0044_20151016_174500_20151016_192423.EUM.nc	-0.000	-0.000	0.001	3213	5622	0	2165	2	242
SRL_OPN_2PTS028_0046_20151016_192424_20151016_210328.EUM.nc	-0.000	-0.000	0.001	3418	5554	0	1827	13	296
SRL_OPN_2PTS028_0048_20151016_210327_20151016_224151.EUM.nc	-0.000	-0.000	0.001	2648	5331	0	2484	8	191
SRL_OPN_2PTS028_0049_20151016_224150_20151017_001932.EUM.nc	-0.000	-0.000	0.001	2740	5449	0	2365	7	337
SRL_OPN_2PTS028_0051_20151017_001931_20151017_015735.EUM.nc	-0.000	-0.000	0.001	2952	5549	0	2277	12	308
SRL_OPN_2PTS028_0053_20151017_015734_20151017_033637.EUM.nc	-0.000	-0.000	0.001	2710	5534	0	2604	7	213
SRL_OPN_2PTS028_0055_20151017_033635_20151017_051728.EUM.nc	-0.001	-0.000	0.001	2675	5589	0	2717	1	196
SRL_OPN_2PTS028_0057_20151017_051729_20151017_070710.EUM.nc	-0.000	-0.000	0.001	3502	6216	0	2454	10	250
SRL_OPN_2PTS028_0060_20151017_070710_20151017_084541.EUM.nc	-0.000	-0.000	0.001	3848	5605	0	1486	8	263
SRL_OPN_2PTS028_0061_20151017_084540_20151017_102328.EUM.nc	-0.000	-0.000	0.001	2466	5413	0	2672	11	264
SRL_OPN_2PTS028_0063_20151017_102328_20151017_120131.EUM.nc	-0.000	-0.000	0.001	2272	5472	0	2964	15	221
SRL_OPN_2PTS028_0065_20151017_120131_20151017_134030.EUM.nc	-0.000	-0.000	0.001	2687	5480	0	2480	21	292
SRL_OPN_2PTS028_0067_20151017_134029_20151017_153354.EUM.nc	-0.000	-0.000	0.001	3408	6372	0	2637	3	324
SRL_OPN_2PTS028_0070_20151017_153353_20151017_171341.EUM.nc	-0.001	-0.001	0.001	2514	5580	0	2802	2	262
SRL_OPN_2PTS028_0072_20151017_171340_20151017_185311.EUM.nc	-0.000	-0.000	0.001	3061	5542	0	2216	9	256
SRL_OPN_2PTS028_0074_20151017_185310_20151017_203225.EUM.nc	-0.000	-0.000	0.001	3302	5568	0	2007	9	250

– Continued on next page

Table 15: Ka-Band Waveform Attitude Statistics.

– Continued from previous page

File	Median	Mean	Std. Dev.	No. Obs.	Total Obs.	Default Lat/Lon	Flag (total)	Default (total)	3-Sigma Edited
SRL_OPN_2PTS028_0076_20151017_203224_20151017_221054.EUM.nc	-0.000	-0.000	0.001	2879	5444	0	2370	11	184
SRL_OPN_2PTS028_0078_20151017_221053_20151017_234850.EUM.nc	-0.000	-0.000	0.001	2692	5508	0	2585	7	224
SRL_OPN_2PTS028_0079_20151017_234849_20151018_012644.EUM.nc	-0.000	-0.000	0.001	2775	5530	0	2462	3	290
SRL_OPN_2PTS028_0081_20151018_012642_20151018_030519.EUM.nc	-0.000	-0.000	0.001	2676	5552	0	2683	3	190
SRL_OPN_2PTS028_0083_20151018_030517_20151018_044535.EUM.nc	-0.000	-0.000	0.001	2578	5509	0	2678	9	244
SRL_OPN_2PTS028_0085_20151018_044533_20151018_062752.EUM.nc	-0.000	-0.000	0.001	3549	5807	0	1970	2	286
SRL_OPN_2PTS028_0087_20151018_062752_20151018_081450.EUM.nc	-0.000	-0.000	0.001	3942	6082	0	1786	1	353
SRL_OPN_2PTS028_0090_20151018_081450_20151018_095246.EUM.nc	-0.000	-0.000	0.001	2685	5415	0	2465	16	249
SRL_OPN_2PTS028_0091_20151018_095245_20151018_113039.EUM.nc	-0.000	-0.000	0.001	2022	5320	0	3096	19	183
SRL_OPN_2PTS028_0093_20151018_113040_20151018_130916.EUM.nc	-0.000	-0.000	0.001	2473	5473	0	2787	2	211
SRL_OPN_2PTS028_0095_20151018_130915_20151018_150234.EUM.nc	-0.000	-0.000	0.001	3259	6398	0	2875	1	263
SRL_OPN_2PTS028_0098_20151018_150233_20151018_164212.EUM.nc	-0.000	-0.000	0.001	2803	5626	0	2545	9	269
SRL_OPN_2PTS028_0100_20151018_164211_20151018_182154.EUM.nc	-0.000	-0.000	0.001	2939	5544	0	2405	3	197
SRL_OPN_2PTS028_0102_20151018_182153_20151018_200120.EUM.nc	-0.000	-0.000	0.001	2949	5554	0	2345	4	256
SRL_OPN_2PTS028_0104_20151018_200120_20151018_214001.EUM.nc	-0.000	-0.000	0.001	3370	5527	0	1917	8	232
SRL_OPN_2PTS028_0106_20151018_214000_20151018_231808.EUM.nc	-0.000	-0.000	0.001	2260	5352	0	2897	8	187
SRL_OPN_2PTS028_0107_20151018_231807_20151019_005556.EUM.nc	-0.000	-0.000	0.001	2779	5539	0	2444	16	300
SRL_OPN_2PTS028_0109_20151019_005556_20151019_023412.EUM.nc	-0.000	-0.000	0.001	2766	5527	0	2473	6	282
SRL_OPN_2PTS028_0111_20151019_023411_20151019_041354.EUM.nc	-0.000	-0.000	0.001	2496	5471	0	2803	18	154
SRL_OPN_2PTS028_0113_20151019_041353_20151019_055527.EUM.nc	-0.000	-0.000	0.001	3358	5736	0	2083	5	290
SRL_OPN_2PTS028_0115_20151019_055526_20151019_074356.EUM.nc	-0.000	-0.000	0.001	3657	6146	0	2107	0	382
SRL_OPN_2PTS028_0118_20151019_074355_20151019_092202.EUM.nc	-0.000	-0.000	0.001	3014	5516	0	2291	5	206
SRL_OPN_2PTS028_0119_20151019_092201_20151019_105954.EUM.nc	-0.000	-0.000	0.001	2093	5500	0	3251	15	141
SRL_OPN_2PTS028_0121_20151019_105954_20151019_123812.EUM.nc	-0.001	-0.000	0.001	2198	5363	0	2959	4	202
SRL_OPN_2PTS028_0123_20151019_123812_20151019_141735.EUM.nc	-0.000	-0.000	0.001	2988	5529	0	2322	5	214
SRL_OPN_2PTS028_0125_20151019_141734_20151019_161053.EUM.nc	-0.000	-0.000	0.001	3356	6367	0	2757	12	242
SRL_OPN_2PTS028_0128_20151019_161052_20151019_175040.EUM.nc	-0.000	-0.000	0.001	2655	5606	0	2693	5	253
SRL_OPN_2PTS028_0130_20151019_175038_20151019_193002.EUM.nc	-0.000	-0.000	0.001	3098	5590	0	2263	10	219
SRL_OPN_2PTS028_0132_20151019_193001_20151019_210904.EUM.nc	-0.000	-0.000	0.001	3299	5455	0	1849	21	286
SRL_OPN_2PTS028_0134_20151019_210903_20151019_224724.EUM.nc	-0.000	-0.000	0.001	2435	5441	0	2784	19	203
SRL_OPN_2PTS028_0135_20151019_224723_20151020_002504.EUM.nc	-0.000	-0.000	0.001	2826	5411	0	2311	2	272
SRL_OPN_2PTS028_0137_20151020_002503_20151020_020311.EUM.nc	-0.000	-0.000	0.001	2993	5538	0	2321	3	221
SRL_OPN_2PTS028_0139_20151020_020311_20151020_034224.EUM.nc	-0.000	-0.000	0.001	2715	5555	0	2672	5	163
SRL_OPN_2PTS028_0141_20151020_034223_20151020_052316.EUM.nc	-0.000	-0.000	0.001	2600	5576	0	2745	3	228
SRL_OPN_2PTS028_0143_20151020_052315_20151020_071247.EUM.nc	-0.000	-0.000	0.001	3454	6214	0	2464	4	292
SRL_OPN_2PTS028_0146_20151020_071246_20151020_085116.EUM.nc	-0.000	-0.000	0.001	3741	5593	0	1535	22	295
SRL_OPN_2PTS028_0147_20151020_085115_20151020_102911.EUM.nc	-0.000	-0.000	0.001	2460	5508	0	2855	9	184
SRL_OPN_2PTS028_0149_20151020_102910_20151020_120706.EUM.nc	-0.000	-0.000	0.001	2267	5468	0	2952	23	226
SRL_OPN_2PTS028_0151_20151020_120705_20151020_134609.EUM.nc	-0.000	-0.000	0.001	2750	5468	0	2512	7	199

– Continued on next page

Table 15: Ka-Band Waveform Attitude Statistics.

– Continued from previous page

File	Median	Mean	Std. Dev.	No. Obs.	Total Obs.	Default Lat/Lon	Flag (total)	Default (total)	3-Sigma Edited
SRL_OPN_2PTS028_0153_20151020_134608_20151020_153934.EUM.nc	-0.000	-0.000	0.001	3515	6386	0	2634	1	236
SRL_OPN_2PTS028_0156_20151020_153933_20151020_171920.EUM.nc	-0.000	-0.000	0.001	2551	5519	0	2727	5	236
SRL_OPN_2PTS028_0158_20151020_171919_20151020_185850.EUM.nc	-0.000	-0.000	0.001	2944	5638	0	2346	18	330
SRL_OPN_2PTS028_0160_20151020_185848_20151020_203803.EUM.nc	-0.000	-0.000	0.001	3455	5593	0	1859	5	274
SRL_OPN_2PTS028_0162_20151020_203802_20151020_221636.EUM.nc	-0.000	-0.000	0.001	2869	5405	0	2314	13	209
SRL_OPN_2PTS028_0164_20151020_221635_20151020_235423.EUM.nc	0.000	-0.000	0.001	2709	5496	0	2510	8	269
SRL_OPN_2PTS028_0165_20151020_235422_20151021_013218.EUM.nc	-0.000	-0.000	0.001	2945	5527	0	2330	1	251
SRL_OPN_2PTS028_0167_20151021_013217_20151021_031057.EUM.nc	-0.000	-0.000	0.001	2660	5568	0	2719	3	186
SRL_OPN_2PTS028_0169_20151021_031057_20151021_045120.EUM.nc	-0.000	-0.000	0.001	2595	5492	0	2651	17	229
SRL_OPN_2PTS028_0171_20151021_045119_20151021_063353.EUM.nc	-0.000	-0.000	0.001	3538	5831	0	1993	3	297
SRL_OPN_2PTS028_0173_20151021_063353_20151021_082025.EUM.nc	-0.000	-0.000	0.001	3943	6077	0	1793	1	340
SRL_OPN_2PTS028_0176_20151021_082024_20151021_095819.EUM.nc	-0.000	-0.000	0.001	2705	5412	0	2467	10	230
SRL_OPN_2PTS028_0177_20151021_095820_20151021_113614.EUM.nc	0.000	-0.000	0.001	2168	5411	0	3056	20	167
SRL_OPN_2PTS028_0179_20151021_113613_20151021_131455.EUM.nc	-0.000	-0.000	0.001	2506	5419	0	2667	11	235
SRL_OPN_2PTS028_0181_20151021_131455_20151021_150812.EUM.nc	-0.000	-0.000	0.001	2869	6024	0	2588	84	483
SRL_OPN_2PTS028_0184_20151021_150811_20151021_164800.EUM.nc	-0.000	-0.000	0.001	2756	5581	0	2608	6	211
SRL_OPN_2PTS028_0186_20151021_164759_20151021_182733.EUM.nc	-0.000	-0.000	0.001	2957	5499	0	2355	6	181
SRL_OPN_2PTS028_0188_20151021_182732_20151021_200655.EUM.nc	-0.000	-0.000	0.001	2957	5571	0	2356	10	248
SRL_OPN_2PTS028_0190_20151021_200655_20151021_214542.EUM.nc	-0.000	-0.000	0.001	3214	5527	0	2046	13	254
SRL_OPN_2PTS028_0192_20151021_214542_20151021_232338.EUM.nc	-0.000	-0.000	0.001	2319	5289	0	2764	27	179
SRL_OPN_2PTS028_0193_20151021_232337_20151022_005812.EUM.nc	-0.000	-0.000	0.001	1598	3466	0	1717	11	140
SRL_OPN_2PTS028_0195_20151022_005811_20151022_010029.EUM.nc	-0.001	-0.000	0.001	7	113	0	106	0	0
SRL_OPN_2PTS028_0195_20151022_010028_20151022_025741.EUM.nc	-0.000	-0.000	0.001	1639	4201	0	2354	11	197
SRL_OPN_2PTS028_0198_20151022_025739_20151022_060124.EUM.nc	-0.000	-0.000	0.001	5790	10293	0	4048	28	427
SRL_OPN_2PTS028_0201_20151022_060122_20151022_072005.EUM.nc	-0.000	-0.000	0.001	2637	4467	0	1619	3	208
SRL_OPN_2PTS028_0203_20151022_072004_20151022_092741.EUM.nc	-0.000	-0.000	0.001	4061	7171	0	2776	12	322
SRL_OPN_2PTS028_0205_20151022_092740_20151022_110525.EUM.nc	-0.000	-0.000	0.001	2075	5481	0	3172	28	206
SRL_OPN_2PTS028_0207_20151022_110524_20151022_124346.EUM.nc	0.000	0.000	0.001	2178	5357	0	2964	10	205
SRL_OPN_2PTS028_0209_20151022_124345_20151022_142322.EUM.nc	-0.000	-0.000	0.001	3043	5564	0	2314	1	206
SRL_OPN_2PTS028_0211_20151022_142322_20151022_161638.EUM.nc	-0.000	-0.000	0.001	3355	6374	0	2774	3	242
SRL_OPN_2PTS028_0214_20151022_161637_20151022_175615.EUM.nc	-0.000	-0.000	0.001	2694	5584	0	2702	1	187
SRL_OPN_2PTS028_0216_20151022_175614_20151022_193546.EUM.nc	-0.000	-0.000	0.001	3079	5615	0	2316	4	216
SRL_OPN_2PTS028_0218_20151022_193545_20151022_211446.EUM.nc	0.000	0.000	0.001	3310	5462	0	1986	5	161
SRL_OPN_2PTS028_0220_20151022_211445_20151022_225254.EUM.nc	0.000	0.000	0.001	2401	5427	0	2885	6	135
SRL_OPN_2PTS028_0221_20151022_225253_20151023_003043.EUM.nc	-0.000	-0.000	0.001	2951	5458	0	2234	3	270
SRL_OPN_2PTS028_0223_20151023_003042_20151023_020851.EUM.nc	-0.000	-0.000	0.001	2851	5510	0	2425	5	229
SRL_OPN_2PTS028_0225_20151023_020850_20151023_034802.EUM.nc	0.000	-0.000	0.001	2597	5520	0	2692	11	220
SRL_OPN_2PTS028_0227_20151023_034802_20151023_052908.EUM.nc	-0.000	-0.000	0.001	2597	5554	0	2763	13	181
SRL_OPN_2PTS028_0229_20151023_052908_20151023_071828.EUM.nc	-0.000	-0.000	0.001	3616	6206	0	2327	7	256

– Continued on next page

Table 15: Ka-Band Waveform Attitude Statistics.

– Continued from previous page

File	Median	Mean	Std. Dev.	No. Obs.	Total Obs.	Default Lat/Lon	Flag (total)	Default (total)	3-Sigma Edited
SRL_OPN_2PTS028_0232_20151023_071827_20151023_085654.EUM.nc	0.000	-0.000	0.001	3687	5593	0	1668	5	233
SRL_OPN_2PTS028_0233_20151023_085653_20151023_103440.EUM.nc	0.000	0.000	0.001	2344	5476	0	2958	8	166
SRL_OPN_2PTS028_0235_20151023_103439_20151023_121246.EUM.nc	-0.000	-0.000	0.001	2292	5449	0	2967	14	176
SRL_OPN_2PTS028_0237_20151023_121246_20151023_135155.EUM.nc	-0.000	-0.000	0.001	2805	5478	0	2478	4	191
SRL_OPN_2PTS028_0239_20151023_135155_20151023_154518.EUM.nc	-0.000	-0.000	0.001	3480	6394	0	2631	3	280
SRL_OPN_2PTS028_0242_20151023_154517_20151023_172456.EUM.nc	-0.000	-0.000	0.001	2511	5498	0	2749	1	237
SRL_OPN_2PTS028_0244_20151023_172455_20151023_190432.EUM.nc	-0.000	-0.000	0.001	3099	5643	0	2349	4	191
SRL_OPN_2PTS028_0246_20151023_190432_20151023_204335.EUM.nc	0.000	-0.000	0.001	3405	5591	0	1879	15	292
SRL_OPN_2PTS028_0248_20151023_204335_20151023_222207.EUM.nc	0.000	0.000	0.002	2828	5355	0	2378	18	131
SRL_OPN_2PTS028_0251_20151023_235959_20151024_013749.EUM.nc	-0.000	-0.000	0.001	3105	5535	0	2268	10	152
SRL_OPN_2PTS028_0253_20151024_013748_20151024_031641.EUM.nc	-0.000	-0.000	0.001	2682	5581	0	2705	13	181
SRL_OPN_2PTS028_0255_20151024_031640_20151024_045710.EUM.nc	-0.000	-0.000	0.001	2682	5543	0	2675	4	182
SRL_OPN_2PTS028_0257_20151024_045709_20151024_063943.EUM.nc	-0.000	-0.000	0.001	3505	5826	0	2010	1	310
SRL_OPN_2PTS028_0259_20151024_063943_20151024_082557.EUM.nc	-0.000	-0.000	0.001	3976	6044	0	1708	2	358
SRL_OPN_2PTS028_0262_20151024_082556_20151024_100357.EUM.nc	-0.000	-0.000	0.001	2720	5402	0	2473	2	207
SRL_OPN_2PTS028_0263_20151024_100356_20151024_114154.EUM.nc	0.000	-0.000	0.001	2174	5450	0	3059	15	202
SRL_OPN_2PTS028_0265_20151024_114152_20151024_132028.EUM.nc	-0.000	-0.000	0.001	2598	5390	0	2577	0	215
SRL_OPN_2PTS028_0267_20151024_132029_20151024_151350.EUM.nc	-0.000	-0.000	0.001	3313	6367	0	2818	5	231
SRL_OPN_2PTS028_0270_20151024_151349_20151024_165337.EUM.nc	-0.000	-0.000	0.001	2638	5580	0	2659	2	281
SRL_OPN_2PTS028_0272_20151024_165336_20151024_183317.EUM.nc	-0.000	-0.000	0.001	2904	5525	0	2365	4	252
SRL_OPN_2PTS028_0274_20151024_183317_20151024_201230.EUM.nc	-0.000	-0.000	0.001	3087	5550	0	2253	10	200
SRL_OPN_2PTS028_0276_20151024_201229_20151024_215115.EUM.nc	-0.000	-0.000	0.001	3107	5503	0	2092	28	276
SRL_OPN_2PTS028_0278_20151024_215114_20151024_232917.EUM.nc	-0.000	-0.000	0.001	2241	5320	0	2837	23	219
SRL_OPN_2PTS028_0279_20151024_232916_20151025_010658.EUM.nc	-0.000	-0.000	0.001	2732	5515	0	2621	7	155
SRL_OPN_2PTS028_0281_20151025_010658_20151025_024528.EUM.nc	-0.000	-0.000	0.001	2679	5541	0	2627	4	231
SRL_OPN_2PTS028_0283_20151025_024527_20151025_042523.EUM.nc	-0.000	-0.000	0.001	2609	5534	0	2728	5	192
SRL_OPN_2PTS028_0285_20151025_042522_20151025_060711.EUM.nc	-0.000	-0.000	0.001	3358	5742	0	2109	1	274
SRL_OPN_2PTS028_0287_20151025_060710_20151025_075500.EUM.nc	-0.000	-0.000	0.001	3828	6108	0	2024	4	252
SRL_OPN_2PTS028_0290_20151025_075500_20151025_093311.EUM.nc	-0.000	-0.000	0.001	2837	5510	0	2456	10	207
SRL_OPN_2PTS028_0291_20151025_093311_20151025_111104.EUM.nc	-0.000	-0.000	0.001	2041	5462	0	3210	30	181
SRL_OPN_2PTS028_0293_20151025_111103_20151025_124919.EUM.nc	-0.000	-0.000	0.001	2270	5318	0	2871	18	159
SRL_OPN_2PTS028_0295_20151025_124918_20151025_144237.EUM.nc	-0.000	-0.000	0.001	3034	6318	0	3007	6	271
SRL_OPN_2PTS028_0298_20151025_144236_20151025_162216.EUM.nc	-0.000	-0.000	0.001	3194	5646	0	2203	7	242
SRL_OPN_2PTS028_0300_20151025_162215_20151025_180200.EUM.nc	-0.000	-0.000	0.001	2627	5622	0	2696	6	293
SRL_OPN_2PTS028_0302_20151025_180200_20151025_194120.EUM.nc	-0.000	-0.000	0.001	3045	5598	0	2360	7	186
SRL_OPN_2PTS028_0304_20151025_194120_20151025_212019.EUM.nc	-0.000	-0.000	0.001	3303	5454	0	1918	7	226
SRL_OPN_2PTS028_0306_20151025_212019_20151025_225833.EUM.nc	-0.000	-0.000	0.001	2205	5432	0	3037	23	167
SRL_OPN_2PTS028_0307_20151025_225833_20151026_003615.EUM.nc	-0.000	-0.000	0.001	3117	5477	0	2131	7	222
SRL_OPN_2PTS028_0309_20151026_003615_20151026_021426.EUM.nc	-0.000	-0.000	0.001	2887	5544	0	2492	4	161

– Continued on next page

Table 15: Ka-Band Waveform Attitude Statistics.

– Continued from previous page

File	Median	Mean	Std. Dev.	No. Obs.	Total Obs.	Default Lat/Lon	Flag (total)	Default (total)	3-Sigma Edited
SRL_OPN_2PTS028_0311_20151026_021425_20151026_035350.EUM.nc	-0.000	-0.000	0.001	2535	5524	0	2824	7	158
SRL_OPN_2PTS028_0313_20151026_035349_20151026_053456.EUM.nc	-0.001	-0.001	0.001	2657	5564	0	2688	3	216
SRL_OPN_2PTS028_0315_20151026_053455_20151026_072403.EUM.nc	-0.000	-0.000	0.001	3755	6209	0	2190	12	252
SRL_OPN_2PTS028_0318_20151026_072402_20151026_090227.EUM.nc	-0.001	-0.000	0.001	3479	5601	0	1812	6	304
SRL_OPN_2PTS028_0319_20151026_090227_20151026_104020.EUM.nc	-0.000	-0.000	0.001	2441	5454	0	2816	14	183
SRL_OPN_2PTS028_0321_20151026_104020_20151026_121820.EUM.nc	-0.000	-0.000	0.001	2242	5430	0	2937	22	229
SRL_OPN_2PTS028_0323_20151026_121820_20151026_135734.EUM.nc	-0.000	-0.000	0.001	2873	5492	0	2373	3	243
SRL_OPN_2PTS028_0325_20151026_135733_20151026_155057.EUM.nc	-0.000	-0.000	0.001	3417	6371	0	2718	18	218
SRL_OPN_2PTS028_0328_20151026_155056_20151026_173043.EUM.nc	-0.000	-0.000	0.001	2517	5488	0	2768	1	202
SRL_OPN_2PTS028_0330_20151026_173042_20151026_191009.EUM.nc	-0.000	-0.000	0.001	3200	5636	0	2191	3	242
SRL_OPN_2PTS028_0332_20151026_191009_20151026_204920.EUM.nc	-0.000	-0.000	0.001	3408	5584	0	1923	11	242
SRL_OPN_2PTS028_0334_20151026_204919_20151026_222739.EUM.nc	-0.000	-0.000	0.001	2826	5362	0	2329	16	191
SRL_OPN_2PTS028_0335_20151026_222739_20151027_000532.EUM.nc	-0.000	-0.000	0.001	2897	5499	0	2343	8	251
SRL_OPN_2PTS028_0337_20151027_000531_20151027_014331.EUM.nc	-0.000	-0.000	0.001	3091	5538	0	2227	4	216
SRL_OPN_2PTS028_0339_20151027_014330_20151027_032219.EUM.nc	-0.000	-0.000	0.001	2700	5477	0	2618	6	153
SRL_OPN_2PTS028_0341_20151027_032219_20151027_050254.EUM.nc	-0.000	-0.000	0.001	2621	5557	0	2714	8	214
SRL_OPN_2PTS028_0343_20151027_050254_20151027_065301.EUM.nc	-0.000	-0.000	0.001	3539	6213	0	2440	3	231
SRL_OPN_2PTS028_0346_20151027_065301_20151027_083138.EUM.nc	-0.000	-0.001	0.001	4071	5631	0	1265	3	292
SRL_OPN_2PTS028_0348_20151027_083137_20151027_100929.EUM.nc	-0.000	-0.000	0.001	2528	5347	0	2507	5	307
SRL_OPN_2PTS028_0349_20151027_100928_20151027_114726.EUM.nc	0.000	-0.000	0.001	2226	5457	0	3037	21	173
SRL_OPN_2PTS028_0351_20151027_114726_20151027_132615.EUM.nc	-0.000	-0.000	0.001	2673	5373	0	2489	15	196
SRL_OPN_2PTS028_0353_20151027_132615_20151027_151936.EUM.nc	-0.000	-0.000	0.001	3305	6372	0	2750	0	317
SRL_OPN_2PTS028_0356_20151027_151936_20151027_165915.EUM.nc	-0.000	-0.000	0.001	2688	5552	0	2668	4	192
SRL_OPN_2PTS028_0358_20151027_165914_20151027_183855.EUM.nc	-0.000	-0.000	0.001	2993	5513	0	2327	0	193
SRL_OPN_2PTS028_0360_20151027_183855_20151027_201814.EUM.nc	-0.000	-0.000	0.001	3042	5560	0	2257	13	248
SRL_OPN_2PTS028_0362_20151027_201813_20151027_215648.EUM.nc	-0.000	-0.000	0.001	2873	5442	0	2257	35	277
SRL_OPN_2PTS028_0364_20151027_215648_20151027_233449.EUM.nc	-0.000	-0.000	0.001	2349	5369	0	2780	19	221
SRL_OPN_2PTS028_0365_20151027_233449_20151028_011239.EUM.nc	-0.000	-0.000	0.001	2731	5527	0	2570	4	222
SRL_OPN_2PTS028_0367_20151028_011239_20151028_025104.EUM.nc	-0.000	-0.000	0.001	2576	5533	0	2698	15	244
SRL_OPN_2PTS028_0369_20151028_025103_20151028_043105.EUM.nc	-0.000	-0.000	0.001	2500	5506	0	2717	7	282
SRL_OPN_2PTS028_0371_20151028_043104_20151028_061301.EUM.nc	-0.000	-0.000	0.001	3414	5758	0	2138	5	201
SRL_OPN_2PTS028_0373_20151028_061300_20151028_080043.EUM.nc	-0.001	-0.001	0.001	3816	6103	0	1952	2	333
SRL_OPN_2PTS028_0376_20151028_080042_20151028_093844.EUM.nc	-0.000	-0.000	0.001	2658	5511	0	2492	22	339
SRL_OPN_2PTS028_0377_20151028_093844_20151028_111636.EUM.nc	0.000	-0.000	0.001	2079	5430	0	3162	25	164
SRL_OPN_2PTS028_0379_20151028_111635_20151028_125503.EUM.nc	-0.000	-0.000	0.001	2298	5297	0	2739	6	254
SRL_OPN_2PTS028_0381_20151028_125503_20151028_144815.EUM.nc	-0.000	-0.000	0.001	3120	6318	0	2956	2	240
SRL_OPN_2PTS028_0384_20151028_144815_20151028_162753.EUM.nc	-0.000	-0.000	0.001	3198	5635	0	2211	10	216
SRL_OPN_2PTS028_0386_20151028_162753_20151028_180739.EUM.nc	-0.000	-0.001	0.001	2804	5623	0	2642	4	173
SRL_OPN_2PTS028_0388_20151028_180738_20151028_194706.EUM.nc	-0.000	-0.000	0.001	3040	5596	0	2352	7	197

– Continued on next page

Table 15: Ka-Band Waveform Attitude Statistics.

– Continued from previous page

File	Median	Mean	Std. Dev.	No. Obs.	Total Obs.	Default Lat/Lon	Flag (total)	Default (total)	3-Sigma Edited
SRL_OPN_2PTS028_0390_20151028_194705_20151028_212552.EUM.nc	-0.000	-0.000	0.001	3232	5432	0	1873	26	301
SRL_OPN_2PTS028_0392_20151028_212551_20151028_230405.EUM.nc	-0.000	-0.000	0.001	2142	5363	0	3026	8	187
SRL_OPN_2PTS028_0393_20151028_230404_20151029_004152.EUM.nc	-0.000	-0.000	0.001	2940	5493	0	2215	12	326
SRL_OPN_2PTS028_0395_20151029_004153_20151029_021959.EUM.nc	-0.000	-0.000	0.001	2682	5538	0	2587	9	260
SRL_OPN_2PTS028_0397_20151029_021959_20151029_035929.EUM.nc	-0.000	-0.000	0.001	2619	5542	0	2782	3	138
SRL_OPN_2PTS028_0399_20151029_035928_20151029_054042.EUM.nc	-0.000	-0.000	0.001	2895	5529	0	2368	7	259
SRL_OPN_2PTS028_0401_20151029_054041_20151029_072944.EUM.nc	-0.001	-0.001	0.001	3776	6187	0	2123	5	283
SRL_OPN_2PTS028_0404_20151029_072943_20151029_090757.EUM.nc	-0.000	-0.000	0.001	3253	5564	0	1954	8	349
SRL_OPN_2PTS028_0405_20151029_090756_20151029_104550.EUM.nc	-0.000	-0.000	0.001	2396	5490	0	2878	19	197
SRL_OPN_2PTS028_0407_20151029_104550_20151029_122401.EUM.nc	-0.000	-0.000	0.001	2309	5423	0	2892	13	209
SRL_OPN_2PTS028_0409_20151029_122400_20151029_140311.EUM.nc	-0.000	-0.000	0.001	2924	5498	0	2350	4	220
SRL_OPN_2PTS028_0411_20151029_140311_20151029_155634.EUM.nc	-0.000	-0.000	0.001	3174	6390	0	2931	7	278
SRL_OPN_2PTS028_0414_20151029_155634_20151029_173620.EUM.nc	-0.001	-0.001	0.001	2560	5522	0	2763	2	197
SRL_OPN_2PTS028_0416_20151029_173619_20151029_191554.EUM.nc	-0.000	-0.000	0.001	3127	5626	0	2233	1	265
SRL_OPN_2PTS028_0418_20151029_191553_20151029_205454.EUM.nc	-0.000	-0.000	0.001	3257	5577	0	1990	6	324
SRL_OPN_2PTS028_0420_20151029_205454_20151029_223319.EUM.nc	-0.000	-0.000	0.001	2617	5377	0	2456	22	282
SRL_OPN_2PTS028_0421_20151029_223319_20151030_001102.EUM.nc	-0.000	-0.000	0.001	2832	5472	0	2323	8	309
SRL_OPN_2PTS028_0423_20151030_001102_20151030_014902.EUM.nc	-0.000	-0.000	0.001	3059	5537	0	2238	3	237
SRL_OPN_2PTS028_0425_20151030_014901_20151030_032804.EUM.nc	-0.000	-0.000	0.001	2717	5494	0	2535	3	239
SRL_OPN_2PTS028_0427_20151030_032803_20151030_050838.EUM.nc	-0.000	-0.000	0.001	2629	5553	0	2730	0	194
SRL_OPN_2PTS028_0429_20151030_050837_20151030_065843.EUM.nc	-0.000	-0.000	0.001	3431	6223	0	2529	0	263
SRL_OPN_2PTS028_0432_20151030_065842_20151030_083709.EUM.nc	-0.000	-0.000	0.001	3994	5625	0	1272	13	346
SRL_OPN_2PTS028_0434_20151030_083708_20151030_101508.EUM.nc	-0.000	-0.000	0.001	2513	5412	0	2659	9	231
SRL_OPN_2PTS028_0435_20151030_101507_20151030_115258.EUM.nc	-0.000	-0.000	0.001	2345	5446	0	2940	12	149
SRL_OPN_2PTS028_0437_20151030_115258_20151030_133150.EUM.nc	-0.000	-0.000	0.001	2675	5392	0	2526	4	187
SRL_OPN_2PTS028_0439_20151030_133150_20151030_152514.EUM.nc	-0.000	-0.000	0.001	3402	6347	0	2677	0	268
SRL_OPN_2PTS028_0442_20151030_152514_20151030_170501.EUM.nc	-0.000	-0.000	0.001	2613	5604	0	2811	2	178
SRL_OPN_2PTS028_0444_20151030_170500_20151030_184431.EUM.nc	-0.000	-0.000	0.001	2944	5511	0	2315	9	243
SRL_OPN_2PTS028_0446_20151030_184430_20151030_202350.EUM.nc	-0.000	-0.000	0.001	3114	5546	0	2173	15	244
SRL_OPN_2PTS028_0448_20151030_202350_20151030_220230.EUM.nc	-0.000	-0.000	0.001	2804	5452	0	2384	20	244
SRL_OPN_2PTS028_0450_20151030_220230_20151030_234019.EUM.nc	-0.001	-0.000	0.001	2479	5504	0	2778	12	235
SRL_OPN_2PTS028_0451_20151030_234019_20151031_011810.EUM.nc	0.000	-0.000	0.001	2771	5504	0	2391	8	334
SRL_OPN_2PTS028_0453_20151031_011809_20151031_025647.EUM.nc	-0.000	-0.000	0.001	2619	5552	0	2673	6	254
SRL_OPN_2PTS028_0455_20151031_025647_20151031_043646.EUM.nc	-0.000	-0.000	0.001	2507	5493	0	2759	2	225
SRL_OPN_2PTS028_0457_20151031_043646_20151031_061859.EUM.nc	-0.000	-0.000	0.001	3409	5777	0	2063	2	303
SRL_OPN_2PTS028_0459_20151031_061858_20151031_080616.EUM.nc	-0.000	-0.000	0.001	3919	6088	0	1920	2	247
SRL_OPN_2PTS028_0462_20151031_080617_20151031_094424.EUM.nc	-0.000	-0.000	0.001	2768	5512	0	2499	13	232
SRL_OPN_2PTS028_0463_20151031_094424_20151031_112208.EUM.nc	0.000	-0.000	0.001	1900	5339	0	3234	26	179
SRL_OPN_2PTS028_0465_20151031_112208_20151031_130038.EUM.nc	-0.000	-0.000	0.001	2487	5350	0	2744	0	119

– Continued on next page

Table 15: Ka-Band Waveform Attitude Statistics.

– Continued from previous page

File	Median	Mean	Std. Dev.	No. Obs.	Total Obs.	Default Lat/Lon	Flag (total)	Default (total)	3-Sigma Edited
SRL_OPN_2PTS028_0467_20151031_130037_20151031_145353.EUM.nc	-0.000	-0.000	0.001	3173	6362	0	2953	2	234
SRL_OPN_2PTS028_0470_20151031_145352_20151031_163339.EUM.nc	-0.000	-0.000	0.001	3035	5626	0	2325	8	258
SRL_OPN_2PTS028_0472_20151031_163338_20151031_181315.EUM.nc	-0.000	-0.000	0.001	2748	5616	0	2643	6	219
SRL_OPN_2PTS028_0474_20151031_181314_20151031_195241.EUM.nc	-0.000	-0.000	0.001	2953	5572	0	2360	11	248
SRL_OPN_2PTS028_0476_20151031_195240_20151031_213134.EUM.nc	-0.000	-0.000	0.001	3389	5453	0	1817	22	225
SRL_OPN_2PTS028_0478_20151031_213134_20151031_230936.EUM.nc	-0.000	-0.000	0.001	2140	5369	0	3095	2	132
SRL_OPN_2PTS028_0479_20151031_230935_20151101_004724.EUM.nc	-0.000	-0.000	0.001	3087	5485	0	2187	18	193
SRL_OPN_2PTS028_0481_20151101_004723_20151101_022541.EUM.nc	-0.000	-0.000	0.001	2732	5544	0	2604	10	198
SRL_OPN_2PTS028_0483_20151101_022540_20151101_040508.EUM.nc	-0.000	-0.000	0.001	2513	5445	0	2750	8	174
SRL_OPN_2PTS028_0485_20151101_040506_20151101_054636.EUM.nc	-0.000	-0.000	0.001	3198	5677	0	2231	6	242
SRL_OPN_2PTS028_0487_20151101_054636_20151101_073519.EUM.nc	-0.000	-0.000	0.001	3727	6185	0	2154	0	304
SRL_OPN_2PTS028_0490_20151101_073518_20151101_091337.EUM.nc	-0.000	-0.000	0.001	3256	5564	0	2103	6	199
SRL_OPN_2PTS028_0491_20151101_091336_20151101_105122.EUM.nc	-0.000	-0.000	0.001	2268	5502	0	3019	34	181
SRL_OPN_2PTS028_0493_20151101_105121_20151101_122935.EUM.nc	-0.000	-0.000	0.001	2255	5340	0	2910	8	167
SRL_OPN_2PTS028_0495_20151101_122935_20151101_140859.EUM.nc	-0.000	-0.000	0.001	2835	5545	0	2494	2	214
SRL_OPN_2PTS028_0497_20151101_140858_20151101_160219.EUM.nc	-0.000	-0.000	0.001	3219	6377	0	2931	11	216
SRL_OPN_2PTS028_0500_20151101_160219_20151101_174156.EUM.nc	-0.000	-0.000	0.001	2615	5627	0	2827	3	182
SRL_OPN_2PTS028_0502_20151101_174156_20151101_192130.EUM.nc	-0.000	-0.000	0.001	3177	5599	0	2199	2	221
SRL_OPN_2PTS028_0504_20151101_192129_20151101_210027.EUM.nc	-0.000	-0.000	0.001	3324	5558	0	1932	4	298
SRL_OPN_2PTS028_0506_20151101_210026_20151101_223850.EUM.nc	-0.000	-0.000	0.001	2579	5352	0	2564	27	182
SRL_OPN_2PTS028_0507_20151101_223851_20151102_001649.EUM.nc	-0.000	-0.000	0.001	2944	5464	0	2313	1	206
SRL_OPN_2PTS028_0509_20151102_001648_20151102_015443.EUM.nc	-0.000	-0.000	0.001	3024	5510	0	2252	1	233
SRL_OPN_2PTS028_0511_20151102_015444_20151102_033349.EUM.nc	-0.000	-0.000	0.001	2757	5519	0	2552	7	203
SRL_OPN_2PTS028_0513_20151102_033348_20151102_051440.EUM.nc	-0.000	-0.000	0.001	2715	5547	0	2680	2	150
SRL_OPN_2PTS028_0515_20151102_051439_20151102_070426.EUM.nc	-0.000	-0.000	0.001	3474	6213	0	2508	10	221
SRL_OPN_2PTS028_0518_20151102_070425_20151102_084250.EUM.nc	-0.000	-0.000	0.001	3772	5613	0	1512	15	314
SRL_OPN_2PTS028_0519_20151102_084249_20151102_102046.EUM.nc	-0.000	-0.000	0.001	2403	5389	0	2729	24	233
SRL_OPN_2PTS028_0521_20151102_102046_20151102_115847.EUM.nc	-0.000	-0.000	0.001	2281	5450	0	2944	25	200
SRL_OPN_2PTS028_0523_20151102_115846_20151102_133735.EUM.nc	-0.000	-0.000	0.001	2665	5408	0	2488	6	249
SRL_OPN_2PTS028_0525_20151102_133735_20151102_153107.EUM.nc	-0.000	-0.000	0.001	3346	6387	0	2779	0	262
SRL_OPN_2PTS028_0528_20151102_153107_20151102_171046.EUM.nc	-0.000	-0.000	0.001	2565	5582	0	2816	5	196
SRL_OPN_2PTS028_0530_20151102_171045_20151102_185025.EUM.nc	-0.000	-0.000	0.001	2956	5525	0	2221	13	335
SRL_OPN_2PTS028_0532_20151102_185024_20151102_202933.EUM.nc	-0.000	-0.000	0.001	3190	5557	0	2107	14	246
SRL_OPN_2PTS028_0534_20151102_202932_20151102_220809.EUM.nc	-0.000	-0.000	0.001	2717	5480	0	2433	28	302
SRL_OPN_2PTS028_0536_20151102_220808_20151102_234607.EUM.nc	-0.000	-0.000	0.001	2786	5522	0	2594	4	138
SRL_OPN_2PTS028_0537_20151102_234606_20151103_012352.EUM.nc	-0.000	-0.000	0.001	2789	5530	0	2474	5	262
SRL_OPN_2PTS028_0539_20151103_012351_20151103_030234.EUM.nc	-0.000	-0.000	0.001	2659	5585	0	2731	1	194
SRL_OPN_2PTS028_0541_20151103_030233_20151103_044246.EUM.nc	-0.000	-0.000	0.001	2631	5494	0	2679	6	178
SRL_OPN_2PTS028_0543_20151103_044246_20151103_062458.EUM.nc	-0.000	-0.000	0.001	3476	5779	0	1993	0	310

– Continued on next page

Table 15: Ka-Band Waveform Attitude Statistics.

– Continued from previous page

File	Median	Mean	Std. Dev.	No. Obs.	Total Obs.	Default Lat/Lon	Flag (total)	Default (total)	3-Sigma Edited
SRL_OPN_2PTS028_0545_20151103_062457_20151103_081158.EUM.nc	-0.000	-0.000	0.001	3797	6091	0	1950	1	343
SRL_OPN_2PTS028_0548_20151103_081157_20151103_095003.EUM.nc	-0.000	-0.000	0.001	2675	5406	0	2480	13	238
SRL_OPN_2PTS028_0549_20151103_095002_20151103_112757.EUM.nc	-0.000	-0.000	0.001	1922	5379	0	3242	24	191
SRL_OPN_2PTS028_0551_20151103_112756_20151103_130622.EUM.nc	-0.000	-0.000	0.001	2468	5454	0	2790	3	193
SRL_OPN_2PTS028_0553_20151103_130621_20151103_145948.EUM.nc	-0.000	-0.000	0.001	3153	6388	0	2961	1	273
SRL_OPN_2PTS028_0556_20151103_145947_20151103_163927.EUM.nc	-0.000	-0.000	0.001	2922	5608	0	2457	15	214
SRL_OPN_2PTS028_0558_20151103_163927_20151103_181909.EUM.nc	-0.000	-0.000	0.001	2763	5502	0	2443	1	295
SRL_OPN_2PTS028_0560_20151103_181908_20151103_195827.EUM.nc	-0.000	-0.000	0.001	2973	5544	0	2333	6	232
SRL_OPN_2PTS028_0562_20151103_195826_20151103_213717.EUM.nc	-0.000	-0.000	0.001	3227	5539	0	2033	22	257
SRL_OPN_2PTS028_0564_20151103_213716_20151103_231525.EUM.nc	-0.000	-0.000	0.001	2245	5348	0	2952	9	142
SRL_OPN_2PTS028_0565_20151103_231525_20151104_005304.EUM.nc	0.000	0.000	0.001	2888	5513	0	2346	22	257
SRL_OPN_2PTS028_0567_20151104_005303_20151104_023126.EUM.nc	-0.000	-0.000	0.001	2729	5543	0	2555	5	254
SRL_OPN_2PTS028_0569_20151104_023125_20151104_041105.EUM.nc	-0.001	-0.001	0.001	2531	5509	0	2816	6	156
SRL_OPN_2PTS028_0571_20151104_041105_20151104_055234.EUM.nc	-0.000	-0.000	0.001	3255	5709	0	2141	7	306
SRL_OPN_2PTS028_0573_20151104_055233_20151104_074102.EUM.nc	-0.000	-0.000	0.001	3687	6156	0	2117	0	352
SRL_OPN_2PTS028_0576_20151104_074101_20151104_091918.EUM.nc	-0.000	-0.000	0.001	3060	5541	0	2238	5	238
SRL_OPN_2PTS028_0577_20151104_091917_20151104_105711.EUM.nc	-0.000	-0.000	0.001	2139	5499	0	3150	19	191
SRL_OPN_2PTS028_0579_20151104_105711_20151104_123518.EUM.nc	-0.000	-0.000	0.001	2223	5309	0	2948	3	135
SRL_OPN_2PTS028_0581_20151104_123518_20151104_141445.EUM.nc	-0.000	-0.000	0.001	2928	5521	0	2366	0	227
SRL_OPN_2PTS028_0583_20151104_141445_20151104_160807.EUM.nc	-0.000	-0.000	0.001	3349	6367	0	2814	0	204
SRL_OPN_2PTS028_0586_20151104_160806_20151104_174752.EUM.nc	-0.000	-0.000	0.001	2615	5583	0	2731	4	233
SRL_OPN_2PTS028_0588_20151104_174751_20151104_192717.EUM.nc	-0.000	-0.000	0.001	2995	5608	0	2323	4	286
SRL_OPN_2PTS028_0590_20151104_192716_20151104_210620.EUM.nc	-0.000	-0.000	0.001	3238	5526	0	2029	15	244
SRL_OPN_2PTS028_0592_20151104_210619_20151104_224432.EUM.nc	-0.000	-0.000	0.001	2351	5289	0	2668	6	264
SRL_OPN_2PTS028_0593_20151104_224430_20151105_002221.EUM.nc	0.000	0.000	0.001	2913	5471	0	2337	5	216
SRL_OPN_2PTS028_0595_20151105_002220_20151105_020027.EUM.nc	-0.000	-0.000	0.001	2936	5541	0	2391	7	207
SRL_OPN_2PTS028_0597_20151105_020026_20151105_033929.EUM.nc	-0.000	-0.000	0.001	2690	5488	0	2618	7	173
SRL_OPN_2PTS028_0599_20151105_033929_20151105_052026.EUM.nc	-0.000	-0.000	0.001	2647	5549	0	2736	1	165
SRL_OPN_2PTS028_0601_20151105_052025_20151105_071002.EUM.nc	-0.000	-0.000	0.001	3330	6192	0	2481	10	371
SRL_OPN_2PTS028_0604_20151105_071001_20151105_084832.EUM.nc	-0.000	-0.000	0.001	3625	5602	0	1568	2	407
SRL_OPN_2PTS028_0605_20151105_084830_20151105_102619.EUM.nc	-0.000	-0.000	0.001	2422	5398	0	2719	12	245
SRL_OPN_2PTS028_0607_20151105_102618_20151105_120422.EUM.nc	-0.000	-0.000	0.001	2338	5437	0	2927	13	159
SRL_OPN_2PTS028_0609_20151105_120420_20151105_134323.EUM.nc	0.000	-0.000	0.001	2650	5437	0	2482	6	299
SRL_OPN_2PTS028_0611_20151105_134323_20151105_153646.EUM.nc	-0.000	-0.000	0.001	3318	6400	0	2809	0	273
SRL_OPN_2PTS028_0614_20151105_153646_20151105_171632.EUM.nc	-0.000	-0.000	0.002	2444	4655	0	1962	1	248
SRL_OPN_2PTS028_0616_20151105_171631_20151105_185602.EUM.nc	-0.000	-0.000	0.001	2930	5497	0	2259	13	295
SRL_OPN_2PTS028_0618_20151105_185601_20151105_203516.EUM.nc	0.000	0.000	0.001	3156	5570	0	2104	6	304
SRL_OPN_2PTS028_0620_20151105_203515_20151105_221350.EUM.nc	0.001	0.000	0.002	2506	5465	0	2552	15	392
SRL_OPN_2PTS028_0622_20151105_221351_20151105_235139.EUM.nc	0.000	0.000	0.001	2702	5463	0	2540	9	212

– Continued on next page

Table 15: Ka-Band Waveform Attitude Statistics.

– Continued from previous page

File	Median	Mean	Std. Dev.	No. Obs.	Total Obs.	Default Lat/Lon	Flag (total)	Default (total)	3-Sigma Edited
SRL_OPN_2PTS028_0623_20151105_235137_20151106_012931.EUM.nc	0.000	0.001	0.002	2944	5524	0	2370	0	210
SRL_OPN_2PTS028_0625_20151106_012932_20151106_030810.EUM.nc	0.000	0.000	0.002	2570	5555	0	2692	6	287
SRL_OPN_2PTS028_0627_20151106_030810_20151106_044829.EUM.nc	0.001	0.001	0.002	2515	5484	0	2666	4	299
SRL_OPN_2PTS028_0629_20151106_044829_20151106_063058.EUM.nc	0.000	0.000	0.002	3537	5772	0	1983	0	252
SRL_OPN_2PTS028_0631_20151106_063058_20151106_081739.EUM.nc	0.000	0.000	0.002	3882	6074	0	1859	1	332
SRL_OPN_2PTS028_0634_20151106_081738_20151106_095543.EUM.nc	0.000	0.000	0.002	2562	5390	0	2554	8	266
SRL_OPN_2PTS028_0635_20151106_095542_20151106_113328.EUM.nc	0.000	0.000	0.001	2029	5321	0	2981	10	301
SRL_OPN_2PTS028_0637_20151106_113328_20151106_131206.EUM.nc	0.000	0.000	0.001	2505	5388	0	2676	7	200
SRL_OPN_2PTS028_0639_20151106_131205_20151106_150525.EUM.nc	0.000	0.000	0.002	3031	6356	0	2929	3	393
SRL_OPN_2PTS028_0642_20151106_150524_20151106_164512.EUM.nc	-0.000	-0.000	0.001	2777	5609	0	2639	4	189
SRL_OPN_2PTS028_0644_20151106_164512_20151106_182446.EUM.nc	0.000	0.000	0.001	2894	5505	0	2363	2	246
SRL_OPN_2PTS028_0646_20151106_182445_20151106_200409.EUM.nc	0.000	0.000	0.001	2863	5544	0	2441	4	236
SRL_OPN_2PTS028_0648_20151106_200408_20151106_214250.EUM.nc	-0.000	-0.000	0.001	3054	5516	0	2151	28	283
SRL_OPN_2PTS028_0650_20151106_214249_20151106_232055.EUM.nc	-0.000	-0.000	0.001	2286	5362	0	2851	12	213
SRL_OPN_2PTS028_0651_20151106_232054_20151107_005843.EUM.nc	0.000	0.000	0.001	2786	5521	0	2414	20	301
SRL_OPN_2PTS028_0653_20151107_005843_20151107_023708.EUM.nc	-0.000	-0.000	0.001	2763	5555	0	2575	14	203
SRL_OPN_2PTS028_0655_20151107_023707_20151107_041646.EUM.nc	0.000	0.000	0.001	2510	5500	0	2772	13	205
SRL_OPN_2PTS028_0657_20151107_041645_20151107_055831.EUM.nc	-0.000	-0.000	0.001	3323	5717	0	2104	5	285
SRL_OPN_2PTS028_0659_20151107_055830_20151107_074643.EUM.nc	-0.000	-0.000	0.001	3724	6134	0	2068	2	340
SRL_OPN_2PTS028_0662_20151107_074642_20151107_092458.EUM.nc	-0.000	-0.000	0.001	2917	5508	0	2354	6	231
SRL_OPN_2PTS028_0663_20151107_092458_20151107_110242.EUM.nc	-0.000	-0.000	0.001	2125	5472	0	3186	17	144
SRL_OPN_2PTS028_0665_20151107_110241_20151107_124100.EUM.nc	0.000	0.000	0.001	2257	5317	0	2893	5	162
SRL_OPN_2PTS028_0667_20151107_124101_20151107_142034.EUM.nc	-0.000	-0.000	0.001	2788	5510	0	2294	5	423
SRL_OPN_2PTS028_0669_20151107_142035_20151107_161352.EUM.nc	-0.000	-0.000	0.001	3301	6389	0	2850	3	235
SRL_OPN_2PTS028_0672_20151107_161352_20151107_175329.EUM.nc	0.000	0.000	0.002	2633	5566	0	2716	4	213
SRL_OPN_2PTS028_0674_20151107_175329_20151107_193300.EUM.nc	0.000	0.000	0.001	2957	5609	0	2373	9	270
SRL_OPN_2PTS028_0676_20151107_193259_20151107_211153.EUM.nc	-0.000	-0.000	0.001	3228	5439	0	2023	5	183
SRL_OPN_2PTS028_0678_20151107_211151_20151107_225011.EUM.nc	0.000	-0.000	0.001	2266	5409	0	2929	12	202
SRL_OPN_2PTS028_0679_20151107_225011_20151108_002759.EUM.nc	-0.000	-0.000	0.001	2959	5439	0	2229	7	244
SRL_OPN_2PTS028_0681_20151108_002758_20151108_020558.EUM.nc	0.001	0.001	0.003	2766	5556	0	2578	28	184
SRL_OPN_2PTS028_0683_20151108_020558_20151108_034516.EUM.nc	0.000	0.000	0.001	2674	5564	0	2722	4	164
SRL_OPN_2PTS028_0685_20151108_034515_20151108_052619.EUM.nc	-0.000	-0.000	0.001	2546	5563	0	2799	3	215
SRL_OPN_2PTS028_0687_20151108_052619_20151108_071543.EUM.nc	0.000	-0.000	0.001	3486	6198	0	2357	7	348
SRL_OPN_2PTS028_0690_20151108_071543_20151108_085402.EUM.nc	-0.000	-0.000	0.001	3529	5593	0	1724	12	328
SRL_OPN_2PTS028_0691_20151108_085401_20151108_103158.EUM.nc	0.000	0.000	0.002	2241	5508	0	3002	14	251
SRL_OPN_2PTS028_0693_20151108_103157_20151108_121002.EUM.nc	0.000	0.000	0.001	2240	5409	0	2964	16	189
SRL_OPN_2PTS028_0695_20151108_121001_20151108_134900.EUM.nc	-0.000	-0.000	0.001	2650	5426	0	2442	3	331
SRL_OPN_2PTS028_0697_20151108_134859_20151108_154232.EUM.nc	-0.000	-0.000	0.001	3363	6380	0	2760	0	257
SRL_OPN_2PTS028_0700_20151108_154232_20151108_172211.EUM.nc	-0.000	-0.000	0.001	2498	5509	0	2769	5	237

– Continued on next page

Table 15: Ka-Band Waveform Attitude Statistics.

– Continued from previous page

File	Median	Mean	Std. Dev.	No. Obs.	Total Obs.	Default Lat/Lon	Flag (total)	Default (total)	3-Sigma Edited
SRL_OPN_2PTS028_0702_20151108_172210_20151108_190147.EUM.nc	0.000	0.000	0.001	2954	5598	0	2352	2	290
SRL_OPN_2PTS028_0704_20151108_190146_20151108_204051.EUM.nc	0.000	0.000	0.001	3199	5552	0	1897	8	448
SRL_OPN_2PTS028_0706_20151108_204051_20151108_221923.EUM.nc	0.000	0.000	0.002	2669	5359	0	2401	16	273
SRL_OPN_2PTS028_0708_20151108_221923_20151108_235718.EUM.nc	0.000	0.000	0.001	2791	5502	0	2442	7	262
SRL_OPN_2PTS028_0717_20151109_063652_20151109_082315.EUM.nc	0.000	0.000	0.002	3906	6056	0	1855	2	293
SRL_OPN_2PTS028_0720_20151109_082315_20151109_100115.EUM.nc	0.001	0.001	0.002	2600	5402	0	2570	7	225
SRL_OPN_2PTS028_0721_20151109_100116_20151109_113912.EUM.nc	0.001	0.001	0.002	2038	5359	0	3001	29	291
SRL_OPN_2PTS028_0723_20151109_113911_20151109_131744.EUM.nc	-0.000	-0.000	0.001	2591	5377	0	2569	2	215
SRL_OPN_2PTS028_0725_20151109_131744_20151109_151104.EUM.nc	-0.000	-0.000	0.001	3197	6376	0	2921	4	254
SRL_OPN_2PTS028_0728_20151109_151104_20151109_165052.EUM.nc	-0.000	-0.000	0.001	2637	5590	0	2702	8	243
SRL_OPN_2PTS028_0730_20151109_165051_20151109_183034.EUM.nc	-0.000	-0.000	0.001	2902	5496	0	2354	2	238
SRL_OPN_2PTS028_0732_20151109_183032_20151109_200946.EUM.nc	-0.000	-0.000	0.001	2844	5526	0	2366	6	310
SRL_OPN_2PTS028_0734_20151109_200946_20151109_214834.EUM.nc	-0.000	-0.000	0.001	3110	5494	0	2107	11	266
SRL_OPN_2PTS028_0736_20151109_214833_20151109_232636.EUM.nc	-0.000	-0.000	0.001	2379	5313	0	2711	35	188
SRL_OPN_2PTS028_0737_20151109_232635_20151110_010417.EUM.nc	-0.000	-0.000	0.001	2677	5507	0	2644	7	179
SRL_OPN_2PTS028_0739_20151110_010416_20151110_024245.EUM.nc	-0.000	-0.000	0.001	2661	5564	0	2629	7	267
SRL_OPN_2PTS028_0741_20151110_024244_20151110_042237.EUM.nc	-0.000	-0.000	0.001	2504	5506	0	2783	7	212
SRL_OPN_2PTS028_0743_20151110_042237_20151110_060421.EUM.nc	-0.000	-0.000	0.001	3409	5730	0	2074	3	244
SRL_OPN_2PTS028_0745_20151110_060420_20151110_075220.EUM.nc	-0.000	-0.000	0.001	3838	6110	0	2059	1	212
SRL_OPN_2PTS028_0748_20151110_075219_20151110_093031.EUM.nc	0.000	0.000	0.001	2918	5486	0	2407	4	157
SRL_OPN_2PTS028_0749_20151110_093030_20151110_110823.EUM.nc	0.000	0.000	0.001	2128	5435	0	3127	23	157
SRL_OPN_2PTS028_0751_20151110_110823_20151110_124637.EUM.nc	-0.000	-0.000	0.001	2225	5294	0	2909	1	159
SRL_OPN_2PTS028_0753_20151110_124636_20151110_143953.EUM.nc	-0.000	-0.000	0.001	3004	6237	0	2971	4	258
SRL_OPN_2PTS028_0756_20151110_143953_20151110_161931.EUM.nc	-0.000	-0.000	0.001	3221	5640	0	2179	4	236
SRL_OPN_2PTS028_0758_20151110_161930_20151110_175916.EUM.nc	-0.000	-0.000	0.001	2729	5608	0	2678	0	201
SRL_OPN_2PTS028_0760_20151110_175916_20151110_193837.EUM.nc	0.000	-0.000	0.001	2881	5594	0	2339	2	372
SRL_OPN_2PTS028_0762_20151110_193836_20151110_211737.EUM.nc	-0.000	-0.000	0.001	3227	5449	0	1961	10	251
SRL_OPN_2PTS028_0764_20151110_211736_20151110_225552.EUM.nc	-0.000	-0.000	0.001	2307	5424	0	2944	10	163
SRL_OPN_2PTS028_0765_20151110_225551_20151111_003333.EUM.nc	-0.000	-0.000	0.001	2984	5443	0	2164	7	288
SRL_OPN_2PTS028_0767_20151111_003333_20151111_021141.EUM.nc	-0.000	-0.000	0.001	2786	5547	0	2609	1	151
SRL_OPN_2PTS028_0769_20151111_021141_20151111_035103.EUM.nc	-0.000	-0.000	0.001	2543	5517	0	2794	18	162
SRL_OPN_2PTS028_0771_20151111_035103_20151111_053206.EUM.nc	-0.000	-0.000	0.001	2565	5560	0	2739	8	248
SRL_OPN_2PTS028_0773_20151111_053205_20151111_072119.EUM.nc	-0.000	-0.000	0.001	3727	6206	0	2227	7	245
SRL_OPN_2PTS028_0776_20151111_072119_20151111_085945.EUM.nc	-0.000	-0.000	0.001	3574	5607	0	1829	7	197
SRL_OPN_2PTS028_0777_20151111_085944_20151111_103738.EUM.nc	0.000	0.000	0.001	2261	5461	0	2973	19	208
SRL_OPN_2PTS028_0779_20151111_103738_20151111_121537.EUM.nc	-0.000	-0.000	0.001	2316	5413	0	2931	28	138
SRL_OPN_2PTS028_0781_20151111_121536_20151111_135448.EUM.nc	-0.000	-0.000	0.001	2784	5434	0	2431	3	216
SRL_OPN_2PTS028_0783_20151111_135447_20151111_154812.EUM.nc	0.000	-0.000	0.001	3362	6359	0	2712	7	278
SRL_OPN_2PTS028_0786_20151111_154811_20151111_172758.EUM.nc	-0.000	-0.000	0.001	2552	5501	0	2754	2	193

– Continued on next page

Table 15: Ka-Band Waveform Attitude Statistics.

– Continued from previous page

File	Median	Mean	Std. Dev.	No. Obs.	Total Obs.	Default Lat/Lon	Flag (total)	Default (total)	3-Sigma Edited
SRL_OPN_2PTS028_0788_20151111_172757_20151111_190725.EUM.nc	-0.000	-0.000	0.001	3154	5609	0	2227	4	224
SRL_OPN_2PTS028_0790_20151111_190724_20151111_204636.EUM.nc	0.000	0.000	0.001	3444	5575	0	1883	10	238
SRL_OPN_2PTS028_0792_20151111_204634_20151111_222504.EUM.nc	-0.000	-0.000	0.001	2802	5369	0	2380	19	168
SRL_OPN_2PTS028_0794_20151111_222503_20151112_000250.EUM.nc	-0.000	-0.000	0.001	2876	5505	0	2379	16	234
SRL_OPN_2PTS028_0795_20151112_000249_20151112_014048.EUM.nc	0.000	0.000	0.001	2962	5542	0	2364	9	207
SRL_OPN_2PTS028_0797_20151112_014047_20151112_031933.EUM.nc	0.000	0.000	0.001	2646	5509	0	2682	10	171
SRL_OPN_2PTS028_0799_20151112_031933_20151112_050007.EUM.nc	0.000	0.000	0.001	2685	5533	0	2636	6	206
SRL_OPN_2PTS028_0801_20151112_050006_20151112_064244.EUM.nc	0.000	-0.000	0.001	3614	5799	0	2010	4	171
SRL_OPN_2PTS028_0803_20151112_064244_20151112_082854.EUM.nc	0.000	0.000	0.001	3967	6027	0	1798	1	261
SRL_OPN_2PTS028_0806_20151112_082854_20151112_100647.EUM.nc	0.000	0.000	0.001	2642	5367	0	2571	2	152
SRL_OPN_2PTS028_0807_20151112_100646_20151112_114443.EUM.nc	0.000	0.000	0.001	2287	5373	0	2943	17	126
SRL_OPN_2PTS028_0809_20151112_114444_20151112_132330.EUM.nc	0.000	0.000	0.001	2630	5337	0	2517	3	187
SRL_OPN_2PTS028_0811_20151112_132329_20151112_151651.EUM.nc	0.000	-0.000	0.001	2805	6008	0	2671	77	455
SRL_OPN_2PTS028_0814_20151112_151651_20151112_165637.EUM.nc	-0.000	-0.000	0.001	2576	5563	0	2750	13	224
SRL_OPN_2PTS028_0816_20151112_165637_20151112_183610.EUM.nc	0.000	0.000	0.001	2941	5494	0	2312	2	239
SRL_OPN_2PTS028_0818_20151112_183609_20151112_201529.EUM.nc	0.000	0.000	0.001	3079	5528	0	2236	9	204
SRL_OPN_2PTS028_0820_20151112_201528_20151112_215414.EUM.nc	-0.000	-0.000	0.001	2999	5467	0	2150	40	278
SRL_OPN_2PTS028_0822_20151112_215414_20151112_233206.EUM.nc	-0.000	-0.000	0.001	2303	5321	0	2826	11	181
SRL_OPN_2PTS028_0823_20151112_233205_20151113_010956.EUM.nc	0.000	0.000	0.001	2602	5525	0	2693	11	219
SRL_OPN_2PTS028_0825_20151113_010956_20151113_024826.EUM.nc	0.000	0.000	0.001	2617	5573	0	2720	3	233
SRL_OPN_2PTS028_0827_20151113_024827_20151113_042817.EUM.nc	-0.000	-0.000	0.001	2580	5512	0	2732	4	196
SRL_OPN_2PTS028_0829_20151113_042816_20151113_061017.EUM.nc	0.000	0.000	0.002	3468	5716	0	2072	2	174
SRL_OPN_2PTS028_0831_20151113_061017_20151113_075758.EUM.nc	0.000	-0.000	0.001	3728	6091	0	2056	6	301
SRL_OPN_2PTS028_0834_20151113_075758_20151113_093609.EUM.nc	0.000	0.000	0.001	2740	5497	0	2549	19	189
SRL_OPN_2PTS028_0835_20151113_093608_20151113_111353.EUM.nc	0.000	0.000	0.002	2047	5401	0	3156	33	165
SRL_OPN_2PTS028_0837_20151113_111352_20151113_125217.EUM.nc	0.000	0.000	0.001	2386	5314	0	2800	2	126
SRL_OPN_2PTS028_0839_20151113_125217_20151113_144530.EUM.nc	0.000	0.000	0.002	3151	6278	0	2964	3	160
SRL_OPN_2PTS028_0842_20151113_144530_20151113_162516.EUM.nc	0.000	0.000	0.001	3139	5645	0	2239	2	265
SRL_OPN_2PTS028_0844_20151113_162516_20151113_180452.EUM.nc	0.000	0.000	0.001	2720	5629	0	2672	2	235
SRL_OPN_2PTS028_0846_20151113_180451_20151113_194420.EUM.nc	0.000	0.000	0.001	3088	5597	0	2320	2	187
SRL_OPN_2PTS028_0848_20151113_194420_20151113_212316.EUM.nc	0.000	-0.000	0.001	3293	5424	0	1893	11	227
SRL_OPN_2PTS028_0850_20151113_212316_20151113_230122.EUM.nc	0.000	0.000	0.001	2175	5300	0	2973	13	139
SRL_OPN_2PTS028_0851_20151113_230121_20151114_003910.EUM.nc	0.000	0.000	0.001	3020	5489	0	2146	8	315
SRL_OPN_2PTS028_0853_20151114_003909_20151114_021723.EUM.nc	0.000	0.000	0.001	2637	5553	0	2620	5	291
SRL_OPN_2PTS028_0855_20151114_021722_20151114_035641.EUM.nc	-0.000	-0.000	0.001	2500	5542	0	2840	8	194
SRL_OPN_2PTS028_0857_20151114_035641_20151114_053759.EUM.nc	-0.000	-0.000	0.002	2801	5509	0	2475	13	220
SRL_OPN_2PTS028_0859_20151114_053759_20151114_072659.EUM.nc	-0.000	-0.000	0.001	3780	6180	0	2085	3	312
SRL_OPN_2PTS028_0862_20151114_072658_20151114_090523.EUM.nc	-0.000	-0.000	0.001	3462	5576	0	1938	5	171
SRL_OPN_2PTS028_0863_20151114_090523_20151114_104307.EUM.nc	0.000	0.000	0.001	2321	5474	0	2867	24	262

– Continued on next page

Table 15: Ka-Band Waveform Attitude Statistics.

– Continued from previous page

File	Median	Mean	Std. Dev.	No. Obs.	Total Obs.	Default Lat/Lon	Flag (total)	Default (total)	3-Sigma Edited
SRL_OPN_2PTS028_0865_20151114_104307_20151114_122117.EUM.nc	-0.000	-0.000	0.001	2389	5436	0	2895	11	141
SRL_OPN_2PTS028_0867_20151114_122116_20151114_140034.EUM.nc	0.000	-0.000	0.001	2895	5469	0	2281	11	282
SRL_OPN_2PTS028_0869_20151114_140032_20151114_155356.EUM.nc	0.000	0.000	0.002	3207	6361	0	2943	1	210
SRL_OPN_2PTS028_0872_20151114_155355_20151114_173333.EUM.nc	0.000	0.000	0.001	2522	5467	0	2746	5	194
SRL_OPN_2PTS028_0874_20151114_173333_20151114_191309.EUM.nc	0.000	0.000	0.001	3224	5600	0	2148	8	220
SRL_OPN_2PTS028_0876_20151114_191308_20151114_205209.EUM.nc	0.000	0.000	0.001	3348	5582	0	1926	18	290
SRL_OPN_2PTS028_0878_20151114_205208_20151114_223036.EUM.nc	0.000	0.000	0.001	2690	5349	0	2366	34	259
SRL_OPN_2PTS028_0879_20151114_223035_20151115_000827.EUM.nc	-0.000	-0.000	0.001	2950	5468	0	2332	4	182
SRL_OPN_2PTS028_0881_20151115_000827_20151115_014619.EUM.nc	0.000	0.000	0.001	3036	5527	0	2321	2	168
SRL_OPN_2PTS028_0883_20151115_014617_20151115_032517.EUM.nc	0.000	-0.000	0.001	2628	5488	0	2560	8	292
SRL_OPN_2PTS028_0885_20151115_032516_20151115_050557.EUM.nc	-0.000	-0.000	0.002	2665	5548	0	2708	8	167
SRL_OPN_2PTS028_0887_20151115_050556_20151115_065600.EUM.nc	0.000	-0.000	0.001	3432	6212	0	2479	1	300
SRL_OPN_2PTS028_0890_20151115_065558_20151115_083426.EUM.nc	-0.000	-0.000	0.001	3930	5620	0	1400	2	288
SRL_OPN_2PTS028_0892_20151115_083425_20151115_101224.EUM.nc	0.000	0.000	0.001	2460	5372	0	2667	14	231
SRL_OPN_2PTS028_0893_20151115_101223_20151115_115023.EUM.nc	0.000	0.000	0.001	2263	5411	0	2931	22	195
SRL_OPN_2PTS028_0895_20151115_115021_20151115_132903.EUM.nc	0.000	0.000	0.001	2600	5367	0	2486	10	271
SRL_OPN_2PTS028_0897_20151115_132903_20151115_152236.EUM.nc	0.000	0.000	0.001	3300	6350	0	2821	2	227
SRL_OPN_2PTS028_0900_20151115_152235_20151115_170214.EUM.nc	-0.000	-0.000	0.001	2559	5545	0	2779	6	201
SRL_OPN_2PTS028_0902_20151115_170214_20151115_184154.EUM.nc	-0.000	-0.000	0.001	3054	5484	0	2277	1	152
SRL_OPN_2PTS028_0904_20151115_184153_20151115_202104.EUM.nc	0.000	0.000	0.001	3149	5531	0	2122	6	254
SRL_OPN_2PTS028_0906_20151115_202103_20151115_215944.EUM.nc	0.000	0.000	0.001	2794	5439	0	2342	21	282
SRL_OPN_2PTS028_0908_20151115_215945_20151115_233744.EUM.nc	0.000	0.000	0.001	2532	5439	0	2751	5	151
SRL_OPN_2PTS028_0909_20151115_233743_20151116_011528.EUM.nc	0.000	0.000	0.002	2904	5468	0	2404	3	157
SRL_OPN_2PTS028_0911_20151116_011527_20151116_025403.EUM.nc	0.000	0.000	0.001	2663	5537	0	2685	0	189
SRL_OPN_2PTS028_0913_20151116_025402_20151116_043407.EUM.nc	-0.000	-0.000	0.001	2604	5501	0	2683	9	205
SRL_OPN_2PTS028_0915_20151116_043406_20151116_061607.EUM.nc	-0.000	-0.000	0.001	3464	5748	0	2035	3	246
SRL_OPN_2PTS028_0917_20151116_061606_20151116_080332.EUM.nc	-0.000	-0.000	0.001	3802	6089	0	2010	0	277
SRL_OPN_2PTS028_0920_20151116_080332_20151116_094140.EUM.nc	0.000	0.000	0.001	2768	5513	0	2575	6	164
SRL_OPN_2PTS028_0921_20151116_094139_20151116_111933.EUM.nc	0.000	0.000	0.001	2083	5336	0	3053	40	160
SRL_OPN_2PTS028_0923_20151116_111932_20151116_125801.EUM.nc	-0.000	-0.000	0.001	2366	5291	0	2709	6	210
SRL_OPN_2PTS028_0925_20151116_125801_20151116_145115.EUM.nc	-0.000	-0.000	0.001	3192	6296	0	2919	6	179
SRL_OPN_2PTS028_0928_20151116_145114_20151116_163053.EUM.nc	-0.000	-0.000	0.001	3082	5631	0	2319	8	222
SRL_OPN_2PTS028_0930_20151116_163053_20151116_181037.EUM.nc	0.000	0.000	0.001	2822	5593	0	2610	2	159
SRL_OPN_2PTS028_0932_20151116_181036_20151116_194956.EUM.nc	-0.000	-0.000	0.001	2978	5556	0	2329	2	247
SRL_OPN_2PTS028_0934_20151116_194955_20151116_212850.EUM.nc	0.000	-0.000	0.001	3285	5426	0	1827	27	287
SRL_OPN_2PTS028_0936_20151116_212849_20151116_230701.EUM.nc	0.000	0.000	0.001	2080	5321	0	3074	6	161
SRL_OPN_2PTS028_0937_20151116_230701_20151117_004449.EUM.nc	-0.000	-0.000	0.001	3033	5463	0	2216	12	202
SRL_OPN_2PTS028_0939_20151117_004448_20151117_022257.EUM.nc	0.000	-0.000	0.001	2684	5554	0	2628	1	241
SRL_OPN_2PTS028_0941_20151117_022257_20151117_040228.EUM.nc	-0.000	0.000	0.001	2660	5460	0	2701	4	95

– Continued on next page

Table 15: Ka-Band Waveform Attitude Statistics.

– Continued from previous page

File	Median	Mean	Std. Dev.	No. Obs.	Total Obs.	Default Lat/Lon	Flag (total)	Default (total)	3-Sigma Edited
SRL_OPN_2PTS028_0943_20151117_040229_20151117_054346.EUM.nc	-0.000	-0.000	0.002	3141	5650	0	2313	6	190
SRL_OPN_2PTS028_0945_20151117_054346_20151117_073243.EUM.nc	0.000	-0.000	0.001	3749	6166	0	2124	1	292
SRL_OPN_2PTS028_0948_20151117_073242_20151117_091053.EUM.nc	0.000	0.000	0.001	3196	5546	0	2123	5	222
SRL_OPN_2PTS028_0949_20151117_091052_20151117_104847.EUM.nc	0.000	0.000	0.002	2344	5528	0	2980	17	187
SRL_OPN_2PTS028_0951_20151117_104846_20151117_122650.EUM.nc	-0.000	-0.000	0.001	2330	5326	0	2828	34	134
SRL_OPN_2PTS028_0953_20151117_122650_20151117_140611.EUM.nc	-0.000	-0.000	0.001	2904	5510	0	2404	0	202
SRL_OPN_2PTS028_0955_20151117_140611_20151117_155933.EUM.nc	0.000	0.000	0.001	3204	6365	0	2938	6	217
SRL_OPN_2PTS028_0958_20151117_155932_20151117_173919.EUM.nc	0.000	0.000	0.002	2713	5616	0	2758	6	139
SRL_OPN_2PTS028_0960_20151117_173919_20151117_191844.EUM.nc	0.000	0.000	0.002	3188	5585	0	2173	3	221
SRL_OPN_2PTS028_0962_20151117_191844_20151117_205751.EUM.nc	0.000	0.000	0.001	3342	5575	0	1886	13	334
SRL_OPN_2PTS028_0964_20151117_205751_20151117_223616.EUM.nc	0.000	0.000	0.002	2715	5321	0	2385	7	214
SRL_OPN_2PTS028_0965_20151117_223615_20151118_001358.EUM.nc	0.000	0.000	0.001	2936	5469	0	2324	8	201
SRL_OPN_2PTS028_0967_20151118_001357_20151118_015159.EUM.nc	0.000	0.000	0.001	2915	5510	0	2317	4	274
SRL_OPN_2PTS028_0969_20151118_015159_20151118_033103.EUM.nc	0.000	0.000	0.002	2731	5492	0	2533	8	220
SRL_OPN_2PTS028_0971_20151118_033103_20151118_051140.EUM.nc	-0.000	-0.000	0.001	2673	5532	0	2676	0	183
SRL_OPN_2PTS028_0973_20151118_051141_20151118_070133.EUM.nc	-0.000	-0.000	0.001	3483	6209	0	2481	5	240
SRL_OPN_2PTS028_0976_20151118_070132_20151118_084006.EUM.nc	-0.000	-0.000	0.001	3914	5607	0	1453	3	237
SRL_OPN_2PTS028_0978_20151118_084005_20151118_101804.EUM.nc	0.000	0.000	0.001	2523	5391	0	2705	11	152
SRL_OPN_2PTS028_0979_20151118_101803_20151118_115555.EUM.nc	0.000	-0.000	0.001	2312	5409	0	2925	19	153
SRL_OPN_2PTS028_0981_20151118_115554_20151118_133449.EUM.nc	-0.000	-0.000	0.001	2664	5343	0	2437	3	239
SRL_OPN_2PTS028_0983_20151118_133448_20151118_152813.EUM.nc	0.000	-0.000	0.001	3318	6349	0	2768	4	259
SRL_OPN_2PTS028_0986_20151118_152813_20151118_170800.EUM.nc	0.000	0.000	0.002	2670	5600	0	2804	1	125
SRL_OPN_2PTS028_0988_20151118_170759_20151118_184731.EUM.nc	0.000	0.000	0.002	3082	5484	0	2159	18	225
SRL_OPN_2PTS028_0990_20151118_184730_20151118_202647.EUM.nc	0.000	0.000	0.001	3161	5542	0	2106	11	264
SRL_OPN_2PTS028_0992_20151118_202646_20151118_220526.EUM.nc	0.000	0.000	0.002	2900	5444	0	2321	16	207
SRL_OPN_2PTS028_0994_20151118_220526_20151118_234315.EUM.nc	0.000	0.000	0.002	2691	5493	0	2617	19	166
SRL_OPN_2PTS028_0995_20151118_234314_20151119_012107.EUM.nc	0.000	0.000	0.001	2698	5492	0	2432	15	347
SRL_OPN_2PTS028_0997_20151119_012106_20151119_025948.EUM.nc	0.000	0.000	0.001	2686	5576	0	2692	5	193
SRL_OPN_2PTS028_0999_20151119_025948_20151119_043949.EUM.nc	-0.000	-0.000	0.002	2576	5513	0	2724	9	204

32 Inverted Barometer Height Correction Table

Table 16: Inverted Barometer Height Correction Statistics.

File	Median	Mean	Std. Dev.	No. Obs.	Total Obs.	Default Lat/Lon	Flag (total)	Default (total)	3-Sigma Edited
SRL_OPN_2PTS027_1001_20151015_043950_20151015_080908.EUM.nc	-0.027	-0.030	0.074	7467	11873	0	3842	0	564
SRL_OPN_2PTS028_0004_20151015_080907_20151015_094714.EUM.nc	-0.006	0.003	0.071	2937	5550	0	2493	0	120
SRL_OPN_2PTS028_0005_20151015_094713_20151015_112508.EUM.nc	-0.024	-0.037	0.047	1876	5406	0	3277	0	253
SRL_OPN_2PTS028_0007_20151015_112507_20151015_130332.EUM.nc	-0.024	-0.038	0.104	2605	5350	0	2693	0	52
SRL_OPN_2PTS028_0009_20151015_130332_20151015_145656.EUM.nc	-0.038	-0.045	0.068	3423	6403	0	2827	0	153
SRL_OPN_2PTS028_0012_20151015_145655_20151015_163635.EUM.nc	-0.004	0.005	0.062	3267	5628	0	2348	0	13
SRL_OPN_2PTS028_0014_20151015_163634_20151015_181617.EUM.nc	-0.007	0.011	0.111	3020	5601	0	2581	0	0
SRL_OPN_2PTS028_0016_20151015_181616_20151015_195534.EUM.nc	-0.025	-0.040	0.068	2962	5558	0	2258	0	338
SRL_OPN_2PTS028_0018_20151015_195533_20151015_213427.EUM.nc	-0.014	-0.019	0.058	3514	5464	0	1703	0	247
SRL_OPN_2PTS028_0020_20151015_213427_20151015_231236.EUM.nc	-0.002	0.035	0.122	2359	5384	0	3022	0	3
SRL_OPN_2PTS028_0021_20151015_231235_20151016_005015.EUM.nc	-0.020	-0.029	0.103	3205	5522	0	2297	0	20
SRL_OPN_2PTS028_0023_20151016_005014_20151016_022834.EUM.nc	-0.013	-0.007	0.114	3009	5533	0	2519	0	5
SRL_OPN_2PTS028_0025_20151016_022833_20151016_040812.EUM.nc	-0.012	0.020	0.097	2595	5469	0	2769	0	105
SRL_OPN_2PTS028_0027_20151016_040811_20151016_054937.EUM.nc	-0.025	-0.031	0.089	3397	5726	0	2135	0	194
SRL_OPN_2PTS028_0029_20151016_054936_20151016_073810.EUM.nc	-0.021	-0.024	0.069	3810	6165	0	2115	0	240
SRL_OPN_2PTS028_0032_20151016_073810_20151016_091629.EUM.nc	-0.014	0.009	0.097	3372	5545	0	2125	0	48
SRL_OPN_2PTS028_0033_20151016_091629_20151016_105421.EUM.nc	-0.009	-0.009	0.059	2422	5534	0	3108	0	4
SRL_OPN_2PTS028_0035_20151016_105420_20151016_123227.EUM.nc	-0.030	-0.035	0.082	2382	5345	0	2927	0	36
SRL_OPN_2PTS028_0037_20151016_123226_20151016_141154.EUM.nc	-0.028	-0.036	0.087	3103	5569	0	2364	0	102
SRL_OPN_2PTS028_0039_20151016_141153_20151016_160513.EUM.nc	-0.024	-0.012	0.075	3459	6398	0	2837	0	102
SRL_OPN_2PTS028_0042_20151016_160513_20151016_174500.EUM.nc	-0.009	0.034	0.141	2870	5597	0	2727	0	0
SRL_OPN_2PTS028_0044_20151016_174500_20151016_192423.EUM.nc	-0.025	-0.030	0.070	3201	5622	0	2165	0	256
SRL_OPN_2PTS028_0046_20151016_192424_20151016_210328.EUM.nc	-0.011	0.004	0.092	3707	5554	0	1827	0	20
SRL_OPN_2PTS028_0048_20151016_210327_20151016_224151.EUM.nc	-0.017	-0.010	0.083	2731	5331	0	2484	0	116
SRL_OPN_2PTS028_0049_20151016_224150_20151017_001932.EUM.nc	-0.023	-0.006	0.102	3075	5449	0	2365	0	9
SRL_OPN_2PTS028_0051_20151017_001931_20151017_015735.EUM.nc	-0.025	-0.006	0.116	3272	5549	0	2277	0	0
SRL_OPN_2PTS028_0053_20151017_015734_20151017_033637.EUM.nc	-0.021	0.020	0.123	2922	5534	0	2604	0	8
SRL_OPN_2PTS028_0055_20151017_033635_20151017_051728.EUM.nc	-0.043	-0.044	0.074	2654	5589	0	2717	0	218
SRL_OPN_2PTS028_0057_20151017_051729_20151017_070710.EUM.nc	-0.027	-0.017	0.089	3629	6216	0	2454	0	133
SRL_OPN_2PTS028_0060_20151017_070710_20151017_084541.EUM.nc	-0.023	0.009	0.101	4119	5605	0	1486	0	0
SRL_OPN_2PTS028_0061_20151017_084540_20151017_102328.EUM.nc	-0.022	-0.018	0.061	2636	5413	0	2672	0	105
SRL_OPN_2PTS028_0063_20151017_102328_20151017_120131.EUM.nc	-0.017	-0.037	0.045	2184	5472	0	2964	0	324
SRL_OPN_2PTS028_0065_20151017_120131_20151017_134030.EUM.nc	-0.016	-0.037	0.081	2742	5480	0	2480	0	258
SRL_OPN_2PTS028_0067_20151017_134029_20151017_153354.EUM.nc	-0.029	-0.028	0.086	3722	6372	0	2637	0	13
SRL_OPN_2PTS028_0070_20151017_153353_20151017_171341.EUM.nc	-0.009	0.048	0.145	2762	5580	0	2802	0	16
SRL_OPN_2PTS028_0072_20151017_171340_20151017_185311.EUM.nc	-0.031	-0.034	0.064	3248	5542	0	2216	0	78

– Continued on next page

Table 16: Inverted Barometer Height Correction Statistics.

– Continued from previous page

File	Median	Mean	Std. Dev.	No. Obs.	Total Obs.	Default Lat/Lon	Flag (total)	Default (total)	3-Sigma Edited
SRL_OPN_2PTS028_0074_20151017_185310_20151017_203225.EUM.nc	-0.023	-0.008	0.107	3323	5568	0	2007	0	238
SRL_OPN_2PTS028_0076_20151017_203224_20151017_221054.EUM.nc	-0.030	-0.043	0.069	2865	5444	0	2370	0	209
SRL_OPN_2PTS028_0078_20151017_221053_20151017_234850.EUM.nc	-0.032	-0.024	0.070	2745	5508	0	2585	0	178
SRL_OPN_2PTS028_0079_20151017_234849_20151018_012644.EUM.nc	-0.021	-0.027	0.070	2873	5530	0	2462	0	195
SRL_OPN_2PTS028_0081_20151018_012642_20151018_030519.EUM.nc	-0.025	-0.008	0.127	2869	5552	0	2683	0	0
SRL_OPN_2PTS028_0083_20151018_030517_20151018_044535.EUM.nc	-0.034	-0.024	0.088	2738	5509	0	2678	0	93
SRL_OPN_2PTS028_0085_20151018_044533_20151018_062752.EUM.nc	-0.032	-0.035	0.073	3506	5807	0	1970	0	331
SRL_OPN_2PTS028_0087_20151018_062752_20151018_081450.EUM.nc	-0.026	-0.009	0.098	4161	6082	0	1786	0	135
SRL_OPN_2PTS028_0090_20151018_081450_20151018_095246.EUM.nc	-0.023	-0.029	0.047	2638	5415	0	2465	0	312
SRL_OPN_2PTS028_0091_20151018_095245_20151018_113039.EUM.nc	-0.020	0.010	0.115	2122	5320	0	3096	0	102
SRL_OPN_2PTS028_0093_20151018_113040_20151018_130916.EUM.nc	-0.022	-0.040	0.056	2465	5473	0	2787	0	221
SRL_OPN_2PTS028_0095_20151018_130915_20151018_150234.EUM.nc	-0.027	-0.046	0.080	3412	6398	0	2875	0	111
SRL_OPN_2PTS028_0098_20151018_150233_20151018_164212.EUM.nc	-0.019	0.035	0.148	3081	5626	0	2545	0	0
SRL_OPN_2PTS028_0100_20151018_164211_20151018_182154.EUM.nc	-0.029	-0.012	0.085	3139	5544	0	2405	0	0
SRL_OPN_2PTS028_0102_20151018_182153_20151018_200120.EUM.nc	-0.009	0.011	0.113	3067	5554	0	2345	0	142
SRL_OPN_2PTS028_0104_20151018_200120_20151018_214001.EUM.nc	-0.038	-0.041	0.072	3330	5527	0	1917	0	280
SRL_OPN_2PTS028_0106_20151018_214000_20151018_231808.EUM.nc	-0.027	-0.006	0.087	2307	5352	0	2897	0	148
SRL_OPN_2PTS028_0107_20151018_231807_20151019_005556.EUM.nc	-0.035	-0.038	0.058	2907	5539	0	2444	0	188
SRL_OPN_2PTS028_0109_20151019_005556_20151019_023412.EUM.nc	-0.024	0.001	0.146	3054	5527	0	2473	0	0
SRL_OPN_2PTS028_0111_20151019_023411_20151019_041354.EUM.nc	-0.040	-0.016	0.109	2568	5471	0	2803	0	100
SRL_OPN_2PTS028_0113_20151019_041353_20151019_055527.EUM.nc	-0.032	-0.036	0.064	3359	5736	0	2083	0	294
SRL_OPN_2PTS028_0115_20151019_055526_20151019_074356.EUM.nc	-0.037	-0.036	0.082	3771	6146	0	2107	0	268
SRL_OPN_2PTS028_0118_20151019_074355_20151019_092202.EUM.nc	-0.010	-0.019	0.054	2894	5516	0	2291	0	331
SRL_OPN_2PTS028_0119_20151019_092201_20151019_105954.EUM.nc	0.008	0.040	0.118	2170	5500	0	3251	0	79
SRL_OPN_2PTS028_0121_20151019_105954_20151019_123812.EUM.nc	-0.036	-0.045	0.050	2179	5363	0	2959	0	225
SRL_OPN_2PTS028_0123_20151019_123812_20151019_141735.EUM.nc	-0.063	-0.073	0.054	3022	5529	0	2322	0	185
SRL_OPN_2PTS028_0125_20151019_141734_20151019_161053.EUM.nc	-0.030	-0.034	0.072	3224	6367	0	2757	0	386
SRL_OPN_2PTS028_0128_20151019_161052_20151019_175040.EUM.nc	-0.015	0.032	0.138	2913	5606	0	2693	0	0
SRL_OPN_2PTS028_0130_20151019_175038_20151019_193002.EUM.nc	-0.011	-0.007	0.086	3058	5590	0	2263	0	269
SRL_OPN_2PTS028_0132_20151019_193001_20151019_210904.EUM.nc	-0.035	-0.016	0.094	3422	5455	0	1849	0	184
SRL_OPN_2PTS028_0134_20151019_210903_20151019_224724.EUM.nc	0.002	0.001	0.074	2469	5441	0	2784	0	188
SRL_OPN_2PTS028_0135_20151019_224723_20151020_002504.EUM.nc	-0.046	-0.046	0.058	2972	5411	0	2311	0	128
SRL_OPN_2PTS028_0137_20151020_002503_20151020_020311.EUM.nc	-0.017	-0.016	0.105	3009	5538	0	2321	0	208
SRL_OPN_2PTS028_0139_20151020_020311_20151020_034224.EUM.nc	-0.038	-0.049	0.058	2480	5555	0	2672	0	403
SRL_OPN_2PTS028_0141_20151020_034223_20151020_052316.EUM.nc	-0.016	-0.023	0.071	2542	5576	0	2745	0	289
SRL_OPN_2PTS028_0143_20151020_052315_20151020_071247.EUM.nc	-0.039	-0.043	0.088	3546	6214	0	2464	0	204
SRL_OPN_2PTS028_0146_20151020_071246_20151020_085116.EUM.nc	-0.017	-0.024	0.058	3734	5593	0	1535	0	324
SRL_OPN_2PTS028_0147_20151020_085115_20151020_102911.EUM.nc	0.009	0.026	0.115	2653	5508	0	2855	0	0
SRL_OPN_2PTS028_0149_20151020_102910_20151020_120706.EUM.nc	-0.028	-0.035	0.048	2331	5468	0	2952	0	185

– Continued on next page

Table 16: Inverted Barometer Height Correction Statistics.

– Continued from previous page

File	Median	Mean	Std. Dev.	No. Obs.	Total Obs.	Default Lat/Lon	Flag (total)	Default (total)	3-Sigma Edited
SRL_OPN_2PTS028_0151_20151020_120705_20151020_134609.EUM.nc	-0.033	-0.049	0.049	2752	5468	0	2512	0	204
SRL_OPN_2PTS028_0153_20151020_134608_20151020_153934.EUM.nc	-0.022	-0.013	0.116	3752	6386	0	2634	0	0
SRL_OPN_2PTS028_0156_20151020_153933_20151020_171920.EUM.nc	-0.006	0.040	0.143	2792	5519	0	2727	0	0
SRL_OPN_2PTS028_0158_20151020_171919_20151020_185850.EUM.nc	-0.022	-0.032	0.063	2985	5638	0	2346	0	307
SRL_OPN_2PTS028_0160_20151020_185848_20151020_203803.EUM.nc	-0.021	-0.009	0.094	3513	5593	0	1859	0	221
SRL_OPN_2PTS028_0162_20151020_203802_20151020_221636.EUM.nc	0.008	0.011	0.101	3091	5405	0	2314	0	0
SRL_OPN_2PTS028_0164_20151020_221635_20151020_235423.EUM.nc	-0.040	-0.044	0.066	2863	5496	0	2510	0	123
SRL_OPN_2PTS028_0165_20151020_235422_20151021_013218.EUM.nc	-0.018	-0.041	0.056	2902	5527	0	2330	0	295
SRL_OPN_2PTS028_0167_20151021_013217_20151021_031057.EUM.nc	-0.022	-0.037	0.065	2476	5568	0	2719	0	373
SRL_OPN_2PTS028_0169_20151021_031057_20151021_045120.EUM.nc	-0.009	0.019	0.123	2737	5492	0	2651	0	104
SRL_OPN_2PTS028_0171_20151021_045119_20151021_063353.EUM.nc	-0.032	-0.023	0.111	3604	5831	0	1993	0	234
SRL_OPN_2PTS028_0173_20151021_063353_20151021_082025.EUM.nc	-0.032	-0.040	0.060	4017	6077	0	1793	0	267
SRL_OPN_2PTS028_0176_20151021_082024_20151021_095819.EUM.nc	-0.010	-0.018	0.084	2889	5412	0	2467	0	56
SRL_OPN_2PTS028_0177_20151021_095820_20151021_113614.EUM.nc	-0.022	-0.031	0.049	2156	5411	0	3056	0	199
SRL_OPN_2PTS028_0179_20151021_113613_20151021_131455.EUM.nc	-0.023	-0.039	0.055	2605	5419	0	2667	0	147
SRL_OPN_2PTS028_0181_20151021_131455_20151021_150812.EUM.nc	-0.034	-0.029	0.113	3348	6024	0	2588	0	88
SRL_OPN_2PTS028_0184_20151021_150811_20151021_164800.EUM.nc	-0.011	-0.005	0.083	2730	5581	0	2608	0	243
SRL_OPN_2PTS028_0186_20151021_164759_20151021_182733.EUM.nc	-0.022	-0.022	0.097	2885	5499	0	2355	0	259
SRL_OPN_2PTS028_0188_20151021_182732_20151021_200655.EUM.nc	-0.023	-0.029	0.048	2855	5571	0	2356	0	360
SRL_OPN_2PTS028_0190_20151021_200655_20151021_214542.EUM.nc	-0.007	0.007	0.100	3413	5527	0	2046	0	68
SRL_OPN_2PTS028_0192_20151021_214542_20151021_232338.EUM.nc	-0.031	-0.016	0.091	2523	5289	0	2764	0	2
SRL_OPN_2PTS028_0193_20151021_232337_20151022_005812.EUM.nc	-0.034	-0.043	0.060	1637	3466	0	1717	0	112
SRL_OPN_2PTS028_0195_20151022_005811_20151022_010029.EUM.nc	0.086	0.086	0.003	7	113	0	106	0	0
SRL_OPN_2PTS028_0195_20151022_010028_20151022_025741.EUM.nc	0.018	0.064	0.138	1847	4201	0	2354	0	0
SRL_OPN_2PTS028_0198_20151022_025739_20151022_060124.EUM.nc	-0.027	-0.013	0.107	5795	10293	0	4048	0	450
SRL_OPN_2PTS028_0201_20151022_060122_20151022_072005.EUM.nc	-0.042	-0.036	0.058	2676	4467	0	1619	0	172
SRL_OPN_2PTS028_0203_20151022_072004_20151022_092741.EUM.nc	-0.016	-0.015	0.084	4364	7171	0	2776	0	31
SRL_OPN_2PTS028_0205_20151022_092740_20151022_110525.EUM.nc	-0.022	-0.034	0.057	2243	5481	0	3172	0	66
SRL_OPN_2PTS028_0207_20151022_110524_20151022_124346.EUM.nc	-0.030	-0.052	0.069	2255	5357	0	2964	0	138
SRL_OPN_2PTS028_0209_20151022_124345_20151022_142322.EUM.nc	-0.039	-0.049	0.080	3081	5564	0	2314	0	169
SRL_OPN_2PTS028_0211_20151022_142322_20151022_161638.EUM.nc	-0.017	-0.028	0.061	3184	6374	0	2774	0	416
SRL_OPN_2PTS028_0214_20151022_161637_20151022_175615.EUM.nc	-0.016	-0.019	0.093	2670	5584	0	2702	0	212
SRL_OPN_2PTS028_0216_20151022_175614_20151022_193546.EUM.nc	-0.018	-0.012	0.073	2898	5615	0	2316	0	401
SRL_OPN_2PTS028_0218_20151022_193545_20151022_211446.EUM.nc	-0.018	-0.015	0.064	3342	5462	0	1986	0	134
SRL_OPN_2PTS028_0220_20151022_211445_20151022_225254.EUM.nc	-0.013	0.002	0.120	2542	5427	0	2885	0	0
SRL_OPN_2PTS028_0221_20151022_225253_20151023_003043.EUM.nc	-0.027	-0.028	0.087	3215	5458	0	2234	0	9
SRL_OPN_2PTS028_0223_20151023_003042_20151023_020851.EUM.nc	-0.006	-0.015	0.090	2852	5510	0	2425	0	233
SRL_OPN_2PTS028_0225_20151023_020850_20151023_034802.EUM.nc	-0.019	0.022	0.128	2732	5520	0	2692	0	96
SRL_OPN_2PTS028_0227_20151023_034802_20151023_052908.EUM.nc	-0.013	0.017	0.136	2791	5554	0	2763	0	0

– Continued on next page

Table 16: Inverted Barometer Height Correction Statistics.

– Continued from previous page

File	Median	Mean	Std. Dev.	No. Obs.	Total Obs.	Default Lat/Lon	Flag (total)	Default (total)	3-Sigma Edited
SRL_OPN_2PTS028_0229_20151023_052908_20151023_071828.EUM.nc	-0.031	-0.005	0.084	3831	6206	0	2327	0	48
SRL_OPN_2PTS028_0232_20151023_071827_20151023_085654.EUM.nc	-0.029	-0.033	0.053	3662	5593	0	1668	0	263
SRL_OPN_2PTS028_0233_20151023_085653_20151023_103440.EUM.nc	-0.017	-0.021	0.051	2408	5476	0	2958	0	110
SRL_OPN_2PTS028_0235_20151023_103439_20151023_121246.EUM.nc	-0.022	-0.038	0.050	2261	5449	0	2967	0	221
SRL_OPN_2PTS028_0237_20151023_121246_20151023_135155.EUM.nc	-0.037	-0.053	0.060	2812	5478	0	2478	0	188
SRL_OPN_2PTS028_0239_20151023_135155_20151023_154518.EUM.nc	-0.016	0.001	0.087	3676	6394	0	2631	0	87
SRL_OPN_2PTS028_0242_20151023_154517_20151023_172456.EUM.nc	-0.014	-0.023	0.073	2534	5498	0	2749	0	215
SRL_OPN_2PTS028_0244_20151023_172455_20151023_190432.EUM.nc	-0.022	-0.031	0.046	2788	5643	0	2349	0	506
SRL_OPN_2PTS028_0246_20151023_190432_20151023_204335.EUM.nc	-0.029	-0.022	0.065	3543	5591	0	1879	0	169
SRL_OPN_2PTS028_0248_20151023_204335_20151023_222207.EUM.nc	-0.019	-0.013	0.107	2977	5355	0	2378	0	0
SRL_OPN_2PTS028_0251_20151023_235959_20151024_013749.EUM.nc	-0.014	-0.022	0.071	3012	5535	0	2268	0	255
SRL_OPN_2PTS028_0253_20151024_013748_20151024_031641.EUM.nc	-0.011	0.030	0.130	2876	5581	0	2705	0	0
SRL_OPN_2PTS028_0255_20151024_031640_20151024_045710.EUM.nc	-0.014	-0.001	0.112	2868	5543	0	2675	0	0
SRL_OPN_2PTS028_0257_20151024_045709_20151024_063943.EUM.nc	-0.035	-0.009	0.082	3609	5826	0	2010	0	207
SRL_OPN_2PTS028_0259_20151024_063943_20151024_082557.EUM.nc	-0.036	-0.033	0.060	4121	6044	0	1708	0	215
SRL_OPN_2PTS028_0262_20151024_082556_20151024_100357.EUM.nc	-0.007	-0.007	0.046	2551	5402	0	2473	0	378
SRL_OPN_2PTS028_0263_20151024_100356_20151024_114154.EUM.nc	-0.043	-0.054	0.054	2271	5450	0	3059	0	120
SRL_OPN_2PTS028_0265_20151024_114152_20151024_132028.EUM.nc	-0.020	-0.042	0.050	2563	5390	0	2577	0	250
SRL_OPN_2PTS028_0267_20151024_132029_20151024_151350.EUM.nc	-0.017	-0.030	0.044	3272	6367	0	2818	0	277
SRL_OPN_2PTS028_0270_20151024_151349_20151024_165337.EUM.nc	0.004	0.030	0.109	2921	5580	0	2659	0	0
SRL_OPN_2PTS028_0272_20151024_165336_20151024_183317.EUM.nc	-0.031	-0.044	0.039	2667	5525	0	2365	0	493
SRL_OPN_2PTS028_0274_20151024_183317_20151024_201230.EUM.nc	-0.013	-0.005	0.081	3080	5550	0	2253	0	217
SRL_OPN_2PTS028_0276_20151024_201229_20151024_215115.EUM.nc	-0.026	-0.019	0.101	3286	5503	0	2092	0	125
SRL_OPN_2PTS028_0278_20151024_215114_20151024_232917.EUM.nc	-0.040	-0.055	0.051	2189	5320	0	2837	0	294
SRL_OPN_2PTS028_0279_20151024_232916_20151025_010658.EUM.nc	-0.017	0.021	0.124	2890	5515	0	2621	0	4
SRL_OPN_2PTS028_0281_20151025_010658_20151025_024528.EUM.nc	-0.014	0.001	0.098	2856	5541	0	2627	0	58
SRL_OPN_2PTS028_0283_20151025_024527_20151025_042523.EUM.nc	-0.026	-0.013	0.111	2806	5534	0	2728	0	0
SRL_OPN_2PTS028_0285_20151025_042522_20151025_060711.EUM.nc	-0.014	-0.010	0.076	3418	5742	0	2109	0	215
SRL_OPN_2PTS028_0287_20151025_060710_20151025_075500.EUM.nc	-0.026	-0.024	0.070	3914	6108	0	2024	0	170
SRL_OPN_2PTS028_0290_20151025_075500_20151025_093311.EUM.nc	-0.017	-0.009	0.085	2943	5510	0	2456	0	111
SRL_OPN_2PTS028_0291_20151025_093311_20151025_111104.EUM.nc	-0.054	-0.066	0.060	2122	5462	0	3210	0	130
SRL_OPN_2PTS028_0293_20151025_111103_20151025_124919.EUM.nc	-0.018	-0.018	0.065	2447	5318	0	2871	0	0
SRL_OPN_2PTS028_0295_20151025_124918_20151025_144237.EUM.nc	-0.032	-0.052	0.056	2988	6318	0	3007	0	323
SRL_OPN_2PTS028_0298_20151025_144236_20151025_162216.EUM.nc	-0.009	0.010	0.098	3276	5646	0	2203	0	167
SRL_OPN_2PTS028_0300_20151025_162215_20151025_180200.EUM.nc	-0.021	-0.001	0.115	2926	5622	0	2696	0	0
SRL_OPN_2PTS028_0302_20151025_180200_20151025_194120.EUM.nc	-0.015	0.048	0.142	3238	5598	0	2360	0	0
SRL_OPN_2PTS028_0304_20151025_194120_20151025_212019.EUM.nc	-0.024	-0.010	0.079	3330	5454	0	1918	0	206
SRL_OPN_2PTS028_0306_20151025_212019_20151025_225833.EUM.nc	-0.041	-0.062	0.085	2182	5432	0	3037	0	213
SRL_OPN_2PTS028_0307_20151025_225833_20151026_003615.EUM.nc	-0.019	0.014	0.118	3298	5477	0	2131	0	48

– Continued on next page

Table 16: Inverted Barometer Height Correction Statistics.

– Continued from previous page

File	Median	Mean	Std. Dev.	No. Obs.	Total Obs.	Default Lat/Lon	Flag (total)	Default (total)	3-Sigma Edited
SRL_OPN_2PTS028_0309_20151026_003615_20151026_021426.EUM.nc	-0.022	-0.011	0.109	3052	5544	0	2492	0	0
SRL_OPN_2PTS028_0311_20151026_021425_20151026_035350.EUM.nc	-0.029	-0.019	0.096	2560	5524	0	2824	0	140
SRL_OPN_2PTS028_0313_20151026_035349_20151026_053456.EUM.nc	-0.001	-0.014	0.081	2658	5564	0	2688	0	218
SRL_OPN_2PTS028_0315_20151026_053455_20151026_072403.EUM.nc	-0.032	-0.010	0.079	3963	6209	0	2190	0	56
SRL_OPN_2PTS028_0318_20151026_072402_20151026_090227.EUM.nc	-0.028	-0.004	0.112	3740	5601	0	1812	0	49
SRL_OPN_2PTS028_0319_20151026_090227_20151026_104020.EUM.nc	-0.033	-0.047	0.058	2532	5454	0	2816	0	106
SRL_OPN_2PTS028_0321_20151026_104020_20151026_121820.EUM.nc	-0.036	-0.046	0.037	2257	5430	0	2937	0	236
SRL_OPN_2PTS028_0323_20151026_121820_20151026_135734.EUM.nc	-0.023	-0.002	0.131	3105	5492	0	2373	0	14
SRL_OPN_2PTS028_0325_20151026_135733_20151026_155057.EUM.nc	-0.009	0.007	0.111	3653	6371	0	2718	0	0
SRL_OPN_2PTS028_0328_20151026_155056_20151026_173043.EUM.nc	-0.012	-0.009	0.099	2620	5488	0	2768	0	100
SRL_OPN_2PTS028_0330_20151026_173042_20151026_191009.EUM.nc	-0.015	0.036	0.139	3393	5636	0	2191	0	52
SRL_OPN_2PTS028_0332_20151026_191009_20151026_204920.EUM.nc	-0.029	-0.036	0.051	3514	5584	0	1923	0	147
SRL_OPN_2PTS028_0334_20151026_204919_20151026_222739.EUM.nc	-0.021	-0.028	0.089	2955	5362	0	2329	0	78
SRL_OPN_2PTS028_0335_20151026_222739_20151027_000532.EUM.nc	-0.034	-0.036	0.066	2890	5499	0	2343	0	266
SRL_OPN_2PTS028_0337_20151027_000531_20151027_014331.EUM.nc	-0.015	-0.009	0.092	3242	5538	0	2227	0	69
SRL_OPN_2PTS028_0339_20151027_014330_20151027_032219.EUM.nc	-0.019	-0.036	0.070	2593	5477	0	2618	0	266
SRL_OPN_2PTS028_0341_20151027_032219_20151027_050254.EUM.nc	-0.006	-0.031	0.086	2689	5557	0	2714	0	154
SRL_OPN_2PTS028_0343_20151027_050254_20151027_065301.EUM.nc	-0.028	0.006	0.100	3698	6213	0	2440	0	75
SRL_OPN_2PTS028_0346_20151027_065301_20151027_083138.EUM.nc	-0.027	0.002	0.110	4336	5631	0	1265	0	30
SRL_OPN_2PTS028_0348_20151027_083137_20151027_100929.EUM.nc	-0.051	-0.055	0.047	2640	5347	0	2507	0	200
SRL_OPN_2PTS028_0349_20151027_100928_20151027_114726.EUM.nc	-0.025	-0.038	0.040	2149	5457	0	3037	0	271
SRL_OPN_2PTS028_0351_20151027_114726_20151027_132615.EUM.nc	-0.015	-0.033	0.050	2442	5373	0	2489	0	442
SRL_OPN_2PTS028_0353_20151027_132615_20151027_151936.EUM.nc	-0.010	-0.004	0.105	3622	6372	0	2750	0	0
SRL_OPN_2PTS028_0356_20151027_151936_20151027_165915.EUM.nc	0.000	0.020	0.122	2793	5552	0	2668	0	91
SRL_OPN_2PTS028_0358_20151027_165914_20151027_183855.EUM.nc	-0.020	-0.020	0.052	2843	5513	0	2327	0	343
SRL_OPN_2PTS028_0360_20151027_183855_20151027_201814.EUM.nc	-0.038	-0.039	0.040	3029	5560	0	2257	0	274
SRL_OPN_2PTS028_0362_20151027_201813_20151027_215648.EUM.nc	-0.029	-0.018	0.086	3145	5442	0	2257	0	40
SRL_OPN_2PTS028_0364_20151027_215648_20151027_233449.EUM.nc	-0.047	-0.012	0.114	2589	5369	0	2780	0	0
SRL_OPN_2PTS028_0365_20151027_233449_20151028_011239.EUM.nc	-0.018	-0.022	0.053	2624	5527	0	2570	0	333
SRL_OPN_2PTS028_0367_20151028_011239_20151028_025104.EUM.nc	-0.021	-0.040	0.060	2527	5533	0	2698	0	308
SRL_OPN_2PTS028_0369_20151028_025103_20151028_043105.EUM.nc	-0.014	-0.037	0.070	2646	5506	0	2717	0	143
SRL_OPN_2PTS028_0371_20151028_043104_20151028_061301.EUM.nc	-0.015	0.009	0.093	3479	5758	0	2138	0	141
SRL_OPN_2PTS028_0373_20151028_061300_20151028_080043.EUM.nc	-0.021	0.010	0.103	4151	6103	0	1952	0	0
SRL_OPN_2PTS028_0376_20151028_080042_20151028_093844.EUM.nc	-0.062	-0.075	0.064	2973	5511	0	2492	0	46
SRL_OPN_2PTS028_0377_20151028_093844_20151028_111636.EUM.nc	-0.021	-0.037	0.036	1973	5430	0	3162	0	295
SRL_OPN_2PTS028_0379_20151028_111635_20151028_125503.EUM.nc	-0.014	-0.028	0.052	2282	5297	0	2739	0	276
SRL_OPN_2PTS028_0381_20151028_125503_20151028_144815.EUM.nc	-0.024	-0.024	0.088	3214	6318	0	2956	0	148
SRL_OPN_2PTS028_0384_20151028_144815_20151028_162753.EUM.nc	-0.006	0.002	0.103	3291	5635	0	2211	0	133
SRL_OPN_2PTS028_0386_20151028_162753_20151028_180739.EUM.nc	-0.004	-0.017	0.048	2626	5623	0	2642	0	355

– Continued on next page

Table 16: Inverted Barometer Height Correction Statistics.

– Continued from previous page

File	Median	Mean	Std. Dev.	No. Obs.	Total Obs.	Default Lat/Lon	Flag (total)	Default (total)	3-Sigma Edited
SRL_OPN_2PTS028_0388_20151028_180738_20151028_194706.EUM.nc	-0.018	-0.025	0.057	2947	5596	0	2352	0	297
SRL_OPN_2PTS028_0390_20151028_194705_20151028_212552.EUM.nc	-0.032	-0.017	0.106	3546	5432	0	1873	0	13
SRL_OPN_2PTS028_0392_20151028_212551_20151028_230405.EUM.nc	-0.018	0.008	0.116	2337	5363	0	3026	0	0
SRL_OPN_2PTS028_0393_20151028_230404_20151029_004152.EUM.nc	-0.015	-0.008	0.086	3124	5493	0	2215	0	154
SRL_OPN_2PTS028_0395_20151029_004153_20151029_021959.EUM.nc	-0.024	-0.033	0.062	2768	5538	0	2587	0	183
SRL_OPN_2PTS028_0397_20151029_021959_20151029_035929.EUM.nc	-0.039	-0.060	0.053	2497	5542	0	2782	0	263
SRL_OPN_2PTS028_0399_20151029_035928_20151029_054042.EUM.nc	-0.001	0.018	0.110	3054	5529	0	2368	0	107
SRL_OPN_2PTS028_0401_20151029_054041_20151029_072944.EUM.nc	-0.007	0.011	0.089	3927	6187	0	2123	0	137
SRL_OPN_2PTS028_0404_20151029_072943_20151029_090757.EUM.nc	-0.062	-0.072	0.063	3550	5564	0	1954	0	60
SRL_OPN_2PTS028_0405_20151029_090756_20151029_104550.EUM.nc	-0.011	0.014	0.087	2590	5490	0	2878	0	22
SRL_OPN_2PTS028_0407_20151029_104550_20151029_122401.EUM.nc	-0.010	-0.027	0.077	2439	5423	0	2892	0	92
SRL_OPN_2PTS028_0409_20151029_122400_20151029_140311.EUM.nc	-0.032	-0.037	0.060	2936	5498	0	2350	0	212
SRL_OPN_2PTS028_0411_20151029_140311_20151029_155634.EUM.nc	-0.006	-0.015	0.090	3236	6390	0	2931	0	223
SRL_OPN_2PTS028_0414_20151029_155634_20151029_173620.EUM.nc	-0.010	-0.015	0.054	2535	5522	0	2763	0	224
SRL_OPN_2PTS028_0416_20151029_173619_20151029_191554.EUM.nc	-0.018	-0.033	0.061	3162	5626	0	2233	0	231
SRL_OPN_2PTS028_0418_20151029_191553_20151029_205454.EUM.nc	-0.031	-0.043	0.060	3392	5577	0	1990	0	195
SRL_OPN_2PTS028_0420_20151029_205454_20151029_223319.EUM.nc	-0.014	-0.015	0.087	2643	5377	0	2456	0	278
SRL_OPN_2PTS028_0421_20151029_223319_20151030_001102.EUM.nc	-0.011	0.002	0.108	3088	5472	0	2323	0	61
SRL_OPN_2PTS028_0423_20151030_001102_20151030_014902.EUM.nc	-0.016	-0.017	0.080	3226	5537	0	2238	0	73
SRL_OPN_2PTS028_0425_20151030_014901_20151030_032804.EUM.nc	-0.017	-0.044	0.064	2621	5494	0	2535	0	338
SRL_OPN_2PTS028_0427_20151030_032803_20151030_050838.EUM.nc	-0.019	-0.021	0.076	2540	5553	0	2730	0	283
SRL_OPN_2PTS028_0429_20151030_050837_20151030_065843.EUM.nc	-0.003	0.018	0.102	3694	6223	0	2529	0	0
SRL_OPN_2PTS028_0432_20151030_065842_20151030_083709.EUM.nc	-0.054	-0.051	0.087	4353	5625	0	1272	0	0
SRL_OPN_2PTS028_0434_20151030_083708_20151030_101508.EUM.nc	-0.004	-0.014	0.040	2477	5412	0	2659	0	276
SRL_OPN_2PTS028_0435_20151030_101507_20151030_115258.EUM.nc	-0.019	-0.026	0.039	2217	5446	0	2940	0	289
SRL_OPN_2PTS028_0437_20151030_115258_20151030_133150.EUM.nc	-0.011	-0.039	0.077	2587	5392	0	2526	0	279
SRL_OPN_2PTS028_0439_20151030_133150_20151030_152514.EUM.nc	-0.018	-0.021	0.093	3562	6347	0	2677	0	108
SRL_OPN_2PTS028_0442_20151030_152514_20151030_170501.EUM.nc	-0.029	-0.039	0.044	2460	5604	0	2811	0	333
SRL_OPN_2PTS028_0444_20151030_170500_20151030_184431.EUM.nc	-0.013	-0.034	0.067	2923	5511	0	2315	0	273
SRL_OPN_2PTS028_0446_20151030_184430_20151030_202350.EUM.nc	-0.052	-0.055	0.057	3184	5546	0	2173	0	189
SRL_OPN_2PTS028_0448_20151030_202350_20151030_220230.EUM.nc	-0.006	0.001	0.090	2983	5452	0	2384	0	85
SRL_OPN_2PTS028_0450_20151030_220230_20151030_234019.EUM.nc	-0.017	0.025	0.139	2726	5504	0	2778	0	0
SRL_OPN_2PTS028_0451_20151030_234019_20151031_011810.EUM.nc	-0.015	-0.026	0.092	3064	5504	0	2391	0	49
SRL_OPN_2PTS028_0453_20151031_011809_20151031_025647.EUM.nc	-0.015	-0.035	0.057	2502	5552	0	2673	0	377
SRL_OPN_2PTS028_0455_20151031_025647_20151031_043646.EUM.nc	-0.012	-0.024	0.054	2393	5493	0	2759	0	341
SRL_OPN_2PTS028_0457_20151031_043646_20151031_061859.EUM.nc	-0.018	0.001	0.097	3714	5777	0	2063	0	0
SRL_OPN_2PTS028_0459_20151031_061858_20151031_080616.EUM.nc	-0.050	-0.063	0.083	3913	6088	0	1920	0	255
SRL_OPN_2PTS028_0462_20151031_080617_20151031_094424.EUM.nc	-0.004	-0.010	0.060	2789	5512	0	2499	0	224
SRL_OPN_2PTS028_0463_20151031_094424_20151031_112208.EUM.nc	-0.007	-0.029	0.059	1876	5339	0	3234	0	229

– Continued on next page

Table 16: Inverted Barometer Height Correction Statistics.

– Continued from previous page

File	Median	Mean	Std. Dev.	No. Obs.	Total Obs.	Default Lat/Lon	Flag (total)	Default (total)	3-Sigma Edited
SRL_OPN_2PTS028_0465_20151031_112208_20151031_130038.EUM.nc	-0.023	-0.048	0.113	2464	5350	0	2744	0	142
SRL_OPN_2PTS028_0467_20151031_130037_20151031_145353.EUM.nc	-0.015	-0.006	0.104	3409	6362	0	2953	0	0
SRL_OPN_2PTS028_0470_20151031_145352_20151031_163339.EUM.nc	-0.014	-0.027	0.063	3193	5626	0	2325	0	108
SRL_OPN_2PTS028_0472_20151031_163338_20151031_181315.EUM.nc	-0.020	0.010	0.162	2973	5616	0	2643	0	0
SRL_OPN_2PTS028_0474_20151031_181314_20151031_195241.EUM.nc	-0.041	-0.033	0.088	3207	5572	0	2360	0	5
SRL_OPN_2PTS028_0476_20151031_195240_20151031_213134.EUM.nc	-0.013	0.022	0.137	3615	5453	0	1817	0	21
SRL_OPN_2PTS028_0478_20151031_213134_20151031_230936.EUM.nc	-0.003	0.042	0.118	2274	5369	0	3095	0	0
SRL_OPN_2PTS028_0479_20151031_230935_20151101_004724.EUM.nc	-0.025	-0.014	0.145	3296	5485	0	2187	0	2
SRL_OPN_2PTS028_0481_20151101_004723_20151101_022541.EUM.nc	-0.019	-0.018	0.075	2768	5544	0	2604	0	172
SRL_OPN_2PTS028_0483_20151101_022540_20151101_040508.EUM.nc	-0.004	0.030	0.132	2695	5445	0	2750	0	0
SRL_OPN_2PTS028_0485_20151101_040506_20151101_054636.EUM.nc	-0.016	-0.020	0.083	3305	5677	0	2231	0	141
SRL_OPN_2PTS028_0487_20151101_054636_20151101_073519.EUM.nc	-0.045	-0.060	0.085	3728	6185	0	2154	0	303
SRL_OPN_2PTS028_0490_20151101_073518_20151101_091337.EUM.nc	-0.008	-0.014	0.071	3319	5564	0	2103	0	142
SRL_OPN_2PTS028_0491_20151101_091336_20151101_105122.EUM.nc	-0.009	-0.023	0.061	2198	5502	0	3019	0	285
SRL_OPN_2PTS028_0493_20151101_105121_20151101_122935.EUM.nc	-0.025	-0.058	0.084	2144	5340	0	2910	0	286
SRL_OPN_2PTS028_0495_20151101_122935_20151101_140859.EUM.nc	-0.036	-0.023	0.083	3037	5545	0	2494	0	14
SRL_OPN_2PTS028_0497_20151101_140858_20151101_160219.EUM.nc	-0.005	-0.023	0.084	3443	6377	0	2931	0	3
SRL_OPN_2PTS028_0500_20151101_160219_20151101_174156.EUM.nc	-0.020	0.022	0.168	2800	5627	0	2827	0	0
SRL_OPN_2PTS028_0502_20151101_174156_20151101_192130.EUM.nc	-0.039	-0.025	0.117	3399	5599	0	2199	0	1
SRL_OPN_2PTS028_0504_20151101_192129_20151101_210027.EUM.nc	-0.010	0.016	0.105	3548	5558	0	1932	0	78
SRL_OPN_2PTS028_0506_20151101_210026_20151101_223850.EUM.nc	0.002	0.022	0.115	2735	5352	0	2564	0	53
SRL_OPN_2PTS028_0507_20151101_223851_20151102_001649.EUM.nc	-0.032	-0.029	0.107	3073	5464	0	2313	0	78
SRL_OPN_2PTS028_0509_20151102_001648_20151102_015443.EUM.nc	-0.017	-0.011	0.092	3091	5510	0	2252	0	167
SRL_OPN_2PTS028_0511_20151102_015444_20151102_033349.EUM.nc	-0.007	0.034	0.133	2965	5519	0	2552	0	2
SRL_OPN_2PTS028_0513_20151102_033348_20151102_051440.EUM.nc	-0.034	-0.035	0.103	2746	5547	0	2680	0	121
SRL_OPN_2PTS028_0515_20151102_051439_20151102_070426.EUM.nc	-0.038	-0.036	0.111	3617	6213	0	2508	0	88
SRL_OPN_2PTS028_0518_20151102_070425_20151102_084250.EUM.nc	-0.021	-0.028	0.067	3852	5613	0	1512	0	249
SRL_OPN_2PTS028_0519_20151102_084249_20151102_102046.EUM.nc	-0.020	-0.018	0.065	2415	5389	0	2729	0	245
SRL_OPN_2PTS028_0521_20151102_102046_20151102_115847.EUM.nc	-0.014	0.038	0.165	2506	5450	0	2944	0	0
SRL_OPN_2PTS028_0523_20151102_115846_20151102_133735.EUM.nc	-0.021	-0.046	0.061	2824	5408	0	2488	0	96
SRL_OPN_2PTS028_0525_20151102_133735_20151102_153107.EUM.nc	-0.028	-0.040	0.097	3575	6387	0	2779	0	33
SRL_OPN_2PTS028_0528_20151102_153107_20151102_171046.EUM.nc	0.000	0.029	0.123	2766	5582	0	2816	0	0
SRL_OPN_2PTS028_0530_20151102_171045_20151102_185025.EUM.nc	-0.026	-0.027	0.116	3156	5525	0	2221	0	148
SRL_OPN_2PTS028_0532_20151102_185024_20151102_202933.EUM.nc	-0.022	-0.035	0.039	2950	5557	0	2107	0	500
SRL_OPN_2PTS028_0534_20151102_202932_20151102_220809.EUM.nc	-0.002	-0.002	0.081	2885	5480	0	2433	0	162
SRL_OPN_2PTS028_0536_20151102_220808_20151102_234607.EUM.nc	-0.023	-0.024	0.085	2717	5522	0	2594	0	211
SRL_OPN_2PTS028_0537_20151102_234606_20151103_012352.EUM.nc	-0.027	-0.046	0.051	2621	5530	0	2474	0	435
SRL_OPN_2PTS028_0539_20151103_012351_20151103_030234.EUM.nc	-0.006	0.014	0.103	2771	5585	0	2731	0	83
SRL_OPN_2PTS028_0541_20151103_030233_20151103_044246.EUM.nc	-0.035	-0.038	0.092	2589	5494	0	2679	0	226

– Continued on next page

Table 16: Inverted Barometer Height Correction Statistics.

– Continued from previous page

File	Median	Mean	Std. Dev.	No. Obs.	Total Obs.	Default Lat/Lon	Flag (total)	Default (total)	3-Sigma Edited
SRL_OPN_2PTS028_0543_20151103_044246_20151103_062458.EUM.nc	-0.018	-0.029	0.079	3655	5779	0	1993	0	131
SRL_OPN_2PTS028_0545_20151103_062457_20151103_081158.EUM.nc	-0.033	-0.025	0.085	4141	6091	0	1950	0	0
SRL_OPN_2PTS028_0548_20151103_081157_20151103_095003.EUM.nc	-0.024	-0.033	0.047	2504	5406	0	2480	0	422
SRL_OPN_2PTS028_0549_20151103_095002_20151103_112757.EUM.nc	-0.011	0.014	0.133	2137	5379	0	3242	0	0
SRL_OPN_2PTS028_0551_20151103_112756_20151103_130622.EUM.nc	-0.033	-0.053	0.082	2616	5454	0	2790	0	48
SRL_OPN_2PTS028_0553_20151103_130621_20151103_145948.EUM.nc	-0.028	-0.032	0.092	3395	6388	0	2961	0	32
SRL_OPN_2PTS028_0556_20151103_145947_20151103_163927.EUM.nc	-0.009	-0.019	0.086	2936	5608	0	2457	0	215
SRL_OPN_2PTS028_0558_20151103_163927_20151103_181909.EUM.nc	-0.006	-0.000	0.098	2887	5502	0	2443	0	172
SRL_OPN_2PTS028_0560_20151103_181908_20151103_195827.EUM.nc	-0.038	-0.039	0.076	3018	5544	0	2333	0	193
SRL_OPN_2PTS028_0562_20151103_195826_20151103_213717.EUM.nc	-0.012	0.001	0.097	3485	5539	0	2033	0	21
SRL_OPN_2PTS028_0564_20151103_213716_20151103_231525.EUM.nc	0.006	0.027	0.073	2238	5348	0	2952	0	158
SRL_OPN_2PTS028_0565_20151103_231525_20151104_005304.EUM.nc	-0.038	-0.047	0.072	2964	5513	0	2346	0	203
SRL_OPN_2PTS028_0567_20151104_005303_20151104_023126.EUM.nc	-0.012	-0.003	0.080	2837	5543	0	2555	0	151
SRL_OPN_2PTS028_0569_20151104_023125_20151104_041105.EUM.nc	-0.033	-0.030	0.092	2507	5509	0	2816	0	186
SRL_OPN_2PTS028_0571_20151104_041105_20151104_055234.EUM.nc	-0.018	-0.033	0.056	3346	5709	0	2141	0	222
SRL_OPN_2PTS028_0573_20151104_055233_20151104_074102.EUM.nc	-0.029	-0.033	0.068	3783	6156	0	2117	0	256
SRL_OPN_2PTS028_0576_20151104_074101_20151104_091918.EUM.nc	-0.012	-0.023	0.065	3020	5541	0	2238	0	283
SRL_OPN_2PTS028_0577_20151104_091917_20151104_105711.EUM.nc	-0.001	0.002	0.120	2349	5499	0	3150	0	0
SRL_OPN_2PTS028_0579_20151104_105711_20151104_123518.EUM.nc	-0.041	-0.056	0.086	2332	5309	0	2948	0	29
SRL_OPN_2PTS028_0581_20151104_123518_20151104_141445.EUM.nc	-0.041	-0.043	0.075	3024	5521	0	2366	0	131
SRL_OPN_2PTS028_0583_20151104_141445_20151104_160807.EUM.nc	-0.011	-0.021	0.085	3397	6367	0	2814	0	156
SRL_OPN_2PTS028_0586_20151104_160806_20151104_174752.EUM.nc	-0.006	0.004	0.094	2688	5583	0	2731	0	164
SRL_OPN_2PTS028_0588_20151104_174751_20151104_192717.EUM.nc	-0.026	-0.034	0.075	3029	5608	0	2323	0	256
SRL_OPN_2PTS028_0590_20151104_192716_20151104_210620.EUM.nc	-0.019	-0.030	0.049	3144	5526	0	2029	0	353
SRL_OPN_2PTS028_0592_20151104_210619_20151104_224432.EUM.nc	0.006	0.017	0.073	2391	5289	0	2668	0	230
SRL_OPN_2PTS028_0593_20151104_224430_20151105_002221.EUM.nc	-0.047	-0.048	0.089	3087	5471	0	2337	0	47
SRL_OPN_2PTS028_0595_20151105_002220_20151105_020027.EUM.nc	-0.020	-0.038	0.053	2674	5541	0	2391	0	476
SRL_OPN_2PTS028_0597_20151105_020026_20151105_033929.EUM.nc	-0.027	-0.039	0.059	2532	5488	0	2618	0	338
SRL_OPN_2PTS028_0599_20151105_033929_20151105_052026.EUM.nc	-0.052	-0.054	0.056	2626	5549	0	2736	0	187
SRL_OPN_2PTS028_0601_20151105_052025_20151105_071002.EUM.nc	-0.020	0.002	0.110	3711	6192	0	2481	0	0
SRL_OPN_2PTS028_0604_20151105_071001_20151105_084832.EUM.nc	-0.005	-0.006	0.075	3824	5602	0	1568	0	210
SRL_OPN_2PTS028_0605_20151105_084830_20151105_102619.EUM.nc	-0.010	-0.017	0.091	2679	5398	0	2719	0	0
SRL_OPN_2PTS028_0607_20151105_102618_20151105_120422.EUM.nc	-0.021	-0.039	0.049	2219	5437	0	2927	0	291
SRL_OPN_2PTS028_0609_20151105_120420_20151105_134323.EUM.nc	-0.019	-0.047	0.065	2666	5437	0	2482	0	289
SRL_OPN_2PTS028_0611_20151105_134323_20151105_153646.EUM.nc	-0.025	-0.037	0.069	3443	6400	0	2809	0	148
SRL_OPN_2PTS028_0614_20151105_153646_20151105_171632.EUM.nc	-0.027	-0.038	0.083	2503	4655	0	1962	0	190
SRL_OPN_2PTS028_0616_20151105_171631_20151105_185602.EUM.nc	-0.021	-0.034	0.068	3046	5497	0	2259	0	192
SRL_OPN_2PTS028_0618_20151105_185601_20151105_203516.EUM.nc	-0.019	-0.032	0.049	2998	5570	0	2104	0	468
SRL_OPN_2PTS028_0620_20151105_203515_20151105_221350.EUM.nc	-0.001	0.024	0.109	2911	5465	0	2552	0	2

– Continued on next page

Table 16: Inverted Barometer Height Correction Statistics.

– Continued from previous page

File	Median	Mean	Std. Dev.	No. Obs.	Total Obs.	Default Lat/Lon	Flag (total)	Default (total)	3-Sigma Edited
SRL_OPN_2PTS028_0622_20151105_221351_20151105_235139.EUM.nc	-0.049	-0.048	0.075	2707	5463	0	2540	0	216
SRL_OPN_2PTS028_0623_20151105_235137_20151106_012931.EUM.nc	-0.009	-0.026	0.063	2780	5524	0	2370	0	374
SRL_OPN_2PTS028_0625_20151106_012932_20151106_030810.EUM.nc	-0.037	-0.049	0.044	2510	5555	0	2692	0	353
SRL_OPN_2PTS028_0627_20151106_030810_20151106_044829.EUM.nc	-0.063	-0.060	0.064	2643	5484	0	2666	0	175
SRL_OPN_2PTS028_0629_20151106_044829_20151106_063058.EUM.nc	-0.020	-0.008	0.116	3709	5772	0	1983	0	80
SRL_OPN_2PTS028_0631_20151106_063058_20151106_081739.EUM.nc	-0.003	0.015	0.109	4215	6074	0	1859	0	0
SRL_OPN_2PTS028_0634_20151106_081738_20151106_095543.EUM.nc	-0.042	-0.045	0.066	2630	5390	0	2554	0	206
SRL_OPN_2PTS028_0635_20151106_095542_20151106_113328.EUM.nc	-0.024	-0.036	0.035	1920	5321	0	2981	0	420
SRL_OPN_2PTS028_0637_20151106_113328_20151106_131206.EUM.nc	-0.006	-0.027	0.069	2552	5388	0	2676	0	160
SRL_OPN_2PTS028_0639_20151106_131205_20151106_150525.EUM.nc	-0.023	-0.035	0.084	3338	6356	0	2929	0	89
SRL_OPN_2PTS028_0642_20151106_150524_20151106_164512.EUM.nc	-0.045	-0.061	0.075	2754	5609	0	2639	0	216
SRL_OPN_2PTS028_0644_20151106_164512_20151106_182446.EUM.nc	-0.018	-0.036	0.079	3029	5505	0	2363	0	113
SRL_OPN_2PTS028_0646_20151106_182445_20151106_200409.EUM.nc	-0.017	-0.003	0.105	3086	5544	0	2441	0	17
SRL_OPN_2PTS028_0648_20151106_200408_20151106_214250.EUM.nc	-0.016	-0.013	0.073	3098	5516	0	2151	0	267
SRL_OPN_2PTS028_0650_20151106_214249_20151106_232055.EUM.nc	-0.017	0.007	0.120	2399	5362	0	2851	0	112
SRL_OPN_2PTS028_0651_20151106_232054_20151107_005843.EUM.nc	-0.017	-0.029	0.063	2663	5521	0	2414	0	444
SRL_OPN_2PTS028_0653_20151107_005843_20151107_023708.EUM.nc	-0.012	-0.042	0.061	2689	5555	0	2575	0	291
SRL_OPN_2PTS028_0655_20151107_023707_20151107_041646.EUM.nc	-0.048	-0.060	0.055	2550	5500	0	2772	0	178
SRL_OPN_2PTS028_0657_20151107_041645_20151107_055831.EUM.nc	-0.025	-0.020	0.097	3575	5717	0	2104	0	38
SRL_OPN_2PTS028_0659_20151107_055830_20151107_074643.EUM.nc	-0.011	-0.008	0.107	3905	6134	0	2068	0	161
SRL_OPN_2PTS028_0662_20151107_074642_20151107_092458.EUM.nc	-0.022	-0.039	0.070	2743	5508	0	2354	0	411
SRL_OPN_2PTS028_0663_20151107_092458_20151107_110242.EUM.nc	-0.011	-0.026	0.076	2071	5472	0	3186	0	215
SRL_OPN_2PTS028_0665_20151107_110241_20151107_124100.EUM.nc	-0.023	-0.040	0.051	2176	5317	0	2893	0	248
SRL_OPN_2PTS028_0667_20151107_124101_20151107_142034.EUM.nc	-0.033	-0.045	0.078	3078	5510	0	2294	0	138
SRL_OPN_2PTS028_0669_20151107_142035_20151107_161352.EUM.nc	-0.025	-0.042	0.092	3424	6389	0	2850	0	115
SRL_OPN_2PTS028_0672_20151107_161352_20151107_175329.EUM.nc	-0.022	0.007	0.136	2845	5566	0	2716	0	5
SRL_OPN_2PTS028_0674_20151107_175329_20151107_193300.EUM.nc	-0.026	-0.037	0.081	3086	5609	0	2373	0	150
SRL_OPN_2PTS028_0676_20151107_193259_20151107_211153.EUM.nc	-0.031	-0.008	0.086	3406	5439	0	2023	0	10
SRL_OPN_2PTS028_0678_20151107_211151_20151107_225011.EUM.nc	-0.004	0.037	0.124	2370	5409	0	2929	0	110
SRL_OPN_2PTS028_0679_20151107_225011_20151108_002759.EUM.nc	-0.022	0.026	0.164	3202	5439	0	2229	0	8
SRL_OPN_2PTS028_0681_20151108_002758_20151108_020558.EUM.nc	-0.024	-0.048	0.074	2717	5556	0	2578	0	261
SRL_OPN_2PTS028_0683_20151108_020558_20151108_034516.EUM.nc	-0.015	-0.014	0.082	2755	5564	0	2722	0	87
SRL_OPN_2PTS028_0685_20151108_034515_20151108_052619.EUM.nc	-0.019	-0.032	0.096	2719	5563	0	2799	0	45
SRL_OPN_2PTS028_0687_20151108_052619_20151108_071543.EUM.nc	-0.027	-0.013	0.115	3734	6198	0	2357	0	107
SRL_OPN_2PTS028_0690_20151108_071543_20151108_085402.EUM.nc	-0.012	-0.005	0.120	3611	5593	0	1724	0	258
SRL_OPN_2PTS028_0691_20151108_085401_20151108_103158.EUM.nc	-0.027	-0.042	0.069	2259	5508	0	3002	0	247
SRL_OPN_2PTS028_0693_20151108_103157_20151108_121002.EUM.nc	-0.018	-0.038	0.057	2170	5409	0	2964	0	275
SRL_OPN_2PTS028_0695_20151108_121001_20151108_134900.EUM.nc	-0.029	-0.051	0.072	2763	5426	0	2442	0	221
SRL_OPN_2PTS028_0697_20151108_134859_20151108_154232.EUM.nc	-0.021	-0.042	0.090	3424	6380	0	2760	0	196

– Continued on next page

Table 16: Inverted Barometer Height Correction Statistics.

– Continued from previous page

File	Median	Mean	Std. Dev.	No. Obs.	Total Obs.	Default Lat/Lon	Flag (total)	Default (total)	3-Sigma Edited
SRL_OPN_2PTS028_0700_20151108_154232_20151108_172211.EUM.nc	-0.022	-0.011	0.107	2652	5509	0	2769	0	88
SRL_OPN_2PTS028_0702_20151108_172210_20151108_190147.EUM.nc	-0.027	-0.031	0.096	3163	5598	0	2352	0	83
SRL_OPN_2PTS028_0704_20151108_190146_20151108_204051.EUM.nc	-0.027	-0.013	0.101	3582	5552	0	1897	0	73
SRL_OPN_2PTS028_0706_20151108_204051_20151108_221923.EUM.nc	0.002	0.070	0.163	2958	5359	0	2401	0	0
SRL_OPN_2PTS028_0708_20151108_221923_20151108_235718.EUM.nc	-0.031	-0.052	0.056	2581	5502	0	2442	0	479
SRL_OPN_2PTS028_0717_20151109_063652_20151109_082315.EUM.nc	-0.025	0.014	0.165	4201	6056	0	1855	0	0
SRL_OPN_2PTS028_0720_20151109_082315_20151109_100115.EUM.nc	-0.051	-0.050	0.071	2757	5402	0	2570	0	75
SRL_OPN_2PTS028_0721_20151109_100116_20151109_113912.EUM.nc	-0.018	-0.032	0.061	2087	5359	0	3001	0	271
SRL_OPN_2PTS028_0723_20151109_113911_20151109_131744.EUM.nc	-0.017	-0.036	0.094	2585	5377	0	2569	0	223
SRL_OPN_2PTS028_0725_20151109_131744_20151109_151104.EUM.nc	-0.017	-0.034	0.080	3153	6376	0	2921	0	302
SRL_OPN_2PTS028_0728_20151109_151104_20151109_165052.EUM.nc	-0.030	-0.013	0.122	2824	5590	0	2702	0	64
SRL_OPN_2PTS028_0730_20151109_165051_20151109_183034.EUM.nc	-0.018	-0.028	0.100	3016	5496	0	2354	0	126
SRL_OPN_2PTS028_0732_20151109_183032_20151109_200946.EUM.nc	-0.029	-0.041	0.068	2811	5526	0	2366	0	349
SRL_OPN_2PTS028_0734_20151109_200946_20151109_214834.EUM.nc	-0.020	0.017	0.140	3341	5494	0	2107	0	46
SRL_OPN_2PTS028_0736_20151109_214833_20151109_232636.EUM.nc	-0.014	0.019	0.144	2602	5313	0	2711	0	0
SRL_OPN_2PTS028_0737_20151109_232635_20151110_010417.EUM.nc	-0.017	0.038	0.187	2863	5507	0	2644	0	0
SRL_OPN_2PTS028_0739_20151110_010416_20151110_024245.EUM.nc	-0.013	-0.018	0.068	2702	5564	0	2629	0	233
SRL_OPN_2PTS028_0741_20151110_024244_20151110_042237.EUM.nc	-0.038	-0.010	0.113	2639	5506	0	2783	0	84
SRL_OPN_2PTS028_0743_20151110_042237_20151110_060421.EUM.nc	-0.003	0.006	0.136	3580	5730	0	2074	0	76
SRL_OPN_2PTS028_0745_20151110_060420_20151110_075220.EUM.nc	-0.033	-0.020	0.126	4035	6110	0	2059	0	16
SRL_OPN_2PTS028_0748_20151110_075219_20151110_093031.EUM.nc	-0.051	-0.056	0.073	2977	5486	0	2407	0	102
SRL_OPN_2PTS028_0749_20151110_093030_20151110_110823.EUM.nc	-0.025	-0.036	0.067	2010	5435	0	3127	0	298
SRL_OPN_2PTS028_0751_20151110_110823_20151110_124637.EUM.nc	-0.010	-0.010	0.120	2385	5294	0	2909	0	0
SRL_OPN_2PTS028_0753_20151110_124636_20151110_143953.EUM.nc	-0.013	-0.014	0.098	3090	6237	0	2971	0	176
SRL_OPN_2PTS028_0756_20151110_143953_20151110_161931.EUM.nc	-0.027	-0.033	0.116	3253	5640	0	2179	0	208
SRL_OPN_2PTS028_0758_20151110_161930_20151110_175916.EUM.nc	0.004	-0.011	0.079	2742	5608	0	2678	0	188
SRL_OPN_2PTS028_0760_20151110_175916_20151110_193837.EUM.nc	-0.026	-0.034	0.086	3070	5594	0	2339	0	185
SRL_OPN_2PTS028_0762_20151110_193836_20151110_211737.EUM.nc	-0.034	-0.029	0.096	3324	5449	0	1961	0	164
SRL_OPN_2PTS028_0764_20151110_211736_20151110_225552.EUM.nc	0.005	0.051	0.166	2480	5424	0	2944	0	0
SRL_OPN_2PTS028_0765_20151110_225551_20151111_003333.EUM.nc	-0.013	-0.028	0.074	2874	5443	0	2164	0	405
SRL_OPN_2PTS028_0767_20151111_003333_20151111_021141.EUM.nc	-0.008	-0.011	0.090	2726	5547	0	2609	0	212
SRL_OPN_2PTS028_0769_20151111_021141_20151111_035103.EUM.nc	-0.025	-0.010	0.107	2637	5517	0	2794	0	86
SRL_OPN_2PTS028_0771_20151111_035103_20151111_053206.EUM.nc	0.007	0.028	0.161	2821	5560	0	2739	0	0
SRL_OPN_2PTS028_0773_20151111_053205_20151111_072119.EUM.nc	-0.027	-0.024	0.094	3892	6206	0	2227	0	87
SRL_OPN_2PTS028_0776_20151111_072119_20151111_085945.EUM.nc	-0.046	-0.055	0.058	3511	5607	0	1829	0	267
SRL_OPN_2PTS028_0777_20151111_085944_20151111_103738.EUM.nc	-0.023	-0.032	0.077	2321	5461	0	2973	0	167
SRL_OPN_2PTS028_0779_20151111_103738_20151111_121537.EUM.nc	-0.020	-0.034	0.049	2148	5413	0	2931	0	334
SRL_OPN_2PTS028_0781_20151111_121536_20151111_135448.EUM.nc	-0.009	0.017	0.150	3003	5434	0	2431	0	0
SRL_OPN_2PTS028_0783_20151111_135447_20151111_154812.EUM.nc	-0.018	-0.016	0.136	3558	6359	0	2712	0	89

– Continued on next page

Table 16: Inverted Barometer Height Correction Statistics.

– Continued from previous page

File	Median	Mean	Std. Dev.	No. Obs.	Total Obs.	Default Lat/Lon	Flag (total)	Default (total)	3-Sigma Edited
SRL_OPN_2PTS028_0786_20151111_154811_20151111_172758.EUM.nc	-0.021	-0.034	0.074	2562	5501	0	2754	0	185
SRL_OPN_2PTS028_0788_20151111_172757_20151111_190725.EUM.nc	-0.020	-0.030	0.089	3323	5609	0	2227	0	59
SRL_OPN_2PTS028_0790_20151111_190724_20151111_204636.EUM.nc	-0.028	-0.036	0.092	3677	5575	0	1883	0	15
SRL_OPN_2PTS028_0792_20151111_204634_20151111_222504.EUM.nc	0.000	0.031	0.130	2957	5369	0	2380	0	32
SRL_OPN_2PTS028_0794_20151111_222503_20151112_000250.EUM.nc	-0.018	-0.028	0.073	2729	5505	0	2379	0	397
SRL_OPN_2PTS028_0795_20151112_000249_20151112_014048.EUM.nc	-0.006	0.024	0.128	3174	5542	0	2364	0	4
SRL_OPN_2PTS028_0797_20151112_014047_20151112_031933.EUM.nc	-0.020	-0.027	0.075	2677	5509	0	2682	0	150
SRL_OPN_2PTS028_0799_20151112_031933_20151112_050007.EUM.nc	-0.007	-0.005	0.118	2897	5533	0	2636	0	0
SRL_OPN_2PTS028_0801_20151112_050006_20151112_064244.EUM.nc	-0.024	0.001	0.134	3789	5799	0	2010	0	0
SRL_OPN_2PTS028_0803_20151112_064244_20151112_082854.EUM.nc	-0.039	-0.040	0.067	4098	6027	0	1798	0	131
SRL_OPN_2PTS028_0806_20151112_082854_20151112_100647.EUM.nc	-0.024	-0.036	0.094	2748	5367	0	2571	0	48
SRL_OPN_2PTS028_0807_20151112_100646_20151112_114443.EUM.nc	-0.017	0.002	0.104	2363	5373	0	2943	0	67
SRL_OPN_2PTS028_0809_20151112_114444_20151112_132330.EUM.nc	0.002	0.003	0.081	2580	5337	0	2517	0	240
SRL_OPN_2PTS028_0811_20151112_132329_20151112_151651.EUM.nc	-0.015	0.015	0.159	3337	6008	0	2671	0	0
SRL_OPN_2PTS028_0814_20151112_151651_20151112_165637.EUM.nc	-0.028	-0.016	0.112	2813	5563	0	2750	0	0
SRL_OPN_2PTS028_0816_20151112_165637_20151112_183610.EUM.nc	-0.020	-0.042	0.087	3180	5494	0	2312	0	2
SRL_OPN_2PTS028_0818_20151112_183609_20151112_201529.EUM.nc	-0.039	-0.048	0.077	3241	5528	0	2236	0	51
SRL_OPN_2PTS028_0820_20151112_201528_20151112_215414.EUM.nc	-0.010	0.005	0.108	3237	5467	0	2150	0	80
SRL_OPN_2PTS028_0822_20151112_215414_20151112_233206.EUM.nc	-0.014	-0.008	0.095	2271	5321	0	2826	0	224
SRL_OPN_2PTS028_0823_20151112_233205_20151113_010956.EUM.nc	-0.010	0.023	0.134	2829	5525	0	2693	0	3
SRL_OPN_2PTS028_0825_20151113_010956_20151113_024826.EUM.nc	-0.019	-0.010	0.097	2853	5573	0	2720	0	0
SRL_OPN_2PTS028_0827_20151113_024827_20151113_042817.EUM.nc	-0.015	-0.027	0.073	2765	5512	0	2732	0	15
SRL_OPN_2PTS028_0829_20151113_042816_20151113_061017.EUM.nc	-0.009	0.010	0.130	3644	5716	0	2072	0	0
SRL_OPN_2PTS028_0831_20151113_061017_20151113_075758.EUM.nc	-0.037	-0.040	0.083	3923	6091	0	2056	0	112
SRL_OPN_2PTS028_0834_20151113_075758_20151113_093609.EUM.nc	-0.006	-0.023	0.078	2948	5497	0	2549	0	0
SRL_OPN_2PTS028_0835_20151113_093608_20151113_111353.EUM.nc	-0.005	0.028	0.123	2245	5401	0	3156	0	0
SRL_OPN_2PTS028_0837_20151113_111352_20151113_125217.EUM.nc	-0.002	-0.010	0.067	2264	5314	0	2800	0	250
SRL_OPN_2PTS028_0839_20151113_125217_20151113_144530.EUM.nc	-0.015	-0.022	0.072	2977	6278	0	2964	0	337
SRL_OPN_2PTS028_0842_20151113_144530_20151113_162516.EUM.nc	-0.030	-0.035	0.075	3148	5645	0	2239	0	258
SRL_OPN_2PTS028_0844_20151113_162516_20151113_180452.EUM.nc	-0.019	-0.036	0.096	2929	5629	0	2672	0	28
SRL_OPN_2PTS028_0846_20151113_180451_20151113_194420.EUM.nc	-0.053	-0.060	0.078	3198	5597	0	2320	0	79
SRL_OPN_2PTS028_0848_20151113_194420_20151113_212316.EUM.nc	-0.020	0.003	0.127	3518	5424	0	1893	0	13
SRL_OPN_2PTS028_0850_20151113_212316_20151113_230122.EUM.nc	-0.002	0.002	0.087	2150	5300	0	2973	0	177
SRL_OPN_2PTS028_0851_20151113_230121_20151114_003910.EUM.nc	-0.008	0.014	0.107	3331	5489	0	2146	0	12
SRL_OPN_2PTS028_0853_20151114_003909_20151114_021723.EUM.nc	-0.017	-0.034	0.048	2598	5553	0	2620	0	335
SRL_OPN_2PTS028_0855_20151114_021722_20151114_035641.EUM.nc	-0.023	-0.017	0.057	2697	5542	0	2840	0	5
SRL_OPN_2PTS028_0857_20151114_035641_20151114_053759.EUM.nc	0.014	0.025	0.123	2960	5509	0	2475	0	74
SRL_OPN_2PTS028_0859_20151114_053759_20151114_072659.EUM.nc	-0.035	-0.036	0.098	4095	6180	0	2085	0	0
SRL_OPN_2PTS028_0862_20151114_072658_20151114_090523.EUM.nc	-0.021	-0.028	0.066	3449	5576	0	1938	0	189

– Continued on next page

Table 16: Inverted Barometer Height Correction Statistics.

– Continued from previous page

File	Median	Mean	Std. Dev.	No. Obs.	Total Obs.	Default Lat/Lon	Flag (total)	Default (total)	3-Sigma Edited
SRL_OPN_2PTS028_0863_20151114_090523_20151114_104307.EUM.nc	-0.015	-0.025	0.045	2285	5474	0	2867	0	322
SRL_OPN_2PTS028_0865_20151114_104307_20151114_122117.EUM.nc	-0.008	-0.002	0.079	2345	5436	0	2895	0	196
SRL_OPN_2PTS028_0867_20151114_122116_20151114_140034.EUM.nc	-0.002	-0.014	0.054	2979	5469	0	2281	0	209
SRL_OPN_2PTS028_0869_20151114_140032_20151114_155356.EUM.nc	-0.017	-0.031	0.095	3273	6361	0	2943	0	145
SRL_OPN_2PTS028_0872_20151114_155355_20151114_173333.EUM.nc	-0.001	-0.006	0.066	2715	5467	0	2746	0	6
SRL_OPN_2PTS028_0874_20151114_173333_20151114_191309.EUM.nc	-0.028	-0.030	0.105	3431	5600	0	2148	0	21
SRL_OPN_2PTS028_0876_20151114_191308_20151114_205209.EUM.nc	-0.028	-0.014	0.087	3616	5582	0	1926	0	40
SRL_OPN_2PTS028_0878_20151114_205208_20151114_223036.EUM.nc	0.003	-0.008	0.071	2677	5349	0	2366	0	306
SRL_OPN_2PTS028_0879_20151114_223035_20151115_000827.EUM.nc	-0.018	-0.020	0.059	2878	5468	0	2332	0	258
SRL_OPN_2PTS028_0881_20151115_000827_20151115_014619.EUM.nc	-0.012	-0.013	0.074	3170	5527	0	2321	0	36
SRL_OPN_2PTS028_0883_20151115_014617_20151115_032517.EUM.nc	-0.012	-0.009	0.072	2926	5488	0	2560	0	2
SRL_OPN_2PTS028_0885_20151115_032516_20151115_050557.EUM.nc	0.018	0.039	0.115	2776	5548	0	2708	0	64
SRL_OPN_2PTS028_0887_20151115_050556_20151115_065600.EUM.nc	-0.029	-0.024	0.092	3733	6212	0	2479	0	0
SRL_OPN_2PTS028_0890_20151115_065558_20151115_083426.EUM.nc	-0.028	-0.028	0.060	4017	5620	0	1400	0	203
SRL_OPN_2PTS028_0892_20151115_083425_20151115_101224.EUM.nc	-0.020	-0.021	0.051	2653	5372	0	2667	0	52
SRL_OPN_2PTS028_0893_20151115_101223_20151115_115023.EUM.nc	-0.013	0.000	0.073	2347	5411	0	2931	0	133
SRL_OPN_2PTS028_0895_20151115_115021_20151115_132903.EUM.nc	-0.009	-0.024	0.064	2616	5367	0	2486	0	265
SRL_OPN_2PTS028_0897_20151115_132903_20151115_152236.EUM.nc	-0.017	-0.016	0.121	3529	6350	0	2821	0	0
SRL_OPN_2PTS028_0900_20151115_152235_20151115_170214.EUM.nc	-0.007	-0.009	0.055	2682	5545	0	2779	0	84
SRL_OPN_2PTS028_0902_20151115_170214_20151115_184154.EUM.nc	-0.019	-0.022	0.097	3101	5484	0	2277	0	106
SRL_OPN_2PTS028_0904_20151115_184153_20151115_202104.EUM.nc	-0.015	-0.014	0.057	3175	5531	0	2122	0	234
SRL_OPN_2PTS028_0906_20151115_202103_20151115_215944.EUM.nc	-0.008	0.018	0.098	3085	5439	0	2342	0	12
SRL_OPN_2PTS028_0908_20151115_215945_20151115_233744.EUM.nc	-0.016	0.012	0.094	2688	5439	0	2751	0	0
SRL_OPN_2PTS028_0909_20151115_233743_20151116_011528.EUM.nc	-0.026	-0.033	0.066	2965	5468	0	2404	0	99
SRL_OPN_2PTS028_0911_20151116_011527_20151116_025403.EUM.nc	-0.014	-0.017	0.075	2832	5537	0	2685	0	20
SRL_OPN_2PTS028_0913_20151116_025402_20151116_043407.EUM.nc	-0.005	0.022	0.136	2818	5501	0	2683	0	0
SRL_OPN_2PTS028_0915_20151116_043406_20151116_061607.EUM.nc	-0.010	0.013	0.117	3645	5748	0	2035	0	68
SRL_OPN_2PTS028_0917_20151116_061606_20151116_080332.EUM.nc	-0.027	-0.028	0.064	4040	6089	0	2010	0	39
SRL_OPN_2PTS028_0920_20151116_080332_20151116_094140.EUM.nc	-0.009	-0.014	0.057	2891	5513	0	2575	0	47
SRL_OPN_2PTS028_0921_20151116_094139_20151116_111933.EUM.nc	0.012	0.010	0.062	2241	5336	0	3053	0	42
SRL_OPN_2PTS028_0923_20151116_111932_20151116_125801.EUM.nc	-0.004	-0.025	0.075	2438	5291	0	2709	0	144
SRL_OPN_2PTS028_0925_20151116_125801_20151116_145115.EUM.nc	-0.011	-0.025	0.112	3237	6296	0	2919	0	140
SRL_OPN_2PTS028_0928_20151116_145114_20151116_163053.EUM.nc	-0.018	-0.022	0.059	2946	5631	0	2319	0	366
SRL_OPN_2PTS028_0930_20151116_163053_20151116_181037.EUM.nc	-0.023	-0.008	0.087	2932	5593	0	2610	0	51
SRL_OPN_2PTS028_0932_20151116_181036_20151116_194956.EUM.nc	-0.015	-0.014	0.081	3018	5556	0	2329	0	209
SRL_OPN_2PTS028_0934_20151116_194955_20151116_212850.EUM.nc	-0.014	-0.011	0.063	3384	5426	0	1827	0	215
SRL_OPN_2PTS028_0936_20151116_212849_20151116_230701.EUM.nc	0.010	0.039	0.095	2247	5321	0	3074	0	0
SRL_OPN_2PTS028_0937_20151116_230701_20151117_004449.EUM.nc	-0.026	-0.042	0.065	3175	5463	0	2216	0	72
SRL_OPN_2PTS028_0939_20151117_004448_20151117_022257.EUM.nc	-0.013	0.006	0.123	2918	5554	0	2628	0	8

– Continued on next page

Table 16: Inverted Barometer Height Correction Statistics.

– Continued from previous page

File	Median	Mean	Std. Dev.	No. Obs.	Total Obs.	Default Lat/Lon	Flag (total)	Default (total)	3-Sigma Edited
SRL_OPN_2PTS028_0941_20151117_022257_20151117_040228.EUM.nc	-0.012	0.020	0.136	2759	5460	0	2701	0	0
SRL_OPN_2PTS028_0943_20151117_040229_20151117_054346.EUM.nc	0.011	0.055	0.146	3337	5650	0	2313	0	0
SRL_OPN_2PTS028_0945_20151117_054346_20151117_073243.EUM.nc	-0.027	-0.037	0.062	3949	6166	0	2124	0	93
SRL_OPN_2PTS028_0948_20151117_073242_20151117_091053.EUM.nc	-0.018	-0.025	0.066	3328	5546	0	2123	0	95
SRL_OPN_2PTS028_0949_20151117_091052_20151117_104847.EUM.nc	0.001	-0.018	0.070	2457	5528	0	2980	0	91
SRL_OPN_2PTS028_0951_20151117_104846_20151117_122650.EUM.nc	-0.006	0.008	0.112	2498	5326	0	2828	0	0
SRL_OPN_2PTS028_0953_20151117_122650_20151117_140611.EUM.nc	-0.035	-0.053	0.082	2917	5510	0	2404	0	189
SRL_OPN_2PTS028_0955_20151117_140611_20151117_155933.EUM.nc	-0.020	-0.016	0.098	3246	6365	0	2938	0	181
SRL_OPN_2PTS028_0958_20151117_155932_20151117_173919.EUM.nc	0.003	0.005	0.091	2722	5616	0	2758	0	136
SRL_OPN_2PTS028_0960_20151117_173919_20151117_191844.EUM.nc	0.001	0.015	0.099	3388	5585	0	2173	0	24
SRL_OPN_2PTS028_0962_20151117_191844_20151117_205751.EUM.nc	-0.028	-0.022	0.094	3682	5575	0	1886	0	7
SRL_OPN_2PTS028_0964_20151117_205751_20151117_223616.EUM.nc	0.010	0.039	0.088	2851	5321	0	2385	0	85
SRL_OPN_2PTS028_0965_20151117_223615_20151118_001358.EUM.nc	-0.051	-0.058	0.070	3031	5469	0	2324	0	114
SRL_OPN_2PTS028_0967_20151118_001357_20151118_015159.EUM.nc	-0.007	-0.016	0.097	3086	5510	0	2317	0	107
SRL_OPN_2PTS028_0969_20151118_015159_20151118_033103.EUM.nc	-0.012	-0.015	0.071	2600	5492	0	2533	0	359
SRL_OPN_2PTS028_0971_20151118_033103_20151118_051140.EUM.nc	0.015	0.035	0.146	2856	5532	0	2676	0	0
SRL_OPN_2PTS028_0973_20151118_051141_20151118_070133.EUM.nc	-0.024	-0.017	0.079	3625	6209	0	2481	0	103
SRL_OPN_2PTS028_0976_20151118_070132_20151118_084006.EUM.nc	-0.027	-0.036	0.069	3995	5607	0	1453	0	159
SRL_OPN_2PTS028_0978_20151118_084005_20151118_101804.EUM.nc	-0.005	-0.009	0.092	2686	5391	0	2705	0	0
SRL_OPN_2PTS028_0979_20151118_101803_20151118_115555.EUM.nc	-0.010	-0.033	0.056	2218	5409	0	2925	0	266
SRL_OPN_2PTS028_0981_20151118_115554_20151118_133449.EUM.nc	-0.011	-0.014	0.117	2837	5343	0	2437	0	69
SRL_OPN_2PTS028_0983_20151118_133448_20151118_152813.EUM.nc	-0.026	-0.040	0.077	3312	6349	0	2768	0	269
SRL_OPN_2PTS028_0986_20151118_152813_20151118_170800.EUM.nc	0.009	0.031	0.120	2796	5600	0	2804	0	0
SRL_OPN_2PTS028_0988_20151118_170759_20151118_184731.EUM.nc	-0.006	-0.006	0.075	3213	5484	0	2159	0	112
SRL_OPN_2PTS028_0990_20151118_184730_20151118_202647.EUM.nc	-0.001	-0.003	0.095	3396	5542	0	2106	0	40
SRL_OPN_2PTS028_0992_20151118_202646_20151118_220526.EUM.nc	0.009	0.029	0.083	3091	5444	0	2321	0	32
SRL_OPN_2PTS028_0994_20151118_220526_20151118_234315.EUM.nc	-0.055	-0.067	0.068	2549	5493	0	2617	0	327
SRL_OPN_2PTS028_0995_20151118_234314_20151119_012107.EUM.nc	-0.009	-0.035	0.088	2938	5492	0	2432	0	122
SRL_OPN_2PTS028_0997_20151119_012106_20151119_025948.EUM.nc	-0.001	-0.004	0.095	2685	5576	0	2692	0	199
SRL_OPN_2PTS028_0999_20151119_025948_20151119_043949.EUM.nc	-0.011	-0.005	0.109	2780	5513	0	2724	0	9

33 Sea Surface Height Anomaly (Product Values) Table

Table 17: Sea Surface Height Anomaly (Product Values) Statistics.

File	Median	Mean	Std. Dev.	No. Obs.	Total Obs.	Default Lat/Lon	Flag (total)	Default (total)	3-Sigma Edited
SRL_OPN_2PTS027_1001_20151015_043950_20151015_080908.EUM.nc	0.017	0.015	0.099	7829	11873	0	3842	5	197
SRL_OPN_2PTS028_0004_20151015_080907_20151015_094714.EUM.nc	-0.001	-0.016	0.149	2927	5550	0	2493	24	106
SRL_OPN_2PTS028_0005_20151015_094713_20151015_112508.EUM.nc	-0.021	-0.022	0.117	2014	5406	0	3277	40	75
SRL_OPN_2PTS028_0007_20151015_112507_20151015_130332.EUM.nc	-0.023	-0.018	0.080	2601	5350	0	2693	15	41
SRL_OPN_2PTS028_0009_20151015_130332_20151015_145656.EUM.nc	0.027	0.034	0.098	3496	6403	0	2827	1	79
SRL_OPN_2PTS028_0012_20151015_145655_20151015_163635.EUM.nc	-0.002	0.005	0.114	3208	5628	0	2348	15	57
SRL_OPN_2PTS028_0014_20151015_163634_20151015_181617.EUM.nc	0.009	0.010	0.112	2954	5601	0	2581	13	53
SRL_OPN_2PTS028_0016_20151015_181616_20151015_195534.EUM.nc	-0.009	-0.012	0.099	3114	5558	0	2258	16	170
SRL_OPN_2PTS028_0018_20151015_195533_20151015_213427.EUM.nc	-0.004	-0.009	0.108	3590	5464	0	1703	55	116
SRL_OPN_2PTS028_0020_20151015_213427_20151015_231236.EUM.nc	0.016	0.013	0.089	2292	5384	0	3022	3	67
SRL_OPN_2PTS028_0021_20151015_231235_20151016_005015.EUM.nc	0.045	0.043	0.112	3093	5522	0	2297	40	92
SRL_OPN_2PTS028_0023_20151016_005014_20151016_022834.EUM.nc	0.036	0.042	0.099	2956	5533	0	2519	17	41
SRL_OPN_2PTS028_0025_20151016_022833_20151016_040812.EUM.nc	0.035	0.047	0.110	2650	5469	0	2769	8	42
SRL_OPN_2PTS028_0027_20151016_040811_20151016_054937.EUM.nc	0.053	0.049	0.101	3484	5726	0	2135	8	99
SRL_OPN_2PTS028_0029_20151016_054936_20151016_073810.EUM.nc	0.000	0.000	0.082	3940	6165	0	2115	4	106
SRL_OPN_2PTS028_0032_20151016_073810_20151016_091629.EUM.nc	0.015	0.015	0.106	3193	5545	0	2125	18	209
SRL_OPN_2PTS028_0033_20151016_091629_20151016_105421.EUM.nc	-0.017	-0.023	0.163	2365	5534	0	3108	26	35
SRL_OPN_2PTS028_0035_20151016_105420_20151016_123227.EUM.nc	-0.014	-0.012	0.068	2289	5345	0	2927	32	97
SRL_OPN_2PTS028_0037_20151016_123226_20151016_141154.EUM.nc	0.015	0.019	0.094	3146	5569	0	2364	4	55
SRL_OPN_2PTS028_0039_20151016_141153_20151016_160513.EUM.nc	0.010	0.016	0.114	3500	6398	0	2837	5	56
SRL_OPN_2PTS028_0042_20151016_160513_20151016_174500.EUM.nc	0.027	0.022	0.127	2812	5597	0	2727	8	50
SRL_OPN_2PTS028_0044_20151016_174500_20151016_192423.EUM.nc	0.014	0.002	0.108	3341	5622	0	2165	6	110
SRL_OPN_2PTS028_0046_20151016_192424_20151016_210328.EUM.nc	-0.006	-0.007	0.076	3437	5554	0	1827	28	262
SRL_OPN_2PTS028_0048_20151016_210327_20151016_224151.EUM.nc	0.001	-0.004	0.092	2785	5331	0	2484	20	42
SRL_OPN_2PTS028_0049_20151016_224150_20151017_001932.EUM.nc	0.022	0.023	0.099	2951	5449	0	2365	23	110
SRL_OPN_2PTS028_0051_20151017_001931_20151017_015735.EUM.nc	0.015	0.013	0.101	3146	5549	0	2277	16	110
SRL_OPN_2PTS028_0053_20151017_015734_20151017_033637.EUM.nc	0.035	0.048	0.104	2831	5534	0	2604	23	76
SRL_OPN_2PTS028_0055_20151017_033635_20151017_051728.EUM.nc	0.047	0.052	0.115	2811	5589	0	2717	1	60
SRL_OPN_2PTS028_0057_20151017_051729_20151017_070710.EUM.nc	0.015	0.015	0.090	3710	6216	0	2454	13	39
SRL_OPN_2PTS028_0060_20151017_070710_20151017_084541.EUM.nc	-0.002	0.004	0.108	4060	5605	0	1486	14	45
SRL_OPN_2PTS028_0061_20151017_084540_20151017_102328.EUM.nc	-0.003	-0.005	0.135	2588	5413	0	2672	23	130
SRL_OPN_2PTS028_0063_20151017_102328_20151017_120131.EUM.nc	0.032	0.035	0.098	2413	5472	0	2964	20	75
SRL_OPN_2PTS028_0065_20151017_120131_20151017_134030.EUM.nc	-0.008	-0.004	0.100	2905	5480	0	2480	36	59
SRL_OPN_2PTS028_0067_20151017_134029_20151017_153354.EUM.nc	0.049	0.057	0.109	3595	6372	0	2637	19	121
SRL_OPN_2PTS028_0070_20151017_153353_20151017_171341.EUM.nc	0.032	0.021	0.124	2720	5580	0	2802	6	52
SRL_OPN_2PTS028_0072_20151017_171340_20151017_185311.EUM.nc	0.005	0.009	0.105	3262	5542	0	2216	16	48

– Continued on next page

Table 17: Sea Surface Height Anomaly (Product Values) Statistics.

– Continued from previous page

File	Median	Mean	Std. Dev.	No. Obs.	Total Obs.	Default Lat/Lon	Flag (total)	Default (total)	3-Sigma Edited
SRL_OPN_2PTS028_0074_20151017_185310_20151017_203225.EUM.nc	-0.009	-0.016	0.122	3489	5568	0	2007	14	58
SRL_OPN_2PTS028_0076_20151017_203224_20151017_221054.EUM.nc	0.025	0.016	0.100	2912	5444	0	2370	25	137
SRL_OPN_2PTS028_0078_20151017_221053_20151017_234850.EUM.nc	0.050	0.056	0.091	2833	5508	0	2585	32	58
SRL_OPN_2PTS028_0079_20151017_234849_20151018_012644.EUM.nc	0.014	0.015	0.082	2853	5530	0	2462	31	184
SRL_OPN_2PTS028_0081_20151018_012642_20151018_030519.EUM.nc	0.029	0.034	0.097	2785	5552	0	2683	7	77
SRL_OPN_2PTS028_0083_20151018_030517_20151018_044535.EUM.nc	0.043	0.055	0.107	2745	5509	0	2678	11	75
SRL_OPN_2PTS028_0085_20151018_044533_20151018_062752.EUM.nc	0.044	0.040	0.108	3779	5807	0	1970	4	54
SRL_OPN_2PTS028_0087_20151018_062752_20151018_081450.EUM.nc	0.022	0.018	0.097	4077	6082	0	1786	5	214
SRL_OPN_2PTS028_0090_20151018_081450_20151018_095246.EUM.nc	-0.022	-0.034	0.144	2804	5415	0	2465	23	123
SRL_OPN_2PTS028_0091_20151018_095245_20151018_113039.EUM.nc	0.019	0.027	0.125	2178	5320	0	3096	31	15
SRL_OPN_2PTS028_0093_20151018_113040_20151018_130916.EUM.nc	-0.006	0.009	0.093	2657	5473	0	2787	4	25
SRL_OPN_2PTS028_0095_20151018_130915_20151018_150234.EUM.nc	0.033	0.046	0.106	3461	6398	0	2875	2	60
SRL_OPN_2PTS028_0098_20151018_150233_20151018_164212.EUM.nc	0.023	0.026	0.116	3000	5626	0	2545	10	71
SRL_OPN_2PTS028_0100_20151018_164211_20151018_182154.EUM.nc	0.005	-0.003	0.106	3089	5544	0	2405	5	45
SRL_OPN_2PTS028_0102_20151018_182153_20151018_200120.EUM.nc	-0.017	-0.022	0.103	3027	5554	0	2345	13	169
SRL_OPN_2PTS028_0104_20151018_200120_20151018_214001.EUM.nc	0.020	0.001	0.125	3492	5527	0	1917	47	71
SRL_OPN_2PTS028_0106_20151018_214000_20151018_231808.EUM.nc	0.042	0.041	0.092	2365	5352	0	2897	15	75
SRL_OPN_2PTS028_0107_20151018_231807_20151019_005556.EUM.nc	0.038	0.048	0.097	3000	5539	0	2444	46	49
SRL_OPN_2PTS028_0109_20151019_005556_20151019_023412.EUM.nc	0.036	0.036	0.088	2974	5527	0	2473	11	69
SRL_OPN_2PTS028_0111_20151019_023411_20151019_041354.EUM.nc	0.031	0.035	0.098	2606	5471	0	2803	22	40
SRL_OPN_2PTS028_0113_20151019_041353_20151019_055527.EUM.nc	0.040	0.033	0.107	3538	5736	0	2083	8	107
SRL_OPN_2PTS028_0115_20151019_055526_20151019_074356.EUM.nc	0.017	0.017	0.082	3817	6146	0	2107	7	215
SRL_OPN_2PTS028_0118_20151019_074355_20151019_092202.EUM.nc	0.004	-0.000	0.102	2996	5516	0	2291	10	219
SRL_OPN_2PTS028_0119_20151019_092201_20151019_105954.EUM.nc	-0.014	-0.006	0.137	2196	5500	0	3251	27	26
SRL_OPN_2PTS028_0121_20151019_105954_20151019_123812.EUM.nc	-0.016	-0.001	0.091	2349	5363	0	2959	11	44
SRL_OPN_2PTS028_0123_20151019_123812_20151019_141735.EUM.nc	0.026	0.026	0.096	3150	5529	0	2322	9	48
SRL_OPN_2PTS028_0125_20151019_141734_20151019_161053.EUM.nc	0.056	0.059	0.109	3537	6367	0	2757	20	53
SRL_OPN_2PTS028_0128_20151019_161052_20151019_175040.EUM.nc	0.007	-0.001	0.109	2873	5606	0	2693	13	27
SRL_OPN_2PTS028_0130_20151019_175038_20151019_193002.EUM.nc	-0.001	-0.013	0.113	3253	5590	0	2263	12	62
SRL_OPN_2PTS028_0132_20151019_193001_20151019_210904.EUM.nc	0.040	0.034	0.109	3462	5455	0	1849	44	100
SRL_OPN_2PTS028_0134_20151019_210903_20151019_224724.EUM.nc	0.010	0.019	0.112	2574	5441	0	2784	33	50
SRL_OPN_2PTS028_0135_20151019_224723_20151020_002504.EUM.nc	0.019	0.030	0.098	2978	5411	0	2311	32	90
SRL_OPN_2PTS028_0137_20151020_002503_20151020_020311.EUM.nc	0.022	0.031	0.109	3082	5538	0	2321	10	125
SRL_OPN_2PTS028_0139_20151020_020311_20151020_034224.EUM.nc	0.038	0.045	0.104	2829	5555	0	2672	23	31
SRL_OPN_2PTS028_0141_20151020_034223_20151020_052316.EUM.nc	0.036	0.033	0.125	2766	5576	0	2745	5	60
SRL_OPN_2PTS028_0143_20151020_052315_20151020_071247.EUM.nc	0.014	0.013	0.085	3624	6214	0	2464	18	108
SRL_OPN_2PTS028_0146_20151020_071246_20151020_085116.EUM.nc	0.023	0.017	0.113	3914	5593	0	1535	24	120
SRL_OPN_2PTS028_0147_20151020_085115_20151020_102911.EUM.nc	-0.034	-0.031	0.153	2490	5508	0	2855	14	149
SRL_OPN_2PTS028_0149_20151020_102910_20151020_120706.EUM.nc	0.018	0.035	0.105	2424	5468	0	2952	43	49

– Continued on next page

Table 17: Sea Surface Height Anomaly (Product Values) Statistics.

– Continued from previous page

File	Median	Mean	Std. Dev.	No. Obs.	Total Obs.	Default Lat/Lon	Flag (total)	Default (total)	3-Sigma Edited
SRL_OPN_2PTS028_0151_20151020_120705_20151020_134609.EUM.nc	0.012	0.023	0.083	2883	5468	0	2512	11	62
SRL_OPN_2PTS028_0153_20151020_134608_20151020_153934.EUM.nc	0.035	0.035	0.105	3664	6386	0	2634	2	86
SRL_OPN_2PTS028_0156_20151020_153933_20151020_171920.EUM.nc	0.042	0.041	0.103	2745	5519	0	2727	6	41
SRL_OPN_2PTS028_0158_20151020_171919_20151020_185850.EUM.nc	-0.006	-0.007	0.099	3153	5638	0	2346	29	110
SRL_OPN_2PTS028_0160_20151020_185848_20151020_203803.EUM.nc	0.022	0.014	0.107	3582	5593	0	1859	23	129
SRL_OPN_2PTS028_0162_20151020_203802_20151020_221636.EUM.nc	-0.006	-0.004	0.094	2934	5405	0	2314	50	107
SRL_OPN_2PTS028_0164_20151020_221635_20151020_235423.EUM.nc	0.021	0.034	0.092	2874	5496	0	2510	41	71
SRL_OPN_2PTS028_0165_20151020_235422_20151021_013218.EUM.nc	0.031	0.031	0.083	3036	5527	0	2330	24	137
SRL_OPN_2PTS028_0167_20151021_013217_20151021_031057.EUM.nc	0.019	0.022	0.107	2771	5568	0	2719	5	73
SRL_OPN_2PTS028_0169_20151021_031057_20151021_045120.EUM.nc	0.055	0.056	0.115	2743	5492	0	2651	24	74
SRL_OPN_2PTS028_0171_20151021_045119_20151021_063353.EUM.nc	0.021	0.019	0.094	3788	5831	0	1993	6	44
SRL_OPN_2PTS028_0173_20151021_063353_20151021_082025.EUM.nc	0.017	0.013	0.117	4213	6077	0	1793	2	69
SRL_OPN_2PTS028_0176_20151021_082024_20151021_095819.EUM.nc	-0.016	-0.029	0.136	2799	5412	0	2467	15	131
SRL_OPN_2PTS028_0177_20151021_095820_20151021_113614.EUM.nc	0.034	0.031	0.095	2257	5411	0	3056	25	73
SRL_OPN_2PTS028_0179_20151021_113613_20151021_131455.EUM.nc	0.003	0.016	0.102	2709	5419	0	2667	19	24
SRL_OPN_2PTS028_0181_20151021_131455_20151021_150812.EUM.nc	-3.297	-2.056	6.855	3218	6024	0	2588	160	58
SRL_OPN_2PTS028_0184_20151021_150811_20151021_164800.EUM.nc	0.079	0.110	0.641	2964	5581	0	2608	9	0
SRL_OPN_2PTS028_0186_20151021_164759_20151021_182733.EUM.nc	-0.053	-0.061	0.130	3099	5499	0	2355	13	32
SRL_OPN_2PTS028_0188_20151021_182732_20151021_200655.EUM.nc	-0.009	-0.018	0.146	3128	5571	0	2356	15	72
SRL_OPN_2PTS028_0190_20151021_200655_20151021_214542.EUM.nc	-0.006	-0.036	0.132	3392	5527	0	2046	59	30
SRL_OPN_2PTS028_0192_20151021_214542_20151021_232338.EUM.nc	0.046	0.047	0.097	2463	5289	0	2764	36	26
SRL_OPN_2PTS028_0193_20151021_232337_20151022_005812.EUM.nc	0.003	0.011	0.082	1704	3466	0	1717	21	24
SRL_OPN_2PTS028_0195_20151022_005811_20151022_010029.EUM.nc	0.373	0.392	0.077	7	113	0	106	0	0
SRL_OPN_2PTS028_0195_20151022_010028_20151022_025741.EUM.nc	0.024	0.031	0.128	1810	4201	0	2354	19	18
SRL_OPN_2PTS028_0198_20151022_025739_20151022_060124.EUM.nc	0.039	0.033	0.109	6084	10293	0	4048	32	129
SRL_OPN_2PTS028_0201_20151022_060122_20151022_072005.EUM.nc	0.018	0.008	0.089	2801	4467	0	1619	7	40
SRL_OPN_2PTS028_0203_20151022_072004_20151022_092741.EUM.nc	0.015	0.016	0.099	4173	7171	0	2776	23	199
SRL_OPN_2PTS028_0205_20151022_092740_20151022_110525.EUM.nc	0.024	0.025	0.120	2232	5481	0	3172	44	33
SRL_OPN_2PTS028_0207_20151022_110524_20151022_124346.EUM.nc	-0.029	-0.014	0.088	2350	5357	0	2964	17	26
SRL_OPN_2PTS028_0209_20151022_124345_20151022_142322.EUM.nc	0.026	0.034	0.095	3179	5564	0	2314	3	68
SRL_OPN_2PTS028_0211_20151022_142322_20151022_161638.EUM.nc	0.031	0.040	0.128	3476	6374	0	2774	9	115
SRL_OPN_2PTS028_0214_20151022_161637_20151022_175615.EUM.nc	0.018	0.015	0.118	2861	5584	0	2702	3	18
SRL_OPN_2PTS028_0216_20151022_175614_20151022_193546.EUM.nc	0.015	0.010	0.102	3183	5615	0	2316	8	108
SRL_OPN_2PTS028_0218_20151022_193545_20151022_211446.EUM.nc	0.049	0.043	0.111	3416	5462	0	1986	19	41
SRL_OPN_2PTS028_0220_20151022_211445_20151022_225254.EUM.nc	-0.003	0.008	0.114	2436	5427	0	2885	14	92
SRL_OPN_2PTS028_0221_20151022_225253_20151023_003043.EUM.nc	0.038	0.046	0.107	3187	5458	0	2234	13	24
SRL_OPN_2PTS028_0223_20151023_003042_20151023_020851.EUM.nc	0.017	0.018	0.102	2973	5510	0	2425	10	102
SRL_OPN_2PTS028_0225_20151023_020850_20151023_034802.EUM.nc	0.025	0.033	0.117	2791	5520	0	2692	22	15
SRL_OPN_2PTS028_0227_20151023_034802_20151023_052908.EUM.nc	0.047	0.041	0.118	2709	5554	0	2763	18	64

– Continued on next page

Table 17: Sea Surface Height Anomaly (Product Values) Statistics.

– Continued from previous page

File	Median	Mean	Std. Dev.	No. Obs.	Total Obs.	Default Lat/Lon	Flag (total)	Default (total)	3-Sigma Edited
SRL_OPN_2PTS028_0229_20151023_052908_20151023_071828.EUM.nc	0.024	0.022	0.077	3801	6206	0	2327	12	66
SRL_OPN_2PTS028_0232_20151023_071827_20151023_085654.EUM.nc	0.031	0.033	0.097	3762	5593	0	1668	8	155
SRL_OPN_2PTS028_0233_20151023_085653_20151023_103440.EUM.nc	-0.010	-0.008	0.142	2448	5476	0	2958	18	52
SRL_OPN_2PTS028_0235_20151023_103439_20151023_121246.EUM.nc	-0.006	0.015	0.127	2425	5449	0	2967	48	9
SRL_OPN_2PTS028_0237_20151023_121246_20151023_135155.EUM.nc	0.039	0.052	0.101	2966	5478	0	2478	11	23
SRL_OPN_2PTS028_0239_20151023_135155_20151023_154518.EUM.nc	0.008	0.009	0.114	3695	6394	0	2631	10	58
SRL_OPN_2PTS028_0242_20151023_154517_20151023_172456.EUM.nc	0.049	0.046	0.120	2720	5498	0	2749	3	26
SRL_OPN_2PTS028_0244_20151023_172455_20151023_190432.EUM.nc	0.016	0.009	0.105	3272	5643	0	2349	7	15
SRL_OPN_2PTS028_0246_20151023_190432_20151023_204335.EUM.nc	0.031	0.025	0.090	3555	5591	0	1879	24	133
SRL_OPN_2PTS028_0248_20151023_204335_20151023_222207.EUM.nc	-0.001	0.001	0.080	2826	5355	0	2378	29	122
SRL_OPN_2PTS028_0251_20151023_235959_20151024_013749.EUM.nc	0.024	0.030	0.096	3155	5535	0	2268	23	89
SRL_OPN_2PTS028_0253_20151024_013748_20151024_031641.EUM.nc	0.041	0.044	0.112	2830	5581	0	2705	18	28
SRL_OPN_2PTS028_0255_20151024_031640_20151024_045710.EUM.nc	0.055	0.058	0.114	2815	5543	0	2675	12	41
SRL_OPN_2PTS028_0257_20151024_045709_20151024_063943.EUM.nc	0.025	0.023	0.083	3762	5826	0	2010	1	53
SRL_OPN_2PTS028_0259_20151024_063943_20151024_082557.EUM.nc	0.031	0.025	0.121	4261	6044	0	1708	4	71
SRL_OPN_2PTS028_0262_20151024_082556_20151024_100357.EUM.nc	-0.021	-0.030	0.156	2892	5402	0	2473	5	32
SRL_OPN_2PTS028_0263_20151024_100356_20151024_114154.EUM.nc	0.014	0.028	0.106	2299	5450	0	3059	26	66
SRL_OPN_2PTS028_0265_20151024_114152_20151024_132028.EUM.nc	0.005	0.016	0.109	2780	5390	0	2577	10	23
SRL_OPN_2PTS028_0267_20151024_132029_20151024_151350.EUM.nc	0.025	0.031	0.093	3449	6367	0	2818	9	91
SRL_OPN_2PTS028_0270_20151024_151349_20151024_165337.EUM.nc	0.025	0.032	0.107	2829	5580	0	2659	6	86
SRL_OPN_2PTS028_0272_20151024_165336_20151024_183317.EUM.nc	0.023	0.015	0.109	3125	5525	0	2365	9	26
SRL_OPN_2PTS028_0274_20151024_183317_20151024_201230.EUM.nc	0.001	0.011	0.113	3231	5550	0	2253	19	47
SRL_OPN_2PTS028_0276_20151024_201229_20151024_215115.EUM.nc	0.017	0.004	0.115	3276	5503	0	2092	66	69
SRL_OPN_2PTS028_0278_20151024_215114_20151024_232917.EUM.nc	0.038	0.033	0.096	2359	5320	0	2837	30	94
SRL_OPN_2PTS028_0279_20151024_232916_20151025_010658.EUM.nc	0.035	0.040	0.101	2842	5515	0	2621	13	39
SRL_OPN_2PTS028_0281_20151025_010658_20151025_024528.EUM.nc	0.038	0.043	0.121	2884	5541	0	2627	5	25
SRL_OPN_2PTS028_0283_20151025_024527_20151025_042523.EUM.nc	0.060	0.065	0.109	2726	5534	0	2728	11	69
SRL_OPN_2PTS028_0285_20151025_042522_20151025_060711.EUM.nc	0.025	0.023	0.098	3596	5742	0	2109	2	35
SRL_OPN_2PTS028_0287_20151025_060710_20151025_075500.EUM.nc	0.013	0.009	0.084	4012	6108	0	2024	10	62
SRL_OPN_2PTS028_0290_20151025_075500_20151025_093311.EUM.nc	0.018	0.001	0.137	2977	5510	0	2456	13	64
SRL_OPN_2PTS028_0291_20151025_093311_20151025_111104.EUM.nc	-0.003	-0.000	0.130	2174	5462	0	3210	38	40
SRL_OPN_2PTS028_0293_20151025_111103_20151025_124919.EUM.nc	-0.033	-0.019	0.109	2399	5318	0	2871	32	16
SRL_OPN_2PTS028_0295_20151025_124918_20151025_144237.EUM.nc	0.054	0.057	0.095	3241	6318	0	3007	12	58
SRL_OPN_2PTS028_0298_20151025_144236_20151025_162216.EUM.nc	0.021	0.023	0.128	3373	5646	0	2203	10	60
SRL_OPN_2PTS028_0300_20151025_162215_20151025_180200.EUM.nc	0.025	0.021	0.124	2886	5622	0	2696	17	23
SRL_OPN_2PTS028_0302_20151025_180200_20151025_194120.EUM.nc	-0.016	-0.028	0.103	3144	5598	0	2360	11	83
SRL_OPN_2PTS028_0304_20151025_194120_20151025_212019.EUM.nc	0.008	0.002	0.106	3477	5454	0	1918	21	38
SRL_OPN_2PTS028_0306_20151025_212019_20151025_225833.EUM.nc	0.005	0.012	0.104	2296	5432	0	3037	28	71
SRL_OPN_2PTS028_0307_20151025_225833_20151026_003615.EUM.nc	0.030	0.037	0.098	3249	5477	0	2131	24	73

– Continued on next page

Table 17: Sea Surface Height Anomaly (Product Values) Statistics.

– Continued from previous page

File	Median	Mean	Std. Dev.	No. Obs.	Total Obs.	Default Lat/Lon	Flag (total)	Default (total)	3-Sigma Edited
SRL_OPN_2PTS028_0309_20151026_003615_20151026_021426.EUM.nc	0.041	0.044	0.080	2945	5544	0	2492	4	103
SRL_OPN_2PTS028_0311_20151026_021425_20151026_035350.EUM.nc	0.063	0.067	0.103	2629	5524	0	2824	9	62
SRL_OPN_2PTS028_0313_20151026_035349_20151026_053456.EUM.nc	0.020	0.036	0.131	2799	5564	0	2688	7	70
SRL_OPN_2PTS028_0315_20151026_053455_20151026_072403.EUM.nc	-0.001	-0.001	0.083	3922	6209	0	2190	13	84
SRL_OPN_2PTS028_0318_20151026_072402_20151026_090227.EUM.nc	0.016	0.015	0.101	3664	5601	0	1812	10	115
SRL_OPN_2PTS028_0319_20151026_090227_20151026_104020.EUM.nc	-0.006	-0.011	0.153	2581	5454	0	2816	20	37
SRL_OPN_2PTS028_0321_20151026_104020_20151026_121820.EUM.nc	-0.020	-0.001	0.112	2348	5430	0	2937	53	92
SRL_OPN_2PTS028_0323_20151026_121820_20151026_135734.EUM.nc	0.034	0.036	0.127	3097	5492	0	2373	5	17
SRL_OPN_2PTS028_0325_20151026_135733_20151026_155057.EUM.nc	0.022	0.033	0.116	3547	6371	0	2718	26	80
SRL_OPN_2PTS028_0328_20151026_155056_20151026_173043.EUM.nc	0.048	0.045	0.087	2567	5488	0	2768	3	150
SRL_OPN_2PTS028_0330_20151026_173042_20151026_191009.EUM.nc	0.006	-0.003	0.099	3375	5636	0	2191	7	63
SRL_OPN_2PTS028_0332_20151026_191009_20151026_204920.EUM.nc	0.007	0.007	0.109	3479	5584	0	1923	27	155
SRL_OPN_2PTS028_0334_20151026_204919_20151026_222739.EUM.nc	-0.002	-0.002	0.080	2865	5362	0	2329	24	144
SRL_OPN_2PTS028_0335_20151026_222739_20151027_000532.EUM.nc	0.039	0.042	0.092	3066	5499	0	2343	15	75
SRL_OPN_2PTS028_0337_20151027_000531_20151027_014331.EUM.nc	0.040	0.051	0.102	3237	5538	0	2227	12	62
SRL_OPN_2PTS028_0339_20151027_014330_20151027_032219.EUM.nc	0.056	0.063	0.110	2810	5477	0	2618	15	34
SRL_OPN_2PTS028_0341_20151027_032219_20151027_050254.EUM.nc	0.039	0.057	0.114	2787	5557	0	2714	17	39
SRL_OPN_2PTS028_0343_20151027_050254_20151027_065301.EUM.nc	0.009	0.003	0.091	3739	6213	0	2440	4	30
SRL_OPN_2PTS028_0346_20151027_065301_20151027_083138.EUM.nc	0.019	0.016	0.106	4222	5631	0	1265	4	140
SRL_OPN_2PTS028_0348_20151027_083137_20151027_100929.EUM.nc	-0.019	-0.021	0.139	2758	5347	0	2507	15	67
SRL_OPN_2PTS028_0349_20151027_100928_20151027_114726.EUM.nc	0.004	0.004	0.103	2256	5457	0	3037	34	130
SRL_OPN_2PTS028_0351_20151027_114726_20151027_132615.EUM.nc	0.017	0.030	0.104	2835	5373	0	2489	26	23
SRL_OPN_2PTS028_0353_20151027_132615_20151027_151936.EUM.nc	0.048	0.064	0.115	3548	6372	0	2750	1	73
SRL_OPN_2PTS028_0356_20151027_151936_20151027_165915.EUM.nc	0.012	0.010	0.128	2830	5552	0	2668	7	47
SRL_OPN_2PTS028_0358_20151027_165914_20151027_183855.EUM.nc	0.015	0.023	0.109	3098	5513	0	2327	8	80
SRL_OPN_2PTS028_0360_20151027_183855_20151027_201814.EUM.nc	0.005	0.015	0.118	3138	5560	0	2257	23	142
SRL_OPN_2PTS028_0362_20151027_201813_20151027_215648.EUM.nc	-0.002	-0.005	0.116	2980	5442	0	2257	57	148
SRL_OPN_2PTS028_0364_20151027_215648_20151027_233449.EUM.nc	0.037	0.025	0.117	2508	5369	0	2780	26	55
SRL_OPN_2PTS028_0365_20151027_233449_20151028_011239.EUM.nc	0.068	0.059	0.090	2845	5527	0	2570	15	97
SRL_OPN_2PTS028_0367_20151028_011239_20151028_025104.EUM.nc	0.048	0.054	0.117	2778	5533	0	2698	31	26
SRL_OPN_2PTS028_0369_20151028_025103_20151028_043105.EUM.nc	0.048	0.052	0.108	2674	5506	0	2717	33	82
SRL_OPN_2PTS028_0371_20151028_043104_20151028_061301.EUM.nc	0.048	0.040	0.107	3563	5758	0	2138	10	47
SRL_OPN_2PTS028_0373_20151028_061300_20151028_080043.EUM.nc	-0.013	-0.018	0.083	3908	6103	0	1952	4	239
SRL_OPN_2PTS028_0376_20151028_080042_20151028_093844.EUM.nc	0.023	0.022	0.145	2945	5511	0	2492	34	40
SRL_OPN_2PTS028_0377_20151028_093844_20151028_111636.EUM.nc	-0.034	-0.029	0.115	2188	5430	0	3162	43	37
SRL_OPN_2PTS028_0379_20151028_111635_20151028_125503.EUM.nc	-0.005	0.011	0.096	2477	5297	0	2739	8	73
SRL_OPN_2PTS028_0381_20151028_125503_20151028_144815.EUM.nc	0.084	0.084	0.105	3305	6318	0	2956	3	54
SRL_OPN_2PTS028_0384_20151028_144815_20151028_162753.EUM.nc	-0.004	0.000	0.131	3357	5635	0	2211	12	55
SRL_OPN_2PTS028_0386_20151028_162753_20151028_180739.EUM.nc	0.025	0.015	0.114	2898	5623	0	2642	8	75

– Continued on next page

Table 17: Sea Surface Height Anomaly (Product Values) Statistics.

– Continued from previous page

File	Median	Mean	Std. Dev.	No. Obs.	Total Obs.	Default Lat/Lon	Flag (total)	Default (total)	3-Sigma Edited
SRL_OPN_2PTS028_0388_20151028_180738_20151028_194706.EUM.nc	-0.009	-0.011	0.110	3146	5596	0	2352	9	89
SRL_OPN_2PTS028_0390_20151028_194705_20151028_212552.EUM.nc	0.008	-0.004	0.123	3475	5432	0	1873	48	36
SRL_OPN_2PTS028_0392_20151028_212551_20151028_230405.EUM.nc	-0.004	0.010	0.127	2277	5363	0	3026	11	49
SRL_OPN_2PTS028_0393_20151028_230404_20151029_004152.EUM.nc	0.042	0.043	0.107	3195	5493	0	2215	35	48
SRL_OPN_2PTS028_0395_20151029_004153_20151029_021959.EUM.nc	0.030	0.040	0.095	2890	5538	0	2587	18	43
SRL_OPN_2PTS028_0397_20151029_021959_20151029_035929.EUM.nc	0.042	0.050	0.110	2735	5542	0	2782	6	19
SRL_OPN_2PTS028_0399_20151029_035928_20151029_054042.EUM.nc	0.040	0.036	0.119	3110	5529	0	2368	11	40
SRL_OPN_2PTS028_0401_20151029_054041_20151029_072944.EUM.nc	-0.005	-0.006	0.089	4000	6187	0	2123	7	57
SRL_OPN_2PTS028_0404_20151029_072943_20151029_090757.EUM.nc	0.051	0.042	0.109	3513	5564	0	1954	17	80
SRL_OPN_2PTS028_0405_20151029_090756_20151029_104550.EUM.nc	0.007	0.006	0.134	2485	5490	0	2878	39	88
SRL_OPN_2PTS028_0407_20151029_104550_20151029_122401.EUM.nc	0.002	0.015	0.092	2419	5423	0	2892	57	55
SRL_OPN_2PTS028_0409_20151029_122400_20151029_140311.EUM.nc	0.040	0.047	0.112	3119	5498	0	2350	7	22
SRL_OPN_2PTS028_0411_20151029_140311_20151029_155634.EUM.nc	0.035	0.044	0.119	3380	6390	0	2931	10	69
SRL_OPN_2PTS028_0414_20151029_155634_20151029_173620.EUM.nc	0.051	0.049	0.111	2678	5522	0	2763	7	74
SRL_OPN_2PTS028_0416_20151029_173619_20151029_191554.EUM.nc	0.014	0.016	0.099	3336	5626	0	2233	6	51
SRL_OPN_2PTS028_0418_20151029_191553_20151029_205454.EUM.nc	-0.035	-0.031	0.116	3436	5577	0	1990	16	135
SRL_OPN_2PTS028_0420_20151029_205454_20151029_223319.EUM.nc	0.016	0.020	0.098	2833	5377	0	2456	34	54
SRL_OPN_2PTS028_0421_20151029_223319_20151030_001102.EUM.nc	0.025	0.024	0.093	3037	5472	0	2323	19	93
SRL_OPN_2PTS028_0423_20151030_001102_20151030_014902.EUM.nc	0.031	0.031	0.094	3205	5537	0	2238	11	83
SRL_OPN_2PTS028_0425_20151030_014901_20151030_032804.EUM.nc	0.036	0.042	0.128	2918	5494	0	2535	13	28
SRL_OPN_2PTS028_0427_20151030_032803_20151030_050838.EUM.nc	0.042	0.041	0.117	2766	5553	0	2730	0	57
SRL_OPN_2PTS028_0429_20151030_050837_20151030_065843.EUM.nc	0.026	0.019	0.089	3639	6223	0	2529	5	50
SRL_OPN_2PTS028_0432_20151030_065842_20151030_083709.EUM.nc	0.005	0.007	0.100	4257	5625	0	1272	16	80
SRL_OPN_2PTS028_0434_20151030_083708_20151030_101508.EUM.nc	0.016	-0.003	0.148	2619	5412	0	2659	21	113
SRL_OPN_2PTS028_0435_20151030_101507_20151030_115258.EUM.nc	0.024	0.023	0.085	2405	5446	0	2940	20	81
SRL_OPN_2PTS028_0437_20151030_115258_20151030_133150.EUM.nc	0.027	0.035	0.098	2827	5392	0	2526	8	31
SRL_OPN_2PTS028_0439_20151030_133150_20151030_152514.EUM.nc	0.043	0.052	0.116	3525	6347	0	2677	9	136
SRL_OPN_2PTS028_0442_20151030_152514_20151030_170501.EUM.nc	0.033	0.044	0.127	2752	5604	0	2811	3	38
SRL_OPN_2PTS028_0444_20151030_170500_20151030_184431.EUM.nc	0.008	0.009	0.090	3111	5511	0	2315	16	69
SRL_OPN_2PTS028_0446_20151030_184430_20151030_202350.EUM.nc	-0.020	-0.020	0.113	3252	5546	0	2173	26	95
SRL_OPN_2PTS028_0448_20151030_202350_20151030_220230.EUM.nc	0.014	0.003	0.118	2906	5452	0	2384	38	124
SRL_OPN_2PTS028_0450_20151030_220230_20151030_234019.EUM.nc	0.039	0.039	0.088	2589	5504	0	2778	18	119
SRL_OPN_2PTS028_0451_20151030_234019_20151031_011810.EUM.nc	0.025	0.029	0.097	3017	5504	0	2391	27	69
SRL_OPN_2PTS028_0453_20151031_011809_20151031_025647.EUM.nc	0.021	0.030	0.099	2806	5552	0	2673	13	60
SRL_OPN_2PTS028_0455_20151031_025647_20151031_043646.EUM.nc	0.036	0.050	0.110	2696	5493	0	2759	8	30
SRL_OPN_2PTS028_0457_20151031_043646_20151031_061859.EUM.nc	0.043	0.039	0.099	3664	5777	0	2063	4	46
SRL_OPN_2PTS028_0459_20151031_061858_20151031_080616.EUM.nc	-0.003	-0.008	0.090	3997	6088	0	1920	4	167
SRL_OPN_2PTS028_0462_20151031_080617_20151031_094424.EUM.nc	-0.012	-0.013	0.140	2894	5512	0	2499	18	101
SRL_OPN_2PTS028_0463_20151031_094424_20151031_112208.EUM.nc	0.002	-0.004	0.128	1995	5339	0	3234	32	78

– Continued on next page

Table 17: Sea Surface Height Anomaly (Product Values) Statistics.

– Continued from previous page

File	Median	Mean	Std. Dev.	No. Obs.	Total Obs.	Default Lat/Lon	Flag (total)	Default (total)	3-Sigma Edited
SRL_OPN_2PTS028_0465_20151031_112208_20151031_130038.EUM.nc	0.007	0.022	0.090	2580	5350	0	2744	0	26
SRL_OPN_2PTS028_0467_20151031_130037_20151031_145353.EUM.nc	0.049	0.054	0.100	3339	6362	0	2953	8	62
SRL_OPN_2PTS028_0470_20151031_145352_20151031_163339.EUM.nc	-0.005	0.004	0.124	3222	5626	0	2325	17	62
SRL_OPN_2PTS028_0472_20151031_163338_20151031_181315.EUM.nc	0.003	-0.001	0.104	2898	5616	0	2643	11	64
SRL_OPN_2PTS028_0474_20151031_181314_20151031_195241.EUM.nc	-0.009	-0.006	0.099	3051	5572	0	2360	24	137
SRL_OPN_2PTS028_0476_20151031_195240_20151031_213134.EUM.nc	0.003	-0.004	0.104	3501	5453	0	1817	48	87
SRL_OPN_2PTS028_0478_20151031_213134_20151031_230936.EUM.nc	0.004	0.009	0.093	2181	5369	0	3095	7	86
SRL_OPN_2PTS028_0479_20151031_230935_20151101_004724.EUM.nc	0.036	0.039	0.090	3219	5485	0	2187	44	35
SRL_OPN_2PTS028_0481_20151101_004723_20151101_022541.EUM.nc	0.030	0.037	0.099	2836	5544	0	2604	14	90
SRL_OPN_2PTS028_0483_20151101_022540_20151101_040508.EUM.nc	0.026	0.038	0.113	2572	5445	0	2750	11	112
SRL_OPN_2PTS028_0485_20151101_040506_20151101_054636.EUM.nc	0.038	0.043	0.111	3371	5677	0	2231	7	68
SRL_OPN_2PTS028_0487_20151101_054636_20151101_073519.EUM.nc	0.008	0.006	0.092	3985	6185	0	2154	2	44
SRL_OPN_2PTS028_0490_20151101_073518_20151101_091337.EUM.nc	0.008	0.006	0.118	3331	5564	0	2103	9	121
SRL_OPN_2PTS028_0491_20151101_091336_20151101_105122.EUM.nc	0.028	0.032	0.127	2421	5502	0	3019	47	15
SRL_OPN_2PTS028_0493_20151101_105121_20151101_122935.EUM.nc	0.004	0.008	0.078	2325	5340	0	2910	30	75
SRL_OPN_2PTS028_0495_20151101_122935_20151101_140859.EUM.nc	0.033	0.038	0.099	2996	5545	0	2494	8	47
SRL_OPN_2PTS028_0497_20151101_140858_20151101_160219.EUM.nc	0.034	0.037	0.122	3311	6377	0	2931	24	111
SRL_OPN_2PTS028_0500_20151101_160219_20151101_174156.EUM.nc	0.010	0.013	0.111	2750	5627	0	2827	4	46
SRL_OPN_2PTS028_0502_20151101_174156_20151101_192130.EUM.nc	0.002	0.001	0.093	3290	5599	0	2199	6	104
SRL_OPN_2PTS028_0504_20151101_192129_20151101_210027.EUM.nc	-0.003	-0.009	0.098	3504	5558	0	1932	14	108
SRL_OPN_2PTS028_0506_20151101_210026_20151101_223850.EUM.nc	0.016	0.025	0.098	2695	5352	0	2564	34	59
SRL_OPN_2PTS028_0507_20151101_223851_20151102_001649.EUM.nc	0.032	0.041	0.090	3097	5464	0	2313	10	44
SRL_OPN_2PTS028_0509_20151102_001648_20151102_015443.EUM.nc	0.022	0.023	0.093	3159	5510	0	2252	3	96
SRL_OPN_2PTS028_0511_20151102_015444_20151102_033349.EUM.nc	0.031	0.031	0.104	2866	5519	0	2552	26	75
SRL_OPN_2PTS028_0513_20151102_033348_20151102_051440.EUM.nc	0.041	0.059	0.127	2829	5547	0	2680	5	33
SRL_OPN_2PTS028_0515_20151102_051439_20151102_070426.EUM.nc	0.025	0.019	0.079	3571	6213	0	2508	17	117
SRL_OPN_2PTS028_0518_20151102_070425_20151102_084250.EUM.nc	-0.009	-0.007	0.104	3889	5613	0	1512	22	190
SRL_OPN_2PTS028_0519_20151102_084249_20151102_102046.EUM.nc	-0.022	-0.024	0.129	2459	5389	0	2729	48	153
SRL_OPN_2PTS028_0521_20151102_102046_20151102_115847.EUM.nc	0.042	0.042	0.083	2338	5450	0	2944	50	118
SRL_OPN_2PTS028_0523_20151102_115846_20151102_133735.EUM.nc	0.023	0.034	0.100	2884	5408	0	2488	8	28
SRL_OPN_2PTS028_0525_20151102_133735_20151102_153107.EUM.nc	0.050	0.055	0.108	3524	6387	0	2779	1	83
SRL_OPN_2PTS028_0528_20151102_153107_20151102_171046.EUM.nc	0.032	0.030	0.114	2741	5582	0	2816	5	20
SRL_OPN_2PTS028_0530_20151102_171045_20151102_185025.EUM.nc	-0.013	-0.006	0.079	3173	5525	0	2221	19	112
SRL_OPN_2PTS028_0532_20151102_185024_20151102_202933.EUM.nc	0.010	0.008	0.107	3348	5557	0	2107	21	81
SRL_OPN_2PTS028_0534_20151102_202932_20151102_220809.EUM.nc	-0.007	-0.015	0.101	2826	5480	0	2433	55	166
SRL_OPN_2PTS028_0536_20151102_220808_20151102_234607.EUM.nc	0.039	0.041	0.078	2865	5522	0	2594	7	56
SRL_OPN_2PTS028_0537_20151102_234606_20151103_012352.EUM.nc	0.029	0.037	0.111	2974	5530	0	2474	14	68
SRL_OPN_2PTS028_0539_20151103_012351_20151103_030234.EUM.nc	0.031	0.033	0.092	2781	5585	0	2731	7	66
SRL_OPN_2PTS028_0541_20151103_030233_20151103_044246.EUM.nc	0.064	0.065	0.106	2765	5494	0	2679	9	41

– Continued on next page

Table 17: Sea Surface Height Anomaly (Product Values) Statistics.

– Continued from previous page

File	Median	Mean	Std. Dev.	No. Obs.	Total Obs.	Default Lat/Lon	Flag (total)	Default (total)	3-Sigma Edited
SRL_OPN_2PTS028_0543_20151103_044246_20151103_062458.EUM.nc	0.023	0.024	0.093	3759	5779	0	1993	3	24
SRL_OPN_2PTS028_0545_20151103_062457_20151103_081158.EUM.nc	0.012	0.011	0.106	4089	6091	0	1950	3	49
SRL_OPN_2PTS028_0548_20151103_081157_20151103_095003.EUM.nc	-0.018	-0.025	0.142	2833	5406	0	2480	20	73
SRL_OPN_2PTS028_0549_20151103_095002_20151103_112757.EUM.nc	0.021	0.033	0.129	2015	5379	0	3242	42	80
SRL_OPN_2PTS028_0551_20151103_112756_20151103_130622.EUM.nc	0.026	0.040	0.095	2610	5454	0	2790	9	45
SRL_OPN_2PTS028_0553_20151103_130621_20151103_145948.EUM.nc	0.026	0.033	0.084	3364	6388	0	2961	4	59
SRL_OPN_2PTS028_0556_20151103_145947_20151103_163927.EUM.nc	0.036	0.046	0.123	3086	5608	0	2457	17	48
SRL_OPN_2PTS028_0558_20151103_163927_20151103_181909.EUM.nc	-0.002	-0.008	0.101	2939	5502	0	2443	6	114
SRL_OPN_2PTS028_0560_20151103_181908_20151103_195827.EUM.nc	0.001	0.003	0.092	3004	5544	0	2333	8	199
SRL_OPN_2PTS028_0562_20151103_195826_20151103_213717.EUM.nc	0.012	0.014	0.113	3398	5539	0	2033	47	61
SRL_OPN_2PTS028_0564_20151103_213716_20151103_231525.EUM.nc	0.030	0.031	0.101	2343	5348	0	2952	20	33
SRL_OPN_2PTS028_0565_20151103_231525_20151104_005304.EUM.nc	0.046	0.046	0.097	3080	5513	0	2346	39	48
SRL_OPN_2PTS028_0567_20151104_005303_20151104_023126.EUM.nc	0.025	0.036	0.087	2936	5543	0	2555	8	44
SRL_OPN_2PTS028_0569_20151104_023125_20151104_041105.EUM.nc	0.040	0.048	0.105	2641	5509	0	2816	8	44
SRL_OPN_2PTS028_0571_20151104_041105_20151104_055234.EUM.nc	0.053	0.051	0.096	3494	5709	0	2141	8	66
SRL_OPN_2PTS028_0573_20151104_055233_20151104_074102.EUM.nc	0.012	0.006	0.094	3994	6156	0	2117	7	38
SRL_OPN_2PTS028_0576_20151104_074101_20151104_091918.EUM.nc	0.009	0.004	0.120	3181	5541	0	2238	5	117
SRL_OPN_2PTS028_0577_20151104_091917_20151104_105711.EUM.nc	-0.010	-0.006	0.130	2281	5499	0	3150	40	28
SRL_OPN_2PTS028_0579_20151104_105711_20151104_123518.EUM.nc	0.004	0.010	0.099	2328	5309	0	2948	11	22
SRL_OPN_2PTS028_0581_20151104_123518_20151104_141445.EUM.nc	0.061	0.057	0.092	3093	5521	0	2366	0	62
SRL_OPN_2PTS028_0583_20151104_141445_20151104_160807.EUM.nc	0.045	0.053	0.127	3488	6367	0	2814	4	61
SRL_OPN_2PTS028_0586_20151104_160806_20151104_174752.EUM.nc	0.001	-0.013	0.125	2820	5583	0	2731	10	22
SRL_OPN_2PTS028_0588_20151104_174751_20151104_192717.EUM.nc	0.008	0.005	0.106	3163	5608	0	2323	21	101
SRL_OPN_2PTS028_0590_20151104_192716_20151104_210620.EUM.nc	0.004	0.000	0.104	3352	5526	0	2029	26	119
SRL_OPN_2PTS028_0592_20151104_210619_20151104_224432.EUM.nc	0.023	0.033	0.111	2540	5289	0	2668	14	67
SRL_OPN_2PTS028_0593_20151104_224430_20151105_002221.EUM.nc	0.029	0.041	0.097	3034	5471	0	2337	17	83
SRL_OPN_2PTS028_0595_20151105_002220_20151105_020027.EUM.nc	0.007	0.010	0.089	3061	5541	0	2391	8	81
SRL_OPN_2PTS028_0597_20151105_020026_20151105_033929.EUM.nc	0.058	0.058	0.113	2781	5488	0	2618	25	64
SRL_OPN_2PTS028_0599_20151105_033929_20151105_052026.EUM.nc	0.051	0.054	0.102	2781	5549	0	2736	1	31
SRL_OPN_2PTS028_0601_20151105_052025_20151105_071002.EUM.nc	0.008	0.003	0.085	3624	6192	0	2481	22	65
SRL_OPN_2PTS028_0604_20151105_071001_20151105_084832.EUM.nc	-0.001	0.001	0.107	3947	5602	0	1568	7	80
SRL_OPN_2PTS028_0605_20151105_084830_20151105_102619.EUM.nc	-0.022	-0.024	0.141	2603	5398	0	2719	26	50
SRL_OPN_2PTS028_0607_20151105_102618_20151105_120422.EUM.nc	-0.001	0.002	0.094	2456	5437	0	2927	19	35
SRL_OPN_2PTS028_0609_20151105_120420_20151105_134323.EUM.nc	0.020	0.031	0.099	2915	5437	0	2482	16	24
SRL_OPN_2PTS028_0611_20151105_134323_20151105_153646.EUM.nc	0.023	0.034	0.102	3560	6400	0	2809	5	26
SRL_OPN_2PTS028_0614_20151105_153646_20151105_171632.EUM.nc	0.060	0.046	0.131	2645	4655	0	1962	3	45
SRL_OPN_2PTS028_0616_20151105_171631_20151105_185602.EUM.nc	0.001	0.003	0.098	3143	5497	0	2259	18	77
SRL_OPN_2PTS028_0618_20151105_185601_20151105_203516.EUM.nc	0.021	0.023	0.112	3382	5570	0	2104	31	53
SRL_OPN_2PTS028_0620_20151105_203515_20151105_221350.EUM.nc	-0.013	-0.009	0.091	2732	5465	0	2552	41	140

– Continued on next page

Table 17: Sea Surface Height Anomaly (Product Values) Statistics.

– Continued from previous page

File	Median	Mean	Std. Dev.	No. Obs.	Total Obs.	Default Lat/Lon	Flag (total)	Default (total)	3-Sigma Edited
SRL_OPN_2PTS028_0622_20151105_221351_20151105_235139.EUM.nc	0.037	0.042	0.079	2836	5463	0	2540	25	62
SRL_OPN_2PTS028_0623_20151105_235137_20151106_012931.EUM.nc	0.030	0.034	0.088	3015	5524	0	2370	21	118
SRL_OPN_2PTS028_0625_20151106_012932_20151106_030810.EUM.nc	0.013	0.027	0.109	2794	5555	0	2692	13	56
SRL_OPN_2PTS028_0627_20151106_030810_20151106_044829.EUM.nc	0.061	0.061	0.098	2738	5484	0	2666	9	71
SRL_OPN_2PTS028_0629_20151106_044829_20151106_063058.EUM.nc	0.028	0.024	0.089	3742	5772	0	1983	0	47
SRL_OPN_2PTS028_0631_20151106_063058_20151106_081739.EUM.nc	0.002	0.003	0.104	4097	6074	0	1859	2	116
SRL_OPN_2PTS028_0634_20151106_081738_20151106_095543.EUM.nc	-0.019	-0.029	0.125	2726	5390	0	2554	20	90
SRL_OPN_2PTS028_0635_20151106_095542_20151106_113328.EUM.nc	-0.012	-0.014	0.121	2260	5321	0	2981	24	56
SRL_OPN_2PTS028_0637_20151106_113328_20151106_131206.EUM.nc	-0.002	0.015	0.103	2671	5388	0	2676	15	26
SRL_OPN_2PTS028_0639_20151106_131205_20151106_150525.EUM.nc	0.044	0.042	0.097	3282	6356	0	2929	8	137
SRL_OPN_2PTS028_0642_20151106_150524_20151106_164512.EUM.nc	0.027	0.036	0.118	2915	5609	0	2639	7	48
SRL_OPN_2PTS028_0644_20151106_164512_20151106_182446.EUM.nc	0.007	0.000	0.098	3105	5505	0	2363	6	31
SRL_OPN_2PTS028_0646_20151106_182445_20151106_200409.EUM.nc	0.013	0.009	0.109	3044	5544	0	2441	9	50
SRL_OPN_2PTS028_0648_20151106_200408_20151106_214250.EUM.nc	0.022	0.017	0.105	3169	5516	0	2151	87	109
SRL_OPN_2PTS028_0650_20151106_214249_20151106_232055.EUM.nc	0.012	0.019	0.092	2436	5362	0	2851	19	56
SRL_OPN_2PTS028_0651_20151106_232054_20151107_005843.EUM.nc	0.030	0.040	0.110	3040	5521	0	2414	45	22
SRL_OPN_2PTS028_0653_20151107_005843_20151107_023708.EUM.nc	0.046	0.049	0.096	2905	5555	0	2575	20	55
SRL_OPN_2PTS028_0655_20151107_023707_20151107_041646.EUM.nc	0.050	0.052	0.109	2644	5500	0	2772	24	60
SRL_OPN_2PTS028_0657_20151107_041645_20151107_055831.EUM.nc	0.039	0.038	0.089	3442	5717	0	2104	14	157
SRL_OPN_2PTS028_0659_20151107_055830_20151107_074643.EUM.nc	0.001	-0.001	0.088	3905	6134	0	2068	3	158
SRL_OPN_2PTS028_0662_20151107_074642_20151107_092458.EUM.nc	0.019	0.005	0.115	3003	5508	0	2354	16	135
SRL_OPN_2PTS028_0663_20151107_092458_20151107_110242.EUM.nc	-0.002	-0.005	0.112	2224	5472	0	3186	22	40
SRL_OPN_2PTS028_0665_20151107_110241_20151107_124100.EUM.nc	-0.026	-0.011	0.103	2393	5317	0	2893	10	21
SRL_OPN_2PTS028_0667_20151107_124101_20151107_142034.EUM.nc	0.075	0.076	0.103	3164	5510	0	2294	13	39
SRL_OPN_2PTS028_0669_20151107_142035_20151107_161352.EUM.nc	0.031	0.046	0.119	3421	6389	0	2850	15	103
SRL_OPN_2PTS028_0672_20151107_161352_20151107_175329.EUM.nc	0.046	0.046	0.114	2803	5566	0	2716	6	41
SRL_OPN_2PTS028_0674_20151107_175329_20151107_193300.EUM.nc	0.015	0.014	0.108	3134	5609	0	2373	19	83
SRL_OPN_2PTS028_0676_20151107_193259_20151107_211153.EUM.nc	0.000	-0.002	0.084	3216	5439	0	2023	18	182
SRL_OPN_2PTS028_0678_20151107_211151_20151107_225011.EUM.nc	-0.016	-0.020	0.115	2368	5409	0	2929	22	90
SRL_OPN_2PTS028_0679_20151107_225011_20151108_002759.EUM.nc	0.051	0.053	0.093	3092	5439	0	2229	17	101
SRL_OPN_2PTS028_0681_20151108_002758_20151108_020558.EUM.nc	0.039	0.040	0.106	2930	5556	0	2578	34	14
SRL_OPN_2PTS028_0683_20151108_020558_20151108_034516.EUM.nc	0.059	0.070	0.101	2796	5564	0	2722	23	23
SRL_OPN_2PTS028_0685_20151108_034515_20151108_052619.EUM.nc	0.039	0.039	0.108	2715	5563	0	2799	9	40
SRL_OPN_2PTS028_0687_20151108_052619_20151108_071543.EUM.nc	-0.005	-0.008	0.081	3790	6198	0	2357	11	40
SRL_OPN_2PTS028_0690_20151108_071543_20151108_085402.EUM.nc	0.016	0.015	0.099	3732	5593	0	1724	20	117
SRL_OPN_2PTS028_0691_20151108_085401_20151108_103158.EUM.nc	-0.003	0.009	0.146	2411	5508	0	3002	25	70
SRL_OPN_2PTS028_0693_20151108_103157_20151108_121002.EUM.nc	-0.019	-0.013	0.090	2370	5409	0	2964	47	28
SRL_OPN_2PTS028_0695_20151108_121001_20151108_134900.EUM.nc	0.034	0.045	0.108	2908	5426	0	2442	12	64
SRL_OPN_2PTS028_0697_20151108_134859_20151108_154232.EUM.nc	0.023	0.024	0.115	3581	6380	0	2760	1	38

– Continued on next page

Table 17: Sea Surface Height Anomaly (Product Values) Statistics.

– Continued from previous page

File	Median	Mean	Std. Dev.	No. Obs.	Total Obs.	Default Lat/Lon	Flag (total)	Default (total)	3-Sigma Edited
SRL_OPN_2PTS028_0700_20151108_154232_20151108_172211.EUM.nc	0.061	0.061	0.111	2662	5509	0	2769	6	72
SRL_OPN_2PTS028_0702_20151108_172210_20151108_190147.EUM.nc	0.016	0.019	0.104	3151	5598	0	2352	8	87
SRL_OPN_2PTS028_0704_20151108_190146_20151108_204051.EUM.nc	0.004	0.006	0.106	3497	5552	0	1897	23	135
SRL_OPN_2PTS028_0706_20151108_204051_20151108_221923.EUM.nc	-0.018	-0.017	0.092	2859	5359	0	2401	34	65
SRL_OPN_2PTS028_0708_20151108_221923_20151108_235718.EUM.nc	0.026	0.030	0.108	2954	5502	0	2442	10	96
SRL_OPN_2PTS028_0717_20151109_063652_20151109_082315.EUM.nc	0.012	0.014	0.131	4078	6056	0	1855	5	118
SRL_OPN_2PTS028_0720_20151109_082315_20151109_100115.EUM.nc	-0.011	-0.018	0.120	2705	5402	0	2570	10	117
SRL_OPN_2PTS028_0721_20151109_100116_20151109_113912.EUM.nc	-0.017	-0.006	0.100	2211	5359	0	3001	48	99
SRL_OPN_2PTS028_0723_20151109_113911_20151109_131744.EUM.nc	0.002	0.015	0.104	2753	5377	0	2569	9	46
SRL_OPN_2PTS028_0725_20151109_131744_20151109_151104.EUM.nc	0.039	0.047	0.113	3420	6376	0	2921	8	27
SRL_OPN_2PTS028_0728_20151109_151104_20151109_165052.EUM.nc	0.018	0.036	0.120	2778	5590	0	2702	11	99
SRL_OPN_2PTS028_0730_20151109_165051_20151109_183034.EUM.nc	0.011	0.012	0.105	3062	5496	0	2354	8	72
SRL_OPN_2PTS028_0732_20151109_183032_20151109_200946.EUM.nc	-0.001	-0.006	0.097	2964	5526	0	2366	14	182
SRL_OPN_2PTS028_0734_20151109_200946_20151109_214834.EUM.nc	-0.006	-0.009	0.110	3278	5494	0	2107	58	51
SRL_OPN_2PTS028_0736_20151109_214833_20151109_232636.EUM.nc	0.031	0.039	0.107	2493	5313	0	2711	54	55
SRL_OPN_2PTS028_0737_20151109_232635_20151110_010417.EUM.nc	0.017	0.027	0.104	2810	5507	0	2644	17	36
SRL_OPN_2PTS028_0739_20151110_010416_20151110_024245.EUM.nc	0.033	0.035	0.121	2890	5564	0	2629	11	34
SRL_OPN_2PTS028_0741_20151110_024244_20151110_042237.EUM.nc	0.030	0.036	0.096	2620	5506	0	2783	10	93
SRL_OPN_2PTS028_0743_20151110_042237_20151110_060421.EUM.nc	0.044	0.030	0.115	3586	5730	0	2074	4	66
SRL_OPN_2PTS028_0745_20151110_060420_20151110_075220.EUM.nc	0.032	0.018	0.107	3992	6110	0	2059	4	55
SRL_OPN_2PTS028_0748_20151110_075219_20151110_093031.EUM.nc	0.018	0.004	0.123	3015	5486	0	2407	6	58
SRL_OPN_2PTS028_0749_20151110_093030_20151110_110823.EUM.nc	-0.011	-0.014	0.137	2251	5435	0	3127	36	21
SRL_OPN_2PTS028_0751_20151110_110823_20151110_124637.EUM.nc	-0.033	-0.023	0.088	2319	5294	0	2909	2	64
SRL_OPN_2PTS028_0753_20151110_124636_20151110_143953.EUM.nc	0.046	0.054	0.096	3145	6237	0	2971	9	112
SRL_OPN_2PTS028_0756_20151110_143953_20151110_161931.EUM.nc	0.012	0.012	0.108	3305	5640	0	2179	7	149
SRL_OPN_2PTS028_0758_20151110_161930_20151110_175916.EUM.nc	0.023	0.013	0.119	2907	5608	0	2678	10	13
SRL_OPN_2PTS028_0760_20151110_175916_20151110_193837.EUM.nc	-0.009	-0.013	0.098	3163	5594	0	2339	6	86
SRL_OPN_2PTS028_0762_20151110_193836_20151110_211737.EUM.nc	-0.004	0.001	0.093	3295	5449	0	1961	30	163
SRL_OPN_2PTS028_0764_20151110_211736_20151110_225552.EUM.nc	-0.003	0.001	0.108	2407	5424	0	2944	12	61
SRL_OPN_2PTS028_0765_20151110_225551_20151111_003333.EUM.nc	0.027	0.040	0.106	3209	5443	0	2164	23	47
SRL_OPN_2PTS028_0767_20151111_003333_20151111_021141.EUM.nc	0.009	0.021	0.101	2884	5547	0	2609	3	51
SRL_OPN_2PTS028_0769_20151111_021141_20151111_035103.EUM.nc	0.038	0.031	0.074	2488	5517	0	2794	32	203
SRL_OPN_2PTS028_0771_20151111_035103_20151111_053206.EUM.nc	0.026	0.032	0.118	2781	5560	0	2739	13	27
SRL_OPN_2PTS028_0773_20151111_053205_20151111_072119.EUM.nc	0.013	0.015	0.081	3822	6206	0	2227	18	139
SRL_OPN_2PTS028_0776_20151111_072119_20151111_085945.EUM.nc	0.014	0.018	0.110	3688	5607	0	1829	12	78
SRL_OPN_2PTS028_0777_20151111_085944_20151111_103738.EUM.nc	-0.014	-0.018	0.126	2356	5461	0	2973	61	71
SRL_OPN_2PTS028_0779_20151111_103738_20151111_121537.EUM.nc	-0.001	0.003	0.092	2337	5413	0	2931	66	79
SRL_OPN_2PTS028_0781_20151111_121536_20151111_135448.EUM.nc	-0.002	0.015	0.114	2959	5434	0	2431	6	38
SRL_OPN_2PTS028_0783_20151111_135447_20151111_154812.EUM.nc	0.007	0.010	0.127	3533	6359	0	2712	11	103

– Continued on next page

Table 17: Sea Surface Height Anomaly (Product Values) Statistics.

– Continued from previous page

File	Median	Mean	Std. Dev.	No. Obs.	Total Obs.	Default Lat/Lon	Flag (total)	Default (total)	3-Sigma Edited
SRL_OPN_2PTS028_0786_20151111_154811_20151111_172758.EUM.nc	0.059	0.065	0.116	2694	5501	0	2754	3	50
SRL_OPN_2PTS028_0788_20151111_172757_20151111_190725.EUM.nc	-0.006	0.011	0.113	3341	5609	0	2227	18	23
SRL_OPN_2PTS028_0790_20151111_190724_20151111_204636.EUM.nc	-0.007	-0.006	0.111	3594	5575	0	1883	23	75
SRL_OPN_2PTS028_0792_20151111_204634_20151111_222504.EUM.nc	-0.003	-0.003	0.085	2903	5369	0	2380	29	57
SRL_OPN_2PTS028_0794_20151111_222503_20151112_000250.EUM.nc	0.035	0.038	0.093	3001	5505	0	2379	22	103
SRL_OPN_2PTS028_0795_20151112_000249_20151112_014048.EUM.nc	0.002	0.011	0.109	3106	5542	0	2364	17	55
SRL_OPN_2PTS028_0797_20151112_014047_20151112_031933.EUM.nc	0.032	0.045	0.117	2752	5509	0	2682	16	59
SRL_OPN_2PTS028_0799_20151112_031933_20151112_050007.EUM.nc	0.044	0.046	0.099	2816	5533	0	2636	25	56
SRL_OPN_2PTS028_0801_20151112_050006_20151112_064244.EUM.nc	0.029	0.024	0.077	3646	5799	0	2010	8	135
SRL_OPN_2PTS028_0803_20151112_064244_20151112_082854.EUM.nc	-0.007	0.000	0.104	3982	6027	0	1798	2	245
SRL_OPN_2PTS028_0806_20151112_082854_20151112_100647.EUM.nc	-0.018	-0.006	0.129	2730	5367	0	2571	4	62
SRL_OPN_2PTS028_0807_20151112_100646_20151112_114443.EUM.nc	0.027	0.029	0.083	2322	5373	0	2943	21	87
SRL_OPN_2PTS028_0809_20151112_114444_20151112_132330.EUM.nc	-0.011	0.004	0.112	2779	5337	0	2517	7	34
SRL_OPN_2PTS028_0811_20151112_132329_20151112_151651.EUM.nc	0.182	1.026	2.530	2986	6008	0	2671	252	99
SRL_OPN_2PTS028_0814_20151112_151651_20151112_165637.EUM.nc	-0.078	-0.107	0.192	2780	5563	0	2750	16	17
SRL_OPN_2PTS028_0816_20151112_165637_20151112_183610.EUM.nc	-0.022	-0.020	0.116	3121	5494	0	2312	8	53
SRL_OPN_2PTS028_0818_20151112_183609_20151112_201529.EUM.nc	-0.006	-0.007	0.137	3210	5528	0	2236	16	66
SRL_OPN_2PTS028_0820_20151112_201528_20151112_215414.EUM.nc	-0.028	-0.047	0.120	3148	5467	0	2150	74	95
SRL_OPN_2PTS028_0822_20151112_215414_20151112_233206.EUM.nc	0.035	0.044	0.076	2270	5321	0	2826	21	204
SRL_OPN_2PTS028_0823_20151112_233205_20151113_010956.EUM.nc	0.017	0.028	0.094	2785	5525	0	2693	19	28
SRL_OPN_2PTS028_0825_20151113_010956_20151113_024826.EUM.nc	0.050	0.060	0.104	2816	5573	0	2720	4	33
SRL_OPN_2PTS028_0827_20151113_024827_20151113_042817.EUM.nc	0.048	0.057	0.098	2659	5512	0	2732	15	106
SRL_OPN_2PTS028_0829_20151113_042816_20151113_061017.EUM.nc	0.056	0.044	0.114	3619	5716	0	2072	7	18
SRL_OPN_2PTS028_0831_20151113_061017_20151113_075758.EUM.nc	-0.014	-0.020	0.092	3805	6091	0	2056	19	211
SRL_OPN_2PTS028_0834_20151113_075758_20151113_093609.EUM.nc	0.002	-0.008	0.126	2829	5497	0	2549	23	96
SRL_OPN_2PTS028_0835_20151113_093608_20151113_111353.EUM.nc	-0.012	-0.012	0.095	2137	5401	0	3156	49	59
SRL_OPN_2PTS028_0837_20151113_111352_20151113_125217.EUM.nc	-0.025	-0.015	0.087	2448	5314	0	2800	7	59
SRL_OPN_2PTS028_0839_20151113_125217_20151113_144530.EUM.nc	0.039	0.042	0.127	3277	6278	0	2964	5	32
SRL_OPN_2PTS028_0842_20151113_144530_20151113_162516.EUM.nc	-0.010	0.006	0.102	3246	5645	0	2239	10	150
SRL_OPN_2PTS028_0844_20151113_162516_20151113_180452.EUM.nc	-0.004	-0.003	0.106	2871	5629	0	2672	5	81
SRL_OPN_2PTS028_0846_20151113_180451_20151113_194420.EUM.nc	-0.010	-0.013	0.110	3190	5597	0	2320	7	80
SRL_OPN_2PTS028_0848_20151113_194420_20151113_212316.EUM.nc	0.005	-0.001	0.103	3359	5424	0	1893	34	138
SRL_OPN_2PTS028_0850_20151113_212316_20151113_230122.EUM.nc	0.030	0.038	0.133	2288	5300	0	2973	19	20
SRL_OPN_2PTS028_0851_20151113_230121_20151114_003910.EUM.nc	0.033	0.039	0.095	3235	5489	0	2146	26	82
SRL_OPN_2PTS028_0853_20151114_003909_20151114_021723.EUM.nc	0.031	0.047	0.093	2862	5553	0	2620	10	61
SRL_OPN_2PTS028_0855_20151114_021722_20151114_035641.EUM.nc	0.022	0.033	0.098	2652	5542	0	2840	12	38
SRL_OPN_2PTS028_0857_20151114_035641_20151114_053759.EUM.nc	0.038	0.036	0.116	2945	5509	0	2475	14	75
SRL_OPN_2PTS028_0859_20151114_053759_20151114_072659.EUM.nc	0.012	0.000	0.094	3977	6180	0	2085	6	112
SRL_OPN_2PTS028_0862_20151114_072658_20151114_090523.EUM.nc	0.030	0.024	0.115	3564	5576	0	1938	11	63

– Continued on next page

Table 17: Sea Surface Height Anomaly (Product Values) Statistics.

– Continued from previous page

File	Median	Mean	Std. Dev.	No. Obs.	Total Obs.	Default Lat/Lon	Flag (total)	Default (total)	3-Sigma Edited
SRL_OPN_2PTS028_0863_20151114_090523_20151114_104307.EUM.nc	0.009	-0.001	0.117	2429	5474	0	2867	67	111
SRL_OPN_2PTS028_0865_20151114_104307_20151114_122117.EUM.nc	0.004	0.011	0.087	2426	5436	0	2895	39	76
SRL_OPN_2PTS028_0867_20151114_122116_20151114_140034.EUM.nc	-0.002	0.009	0.110	3139	5469	0	2281	15	34
SRL_OPN_2PTS028_0869_20151114_140032_20151114_155356.EUM.nc	0.029	0.033	0.111	3366	6361	0	2943	5	47
SRL_OPN_2PTS028_0872_20151114_155355_20151114_173333.EUM.nc	0.006	0.006	0.104	2651	5467	0	2746	6	64
SRL_OPN_2PTS028_0874_20151114_173333_20151114_191309.EUM.nc	0.004	0.009	0.113	3399	5600	0	2148	13	40
SRL_OPN_2PTS028_0876_20151114_191308_20151114_205209.EUM.nc	-0.001	-0.015	0.104	3530	5582	0	1926	33	93
SRL_OPN_2PTS028_0878_20151114_205208_20151114_223036.EUM.nc	0.007	0.008	0.084	2882	5349	0	2366	46	55
SRL_OPN_2PTS028_0879_20151114_223035_20151115_000827.EUM.nc	0.035	0.039	0.101	3071	5468	0	2332	12	53
SRL_OPN_2PTS028_0881_20151115_000827_20151115_014619.EUM.nc	0.018	0.019	0.106	3161	5527	0	2321	8	37
SRL_OPN_2PTS028_0883_20151115_014617_20151115_032517.EUM.nc	0.020	0.032	0.104	2873	5488	0	2560	18	37
SRL_OPN_2PTS028_0885_20151115_032516_20151115_050557.EUM.nc	0.046	0.048	0.123	2748	5548	0	2708	12	80
SRL_OPN_2PTS028_0887_20151115_050556_20151115_065600.EUM.nc	0.030	0.031	0.076	3555	6212	0	2479	2	176
SRL_OPN_2PTS028_0890_20151115_065558_20151115_083426.EUM.nc	0.003	0.002	0.107	4020	5620	0	1400	2	198
SRL_OPN_2PTS028_0892_20151115_083425_20151115_101224.EUM.nc	-0.005	-0.002	0.137	2625	5372	0	2667	20	60
SRL_OPN_2PTS028_0893_20151115_101223_20151115_115023.EUM.nc	0.030	0.040	0.087	2343	5411	0	2931	29	108
SRL_OPN_2PTS028_0895_20151115_115021_20151115_132903.EUM.nc	-0.008	0.012	0.101	2822	5367	0	2486	13	46
SRL_OPN_2PTS028_0897_20151115_132903_20151115_152236.EUM.nc	0.046	0.064	0.112	3471	6350	0	2821	4	54
SRL_OPN_2PTS028_0900_20151115_152235_20151115_170214.EUM.nc	0.031	0.039	0.135	2691	5545	0	2779	11	64
SRL_OPN_2PTS028_0902_20151115_170214_20151115_184154.EUM.nc	-0.006	-0.009	0.101	3132	5484	0	2277	3	72
SRL_OPN_2PTS028_0904_20151115_184153_20151115_202104.EUM.nc	-0.014	-0.022	0.109	3275	5531	0	2122	9	125
SRL_OPN_2PTS028_0906_20151115_202103_20151115_215944.EUM.nc	0.003	-0.010	0.097	2888	5439	0	2342	38	171
SRL_OPN_2PTS028_0908_20151115_215945_20151115_233744.EUM.nc	0.028	0.031	0.092	2597	5439	0	2751	9	82
SRL_OPN_2PTS028_0909_20151115_233743_20151116_011528.EUM.nc	0.037	0.044	0.096	2991	5468	0	2404	11	62
SRL_OPN_2PTS028_0911_20151116_011527_20151116_025403.EUM.nc	0.019	0.040	0.097	2813	5537	0	2685	0	39
SRL_OPN_2PTS028_0913_20151116_025402_20151116_043407.EUM.nc	0.019	0.028	0.105	2755	5501	0	2683	14	49
SRL_OPN_2PTS028_0915_20151116_043406_20151116_061607.EUM.nc	0.040	0.033	0.110	3660	5748	0	2035	6	47
SRL_OPN_2PTS028_0917_20151116_061606_20151116_080332.EUM.nc	-0.008	-0.018	0.091	3943	6089	0	2010	6	130
SRL_OPN_2PTS028_0920_20151116_080332_20151116_094140.EUM.nc	0.023	0.020	0.146	2893	5513	0	2575	12	33
SRL_OPN_2PTS028_0921_20151116_094139_20151116_111933.EUM.nc	-0.004	-0.001	0.106	2173	5336	0	3053	59	51
SRL_OPN_2PTS028_0923_20151116_111932_20151116_125801.EUM.nc	0.001	0.009	0.083	2525	5291	0	2709	12	45
SRL_OPN_2PTS028_0925_20151116_125801_20151116_145115.EUM.nc	0.024	0.028	0.106	3320	6296	0	2919	13	44
SRL_OPN_2PTS028_0928_20151116_145114_20151116_163053.EUM.nc	0.002	0.009	0.113	3259	5631	0	2319	18	35
SRL_OPN_2PTS028_0930_20151116_163053_20151116_181037.EUM.nc	-0.009	-0.014	0.116	2925	5593	0	2610	5	53
SRL_OPN_2PTS028_0932_20151116_181036_20151116_194956.EUM.nc	-0.014	-0.015	0.111	3084	5556	0	2329	6	137
SRL_OPN_2PTS028_0934_20151116_194955_20151116_212850.EUM.nc	-0.008	-0.015	0.102	3442	5426	0	1827	46	111
SRL_OPN_2PTS028_0936_20151116_212849_20151116_230701.EUM.nc	0.020	0.019	0.106	2208	5321	0	3074	9	30
SRL_OPN_2PTS028_0937_20151116_230701_20151117_004449.EUM.nc	0.047	0.057	0.101	3185	5463	0	2216	29	33
SRL_OPN_2PTS028_0939_20151117_004448_20151117_022257.EUM.nc	0.007	0.023	0.093	2851	5554	0	2628	4	71

– Continued on next page

Table 17: Sea Surface Height Anomaly (Product Values) Statistics.

– Continued from previous page

File	Median	Mean	Std. Dev.	No. Obs.	Total Obs.	Default Lat/Lon	Flag (total)	Default (total)	3-Sigma Edited
SRL_OPN_2PTS028_0941_20151117_022257_20151117_040228.EUM.nc	0.009	0.017	0.104	2722	5460	0	2701	5	32
SRL_OPN_2PTS028_0943_20151117_040229_20151117_054346.EUM.nc	0.038	0.033	0.112	3221	5650	0	2313	9	107
SRL_OPN_2PTS028_0945_20151117_054346_20151117_073243.EUM.nc	0.019	0.013	0.075	3941	6166	0	2124	2	99
SRL_OPN_2PTS028_0948_20151117_073242_20151117_091053.EUM.nc	0.022	0.014	0.107	3318	5546	0	2123	11	94
SRL_OPN_2PTS028_0949_20151117_091052_20151117_104847.EUM.nc	0.040	0.028	0.158	2454	5528	0	2980	43	51
SRL_OPN_2PTS028_0951_20151117_104846_20151117_122650.EUM.nc	0.000	0.010	0.094	2402	5326	0	2828	67	29
SRL_OPN_2PTS028_0953_20151117_122650_20151117_140611.EUM.nc	-0.009	-0.000	0.095	3075	5510	0	2404	1	30
SRL_OPN_2PTS028_0955_20151117_140611_20151117_155933.EUM.nc	0.025	0.032	0.107	3368	6365	0	2938	10	49
SRL_OPN_2PTS028_0958_20151117_155932_20151117_173919.EUM.nc	-0.011	0.003	0.103	2770	5616	0	2758	9	79
SRL_OPN_2PTS028_0960_20151117_173919_20151117_191844.EUM.nc	-0.002	-0.000	0.104	3349	5585	0	2173	10	53
SRL_OPN_2PTS028_0962_20151117_191844_20151117_205751.EUM.nc	-0.012	-0.020	0.090	3513	5575	0	1886	29	147
SRL_OPN_2PTS028_0964_20151117_205751_20151117_223616.EUM.nc	0.002	-0.003	0.092	2833	5321	0	2385	13	90
SRL_OPN_2PTS028_0965_20151117_223615_20151118_001358.EUM.nc	0.037	0.044	0.086	2991	5469	0	2324	17	137
SRL_OPN_2PTS028_0967_20151118_001357_20151118_015159.EUM.nc	0.007	0.028	0.108	3145	5510	0	2317	7	41
SRL_OPN_2PTS028_0969_20151118_015159_20151118_033103.EUM.nc	0.018	0.030	0.103	2874	5492	0	2533	17	68
SRL_OPN_2PTS028_0971_20151118_033103_20151118_051140.EUM.nc	0.039	0.028	0.110	2793	5532	0	2676	0	63
SRL_OPN_2PTS028_0973_20151118_051141_20151118_070133.EUM.nc	0.010	0.010	0.083	3636	6209	0	2481	7	85
SRL_OPN_2PTS028_0976_20151118_070132_20151118_084006.EUM.nc	0.018	0.015	0.099	3973	5607	0	1453	9	172
SRL_OPN_2PTS028_0978_20151118_084005_20151118_101804.EUM.nc	-0.004	-0.012	0.146	2579	5391	0	2705	24	83
SRL_OPN_2PTS028_0979_20151118_101803_20151118_115555.EUM.nc	0.037	0.044	0.087	2384	5409	0	2925	21	79
SRL_OPN_2PTS028_0981_20151118_115554_20151118_133449.EUM.nc	-0.011	0.008	0.104	2874	5343	0	2437	3	29
SRL_OPN_2PTS028_0983_20151118_133448_20151118_152813.EUM.nc	0.037	0.030	0.106	3506	6349	0	2768	7	68
SRL_OPN_2PTS028_0986_20151118_152813_20151118_170800.EUM.nc	0.019	0.015	0.107	2717	5600	0	2804	2	77
SRL_OPN_2PTS028_0988_20151118_170759_20151118_184731.EUM.nc	0.001	0.004	0.095	3262	5484	0	2159	28	35
SRL_OPN_2PTS028_0990_20151118_184730_20151118_202647.EUM.nc	0.005	0.007	0.095	3289	5542	0	2106	23	124
SRL_OPN_2PTS028_0992_20151118_202646_20151118_220526.EUM.nc	-0.018	-0.024	0.092	2874	5444	0	2321	34	215
SRL_OPN_2PTS028_0994_20151118_220526_20151118_234315.EUM.nc	0.038	0.038	0.079	2752	5493	0	2617	28	96
SRL_OPN_2PTS028_0995_20151118_234314_20151119_012107.EUM.nc	0.014	0.028	0.094	2906	5492	0	2432	27	127
SRL_OPN_2PTS028_0997_20151119_012106_20151119_025948.EUM.nc	0.022	0.028	0.098	2826	5576	0	2692	8	50
SRL_OPN_2PTS028_0999_20151119_025948_20151119_043949.EUM.nc	0.043	0.045	0.085	2693	5513	0	2724	11	85