Near Real Time Altimeter Validation System Report

Report Generation Date: 2016-01-29 14:18:48
Data Window Start Date: 2015-11-19 05:39:00
Data Window End Date: 2015-12-24 05:39:00
Data Window Duration : 35.0000 days

Contents

1 File Summary **6**

2 Sea Surface Height Anomaly Plots **19**

3 Sea Surface Height Anomaly (Model Wet) Plots **24**

4 Ka-Band Significant Wave Height Plots **29**

5 Altimeter Wind Speed Plots **34**

6 Ka-Band Backscatter Coefficient Plots **39**

7 Dry Troposphere Path Delay Plots **44**

8 Radiometer Wet Troposphere Path Delay Plots **49**

9 Model Wet Troposphere Path Delay Plots **54**

10 Wet Path Delay Difference (AMR-Model) Plots **59**

11 K Brightness Temperature Plots **64**

12 Ka Brightness Temperature Plots **69**

13 Ka-Band Ionospheric Path Delay Plots **74**

14 Ka-Band Sea State Bias Plots **79**

15 Ka-Band Waveform Attitude Plots **84**

16 Inverted Barometer Height Correction Plots **89**

17 Sea Surface Height Anomaly (Product Values) Plots **94**

18 Sea Surface Height Anomaly Table **99**

19 Sea Surface Height Anomaly (Model Wet) Table **112**

20 Ka-Band Significant Wave Height Table **125**

21 Altimeter Wind Speed Table **138**

22 Ka-Band Backscatter Coefficient Table **151**

23 Dry Troposphere Path Delay Table **164**

24 Radiometer Wet Troposphere Path Delay Table **177**

25 Model Wet Troposphere Path Delay Table **190**

26 Wet Path Delay Difference (AMR-Model) Table **203**

27 K Brightness Temperature Table **216**

28 Ka Brightness Temperature Table **229**

29 Ka-Band Ionospheric Path Delay Table **242**

30 Ka-Band Sea State Bias Table **255**

31 Ka-Band Waveform Attitude Table **268**

32 Inverted Barometer Height Correction Table **281**

33 Sea Surface Height Anomaly (Product Values) Table **294**

List of Figures

1 Mean/Median for Sea Surface Height Anomaly . . . 19
2 Standard Deviation for Sea Surface Height Anomaly . . . 20
3 Flagged/Edited Data Points for Sea Surface Height Anomaly . . . 20
4 One Cycle Per Revolution Amplitude for Sea Surface Height Anomaly . . . 21
5 Histogram for Sea Surface Height Anomaly . . . 21
6 Map of Values for Sea Surface Height Anomaly . . . 22
7 Map of Flagged/Edited Points for Sea Surface Height Anomaly . . . 23
8 Mean/Median for Sea Surface Height Anomaly (Model Wet) . . . 24
9 Standard Deviation for Sea Surface Height Anomaly (Model Wet) . . . 25
10 Flagged/Edited Data Points for Sea Surface Height Anomaly (Model Wet) . . . 25
11 One Cycle Per Revolution Amplitude for Sea Surface Height Anomaly (Model Wet) . . . 26
12 Histogram for Sea Surface Height Anomaly (Model Wet) . . . 26
13 Map of Values for Sea Surface Height Anomaly (Model Wet) . . . 27
14 Map of Flagged/Edited Points for Sea Surface Height Anomaly (Model Wet) . . . 28
15 Mean/Median for Ka-Band Significant Wave Height . . . 29
16 Standard Deviation for Ka-Band Significant Wave Height . . . 30
17 Flagged/Edited Data Points for Ka-Band Significant Wave Height . . . 30
18 Histogram for Ka-Band Significant Wave Height . . . 31
19 Map of Values for Ka-Band Significant Wave Height . . . 32
20 Map of Flagged/Edited Points for Ka-Band Significant Wave Height . . . 33
21 Mean/Median for Altimeter Wind Speed . . . 34
22 Standard Deviation for Altimeter Wind Speed . . . 35
23 Flagged/Edited Data Points for Altimeter Wind Speed . . . 35
24 Histogram for Altimeter Wind Speed . . . 36
25 Map of Values for Altimeter Wind Speed . . . 37
26 Map of Flagged/Edited Points for Altimeter Wind Speed . . . 38
27 Mean/Median for Ka-Band Backscatter Coefficient . . . 39
28 Standard Deviation for Ka-Band Backscatter Coefficient . . . 40
29 Flagged/Edited Data Points for Ka-Band Backscatter Coefficient . . . 40
30 Histogram for Ka-Band Backscatter Coefficient . . . 41
31 Map of Values for Ka-Band Backscatter Coefficient . . . 42
32 Map of Flagged/Edited Points for Ka-Band Backscatter Coefficient . . . 43
33 Mean/Median for Dry Troposphere Path Delay . . . 44
34 Standard Deviation for Dry Troposphere Path Delay . . . 45
35 Flagged/Edited Data Points for Dry Troposphere Path Delay . . . 45
36 Histogram for Dry Troposphere Path Delay . . . 46
37 Map of Values for Dry Troposphere Path Delay . . . 47
38 Map of Flagged/Edited Points for Dry Troposphere Path Delay . . . 48
39 Mean/Median for Radiometer Wet Troposphere Path Delay . . . 49
40 Standard Deviation for Radiometer Wet Troposphere Path Delay . . . 50
41 Flagged/Edited Data Points for Radiometer Wet Troposphere Path Delay . . . 50
42 Histogram for Radiometer Wet Troposphere Path Delay . . . 51
43 Map of Values for Radiometer Wet Troposphere Path Delay . . . 52
44 Map of Flagged/Edited Points for Radiometer Wet Troposphere Path Delay . . . 53
45 Mean/Median for Model Wet Troposphere Path Delay . . . 54
46 Standard Deviation for Model Wet Troposphere Path Delay . . . 55
47 Flagged/Edited Data Points for Model Wet Troposphere Path Delay . . . 55
48 Histogram for Model Wet Troposphere Path Delay . . . 56
49 Map of Values for Model Wet Troposphere Path Delay . . . 57
50 Map of Flagged/Edited Points for Model Wet Troposphere Path Delay . . . 58
51 Mean/Median for Wet Path Delay Difference (AMR-Model) . . . 59
52 Standard Deviation for Wet Path Delay Difference (AMR-Model) . . . 60

53 Flagged/Edited Data Points for Wet Path Delay Difference (AMR-Model) . . . 60
54 Histogram for Wet Path Delay Difference (AMR-Model) . . . 61
55 Map of Values for Wet Path Delay Difference (AMR-Model) . . . 62
56 Map of Flagged/Edited Points for Wet Path Delay Difference (AMR-Model) . . . 63
57 Mean/Median for K Brightness Temperature . . . 64
58 Standard Deviation for K Brightness Temperature . . . 65
59 Flagged/Edited Data Points for K Brightness Temperature . . . 65
60 Histogram for K Brightness Temperature . . . 66
61 Map of Values for K Brightness Temperature . . . 67
62 Map of Flagged/Edited Points for K Brightness Temperature . . . 68
63 Mean/Median for Ka Brightness Temperature . . . 69
64 Standard Deviation for Ka Brightness Temperature . . . 70
65 Flagged/Edited Data Points for Ka Brightness Temperature . . . 70
66 Histogram for Ka Brightness Temperature . . . 71
67 Map of Values for Ka Brightness Temperature . . . 72
68 Map of Flagged/Edited Points for Ka Brightness Temperature . . . 73
69 Mean/Median for Ka-Band Ionospheric Path Delay . . . 74
70 Standard Deviation for Ka-Band Ionospheric Path Delay . . . 75
71 Flagged/Edited Data Points for Ka-Band Ionospheric Path Delay . . . 75
72 Histogram for Ka-Band Ionospheric Path Delay . . . 76
73 Map of Values for Ka-Band Ionospheric Path Delay . . . 77
74 Map of Flagged/Edited Points for Ka-Band Ionospheric Path Delay . . . 78
75 Mean/Median for Ka-Band Sea State Bias . . . 79
76 Standard Deviation for Ka-Band Sea State Bias . . . 80
77 Flagged/Edited Data Points for Ka-Band Sea State Bias . . . 80
78 Histogram for Ka-Band Sea State Bias . . . 81
79 Map of Values for Ka-Band Sea State Bias . . . 82
80 Map of Flagged/Edited Points for Ka-Band Sea State Bias . . . 83
81 Mean/Median for Ka-Band Waveform Attitude . . . 84
82 Standard Deviation for Ka-Band Waveform Attitude . . . 85
83 Flagged/Edited Data Points for Ka-Band Waveform Attitude . . . 85
84 Histogram for Ka-Band Waveform Attitude . . . 86
85 Map of Values for Ka-Band Waveform Attitude . . . 87
86 Map of Flagged/Edited Points for Ka-Band Waveform Attitude . . . 88
87 Mean/Median for Inverted Barometer Height Correction . . . 89
88 Standard Deviation for Inverted Barometer Height Correction . . . 90
89 Flagged/Edited Data Points for Inverted Barometer Height Correction . . . 90
90 Histogram for Inverted Barometer Height Correction . . . 91
91 Map of Values for Inverted Barometer Height Correction . . . 92
92 Map of Flagged/Edited Points for Inverted Barometer Height Correction . . . 93
93 Mean/Median for Sea Surface Height Anomaly (Product Values) . . . 94
94 Standard Deviation for Sea Surface Height Anomaly (Product Values) . . . 95
95 Flagged/Edited Data Points for Sea Surface Height Anomaly (Product Values) . . . 95
96 Histogram for Sea Surface Height Anomaly (Product Values) . . . 96
97 Map of Values for Sea Surface Height Anomaly (Product Values) . . . 97
98 Map of Flagged/Edited Points for Sea Surface Height Anomaly (Product Values) . . . 98

List of Tables

1 List of files between 2015-11-19 05:39:00 and 2015-12-24 05:39:00. 6
2 Sea Surface Height Anomaly Statistics. 99
3 Sea Surface Height Anomaly (Model Wet) Statistics. 112
4 Ka-Band Significant Wave Height Statistics. 125
5 Altimeter Wind Speed Statistics. 138
6 Ka-Band Backscatter Coefficient Statistics. 151
7 Dry Troposphere Path Delay Statistics. 164
8 Radiometer Wet Troposphere Path Delay Statistics. 177
9 Model Wet Troposphere Path Delay Statistics. 190
10 Wet Path Delay Difference (AMR-Model) Statistics. 203
11 K Brightness Temperature Statistics. 216
12 Ka Brightness Temperature Statistics. 229
13 Ka-Band Ionospheric Path Delay Statistics. 242
14 Ka-Band Sea State Bias Statistics. 255
15 Ka-Band Waveform Attitude Statistics. 268
16 Inverted Barometer Height Correction Statistics. 281
17 Sea Surface Height Anomaly (Product Values) Statistics. 294

1 File Summary

Table 1: List of files between 2015-11-19 05:39:00 and 2015-12-24 05:39:00.

	File Name	Start Date	End Date	Rev. No.	Latency (hours)
1	SRL_OPN_2PTS029_0027_20151120_040809_20151120_054942.EUM.nc	2015-11-20 04:08:10	2015-11-20 05:49:41	14281	2.181
2	SRL_OPN_2PTS029_0029_20151120_054941_20151120_073816.EUM.nc	2015-11-20 05:49:42	2015-11-20 07:38:15	14282	2.25
3	SRL_OPN_2PTS029_0032_20151120_073816_20151120_091634.EUM.nc	2015-11-20 07:38:17	2015-11-20 09:16:33	14283	2.05
4	SRL_OPN_2PTS029_0033_20151120_091633_20151120_105417.EUM.nc	2015-11-20 09:16:34	2015-11-20 10:54:16	14284	2.055
5	SRL_OPN_2PTS029_0035_20151120_105417_20151120_123232.EUM.nc	2015-11-20 10:54:17	2015-11-20 12:32:31	14285	2.058
6	SRL_OPN_2PTS029_0037_20151120_123231_20151120_141159.EUM.nc	2015-11-20 12:32:32	2015-11-20 14:11:58	14286	2.1
7	SRL_OPN_2PTS029_0039_20151120_141158_20151120_160519.EUM.nc	2015-11-20 14:11:59	2015-11-20 16:05:18	14287	2.409
8	SRL_OPN_2PTS029_0042_20151120_160519_20151120_174456.EUM.nc	2015-11-20 16:05:20	2015-11-20 17:44:55	14288	2.184
9	SRL_OPN_2PTS029_0044_20151120_174455_20151120_192428.EUM.nc	2015-11-20 17:44:56	2015-11-20 19:24:27	14289	2.148
10	SRL_OPN_2PTS029_0046_20151120_192428_20151120_210324.EUM.nc	2015-11-20 19:24:29	2015-11-20 21:03:23	14290	2.135
11	SRL_OPN_2PTS029_0048_20151120_210324_20151120_224146.EUM.nc	2015-11-20 21:03:25	2015-11-20 22:41:45	14291	2.081
12	SRL_OPN_2PTS029_0049_20151120_224146_20151121_001937.EUM.nc	2015-11-20 22:41:46	2015-11-21 00:19:36	14292	2.094
13	SRL_OPN_2PTS029_0051_20151121_001937_20151121_015739.EUM.nc	2015-11-21 00:19:38	2015-11-21 01:57:38	14293	2.132
14	SRL_OPN_2PTS029_0053_20151121_015739_20151121_033641.EUM.nc	2015-11-21 01:57:40	2015-11-21 03:36:40	14294	2.153
15	SRL_OPN_2PTS029_0055_20151121_033640_20151121_051734.EUM.nc	2015-11-21 03:36:41	2015-11-21 05:17:33	14295	2.184
16	SRL_OPN_2PTS029_0057_20151121_051734_20151121_070715.EUM.nc	2015-11-21 05:17:35	2015-11-21 07:07:14	14296	2.285
17	SRL_OPN_2PTS029_0060_20151121_070715_20151121_084545.EUM.nc	2015-11-21 07:07:15	2015-11-21 08:45:44	14297	2.037
18	SRL_OPN_2PTS029_0062_20151121_084545_20151121_102334.EUM.nc	2015-11-21 08:45:46	2015-11-21 10:23:33	14298	2.035
19	SRL_OPN_2PTS029_0063_20151121_102333_20151121_120135.EUM.nc	2015-11-21 10:23:34	2015-11-21 12:01:34	14299	2.045
20	SRL_OPN_2PTS029_0065_20151121_120134_20151121_134034.EUM.nc	2015-11-21 12:01:35	2015-11-21 13:40:33	14300	2.088
21	SRL_OPN_2PTS029_0067_20151121_134034_20151121_153358.EUM.nc	2015-11-21 13:40:35	2015-11-21 15:33:57	14301	2.392
22	SRL_OPN_2PTS029_0070_20151121_153357_20151121_171337.EUM.nc	2015-11-21 15:33:58	2015-11-21 17:13:36	14302	2.162
23	SRL_OPN_2PTS029_0072_20151121_171338_20151121_185315.EUM.nc	2015-11-21 17:13:39	2015-11-21 18:53:13	14303	2.164
24	SRL_OPN_2PTS029_0074_20151121_185314_20151121_221058.EUM.nc	2015-11-21 18:53:15	2015-11-21 22:10:56	14304	3.966
25	SRL_OPN_2PTS029_0078_20151121_221057_20151121_234854.EUM.nc	2015-11-21 22:10:58	2015-11-21 23:48:53	14306	2.1
26	SRL_OPN_2PTS029_0079_20151121_234854_20151122_012638.EUM.nc	2015-11-21 23:48:54	2015-11-22 01:26:37	14307	2.139
27	SRL_OPN_2PTS029_0081_20151122_012638_20151122_030523.EUM.nc	2015-11-22 01:26:39	2015-11-22 03:05:22	14308	2.129
28	SRL_OPN_2PTS029_0083_20151122_030522_20151122_044539.EUM.nc	2015-11-22 03:05:23	2015-11-22 04:45:38	14309	2.135
29	SRL_OPN_2PTS029_0085_20151122_044538_20151122_062754.EUM.nc	2015-11-22 04:45:39	2015-11-22 06:27:53	14310	2.16
30	SRL_OPN_2PTS029_0087_20151122_062755_20151122_081446.EUM.nc	2015-11-22 06:27:56	2015-11-22 08:14:45	14311	2.217
31	SRL_OPN_2PTS029_0090_20151122_081445_20151122_095250.EUM.nc	2015-11-22 08:14:46	2015-11-22 09:52:49	14312	2.042
32	SRL_OPN_2PTS029_0091_20151122_095249_20151122_113044.EUM.nc	2015-11-22 09:52:50	2015-11-22 11:30:43	14313	2.048
33	SRL_OPN_2PTS029_0093_20151122_113043_20151122_130920.EUM.nc	2015-11-22 11:30:44	2015-11-22 13:09:19	14314	2.076
34	SRL_OPN_2PTS029_0095_20151122_130919_20151122_150238.EUM.nc	2015-11-22 13:09:20	2015-11-22 15:02:37	14315	2.358
35	SRL_OPN_2PTS029_0098_20151122_150237_20151122_164216.EUM.nc	2015-11-22 15:02:38	2015-11-22 16:42:15	14316	2.171
36	SRL_OPN_2PTS029_0100_20151122_164215_20151122_182158.EUM.nc	2015-11-22 16:42:16	2015-11-22 18:21:57	14317	2.17

– Continued on next page

Table 1: List of files between 2015-11-19 05:39:00 and 2015-12-24 05:39:00.

– Continued from previous page

	File Name	Start Date	End Date	Rev. No.	Latency (hours)
37	SRL_OPN_2PTS029_0102_20151122_182157_20151122_200114.EUM.nc	2015-11-22 18:21:58	2015-11-22 20:01:13	14318	2.124
38	SRL_OPN_2PTS029_0104_20151122_200114_20151122_214004.EUM.nc	2015-11-22 20:01:15	2015-11-22 21:40:03	14319	2.12
39	SRL_OPN_2PTS029_0106_20151122_214003_20151122_231810.EUM.nc	2015-11-22 21:40:04	2015-11-22 23:18:09	14320	2.075
40	SRL_OPN_2PTS029_0107_20151122_231809_20151123_005547.EUM.nc	2015-11-22 23:18:10	2015-11-23 00:55:46	14321	2.101
41	SRL_OPN_2PTS029_0109_20151123_005546_20151123_023409.EUM.nc	2015-11-23 00:55:47	2015-11-23 02:34:08	14322	2.122
42	SRL_OPN_2PTS029_0111_20151123_023408_20151123_041352.EUM.nc	2015-11-23 02:34:09	2015-11-23 04:13:51	14323	2.151
43	SRL_OPN_2PTS029_0113_20151123_041351_20151123_055524.EUM.nc	2015-11-23 04:13:52	2015-11-23 05:55:23	14324	2.165
44	SRL_OPN_2PTS029_0115_20151123_055525_20151123_074345.EUM.nc	2015-11-23 05:55:26	2015-11-23 07:43:44	14325	2.254
45	SRL_OPN_2PTS029_0118_20151123_074345_20151123_092159.EUM.nc	2015-11-23 07:43:45	2015-11-23 09:21:58	14326	2.044
46	SRL_OPN_2PTS029_0119_20151123_092200_20151123_105952.EUM.nc	2015-11-23 09:22:01	2015-11-23 10:59:51	14327	2.044
47	SRL_OPN_2PTS029_0121_20151123_105952_20151123_123810.EUM.nc	2015-11-23 10:59:52	2015-11-23 12:38:09	14328	2.065
48	SRL_OPN_2PTS029_0123_20151123_123810_20151123_141732.EUM.nc	2015-11-23 12:38:10	2015-11-23 14:17:27	14329	2.105
49	SRL_OPN_2PTS029_0125_20151123_141731_20151123_161050.EUM.nc	2015-11-23 14:17:39	2015-11-23 16:10:49	14330	2.4
50	SRL_OPN_2PTS029_0128_20151123_161050_20151123_175037.EUM.nc	2015-11-23 16:10:51	2015-11-23 17:50:36	14331	2.152
51	SRL_OPN_2PTS029_0130_20151123_175036_20151123_192959.EUM.nc	2015-11-23 17:50:36	2015-11-23 19:29:58	14332	2.153
52	SRL_OPN_2PTS029_0132_20151123_193000_20151123_210902.EUM.nc	2015-11-23 19:30:01	2015-11-23 21:09:00	14333	2.114
53	SRL_OPN_2PTS029_0134_20151123_210901_20151123_224721.EUM.nc	2015-11-23 21:09:01	2015-11-23 22:47:20	14334	2.094
54	SRL_OPN_2PTS029_0135_20151123_224720_20151124_002501.EUM.nc	2015-11-23 22:47:21	2015-11-24 00:25:00	14335	2.1
55	SRL_OPN_2PTS029_0137_20151124_002501_20151124_020307.EUM.nc	2015-11-24 00:25:01	2015-11-24 02:03:05	14336	2.124
56	SRL_OPN_2PTS029_0139_20151124_020306_20151124_034221.EUM.nc	2015-11-24 02:03:07	2015-11-24 03:42:20	14337	2.168
57	SRL_OPN_2PTS029_0141_20151124_034220_20151124_052313.EUM.nc	2015-11-24 03:42:21	2015-11-24 05:23:12	14338	2.168
58	SRL_OPN_2PTS029_0143_20151124_052312_20151124_071252.EUM.nc	2015-11-24 05:23:13	2015-11-24 07:12:51	14339	2.271
59	SRL_OPN_2PTS029_0146_20151124_071252_20151124_085112.EUM.nc	2015-11-24 07:12:52	2015-11-24 08:51:11	14340	2.048
60	SRL_OPN_2PTS029_0147_20151124_085111_20151124_102907.EUM.nc	2015-11-24 08:51:12	2015-11-24 10:29:06	14341	2.028
61	SRL_OPN_2PTS029_0149_20151124_102907_20151124_120702.EUM.nc	2015-11-24 10:29:07	2015-11-24 12:07:01	14342	2.05
62	SRL_OPN_2PTS029_0151_20151124_120703_20151124_134606.EUM.nc	2015-11-24 12:07:03	2015-11-24 13:46:05	14343	2.079
63	SRL_OPN_2PTS029_0153_20151124_134606_20151124_153930.EUM.nc	2015-11-24 13:46:07	2015-11-24 15:39:29	14344	2.389
64	SRL_OPN_2PTS029_0156_20151124_153930_20151124_171917.EUM.nc	2015-11-24 15:39:31	2015-11-24 17:19:16	14345	2.168
65	SRL_OPN_2PTS029_0158_20151124_171917_20151124_185845.EUM.nc	2015-11-24 17:19:17	2015-11-24 18:58:44	14346	2.152
66	SRL_OPN_2PTS029_0160_20151124_185844_20151124_203759.EUM.nc	2015-11-24 18:58:45	2015-11-24 20:37:58	14347	2.133
67	SRL_OPN_2PTS029_0162_20151124_203759_20151124_221632.EUM.nc	2015-11-24 20:38:00	2015-11-24 22:16:31	14348	2.115
68	SRL_OPN_2PTS029_0164_20151124_221631_20151124_235419.EUM.nc	2015-11-24 22:16:32	2015-11-24 23:54:18	14349	2.095
69	SRL_OPN_2PTS029_0165_20151124_235418_20151125_013213.EUM.nc	2015-11-24 23:54:19	2015-11-25 01:32:12	14350	2.102
70	SRL_OPN_2PTS029_0167_20151125_013212_20151125_031101.EUM.nc	2015-11-25 01:32:13	2015-11-25 03:11:00	14351	2.142
71	SRL_OPN_2PTS029_0169_20151125_031101_20151125_045116.EUM.nc	2015-11-25 03:11:02	2015-11-25 04:51:15	14352	2.165
72	SRL_OPN_2PTS029_0171_20151125_045115_20151125_063348.EUM.nc	2015-11-25 04:51:16	2015-11-25 06:33:46	14353	2.138
73	SRL_OPN_2PTS029_0173_20151125_063348_20151125_082021.EUM.nc	2015-11-25 06:33:48	2015-11-25 08:20:20	14354	2.22
74	SRL_OPN_2PTS029_0176_20151125_082020_20151125_095823.EUM.nc	2015-11-25 08:20:21	2015-11-25 09:58:22	14355	2.034
75	SRL_OPN_2PTS029_0177_20151125_095823_20151125_113610.EUM.nc	2015-11-25 09:58:23	2015-11-25 11:36:09	14356	2.042

– Continued on next page

Table 1: List of files between 2015-11-19 05:39:00 and 2015-12-24 05:39:00.

– Continued from previous page

	File Name	Start Date	End Date	Rev. No.	Latency (hours)
76	SRL_OPN_2PTS029_0179_20151125_113609_20151125_131449.EUM.nc	2015-11-25 11:36:10	2015-11-25 13:14:48	14357	2.075
77	SRL_OPN_2PTS029_0181_20151125_131449_20151125_150810.EUM.nc	2015-11-25 13:14:50	2015-11-25 15:08:09	14358	2.364
78	SRL_OPN_2PTS029_0184_20151125_150809_20151125_164755.EUM.nc	2015-11-25 15:08:09	2015-11-25 16:47:54	14359	2.148
79	SRL_OPN_2PTS029_0186_20151125_164755_20151125_182730.EUM.nc	2015-11-25 16:47:56	2015-11-25 18:27:29	14360	2.156
80	SRL_OPN_2PTS029_0188_20151125_182730_20151125_200652.EUM.nc	2015-11-25 18:27:31	2015-11-25 20:06:51	14361	2.13
81	SRL_OPN_2PTS029_0190_20151125_200652_20151125_214539.EUM.nc	2015-11-25 20:06:52	2015-11-25 21:45:38	14362	2.106
82	SRL_OPN_2PTS029_0192_20151125_214538_20151125_232334.EUM.nc	2015-11-25 21:45:39	2015-11-25 23:23:33	14363	2.065
83	SRL_OPN_2PTS029_0193_20151125_232333_20151126_010123.EUM.nc	2015-11-25 23:23:34	2015-11-26 01:01:22	14364	2.128
84	SRL_OPN_2PTS029_0195_20151126_010123_20151126_023949.EUM.nc	2015-11-26 01:01:23	2015-11-26 02:39:48	14365	2.148
85	SRL_OPN_2PTS029_0197_20151126_023948_20151126_041930.EUM.nc	2015-11-26 02:39:49	2015-11-26 04:19:29	14366	2.164
86	SRL_OPN_2PTS029_0199_20151126_041929_20151126_060119.EUM.nc	2015-11-26 04:19:30	2015-11-26 06:01:18	14367	2.166
87	SRL_OPN_2PTS029_0201_20151126_060118_20151126_074924.EUM.nc	2015-11-26 06:01:19	2015-11-26 07:49:23	14368	2.237
88	SRL_OPN_2PTS029_0204_20151126_074923_20151126_092737.EUM.nc	2015-11-26 07:49:24	2015-11-26 09:27:36	14369	2.045
89	SRL_OPN_2PTS029_0205_20151126_092736_20151126_110520.EUM.nc	2015-11-26 09:27:37	2015-11-26 11:05:19	14370	2.053
90	SRL_OPN_2PTS029_0207_20151126_110519_20151126_124341.EUM.nc	2015-11-26 11:05:20	2015-11-26 12:43:40	14371	2.06
91	SRL_OPN_2PTS029_0209_20151126_124340_20151126_143647.EUM.nc	2015-11-26 12:43:41	2015-11-26 14:36:46	14372	2.342
92	SRL_OPN_2PTS029_0212_20151126_143647_20151126_161633.EUM.nc	2015-11-26 14:36:47	2015-11-26 16:16:32	14373	2.149
93	SRL_OPN_2PTS029_0214_20151126_161632_20151126_175618.EUM.nc	2015-11-26 16:16:33	2015-11-26 17:56:17	14374	2.179
94	SRL_OPN_2PTS029_0216_20151126_175617_20151126_193539.EUM.nc	2015-11-26 17:56:18	2015-11-26 19:35:38	14375	2.147
95	SRL_OPN_2PTS029_0218_20151126_193538_20151126_211440.EUM.nc	2015-11-26 19:35:39	2015-11-26 21:14:39	14376	2.124
96	SRL_OPN_2PTS029_0220_20151126_211439_20151126_225257.EUM.nc	2015-11-26 21:14:40	2015-11-26 22:52:56	14377	2.102
97	SRL_OPN_2PTS029_0221_20151126_225256_20151127_003036.EUM.nc	2015-11-26 22:52:57	2015-11-27 00:30:35	14378	2.094
98	SRL_OPN_2PTS029_0223_20151127_003036_20151127_020845.EUM.nc	2015-11-27 00:30:37	2015-11-27 02:08:44	14379	2.14
99	SRL_OPN_2PTS029_0225_20151127_020844_20151127_034756.EUM.nc	2015-11-27 02:08:45	2015-11-27 03:47:55	14380	2.136
100	SRL_OPN_2PTS029_0227_20151127_034756_20151127_052903.EUM.nc	2015-11-27 03:47:57	2015-11-27 05:29:02	14381	2.146
101	SRL_OPN_2PTS029_0229_20151127_052902_20151127_071821.EUM.nc	2015-11-27 05:29:03	2015-11-27 07:18:20	14382	2.277
102	SRL_OPN_2PTS029_0232_20151127_071821_20151127_085648.EUM.nc	2015-11-27 07:18:21	2015-11-27 08:56:47	14383	2.055
103	SRL_OPN_2PTS029_0233_20151127_085648_20151127_103434.EUM.nc	2015-11-27 08:56:48	2015-11-27 10:34:33	14384	2.029
104	SRL_OPN_2PTS029_0235_20151127_103433_20151127_121239.EUM.nc	2015-11-27 10:34:34	2015-11-27 12:12:38	14385	2.063
105	SRL_OPN_2PTS029_0237_20151127_121238_20151127_135147.EUM.nc	2015-11-27 12:12:39	2015-11-27 13:51:46	14386	2.071
106	SRL_OPN_2PTS029_0239_20151127_135147_20151127_154511.EUM.nc	2015-11-27 13:51:48	2015-11-27 15:45:10	14387	2.395
107	SRL_OPN_2PTS029_0242_20151127_154510_20151127_172458.EUM.nc	2015-11-27 15:45:11	2015-11-27 17:24:57	14388	2.161
108	SRL_OPN_2PTS029_0244_20151127_172458_20151127_190427.EUM.nc	2015-11-27 17:24:58	2015-11-27 19:04:26	14389	2.166
109	SRL_OPN_2PTS029_0246_20151127_190426_20151127_204338.EUM.nc	2015-11-27 19:04:27	2015-11-27 20:43:37	14390	2.134
110	SRL_OPN_2PTS029_0248_20151127_204337_20151127_222200.EUM.nc	2015-11-27 20:43:38	2015-11-27 22:21:59	14391	2.106
111	SRL_OPN_2PTS029_0250_20151127_222200_20151127_235954.EUM.nc	2015-11-27 22:22:01	2015-11-27 23:59:53	14392	2.106
112	SRL_OPN_2PTS029_0251_20151127_235953_20151128_013750.EUM.nc	2015-11-27 23:59:54	2015-11-28 01:37:49	14393	2.134
113	SRL_OPN_2PTS029_0253_20151128_013751_20151128_031634.EUM.nc	2015-11-28 01:37:51	2015-11-28 03:16:33	14394	2.148
114	SRL_OPN_2PTS029_0255_20151128_031633_20151128_045703.EUM.nc	2015-11-28 03:16:34	2015-11-28 04:57:02	14395	2.174

– Continued on next page

Table 1: List of files between 2015-11-19 05:39:00 and 2015-12-24 05:39:00.

– Continued from previous page

	File Name	Start Date	End Date	Rev. No.	Latency (hours)
115	SRL_OPN_2PTS029_0257_20151128_045702_20151128_063936.EUM.nc	2015-11-28 04:57:03	2015-11-28 06:39:35	14396	2.166
116	SRL_OPN_2PTS029_0259_20151128_063937_20151128_082558.EUM.nc	2015-11-28 06:39:37	2015-11-28 08:25:56	14397	2.206
117	SRL_OPN_2PTS029_0262_20151128_082556_20151128_100350.EUM.nc	2015-11-28 08:25:57	2015-11-28 10:03:49	14398	2.05
118	SRL_OPN_2PTS029_0263_20151128_100349_20151128_114147.EUM.nc	2015-11-28 10:03:50	2015-11-28 11:41:45	14399	2.07
119	SRL_OPN_2PTS029_0265_20151128_114146_20151128_132028.EUM.nc	2015-11-28 11:41:46	2015-11-28 13:20:26	14400	2.061
120	SRL_OPN_2PTS029_0267_20151128_132028_20151128_151351.EUM.nc	2015-11-28 13:20:30	2015-11-28 15:13:50	14401	2.358
121	SRL_OPN_2PTS029_0270_20151128_151350_20151128_165338.EUM.nc	2015-11-28 15:13:50	2015-11-28 16:53:37	14402	2.154
122	SRL_OPN_2PTS029_0272_20151128_165337_20151128_183310.EUM.nc	2015-11-28 16:53:38	2015-11-28 18:33:09	14403	2.147
123	SRL_OPN_2PTS029_0274_20151128_183310_20151128_201231.EUM.nc	2015-11-28 18:33:10	2015-11-28 20:12:30	14404	2.138
124	SRL_OPN_2PTS029_0276_20151128_201231_20151128_215108.EUM.nc	2015-11-28 20:12:31	2015-11-28 21:51:07	14405	2.117
125	SRL_OPN_2PTS029_0278_20151128_215107_20151128_232910.EUM.nc	2015-11-28 21:51:08	2015-11-28 23:29:09	14406	2.081
126	SRL_OPN_2PTS029_0279_20151128_232908_20151129_010658.EUM.nc	2015-11-28 23:29:10	2015-11-29 01:06:57	14407	2.124
127	SRL_OPN_2PTS029_0281_20151129_010658_20151129_024520.EUM.nc	2015-11-29 01:06:59	2015-11-29 02:45:18	14408	2.143
128	SRL_OPN_2PTS029_0283_20151129_024519_20151129_042515.EUM.nc	2015-11-29 02:45:20	2015-11-29 04:25:13	14409	2.157
129	SRL_OPN_2PTS029_0285_20151129_042514_20151129_060711.EUM.nc	2015-11-29 04:25:15	2015-11-29 06:07:10	14410	2.168
130	SRL_OPN_2PTS029_0287_20151129_060711_20151129_075501.EUM.nc	2015-11-29 06:07:12	2015-11-29 07:54:59	14411	2.239
131	SRL_OPN_2PTS029_0290_20151129_075502_20151129_093303.EUM.nc	2015-11-29 07:55:02	2015-11-29 09:33:02	14412	2.051
132	SRL_OPN_2PTS029_0291_20151129_093303_20151129_111056.EUM.nc	2015-11-29 09:33:03	2015-11-29 11:10:55	14413	2.051
133	SRL_OPN_2PTS029_0293_20151129_111055_20151129_124920.EUM.nc	2015-11-29 11:10:56	2015-11-29 12:49:19	14414	2.08
134	SRL_OPN_2PTS029_0295_20151129_124920_20151129_144229.EUM.nc	2015-11-29 12:49:20	2015-11-29 14:42:28	14415	2.341
135	SRL_OPN_2PTS029_0298_20151129_144229_20151129_162216.EUM.nc	2015-11-29 14:42:29	2015-11-29 16:22:15	14416	2.136
136	SRL_OPN_2PTS029_0300_20151129_162214_20151129_180151.EUM.nc	2015-11-29 16:22:15	2015-11-29 18:01:50	14417	2.189
137	SRL_OPN_2PTS029_0302_20151129_180150_20151129_194120.EUM.nc	2015-11-29 18:01:51	2015-11-29 19:41:18	14418	2.154
138	SRL_OPN_2PTS029_0304_20151129_194121_20151129_212010.EUM.nc	2015-11-29 19:41:21	2015-11-29 21:20:09	14419	2.114
139	SRL_OPN_2PTS029_0306_20151129_212009_20151129_225825.EUM.nc	2015-11-29 21:20:10	2015-11-29 22:58:23	14420	2.096
140	SRL_OPN_2PTS029_0307_20151129_225825_20151130_003615.EUM.nc	2015-11-29 22:58:26	2015-11-30 00:36:14	14421	2.106
141	SRL_OPN_2PTS029_0309_20151130_003615_20151130_021417.EUM.nc	2015-11-30 00:36:15	2015-11-30 02:14:16	14422	2.129
142	SRL_OPN_2PTS029_0311_20151130_021417_20151130_035341.EUM.nc	2015-11-30 02:14:17	2015-11-30 03:53:40	14423	2.15
143	SRL_OPN_2PTS029_0313_20151130_035340_20151130_053455.EUM.nc	2015-11-30 03:53:41	2015-11-30 05:34:54	14424	2.166
144	SRL_OPN_2PTS029_0315_20151130_053454_20151130_072402.EUM.nc	2015-11-30 05:34:55	2015-11-30 07:24:01	14425	2.263
145	SRL_OPN_2PTS029_0318_20151130_072401_20151130_090218.EUM.nc	2015-11-30 07:24:02	2015-11-30 09:02:17	14426	2.063
146	SRL_OPN_2PTS029_0319_20151130_090218_20151130_104012.EUM.nc	2015-11-30 09:02:18	2015-11-30 10:40:10	14427	2.051
147	SRL_OPN_2PTS029_0321_20151130_104011_20151130_121819.EUM.nc	2015-11-30 10:40:11	2015-11-30 12:18:18	14428	2.069
148	SRL_OPN_2PTS029_0323_20151130_121818_20151130_135724.EUM.nc	2015-11-30 12:18:19	2015-11-30 13:57:23	14429	2.1
149	SRL_OPN_2PTS029_0325_20151130_135724_20151130_155048.EUM.nc	2015-11-30 13:57:25	2015-11-30 15:50:47	14430	2.399
150	SRL_OPN_2PTS029_0328_20151130_155047_20151130_173034.EUM.nc	2015-11-30 15:50:48	2015-11-30 17:30:33	14431	2.162
151	SRL_OPN_2PTS029_0330_20151130_173033_20151130_191009.EUM.nc	2015-11-30 17:30:34	2015-11-30 19:10:08	14432	2.153
152	SRL_OPN_2PTS029_0332_20151130_191009_20151130_204911.EUM.nc	2015-11-30 19:10:09	2015-11-30 20:49:10	14433	2.141
153	SRL_OPN_2PTS029_0334_20151130_204910_20151130_222739.EUM.nc	2015-11-30 20:49:11	2015-11-30 22:27:38	14434	2.096

– Continued on next page

Table 1: List of files between 2015-11-19 05:39:00 and 2015-12-24 05:39:00.

– Continued from previous page

	File Name	Start Date	End Date	Rev. No.	Latency (hours)
154	SRL_OPN_2PTS029_0336_20151130_222738_20151201_000531.EUM.nc	2015-11-30 22:27:39	2015-12-01 00:05:30	14435	2.092
155	SRL_OPN_2PTS029_0337_20151201_000530_20151201_014321.EUM.nc	2015-12-01 00:05:31	2015-12-01 01:43:20	14436	2.139
156	SRL_OPN_2PTS029_0339_20151201_014320_20151201_032218.EUM.nc	2015-12-01 01:43:21	2015-12-01 03:22:17	14437	2.125
157	SRL_OPN_2PTS029_0341_20151201_032217_20151201_050245.EUM.nc	2015-12-01 03:22:17	2015-12-01 05:02:44	14438	2.164
158	SRL_OPN_2PTS029_0343_20151201_050245_20151201_065259.EUM.nc	2015-12-01 05:02:45	2015-12-01 06:52:58	14439	2.296
159	SRL_OPN_2PTS029_0346_20151201_065258_20151201_083129.EUM.nc	2015-12-01 06:52:59	2015-12-01 08:31:28	14440	2.051
160	SRL_OPN_2PTS029_0348_20151201_083128_20151201_100927.EUM.nc	2015-12-01 08:31:29	2015-12-01 10:09:26	14441	2.056
161	SRL_OPN_2PTS029_0349_20151201_100927_20151201_114725.EUM.nc	2015-12-01 10:09:27	2015-12-01 11:47:24	14442	2.049
162	SRL_OPN_2PTS029_0351_20151201_114724_20151201_132605.EUM.nc	2015-12-01 11:47:25	2015-12-01 13:26:04	14443	2.07
163	SRL_OPN_2PTS029_0353_20151201_132606_20151201_151927.EUM.nc	2015-12-01 13:26:07	2015-12-01 15:19:26	14444	2.385
164	SRL_OPN_2PTS029_0356_20151201_151926_20151201_165913.EUM.nc	2015-12-01 15:19:27	2015-12-01 16:59:12	14445	2.145
165	SRL_OPN_2PTS029_0358_20151201_165913_20151201_183853.EUM.nc	2015-12-01 16:59:13	2015-12-01 18:38:52	14446	2.166
166	SRL_OPN_2PTS029_0360_20151201_183853_20151201_201804.EUM.nc	2015-12-01 18:38:53	2015-12-01 20:18:03	14447	2.141
167	SRL_OPN_2PTS029_0362_20151201_201804_20151201_215647.EUM.nc	2015-12-01 20:18:05	2015-12-01 21:56:46	14448	2.109
168	SRL_OPN_2PTS029_0364_20151201_215646_20151201_233448.EUM.nc	2015-12-01 21:56:47	2015-12-01 23:34:47	14449	2.107
169	SRL_OPN_2PTS029_0365_20151201_233447_20151202_011229.EUM.nc	2015-12-01 23:34:48	2015-12-02 01:12:28	14450	2.115
170	SRL_OPN_2PTS029_0367_20151202_011229_20151202_025103.EUM.nc	2015-12-02 01:12:29	2015-12-02 02:51:02	14451	2.139
171	SRL_OPN_2PTS029_0369_20151202_025102_20151202_043103.EUM.nc	2015-12-02 02:51:02	2015-12-02 04:31:02	14452	2.161
172	SRL_OPN_2PTS029_0371_20151202_043103_20151202_061259.EUM.nc	2015-12-02 04:31:04	2015-12-02 06:12:58	14453	2.143
173	SRL_OPN_2PTS029_0373_20151202_061259_20151202_080033.EUM.nc	2015-12-02 06:12:59	2015-12-02 08:00:32	14454	2.227
174	SRL_OPN_2PTS029_0376_20151202_080032_20151202_093842.EUM.nc	2015-12-02 08:00:33	2015-12-02 09:38:41	14455	2.047
175	SRL_OPN_2PTS029_0377_20151202_093841_20151202_111635.EUM.nc	2015-12-02 09:38:42	2015-12-02 11:16:34	14456	2.036
176	SRL_OPN_2PTS029_0379_20151202_111634_20151202_125452.EUM.nc	2015-12-02 11:16:35	2015-12-02 12:54:50	14457	2.062
177	SRL_OPN_2PTS029_0381_20151202_125451_20151202_144814.EUM.nc	2015-12-02 12:54:52	2015-12-02 14:48:13	14458	2.366
178	SRL_OPN_2PTS029_0384_20151202_144813_20151202_162752.EUM.nc	2015-12-02 14:48:13	2015-12-02 16:27:51	14459	2.165
179	SRL_OPN_2PTS029_0386_20151202_162751_20151202_180736.EUM.nc	2015-12-02 16:27:52	2015-12-02 18:07:35	14460	2.195
180	SRL_OPN_2PTS029_0388_20151202_180736_20151202_194656.EUM.nc	2015-12-02 18:07:36	2015-12-02 19:46:55	14461	2.144
181	SRL_OPN_2PTS029_0390_20151202_194656_20151202_212550.EUM.nc	2015-12-02 19:46:56	2015-12-02 21:25:49	14462	2.117
182	SRL_OPN_2PTS029_0392_20151202_212549_20151202_230403.EUM.nc	2015-12-02 21:25:50	2015-12-02 23:04:02	14463	2.1
183	SRL_OPN_2PTS029_0393_20151202_230401_20151203_004142.EUM.nc	2015-12-02 23:04:03	2015-12-03 00:41:41	14464	2.115
184	SRL_OPN_2PTS029_0395_20151203_004141_20151203_021956.EUM.nc	2015-12-03 00:41:42	2015-12-03 02:19:55	14465	2.127
185	SRL_OPN_2PTS029_0397_20151203_021956_20151203_035927.EUM.nc	2015-12-03 02:19:57	2015-12-03 03:59:26	14466	2.143
186	SRL_OPN_2PTS029_0399_20151203_035926_20151203_054039.EUM.nc	2015-12-03 03:59:26	2015-12-03 05:40:38	14467	2.173
187	SRL_OPN_2PTS029_0401_20151203_054038_20151203_072934.EUM.nc	2015-12-03 05:40:39	2015-12-03 07:29:33	14468	2.258
188	SRL_OPN_2PTS029_0404_20151203_072933_20151203_090755.EUM.nc	2015-12-03 07:29:34	2015-12-03 09:07:53	14469	2.058
189	SRL_OPN_2PTS029_0405_20151203_090755_20151203_104548.EUM.nc	2015-12-03 09:07:56	2015-12-03 10:45:47	14470	2.04
190	SRL_OPN_2PTS029_0407_20151203_104547_20151203_122349.EUM.nc	2015-12-03 10:45:48	2015-12-03 12:23:48	14471	2.076
191	SRL_OPN_2PTS029_0409_20151203_122349_20151203_140309.EUM.nc	2015-12-03 12:23:50	2015-12-03 14:03:08	14472	2.099
192	SRL_OPN_2PTS029_0411_20151203_140309_20151203_155632.EUM.nc	2015-12-03 14:03:11	2015-12-03 15:56:30	14473	2.411

– Continued on next page

Table 1: List of files between 2015-11-19 05:39:00 and 2015-12-24 05:39:00.

– Continued from previous page

	File Name	Start Date	End Date	Rev. No.	Latency (hours)
193	SRL_OPN_2PTS029_0414_20151203_155632_20151203_173616.EUM.nc	2015-12-03 15:56:32	2015-12-03 17:36:15	14474	2.177
194	SRL_OPN_2PTS029_0416_20151203_173615_20151203_191543.EUM.nc	2015-12-03 17:36:16	2015-12-03 19:15:42	14475	2.161
195	SRL_OPN_2PTS029_0418_20151203_191542_20151203_205450.EUM.nc	2015-12-03 19:15:43	2015-12-03 20:54:49	14476	2.138
196	SRL_OPN_2PTS029_0420_20151203_205450_20151203_223317.EUM.nc	2015-12-03 20:54:51	2015-12-03 22:33:16	14477	2.087
197	SRL_OPN_2PTS029_0421_20151203_223316_20151204_001100.EUM.nc	2015-12-03 22:33:17	2015-12-04 00:10:58	14478	2.103
198	SRL_OPN_2PTS029_0423_20151204_001058_20151204_014900.EUM.nc	2015-12-04 00:10:59	2015-12-04 01:48:59	14479	2.13
199	SRL_OPN_2PTS029_0425_20151204_014859_20151204_032752.EUM.nc	2015-12-04 01:49:00	2015-12-04 03:27:51	14480	2.154
200	SRL_OPN_2PTS029_0427_20151204_032751_20151204_050835.EUM.nc	2015-12-04 03:27:52	2015-12-04 05:08:34	14481	2.161
201	SRL_OPN_2PTS029_0429_20151204_050835_20151204_065831.EUM.nc	2015-12-04 05:08:36	2015-12-04 06:58:30	14482	2.266
202	SRL_OPN_2PTS029_0432_20151204_065831_20151204_083707.EUM.nc	2015-12-04 06:58:31	2015-12-04 08:37:06	14483	2.054
203	SRL_OPN_2PTS029_0434_20151204_083707_20151204_101456.EUM.nc	2015-12-04 08:37:07	2015-12-04 10:14:55	14484	2.048
204	SRL_OPN_2PTS029_0435_20151204_101456_20151204_115256.EUM.nc	2015-12-04 10:14:56	2015-12-04 11:52:54	14485	2.061
205	SRL_OPN_2PTS029_0437_20151204_115255_20151204_133148.EUM.nc	2015-12-04 11:52:56	2015-12-04 13:31:44	14486	2.085
206	SRL_OPN_2PTS029_0439_20151204_133148_20151204_152510.EUM.nc	2015-12-04 13:31:49	2015-12-04 15:25:09	14487	2.379
207	SRL_OPN_2PTS029_0442_20151204_152509_20151204_170457.EUM.nc	2015-12-04 15:25:10	2015-12-04 17:04:56	14488	2.178
208	SRL_OPN_2PTS029_0444_20151204_170456_20151204_184428.EUM.nc	2015-12-04 17:04:57	2015-12-04 18:44:26	14489	2.178
209	SRL_OPN_2PTS029_0446_20151204_184427_20151204_202345.EUM.nc	2015-12-04 18:44:27	2015-12-04 20:23:44	14490	2.142
210	SRL_OPN_2PTS029_0448_20151204_202344_20151204_220217.EUM.nc	2015-12-04 20:23:45	2015-12-04 22:02:15	14491	2.118
211	SRL_OPN_2PTS029_0450_20151204_220216_20151204_234016.EUM.nc	2015-12-04 22:02:17	2015-12-04 23:40:15	14492	2.107
212	SRL_OPN_2PTS029_0451_20151204_234016_20151205_011807.EUM.nc	2015-12-04 23:40:16	2015-12-05 01:18:06	14493	2.107
213	SRL_OPN_2PTS029_0453_20151205_011806_20151205_025636.EUM.nc	2015-12-05 01:18:07	2015-12-05 02:56:35	14494	2.147
214	SRL_OPN_2PTS029_0455_20151205_025635_20151205_043643.EUM.nc	2015-12-05 02:56:36	2015-12-05 04:36:42	14495	2.174
215	SRL_OPN_2PTS029_0457_20151205_043642_20151205_061856.EUM.nc	2015-12-05 04:36:43	2015-12-05 06:18:55	14496	2.154
216	SRL_OPN_2PTS029_0459_20151205_061855_20151205_080612.EUM.nc	2015-12-05 06:18:55	2015-12-05 08:06:11	14497	2.219
217	SRL_OPN_2PTS029_0462_20151205_080612_20151205_094410.EUM.nc	2015-12-05 08:06:12	2015-12-05 09:44:09	14498	2.043
218	SRL_OPN_2PTS029_0463_20151205_094409_20151205_112204.EUM.nc	2015-12-05 09:44:11	2015-12-05 11:22:03	14499	2.044
219	SRL_OPN_2PTS029_0465_20151205_112204_20151205_130034.EUM.nc	2015-12-05 11:22:04	2015-12-05 13:00:33	14500	2.079
220	SRL_OPN_2PTS029_0467_20151205_130033_20151205_145349.EUM.nc	2015-12-05 13:00:34	2015-12-05 14:53:48	14501	2.373
221	SRL_OPN_2PTS029_0470_20151205_145348_20151205_163336.EUM.nc	2015-12-05 14:53:49	2015-12-05 16:33:35	14502	2.153
222	SRL_OPN_2PTS029_0472_20151205_163335_20151205_181311.EUM.nc	2015-12-05 16:33:36	2015-12-05 18:13:10	14503	2.165
223	SRL_OPN_2PTS029_0474_20151205_181310_20151205_195237.EUM.nc	2015-12-05 18:13:11	2015-12-05 19:52:36	14504	2.137
224	SRL_OPN_2PTS029_0476_20151205_195237_20151205_213122.EUM.nc	2015-12-05 19:52:38	2015-12-05 21:31:21	14505	2.111
225	SRL_OPN_2PTS029_0478_20151205_213121_20151205_230931.EUM.nc	2015-12-05 21:31:22	2015-12-05 23:09:30	14506	2.096
226	SRL_OPN_2PTS029_0479_20151205_230930_20151206_004718.EUM.nc	2015-12-05 23:09:31	2015-12-06 00:47:17	14507	2.116
227	SRL_OPN_2PTS029_0481_20151206_004719_20151206_022529.EUM.nc	2015-12-06 00:47:20	2015-12-06 02:25:28	14508	2.117
228	SRL_OPN_2PTS029_0483_20151206_022528_20151206_040503.EUM.nc	2015-12-06 02:25:29	2015-12-06 04:05:02	14509	2.168
229	SRL_OPN_2PTS029_0485_20151206_040502_20151206_054632.EUM.nc	2015-12-06 04:05:03	2015-12-06 05:46:31	14510	2.19
230	SRL_OPN_2PTS029_0487_20151206_054633_20151206_073514.EUM.nc	2015-12-06 05:46:34	2015-12-06 07:35:12	14511	2.261
231	SRL_OPN_2PTS029_0490_20151206_073513_20151206_091325.EUM.nc	2015-12-06 07:35:14	2015-12-06 09:13:24	14512	2.054

– Continued on next page

Table 1: List of files between 2015-11-19 05:39:00 and 2015-12-24 05:39:00.

– Continued from previous page

	File Name	Start Date	End Date	Rev. No.	Latency (hours)
232	SRL_OPN_2PTS029_0491_20151206_091324_20151206_105117.EUM.nc	2015-12-06 09:13:25	2015-12-06 10:51:16	14513	2.06
233	SRL_OPN_2PTS029_0493_20151206_105116_20151206_122930.EUM.nc	2015-12-06 10:51:17	2015-12-06 12:29:29	14514	2.069
234	SRL_OPN_2PTS029_0495_20151206_122929_20151206_140845.EUM.nc	2015-12-06 12:29:30	2015-12-06 14:08:41	14515	2.108
235	SRL_OPN_2PTS029_0497_20151206_140845_20151206_160214.EUM.nc	2015-12-06 14:08:46	2015-12-06 16:02:13	14516	2.407
236	SRL_OPN_2PTS029_0500_20151206_160214_20151206_174153.EUM.nc	2015-12-06 16:02:15	2015-12-06 17:41:52	14517	2.184
237	SRL_OPN_2PTS029_0502_20151206_174152_20151206_192126.EUM.nc	2015-12-06 17:41:53	2015-12-06 19:21:25	14518	2.151
238	SRL_OPN_2PTS029_0504_20151206_192125_20151206_210023.EUM.nc	2015-12-06 19:21:26	2015-12-06 21:00:22	14519	2.113
239	SRL_OPN_2PTS029_0506_20151206_210022_20151206_223845.EUM.nc	2015-12-06 21:00:23	2015-12-06 22:38:44	14520	2.095
240	SRL_OPN_2PTS029_0507_20151206_223845_20151207_001642.EUM.nc	2015-12-06 22:38:45	2015-12-07 00:16:41	14521	2.096
241	SRL_OPN_2PTS029_0509_20151207_001641_20151207_015436.EUM.nc	2015-12-07 00:16:42	2015-12-07 01:54:35	14522	2.117
242	SRL_OPN_2PTS029_0511_20151207_015435_20151207_033342.EUM.nc	2015-12-07 01:54:36	2015-12-07 03:33:41	14523	2.154
243	SRL_OPN_2PTS029_0513_20151207_033342_20151207_051432.EUM.nc	2015-12-07 03:33:43	2015-12-07 05:14:31	14524	2.178
244	SRL_OPN_2PTS029_0515_20151207_051431_20151207_070419.EUM.nc	2015-12-07 05:14:32	2015-12-07 07:04:18	14525	2.291
245	SRL_OPN_2PTS029_0518_20151207_070418_20151207_084243.EUM.nc	2015-12-07 07:04:18	2015-12-07 08:42:42	14526	2.064
246	SRL_OPN_2PTS029_0520_20151207_084243_20151207_102040.EUM.nc	2015-12-07 08:42:44	2015-12-07 10:20:39	14527	2.051
247	SRL_OPN_2PTS029_0521_20151207_102039_20151207_115840.EUM.nc	2015-12-07 10:20:39	2015-12-07 11:58:38	14528	2.064
248	SRL_OPN_2PTS029_0523_20151207_115839_20151207_133727.EUM.nc	2015-12-07 11:58:40	2015-12-07 13:37:25	14529	2.09
249	SRL_OPN_2PTS029_0525_20151207_133726_20151207_153100.EUM.nc	2015-12-07 13:37:27	2015-12-07 15:30:59	14530	2.4
250	SRL_OPN_2PTS029_0528_20151207_153100_20151207_171038.EUM.nc	2015-12-07 15:31:01	2015-12-07 17:10:37	14531	2.182
251	SRL_OPN_2PTS029_0530_20151207_171038_20151207_185017.EUM.nc	2015-12-07 17:10:38	2015-12-07 18:50:16	14532	2.167
252	SRL_OPN_2PTS029_0532_20151207_185017_20151207_202924.EUM.nc	2015-12-07 18:50:17	2015-12-07 20:29:23	14533	2.135
253	SRL_OPN_2PTS029_0534_20151207_202924_20151207_220803.EUM.nc	2015-12-07 20:29:24	2015-12-07 22:08:02	14534	2.13
254	SRL_OPN_2PTS029_0536_20151207_220802_20151207_234559.EUM.nc	2015-12-07 22:08:03	2015-12-07 23:45:58	14535	2.103
255	SRL_OPN_2PTS029_0537_20151207_234600_20151208_012344.EUM.nc	2015-12-07 23:46:00	2015-12-08 01:23:43	14536	2.133
256	SRL_OPN_2PTS029_0539_20151208_012343_20151208_030225.EUM.nc	2015-12-08 01:23:44	2015-12-08 03:02:24	14537	2.157
257	SRL_OPN_2PTS029_0541_20151208_030225_20151208_044238.EUM.nc	2015-12-08 03:02:25	2015-12-08 04:42:37	14538	2.163
258	SRL_OPN_2PTS029_0543_20151208_044237_20151208_062451.EUM.nc	2015-12-08 04:42:38	2015-12-08 06:24:50	14539	2.148
259	SRL_OPN_2PTS029_0545_20151208_062450_20151208_081150.EUM.nc	2015-12-08 06:24:51	2015-12-08 08:11:49	14540	2.202
260	SRL_OPN_2PTS029_0548_20151208_081149_20151208_094955.EUM.nc	2015-12-08 08:11:50	2015-12-08 09:49:54	14541	2.038
261	SRL_OPN_2PTS029_0549_20151208_094954_20151208_112749.EUM.nc	2015-12-08 09:49:55	2015-12-08 11:27:48	14542	2.037
262	SRL_OPN_2PTS029_0551_20151208_112748_20151208_130614.EUM.nc	2015-12-08 11:27:49	2015-12-08 13:06:13	14543	2.07
263	SRL_OPN_2PTS029_0553_20151208_130614_20151208_145940.EUM.nc	2015-12-08 13:06:15	2015-12-08 14:59:38	14544	2.366
264	SRL_OPN_2PTS029_0556_20151208_145939_20151208_163918.EUM.nc	2015-12-08 14:59:40	2015-12-08 16:39:17	14545	2.159
265	SRL_OPN_2PTS029_0558_20151208_163918_20151208_181901.EUM.nc	2015-12-08 16:39:18	2015-12-08 18:19:00	14546	2.159
266	SRL_OPN_2PTS029_0560_20151208_181900_20151208_195818.EUM.nc	2015-12-08 18:19:01	2015-12-08 19:58:17	14547	2.138
267	SRL_OPN_2PTS029_0562_20151208_195817_20151208_213708.EUM.nc	2015-12-08 19:58:18	2015-12-08 21:37:07	14548	2.112
268	SRL_OPN_2PTS029_0564_20151208_213707_20151208_231517.EUM.nc	2015-12-08 21:37:08	2015-12-08 23:15:16	14549	2.081
269	SRL_OPN_2PTS029_0565_20151208_231516_20151209_005256.EUM.nc	2015-12-08 23:15:17	2015-12-09 00:52:55	14550	2.104
270	SRL_OPN_2PTS029_0567_20151209_005255_20151209_023117.EUM.nc	2015-12-09 00:52:56	2015-12-09 02:31:16	14551	2.145

– Continued on next page

Table 1: List of files between 2015-11-19 05:39:00 and 2015-12-24 05:39:00.

– Continued from previous page

	File Name	Start Date	End Date	Rev. No.	Latency (hours)
271	SRL_OPN_2PTS029_0569_20151209_023116_20151209_041057.EUM.nc	2015-12-09 02:31:17	2015-12-09 04:10:56	14552	2.145
272	SRL_OPN_2PTS029_0571_20151209_041056_20151209_055226.EUM.nc	2015-12-09 04:10:57	2015-12-09 05:52:24	14553	2.172
273	SRL_OPN_2PTS029_0573_20151209_055225_20151209_074052.EUM.nc	2015-12-09 05:52:26	2015-12-09 07:40:51	14554	2.267
274	SRL_OPN_2PTS029_0576_20151209_074051_20151209_091909.EUM.nc	2015-12-09 07:40:52	2015-12-09 09:19:08	14555	2.04
275	SRL_OPN_2PTS029_0577_20151209_091909_20151209_105701.EUM.nc	2015-12-09 09:19:09	2015-12-09 10:57:00	14556	2.031
276	SRL_OPN_2PTS029_0579_20151209_105700_20151209_123509.EUM.nc	2015-12-09 10:57:01	2015-12-09 12:35:08	14557	2.053
277	SRL_OPN_2PTS029_0581_20151209_123510_20151209_141438.EUM.nc	2015-12-09 12:35:10	2015-12-09 14:14:32	14558	2.101
278	SRL_OPN_2PTS029_0583_20151209_141438_20151209_160758.EUM.nc	2015-12-09 14:14:42	2015-12-09 16:07:57	14559	2.392
279	SRL_OPN_2PTS029_0586_20151209_160757_20151209_174743.EUM.nc	2015-12-09 16:07:58	2015-12-09 17:47:42	14560	2.157
280	SRL_OPN_2PTS029_0588_20151209_174743_20151209_192708.EUM.nc	2015-12-09 17:47:44	2015-12-09 19:27:07	14561	2.142
281	SRL_OPN_2PTS029_0590_20151209_192708_20151209_210611.EUM.nc	2015-12-09 19:27:08	2015-12-09 21:06:10	14562	2.12
282	SRL_OPN_2PTS029_0592_20151209_210610_20151209_224431.EUM.nc	2015-12-09 21:06:11	2015-12-09 22:44:30	14563	2.08
283	SRL_OPN_2PTS029_0593_20151209_224431_20151210_002212.EUM.nc	2015-12-09 22:44:31	2015-12-10 00:22:11	14564	2.092
284	SRL_OPN_2PTS029_0595_20151210_002212_20151210_020017.EUM.nc	2015-12-10 00:22:12	2015-12-10 02:00:16	14565	2.134
285	SRL_OPN_2PTS029_0597_20151210_020017_20151210_033928.EUM.nc	2015-12-10 02:00:17	2015-12-10 03:39:27	14566	2.148
286	SRL_OPN_2PTS029_0599_20151210_033927_20151210_052015.EUM.nc	2015-12-10 03:39:28	2015-12-10 05:20:14	14567	2.181
287	SRL_OPN_2PTS029_0601_20151210_052015_20151210_070951.EUM.nc	2015-12-10 05:20:15	2015-12-10 07:09:50	14568	2.284
288	SRL_OPN_2PTS029_0604_20151210_070951_20151210_084822.EUM.nc	2015-12-10 07:09:51	2015-12-10 08:48:21	14569	2.048
289	SRL_OPN_2PTS029_0605_20151210_084821_20151210_102616.EUM.nc	2015-12-10 08:48:22	2015-12-10 10:26:15	14570	2.05
290	SRL_OPN_2PTS029_0607_20151210_102616_20151210_120413.EUM.nc	2015-12-10 10:26:17	2015-12-10 12:04:11	14571	2.069
291	SRL_OPN_2PTS029_0609_20151210_120412_20151210_134313.EUM.nc	2015-12-10 12:04:12	2015-12-10 13:43:12	14572	2.091
292	SRL_OPN_2PTS029_0611_20151210_134312_20151210_153637.EUM.nc	2015-12-10 13:43:13	2015-12-10 15:36:36	14573	2.419
293	SRL_OPN_2PTS029_0614_20151210_153636_20151210_171623.EUM.nc	2015-12-10 15:36:37	2015-12-10 17:16:21	14574	2.178
294	SRL_OPN_2PTS029_0616_20151210_171623_20151210_185554.EUM.nc	2015-12-10 17:16:23	2015-12-10 18:55:53	14575	2.158
295	SRL_OPN_2PTS029_0618_20151210_185553_20151210_203508.EUM.nc	2015-12-10 18:55:53	2015-12-10 20:35:07	14576	2.139
296	SRL_OPN_2PTS029_0620_20151210_203507_20151210_221343.EUM.nc	2015-12-10 20:35:08	2015-12-10 22:13:42	14577	2.09
297	SRL_OPN_2PTS029_0622_20151210_221343_20151210_235130.EUM.nc	2015-12-10 22:13:43	2015-12-10 23:51:29	14578	2.093
298	SRL_OPN_2PTS029_0623_20151210_235130_20151211_012923.EUM.nc	2015-12-10 23:51:30	2015-12-11 01:29:22	14579	2.123
299	SRL_OPN_2PTS029_0625_20151211_012923_20151211_030800.EUM.nc	2015-12-11 01:29:24	2015-12-11 03:07:59	14580	2.145
300	SRL_OPN_2PTS029_0627_20151211_030759_20151211_044821.EUM.nc	2015-12-11 03:08:00	2015-12-11 04:48:19	14581	2.165
301	SRL_OPN_2PTS029_0629_20151211_044820_20151211_063049.EUM.nc	2015-12-11 04:48:21	2015-12-11 06:30:47	14582	2.137
302	SRL_OPN_2PTS029_0631_20151211_063048_20151211_081731.EUM.nc	2015-12-11 06:30:50	2015-12-11 08:17:30	14583	2.207
303	SRL_OPN_2PTS029_0634_20151211_081730_20151211_095534.EUM.nc	2015-12-11 08:17:31	2015-12-11 09:55:33	14584	2.057
304	SRL_OPN_2PTS029_0635_20151211_095533_20151211_113319.EUM.nc	2015-12-11 09:55:34	2015-12-11 11:33:18	14585	2.046
305	SRL_OPN_2PTS029_0637_20151211_113320_20151211_131157.EUM.nc	2015-12-11 11:33:20	2015-12-11 13:11:55	14586	2.079
306	SRL_OPN_2PTS029_0639_20151211_131156_20151211_150516.EUM.nc	2015-12-11 13:11:57	2015-12-11 15:05:15	14587	2.376
307	SRL_OPN_2PTS029_0642_20151211_150515_20151211_164503.EUM.nc	2015-12-11 15:05:16	2015-12-11 16:45:02	14588	2.157
308	SRL_OPN_2PTS029_0644_20151211_164504_20151211_182437.EUM.nc	2015-12-11 16:45:04	2015-12-11 18:24:36	14589	2.161
309	SRL_OPN_2PTS029_0646_20151211_182436_20151211_200400.EUM.nc	2015-12-11 18:24:37	2015-12-11 20:03:59	14590	2.151

– Continued on next page

Table 1: List of files between 2015-11-19 05:39:00 and 2015-12-24 05:39:00.

– Continued from previous page

	File Name	Start Date	End Date	Rev. No.	Latency (hours)
310	SRL_OPN_2PTS029_0648_20151211_200400_20151211_214248.EUM.nc	2015-12-11 20:04:00	2015-12-11 21:42:47	14591	2.097
311	SRL_OPN_2PTS029_0650_20151211_214247_20151211_232045.EUM.nc	2015-12-11 21:42:48	2015-12-11 23:20:44	14592	2.072
312	SRL_OPN_2PTS029_0651_20151211_232045_20151212_005834.EUM.nc	2015-12-11 23:20:46	2015-12-12 00:58:33	14593	2.099
313	SRL_OPN_2PTS029_0653_20151212_005834_20151212_023658.EUM.nc	2015-12-12 00:58:35	2015-12-12 02:36:57	14594	2.116
314	SRL_OPN_2PTS029_0655_20151212_023658_20151212_041635.EUM.nc	2015-12-12 02:36:58	2015-12-12 04:16:33	14595	2.157
315	SRL_OPN_2PTS029_0657_20151212_041634_20151212_055821.EUM.nc	2015-12-12 04:16:35	2015-12-12 05:58:20	14596	2.161
316	SRL_OPN_2PTS029_0659_20151212_055820_20151212_074634.EUM.nc	2015-12-12 05:58:21	2015-12-12 07:46:33	14597	2.229
317	SRL_OPN_2PTS029_0662_20151212_074634_20151212_092448.EUM.nc	2015-12-12 07:46:34	2015-12-12 09:24:47	14598	2.051
318	SRL_OPN_2PTS029_0663_20151212_092448_20151212_110231.EUM.nc	2015-12-12 09:24:48	2015-12-12 11:02:30	14599	2.041
319	SRL_OPN_2PTS029_0665_20151212_110230_20151212_124050.EUM.nc	2015-12-12 11:02:31	2015-12-12 12:40:49	14600	2.073
320	SRL_OPN_2PTS029_0667_20151212_124049_20151212_142024.EUM.nc	2015-12-12 12:40:50	2015-12-12 14:20:23	14601	2.09
321	SRL_OPN_2PTS029_0669_20151212_142023_20151212_161342.EUM.nc	2015-12-12 14:20:24	2015-12-12 16:13:41	14602	2.4
322	SRL_OPN_2PTS029_0672_20151212_161341_20151212_175319.EUM.nc	2015-12-12 16:13:42	2015-12-12 17:53:18	14603	2.169
323	SRL_OPN_2PTS029_0674_20151212_175319_20151212_193250.EUM.nc	2015-12-12 17:53:19	2015-12-12 19:32:49	14604	2.134
324	SRL_OPN_2PTS029_0676_20151212_193249_20151212_211150.EUM.nc	2015-12-12 19:32:50	2015-12-12 21:11:49	14605	2.126
325	SRL_OPN_2PTS029_0678_20151212_211150_20151212_225001.EUM.nc	2015-12-12 21:11:50	2015-12-12 22:50:00	14606	2.085
326	SRL_OPN_2PTS029_0679_20151212_225000_20151213_002749.EUM.nc	2015-12-12 22:50:01	2015-12-13 00:27:48	14607	2.078
327	SRL_OPN_2PTS029_0681_20151213_002749_20151213_020556.EUM.nc	2015-12-13 00:27:49	2015-12-13 02:05:55	14608	2.123
328	SRL_OPN_2PTS029_0683_20151213_020555_20151213_034504.EUM.nc	2015-12-13 02:05:56	2015-12-13 03:45:03	14609	2.161
329	SRL_OPN_2PTS029_0685_20151213_034503_20151213_052608.EUM.nc	2015-12-13 03:45:04	2015-12-13 05:26:07	14610	2.169
330	SRL_OPN_2PTS029_0687_20151213_052607_20151213_071533.EUM.nc	2015-12-13 05:26:08	2015-12-13 07:15:32	14611	2.258
331	SRL_OPN_2PTS029_0690_20151213_071532_20151213_085400.EUM.nc	2015-12-13 07:15:33	2015-12-13 08:53:59	14612	2.05
332	SRL_OPN_2PTS029_0691_20151213_085400_20151213_103147.EUM.nc	2015-12-13 08:54:00	2015-12-13 10:31:46	14613	2.041
333	SRL_OPN_2PTS029_0693_20151213_103146_20151213_120951.EUM.nc	2015-12-13 10:31:47	2015-12-13 12:09:50	14614	2.06
334	SRL_OPN_2PTS029_0695_20151213_120951_20151213_134858.EUM.nc	2015-12-13 12:09:51	2015-12-13 13:48:57	14615	2.086
335	SRL_OPN_2PTS029_0697_20151213_134857_20151213_154221.EUM.nc	2015-12-13 13:48:58	2015-12-13 15:42:20	14616	2.381
336	SRL_OPN_2PTS029_0700_20151213_154220_20151213_172159.EUM.nc	2015-12-13 15:42:21	2015-12-13 17:21:58	14617	2.166
337	SRL_OPN_2PTS029_0702_20151213_172158_20151213_190136.EUM.nc	2015-12-13 17:21:59	2015-12-13 19:01:34	14618	2.172
338	SRL_OPN_2PTS029_0704_20151213_190136_20151213_204049.EUM.nc	2015-12-13 19:01:36	2015-12-13 20:40:48	14619	2.123
339	SRL_OPN_2PTS029_0706_20151213_204048_20151213_221912.EUM.nc	2015-12-13 20:40:49	2015-12-13 22:19:11	14620	2.104
340	SRL_OPN_2PTS029_0708_20151213_221911_20151213_235707.EUM.nc	2015-12-13 22:19:12	2015-12-13 23:57:06	14621	2.106
341	SRL_OPN_2PTS029_0709_20151213_235706_20151214_013454.EUM.nc	2015-12-13 23:57:07	2015-12-14 01:34:53	14622	2.113
342	SRL_OPN_2PTS029_0711_20151214_013453_20151214_031344.EUM.nc	2015-12-14 01:34:54	2015-12-14 03:13:43	14623	2.162
343	SRL_OPN_2PTS029_0713_20151214_031343_20151214_045410.EUM.nc	2015-12-14 03:13:44	2015-12-14 04:54:09	14624	2.169
344	SRL_OPN_2PTS029_0715_20151214_045409_20151214_063639.EUM.nc	2015-12-14 04:54:10	2015-12-14 06:36:38	14625	2.151
345	SRL_OPN_2PTS029_0717_20151214_063638_20151214_082302.EUM.nc	2015-12-14 06:36:39	2015-12-14 08:23:01	14626	2.196
346	SRL_OPN_2PTS029_0720_20151214_082301_20151214_100102.EUM.nc	2015-12-14 08:23:01	2015-12-14 10:01:00	14627	2.049
347	SRL_OPN_2PTS029_0721_20151214_100102_20151214_113858.EUM.nc	2015-12-14 10:01:02	2015-12-14 11:38:57	14628	2.046
348	SRL_OPN_2PTS029_0723_20151214_113858_20151214_131740.EUM.nc	2015-12-14 11:38:58	2015-12-14 13:17:39	14629	2.07

– Continued on next page

Table 1: List of files between 2015-11-19 05:39:00 and 2015-12-24 05:39:00.

– Continued from previous page

	File Name	Start Date	End Date	Rev. No.	Latency (hours)
349	SRL_OPN_2PTS029_0725_20151214_131740_20151214_151100.EUM.nc	2015-12-14 13:17:42	2015-12-14 15:10:59	14630	2.381
350	SRL_OPN_2PTS029_0728_20151214_151100_20151214_165039.EUM.nc	2015-12-14 15:11:00	2015-12-14 16:50:38	14631	2.164
351	SRL_OPN_2PTS029_0730_20151214_165038_20151214_183021.EUM.nc	2015-12-14 16:50:39	2015-12-14 18:30:20	14632	2.172
352	SRL_OPN_2PTS029_0732_20151214_183020_20151214_200942.EUM.nc	2015-12-14 18:30:21	2015-12-14 20:09:41	14633	2.141
353	SRL_OPN_2PTS029_0734_20151214_200941_20151214_214819.EUM.nc	2015-12-14 20:09:42	2015-12-14 21:48:18	14634	2.123
354	SRL_OPN_2PTS029_0736_20151214_214818_20151214_232622.EUM.nc	2015-12-14 21:48:19	2015-12-14 23:26:21	14635	2.084
355	SRL_OPN_2PTS029_0737_20151214_232621_20151215_010412.EUM.nc	2015-12-14 23:26:22	2015-12-15 01:04:11	14636	2.126
356	SRL_OPN_2PTS029_0739_20151215_010411_20151215_024231.EUM.nc	2015-12-15 01:04:12	2015-12-15 02:42:30	14637	2.126
357	SRL_OPN_2PTS029_0741_20151215_024230_20151215_042223.EUM.nc	2015-12-15 02:42:31	2015-12-15 04:22:22	14638	2.159
358	SRL_OPN_2PTS029_0743_20151215_042222_20151215_060407.EUM.nc	2015-12-15 04:22:23	2015-12-15 06:04:06	14639	2.142
359	SRL_OPN_2PTS029_0745_20151215_060406_20151215_075213.EUM.nc	2015-12-15 06:04:07	2015-12-15 07:52:12	14640	2.237
360	SRL_OPN_2PTS029_0748_20151215_075212_20151215_093016.EUM.nc	2015-12-15 07:52:13	2015-12-15 09:30:15	14641	2.037
361	SRL_OPN_2PTS029_0749_20151215_093015_20151215_110809.EUM.nc	2015-12-15 09:30:16	2015-12-15 11:08:08	14642	2.05
362	SRL_OPN_2PTS029_0751_20151215_110808_20151215_124630.EUM.nc	2015-12-15 11:08:09	2015-12-15 12:46:29	14643	2.053
363	SRL_OPN_2PTS029_0753_20151215_124630_20151215_143939.EUM.nc	2015-12-15 12:46:30	2015-12-15 14:39:38	14644	2.319
364	SRL_OPN_2PTS029_0756_20151215_143939_20151215_161916.EUM.nc	2015-12-15 14:39:39	2015-12-15 16:19:15	14645	2.163
365	SRL_OPN_2PTS029_0758_20151215_161916_20151215_175901.EUM.nc	2015-12-15 16:19:16	2015-12-15 17:59:00	14646	2.159
366	SRL_OPN_2PTS029_0760_20151215_175902_20151215_193830.EUM.nc	2015-12-15 17:59:02	2015-12-15 19:38:29	14647	2.16
367	SRL_OPN_2PTS029_0762_20151215_193831_20151215_211721.EUM.nc	2015-12-15 19:38:31	2015-12-15 21:17:20	14648	2.112
368	SRL_OPN_2PTS029_0764_20151215_211721_20151215_225538.EUM.nc	2015-12-15 21:17:21	2015-12-15 22:55:37	14649	2.103
369	SRL_OPN_2PTS029_0765_20151215_225537_20151216_003326.EUM.nc	2015-12-15 22:55:38	2015-12-16 00:33:25	14650	2.105
370	SRL_OPN_2PTS029_0767_20151216_003325_20151216_021128.EUM.nc	2015-12-16 00:33:26	2015-12-16 02:11:27	14651	2.13
371	SRL_OPN_2PTS029_0769_20151216_021127_20151216_035049.EUM.nc	2015-12-16 02:11:28	2015-12-16 03:50:48	14652	2.156
372	SRL_OPN_2PTS029_0771_20151216_035048_20151216_053200.EUM.nc	2015-12-16 03:50:48	2015-12-16 05:31:59	14653	2.159
373	SRL_OPN_2PTS029_0773_20151216_053159_20151216_072113.EUM.nc	2015-12-16 05:32:00	2015-12-16 07:21:12	14654	2.263
374	SRL_OPN_2PTS029_0776_20151216_072113_20151216_085929.EUM.nc	2015-12-16 07:21:13	2015-12-16 08:59:28	14655	2.034
375	SRL_OPN_2PTS029_0777_20151216_085928_20151216_103724.EUM.nc	2015-12-16 08:59:29	2015-12-16 10:37:23	14656	2.036
376	SRL_OPN_2PTS029_0779_20151216_103723_20151216_121531.EUM.nc	2015-12-16 10:37:23	2015-12-16 12:15:30	14657	2.074
377	SRL_OPN_2PTS029_0781_20151216_121531_20151216_135433.EUM.nc	2015-12-16 12:15:31	2015-12-16 13:54:32	14658	2.086
378	SRL_OPN_2PTS029_0783_20151216_135433_20151216_154756.EUM.nc	2015-12-16 13:54:33	2015-12-16 15:47:55	14659	2.414
379	SRL_OPN_2PTS029_0786_20151216_154756_20151216_172742.EUM.nc	2015-12-16 15:47:57	2015-12-16 17:27:41	14660	2.167
380	SRL_OPN_2PTS029_0788_20151216_172742_20151216_190719.EUM.nc	2015-12-16 17:27:42	2015-12-16 19:07:18	14661	2.159
381	SRL_OPN_2PTS029_0790_20151216_190719_20151216_204621.EUM.nc	2015-12-16 19:07:19	2015-12-16 20:46:20	14662	2.121
382	SRL_OPN_2PTS029_0792_20151216_204620_20151216_222451.EUM.nc	2015-12-16 20:46:21	2015-12-16 22:24:50	14663	2.099
383	SRL_OPN_2PTS029_0794_20151216_222450_20151217_000244.EUM.nc	2015-12-16 22:24:51	2015-12-17 00:02:43	14664	2.102
384	SRL_OPN_2PTS029_0795_20151217_000243_20151217_014033.EUM.nc	2015-12-17 00:02:44	2015-12-17 01:40:32	14665	2.119
385	SRL_OPN_2PTS029_0797_20151217_014033_20151217_031927.EUM.nc	2015-12-17 01:40:33	2015-12-17 03:19:26	14666	2.146
386	SRL_OPN_2PTS029_0799_20151217_031927_20151217_045952.EUM.nc	2015-12-17 03:19:27	2015-12-17 04:59:51	14667	2.17
387	SRL_OPN_2PTS029_0801_20151217_045951_20151217_064237.EUM.nc	2015-12-17 04:59:52	2015-12-17 06:42:36	14668	2.141

– Continued on next page

Table 1: List of files between 2015-11-19 05:39:00 and 2015-12-24 05:39:00.

– Continued from previous page

	File Name	Start Date	End Date	Rev. No.	Latency (hours)
388	SRL_OPN_2PTS029_0803_20151217_064236_20151217_082841.EUM.nc	2015-12-17 06:42:37	2015-12-17 08:28:40	14669	2.2
389	SRL_OPN_2PTS029_0806_20151217_082840_20151217_100640.EUM.nc	2015-12-17 08:28:40	2015-12-17 10:06:39	14670	2.045
390	SRL_OPN_2PTS029_0807_20151217_100639_20151217_114437.EUM.nc	2015-12-17 10:06:40	2015-12-17 11:44:36	14671	2.037
391	SRL_OPN_2PTS029_0809_20151217_114436_20151217_132314.EUM.nc	2015-12-17 11:44:36	2015-12-17 13:23:13	14672	2.074
392	SRL_OPN_2PTS029_0811_20151217_132314_20151217_151635.EUM.nc	2015-12-17 13:23:14	2015-12-17 15:16:34	14673	2.391
393	SRL_OPN_2PTS029_0814_20151217_151636_20151217_165623.EUM.nc	2015-12-17 15:16:36	2015-12-17 16:56:22	14674	2.148
394	SRL_OPN_2PTS029_0816_20151217_165623_20151217_183603.EUM.nc	2015-12-17 16:56:23	2015-12-17 18:36:02	14675	2.155
395	SRL_OPN_2PTS029_0818_20151217_183602_20151217_201514.EUM.nc	2015-12-17 18:36:03	2015-12-17 20:15:13	14676	2.134
396	SRL_OPN_2PTS029_0820_20151217_201514_20151217_215359.EUM.nc	2015-12-17 20:15:14	2015-12-17 21:53:58	14677	2.103
397	SRL_OPN_2PTS029_0822_20151217_215358_20151217_233159.EUM.nc	2015-12-17 21:53:59	2015-12-17 23:31:58	14678	2.094
398	SRL_OPN_2PTS029_0823_20151217_233159_20151218_010941.EUM.nc	2015-12-17 23:31:59	2015-12-18 01:09:40	14679	2.101
399	SRL_OPN_2PTS029_0825_20151218_010941_20151218_024812.EUM.nc	2015-12-18 01:09:41	2015-12-18 02:48:11	14680	2.145
400	SRL_OPN_2PTS029_0827_20151218_024812_20151218_042810.EUM.nc	2015-12-18 02:48:12	2015-12-18 04:28:08	14681	2.15
401	SRL_OPN_2PTS029_0829_20151218_042809_20151218_061003.EUM.nc	2015-12-18 04:28:10	2015-12-18 06:10:01	14682	2.146
402	SRL_OPN_2PTS029_0831_20151218_061002_20151218_075744.EUM.nc	2015-12-18 06:10:03	2015-12-18 07:57:43	14683	2.225
403	SRL_OPN_2PTS029_0834_20151218_075743_20151218_093554.EUM.nc	2015-12-18 07:57:44	2015-12-18 09:35:53	14684	2.053
404	SRL_OPN_2PTS029_0835_20151218_093553_20151218_111346.EUM.nc	2015-12-18 09:35:54	2015-12-18 11:13:45	14685	2.045
405	SRL_OPN_2PTS029_0837_20151218_111345_20151218_125203.EUM.nc	2015-12-18 11:13:46	2015-12-18 12:52:01	14686	2.067
406	SRL_OPN_2PTS029_0839_20151218_125202_20151218_144523.EUM.nc	2015-12-18 12:52:03	2015-12-18 14:45:22	14687	2.356
407	SRL_OPN_2PTS029_0842_20151218_144522_20151218_162500.EUM.nc	2015-12-18 14:45:23	2015-12-18 16:24:59	14688	2.152
408	SRL_OPN_2PTS029_0844_20151218_162501_20151218_180445.EUM.nc	2015-12-18 16:25:01	2015-12-18 18:04:44	14689	2.165
409	SRL_OPN_2PTS029_0846_20151218_180445_20151218_194405.EUM.nc	2015-12-18 18:04:45	2015-12-18 19:44:04	14690	2.147
410	SRL_OPN_2PTS029_0848_20151218_194404_20151218_230114.EUM.nc	2015-12-18 19:44:05	2015-12-18 23:01:13	14691	3.932
411	SRL_OPN_2PTS029_0851_20151218_230113_20151219_003855.EUM.nc	2015-12-18 23:01:14	2015-12-19 00:38:54	14693	2.106
412	SRL_OPN_2PTS029_0853_20151219_003854_20151219_021707.EUM.nc	2015-12-19 00:38:55	2015-12-19 02:17:06	14694	2.146
413	SRL_OPN_2PTS029_0855_20151219_021706_20151219_035634.EUM.nc	2015-12-19 02:17:07	2015-12-19 03:56:32	14695	2.136
414	SRL_OPN_2PTS029_0857_20151219_035633_20151219_053743.EUM.nc	2015-12-19 03:56:34	2015-12-19 05:37:42	14696	2.166
415	SRL_OPN_2PTS029_0859_20151219_053743_20151219_072644.EUM.nc	2015-12-19 05:37:43	2015-12-19 07:26:43	14697	2.26
416	SRL_OPN_2PTS029_0862_20151219_072643_20151219_090507.EUM.nc	2015-12-19 07:26:44	2015-12-19 09:05:06	14698	2.06
417	SRL_OPN_2PTS029_0863_20151219_090506_20151219_104301.EUM.nc	2015-12-19 09:05:07	2015-12-19 10:43:00	14699	2.049
418	SRL_OPN_2PTS029_0865_20151219_104300_20151219_122102.EUM.nc	2015-12-19 10:43:00	2015-12-19 12:21:00	14700	2.26
419	SRL_OPN_2PTS029_0867_20151219_122101_20151219_140017.EUM.nc	2015-12-19 12:21:01	2015-12-19 14:00:15	14701	2.08
420	SRL_OPN_2PTS029_0869_20151219_140017_20151219_155340.EUM.nc	2015-12-19 14:00:18	2015-12-19 15:53:39	14702	2.395
421	SRL_OPN_2PTS029_0872_20151219_155339_20151219_173326.EUM.nc	2015-12-19 15:53:40	2015-12-19 17:33:25	14703	2.161
422	SRL_OPN_2PTS029_0874_20151219_173325_20151219_191252.EUM.nc	2015-12-19 17:33:26	2015-12-19 19:12:50	14704	2.17
423	SRL_OPN_2PTS029_0876_20151219_191251_20151219_205202.EUM.nc	2015-12-19 19:12:52	2015-12-19 20:52:01	14705	2.125
424	SRL_OPN_2PTS029_0878_20151219_205201_20151219_223028.EUM.nc	2015-12-19 20:52:01	2015-12-19 22:30:27	14706	2.094
425	SRL_OPN_2PTS029_0880_20151219_223027_20151220_000812.EUM.nc	2015-12-19 22:30:28	2015-12-20 00:08:11	14707	2.11
426	SRL_OPN_2PTS029_0881_20151220_000811_20151220_014611.EUM.nc	2015-12-20 00:08:11	2015-12-20 01:46:10	14708	2.118

– Continued on next page

Table 1: List of files between 2015-11-19 05:39:00 and 2015-12-24 05:39:00.

– Continued from previous page

	File Name	Start Date	End Date	Rev. No.	Latency (hours)
427	SRL_OPN_2PTS029_0883_20151220_014610_20151220_032510.EUM.nc	2015-12-20 01:46:11	2015-12-20 03:25:09	14709	2.155
428	SRL_OPN_2PTS029_0885_20151220_032510_20151220_050541.EUM.nc	2015-12-20 03:25:10	2015-12-20 05:05:40	14710	2.163
429	SRL_OPN_2PTS029_0887_20151220_050541_20151220_065543.EUM.nc	2015-12-20 05:05:41	2015-12-20 06:55:42	14711	2.276
430	SRL_OPN_2PTS029_0890_20151220_065542_20151220_083418.EUM.nc	2015-12-20 06:55:42	2015-12-20 08:34:17	14712	2.044
431	SRL_OPN_2PTS029_0892_20151220_083419_20151220_101217.EUM.nc	2015-12-20 08:34:19	2015-12-20 10:12:16	14713	2.052
432	SRL_OPN_2PTS029_0893_20151220_101217_20151220_115007.EUM.nc	2015-12-20 10:12:17	2015-12-20 11:50:06	14714	2.064
433	SRL_OPN_2PTS029_0895_20151220_115006_20151220_132857.EUM.nc	2015-12-20 11:50:07	2015-12-20 13:28:56	14715	2.092
434	SRL_OPN_2PTS029_0897_20151220_132856_20151220_152219.EUM.nc	2015-12-20 13:28:57	2015-12-20 15:22:18	14716	2.392
435	SRL_OPN_2PTS029_0900_20151220_152218_20151220_170206.EUM.nc	2015-12-20 15:22:19	2015-12-20 17:02:05	14717	2.16
436	SRL_OPN_2PTS029_0902_20151220_170205_20151220_184137.EUM.nc	2015-12-20 17:02:06	2015-12-20 18:41:36	14718	2.17
437	SRL_OPN_2PTS029_0904_20151220_184136_20151220_202056.EUM.nc	2015-12-20 18:41:37	2015-12-20 20:20:55	14719	2.135
438	SRL_OPN_2PTS029_0906_20151220_202056_20151220_215937.EUM.nc	2015-12-20 20:20:56	2015-12-20 21:59:36	14720	2.108
439	SRL_OPN_2PTS029_0908_20151220_215937_20151220_233728.EUM.nc	2015-12-20 21:59:37	2015-12-20 23:37:27	14721	2.088
440	SRL_OPN_2PTS029_0909_20151220_233727_20151221_011518.EUM.nc	2015-12-20 23:37:28	2015-12-21 01:15:17	14722	2.128
441	SRL_OPN_2PTS029_0911_20151221_011517_20151221_025353.EUM.nc	2015-12-21 01:15:18	2015-12-21 02:53:52	14723	2.135
442	SRL_OPN_2PTS029_0913_20151221_025353_20151221_043350.EUM.nc	2015-12-21 02:53:53	2015-12-21 04:33:49	14724	2.139
443	SRL_OPN_2PTS029_0915_20151221_043349_20151221_061557.EUM.nc	2015-12-21 04:33:50	2015-12-21 06:15:56	14725	2.154
444	SRL_OPN_2PTS029_0917_20151221_061557_20151221_080323.EUM.nc	2015-12-21 06:15:57	2015-12-21 08:03:22	14726	2.215
445	SRL_OPN_2PTS029_0920_20151221_080322_20151221_094131.EUM.nc	2015-12-21 08:03:23	2015-12-21 09:41:30	14727	2.066
446	SRL_OPN_2PTS029_0921_20151221_094130_20151221_111914.EUM.nc	2015-12-21 09:41:31	2015-12-21 11:19:13	14728	2.032
447	SRL_OPN_2PTS029_0923_20151221_111914_20151221_125743.EUM.nc	2015-12-21 11:19:14	2015-12-21 12:57:42	14729	2.081
448	SRL_OPN_2PTS029_0925_20151221_125743_20151221_145058.EUM.nc	2015-12-21 12:57:43	2015-12-21 14:50:57	14730	2.343
449	SRL_OPN_2PTS029_0928_20151221_145057_20151221_163044.EUM.nc	2015-12-21 14:50:58	2015-12-21 16:30:43	14731	2.161
450	SRL_OPN_2PTS029_0930_20151221_163043_20151221_181019.EUM.nc	2015-12-21 16:30:44	2015-12-21 18:10:18	14732	2.179
451	SRL_OPN_2PTS029_0932_20151221_181018_20151221_194946.EUM.nc	2015-12-21 18:10:19	2015-12-21 19:49:45	14733	2.156
452	SRL_OPN_2PTS029_0934_20151221_194946_20151221_212841.EUM.nc	2015-12-21 19:49:46	2015-12-21 21:28:40	14734	2.119
453	SRL_OPN_2PTS029_0936_20151221_212840_20151221_230642.EUM.nc	2015-12-21 21:28:41	2015-12-21 23:06:41	14735	2.098
454	SRL_OPN_2PTS029_0937_20151221_230642_20151222_004431.EUM.nc	2015-12-21 23:06:42	2015-12-22 00:44:30	14736	2.117
455	SRL_OPN_2PTS029_0939_20151222_004431_20151222_022247.EUM.nc	2015-12-22 00:44:31	2015-12-22 02:22:46	14737	2.142
456	SRL_OPN_2PTS029_0941_20151222_022246_20151222_040210.EUM.nc	2015-12-22 02:22:47	2015-12-22 04:02:09	14738	2.151
457	SRL_OPN_2PTS029_0943_20151222_040209_20151222_054336.EUM.nc	2015-12-22 04:02:10	2015-12-22 05:43:35	14739	2.142
458	SRL_OPN_2PTS029_0945_20151222_054335_20151222_073224.EUM.nc	2015-12-22 05:43:36	2015-12-22 07:32:23	14740	2.254
459	SRL_OPN_2PTS029_0948_20151222_073223_20151222_091044.EUM.nc	2015-12-22 07:32:24	2015-12-22 09:10:43	14741	2.056
460	SRL_OPN_2PTS029_0949_20151222_091044_20151222_104829.EUM.nc	2015-12-22 09:10:44	2015-12-22 10:48:28	14742	2.06
461	SRL_OPN_2PTS029_0951_20151222_104829_20151222_122641.EUM.nc	2015-12-22 10:48:29	2015-12-22 12:26:40	14743	2.074
462	SRL_OPN_2PTS029_0953_20151222_122640_20151222_140601.EUM.nc	2015-12-22 12:26:41	2015-12-22 14:05:59	14744	2.097
463	SRL_OPN_2PTS029_0955_20151222_140600_20151222_155923.EUM.nc	2015-12-22 14:06:05	2015-12-22 15:59:22	14745	2.396
464	SRL_OPN_2PTS029_0958_20151222_155922_20151222_173902.EUM.nc	2015-12-22 15:59:23	2015-12-22 17:39:01	14746	2.177
465	SRL_OPN_2PTS029_0960_20151222_173900_20151222_191834.EUM.nc	2015-12-22 17:39:01	2015-12-22 19:18:33	14747	2.165

– Continued on next page

Table 1: List of files between 2015-11-19 05:39:00 and 2015-12-24 05:39:00.

– Continued from previous page

	File Name	Start Date	End Date	Rev. No.	Latency (hours)
466	SRL_OPN_2PTS029_0962_20151222_191833_20151222_205742.EUM.nc	2015-12-22 19:18:34	2015-12-22 20:57:41	14748	2.141
467	SRL_OPN_2PTS029_0964_20151222_205741_20151222_223558.EUM.nc	2015-12-22 20:57:42	2015-12-22 22:35:57	14749	2.12
468	SRL_OPN_2PTS029_0965_20151222_223558_20151223_001349.EUM.nc	2015-12-22 22:35:58	2015-12-23 00:13:48	14750	2.128
469	SRL_OPN_2PTS029_0967_20151223_001348_20151223_015150.EUM.nc	2015-12-23 00:13:49	2015-12-23 01:51:49	14751	2.13
470	SRL_OPN_2PTS029_0969_20151223_015150_20151223_033044.EUM.nc	2015-12-23 01:51:50	2015-12-23 03:30:43	14752	2.149
471	SRL_OPN_2PTS029_0971_20151223_033044_20151223_051131.EUM.nc	2015-12-23 03:30:44	2015-12-23 05:11:29	14753	2.175
472	SRL_OPN_2PTS029_0973_20151223_051130_20151223_070124.EUM.nc	2015-12-23 05:11:31	2015-12-23 07:01:23	14754	2.287
473	SRL_OPN_2PTS029_0976_20151223_070123_20151223_083957.EUM.nc	2015-12-23 07:01:24	2015-12-23 08:39:55	14755	2.055
474	SRL_OPN_2PTS029_0978_20151223_083957_20151223_101745.EUM.nc	2015-12-23 08:39:57	2015-12-23 10:17:43	14756	2.045
475	SRL_OPN_2PTS029_0979_20151223_101744_20151223_115545.EUM.nc	2015-12-23 10:17:45	2015-12-23 11:55:44	14757	2.059
476	SRL_OPN_2PTS029_0981_20151223_115544_20151223_133439.EUM.nc	2015-12-23 11:55:45	2015-12-23 13:34:38	14758	2.079
477	SRL_OPN_2PTS029_0983_20151223_133438_20151223_152802.EUM.nc	2015-12-23 13:34:40	2015-12-23 15:28:01	14759	2.376
478	SRL_OPN_2PTS029_0986_20151223_152803_20151223_170741.EUM.nc	2015-12-23 15:28:03	2015-12-23 17:07:40	14760	2.171
479	SRL_OPN_2PTS029_0988_20151223_170740_20151223_184720.EUM.nc	2015-12-23 17:07:41	2015-12-23 18:47:19	14761	2.163
480	SRL_OPN_2PTS029_0990_20151223_184719_20151223_202637.EUM.nc	2015-12-23 18:47:20	2015-12-23 20:26:36	14762	2.13
481	SRL_OPN_2PTS029_0992_20151223_202637_20151223_220508.EUM.nc	2015-12-23 20:26:37	2015-12-23 22:05:07	14763	2.102
482	SRL_OPN_2PTS029_0994_20151223_220507_20151223_234306.EUM.nc	2015-12-23 22:05:07	2015-12-23 23:43:05	14764	2.097
483	SRL_OPN_2PTS029_0995_20151223_234305_20151224_012057.EUM.nc	2015-12-23 23:43:05	2015-12-24 01:20:56	14765	2.139
484	SRL_OPN_2PTS029_0997_20151224_012056_20151224_025929.EUM.nc	2015-12-24 01:20:57	2015-12-24 02:59:27	14766	2.157
485	SRL_OPN_2PTS029_0999_20151224_025928_20151224_043939.EUM.nc	2015-12-24 02:59:30	2015-12-24 04:39:38	14767	2.162

2 Sea Surface Height Anomaly Plots

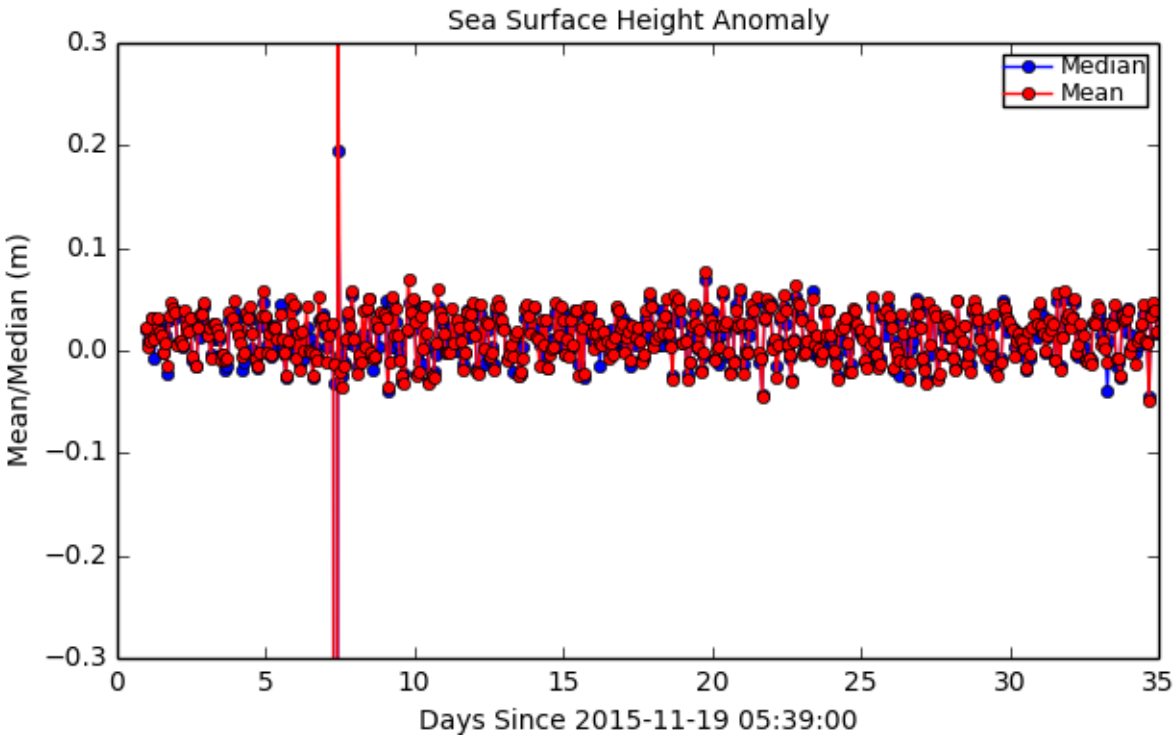

Figure 1: Mean/Median for Sea Surface Height Anomaly

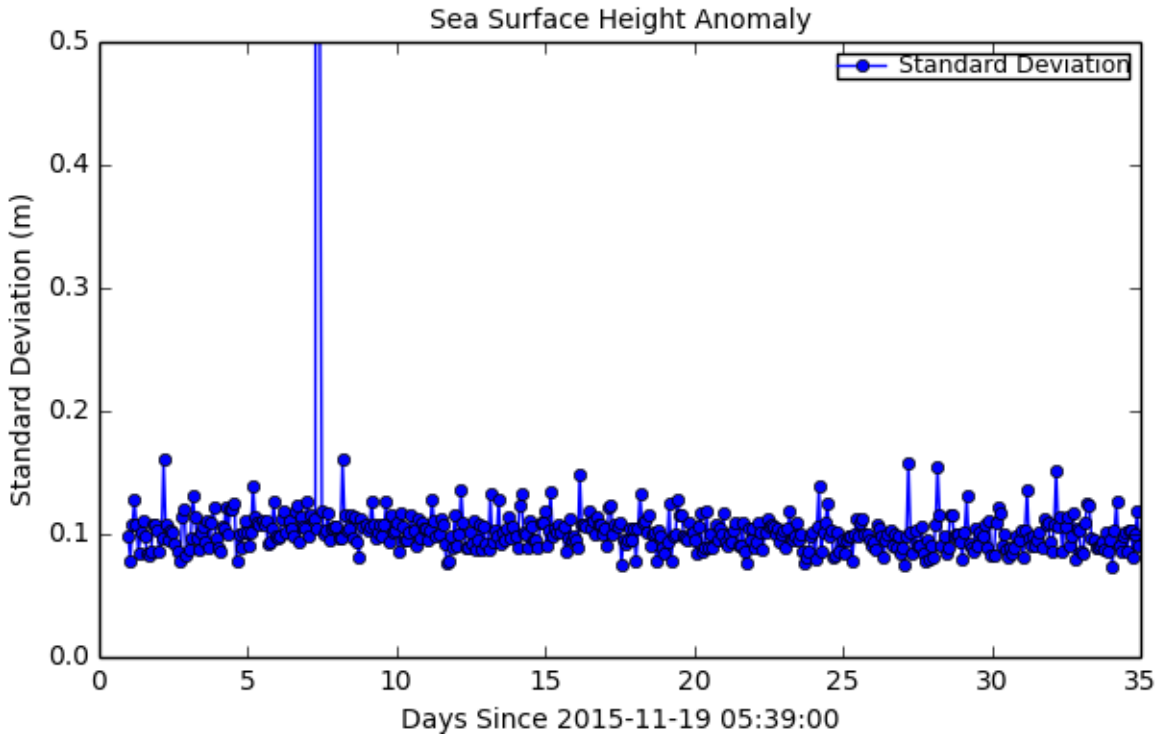

Figure 2: Standard Deviation for Sea Surface Height Anomaly

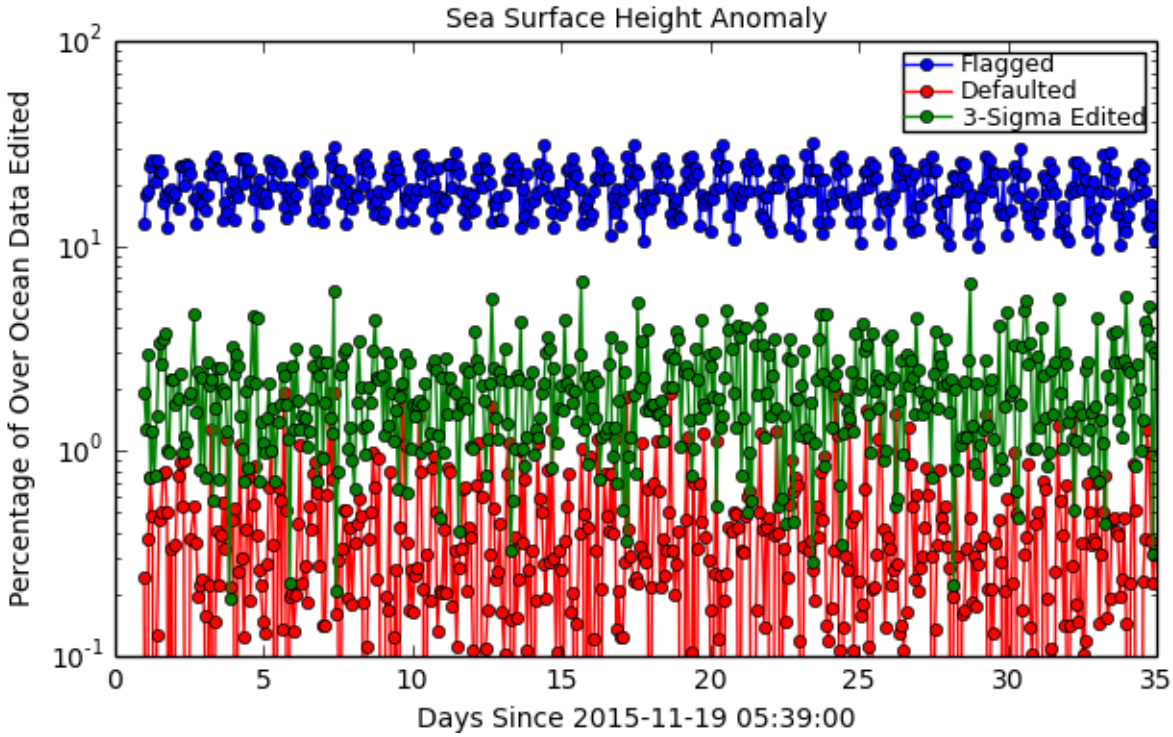

Figure 3: Flagged/Edited Data Points for Sea Surface Height Anomaly

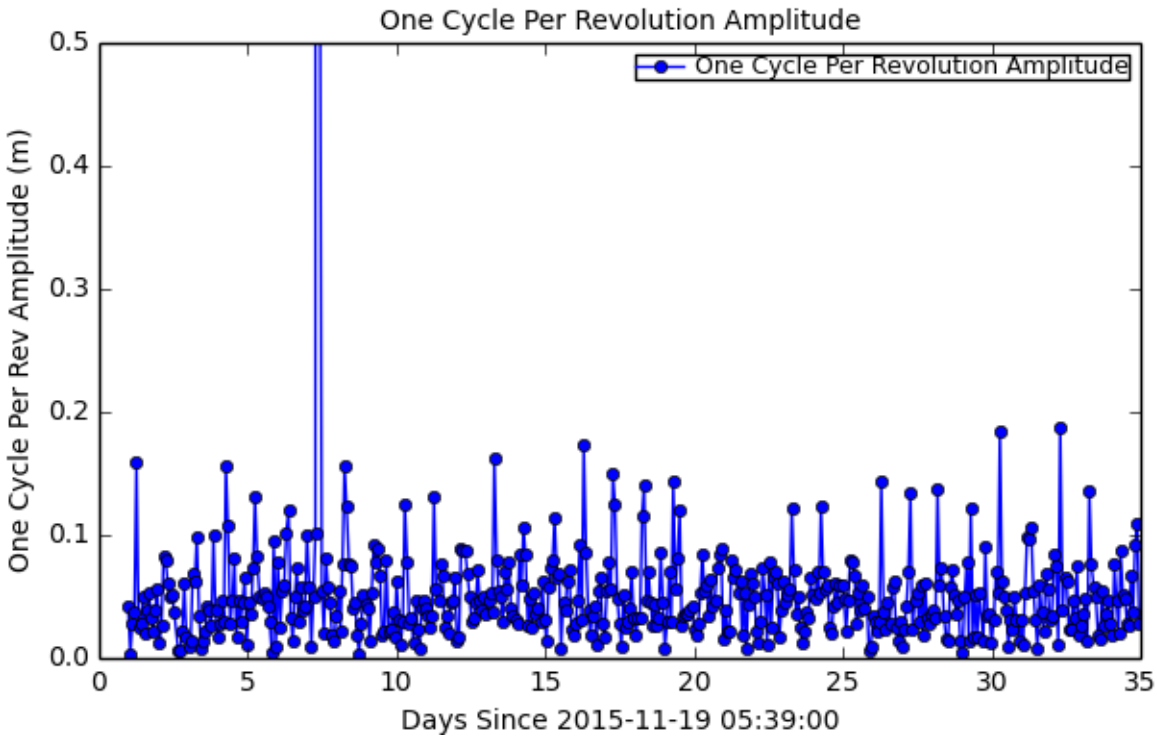

Figure 4: One Cycle Per Revolution Amplitude for Sea Surface Height Anomaly

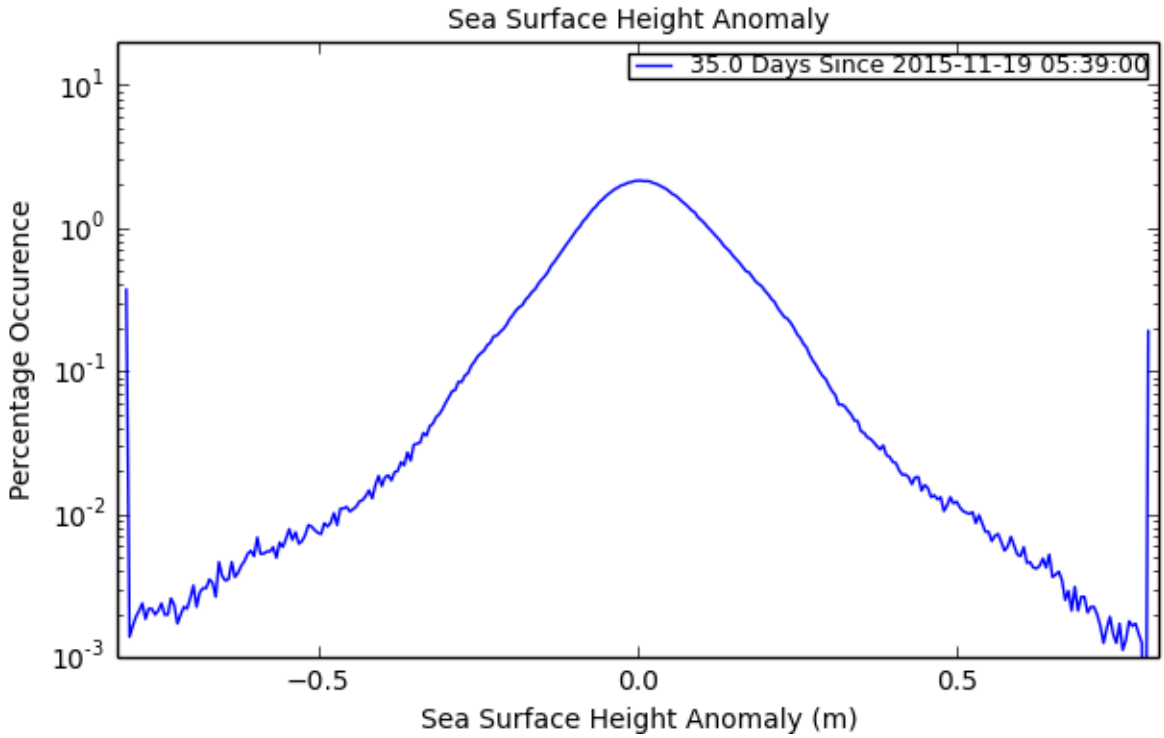

Figure 5: Histogram for Sea Surface Height Anomaly

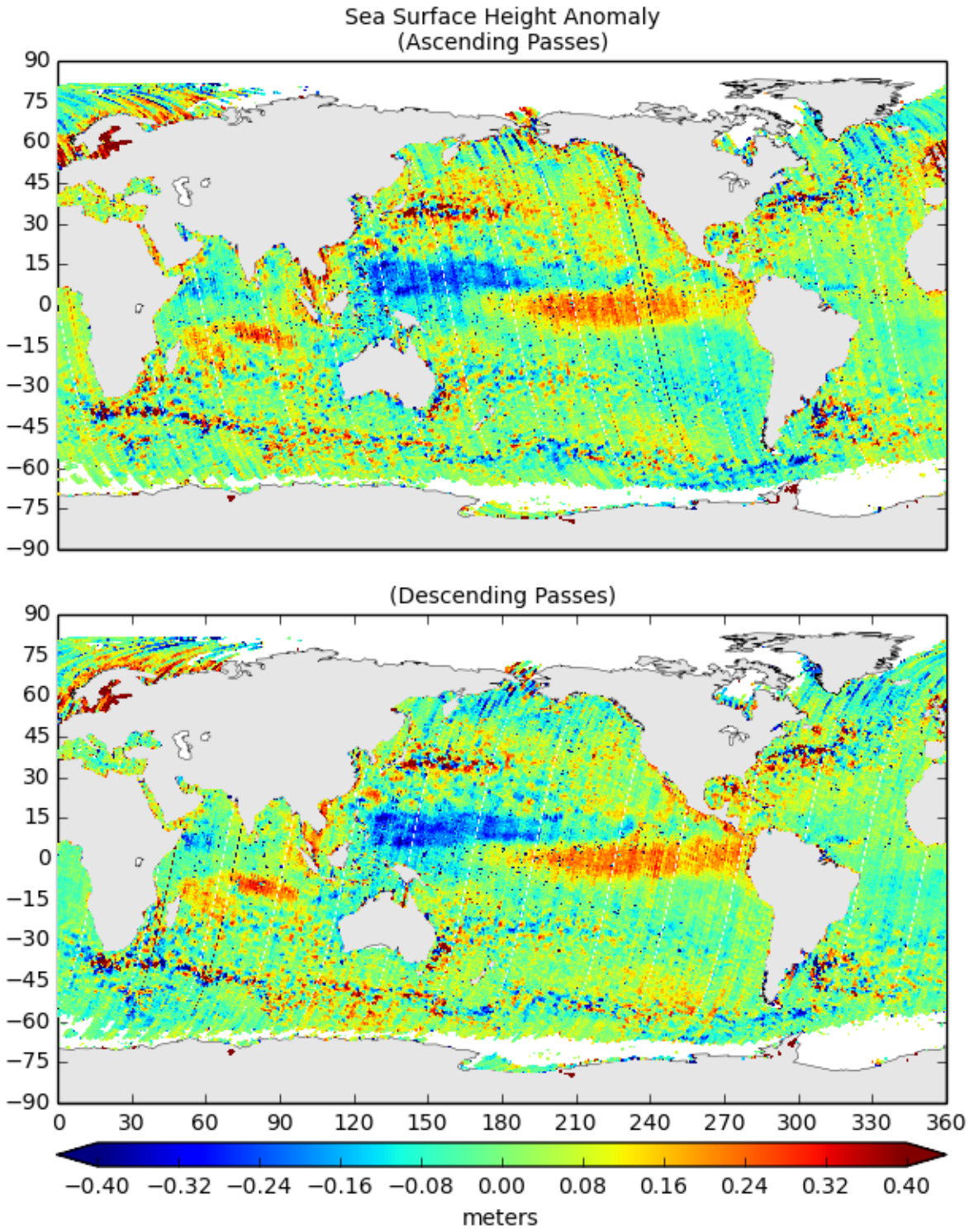

Figure 6: Map of Values for Sea Surface Height Anomaly

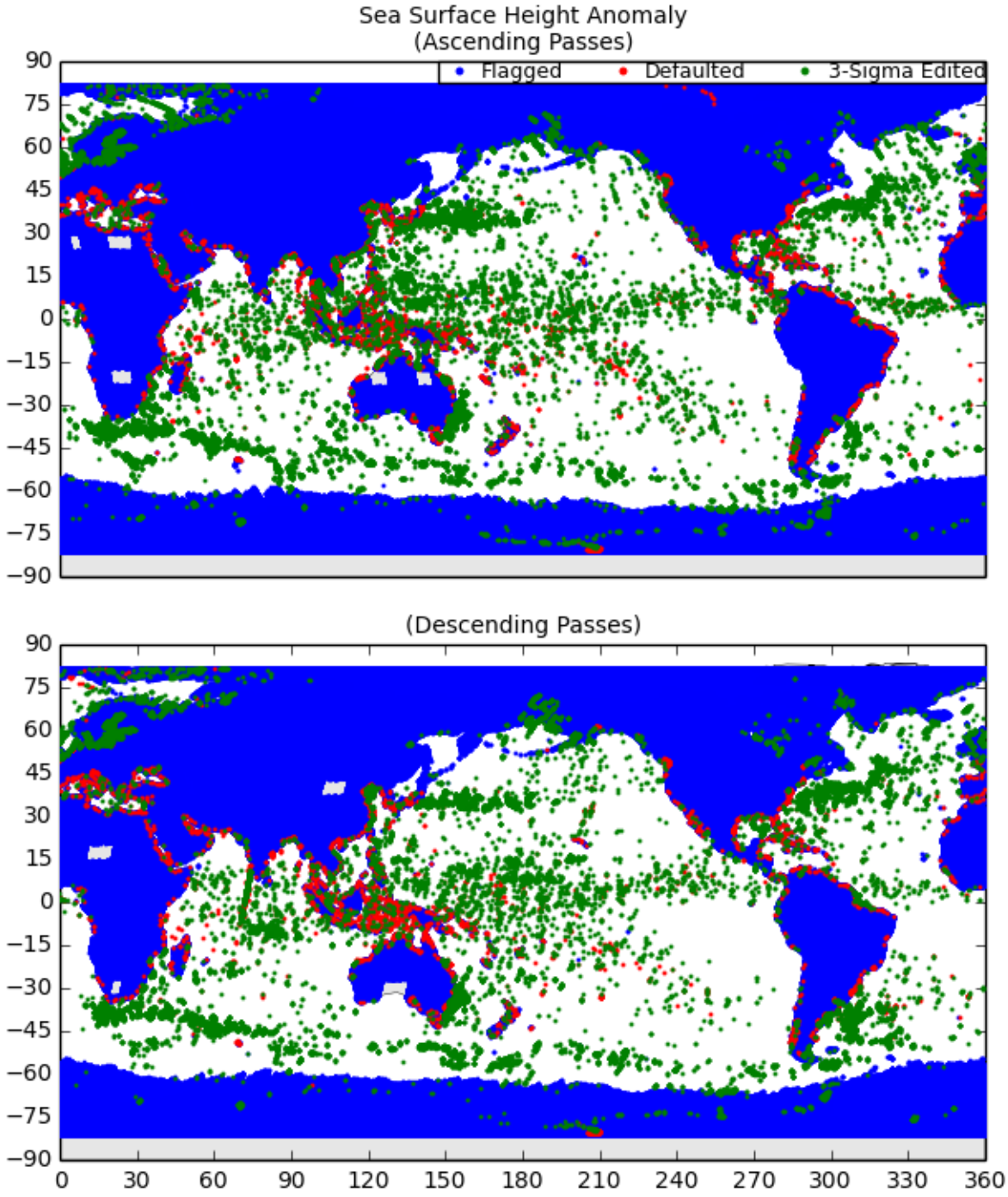

Figure 7: Map of Flagged/Edited Points for Sea Surface Height Anomaly

3 Sea Surface Height Anomaly (Model Wet) Plots

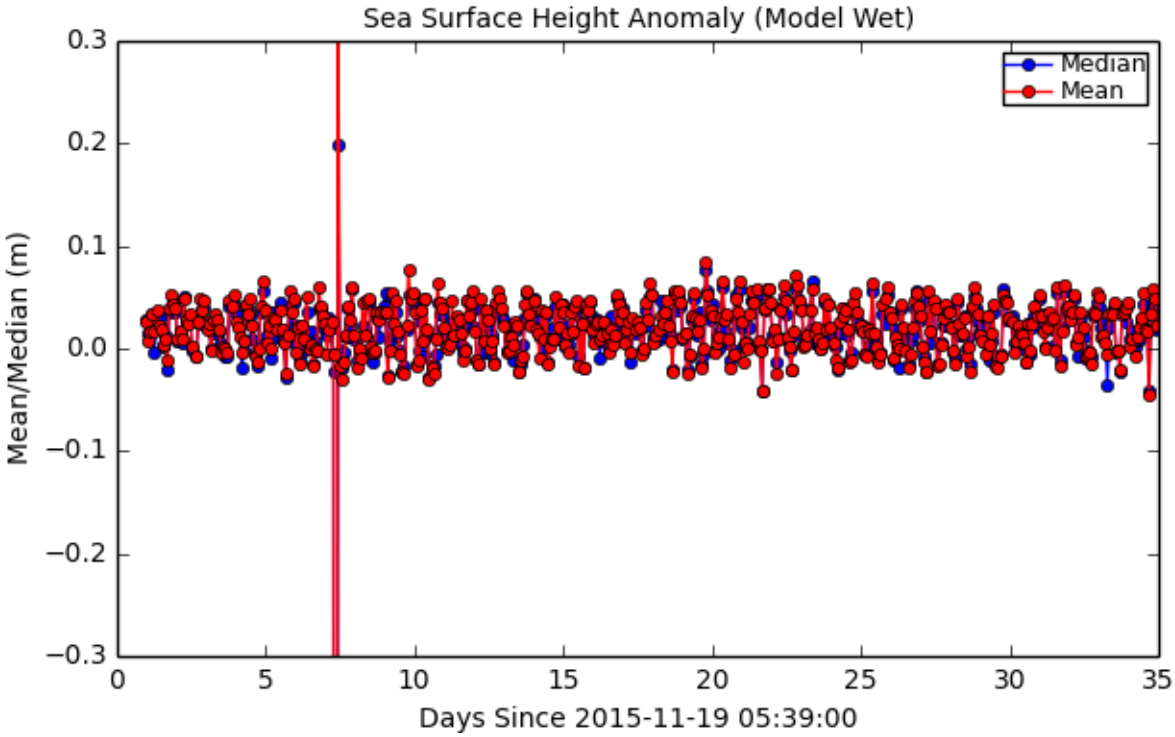

Figure 8: Mean/Median for Sea Surface Height Anomaly (Model Wet)

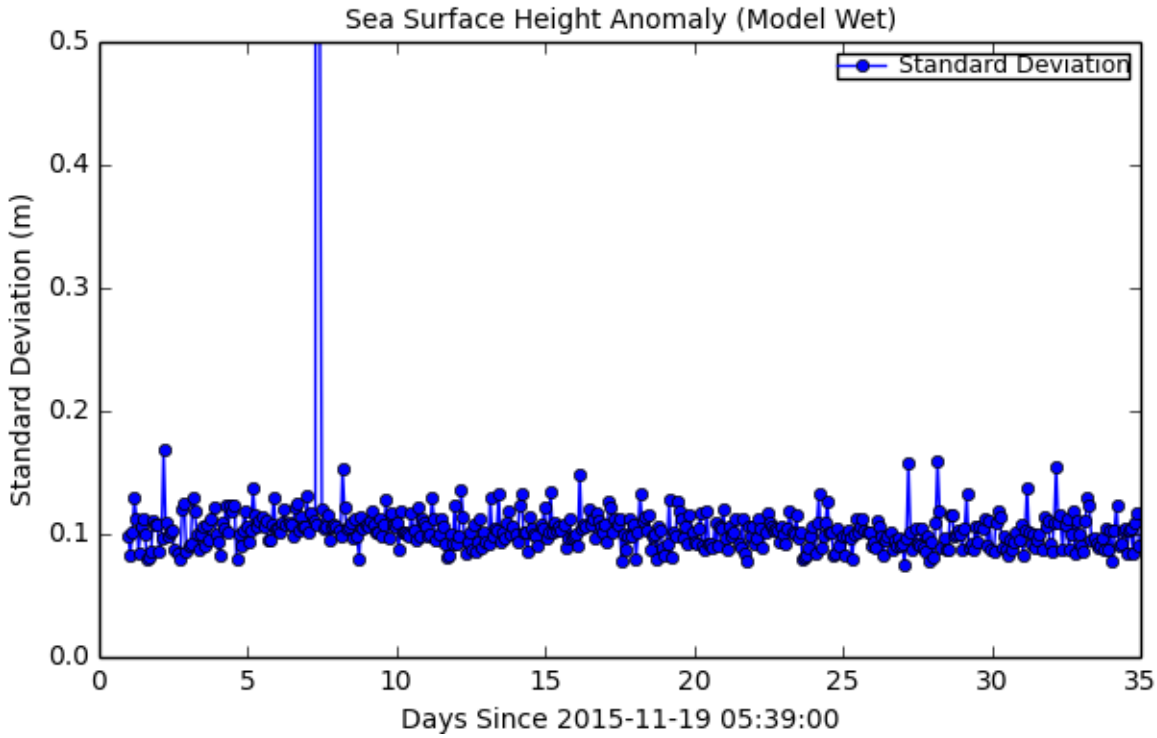

Figure 9: Standard Deviation for Sea Surface Height Anomaly (Model Wet)

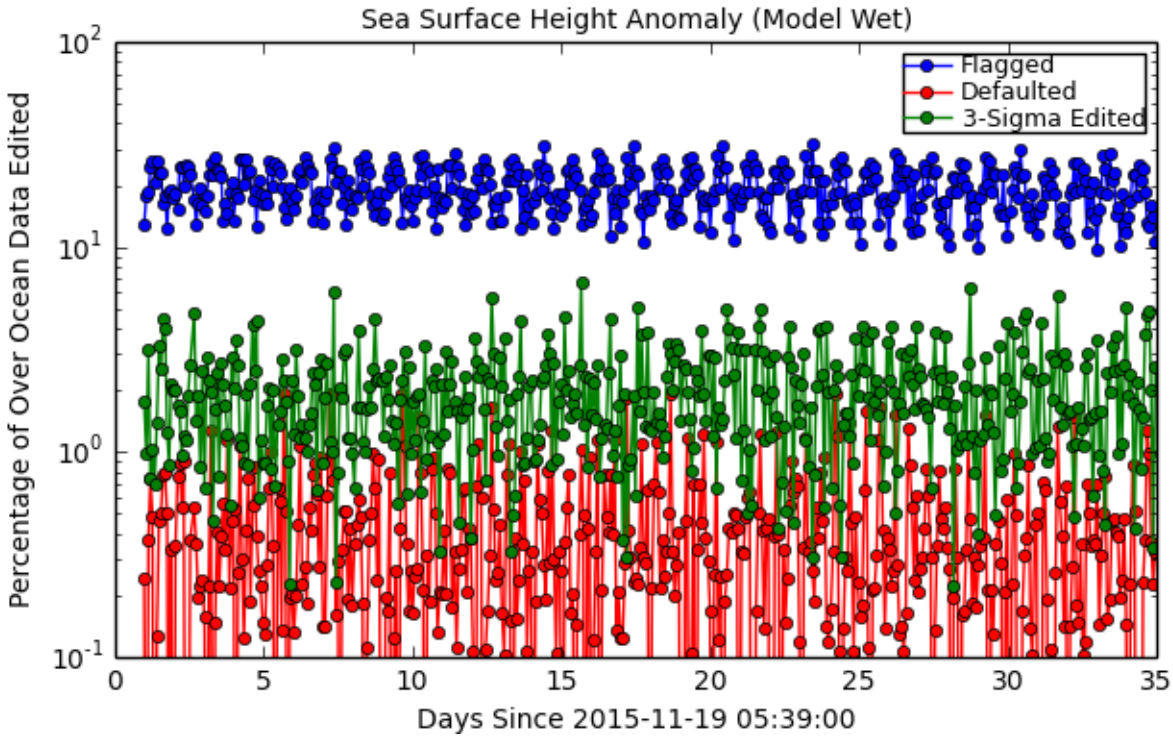

Figure 10: Flagged/Edited Data Points for Sea Surface Height Anomaly (Model Wet)

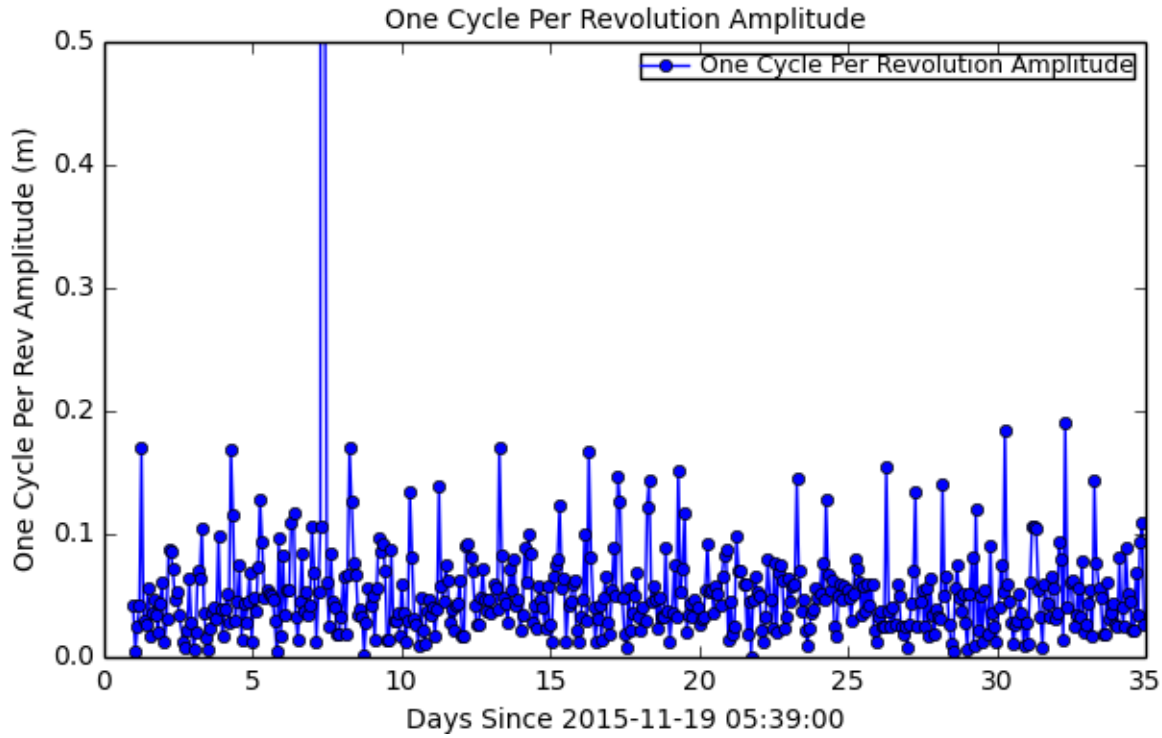

Figure 11: One Cycle Per Revolution Amplitude for Sea Surface Height Anomaly (Model Wet)

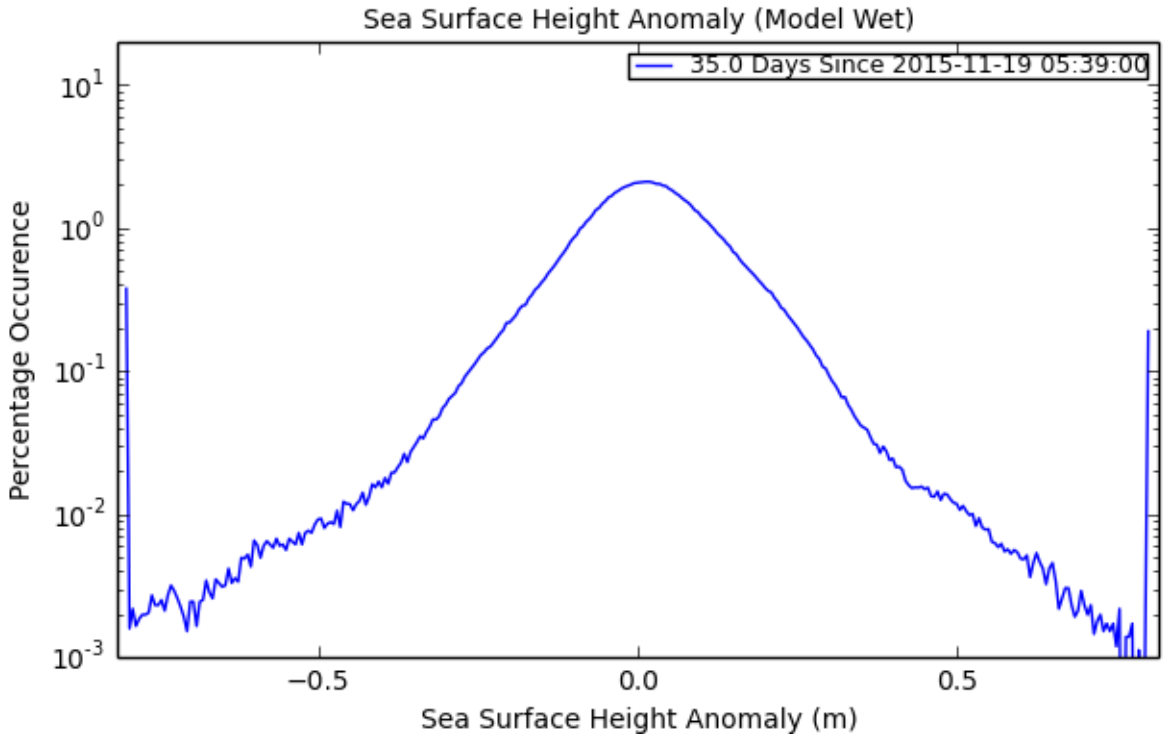

Figure 12: Histogram for Sea Surface Height Anomaly (Model Wet)

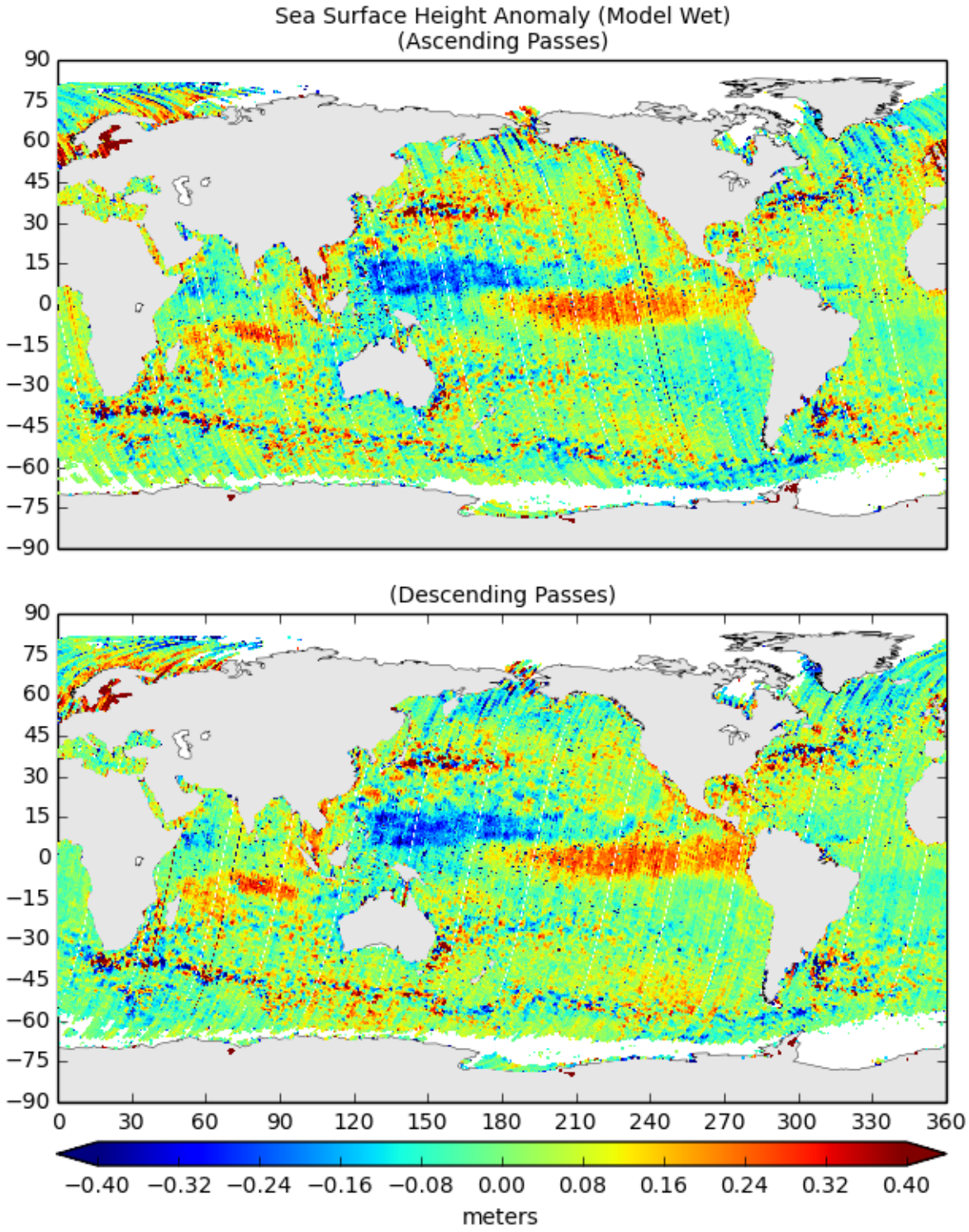

Figure 13: Map of Values for Sea Surface Height Anomaly (Model Wet)

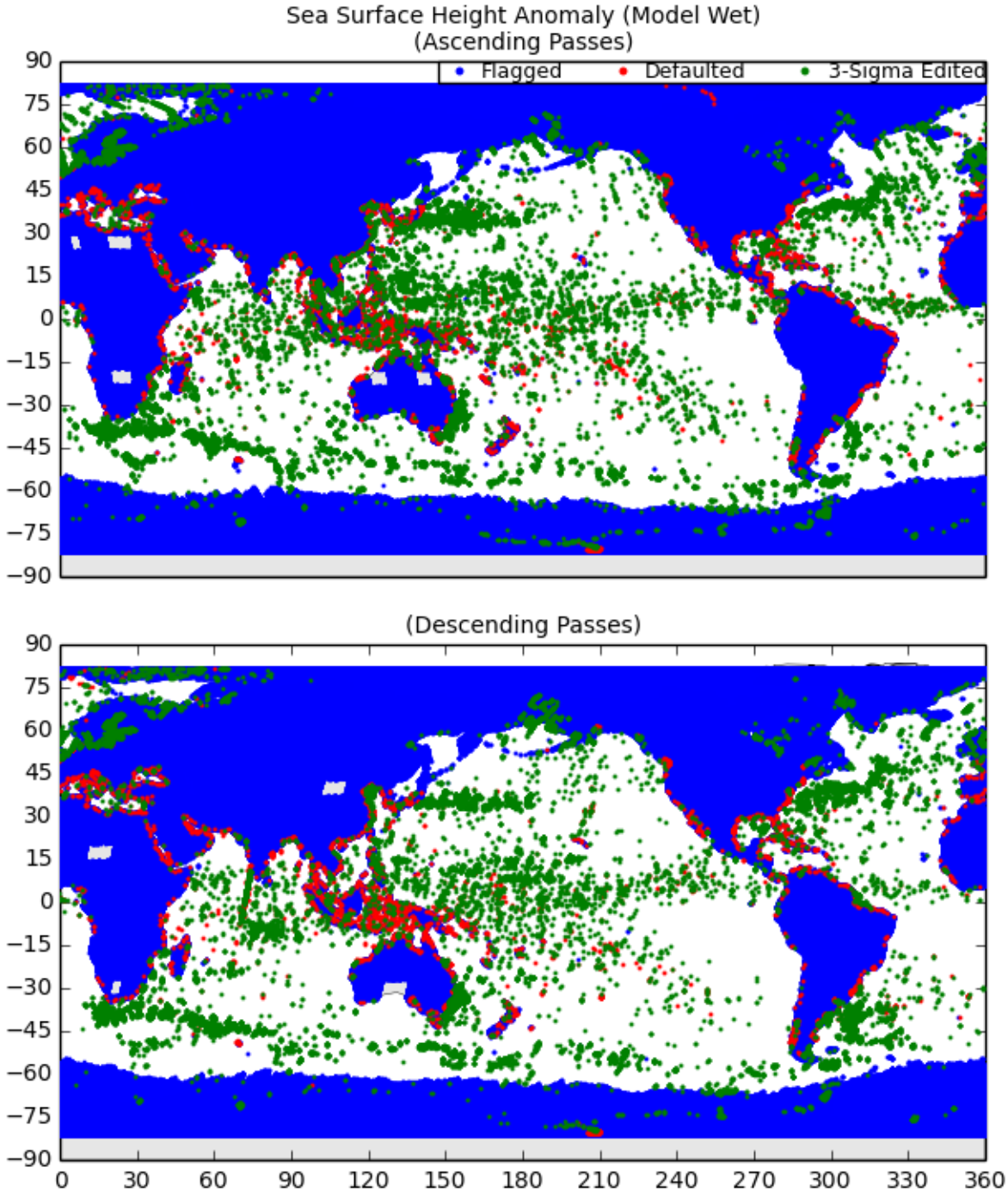

Figure 14: Map of Flagged/Edited Points for Sea Surface Height Anomaly (Model Wet)

4 Ka-Band Significant Wave Height Plots

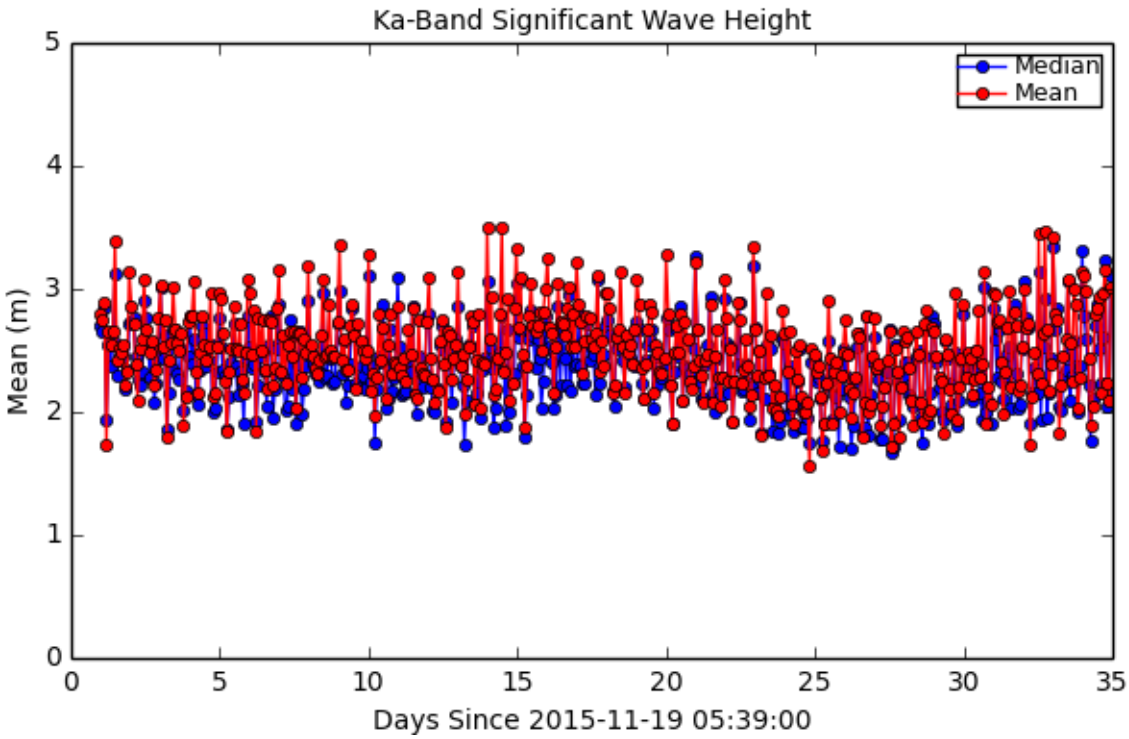

Figure 15: Mean/Median for Ka-Band Significant Wave Height

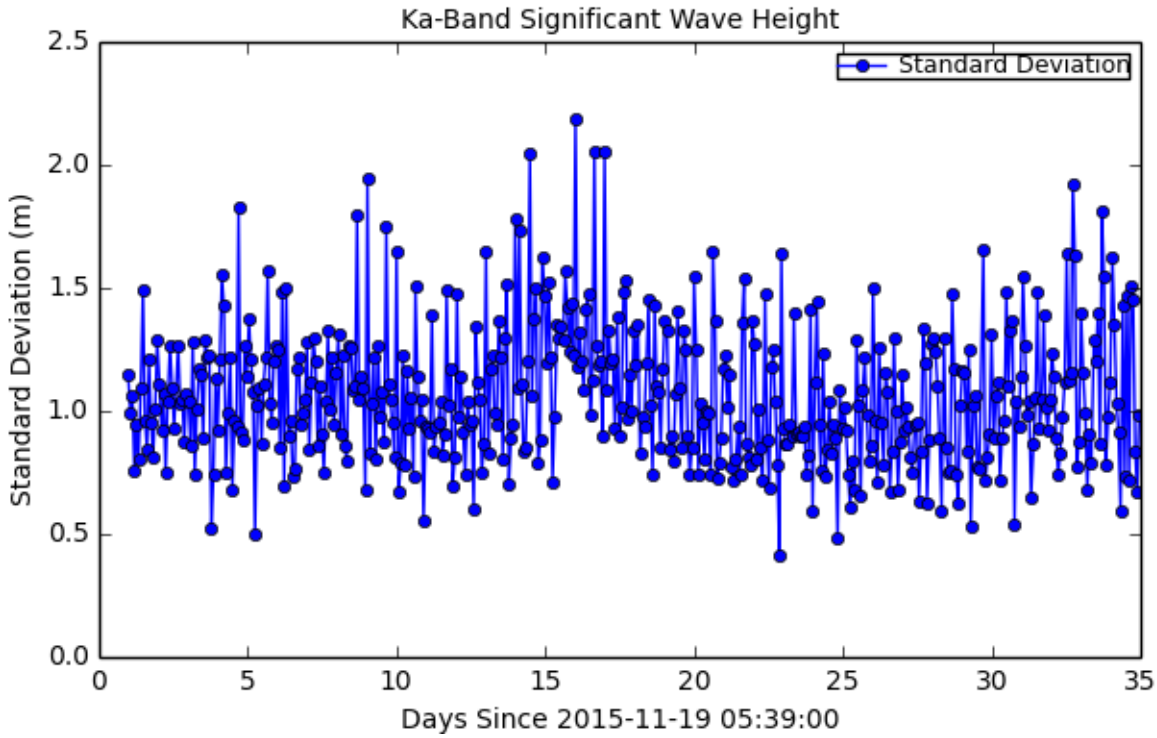

Figure 16: Standard Deviation for Ka-Band Significant Wave Height

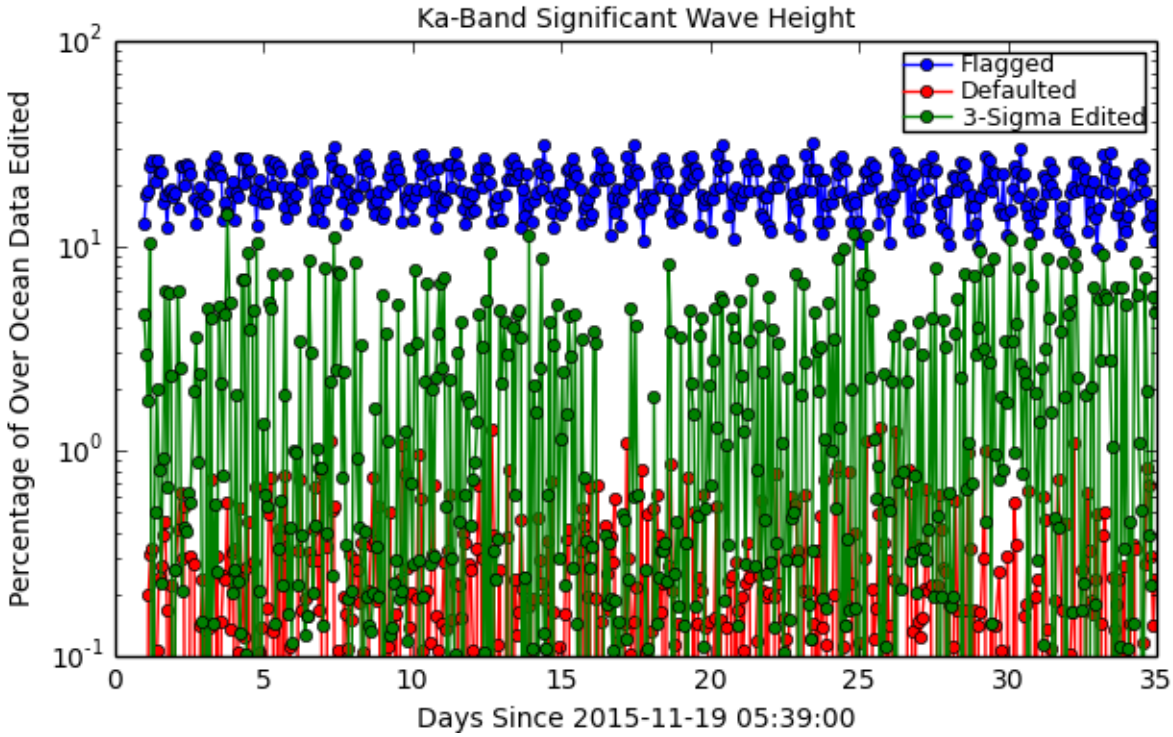

Figure 17: Flagged/Edited Data Points for Ka-Band Significant Wave Height

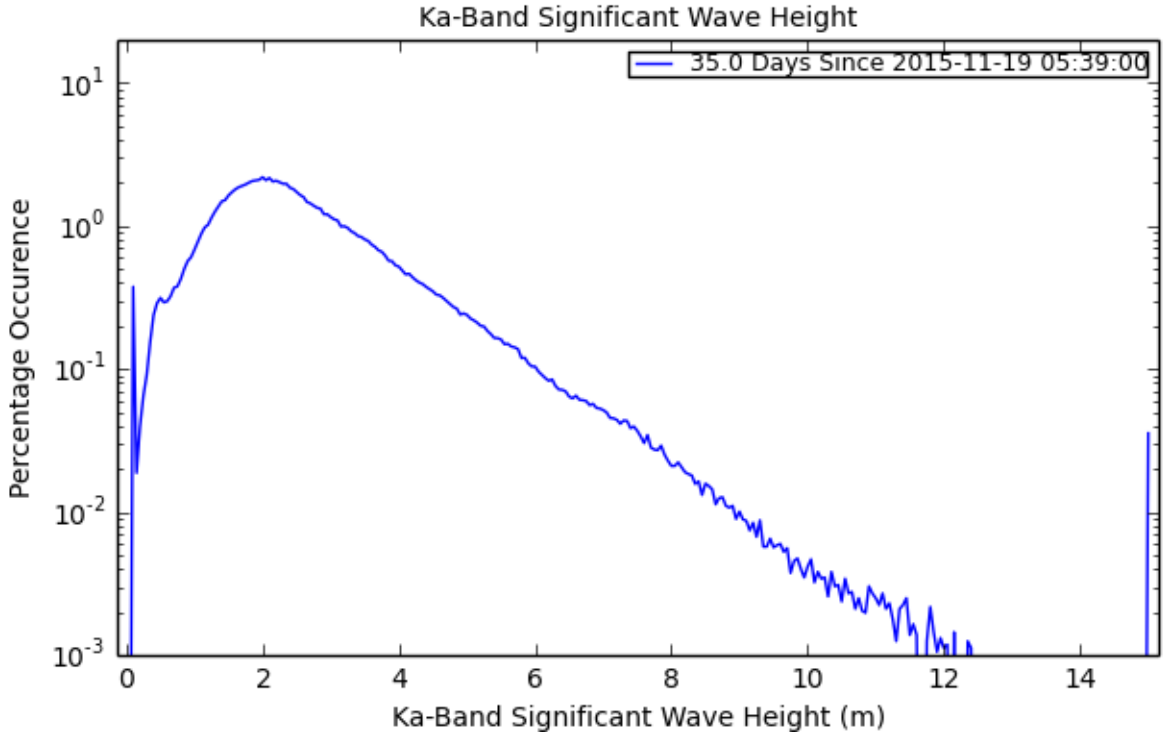

Figure 18: Histogram for Ka-Band Significant Wave Height

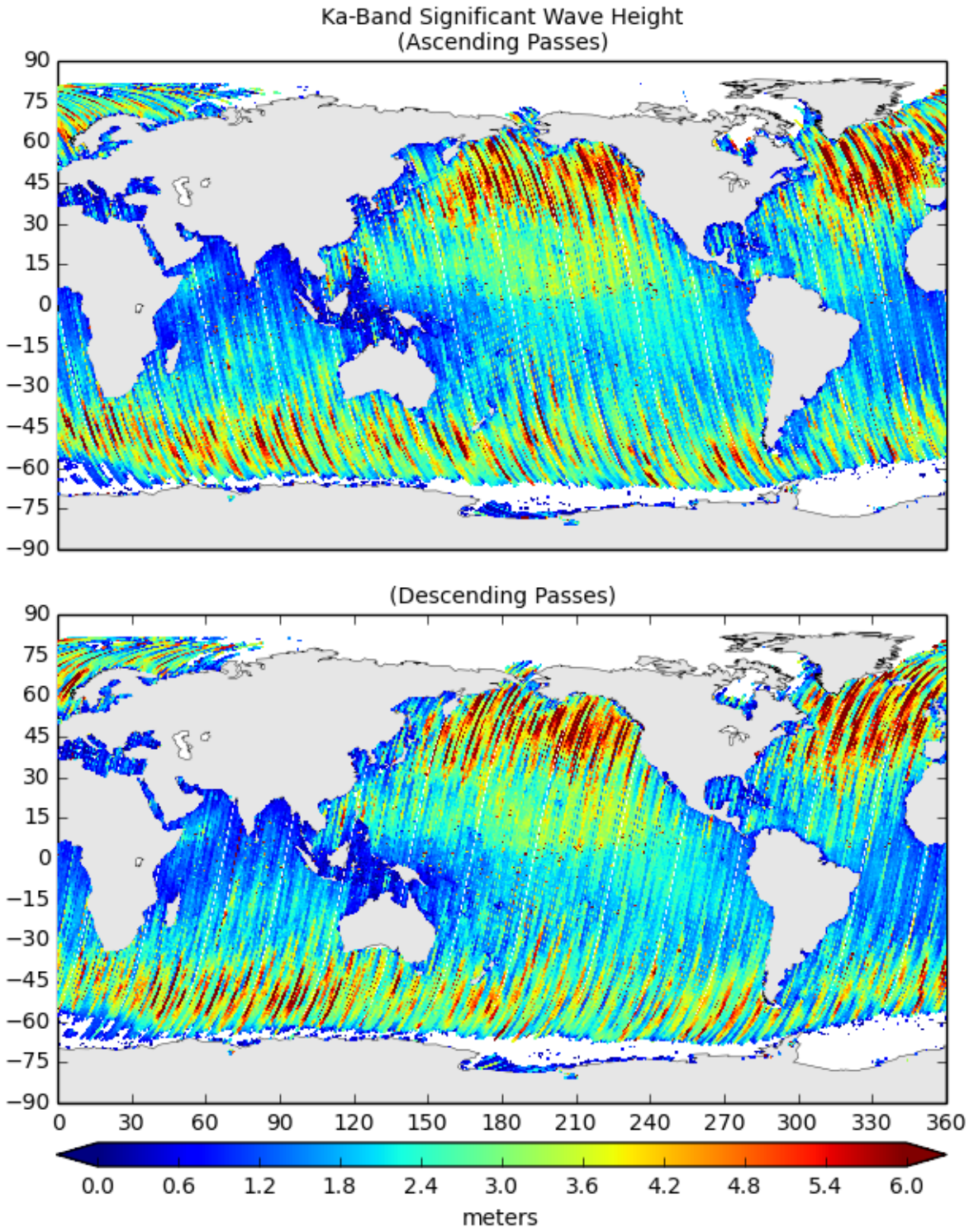

Figure 19: Map of Values for Ka-Band Significant Wave Height

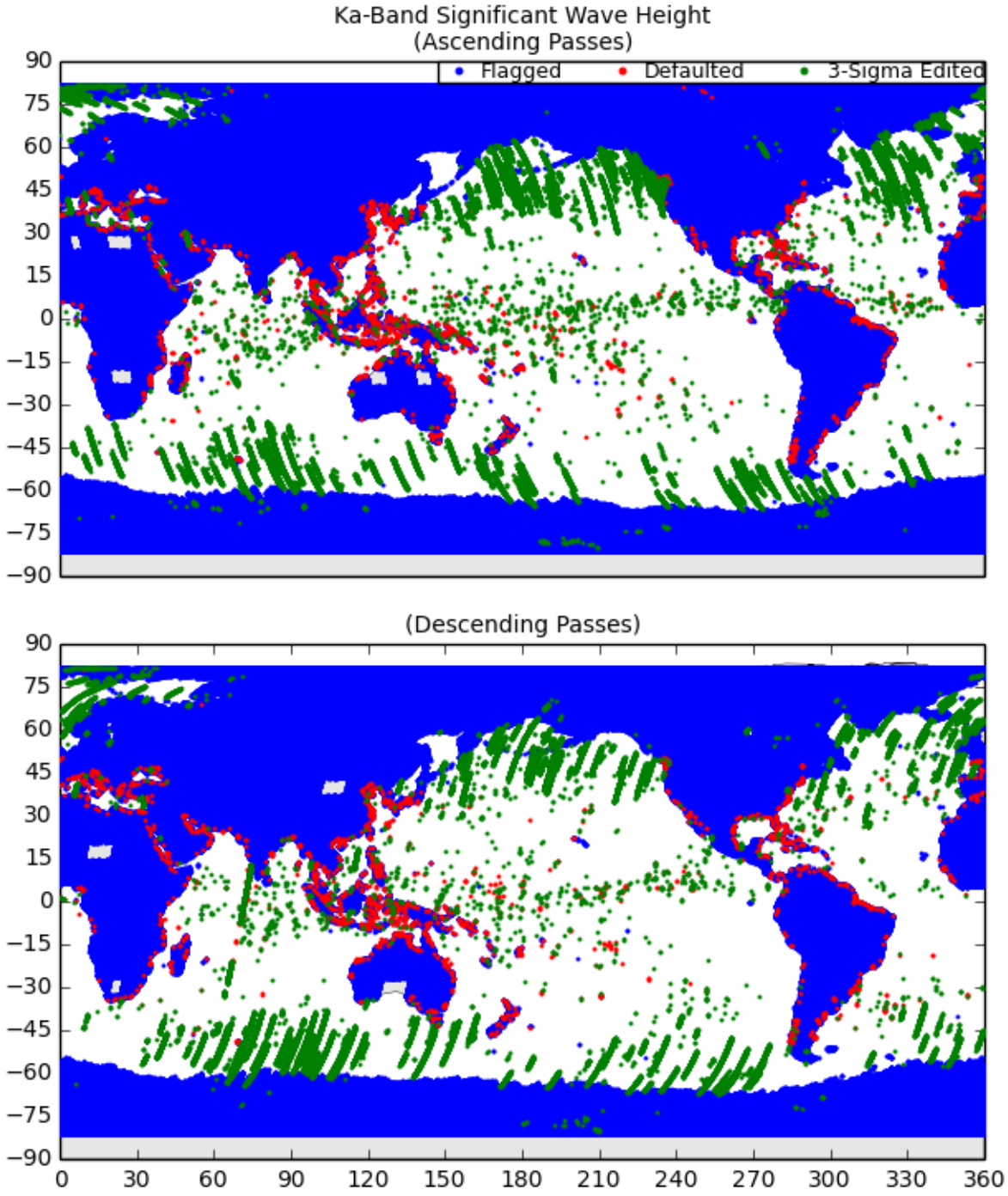

Figure 20: Map of Flagged/Edited Points for Ka-Band Significant Wave Height

5 Altimeter Wind Speed Plots

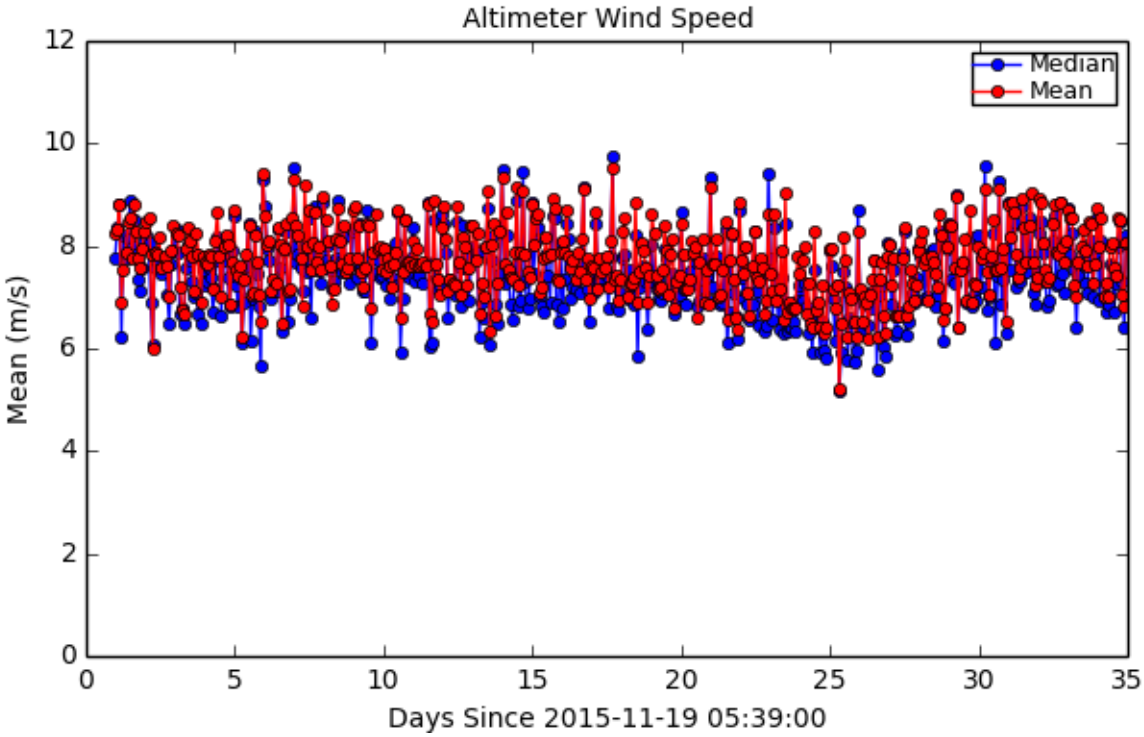

Figure 21: Mean/Median for Altimeter Wind Speed

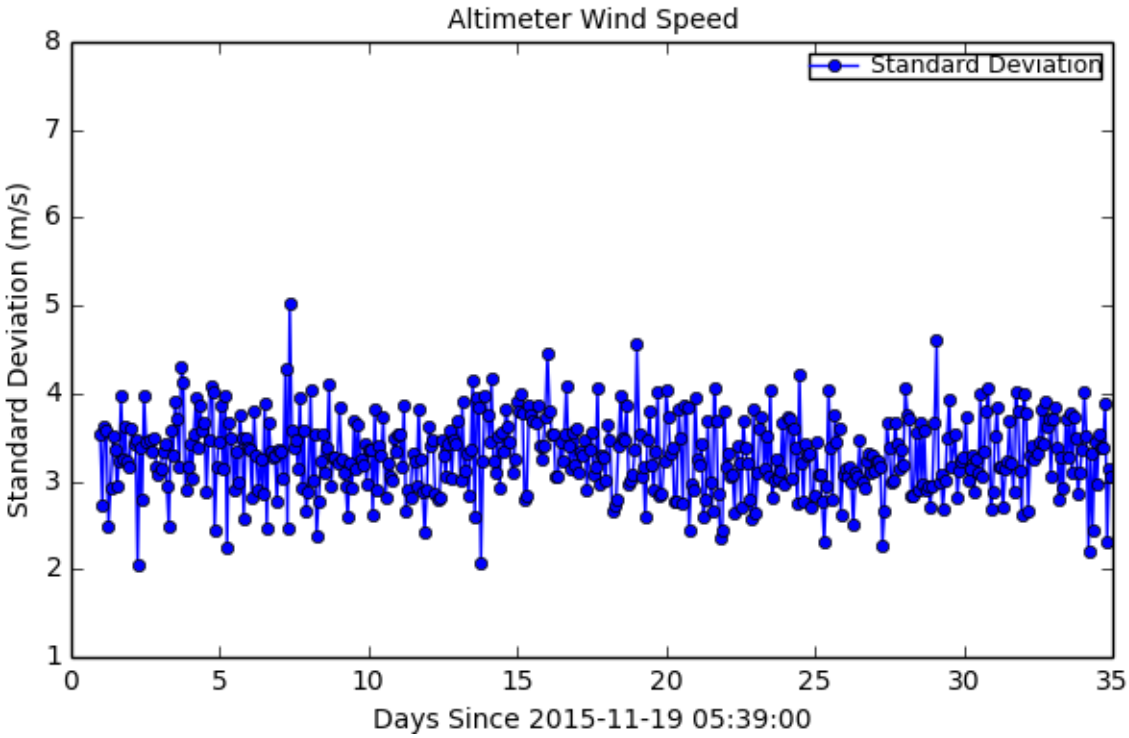

Figure 22: Standard Deviation for Altimeter Wind Speed

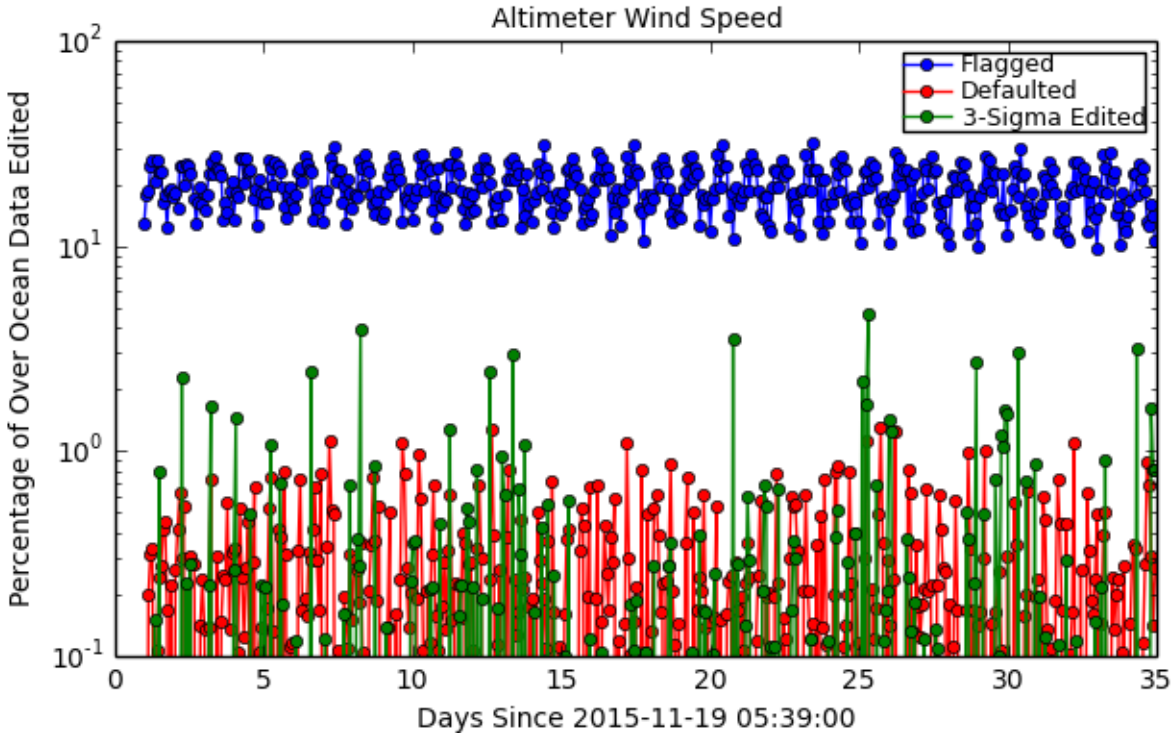

Figure 23: Flagged/Edited Data Points for Altimeter Wind Speed

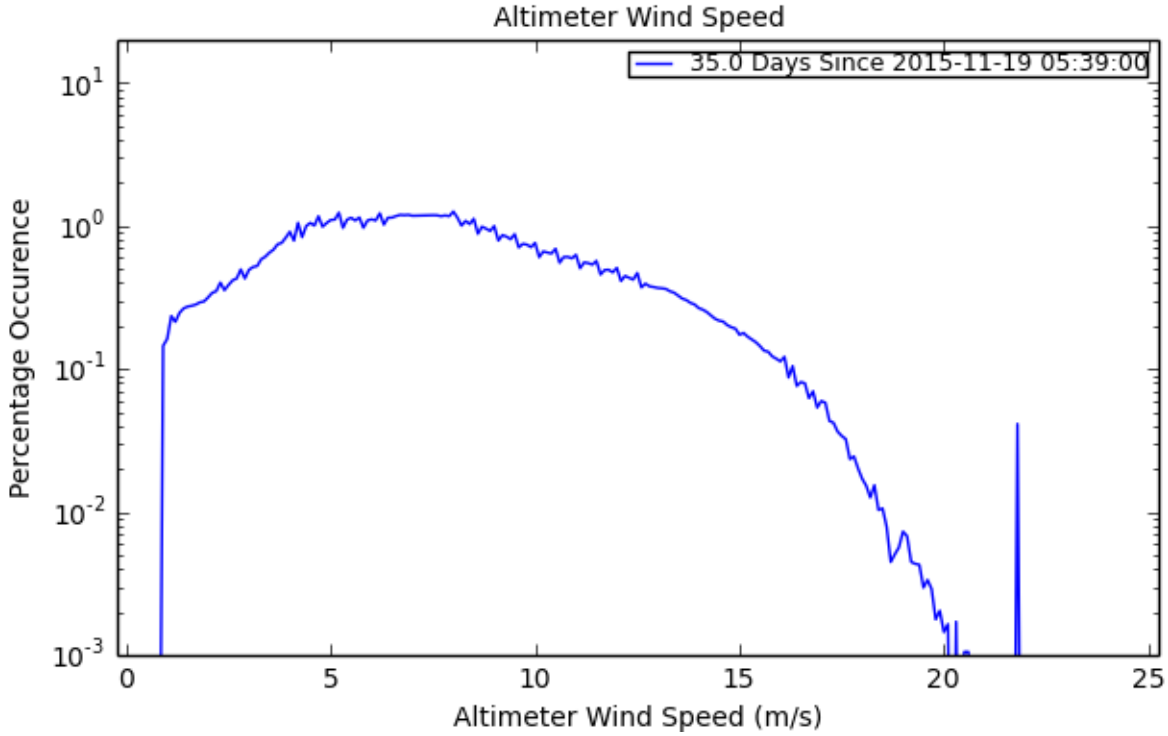

Figure 24: Histogram for Altimeter Wind Speed

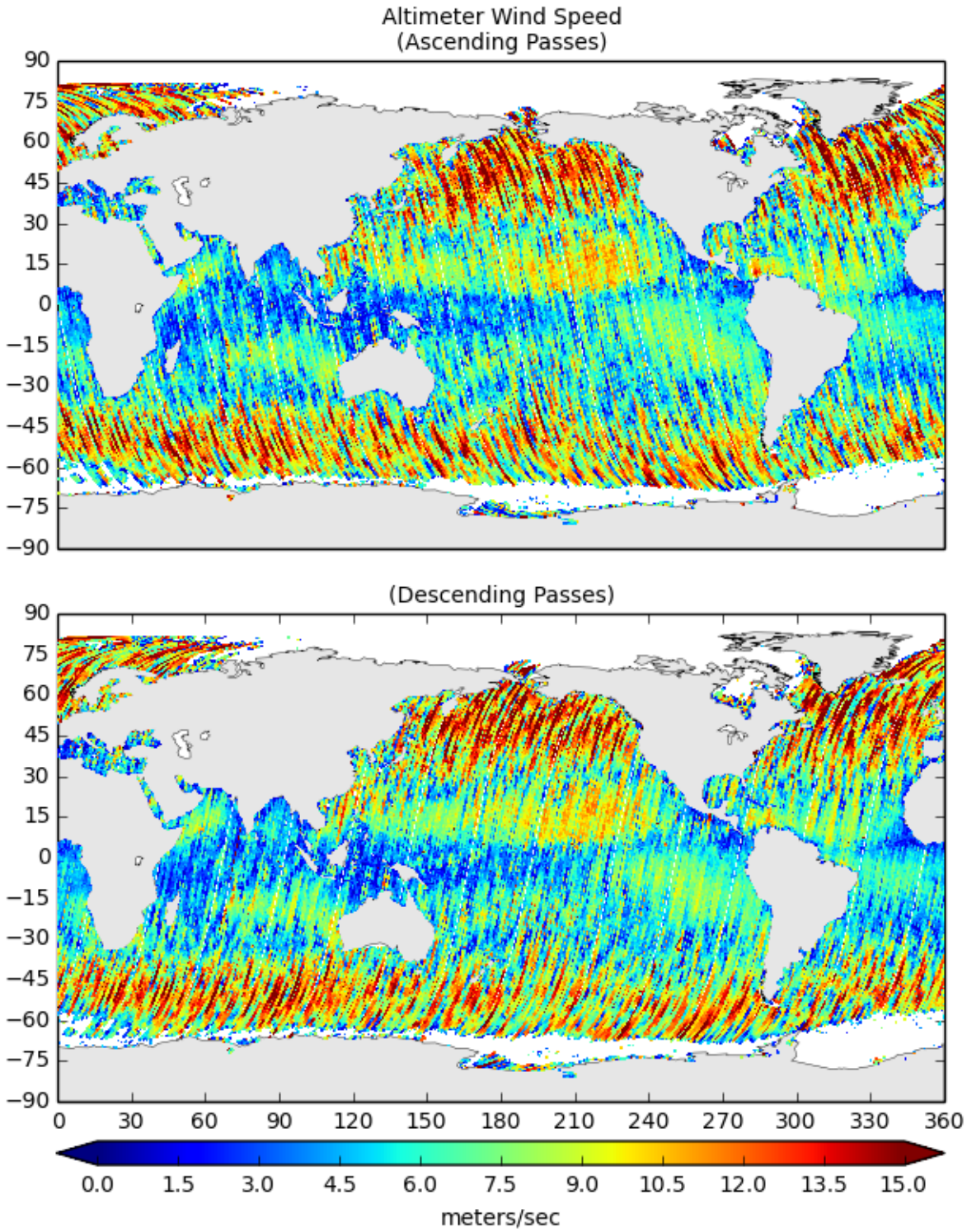

Figure 25: Map of Values for Altimeter Wind Speed

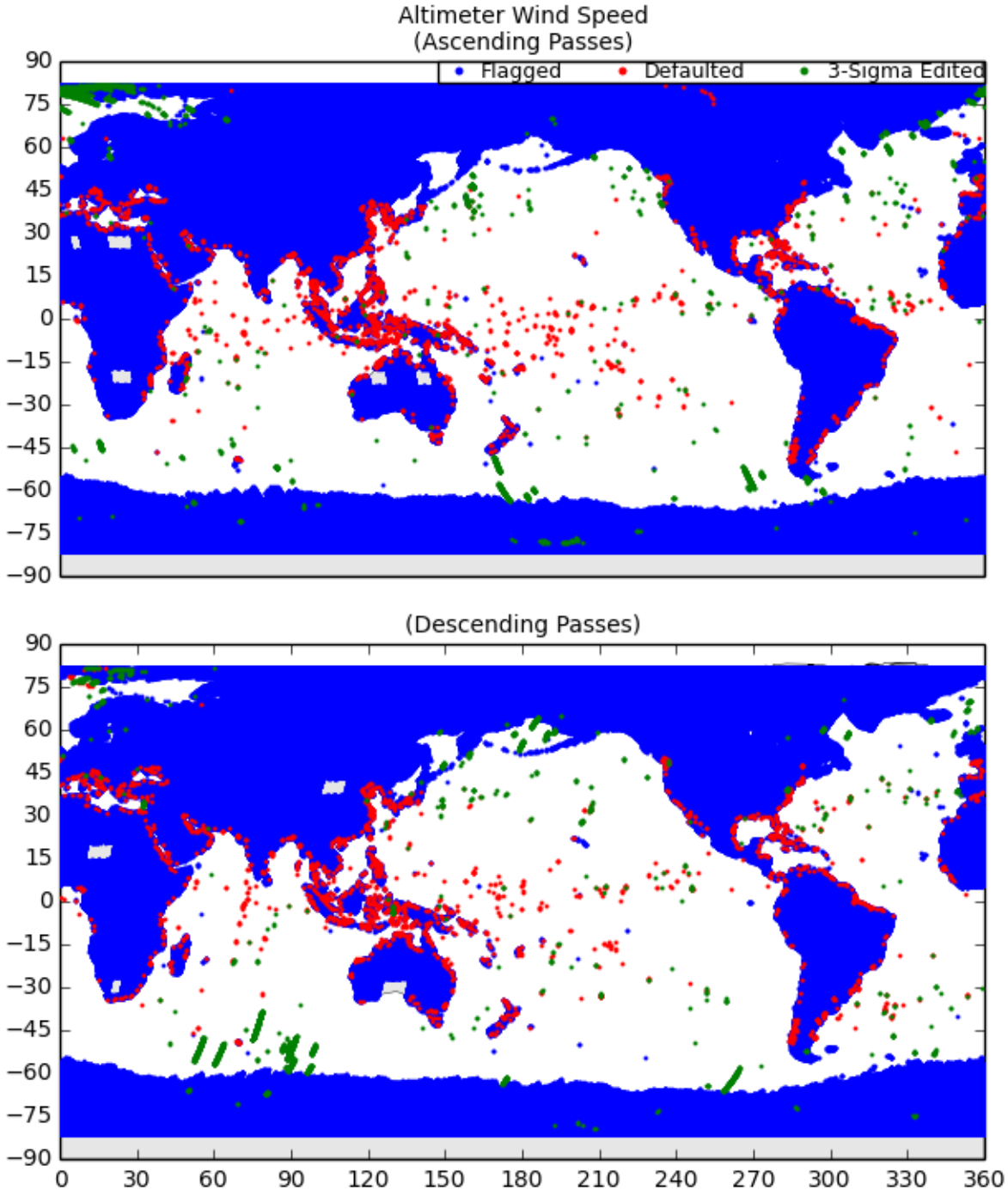

Figure 26: Map of Flagged/Edited Points for Altimeter Wind Speed

6 Ka-Band Backscatter Coefficient Plots

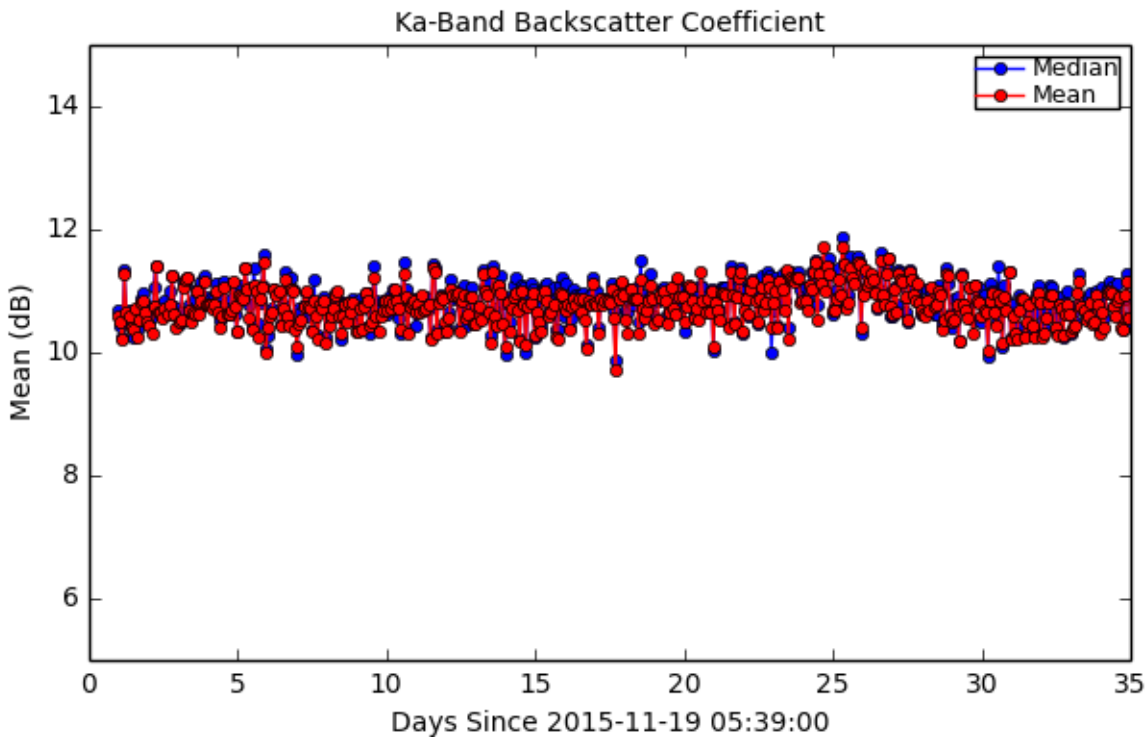

Figure 27: Mean/Median for Ka-Band Backscatter Coefficient

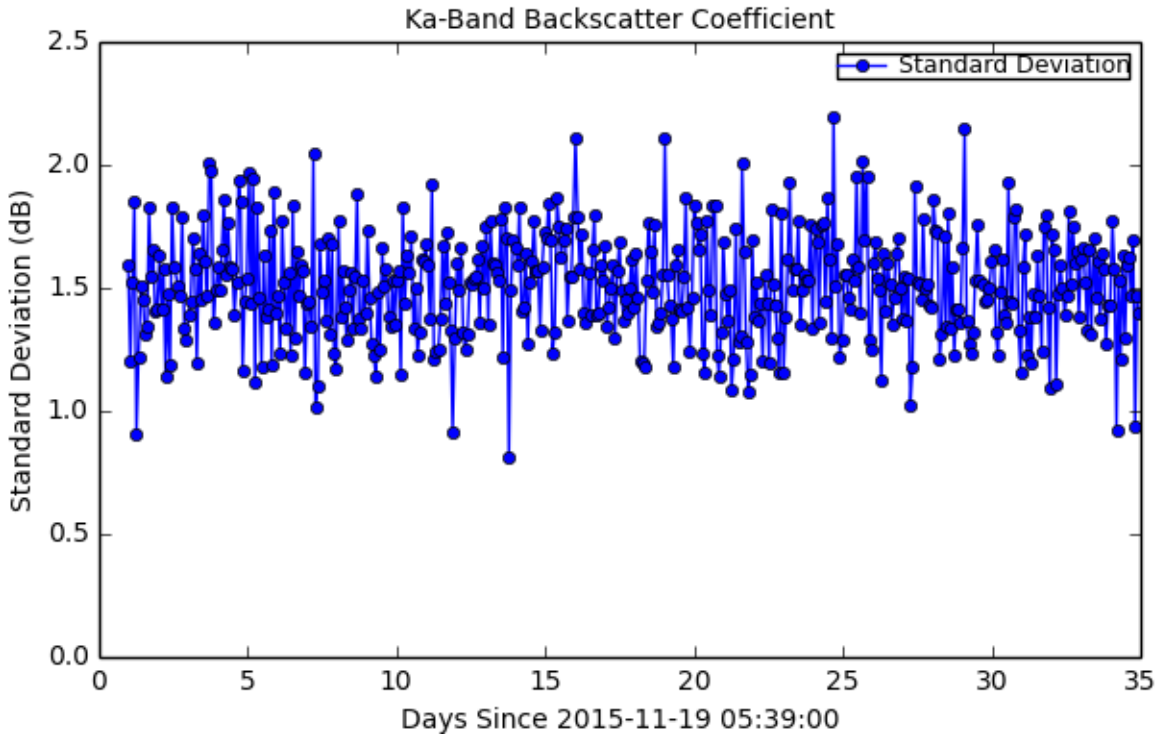

Figure 28: Standard Deviation for Ka-Band Backscatter Coefficient

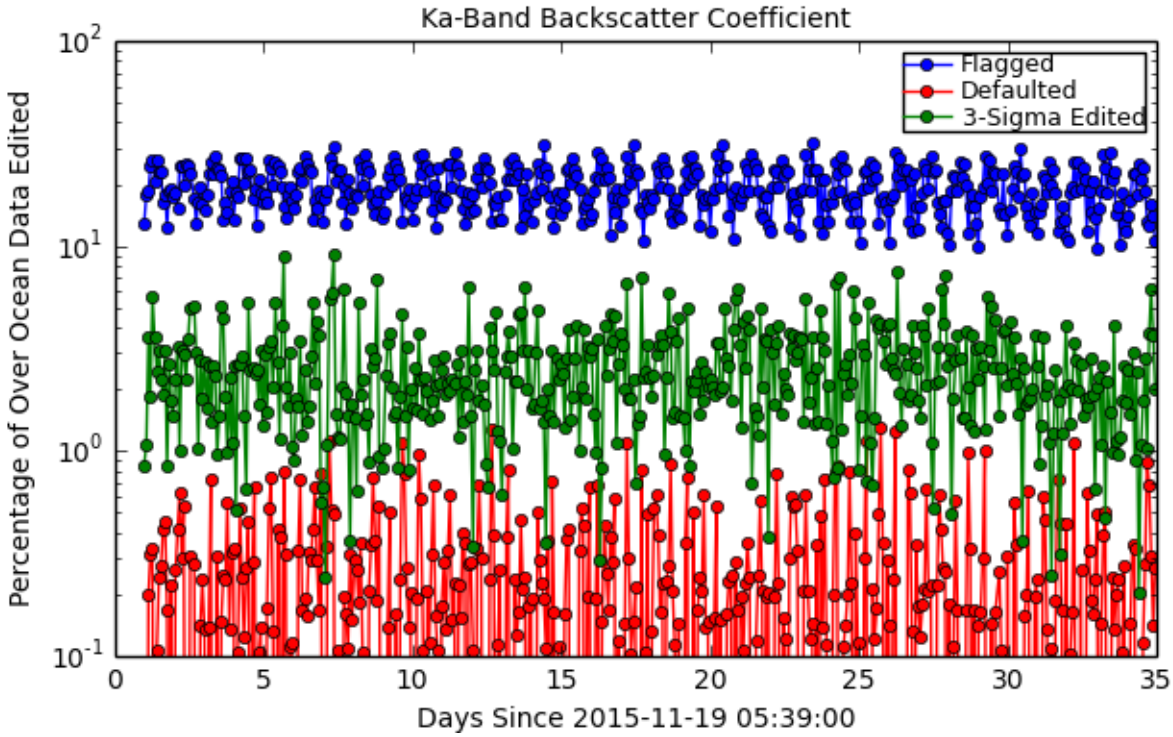

Figure 29: Flagged/Edited Data Points for Ka-Band Backscatter Coefficient

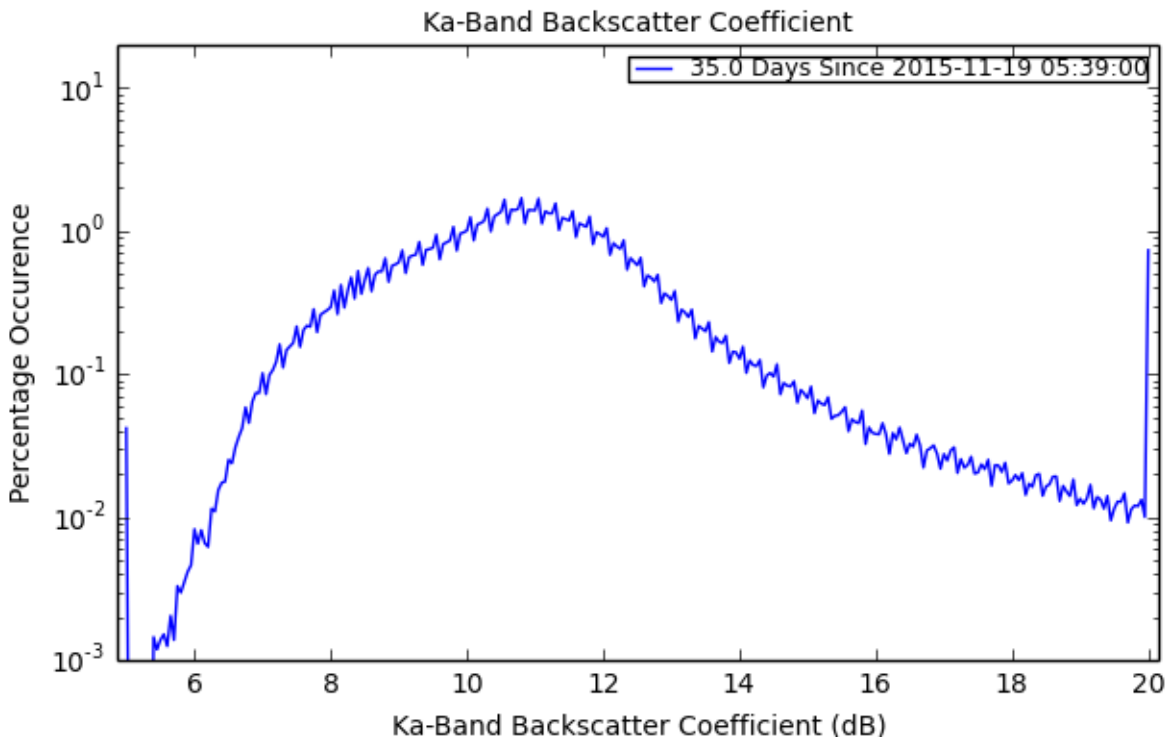

Figure 30: Histogram for Ka-Band Backscatter Coefficient

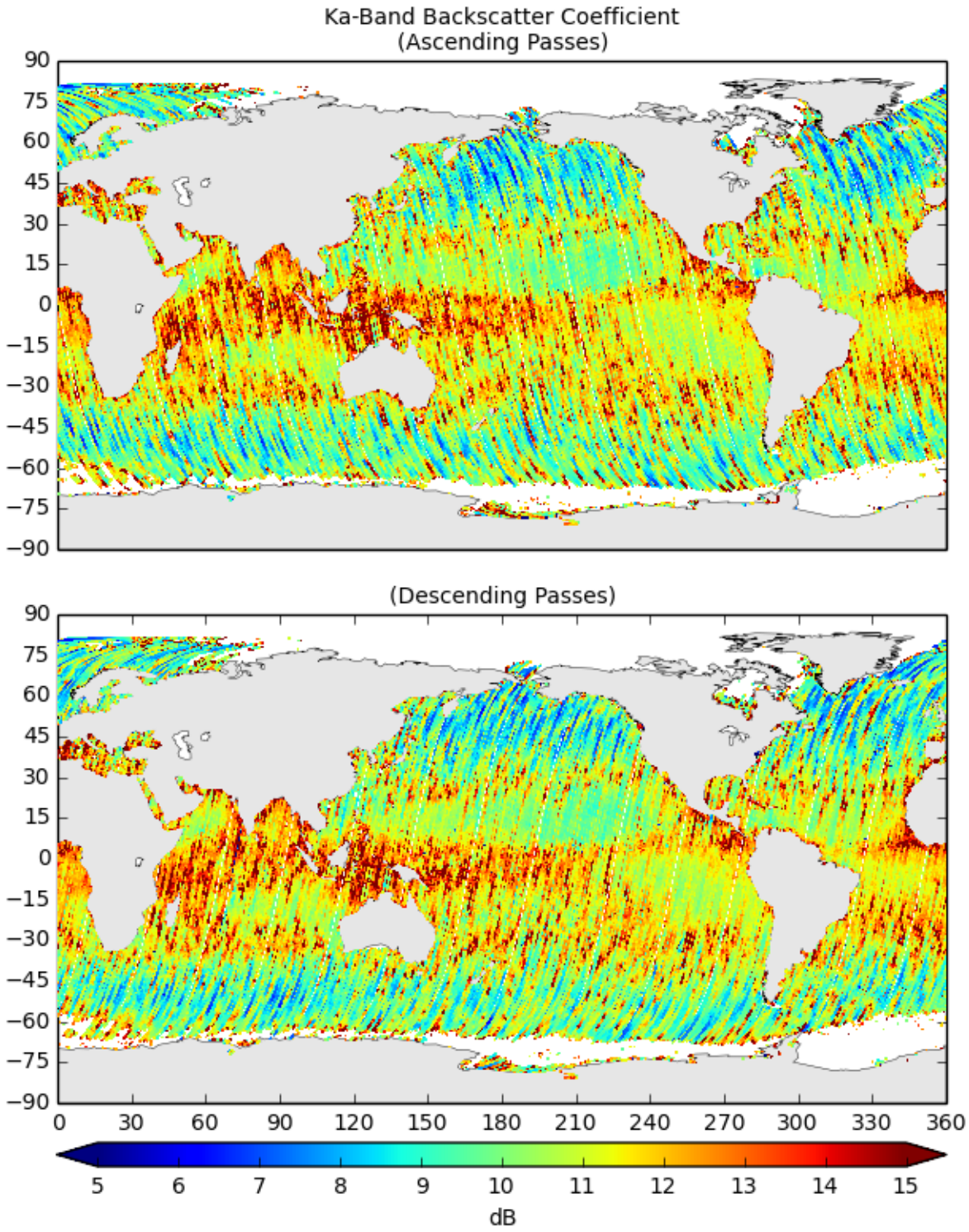

Figure 31: Map of Values for Ka-Band Backscatter Coefficient

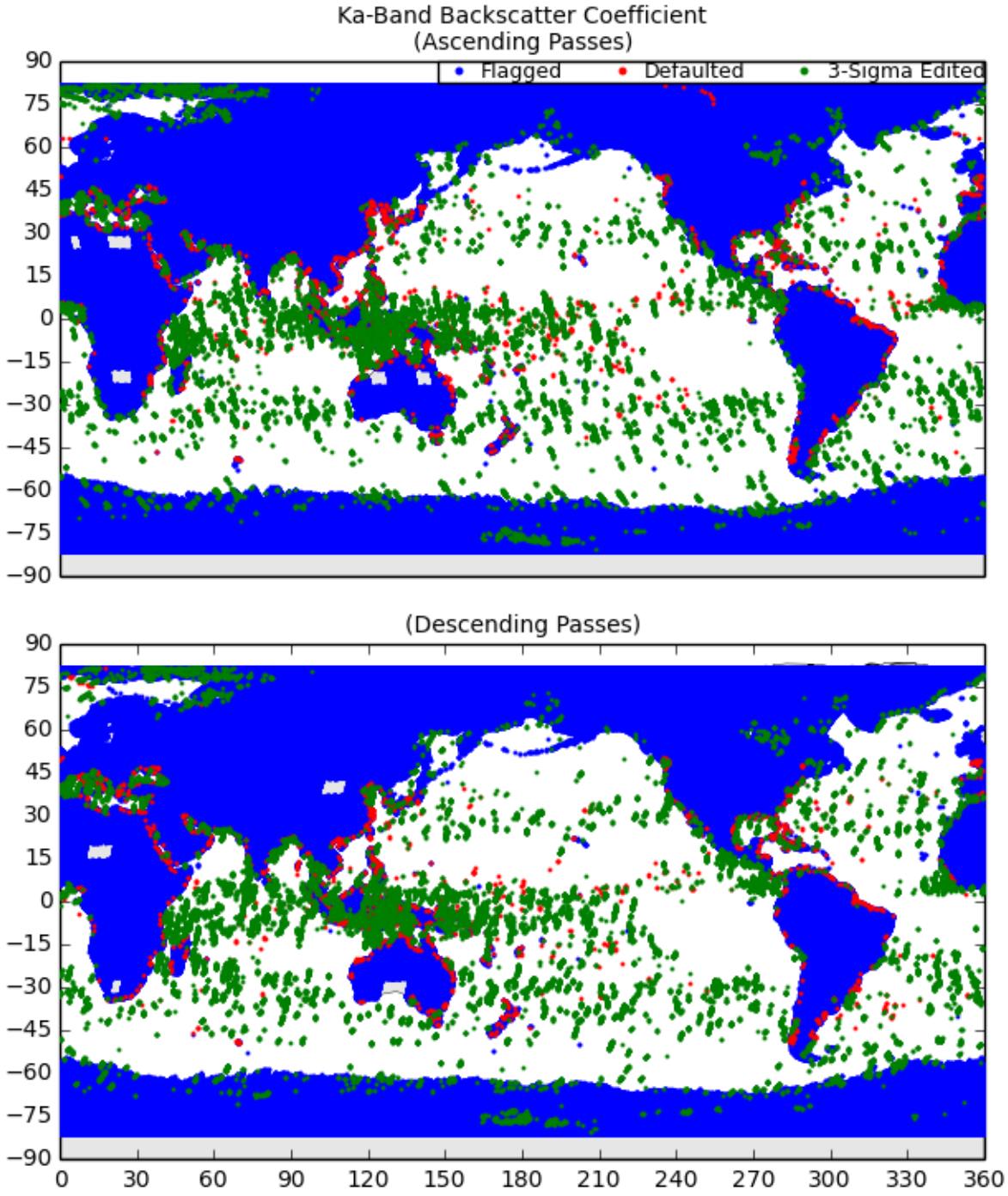

Figure 32: Map of Flagged/Edited Points for Ka-Band Backscatter Coefficient

7 Dry Troposphere Path Delay Plots

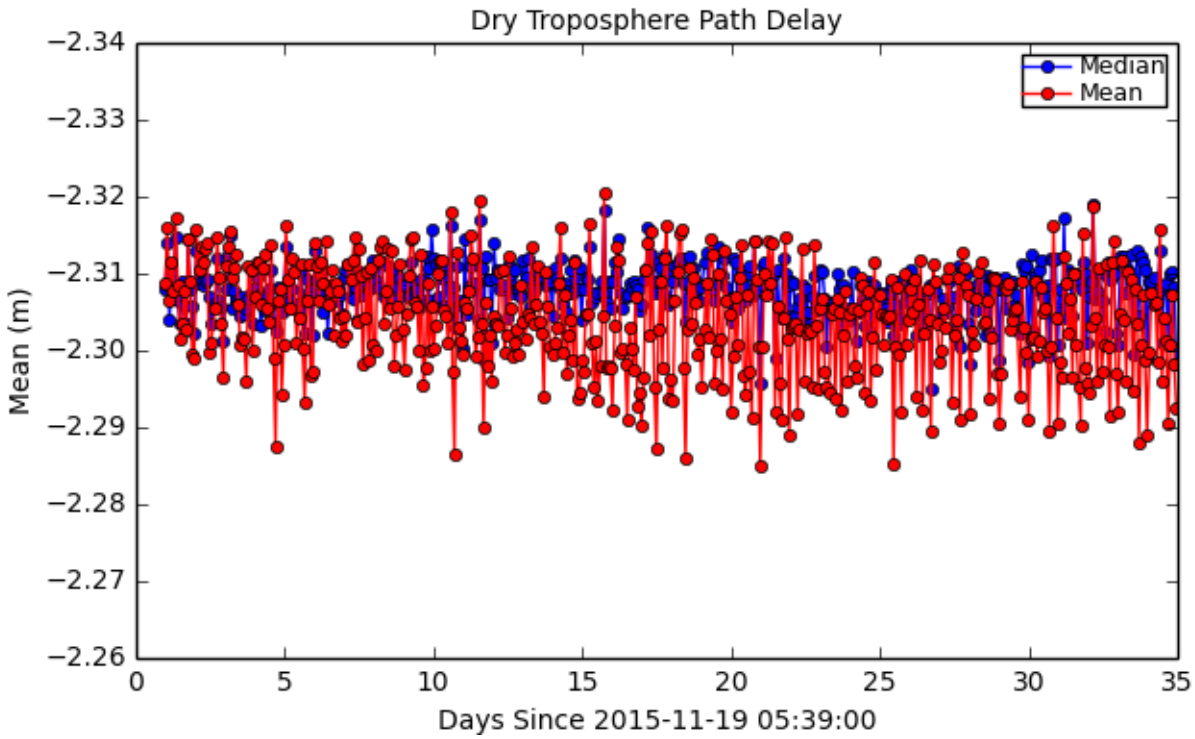

Figure 33: Mean/Median for Dry Troposphere Path Delay

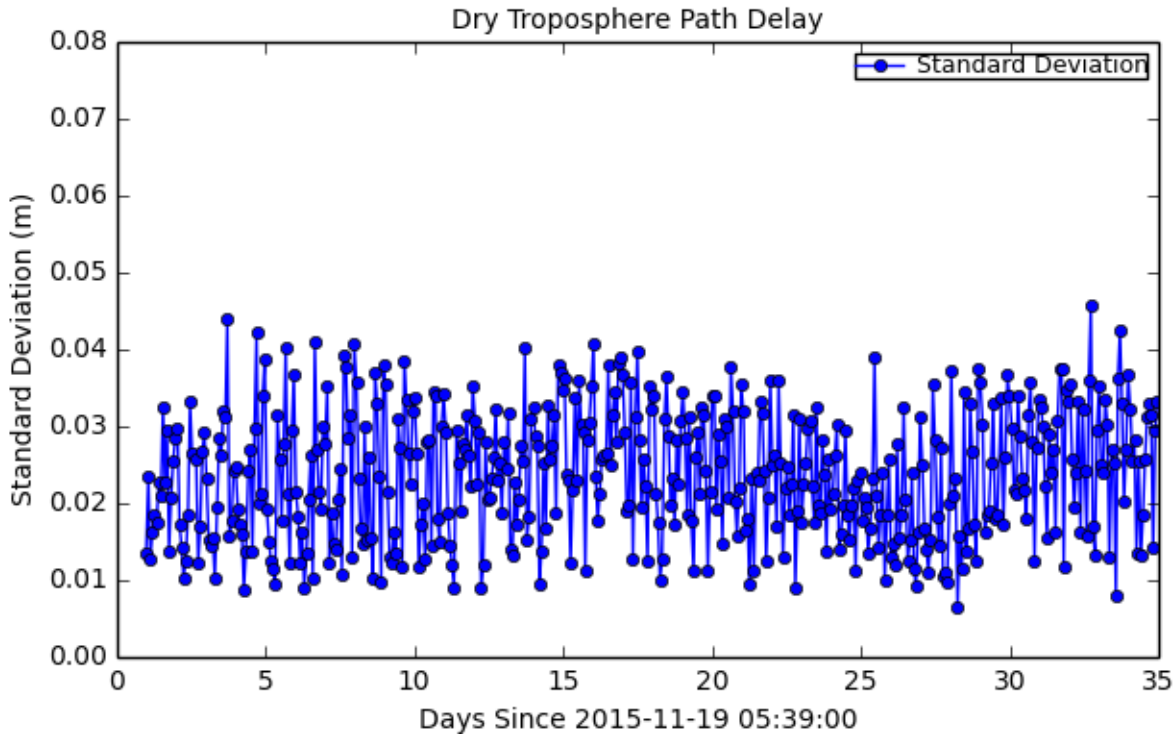

Figure 34: Standard Deviation for Dry Troposphere Path Delay

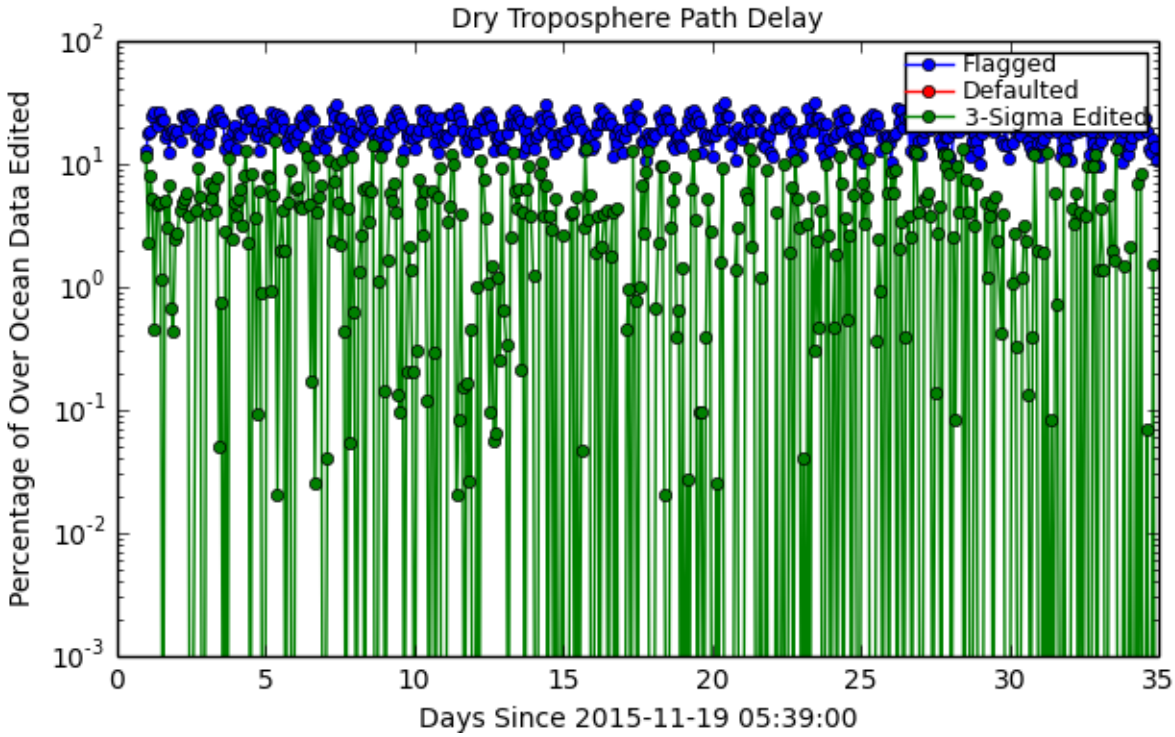

Figure 35: Flagged/Edited Data Points for Dry Troposphere Path Delay

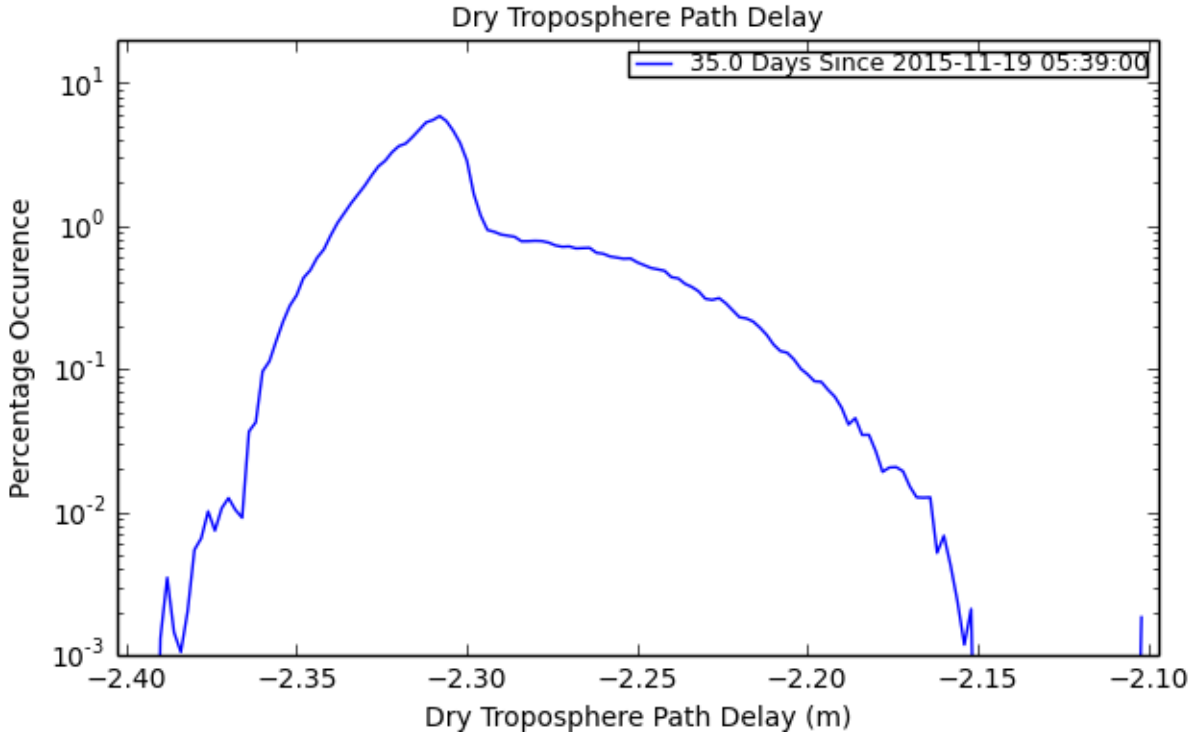

Figure 36: Histogram for Dry Troposphere Path Delay

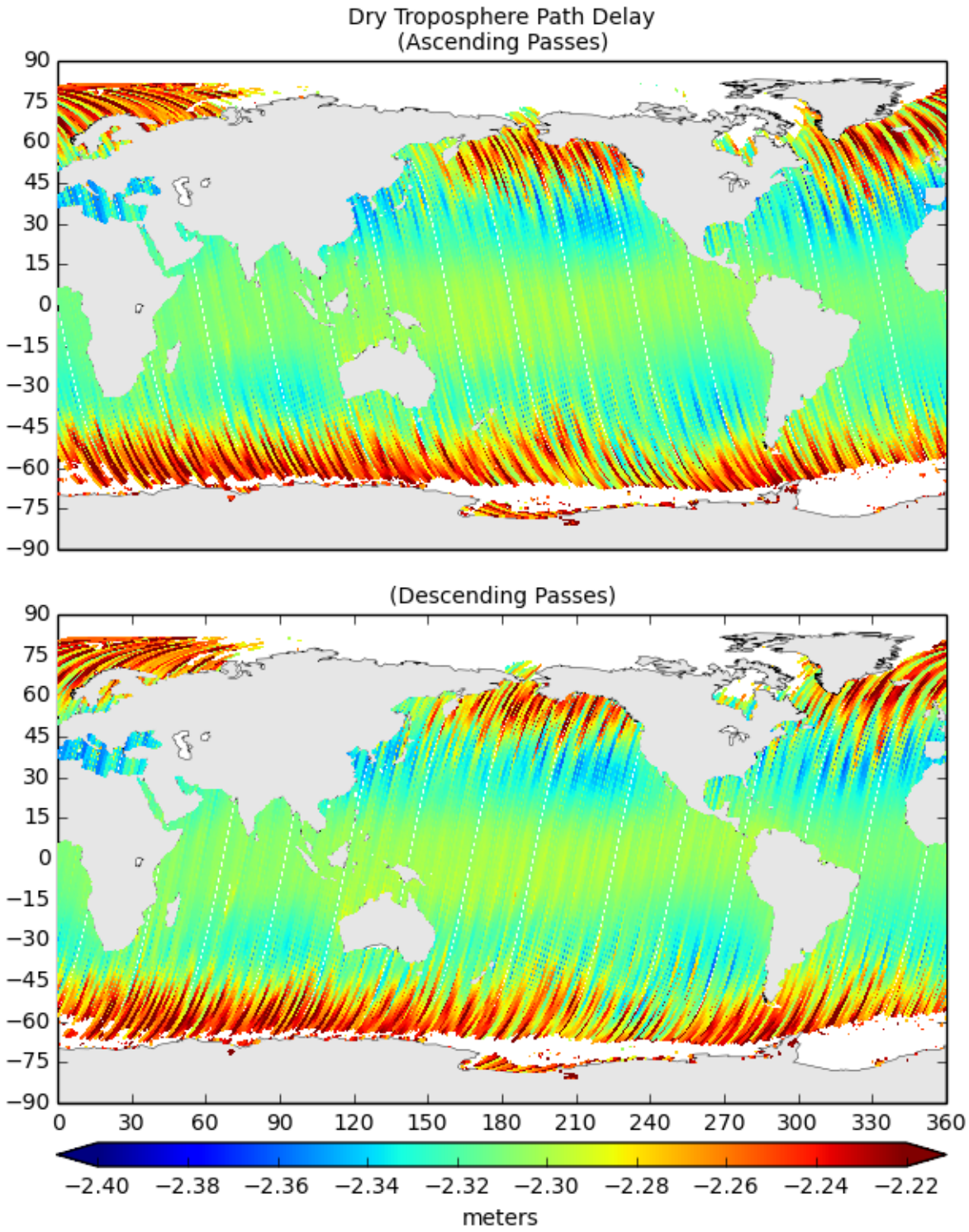

Figure 37: Map of Values for Dry Troposphere Path Delay

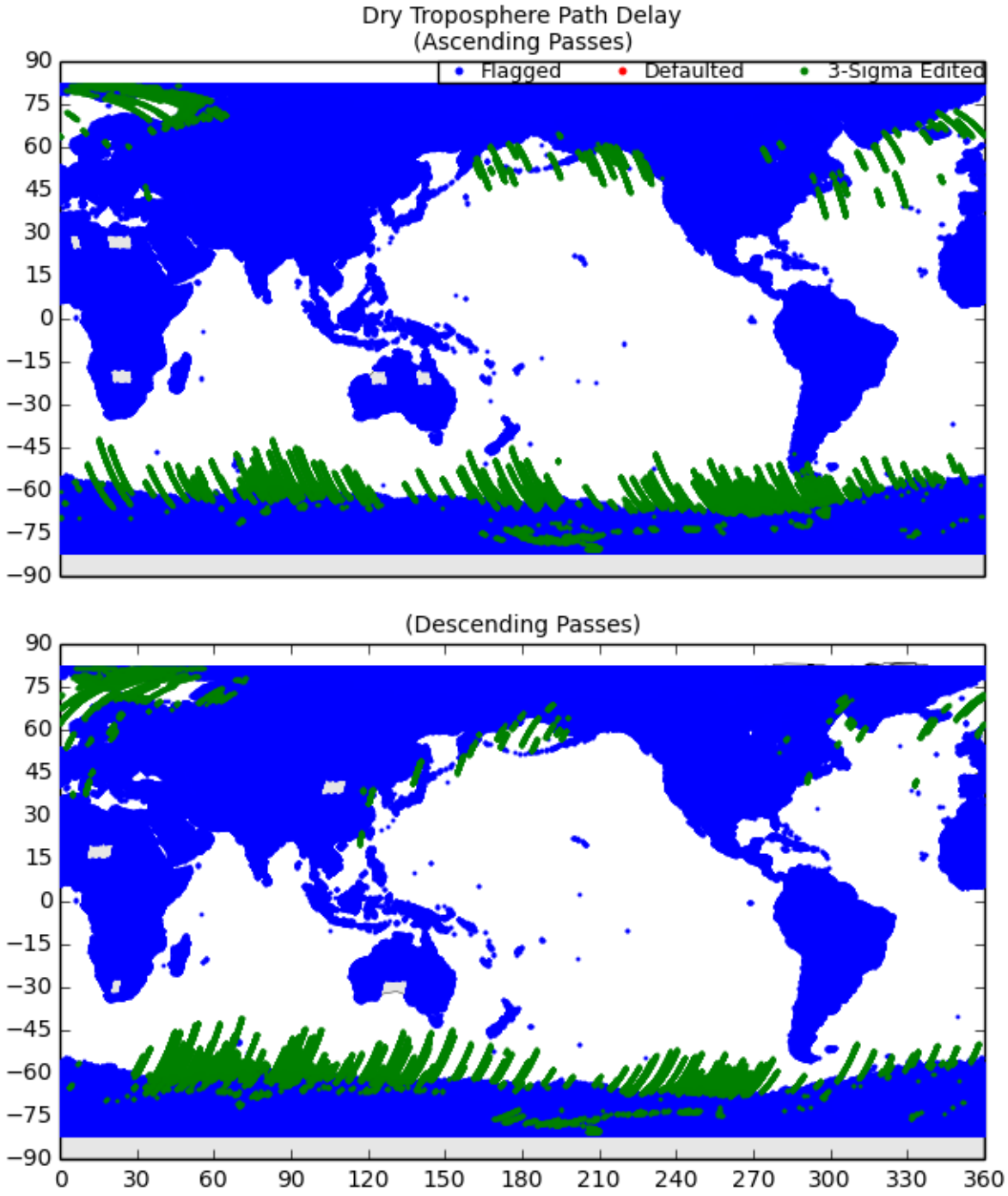

Figure 38: Map of Flagged/Edited Points for Dry Troposphere Path Delay

8 Radiometer Wet Troposphere Path Delay Plots

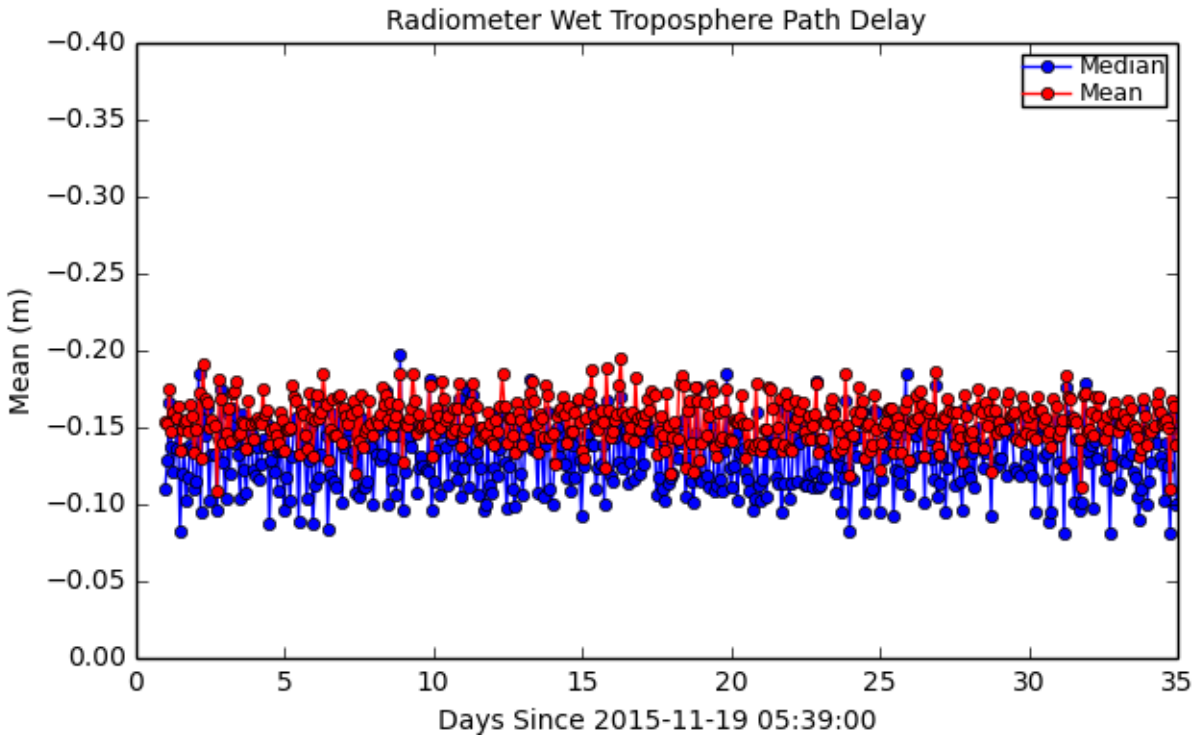

Figure 39: Mean/Median for Radiometer Wet Troposphere Path Delay

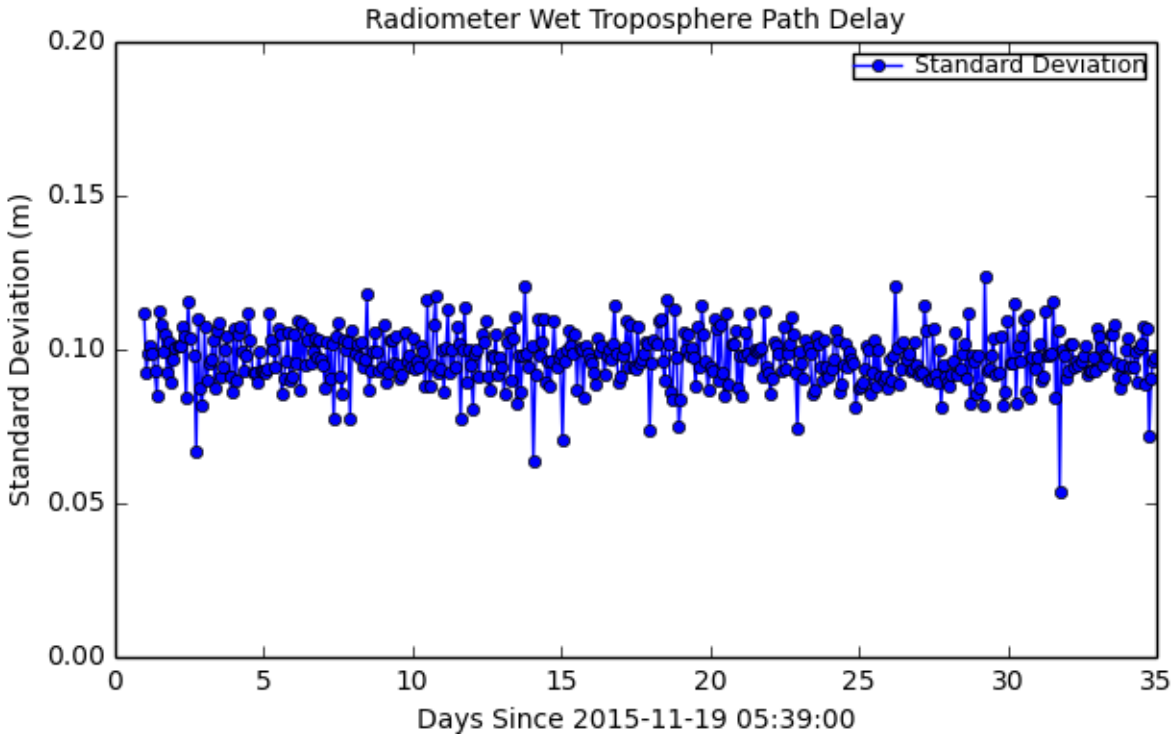

Figure 40: Standard Deviation for Radiometer Wet Troposphere Path Delay

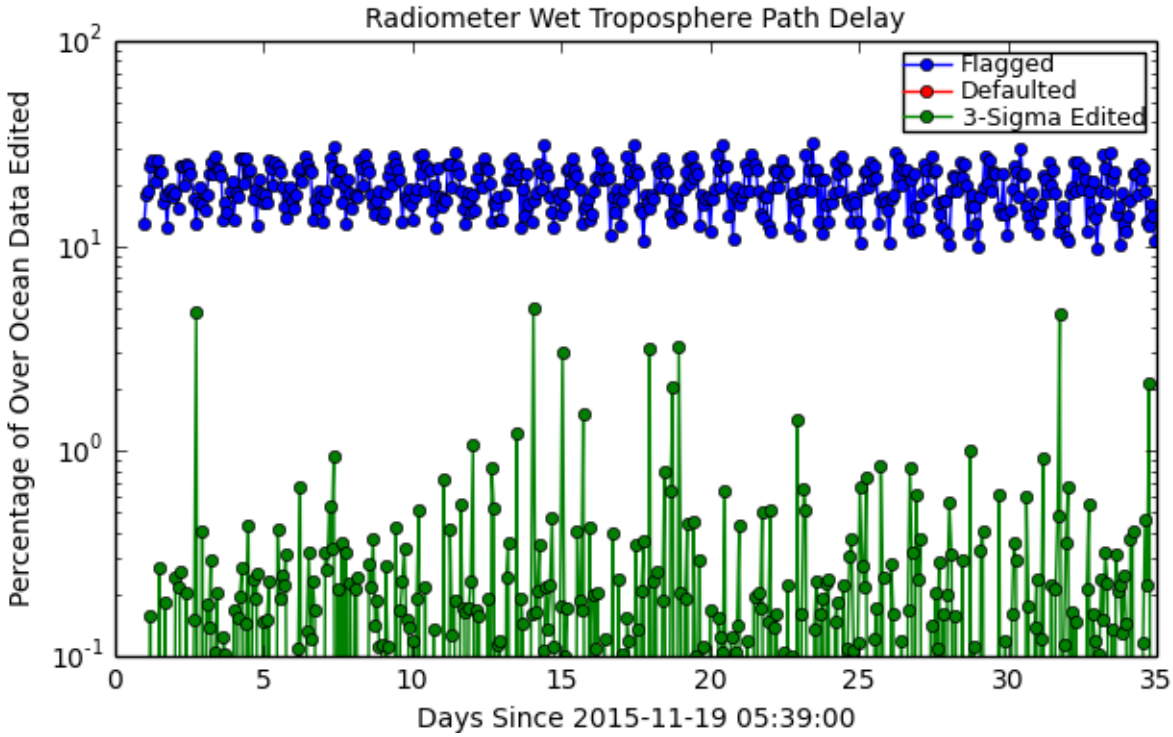

Figure 41: Flagged/Edited Data Points for Radiometer Wet Troposphere Path Delay

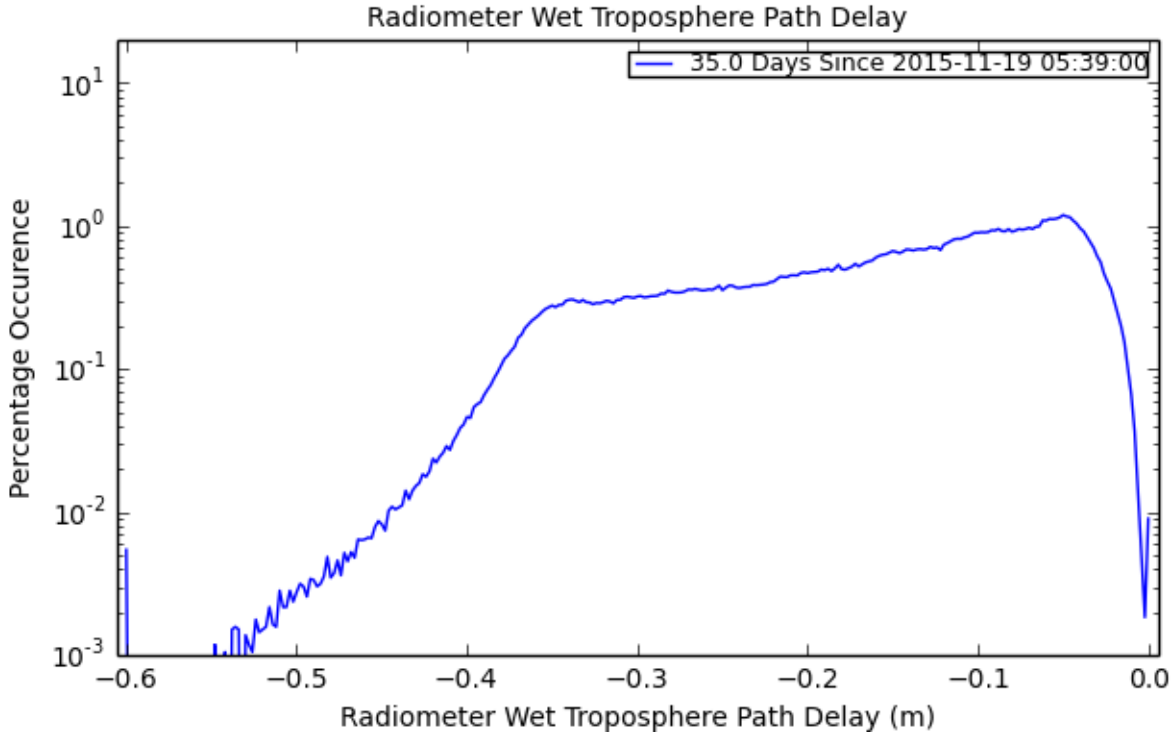

Figure 42: Histogram for Radiometer Wet Troposphere Path Delay

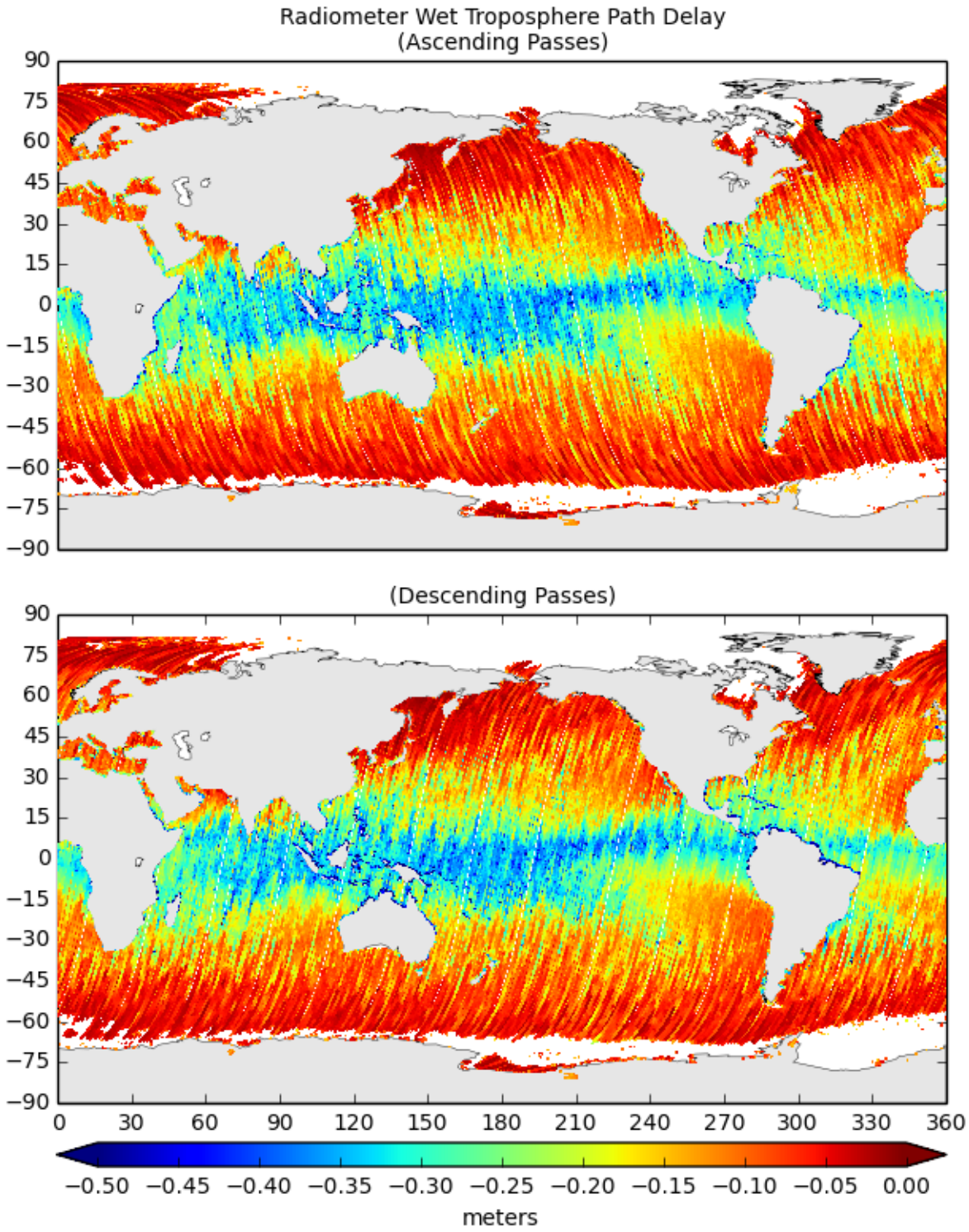

Figure 43: Map of Values for Radiometer Wet Troposphere Path Delay

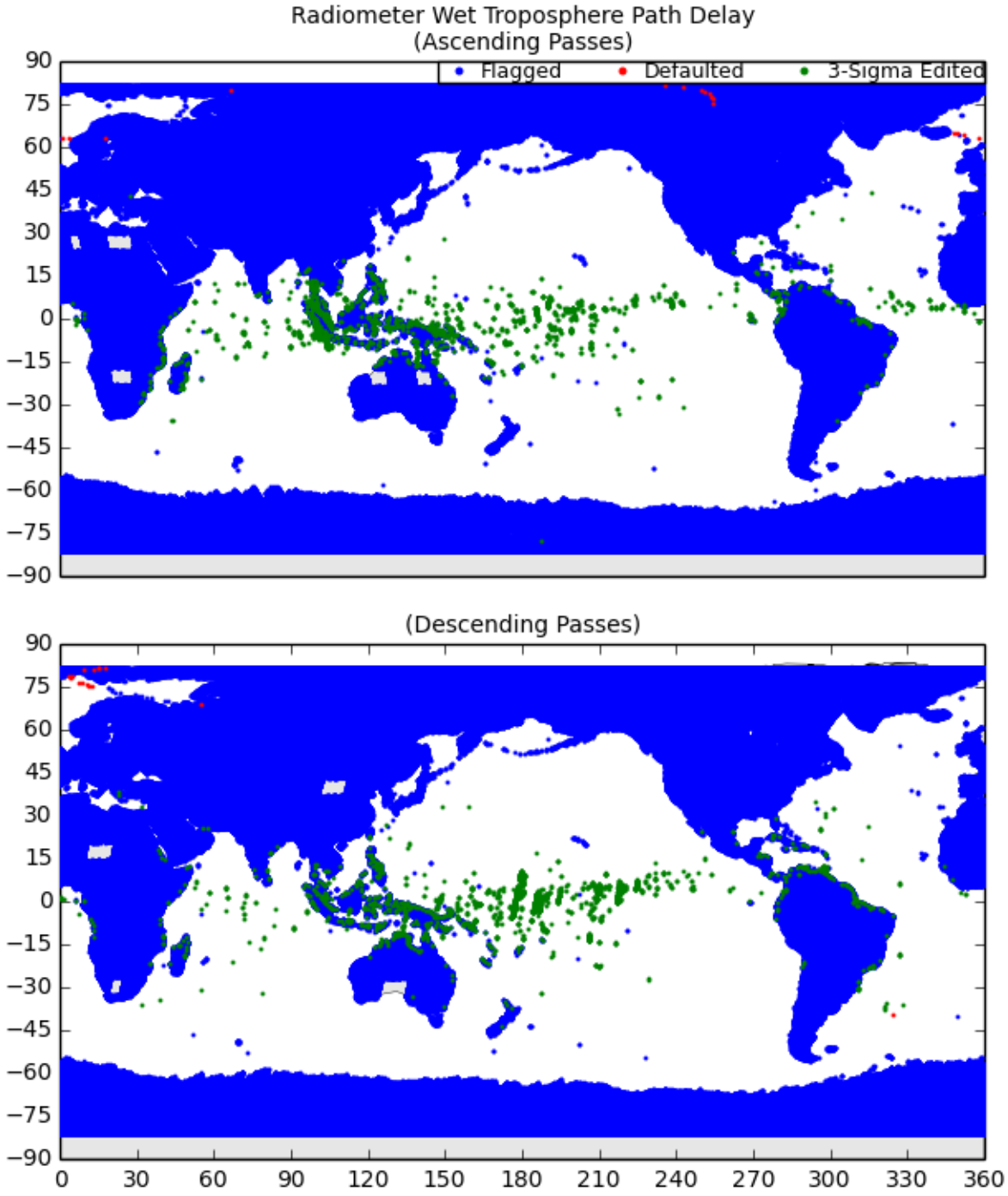

Figure 44: Map of Flagged/Edited Points for Radiometer Wet Troposphere Path Delay

9 Model Wet Troposphere Path Delay Plots

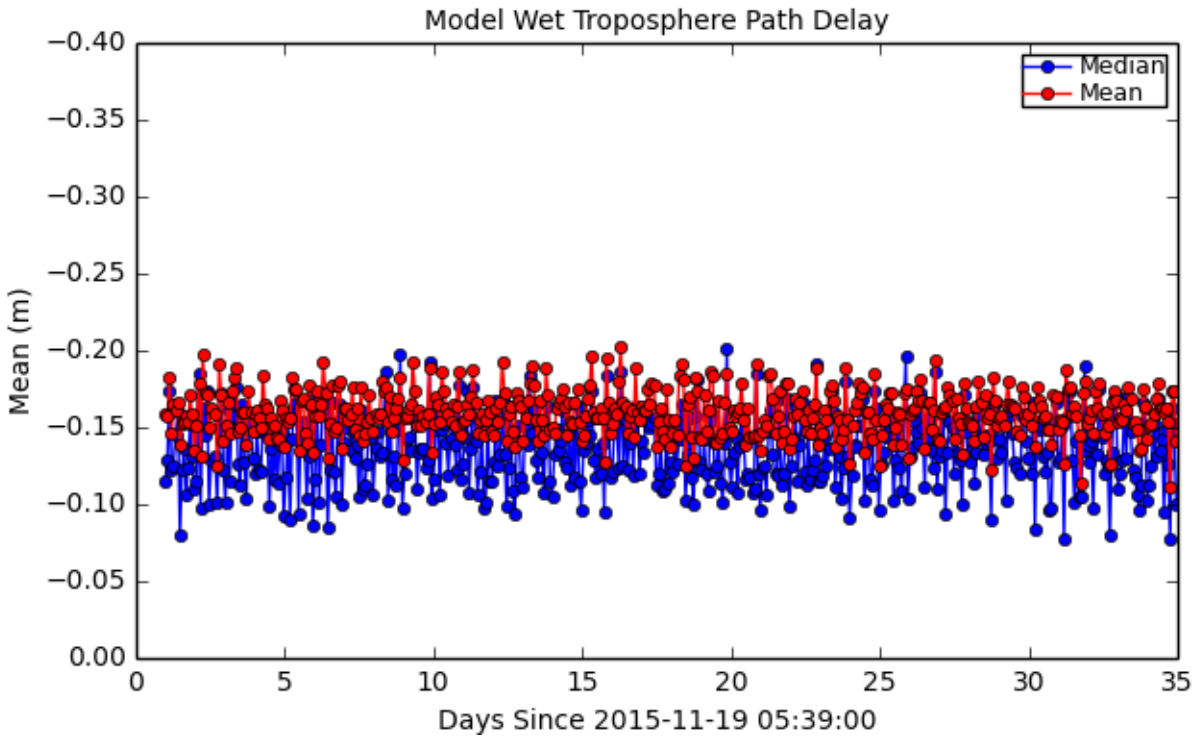

Figure 45: Mean/Median for Model Wet Troposphere Path Delay

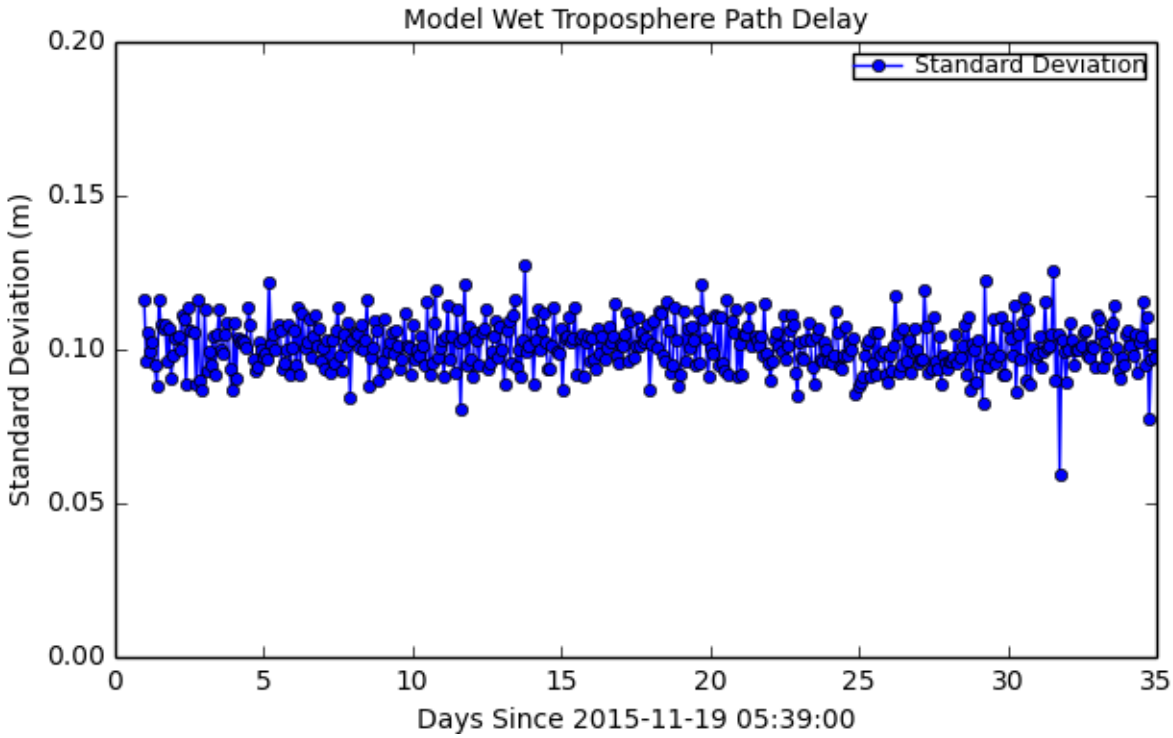

Figure 46: Standard Deviation for Model Wet Troposphere Path Delay

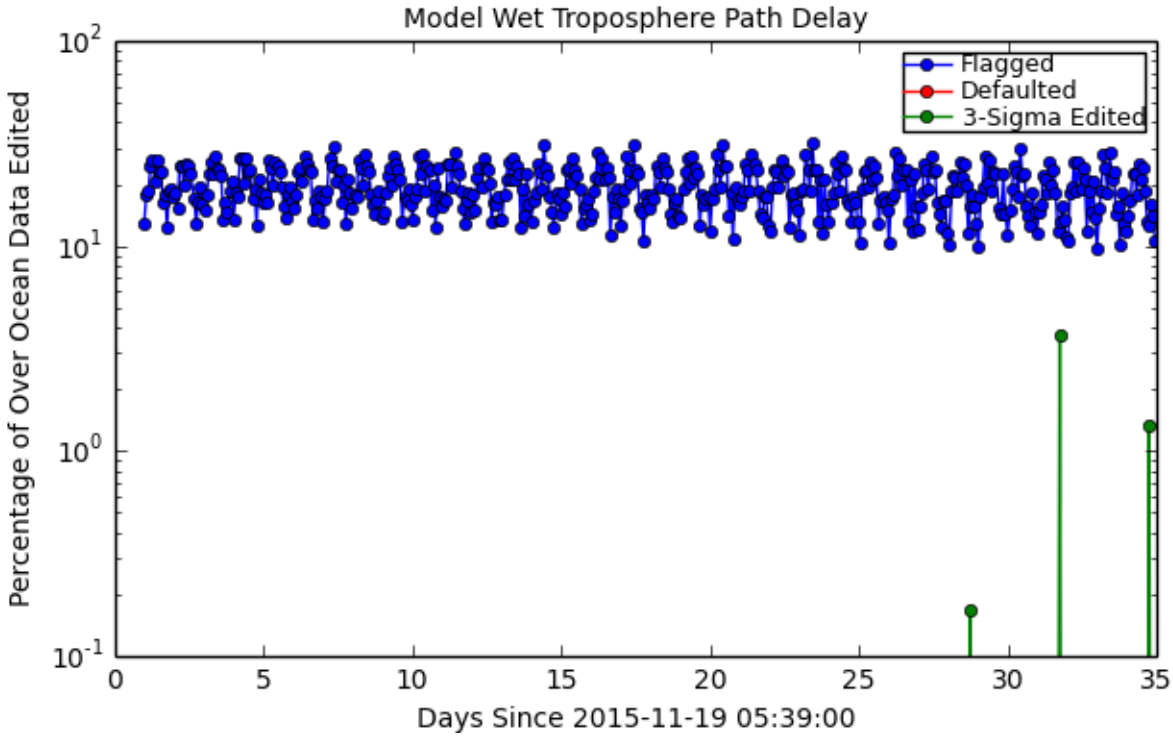

Figure 47: Flagged/Edited Data Points for Model Wet Troposphere Path Delay

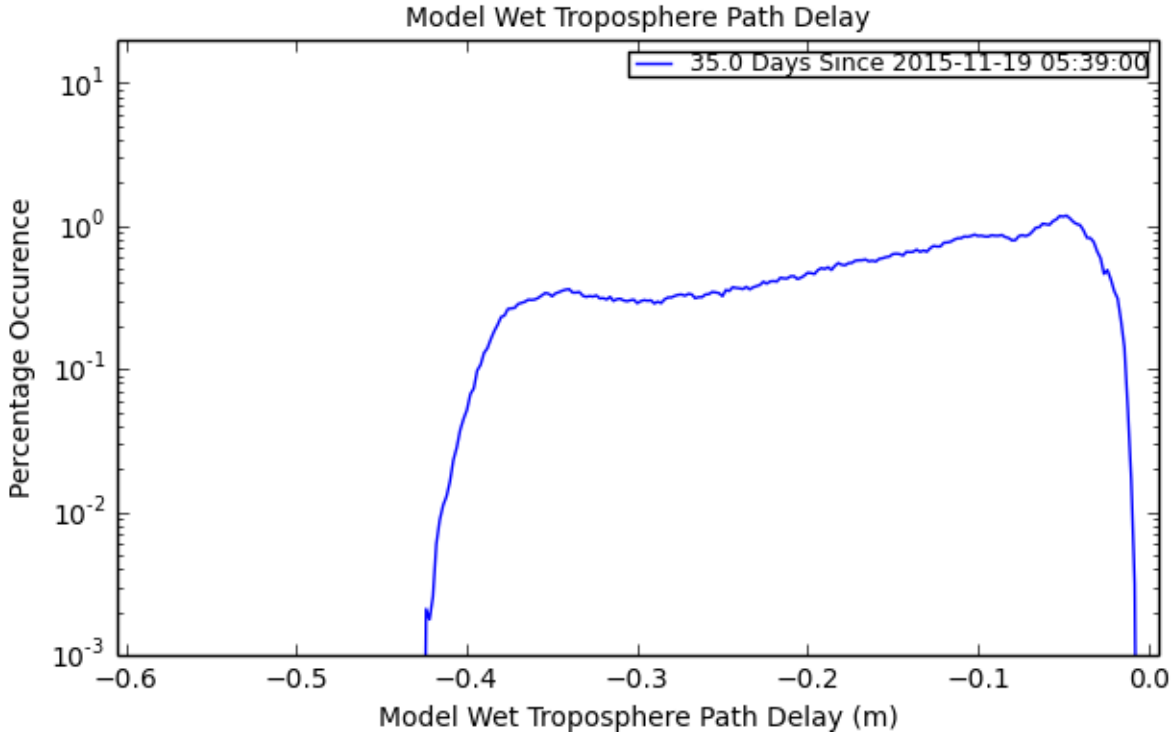

Figure 48: Histogram for Model Wet Troposphere Path Delay

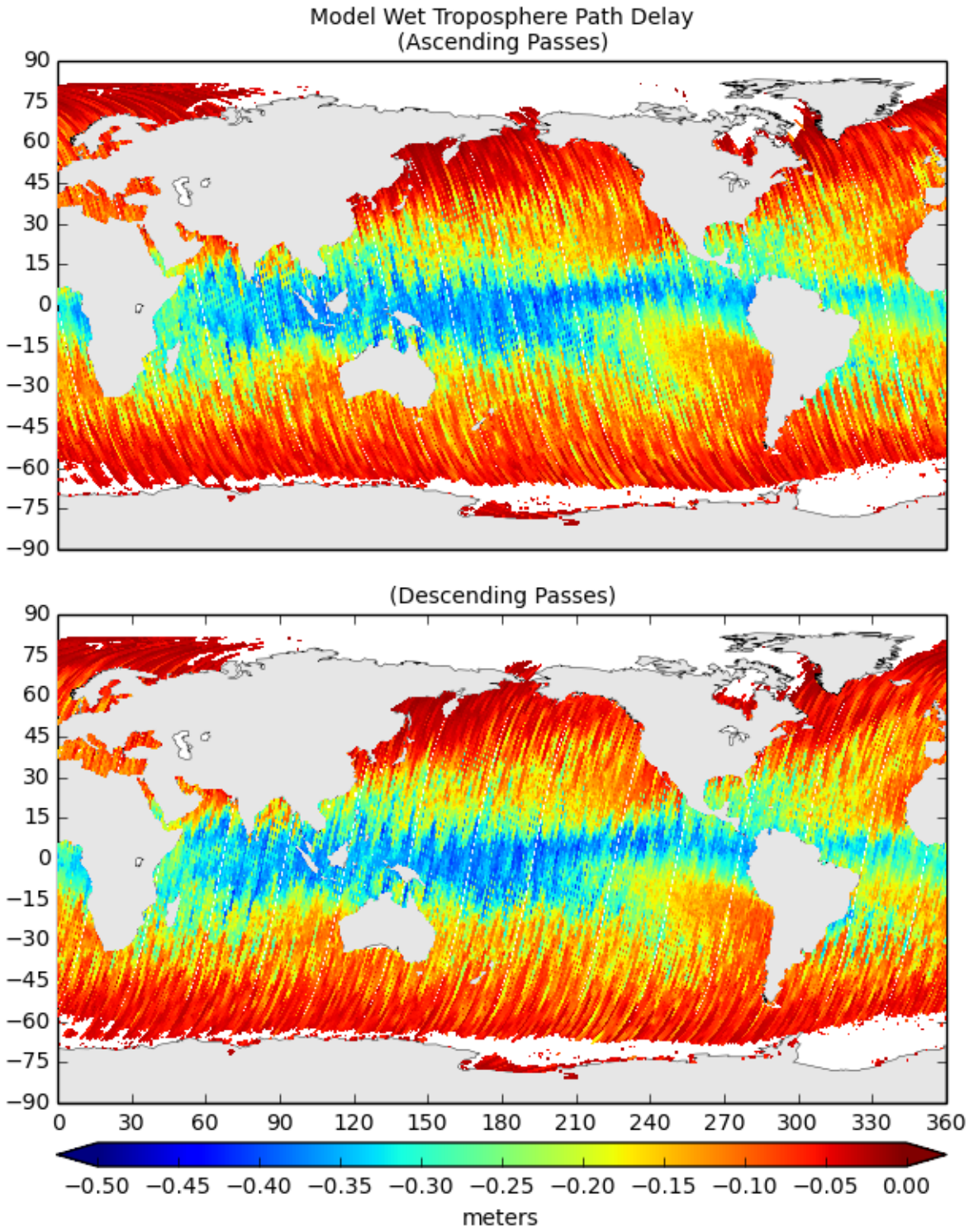

Figure 49: Map of Values for Model Wet Troposphere Path Delay

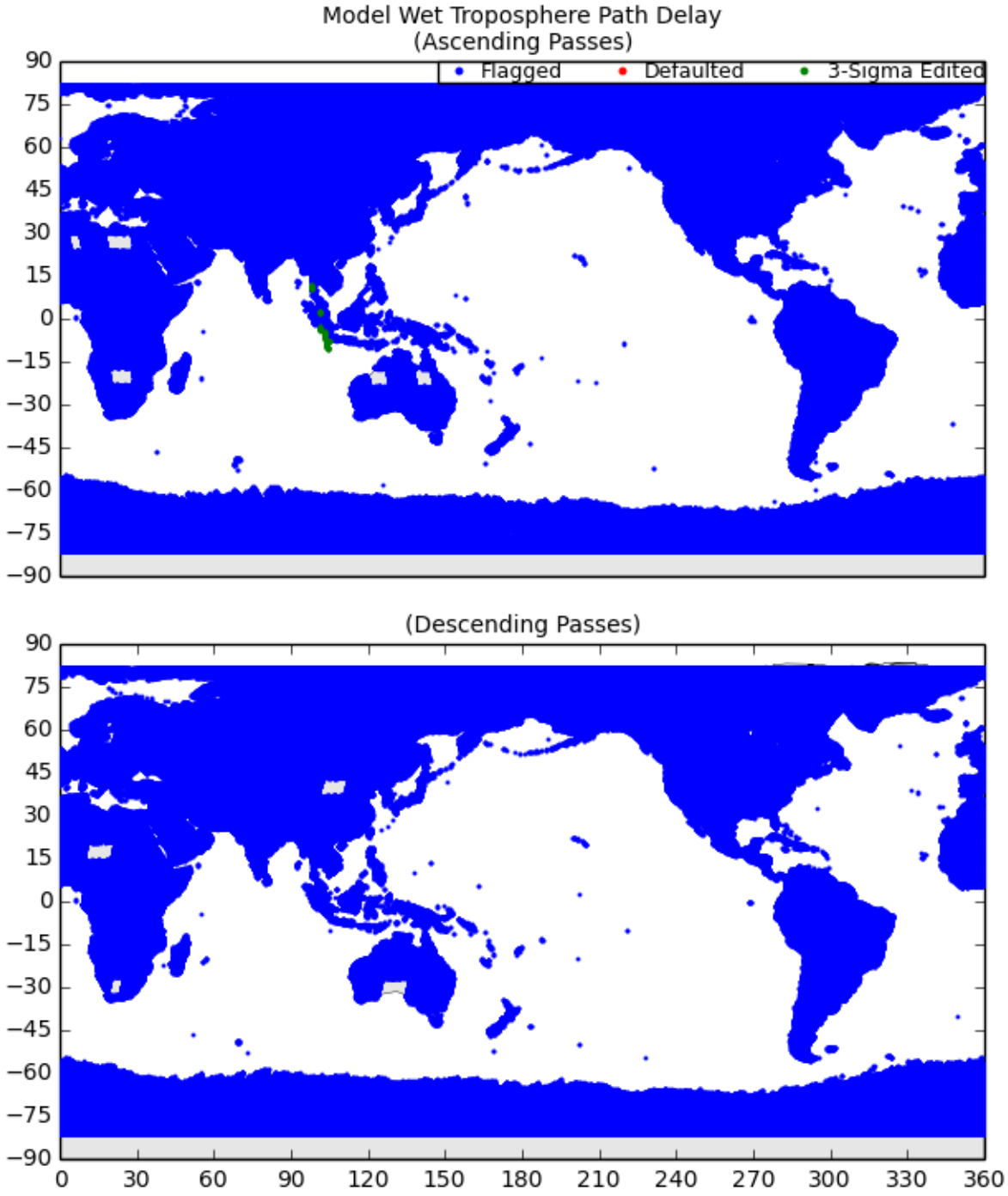

Figure 50: Map of Flagged/Edited Points for Model Wet Troposphere Path Delay

10 Wet Path Delay Difference (AMR-Model) Plots

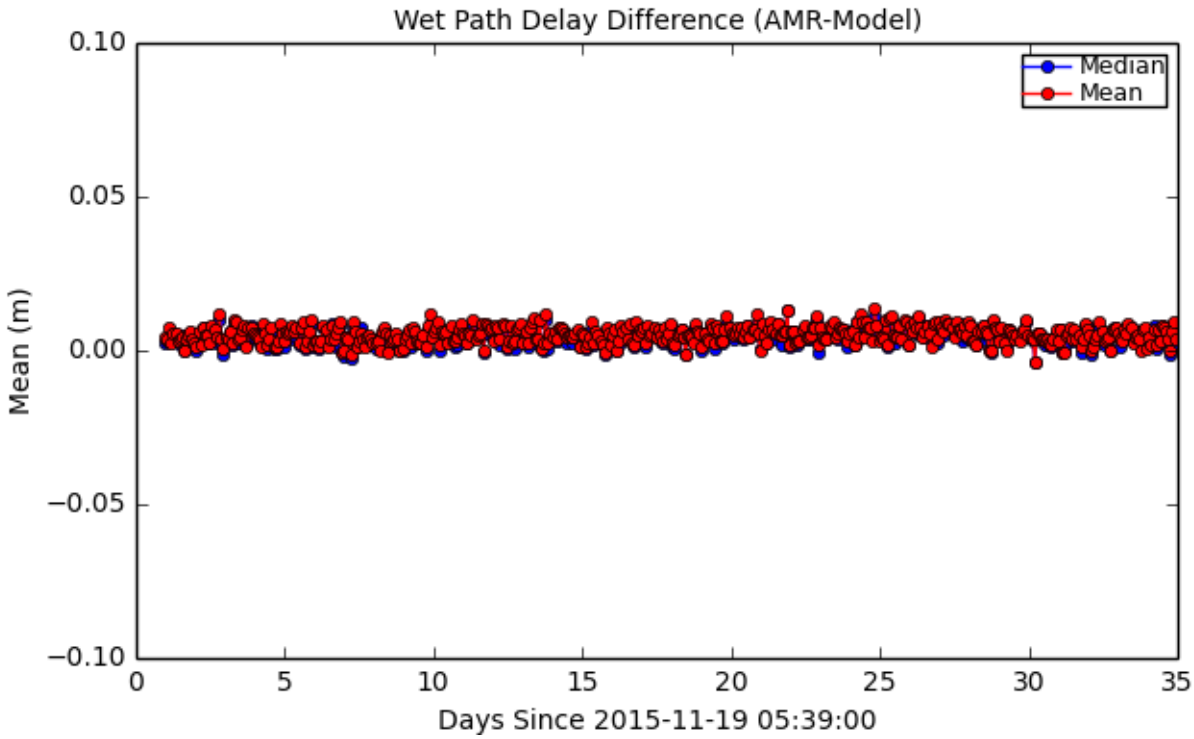

Figure 51: Mean/Median for Wet Path Delay Difference (AMR-Model)

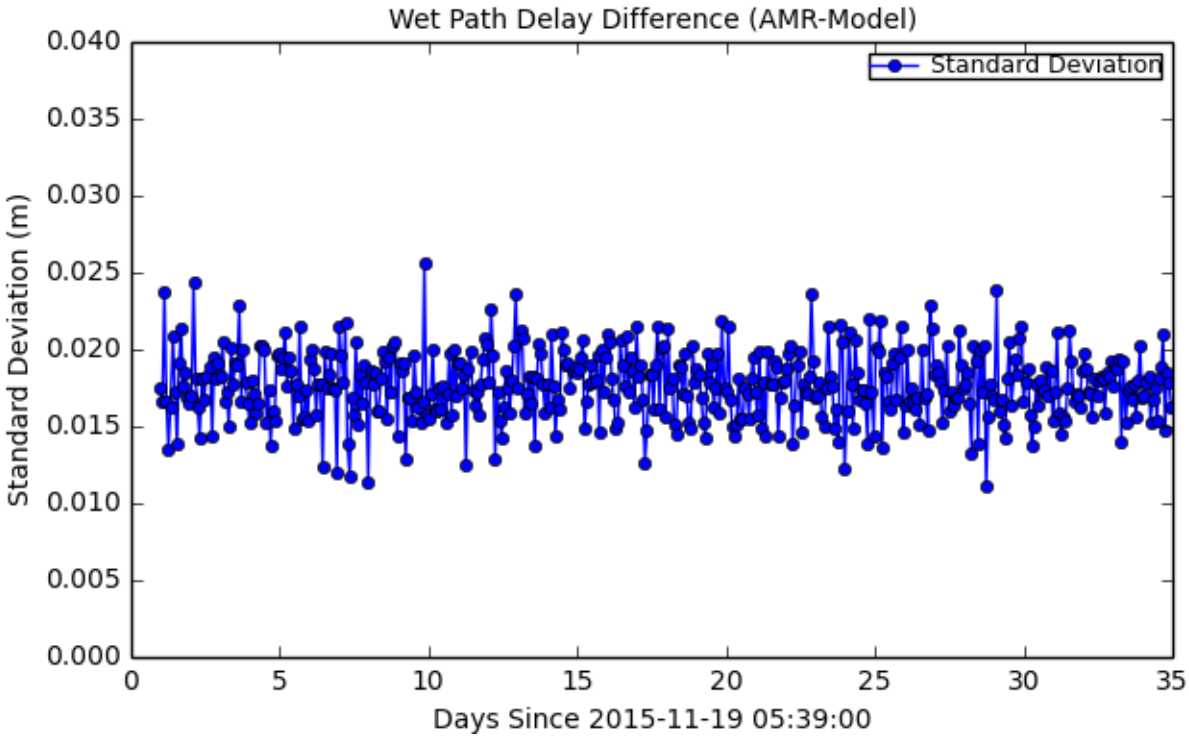

Figure 52: Standard Deviation for Wet Path Delay Difference (AMR-Model)

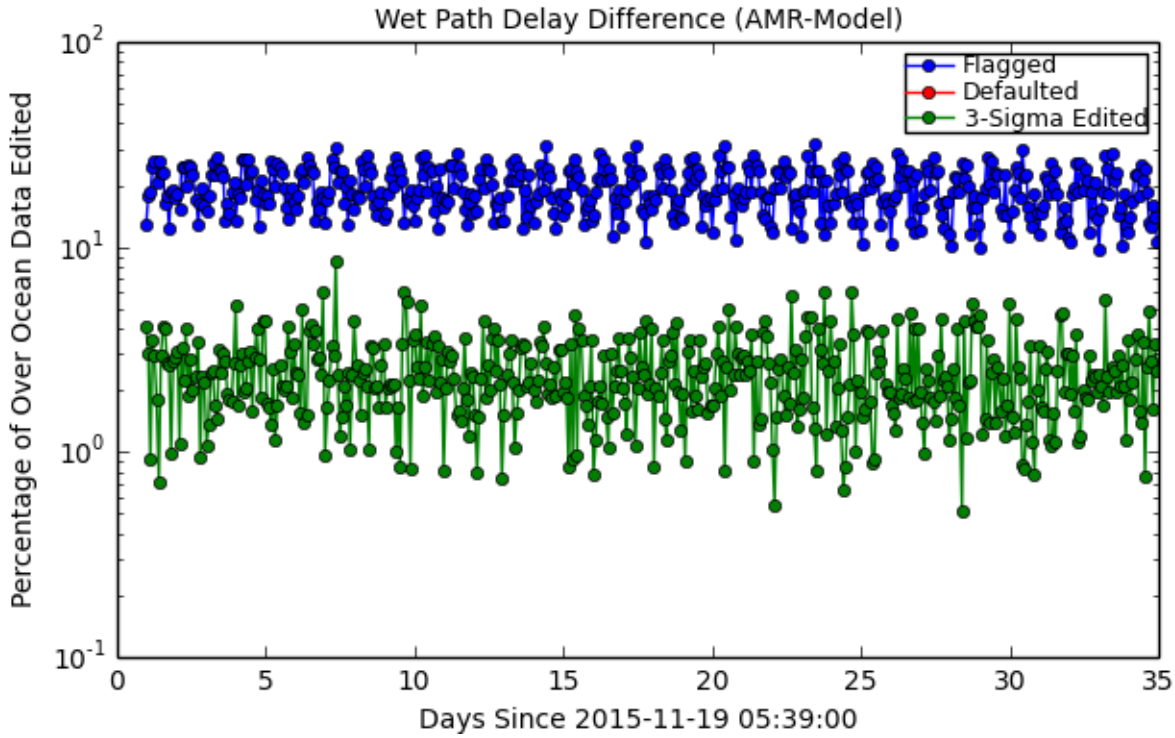

Figure 53: Flagged/Edited Data Points for Wet Path Delay Difference (AMR-Model)

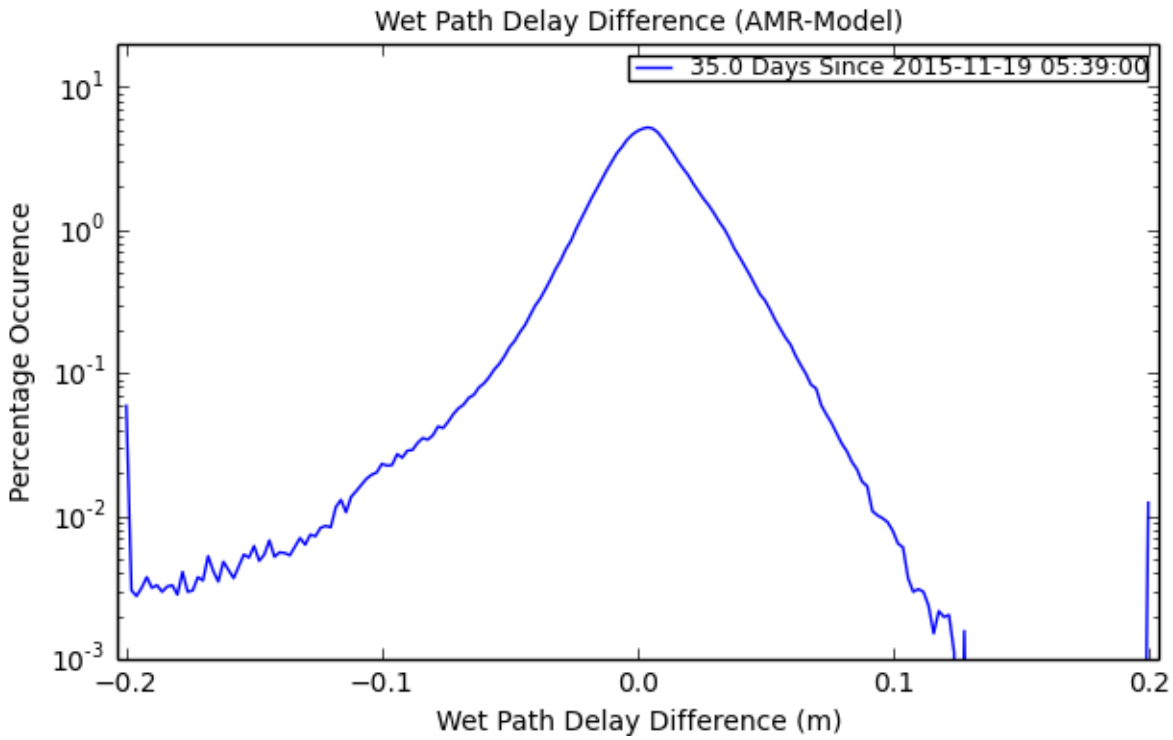

Figure 54: Histogram for Wet Path Delay Difference (AMR-Model)

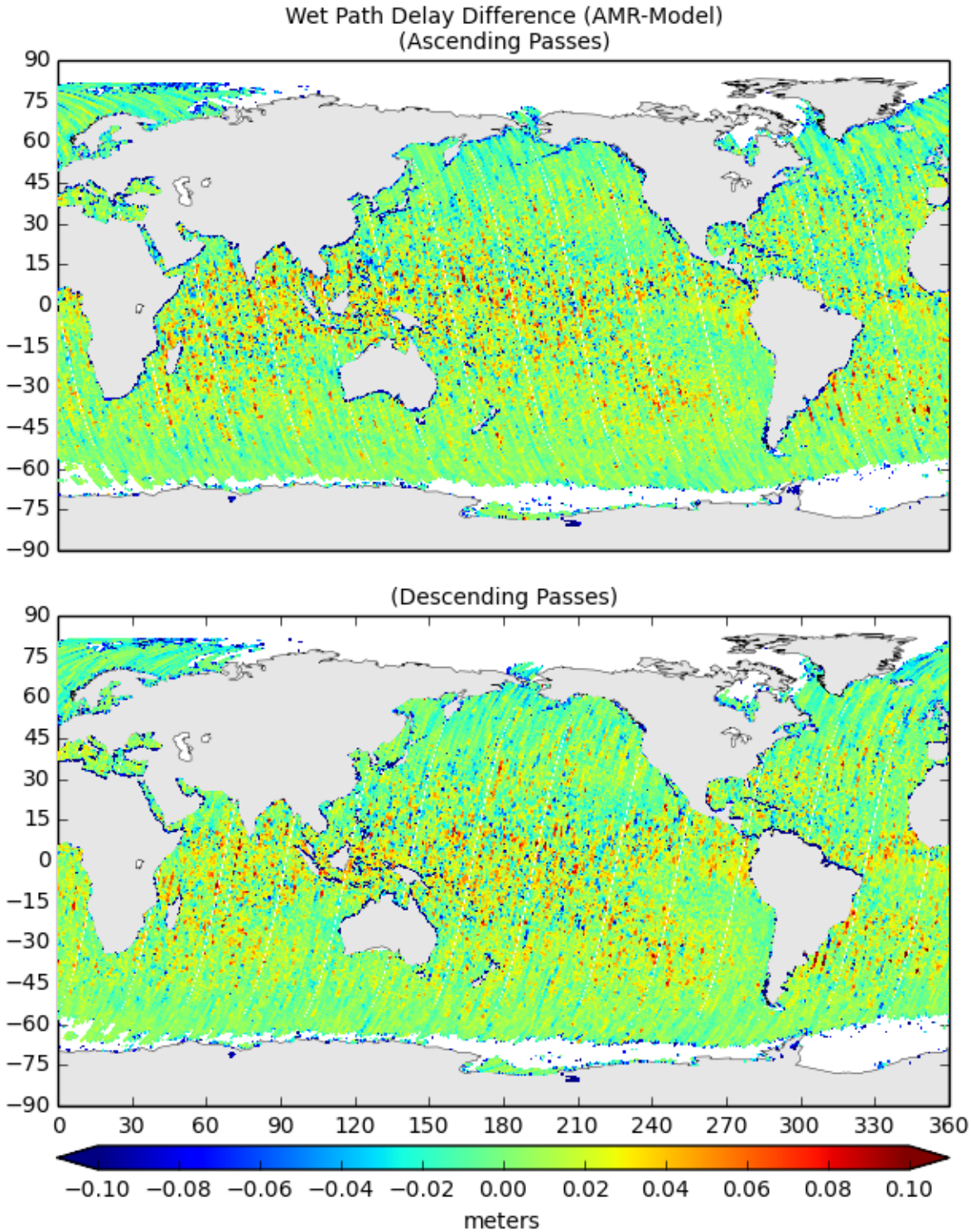

Figure 55: Map of Values for Wet Path Delay Difference (AMR-Model)

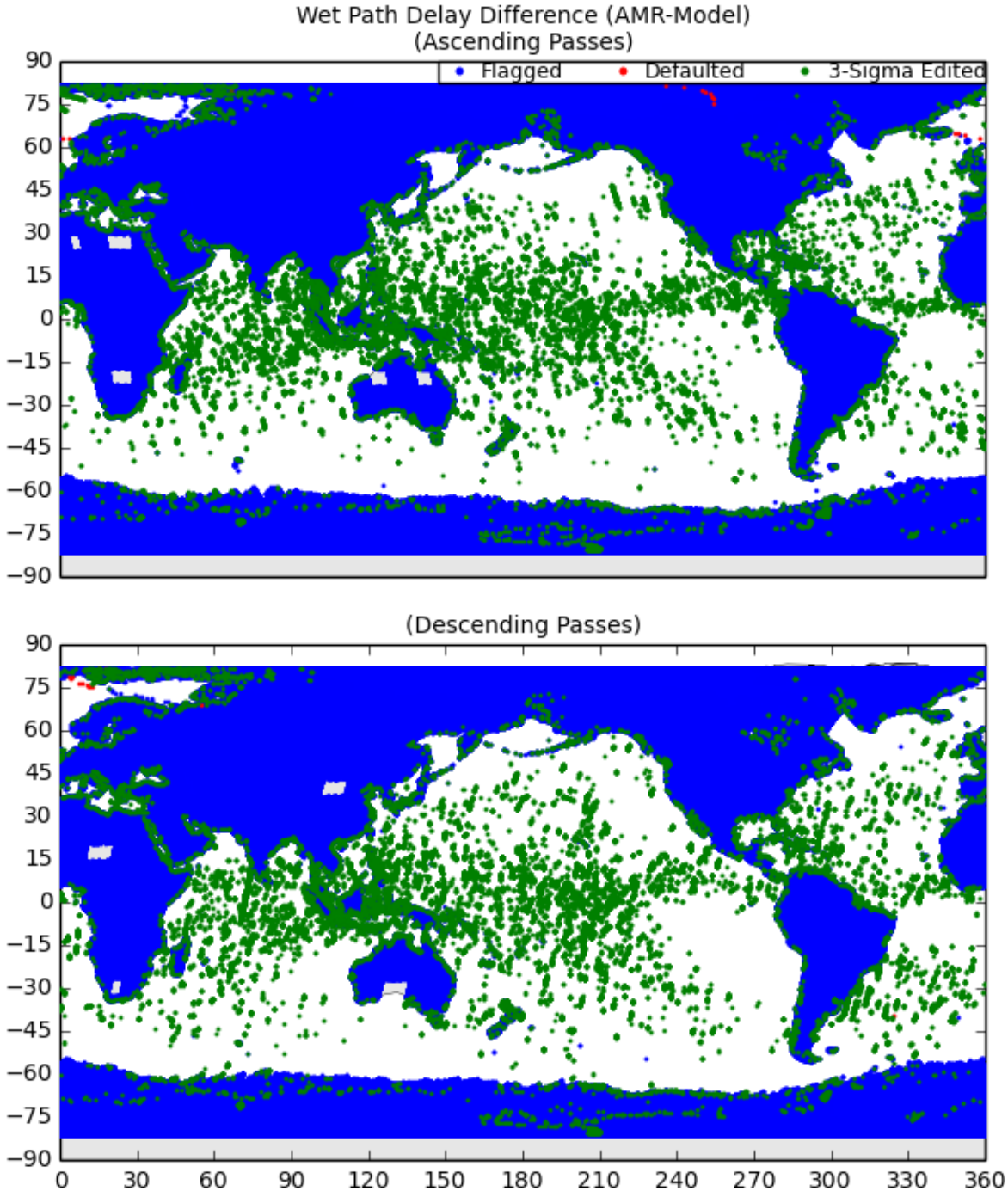

Figure 56: Map of Flagged/Edited Points for Wet Path Delay Difference (AMR-Model)

11 K Brightness Temperature Plots

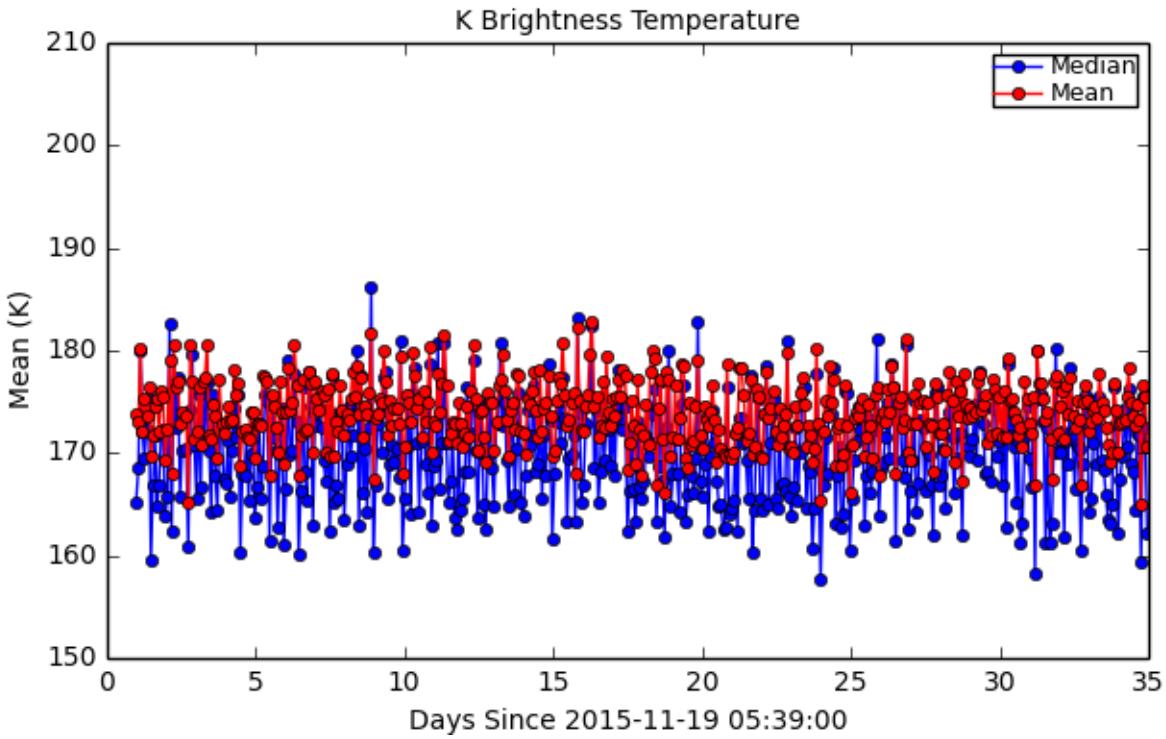

Figure 57: Mean/Median for K Brightness Temperature

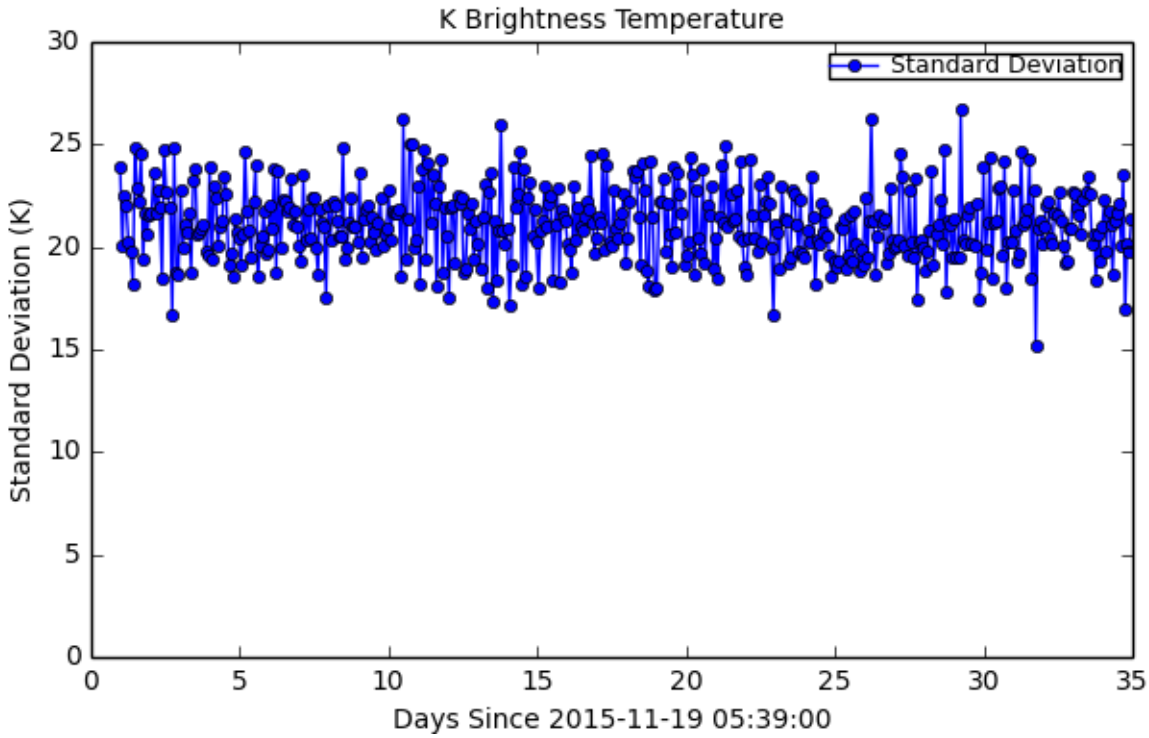

Figure 58: Standard Deviation for K Brightness Temperature

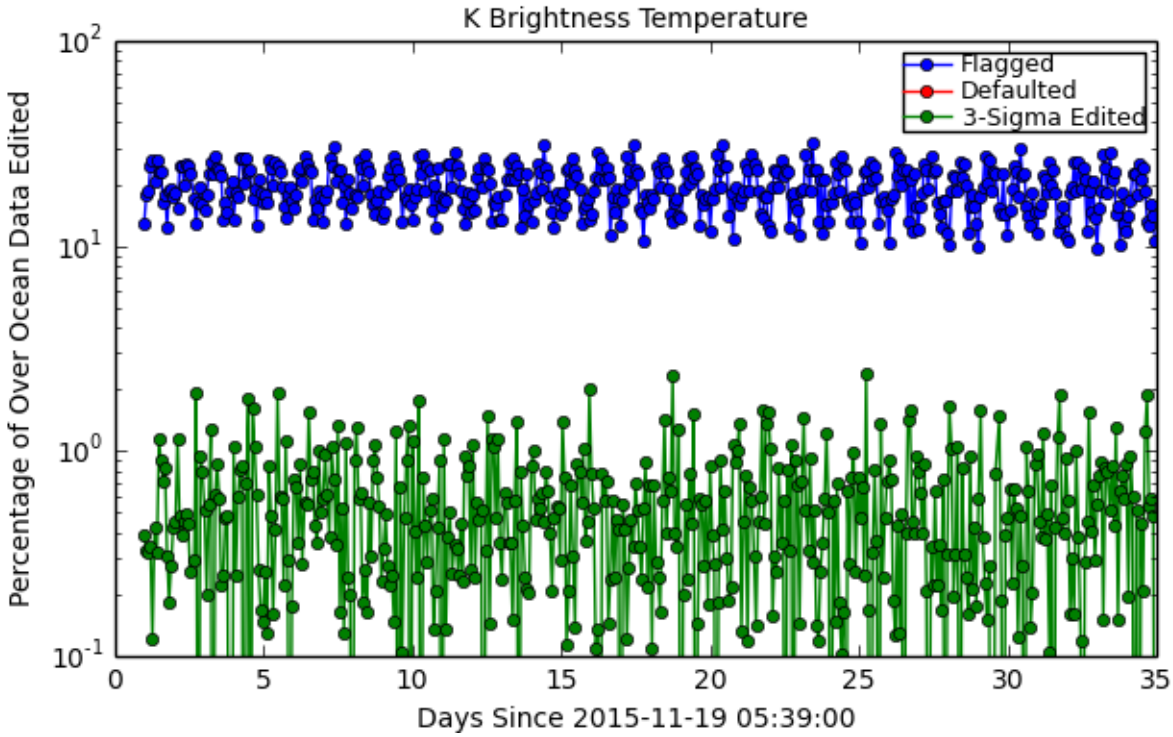

Figure 59: Flagged/Edited Data Points for K Brightness Temperature

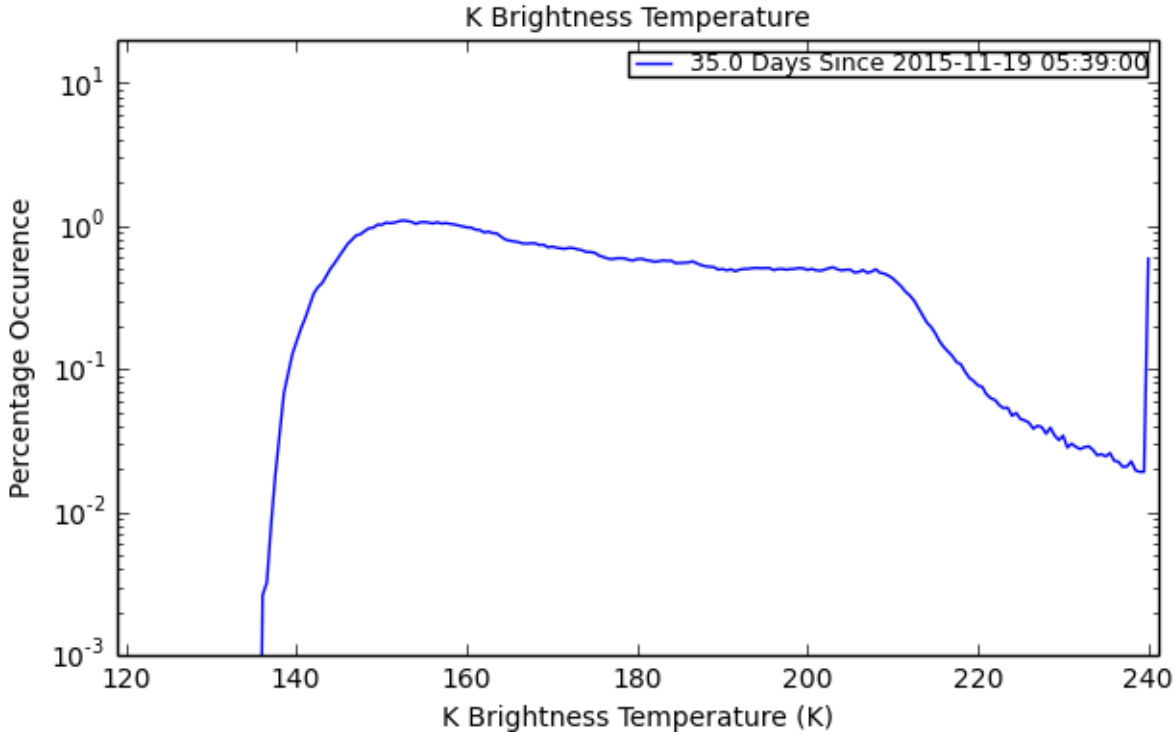

Figure 60: Histogram for K Brightness Temperature

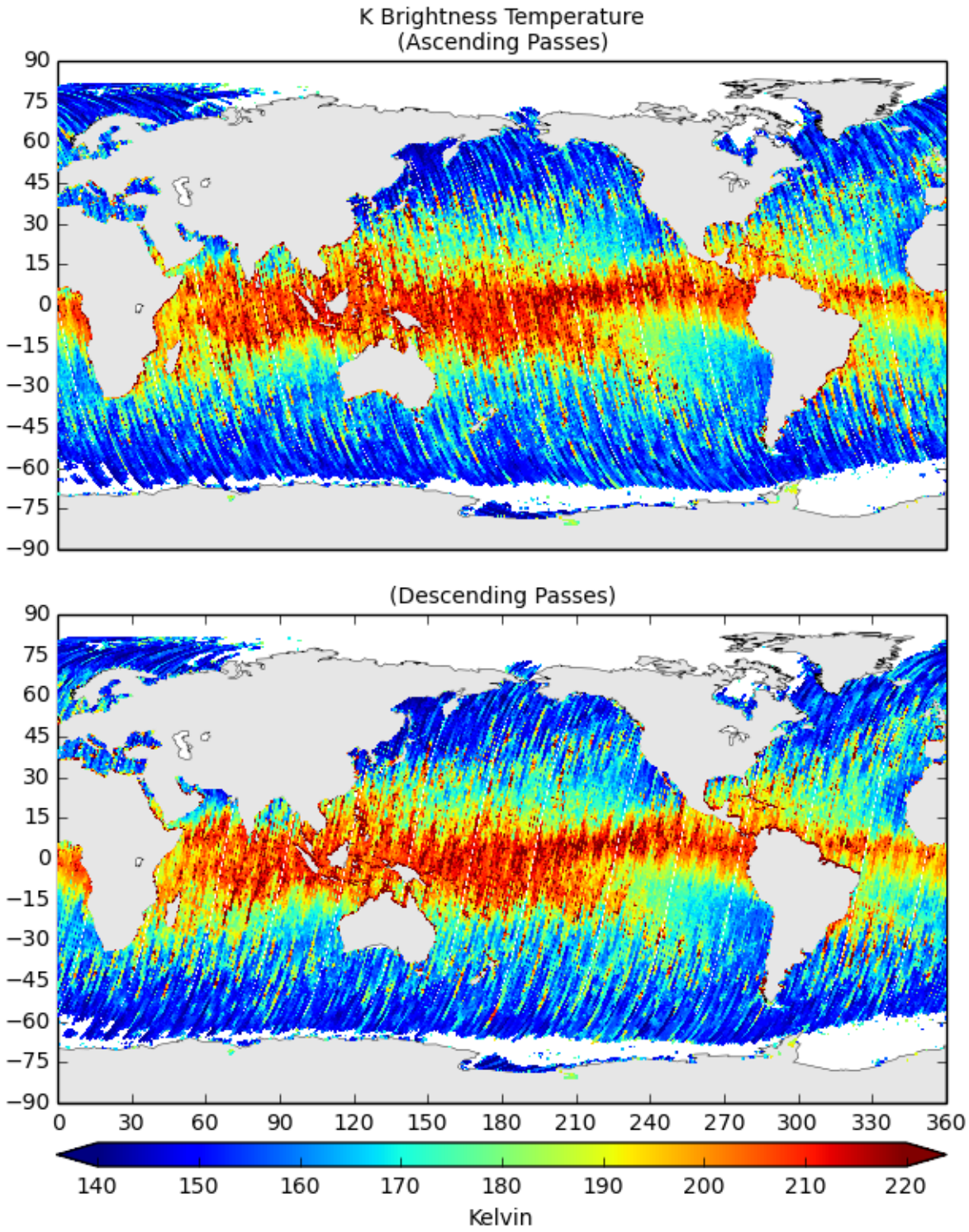

Figure 61: Map of Values for K Brightness Temperature

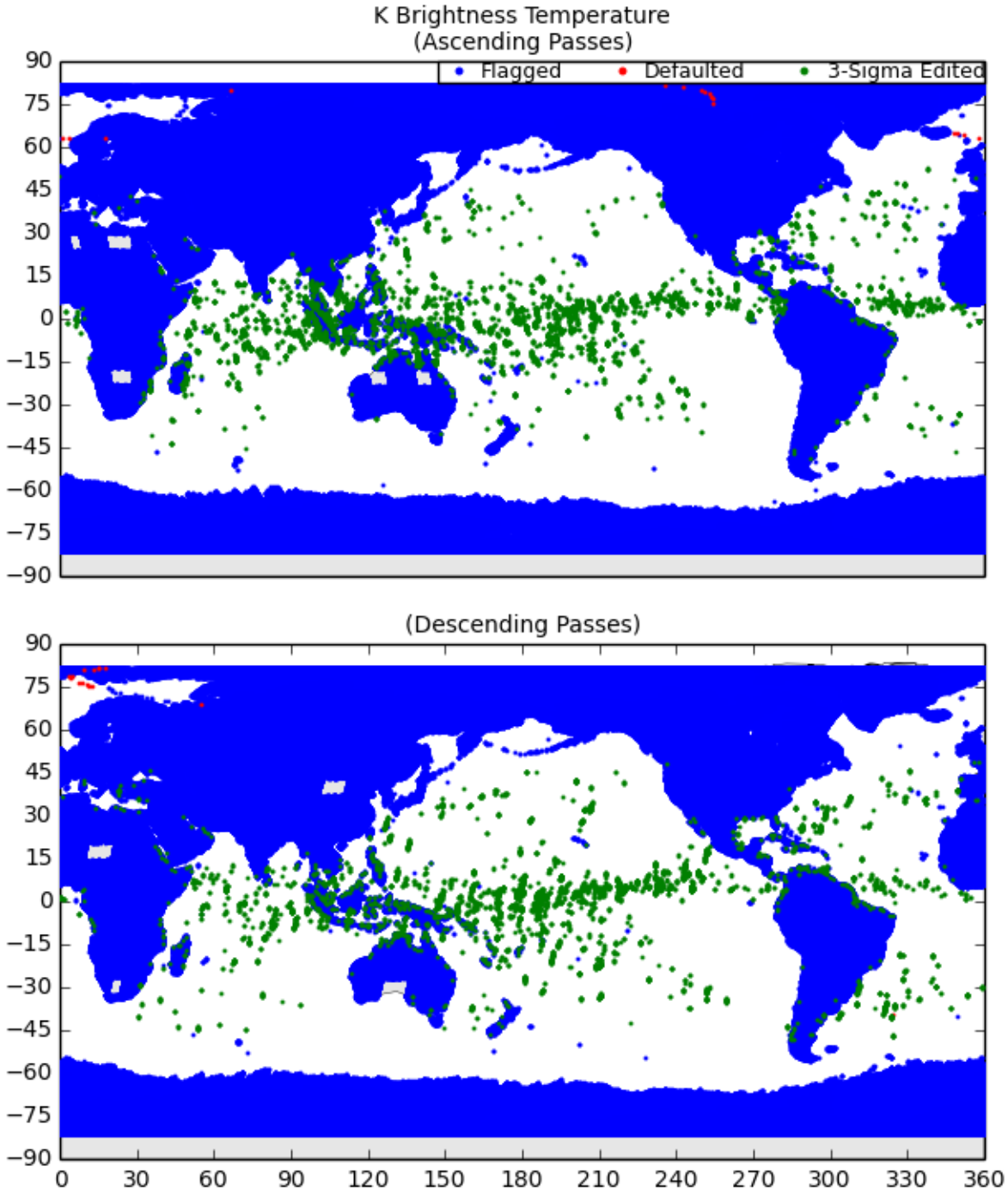

Figure 62: Map of Flagged/Edited Points for K Brightness Temperature

12 Ka Brightness Temperature Plots

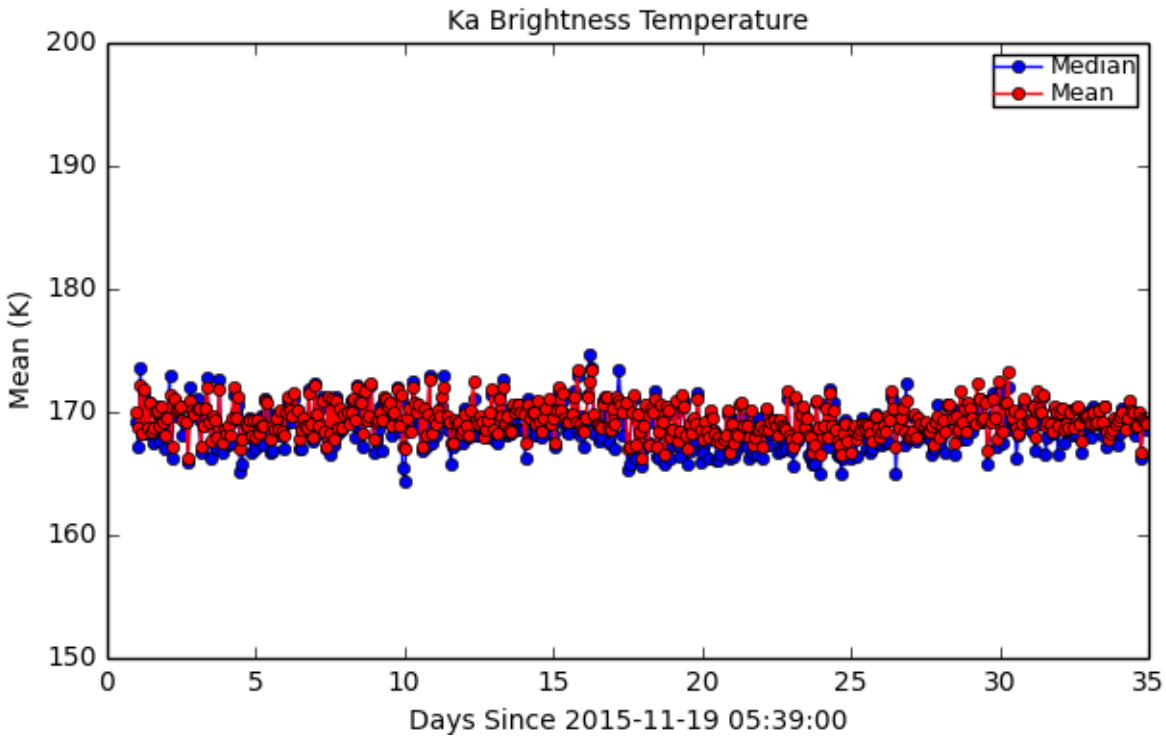

Figure 63: Mean/Median for Ka Brightness Temperature

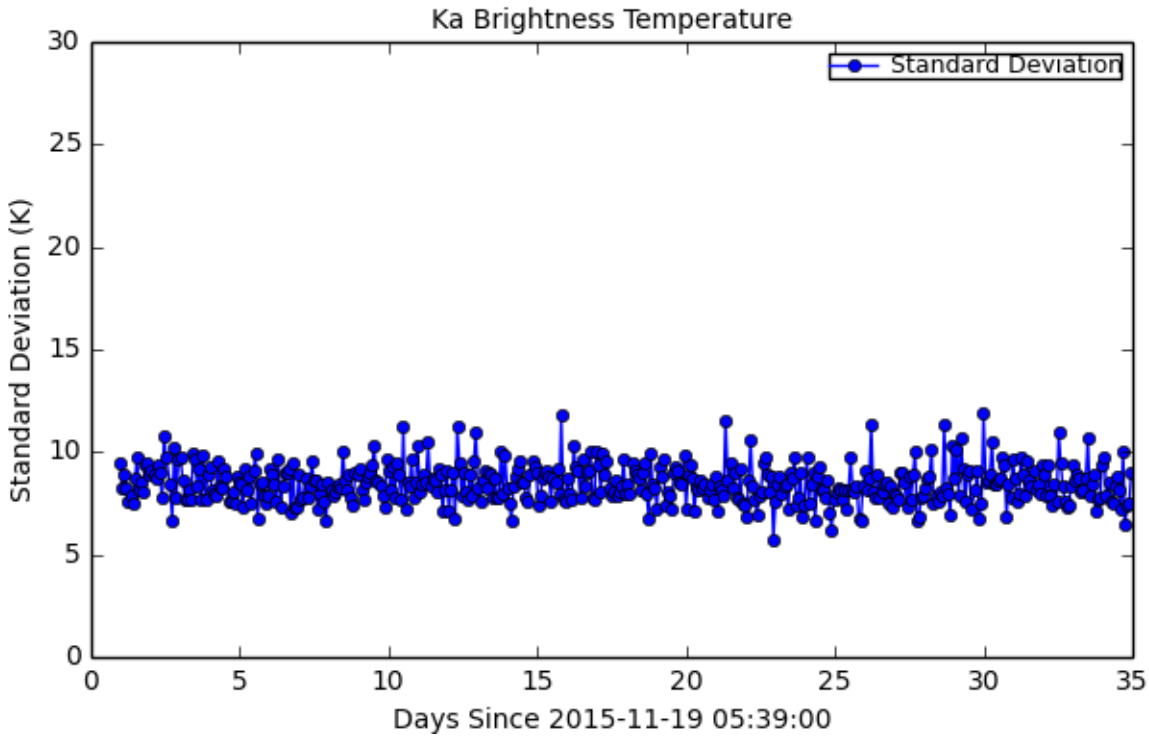

Figure 64: Standard Deviation for Ka Brightness Temperature

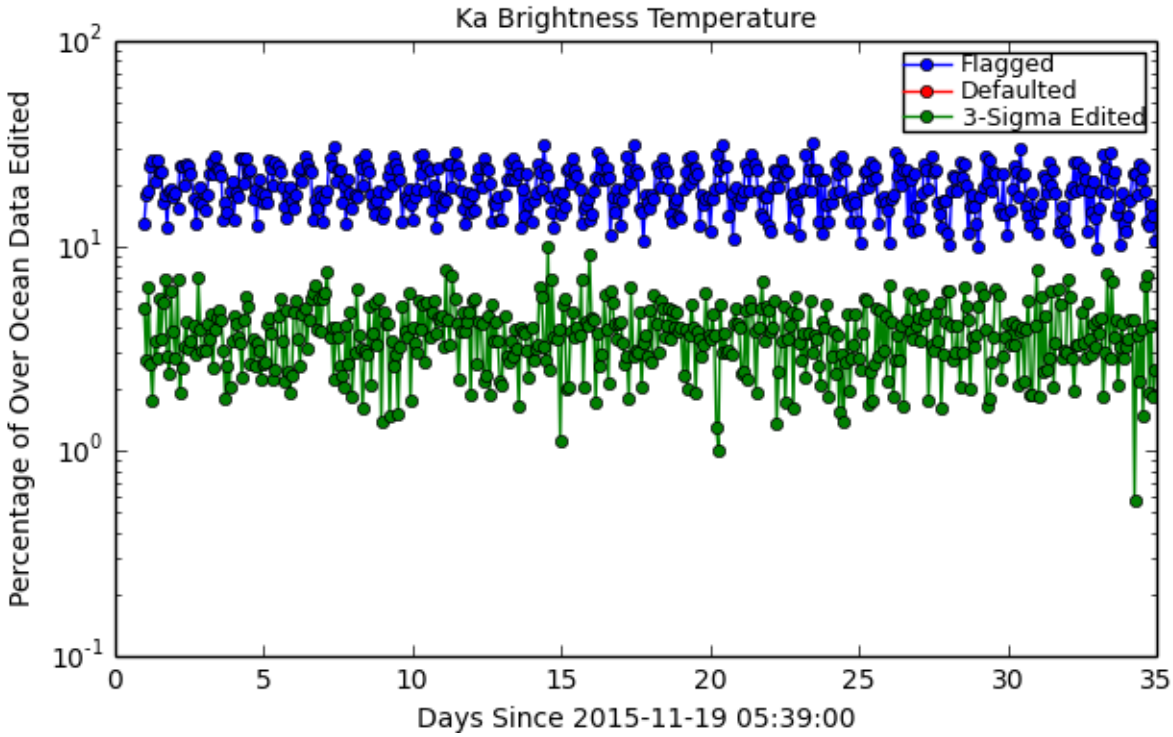

Figure 65: Flagged/Edited Data Points for Ka Brightness Temperature

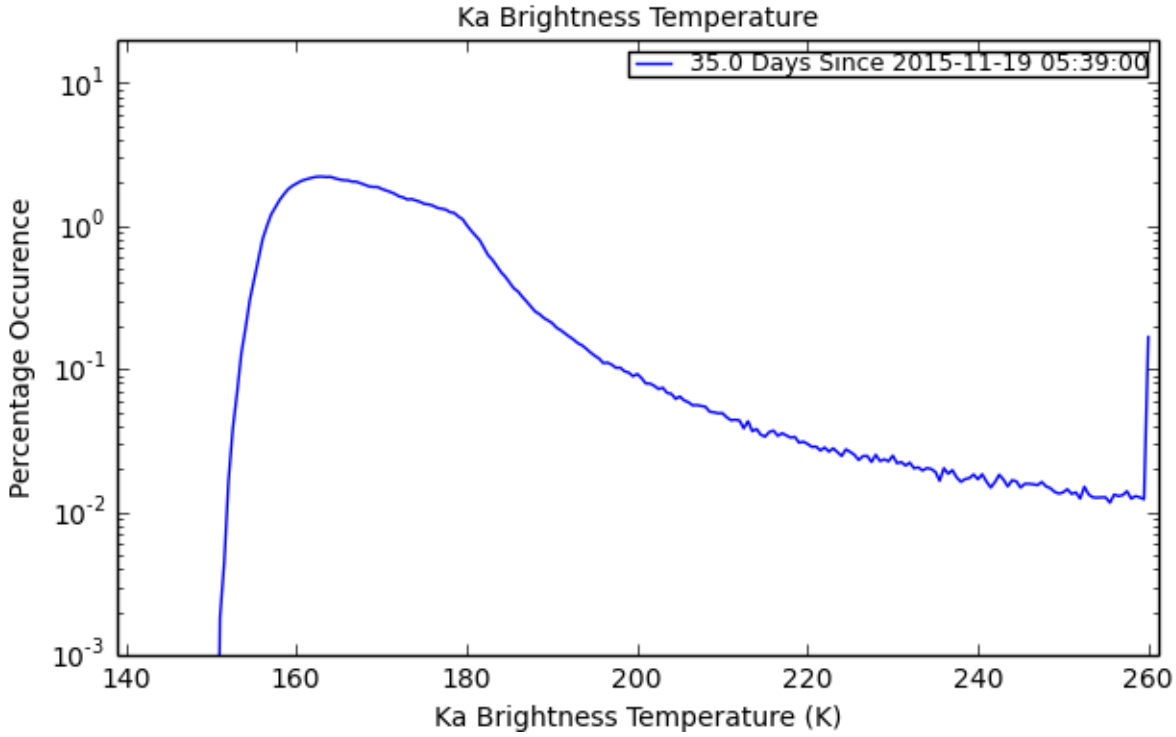

Figure 66: Histogram for Ka Brightness Temperature

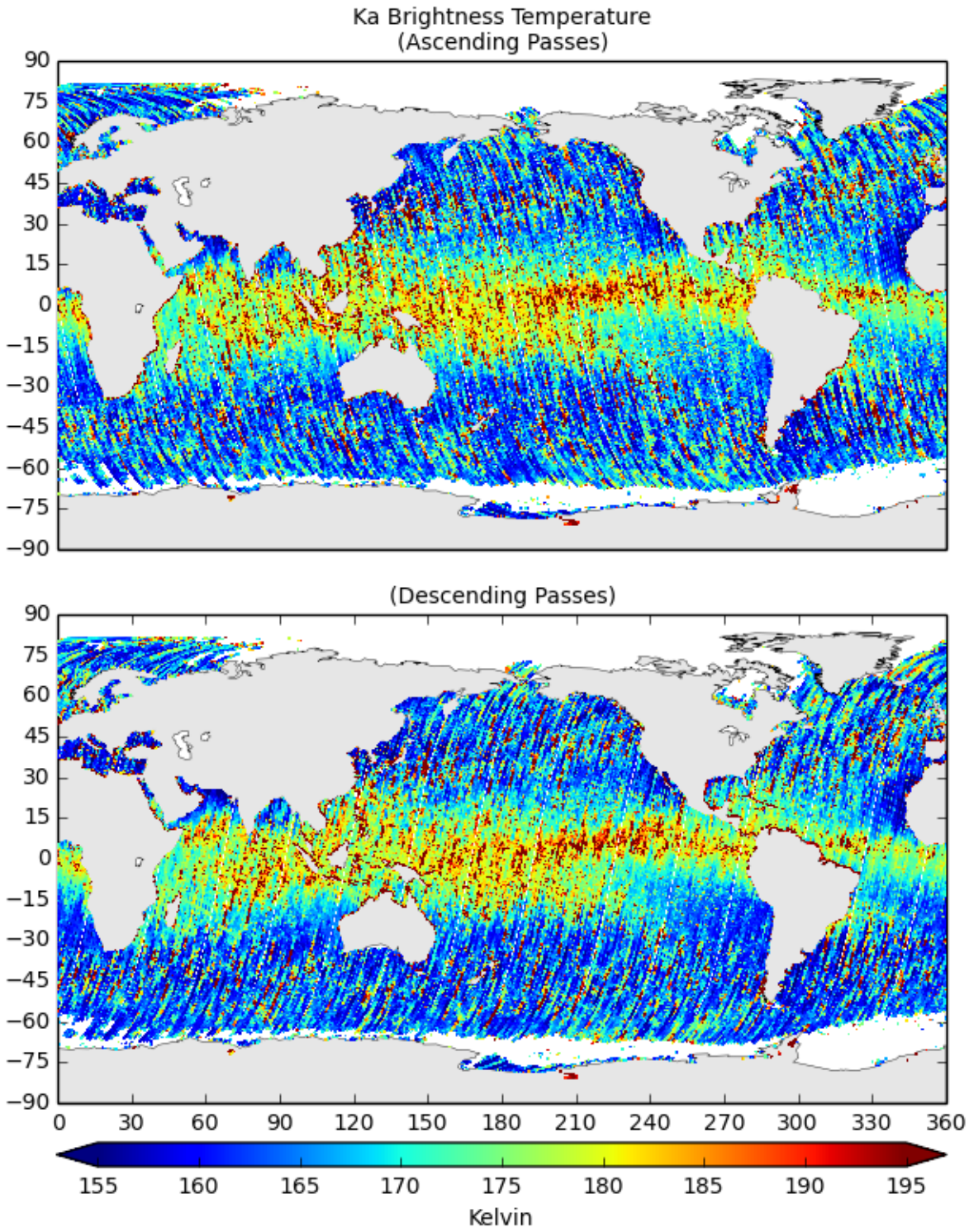

Figure 67: Map of Values for Ka Brightness Temperature

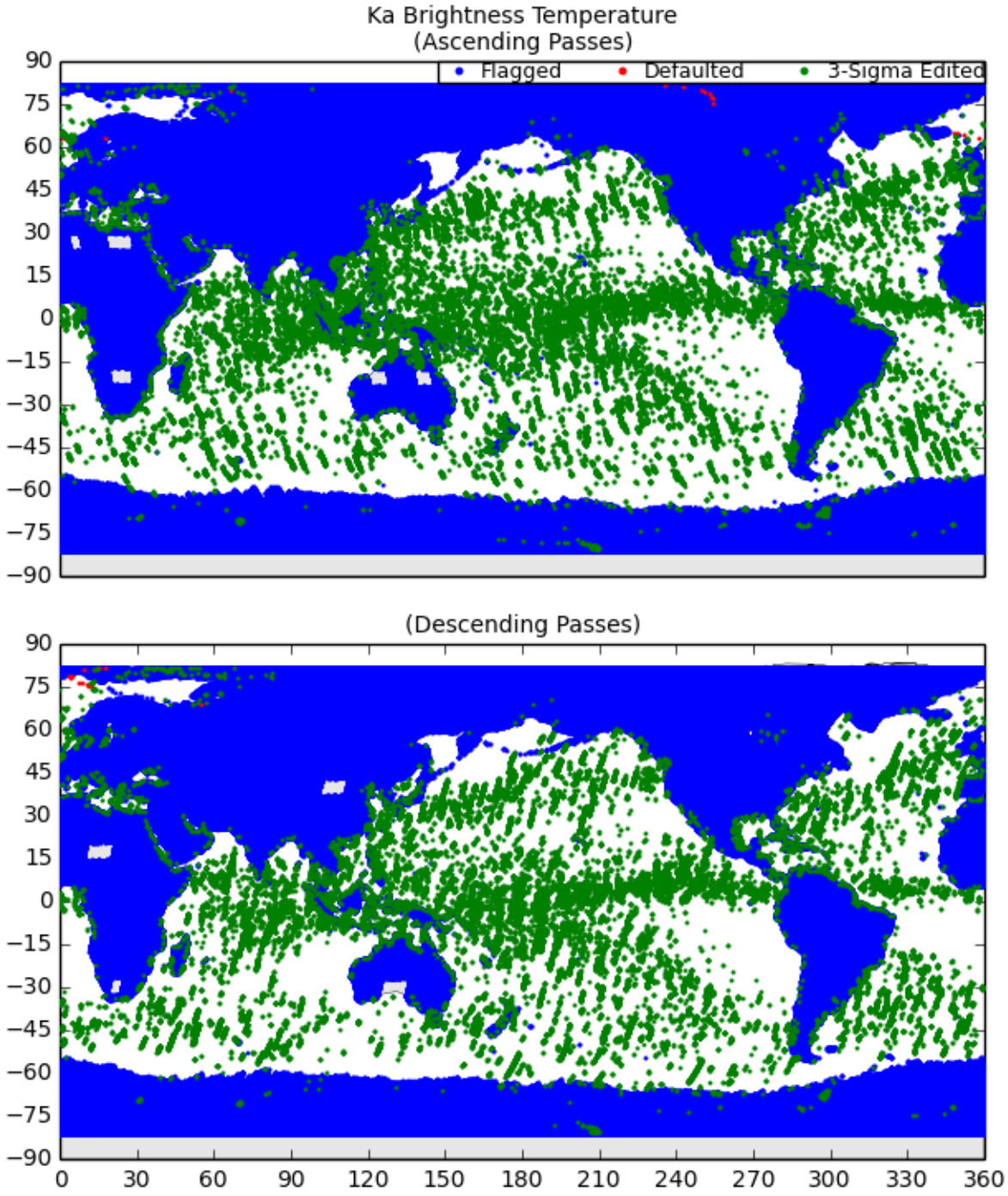

Figure 68: Map of Flagged/Edited Points for Ka Brightness Temperature

13 Ka-Band Ionospheric Path Delay Plots

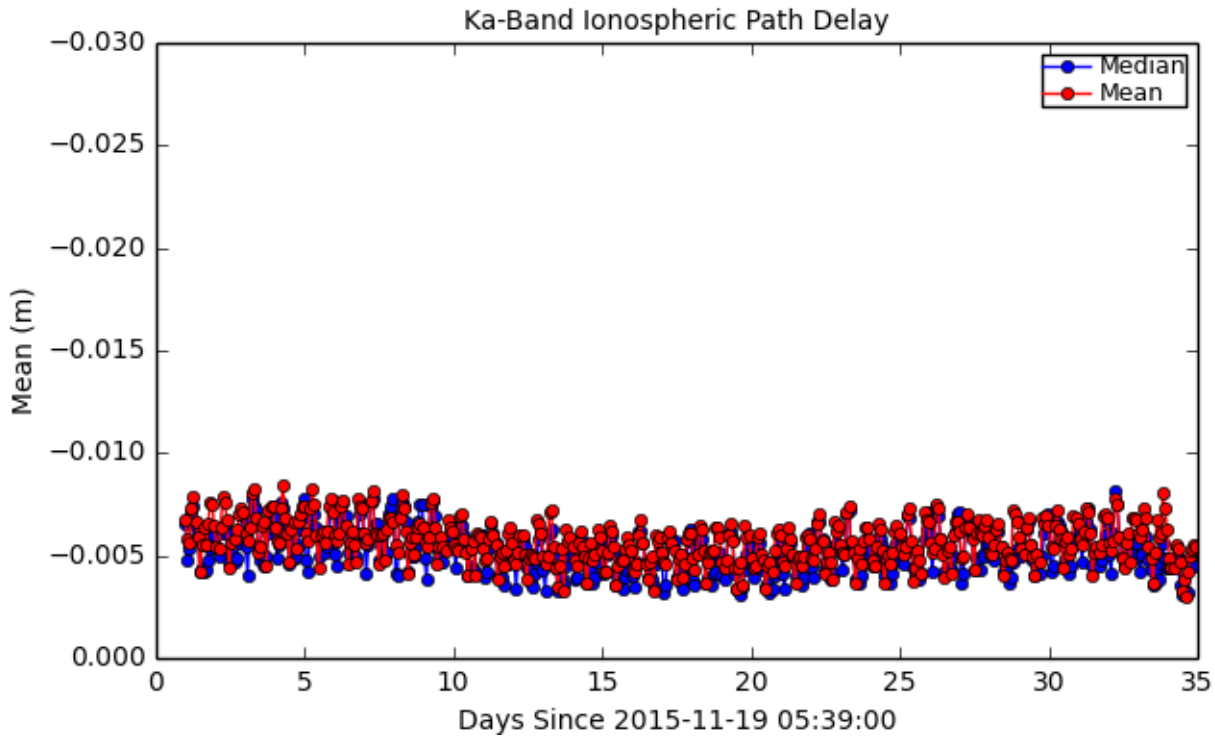

Figure 69: Mean/Median for Ka-Band Ionospheric Path Delay

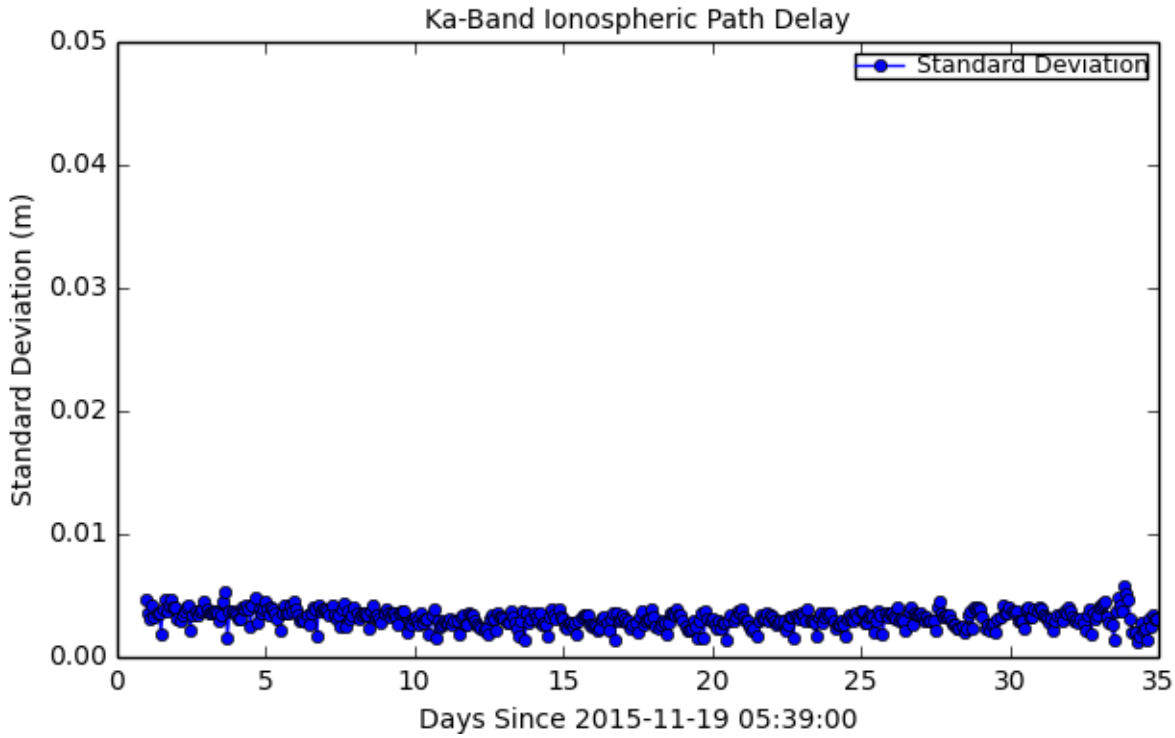

Figure 70: Standard Deviation for Ka-Band Ionospheric Path Delay

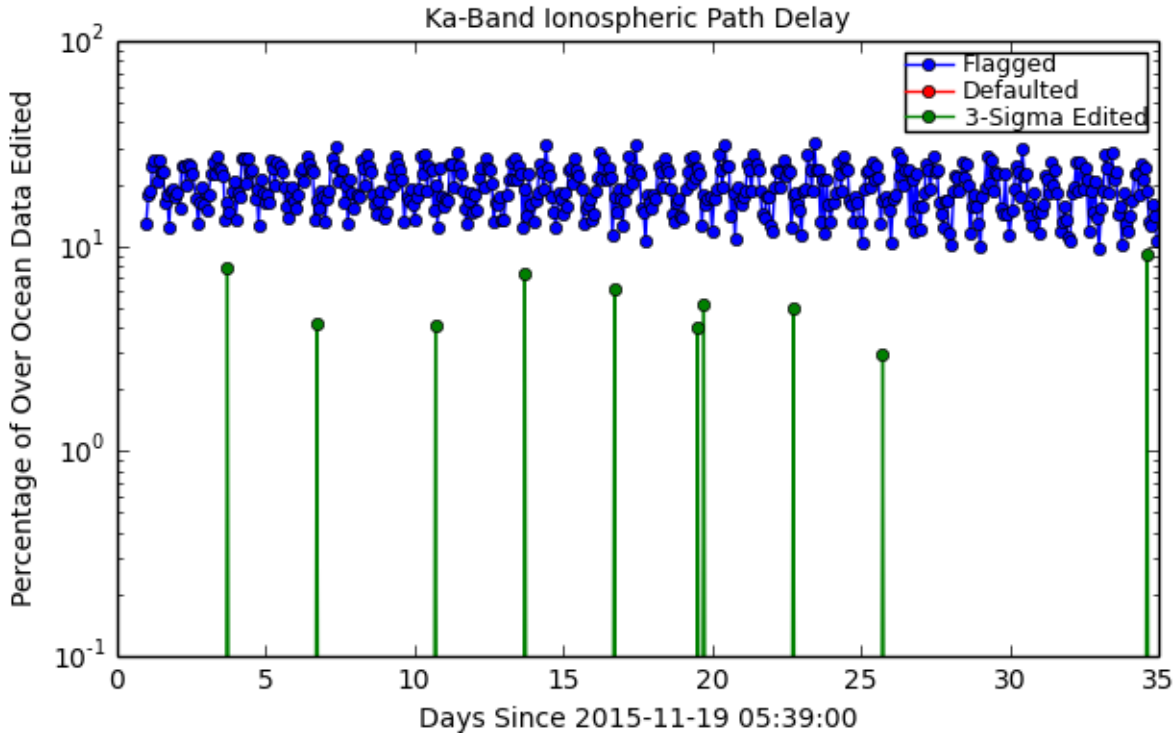

Figure 71: Flagged/Edited Data Points for Ka-Band Ionospheric Path Delay

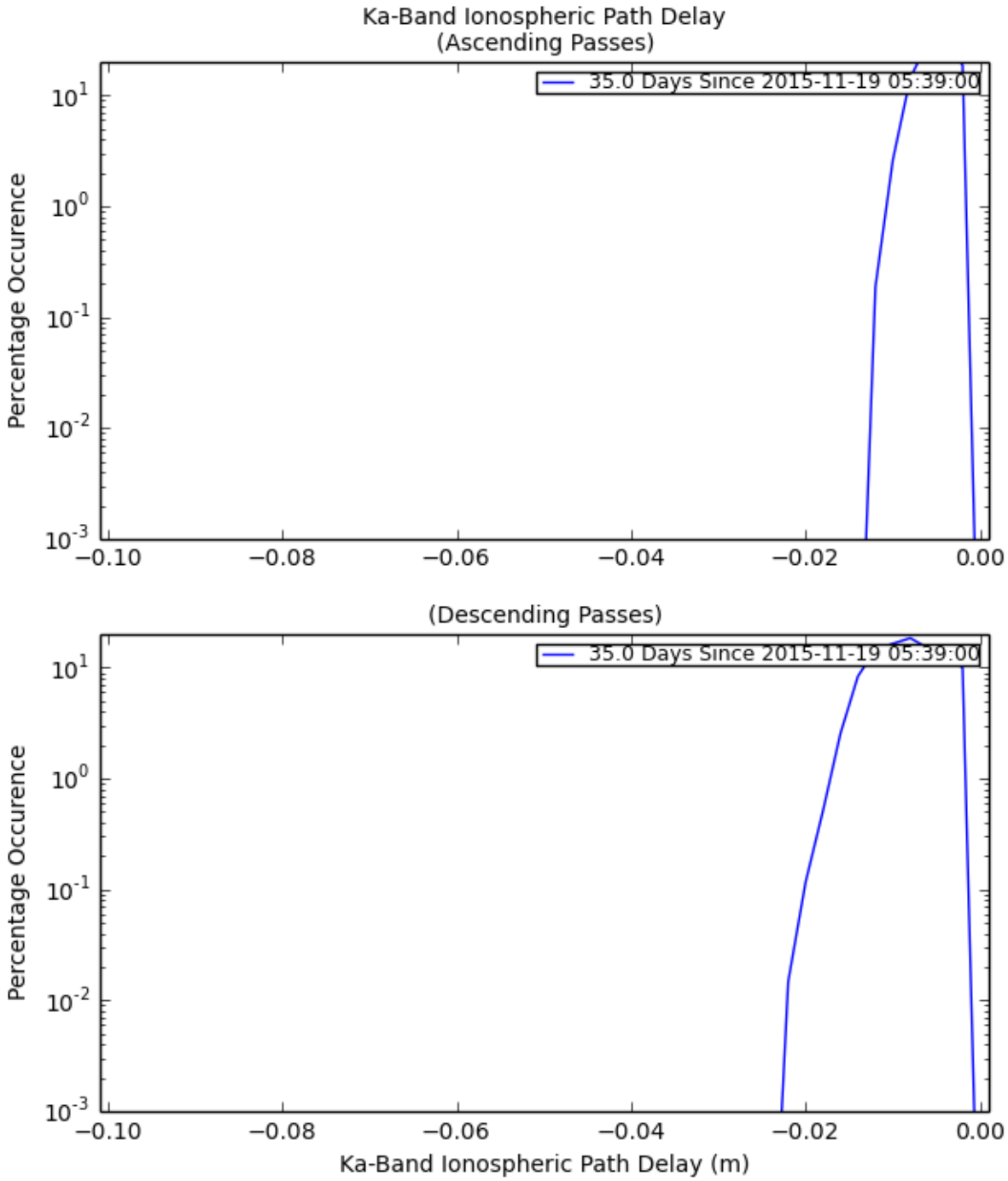

Figure 72: Histogram for Ka-Band Ionospheric Path Delay

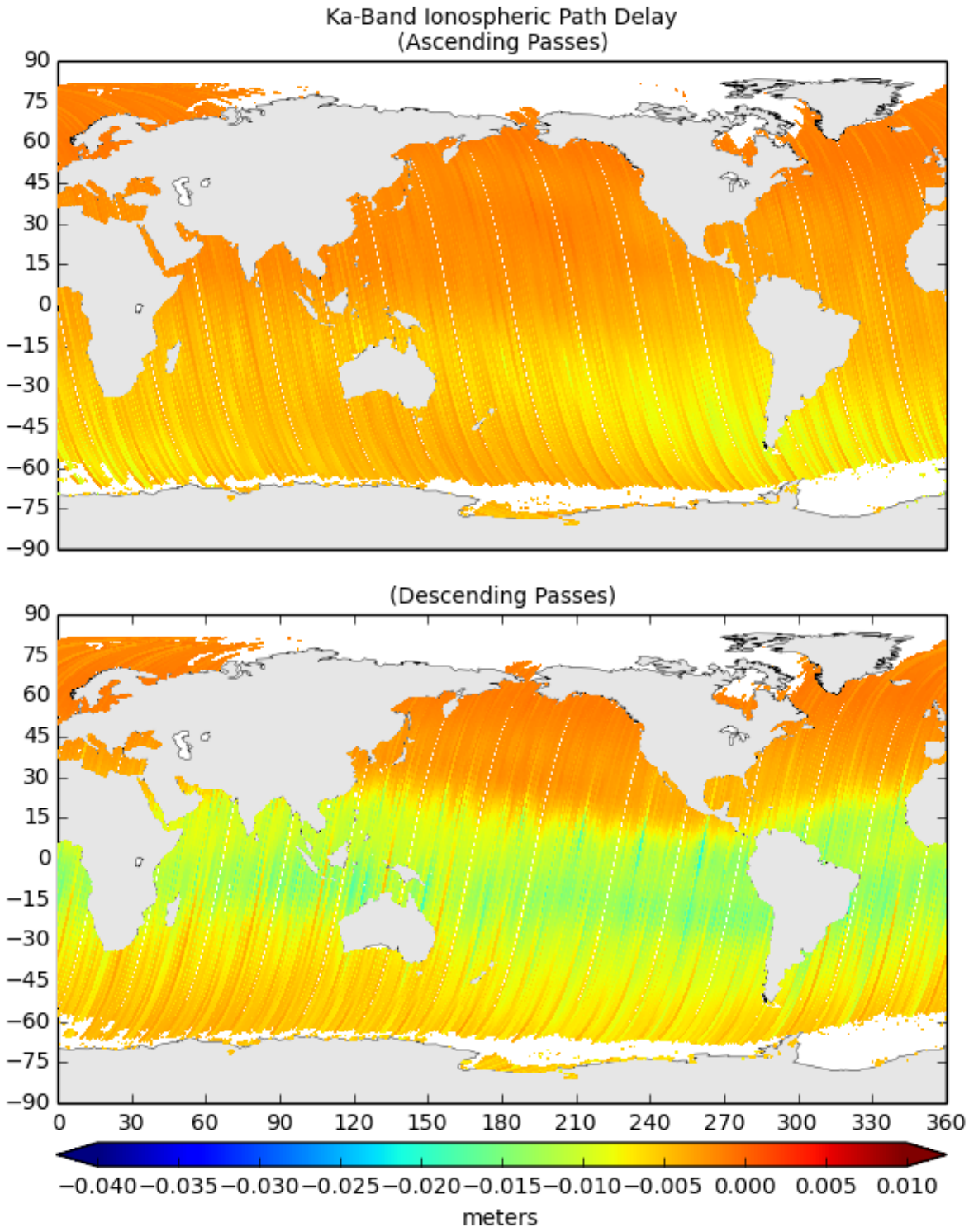

Figure 73: Map of Values for Ka-Band Ionospheric Path Delay

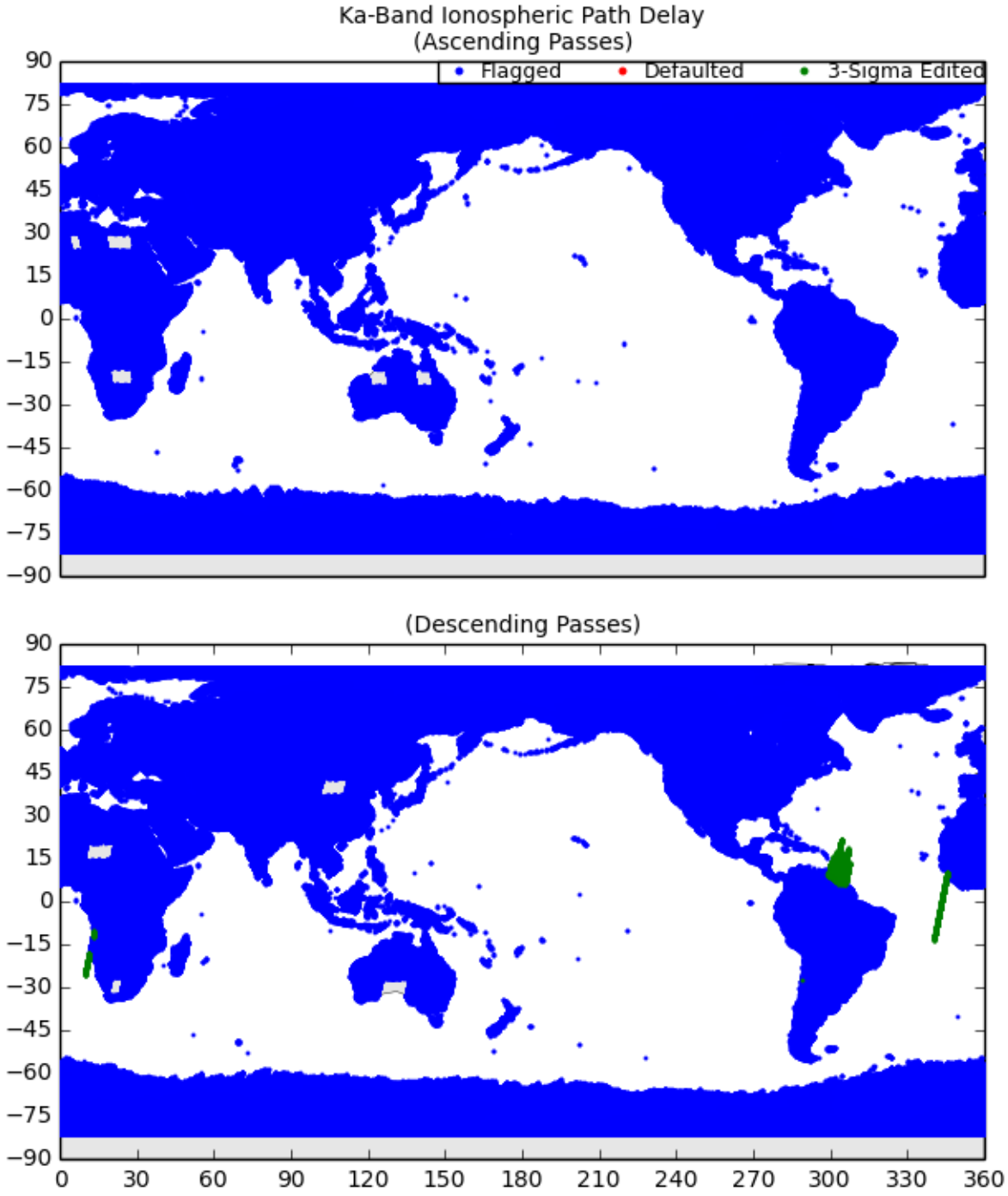

Figure 74: Map of Flagged/Edited Points for Ka-Band Ionospheric Path Delay

14 Ka-Band Sea State Bias Plots

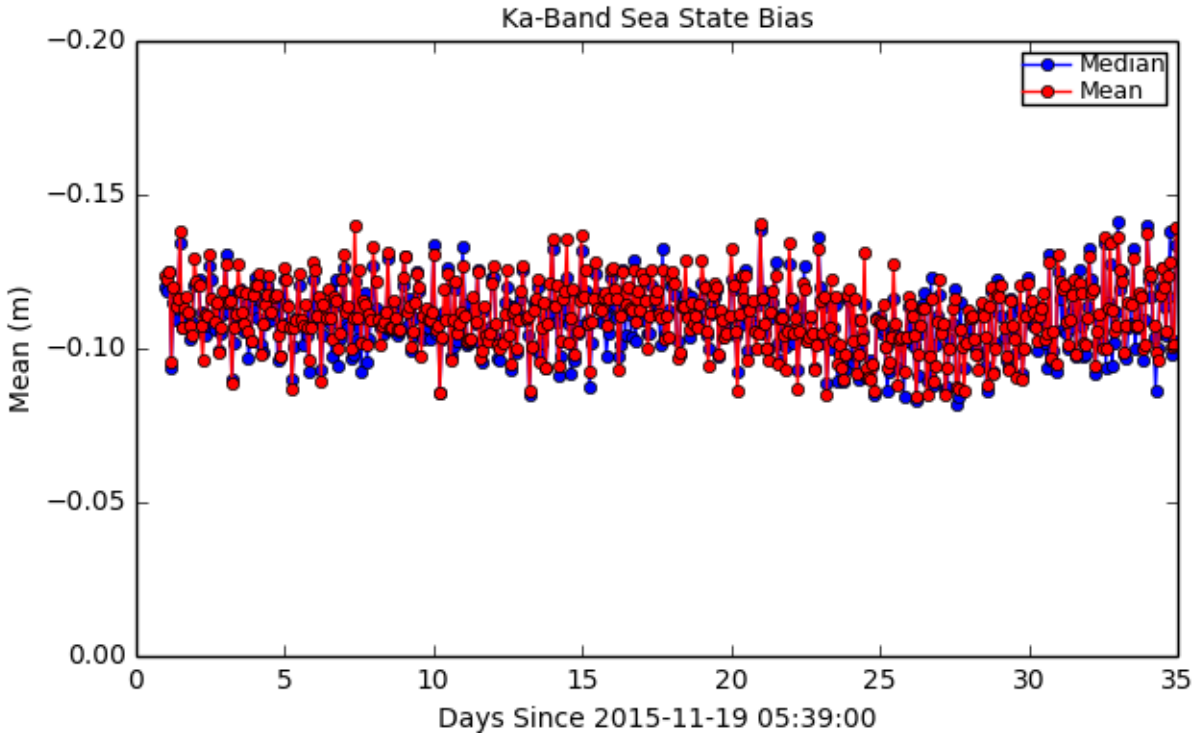

Figure 75: Mean/Median for Ka-Band Sea State Bias

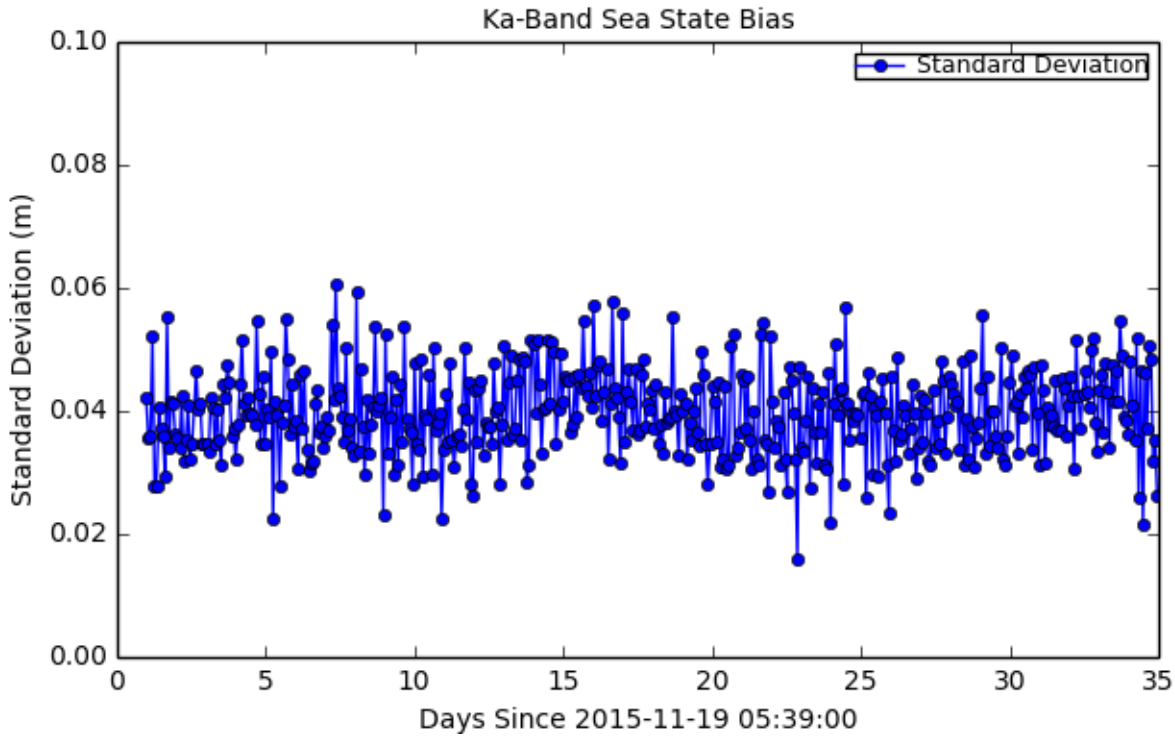

Figure 76: Standard Deviation for Ka-Band Sea State Bias

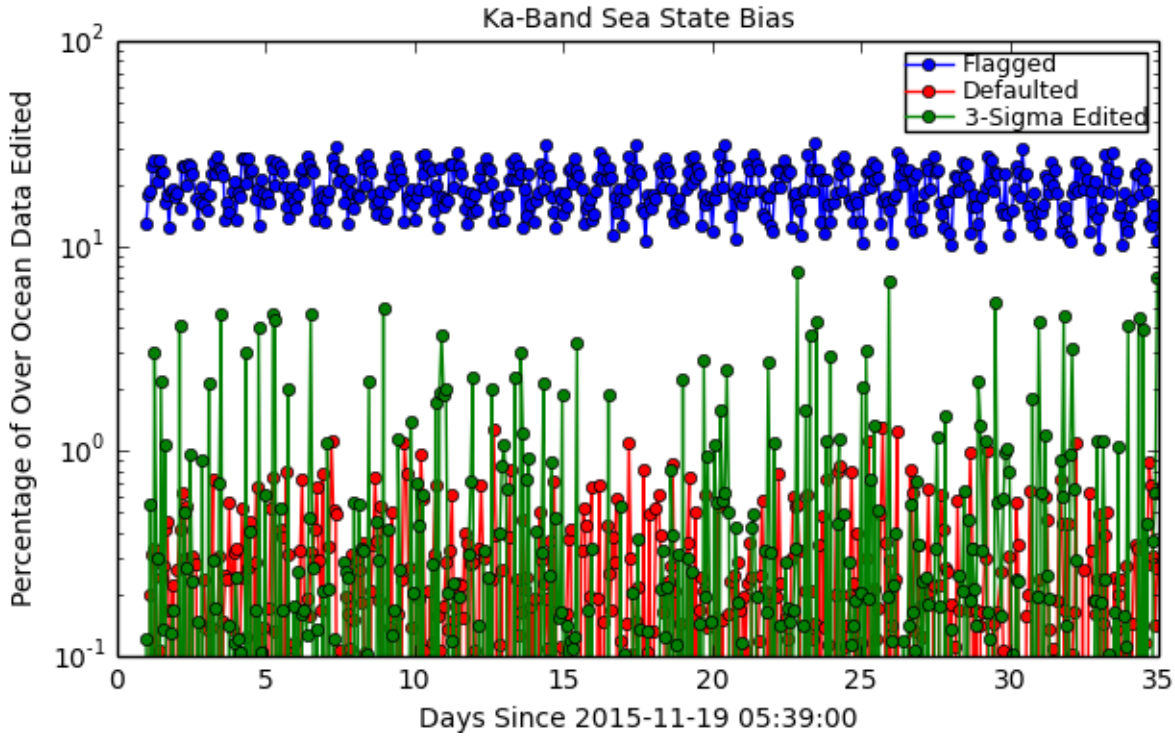

Figure 77: Flagged/Edited Data Points for Ka-Band Sea State Bias

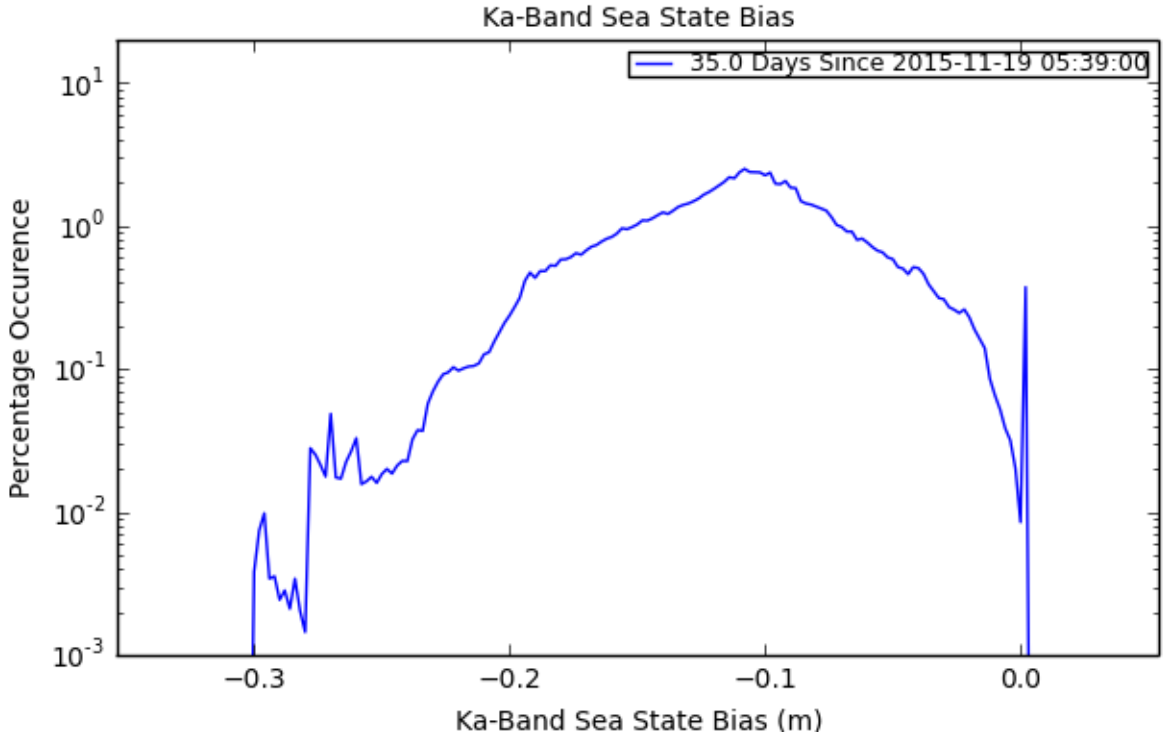

Figure 78: Histogram for Ka-Band Sea State Bias

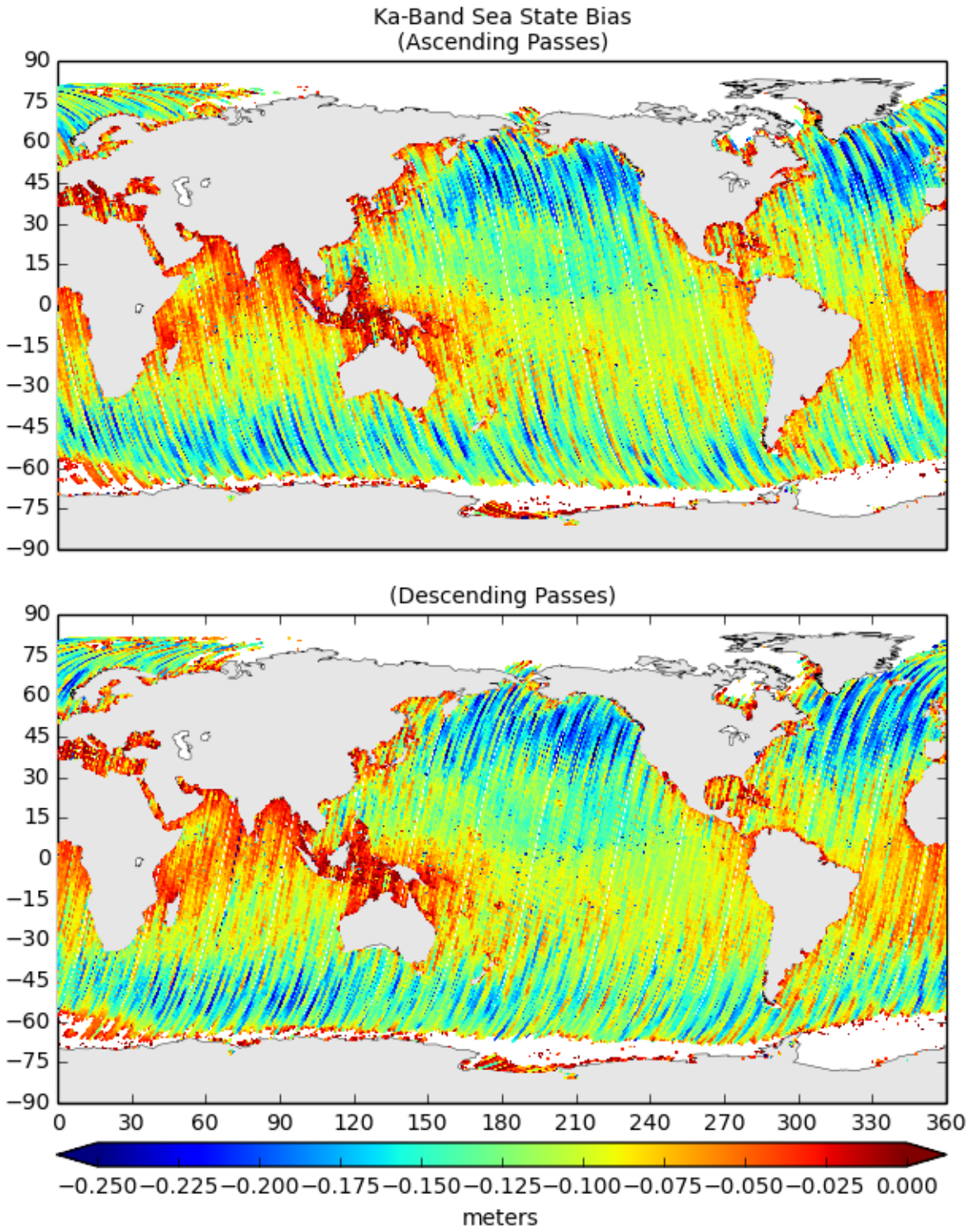

Figure 79: Map of Values for Ka-Band Sea State Bias

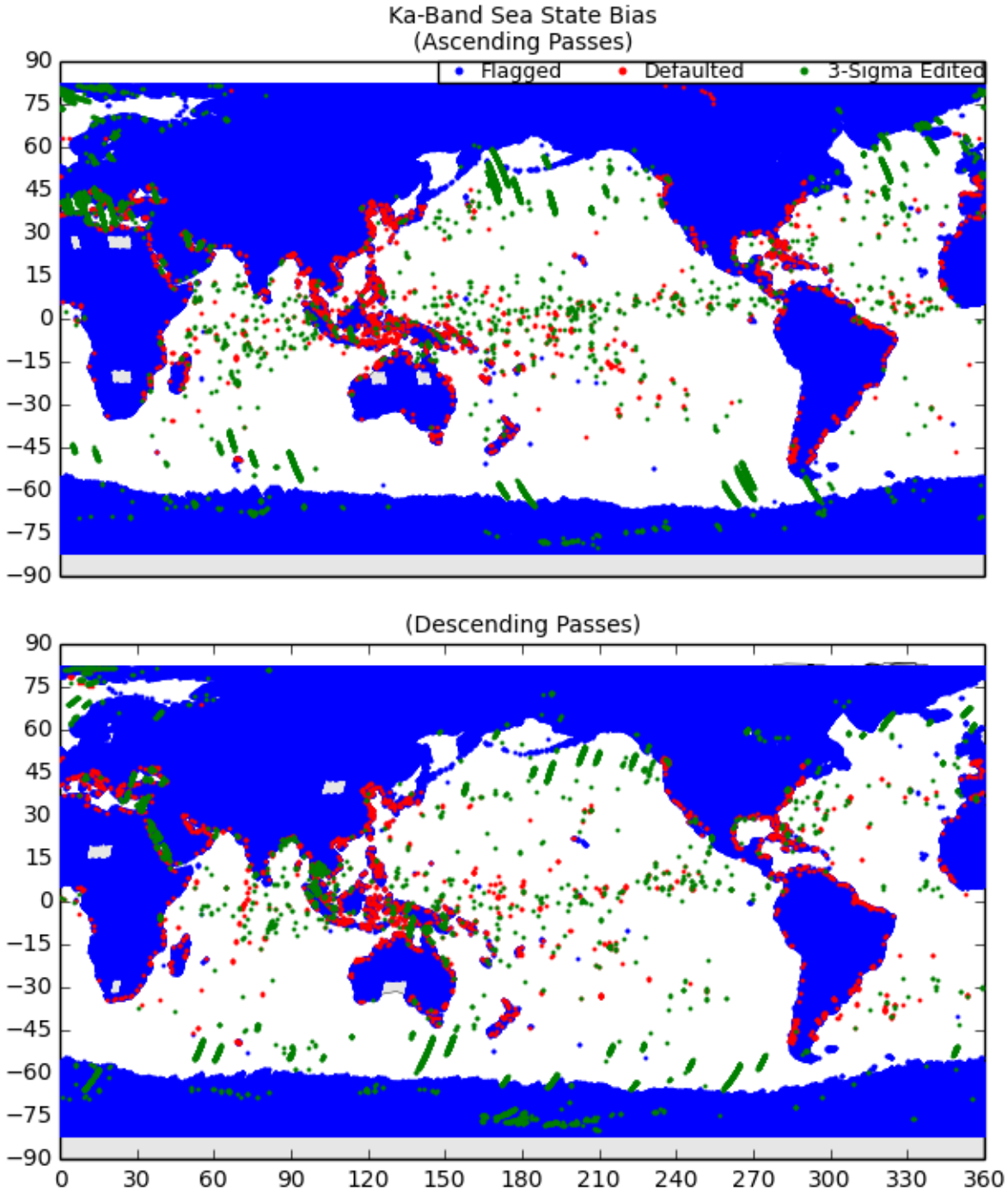

Figure 80: Map of Flagged/Edited Points for Ka-Band Sea State Bias

15 Ka-Band Waveform Attitude Plots

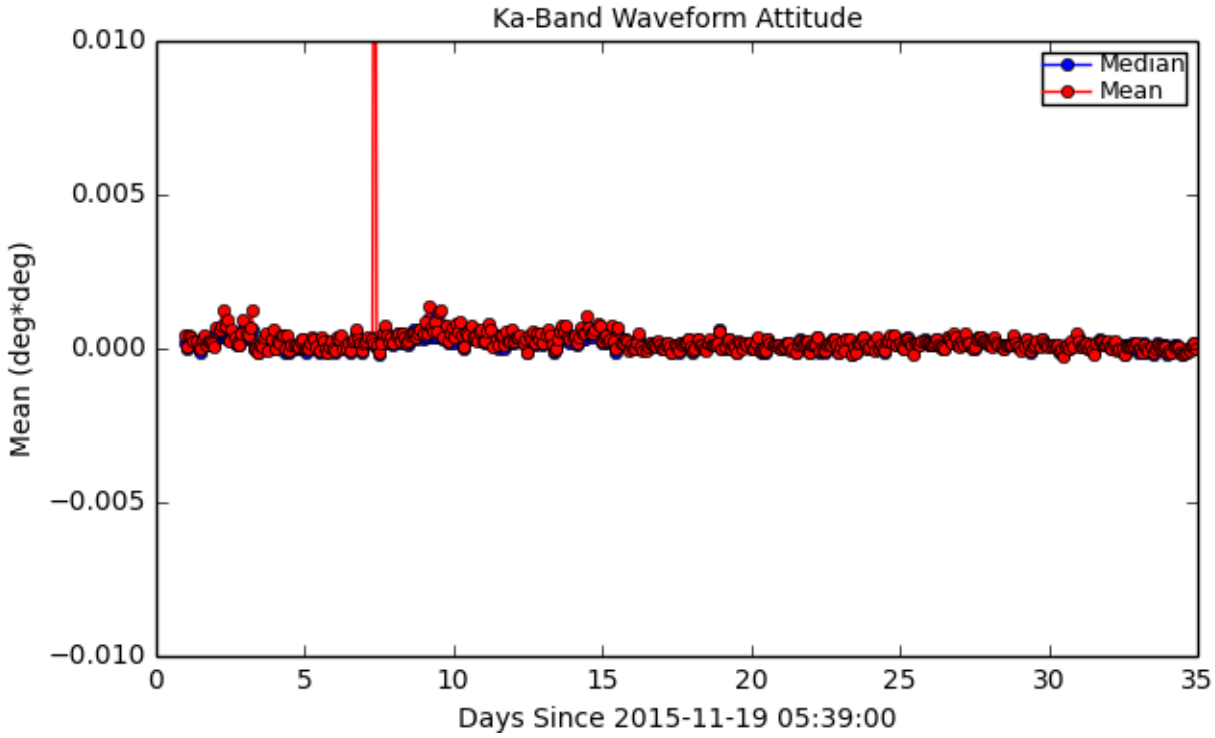

Figure 81: Mean/Median for Ka-Band Waveform Attitude

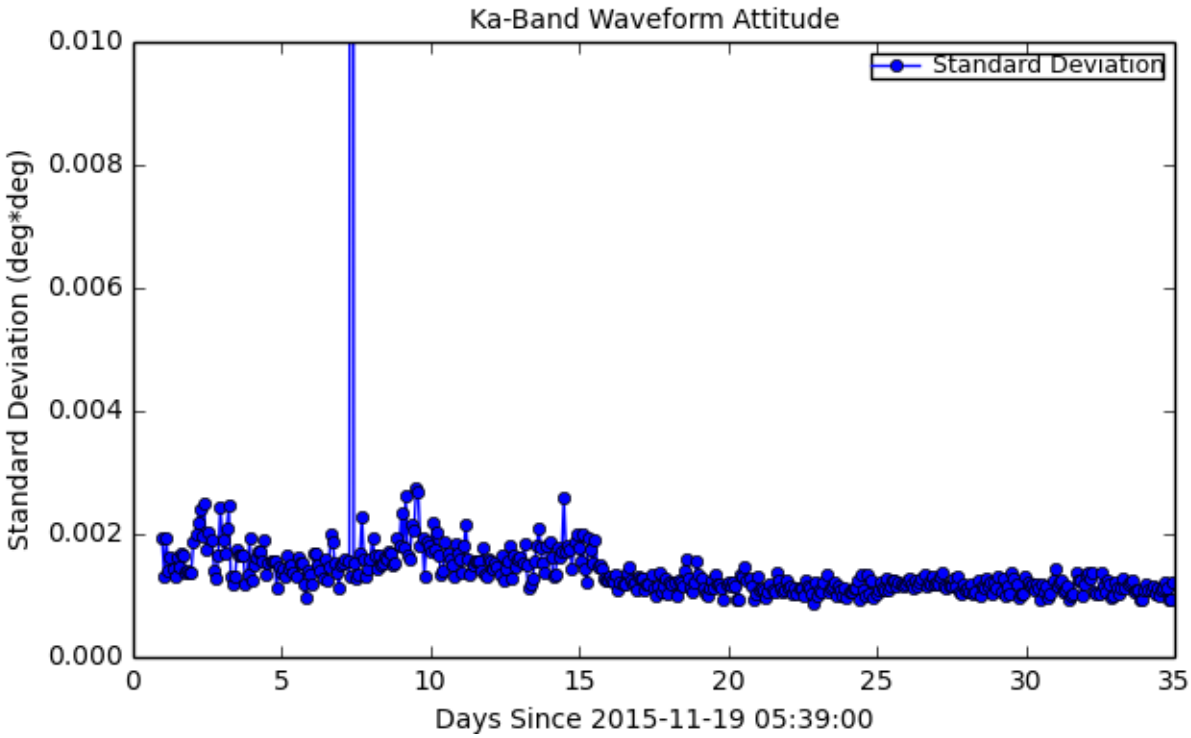

Figure 82: Standard Deviation for Ka-Band Waveform Attitude

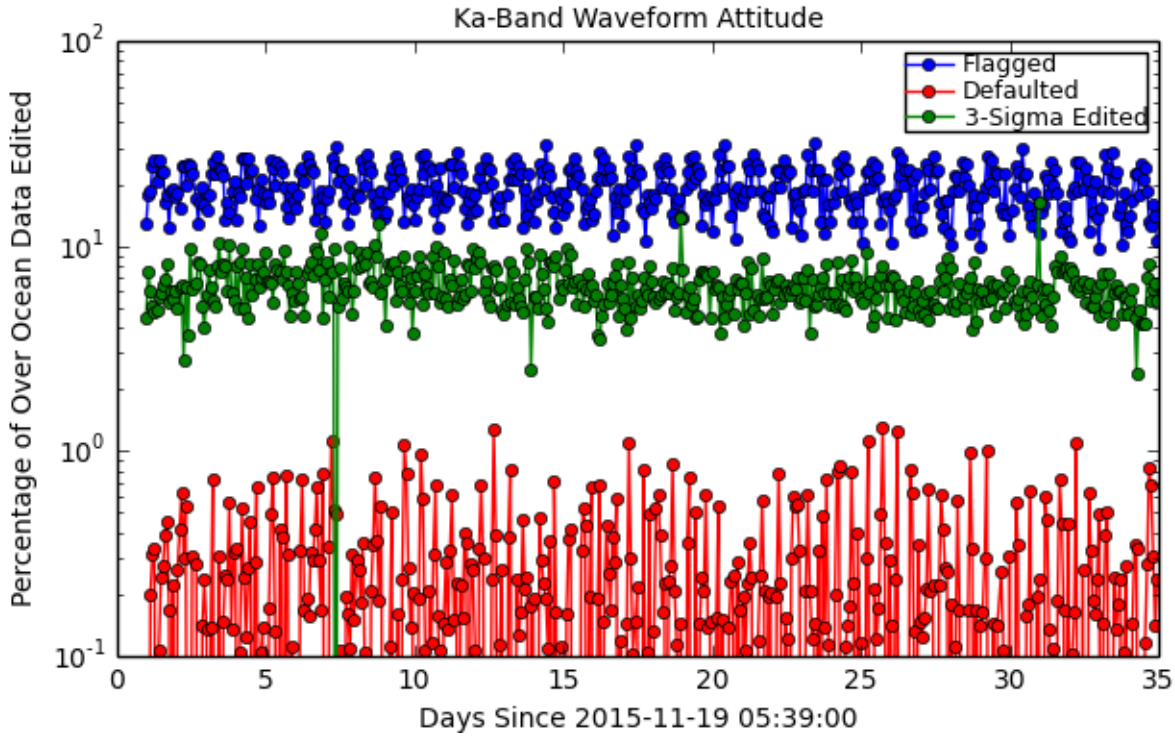

Figure 83: Flagged/Edited Data Points for Ka-Band Waveform Attitude

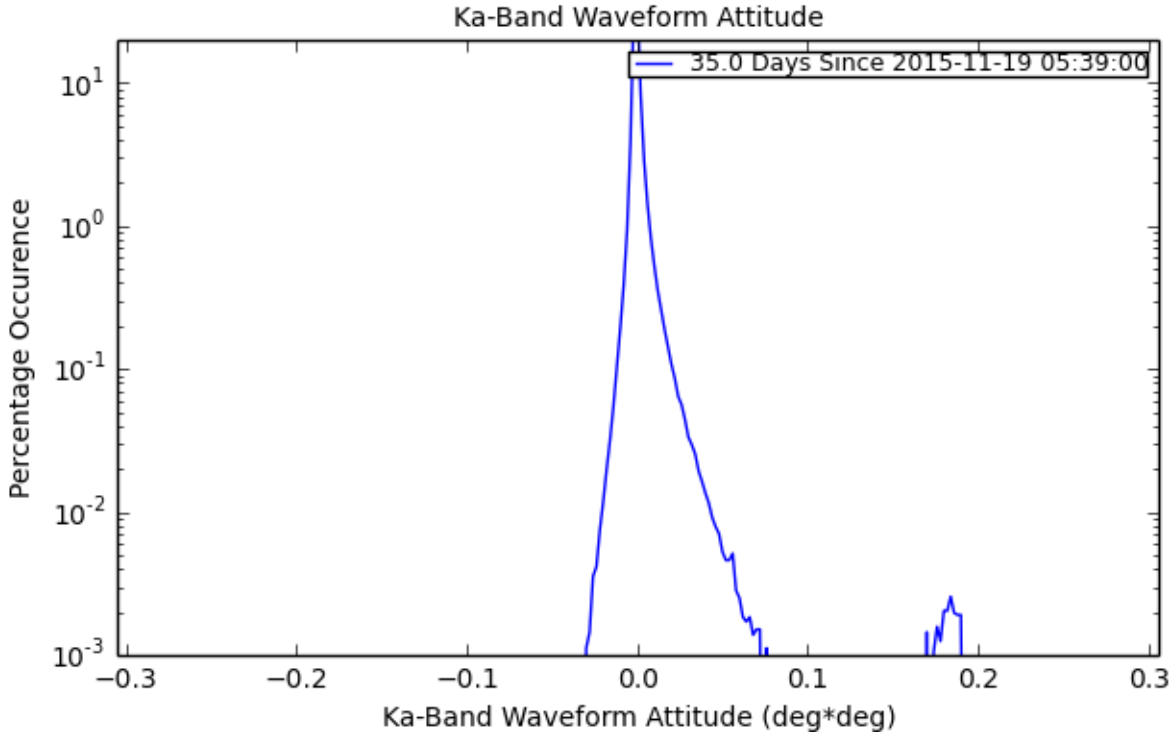

Figure 84: Histogram for Ka-Band Waveform Attitude

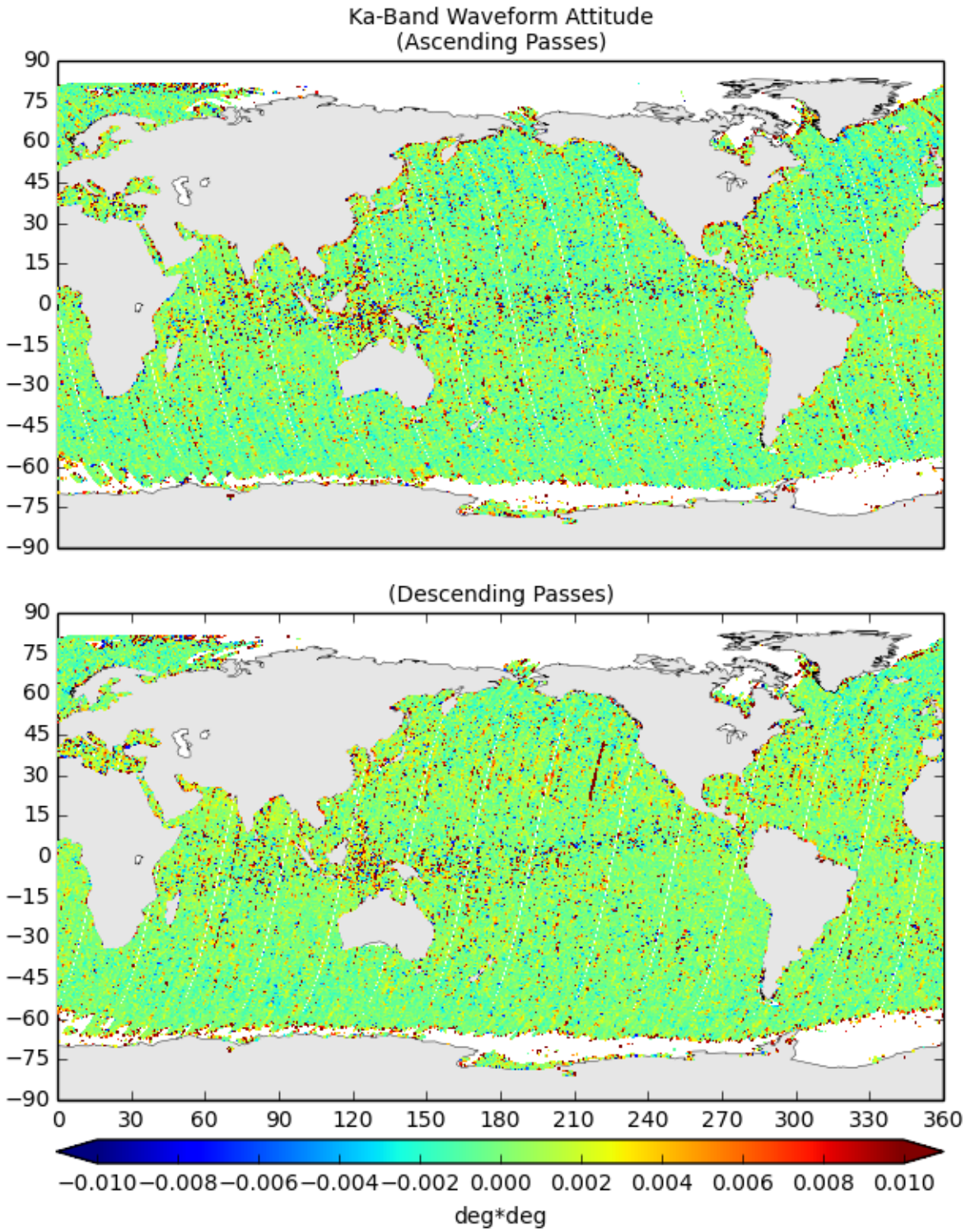

Figure 85: Map of Values for Ka-Band Waveform Attitude

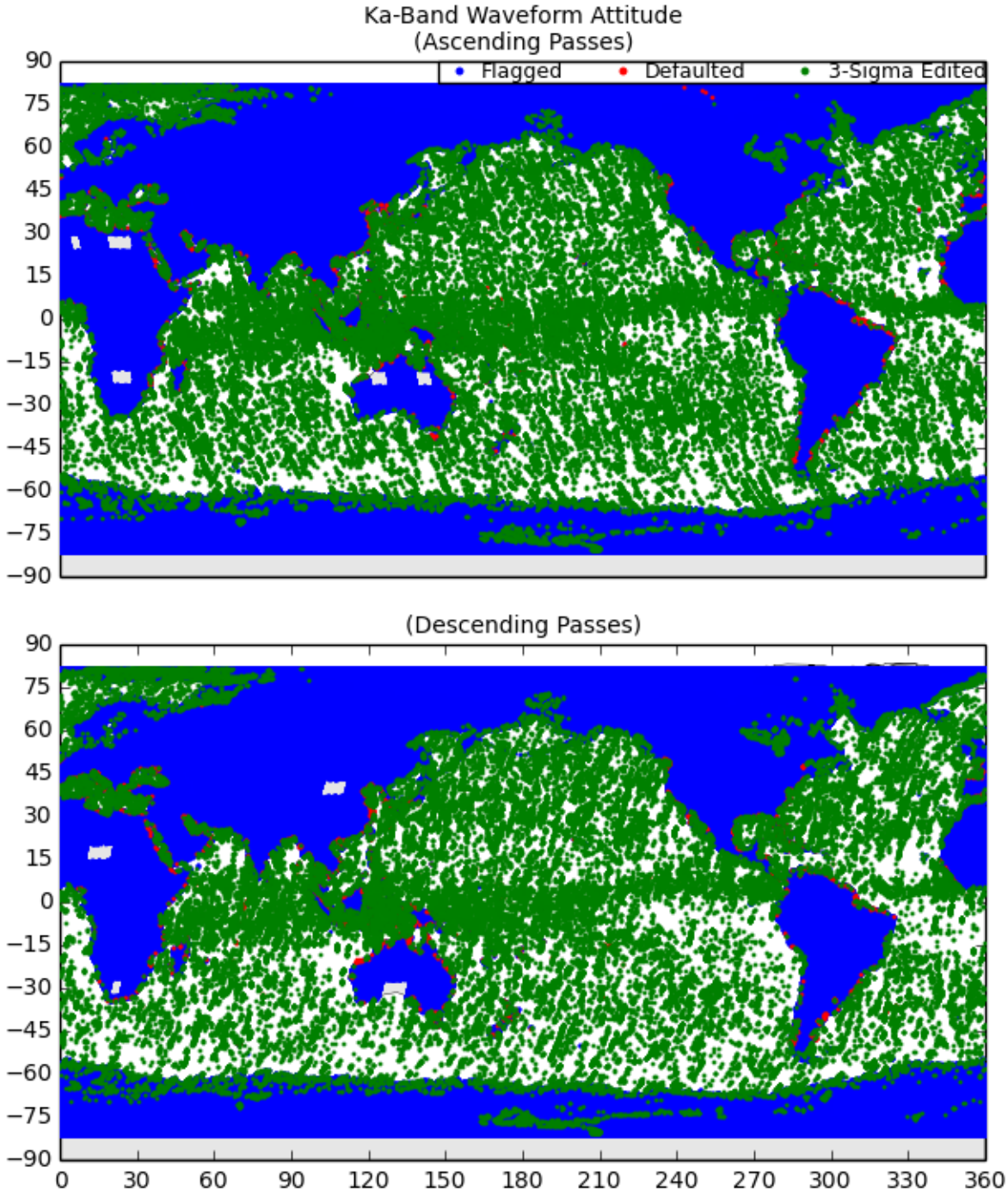

Figure 86: Map of Flagged/Edited Points for Ka-Band Waveform Attitude

16 Inverted Barometer Height Correction Plots

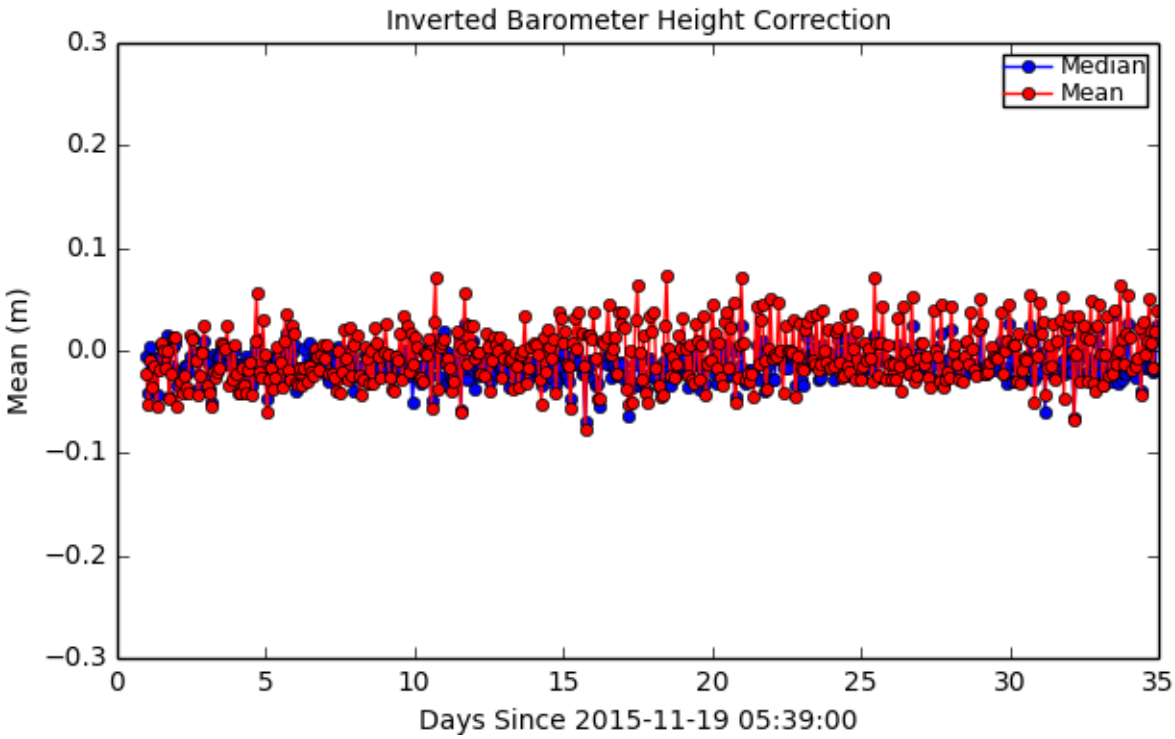

Figure 87: Mean/Median for Inverted Barometer Height Correction

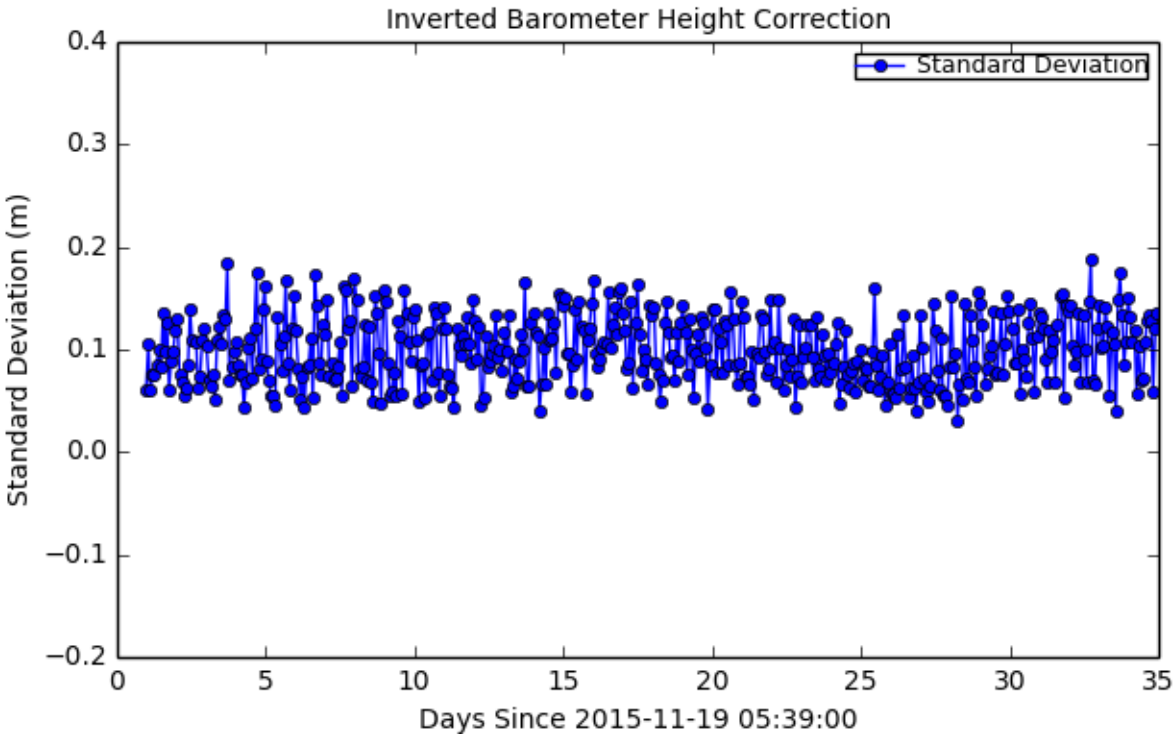

Figure 88: Standard Deviation for Inverted Barometer Height Correction

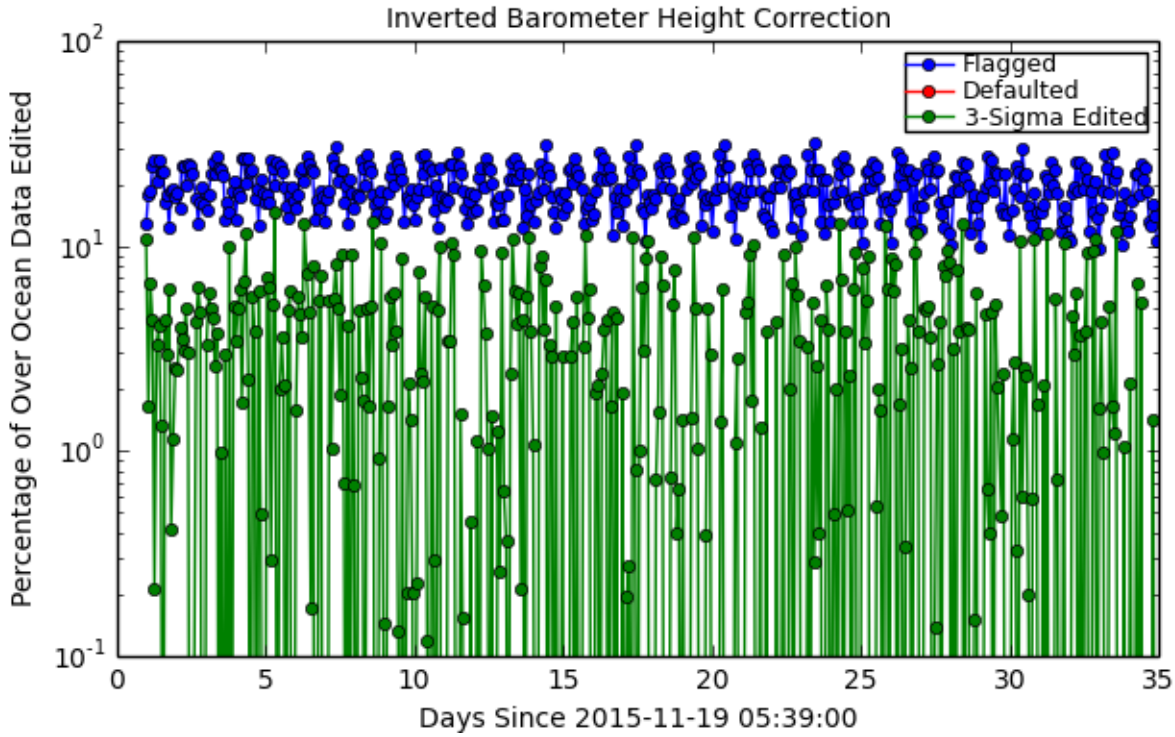

Figure 89: Flagged/Edited Data Points for Inverted Barometer Height Correction

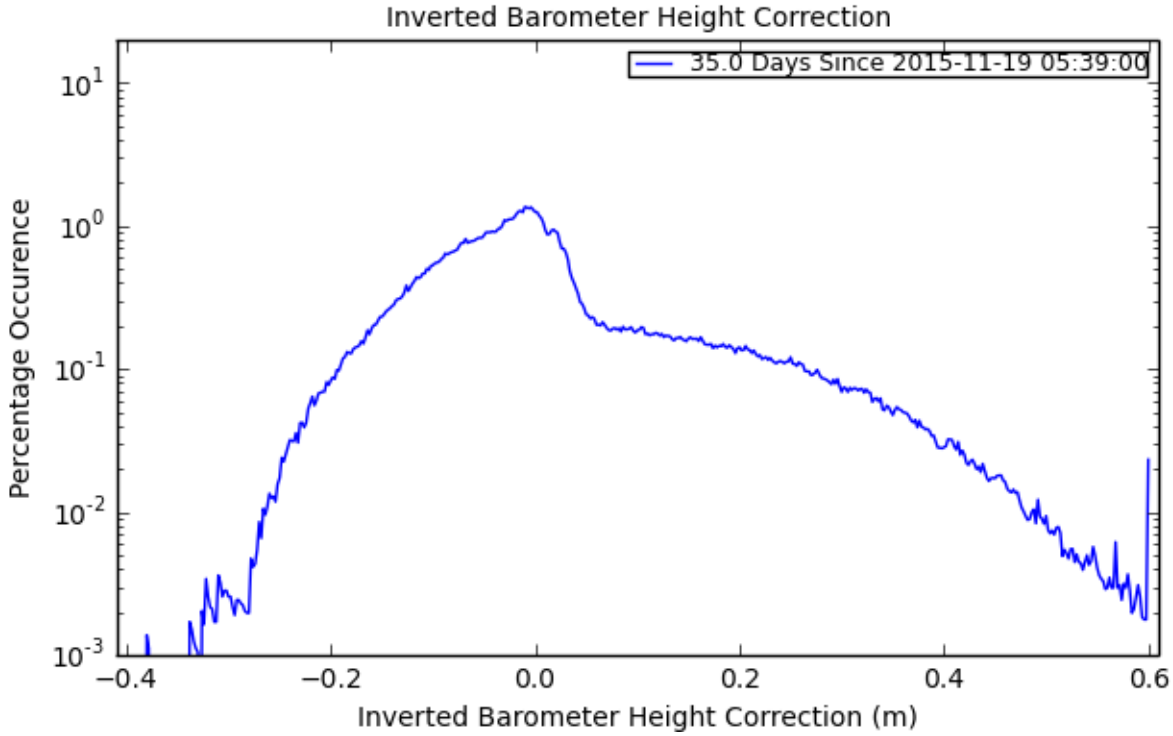

Figure 90: Histogram for Inverted Barometer Height Correction

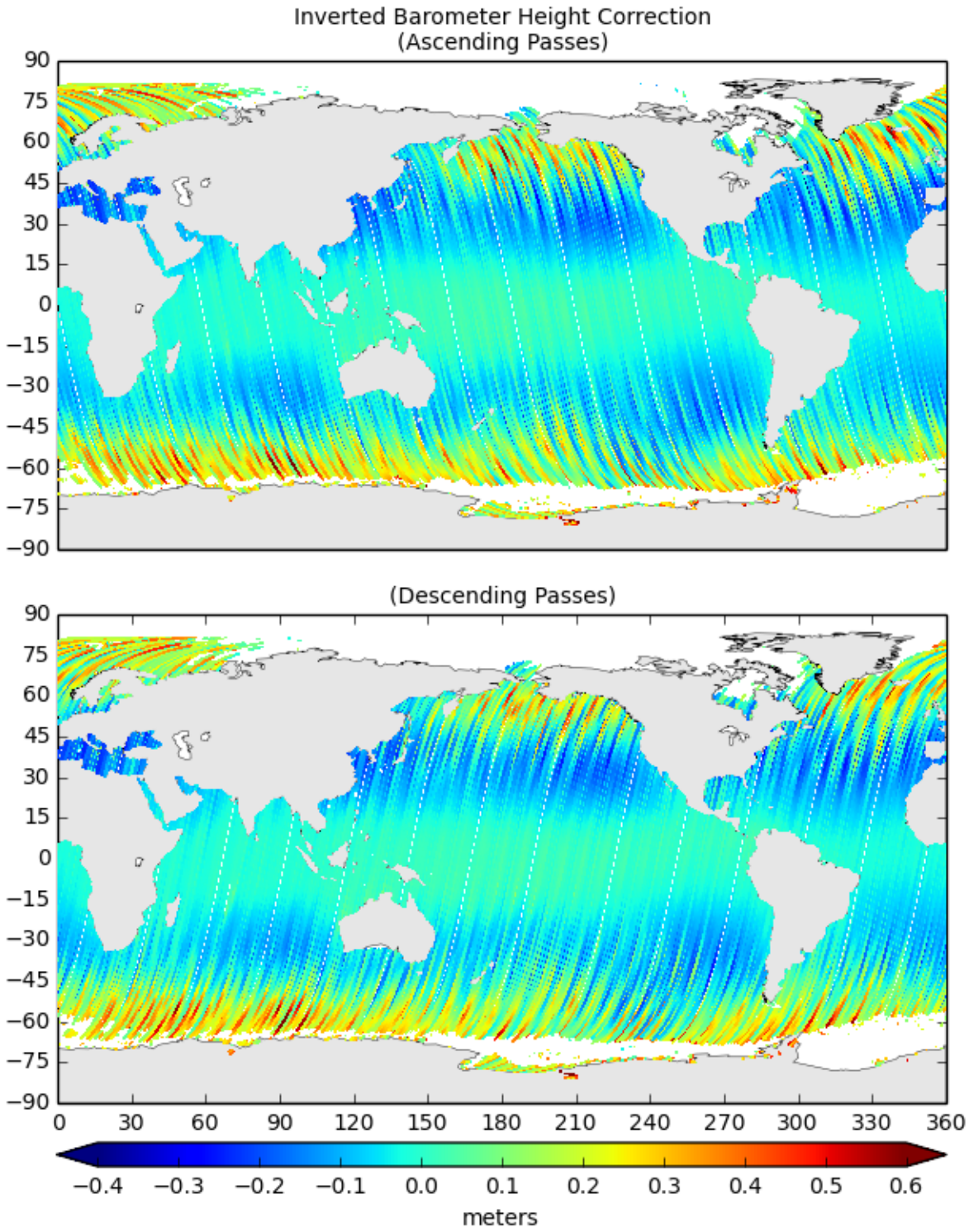

Figure 91: Map of Values for Inverted Barometer Height Correction

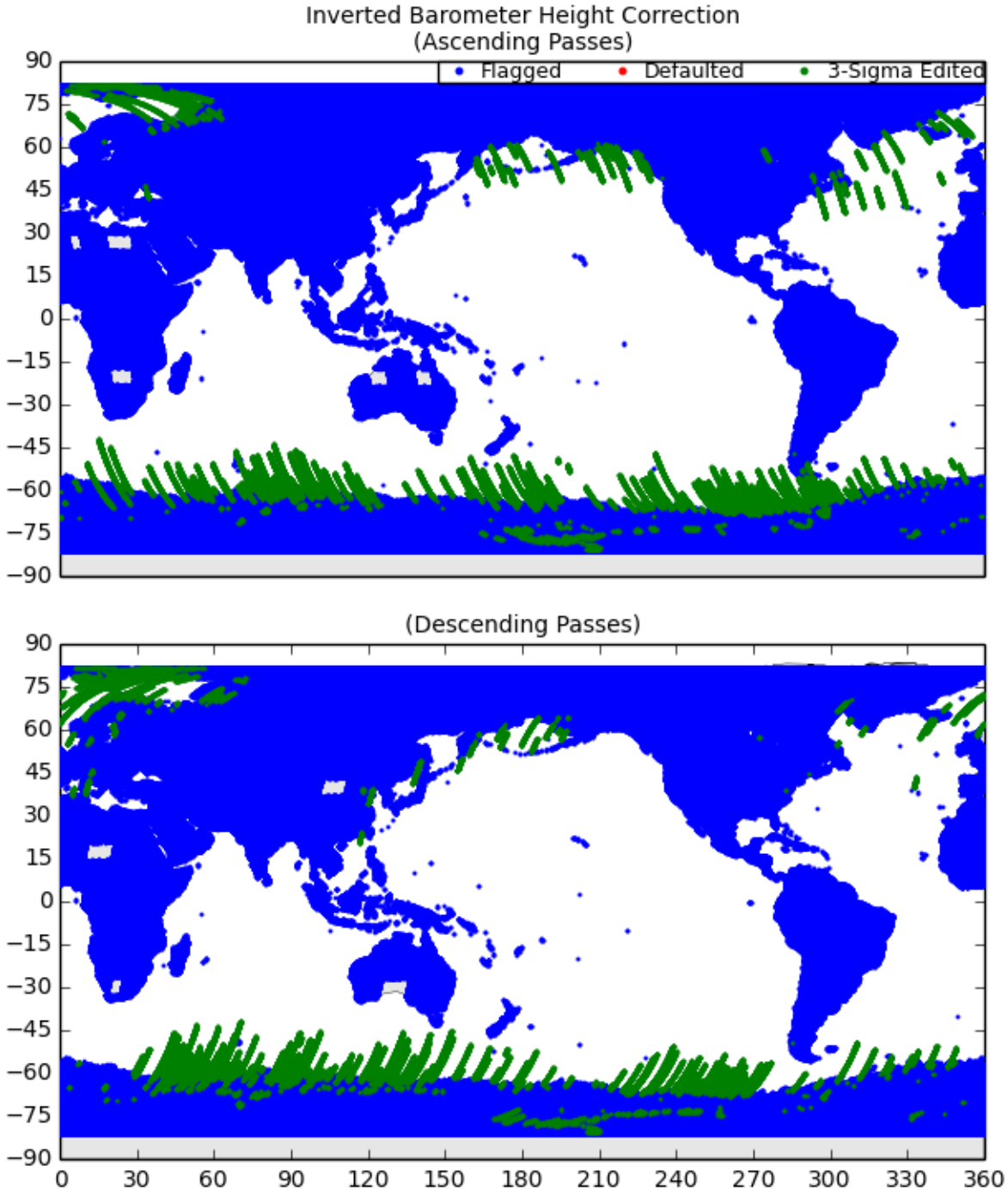

Figure 92: Map of Flagged/Edited Points for Inverted Barometer Height Correction

17 Sea Surface Height Anomaly (Product Values) Plots

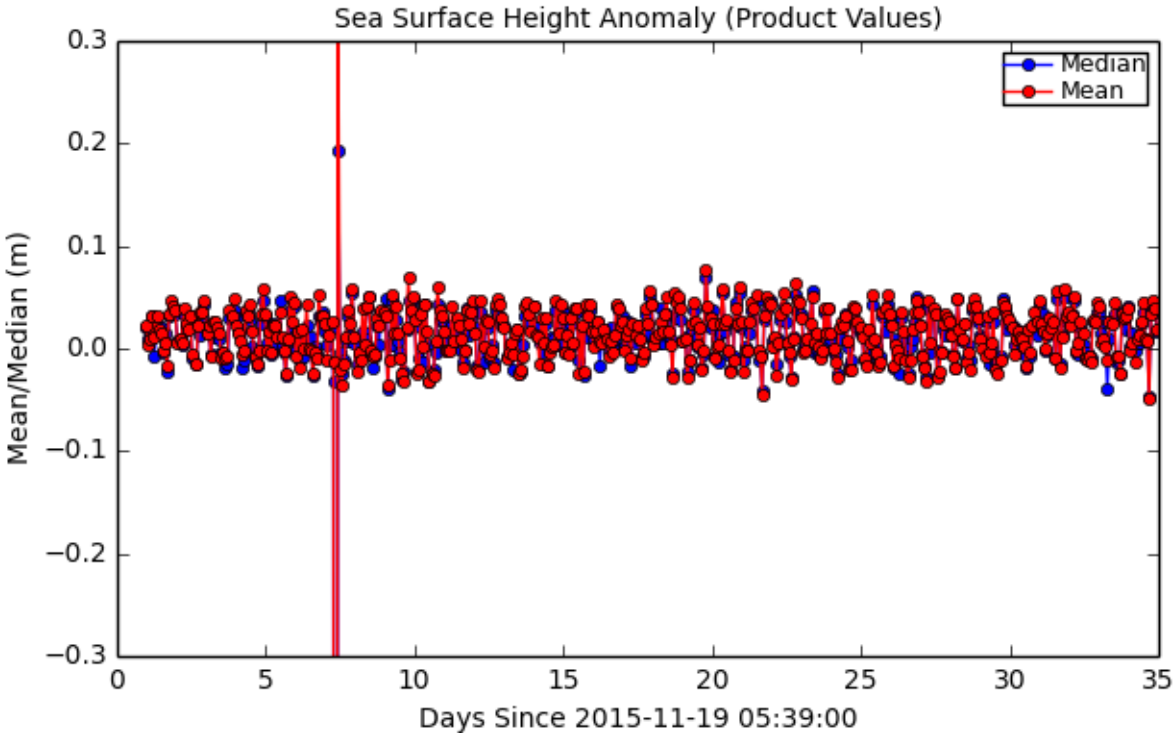

Figure 93: Mean/Median for Sea Surface Height Anomaly (Product Values)

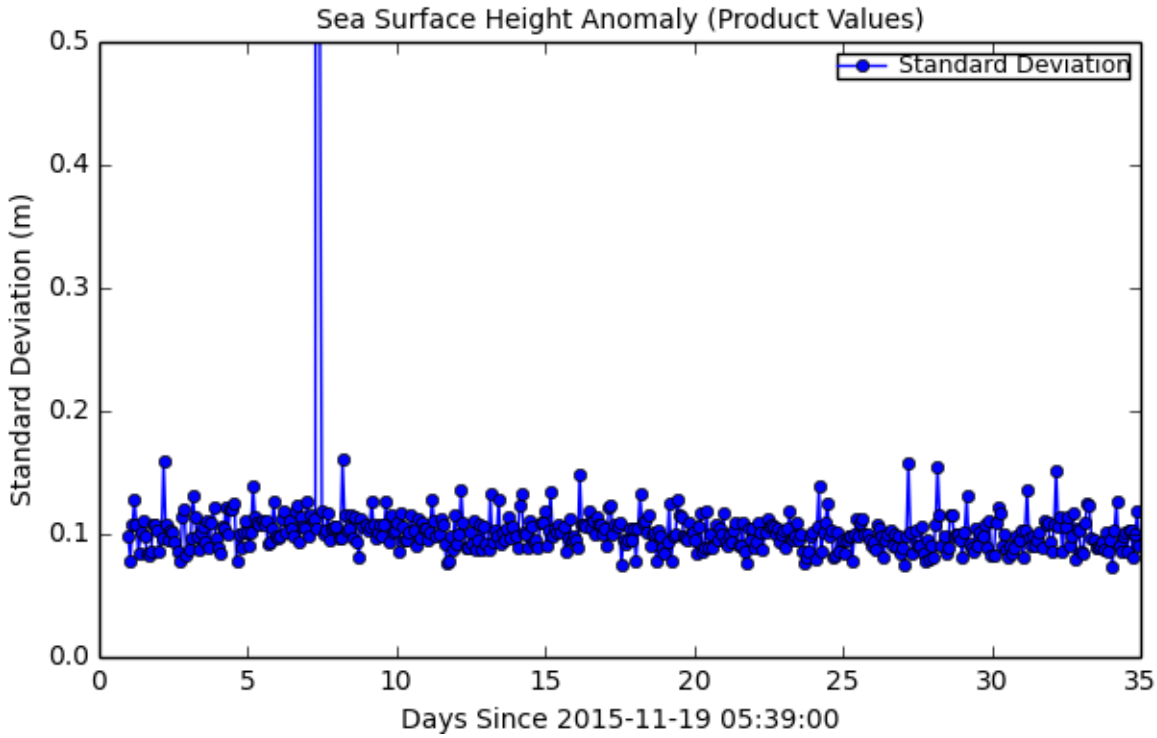

Figure 94: Standard Deviation for Sea Surface Height Anomaly (Product Values)

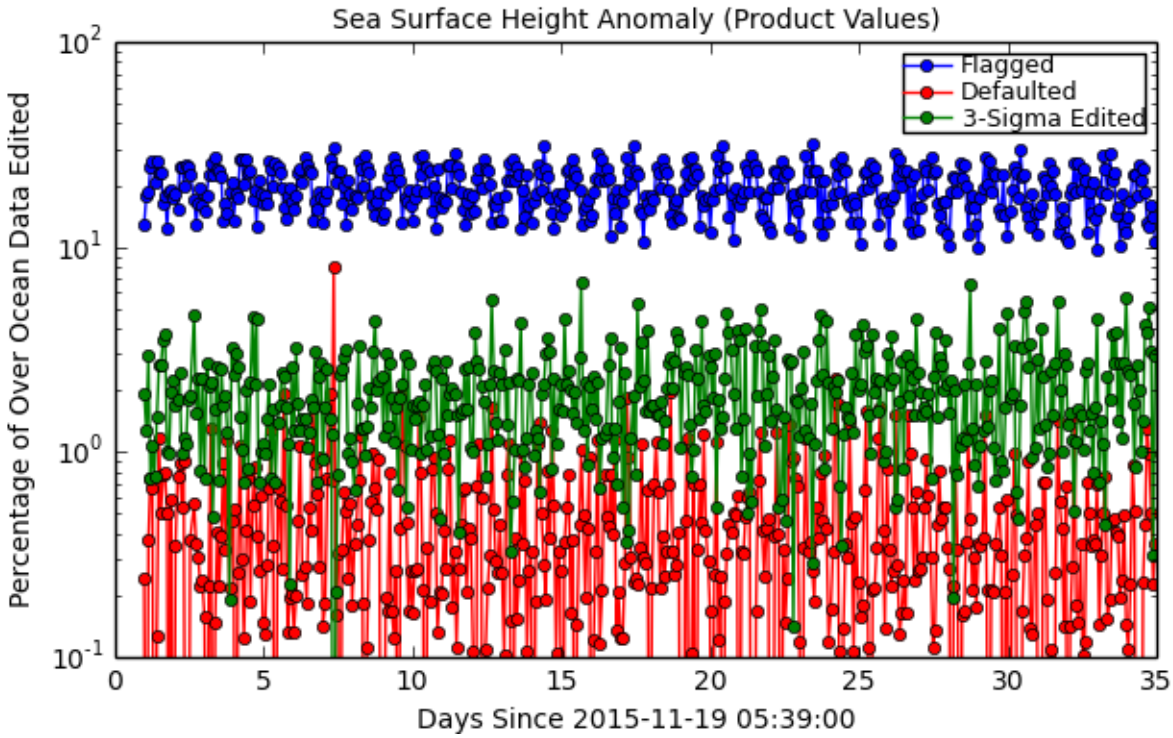

Figure 95: Flagged/Edited Data Points for Sea Surface Height Anomaly (Product Values)

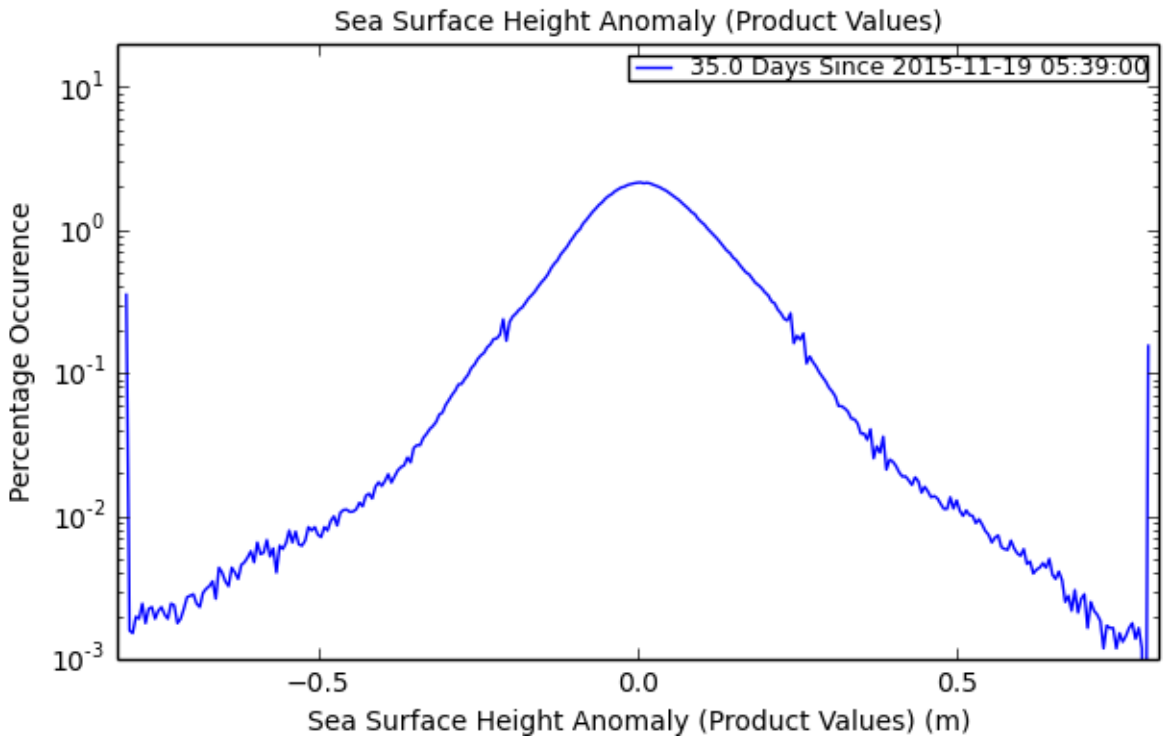

Figure 96: Histogram for Sea Surface Height Anomaly (Product Values)

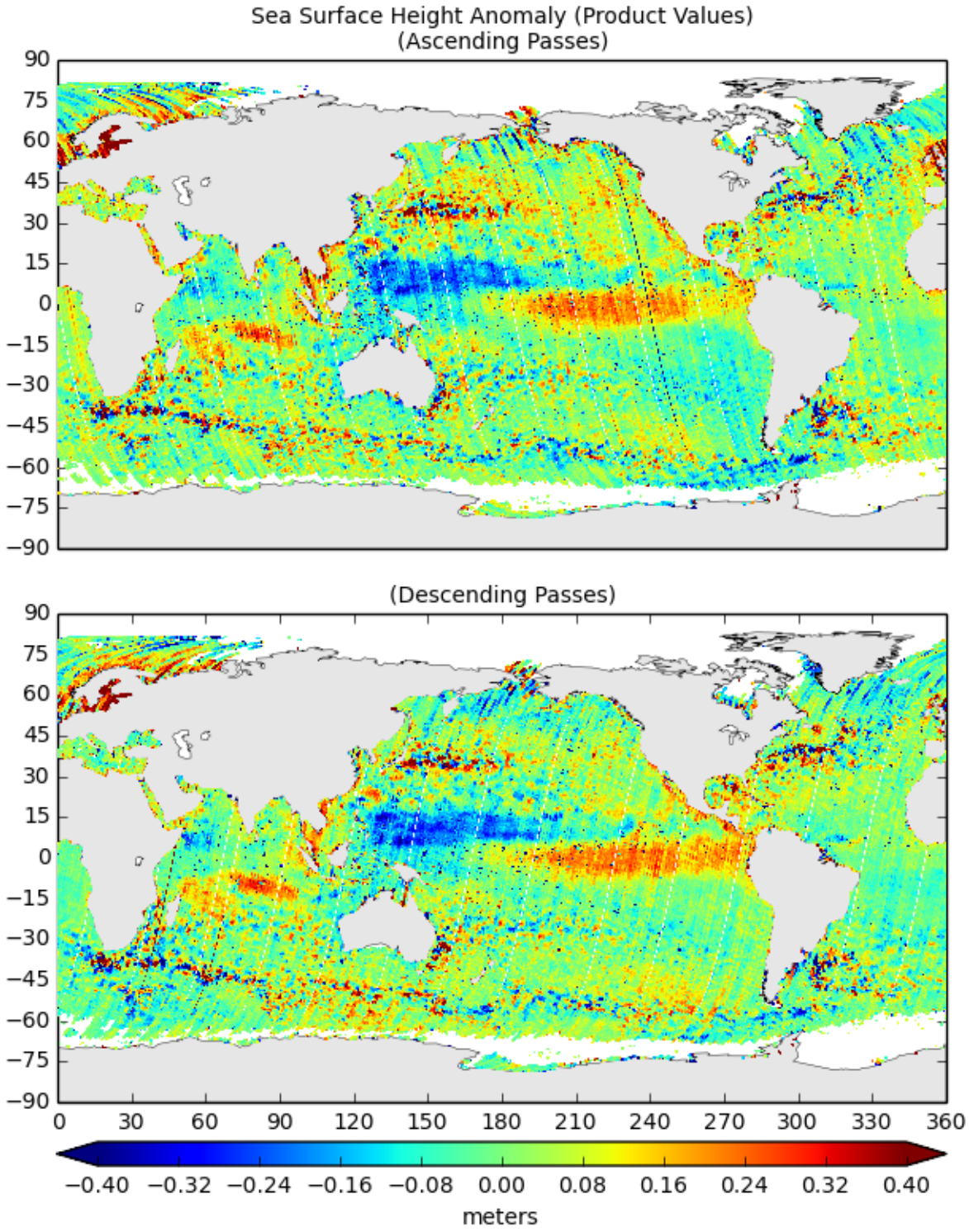

Figure 97: Map of Values for Sea Surface Height Anomaly (Product Values)

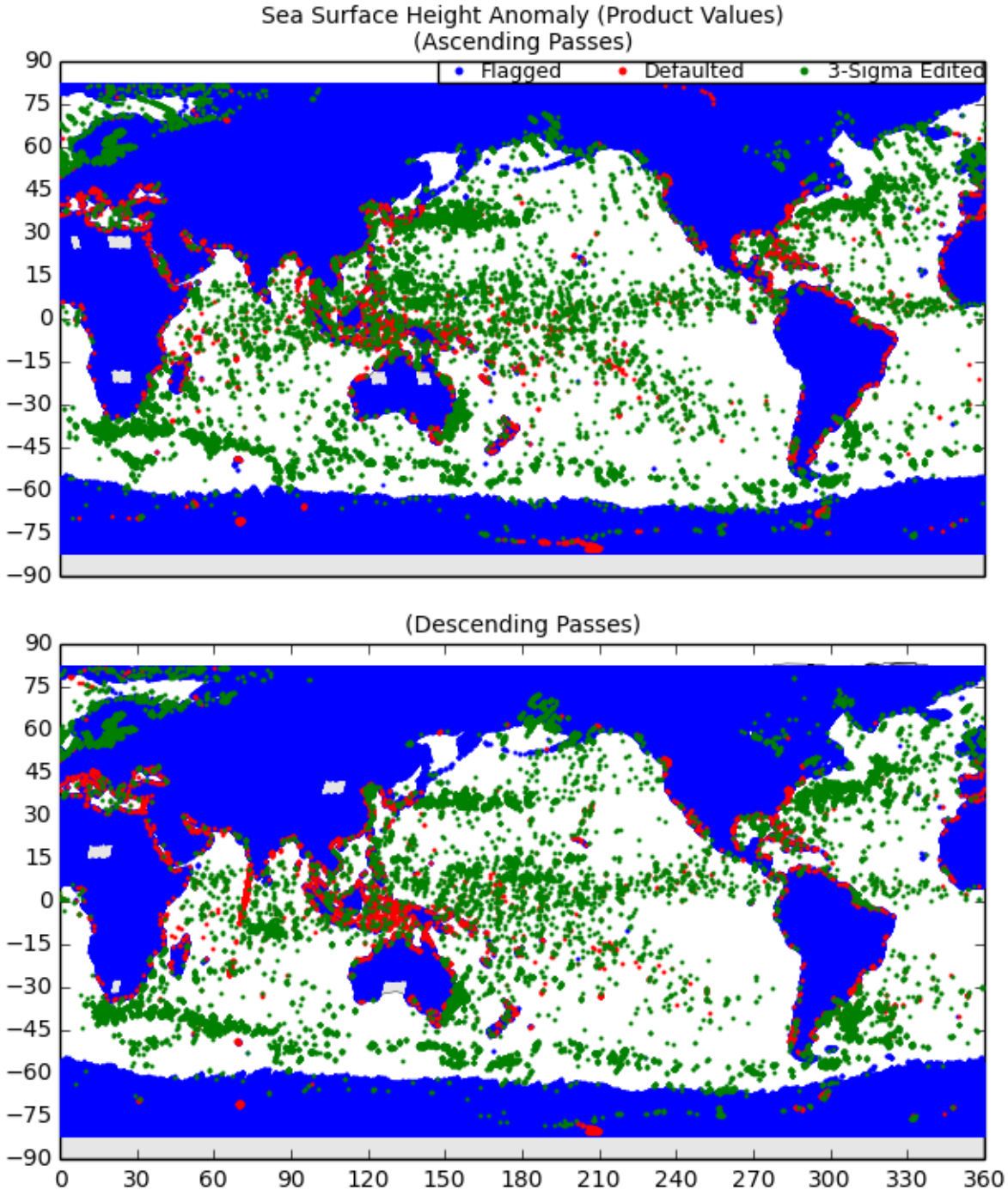

Figure 98: Map of Flagged/Edited Points for Sea Surface Height Anomaly (Product Values)

18 Sea Surface Height Anomaly Table

Table 2: Sea Surface Height Anomaly Statistics.

File	Median	Mean	Std. Dev.	No. Obs.	Total Obs.	Default Lat/Lon	Flag (total)	Default (total)	3-Sigma Edited	1 Cpr. Amp.
SRL_OPN_2PTS029_0027_20151120_040809_20151120_054942.EUM.nc	0.021	0.022	0.098	3499	5707	0	2119	10	79	0.042
SRL_OPN_2PTS029_0029_20151120_054941_20151120_073816.EUM.nc	0.009	0.004	0.079	3959	6156	0	2133	1	63	0.003
SRL_OPN_2PTS029_0032_20151120_073816_20151120_091634.EUM.nc	0.018	0.009	0.107	3162	5512	0	2216	15	119	0.029
SRL_OPN_2PTS029_0033_20151120_091633_20151120_105417.EUM.nc	0.032	0.033	0.129	2365	5476	0	3063	24	24	0.038
SRL_OPN_2PTS029_0035_20151120_105417_20151120_123232.EUM.nc	-0.007	0.011	0.108	2364	5300	0	2879	16	41	0.159
SRL_OPN_2PTS029_0037_20151120_123231_20151120_141159.EUM.nc	0.021	0.032	0.084	3126	5515	0	2357	2	30	0.026
SRL_OPN_2PTS029_0039_20151120_141158_20151120_160519.EUM.nc	0.021	0.019	0.102	3403	6374	0	2895	6	70	0.028
SRL_OPN_2PTS029_0042_20151120_160519_20151120_174456.EUM.nc	0.021	0.015	0.111	2691	5565	0	2733	17	124	0.050
SRL_OPN_2PTS029_0044_20151120_174455_20151120_192428.EUM.nc	-0.003	-0.002	0.098	3246	5604	0	2218	22	118	0.020
SRL_OPN_2PTS029_0046_20151120_192428_20151120_210324.EUM.nc	0.015	0.007	0.084	3438	5538	0	1914	34	152	0.038
SRL_OPN_2PTS029_0048_20151120_210324_20151120_224146.EUM.nc	-0.023	-0.016	0.082	2558	5261	0	2554	26	123	0.053
SRL_OPN_2PTS029_0049_20151120_224146_20151121_001937.EUM.nc	0.031	0.034	0.085	3074	5467	0	2339	18	36	0.033
SRL_OPN_2PTS029_0051_20151121_001937_20151121_015739.EUM.nc	0.034	0.047	0.107	3070	5553	0	2442	3	38	0.022
SRL_OPN_2PTS029_0053_20151121_015739_20151121_033641.EUM.nc	0.041	0.040	0.107	2832	5509	0	2585	12	80	0.040
SRL_OPN_2PTS029_0055_20151121_033640_20151121_051734.EUM.nc	0.033	0.037	0.103	2825	5572	0	2667	1	79	0.057
SRL_OPN_2PTS029_0057_20151121_051734_20151121_070715.EUM.nc	0.007	0.006	0.086	3660	6203	0	2449	16	78	0.012
SRL_OPN_2PTS029_0060_20151121_070715_20151121_084545.EUM.nc	0.010	0.010	0.097	3791	5573	0	1664	35	83	0.026
SRL_OPN_2PTS029_0062_20151121_084545_20151121_102334.EUM.nc	0.004	0.005	0.160	2525	5364	0	2724	31	84	0.083
SRL_OPN_2PTS029_0063_20151121_102333_20151121_120135.EUM.nc	0.034	0.040	0.108	2466	5384	0	2867	18	33	0.080
SRL_OPN_2PTS029_0065_20151121_120134_20151121_134034.EUM.nc	0.020	0.023	0.095	2925	5404	0	2401	34	44	0.061
SRL_OPN_2PTS029_0067_20151121_134034_20151121_153358.EUM.nc	0.023	0.019	0.103	3579	6351	0	2716	3	53	0.050
SRL_OPN_2PTS029_0070_20151121_153357_20151121_171337.EUM.nc	0.032	0.032	0.101	2678	5590	0	2844	3	65	0.052
SRL_OPN_2PTS029_0072_20151121_171338_20151121_185315.EUM.nc	-0.010	-0.005	0.093	3199	5524	0	2226	16	83	0.038
SRL_OPN_2PTS029_0074_20151121_185314_20151121_221058.EUM.nc	-0.015	-0.016	0.086	6119	10979	0	4447	42	371	0.006
SRL_OPN_2PTS029_0078_20151121_221057_20151121_234854.EUM.nc	0.022	0.022	0.078	2886	5439	0	2488	12	53	0.007
SRL_OPN_2PTS029_0079_20151121_234854_20151122_012638.EUM.nc	0.014	0.035	0.114	2915	5504	0	2495	7	87	0.021
SRL_OPN_2PTS029_0081_20151122_012638_20151122_030523.EUM.nc	0.032	0.035	0.120	2838	5550	0	2675	8	29	0.060
SRL_OPN_2PTS029_0083_20151122_030522_20151122_044539.EUM.nc	0.044	0.047	0.082	2775	5492	0	2631	8	78	0.017
SRL_OPN_2PTS029_0085_20151122_044538_20151122_062754.EUM.nc	0.016	0.015	0.088	3753	5766	0	1973	7	33	0.009
SRL_OPN_2PTS029_0087_20151122_062755_20151122_081446.EUM.nc	0.018	0.022	0.097	3985	6078	0	1952	5	136	0.014
SRL_OPN_2PTS029_0090_20151122_081445_20151122_095250.EUM.nc	-0.005	-0.008	0.131	2733	5388	0	2570	8	77	0.069
SRL_OPN_2PTS029_0091_20151122_095249_20151122_113044.EUM.nc	0.012	0.026	0.114	2148	5283	0	3028	39	68	0.062
SRL_OPN_2PTS029_0093_20151122_113043_20151122_130920.EUM.nc	0.013	0.026	0.097	2678	5372	0	2673	1	20	0.098
SRL_OPN_2PTS029_0095_20151122_130919_20151122_150238.EUM.nc	0.013	0.020	0.087	3379	6352	0	2888	7	78	0.034
SRL_OPN_2PTS029_0098_20151122_150237_20151122_164216.EUM.nc	0.010	0.014	0.101	2855	5582	0	2611	16	100	0.008
SRL_OPN_2PTS029_0100_20151122_164215_20151122_182158.EUM.nc	-0.003	-0.009	0.106	3077	5522	0	2406	9	30	0.014

– Continued on next page –

Table 2: Sea Surface Height Anomaly Statistics.

– Continued from previous page

File	Median	Mean	Std. Dev.	No. Obs.	Total Obs.	Default Lat/Lon	Flag (total)	Default (total)	3-Sigma Edited	1 Cpr. Amp.
SRL_OPN_2PTS029_0102_20151122_182157_20151122_200114.EUM.nc	-0.010	-0.004	0.093	3054	5518	0	2344	16	104	0.022
SRL_OPN_2PTS029_0104_20151122_200114_20151122_214004.EUM.nc	-0.018	-0.010	0.111	3410	5494	0	1979	23	82	0.041
SRL_OPN_2PTS029_0106_20151122_214003_20151122_231810.EUM.nc	-0.015	-0.007	0.089	2419	5288	0	2802	10	57	0.039
SRL_OPN_2PTS029_0107_20151122_231809_20151123_005547.EUM.nc	0.030	0.038	0.110	2947	5494	0	2462	41	44	0.027
SRL_OPN_2PTS029_0109_20151123_005546_20151123_023409.EUM.nc	0.030	0.032	0.122	2966	5548	0	2567	8	7	0.100
SRL_OPN_2PTS029_0111_20151123_023408_20151123_041352.EUM.nc	0.037	0.048	0.097	2603	5489	0	2759	16	111	0.039
SRL_OPN_2PTS029_0113_20151123_041351_20151123_055524.EUM.nc	0.030	0.022	0.089	3469	5693	0	2102	22	100	0.017
SRL_OPN_2PTS029_0115_20151123_055525_20151123_074345.EUM.nc	0.017	0.016	0.085	3867	6140	0	2127	0	146	0.029
SRL_OPN_2PTS029_0118_20151123_074345_20151123_092159.EUM.nc	0.019	0.008	0.107	3084	5491	0	2296	10	101	0.047
SRL_OPN_2PTS029_0119_20151123_092200_20151123_105952.EUM.nc	-0.019	-0.005	0.105	2165	5423	0	3179	33	46	0.030
SRL_OPN_2PTS029_0121_20151123_105952_20151123_123810.EUM.nc	-0.011	-0.002	0.123	2382	5321	0	2895	10	34	0.157
SRL_OPN_2PTS029_0123_20151123_123810_20151123_141732.EUM.nc	0.034	0.037	0.100	3204	5490	0	2252	5	29	0.107
SRL_OPN_2PTS029_0125_20151123_141731_20151123_161050.EUM.nc	0.035	0.031	0.121	3418	6347	0	2813	20	96	0.028
SRL_OPN_2PTS029_0128_20151123_161050_20151123_175037.EUM.nc	0.029	0.044	0.121	2798	5574	0	2717	28	31	0.048
SRL_OPN_2PTS029_0130_20151123_175036_20151123_192959.EUM.nc	0.002	0.016	0.125	3164	5584	0	2319	8	93	0.082
SRL_OPN_2PTS029_0132_20151123_193000_20151123_210902.EUM.nc	-0.007	-0.007	0.078	3279	5426	0	1931	23	193	0.017
SRL_OPN_2PTS029_0134_20151123_210901_20151123_224721.EUM.nc	-0.017	-0.014	0.100	2479	5379	0	2805	27	68	0.047
SRL_OPN_2PTS029_0135_20151123_224720_20151124_002501.EUM.nc	-0.002	-0.002	0.089	2948	5378	0	2256	14	160	0.030
SRL_OPN_2PTS029_0137_20151124_002501_20151124_020307.EUM.nc	0.024	0.033	0.102	2975	5532	0	2520	10	27	0.046
SRL_OPN_2PTS029_0139_20151124_020306_20151124_034221.EUM.nc	0.047	0.059	0.111	2874	5534	0	2602	8	50	0.065
SRL_OPN_2PTS029_0141_20151124_034220_20151124_052313.EUM.nc	0.032	0.035	0.102	2801	5543	0	2700	5	37	0.010
SRL_OPN_2PTS029_0143_20151124_052312_20151124_071252.EUM.nc	0.006	-0.002	0.091	3723	6179	0	2405	6	45	0.045
SRL_OPN_2PTS029_0146_20151124_071252_20151124_085112.EUM.nc	0.015	0.017	0.102	3793	5601	0	1727	13	68	0.037
SRL_OPN_2PTS029_0147_20151124_085111_20151124_102907.EUM.nc	-0.005	-0.004	0.140	2432	5479	0	2950	23	74	0.073
SRL_OPN_2PTS029_0149_20151124_102907_20151124_120702.EUM.nc	0.024	0.022	0.114	2475	5384	0	2841	34	34	0.131
SRL_OPN_2PTS029_0151_20151124_120703_20151124_134606.EUM.nc	0.010	0.022	0.109	2930	5412	0	2408	13	61	0.083
SRL_OPN_2PTS029_0153_20151124_134606_20151124_153930.EUM.nc	0.004	0.012	0.107	3589	6361	0	2735	2	35	0.050
SRL_OPN_2PTS029_0156_20151124_153930_20151124_171917.EUM.nc	0.046	0.036	0.111	2646	5513	0	2793	24	50	0.048
SRL_OPN_2PTS029_0158_20151124_171917_20151124_185845.EUM.nc	0.002	0.011	0.107	3119	5581	0	2367	24	71	0.054
SRL_OPN_2PTS029_0160_20151124_185844_20151124_203759.EUM.nc	-0.003	-0.003	0.112	3483	5532	0	1928	6	115	0.050
SRL_OPN_2PTS029_0162_20151124_203759_20151124_221632.EUM.nc	-0.026	-0.025	0.093	2855	5349	0	2342	68	84	0.043
SRL_OPN_2PTS029_0164_20151124_221631_20151124_235419.EUM.nc	0.007	0.009	0.094	2933	5464	0	2454	18	59	0.030
SRL_OPN_2PTS029_0165_20151124_235418_20151125_013213.EUM.nc	0.037	0.051	0.105	3022	5540	0	2472	3	43	0.005
SRL_OPN_2PTS029_0167_20151125_013212_20151125_031101.EUM.nc	0.012	0.026	0.127	2857	5555	0	2683	7	8	0.095
SRL_OPN_2PTS029_0169_20151125_031101_20151125_045116.EUM.nc	0.042	0.045	0.098	2787	5476	0	2593	7	89	0.010
SRL_OPN_2PTS029_0171_20151125_045115_20151125_063348.EUM.nc	-0.001	-0.007	0.097	3746	5816	0	2006	6	58	0.078
SRL_OPN_2PTS029_0173_20151125_063348_20151125_082021.EUM.nc	0.017	0.017	0.098	3969	6066	0	1927	10	160	0.026
SRL_OPN_2PTS029_0176_20151125_082020_20151125_095823.EUM.nc	-0.012	-0.018	0.112	2710	5394	0	2604	16	64	0.054
SRL_OPN_2PTS029_0177_20151125_095823_20151125_113610.EUM.nc	0.011	0.018	0.119	2307	5350	0	2969	34	40	0.060

– Continued on next page

Table 2: Sea Surface Height Anomaly Statistics.

– Continued from previous page

File	Median	Mean	Std. Dev.	No. Obs.	Total Obs.	Default Lat/Lon	Flag (total)	Default (total)	3-Sigma Edited	1 Cpr. Amp.
SRL_OPN_2PTS029_0179_20151125_113609_20151125_131449.EUM.nc	-0.007	0.001	0.102	2768	5325	0	2496	8	53	0.102
SRL_OPN_2PTS029_0181_20151125_131449_20151125_150810.EUM.nc	0.022	0.043	0.111	3382	6391	0	2927	13	69	0.120
SRL_OPN_2PTS029_0184_20151125_150809_20151125_164755.EUM.nc	-0.000	-0.000	0.105	2798	5557	0	2712	7	40	0.034
SRL_OPN_2PTS029_0186_20151125_164755_20151125_182730.EUM.nc	0.011	-0.001	0.099	3040	5487	0	2374	22	51	0.015
SRL_OPN_2PTS029_0188_20151125_182730_20151125_200652.EUM.nc	-0.027	-0.025	0.119	3068	5523	0	2364	17	74	0.050
SRL_OPN_2PTS029_0190_20151125_200652_20151125_214539.EUM.nc	0.004	-0.004	0.123	3227	5456	0	2099	30	100	0.073
SRL_OPN_2PTS029_0192_20151125_214538_20151125_232334.EUM.nc	-0.005	-0.010	0.093	2356	5278	0	2805	26	91	0.030
SRL_OPN_2PTS029_0193_20151125_232333_20151126_010123.EUM.nc	0.031	0.052	0.114	2812	5503	0	2646	21	24	0.058
SRL_OPN_2PTS029_0195_20151126_010123_20151126_023949.EUM.nc	0.027	0.033	0.107	2852	5528	0	2581	10	85	0.039
SRL_OPN_2PTS029_0197_20151126_023948_20151126_041930.EUM.nc	0.035	0.031	0.105	2660	5505	0	2721	32	92	0.042
SRL_OPN_2PTS029_0199_20151126_041929_20151126_060119.EUM.nc	0.017	0.025	0.126	3614	5715	0	2056	6	39	0.101
SRL_OPN_2PTS029_0201_20151126_060118_20151126_074924.EUM.nc	0.004	-0.012	0.098	3996	6109	0	2020	7	86	0.058
SRL_OPN_2PTS029_0204_20151126_074923_20151126_092737.EUM.nc	0.025	0.014	0.115	2950	5477	0	2402	23	102	0.010
SRL_OPN_2PTS029_0205_20151126_092736_20151126_110520.EUM.nc	0.020	0.026	0.112	2183	5411	0	3122	60	46	0.050
SRL_OPN_2PTS029_0207_20151126_110519_20151126_124341.EUM.nc	-0.032	-0.014	0.105	2397	5300	0	2839	24	40	0.101
SRL_OPN_2PTS029_0209_20151126_124340_20151126_143647.EUM.nc	-7.922	-5.113	9.589	2734	5872	0	2787	85	266	13.440
SRL_OPN_2PTS029_0212_20151126_143647_20151126_161633.EUM.nc	0.194	0.407	0.530	3408	5632	0	2208	7	9	0.628
SRL_OPN_2PTS029_0214_20151126_161632_20151126_175618.EUM.nc	-0.004	-0.020	0.119	2820	5550	0	2689	11	30	0.055
SRL_OPN_2PTS029_0216_20151126_175617_20151126_193539.EUM.nc	-0.024	-0.035	0.100	3175	5581	0	2300	4	102	0.021
SRL_OPN_2PTS029_0218_20151126_193538_20151126_211440.EUM.nc	-0.011	-0.016	0.103	3358	5417	0	1936	14	109	0.081
SRL_OPN_2PTS029_0220_20151126_211439_20151126_225257.EUM.nc	0.007	0.012	0.118	2377	5395	0	2909	16	93	0.058
SRL_OPN_2PTS029_0221_20151126_225256_20151127_003036.EUM.nc	0.032	0.038	0.096	3105	5451	0	2210	19	117	0.045
SRL_OPN_2PTS029_0223_20151127_003036_20151127_020845.EUM.nc	0.015	0.024	0.104	2858	5524	0	2621	7	38	0.019
SRL_OPN_2PTS029_0225_20151127_020844_20151127_034756.EUM.nc	0.055	0.057	0.106	2830	5529	0	2638	15	46	0.014
SRL_OPN_2PTS029_0227_20151127_034756_20151127_052903.EUM.nc	0.007	0.011	0.107	2801	5548	0	2711	6	30	0.034
SRL_OPN_2PTS029_0229_20151127_052902_20151127_071821.EUM.nc	-0.015	-0.022	0.097	3863	6177	0	2266	17	31	0.054
SRL_OPN_2PTS029_0232_20151127_071821_20151127_085648.EUM.nc	-0.006	-0.004	0.097	3631	5570	0	1841	20	78	0.021
SRL_OPN_2PTS029_0233_20151127_085648_20151127_103434.EUM.nc	-0.005	-0.011	0.160	2280	5431	0	3019	19	113	0.077
SRL_OPN_2PTS029_0235_20151127_103433_20151127_121239.EUM.nc	0.017	0.039	0.116	2448	5393	0	2861	16	68	0.157
SRL_OPN_2PTS029_0237_20151127_121238_20151127_135147.EUM.nc	0.010	0.005	0.103	2990	5442	0	2395	7	50	0.124
SRL_OPN_2PTS029_0239_20151127_135147_20151127_154511.EUM.nc	0.040	0.042	0.105	3502	6367	0	2815	3	47	0.077
SRL_OPN_2PTS029_0242_20151127_154510_20151127_172458.EUM.nc	0.051	0.051	0.115	2669	5502	0	2781	4	48	0.075
SRL_OPN_2PTS029_0244_20151127_172458_20151127_190427.EUM.nc	-0.005	-0.002	0.096	3187	5607	0	2317	16	87	0.041
SRL_OPN_2PTS029_0246_20151127_190426_20151127_204338.EUM.nc	-0.018	-0.008	0.113	3650	5560	0	1808	23	79	0.045
SRL_OPN_2PTS029_0248_20151127_204337_20151127_222200.EUM.nc	-0.007	-0.006	0.093	2763	5303	0	2400	34	106	0.019
SRL_OPN_2PTS029_0250_20151127_222200_20151127_235954.EUM.nc	0.022	0.030	0.081	2866	5486	0	2439	24	157	0.004
SRL_OPN_2PTS029_0251_20151127_235953_20151128_013750.EUM.nc	0.005	0.023	0.112	3047	5539	0	2397	9	86	0.029
SRL_OPN_2PTS029_0253_20151128_013751_20151128_031634.EUM.nc	0.035	0.037	0.106	2788	5520	0	2619	33	80	0.052
SRL_OPN_2PTS029_0255_20151128_031633_20151128_045703.EUM.nc	0.036	0.035	0.108	2924	5525	0	2517	3	81	0.043

– Continued on next page

Table 2: Sea Surface Height Anomaly Statistics.

– Continued from previous page

File	Median	Mean	Std. Dev.	No. Obs.	Total Obs.	Default Lat/Lon	Flag (total)	Default (total)	3-Sigma Edited	1 Cpr. Amp.
SRL_OPN_2PTS029_0257_20151128_045702_20151128_063936.EUM.nc	0.049	0.032	0.103	3789	5804	0	1958	3	54	0.041
SRL_OPN_2PTS029_0259_20151128_063937_20151128_082558.EUM.nc	-0.039	-0.035	0.106	4010	6037	0	1864	10	153	0.013
SRL_OPN_2PTS029_0262_20151128_082556_20151128_100350.EUM.nc	0.004	-0.011	0.127	2756	5374	0	2564	6	48	0.054
SRL_OPN_2PTS029_0263_20151128_100349_20151128_114147.EUM.nc	0.047	0.053	0.108	2281	5411	0	3020	25	85	0.092
SRL_OPN_2PTS029_0265_20151128_114146_20151128_132028.EUM.nc	0.004	0.016	0.097	2812	5320	0	2436	2	70	0.078
SRL_OPN_2PTS029_0267_20151128_132028_20151128_151351.EUM.nc	0.029	0.041	0.102	3424	6348	0	2864	6	54	0.088
SRL_OPN_2PTS029_0270_20151128_151350_20151128_165338.EUM.nc	0.008	0.015	0.108	2746	5567	0	2751	10	60	0.067
SRL_OPN_2PTS029_0272_20151128_165337_20151128_183310.EUM.nc	-0.004	-0.009	0.099	3120	5496	0	2347	2	27	0.018
SRL_OPN_2PTS029_0274_20151128_183310_20151128_201231.EUM.nc	-0.030	-0.024	0.108	3221	5526	0	2210	18	77	0.022
SRL_OPN_2PTS029_0276_20151128_201231_20151128_215108.EUM.nc	-0.022	-0.032	0.126	3187	5468	0	2125	74	82	0.080
SRL_OPN_2PTS029_0278_20151128_215107_20151128_232910.EUM.nc	0.019	0.021	0.093	2325	5331	0	2887	32	87	0.022
SRL_OPN_2PTS029_0279_20151128_232908_20151129_010658.EUM.nc	0.046	0.070	0.115	2743	5494	0	2718	12	21	0.024
SRL_OPN_2PTS029_0281_20151129_010658_20151129_024520.EUM.nc	0.041	0.038	0.101	2821	5531	0	2605	6	99	0.038
SRL_OPN_2PTS029_0283_20151129_024519_20151129_042515.EUM.nc	0.049	0.051	0.104	2837	5503	0	2622	9	35	0.017
SRL_OPN_2PTS029_0285_20151129_042514_20151129_060711.EUM.nc	0.032	0.028	0.110	3569	5713	0	2065	7	72	0.062
SRL_OPN_2PTS029_0287_20151129_060711_20151129_075501.EUM.nc	-0.022	-0.025	0.086	3950	6088	0	2054	12	72	0.031
SRL_OPN_2PTS029_0290_20151129_075502_20151129_093303.EUM.nc	-0.010	-0.021	0.118	2917	5505	0	2516	10	62	0.011
SRL_OPN_2PTS029_0291_20151129_093303_20151129_111056.EUM.nc	0.020	0.033	0.106	2135	5401	0	3165	46	55	0.030
SRL_OPN_2PTS029_0293_20151129_111055_20151129_124920.EUM.nc	-0.013	0.002	0.096	2465	5279	0	2756	26	32	0.126
SRL_OPN_2PTS029_0295_20151129_124920_20151129_144229.EUM.nc	0.044	0.043	0.095	3273	6286	0	2924	10	79	0.078
SRL_OPN_2PTS029_0298_20151129_144229_20151129_162216.EUM.nc	0.004	0.017	0.102	3295	5640	0	2252	4	89	0.027
SRL_OPN_2PTS029_0300_20151129_162214_20151129_180151.EUM.nc	-0.031	-0.032	0.115	2841	5591	0	2698	12	40	0.033
SRL_OPN_2PTS029_0302_20151129_180150_20151129_194120.EUM.nc	-0.022	-0.025	0.103	3194	5579	0	2325	8	52	0.012
SRL_OPN_2PTS029_0304_20151129_194121_20151129_212010.EUM.nc	-0.020	-0.026	0.091	3362	5391	0	1888	34	107	0.047
SRL_OPN_2PTS029_0306_20151129_212009_20151129_225825.EUM.nc	-0.004	0.008	0.113	2248	5392	0	3035	28	81	0.023
SRL_OPN_2PTS029_0307_20151129_225825_20151130_003615.EUM.nc	0.043	0.060	0.096	3219	5502	0	2170	19	94	0.008
SRL_OPN_2PTS029_0309_20151130_003615_20151130_021417.EUM.nc	0.028	0.038	0.109	2828	5534	0	2656	5	45	0.040
SRL_OPN_2PTS029_0311_20151130_021417_20151130_035341.EUM.nc	0.028	0.032	0.105	2742	5518	0	2753	7	16	0.046
SRL_OPN_2PTS029_0313_20151130_035340_20151130_053455.EUM.nc	0.014	0.017	0.105	2811	5528	0	2631	7	79	0.041
SRL_OPN_2PTS029_0315_20151130_053454_20151130_072402.EUM.nc	0.002	-0.002	0.096	3949	6197	0	2180	20	48	0.034
SRL_OPN_2PTS029_0318_20151130_072401_20151130_090218.EUM.nc	0.002	-0.002	0.102	3549	5584	0	1901	9	125	0.024
SRL_OPN_2PTS029_0319_20151130_090218_20151130_104012.EUM.nc	0.008	-0.002	0.128	2461	5455	0	2915	28	51	0.035
SRL_OPN_2PTS029_0321_20151130_104011_20151130_121819.EUM.nc	0.023	0.041	0.111	2442	5410	0	2863	27	78	0.131
SRL_OPN_2PTS029_0323_20151130_121818_20151130_135724.EUM.nc	0.001	0.007	0.098	3109	5453	0	2257	7	80	0.057
SRL_OPN_2PTS029_0325_20151130_135724_20151130_155048.EUM.nc	0.027	0.029	0.100	3343	6367	0	2914	16	94	0.046
SRL_OPN_2PTS029_0328_20151130_155047_20151130_173034.EUM.nc	0.016	0.023	0.113	2637	5458	0	2763	4	54	0.077
SRL_OPN_2PTS029_0330_20151130_173033_20151130_191009.EUM.nc	-0.001	0.010	0.107	3423	5636	0	2183	12	18	0.068
SRL_OPN_2PTS029_0332_20151130_191009_20151130_204911.EUM.nc	-0.014	-0.020	0.092	3567	5551	0	1893	15	76	0.025
SRL_OPN_2PTS029_0334_20151130_204910_20151130_222739.EUM.nc	-0.001	-0.002	0.077	2873	5358	0	2402	23	60	0.034

– Continued on next page

Table 2: Sea Surface Height Anomaly Statistics.

– Continued from previous page

File	Median	Mean	Std. Dev.	No. Obs.	Total Obs.	Default Lat/Lon	Flag (total)	Default (total)	3-Sigma Edited	1 Cpr. Amp.
SRL_OPN_2PTS029_0336_20151130_222738_20151201_000531.EUM.nc	0.040	0.037	0.079	3042	5479	0	2321	24	92	0.021
SRL_OPN_2PTS029_0337_20151201_000530_20151201_014321.EUM.nc	0.013	0.024	0.099	3103	5533	0	2361	8	61	0.046
SRL_OPN_2PTS029_0339_20151201_014320_20151201_032218.EUM.nc	0.030	0.036	0.088	2784	5481	0	2595	15	87	0.047
SRL_OPN_2PTS029_0341_20151201_032217_20151201_050245.EUM.nc	0.042	0.048	0.116	2885	5540	0	2606	13	36	0.066
SRL_OPN_2PTS029_0343_20151201_050245_20151201_065259.EUM.nc	0.020	0.015	0.091	3755	6197	0	2389	5	48	0.014
SRL_OPN_2PTS029_0346_20151201_065258_20151201_083129.EUM.nc	-0.017	-0.021	0.100	3999	5620	0	1431	2	188	0.017
SRL_OPN_2PTS029_0348_20151201_083128_20151201_100927.EUM.nc	-0.019	-0.023	0.136	2654	5363	0	2587	24	98	0.090
SRL_OPN_2PTS029_0349_20151201_100927_20151201_114725.EUM.nc	0.035	0.046	0.109	2322	5406	0	2968	35	81	0.088
SRL_OPN_2PTS029_0351_20151201_114724_20151201_132605.EUM.nc	-0.013	0.001	0.089	2855	5317	0	2364	22	76	0.087
SRL_OPN_2PTS029_0353_20151201_132606_20151201_151927.EUM.nc	0.025	0.029	0.090	3426	6360	0	2850	0	84	0.068
SRL_OPN_2PTS029_0356_20151201_151926_20151201_165913.EUM.nc	0.021	0.027	0.101	2759	5565	0	2774	4	28	0.050
SRL_OPN_2PTS029_0358_20151201_165913_20151201_183853.EUM.nc	-0.009	-0.006	0.092	3125	5493	0	2313	7	48	0.029
SRL_OPN_2PTS029_0360_20151201_183853_20151201_201804.EUM.nc	0.004	-0.001	0.110	3225	5513	0	2186	13	89	0.033
SRL_OPN_2PTS029_0362_20151201_201804_20151201_215647.EUM.nc	-0.013	-0.019	0.087	2875	5451	0	2317	59	200	0.046
SRL_OPN_2PTS029_0364_20151201_215646_20151201_233448.EUM.nc	0.037	0.043	0.096	2469	5384	0	2821	16	78	0.072
SRL_OPN_2PTS029_0365_20151201_233447_20151202_011229.EUM.nc	0.032	0.049	0.108	2789	5501	0	2655	8	49	0.047
SRL_OPN_2PTS029_0367_20151202_011229_20151202_025103.EUM.nc	0.031	0.043	0.087	2850	5527	0	2628	9	40	0.038
SRL_OPN_2PTS029_0369_20151202_025102_20151202_043103.EUM.nc	0.023	0.030	0.106	2836	5490	0	2556	15	83	0.050
SRL_OPN_2PTS029_0371_20151202_043103_20151202_061259.EUM.nc	0.023	0.020	0.092	3587	5728	0	2039	7	95	0.036
SRL_OPN_2PTS029_0373_20151202_061259_20151202_080033.EUM.nc	-0.008	-0.010	0.087	3895	6093	0	2037	5	156	0.047
SRL_OPN_2PTS029_0376_20151202_080032_20151202_093842.EUM.nc	0.004	-0.003	0.133	2839	5517	0	2598	29	51	0.053
SRL_OPN_2PTS029_0377_20151202_093841_20151202_111635.EUM.nc	0.003	0.006	0.093	2192	5346	0	3052	34	68	0.038
SRL_OPN_2PTS029_0379_20151202_111634_20151202_125452.EUM.nc	-0.020	-0.006	0.103	2613	5295	0	2666	5	11	0.163
SRL_OPN_2PTS029_0381_20151202_125451_20151202_144814.EUM.nc	0.008	0.014	0.099	3393	6267	0	2844	3	27	0.080
SRL_OPN_2PTS029_0384_20151202_144813_20151202_162752.EUM.nc	0.018	0.019	0.128	3256	5651	0	2336	16	43	0.054
SRL_OPN_2PTS029_0386_20151202_162751_20151202_180736.EUM.nc	-0.025	-0.025	0.092	2851	5610	0	2662	6	91	0.050
SRL_OPN_2PTS029_0388_20151202_180736_20151202_194656.EUM.nc	-0.022	-0.021	0.102	3179	5553	0	2269	10	95	0.029
SRL_OPN_2PTS029_0390_20151202_194656_20151202_212550.EUM.nc	0.004	-0.008	0.096	3420	5393	0	1754	42	177	0.070
SRL_OPN_2PTS029_0392_20151202_212549_20151202_230403.EUM.nc	0.032	0.041	0.105	2228	5322	0	3055	10	29	0.056
SRL_OPN_2PTS029_0393_20151202_230401_20151203_004142.EUM.nc	0.043	0.044	0.114	3161	5468	0	2248	27	32	0.078
SRL_OPN_2PTS029_0395_20151203_004141_20151203_021956.EUM.nc	0.026	0.033	0.097	2859	5555	0	2648	4	44	0.041
SRL_OPN_2PTS029_0397_20151203_021956_20151203_035927.EUM.nc	0.025	0.017	0.106	2793	5523	0	2648	9	73	0.034
SRL_OPN_2PTS029_0399_20151203_035926_20151203_054039.EUM.nc	0.041	0.042	0.098	3102	5526	0	2321	12	91	0.031
SRL_OPN_2PTS029_0401_20151203_054038_20151203_072934.EUM.nc	0.017	0.012	0.088	4046	6171	0	2077	1	47	0.028
SRL_OPN_2PTS029_0404_20151203_072933_20151203_090755.EUM.nc	0.021	0.011	0.124	3455	5552	0	2034	8	55	0.084
SRL_OPN_2PTS029_0405_20151203_090755_20151203_104548.EUM.nc	0.005	-0.014	0.133	2462	5501	0	2962	37	40	0.059
SRL_OPN_2PTS029_0407_20151203_104547_20151203_122349.EUM.nc	0.012	0.030	0.102	2567	5381	0	2744	20	50	0.106
SRL_OPN_2PTS029_0409_20151203_122349_20151203_140309.EUM.nc	-0.004	0.005	0.100	3135	5459	0	2228	20	76	0.085
SRL_OPN_2PTS029_0411_20151203_140309_20151203_155632.EUM.nc	0.024	0.031	0.090	3112	6354	0	3130	13	99	0.027

– Continued on next page

Table 2: Sea Surface Height Anomaly Statistics.

– Continued from previous page

File	Median	Mean	Std. Dev.	No. Obs.	Total Obs.	Default Lat/Lon	Flag (total)	Default (total)	3-Sigma Edited	1 Cpr. Amp.
SRL_OPN_2PTS029_0414_20151203_155632_20151203_173616.EUM.nc	-0.017	-0.017	0.111	2651	5492	0	2723	7	111	0.048
SRL_OPN_2PTS029_0416_20151203_173615_20151203_191543.EUM.nc	0.009	-0.004	0.106	3229	5574	0	2149	36	160	0.025
SRL_OPN_2PTS029_0418_20151203_191542_20151203_205450.EUM.nc	0.011	0.002	0.095	3547	5597	0	1896	13	141	0.053
SRL_OPN_2PTS029_0420_20151203_205450_20151203_223317.EUM.nc	0.010	0.005	0.095	2814	5373	0	2488	43	28	0.036
SRL_OPN_2PTS029_0421_20151203_223316_20151204_001100.EUM.nc	0.037	0.046	0.090	3075	5462	0	2284	11	92	0.040
SRL_OPN_2PTS029_0423_20151204_001058_20151204_014900.EUM.nc	0.004	0.015	0.109	3116	5536	0	2374	4	42	0.029
SRL_OPN_2PTS029_0425_20151204_014859_20151204_032752.EUM.nc	0.038	0.043	0.109	2940	5482	0	2471	12	59	0.063
SRL_OPN_2PTS029_0427_20151204_032751_20151204_050835.EUM.nc	0.036	0.029	0.119	2852	5545	0	2612	9	72	0.032
SRL_OPN_2PTS029_0429_20151204_050835_20151204_065831.EUM.nc	-0.004	-0.003	0.091	3669	6180	0	2437	2	72	0.014
SRL_OPN_2PTS029_0432_20151204_065831_20151204_083707.EUM.nc	0.022	0.012	0.103	3944	5636	0	1457	18	217	0.058
SRL_OPN_2PTS029_0434_20151204_083707_20151204_101456.EUM.nc	0.002	-0.007	0.135	2599	5383	0	2690	19	75	0.073
SRL_OPN_2PTS029_0435_20151204_101456_20151204_115256.EUM.nc	0.025	0.031	0.099	2422	5445	0	2913	26	84	0.080
SRL_OPN_2PTS029_0437_20151204_115255_20151204_133148.EUM.nc	0.003	0.006	0.105	2838	5327	0	2410	6	73	0.114
SRL_OPN_2PTS029_0439_20151204_133148_20151204_152510.EUM.nc	0.034	0.039	0.102	3448	6326	0	2784	10	84	0.066
SRL_OPN_2PTS029_0442_20151204_152509_20151204_170457.EUM.nc	0.037	0.040	0.108	2687	5583	0	2824	1	71	0.069
SRL_OPN_2PTS029_0444_20151204_170456_20151204_184428.EUM.nc	-0.012	-0.024	0.101	3170	5485	0	2251	6	58	0.009
SRL_OPN_2PTS029_0446_20151204_184427_20151204_202345.EUM.nc	0.018	0.022	0.106	3330	5501	0	2027	17	127	0.045
SRL_OPN_2PTS029_0448_20151204_202344_20151204_220217.EUM.nc	-0.027	-0.022	0.086	2833	5466	0	2356	37	240	0.039
SRL_OPN_2PTS029_0450_20151204_220216_20151204_234016.EUM.nc	0.039	0.044	0.097	2665	5437	0	2715	16	41	0.062
SRL_OPN_2PTS029_0451_20151204_234016_20151205_011807.EUM.nc	0.013	0.031	0.112	2914	5496	0	2497	3	82	0.071
SRL_OPN_2PTS029_0453_20151205_011806_20151205_025636.EUM.nc	0.037	0.042	0.096	2903	5536	0	2587	15	31	0.024
SRL_OPN_2PTS029_0455_20151205_025635_20151205_043643.EUM.nc	0.024	0.017	0.099	2764	5494	0	2629	31	70	0.019
SRL_OPN_2PTS029_0457_20151205_043642_20151205_061856.EUM.nc	0.008	0.001	0.095	3715	5767	0	1977	4	71	0.028
SRL_OPN_2PTS029_0459_20151205_061855_20151205_080612.EUM.nc	0.021	0.016	0.089	3914	6092	0	2055	6	117	0.047
SRL_OPN_2PTS029_0462_20151205_080612_20151205_094410.EUM.nc	0.026	0.026	0.149	2821	5493	0	2606	12	54	0.093
SRL_OPN_2PTS029_0463_20151205_094409_20151205_112204.EUM.nc	-0.016	0.007	0.109	2016	5271	0	3156	34	65	0.031
SRL_OPN_2PTS029_0465_20151205_112204_20151205_130034.EUM.nc	0.008	0.005	0.108	2669	5314	0	2618	2	25	0.173
SRL_OPN_2PTS029_0467_20151205_130033_20151205_145349.EUM.nc	0.012	0.019	0.106	3406	6329	0	2857	10	56	0.086
SRL_OPN_2PTS029_0470_20151205_145348_20151205_163336.EUM.nc	0.015	0.009	0.118	3181	5616	0	2352	32	51	0.040
SRL_OPN_2PTS029_0472_20151205_163335_20151205_181311.EUM.nc	-0.001	-0.008	0.105	2909	5603	0	2624	19	51	0.019
SRL_OPN_2PTS029_0474_20151205_181310_20151205_195237.EUM.nc	0.020	0.008	0.111	3141	5539	0	2270	17	111	0.035
SRL_OPN_2PTS029_0476_20151205_195237_20151205_213122.EUM.nc	0.003	-0.004	0.100	3556	5386	0	1644	33	153	0.043
SRL_OPN_2PTS029_0478_20151205_213121_20151205_230931.EUM.nc	0.009	0.013	0.114	2261	5325	0	3027	11	26	0.010
SRL_OPN_2PTS029_0479_20151205_230930_20151206_004718.EUM.nc	0.042	0.043	0.108	3081	5463	0	2290	43	49	0.055
SRL_OPN_2PTS029_0481_20151206_004719_20151206_022529.EUM.nc	0.037	0.039	0.108	2970	5522	0	2521	5	26	0.065
SRL_OPN_2PTS029_0483_20151206_022528_20151206_040503.EUM.nc	0.016	0.023	0.101	2727	5467	0	2674	7	59	0.028
SRL_OPN_2PTS029_0485_20151206_040502_20151206_054632.EUM.nc	0.032	0.026	0.104	3381	5642	0	2125	5	131	0.017
SRL_OPN_2PTS029_0487_20151206_054633_20151206_073514.EUM.nc	0.001	-0.002	0.090	4021	6163	0	2111	6	25	0.054
SRL_OPN_2PTS029_0490_20151206_073513_20151206_091325.EUM.nc	0.023	0.013	0.122	3232	5539	0	2195	12	100	0.078

– Continued on next page

Table 2: Sea Surface Height Anomaly Statistics.

– Continued from previous page

File	Median	Mean	Std. Dev.	No. Obs.	Total Obs.	Default Lat/Lon	Flag (total)	Default (total)	3-Sigma Edited	1 Cpr. Amp.
SRL_OPN_2PTS029_0491_20151206_091324_20151206_105117.EUM.nc	0.026	0.019	0.123	2316	5491	0	3103	60	12	0.056
SRL_OPN_2PTS029_0493_20151206_105116_20151206_122930.EUM.nc	-0.015	-0.008	0.101	2513	5317	0	2758	14	32	0.150
SRL_OPN_2PTS029_0495_20151206_122929_20151206_140845.EUM.nc	0.021	0.024	0.109	3077	5502	0	2367	12	46	0.126
SRL_OPN_2PTS029_0497_20151206_140845_20151206_160214.EUM.nc	0.006	0.013	0.106	3152	6387	0	3135	11	89	0.049
SRL_OPN_2PTS029_0500_20151206_160214_20151206_174153.EUM.nc	0.023	0.023	0.109	2799	5594	0	2757	9	29	0.028
SRL_OPN_2PTS029_0502_20151206_174152_20151206_192126.EUM.nc	0.010	0.009	0.074	3193	5568	0	2127	10	238	0.010
SRL_OPN_2PTS029_0504_20151206_192125_20151206_210023.EUM.nc	-0.008	-0.012	0.096	3639	5554	0	1809	15	91	0.052
SRL_OPN_2PTS029_0506_20151206_210022_20151206_223845.EUM.nc	-0.007	-0.003	0.092	2698	5347	0	2497	37	115	0.025
SRL_OPN_2PTS029_0507_20151206_223845_20151207_001642.EUM.nc	0.033	0.039	0.096	3112	5441	0	2236	11	82	0.030
SRL_OPN_2PTS029_0509_20151207_001641_20151207_015436.EUM.nc	0.014	0.024	0.105	3053	5494	0	2370	11	60	0.040
SRL_OPN_2PTS029_0511_20151207_015435_20151207_033342.EUM.nc	0.050	0.057	0.096	2903	5491	0	2420	24	144	0.071
SRL_OPN_2PTS029_0513_20151207_033342_20151207_051432.EUM.nc	0.043	0.044	0.104	2899	5536	0	2578	3	56	0.033
SRL_OPN_2PTS029_0515_20151207_051431_20151207_070419.EUM.nc	0.007	0.003	0.079	3667	6189	0	2435	10	77	0.018
SRL_OPN_2PTS029_0518_20151207_070418_20151207_084243.EUM.nc	0.006	0.011	0.104	3807	5608	0	1689	33	79	0.032
SRL_OPN_2PTS029_0520_20151207_084243_20151207_102040.EUM.nc	0.006	0.015	0.134	2515	5382	0	2776	39	52	0.032
SRL_OPN_2PTS029_0521_20151207_102039_20151207_115840.EUM.nc	0.039	0.026	0.109	2471	5388	0	2846	21	50	0.116
SRL_OPN_2PTS029_0523_20151207_115839_20151207_133727.EUM.nc	0.006	0.017	0.112	2907	5362	0	2382	8	65	0.140
SRL_OPN_2PTS029_0525_20151207_133726_20151207_153100.EUM.nc	0.026	0.034	0.101	3474	6350	0	2804	18	54	0.047
SRL_OPN_2PTS029_0528_20151207_153100_20151207_171038.EUM.nc	0.034	0.050	0.115	2711	5570	0	2798	9	52	0.070
SRL_OPN_2PTS029_0530_20151207_171038_20151207_185017.EUM.nc	0.011	0.018	0.090	3196	5513	0	2216	14	87	0.046
SRL_OPN_2PTS029_0532_20151207_185017_20151207_202924.EUM.nc	0.009	0.003	0.100	3359	5499	0	1992	22	126	0.026
SRL_OPN_2PTS029_0534_20151207_202924_20151207_220803.EUM.nc	-0.024	-0.028	0.101	2907	5472	0	2389	70	106	0.044
SRL_OPN_2PTS029_0536_20151207_220802_20151207_234559.EUM.nc	0.051	0.055	0.078	2855	5490	0	2555	11	69	0.026
SRL_OPN_2PTS029_0537_20151207_234600_20151208_012344.EUM.nc	0.030	0.046	0.103	2854	5517	0	2555	7	101	0.033
SRL_OPN_2PTS029_0539_20151208_012343_20151208_030225.EUM.nc	0.046	0.050	0.099	2787	5565	0	2633	10	135	0.086
SRL_OPN_2PTS029_0541_20151208_030225_20151208_044238.EUM.nc	0.029	0.039	0.089	2812	5491	0	2543	14	122	0.045
SRL_OPN_2PTS029_0543_20151208_044237_20151208_062451.EUM.nc	0.007	0.007	0.084	3796	5773	0	1930	0	47	0.008
SRL_OPN_2PTS029_0545_20151208_062450_20151208_081150.EUM.nc	0.012	0.009	0.094	3923	6088	0	2038	4	123	0.030
SRL_OPN_2PTS029_0548_20151208_081149_20151208_094955.EUM.nc	-0.023	-0.028	0.125	2686	5370	0	2573	17	94	0.071
SRL_OPN_2PTS029_0549_20151208_094954_20151208_112749.EUM.nc	-0.012	-0.010	0.077	2064	5294	0	3124	35	71	0.029
SRL_OPN_2PTS029_0551_20151208_112748_20151208_130614.EUM.nc	0.020	0.024	0.099	2702	5399	0	2647	1	49	0.143
SRL_OPN_2PTS029_0553_20151208_130614_20151208_145940.EUM.nc	0.038	0.045	0.100	3435	6352	0	2876	5	36	0.056
SRL_OPN_2PTS029_0556_20151208_145939_20151208_163918.EUM.nc	0.010	0.027	0.129	3056	5587	0	2462	28	41	0.081
SRL_OPN_2PTS029_0558_20151208_163918_20151208_181901.EUM.nc	0.001	0.005	0.116	2898	5484	0	2459	2	125	0.120
SRL_OPN_2PTS029_0560_20151208_181900_20151208_195818.EUM.nc	0.020	0.021	0.115	3106	5508	0	2295	14	93	0.026
SRL_OPN_2PTS029_0562_20151208_195817_20151208_213708.EUM.nc	-0.019	-0.021	0.099	3512	5510	0	1909	29	60	0.035
SRL_OPN_2PTS029_0564_20151208_213707_20151208_231517.EUM.nc	-0.005	-0.002	0.096	2234	5322	0	2950	13	125	0.036
SRL_OPN_2PTS029_0565_20151208_231516_20151209_005256.EUM.nc	0.070	0.077	0.095	2932	5517	0	2480	44	61	0.036
SRL_OPN_2PTS029_0567_20151209_005255_20151209_023117.EUM.nc	0.040	0.042	0.109	2946	5532	0	2513	14	59	0.039

– Continued on next page

Table 2: Sea Surface Height Anomaly Statistics.

– Continued from previous page

File	Median	Mean	Std. Dev.	No. Obs.	Total Obs.	Default Lat/Lon	Flag (total)	Default (total)	3-Sigma Edited	1 Cpr. Amp.
SRL_OPN_2PTS029_0569_20151209_023116_20151209_041057.EUM.nc	0.020	0.030	0.102	2675	5503	0	2717	10	101	0.042
SRL_OPN_2PTS029_0571_20151209_041056_20151209_055226.EUM.nc	0.038	0.025	0.095	3531	5679	0	2034	7	107	0.023
SRL_OPN_2PTS029_0573_20151209_055225_20151209_074052.EUM.nc	-0.008	-0.009	0.085	3955	6141	0	2094	1	91	0.020
SRL_OPN_2PTS029_0576_20151209_074051_20151209_091909.EUM.nc	0.010	0.001	0.107	3058	5522	0	2336	10	118	0.028
SRL_OPN_2PTS029_0577_20151209_091909_20151209_105701.EUM.nc	-0.013	0.003	0.117	2214	5436	0	3170	35	17	0.053
SRL_OPN_2PTS029_0579_20151209_105700_20151209_123509.EUM.nc	0.015	0.024	0.086	2442	5300	0	2795	4	59	0.085
SRL_OPN_2PTS029_0581_20151209_123510_20151209_141438.EUM.nc	0.055	0.059	0.089	3183	5523	0	2277	10	53	0.055
SRL_OPN_2PTS029_0583_20151209_141438_20151209_160758.EUM.nc	0.016	0.025	0.119	3240	6376	0	3062	3	71	0.059
SRL_OPN_2PTS029_0586_20151209_160757_20151209_174743.EUM.nc	0.025	0.028	0.089	2721	5554	0	2741	7	85	0.034
SRL_OPN_2PTS029_0588_20151209_174743_20151209_192708.EUM.nc	-0.006	-0.002	0.101	3042	5599	0	2337	11	209	0.064
SRL_OPN_2PTS029_0590_20151209_192708_20151209_210611.EUM.nc	-0.020	-0.022	0.089	3488	5539	0	1864	18	169	0.043
SRL_OPN_2PTS029_0592_20151209_210610_20151209_224431.EUM.nc	-0.008	-0.012	0.108	2521	5286	0	2651	13	101	0.046
SRL_OPN_2PTS029_0593_20151209_224431_20151210_002212.EUM.nc	0.045	0.040	0.095	3086	5452	0	2279	18	69	0.073
SRL_OPN_2PTS029_0595_20151210_002212_20151210_020017.EUM.nc	0.023	0.024	0.105	3005	5544	0	2470	19	50	0.084
SRL_OPN_2PTS029_0597_20151210_020017_20151210_033928.EUM.nc	0.055	0.060	0.100	2816	5500	0	2522	15	147	0.089
SRL_OPN_2PTS029_0599_20151210_033927_20151210_052015.EUM.nc	0.022	0.027	0.117	2794	5541	0	2620	3	124	0.016
SRL_OPN_2PTS029_0601_20151210_052015_20151210_070951.EUM.nc	-0.012	-0.023	0.093	3717	6164	0	2397	15	35	0.039
SRL_OPN_2PTS029_0604_20151210_070951_20151210_084822.EUM.nc	0.002	-0.002	0.091	3700	5600	0	1817	15	68	0.022
SRL_OPN_2PTS029_0605_20151210_084821_20151210_102616.EUM.nc	-0.001	-0.002	0.100	2490	5405	0	2755	17	143	0.022
SRL_OPN_2PTS029_0607_20151210_102616_20151210_120413.EUM.nc	0.015	0.026	0.094	2543	5376	0	2796	20	17	0.080
SRL_OPN_2PTS029_0609_20151210_120412_20151210_134313.EUM.nc	0.037	0.046	0.102	2983	5436	0	2392	24	37	0.065
SRL_OPN_2PTS029_0611_20151210_134312_20151210_153637.EUM.nc	0.045	0.040	0.110	3490	6360	0	2841	1	28	0.073
SRL_OPN_2PTS029_0614_20151210_153636_20151210_171623.EUM.nc	0.047	0.052	0.090	2576	5569	0	2873	1	119	0.053
SRL_OPN_2PTS029_0616_20151210_171623_20151210_185554.EUM.nc	-0.011	-0.001	0.091	3136	5495	0	2273	7	79	0.062
SRL_OPN_2PTS029_0618_20151210_185553_20151210_203508.EUM.nc	-0.005	-0.007	0.109	3386	5557	0	1967	22	182	0.019
SRL_OPN_2PTS029_0620_20151210_203507_20151210_221343.EUM.nc	-0.042	-0.045	0.085	2792	5468	0	2457	43	176	0.053
SRL_OPN_2PTS029_0622_20151210_221343_20151210_235130.EUM.nc	0.029	0.032	0.076	2792	5447	0	2530	14	111	0.007
SRL_OPN_2PTS029_0623_20151210_235130_20151211_012923.EUM.nc	0.038	0.050	0.105	2960	5516	0	2508	5	43	0.044
SRL_OPN_2PTS029_0625_20151211_012923_20151211_030800.EUM.nc	0.047	0.045	0.096	2868	5504	0	2552	15	69	0.068
SRL_OPN_2PTS029_0627_20151211_030759_20151211_044821.EUM.nc	0.046	0.044	0.105	2863	5469	0	2488	16	102	0.061
SRL_OPN_2PTS029_0629_20151211_044820_20151211_063049.EUM.nc	0.007	0.002	0.090	3881	5750	0	1800	3	66	0.049
SRL_OPN_2PTS029_0631_20151211_063048_20151211_081731.EUM.nc	0.002	0.011	0.094	3932	6079	0	2028	2	117	0.022
SRL_OPN_2PTS029_0634_20151211_081730_20151211_095534.EUM.nc	-0.015	-0.027	0.109	2625	5374	0	2608	14	127	0.012
SRL_OPN_2PTS029_0635_20151211_095533_20151211_113319.EUM.nc	0.009	0.005	0.102	2291	5338	0	2958	39	50	0.030
SRL_OPN_2PTS029_0637_20151211_113320_20151211_131157.EUM.nc	0.029	0.033	0.088	2783	5343	0	2527	14	19	0.074
SRL_OPN_2PTS029_0639_20151211_131156_20151211_150516.EUM.nc	0.043	0.054	0.102	3489	6343	0	2825	1	28	0.052
SRL_OPN_2PTS029_0642_20151211_150515_20151211_164503.EUM.nc	0.026	0.040	0.112	2940	5574	0	2564	13	57	0.010
SRL_OPN_2PTS029_0644_20151211_164504_20151211_182437.EUM.nc	0.003	0.006	0.106	3106	5500	0	2370	6	18	0.079
SRL_OPN_2PTS029_0646_20151211_182436_20151211_200400.EUM.nc	-0.008	-0.005	0.108	3025	5518	0	2367	10	116	0.025

– Continued on next page

Table 2: Sea Surface Height Anomaly Statistics.

– Continued from previous page

File	Median	Mean	Std. Dev.	No. Obs.	Total Obs.	Default Lat/Lon	Flag (total)	Default (total)	3-Sigma Edited	1 Cpr. Amp.
SRL_OPN_2PTS029_0648_20151211_200400_20151211_214248.EUM.nc	-0.028	-0.029	0.106	3305	5491	0	2025	22	139	0.066
SRL_OPN_2PTS029_0650_20151211_214247_20151211_232045.EUM.nc	0.011	0.010	0.100	2346	5295	0	2840	27	82	0.070
SRL_OPN_2PTS029_0651_20151211_232045_20151212_005834.EUM.nc	0.053	0.064	0.104	2875	5516	0	2602	23	16	0.060
SRL_OPN_2PTS029_0653_20151212_005834_20151212_023658.EUM.nc	0.035	0.048	0.094	2965	5543	0	2486	27	65	0.017
SRL_OPN_2PTS029_0655_20151212_023658_20151212_041635.EUM.nc	0.034	0.045	0.100	2777	5474	0	2613	23	61	0.038
SRL_OPN_2PTS029_0657_20151212_041634_20151212_055821.EUM.nc	0.034	0.029	0.103	3659	5722	0	2008	5	50	0.063
SRL_OPN_2PTS029_0659_20151212_055820_20151212_074634.EUM.nc	-0.000	-0.003	0.089	3930	6139	0	2103	3	103	0.045
SRL_OPN_2PTS029_0662_20151212_074634_20151212_092448.EUM.nc	0.004	-0.001	0.105	2952	5470	0	2386	13	119	0.052
SRL_OPN_2PTS029_0663_20151212_092448_20151212_110231.EUM.nc	0.010	0.010	0.118	2173	5422	0	3172	37	40	0.056
SRL_OPN_2PTS029_0665_20151212_110230_20151212_124050.EUM.nc	0.012	0.025	0.095	2492	5300	0	2758	11	39	0.122
SRL_OPN_2PTS029_0667_20151212_124049_20151212_142024.EUM.nc	0.057	0.051	0.098	3246	5470	0	2138	15	71	0.071
SRL_OPN_2PTS029_0669_20151212_142023_20151212_161342.EUM.nc	-0.003	0.006	0.110	3282	6363	0	3054	13	14	0.035
SRL_OPN_2PTS029_0672_20151212_161341_20151212_175319.EUM.nc	0.011	0.015	0.096	2787	5580	0	2745	7	41	0.050
SRL_OPN_2PTS029_0674_20151212_175319_20151212_193250.EUM.nc	-0.007	0.002	0.100	3164	5592	0	2309	23	96	0.024
SRL_OPN_2PTS029_0676_20151212_193249_20151212_211150.EUM.nc	-0.007	-0.009	0.085	3456	5417	0	1798	16	147	0.012
SRL_OPN_2PTS029_0678_20151212_211150_20151212_225001.EUM.nc	0.004	-0.002	0.076	2285	5339	0	2883	25	146	0.021
SRL_OPN_2PTS029_0679_20151212_225000_20151213_002749.EUM.nc	0.035	0.039	0.082	3114	5430	0	2213	17	86	0.037
SRL_OPN_2PTS029_0681_20151213_002749_20151213_020556.EUM.nc	0.007	0.014	0.086	2887	5538	0	2584	35	32	0.033
SRL_OPN_2PTS029_0683_20151213_020555_20151213_034504.EUM.nc	0.040	0.039	0.098	2796	5522	0	2556	5	165	0.066
SRL_OPN_2PTS029_0685_20151213_034503_20151213_052608.EUM.nc	0.010	0.014	0.102	2831	5556	0	2647	4	74	0.052
SRL_OPN_2PTS029_0687_20151213_052607_20151213_071533.EUM.nc	-0.003	0.001	0.080	3814	6172	0	2289	8	61	0.048
SRL_OPN_2PTS029_0690_20151213_071532_20151213_085400.EUM.nc	-0.005	-0.013	0.106	3626	5596	0	1860	15	95	0.071
SRL_OPN_2PTS029_0691_20151213_085400_20151213_103147.EUM.nc	-0.024	-0.028	0.139	2365	5474	0	2964	65	80	0.053
SRL_OPN_2PTS029_0693_20151213_103146_20151213_120951.EUM.nc	0.016	0.021	0.086	2425	5403	0	2847	39	92	0.124
SRL_OPN_2PTS029_0695_20151213_120951_20151213_134858.EUM.nc	0.009	0.027	0.101	3051	5440	0	2359	4	26	0.071
SRL_OPN_2PTS029_0697_20151213_134857_20151213_154221.EUM.nc	0.027	0.023	0.110	3516	6351	0	2818	0	17	0.057
SRL_OPN_2PTS029_0700_20151213_154220_20151213_172159.EUM.nc	0.033	0.032	0.125	2715	5494	0	2730	5	44	0.060
SRL_OPN_2PTS029_0702_20151213_172158_20151213_190136.EUM.nc	0.001	0.008	0.099	3151	5587	0	2347	13	76	0.025
SRL_OPN_2PTS029_0704_20151213_190136_20151213_204049.EUM.nc	-0.016	-0.020	0.103	3694	5543	0	1767	12	70	0.021
SRL_OPN_2PTS029_0706_20151213_204048_20151213_221912.EUM.nc	-0.012	-0.020	0.081	2876	5307	0	2330	49	52	0.043
SRL_OPN_2PTS029_0708_20151213_221911_20151213_235707.EUM.nc	0.035	0.041	0.083	2947	5476	0	2427	16	86	0.061
SRL_OPN_2PTS029_0709_20151213_235706_20151214_013454.EUM.nc	0.023	0.039	0.101	3067	5529	0	2411	4	47	0.045
SRL_OPN_2PTS029_0711_20151214_013453_20151214_031344.EUM.nc	0.021	0.026	0.086	2778	5514	0	2587	17	132	0.060
SRL_OPN_2PTS029_0713_20151214_031343_20151214_045410.EUM.nc	0.015	0.021	0.096	2933	5488	0	2477	8	70	0.060
SRL_OPN_2PTS029_0715_20151214_045409_20151214_063639.EUM.nc	0.017	0.012	0.084	3911	5806	0	1792	7	96	0.049
SRL_OPN_2PTS029_0717_20151214_063638_20151214_082302.EUM.nc	-0.012	-0.010	0.095	3860	6051	0	1971	9	211	0.022
SRL_OPN_2PTS029_0720_20151214_082301_20151214_100102.EUM.nc	-0.011	-0.016	0.099	2664	5400	0	2599	24	113	0.046
SRL_OPN_2PTS029_0721_20151214_100102_20151214_113858.EUM.nc	0.017	0.018	0.099	2236	5328	0	2939	49	104	0.080
SRL_OPN_2PTS029_0723_20151214_113858_20151214_131740.EUM.nc	-0.004	0.005	0.078	2840	5326	0	2427	4	55	0.079

– Continued on next page

Table 2: Sea Surface Height Anomaly Statistics.

– Continued from previous page

File	Median	Mean	Std. Dev.	No. Obs.	Total Obs.	Default Lat/Lon	Flag (total)	Default (total)	3-Sigma Edited	1 Cpr. Amp.
SRL_OPN_2PTS029_0725_20151214_131740_20151214_151100.EUM.nc	0.043	0.052	0.100	3479	6360	0	2832	2	47	0.067
SRL_OPN_2PTS029_0728_20151214_151100_20151214_165039.EUM.nc	0.002	0.009	0.112	2823	5565	0	2592	8	142	0.029
SRL_OPN_2PTS029_0730_20151214_165038_20151214_183021.EUM.nc	0.002	-0.005	0.099	3005	5492	0	2397	9	81	0.053
SRL_OPN_2PTS029_0732_20151214_183020_20151214_200942.EUM.nc	-0.014	-0.017	0.109	3108	5509	0	2293	13	95	0.038
SRL_OPN_2PTS029_0734_20151214_200941_20151214_214819.EUM.nc	-0.007	-0.013	0.113	3273	5489	0	2109	44	63	0.060
SRL_OPN_2PTS029_0736_20151214_214818_20151214_232622.EUM.nc	0.031	0.036	0.101	2435	5259	0	2704	51	69	0.041
SRL_OPN_2PTS029_0737_20151214_232621_20151215_010412.EUM.nc	0.016	0.039	0.100	2709	5490	0	2737	14	30	0.050
SRL_OPN_2PTS029_0739_20151215_010411_20151215_024231.EUM.nc	0.044	0.053	0.096	2962	5560	0	2557	5	36	0.007
SRL_OPN_2PTS029_0741_20151215_024230_20151215_042223.EUM.nc	0.035	0.034	0.091	2751	5488	0	2606	13	118	0.010
SRL_OPN_2PTS029_0743_20151215_042222_20151215_060407.EUM.nc	0.026	0.022	0.093	3681	5708	0	1922	14	91	0.034
SRL_OPN_2PTS029_0745_20151215_060406_20151215_075213.EUM.nc	-0.019	-0.018	0.088	3879	6127	0	2056	11	181	0.030
SRL_OPN_2PTS029_0748_20151215_075212_20151215_093016.EUM.nc	0.009	0.003	0.107	2989	5455	0	2370	10	86	0.021
SRL_OPN_2PTS029_0749_20151215_093015_20151215_110809.EUM.nc	-0.008	-0.002	0.105	2192	5399	0	3142	48	17	0.030
SRL_OPN_2PTS029_0751_20151215_110808_20151215_124630.EUM.nc	-0.025	-0.009	0.099	2473	5249	0	2748	9	19	0.144
SRL_OPN_2PTS029_0753_20151215_124630_20151215_143939.EUM.nc	0.030	0.036	0.081	3297	6215	0	2830	6	82	0.037
SRL_OPN_2PTS029_0756_20151215_143939_20151215_161916.EUM.nc	0.007	0.017	0.095	3262	5621	0	2236	6	117	0.024
SRL_OPN_2PTS029_0758_20151215_161916_20151215_175901.EUM.nc	-0.004	-0.011	0.100	2832	5599	0	2727	4	36	0.045
SRL_OPN_2PTS029_0760_20151215_175902_20151215_193830.EUM.nc	-0.025	-0.029	0.103	3131	5589	0	2326	7	125	0.028
SRL_OPN_2PTS029_0762_20151215_193831_20151215_211721.EUM.nc	0.001	-0.011	0.090	3474	5426	0	1810	54	88	0.058
SRL_OPN_2PTS029_0764_20151215_211721_20151215_225538.EUM.nc	0.009	0.018	0.100	2273	5401	0	3018	26	84	0.062
SRL_OPN_2PTS029_0765_20151215_225537_20151216_003326.EUM.nc	0.026	0.036	0.089	3198	5457	0	2154	20	85	0.026
SRL_OPN_2PTS029_0767_20151216_003325_20151216_021128.EUM.nc	0.050	0.046	0.098	2880	5543	0	2596	9	58	0.014
SRL_OPN_2PTS029_0769_20151216_021127_20151216_035049.EUM.nc	0.039	0.036	0.085	2704	5521	0	2644	21	152	0.029
SRL_OPN_2PTS029_0771_20151216_035048_20151216_053200.EUM.nc	0.022	0.023	0.089	2892	5554	0	2571	7	84	0.010
SRL_OPN_2PTS029_0773_20151216_053159_20151216_072113.EUM.nc	-0.005	-0.007	0.074	3926	6199	0	2165	13	95	0.024
SRL_OPN_2PTS029_0776_20151216_072113_20151216_085929.EUM.nc	-0.016	-0.019	0.098	3610	5574	0	1881	14	69	0.042
SRL_OPN_2PTS029_0777_20151216_085928_20151216_103724.EUM.nc	-0.027	-0.031	0.158	2399	5471	0	2999	14	59	0.070
SRL_OPN_2PTS029_0779_20151216_103723_20151216_121531.EUM.nc	0.040	0.047	0.101	2498	5426	0	2844	28	56	0.135
SRL_OPN_2PTS029_0781_20151216_121531_20151216_135433.EUM.nc	-0.003	0.006	0.084	3050	5439	0	2291	24	74	0.024
SRL_OPN_2PTS029_0783_20151216_135433_20151216_154756.EUM.nc	0.033	0.039	0.104	3516	6361	0	2793	15	37	0.046
SRL_OPN_2PTS029_0786_20151216_154756_20151216_172742.EUM.nc	0.036	0.034	0.091	2680	5480	0	2712	3	85	0.054
SRL_OPN_2PTS029_0788_20151216_172742_20151216_190719.EUM.nc	-0.026	-0.029	0.091	3187	5607	0	2244	6	170	0.029
SRL_OPN_2PTS029_0790_20151216_190719_20151216_204621.EUM.nc	-0.001	-0.022	0.106	3717	5536	0	1729	16	74	0.059
SRL_OPN_2PTS029_0792_20151216_204620_20151216_222451.EUM.nc	-0.003	-0.004	0.085	2833	5345	0	2383	28	101	0.018
SRL_OPN_2PTS029_0794_20151216_222450_20151217_000244.EUM.nc	0.018	0.024	0.079	3037	5501	0	2352	17	95	0.062
SRL_OPN_2PTS029_0795_20151217_000243_20151217_014033.EUM.nc	0.013	0.034	0.096	3029	5534	0	2410	16	79	0.032
SRL_OPN_2PTS029_0797_20151217_014033_20151217_031927.EUM.nc	0.027	0.030	0.080	2792	5484	0	2549	19	124	0.028
SRL_OPN_2PTS029_0799_20151217_031927_20151217_045952.EUM.nc	0.028	0.027	0.091	2993	5491	0	2411	12	75	0.036
SRL_OPN_2PTS029_0801_20151217_045951_20151217_064237.EUM.nc	0.014	0.013	0.080	3928	5803	0	1794	12	69	0.040

– Continued on next page

Table 2: Sea Surface Height Anomaly Statistics.

– Continued from previous page

File	Median	Mean	Std. Dev.	No. Obs.	Total Obs.	Default Lat/Lon	Flag (total)	Default (total)	3-Sigma Edited	1 Cpr. Amp.
SRL_OPN_2PTS029_0803_20151217_064236_20151217_082841.EUM.nc	-0.007	-0.007	0.109	4028	6026	0	1878	5	115	0.033
SRL_OPN_2PTS029_0806_20151217_082840_20151217_100640.EUM.nc	-0.018	-0.019	0.155	2774	5362	0	2573	7	8	0.138
SRL_OPN_2PTS029_0807_20151217_100639_20151217_114437.EUM.nc	0.048	0.049	0.116	2384	5359	0	2886	26	63	0.059
SRL_OPN_2PTS029_0809_20151217_114436_20151217_132314.EUM.nc	0.009	0.018	0.090	2897	5328	0	2391	11	29	0.074
SRL_OPN_2PTS029_0811_20151217_132314_20151217_151635.EUM.nc	0.007	0.009	0.099	3514	6336	0	2768	2	52	0.034
SRL_OPN_2PTS029_0814_20151217_151636_20151217_165623.EUM.nc	0.024	0.024	0.085	2888	5564	0	2626	6	44	0.016
SRL_OPN_2PTS029_0816_20151217_165623_20151217_183603.EUM.nc	-0.009	-0.013	0.089	3025	5473	0	2350	7	91	0.014
SRL_OPN_2PTS029_0818_20151217_183602_20151217_201514.EUM.nc	0.003	-0.003	0.115	3253	5497	0	2181	14	49	0.058
SRL_OPN_2PTS029_0820_20151217_201514_20151217_215359.EUM.nc	-0.012	-0.021	0.116	3173	5474	0	2152	45	104	0.072
SRL_OPN_2PTS029_0822_20151217_215358_20151217_233159.EUM.nc	0.038	0.041	0.098	2312	5266	0	2743	14	197	0.052
SRL_OPN_2PTS029_0823_20151217_233159_20151218_010941.EUM.nc	0.039	0.049	0.100	2680	5490	0	2760	6	44	0.036
SRL_OPN_2PTS029_0825_20151218_010941_20151218_024812.EUM.nc	0.034	0.042	0.101	2961	5526	0	2523	11	31	0.047
SRL_OPN_2PTS029_0827_20151218_024812_20151218_042810.EUM.nc	0.026	0.030	0.095	2895	5489	0	2515	6	73	0.014
SRL_OPN_2PTS029_0829_20151218_042809_20151218_061003.EUM.nc	0.014	0.010	0.080	3773	5697	0	1879	12	33	0.004
SRL_OPN_2PTS029_0831_20151218_061002_20151218_075744.EUM.nc	0.012	-0.000	0.102	3961	6092	0	2062	17	52	0.049
SRL_OPN_2PTS029_0834_20151218_075743_20151218_093554.EUM.nc	0.003	-0.008	0.131	2879	5498	0	2558	14	47	0.078
SRL_OPN_2PTS029_0835_20151218_093553_20151218_111346.EUM.nc	0.026	0.032	0.092	2088	5350	0	3131	46	85	0.014
SRL_OPN_2PTS029_0837_20151218_111345_20151218_125203.EUM.nc	-0.015	-0.003	0.089	2583	5227	0	2593	7	44	0.122
SRL_OPN_2PTS029_0839_20151218_125202_20151218_144523.EUM.nc	-0.000	0.006	0.086	3353	6257	0	2808	2	94	0.017
SRL_OPN_2PTS029_0842_20151218_144522_20151218_162500.EUM.nc	0.027	0.036	0.105	3306	5631	0	2223	9	93	0.052
SRL_OPN_2PTS029_0844_20151218_162501_20151218_180445.EUM.nc	-0.013	-0.021	0.090	2927	5626	0	2650	5	44	0.018
SRL_OPN_2PTS029_0846_20151218_180445_20151218_194405.EUM.nc	-0.014	-0.024	0.102	3233	5568	0	2289	15	31	0.053
SRL_OPN_2PTS029_0848_20151218_194404_20151218_230114.EUM.nc	-0.008	-0.011	0.099	5587	10636	0	4732	32	285	0.015
SRL_OPN_2PTS029_0851_20151218_230113_20151219_003855.EUM.nc	0.049	0.045	0.108	3196	5475	0	2233	11	35	0.090
SRL_OPN_2PTS029_0853_20151219_003854_20151219_021707.EUM.nc	0.038	0.040	0.090	2906	5550	0	2611	2	31	0.034
SRL_OPN_2PTS029_0855_20151219_021706_20151219_035634.EUM.nc	0.019	0.032	0.111	2820	5562	0	2679	7	56	0.035
SRL_OPN_2PTS029_0857_20151219_035633_20151219_053743.EUM.nc	0.025	0.029	0.083	2970	5524	0	2364	21	169	0.012
SRL_OPN_2PTS029_0859_20151219_053743_20151219_072644.EUM.nc	0.023	0.020	0.083	4108	6173	0	1971	2	92	0.031
SRL_OPN_2PTS029_0862_20151219_072643_20151219_090507.EUM.nc	0.004	-0.006	0.109	3457	5559	0	2006	10	86	0.070
SRL_OPN_2PTS029_0863_20151219_090506_20151219_104301.EUM.nc	0.019	0.010	0.121	2386	5472	0	2943	33	110	0.053
SRL_OPN_2PTS029_0865_20151219_104300_20151219_122102.EUM.nc	0.004	0.016	0.118	2593	5409	0	2777	17	22	0.185
SRL_OPN_2PTS029_0867_20151219_122101_20151219_140017.EUM.nc	0.004	0.011	0.090	3317	5448	0	2111	1	19	0.062
SRL_OPN_2PTS029_0869_20151219_140017_20151219_155340.EUM.nc	0.006	0.010	0.100	3205	6337	0	3049	3	80	0.050
SRL_OPN_2PTS029_0872_20151219_155339_20151219_173326.EUM.nc	-0.005	0.002	0.087	2668	5482	0	2691	6	117	0.039
SRL_OPN_2PTS029_0874_20151219_173325_20151219_191252.EUM.nc	-0.018	-0.018	0.081	3199	5614	0	2185	14	216	0.009
SRL_OPN_2PTS029_0876_20151219_191251_20151219_205202.EUM.nc	0.018	0.019	0.090	3539	5567	0	1767	17	244	0.032
SRL_OPN_2PTS029_0878_20151219_205201_20151219_223028.EUM.nc	-0.007	-0.004	0.085	2837	5346	0	2388	30	91	0.024
SRL_OPN_2PTS029_0880_20151219_223027_20151220_000812.EUM.nc	0.019	0.022	0.088	3014	5449	0	2310	5	120	0.050
SRL_OPN_2PTS029_0881_20151220_000811_20151220_014611.EUM.nc	0.024	0.036	0.099	3131	5547	0	2372	4	40	0.031

– Continued on next page

Table 2: Sea Surface Height Anomaly Statistics.

– Continued from previous page

File	Median	Mean	Std. Dev.	No. Obs.	Total Obs.	Default Lat/Lon	Flag (total)	Default (total)	3-Sigma Edited	1 Cpr. Amp.
SRL_OPN_2PTS029_0883_20151220_014610_20151220_032510.EUM.nc	0.013	0.025	0.095	3016	5477	0	2408	16	37	0.014
SRL_OPN_2PTS029_0885_20151220_032510_20151220_050541.EUM.nc	0.043	0.047	0.103	2889	5519	0	2514	17	99	0.032
SRL_OPN_2PTS029_0887_20151220_050541_20151220_065543.EUM.nc	0.020	0.025	0.081	3852	6203	0	2288	3	60	0.010
SRL_OPN_2PTS029_0890_20151220_065542_20151220_083418.EUM.nc	0.034	0.017	0.103	3957	5624	0	1467	3	197	0.054
SRL_OPN_2PTS029_0892_20151220_083419_20151220_101217.EUM.nc	-0.002	-0.001	0.136	2610	5349	0	2633	25	81	0.098
SRL_OPN_2PTS029_0893_20151220_101217_20151220_115007.EUM.nc	0.014	0.015	0.096	2478	5389	0	2843	21	47	0.097
SRL_OPN_2PTS029_0895_20151220_115006_20151220_132857.EUM.nc	0.021	0.030	0.090	2959	5317	0	2320	7	31	0.106
SRL_OPN_2PTS029_0897_20151220_132856_20151220_152219.EUM.nc	0.022	0.021	0.098	3546	6326	0	2731	1	48	0.054
SRL_OPN_2PTS029_0900_20151220_152218_20151220_170206.EUM.nc	0.015	0.026	0.091	2818	5584	0	2671	4	91	0.031
SRL_OPN_2PTS029_0902_20151220_170205_20151220_184137.EUM.nc	-0.009	-0.010	0.096	3092	5486	0	2329	2	63	0.008
SRL_OPN_2PTS029_0904_20151220_184136_20151220_202056.EUM.nc	0.048	0.056	0.101	3363	5495	0	2006	11	115	0.060
SRL_OPN_2PTS029_0906_20151220_202056_20151220_215937.EUM.nc	-0.015	-0.020	0.089	2889	5430	0	2297	47	197	0.038
SRL_OPN_2PTS029_0908_20151220_215937_20151220_233728.EUM.nc	0.013	0.012	0.112	2660	5380	0	2641	18	61	0.022
SRL_OPN_2PTS029_0909_20151220_233727_20151221_011518.EUM.nc	0.050	0.058	0.108	2952	5461	0	2458	14	37	0.069
SRL_OPN_2PTS029_0911_20151221_011517_20151221_025353.EUM.nc	0.027	0.033	0.109	2936	5519	0	2470	5	108	0.056
SRL_OPN_2PTS029_0913_20151221_025353_20151221_043350.EUM.nc	0.029	0.036	0.094	2876	5489	0	2500	23	90	0.031
SRL_OPN_2PTS029_0915_20151221_043349_20151221_061557.EUM.nc	0.026	0.023	0.087	3841	5736	0	1834	0	61	0.035
SRL_OPN_2PTS029_0917_20151221_061557_20151221_080323.EUM.nc	0.034	0.032	0.108	3963	6091	0	2045	7	76	0.084
SRL_OPN_2PTS029_0920_20151221_080322_20151221_094131.EUM.nc	0.047	0.050	0.152	2903	5493	0	2538	10	42	0.075
SRL_OPN_2PTS029_0921_20151221_094130_20151221_111914.EUM.nc	-0.003	-0.002	0.107	2240	5258	0	2956	46	16	0.012
SRL_OPN_2PTS029_0923_20151221_111914_20151221_125743.EUM.nc	-0.006	0.006	0.113	2689	5290	0	2557	6	38	0.187
SRL_OPN_2PTS029_0925_20151221_125743_20151221_145058.EUM.nc	0.021	0.027	0.085	3407	6278	0	2786	7	78	0.040
SRL_OPN_2PTS029_0928_20151221_145057_20151221_163044.EUM.nc	0.003	0.015	0.106	3314	5644	0	2251	15	64	0.066
SRL_OPN_2PTS029_0930_20151221_163043_20151221_181019.EUM.nc	-0.009	-0.010	0.114	2941	5596	0	2611	4	40	0.063
SRL_OPN_2PTS029_0932_20151221_181018_20151221_194946.EUM.nc	-0.004	-0.011	0.090	3180	5542	0	2253	5	104	0.024
SRL_OPN_2PTS029_0934_20151221_194946_20151221_212841.EUM.nc	-0.008	-0.007	0.099	3547	5413	0	1722	29	115	0.024
SRL_OPN_2PTS029_0936_20151221_212840_20151221_230642.EUM.nc	-0.009	-0.013	0.117	2184	5307	0	3074	14	35	0.047
SRL_OPN_2PTS029_0937_20151221_230642_20151222_004431.EUM.nc	0.027	0.027	0.080	3108	5470	0	2291	13	58	0.033
SRL_OPN_2PTS029_0939_20151222_004431_20151222_022247.EUM.nc	0.028	0.027	0.105	2943	5549	0	2562	14	30	0.075
SRL_OPN_2PTS029_0941_20151222_022246_20151222_040210.EUM.nc	0.036	0.045	0.103	2840	5438	0	2530	12	56	0.019
SRL_OPN_2PTS029_0943_20151222_040209_20151222_054336.EUM.nc	0.036	0.041	0.085	3278	5656	0	2177	27	174	0.027
SRL_OPN_2PTS029_0945_20151222_054335_20151222_073224.EUM.nc	0.015	0.006	0.084	4102	6157	0	2013	7	35	0.037
SRL_OPN_2PTS029_0948_20151222_073223_20151222_091044.EUM.nc	0.026	0.010	0.110	3340	5544	0	2131	13	60	0.048
SRL_OPN_2PTS029_0949_20151222_091044_20151222_104829.EUM.nc	0.006	0.001	0.125	2347	5497	0	3096	17	37	0.014
SRL_OPN_2PTS029_0951_20151222_104829_20151222_122641.EUM.nc	-0.040	-0.011	0.123	2550	5341	0	2750	26	15	0.136
SRL_OPN_2PTS029_0953_20151222_122640_20151222_140601.EUM.nc	0.010	0.025	0.097	3123	5471	0	2250	6	92	0.076
SRL_OPN_2PTS029_0955_20151222_140600_20151222_155923.EUM.nc	0.028	0.024	0.095	3238	6347	0	3015	9	85	0.058
SRL_OPN_2PTS029_0958_20151222_155922_20151222_173902.EUM.nc	0.034	0.045	0.089	2744	5597	0	2696	17	140	0.050
SRL_OPN_2PTS029_0960_20151222_173900_20151222_191834.EUM.nc	-0.014	-0.008	0.090	3258	5564	0	2166	21	119	0.019

– Continued on next page

Table 2: Sea Surface Height Anomaly Statistics.

– Continued from previous page

File	Median	Mean	Std. Dev.	No. Obs.	Total Obs.	Default Lat/Lon	Flag (total)	Default (total)	3-Sigma Edited	1 Cpr. Amp.
SRL_OPN_2PTS029_0962_20151222_191833_20151222_205742.EUM.nc	-0.011	-0.007	0.091	3634	5588	0	1765	18	171	0.016
SRL_OPN_2PTS029_0964_20151222_205741_20151222_223558.EUM.nc	-0.025	-0.025	0.094	2761	5314	0	2492	13	48	0.054
SRL_OPN_2PTS029_0965_20151222_223558_20151223_001349.EUM.nc	0.035	0.034	0.087	3107	5461	0	2249	7	98	0.026
SRL_OPN_2PTS029_0967_20151223_001348_20151223_015150.EUM.nc	0.027	0.030	0.101	3077	5514	0	2383	9	45	0.036
SRL_OPN_2PTS029_0969_20151223_015150_20151223_033044.EUM.nc	0.018	0.031	0.086	3033	5467	0	2317	17	100	0.047
SRL_OPN_2PTS029_0971_20151223_033044_20151223_051131.EUM.nc	0.041	0.040	0.096	2845	5535	0	2491	5	194	0.028
SRL_OPN_2PTS029_0973_20151223_051130_20151223_070124.EUM.nc	0.002	-0.002	0.073	3808	6200	0	2272	4	116	0.018
SRL_OPN_2PTS029_0976_20151223_070123_20151223_083957.EUM.nc	0.015	0.006	0.104	3916	5610	0	1566	11	117	0.077
SRL_OPN_2PTS029_0978_20151223_083957_20151223_101745.EUM.nc	-0.002	-0.014	0.126	2597	5399	0	2712	30	60	0.048
SRL_OPN_2PTS029_0979_20151223_101744_20151223_115545.EUM.nc	0.005	0.009	0.090	2524	5397	0	2828	17	28	0.021
SRL_OPN_2PTS029_0981_20151223_115544_20151223_133439.EUM.nc	0.005	0.013	0.086	2908	5357	0	2349	3	97	0.087
SRL_OPN_2PTS029_0983_20151223_133438_20151223_152802.EUM.nc	0.024	0.026	0.098	3549	6321	0	2673	2	97	0.051
SRL_OPN_2PTS029_0986_20151223_152803_20151223_170741.EUM.nc	0.035	0.045	0.101	2834	5573	0	2699	3	37	0.048
SRL_OPN_2PTS029_0988_20151223_170740_20151223_184720.EUM.nc	0.008	0.010	0.087	3206	5491	0	2213	10	62	0.028
SRL_OPN_2PTS029_0990_20151223_184719_20151223_202637.EUM.nc	0.009	0.008	0.103	3297	5528	0	2032	16	183	0.027
SRL_OPN_2PTS029_0992_20151223_202637_20151223_220508.EUM.nc	-0.046	-0.050	0.103	2924	5423	0	2313	46	140	0.068
SRL_OPN_2PTS029_0994_20151223_220507_20151223_234306.EUM.nc	0.040	0.033	0.081	2723	5461	0	2534	33	171	0.037
SRL_OPN_2PTS029_0995_20151223_234305_20151224_012057.EUM.nc	0.040	0.047	0.099	2880	5514	0	2506	13	115	0.093
SRL_OPN_2PTS029_0997_20151224_012056_20151224_025929.EUM.nc	0.035	0.039	0.118	3021	5537	0	2497	8	11	0.109
SRL_OPN_2PTS029_0999_20151224_025928_20151224_043939.EUM.nc	0.016	0.018	0.091	2882	5498	0	2504	11	101	0.029

19 Sea Surface Height Anomaly (Model Wet) Table

Table 3: Sea Surface Height Anomaly (Model Wet) Statistics.

File	Median	Mean	Std. Dev.	No. Obs.	Total Obs.	Default Lat/Lon	Flag (total)	Default (total)	3-Sigma Edited	1 Cpr. Amp.
SRL_OPN_2PTS029_0027_20151120_040809_20151120_054942.EUM.nc	0.028	0.027	0.099	3506	5707	0	2119	10	72	0.042
SRL_OPN_2PTS029_0029_20151120_054941_20151120_073816.EUM.nc	0.015	0.008	0.082	3974	6156	0	2133	1	48	0.005
SRL_OPN_2PTS029_0032_20151120_073816_20151120_091634.EUM.nc	0.027	0.017	0.102	3153	5512	0	2216	15	128	0.025
SRL_OPN_2PTS029_0033_20151120_091633_20151120_105417.EUM.nc	0.034	0.033	0.129	2365	5476	0	3063	24	24	0.042
SRL_OPN_2PTS029_0035_20151120_105417_20151120_123232.EUM.nc	-0.004	0.017	0.112	2371	5300	0	2879	16	34	0.170
SRL_OPN_2PTS029_0037_20151120_123231_20151120_141159.EUM.nc	0.027	0.037	0.085	3128	5515	0	2357	2	28	0.030
SRL_OPN_2PTS029_0039_20151120_141158_20151120_160519.EUM.nc	0.023	0.023	0.106	3407	6374	0	2895	6	66	0.026
SRL_OPN_2PTS029_0042_20151120_160519_20151120_174456.EUM.nc	0.031	0.018	0.112	2693	5565	0	2733	17	122	0.056
SRL_OPN_2PTS029_0044_20151120_174455_20151120_192428.EUM.nc	0.002	0.004	0.100	3253	5604	0	2218	22	111	0.017
SRL_OPN_2PTS029_0046_20151120_192428_20151120_210324.EUM.nc	0.013	0.010	0.080	3397	5538	0	1914	34	193	0.036
SRL_OPN_2PTS029_0048_20151120_210324_20151120_224146.EUM.nc	-0.020	-0.011	0.081	2549	5261	0	2554	26	132	0.046
SRL_OPN_2PTS029_0049_20151120_224146_20151121_001937.EUM.nc	0.036	0.039	0.085	3065	5467	0	2339	18	45	0.034
SRL_OPN_2PTS029_0051_20151121_001937_20151121_015739.EUM.nc	0.040	0.053	0.112	3075	5553	0	2442	3	33	0.020
SRL_OPN_2PTS029_0053_20151121_015739_20151121_033641.EUM.nc	0.044	0.043	0.107	2834	5509	0	2585	12	78	0.044
SRL_OPN_2PTS029_0055_20151121_033640_20151121_051734.EUM.nc	0.035	0.039	0.107	2834	5572	0	2667	1	70	0.061
SRL_OPN_2PTS029_0057_20151121_051734_20151121_070715.EUM.nc	0.008	0.009	0.086	3645	6203	0	2449	16	93	0.012
SRL_OPN_2PTS029_0060_20151121_070715_20151121_084545.EUM.nc	0.016	0.017	0.097	3796	5573	0	1664	35	78	0.031
SRL_OPN_2PTS029_0062_20151121_084545_20151121_102334.EUM.nc	0.005	0.009	0.169	2553	5364	0	2724	31	56	0.088
SRL_OPN_2PTS029_0063_20151121_102333_20151121_120135.EUM.nc	0.051	0.048	0.109	2467	5384	0	2867	18	32	0.086
SRL_OPN_2PTS029_0065_20151121_120134_20151121_134034.EUM.nc	0.028	0.029	0.098	2924	5404	0	2401	34	45	0.073
SRL_OPN_2PTS029_0067_20151121_134034_20151121_153358.EUM.nc	0.030	0.025	0.102	3576	6351	0	2716	3	56	0.047
SRL_OPN_2PTS029_0070_20151121_153357_20151121_171337.EUM.nc	0.031	0.034	0.104	2675	5590	0	2844	3	68	0.052
SRL_OPN_2PTS029_0072_20151121_171338_20151121_185315.EUM.nc	-0.002	0.002	0.088	3169	5524	0	2226	16	113	0.034
SRL_OPN_2PTS029_0074_20151121_185314_20151121_221058.EUM.nc	-0.007	-0.007	0.085	6114	10979	0	4447	42	376	0.013
SRL_OPN_2PTS029_0078_20151121_221057_20151121_234854.EUM.nc	0.026	0.026	0.080	2891	5439	0	2488	12	48	0.008
SRL_OPN_2PTS029_0079_20151121_234854_20151122_012638.EUM.nc	0.025	0.049	0.120	2934	5504	0	2495	7	68	0.021
SRL_OPN_2PTS029_0081_20151122_012638_20151122_030523.EUM.nc	0.038	0.038	0.125	2837	5550	0	2675	8	30	0.064
SRL_OPN_2PTS029_0083_20151122_030522_20151122_044539.EUM.nc	0.039	0.047	0.086	2768	5492	0	2631	8	85	0.028
SRL_OPN_2PTS029_0085_20151122_044538_20151122_062754.EUM.nc	0.021	0.019	0.090	3756	5766	0	1973	7	30	0.006
SRL_OPN_2PTS029_0087_20151122_062755_20151122_081446.EUM.nc	0.027	0.025	0.093	3976	6078	0	1952	5	145	0.020
SRL_OPN_2PTS029_0090_20151122_081445_20151122_095250.EUM.nc	0.001	-0.002	0.130	2728	5388	0	2570	8	82	0.070
SRL_OPN_2PTS029_0091_20151122_095249_20151122_113044.EUM.nc	0.015	0.027	0.118	2156	5283	0	3028	39	60	0.064
SRL_OPN_2PTS029_0093_20151122_113043_20151122_130920.EUM.nc	0.021	0.035	0.100	2682	5372	0	2673	1	16	0.105
SRL_OPN_2PTS029_0095_20151122_130919_20151122_150238.EUM.nc	0.020	0.028	0.088	3379	6352	0	2888	7	78	0.036
SRL_OPN_2PTS029_0098_20151122_150237_20151122_164216.EUM.nc	0.016	0.019	0.100	2860	5582	0	2611	16	95	0.016
SRL_OPN_2PTS029_0100_20151122_164215_20151122_182158.EUM.nc	0.005	-0.004	0.107	3076	5522	0	2406	9	31	0.007

– Continued on next page

Table 3: Sea Surface Height Anomaly (Model Wet) Statistics.

– Continued from previous page

File	Median	Mean	Std. Dev.	No. Obs.	Total Obs.	Default Lat/Lon	Flag (total)	Default (total)	3-Sigma Edited	1 Cpr. Amp.
SRL_OPN_2PTS029_0102_20151122_182157_20151122_200114.EUM.nc	0.000	0.003	0.090	3048	5518	0	2344	16	110	0.023
SRL_OPN_2PTS029_0104_20151122_200114_20151122_214004.EUM.nc	-0.008	0.000	0.108	3405	5494	0	1979	23	87	0.036
SRL_OPN_2PTS029_0106_20151122_214003_20151122_231810.EUM.nc	-0.007	-0.005	0.095	2426	5288	0	2802	10	50	0.041
SRL_OPN_2PTS029_0107_20151122_231809_20151123_005547.EUM.nc	0.041	0.046	0.113	2948	5494	0	2462	41	43	0.032
SRL_OPN_2PTS029_0109_20151123_005546_20151123_023409.EUM.nc	0.041	0.041	0.122	2953	5548	0	2567	8	20	0.098
SRL_OPN_2PTS029_0111_20151123_023408_20151123_041352.EUM.nc	0.043	0.053	0.100	2614	5489	0	2759	16	100	0.039
SRL_OPN_2PTS029_0113_20151123_041351_20151123_055524.EUM.nc	0.033	0.026	0.094	3484	5693	0	2102	22	85	0.017
SRL_OPN_2PTS029_0115_20151123_055525_20151123_074345.EUM.nc	0.024	0.021	0.082	3841	6140	0	2127	0	172	0.039
SRL_OPN_2PTS029_0118_20151123_074345_20151123_092159.EUM.nc	0.023	0.011	0.109	3082	5491	0	2296	10	103	0.051
SRL_OPN_2PTS029_0119_20151123_092200_20151123_105952.EUM.nc	-0.018	-0.004	0.105	2175	5423	0	3179	33	36	0.029
SRL_OPN_2PTS029_0121_20151123_105952_20151123_123810.EUM.nc	-0.001	0.007	0.124	2380	5321	0	2895	10	36	0.169
SRL_OPN_2PTS029_0123_20151123_123810_20151123_141732.EUM.nc	0.041	0.044	0.102	3197	5490	0	2252	5	36	0.115
SRL_OPN_2PTS029_0125_20151123_141731_20151123_161050.EUM.nc	0.039	0.034	0.124	3421	6347	0	2813	20	93	0.030
SRL_OPN_2PTS029_0128_20151123_161050_20151123_175037.EUM.nc	0.032	0.048	0.119	2797	5574	0	2717	28	32	0.045
SRL_OPN_2PTS029_0130_20151123_175036_20151123_192959.EUM.nc	0.009	0.023	0.124	3165	5584	0	2319	8	92	0.075
SRL_OPN_2PTS029_0132_20151123_193000_20151123_210902.EUM.nc	-0.005	-0.007	0.080	3296	5426	0	1931	23	176	0.014
SRL_OPN_2PTS029_0134_20151123_210901_20151123_224721.EUM.nc	-0.017	-0.014	0.099	2468	5379	0	2805	27	79	0.044
SRL_OPN_2PTS029_0135_20151123_224720_20151124_002501.EUM.nc	0.003	0.000	0.090	2953	5378	0	2256	14	155	0.028
SRL_OPN_2PTS029_0137_20151124_002501_20151124_020307.EUM.nc	0.035	0.042	0.104	2979	5532	0	2520	10	23	0.045
SRL_OPN_2PTS029_0139_20151124_020306_20151124_034221.EUM.nc	0.055	0.065	0.118	2883	5534	0	2602	8	41	0.069
SRL_OPN_2PTS029_0141_20151124_034220_20151124_052313.EUM.nc	0.037	0.037	0.106	2808	5543	0	2700	5	30	0.012
SRL_OPN_2PTS029_0143_20151124_052312_20151124_071252.EUM.nc	0.013	0.006	0.094	3727	6179	0	2405	6	41	0.049
SRL_OPN_2PTS029_0146_20151124_071252_20151124_085112.EUM.nc	0.019	0.023	0.103	3782	5601	0	1727	13	79	0.037
SRL_OPN_2PTS029_0147_20151124_085111_20151124_102907.EUM.nc	-0.008	0.001	0.137	2436	5479	0	2950	23	70	0.074
SRL_OPN_2PTS029_0149_20151124_102907_20151124_120702.EUM.nc	0.035	0.030	0.116	2481	5384	0	2841	34	28	0.128
SRL_OPN_2PTS029_0151_20151124_120703_20151124_134606.EUM.nc	0.025	0.028	0.106	2916	5412	0	2408	13	75	0.093
SRL_OPN_2PTS029_0153_20151124_134606_20151124_153930.EUM.nc	0.012	0.019	0.110	3591	6361	0	2735	2	33	0.048
SRL_OPN_2PTS029_0156_20151124_153930_20151124_171917.EUM.nc	0.045	0.037	0.114	2647	5513	0	2793	24	49	0.054
SRL_OPN_2PTS029_0158_20151124_171917_20151124_185845.EUM.nc	0.010	0.018	0.106	3123	5581	0	2367	24	67	0.051
SRL_OPN_2PTS029_0160_20151124_185844_20151124_203759.EUM.nc	0.007	0.005	0.111	3470	5532	0	1928	6	128	0.050
SRL_OPN_2PTS029_0162_20151124_203759_20151124_221632.EUM.nc	-0.028	-0.025	0.095	2860	5349	0	2342	68	79	0.047
SRL_OPN_2PTS029_0164_20151124_221631_20151124_235419.EUM.nc	0.011	0.014	0.095	2930	5464	0	2454	18	62	0.030
SRL_OPN_2PTS029_0165_20151124_235418_20151125_013213.EUM.nc	0.041	0.057	0.108	3031	5540	0	2472	3	34	0.004
SRL_OPN_2PTS029_0167_20151125_013212_20151125_031101.EUM.nc	0.019	0.035	0.130	2857	5555	0	2683	7	8	0.098
SRL_OPN_2PTS029_0169_20151125_031101_20151125_045116.EUM.nc	0.046	0.048	0.105	2798	5476	0	2593	7	78	0.017
SRL_OPN_2PTS029_0171_20151125_045115_20151125_063348.EUM.nc	0.004	-0.004	0.104	3749	5816	0	2006	6	55	0.084
SRL_OPN_2PTS029_0173_20151125_063348_20151125_082021.EUM.nc	0.023	0.021	0.102	3970	6066	0	1927	10	159	0.034
SRL_OPN_2PTS029_0176_20151125_082020_20151125_095823.EUM.nc	-0.012	-0.016	0.109	2705	5394	0	2604	16	69	0.054
SRL_OPN_2PTS029_0177_20151125_095823_20151125_113610.EUM.nc	0.018	0.022	0.121	2310	5350	0	2969	34	37	0.055

– Continued on next page

Table 3: Sea Surface Height Anomaly (Model Wet) Statistics.

– Continued from previous page

File	Median	Mean	Std. Dev.	No. Obs.	Total Obs.	Default Lat/Lon	Flag (total)	Default (total)	3-Sigma Edited	1 Cpr. Amp.
SRL_OPN_2PTS029_0179_20151125_113609_20151125_131449.EUM.nc	-0.002	0.010	0.107	2773	5325	0	2496	8	48	0.109
SRL_OPN_2PTS029_0181_20151125_131449_20151125_150810.EUM.nc	0.035	0.051	0.110	3395	6391	0	2927	13	56	0.117
SRL_OPN_2PTS029_0184_20151125_150809_20151125_164755.EUM.nc	-0.001	0.001	0.107	2800	5557	0	2712	7	38	0.034
SRL_OPN_2PTS029_0186_20151125_164755_20151125_182730.EUM.nc	0.017	0.003	0.099	3036	5487	0	2374	22	55	0.014
SRL_OPN_2PTS029_0188_20151125_182730_20151125_200652.EUM.nc	-0.015	-0.016	0.122	3078	5523	0	2364	17	64	0.045
SRL_OPN_2PTS029_0190_20151125_200652_20151125_214539.EUM.nc	0.008	0.000	0.125	3232	5456	0	2099	30	95	0.084
SRL_OPN_2PTS029_0192_20151125_214538_20151125_232334.EUM.nc	-0.002	-0.001	0.103	2383	5278	0	2805	26	64	0.037
SRL_OPN_2PTS029_0193_20151125_232333_20151126_010123.EUM.nc	0.040	0.060	0.114	2814	5503	0	2646	21	22	0.053
SRL_OPN_2PTS029_0195_20151126_010123_20151126_023949.EUM.nc	0.038	0.042	0.106	2849	5528	0	2581	10	88	0.034
SRL_OPN_2PTS029_0197_20151126_023948_20151126_041930.EUM.nc	0.033	0.032	0.106	2657	5505	0	2721	32	95	0.042
SRL_OPN_2PTS029_0199_20151126_041929_20151126_060119.EUM.nc	0.019	0.024	0.131	3616	5715	0	2056	6	37	0.106
SRL_OPN_2PTS029_0201_20151126_060118_20151126_074924.EUM.nc	0.013	-0.006	0.101	3991	6109	0	2020	7	91	0.069
SRL_OPN_2PTS029_0204_20151126_074923_20151126_092737.EUM.nc	0.031	0.019	0.117	2950	5477	0	2402	23	102	0.013
SRL_OPN_2PTS029_0205_20151126_092736_20151126_110520.EUM.nc	0.021	0.027	0.111	2194	5411	0	3122	60	35	0.053
SRL_OPN_2PTS029_0207_20151126_110519_20151126_124341.EUM.nc	-0.022	-0.006	0.109	2404	5300	0	2839	24	33	0.106
SRL_OPN_2PTS029_0209_20151126_124340_20151126_143647.EUM.nc	-7.921	-5.107	9.588	2734	5872	0	2787	85	266	13.441
SRL_OPN_2PTS029_0212_20151126_143647_20151126_161633.EUM.nc	0.200	0.409	0.531	3407	5632	0	2208	7	10	0.631
SRL_OPN_2PTS029_0214_20151126_161632_20151126_175618.EUM.nc	-0.002	-0.017	0.120	2820	5550	0	2689	11	30	0.061
SRL_OPN_2PTS029_0216_20151126_175617_20151126_193539.EUM.nc	-0.018	-0.030	0.104	3189	5581	0	2300	4	88	0.026
SRL_OPN_2PTS029_0218_20151126_193538_20151126_211440.EUM.nc	-0.003	-0.013	0.106	3390	5417	0	1936	14	77	0.084
SRL_OPN_2PTS029_0220_20151126_211439_20151126_225257.EUM.nc	0.011	0.013	0.116	2377	5395	0	2909	16	93	0.045
SRL_OPN_2PTS029_0221_20151126_225256_20151127_003036.EUM.nc	0.040	0.042	0.096	3104	5451	0	2210	19	118	0.041
SRL_OPN_2PTS029_0223_20151127_003036_20151127_020845.EUM.nc	0.023	0.029	0.106	2853	5524	0	2621	7	43	0.018
SRL_OPN_2PTS029_0225_20151127_020844_20151127_034756.EUM.nc	0.057	0.060	0.107	2835	5529	0	2638	15	41	0.019
SRL_OPN_2PTS029_0227_20151127_034756_20151127_052903.EUM.nc	0.010	0.013	0.107	2798	5548	0	2711	6	33	0.033
SRL_OPN_2PTS029_0229_20151127_052902_20151127_071821.EUM.nc	-0.011	-0.019	0.103	3862	6177	0	2266	17	32	0.066
SRL_OPN_2PTS029_0232_20151127_071821_20151127_085648.EUM.nc	-0.005	0.000	0.099	3635	5570	0	1841	20	74	0.019
SRL_OPN_2PTS029_0233_20151127_085648_20151127_103434.EUM.nc	-0.005	-0.010	0.153	2265	5431	0	3019	19	128	0.067
SRL_OPN_2PTS029_0235_20151127_103433_20151127_121239.EUM.nc	0.022	0.045	0.121	2461	5393	0	2861	16	55	0.170
SRL_OPN_2PTS029_0237_20151127_121238_20151127_135147.EUM.nc	0.019	0.013	0.105	2997	5442	0	2395	7	43	0.127
SRL_OPN_2PTS029_0239_20151127_135147_20151127_154511.EUM.nc	0.047	0.047	0.107	3500	6367	0	2815	3	49	0.076
SRL_OPN_2PTS029_0242_20151127_154510_20151127_172458.EUM.nc	0.045	0.049	0.110	2658	5502	0	2781	4	59	0.068
SRL_OPN_2PTS029_0244_20151127_172458_20151127_190427.EUM.nc	-0.001	0.002	0.097	3185	5607	0	2317	16	89	0.035
SRL_OPN_2PTS029_0246_20151127_190426_20151127_204338.EUM.nc	-0.014	-0.004	0.112	3653	5560	0	1808	23	76	0.038
SRL_OPN_2PTS029_0248_20151127_204337_20151127_222200.EUM.nc	-0.003	-0.003	0.098	2781	5303	0	2400	34	88	0.033
SRL_OPN_2PTS029_0250_20151127_222200_20151127_235954.EUM.nc	0.031	0.035	0.079	2865	5486	0	2439	24	158	0.002
SRL_OPN_2PTS029_0251_20151127_235953_20151128_013750.EUM.nc	0.011	0.028	0.113	3049	5539	0	2397	9	84	0.029
SRL_OPN_2PTS029_0253_20151128_013751_20151128_031634.EUM.nc	0.035	0.035	0.105	2786	5520	0	2619	33	82	0.056
SRL_OPN_2PTS029_0255_20151128_031633_20151128_045703.EUM.nc	0.042	0.036	0.107	2927	5525	0	2517	3	78	0.042

– Continued on next page

Table 3: Sea Surface Height Anomaly (Model Wet) Statistics.

– Continued from previous page

File	Median	Mean	Std. Dev.	No. Obs.	Total Obs.	Default Lat/Lon	Flag (total)	Default (total)	3-Sigma Edited	1 Cpr. Amp.
SRL_OPN_2PTS029_0257_20151128_045702_20151128_063936.EUM.nc	0.055	0.036	0.106	3789	5804	0	1958	3	54	0.050
SRL_OPN_2PTS029_0259_20151128_063937_20151128_082558.EUM.nc	-0.027	-0.028	0.112	4045	6037	0	1864	10	118	0.015
SRL_OPN_2PTS029_0262_20151128_082556_20151128_100350.EUM.nc	0.007	-0.001	0.119	2739	5374	0	2564	6	65	0.057
SRL_OPN_2PTS029_0263_20151128_100349_20151128_114147.EUM.nc	0.050	0.055	0.109	2282	5411	0	3020	25	84	0.097
SRL_OPN_2PTS029_0265_20151128_114146_20151128_132028.EUM.nc	0.013	0.025	0.102	2831	5320	0	2436	2	51	0.085
SRL_OPN_2PTS029_0267_20151128_132028_20151128_151351.EUM.nc	0.036	0.048	0.102	3425	6348	0	2864	6	53	0.092
SRL_OPN_2PTS029_0270_20151128_151350_20151128_165338.EUM.nc	0.012	0.016	0.112	2753	5567	0	2751	10	53	0.070
SRL_OPN_2PTS029_0272_20151128_165337_20151128_183310.EUM.nc	-0.003	-0.006	0.098	3124	5496	0	2347	2	23	0.014
SRL_OPN_2PTS029_0274_20151128_183310_20151128_201231.EUM.nc	-0.022	-0.022	0.107	3222	5526	0	2210	18	76	0.014
SRL_OPN_2PTS029_0276_20151128_201231_20151128_215108.EUM.nc	-0.017	-0.024	0.128	3182	5468	0	2125	74	87	0.088
SRL_OPN_2PTS029_0278_20151128_215107_20151128_232910.EUM.nc	0.018	0.023	0.097	2320	5331	0	2887	32	92	0.030
SRL_OPN_2PTS029_0279_20151128_232908_20151129_010658.EUM.nc	0.053	0.078	0.117	2743	5494	0	2718	12	21	0.029
SRL_OPN_2PTS029_0281_20151129_010658_20151129_024520.EUM.nc	0.052	0.048	0.108	2826	5531	0	2605	6	94	0.037
SRL_OPN_2PTS029_0283_20151129_024519_20151129_042515.EUM.nc	0.052	0.054	0.106	2838	5503	0	2622	9	34	0.017
SRL_OPN_2PTS029_0285_20151129_042514_20151129_060711.EUM.nc	0.041	0.035	0.109	3567	5713	0	2065	7	74	0.060
SRL_OPN_2PTS029_0287_20151129_060711_20151129_075501.EUM.nc	-0.014	-0.018	0.088	3966	6088	0	2054	12	56	0.036
SRL_OPN_2PTS029_0290_20151129_075502_20151129_093303.EUM.nc	-0.002	-0.012	0.118	2910	5505	0	2516	10	69	0.012
SRL_OPN_2PTS029_0291_20151129_093303_20151129_111056.EUM.nc	0.025	0.037	0.101	2130	5401	0	3165	46	60	0.029
SRL_OPN_2PTS029_0293_20151129_111055_20151129_124920.EUM.nc	-0.007	0.007	0.101	2476	5279	0	2756	26	21	0.134
SRL_OPN_2PTS029_0295_20151129_124920_20151129_144229.EUM.nc	0.048	0.049	0.100	3286	6286	0	2924	10	66	0.082
SRL_OPN_2PTS029_0298_20151129_144229_20151129_162216.EUM.nc	0.013	0.019	0.098	3245	5640	0	2252	4	139	0.031
SRL_OPN_2PTS029_0300_20151129_162214_20151129_180151.EUM.nc	-0.027	-0.030	0.117	2846	5591	0	2698	12	35	0.027
SRL_OPN_2PTS029_0302_20151129_180150_20151129_194120.EUM.nc	-0.017	-0.018	0.103	3195	5579	0	2325	8	51	0.009
SRL_OPN_2PTS029_0304_20151129_194121_20151129_212010.EUM.nc	-0.017	-0.024	0.095	3376	5391	0	1888	34	93	0.049
SRL_OPN_2PTS029_0306_20151129_212009_20151129_225825.EUM.nc	-0.005	0.009	0.121	2267	5392	0	3035	28	62	0.022
SRL_OPN_2PTS029_0307_20151129_225825_20151130_003615.EUM.nc	0.045	0.063	0.098	3217	5502	0	2170	19	96	0.011
SRL_OPN_2PTS029_0309_20151130_003615_20151130_021417.EUM.nc	0.034	0.045	0.113	2831	5534	0	2656	5	42	0.037
SRL_OPN_2PTS029_0311_20151130_021417_20151130_035341.EUM.nc	0.033	0.040	0.109	2747	5518	0	2753	7	11	0.046
SRL_OPN_2PTS029_0313_20151130_035340_20151130_053455.EUM.nc	0.019	0.021	0.107	2816	5528	0	2631	7	74	0.035
SRL_OPN_2PTS029_0315_20151130_053454_20151130_072402.EUM.nc	0.008	0.003	0.098	3938	6197	0	2180	20	59	0.040
SRL_OPN_2PTS029_0318_20151130_072401_20151130_090218.EUM.nc	0.005	0.000	0.100	3538	5584	0	1901	9	136	0.018
SRL_OPN_2PTS029_0319_20151130_090218_20151130_104012.EUM.nc	0.014	0.004	0.129	2458	5455	0	2915	28	54	0.039
SRL_OPN_2PTS029_0321_20151130_104011_20151130_121819.EUM.nc	0.026	0.046	0.113	2447	5410	0	2863	27	73	0.139
SRL_OPN_2PTS029_0323_20151130_121818_20151130_135724.EUM.nc	0.007	0.013	0.095	3079	5453	0	2257	7	110	0.058
SRL_OPN_2PTS029_0325_20151130_135724_20151130_155048.EUM.nc	0.028	0.032	0.100	3351	6367	0	2914	16	86	0.045
SRL_OPN_2PTS029_0328_20151130_155047_20151130_173034.EUM.nc	0.025	0.029	0.112	2635	5458	0	2763	4	56	0.075
SRL_OPN_2PTS029_0330_20151130_173033_20151130_191009.EUM.nc	0.003	0.016	0.106	3421	5636	0	2183	12	20	0.063
SRL_OPN_2PTS029_0332_20151130_191009_20151130_204911.EUM.nc	-0.004	-0.011	0.092	3576	5551	0	1893	15	67	0.028
SRL_OPN_2PTS029_0334_20151130_204910_20151130_222739.EUM.nc	-0.000	-0.003	0.081	2876	5358	0	2402	23	57	0.039

– Continued on next page

Table 3: Sea Surface Height Anomaly (Model Wet) Statistics.

– Continued from previous page

File	Median	Mean	Std. Dev.	No. Obs.	Total Obs.	Default Lat/Lon	Flag (total)	Default (total)	3-Sigma Edited	1 Cpr. Amp.
SRL_OPN_2PTS029_0336_20151130_222738_20151201_000531.EUM.nc	0.048	0.047	0.082	3049	5479	0	2321	24	85	0.022
SRL_OPN_2PTS029_0337_20151201_000530_20151201_014321.EUM.nc	0.022	0.033	0.100	3102	5533	0	2361	8	62	0.042
SRL_OPN_2PTS029_0339_20151201_014320_20151201_032218.EUM.nc	0.036	0.045	0.093	2806	5481	0	2595	15	65	0.044
SRL_OPN_2PTS029_0341_20151201_032217_20151201_050245.EUM.nc	0.050	0.056	0.123	2908	5540	0	2606	13	13	0.063
SRL_OPN_2PTS029_0343_20151201_050245_20151201_065259.EUM.nc	0.021	0.017	0.092	3755	6197	0	2389	5	48	0.017
SRL_OPN_2PTS029_0346_20151201_065258_20151201_083129.EUM.nc	-0.011	-0.012	0.099	4009	5620	0	1431	2	178	0.018
SRL_OPN_2PTS029_0348_20151201_083128_20151201_100927.EUM.nc	-0.015	-0.015	0.137	2653	5363	0	2587	24	99	0.091
SRL_OPN_2PTS029_0349_20151201_100927_20151201_114725.EUM.nc	0.039	0.049	0.114	2328	5406	0	2968	35	75	0.092
SRL_OPN_2PTS029_0351_20151201_114724_20151201_132605.EUM.nc	-0.003	0.008	0.084	2837	5317	0	2364	22	94	0.082
SRL_OPN_2PTS029_0353_20151201_132606_20151201_151927.EUM.nc	0.032	0.038	0.093	3432	6360	0	2850	0	78	0.071
SRL_OPN_2PTS029_0356_20151201_151926_20151201_165913.EUM.nc	0.023	0.028	0.102	2760	5565	0	2774	4	27	0.042
SRL_OPN_2PTS029_0358_20151201_165913_20151201_183853.EUM.nc	-0.003	-0.000	0.087	3077	5493	0	2313	7	96	0.026
SRL_OPN_2PTS029_0360_20151201_183853_20151201_201804.EUM.nc	0.013	0.008	0.108	3222	5513	0	2186	13	92	0.026
SRL_OPN_2PTS029_0362_20151201_201804_20151201_215647.EUM.nc	-0.013	-0.016	0.087	2869	5451	0	2317	59	206	0.048
SRL_OPN_2PTS029_0364_20151201_215646_20151201_233448.EUM.nc	0.040	0.045	0.094	2454	5384	0	2821	16	93	0.072
SRL_OPN_2PTS029_0365_20151201_233447_20151202_011229.EUM.nc	0.041	0.057	0.112	2793	5501	0	2655	8	45	0.047
SRL_OPN_2PTS029_0367_20151202_011229_20151202_025103.EUM.nc	0.038	0.050	0.089	2856	5527	0	2628	9	34	0.037
SRL_OPN_2PTS029_0369_20151202_025102_20151202_043103.EUM.nc	0.031	0.040	0.102	2821	5490	0	2556	15	98	0.048
SRL_OPN_2PTS029_0371_20151202_043103_20151202_061259.EUM.nc	0.029	0.023	0.094	3592	5728	0	2039	7	90	0.036
SRL_OPN_2PTS029_0373_20151202_061259_20151202_080033.EUM.nc	-0.002	-0.003	0.091	3875	6093	0	2037	5	176	0.060
SRL_OPN_2PTS029_0376_20151202_080032_20151202_093842.EUM.nc	0.009	-0.001	0.130	2837	5517	0	2598	29	53	0.056
SRL_OPN_2PTS029_0377_20151202_093841_20151202_111635.EUM.nc	0.012	0.012	0.098	2204	5346	0	3052	34	56	0.038
SRL_OPN_2PTS029_0379_20151202_111634_20151202_125452.EUM.nc	-0.012	0.004	0.105	2613	5295	0	2666	5	11	0.170
SRL_OPN_2PTS029_0381_20151202_125451_20151202_144814.EUM.nc	0.020	0.026	0.103	3397	6267	0	2844	3	23	0.083
SRL_OPN_2PTS029_0384_20151202_144813_20151202_162752.EUM.nc	0.019	0.022	0.133	3273	5651	0	2336	16	26	0.049
SRL_OPN_2PTS029_0386_20151202_162751_20151202_180736.EUM.nc	-0.022	-0.022	0.094	2866	5610	0	2662	6	76	0.044
SRL_OPN_2PTS029_0388_20151202_180736_20151202_194656.EUM.nc	-0.014	-0.012	0.102	3175	5553	0	2269	10	99	0.028
SRL_OPN_2PTS029_0390_20151202_194656_20151202_212550.EUM.nc	0.004	-0.008	0.097	3417	5393	0	1754	42	180	0.072
SRL_OPN_2PTS029_0392_20151202_212549_20151202_230403.EUM.nc	0.030	0.044	0.109	2233	5322	0	3055	10	24	0.055
SRL_OPN_2PTS029_0393_20151202_230401_20151203_004142.EUM.nc	0.054	0.057	0.118	3160	5468	0	2248	27	33	0.080
SRL_OPN_2PTS029_0395_20151203_004141_20151203_021956.EUM.nc	0.026	0.034	0.100	2859	5555	0	2648	4	44	0.042
SRL_OPN_2PTS029_0397_20151203_021956_20151203_035927.EUM.nc	0.033	0.023	0.106	2794	5523	0	2648	9	72	0.046
SRL_OPN_2PTS029_0399_20151203_035926_20151203_054039.EUM.nc	0.048	0.048	0.100	3110	5526	0	2321	12	83	0.023
SRL_OPN_2PTS029_0401_20151203_054038_20151203_072934.EUM.nc	0.025	0.018	0.093	4049	6171	0	2077	1	44	0.034
SRL_OPN_2PTS029_0404_20151203_072933_20151203_090755.EUM.nc	0.027	0.015	0.124	3470	5552	0	2034	8	40	0.089
SRL_OPN_2PTS029_0405_20151203_090755_20151203_104548.EUM.nc	0.011	-0.009	0.133	2463	5501	0	2962	37	39	0.061
SRL_OPN_2PTS029_0407_20151203_104547_20151203_122349.EUM.nc	0.020	0.038	0.102	2570	5381	0	2744	20	47	0.101
SRL_OPN_2PTS029_0409_20151203_122349_20151203_140309.EUM.nc	0.000	0.010	0.101	3123	5459	0	2228	20	88	0.084
SRL_OPN_2PTS029_0411_20151203_140309_20151203_155632.EUM.nc	0.031	0.036	0.086	3101	6354	0	3130	13	110	0.029

– Continued on next page

Table 3: Sea Surface Height Anomaly (Model Wet) Statistics.

– Continued from previous page

File	Median	Mean	Std. Dev.	No. Obs.	Total Obs.	Default Lat/Lon	Flag (total)	Default (total)	3-Sigma Edited	1 Cpr. Amp.
SRL_OPN_2PTS029_0414_20151203_155632_20151203_173616.EUM.nc	-0.014	-0.014	0.114	2665	5492	0	2723	7	97	0.041
SRL_OPN_2PTS029_0416_20151203_173615_20151203_191543.EUM.nc	0.014	0.001	0.104	3222	5574	0	2149	36	167	0.023
SRL_OPN_2PTS029_0418_20151203_191542_20151203_205450.EUM.nc	0.018	0.009	0.100	3551	5597	0	1896	13	137	0.058
SRL_OPN_2PTS029_0420_20151203_205450_20151203_223317.EUM.nc	0.021	0.009	0.098	2813	5373	0	2488	43	29	0.046
SRL_OPN_2PTS029_0421_20151203_223316_20151204_001100.EUM.nc	0.042	0.050	0.091	3068	5462	0	2284	11	99	0.040
SRL_OPN_2PTS029_0423_20151204_001058_20151204_014900.EUM.nc	0.009	0.021	0.108	3122	5536	0	2374	4	36	0.023
SRL_OPN_2PTS029_0425_20151204_014859_20151204_032752.EUM.nc	0.044	0.044	0.105	2935	5482	0	2471	12	64	0.057
SRL_OPN_2PTS029_0427_20151204_032751_20151204_050835.EUM.nc	0.043	0.036	0.122	2850	5545	0	2612	9	74	0.026
SRL_OPN_2PTS029_0429_20151204_050835_20151204_065831.EUM.nc	0.002	0.003	0.096	3685	6180	0	2437	2	56	0.013
SRL_OPN_2PTS029_0432_20151204_065831_20151204_083707.EUM.nc	0.022	0.014	0.101	3936	5636	0	1457	18	225	0.065
SRL_OPN_2PTS029_0434_20151204_083707_20151204_101456.EUM.nc	0.004	-0.003	0.134	2603	5383	0	2690	19	71	0.075
SRL_OPN_2PTS029_0435_20151204_101456_20151204_115256.EUM.nc	0.037	0.035	0.102	2423	5445	0	2913	26	83	0.080
SRL_OPN_2PTS029_0437_20151204_115255_20151204_133148.EUM.nc	0.014	0.017	0.110	2857	5327	0	2410	6	54	0.123
SRL_OPN_2PTS029_0439_20151204_133148_20151204_152510.EUM.nc	0.034	0.041	0.103	3448	6326	0	2784	10	84	0.057
SRL_OPN_2PTS029_0442_20151204_152509_20151204_170457.EUM.nc	0.041	0.046	0.106	2689	5583	0	2824	1	69	0.064
SRL_OPN_2PTS029_0444_20151204_170456_20151204_184428.EUM.nc	-0.007	-0.017	0.102	3164	5485	0	2251	6	64	0.012
SRL_OPN_2PTS029_0446_20151204_184427_20151204_202345.EUM.nc	0.026	0.025	0.109	3343	5501	0	2027	17	114	0.041
SRL_OPN_2PTS029_0448_20151204_202344_20151204_220217.EUM.nc	-0.019	-0.019	0.089	2832	5466	0	2356	37	241	0.045
SRL_OPN_2PTS029_0450_20151204_220216_20151204_234016.EUM.nc	0.040	0.042	0.097	2662	5437	0	2715	16	44	0.059
SRL_OPN_2PTS029_0451_20151204_234016_20151205_011807.EUM.nc	0.022	0.038	0.113	2913	5496	0	2497	3	83	0.063
SRL_OPN_2PTS029_0453_20151205_011806_20151205_025636.EUM.nc	0.045	0.048	0.096	2904	5536	0	2587	15	30	0.022
SRL_OPN_2PTS029_0455_20151205_025635_20151205_043643.EUM.nc	0.032	0.019	0.098	2759	5494	0	2629	31	75	0.012
SRL_OPN_2PTS029_0457_20151205_043642_20151205_061856.EUM.nc	0.013	0.005	0.100	3719	5767	0	1977	4	67	0.033
SRL_OPN_2PTS029_0459_20151205_061855_20151205_080612.EUM.nc	0.026	0.025	0.091	3923	6092	0	2055	6	108	0.047
SRL_OPN_2PTS029_0462_20151205_080612_20151205_094410.EUM.nc	0.029	0.027	0.149	2821	5493	0	2606	12	54	0.100
SRL_OPN_2PTS029_0463_20151205_094409_20151205_112204.EUM.nc	-0.009	0.009	0.104	2002	5271	0	3156	34	79	0.030
SRL_OPN_2PTS029_0465_20151205_112204_20151205_130034.EUM.nc	0.008	0.013	0.108	2668	5314	0	2618	2	26	0.167
SRL_OPN_2PTS029_0467_20151205_130033_20151205_145349.EUM.nc	0.014	0.025	0.107	3406	6329	0	2857	10	56	0.081
SRL_OPN_2PTS029_0470_20151205_145348_20151205_163336.EUM.nc	0.021	0.015	0.120	3176	5616	0	2352	32	56	0.040
SRL_OPN_2PTS029_0472_20151205_163335_20151205_181311.EUM.nc	0.000	-0.005	0.108	2909	5603	0	2624	19	51	0.013
SRL_OPN_2PTS029_0474_20151205_181310_20151205_195237.EUM.nc	0.032	0.018	0.113	3151	5539	0	2270	17	101	0.032
SRL_OPN_2PTS029_0476_20151205_195237_20151205_213122.EUM.nc	0.006	0.004	0.097	3522	5386	0	1644	33	187	0.042
SRL_OPN_2PTS029_0478_20151205_213121_20151205_230931.EUM.nc	0.008	0.014	0.117	2260	5325	0	3027	11	27	0.014
SRL_OPN_2PTS029_0479_20151205_230930_20151206_004718.EUM.nc	0.049	0.052	0.111	3082	5463	0	2290	43	48	0.049
SRL_OPN_2PTS029_0481_20151206_004719_20151206_022529.EUM.nc	0.046	0.043	0.107	2968	5522	0	2521	5	28	0.066
SRL_OPN_2PTS029_0483_20151206_022528_20151206_040503.EUM.nc	0.024	0.029	0.101	2729	5467	0	2674	7	57	0.028
SRL_OPN_2PTS029_0485_20151206_040502_20151206_054632.EUM.nc	0.040	0.035	0.107	3392	5642	0	2125	5	120	0.018
SRL_OPN_2PTS029_0487_20151206_054633_20151206_073514.EUM.nc	0.012	0.005	0.094	4028	6163	0	2111	6	18	0.055
SRL_OPN_2PTS029_0490_20151206_073513_20151206_091325.EUM.nc	0.025	0.019	0.126	3253	5539	0	2195	12	79	0.089

– Continued on next page

Table 3: Sea Surface Height Anomaly (Model Wet) Statistics.

– Continued from previous page

File	Median	Mean	Std. Dev.	No. Obs.	Total Obs.	Default Lat/Lon	Flag (total)	Default (total)	3-Sigma Edited	1 Cpr. Amp.
SRL_OPN_2PTS029_0491_20151206_091324_20151206_105117.EUM.nc	0.028	0.026	0.122	2318	5491	0	3103	60	10	0.050
SRL_OPN_2PTS029_0493_20151206_105116_20151206_122930.EUM.nc	-0.012	-0.003	0.102	2516	5317	0	2758	14	29	0.147
SRL_OPN_2PTS029_0495_20151206_122929_20151206_140845.EUM.nc	0.021	0.030	0.112	3087	5502	0	2367	12	36	0.127
SRL_OPN_2PTS029_0497_20151206_140845_20151206_160214.EUM.nc	0.015	0.019	0.107	3153	6387	0	3135	11	88	0.048
SRL_OPN_2PTS029_0500_20151206_160214_20151206_174153.EUM.nc	0.027	0.027	0.113	2805	5594	0	2757	9	23	0.019
SRL_OPN_2PTS029_0502_20151206_174152_20151206_192126.EUM.nc	0.019	0.020	0.079	3206	5568	0	2127	10	225	0.008
SRL_OPN_2PTS029_0504_20151206_192125_20151206_210023.EUM.nc	-0.003	-0.006	0.099	3660	5554	0	1809	15	70	0.057
SRL_OPN_2PTS029_0506_20151206_210022_20151206_223845.EUM.nc	-0.003	-0.000	0.088	2688	5347	0	2497	37	125	0.022
SRL_OPN_2PTS029_0507_20151206_223845_20151207_001642.EUM.nc	0.038	0.045	0.098	3124	5441	0	2236	11	70	0.036
SRL_OPN_2PTS029_0509_20151207_001641_20151207_015436.EUM.nc	0.022	0.027	0.112	3062	5494	0	2370	11	51	0.050
SRL_OPN_2PTS029_0511_20151207_015435_20151207_033342.EUM.nc	0.050	0.063	0.099	2905	5491	0	2420	24	142	0.068
SRL_OPN_2PTS029_0513_20151207_033342_20151207_051432.EUM.nc	0.053	0.052	0.108	2909	5536	0	2578	3	46	0.032
SRL_OPN_2PTS029_0515_20151207_051431_20151207_070419.EUM.nc	0.011	0.006	0.080	3685	6189	0	2435	10	59	0.021
SRL_OPN_2PTS029_0518_20151207_070418_20151207_084243.EUM.nc	0.007	0.012	0.102	3794	5608	0	1689	33	92	0.041
SRL_OPN_2PTS029_0520_20151207_084243_20151207_102040.EUM.nc	0.010	0.020	0.134	2519	5382	0	2776	39	48	0.030
SRL_OPN_2PTS029_0521_20151207_102039_20151207_115840.EUM.nc	0.047	0.031	0.111	2470	5388	0	2846	21	51	0.122
SRL_OPN_2PTS029_0523_20151207_115839_20151207_133727.EUM.nc	0.012	0.024	0.114	2922	5362	0	2382	8	50	0.143
SRL_OPN_2PTS029_0525_20151207_133726_20151207_153100.EUM.nc	0.029	0.036	0.103	3482	6350	0	2804	18	46	0.045
SRL_OPN_2PTS029_0528_20151207_153100_20151207_171038.EUM.nc	0.033	0.047	0.115	2719	5570	0	2798	9	44	0.058
SRL_OPN_2PTS029_0530_20151207_171038_20151207_185017.EUM.nc	0.019	0.023	0.088	3184	5513	0	2216	14	99	0.047
SRL_OPN_2PTS029_0532_20151207_185017_20151207_202924.EUM.nc	0.014	0.008	0.098	3340	5499	0	1992	22	145	0.024
SRL_OPN_2PTS029_0534_20151207_202924_20151207_220803.EUM.nc	-0.021	-0.022	0.100	2903	5472	0	2389	70	110	0.048
SRL_OPN_2PTS029_0536_20151207_220802_20151207_234559.EUM.nc	0.054	0.057	0.080	2856	5490	0	2555	11	68	0.034
SRL_OPN_2PTS029_0537_20151207_234600_20151208_012344.EUM.nc	0.038	0.053	0.106	2857	5517	0	2555	7	98	0.033
SRL_OPN_2PTS029_0539_20151208_012343_20151208_030225.EUM.nc	0.050	0.056	0.102	2802	5565	0	2633	10	120	0.090
SRL_OPN_2PTS029_0541_20151208_030225_20151208_044238.EUM.nc	0.040	0.046	0.089	2825	5491	0	2543	14	109	0.038
SRL_OPN_2PTS029_0543_20151208_044237_20151208_062451.EUM.nc	0.009	0.011	0.083	3779	5773	0	1930	0	64	0.013
SRL_OPN_2PTS029_0545_20151208_062450_20151208_081150.EUM.nc	0.016	0.015	0.093	3913	6088	0	2038	4	133	0.037
SRL_OPN_2PTS029_0548_20151208_081149_20151208_094955.EUM.nc	-0.021	-0.025	0.128	2688	5370	0	2573	17	92	0.075
SRL_OPN_2PTS029_0549_20151208_094954_20151208_112749.EUM.nc	-0.007	-0.007	0.081	2077	5294	0	3124	35	58	0.033
SRL_OPN_2PTS029_0551_20151208_112748_20151208_130614.EUM.nc	0.028	0.032	0.102	2701	5399	0	2647	1	50	0.152
SRL_OPN_2PTS029_0553_20151208_130614_20151208_145940.EUM.nc	0.048	0.054	0.099	3432	6352	0	2876	5	39	0.053
SRL_OPN_2PTS029_0556_20151208_145939_20151208_163918.EUM.nc	0.015	0.029	0.126	3055	5587	0	2462	28	42	0.072
SRL_OPN_2PTS029_0558_20151208_163918_20151208_181901.EUM.nc	0.013	0.017	0.119	2923	5484	0	2459	2	100	0.118
SRL_OPN_2PTS029_0560_20151208_181900_20151208_195818.EUM.nc	0.036	0.028	0.112	3107	5508	0	2295	14	92	0.020
SRL_OPN_2PTS029_0562_20151208_195817_20151208_213708.EUM.nc	-0.015	-0.020	0.097	3494	5510	0	1909	29	78	0.035
SRL_OPN_2PTS029_0564_20151208_213707_20151208_231517.EUM.nc	-0.005	-0.000	0.106	2246	5322	0	2950	13	113	0.043
SRL_OPN_2PTS029_0565_20151208_231516_20151209_005256.EUM.nc	0.077	0.085	0.093	2923	5517	0	2480	44	70	0.033
SRL_OPN_2PTS029_0567_20151209_005255_20151209_023117.EUM.nc	0.056	0.052	0.116	2953	5532	0	2513	14	52	0.047

– Continued on next page

Table 3: Sea Surface Height Anomaly (Model Wet) Statistics.

– Continued from previous page

File	Median	Mean	Std. Dev.	No. Obs.	Total Obs.	Default Lat/Lon	Flag (total)	Default (total)	3-Sigma Edited	1 Cpr. Amp.
SRL_OPN_2PTS029_0569_20151209_023116_20151209_041057.EUM.nc	0.028	0.037	0.101	2677	5503	0	2717	10	99	0.041
SRL_OPN_2PTS029_0571_20151209_041056_20151209_055226.EUM.nc	0.042	0.032	0.094	3516	5679	0	2034	7	122	0.027
SRL_OPN_2PTS029_0573_20151209_055225_20151209_074052.EUM.nc	-0.002	-0.003	0.093	3988	6141	0	2094	1	58	0.031
SRL_OPN_2PTS029_0576_20151209_074051_20151209_091909.EUM.nc	0.013	0.005	0.104	3061	5522	0	2336	10	115	0.032
SRL_OPN_2PTS029_0577_20151209_091909_20151209_105701.EUM.nc	-0.000	0.011	0.117	2210	5436	0	3170	35	21	0.054
SRL_OPN_2PTS029_0579_20151209_105700_20151209_123509.EUM.nc	0.020	0.030	0.091	2447	5300	0	2795	4	54	0.092
SRL_OPN_2PTS029_0581_20151209_123510_20151209_141438.EUM.nc	0.060	0.066	0.088	3181	5523	0	2277	10	55	0.054
SRL_OPN_2PTS029_0583_20151209_141438_20151209_160758.EUM.nc	0.020	0.028	0.119	3241	6376	0	3062	3	70	0.055
SRL_OPN_2PTS029_0586_20151209_160757_20151209_174743.EUM.nc	0.031	0.034	0.092	2722	5554	0	2741	7	84	0.035
SRL_OPN_2PTS029_0588_20151209_174743_20151209_192708.EUM.nc	0.006	0.009	0.092	3035	5599	0	2337	11	216	0.058
SRL_OPN_2PTS029_0590_20151209_192708_20151209_210611.EUM.nc	-0.011	-0.018	0.089	3487	5539	0	1864	18	170	0.051
SRL_OPN_2PTS029_0592_20151209_210610_20151209_224431.EUM.nc	-0.003	-0.005	0.110	2518	5286	0	2651	13	104	0.043
SRL_OPN_2PTS029_0593_20151209_224431_20151210_002212.EUM.nc	0.053	0.049	0.090	3070	5452	0	2279	18	85	0.066
SRL_OPN_2PTS029_0595_20151210_002212_20151210_020017.EUM.nc	0.033	0.036	0.107	3010	5544	0	2470	19	45	0.083
SRL_OPN_2PTS029_0597_20151210_020017_20151210_033928.EUM.nc	0.059	0.066	0.105	2825	5500	0	2522	15	138	0.087
SRL_OPN_2PTS029_0599_20151210_033927_20151210_052015.EUM.nc	0.020	0.027	0.121	2808	5541	0	2620	3	110	0.014
SRL_OPN_2PTS029_0601_20151210_052015_20151210_070951.EUM.nc	0.003	-0.013	0.097	3719	6164	0	2397	15	33	0.045
SRL_OPN_2PTS029_0604_20151210_070951_20151210_084822.EUM.nc	0.008	0.005	0.087	3708	5600	0	1817	15	60	0.019
SRL_OPN_2PTS029_0605_20151210_084821_20151210_102616.EUM.nc	0.005	-0.000	0.107	2521	5405	0	2755	17	112	0.025
SRL_OPN_2PTS029_0607_20151210_102616_20151210_120413.EUM.nc	0.021	0.034	0.099	2543	5376	0	2796	20	17	0.098
SRL_OPN_2PTS029_0609_20151210_120412_20151210_134313.EUM.nc	0.047	0.056	0.101	2982	5436	0	2392	24	38	0.071
SRL_OPN_2PTS029_0611_20151210_134312_20151210_153637.EUM.nc	0.051	0.046	0.112	3491	6360	0	2841	1	27	0.070
SRL_OPN_2PTS029_0614_20151210_153636_20151210_171623.EUM.nc	0.052	0.058	0.092	2581	5569	0	2873	1	114	0.059
SRL_OPN_2PTS029_0616_20151210_171623_20151210_185554.EUM.nc	0.001	0.007	0.089	3131	5495	0	2273	7	84	0.060
SRL_OPN_2PTS029_0618_20151210_185553_20151210_203508.EUM.nc	-0.000	-0.002	0.112	3389	5557	0	1967	22	179	0.018
SRL_OPN_2PTS029_0620_20151210_203507_20151210_221343.EUM.nc	-0.041	-0.041	0.084	2793	5468	0	2457	43	175	0.046
SRL_OPN_2PTS029_0622_20151210_221343_20151210_235130.EUM.nc	0.037	0.039	0.078	2799	5447	0	2530	14	104	0.001
SRL_OPN_2PTS029_0623_20151210_235130_20151211_012923.EUM.nc	0.044	0.058	0.106	2961	5516	0	2508	5	42	0.047
SRL_OPN_2PTS029_0625_20151211_012923_20151211_030800.EUM.nc	0.057	0.058	0.098	2871	5504	0	2552	15	66	0.066
SRL_OPN_2PTS029_0627_20151211_030759_20151211_044821.EUM.nc	0.044	0.045	0.107	2870	5469	0	2488	16	95	0.053
SRL_OPN_2PTS029_0629_20151211_044820_20151211_063049.EUM.nc	0.013	0.008	0.093	3893	5750	0	1800	3	54	0.050
SRL_OPN_2PTS029_0631_20151211_063048_20151211_081731.EUM.nc	0.007	0.019	0.097	3949	6079	0	2028	2	100	0.023
SRL_OPN_2PTS029_0634_20151211_081730_20151211_095534.EUM.nc	-0.012	-0.025	0.112	2645	5374	0	2608	14	107	0.012
SRL_OPN_2PTS029_0635_20151211_095533_20151211_113319.EUM.nc	0.010	0.008	0.105	2295	5338	0	2958	39	46	0.033
SRL_OPN_2PTS029_0637_20151211_113320_20151211_131157.EUM.nc	0.039	0.037	0.089	2787	5343	0	2527	14	15	0.080
SRL_OPN_2PTS029_0639_20151211_131156_20151211_150516.EUM.nc	0.051	0.062	0.101	3483	6343	0	2825	1	34	0.047
SRL_OPN_2PTS029_0642_20151211_150515_20151211_164503.EUM.nc	0.034	0.047	0.117	2945	5574	0	2564	13	52	0.023
SRL_OPN_2PTS029_0644_20151211_164504_20151211_182437.EUM.nc	0.008	0.011	0.109	3103	5500	0	2370	6	21	0.077
SRL_OPN_2PTS029_0646_20151211_182436_20151211_200400.EUM.nc	-0.002	0.001	0.106	3023	5518	0	2367	10	118	0.020

– Continued on next page

Table 3: Sea Surface Height Anomaly (Model Wet) Statistics.

– Continued from previous page

File	Median	Mean	Std. Dev.	No. Obs.	Total Obs.	Default Lat/Lon	Flag (total)	Default (total)	3-Sigma Edited	1 Cpr. Amp.
SRL_OPN_2PTS029_0648_20151211_200400_20151211_214248.EUM.nc	-0.021	-0.021	0.104	3281	5491	0	2025	22	163	0.069
SRL_OPN_2PTS029_0650_20151211_214247_20151211_232045.EUM.nc	0.012	0.016	0.105	2350	5295	0	2840	27	78	0.076
SRL_OPN_2PTS029_0651_20151211_232045_20151212_005834.EUM.nc	0.059	0.071	0.103	2875	5516	0	2602	23	16	0.062
SRL_OPN_2PTS029_0653_20151212_005834_20151212_023658.EUM.nc	0.048	0.061	0.094	2948	5543	0	2486	27	82	0.023
SRL_OPN_2PTS029_0655_20151212_023658_20151212_041635.EUM.nc	0.040	0.047	0.106	2781	5474	0	2613	23	57	0.033
SRL_OPN_2PTS029_0657_20151212_041634_20151212_055821.EUM.nc	0.041	0.038	0.100	3651	5722	0	2008	5	58	0.064
SRL_OPN_2PTS029_0659_20151212_055820_20151212_074634.EUM.nc	0.004	0.002	0.093	3927	6139	0	2103	3	106	0.046
SRL_OPN_2PTS029_0662_20151212_074634_20151212_092448.EUM.nc	0.007	0.004	0.105	2955	5470	0	2386	13	116	0.057
SRL_OPN_2PTS029_0663_20151212_092448_20151212_110231.EUM.nc	0.014	0.013	0.119	2177	5422	0	3172	37	36	0.059
SRL_OPN_2PTS029_0665_20151212_110230_20151212_124050.EUM.nc	0.018	0.037	0.102	2503	5300	0	2758	11	28	0.145
SRL_OPN_2PTS029_0667_20151212_124049_20151212_142024.EUM.nc	0.066	0.059	0.100	3250	5470	0	2138	15	67	0.070
SRL_OPN_2PTS029_0669_20151212_142023_20151212_161342.EUM.nc	0.005	0.016	0.115	3281	6363	0	3054	13	15	0.037
SRL_OPN_2PTS029_0672_20151212_161341_20151212_175319.EUM.nc	0.020	0.021	0.097	2799	5580	0	2745	7	29	0.047
SRL_OPN_2PTS029_0674_20151212_175319_20151212_193250.EUM.nc	0.003	0.010	0.102	3170	5592	0	2309	23	90	0.023
SRL_OPN_2PTS029_0676_20151212_193249_20151212_211150.EUM.nc	-0.000	-0.001	0.080	3441	5417	0	1798	16	162	0.010
SRL_OPN_2PTS029_0678_20151212_211150_20151212_225001.EUM.nc	0.012	0.005	0.081	2305	5339	0	2883	25	126	0.024
SRL_OPN_2PTS029_0679_20151212_225000_20151213_002749.EUM.nc	0.045	0.049	0.083	3114	5430	0	2213	17	86	0.036
SRL_OPN_2PTS029_0681_20151213_002749_20151213_020556.EUM.nc	0.011	0.019	0.090	2899	5538	0	2584	35	20	0.039
SRL_OPN_2PTS029_0683_20151213_020555_20151213_034504.EUM.nc	0.044	0.042	0.099	2815	5522	0	2556	5	146	0.056
SRL_OPN_2PTS029_0685_20151213_034503_20151213_052608.EUM.nc	0.013	0.021	0.106	2839	5556	0	2647	4	66	0.049
SRL_OPN_2PTS029_0687_20151213_052607_20151213_071533.EUM.nc	0.003	0.005	0.084	3844	6172	0	2289	8	31	0.052
SRL_OPN_2PTS029_0690_20151213_071532_20151213_085400.EUM.nc	0.002	-0.011	0.110	3629	5596	0	1860	15	92	0.076
SRL_OPN_2PTS029_0691_20151213_085400_20151213_103147.EUM.nc	-0.021	-0.018	0.133	2355	5474	0	2964	65	90	0.047
SRL_OPN_2PTS029_0693_20151213_103146_20151213_120951.EUM.nc	0.016	0.026	0.089	2440	5403	0	2847	39	77	0.128
SRL_OPN_2PTS029_0695_20151213_120951_20151213_134858.EUM.nc	0.024	0.040	0.099	3056	5440	0	2359	4	21	0.068
SRL_OPN_2PTS029_0697_20151213_134857_20151213_154221.EUM.nc	0.039	0.032	0.110	3518	6351	0	2818	0	15	0.055
SRL_OPN_2PTS029_0700_20151213_154220_20151213_172159.EUM.nc	0.036	0.037	0.126	2710	5494	0	2730	5	49	0.062
SRL_OPN_2PTS029_0702_20151213_172158_20151213_190136.EUM.nc	0.013	0.018	0.101	3161	5587	0	2347	13	66	0.025
SRL_OPN_2PTS029_0704_20151213_190136_20151213_204049.EUM.nc	-0.012	-0.013	0.102	3694	5543	0	1767	12	70	0.017
SRL_OPN_2PTS029_0706_20151213_204048_20151213_221912.EUM.nc	-0.004	-0.011	0.082	2886	5307	0	2330	49	42	0.050
SRL_OPN_2PTS029_0708_20151213_221911_20151213_235707.EUM.nc	0.039	0.045	0.085	2949	5476	0	2427	16	84	0.059
SRL_OPN_2PTS029_0709_20151213_235706_20151214_013454.EUM.nc	0.036	0.055	0.105	3081	5529	0	2411	4	33	0.047
SRL_OPN_2PTS029_0711_20151214_013453_20151214_031344.EUM.nc	0.028	0.035	0.090	2784	5514	0	2587	17	126	0.058
SRL_OPN_2PTS029_0713_20151214_031343_20151214_045410.EUM.nc	0.019	0.023	0.098	2938	5488	0	2477	8	65	0.054
SRL_OPN_2PTS029_0715_20151214_045409_20151214_063639.EUM.nc	0.023	0.017	0.083	3894	5806	0	1792	7	113	0.049
SRL_OPN_2PTS029_0717_20151214_063638_20151214_082302.EUM.nc	-0.006	-0.005	0.098	3864	6051	0	1971	9	207	0.030
SRL_OPN_2PTS029_0720_20151214_082301_20151214_100102.EUM.nc	-0.004	-0.007	0.103	2686	5400	0	2599	24	91	0.052
SRL_OPN_2PTS029_0721_20151214_100102_20151214_113858.EUM.nc	0.020	0.019	0.097	2231	5328	0	2939	49	109	0.079
SRL_OPN_2PTS029_0723_20151214_113858_20151214_131740.EUM.nc	0.005	0.014	0.080	2829	5326	0	2427	4	66	0.072

– Continued on next page

Table 3: Sea Surface Height Anomaly (Model Wet) Statistics.

– Continued from previous page

File	Median	Mean	Std. Dev.	No. Obs.	Total Obs.	Default Lat/Lon	Flag (total)	Default (total)	3-Sigma Edited	1 Cpr. Amp.
SRL_OPN_2PTS029_0725_20151214_131740_20151214_151100.EUM.nc	0.056	0.063	0.100	3472	6360	0	2832	2	54	0.062
SRL_OPN_2PTS029_0728_20151214_151100_20151214_165039.EUM.nc	0.010	0.015	0.112	2819	5565	0	2592	8	146	0.034
SRL_OPN_2PTS029_0730_20151214_165038_20151214_183021.EUM.nc	0.009	0.001	0.101	3014	5492	0	2397	9	72	0.057
SRL_OPN_2PTS029_0732_20151214_183020_20151214_200942.EUM.nc	-0.012	-0.013	0.107	3112	5509	0	2293	13	91	0.038
SRL_OPN_2PTS029_0734_20151214_200941_20151214_214819.EUM.nc	-0.004	-0.005	0.112	3277	5489	0	2109	44	59	0.059
SRL_OPN_2PTS029_0736_20151214_214818_20151214_232622.EUM.nc	0.033	0.042	0.103	2444	5259	0	2704	51	60	0.042
SRL_OPN_2PTS029_0737_20151214_232621_20151215_010412.EUM.nc	0.024	0.050	0.102	2716	5490	0	2737	14	23	0.060
SRL_OPN_2PTS029_0739_20151215_010411_20151215_024231.EUM.nc	0.053	0.060	0.101	2962	5560	0	2557	5	36	0.022
SRL_OPN_2PTS029_0741_20151215_024230_20151215_042223.EUM.nc	0.035	0.036	0.090	2753	5488	0	2606	13	116	0.012
SRL_OPN_2PTS029_0743_20151215_042222_20151215_060407.EUM.nc	0.034	0.031	0.094	3677	5708	0	1922	14	95	0.033
SRL_OPN_2PTS029_0745_20151215_060406_20151215_075213.EUM.nc	-0.011	-0.010	0.089	3860	6127	0	2056	11	200	0.038
SRL_OPN_2PTS029_0748_20151215_075212_20151215_093016.EUM.nc	0.018	0.012	0.110	3001	5455	0	2370	10	74	0.025
SRL_OPN_2PTS029_0749_20151215_093015_20151215_110809.EUM.nc	-0.002	0.003	0.107	2193	5399	0	3142	48	16	0.025
SRL_OPN_2PTS029_0751_20151215_110808_20151215_124630.EUM.nc	-0.019	0.001	0.099	2466	5249	0	2748	9	26	0.154
SRL_OPN_2PTS029_0753_20151215_124630_20151215_143939.EUM.nc	0.039	0.043	0.084	3299	6215	0	2830	6	80	0.038
SRL_OPN_2PTS029_0756_20151215_143939_20151215_161916.EUM.nc	0.013	0.021	0.096	3251	5621	0	2236	6	128	0.025
SRL_OPN_2PTS029_0758_20151215_161916_20151215_175901.EUM.nc	0.006	-0.001	0.098	2809	5599	0	2727	4	59	0.041
SRL_OPN_2PTS029_0760_20151215_175902_20151215_193830.EUM.nc	-0.014	-0.019	0.101	3130	5589	0	2326	7	126	0.027
SRL_OPN_2PTS029_0762_20151215_193831_20151215_211721.EUM.nc	0.007	-0.005	0.088	3464	5426	0	1810	54	98	0.059
SRL_OPN_2PTS029_0764_20151215_211721_20151215_225538.EUM.nc	0.013	0.020	0.095	2261	5401	0	3018	26	96	0.051
SRL_OPN_2PTS029_0765_20151215_225537_20151216_003326.EUM.nc	0.039	0.046	0.090	3203	5457	0	2154	20	80	0.025
SRL_OPN_2PTS029_0767_20151216_003325_20151216_021128.EUM.nc	0.057	0.055	0.097	2877	5543	0	2596	9	61	0.018
SRL_OPN_2PTS029_0769_20151216_021127_20151216_035049.EUM.nc	0.041	0.041	0.090	2716	5521	0	2644	21	140	0.025
SRL_OPN_2PTS029_0771_20151216_035048_20151216_053200.EUM.nc	0.028	0.031	0.093	2889	5554	0	2571	7	87	0.008
SRL_OPN_2PTS029_0773_20151216_053159_20151216_072113.EUM.nc	0.001	0.002	0.076	3908	6199	0	2165	13	113	0.026
SRL_OPN_2PTS029_0776_20151216_072113_20151216_085929.EUM.nc	-0.007	-0.012	0.097	3601	5574	0	1881	14	78	0.044
SRL_OPN_2PTS029_0777_20151216_085928_20151216_103724.EUM.nc	-0.022	-0.022	0.157	2402	5471	0	2999	14	56	0.070
SRL_OPN_2PTS029_0779_20151216_103723_20151216_121531.EUM.nc	0.046	0.056	0.102	2499	5426	0	2844	28	55	0.134
SRL_OPN_2PTS029_0781_20151216_121531_20151216_135433.EUM.nc	0.005	0.017	0.088	3067	5439	0	2291	24	57	0.026
SRL_OPN_2PTS029_0783_20151216_135433_20151216_154756.EUM.nc	0.039	0.047	0.104	3520	6361	0	2793	15	33	0.045
SRL_OPN_2PTS029_0786_20151216_154756_20151216_172742.EUM.nc	0.043	0.039	0.092	2678	5480	0	2712	3	87	0.055
SRL_OPN_2PTS029_0788_20151216_172742_20151216_190719.EUM.nc	-0.015	-0.017	0.091	3187	5607	0	2244	6	170	0.025
SRL_OPN_2PTS029_0790_20151216_190719_20151216_204621.EUM.nc	0.005	-0.015	0.104	3711	5536	0	1729	16	80	0.056
SRL_OPN_2PTS029_0792_20151216_204620_20151216_222451.EUM.nc	0.006	0.004	0.090	2847	5345	0	2383	28	87	0.017
SRL_OPN_2PTS029_0794_20151216_222450_20151217_000244.EUM.nc	0.022	0.030	0.085	3050	5501	0	2352	17	82	0.063
SRL_OPN_2PTS029_0795_20151217_000243_20151217_014033.EUM.nc	0.023	0.043	0.098	3044	5534	0	2410	16	64	0.035
SRL_OPN_2PTS029_0797_20151217_014033_20151217_031927.EUM.nc	0.035	0.035	0.079	2786	5484	0	2549	19	130	0.018
SRL_OPN_2PTS029_0799_20151217_031927_20151217_045952.EUM.nc	0.038	0.036	0.094	3000	5491	0	2411	12	68	0.039
SRL_OPN_2PTS029_0801_20151217_045951_20151217_064237.EUM.nc	0.023	0.021	0.081	3939	5803	0	1794	12	58	0.032

– Continued on next page

Table 3: Sea Surface Height Anomaly (Model Wet) Statistics.

– Continued from previous page

File	Median	Mean	Std. Dev.	No. Obs.	Total Obs.	Default Lat/Lon	Flag (total)	Default (total)	3-Sigma Edited	1 Cpr. Amp.
SRL_OPN_2PTS029_0803_20151217_064236_20151217_082841.EUM.nc	-0.003	-0.003	0.109	4024	6026	0	1878	5	119	0.032
SRL_OPN_2PTS029_0806_20151217_082840_20151217_100640.EUM.nc	-0.010	-0.016	0.160	2774	5362	0	2573	7	8	0.141
SRL_OPN_2PTS029_0807_20151217_100639_20151217_114437.EUM.nc	0.045	0.049	0.119	2393	5359	0	2886	26	54	0.050
SRL_OPN_2PTS029_0809_20151217_114436_20151217_132314.EUM.nc	0.014	0.024	0.090	2889	5328	0	2391	11	37	0.065
SRL_OPN_2PTS029_0811_20151217_132314_20151217_151635.EUM.nc	0.012	0.015	0.097	3513	6336	0	2768	2	53	0.026
SRL_OPN_2PTS029_0814_20151217_151636_20151217_165623.EUM.nc	0.032	0.031	0.088	2887	5564	0	2626	6	45	0.012
SRL_OPN_2PTS029_0816_20151217_165623_20151217_183603.EUM.nc	-0.001	-0.008	0.088	3029	5473	0	2350	7	87	0.005
SRL_OPN_2PTS029_0818_20151217_183602_20151217_201514.EUM.nc	0.011	0.003	0.116	3256	5497	0	2181	14	46	0.056
SRL_OPN_2PTS029_0820_20151217_201514_20151217_215359.EUM.nc	-0.016	-0.022	0.116	3175	5474	0	2152	45	102	0.075
SRL_OPN_2PTS029_0822_20151217_215358_20151217_233159.EUM.nc	0.040	0.040	0.099	2319	5266	0	2743	14	190	0.049
SRL_OPN_2PTS029_0823_20151217_233159_20151218_010941.EUM.nc	0.051	0.061	0.100	2684	5490	0	2760	6	40	0.038
SRL_OPN_2PTS029_0825_20151218_010941_20151218_024812.EUM.nc	0.040	0.048	0.103	2964	5526	0	2523	11	28	0.052
SRL_OPN_2PTS029_0827_20151218_024812_20151218_042810.EUM.nc	0.027	0.035	0.101	2900	5489	0	2515	6	68	0.028
SRL_OPN_2PTS029_0829_20151218_042809_20151218_061003.EUM.nc	0.017	0.013	0.088	3789	5697	0	1879	12	17	0.006
SRL_OPN_2PTS029_0831_20151218_061002_20151218_075744.EUM.nc	0.021	0.008	0.104	3957	6092	0	2062	17	56	0.051
SRL_OPN_2PTS029_0834_20151218_075743_20151218_093554.EUM.nc	0.005	-0.006	0.132	2881	5498	0	2558	14	45	0.080
SRL_OPN_2PTS029_0835_20151218_093553_20151218_111346.EUM.nc	0.028	0.032	0.090	2084	5350	0	3131	46	89	0.009
SRL_OPN_2PTS029_0837_20151218_111345_20151218_125203.EUM.nc	-0.011	0.004	0.092	2582	5227	0	2593	7	45	0.121
SRL_OPN_2PTS029_0839_20151218_125202_20151218_144523.EUM.nc	0.008	0.014	0.088	3354	6257	0	2808	2	93	0.022
SRL_OPN_2PTS029_0842_20151218_144522_20151218_162500.EUM.nc	0.036	0.043	0.106	3319	5631	0	2223	9	80	0.049
SRL_OPN_2PTS029_0844_20151218_162501_20151218_180445.EUM.nc	-0.007	-0.017	0.094	2923	5626	0	2650	5	48	0.013
SRL_OPN_2PTS029_0846_20151218_180445_20151218_194405.EUM.nc	-0.010	-0.019	0.107	3243	5568	0	2289	15	21	0.055
SRL_OPN_2PTS029_0848_20151218_194404_20151218_230114.EUM.nc	-0.006	-0.008	0.105	5640	10636	0	4732	32	232	0.018
SRL_OPN_2PTS029_0851_20151218_230113_20151219_003855.EUM.nc	0.058	0.052	0.112	3200	5475	0	2233	11	31	0.091
SRL_OPN_2PTS029_0853_20151219_003854_20151219_021707.EUM.nc	0.049	0.047	0.090	2902	5550	0	2611	2	35	0.036
SRL_OPN_2PTS029_0855_20151219_021706_20151219_035634.EUM.nc	0.029	0.044	0.110	2799	5562	0	2679	7	77	0.025
SRL_OPN_2PTS029_0857_20151219_035633_20151219_053743.EUM.nc	0.030	0.030	0.087	2988	5524	0	2364	21	151	0.013
SRL_OPN_2PTS029_0859_20151219_053743_20151219_072644.EUM.nc	0.031	0.026	0.086	4121	6173	0	1971	2	79	0.041
SRL_OPN_2PTS029_0862_20151219_072643_20151219_090507.EUM.nc	0.006	-0.003	0.110	3458	5559	0	2006	10	85	0.075
SRL_OPN_2PTS029_0863_20151219_090506_20151219_104301.EUM.nc	0.017	0.007	0.118	2368	5472	0	2943	33	128	0.053
SRL_OPN_2PTS029_0865_20151219_104300_20151219_122102.EUM.nc	0.014	0.022	0.114	2592	5409	0	2777	17	23	0.185
SRL_OPN_2PTS029_0867_20151219_122101_20151219_140017.EUM.nc	0.010	0.016	0.089	3300	5448	0	2111	1	36	0.059
SRL_OPN_2PTS029_0869_20151219_140017_20151219_155340.EUM.nc	0.011	0.014	0.099	3201	6337	0	3049	3	84	0.045
SRL_OPN_2PTS029_0872_20151219_155339_20151219_173326.EUM.nc	-0.001	0.006	0.088	2674	5482	0	2691	6	111	0.028
SRL_OPN_2PTS029_0874_20151219_173325_20151219_191252.EUM.nc	-0.013	-0.013	0.083	3216	5614	0	2185	14	199	0.011
SRL_OPN_2PTS029_0876_20151219_191251_20151219_205202.EUM.nc	0.024	0.024	0.096	3568	5567	0	1767	17	215	0.026
SRL_OPN_2PTS029_0878_20151219_205201_20151219_223028.EUM.nc	-0.005	-0.002	0.087	2845	5346	0	2388	30	83	0.030
SRL_OPN_2PTS029_0880_20151219_223027_20151220_000812.EUM.nc	0.021	0.024	0.094	3043	5449	0	2310	5	91	0.051
SRL_OPN_2PTS029_0881_20151220_000811_20151220_014611.EUM.nc	0.031	0.040	0.102	3133	5547	0	2372	4	38	0.037

– Continued on next page

Table 3: Sea Surface Height Anomaly (Model Wet) Statistics.

– Continued from previous page

File	Median	Mean	Std. Dev.	No. Obs.	Total Obs.	Default Lat/Lon	Flag (total)	Default (total)	3-Sigma Edited	1 Cpr. Amp.
SRL_OPN_2PTS029_0883_20151220_014610_20151220_032510.EUM.nc	0.022	0.032	0.096	3015	5477	0	2408	16	38	0.010
SRL_OPN_2PTS029_0885_20151220_032510_20151220_050541.EUM.nc	0.048	0.053	0.109	2912	5519	0	2514	17	76	0.028
SRL_OPN_2PTS029_0887_20151220_050541_20151220_065543.EUM.nc	0.029	0.033	0.083	3863	6203	0	2288	3	49	0.012
SRL_OPN_2PTS029_0890_20151220_065542_20151220_083418.EUM.nc	0.033	0.017	0.103	3944	5624	0	1467	3	210	0.060
SRL_OPN_2PTS029_0892_20151220_083419_20151220_101217.EUM.nc	0.001	-0.000	0.138	2612	5349	0	2633	25	79	0.107
SRL_OPN_2PTS029_0893_20151220_101217_20151220_115007.EUM.nc	0.021	0.020	0.101	2487	5389	0	2843	21	38	0.106
SRL_OPN_2PTS029_0895_20151220_115006_20151220_132857.EUM.nc	0.026	0.035	0.093	2957	5317	0	2320	7	33	0.105
SRL_OPN_2PTS029_0897_20151220_132856_20151220_152219.EUM.nc	0.029	0.028	0.100	3546	6326	0	2731	1	48	0.055
SRL_OPN_2PTS029_0900_20151220_152218_20151220_170206.EUM.nc	0.019	0.030	0.088	2802	5584	0	2671	4	107	0.032
SRL_OPN_2PTS029_0902_20151220_170205_20151220_184137.EUM.nc	0.004	-0.001	0.096	3081	5486	0	2329	2	74	0.008
SRL_OPN_2PTS029_0904_20151220_184136_20151220_202056.EUM.nc	0.054	0.060	0.100	3359	5495	0	2006	11	119	0.059
SRL_OPN_2PTS029_0906_20151220_202056_20151220_215937.EUM.nc	-0.011	-0.017	0.087	2879	5430	0	2297	47	207	0.044
SRL_OPN_2PTS029_0908_20151220_215937_20151220_233728.EUM.nc	0.021	0.017	0.114	2669	5380	0	2641	18	52	0.033
SRL_OPN_2PTS029_0909_20151220_233727_20151221_011518.EUM.nc	0.055	0.063	0.106	2940	5461	0	2458	14	49	0.066
SRL_OPN_2PTS029_0911_20151221_011517_20151221_025353.EUM.nc	0.036	0.040	0.111	2937	5519	0	2470	5	107	0.057
SRL_OPN_2PTS029_0913_20151221_025353_20151221_043350.EUM.nc	0.039	0.042	0.092	2876	5489	0	2500	23	90	0.031
SRL_OPN_2PTS029_0915_20151221_043349_20151221_061557.EUM.nc	0.034	0.029	0.085	3834	5736	0	1834	0	68	0.036
SRL_OPN_2PTS029_0917_20151221_061557_20151221_080323.EUM.nc	0.037	0.035	0.110	3961	6091	0	2045	7	78	0.094
SRL_OPN_2PTS029_0920_20151221_080322_20151221_094131.EUM.nc	0.049	0.052	0.155	2906	5493	0	2538	10	39	0.080
SRL_OPN_2PTS029_0921_20151221_094130_20151221_111914.EUM.nc	0.006	0.004	0.109	2241	5258	0	2956	46	15	0.014
SRL_OPN_2PTS029_0923_20151221_111914_20151221_125743.EUM.nc	-0.008	0.011	0.116	2690	5290	0	2557	6	37	0.191
SRL_OPN_2PTS029_0925_20151221_125743_20151221_145058.EUM.nc	0.031	0.036	0.088	3407	6278	0	2786	7	78	0.040
SRL_OPN_2PTS029_0928_20151221_145057_20151221_163044.EUM.nc	0.011	0.020	0.108	3324	5644	0	2251	15	54	0.061
SRL_OPN_2PTS029_0930_20151221_163043_20151221_181019.EUM.nc	-0.010	-0.007	0.112	2939	5596	0	2611	4	42	0.062
SRL_OPN_2PTS029_0932_20151221_181018_20151221_194946.EUM.nc	-0.002	-0.006	0.088	3175	5542	0	2253	5	109	0.025
SRL_OPN_2PTS029_0934_20151221_194946_20151221_212841.EUM.nc	-0.005	-0.004	0.101	3536	5413	0	1722	29	126	0.034
SRL_OPN_2PTS029_0936_20151221_212840_20151221_230642.EUM.nc	-0.007	-0.014	0.119	2179	5307	0	3074	14	40	0.057
SRL_OPN_2PTS029_0937_20151221_230642_20151222_004431.EUM.nc	0.032	0.035	0.084	3111	5470	0	2291	13	55	0.033
SRL_OPN_2PTS029_0939_20151222_004431_20151222_022247.EUM.nc	0.036	0.034	0.111	2950	5549	0	2562	14	23	0.078
SRL_OPN_2PTS029_0941_20151222_022246_20151222_040210.EUM.nc	0.045	0.054	0.101	2844	5438	0	2530	12	52	0.020
SRL_OPN_2PTS029_0943_20151222_040209_20151222_054336.EUM.nc	0.042	0.050	0.090	3315	5656	0	2177	27	137	0.026
SRL_OPN_2PTS029_0945_20151222_054335_20151222_073224.EUM.nc	0.021	0.011	0.086	4090	6157	0	2013	7	47	0.044
SRL_OPN_2PTS029_0948_20151222_073223_20151222_091044.EUM.nc	0.025	0.013	0.110	3334	5544	0	2131	13	66	0.055
SRL_OPN_2PTS029_0949_20151222_091044_20151222_104829.EUM.nc	0.019	0.006	0.129	2357	5497	0	3096	17	27	0.017
SRL_OPN_2PTS029_0951_20151222_104829_20151222_122641.EUM.nc	-0.035	-0.005	0.124	2550	5341	0	2750	26	15	0.144
SRL_OPN_2PTS029_0953_20151222_122640_20151222_140601.EUM.nc	0.020	0.034	0.095	3119	5471	0	2250	6	96	0.077
SRL_OPN_2PTS029_0955_20151222_140600_20151222_155923.EUM.nc	0.037	0.033	0.097	3231	6347	0	3015	9	92	0.057
SRL_OPN_2PTS029_0958_20151222_155922_20151222_173902.EUM.nc	0.037	0.046	0.092	2761	5597	0	2696	17	123	0.048
SRL_OPN_2PTS029_0960_20151222_173900_20151222_191834.EUM.nc	-0.003	-0.001	0.089	3266	5564	0	2166	21	111	0.018

– Continued on next page

Table 3: Sea Surface Height Anomaly (Model Wet) Statistics.

– Continued from previous page

File	Median	Mean	Std. Dev.	No. Obs.	Total Obs.	Default Lat/Lon	Flag (total)	Default (total)	3-Sigma Edited	1 Cpr. Amp.
SRL_OPN_2PTS029_0962_20151222_191833_20151222_205742.EUM.nc	-0.002	-0.001	0.091	3640	5588	0	1765	18	165	0.018
SRL_OPN_2PTS029_0964_20151222_205741_20151222_223558.EUM.nc	-0.022	-0.021	0.097	2776	5314	0	2492	13	33	0.062
SRL_OPN_2PTS029_0965_20151222_223558_20151223_001349.EUM.nc	0.038	0.034	0.088	3113	5461	0	2249	7	92	0.032
SRL_OPN_2PTS029_0967_20151223_001348_20151223_015150.EUM.nc	0.032	0.036	0.104	3080	5514	0	2383	9	42	0.036
SRL_OPN_2PTS029_0969_20151223_015150_20151223_033044.EUM.nc	0.027	0.039	0.088	3037	5467	0	2317	17	96	0.044
SRL_OPN_2PTS029_0971_20151223_033044_20151223_051131.EUM.nc	0.043	0.045	0.102	2864	5535	0	2491	5	175	0.027
SRL_OPN_2PTS029_0973_20151223_051130_20151223_070124.EUM.nc	0.009	0.002	0.078	3838	6200	0	2272	4	86	0.025
SRL_OPN_2PTS029_0976_20151223_070123_20151223_083957.EUM.nc	0.017	0.009	0.104	3917	5610	0	1566	11	116	0.081
SRL_OPN_2PTS029_0978_20151223_083957_20151223_101745.EUM.nc	0.003	-0.007	0.124	2597	5399	0	2712	30	60	0.041
SRL_OPN_2PTS029_0979_20151223_101744_20151223_115545.EUM.nc	0.008	0.012	0.091	2538	5397	0	2828	17	14	0.025
SRL_OPN_2PTS029_0981_20151223_115544_20151223_133439.EUM.nc	0.010	0.020	0.092	2925	5357	0	2349	3	80	0.089
SRL_OPN_2PTS029_0983_20151223_133438_20151223_152802.EUM.nc	0.028	0.030	0.103	3567	6321	0	2673	2	79	0.052
SRL_OPN_2PTS029_0986_20151223_152803_20151223_170741.EUM.nc	0.044	0.054	0.105	2841	5573	0	2699	3	30	0.046
SRL_OPN_2PTS029_0988_20151223_170740_20151223_184720.EUM.nc	0.017	0.018	0.084	3204	5491	0	2213	10	64	0.022
SRL_OPN_2PTS029_0990_20151223_184719_20151223_202637.EUM.nc	0.019	0.017	0.103	3318	5528	0	2032	16	162	0.022
SRL_OPN_2PTS029_0992_20151223_202637_20151223_220508.EUM.nc	-0.042	-0.045	0.104	2897	5423	0	2313	46	167	0.069
SRL_OPN_2PTS029_0994_20151223_220507_20151223_234306.EUM.nc	0.038	0.034	0.085	2732	5461	0	2534	33	162	0.034
SRL_OPN_2PTS029_0995_20151223_234305_20151224_012057.EUM.nc	0.045	0.058	0.109	2923	5514	0	2506	13	72	0.093
SRL_OPN_2PTS029_0997_20151224_012056_20151224_025929.EUM.nc	0.046	0.049	0.118	3020	5537	0	2497	8	12	0.109
SRL_OPN_2PTS029_0999_20151224_025928_20151224_043939.EUM.nc	0.018	0.022	0.091	2895	5498	0	2504	11	88	0.026

20 Ka-Band Significant Wave Height Table

Table 4: Ka-Band Significant Wave Height Statistics.

File	Median	Mean	Std. Dev.	No. Obs.	Total Obs.	Default Lat/Lon	Flag (total)	Default (total)	3-Sigma Edited
SRL_OPN_2PTS029_0027_20151120_040809_20151120_054942.EUM.nc	2.696	2.798	1.148	3394	5707	0	2119	4	190
SRL_OPN_2PTS029_0029_20151120_054941_20151120_073816.EUM.nc	2.660	2.755	0.990	3878	6156	0	2133	0	145
SRL_OPN_2PTS029_0032_20151120_073816_20151120_091634.EUM.nc	2.846	2.885	1.063	3216	5512	0	2216	8	72
SRL_OPN_2PTS029_0033_20151120_091633_20151120_105417.EUM.nc	1.940	1.735	0.757	2072	5476	0	3063	10	331
SRL_OPN_2PTS029_0035_20151120_105417_20151120_123232.EUM.nc	2.547	2.656	0.943	2410	5300	0	2879	11	0
SRL_OPN_2PTS029_0037_20151120_123231_20151120_141159.EUM.nc	2.372	2.552	0.802	3138	5515	0	2357	0	20
SRL_OPN_2PTS029_0039_20151120_141158_20151120_160519.EUM.nc	2.580	2.650	1.097	3379	6374	0	2895	5	95
SRL_OPN_2PTS029_0042_20151120_160519_20151120_174456.EUM.nc	3.129	3.390	1.494	2793	5565	0	2733	9	30
SRL_OPN_2PTS029_0044_20151120_174455_20151120_192428.EUM.nc	2.305	2.419	0.964	3364	5604	0	2218	12	10
SRL_OPN_2PTS029_0046_20151120_192428_20151120_210324.EUM.nc	2.456	2.516	0.844	3567	5538	0	1914	17	40
SRL_OPN_2PTS029_0048_20151120_210324_20151120_224146.EUM.nc	2.417	2.483	1.208	2494	5261	0	2554	15	198
SRL_OPN_2PTS029_0049_20151120_224146_20151121_001937.EUM.nc	2.455	2.544	0.955	3098	5467	0	2339	6	24
SRL_OPN_2PTS029_0051_20151121_001937_20151121_015739.EUM.nc	2.195	2.221	0.815	2881	5553	0	2442	2	228
SRL_OPN_2PTS029_0053_20151121_015739_20151121_033641.EUM.nc	2.350	2.322	1.005	2832	5509	0	2585	8	84
SRL_OPN_2PTS029_0055_20151121_033640_20151121_051734.EUM.nc	2.711	3.140	1.287	2902	5572	0	2667	1	2
SRL_OPN_2PTS029_0057_20151121_051734_20151121_070715.EUM.nc	2.740	2.865	1.107	3730	6203	0	2449	12	12
SRL_OPN_2PTS029_0060_20151121_070715_20151121_084545.EUM.nc	2.765	2.723	0.918	3612	5573	0	1664	19	278
SRL_OPN_2PTS029_0062_20151121_084545_20151121_102334.EUM.nc	2.459	2.392	1.069	2529	5364	0	2724	22	89
SRL_OPN_2PTS029_0063_20151121_102333_20151121_120135.EUM.nc	2.269	2.099	0.747	2500	5384	0	2867	10	7
SRL_OPN_2PTS029_0065_20151121_120134_20151121_134034.EUM.nc	2.226	2.523	1.038	2967	5404	0	2401	20	16
SRL_OPN_2PTS029_0067_20151121_134034_20151121_153358.EUM.nc	2.326	2.593	1.268	3614	6351	0	2716	1	20
SRL_OPN_2PTS029_0070_20151121_153357_20151121_171337.EUM.nc	2.908	3.071	1.097	2720	5590	0	2844	3	23
SRL_OPN_2PTS029_0072_20151121_171338_20151121_185315.EUM.nc	2.762	2.669	0.932	3261	5524	0	2226	13	24
SRL_OPN_2PTS029_0074_20151121_185314_20151121_221058.EUM.nc	2.276	2.487	1.268	6356	10979	0	4447	22	154
SRL_OPN_2PTS029_0078_20151121_221057_20151121_234854.EUM.nc	2.522	2.573	1.034	2826	5439	0	2488	3	122
SRL_OPN_2PTS029_0079_20151121_234854_20151122_012638.EUM.nc	2.080	2.213	1.049	2974	5504	0	2495	3	32
SRL_OPN_2PTS029_0081_20151122_012638_20151122_030523.EUM.nc	2.239	2.350	0.873	2785	5550	0	2675	5	85
SRL_OPN_2PTS029_0083_20151122_030522_20151122_044539.EUM.nc	2.440	2.765	1.068	2848	5492	0	2631	8	5
SRL_OPN_2PTS029_0085_20151122_044538_20151122_062754.EUM.nc	3.015	3.025	1.037	3784	5766	0	1973	6	3
SRL_OPN_2PTS029_0087_20151122_062755_20151122_081446.EUM.nc	2.445	2.531	0.858	3875	6078	0	1952	2	249
SRL_OPN_2PTS029_0090_20151122_081445_20151122_095250.EUM.nc	2.619	2.754	1.285	2812	5388	0	2570	5	1
SRL_OPN_2PTS029_0091_20151122_095249_20151122_113044.EUM.nc	1.852	1.805	0.739	2097	5283	0	3028	22	136
SRL_OPN_2PTS029_0093_20151122_113043_20151122_130920.EUM.nc	2.162	2.420	1.006	2693	5372	0	2673	1	5
SRL_OPN_2PTS029_0095_20151122_130919_20151122_150238.EUM.nc	2.363	2.570	1.170	3434	6352	0	2888	4	26
SRL_OPN_2PTS029_0098_20151122_150237_20151122_164216.EUM.nc	2.665	3.015	1.150	2949	5582	0	2611	12	10
SRL_OPN_2PTS029_0100_20151122_164215_20151122_182158.EUM.nc	2.679	2.677	0.891	2908	5522	0	2406	1	207

– Continued on next page

Table 4: Ka-Band Significant Wave Height Statistics.

– Continued from previous page

File	Median	Mean	Std. Dev.	No. Obs.	Total Obs.	Default Lat/Lon	Flag (total)	Default (total)	3-Sigma Edited
SRL_OPN_2PTS029_0102_20151122_182157_20151122_200114.EUM.nc	2.311	2.561	1.293	3081	5518	0	2344	6	87
SRL_OPN_2PTS029_0104_20151122_200114_20151122_214004.EUM.nc	2.267	2.500	1.219	3474	5494	0	1979	10	31
SRL_OPN_2PTS029_0106_20151122_214003_20151122_231810.EUM.nc	2.518	2.642	1.229	2342	5288	0	2802	7	137
SRL_OPN_2PTS029_0107_20151122_231809_20151123_005547.EUM.nc	2.008	1.897	0.520	2502	5494	0	2462	20	510
SRL_OPN_2PTS029_0109_20151123_005546_20151123_023409.EUM.nc	2.180	2.128	0.741	2783	5548	0	2567	5	193
SRL_OPN_2PTS029_0111_20151123_023408_20151123_041352.EUM.nc	2.460	2.739	1.136	2712	5489	0	2759	11	7
SRL_OPN_2PTS029_0113_20151123_041351_20151123_055524.EUM.nc	2.787	2.787	0.921	3566	5693	0	2102	14	11
SRL_OPN_2PTS029_0115_20151123_055525_20151123_074345.EUM.nc	2.395	2.783	1.207	3920	6140	0	2127	0	93
SRL_OPN_2PTS029_0118_20151123_074345_20151123_092159.EUM.nc	2.588	3.067	1.553	3182	5491	0	2296	4	9
SRL_OPN_2PTS029_0119_20151123_092200_20151123_105952.EUM.nc	2.139	2.333	1.430	2224	5423	0	3179	16	4
SRL_OPN_2PTS029_0121_20151123_105952_20151123_123810.EUM.nc	2.067	2.153	0.751	2189	5321	0	2895	8	229
SRL_OPN_2PTS029_0123_20151123_123810_20151123_141732.EUM.nc	2.341	2.486	0.990	2954	5490	0	2252	5	279
SRL_OPN_2PTS029_0125_20151123_141731_20151123_161050.EUM.nc	2.708	2.778	1.216	3516	6347	0	2813	13	5
SRL_OPN_2PTS029_0128_20151123_161050_20151123_175037.EUM.nc	2.635	2.553	0.683	2494	5574	0	2717	17	346
SRL_OPN_2PTS029_0130_20151123_175036_20151123_192959.EUM.nc	2.370	2.421	0.960	3093	5584	0	2319	4	168
SRL_OPN_2PTS029_0132_20151123_193000_20151123_210902.EUM.nc	2.429	2.533	0.940	3280	5426	0	1931	12	203
SRL_OPN_2PTS029_0134_20151123_210901_20151123_224721.EUM.nc	2.541	2.973	1.827	2550	5379	0	2805	21	3
SRL_OPN_2PTS029_0135_20151123_224720_20151124_002501.EUM.nc	2.002	2.128	0.914	2745	5378	0	2256	3	374
SRL_OPN_2PTS029_0137_20151124_002501_20151124_020307.EUM.nc	2.038	2.160	0.880	3000	5532	0	2520	4	8
SRL_OPN_2PTS029_0139_20151124_020306_20151124_034221.EUM.nc	2.330	2.533	1.265	2925	5534	0	2602	5	2
SRL_OPN_2PTS029_0141_20151124_034220_20151124_052313.EUM.nc	2.771	2.970	1.138	2796	5543	0	2700	1	46
SRL_OPN_2PTS029_0143_20151124_052312_20151124_071252.EUM.nc	2.524	2.920	1.372	3743	6179	0	2405	3	28
SRL_OPN_2PTS029_0146_20151124_071252_20151124_085112.EUM.nc	2.345	2.643	1.211	3841	5601	0	1727	8	25
SRL_OPN_2PTS029_0147_20151124_085111_20151124_102907.EUM.nc	2.293	2.257	1.077	2330	5479	0	2950	17	182
SRL_OPN_2PTS029_0149_20151124_102907_20151124_120702.EUM.nc	1.853	1.837	0.496	2353	5384	0	2841	25	165
SRL_OPN_2PTS029_0151_20151124_120703_20151124_134606.EUM.nc	2.122	2.324	1.020	2722	5412	0	2408	5	277
SRL_OPN_2PTS029_0153_20151124_134606_20151124_153930.EUM.nc	2.400	2.518	1.090	3619	6361	0	2735	0	7
SRL_OPN_2PTS029_0156_20151124_153930_20151124_171917.EUM.nc	2.721	2.856	0.868	2693	5513	0	2793	15	12
SRL_OPN_2PTS029_0158_20151124_171917_20151124_185845.EUM.nc	2.375	2.518	1.111	3174	5581	0	2367	16	24
SRL_OPN_2PTS029_0160_20151124_185844_20151124_203759.EUM.nc	2.146	2.499	1.219	3590	5532	0	1928	4	10
SRL_OPN_2PTS029_0162_20151124_203759_20151124_221632.EUM.nc	2.324	2.714	1.573	2913	5349	0	2342	27	67
SRL_OPN_2PTS029_0164_20151124_221631_20151124_235419.EUM.nc	2.229	2.270	1.035	2745	5464	0	2454	11	254
SRL_OPN_2PTS029_0165_20151124_235418_20151125_013213.EUM.nc	1.904	2.153	0.956	3060	5540	0	2472	2	6
SRL_OPN_2PTS029_0167_20151125_013212_20151125_031101.EUM.nc	2.435	2.490	1.205	2853	5555	0	2683	4	15
SRL_OPN_2PTS029_0169_20151125_031101_20151125_045116.EUM.nc	2.779	3.080	1.263	2876	5476	0	2593	3	4
SRL_OPN_2PTS029_0171_20151125_045115_20151125_063348.EUM.nc	2.531	2.967	1.246	3762	5816	0	2006	3	45
SRL_OPN_2PTS029_0173_20151125_063348_20151125_082021.EUM.nc	2.364	2.466	0.855	4085	6066	0	1927	4	50
SRL_OPN_2PTS029_0176_20151125_082020_20151125_095823.EUM.nc	2.393	2.826	1.481	2770	5394	0	2604	12	8
SRL_OPN_2PTS029_0177_20151125_095823_20151125_113610.EUM.nc	1.921	1.843	0.693	2249	5350	0	2969	23	109

– Continued on next page

Table 4: Ka-Band Significant Wave Height Statistics.

– Continued from previous page

File	Median	Mean	Std. Dev.	No. Obs.	Total Obs.	Default Lat/Lon	Flag (total)	Default (total)	3-Sigma Edited
SRL_OPN_2PTS029_0179_20151125_113609_20151125_131449.EUM.nc	2.222	2.761	1.503	2809	5325	0	2496	6	14
SRL_OPN_2PTS029_0181_20151125_131449_20151125_150810.EUM.nc	2.452	2.498	0.899	3449	6391	0	2927	9	6
SRL_OPN_2PTS029_0184_20151125_150809_20151125_164755.EUM.nc	2.498	2.746	0.963	2833	5557	0	2712	6	6
SRL_OPN_2PTS029_0186_20151125_164755_20151125_182730.EUM.nc	2.332	2.345	0.731	2754	5487	0	2374	13	346
SRL_OPN_2PTS029_0188_20151125_182730_20151125_200652.EUM.nc	2.040	2.193	0.767	3022	5523	0	2364	12	125
SRL_OPN_2PTS029_0190_20151125_200652_20151125_214539.EUM.nc	2.546	2.746	1.172	3333	5456	0	2099	16	8
SRL_OPN_2PTS029_0192_20151125_214538_20151125_232334.EUM.nc	2.780	2.727	1.216	2440	5278	0	2805	20	13
SRL_OPN_2PTS029_0193_20151125_232333_20151126_010123.EUM.nc	1.951	2.218	0.944	2812	5503	0	2646	10	35
SRL_OPN_2PTS029_0195_20151126_010123_20151126_023949.EUM.nc	2.190	2.355	0.993	2911	5528	0	2581	6	30
SRL_OPN_2PTS029_0197_20151126_023948_20151126_041930.EUM.nc	2.509	2.845	1.044	2730	5505	0	2721	26	28
SRL_OPN_2PTS029_0199_20151126_041929_20151126_060119.EUM.nc	2.879	3.154	1.282	3649	5715	0	2056	4	6
SRL_OPN_2PTS029_0201_20151126_060118_20151126_074924.EUM.nc	2.334	2.324	0.843	3698	6109	0	2020	4	387
SRL_OPN_2PTS029_0204_20151126_074923_20151126_092737.EUM.nc	2.296	2.627	1.119	3047	5477	0	2402	13	15
SRL_OPN_2PTS029_0205_20151126_092736_20151126_110520.EUM.nc	2.015	2.239	1.296	2185	5411	0	3122	35	69
SRL_OPN_2PTS029_0207_20151126_110519_20151126_124341.EUM.nc	2.046	2.541	1.205	2436	5300	0	2839	17	8
SRL_OPN_2PTS029_0209_20151126_124340_20151126_143647.EUM.nc	2.745	2.659	0.856	2574	5872	0	2787	24	487
SRL_OPN_2PTS029_0212_20151126_143647_20151126_161633.EUM.nc	2.188	2.452	1.102	3313	5632	0	2208	3	108
SRL_OPN_2PTS029_0214_20151126_161632_20151126_175618.EUM.nc	2.628	2.649	0.904	2578	5550	0	2689	4	279
SRL_OPN_2PTS029_0216_20151126_175617_20151126_193539.EUM.nc	1.908	2.034	0.753	2967	5581	0	2300	2	312
SRL_OPN_2PTS029_0218_20151126_193538_20151126_211440.EUM.nc	2.395	2.638	1.042	3447	5417	0	1936	3	31
SRL_OPN_2PTS029_0220_20151126_211439_20151126_225257.EUM.nc	2.649	2.648	1.328	2404	5395	0	2909	6	76
SRL_OPN_2PTS029_0221_20151126_225256_20151127_003036.EUM.nc	1.977	2.289	1.006	3222	5451	0	2210	6	13
SRL_OPN_2PTS029_0223_20151127_003036_20151127_020845.EUM.nc	2.189	2.597	1.222	2892	5524	0	2621	4	7
SRL_OPN_2PTS029_0225_20151127_020844_20151127_034756.EUM.nc	2.370	2.482	0.947	2877	5529	0	2638	11	3
SRL_OPN_2PTS029_0227_20151127_034756_20151127_052903.EUM.nc	2.899	3.184	1.155	2825	5548	0	2711	5	7
SRL_OPN_2PTS029_0229_20151127_052902_20151127_071821.EUM.nc	2.483	2.552	1.313	3497	6177	0	2266	14	400
SRL_OPN_2PTS029_0232_20151127_071821_20151127_085648.EUM.nc	2.395	2.451	0.907	3675	5570	0	1841	12	42
SRL_OPN_2PTS029_0233_20151127_085648_20151127_103434.EUM.nc	2.308	2.358	1.230	2392	5431	0	3019	6	14
SRL_OPN_2PTS029_0235_20151127_103433_20151127_121239.EUM.nc	2.340	2.316	0.862	2411	5393	0	2861	12	109
SRL_OPN_2PTS029_0237_20151127_121238_20151127_135147.EUM.nc	2.252	2.430	0.800	3041	5442	0	2395	4	2
SRL_OPN_2PTS029_0239_20151127_135147_20151127_154511.EUM.nc	2.305	2.626	1.263	3531	6367	0	2815	1	20
SRL_OPN_2PTS029_0242_20151127_154510_20151127_172458.EUM.nc	2.966	3.081	1.258	2712	5502	0	2781	2	7
SRL_OPN_2PTS029_0244_20151127_172458_20151127_190427.EUM.nc	2.284	2.457	1.084	3275	5607	0	2317	9	6
SRL_OPN_2PTS029_0246_20151127_190426_20151127_204338.EUM.nc	2.303	2.465	1.101	3730	5560	0	1808	16	6
SRL_OPN_2PTS029_0248_20151127_204337_20151127_222200.EUM.nc	2.484	2.876	1.794	2870	5303	0	2400	26	7
SRL_OPN_2PTS029_0250_20151127_222200_20151127_235954.EUM.nc	2.434	2.499	1.046	2976	5486	0	2439	13	58
SRL_OPN_2PTS029_0251_20151127_235953_20151128_013750.EUM.nc	2.227	2.447	1.140	3122	5539	0	2397	7	13
SRL_OPN_2PTS029_0253_20151128_013751_20151128_031634.EUM.nc	2.257	2.447	1.093	2875	5520	0	2619	19	7
SRL_OPN_2PTS029_0255_20151128_031633_20151128_045703.EUM.nc	2.716	2.741	0.677	2808	5525	0	2517	0	200

– Continued on next page

Table 4: Ka-Band Significant Wave Height Statistics.

– Continued from previous page

File	Median	Mean	Std. Dev.	No. Obs.	Total Obs.	Default Lat/Lon	Flag (total)	Default (total)	3-Sigma Edited
SRL_OPN_2PTS029_0257_20151128_045702_20151128_063936.EUM.nc	2.985	3.367	1.942	3843	5804	0	1958	2	1
SRL_OPN_2PTS029_0259_20151128_063937_20151128_082558.EUM.nc	2.312	2.421	0.825	3978	6037	0	1864	4	191
SRL_OPN_2PTS029_0262_20151128_082556_20151128_100350.EUM.nc	2.576	2.600	1.032	2766	5374	0	2564	4	40
SRL_OPN_2PTS029_0263_20151128_100349_20151128_114147.EUM.nc	2.085	2.338	1.216	2371	5411	0	3020	16	4
SRL_OPN_2PTS029_0265_20151128_114146_20151128_132028.EUM.nc	2.224	2.349	0.805	2879	5320	0	2436	0	5
SRL_OPN_2PTS029_0267_20151128_132028_20151128_151351.EUM.nc	2.394	2.710	1.269	3472	6348	0	2864	1	11
SRL_OPN_2PTS029_0270_20151128_151350_20151128_165338.EUM.nc	2.850	2.879	0.977	2799	5567	0	2751	6	11
SRL_OPN_2PTS029_0272_20151128_165337_20151128_183310.EUM.nc	2.653	2.625	1.075	2936	5496	0	2347	0	213
SRL_OPN_2PTS029_0274_20151128_183310_20151128_201231.EUM.nc	2.235	2.184	0.873	3298	5526	0	2210	10	8
SRL_OPN_2PTS029_0276_20151128_201231_20151128_215108.EUM.nc	2.199	2.717	1.749	3294	5468	0	2125	41	8
SRL_OPN_2PTS029_0278_20151128_215107_20151128_232910.EUM.nc	2.380	2.583	1.111	2384	5331	0	2887	23	37
SRL_OPN_2PTS029_0279_20151128_232908_20151129_010658.EUM.nc	2.302	2.506	1.048	2763	5494	0	2718	9	4
SRL_OPN_2PTS029_0281_20151129_010658_20151129_024520.EUM.nc	2.185	2.431	0.950	2808	5531	0	2605	5	113
SRL_OPN_2PTS029_0283_20151129_024519_20151129_042515.EUM.nc	2.361	2.496	0.814	2850	5503	0	2622	7	24
SRL_OPN_2PTS029_0285_20151129_042514_20151129_060711.EUM.nc	3.114	3.274	1.646	3633	5713	0	2065	3	12
SRL_OPN_2PTS029_0287_20151129_060711_20151129_075501.EUM.nc	2.250	2.179	0.671	3655	6088	0	2054	3	376
SRL_OPN_2PTS029_0290_20151129_075502_20151129_093303.EUM.nc	2.382	2.307	0.786	2857	5505	0	2516	7	125
SRL_OPN_2PTS029_0291_20151129_093303_20151129_111056.EUM.nc	1.755	1.971	1.223	2197	5401	0	3165	30	9
SRL_OPN_2PTS029_0293_20151129_111055_20151129_124920.EUM.nc	2.193	2.286	0.783	2501	5279	0	2756	19	3
SRL_OPN_2PTS029_0295_20151129_124920_20151129_144229.EUM.nc	2.450	2.802	1.164	3348	6286	0	2924	5	9
SRL_OPN_2PTS029_0298_20151129_144229_20151129_162216.EUM.nc	2.401	2.427	0.928	3295	5640	0	2252	1	92
SRL_OPN_2PTS029_0300_20151129_162214_20151129_180151.EUM.nc	2.878	2.681	1.051	2634	5591	0	2698	8	251
SRL_OPN_2PTS029_0302_20151129_180150_20151129_194120.EUM.nc	2.036	2.109	0.736	3237	5579	0	2325	5	12
SRL_OPN_2PTS029_0304_20151129_194121_20151129_212010.EUM.nc	2.114	2.544	1.506	3407	5391	0	1888	13	83
SRL_OPN_2PTS029_0306_20151129_212009_20151129_225825.EUM.nc	2.676	2.793	1.138	2328	5392	0	3035	20	9
SRL_OPN_2PTS029_0307_20151129_225825_20151130_003615.EUM.nc	2.173	2.314	0.961	3239	5502	0	2170	6	87
SRL_OPN_2PTS029_0309_20151130_003615_20151130_021417.EUM.nc	2.289	2.412	1.043	2731	5534	0	2656	4	143
SRL_OPN_2PTS029_0311_20151130_021417_20151130_035341.EUM.nc	2.368	2.392	0.551	2541	5518	0	2753	2	222
SRL_OPN_2PTS029_0313_20151130_035340_20151130_053455.EUM.nc	3.089	2.859	0.940	2804	5528	0	2631	5	88
SRL_OPN_2PTS029_0315_20151130_053454_20151130_072402.EUM.nc	2.527	2.364	0.929	3660	6197	0	2180	14	343
SRL_OPN_2PTS029_0318_20151130_072401_20151130_090218.EUM.nc	2.135	2.299	0.910	3653	5584	0	1901	6	24
SRL_OPN_2PTS029_0319_20151130_090218_20151130_104012.EUM.nc	2.158	2.435	1.391	2527	5455	0	2915	11	2
SRL_OPN_2PTS029_0321_20151130_104011_20151130_121819.EUM.nc	2.178	2.247	0.833	2450	5410	0	2863	21	76
SRL_OPN_2PTS029_0323_20151130_121818_20151130_135724.EUM.nc	2.424	2.672	0.936	3178	5453	0	2257	6	12
SRL_OPN_2PTS029_0325_20151130_135724_20151130_155048.EUM.nc	2.334	2.476	0.955	3437	6367	0	2914	11	5
SRL_OPN_2PTS029_0328_20151130_155047_20151130_173034.EUM.nc	2.857	2.842	1.037	2584	5458	0	2763	2	109
SRL_OPN_2PTS029_0330_20151130_173033_20151130_191009.EUM.nc	2.151	2.136	0.818	3423	5636	0	2183	10	20
SRL_OPN_2PTS029_0332_20151130_191009_20151130_204911.EUM.nc	1.984	2.112	0.904	3457	5551	0	1893	7	194
SRL_OPN_2PTS029_0334_20151130_204910_20151130_222739.EUM.nc	2.461	2.751	1.489	2939	5358	0	2402	14	3

– Continued on next page

Table 4: Ka-Band Significant Wave Height Statistics.

– Continued from previous page

File	Median	Mean	Std. Dev.	No. Obs.	Total Obs.	Default Lat/Lon	Flag (total)	Default (total)	3-Sigma Edited
SRL_OPN_2PTS029_0336_20151130_222738_20151201_000531.EUM.nc	2.253	2.365	1.023	3123	5479	0	2321	13	22
SRL_OPN_2PTS029_0337_20151201_000530_20151201_014321.EUM.nc	2.208	2.315	1.175	3101	5533	0	2361	1	70
SRL_OPN_2PTS029_0339_20151201_014320_20151201_032218.EUM.nc	2.302	2.292	0.692	2815	5481	0	2595	10	61
SRL_OPN_2PTS029_0341_20151201_032217_20151201_050245.EUM.nc	2.785	2.730	0.810	2910	5540	0	2606	9	15
SRL_OPN_2PTS029_0343_20151201_050245_20151201_065259.EUM.nc	2.798	3.100	1.479	3769	6197	0	2389	5	34
SRL_OPN_2PTS029_0346_20151201_065258_20151201_083129.EUM.nc	2.205	2.436	0.975	4143	5620	0	1431	2	44
SRL_OPN_2PTS029_0348_20151201_083128_20151201_100927.EUM.nc	2.016	2.268	1.141	2715	5363	0	2587	12	49
SRL_OPN_2PTS029_0349_20151201_100927_20151201_114725.EUM.nc	2.003	2.074	0.915	2265	5406	0	2968	22	151
SRL_OPN_2PTS029_0351_20151201_114724_20151201_132605.EUM.nc	2.181	2.167	0.743	2823	5317	0	2364	11	119
SRL_OPN_2PTS029_0353_20151201_132606_20151201_151927.EUM.nc	2.542	2.580	1.039	3505	6360	0	2850	0	5
SRL_OPN_2PTS029_0356_20151201_151926_20151201_165913.EUM.nc	2.703	2.749	0.946	2587	5565	0	2774	3	201
SRL_OPN_2PTS029_0358_20151201_165913_20151201_183853.EUM.nc	2.504	2.386	0.963	3175	5493	0	2313	1	4
SRL_OPN_2PTS029_0360_20151201_183853_20151201_201804.EUM.nc	1.922	1.880	0.599	2930	5513	0	2186	10	387
SRL_OPN_2PTS029_0362_20151201_201804_20151201_215647.EUM.nc	2.402	2.656	1.341	3086	5451	0	2317	46	2
SRL_OPN_2PTS029_0364_20151201_215646_20151201_233448.EUM.nc	2.512	2.622	1.118	2541	5384	0	2821	12	10
SRL_OPN_2PTS029_0365_20151201_233447_20151202_011229.EUM.nc	2.071	2.270	1.044	2835	5501	0	2655	3	8
SRL_OPN_2PTS029_0367_20151202_011229_20151202_025103.EUM.nc	2.431	2.437	0.749	2882	5527	0	2628	4	13
SRL_OPN_2PTS029_0369_20151202_025102_20151202_043103.EUM.nc	2.586	2.549	0.864	2761	5490	0	2556	9	164
SRL_OPN_2PTS029_0371_20151202_043103_20151202_061259.EUM.nc	2.861	3.147	1.647	3594	5728	0	2039	4	91
SRL_OPN_2PTS029_0373_20151202_061259_20151202_080033.EUM.nc	2.372	2.373	0.827	3843	6093	0	2037	3	210
SRL_OPN_2PTS029_0376_20151202_080032_20151202_093842.EUM.nc	2.225	2.465	1.174	2795	5517	0	2598	14	110
SRL_OPN_2PTS029_0377_20151202_093841_20151202_111635.EUM.nc	1.733	1.984	1.228	2266	5346	0	3052	25	3
SRL_OPN_2PTS029_0379_20151202_111634_20151202_125452.EUM.nc	2.095	2.261	0.995	2624	5295	0	2666	2	3
SRL_OPN_2PTS029_0381_20151202_125451_20151202_144814.EUM.nc	2.551	2.525	0.942	3235	6267	0	2844	0	188
SRL_OPN_2PTS029_0384_20151202_144813_20151202_162752.EUM.nc	2.539	2.778	1.368	3279	5651	0	2336	10	26
SRL_OPN_2PTS029_0386_20151202_162751_20151202_180736.EUM.nc	2.697	2.739	1.220	2762	5610	0	2662	5	181
SRL_OPN_2PTS029_0388_20151202_180736_20151202_194656.EUM.nc	2.055	2.056	0.807	3068	5553	0	2269	7	209
SRL_OPN_2PTS029_0390_20151202_194656_20151202_212550.EUM.nc	2.150	2.424	1.298	3470	5393	0	1754	19	150
SRL_OPN_2PTS029_0392_20151202_212549_20151202_230403.EUM.nc	2.378	2.798	1.515	2260	5322	0	3055	6	1
SRL_OPN_2PTS029_0393_20151202_230401_20151203_004142.EUM.nc	1.946	2.034	0.703	3202	5468	0	2248	9	9
SRL_OPN_2PTS029_0395_20151203_004141_20151203_021956.EUM.nc	2.336	2.400	0.891	2903	5555	0	2648	1	3
SRL_OPN_2PTS029_0397_20151203_021956_20151203_035927.EUM.nc	2.437	2.383	0.943	2485	5523	0	2648	6	384
SRL_OPN_2PTS029_0399_20151203_035926_20151203_054039.EUM.nc	3.068	3.504	1.782	3194	5526	0	2321	7	4
SRL_OPN_2PTS029_0401_20151203_054038_20151203_072934.EUM.nc	2.533	2.592	1.095	3990	6171	0	2077	0	104
SRL_OPN_2PTS029_0404_20151203_072933_20151203_090755.EUM.nc	2.367	2.932	1.732	3447	5552	0	2034	4	67
SRL_OPN_2PTS029_0405_20151203_090755_20151203_104548.EUM.nc	1.873	2.146	1.112	2521	5501	0	2962	16	2
SRL_OPN_2PTS029_0407_20151203_104547_20151203_122349.EUM.nc	2.027	2.192	0.834	2539	5381	0	2744	10	88
SRL_OPN_2PTS029_0409_20151203_122349_20151203_140309.EUM.nc	2.430	2.432	0.855	2875	5459	0	2228	9	347
SRL_OPN_2PTS029_0411_20151203_140309_20151203_155632.EUM.nc	2.490	2.803	1.204	3209	6354	0	3130	9	6

– Continued on next page

Table 4: Ka-Band Significant Wave Height Statistics.

– Continued from previous page

File	Median	Mean	Std. Dev.	No. Obs.	Total Obs.	Default Lat/Lon	Flag (total)	Default (total)	3-Sigma Edited
SRL_OPN_2PTS029_0414_20151203_155632_20151203_173616.EUM.nc	2.783	3.505	2.050	2761	5492	0	2723	4	4
SRL_OPN_2PTS029_0416_20151203_173615_20151203_191543.EUM.nc	2.347	2.322	1.060	3382	5574	0	2149	16	27
SRL_OPN_2PTS029_0418_20151203_191542_20151203_205450.EUM.nc	1.898	2.478	1.375	3505	5597	0	1896	3	193
SRL_OPN_2PTS029_0420_20151203_205450_20151203_223317.EUM.nc	2.667	2.923	1.503	2860	5373	0	2488	24	1
SRL_OPN_2PTS029_0421_20151203_223316_20151204_001100.EUM.nc	1.996	2.094	0.787	3053	5462	0	2284	6	119
SRL_OPN_2PTS029_0423_20151204_001058_20151204_014900.EUM.nc	2.240	2.236	0.882	2958	5536	0	2374	2	202
SRL_OPN_2PTS029_0425_20151204_014859_20151204_032752.EUM.nc	2.309	2.843	1.623	2996	5482	0	2471	4	11
SRL_OPN_2PTS029_0427_20151204_032751_20151204_050835.EUM.nc	3.044	3.333	1.472	2892	5545	0	2612	2	39
SRL_OPN_2PTS029_0429_20151204_050835_20151204_065831.EUM.nc	2.609	2.684	1.193	3632	6180	0	2437	0	111
SRL_OPN_2PTS029_0432_20151204_065831_20151204_083707.EUM.nc	2.667	3.094	1.524	4160	5636	0	1457	8	11
SRL_OPN_2PTS029_0434_20151204_083707_20151204_101456.EUM.nc	2.380	2.473	1.220	2627	5383	0	2690	13	53
SRL_OPN_2PTS029_0435_20151204_101456_20151204_115256.EUM.nc	1.792	1.882	0.714	2367	5445	0	2913	14	151
SRL_OPN_2PTS029_0437_20151204_115255_20151204_133148.EUM.nc	2.148	2.378	0.980	2808	5327	0	2410	2	107
SRL_OPN_2PTS029_0439_20151204_133148_20151204_152510.EUM.nc	2.586	2.780	1.350	3525	6326	0	2784	4	13
SRL_OPN_2PTS029_0442_20151204_152509_20151204_170457.EUM.nc	2.829	3.045	1.299	2588	5583	0	2824	1	170
SRL_OPN_2PTS029_0444_20151204_170456_20151204_184428.EUM.nc	2.632	2.698	1.342	3226	5485	0	2251	2	6
SRL_OPN_2PTS029_0446_20151204_184427_20151204_202345.EUM.nc	2.367	2.663	1.289	3456	5501	0	2027	14	4
SRL_OPN_2PTS029_0448_20151204_202344_20151204_220217.EUM.nc	2.588	2.710	1.568	2964	5466	0	2356	19	127
SRL_OPN_2PTS029_0450_20151204_220216_20151204_234016.EUM.nc	2.432	2.816	1.423	2684	5437	0	2715	14	24
SRL_OPN_2PTS029_0451_20151204_234016_20151205_011807.EUM.nc	2.029	2.493	1.245	2984	5496	0	2497	2	13
SRL_OPN_2PTS029_0453_20151205_011806_20151205_025636.EUM.nc	2.244	2.810	1.439	2941	5536	0	2587	7	1
SRL_OPN_2PTS029_0455_20151205_025635_20151205_043643.EUM.nc	2.784	2.999	1.223	2834	5494	0	2629	22	9
SRL_OPN_2PTS029_0457_20151205_043642_20151205_061856.EUM.nc	2.512	3.250	2.184	3773	5767	0	1977	2	15
SRL_OPN_2PTS029_0459_20151205_061855_20151205_080612.EUM.nc	2.529	2.695	1.177	3842	6092	0	2055	4	191
SRL_OPN_2PTS029_0462_20151205_080612_20151205_094410.EUM.nc	2.405	2.634	1.318	2757	5493	0	2606	7	123
SRL_OPN_2PTS029_0463_20151205_094409_20151205_112204.EUM.nc	2.025	2.149	1.199	2093	5271	0	3156	20	2
SRL_OPN_2PTS029_0465_20151205_112204_20151205_130034.EUM.nc	2.134	2.535	1.087	2693	5314	0	2618	1	2
SRL_OPN_2PTS029_0467_20151205_130033_20151205_145349.EUM.nc	2.867	3.044	1.417	3461	6329	0	2857	7	4
SRL_OPN_2PTS029_0470_20151205_145348_20151205_163336.EUM.nc	2.221	2.738	1.480	3230	5616	0	2352	18	16
SRL_OPN_2PTS029_0472_20151205_163335_20151205_181311.EUM.nc	2.672	2.723	0.983	2962	5603	0	2624	10	7
SRL_OPN_2PTS029_0474_20151205_181310_20151205_195237.EUM.nc	2.441	2.621	1.127	3247	5539	0	2270	7	15
SRL_OPN_2PTS029_0476_20151205_195237_20151205_213122.EUM.nc	2.217	2.849	2.055	3718	5386	0	1644	16	8
SRL_OPN_2PTS029_0478_20151205_213121_20151205_230931.EUM.nc	2.954	3.021	1.264	2287	5325	0	3027	8	3
SRL_OPN_2PTS029_0479_20151205_230930_20151206_004718.EUM.nc	2.173	2.527	1.190	3144	5463	0	2290	22	7
SRL_OPN_2PTS029_0481_20151206_004719_20151206_022529.EUM.nc	2.543	2.794	1.204	2996	5522	0	2521	2	3
SRL_OPN_2PTS029_0483_20151206_022528_20151206_040503.EUM.nc	2.381	2.531	0.901	2784	5467	0	2674	4	5
SRL_OPN_2PTS029_0485_20151206_040502_20151206_054632.EUM.nc	2.386	3.218	2.054	3509	5642	0	2125	4	4
SRL_OPN_2PTS029_0487_20151206_054633_20151206_073514.EUM.nc	2.796	2.876	1.086	4024	6163	0	2111	4	24
SRL_OPN_2PTS029_0490_20151206_073513_20151206_091325.EUM.nc	2.375	2.738	1.330	3319	5539	0	2195	6	19

– Continued on next page

Table 4: Ka-Band Significant Wave Height Statistics.

– Continued from previous page

File	Median	Mean	Std. Dev.	No. Obs.	Total Obs.	Default Lat/Lon	Flag (total)	Default (total)	3-Sigma Edited
SRL_OPN_2PTS029_0491_20151206_091324_20151206_105117.EUM.nc	2.235	2.307	1.194	2348	5491	0	3103	36	4
SRL_OPN_2PTS029_0493_20151206_105116_20151206_122930.EUM.nc	2.237	2.577	1.211	2541	5317	0	2758	10	8
SRL_OPN_2PTS029_0495_20151206_122929_20151206_140845.EUM.nc	2.723	2.778	0.927	2934	5502	0	2367	4	197
SRL_OPN_2PTS029_0497_20151206_140845_20151206_160214.EUM.nc	2.429	2.767	1.379	3217	6387	0	3135	7	28
SRL_OPN_2PTS029_0500_20151206_160214_20151206_174153.EUM.nc	2.531	2.596	0.902	2677	5594	0	2757	8	152
SRL_OPN_2PTS029_0502_20151206_174152_20151206_192126.EUM.nc	2.475	2.531	1.015	3411	5568	0	2127	3	27
SRL_OPN_2PTS029_0504_20151206_192125_20151206_210023.EUM.nc	2.136	2.643	1.485	3737	5554	0	1809	4	4
SRL_OPN_2PTS029_0506_20151206_210022_20151206_223845.EUM.nc	3.074	3.112	1.534	2822	5347	0	2497	27	1
SRL_OPN_2PTS029_0507_20151206_223845_20151207_001642.EUM.nc	2.231	2.331	0.970	3199	5441	0	2236	3	3
SRL_OPN_2PTS029_0509_20151207_001641_20151207_015436.EUM.nc	2.446	2.571	1.147	3110	5494	0	2370	4	10
SRL_OPN_2PTS029_0511_20151207_015435_20151207_033342.EUM.nc	2.470	2.373	1.003	3049	5491	0	2420	18	4
SRL_OPN_2PTS029_0513_20151207_033342_20151207_051432.EUM.nc	2.709	2.964	1.331	2954	5536	0	2578	3	1
SRL_OPN_2PTS029_0515_20151207_051431_20151207_070419.EUM.nc	2.755	2.975	1.184	3745	6189	0	2435	6	3
SRL_OPN_2PTS029_0518_20151207_070418_20151207_084243.EUM.nc	2.627	2.843	1.349	3807	5608	0	1689	25	87
SRL_OPN_2PTS029_0520_20151207_084243_20151207_102040.EUM.nc	2.166	2.154	0.826	2580	5382	0	2776	21	5
SRL_OPN_2PTS029_0521_20151207_102039_20151207_115840.EUM.nc	2.053	2.218	0.978	2521	5388	0	2846	13	8
SRL_OPN_2PTS029_0523_20151207_115839_20151207_133727.EUM.nc	2.510	2.605	0.940	2962	5362	0	2382	6	12
SRL_OPN_2PTS029_0525_20151207_133726_20151207_153100.EUM.nc	2.565	2.672	1.192	3519	6350	0	2804	11	16
SRL_OPN_2PTS029_0528_20151207_153100_20151207_171038.EUM.nc	2.640	3.141	1.454	2757	5570	0	2798	2	13
SRL_OPN_2PTS029_0530_20151207_171038_20151207_185017.EUM.nc	2.421	2.524	1.025	3277	5513	0	2216	10	10
SRL_OPN_2PTS029_0532_20151207_185017_20151207_202924.EUM.nc	2.209	2.153	0.742	3143	5499	0	1992	12	352
SRL_OPN_2PTS029_0534_20151207_202924_20151207_220803.EUM.nc	2.598	2.623	1.431	2914	5472	0	2389	31	138
SRL_OPN_2PTS029_0536_20151207_220802_20151207_234559.EUM.nc	2.432	2.490	1.101	2925	5490	0	2555	7	3
SRL_OPN_2PTS029_0537_20151207_234600_20151208_012344.EUM.nc	2.434	2.551	1.077	2949	5517	0	2555	4	9
SRL_OPN_2PTS029_0539_20151208_012343_20151208_030225.EUM.nc	2.390	2.386	0.855	2914	5565	0	2633	2	16
SRL_OPN_2PTS029_0541_20151208_030225_20151208_044238.EUM.nc	2.380	2.668	1.174	2937	5491	0	2543	5	6
SRL_OPN_2PTS029_0543_20151208_044237_20151208_062451.EUM.nc	2.742	3.077	1.370	3681	5773	0	1930	0	162
SRL_OPN_2PTS029_0545_20151208_062450_20151208_081150.EUM.nc	2.669	2.876	1.325	4040	6088	0	2038	3	7
SRL_OPN_2PTS029_0548_20151208_081149_20151208_094955.EUM.nc	2.233	2.355	0.847	2771	5370	0	2573	13	13
SRL_OPN_2PTS029_0549_20151208_094954_20151208_112749.EUM.nc	2.110	2.114	0.901	2147	5294	0	3124	22	1
SRL_OPN_2PTS029_0551_20151208_112748_20151208_130614.EUM.nc	2.429	2.395	0.799	2584	5399	0	2647	0	168
SRL_OPN_2PTS029_0553_20151208_130614_20151208_145940.EUM.nc	2.551	2.664	1.073	3371	6352	0	2876	3	102
SRL_OPN_2PTS029_0556_20151208_145939_20151208_163918.EUM.nc	2.595	2.877	1.405	3044	5587	0	2462	20	61
SRL_OPN_2PTS029_0558_20151208_163918_20151208_181901.EUM.nc	2.675	2.808	1.097	3016	5484	0	2459	2	7
SRL_OPN_2PTS029_0560_20151208_181900_20151208_195818.EUM.nc	2.031	2.163	0.853	3187	5508	0	2295	6	20
SRL_OPN_2PTS029_0562_20151208_195817_20151208_213708.EUM.nc	2.452	2.545	1.331	3439	5510	0	1909	10	152
SRL_OPN_2PTS029_0564_20151208_213707_20151208_231517.EUM.nc	2.213	2.488	1.251	2237	5322	0	2950	6	129
SRL_OPN_2PTS029_0565_20151208_231516_20151209_005256.EUM.nc	2.299	2.324	0.899	3011	5517	0	2480	22	4
SRL_OPN_2PTS029_0567_20151209_005255_20151209_023117.EUM.nc	2.286	2.308	0.740	2995	5532	0	2513	5	19

– Continued on next page

Table 4: Ka-Band Significant Wave Height Statistics.

– Continued from previous page

File	Median	Mean	Std. Dev.	No. Obs.	Total Obs.	Default Lat/Lon	Flag (total)	Default (total)	3-Sigma Edited
SRL_OPN_2PTS029_0569_20151209_023116_20151209_041057.EUM.nc	2.396	2.444	0.855	2710	5503	0	2717	5	71
SRL_OPN_2PTS029_0571_20151209_041056_20151209_055226.EUM.nc	2.768	3.281	1.543	3613	5679	0	2034	4	28
SRL_OPN_2PTS029_0573_20151209_055225_20151209_074052.EUM.nc	2.671	2.803	1.250	3910	6141	0	2094	0	137
SRL_OPN_2PTS029_0576_20151209_074051_20151209_091909.EUM.nc	2.219	2.212	0.745	2984	5522	0	2336	6	196
SRL_OPN_2PTS029_0577_20151209_091909_20151209_105701.EUM.nc	1.909	1.903	1.028	2208	5436	0	3170	17	41
SRL_OPN_2PTS029_0579_20151209_105700_20151209_123509.EUM.nc	2.328	2.477	0.950	2501	5300	0	2795	3	1
SRL_OPN_2PTS029_0581_20151209_123510_20151209_141438.EUM.nc	2.675	2.701	0.807	3014	5523	0	2277	6	226
SRL_OPN_2PTS029_0583_20151209_141438_20151209_160758.EUM.nc	2.451	2.488	1.000	3049	6376	0	3062	2	263
SRL_OPN_2PTS029_0586_20151209_160757_20151209_174743.EUM.nc	2.864	2.795	0.990	2803	5554	0	2741	3	7
SRL_OPN_2PTS029_0588_20151209_174743_20151209_192708.EUM.nc	2.088	2.091	0.740	3210	5599	0	2337	6	46
SRL_OPN_2PTS029_0590_20151209_192708_20151209_210611.EUM.nc	2.380	2.736	1.649	3650	5539	0	1864	10	15
SRL_OPN_2PTS029_0592_20151209_210610_20151209_224431.EUM.nc	2.354	2.594	1.367	2482	5286	0	2651	8	145
SRL_OPN_2PTS029_0593_20151209_224431_20151210_002212.EUM.nc	2.319	2.248	0.724	3043	5452	0	2279	3	127
SRL_OPN_2PTS029_0595_20151210_002212_20151210_020017.EUM.nc	2.255	2.185	0.787	3001	5544	0	2470	11	62
SRL_OPN_2PTS029_0597_20151210_020017_20151210_033928.EUM.nc	2.521	2.378	0.888	2967	5500	0	2522	6	5
SRL_OPN_2PTS029_0599_20151210_033927_20151210_052015.EUM.nc	3.264	3.221	1.170	2733	5541	0	2620	1	187
SRL_OPN_2PTS029_0601_20151210_052015_20151210_070951.EUM.nc	2.665	2.672	1.228	3652	6164	0	2397	9	106
SRL_OPN_2PTS029_0604_20151210_070951_20151210_084822.EUM.nc	2.243	2.429	1.016	3720	5600	0	1817	5	58
SRL_OPN_2PTS029_0605_20151210_084821_20151210_102616.EUM.nc	2.103	2.293	1.149	2632	5405	0	2755	8	10
SRL_OPN_2PTS029_0607_20151210_102616_20151210_120413.EUM.nc	2.106	2.071	0.777	2517	5376	0	2796	12	51
SRL_OPN_2PTS029_0609_20151210_120412_20151210_134313.EUM.nc	2.392	2.420	0.722	2907	5436	0	2392	9	128
SRL_OPN_2PTS029_0611_20151210_134312_20151210_153637.EUM.nc	2.544	2.470	0.803	3182	6360	0	2841	0	337
SRL_OPN_2PTS029_0614_20151210_153636_20151210_171623.EUM.nc	2.942	2.879	0.938	2685	5569	0	2873	1	10
SRL_OPN_2PTS029_0616_20151210_171623_20151210_185554.EUM.nc	2.153	2.079	0.746	3183	5495	0	2273	5	34
SRL_OPN_2PTS029_0618_20151210_185553_20151210_203508.EUM.nc	2.002	2.454	1.357	3399	5557	0	1967	11	180
SRL_OPN_2PTS029_0620_20151210_203507_20151210_221343.EUM.nc	2.441	2.676	1.537	2988	5468	0	2457	20	3
SRL_OPN_2PTS029_0622_20151210_221343_20151210_235130.EUM.nc	2.165	2.285	0.864	2828	5447	0	2530	7	82
SRL_OPN_2PTS029_0623_20151210_235130_20151211_012923.EUM.nc	2.122	2.041	0.811	2991	5516	0	2508	0	17
SRL_OPN_2PTS029_0625_20151211_012923_20151211_030800.EUM.nc	2.289	2.280	0.783	2936	5504	0	2552	7	9
SRL_OPN_2PTS029_0627_20151211_030759_20151211_044821.EUM.nc	2.921	3.074	1.370	2781	5469	0	2488	7	193
SRL_OPN_2PTS029_0629_20151211_044820_20151211_063049.EUM.nc	2.557	2.761	1.277	3937	5750	0	1800	0	13
SRL_OPN_2PTS029_0631_20151211_063048_20151211_081731.EUM.nc	2.155	2.253	0.807	3852	6079	0	2028	1	198
SRL_OPN_2PTS029_0634_20151211_081730_20151211_095534.EUM.nc	2.528	2.521	1.004	2754	5374	0	2608	7	5
SRL_OPN_2PTS029_0635_20151211_095533_20151211_113319.EUM.nc	1.928	1.915	0.854	2345	5338	0	2958	24	11
SRL_OPN_2PTS029_0637_20151211_113320_20151211_131157.EUM.nc	2.254	2.254	0.722	2690	5343	0	2527	8	118
SRL_OPN_2PTS029_0639_20151211_131156_20151211_150516.EUM.nc	2.391	2.886	1.478	3465	6343	0	2825	1	52
SRL_OPN_2PTS029_0642_20151211_150515_20151211_164503.EUM.nc	2.897	2.749	0.884	3000	5574	0	2564	6	4
SRL_OPN_2PTS029_0644_20151211_164504_20151211_182437.EUM.nc	2.165	2.239	0.687	3113	5500	0	2370	5	12
SRL_OPN_2PTS029_0646_20151211_182436_20151211_200400.EUM.nc	2.185	2.345	1.178	3055	5518	0	2367	3	93

– Continued on next page

Table 4: Ka-Band Significant Wave Height Statistics.

– Continued from previous page

File	Median	Mean	Std. Dev.	No. Obs.	Total Obs.	Default Lat/Lon	Flag (total)	Default (total)	3-Sigma Edited
SRL_OPN_2PTS029_0648_20151211_200400_20151211_214248.EUM.nc	2.387	2.592	1.250	3448	5491	0	2025	12	6
SRL_OPN_2PTS029_0650_20151211_214247_20151211_232045.EUM.nc	2.237	2.382	1.037	2423	5295	0	2840	18	14
SRL_OPN_2PTS029_0651_20151211_232045_20151212_005834.EUM.nc	1.936	2.043	0.779	2877	5516	0	2602	19	18
SRL_OPN_2PTS029_0653_20151212_005834_20151212_023658.EUM.nc	2.200	2.141	0.411	2771	5543	0	2486	20	266
SRL_OPN_2PTS029_0655_20151212_023658_20151212_041635.EUM.nc	3.180	3.340	1.641	2840	5474	0	2613	11	10
SRL_OPN_2PTS029_0657_20151212_041634_20151212_055821.EUM.nc	2.686	2.665	0.930	3709	5722	0	2008	3	2
SRL_OPN_2PTS029_0659_20151212_055820_20151212_074634.EUM.nc	2.152	2.302	0.869	3940	6139	0	2103	2	94
SRL_OPN_2PTS029_0662_20151212_074634_20151212_092448.EUM.nc	2.505	2.505	0.867	2828	5470	0	2386	8	248
SRL_OPN_2PTS029_0663_20151212_092448_20151212_110231.EUM.nc	1.827	1.818	0.946	2146	5422	0	3172	19	85
SRL_OPN_2PTS029_0665_20151212_110230_20151212_124050.EUM.nc	2.102	2.279	0.897	2529	5300	0	2758	7	6
SRL_OPN_2PTS029_0667_20151212_124049_20151212_142024.EUM.nc	2.540	2.971	1.399	3322	5470	0	2138	5	5
SRL_OPN_2PTS029_0669_20151212_142023_20151212_161342.EUM.nc	2.307	2.305	0.908	3286	6363	0	3054	7	16
SRL_OPN_2PTS029_0672_20151212_161341_20151212_175319.EUM.nc	2.519	2.620	0.911	2654	5580	0	2745	3	178
SRL_OPN_2PTS029_0674_20151212_175319_20151212_193250.EUM.nc	1.837	2.027	0.901	3136	5592	0	2309	14	133
SRL_OPN_2PTS029_0676_20151212_193249_20151212_211150.EUM.nc	2.050	2.218	0.900	3534	5417	0	1798	3	82
SRL_OPN_2PTS029_0678_20151212_211150_20151212_225001.EUM.nc	1.979	2.012	0.934	2341	5339	0	2883	15	100
SRL_OPN_2PTS029_0679_20151212_225000_20151213_002749.EUM.nc	1.829	1.973	0.740	3205	5430	0	2213	5	7
SRL_OPN_2PTS029_0681_20151213_002749_20151213_020556.EUM.nc	1.920	2.132	0.821	2884	5538	0	2584	27	43
SRL_OPN_2PTS029_0683_20151213_020555_20151213_034504.EUM.nc	2.592	2.827	1.411	2956	5522	0	2556	4	6
SRL_OPN_2PTS029_0685_20151213_034503_20151213_052608.EUM.nc	2.557	2.634	0.594	2730	5556	0	2647	2	177
SRL_OPN_2PTS029_0687_20151213_052607_20151213_071533.EUM.nc	1.985	2.331	1.121	3832	6172	0	2289	4	47
SRL_OPN_2PTS029_0690_20151213_071532_20151213_085400.EUM.nc	2.379	2.660	1.448	3566	5596	0	1860	9	161
SRL_OPN_2PTS029_0691_20151213_085400_20151213_103147.EUM.nc	2.035	2.055	0.945	2465	5474	0	2964	27	18
SRL_OPN_2PTS029_0693_20151213_103146_20151213_120951.EUM.nc	1.843	1.913	0.757	2240	5403	0	2847	28	288
SRL_OPN_2PTS029_0695_20151213_120951_20151213_134858.EUM.nc	2.088	2.505	1.237	3030	5440	0	2359	2	49
SRL_OPN_2PTS029_0697_20151213_134857_20151213_154221.EUM.nc	2.250	2.265	0.737	3529	6351	0	2818	0	4
SRL_OPN_2PTS029_0700_20151213_154220_20151213_172159.EUM.nc	2.519	2.553	0.843	2407	5494	0	2730	4	353
SRL_OPN_2PTS029_0702_20151213_172158_20151213_190136.EUM.nc	1.869	2.123	1.042	3228	5587	0	2347	6	6
SRL_OPN_2PTS029_0704_20151213_190136_20151213_204049.EUM.nc	1.880	2.000	0.830	3751	5543	0	1767	8	17
SRL_OPN_2PTS029_0706_20151213_204048_20151213_221912.EUM.nc	1.993	2.006	0.945	2943	5307	0	2330	28	6
SRL_OPN_2PTS029_0708_20151213_221911_20151213_235707.EUM.nc	1.957	2.071	0.889	2970	5476	0	2427	8	71
SRL_OPN_2PTS029_0709_20151213_235706_20151214_013454.EUM.nc	1.743	1.561	0.482	2685	5529	0	2411	2	431
SRL_OPN_2PTS029_0711_20151214_013453_20151214_031344.EUM.nc	2.402	2.511	1.086	2907	5514	0	2587	14	6
SRL_OPN_2PTS029_0713_20151214_031343_20151214_045410.EUM.nc	2.422	2.462	0.929	3006	5488	0	2477	4	1
SRL_OPN_2PTS029_0715_20151214_045409_20151214_063639.EUM.nc	2.252	2.330	1.017	3719	5806	0	1792	1	294
SRL_OPN_2PTS029_0717_20151214_063638_20151214_082302.EUM.nc	2.278	2.373	0.924	3709	6051	0	1971	5	366
SRL_OPN_2PTS029_0720_20151214_082301_20151214_100102.EUM.nc	2.115	2.119	0.746	2789	5400	0	2599	11	1
SRL_OPN_2PTS029_0721_20151214_100102_20151214_113858.EUM.nc	1.762	1.688	0.606	2004	5328	0	2939	35	350
SRL_OPN_2PTS029_0723_20151214_113858_20151214_131740.EUM.nc	1.913	1.909	0.800	2639	5326	0	2427	1	259

– Continued on next page

Table 4: Ka-Band Significant Wave Height Statistics.

– Continued from previous page

File	Median	Mean	Std. Dev.	No. Obs.	Total Obs.	Default Lat/Lon	Flag (total)	Default (total)	3-Sigma Edited
SRL_OPN_2PTS029_0725_20151214_131740_20151214_151100.EUM.nc	2.219	2.240	0.680	3418	6360	0	2832	0	110
SRL_OPN_2PTS029_0728_20151214_151100_20151214_165039.EUM.nc	2.576	2.908	1.292	2780	5565	0	2592	8	185
SRL_OPN_2PTS029_0730_20151214_165038_20151214_183021.EUM.nc	2.248	2.436	1.025	3043	5492	0	2397	5	47
SRL_OPN_2PTS029_0732_20151214_183020_20151214_200942.EUM.nc	1.938	1.906	0.656	3185	5509	0	2293	7	24
SRL_OPN_2PTS029_0734_20151214_200941_20151214_214819.EUM.nc	2.137	2.331	1.088	3328	5489	0	2109	19	33
SRL_OPN_2PTS029_0736_20151214_214818_20151214_232622.EUM.nc	2.130	2.407	1.219	2512	5259	0	2704	40	3
SRL_OPN_2PTS029_0737_20151214_232621_20151215_010412.EUM.nc	1.726	1.996	0.987	2661	5490	0	2737	12	80
SRL_OPN_2PTS029_0739_20151215_010411_20151215_024231.EUM.nc	2.180	2.300	0.799	2997	5560	0	2557	2	4
SRL_OPN_2PTS029_0741_20151215_024230_20151215_042223.EUM.nc	2.516	2.485	0.863	2853	5488	0	2606	10	19
SRL_OPN_2PTS029_0743_20151215_042222_20151215_060407.EUM.nc	2.302	2.747	1.499	3758	5708	0	1922	6	22
SRL_OPN_2PTS029_0745_20151215_060406_20151215_075213.EUM.nc	2.462	2.464	0.958	3961	6127	0	2056	3	107
SRL_OPN_2PTS029_0748_20151215_075212_20151215_093016.EUM.nc	2.126	2.191	0.713	2937	5455	0	2370	9	139
SRL_OPN_2PTS029_0749_20151215_093015_20151215_110809.EUM.nc	1.702	1.954	1.257	2215	5399	0	3142	40	2
SRL_OPN_2PTS029_0751_20151215_110808_20151215_124630.EUM.nc	1.887	2.163	0.951	2475	5249	0	2748	3	23
SRL_OPN_2PTS029_0753_20151215_124630_20151215_143939.EUM.nc	2.243	2.278	0.780	3191	6215	0	2830	3	191
SRL_OPN_2PTS029_0756_20151215_143939_20151215_161916.EUM.nc	2.528	2.646	1.159	3373	5621	0	2236	3	9
SRL_OPN_2PTS029_0758_20151215_161916_20151215_175901.EUM.nc	2.645	2.610	1.080	2840	5599	0	2727	2	30
SRL_OPN_2PTS029_0760_20151215_175902_20151215_193830.EUM.nc	1.833	1.790	0.672	3167	5589	0	2326	3	93
SRL_OPN_2PTS029_0762_20151215_193831_20151215_211721.EUM.nc	1.881	2.076	0.836	3443	5426	0	1810	34	139
SRL_OPN_2PTS029_0764_20151215_211721_20151215_225538.EUM.nc	2.783	2.775	1.295	2355	5401	0	3018	19	9
SRL_OPN_2PTS029_0765_20151215_225537_20151216_003326.EUM.nc	1.814	2.007	1.000	3286	5457	0	2154	5	12
SRL_OPN_2PTS029_0767_20151216_003325_20151216_021128.EUM.nc	2.140	2.060	0.679	2915	5543	0	2596	3	29
SRL_OPN_2PTS029_0769_20151216_021127_20151216_035049.EUM.nc	2.413	2.446	0.876	2858	5521	0	2644	12	7
SRL_OPN_2PTS029_0771_20151216_035048_20151216_053200.EUM.nc	2.613	2.768	1.151	2834	5554	0	2571	5	144
SRL_OPN_2PTS029_0773_20151216_053159_20151216_072113.EUM.nc	2.342	2.365	0.924	4012	6199	0	2165	6	16
SRL_OPN_2PTS029_0776_20151216_072113_20151216_085929.EUM.nc	2.258	2.386	1.017	3551	5574	0	1881	7	135
SRL_OPN_2PTS029_0777_20151216_085928_20151216_103724.EUM.nc	1.782	1.890	0.934	2454	5471	0	2999	7	11
SRL_OPN_2PTS029_0779_20151216_103723_20151216_121531.EUM.nc	1.787	2.051	0.809	2550	5426	0	2844	22	10
SRL_OPN_2PTS029_0781_20151216_121531_20151216_135433.EUM.nc	2.196	2.197	0.754	3124	5439	0	2291	8	16
SRL_OPN_2PTS029_0783_20151216_135433_20151216_154756.EUM.nc	2.335	2.426	0.944	3337	6361	0	2793	11	220
SRL_OPN_2PTS029_0786_20151216_154756_20151216_172742.EUM.nc	2.678	2.659	0.955	2759	5480	0	2712	2	7
SRL_OPN_2PTS029_0788_20151216_172742_20151216_190719.EUM.nc	1.676	1.714	0.636	3012	5607	0	2244	4	347
SRL_OPN_2PTS029_0790_20151216_190719_20151216_204621.EUM.nc	1.724	1.909	0.838	3775	5536	0	1729	10	22
SRL_OPN_2PTS029_0792_20151216_204620_20151216_222451.EUM.nc	2.540	2.517	1.333	2939	5345	0	2383	21	2
SRL_OPN_2PTS029_0794_20151216_222450_20151217_000244.EUM.nc	2.249	2.334	1.199	3127	5501	0	2352	15	7
SRL_OPN_2PTS029_0795_20151217_000243_20151217_014033.EUM.nc	1.940	1.793	0.628	2952	5534	0	2410	10	162
SRL_OPN_2PTS029_0797_20151217_014033_20151217_031927.EUM.nc	2.223	2.208	0.882	2813	5484	0	2549	9	113
SRL_OPN_2PTS029_0799_20151217_031927_20151217_045952.EUM.nc	2.298	2.654	1.277	3078	5491	0	2411	0	2
SRL_OPN_2PTS029_0801_20151217_045951_20151217_064237.EUM.nc	2.403	2.586	1.294	3973	5803	0	1794	8	28

– Continued on next page

Table 4: Ka-Band Significant Wave Height Statistics.

– Continued from previous page

File	Median	Mean	Std. Dev.	No. Obs.	Total Obs.	Default Lat/Lon	Flag (total)	Default (total)	3-Sigma Edited
SRL_OPN_2PTS029_0803_20151217_064236_20151217_082841.EUM.nc	2.399	2.605	1.240	4135	6026	0	1878	4	9
SRL_OPN_2PTS029_0806_20151217_082840_20151217_100640.EUM.nc	2.138	2.365	1.100	2778	5362	0	2573	4	7
SRL_OPN_2PTS029_0807_20151217_100639_20151217_114437.EUM.nc	2.102	2.090	0.889	2335	5359	0	2886	18	120
SRL_OPN_2PTS029_0809_20151217_114436_20151217_132314.EUM.nc	2.049	1.886	0.597	2730	5328	0	2391	6	201
SRL_OPN_2PTS029_0811_20151217_132314_20151217_151635.EUM.nc	2.451	2.656	1.297	3457	6336	0	2768	1	110
SRL_OPN_2PTS029_0814_20151217_151636_20151217_165623.EUM.nc	2.498	2.476	0.850	2932	5564	0	2626	3	3
SRL_OPN_2PTS029_0816_20151217_165623_20151217_183603.EUM.nc	1.958	2.082	0.748	2813	5473	0	2350	2	308
SRL_OPN_2PTS029_0818_20151217_183602_20151217_201514.EUM.nc	1.757	1.929	0.760	3282	5497	0	2181	7	27
SRL_OPN_2PTS029_0820_20151217_201514_20151217_215359.EUM.nc	2.453	2.712	1.474	3244	5474	0	2152	37	41
SRL_OPN_2PTS029_0822_20151217_215358_20151217_233159.EUM.nc	2.665	2.823	1.173	2512	5266	0	2743	10	1
SRL_OPN_2PTS029_0823_20151217_233159_20151218_010941.EUM.nc	1.904	1.990	0.739	2704	5490	0	2760	3	23
SRL_OPN_2PTS029_0825_20151218_010941_20151218_024812.EUM.nc	2.161	2.019	0.627	2744	5526	0	2523	6	253
SRL_OPN_2PTS029_0827_20151218_024812_20151218_042810.EUM.nc	2.777	2.690	1.026	2870	5489	0	2515	3	101
SRL_OPN_2PTS029_0829_20151218_042809_20151218_061003.EUM.nc	2.712	2.650	1.167	3642	5697	0	1879	6	170
SRL_OPN_2PTS029_0831_20151218_061002_20151218_075744.EUM.nc	2.411	2.451	1.159	3561	6092	0	2062	8	461
SRL_OPN_2PTS029_0834_20151218_075743_20151218_093554.EUM.nc	2.206	2.279	0.834	2814	5498	0	2558	11	115
SRL_OPN_2PTS029_0835_20151218_093553_20151218_111346.EUM.nc	2.005	2.253	1.252	2174	5350	0	3131	31	14
SRL_OPN_2PTS029_0837_20151218_111345_20151218_125203.EUM.nc	1.940	1.834	0.528	2384	5227	0	2593	0	250
SRL_OPN_2PTS029_0839_20151218_125202_20151218_144523.EUM.nc	2.579	2.587	1.025	3321	6257	0	2808	1	127
SRL_OPN_2PTS029_0842_20151218_144522_20151218_162500.EUM.nc	2.445	2.467	1.061	3396	5631	0	2223	6	6
SRL_OPN_2PTS029_0844_20151218_162501_20151218_180445.EUM.nc	2.239	2.187	0.777	2637	5626	0	2650	2	337
SRL_OPN_2PTS029_0846_20151218_180445_20151218_194405.EUM.nc	2.061	1.983	0.765	3232	5568	0	2289	6	41
SRL_OPN_2PTS029_0848_20151218_194404_20151218_230114.EUM.nc	2.490	2.966	1.658	5835	10636	0	4732	18	51
SRL_OPN_2PTS029_0851_20151218_230113_20151219_003855.EUM.nc	1.894	1.937	0.720	3168	5475	0	2233	4	70
SRL_OPN_2PTS029_0853_20151219_003854_20151219_021707.EUM.nc	2.098	2.197	0.810	2908	5550	0	2611	0	31
SRL_OPN_2PTS029_0855_20151219_021706_20151219_035634.EUM.nc	2.418	2.438	0.909	2763	5562	0	2679	3	117
SRL_OPN_2PTS029_0857_20151219_035633_20151219_053743.EUM.nc	2.798	2.879	1.314	3087	5524	0	2364	11	62
SRL_OPN_2PTS029_0859_20151219_053743_20151219_072644.EUM.nc	2.338	2.285	0.890	3668	6173	0	1971	0	534
SRL_OPN_2PTS029_0862_20151219_072643_20151219_090507.EUM.nc	2.321	2.478	1.063	3397	5559	0	2006	4	152
SRL_OPN_2PTS029_0863_20151219_090506_20151219_104301.EUM.nc	2.415	2.438	1.121	2477	5472	0	2943	19	33
SRL_OPN_2PTS029_0865_20151219_104300_20151219_122102.EUM.nc	2.091	2.138	0.719	2477	5409	0	2777	12	143
SRL_OPN_2PTS029_0867_20151219_122101_20151219_140017.EUM.nc	2.361	2.261	0.889	3020	5448	0	2111	1	316
SRL_OPN_2PTS029_0869_20151219_140017_20151219_155340.EUM.nc	2.506	2.493	0.959	3161	6337	0	3049	2	125
SRL_OPN_2PTS029_0872_20151219_155339_20151219_173326.EUM.nc	2.369	2.825	1.485	2760	5482	0	2691	3	28
SRL_OPN_2PTS029_0874_20151219_173325_20151219_191252.EUM.nc	2.150	2.276	1.104	3313	5614	0	2185	7	109
SRL_OPN_2PTS029_0876_20151219_191251_20151219_205202.EUM.nc	1.942	2.383	1.325	3695	5567	0	1767	8	97
SRL_OPN_2PTS029_0878_20151219_205201_20151219_223028.EUM.nc	3.014	3.139	1.368	2933	5346	0	2388	22	3
SRL_OPN_2PTS029_0880_20151219_223027_20151220_000812.EUM.nc	2.000	1.913	0.540	2769	5449	0	2310	2	368
SRL_OPN_2PTS029_0881_20151220_000811_20151220_014611.EUM.nc	2.093	2.196	1.042	2923	5547	0	2372	3	249

– Continued on next page

Table 4: Ka-Band Significant Wave Height Statistics.

– Continued from previous page

File	Median	Mean	Std. Dev.	No. Obs.	Total Obs.	Default Lat/Lon	Flag (total)	Default (total)	3-Sigma Edited
SRL_OPN_2PTS029_0883_20151220_014610_20151220_032510.EUM.nc	1.904	2.066	0.935	2993	5477	0	2408	7	69
SRL_OPN_2PTS029_0885_20151220_032510_20151220_050541.EUM.nc	2.843	2.963	1.143	2987	5519	0	2514	8	10
SRL_OPN_2PTS029_0887_20151220_050541_20151220_065543.EUM.nc	2.592	2.960	1.543	3850	6203	0	2288	1	64
SRL_OPN_2PTS029_0890_20151220_065542_20151220_083418.EUM.nc	2.281	2.739	1.262	4029	5624	0	1467	1	127
SRL_OPN_2PTS029_0892_20151220_083419_20151220_101217.EUM.nc	2.670	2.749	0.983	2691	5349	0	2633	21	4
SRL_OPN_2PTS029_0893_20151220_101217_20151220_115007.EUM.nc	2.248	2.408	1.038	2429	5389	0	2843	15	102
SRL_OPN_2PTS029_0895_20151220_115006_20151220_132857.EUM.nc	2.107	1.985	0.649	2670	5317	0	2320	5	322
SRL_OPN_2PTS029_0897_20151220_132856_20151220_152219.EUM.nc	2.303	2.323	0.863	3376	6326	0	2731	1	218
SRL_OPN_2PTS029_0900_20151220_152218_20151220_170206.EUM.nc	2.465	2.685	1.053	2852	5584	0	2671	4	57
SRL_OPN_2PTS029_0902_20151220_170205_20151220_184137.EUM.nc	2.531	2.987	1.487	3153	5486	0	2329	2	2
SRL_OPN_2PTS029_0904_20151220_184136_20151220_202056.EUM.nc	2.030	2.197	0.932	3461	5495	0	2006	8	20
SRL_OPN_2PTS029_0906_20151220_202056_20151220_215937.EUM.nc	2.871	2.811	1.047	3092	5430	0	2297	26	15
SRL_OPN_2PTS029_0908_20151220_215937_20151220_233728.EUM.nc	2.312	2.710	1.391	2605	5380	0	2641	14	120
SRL_OPN_2PTS029_0909_20151220_233727_20151221_011518.EUM.nc	2.038	2.176	1.013	2700	5461	0	2458	6	297
SRL_OPN_2PTS029_0911_20151221_011517_20151221_025353.EUM.nc	2.057	2.216	0.922	2982	5519	0	2470	2	65
SRL_OPN_2PTS029_0913_20151221_025353_20151221_043350.EUM.nc	2.518	2.530	1.048	2974	5489	0	2500	15	0
SRL_OPN_2PTS029_0915_20151221_043349_20151221_061557.EUM.nc	3.061	3.007	1.237	3699	5736	0	1834	0	203
SRL_OPN_2PTS029_0917_20151221_061557_20151221_080323.EUM.nc	2.764	2.694	1.138	3775	6091	0	2045	5	266
SRL_OPN_2PTS029_0920_20151221_080322_20151221_094131.EUM.nc	2.681	2.723	0.889	2943	5493	0	2538	6	6
SRL_OPN_2PTS029_0921_20151221_094130_20151221_111914.EUM.nc	1.900	1.735	0.742	1978	5258	0	2956	34	290
SRL_OPN_2PTS029_0923_20151221_111914_20151221_125743.EUM.nc	2.153	2.121	0.826	2463	5290	0	2557	2	268
SRL_OPN_2PTS029_0925_20151221_125743_20151221_145058.EUM.nc	2.366	2.484	0.978	3382	6278	0	2786	3	107
SRL_OPN_2PTS029_0928_20151221_145057_20151221_163044.EUM.nc	2.162	2.308	1.114	3375	5644	0	2251	11	7
SRL_OPN_2PTS029_0930_20151221_163043_20151221_181019.EUM.nc	3.134	3.450	1.643	2973	5596	0	2611	3	9
SRL_OPN_2PTS029_0932_20151221_181018_20151221_194946.EUM.nc	1.940	2.237	1.126	3207	5542	0	2253	3	79
SRL_OPN_2PTS029_0934_20151221_194946_20151221_212841.EUM.nc	2.538	2.641	1.153	3661	5413	0	1722	26	4
SRL_OPN_2PTS029_0936_20151221_212840_20151221_230642.EUM.nc	2.920	3.472	1.925	2223	5307	0	3074	9	1
SRL_OPN_2PTS029_0937_20151221_230642_20151222_004431.EUM.nc	1.956	2.670	1.635	3096	5470	0	2291	7	76
SRL_OPN_2PTS029_0939_20151222_004431_20151222_022247.EUM.nc	2.157	2.171	0.775	2745	5549	0	2562	6	236
SRL_OPN_2PTS029_0941_20151222_022246_20151222_040210.EUM.nc	2.444	2.394	0.876	2894	5438	0	2530	8	6
SRL_OPN_2PTS029_0943_20151222_040209_20151222_054336.EUM.nc	3.339	3.419	1.401	3458	5656	0	2177	19	2
SRL_OPN_2PTS029_0945_20151222_054335_20151222_073224.EUM.nc	2.675	2.794	1.155	3868	6157	0	2013	3	273
SRL_OPN_2PTS029_0948_20151222_073223_20151222_091044.EUM.nc	2.840	2.754	0.990	3290	5544	0	2131	6	117
SRL_OPN_2PTS029_0949_20151222_091044_20151222_104829.EUM.nc	2.049	1.835	0.682	2082	5497	0	3096	13	306
SRL_OPN_2PTS029_0951_20151222_104829_20151222_122641.EUM.nc	2.013	2.212	0.907	2379	5341	0	2750	17	195
SRL_OPN_2PTS029_0953_20151222_122640_20151222_140601.EUM.nc	2.299	2.449	0.792	3001	5471	0	2250	3	217
SRL_OPN_2PTS029_0955_20151222_140600_20151222_155923.EUM.nc	2.338	2.599	1.285	3198	6347	0	3015	4	130
SRL_OPN_2PTS029_0958_20151222_155922_20151222_173902.EUM.nc	3.064	3.084	1.200	2853	5597	0	2696	9	39
SRL_OPN_2PTS029_0960_20151222_173900_20151222_191834.EUM.nc	2.099	2.562	1.398	3388	5564	0	2166	6	4

– Continued on next page

Table 4: Ka-Band Significant Wave Height Statistics.

– Continued from previous page

File	Median	Mean	Std. Dev.	No. Obs.	Total Obs.	Default Lat/Lon	Flag (total)	Default (total)	3-Sigma Edited
SRL_OPN_2PTS029_0962_20151222_191833_20151222_205742.EUM.nc	2.300	2.253	0.866	3533	5588	0	1765	8	282
SRL_OPN_2PTS029_0964_20151222_205741_20151222_223558.EUM.nc	2.583	2.993	1.811	2812	5314	0	2492	8	2
SRL_OPN_2PTS029_0965_20151222_223558_20151223_001349.EUM.nc	2.381	2.868	1.548	3206	5461	0	2249	2	4
SRL_OPN_2PTS029_0967_20151223_001348_20151223_015150.EUM.nc	1.994	2.030	0.783	2885	5514	0	2383	4	242
SRL_OPN_2PTS029_0969_20151223_015150_20151223_033044.EUM.nc	2.372	2.285	0.976	3128	5467	0	2317	10	12
SRL_OPN_2PTS029_0971_20151223_033044_20151223_051131.EUM.nc	3.307	3.143	1.114	2863	5535	0	2491	1	180
SRL_OPN_2PTS029_0973_20151223_051130_20151223_070124.EUM.nc	2.780	3.114	1.622	3921	6200	0	2272	2	5
SRL_OPN_2PTS029_0976_20151223_070123_20151223_083957.EUM.nc	2.596	2.977	1.352	4015	5610	0	1566	7	22
SRL_OPN_2PTS029_0978_20151223_083957_20151223_101745.EUM.nc	2.212	2.436	1.032	2670	5399	0	2712	12	5
SRL_OPN_2PTS029_0979_20151223_101744_20151223_115545.EUM.nc	1.771	1.887	0.915	2278	5397	0	2828	11	280
SRL_OPN_2PTS029_0981_20151223_115544_20151223_133439.EUM.nc	2.106	2.054	0.591	2795	5357	0	2349	1	212
SRL_OPN_2PTS029_0983_20151223_133438_20151223_152802.EUM.nc	2.700	2.794	1.430	3595	6321	0	2673	0	53
SRL_OPN_2PTS029_0986_20151223_152803_20151223_170741.EUM.nc	2.879	2.838	0.736	2852	5573	0	2699	3	19
SRL_OPN_2PTS029_0988_20151223_170740_20151223_184720.EUM.nc	2.514	2.936	1.472	3273	5491	0	2213	5	0
SRL_OPN_2PTS029_0990_20151223_184719_20151223_202637.EUM.nc	2.229	2.161	0.721	3185	5528	0	2032	12	299
SRL_OPN_2PTS029_0992_20151223_202637_20151223_220508.EUM.nc	2.603	2.962	1.507	3009	5423	0	2313	30	71
SRL_OPN_2PTS029_0994_20151223_220507_20151223_234306.EUM.nc	3.235	3.156	1.454	2891	5461	0	2534	23	13
SRL_OPN_2PTS029_0995_20151223_234305_20151224_012057.EUM.nc	2.044	2.236	0.837	2989	5514	0	2506	11	8
SRL_OPN_2PTS029_0997_20151224_012056_20151224_025929.EUM.nc	2.170	2.088	0.670	2835	5537	0	2497	5	200
SRL_OPN_2PTS029_0999_20151224_025928_20151224_043939.EUM.nc	3.109	3.012	0.983	2828	5498	0	2504	8	158

21 Altimeter Wind Speed Table

Table 5: Altimeter Wind Speed Statistics.

File	Median	Mean	Std. Dev.	No. Obs.	Total Obs.	Default Lat/Lon	Flag (total)	Default (total)	3-Sigma Edited
SRL_OPN_2PTS029_0027_20151120_040809_20151120_054942.EUM.nc	7.770	8.242	3.547	3583	5707	0	2119	4	1
SRL_OPN_2PTS029_0029_20151120_054941_20151120_073816.EUM.nc	8.380	8.323	2.734	4022	6156	0	2133	0	1
SRL_OPN_2PTS029_0032_20151120_073816_20151120_091634.EUM.nc	8.810	8.824	3.634	3286	5512	0	2216	8	2
SRL_OPN_2PTS029_0033_20151120_091633_20151120_105417.EUM.nc	6.220	6.905	3.571	2403	5476	0	3063	10	0
SRL_OPN_2PTS029_0035_20151120_105417_20151120_123232.EUM.nc	8.230	7.539	2.486	2408	5300	0	2879	11	2
SRL_OPN_2PTS029_0037_20151120_123231_20151120_141159.EUM.nc	7.770	7.886	2.917	3152	5515	0	2357	0	6
SRL_OPN_2PTS029_0039_20151120_141158_20151120_160519.EUM.nc	8.150	8.466	3.514	3474	6374	0	2895	5	0
SRL_OPN_2PTS029_0042_20151120_160519_20151120_174456.EUM.nc	8.870	8.540	3.370	2794	5565	0	2733	9	29
SRL_OPN_2PTS029_0044_20151120_174455_20151120_192428.EUM.nc	7.990	7.748	2.938	3374	5604	0	2218	12	0
SRL_OPN_2PTS029_0046_20151120_192428_20151120_210324.EUM.nc	8.525	8.814	3.222	3603	5538	0	1914	18	3
SRL_OPN_2PTS029_0048_20151120_210324_20151120_224146.EUM.nc	7.820	8.281	3.972	2689	5261	0	2554	15	3
SRL_OPN_2PTS029_0049_20151120_224146_20151121_001937.EUM.nc	7.335	7.752	3.250	3122	5467	0	2339	6	0
SRL_OPN_2PTS029_0051_20151121_001937_20151121_015739.EUM.nc	7.110	7.580	3.615	3109	5553	0	2442	2	0
SRL_OPN_2PTS029_0053_20151121_015739_20151121_033641.EUM.nc	7.575	7.933	3.227	2915	5509	0	2585	8	1
SRL_OPN_2PTS029_0055_20151121_033640_20151121_051734.EUM.nc	8.090	8.303	3.170	2903	5572	0	2667	1	1
SRL_OPN_2PTS029_0057_20151121_051734_20151121_070715.EUM.nc	8.230	8.471	3.611	3742	6203	0	2449	12	0
SRL_OPN_2PTS029_0060_20151121_070715_20151121_084545.EUM.nc	8.050	8.564	3.421	3887	5573	0	1664	19	3
SRL_OPN_2PTS029_0062_20151121_084545_20151121_102334.EUM.nc	6.915	7.832	3.477	2618	5364	0	2724	22	0
SRL_OPN_2PTS029_0063_20151121_102333_20151121_120135.EUM.nc	6.080	6.017	2.040	2431	5384	0	2867	10	76
SRL_OPN_2PTS029_0065_20151121_120134_20151121_134034.EUM.nc	7.560	7.880	3.382	2982	5404	0	2401	20	1
SRL_OPN_2PTS029_0067_20151121_134034_20151121_153358.EUM.nc	7.670	7.845	2.802	3623	6351	0	2716	1	11
SRL_OPN_2PTS029_0070_20151121_153357_20151121_171337.EUM.nc	7.720	8.192	3.979	2743	5590	0	2844	3	0
SRL_OPN_2PTS029_0072_20151121_171338_20151121_185315.EUM.nc	7.450	7.589	3.457	3273	5524	0	2226	13	12
SRL_OPN_2PTS029_0074_20151121_185314_20151121_221058.EUM.nc	7.780	7.815	3.481	6508	10979	0	4447	22	2
SRL_OPN_2PTS029_0078_20151121_221057_20151121_234854.EUM.nc	7.060	7.615	3.333	2948	5439	0	2488	3	0
SRL_OPN_2PTS029_0079_20151121_234854_20151122_012638.EUM.nc	6.475	7.003	3.499	3005	5504	0	2495	3	1
SRL_OPN_2PTS029_0081_20151122_012638_20151122_030523.EUM.nc	7.640	7.913	3.175	2870	5550	0	2675	5	0
SRL_OPN_2PTS029_0083_20151122_030522_20151122_044539.EUM.nc	7.930	8.408	3.079	2853	5492	0	2631	8	0
SRL_OPN_2PTS029_0085_20151122_044538_20151122_062754.EUM.nc	8.330	8.232	3.141	3785	5766	0	1973	6	2
SRL_OPN_2PTS029_0087_20151122_062755_20151122_081446.EUM.nc	7.880	8.217	3.345	4123	6078	0	1952	2	1
SRL_OPN_2PTS029_0090_20151122_081445_20151122_095250.EUM.nc	6.680	7.202	3.427	2805	5388	0	2570	5	8
SRL_OPN_2PTS029_0091_20151122_095249_20151122_113044.EUM.nc	6.770	6.767	2.942	2183	5283	0	3028	22	50
SRL_OPN_2PTS029_0093_20151122_113043_20151122_130920.EUM.nc	6.500	6.658	2.493	2698	5372	0	2673	1	0
SRL_OPN_2PTS029_0095_20151122_130919_20151122_150238.EUM.nc	7.570	7.936	3.586	3460	6352	0	2888	4	0
SRL_OPN_2PTS029_0098_20151122_150237_20151122_164216.EUM.nc	8.040	8.376	3.293	2959	5582	0	2611	12	0
SRL_OPN_2PTS029_0100_20151122_164215_20151122_182158.EUM.nc	7.740	8.104	3.906	3115	5522	0	2406	1	0

– Continued on next page

Table 5: Altimeter Wind Speed Statistics.

– Continued from previous page

File	Median	Mean	Std. Dev.	No. Obs.	Total Obs.	Default Lat/Lon	Flag (total)	Default (total)	3-Sigma Edited
SRL_OPN_2PTS029_0102_20151122_182157_20151122_200114.EUM.nc	7.320	7.791	3.720	3168	5518	0	2344	6	0
SRL_OPN_2PTS029_0104_20151122_200114_20151122_214004.EUM.nc	7.000	7.140	3.162	3505	5494	0	1979	10	0
SRL_OPN_2PTS029_0106_20151122_214003_20151122_231810.EUM.nc	7.100	8.258	4.307	2479	5288	0	2802	7	0
SRL_OPN_2PTS029_0107_20151122_231809_20151123_005547.EUM.nc	6.670	7.838	4.137	3012	5494	0	2462	20	0
SRL_OPN_2PTS029_0109_20151123_005546_20151123_023409.EUM.nc	6.490	6.893	2.898	2976	5548	0	2567	5	0
SRL_OPN_2PTS029_0111_20151123_023408_20151123_041352.EUM.nc	7.550	7.818	3.163	2717	5489	0	2759	11	2
SRL_OPN_2PTS029_0113_20151123_041351_20151123_055524.EUM.nc	7.240	7.702	3.436	3566	5693	0	2102	14	11
SRL_OPN_2PTS029_0115_20151123_055525_20151123_074345.EUM.nc	7.310	7.639	3.038	3942	6140	0	2127	0	71
SRL_OPN_2PTS029_0118_20151123_074345_20151123_092159.EUM.nc	7.580	7.838	3.538	3191	5491	0	2296	4	0
SRL_OPN_2PTS029_0119_20151123_092200_20151123_105952.EUM.nc	7.380	7.790	3.944	2228	5423	0	3179	16	0
SRL_OPN_2PTS029_0121_20151123_105952_20151123_123810.EUM.nc	6.720	7.179	3.395	2418	5321	0	2895	8	0
SRL_OPN_2PTS029_0123_20151123_123810_20151123_141732.EUM.nc	7.170	8.109	3.877	3233	5490	0	2252	5	0
SRL_OPN_2PTS029_0125_20151123_141731_20151123_161050.EUM.nc	8.180	8.656	3.579	3521	6347	0	2813	13	0
SRL_OPN_2PTS029_0128_20151123_161050_20151123_175037.EUM.nc	7.720	7.807	3.676	2840	5574	0	2717	17	0
SRL_OPN_2PTS029_0130_20151123_175036_20151123_192959.EUM.nc	6.640	7.006	2.873	3240	5584	0	2319	4	21
SRL_OPN_2PTS029_0132_20151123_193000_20151123_210902.EUM.nc	7.920	7.987	3.469	3479	5426	0	1931	12	4
SRL_OPN_2PTS029_0134_20151123_210901_20151123_224721.EUM.nc	7.730	8.216	4.077	2553	5379	0	2805	21	0
SRL_OPN_2PTS029_0135_20151123_224720_20151124_002501.EUM.nc	7.380	8.022	4.028	3119	5378	0	2256	3	0
SRL_OPN_2PTS029_0137_20151124_002501_20151124_020307.EUM.nc	6.810	6.867	2.440	3007	5532	0	2520	4	1
SRL_OPN_2PTS029_0139_20151124_020306_20151124_034221.EUM.nc	7.930	7.692	3.167	2919	5534	0	2602	5	8
SRL_OPN_2PTS029_0141_20151124_034220_20151124_052313.EUM.nc	8.590	8.705	3.460	2841	5543	0	2700	2	0
SRL_OPN_2PTS029_0143_20151124_052312_20151124_071252.EUM.nc	7.240	7.523	3.876	3761	6179	0	2405	3	10
SRL_OPN_2PTS029_0146_20151124_071252_20151124_085112.EUM.nc	6.830	7.436	3.139	3866	5601	0	1727	8	0
SRL_OPN_2PTS029_0147_20151124_085111_20151124_102907.EUM.nc	7.390	7.605	3.968	2510	5479	0	2950	18	1
SRL_OPN_2PTS029_0149_20151124_102907_20151124_120702.EUM.nc	6.120	6.213	2.254	2482	5384	0	2841	25	36
SRL_OPN_2PTS029_0151_20151124_120703_20151124_134606.EUM.nc	6.910	7.337	3.679	2999	5412	0	2408	5	0
SRL_OPN_2PTS029_0153_20151124_134606_20151124_153930.EUM.nc	7.600	7.822	3.483	3626	6361	0	2735	0	0
SRL_OPN_2PTS029_0156_20151124_153930_20151124_171917.EUM.nc	8.450	8.403	2.904	2704	5513	0	2793	15	1
SRL_OPN_2PTS029_0158_20151124_171917_20151124_185845.EUM.nc	6.140	7.069	3.341	3169	5581	0	2367	16	29
SRL_OPN_2PTS029_0160_20151124_185844_20151124_203759.EUM.nc	6.990	7.080	2.994	3592	5532	0	1928	4	8
SRL_OPN_2PTS029_0162_20151124_203759_20151124_221632.EUM.nc	8.290	8.225	3.762	2978	5349	0	2342	28	1
SRL_OPN_2PTS029_0164_20151124_221631_20151124_235419.EUM.nc	7.470	7.673	3.504	2998	5464	0	2454	11	1
SRL_OPN_2PTS029_0165_20151124_235418_20151125_013213.EUM.nc	6.810	7.050	2.576	3063	5540	0	2472	2	3
SRL_OPN_2PTS029_0167_20151125_013212_20151125_031101.EUM.nc	5.660	6.523	3.501	2868	5555	0	2683	4	0
SRL_OPN_2PTS029_0169_20151125_031101_20151125_045116.EUM.nc	9.300	9.410	3.391	2879	5476	0	2593	4	0
SRL_OPN_2PTS029_0171_20151125_045115_20151125_063348.EUM.nc	8.770	8.584	3.359	3807	5816	0	2006	3	0
SRL_OPN_2PTS029_0173_20151125_063348_20151125_082021.EUM.nc	7.950	8.027	2.815	4129	6066	0	1927	4	6
SRL_OPN_2PTS029_0176_20151125_082020_20151125_095823.EUM.nc	7.735	8.100	3.792	2776	5394	0	2604	12	2
SRL_OPN_2PTS029_0177_20151125_095823_20151125_113610.EUM.nc	6.965	7.128	3.294	2358	5350	0	2969	23	0

– Continued on next page

Table 5: Altimeter Wind Speed Statistics.

– Continued from previous page

File	Median	Mean	Std. Dev.	No. Obs.	Total Obs.	Default Lat/Lon	Flag (total)	Default (total)	3-Sigma Edited
SRL_OPN_2PTS029_0179_20151125_113609_20151125_131449.EUM.nc	7.140	7.343	2.904	2823	5325	0	2496	6	0
SRL_OPN_2PTS029_0181_20151125_131449_20151125_150810.EUM.nc	7.140	7.264	3.257	3455	6391	0	2927	9	0
SRL_OPN_2PTS029_0184_20151125_150809_20151125_164755.EUM.nc	8.310	8.371	2.862	2839	5557	0	2712	6	0
SRL_OPN_2PTS029_0186_20151125_164755_20151125_182730.EUM.nc	7.560	8.017	3.898	3100	5487	0	2374	13	0
SRL_OPN_2PTS029_0188_20151125_182730_20151125_200652.EUM.nc	6.330	6.471	2.459	3047	5523	0	2364	12	100
SRL_OPN_2PTS029_0190_20151125_200652_20151125_214539.EUM.nc	7.930	7.960	3.659	3341	5456	0	2099	16	0
SRL_OPN_2PTS029_0192_20151125_214538_20151125_232334.EUM.nc	8.290	8.435	3.346	2453	5278	0	2805	20	0
SRL_OPN_2PTS029_0193_20151125_232333_20151126_010123.EUM.nc	6.540	7.141	3.284	2846	5503	0	2646	10	1
SRL_OPN_2PTS029_0195_20151126_010123_20151126_023949.EUM.nc	6.980	7.174	3.298	2941	5528	0	2581	6	0
SRL_OPN_2PTS029_0197_20151126_023948_20151126_041930.EUM.nc	8.005	8.564	2.773	2758	5505	0	2721	26	0
SRL_OPN_2PTS029_0199_20151126_041929_20151126_060119.EUM.nc	9.520	9.314	3.366	3653	5715	0	2056	4	2
SRL_OPN_2PTS029_0201_20151126_060118_20151126_074924.EUM.nc	7.700	8.408	3.346	4079	6109	0	2020	4	6
SRL_OPN_2PTS029_0204_20151126_074923_20151126_092737.EUM.nc	7.820	8.227	3.045	3060	5477	0	2402	13	2
SRL_OPN_2PTS029_0205_20151126_092736_20151126_110520.EUM.nc	7.570	7.753	4.288	2254	5411	0	3122	35	0
SRL_OPN_2PTS029_0207_20151126_110519_20151126_124341.EUM.nc	7.120	6.835	2.458	2443	5300	0	2839	17	1
SRL_OPN_2PTS029_0209_20151126_124340_20151126_143647.EUM.nc	8.010	9.175	5.025	3063	5872	0	2787	22	0
SRL_OPN_2PTS029_0212_20151126_143647_20151126_161633.EUM.nc	7.510	7.987	3.591	3421	5632	0	2208	3	0
SRL_OPN_2PTS029_0214_20151126_161632_20151126_175618.EUM.nc	8.540	8.705	3.374	2857	5550	0	2689	4	0
SRL_OPN_2PTS029_0216_20151126_175617_20151126_193539.EUM.nc	6.590	7.553	3.462	3277	5581	0	2300	2	2
SRL_OPN_2PTS029_0218_20151126_193538_20151126_211440.EUM.nc	7.820	8.080	3.138	3478	5417	0	1936	3	0
SRL_OPN_2PTS029_0220_20151126_211439_20151126_225257.EUM.nc	8.780	8.680	3.961	2475	5395	0	2909	6	5
SRL_OPN_2PTS029_0221_20151126_225256_20151127_003036.EUM.nc	7.550	7.690	2.933	3233	5451	0	2210	6	2
SRL_OPN_2PTS029_0223_20151127_003036_20151127_020845.EUM.nc	7.710	7.997	3.571	2898	5524	0	2621	4	1
SRL_OPN_2PTS029_0225_20151127_020844_20151127_034756.EUM.nc	7.270	7.521	2.657	2856	5529	0	2638	11	24
SRL_OPN_2PTS029_0227_20151127_034756_20151127_052903.EUM.nc	8.865	8.976	2.870	2832	5548	0	2711	5	0
SRL_OPN_2PTS029_0229_20151127_052902_20151127_071821.EUM.nc	7.730	8.512	4.050	3897	6177	0	2266	14	0
SRL_OPN_2PTS029_0232_20151127_071821_20151127_085648.EUM.nc	8.020	8.110	3.019	3700	5570	0	1841	12	17
SRL_OPN_2PTS029_0233_20151127_085648_20151127_103434.EUM.nc	7.540	7.616	3.536	2397	5431	0	3019	6	9
SRL_OPN_2PTS029_0235_20151127_103433_20151127_121239.EUM.nc	7.150	6.871	2.375	2389	5393	0	2861	12	131
SRL_OPN_2PTS029_0237_20151127_121238_20151127_135147.EUM.nc	7.320	7.177	2.771	3043	5442	0	2395	4	0
SRL_OPN_2PTS029_0239_20151127_135147_20151127_154511.EUM.nc	7.780	8.147	3.229	3550	6367	0	2815	1	1
SRL_OPN_2PTS029_0242_20151127_154510_20151127_172458.EUM.nc	8.900	8.745	3.532	2719	5502	0	2781	2	0
SRL_OPN_2PTS029_0244_20151127_172458_20151127_190427.EUM.nc	7.700	8.118	3.092	3279	5607	0	2317	9	2
SRL_OPN_2PTS029_0246_20151127_190426_20151127_204338.EUM.nc	7.490	7.632	3.384	3736	5560	0	1808	16	0
SRL_OPN_2PTS029_0248_20151127_204337_20151127_222200.EUM.nc	8.180	8.395	4.113	2877	5303	0	2400	26	0
SRL_OPN_2PTS029_0250_20151127_222200_20151127_235954.EUM.nc	7.490	7.492	2.943	3004	5486	0	2439	13	30
SRL_OPN_2PTS029_0251_20151127_235953_20151128_013750.EUM.nc	7.570	7.573	3.285	3132	5539	0	2397	7	3
SRL_OPN_2PTS029_0253_20151128_013751_20151128_031634.EUM.nc	7.290	7.754	3.265	2882	5520	0	2619	19	0
SRL_OPN_2PTS029_0255_20151128_031633_20151128_045703.EUM.nc	8.300	8.689	3.215	3008	5525	0	2517	0	0

– Continued on next page

Table 5: Altimeter Wind Speed Statistics.

– Continued from previous page

File	Median	Mean	Std. Dev.	No. Obs.	Total Obs.	Default Lat/Lon	Flag (total)	Default (total)	3-Sigma Edited
SRL_OPN_2PTS029_0257_20151128_045702_20151128_063936.EUM.nc	8.380	8.784	3.852	3844	5804	0	1958	2	0
SRL_OPN_2PTS029_0259_20151128_063937_20151128_082558.EUM.nc	7.380	7.776	3.260	4162	6037	0	1864	4	7
SRL_OPN_2PTS029_0262_20151128_082556_20151128_100350.EUM.nc	8.450	8.396	3.107	2805	5374	0	2564	5	0
SRL_OPN_2PTS029_0263_20151128_100349_20151128_114147.EUM.nc	7.580	7.501	2.954	2375	5411	0	3020	16	0
SRL_OPN_2PTS029_0265_20151128_114146_20151128_132028.EUM.nc	7.135	7.200	2.591	2882	5320	0	2436	0	2
SRL_OPN_2PTS029_0267_20151128_132028_20151128_151351.EUM.nc	7.140	7.591	3.218	3483	6348	0	2864	1	0
SRL_OPN_2PTS029_0270_20151128_151350_20151128_165338.EUM.nc	8.695	8.421	2.920	2808	5567	0	2751	6	2
SRL_OPN_2PTS029_0272_20151128_165337_20151128_183310.EUM.nc	7.820	8.401	3.697	3148	5496	0	2347	0	1
SRL_OPN_2PTS029_0274_20151128_183310_20151128_201231.EUM.nc	6.095	6.780	3.133	3303	5526	0	2210	10	3
SRL_OPN_2PTS029_0276_20151128_201231_20151128_215108.EUM.nc	7.450	7.889	3.642	3301	5468	0	2125	42	0
SRL_OPN_2PTS029_0278_20151128_215107_20151128_232910.EUM.nc	7.780	8.640	3.244	2421	5331	0	2887	23	0
SRL_OPN_2PTS029_0279_20151128_232908_20151129_010658.EUM.nc	7.710	7.960	3.194	2767	5494	0	2718	9	0
SRL_OPN_2PTS029_0281_20151129_010658_20151129_024520.EUM.nc	7.400	7.975	3.426	2921	5531	0	2605	5	0
SRL_OPN_2PTS029_0283_20151129_024519_20151129_042515.EUM.nc	7.440	7.521	2.974	2866	5503	0	2622	7	8
SRL_OPN_2PTS029_0285_20151129_042514_20151129_060711.EUM.nc	7.940	7.947	3.369	3630	5713	0	2065	3	15
SRL_OPN_2PTS029_0287_20151129_060711_20151129_075501.EUM.nc	7.240	7.483	3.369	4013	6088	0	2054	3	18
SRL_OPN_2PTS029_0290_20151129_075502_20151129_093303.EUM.nc	7.720	7.762	2.617	2982	5505	0	2516	7	0
SRL_OPN_2PTS029_0291_20151129_093303_20151129_111056.EUM.nc	6.985	7.605	3.819	2203	5401	0	3165	30	3
SRL_OPN_2PTS029_0293_20151129_111055_20151129_124920.EUM.nc	7.405	7.205	2.896	2502	5279	0	2756	19	2
SRL_OPN_2PTS029_0295_20151129_124920_20151129_144229.EUM.nc	7.240	7.663	3.416	3355	6286	0	2924	5	2
SRL_OPN_2PTS029_0298_20151129_144229_20151129_162216.EUM.nc	8.060	7.893	3.288	3386	5640	0	2252	1	1
SRL_OPN_2PTS029_0300_20151129_162214_20151129_180151.EUM.nc	8.680	8.694	3.743	2885	5591	0	2698	8	0
SRL_OPN_2PTS029_0302_20151129_180150_20151129_194120.EUM.nc	5.920	6.618	2.818	3240	5579	0	2325	5	9
SRL_OPN_2PTS029_0304_20151129_194121_20151129_212010.EUM.nc	6.980	7.485	3.200	3481	5391	0	1888	13	9
SRL_OPN_2PTS029_0306_20151129_212009_20151129_225825.EUM.nc	8.500	8.528	3.058	2335	5392	0	3035	20	2
SRL_OPN_2PTS029_0307_20151129_225825_20151130_003615.EUM.nc	7.415	7.679	3.022	3326	5502	0	2170	6	0
SRL_OPN_2PTS029_0309_20151130_003615_20151130_021417.EUM.nc	7.380	7.688	3.505	2872	5534	0	2656	4	2
SRL_OPN_2PTS029_0311_20151130_021417_20151130_035341.EUM.nc	7.770	7.597	3.351	2748	5518	0	2753	2	15
SRL_OPN_2PTS029_0313_20151130_035340_20151130_053455.EUM.nc	8.380	8.100	3.529	2889	5528	0	2631	6	2
SRL_OPN_2PTS029_0315_20151130_053454_20151130_072402.EUM.nc	7.300	7.662	3.531	4003	6197	0	2180	14	0
SRL_OPN_2PTS029_0318_20151130_072401_20151130_090218.EUM.nc	7.580	7.934	3.172	3674	5584	0	1901	6	3
SRL_OPN_2PTS029_0319_20151130_090218_20151130_104012.EUM.nc	7.430	7.619	3.858	2526	5455	0	2915	11	3
SRL_OPN_2PTS029_0321_20151130_104011_20151130_121819.EUM.nc	7.600	7.659	2.662	2483	5410	0	2863	21	43
SRL_OPN_2PTS029_0323_20151130_121818_20151130_135724.EUM.nc	7.280	7.682	2.911	3188	5453	0	2257	6	2
SRL_OPN_2PTS029_0325_20151130_135724_20151130_155048.EUM.nc	7.700	7.598	2.818	3438	6367	0	2914	11	4
SRL_OPN_2PTS029_0328_20151130_155047_20151130_173034.EUM.nc	8.840	8.805	3.323	2693	5458	0	2763	2	0
SRL_OPN_2PTS029_0330_20151130_173033_20151130_191009.EUM.nc	6.050	6.684	3.234	3436	5636	0	2183	10	7
SRL_OPN_2PTS029_0332_20151130_191009_20151130_204911.EUM.nc	6.120	6.532	2.948	3641	5551	0	1893	7	10
SRL_OPN_2PTS029_0334_20151130_204910_20151130_222739.EUM.nc	8.510	8.870	3.828	2941	5358	0	2402	14	1

– Continued on next page

Table 5: Altimeter Wind Speed Statistics.

– Continued from previous page

File	Median	Mean	Std. Dev.	No. Obs.	Total Obs.	Default Lat/Lon	Flag (total)	Default (total)	3-Sigma Edited
SRL_OPN_2PTS029_0336_20151130_222738_20151201_000531.EUM.nc	7.390	7.660	3.251	3144	5479	0	2321	13	1
SRL_OPN_2PTS029_0337_20151201_000530_20151201_014321.EUM.nc	7.180	7.341	2.886	3151	5533	0	2361	1	20
SRL_OPN_2PTS029_0339_20151201_014320_20151201_032218.EUM.nc	7.240	7.061	2.413	2860	5481	0	2595	10	16
SRL_OPN_2PTS029_0341_20151201_032217_20151201_050245.EUM.nc	8.640	8.344	2.900	2924	5540	0	2606	10	0
SRL_OPN_2PTS029_0343_20151201_050245_20151201_065259.EUM.nc	8.450	8.760	3.629	3793	6197	0	2389	5	10
SRL_OPN_2PTS029_0346_20151201_065258_20151201_083129.EUM.nc	7.860	8.154	3.400	4187	5620	0	1431	2	0
SRL_OPN_2PTS029_0348_20151201_083128_20151201_100927.EUM.nc	6.600	7.107	3.480	2735	5363	0	2587	12	29
SRL_OPN_2PTS029_0349_20151201_100927_20151201_114725.EUM.nc	7.350	7.359	2.865	2416	5406	0	2968	22	0
SRL_OPN_2PTS029_0351_20151201_114724_20151201_132605.EUM.nc	7.230	7.292	2.783	2935	5317	0	2364	11	7
SRL_OPN_2PTS029_0353_20151201_132606_20151201_151927.EUM.nc	7.065	7.247	2.821	3510	6360	0	2850	0	0
SRL_OPN_2PTS029_0356_20151201_151926_20151201_165913.EUM.nc	8.470	8.769	3.465	2788	5565	0	2774	3	0
SRL_OPN_2PTS029_0358_20151201_165913_20151201_183853.EUM.nc	7.620	7.700	3.286	3178	5493	0	2313	1	1
SRL_OPN_2PTS029_0360_20151201_183853_20151201_201804.EUM.nc	6.810	7.040	3.055	3216	5513	0	2186	10	101
SRL_OPN_2PTS029_0362_20151201_201804_20151201_215647.EUM.nc	8.390	8.162	3.418	3085	5451	0	2317	46	3
SRL_OPN_2PTS029_0364_20151201_215646_20151201_233448.EUM.nc	7.570	8.004	3.587	2551	5384	0	2821	12	0
SRL_OPN_2PTS029_0365_20151201_233447_20151202_011229.EUM.nc	7.560	7.256	3.024	2843	5501	0	2655	3	0
SRL_OPN_2PTS029_0367_20151202_011229_20151202_025103.EUM.nc	6.920	7.570	3.482	2889	5527	0	2628	4	6
SRL_OPN_2PTS029_0369_20151202_025102_20151202_043103.EUM.nc	7.810	8.397	3.424	2924	5490	0	2556	9	1
SRL_OPN_2PTS029_0371_20151202_043103_20151202_061259.EUM.nc	7.980	8.413	3.696	3645	5728	0	2039	4	40
SRL_OPN_2PTS029_0373_20151202_061259_20151202_080033.EUM.nc	7.860	7.739	3.009	4023	6093	0	2037	3	30
SRL_OPN_2PTS029_0376_20151202_080032_20151202_093842.EUM.nc	7.860	8.265	3.899	2905	5517	0	2598	14	0
SRL_OPN_2PTS029_0377_20151202_093841_20151202_111635.EUM.nc	6.240	6.677	3.113	2269	5346	0	3052	25	0
SRL_OPN_2PTS029_0379_20151202_111634_20151202_125452.EUM.nc	6.900	7.266	3.328	2627	5295	0	2666	2	0
SRL_OPN_2PTS029_0381_20151202_125451_20151202_144814.EUM.nc	6.610	7.023	2.840	3285	6267	0	2844	0	138
SRL_OPN_2PTS029_0384_20151202_144813_20151202_162752.EUM.nc	7.990	7.980	3.357	3304	5651	0	2336	10	1
SRL_OPN_2PTS029_0386_20151202_162751_20151202_180736.EUM.nc	8.740	9.073	4.157	2943	5610	0	2662	5	0
SRL_OPN_2PTS029_0388_20151202_180736_20151202_194656.EUM.nc	6.090	6.331	2.603	3249	5553	0	2269	7	28
SRL_OPN_2PTS029_0390_20151202_194656_20151202_212550.EUM.nc	7.740	8.015	3.946	3607	5393	0	1754	19	13
SRL_OPN_2PTS029_0392_20151202_212549_20151202_230403.EUM.nc	8.210	8.441	3.838	2261	5322	0	3055	6	0
SRL_OPN_2PTS029_0393_20151202_230401_20151203_004142.EUM.nc	6.860	6.647	2.068	3171	5468	0	2248	9	40
SRL_OPN_2PTS029_0395_20151203_004141_20151203_021956.EUM.nc	6.470	7.271	3.228	2905	5555	0	2648	1	1
SRL_OPN_2PTS029_0397_20151203_021956_20151203_035927.EUM.nc	7.480	8.284	3.967	2869	5523	0	2648	6	0
SRL_OPN_2PTS029_0399_20151203_035926_20151203_054039.EUM.nc	9.500	9.331	3.765	3196	5526	0	2321	7	2
SRL_OPN_2PTS029_0401_20151203_054038_20151203_072934.EUM.nc	7.280	7.664	3.442	4086	6171	0	2077	0	8
SRL_OPN_2PTS029_0404_20151203_072933_20151203_090755.EUM.nc	8.200	8.673	4.171	3514	5552	0	2034	4	0
SRL_OPN_2PTS029_0405_20151203_090755_20151203_104548.EUM.nc	7.475	7.554	3.233	2522	5501	0	2962	17	0
SRL_OPN_2PTS029_0407_20151203_104547_20151203_122349.EUM.nc	6.860	7.384	3.093	2625	5381	0	2744	10	2
SRL_OPN_2PTS029_0409_20151203_122349_20151203_140309.EUM.nc	6.545	7.347	3.517	3205	5459	0	2228	9	17
SRL_OPN_2PTS029_0411_20151203_140309_20151203_155632.EUM.nc	7.600	7.861	2.934	3213	6354	0	3130	9	2

– Continued on next page

Table 5: Altimeter Wind Speed Statistics.

– Continued from previous page

File	Median	Mean	Std. Dev.	No. Obs.	Total Obs.	Default Lat/Lon	Flag (total)	Default (total)	3-Sigma Edited
SRL_OPN_2PTS029_0414_20151203_155632_20151203_173616.EUM.nc	8.890	9.132	3.570	2764	5492	0	2723	4	1
SRL_OPN_2PTS029_0416_20151203_173615_20151203_191543.EUM.nc	6.830	7.221	3.351	3385	5574	0	2149	16	24
SRL_OPN_2PTS029_0418_20151203_191542_20151203_205450.EUM.nc	6.930	7.863	3.822	3695	5597	0	1896	3	3
SRL_OPN_2PTS029_0420_20151203_205450_20151203_223317.EUM.nc	9.450	9.085	3.628	2861	5373	0	2488	24	0
SRL_OPN_2PTS029_0421_20151203_223316_20151204_001100.EUM.nc	7.315	7.830	3.449	3163	5462	0	2284	6	9
SRL_OPN_2PTS029_0423_20151204_001058_20151204_014900.EUM.nc	6.780	7.499	3.095	3158	5536	0	2374	2	2
SRL_OPN_2PTS029_0425_20151204_014859_20151204_032752.EUM.nc	6.990	7.376	3.244	3004	5482	0	2471	4	3
SRL_OPN_2PTS029_0427_20151204_032751_20151204_050835.EUM.nc	8.840	8.814	3.901	2931	5545	0	2612	2	0
SRL_OPN_2PTS029_0429_20151204_050835_20151204_065831.EUM.nc	7.460	8.016	3.799	3743	6180	0	2437	0	0
SRL_OPN_2PTS029_0432_20151204_065831_20151204_083707.EUM.nc	8.110	8.541	4.006	4166	5636	0	1457	8	5
SRL_OPN_2PTS029_0434_20151204_083707_20151204_101456.EUM.nc	8.360	8.630	3.781	2680	5383	0	2690	13	0
SRL_OPN_2PTS029_0435_20151204_101456_20151204_115256.EUM.nc	7.000	7.096	2.786	2499	5445	0	2913	14	19
SRL_OPN_2PTS029_0437_20151204_115255_20151204_133148.EUM.nc	6.840	7.213	2.846	2914	5327	0	2410	2	1
SRL_OPN_2PTS029_0439_20151204_133148_20151204_152510.EUM.nc	6.710	7.744	3.871	3537	6326	0	2784	4	1
SRL_OPN_2PTS029_0442_20151204_152509_20151204_170457.EUM.nc	7.830	8.172	3.756	2758	5583	0	2824	1	0
SRL_OPN_2PTS029_0444_20151204_170456_20151204_184428.EUM.nc	7.410	7.818	3.681	3232	5485	0	2251	2	0
SRL_OPN_2PTS029_0446_20151204_184427_20151204_202345.EUM.nc	6.910	7.845	3.658	3459	5501	0	2027	14	1
SRL_OPN_2PTS029_0448_20151204_202344_20151204_220217.EUM.nc	8.570	8.937	3.873	3088	5466	0	2356	19	3
SRL_OPN_2PTS029_0450_20151204_220216_20151204_234016.EUM.nc	8.565	8.734	3.414	2708	5437	0	2715	14	0
SRL_OPN_2PTS029_0451_20151204_234016_20151205_011807.EUM.nc	6.850	7.364	3.251	2995	5496	0	2497	2	2
SRL_OPN_2PTS029_0453_20151205_011806_20151205_025636.EUM.nc	6.520	7.308	3.416	2939	5536	0	2587	7	3
SRL_OPN_2PTS029_0455_20151205_025635_20151205_043643.EUM.nc	8.050	7.879	3.740	2839	5494	0	2629	22	4
SRL_OPN_2PTS029_0457_20151205_043642_20151205_061856.EUM.nc	6.785	8.082	4.454	3788	5767	0	1977	2	0
SRL_OPN_2PTS029_0459_20151205_061855_20151205_080612.EUM.nc	7.360	7.856	3.805	4030	6092	0	2055	4	3
SRL_OPN_2PTS029_0462_20151205_080612_20151205_094410.EUM.nc	8.450	8.712	3.541	2880	5493	0	2606	7	0
SRL_OPN_2PTS029_0463_20151205_094409_20151205_112204.EUM.nc	8.120	7.785	3.536	2095	5271	0	3156	20	0
SRL_OPN_2PTS029_0465_20151205_112204_20151205_130034.EUM.nc	6.970	7.557	3.054	2695	5314	0	2618	1	0
SRL_OPN_2PTS029_0467_20151205_130033_20151205_145349.EUM.nc	7.190	7.730	3.052	3460	6329	0	2857	7	5
SRL_OPN_2PTS029_0470_20151205_145348_20151205_163336.EUM.nc	7.165	7.342	3.442	3243	5616	0	2352	18	3
SRL_OPN_2PTS029_0472_20151205_163335_20151205_181311.EUM.nc	7.410	7.862	3.225	2968	5603	0	2624	10	1
SRL_OPN_2PTS029_0474_20151205_181310_20151205_195237.EUM.nc	7.105	7.488	3.527	3260	5539	0	2270	7	2
SRL_OPN_2PTS029_0476_20151205_195237_20151205_213122.EUM.nc	7.610	8.148	4.088	3724	5386	0	1644	16	2
SRL_OPN_2PTS029_0478_20151205_213121_20151205_230931.EUM.nc	9.140	9.105	3.398	2290	5325	0	3027	8	0
SRL_OPN_2PTS029_0479_20151205_230930_20151206_004718.EUM.nc	7.420	7.368	3.141	3151	5463	0	2290	22	0
SRL_OPN_2PTS029_0481_20151206_004719_20151206_022529.EUM.nc	7.170	7.771	3.549	2998	5522	0	2521	2	1
SRL_OPN_2PTS029_0483_20151206_022528_20151206_040503.EUM.nc	6.530	6.991	3.186	2789	5467	0	2674	4	0
SRL_OPN_2PTS029_0485_20151206_040502_20151206_054632.EUM.nc	7.510	7.623	3.607	3513	5642	0	2125	4	0
SRL_OPN_2PTS029_0487_20151206_054633_20151206_073514.EUM.nc	7.075	7.561	3.092	4047	6163	0	2111	4	1
SRL_OPN_2PTS029_0490_20151206_073513_20151206_091325.EUM.nc	8.430	8.681	3.332	3337	5539	0	2195	6	1

– Continued on next page

Table 5: Altimeter Wind Speed Statistics.

– Continued from previous page

File	Median	Mean	Std. Dev.	No. Obs.	Total Obs.	Default Lat/Lon	Flag (total)	Default (total)	3-Sigma Edited
SRL_OPN_2PTS029_0491_20151206_091324_20151206_105117.EUM.nc	7.500	7.179	3.293	2352	5491	0	3103	36	0
SRL_OPN_2PTS029_0493_20151206_105116_20151206_122930.EUM.nc	7.320	7.773	3.473	2549	5317	0	2758	10	0
SRL_OPN_2PTS029_0495_20151206_122929_20151206_140845.EUM.nc	7.370	7.511	2.896	3124	5502	0	2367	4	7
SRL_OPN_2PTS029_0497_20151206_140845_20151206_160214.EUM.nc	7.490	7.569	3.359	3240	6387	0	3135	7	5
SRL_OPN_2PTS029_0500_20151206_160214_20151206_174153.EUM.nc	7.430	7.810	3.553	2822	5594	0	2757	8	7
SRL_OPN_2PTS029_0502_20151206_174152_20151206_192126.EUM.nc	6.790	7.215	3.068	3434	5568	0	2127	3	4
SRL_OPN_2PTS029_0504_20151206_192125_20151206_210023.EUM.nc	7.790	8.117	3.173	3741	5554	0	1809	4	0
SRL_OPN_2PTS029_0506_20151206_210022_20151206_223845.EUM.nc	9.750	9.517	4.063	2823	5347	0	2497	27	0
SRL_OPN_2PTS029_0507_20151206_223845_20151207_001642.EUM.nc	7.300	7.360	2.976	3202	5441	0	2236	3	0
SRL_OPN_2PTS029_0509_20151207_001641_20151207_015436.EUM.nc	6.830	7.422	3.300	3116	5494	0	2370	4	4
SRL_OPN_2PTS029_0511_20151207_015435_20151207_033342.EUM.nc	6.740	6.937	3.271	3053	5491	0	2420	18	0
SRL_OPN_2PTS029_0513_20151207_033342_20151207_051432.EUM.nc	7.080	7.367	3.009	2955	5536	0	2578	3	0
SRL_OPN_2PTS029_0515_20151207_051431_20151207_070419.EUM.nc	7.760	8.295	3.637	3748	6189	0	2435	6	0
SRL_OPN_2PTS029_0518_20151207_070418_20151207_084243.EUM.nc	7.820	8.566	3.474	3881	5608	0	1689	25	13
SRL_OPN_2PTS029_0520_20151207_084243_20151207_102040.EUM.nc	6.970	7.020	2.657	2585	5382	0	2776	21	0
SRL_OPN_2PTS029_0521_20151207_102039_20151207_115840.EUM.nc	7.550	7.292	2.718	2529	5388	0	2846	13	0
SRL_OPN_2PTS029_0523_20151207_115839_20151207_133727.EUM.nc	7.025	7.288	2.794	2973	5362	0	2382	6	1
SRL_OPN_2PTS029_0525_20151207_133726_20151207_153100.EUM.nc	6.880	7.379	3.399	3535	6350	0	2804	11	0
SRL_OPN_2PTS029_0528_20151207_153100_20151207_171038.EUM.nc	8.230	8.854	3.972	2770	5570	0	2798	2	0
SRL_OPN_2PTS029_0530_20151207_171038_20151207_185017.EUM.nc	5.860	6.918	3.483	3286	5513	0	2216	10	1
SRL_OPN_2PTS029_0532_20151207_185017_20151207_202924.EUM.nc	7.210	7.488	3.481	3483	5499	0	1992	12	12
SRL_OPN_2PTS029_0534_20151207_202924_20151207_220803.EUM.nc	7.550	8.075	3.860	3039	5472	0	2389	31	13
SRL_OPN_2PTS029_0536_20151207_220802_20151207_234559.EUM.nc	7.630	7.923	2.980	2928	5490	0	2555	7	0
SRL_OPN_2PTS029_0537_20151207_234600_20151208_012344.EUM.nc	7.295	7.576	3.006	2956	5517	0	2555	4	2
SRL_OPN_2PTS029_0539_20151208_012343_20151208_030225.EUM.nc	6.365	6.899	3.075	2929	5565	0	2633	2	1
SRL_OPN_2PTS029_0541_20151208_030225_20151208_044238.EUM.nc	7.330	7.407	3.373	2943	5491	0	2543	5	0
SRL_OPN_2PTS029_0543_20151208_044237_20151208_062451.EUM.nc	8.020	8.629	4.555	3843	5773	0	1930	0	0
SRL_OPN_2PTS029_0545_20151208_062450_20151208_081150.EUM.nc	7.400	8.232	3.540	4047	6088	0	2038	3	0
SRL_OPN_2PTS029_0548_20151208_081149_20151208_094955.EUM.nc	7.175	7.437	3.066	2782	5370	0	2573	13	2
SRL_OPN_2PTS029_0549_20151208_094954_20151208_112749.EUM.nc	6.960	7.176	3.167	2148	5294	0	3124	22	0
SRL_OPN_2PTS029_0551_20151208_112748_20151208_130614.EUM.nc	6.920	7.215	2.594	2752	5399	0	2647	0	0
SRL_OPN_2PTS029_0553_20151208_130614_20151208_145940.EUM.nc	7.100	7.541	3.471	3468	6352	0	2876	3	5
SRL_OPN_2PTS029_0556_20151208_145939_20151208_163918.EUM.nc	7.960	8.409	3.790	3105	5587	0	2462	20	0
SRL_OPN_2PTS029_0558_20151208_163918_20151208_181901.EUM.nc	7.770	7.920	3.180	3020	5484	0	2459	2	3
SRL_OPN_2PTS029_0560_20151208_181900_20151208_195818.EUM.nc	7.095	7.051	2.910	3204	5508	0	2295	7	2
SRL_OPN_2PTS029_0562_20151208_195817_20151208_213708.EUM.nc	7.360	7.841	3.343	3575	5510	0	1909	10	16
SRL_OPN_2PTS029_0564_20151208_213707_20151208_231517.EUM.nc	7.460	8.149	4.021	2365	5322	0	2950	6	1
SRL_OPN_2PTS029_0565_20151208_231516_20151209_005256.EUM.nc	6.670	6.785	2.833	3009	5517	0	2480	22	6
SRL_OPN_2PTS029_0567_20151209_005255_20151209_023117.EUM.nc	6.950	7.307	2.856	3008	5532	0	2513	5	6

– Continued on next page

Table 5: Altimeter Wind Speed Statistics.

– Continued from previous page

File	Median	Mean	Std. Dev.	No. Obs.	Total Obs.	Default Lat/Lon	Flag (total)	Default (total)	3-Sigma Edited
SRL_OPN_2PTS029_0569_20151209_023116_20151209_041057.EUM.nc	7.040	7.425	3.234	2781	5503	0	2717	5	0
SRL_OPN_2PTS029_0571_20151209_041056_20151209_055226.EUM.nc	8.660	8.447	4.034	3641	5679	0	2034	4	0
SRL_OPN_2PTS029_0573_20151209_055225_20151209_074052.EUM.nc	7.150	7.851	3.732	4042	6141	0	2094	0	5
SRL_OPN_2PTS029_0576_20151209_074051_20151209_091909.EUM.nc	6.880	7.173	3.326	3170	5522	0	2336	6	10
SRL_OPN_2PTS029_0577_20151209_091909_20151209_105701.EUM.nc	7.400	7.160	3.387	2249	5436	0	3170	17	0
SRL_OPN_2PTS029_0579_20151209_105700_20151209_123509.EUM.nc	7.505	7.362	2.774	2502	5300	0	2795	3	0
SRL_OPN_2PTS029_0581_20151209_123510_20151209_141438.EUM.nc	7.830	8.085	2.781	3238	5523	0	2277	6	2
SRL_OPN_2PTS029_0583_20151209_141438_20151209_160758.EUM.nc	7.260	7.875	3.817	3311	6376	0	3062	2	1
SRL_OPN_2PTS029_0586_20151209_160757_20151209_174743.EUM.nc	7.895	7.978	3.494	2810	5554	0	2741	3	0
SRL_OPN_2PTS029_0588_20151209_174743_20151209_192708.EUM.nc	6.830	6.599	2.756	3252	5599	0	2337	7	3
SRL_OPN_2PTS029_0590_20151209_192708_20151209_210611.EUM.nc	6.930	7.675	3.872	3665	5539	0	1864	10	0
SRL_OPN_2PTS029_0592_20151209_210610_20151209_224431.EUM.nc	7.750	8.132	3.851	2627	5286	0	2651	8	0
SRL_OPN_2PTS029_0593_20151209_224431_20151210_002212.EUM.nc	7.170	6.913	2.436	3044	5452	0	2279	3	126
SRL_OPN_2PTS029_0595_20151210_002212_20151210_020017.EUM.nc	7.430	7.552	2.966	3062	5544	0	2470	11	1
SRL_OPN_2PTS029_0597_20151210_020017_20151210_033928.EUM.nc	6.955	6.869	2.899	2962	5500	0	2522	6	10
SRL_OPN_2PTS029_0599_20151210_033927_20151210_052015.EUM.nc	9.350	9.155	3.960	2919	5541	0	2620	1	1
SRL_OPN_2PTS029_0601_20151210_052015_20151210_070951.EUM.nc	7.200	7.642	3.260	3758	6164	0	2397	9	0
SRL_OPN_2PTS029_0604_20151210_070951_20151210_084822.EUM.nc	7.745	7.660	3.177	3776	5600	0	1817	5	2
SRL_OPN_2PTS029_0605_20151210_084821_20151210_102616.EUM.nc	7.815	8.133	3.436	2637	5405	0	2755	8	5
SRL_OPN_2PTS029_0607_20151210_102616_20151210_120413.EUM.nc	6.910	7.015	2.601	2548	5376	0	2796	12	20
SRL_OPN_2PTS029_0609_20151210_120412_20151210_134313.EUM.nc	6.880	7.064	2.800	3024	5436	0	2392	9	11
SRL_OPN_2PTS029_0611_20151210_134312_20151210_153637.EUM.nc	6.910	7.543	3.681	3515	6360	0	2841	0	4
SRL_OPN_2PTS029_0614_20151210_153636_20151210_171623.EUM.nc	8.330	8.460	2.991	2695	5569	0	2873	1	0
SRL_OPN_2PTS029_0616_20151210_171623_20151210_185554.EUM.nc	6.110	6.546	2.656	3214	5495	0	2273	5	3
SRL_OPN_2PTS029_0618_20151210_185553_20151210_203508.EUM.nc	6.730	7.723	4.072	3579	5557	0	1967	11	0
SRL_OPN_2PTS029_0620_20151210_203507_20151210_221343.EUM.nc	8.220	8.267	3.699	2991	5468	0	2457	20	0
SRL_OPN_2PTS029_0622_20151210_221343_20151210_235130.EUM.nc	7.090	7.365	2.849	2903	5447	0	2530	7	7
SRL_OPN_2PTS029_0623_20151210_235130_20151211_012923.EUM.nc	6.640	6.593	2.359	2983	5516	0	2508	0	25
SRL_OPN_2PTS029_0625_20151211_012923_20151211_030800.EUM.nc	6.180	6.358	2.437	2926	5504	0	2552	7	19
SRL_OPN_2PTS029_0627_20151211_030759_20151211_044821.EUM.nc	8.715	8.858	3.802	2972	5469	0	2488	7	2
SRL_OPN_2PTS029_0629_20151211_044820_20151211_063049.EUM.nc	7.400	7.735	3.174	3945	5750	0	1800	0	5
SRL_OPN_2PTS029_0631_20151211_063048_20151211_081731.EUM.nc	6.990	7.453	3.322	4050	6079	0	2028	1	0
SRL_OPN_2PTS029_0634_20151211_081730_20151211_095534.EUM.nc	7.990	8.000	3.053	2755	5374	0	2608	7	4
SRL_OPN_2PTS029_0635_20151211_095533_20151211_113319.EUM.nc	6.880	7.095	3.068	2356	5338	0	2958	24	0
SRL_OPN_2PTS029_0637_20151211_113320_20151211_131157.EUM.nc	6.570	6.630	2.647	2785	5343	0	2527	8	23
SRL_OPN_2PTS029_0639_20151211_131156_20151211_150516.EUM.nc	6.880	7.606	3.409	3517	6343	0	2825	1	0
SRL_OPN_2PTS029_0642_20151211_150515_20151211_164503.EUM.nc	8.290	8.293	3.210	3004	5574	0	2564	6	0
SRL_OPN_2PTS029_0644_20151211_164504_20151211_182437.EUM.nc	7.130	7.389	2.708	3124	5500	0	2370	5	1
SRL_OPN_2PTS029_0646_20151211_182436_20151211_200400.EUM.nc	6.460	7.324	3.701	3146	5518	0	2367	4	1

– Continued on next page

Table 5: Altimeter Wind Speed Statistics.

– Continued from previous page

File	Median	Mean	Std. Dev.	No. Obs.	Total Obs.	Default Lat/Lon	Flag (total)	Default (total)	3-Sigma Edited
SRL_OPN_2PTS029_0648_20151211_200400_20151211_214248.EUM.nc	7.650	7.781	3.394	3454	5491	0	2025	12	0
SRL_OPN_2PTS029_0650_20151211_214247_20151211_232045.EUM.nc	7.480	7.557	3.217	2432	5295	0	2840	18	5
SRL_OPN_2PTS029_0651_20151211_232045_20151212_005834.EUM.nc	6.340	6.677	2.792	2882	5516	0	2602	19	13
SRL_OPN_2PTS029_0653_20151212_005834_20151212_023658.EUM.nc	6.460	6.942	2.578	3026	5543	0	2486	20	11
SRL_OPN_2PTS029_0655_20151212_023658_20151212_041635.EUM.nc	9.430	8.643	3.813	2849	5474	0	2613	11	1
SRL_OPN_2PTS029_0657_20151212_041634_20151212_055821.EUM.nc	7.750	7.456	2.630	3711	5722	0	2008	3	0
SRL_OPN_2PTS029_0659_20151212_055820_20151212_074634.EUM.nc	6.555	7.112	3.106	4034	6139	0	2103	2	0
SRL_OPN_2PTS029_0662_20151212_074634_20151212_092448.EUM.nc	8.350	8.621	3.601	3074	5470	0	2386	8	2
SRL_OPN_2PTS029_0663_20151212_092448_20151212_110231.EUM.nc	7.000	6.948	3.731	2231	5422	0	3172	19	0
SRL_OPN_2PTS029_0665_20151212_110230_20151212_124050.EUM.nc	6.380	7.152	3.155	2534	5300	0	2758	7	1
SRL_OPN_2PTS029_0667_20151212_124049_20151212_142024.EUM.nc	7.400	7.913	3.509	3322	5470	0	2138	5	5
SRL_OPN_2PTS029_0669_20151212_142023_20151212_161342.EUM.nc	6.310	6.545	3.065	3300	6363	0	3054	7	2
SRL_OPN_2PTS029_0672_20151212_161341_20151212_175319.EUM.nc	8.420	9.027	4.045	2832	5580	0	2745	3	0
SRL_OPN_2PTS029_0674_20151212_175319_20151212_193250.EUM.nc	6.330	6.700	2.812	3268	5592	0	2309	15	0
SRL_OPN_2PTS029_0676_20151212_193249_20151212_211150.EUM.nc	6.420	6.917	3.021	3613	5417	0	1798	3	3
SRL_OPN_2PTS029_0678_20151212_211150_20151212_225001.EUM.nc	6.420	6.805	3.257	2441	5339	0	2883	15	0
SRL_OPN_2PTS029_0679_20151212_225000_20151213_002749.EUM.nc	6.540	6.780	3.029	3212	5430	0	2213	5	0
SRL_OPN_2PTS029_0681_20151213_002749_20151213_020556.EUM.nc	6.320	6.783	3.128	2924	5538	0	2584	27	3
SRL_OPN_2PTS029_0683_20151213_020555_20151213_034504.EUM.nc	6.945	7.799	3.672	2962	5522	0	2556	4	0
SRL_OPN_2PTS029_0685_20151213_034503_20151213_052608.EUM.nc	7.230	7.475	2.965	2903	5556	0	2647	2	4
SRL_OPN_2PTS029_0687_20151213_052607_20151213_071533.EUM.nc	6.920	7.731	3.728	3879	6172	0	2289	4	0
SRL_OPN_2PTS029_0690_20151213_071532_20151213_085400.EUM.nc	7.270	8.003	3.705	3727	5596	0	1860	9	0
SRL_OPN_2PTS029_0691_20151213_085400_20151213_103147.EUM.nc	6.810	6.671	3.045	2470	5474	0	2964	27	13
SRL_OPN_2PTS029_0693_20151213_103146_20151213_120951.EUM.nc	6.315	7.271	3.602	2511	5403	0	2847	28	17
SRL_OPN_2PTS029_0695_20151213_120951_20151213_134858.EUM.nc	6.640	6.473	3.376	3079	5440	0	2359	2	0
SRL_OPN_2PTS029_0697_20151213_134857_20151213_154221.EUM.nc	5.910	6.394	2.756	3533	6351	0	2818	0	0
SRL_OPN_2PTS029_0700_20151213_154220_20151213_172159.EUM.nc	7.530	8.280	4.214	2760	5494	0	2730	4	0
SRL_OPN_2PTS029_0702_20151213_172158_20151213_190136.EUM.nc	6.400	6.749	3.210	3232	5587	0	2347	6	2
SRL_OPN_2PTS029_0704_20151213_190136_20151213_204049.EUM.nc	6.420	6.910	2.781	3754	5543	0	1767	9	13
SRL_OPN_2PTS029_0706_20151213_204048_20151213_221912.EUM.nc	5.940	6.405	3.433	2949	5307	0	2330	28	0
SRL_OPN_2PTS029_0708_20151213_221911_20151213_235707.EUM.nc	6.540	7.231	3.299	3041	5476	0	2427	8	0
SRL_OPN_2PTS029_0709_20151213_235706_20151214_013454.EUM.nc	5.950	6.306	3.325	3116	5529	0	2411	2	0
SRL_OPN_2PTS029_0711_20151214_013453_20151214_031344.EUM.nc	5.830	6.421	2.697	2899	5514	0	2587	14	14
SRL_OPN_2PTS029_0713_20151214_031343_20151214_045410.EUM.nc	7.910	7.947	2.842	3004	5488	0	2477	4	3
SRL_OPN_2PTS029_0715_20151214_045409_20151214_063639.EUM.nc	7.620	7.936	3.461	4012	5806	0	1792	1	1
SRL_OPN_2PTS029_0717_20151214_063638_20151214_082302.EUM.nc	6.980	7.150	3.070	3964	6051	0	1971	5	111
SRL_OPN_2PTS029_0720_20151214_082301_20151214_100102.EUM.nc	6.140	6.789	3.078	2790	5400	0	2599	11	0
SRL_OPN_2PTS029_0721_20151214_100102_20151214_113858.EUM.nc	7.220	7.220	2.762	2301	5328	0	2939	35	53
SRL_OPN_2PTS029_0723_20151214_113858_20151214_131740.EUM.nc	5.160	5.223	2.310	2730	5326	0	2427	1	168

– Continued on next page

Table 5: Altimeter Wind Speed Statistics.

– Continued from previous page

File	Median	Mean	Std. Dev.	No. Obs.	Total Obs.	Default Lat/Lon	Flag (total)	Default (total)	3-Sigma Edited
SRL_OPN_2PTS029_0725_20151214_131740_20151214_151100.EUM.nc	5.920	6.487	2.951	3528	6360	0	2832	0	0
SRL_OPN_2PTS029_0728_20151214_151100_20151214_165039.EUM.nc	7.490	8.181	4.049	2965	5565	0	2592	8	0
SRL_OPN_2PTS029_0730_20151214_165038_20151214_183021.EUM.nc	7.200	7.737	3.376	3090	5492	0	2397	5	0
SRL_OPN_2PTS029_0732_20151214_183020_20151214_200942.EUM.nc	5.780	6.242	2.794	3181	5509	0	2293	7	28
SRL_OPN_2PTS029_0734_20151214_200941_20151214_214819.EUM.nc	6.610	7.071	3.754	3361	5489	0	2109	19	0
SRL_OPN_2PTS029_0736_20151214_214818_20151214_232622.EUM.nc	6.530	6.973	3.451	2515	5259	0	2704	40	0
SRL_OPN_2PTS029_0737_20151214_232621_20151215_010412.EUM.nc	5.740	6.526	3.607	2737	5490	0	2737	12	4
SRL_OPN_2PTS029_0739_20151215_010411_20151215_024231.EUM.nc	5.950	6.238	2.618	2995	5560	0	2557	2	6
SRL_OPN_2PTS029_0741_20151215_024230_20151215_042223.EUM.nc	8.710	8.297	3.079	2865	5488	0	2606	10	7
SRL_OPN_2PTS029_0743_20151215_042222_20151215_060407.EUM.nc	7.100	7.171	3.137	3720	5708	0	1922	6	60
SRL_OPN_2PTS029_0745_20151215_060406_20151215_075213.EUM.nc	6.365	6.522	3.062	4007	6127	0	2056	3	61
SRL_OPN_2PTS029_0748_20151215_075212_20151215_093016.EUM.nc	6.875	7.026	3.159	3073	5455	0	2370	9	3
SRL_OPN_2PTS029_0749_20151215_093015_20151215_110809.EUM.nc	6.990	6.918	2.984	2217	5399	0	3142	40	0
SRL_OPN_2PTS029_0751_20151215_110808_20151215_124630.EUM.nc	6.450	6.205	2.502	2498	5249	0	2748	3	0
SRL_OPN_2PTS029_0753_20151215_124630_20151215_143939.EUM.nc	7.070	7.053	3.108	3382	6215	0	2830	3	0
SRL_OPN_2PTS029_0756_20151215_143939_20151215_161916.EUM.nc	6.800	7.338	3.056	3380	5621	0	2236	3	2
SRL_OPN_2PTS029_0758_20151215_161916_20151215_175901.EUM.nc	7.725	7.727	3.474	2869	5599	0	2727	2	1
SRL_OPN_2PTS029_0760_20151215_175902_20151215_193830.EUM.nc	5.590	6.228	2.985	3244	5589	0	2326	3	16
SRL_OPN_2PTS029_0762_20151215_193831_20151215_211721.EUM.nc	7.040	7.349	2.929	3572	5426	0	1810	34	10
SRL_OPN_2PTS029_0764_20151215_211721_20151215_225538.EUM.nc	7.220	7.698	3.232	2360	5401	0	3018	19	4
SRL_OPN_2PTS029_0765_20151215_225537_20151216_003326.EUM.nc	6.020	6.643	3.319	3298	5457	0	2154	5	0
SRL_OPN_2PTS029_0767_20151216_003325_20151216_021128.EUM.nc	5.840	6.290	3.104	2937	5543	0	2596	3	7
SRL_OPN_2PTS029_0769_20151216_021127_20151216_035049.EUM.nc	8.050	7.782	3.287	2864	5521	0	2644	12	1
SRL_OPN_2PTS029_0771_20151216_035048_20151216_053200.EUM.nc	8.030	8.037	3.115	2976	5554	0	2571	6	1
SRL_OPN_2PTS029_0773_20151216_053159_20151216_072113.EUM.nc	6.875	7.253	3.231	4028	6199	0	2165	6	0
SRL_OPN_2PTS029_0776_20151216_072113_20151216_085929.EUM.nc	7.550	7.773	3.237	3683	5574	0	1881	8	2
SRL_OPN_2PTS029_0777_20151216_085928_20151216_103724.EUM.nc	6.270	6.646	3.158	2461	5471	0	2999	7	4
SRL_OPN_2PTS029_0779_20151216_103723_20151216_121531.EUM.nc	6.340	6.655	2.271	2558	5426	0	2844	22	2
SRL_OPN_2PTS029_0781_20151216_121531_20151216_135433.EUM.nc	6.715	6.651	2.669	3140	5439	0	2291	8	0
SRL_OPN_2PTS029_0783_20151216_135433_20151216_154756.EUM.nc	7.870	7.765	3.673	3557	6361	0	2793	11	0
SRL_OPN_2PTS029_0786_20151216_154756_20151216_172742.EUM.nc	8.275	8.347	3.388	2766	5480	0	2712	2	0
SRL_OPN_2PTS029_0788_20151216_172742_20151216_190719.EUM.nc	6.280	6.656	2.998	3353	5607	0	2244	4	6
SRL_OPN_2PTS029_0790_20151216_190719_20151216_204621.EUM.nc	6.510	6.815	3.022	3792	5536	0	1729	10	5
SRL_OPN_2PTS029_0792_20151216_204620_20151216_222451.EUM.nc	7.010	7.538	3.677	2940	5345	0	2383	21	1
SRL_OPN_2PTS029_0794_20151216_222450_20151217_000244.EUM.nc	7.090	7.257	3.431	3134	5501	0	2352	15	0
SRL_OPN_2PTS029_0795_20151217_000243_20151217_014033.EUM.nc	6.890	6.919	3.153	3111	5534	0	2410	10	3
SRL_OPN_2PTS029_0797_20151217_014033_20151217_031927.EUM.nc	7.405	7.251	3.370	2926	5484	0	2549	9	0
SRL_OPN_2PTS029_0799_20151217_031927_20151217_045952.EUM.nc	7.940	7.896	3.181	3080	5491	0	2411	0	0
SRL_OPN_2PTS029_0801_20151217_045951_20151217_064237.EUM.nc	7.800	8.090	4.057	4001	5803	0	1794	8	0

– Continued on next page

Table 5: Altimeter Wind Speed Statistics.

– Continued from previous page

File	Median	Mean	Std. Dev.	No. Obs.	Total Obs.	Default Lat/Lon	Flag (total)	Default (total)	3-Sigma Edited
SRL_OPN_2PTS029_0803_20151217_064236_20151217_082841.EUM.nc	7.825	8.286	3.759	4142	6026	0	1878	4	2
SRL_OPN_2PTS029_0806_20151217_082840_20151217_100640.EUM.nc	6.990	7.659	3.708	2785	5362	0	2573	4	0
SRL_OPN_2PTS029_0807_20151217_100639_20151217_114437.EUM.nc	7.680	7.771	2.837	2455	5359	0	2886	18	0
SRL_OPN_2PTS029_0809_20151217_114436_20151217_132314.EUM.nc	7.020	6.939	2.842	2929	5328	0	2391	6	2
SRL_OPN_2PTS029_0811_20151217_132314_20151217_151635.EUM.nc	7.900	7.818	3.570	3566	6336	0	2768	1	1
SRL_OPN_2PTS029_0814_20151217_151636_20151217_165623.EUM.nc	7.940	7.694	2.896	2934	5564	0	2626	3	1
SRL_OPN_2PTS029_0816_20151217_165623_20151217_183603.EUM.nc	6.820	7.450	3.665	3119	5473	0	2350	2	2
SRL_OPN_2PTS029_0818_20151217_183602_20151217_201514.EUM.nc	7.060	7.202	2.978	3288	5497	0	2181	7	21
SRL_OPN_2PTS029_0820_20151217_201514_20151217_215359.EUM.nc	8.280	8.614	3.578	3271	5474	0	2152	37	14
SRL_OPN_2PTS029_0822_20151217_215358_20151217_233159.EUM.nc	8.120	8.194	2.896	2513	5266	0	2743	10	0
SRL_OPN_2PTS029_0823_20151217_233159_20151218_010941.EUM.nc	6.150	6.553	2.955	2727	5490	0	2760	3	0
SRL_OPN_2PTS029_0825_20151218_010941_20151218_024812.EUM.nc	6.790	6.803	2.711	2989	5526	0	2523	6	8
SRL_OPN_2PTS029_0827_20151218_024812_20151218_042810.EUM.nc	7.960	8.003	2.957	2878	5489	0	2515	3	93
SRL_OPN_2PTS029_0829_20151218_042809_20151218_061003.EUM.nc	8.420	8.412	3.662	3810	5697	0	1879	6	2
SRL_OPN_2PTS029_0831_20151218_061002_20151218_075744.EUM.nc	7.360	8.403	4.611	4022	6092	0	2062	8	0
SRL_OPN_2PTS029_0834_20151218_075743_20151218_093554.EUM.nc	7.280	7.571	2.994	2911	5498	0	2558	11	18
SRL_OPN_2PTS029_0835_20151218_093553_20151218_111346.EUM.nc	8.985	8.957	3.068	2188	5350	0	3131	31	0
SRL_OPN_2PTS029_0837_20151218_111345_20151218_125203.EUM.nc	6.400	6.408	2.690	2634	5227	0	2593	0	0
SRL_OPN_2PTS029_0839_20151218_125202_20151218_144523.EUM.nc	7.535	7.532	3.012	3446	6257	0	2808	1	2
SRL_OPN_2PTS029_0842_20151218_144522_20151218_162500.EUM.nc	7.670	7.673	3.504	3402	5631	0	2223	6	0
SRL_OPN_2PTS029_0844_20151218_162501_20151218_180445.EUM.nc	7.600	8.143	3.939	2971	5626	0	2650	2	3
SRL_OPN_2PTS029_0846_20151218_180445_20151218_194405.EUM.nc	6.895	6.949	3.159	3241	5568	0	2289	7	31
SRL_OPN_2PTS029_0848_20151218_194404_20151218_230114.EUM.nc	8.170	8.718	3.530	5879	10636	0	4732	18	7
SRL_OPN_2PTS029_0851_20151218_230113_20151219_003855.EUM.nc	6.840	6.913	2.821	3193	5475	0	2233	4	45
SRL_OPN_2PTS029_0853_20151219_003854_20151219_021707.EUM.nc	7.050	7.259	3.126	2899	5550	0	2611	0	40
SRL_OPN_2PTS029_0855_20151219_021706_20151219_035634.EUM.nc	6.925	7.230	3.229	2827	5562	0	2679	3	53
SRL_OPN_2PTS029_0857_20151219_035633_20151219_053743.EUM.nc	8.200	7.979	3.269	3095	5524	0	2364	11	54
SRL_OPN_2PTS029_0859_20151219_053743_20151219_072644.EUM.nc	7.200	7.765	3.731	4202	6173	0	1971	0	0
SRL_OPN_2PTS029_0862_20151219_072643_20151219_090507.EUM.nc	7.760	7.866	3.020	3548	5559	0	2006	4	1
SRL_OPN_2PTS029_0863_20151219_090506_20151219_104301.EUM.nc	9.570	9.105	3.153	2507	5472	0	2943	19	3
SRL_OPN_2PTS029_0865_20151219_104300_20151219_122102.EUM.nc	6.750	7.492	3.288	2619	5409	0	2777	12	1
SRL_OPN_2PTS029_0867_20151219_122101_20151219_140017.EUM.nc	7.020	7.055	2.870	3215	5448	0	2111	1	121
SRL_OPN_2PTS029_0869_20151219_140017_20151219_155340.EUM.nc	7.675	7.795	3.245	3285	6337	0	3049	2	1
SRL_OPN_2PTS029_0872_20151219_155339_20151219_173326.EUM.nc	8.235	8.509	3.110	2787	5482	0	2691	3	1
SRL_OPN_2PTS029_0874_20151219_173325_20151219_191252.EUM.nc	6.095	7.536	4.004	3422	5614	0	2185	7	0
SRL_OPN_2PTS029_0876_20151219_191251_20151219_205202.EUM.nc	7.420	7.548	3.050	3759	5567	0	1767	9	32
SRL_OPN_2PTS029_0878_20151219_205201_20151219_223028.EUM.nc	9.250	9.114	3.336	2934	5346	0	2388	22	2
SRL_OPN_2PTS029_0880_20151219_223027_20151220_000812.EUM.nc	6.850	7.585	3.809	3137	5449	0	2310	2	0
SRL_OPN_2PTS029_0881_20151220_000811_20151220_014611.EUM.nc	7.360	7.962	4.073	3171	5547	0	2372	3	1

– Continued on next page

Table 5: Altimeter Wind Speed Statistics.

– Continued from previous page

File	Median	Mean	Std. Dev.	No. Obs.	Total Obs.	Default Lat/Lon	Flag (total)	Default (total)	3-Sigma Edited
SRL_OPN_2PTS029_0883_20151220_014610_20151220_032510.EUM.nc	6.290	6.520	2.691	3031	5477	0	2408	7	31
SRL_OPN_2PTS029_0885_20151220_032510_20151220_050541.EUM.nc	8.860	8.800	2.882	2994	5519	0	2514	8	3
SRL_OPN_2PTS029_0887_20151220_050541_20151220_065543.EUM.nc	7.550	8.170	3.521	3905	6203	0	2288	1	9
SRL_OPN_2PTS029_0890_20151220_065542_20151220_083418.EUM.nc	8.400	8.867	3.838	4156	5624	0	1467	1	0
SRL_OPN_2PTS029_0892_20151220_083419_20151220_101217.EUM.nc	8.470	8.673	3.163	2695	5349	0	2633	21	0
SRL_OPN_2PTS029_0893_20151220_101217_20151220_115007.EUM.nc	7.200	7.852	3.163	2527	5389	0	2843	15	4
SRL_OPN_2PTS029_0895_20151220_115006_20151220_132857.EUM.nc	7.350	7.400	2.705	2989	5317	0	2320	5	3
SRL_OPN_2PTS029_0897_20151220_132856_20151220_152219.EUM.nc	7.310	7.588	3.141	3594	6326	0	2731	1	0
SRL_OPN_2PTS029_0900_20151220_152218_20151220_170206.EUM.nc	8.780	8.919	3.228	2909	5584	0	2671	4	0
SRL_OPN_2PTS029_0902_20151220_170205_20151220_184137.EUM.nc	7.500	8.381	3.690	3155	5486	0	2329	2	0
SRL_OPN_2PTS029_0904_20151220_184136_20151220_202056.EUM.nc	7.510	7.698	3.202	3480	5495	0	2006	8	1
SRL_OPN_2PTS029_0906_20151220_202056_20151220_215937.EUM.nc	8.540	8.392	2.879	3103	5430	0	2297	26	4
SRL_OPN_2PTS029_0908_20151220_215937_20151220_233728.EUM.nc	7.820	9.045	4.017	2725	5380	0	2641	14	0
SRL_OPN_2PTS029_0909_20151220_233727_20151221_011518.EUM.nc	7.090	7.689	3.803	2994	5461	0	2458	6	3
SRL_OPN_2PTS029_0911_20151221_011517_20151221_025353.EUM.nc	6.850	7.247	3.121	3047	5519	0	2470	2	0
SRL_OPN_2PTS029_0913_20151221_025353_20151221_043350.EUM.nc	7.495	7.391	2.619	2964	5489	0	2500	15	10
SRL_OPN_2PTS029_0915_20151221_043349_20151221_061557.EUM.nc	8.250	8.924	3.988	3901	5736	0	1834	0	1
SRL_OPN_2PTS029_0917_20151221_061557_20151221_080323.EUM.nc	8.480	8.833	3.781	4040	6091	0	2045	5	1
SRL_OPN_2PTS029_0920_20151221_080322_20151221_094131.EUM.nc	7.870	8.053	2.673	2946	5493	0	2538	6	3
SRL_OPN_2PTS029_0921_20151221_094130_20151221_111914.EUM.nc	7.315	7.521	3.307	2268	5258	0	2956	34	0
SRL_OPN_2PTS029_0923_20151221_111914_20151221_125743.EUM.nc	6.820	7.325	3.415	2727	5290	0	2557	2	4
SRL_OPN_2PTS029_0925_20151221_125743_20151221_145058.EUM.nc	6.920	7.388	3.245	3488	6278	0	2786	3	1
SRL_OPN_2PTS029_0928_20151221_145057_20151221_163044.EUM.nc	8.090	8.435	3.317	3382	5644	0	2251	11	0
SRL_OPN_2PTS029_0930_20151221_163043_20151221_181019.EUM.nc	8.600	8.822	3.439	2981	5596	0	2611	3	1
SRL_OPN_2PTS029_0932_20151221_181018_20151221_194946.EUM.nc	7.235	7.862	3.827	3286	5542	0	2253	3	0
SRL_OPN_2PTS029_0934_20151221_194946_20151221_212841.EUM.nc	7.280	7.838	3.423	3664	5413	0	1722	26	1
SRL_OPN_2PTS029_0936_20151221_212840_20151221_230642.EUM.nc	8.850	8.864	3.920	2224	5307	0	3074	9	0
SRL_OPN_2PTS029_0937_20151221_230642_20151222_004431.EUM.nc	7.480	8.000	3.632	3172	5470	0	2291	7	0
SRL_OPN_2PTS029_0939_20151222_004431_20151222_022247.EUM.nc	7.080	7.697	3.721	2981	5549	0	2562	6	0
SRL_OPN_2PTS029_0941_20151222_022246_20151222_040210.EUM.nc	7.755	8.102	3.065	2895	5438	0	2530	8	5
SRL_OPN_2PTS029_0943_20151222_040209_20151222_054336.EUM.nc	8.720	8.706	3.713	3460	5656	0	2177	19	0
SRL_OPN_2PTS029_0945_20151222_054335_20151222_073224.EUM.nc	7.840	8.548	3.846	4138	6157	0	2013	3	3
SRL_OPN_2PTS029_0948_20151222_073223_20151222_091044.EUM.nc	8.260	8.533	3.394	3398	5544	0	2131	6	9
SRL_OPN_2PTS029_0949_20151222_091044_20151222_104829.EUM.nc	7.535	7.237	2.803	2387	5497	0	3096	13	1
SRL_OPN_2PTS029_0951_20151222_104829_20151222_122641.EUM.nc	6.405	6.999	3.270	2543	5341	0	2750	17	31
SRL_OPN_2PTS029_0953_20151222_122640_20151222_140601.EUM.nc	7.435	7.676	2.931	3217	5471	0	2250	3	1
SRL_OPN_2PTS029_0955_20151222_140600_20151222_155923.EUM.nc	7.640	7.982	3.715	3328	6347	0	3015	4	0
SRL_OPN_2PTS029_0958_20151222_155922_20151222_173902.EUM.nc	7.940	8.330	3.272	2891	5597	0	2696	9	1
SRL_OPN_2PTS029_0960_20151222_173900_20151222_191834.EUM.nc	7.290	7.926	3.775	3390	5564	0	2166	6	2

– Continued on next page

Table 5: Altimeter Wind Speed Statistics.

– Continued from previous page

File	Median	Mean	Std. Dev.	No. Obs.	Total Obs.	Default Lat/Lon	Flag (total)	Default (total)	3-Sigma Edited
SRL_OPN_2PTS029_0962_20151222_191833_20151222_205742.EUM.nc	7.095	7.602	3.095	3810	5588	0	1765	9	4
SRL_OPN_2PTS029_0964_20151222_205741_20151222_223558.EUM.nc	7.760	8.484	3.742	2814	5314	0	2492	8	0
SRL_OPN_2PTS029_0965_20151222_223558_20151223_001349.EUM.nc	8.085	8.424	3.488	3210	5461	0	2249	2	0
SRL_OPN_2PTS029_0967_20151223_001348_20151223_015150.EUM.nc	7.010	7.272	2.850	3125	5514	0	2383	4	2
SRL_OPN_2PTS029_0969_20151223_015150_20151223_033044.EUM.nc	7.870	7.662	3.110	3139	5467	0	2317	10	1
SRL_OPN_2PTS029_0971_20151223_033044_20151223_051131.EUM.nc	8.560	8.738	3.373	3043	5535	0	2491	1	0
SRL_OPN_2PTS029_0973_20151223_051130_20151223_070124.EUM.nc	6.920	7.988	4.027	3925	6200	0	2272	2	1
SRL_OPN_2PTS029_0976_20151223_070123_20151223_083957.EUM.nc	8.110	8.563	3.516	4037	5610	0	1566	7	0
SRL_OPN_2PTS029_0978_20151223_083957_20151223_101745.EUM.nc	7.000	7.010	2.207	2673	5399	0	2712	12	2
SRL_OPN_2PTS029_0979_20151223_101744_20151223_115545.EUM.nc	6.700	7.281	3.327	2557	5397	0	2828	11	1
SRL_OPN_2PTS029_0981_20151223_115544_20151223_133439.EUM.nc	6.880	7.026	2.447	2890	5357	0	2349	1	117
SRL_OPN_2PTS029_0983_20151223_133438_20151223_152802.EUM.nc	7.635	7.990	3.453	3648	6321	0	2673	0	0
SRL_OPN_2PTS029_0986_20151223_152803_20151223_170741.EUM.nc	7.630	8.074	2.975	2871	5573	0	2699	3	0
SRL_OPN_2PTS029_0988_20151223_170740_20151223_184720.EUM.nc	6.710	7.564	3.529	3273	5491	0	2213	5	0
SRL_OPN_2PTS029_0990_20151223_184719_20151223_202637.EUM.nc	7.275	7.441	3.379	3484	5528	0	2032	12	0
SRL_OPN_2PTS029_0992_20151223_202637_20151223_220508.EUM.nc	7.985	8.533	3.393	3078	5423	0	2313	32	0
SRL_OPN_2PTS029_0994_20151223_220507_20151223_234306.EUM.nc	8.490	8.496	3.898	2904	5461	0	2534	23	0
SRL_OPN_2PTS029_0995_20151223_234305_20151224_012057.EUM.nc	7.320	7.064	2.322	2939	5514	0	2506	11	58
SRL_OPN_2PTS029_0997_20151224_012056_20151224_025929.EUM.nc	6.400	6.814	3.154	3006	5537	0	2497	5	29
SRL_OPN_2PTS029_0999_20151224_025928_20151224_043939.EUM.nc	8.230	8.079	3.053	2958	5498	0	2504	9	27

22 Ka-Band Backscatter Coefficient Table

Table 6: Ka-Band Backscatter Coefficient Statistics.

File	Median	Mean	Std. Dev.	No. Obs.	Total Obs.	Default Lat/Lon	Flag (total)	Default (total)	3-Sigma Edited
SRL_OPN_2PTS029_0027_20151120_040809_20151120_054942.EUM.nc	10.690	10.581	1.596	3549	5707	0	2119	4	35
SRL_OPN_2PTS029_0029_20151120_054941_20151120_073816.EUM.nc	10.440	10.492	1.202	3970	6156	0	2133	0	53
SRL_OPN_2PTS029_0032_20151120_073816_20151120_091634.EUM.nc	10.260	10.205	1.521	3144	5512	0	2216	8	144
SRL_OPN_2PTS029_0033_20151120_091633_20151120_105417.EUM.nc	11.350	11.283	1.855	2344	5476	0	3063	10	59
SRL_OPN_2PTS029_0035_20151120_105417_20151120_123232.EUM.nc	10.500	10.644	0.910	2223	5300	0	2879	11	187
SRL_OPN_2PTS029_0037_20151120_123231_20151120_141159.EUM.nc	10.690	10.597	1.218	3015	5515	0	2357	0	143
SRL_OPN_2PTS029_0039_20151120_141158_20151120_160519.EUM.nc	10.540	10.394	1.509	3359	6374	0	2895	5	115
SRL_OPN_2PTS029_0042_20151120_160519_20151120_174456.EUM.nc	10.240	10.374	1.455	2710	5565	0	2733	9	113
SRL_OPN_2PTS029_0044_20151120_174455_20151120_192428.EUM.nc	10.600	10.724	1.309	3275	5604	0	2218	12	99
SRL_OPN_2PTS029_0046_20151120_192428_20151120_210324.EUM.nc	10.380	10.248	1.341	3525	5538	0	1914	18	81
SRL_OPN_2PTS029_0048_20151120_210324_20151120_224146.EUM.nc	10.670	10.527	1.827	2591	5261	0	2554	15	101
SRL_OPN_2PTS029_0049_20151120_224146_20151121_001937.EUM.nc	10.880	10.819	1.544	3092	5467	0	2339	6	30
SRL_OPN_2PTS029_0051_20151121_001937_20151121_015739.EUM.nc	10.970	10.839	1.656	3008	5553	0	2442	2	101
SRL_OPN_2PTS029_0053_20151121_015739_20151121_033641.EUM.nc	10.775	10.653	1.406	2852	5509	0	2585	8	64
SRL_OPN_2PTS029_0055_20151121_033640_20151121_051734.EUM.nc	10.560	10.512	1.414	2852	5572	0	2667	1	52
SRL_OPN_2PTS029_0057_20151121_051734_20151121_070715.EUM.nc	10.500	10.446	1.629	3639	6203	0	2449	12	103
SRL_OPN_2PTS029_0060_20151121_070715_20151121_084545.EUM.nc	10.580	10.315	1.411	3742	5573	0	1664	19	148
SRL_OPN_2PTS029_0062_20151121_084545_20151121_102334.EUM.nc	11.050	10.752	1.575	2583	5364	0	2724	22	35
SRL_OPN_2PTS029_0063_20151121_102333_20151121_120135.EUM.nc	11.410	11.395	1.141	2404	5384	0	2867	10	103
SRL_OPN_2PTS029_0065_20151121_120134_20151121_134034.EUM.nc	10.780	10.649	1.473	2873	5404	0	2401	20	110
SRL_OPN_2PTS029_0067_20151121_134034_20151121_153358.EUM.nc	10.740	10.643	1.187	3526	6351	0	2716	1	108
SRL_OPN_2PTS029_0070_20151121_153357_20151121_171337.EUM.nc	10.720	10.553	1.831	2615	5590	0	2844	3	128
SRL_OPN_2PTS029_0072_20151121_171338_20151121_185315.EUM.nc	10.830	10.727	1.587	3071	5524	0	2226	13	214
SRL_OPN_2PTS029_0074_20151121_185314_20151121_221058.EUM.nc	10.690	10.620	1.506	6108	10979	0	4447	22	402
SRL_OPN_2PTS029_0078_20151121_221057_20151121_234854.EUM.nc	10.990	10.776	1.471	2845	5439	0	2488	3	103
SRL_OPN_2PTS029_0079_20151121_234854_20151122_012638.EUM.nc	11.240	11.246	1.788	2969	5504	0	2495	3	37
SRL_OPN_2PTS029_0081_20151122_012638_20151122_030523.EUM.nc	10.750	10.611	1.335	2771	5550	0	2675	5	99
SRL_OPN_2PTS029_0083_20151122_030522_20151122_044539.EUM.nc	10.630	10.418	1.285	2791	5492	0	2631	8	62
SRL_OPN_2PTS029_0085_20151122_044538_20151122_062754.EUM.nc	10.460	10.509	1.393	3665	5766	0	1973	6	122
SRL_OPN_2PTS029_0087_20151122_062755_20151122_081446.EUM.nc	10.650	10.531	1.449	4042	6078	0	1952	2	82
SRL_OPN_2PTS029_0090_20151122_081445_20151122_095250.EUM.nc	11.150	11.064	1.702	2718	5388	0	2570	5	95
SRL_OPN_2PTS029_0091_20151122_095249_20151122_113044.EUM.nc	11.110	11.180	1.580	2191	5283	0	3028	22	42
SRL_OPN_2PTS029_0093_20151122_113043_20151122_130920.EUM.nc	11.230	11.226	1.197	2608	5372	0	2673	1	90
SRL_OPN_2PTS029_0095_20151122_130919_20151122_150238.EUM.nc	10.780	10.678	1.640	3349	6352	0	2888	4	111
SRL_OPN_2PTS029_0098_20151122_150237_20151122_164216.EUM.nc	10.580	10.492	1.452	2921	5582	0	2611	12	38
SRL_OPN_2PTS029_0100_20151122_164215_20151122_182158.EUM.nc	10.710	10.653	1.797	3055	5522	0	2406	1	60
SRL_OPN_2PTS029_0102_20151122_182157_20151122_200114.EUM.nc	10.880	10.619	1.607	2959	5518	0	2344	6	209

– Continued on next page

Table 6: Ka-Band Backscatter Coefficient Statistics.

– Continued from previous page

File	Median	Mean	Std. Dev.	No. Obs.	Total Obs.	Default Lat/Lon	Flag (total)	Default (total)	3-Sigma Edited
SRL_OPN_2PTS029_0104_20151122_200114_20151122_214004.EUM.nc	11.020	10.986	1.465	3325	5494	0	1979	10	180
SRL_OPN_2PTS029_0106_20151122_214003_20151122_231810.EUM.nc	10.970	10.618	2.009	2424	5288	0	2802	7	55
SRL_OPN_2PTS029_0107_20151122_231809_20151123_005547.EUM.nc	11.160	10.845	1.974	2977	5494	0	2462	20	35
SRL_OPN_2PTS029_0109_20151123_005546_20151123_023409.EUM.nc	11.235	11.141	1.357	2893	5548	0	2567	5	83
SRL_OPN_2PTS029_0111_20151123_023408_20151123_041352.EUM.nc	10.790	10.771	1.490	2681	5489	0	2759	11	38
SRL_OPN_2PTS029_0113_20151123_041351_20151123_055524.EUM.nc	10.920	10.790	1.588	3469	5693	0	2102	14	108
SRL_OPN_2PTS029_0115_20151123_055525_20151123_074345.EUM.nc	10.890	10.789	1.490	3988	6140	0	2127	0	25
SRL_OPN_2PTS029_0118_20151123_074345_20151123_092159.EUM.nc	10.770	10.732	1.653	3087	5491	0	2296	4	104
SRL_OPN_2PTS029_0119_20151123_092200_20151123_105952.EUM.nc	10.860	10.785	1.857	2146	5423	0	3179	16	82
SRL_OPN_2PTS029_0121_20151123_105952_20151123_123810.EUM.nc	11.140	10.992	1.557	2321	5321	0	2895	8	97
SRL_OPN_2PTS029_0123_20151123_123810_20151123_141732.EUM.nc	10.950	10.645	1.763	3173	5490	0	2252	5	60
SRL_OPN_2PTS029_0125_20151123_141731_20151123_161050.EUM.nc	10.520	10.394	1.587	3489	6347	0	2813	13	32
SRL_OPN_2PTS029_0128_20151123_161050_20151123_175037.EUM.nc	10.715	10.602	1.581	2641	5574	0	2717	17	199
SRL_OPN_2PTS029_0130_20151123_175036_20151123_192959.EUM.nc	11.170	11.053	1.393	3154	5584	0	2319	4	107
SRL_OPN_2PTS029_0132_20151123_193000_20151123_210902.EUM.nc	10.630	10.625	1.521	3375	5426	0	1931	12	108
SRL_OPN_2PTS029_0134_20151123_210901_20151123_224721.EUM.nc	10.710	10.619	1.939	2477	5379	0	2805	21	76
SRL_OPN_2PTS029_0135_20151123_224720_20151124_002501.EUM.nc	10.860	10.678	1.855	3030	5378	0	2256	3	89
SRL_OPN_2PTS029_0137_20151124_002501_20151124_020307.EUM.nc	11.100	11.142	1.160	2943	5532	0	2520	4	65
SRL_OPN_2PTS029_0139_20151124_020306_20151124_034221.EUM.nc	10.630	10.747	1.446	2817	5534	0	2602	5	110
SRL_OPN_2PTS029_0141_20151124_034220_20151124_052313.EUM.nc	10.350	10.355	1.536	2796	5543	0	2700	2	45
SRL_OPN_2PTS029_0143_20151124_052312_20151124_071252.EUM.nc	10.910	10.953	1.966	3636	6179	0	2405	3	135
SRL_OPN_2PTS029_0146_20151124_071252_20151124_085112.EUM.nc	11.090	10.908	1.441	3794	5601	0	1727	8	72
SRL_OPN_2PTS029_0147_20151124_085111_20151124_102907.EUM.nc	10.860	10.887	1.944	2400	5479	0	2950	18	111
SRL_OPN_2PTS029_0149_20151124_102907_20151124_120702.EUM.nc	11.390	11.373	1.114	2403	5384	0	2841	25	115
SRL_OPN_2PTS029_0151_20151124_120703_20151124_134606.EUM.nc	11.060	11.046	1.825	2922	5412	0	2408	5	77
SRL_OPN_2PTS029_0153_20151124_134606_20151124_153930.EUM.nc	10.770	10.577	1.462	3368	6361	0	2735	0	258
SRL_OPN_2PTS029_0156_20151124_153930_20151124_171917.EUM.nc	10.410	10.380	1.178	2608	5513	0	2793	15	97
SRL_OPN_2PTS029_0158_20151124_171917_20151124_185845.EUM.nc	11.380	11.094	1.631	3150	5581	0	2367	16	48
SRL_OPN_2PTS029_0160_20151124_185844_20151124_203759.EUM.nc	11.020	10.990	1.387	3416	5532	0	1928	4	184
SRL_OPN_2PTS029_0162_20151124_203759_20151124_221632.EUM.nc	10.480	10.244	1.412	2662	5349	0	2342	28	317
SRL_OPN_2PTS029_0164_20151124_221631_20151124_235419.EUM.nc	10.820	10.876	1.734	2927	5464	0	2454	11	72
SRL_OPN_2PTS029_0165_20151124_235418_20151125_013213.EUM.nc	11.100	11.047	1.188	3004	5540	0	2472	2	62
SRL_OPN_2PTS029_0167_20151125_013212_20151125_031101.EUM.nc	11.600	11.477	1.888	2761	5555	0	2683	4	107
SRL_OPN_2PTS029_0169_20151125_031101_20151125_045116.EUM.nc	10.060	10.012	1.395	2843	5476	0	2593	4	36
SRL_OPN_2PTS029_0171_20151125_045115_20151125_063348.EUM.nc	10.280	10.403	1.466	3766	5816	0	2006	3	41
SRL_OPN_2PTS029_0173_20151125_063348_20151125_082021.EUM.nc	10.620	10.602	1.233	4045	6066	0	1927	4	90
SRL_OPN_2PTS029_0176_20151125_082020_20151125_095823.EUM.nc	10.710	10.669	1.775	2718	5394	0	2604	12	60
SRL_OPN_2PTS029_0177_20151125_095823_20151125_113610.EUM.nc	11.030	11.017	1.524	2250	5350	0	2969	23	108
SRL_OPN_2PTS029_0179_20151125_113609_20151125_131449.EUM.nc	10.960	10.948	1.336	2780	5325	0	2496	6	43

– Continued on next page

Table 6: Ka-Band Backscatter Coefficient Statistics.

– Continued from previous page

File	Median	Mean	Std. Dev.	No. Obs.	Total Obs.	Default Lat/Lon	Flag (total)	Default (total)	3-Sigma Edited
SRL_OPN_2PTS029_0181_20151125_131449_20151125_150810.EUM.nc	10.960	11.001	1.561	3337	6391	0	2927	9	118
SRL_OPN_2PTS029_0184_20151125_150809_20151125_164755.EUM.nc	10.470	10.451	1.228	2786	5557	0	2712	6	53
SRL_OPN_2PTS029_0186_20151125_164755_20151125_182730.EUM.nc	10.780	10.710	1.837	3033	5487	0	2374	13	67
SRL_OPN_2PTS029_0188_20151125_182730_20151125_200652.EUM.nc	11.300	11.179	1.295	3029	5523	0	2364	12	118
SRL_OPN_2PTS029_0190_20151125_200652_20151125_214539.EUM.nc	10.630	10.588	1.648	3134	5456	0	2099	16	207
SRL_OPN_2PTS029_0192_20151125_214538_20151125_232334.EUM.nc	10.480	10.439	1.472	2389	5278	0	2805	20	64
SRL_OPN_2PTS029_0193_20151125_232333_20151126_010123.EUM.nc	11.220	11.025	1.593	2704	5503	0	2646	10	143
SRL_OPN_2PTS029_0195_20151126_010123_20151126_023949.EUM.nc	11.030	11.008	1.573	2809	5528	0	2581	6	132
SRL_OPN_2PTS029_0197_20151126_023948_20151126_041930.EUM.nc	10.600	10.376	1.159	2739	5505	0	2721	26	19
SRL_OPN_2PTS029_0199_20151126_041929_20151126_060119.EUM.nc	9.970	10.085	1.435	3627	5715	0	2056	4	28
SRL_OPN_2PTS029_0201_20151126_060118_20151126_074924.EUM.nc	10.730	10.482	1.443	4073	6109	0	2020	4	12
SRL_OPN_2PTS029_0204_20151126_074923_20151126_092737.EUM.nc	10.670	10.542	1.347	3021	5477	0	2402	13	41
SRL_OPN_2PTS029_0205_20151126_092736_20151126_110520.EUM.nc	10.780	10.735	2.046	2081	5411	0	3122	35	173
SRL_OPN_2PTS029_0207_20151126_110519_20151126_124341.EUM.nc	10.970	10.994	1.014	2253	5300	0	2839	17	191
SRL_OPN_2PTS029_0209_20151126_124340_20151126_143647.EUM.nc	10.600	10.758	1.101	2659	5872	0	2787	22	404
SRL_OPN_2PTS029_0212_20151126_143647_20151126_161633.EUM.nc	10.800	10.706	1.682	3356	5632	0	2208	3	65
SRL_OPN_2PTS029_0214_20151126_161632_20151126_175618.EUM.nc	10.370	10.343	1.485	2813	5550	0	2689	4	44
SRL_OPN_2PTS029_0216_20151126_175617_20151126_193539.EUM.nc	11.190	10.851	1.528	3230	5581	0	2300	2	49
SRL_OPN_2PTS029_0218_20151126_193538_20151126_211440.EUM.nc	10.675	10.580	1.365	3392	5417	0	1936	3	86
SRL_OPN_2PTS029_0220_20151126_211439_20151126_225257.EUM.nc	10.275	10.209	1.703	2290	5395	0	2909	6	190
SRL_OPN_2PTS029_0221_20151126_225256_20151127_003036.EUM.nc	10.790	10.766	1.313	3164	5451	0	2210	6	71
SRL_OPN_2PTS029_0223_20151127_003036_20151127_020845.EUM.nc	10.720	10.705	1.677	2844	5524	0	2621	4	55
SRL_OPN_2PTS029_0225_20151127_020844_20151127_034756.EUM.nc	10.905	10.846	1.232	2867	5529	0	2638	11	13
SRL_OPN_2PTS029_0227_20151127_034756_20151127_052903.EUM.nc	10.240	10.169	1.169	2775	5548	0	2711	5	57
SRL_OPN_2PTS029_0229_20151127_052902_20151127_071821.EUM.nc	10.710	10.445	1.772	3828	6177	0	2266	14	69
SRL_OPN_2PTS029_0232_20151127_071821_20151127_085648.EUM.nc	10.590	10.603	1.379	3688	5570	0	1841	12	29
SRL_OPN_2PTS029_0233_20151127_085648_20151127_103434.EUM.nc	10.790	10.706	1.574	2232	5431	0	3019	6	174
SRL_OPN_2PTS029_0235_20151127_103433_20151127_121239.EUM.nc	10.955	10.930	1.420	2457	5393	0	2861	12	63
SRL_OPN_2PTS029_0237_20151127_121238_20151127_135147.EUM.nc	10.880	10.997	1.290	2957	5442	0	2395	4	86
SRL_OPN_2PTS029_0239_20151127_135147_20151127_154511.EUM.nc	10.690	10.602	1.491	3484	6367	0	2815	1	67
SRL_OPN_2PTS029_0242_20151127_154510_20151127_172458.EUM.nc	10.230	10.327	1.562	2664	5502	0	2781	2	55
SRL_OPN_2PTS029_0244_20151127_172458_20151127_190427.EUM.nc	10.720	10.579	1.333	3243	5607	0	2317	9	38
SRL_OPN_2PTS029_0246_20151127_190426_20151127_204338.EUM.nc	10.810	10.796	1.548	3593	5560	0	1808	16	143
SRL_OPN_2PTS029_0248_20151127_204337_20151127_222200.EUM.nc	10.520	10.505	1.882	2787	5303	0	2400	26	90
SRL_OPN_2PTS029_0250_20151127_222200_20151127_235954.EUM.nc	10.810	10.826	1.376	2934	5486	0	2439	13	100
SRL_OPN_2PTS029_0251_20151127_235953_20151128_013750.EUM.nc	10.780	10.645	1.338	2876	5539	0	2397	7	259
SRL_OPN_2PTS029_0253_20151128_013751_20151128_031634.EUM.nc	10.890	10.811	1.530	2848	5520	0	2619	19	34
SRL_OPN_2PTS029_0255_20151128_031633_20151128_045703.EUM.nc	10.470	10.351	1.398	2979	5525	0	2517	0	29
SRL_OPN_2PTS029_0257_20151128_045702_20151128_063936.EUM.nc	10.440	10.354	1.737	3798	5804	0	1958	2	46

– Continued on next page

Table 6: Ka-Band Backscatter Coefficient Statistics.

– Continued from previous page

File	Median	Mean	Std. Dev.	No. Obs.	Total Obs.	Default Lat/Lon	Flag (total)	Default (total)	3-Sigma Edited
SRL_OPN_2PTS029_0259_20151128_063937_20151128_082558.EUM.nc	10.860	10.716	1.457	4051	6037	0	1864	4	118
SRL_OPN_2PTS029_0262_20151128_082556_20151128_100350.EUM.nc	10.410	10.372	1.273	2683	5374	0	2564	5	122
SRL_OPN_2PTS029_0263_20151128_100349_20151128_114147.EUM.nc	10.770	10.753	1.228	2256	5411	0	3020	16	119
SRL_OPN_2PTS029_0265_20151128_114146_20151128_132028.EUM.nc	10.960	10.957	1.144	2810	5320	0	2436	0	74
SRL_OPN_2PTS029_0267_20151128_132028_20151128_151351.EUM.nc	10.960	10.842	1.481	3411	6348	0	2864	1	72
SRL_OPN_2PTS029_0270_20151128_151350_20151128_165338.EUM.nc	10.310	10.426	1.252	2751	5567	0	2751	6	59
SRL_OPN_2PTS029_0272_20151128_165337_20151128_183310.EUM.nc	10.670	10.512	1.661	3115	5496	0	2347	0	34
SRL_OPN_2PTS029_0274_20151128_183310_20151128_201231.EUM.nc	11.405	11.231	1.508	3228	5526	0	2210	10	78
SRL_OPN_2PTS029_0276_20151128_201231_20151128_215108.EUM.nc	10.830	10.606	1.579	3121	5468	0	2125	42	180
SRL_OPN_2PTS029_0278_20151128_215107_20151128_232910.EUM.nc	10.690	10.341	1.385	2377	5331	0	2887	23	44
SRL_OPN_2PTS029_0279_20151128_232908_20151129_010658.EUM.nc	10.720	10.583	1.341	2660	5494	0	2718	9	107
SRL_OPN_2PTS029_0281_20151129_010658_20151129_024520.EUM.nc	10.850	10.685	1.532	2892	5531	0	2605	5	29
SRL_OPN_2PTS029_0283_20151129_024519_20151129_042515.EUM.nc	10.830	10.831	1.354	2805	5503	0	2622	7	69
SRL_OPN_2PTS029_0285_20151129_042514_20151129_060711.EUM.nc	10.620	10.686	1.534	3576	5713	0	2065	3	69
SRL_OPN_2PTS029_0287_20151129_060711_20151129_075501.EUM.nc	10.920	10.857	1.568	3907	6088	0	2054	3	124
SRL_OPN_2PTS029_0290_20151129_075502_20151129_093303.EUM.nc	10.720	10.715	1.146	2924	5505	0	2516	7	58
SRL_OPN_2PTS029_0291_20151129_093303_20151129_111056.EUM.nc	11.020	10.825	1.827	2091	5401	0	3165	30	115
SRL_OPN_2PTS029_0293_20151129_111055_20151129_124920.EUM.nc	10.850	11.028	1.436	2431	5279	0	2756	19	73
SRL_OPN_2PTS029_0295_20151129_124920_20151129_144229.EUM.nc	10.920	10.852	1.636	3286	6286	0	2924	5	71
SRL_OPN_2PTS029_0298_20151129_144229_20151129_162216.EUM.nc	10.570	10.721	1.562	3292	5640	0	2252	1	95
SRL_OPN_2PTS029_0300_20151129_162214_20151129_180151.EUM.nc	10.320	10.366	1.711	2810	5591	0	2698	8	75
SRL_OPN_2PTS029_0302_20151129_180150_20151129_194120.EUM.nc	11.480	11.273	1.340	3188	5579	0	2325	5	61
SRL_OPN_2PTS029_0304_20151129_194121_20151129_212010.EUM.nc	11.030	10.893	1.502	3417	5391	0	1888	13	73
SRL_OPN_2PTS029_0306_20151129_212009_20151129_225825.EUM.nc	10.390	10.324	1.226	2256	5392	0	3035	20	81
SRL_OPN_2PTS029_0307_20151129_225825_20151130_003615.EUM.nc	10.840	10.753	1.318	3246	5502	0	2170	6	80
SRL_OPN_2PTS029_0309_20151130_003615_20151130_021417.EUM.nc	10.860	10.819	1.619	2818	5534	0	2656	4	56
SRL_OPN_2PTS029_0311_20151130_021417_20151130_035341.EUM.nc	10.690	10.834	1.611	2691	5518	0	2753	2	72
SRL_OPN_2PTS029_0313_20151130_035340_20151130_053455.EUM.nc	10.440	10.645	1.676	2805	5528	0	2631	6	86
SRL_OPN_2PTS029_0315_20151130_053454_20151130_072402.EUM.nc	10.890	10.782	1.596	3864	6197	0	2180	14	139
SRL_OPN_2PTS029_0318_20151130_072401_20151130_090218.EUM.nc	10.770	10.647	1.377	3593	5584	0	1901	6	84
SRL_OPN_2PTS029_0319_20151130_090218_20151130_104012.EUM.nc	10.840	10.938	1.923	2457	5455	0	2915	11	72
SRL_OPN_2PTS029_0321_20151130_104011_20151130_121819.EUM.nc	10.770	10.677	1.213	2459	5410	0	2863	21	67
SRL_OPN_2PTS029_0323_20151130_121818_20151130_135724.EUM.nc	10.900	10.728	1.243	3102	5453	0	2257	6	88
SRL_OPN_2PTS029_0325_20151130_135724_20151130_155048.EUM.nc	10.720	10.775	1.253	3337	6367	0	2914	11	105
SRL_OPN_2PTS029_0328_20151130_155047_20151130_173034.EUM.nc	10.250	10.221	1.375	2597	5458	0	2763	2	96
SRL_OPN_2PTS029_0330_20151130_173033_20151130_191009.EUM.nc	11.430	11.377	1.673	3391	5636	0	2183	10	52
SRL_OPN_2PTS029_0332_20151130_191009_20151130_204911.EUM.nc	11.390	11.307	1.437	3512	5551	0	1893	7	139
SRL_OPN_2PTS029_0334_20151130_204910_20151130_222739.EUM.nc	10.390	10.308	1.723	2894	5358	0	2402	14	48
SRL_OPN_2PTS029_0336_20151130_222738_20151201_000531.EUM.nc	10.850	10.816	1.527	3066	5479	0	2321	13	79

– Continued on next page

Table 6: Ka-Band Backscatter Coefficient Statistics.

– Continued from previous page

File	Median	Mean	Std. Dev.	No. Obs.	Total Obs.	Default Lat/Lon	Flag (total)	Default (total)	3-Sigma Edited
SRL_OPN_2PTS029_0337_20151201_000530_20151201_014321.EUM.nc	10.940	10.896	1.331	3100	5533	0	2361	1	71
SRL_OPN_2PTS029_0339_20151201_014320_20151201_032218.EUM.nc	10.920	10.874	0.917	2654	5481	0	2595	10	222
SRL_OPN_2PTS029_0341_20151201_032217_20151201_050245.EUM.nc	10.330	10.490	1.299	2873	5540	0	2606	10	51
SRL_OPN_2PTS029_0343_20151201_050245_20151201_065259.EUM.nc	10.410	10.350	1.604	3787	6197	0	2389	5	16
SRL_OPN_2PTS029_0346_20151201_065258_20151201_083129.EUM.nc	10.660	10.552	1.494	4064	5620	0	1431	2	123
SRL_OPN_2PTS029_0348_20151201_083128_20151201_100927.EUM.nc	11.190	11.016	1.667	2653	5363	0	2587	12	111
SRL_OPN_2PTS029_0349_20151201_100927_20151201_114725.EUM.nc	10.870	10.925	1.322	2360	5406	0	2968	22	56
SRL_OPN_2PTS029_0351_20151201_114724_20151201_132605.EUM.nc	10.920	10.933	1.250	2866	5317	0	2364	11	76
SRL_OPN_2PTS029_0353_20151201_132606_20151201_151927.EUM.nc	10.990	10.977	1.312	3429	6360	0	2850	0	81
SRL_OPN_2PTS029_0356_20151201_151926_20151201_165913.EUM.nc	10.400	10.329	1.522	2756	5565	0	2774	3	32
SRL_OPN_2PTS029_0358_20151201_165913_20151201_183853.EUM.nc	10.760	10.833	1.513	3151	5493	0	2313	1	28
SRL_OPN_2PTS029_0360_20151201_183853_20151201_201804.EUM.nc	11.100	10.946	1.537	3151	5513	0	2186	10	166
SRL_OPN_2PTS029_0362_20151201_201804_20151201_215647.EUM.nc	10.440	10.558	1.548	2977	5451	0	2317	46	111
SRL_OPN_2PTS029_0364_20151201_215646_20151201_233448.EUM.nc	10.780	10.640	1.614	2475	5384	0	2821	12	76
SRL_OPN_2PTS029_0365_20151201_233447_20151202_011229.EUM.nc	10.780	10.899	1.357	2683	5501	0	2655	3	160
SRL_OPN_2PTS029_0367_20151202_011229_20151202_025103.EUM.nc	11.050	10.908	1.675	2851	5527	0	2628	4	44
SRL_OPN_2PTS029_0369_20151202_025102_20151202_043103.EUM.nc	10.680	10.475	1.497	2887	5490	0	2556	9	38
SRL_OPN_2PTS029_0371_20151202_043103_20151202_061259.EUM.nc	10.610	10.481	1.747	3659	5728	0	2039	4	26
SRL_OPN_2PTS029_0373_20151202_061259_20151202_080033.EUM.nc	10.650	10.744	1.349	3933	6093	0	2037	3	120
SRL_OPN_2PTS029_0376_20151202_080032_20151202_093842.EUM.nc	10.660	10.530	1.775	2798	5517	0	2598	14	107
SRL_OPN_2PTS029_0377_20151202_093841_20151202_111635.EUM.nc	11.340	11.276	1.601	2151	5346	0	3052	25	118
SRL_OPN_2PTS029_0379_20151202_111634_20151202_125452.EUM.nc	11.060	10.989	1.596	2531	5295	0	2666	2	96
SRL_OPN_2PTS029_0381_20151202_125451_20151202_144814.EUM.nc	11.180	10.944	1.561	3375	6267	0	2844	0	48
SRL_OPN_2PTS029_0384_20151202_144813_20151202_162752.EUM.nc	10.600	10.659	1.534	3212	5651	0	2336	10	93
SRL_OPN_2PTS029_0386_20151202_162751_20151202_180736.EUM.nc	10.290	10.159	1.784	2857	5610	0	2662	5	86
SRL_OPN_2PTS029_0388_20151202_180736_20151202_194656.EUM.nc	11.410	11.316	1.222	3079	5553	0	2269	7	198
SRL_OPN_2PTS029_0390_20151202_194656_20151202_212550.EUM.nc	10.710	10.592	1.829	3423	5393	0	1754	19	197
SRL_OPN_2PTS029_0392_20151202_212549_20151202_230403.EUM.nc	10.510	10.431	1.702	2174	5322	0	3055	6	87
SRL_OPN_2PTS029_0393_20151202_230401_20151203_004142.EUM.nc	11.080	11.089	0.811	2975	5468	0	2248	9	236
SRL_OPN_2PTS029_0395_20151203_004141_20151203_021956.EUM.nc	11.240	10.978	1.489	2830	5555	0	2648	1	76
SRL_OPN_2PTS029_0397_20151203_021956_20151203_035927.EUM.nc	10.810	10.471	1.698	2764	5523	0	2648	6	105
SRL_OPN_2PTS029_0399_20151203_035926_20151203_054039.EUM.nc	9.980	10.091	1.665	3138	5526	0	2321	7	60
SRL_OPN_2PTS029_0401_20151203_054038_20151203_072934.EUM.nc	10.900	10.821	1.590	4011	6171	0	2077	0	83
SRL_OPN_2PTS029_0404_20151203_072933_20151203_090755.EUM.nc	10.515	10.334	1.830	3385	5552	0	2034	4	129
SRL_OPN_2PTS029_0405_20151203_090755_20151203_104548.EUM.nc	10.820	10.726	1.406	2356	5501	0	2962	17	166
SRL_OPN_2PTS029_0407_20151203_104547_20151203_122349.EUM.nc	11.080	10.921	1.421	2571	5381	0	2744	10	56
SRL_OPN_2PTS029_0409_20151203_122349_20151203_140309.EUM.nc	11.210	10.979	1.644	3151	5459	0	2228	9	71
SRL_OPN_2PTS029_0411_20151203_140309_20151203_155632.EUM.nc	10.760	10.674	1.271	3150	6354	0	3130	9	65
SRL_OPN_2PTS029_0414_20151203_155632_20151203_173616.EUM.nc	10.230	10.173	1.525	2752	5492	0	2723	4	13

– Continued on next page

Table 6: Ka-Band Backscatter Coefficient Statistics.

– Continued from previous page

File	Median	Mean	Std. Dev.	No. Obs.	Total Obs.	Default Lat/Lon	Flag (total)	Default (total)	3-Sigma Edited
SRL_OPN_2PTS029_0416_20151203_173615_20151203_191543.EUM.nc	11.090	11.014	1.607	3320	5574	0	2149	16	89
SRL_OPN_2PTS029_0418_20151203_191542_20151203_205450.EUM.nc	11.050	10.772	1.774	3631	5597	0	1896	3	67
SRL_OPN_2PTS029_0420_20151203_205450_20151203_223317.EUM.nc	10.000	10.129	1.568	2756	5373	0	2488	24	105
SRL_OPN_2PTS029_0421_20151203_223316_20151204_001100.EUM.nc	10.885	10.759	1.570	3122	5462	0	2284	6	50
SRL_OPN_2PTS029_0423_20151204_001058_20151204_014900.EUM.nc	11.110	10.802	1.330	3050	5536	0	2374	2	110
SRL_OPN_2PTS029_0425_20151204_014859_20151204_032752.EUM.nc	11.020	10.967	1.585	2925	5482	0	2471	4	82
SRL_OPN_2PTS029_0427_20151204_032751_20151204_050835.EUM.nc	10.250	10.286	1.724	2841	5545	0	2612	2	90
SRL_OPN_2PTS029_0429_20151204_050835_20151204_065831.EUM.nc	10.820	10.643	1.706	3633	6180	0	2437	0	110
SRL_OPN_2PTS029_0432_20151204_065831_20151204_083707.EUM.nc	10.550	10.487	1.845	4107	5636	0	1457	8	64
SRL_OPN_2PTS029_0434_20151204_083707_20151204_101456.EUM.nc	10.450	10.352	1.698	2581	5383	0	2690	13	99
SRL_OPN_2PTS029_0435_20151204_101456_20151204_115256.EUM.nc	11.020	10.916	1.236	2387	5445	0	2913	14	131
SRL_OPN_2PTS029_0437_20151204_115255_20151204_133148.EUM.nc	11.080	11.000	1.317	2863	5327	0	2410	2	52
SRL_OPN_2PTS029_0439_20151204_133148_20151204_152510.EUM.nc	11.140	10.846	1.870	3448	6326	0	2784	4	90
SRL_OPN_2PTS029_0442_20151204_152509_20151204_170457.EUM.nc	10.670	10.585	1.747	2655	5583	0	2824	1	103
SRL_OPN_2PTS029_0444_20151204_170456_20151204_184428.EUM.nc	10.845	10.663	1.628	3063	5485	0	2251	2	169
SRL_OPN_2PTS029_0446_20151204_184427_20151204_202345.EUM.nc	11.055	10.780	1.693	3417	5501	0	2027	14	43
SRL_OPN_2PTS029_0448_20151204_202344_20151204_220217.EUM.nc	10.360	10.256	1.746	3018	5466	0	2356	19	73
SRL_OPN_2PTS029_0450_20151204_220216_20151204_234016.EUM.nc	10.360	10.209	1.370	2581	5437	0	2715	14	127
SRL_OPN_2PTS029_0451_20151204_234016_20151205_011807.EUM.nc	11.080	10.968	1.546	2932	5496	0	2497	2	65
SRL_OPN_2PTS029_0453_20151205_011806_20151205_025636.EUM.nc	11.220	10.932	1.545	2828	5536	0	2587	7	114
SRL_OPN_2PTS029_0455_20151205_025635_20151205_043643.EUM.nc	10.580	10.751	1.793	2747	5494	0	2629	22	96
SRL_OPN_2PTS029_0457_20151205_043642_20151205_061856.EUM.nc	11.110	10.675	2.106	3647	5767	0	1977	2	141
SRL_OPN_2PTS029_0459_20151205_061855_20151205_080612.EUM.nc	10.870	10.787	1.790	3957	6092	0	2055	4	76
SRL_OPN_2PTS029_0462_20151205_080612_20151205_094410.EUM.nc	10.410	10.362	1.578	2844	5493	0	2606	7	36
SRL_OPN_2PTS029_0463_20151205_094409_20151205_112204.EUM.nc	10.550	10.751	1.719	1992	5271	0	3156	20	103
SRL_OPN_2PTS029_0465_20151205_112204_20151205_130034.EUM.nc	11.030	10.883	1.396	2685	5314	0	2618	1	10
SRL_OPN_2PTS029_0467_20151205_130033_20151205_145349.EUM.nc	10.940	10.767	1.359	3426	6329	0	2857	7	39
SRL_OPN_2PTS029_0470_20151205_145348_20151205_163336.EUM.nc	10.950	10.887	1.561	3075	5616	0	2352	18	171
SRL_OPN_2PTS029_0472_20151205_163335_20151205_181311.EUM.nc	10.850	10.658	1.393	2877	5603	0	2624	10	92
SRL_OPN_2PTS029_0474_20151205_181310_20151205_195237.EUM.nc	10.970	10.879	1.654	3129	5539	0	2270	7	133
SRL_OPN_2PTS029_0476_20151205_195237_20151205_213122.EUM.nc	10.760	10.522	1.795	3528	5386	0	1644	16	198
SRL_OPN_2PTS029_0478_20151205_213121_20151205_230931.EUM.nc	10.130	10.075	1.391	2194	5325	0	3027	8	96
SRL_OPN_2PTS029_0479_20151205_230930_20151206_004718.EUM.nc	10.840	10.850	1.401	2981	5463	0	2290	22	170
SRL_OPN_2PTS029_0481_20151206_004719_20151206_022529.EUM.nc	10.950	10.779	1.597	2958	5522	0	2521	2	41
SRL_OPN_2PTS029_0483_20151206_022528_20151206_040503.EUM.nc	11.220	11.127	1.533	2700	5467	0	2674	4	89
SRL_OPN_2PTS029_0485_20151206_040502_20151206_054632.EUM.nc	10.800	10.809	1.670	3362	5642	0	2125	4	151
SRL_OPN_2PTS029_0487_20151206_054633_20151206_073514.EUM.nc	10.985	10.776	1.342	3888	6163	0	2111	4	160
SRL_OPN_2PTS029_0490_20151206_073513_20151206_091325.EUM.nc	10.420	10.313	1.419	3255	5539	0	2195	6	83
SRL_OPN_2PTS029_0491_20151206_091324_20151206_105117.EUM.nc	10.805	10.864	1.496	2134	5491	0	3103	36	218

– Continued on next page

Table 6: Ka-Band Backscatter Coefficient Statistics.

– Continued from previous page

File	Median	Mean	Std. Dev.	No. Obs.	Total Obs.	Default Lat/Lon	Flag (total)	Default (total)	3-Sigma Edited
SRL_OPN_2PTS029_0493_20151206_105116_20151206_122930.EUM.nc	10.880	10.770	1.593	2488	5317	0	2758	10	61
SRL_OPN_2PTS029_0495_20151206_122929_20151206_140845.EUM.nc	10.860	10.838	1.296	3060	5502	0	2367	4	71
SRL_OPN_2PTS029_0497_20151206_140845_20151206_160214.EUM.nc	10.810	10.839	1.567	3139	6387	0	3135	7	106
SRL_OPN_2PTS029_0500_20151206_160214_20151206_174153.EUM.nc	10.840	10.803	1.689	2803	5594	0	2757	8	26
SRL_OPN_2PTS029_0502_20151206_174152_20151206_192126.EUM.nc	11.110	11.045	1.489	3377	5568	0	2127	3	61
SRL_OPN_2PTS029_0504_20151206_192125_20151206_210023.EUM.nc	10.690	10.573	1.366	3675	5554	0	1809	4	66
SRL_OPN_2PTS029_0506_20151206_210022_20151206_223845.EUM.nc	9.870	9.710	1.450	2587	5347	0	2497	27	236
SRL_OPN_2PTS029_0507_20151206_223845_20151207_001642.EUM.nc	10.890	10.939	1.402	3120	5441	0	2236	3	82
SRL_OPN_2PTS029_0509_20151207_001641_20151207_015436.EUM.nc	11.090	10.891	1.501	3027	5494	0	2370	4	93
SRL_OPN_2PTS029_0511_20151207_015435_20151207_033342.EUM.nc	11.130	11.167	1.620	2933	5491	0	2420	18	120
SRL_OPN_2PTS029_0513_20151207_033342_20151207_051432.EUM.nc	10.990	10.932	1.420	2875	5536	0	2578	3	80
SRL_OPN_2PTS029_0515_20151207_051431_20151207_070419.EUM.nc	10.700	10.536	1.638	3663	6189	0	2435	6	85
SRL_OPN_2PTS029_0518_20151207_070418_20151207_084243.EUM.nc	10.670	10.322	1.460	3783	5608	0	1689	25	111
SRL_OPN_2PTS029_0520_20151207_084243_20151207_102040.EUM.nc	11.030	11.024	1.206	2483	5382	0	2776	21	102
SRL_OPN_2PTS029_0521_20151207_102039_20151207_115840.EUM.nc	10.780	10.884	1.194	2420	5388	0	2846	13	109
SRL_OPN_2PTS029_0523_20151207_115839_20151207_133727.EUM.nc	11.010	10.861	1.180	2838	5362	0	2382	6	136
SRL_OPN_2PTS029_0525_20151207_133726_20151207_153100.EUM.nc	11.070	10.886	1.530	3374	6350	0	2804	11	161
SRL_OPN_2PTS029_0528_20151207_153100_20151207_171038.EUM.nc	10.500	10.319	1.769	2735	5570	0	2798	2	35
SRL_OPN_2PTS029_0530_20151207_171038_20151207_185017.EUM.nc	11.510	11.178	1.652	3189	5513	0	2216	10	98
SRL_OPN_2PTS029_0532_20151207_185017_20151207_202924.EUM.nc	10.930	10.731	1.481	3239	5499	0	1992	12	256
SRL_OPN_2PTS029_0534_20151207_202924_20151207_220803.EUM.nc	10.785	10.555	1.755	2914	5472	0	2389	31	138
SRL_OPN_2PTS029_0536_20151207_220802_20151207_234559.EUM.nc	10.750	10.680	1.346	2879	5490	0	2555	7	49
SRL_OPN_2PTS029_0537_20151207_234600_20151208_012344.EUM.nc	10.890	10.834	1.361	2903	5517	0	2555	4	55
SRL_OPN_2PTS029_0539_20151208_012343_20151208_030225.EUM.nc	11.290	11.099	1.398	2809	5565	0	2633	2	121
SRL_OPN_2PTS029_0541_20151208_030225_20151208_044238.EUM.nc	10.880	10.870	1.558	2791	5491	0	2543	5	152
SRL_OPN_2PTS029_0543_20151208_044237_20151208_062451.EUM.nc	10.590	10.483	2.106	3777	5773	0	1930	0	66
SRL_OPN_2PTS029_0545_20151208_062450_20151208_081150.EUM.nc	10.850	10.545	1.552	3975	6088	0	2038	3	72
SRL_OPN_2PTS029_0548_20151208_081149_20151208_094955.EUM.nc	10.940	10.926	1.428	2747	5370	0	2573	13	37
SRL_OPN_2PTS029_0549_20151208_094954_20151208_112749.EUM.nc	11.035	10.889	1.376	2000	5294	0	3124	22	148
SRL_OPN_2PTS029_0551_20151208_112748_20151208_130614.EUM.nc	11.050	10.991	1.181	2723	5399	0	2647	0	29
SRL_OPN_2PTS029_0553_20151208_130614_20151208_145940.EUM.nc	10.980	10.851	1.592	3368	6352	0	2876	3	105
SRL_OPN_2PTS029_0556_20151208_145939_20151208_163918.EUM.nc	10.610	10.459	1.655	3027	5587	0	2462	20	78
SRL_OPN_2PTS029_0558_20151208_163918_20151208_181901.EUM.nc	10.690	10.654	1.416	2935	5484	0	2459	2	88
SRL_OPN_2PTS029_0560_20151208_181900_20151208_195818.EUM.nc	10.980	11.074	1.405	3104	5508	0	2295	7	102
SRL_OPN_2PTS029_0562_20151208_195817_20151208_213708.EUM.nc	10.870	10.723	1.546	3528	5510	0	1909	10	63
SRL_OPN_2PTS029_0564_20151208_213707_20151208_231517.EUM.nc	10.820	10.619	1.870	2288	5322	0	2950	6	78
SRL_OPN_2PTS029_0565_20151208_231516_20151209_005256.EUM.nc	11.160	11.233	1.422	2952	5517	0	2480	22	63
SRL_OPN_2PTS029_0567_20151209_005255_20151209_023117.EUM.nc	11.040	10.904	1.242	2925	5532	0	2513	5	89
SRL_OPN_2PTS029_0569_20151209_023116_20151209_041057.EUM.nc	11.000	10.893	1.458	2711	5503	0	2717	5	70

– Continued on next page

Table 6: Ka-Band Backscatter Coefficient Statistics.

– Continued from previous page

File	Median	Mean	Std. Dev.	No. Obs.	Total Obs.	Default Lat/Lon	Flag (total)	Default (total)	3-Sigma Edited
SRL_OPN_2PTS029_0571_20151209_041056_20151209_055226.EUM.nc	10.330	10.497	1.838	3548	5679	0	2034	4	93
SRL_OPN_2PTS029_0573_20151209_055225_20151209_074052.EUM.nc	10.960	10.752	1.766	3947	6141	0	2094	0	100
SRL_OPN_2PTS029_0576_20151209_074051_20151209_091909.EUM.nc	11.070	11.088	1.660	3106	5522	0	2336	6	74
SRL_OPN_2PTS029_0577_20151209_091909_20151209_105701.EUM.nc	10.850	11.074	1.720	2142	5436	0	3170	17	107
SRL_OPN_2PTS029_0579_20151209_105700_20151209_123509.EUM.nc	10.805	10.858	1.233	2392	5300	0	2795	3	110
SRL_OPN_2PTS029_0581_20151209_123510_20151209_141438.EUM.nc	10.670	10.548	1.159	3161	5523	0	2277	6	79
SRL_OPN_2PTS029_0583_20151209_141438_20151209_160758.EUM.nc	10.910	10.731	1.771	3214	6376	0	3062	2	98
SRL_OPN_2PTS029_0586_20151209_160757_20151209_174743.EUM.nc	10.640	10.529	1.489	2624	5554	0	2741	3	186
SRL_OPN_2PTS029_0588_20151209_174743_20151209_192708.EUM.nc	11.090	11.300	1.392	3133	5599	0	2337	7	122
SRL_OPN_2PTS029_0590_20151209_192708_20151209_210611.EUM.nc	11.050	10.847	1.837	3554	5539	0	1864	10	111
SRL_OPN_2PTS029_0592_20151209_210610_20151209_224431.EUM.nc	10.700	10.670	1.834	2570	5286	0	2651	8	57
SRL_OPN_2PTS029_0593_20151209_224431_20151210_002212.EUM.nc	10.950	10.880	1.230	3030	5452	0	2279	3	140
SRL_OPN_2PTS029_0595_20151210_002212_20151210_020017.EUM.nc	10.840	10.656	1.139	2852	5544	0	2470	11	211
SRL_OPN_2PTS029_0597_20151210_020017_20151210_033928.EUM.nc	11.040	11.011	1.322	2750	5500	0	2522	6	222
SRL_OPN_2PTS029_0599_20151210_033927_20151210_052015.EUM.nc	10.040	10.087	1.688	2805	5541	0	2620	1	115
SRL_OPN_2PTS029_0601_20151210_052015_20151210_070951.EUM.nc	10.930	10.823	1.476	3698	6164	0	2397	9	60
SRL_OPN_2PTS029_0604_20151210_070951_20151210_084822.EUM.nc	10.705	10.703	1.371	3579	5600	0	1817	5	199
SRL_OPN_2PTS029_0605_20151210_084821_20151210_102616.EUM.nc	10.675	10.545	1.490	2552	5405	0	2755	8	90
SRL_OPN_2PTS029_0607_20151210_102616_20151210_120413.EUM.nc	11.060	10.954	1.083	2413	5376	0	2796	12	155
SRL_OPN_2PTS029_0609_20151210_120412_20151210_134313.EUM.nc	11.070	10.959	1.208	2890	5436	0	2392	9	145
SRL_OPN_2PTS029_0611_20151210_134312_20151210_153637.EUM.nc	11.060	10.941	1.745	3485	6360	0	2841	0	34
SRL_OPN_2PTS029_0614_20151210_153636_20151210_171623.EUM.nc	10.460	10.413	1.283	2637	5569	0	2873	1	58
SRL_OPN_2PTS029_0616_20151210_171623_20151210_185554.EUM.nc	11.400	11.326	1.301	3155	5495	0	2273	5	62
SRL_OPN_2PTS029_0618_20151210_185553_20151210_203508.EUM.nc	11.130	10.929	2.004	3526	5557	0	1967	11	53
SRL_OPN_2PTS029_0620_20151210_203507_20151210_221343.EUM.nc	10.510	10.454	1.645	2815	5468	0	2457	20	176
SRL_OPN_2PTS029_0622_20151210_221343_20151210_235130.EUM.nc	10.980	10.900	1.283	2840	5447	0	2530	7	70
SRL_OPN_2PTS029_0623_20151210_235130_20151211_012923.EUM.nc	11.170	11.207	1.075	2879	5516	0	2508	0	129
SRL_OPN_2PTS029_0625_20151211_012923_20151211_030800.EUM.nc	11.370	11.313	1.152	2823	5504	0	2552	7	122
SRL_OPN_2PTS029_0627_20151211_030759_20151211_044821.EUM.nc	10.300	10.331	1.694	2961	5469	0	2488	7	13
SRL_OPN_2PTS029_0629_20151211_044820_20151211_063049.EUM.nc	10.850	10.688	1.385	3774	5750	0	1800	0	176
SRL_OPN_2PTS029_0631_20151211_063048_20151211_081731.EUM.nc	11.020	10.870	1.523	3898	6079	0	2028	1	152
SRL_OPN_2PTS029_0634_20151211_081730_20151211_095534.EUM.nc	10.600	10.634	1.369	2698	5374	0	2608	7	61
SRL_OPN_2PTS029_0635_20151211_095533_20151211_113319.EUM.nc	11.070	11.019	1.434	2251	5338	0	2958	24	105
SRL_OPN_2PTS029_0637_20151211_113320_20151211_131157.EUM.nc	11.200	11.165	1.207	2665	5343	0	2527	8	143
SRL_OPN_2PTS029_0639_20151211_131156_20151211_150516.EUM.nc	11.070	10.845	1.555	3445	6343	0	2825	1	72
SRL_OPN_2PTS029_0642_20151211_150515_20151211_164503.EUM.nc	10.480	10.494	1.435	2911	5574	0	2564	6	93
SRL_OPN_2PTS029_0644_20151211_164504_20151211_182437.EUM.nc	10.960	10.875	1.196	3042	5500	0	2370	5	83
SRL_OPN_2PTS029_0646_20151211_182436_20151211_200400.EUM.nc	11.250	11.047	1.818	3070	5518	0	2367	4	77
SRL_OPN_2PTS029_0648_20151211_200400_20151211_214248.EUM.nc	10.740	10.697	1.515	3304	5491	0	2025	12	150

– Continued on next page

Table 6: Ka-Band Backscatter Coefficient Statistics.

– Continued from previous page

File	Median	Mean	Std. Dev.	No. Obs.	Total Obs.	Default Lat/Lon	Flag (total)	Default (total)	3-Sigma Edited
SRL_OPN_2PTS029_0650_20151211_214247_20151211_232045.EUM.nc	10.820	10.801	1.431	2342	5295	0	2840	18	95
SRL_OPN_2PTS029_0651_20151211_232045_20151212_005834.EUM.nc	11.300	11.199	1.295	2763	5516	0	2602	19	132
SRL_OPN_2PTS029_0653_20151212_005834_20151212_023658.EUM.nc	11.250	11.049	1.156	2935	5543	0	2486	20	102
SRL_OPN_2PTS029_0655_20151212_023658_20151212_041635.EUM.nc	10.010	10.400	1.803	2749	5474	0	2613	11	101
SRL_OPN_2PTS029_0657_20151212_041634_20151212_055821.EUM.nc	10.700	10.814	1.157	3561	5722	0	2008	3	150
SRL_OPN_2PTS029_0659_20151212_055820_20151212_074634.EUM.nc	11.210	10.985	1.381	3858	6139	0	2103	2	176
SRL_OPN_2PTS029_0662_20151212_074634_20151212_092448.EUM.nc	10.450	10.400	1.617	3023	5470	0	2386	8	53
SRL_OPN_2PTS029_0663_20151212_092448_20151212_110231.EUM.nc	11.020	11.143	1.931	2058	5422	0	3172	19	173
SRL_OPN_2PTS029_0665_20151212_110230_20151212_124050.EUM.nc	11.280	11.044	1.489	2478	5300	0	2758	7	57
SRL_OPN_2PTS029_0667_20151212_124049_20151212_142024.EUM.nc	10.850	10.683	1.578	3234	5470	0	2138	5	93
SRL_OPN_2PTS029_0669_20151212_142023_20151212_161342.EUM.nc	11.315	11.333	1.578	3127	6363	0	3054	7	175
SRL_OPN_2PTS029_0672_20151212_161341_20151212_175319.EUM.nc	10.420	10.220	1.772	2782	5580	0	2745	3	50
SRL_OPN_2PTS029_0674_20151212_175319_20151212_193250.EUM.nc	11.300	11.230	1.349	3159	5592	0	2309	15	109
SRL_OPN_2PTS029_0676_20151212_193249_20151212_211150.EUM.nc	11.270	11.198	1.493	3558	5417	0	1798	3	58
SRL_OPN_2PTS029_0678_20151212_211150_20151212_225001.EUM.nc	11.270	11.143	1.554	2290	5339	0	2883	15	151
SRL_OPN_2PTS029_0679_20151212_225000_20151213_002749.EUM.nc	11.220	11.224	1.529	3080	5430	0	2213	5	132
SRL_OPN_2PTS029_0681_20151213_002749_20151213_020556.EUM.nc	11.310	11.206	1.530	2812	5538	0	2584	27	115
SRL_OPN_2PTS029_0683_20151213_020555_20151213_034504.EUM.nc	11.040	10.823	1.760	2914	5522	0	2556	4	48
SRL_OPN_2PTS029_0685_20151213_034503_20151213_052608.EUM.nc	10.920	10.856	1.333	2837	5556	0	2647	2	70
SRL_OPN_2PTS029_0687_20151213_052607_20151213_071533.EUM.nc	11.050	10.844	1.740	3827	6172	0	2289	4	52
SRL_OPN_2PTS029_0690_20151213_071532_20151213_085400.EUM.nc	10.910	10.702	1.684	3693	5596	0	1860	9	34
SRL_OPN_2PTS029_0691_20151213_085400_20151213_103147.EUM.nc	11.100	11.101	1.360	2258	5474	0	2964	27	225
SRL_OPN_2PTS029_0693_20151213_103146_20151213_120951.EUM.nc	11.310	11.029	1.755	2501	5403	0	2847	28	27
SRL_OPN_2PTS029_0695_20151213_120951_20151213_134858.EUM.nc	11.170	11.323	1.764	2811	5440	0	2359	2	268
SRL_OPN_2PTS029_0697_20151213_134857_20151213_154221.EUM.nc	11.490	11.460	1.442	3471	6351	0	2818	0	62
SRL_OPN_2PTS029_0700_20151213_154220_20151213_172159.EUM.nc	10.790	10.524	1.871	2673	5494	0	2730	4	87
SRL_OPN_2PTS029_0702_20151213_172158_20151213_190136.EUM.nc	11.275	11.275	1.614	3121	5587	0	2347	6	113
SRL_OPN_2PTS029_0704_20151213_190136_20151213_204049.EUM.nc	11.270	11.121	1.294	3682	5543	0	1767	9	85
SRL_OPN_2PTS029_0706_20151213_204048_20151213_221912.EUM.nc	11.480	11.703	2.198	2845	5307	0	2330	28	104
SRL_OPN_2PTS029_0708_20151213_221911_20151213_235707.EUM.nc	11.210	10.998	1.510	2966	5476	0	2427	8	75
SRL_OPN_2PTS029_0709_20151213_235706_20151214_013454.EUM.nc	11.470	11.412	1.682	2888	5529	0	2411	2	228
SRL_OPN_2PTS029_0711_20151214_013453_20151214_031344.EUM.nc	11.520	11.270	1.218	2758	5514	0	2587	14	155
SRL_OPN_2PTS029_0713_20151214_031343_20151214_045410.EUM.nc	10.630	10.684	1.291	2979	5488	0	2477	4	28
SRL_OPN_2PTS029_0715_20151214_045409_20151214_063639.EUM.nc	10.760	10.691	1.552	3947	5806	0	1792	1	66
SRL_OPN_2PTS029_0717_20151214_063638_20151214_082302.EUM.nc	11.030	10.863	1.553	3909	6051	0	1971	5	166
SRL_OPN_2PTS029_0720_20151214_082301_20151214_100102.EUM.nc	11.390	11.186	1.462	2681	5400	0	2599	11	109
SRL_OPN_2PTS029_0721_20151214_100102_20151214_113858.EUM.nc	10.925	10.937	1.411	2332	5328	0	2939	35	22
SRL_OPN_2PTS029_0723_20151214_113858_20151214_131740.EUM.nc	11.860	11.724	1.614	2709	5326	0	2427	1	189
SRL_OPN_2PTS029_0725_20151214_131740_20151214_151100.EUM.nc	11.480	11.442	1.531	3476	6360	0	2832	0	52

– Continued on next page

Table 6: Ka-Band Backscatter Coefficient Statistics.

– Continued from previous page

File	Median	Mean	Std. Dev.	No. Obs.	Total Obs.	Default Lat/Lon	Flag (total)	Default (total)	3-Sigma Edited
SRL_OPN_2PTS029_0728_20151214_151100_20151214_165039.EUM.nc	10.810	10.704	1.955	2939	5565	0	2592	8	26
SRL_OPN_2PTS029_0730_20151214_165038_20151214_183021.EUM.nc	10.935	10.806	1.584	3030	5492	0	2397	5	60
SRL_OPN_2PTS029_0732_20151214_183020_20151214_200942.EUM.nc	11.550	11.386	1.395	3030	5509	0	2293	7	179
SRL_OPN_2PTS029_0734_20151214_200941_20151214_214819.EUM.nc	11.180	11.205	2.019	3205	5489	0	2109	19	156
SRL_OPN_2PTS029_0736_20151214_214818_20151214_232622.EUM.nc	11.220	11.126	1.694	2387	5259	0	2704	40	128
SRL_OPN_2PTS029_0737_20151214_232621_20151215_010412.EUM.nc	11.570	11.457	1.955	2625	5490	0	2737	12	116
SRL_OPN_2PTS029_0739_20151215_010411_20151215_024231.EUM.nc	11.470	11.442	1.292	2906	5560	0	2557	2	95
SRL_OPN_2PTS029_0741_20151215_024230_20151215_042223.EUM.nc	10.300	10.406	1.253	2733	5488	0	2606	10	139
SRL_OPN_2PTS029_0743_20151215_042222_20151215_060407.EUM.nc	10.980	10.944	1.598	3603	5708	0	1922	6	177
SRL_OPN_2PTS029_0745_20151215_060406_20151215_075213.EUM.nc	11.290	11.339	1.686	3927	6127	0	2056	3	141
SRL_OPN_2PTS029_0748_20151215_075212_20151215_093016.EUM.nc	11.070	11.105	1.539	2983	5455	0	2370	9	93
SRL_OPN_2PTS029_0749_20151215_093015_20151215_110809.EUM.nc	11.020	11.170	1.495	2141	5399	0	3142	40	76
SRL_OPN_2PTS029_0751_20151215_110808_20151215_124630.EUM.nc	11.250	11.284	1.123	2259	5249	0	2748	3	239
SRL_OPN_2PTS029_0753_20151215_124630_20151215_143939.EUM.nc	10.990	11.176	1.638	3292	6215	0	2830	3	90
SRL_OPN_2PTS029_0756_20151215_143939_20151215_161916.EUM.nc	11.100	10.958	1.404	3326	5621	0	2236	3	56
SRL_OPN_2PTS029_0758_20151215_161916_20151215_175901.EUM.nc	10.710	10.761	1.603	2751	5599	0	2727	2	119
SRL_OPN_2PTS029_0760_20151215_175902_20151215_193830.EUM.nc	11.640	11.486	1.519	3148	5589	0	2326	3	112
SRL_OPN_2PTS029_0762_20151215_193831_20151215_211721.EUM.nc	11.000	10.946	1.354	3509	5426	0	1810	34	73
SRL_OPN_2PTS029_0764_20151215_211721_20151215_225538.EUM.nc	10.930	10.780	1.463	2307	5401	0	3018	19	57
SRL_OPN_2PTS029_0765_20151215_225537_20151216_003326.EUM.nc	11.440	11.296	1.638	3145	5457	0	2154	5	153
SRL_OPN_2PTS029_0767_20151216_003325_20151216_021128.EUM.nc	11.520	11.532	1.700	2829	5543	0	2596	3	115
SRL_OPN_2PTS029_0769_20151216_021127_20151216_035049.EUM.nc	10.580	10.739	1.496	2778	5521	0	2644	12	87
SRL_OPN_2PTS029_0771_20151216_035048_20151216_053200.EUM.nc	10.590	10.618	1.376	2917	5554	0	2571	6	60
SRL_OPN_2PTS029_0773_20151216_053159_20151216_072113.EUM.nc	11.070	11.036	1.547	3958	6199	0	2165	6	70
SRL_OPN_2PTS029_0776_20151216_072113_20151216_085929.EUM.nc	10.780	10.644	1.366	3500	5574	0	1881	8	185
SRL_OPN_2PTS029_0777_20151216_085928_20151216_103724.EUM.nc	11.330	11.272	1.542	2344	5471	0	2999	7	121
SRL_OPN_2PTS029_0779_20151216_103723_20151216_121531.EUM.nc	11.300	11.188	1.024	2489	5426	0	2844	22	71
SRL_OPN_2PTS029_0781_20151216_121531_20151216_135433.EUM.nc	11.140	11.143	1.182	2946	5439	0	2291	8	194
SRL_OPN_2PTS029_0783_20151216_135433_20151216_154756.EUM.nc	10.650	10.919	1.914	3503	6361	0	2793	11	54
SRL_OPN_2PTS029_0786_20151216_154756_20151216_172742.EUM.nc	10.485	10.536	1.526	2747	5480	0	2712	2	19
SRL_OPN_2PTS029_0788_20151216_172742_20151216_190719.EUM.nc	11.330	11.305	1.519	3265	5607	0	2244	4	94
SRL_OPN_2PTS029_0790_20151216_190719_20151216_204621.EUM.nc	11.220	11.188	1.456	3651	5536	0	1729	10	146
SRL_OPN_2PTS029_0792_20151216_204620_20151216_222451.EUM.nc	11.020	10.923	1.782	2866	5345	0	2383	21	75
SRL_OPN_2PTS029_0794_20151216_222450_20151217_000244.EUM.nc	10.980	10.853	1.500	2911	5501	0	2352	15	223
SRL_OPN_2PTS029_0795_20151217_000243_20151217_014033.EUM.nc	11.060	11.112	1.514	2958	5534	0	2410	10	156
SRL_OPN_2PTS029_0797_20151217_014033_20151217_031927.EUM.nc	10.845	10.809	1.428	2675	5484	0	2549	9	251
SRL_OPN_2PTS029_0799_20151217_031927_20151217_045952.EUM.nc	10.620	10.672	1.424	2989	5491	0	2411	0	91
SRL_OPN_2PTS029_0801_20151217_045951_20151217_064237.EUM.nc	10.680	10.632	1.858	3861	5803	0	1794	8	140
SRL_OPN_2PTS029_0803_20151217_064236_20151217_082841.EUM.nc	10.670	10.601	1.733	4119	6026	0	1878	4	25

– Continued on next page

Table 6: Ka-Band Backscatter Coefficient Statistics.

– Continued from previous page

File	Median	Mean	Std. Dev.	No. Obs.	Total Obs.	Default Lat/Lon	Flag (total)	Default (total)	3-Sigma Edited
SRL_OPN_2PTS029_0806_20151217_082840_20151217_100640.EUM.nc	11.020	10.841	1.724	2720	5362	0	2573	4	65
SRL_OPN_2PTS029_0807_20151217_100639_20151217_114437.EUM.nc	10.730	10.676	1.212	2368	5359	0	2886	18	87
SRL_OPN_2PTS029_0809_20151217_114436_20151217_132314.EUM.nc	11.010	11.072	1.311	2799	5328	0	2391	6	132
SRL_OPN_2PTS029_0811_20151217_132314_20151217_151635.EUM.nc	10.640	10.753	1.708	3430	6336	0	2768	1	137
SRL_OPN_2PTS029_0814_20151217_151636_20151217_165623.EUM.nc	10.620	10.791	1.340	2881	5564	0	2626	3	54
SRL_OPN_2PTS029_0816_20151217_165623_20151217_183603.EUM.nc	11.090	10.998	1.804	3060	5473	0	2350	2	61
SRL_OPN_2PTS029_0818_20151217_183602_20151217_201514.EUM.nc	10.990	10.930	1.338	3150	5497	0	2181	7	159
SRL_OPN_2PTS029_0820_20151217_201514_20151217_215359.EUM.nc	10.480	10.361	1.589	3208	5474	0	2152	37	77
SRL_OPN_2PTS029_0822_20151217_215358_20151217_233159.EUM.nc	10.550	10.527	1.228	2473	5266	0	2743	10	40
SRL_OPN_2PTS029_0823_20151217_233159_20151218_010941.EUM.nc	11.380	11.285	1.414	2604	5490	0	2760	3	123
SRL_OPN_2PTS029_0825_20151218_010941_20151218_024812.EUM.nc	11.110	11.250	1.415	2953	5526	0	2523	6	44
SRL_OPN_2PTS029_0827_20151218_024812_20151218_042810.EUM.nc	10.610	10.592	1.358	2863	5489	0	2515	3	108
SRL_OPN_2PTS029_0829_20151218_042809_20151218_061003.EUM.nc	10.420	10.487	1.665	3718	5697	0	1879	6	94
SRL_OPN_2PTS029_0831_20151218_061002_20151218_075744.EUM.nc	10.870	10.529	2.151	3865	6092	0	2062	8	157
SRL_OPN_2PTS029_0834_20151218_075743_20151218_093554.EUM.nc	10.900	10.771	1.366	2834	5498	0	2558	11	95
SRL_OPN_2PTS029_0835_20151218_093553_20151218_111346.EUM.nc	10.190	10.193	1.276	2149	5350	0	3131	31	39
SRL_OPN_2PTS029_0837_20151218_111345_20151218_125203.EUM.nc	11.270	11.259	1.233	2447	5227	0	2593	0	187
SRL_OPN_2PTS029_0839_20151218_125202_20151218_144523.EUM.nc	10.790	10.786	1.316	3304	6257	0	2808	1	144
SRL_OPN_2PTS029_0842_20151218_144522_20151218_162500.EUM.nc	10.740	10.689	1.530	3189	5631	0	2223	6	213
SRL_OPN_2PTS029_0844_20151218_162501_20151218_180445.EUM.nc	10.760	10.578	1.755	2876	5626	0	2650	2	98
SRL_OPN_2PTS029_0846_20151218_180445_20151218_194405.EUM.nc	11.060	11.064	1.533	3087	5568	0	2289	7	185
SRL_OPN_2PTS029_0848_20151218_194404_20151218_230114.EUM.nc	10.530	10.322	1.512	5783	10636	0	4732	18	103
SRL_OPN_2PTS029_0851_20151218_230113_20151219_003855.EUM.nc	11.080	11.088	1.449	3141	5475	0	2233	4	97
SRL_OPN_2PTS029_0853_20151219_003854_20151219_021707.EUM.nc	11.000	10.843	1.453	2793	5550	0	2611	0	146
SRL_OPN_2PTS029_0855_20151219_021706_20151219_035634.EUM.nc	11.050	10.822	1.503	2747	5562	0	2679	3	133
SRL_OPN_2PTS029_0857_20151219_035633_20151219_053743.EUM.nc	10.510	10.597	1.611	3075	5524	0	2364	11	74
SRL_OPN_2PTS029_0859_20151219_053743_20151219_072644.EUM.nc	10.930	10.692	1.657	3993	6173	0	1971	0	209
SRL_OPN_2PTS029_0862_20151219_072643_20151219_090507.EUM.nc	10.700	10.662	1.317	3444	5559	0	2006	4	105
SRL_OPN_2PTS029_0863_20151219_090506_20151219_104301.EUM.nc	9.950	10.044	1.225	2390	5472	0	2943	19	120
SRL_OPN_2PTS029_0865_20151219_104300_20151219_122102.EUM.nc	11.120	10.858	1.485	2547	5409	0	2777	12	73
SRL_OPN_2PTS029_0867_20151219_122101_20151219_140017.EUM.nc	11.010	10.964	1.620	3275	5448	0	2111	1	61
SRL_OPN_2PTS029_0869_20151219_140017_20151219_155340.EUM.nc	10.730	10.663	1.389	3152	6337	0	3049	2	134
SRL_OPN_2PTS029_0872_20151219_155339_20151219_173326.EUM.nc	10.500	10.435	1.363	2775	5482	0	2691	3	13
SRL_OPN_2PTS029_0874_20151219_173325_20151219_191252.EUM.nc	11.405	10.934	1.926	3309	5614	0	2185	7	113
SRL_OPN_2PTS029_0876_20151219_191251_20151219_205202.EUM.nc	10.840	10.839	1.447	3715	5567	0	1767	9	76
SRL_OPN_2PTS029_0878_20151219_205201_20151219_223028.EUM.nc	10.080	10.146	1.436	2875	5346	0	2388	22	61
SRL_OPN_2PTS029_0880_20151219_223027_20151220_000812.EUM.nc	11.080	10.903	1.791	3072	5449	0	2310	2	65
SRL_OPN_2PTS029_0881_20151220_000811_20151220_014611.EUM.nc	10.870	10.695	1.822	3094	5547	0	2372	3	78
SRL_OPN_2PTS029_0883_20151220_014610_20151220_032510.EUM.nc	11.320	11.307	1.328	2931	5477	0	2408	7	131

– Continued on next page

Table 6: Ka-Band Backscatter Coefficient Statistics.

– Continued from previous page

File	Median	Mean	Std. Dev.	No. Obs.	Total Obs.	Default Lat/Lon	Flag (total)	Default (total)	3-Sigma Edited
SRL_OPN_2PTS029_0885_20151220_032510_20151220_050541.EUM.nc	10.240	10.221	1.157	2908	5519	0	2514	8	89
SRL_OPN_2PTS029_0887_20151220_050541_20151220_065543.EUM.nc	10.785	10.593	1.587	3874	6203	0	2288	1	40
SRL_OPN_2PTS029_0890_20151220_065542_20151220_083418.EUM.nc	10.430	10.304	1.716	4090	5624	0	1467	1	66
SRL_OPN_2PTS029_0892_20151220_083419_20151220_101217.EUM.nc	10.400	10.219	1.223	2570	5349	0	2633	21	125
SRL_OPN_2PTS029_0893_20151220_101217_20151220_115007.EUM.nc	10.930	10.687	1.386	2470	5389	0	2843	15	61
SRL_OPN_2PTS029_0895_20151220_115006_20151220_132857.EUM.nc	10.870	10.868	1.194	2915	5317	0	2320	5	77
SRL_OPN_2PTS029_0897_20151220_132856_20151220_152219.EUM.nc	10.890	10.868	1.474	3541	6326	0	2731	1	53
SRL_OPN_2PTS029_0900_20151220_152218_20151220_170206.EUM.nc	10.270	10.259	1.386	2900	5584	0	2671	4	9
SRL_OPN_2PTS029_0902_20151220_170205_20151220_184137.EUM.nc	10.810	10.500	1.636	3105	5486	0	2329	2	50
SRL_OPN_2PTS029_0904_20151220_184136_20151220_202056.EUM.nc	10.800	10.772	1.467	3375	5495	0	2006	8	106
SRL_OPN_2PTS029_0906_20151220_202056_20151220_215937.EUM.nc	10.370	10.446	1.241	3044	5430	0	2297	26	63
SRL_OPN_2PTS029_0908_20151220_215937_20151220_233728.EUM.nc	10.670	10.239	1.750	2715	5380	0	2641	14	10
SRL_OPN_2PTS029_0909_20151220_233727_20151221_011518.EUM.nc	10.980	10.870	1.798	2953	5461	0	2458	6	44
SRL_OPN_2PTS029_0911_20151221_011517_20151221_025353.EUM.nc	11.080	10.979	1.419	2978	5519	0	2470	2	69
SRL_OPN_2PTS029_0913_20151221_025353_20151221_043350.EUM.nc	10.810	10.806	1.093	2837	5489	0	2500	15	137
SRL_OPN_2PTS029_0915_20151221_043349_20151221_061557.EUM.nc	10.490	10.236	1.716	3811	5736	0	1834	0	91
SRL_OPN_2PTS029_0917_20151221_061557_20151221_080323.EUM.nc	10.400	10.300	1.660	3974	6091	0	2045	5	67
SRL_OPN_2PTS029_0920_20151221_080322_20151221_094131.EUM.nc	10.650	10.559	1.112	2875	5493	0	2538	6	74
SRL_OPN_2PTS029_0921_20151221_094130_20151221_111914.EUM.nc	10.885	10.804	1.477	2164	5258	0	2956	34	104
SRL_OPN_2PTS029_0923_20151221_111914_20151221_125743.EUM.nc	11.100	10.946	1.597	2638	5290	0	2557	2	93
SRL_OPN_2PTS029_0925_20151221_125743_20151221_145058.EUM.nc	11.050	10.932	1.500	3397	6278	0	2786	3	92
SRL_OPN_2PTS029_0928_20151221_145057_20151221_163044.EUM.nc	10.560	10.394	1.394	3271	5644	0	2251	11	111
SRL_OPN_2PTS029_0930_20151221_163043_20151221_181019.EUM.nc	10.350	10.272	1.472	2924	5596	0	2611	3	58
SRL_OPN_2PTS029_0932_20151221_181018_20151221_194946.EUM.nc	10.920	10.778	1.811	3211	5542	0	2253	3	75
SRL_OPN_2PTS029_0934_20151221_194946_20151221_212841.EUM.nc	10.900	10.719	1.515	3595	5413	0	1722	26	70
SRL_OPN_2PTS029_0936_20151221_212840_20151221_230642.EUM.nc	10.245	10.290	1.750	2173	5307	0	3074	9	51
SRL_OPN_2PTS029_0937_20151221_230642_20151222_004431.EUM.nc	10.820	10.622	1.600	3066	5470	0	2291	7	106
SRL_OPN_2PTS029_0939_20151222_004431_20151222_022247.EUM.nc	10.990	10.786	1.649	2910	5549	0	2562	6	71
SRL_OPN_2PTS029_0941_20151222_022246_20151222_040210.EUM.nc	10.700	10.620	1.384	2878	5438	0	2530	8	22
SRL_OPN_2PTS029_0943_20151222_040209_20151222_054336.EUM.nc	10.300	10.333	1.619	3380	5656	0	2177	19	80
SRL_OPN_2PTS029_0945_20151222_054335_20151222_073224.EUM.nc	10.670	10.392	1.667	4029	6157	0	2013	3	112
SRL_OPN_2PTS029_0948_20151222_073223_20151222_091044.EUM.nc	10.490	10.429	1.525	3362	5544	0	2131	6	45
SRL_OPN_2PTS029_0949_20151222_091044_20151222_104829.EUM.nc	10.790	10.968	1.328	2301	5497	0	3096	13	87
SRL_OPN_2PTS029_0951_20151222_104829_20151222_122641.EUM.nc	11.270	11.141	1.660	2558	5341	0	2750	17	16
SRL_OPN_2PTS029_0953_20151222_122640_20151222_140601.EUM.nc	10.830	10.761	1.311	3131	5471	0	2250	3	87
SRL_OPN_2PTS029_0955_20151222_140600_20151222_155923.EUM.nc	10.750	10.699	1.705	3255	6347	0	3015	4	73
SRL_OPN_2PTS029_0958_20151222_155922_20151222_173902.EUM.nc	10.620	10.516	1.457	2856	5597	0	2696	9	36
SRL_OPN_2PTS029_0960_20151222_173900_20151222_191834.EUM.nc	10.900	10.587	1.607	3212	5564	0	2166	6	180
SRL_OPN_2PTS029_0962_20151222_191833_20151222_205742.EUM.nc	10.980	10.820	1.376	3764	5588	0	1765	9	50

– Continued on next page

Table 6: Ka-Band Backscatter Coefficient Statistics.

– Continued from previous page

File	Median	Mean	Std. Dev.	No. Obs.	Total Obs.	Default Lat/Lon	Flag (total)	Default (total)	3-Sigma Edited
SRL_OPN_2PTS029_0964_20151222_205741_20151222_223558.EUM.nc	10.700	10.458	1.638	2782	5314	0	2492	8	32
SRL_OPN_2PTS029_0965_20151222_223558_20151223_001349.EUM.nc	10.560	10.493	1.577	3168	5461	0	2249	2	42
SRL_OPN_2PTS029_0967_20151223_001348_20151223_015150.EUM.nc	11.010	10.946	1.272	3060	5514	0	2383	4	67
SRL_OPN_2PTS029_0969_20151223_015150_20151223_033044.EUM.nc	10.650	10.787	1.431	3046	5467	0	2317	10	94
SRL_OPN_2PTS029_0971_20151223_033044_20151223_051131.EUM.nc	10.360	10.298	1.433	2984	5535	0	2491	1	59
SRL_OPN_2PTS029_0973_20151223_051130_20151223_070124.EUM.nc	11.050	10.655	1.771	3812	6200	0	2272	2	114
SRL_OPN_2PTS029_0976_20151223_070123_20151223_083957.EUM.nc	10.550	10.415	1.576	3964	5610	0	1566	7	73
SRL_OPN_2PTS029_0978_20151223_083957_20151223_101745.EUM.nc	11.020	10.982	0.920	2569	5399	0	2712	12	106
SRL_OPN_2PTS029_0979_20151223_101744_20151223_115545.EUM.nc	11.145	11.002	1.534	2528	5397	0	2828	11	30
SRL_OPN_2PTS029_0981_20151223_115544_20151223_133439.EUM.nc	11.070	10.971	1.214	2917	5357	0	2349	1	90
SRL_OPN_2PTS029_0983_20151223_133438_20151223_152802.EUM.nc	10.750	10.740	1.630	3638	6321	0	2673	0	10
SRL_OPN_2PTS029_0986_20151223_152803_20151223_170741.EUM.nc	10.750	10.600	1.294	2832	5573	0	2699	3	39
SRL_OPN_2PTS029_0988_20151223_170740_20151223_184720.EUM.nc	11.140	10.853	1.596	3197	5491	0	2213	5	76
SRL_OPN_2PTS029_0990_20151223_184719_20151223_202637.EUM.nc	10.900	10.920	1.627	3363	5528	0	2032	12	121
SRL_OPN_2PTS029_0992_20151223_202637_20151223_220508.EUM.nc	10.600	10.413	1.468	3041	5423	0	2313	32	37
SRL_OPN_2PTS029_0994_20151223_220507_20151223_234306.EUM.nc	10.390	10.380	1.692	2778	5461	0	2534	23	126
SRL_OPN_2PTS029_0995_20151223_234305_20151224_012057.EUM.nc	10.880	10.923	0.939	2776	5514	0	2506	11	221
SRL_OPN_2PTS029_0997_20151224_012056_20151224_025929.EUM.nc	11.280	11.160	1.468	2906	5537	0	2497	5	129
SRL_OPN_2PTS029_0999_20151224_025928_20151224_043939.EUM.nc	10.500	10.565	1.396	2918	5498	0	2504	9	67

23 Dry Troposphere Path Delay Table

Table 7: Dry Troposphere Path Delay Statistics.

File	Median	Mean	Std. Dev.	No. Obs.	Total Obs.	Default Lat/Lon	Flag (total)	Default (total)	3-Sigma Edited
SRL_OPN_2PTS029_0027_20151120_040809_20151120_054942.EUM.nc	-2.308	-2.309	0.014	3105	5707	0	2119	0	483
SRL_OPN_2PTS029_0029_20151120_054941_20151120_073816.EUM.nc	-2.314	-2.316	0.023	3910	6156	0	2133	0	113
SRL_OPN_2PTS029_0032_20151120_073816_20151120_091634.EUM.nc	-2.304	-2.307	0.013	2974	5512	0	2216	0	322
SRL_OPN_2PTS029_0033_20151120_091633_20151120_105417.EUM.nc	-2.308	-2.312	0.016	2249	5476	0	3063	0	164
SRL_OPN_2PTS029_0035_20151120_105417_20151120_123232.EUM.nc	-2.307	-2.308	0.018	2406	5300	0	2879	0	15
SRL_OPN_2PTS029_0037_20151120_123231_20151120_141159.EUM.nc	-2.315	-2.317	0.017	2972	5515	0	2357	0	186
SRL_OPN_2PTS029_0039_20151120_141158_20151120_160519.EUM.nc	-2.306	-2.308	0.023	3252	6374	0	2895	0	227
SRL_OPN_2PTS029_0042_20151120_160519_20151120_174456.EUM.nc	-2.304	-2.301	0.021	2790	5565	0	2733	0	42
SRL_OPN_2PTS029_0044_20151120_174455_20151120_192428.EUM.nc	-2.309	-2.303	0.033	3386	5604	0	2218	0	0
SRL_OPN_2PTS029_0046_20151120_192428_20151120_210324.EUM.nc	-2.306	-2.308	0.023	3405	5538	0	1914	0	219
SRL_OPN_2PTS029_0048_20151120_210324_20151120_224146.EUM.nc	-2.304	-2.303	0.029	2607	5261	0	2554	0	100
SRL_OPN_2PTS029_0049_20151120_224146_20151121_001937.EUM.nc	-2.314	-2.314	0.014	2891	5467	0	2339	0	237
SRL_OPN_2PTS029_0051_20151121_001937_20151121_015739.EUM.nc	-2.308	-2.309	0.021	3085	5553	0	2442	0	26
SRL_OPN_2PTS029_0053_20151121_015739_20151121_033641.EUM.nc	-2.306	-2.300	0.025	2908	5509	0	2585	0	16
SRL_OPN_2PTS029_0055_20151121_033640_20151121_051734.EUM.nc	-2.302	-2.299	0.029	2819	5572	0	2667	0	86
SRL_OPN_2PTS029_0057_20151121_051734_20151121_070715.EUM.nc	-2.313	-2.316	0.030	3629	6203	0	2449	0	125
SRL_OPN_2PTS029_0060_20151121_070715_20151121_084545.EUM.nc	-2.309	-2.310	0.017	3716	5573	0	1664	0	193
SRL_OPN_2PTS029_0062_20151121_084545_20151121_102334.EUM.nc	-2.311	-2.314	0.014	2471	5364	0	2724	0	169
SRL_OPN_2PTS029_0063_20151121_102333_20151121_120135.EUM.nc	-2.309	-2.312	0.010	2339	5384	0	2867	0	178
SRL_OPN_2PTS029_0065_20151121_120134_20151121_134034.EUM.nc	-2.309	-2.313	0.013	2782	5404	0	2401	0	221
SRL_OPN_2PTS029_0067_20151121_134034_20151121_153358.EUM.nc	-2.309	-2.314	0.019	3453	6351	0	2716	0	182
SRL_OPN_2PTS029_0070_20151121_153357_20151121_171337.EUM.nc	-2.307	-2.300	0.033	2746	5590	0	2844	0	0
SRL_OPN_2PTS029_0072_20151121_171338_20151121_185315.EUM.nc	-2.304	-2.301	0.027	3298	5524	0	2226	0	0
SRL_OPN_2PTS029_0074_20151121_185314_20151121_221058.EUM.nc	-2.306	-2.305	0.026	6195	10979	0	4447	0	337
SRL_OPN_2PTS029_0078_20151121_221057_20151121_234854.EUM.nc	-2.312	-2.315	0.012	2633	5439	0	2488	0	318
SRL_OPN_2PTS029_0079_20151121_234854_20151122_012638.EUM.nc	-2.307	-2.310	0.017	2817	5504	0	2495	0	192
SRL_OPN_2PTS029_0081_20151122_012638_20151122_030523.EUM.nc	-2.306	-2.303	0.027	2875	5550	0	2675	0	0
SRL_OPN_2PTS029_0083_20151122_030522_20151122_044539.EUM.nc	-2.301	-2.297	0.029	2861	5492	0	2631	0	0
SRL_OPN_2PTS029_0085_20151122_044538_20151122_062754.EUM.nc	-2.308	-2.311	0.023	3621	5766	0	1973	0	172
SRL_OPN_2PTS029_0087_20151122_062755_20151122_081446.EUM.nc	-2.313	-2.313	0.015	3777	6078	0	1952	0	349
SRL_OPN_2PTS029_0090_20151122_081445_20151122_095250.EUM.nc	-2.315	-2.316	0.014	2629	5388	0	2570	0	189
SRL_OPN_2PTS029_0091_20151122_095249_20151122_113044.EUM.nc	-2.305	-2.310	0.016	2058	5283	0	3028	0	197
SRL_OPN_2PTS029_0093_20151122_113043_20151122_130920.EUM.nc	-2.308	-2.311	0.010	2550	5372	0	2673	0	149
SRL_OPN_2PTS029_0095_20151122_130919_20151122_150238.EUM.nc	-2.306	-2.313	0.019	3096	6352	0	2888	0	368
SRL_OPN_2PTS029_0098_20151122_150237_20151122_164216.EUM.nc	-2.306	-2.306	0.029	2969	5582	0	2611	0	2
SRL_OPN_2PTS029_0100_20151122_164215_20151122_182158.EUM.nc	-2.305	-2.301	0.026	3085	5522	0	2406	0	31

– Continued on next page

Table 7: Dry Troposphere Path Delay Statistics.

– Continued from previous page

File	Median	Mean	Std. Dev.	No. Obs.	Total Obs.	Default Lat/Lon	Flag (total)	Default (total)	3-Sigma Edited
SRL_OPN_2PTS029_0102_20151122_182157_20151122_200114.EUM.nc	-2.307	-2.302	0.032	3174	5518	0	2344	0	0
SRL_OPN_2PTS029_0104_20151122_200114_20151122_214004.EUM.nc	-2.305	-2.302	0.031	3398	5494	0	1979	0	117
SRL_OPN_2PTS029_0106_20151122_214003_20151122_231810.EUM.nc	-2.306	-2.296	0.044	2486	5288	0	2802	0	0
SRL_OPN_2PTS029_0107_20151122_231809_20151123_005547.EUM.nc	-2.307	-2.311	0.016	2633	5494	0	2462	0	399
SRL_OPN_2PTS029_0109_20151123_005546_20151123_023409.EUM.nc	-2.308	-2.310	0.018	2891	5548	0	2567	0	90
SRL_OPN_2PTS029_0111_20151123_023408_20151123_041352.EUM.nc	-2.303	-2.300	0.024	2561	5489	0	2759	0	169
SRL_OPN_2PTS029_0113_20151123_041351_20151123_055524.EUM.nc	-2.308	-2.307	0.025	3431	5693	0	2102	0	160
SRL_OPN_2PTS029_0115_20151123_055525_20151123_074345.EUM.nc	-2.310	-2.312	0.019	3759	6140	0	2127	0	254
SRL_OPN_2PTS029_0118_20151123_074345_20151123_092159.EUM.nc	-2.307	-2.311	0.017	2953	5491	0	2296	0	242
SRL_OPN_2PTS029_0119_20151123_092200_20151123_105952.EUM.nc	-2.303	-2.306	0.016	2146	5423	0	3179	0	98
SRL_OPN_2PTS029_0121_20151123_105952_20151123_123810.EUM.nc	-2.307	-2.311	0.009	2159	5321	0	2895	0	267
SRL_OPN_2PTS029_0123_20151123_123810_20151123_141732.EUM.nc	-2.305	-2.313	0.014	2720	5490	0	2252	0	518
SRL_OPN_2PTS029_0125_20151123_141731_20151123_161050.EUM.nc	-2.306	-2.306	0.024	3423	6347	0	2813	0	111
SRL_OPN_2PTS029_0128_20151123_161050_20151123_175037.EUM.nc	-2.308	-2.304	0.027	2857	5574	0	2717	0	0
SRL_OPN_2PTS029_0130_20151123_175036_20151123_192959.EUM.nc	-2.311	-2.314	0.014	2905	5584	0	2319	0	360
SRL_OPN_2PTS029_0132_20151123_193000_20151123_210902.EUM.nc	-2.304	-2.299	0.030	3339	5426	0	1931	0	156
SRL_OPN_2PTS029_0134_20151123_210901_20151123_224721.EUM.nc	-2.302	-2.288	0.042	2571	5379	0	2805	0	3
SRL_OPN_2PTS029_0135_20151123_224720_20151124_002501.EUM.nc	-2.308	-2.307	0.020	2906	5378	0	2256	0	216
SRL_OPN_2PTS029_0137_20151124_002501_20151124_020307.EUM.nc	-2.306	-2.308	0.021	2978	5532	0	2520	0	34
SRL_OPN_2PTS029_0139_20151124_020306_20151124_034221.EUM.nc	-2.305	-2.294	0.034	2932	5534	0	2602	0	0
SRL_OPN_2PTS029_0141_20151124_034220_20151124_052313.EUM.nc	-2.308	-2.301	0.039	2843	5543	0	2700	0	0
SRL_OPN_2PTS029_0143_20151124_052312_20151124_071252.EUM.nc	-2.313	-2.316	0.019	3400	6179	0	2405	0	374
SRL_OPN_2PTS029_0146_20151124_071252_20151124_085112.EUM.nc	-2.307	-2.309	0.015	3513	5601	0	1727	0	361
SRL_OPN_2PTS029_0147_20151124_085111_20151124_102907.EUM.nc	-2.307	-2.305	0.012	2497	5479	0	2950	0	32
SRL_OPN_2PTS029_0149_20151124_102907_20151124_120702.EUM.nc	-2.308	-2.312	0.012	2353	5384	0	2841	0	190
SRL_OPN_2PTS029_0151_20151124_120703_20151124_134606.EUM.nc	-2.306	-2.310	0.009	2418	5412	0	2408	0	586
SRL_OPN_2PTS029_0153_20151124_134606_20151124_153930.EUM.nc	-2.306	-2.301	0.032	3625	6361	0	2735	0	1
SRL_OPN_2PTS029_0156_20151124_153930_20151124_171917.EUM.nc	-2.305	-2.304	0.026	2648	5513	0	2793	0	72
SRL_OPN_2PTS029_0158_20151124_171917_20151124_185845.EUM.nc	-2.310	-2.311	0.018	3040	5581	0	2367	0	174
SRL_OPN_2PTS029_0160_20151124_185844_20151124_203759.EUM.nc	-2.307	-2.300	0.028	3515	5532	0	1928	0	89
SRL_OPN_2PTS029_0162_20151124_203759_20151124_221632.EUM.nc	-2.302	-2.293	0.040	3007	5349	0	2342	0	0
SRL_OPN_2PTS029_0164_20151124_221631_20151124_235419.EUM.nc	-2.309	-2.307	0.021	2840	5464	0	2454	0	170
SRL_OPN_2PTS029_0165_20151124_235418_20151125_013213.EUM.nc	-2.308	-2.311	0.012	2727	5540	0	2472	0	341
SRL_OPN_2PTS029_0167_20151125_013212_20151125_031101.EUM.nc	-2.307	-2.297	0.030	2872	5555	0	2683	0	0
SRL_OPN_2PTS029_0169_20151125_031101_20151125_045116.EUM.nc	-2.302	-2.297	0.037	2883	5476	0	2593	0	0
SRL_OPN_2PTS029_0171_20151125_045115_20151125_063348.EUM.nc	-2.313	-2.314	0.021	3527	5816	0	2006	0	283
SRL_OPN_2PTS029_0173_20151125_063348_20151125_082021.EUM.nc	-2.309	-2.311	0.018	3809	6066	0	1927	0	330
SRL_OPN_2PTS029_0176_20151125_082020_20151125_095823.EUM.nc	-2.307	-2.307	0.012	2628	5394	0	2604	0	162
SRL_OPN_2PTS029_0177_20151125_095823_20151125_113610.EUM.nc	-2.310	-2.311	0.016	2246	5350	0	2969	0	135

– Continued on next page

Table 7: Dry Troposphere Path Delay Statistics.

– Continued from previous page

File	Median	Mean	Std. Dev.	No. Obs.	Total Obs.	Default Lat/Lon	Flag (total)	Default (total)	3-Sigma Edited
SRL_OPN_2PTS029_0179_20151125_113609_20151125_131449.EUM.nc	-2.305	-2.309	0.009	2342	5325	0	2496	0	487
SRL_OPN_2PTS029_0181_20151125_131449_20151125_150810.EUM.nc	-2.309	-2.314	0.013	2919	6391	0	2927	0	545
SRL_OPN_2PTS029_0184_20151125_150809_20151125_164755.EUM.nc	-2.302	-2.306	0.021	2666	5557	0	2712	0	179
SRL_OPN_2PTS029_0186_20151125_164755_20151125_182730.EUM.nc	-2.307	-2.308	0.026	3106	5487	0	2374	0	7
SRL_OPN_2PTS029_0188_20151125_182730_20151125_200652.EUM.nc	-2.309	-2.311	0.010	2767	5523	0	2364	0	392
SRL_OPN_2PTS029_0190_20151125_200652_20151125_214539.EUM.nc	-2.307	-2.302	0.041	3356	5456	0	2099	0	1
SRL_OPN_2PTS029_0192_20151125_214538_20151125_232334.EUM.nc	-2.307	-2.309	0.027	2352	5278	0	2805	0	121
SRL_OPN_2PTS029_0193_20151125_232333_20151126_010123.EUM.nc	-2.308	-2.308	0.022	2677	5503	0	2646	0	180
SRL_OPN_2PTS029_0195_20151126_010123_20151126_023949.EUM.nc	-2.307	-2.304	0.019	2700	5528	0	2581	0	247
SRL_OPN_2PTS029_0197_20151126_023948_20151126_041930.EUM.nc	-2.305	-2.301	0.030	2784	5505	0	2721	0	0
SRL_OPN_2PTS029_0199_20151126_041929_20151126_060119.EUM.nc	-2.310	-2.305	0.028	3659	5715	0	2056	0	0
SRL_OPN_2PTS029_0201_20151126_060118_20151126_074924.EUM.nc	-2.310	-2.302	0.035	4087	6109	0	2020	0	2
SRL_OPN_2PTS029_0204_20151126_074923_20151126_092737.EUM.nc	-2.311	-2.311	0.012	2667	5477	0	2402	0	408
SRL_OPN_2PTS029_0205_20151126_092736_20151126_110520.EUM.nc	-2.307	-2.309	0.019	2216	5411	0	3122	0	73
SRL_OPN_2PTS029_0207_20151126_110519_20151126_124341.EUM.nc	-2.307	-2.312	0.015	2221	5300	0	2839	0	240
SRL_OPN_2PTS029_0209_20151126_124340_20151126_143647.EUM.nc	-2.308	-2.315	0.014	2647	5872	0	2787	0	438
SRL_OPN_2PTS029_0212_20151126_143647_20151126_161633.EUM.nc	-2.304	-2.304	0.021	3211	5632	0	2208	0	213
SRL_OPN_2PTS029_0214_20151126_161632_20151126_175618.EUM.nc	-2.310	-2.313	0.024	2778	5550	0	2689	0	83
SRL_OPN_2PTS029_0216_20151126_175617_20151126_193539.EUM.nc	-2.307	-2.310	0.011	2829	5581	0	2300	0	452
SRL_OPN_2PTS029_0218_20151126_193538_20151126_211440.EUM.nc	-2.309	-2.298	0.039	3463	5417	0	1936	0	18
SRL_OPN_2PTS029_0220_20151126_211439_20151126_225257.EUM.nc	-2.307	-2.304	0.038	2486	5395	0	2909	0	0
SRL_OPN_2PTS029_0221_20151126_225256_20151127_003036.EUM.nc	-2.308	-2.310	0.028	3080	5451	0	2210	0	161
SRL_OPN_2PTS029_0223_20151127_003036_20151127_020845.EUM.nc	-2.308	-2.299	0.031	2901	5524	0	2621	0	2
SRL_OPN_2PTS029_0225_20151127_020844_20151127_034756.EUM.nc	-2.308	-2.311	0.013	2483	5529	0	2638	0	408
SRL_OPN_2PTS029_0227_20151127_034756_20151127_052903.EUM.nc	-2.312	-2.301	0.041	2816	5548	0	2711	0	21
SRL_OPN_2PTS029_0229_20151127_052902_20151127_071821.EUM.nc	-2.309	-2.300	0.036	3911	6177	0	2266	0	0
SRL_OPN_2PTS029_0232_20151127_071821_20151127_085648.EUM.nc	-2.308	-2.312	0.023	3669	5570	0	1841	0	60
SRL_OPN_2PTS029_0233_20151127_085648_20151127_103434.EUM.nc	-2.312	-2.313	0.017	2327	5431	0	3019	0	85
SRL_OPN_2PTS029_0235_20151127_103433_20151127_121239.EUM.nc	-2.312	-2.314	0.015	2323	5393	0	2861	0	209
SRL_OPN_2PTS029_0237_20151127_121238_20151127_135147.EUM.nc	-2.307	-2.304	0.030	3047	5442	0	2395	0	0
SRL_OPN_2PTS029_0239_20151127_135147_20151127_154511.EUM.nc	-2.307	-2.308	0.015	3230	6367	0	2815	0	322
SRL_OPN_2PTS029_0242_20151127_154510_20151127_172458.EUM.nc	-2.311	-2.313	0.026	2596	5502	0	2781	0	125
SRL_OPN_2PTS029_0244_20151127_172458_20151127_190427.EUM.nc	-2.306	-2.305	0.016	3035	5607	0	2317	0	255
SRL_OPN_2PTS029_0246_20151127_190426_20151127_204338.EUM.nc	-2.309	-2.313	0.010	3104	5560	0	1808	0	648
SRL_OPN_2PTS029_0248_20151127_204337_20151127_222200.EUM.nc	-2.307	-2.298	0.037	2903	5303	0	2400	0	0
SRL_OPN_2PTS029_0250_20151127_222200_20151127_235954.EUM.nc	-2.311	-2.302	0.033	3047	5486	0	2439	0	0
SRL_OPN_2PTS029_0251_20151127_235953_20151128_013750.EUM.nc	-2.308	-2.306	0.023	3100	5539	0	2397	0	42
SRL_OPN_2PTS029_0253_20151128_013751_20151128_031634.EUM.nc	-2.310	-2.311	0.010	2483	5520	0	2619	0	418
SRL_OPN_2PTS029_0255_20151128_031633_20151128_045703.EUM.nc	-2.308	-2.303	0.038	3003	5525	0	2517	0	5

– Continued on next page

Table 7: Dry Troposphere Path Delay Statistics.

– Continued from previous page

File	Median	Mean	Std. Dev.	No. Obs.	Total Obs.	Default Lat/Lon	Flag (total)	Default (total)	3-Sigma Edited
SRL_OPN_2PTS029_0257_20151128_045702_20151128_063936.EUM.nc	-2.309	-2.297	0.036	3846	5804	0	1958	0	0
SRL_OPN_2PTS029_0259_20151128_063937_20151128_082558.EUM.nc	-2.307	-2.305	0.021	4089	6037	0	1864	0	84
SRL_OPN_2PTS029_0262_20151128_082556_20151128_100350.EUM.nc	-2.307	-2.310	0.013	2599	5374	0	2564	0	211
SRL_OPN_2PTS029_0263_20151128_100349_20151128_114147.EUM.nc	-2.311	-2.314	0.012	2231	5411	0	3020	0	160
SRL_OPN_2PTS029_0265_20151128_114146_20151128_132028.EUM.nc	-2.309	-2.315	0.016	2629	5320	0	2436	0	255
SRL_OPN_2PTS029_0267_20151128_132028_20151128_151351.EUM.nc	-2.308	-2.306	0.013	3286	6348	0	2864	0	198
SRL_OPN_2PTS029_0270_20151128_151350_20151128_165338.EUM.nc	-2.308	-2.306	0.031	2811	5567	0	2751	0	5
SRL_OPN_2PTS029_0272_20151128_165337_20151128_183310.EUM.nc	-2.306	-2.300	0.027	3145	5496	0	2347	0	4
SRL_OPN_2PTS029_0274_20151128_183310_20151128_201231.EUM.nc	-2.309	-2.313	0.012	2863	5526	0	2210	0	453
SRL_OPN_2PTS029_0276_20151128_201231_20151128_215108.EUM.nc	-2.307	-2.296	0.038	3343	5468	0	2125	0	0
SRL_OPN_2PTS029_0278_20151128_215107_20151128_232910.EUM.nc	-2.312	-2.298	0.033	2438	5331	0	2887	0	6
SRL_OPN_2PTS029_0279_20151128_232908_20151129_010658.EUM.nc	-2.311	-2.309	0.026	2705	5494	0	2718	0	71
SRL_OPN_2PTS029_0281_20151129_010658_20151129_024520.EUM.nc	-2.307	-2.300	0.023	2877	5531	0	2605	0	49
SRL_OPN_2PTS029_0283_20151129_024519_20151129_042515.EUM.nc	-2.316	-2.306	0.032	2874	5503	0	2622	0	7
SRL_OPN_2PTS029_0285_20151129_042514_20151129_060711.EUM.nc	-2.312	-2.300	0.034	3648	5713	0	2065	0	0
SRL_OPN_2PTS029_0287_20151129_060711_20151129_075501.EUM.nc	-2.311	-2.303	0.026	4019	6088	0	2054	0	15
SRL_OPN_2PTS029_0290_20151129_075502_20151129_093303.EUM.nc	-2.307	-2.310	0.012	2709	5505	0	2516	0	280
SRL_OPN_2PTS029_0291_20151129_093303_20151129_111056.EUM.nc	-2.312	-2.312	0.017	2085	5401	0	3165	0	151
SRL_OPN_2PTS029_0293_20151129_111055_20151129_124920.EUM.nc	-2.310	-2.312	0.020	2436	5279	0	2756	0	87
SRL_OPN_2PTS029_0295_20151129_124920_20151129_144229.EUM.nc	-2.306	-2.305	0.013	3077	6286	0	2924	0	285
SRL_OPN_2PTS029_0298_20151129_144229_20151129_162216.EUM.nc	-2.311	-2.304	0.028	3383	5640	0	2252	0	5
SRL_OPN_2PTS029_0300_20151129_162214_20151129_180151.EUM.nc	-2.305	-2.301	0.028	2893	5591	0	2698	0	0
SRL_OPN_2PTS029_0302_20151129_180150_20151129_194120.EUM.nc	-2.316	-2.318	0.014	2999	5579	0	2325	0	255
SRL_OPN_2PTS029_0304_20151129_194121_20151129_212010.EUM.nc	-2.308	-2.297	0.035	3491	5391	0	1888	0	12
SRL_OPN_2PTS029_0306_20151129_212009_20151129_225825.EUM.nc	-2.303	-2.287	0.034	2357	5392	0	3035	0	0
SRL_OPN_2PTS029_0307_20151129_225825_20151130_003615.EUM.nc	-2.311	-2.313	0.018	3129	5502	0	2170	0	203
SRL_OPN_2PTS029_0309_20151130_003615_20151130_021417.EUM.nc	-2.306	-2.303	0.015	2530	5534	0	2656	0	348
SRL_OPN_2PTS029_0311_20151130_021417_20151130_035341.EUM.nc	-2.307	-2.301	0.030	2765	5518	0	2753	0	0
SRL_OPN_2PTS029_0313_20151130_035340_20151130_053455.EUM.nc	-2.300	-2.299	0.034	2897	5528	0	2631	0	0
SRL_OPN_2PTS029_0315_20151130_053454_20151130_072402.EUM.nc	-2.314	-2.306	0.029	4017	6197	0	2180	0	0
SRL_OPN_2PTS029_0318_20151130_072401_20151130_090218.EUM.nc	-2.305	-2.305	0.019	3532	5584	0	1901	0	151
SRL_OPN_2PTS029_0319_20151130_090218_20151130_104012.EUM.nc	-2.308	-2.308	0.015	2388	5455	0	2915	0	152
SRL_OPN_2PTS029_0321_20151130_104011_20151130_121819.EUM.nc	-2.311	-2.315	0.012	2141	5410	0	2863	0	406
SRL_OPN_2PTS029_0323_20151130_121818_20151130_135724.EUM.nc	-2.309	-2.312	0.009	2796	5453	0	2257	0	400
SRL_OPN_2PTS029_0325_20151130_135724_20151130_155048.EUM.nc	-2.309	-2.299	0.030	3452	6367	0	2914	0	1
SRL_OPN_2PTS029_0328_20151130_155047_20151130_173034.EUM.nc	-2.304	-2.302	0.025	2692	5458	0	2763	0	3
SRL_OPN_2PTS029_0330_20151130_173033_20151130_191009.EUM.nc	-2.317	-2.319	0.019	3281	5636	0	2183	0	172
SRL_OPN_2PTS029_0332_20151130_191009_20151130_204911.EUM.nc	-2.311	-2.303	0.028	3651	5551	0	1893	0	7
SRL_OPN_2PTS029_0334_20151130_204910_20151130_222739.EUM.nc	-2.299	-2.290	0.027	2956	5358	0	2402	0	0

– Continued on next page

Table 7: Dry Troposphere Path Delay Statistics.

– Continued from previous page

File	Median	Mean	Std. Dev.	No. Obs.	Total Obs.	Default Lat/Lon	Flag (total)	Default (total)	3-Sigma Edited
SRL_OPN_2PTS029_0336_20151130_222738_20151201_000531.EUM.nc	-2.312	-2.306	0.031	3152	5479	0	2321	0	6
SRL_OPN_2PTS029_0337_20151201_000530_20151201_014321.EUM.nc	-2.309	-2.298	0.026	3171	5533	0	2361	0	1
SRL_OPN_2PTS029_0339_20151201_014320_20151201_032218.EUM.nc	-2.309	-2.302	0.022	2870	5481	0	2595	0	16
SRL_OPN_2PTS029_0341_20151201_032217_20151201_050245.EUM.nc	-2.301	-2.296	0.035	2934	5540	0	2606	0	0
SRL_OPN_2PTS029_0343_20151201_050245_20151201_065259.EUM.nc	-2.314	-2.305	0.031	3808	6197	0	2389	0	0
SRL_OPN_2PTS029_0346_20151201_065258_20151201_083129.EUM.nc	-2.310	-2.304	0.023	4139	5620	0	1431	0	50
SRL_OPN_2PTS029_0348_20151201_083128_20151201_100927.EUM.nc	-2.311	-2.303	0.029	2776	5363	0	2587	0	0
SRL_OPN_2PTS029_0349_20151201_100927_20151201_114725.EUM.nc	-2.308	-2.310	0.009	2094	5406	0	2968	0	344
SRL_OPN_2PTS029_0351_20151201_114724_20151201_132605.EUM.nc	-2.308	-2.311	0.012	2674	5317	0	2364	0	279
SRL_OPN_2PTS029_0353_20151201_132606_20151201_151927.EUM.nc	-2.309	-2.300	0.028	3336	6360	0	2850	0	174
SRL_OPN_2PTS029_0356_20151201_151926_20151201_165913.EUM.nc	-2.304	-2.302	0.021	2751	5565	0	2774	0	40
SRL_OPN_2PTS029_0358_20151201_165913_20151201_183853.EUM.nc	-2.311	-2.312	0.021	3176	5493	0	2313	0	4
SRL_OPN_2PTS029_0360_20151201_183853_20151201_201804.EUM.nc	-2.310	-2.306	0.023	3264	5513	0	2186	0	63
SRL_OPN_2PTS029_0362_20151201_201804_20151201_215647.EUM.nc	-2.307	-2.299	0.026	3132	5451	0	2317	0	2
SRL_OPN_2PTS029_0364_20151201_215646_20151201_233448.EUM.nc	-2.311	-2.301	0.032	2561	5384	0	2821	0	2
SRL_OPN_2PTS029_0365_20151201_233447_20151202_011229.EUM.nc	-2.308	-2.303	0.023	2806	5501	0	2655	0	40
SRL_OPN_2PTS029_0367_20151202_011229_20151202_025103.EUM.nc	-2.308	-2.300	0.025	2890	5527	0	2628	0	9
SRL_OPN_2PTS029_0369_20151202_025102_20151202_043103.EUM.nc	-2.307	-2.308	0.019	2614	5490	0	2556	0	320
SRL_OPN_2PTS029_0371_20151202_043103_20151202_061259.EUM.nc	-2.312	-2.304	0.028	3661	5728	0	2039	0	28
SRL_OPN_2PTS029_0373_20151202_061259_20151202_080033.EUM.nc	-2.310	-2.301	0.024	4039	6093	0	2037	0	17
SRL_OPN_2PTS029_0376_20151202_080032_20151202_093842.EUM.nc	-2.312	-2.305	0.032	2919	5517	0	2598	0	0
SRL_OPN_2PTS029_0377_20151202_093841_20151202_111635.EUM.nc	-2.306	-2.304	0.014	2215	5346	0	3052	0	79
SRL_OPN_2PTS029_0379_20151202_111634_20151202_125452.EUM.nc	-2.308	-2.313	0.013	2219	5295	0	2666	0	410
SRL_OPN_2PTS029_0381_20151202_125451_20151202_144814.EUM.nc	-2.308	-2.304	0.023	3139	6267	0	2844	0	284
SRL_OPN_2PTS029_0384_20151202_144813_20151202_162752.EUM.nc	-2.309	-2.306	0.017	3131	5651	0	2336	0	184
SRL_OPN_2PTS029_0386_20151202_162751_20151202_180736.EUM.nc	-2.310	-2.311	0.021	2706	5610	0	2662	0	242
SRL_OPN_2PTS029_0388_20151202_180736_20151202_194656.EUM.nc	-2.310	-2.304	0.027	3275	5553	0	2269	0	9
SRL_OPN_2PTS029_0390_20151202_194656_20151202_212550.EUM.nc	-2.310	-2.302	0.025	3468	5393	0	1754	0	171
SRL_OPN_2PTS029_0392_20151202_212549_20151202_230403.EUM.nc	-2.309	-2.294	0.040	2267	5322	0	3055	0	0
SRL_OPN_2PTS029_0393_20151202_230401_20151203_004142.EUM.nc	-2.308	-2.310	0.015	2988	5468	0	2248	0	232
SRL_OPN_2PTS029_0395_20151203_004141_20151203_021956.EUM.nc	-2.309	-2.306	0.018	2546	5555	0	2648	0	361
SRL_OPN_2PTS029_0397_20151203_021956_20151203_035927.EUM.nc	-2.309	-2.300	0.031	2747	5523	0	2648	0	128
SRL_OPN_2PTS029_0399_20151203_035926_20151203_054039.EUM.nc	-2.305	-2.300	0.033	3159	5526	0	2321	0	46
SRL_OPN_2PTS029_0401_20151203_054038_20151203_072934.EUM.nc	-2.311	-2.301	0.029	4094	6171	0	2077	0	0
SRL_OPN_2PTS029_0404_20151203_072933_20151203_090755.EUM.nc	-2.309	-2.303	0.027	3518	5552	0	2034	0	0
SRL_OPN_2PTS029_0405_20151203_090755_20151203_104548.EUM.nc	-2.308	-2.309	0.009	2255	5501	0	2962	0	284
SRL_OPN_2PTS029_0407_20151203_104547_20151203_122349.EUM.nc	-2.312	-2.316	0.014	2280	5381	0	2744	0	357
SRL_OPN_2PTS029_0409_20151203_122349_20151203_140309.EUM.nc	-2.306	-2.300	0.025	3079	5459	0	2228	0	152
SRL_OPN_2PTS029_0411_20151203_140309_20151203_155632.EUM.nc	-2.309	-2.307	0.017	2905	6354	0	3130	0	319

– Continued on next page

Table 7: Dry Troposphere Path Delay Statistics.

– Continued from previous page

File	Median	Mean	Std. Dev.	No. Obs.	Total Obs.	Default Lat/Lon	Flag (total)	Default (total)	3-Sigma Edited
SRL_OPN_2PTS029_0414_20151203_155632_20151203_173616.EUM.nc	-2.305	-2.297	0.033	2769	5492	0	2723	0	0
SRL_OPN_2PTS029_0416_20151203_173615_20151203_191543.EUM.nc	-2.308	-2.302	0.026	3261	5574	0	2149	0	164
SRL_OPN_2PTS029_0418_20151203_191542_20151203_205450.EUM.nc	-2.311	-2.304	0.027	3570	5597	0	1896	0	131
SRL_OPN_2PTS029_0420_20151203_205450_20151203_223317.EUM.nc	-2.308	-2.299	0.031	2885	5373	0	2488	0	0
SRL_OPN_2PTS029_0421_20151203_223316_20151204_001100.EUM.nc	-2.312	-2.312	0.019	2987	5462	0	2284	0	191
SRL_OPN_2PTS029_0423_20151204_001058_20151204_014900.EUM.nc	-2.308	-2.294	0.038	3162	5536	0	2374	0	0
SRL_OPN_2PTS029_0425_20151204_014859_20151204_032752.EUM.nc	-2.311	-2.295	0.037	3011	5482	0	2471	0	0
SRL_OPN_2PTS029_0427_20151204_032751_20151204_050835.EUM.nc	-2.304	-2.299	0.035	2844	5545	0	2612	0	89
SRL_OPN_2PTS029_0429_20151204_050835_20151204_065831.EUM.nc	-2.308	-2.297	0.036	3743	6180	0	2437	0	0
SRL_OPN_2PTS029_0432_20151204_065831_20151204_083707.EUM.nc	-2.310	-2.305	0.024	4179	5636	0	1457	0	0
SRL_OPN_2PTS029_0434_20151204_083707_20151204_101456.EUM.nc	-2.309	-2.305	0.023	2693	5383	0	2690	0	0
SRL_OPN_2PTS029_0435_20151204_101456_20151204_115256.EUM.nc	-2.313	-2.317	0.012	2399	5445	0	2913	0	133
SRL_OPN_2PTS029_0437_20151204_115255_20151204_133148.EUM.nc	-2.306	-2.301	0.022	2767	5327	0	2410	0	150
SRL_OPN_2PTS029_0439_20151204_133148_20151204_152510.EUM.nc	-2.308	-2.295	0.034	3542	6326	0	2784	0	0
SRL_OPN_2PTS029_0442_20151204_152509_20151204_170457.EUM.nc	-2.307	-2.301	0.023	2560	5583	0	2824	0	199
SRL_OPN_2PTS029_0444_20151204_170456_20151204_184428.EUM.nc	-2.307	-2.294	0.036	3234	5485	0	2251	0	0
SRL_OPN_2PTS029_0446_20151204_184427_20151204_202345.EUM.nc	-2.309	-2.298	0.030	3472	5501	0	2027	0	2
SRL_OPN_2PTS029_0448_20151204_202344_20151204_220217.EUM.nc	-2.307	-2.304	0.029	3002	5466	0	2356	0	108
SRL_OPN_2PTS029_0450_20151204_220216_20151204_234016.EUM.nc	-2.318	-2.321	0.011	2297	5437	0	2715	0	425
SRL_OPN_2PTS029_0451_20151204_234016_20151205_011807.EUM.nc	-2.306	-2.298	0.028	2873	5496	0	2497	0	126
SRL_OPN_2PTS029_0453_20151205_011806_20151205_025636.EUM.nc	-2.309	-2.298	0.031	2747	5536	0	2587	0	202
SRL_OPN_2PTS029_0455_20151205_025635_20151205_043643.EUM.nc	-2.306	-2.298	0.035	2865	5494	0	2629	0	0
SRL_OPN_2PTS029_0457_20151205_043642_20151205_061856.EUM.nc	-2.309	-2.292	0.041	3790	5767	0	1977	0	0
SRL_OPN_2PTS029_0459_20151205_061855_20151205_080612.EUM.nc	-2.311	-2.303	0.024	3941	6092	0	2055	0	96
SRL_OPN_2PTS029_0462_20151205_080612_20151205_094410.EUM.nc	-2.310	-2.314	0.018	2746	5493	0	2606	0	141
SRL_OPN_2PTS029_0463_20151205_094409_20151205_112204.EUM.nc	-2.315	-2.312	0.021	2115	5271	0	3156	0	0
SRL_OPN_2PTS029_0465_20151205_112204_20151205_130034.EUM.nc	-2.307	-2.300	0.026	2622	5314	0	2618	0	74
SRL_OPN_2PTS029_0467_20151205_130033_20151205_145349.EUM.nc	-2.306	-2.300	0.026	3287	6329	0	2857	0	185
SRL_OPN_2PTS029_0470_20151205_145348_20151205_163336.EUM.nc	-2.307	-2.298	0.027	3090	5616	0	2352	0	174
SRL_OPN_2PTS029_0472_20151205_163335_20151205_181311.EUM.nc	-2.307	-2.291	0.038	2979	5603	0	2624	0	0
SRL_OPN_2PTS029_0474_20151205_181310_20151205_195237.EUM.nc	-2.309	-2.303	0.025	3195	5539	0	2270	0	74
SRL_OPN_2PTS029_0476_20151205_195237_20151205_213122.EUM.nc	-2.308	-2.300	0.031	3572	5386	0	1644	0	170
SRL_OPN_2PTS029_0478_20151205_213121_20151205_230931.EUM.nc	-2.309	-2.297	0.034	2298	5325	0	3027	0	0
SRL_OPN_2PTS029_0479_20151205_230930_20151206_004718.EUM.nc	-2.309	-2.307	0.028	3009	5463	0	2290	0	164
SRL_OPN_2PTS029_0481_20151206_004719_20151206_022529.EUM.nc	-2.308	-2.293	0.038	3001	5522	0	2521	0	0
SRL_OPN_2PTS029_0483_20151206_022528_20151206_040503.EUM.nc	-2.305	-2.295	0.039	2793	5467	0	2674	0	0
SRL_OPN_2PTS029_0485_20151206_040502_20151206_054632.EUM.nc	-2.306	-2.290	0.037	3517	5642	0	2125	0	0
SRL_OPN_2PTS029_0487_20151206_054633_20151206_073514.EUM.nc	-2.309	-2.297	0.029	4052	6163	0	2111	0	0
SRL_OPN_2PTS029_0490_20151206_073513_20151206_091325.EUM.nc	-2.310	-2.310	0.019	3325	5539	0	2195	0	19

– Continued on next page

Table 7: Dry Troposphere Path Delay Statistics.

– Continued from previous page

File	Median	Mean	Std. Dev.	No. Obs.	Total Obs.	Default Lat/Lon	Flag (total)	Default (total)	3-Sigma Edited
SRL_OPN_2PTS029_0491_20151206_091324_20151206_105117.EUM.nc	-2.316	-2.314	0.020	2356	5491	0	3103	0	32
SRL_OPN_2PTS029_0493_20151206_105116_20151206_122930.EUM.nc	-2.311	-2.302	0.036	2559	5317	0	2758	0	0
SRL_OPN_2PTS029_0495_20151206_122929_20151206_140845.EUM.nc	-2.312	-2.316	0.013	2632	5502	0	2367	0	503
SRL_OPN_2PTS029_0497_20151206_140845_20151206_160214.EUM.nc	-2.308	-2.295	0.031	3215	6387	0	3135	0	37
SRL_OPN_2PTS029_0500_20151206_160214_20151206_174153.EUM.nc	-2.309	-2.287	0.040	2837	5594	0	2757	0	0
SRL_OPN_2PTS029_0502_20151206_174152_20151206_192126.EUM.nc	-2.312	-2.303	0.028	3396	5568	0	2127	0	45
SRL_OPN_2PTS029_0504_20151206_192125_20151206_210023.EUM.nc	-2.311	-2.309	0.019	3447	5554	0	1809	0	298
SRL_OPN_2PTS029_0506_20151206_210022_20151206_223845.EUM.nc	-2.307	-2.298	0.026	2757	5347	0	2497	0	93
SRL_OPN_2PTS029_0507_20151206_223845_20151207_001642.EUM.nc	-2.313	-2.312	0.022	2890	5441	0	2236	0	315
SRL_OPN_2PTS029_0509_20151207_001641_20151207_015436.EUM.nc	-2.310	-2.316	0.012	2634	5494	0	2370	0	490
SRL_OPN_2PTS029_0511_20151207_015435_20151207_033342.EUM.nc	-2.306	-2.294	0.035	3071	5491	0	2420	0	0
SRL_OPN_2PTS029_0513_20151207_033342_20151207_051432.EUM.nc	-2.307	-2.296	0.032	2958	5536	0	2578	0	0
SRL_OPN_2PTS029_0515_20151207_051431_20151207_070419.EUM.nc	-2.309	-2.293	0.034	3754	6189	0	2435	0	0
SRL_OPN_2PTS029_0518_20151207_070418_20151207_084243.EUM.nc	-2.311	-2.307	0.021	3887	5608	0	1689	0	32
SRL_OPN_2PTS029_0520_20151207_084243_20151207_102040.EUM.nc	-2.312	-2.310	0.017	2528	5382	0	2776	0	78
SRL_OPN_2PTS029_0521_20151207_102039_20151207_115840.EUM.nc	-2.312	-2.315	0.010	2219	5388	0	2846	0	323
SRL_OPN_2PTS029_0523_20151207_115839_20151207_133727.EUM.nc	-2.312	-2.316	0.013	2624	5362	0	2382	0	356
SRL_OPN_2PTS029_0525_20151207_133726_20151207_153100.EUM.nc	-2.309	-2.298	0.031	3545	6350	0	2804	0	1
SRL_OPN_2PTS029_0528_20151207_153100_20151207_171038.EUM.nc	-2.304	-2.286	0.036	2772	5570	0	2798	0	0
SRL_OPN_2PTS029_0530_20151207_171038_20151207_185017.EUM.nc	-2.309	-2.303	0.029	3297	5513	0	2216	0	0
SRL_OPN_2PTS029_0532_20151207_185017_20151207_202924.EUM.nc	-2.312	-2.311	0.020	3377	5499	0	1992	0	130
SRL_OPN_2PTS029_0534_20151207_202924_20151207_220803.EUM.nc	-2.308	-2.304	0.023	2902	5472	0	2389	0	181
SRL_OPN_2PTS029_0536_20151207_220802_20151207_234559.EUM.nc	-2.311	-2.310	0.017	2668	5490	0	2555	0	267
SRL_OPN_2PTS029_0537_20151207_234600_20151208_012344.EUM.nc	-2.308	-2.306	0.028	2948	5517	0	2555	0	14
SRL_OPN_2PTS029_0539_20151208_012343_20151208_030225.EUM.nc	-2.309	-2.299	0.022	2909	5565	0	2633	0	23
SRL_OPN_2PTS029_0541_20151208_030225_20151208_044238.EUM.nc	-2.306	-2.301	0.031	2948	5491	0	2543	0	0
SRL_OPN_2PTS029_0543_20151208_044237_20151208_062451.EUM.nc	-2.308	-2.295	0.035	3779	5773	0	1930	0	64
SRL_OPN_2PTS029_0545_20151208_062450_20151208_081150.EUM.nc	-2.311	-2.303	0.029	4050	6088	0	2038	0	0
SRL_OPN_2PTS029_0548_20151208_081149_20151208_094955.EUM.nc	-2.313	-2.309	0.019	2796	5370	0	2573	0	1
SRL_OPN_2PTS029_0549_20151208_094954_20151208_112749.EUM.nc	-2.309	-2.302	0.031	2170	5294	0	3124	0	0
SRL_OPN_2PTS029_0551_20151208_112748_20151208_130614.EUM.nc	-2.309	-2.315	0.018	2535	5399	0	2647	0	217
SRL_OPN_2PTS029_0553_20151208_130614_20151208_145940.EUM.nc	-2.308	-2.313	0.011	2896	6352	0	2876	0	580
SRL_OPN_2PTS029_0556_20151208_145939_20151208_163918.EUM.nc	-2.307	-2.296	0.026	2982	5587	0	2462	0	143
SRL_OPN_2PTS029_0558_20151208_163918_20151208_181901.EUM.nc	-2.309	-2.300	0.029	3025	5484	0	2459	0	0
SRL_OPN_2PTS029_0560_20151208_181900_20151208_195818.EUM.nc	-2.313	-2.310	0.021	3209	5508	0	2295	0	4
SRL_OPN_2PTS029_0562_20151208_195817_20151208_213708.EUM.nc	-2.310	-2.302	0.032	3597	5510	0	1909	0	4
SRL_OPN_2PTS029_0564_20151208_213707_20151208_231517.EUM.nc	-2.310	-2.295	0.031	2372	5322	0	2950	0	0
SRL_OPN_2PTS029_0565_20151208_231516_20151209_005256.EUM.nc	-2.312	-2.313	0.024	3023	5517	0	2480	0	14
SRL_OPN_2PTS029_0567_20151209_005255_20151209_023117.EUM.nc	-2.308	-2.306	0.011	2831	5532	0	2513	0	188

– Continued on next page

Table 7: Dry Troposphere Path Delay Statistics.

– Continued from previous page

File	Median	Mean	Std. Dev.	No. Obs.	Total Obs.	Default Lat/Lon	Flag (total)	Default (total)	3-Sigma Edited
SRL_OPN_2PTS029_0569_20151209_023116_20151209_041057.EUM.nc	-2.307	-2.305	0.021	2690	5503	0	2717	0	96
SRL_OPN_2PTS029_0571_20151209_041056_20151209_055226.EUM.nc	-2.304	-2.292	0.034	3645	5679	0	2034	0	0
SRL_OPN_2PTS029_0573_20151209_055225_20151209_074052.EUM.nc	-2.312	-2.299	0.034	4047	6141	0	2094	0	0
SRL_OPN_2PTS029_0576_20151209_074051_20151209_091909.EUM.nc	-2.312	-2.307	0.019	3185	5522	0	2336	0	1
SRL_OPN_2PTS029_0577_20151209_091909_20151209_105701.EUM.nc	-2.306	-2.301	0.029	2266	5436	0	3170	0	0
SRL_OPN_2PTS029_0579_20151209_105700_20151209_123509.EUM.nc	-2.310	-2.310	0.026	2453	5300	0	2795	0	52
SRL_OPN_2PTS029_0581_20151209_123510_20151209_141438.EUM.nc	-2.310	-2.314	0.015	2876	5523	0	2277	0	370
SRL_OPN_2PTS029_0583_20151209_141438_20151209_160758.EUM.nc	-2.308	-2.297	0.031	3314	6376	0	3062	0	0
SRL_OPN_2PTS029_0586_20151209_160757_20151209_174743.EUM.nc	-2.307	-2.294	0.030	2813	5554	0	2741	0	0
SRL_OPN_2PTS029_0588_20151209_174743_20151209_192708.EUM.nc	-2.310	-2.307	0.021	3262	5599	0	2337	0	0
SRL_OPN_2PTS029_0590_20151209_192708_20151209_210611.EUM.nc	-2.311	-2.297	0.038	3675	5539	0	1864	0	0
SRL_OPN_2PTS029_0592_20151209_210610_20151209_224431.EUM.nc	-2.307	-2.291	0.032	2635	5286	0	2651	0	0
SRL_OPN_2PTS029_0593_20151209_224431_20151210_002212.EUM.nc	-2.314	-2.314	0.020	3124	5452	0	2279	0	49
SRL_OPN_2PTS029_0595_20151210_002212_20151210_020017.EUM.nc	-2.309	-2.309	0.016	2957	5544	0	2470	0	117
SRL_OPN_2PTS029_0597_20151210_020017_20151210_033928.EUM.nc	-2.308	-2.300	0.022	2978	5500	0	2522	0	0
SRL_OPN_2PTS029_0599_20151210_033927_20151210_052015.EUM.nc	-2.296	-2.285	0.035	2921	5541	0	2620	0	0
SRL_OPN_2PTS029_0601_20151210_052015_20151210_070951.EUM.nc	-2.311	-2.300	0.032	3767	6164	0	2397	0	0
SRL_OPN_2PTS029_0604_20151210_070951_20151210_084822.EUM.nc	-2.312	-2.310	0.017	3514	5600	0	1817	0	269
SRL_OPN_2PTS029_0605_20151210_084821_20151210_102616.EUM.nc	-2.308	-2.307	0.018	2465	5405	0	2755	0	185
SRL_OPN_2PTS029_0607_20151210_102616_20151210_120413.EUM.nc	-2.310	-2.314	0.010	2127	5376	0	2796	0	453
SRL_OPN_2PTS029_0609_20151210_120412_20151210_134313.EUM.nc	-2.309	-2.309	0.023	2965	5436	0	2392	0	79
SRL_OPN_2PTS029_0611_20151210_134312_20151210_153637.EUM.nc	-2.310	-2.314	0.011	3003	6360	0	2841	0	516
SRL_OPN_2PTS029_0614_20151210_153636_20151210_171623.EUM.nc	-2.299	-2.292	0.024	2696	5569	0	2873	0	0
SRL_OPN_2PTS029_0616_20151210_171623_20151210_185554.EUM.nc	-2.311	-2.306	0.023	3222	5495	0	2273	0	0
SRL_OPN_2PTS029_0618_20151210_185553_20151210_203508.EUM.nc	-2.305	-2.296	0.033	3538	5557	0	1967	0	52
SRL_OPN_2PTS029_0620_20151210_203507_20151210_221343.EUM.nc	-2.304	-2.291	0.032	3011	5468	0	2457	0	0
SRL_OPN_2PTS029_0622_20151210_221343_20151210_235130.EUM.nc	-2.312	-2.304	0.024	2917	5447	0	2530	0	0
SRL_OPN_2PTS029_0623_20151210_235130_20151211_012923.EUM.nc	-2.310	-2.315	0.013	2676	5516	0	2508	0	332
SRL_OPN_2PTS029_0625_20151211_012923_20151211_030800.EUM.nc	-2.309	-2.302	0.021	2952	5504	0	2552	0	0
SRL_OPN_2PTS029_0627_20151211_030759_20151211_044821.EUM.nc	-2.305	-2.289	0.036	2981	5469	0	2488	0	0
SRL_OPN_2PTS029_0629_20151211_044820_20151211_063049.EUM.nc	-2.309	-2.303	0.025	3950	5750	0	1800	0	0
SRL_OPN_2PTS029_0631_20151211_063048_20151211_081731.EUM.nc	-2.309	-2.303	0.026	4051	6079	0	2028	0	0
SRL_OPN_2PTS029_0634_20151211_081730_20151211_095534.EUM.nc	-2.305	-2.303	0.017	2617	5374	0	2608	0	149
SRL_OPN_2PTS029_0635_20151211_095533_20151211_113319.EUM.nc	-2.306	-2.292	0.036	2380	5338	0	2958	0	0
SRL_OPN_2PTS029_0637_20151211_113320_20151211_131157.EUM.nc	-2.307	-2.303	0.025	2816	5343	0	2527	0	0
SRL_OPN_2PTS029_0639_20151211_131156_20151211_150516.EUM.nc	-2.308	-2.313	0.013	3036	6343	0	2825	0	482
SRL_OPN_2PTS029_0642_20151211_150515_20151211_164503.EUM.nc	-2.304	-2.296	0.022	3010	5574	0	2564	0	0
SRL_OPN_2PTS029_0644_20151211_164504_20151211_182437.EUM.nc	-2.308	-2.302	0.025	3130	5500	0	2370	0	0
SRL_OPN_2PTS029_0646_20151211_182436_20151211_200400.EUM.nc	-2.305	-2.303	0.018	3072	5518	0	2367	0	79

– Continued on next page

Table 7: Dry Troposphere Path Delay Statistics.

– Continued from previous page

File	Median	Mean	Std. Dev.	No. Obs.	Total Obs.	Default Lat/Lon	Flag (total)	Default (total)	3-Sigma Edited
SRL_OPN_2PTS029_0648_20151211_200400_20151211_214248.EUM.nc	-2.304	-2.302	0.022	3212	5491	0	2025	0	254
SRL_OPN_2PTS029_0650_20151211_214247_20151211_232045.EUM.nc	-2.307	-2.295	0.032	2455	5295	0	2840	0	0
SRL_OPN_2PTS029_0651_20151211_232045_20151212_005834.EUM.nc	-2.310	-2.314	0.009	2526	5516	0	2602	0	388
SRL_OPN_2PTS029_0653_20151212_005834_20151212_023658.EUM.nc	-2.305	-2.303	0.019	2865	5543	0	2486	0	192
SRL_OPN_2PTS029_0655_20151212_023658_20151212_041635.EUM.nc	-2.306	-2.295	0.031	2759	5474	0	2613	0	102
SRL_OPN_2PTS029_0657_20151212_041634_20151212_055821.EUM.nc	-2.311	-2.306	0.017	3714	5722	0	2008	0	0
SRL_OPN_2PTS029_0659_20151212_055820_20151212_074634.EUM.nc	-2.310	-2.307	0.023	4034	6139	0	2103	0	2
SRL_OPN_2PTS029_0662_20151212_074634_20151212_092448.EUM.nc	-2.307	-2.297	0.025	3084	5470	0	2386	0	0
SRL_OPN_2PTS029_0663_20151212_092448_20151212_110231.EUM.nc	-2.300	-2.295	0.030	2149	5422	0	3172	0	101
SRL_OPN_2PTS029_0665_20151212_110230_20151212_124050.EUM.nc	-2.306	-2.295	0.031	2542	5300	0	2758	0	0
SRL_OPN_2PTS029_0667_20151212_124049_20151212_142024.EUM.nc	-2.306	-2.305	0.022	3111	5470	0	2138	0	221
SRL_OPN_2PTS029_0669_20151212_142023_20151212_161342.EUM.nc	-2.306	-2.305	0.017	3294	6363	0	3054	0	15
SRL_OPN_2PTS029_0672_20151212_161341_20151212_175319.EUM.nc	-2.306	-2.294	0.033	2747	5580	0	2745	0	88
SRL_OPN_2PTS029_0674_20151212_175319_20151212_193250.EUM.nc	-2.310	-2.307	0.020	3263	5592	0	2309	0	20
SRL_OPN_2PTS029_0676_20151212_193249_20151212_211150.EUM.nc	-2.308	-2.305	0.019	3446	5417	0	1798	0	173
SRL_OPN_2PTS029_0678_20151212_211150_20151212_225001.EUM.nc	-2.303	-2.292	0.028	2456	5339	0	2883	0	0
SRL_OPN_2PTS029_0679_20151212_225000_20151213_002749.EUM.nc	-2.309	-2.302	0.024	3217	5430	0	2213	0	0
SRL_OPN_2PTS029_0681_20151213_002749_20151213_020556.EUM.nc	-2.306	-2.308	0.014	2585	5538	0	2584	0	369
SRL_OPN_2PTS029_0683_20151213_020555_20151213_034504.EUM.nc	-2.305	-2.296	0.026	2874	5522	0	2556	0	92
SRL_OPN_2PTS029_0685_20151213_034503_20151213_052608.EUM.nc	-2.304	-2.305	0.019	2909	5556	0	2647	0	0
SRL_OPN_2PTS029_0687_20151213_052607_20151213_071533.EUM.nc	-2.310	-2.305	0.021	3861	6172	0	2289	0	22
SRL_OPN_2PTS029_0690_20151213_071532_20151213_085400.EUM.nc	-2.305	-2.298	0.026	3651	5596	0	1860	0	85
SRL_OPN_2PTS029_0691_20151213_085400_20151213_103147.EUM.nc	-2.301	-2.297	0.030	2510	5474	0	2964	0	0
SRL_OPN_2PTS029_0693_20151213_103146_20151213_120951.EUM.nc	-2.305	-2.305	0.014	2179	5403	0	2847	0	377
SRL_OPN_2PTS029_0695_20151213_120951_20151213_134858.EUM.nc	-2.309	-2.310	0.016	2813	5440	0	2359	0	268
SRL_OPN_2PTS029_0697_20151213_134857_20151213_154221.EUM.nc	-2.306	-2.309	0.020	3533	6351	0	2818	0	0
SRL_OPN_2PTS029_0700_20151213_154220_20151213_172159.EUM.nc	-2.303	-2.295	0.030	2630	5494	0	2730	0	134
SRL_OPN_2PTS029_0702_20151213_172158_20151213_190136.EUM.nc	-2.309	-2.306	0.019	3217	5587	0	2347	0	23
SRL_OPN_2PTS029_0704_20151213_190136_20151213_204049.EUM.nc	-2.309	-2.308	0.015	3658	5543	0	1767	0	118
SRL_OPN_2PTS029_0706_20151213_204048_20151213_221912.EUM.nc	-2.303	-2.293	0.020	2977	5307	0	2330	0	0
SRL_OPN_2PTS029_0708_20151213_221911_20151213_235707.EUM.nc	-2.309	-2.302	0.022	2849	5476	0	2427	0	200
SRL_OPN_2PTS029_0709_20151213_235706_20151214_013454.EUM.nc	-2.308	-2.312	0.011	2644	5529	0	2411	0	474
SRL_OPN_2PTS029_0711_20151214_013453_20151214_031344.EUM.nc	-2.308	-2.298	0.023	2927	5514	0	2587	0	0
SRL_OPN_2PTS029_0713_20151214_031343_20151214_045410.EUM.nc	-2.307	-2.307	0.024	3011	5488	0	2477	0	0
SRL_OPN_2PTS029_0715_20151214_045409_20151214_063639.EUM.nc	-2.307	-2.305	0.018	3704	5806	0	1792	0	310
SRL_OPN_2PTS029_0717_20151214_063638_20151214_082302.EUM.nc	-2.308	-2.301	0.021	3913	6051	0	1971	0	167
SRL_OPN_2PTS029_0720_20151214_082301_20151214_100102.EUM.nc	-2.306	-2.305	0.020	2602	5400	0	2599	0	199
SRL_OPN_2PTS029_0721_20151214_100102_20151214_113858.EUM.nc	-2.304	-2.304	0.014	2043	5328	0	2939	0	346
SRL_OPN_2PTS029_0723_20151214_113858_20151214_131740.EUM.nc	-2.308	-2.305	0.017	2899	5326	0	2427	0	0

– Continued on next page

Table 7: Dry Troposphere Path Delay Statistics.

– Continued from previous page

File	Median	Mean	Std. Dev.	No. Obs.	Total Obs.	Default Lat/Lon	Flag (total)	Default (total)	3-Sigma Edited
SRL_OPN_2PTS029_0725_20151214_131740_20151214_151100.EUM.nc	-2.308	-2.309	0.023	3528	6360	0	2832	0	0
SRL_OPN_2PTS029_0728_20151214_151100_20151214_165039.EUM.nc	-2.302	-2.285	0.039	2973	5565	0	2592	0	0
SRL_OPN_2PTS029_0730_20151214_165038_20151214_183021.EUM.nc	-2.306	-2.301	0.021	3080	5492	0	2397	0	15
SRL_OPN_2PTS029_0732_20151214_183020_20151214_200942.EUM.nc	-2.309	-2.308	0.014	3115	5509	0	2293	0	101
SRL_OPN_2PTS029_0734_20151214_200941_20151214_214819.EUM.nc	-2.304	-2.300	0.018	3344	5489	0	2109	0	36
SRL_OPN_2PTS029_0736_20151214_214818_20151214_232622.EUM.nc	-2.304	-2.292	0.024	2555	5259	0	2704	0	0
SRL_OPN_2PTS029_0737_20151214_232621_20151215_010412.EUM.nc	-2.308	-2.310	0.010	2288	5490	0	2737	0	465
SRL_OPN_2PTS029_0739_20151215_010411_20151215_024231.EUM.nc	-2.307	-2.301	0.018	2790	5560	0	2557	0	213
SRL_OPN_2PTS029_0741_20151215_024230_20151215_042223.EUM.nc	-2.306	-2.304	0.026	2882	5488	0	2606	0	0
SRL_OPN_2PTS029_0743_20151215_042222_20151215_060407.EUM.nc	-2.311	-2.308	0.013	3415	5708	0	1922	0	371
SRL_OPN_2PTS029_0745_20151215_060406_20151215_075213.EUM.nc	-2.309	-2.305	0.015	3789	6127	0	2056	0	282
SRL_OPN_2PTS029_0748_20151215_075212_20151215_093016.EUM.nc	-2.308	-2.309	0.012	2751	5455	0	2370	0	334
SRL_OPN_2PTS029_0749_20151215_093015_20151215_110809.EUM.nc	-2.302	-2.294	0.028	2257	5399	0	3142	0	0
SRL_OPN_2PTS029_0751_20151215_110808_20151215_124630.EUM.nc	-2.307	-2.306	0.016	2435	5249	0	2748	0	66
SRL_OPN_2PTS029_0753_20151215_124630_20151215_143939.EUM.nc	-2.308	-2.312	0.019	3229	6215	0	2830	0	156
SRL_OPN_2PTS029_0756_20151215_143939_20151215_161916.EUM.nc	-2.304	-2.292	0.033	3385	5621	0	2236	0	0
SRL_OPN_2PTS029_0758_20151215_161916_20151215_175901.EUM.nc	-2.303	-2.302	0.020	2857	5599	0	2727	0	15
SRL_OPN_2PTS029_0760_20151215_175902_20151215_193830.EUM.nc	-2.308	-2.308	0.012	3103	5589	0	2326	0	160
SRL_OPN_2PTS029_0762_20151215_193831_20151215_211721.EUM.nc	-2.309	-2.304	0.015	3509	5426	0	1810	0	107
SRL_OPN_2PTS029_0764_20151215_211721_20151215_225538.EUM.nc	-2.295	-2.289	0.024	2383	5401	0	3018	0	0
SRL_OPN_2PTS029_0765_20151215_225537_20151216_003326.EUM.nc	-2.308	-2.311	0.012	2828	5457	0	2154	0	475
SRL_OPN_2PTS029_0767_20151216_003325_20151216_021128.EUM.nc	-2.308	-2.309	0.009	2479	5543	0	2596	0	468
SRL_OPN_2PTS029_0769_20151216_021127_20151216_035049.EUM.nc	-2.304	-2.303	0.016	2740	5521	0	2644	0	137
SRL_OPN_2PTS029_0771_20151216_035048_20151216_053200.EUM.nc	-2.304	-2.298	0.031	2983	5554	0	2571	0	0
SRL_OPN_2PTS029_0773_20151216_053159_20151216_072113.EUM.nc	-2.305	-2.300	0.025	4034	6199	0	2165	0	0
SRL_OPN_2PTS029_0776_20151216_072113_20151216_085929.EUM.nc	-2.307	-2.305	0.017	3459	5574	0	1881	0	234
SRL_OPN_2PTS029_0777_20151216_085928_20151216_103724.EUM.nc	-2.305	-2.303	0.014	2305	5471	0	2999	0	167
SRL_OPN_2PTS029_0779_20151216_103723_20151216_121531.EUM.nc	-2.306	-2.309	0.011	2386	5426	0	2844	0	196
SRL_OPN_2PTS029_0781_20151216_121531_20151216_135433.EUM.nc	-2.309	-2.311	0.015	3002	5439	0	2291	0	146
SRL_OPN_2PTS029_0783_20151216_135433_20151216_154756.EUM.nc	-2.307	-2.293	0.035	3568	6361	0	2793	0	0
SRL_OPN_2PTS029_0786_20151216_154756_20151216_172742.EUM.nc	-2.302	-2.302	0.028	2763	5480	0	2712	0	5
SRL_OPN_2PTS029_0788_20151216_172742_20151216_190719.EUM.nc	-2.302	-2.304	0.018	3241	5607	0	2244	0	122
SRL_OPN_2PTS029_0790_20151216_190719_20151216_204621.EUM.nc	-2.311	-2.309	0.015	3600	5536	0	1729	0	207
SRL_OPN_2PTS029_0792_20151216_204620_20151216_222451.EUM.nc	-2.300	-2.291	0.027	2962	5345	0	2383	0	0
SRL_OPN_2PTS029_0794_20151216_222450_20151217_000244.EUM.nc	-2.311	-2.313	0.011	2716	5501	0	2352	0	433
SRL_OPN_2PTS029_0795_20151217_000243_20151217_014033.EUM.nc	-2.308	-2.311	0.011	2767	5534	0	2410	0	357
SRL_OPN_2PTS029_0797_20151217_014033_20151217_031927.EUM.nc	-2.310	-2.309	0.010	2510	5484	0	2549	0	425
SRL_OPN_2PTS029_0799_20151217_031927_20151217_045952.EUM.nc	-2.304	-2.307	0.020	2786	5491	0	2411	0	294
SRL_OPN_2PTS029_0801_20151217_045951_20151217_064237.EUM.nc	-2.298	-2.292	0.037	4009	5803	0	1794	0	0

– Continued on next page

Table 7: Dry Troposphere Path Delay Statistics.

– Continued from previous page

File	Median	Mean	Std. Dev.	No. Obs.	Total Obs.	Default Lat/Lon	Flag (total)	Default (total)	3-Sigma Edited
SRL_OPN_2PTS029_0803_20151217_064236_20151217_082841.EUM.nc	-2.307	-2.303	0.021	4020	6026	0	1878	0	128
SRL_OPN_2PTS029_0806_20151217_082840_20151217_100640.EUM.nc	-2.307	-2.301	0.023	2786	5362	0	2573	0	3
SRL_OPN_2PTS029_0807_20151217_100639_20151217_114437.EUM.nc	-2.305	-2.307	0.006	2169	5359	0	2886	0	304
SRL_OPN_2PTS029_0809_20151217_114436_20151217_132314.EUM.nc	-2.309	-2.310	0.016	2792	5328	0	2391	0	145
SRL_OPN_2PTS029_0811_20151217_132314_20151217_151635.EUM.nc	-2.309	-2.311	0.012	2927	6336	0	2768	0	641
SRL_OPN_2PTS029_0814_20151217_151636_20151217_165623.EUM.nc	-2.308	-2.303	0.034	2938	5564	0	2626	0	0
SRL_OPN_2PTS029_0816_20151217_165623_20151217_183603.EUM.nc	-2.302	-2.304	0.014	2812	5473	0	2350	0	311
SRL_OPN_2PTS029_0818_20151217_183602_20151217_201514.EUM.nc	-2.310	-2.306	0.017	3150	5497	0	2181	0	166
SRL_OPN_2PTS029_0820_20151217_201514_20151217_215359.EUM.nc	-2.302	-2.294	0.033	3322	5474	0	2152	0	0
SRL_OPN_2PTS029_0822_20151217_215358_20151217_233159.EUM.nc	-2.310	-2.302	0.027	2523	5266	0	2743	0	0
SRL_OPN_2PTS029_0823_20151217_233159_20151218_010941.EUM.nc	-2.309	-2.310	0.017	2627	5490	0	2760	0	103
SRL_OPN_2PTS029_0825_20151218_010941_20151218_024812.EUM.nc	-2.310	-2.309	0.013	2758	5526	0	2523	0	245
SRL_OPN_2PTS029_0827_20151218_024812_20151218_042810.EUM.nc	-2.308	-2.297	0.038	2974	5489	0	2515	0	0
SRL_OPN_2PTS029_0829_20151218_042809_20151218_061003.EUM.nc	-2.299	-2.291	0.036	3818	5697	0	1879	0	0
SRL_OPN_2PTS029_0831_20151218_061002_20151218_075744.EUM.nc	-2.308	-2.297	0.030	4030	6092	0	2062	0	0
SRL_OPN_2PTS029_0834_20151218_075743_20151218_093554.EUM.nc	-2.310	-2.308	0.016	2765	5498	0	2558	0	175
SRL_OPN_2PTS029_0835_20151218_093553_20151218_111346.EUM.nc	-2.306	-2.308	0.019	2183	5350	0	3131	0	36
SRL_OPN_2PTS029_0837_20151218_111345_20151218_125203.EUM.nc	-2.309	-2.309	0.019	2508	5227	0	2593	0	126
SRL_OPN_2PTS029_0839_20151218_125202_20151218_144523.EUM.nc	-2.308	-2.303	0.025	3230	6257	0	2808	0	219
SRL_OPN_2PTS029_0842_20151218_144522_20151218_162500.EUM.nc	-2.309	-2.304	0.033	3408	5631	0	2223	0	0
SRL_OPN_2PTS029_0844_20151218_162501_20151218_180445.EUM.nc	-2.306	-2.305	0.018	2762	5626	0	2650	0	214
SRL_OPN_2PTS029_0846_20151218_180445_20151218_194405.EUM.nc	-2.307	-2.306	0.018	3177	5568	0	2289	0	102
SRL_OPN_2PTS029_0848_20151218_194404_20151218_230114.EUM.nc	-2.302	-2.294	0.034	5875	10636	0	4732	0	29
SRL_OPN_2PTS029_0851_20151218_230113_20151219_003855.EUM.nc	-2.311	-2.309	0.017	3094	5475	0	2233	0	148
SRL_OPN_2PTS029_0853_20151219_003854_20151219_021707.EUM.nc	-2.310	-2.303	0.026	2939	5550	0	2611	0	0
SRL_OPN_2PTS029_0855_20151219_021706_20151219_035634.EUM.nc	-2.311	-2.300	0.037	2883	5562	0	2679	0	0
SRL_OPN_2PTS029_0857_20151219_035633_20151219_053743.EUM.nc	-2.299	-2.291	0.034	3160	5524	0	2364	0	0
SRL_OPN_2PTS029_0859_20151219_053743_20151219_072644.EUM.nc	-2.313	-2.302	0.030	4149	6173	0	1971	0	53
SRL_OPN_2PTS029_0862_20151219_072643_20151219_090507.EUM.nc	-2.302	-2.302	0.022	3435	5559	0	2006	0	118
SRL_OPN_2PTS029_0863_20151219_090506_20151219_104301.EUM.nc	-2.310	-2.309	0.021	2518	5472	0	2943	0	11
SRL_OPN_2PTS029_0865_20151219_104300_20151219_122102.EUM.nc	-2.308	-2.299	0.034	2632	5409	0	2777	0	0
SRL_OPN_2PTS029_0867_20151219_122101_20151219_140017.EUM.nc	-2.311	-2.301	0.029	3337	5448	0	2111	0	0
SRL_OPN_2PTS029_0869_20151219_140017_20151219_155340.EUM.nc	-2.312	-2.308	0.023	3232	6337	0	3049	0	56
SRL_OPN_2PTS029_0872_20151219_155339_20151219_173326.EUM.nc	-2.307	-2.305	0.022	2679	5482	0	2691	0	112
SRL_OPN_2PTS029_0874_20151219_173325_20151219_191252.EUM.nc	-2.306	-2.305	0.018	3324	5614	0	2185	0	105
SRL_OPN_2PTS029_0876_20151219_191251_20151219_205202.EUM.nc	-2.308	-2.300	0.031	3794	5567	0	1767	0	6
SRL_OPN_2PTS029_0878_20151219_205201_20151219_223028.EUM.nc	-2.299	-2.289	0.036	2958	5346	0	2388	0	0
SRL_OPN_2PTS029_0880_20151219_223027_20151220_000812.EUM.nc	-2.312	-2.300	0.028	3125	5449	0	2310	0	14
SRL_OPN_2PTS029_0881_20151220_000811_20151220_014611.EUM.nc	-2.312	-2.316	0.013	2711	5547	0	2372	0	464

– Continued on next page

Table 7: Dry Troposphere Path Delay Statistics.

– Continued from previous page

File	Median	Mean	Std. Dev.	No. Obs.	Total Obs.	Default Lat/Lon	Flag (total)	Default (total)	3-Sigma Edited
SRL_OPN_2PTS029_0883_20151220_014610_20151220_032510.EUM.nc	-2.312	-2.304	0.027	2997	5477	0	2408	0	72
SRL_OPN_2PTS029_0885_20151220_032510_20151220_050541.EUM.nc	-2.301	-2.291	0.034	3005	5519	0	2514	0	0
SRL_OPN_2PTS029_0887_20151220_050541_20151220_065543.EUM.nc	-2.308	-2.299	0.033	3915	6203	0	2288	0	0
SRL_OPN_2PTS029_0890_20151220_065542_20151220_083418.EUM.nc	-2.304	-2.296	0.030	4062	5624	0	1467	0	95
SRL_OPN_2PTS029_0892_20151220_083419_20151220_101217.EUM.nc	-2.317	-2.312	0.022	2716	5349	0	2633	0	0
SRL_OPN_2PTS029_0893_20151220_101217_20151220_115007.EUM.nc	-2.306	-2.309	0.015	2147	5389	0	2843	0	399
SRL_OPN_2PTS029_0895_20151220_115006_20151220_132857.EUM.nc	-2.310	-2.302	0.029	2997	5317	0	2320	0	0
SRL_OPN_2PTS029_0897_20151220_132856_20151220_152219.EUM.nc	-2.310	-2.307	0.024	3591	6326	0	2731	0	4
SRL_OPN_2PTS029_0900_20151220_152218_20151220_170206.EUM.nc	-2.305	-2.297	0.027	2913	5584	0	2671	0	0
SRL_OPN_2PTS029_0902_20151220_170205_20151220_184137.EUM.nc	-2.310	-2.310	0.016	2917	5486	0	2329	0	240
SRL_OPN_2PTS029_0904_20151220_184136_20151220_202056.EUM.nc	-2.310	-2.301	0.031	3458	5495	0	2006	0	31
SRL_OPN_2PTS029_0906_20151220_202056_20151220_215937.EUM.nc	-2.309	-2.295	0.038	3133	5430	0	2297	0	0
SRL_OPN_2PTS029_0908_20151220_215937_20151220_233728.EUM.nc	-2.308	-2.290	0.038	2739	5380	0	2641	0	0
SRL_OPN_2PTS029_0909_20151220_233727_20151221_011518.EUM.nc	-2.311	-2.315	0.012	2614	5461	0	2458	0	389
SRL_OPN_2PTS029_0911_20151221_011517_20151221_025353.EUM.nc	-2.310	-2.298	0.035	3049	5519	0	2470	0	0
SRL_OPN_2PTS029_0913_20151221_025353_20151221_043350.EUM.nc	-2.301	-2.296	0.033	2989	5489	0	2500	0	0
SRL_OPN_2PTS029_0915_20151221_043349_20151221_061557.EUM.nc	-2.307	-2.295	0.035	3902	5736	0	1834	0	0
SRL_OPN_2PTS029_0917_20151221_061557_20151221_080323.EUM.nc	-2.309	-2.303	0.026	3830	6091	0	2045	0	216
SRL_OPN_2PTS029_0920_20151221_080322_20151221_094131.EUM.nc	-2.319	-2.319	0.020	2835	5493	0	2538	0	120
SRL_OPN_2PTS029_0921_20151221_094130_20151221_111914.EUM.nc	-2.307	-2.304	0.024	2120	5258	0	2956	0	182
SRL_OPN_2PTS029_0923_20151221_111914_20151221_125743.EUM.nc	-2.308	-2.296	0.033	2733	5290	0	2557	0	0
SRL_OPN_2PTS029_0925_20151221_125743_20151221_145058.EUM.nc	-2.310	-2.311	0.016	3298	6278	0	2786	0	194
SRL_OPN_2PTS029_0928_20151221_145057_20151221_163044.EUM.nc	-2.307	-2.297	0.032	3393	5644	0	2251	0	0
SRL_OPN_2PTS029_0930_20151221_163043_20151221_181019.EUM.nc	-2.303	-2.301	0.024	2834	5596	0	2611	0	151
SRL_OPN_2PTS029_0932_20151221_181018_20151221_194946.EUM.nc	-2.310	-2.311	0.016	2887	5542	0	2253	0	402
SRL_OPN_2PTS029_0934_20151221_194946_20151221_212841.EUM.nc	-2.312	-2.301	0.036	3691	5413	0	1722	0	0
SRL_OPN_2PTS029_0936_20151221_212840_20151221_230642.EUM.nc	-2.309	-2.291	0.046	2233	5307	0	3074	0	0
SRL_OPN_2PTS029_0937_20151221_230642_20151222_004431.EUM.nc	-2.311	-2.312	0.017	2820	5470	0	2291	0	359
SRL_OPN_2PTS029_0939_20151222_004431_20151222_022247.EUM.nc	-2.310	-2.314	0.013	2542	5549	0	2562	0	445
SRL_OPN_2PTS029_0941_20151222_022246_20151222_040210.EUM.nc	-2.302	-2.297	0.029	2908	5438	0	2530	0	0
SRL_OPN_2PTS029_0943_20151222_040209_20151222_054336.EUM.nc	-2.301	-2.292	0.035	3425	5656	0	2177	0	54
SRL_OPN_2PTS029_0945_20151222_054335_20151222_073224.EUM.nc	-2.312	-2.305	0.025	3933	6157	0	2013	0	211
SRL_OPN_2PTS029_0948_20151222_073223_20151222_091044.EUM.nc	-2.312	-2.312	0.024	3355	5544	0	2131	0	58
SRL_OPN_2PTS029_0949_20151222_091044_20151222_104829.EUM.nc	-2.312	-2.304	0.034	2401	5497	0	3096	0	0
SRL_OPN_2PTS029_0951_20151222_104829_20151222_122641.EUM.nc	-2.308	-2.296	0.030	2591	5341	0	2750	0	0
SRL_OPN_2PTS029_0953_20151222_122640_20151222_140601.EUM.nc	-2.311	-2.310	0.013	2998	5471	0	2250	0	223
SRL_OPN_2PTS029_0955_20151222_140600_20151222_155923.EUM.nc	-2.313	-2.309	0.027	3240	6347	0	3015	0	92
SRL_OPN_2PTS029_0958_20151222_155922_20151222_173902.EUM.nc	-2.300	-2.295	0.025	2841	5597	0	2696	0	60
SRL_OPN_2PTS029_0960_20151222_173900_20151222_191834.EUM.nc	-2.308	-2.308	0.008	2810	5564	0	2166	0	588

– Continued on next page

Table 7: Dry Troposphere Path Delay Statistics.

– Continued from previous page

File	Median	Mean	Std. Dev.	No. Obs.	Total Obs.	Default Lat/Lon	Flag (total)	Default (total)	3-Sigma Edited
SRL_OPN_2PTS029_0962_20151222_191833_20151222_205742.EUM.nc	-2.313	-2.304	0.036	3823	5588	0	1765	0	0
SRL_OPN_2PTS029_0964_20151222_205741_20151222_223558.EUM.nc	-2.305	-2.288	0.043	2822	5314	0	2492	0	0
SRL_OPN_2PTS029_0965_20151222_223558_20151223_001349.EUM.nc	-2.312	-2.301	0.033	3212	5461	0	2249	0	0
SRL_OPN_2PTS029_0967_20151223_001348_20151223_015150.EUM.nc	-2.312	-2.307	0.020	3075	5514	0	2383	0	56
SRL_OPN_2PTS029_0969_20151223_015150_20151223_033044.EUM.nc	-2.310	-2.299	0.027	3150	5467	0	2317	0	0
SRL_OPN_2PTS029_0971_20151223_033044_20151223_051131.EUM.nc	-2.299	-2.289	0.037	3044	5535	0	2491	0	0
SRL_OPN_2PTS029_0973_20151223_051130_20151223_070124.EUM.nc	-2.309	-2.300	0.032	3830	6200	0	2272	0	98
SRL_OPN_2PTS029_0976_20151223_070123_20151223_083957.EUM.nc	-2.309	-2.308	0.026	4044	5610	0	1566	0	0
SRL_OPN_2PTS029_0978_20151223_083957_20151223_101745.EUM.nc	-2.310	-2.306	0.028	2687	5399	0	2712	0	0
SRL_OPN_2PTS029_0979_20151223_101744_20151223_115545.EUM.nc	-2.307	-2.306	0.013	2334	5397	0	2828	0	235
SRL_OPN_2PTS029_0981_20151223_115544_20151223_133439.EUM.nc	-2.308	-2.299	0.026	3008	5357	0	2349	0	0
SRL_OPN_2PTS029_0983_20151223_133438_20151223_152802.EUM.nc	-2.313	-2.316	0.013	3242	6321	0	2673	0	406
SRL_OPN_2PTS029_0986_20151223_152803_20151223_170741.EUM.nc	-2.301	-2.296	0.018	2874	5573	0	2699	0	0
SRL_OPN_2PTS029_0988_20151223_170740_20151223_184720.EUM.nc	-2.309	-2.304	0.026	3278	5491	0	2213	0	0
SRL_OPN_2PTS029_0990_20151223_184719_20151223_202637.EUM.nc	-2.309	-2.301	0.031	3493	5528	0	2032	0	3
SRL_OPN_2PTS029_0992_20151223_202637_20151223_220508.EUM.nc	-2.301	-2.291	0.033	3110	5423	0	2313	0	0
SRL_OPN_2PTS029_0994_20151223_220507_20151223_234306.EUM.nc	-2.310	-2.301	0.031	2927	5461	0	2534	0	0
SRL_OPN_2PTS029_0995_20151223_234305_20151224_012057.EUM.nc	-2.310	-2.307	0.014	2953	5514	0	2506	0	55
SRL_OPN_2PTS029_0997_20151224_012056_20151224_025929.EUM.nc	-2.308	-2.298	0.029	3040	5537	0	2497	0	0
SRL_OPN_2PTS029_0999_20151224_025928_20151224_043939.EUM.nc	-2.298	-2.293	0.033	2994	5498	0	2504	0	0

24 Radiometer Wet Troposphere Path Delay Table

Table 8: Radiometer Wet Troposphere Path Delay Statistics.

File	Median	Mean	Std. Dev.	No. Obs.	Total Obs.	Default Lat/Lon	Flag (total)	Default (total)	3-Sigma Edited
SRL_OPN_2PTS029_0027_20151120_040809_20151120_054942.EUM.nc	-0.110	-0.154	0.112	3587	5707	0	2119	0	1
SRL_OPN_2PTS029_0029_20151120_054941_20151120_073816.EUM.nc	-0.129	-0.153	0.093	4023	6156	0	2133	0	0
SRL_OPN_2PTS029_0032_20151120_073816_20151120_091634.EUM.nc	-0.167	-0.175	0.099	3292	5512	0	2216	0	4
SRL_OPN_2PTS029_0033_20151120_091633_20151120_105417.EUM.nc	-0.138	-0.148	0.101	2408	5476	0	3063	0	5
SRL_OPN_2PTS029_0035_20151120_105417_20151120_123232.EUM.nc	-0.121	-0.159	0.099	2418	5300	0	2879	0	3
SRL_OPN_2PTS029_0037_20151120_123231_20151120_141159.EUM.nc	-0.137	-0.156	0.093	3157	5515	0	2357	0	1
SRL_OPN_2PTS029_0039_20151120_141158_20151120_160519.EUM.nc	-0.155	-0.163	0.085	3477	6374	0	2895	0	2
SRL_OPN_2PTS029_0042_20151120_160519_20151120_174456.EUM.nc	-0.083	-0.135	0.113	2822	5565	0	2733	0	10
SRL_OPN_2PTS029_0044_20151120_174455_20151120_192428.EUM.nc	-0.121	-0.149	0.108	3384	5604	0	2218	0	2
SRL_OPN_2PTS029_0046_20151120_192428_20151120_210324.EUM.nc	-0.136	-0.154	0.099	3619	5538	0	1914	1	4
SRL_OPN_2PTS029_0048_20151120_210324_20151120_224146.EUM.nc	-0.102	-0.155	0.105	2701	5261	0	2554	0	6
SRL_OPN_2PTS029_0049_20151120_224146_20151121_001937.EUM.nc	-0.117	-0.148	0.093	3128	5467	0	2339	0	0
SRL_OPN_2PTS029_0051_20151121_001937_20151121_015739.EUM.nc	-0.139	-0.165	0.103	3110	5553	0	2442	0	1
SRL_OPN_2PTS029_0053_20151121_015739_20151121_033641.EUM.nc	-0.137	-0.157	0.089	2922	5509	0	2585	0	2
SRL_OPN_2PTS029_0055_20151121_033640_20151121_051734.EUM.nc	-0.110	-0.133	0.097	2902	5572	0	2667	0	3
SRL_OPN_2PTS029_0057_20151121_051734_20151121_070715.EUM.nc	-0.116	-0.149	0.101	3743	6203	0	2449	0	11
SRL_OPN_2PTS029_0060_20151121_070715_20151121_084545.EUM.nc	-0.185	-0.173	0.102	3899	5573	0	1664	0	10
SRL_OPN_2PTS029_0062_20151121_084545_20151121_102334.EUM.nc	-0.095	-0.130	0.101	2630	5364	0	2724	1	9
SRL_OPN_2PTS029_0063_20151121_102333_20151121_120135.EUM.nc	-0.163	-0.191	0.107	2516	5384	0	2867	0	1
SRL_OPN_2PTS029_0065_20151121_120134_20151121_134034.EUM.nc	-0.145	-0.168	0.104	3001	5404	0	2401	0	2
SRL_OPN_2PTS029_0067_20151121_134034_20151121_153358.EUM.nc	-0.163	-0.166	0.084	3625	6351	0	2716	0	10
SRL_OPN_2PTS029_0070_20151121_153357_20151121_171337.EUM.nc	-0.102	-0.151	0.116	2746	5590	0	2844	0	0
SRL_OPN_2PTS029_0072_20151121_171338_20151121_185315.EUM.nc	-0.132	-0.154	0.104	3297	5524	0	2226	0	1
SRL_OPN_2PTS029_0074_20151121_185314_20151121_221058.EUM.nc	-0.133	-0.151	0.098	6520	10979	0	4447	0	12
SRL_OPN_2PTS029_0078_20151121_221057_20151121_234854.EUM.nc	-0.096	-0.108	0.067	2791	5439	0	2488	0	160
SRL_OPN_2PTS029_0079_20151121_234854_20151122_012638.EUM.nc	-0.143	-0.181	0.110	3009	5504	0	2495	0	0
SRL_OPN_2PTS029_0081_20151122_012638_20151122_030523.EUM.nc	-0.174	-0.168	0.088	2873	5550	0	2675	0	2
SRL_OPN_2PTS029_0083_20151122_030522_20151122_044539.EUM.nc	-0.127	-0.140	0.082	2847	5492	0	2631	0	14
SRL_OPN_2PTS029_0085_20151122_044538_20151122_062754.EUM.nc	-0.103	-0.147	0.107	3789	5766	0	1973	0	4
SRL_OPN_2PTS029_0087_20151122_062755_20151122_081446.EUM.nc	-0.159	-0.163	0.090	4117	6078	0	1952	0	9
SRL_OPN_2PTS029_0090_20151122_081445_20151122_095250.EUM.nc	-0.119	-0.141	0.096	2813	5388	0	2570	0	5
SRL_OPN_2PTS029_0091_20151122_095249_20151122_113044.EUM.nc	-0.162	-0.173	0.097	2246	5283	0	3028	0	9
SRL_OPN_2PTS029_0093_20151122_113043_20151122_130920.EUM.nc	-0.139	-0.173	0.103	2699	5372	0	2673	0	0
SRL_OPN_2PTS029_0095_20151122_130919_20151122_150238.EUM.nc	-0.157	-0.180	0.087	3459	6352	0	2888	0	5
SRL_OPN_2PTS029_0098_20151122_150237_20151122_164216.EUM.nc	-0.132	-0.145	0.106	2963	5582	0	2611	0	8
SRL_OPN_2PTS029_0100_20151122_164215_20151122_182158.EUM.nc	-0.103	-0.146	0.109	3114	5522	0	2406	0	2

– Continued on next page

Table 8: Radiometer Wet Troposphere Path Delay Statistics.

– Continued from previous page

File	Median	Mean	Std. Dev.	No. Obs.	Total Obs.	Default Lat/Lon	Flag (total)	Default (total)	3-Sigma Edited
SRL_OPN_2PTS029_0102_20151122_182157_20151122_200114.EUM.nc	-0.159	-0.154	0.091	3172	5518	0	2344	0	2
SRL_OPN_2PTS029_0104_20151122_200114_20151122_214004.EUM.nc	-0.122	-0.153	0.095	3510	5494	0	1979	0	5
SRL_OPN_2PTS029_0106_20151122_214003_20151122_231810.EUM.nc	-0.107	-0.137	0.100	2483	5288	0	2802	0	3
SRL_OPN_2PTS029_0107_20151122_231809_20151123_005547.EUM.nc	-0.136	-0.167	0.104	3030	5494	0	2462	0	2
SRL_OPN_2PTS029_0109_20151123_005546_20151123_023409.EUM.nc	-0.147	-0.153	0.091	2981	5548	0	2567	0	0
SRL_OPN_2PTS029_0111_20151123_023408_20151123_041352.EUM.nc	-0.122	-0.143	0.086	2730	5489	0	2759	0	0
SRL_OPN_2PTS029_0113_20151123_041351_20151123_055524.EUM.nc	-0.119	-0.154	0.107	3584	5693	0	2102	0	7
SRL_OPN_2PTS029_0115_20151123_055525_20151123_074345.EUM.nc	-0.138	-0.157	0.090	4012	6140	0	2127	0	1
SRL_OPN_2PTS029_0118_20151123_074345_20151123_092159.EUM.nc	-0.117	-0.153	0.105	3189	5491	0	2296	0	6
SRL_OPN_2PTS029_0119_20151123_092200_20151123_105952.EUM.nc	-0.126	-0.152	0.107	2238	5423	0	3179	0	6
SRL_OPN_2PTS029_0121_20151123_105952_20151123_123810.EUM.nc	-0.143	-0.174	0.099	2417	5321	0	2895	0	9
SRL_OPN_2PTS029_0123_20151123_123810_20151123_141732.EUM.nc	-0.137	-0.158	0.093	3236	5490	0	2252	0	2
SRL_OPN_2PTS029_0125_20151123_141731_20151123_161050.EUM.nc	-0.152	-0.162	0.098	3527	6347	0	2813	0	7
SRL_OPN_2PTS029_0128_20151123_161050_20151123_175037.EUM.nc	-0.087	-0.138	0.112	2841	5574	0	2717	0	16
SRL_OPN_2PTS029_0130_20151123_175036_20151123_192959.EUM.nc	-0.128	-0.149	0.103	3264	5584	0	2319	0	1
SRL_OPN_2PTS029_0132_20151123_193000_20151123_210902.EUM.nc	-0.122	-0.150	0.093	3485	5426	0	1931	0	10
SRL_OPN_2PTS029_0134_20151123_210901_20151123_224721.EUM.nc	-0.134	-0.145	0.093	2568	5379	0	2805	0	6
SRL_OPN_2PTS029_0135_20151123_224720_20151124_002501.EUM.nc	-0.109	-0.140	0.090	3113	5378	0	2256	0	9
SRL_OPN_2PTS029_0137_20151124_002501_20151124_020307.EUM.nc	-0.135	-0.160	0.099	3012	5532	0	2520	0	0
SRL_OPN_2PTS029_0139_20151124_020306_20151124_034221.EUM.nc	-0.135	-0.155	0.093	2930	5534	0	2602	1	1
SRL_OPN_2PTS029_0141_20151124_034220_20151124_052313.EUM.nc	-0.096	-0.135	0.093	2837	5543	0	2700	1	5
SRL_OPN_2PTS029_0143_20151124_052312_20151124_071252.EUM.nc	-0.117	-0.149	0.092	3770	6179	0	2405	0	4
SRL_OPN_2PTS029_0146_20151124_071252_20151124_085112.EUM.nc	-0.148	-0.149	0.094	3867	5601	0	1727	0	7
SRL_OPN_2PTS029_0147_20151124_085111_20151124_102907.EUM.nc	-0.102	-0.150	0.112	2520	5479	0	2950	1	8
SRL_OPN_2PTS029_0149_20151124_102907_20151124_120702.EUM.nc	-0.131	-0.178	0.103	2541	5384	0	2841	0	2
SRL_OPN_2PTS029_0151_20151124_120703_20151124_134606.EUM.nc	-0.150	-0.170	0.100	3004	5412	0	2408	0	0
SRL_OPN_2PTS029_0153_20151124_134606_20151124_153930.EUM.nc	-0.156	-0.168	0.094	3625	6361	0	2735	0	1
SRL_OPN_2PTS029_0156_20151124_153930_20151124_171917.EUM.nc	-0.089	-0.132	0.107	2705	5513	0	2793	0	15
SRL_OPN_2PTS029_0158_20151124_171917_20151124_185845.EUM.nc	-0.139	-0.161	0.105	3206	5581	0	2367	0	8
SRL_OPN_2PTS029_0160_20151124_185844_20151124_203759.EUM.nc	-0.146	-0.159	0.085	3593	5532	0	1928	0	11
SRL_OPN_2PTS029_0162_20151124_203759_20151124_221632.EUM.nc	-0.134	-0.145	0.091	2998	5349	0	2342	1	8
SRL_OPN_2PTS029_0164_20151124_221631_20151124_235419.EUM.nc	-0.104	-0.136	0.096	2999	5464	0	2454	0	11
SRL_OPN_2PTS029_0165_20151124_235418_20151125_013213.EUM.nc	-0.128	-0.173	0.105	3066	5540	0	2472	0	2
SRL_OPN_2PTS029_0167_20151125_013212_20151125_031101.EUM.nc	-0.151	-0.156	0.090	2871	5555	0	2683	0	1
SRL_OPN_2PTS029_0169_20151125_031101_20151125_045116.EUM.nc	-0.088	-0.131	0.091	2880	5476	0	2593	1	2
SRL_OPN_2PTS029_0171_20151125_045115_20151125_063348.EUM.nc	-0.113	-0.155	0.105	3809	5816	0	2006	0	1
SRL_OPN_2PTS029_0173_20151125_063348_20151125_082021.EUM.nc	-0.166	-0.171	0.096	4138	6066	0	1927	0	1
SRL_OPN_2PTS029_0176_20151125_082020_20151125_095823.EUM.nc	-0.118	-0.156	0.109	2785	5394	0	2604	1	4
SRL_OPN_2PTS029_0177_20151125_095823_20151125_113610.EUM.nc	-0.133	-0.161	0.087	2360	5350	0	2969	0	21

– Continued on next page

Table 8: Radiometer Wet Troposphere Path Delay Statistics.

– Continued from previous page

File	Median	Mean	Std. Dev.	No. Obs.	Total Obs.	Default Lat/Lon	Flag (total)	Default (total)	3-Sigma Edited
SRL_OPN_2PTS029_0179_20151125_113609_20151125_131449.EUM.nc	-0.165	-0.185	0.109	2829	5325	0	2496	0	0
SRL_OPN_2PTS029_0181_20151125_131449_20151125_150810.EUM.nc	-0.144	-0.165	0.095	3460	6391	0	2927	0	4
SRL_OPN_2PTS029_0184_20151125_150809_20151125_164755.EUM.nc	-0.084	-0.129	0.103	2840	5557	0	2712	0	5
SRL_OPN_2PTS029_0186_20151125_164755_20151125_182730.EUM.nc	-0.118	-0.149	0.107	3100	5487	0	2374	0	13
SRL_OPN_2PTS029_0188_20151125_182730_20151125_200652.EUM.nc	-0.159	-0.169	0.096	3154	5523	0	2364	0	5
SRL_OPN_2PTS029_0190_20151125_200652_20151125_214539.EUM.nc	-0.115	-0.145	0.099	3347	5456	0	2099	1	9
SRL_OPN_2PTS029_0192_20151125_214538_20151125_232334.EUM.nc	-0.111	-0.145	0.104	2468	5278	0	2805	0	5
SRL_OPN_2PTS029_0193_20151125_232333_20151126_010123.EUM.nc	-0.151	-0.171	0.098	2855	5503	0	2646	0	2
SRL_OPN_2PTS029_0195_20151126_010123_20151126_023949.EUM.nc	-0.153	-0.171	0.103	2945	5528	0	2581	0	2
SRL_OPN_2PTS029_0197_20151126_023948_20151126_041930.EUM.nc	-0.102	-0.139	0.097	2782	5505	0	2721	0	2
SRL_OPN_2PTS029_0199_20151126_041929_20151126_060119.EUM.nc	-0.138	-0.163	0.095	3659	5715	0	2056	0	0
SRL_OPN_2PTS029_0201_20151126_060118_20151126_074924.EUM.nc	-0.144	-0.157	0.088	4073	6109	0	2020	0	16
SRL_OPN_2PTS029_0204_20151126_074923_20151126_092737.EUM.nc	-0.149	-0.153	0.103	3065	5477	0	2402	0	10
SRL_OPN_2PTS029_0205_20151126_092736_20151126_110520.EUM.nc	-0.131	-0.159	0.091	2272	5411	0	3122	0	17
SRL_OPN_2PTS029_0207_20151126_110519_20151126_124341.EUM.nc	-0.135	-0.168	0.102	2450	5300	0	2839	0	11
SRL_OPN_2PTS029_0209_20151126_124340_20151126_143647.EUM.nc	-0.108	-0.119	0.077	3043	5872	0	2787	0	42
SRL_OPN_2PTS029_0212_20151126_143647_20151126_161633.EUM.nc	-0.143	-0.162	0.105	3423	5632	0	2208	0	1
SRL_OPN_2PTS029_0214_20151126_161632_20151126_175618.EUM.nc	-0.106	-0.141	0.109	2853	5550	0	2689	0	8
SRL_OPN_2PTS029_0216_20151126_175617_20151126_193539.EUM.nc	-0.157	-0.171	0.091	3278	5581	0	2300	0	3
SRL_OPN_2PTS029_0218_20151126_193538_20151126_211440.EUM.nc	-0.112	-0.137	0.086	3466	5417	0	1936	0	15
SRL_OPN_2PTS029_0220_20151126_211439_20151126_225257.EUM.nc	-0.111	-0.147	0.103	2486	5395	0	2909	0	0
SRL_OPN_2PTS029_0221_20151126_225256_20151127_003036.EUM.nc	-0.115	-0.150	0.100	3229	5451	0	2210	0	12
SRL_OPN_2PTS029_0223_20151127_003036_20151127_020845.EUM.nc	-0.151	-0.167	0.103	2902	5524	0	2621	0	1
SRL_OPN_2PTS029_0225_20151127_020844_20151127_034756.EUM.nc	-0.137	-0.153	0.078	2883	5529	0	2638	0	8
SRL_OPN_2PTS029_0227_20151127_034756_20151127_052903.EUM.nc	-0.100	-0.146	0.106	2837	5548	0	2711	0	0
SRL_OPN_2PTS029_0229_20151127_052902_20151127_071821.EUM.nc	-0.132	-0.155	0.099	3901	6177	0	2266	0	10
SRL_OPN_2PTS029_0232_20151127_071821_20151127_085648.EUM.nc	-0.149	-0.152	0.102	3718	5570	0	1841	0	11
SRL_OPN_2PTS029_0233_20151127_085648_20151127_103434.EUM.nc	-0.129	-0.158	0.097	2409	5431	0	3019	0	3
SRL_OPN_2PTS029_0235_20151127_103433_20151127_121239.EUM.nc	-0.133	-0.176	0.103	2530	5393	0	2861	0	2
SRL_OPN_2PTS029_0237_20151127_121238_20151127_135147.EUM.nc	-0.153	-0.166	0.094	3045	5442	0	2395	0	2
SRL_OPN_2PTS029_0239_20151127_135147_20151127_154511.EUM.nc	-0.174	-0.172	0.097	3552	6367	0	2815	0	0
SRL_OPN_2PTS029_0242_20151127_154510_20151127_172458.EUM.nc	-0.100	-0.155	0.118	2720	5502	0	2781	0	1
SRL_OPN_2PTS029_0244_20151127_172458_20151127_190427.EUM.nc	-0.157	-0.166	0.087	3278	5607	0	2317	0	12
SRL_OPN_2PTS029_0246_20151127_190426_20151127_204338.EUM.nc	-0.116	-0.145	0.093	3742	5560	0	1808	0	10
SRL_OPN_2PTS029_0248_20151127_204337_20151127_222200.EUM.nc	-0.129	-0.153	0.099	2890	5303	0	2400	0	13
SRL_OPN_2PTS029_0250_20151127_222200_20151127_235954.EUM.nc	-0.106	-0.157	0.106	3042	5486	0	2439	0	5
SRL_OPN_2PTS029_0251_20151127_235953_20151128_013750.EUM.nc	-0.145	-0.165	0.099	3135	5539	0	2397	0	7
SRL_OPN_2PTS029_0253_20151128_013751_20151128_031634.EUM.nc	-0.198	-0.185	0.093	2897	5520	0	2619	0	4
SRL_OPN_2PTS029_0255_20151128_031633_20151128_045703.EUM.nc	-0.096	-0.128	0.094	3004	5525	0	2517	0	4

– Continued on next page

Table 8: Radiometer Wet Troposphere Path Delay Statistics.

– Continued from previous page

File	Median	Mean	Std. Dev.	No. Obs.	Total Obs.	Default Lat/Lon	Flag (total)	Default (total)	3-Sigma Edited
SRL_OPN_2PTS029_0257_20151128_045702_20151128_063936.EUM.nc	-0.121	-0.153	0.108	3845	5804	0	1958	0	1
SRL_OPN_2PTS029_0259_20151128_063937_20151128_082558.EUM.nc	-0.142	-0.152	0.090	4159	6037	0	1864	0	14
SRL_OPN_2PTS029_0262_20151128_082556_20151128_100350.EUM.nc	-0.145	-0.156	0.092	2805	5374	0	2564	1	4
SRL_OPN_2PTS029_0263_20151128_100349_20151128_114147.EUM.nc	-0.137	-0.163	0.103	2388	5411	0	3020	0	3
SRL_OPN_2PTS029_0265_20151128_114146_20151128_132028.EUM.nc	-0.153	-0.186	0.103	2884	5320	0	2436	0	0
SRL_OPN_2PTS029_0267_20151128_132028_20151128_151351.EUM.nc	-0.150	-0.168	0.096	3483	6348	0	2864	0	1
SRL_OPN_2PTS029_0270_20151128_151350_20151128_165338.EUM.nc	-0.108	-0.147	0.104	2800	5567	0	2751	0	16
SRL_OPN_2PTS029_0272_20151128_165337_20151128_183310.EUM.nc	-0.124	-0.159	0.095	3149	5496	0	2347	0	0
SRL_OPN_2PTS029_0274_20151128_183310_20151128_201231.EUM.nc	-0.131	-0.150	0.091	3309	5526	0	2210	0	7
SRL_OPN_2PTS029_0276_20151128_201231_20151128_215108.EUM.nc	-0.124	-0.151	0.092	3333	5468	0	2125	1	9
SRL_OPN_2PTS029_0278_20151128_215107_20151128_232910.EUM.nc	-0.122	-0.152	0.105	2434	5331	0	2887	0	10
SRL_OPN_2PTS029_0279_20151128_232908_20151129_010658.EUM.nc	-0.122	-0.152	0.096	2771	5494	0	2718	0	5
SRL_OPN_2PTS029_0281_20151129_010658_20151129_024520.EUM.nc	-0.182	-0.177	0.098	2921	5531	0	2605	0	5
SRL_OPN_2PTS029_0283_20151129_024519_20151129_042515.EUM.nc	-0.096	-0.131	0.095	2881	5503	0	2622	0	0
SRL_OPN_2PTS029_0285_20151129_042514_20151129_060711.EUM.nc	-0.115	-0.146	0.104	3643	5713	0	2065	0	5
SRL_OPN_2PTS029_0287_20151129_060711_20151129_075501.EUM.nc	-0.135	-0.163	0.094	4031	6088	0	2054	0	3
SRL_OPN_2PTS029_0290_20151129_075502_20151129_093303.EUM.nc	-0.157	-0.157	0.096	2982	5505	0	2516	0	7
SRL_OPN_2PTS029_0291_20151129_093303_20151129_111056.EUM.nc	-0.106	-0.150	0.095	2220	5401	0	3165	0	16
SRL_OPN_2PTS029_0293_20151129_111055_20151129_124920.EUM.nc	-0.147	-0.180	0.101	2521	5279	0	2756	0	2
SRL_OPN_2PTS029_0295_20151129_124920_20151129_144229.EUM.nc	-0.160	-0.169	0.099	3360	6286	0	2924	0	2
SRL_OPN_2PTS029_0298_20151129_144229_20151129_162216.EUM.nc	-0.138	-0.156	0.088	3379	5640	0	2252	0	9
SRL_OPN_2PTS029_0300_20151129_162214_20151129_180151.EUM.nc	-0.113	-0.158	0.117	2890	5591	0	2698	0	3
SRL_OPN_2PTS029_0302_20151129_180150_20151129_194120.EUM.nc	-0.142	-0.147	0.088	3252	5579	0	2325	0	2
SRL_OPN_2PTS029_0304_20151129_194121_20151129_212010.EUM.nc	-0.148	-0.163	0.095	3499	5391	0	1888	0	4
SRL_OPN_2PTS029_0306_20151129_212009_20151129_225825.EUM.nc	-0.125	-0.149	0.108	2353	5392	0	3035	0	4
SRL_OPN_2PTS029_0307_20151129_225825_20151130_003615.EUM.nc	-0.116	-0.162	0.117	3331	5502	0	2170	0	1
SRL_OPN_2PTS029_0309_20151130_003615_20151130_021417.EUM.nc	-0.169	-0.179	0.092	2876	5534	0	2656	0	2
SRL_OPN_2PTS029_0311_20151130_021417_20151130_035341.EUM.nc	-0.105	-0.138	0.094	2763	5518	0	2753	0	2
SRL_OPN_2PTS029_0313_20151130_035340_20151130_053455.EUM.nc	-0.124	-0.148	0.100	2896	5528	0	2631	1	0
SRL_OPN_2PTS029_0315_20151130_053454_20151130_072402.EUM.nc	-0.135	-0.149	0.086	3982	6197	0	2180	0	35
SRL_OPN_2PTS029_0318_20151130_072401_20151130_090218.EUM.nc	-0.175	-0.162	0.100	3682	5584	0	1901	0	1
SRL_OPN_2PTS029_0319_20151130_090218_20151130_104012.EUM.nc	-0.112	-0.155	0.113	2537	5455	0	2915	0	3
SRL_OPN_2PTS029_0321_20151130_104011_20151130_121819.EUM.nc	-0.130	-0.166	0.093	2533	5410	0	2863	0	14
SRL_OPN_2PTS029_0323_20151130_121818_20151130_135724.EUM.nc	-0.172	-0.178	0.100	3191	5453	0	2257	0	5
SRL_OPN_2PTS029_0325_20151130_135724_20151130_155048.EUM.nc	-0.134	-0.164	0.095	3443	6367	0	2914	1	9
SRL_OPN_2PTS029_0328_20151130_155047_20151130_173034.EUM.nc	-0.107	-0.142	0.108	2694	5458	0	2763	0	1
SRL_OPN_2PTS029_0330_20151130_173033_20151130_191009.EUM.nc	-0.124	-0.150	0.102	3452	5636	0	2183	0	1
SRL_OPN_2PTS029_0332_20151130_191009_20151130_204911.EUM.nc	-0.143	-0.150	0.077	3633	5551	0	1893	0	25
SRL_OPN_2PTS029_0334_20151130_204910_20151130_222739.EUM.nc	-0.097	-0.145	0.100	2950	5358	0	2402	0	6

– Continued on next page

Table 8: Radiometer Wet Troposphere Path Delay Statistics.

– Continued from previous page

File	Median	Mean	Std. Dev.	No. Obs.	Total Obs.	Default Lat/Lon	Flag (total)	Default (total)	3-Sigma Edited
SRL_OPN_2PTS029_0336_20151130_222738_20151201_000531.EUM.nc	-0.100	-0.146	0.114	3152	5479	0	2321	0	6
SRL_OPN_2PTS029_0337_20151201_000530_20151201_014321.EUM.nc	-0.147	-0.160	0.090	3171	5533	0	2361	0	1
SRL_OPN_2PTS029_0339_20151201_014320_20151201_032218.EUM.nc	-0.112	-0.153	0.100	2880	5481	0	2595	0	6
SRL_OPN_2PTS029_0341_20151201_032217_20151201_050245.EUM.nc	-0.107	-0.141	0.095	2925	5540	0	2606	1	8
SRL_OPN_2PTS029_0343_20151201_050245_20151201_065259.EUM.nc	-0.124	-0.139	0.081	3758	6197	0	2389	0	50
SRL_OPN_2PTS029_0346_20151201_065258_20151201_083129.EUM.nc	-0.159	-0.155	0.099	4188	5620	0	1431	0	1
SRL_OPN_2PTS029_0348_20151201_083128_20151201_100927.EUM.nc	-0.119	-0.147	0.100	2770	5363	0	2587	0	6
SRL_OPN_2PTS029_0349_20151201_100927_20151201_114725.EUM.nc	-0.136	-0.164	0.091	2433	5406	0	2968	0	5
SRL_OPN_2PTS029_0351_20151201_114724_20151201_132605.EUM.nc	-0.159	-0.184	0.105	2953	5317	0	2364	0	0
SRL_OPN_2PTS029_0353_20151201_132606_20151201_151927.EUM.nc	-0.128	-0.164	0.102	3510	6360	0	2850	0	0
SRL_OPN_2PTS029_0356_20151201_151926_20151201_165913.EUM.nc	-0.098	-0.140	0.110	2791	5565	0	2774	0	0
SRL_OPN_2PTS029_0358_20151201_165913_20151201_183853.EUM.nc	-0.125	-0.157	0.091	3172	5493	0	2313	0	8
SRL_OPN_2PTS029_0360_20151201_183853_20151201_201804.EUM.nc	-0.154	-0.156	0.087	3326	5513	0	2186	0	1
SRL_OPN_2PTS029_0362_20151201_201804_20151201_215647.EUM.nc	-0.110	-0.145	0.098	3104	5451	0	2317	0	30
SRL_OPN_2PTS029_0364_20151201_215646_20151201_233448.EUM.nc	-0.099	-0.134	0.098	2547	5384	0	2821	0	16
SRL_OPN_2PTS029_0365_20151201_233447_20151202_011229.EUM.nc	-0.135	-0.166	0.105	2845	5501	0	2655	0	1
SRL_OPN_2PTS029_0367_20151202_011229_20151202_025103.EUM.nc	-0.151	-0.160	0.092	2895	5527	0	2628	0	4
SRL_OPN_2PTS029_0369_20151202_025102_20151202_043103.EUM.nc	-0.119	-0.155	0.098	2930	5490	0	2556	0	4
SRL_OPN_2PTS029_0371_20151202_043103_20151202_061259.EUM.nc	-0.107	-0.139	0.094	3687	5728	0	2039	0	2
SRL_OPN_2PTS029_0373_20151202_061259_20151202_080033.EUM.nc	-0.143	-0.150	0.085	4055	6093	0	2037	0	1
SRL_OPN_2PTS029_0376_20151202_080032_20151202_093842.EUM.nc	-0.143	-0.167	0.103	2910	5517	0	2598	0	9
SRL_OPN_2PTS029_0377_20151202_093841_20151202_111635.EUM.nc	-0.182	-0.173	0.106	2283	5346	0	3052	0	11
SRL_OPN_2PTS029_0379_20151202_111634_20151202_125452.EUM.nc	-0.137	-0.180	0.090	2627	5295	0	2666	0	2
SRL_OPN_2PTS029_0381_20151202_125451_20151202_144814.EUM.nc	-0.154	-0.167	0.104	3423	6267	0	2844	0	0
SRL_OPN_2PTS029_0384_20151202_144813_20151202_162752.EUM.nc	-0.135	-0.152	0.111	3312	5651	0	2336	0	3
SRL_OPN_2PTS029_0386_20151202_162751_20151202_180736.EUM.nc	-0.108	-0.134	0.083	2900	5610	0	2662	0	48
SRL_OPN_2PTS029_0388_20151202_180736_20151202_194656.EUM.nc	-0.144	-0.159	0.098	3284	5553	0	2269	0	0
SRL_OPN_2PTS029_0390_20151202_194656_20151202_212550.EUM.nc	-0.139	-0.156	0.086	3631	5393	0	1754	0	8
SRL_OPN_2PTS029_0392_20151202_212549_20151202_230403.EUM.nc	-0.106	-0.144	0.098	2263	5322	0	3055	0	4
SRL_OPN_2PTS029_0393_20151202_230401_20151203_004142.EUM.nc	-0.138	-0.178	0.120	3220	5468	0	2248	0	0
SRL_OPN_2PTS029_0395_20151203_004141_20151203_021956.EUM.nc	-0.160	-0.171	0.099	2907	5555	0	2648	0	0
SRL_OPN_2PTS029_0397_20151203_021956_20151203_035927.EUM.nc	-0.109	-0.143	0.094	2873	5523	0	2648	0	2
SRL_OPN_2PTS029_0399_20151203_035926_20151203_054039.EUM.nc	-0.100	-0.146	0.101	3199	5526	0	2321	0	6
SRL_OPN_2PTS029_0401_20151203_054038_20151203_072934.EUM.nc	-0.128	-0.126	0.064	3852	6171	0	2077	0	242
SRL_OPN_2PTS029_0404_20151203_072933_20151203_090755.EUM.nc	-0.150	-0.157	0.092	3511	5552	0	2034	0	7
SRL_OPN_2PTS029_0405_20151203_090755_20151203_104548.EUM.nc	-0.131	-0.161	0.110	2531	5501	0	2962	1	7
SRL_OPN_2PTS029_0407_20151203_104547_20151203_122349.EUM.nc	-0.139	-0.162	0.098	2625	5381	0	2744	0	12
SRL_OPN_2PTS029_0409_20151203_122349_20151203_140309.EUM.nc	-0.160	-0.170	0.102	3230	5459	0	2228	0	1
SRL_OPN_2PTS029_0411_20151203_140309_20151203_155632.EUM.nc	-0.126	-0.158	0.110	3219	6354	0	3130	0	5

– Continued on next page

Table 8: Radiometer Wet Troposphere Path Delay Statistics.

– Continued from previous page

File	Median	Mean	Std. Dev.	No. Obs.	Total Obs.	Default Lat/Lon	Flag (total)	Default (total)	3-Sigma Edited
SRL_OPN_2PTS029_0414_20151203_155632_20151203_173616.EUM.nc	-0.118	-0.140	0.089	2761	5492	0	2723	0	8
SRL_OPN_2PTS029_0416_20151203_173615_20151203_191543.EUM.nc	-0.142	-0.163	0.096	3419	5574	0	2149	0	6
SRL_OPN_2PTS029_0418_20151203_191542_20151203_205450.EUM.nc	-0.109	-0.147	0.088	3691	5597	0	1896	0	10
SRL_OPN_2PTS029_0420_20151203_205450_20151203_223317.EUM.nc	-0.139	-0.147	0.097	2869	5373	0	2488	0	16
SRL_OPN_2PTS029_0421_20151203_223316_20151204_001100.EUM.nc	-0.118	-0.161	0.109	3174	5462	0	2284	0	4
SRL_OPN_2PTS029_0423_20151204_001058_20151204_014900.EUM.nc	-0.167	-0.169	0.094	3161	5536	0	2374	0	1
SRL_OPN_2PTS029_0425_20151204_014859_20151204_032752.EUM.nc	-0.129	-0.154	0.098	3008	5482	0	2471	0	3
SRL_OPN_2PTS029_0427_20151204_032751_20151204_050835.EUM.nc	-0.092	-0.135	0.098	2927	5545	0	2612	0	6
SRL_OPN_2PTS029_0429_20151204_050835_20151204_065831.EUM.nc	-0.125	-0.130	0.071	3605	6180	0	2437	0	138
SRL_OPN_2PTS029_0432_20151204_065831_20151204_083707.EUM.nc	-0.145	-0.156	0.097	4174	5636	0	1457	0	5
SRL_OPN_2PTS029_0434_20151204_083707_20151204_101456.EUM.nc	-0.147	-0.167	0.100	2687	5383	0	2690	0	6
SRL_OPN_2PTS029_0435_20151204_101456_20151204_115256.EUM.nc	-0.138	-0.173	0.106	2529	5445	0	2913	0	3
SRL_OPN_2PTS029_0437_20151204_115255_20151204_133148.EUM.nc	-0.164	-0.188	0.101	2916	5327	0	2410	0	1
SRL_OPN_2PTS029_0439_20151204_133148_20151204_152510.EUM.nc	-0.138	-0.159	0.099	3539	6326	0	2784	0	3
SRL_OPN_2PTS029_0442_20151204_152509_20151204_170457.EUM.nc	-0.110	-0.149	0.105	2758	5583	0	2824	0	1
SRL_OPN_2PTS029_0444_20151204_170456_20151204_184428.EUM.nc	-0.124	-0.149	0.087	3217	5485	0	2251	0	17
SRL_OPN_2PTS029_0446_20151204_184427_20151204_202345.EUM.nc	-0.126	-0.161	0.101	3466	5501	0	2027	0	8
SRL_OPN_2PTS029_0448_20151204_202344_20151204_220217.EUM.nc	-0.139	-0.154	0.100	3104	5466	0	2356	0	6
SRL_OPN_2PTS029_0450_20151204_220216_20151204_234016.EUM.nc	-0.100	-0.124	0.084	2673	5437	0	2715	0	49
SRL_OPN_2PTS029_0451_20151204_234016_20151205_011807.EUM.nc	-0.167	-0.189	0.101	2997	5496	0	2497	0	2
SRL_OPN_2PTS029_0453_20151205_011806_20151205_025636.EUM.nc	-0.156	-0.161	0.099	2948	5536	0	2587	0	1
SRL_OPN_2PTS029_0455_20151205_025635_20151205_043643.EUM.nc	-0.118	-0.144	0.097	2851	5494	0	2629	0	14
SRL_OPN_2PTS029_0457_20151205_043642_20151205_061856.EUM.nc	-0.115	-0.147	0.096	3787	5767	0	1977	0	3
SRL_OPN_2PTS029_0459_20151205_061855_20151205_080612.EUM.nc	-0.143	-0.155	0.092	4027	6092	0	2055	0	10
SRL_OPN_2PTS029_0462_20151205_080612_20151205_094410.EUM.nc	-0.152	-0.158	0.089	2883	5493	0	2606	0	4
SRL_OPN_2PTS029_0463_20151205_094409_20151205_112204.EUM.nc	-0.128	-0.178	0.104	2109	5271	0	3156	0	6
SRL_OPN_2PTS029_0465_20151205_112204_20151205_130034.EUM.nc	-0.171	-0.195	0.100	2696	5314	0	2618	0	0
SRL_OPN_2PTS029_0467_20151205_130033_20151205_145349.EUM.nc	-0.124	-0.160	0.101	3469	6329	0	2857	0	3
SRL_OPN_2PTS029_0470_20151205_145348_20151205_163336.EUM.nc	-0.149	-0.158	0.092	3259	5616	0	2352	0	5
SRL_OPN_2PTS029_0472_20151205_163335_20151205_181311.EUM.nc	-0.114	-0.144	0.098	2977	5603	0	2624	0	2
SRL_OPN_2PTS029_0474_20151205_181310_20151205_195237.EUM.nc	-0.128	-0.150	0.100	3266	5539	0	2270	0	3
SRL_OPN_2PTS029_0476_20151205_195237_20151205_213122.EUM.nc	-0.151	-0.160	0.097	3740	5386	0	1644	0	2
SRL_OPN_2PTS029_0478_20151205_213121_20151205_230931.EUM.nc	-0.117	-0.142	0.102	2287	5325	0	3027	0	11
SRL_OPN_2PTS029_0479_20151205_230930_20151206_004718.EUM.nc	-0.152	-0.182	0.114	3173	5463	0	2290	0	0
SRL_OPN_2PTS029_0481_20151206_004719_20151206_022529.EUM.nc	-0.149	-0.156	0.098	2999	5522	0	2521	0	2
SRL_OPN_2PTS029_0483_20151206_022528_20151206_040503.EUM.nc	-0.120	-0.149	0.089	2785	5467	0	2674	0	8
SRL_OPN_2PTS029_0485_20151206_040502_20151206_054632.EUM.nc	-0.145	-0.157	0.091	3517	5642	0	2125	0	0
SRL_OPN_2PTS029_0487_20151206_054633_20151206_073514.EUM.nc	-0.126	-0.154	0.098	4047	6163	0	2111	0	5
SRL_OPN_2PTS029_0490_20151206_073513_20151206_091325.EUM.nc	-0.155	-0.159	0.101	3341	5539	0	2195	0	3

– Continued on next page

Table 8: Radiometer Wet Troposphere Path Delay Statistics.

– Continued from previous page

File	Median	Mean	Std. Dev.	No. Obs.	Total Obs.	Default Lat/Lon	Flag (total)	Default (total)	3-Sigma Edited
SRL_OPN_2PTS029_0491_20151206_091324_20151206_105117.EUM.nc	-0.147	-0.169	0.109	2383	5491	0	3103	0	5
SRL_OPN_2PTS029_0493_20151206_105116_20151206_122930.EUM.nc	-0.148	-0.162	0.094	2555	5317	0	2758	0	4
SRL_OPN_2PTS029_0495_20151206_122929_20151206_140845.EUM.nc	-0.141	-0.174	0.108	3133	5502	0	2367	0	2
SRL_OPN_2PTS029_0497_20151206_140845_20151206_160214.EUM.nc	-0.150	-0.171	0.095	3249	6387	0	3135	0	3
SRL_OPN_2PTS029_0500_20151206_160214_20151206_174153.EUM.nc	-0.106	-0.132	0.094	2824	5594	0	2757	0	13
SRL_OPN_2PTS029_0502_20151206_174152_20151206_192126.EUM.nc	-0.118	-0.147	0.107	3435	5568	0	2127	0	6
SRL_OPN_2PTS029_0504_20151206_192125_20151206_210023.EUM.nc	-0.142	-0.158	0.095	3744	5554	0	1809	0	1
SRL_OPN_2PTS029_0506_20151206_210022_20151206_223845.EUM.nc	-0.110	-0.145	0.097	2843	5347	0	2497	0	7
SRL_OPN_2PTS029_0507_20151206_223845_20151207_001642.EUM.nc	-0.102	-0.135	0.099	3192	5441	0	2236	0	13
SRL_OPN_2PTS029_0509_20151207_001641_20151207_015436.EUM.nc	-0.150	-0.173	0.103	3124	5494	0	2370	0	0
SRL_OPN_2PTS029_0511_20151207_015435_20151207_033342.EUM.nc	-0.114	-0.151	0.102	3071	5491	0	2420	0	0
SRL_OPN_2PTS029_0513_20151207_033342_20151207_051432.EUM.nc	-0.117	-0.120	0.074	2848	5536	0	2578	0	110
SRL_OPN_2PTS029_0515_20151207_051431_20151207_070419.EUM.nc	-0.119	-0.144	0.096	3754	6189	0	2435	0	0
SRL_OPN_2PTS029_0518_20151207_070418_20151207_084243.EUM.nc	-0.145	-0.154	0.103	3908	5608	0	1689	0	11
SRL_OPN_2PTS029_0520_20151207_084243_20151207_102040.EUM.nc	-0.130	-0.142	0.102	2597	5382	0	2776	0	9
SRL_OPN_2PTS029_0521_20151207_102039_20151207_115840.EUM.nc	-0.140	-0.179	0.110	2541	5388	0	2846	0	1
SRL_OPN_2PTS029_0523_20151207_115839_20151207_133727.EUM.nc	-0.153	-0.184	0.110	2980	5362	0	2382	0	0
SRL_OPN_2PTS029_0525_20151207_133726_20151207_153100.EUM.nc	-0.155	-0.177	0.096	3537	6350	0	2804	0	9
SRL_OPN_2PTS029_0528_20151207_153100_20151207_171038.EUM.nc	-0.105	-0.124	0.090	2743	5570	0	2798	0	29
SRL_OPN_2PTS029_0530_20151207_171038_20151207_185017.EUM.nc	-0.130	-0.161	0.116	3293	5513	0	2216	0	4
SRL_OPN_2PTS029_0532_20151207_185017_20151207_202924.EUM.nc	-0.162	-0.167	0.102	3505	5499	0	1992	0	2
SRL_OPN_2PTS029_0534_20151207_202924_20151207_220803.EUM.nc	-0.115	-0.140	0.086	3060	5472	0	2389	0	23
SRL_OPN_2PTS029_0536_20151207_220802_20151207_234559.EUM.nc	-0.102	-0.121	0.084	2866	5490	0	2555	0	69
SRL_OPN_2PTS029_0537_20151207_234600_20151208_012344.EUM.nc	-0.147	-0.176	0.113	2961	5517	0	2555	0	1
SRL_OPN_2PTS029_0539_20151208_012343_20151208_030225.EUM.nc	-0.176	-0.168	0.098	2931	5565	0	2633	0	1
SRL_OPN_2PTS029_0541_20151208_030225_20151208_044238.EUM.nc	-0.118	-0.129	0.075	2837	5491	0	2543	0	111
SRL_OPN_2PTS029_0543_20151208_044237_20151208_062451.EUM.nc	-0.115	-0.139	0.084	3834	5773	0	1930	0	9
SRL_OPN_2PTS029_0545_20151208_062450_20151208_081150.EUM.nc	-0.142	-0.167	0.106	4050	6088	0	2038	0	0
SRL_OPN_2PTS029_0548_20151208_081149_20151208_094955.EUM.nc	-0.119	-0.145	0.100	2789	5370	0	2573	1	7
SRL_OPN_2PTS029_0549_20151208_094954_20151208_112749.EUM.nc	-0.112	-0.157	0.105	2157	5294	0	3124	0	13
SRL_OPN_2PTS029_0551_20151208_112748_20151208_130614.EUM.nc	-0.152	-0.178	0.098	2751	5399	0	2647	0	1
SRL_OPN_2PTS029_0553_20151208_130614_20151208_145940.EUM.nc	-0.145	-0.174	0.100	3473	6352	0	2876	0	3
SRL_OPN_2PTS029_0556_20151208_145939_20151208_163918.EUM.nc	-0.109	-0.137	0.098	3107	5587	0	2462	0	18
SRL_OPN_2PTS029_0558_20151208_163918_20151208_181901.EUM.nc	-0.113	-0.131	0.088	3021	5484	0	2459	0	4
SRL_OPN_2PTS029_0560_20151208_181900_20151208_195818.EUM.nc	-0.136	-0.160	0.107	3211	5508	0	2295	1	1
SRL_OPN_2PTS029_0562_20151208_195817_20151208_213708.EUM.nc	-0.117	-0.141	0.095	3589	5510	0	1909	0	12
SRL_OPN_2PTS029_0564_20151208_213707_20151208_231517.EUM.nc	-0.109	-0.143	0.114	2371	5322	0	2950	0	1
SRL_OPN_2PTS029_0565_20151208_231516_20151209_005256.EUM.nc	-0.135	-0.161	0.105	3033	5517	0	2480	0	4
SRL_OPN_2PTS029_0567_20151209_005255_20151209_023117.EUM.nc	-0.185	-0.175	0.096	3016	5532	0	2513	0	3

– Continued on next page

Table 8: Radiometer Wet Troposphere Path Delay Statistics.

– Continued from previous page

File	Median	Mean	Std. Dev.	No. Obs.	Total Obs.	Default Lat/Lon	Flag (total)	Default (total)	3-Sigma Edited
SRL_OPN_2PTS029_0569_20151209_023116_20151209_041057.EUM.nc	-0.123	-0.143	0.087	2785	5503	0	2717	0	1
SRL_OPN_2PTS029_0571_20151209_041056_20151209_055226.EUM.nc	-0.111	-0.142	0.094	3638	5679	0	2034	0	7
SRL_OPN_2PTS029_0573_20151209_055225_20151209_074052.EUM.nc	-0.126	-0.155	0.093	4043	6141	0	2094	0	4
SRL_OPN_2PTS029_0576_20151209_074051_20151209_091909.EUM.nc	-0.146	-0.154	0.110	3186	5522	0	2336	0	0
SRL_OPN_2PTS029_0577_20151209_091909_20151209_105701.EUM.nc	-0.102	-0.154	0.107	2265	5436	0	3170	0	1
SRL_OPN_2PTS029_0579_20151209_105700_20151209_123509.EUM.nc	-0.134	-0.156	0.090	2500	5300	0	2795	0	5
SRL_OPN_2PTS029_0581_20151209_123510_20151209_141438.EUM.nc	-0.154	-0.171	0.108	3241	5523	0	2277	0	5
SRL_OPN_2PTS029_0583_20151209_141438_20151209_160758.EUM.nc	-0.137	-0.152	0.092	3309	6376	0	3062	0	5
SRL_OPN_2PTS029_0586_20151209_160757_20151209_174743.EUM.nc	-0.121	-0.130	0.085	2789	5554	0	2741	0	24
SRL_OPN_2PTS029_0588_20151209_174743_20151209_192708.EUM.nc	-0.117	-0.152	0.112	3258	5599	0	2337	1	3
SRL_OPN_2PTS029_0590_20151209_192708_20151209_210611.EUM.nc	-0.109	-0.139	0.089	3672	5539	0	1864	0	3
SRL_OPN_2PTS029_0592_20151209_210610_20151209_224431.EUM.nc	-0.096	-0.136	0.102	2631	5286	0	2651	0	4
SRL_OPN_2PTS029_0593_20151209_224431_20151210_002212.EUM.nc	-0.103	-0.139	0.102	3172	5452	0	2279	0	1
SRL_OPN_2PTS029_0595_20151210_002212_20151210_020017.EUM.nc	-0.160	-0.179	0.106	3070	5544	0	2470	0	4
SRL_OPN_2PTS029_0597_20151210_020017_20151210_033928.EUM.nc	-0.112	-0.140	0.087	2973	5500	0	2522	0	5
SRL_OPN_2PTS029_0599_20151210_033927_20151210_052015.EUM.nc	-0.102	-0.135	0.098	2906	5541	0	2620	0	15
SRL_OPN_2PTS029_0601_20151210_052015_20151210_070951.EUM.nc	-0.117	-0.138	0.085	3763	6164	0	2397	0	4
SRL_OPN_2PTS029_0604_20151210_070951_20151210_084822.EUM.nc	-0.138	-0.148	0.098	3783	5600	0	1817	0	0
SRL_OPN_2PTS029_0605_20151210_084821_20151210_102616.EUM.nc	-0.105	-0.149	0.106	2647	5405	0	2755	0	3
SRL_OPN_2PTS029_0607_20151210_102616_20151210_120413.EUM.nc	-0.145	-0.176	0.099	2576	5376	0	2796	0	4
SRL_OPN_2PTS029_0609_20151210_120412_20151210_134313.EUM.nc	-0.146	-0.175	0.112	3043	5436	0	2392	0	1
SRL_OPN_2PTS029_0611_20151210_134312_20151210_153637.EUM.nc	-0.134	-0.163	0.097	3517	6360	0	2841	0	2
SRL_OPN_2PTS029_0614_20151210_153636_20151210_171623.EUM.nc	-0.118	-0.140	0.100	2689	5569	0	2873	0	7
SRL_OPN_2PTS029_0616_20151210_171623_20151210_185554.EUM.nc	-0.114	-0.150	0.099	3221	5495	0	2273	0	1
SRL_OPN_2PTS029_0618_20151210_185553_20151210_203508.EUM.nc	-0.161	-0.169	0.100	3581	5557	0	1967	0	9
SRL_OPN_2PTS029_0620_20151210_203507_20151210_221343.EUM.nc	-0.095	-0.135	0.101	3005	5468	0	2457	0	6
SRL_OPN_2PTS029_0622_20151210_221343_20151210_235130.EUM.nc	-0.113	-0.139	0.092	2900	5447	0	2530	0	17
SRL_OPN_2PTS029_0623_20151210_235130_20151211_012923.EUM.nc	-0.138	-0.172	0.113	3008	5516	0	2508	0	0
SRL_OPN_2PTS029_0625_20151211_012923_20151211_030800.EUM.nc	-0.158	-0.166	0.094	2951	5504	0	2552	0	1
SRL_OPN_2PTS029_0627_20151211_030759_20151211_044821.EUM.nc	-0.104	-0.136	0.093	2976	5469	0	2488	0	5
SRL_OPN_2PTS029_0629_20151211_044820_20151211_063049.EUM.nc	-0.114	-0.135	0.085	3927	5750	0	1800	0	23
SRL_OPN_2PTS029_0631_20151211_063048_20151211_081731.EUM.nc	-0.143	-0.151	0.091	4049	6079	0	2028	0	2
SRL_OPN_2PTS029_0634_20151211_081730_20151211_095534.EUM.nc	-0.155	-0.167	0.103	2761	5374	0	2608	0	5
SRL_OPN_2PTS029_0635_20151211_095533_20151211_113319.EUM.nc	-0.114	-0.157	0.101	2375	5338	0	2958	0	5
SRL_OPN_2PTS029_0637_20151211_113320_20151211_131157.EUM.nc	-0.140	-0.162	0.099	2816	5343	0	2527	0	0
SRL_OPN_2PTS029_0639_20151211_131156_20151211_150516.EUM.nc	-0.157	-0.166	0.093	3517	6343	0	2825	0	1
SRL_OPN_2PTS029_0642_20151211_150515_20151211_164503.EUM.nc	-0.113	-0.147	0.107	3006	5574	0	2564	0	4
SRL_OPN_2PTS029_0644_20151211_164504_20151211_182437.EUM.nc	-0.112	-0.143	0.094	3129	5500	0	2370	0	1
SRL_OPN_2PTS029_0646_20151211_182436_20151211_200400.EUM.nc	-0.149	-0.157	0.099	3141	5518	0	2367	1	9

– Continued on next page

Table 8: Radiometer Wet Troposphere Path Delay Statistics.

– Continued from previous page

File	Median	Mean	Std. Dev.	No. Obs.	Total Obs.	Default Lat/Lon	Flag (total)	Default (total)	3-Sigma Edited
SRL_OPN_2PTS029_0648_20151211_200400_20151211_214248.EUM.nc	-0.120	-0.143	0.102	3464	5491	0	2025	0	2
SRL_OPN_2PTS029_0650_20151211_214247_20151211_232045.EUM.nc	-0.112	-0.152	0.111	2452	5295	0	2840	0	3
SRL_OPN_2PTS029_0651_20151211_232045_20151212_005834.EUM.nc	-0.122	-0.159	0.105	2914	5516	0	2602	0	0
SRL_OPN_2PTS029_0653_20151212_005834_20151212_023658.EUM.nc	-0.180	-0.179	0.093	3056	5543	0	2486	0	1
SRL_OPN_2PTS029_0655_20151212_023658_20151212_041635.EUM.nc	-0.112	-0.133	0.074	2813	5474	0	2613	0	48
SRL_OPN_2PTS029_0657_20151212_041634_20151212_055821.EUM.nc	-0.113	-0.142	0.099	3711	5722	0	2008	0	3
SRL_OPN_2PTS029_0659_20151212_055820_20151212_074634.EUM.nc	-0.118	-0.142	0.096	4028	6139	0	2103	0	8
SRL_OPN_2PTS029_0662_20151212_074634_20151212_092448.EUM.nc	-0.138	-0.154	0.091	3058	5470	0	2386	1	25
SRL_OPN_2PTS029_0663_20151212_092448_20151212_110231.EUM.nc	-0.118	-0.152	0.103	2234	5422	0	3172	0	16
SRL_OPN_2PTS029_0665_20151212_110230_20151212_124050.EUM.nc	-0.131	-0.163	0.100	2540	5300	0	2758	0	2
SRL_OPN_2PTS029_0667_20151212_124049_20151212_142024.EUM.nc	-0.158	-0.169	0.099	3330	5470	0	2138	0	2
SRL_OPN_2PTS029_0669_20151212_142023_20151212_161342.EUM.nc	-0.161	-0.158	0.086	3307	6363	0	3054	0	2
SRL_OPN_2PTS029_0672_20151212_161341_20151212_175319.EUM.nc	-0.107	-0.133	0.087	2830	5580	0	2745	0	5
SRL_OPN_2PTS029_0674_20151212_175319_20151212_193250.EUM.nc	-0.131	-0.151	0.104	3272	5592	0	2309	1	10
SRL_OPN_2PTS029_0676_20151212_193249_20151212_211150.EUM.nc	-0.126	-0.148	0.102	3619	5417	0	1798	0	0
SRL_OPN_2PTS029_0678_20151212_211150_20151212_225001.EUM.nc	-0.094	-0.136	0.095	2451	5339	0	2883	0	5
SRL_OPN_2PTS029_0679_20151212_225000_20151213_002749.EUM.nc	-0.117	-0.140	0.090	3210	5430	0	2213	0	7
SRL_OPN_2PTS029_0681_20151213_002749_20151213_020556.EUM.nc	-0.167	-0.185	0.103	2951	5538	0	2584	0	3
SRL_OPN_2PTS029_0683_20151213_020555_20151213_034504.EUM.nc	-0.123	-0.152	0.094	2958	5522	0	2556	0	8
SRL_OPN_2PTS029_0685_20151213_034503_20151213_052608.EUM.nc	-0.082	-0.119	0.091	2901	5556	0	2647	0	8
SRL_OPN_2PTS029_0687_20151213_052607_20151213_071533.EUM.nc	-0.116	-0.145	0.094	3882	6172	0	2289	0	1
SRL_OPN_2PTS029_0690_20151213_071532_20151213_085400.EUM.nc	-0.143	-0.160	0.097	3733	5596	0	1860	0	3
SRL_OPN_2PTS029_0691_20151213_085400_20151213_103147.EUM.nc	-0.131	-0.156	0.106	2505	5474	0	2964	0	5
SRL_OPN_2PTS029_0693_20151213_103146_20151213_120951.EUM.nc	-0.144	-0.176	0.103	2550	5403	0	2847	0	6
SRL_OPN_2PTS029_0695_20151213_120951_20151213_134858.EUM.nc	-0.154	-0.160	0.086	3080	5440	0	2359	0	1
SRL_OPN_2PTS029_0697_20151213_134857_20151213_154221.EUM.nc	-0.160	-0.168	0.089	3533	6351	0	2818	0	0
SRL_OPN_2PTS029_0700_20151213_154220_20151213_172159.EUM.nc	-0.095	-0.130	0.095	2756	5494	0	2730	0	8
SRL_OPN_2PTS029_0702_20151213_172158_20151213_190136.EUM.nc	-0.126	-0.151	0.102	3240	5587	0	2347	0	0
SRL_OPN_2PTS029_0704_20151213_190136_20151213_204049.EUM.nc	-0.138	-0.153	0.095	3770	5543	0	1767	1	5
SRL_OPN_2PTS029_0706_20151213_204048_20151213_221912.EUM.nc	-0.107	-0.136	0.099	2966	5307	0	2330	0	11
SRL_OPN_2PTS029_0708_20151213_221911_20151213_235707.EUM.nc	-0.110	-0.138	0.097	3036	5476	0	2427	0	13
SRL_OPN_2PTS029_0709_20151213_235706_20151214_013454.EUM.nc	-0.161	-0.172	0.096	3114	5529	0	2411	0	4
SRL_OPN_2PTS029_0711_20151214_013453_20151214_031344.EUM.nc	-0.160	-0.149	0.081	2924	5514	0	2587	0	3
SRL_OPN_2PTS029_0713_20151214_031343_20151214_045410.EUM.nc	-0.095	-0.123	0.088	3007	5488	0	2477	0	4
SRL_OPN_2PTS029_0715_20151214_045409_20151214_063639.EUM.nc	-0.116	-0.139	0.088	3984	5806	0	1792	0	30
SRL_OPN_2PTS029_0717_20151214_063638_20151214_082302.EUM.nc	-0.130	-0.151	0.089	4066	6051	0	1971	0	14
SRL_OPN_2PTS029_0720_20151214_082301_20151214_100102.EUM.nc	-0.139	-0.154	0.094	2793	5400	0	2599	0	8
SRL_OPN_2PTS029_0721_20151214_100102_20151214_113858.EUM.nc	-0.155	-0.161	0.101	2366	5328	0	2939	0	23
SRL_OPN_2PTS029_0723_20151214_113858_20151214_131740.EUM.nc	-0.144	-0.162	0.100	2899	5326	0	2427	0	0

– Continued on next page

Table 8: Radiometer Wet Troposphere Path Delay Statistics.

– Continued from previous page

File	Median	Mean	Std. Dev.	No. Obs.	Total Obs.	Default Lat/Lon	Flag (total)	Default (total)	3-Sigma Edited
SRL_OPN_2PTS029_0725_20151214_131740_20151214_151100.EUM.nc	-0.147	-0.162	0.086	3528	6360	0	2832	0	0
SRL_OPN_2PTS029_0728_20151214_151100_20151214_165039.EUM.nc	-0.093	-0.134	0.092	2972	5565	0	2592	0	1
SRL_OPN_2PTS029_0730_20151214_165038_20151214_183021.EUM.nc	-0.123	-0.146	0.103	3090	5492	0	2397	0	5
SRL_OPN_2PTS029_0732_20151214_183020_20151214_200942.EUM.nc	-0.144	-0.157	0.088	3209	5509	0	2293	0	7
SRL_OPN_2PTS029_0734_20151214_200941_20151214_214819.EUM.nc	-0.121	-0.151	0.100	3380	5489	0	2109	0	0
SRL_OPN_2PTS029_0736_20151214_214818_20151214_232622.EUM.nc	-0.114	-0.134	0.091	2529	5259	0	2704	0	26
SRL_OPN_2PTS029_0737_20151214_232621_20151215_010412.EUM.nc	-0.146	-0.162	0.090	2745	5490	0	2737	0	8
SRL_OPN_2PTS029_0739_20151215_010411_20151215_024231.EUM.nc	-0.185	-0.168	0.091	3003	5560	0	2557	0	0
SRL_OPN_2PTS029_0741_20151215_024230_20151215_042223.EUM.nc	-0.106	-0.129	0.088	2880	5488	0	2606	0	2
SRL_OPN_2PTS029_0743_20151215_042222_20151215_060407.EUM.nc	-0.125	-0.151	0.097	3785	5708	0	1922	0	1
SRL_OPN_2PTS029_0745_20151215_060406_20151215_075213.EUM.nc	-0.129	-0.155	0.090	4057	6127	0	2056	0	14
SRL_OPN_2PTS029_0748_20151215_075212_20151215_093016.EUM.nc	-0.145	-0.153	0.098	3079	5455	0	2370	0	6
SRL_OPN_2PTS029_0749_20151215_093015_20151215_110809.EUM.nc	-0.144	-0.172	0.121	2256	5399	0	3142	0	1
SRL_OPN_2PTS029_0751_20151215_110808_20151215_124630.EUM.nc	-0.132	-0.157	0.101	2498	5249	0	2748	0	3
SRL_OPN_2PTS029_0753_20151215_124630_20151215_143939.EUM.nc	-0.164	-0.174	0.089	3385	6215	0	2830	0	0
SRL_OPN_2PTS029_0756_20151215_143939_20151215_161916.EUM.nc	-0.147	-0.165	0.094	3380	5621	0	2236	0	5
SRL_OPN_2PTS029_0758_20151215_161916_20151215_175901.EUM.nc	-0.101	-0.131	0.102	2872	5599	0	2727	0	0
SRL_OPN_2PTS029_0760_20151215_175902_20151215_193830.EUM.nc	-0.155	-0.160	0.097	3261	5589	0	2326	0	2
SRL_OPN_2PTS029_0762_20151215_193831_20151215_211721.EUM.nc	-0.143	-0.163	0.099	3609	5426	0	1810	0	7
SRL_OPN_2PTS029_0764_20151215_211721_20151215_225538.EUM.nc	-0.130	-0.147	0.093	2358	5401	0	3018	0	25
SRL_OPN_2PTS029_0765_20151215_225537_20151216_003326.EUM.nc	-0.117	-0.152	0.094	3291	5457	0	2154	0	12
SRL_OPN_2PTS029_0767_20151216_003325_20151216_021128.EUM.nc	-0.178	-0.186	0.102	2947	5543	0	2596	0	0
SRL_OPN_2PTS029_0769_20151216_021127_20151216_035049.EUM.nc	-0.105	-0.138	0.095	2856	5521	0	2644	0	21
SRL_OPN_2PTS029_0771_20151216_035048_20151216_053200.EUM.nc	-0.114	-0.133	0.092	2974	5554	0	2571	1	8
SRL_OPN_2PTS029_0773_20151216_053159_20151216_072113.EUM.nc	-0.131	-0.152	0.093	4016	6199	0	2165	0	18
SRL_OPN_2PTS029_0776_20151216_072113_20151216_085929.EUM.nc	-0.154	-0.157	0.093	3689	5574	0	1881	1	3
SRL_OPN_2PTS029_0777_20151216_085928_20151216_103724.EUM.nc	-0.096	-0.156	0.115	2470	5471	0	2999	0	2
SRL_OPN_2PTS029_0779_20151216_103723_20151216_121531.EUM.nc	-0.124	-0.169	0.107	2581	5426	0	2844	0	1
SRL_OPN_2PTS029_0781_20151216_121531_20151216_135433.EUM.nc	-0.150	-0.162	0.090	3148	5439	0	2291	0	0
SRL_OPN_2PTS029_0783_20151216_135433_20151216_154756.EUM.nc	-0.145	-0.160	0.091	3561	6361	0	2793	0	7
SRL_OPN_2PTS029_0786_20151216_154756_20151216_172742.EUM.nc	-0.113	-0.138	0.107	2766	5480	0	2712	0	2
SRL_OPN_2PTS029_0788_20151216_172742_20151216_190719.EUM.nc	-0.138	-0.160	0.092	3354	5607	0	2244	0	9
SRL_OPN_2PTS029_0790_20151216_190719_20151216_204621.EUM.nc	-0.133	-0.149	0.089	3802	5536	0	1729	0	5
SRL_OPN_2PTS029_0792_20151216_204620_20151216_222451.EUM.nc	-0.115	-0.144	0.100	2952	5345	0	2383	0	10
SRL_OPN_2PTS029_0794_20151216_222450_20151217_000244.EUM.nc	-0.096	-0.128	0.081	3146	5501	0	2352	0	3
SRL_OPN_2PTS029_0795_20151217_000243_20151217_014033.EUM.nc	-0.163	-0.171	0.095	3118	5534	0	2410	0	6
SRL_OPN_2PTS029_0797_20151217_014033_20151217_031927.EUM.nc	-0.142	-0.157	0.091	2933	5484	0	2549	0	2
SRL_OPN_2PTS029_0799_20151217_031927_20151217_045952.EUM.nc	-0.121	-0.145	0.089	3073	5491	0	2411	0	7
SRL_OPN_2PTS029_0801_20151217_045951_20151217_064237.EUM.nc	-0.117	-0.144	0.088	3984	5803	0	1794	0	25

– Continued on next page

Table 8: Radiometer Wet Troposphere Path Delay Statistics.

– Continued from previous page

File	Median	Mean	Std. Dev.	No. Obs.	Total Obs.	Default Lat/Lon	Flag (total)	Default (total)	3-Sigma Edited
SRL_OPN_2PTS029_0803_20151217_064236_20151217_082841.EUM.nc	-0.134	-0.147	0.092	4132	6026	0	1878	0	16
SRL_OPN_2PTS029_0806_20151217_082840_20151217_100640.EUM.nc	-0.111	-0.138	0.096	2786	5362	0	2573	0	3
SRL_OPN_2PTS029_0807_20151217_100639_20151217_114437.EUM.nc	-0.141	-0.163	0.106	2468	5359	0	2886	0	5
SRL_OPN_2PTS029_0809_20151217_114436_20151217_132314.EUM.nc	-0.150	-0.175	0.092	2935	5328	0	2391	0	2
SRL_OPN_2PTS029_0811_20151217_132314_20151217_151635.EUM.nc	-0.138	-0.160	0.094	3568	6336	0	2768	0	0
SRL_OPN_2PTS029_0814_20151217_151636_20151217_165623.EUM.nc	-0.124	-0.136	0.098	2927	5564	0	2626	0	11
SRL_OPN_2PTS029_0816_20151217_165623_20151217_183603.EUM.nc	-0.134	-0.166	0.102	3119	5473	0	2350	0	4
SRL_OPN_2PTS029_0818_20151217_183602_20151217_201514.EUM.nc	-0.138	-0.151	0.091	3313	5497	0	2181	0	3
SRL_OPN_2PTS029_0820_20151217_201514_20151217_215359.EUM.nc	-0.140	-0.161	0.112	3319	5474	0	2152	0	3
SRL_OPN_2PTS029_0822_20151217_215358_20151217_233159.EUM.nc	-0.093	-0.121	0.082	2493	5266	0	2743	0	30
SRL_OPN_2PTS029_0823_20151217_233159_20151218_010941.EUM.nc	-0.151	-0.172	0.098	2728	5490	0	2760	0	2
SRL_OPN_2PTS029_0825_20151218_010941_20151218_024812.EUM.nc	-0.158	-0.161	0.096	2999	5526	0	2523	0	4
SRL_OPN_2PTS029_0827_20151218_024812_20151218_042810.EUM.nc	-0.125	-0.146	0.085	2974	5489	0	2515	0	0
SRL_OPN_2PTS029_0829_20151218_042809_20151218_061003.EUM.nc	-0.130	-0.154	0.098	3816	5697	0	1879	0	2
SRL_OPN_2PTS029_0831_20151218_061002_20151218_075744.EUM.nc	-0.130	-0.148	0.087	4014	6092	0	2062	0	16
SRL_OPN_2PTS029_0834_20151218_075743_20151218_093554.EUM.nc	-0.152	-0.149	0.082	2925	5498	0	2558	0	15
SRL_OPN_2PTS029_0835_20151218_093553_20151218_111346.EUM.nc	-0.118	-0.167	0.124	2217	5350	0	3131	0	2
SRL_OPN_2PTS029_0837_20151218_111345_20151218_125203.EUM.nc	-0.152	-0.173	0.093	2634	5227	0	2593	0	0
SRL_OPN_2PTS029_0839_20151218_125202_20151218_144523.EUM.nc	-0.152	-0.157	0.094	3448	6257	0	2808	0	1
SRL_OPN_2PTS029_0842_20151218_144522_20151218_162500.EUM.nc	-0.145	-0.158	0.098	3408	5631	0	2223	0	0
SRL_OPN_2PTS029_0844_20151218_162501_20151218_180445.EUM.nc	-0.123	-0.160	0.104	2976	5626	0	2650	0	0
SRL_OPN_2PTS029_0846_20151218_180445_20151218_194405.EUM.nc	-0.122	-0.143	0.092	3276	5568	0	2289	1	2
SRL_OPN_2PTS029_0848_20151218_194404_20151218_230114.EUM.nc	-0.119	-0.141	0.093	5861	10636	0	4732	0	43
SRL_OPN_2PTS029_0851_20151218_230113_20151219_003855.EUM.nc	-0.147	-0.170	0.104	3241	5475	0	2233	0	1
SRL_OPN_2PTS029_0853_20151219_003854_20151219_021707.EUM.nc	-0.155	-0.164	0.082	2938	5550	0	2611	0	1
SRL_OPN_2PTS029_0855_20151219_021706_20151219_035634.EUM.nc	-0.132	-0.147	0.086	2879	5562	0	2679	0	4
SRL_OPN_2PTS029_0857_20151219_035633_20151219_053743.EUM.nc	-0.124	-0.158	0.109	3158	5524	0	2364	0	2
SRL_OPN_2PTS029_0859_20151219_053743_20151219_072644.EUM.nc	-0.119	-0.145	0.096	4198	6173	0	1971	0	4
SRL_OPN_2PTS029_0862_20151219_072643_20151219_090507.EUM.nc	-0.156	-0.160	0.096	3546	5559	0	2006	0	7
SRL_OPN_2PTS029_0863_20151219_090506_20151219_104301.EUM.nc	-0.095	-0.143	0.115	2517	5472	0	2943	0	12
SRL_OPN_2PTS029_0865_20151219_104300_20151219_122102.EUM.nc	-0.150	-0.170	0.083	2622	5409	0	2777	0	10
SRL_OPN_2PTS029_0867_20151219_122101_20151219_140017.EUM.nc	-0.146	-0.162	0.101	3337	5448	0	2111	0	0
SRL_OPN_2PTS029_0869_20151219_140017_20151219_155340.EUM.nc	-0.151	-0.161	0.096	3286	6337	0	3049	0	2
SRL_OPN_2PTS029_0872_20151219_155339_20151219_173326.EUM.nc	-0.131	-0.153	0.105	2790	5482	0	2691	0	1
SRL_OPN_2PTS029_0874_20151219_173325_20151219_191252.EUM.nc	-0.116	-0.156	0.110	3428	5614	0	2185	0	1
SRL_OPN_2PTS029_0876_20151219_191251_20151219_205202.EUM.nc	-0.133	-0.144	0.086	3772	5567	0	1767	1	27
SRL_OPN_2PTS029_0878_20151219_205201_20151219_223028.EUM.nc	-0.089	-0.148	0.111	2952	5346	0	2388	0	6
SRL_OPN_2PTS029_0880_20151219_223027_20151220_000812.EUM.nc	-0.096	-0.138	0.085	3137	5449	0	2310	0	2
SRL_OPN_2PTS029_0881_20151220_000811_20151220_014611.EUM.nc	-0.142	-0.168	0.097	3175	5547	0	2372	0	0

– Continued on next page

Table 8: Radiometer Wet Troposphere Path Delay Statistics.

– Continued from previous page

File	Median	Mean	Std. Dev.	No. Obs.	Total Obs.	Default Lat/Lon	Flag (total)	Default (total)	3-Sigma Edited
SRL_OPN_2PTS029_0883_20151220_014610_20151220_032510.EUM.nc	-0.155	-0.163	0.094	3064	5477	0	2408	0	5
SRL_OPN_2PTS029_0885_20151220_032510_20151220_050541.EUM.nc	-0.128	-0.145	0.098	2997	5519	0	2514	0	8
SRL_OPN_2PTS029_0887_20151220_050541_20151220_065543.EUM.nc	-0.117	-0.148	0.102	3912	6203	0	2288	0	3
SRL_OPN_2PTS029_0890_20151220_065542_20151220_083418.EUM.nc	-0.151	-0.156	0.090	4151	5624	0	1467	0	6
SRL_OPN_2PTS029_0892_20151220_083419_20151220_101217.EUM.nc	-0.081	-0.124	0.091	2684	5349	0	2633	0	32
SRL_OPN_2PTS029_0893_20151220_101217_20151220_115007.EUM.nc	-0.176	-0.184	0.113	2543	5389	0	2843	0	3
SRL_OPN_2PTS029_0895_20151220_115006_20151220_132857.EUM.nc	-0.156	-0.170	0.098	2996	5317	0	2320	0	1
SRL_OPN_2PTS029_0897_20151220_132856_20151220_152219.EUM.nc	-0.157	-0.169	0.098	3595	6326	0	2731	0	0
SRL_OPN_2PTS029_0900_20151220_152218_20151220_170206.EUM.nc	-0.128	-0.155	0.099	2905	5584	0	2671	0	8
SRL_OPN_2PTS029_0902_20151220_170205_20151220_184137.EUM.nc	-0.101	-0.157	0.116	3157	5486	0	2329	0	0
SRL_OPN_2PTS029_0904_20151220_184136_20151220_202056.EUM.nc	-0.143	-0.154	0.084	3480	5495	0	2006	0	9
SRL_OPN_2PTS029_0906_20151220_202056_20151220_215937.EUM.nc	-0.096	-0.142	0.106	3115	5430	0	2297	1	17
SRL_OPN_2PTS029_0908_20151220_215937_20151220_233728.EUM.nc	-0.102	-0.111	0.054	2591	5380	0	2641	0	148
SRL_OPN_2PTS029_0909_20151220_233727_20151221_011518.EUM.nc	-0.135	-0.171	0.100	3001	5461	0	2458	0	2
SRL_OPN_2PTS029_0911_20151221_011517_20151221_025353.EUM.nc	-0.179	-0.173	0.098	3045	5519	0	2470	0	4
SRL_OPN_2PTS029_0913_20151221_025353_20151221_043350.EUM.nc	-0.135	-0.147	0.090	2977	5489	0	2500	0	12
SRL_OPN_2PTS029_0915_20151221_043349_20151221_061557.EUM.nc	-0.127	-0.149	0.093	3873	5736	0	1834	0	29
SRL_OPN_2PTS029_0917_20151221_061557_20151221_080323.EUM.nc	-0.139	-0.160	0.102	4044	6091	0	2045	0	2
SRL_OPN_2PTS029_0920_20151221_080322_20151221_094131.EUM.nc	-0.098	-0.145	0.102	2949	5493	0	2538	0	6
SRL_OPN_2PTS029_0921_20151221_094130_20151221_111914.EUM.nc	-0.142	-0.170	0.094	2300	5258	0	2956	0	2
SRL_OPN_2PTS029_0923_20151221_111914_20151221_125743.EUM.nc	-0.130	-0.158	0.096	2728	5290	0	2557	0	5
SRL_OPN_2PTS029_0925_20151221_125743_20151221_145058.EUM.nc	-0.169	-0.171	0.095	3491	6278	0	2786	0	1
SRL_OPN_2PTS029_0928_20151221_145057_20151221_163044.EUM.nc	-0.144	-0.152	0.096	3389	5644	0	2251	0	4
SRL_OPN_2PTS029_0930_20151221_163043_20151221_181019.EUM.nc	-0.117	-0.143	0.098	2985	5596	0	2611	0	0
SRL_OPN_2PTS029_0932_20151221_181018_20151221_194946.EUM.nc	-0.124	-0.158	0.101	3288	5542	0	2253	0	1
SRL_OPN_2PTS029_0934_20151221_194946_20151221_212841.EUM.nc	-0.134	-0.149	0.092	3682	5413	0	1722	0	9
SRL_OPN_2PTS029_0936_20151221_212840_20151221_230642.EUM.nc	-0.082	-0.125	0.093	2218	5307	0	3074	0	15
SRL_OPN_2PTS029_0937_20151221_230642_20151222_004431.EUM.nc	-0.132	-0.160	0.093	3178	5470	0	2291	0	1
SRL_OPN_2PTS029_0939_20151222_004431_20151222_022247.EUM.nc	-0.158	-0.166	0.098	2981	5549	0	2562	0	6
SRL_OPN_2PTS029_0941_20151222_022246_20151222_040210.EUM.nc	-0.153	-0.159	0.093	2904	5438	0	2530	0	4
SRL_OPN_2PTS029_0943_20151222_040209_20151222_054336.EUM.nc	-0.110	-0.148	0.107	3478	5656	0	2177	0	1
SRL_OPN_2PTS029_0945_20151222_054335_20151222_073224.EUM.nc	-0.114	-0.152	0.105	4139	6157	0	2013	0	5
SRL_OPN_2PTS029_0948_20151222_073223_20151222_091044.EUM.nc	-0.129	-0.153	0.100	3403	5544	0	2131	0	10
SRL_OPN_2PTS029_0949_20151222_091044_20151222_104829.EUM.nc	-0.153	-0.159	0.095	2396	5497	0	3096	0	5
SRL_OPN_2PTS029_0951_20151222_104829_20151222_122641.EUM.nc	-0.127	-0.155	0.098	2580	5341	0	2750	0	11
SRL_OPN_2PTS029_0953_20151222_122640_20151222_140601.EUM.nc	-0.156	-0.167	0.097	3212	5471	0	2250	0	9
SRL_OPN_2PTS029_0955_20151222_140600_20151222_155923.EUM.nc	-0.133	-0.162	0.105	3329	6347	0	3015	0	3
SRL_OPN_2PTS029_0958_20151222_155922_20151222_173902.EUM.nc	-0.122	-0.152	0.105	2896	5597	0	2696	0	5
SRL_OPN_2PTS029_0960_20151222_173900_20151222_191834.EUM.nc	-0.118	-0.149	0.108	3396	5564	0	2166	0	2

– Continued on next page

Table 8: Radiometer Wet Troposphere Path Delay Statistics.

– Continued from previous page

File	Median	Mean	Std. Dev.	No. Obs.	Total Obs.	Default Lat/Lon	Flag (total)	Default (total)	3-Sigma Edited
SRL_OPN_2PTS029_0962_20151222_191833_20151222_205742.EUM.nc	-0.105	-0.144	0.096	3808	5588	0	1765	1	14
SRL_OPN_2PTS029_0964_20151222_205741_20151222_223558.EUM.nc	-0.090	-0.131	0.091	2815	5314	0	2492	0	7
SRL_OPN_2PTS029_0965_20151222_223558_20151223_001349.EUM.nc	-0.110	-0.136	0.088	3204	5461	0	2249	0	8
SRL_OPN_2PTS029_0967_20151223_001348_20151223_015150.EUM.nc	-0.162	-0.168	0.095	3126	5514	0	2383	0	5
SRL_OPN_2PTS029_0969_20151223_015150_20151223_033044.EUM.nc	-0.148	-0.157	0.090	3141	5467	0	2317	0	9
SRL_OPN_2PTS029_0971_20151223_033044_20151223_051131.EUM.nc	-0.101	-0.139	0.100	3039	5535	0	2491	0	5
SRL_OPN_2PTS029_0973_20151223_051130_20151223_070124.EUM.nc	-0.115	-0.148	0.104	3926	6200	0	2272	0	2
SRL_OPN_2PTS029_0976_20151223_070123_20151223_083957.EUM.nc	-0.128	-0.148	0.095	4026	5610	0	1566	0	18
SRL_OPN_2PTS029_0978_20151223_083957_20151223_101745.EUM.nc	-0.151	-0.151	0.094	2673	5399	0	2712	0	14
SRL_OPN_2PTS029_0979_20151223_101744_20151223_115545.EUM.nc	-0.140	-0.166	0.099	2568	5397	0	2828	0	1
SRL_OPN_2PTS029_0981_20151223_115544_20151223_133439.EUM.nc	-0.162	-0.173	0.089	3008	5357	0	2349	0	0
SRL_OPN_2PTS029_0983_20151223_133438_20151223_152802.EUM.nc	-0.132	-0.160	0.101	3648	6321	0	2673	0	0
SRL_OPN_2PTS029_0986_20151223_152803_20151223_170741.EUM.nc	-0.126	-0.153	0.102	2871	5573	0	2699	0	3
SRL_OPN_2PTS029_0988_20151223_170740_20151223_184720.EUM.nc	-0.102	-0.154	0.107	3273	5491	0	2213	0	5
SRL_OPN_2PTS029_0990_20151223_184719_20151223_202637.EUM.nc	-0.140	-0.155	0.089	3476	5528	0	2032	0	20
SRL_OPN_2PTS029_0992_20151223_202637_20151223_220508.EUM.nc	-0.125	-0.150	0.107	3100	5423	0	2313	2	8
SRL_OPN_2PTS029_0994_20151223_220507_20151223_234306.EUM.nc	-0.081	-0.110	0.072	2855	5461	0	2534	0	72
SRL_OPN_2PTS029_0995_20151223_234305_20151224_012057.EUM.nc	-0.157	-0.168	0.091	3007	5514	0	2506	0	1
SRL_OPN_2PTS029_0997_20151224_012056_20151224_025929.EUM.nc	-0.150	-0.164	0.096	3038	5537	0	2497	0	2
SRL_OPN_2PTS029_0999_20151224_025928_20151224_043939.EUM.nc	-0.100	-0.138	0.097	2990	5498	0	2504	1	3

25 Model Wet Troposphere Path Delay Table

Table 9: Model Wet Troposphere Path Delay Statistics.

File	Median	Mean	Std. Dev.	No. Obs.	Total Obs.	Default Lat/Lon	Flag (total)	Default (total)	3-Sigma Edited
SRL_OPN_2PTS029_0027_20151120_040809_20151120_054942.EUM.nc	-0.115	-0.159	0.116	3588	5707	0	2119	0	0
SRL_OPN_2PTS029_0029_20151120_054941_20151120_073816.EUM.nc	-0.129	-0.158	0.096	4023	6156	0	2133	0	0
SRL_OPN_2PTS029_0032_20151120_073816_20151120_091634.EUM.nc	-0.173	-0.182	0.106	3296	5512	0	2216	0	0
SRL_OPN_2PTS029_0033_20151120_091633_20151120_105417.EUM.nc	-0.122	-0.146	0.099	2413	5476	0	3063	0	0
SRL_OPN_2PTS029_0035_20151120_105417_20151120_123232.EUM.nc	-0.125	-0.164	0.103	2421	5300	0	2879	0	0
SRL_OPN_2PTS029_0037_20151120_123231_20151120_141159.EUM.nc	-0.145	-0.161	0.095	3158	5515	0	2357	0	0
SRL_OPN_2PTS029_0039_20151120_141158_20151120_160519.EUM.nc	-0.160	-0.166	0.088	3479	6374	0	2895	0	0
SRL_OPN_2PTS029_0042_20151120_160519_20151120_174456.EUM.nc	-0.080	-0.139	0.116	2832	5565	0	2733	0	0
SRL_OPN_2PTS029_0044_20151120_174455_20151120_192428.EUM.nc	-0.123	-0.153	0.108	3386	5604	0	2218	0	0
SRL_OPN_2PTS029_0046_20151120_192428_20151120_210324.EUM.nc	-0.136	-0.154	0.107	3624	5538	0	1914	0	0
SRL_OPN_2PTS029_0048_20151120_210324_20151120_224146.EUM.nc	-0.106	-0.157	0.108	2707	5261	0	2554	0	0
SRL_OPN_2PTS029_0049_20151120_224146_20151121_001937.EUM.nc	-0.124	-0.153	0.096	3128	5467	0	2339	0	0
SRL_OPN_2PTS029_0051_20151121_001937_20151121_015739.EUM.nc	-0.152	-0.171	0.107	3111	5553	0	2442	0	0
SRL_OPN_2PTS029_0053_20151121_015739_20151121_033641.EUM.nc	-0.131	-0.159	0.091	2924	5509	0	2585	0	0
SRL_OPN_2PTS029_0055_20151121_033640_20151121_051734.EUM.nc	-0.110	-0.135	0.098	2905	5572	0	2667	0	0
SRL_OPN_2PTS029_0057_20151121_051734_20151121_070715.EUM.nc	-0.115	-0.151	0.104	3754	6203	0	2449	0	0
SRL_OPN_2PTS029_0060_20151121_070715_20151121_084545.EUM.nc	-0.185	-0.178	0.104	3909	5573	0	1664	0	0
SRL_OPN_2PTS029_0062_20151121_084545_20151121_102334.EUM.nc	-0.098	-0.131	0.100	2640	5364	0	2724	0	0
SRL_OPN_2PTS029_0063_20151121_102333_20151121_120135.EUM.nc	-0.162	-0.198	0.111	2517	5384	0	2867	0	0
SRL_OPN_2PTS029_0065_20151121_120134_20151121_134034.EUM.nc	-0.146	-0.173	0.110	3003	5404	0	2401	0	0
SRL_OPN_2PTS029_0067_20151121_134034_20151121_153358.EUM.nc	-0.174	-0.171	0.088	3635	6351	0	2716	0	0
SRL_OPN_2PTS029_0070_20151121_153357_20151121_171337.EUM.nc	-0.100	-0.150	0.114	2746	5590	0	2844	0	0
SRL_OPN_2PTS029_0072_20151121_171338_20151121_185315.EUM.nc	-0.128	-0.162	0.106	3298	5524	0	2226	0	0
SRL_OPN_2PTS029_0074_20151121_185314_20151121_221058.EUM.nc	-0.131	-0.159	0.106	6532	10979	0	4447	0	0
SRL_OPN_2PTS029_0078_20151121_221057_20151121_234854.EUM.nc	-0.101	-0.125	0.089	2951	5439	0	2488	0	0
SRL_OPN_2PTS029_0079_20151121_234854_20151122_012638.EUM.nc	-0.149	-0.192	0.116	3009	5504	0	2495	0	0
SRL_OPN_2PTS029_0081_20151122_012638_20151122_030523.EUM.nc	-0.173	-0.171	0.090	2875	5550	0	2675	0	0
SRL_OPN_2PTS029_0083_20151122_030522_20151122_044539.EUM.nc	-0.123	-0.142	0.087	2861	5492	0	2631	0	0
SRL_OPN_2PTS029_0085_20151122_044538_20151122_062754.EUM.nc	-0.101	-0.151	0.113	3793	5766	0	1973	0	0
SRL_OPN_2PTS029_0087_20151122_062755_20151122_081446.EUM.nc	-0.161	-0.166	0.093	4126	6078	0	1952	0	0
SRL_OPN_2PTS029_0090_20151122_081445_20151122_095250.EUM.nc	-0.116	-0.147	0.100	2818	5388	0	2570	0	0
SRL_OPN_2PTS029_0091_20151122_095249_20151122_113044.EUM.nc	-0.158	-0.173	0.095	2255	5283	0	3028	0	0
SRL_OPN_2PTS029_0093_20151122_113043_20151122_130920.EUM.nc	-0.149	-0.182	0.105	2699	5372	0	2673	0	0
SRL_OPN_2PTS029_0095_20151122_130919_20151122_150238.EUM.nc	-0.176	-0.189	0.092	3464	6352	0	2888	0	0
SRL_OPN_2PTS029_0098_20151122_150237_20151122_164216.EUM.nc	-0.127	-0.148	0.105	2971	5582	0	2611	0	0
SRL_OPN_2PTS029_0100_20151122_164215_20151122_182158.EUM.nc	-0.112	-0.150	0.113	3116	5522	0	2406	0	0

– Continued on next page

Table 9: Model Wet Troposphere Path Delay Statistics.

– Continued from previous page

File	Median	Mean	Std. Dev.	No. Obs.	Total Obs.	Default Lat/Lon	Flag (total)	Default (total)	3-Sigma Edited
SRL_OPN_2PTS029_0102_20151122_182157_20151122_200114.EUM.nc	-0.165	-0.160	0.100	3174	5518	0	2344	0	0
SRL_OPN_2PTS029_0104_20151122_200114_20151122_214004.EUM.nc	-0.127	-0.161	0.099	3515	5494	0	1979	0	0
SRL_OPN_2PTS029_0106_20151122_214003_20151122_231810.EUM.nc	-0.103	-0.138	0.105	2486	5288	0	2802	0	0
SRL_OPN_2PTS029_0107_20151122_231809_20151123_005547.EUM.nc	-0.152	-0.173	0.109	3032	5494	0	2462	0	0
SRL_OPN_2PTS029_0109_20151123_005546_20151123_023409.EUM.nc	-0.153	-0.160	0.094	2981	5548	0	2567	0	0
SRL_OPN_2PTS029_0111_20151123_023408_20151123_041352.EUM.nc	-0.130	-0.147	0.087	2730	5489	0	2759	0	0
SRL_OPN_2PTS029_0113_20151123_041351_20151123_055524.EUM.nc	-0.120	-0.159	0.109	3591	5693	0	2102	0	0
SRL_OPN_2PTS029_0115_20151123_055525_20151123_074345.EUM.nc	-0.148	-0.161	0.091	4013	6140	0	2127	0	0
SRL_OPN_2PTS029_0118_20151123_074345_20151123_092159.EUM.nc	-0.122	-0.156	0.104	3195	5491	0	2296	0	0
SRL_OPN_2PTS029_0119_20151123_092200_20151123_105952.EUM.nc	-0.122	-0.150	0.103	2244	5423	0	3179	0	0
SRL_OPN_2PTS029_0121_20151123_105952_20151123_123810.EUM.nc	-0.152	-0.184	0.103	2426	5321	0	2895	0	0
SRL_OPN_2PTS029_0123_20151123_123810_20151123_141732.EUM.nc	-0.148	-0.165	0.102	3238	5490	0	2252	0	0
SRL_OPN_2PTS029_0125_20151123_141731_20151123_161050.EUM.nc	-0.150	-0.162	0.101	3534	6347	0	2813	0	0
SRL_OPN_2PTS029_0128_20151123_161050_20151123_175037.EUM.nc	-0.098	-0.143	0.114	2857	5574	0	2717	0	0
SRL_OPN_2PTS029_0130_20151123_175036_20151123_192959.EUM.nc	-0.136	-0.156	0.108	3265	5584	0	2319	0	0
SRL_OPN_2PTS029_0132_20151123_193000_20151123_210902.EUM.nc	-0.116	-0.152	0.097	3495	5426	0	1931	0	0
SRL_OPN_2PTS029_0134_20151123_210901_20151123_224721.EUM.nc	-0.141	-0.144	0.093	2574	5379	0	2805	0	0
SRL_OPN_2PTS029_0135_20151123_224720_20151124_002501.EUM.nc	-0.113	-0.142	0.095	3122	5378	0	2256	0	0
SRL_OPN_2PTS029_0137_20151124_002501_20151124_020307.EUM.nc	-0.139	-0.167	0.102	3012	5532	0	2520	0	0
SRL_OPN_2PTS029_0139_20151124_020306_20151124_034221.EUM.nc	-0.144	-0.161	0.100	2932	5534	0	2602	0	0
SRL_OPN_2PTS029_0141_20151124_034220_20151124_052313.EUM.nc	-0.092	-0.137	0.097	2843	5543	0	2700	0	0
SRL_OPN_2PTS029_0143_20151124_052312_20151124_071252.EUM.nc	-0.117	-0.156	0.099	3774	6179	0	2405	0	0
SRL_OPN_2PTS029_0146_20151124_071252_20151124_085112.EUM.nc	-0.155	-0.154	0.097	3874	5601	0	1727	0	0
SRL_OPN_2PTS029_0147_20151124_085111_20151124_102907.EUM.nc	-0.091	-0.157	0.122	2529	5479	0	2950	0	0
SRL_OPN_2PTS029_0149_20151124_102907_20151124_120702.EUM.nc	-0.142	-0.182	0.102	2543	5384	0	2841	0	0
SRL_OPN_2PTS029_0151_20151124_120703_20151124_134606.EUM.nc	-0.163	-0.176	0.105	3004	5412	0	2408	0	0
SRL_OPN_2PTS029_0153_20151124_134606_20151124_153930.EUM.nc	-0.166	-0.175	0.100	3626	6361	0	2735	0	0
SRL_OPN_2PTS029_0156_20151124_153930_20151124_171917.EUM.nc	-0.094	-0.135	0.108	2720	5513	0	2793	0	0
SRL_OPN_2PTS029_0158_20151124_171917_20151124_185845.EUM.nc	-0.142	-0.167	0.106	3214	5581	0	2367	0	0
SRL_OPN_2PTS029_0160_20151124_185844_20151124_203759.EUM.nc	-0.154	-0.169	0.094	3604	5532	0	1928	0	0
SRL_OPN_2PTS029_0162_20151124_203759_20151124_221632.EUM.nc	-0.138	-0.146	0.096	3007	5349	0	2342	0	0
SRL_OPN_2PTS029_0164_20151124_221631_20151124_235419.EUM.nc	-0.104	-0.140	0.100	3010	5464	0	2454	0	0
SRL_OPN_2PTS029_0165_20151124_235418_20151125_013213.EUM.nc	-0.131	-0.178	0.108	3068	5540	0	2472	0	0
SRL_OPN_2PTS029_0167_20151125_013212_20151125_031101.EUM.nc	-0.164	-0.165	0.092	2872	5555	0	2683	0	0
SRL_OPN_2PTS029_0169_20151125_031101_20151125_045116.EUM.nc	-0.086	-0.134	0.101	2883	5476	0	2593	0	0
SRL_OPN_2PTS029_0171_20151125_045115_20151125_063348.EUM.nc	-0.116	-0.157	0.106	3810	5816	0	2006	0	0
SRL_OPN_2PTS029_0173_20151125_063348_20151125_082021.EUM.nc	-0.171	-0.174	0.095	4139	6066	0	1927	0	0
SRL_OPN_2PTS029_0176_20151125_082020_20151125_095823.EUM.nc	-0.101	-0.157	0.114	2790	5394	0	2604	0	0
SRL_OPN_2PTS029_0177_20151125_095823_20151125_113610.EUM.nc	-0.139	-0.165	0.092	2381	5350	0	2969	0	0

– Continued on next page

Table 9: Model Wet Troposphere Path Delay Statistics.

– Continued from previous page

File	Median	Mean	Std. Dev.	No. Obs.	Total Obs.	Default Lat/Lon	Flag (total)	Default (total)	3-Sigma Edited
SRL_OPN_2PTS029_0179_20151125_113609_20151125_131449.EUM.nc	-0.172	-0.193	0.112	2829	5325	0	2496	0	0
SRL_OPN_2PTS029_0181_20151125_131449_20151125_150810.EUM.nc	-0.159	-0.172	0.101	3464	6391	0	2927	0	0
SRL_OPN_2PTS029_0184_20151125_150809_20151125_164755.EUM.nc	-0.084	-0.130	0.102	2845	5557	0	2712	0	0
SRL_OPN_2PTS029_0186_20151125_164755_20151125_182730.EUM.nc	-0.123	-0.152	0.110	3113	5487	0	2374	0	0
SRL_OPN_2PTS029_0188_20151125_182730_20151125_200652.EUM.nc	-0.166	-0.177	0.097	3159	5523	0	2364	0	0
SRL_OPN_2PTS029_0190_20151125_200652_20151125_214539.EUM.nc	-0.122	-0.148	0.104	3357	5456	0	2099	0	0
SRL_OPN_2PTS029_0192_20151125_214538_20151125_232334.EUM.nc	-0.105	-0.150	0.111	2473	5278	0	2805	0	0
SRL_OPN_2PTS029_0193_20151125_232333_20151126_010123.EUM.nc	-0.153	-0.177	0.101	2857	5503	0	2646	0	0
SRL_OPN_2PTS029_0195_20151126_010123_20151126_023949.EUM.nc	-0.165	-0.180	0.107	2947	5528	0	2581	0	0
SRL_OPN_2PTS029_0197_20151126_023948_20151126_041930.EUM.nc	-0.100	-0.137	0.096	2784	5505	0	2721	0	0
SRL_OPN_2PTS029_0199_20151126_041929_20151126_060119.EUM.nc	-0.140	-0.162	0.100	3659	5715	0	2056	0	0
SRL_OPN_2PTS029_0201_20151126_060118_20151126_074924.EUM.nc	-0.150	-0.163	0.094	4089	6109	0	2020	0	0
SRL_OPN_2PTS029_0204_20151126_074923_20151126_092737.EUM.nc	-0.162	-0.156	0.103	3075	5477	0	2402	0	0
SRL_OPN_2PTS029_0205_20151126_092736_20151126_110520.EUM.nc	-0.135	-0.158	0.092	2289	5411	0	3122	0	0
SRL_OPN_2PTS029_0207_20151126_110519_20151126_124341.EUM.nc	-0.148	-0.176	0.103	2461	5300	0	2839	0	0
SRL_OPN_2PTS029_0209_20151126_124340_20151126_143647.EUM.nc	-0.130	-0.148	0.096	3085	5872	0	2787	0	0
SRL_OPN_2PTS029_0212_20151126_143647_20151126_161633.EUM.nc	-0.138	-0.163	0.106	3424	5632	0	2208	0	0
SRL_OPN_2PTS029_0214_20151126_161632_20151126_175618.EUM.nc	-0.105	-0.145	0.114	2861	5550	0	2689	0	0
SRL_OPN_2PTS029_0216_20151126_175617_20151126_193539.EUM.nc	-0.161	-0.176	0.098	3281	5581	0	2300	0	0
SRL_OPN_2PTS029_0218_20151126_193538_20151126_211440.EUM.nc	-0.111	-0.141	0.093	3481	5417	0	1936	0	0
SRL_OPN_2PTS029_0220_20151126_211439_20151126_225257.EUM.nc	-0.113	-0.147	0.105	2486	5395	0	2909	0	0
SRL_OPN_2PTS029_0221_20151126_225256_20151127_003036.EUM.nc	-0.126	-0.153	0.101	3241	5451	0	2210	0	0
SRL_OPN_2PTS029_0223_20151127_003036_20151127_020845.EUM.nc	-0.156	-0.171	0.109	2903	5524	0	2621	0	0
SRL_OPN_2PTS029_0225_20151127_020844_20151127_034756.EUM.nc	-0.143	-0.156	0.084	2891	5529	0	2638	0	0
SRL_OPN_2PTS029_0227_20151127_034756_20151127_052903.EUM.nc	-0.107	-0.147	0.103	2837	5548	0	2711	0	0
SRL_OPN_2PTS029_0229_20151127_052902_20151127_071821.EUM.nc	-0.136	-0.159	0.105	3911	6177	0	2266	0	0
SRL_OPN_2PTS029_0232_20151127_071821_20151127_085648.EUM.nc	-0.148	-0.156	0.105	3729	5570	0	1841	0	0
SRL_OPN_2PTS029_0233_20151127_085648_20151127_103434.EUM.nc	-0.131	-0.159	0.100	2412	5431	0	3019	0	0
SRL_OPN_2PTS029_0235_20151127_103433_20151127_121239.EUM.nc	-0.134	-0.179	0.108	2532	5393	0	2861	0	0
SRL_OPN_2PTS029_0237_20151127_121238_20151127_135147.EUM.nc	-0.158	-0.173	0.100	3047	5442	0	2395	0	0
SRL_OPN_2PTS029_0239_20151127_135147_20151127_154511.EUM.nc	-0.186	-0.177	0.103	3552	6367	0	2815	0	0
SRL_OPN_2PTS029_0242_20151127_154510_20151127_172458.EUM.nc	-0.102	-0.154	0.116	2721	5502	0	2781	0	0
SRL_OPN_2PTS029_0244_20151127_172458_20151127_190427.EUM.nc	-0.163	-0.170	0.088	3290	5607	0	2317	0	0
SRL_OPN_2PTS029_0246_20151127_190426_20151127_204338.EUM.nc	-0.116	-0.148	0.097	3752	5560	0	1808	0	0
SRL_OPN_2PTS029_0248_20151127_204337_20151127_222200.EUM.nc	-0.131	-0.156	0.101	2903	5303	0	2400	0	0
SRL_OPN_2PTS029_0250_20151127_222200_20151127_235954.EUM.nc	-0.113	-0.162	0.109	3047	5486	0	2439	0	0
SRL_OPN_2PTS029_0251_20151127_235953_20151128_013750.EUM.nc	-0.149	-0.168	0.106	3142	5539	0	2397	0	0
SRL_OPN_2PTS029_0253_20151128_013751_20151128_031634.EUM.nc	-0.198	-0.182	0.090	2901	5520	0	2619	0	0
SRL_OPN_2PTS029_0255_20151128_031633_20151128_045703.EUM.nc	-0.097	-0.129	0.096	3008	5525	0	2517	0	0

– Continued on next page

Table 9: Model Wet Troposphere Path Delay Statistics.

– Continued from previous page

File	Median	Mean	Std. Dev.	No. Obs.	Total Obs.	Default Lat/Lon	Flag (total)	Default (total)	3-Sigma Edited
SRL_OPN_2PTS029_0257_20151128_045702_20151128_063936.EUM.nc	-0.120	-0.156	0.110	3846	5804	0	1958	0	0
SRL_OPN_2PTS029_0259_20151128_063937_20151128_082558.EUM.nc	-0.142	-0.157	0.093	4173	6037	0	1864	0	0
SRL_OPN_2PTS029_0262_20151128_082556_20151128_100350.EUM.nc	-0.144	-0.163	0.099	2810	5374	0	2564	0	0
SRL_OPN_2PTS029_0263_20151128_100349_20151128_114147.EUM.nc	-0.135	-0.164	0.103	2391	5411	0	3020	0	0
SRL_OPN_2PTS029_0265_20151128_114146_20151128_132028.EUM.nc	-0.157	-0.192	0.106	2884	5320	0	2436	0	0
SRL_OPN_2PTS029_0267_20151128_132028_20151128_151351.EUM.nc	-0.155	-0.174	0.098	3484	6348	0	2864	0	0
SRL_OPN_2PTS029_0270_20151128_151350_20151128_165338.EUM.nc	-0.111	-0.151	0.106	2816	5567	0	2751	0	0
SRL_OPN_2PTS029_0272_20151128_165337_20151128_183310.EUM.nc	-0.134	-0.161	0.101	3149	5496	0	2347	0	0
SRL_OPN_2PTS029_0274_20151128_183310_20151128_201231.EUM.nc	-0.136	-0.151	0.094	3316	5526	0	2210	0	0
SRL_OPN_2PTS029_0276_20151128_201231_20151128_215108.EUM.nc	-0.137	-0.158	0.097	3343	5468	0	2125	0	0
SRL_OPN_2PTS029_0278_20151128_215107_20151128_232910.EUM.nc	-0.123	-0.154	0.112	2444	5331	0	2887	0	0
SRL_OPN_2PTS029_0279_20151128_232908_20151129_010658.EUM.nc	-0.129	-0.159	0.101	2776	5494	0	2718	0	0
SRL_OPN_2PTS029_0281_20151129_010658_20151129_024520.EUM.nc	-0.193	-0.188	0.101	2926	5531	0	2605	0	0
SRL_OPN_2PTS029_0283_20151129_024519_20151129_042515.EUM.nc	-0.104	-0.133	0.092	2881	5503	0	2622	0	0
SRL_OPN_2PTS029_0285_20151129_042514_20151129_060711.EUM.nc	-0.117	-0.152	0.108	3648	5713	0	2065	0	0
SRL_OPN_2PTS029_0287_20151129_060711_20151129_075501.EUM.nc	-0.148	-0.170	0.097	4034	6088	0	2054	0	0
SRL_OPN_2PTS029_0290_20151129_075502_20151129_093303.EUM.nc	-0.164	-0.166	0.100	2989	5505	0	2516	0	0
SRL_OPN_2PTS029_0291_20151129_093303_20151129_111056.EUM.nc	-0.107	-0.153	0.098	2236	5401	0	3165	0	0
SRL_OPN_2PTS029_0293_20151129_111055_20151129_124920.EUM.nc	-0.148	-0.186	0.104	2523	5279	0	2756	0	0
SRL_OPN_2PTS029_0295_20151129_124920_20151129_144229.EUM.nc	-0.153	-0.173	0.101	3362	6286	0	2924	0	0
SRL_OPN_2PTS029_0298_20151129_144229_20151129_162216.EUM.nc	-0.141	-0.162	0.095	3388	5640	0	2252	0	0
SRL_OPN_2PTS029_0300_20151129_162214_20151129_180151.EUM.nc	-0.119	-0.159	0.116	2893	5591	0	2698	0	0
SRL_OPN_2PTS029_0302_20151129_180150_20151129_194120.EUM.nc	-0.143	-0.154	0.092	3254	5579	0	2325	0	0
SRL_OPN_2PTS029_0304_20151129_194121_20151129_212010.EUM.nc	-0.153	-0.165	0.096	3503	5391	0	1888	0	0
SRL_OPN_2PTS029_0306_20151129_212009_20151129_225825.EUM.nc	-0.138	-0.151	0.109	2357	5392	0	3035	0	0
SRL_OPN_2PTS029_0307_20151129_225825_20151130_003615.EUM.nc	-0.122	-0.164	0.120	3332	5502	0	2170	0	0
SRL_OPN_2PTS029_0309_20151130_003615_20151130_021417.EUM.nc	-0.178	-0.186	0.098	2878	5534	0	2656	0	0
SRL_OPN_2PTS029_0311_20151130_021417_20151130_035341.EUM.nc	-0.116	-0.145	0.100	2765	5518	0	2753	0	0
SRL_OPN_2PTS029_0313_20151130_035340_20151130_053455.EUM.nc	-0.126	-0.153	0.103	2897	5528	0	2631	0	0
SRL_OPN_2PTS029_0315_20151130_053454_20151130_072402.EUM.nc	-0.144	-0.155	0.091	4017	6197	0	2180	0	0
SRL_OPN_2PTS029_0318_20151130_072401_20151130_090218.EUM.nc	-0.174	-0.165	0.105	3683	5584	0	1901	0	0
SRL_OPN_2PTS029_0319_20151130_090218_20151130_104012.EUM.nc	-0.107	-0.159	0.115	2540	5455	0	2915	0	0
SRL_OPN_2PTS029_0321_20151130_104011_20151130_121819.EUM.nc	-0.136	-0.170	0.097	2547	5410	0	2863	0	0
SRL_OPN_2PTS029_0323_20151130_121818_20151130_135724.EUM.nc	-0.176	-0.188	0.105	3196	5453	0	2257	0	0
SRL_OPN_2PTS029_0325_20151130_135724_20151130_155048.EUM.nc	-0.141	-0.166	0.093	3453	6367	0	2914	0	0
SRL_OPN_2PTS029_0328_20151130_155047_20151130_173034.EUM.nc	-0.107	-0.147	0.113	2695	5458	0	2763	0	0
SRL_OPN_2PTS029_0330_20151130_173033_20151130_191009.EUM.nc	-0.121	-0.155	0.102	3453	5636	0	2183	0	0
SRL_OPN_2PTS029_0332_20151130_191009_20151130_204911.EUM.nc	-0.155	-0.159	0.081	3658	5551	0	1893	0	0
SRL_OPN_2PTS029_0334_20151130_204910_20151130_222739.EUM.nc	-0.098	-0.144	0.104	2956	5358	0	2402	0	0

– Continued on next page

Table 9: Model Wet Troposphere Path Delay Statistics.

– Continued from previous page

File	Median	Mean	Std. Dev.	No. Obs.	Total Obs.	Default Lat/Lon	Flag (total)	Default (total)	3-Sigma Edited
SRL_OPN_2PTS029_0336_20151130_222738_20151201_000531.EUM.nc	-0.101	-0.154	0.121	3158	5479	0	2321	0	0
SRL_OPN_2PTS029_0337_20151201_000530_20151201_014321.EUM.nc	-0.155	-0.167	0.095	3172	5533	0	2361	0	0
SRL_OPN_2PTS029_0339_20151201_014320_20151201_032218.EUM.nc	-0.115	-0.160	0.108	2886	5481	0	2595	0	0
SRL_OPN_2PTS029_0341_20151201_032217_20151201_050245.EUM.nc	-0.115	-0.147	0.097	2934	5540	0	2606	0	0
SRL_OPN_2PTS029_0343_20151201_050245_20151201_065259.EUM.nc	-0.127	-0.145	0.091	3808	6197	0	2389	0	0
SRL_OPN_2PTS029_0346_20151201_065258_20151201_083129.EUM.nc	-0.167	-0.163	0.106	4189	5620	0	1431	0	0
SRL_OPN_2PTS029_0348_20151201_083128_20151201_100927.EUM.nc	-0.125	-0.154	0.103	2776	5363	0	2587	0	0
SRL_OPN_2PTS029_0349_20151201_100927_20151201_114725.EUM.nc	-0.133	-0.167	0.095	2438	5406	0	2968	0	0
SRL_OPN_2PTS029_0351_20151201_114724_20151201_132605.EUM.nc	-0.167	-0.193	0.106	2953	5317	0	2364	0	0
SRL_OPN_2PTS029_0353_20151201_132606_20151201_151927.EUM.nc	-0.132	-0.173	0.107	3510	6360	0	2850	0	0
SRL_OPN_2PTS029_0356_20151201_151926_20151201_165913.EUM.nc	-0.099	-0.141	0.113	2791	5565	0	2774	0	0
SRL_OPN_2PTS029_0358_20151201_165913_20151201_183853.EUM.nc	-0.124	-0.159	0.094	3180	5493	0	2313	0	0
SRL_OPN_2PTS029_0360_20151201_183853_20151201_201804.EUM.nc	-0.163	-0.164	0.096	3327	5513	0	2186	0	0
SRL_OPN_2PTS029_0362_20151201_201804_20151201_215647.EUM.nc	-0.108	-0.148	0.099	3134	5451	0	2317	0	0
SRL_OPN_2PTS029_0364_20151201_215646_20151201_233448.EUM.nc	-0.093	-0.138	0.104	2563	5384	0	2821	0	0
SRL_OPN_2PTS029_0365_20151201_233447_20151202_011229.EUM.nc	-0.142	-0.172	0.109	2846	5501	0	2655	0	0
SRL_OPN_2PTS029_0367_20151202_011229_20151202_025103.EUM.nc	-0.151	-0.167	0.097	2899	5527	0	2628	0	0
SRL_OPN_2PTS029_0369_20151202_025102_20151202_043103.EUM.nc	-0.118	-0.164	0.107	2934	5490	0	2556	0	0
SRL_OPN_2PTS029_0371_20151202_043103_20151202_061259.EUM.nc	-0.111	-0.141	0.100	3689	5728	0	2039	0	0
SRL_OPN_2PTS029_0373_20151202_061259_20151202_080033.EUM.nc	-0.152	-0.156	0.088	4056	6093	0	2037	0	0
SRL_OPN_2PTS029_0376_20151202_080032_20151202_093842.EUM.nc	-0.138	-0.168	0.106	2919	5517	0	2598	0	0
SRL_OPN_2PTS029_0377_20151202_093841_20151202_111635.EUM.nc	-0.183	-0.179	0.109	2294	5346	0	3052	0	0
SRL_OPN_2PTS029_0379_20151202_111634_20151202_125452.EUM.nc	-0.146	-0.190	0.096	2629	5295	0	2666	0	0
SRL_OPN_2PTS029_0381_20151202_125451_20151202_144814.EUM.nc	-0.163	-0.178	0.111	3423	6267	0	2844	0	0
SRL_OPN_2PTS029_0384_20151202_144813_20151202_162752.EUM.nc	-0.128	-0.155	0.117	3315	5651	0	2336	0	0
SRL_OPN_2PTS029_0386_20151202_162751_20151202_180736.EUM.nc	-0.117	-0.141	0.095	2948	5610	0	2662	0	0
SRL_OPN_2PTS029_0388_20151202_180736_20151202_194656.EUM.nc	-0.151	-0.167	0.100	3284	5553	0	2269	0	0
SRL_OPN_2PTS029_0390_20151202_194656_20151202_212550.EUM.nc	-0.133	-0.155	0.091	3639	5393	0	1754	0	0
SRL_OPN_2PTS029_0392_20151202_212549_20151202_230403.EUM.nc	-0.108	-0.145	0.103	2267	5322	0	3055	0	0
SRL_OPN_2PTS029_0393_20151202_230401_20151203_004142.EUM.nc	-0.148	-0.189	0.127	3220	5468	0	2248	0	0
SRL_OPN_2PTS029_0395_20151203_004141_20151203_021956.EUM.nc	-0.163	-0.172	0.100	2907	5555	0	2648	0	0
SRL_OPN_2PTS029_0397_20151203_021956_20151203_035927.EUM.nc	-0.115	-0.149	0.102	2875	5523	0	2648	0	0
SRL_OPN_2PTS029_0399_20151203_035926_20151203_054039.EUM.nc	-0.105	-0.150	0.109	3205	5526	0	2321	0	0
SRL_OPN_2PTS029_0401_20151203_054038_20151203_072934.EUM.nc	-0.133	-0.146	0.089	4094	6171	0	2077	0	0
SRL_OPN_2PTS029_0404_20151203_072933_20151203_090755.EUM.nc	-0.148	-0.162	0.103	3518	5552	0	2034	0	0
SRL_OPN_2PTS029_0405_20151203_090755_20151203_104548.EUM.nc	-0.135	-0.166	0.113	2539	5501	0	2962	0	0
SRL_OPN_2PTS029_0407_20151203_104547_20151203_122349.EUM.nc	-0.141	-0.169	0.100	2637	5381	0	2744	0	0
SRL_OPN_2PTS029_0409_20151203_122349_20151203_140309.EUM.nc	-0.161	-0.176	0.107	3231	5459	0	2228	0	0
SRL_OPN_2PTS029_0411_20151203_140309_20151203_155632.EUM.nc	-0.128	-0.163	0.112	3224	6354	0	3130	0	0

– Continued on next page

Table 9: Model Wet Troposphere Path Delay Statistics.

– Continued from previous page

File	Median	Mean	Std. Dev.	No. Obs.	Total Obs.	Default Lat/Lon	Flag (total)	Default (total)	3-Sigma Edited
SRL_OPN_2PTS029_0414_20151203_155632_20151203_173616.EUM.nc	-0.124	-0.145	0.102	2769	5492	0	2723	0	0
SRL_OPN_2PTS029_0416_20151203_173615_20151203_191543.EUM.nc	-0.147	-0.166	0.094	3425	5574	0	2149	0	0
SRL_OPN_2PTS029_0418_20151203_191542_20151203_205450.EUM.nc	-0.113	-0.153	0.094	3701	5597	0	1896	0	0
SRL_OPN_2PTS029_0420_20151203_205450_20151203_223317.EUM.nc	-0.152	-0.152	0.101	2885	5373	0	2488	0	0
SRL_OPN_2PTS029_0421_20151203_223316_20151204_001100.EUM.nc	-0.118	-0.166	0.114	3178	5462	0	2284	0	0
SRL_OPN_2PTS029_0423_20151204_001058_20151204_014900.EUM.nc	-0.164	-0.175	0.100	3162	5536	0	2374	0	0
SRL_OPN_2PTS029_0425_20151204_014859_20151204_032752.EUM.nc	-0.116	-0.153	0.098	3011	5482	0	2471	0	0
SRL_OPN_2PTS029_0427_20151204_032751_20151204_050835.EUM.nc	-0.096	-0.142	0.107	2933	5545	0	2612	0	0
SRL_OPN_2PTS029_0429_20151204_050835_20151204_065831.EUM.nc	-0.135	-0.145	0.087	3743	6180	0	2437	0	0
SRL_OPN_2PTS029_0432_20151204_065831_20151204_083707.EUM.nc	-0.140	-0.157	0.104	4179	5636	0	1457	0	0
SRL_OPN_2PTS029_0434_20151204_083707_20151204_101456.EUM.nc	-0.155	-0.169	0.104	2693	5383	0	2690	0	0
SRL_OPN_2PTS029_0435_20151204_101456_20151204_115256.EUM.nc	-0.145	-0.178	0.111	2532	5445	0	2913	0	0
SRL_OPN_2PTS029_0437_20151204_115255_20151204_133148.EUM.nc	-0.173	-0.196	0.103	2917	5327	0	2410	0	0
SRL_OPN_2PTS029_0439_20151204_133148_20151204_152510.EUM.nc	-0.129	-0.160	0.103	3542	6326	0	2784	0	0
SRL_OPN_2PTS029_0442_20151204_152509_20151204_170457.EUM.nc	-0.117	-0.156	0.114	2759	5583	0	2824	0	0
SRL_OPN_2PTS029_0444_20151204_170456_20151204_184428.EUM.nc	-0.136	-0.156	0.092	3234	5485	0	2251	0	0
SRL_OPN_2PTS029_0446_20151204_184427_20151204_202345.EUM.nc	-0.119	-0.163	0.104	3474	5501	0	2027	0	0
SRL_OPN_2PTS029_0448_20151204_202344_20151204_220217.EUM.nc	-0.139	-0.156	0.105	3110	5466	0	2356	0	0
SRL_OPN_2PTS029_0450_20151204_220216_20151204_234016.EUM.nc	-0.095	-0.127	0.091	2722	5437	0	2715	0	0
SRL_OPN_2PTS029_0451_20151204_234016_20151205_011807.EUM.nc	-0.184	-0.195	0.103	2999	5496	0	2497	0	0
SRL_OPN_2PTS029_0453_20151205_011806_20151205_025636.EUM.nc	-0.159	-0.166	0.104	2949	5536	0	2587	0	0
SRL_OPN_2PTS029_0455_20151205_025635_20151205_043643.EUM.nc	-0.118	-0.147	0.096	2865	5494	0	2629	0	0
SRL_OPN_2PTS029_0457_20151205_043642_20151205_061856.EUM.nc	-0.121	-0.152	0.104	3790	5767	0	1977	0	0
SRL_OPN_2PTS029_0459_20151205_061855_20151205_080612.EUM.nc	-0.156	-0.162	0.097	4037	6092	0	2055	0	0
SRL_OPN_2PTS029_0462_20151205_080612_20151205_094410.EUM.nc	-0.154	-0.159	0.094	2887	5493	0	2606	0	0
SRL_OPN_2PTS029_0463_20151205_094409_20151205_112204.EUM.nc	-0.124	-0.180	0.107	2115	5271	0	3156	0	0
SRL_OPN_2PTS029_0465_20151205_112204_20151205_130034.EUM.nc	-0.186	-0.202	0.099	2696	5314	0	2618	0	0
SRL_OPN_2PTS029_0467_20151205_130033_20151205_145349.EUM.nc	-0.125	-0.166	0.104	3472	6329	0	2857	0	0
SRL_OPN_2PTS029_0470_20151205_145348_20151205_163336.EUM.nc	-0.155	-0.164	0.097	3264	5616	0	2352	0	0
SRL_OPN_2PTS029_0472_20151205_163335_20151205_181311.EUM.nc	-0.122	-0.146	0.101	2979	5603	0	2624	0	0
SRL_OPN_2PTS029_0474_20151205_181310_20151205_195237.EUM.nc	-0.141	-0.157	0.107	3269	5539	0	2270	0	0
SRL_OPN_2PTS029_0476_20151205_195237_20151205_213122.EUM.nc	-0.149	-0.161	0.102	3742	5386	0	1644	0	0
SRL_OPN_2PTS029_0478_20151205_213121_20151205_230931.EUM.nc	-0.119	-0.143	0.104	2298	5325	0	3027	0	0
SRL_OPN_2PTS029_0479_20151205_230930_20151206_004718.EUM.nc	-0.163	-0.189	0.115	3173	5463	0	2290	0	0
SRL_OPN_2PTS029_0481_20151206_004719_20151206_022529.EUM.nc	-0.160	-0.160	0.098	3001	5522	0	2521	0	0
SRL_OPN_2PTS029_0483_20151206_022528_20151206_040503.EUM.nc	-0.120	-0.155	0.096	2793	5467	0	2674	0	0
SRL_OPN_2PTS029_0485_20151206_040502_20151206_054632.EUM.nc	-0.141	-0.164	0.102	3517	5642	0	2125	0	0
SRL_OPN_2PTS029_0487_20151206_054633_20151206_073514.EUM.nc	-0.134	-0.161	0.102	4052	6163	0	2111	0	0
SRL_OPN_2PTS029_0490_20151206_073513_20151206_091325.EUM.nc	-0.158	-0.161	0.105	3344	5539	0	2195	0	0

– Continued on next page

Table 9: Model Wet Troposphere Path Delay Statistics.

– Continued from previous page

File	Median	Mean	Std. Dev.	No. Obs.	Total Obs.	Default Lat/Lon	Flag (total)	Default (total)	3-Sigma Edited
SRL_OPN_2PTS029_0491_20151206_091324_20151206_105117.EUM.nc	-0.155	-0.174	0.112	2388	5491	0	3103	0	0
SRL_OPN_2PTS029_0493_20151206_105116_20151206_122930.EUM.nc	-0.151	-0.166	0.096	2559	5317	0	2758	0	0
SRL_OPN_2PTS029_0495_20151206_122929_20151206_140845.EUM.nc	-0.152	-0.179	0.109	3135	5502	0	2367	0	0
SRL_OPN_2PTS029_0497_20151206_140845_20151206_160214.EUM.nc	-0.156	-0.178	0.097	3252	6387	0	3135	0	0
SRL_OPN_2PTS029_0500_20151206_160214_20151206_174153.EUM.nc	-0.113	-0.137	0.101	2837	5594	0	2757	0	0
SRL_OPN_2PTS029_0502_20151206_174152_20151206_192126.EUM.nc	-0.120	-0.154	0.110	3441	5568	0	2127	0	0
SRL_OPN_2PTS029_0504_20151206_192125_20151206_210023.EUM.nc	-0.142	-0.162	0.101	3745	5554	0	1809	0	0
SRL_OPN_2PTS029_0506_20151206_210022_20151206_223845.EUM.nc	-0.109	-0.147	0.106	2850	5347	0	2497	0	0
SRL_OPN_2PTS029_0507_20151206_223845_20151207_001642.EUM.nc	-0.109	-0.142	0.103	3205	5441	0	2236	0	0
SRL_OPN_2PTS029_0509_20151207_001641_20151207_015436.EUM.nc	-0.155	-0.175	0.103	3124	5494	0	2370	0	0
SRL_OPN_2PTS029_0511_20151207_015435_20151207_033342.EUM.nc	-0.114	-0.155	0.108	3071	5491	0	2420	0	0
SRL_OPN_2PTS029_0513_20151207_033342_20151207_051432.EUM.nc	-0.127	-0.137	0.087	2958	5536	0	2578	0	0
SRL_OPN_2PTS029_0515_20151207_051431_20151207_070419.EUM.nc	-0.122	-0.146	0.102	3754	6189	0	2435	0	0
SRL_OPN_2PTS029_0518_20151207_070418_20151207_084243.EUM.nc	-0.145	-0.155	0.109	3919	5608	0	1689	0	0
SRL_OPN_2PTS029_0520_20151207_084243_20151207_102040.EUM.nc	-0.126	-0.145	0.101	2606	5382	0	2776	0	0
SRL_OPN_2PTS029_0521_20151207_102039_20151207_115840.EUM.nc	-0.142	-0.183	0.112	2542	5388	0	2846	0	0
SRL_OPN_2PTS029_0523_20151207_115839_20151207_133727.EUM.nc	-0.165	-0.191	0.112	2980	5362	0	2382	0	0
SRL_OPN_2PTS029_0525_20151207_133726_20151207_153100.EUM.nc	-0.152	-0.182	0.098	3546	6350	0	2804	0	0
SRL_OPN_2PTS029_0528_20151207_153100_20151207_171038.EUM.nc	-0.103	-0.125	0.096	2772	5570	0	2798	0	0
SRL_OPN_2PTS029_0530_20151207_171038_20151207_185017.EUM.nc	-0.132	-0.164	0.116	3297	5513	0	2216	0	0
SRL_OPN_2PTS029_0532_20151207_185017_20151207_202924.EUM.nc	-0.156	-0.170	0.106	3507	5499	0	1992	0	0
SRL_OPN_2PTS029_0534_20151207_202924_20151207_220803.EUM.nc	-0.118	-0.144	0.092	3083	5472	0	2389	0	0
SRL_OPN_2PTS029_0536_20151207_220802_20151207_234559.EUM.nc	-0.100	-0.130	0.095	2935	5490	0	2555	0	0
SRL_OPN_2PTS029_0537_20151207_234600_20151208_012344.EUM.nc	-0.158	-0.182	0.114	2962	5517	0	2555	0	0
SRL_OPN_2PTS029_0539_20151208_012343_20151208_030225.EUM.nc	-0.182	-0.174	0.103	2932	5565	0	2633	0	0
SRL_OPN_2PTS029_0541_20151208_030225_20151208_044238.EUM.nc	-0.127	-0.144	0.088	2948	5491	0	2543	0	0
SRL_OPN_2PTS029_0543_20151208_044237_20151208_062451.EUM.nc	-0.123	-0.142	0.092	3843	5773	0	1930	0	0
SRL_OPN_2PTS029_0545_20151208_062450_20151208_081150.EUM.nc	-0.142	-0.171	0.112	4050	6088	0	2038	0	0
SRL_OPN_2PTS029_0548_20151208_081149_20151208_094955.EUM.nc	-0.120	-0.147	0.097	2797	5370	0	2573	0	0
SRL_OPN_2PTS029_0549_20151208_094954_20151208_112749.EUM.nc	-0.108	-0.161	0.107	2170	5294	0	3124	0	0
SRL_OPN_2PTS029_0551_20151208_112748_20151208_130614.EUM.nc	-0.160	-0.186	0.101	2752	5399	0	2647	0	0
SRL_OPN_2PTS029_0553_20151208_130614_20151208_145940.EUM.nc	-0.156	-0.184	0.108	3476	6352	0	2876	0	0
SRL_OPN_2PTS029_0556_20151208_145939_20151208_163918.EUM.nc	-0.121	-0.140	0.103	3125	5587	0	2462	0	0
SRL_OPN_2PTS029_0558_20151208_163918_20151208_181901.EUM.nc	-0.125	-0.140	0.095	3025	5484	0	2459	0	0
SRL_OPN_2PTS029_0560_20151208_181900_20151208_195818.EUM.nc	-0.142	-0.168	0.112	3213	5508	0	2295	0	0
SRL_OPN_2PTS029_0562_20151208_195817_20151208_213708.EUM.nc	-0.114	-0.144	0.096	3601	5510	0	1909	0	0
SRL_OPN_2PTS029_0564_20151208_213707_20151208_231517.EUM.nc	-0.101	-0.146	0.121	2372	5322	0	2950	0	0
SRL_OPN_2PTS029_0565_20151208_231516_20151209_005256.EUM.nc	-0.140	-0.166	0.110	3037	5517	0	2480	0	0
SRL_OPN_2PTS029_0567_20151209_005255_20151209_023117.EUM.nc	-0.201	-0.185	0.104	3019	5532	0	2513	0	0

– Continued on next page

Table 9: Model Wet Troposphere Path Delay Statistics.

– Continued from previous page

File	Median	Mean	Std. Dev.	No. Obs.	Total Obs.	Default Lat/Lon	Flag (total)	Default (total)	3-Sigma Edited
SRL_OPN_2PTS029_0569_20151209_023116_20151209_041057.EUM.nc	-0.127	-0.150	0.091	2786	5503	0	2717	0	0
SRL_OPN_2PTS029_0571_20151209_041056_20151209_055226.EUM.nc	-0.112	-0.148	0.100	3645	5679	0	2034	0	0
SRL_OPN_2PTS029_0573_20151209_055225_20151209_074052.EUM.nc	-0.133	-0.161	0.099	4047	6141	0	2094	0	0
SRL_OPN_2PTS029_0576_20151209_074051_20151209_091909.EUM.nc	-0.144	-0.158	0.111	3186	5522	0	2336	0	0
SRL_OPN_2PTS029_0577_20151209_091909_20151209_105701.EUM.nc	-0.108	-0.161	0.110	2266	5436	0	3170	0	0
SRL_OPN_2PTS029_0579_20151209_105700_20151209_123509.EUM.nc	-0.137	-0.162	0.095	2505	5300	0	2795	0	0
SRL_OPN_2PTS029_0581_20151209_123510_20151209_141438.EUM.nc	-0.159	-0.179	0.111	3246	5523	0	2277	0	0
SRL_OPN_2PTS029_0583_20151209_141438_20151209_160758.EUM.nc	-0.139	-0.156	0.096	3314	6376	0	3062	0	0
SRL_OPN_2PTS029_0586_20151209_160757_20151209_174743.EUM.nc	-0.116	-0.138	0.093	2813	5554	0	2741	0	0
SRL_OPN_2PTS029_0588_20151209_174743_20151209_192708.EUM.nc	-0.120	-0.162	0.116	3262	5599	0	2337	0	0
SRL_OPN_2PTS029_0590_20151209_192708_20151209_210611.EUM.nc	-0.117	-0.144	0.092	3675	5539	0	1864	0	0
SRL_OPN_2PTS029_0592_20151209_210610_20151209_224431.EUM.nc	-0.108	-0.143	0.109	2635	5286	0	2651	0	0
SRL_OPN_2PTS029_0593_20151209_224431_20151210_002212.EUM.nc	-0.110	-0.145	0.106	3173	5452	0	2279	0	0
SRL_OPN_2PTS029_0595_20151210_002212_20151210_020017.EUM.nc	-0.185	-0.191	0.113	3074	5544	0	2470	0	0
SRL_OPN_2PTS029_0597_20151210_020017_20151210_033928.EUM.nc	-0.119	-0.145	0.091	2978	5500	0	2522	0	0
SRL_OPN_2PTS029_0599_20151210_033927_20151210_052015.EUM.nc	-0.097	-0.135	0.102	2921	5541	0	2620	0	0
SRL_OPN_2PTS029_0601_20151210_052015_20151210_070951.EUM.nc	-0.124	-0.147	0.092	3767	6164	0	2397	0	0
SRL_OPN_2PTS029_0604_20151210_070951_20151210_084822.EUM.nc	-0.125	-0.155	0.105	3783	5600	0	1817	0	0
SRL_OPN_2PTS029_0605_20151210_084821_20151210_102616.EUM.nc	-0.107	-0.151	0.105	2650	5405	0	2755	0	0
SRL_OPN_2PTS029_0607_20151210_102616_20151210_120413.EUM.nc	-0.147	-0.183	0.108	2580	5376	0	2796	0	0
SRL_OPN_2PTS029_0609_20151210_120412_20151210_134313.EUM.nc	-0.161	-0.184	0.114	3044	5436	0	2392	0	0
SRL_OPN_2PTS029_0611_20151210_134312_20151210_153637.EUM.nc	-0.133	-0.169	0.102	3519	6360	0	2841	0	0
SRL_OPN_2PTS029_0614_20151210_153636_20151210_171623.EUM.nc	-0.119	-0.146	0.104	2696	5569	0	2873	0	0
SRL_OPN_2PTS029_0616_20151210_171623_20151210_185554.EUM.nc	-0.119	-0.157	0.103	3222	5495	0	2273	0	0
SRL_OPN_2PTS029_0618_20151210_185553_20151210_203508.EUM.nc	-0.169	-0.174	0.102	3590	5557	0	1967	0	0
SRL_OPN_2PTS029_0620_20151210_203507_20151210_221343.EUM.nc	-0.112	-0.140	0.104	3011	5468	0	2457	0	0
SRL_OPN_2PTS029_0622_20151210_221343_20151210_235130.EUM.nc	-0.119	-0.148	0.098	2917	5447	0	2530	0	0
SRL_OPN_2PTS029_0623_20151210_235130_20151211_012923.EUM.nc	-0.143	-0.179	0.115	3008	5516	0	2508	0	0
SRL_OPN_2PTS029_0625_20151211_012923_20151211_030800.EUM.nc	-0.169	-0.178	0.099	2952	5504	0	2552	0	0
SRL_OPN_2PTS029_0627_20151211_030759_20151211_044821.EUM.nc	-0.098	-0.136	0.096	2981	5469	0	2488	0	0
SRL_OPN_2PTS029_0629_20151211_044820_20151211_063049.EUM.nc	-0.125	-0.143	0.090	3950	5750	0	1800	0	0
SRL_OPN_2PTS029_0631_20151211_063048_20151211_081731.EUM.nc	-0.144	-0.157	0.096	4051	6079	0	2028	0	0
SRL_OPN_2PTS029_0634_20151211_081730_20151211_095534.EUM.nc	-0.163	-0.169	0.103	2766	5374	0	2608	0	0
SRL_OPN_2PTS029_0635_20151211_095533_20151211_113319.EUM.nc	-0.116	-0.159	0.106	2380	5338	0	2958	0	0
SRL_OPN_2PTS029_0637_20151211_113320_20151211_131157.EUM.nc	-0.139	-0.166	0.101	2816	5343	0	2527	0	0
SRL_OPN_2PTS029_0639_20151211_131156_20151211_150516.EUM.nc	-0.166	-0.173	0.100	3518	6343	0	2825	0	0
SRL_OPN_2PTS029_0642_20151211_150515_20151211_164503.EUM.nc	-0.122	-0.155	0.111	3010	5574	0	2564	0	0
SRL_OPN_2PTS029_0644_20151211_164504_20151211_182437.EUM.nc	-0.113	-0.147	0.097	3130	5500	0	2370	0	0
SRL_OPN_2PTS029_0646_20151211_182436_20151211_200400.EUM.nc	-0.147	-0.162	0.101	3151	5518	0	2367	0	0

– Continued on next page

Table 9: Model Wet Troposphere Path Delay Statistics.

– Continued from previous page

File	Median	Mean	Std. Dev.	No. Obs.	Total Obs.	Default Lat/Lon	Flag (total)	Default (total)	3-Sigma Edited
SRL_OPN_2PTS029_0648_20151211_200400_20151211_214248.EUM.nc	-0.116	-0.147	0.106	3466	5491	0	2025	0	0
SRL_OPN_2PTS029_0650_20151211_214247_20151211_232045.EUM.nc	-0.122	-0.156	0.111	2455	5295	0	2840	0	0
SRL_OPN_2PTS029_0651_20151211_232045_20151212_005834.EUM.nc	-0.128	-0.165	0.108	2914	5516	0	2602	0	0
SRL_OPN_2PTS029_0653_20151212_005834_20151212_023658.EUM.nc	-0.191	-0.189	0.093	3057	5543	0	2486	0	0
SRL_OPN_2PTS029_0655_20151212_023658_20151212_041635.EUM.nc	-0.115	-0.139	0.085	2861	5474	0	2613	0	0
SRL_OPN_2PTS029_0657_20151212_041634_20151212_055821.EUM.nc	-0.115	-0.151	0.102	3714	5722	0	2008	0	0
SRL_OPN_2PTS029_0659_20151212_055820_20151212_074634.EUM.nc	-0.119	-0.146	0.098	4036	6139	0	2103	0	0
SRL_OPN_2PTS029_0662_20151212_074634_20151212_092448.EUM.nc	-0.144	-0.161	0.097	3084	5470	0	2386	0	0
SRL_OPN_2PTS029_0663_20151212_092448_20151212_110231.EUM.nc	-0.125	-0.154	0.103	2250	5422	0	3172	0	0
SRL_OPN_2PTS029_0665_20151212_110230_20151212_124050.EUM.nc	-0.136	-0.174	0.108	2542	5300	0	2758	0	0
SRL_OPN_2PTS029_0667_20151212_124049_20151212_142024.EUM.nc	-0.174	-0.178	0.103	3332	5470	0	2138	0	0
SRL_OPN_2PTS029_0669_20151212_142023_20151212_161342.EUM.nc	-0.160	-0.167	0.094	3309	6363	0	3054	0	0
SRL_OPN_2PTS029_0672_20151212_161341_20151212_175319.EUM.nc	-0.111	-0.138	0.089	2835	5580	0	2745	0	0
SRL_OPN_2PTS029_0674_20151212_175319_20151212_193250.EUM.nc	-0.146	-0.158	0.104	3283	5592	0	2309	0	0
SRL_OPN_2PTS029_0676_20151212_193249_20151212_211150.EUM.nc	-0.131	-0.155	0.107	3619	5417	0	1798	0	0
SRL_OPN_2PTS029_0678_20151212_211150_20151212_225001.EUM.nc	-0.104	-0.142	0.097	2456	5339	0	2883	0	0
SRL_OPN_2PTS029_0679_20151212_225000_20151213_002749.EUM.nc	-0.124	-0.149	0.097	3217	5430	0	2213	0	0
SRL_OPN_2PTS029_0681_20151213_002749_20151213_020556.EUM.nc	-0.180	-0.189	0.103	2954	5538	0	2584	0	0
SRL_OPN_2PTS029_0683_20151213_020555_20151213_034504.EUM.nc	-0.131	-0.155	0.100	2966	5522	0	2556	0	0
SRL_OPN_2PTS029_0685_20151213_034503_20151213_052608.EUM.nc	-0.091	-0.126	0.096	2909	5556	0	2647	0	0
SRL_OPN_2PTS029_0687_20151213_052607_20151213_071533.EUM.nc	-0.118	-0.151	0.096	3883	6172	0	2289	0	0
SRL_OPN_2PTS029_0690_20151213_071532_20151213_085400.EUM.nc	-0.139	-0.161	0.098	3736	5596	0	1860	0	0
SRL_OPN_2PTS029_0691_20151213_085400_20151213_103147.EUM.nc	-0.137	-0.166	0.112	2510	5474	0	2964	0	0
SRL_OPN_2PTS029_0693_20151213_103146_20151213_120951.EUM.nc	-0.151	-0.178	0.106	2556	5403	0	2847	0	0
SRL_OPN_2PTS029_0695_20151213_120951_20151213_134858.EUM.nc	-0.167	-0.172	0.094	3081	5440	0	2359	0	0
SRL_OPN_2PTS029_0697_20151213_134857_20151213_154221.EUM.nc	-0.169	-0.177	0.094	3533	6351	0	2818	0	0
SRL_OPN_2PTS029_0700_20151213_154220_20151213_172159.EUM.nc	-0.102	-0.134	0.098	2764	5494	0	2730	0	0
SRL_OPN_2PTS029_0702_20151213_172158_20151213_190136.EUM.nc	-0.136	-0.160	0.107	3240	5587	0	2347	0	0
SRL_OPN_2PTS029_0704_20151213_190136_20151213_204049.EUM.nc	-0.146	-0.160	0.098	3776	5543	0	1767	0	0
SRL_OPN_2PTS029_0706_20151213_204048_20151213_221912.EUM.nc	-0.117	-0.146	0.102	2977	5307	0	2330	0	0
SRL_OPN_2PTS029_0708_20151213_221911_20151213_235707.EUM.nc	-0.113	-0.142	0.100	3049	5476	0	2427	0	0
SRL_OPN_2PTS029_0709_20151213_235706_20151214_013454.EUM.nc	-0.174	-0.185	0.104	3118	5529	0	2411	0	0
SRL_OPN_2PTS029_0711_20151214_013453_20151214_031344.EUM.nc	-0.162	-0.155	0.086	2927	5514	0	2587	0	0
SRL_OPN_2PTS029_0713_20151214_031343_20151214_045410.EUM.nc	-0.096	-0.125	0.088	3011	5488	0	2477	0	0
SRL_OPN_2PTS029_0715_20151214_045409_20151214_063639.EUM.nc	-0.126	-0.145	0.090	4014	5806	0	1792	0	0
SRL_OPN_2PTS029_0717_20151214_063638_20151214_082302.EUM.nc	-0.134	-0.155	0.091	4080	6051	0	1971	0	0
SRL_OPN_2PTS029_0720_20151214_082301_20151214_100102.EUM.nc	-0.151	-0.165	0.098	2801	5400	0	2599	0	0
SRL_OPN_2PTS029_0721_20151214_100102_20151214_113858.EUM.nc	-0.144	-0.163	0.102	2389	5328	0	2939	0	0
SRL_OPN_2PTS029_0723_20151214_113858_20151214_131740.EUM.nc	-0.152	-0.172	0.103	2899	5326	0	2427	0	0

– Continued on next page

Table 9: Model Wet Troposphere Path Delay Statistics.

– Continued from previous page

File	Median	Mean	Std. Dev.	No. Obs.	Total Obs.	Default Lat/Lon	Flag (total)	Default (total)	3-Sigma Edited
SRL_OPN_2PTS029_0725_20151214_131740_20151214_151100.EUM.nc	-0.154	-0.173	0.091	3528	6360	0	2832	0	0
SRL_OPN_2PTS029_0728_20151214_151100_20151214_165039.EUM.nc	-0.102	-0.139	0.095	2973	5565	0	2592	0	0
SRL_OPN_2PTS029_0730_20151214_165038_20151214_183021.EUM.nc	-0.129	-0.150	0.106	3095	5492	0	2397	0	0
SRL_OPN_2PTS029_0732_20151214_183020_20151214_200942.EUM.nc	-0.144	-0.160	0.092	3216	5509	0	2293	0	0
SRL_OPN_2PTS029_0734_20151214_200941_20151214_214819.EUM.nc	-0.124	-0.159	0.106	3380	5489	0	2109	0	0
SRL_OPN_2PTS029_0736_20151214_214818_20151214_232622.EUM.nc	-0.108	-0.139	0.098	2555	5259	0	2704	0	0
SRL_OPN_2PTS029_0737_20151214_232621_20151215_010412.EUM.nc	-0.159	-0.172	0.099	2753	5490	0	2737	0	0
SRL_OPN_2PTS029_0739_20151215_010411_20151215_024231.EUM.nc	-0.197	-0.175	0.092	3003	5560	0	2557	0	0
SRL_OPN_2PTS029_0741_20151215_024230_20151215_042223.EUM.nc	-0.104	-0.130	0.089	2882	5488	0	2606	0	0
SRL_OPN_2PTS029_0743_20151215_042222_20151215_060407.EUM.nc	-0.132	-0.158	0.098	3786	5708	0	1922	0	0
SRL_OPN_2PTS029_0745_20151215_060406_20151215_075213.EUM.nc	-0.138	-0.162	0.093	4071	6127	0	2056	0	0
SRL_OPN_2PTS029_0748_20151215_075212_20151215_093016.EUM.nc	-0.153	-0.162	0.101	3085	5455	0	2370	0	0
SRL_OPN_2PTS029_0749_20151215_093015_20151215_110809.EUM.nc	-0.147	-0.174	0.117	2257	5399	0	3142	0	0
SRL_OPN_2PTS029_0751_20151215_110808_20151215_124630.EUM.nc	-0.140	-0.167	0.105	2501	5249	0	2748	0	0
SRL_OPN_2PTS029_0753_20151215_124630_20151215_143939.EUM.nc	-0.172	-0.181	0.093	3385	6215	0	2830	0	0
SRL_OPN_2PTS029_0756_20151215_143939_20151215_161916.EUM.nc	-0.151	-0.168	0.095	3385	5621	0	2236	0	0
SRL_OPN_2PTS029_0758_20151215_161916_20151215_175901.EUM.nc	-0.111	-0.136	0.107	2872	5599	0	2727	0	0
SRL_OPN_2PTS029_0760_20151215_175902_20151215_193830.EUM.nc	-0.156	-0.167	0.096	3263	5589	0	2326	0	0
SRL_OPN_2PTS029_0762_20151215_193831_20151215_211721.EUM.nc	-0.144	-0.167	0.103	3616	5426	0	1810	0	0
SRL_OPN_2PTS029_0764_20151215_211721_20151215_225538.EUM.nc	-0.135	-0.149	0.093	2383	5401	0	3018	0	0
SRL_OPN_2PTS029_0765_20151215_225537_20151216_003326.EUM.nc	-0.124	-0.162	0.099	3303	5457	0	2154	0	0
SRL_OPN_2PTS029_0767_20151216_003325_20151216_021128.EUM.nc	-0.187	-0.194	0.107	2947	5543	0	2596	0	0
SRL_OPN_2PTS029_0769_20151216_021127_20151216_035049.EUM.nc	-0.110	-0.143	0.100	2877	5521	0	2644	0	0
SRL_OPN_2PTS029_0771_20151216_035048_20151216_053200.EUM.nc	-0.132	-0.142	0.095	2983	5554	0	2571	0	0
SRL_OPN_2PTS029_0773_20151216_053159_20151216_072113.EUM.nc	-0.135	-0.160	0.097	4034	6199	0	2165	0	0
SRL_OPN_2PTS029_0776_20151216_072113_20151216_085929.EUM.nc	-0.158	-0.163	0.097	3693	5574	0	1881	0	0
SRL_OPN_2PTS029_0777_20151216_085928_20151216_103724.EUM.nc	-0.093	-0.164	0.119	2472	5471	0	2999	0	0
SRL_OPN_2PTS029_0779_20151216_103723_20151216_121531.EUM.nc	-0.134	-0.176	0.107	2582	5426	0	2844	0	0
SRL_OPN_2PTS029_0781_20151216_121531_20151216_135433.EUM.nc	-0.154	-0.171	0.093	3148	5439	0	2291	0	0
SRL_OPN_2PTS029_0783_20151216_135433_20151216_154756.EUM.nc	-0.150	-0.167	0.094	3568	6361	0	2793	0	0
SRL_OPN_2PTS029_0786_20151216_154756_20151216_172742.EUM.nc	-0.120	-0.143	0.111	2768	5480	0	2712	0	0
SRL_OPN_2PTS029_0788_20151216_172742_20151216_190719.EUM.nc	-0.147	-0.169	0.096	3363	5607	0	2244	0	0
SRL_OPN_2PTS029_0790_20151216_190719_20151216_204621.EUM.nc	-0.133	-0.156	0.094	3807	5536	0	1729	0	0
SRL_OPN_2PTS029_0792_20151216_204620_20151216_222451.EUM.nc	-0.129	-0.152	0.104	2962	5345	0	2383	0	0
SRL_OPN_2PTS029_0794_20151216_222450_20151217_000244.EUM.nc	-0.100	-0.133	0.089	3149	5501	0	2352	0	0
SRL_OPN_2PTS029_0795_20151217_000243_20151217_014033.EUM.nc	-0.172	-0.178	0.098	3124	5534	0	2410	0	0
SRL_OPN_2PTS029_0797_20151217_014033_20151217_031927.EUM.nc	-0.147	-0.162	0.095	2935	5484	0	2549	0	0
SRL_OPN_2PTS029_0799_20151217_031927_20151217_045952.EUM.nc	-0.131	-0.154	0.094	3080	5491	0	2411	0	0
SRL_OPN_2PTS029_0801_20151217_045951_20151217_064237.EUM.nc	-0.128	-0.153	0.096	4009	5803	0	1794	0	0

– Continued on next page

Table 9: Model Wet Troposphere Path Delay Statistics.

– Continued from previous page

File	Median	Mean	Std. Dev.	No. Obs.	Total Obs.	Default Lat/Lon	Flag (total)	Default (total)	3-Sigma Edited
SRL_OPN_2PTS029_0803_20151217_064236_20151217_082841.EUM.nc	-0.137	-0.151	0.096	4148	6026	0	1878	0	0
SRL_OPN_2PTS029_0806_20151217_082840_20151217_100640.EUM.nc	-0.114	-0.141	0.098	2789	5362	0	2573	0	0
SRL_OPN_2PTS029_0807_20151217_100639_20151217_114437.EUM.nc	-0.134	-0.163	0.105	2473	5359	0	2886	0	0
SRL_OPN_2PTS029_0809_20151217_114436_20151217_132314.EUM.nc	-0.158	-0.180	0.095	2937	5328	0	2391	0	0
SRL_OPN_2PTS029_0811_20151217_132314_20151217_151635.EUM.nc	-0.145	-0.166	0.097	3568	6336	0	2768	0	0
SRL_OPN_2PTS029_0814_20151217_151636_20151217_165623.EUM.nc	-0.132	-0.144	0.101	2938	5564	0	2626	0	0
SRL_OPN_2PTS029_0816_20151217_165623_20151217_183603.EUM.nc	-0.141	-0.172	0.108	3123	5473	0	2350	0	0
SRL_OPN_2PTS029_0818_20151217_183602_20151217_201514.EUM.nc	-0.145	-0.156	0.092	3316	5497	0	2181	0	0
SRL_OPN_2PTS029_0820_20151217_201514_20151217_215359.EUM.nc	-0.141	-0.159	0.111	3322	5474	0	2152	0	0
SRL_OPN_2PTS029_0822_20151217_215358_20151217_233159.EUM.nc	-0.090	-0.122	0.087	2518	5266	0	2743	0	5
SRL_OPN_2PTS029_0823_20151217_233159_20151218_010941.EUM.nc	-0.164	-0.183	0.102	2730	5490	0	2760	0	0
SRL_OPN_2PTS029_0825_20151218_010941_20151218_024812.EUM.nc	-0.166	-0.168	0.100	3003	5526	0	2523	0	0
SRL_OPN_2PTS029_0827_20151218_024812_20151218_042810.EUM.nc	-0.131	-0.151	0.089	2974	5489	0	2515	0	0
SRL_OPN_2PTS029_0829_20151218_042809_20151218_061003.EUM.nc	-0.142	-0.157	0.103	3818	5697	0	1879	0	0
SRL_OPN_2PTS029_0831_20151218_061002_20151218_075744.EUM.nc	-0.134	-0.157	0.095	4030	6092	0	2062	0	0
SRL_OPN_2PTS029_0834_20151218_075743_20151218_093554.EUM.nc	-0.153	-0.152	0.083	2940	5498	0	2558	0	0
SRL_OPN_2PTS029_0835_20151218_093553_20151218_111346.EUM.nc	-0.102	-0.165	0.122	2219	5350	0	3131	0	0
SRL_OPN_2PTS029_0837_20151218_111345_20151218_125203.EUM.nc	-0.157	-0.180	0.095	2634	5227	0	2593	0	0
SRL_OPN_2PTS029_0839_20151218_125202_20151218_144523.EUM.nc	-0.161	-0.164	0.098	3449	6257	0	2808	0	0
SRL_OPN_2PTS029_0842_20151218_144522_20151218_162500.EUM.nc	-0.147	-0.164	0.100	3408	5631	0	2223	0	0
SRL_OPN_2PTS029_0844_20151218_162501_20151218_180445.EUM.nc	-0.128	-0.162	0.110	2976	5626	0	2650	0	0
SRL_OPN_2PTS029_0846_20151218_180445_20151218_194405.EUM.nc	-0.123	-0.148	0.096	3279	5568	0	2289	0	0
SRL_OPN_2PTS029_0848_20151218_194404_20151218_230114.EUM.nc	-0.120	-0.146	0.098	5904	10636	0	4732	0	0
SRL_OPN_2PTS029_0851_20151218_230113_20151219_003855.EUM.nc	-0.157	-0.176	0.110	3242	5475	0	2233	0	0
SRL_OPN_2PTS029_0853_20151219_003854_20151219_021707.EUM.nc	-0.159	-0.170	0.092	2939	5550	0	2611	0	0
SRL_OPN_2PTS029_0855_20151219_021706_20151219_035634.EUM.nc	-0.141	-0.156	0.092	2883	5562	0	2679	0	0
SRL_OPN_2PTS029_0857_20151219_035633_20151219_053743.EUM.nc	-0.130	-0.159	0.108	3160	5524	0	2364	0	0
SRL_OPN_2PTS029_0859_20151219_053743_20151219_072644.EUM.nc	-0.120	-0.151	0.103	4202	6173	0	1971	0	0
SRL_OPN_2PTS029_0862_20151219_072643_20151219_090507.EUM.nc	-0.166	-0.163	0.098	3553	5559	0	2006	0	0
SRL_OPN_2PTS029_0863_20151219_090506_20151219_104301.EUM.nc	-0.084	-0.137	0.115	2529	5472	0	2943	0	0
SRL_OPN_2PTS029_0865_20151219_104300_20151219_122102.EUM.nc	-0.154	-0.176	0.086	2632	5409	0	2777	0	0
SRL_OPN_2PTS029_0867_20151219_122101_20151219_140017.EUM.nc	-0.149	-0.168	0.105	3337	5448	0	2111	0	0
SRL_OPN_2PTS029_0869_20151219_140017_20151219_155340.EUM.nc	-0.152	-0.164	0.097	3288	6337	0	3049	0	0
SRL_OPN_2PTS029_0872_20151219_155339_20151219_173326.EUM.nc	-0.131	-0.156	0.109	2791	5482	0	2691	0	0
SRL_OPN_2PTS029_0874_20151219_173325_20151219_191252.EUM.nc	-0.121	-0.158	0.117	3429	5614	0	2185	0	0
SRL_OPN_2PTS029_0876_20151219_191251_20151219_205202.EUM.nc	-0.134	-0.149	0.090	3800	5567	0	1767	0	0
SRL_OPN_2PTS029_0878_20151219_205201_20151219_223028.EUM.nc	-0.096	-0.149	0.113	2958	5346	0	2388	0	0
SRL_OPN_2PTS029_0880_20151219_223027_20151220_000812.EUM.nc	-0.097	-0.139	0.089	3139	5449	0	2310	0	0
SRL_OPN_2PTS029_0881_20151220_000811_20151220_014611.EUM.nc	-0.154	-0.172	0.101	3175	5547	0	2372	0	0

– Continued on next page

Table 9: Model Wet Troposphere Path Delay Statistics.

– Continued from previous page

File	Median	Mean	Std. Dev.	No. Obs.	Total Obs.	Default Lat/Lon	Flag (total)	Default (total)	3-Sigma Edited
SRL_OPN_2PTS029_0883_20151220_014610_20151220_032510.EUM.nc	-0.166	-0.170	0.097	3069	5477	0	2408	0	0
SRL_OPN_2PTS029_0885_20151220_032510_20151220_050541.EUM.nc	-0.127	-0.149	0.099	3005	5519	0	2514	0	0
SRL_OPN_2PTS029_0887_20151220_050541_20151220_065543.EUM.nc	-0.130	-0.156	0.104	3915	6203	0	2288	0	0
SRL_OPN_2PTS029_0890_20151220_065542_20151220_083418.EUM.nc	-0.151	-0.154	0.095	4157	5624	0	1467	0	0
SRL_OPN_2PTS029_0892_20151220_083419_20151220_101217.EUM.nc	-0.077	-0.126	0.099	2716	5349	0	2633	0	0
SRL_OPN_2PTS029_0893_20151220_101217_20151220_115007.EUM.nc	-0.171	-0.187	0.115	2546	5389	0	2843	0	0
SRL_OPN_2PTS029_0895_20151220_115006_20151220_132857.EUM.nc	-0.157	-0.175	0.101	2997	5317	0	2320	0	0
SRL_OPN_2PTS029_0897_20151220_132856_20151220_152219.EUM.nc	-0.174	-0.176	0.101	3595	6326	0	2731	0	0
SRL_OPN_2PTS029_0900_20151220_152218_20151220_170206.EUM.nc	-0.128	-0.159	0.105	2913	5584	0	2671	0	0
SRL_OPN_2PTS029_0902_20151220_170205_20151220_184137.EUM.nc	-0.101	-0.164	0.126	3157	5486	0	2329	0	0
SRL_OPN_2PTS029_0904_20151220_184136_20151220_202056.EUM.nc	-0.141	-0.157	0.090	3489	5495	0	2006	0	0
SRL_OPN_2PTS029_0906_20151220_202056_20151220_215937.EUM.nc	-0.105	-0.145	0.105	3133	5430	0	2297	0	0
SRL_OPN_2PTS029_0908_20151220_215937_20151220_233728.EUM.nc	-0.105	-0.114	0.059	2624	5380	0	2641	0	115
SRL_OPN_2PTS029_0909_20151220_233727_20151221_011518.EUM.nc	-0.135	-0.173	0.103	3003	5461	0	2458	0	0
SRL_OPN_2PTS029_0911_20151221_011517_20151221_025353.EUM.nc	-0.191	-0.180	0.099	3049	5519	0	2470	0	0
SRL_OPN_2PTS029_0913_20151221_025353_20151221_043350.EUM.nc	-0.138	-0.153	0.089	2989	5489	0	2500	0	0
SRL_OPN_2PTS029_0915_20151221_043349_20151221_061557.EUM.nc	-0.127	-0.157	0.100	3902	5736	0	1834	0	0
SRL_OPN_2PTS029_0917_20151221_061557_20151221_080323.EUM.nc	-0.142	-0.161	0.109	4046	6091	0	2045	0	0
SRL_OPN_2PTS029_0920_20151221_080322_20151221_094131.EUM.nc	-0.097	-0.146	0.103	2955	5493	0	2538	0	0
SRL_OPN_2PTS029_0921_20151221_094130_20151221_111914.EUM.nc	-0.146	-0.174	0.095	2302	5258	0	2956	0	0
SRL_OPN_2PTS029_0923_20151221_111914_20151221_125743.EUM.nc	-0.133	-0.163	0.100	2733	5290	0	2557	0	0
SRL_OPN_2PTS029_0925_20151221_125743_20151221_145058.EUM.nc	-0.175	-0.179	0.100	3492	6278	0	2786	0	0
SRL_OPN_2PTS029_0928_20151221_145057_20151221_163044.EUM.nc	-0.144	-0.158	0.101	3393	5644	0	2251	0	0
SRL_OPN_2PTS029_0930_20151221_163043_20151221_181019.EUM.nc	-0.119	-0.146	0.106	2985	5596	0	2611	0	0
SRL_OPN_2PTS029_0932_20151221_181018_20151221_194946.EUM.nc	-0.129	-0.161	0.107	3289	5542	0	2253	0	0
SRL_OPN_2PTS029_0934_20151221_194946_20151221_212841.EUM.nc	-0.125	-0.152	0.098	3691	5413	0	1722	0	0
SRL_OPN_2PTS029_0936_20151221_212840_20151221_230642.EUM.nc	-0.080	-0.126	0.098	2233	5307	0	3074	0	0
SRL_OPN_2PTS029_0937_20151221_230642_20151222_004431.EUM.nc	-0.134	-0.166	0.101	3179	5470	0	2291	0	0
SRL_OPN_2PTS029_0939_20151222_004431_20151222_022247.EUM.nc	-0.169	-0.174	0.100	2987	5549	0	2562	0	0
SRL_OPN_2PTS029_0941_20151222_022246_20151222_040210.EUM.nc	-0.172	-0.168	0.095	2908	5438	0	2530	0	0
SRL_OPN_2PTS029_0943_20151222_040209_20151222_054336.EUM.nc	-0.110	-0.153	0.111	3479	5656	0	2177	0	0
SRL_OPN_2PTS029_0945_20151222_054335_20151222_073224.EUM.nc	-0.120	-0.156	0.110	4144	6157	0	2013	0	0
SRL_OPN_2PTS029_0948_20151222_073223_20151222_091044.EUM.nc	-0.129	-0.155	0.105	3413	5544	0	2131	0	0
SRL_OPN_2PTS029_0949_20151222_091044_20151222_104829.EUM.nc	-0.165	-0.165	0.095	2401	5497	0	3096	0	0
SRL_OPN_2PTS029_0951_20151222_104829_20151222_122641.EUM.nc	-0.130	-0.161	0.103	2591	5341	0	2750	0	0
SRL_OPN_2PTS029_0953_20151222_122640_20151222_140601.EUM.nc	-0.171	-0.177	0.098	3221	5471	0	2250	0	0
SRL_OPN_2PTS029_0955_20151222_140600_20151222_155923.EUM.nc	-0.147	-0.169	0.108	3332	6347	0	3015	0	0
SRL_OPN_2PTS029_0958_20151222_155922_20151222_173902.EUM.nc	-0.122	-0.152	0.108	2901	5597	0	2696	0	0
SRL_OPN_2PTS029_0960_20151222_173900_20151222_191834.EUM.nc	-0.118	-0.153	0.114	3398	5564	0	2166	0	0

– Continued on next page

Table 9: Model Wet Troposphere Path Delay Statistics.

– Continued from previous page

File	Median	Mean	Std. Dev.	No. Obs.	Total Obs.	Default Lat/Lon	Flag (total)	Default (total)	3-Sigma Edited
SRL_OPN_2PTS029_0962_20151222_191833_20151222_205742.EUM.nc	-0.107	-0.149	0.101	3823	5588	0	1765	0	0
SRL_OPN_2PTS029_0964_20151222_205741_20151222_223558.EUM.nc	-0.097	-0.135	0.093	2822	5314	0	2492	0	0
SRL_OPN_2PTS029_0965_20151222_223558_20151223_001349.EUM.nc	-0.113	-0.137	0.090	3212	5461	0	2249	0	0
SRL_OPN_2PTS029_0967_20151223_001348_20151223_015150.EUM.nc	-0.167	-0.175	0.098	3131	5514	0	2383	0	0
SRL_OPN_2PTS029_0969_20151223_015150_20151223_033044.EUM.nc	-0.163	-0.164	0.095	3150	5467	0	2317	0	0
SRL_OPN_2PTS029_0971_20151223_033044_20151223_051131.EUM.nc	-0.103	-0.142	0.105	3044	5535	0	2491	0	0
SRL_OPN_2PTS029_0973_20151223_051130_20151223_070124.EUM.nc	-0.113	-0.152	0.106	3928	6200	0	2272	0	0
SRL_OPN_2PTS029_0976_20151223_070123_20151223_083957.EUM.nc	-0.125	-0.152	0.101	4044	5610	0	1566	0	0
SRL_OPN_2PTS029_0978_20151223_083957_20151223_101745.EUM.nc	-0.152	-0.159	0.098	2687	5399	0	2712	0	0
SRL_OPN_2PTS029_0979_20151223_101744_20151223_115545.EUM.nc	-0.132	-0.168	0.105	2569	5397	0	2828	0	0
SRL_OPN_2PTS029_0981_20151223_115544_20151223_133439.EUM.nc	-0.168	-0.179	0.093	3008	5357	0	2349	0	0
SRL_OPN_2PTS029_0983_20151223_133438_20151223_152802.EUM.nc	-0.135	-0.163	0.102	3648	6321	0	2673	0	0
SRL_OPN_2PTS029_0986_20151223_152803_20151223_170741.EUM.nc	-0.142	-0.162	0.104	2874	5573	0	2699	0	0
SRL_OPN_2PTS029_0988_20151223_170740_20151223_184720.EUM.nc	-0.095	-0.160	0.116	3278	5491	0	2213	0	0
SRL_OPN_2PTS029_0990_20151223_184719_20151223_202637.EUM.nc	-0.149	-0.162	0.095	3496	5528	0	2032	0	0
SRL_OPN_2PTS029_0992_20151223_202637_20151223_220508.EUM.nc	-0.126	-0.154	0.110	3110	5423	0	2313	0	0
SRL_OPN_2PTS029_0994_20151223_220507_20151223_234306.EUM.nc	-0.077	-0.112	0.078	2882	5461	0	2534	0	45
SRL_OPN_2PTS029_0995_20151223_234305_20151224_012057.EUM.nc	-0.162	-0.174	0.097	3008	5514	0	2506	0	0
SRL_OPN_2PTS029_0997_20151224_012056_20151224_025929.EUM.nc	-0.153	-0.174	0.102	3040	5537	0	2497	0	0
SRL_OPN_2PTS029_0999_20151224_025928_20151224_043939.EUM.nc	-0.100	-0.141	0.097	2994	5498	0	2504	0	0

26 Wet Path Delay Difference (AMR-Model) Table

Table 10: Wet Path Delay Difference (AMR-Model) Statistics.

File	Median	Mean	Std. Dev.	No. Obs.	Total Obs.	Default Lat/Lon	Flag (total)	Default (total)	3-Sigma Edited
SRL_OPN_2PTS029_0027_20151120_040809_20151120_054942.EUM.nc	0.002	0.005	0.017	3421	5707	0	2119	0	167
SRL_OPN_2PTS029_0029_20151120_054941_20151120_073816.EUM.nc	0.003	0.004	0.017	3876	6156	0	2133	0	147
SRL_OPN_2PTS029_0032_20151120_073816_20151120_091634.EUM.nc	0.005	0.007	0.024	3259	5512	0	2216	0	37
SRL_OPN_2PTS029_0033_20151120_091633_20151120_105417.EUM.nc	0.003	0.002	0.017	2301	5476	0	3063	0	112
SRL_OPN_2PTS029_0035_20151120_105417_20151120_123232.EUM.nc	0.005	0.006	0.014	2324	5300	0	2879	0	97
SRL_OPN_2PTS029_0037_20151120_123231_20151120_141159.EUM.nc	0.004	0.005	0.016	3086	5515	0	2357	0	72
SRL_OPN_2PTS029_0039_20151120_141158_20151120_160519.EUM.nc	0.003	0.003	0.021	3445	6374	0	2895	0	34
SRL_OPN_2PTS029_0042_20151120_160519_20151120_174456.EUM.nc	0.002	0.004	0.017	2723	5565	0	2733	0	109
SRL_OPN_2PTS029_0044_20151120_174455_20151120_192428.EUM.nc	0.005	0.005	0.014	3205	5604	0	2218	0	181
SRL_OPN_2PTS029_0046_20151120_192428_20151120_210324.EUM.nc	0.000	-0.000	0.019	3450	5538	0	1914	1	173
SRL_OPN_2PTS029_0048_20151120_210324_20151120_224146.EUM.nc	0.002	0.004	0.021	2618	5261	0	2554	0	89
SRL_OPN_2PTS029_0049_20151120_224146_20151121_001937.EUM.nc	0.004	0.005	0.018	3032	5467	0	2339	0	96
SRL_OPN_2PTS029_0051_20151121_001937_20151121_015739.EUM.nc	0.006	0.006	0.018	3073	5553	0	2442	0	38
SRL_OPN_2PTS029_0053_20151121_015739_20151121_033641.EUM.nc	0.004	0.004	0.017	2824	5509	0	2585	0	100
SRL_OPN_2PTS029_0055_20151121_033640_20151121_051734.EUM.nc	0.003	0.002	0.016	2804	5572	0	2667	0	101
SRL_OPN_2PTS029_0057_20151121_051734_20151121_070715.EUM.nc	0.000	0.001	0.017	3612	6203	0	2449	0	142
SRL_OPN_2PTS029_0060_20151121_070715_20151121_084545.EUM.nc	0.003	0.006	0.024	3858	5573	0	1664	0	51
SRL_OPN_2PTS029_0062_20151121_084545_20151121_102334.EUM.nc	0.004	0.002	0.018	2525	5364	0	2724	1	114
SRL_OPN_2PTS029_0063_20151121_102333_20151121_120135.EUM.nc	0.008	0.008	0.016	2442	5384	0	2867	0	75
SRL_OPN_2PTS029_0065_20151121_120134_20151121_134034.EUM.nc	0.004	0.005	0.014	2854	5404	0	2401	0	149
SRL_OPN_2PTS029_0067_20151121_134034_20151121_153358.EUM.nc	0.005	0.005	0.018	3543	6351	0	2716	0	92
SRL_OPN_2PTS029_0070_20151121_153357_20151121_171337.EUM.nc	0.002	0.002	0.017	2642	5590	0	2844	0	104
SRL_OPN_2PTS029_0072_20151121_171338_20151121_185315.EUM.nc	0.007	0.008	0.018	3212	5524	0	2226	0	86
SRL_OPN_2PTS029_0074_20151121_185314_20151121_221058.EUM.nc	0.004	0.007	0.019	6346	10979	0	4447	0	186
SRL_OPN_2PTS029_0078_20151121_221057_20151121_234854.EUM.nc	0.003	0.004	0.014	2834	5439	0	2488	0	117
SRL_OPN_2PTS029_0079_20151121_234854_20151122_012638.EUM.nc	0.010	0.012	0.019	2975	5504	0	2495	0	34
SRL_OPN_2PTS029_0081_20151122_012638_20151122_030523.EUM.nc	0.003	0.004	0.018	2791	5550	0	2675	0	84
SRL_OPN_2PTS029_0083_20151122_030522_20151122_044539.EUM.nc	-0.001	0.001	0.019	2786	5492	0	2631	0	75
SRL_OPN_2PTS029_0085_20151122_044538_20151122_062754.EUM.nc	0.004	0.004	0.018	3745	5766	0	1973	0	48
SRL_OPN_2PTS029_0087_20151122_062755_20151122_081446.EUM.nc	0.002	0.004	0.020	4057	6078	0	1952	0	69
SRL_OPN_2PTS029_0090_20151122_081445_20151122_095250.EUM.nc	0.006	0.006	0.017	2729	5388	0	2570	0	89
SRL_OPN_2PTS029_0091_20151122_095249_20151122_113044.EUM.nc	0.002	0.002	0.017	2180	5283	0	3028	0	75
SRL_OPN_2PTS029_0093_20151122_113043_20151122_130920.EUM.nc	0.009	0.010	0.015	2640	5372	0	2673	0	59
SRL_OPN_2PTS029_0095_20151122_130919_20151122_150238.EUM.nc	0.008	0.009	0.020	3395	6352	0	2888	0	69
SRL_OPN_2PTS029_0098_20151122_150237_20151122_164216.EUM.nc	0.003	0.004	0.018	2848	5582	0	2611	0	123
SRL_OPN_2PTS029_0100_20151122_164215_20151122_182158.EUM.nc	0.006	0.004	0.019	3017	5522	0	2406	0	99

– Continued on next page

Table 10: Wet Path Delay Difference (AMR-Model) Statistics.

– Continued from previous page

File	Median	Mean	Std. Dev.	No. Obs.	Total Obs.	Default Lat/Lon	Flag (total)	Default (total)	3-Sigma Edited
SRL_OPN_2PTS029_0102_20151122_182157_20151122_200114.EUM.nc	0.005	0.007	0.019	3050	5518	0	2344	0	124
SRL_OPN_2PTS029_0104_20151122_200114_20151122_214004.EUM.nc	0.006	0.008	0.023	3402	5494	0	1979	0	113
SRL_OPN_2PTS029_0106_20151122_214003_20151122_231810.EUM.nc	0.002	0.001	0.017	2429	5288	0	2802	0	57
SRL_OPN_2PTS029_0107_20151122_231809_20151123_005547.EUM.nc	0.006	0.008	0.020	2968	5494	0	2462	0	64
SRL_OPN_2PTS029_0109_20151123_005546_20151123_023409.EUM.nc	0.008	0.008	0.018	2917	5548	0	2567	0	64
SRL_OPN_2PTS029_0111_20151123_023408_20151123_041352.EUM.nc	0.004	0.006	0.017	2637	5489	0	2759	0	93
SRL_OPN_2PTS029_0113_20151123_041351_20151123_055524.EUM.nc	0.006	0.005	0.015	3374	5693	0	2102	0	217
SRL_OPN_2PTS029_0115_20151123_055525_20151123_074345.EUM.nc	0.005	0.004	0.018	3930	6140	0	2127	0	83
SRL_OPN_2PTS029_0118_20151123_074345_20151123_092159.EUM.nc	0.003	0.003	0.017	3093	5491	0	2296	0	102
SRL_OPN_2PTS029_0119_20151123_092200_20151123_105952.EUM.nc	0.002	0.001	0.016	2152	5423	0	3179	0	92
SRL_OPN_2PTS029_0121_20151123_105952_20151123_123810.EUM.nc	0.008	0.009	0.016	2361	5321	0	2895	0	65
SRL_OPN_2PTS029_0123_20151123_123810_20151123_141732.EUM.nc	0.004	0.005	0.020	3154	5490	0	2252	0	84
SRL_OPN_2PTS029_0125_20151123_141731_20151123_161050.EUM.nc	0.001	0.002	0.020	3399	6347	0	2813	0	135
SRL_OPN_2PTS029_0128_20151123_161050_20151123_175037.EUM.nc	0.003	0.004	0.020	2741	5574	0	2717	0	116
SRL_OPN_2PTS029_0130_20151123_175036_20151123_192959.EUM.nc	0.006	0.008	0.015	3197	5584	0	2319	0	68
SRL_OPN_2PTS029_0132_20151123_193000_20151123_210902.EUM.nc	0.000	0.001	0.017	3372	5426	0	1931	0	123
SRL_OPN_2PTS029_0134_20151123_210901_20151123_224721.EUM.nc	0.001	0.001	0.014	2448	5379	0	2805	0	126
SRL_OPN_2PTS029_0135_20151123_224720_20151124_002501.EUM.nc	0.002	0.003	0.016	3020	5378	0	2256	0	102
SRL_OPN_2PTS029_0137_20151124_002501_20151124_020307.EUM.nc	0.008	0.009	0.015	2942	5532	0	2520	0	70
SRL_OPN_2PTS029_0139_20151124_020306_20151124_034221.EUM.nc	0.005	0.005	0.020	2773	5534	0	2602	1	158
SRL_OPN_2PTS029_0141_20151124_034220_20151124_052313.EUM.nc	0.002	0.003	0.020	2695	5543	0	2700	1	147
SRL_OPN_2PTS029_0143_20151124_052312_20151124_071252.EUM.nc	0.005	0.006	0.019	3695	6179	0	2405	0	79
SRL_OPN_2PTS029_0146_20151124_071252_20151124_085112.EUM.nc	0.004	0.005	0.020	3797	5601	0	1727	0	77
SRL_OPN_2PTS029_0147_20151124_085111_20151124_102907.EUM.nc	0.006	0.006	0.021	2481	5479	0	2950	1	47
SRL_OPN_2PTS029_0149_20151124_102907_20151124_120702.EUM.nc	0.007	0.008	0.018	2457	5384	0	2841	0	86
SRL_OPN_2PTS029_0151_20151124_120703_20151124_134606.EUM.nc	0.004	0.006	0.019	2961	5412	0	2408	0	43
SRL_OPN_2PTS029_0153_20151124_134606_20151124_153930.EUM.nc	0.005	0.007	0.019	3543	6361	0	2735	0	83
SRL_OPN_2PTS029_0156_20151124_153930_20151124_171917.EUM.nc	0.002	0.003	0.015	2625	5513	0	2793	0	95
SRL_OPN_2PTS029_0158_20151124_171917_20151124_185845.EUM.nc	0.008	0.008	0.018	3127	5581	0	2367	0	87
SRL_OPN_2PTS029_0160_20151124_185844_20151124_203759.EUM.nc	0.008	0.010	0.017	3515	5532	0	1928	0	89
SRL_OPN_2PTS029_0162_20151124_203759_20151124_221632.EUM.nc	0.000	0.001	0.021	2932	5349	0	2342	1	74
SRL_OPN_2PTS029_0164_20151124_221631_20151124_235419.EUM.nc	0.004	0.003	0.016	2866	5464	0	2454	0	144
SRL_OPN_2PTS029_0165_20151124_235418_20151125_013213.EUM.nc	0.005	0.007	0.016	2953	5540	0	2472	0	115
SRL_OPN_2PTS029_0167_20151125_013212_20151125_031101.EUM.nc	0.009	0.010	0.017	2807	5555	0	2683	0	65
SRL_OPN_2PTS029_0169_20151125_031101_20151125_045116.EUM.nc	0.001	0.002	0.015	2766	5476	0	2593	1	116
SRL_OPN_2PTS029_0171_20151125_045115_20151125_063348.EUM.nc	0.003	0.003	0.019	3699	5816	0	2006	0	111
SRL_OPN_2PTS029_0173_20151125_063348_20151125_082021.EUM.nc	0.003	0.003	0.020	4018	6066	0	1927	0	121
SRL_OPN_2PTS029_0176_20151125_082020_20151125_095823.EUM.nc	0.000	0.001	0.019	2732	5394	0	2604	1	57
SRL_OPN_2PTS029_0177_20151125_095823_20151125_113610.EUM.nc	0.002	0.003	0.016	2226	5350	0	2969	0	155

– Continued on next page

Table 10: Wet Path Delay Difference (AMR-Model) Statistics.

– Continued from previous page

File	Median	Mean	Std. Dev.	No. Obs.	Total Obs.	Default Lat/Lon	Flag (total)	Default (total)	3-Sigma Edited
SRL_OPN_2PTS029_0179_20151125_113609_20151125_131449.EUM.nc	0.007	0.008	0.018	2779	5325	0	2496	0	50
SRL_OPN_2PTS029_0181_20151125_131449_20151125_150810.EUM.nc	0.006	0.007	0.018	3391	6391	0	2927	0	73
SRL_OPN_2PTS029_0184_20151125_150809_20151125_164755.EUM.nc	0.002	0.001	0.012	2695	5557	0	2712	0	150
SRL_OPN_2PTS029_0186_20151125_164755_20151125_182730.EUM.nc	0.005	0.003	0.020	2942	5487	0	2374	0	171
SRL_OPN_2PTS029_0188_20151125_182730_20151125_200652.EUM.nc	0.009	0.008	0.017	3021	5523	0	2364	0	138
SRL_OPN_2PTS029_0190_20151125_200652_20151125_214539.EUM.nc	0.003	0.003	0.018	3205	5456	0	2099	1	151
SRL_OPN_2PTS029_0192_20151125_214538_20151125_232334.EUM.nc	0.002	0.006	0.020	2388	5278	0	2805	0	85
SRL_OPN_2PTS029_0193_20151125_232333_20151126_010123.EUM.nc	0.006	0.008	0.018	2759	5503	0	2646	0	98
SRL_OPN_2PTS029_0195_20151126_010123_20151126_023949.EUM.nc	0.008	0.009	0.017	2861	5528	0	2581	0	86
SRL_OPN_2PTS029_0197_20151126_023948_20151126_041930.EUM.nc	-0.001	-0.001	0.012	2578	5505	0	2721	0	206
SRL_OPN_2PTS029_0199_20151126_041929_20151126_060119.EUM.nc	-0.002	-0.000	0.022	3618	5715	0	2056	0	41
SRL_OPN_2PTS029_0201_20151126_060118_20151126_074924.EUM.nc	0.004	0.004	0.020	4008	6109	0	2020	0	81
SRL_OPN_2PTS029_0204_20151126_074923_20151126_092737.EUM.nc	0.002	0.004	0.018	2991	5477	0	2402	0	84
SRL_OPN_2PTS029_0205_20151126_092736_20151126_110520.EUM.nc	-0.003	-0.001	0.022	2186	5411	0	3122	0	103
SRL_OPN_2PTS029_0207_20151126_110519_20151126_124341.EUM.nc	0.008	0.009	0.014	2364	5300	0	2839	0	97
SRL_OPN_2PTS029_0209_20151126_124340_20151126_143647.EUM.nc	0.007	0.006	0.012	2707	5872	0	2787	0	378
SRL_OPN_2PTS029_0212_20151126_143647_20151126_161633.EUM.nc	0.001	0.002	0.017	3322	5632	0	2208	0	102
SRL_OPN_2PTS029_0214_20151126_161632_20151126_175618.EUM.nc	0.003	0.003	0.016	2816	5550	0	2689	0	45
SRL_OPN_2PTS029_0216_20151126_175617_20151126_193539.EUM.nc	0.008	0.006	0.021	3217	5581	0	2300	0	64
SRL_OPN_2PTS029_0218_20151126_193538_20151126_211440.EUM.nc	0.002	0.004	0.015	3394	5417	0	1936	0	87
SRL_OPN_2PTS029_0220_20151126_211439_20151126_225257.EUM.nc	0.002	0.001	0.018	2434	5395	0	2909	0	52
SRL_OPN_2PTS029_0221_20151126_225256_20151127_003036.EUM.nc	0.004	0.004	0.017	3151	5451	0	2210	0	90
SRL_OPN_2PTS029_0223_20151127_003036_20151127_020845.EUM.nc	0.005	0.005	0.019	2865	5524	0	2621	0	38
SRL_OPN_2PTS029_0225_20151127_020844_20151127_034756.EUM.nc	0.002	0.004	0.018	2806	5529	0	2638	0	85
SRL_OPN_2PTS029_0227_20151127_034756_20151127_052903.EUM.nc	0.002	0.002	0.011	2690	5548	0	2711	0	147
SRL_OPN_2PTS029_0229_20151127_052902_20151127_071821.EUM.nc	0.001	0.002	0.019	3785	6177	0	2266	0	126
SRL_OPN_2PTS029_0232_20151127_071821_20151127_085648.EUM.nc	0.004	0.003	0.018	3629	5570	0	1841	0	100
SRL_OPN_2PTS029_0233_20151127_085648_20151127_103434.EUM.nc	0.002	0.000	0.018	2362	5431	0	3019	0	50
SRL_OPN_2PTS029_0235_20151127_103433_20151127_121239.EUM.nc	0.005	0.006	0.016	2451	5393	0	2861	0	81
SRL_OPN_2PTS029_0237_20151127_121238_20151127_135147.EUM.nc	0.007	0.007	0.016	2951	5442	0	2395	0	96
SRL_OPN_2PTS029_0239_20151127_135147_20151127_154511.EUM.nc	0.004	0.005	0.018	3449	6367	0	2815	0	103
SRL_OPN_2PTS029_0242_20151127_154510_20151127_172458.EUM.nc	0.000	-0.000	0.020	2684	5502	0	2781	0	37
SRL_OPN_2PTS029_0244_20151127_172458_20151127_190427.EUM.nc	0.004	0.005	0.019	3148	5607	0	2317	0	142
SRL_OPN_2PTS029_0246_20151127_190426_20151127_204338.EUM.nc	0.003	0.003	0.015	3605	5560	0	1808	0	147
SRL_OPN_2PTS029_0248_20151127_204337_20151127_222200.EUM.nc	0.004	0.004	0.020	2832	5303	0	2400	0	71
SRL_OPN_2PTS029_0250_20151127_222200_20151127_235954.EUM.nc	0.004	0.006	0.017	2972	5486	0	2439	0	75
SRL_OPN_2PTS029_0251_20151127_235953_20151128_013750.EUM.nc	0.002	0.004	0.020	3079	5539	0	2397	0	63
SRL_OPN_2PTS029_0253_20151128_013751_20151128_031634.EUM.nc	0.000	-0.000	0.020	2807	5520	0	2619	0	94
SRL_OPN_2PTS029_0255_20151128_031633_20151128_045703.EUM.nc	0.000	0.001	0.014	2890	5525	0	2517	0	118

– Continued on next page

Table 10: Wet Path Delay Difference (AMR-Model) Statistics.

– Continued from previous page

File	Median	Mean	Std. Dev.	No. Obs.	Total Obs.	Default Lat/Lon	Flag (total)	Default (total)	3-Sigma Edited
SRL_OPN_2PTS029_0257_20151128_045702_20151128_063936.EUM.nc	0.003	0.004	0.019	3771	5804	0	1958	0	75
SRL_OPN_2PTS029_0259_20151128_063937_20151128_082558.EUM.nc	0.006	0.005	0.019	4069	6037	0	1864	0	104
SRL_OPN_2PTS029_0262_20151128_082556_20151128_100350.EUM.nc	0.004	0.007	0.019	2731	5374	0	2564	1	78
SRL_OPN_2PTS029_0263_20151128_100349_20151128_114147.EUM.nc	0.002	0.003	0.013	2325	5411	0	3020	0	66
SRL_OPN_2PTS029_0265_20151128_114146_20151128_132028.EUM.nc	0.006	0.007	0.017	2807	5320	0	2436	0	77
SRL_OPN_2PTS029_0267_20151128_132028_20151128_151351.EUM.nc	0.005	0.006	0.017	3436	6348	0	2864	0	48
SRL_OPN_2PTS029_0270_20151128_151350_20151128_165338.EUM.nc	0.003	0.003	0.015	2753	5567	0	2751	0	63
SRL_OPN_2PTS029_0272_20151128_165337_20151128_183310.EUM.nc	0.003	0.002	0.020	3114	5496	0	2347	0	35
SRL_OPN_2PTS029_0274_20151128_183310_20151128_201231.EUM.nc	0.004	0.003	0.017	3173	5526	0	2210	0	143
SRL_OPN_2PTS029_0276_20151128_201231_20151128_215108.EUM.nc	0.005	0.005	0.016	3112	5468	0	2125	1	230
SRL_OPN_2PTS029_0278_20151128_215107_20151128_232910.EUM.nc	-0.000	0.001	0.015	2285	5331	0	2887	0	159
SRL_OPN_2PTS029_0279_20151128_232908_20151129_010658.EUM.nc	0.007	0.008	0.017	2701	5494	0	2718	0	75
SRL_OPN_2PTS029_0281_20151129_010658_20151129_024520.EUM.nc	0.009	0.012	0.026	2896	5531	0	2605	0	30
SRL_OPN_2PTS029_0283_20151129_024519_20151129_042515.EUM.nc	0.004	0.004	0.016	2761	5503	0	2622	0	120
SRL_OPN_2PTS029_0285_20151129_042514_20151129_060711.EUM.nc	0.005	0.006	0.016	3491	5713	0	2065	0	157
SRL_OPN_2PTS029_0287_20151129_060711_20151129_075501.EUM.nc	0.009	0.008	0.017	3906	6088	0	2054	0	128
SRL_OPN_2PTS029_0290_20151129_075502_20151129_093303.EUM.nc	0.006	0.009	0.020	2904	5505	0	2516	0	85
SRL_OPN_2PTS029_0291_20151129_093303_20151129_111056.EUM.nc	-0.000	0.002	0.016	2077	5401	0	3165	0	159
SRL_OPN_2PTS029_0293_20151129_111055_20151129_124920.EUM.nc	0.007	0.006	0.016	2462	5279	0	2756	0	61
SRL_OPN_2PTS029_0295_20151129_124920_20151129_144229.EUM.nc	0.005	0.006	0.018	3241	6286	0	2924	0	121
SRL_OPN_2PTS029_0298_20151129_144229_20151129_162216.EUM.nc	0.006	0.006	0.016	3245	5640	0	2252	0	143
SRL_OPN_2PTS029_0300_20151129_162214_20151129_180151.EUM.nc	0.003	0.003	0.018	2807	5591	0	2698	0	86
SRL_OPN_2PTS029_0302_20151129_180150_20151129_194120.EUM.nc	0.008	0.008	0.015	3111	5579	0	2325	0	143
SRL_OPN_2PTS029_0304_20151129_194121_20151129_212010.EUM.nc	0.003	0.003	0.017	3352	5391	0	1888	0	151
SRL_OPN_2PTS029_0306_20151129_212009_20151129_225825.EUM.nc	0.001	0.003	0.020	2299	5392	0	3035	0	58
SRL_OPN_2PTS029_0307_20151129_225825_20151130_003615.EUM.nc	0.002	0.004	0.016	3206	5502	0	2170	0	126
SRL_OPN_2PTS029_0309_20151130_003615_20151130_021417.EUM.nc	0.007	0.007	0.020	2795	5534	0	2656	0	83
SRL_OPN_2PTS029_0311_20151130_021417_20151130_035341.EUM.nc	0.006	0.008	0.017	2669	5518	0	2753	0	96
SRL_OPN_2PTS029_0313_20151130_035340_20151130_053455.EUM.nc	0.006	0.006	0.019	2868	5528	0	2631	1	28
SRL_OPN_2PTS029_0315_20151130_053454_20151130_072402.EUM.nc	0.005	0.005	0.019	3917	6197	0	2180	0	100
SRL_OPN_2PTS029_0318_20151130_072401_20151130_090218.EUM.nc	0.002	0.002	0.018	3546	5584	0	1901	0	137
SRL_OPN_2PTS029_0319_20151130_090218_20151130_104012.EUM.nc	0.004	0.006	0.018	2445	5455	0	2915	0	95
SRL_OPN_2PTS029_0321_20151130_104011_20151130_121819.EUM.nc	0.004	0.005	0.012	2446	5410	0	2863	0	101
SRL_OPN_2PTS029_0323_20151130_121818_20151130_135724.EUM.nc	0.008	0.010	0.019	3106	5453	0	2257	0	90
SRL_OPN_2PTS029_0325_20151130_135724_20151130_155048.EUM.nc	0.005	0.004	0.020	3378	6367	0	2914	1	74
SRL_OPN_2PTS029_0328_20151130_155047_20151130_173034.EUM.nc	0.004	0.005	0.017	2639	5458	0	2763	0	56
SRL_OPN_2PTS029_0330_20151130_173033_20151130_191009.EUM.nc	0.005	0.006	0.016	3390	5636	0	2183	0	63
SRL_OPN_2PTS029_0332_20151130_191009_20151130_204911.EUM.nc	0.008	0.008	0.017	3565	5551	0	1893	0	93
SRL_OPN_2PTS029_0334_20151130_204910_20151130_222739.EUM.nc	-0.000	-0.000	0.016	2830	5358	0	2402	0	126

– Continued on next page

Table 10: Wet Path Delay Difference (AMR-Model) Statistics.

– Continued from previous page

File	Median	Mean	Std. Dev.	No. Obs.	Total Obs.	Default Lat/Lon	Flag (total)	Default (total)	3-Sigma Edited
SRL_OPN_2PTS029_0336_20151130_222738_20151201_000531.EUM.nc	0.006	0.009	0.018	3092	5479	0	2321	0	66
SRL_OPN_2PTS029_0337_20151201_000530_20151201_014321.EUM.nc	0.006	0.008	0.019	3126	5533	0	2361	0	46
SRL_OPN_2PTS029_0339_20151201_014320_20151201_032218.EUM.nc	0.005	0.007	0.021	2799	5481	0	2595	0	87
SRL_OPN_2PTS029_0341_20151201_032217_20151201_050245.EUM.nc	0.008	0.008	0.020	2852	5540	0	2606	1	81
SRL_OPN_2PTS029_0343_20151201_050245_20151201_065259.EUM.nc	0.004	0.003	0.018	3737	6197	0	2389	0	71
SRL_OPN_2PTS029_0346_20151201_065258_20151201_083129.EUM.nc	0.006	0.008	0.023	4150	5620	0	1431	0	39
SRL_OPN_2PTS029_0348_20151201_083128_20151201_100927.EUM.nc	0.006	0.008	0.020	2723	5363	0	2587	0	53
SRL_OPN_2PTS029_0349_20151201_100927_20151201_114725.EUM.nc	0.002	0.004	0.013	2364	5406	0	2968	0	74
SRL_OPN_2PTS029_0351_20151201_114724_20151201_132605.EUM.nc	0.008	0.009	0.017	2794	5317	0	2364	0	159
SRL_OPN_2PTS029_0353_20151201_132606_20151201_151927.EUM.nc	0.007	0.008	0.015	3421	6360	0	2850	0	89
SRL_OPN_2PTS029_0356_20151201_151926_20151201_165913.EUM.nc	0.001	0.001	0.014	2694	5565	0	2774	0	97
SRL_OPN_2PTS029_0358_20151201_165913_20151201_183853.EUM.nc	0.003	0.003	0.016	3096	5493	0	2313	0	84
SRL_OPN_2PTS029_0360_20151201_183853_20151201_201804.EUM.nc	0.007	0.008	0.019	3176	5513	0	2186	0	151
SRL_OPN_2PTS029_0362_20151201_201804_20151201_215647.EUM.nc	0.003	0.002	0.017	2991	5451	0	2317	0	143
SRL_OPN_2PTS029_0364_20151201_215646_20151201_233448.EUM.nc	0.001	0.003	0.016	2486	5384	0	2821	0	77
SRL_OPN_2PTS029_0365_20151201_233447_20151202_011229.EUM.nc	0.004	0.007	0.018	2728	5501	0	2655	0	118
SRL_OPN_2PTS029_0367_20151202_011229_20151202_025103.EUM.nc	0.007	0.007	0.020	2823	5527	0	2628	0	76
SRL_OPN_2PTS029_0369_20151202_025102_20151202_043103.EUM.nc	0.007	0.009	0.024	2909	5490	0	2556	0	25
SRL_OPN_2PTS029_0371_20151202_043103_20151202_061259.EUM.nc	0.004	0.003	0.018	3625	5728	0	2039	0	64
SRL_OPN_2PTS029_0373_20151202_061259_20151202_080033.EUM.nc	0.005	0.006	0.021	3939	6093	0	2037	0	117
SRL_OPN_2PTS029_0376_20151202_080032_20151202_093842.EUM.nc	0.001	0.003	0.021	2807	5517	0	2598	0	112
SRL_OPN_2PTS029_0377_20151202_093841_20151202_111635.EUM.nc	0.007	0.008	0.016	2186	5346	0	3052	0	108
SRL_OPN_2PTS029_0379_20151202_111634_20151202_125452.EUM.nc	0.007	0.010	0.017	2556	5295	0	2666	0	73
SRL_OPN_2PTS029_0381_20151202_125451_20151202_144814.EUM.nc	0.009	0.011	0.018	3374	6267	0	2844	0	49
SRL_OPN_2PTS029_0384_20151202_144813_20151202_162752.EUM.nc	0.002	0.004	0.017	3250	5651	0	2336	0	65
SRL_OPN_2PTS029_0386_20151202_162751_20151202_180736.EUM.nc	0.003	0.004	0.018	2870	5610	0	2662	0	78
SRL_OPN_2PTS029_0388_20151202_180736_20151202_194656.EUM.nc	0.009	0.010	0.014	3147	5553	0	2269	0	137
SRL_OPN_2PTS029_0390_20151202_194656_20151202_212550.EUM.nc	0.001	0.000	0.018	3500	5393	0	1754	0	139
SRL_OPN_2PTS029_0392_20151202_212549_20151202_230403.EUM.nc	0.000	0.002	0.020	2175	5322	0	3055	0	92
SRL_OPN_2PTS029_0393_20151202_230401_20151203_004142.EUM.nc	0.010	0.012	0.020	3142	5468	0	2248	0	78
SRL_OPN_2PTS029_0395_20151203_004141_20151203_021956.EUM.nc	0.001	0.002	0.018	2824	5555	0	2648	0	83
SRL_OPN_2PTS029_0397_20151203_021956_20151203_035927.EUM.nc	0.005	0.006	0.016	2783	5523	0	2648	0	92
SRL_OPN_2PTS029_0399_20151203_035926_20151203_054039.EUM.nc	0.004	0.004	0.018	3130	5526	0	2321	0	75
SRL_OPN_2PTS029_0401_20151203_054038_20151203_072934.EUM.nc	0.005	0.006	0.016	4008	6171	0	2077	0	86
SRL_OPN_2PTS029_0404_20151203_072933_20151203_090755.EUM.nc	0.003	0.004	0.021	3422	5552	0	2034	0	96
SRL_OPN_2PTS029_0405_20151203_090755_20151203_104548.EUM.nc	0.005	0.007	0.018	2421	5501	0	2962	1	117
SRL_OPN_2PTS029_0407_20151203_104547_20151203_122349.EUM.nc	0.007	0.007	0.014	2525	5381	0	2744	0	112
SRL_OPN_2PTS029_0409_20151203_122349_20151203_140309.EUM.nc	0.006	0.007	0.017	3068	5459	0	2228	0	163
SRL_OPN_2PTS029_0411_20151203_140309_20151203_155632.EUM.nc	0.005	0.006	0.016	3097	6354	0	3130	0	127

– Continued on next page

Table 10: Wet Path Delay Difference (AMR-Model) Statistics.

– Continued from previous page

File	Median	Mean	Std. Dev.	No. Obs.	Total Obs.	Default Lat/Lon	Flag (total)	Default (total)	3-Sigma Edited
SRL_OPN_2PTS029_0414_20151203_155632_20151203_173616.EUM.nc	0.003	0.005	0.021	2699	5492	0	2723	0	70
SRL_OPN_2PTS029_0416_20151203_173615_20151203_191543.EUM.nc	0.005	0.005	0.020	3330	5574	0	2149	0	95
SRL_OPN_2PTS029_0418_20151203_191542_20151203_205450.EUM.nc	0.005	0.005	0.019	3619	5597	0	1896	0	82
SRL_OPN_2PTS029_0420_20151203_205450_20151203_223317.EUM.nc	0.003	0.005	0.019	2798	5373	0	2488	0	87
SRL_OPN_2PTS029_0421_20151203_223316_20151204_001100.EUM.nc	0.005	0.005	0.018	3110	5462	0	2284	0	68
SRL_OPN_2PTS029_0423_20151204_001058_20151204_014900.EUM.nc	0.005	0.007	0.019	3039	5536	0	2374	0	123
SRL_OPN_2PTS029_0425_20151204_014859_20151204_032752.EUM.nc	0.001	0.001	0.019	2896	5482	0	2471	0	115
SRL_OPN_2PTS029_0427_20151204_032751_20151204_050835.EUM.nc	0.005	0.006	0.018	2866	5545	0	2612	0	67
SRL_OPN_2PTS029_0429_20151204_050835_20151204_065831.EUM.nc	0.005	0.005	0.019	3642	6180	0	2437	0	101
SRL_OPN_2PTS029_0432_20151204_065831_20151204_083707.EUM.nc	0.001	0.001	0.020	4088	5636	0	1457	0	91
SRL_OPN_2PTS029_0434_20151204_083707_20151204_101456.EUM.nc	0.003	0.002	0.021	2663	5383	0	2690	0	30
SRL_OPN_2PTS029_0435_20151204_101456_20151204_115256.EUM.nc	0.003	0.005	0.015	2419	5445	0	2913	0	113
SRL_OPN_2PTS029_0437_20151204_115255_20151204_133148.EUM.nc	0.007	0.009	0.017	2883	5327	0	2410	0	34
SRL_OPN_2PTS029_0439_20151204_133148_20151204_152510.EUM.nc	0.002	0.002	0.018	3316	6326	0	2784	0	226
SRL_OPN_2PTS029_0442_20151204_152509_20151204_170457.EUM.nc	0.005	0.006	0.019	2724	5583	0	2824	0	35
SRL_OPN_2PTS029_0444_20151204_170456_20151204_184428.EUM.nc	0.004	0.005	0.018	3066	5485	0	2251	0	168
SRL_OPN_2PTS029_0446_20151204_184427_20151204_202345.EUM.nc	0.003	0.003	0.018	3323	5501	0	2027	0	151
SRL_OPN_2PTS029_0448_20151204_202344_20151204_220217.EUM.nc	0.003	0.002	0.020	3042	5466	0	2356	0	68
SRL_OPN_2PTS029_0450_20151204_220216_20151204_234016.EUM.nc	-0.001	-0.000	0.015	2668	5437	0	2715	0	54
SRL_OPN_2PTS029_0451_20151204_234016_20151205_011807.EUM.nc	0.007	0.007	0.020	2950	5496	0	2497	0	49
SRL_OPN_2PTS029_0453_20151205_011806_20151205_025636.EUM.nc	0.004	0.006	0.017	2875	5536	0	2587	0	74
SRL_OPN_2PTS029_0455_20151205_025635_20151205_043643.EUM.nc	0.003	0.002	0.019	2749	5494	0	2629	0	116
SRL_OPN_2PTS029_0457_20151205_043642_20151205_061856.EUM.nc	0.005	0.005	0.021	3756	5767	0	1977	0	34
SRL_OPN_2PTS029_0459_20151205_061855_20151205_080612.EUM.nc	0.006	0.007	0.020	3980	6092	0	2055	0	57
SRL_OPN_2PTS029_0462_20151205_080612_20151205_094410.EUM.nc	-0.000	0.000	0.018	2822	5493	0	2606	0	65
SRL_OPN_2PTS029_0463_20151205_094409_20151205_112204.EUM.nc	0.002	0.003	0.017	2053	5271	0	3156	0	62
SRL_OPN_2PTS029_0465_20151205_112204_20151205_130034.EUM.nc	0.007	0.008	0.015	2637	5314	0	2618	0	59
SRL_OPN_2PTS029_0467_20151205_130033_20151205_145349.EUM.nc	0.005	0.007	0.015	3331	6329	0	2857	0	141
SRL_OPN_2PTS029_0470_20151205_145348_20151205_163336.EUM.nc	0.006	0.008	0.021	3202	5616	0	2352	0	62
SRL_OPN_2PTS029_0472_20151205_163335_20151205_181311.EUM.nc	0.004	0.004	0.019	2938	5603	0	2624	0	41
SRL_OPN_2PTS029_0474_20151205_181310_20151205_195237.EUM.nc	0.007	0.009	0.018	3143	5539	0	2270	0	126
SRL_OPN_2PTS029_0476_20151205_195237_20151205_213122.EUM.nc	0.002	0.002	0.021	3677	5386	0	1644	0	65
SRL_OPN_2PTS029_0478_20151205_213121_20151205_230931.EUM.nc	0.001	0.002	0.017	2239	5325	0	3027	0	59
SRL_OPN_2PTS029_0479_20151205_230930_20151206_004718.EUM.nc	0.008	0.009	0.020	3080	5463	0	2290	0	93
SRL_OPN_2PTS029_0481_20151206_004719_20151206_022529.EUM.nc	0.004	0.005	0.019	2867	5522	0	2521	0	134
SRL_OPN_2PTS029_0483_20151206_022528_20151206_040503.EUM.nc	0.005	0.007	0.016	2709	5467	0	2674	0	84
SRL_OPN_2PTS029_0485_20151206_040502_20151206_054632.EUM.nc	0.005	0.006	0.021	3434	5642	0	2125	0	83
SRL_OPN_2PTS029_0487_20151206_054633_20151206_073514.EUM.nc	0.006	0.007	0.018	3968	6163	0	2111	0	84
SRL_OPN_2PTS029_0490_20151206_073513_20151206_091325.EUM.nc	0.001	0.002	0.019	3293	5539	0	2195	0	51

– Continued on next page

Table 10: Wet Path Delay Difference (AMR-Model) Statistics.

– Continued from previous page

File	Median	Mean	Std. Dev.	No. Obs.	Total Obs.	Default Lat/Lon	Flag (total)	Default (total)	3-Sigma Edited
SRL_OPN_2PTS029_0491_20151206_091324_20151206_105117.EUM.nc	0.007	0.008	0.017	2269	5491	0	3103	0	119
SRL_OPN_2PTS029_0493_20151206_105116_20151206_122930.EUM.nc	0.004	0.005	0.013	2462	5317	0	2758	0	97
SRL_OPN_2PTS029_0495_20151206_122929_20151206_140845.EUM.nc	0.005	0.006	0.015	3044	5502	0	2367	0	91
SRL_OPN_2PTS029_0497_20151206_140845_20151206_160214.EUM.nc	0.007	0.007	0.018	3201	6387	0	3135	0	51
SRL_OPN_2PTS029_0500_20151206_160214_20151206_174153.EUM.nc	0.004	0.005	0.018	2761	5594	0	2757	0	76
SRL_OPN_2PTS029_0502_20151206_174152_20151206_192126.EUM.nc	0.006	0.007	0.016	3272	5568	0	2127	0	169
SRL_OPN_2PTS029_0504_20151206_192125_20151206_210023.EUM.nc	0.003	0.005	0.019	3629	5554	0	1809	0	116
SRL_OPN_2PTS029_0506_20151206_210022_20151206_223845.EUM.nc	0.002	0.003	0.022	2770	5347	0	2497	0	80
SRL_OPN_2PTS029_0507_20151206_223845_20151207_001642.EUM.nc	0.006	0.007	0.016	3050	5441	0	2236	0	155
SRL_OPN_2PTS029_0509_20151207_001641_20151207_015436.EUM.nc	0.004	0.004	0.020	3050	5494	0	2370	0	74
SRL_OPN_2PTS029_0511_20151207_015435_20151207_033342.EUM.nc	0.004	0.006	0.020	2992	5491	0	2420	0	79
SRL_OPN_2PTS029_0513_20151207_033342_20151207_051432.EUM.nc	0.008	0.009	0.016	2817	5536	0	2578	0	141
SRL_OPN_2PTS029_0515_20151207_051431_20151207_070419.EUM.nc	0.001	0.003	0.021	3715	6189	0	2435	0	39
SRL_OPN_2PTS029_0518_20151207_070418_20151207_084243.EUM.nc	0.001	0.002	0.018	3823	5608	0	1689	0	96
SRL_OPN_2PTS029_0520_20151207_084243_20151207_102040.EUM.nc	0.006	0.005	0.018	2541	5382	0	2776	0	65
SRL_OPN_2PTS029_0521_20151207_102039_20151207_115840.EUM.nc	0.004	0.006	0.015	2461	5388	0	2846	0	81
SRL_OPN_2PTS029_0523_20151207_115839_20151207_133727.EUM.nc	0.007	0.007	0.014	2850	5362	0	2382	0	130
SRL_OPN_2PTS029_0525_20151207_133726_20151207_153100.EUM.nc	0.004	0.004	0.019	3475	6350	0	2804	0	71
SRL_OPN_2PTS029_0528_20151207_153100_20151207_171038.EUM.nc	-0.001	-0.001	0.019	2730	5570	0	2798	0	42
SRL_OPN_2PTS029_0530_20151207_171038_20151207_185017.EUM.nc	0.004	0.005	0.017	3178	5513	0	2216	0	119
SRL_OPN_2PTS029_0532_20151207_185017_20151207_202924.EUM.nc	0.006	0.005	0.020	3379	5499	0	1992	0	128
SRL_OPN_2PTS029_0534_20151207_202924_20151207_220803.EUM.nc	0.004	0.004	0.017	2945	5472	0	2389	0	138
SRL_OPN_2PTS029_0536_20151207_220802_20151207_234559.EUM.nc	0.003	0.003	0.015	2863	5490	0	2555	0	72
SRL_OPN_2PTS029_0537_20151207_234600_20151208_012344.EUM.nc	0.008	0.009	0.015	2810	5517	0	2555	0	152
SRL_OPN_2PTS029_0539_20151208_012343_20151208_030225.EUM.nc	0.005	0.007	0.020	2863	5565	0	2633	0	69
SRL_OPN_2PTS029_0541_20151208_030225_20151208_044238.EUM.nc	0.006	0.006	0.018	2904	5491	0	2543	0	44
SRL_OPN_2PTS029_0543_20151208_044237_20151208_062451.EUM.nc	0.000	0.001	0.019	3758	5773	0	1930	0	85
SRL_OPN_2PTS029_0545_20151208_062450_20151208_081150.EUM.nc	0.005	0.005	0.018	4005	6088	0	2038	0	45
SRL_OPN_2PTS029_0548_20151208_081149_20151208_094955.EUM.nc	0.004	0.004	0.017	2684	5370	0	2573	1	112
SRL_OPN_2PTS029_0549_20151208_094954_20151208_112749.EUM.nc	0.004	0.003	0.015	2065	5294	0	3124	0	105
SRL_OPN_2PTS029_0551_20151208_112748_20151208_130614.EUM.nc	0.008	0.009	0.014	2697	5399	0	2647	0	55
SRL_OPN_2PTS029_0553_20151208_130614_20151208_145940.EUM.nc	0.007	0.008	0.020	3357	6352	0	2876	0	119
SRL_OPN_2PTS029_0556_20151208_145939_20151208_163918.EUM.nc	0.001	0.002	0.018	3050	5587	0	2462	0	75
SRL_OPN_2PTS029_0558_20151208_163918_20151208_181901.EUM.nc	0.007	0.008	0.019	2961	5484	0	2459	0	64
SRL_OPN_2PTS029_0560_20151208_181900_20151208_195818.EUM.nc	0.005	0.007	0.016	3067	5508	0	2295	1	145
SRL_OPN_2PTS029_0562_20151208_195817_20151208_213708.EUM.nc	0.003	0.003	0.017	3505	5510	0	1909	0	96
SRL_OPN_2PTS029_0564_20151208_213707_20151208_231517.EUM.nc	0.002	0.003	0.020	2297	5322	0	2950	0	75
SRL_OPN_2PTS029_0565_20151208_231516_20151209_005256.EUM.nc	0.006	0.007	0.016	2938	5517	0	2480	0	99
SRL_OPN_2PTS029_0567_20151209_005255_20151209_023117.EUM.nc	0.009	0.011	0.022	2963	5532	0	2513	0	56

– Continued on next page

Table 10: Wet Path Delay Difference (AMR-Model) Statistics.

– Continued from previous page

File	Median	Mean	Std. Dev.	No. Obs.	Total Obs.	Default Lat/Lon	Flag (total)	Default (total)	3-Sigma Edited
SRL_OPN_2PTS029_0569_20151209_023116_20151209_041057.EUM.nc	0.007	0.008	0.017	2729	5503	0	2717	0	57
SRL_OPN_2PTS029_0571_20151209_041056_20151209_055226.EUM.nc	0.005	0.006	0.017	3575	5679	0	2034	0	70
SRL_OPN_2PTS029_0573_20151209_055225_20151209_074052.EUM.nc	0.004	0.005	0.021	3947	6141	0	2094	0	100
SRL_OPN_2PTS029_0576_20151209_074051_20151209_091909.EUM.nc	0.006	0.005	0.017	3068	5522	0	2336	0	118
SRL_OPN_2PTS029_0577_20151209_091909_20151209_105701.EUM.nc	0.006	0.007	0.015	2137	5436	0	3170	0	129
SRL_OPN_2PTS029_0579_20151209_105700_20151209_123509.EUM.nc	0.005	0.005	0.014	2443	5300	0	2795	0	62
SRL_OPN_2PTS029_0581_20151209_123510_20151209_141438.EUM.nc	0.006	0.008	0.015	3135	5523	0	2277	0	111
SRL_OPN_2PTS029_0583_20151209_141438_20151209_160758.EUM.nc	0.004	0.004	0.018	3275	6376	0	3062	0	39
SRL_OPN_2PTS029_0586_20151209_160757_20151209_174743.EUM.nc	0.005	0.006	0.015	2717	5554	0	2741	0	96
SRL_OPN_2PTS029_0588_20151209_174743_20151209_192708.EUM.nc	0.008	0.008	0.015	3046	5599	0	2337	1	215
SRL_OPN_2PTS029_0590_20151209_192708_20151209_210611.EUM.nc	0.004	0.004	0.017	3589	5539	0	1864	0	86
SRL_OPN_2PTS029_0592_20151209_210610_20151209_224431.EUM.nc	0.006	0.007	0.017	2558	5286	0	2651	0	77
SRL_OPN_2PTS029_0593_20151209_224431_20151210_002212.EUM.nc	0.006	0.007	0.016	3028	5452	0	2279	0	145
SRL_OPN_2PTS029_0595_20151210_002212_20151210_020017.EUM.nc	0.009	0.012	0.018	2959	5544	0	2470	0	115
SRL_OPN_2PTS029_0597_20151210_020017_20151210_033928.EUM.nc	0.005	0.005	0.020	2893	5500	0	2522	0	85
SRL_OPN_2PTS029_0599_20151210_033927_20151210_052015.EUM.nc	0.001	0.000	0.017	2820	5541	0	2620	0	101
SRL_OPN_2PTS029_0601_20151210_052015_20151210_070951.EUM.nc	0.008	0.009	0.016	3631	6164	0	2397	0	136
SRL_OPN_2PTS029_0604_20151210_070951_20151210_084822.EUM.nc	0.006	0.005	0.020	3672	5600	0	1817	0	111
SRL_OPN_2PTS029_0605_20151210_084821_20151210_102616.EUM.nc	0.002	0.002	0.015	2552	5405	0	2755	0	98
SRL_OPN_2PTS029_0607_20151210_102616_20151210_120413.EUM.nc	0.005	0.007	0.018	2496	5376	0	2796	0	84
SRL_OPN_2PTS029_0609_20151210_120412_20151210_134313.EUM.nc	0.008	0.009	0.014	2903	5436	0	2392	0	141
SRL_OPN_2PTS029_0611_20151210_134312_20151210_153637.EUM.nc	0.007	0.007	0.020	3475	6360	0	2841	0	44
SRL_OPN_2PTS029_0614_20151210_153636_20151210_171623.EUM.nc	0.004	0.006	0.018	2596	5569	0	2873	0	100
SRL_OPN_2PTS029_0616_20151210_171623_20151210_185554.EUM.nc	0.009	0.009	0.018	3165	5495	0	2273	0	57
SRL_OPN_2PTS029_0618_20151210_185553_20151210_203508.EUM.nc	0.006	0.005	0.019	3526	5557	0	1967	0	64
SRL_OPN_2PTS029_0620_20151210_203507_20151210_221343.EUM.nc	0.002	0.005	0.019	2877	5468	0	2457	0	134
SRL_OPN_2PTS029_0622_20151210_221343_20151210_235130.EUM.nc	0.006	0.006	0.014	2769	5447	0	2530	0	148
SRL_OPN_2PTS029_0623_20151210_235130_20151211_012923.EUM.nc	0.006	0.006	0.017	2874	5516	0	2508	0	134
SRL_OPN_2PTS029_0625_20151211_012923_20151211_030800.EUM.nc	0.013	0.013	0.018	2856	5504	0	2552	0	96
SRL_OPN_2PTS029_0627_20151211_030759_20151211_044821.EUM.nc	0.001	0.002	0.018	2906	5469	0	2488	0	75
SRL_OPN_2PTS029_0629_20151211_044820_20151211_063049.EUM.nc	0.004	0.006	0.019	3904	5750	0	1800	0	46
SRL_OPN_2PTS029_0631_20151211_063048_20151211_081731.EUM.nc	0.006	0.006	0.020	4023	6079	0	2028	0	28
SRL_OPN_2PTS029_0634_20151211_081730_20151211_095534.EUM.nc	0.003	0.002	0.020	2712	5374	0	2608	0	54
SRL_OPN_2PTS029_0635_20151211_095533_20151211_113319.EUM.nc	0.002	0.003	0.014	2302	5338	0	2958	0	78
SRL_OPN_2PTS029_0637_20151211_113320_20151211_131157.EUM.nc	0.003	0.003	0.016	2716	5343	0	2527	0	100
SRL_OPN_2PTS029_0639_20151211_131156_20151211_150516.EUM.nc	0.005	0.007	0.019	3428	6343	0	2825	0	90
SRL_OPN_2PTS029_0642_20151211_150515_20151211_164503.EUM.nc	0.006	0.008	0.020	2951	5574	0	2564	0	59
SRL_OPN_2PTS029_0644_20151211_164504_20151211_182437.EUM.nc	0.004	0.005	0.015	3024	5500	0	2370	0	106
SRL_OPN_2PTS029_0646_20151211_182436_20151211_200400.EUM.nc	0.005	0.004	0.018	3079	5518	0	2367	1	71

– Continued on next page

Table 10: Wet Path Delay Difference (AMR-Model) Statistics.

– Continued from previous page

File	Median	Mean	Std. Dev.	No. Obs.	Total Obs.	Default Lat/Lon	Flag (total)	Default (total)	3-Sigma Edited
SRL_OPN_2PTS029_0648_20151211_200400_20151211_214248.EUM.nc	0.004	0.005	0.017	3237	5491	0	2025	0	229
SRL_OPN_2PTS029_0650_20151211_214247_20151211_232045.EUM.nc	0.007	0.008	0.017	2382	5295	0	2840	0	73
SRL_OPN_2PTS029_0651_20151211_232045_20151212_005834.EUM.nc	0.006	0.007	0.018	2801	5516	0	2602	0	113
SRL_OPN_2PTS029_0653_20151212_005834_20151212_023658.EUM.nc	0.010	0.011	0.024	3008	5543	0	2486	0	49
SRL_OPN_2PTS029_0655_20151212_023658_20151212_041635.EUM.nc	-0.001	0.002	0.019	2806	5474	0	2613	0	55
SRL_OPN_2PTS029_0657_20151212_041634_20151212_055821.EUM.nc	0.007	0.008	0.017	3595	5722	0	2008	0	119
SRL_OPN_2PTS029_0659_20151212_055820_20151212_074634.EUM.nc	0.005	0.004	0.017	3945	6139	0	2103	0	91
SRL_OPN_2PTS029_0662_20151212_074634_20151212_092448.EUM.nc	0.004	0.004	0.018	2943	5470	0	2386	1	140
SRL_OPN_2PTS029_0663_20151212_092448_20151212_110231.EUM.nc	0.004	0.004	0.016	2108	5422	0	3172	0	142
SRL_OPN_2PTS029_0665_20151212_110230_20151212_124050.EUM.nc	0.007	0.008	0.015	2389	5300	0	2758	0	153
SRL_OPN_2PTS029_0667_20151212_124049_20151212_142024.EUM.nc	0.007	0.008	0.017	3264	5470	0	2138	0	68
SRL_OPN_2PTS029_0669_20151212_142023_20151212_161342.EUM.nc	0.007	0.010	0.022	3245	6363	0	3054	0	64
SRL_OPN_2PTS029_0672_20151212_161341_20151212_175319.EUM.nc	0.004	0.004	0.018	2805	5580	0	2745	0	30
SRL_OPN_2PTS029_0674_20151212_175319_20151212_193250.EUM.nc	0.004	0.006	0.018	3112	5592	0	2309	1	170
SRL_OPN_2PTS029_0676_20151212_193249_20151212_211150.EUM.nc	0.006	0.007	0.015	3487	5417	0	1798	0	132
SRL_OPN_2PTS029_0678_20151212_211150_20151212_225001.EUM.nc	0.006	0.007	0.016	2372	5339	0	2883	0	84
SRL_OPN_2PTS029_0679_20151212_225000_20151213_002749.EUM.nc	0.007	0.007	0.014	2999	5430	0	2213	0	218
SRL_OPN_2PTS029_0681_20151213_002749_20151213_020556.EUM.nc	0.005	0.005	0.022	2908	5538	0	2584	0	46
SRL_OPN_2PTS029_0683_20151213_020555_20151213_034504.EUM.nc	0.001	0.003	0.021	2878	5522	0	2556	0	88
SRL_OPN_2PTS029_0685_20151213_034503_20151213_052608.EUM.nc	0.006	0.006	0.012	2764	5556	0	2647	0	145
SRL_OPN_2PTS029_0687_20151213_052607_20151213_071533.EUM.nc	0.007	0.006	0.016	3753	6172	0	2289	0	130
SRL_OPN_2PTS029_0690_20151213_071532_20151213_085400.EUM.nc	0.002	0.002	0.021	3675	5596	0	1860	0	61
SRL_OPN_2PTS029_0691_20151213_085400_20151213_103147.EUM.nc	0.009	0.009	0.018	2441	5474	0	2964	0	69
SRL_OPN_2PTS029_0693_20151213_103146_20151213_120951.EUM.nc	0.004	0.004	0.015	2444	5403	0	2847	0	112
SRL_OPN_2PTS029_0695_20151213_120951_20151213_134858.EUM.nc	0.010	0.012	0.021	3033	5440	0	2359	0	48
SRL_OPN_2PTS029_0697_20151213_134857_20151213_154221.EUM.nc	0.008	0.009	0.019	3501	6351	0	2818	0	32
SRL_OPN_2PTS029_0700_20151213_154220_20151213_172159.EUM.nc	0.006	0.004	0.017	2733	5494	0	2730	0	31
SRL_OPN_2PTS029_0702_20151213_172158_20151213_190136.EUM.nc	0.007	0.009	0.017	3177	5587	0	2347	0	63
SRL_OPN_2PTS029_0704_20151213_190136_20151213_204049.EUM.nc	0.007	0.008	0.017	3678	5543	0	1767	1	97
SRL_OPN_2PTS029_0706_20151213_204048_20151213_221912.EUM.nc	0.009	0.008	0.017	2764	5307	0	2330	0	213
SRL_OPN_2PTS029_0708_20151213_221911_20151213_235707.EUM.nc	0.004	0.003	0.014	2918	5476	0	2427	0	131
SRL_OPN_2PTS029_0709_20151213_235706_20151214_013454.EUM.nc	0.011	0.014	0.022	3080	5529	0	2411	0	38
SRL_OPN_2PTS029_0711_20151214_013453_20151214_031344.EUM.nc	0.006	0.008	0.017	2848	5514	0	2587	0	79
SRL_OPN_2PTS029_0713_20151214_031343_20151214_045410.EUM.nc	0.005	0.003	0.014	2943	5488	0	2477	0	68
SRL_OPN_2PTS029_0715_20151214_045409_20151214_063639.EUM.nc	0.005	0.004	0.020	3947	5806	0	1792	0	67
SRL_OPN_2PTS029_0717_20151214_063638_20151214_082302.EUM.nc	0.005	0.004	0.020	3999	6051	0	1971	0	81
SRL_OPN_2PTS029_0720_20151214_082301_20151214_100102.EUM.nc	0.008	0.010	0.022	2657	5400	0	2599	0	144
SRL_OPN_2PTS029_0721_20151214_100102_20151214_113858.EUM.nc	0.001	0.002	0.014	2269	5328	0	2939	0	120
SRL_OPN_2PTS029_0723_20151214_113858_20151214_131740.EUM.nc	0.010	0.011	0.018	2835	5326	0	2427	0	64

– Continued on next page

Table 10: Wet Path Delay Difference (AMR-Model) Statistics.

– Continued from previous page

File	Median	Mean	Std. Dev.	No. Obs.	Total Obs.	Default Lat/Lon	Flag (total)	Default (total)	3-Sigma Edited
SRL_OPN_2PTS029_0725_20151214_131740_20151214_151100.EUM.nc	0.009	0.011	0.018	3486	6360	0	2832	0	42
SRL_OPN_2PTS029_0728_20151214_151100_20151214_165039.EUM.nc	0.006	0.005	0.017	2938	5565	0	2592	0	35
SRL_OPN_2PTS029_0730_20151214_165038_20151214_183021.EUM.nc	0.003	0.004	0.016	2996	5492	0	2397	0	99
SRL_OPN_2PTS029_0732_20151214_183020_20151214_200942.EUM.nc	0.005	0.004	0.019	3088	5509	0	2293	0	128
SRL_OPN_2PTS029_0734_20151214_200941_20151214_214819.EUM.nc	0.006	0.008	0.020	3272	5489	0	2109	0	108
SRL_OPN_2PTS029_0736_20151214_214818_20151214_232622.EUM.nc	0.005	0.003	0.017	2436	5259	0	2704	0	119
SRL_OPN_2PTS029_0737_20151214_232621_20151215_010412.EUM.nc	0.007	0.010	0.019	2681	5490	0	2737	0	72
SRL_OPN_2PTS029_0739_20151215_010411_20151215_024231.EUM.nc	0.008	0.009	0.022	2933	5560	0	2557	0	70
SRL_OPN_2PTS029_0741_20151215_024230_20151215_042223.EUM.nc	0.002	0.002	0.015	2816	5488	0	2606	0	66
SRL_OPN_2PTS029_0743_20151215_042222_20151215_060407.EUM.nc	0.008	0.008	0.016	3715	5708	0	1922	0	71
SRL_OPN_2PTS029_0745_20151215_060406_20151215_075213.EUM.nc	0.007	0.006	0.020	3994	6127	0	2056	0	77
SRL_OPN_2PTS029_0748_20151215_075212_20151215_093016.EUM.nc	0.009	0.009	0.017	3037	5455	0	2370	0	48
SRL_OPN_2PTS029_0749_20151215_093015_20151215_110809.EUM.nc	0.006	0.007	0.018	2115	5399	0	3142	0	142
SRL_OPN_2PTS029_0751_20151215_110808_20151215_124630.EUM.nc	0.011	0.011	0.017	2442	5249	0	2748	0	59
SRL_OPN_2PTS029_0753_20151215_124630_20151215_143939.EUM.nc	0.005	0.008	0.016	3295	6215	0	2830	0	90
SRL_OPN_2PTS029_0756_20151215_143939_20151215_161916.EUM.nc	0.005	0.005	0.017	3278	5621	0	2236	0	107
SRL_OPN_2PTS029_0758_20151215_161916_20151215_175901.EUM.nc	0.004	0.006	0.015	2786	5599	0	2727	0	86
SRL_OPN_2PTS029_0760_20151215_175902_20151215_193830.EUM.nc	0.008	0.008	0.020	3185	5589	0	2326	0	78
SRL_OPN_2PTS029_0762_20151215_193831_20151215_211721.EUM.nc	0.006	0.006	0.017	3419	5426	0	1810	0	197
SRL_OPN_2PTS029_0764_20151215_211721_20151215_225538.EUM.nc	0.005	0.001	0.017	2330	5401	0	3018	0	53
SRL_OPN_2PTS029_0765_20151215_225537_20151216_003326.EUM.nc	0.008	0.009	0.015	3153	5457	0	2154	0	150
SRL_OPN_2PTS029_0767_20151216_003325_20151216_021128.EUM.nc	0.009	0.009	0.023	2879	5543	0	2596	0	68
SRL_OPN_2PTS029_0769_20151216_021127_20151216_035049.EUM.nc	0.003	0.004	0.021	2740	5521	0	2644	0	137
SRL_OPN_2PTS029_0771_20151216_035048_20151216_053200.EUM.nc	0.008	0.009	0.018	2916	5554	0	2571	1	66
SRL_OPN_2PTS029_0773_20151216_053159_20151216_072113.EUM.nc	0.007	0.007	0.019	3968	6199	0	2165	0	66
SRL_OPN_2PTS029_0776_20151216_072113_20151216_085929.EUM.nc	0.005	0.006	0.019	3648	5574	0	1881	1	44
SRL_OPN_2PTS029_0777_20151216_085928_20151216_103724.EUM.nc	0.008	0.010	0.018	2387	5471	0	2999	0	85
SRL_OPN_2PTS029_0779_20151216_103723_20151216_121531.EUM.nc	0.008	0.009	0.015	2506	5426	0	2844	0	76
SRL_OPN_2PTS029_0781_20151216_121531_20151216_135433.EUM.nc	0.008	0.009	0.017	3077	5439	0	2291	0	71
SRL_OPN_2PTS029_0783_20151216_135433_20151216_154756.EUM.nc	0.007	0.007	0.020	3482	6361	0	2793	0	86
SRL_OPN_2PTS029_0786_20151216_154756_20151216_172742.EUM.nc	0.005	0.005	0.016	2717	5480	0	2712	0	51
SRL_OPN_2PTS029_0788_20151216_172742_20151216_190719.EUM.nc	0.008	0.009	0.017	3233	5607	0	2244	0	130
SRL_OPN_2PTS029_0790_20151216_190719_20151216_204621.EUM.nc	0.006	0.007	0.016	3722	5536	0	1729	0	85
SRL_OPN_2PTS029_0792_20151216_204620_20151216_222451.EUM.nc	0.009	0.007	0.017	2807	5345	0	2383	0	155
SRL_OPN_2PTS029_0794_20151216_222450_20151217_000244.EUM.nc	0.003	0.005	0.017	3068	5501	0	2352	0	81
SRL_OPN_2PTS029_0795_20151217_000243_20151217_014033.EUM.nc	0.006	0.008	0.021	3036	5534	0	2410	0	88
SRL_OPN_2PTS029_0797_20151217_014033_20151217_031927.EUM.nc	0.004	0.005	0.019	2861	5484	0	2549	0	74
SRL_OPN_2PTS029_0799_20151217_031927_20151217_045952.EUM.nc	0.008	0.009	0.018	3040	5491	0	2411	0	40
SRL_OPN_2PTS029_0801_20151217_045951_20151217_064237.EUM.nc	0.008	0.008	0.018	3944	5803	0	1794	0	65

– Continued on next page

Table 10: Wet Path Delay Difference (AMR-Model) Statistics.

– Continued from previous page

File	Median	Mean	Std. Dev.	No. Obs.	Total Obs.	Default Lat/Lon	Flag (total)	Default (total)	3-Sigma Edited
SRL_OPN_2PTS029_0803_20151217_064236_20151217_082841.EUM.nc	0.005	0.003	0.018	4017	6026	0	1878	0	131
SRL_OPN_2PTS029_0806_20151217_082840_20151217_100640.EUM.nc	0.003	0.003	0.016	2723	5362	0	2573	0	66
SRL_OPN_2PTS029_0807_20151217_100639_20151217_114437.EUM.nc	0.002	0.002	0.013	2347	5359	0	2886	0	126
SRL_OPN_2PTS029_0809_20151217_114436_20151217_132314.EUM.nc	0.006	0.006	0.020	2876	5328	0	2391	0	61
SRL_OPN_2PTS029_0811_20151217_132314_20151217_151635.EUM.nc	0.004	0.006	0.019	3543	6336	0	2768	0	25
SRL_OPN_2PTS029_0814_20151217_151636_20151217_165623.EUM.nc	0.008	0.008	0.014	2775	5564	0	2626	0	163
SRL_OPN_2PTS029_0816_20151217_165623_20151217_183603.EUM.nc	0.006	0.006	0.020	3074	5473	0	2350	0	49
SRL_OPN_2PTS029_0818_20151217_183602_20151217_201514.EUM.nc	0.005	0.006	0.017	3225	5497	0	2181	0	91
SRL_OPN_2PTS029_0820_20151217_201514_20151217_215359.EUM.nc	0.001	-0.000	0.020	3238	5474	0	2152	0	84
SRL_OPN_2PTS029_0822_20151217_215358_20151217_233159.EUM.nc	-0.001	-0.000	0.011	2365	5266	0	2743	0	158
SRL_OPN_2PTS029_0823_20151217_233159_20151218_010941.EUM.nc	0.010	0.010	0.016	2584	5490	0	2760	0	146
SRL_OPN_2PTS029_0825_20151218_010941_20151218_024812.EUM.nc	0.006	0.008	0.018	2858	5526	0	2523	0	145
SRL_OPN_2PTS029_0827_20151218_024812_20151218_042810.EUM.nc	0.007	0.007	0.017	2834	5489	0	2515	0	140
SRL_OPN_2PTS029_0829_20151218_042809_20151218_061003.EUM.nc	0.004	0.003	0.017	3619	5697	0	1879	0	199
SRL_OPN_2PTS029_0831_20151218_061002_20151218_075744.EUM.nc	0.006	0.007	0.024	3970	6092	0	2062	0	60
SRL_OPN_2PTS029_0834_20151218_075743_20151218_093554.EUM.nc	0.003	0.002	0.016	2887	5498	0	2558	0	53
SRL_OPN_2PTS029_0835_20151218_093553_20151218_111346.EUM.nc	0.001	0.000	0.017	2111	5350	0	3131	0	108
SRL_OPN_2PTS029_0837_20151218_111345_20151218_125203.EUM.nc	0.007	0.007	0.015	2588	5227	0	2593	0	46
SRL_OPN_2PTS029_0839_20151218_125202_20151218_144523.EUM.nc	0.005	0.006	0.014	3336	6257	0	2808	0	113
SRL_OPN_2PTS029_0842_20151218_144522_20151218_162500.EUM.nc	0.005	0.005	0.018	3288	5631	0	2223	0	120
SRL_OPN_2PTS029_0844_20151218_162501_20151218_180445.EUM.nc	0.005	0.004	0.021	2922	5626	0	2650	0	54
SRL_OPN_2PTS029_0846_20151218_180445_20151218_194405.EUM.nc	0.005	0.005	0.016	3167	5568	0	2289	1	111
SRL_OPN_2PTS029_0848_20151218_194404_20151218_230114.EUM.nc	0.004	0.003	0.019	5793	10636	0	4732	0	111
SRL_OPN_2PTS029_0851_20151218_230113_20151219_003855.EUM.nc	0.006	0.006	0.018	3156	5475	0	2233	0	86
SRL_OPN_2PTS029_0853_20151219_003854_20151219_021707.EUM.nc	0.006	0.007	0.021	2894	5550	0	2611	0	45
SRL_OPN_2PTS029_0855_20151219_021706_20151219_035634.EUM.nc	0.009	0.010	0.021	2826	5562	0	2679	0	57
SRL_OPN_2PTS029_0857_20151219_035633_20151219_053743.EUM.nc	0.004	0.005	0.017	2973	5524	0	2364	0	187
SRL_OPN_2PTS029_0859_20151219_053743_20151219_072644.EUM.nc	0.005	0.004	0.018	4128	6173	0	1971	0	74
SRL_OPN_2PTS029_0862_20151219_072643_20151219_090507.EUM.nc	0.003	0.004	0.019	3498	5559	0	2006	0	55
SRL_OPN_2PTS029_0863_20151219_090506_20151219_104301.EUM.nc	-0.004	-0.004	0.016	2379	5472	0	2943	0	150
SRL_OPN_2PTS029_0865_20151219_104300_20151219_122102.EUM.nc	0.005	0.005	0.014	2544	5409	0	2777	0	88
SRL_OPN_2PTS029_0867_20151219_122101_20151219_140017.EUM.nc	0.006	0.006	0.015	3244	5448	0	2111	0	93
SRL_OPN_2PTS029_0869_20151219_140017_20151219_155340.EUM.nc	0.004	0.004	0.018	3247	6337	0	3049	0	41
SRL_OPN_2PTS029_0872_20151219_155339_20151219_173326.EUM.nc	0.004	0.004	0.016	2761	5482	0	2691	0	30
SRL_OPN_2PTS029_0874_20151219_173325_20151219_191252.EUM.nc	0.002	0.003	0.018	3369	5614	0	2185	0	60
SRL_OPN_2PTS029_0876_20151219_191251_20151219_205202.EUM.nc	0.003	0.004	0.017	3720	5567	0	1767	1	79
SRL_OPN_2PTS029_0878_20151219_205201_20151219_223028.EUM.nc	0.002	0.002	0.017	2845	5346	0	2388	0	113
SRL_OPN_2PTS029_0880_20151219_223027_20151220_000812.EUM.nc	0.001	0.002	0.019	3099	5449	0	2310	0	40
SRL_OPN_2PTS029_0881_20151220_000811_20151220_014611.EUM.nc	0.004	0.004	0.017	3145	5547	0	2372	0	30

– Continued on next page

Table 10: Wet Path Delay Difference (AMR-Model) Statistics.

– Continued from previous page

File	Median	Mean	Std. Dev.	No. Obs.	Total Obs.	Default Lat/Lon	Flag (total)	Default (total)	3-Sigma Edited
SRL_OPN_2PTS029_0883_20151220_014610_20151220_032510.EUM.nc	0.006	0.007	0.019	2996	5477	0	2408	0	73
SRL_OPN_2PTS029_0885_20151220_032510_20151220_050541.EUM.nc	0.004	0.003	0.015	2893	5519	0	2514	0	112
SRL_OPN_2PTS029_0887_20151220_050541_20151220_065543.EUM.nc	0.007	0.007	0.017	3839	6203	0	2288	0	76
SRL_OPN_2PTS029_0890_20151220_065542_20151220_083418.EUM.nc	-0.001	-0.001	0.021	4078	5624	0	1467	0	79
SRL_OPN_2PTS029_0892_20151220_083419_20151220_101217.EUM.nc	0.000	-0.001	0.016	2628	5349	0	2633	0	88
SRL_OPN_2PTS029_0893_20151220_101217_20151220_115007.EUM.nc	0.002	0.005	0.014	2447	5389	0	2843	0	99
SRL_OPN_2PTS029_0895_20151220_115006_20151220_132857.EUM.nc	0.006	0.005	0.016	2955	5317	0	2320	0	42
SRL_OPN_2PTS029_0897_20151220_132856_20151220_152219.EUM.nc	0.006	0.007	0.015	3543	6326	0	2731	0	52
SRL_OPN_2PTS029_0900_20151220_152218_20151220_170206.EUM.nc	0.004	0.004	0.018	2857	5584	0	2671	0	56
SRL_OPN_2PTS029_0902_20151220_170205_20151220_184137.EUM.nc	0.003	0.007	0.021	3111	5486	0	2329	0	46
SRL_OPN_2PTS029_0904_20151220_184136_20151220_202056.EUM.nc	0.004	0.004	0.019	3383	5495	0	2006	0	106
SRL_OPN_2PTS029_0906_20151220_202056_20151220_215937.EUM.nc	0.005	0.005	0.017	2966	5430	0	2297	1	166
SRL_OPN_2PTS029_0908_20151220_215937_20151220_233728.EUM.nc	-0.001	0.001	0.017	2587	5380	0	2641	0	152
SRL_OPN_2PTS029_0909_20151220_233727_20151221_011518.EUM.nc	0.003	0.004	0.017	2933	5461	0	2458	0	70
SRL_OPN_2PTS029_0911_20151221_011517_20151221_025353.EUM.nc	0.008	0.009	0.016	2943	5519	0	2470	0	106
SRL_OPN_2PTS029_0913_20151221_025353_20151221_043350.EUM.nc	0.008	0.007	0.019	2888	5489	0	2500	0	101
SRL_OPN_2PTS029_0915_20151221_043349_20151221_061557.EUM.nc	0.002	0.005	0.020	3818	5736	0	1834	0	84
SRL_OPN_2PTS029_0917_20151221_061557_20151221_080323.EUM.nc	-0.001	0.000	0.019	3901	6091	0	2045	0	145
SRL_OPN_2PTS029_0920_20151221_080322_20151221_094131.EUM.nc	0.003	0.001	0.017	2897	5493	0	2538	0	58
SRL_OPN_2PTS029_0921_20151221_094130_20151221_111914.EUM.nc	0.004	0.004	0.017	2185	5258	0	2956	0	117
SRL_OPN_2PTS029_0923_20151221_111914_20151221_125743.EUM.nc	0.005	0.005	0.016	2695	5290	0	2557	0	38
SRL_OPN_2PTS029_0925_20151221_125743_20151221_145058.EUM.nc	0.008	0.009	0.018	3435	6278	0	2786	0	57
SRL_OPN_2PTS029_0928_20151221_145057_20151221_163044.EUM.nc	0.006	0.006	0.017	3309	5644	0	2251	0	84
SRL_OPN_2PTS029_0930_20151221_163043_20151221_181019.EUM.nc	0.002	0.003	0.018	2913	5596	0	2611	0	72
SRL_OPN_2PTS029_0932_20151221_181018_20151221_194946.EUM.nc	0.004	0.004	0.018	3213	5542	0	2253	0	76
SRL_OPN_2PTS029_0934_20151221_194946_20151221_212841.EUM.nc	0.004	0.004	0.018	3568	5413	0	1722	0	123
SRL_OPN_2PTS029_0936_20151221_212840_20151221_230642.EUM.nc	0.000	-0.000	0.016	2171	5307	0	3074	0	62
SRL_OPN_2PTS029_0937_20151221_230642_20151222_004431.EUM.nc	0.005	0.007	0.019	3090	5470	0	2291	0	89
SRL_OPN_2PTS029_0939_20151222_004431_20151222_022247.EUM.nc	0.007	0.007	0.018	2899	5549	0	2562	0	88
SRL_OPN_2PTS029_0941_20151222_022246_20151222_040210.EUM.nc	0.007	0.007	0.019	2841	5438	0	2530	0	67
SRL_OPN_2PTS029_0943_20151222_040209_20151222_054336.EUM.nc	0.005	0.006	0.018	3387	5656	0	2177	0	92
SRL_OPN_2PTS029_0945_20151222_054335_20151222_073224.EUM.nc	0.001	0.004	0.019	4041	6157	0	2013	0	103
SRL_OPN_2PTS029_0948_20151222_073223_20151222_091044.EUM.nc	0.005	0.003	0.019	3342	5544	0	2131	0	71
SRL_OPN_2PTS029_0949_20151222_091044_20151222_104829.EUM.nc	0.005	0.007	0.019	2215	5497	0	3096	0	186
SRL_OPN_2PTS029_0951_20151222_104829_20151222_122641.EUM.nc	0.004	0.005	0.014	2512	5341	0	2750	0	79
SRL_OPN_2PTS029_0953_20151222_122640_20151222_140601.EUM.nc	0.008	0.009	0.019	3144	5471	0	2250	0	77
SRL_OPN_2PTS029_0955_20151222_140600_20151222_155923.EUM.nc	0.007	0.007	0.015	3210	6347	0	3015	0	122
SRL_OPN_2PTS029_0958_20151222_155922_20151222_173902.EUM.nc	0.003	0.002	0.017	2809	5597	0	2696	0	92
SRL_OPN_2PTS029_0960_20151222_173900_20151222_191834.EUM.nc	0.003	0.005	0.018	3312	5564	0	2166	0	86

– Continued on next page

Table 10: Wet Path Delay Difference (AMR-Model) Statistics.

– Continued from previous page

File	Median	Mean	Std. Dev.	No. Obs.	Total Obs.	Default Lat/Lon	Flag (total)	Default (total)	3-Sigma Edited
SRL_OPN_2PTS029_0962_20151222_191833_20151222_205742.EUM.nc	0.006	0.005	0.017	3690	5588	0	1765	1	132
SRL_OPN_2PTS029_0964_20151222_205741_20151222_223558.EUM.nc	0.005	0.004	0.018	2752	5314	0	2492	0	70
SRL_OPN_2PTS029_0965_20151222_223558_20151223_001349.EUM.nc	0.001	-0.000	0.016	3117	5461	0	2249	0	95
SRL_OPN_2PTS029_0967_20151223_001348_20151223_015150.EUM.nc	0.006	0.007	0.018	3051	5514	0	2383	0	80
SRL_OPN_2PTS029_0969_20151223_015150_20151223_033044.EUM.nc	0.005	0.008	0.020	3109	5467	0	2317	0	41
SRL_OPN_2PTS029_0971_20151223_033044_20151223_051131.EUM.nc	0.004	0.001	0.017	2922	5535	0	2491	0	122
SRL_OPN_2PTS029_0973_20151223_051130_20151223_070124.EUM.nc	0.005	0.005	0.017	3846	6200	0	2272	0	82
SRL_OPN_2PTS029_0976_20151223_070123_20151223_083957.EUM.nc	0.004	0.002	0.018	3939	5610	0	1566	0	105
SRL_OPN_2PTS029_0978_20151223_083957_20151223_101745.EUM.nc	0.008	0.007	0.018	2589	5399	0	2712	0	98
SRL_OPN_2PTS029_0979_20151223_101744_20151223_115545.EUM.nc	0.001	0.002	0.015	2444	5397	0	2828	0	125
SRL_OPN_2PTS029_0981_20151223_115544_20151223_133439.EUM.nc	0.005	0.007	0.017	2950	5357	0	2349	0	58
SRL_OPN_2PTS029_0983_20151223_133438_20151223_152802.EUM.nc	0.003	0.003	0.018	3580	6321	0	2673	0	68
SRL_OPN_2PTS029_0986_20151223_152803_20151223_170741.EUM.nc	0.008	0.008	0.015	2749	5573	0	2699	0	125
SRL_OPN_2PTS029_0988_20151223_170740_20151223_184720.EUM.nc	0.007	0.007	0.018	3245	5491	0	2213	0	33
SRL_OPN_2PTS029_0990_20151223_184719_20151223_202637.EUM.nc	0.007	0.006	0.019	3385	5528	0	2032	0	111
SRL_OPN_2PTS029_0992_20151223_202637_20151223_220508.EUM.nc	0.005	0.004	0.021	2935	5423	0	2313	2	173
SRL_OPN_2PTS029_0994_20151223_220507_20151223_234306.EUM.nc	-0.001	-0.000	0.015	2834	5461	0	2534	0	93
SRL_OPN_2PTS029_0995_20151223_234305_20151224_012057.EUM.nc	0.006	0.006	0.019	2950	5514	0	2506	0	58
SRL_OPN_2PTS029_0997_20151224_012056_20151224_025929.EUM.nc	0.009	0.009	0.018	2920	5537	0	2497	0	120
SRL_OPN_2PTS029_0999_20151224_025928_20151224_043939.EUM.nc	0.003	0.004	0.016	2910	5498	0	2504	1	83

27 K Brightness Temperature Table

Table 11: K Brightness Temperature Statistics.

File	Median	Mean	Std. Dev.	No. Obs.	Total Obs.	Default Lat/Lon	Flag (total)	Default (total)	3-Sigma Edited
SRL_OPN_2PTS029_0027_20151120_040809_20151120_054942.EUM.nc	165.225	173.815	23.898	3572	5707	0	2119	0	16
SRL_OPN_2PTS029_0029_20151120_054941_20151120_073816.EUM.nc	168.500	173.124	20.091	4007	6156	0	2133	0	16
SRL_OPN_2PTS029_0032_20151120_073816_20151120_091634.EUM.nc	180.070	180.135	22.495	3283	5512	0	2216	0	13
SRL_OPN_2PTS029_0033_20151120_091633_20151120_105417.EUM.nc	172.180	172.188	21.987	2402	5476	0	3063	0	11
SRL_OPN_2PTS029_0035_20151120_105417_20151120_123232.EUM.nc	169.450	175.327	20.207	2417	5300	0	2879	0	4
SRL_OPN_2PTS029_0037_20151120_123231_20151120_141159.EUM.nc	172.220	173.699	19.812	3141	5515	0	2357	0	17
SRL_OPN_2PTS029_0039_20151120_141158_20151120_160519.EUM.nc	175.400	176.510	18.142	3464	6374	0	2895	0	15
SRL_OPN_2PTS029_0042_20151120_160519_20151120_174456.EUM.nc	159.580	169.717	24.854	2790	5565	0	2733	0	42
SRL_OPN_2PTS029_0044_20151120_174455_20151120_192428.EUM.nc	166.920	171.782	22.900	3346	5604	0	2218	0	40
SRL_OPN_2PTS029_0046_20151120_192428_20151120_210324.EUM.nc	171.660	174.648	22.251	3592	5538	0	1914	1	31
SRL_OPN_2PTS029_0048_20151120_210324_20151120_224146.EUM.nc	164.820	175.268	24.522	2680	5261	0	2554	0	27
SRL_OPN_2PTS029_0049_20151120_224146_20151121_001937.EUM.nc	166.950	172.088	19.421	3117	5467	0	2339	0	11
SRL_OPN_2PTS029_0051_20151121_001937_20151121_015739.EUM.nc	172.040	176.093	21.631	3104	5553	0	2442	0	7
SRL_OPN_2PTS029_0053_20151121_015739_20151121_033641.EUM.nc	172.240	175.412	20.591	2914	5509	0	2585	0	10
SRL_OPN_2PTS029_0055_20151121_033640_20151121_051734.EUM.nc	163.910	169.310	21.548	2890	5572	0	2667	0	15
SRL_OPN_2PTS029_0057_20151121_051734_20151121_070715.EUM.nc	165.690	172.357	21.619	3733	6203	0	2449	0	21
SRL_OPN_2PTS029_0060_20151121_070715_20151121_084545.EUM.nc	182.690	179.050	23.589	3856	5573	0	1664	0	53
SRL_OPN_2PTS029_0062_20151121_084545_20151121_102334.EUM.nc	162.290	167.914	21.613	2622	5364	0	2724	1	17
SRL_OPN_2PTS029_0063_20151121_102333_20151121_120135.EUM.nc	176.750	180.560	22.811	2504	5384	0	2867	0	13
SRL_OPN_2PTS029_0065_20151121_120134_20151121_134034.EUM.nc	172.510	176.453	21.899	2986	5404	0	2401	0	17
SRL_OPN_2PTS029_0067_20151121_134034_20151121_153358.EUM.nc	177.460	176.990	18.477	3611	6351	0	2716	0	24
SRL_OPN_2PTS029_0070_20151121_153357_20151121_171337.EUM.nc	165.775	172.787	24.788	2730	5590	0	2844	0	16
SRL_OPN_2PTS029_0072_20151121_171338_20151121_185315.EUM.nc	170.305	173.950	22.732	3287	5524	0	2226	0	11
SRL_OPN_2PTS029_0074_20151121_185314_20151121_221058.EUM.nc	170.470	173.552	21.983	6509	10979	0	4447	0	23
SRL_OPN_2PTS029_0078_20151121_221057_20151121_234854.EUM.nc	160.900	165.158	16.674	2886	5439	0	2488	0	65
SRL_OPN_2PTS029_0079_20151121_234854_20151122_012638.EUM.nc	174.180	180.609	24.813	3006	5504	0	2495	0	3
SRL_OPN_2PTS029_0081_20151122_012638_20151122_030523.EUM.nc	179.700	176.935	18.759	2841	5550	0	2675	0	34
SRL_OPN_2PTS029_0083_20151122_030522_20151122_044539.EUM.nc	170.830	171.439	18.637	2834	5492	0	2631	0	27
SRL_OPN_2PTS029_0085_20151122_044538_20151122_062754.EUM.nc	165.570	172.158	22.804	3770	5766	0	1973	0	23
SRL_OPN_2PTS029_0087_20151122_062755_20151122_081446.EUM.nc	175.625	176.505	19.959	4116	6078	0	1952	0	10
SRL_OPN_2PTS029_0090_20151122_081445_20151122_095250.EUM.nc	166.735	170.832	21.075	2798	5388	0	2570	0	20
SRL_OPN_2PTS029_0091_20151122_095249_20151122_113044.EUM.nc	176.470	176.952	20.720	2216	5283	0	3028	0	39
SRL_OPN_2PTS029_0093_20151122_113043_20151122_130920.EUM.nc	171.420	177.333	21.612	2699	5372	0	2673	0	0
SRL_OPN_2PTS029_0095_20151122_130919_20151122_150238.EUM.nc	176.830	180.529	18.737	3435	6352	0	2888	0	29
SRL_OPN_2PTS029_0098_20151122_150237_20151122_164216.EUM.nc	170.290	171.839	23.211	2937	5582	0	2611	0	34
SRL_OPN_2PTS029_0100_20151122_164215_20151122_182158.EUM.nc	164.215	171.443	23.799	3092	5522	0	2406	0	24

– Continued on next page

Table 11: K Brightness Temperature Statistics.

– Continued from previous page

File	Median	Mean	Std. Dev.	No. Obs.	Total Obs.	Default Lat/Lon	Flag (total)	Default (total)	3-Sigma Edited
SRL_OPN_2PTS029_0102_20151122_182157_20151122_200114.EUM.nc	175.745	174.788	20.584	3165	5518	0	2344	0	9
SRL_OPN_2PTS029_0104_20151122_200114_20151122_214004.EUM.nc	167.750	173.714	20.757	3505	5494	0	1979	0	10
SRL_OPN_2PTS029_0106_20151122_214003_20151122_231810.EUM.nc	164.485	169.455	20.869	2472	5288	0	2802	0	14
SRL_OPN_2PTS029_0107_20151122_231809_20151123_005547.EUM.nc	172.245	177.167	21.120	3015	5494	0	2462	0	17
SRL_OPN_2PTS029_0109_20151123_005546_20151123_023409.EUM.nc	172.850	172.783	19.771	2980	5548	0	2567	0	1
SRL_OPN_2PTS029_0111_20151123_023408_20151123_041352.EUM.nc	167.350	171.846	19.550	2729	5489	0	2759	0	1
SRL_OPN_2PTS029_0113_20151123_041351_20151123_055524.EUM.nc	167.090	173.113	23.932	3547	5693	0	2102	0	44
SRL_OPN_2PTS029_0115_20151123_055525_20151123_074345.EUM.nc	171.140	174.530	19.401	4001	6140	0	2127	0	12
SRL_OPN_2PTS029_0118_20151123_074345_20151123_092159.EUM.nc	165.720	173.027	22.930	3172	5491	0	2296	0	23
SRL_OPN_2PTS029_0119_20151123_092200_20151123_105952.EUM.nc	170.175	173.214	22.373	2219	5423	0	3179	0	25
SRL_OPN_2PTS029_0121_20151123_105952_20151123_123810.EUM.nc	174.365	178.062	20.055	2398	5321	0	2895	0	28
SRL_OPN_2PTS029_0123_20151123_123810_20151123_141732.EUM.nc	171.605	175.678	20.998	3235	5490	0	2252	0	3
SRL_OPN_2PTS029_0125_20151123_141731_20151123_161050.EUM.nc	175.650	176.816	21.323	3500	6347	0	2813	0	34
SRL_OPN_2PTS029_0128_20151123_161050_20151123_175037.EUM.nc	160.400	168.667	23.468	2790	5574	0	2717	0	67
SRL_OPN_2PTS029_0130_20151123_175036_20151123_192959.EUM.nc	168.070	172.185	22.590	3264	5584	0	2319	0	1
SRL_OPN_2PTS029_0132_20151123_193000_20151123_210902.EUM.nc	167.840	172.363	19.133	3427	5426	0	1931	0	68
SRL_OPN_2PTS029_0134_20151123_210901_20151123_224721.EUM.nc	172.120	171.601	19.667	2541	5379	0	2805	0	33
SRL_OPN_2PTS029_0135_20151123_224720_20151124_002501.EUM.nc	165.380	171.311	18.547	3100	5378	0	2256	0	22
SRL_OPN_2PTS029_0137_20151124_002501_20151124_020307.EUM.nc	169.950	174.059	21.329	3002	5532	0	2520	0	10
SRL_OPN_2PTS029_0139_20151124_020306_20151124_034221.EUM.nc	171.570	174.041	20.717	2925	5534	0	2602	1	6
SRL_OPN_2PTS029_0141_20151124_034220_20151124_052313.EUM.nc	163.615	169.526	20.466	2837	5543	0	2700	1	5
SRL_OPN_2PTS029_0143_20151124_052312_20151124_071252.EUM.nc	166.740	172.839	19.118	3762	6179	0	2405	0	12
SRL_OPN_2PTS029_0146_20151124_071252_20151124_085112.EUM.nc	172.960	172.785	20.639	3868	5601	0	1727	0	6
SRL_OPN_2PTS029_0147_20151124_085111_20151124_102907.EUM.nc	165.550	172.624	24.694	2499	5479	0	2950	1	29
SRL_OPN_2PTS029_0149_20151124_102907_20151124_120702.EUM.nc	168.830	177.471	21.736	2527	5384	0	2841	0	16
SRL_OPN_2PTS029_0151_20151124_120703_20151124_134606.EUM.nc	175.600	177.372	20.795	2998	5412	0	2408	0	6
SRL_OPN_2PTS029_0153_20151124_134606_20151124_153930.EUM.nc	175.200	177.006	19.537	3606	6361	0	2735	0	20
SRL_OPN_2PTS029_0156_20151124_153930_20151124_171917.EUM.nc	161.515	167.836	22.204	2651	5513	0	2793	0	69
SRL_OPN_2PTS029_0158_20151124_171917_20151124_185845.EUM.nc	171.650	175.666	23.992	3189	5581	0	2367	0	25
SRL_OPN_2PTS029_0160_20151124_185844_20151124_203759.EUM.nc	174.530	174.603	18.605	3578	5532	0	1928	0	26
SRL_OPN_2PTS029_0162_20151124_203759_20151124_221632.EUM.nc	170.225	172.544	20.099	2998	5349	0	2342	1	8
SRL_OPN_2PTS029_0164_20151124_221631_20151124_235419.EUM.nc	162.730	170.051	20.488	2971	5464	0	2454	0	39
SRL_OPN_2PTS029_0165_20151124_235418_20151125_013213.EUM.nc	169.835	177.062	21.787	3057	5540	0	2472	0	11
SRL_OPN_2PTS029_0167_20151125_013212_20151125_031101.EUM.nc	174.445	174.016	19.668	2870	5555	0	2683	0	2
SRL_OPN_2PTS029_0169_20151125_031101_20151125_045116.EUM.nc	161.155	168.973	19.886	2876	5476	0	2593	1	6
SRL_OPN_2PTS029_0171_20151125_045115_20151125_063348.EUM.nc	166.585	174.038	21.990	3777	5816	0	2006	0	33
SRL_OPN_2PTS029_0173_20151125_063348_20151125_082021.EUM.nc	179.130	178.278	20.876	4105	6066	0	1927	0	34
SRL_OPN_2PTS029_0176_20151125_082020_20151125_095823.EUM.nc	169.800	174.239	23.780	2776	5394	0	2604	1	13
SRL_OPN_2PTS029_0177_20151125_095823_20151125_113610.EUM.nc	170.250	174.975	18.772	2354	5350	0	2969	0	27

– Continued on next page

Table 11: K Brightness Temperature Statistics.

– Continued from previous page

File	Median	Mean	Std. Dev.	No. Obs.	Total Obs.	Default Lat/Lon	Flag (total)	Default (total)	3-Sigma Edited
SRL_OPN_2PTS029_0179_20151125_113609_20151125_131449.EUM.nc	177.720	180.554	23.680	2819	5325	0	2496	0	10
SRL_OPN_2PTS029_0181_20151125_131449_20151125_150810.EUM.nc	173.040	176.716	19.988	3437	6391	0	2927	0	27
SRL_OPN_2PTS029_0184_20151125_150809_20151125_164755.EUM.nc	160.080	167.901	22.345	2824	5557	0	2712	0	21
SRL_OPN_2PTS029_0186_20151125_164755_20151125_182730.EUM.nc	166.360	171.721	22.256	3050	5487	0	2374	0	63
SRL_OPN_2PTS029_0188_20151125_182730_20151125_200652.EUM.nc	176.440	177.241	21.717	3129	5523	0	2364	0	30
SRL_OPN_2PTS029_0190_20151125_200652_20151125_214539.EUM.nc	168.280	172.143	21.903	3325	5456	0	2099	1	31
SRL_OPN_2PTS029_0192_20151125_214538_20151125_232334.EUM.nc	165.350	172.380	23.342	2460	5278	0	2805	0	13
SRL_OPN_2PTS029_0193_20151125_232333_20151126_010123.EUM.nc	177.910	177.883	21.099	2845	5503	0	2646	0	12
SRL_OPN_2PTS029_0195_20151126_010123_20151126_023949.EUM.nc	174.600	176.824	21.794	2911	5528	0	2581	0	36
SRL_OPN_2PTS029_0197_20151126_023948_20151126_041930.EUM.nc	162.995	170.116	20.978	2767	5505	0	2721	0	17
SRL_OPN_2PTS029_0199_20151126_041929_20151126_060119.EUM.nc	173.920	177.039	20.056	3634	5715	0	2056	0	25
SRL_OPN_2PTS029_0201_20151126_060118_20151126_074924.EUM.nc	172.740	175.256	19.292	4041	6109	0	2020	0	48
SRL_OPN_2PTS029_0204_20151126_074923_20151126_092737.EUM.nc	174.590	174.203	23.529	3052	5477	0	2402	0	23
SRL_OPN_2PTS029_0205_20151126_092736_20151126_110520.EUM.nc	172.570	176.135	20.319	2277	5411	0	3122	0	12
SRL_OPN_2PTS029_0207_20151126_110519_20151126_124341.EUM.nc	169.270	175.625	21.849	2427	5300	0	2839	0	34
SRL_OPN_2PTS029_0209_20151126_124340_20151126_143647.EUM.nc	167.200	170.017	20.469	3053	5872	0	2787	0	32
SRL_OPN_2PTS029_0212_20151126_143647_20151126_161633.EUM.nc	174.105	176.226	22.374	3409	5632	0	2208	0	15
SRL_OPN_2PTS029_0214_20151126_161632_20151126_175618.EUM.nc	162.440	169.712	22.378	2811	5550	0	2689	0	50
SRL_OPN_2PTS029_0216_20151126_175617_20151126_193539.EUM.nc	177.530	177.822	19.980	3274	5581	0	2300	0	7
SRL_OPN_2PTS029_0218_20151126_193538_20151126_211440.EUM.nc	165.190	169.712	18.681	3459	5417	0	1936	0	22
SRL_OPN_2PTS029_0220_20151126_211439_20151126_225257.EUM.nc	166.950	173.156	21.842	2482	5395	0	2909	0	4
SRL_OPN_2PTS029_0221_20151126_225256_20151127_003036.EUM.nc	165.550	172.088	21.215	3200	5451	0	2210	0	41
SRL_OPN_2PTS029_0223_20151127_003036_20151127_020845.EUM.nc	173.770	176.612	20.965	2894	5524	0	2621	0	9
SRL_OPN_2PTS029_0225_20151127_020844_20151127_034756.EUM.nc	174.060	174.107	17.506	2884	5529	0	2638	0	7
SRL_OPN_2PTS029_0227_20151127_034756_20151127_052903.EUM.nc	163.470	171.671	22.017	2835	5548	0	2711	0	2
SRL_OPN_2PTS029_0229_20151127_052902_20151127_071821.EUM.nc	168.850	173.828	20.363	3868	6177	0	2266	0	43
SRL_OPN_2PTS029_0232_20151127_071821_20151127_085648.EUM.nc	174.610	173.249	22.224	3670	5570	0	1841	0	59
SRL_OPN_2PTS029_0233_20151127_085648_20151127_103434.EUM.nc	169.655	175.232	22.005	2393	5431	0	3019	0	19
SRL_OPN_2PTS029_0235_20151127_103433_20151127_121239.EUM.nc	171.825	178.025	21.252	2511	5393	0	2861	0	21
SRL_OPN_2PTS029_0237_20151127_121238_20151127_135147.EUM.nc	173.840	175.508	20.490	3040	5442	0	2395	0	7
SRL_OPN_2PTS029_0239_20151127_135147_20151127_154511.EUM.nc	180.065	178.442	20.487	3539	6367	0	2815	0	13
SRL_OPN_2PTS029_0242_20151127_154510_20151127_172458.EUM.nc	162.960	173.822	24.844	2715	5502	0	2781	0	6
SRL_OPN_2PTS029_0244_20151127_172458_20151127_190427.EUM.nc	177.610	177.418	19.407	3266	5607	0	2317	0	24
SRL_OPN_2PTS029_0246_20151127_190426_20151127_204338.EUM.nc	166.075	171.483	20.006	3738	5560	0	1808	0	14
SRL_OPN_2PTS029_0248_20151127_204337_20151127_222200.EUM.nc	170.450	174.654	21.171	2872	5303	0	2400	0	31
SRL_OPN_2PTS029_0250_20151127_222200_20151127_235954.EUM.nc	164.260	173.897	22.388	3009	5486	0	2439	0	38
SRL_OPN_2PTS029_0251_20151127_235953_20151128_013750.EUM.nc	172.545	175.939	20.971	3114	5539	0	2397	0	28
SRL_OPN_2PTS029_0253_20151128_013751_20151128_031634.EUM.nc	186.130	181.616	21.027	2882	5520	0	2619	0	19
SRL_OPN_2PTS029_0255_20151128_031633_20151128_045703.EUM.nc	160.335	167.426	20.213	3000	5525	0	2517	0	8

– Continued on next page

Table 11: K Brightness Temperature Statistics.

– Continued from previous page

File	Median	Mean	Std. Dev.	No. Obs.	Total Obs.	Default Lat/Lon	Flag (total)	Default (total)	3-Sigma Edited
SRL_OPN_2PTS029_0257_20151128_045702_20151128_063936.EUM.nc	166.860	173.442	23.595	3831	5804	0	1958	0	15
SRL_OPN_2PTS029_0259_20151128_063937_20151128_082558.EUM.nc	172.880	173.857	19.468	4148	6037	0	1864	0	25
SRL_OPN_2PTS029_0262_20151128_082556_20151128_100350.EUM.nc	173.920	175.295	21.376	2799	5374	0	2564	1	10
SRL_OPN_2PTS029_0263_20151128_100349_20151128_114147.EUM.nc	170.130	174.902	21.846	2384	5411	0	3020	0	7
SRL_OPN_2PTS029_0265_20151128_114146_20151128_132028.EUM.nc	177.400	180.008	22.017	2875	5320	0	2436	0	9
SRL_OPN_2PTS029_0267_20151128_132028_20151128_151351.EUM.nc	177.955	177.069	20.213	3477	6348	0	2864	0	7
SRL_OPN_2PTS029_0270_20151128_151350_20151128_165338.EUM.nc	165.610	171.760	21.430	2769	5567	0	2751	0	47
SRL_OPN_2PTS029_0272_20151128_165337_20151128_183310.EUM.nc	169.000	175.193	20.763	3149	5496	0	2347	0	0
SRL_OPN_2PTS029_0274_20151128_183310_20151128_201231.EUM.nc	170.840	172.702	19.860	3288	5526	0	2210	0	28
SRL_OPN_2PTS029_0276_20151128_201231_20151128_215108.EUM.nc	169.075	174.398	21.165	3338	5468	0	2125	1	4
SRL_OPN_2PTS029_0278_20151128_215107_20151128_232910.EUM.nc	170.350	174.451	22.445	2430	5331	0	2887	0	14
SRL_OPN_2PTS029_0279_20151128_232908_20151129_010658.EUM.nc	167.570	172.846	20.040	2746	5494	0	2718	0	30
SRL_OPN_2PTS029_0281_20151129_010658_20151129_024520.EUM.nc	180.925	179.357	20.626	2878	5531	0	2605	0	48
SRL_OPN_2PTS029_0283_20151129_024519_20151129_042515.EUM.nc	160.410	168.075	20.875	2878	5503	0	2622	0	3
SRL_OPN_2PTS029_0285_20151129_042514_20151129_060711.EUM.nc	165.505	170.699	22.804	3601	5713	0	2065	0	47
SRL_OPN_2PTS029_0287_20151129_060711_20151129_075501.EUM.nc	170.575	175.604	20.376	4014	6088	0	2054	0	20
SRL_OPN_2PTS029_0290_20151129_075502_20151129_093303.EUM.nc	175.780	174.915	21.758	2980	5505	0	2516	0	9
SRL_OPN_2PTS029_0291_20151129_093303_20151129_111056.EUM.nc	164.155	173.104	21.633	2182	5401	0	3165	0	54
SRL_OPN_2PTS029_0293_20151129_111055_20151129_124920.EUM.nc	175.760	179.766	21.686	2521	5279	0	2756	0	2
SRL_OPN_2PTS029_0295_20151129_124920_20151129_144229.EUM.nc	178.330	177.593	21.798	3327	6286	0	2924	0	35
SRL_OPN_2PTS029_0298_20151129_144229_20151129_162216.EUM.nc	171.020	174.402	18.527	3370	5640	0	2252	0	18
SRL_OPN_2PTS029_0300_20151129_162214_20151129_180151.EUM.nc	164.220	175.353	26.224	2882	5591	0	2698	0	11
SRL_OPN_2PTS029_0302_20151129_180150_20151129_194120.EUM.nc	171.225	171.531	19.406	3232	5579	0	2325	0	22
SRL_OPN_2PTS029_0304_20151129_194121_20151129_212010.EUM.nc	174.380	176.065	21.348	3479	5391	0	1888	0	24
SRL_OPN_2PTS029_0306_20151129_212009_20151129_225825.EUM.nc	168.930	173.114	25.039	2353	5392	0	3035	0	4
SRL_OPN_2PTS029_0307_20151129_225825_20151130_003615.EUM.nc	166.210	174.896	24.992	3324	5502	0	2170	0	8
SRL_OPN_2PTS029_0309_20151130_003615_20151130_021417.EUM.nc	178.705	180.399	19.932	2862	5534	0	2656	0	16
SRL_OPN_2PTS029_0311_20151130_021417_20151130_035341.EUM.nc	162.870	170.008	20.308	2735	5518	0	2753	0	30
SRL_OPN_2PTS029_0313_20151130_035340_20151130_053455.EUM.nc	168.690	173.153	22.955	2894	5528	0	2631	1	2
SRL_OPN_2PTS029_0315_20151130_053454_20151130_072402.EUM.nc	169.400	172.765	18.194	3961	6197	0	2180	0	56
SRL_OPN_2PTS029_0318_20151130_072401_20151130_090218.EUM.nc	180.800	177.797	23.768	3677	5584	0	1901	0	6
SRL_OPN_2PTS029_0319_20151130_090218_20151130_104012.EUM.nc	166.450	174.083	24.728	2527	5455	0	2915	0	13
SRL_OPN_2PTS029_0321_20151130_104011_20151130_121819.EUM.nc	171.090	176.872	19.423	2530	5410	0	2863	0	17
SRL_OPN_2PTS029_0323_20151130_121818_20151130_135724.EUM.nc	180.700	181.444	24.132	3186	5453	0	2257	0	10
SRL_OPN_2PTS029_0325_20151130_135724_20151130_155048.EUM.nc	170.970	176.541	21.190	3435	6367	0	2914	1	17
SRL_OPN_2PTS029_0328_20151130_155047_20151130_173034.EUM.nc	165.170	171.230	23.539	2683	5458	0	2763	0	12
SRL_OPN_2PTS029_0330_20151130_173033_20151130_191009.EUM.nc	167.310	172.027	22.140	3442	5636	0	2183	0	11
SRL_OPN_2PTS029_0332_20151130_191009_20151130_204911.EUM.nc	172.245	173.102	18.135	3638	5551	0	1893	0	20
SRL_OPN_2PTS029_0334_20151130_204910_20151130_222739.EUM.nc	163.750	172.818	22.965	2948	5358	0	2402	0	8

– Continued on next page

Table 11: K Brightness Temperature Statistics.

– Continued from previous page

File	Median	Mean	Std. Dev.	No. Obs.	Total Obs.	Default Lat/Lon	Flag (total)	Default (total)	3-Sigma Edited
SRL_OPN_2PTS029_0336_20151130_222738_20151201_000531.EUM.nc	162.580	171.091	24.242	3124	5479	0	2321	0	34
SRL_OPN_2PTS029_0337_20151201_000530_20151201_014321.EUM.nc	172.810	174.965	18.783	3143	5533	0	2361	0	29
SRL_OPN_2PTS029_0339_20151201_014320_20151201_032218.EUM.nc	164.445	172.794	21.906	2856	5481	0	2595	0	30
SRL_OPN_2PTS029_0341_20151201_032217_20151201_050245.EUM.nc	165.480	170.605	20.502	2924	5540	0	2606	1	9
SRL_OPN_2PTS029_0343_20151201_050245_20151201_065259.EUM.nc	168.220	171.962	17.561	3758	6197	0	2389	0	50
SRL_OPN_2PTS029_0346_20151201_065258_20151201_083129.EUM.nc	176.410	174.567	21.980	4177	5620	0	1431	0	12
SRL_OPN_2PTS029_0348_20151201_083128_20151201_100927.EUM.nc	168.115	171.647	22.027	2756	5363	0	2587	0	20
SRL_OPN_2PTS029_0349_20151201_100927_20151201_114725.EUM.nc	171.980	176.012	19.178	2423	5406	0	2968	0	15
SRL_OPN_2PTS029_0351_20151201_114724_20151201_132605.EUM.nc	179.040	180.592	22.533	2934	5317	0	2364	0	19
SRL_OPN_2PTS029_0353_20151201_132606_20151201_151927.EUM.nc	170.220	175.311	22.142	3509	6360	0	2850	0	1
SRL_OPN_2PTS029_0356_20151201_151926_20151201_165913.EUM.nc	163.620	170.330	22.392	2779	5565	0	2774	0	12
SRL_OPN_2PTS029_0358_20151201_165913_20151201_183853.EUM.nc	170.115	174.086	18.704	3118	5493	0	2313	0	62
SRL_OPN_2PTS029_0360_20151201_183853_20151201_201804.EUM.nc	174.530	174.211	18.947	3321	5513	0	2186	0	6
SRL_OPN_2PTS029_0362_20151201_201804_20151201_215647.EUM.nc	164.910	171.546	21.690	3093	5451	0	2317	0	41
SRL_OPN_2PTS029_0364_20151201_215646_20151201_233448.EUM.nc	162.630	169.211	20.914	2531	5384	0	2821	0	32
SRL_OPN_2PTS029_0365_20151201_233447_20151202_011229.EUM.nc	169.630	175.884	22.101	2830	5501	0	2655	0	16
SRL_OPN_2PTS029_0367_20151202_011229_20151202_025103.EUM.nc	175.210	174.898	19.400	2859	5527	0	2628	0	40
SRL_OPN_2PTS029_0369_20151202_025102_20151202_043103.EUM.nc	168.595	174.865	21.250	2922	5490	0	2556	0	12
SRL_OPN_2PTS029_0371_20151202_043103_20151202_061259.EUM.nc	164.860	170.211	20.135	3679	5728	0	2039	0	10
SRL_OPN_2PTS029_0373_20151202_061259_20151202_080033.EUM.nc	172.835	173.033	18.980	4025	6093	0	2037	0	31
SRL_OPN_2PTS029_0376_20151202_080032_20151202_093842.EUM.nc	172.840	176.710	21.507	2898	5517	0	2598	0	21
SRL_OPN_2PTS029_0377_20151202_093841_20151202_111635.EUM.nc	180.670	177.232	23.094	2283	5346	0	3052	0	11
SRL_OPN_2PTS029_0379_20151202_111634_20151202_125452.EUM.nc	172.780	179.712	17.974	2617	5295	0	2666	0	12
SRL_OPN_2PTS029_0381_20151202_125451_20151202_144814.EUM.nc	174.920	175.986	22.673	3416	6267	0	2844	0	7
SRL_OPN_2PTS029_0384_20151202_144813_20151202_162752.EUM.nc	169.240	173.211	23.623	3291	5651	0	2336	0	24
SRL_OPN_2PTS029_0386_20151202_162751_20151202_180736.EUM.nc	164.770	169.729	17.329	2893	5610	0	2662	0	55
SRL_OPN_2PTS029_0388_20151202_180736_20151202_194656.EUM.nc	172.420	174.280	21.310	3282	5553	0	2269	0	2
SRL_OPN_2PTS029_0390_20151202_194656_20151202_212550.EUM.nc	172.650	174.884	18.390	3606	5393	0	1754	0	33
SRL_OPN_2PTS029_0392_20151202_212549_20151202_230403.EUM.nc	166.000	172.220	20.769	2255	5322	0	3055	0	12
SRL_OPN_2PTS029_0393_20151202_230401_20151203_004142.EUM.nc	170.345	177.834	26.011	3211	5468	0	2248	0	9
SRL_OPN_2PTS029_0395_20151203_004141_20151203_021956.EUM.nc	175.880	177.476	20.820	2899	5555	0	2648	0	8
SRL_OPN_2PTS029_0397_20151203_021956_20151203_035927.EUM.nc	165.110	172.071	20.178	2868	5523	0	2648	0	7
SRL_OPN_2PTS029_0399_20151203_035926_20151203_054039.EUM.nc	163.800	171.861	20.870	3174	5526	0	2321	0	31
SRL_OPN_2PTS029_0401_20151203_054038_20151203_072934.EUM.nc	167.845	169.943	17.124	4044	6171	0	2077	0	50
SRL_OPN_2PTS029_0404_20151203_072933_20151203_090755.EUM.nc	174.100	175.320	19.078	3498	5552	0	2034	0	20
SRL_OPN_2PTS029_0405_20151203_090755_20151203_104548.EUM.nc	170.805	174.729	23.908	2518	5501	0	2962	1	20
SRL_OPN_2PTS029_0407_20151203_104547_20151203_122349.EUM.nc	171.770	176.086	21.909	2619	5381	0	2744	0	18
SRL_OPN_2PTS029_0409_20151203_122349_20151203_140309.EUM.nc	176.690	177.999	22.608	3206	5459	0	2228	0	25
SRL_OPN_2PTS029_0411_20151203_140309_20151203_155632.EUM.nc	168.095	174.260	24.635	3203	6354	0	3130	0	21

– Continued on next page

Table 11: K Brightness Temperature Statistics.

– Continued from previous page

File	Median	Mean	Std. Dev.	No. Obs.	Total Obs.	Default Lat/Lon	Flag (total)	Default (total)	3-Sigma Edited
SRL_OPN_2PTS029_0414_20151203_155632_20151203_173616.EUM.nc	168.960	171.504	18.211	2740	5492	0	2723	0	29
SRL_OPN_2PTS029_0416_20151203_173615_20151203_191543.EUM.nc	174.540	178.157	23.788	3397	5574	0	2149	0	28
SRL_OPN_2PTS029_0418_20151203_191542_20151203_205450.EUM.nc	165.560	172.159	18.546	3683	5597	0	1896	0	18
SRL_OPN_2PTS029_0420_20151203_205450_20151203_223317.EUM.nc	171.660	174.342	22.393	2878	5373	0	2488	0	7
SRL_OPN_2PTS029_0421_20151203_223316_20151204_001100.EUM.nc	167.760	174.971	23.153	3161	5462	0	2284	0	17
SRL_OPN_2PTS029_0423_20151204_001058_20151204_014900.EUM.nc	178.675	177.572	20.573	3141	5536	0	2374	0	21
SRL_OPN_2PTS029_0425_20151204_014859_20151204_032752.EUM.nc	173.260	173.633	21.867	2992	5482	0	2471	0	19
SRL_OPN_2PTS029_0427_20151204_032751_20151204_050835.EUM.nc	161.550	169.741	20.220	2923	5545	0	2612	0	10
SRL_OPN_2PTS029_0429_20151204_050835_20151204_065831.EUM.nc	167.950	170.285	17.994	3679	6180	0	2437	0	64
SRL_OPN_2PTS029_0432_20151204_065831_20151204_083707.EUM.nc	172.970	175.182	20.853	4142	5636	0	1457	0	37
SRL_OPN_2PTS029_0434_20151204_083707_20151204_101456.EUM.nc	175.090	177.370	21.309	2689	5383	0	2690	0	4
SRL_OPN_2PTS029_0435_20151204_101456_20151204_115256.EUM.nc	171.000	176.873	22.981	2525	5445	0	2913	0	7
SRL_OPN_2PTS029_0437_20151204_115255_20151204_133148.EUM.nc	177.310	180.714	20.960	2892	5327	0	2410	0	25
SRL_OPN_2PTS029_0439_20151204_133148_20151204_152510.EUM.nc	173.520	175.733	22.172	3527	6326	0	2784	0	15
SRL_OPN_2PTS029_0442_20151204_152509_20151204_170457.EUM.nc	163.280	172.716	22.468	2754	5583	0	2824	0	5
SRL_OPN_2PTS029_0444_20151204_170456_20151204_184428.EUM.nc	169.555	173.299	18.383	3198	5485	0	2251	0	36
SRL_OPN_2PTS029_0446_20151204_184427_20151204_202345.EUM.nc	169.920	174.991	21.121	3440	5501	0	2027	0	34
SRL_OPN_2PTS029_0448_20151204_202344_20151204_220217.EUM.nc	171.755	175.828	22.845	3090	5466	0	2356	0	20
SRL_OPN_2PTS029_0450_20151204_220216_20151204_234016.EUM.nc	163.225	167.977	18.306	2689	5437	0	2715	0	33
SRL_OPN_2PTS029_0451_20151204_234016_20151205_011807.EUM.nc	183.270	182.174	21.800	2986	5496	0	2497	0	13
SRL_OPN_2PTS029_0453_20151205_011806_20151205_025636.EUM.nc	174.040	175.087	21.479	2933	5536	0	2587	0	16
SRL_OPN_2PTS029_0455_20151205_025635_20151205_043643.EUM.nc	165.250	172.297	21.264	2799	5494	0	2629	0	66
SRL_OPN_2PTS029_0457_20151205_043642_20151205_061856.EUM.nc	166.845	172.209	20.192	3756	5767	0	1977	0	34
SRL_OPN_2PTS029_0459_20151205_061855_20151205_080612.EUM.nc	172.950	174.627	19.865	4011	6092	0	2055	0	26
SRL_OPN_2PTS029_0462_20151205_080612_20151205_094410.EUM.nc	174.730	175.621	18.741	2883	5493	0	2606	0	4
SRL_OPN_2PTS029_0463_20151205_094409_20151205_112204.EUM.nc	175.410	179.700	22.935	2111	5271	0	3156	0	4
SRL_OPN_2PTS029_0465_20151205_112204_20151205_130034.EUM.nc	182.395	182.878	20.321	2693	5314	0	2618	0	3
SRL_OPN_2PTS029_0467_20151205_130033_20151205_145349.EUM.nc	168.585	174.615	21.903	3435	6329	0	2857	0	37
SRL_OPN_2PTS029_0470_20151205_145348_20151205_163336.EUM.nc	174.125	175.444	21.035	3240	5616	0	2352	0	24
SRL_OPN_2PTS029_0472_20151205_163335_20151205_181311.EUM.nc	165.170	171.541	20.822	2951	5603	0	2624	0	28
SRL_OPN_2PTS029_0474_20151205_181310_20151205_195237.EUM.nc	168.230	172.700	21.430	3263	5539	0	2270	0	6
SRL_OPN_2PTS029_0476_20151205_195237_20151205_213122.EUM.nc	175.335	176.907	22.233	3732	5386	0	1644	0	10
SRL_OPN_2PTS029_0478_20151205_213121_20151205_230931.EUM.nc	169.290	172.445	21.890	2282	5325	0	3027	0	16
SRL_OPN_2PTS029_0479_20151205_230930_20151206_004718.EUM.nc	173.730	179.382	24.435	3164	5463	0	2290	0	9
SRL_OPN_2PTS029_0481_20151206_004719_20151206_022529.EUM.nc	172.280	174.081	21.220	2984	5522	0	2521	0	17
SRL_OPN_2PTS029_0483_20151206_022528_20151206_040503.EUM.nc	168.830	172.644	19.673	2779	5467	0	2674	0	14
SRL_OPN_2PTS029_0485_20151206_040502_20151206_054632.EUM.nc	173.180	175.378	20.480	3516	5642	0	2125	0	1
SRL_OPN_2PTS029_0487_20151206_054633_20151206_073514.EUM.nc	167.835	173.637	21.434	4025	6163	0	2111	0	27
SRL_OPN_2PTS029_0490_20151206_073513_20151206_091325.EUM.nc	174.495	175.460	21.161	3327	5539	0	2195	0	17

– Continued on next page

Table 11: K Brightness Temperature Statistics.

– Continued from previous page

File	Median	Mean	Std. Dev.	No. Obs.	Total Obs.	Default Lat/Lon	Flag (total)	Default (total)	3-Sigma Edited
SRL_OPN_2PTS029_0491_20151206_091324_20151206_105117.EUM.nc	178.155	177.239	24.577	2384	5491	0	3103	0	4
SRL_OPN_2PTS029_0493_20151206_105116_20151206_122930.EUM.nc	173.520	175.430	19.894	2550	5317	0	2758	0	9
SRL_OPN_2PTS029_0495_20151206_122929_20151206_140845.EUM.nc	172.320	178.037	24.003	3117	5502	0	2367	0	18
SRL_OPN_2PTS029_0497_20151206_140845_20151206_160214.EUM.nc	174.600	177.475	20.256	3236	6387	0	3135	0	16
SRL_OPN_2PTS029_0500_20151206_160214_20151206_174153.EUM.nc	162.400	168.416	20.025	2811	5594	0	2757	0	26
SRL_OPN_2PTS029_0502_20151206_174152_20151206_192126.EUM.nc	166.340	170.941	22.777	3418	5568	0	2127	0	23
SRL_OPN_2PTS029_0504_20151206_192125_20151206_210023.EUM.nc	172.200	175.173	20.917	3730	5554	0	1809	0	15
SRL_OPN_2PTS029_0506_20151206_210022_20151206_223845.EUM.nc	166.585	172.761	20.431	2842	5347	0	2497	0	8
SRL_OPN_2PTS029_0507_20151206_223845_20151207_001642.EUM.nc	163.240	169.014	21.228	3186	5441	0	2236	0	19
SRL_OPN_2PTS029_0509_20151207_001641_20151207_015436.EUM.nc	173.040	177.209	21.670	3090	5494	0	2370	0	34
SRL_OPN_2PTS029_0511_20151207_015435_20151207_033342.EUM.nc	166.630	172.367	22.548	3063	5491	0	2420	0	8
SRL_OPN_2PTS029_0513_20151207_033342_20151207_051432.EUM.nc	165.595	167.838	19.220	2934	5536	0	2578	0	24
SRL_OPN_2PTS029_0515_20151207_051431_20151207_070419.EUM.nc	167.190	171.786	20.423	3749	6189	0	2435	0	5
SRL_OPN_2PTS029_0518_20151207_070418_20151207_084243.EUM.nc	171.720	174.842	22.184	3887	5608	0	1689	0	32
SRL_OPN_2PTS029_0520_20151207_084243_20151207_102040.EUM.nc	169.640	170.832	23.746	2596	5382	0	2776	0	10
SRL_OPN_2PTS029_0521_20151207_102039_20151207_115840.EUM.nc	170.985	177.964	23.450	2534	5388	0	2846	0	8
SRL_OPN_2PTS029_0523_20151207_115839_20151207_133727.EUM.nc	173.875	179.929	23.738	2974	5362	0	2382	0	6
SRL_OPN_2PTS029_0525_20151207_133726_20151207_153100.EUM.nc	176.315	179.163	21.444	3518	6350	0	2804	0	28
SRL_OPN_2PTS029_0528_20151207_153100_20151207_171038.EUM.nc	163.400	166.860	19.088	2720	5570	0	2798	0	52
SRL_OPN_2PTS029_0530_20151207_171038_20151207_185017.EUM.nc	168.740	174.364	24.068	3280	5513	0	2216	0	17
SRL_OPN_2PTS029_0532_20151207_185017_20151207_202924.EUM.nc	177.010	177.249	22.825	3475	5499	0	1992	0	32
SRL_OPN_2PTS029_0534_20151207_202924_20151207_220803.EUM.nc	167.160	171.426	18.840	3060	5472	0	2389	0	23
SRL_OPN_2PTS029_0536_20151207_220802_20151207_234559.EUM.nc	161.830	166.172	18.065	2856	5490	0	2555	0	79
SRL_OPN_2PTS029_0537_20151207_234600_20151208_012344.EUM.nc	172.510	177.914	24.167	2948	5517	0	2555	0	14
SRL_OPN_2PTS029_0539_20151208_012343_20151208_030225.EUM.nc	180.005	177.109	21.499	2920	5565	0	2633	0	12
SRL_OPN_2PTS029_0541_20151208_030225_20151208_044238.EUM.nc	164.765	169.607	17.944	2904	5491	0	2543	0	44
SRL_OPN_2PTS029_0543_20151208_044237_20151208_062451.EUM.nc	168.030	171.516	17.980	3839	5773	0	1930	0	4
SRL_OPN_2PTS029_0545_20151208_062450_20151208_081150.EUM.nc	171.325	176.586	22.224	4040	6088	0	2038	0	10
SRL_OPN_2PTS029_0548_20151208_081149_20151208_094955.EUM.nc	167.910	171.341	22.197	2776	5370	0	2573	1	20
SRL_OPN_2PTS029_0549_20151208_094954_20151208_112749.EUM.nc	164.295	173.529	23.364	2163	5294	0	3124	0	7
SRL_OPN_2PTS029_0551_20151208_112748_20151208_130614.EUM.nc	174.820	178.647	19.752	2725	5399	0	2647	0	27
SRL_OPN_2PTS029_0553_20151208_130614_20151208_145940.EUM.nc	176.565	178.524	22.092	3455	6352	0	2876	0	21
SRL_OPN_2PTS029_0556_20151208_145939_20151208_163918.EUM.nc	163.340	169.452	20.586	3064	5587	0	2462	0	61
SRL_OPN_2PTS029_0558_20151208_163918_20151208_181901.EUM.nc	165.890	168.639	18.998	3022	5484	0	2459	0	3
SRL_OPN_2PTS029_0560_20151208_181900_20151208_195818.EUM.nc	170.980	174.912	23.903	3206	5508	0	2295	1	6
SRL_OPN_2PTS029_0562_20151208_195817_20151208_213708.EUM.nc	167.790	170.770	20.691	3577	5510	0	1909	0	24
SRL_OPN_2PTS029_0564_20151208_213707_20151208_231517.EUM.nc	166.205	171.151	23.664	2356	5322	0	2950	0	16
SRL_OPN_2PTS029_0565_20151208_231516_20151209_005256.EUM.nc	169.530	174.573	22.594	3027	5517	0	2480	0	10
SRL_OPN_2PTS029_0567_20151209_005255_20151209_023117.EUM.nc	182.840	179.118	21.654	2998	5532	0	2513	0	21

– Continued on next page

Table 11: K Brightness Temperature Statistics.

– Continued from previous page

File	Median	Mean	Std. Dev.	No. Obs.	Total Obs.	Default Lat/Lon	Flag (total)	Default (total)	3-Sigma Edited
SRL_OPN_2PTS029_0569_20151209_023116_20151209_041057.EUM.nc	167.305	171.721	19.091	2780	5503	0	2717	0	6
SRL_OPN_2PTS029_0571_20151209_041056_20151209_055226.EUM.nc	165.830	170.515	19.599	3610	5679	0	2034	0	35
SRL_OPN_2PTS029_0573_20151209_055225_20151209_074052.EUM.nc	169.010	174.560	20.224	4028	6141	0	2094	0	19
SRL_OPN_2PTS029_0576_20151209_074051_20151209_091909.EUM.nc	173.650	173.317	24.404	3175	5522	0	2336	0	11
SRL_OPN_2PTS029_0577_20151209_091909_20151209_105701.EUM.nc	162.350	172.622	23.510	2263	5436	0	3170	0	3
SRL_OPN_2PTS029_0579_20151209_105700_20151209_123509.EUM.nc	169.660	174.009	18.612	2499	5300	0	2795	0	6
SRL_OPN_2PTS029_0581_20151209_123510_20151209_141438.EUM.nc	174.275	176.641	22.800	3210	5523	0	2277	0	36
SRL_OPN_2PTS029_0583_20151209_141438_20151209_160758.EUM.nc	171.010	173.263	20.434	3294	6376	0	3062	0	20
SRL_OPN_2PTS029_0586_20151209_160757_20151209_174743.EUM.nc	167.300	169.087	19.719	2789	5554	0	2741	0	24
SRL_OPN_2PTS029_0588_20151209_174743_20151209_192708.EUM.nc	164.840	172.271	23.794	3248	5599	0	2337	1	13
SRL_OPN_2PTS029_0590_20151209_192708_20151209_210611.EUM.nc	165.000	170.422	19.185	3667	5539	0	1864	0	8
SRL_OPN_2PTS029_0592_20151209_210610_20151209_224431.EUM.nc	162.640	169.803	21.999	2628	5286	0	2651	0	7
SRL_OPN_2PTS029_0593_20151209_224431_20151210_002212.EUM.nc	162.660	169.670	21.545	3135	5452	0	2279	0	38
SRL_OPN_2PTS029_0595_20151210_002212_20151210_020017.EUM.nc	176.495	178.631	22.958	3040	5544	0	2470	0	34
SRL_OPN_2PTS029_0597_20151210_020017_20151210_033928.EUM.nc	164.110	169.819	18.955	2942	5500	0	2522	0	36
SRL_OPN_2PTS029_0599_20151210_033927_20151210_052015.EUM.nc	164.570	169.469	20.475	2874	5541	0	2620	0	47
SRL_OPN_2PTS029_0601_20151210_052015_20151210_070951.EUM.nc	165.400	170.109	18.490	3761	6164	0	2397	0	6
SRL_OPN_2PTS029_0604_20151210_070951_20151210_084822.EUM.nc	171.850	171.930	21.497	3762	5600	0	1817	0	21
SRL_OPN_2PTS029_0605_20151210_084821_20151210_102616.EUM.nc	162.465	172.535	23.975	2623	5405	0	2755	0	27
SRL_OPN_2PTS029_0607_20151210_102616_20151210_120413.EUM.nc	173.520	178.325	21.212	2576	5376	0	2796	0	4
SRL_OPN_2PTS029_0609_20151210_120412_20151210_134313.EUM.nc	173.425	178.360	24.949	3019	5436	0	2392	0	25
SRL_OPN_2PTS029_0611_20151210_134312_20151210_153637.EUM.nc	171.010	175.701	21.009	3491	6360	0	2841	0	28
SRL_OPN_2PTS029_0614_20151210_153636_20151210_171623.EUM.nc	169.260	171.139	22.568	2685	5569	0	2873	0	11
SRL_OPN_2PTS029_0616_20151210_171623_20151210_185554.EUM.nc	165.550	171.922	21.260	3216	5495	0	2273	0	6
SRL_OPN_2PTS029_0618_20151210_185553_20151210_203508.EUM.nc	177.615	177.176	21.398	3570	5557	0	1967	0	20
SRL_OPN_2PTS029_0620_20151210_203507_20151210_221343.EUM.nc	160.370	169.848	22.760	2990	5468	0	2457	0	21
SRL_OPN_2PTS029_0622_20151210_221343_20151210_235130.EUM.nc	164.390	170.568	20.550	2864	5447	0	2530	0	53
SRL_OPN_2PTS029_0623_20151210_235130_20151211_012923.EUM.nc	170.625	176.262	24.207	2992	5516	0	2508	0	16
SRL_OPN_2PTS029_0625_20151211_012923_20151211_030800.EUM.nc	175.300	175.538	20.351	2903	5504	0	2552	0	49
SRL_OPN_2PTS029_0627_20151211_030759_20151211_044821.EUM.nc	165.500	169.679	19.074	2928	5469	0	2488	0	53
SRL_OPN_2PTS029_0629_20151211_044820_20151211_063049.EUM.nc	164.460	169.447	18.612	3904	5750	0	1800	0	46
SRL_OPN_2PTS029_0631_20151211_063048_20151211_081731.EUM.nc	173.760	173.817	20.416	4043	6079	0	2028	0	8
SRL_OPN_2PTS029_0634_20151211_081730_20151211_095534.EUM.nc	178.585	177.911	24.293	2755	5374	0	2608	0	11
SRL_OPN_2PTS029_0635_20151211_095533_20151211_113319.EUM.nc	165.055	173.435	21.520	2372	5338	0	2958	0	8
SRL_OPN_2PTS029_0637_20151211_113320_20151211_131157.EUM.nc	171.040	174.367	20.476	2787	5343	0	2527	0	29
SRL_OPN_2PTS029_0639_20151211_131156_20151211_150516.EUM.nc	175.355	175.993	19.740	3501	6343	0	2825	0	17
SRL_OPN_2PTS029_0642_20151211_150515_20151211_164503.EUM.nc	165.485	172.171	23.070	2988	5574	0	2564	0	22
SRL_OPN_2PTS029_0644_20151211_164504_20151211_182437.EUM.nc	164.550	170.887	20.273	3128	5500	0	2370	0	2
SRL_OPN_2PTS029_0646_20151211_182436_20151211_200400.EUM.nc	173.790	174.345	21.560	3117	5518	0	2367	1	33

– Continued on next page

Table 11: K Brightness Temperature Statistics.

– Continued from previous page

File	Median	Mean	Std. Dev.	No. Obs.	Total Obs.	Default Lat/Lon	Flag (total)	Default (total)	3-Sigma Edited
SRL_OPN_2PTS029_0648_20151211_200400_20151211_214248.EUM.nc	166.800	171.535	22.192	3453	5491	0	2025	0	13
SRL_OPN_2PTS029_0650_20151211_214247_20151211_232045.EUM.nc	167.130	172.664	23.423	2423	5295	0	2840	0	32
SRL_OPN_2PTS029_0651_20151211_232045_20151212_005834.EUM.nc	166.385	173.752	22.135	2913	5516	0	2602	0	1
SRL_OPN_2PTS029_0653_20151212_005834_20151212_023658.EUM.nc	180.890	179.872	19.971	3024	5543	0	2486	0	33
SRL_OPN_2PTS029_0655_20151212_023658_20151212_041635.EUM.nc	165.810	170.349	16.647	2838	5474	0	2613	0	23
SRL_OPN_2PTS029_0657_20151212_041634_20151212_055821.EUM.nc	163.785	170.588	21.105	3708	5722	0	2008	0	6
SRL_OPN_2PTS029_0659_20151212_055820_20151212_074634.EUM.nc	166.745	170.133	20.709	4001	6139	0	2103	0	35
SRL_OPN_2PTS029_0662_20151212_074634_20151212_092448.EUM.nc	172.570	174.543	18.974	3028	5470	0	2386	1	55
SRL_OPN_2PTS029_0663_20151212_092448_20151212_110231.EUM.nc	165.395	172.766	22.992	2234	5422	0	3172	0	16
SRL_OPN_2PTS029_0665_20151212_110230_20151212_124050.EUM.nc	170.005	175.828	21.339	2531	5300	0	2758	0	11
SRL_OPN_2PTS029_0667_20151212_124049_20151212_142024.EUM.nc	176.175	177.300	21.309	3294	5470	0	2138	0	38
SRL_OPN_2PTS029_0669_20151212_142023_20151212_161342.EUM.nc	176.510	174.822	19.261	3295	6363	0	3054	0	14
SRL_OPN_2PTS029_0672_20151212_161341_20151212_175319.EUM.nc	164.590	170.669	19.544	2816	5580	0	2745	0	19
SRL_OPN_2PTS029_0674_20151212_175319_20151212_193250.EUM.nc	168.800	172.726	22.815	3276	5592	0	2309	1	6
SRL_OPN_2PTS029_0676_20151212_193249_20151212_211150.EUM.nc	168.130	171.821	22.629	3614	5417	0	1798	0	5
SRL_OPN_2PTS029_0678_20151212_211150_20151212_225001.EUM.nc	160.675	169.076	21.112	2448	5339	0	2883	0	8
SRL_OPN_2PTS029_0679_20151212_225000_20151213_002749.EUM.nc	164.600	170.475	19.807	3204	5430	0	2213	0	13
SRL_OPN_2PTS029_0681_20151213_002749_20151213_020556.EUM.nc	177.815	180.097	22.276	2932	5538	0	2584	0	22
SRL_OPN_2PTS029_0683_20151213_020555_20151213_034504.EUM.nc	168.735	172.886	19.666	2923	5522	0	2556	0	43
SRL_OPN_2PTS029_0685_20151213_034503_20151213_052608.EUM.nc	157.680	165.288	19.510	2892	5556	0	2647	0	17
SRL_OPN_2PTS029_0687_20151213_052607_20151213_071533.EUM.nc	166.850	172.163	20.800	3880	6172	0	2289	0	3
SRL_OPN_2PTS029_0690_20151213_071532_20151213_085400.EUM.nc	171.560	175.154	20.240	3710	5596	0	1860	0	26
SRL_OPN_2PTS029_0691_20151213_085400_20151213_103147.EUM.nc	168.085	173.543	23.460	2505	5474	0	2964	0	5
SRL_OPN_2PTS029_0693_20151213_103146_20151213_120951.EUM.nc	175.215	178.496	21.514	2533	5403	0	2847	0	23
SRL_OPN_2PTS029_0695_20151213_120951_20151213_134858.EUM.nc	173.820	174.944	18.171	3074	5440	0	2359	0	7
SRL_OPN_2PTS029_0697_20151213_134857_20151213_154221.EUM.nc	178.220	177.138	20.318	3528	6351	0	2818	0	5
SRL_OPN_2PTS029_0700_20151213_154220_20151213_172159.EUM.nc	163.065	168.751	20.183	2758	5494	0	2730	0	6
SRL_OPN_2PTS029_0702_20151213_172158_20151213_190136.EUM.nc	167.890	172.569	22.123	3239	5587	0	2347	0	1
SRL_OPN_2PTS029_0704_20151213_190136_20151213_204049.EUM.nc	170.610	172.939	20.752	3746	5543	0	1767	1	29
SRL_OPN_2PTS029_0706_20151213_204048_20151213_221912.EUM.nc	162.690	168.711	21.721	2967	5307	0	2330	0	10
SRL_OPN_2PTS029_0708_20151213_221911_20151213_235707.EUM.nc	164.050	169.860	20.558	3023	5476	0	2427	0	26
SRL_OPN_2PTS029_0709_20151213_235706_20151214_013454.EUM.nc	175.990	176.689	19.562	3081	5529	0	2411	0	37
SRL_OPN_2PTS029_0711_20151214_013453_20151214_031344.EUM.nc	175.790	172.689	18.546	2918	5514	0	2587	0	9
SRL_OPN_2PTS029_0713_20151214_031343_20151214_045410.EUM.nc	160.410	166.129	19.318	2985	5488	0	2477	0	26
SRL_OPN_2PTS029_0715_20151214_045409_20151214_063639.EUM.nc	165.630	170.766	19.076	3993	5806	0	1792	0	21
SRL_OPN_2PTS029_0717_20151214_063638_20151214_082302.EUM.nc	169.380	173.423	19.292	4046	6051	0	1971	0	34
SRL_OPN_2PTS029_0720_20151214_082301_20151214_100102.EUM.nc	171.130	174.086	20.989	2792	5400	0	2599	0	9
SRL_OPN_2PTS029_0721_20151214_100102_20151214_113858.EUM.nc	174.640	173.678	20.904	2314	5328	0	2939	0	75
SRL_OPN_2PTS029_0723_20151214_113858_20151214_131740.EUM.nc	172.350	174.643	21.365	2893	5326	0	2427	0	6

– Continued on next page

Table 11: K Brightness Temperature Statistics.

– Continued from previous page

File	Median	Mean	Std. Dev.	No. Obs.	Total Obs.	Default Lat/Lon	Flag (total)	Default (total)	3-Sigma Edited
SRL_OPN_2PTS029_0725_20151214_131740_20151214_151100.EUM.nc	173.490	175.323	18.918	3528	6360	0	2832	0	0
SRL_OPN_2PTS029_0728_20151214_151100_20151214_165039.EUM.nc	162.890	169.623	19.634	2961	5565	0	2592	0	12
SRL_OPN_2PTS029_0730_20151214_165038_20151214_183021.EUM.nc	167.770	171.589	21.520	3062	5492	0	2397	0	33
SRL_OPN_2PTS029_0732_20151214_183020_20151214_200942.EUM.nc	173.485	174.758	19.341	3201	5509	0	2293	0	15
SRL_OPN_2PTS029_0734_20151214_200941_20151214_214819.EUM.nc	166.110	172.660	21.722	3378	5489	0	2109	0	2
SRL_OPN_2PTS029_0736_20151214_214818_20151214_232622.EUM.nc	168.120	169.496	20.175	2513	5259	0	2704	0	42
SRL_OPN_2PTS029_0737_20151214_232621_20151215_010412.EUM.nc	172.390	175.715	18.874	2745	5490	0	2737	0	8
SRL_OPN_2PTS029_0739_20151215_010411_20151215_024231.EUM.nc	181.160	176.475	19.909	2986	5560	0	2557	0	17
SRL_OPN_2PTS029_0741_20151215_024230_20151215_042223.EUM.nc	163.915	167.900	19.083	2858	5488	0	2606	0	24
SRL_OPN_2PTS029_0743_20151215_042222_20151215_060407.EUM.nc	168.655	173.357	22.420	3748	5708	0	1922	0	38
SRL_OPN_2PTS029_0745_20151215_060406_20151215_075213.EUM.nc	169.200	174.042	19.471	4035	6127	0	2056	0	36
SRL_OPN_2PTS029_0748_20151215_075212_20151215_093016.EUM.nc	171.570	173.021	21.320	3078	5455	0	2370	0	7
SRL_OPN_2PTS029_0749_20151215_093015_20151215_110809.EUM.nc	174.950	176.333	26.235	2253	5399	0	3142	0	4
SRL_OPN_2PTS029_0751_20151215_110808_20151215_124630.EUM.nc	169.480	174.081	21.262	2487	5249	0	2748	0	14
SRL_OPN_2PTS029_0753_20151215_124630_20151215_143939.EUM.nc	178.760	178.537	18.680	3379	6215	0	2830	0	6
SRL_OPN_2PTS029_0756_20151215_143939_20151215_161916.EUM.nc	176.490	176.465	20.559	3364	5621	0	2236	0	21
SRL_OPN_2PTS029_0758_20151215_161916_20151215_175901.EUM.nc	161.480	167.952	21.554	2869	5599	0	2727	0	3
SRL_OPN_2PTS029_0760_20151215_175902_20151215_193830.EUM.nc	174.750	174.998	21.169	3246	5589	0	2326	0	17
SRL_OPN_2PTS029_0762_20151215_193831_20151215_211721.EUM.nc	173.875	175.559	21.378	3557	5426	0	1810	0	59
SRL_OPN_2PTS029_0764_20151215_211721_20151215_225538.EUM.nc	169.380	172.547	19.219	2335	5401	0	3018	0	48
SRL_OPN_2PTS029_0765_20151215_225537_20151216_003326.EUM.nc	167.610	173.165	19.700	3286	5457	0	2154	0	17
SRL_OPN_2PTS029_0767_20151216_003325_20151216_021128.EUM.nc	180.500	181.094	22.848	2932	5543	0	2596	0	15
SRL_OPN_2PTS029_0769_20151216_021127_20151216_035049.EUM.nc	162.520	170.081	20.389	2845	5521	0	2644	0	32
SRL_OPN_2PTS029_0771_20151216_035048_20151216_053200.EUM.nc	166.300	169.354	19.978	2955	5554	0	2571	1	27
SRL_OPN_2PTS029_0773_20151216_053159_20151216_072113.EUM.nc	169.255	172.895	20.104	4004	6199	0	2165	0	30
SRL_OPN_2PTS029_0776_20151216_072113_20151216_085929.EUM.nc	175.185	175.628	20.358	3674	5574	0	1881	1	18
SRL_OPN_2PTS029_0777_20151216_085928_20151216_103724.EUM.nc	164.220	172.787	24.600	2443	5471	0	2999	0	29
SRL_OPN_2PTS029_0779_20151216_103723_20151216_121531.EUM.nc	167.125	176.735	23.437	2575	5426	0	2844	0	7
SRL_OPN_2PTS029_0781_20151216_121531_20151216_135433.EUM.nc	173.185	174.875	20.034	3146	5439	0	2291	0	2
SRL_OPN_2PTS029_0783_20151216_135433_20151216_154756.EUM.nc	172.460	175.210	19.637	3551	6361	0	2793	0	17
SRL_OPN_2PTS029_0786_20151216_154756_20151216_172742.EUM.nc	166.400	170.556	22.747	2760	5480	0	2712	0	8
SRL_OPN_2PTS029_0788_20151216_172742_20151216_190719.EUM.nc	170.220	175.007	20.216	3335	5607	0	2244	0	28
SRL_OPN_2PTS029_0790_20151216_190719_20151216_204621.EUM.nc	169.850	172.807	19.456	3797	5536	0	1729	0	10
SRL_OPN_2PTS029_0792_20151216_204620_20151216_222451.EUM.nc	166.805	172.616	23.355	2950	5345	0	2383	0	12
SRL_OPN_2PTS029_0794_20151216_222450_20151217_000244.EUM.nc	161.980	168.158	17.462	3143	5501	0	2352	0	6
SRL_OPN_2PTS029_0795_20151217_000243_20151217_014033.EUM.nc	175.955	176.836	20.288	3097	5534	0	2410	0	27
SRL_OPN_2PTS029_0797_20151217_014033_20151217_031927.EUM.nc	176.500	175.433	20.350	2934	5484	0	2549	0	1
SRL_OPN_2PTS029_0799_20151217_031927_20151217_045952.EUM.nc	166.840	171.913	19.961	3069	5491	0	2411	0	11
SRL_OPN_2PTS029_0801_20151217_045951_20151217_064237.EUM.nc	167.800	171.895	18.850	3935	5803	0	1794	0	74

– Continued on next page

Table 11: K Brightness Temperature Statistics.

– Continued from previous page

File	Median	Mean	Std. Dev.	No. Obs.	Total Obs.	Default Lat/Lon	Flag (total)	Default (total)	3-Sigma Edited
SRL_OPN_2PTS029_0803_20151217_064236_20151217_082841.EUM.nc	170.515	172.887	19.807	4095	6026	0	1878	0	53
SRL_OPN_2PTS029_0806_20151217_082840_20151217_100640.EUM.nc	164.560	170.274	20.798	2782	5362	0	2573	0	7
SRL_OPN_2PTS029_0807_20151217_100639_20151217_114437.EUM.nc	173.010	175.713	23.712	2463	5359	0	2886	0	10
SRL_OPN_2PTS029_0809_20151217_114436_20151217_132314.EUM.nc	173.940	177.931	19.144	2899	5328	0	2391	0	38
SRL_OPN_2PTS029_0811_20151217_132314_20151217_151635.EUM.nc	171.595	175.085	20.582	3568	6336	0	2768	0	0
SRL_OPN_2PTS029_0814_20151217_151636_20151217_165623.EUM.nc	166.080	169.059	21.120	2907	5564	0	2626	0	31
SRL_OPN_2PTS029_0816_20151217_165623_20151217_183603.EUM.nc	169.480	176.969	22.270	3110	5473	0	2350	0	13
SRL_OPN_2PTS029_0818_20151217_183602_20151217_201514.EUM.nc	171.910	173.592	20.177	3306	5497	0	2181	0	10
SRL_OPN_2PTS029_0820_20151217_201514_20151217_215359.EUM.nc	172.000	176.086	24.778	3316	5474	0	2152	0	6
SRL_OPN_2PTS029_0822_20151217_215358_20151217_233159.EUM.nc	161.970	167.281	17.774	2495	5266	0	2743	0	28
SRL_OPN_2PTS029_0823_20151217_233159_20151218_010941.EUM.nc	173.695	177.724	21.237	2723	5490	0	2760	0	7
SRL_OPN_2PTS029_0825_20151218_010941_20151218_024812.EUM.nc	174.520	174.728	21.078	2988	5526	0	2523	0	15
SRL_OPN_2PTS029_0827_20151218_024812_20151218_042810.EUM.nc	170.705	173.374	19.476	2968	5489	0	2515	0	6
SRL_OPN_2PTS029_0829_20151218_042809_20151218_061003.EUM.nc	169.700	174.399	21.387	3793	5697	0	1879	0	25
SRL_OPN_2PTS029_0831_20151218_061002_20151218_075744.EUM.nc	171.305	173.623	19.537	3952	6092	0	2062	0	78
SRL_OPN_2PTS029_0834_20151218_075743_20151218_093554.EUM.nc	174.755	173.961	19.483	2926	5498	0	2558	0	14
SRL_OPN_2PTS029_0835_20151218_093553_20151218_111346.EUM.nc	169.290	176.988	26.679	2212	5350	0	3131	0	7
SRL_OPN_2PTS029_0837_20151218_111345_20151218_125203.EUM.nc	177.845	177.706	20.368	2629	5227	0	2593	0	5
SRL_OPN_2PTS029_0839_20151218_125202_20151218_144523.EUM.nc	174.320	174.149	20.185	3436	6257	0	2808	0	13
SRL_OPN_2PTS029_0842_20151218_144522_20151218_162500.EUM.nc	172.870	174.826	21.587	3407	5631	0	2223	0	1
SRL_OPN_2PTS029_0844_20151218_162501_20151218_180445.EUM.nc	168.080	175.603	21.895	2973	5626	0	2650	0	3
SRL_OPN_2PTS029_0846_20151218_180445_20151218_194405.EUM.nc	168.245	171.031	20.174	3245	5568	0	2289	1	33
SRL_OPN_2PTS029_0848_20151218_194404_20151218_230114.EUM.nc	167.170	171.679	20.077	5801	10636	0	4732	0	103
SRL_OPN_2PTS029_0851_20151218_230113_20151219_003855.EUM.nc	174.405	177.230	22.104	3235	5475	0	2233	0	7
SRL_OPN_2PTS029_0853_20151219_003854_20151219_021707.EUM.nc	175.730	176.163	17.399	2936	5550	0	2611	0	3
SRL_OPN_2PTS029_0855_20151219_021706_20151219_035634.EUM.nc	169.630	171.932	18.772	2870	5562	0	2679	0	13
SRL_OPN_2PTS029_0857_20151219_035633_20151219_053743.EUM.nc	171.120	175.437	23.899	3143	5524	0	2364	0	17
SRL_OPN_2PTS029_0859_20151219_053743_20151219_072644.EUM.nc	166.835	171.558	19.833	4170	6173	0	1971	0	32
SRL_OPN_2PTS029_0862_20151219_072643_20151219_090507.EUM.nc	175.900	176.154	21.192	3543	5559	0	2006	0	10
SRL_OPN_2PTS029_0863_20151219_090506_20151219_104301.EUM.nc	162.830	171.541	24.397	2507	5472	0	2943	0	22
SRL_OPN_2PTS029_0865_20151219_104300_20151219_122102.EUM.nc	178.685	179.219	18.481	2614	5409	0	2777	0	18
SRL_OPN_2PTS029_0867_20151219_122101_20151219_140017.EUM.nc	171.830	175.109	21.194	3332	5448	0	2111	0	5
SRL_OPN_2PTS029_0869_20151219_140017_20151219_155340.EUM.nc	174.065	175.255	21.328	3265	6337	0	3049	0	23
SRL_OPN_2PTS029_0872_20151219_155339_20151219_173326.EUM.nc	170.650	173.926	22.862	2781	5482	0	2691	0	10
SRL_OPN_2PTS029_0874_20151219_173325_20151219_191252.EUM.nc	165.250	173.313	22.977	3425	5614	0	2185	0	4
SRL_OPN_2PTS029_0876_20151219_191251_20151219_205202.EUM.nc	171.250	171.777	19.561	3752	5567	0	1767	1	47
SRL_OPN_2PTS029_0878_20151219_205201_20151219_223028.EUM.nc	161.200	172.454	24.181	2936	5346	0	2388	0	22
SRL_OPN_2PTS029_0880_20151219_223027_20151220_000812.EUM.nc	163.190	170.641	18.027	3134	5449	0	2310	0	5
SRL_OPN_2PTS029_0881_20151220_000811_20151220_014611.EUM.nc	171.550	177.084	20.210	3167	5547	0	2372	0	8

– Continued on next page

Table 11: K Brightness Temperature Statistics.

– Continued from previous page

File	Median	Mean	Std. Dev.	No. Obs.	Total Obs.	Default Lat/Lon	Flag (total)	Default (total)	3-Sigma Edited
SRL_OPN_2PTS029_0883_20151220_014610_20151220_032510.EUM.nc	174.520	175.243	20.236	3038	5477	0	2408	0	31
SRL_OPN_2PTS029_0885_20151220_032510_20151220_050541.EUM.nc	169.570	172.822	22.762	2972	5519	0	2514	0	33
SRL_OPN_2PTS029_0887_20151220_050541_20151220_065543.EUM.nc	166.770	172.012	20.818	3894	6203	0	2288	0	21
SRL_OPN_2PTS029_0890_20151220_065542_20151220_083418.EUM.nc	175.190	175.566	19.351	4138	5624	0	1467	0	19
SRL_OPN_2PTS029_0892_20151220_083419_20151220_101217.EUM.nc	158.220	166.945	19.698	2673	5349	0	2633	0	43
SRL_OPN_2PTS029_0893_20151220_101217_20151220_115007.EUM.nc	179.955	179.993	24.623	2534	5389	0	2843	0	12
SRL_OPN_2PTS029_0895_20151220_115006_20151220_132857.EUM.nc	175.260	176.729	21.088	2979	5317	0	2320	0	18
SRL_OPN_2PTS029_0897_20151220_132856_20151220_152219.EUM.nc	175.600	176.900	21.261	3590	6326	0	2731	0	5
SRL_OPN_2PTS029_0900_20151220_152218_20151220_170206.EUM.nc	173.030	175.265	21.800	2888	5584	0	2671	0	25
SRL_OPN_2PTS029_0902_20151220_170205_20151220_184137.EUM.nc	161.320	173.313	24.240	3154	5486	0	2329	0	3
SRL_OPN_2PTS029_0904_20151220_184136_20151220_202056.EUM.nc	172.450	174.012	18.427	3471	5495	0	2006	0	18
SRL_OPN_2PTS029_0906_20151220_202056_20151220_215937.EUM.nc	161.250	171.307	22.760	3090	5430	0	2297	1	42
SRL_OPN_2PTS029_0908_20151220_215937_20151220_233728.EUM.nc	163.130	167.385	15.164	2679	5380	0	2641	0	60
SRL_OPN_2PTS029_0909_20151220_233727_20151221_011518.EUM.nc	170.000	177.077	20.877	2986	5461	0	2458	0	17
SRL_OPN_2PTS029_0911_20151221_011517_20151221_025353.EUM.nc	180.190	177.576	21.325	3035	5519	0	2470	0	14
SRL_OPN_2PTS029_0913_20151221_025353_20151221_043350.EUM.nc	170.180	171.924	20.166	2958	5489	0	2500	0	31
SRL_OPN_2PTS029_0915_20151221_043349_20151221_061557.EUM.nc	170.050	174.644	20.976	3877	5736	0	1834	0	25
SRL_OPN_2PTS029_0917_20151221_061557_20151221_080323.EUM.nc	172.195	176.032	22.018	4038	6091	0	2045	0	8
SRL_OPN_2PTS029_0920_20151221_080322_20151221_094131.EUM.nc	161.750	171.414	22.247	2944	5493	0	2538	0	11
SRL_OPN_2PTS029_0921_20151221_094130_20151221_111914.EUM.nc	171.235	176.680	20.428	2297	5258	0	2956	0	5
SRL_OPN_2PTS029_0923_20151221_111914_20151221_125743.EUM.nc	168.990	173.755	20.140	2699	5290	0	2557	0	34
SRL_OPN_2PTS029_0925_20151221_125743_20151221_145058.EUM.nc	178.325	177.434	21.675	3474	6278	0	2786	0	18
SRL_OPN_2PTS029_0928_20151221_145057_20151221_163044.EUM.nc	171.530	173.686	21.559	3388	5644	0	2251	0	5
SRL_OPN_2PTS029_0930_20151221_163043_20151221_181019.EUM.nc	166.440	172.563	22.715	2982	5596	0	2611	0	3
SRL_OPN_2PTS029_0932_20151221_181018_20151221_194946.EUM.nc	170.840	175.181	21.266	3277	5542	0	2253	0	12
SRL_OPN_2PTS029_0934_20151221_194946_20151221_212841.EUM.nc	170.470	173.263	20.020	3672	5413	0	1722	0	19
SRL_OPN_2PTS029_0936_20151221_212840_20151221_230642.EUM.nc	160.440	166.864	19.255	2190	5307	0	3074	0	43
SRL_OPN_2PTS029_0937_20151221_230642_20151222_004431.EUM.nc	168.970	174.883	19.337	3164	5470	0	2291	0	15
SRL_OPN_2PTS029_0939_20151222_004431_20151222_022247.EUM.nc	175.700	176.547	20.877	2961	5549	0	2562	0	26
SRL_OPN_2PTS029_0941_20151222_022246_20151222_040210.EUM.nc	175.120	175.051	20.920	2898	5438	0	2530	0	10
SRL_OPN_2PTS029_0943_20151222_040209_20151222_054336.EUM.nc	164.320	172.127	22.644	3458	5656	0	2177	0	21
SRL_OPN_2PTS029_0945_20151222_054335_20151222_073224.EUM.nc	165.635	173.144	22.597	4107	6157	0	2013	0	37
SRL_OPN_2PTS029_0948_20151222_073223_20151222_091044.EUM.nc	171.000	174.095	21.922	3376	5544	0	2131	0	37
SRL_OPN_2PTS029_0949_20151222_091044_20151222_104829.EUM.nc	175.120	174.490	21.536	2396	5497	0	3096	0	5
SRL_OPN_2PTS029_0951_20151222_104829_20151222_122641.EUM.nc	169.020	173.429	20.607	2563	5341	0	2750	0	28
SRL_OPN_2PTS029_0953_20151222_122640_20151222_140601.EUM.nc	175.560	177.777	22.340	3190	5471	0	2250	0	31
SRL_OPN_2PTS029_0955_20151222_140600_20151222_155923.EUM.nc	169.235	174.894	22.645	3308	6347	0	3015	0	24
SRL_OPN_2PTS029_0958_20151222_155922_20151222_173902.EUM.nc	168.330	174.264	23.414	2870	5597	0	2696	0	31
SRL_OPN_2PTS029_0960_20151222_173900_20151222_191834.EUM.nc	165.880	172.445	22.586	3379	5564	0	2166	0	19

– Continued on next page

Table 11: K Brightness Temperature Statistics.

– Continued from previous page

File	Median	Mean	Std. Dev.	No. Obs.	Total Obs.	Default Lat/Lon	Flag (total)	Default (total)	3-Sigma Edited
SRL_OPN_2PTS029_0962_20151222_191833_20151222_205742.EUM.nc	163.520	170.873	20.186	3764	5588	0	1765	1	58
SRL_OPN_2PTS029_0964_20151222_205741_20151222_223558.EUM.nc	163.165	169.097	20.606	2817	5314	0	2492	0	5
SRL_OPN_2PTS029_0965_20151222_223558_20151223_001349.EUM.nc	165.080	170.087	18.420	3189	5461	0	2249	0	23
SRL_OPN_2PTS029_0967_20151223_001348_20151223_015150.EUM.nc	176.380	176.738	20.614	3102	5514	0	2383	0	29
SRL_OPN_2PTS029_0969_20151223_015150_20151223_033044.EUM.nc	172.840	174.231	19.348	3129	5467	0	2317	0	21
SRL_OPN_2PTS029_0971_20151223_033044_20151223_051131.EUM.nc	162.255	170.119	21.026	3014	5535	0	2491	0	30
SRL_OPN_2PTS029_0973_20151223_051130_20151223_070124.EUM.nc	167.490	172.821	22.289	3919	6200	0	2272	0	9
SRL_OPN_2PTS029_0976_20151223_070123_20151223_083957.EUM.nc	169.730	172.994	19.768	3998	5610	0	1566	0	46
SRL_OPN_2PTS029_0978_20151223_083957_20151223_101745.EUM.nc	174.370	173.340	21.738	2666	5399	0	2712	0	21
SRL_OPN_2PTS029_0979_20151223_101744_20151223_115545.EUM.nc	170.680	175.467	21.074	2566	5397	0	2828	0	3
SRL_OPN_2PTS029_0981_20151223_115544_20151223_133439.EUM.nc	176.215	178.282	18.616	2989	5357	0	2349	0	19
SRL_OPN_2PTS029_0983_20151223_133438_20151223_152802.EUM.nc	168.915	175.017	21.313	3645	6321	0	2673	0	3
SRL_OPN_2PTS029_0986_20151223_152803_20151223_170741.EUM.nc	168.130	173.702	21.642	2858	5573	0	2699	0	16
SRL_OPN_2PTS029_0988_20151223_170740_20151223_184720.EUM.nc	164.470	172.694	22.136	3269	5491	0	2213	0	9
SRL_OPN_2PTS029_0990_20151223_184719_20151223_202637.EUM.nc	171.875	174.786	20.108	3442	5528	0	2032	0	54
SRL_OPN_2PTS029_0992_20151223_202637_20151223_220508.EUM.nc	171.790	173.179	23.487	3041	5423	0	2313	2	67
SRL_OPN_2PTS029_0994_20151223_220507_20151223_234306.EUM.nc	159.360	165.067	16.946	2909	5461	0	2534	0	18
SRL_OPN_2PTS029_0995_20151223_234305_20151224_012057.EUM.nc	175.470	176.632	20.118	2987	5514	0	2506	0	21
SRL_OPN_2PTS029_0997_20151224_012056_20151224_025929.EUM.nc	172.555	175.448	19.790	3023	5537	0	2497	0	17
SRL_OPN_2PTS029_0999_20151224_025928_20151224_043939.EUM.nc	162.280	170.591	21.351	2992	5498	0	2504	1	1

28 Ka Brightness Temperature Table

Table 12: Ka Brightness Temperature Statistics.

File	Median	Mean	Std. Dev.	No. Obs.	Total Obs.	Default Lat/Lon	Flag (total)	Default (total)	3-Sigma Edited
SRL_OPN_2PTS029_0027_20151120_040809_20151120_054942.EUM.nc	169.195	169.925	9.498	3382	5707	0	2119	0	206
SRL_OPN_2PTS029_0029_20151120_054941_20151120_073816.EUM.nc	167.200	168.718	8.226	3887	6156	0	2133	0	136
SRL_OPN_2PTS029_0032_20151120_073816_20151120_091634.EUM.nc	173.590	172.256	8.924	3040	5512	0	2216	0	256
SRL_OPN_2PTS029_0033_20151120_091633_20151120_105417.EUM.nc	168.240	168.335	8.271	2328	5476	0	3063	0	85
SRL_OPN_2PTS029_0035_20151120_105417_20151120_123232.EUM.nc	171.390	171.827	7.570	2363	5300	0	2879	0	58
SRL_OPN_2PTS029_0037_20151120_123231_20151120_141159.EUM.nc	168.310	168.681	7.920	3020	5515	0	2357	0	138
SRL_OPN_2PTS029_0039_20151120_141158_20151120_160519.EUM.nc	170.770	170.712	7.489	3346	6374	0	2895	0	133
SRL_OPN_2PTS029_0042_20151120_160519_20151120_174456.EUM.nc	168.440	168.362	8.696	2627	5565	0	2733	0	205
SRL_OPN_2PTS029_0044_20151120_174455_20151120_192428.EUM.nc	167.575	168.775	9.779	3230	5604	0	2218	0	156
SRL_OPN_2PTS029_0046_20151120_192428_20151120_210324.EUM.nc	168.960	169.967	8.159	3394	5538	0	1914	1	229
SRL_OPN_2PTS029_0048_20151120_210324_20151120_224146.EUM.nc	170.480	170.101	8.503	2482	5261	0	2554	0	225
SRL_OPN_2PTS029_0049_20151120_224146_20151121_001937.EUM.nc	167.605	168.899	8.072	3025	5467	0	2339	0	103
SRL_OPN_2PTS029_0051_20151121_001937_20151121_015739.EUM.nc	168.340	170.415	9.386	3019	5553	0	2442	0	92
SRL_OPN_2PTS029_0053_20151121_015739_20151121_033641.EUM.nc	169.790	169.159	9.458	2708	5509	0	2585	0	216
SRL_OPN_2PTS029_0055_20151121_033640_20151121_051734.EUM.nc	166.980	168.062	8.871	2770	5572	0	2667	0	135
SRL_OPN_2PTS029_0057_20151121_051734_20151121_070715.EUM.nc	168.810	169.576	9.102	3623	6203	0	2449	0	131
SRL_OPN_2PTS029_0060_20151121_070715_20151121_084545.EUM.nc	172.990	171.432	8.861	3593	5573	0	1664	0	316
SRL_OPN_2PTS029_0062_20151121_084545_20151121_102334.EUM.nc	166.310	167.265	8.759	2572	5364	0	2724	1	67
SRL_OPN_2PTS029_0063_20151121_102333_20151121_120135.EUM.nc	170.970	171.113	9.336	2432	5384	0	2867	0	85
SRL_OPN_2PTS029_0065_20151121_120134_20151121_134034.EUM.nc	169.610	170.142	9.004	2883	5404	0	2401	0	120
SRL_OPN_2PTS029_0067_20151121_134034_20151121_153358.EUM.nc	170.240	170.357	7.807	3427	6351	0	2716	0	208
SRL_OPN_2PTS029_0070_20151121_153357_20151121_171337.EUM.nc	170.405	170.538	10.765	2631	5590	0	2844	0	115
SRL_OPN_2PTS029_0072_20151121_171338_20151121_185315.EUM.nc	168.155	169.403	9.741	3151	5524	0	2226	0	147
SRL_OPN_2PTS029_0074_20151121_185314_20151121_221058.EUM.nc	169.160	169.204	8.400	6212	10979	0	4447	0	320
SRL_OPN_2PTS029_0078_20151121_221057_20151121_234854.EUM.nc	165.960	166.204	6.664	2851	5439	0	2488	0	100
SRL_OPN_2PTS029_0079_20151121_234854_20151122_012638.EUM.nc	172.090	170.875	10.257	2757	5504	0	2495	0	252
SRL_OPN_2PTS029_0081_20151122_012638_20151122_030523.EUM.nc	170.690	170.127	7.784	2734	5550	0	2675	0	141
SRL_OPN_2PTS029_0083_20151122_030522_20151122_044539.EUM.nc	169.900	169.909	9.617	2755	5492	0	2631	0	106
SRL_OPN_2PTS029_0085_20151122_044538_20151122_062754.EUM.nc	171.160	170.327	9.716	3656	5766	0	1973	0	137
SRL_OPN_2PTS029_0087_20151122_062755_20151122_081446.EUM.nc	169.420	170.248	8.619	3914	6078	0	1952	0	212
SRL_OPN_2PTS029_0090_20151122_081445_20151122_095250.EUM.nc	166.775	167.202	7.707	2689	5388	0	2570	0	129
SRL_OPN_2PTS029_0091_20151122_095249_20151122_113044.EUM.nc	168.980	168.958	7.707	2113	5283	0	3028	0	142
SRL_OPN_2PTS029_0093_20151122_113043_20151122_130920.EUM.nc	170.370	170.274	8.139	2611	5372	0	2673	0	88
SRL_OPN_2PTS029_0095_20151122_130919_20151122_150238.EUM.nc	172.800	172.051	7.731	3276	6352	0	2888	0	188
SRL_OPN_2PTS029_0098_20151122_150237_20151122_164216.EUM.nc	169.240	169.276	9.907	2797	5582	0	2611	0	174
SRL_OPN_2PTS029_0100_20151122_164215_20151122_182158.EUM.nc	166.310	167.677	9.654	2917	5522	0	2406	0	199

– Continued on next page

Table 12: Ka Brightness Temperature Statistics.

– Continued from previous page

File	Median	Mean	Std. Dev.	No. Obs.	Total Obs.	Default Lat/Lon	Flag (total)	Default (total)	3-Sigma Edited
SRL_OPN_2PTS029_0102_20151122_182157_20151122_200114.EUM.nc	169.505	169.643	8.307	2996	5518	0	2344	0	178
SRL_OPN_2PTS029_0104_20151122_200114_20151122_214004.EUM.nc	168.150	169.378	9.166	3389	5494	0	1979	0	126
SRL_OPN_2PTS029_0106_20151122_214003_20151122_231810.EUM.nc	167.025	167.923	7.665	2433	5288	0	2802	0	53
SRL_OPN_2PTS029_0107_20151122_231809_20151123_005547.EUM.nc	172.610	171.817	9.832	2939	5494	0	2462	0	93
SRL_OPN_2PTS029_0109_20151123_005546_20151123_023409.EUM.nc	166.760	167.484	7.672	2906	5548	0	2567	0	75
SRL_OPN_2PTS029_0111_20151123_023408_20151123_041352.EUM.nc	167.965	168.589	8.920	2612	5489	0	2759	0	118
SRL_OPN_2PTS029_0113_20151123_041351_20151123_055524.EUM.nc	167.650	168.233	9.259	3400	5693	0	2102	0	191
SRL_OPN_2PTS029_0115_20151123_055525_20151123_074345.EUM.nc	167.270	168.924	8.130	3808	6140	0	2127	0	205
SRL_OPN_2PTS029_0118_20151123_074345_20151123_092159.EUM.nc	167.530	168.146	8.012	3057	5491	0	2296	0	138
SRL_OPN_2PTS029_0119_20151123_092200_20151123_105952.EUM.nc	169.190	169.557	7.857	2141	5423	0	3179	0	103
SRL_OPN_2PTS029_0121_20151123_105952_20151123_123810.EUM.nc	171.385	172.006	9.565	2350	5321	0	2895	0	76
SRL_OPN_2PTS029_0123_20151123_123810_20151123_141732.EUM.nc	169.945	169.502	8.308	3062	5490	0	2252	0	176
SRL_OPN_2PTS029_0125_20151123_141731_20151123_161050.EUM.nc	170.660	171.225	8.214	3260	6347	0	2813	0	274
SRL_OPN_2PTS029_0128_20151123_161050_20151123_175037.EUM.nc	165.110	166.982	9.168	2668	5574	0	2717	0	189
SRL_OPN_2PTS029_0130_20151123_175036_20151123_192959.EUM.nc	165.820	167.873	8.823	3151	5584	0	2319	0	114
SRL_OPN_2PTS029_0132_20151123_193000_20151123_210902.EUM.nc	167.910	169.084	7.574	3346	5426	0	1931	0	149
SRL_OPN_2PTS029_0134_20151123_210901_20151123_224721.EUM.nc	168.615	168.847	7.605	2492	5379	0	2805	0	82
SRL_OPN_2PTS029_0135_20151123_224720_20151124_002501.EUM.nc	169.455	169.402	8.100	3002	5378	0	2256	0	120
SRL_OPN_2PTS029_0137_20151124_002501_20151124_020307.EUM.nc	166.700	168.071	7.488	2894	5532	0	2520	0	118
SRL_OPN_2PTS029_0139_20151124_020306_20151124_034221.EUM.nc	169.010	169.323	8.832	2851	5534	0	2602	1	80
SRL_OPN_2PTS029_0141_20151124_034220_20151124_052313.EUM.nc	167.025	168.039	8.487	2752	5543	0	2700	1	90
SRL_OPN_2PTS029_0143_20151124_052312_20151124_071252.EUM.nc	167.755	169.369	8.452	3650	6179	0	2405	0	124
SRL_OPN_2PTS029_0146_20151124_071252_20151124_085112.EUM.nc	168.265	168.258	7.333	3678	5601	0	1727	0	196
SRL_OPN_2PTS029_0147_20151124_085111_20151124_102907.EUM.nc	169.610	168.860	9.151	2375	5479	0	2950	1	153
SRL_OPN_2PTS029_0149_20151124_102907_20151124_120702.EUM.nc	167.360	168.836	8.132	2418	5384	0	2841	0	125
SRL_OPN_2PTS029_0151_20151124_120703_20151124_134606.EUM.nc	171.105	170.891	8.831	2921	5412	0	2408	0	83
SRL_OPN_2PTS029_0153_20151124_134606_20151124_153930.EUM.nc	170.060	170.776	7.471	3505	6361	0	2735	0	121
SRL_OPN_2PTS029_0156_20151124_153930_20151124_171917.EUM.nc	166.710	167.817	9.108	2556	5513	0	2793	0	164
SRL_OPN_2PTS029_0158_20151124_171917_20151124_185845.EUM.nc	166.920	168.830	9.895	2981	5581	0	2367	0	233
SRL_OPN_2PTS029_0160_20151124_185844_20151124_203759.EUM.nc	168.480	168.536	6.761	3451	5532	0	1928	0	153
SRL_OPN_2PTS029_0162_20151124_203759_20151124_221632.EUM.nc	169.895	169.513	8.417	2928	5349	0	2342	1	78
SRL_OPN_2PTS029_0164_20151124_221631_20151124_235419.EUM.nc	168.075	168.629	8.486	2839	5464	0	2454	0	171
SRL_OPN_2PTS029_0165_20151124_235418_20151125_013213.EUM.nc	169.085	170.118	7.852	2976	5540	0	2472	0	92
SRL_OPN_2PTS029_0167_20151125_013212_20151125_031101.EUM.nc	169.080	168.438	7.474	2804	5555	0	2683	0	68
SRL_OPN_2PTS029_0169_20151125_031101_20151125_045116.EUM.nc	167.100	168.195	7.882	2801	5476	0	2593	1	81
SRL_OPN_2PTS029_0171_20151125_045115_20151125_063348.EUM.nc	169.060	169.949	9.209	3597	5816	0	2006	0	213
SRL_OPN_2PTS029_0173_20151125_063348_20151125_082021.EUM.nc	170.980	171.308	8.924	3867	6066	0	1927	0	272
SRL_OPN_2PTS029_0176_20151125_082020_20151125_095823.EUM.nc	170.510	170.130	8.444	2660	5394	0	2604	1	129
SRL_OPN_2PTS029_0177_20151125_095823_20151125_113610.EUM.nc	169.180	169.636	7.553	2299	5350	0	2969	0	82

– Continued on next page

Table 12: Ka Brightness Temperature Statistics.

– Continued from previous page

File	Median	Mean	Std. Dev.	No. Obs.	Total Obs.	Default Lat/Lon	Flag (total)	Default (total)	3-Sigma Edited
SRL_OPN_2PTS029_0179_20151125_113609_20151125_131449.EUM.nc	171.070	171.593	9.641	2662	5325	0	2496	0	167
SRL_OPN_2PTS029_0181_20151125_131449_20151125_150810.EUM.nc	170.180	170.163	7.291	3229	6391	0	2927	0	235
SRL_OPN_2PTS029_0184_20151125_150809_20151125_164755.EUM.nc	167.090	167.741	8.328	2724	5557	0	2712	0	121
SRL_OPN_2PTS029_0186_20151125_164755_20151125_182730.EUM.nc	166.980	168.597	9.022	2934	5487	0	2374	0	179
SRL_OPN_2PTS029_0188_20151125_182730_20151125_200652.EUM.nc	168.470	169.524	9.001	2931	5523	0	2364	0	228
SRL_OPN_2PTS029_0190_20151125_200652_20151125_214539.EUM.nc	169.080	168.984	9.149	3128	5456	0	2099	1	228
SRL_OPN_2PTS029_0192_20151125_214538_20151125_232334.EUM.nc	169.240	168.729	6.992	2282	5278	0	2805	0	191
SRL_OPN_2PTS029_0193_20151125_232333_20151126_010123.EUM.nc	171.850	171.555	9.442	2724	5503	0	2646	0	133
SRL_OPN_2PTS029_0195_20151126_010123_20151126_023949.EUM.nc	168.930	169.006	7.319	2745	5528	0	2581	0	202
SRL_OPN_2PTS029_0197_20151126_023948_20151126_041930.EUM.nc	167.665	167.915	7.345	2655	5505	0	2721	0	129
SRL_OPN_2PTS029_0199_20151126_041929_20151126_060119.EUM.nc	172.290	172.154	8.891	3427	5715	0	2056	0	232
SRL_OPN_2PTS029_0201_20151126_060118_20151126_074924.EUM.nc	169.540	169.770	7.710	3794	6109	0	2020	0	295
SRL_OPN_2PTS029_0204_20151126_074923_20151126_092737.EUM.nc	169.180	168.977	7.792	2791	5477	0	2402	0	284
SRL_OPN_2PTS029_0205_20151126_092736_20151126_110520.EUM.nc	171.300	170.979	8.700	2177	5411	0	3122	0	112
SRL_OPN_2PTS029_0207_20151126_110519_20151126_124341.EUM.nc	168.170	168.423	7.749	2329	5300	0	2839	0	132
SRL_OPN_2PTS029_0209_20151126_124340_20151126_143647.EUM.nc	167.080	167.248	8.300	2986	5872	0	2787	0	99
SRL_OPN_2PTS029_0212_20151126_143647_20151126_161633.EUM.nc	170.315	171.274	9.526	3252	5632	0	2208	0	172
SRL_OPN_2PTS029_0214_20151126_161632_20151126_175618.EUM.nc	166.500	168.226	8.670	2726	5550	0	2689	0	135
SRL_OPN_2PTS029_0216_20151126_175617_20151126_193539.EUM.nc	170.110	171.120	8.639	3170	5581	0	2300	0	111
SRL_OPN_2PTS029_0218_20151126_193538_20151126_211440.EUM.nc	167.350	167.861	7.202	3383	5417	0	1936	0	98
SRL_OPN_2PTS029_0220_20151126_211439_20151126_225257.EUM.nc	171.295	171.006	8.007	2423	5395	0	2909	0	63
SRL_OPN_2PTS029_0221_20151126_225256_20151127_003036.EUM.nc	168.250	168.676	8.446	3090	5451	0	2210	0	151
SRL_OPN_2PTS029_0223_20151127_003036_20151127_020845.EUM.nc	168.590	170.301	7.599	2805	5524	0	2621	0	98
SRL_OPN_2PTS029_0225_20151127_020844_20151127_034756.EUM.nc	168.580	168.790	6.650	2722	5529	0	2638	0	169
SRL_OPN_2PTS029_0227_20151127_034756_20151127_052903.EUM.nc	169.060	169.901	8.545	2775	5548	0	2711	0	62
SRL_OPN_2PTS029_0229_20151127_052902_20151127_071821.EUM.nc	169.220	170.065	8.123	3768	6177	0	2266	0	143
SRL_OPN_2PTS029_0232_20151127_071821_20151127_085648.EUM.nc	169.380	169.092	7.902	3453	5570	0	1841	0	276
SRL_OPN_2PTS029_0233_20151127_085648_20151127_103434.EUM.nc	171.010	170.005	8.108	2293	5431	0	3019	0	119
SRL_OPN_2PTS029_0235_20151127_103433_20151127_121239.EUM.nc	170.995	171.066	8.338	2427	5393	0	2861	0	105
SRL_OPN_2PTS029_0237_20151127_121238_20151127_135147.EUM.nc	167.980	169.380	8.414	2986	5442	0	2395	0	61
SRL_OPN_2PTS029_0239_20151127_135147_20151127_154511.EUM.nc	172.170	171.954	8.220	3399	6367	0	2815	0	153
SRL_OPN_2PTS029_0242_20151127_154510_20151127_172458.EUM.nc	168.780	170.841	9.994	2613	5502	0	2781	0	108
SRL_OPN_2PTS029_0244_20151127_172458_20151127_190427.EUM.nc	170.370	170.754	8.646	3073	5607	0	2317	0	217
SRL_OPN_2PTS029_0246_20151127_190426_20151127_204338.EUM.nc	167.150	168.317	8.132	3656	5560	0	1808	0	96
SRL_OPN_2PTS029_0248_20151127_204337_20151127_222200.EUM.nc	171.260	171.648	8.921	2773	5303	0	2400	0	130
SRL_OPN_2PTS029_0250_20151127_222200_20151127_235954.EUM.nc	169.350	169.402	7.762	2860	5486	0	2439	0	187
SRL_OPN_2PTS029_0251_20151127_235953_20151128_013750.EUM.nc	169.750	169.764	7.408	3018	5539	0	2397	0	124
SRL_OPN_2PTS029_0253_20151128_013751_20151128_031634.EUM.nc	172.250	172.384	9.004	2703	5520	0	2619	0	198
SRL_OPN_2PTS029_0255_20151128_031633_20151128_045703.EUM.nc	166.670	167.828	8.893	2960	5525	0	2517	0	48

– Continued on next page

Table 12: Ka Brightness Temperature Statistics.

– Continued from previous page

File	Median	Mean	Std. Dev.	No. Obs.	Total Obs.	Default Lat/Lon	Flag (total)	Default (total)	3-Sigma Edited
SRL_OPN_2PTS029_0257_20151128_045702_20151128_063936.EUM.nc	167.885	169.226	9.221	3631	5804	0	1958	0	215
SRL_OPN_2PTS029_0259_20151128_063937_20151128_082558.EUM.nc	168.660	169.382	8.117	3962	6037	0	1864	0	211
SRL_OPN_2PTS029_0262_20151128_082556_20151128_100350.EUM.nc	170.420	169.934	7.647	2659	5374	0	2564	1	150
SRL_OPN_2PTS029_0263_20151128_100349_20151128_114147.EUM.nc	166.930	169.393	8.548	2344	5411	0	3020	0	47
SRL_OPN_2PTS029_0265_20151128_114146_20151128_132028.EUM.nc	170.885	171.257	8.848	2761	5320	0	2436	0	123
SRL_OPN_2PTS029_0267_20151128_132028_20151128_151351.EUM.nc	170.620	171.074	8.993	3358	6348	0	2864	0	126
SRL_OPN_2PTS029_0270_20151128_151350_20151128_165338.EUM.nc	169.235	170.448	9.329	2704	5567	0	2751	0	112
SRL_OPN_2PTS029_0272_20151128_165337_20151128_183310.EUM.nc	169.880	170.853	10.327	3086	5496	0	2347	0	63
SRL_OPN_2PTS029_0274_20151128_183310_20151128_201231.EUM.nc	168.105	168.931	8.580	3181	5526	0	2210	0	135
SRL_OPN_2PTS029_0276_20151128_201231_20151128_215108.EUM.nc	169.280	169.946	8.572	3146	5468	0	2125	1	196
SRL_OPN_2PTS029_0278_20151128_215107_20151128_232910.EUM.nc	172.050	171.943	8.339	2330	5331	0	2887	0	114
SRL_OPN_2PTS029_0279_20151128_232908_20151129_010658.EUM.nc	168.480	168.928	7.884	2655	5494	0	2718	0	121
SRL_OPN_2PTS029_0281_20151129_010658_20151129_024520.EUM.nc	170.920	171.419	7.317	2714	5531	0	2605	0	212
SRL_OPN_2PTS029_0283_20151129_024519_20151129_042515.EUM.nc	165.450	167.227	9.669	2821	5503	0	2622	0	60
SRL_OPN_2PTS029_0285_20151129_042514_20151129_060711.EUM.nc	164.315	167.017	9.098	3479	5713	0	2065	0	169
SRL_OPN_2PTS029_0287_20151129_060711_20151129_075501.EUM.nc	168.360	169.509	8.169	3868	6088	0	2054	0	166
SRL_OPN_2PTS029_0290_20151129_075502_20151129_093303.EUM.nc	169.560	170.254	9.244	2877	5505	0	2516	0	112
SRL_OPN_2PTS029_0291_20151129_093303_20151129_111056.EUM.nc	169.210	168.404	7.741	2070	5401	0	3165	0	166
SRL_OPN_2PTS029_0293_20151129_111055_20151129_124920.EUM.nc	172.550	172.062	9.465	2395	5279	0	2756	0	128
SRL_OPN_2PTS029_0295_20151129_124920_20151129_144229.EUM.nc	170.270	170.809	8.904	3121	6286	0	2924	0	241
SRL_OPN_2PTS029_0298_20151129_144229_20151129_162216.EUM.nc	169.630	169.957	7.648	3275	5640	0	2252	0	113
SRL_OPN_2PTS029_0300_20151129_162214_20151129_180151.EUM.nc	168.730	170.609	11.239	2689	5591	0	2698	0	204
SRL_OPN_2PTS029_0302_20151129_180150_20151129_194120.EUM.nc	166.895	167.188	7.191	3100	5579	0	2325	0	154
SRL_OPN_2PTS029_0304_20151129_194121_20151129_212010.EUM.nc	170.240	170.243	8.540	3306	5391	0	1888	0	197
SRL_OPN_2PTS029_0306_20151129_212009_20151129_225825.EUM.nc	167.160	168.187	8.385	2198	5392	0	3035	0	159
SRL_OPN_2PTS029_0307_20151129_225825_20151130_003615.EUM.nc	168.750	169.865	9.635	3188	5502	0	2170	0	144
SRL_OPN_2PTS029_0309_20151130_003615_20151130_021417.EUM.nc	172.945	172.637	7.804	2710	5534	0	2656	0	168
SRL_OPN_2PTS029_0311_20151130_021417_20151130_035341.EUM.nc	167.450	168.224	8.529	2619	5518	0	2753	0	146
SRL_OPN_2PTS029_0313_20151130_035340_20151130_053455.EUM.nc	168.240	169.389	10.352	2738	5528	0	2631	1	158
SRL_OPN_2PTS029_0315_20151130_053454_20151130_072402.EUM.nc	168.090	168.998	8.016	3859	6197	0	2180	0	158
SRL_OPN_2PTS029_0318_20151130_072401_20151130_090218.EUM.nc	170.060	170.175	8.399	3346	5584	0	1901	0	337
SRL_OPN_2PTS029_0319_20151130_090218_20151130_104012.EUM.nc	169.965	169.646	8.932	2393	5455	0	2915	0	147
SRL_OPN_2PTS029_0321_20151130_104011_20151130_121819.EUM.nc	170.540	171.326	8.576	2435	5410	0	2863	0	112
SRL_OPN_2PTS029_0323_20151130_121818_20151130_135724.EUM.nc	172.910	172.099	10.480	2914	5453	0	2257	0	282
SRL_OPN_2PTS029_0325_20151130_135724_20151130_155048.EUM.nc	168.555	169.664	8.362	3181	6367	0	2914	1	271
SRL_OPN_2PTS029_0328_20151130_155047_20151130_173034.EUM.nc	169.110	169.205	8.765	2547	5458	0	2763	0	148
SRL_OPN_2PTS029_0330_20151130_173033_20151130_191009.EUM.nc	165.820	167.569	8.643	3354	5636	0	2183	0	99
SRL_OPN_2PTS029_0332_20151130_191009_20151130_204911.EUM.nc	167.115	167.493	8.031	3484	5551	0	1893	0	174
SRL_OPN_2PTS029_0334_20151130_204910_20151130_222739.EUM.nc	168.850	169.447	9.147	2790	5358	0	2402	0	166

– Continued on next page

Table 12: Ka Brightness Temperature Statistics.

– Continued from previous page

File	Median	Mean	Std. Dev.	No. Obs.	Total Obs.	Default Lat/Lon	Flag (total)	Default (total)	3-Sigma Edited
SRL_OPN_2PTS029_0336_20151130_222738_20151201_000531.EUM.nc	168.460	169.055	8.904	3019	5479	0	2321	0	139
SRL_OPN_2PTS029_0337_20151201_000530_20151201_014321.EUM.nc	168.425	169.220	7.136	3011	5533	0	2361	0	161
SRL_OPN_2PTS029_0339_20151201_014320_20151201_032218.EUM.nc	167.905	168.314	8.164	2717	5481	0	2595	0	169
SRL_OPN_2PTS029_0341_20151201_032217_20151201_050245.EUM.nc	167.480	168.525	9.067	2868	5540	0	2606	1	65
SRL_OPN_2PTS029_0343_20151201_050245_20151201_065259.EUM.nc	170.355	169.879	7.098	3558	6197	0	2389	0	250
SRL_OPN_2PTS029_0346_20151201_065258_20151201_083129.EUM.nc	169.410	168.958	8.154	3914	5620	0	1431	0	275
SRL_OPN_2PTS029_0348_20151201_083128_20151201_100927.EUM.nc	168.035	168.185	8.988	2681	5363	0	2587	0	95
SRL_OPN_2PTS029_0349_20151201_100927_20151201_114725.EUM.nc	169.770	170.114	6.718	2301	5406	0	2968	0	137
SRL_OPN_2PTS029_0351_20151201_114724_20151201_132605.EUM.nc	171.020	172.479	11.265	2800	5317	0	2364	0	153
SRL_OPN_2PTS029_0353_20151201_132606_20151201_151927.EUM.nc	168.185	169.300	9.475	3404	6360	0	2850	0	106
SRL_OPN_2PTS029_0356_20151201_151926_20151201_165913.EUM.nc	168.060	169.097	7.879	2704	5565	0	2774	0	87
SRL_OPN_2PTS029_0358_20151201_165913_20151201_183853.EUM.nc	169.490	169.708	8.966	2992	5493	0	2313	0	188
SRL_OPN_2PTS029_0360_20151201_183853_20151201_201804.EUM.nc	168.700	169.270	8.077	3248	5513	0	2186	0	79
SRL_OPN_2PTS029_0362_20151201_201804_20151201_215647.EUM.nc	168.160	168.004	7.713	2946	5451	0	2317	0	188
SRL_OPN_2PTS029_0364_20151201_215646_20151201_233448.EUM.nc	167.960	168.663	8.949	2457	5384	0	2821	0	106
SRL_OPN_2PTS029_0365_20151201_233447_20151202_011229.EUM.nc	168.140	169.385	7.866	2701	5501	0	2655	0	145
SRL_OPN_2PTS029_0367_20151202_011229_20151202_025103.EUM.nc	169.380	170.008	9.548	2778	5527	0	2628	0	121
SRL_OPN_2PTS029_0369_20151202_025102_20151202_043103.EUM.nc	171.400	171.831	10.967	2860	5490	0	2556	0	74
SRL_OPN_2PTS029_0371_20151202_043103_20151202_061259.EUM.nc	167.840	168.518	8.214	3600	5728	0	2039	0	89
SRL_OPN_2PTS029_0373_20151202_061259_20151202_080033.EUM.nc	167.480	168.245	7.611	3831	6093	0	2037	0	225
SRL_OPN_2PTS029_0376_20151202_080032_20151202_093842.EUM.nc	171.470	171.147	8.641	2811	5517	0	2598	0	108
SRL_OPN_2PTS029_0377_20151202_093841_20151202_111635.EUM.nc	170.315	169.701	9.136	2210	5346	0	3052	0	84
SRL_OPN_2PTS029_0379_20151202_111634_20151202_125452.EUM.nc	172.630	172.068	8.231	2515	5295	0	2666	0	114
SRL_OPN_2PTS029_0381_20151202_125451_20151202_144814.EUM.nc	168.820	169.052	9.007	3286	6267	0	2844	0	137
SRL_OPN_2PTS029_0384_20151202_144813_20151202_162752.EUM.nc	168.110	169.648	8.934	3150	5651	0	2336	0	165
SRL_OPN_2PTS029_0386_20151202_162751_20151202_180736.EUM.nc	168.305	168.644	7.765	2825	5610	0	2662	0	123
SRL_OPN_2PTS029_0388_20151202_180736_20151202_194656.EUM.nc	168.260	168.462	8.752	3214	5553	0	2269	0	70
SRL_OPN_2PTS029_0390_20151202_194656_20151202_212550.EUM.nc	169.510	170.580	7.803	3473	5393	0	1754	0	166
SRL_OPN_2PTS029_0392_20151202_212549_20151202_230403.EUM.nc	169.990	170.025	7.770	2160	5322	0	3055	0	107
SRL_OPN_2PTS029_0393_20151202_230401_20151203_004142.EUM.nc	168.555	170.242	10.018	3079	5468	0	2248	0	141
SRL_OPN_2PTS029_0395_20151203_004141_20151203_021956.EUM.nc	170.580	170.624	7.962	2791	5555	0	2648	0	116
SRL_OPN_2PTS029_0397_20151203_021956_20151203_035927.EUM.nc	168.570	169.938	9.880	2796	5523	0	2648	0	79
SRL_OPN_2PTS029_0399_20151203_035926_20151203_054039.EUM.nc	168.630	169.868	8.279	3057	5526	0	2321	0	148
SRL_OPN_2PTS029_0401_20151203_054038_20151203_072934.EUM.nc	166.195	167.465	7.479	3958	6171	0	2077	0	136
SRL_OPN_2PTS029_0404_20151203_072933_20151203_090755.EUM.nc	171.080	170.556	6.663	3383	5552	0	2034	0	135
SRL_OPN_2PTS029_0405_20151203_090755_20151203_104548.EUM.nc	168.485	169.469	8.303	2426	5501	0	2962	1	112
SRL_OPN_2PTS029_0407_20151203_104547_20151203_122349.EUM.nc	168.670	169.924	8.832	2419	5381	0	2744	0	218
SRL_OPN_2PTS029_0409_20151203_122349_20151203_140309.EUM.nc	168.840	170.011	9.161	3007	5459	0	2228	0	224
SRL_OPN_2PTS029_0411_20151203_140309_20151203_155632.EUM.nc	168.075	169.059	9.555	3073	6354	0	3130	0	151

– Continued on next page

Table 12: Ka Brightness Temperature Statistics.

– Continued from previous page

File	Median	Mean	Std. Dev.	No. Obs.	Total Obs.	Default Lat/Lon	Flag (total)	Default (total)	3-Sigma Edited
SRL_OPN_2PTS029_0414_20151203_155632_20151203_173616.EUM.nc	170.280	170.983	8.522	2667	5492	0	2723	0	102
SRL_OPN_2PTS029_0416_20151203_173615_20151203_191543.EUM.nc	169.440	169.256	8.551	2986	5574	0	2149	0	439
SRL_OPN_2PTS029_0418_20151203_191542_20151203_205450.EUM.nc	167.920	168.475	7.797	3589	5597	0	1896	0	112
SRL_OPN_2PTS029_0420_20151203_205450_20151203_223317.EUM.nc	170.450	169.483	7.592	2654	5373	0	2488	0	231
SRL_OPN_2PTS029_0421_20151203_223316_20151204_001100.EUM.nc	168.725	170.253	8.889	3047	5462	0	2284	0	131
SRL_OPN_2PTS029_0423_20151204_001058_20151204_014900.EUM.nc	170.510	171.089	9.560	3027	5536	0	2374	0	135
SRL_OPN_2PTS029_0425_20151204_014859_20151204_032752.EUM.nc	168.330	169.140	9.249	2868	5482	0	2471	0	143
SRL_OPN_2PTS029_0427_20151204_032751_20151204_050835.EUM.nc	168.210	169.542	8.967	2895	5545	0	2612	0	38
SRL_OPN_2PTS029_0429_20151204_050835_20151204_065831.EUM.nc	167.140	167.528	7.397	3504	6180	0	2437	0	239
SRL_OPN_2PTS029_0432_20151204_065831_20151204_083707.EUM.nc	170.850	170.192	7.863	3904	5636	0	1457	0	275
SRL_OPN_2PTS029_0434_20151204_083707_20151204_101456.EUM.nc	171.740	172.091	8.752	2622	5383	0	2690	0	71
SRL_OPN_2PTS029_0435_20151204_101456_20151204_115256.EUM.nc	169.245	170.128	8.996	2464	5445	0	2913	0	68
SRL_OPN_2PTS029_0437_20151204_115255_20151204_133148.EUM.nc	170.890	171.519	9.087	2776	5327	0	2410	0	141
SRL_OPN_2PTS029_0439_20151204_133148_20151204_152510.EUM.nc	169.890	169.576	8.809	3310	6326	0	2784	0	232
SRL_OPN_2PTS029_0442_20151204_152509_20151204_170457.EUM.nc	168.440	169.284	7.621	2628	5583	0	2824	0	131
SRL_OPN_2PTS029_0444_20151204_170456_20151204_184428.EUM.nc	168.210	169.162	8.713	3069	5485	0	2251	0	165
SRL_OPN_2PTS029_0446_20151204_184427_20151204_202345.EUM.nc	169.200	169.872	8.560	3315	5501	0	2027	0	159
SRL_OPN_2PTS029_0448_20151204_202344_20151204_220217.EUM.nc	171.675	171.215	9.229	2863	5466	0	2356	0	247
SRL_OPN_2PTS029_0450_20151204_220216_20151204_234016.EUM.nc	168.810	169.199	7.933	2656	5437	0	2715	0	66
SRL_OPN_2PTS029_0451_20151204_234016_20151205_011807.EUM.nc	172.920	173.478	11.799	2845	5496	0	2497	0	154
SRL_OPN_2PTS029_0453_20151205_011806_20151205_025636.EUM.nc	168.150	169.069	7.654	2804	5536	0	2587	0	145
SRL_OPN_2PTS029_0455_20151205_025635_20151205_043643.EUM.nc	169.630	168.591	7.609	2563	5494	0	2629	0	302
SRL_OPN_2PTS029_0457_20151205_043642_20151205_061856.EUM.nc	167.255	168.483	8.726	3594	5767	0	1977	0	196
SRL_OPN_2PTS029_0459_20151205_061855_20151205_080612.EUM.nc	169.270	169.503	7.973	3818	6092	0	2055	0	219
SRL_OPN_2PTS029_0462_20151205_080612_20151205_094410.EUM.nc	171.410	171.320	7.714	2823	5493	0	2606	0	64
SRL_OPN_2PTS029_0463_20151205_094409_20151205_112204.EUM.nc	174.670	172.443	10.323	2003	5271	0	3156	0	112
SRL_OPN_2PTS029_0465_20151205_112204_20151205_130034.EUM.nc	173.565	173.515	9.245	2607	5314	0	2618	0	89
SRL_OPN_2PTS029_0467_20151205_130033_20151205_145349.EUM.nc	168.350	169.768	9.113	3330	6329	0	2857	0	142
SRL_OPN_2PTS029_0470_20151205_145348_20151205_163336.EUM.nc	168.990	169.018	7.768	3027	5616	0	2352	0	237
SRL_OPN_2PTS029_0472_20151205_163335_20151205_181311.EUM.nc	167.720	168.948	9.660	2826	5603	0	2624	0	153
SRL_OPN_2PTS029_0474_20151205_181310_20151205_195237.EUM.nc	167.910	168.681	8.349	3180	5539	0	2270	0	89
SRL_OPN_2PTS029_0476_20151205_195237_20151205_213122.EUM.nc	170.890	170.575	9.036	3485	5386	0	1644	0	257
SRL_OPN_2PTS029_0478_20151205_213121_20151205_230931.EUM.nc	169.910	171.292	9.117	2151	5325	0	3027	0	147
SRL_OPN_2PTS029_0479_20151205_230930_20151206_004718.EUM.nc	170.090	171.187	10.076	3018	5463	0	2290	0	155
SRL_OPN_2PTS029_0481_20151206_004719_20151206_022529.EUM.nc	167.520	168.797	7.819	2872	5522	0	2521	0	129
SRL_OPN_2PTS029_0483_20151206_022528_20151206_040503.EUM.nc	168.580	168.579	7.706	2651	5467	0	2674	0	142
SRL_OPN_2PTS029_0485_20151206_040502_20151206_054632.EUM.nc	169.400	170.319	10.048	3344	5642	0	2125	0	173
SRL_OPN_2PTS029_0487_20151206_054633_20151206_073514.EUM.nc	166.975	169.120	9.338	3889	6163	0	2111	0	163
SRL_OPN_2PTS029_0490_20151206_073513_20151206_091325.EUM.nc	170.600	171.218	8.038	3235	5539	0	2195	0	109

– Continued on next page

Table 12: Ka Brightness Temperature Statistics.

– Continued from previous page

File	Median	Mean	Std. Dev.	No. Obs.	Total Obs.	Default Lat/Lon	Flag (total)	Default (total)	3-Sigma Edited
SRL_OPN_2PTS029_0491_20151206_091324_20151206_105117.EUM.nc	173.375	170.969	9.937	2292	5491	0	3103	0	96
SRL_OPN_2PTS029_0493_20151206_105116_20151206_122930.EUM.nc	170.550	170.631	8.875	2499	5317	0	2758	0	60
SRL_OPN_2PTS029_0495_20151206_122929_20151206_140845.EUM.nc	168.200	170.039	9.572	2890	5502	0	2367	0	245
SRL_OPN_2PTS029_0497_20151206_140845_20151206_160214.EUM.nc	170.620	170.839	8.287	3114	6387	0	3135	0	138
SRL_OPN_2PTS029_0500_20151206_160214_20151206_174153.EUM.nc	165.320	167.021	7.916	2723	5594	0	2757	0	114
SRL_OPN_2PTS029_0502_20151206_174152_20151206_192126.EUM.nc	165.810	167.219	8.092	3306	5568	0	2127	0	135
SRL_OPN_2PTS029_0504_20151206_192125_20151206_210023.EUM.nc	169.950	170.066	8.641	3535	5554	0	1809	0	210
SRL_OPN_2PTS029_0506_20151206_210022_20151206_223845.EUM.nc	171.045	171.341	7.880	2782	5347	0	2497	0	68
SRL_OPN_2PTS029_0507_20151206_223845_20151207_001642.EUM.nc	166.220	167.318	8.024	3085	5441	0	2236	0	120
SRL_OPN_2PTS029_0509_20151207_001641_20151207_015436.EUM.nc	169.380	169.845	8.379	2984	5494	0	2370	0	140
SRL_OPN_2PTS029_0511_20151207_015435_20151207_033342.EUM.nc	168.380	168.429	9.611	2965	5491	0	2420	0	106
SRL_OPN_2PTS029_0513_20151207_033342_20151207_051432.EUM.nc	165.650	166.223	7.926	2788	5536	0	2578	0	170
SRL_OPN_2PTS029_0515_20151207_051431_20151207_070419.EUM.nc	167.005	168.891	8.427	3630	6189	0	2435	0	124
SRL_OPN_2PTS029_0518_20151207_070418_20151207_084243.EUM.nc	169.960	170.640	7.944	3645	5608	0	1689	0	274
SRL_OPN_2PTS029_0520_20151207_084243_20151207_102040.EUM.nc	167.480	167.369	9.485	2462	5382	0	2776	0	144
SRL_OPN_2PTS029_0521_20151207_102039_20151207_115840.EUM.nc	169.525	170.366	9.086	2442	5388	0	2846	0	100
SRL_OPN_2PTS029_0523_20151207_115839_20151207_133727.EUM.nc	169.205	170.021	8.924	2781	5362	0	2382	0	199
SRL_OPN_2PTS029_0525_20151207_133726_20151207_153100.EUM.nc	171.755	171.157	8.720	3306	6350	0	2804	0	240
SRL_OPN_2PTS029_0528_20151207_153100_20151207_171038.EUM.nc	166.460	167.259	8.163	2640	5570	0	2798	0	132
SRL_OPN_2PTS029_0530_20151207_171038_20151207_185017.EUM.nc	166.220	168.403	9.008	3122	5513	0	2216	0	175
SRL_OPN_2PTS029_0532_20151207_185017_20151207_202924.EUM.nc	170.310	170.556	9.461	3291	5499	0	1992	0	216
SRL_OPN_2PTS029_0534_20151207_202924_20151207_220803.EUM.nc	168.220	169.256	7.989	2955	5472	0	2389	0	128
SRL_OPN_2PTS029_0536_20151207_220802_20151207_234559.EUM.nc	165.770	166.505	6.741	2769	5490	0	2555	0	166
SRL_OPN_2PTS029_0537_20151207_234600_20151208_012344.EUM.nc	168.165	170.427	9.940	2820	5517	0	2555	0	142
SRL_OPN_2PTS029_0539_20151208_012343_20151208_030225.EUM.nc	169.880	170.101	8.393	2764	5565	0	2633	0	168
SRL_OPN_2PTS029_0541_20151208_030225_20151208_044238.EUM.nc	166.285	167.906	8.239	2817	5491	0	2543	0	131
SRL_OPN_2PTS029_0543_20151208_044237_20151208_062451.EUM.nc	167.330	168.535	7.198	3663	5773	0	1930	0	180
SRL_OPN_2PTS029_0545_20151208_062450_20151208_081150.EUM.nc	170.025	170.887	9.239	3932	6088	0	2038	0	118
SRL_OPN_2PTS029_0548_20151208_081149_20151208_094955.EUM.nc	167.305	167.599	8.846	2654	5370	0	2573	1	142
SRL_OPN_2PTS029_0549_20151208_094954_20151208_112749.EUM.nc	166.390	168.495	9.688	2110	5294	0	3124	0	60
SRL_OPN_2PTS029_0551_20151208_112748_20151208_130614.EUM.nc	170.290	171.400	7.419	2626	5399	0	2647	0	126
SRL_OPN_2PTS029_0553_20151208_130614_20151208_145940.EUM.nc	170.875	170.483	8.104	3230	6352	0	2876	0	246
SRL_OPN_2PTS029_0556_20151208_145939_20151208_163918.EUM.nc	167.800	168.049	7.906	2964	5587	0	2462	0	161
SRL_OPN_2PTS029_0558_20151208_163918_20151208_181901.EUM.nc	165.760	166.978	7.183	2948	5484	0	2459	0	77
SRL_OPN_2PTS029_0560_20151208_181900_20151208_195818.EUM.nc	167.690	168.991	8.976	3052	5508	0	2295	1	160
SRL_OPN_2PTS029_0562_20151208_195817_20151208_213708.EUM.nc	166.910	168.297	9.287	3457	5510	0	1909	0	144
SRL_OPN_2PTS029_0564_20151208_213707_20151208_231517.EUM.nc	168.285	169.542	9.052	2288	5322	0	2950	0	84
SRL_OPN_2PTS029_0565_20151208_231516_20151209_005256.EUM.nc	167.610	169.135	8.575	2919	5517	0	2480	0	118
SRL_OPN_2PTS029_0567_20151209_005255_20151209_023117.EUM.nc	171.600	171.085	8.438	2806	5532	0	2513	0	213

– Continued on next page

Table 12: Ka Brightness Temperature Statistics.

– Continued from previous page

File	Median	Mean	Std. Dev.	No. Obs.	Total Obs.	Default Lat/Lon	Flag (total)	Default (total)	3-Sigma Edited
SRL_OPN_2PTS029_0569_20151209_023116_20151209_041057.EUM.nc	165.910	168.593	9.818	2661	5503	0	2717	0	125
SRL_OPN_2PTS029_0571_20151209_041056_20151209_055226.EUM.nc	166.780	167.831	7.222	3501	5679	0	2034	0	144
SRL_OPN_2PTS029_0573_20151209_055225_20151209_074052.EUM.nc	167.860	169.247	8.929	3819	6141	0	2094	0	228
SRL_OPN_2PTS029_0576_20151209_074051_20151209_091909.EUM.nc	167.710	168.363	9.390	3040	5522	0	2336	0	146
SRL_OPN_2PTS029_0577_20151209_091909_20151209_105701.EUM.nc	166.235	167.988	8.678	2225	5436	0	3170	0	41
SRL_OPN_2PTS029_0579_20151209_105700_20151209_123509.EUM.nc	169.640	170.135	7.123	2472	5300	0	2795	0	33
SRL_OPN_2PTS029_0581_20151209_123510_20151209_141438.EUM.nc	168.520	169.548	8.241	3038	5523	0	2277	0	208
SRL_OPN_2PTS029_0583_20151209_141438_20151209_160758.EUM.nc	168.450	168.213	8.136	3167	6376	0	3062	0	147
SRL_OPN_2PTS029_0586_20151209_160757_20151209_174743.EUM.nc	166.030	167.645	8.600	2672	5554	0	2741	0	141
SRL_OPN_2PTS029_0588_20151209_174743_20151209_192708.EUM.nc	166.160	168.011	8.206	3131	5599	0	2337	1	130
SRL_OPN_2PTS029_0590_20151209_192708_20151209_210611.EUM.nc	166.490	167.436	8.407	3542	5539	0	1864	0	133
SRL_OPN_2PTS029_0592_20151209_210610_20151209_224431.EUM.nc	167.480	167.884	7.797	2540	5286	0	2651	0	95
SRL_OPN_2PTS029_0593_20151209_224431_20151210_002212.EUM.nc	167.160	168.075	8.199	3024	5452	0	2279	0	149
SRL_OPN_2PTS029_0595_20151210_002212_20151210_020017.EUM.nc	169.850	170.159	8.417	2883	5544	0	2470	0	191
SRL_OPN_2PTS029_0597_20151210_020017_20151210_033928.EUM.nc	166.215	166.688	7.716	2828	5500	0	2522	0	150
SRL_OPN_2PTS029_0599_20151210_033927_20151210_052015.EUM.nc	167.500	169.137	8.785	2783	5541	0	2620	0	138
SRL_OPN_2PTS029_0601_20151210_052015_20151210_070951.EUM.nc	166.470	167.444	7.163	3659	6164	0	2397	0	108
SRL_OPN_2PTS029_0604_20151210_070951_20151210_084822.EUM.nc	166.950	168.277	8.361	3670	5600	0	1817	0	113
SRL_OPN_2PTS029_0605_20151210_084821_20151210_102616.EUM.nc	167.285	168.157	8.139	2477	5405	0	2755	0	173
SRL_OPN_2PTS029_0607_20151210_102616_20151210_120413.EUM.nc	169.520	170.638	7.914	2504	5376	0	2796	0	76
SRL_OPN_2PTS029_0609_20151210_120412_20151210_134313.EUM.nc	169.105	170.782	11.510	2842	5436	0	2392	0	202
SRL_OPN_2PTS029_0611_20151210_134312_20151210_153637.EUM.nc	169.470	168.857	8.583	3276	6360	0	2841	0	243
SRL_OPN_2PTS029_0614_20151210_153636_20151210_171623.EUM.nc	167.245	168.836	9.512	2558	5569	0	2873	0	138
SRL_OPN_2PTS029_0616_20151210_171623_20151210_185554.EUM.nc	166.175	167.984	8.294	3141	5495	0	2273	0	81
SRL_OPN_2PTS029_0618_20151210_185553_20151210_203508.EUM.nc	169.100	170.103	9.022	3412	5557	0	1967	0	178
SRL_OPN_2PTS029_0620_20151210_203507_20151210_221343.EUM.nc	166.630	167.392	7.813	2835	5468	0	2457	0	176
SRL_OPN_2PTS029_0622_20151210_221343_20151210_235130.EUM.nc	167.140	167.934	7.694	2689	5447	0	2530	0	228
SRL_OPN_2PTS029_0623_20151210_235130_20151211_012923.EUM.nc	166.570	168.615	9.142	2883	5516	0	2508	0	125
SRL_OPN_2PTS029_0625_20151211_012923_20151211_030800.EUM.nc	169.485	168.603	7.469	2771	5504	0	2552	0	181
SRL_OPN_2PTS029_0627_20151211_030759_20151211_044821.EUM.nc	168.540	168.900	7.378	2815	5469	0	2488	0	166
SRL_OPN_2PTS029_0629_20151211_044820_20151211_063049.EUM.nc	166.325	167.204	6.819	3778	5750	0	1800	0	172
SRL_OPN_2PTS029_0631_20151211_063048_20151211_081731.EUM.nc	168.360	168.646	8.602	3851	6079	0	2028	0	200
SRL_OPN_2PTS029_0634_20151211_081730_20151211_095534.EUM.nc	170.115	170.385	10.568	2572	5374	0	2608	0	194
SRL_OPN_2PTS029_0635_20151211_095533_20151211_113319.EUM.nc	167.360	168.549	8.388	2338	5338	0	2958	0	42
SRL_OPN_2PTS029_0637_20151211_113320_20151211_131157.EUM.nc	168.300	169.201	7.707	2731	5343	0	2527	0	85
SRL_OPN_2PTS029_0639_20151211_131156_20151211_150516.EUM.nc	169.385	169.363	6.937	3354	6343	0	2825	0	164
SRL_OPN_2PTS029_0642_20151211_150515_20151211_164503.EUM.nc	168.660	168.860	7.888	2815	5574	0	2564	0	195
SRL_OPN_2PTS029_0644_20151211_164504_20151211_182437.EUM.nc	166.695	168.156	8.101	3060	5500	0	2370	0	70
SRL_OPN_2PTS029_0646_20151211_182436_20151211_200400.EUM.nc	168.110	169.367	9.440	3006	5518	0	2367	1	144

– Continued on next page

Table 12: Ka Brightness Temperature Statistics.

– Continued from previous page

File	Median	Mean	Std. Dev.	No. Obs.	Total Obs.	Default Lat/Lon	Flag (total)	Default (total)	3-Sigma Edited
SRL_OPN_2PTS029_0648_20151211_200400_20151211_214248.EUM.nc	166.850	168.871	9.775	3305	5491	0	2025	0	161
SRL_OPN_2PTS029_0650_20151211_214247_20151211_232045.EUM.nc	167.890	168.822	8.934	2314	5295	0	2840	0	141
SRL_OPN_2PTS029_0651_20151211_232045_20151212_005834.EUM.nc	167.010	168.536	8.032	2856	5516	0	2602	0	58
SRL_OPN_2PTS029_0653_20151212_005834_20151212_023658.EUM.nc	171.130	171.754	8.836	2851	5543	0	2486	0	206
SRL_OPN_2PTS029_0655_20151212_023658_20151212_041635.EUM.nc	168.240	168.160	5.762	2705	5474	0	2613	0	156
SRL_OPN_2PTS029_0657_20151212_041634_20151212_055821.EUM.nc	166.915	167.771	7.591	3574	5722	0	2008	0	140
SRL_OPN_2PTS029_0659_20151212_055820_20151212_074634.EUM.nc	165.590	167.142	8.408	3900	6139	0	2103	0	136
SRL_OPN_2PTS029_0662_20151212_074634_20151212_092448.EUM.nc	170.940	171.239	8.794	2940	5470	0	2386	1	143
SRL_OPN_2PTS029_0663_20151212_092448_20151212_110231.EUM.nc	167.720	167.917	8.005	2178	5422	0	3172	0	72
SRL_OPN_2PTS029_0665_20151212_110230_20151212_124050.EUM.nc	169.085	169.847	8.325	2416	5300	0	2758	0	126
SRL_OPN_2PTS029_0667_20151212_124049_20151212_142024.EUM.nc	170.095	170.510	8.482	3112	5470	0	2138	0	220
SRL_OPN_2PTS029_0669_20151212_142023_20151212_161342.EUM.nc	168.550	168.704	7.203	3162	6363	0	3054	0	147
SRL_OPN_2PTS029_0672_20151212_161341_20151212_175319.EUM.nc	168.680	169.471	9.023	2700	5580	0	2745	0	135
SRL_OPN_2PTS029_0674_20151212_175319_20151212_193250.EUM.nc	166.505	168.147	8.758	3132	5592	0	2309	1	150
SRL_OPN_2PTS029_0676_20151212_193249_20151212_211150.EUM.nc	166.270	167.959	9.790	3511	5417	0	1798	0	108
SRL_OPN_2PTS029_0678_20151212_211150_20151212_225001.EUM.nc	165.825	166.708	7.420	2390	5339	0	2883	0	66
SRL_OPN_2PTS029_0679_20151212_225000_20151213_002749.EUM.nc	165.810	167.310	7.822	3060	5430	0	2213	0	157
SRL_OPN_2PTS029_0681_20151213_002749_20151213_020556.EUM.nc	170.745	170.869	9.019	2804	5538	0	2584	0	150
SRL_OPN_2PTS029_0683_20151213_020555_20151213_034504.EUM.nc	168.660	168.810	6.849	2783	5522	0	2556	0	183
SRL_OPN_2PTS029_0685_20151213_034503_20151213_052608.EUM.nc	164.950	166.500	7.424	2847	5556	0	2647	0	62
SRL_OPN_2PTS029_0687_20151213_052607_20151213_071533.EUM.nc	167.860	168.849	9.750	3747	6172	0	2289	0	136
SRL_OPN_2PTS029_0690_20151213_071532_20151213_085400.EUM.nc	170.645	170.318	7.488	3562	5596	0	1860	0	174
SRL_OPN_2PTS029_0691_20151213_085400_20151213_103147.EUM.nc	167.210	167.987	8.475	2430	5474	0	2964	0	80
SRL_OPN_2PTS029_0693_20151213_103146_20151213_120951.EUM.nc	171.880	171.578	9.003	2436	5403	0	2847	0	120
SRL_OPN_2PTS029_0695_20151213_120951_20151213_134858.EUM.nc	169.160	168.943	6.645	3022	5440	0	2359	0	59
SRL_OPN_2PTS029_0697_20151213_134857_20151213_154221.EUM.nc	170.800	170.193	8.846	3387	6351	0	2818	0	146
SRL_OPN_2PTS029_0700_20151213_154220_20151213_172159.EUM.nc	167.990	168.573	9.287	2714	5494	0	2730	0	50
SRL_OPN_2PTS029_0702_20151213_172158_20151213_190136.EUM.nc	166.570	167.705	8.163	3124	5587	0	2347	0	116
SRL_OPN_2PTS029_0704_20151213_190136_20151213_204049.EUM.nc	166.390	167.302	8.198	3562	5543	0	1767	1	213
SRL_OPN_2PTS029_0706_20151213_204048_20151213_221912.EUM.nc	165.040	166.557	7.745	2908	5307	0	2330	0	69
SRL_OPN_2PTS029_0708_20151213_221911_20151213_235707.EUM.nc	166.290	168.206	8.639	2950	5476	0	2427	0	99
SRL_OPN_2PTS029_0709_20151213_235706_20151214_013454.EUM.nc	169.310	169.083	7.039	2994	5529	0	2411	0	124
SRL_OPN_2PTS029_0711_20151214_013453_20151214_031344.EUM.nc	168.350	167.582	6.215	2764	5514	0	2587	0	163
SRL_OPN_2PTS029_0713_20151214_031343_20151214_045410.EUM.nc	166.230	166.780	7.644	2913	5488	0	2477	0	98
SRL_OPN_2PTS029_0715_20151214_045409_20151214_063639.EUM.nc	167.920	168.666	8.017	3903	5806	0	1792	0	111
SRL_OPN_2PTS029_0717_20151214_063638_20151214_082302.EUM.nc	167.940	168.881	8.235	3891	6051	0	1971	0	189
SRL_OPN_2PTS029_0720_20151214_082301_20151214_100102.EUM.nc	166.480	167.769	8.136	2597	5400	0	2599	0	204
SRL_OPN_2PTS029_0721_20151214_100102_20151214_113858.EUM.nc	168.560	168.206	7.724	2220	5328	0	2939	0	169
SRL_OPN_2PTS029_0723_20151214_113858_20151214_131740.EUM.nc	168.050	168.641	8.139	2838	5326	0	2427	0	61

– Continued on next page

Table 12: Ka Brightness Temperature Statistics.

– Continued from previous page

File	Median	Mean	Std. Dev.	No. Obs.	Total Obs.	Default Lat/Lon	Flag (total)	Default (total)	3-Sigma Edited
SRL_OPN_2PTS029_0725_20151214_131740_20151214_151100.EUM.nc	169.525	169.108	7.214	3413	6360	0	2832	0	115
SRL_OPN_2PTS029_0728_20151214_151100_20151214_165039.EUM.nc	168.290	168.827	8.188	2906	5565	0	2592	0	67
SRL_OPN_2PTS029_0730_20151214_165038_20151214_183021.EUM.nc	166.970	169.005	9.721	2987	5492	0	2397	0	108
SRL_OPN_2PTS029_0732_20151214_183020_20151214_200942.EUM.nc	167.815	168.947	8.164	3011	5509	0	2293	0	205
SRL_OPN_2PTS029_0734_20151214_200941_20151214_214819.EUM.nc	166.795	168.348	8.082	3268	5489	0	2109	0	112
SRL_OPN_2PTS029_0736_20151214_214818_20151214_232622.EUM.nc	166.990	167.608	8.383	2406	5259	0	2704	0	149
SRL_OPN_2PTS029_0737_20151214_232621_20151215_010412.EUM.nc	169.770	169.644	6.744	2649	5490	0	2737	0	104
SRL_OPN_2PTS029_0739_20151215_010411_20151215_024231.EUM.nc	169.260	168.744	6.697	2840	5560	0	2557	0	163
SRL_OPN_2PTS029_0741_20151215_024230_20151215_042223.EUM.nc	167.490	167.937	8.344	2808	5488	0	2606	0	74
SRL_OPN_2PTS029_0743_20151215_042222_20151215_060407.EUM.nc	167.275	168.468	9.048	3512	5708	0	1922	0	274
SRL_OPN_2PTS029_0745_20151215_060406_20151215_075213.EUM.nc	167.950	168.893	8.185	3861	6127	0	2056	0	210
SRL_OPN_2PTS029_0748_20151215_075212_20151215_093016.EUM.nc	167.520	168.379	8.754	3015	5455	0	2370	0	70
SRL_OPN_2PTS029_0749_20151215_093015_20151215_110809.EUM.nc	167.670	169.643	11.300	2169	5399	0	3142	0	88
SRL_OPN_2PTS029_0751_20151215_110808_20151215_124630.EUM.nc	169.570	169.436	8.081	2383	5249	0	2748	0	118
SRL_OPN_2PTS029_0753_20151215_124630_20151215_143939.EUM.nc	171.210	171.733	7.823	3255	6215	0	2830	0	130
SRL_OPN_2PTS029_0756_20151215_143939_20151215_161916.EUM.nc	170.920	170.294	8.922	3211	5621	0	2236	0	174
SRL_OPN_2PTS029_0758_20151215_161916_20151215_175901.EUM.nc	165.070	167.203	7.747	2810	5599	0	2727	0	62
SRL_OPN_2PTS029_0760_20151215_175902_20151215_193830.EUM.nc	168.910	168.739	8.038	3077	5589	0	2326	0	186
SRL_OPN_2PTS029_0762_20151215_193831_20151215_211721.EUM.nc	169.610	169.585	8.431	3372	5426	0	1810	0	244
SRL_OPN_2PTS029_0764_20151215_211721_20151215_225538.EUM.nc	169.620	170.279	8.511	2266	5401	0	3018	0	117
SRL_OPN_2PTS029_0765_20151215_225537_20151216_003326.EUM.nc	167.370	168.412	7.514	3172	5457	0	2154	0	131
SRL_OPN_2PTS029_0767_20151216_003325_20151216_021128.EUM.nc	172.280	170.981	8.345	2734	5543	0	2596	0	213
SRL_OPN_2PTS029_0769_20151216_021127_20151216_035049.EUM.nc	168.290	167.988	7.315	2737	5521	0	2644	0	140
SRL_OPN_2PTS029_0771_20151216_035048_20151216_053200.EUM.nc	167.795	168.149	7.966	2832	5554	0	2571	1	150
SRL_OPN_2PTS029_0773_20151216_053159_20151216_072113.EUM.nc	168.225	168.407	7.859	3870	6199	0	2165	0	164
SRL_OPN_2PTS029_0776_20151216_072113_20151216_085929.EUM.nc	169.570	169.834	7.672	3431	5574	0	1881	1	261
SRL_OPN_2PTS029_0777_20151216_085928_20151216_103724.EUM.nc	167.710	167.969	9.016	2328	5471	0	2999	0	144
SRL_OPN_2PTS029_0779_20151216_103723_20151216_121531.EUM.nc	169.135	169.588	9.005	2424	5426	0	2844	0	158
SRL_OPN_2PTS029_0781_20151216_121531_20151216_135433.EUM.nc	168.280	169.071	8.492	3079	5439	0	2291	0	69
SRL_OPN_2PTS029_0783_20151216_135433_20151216_154756.EUM.nc	168.885	168.919	7.302	3406	6361	0	2793	0	162
SRL_OPN_2PTS029_0786_20151216_154756_20151216_172742.EUM.nc	168.540	169.215	8.845	2656	5480	0	2712	0	112
SRL_OPN_2PTS029_0788_20151216_172742_20151216_190719.EUM.nc	168.020	168.514	7.671	3152	5607	0	2244	0	211
SRL_OPN_2PTS029_0790_20151216_190719_20151216_204621.EUM.nc	167.830	168.364	8.926	3651	5536	0	1729	0	156
SRL_OPN_2PTS029_0792_20151216_204620_20151216_222451.EUM.nc	166.545	168.963	10.006	2777	5345	0	2383	0	185
SRL_OPN_2PTS029_0794_20151216_222450_20151217_000244.EUM.nc	166.960	167.309	6.675	3091	5501	0	2352	0	58
SRL_OPN_2PTS029_0795_20151217_000243_20151217_014033.EUM.nc	169.170	169.220	6.866	3013	5534	0	2410	0	111
SRL_OPN_2PTS029_0797_20151217_014033_20151217_031927.EUM.nc	170.550	169.693	7.794	2786	5484	0	2549	0	149
SRL_OPN_2PTS029_0799_20151217_031927_20151217_045952.EUM.nc	167.550	168.030	7.919	2868	5491	0	2411	0	212
SRL_OPN_2PTS029_0801_20151217_045951_20151217_064237.EUM.nc	169.330	168.966	8.271	3741	5803	0	1794	0	268

– Continued on next page

Table 12: Ka Brightness Temperature Statistics.

– Continued from previous page

File	Median	Mean	Std. Dev.	No. Obs.	Total Obs.	Default Lat/Lon	Flag (total)	Default (total)	3-Sigma Edited
SRL_OPN_2PTS029_0803_20151217_064236_20151217_082841.EUM.nc	168.225	169.398	8.753	3939	6026	0	1878	0	209
SRL_OPN_2PTS029_0806_20151217_082840_20151217_100640.EUM.nc	166.760	168.429	8.829	2689	5362	0	2573	0	100
SRL_OPN_2PTS029_0807_20151217_100639_20151217_114437.EUM.nc	169.320	170.574	10.112	2378	5359	0	2886	0	95
SRL_OPN_2PTS029_0809_20151217_114436_20151217_132314.EUM.nc	170.270	170.619	7.479	2790	5328	0	2391	0	147
SRL_OPN_2PTS029_0811_20151217_132314_20151217_151635.EUM.nc	170.030	169.514	7.871	3470	6336	0	2768	0	98
SRL_OPN_2PTS029_0814_20151217_151636_20151217_165623.EUM.nc	166.510	167.485	7.602	2825	5564	0	2626	0	113
SRL_OPN_2PTS029_0816_20151217_165623_20151217_183603.EUM.nc	169.390	169.697	8.078	2859	5473	0	2350	0	264
SRL_OPN_2PTS029_0818_20151217_183602_20151217_201514.EUM.nc	168.230	168.626	7.845	3103	5497	0	2181	0	213
SRL_OPN_2PTS029_0820_20151217_201514_20151217_215359.EUM.nc	170.360	171.642	11.314	3157	5474	0	2152	0	165
SRL_OPN_2PTS029_0822_20151217_215358_20151217_233159.EUM.nc	167.770	169.211	8.247	2463	5266	0	2743	0	60
SRL_OPN_2PTS029_0823_20151217_233159_20151218_010941.EUM.nc	170.695	170.243	7.994	2610	5490	0	2760	0	120
SRL_OPN_2PTS029_0825_20151218_010941_20151218_024812.EUM.nc	167.850	168.397	6.944	2888	5526	0	2523	0	115
SRL_OPN_2PTS029_0827_20151218_024812_20151218_042810.EUM.nc	169.900	170.712	10.333	2849	5489	0	2515	0	125
SRL_OPN_2PTS029_0829_20151218_042809_20151218_061003.EUM.nc	170.540	170.342	8.717	3602	5697	0	1879	0	216
SRL_OPN_2PTS029_0831_20151218_061002_20151218_075744.EUM.nc	168.390	169.476	10.145	3722	6092	0	2062	0	308
SRL_OPN_2PTS029_0834_20151218_075743_20151218_093554.EUM.nc	169.860	169.053	7.868	2730	5498	0	2558	0	210
SRL_OPN_2PTS029_0835_20151218_093553_20151218_111346.EUM.nc	170.380	172.373	10.671	2099	5350	0	3131	0	120
SRL_OPN_2PTS029_0837_20151218_111345_20151218_125203.EUM.nc	171.100	171.049	9.177	2579	5227	0	2593	0	55
SRL_OPN_2PTS029_0839_20151218_125202_20151218_144523.EUM.nc	169.180	169.312	7.577	3364	6257	0	2808	0	85
SRL_OPN_2PTS029_0842_20151218_144522_20151218_162500.EUM.nc	169.225	169.536	8.908	3293	5631	0	2223	0	115
SRL_OPN_2PTS029_0844_20151218_162501_20151218_180445.EUM.nc	170.870	170.821	9.055	2837	5626	0	2650	0	139
SRL_OPN_2PTS029_0846_20151218_180445_20151218_194405.EUM.nc	165.840	166.871	7.248	3015	5568	0	2289	1	263
SRL_OPN_2PTS029_0848_20151218_194404_20151218_230114.EUM.nc	169.650	169.223	8.187	5503	10636	0	4732	0	401
SRL_OPN_2PTS029_0851_20151218_230113_20151219_003855.EUM.nc	171.570	171.144	9.102	3158	5475	0	2233	0	84
SRL_OPN_2PTS029_0853_20151219_003854_20151219_021707.EUM.nc	169.390	169.578	6.722	2830	5550	0	2611	0	109
SRL_OPN_2PTS029_0855_20151219_021706_20151219_035634.EUM.nc	167.130	167.809	7.482	2763	5562	0	2679	0	120
SRL_OPN_2PTS029_0857_20151219_035633_20151219_053743.EUM.nc	171.490	172.508	11.864	3011	5524	0	2364	0	149
SRL_OPN_2PTS029_0859_20151219_053743_20151219_072644.EUM.nc	167.450	168.364	8.514	4038	6173	0	1971	0	164
SRL_OPN_2PTS029_0862_20151219_072643_20151219_090507.EUM.nc	169.720	170.825	8.581	3365	5559	0	2006	0	188
SRL_OPN_2PTS029_0863_20151219_090506_20151219_104301.EUM.nc	169.470	170.751	8.927	2418	5472	0	2943	0	111
SRL_OPN_2PTS029_0865_20151219_104300_20151219_122102.EUM.nc	172.090	173.307	10.544	2492	5409	0	2777	0	140
SRL_OPN_2PTS029_0867_20151219_122101_20151219_140017.EUM.nc	168.520	169.942	8.404	3252	5448	0	2111	0	85
SRL_OPN_2PTS029_0869_20151219_140017_20151219_155340.EUM.nc	169.305	169.548	8.413	3107	6337	0	3049	0	181
SRL_OPN_2PTS029_0872_20151219_155339_20151219_173326.EUM.nc	169.760	170.170	8.611	2646	5482	0	2691	0	145
SRL_OPN_2PTS029_0874_20151219_173325_20151219_191252.EUM.nc	166.240	168.812	8.684	3332	5614	0	2185	0	97
SRL_OPN_2PTS029_0876_20151219_191251_20151219_205202.EUM.nc	168.190	168.309	9.739	3621	5567	0	1767	1	178
SRL_OPN_2PTS029_0878_20151219_205201_20151219_223028.EUM.nc	169.750	169.800	9.370	2772	5346	0	2388	0	186
SRL_OPN_2PTS029_0880_20151219_223027_20151220_000812.EUM.nc	169.430	169.127	6.822	3072	5449	0	2310	0	67
SRL_OPN_2PTS029_0881_20151220_000811_20151220_014611.EUM.nc	170.780	171.045	8.474	3102	5547	0	2372	0	73

– Continued on next page

Table 12: Ka Brightness Temperature Statistics.

– Continued from previous page

File	Median	Mean	Std. Dev.	No. Obs.	Total Obs.	Default Lat/Lon	Flag (total)	Default (total)	3-Sigma Edited
SRL_OPN_2PTS029_0883_20151220_014610_20151220_032510.EUM.nc	168.990	169.155	7.776	2922	5477	0	2408	0	147
SRL_OPN_2PTS029_0885_20151220_032510_20151220_050541.EUM.nc	168.900	169.337	9.672	2746	5519	0	2514	0	259
SRL_OPN_2PTS029_0887_20151220_050541_20151220_065543.EUM.nc	168.400	169.256	8.693	3830	6203	0	2288	0	85
SRL_OPN_2PTS029_0890_20151220_065542_20151220_083418.EUM.nc	170.270	170.532	7.553	3876	5624	0	1467	0	281
SRL_OPN_2PTS029_0892_20151220_083419_20151220_101217.EUM.nc	166.905	167.968	7.963	2631	5349	0	2633	0	85
SRL_OPN_2PTS029_0893_20151220_101217_20151220_115007.EUM.nc	170.815	171.644	9.760	2398	5389	0	2843	0	148
SRL_OPN_2PTS029_0895_20151220_115006_20151220_132857.EUM.nc	169.130	170.244	8.945	2905	5317	0	2320	0	92
SRL_OPN_2PTS029_0897_20151220_132856_20151220_152219.EUM.nc	170.030	170.066	7.870	3458	6326	0	2731	0	137
SRL_OPN_2PTS029_0900_20151220_152218_20151220_170206.EUM.nc	171.270	171.438	9.542	2692	5584	0	2671	0	221
SRL_OPN_2PTS029_0902_20151220_170205_20151220_184137.EUM.nc	166.610	168.878	8.601	3072	5486	0	2329	0	85
SRL_OPN_2PTS029_0904_20151220_184136_20151220_202056.EUM.nc	167.980	169.154	8.297	3345	5495	0	2006	0	144
SRL_OPN_2PTS029_0906_20151220_202056_20151220_215937.EUM.nc	168.825	169.103	9.089	2914	5430	0	2297	1	218
SRL_OPN_2PTS029_0908_20151220_215937_20151220_233728.EUM.nc	168.300	168.515	8.111	2575	5380	0	2641	0	164
SRL_OPN_2PTS029_0909_20151220_233727_20151221_011518.EUM.nc	170.390	170.438	8.462	2902	5461	0	2458	0	101
SRL_OPN_2PTS029_0911_20151221_011517_20151221_025353.EUM.nc	170.120	170.071	7.961	2940	5519	0	2470	0	109
SRL_OPN_2PTS029_0913_20151221_025353_20151221_043350.EUM.nc	166.530	168.876	9.361	2887	5489	0	2500	0	102
SRL_OPN_2PTS029_0915_20151221_043349_20151221_061557.EUM.nc	170.285	170.075	8.899	3605	5736	0	1834	0	297
SRL_OPN_2PTS029_0917_20151221_061557_20151221_080323.EUM.nc	168.960	170.289	7.906	3764	6091	0	2045	0	282
SRL_OPN_2PTS029_0920_20151221_080322_20151221_094131.EUM.nc	167.560	168.599	9.368	2852	5493	0	2538	0	103
SRL_OPN_2PTS029_0921_20151221_094130_20151221_111914.EUM.nc	168.400	169.048	7.832	2241	5258	0	2956	0	61
SRL_OPN_2PTS029_0923_20151221_111914_20151221_125743.EUM.nc	168.490	168.724	7.406	2622	5290	0	2557	0	111
SRL_OPN_2PTS029_0925_20151221_125743_20151221_145058.EUM.nc	170.155	169.988	8.445	3338	6278	0	2786	0	154
SRL_OPN_2PTS029_0928_20151221_145057_20151221_163044.EUM.nc	168.110	168.817	7.633	3194	5644	0	2251	0	199
SRL_OPN_2PTS029_0930_20151221_163043_20151221_181019.EUM.nc	168.300	170.360	10.973	2853	5596	0	2611	0	132
SRL_OPN_2PTS029_0932_20151221_181018_20151221_194946.EUM.nc	169.140	170.529	9.429	3171	5542	0	2253	0	118
SRL_OPN_2PTS029_0934_20151221_194946_20151221_212841.EUM.nc	168.900	169.098	8.344	3471	5413	0	1722	0	220
SRL_OPN_2PTS029_0936_20151221_212840_20151221_230642.EUM.nc	166.720	167.580	7.591	2136	5307	0	3074	0	97
SRL_OPN_2PTS029_0937_20151221_230642_20151222_004431.EUM.nc	168.800	169.665	7.285	3068	5470	0	2291	0	111
SRL_OPN_2PTS029_0939_20151222_004431_20151222_022247.EUM.nc	169.370	169.757	7.393	2828	5549	0	2562	0	159
SRL_OPN_2PTS029_0941_20151222_022246_20151222_040210.EUM.nc	169.955	169.657	8.344	2799	5438	0	2530	0	109
SRL_OPN_2PTS029_0943_20151222_040209_20151222_054336.EUM.nc	168.140	169.296	9.330	3309	5656	0	2177	0	170
SRL_OPN_2PTS029_0945_20151222_054335_20151222_073224.EUM.nc	167.990	169.037	8.643	3959	6157	0	2013	0	185
SRL_OPN_2PTS029_0948_20151222_073223_20151222_091044.EUM.nc	170.420	170.038	8.908	3227	5544	0	2131	0	186
SRL_OPN_2PTS029_0949_20151222_091044_20151222_104829.EUM.nc	170.230	169.065	8.685	2339	5497	0	3096	0	62
SRL_OPN_2PTS029_0951_20151222_104829_20151222_122641.EUM.nc	169.130	169.159	8.055	2487	5341	0	2750	0	104
SRL_OPN_2PTS029_0953_20151222_122640_20151222_140601.EUM.nc	170.200	170.183	8.190	2932	5471	0	2250	0	289
SRL_OPN_2PTS029_0955_20151222_140600_20151222_155923.EUM.nc	168.120	169.277	8.739	3198	6347	0	3015	0	134
SRL_OPN_2PTS029_0958_20151222_155922_20151222_173902.EUM.nc	170.420	170.519	10.702	2655	5597	0	2696	0	246
SRL_OPN_2PTS029_0960_20151222_173900_20151222_191834.EUM.nc	167.215	168.515	7.840	3239	5564	0	2166	0	159

– Continued on next page

Table 12: Ka Brightness Temperature Statistics.

– Continued from previous page

File	Median	Mean	Std. Dev.	No. Obs.	Total Obs.	Default Lat/Lon	Flag (total)	Default (total)	3-Sigma Edited
SRL_OPN_2PTS029_0962_20151222_191833_20151222_205742.EUM.nc	167.940	167.848	8.461	3628	5588	0	1765	1	194
SRL_OPN_2PTS029_0964_20151222_205741_20151222_223558.EUM.nc	169.130	168.252	8.915	2752	5314	0	2492	0	70
SRL_OPN_2PTS029_0965_20151222_223558_20151223_001349.EUM.nc	168.480	168.534	7.099	3097	5461	0	2249	0	115
SRL_OPN_2PTS029_0967_20151223_001348_20151223_015150.EUM.nc	168.730	169.566	7.702	2970	5514	0	2383	0	161
SRL_OPN_2PTS029_0969_20151223_015150_20151223_033044.EUM.nc	168.810	169.093	7.764	3048	5467	0	2317	0	102
SRL_OPN_2PTS029_0971_20151223_033044_20151223_051131.EUM.nc	167.320	169.321	9.341	2932	5535	0	2491	0	112
SRL_OPN_2PTS029_0973_20151223_051130_20151223_070124.EUM.nc	168.220	169.623	9.731	3768	6200	0	2272	0	160
SRL_OPN_2PTS029_0976_20151223_070123_20151223_083957.EUM.nc	170.280	170.016	7.912	3831	5610	0	1566	0	213
SRL_OPN_2PTS029_0978_20151223_083957_20151223_101745.EUM.nc	169.090	168.613	8.571	2536	5399	0	2712	0	151
SRL_OPN_2PTS029_0979_20151223_101744_20151223_115545.EUM.nc	169.230	169.535	7.599	2550	5397	0	2828	0	19
SRL_OPN_2PTS029_0981_20151223_115544_20151223_133439.EUM.nc	170.330	170.951	7.506	2873	5357	0	2349	0	135
SRL_OPN_2PTS029_0983_20151223_133438_20151223_152802.EUM.nc	169.500	170.093	8.341	3541	6321	0	2673	0	107
SRL_OPN_2PTS029_0986_20151223_152803_20151223_170741.EUM.nc	168.785	169.987	8.770	2731	5573	0	2699	0	143
SRL_OPN_2PTS029_0988_20151223_170740_20151223_184720.EUM.nc	168.185	168.837	8.140	3214	5491	0	2213	0	64
SRL_OPN_2PTS029_0990_20151223_184719_20151223_202637.EUM.nc	168.800	168.853	7.177	3218	5528	0	2032	0	278
SRL_OPN_2PTS029_0992_20151223_202637_20151223_220508.EUM.nc	169.335	170.011	10.050	2853	5423	0	2313	2	255
SRL_OPN_2PTS029_0994_20151223_220507_20151223_234306.EUM.nc	166.180	166.698	6.460	2863	5461	0	2534	0	64
SRL_OPN_2PTS029_0995_20151223_234305_20151224_012057.EUM.nc	168.705	169.308	7.374	2861	5514	0	2506	0	147
SRL_OPN_2PTS029_0997_20151224_012056_20151224_025929.EUM.nc	168.830	169.284	7.502	2975	5537	0	2497	0	65
SRL_OPN_2PTS029_0999_20151224_025928_20151224_043939.EUM.nc	168.520	169.122	8.983	2910	5498	0	2504	1	83

29 Ka-Band Ionospheric Path Delay Table

Table 13: Ka-Band Ionospheric Path Delay Statistics.

File	Median	Mean	Std. Dev.	No. Obs.	Total Obs.	Default Lat/Lon	Flag (total)	Default (total)	3-Sigma Edited
SRL_OPN_2PTS029_0027_20151120_040809_20151120_054942.EUM.nc	-0.007	-0.007	0.005	3588	5707	0	2119	0	0
SRL_OPN_2PTS029_0029_20151120_054941_20151120_073816.EUM.nc	-0.005	-0.006	0.004	4023	6156	0	2133	0	0
SRL_OPN_2PTS029_0032_20151120_073816_20151120_091634.EUM.nc	-0.005	-0.006	0.003	3296	5512	0	2216	0	0
SRL_OPN_2PTS029_0033_20151120_091633_20151120_105417.EUM.nc	-0.007	-0.007	0.004	2413	5476	0	3063	0	0
SRL_OPN_2PTS029_0035_20151120_105417_20151120_123232.EUM.nc	-0.007	-0.008	0.003	2421	5300	0	2879	0	0
SRL_OPN_2PTS029_0037_20151120_123231_20151120_141159.EUM.nc	-0.007	-0.007	0.004	3158	5515	0	2357	0	0
SRL_OPN_2PTS029_0039_20151120_141158_20151120_160519.EUM.nc	-0.006	-0.006	0.004	3479	6374	0	2895	0	0
SRL_OPN_2PTS029_0042_20151120_160519_20151120_174456.EUM.nc	-0.004	-0.004	0.002	2832	5565	0	2733	0	0
SRL_OPN_2PTS029_0044_20151120_174455_20151120_192428.EUM.nc	-0.004	-0.006	0.004	3386	5604	0	2218	0	0
SRL_OPN_2PTS029_0046_20151120_192428_20151120_210324.EUM.nc	-0.004	-0.006	0.005	3624	5538	0	1914	0	0
SRL_OPN_2PTS029_0048_20151120_210324_20151120_224146.EUM.nc	-0.004	-0.006	0.004	2707	5261	0	2554	0	0
SRL_OPN_2PTS029_0049_20151120_224146_20151121_001937.EUM.nc	-0.005	-0.007	0.004	3128	5467	0	2339	0	0
SRL_OPN_2PTS029_0051_20151121_001937_20151121_015739.EUM.nc	-0.005	-0.008	0.005	3111	5553	0	2442	0	0
SRL_OPN_2PTS029_0053_20151121_015739_20151121_033641.EUM.nc	-0.006	-0.007	0.004	2924	5509	0	2585	0	0
SRL_OPN_2PTS029_0055_20151121_033640_20151121_051734.EUM.nc	-0.006	-0.006	0.004	2905	5572	0	2667	0	0
SRL_OPN_2PTS029_0057_20151121_051734_20151121_070715.EUM.nc	-0.005	-0.005	0.003	3754	6203	0	2449	0	0
SRL_OPN_2PTS029_0060_20151121_070715_20151121_084545.EUM.nc	-0.005	-0.005	0.003	3909	5573	0	1664	0	0
SRL_OPN_2PTS029_0062_20151121_084545_20151121_102334.EUM.nc	-0.006	-0.006	0.004	2640	5364	0	2724	0	0
SRL_OPN_2PTS029_0063_20151121_102333_20151121_120135.EUM.nc	-0.007	-0.008	0.004	2517	5384	0	2867	0	0
SRL_OPN_2PTS029_0065_20151121_120134_20151121_134034.EUM.nc	-0.007	-0.008	0.004	3003	5404	0	2401	0	0
SRL_OPN_2PTS029_0067_20151121_134034_20151121_153358.EUM.nc	-0.006	-0.007	0.004	3635	6351	0	2716	0	0
SRL_OPN_2PTS029_0070_20151121_153357_20151121_171337.EUM.nc	-0.005	-0.004	0.002	2746	5590	0	2844	0	0
SRL_OPN_2PTS029_0072_20151121_171338_20151121_185315.EUM.nc	-0.005	-0.006	0.003	3298	5524	0	2226	0	0
SRL_OPN_2PTS029_0074_20151121_185314_20151121_221058.EUM.nc	-0.005	-0.006	0.004	6532	10979	0	4447	0	0
SRL_OPN_2PTS029_0078_20151121_221057_20151121_234854.EUM.nc	-0.005	-0.006	0.004	2951	5439	0	2488	0	0
SRL_OPN_2PTS029_0079_20151121_234854_20151122_012638.EUM.nc	-0.006	-0.007	0.004	3009	5504	0	2495	0	0
SRL_OPN_2PTS029_0081_20151122_012638_20151122_030523.EUM.nc	-0.006	-0.007	0.004	2875	5550	0	2675	0	0
SRL_OPN_2PTS029_0083_20151122_030522_20151122_044539.EUM.nc	-0.007	-0.007	0.005	2861	5492	0	2631	0	0
SRL_OPN_2PTS029_0085_20151122_044538_20151122_062754.EUM.nc	-0.005	-0.006	0.004	3793	5766	0	1973	0	0
SRL_OPN_2PTS029_0087_20151122_062755_20151122_081446.EUM.nc	-0.004	-0.006	0.004	4126	6078	0	1952	0	0
SRL_OPN_2PTS029_0090_20151122_081445_20151122_095250.EUM.nc	-0.007	-0.006	0.004	2818	5388	0	2570	0	0
SRL_OPN_2PTS029_0091_20151122_095249_20151122_113044.EUM.nc	-0.008	-0.008	0.004	2255	5283	0	3028	0	0
SRL_OPN_2PTS029_0093_20151122_113043_20151122_130920.EUM.nc	-0.007	-0.008	0.004	2699	5372	0	2673	0	0
SRL_OPN_2PTS029_0095_20151122_130919_20151122_150238.EUM.nc	-0.007	-0.007	0.004	3464	6352	0	2888	0	0
SRL_OPN_2PTS029_0098_20151122_150237_20151122_164216.EUM.nc	-0.006	-0.005	0.003	2971	5582	0	2611	0	0
SRL_OPN_2PTS029_0100_20151122_164215_20151122_182158.EUM.nc	-0.005	-0.005	0.003	3116	5522	0	2406	0	0

– Continued on next page

Table 13: Ka-Band Ionospheric Path Delay Statistics.

– Continued from previous page

File	Median	Mean	Std. Dev.	No. Obs.	Total Obs.	Default Lat/Lon	Flag (total)	Default (total)	3-Sigma Edited
SRL_OPN_2PTS029_0102_20151122_182157_20151122_200114.EUM.nc	-0.005	-0.006	0.005	3174	5518	0	2344	0	0
SRL_OPN_2PTS029_0104_20151122_200114_20151122_214004.EUM.nc	-0.005	-0.007	0.005	3515	5494	0	1979	0	0
SRL_OPN_2PTS029_0106_20151122_214003_20151122_231810.EUM.nc	-0.005	-0.005	0.002	2253	5288	0	2802	0	233
SRL_OPN_2PTS029_0107_20151122_231809_20151123_005547.EUM.nc	-0.006	-0.007	0.004	3032	5494	0	2462	0	0
SRL_OPN_2PTS029_0109_20151123_005546_20151123_023409.EUM.nc	-0.006	-0.007	0.004	2981	5548	0	2567	0	0
SRL_OPN_2PTS029_0111_20151123_023408_20151123_041352.EUM.nc	-0.007	-0.007	0.004	2730	5489	0	2759	0	0
SRL_OPN_2PTS029_0113_20151123_041351_20151123_055524.EUM.nc	-0.007	-0.006	0.003	3591	5693	0	2102	0	0
SRL_OPN_2PTS029_0115_20151123_055525_20151123_074345.EUM.nc	-0.005	-0.006	0.003	4013	6140	0	2127	0	0
SRL_OPN_2PTS029_0118_20151123_074345_20151123_092159.EUM.nc	-0.006	-0.006	0.003	3195	5491	0	2296	0	0
SRL_OPN_2PTS029_0119_20151123_092200_20151123_105952.EUM.nc	-0.008	-0.007	0.004	2244	5423	0	3179	0	0
SRL_OPN_2PTS029_0121_20151123_105952_20151123_123810.EUM.nc	-0.007	-0.008	0.004	2426	5321	0	2895	0	0
SRL_OPN_2PTS029_0123_20151123_123810_20151123_141732.EUM.nc	-0.007	-0.007	0.004	3238	5490	0	2252	0	0
SRL_OPN_2PTS029_0125_20151123_141731_20151123_161050.EUM.nc	-0.006	-0.006	0.004	3534	6347	0	2813	0	0
SRL_OPN_2PTS029_0128_20151123_161050_20151123_175037.EUM.nc	-0.005	-0.005	0.003	2857	5574	0	2717	0	0
SRL_OPN_2PTS029_0130_20151123_175036_20151123_192959.EUM.nc	-0.006	-0.006	0.004	3265	5584	0	2319	0	0
SRL_OPN_2PTS029_0132_20151123_193000_20151123_210902.EUM.nc	-0.005	-0.007	0.005	3495	5426	0	1931	0	0
SRL_OPN_2PTS029_0134_20151123_210901_20151123_224721.EUM.nc	-0.005	-0.005	0.003	2574	5379	0	2805	0	0
SRL_OPN_2PTS029_0135_20151123_224720_20151124_002501.EUM.nc	-0.006	-0.007	0.004	3122	5378	0	2256	0	0
SRL_OPN_2PTS029_0137_20151124_002501_20151124_020307.EUM.nc	-0.006	-0.007	0.004	3012	5532	0	2520	0	0
SRL_OPN_2PTS029_0139_20151124_020306_20151124_034221.EUM.nc	-0.007	-0.007	0.004	2932	5534	0	2602	0	0
SRL_OPN_2PTS029_0141_20151124_034220_20151124_052313.EUM.nc	-0.008	-0.007	0.005	2843	5543	0	2700	0	0
SRL_OPN_2PTS029_0143_20151124_052312_20151124_071252.EUM.nc	-0.005	-0.006	0.004	3774	6179	0	2405	0	0
SRL_OPN_2PTS029_0146_20151124_071252_20151124_085112.EUM.nc	-0.004	-0.006	0.003	3874	5601	0	1727	0	0
SRL_OPN_2PTS029_0147_20151124_085111_20151124_102907.EUM.nc	-0.007	-0.007	0.004	2529	5479	0	2950	0	0
SRL_OPN_2PTS029_0149_20151124_102907_20151124_120702.EUM.nc	-0.007	-0.008	0.004	2543	5384	0	2841	0	0
SRL_OPN_2PTS029_0151_20151124_120703_20151124_134606.EUM.nc	-0.007	-0.008	0.004	3004	5412	0	2408	0	0
SRL_OPN_2PTS029_0153_20151124_134606_20151124_153930.EUM.nc	-0.006	-0.006	0.003	3626	6361	0	2735	0	0
SRL_OPN_2PTS029_0156_20151124_153930_20151124_171917.EUM.nc	-0.005	-0.004	0.002	2720	5513	0	2793	0	0
SRL_OPN_2PTS029_0158_20151124_171917_20151124_185845.EUM.nc	-0.006	-0.006	0.004	3214	5581	0	2367	0	0
SRL_OPN_2PTS029_0160_20151124_185844_20151124_203759.EUM.nc	-0.006	-0.006	0.004	3604	5532	0	1928	0	0
SRL_OPN_2PTS029_0162_20151124_203759_20151124_221632.EUM.nc	-0.005	-0.006	0.004	3007	5349	0	2342	0	0
SRL_OPN_2PTS029_0164_20151124_221631_20151124_235419.EUM.nc	-0.005	-0.006	0.004	3010	5464	0	2454	0	0
SRL_OPN_2PTS029_0165_20151124_235418_20151125_013213.EUM.nc	-0.006	-0.007	0.004	3068	5540	0	2472	0	0
SRL_OPN_2PTS029_0167_20151125_013212_20151125_031101.EUM.nc	-0.007	-0.008	0.004	2872	5555	0	2683	0	0
SRL_OPN_2PTS029_0169_20151125_031101_20151125_045116.EUM.nc	-0.008	-0.007	0.004	2883	5476	0	2593	0	0
SRL_OPN_2PTS029_0171_20151125_045115_20151125_063348.EUM.nc	-0.005	-0.006	0.004	3810	5816	0	2006	0	0
SRL_OPN_2PTS029_0173_20151125_063348_20151125_082021.EUM.nc	-0.005	-0.006	0.003	4139	6066	0	1927	0	0
SRL_OPN_2PTS029_0176_20151125_082020_20151125_095823.EUM.nc	-0.007	-0.006	0.003	2790	5394	0	2604	0	0
SRL_OPN_2PTS029_0177_20151125_095823_20151125_113610.EUM.nc	-0.007	-0.007	0.003	2381	5350	0	2969	0	0

– Continued on next page

Table 13: Ka-Band Ionospheric Path Delay Statistics.

– Continued from previous page

File	Median	Mean	Std. Dev.	No. Obs.	Total Obs.	Default Lat/Lon	Flag (total)	Default (total)	3-Sigma Edited
SRL_OPN_2PTS029_0179_20151125_113609_20151125_131449.EUM.nc	-0.008	-0.008	0.003	2829	5325	0	2496	0	0
SRL_OPN_2PTS029_0181_20151125_131449_20151125_150810.EUM.nc	-0.007	-0.006	0.003	3464	6391	0	2927	0	0
SRL_OPN_2PTS029_0184_20151125_150809_20151125_164755.EUM.nc	-0.005	-0.005	0.003	2845	5557	0	2712	0	0
SRL_OPN_2PTS029_0186_20151125_164755_20151125_182730.EUM.nc	-0.005	-0.006	0.004	3113	5487	0	2374	0	0
SRL_OPN_2PTS029_0188_20151125_182730_20151125_200652.EUM.nc	-0.006	-0.006	0.004	3159	5523	0	2364	0	0
SRL_OPN_2PTS029_0190_20151125_200652_20151125_214539.EUM.nc	-0.005	-0.006	0.004	3357	5456	0	2099	0	0
SRL_OPN_2PTS029_0192_20151125_214538_20151125_232334.EUM.nc	-0.005	-0.005	0.002	2350	5278	0	2805	0	123
SRL_OPN_2PTS029_0193_20151125_232333_20151126_010123.EUM.nc	-0.006	-0.008	0.004	2857	5503	0	2646	0	0
SRL_OPN_2PTS029_0195_20151126_010123_20151126_023949.EUM.nc	-0.007	-0.007	0.004	2947	5528	0	2581	0	0
SRL_OPN_2PTS029_0197_20151126_023948_20151126_041930.EUM.nc	-0.008	-0.007	0.004	2784	5505	0	2721	0	0
SRL_OPN_2PTS029_0199_20151126_041929_20151126_060119.EUM.nc	-0.006	-0.006	0.004	3659	5715	0	2056	0	0
SRL_OPN_2PTS029_0201_20151126_060118_20151126_074924.EUM.nc	-0.004	-0.006	0.004	4089	6109	0	2020	0	0
SRL_OPN_2PTS029_0204_20151126_074923_20151126_092737.EUM.nc	-0.006	-0.006	0.003	3075	5477	0	2402	0	0
SRL_OPN_2PTS029_0205_20151126_092736_20151126_110520.EUM.nc	-0.008	-0.008	0.004	2289	5411	0	3122	0	0
SRL_OPN_2PTS029_0207_20151126_110519_20151126_124341.EUM.nc	-0.008	-0.008	0.004	2461	5300	0	2839	0	0
SRL_OPN_2PTS029_0209_20151126_124340_20151126_143647.EUM.nc	-0.007	-0.006	0.003	3085	5872	0	2787	0	0
SRL_OPN_2PTS029_0212_20151126_143647_20151126_161633.EUM.nc	-0.007	-0.006	0.004	3424	5632	0	2208	0	0
SRL_OPN_2PTS029_0214_20151126_161632_20151126_175618.EUM.nc	-0.005	-0.005	0.002	2861	5550	0	2689	0	0
SRL_OPN_2PTS029_0216_20151126_175617_20151126_193539.EUM.nc	-0.006	-0.006	0.004	3281	5581	0	2300	0	0
SRL_OPN_2PTS029_0218_20151126_193538_20151126_211440.EUM.nc	-0.005	-0.006	0.004	3481	5417	0	1936	0	0
SRL_OPN_2PTS029_0220_20151126_211439_20151126_225257.EUM.nc	-0.005	-0.005	0.003	2486	5395	0	2909	0	0
SRL_OPN_2PTS029_0221_20151126_225256_20151127_003036.EUM.nc	-0.005	-0.006	0.004	3241	5451	0	2210	0	0
SRL_OPN_2PTS029_0223_20151127_003036_20151127_020845.EUM.nc	-0.007	-0.007	0.003	2903	5524	0	2621	0	0
SRL_OPN_2PTS029_0225_20151127_020844_20151127_034756.EUM.nc	-0.007	-0.007	0.003	2891	5529	0	2638	0	0
SRL_OPN_2PTS029_0227_20151127_034756_20151127_052903.EUM.nc	-0.008	-0.007	0.004	2837	5548	0	2711	0	0
SRL_OPN_2PTS029_0229_20151127_052902_20151127_071821.EUM.nc	-0.004	-0.006	0.004	3911	6177	0	2266	0	0
SRL_OPN_2PTS029_0232_20151127_071821_20151127_085648.EUM.nc	-0.004	-0.005	0.003	3729	5570	0	1841	0	0
SRL_OPN_2PTS029_0233_20151127_085648_20151127_103434.EUM.nc	-0.007	-0.007	0.004	2412	5431	0	3019	0	0
SRL_OPN_2PTS029_0235_20151127_103433_20151127_121239.EUM.nc	-0.008	-0.008	0.004	2532	5393	0	2861	0	0
SRL_OPN_2PTS029_0237_20151127_121238_20151127_135147.EUM.nc	-0.007	-0.007	0.004	3047	5442	0	2395	0	0
SRL_OPN_2PTS029_0239_20151127_135147_20151127_154511.EUM.nc	-0.007	-0.006	0.003	3552	6367	0	2815	0	0
SRL_OPN_2PTS029_0242_20151127_154510_20151127_172458.EUM.nc	-0.004	-0.004	0.002	2721	5502	0	2781	0	0
SRL_OPN_2PTS029_0244_20151127_172458_20151127_190427.EUM.nc	-0.005	-0.006	0.004	3290	5607	0	2317	0	0
SRL_OPN_2PTS029_0246_20151127_190426_20151127_204338.EUM.nc	-0.005	-0.006	0.004	3752	5560	0	1808	0	0
SRL_OPN_2PTS029_0248_20151127_204337_20151127_222200.EUM.nc	-0.005	-0.005	0.003	2903	5303	0	2400	0	0
SRL_OPN_2PTS029_0250_20151127_222200_20151127_235954.EUM.nc	-0.005	-0.006	0.003	3047	5486	0	2439	0	0
SRL_OPN_2PTS029_0251_20151127_235953_20151128_013750.EUM.nc	-0.007	-0.006	0.003	3142	5539	0	2397	0	0
SRL_OPN_2PTS029_0253_20151128_013751_20151128_031634.EUM.nc	-0.008	-0.007	0.003	2901	5520	0	2619	0	0
SRL_OPN_2PTS029_0255_20151128_031633_20151128_045703.EUM.nc	-0.008	-0.006	0.004	3008	5525	0	2517	0	0

– Continued on next page

Table 13: Ka-Band Ionospheric Path Delay Statistics.

– Continued from previous page

File	Median	Mean	Std. Dev.	No. Obs.	Total Obs.	Default Lat/Lon	Flag (total)	Default (total)	3-Sigma Edited
SRL_OPN_2PTS029_0257_20151128_045702_20151128_063936.EUM.nc	-0.005	-0.006	0.004	3846	5804	0	1958	0	0
SRL_OPN_2PTS029_0259_20151128_063937_20151128_082558.EUM.nc	-0.004	-0.005	0.004	4173	6037	0	1864	0	0
SRL_OPN_2PTS029_0262_20151128_082556_20151128_100350.EUM.nc	-0.006	-0.006	0.003	2810	5374	0	2564	0	0
SRL_OPN_2PTS029_0263_20151128_100349_20151128_114147.EUM.nc	-0.007	-0.008	0.004	2391	5411	0	3020	0	0
SRL_OPN_2PTS029_0265_20151128_114146_20151128_132028.EUM.nc	-0.008	-0.008	0.004	2884	5320	0	2436	0	0
SRL_OPN_2PTS029_0267_20151128_132028_20151128_151351.EUM.nc	-0.007	-0.006	0.003	3484	6348	0	2864	0	0
SRL_OPN_2PTS029_0270_20151128_151350_20151128_165338.EUM.nc	-0.005	-0.005	0.003	2816	5567	0	2751	0	0
SRL_OPN_2PTS029_0272_20151128_165337_20151128_183310.EUM.nc	-0.005	-0.005	0.004	3149	5496	0	2347	0	0
SRL_OPN_2PTS029_0274_20151128_183310_20151128_201231.EUM.nc	-0.006	-0.006	0.004	3316	5526	0	2210	0	0
SRL_OPN_2PTS029_0276_20151128_201231_20151128_215108.EUM.nc	-0.005	-0.005	0.004	3343	5468	0	2125	0	0
SRL_OPN_2PTS029_0278_20151128_215107_20151128_232910.EUM.nc	-0.005	-0.005	0.002	2443	5331	0	2887	0	1
SRL_OPN_2PTS029_0279_20151128_232908_20151129_010658.EUM.nc	-0.006	-0.007	0.003	2776	5494	0	2718	0	0
SRL_OPN_2PTS029_0281_20151129_010658_20151129_024520.EUM.nc	-0.006	-0.006	0.003	2926	5531	0	2605	0	0
SRL_OPN_2PTS029_0283_20151129_024519_20151129_042515.EUM.nc	-0.007	-0.006	0.003	2881	5503	0	2622	0	0
SRL_OPN_2PTS029_0285_20151129_042514_20151129_060711.EUM.nc	-0.005	-0.006	0.003	3648	5713	0	2065	0	0
SRL_OPN_2PTS029_0287_20151129_060711_20151129_075501.EUM.nc	-0.004	-0.005	0.003	4034	6088	0	2054	0	0
SRL_OPN_2PTS029_0290_20151129_075502_20151129_093303.EUM.nc	-0.006	-0.005	0.003	2989	5505	0	2516	0	0
SRL_OPN_2PTS029_0291_20151129_093303_20151129_111056.EUM.nc	-0.007	-0.007	0.004	2236	5401	0	3165	0	0
SRL_OPN_2PTS029_0293_20151129_111055_20151129_124920.EUM.nc	-0.007	-0.007	0.003	2523	5279	0	2756	0	0
SRL_OPN_2PTS029_0295_20151129_124920_20151129_144229.EUM.nc	-0.006	-0.006	0.003	3362	6286	0	2924	0	0
SRL_OPN_2PTS029_0298_20151129_144229_20151129_162216.EUM.nc	-0.005	-0.005	0.003	3388	5640	0	2252	0	0
SRL_OPN_2PTS029_0300_20151129_162214_20151129_180151.EUM.nc	-0.004	-0.004	0.002	2893	5591	0	2698	0	0
SRL_OPN_2PTS029_0302_20151129_180150_20151129_194120.EUM.nc	-0.005	-0.005	0.003	3254	5579	0	2325	0	0
SRL_OPN_2PTS029_0304_20151129_194121_20151129_212010.EUM.nc	-0.004	-0.006	0.004	3503	5391	0	1888	0	0
SRL_OPN_2PTS029_0306_20151129_212009_20151129_225825.EUM.nc	-0.004	-0.004	0.002	2236	5392	0	3035	0	121
SRL_OPN_2PTS029_0307_20151129_225825_20151130_003615.EUM.nc	-0.006	-0.006	0.003	3332	5502	0	2170	0	0
SRL_OPN_2PTS029_0309_20151130_003615_20151130_021417.EUM.nc	-0.006	-0.006	0.003	2878	5534	0	2656	0	0
SRL_OPN_2PTS029_0311_20151130_021417_20151130_035341.EUM.nc	-0.006	-0.006	0.003	2765	5518	0	2753	0	0
SRL_OPN_2PTS029_0313_20151130_035340_20151130_053455.EUM.nc	-0.006	-0.005	0.003	2897	5528	0	2631	0	0
SRL_OPN_2PTS029_0315_20151130_053454_20151130_072402.EUM.nc	-0.004	-0.005	0.003	4017	6197	0	2180	0	0
SRL_OPN_2PTS029_0318_20151130_072401_20151130_090218.EUM.nc	-0.004	-0.005	0.003	3683	5584	0	1901	0	0
SRL_OPN_2PTS029_0319_20151130_090218_20151130_104012.EUM.nc	-0.005	-0.006	0.003	2540	5455	0	2915	0	0
SRL_OPN_2PTS029_0321_20151130_104011_20151130_121819.EUM.nc	-0.007	-0.007	0.003	2547	5410	0	2863	0	0
SRL_OPN_2PTS029_0323_20151130_121818_20151130_135724.EUM.nc	-0.006	-0.006	0.003	3196	5453	0	2257	0	0
SRL_OPN_2PTS029_0325_20151130_135724_20151130_155048.EUM.nc	-0.006	-0.006	0.003	3453	6367	0	2914	0	0
SRL_OPN_2PTS029_0328_20151130_155047_20151130_173034.EUM.nc	-0.004	-0.004	0.002	2695	5458	0	2763	0	0
SRL_OPN_2PTS029_0330_20151130_173033_20151130_191009.EUM.nc	-0.004	-0.005	0.003	3453	5636	0	2183	0	0
SRL_OPN_2PTS029_0332_20151130_191009_20151130_204911.EUM.nc	-0.004	-0.005	0.003	3658	5551	0	1893	0	0
SRL_OPN_2PTS029_0334_20151130_204910_20151130_222739.EUM.nc	-0.004	-0.004	0.003	2956	5358	0	2402	0	0

– Continued on next page

Table 13: Ka-Band Ionospheric Path Delay Statistics.

– Continued from previous page

File	Median	Mean	Std. Dev.	No. Obs.	Total Obs.	Default Lat/Lon	Flag (total)	Default (total)	3-Sigma Edited
SRL_OPN_2PTS029_0336_20151130_222738_20151201_000531.EUM.nc	-0.005	-0.005	0.003	3158	5479	0	2321	0	0
SRL_OPN_2PTS029_0337_20151201_000530_20151201_014321.EUM.nc	-0.005	-0.006	0.004	3172	5533	0	2361	0	0
SRL_OPN_2PTS029_0339_20151201_014320_20151201_032218.EUM.nc	-0.005	-0.006	0.003	2886	5481	0	2595	0	0
SRL_OPN_2PTS029_0341_20151201_032217_20151201_050245.EUM.nc	-0.006	-0.006	0.003	2934	5540	0	2606	0	0
SRL_OPN_2PTS029_0343_20151201_050245_20151201_065259.EUM.nc	-0.005	-0.005	0.003	3808	6197	0	2389	0	0
SRL_OPN_2PTS029_0346_20151201_065258_20151201_083129.EUM.nc	-0.003	-0.005	0.003	4189	5620	0	1431	0	0
SRL_OPN_2PTS029_0348_20151201_083128_20151201_100927.EUM.nc	-0.005	-0.005	0.003	2776	5363	0	2587	0	0
SRL_OPN_2PTS029_0349_20151201_100927_20151201_114725.EUM.nc	-0.006	-0.006	0.002	2438	5406	0	2968	0	0
SRL_OPN_2PTS029_0351_20151201_114724_20151201_132605.EUM.nc	-0.006	-0.006	0.002	2953	5317	0	2364	0	0
SRL_OPN_2PTS029_0353_20151201_132606_20151201_151927.EUM.nc	-0.005	-0.005	0.002	3510	6360	0	2850	0	0
SRL_OPN_2PTS029_0356_20151201_151926_20151201_165913.EUM.nc	-0.004	-0.004	0.002	2791	5565	0	2774	0	0
SRL_OPN_2PTS029_0358_20151201_165913_20151201_183853.EUM.nc	-0.004	-0.005	0.003	3180	5493	0	2313	0	0
SRL_OPN_2PTS029_0360_20151201_183853_20151201_201804.EUM.nc	-0.004	-0.005	0.004	3327	5513	0	2186	0	0
SRL_OPN_2PTS029_0362_20151201_201804_20151201_215647.EUM.nc	-0.004	-0.005	0.003	3134	5451	0	2317	0	0
SRL_OPN_2PTS029_0364_20151201_215646_20151201_233448.EUM.nc	-0.004	-0.005	0.002	2562	5384	0	2821	0	1
SRL_OPN_2PTS029_0365_20151201_233447_20151202_011229.EUM.nc	-0.005	-0.007	0.004	2846	5501	0	2655	0	0
SRL_OPN_2PTS029_0367_20151202_011229_20151202_025103.EUM.nc	-0.006	-0.007	0.003	2899	5527	0	2628	0	0
SRL_OPN_2PTS029_0369_20151202_025102_20151202_043103.EUM.nc	-0.006	-0.006	0.003	2934	5490	0	2556	0	0
SRL_OPN_2PTS029_0371_20151202_043103_20151202_061259.EUM.nc	-0.004	-0.005	0.003	3689	5728	0	2039	0	0
SRL_OPN_2PTS029_0373_20151202_061259_20151202_080033.EUM.nc	-0.003	-0.005	0.003	4056	6093	0	2037	0	0
SRL_OPN_2PTS029_0376_20151202_080032_20151202_093842.EUM.nc	-0.005	-0.005	0.003	2919	5517	0	2598	0	0
SRL_OPN_2PTS029_0377_20151202_093841_20151202_111635.EUM.nc	-0.006	-0.007	0.004	2294	5346	0	3052	0	0
SRL_OPN_2PTS029_0379_20151202_111634_20151202_125452.EUM.nc	-0.006	-0.007	0.003	2629	5295	0	2666	0	0
SRL_OPN_2PTS029_0381_20151202_125451_20151202_144814.EUM.nc	-0.005	-0.005	0.003	3423	6267	0	2844	0	0
SRL_OPN_2PTS029_0384_20151202_144813_20151202_162752.EUM.nc	-0.004	-0.004	0.002	3315	5651	0	2336	0	0
SRL_OPN_2PTS029_0386_20151202_162751_20151202_180736.EUM.nc	-0.003	-0.003	0.002	2948	5610	0	2662	0	0
SRL_OPN_2PTS029_0388_20151202_180736_20151202_194656.EUM.nc	-0.004	-0.005	0.003	3284	5553	0	2269	0	0
SRL_OPN_2PTS029_0390_20151202_194656_20151202_212550.EUM.nc	-0.004	-0.005	0.004	3639	5393	0	1754	0	0
SRL_OPN_2PTS029_0392_20151202_212549_20151202_230403.EUM.nc	-0.004	-0.003	0.001	2064	5322	0	3055	0	203
SRL_OPN_2PTS029_0393_20151202_230401_20151203_004142.EUM.nc	-0.005	-0.006	0.004	3220	5468	0	2248	0	0
SRL_OPN_2PTS029_0395_20151203_004141_20151203_021956.EUM.nc	-0.005	-0.006	0.003	2907	5555	0	2648	0	0
SRL_OPN_2PTS029_0397_20151203_021956_20151203_035927.EUM.nc	-0.006	-0.006	0.003	2875	5523	0	2648	0	0
SRL_OPN_2PTS029_0399_20151203_035926_20151203_054039.EUM.nc	-0.005	-0.005	0.004	3205	5526	0	2321	0	0
SRL_OPN_2PTS029_0401_20151203_054038_20151203_072934.EUM.nc	-0.004	-0.005	0.003	4094	6171	0	2077	0	0
SRL_OPN_2PTS029_0404_20151203_072933_20151203_090755.EUM.nc	-0.004	-0.004	0.003	3518	5552	0	2034	0	0
SRL_OPN_2PTS029_0405_20151203_090755_20151203_104548.EUM.nc	-0.006	-0.006	0.004	2539	5501	0	2962	0	0
SRL_OPN_2PTS029_0407_20151203_104547_20151203_122349.EUM.nc	-0.006	-0.006	0.003	2637	5381	0	2744	0	0
SRL_OPN_2PTS029_0409_20151203_122349_20151203_140309.EUM.nc	-0.005	-0.005	0.003	3231	5459	0	2228	0	0
SRL_OPN_2PTS029_0411_20151203_140309_20151203_155632.EUM.nc	-0.005	-0.005	0.003	3224	6354	0	3130	0	0

– Continued on next page

Table 13: Ka-Band Ionospheric Path Delay Statistics.

– Continued from previous page

File	Median	Mean	Std. Dev.	No. Obs.	Total Obs.	Default Lat/Lon	Flag (total)	Default (total)	3-Sigma Edited
SRL_OPN_2PTS029_0414_20151203_155632_20151203_173616.EUM.nc	-0.004	-0.004	0.002	2769	5492	0	2723	0	0
SRL_OPN_2PTS029_0416_20151203_173615_20151203_191543.EUM.nc	-0.004	-0.005	0.003	3425	5574	0	2149	0	0
SRL_OPN_2PTS029_0418_20151203_191542_20151203_205450.EUM.nc	-0.004	-0.006	0.004	3701	5597	0	1896	0	0
SRL_OPN_2PTS029_0420_20151203_205450_20151203_223317.EUM.nc	-0.004	-0.005	0.003	2885	5373	0	2488	0	0
SRL_OPN_2PTS029_0421_20151203_223316_20151204_001100.EUM.nc	-0.004	-0.005	0.003	3178	5462	0	2284	0	0
SRL_OPN_2PTS029_0423_20151204_001058_20151204_014900.EUM.nc	-0.005	-0.006	0.004	3162	5536	0	2374	0	0
SRL_OPN_2PTS029_0425_20151204_014859_20151204_032752.EUM.nc	-0.005	-0.006	0.003	3011	5482	0	2471	0	0
SRL_OPN_2PTS029_0427_20151204_032751_20151204_050835.EUM.nc	-0.006	-0.005	0.003	2933	5545	0	2612	0	0
SRL_OPN_2PTS029_0429_20151204_050835_20151204_065831.EUM.nc	-0.004	-0.004	0.002	3743	6180	0	2437	0	0
SRL_OPN_2PTS029_0432_20151204_065831_20151204_083707.EUM.nc	-0.004	-0.004	0.002	4179	5636	0	1457	0	0
SRL_OPN_2PTS029_0434_20151204_083707_20151204_101456.EUM.nc	-0.005	-0.005	0.003	2693	5383	0	2690	0	0
SRL_OPN_2PTS029_0435_20151204_101456_20151204_115256.EUM.nc	-0.006	-0.006	0.003	2532	5445	0	2913	0	0
SRL_OPN_2PTS029_0437_20151204_115255_20151204_133148.EUM.nc	-0.006	-0.006	0.003	2917	5327	0	2410	0	0
SRL_OPN_2PTS029_0439_20151204_133148_20151204_152510.EUM.nc	-0.005	-0.005	0.003	3542	6326	0	2784	0	0
SRL_OPN_2PTS029_0442_20151204_152509_20151204_170457.EUM.nc	-0.004	-0.004	0.002	2759	5583	0	2824	0	0
SRL_OPN_2PTS029_0444_20151204_170456_20151204_184428.EUM.nc	-0.004	-0.004	0.003	3234	5485	0	2251	0	0
SRL_OPN_2PTS029_0446_20151204_184427_20151204_202345.EUM.nc	-0.004	-0.005	0.003	3474	5501	0	2027	0	0
SRL_OPN_2PTS029_0448_20151204_202344_20151204_220217.EUM.nc	-0.003	-0.005	0.003	3110	5466	0	2356	0	0
SRL_OPN_2PTS029_0450_20151204_220216_20151204_234016.EUM.nc	-0.004	-0.005	0.003	2722	5437	0	2715	0	0
SRL_OPN_2PTS029_0451_20151204_234016_20151205_011807.EUM.nc	-0.004	-0.006	0.004	2999	5496	0	2497	0	0
SRL_OPN_2PTS029_0453_20151205_011806_20151205_025636.EUM.nc	-0.005	-0.006	0.003	2949	5536	0	2587	0	0
SRL_OPN_2PTS029_0455_20151205_025635_20151205_043643.EUM.nc	-0.005	-0.005	0.003	2865	5494	0	2629	0	0
SRL_OPN_2PTS029_0457_20151205_043642_20151205_061856.EUM.nc	-0.004	-0.004	0.003	3790	5767	0	1977	0	0
SRL_OPN_2PTS029_0459_20151205_061855_20151205_080612.EUM.nc	-0.004	-0.004	0.002	4037	6092	0	2055	0	0
SRL_OPN_2PTS029_0462_20151205_080612_20151205_094410.EUM.nc	-0.005	-0.005	0.002	2887	5493	0	2606	0	0
SRL_OPN_2PTS029_0463_20151205_094409_20151205_112204.EUM.nc	-0.006	-0.006	0.002	2115	5271	0	3156	0	0
SRL_OPN_2PTS029_0465_20151205_112204_20151205_130034.EUM.nc	-0.006	-0.007	0.003	2696	5314	0	2618	0	0
SRL_OPN_2PTS029_0467_20151205_130033_20151205_145349.EUM.nc	-0.006	-0.006	0.003	3472	6329	0	2857	0	0
SRL_OPN_2PTS029_0470_20151205_145348_20151205_163336.EUM.nc	-0.005	-0.005	0.003	3264	5616	0	2352	0	0
SRL_OPN_2PTS029_0472_20151205_163335_20151205_181311.EUM.nc	-0.004	-0.004	0.002	2979	5603	0	2624	0	0
SRL_OPN_2PTS029_0474_20151205_181310_20151205_195237.EUM.nc	-0.004	-0.005	0.003	3269	5539	0	2270	0	0
SRL_OPN_2PTS029_0476_20151205_195237_20151205_213122.EUM.nc	-0.004	-0.005	0.004	3742	5386	0	1644	0	0
SRL_OPN_2PTS029_0478_20151205_213121_20151205_230931.EUM.nc	-0.004	-0.003	0.001	2125	5325	0	3027	0	173
SRL_OPN_2PTS029_0479_20151205_230930_20151206_004718.EUM.nc	-0.005	-0.006	0.004	3173	5463	0	2290	0	0
SRL_OPN_2PTS029_0481_20151206_004719_20151206_022529.EUM.nc	-0.005	-0.006	0.003	3001	5522	0	2521	0	0
SRL_OPN_2PTS029_0483_20151206_022528_20151206_040503.EUM.nc	-0.006	-0.006	0.003	2793	5467	0	2674	0	0
SRL_OPN_2PTS029_0485_20151206_040502_20151206_054632.EUM.nc	-0.005	-0.005	0.003	3517	5642	0	2125	0	0
SRL_OPN_2PTS029_0487_20151206_054633_20151206_073514.EUM.nc	-0.003	-0.005	0.003	4052	6163	0	2111	0	0
SRL_OPN_2PTS029_0490_20151206_073513_20151206_091325.EUM.nc	-0.004	-0.005	0.003	3344	5539	0	2195	0	0

– Continued on next page

Table 13: Ka-Band Ionospheric Path Delay Statistics.

– Continued from previous page

File	Median	Mean	Std. Dev.	No. Obs.	Total Obs.	Default Lat/Lon	Flag (total)	Default (total)	3-Sigma Edited
SRL_OPN_2PTS029_0491_20151206_091324_20151206_105117.EUM.nc	-0.006	-0.006	0.003	2388	5491	0	3103	0	0
SRL_OPN_2PTS029_0493_20151206_105116_20151206_122930.EUM.nc	-0.006	-0.006	0.002	2559	5317	0	2758	0	0
SRL_OPN_2PTS029_0495_20151206_122929_20151206_140845.EUM.nc	-0.006	-0.006	0.003	3135	5502	0	2367	0	0
SRL_OPN_2PTS029_0497_20151206_140845_20151206_160214.EUM.nc	-0.006	-0.005	0.003	3252	6387	0	3135	0	0
SRL_OPN_2PTS029_0500_20151206_160214_20151206_174153.EUM.nc	-0.004	-0.004	0.002	2837	5594	0	2757	0	0
SRL_OPN_2PTS029_0502_20151206_174152_20151206_192126.EUM.nc	-0.004	-0.005	0.003	3441	5568	0	2127	0	0
SRL_OPN_2PTS029_0504_20151206_192125_20151206_210023.EUM.nc	-0.004	-0.005	0.004	3745	5554	0	1809	0	0
SRL_OPN_2PTS029_0506_20151206_210022_20151206_223845.EUM.nc	-0.003	-0.004	0.003	2850	5347	0	2497	0	0
SRL_OPN_2PTS029_0507_20151206_223845_20151207_001642.EUM.nc	-0.004	-0.005	0.003	3205	5441	0	2236	0	0
SRL_OPN_2PTS029_0509_20151207_001641_20151207_015436.EUM.nc	-0.005	-0.006	0.003	3124	5494	0	2370	0	0
SRL_OPN_2PTS029_0511_20151207_015435_20151207_033342.EUM.nc	-0.006	-0.006	0.003	3071	5491	0	2420	0	0
SRL_OPN_2PTS029_0513_20151207_033342_20151207_051432.EUM.nc	-0.006	-0.006	0.004	2958	5536	0	2578	0	0
SRL_OPN_2PTS029_0515_20151207_051431_20151207_070419.EUM.nc	-0.004	-0.005	0.003	3754	6189	0	2435	0	0
SRL_OPN_2PTS029_0518_20151207_070418_20151207_084243.EUM.nc	-0.004	-0.004	0.003	3919	5608	0	1689	0	0
SRL_OPN_2PTS029_0520_20151207_084243_20151207_102040.EUM.nc	-0.005	-0.005	0.002	2606	5382	0	2776	0	0
SRL_OPN_2PTS029_0521_20151207_102039_20151207_115840.EUM.nc	-0.006	-0.006	0.003	2542	5388	0	2846	0	0
SRL_OPN_2PTS029_0523_20151207_115839_20151207_133727.EUM.nc	-0.006	-0.006	0.003	2980	5362	0	2382	0	0
SRL_OPN_2PTS029_0525_20151207_133726_20151207_153100.EUM.nc	-0.005	-0.005	0.003	3546	6350	0	2804	0	0
SRL_OPN_2PTS029_0528_20151207_153100_20151207_171038.EUM.nc	-0.004	-0.004	0.002	2772	5570	0	2798	0	0
SRL_OPN_2PTS029_0530_20151207_171038_20151207_185017.EUM.nc	-0.004	-0.005	0.003	3297	5513	0	2216	0	0
SRL_OPN_2PTS029_0532_20151207_185017_20151207_202924.EUM.nc	-0.004	-0.005	0.004	3507	5499	0	1992	0	0
SRL_OPN_2PTS029_0534_20151207_202924_20151207_220803.EUM.nc	-0.004	-0.005	0.004	3083	5472	0	2389	0	0
SRL_OPN_2PTS029_0536_20151207_220802_20151207_234559.EUM.nc	-0.004	-0.005	0.003	2935	5490	0	2555	0	0
SRL_OPN_2PTS029_0537_20151207_234600_20151208_012344.EUM.nc	-0.004	-0.006	0.004	2962	5517	0	2555	0	0
SRL_OPN_2PTS029_0539_20151208_012343_20151208_030225.EUM.nc	-0.005	-0.006	0.003	2932	5565	0	2633	0	0
SRL_OPN_2PTS029_0541_20151208_030225_20151208_044238.EUM.nc	-0.005	-0.006	0.003	2948	5491	0	2543	0	0
SRL_OPN_2PTS029_0543_20151208_044237_20151208_062451.EUM.nc	-0.004	-0.005	0.003	3843	5773	0	1930	0	0
SRL_OPN_2PTS029_0545_20151208_062450_20151208_081150.EUM.nc	-0.004	-0.004	0.002	4050	6088	0	2038	0	0
SRL_OPN_2PTS029_0548_20151208_081149_20151208_094955.EUM.nc	-0.005	-0.005	0.002	2797	5370	0	2573	0	0
SRL_OPN_2PTS029_0549_20151208_094954_20151208_112749.EUM.nc	-0.006	-0.006	0.002	2170	5294	0	3124	0	0
SRL_OPN_2PTS029_0551_20151208_112748_20151208_130614.EUM.nc	-0.006	-0.007	0.002	2752	5399	0	2647	0	0
SRL_OPN_2PTS029_0553_20151208_130614_20151208_145940.EUM.nc	-0.006	-0.006	0.003	3476	6352	0	2876	0	0
SRL_OPN_2PTS029_0556_20151208_145939_20151208_163918.EUM.nc	-0.004	-0.004	0.002	3125	5587	0	2462	0	0
SRL_OPN_2PTS029_0558_20151208_163918_20151208_181901.EUM.nc	-0.003	-0.003	0.002	2864	5484	0	2459	0	161
SRL_OPN_2PTS029_0560_20151208_181900_20151208_195818.EUM.nc	-0.003	-0.004	0.003	3213	5508	0	2295	0	0
SRL_OPN_2PTS029_0562_20151208_195817_20151208_213708.EUM.nc	-0.003	-0.005	0.004	3601	5510	0	1909	0	0
SRL_OPN_2PTS029_0564_20151208_213707_20151208_231517.EUM.nc	-0.004	-0.004	0.002	2221	5322	0	2950	0	151
SRL_OPN_2PTS029_0565_20151208_231516_20151209_005256.EUM.nc	-0.004	-0.006	0.004	3037	5517	0	2480	0	0
SRL_OPN_2PTS029_0567_20151209_005255_20151209_023117.EUM.nc	-0.005	-0.006	0.003	3019	5532	0	2513	0	0

– Continued on next page

Table 13: Ka-Band Ionospheric Path Delay Statistics.

– Continued from previous page

File	Median	Mean	Std. Dev.	No. Obs.	Total Obs.	Default Lat/Lon	Flag (total)	Default (total)	3-Sigma Edited
SRL_OPN_2PTS029_0569_20151209_023116_20151209_041057.EUM.nc	-0.006	-0.006	0.003	2786	5503	0	2717	0	0
SRL_OPN_2PTS029_0571_20151209_041056_20151209_055226.EUM.nc	-0.005	-0.005	0.003	3645	5679	0	2034	0	0
SRL_OPN_2PTS029_0573_20151209_055225_20151209_074052.EUM.nc	-0.004	-0.004	0.003	4047	6141	0	2094	0	0
SRL_OPN_2PTS029_0576_20151209_074051_20151209_091909.EUM.nc	-0.005	-0.005	0.002	3186	5522	0	2336	0	0
SRL_OPN_2PTS029_0577_20151209_091909_20151209_105701.EUM.nc	-0.005	-0.006	0.003	2266	5436	0	3170	0	0
SRL_OPN_2PTS029_0579_20151209_105700_20151209_123509.EUM.nc	-0.006	-0.006	0.002	2505	5300	0	2795	0	0
SRL_OPN_2PTS029_0581_20151209_123510_20151209_141438.EUM.nc	-0.005	-0.005	0.003	3246	5523	0	2277	0	0
SRL_OPN_2PTS029_0583_20151209_141438_20151209_160758.EUM.nc	-0.004	-0.005	0.003	3314	6376	0	3062	0	0
SRL_OPN_2PTS029_0586_20151209_160757_20151209_174743.EUM.nc	-0.004	-0.003	0.001	2813	5554	0	2741	0	0
SRL_OPN_2PTS029_0588_20151209_174743_20151209_192708.EUM.nc	-0.004	-0.004	0.003	3262	5599	0	2337	0	0
SRL_OPN_2PTS029_0590_20151209_192708_20151209_210611.EUM.nc	-0.003	-0.005	0.003	3675	5539	0	1864	0	0
SRL_OPN_2PTS029_0592_20151209_210610_20151209_224431.EUM.nc	-0.003	-0.004	0.003	2635	5286	0	2651	0	0
SRL_OPN_2PTS029_0593_20151209_224431_20151210_002212.EUM.nc	-0.004	-0.005	0.003	3173	5452	0	2279	0	0
SRL_OPN_2PTS029_0595_20151210_002212_20151210_020017.EUM.nc	-0.005	-0.006	0.004	3074	5544	0	2470	0	0
SRL_OPN_2PTS029_0597_20151210_020017_20151210_033928.EUM.nc	-0.005	-0.006	0.004	2978	5500	0	2522	0	0
SRL_OPN_2PTS029_0599_20151210_033927_20151210_052015.EUM.nc	-0.006	-0.006	0.004	2921	5541	0	2620	0	0
SRL_OPN_2PTS029_0601_20151210_052015_20151210_070951.EUM.nc	-0.004	-0.005	0.003	3767	6164	0	2397	0	0
SRL_OPN_2PTS029_0604_20151210_070951_20151210_084822.EUM.nc	-0.003	-0.005	0.003	3783	5600	0	1817	0	0
SRL_OPN_2PTS029_0605_20151210_084821_20151210_102616.EUM.nc	-0.005	-0.005	0.003	2650	5405	0	2755	0	0
SRL_OPN_2PTS029_0607_20151210_102616_20151210_120413.EUM.nc	-0.006	-0.006	0.002	2580	5376	0	2796	0	0
SRL_OPN_2PTS029_0609_20151210_120412_20151210_134313.EUM.nc	-0.006	-0.006	0.002	3044	5436	0	2392	0	0
SRL_OPN_2PTS029_0611_20151210_134312_20151210_153637.EUM.nc	-0.005	-0.005	0.002	3519	6360	0	2841	0	0
SRL_OPN_2PTS029_0614_20151210_153636_20151210_171623.EUM.nc	-0.004	-0.004	0.002	2696	5569	0	2873	0	0
SRL_OPN_2PTS029_0616_20151210_171623_20151210_185554.EUM.nc	-0.004	-0.005	0.003	3222	5495	0	2273	0	0
SRL_OPN_2PTS029_0618_20151210_185553_20151210_203508.EUM.nc	-0.004	-0.005	0.003	3590	5557	0	1967	0	0
SRL_OPN_2PTS029_0620_20151210_203507_20151210_221343.EUM.nc	-0.004	-0.004	0.003	3011	5468	0	2457	0	0
SRL_OPN_2PTS029_0622_20151210_221343_20151210_235130.EUM.nc	-0.004	-0.005	0.003	2917	5447	0	2530	0	0
SRL_OPN_2PTS029_0623_20151210_235130_20151211_012923.EUM.nc	-0.005	-0.006	0.004	3008	5516	0	2508	0	0
SRL_OPN_2PTS029_0625_20151211_012923_20151211_030800.EUM.nc	-0.005	-0.006	0.003	2952	5504	0	2552	0	0
SRL_OPN_2PTS029_0627_20151211_030759_20151211_044821.EUM.nc	-0.006	-0.006	0.003	2981	5469	0	2488	0	0
SRL_OPN_2PTS029_0629_20151211_044820_20151211_063049.EUM.nc	-0.004	-0.005	0.003	3950	5750	0	1800	0	0
SRL_OPN_2PTS029_0631_20151211_063048_20151211_081731.EUM.nc	-0.004	-0.005	0.003	4051	6079	0	2028	0	0
SRL_OPN_2PTS029_0634_20151211_081730_20151211_095534.EUM.nc	-0.006	-0.005	0.003	2766	5374	0	2608	0	0
SRL_OPN_2PTS029_0635_20151211_095533_20151211_113319.EUM.nc	-0.007	-0.007	0.003	2380	5338	0	2958	0	0
SRL_OPN_2PTS029_0637_20151211_113320_20151211_131157.EUM.nc	-0.007	-0.007	0.003	2816	5343	0	2527	0	0
SRL_OPN_2PTS029_0639_20151211_131156_20151211_150516.EUM.nc	-0.006	-0.006	0.003	3518	6343	0	2825	0	0
SRL_OPN_2PTS029_0642_20151211_150515_20151211_164503.EUM.nc	-0.004	-0.004	0.002	3010	5574	0	2564	0	0
SRL_OPN_2PTS029_0644_20151211_164504_20151211_182437.EUM.nc	-0.004	-0.005	0.003	3130	5500	0	2370	0	0
SRL_OPN_2PTS029_0646_20151211_182436_20151211_200400.EUM.nc	-0.005	-0.005	0.003	3151	5518	0	2367	0	0

– Continued on next page

Table 13: Ka-Band Ionospheric Path Delay Statistics.

– Continued from previous page

File	Median	Mean	Std. Dev.	No. Obs.	Total Obs.	Default Lat/Lon	Flag (total)	Default (total)	3-Sigma Edited
SRL_OPN_2PTS029_0648_20151211_200400_20151211_214248.EUM.nc	-0.004	-0.005	0.003	3466	5491	0	2025	0	0
SRL_OPN_2PTS029_0650_20151211_214247_20151211_232045.EUM.nc	-0.004	-0.004	0.002	2306	5295	0	2840	0	149
SRL_OPN_2PTS029_0651_20151211_232045_20151212_005834.EUM.nc	-0.005	-0.007	0.003	2914	5516	0	2602	0	0
SRL_OPN_2PTS029_0653_20151212_005834_20151212_023658.EUM.nc	-0.006	-0.006	0.003	3057	5543	0	2486	0	0
SRL_OPN_2PTS029_0655_20151212_023658_20151212_041635.EUM.nc	-0.006	-0.006	0.003	2861	5474	0	2613	0	0
SRL_OPN_2PTS029_0657_20151212_041634_20151212_055821.EUM.nc	-0.005	-0.006	0.004	3714	5722	0	2008	0	0
SRL_OPN_2PTS029_0659_20151212_055820_20151212_074634.EUM.nc	-0.004	-0.005	0.004	4036	6139	0	2103	0	0
SRL_OPN_2PTS029_0662_20151212_074634_20151212_092448.EUM.nc	-0.005	-0.005	0.003	3084	5470	0	2386	0	0
SRL_OPN_2PTS029_0663_20151212_092448_20151212_110231.EUM.nc	-0.007	-0.007	0.004	2250	5422	0	3172	0	0
SRL_OPN_2PTS029_0665_20151212_110230_20151212_124050.EUM.nc	-0.007	-0.007	0.003	2542	5300	0	2758	0	0
SRL_OPN_2PTS029_0667_20151212_124049_20151212_142024.EUM.nc	-0.006	-0.006	0.003	3332	5470	0	2138	0	0
SRL_OPN_2PTS029_0669_20151212_142023_20151212_161342.EUM.nc	-0.005	-0.005	0.003	3309	6363	0	3054	0	0
SRL_OPN_2PTS029_0672_20151212_161341_20151212_175319.EUM.nc	-0.004	-0.004	0.002	2835	5580	0	2745	0	0
SRL_OPN_2PTS029_0674_20151212_175319_20151212_193250.EUM.nc	-0.004	-0.005	0.003	3283	5592	0	2309	0	0
SRL_OPN_2PTS029_0676_20151212_193249_20151212_211150.EUM.nc	-0.004	-0.005	0.004	3619	5417	0	1798	0	0
SRL_OPN_2PTS029_0678_20151212_211150_20151212_225001.EUM.nc	-0.004	-0.005	0.003	2456	5339	0	2883	0	0
SRL_OPN_2PTS029_0679_20151212_225000_20151213_002749.EUM.nc	-0.005	-0.006	0.003	3217	5430	0	2213	0	0
SRL_OPN_2PTS029_0681_20151213_002749_20151213_020556.EUM.nc	-0.005	-0.006	0.004	2954	5538	0	2584	0	0
SRL_OPN_2PTS029_0683_20151213_020555_20151213_034504.EUM.nc	-0.005	-0.006	0.003	2966	5522	0	2556	0	0
SRL_OPN_2PTS029_0685_20151213_034503_20151213_052608.EUM.nc	-0.005	-0.006	0.004	2909	5556	0	2647	0	0
SRL_OPN_2PTS029_0687_20151213_052607_20151213_071533.EUM.nc	-0.005	-0.005	0.003	3883	6172	0	2289	0	0
SRL_OPN_2PTS029_0690_20151213_071532_20151213_085400.EUM.nc	-0.005	-0.005	0.002	3736	5596	0	1860	0	0
SRL_OPN_2PTS029_0691_20151213_085400_20151213_103147.EUM.nc	-0.005	-0.005	0.003	2510	5474	0	2964	0	0
SRL_OPN_2PTS029_0693_20151213_103146_20151213_120951.EUM.nc	-0.006	-0.007	0.003	2556	5403	0	2847	0	0
SRL_OPN_2PTS029_0695_20151213_120951_20151213_134858.EUM.nc	-0.006	-0.006	0.003	3081	5440	0	2359	0	0
SRL_OPN_2PTS029_0697_20151213_134857_20151213_154221.EUM.nc	-0.005	-0.005	0.003	3533	6351	0	2818	0	0
SRL_OPN_2PTS029_0700_20151213_154220_20151213_172159.EUM.nc	-0.004	-0.004	0.002	2764	5494	0	2730	0	0
SRL_OPN_2PTS029_0702_20151213_172158_20151213_190136.EUM.nc	-0.004	-0.005	0.003	3240	5587	0	2347	0	0
SRL_OPN_2PTS029_0704_20151213_190136_20151213_204049.EUM.nc	-0.004	-0.005	0.003	3776	5543	0	1767	0	0
SRL_OPN_2PTS029_0706_20151213_204048_20151213_221912.EUM.nc	-0.004	-0.005	0.003	2977	5307	0	2330	0	0
SRL_OPN_2PTS029_0708_20151213_221911_20151213_235707.EUM.nc	-0.004	-0.005	0.003	3049	5476	0	2427	0	0
SRL_OPN_2PTS029_0709_20151213_235706_20151214_013454.EUM.nc	-0.005	-0.006	0.004	3118	5529	0	2411	0	0
SRL_OPN_2PTS029_0711_20151214_013453_20151214_031344.EUM.nc	-0.006	-0.006	0.003	2927	5514	0	2587	0	0
SRL_OPN_2PTS029_0713_20151214_031343_20151214_045410.EUM.nc	-0.006	-0.006	0.004	3011	5488	0	2477	0	0
SRL_OPN_2PTS029_0715_20151214_045409_20151214_063639.EUM.nc	-0.005	-0.005	0.004	4014	5806	0	1792	0	0
SRL_OPN_2PTS029_0717_20151214_063638_20151214_082302.EUM.nc	-0.005	-0.005	0.003	4080	6051	0	1971	0	0
SRL_OPN_2PTS029_0720_20151214_082301_20151214_100102.EUM.nc	-0.005	-0.005	0.003	2801	5400	0	2599	0	0
SRL_OPN_2PTS029_0721_20151214_100102_20151214_113858.EUM.nc	-0.007	-0.007	0.003	2389	5328	0	2939	0	0
SRL_OPN_2PTS029_0723_20151214_113858_20151214_131740.EUM.nc	-0.007	-0.007	0.003	2899	5326	0	2427	0	0

– Continued on next page

Table 13: Ka-Band Ionospheric Path Delay Statistics.

– Continued from previous page

File	Median	Mean	Std. Dev.	No. Obs.	Total Obs.	Default Lat/Lon	Flag (total)	Default (total)	3-Sigma Edited
SRL_OPN_2PTS029_0725_20151214_131740_20151214_151100.EUM.nc	-0.005	-0.006	0.003	3528	6360	0	2832	0	0
SRL_OPN_2PTS029_0728_20151214_151100_20151214_165039.EUM.nc	-0.004	-0.004	0.002	2973	5565	0	2592	0	0
SRL_OPN_2PTS029_0730_20151214_165038_20151214_183021.EUM.nc	-0.004	-0.004	0.003	3095	5492	0	2397	0	0
SRL_OPN_2PTS029_0732_20151214_183020_20151214_200942.EUM.nc	-0.004	-0.005	0.004	3216	5509	0	2293	0	0
SRL_OPN_2PTS029_0734_20151214_200941_20151214_214819.EUM.nc	-0.004	-0.005	0.003	3380	5489	0	2109	0	0
SRL_OPN_2PTS029_0736_20151214_214818_20151214_232622.EUM.nc	-0.004	-0.004	0.002	2465	5259	0	2704	0	90
SRL_OPN_2PTS029_0737_20151214_232621_20151215_010412.EUM.nc	-0.006	-0.007	0.004	2753	5490	0	2737	0	0
SRL_OPN_2PTS029_0739_20151215_010411_20151215_024231.EUM.nc	-0.006	-0.007	0.003	3003	5560	0	2557	0	0
SRL_OPN_2PTS029_0741_20151215_024230_20151215_042223.EUM.nc	-0.007	-0.007	0.004	2882	5488	0	2606	0	0
SRL_OPN_2PTS029_0743_20151215_042222_20151215_060407.EUM.nc	-0.006	-0.006	0.004	3786	5708	0	1922	0	0
SRL_OPN_2PTS029_0745_20151215_060406_20151215_075213.EUM.nc	-0.004	-0.005	0.003	4071	6127	0	2056	0	0
SRL_OPN_2PTS029_0748_20151215_075212_20151215_093016.EUM.nc	-0.006	-0.005	0.003	3085	5455	0	2370	0	0
SRL_OPN_2PTS029_0749_20151215_093015_20151215_110809.EUM.nc	-0.007	-0.008	0.004	2257	5399	0	3142	0	0
SRL_OPN_2PTS029_0751_20151215_110808_20151215_124630.EUM.nc	-0.007	-0.007	0.003	2501	5249	0	2748	0	0
SRL_OPN_2PTS029_0753_20151215_124630_20151215_143939.EUM.nc	-0.006	-0.006	0.003	3385	6215	0	2830	0	0
SRL_OPN_2PTS029_0756_20151215_143939_20151215_161916.EUM.nc	-0.005	-0.005	0.003	3385	5621	0	2236	0	0
SRL_OPN_2PTS029_0758_20151215_161916_20151215_175901.EUM.nc	-0.004	-0.004	0.002	2872	5599	0	2727	0	0
SRL_OPN_2PTS029_0760_20151215_175902_20151215_193830.EUM.nc	-0.004	-0.005	0.004	3263	5589	0	2326	0	0
SRL_OPN_2PTS029_0762_20151215_193831_20151215_211721.EUM.nc	-0.004	-0.005	0.004	3616	5426	0	1810	0	0
SRL_OPN_2PTS029_0764_20151215_211721_20151215_225538.EUM.nc	-0.004	-0.004	0.003	2383	5401	0	3018	0	0
SRL_OPN_2PTS029_0765_20151215_225537_20151216_003326.EUM.nc	-0.005	-0.006	0.004	3303	5457	0	2154	0	0
SRL_OPN_2PTS029_0767_20151216_003325_20151216_021128.EUM.nc	-0.006	-0.007	0.003	2947	5543	0	2596	0	0
SRL_OPN_2PTS029_0769_20151216_021127_20151216_035049.EUM.nc	-0.007	-0.007	0.003	2877	5521	0	2644	0	0
SRL_OPN_2PTS029_0771_20151216_035048_20151216_053200.EUM.nc	-0.007	-0.006	0.004	2983	5554	0	2571	0	0
SRL_OPN_2PTS029_0773_20151216_053159_20151216_072113.EUM.nc	-0.004	-0.005	0.003	4034	6199	0	2165	0	0
SRL_OPN_2PTS029_0776_20151216_072113_20151216_085929.EUM.nc	-0.004	-0.005	0.003	3693	5574	0	1881	0	0
SRL_OPN_2PTS029_0777_20151216_085928_20151216_103724.EUM.nc	-0.007	-0.006	0.003	2472	5471	0	2999	0	0
SRL_OPN_2PTS029_0779_20151216_103723_20151216_121531.EUM.nc	-0.007	-0.007	0.003	2582	5426	0	2844	0	0
SRL_OPN_2PTS029_0781_20151216_121531_20151216_135433.EUM.nc	-0.006	-0.006	0.003	3148	5439	0	2291	0	0
SRL_OPN_2PTS029_0783_20151216_135433_20151216_154756.EUM.nc	-0.006	-0.006	0.003	3568	6361	0	2793	0	0
SRL_OPN_2PTS029_0786_20151216_154756_20151216_172742.EUM.nc	-0.004	-0.004	0.002	2768	5480	0	2712	0	0
SRL_OPN_2PTS029_0788_20151216_172742_20151216_190719.EUM.nc	-0.005	-0.006	0.004	3363	5607	0	2244	0	0
SRL_OPN_2PTS029_0790_20151216_190719_20151216_204621.EUM.nc	-0.005	-0.007	0.004	3807	5536	0	1729	0	0
SRL_OPN_2PTS029_0792_20151216_204620_20151216_222451.EUM.nc	-0.004	-0.006	0.004	2962	5345	0	2383	0	0
SRL_OPN_2PTS029_0794_20151216_222450_20151217_000244.EUM.nc	-0.005	-0.006	0.003	3149	5501	0	2352	0	0
SRL_OPN_2PTS029_0795_20151217_000243_20151217_014033.EUM.nc	-0.005	-0.007	0.003	3124	5534	0	2410	0	0
SRL_OPN_2PTS029_0797_20151217_014033_20151217_031927.EUM.nc	-0.006	-0.007	0.003	2935	5484	0	2549	0	0
SRL_OPN_2PTS029_0799_20151217_031927_20151217_045952.EUM.nc	-0.006	-0.006	0.003	3080	5491	0	2411	0	0
SRL_OPN_2PTS029_0801_20151217_045951_20151217_064237.EUM.nc	-0.005	-0.005	0.003	4009	5803	0	1794	0	0

– Continued on next page

Table 13: Ka-Band Ionospheric Path Delay Statistics.

– Continued from previous page

File	Median	Mean	Std. Dev.	No. Obs.	Total Obs.	Default Lat/Lon	Flag (total)	Default (total)	3-Sigma Edited
SRL_OPN_2PTS029_0803_20151217_064236_20151217_082841.EUM.nc	-0.005	-0.005	0.003	4148	6026	0	1878	0	0
SRL_OPN_2PTS029_0806_20151217_082840_20151217_100640.EUM.nc	-0.005	-0.006	0.003	2789	5362	0	2573	0	0
SRL_OPN_2PTS029_0807_20151217_100639_20151217_114437.EUM.nc	-0.006	-0.006	0.002	2473	5359	0	2886	0	0
SRL_OPN_2PTS029_0809_20151217_114436_20151217_132314.EUM.nc	-0.006	-0.007	0.002	2937	5328	0	2391	0	0
SRL_OPN_2PTS029_0811_20151217_132314_20151217_151635.EUM.nc	-0.005	-0.005	0.003	3568	6336	0	2768	0	0
SRL_OPN_2PTS029_0814_20151217_151636_20151217_165623.EUM.nc	-0.004	-0.004	0.002	2938	5564	0	2626	0	0
SRL_OPN_2PTS029_0816_20151217_165623_20151217_183603.EUM.nc	-0.005	-0.005	0.002	3123	5473	0	2350	0	0
SRL_OPN_2PTS029_0818_20151217_183602_20151217_201514.EUM.nc	-0.005	-0.005	0.003	3316	5497	0	2181	0	0
SRL_OPN_2PTS029_0820_20151217_201514_20151217_215359.EUM.nc	-0.004	-0.005	0.004	3322	5474	0	2152	0	0
SRL_OPN_2PTS029_0822_20151217_215358_20151217_233159.EUM.nc	-0.004	-0.005	0.002	2523	5266	0	2743	0	0
SRL_OPN_2PTS029_0823_20151217_233159_20151218_010941.EUM.nc	-0.005	-0.007	0.004	2730	5490	0	2760	0	0
SRL_OPN_2PTS029_0825_20151218_010941_20151218_024812.EUM.nc	-0.005	-0.007	0.004	3003	5526	0	2523	0	0
SRL_OPN_2PTS029_0827_20151218_024812_20151218_042810.EUM.nc	-0.005	-0.007	0.004	2974	5489	0	2515	0	0
SRL_OPN_2PTS029_0829_20151218_042809_20151218_061003.EUM.nc	-0.005	-0.006	0.004	3818	5697	0	1879	0	0
SRL_OPN_2PTS029_0831_20151218_061002_20151218_075744.EUM.nc	-0.005	-0.005	0.003	4030	6092	0	2062	0	0
SRL_OPN_2PTS029_0834_20151218_075743_20151218_093554.EUM.nc	-0.005	-0.005	0.002	2940	5498	0	2558	0	0
SRL_OPN_2PTS029_0835_20151218_093553_20151218_111346.EUM.nc	-0.006	-0.006	0.003	2219	5350	0	3131	0	0
SRL_OPN_2PTS029_0837_20151218_111345_20151218_125203.EUM.nc	-0.007	-0.007	0.002	2634	5227	0	2593	0	0
SRL_OPN_2PTS029_0839_20151218_125202_20151218_144523.EUM.nc	-0.006	-0.006	0.003	3449	6257	0	2808	0	0
SRL_OPN_2PTS029_0842_20151218_144522_20151218_162500.EUM.nc	-0.005	-0.005	0.003	3408	5631	0	2223	0	0
SRL_OPN_2PTS029_0844_20151218_162501_20151218_180445.EUM.nc	-0.004	-0.004	0.002	2976	5626	0	2650	0	0
SRL_OPN_2PTS029_0846_20151218_180445_20151218_194405.EUM.nc	-0.005	-0.005	0.003	3279	5568	0	2289	0	0
SRL_OPN_2PTS029_0848_20151218_194404_20151218_230114.EUM.nc	-0.004	-0.005	0.003	5904	10636	0	4732	0	0
SRL_OPN_2PTS029_0851_20151218_230113_20151219_003855.EUM.nc	-0.005	-0.007	0.004	3242	5475	0	2233	0	0
SRL_OPN_2PTS029_0853_20151219_003854_20151219_021707.EUM.nc	-0.006	-0.007	0.004	2939	5550	0	2611	0	0
SRL_OPN_2PTS029_0855_20151219_021706_20151219_035634.EUM.nc	-0.007	-0.007	0.004	2883	5562	0	2679	0	0
SRL_OPN_2PTS029_0857_20151219_035633_20151219_053743.EUM.nc	-0.007	-0.006	0.004	3160	5524	0	2364	0	0
SRL_OPN_2PTS029_0859_20151219_053743_20151219_072644.EUM.nc	-0.004	-0.005	0.004	4202	6173	0	1971	0	0
SRL_OPN_2PTS029_0862_20151219_072643_20151219_090507.EUM.nc	-0.005	-0.005	0.004	3553	5559	0	2006	0	0
SRL_OPN_2PTS029_0863_20151219_090506_20151219_104301.EUM.nc	-0.007	-0.006	0.004	2529	5472	0	2943	0	0
SRL_OPN_2PTS029_0865_20151219_104300_20151219_122102.EUM.nc	-0.007	-0.007	0.003	2632	5409	0	2777	0	0
SRL_OPN_2PTS029_0867_20151219_122101_20151219_140017.EUM.nc	-0.007	-0.006	0.003	3337	5448	0	2111	0	0
SRL_OPN_2PTS029_0869_20151219_140017_20151219_155340.EUM.nc	-0.006	-0.006	0.003	3288	6337	0	3049	0	0
SRL_OPN_2PTS029_0872_20151219_155339_20151219_173326.EUM.nc	-0.005	-0.004	0.002	2791	5482	0	2691	0	0
SRL_OPN_2PTS029_0874_20151219_173325_20151219_191252.EUM.nc	-0.005	-0.006	0.004	3429	5614	0	2185	0	0
SRL_OPN_2PTS029_0876_20151219_191251_20151219_205202.EUM.nc	-0.005	-0.006	0.004	3800	5567	0	1767	0	0
SRL_OPN_2PTS029_0878_20151219_205201_20151219_223028.EUM.nc	-0.004	-0.005	0.003	2958	5346	0	2388	0	0
SRL_OPN_2PTS029_0880_20151219_223027_20151220_000812.EUM.nc	-0.005	-0.005	0.003	3139	5449	0	2310	0	0
SRL_OPN_2PTS029_0881_20151220_000811_20151220_014611.EUM.nc	-0.006	-0.007	0.004	3175	5547	0	2372	0	0

– Continued on next page

Table 13: Ka-Band Ionospheric Path Delay Statistics.

– Continued from previous page

File	Median	Mean	Std. Dev.	No. Obs.	Total Obs.	Default Lat/Lon	Flag (total)	Default (total)	3-Sigma Edited
SRL_OPN_2PTS029_0883_20151220_014610_20151220_032510.EUM.nc	-0.006	-0.007	0.004	3069	5477	0	2408	0	0
SRL_OPN_2PTS029_0885_20151220_032510_20151220_050541.EUM.nc	-0.007	-0.007	0.004	3005	5519	0	2514	0	0
SRL_OPN_2PTS029_0887_20151220_050541_20151220_065543.EUM.nc	-0.006	-0.006	0.004	3915	6203	0	2288	0	0
SRL_OPN_2PTS029_0890_20151220_065542_20151220_083418.EUM.nc	-0.005	-0.006	0.003	4157	5624	0	1467	0	0
SRL_OPN_2PTS029_0892_20151220_083419_20151220_101217.EUM.nc	-0.006	-0.006	0.003	2716	5349	0	2633	0	0
SRL_OPN_2PTS029_0893_20151220_101217_20151220_115007.EUM.nc	-0.007	-0.007	0.003	2546	5389	0	2843	0	0
SRL_OPN_2PTS029_0895_20151220_115006_20151220_132857.EUM.nc	-0.007	-0.007	0.003	2997	5317	0	2320	0	0
SRL_OPN_2PTS029_0897_20151220_132856_20151220_152219.EUM.nc	-0.006	-0.006	0.003	3595	6326	0	2731	0	0
SRL_OPN_2PTS029_0900_20151220_152218_20151220_170206.EUM.nc	-0.005	-0.004	0.002	2913	5584	0	2671	0	0
SRL_OPN_2PTS029_0902_20151220_170205_20151220_184137.EUM.nc	-0.005	-0.005	0.003	3157	5486	0	2329	0	0
SRL_OPN_2PTS029_0904_20151220_184136_20151220_202056.EUM.nc	-0.005	-0.005	0.003	3489	5495	0	2006	0	0
SRL_OPN_2PTS029_0906_20151220_202056_20151220_215937.EUM.nc	-0.005	-0.005	0.003	3133	5430	0	2297	0	0
SRL_OPN_2PTS029_0908_20151220_215937_20151220_233728.EUM.nc	-0.005	-0.006	0.003	2739	5380	0	2641	0	0
SRL_OPN_2PTS029_0909_20151220_233727_20151221_011518.EUM.nc	-0.005	-0.007	0.004	3003	5461	0	2458	0	0
SRL_OPN_2PTS029_0911_20151221_011517_20151221_025353.EUM.nc	-0.006	-0.007	0.004	3049	5519	0	2470	0	0
SRL_OPN_2PTS029_0913_20151221_025353_20151221_043350.EUM.nc	-0.007	-0.007	0.004	2989	5489	0	2500	0	0
SRL_OPN_2PTS029_0915_20151221_043349_20151221_061557.EUM.nc	-0.005	-0.006	0.004	3902	5736	0	1834	0	0
SRL_OPN_2PTS029_0917_20151221_061557_20151221_080323.EUM.nc	-0.004	-0.005	0.003	4046	6091	0	2045	0	0
SRL_OPN_2PTS029_0920_20151221_080322_20151221_094131.EUM.nc	-0.006	-0.006	0.003	2955	5493	0	2538	0	0
SRL_OPN_2PTS029_0921_20151221_094130_20151221_111914.EUM.nc	-0.008	-0.008	0.003	2302	5258	0	2956	0	0
SRL_OPN_2PTS029_0923_20151221_111914_20151221_125743.EUM.nc	-0.008	-0.008	0.003	2733	5290	0	2557	0	0
SRL_OPN_2PTS029_0925_20151221_125743_20151221_145058.EUM.nc	-0.006	-0.006	0.003	3492	6278	0	2786	0	0
SRL_OPN_2PTS029_0928_20151221_145057_20151221_163044.EUM.nc	-0.005	-0.005	0.003	3393	5644	0	2251	0	0
SRL_OPN_2PTS029_0930_20151221_163043_20151221_181019.EUM.nc	-0.005	-0.004	0.002	2985	5596	0	2611	0	0
SRL_OPN_2PTS029_0932_20151221_181018_20151221_194946.EUM.nc	-0.005	-0.006	0.003	3289	5542	0	2253	0	0
SRL_OPN_2PTS029_0934_20151221_194946_20151221_212841.EUM.nc	-0.005	-0.006	0.004	3691	5413	0	1722	0	0
SRL_OPN_2PTS029_0936_20151221_212840_20151221_230642.EUM.nc	-0.005	-0.005	0.002	2233	5307	0	3074	0	0
SRL_OPN_2PTS029_0937_20151221_230642_20151222_004431.EUM.nc	-0.005	-0.007	0.004	3179	5470	0	2291	0	0
SRL_OPN_2PTS029_0939_20151222_004431_20151222_022247.EUM.nc	-0.006	-0.007	0.003	2987	5549	0	2562	0	0
SRL_OPN_2PTS029_0941_20151222_022246_20151222_040210.EUM.nc	-0.006	-0.007	0.004	2908	5438	0	2530	0	0
SRL_OPN_2PTS029_0943_20151222_040209_20151222_054336.EUM.nc	-0.005	-0.006	0.004	3479	5656	0	2177	0	0
SRL_OPN_2PTS029_0945_20151222_054335_20151222_073224.EUM.nc	-0.004	-0.006	0.004	4144	6157	0	2013	0	0
SRL_OPN_2PTS029_0948_20151222_073223_20151222_091044.EUM.nc	-0.005	-0.006	0.004	3413	5544	0	2131	0	0
SRL_OPN_2PTS029_0949_20151222_091044_20151222_104829.EUM.nc	-0.006	-0.007	0.005	2401	5497	0	3096	0	0
SRL_OPN_2PTS029_0951_20151222_104829_20151222_122641.EUM.nc	-0.006	-0.007	0.003	2591	5341	0	2750	0	0
SRL_OPN_2PTS029_0953_20151222_122640_20151222_140601.EUM.nc	-0.005	-0.005	0.003	3221	5471	0	2250	0	0
SRL_OPN_2PTS029_0955_20151222_140600_20151222_155923.EUM.nc	-0.004	-0.005	0.003	3332	6347	0	3015	0	0
SRL_OPN_2PTS029_0958_20151222_155922_20151222_173902.EUM.nc	-0.004	-0.004	0.001	2901	5597	0	2696	0	0
SRL_OPN_2PTS029_0960_20151222_173900_20151222_191834.EUM.nc	-0.004	-0.005	0.004	3398	5564	0	2166	0	0

– Continued on next page

Table 13: Ka-Band Ionospheric Path Delay Statistics.

– Continued from previous page

File	Median	Mean	Std. Dev.	No. Obs.	Total Obs.	Default Lat/Lon	Flag (total)	Default (total)	3-Sigma Edited
SRL_OPN_2PTS029_0962_20151222_191833_20151222_205742.EUM.nc	-0.004	-0.007	0.005	3823	5588	0	1765	0	0
SRL_OPN_2PTS029_0964_20151222_205741_20151222_223558.EUM.nc	-0.004	-0.006	0.004	2822	5314	0	2492	0	0
SRL_OPN_2PTS029_0965_20151222_223558_20151223_001349.EUM.nc	-0.005	-0.006	0.004	3212	5461	0	2249	0	0
SRL_OPN_2PTS029_0967_20151223_001348_20151223_015150.EUM.nc	-0.006	-0.008	0.006	3131	5514	0	2383	0	0
SRL_OPN_2PTS029_0969_20151223_015150_20151223_033044.EUM.nc	-0.005	-0.007	0.005	3150	5467	0	2317	0	0
SRL_OPN_2PTS029_0971_20151223_033044_20151223_051131.EUM.nc	-0.004	-0.006	0.005	3044	5535	0	2491	0	0
SRL_OPN_2PTS029_0973_20151223_051130_20151223_070124.EUM.nc	-0.004	-0.005	0.003	3928	6200	0	2272	0	0
SRL_OPN_2PTS029_0976_20151223_070123_20151223_083957.EUM.nc	-0.005	-0.004	0.002	4044	5610	0	1566	0	0
SRL_OPN_2PTS029_0978_20151223_083957_20151223_101745.EUM.nc	-0.005	-0.004	0.002	2687	5399	0	2712	0	0
SRL_OPN_2PTS029_0979_20151223_101744_20151223_115545.EUM.nc	-0.005	-0.006	0.001	2569	5397	0	2828	0	0
SRL_OPN_2PTS029_0981_20151223_115544_20151223_133439.EUM.nc	-0.005	-0.005	0.002	3008	5357	0	2349	0	0
SRL_OPN_2PTS029_0983_20151223_133438_20151223_152802.EUM.nc	-0.004	-0.005	0.003	3648	6321	0	2673	0	0
SRL_OPN_2PTS029_0986_20151223_152803_20151223_170741.EUM.nc	-0.003	-0.003	0.002	2874	5573	0	2699	0	0
SRL_OPN_2PTS029_0988_20151223_170740_20151223_184720.EUM.nc	-0.003	-0.004	0.002	3278	5491	0	2213	0	0
SRL_OPN_2PTS029_0990_20151223_184719_20151223_202637.EUM.nc	-0.003	-0.003	0.001	3108	5528	0	2032	0	388
SRL_OPN_2PTS029_0992_20151223_202637_20151223_220508.EUM.nc	-0.003	-0.004	0.003	3110	5423	0	2313	0	0
SRL_OPN_2PTS029_0994_20151223_220507_20151223_234306.EUM.nc	-0.005	-0.005	0.002	2927	5461	0	2534	0	0
SRL_OPN_2PTS029_0995_20151223_234305_20151224_012057.EUM.nc	-0.005	-0.005	0.003	3008	5514	0	2506	0	0
SRL_OPN_2PTS029_0997_20151224_012056_20151224_025929.EUM.nc	-0.005	-0.005	0.003	3040	5537	0	2497	0	0
SRL_OPN_2PTS029_0999_20151224_025928_20151224_043939.EUM.nc	-0.005	-0.005	0.003	2994	5498	0	2504	0	0

30 Ka-Band Sea State Bias Table

Table 14: Ka-Band Sea State Bias Statistics.

File	Median	Mean	Std. Dev.	No. Obs.	Total Obs.	Default Lat/Lon	Flag (total)	Default (total)	3-Sigma Edited
SRL_OPN_2PTS029_0027_20151120_040809_20151120_054942.EUM.nc	-0.120	-0.124	0.042	3579	5707	0	2119	4	5
SRL_OPN_2PTS029_0029_20151120_054941_20151120_073816.EUM.nc	-0.119	-0.122	0.036	4020	6156	0	2133	0	3
SRL_OPN_2PTS029_0032_20151120_073816_20151120_091634.EUM.nc	-0.125	-0.125	0.036	3266	5512	0	2216	8	22
SRL_OPN_2PTS029_0033_20151120_091633_20151120_105417.EUM.nc	-0.094	-0.096	0.052	2402	5476	0	3063	10	1
SRL_OPN_2PTS029_0035_20151120_105417_20151120_123232.EUM.nc	-0.115	-0.120	0.028	2310	5300	0	2879	11	100
SRL_OPN_2PTS029_0037_20151120_123231_20151120_141159.EUM.nc	-0.109	-0.114	0.028	3146	5515	0	2357	0	12
SRL_OPN_2PTS029_0039_20151120_141158_20151120_160519.EUM.nc	-0.116	-0.116	0.041	3474	6374	0	2895	5	0
SRL_OPN_2PTS029_0042_20151120_160519_20151120_174456.EUM.nc	-0.135	-0.138	0.037	2743	5565	0	2733	9	80
SRL_OPN_2PTS029_0044_20151120_174455_20151120_192428.EUM.nc	-0.107	-0.107	0.036	3368	5604	0	2218	12	6
SRL_OPN_2PTS029_0046_20151120_192428_20151120_210324.EUM.nc	-0.112	-0.113	0.029	3559	5538	0	1914	18	47
SRL_OPN_2PTS029_0048_20151120_210324_20151120_224146.EUM.nc	-0.111	-0.117	0.055	2691	5261	0	2554	15	1
SRL_OPN_2PTS029_0049_20151120_224146_20151121_001937.EUM.nc	-0.112	-0.112	0.034	3120	5467	0	2339	6	2
SRL_OPN_2PTS029_0051_20151121_001937_20151121_015739.EUM.nc	-0.103	-0.108	0.042	3104	5553	0	2442	2	5
SRL_OPN_2PTS029_0053_20151121_015739_20151121_033641.EUM.nc	-0.109	-0.105	0.041	2910	5509	0	2585	8	6
SRL_OPN_2PTS029_0055_20151121_033640_20151121_051734.EUM.nc	-0.121	-0.130	0.036	2902	5572	0	2667	1	2
SRL_OPN_2PTS029_0057_20151121_051734_20151121_070715.EUM.nc	-0.122	-0.122	0.035	3738	6203	0	2449	12	4
SRL_OPN_2PTS029_0060_20151121_070715_20151121_084545.EUM.nc	-0.122	-0.121	0.034	3702	5573	0	1664	19	188
SRL_OPN_2PTS029_0062_20151121_084545_20151121_102334.EUM.nc	-0.112	-0.107	0.042	2617	5364	0	2724	22	1
SRL_OPN_2PTS029_0063_20151121_102333_20151121_120135.EUM.nc	-0.106	-0.096	0.032	2490	5384	0	2867	10	17
SRL_OPN_2PTS029_0065_20151121_120134_20151121_134034.EUM.nc	-0.104	-0.111	0.035	2973	5404	0	2401	20	10
SRL_OPN_2PTS029_0067_20151121_134034_20151121_153358.EUM.nc	-0.108	-0.111	0.041	3631	6351	0	2716	1	3
SRL_OPN_2PTS029_0070_20151121_153357_20151121_171337.EUM.nc	-0.127	-0.130	0.032	2708	5590	0	2844	3	35
SRL_OPN_2PTS029_0072_20151121_171338_20151121_185315.EUM.nc	-0.122	-0.116	0.035	3275	5524	0	2226	13	10
SRL_OPN_2PTS029_0074_20151121_185314_20151121_221058.EUM.nc	-0.106	-0.109	0.046	6508	10979	0	4447	22	2
SRL_OPN_2PTS029_0078_20151121_221057_20151121_234854.EUM.nc	-0.114	-0.115	0.040	2943	5439	0	2488	3	5
SRL_OPN_2PTS029_0079_20151121_234854_20151122_012638.EUM.nc	-0.099	-0.099	0.041	3005	5504	0	2495	3	1
SRL_OPN_2PTS029_0081_20151122_012638_20151122_030523.EUM.nc	-0.105	-0.107	0.035	2838	5550	0	2675	5	32
SRL_OPN_2PTS029_0083_20151122_030522_20151122_044539.EUM.nc	-0.112	-0.119	0.035	2853	5492	0	2631	8	0
SRL_OPN_2PTS029_0085_20151122_044538_20151122_062754.EUM.nc	-0.131	-0.128	0.035	3783	5766	0	1973	6	4
SRL_OPN_2PTS029_0087_20151122_062755_20151122_081446.EUM.nc	-0.112	-0.115	0.034	4017	6078	0	1952	2	107
SRL_OPN_2PTS029_0090_20151122_081445_20151122_095250.EUM.nc	-0.117	-0.116	0.042	2813	5388	0	2570	5	0
SRL_OPN_2PTS029_0091_20151122_095249_20151122_113044.EUM.nc	-0.090	-0.089	0.041	2224	5283	0	3028	22	9
SRL_OPN_2PTS029_0093_20151122_113043_20151122_130920.EUM.nc	-0.102	-0.107	0.035	2692	5372	0	2673	1	6
SRL_OPN_2PTS029_0095_20151122_130919_20151122_150238.EUM.nc	-0.109	-0.111	0.040	3460	6352	0	2888	4	0
SRL_OPN_2PTS029_0098_20151122_150237_20151122_164216.EUM.nc	-0.119	-0.127	0.035	2932	5582	0	2611	12	27
SRL_OPN_2PTS029_0100_20151122_164215_20151122_182158.EUM.nc	-0.119	-0.119	0.031	2925	5522	0	2406	1	190
SRL_OPN_2PTS029_0102_20151122_182157_20151122_200114.EUM.nc	-0.107	-0.112	0.045	3168	5518	0	2344	6	0

– Continued on next page

Table 14: Ka-Band Sea State Bias Statistics.

– Continued from previous page

File	Median	Mean	Std. Dev.	No. Obs.	Total Obs.	Default Lat/Lon	Flag (total)	Default (total)	3-Sigma Edited
SRL_OPN_2PTS029_0104_20151122_200114_20151122_214004.EUM.nc	-0.106	-0.108	0.042	3502	5494	0	1979	10	3
SRL_OPN_2PTS029_0106_20151122_214003_20151122_231810.EUM.nc	-0.114	-0.118	0.048	2479	5288	0	2802	7	0
SRL_OPN_2PTS029_0107_20151122_231809_20151123_005547.EUM.nc	-0.097	-0.105	0.045	3007	5494	0	2462	20	5
SRL_OPN_2PTS029_0109_20151123_005546_20151123_023409.EUM.nc	-0.103	-0.103	0.036	2976	5548	0	2567	5	0
SRL_OPN_2PTS029_0111_20151123_023408_20151123_041352.EUM.nc	-0.112	-0.117	0.037	2715	5489	0	2759	11	4
SRL_OPN_2PTS029_0113_20151123_041351_20151123_055524.EUM.nc	-0.123	-0.120	0.032	3567	5693	0	2102	14	10
SRL_OPN_2PTS029_0115_20151123_055525_20151123_074345.EUM.nc	-0.110	-0.121	0.038	4007	6140	0	2127	0	6
SRL_OPN_2PTS029_0118_20151123_074345_20151123_092159.EUM.nc	-0.116	-0.125	0.044	3187	5491	0	2296	4	4
SRL_OPN_2PTS029_0119_20151123_092200_20151123_105952.EUM.nc	-0.101	-0.098	0.052	2227	5423	0	3179	16	1
SRL_OPN_2PTS029_0121_20151123_105952_20151123_123810.EUM.nc	-0.099	-0.108	0.041	2417	5321	0	2895	8	1
SRL_OPN_2PTS029_0123_20151123_123810_20151123_141732.EUM.nc	-0.108	-0.114	0.039	3110	5490	0	2252	5	123
SRL_OPN_2PTS029_0125_20151123_141731_20151123_161050.EUM.nc	-0.120	-0.117	0.042	3519	6347	0	2813	13	2
SRL_OPN_2PTS029_0128_20151123_161050_20151123_175037.EUM.nc	-0.118	-0.124	0.040	2825	5574	0	2717	17	15
SRL_OPN_2PTS029_0130_20151123_175036_20151123_192959.EUM.nc	-0.109	-0.112	0.039	3260	5584	0	2319	4	1
SRL_OPN_2PTS029_0132_20151123_193000_20151123_210902.EUM.nc	-0.111	-0.117	0.038	3476	5426	0	1931	12	7
SRL_OPN_2PTS029_0134_20151123_210901_20151123_224721.EUM.nc	-0.115	-0.118	0.055	2553	5379	0	2805	21	0
SRL_OPN_2PTS029_0135_20151123_224720_20151124_002501.EUM.nc	-0.096	-0.104	0.043	2975	5378	0	2256	3	144
SRL_OPN_2PTS029_0137_20151124_002501_20151124_020307.EUM.nc	-0.098	-0.097	0.035	3004	5532	0	2520	4	4
SRL_OPN_2PTS029_0139_20151124_020306_20151124_034221.EUM.nc	-0.108	-0.108	0.046	2925	5534	0	2602	5	2
SRL_OPN_2PTS029_0141_20151124_034220_20151124_052313.EUM.nc	-0.123	-0.126	0.035	2820	5543	0	2700	2	21
SRL_OPN_2PTS029_0143_20151124_052312_20151124_071252.EUM.nc	-0.114	-0.122	0.040	3771	6179	0	2405	3	0
SRL_OPN_2PTS029_0146_20151124_071252_20151124_085112.EUM.nc	-0.108	-0.114	0.039	3864	5601	0	1727	8	2
SRL_OPN_2PTS029_0147_20151124_085111_20151124_102907.EUM.nc	-0.107	-0.107	0.050	2508	5479	0	2950	18	3
SRL_OPN_2PTS029_0149_20151124_102907_20151124_120702.EUM.nc	-0.090	-0.087	0.023	2361	5384	0	2841	25	157
SRL_OPN_2PTS029_0151_20151124_120703_20151124_134606.EUM.nc	-0.101	-0.107	0.042	2837	5412	0	2408	5	162
SRL_OPN_2PTS029_0153_20151124_134606_20151124_153930.EUM.nc	-0.110	-0.109	0.039	3622	6361	0	2735	0	4
SRL_OPN_2PTS029_0156_20151124_153930_20151124_171917.EUM.nc	-0.121	-0.124	0.028	2686	5513	0	2793	15	19
SRL_OPN_2PTS029_0158_20151124_171917_20151124_185845.EUM.nc	-0.109	-0.110	0.038	3191	5581	0	2367	16	7
SRL_OPN_2PTS029_0160_20151124_185844_20151124_203759.EUM.nc	-0.102	-0.108	0.041	3598	5532	0	1928	4	2
SRL_OPN_2PTS029_0162_20151124_203759_20151124_221632.EUM.nc	-0.108	-0.114	0.055	2979	5349	0	2342	28	0
SRL_OPN_2PTS029_0164_20151124_221631_20151124_235419.EUM.nc	-0.105	-0.107	0.048	2929	5464	0	2454	11	70
SRL_OPN_2PTS029_0165_20151124_235418_20151125_013213.EUM.nc	-0.092	-0.096	0.036	3063	5540	0	2472	2	3
SRL_OPN_2PTS029_0167_20151125_013212_20151125_031101.EUM.nc	-0.111	-0.107	0.044	2868	5555	0	2683	4	0
SRL_OPN_2PTS029_0169_20151125_031101_20151125_045116.EUM.nc	-0.123	-0.128	0.038	2873	5476	0	2593	4	6
SRL_OPN_2PTS029_0171_20151125_045115_20151125_063348.EUM.nc	-0.115	-0.125	0.038	3806	5816	0	2006	3	1
SRL_OPN_2PTS029_0173_20151125_063348_20151125_082021.EUM.nc	-0.109	-0.110	0.030	4122	6066	0	1927	4	13
SRL_OPN_2PTS029_0176_20151125_082020_20151125_095823.EUM.nc	-0.110	-0.117	0.046	2775	5394	0	2604	12	3
SRL_OPN_2PTS029_0177_20151125_095823_20151125_113610.EUM.nc	-0.093	-0.089	0.037	2353	5350	0	2969	23	5
SRL_OPN_2PTS029_0179_20151125_113609_20151125_131449.EUM.nc	-0.104	-0.115	0.047	2817	5325	0	2496	6	6

– Continued on next page

Table 14: Ka-Band Sea State Bias Statistics.

– Continued from previous page

File	Median	Mean	Std. Dev.	No. Obs.	Total Obs.	Default Lat/Lon	Flag (total)	Default (total)	3-Sigma Edited
SRL_OPN_2PTS029_0181_20151125_131449_20151125_150810.EUM.nc	-0.112	-0.110	0.034	3449	6391	0	2927	9	6
SRL_OPN_2PTS029_0184_20151125_150809_20151125_164755.EUM.nc	-0.113	-0.120	0.030	2821	5557	0	2712	6	18
SRL_OPN_2PTS029_0186_20151125_164755_20151125_182730.EUM.nc	-0.108	-0.110	0.032	2912	5487	0	2374	13	188
SRL_OPN_2PTS029_0188_20151125_182730_20151125_200652.EUM.nc	-0.098	-0.103	0.032	3136	5523	0	2364	12	11
SRL_OPN_2PTS029_0190_20151125_200652_20151125_214539.EUM.nc	-0.115	-0.117	0.041	3338	5456	0	2099	16	3
SRL_OPN_2PTS029_0192_20151125_214538_20151125_232334.EUM.nc	-0.123	-0.116	0.044	2449	5278	0	2805	20	4
SRL_OPN_2PTS029_0193_20151125_232333_20151126_010123.EUM.nc	-0.094	-0.100	0.036	2844	5503	0	2646	10	3
SRL_OPN_2PTS029_0195_20151126_010123_20151126_023949.EUM.nc	-0.103	-0.105	0.037	2938	5528	0	2581	6	3
SRL_OPN_2PTS029_0197_20151126_023948_20151126_041930.EUM.nc	-0.114	-0.123	0.034	2751	5505	0	2721	26	7
SRL_OPN_2PTS029_0199_20151126_041929_20151126_060119.EUM.nc	-0.126	-0.130	0.036	3653	5715	0	2056	4	2
SRL_OPN_2PTS029_0201_20151126_060118_20151126_074924.EUM.nc	-0.108	-0.112	0.039	4031	6109	0	2020	4	54
SRL_OPN_2PTS029_0204_20151126_074923_20151126_092737.EUM.nc	-0.107	-0.114	0.037	3054	5477	0	2402	13	8
SRL_OPN_2PTS029_0205_20151126_092736_20151126_110520.EUM.nc	-0.097	-0.100	0.054	2252	5411	0	3122	35	2
SRL_OPN_2PTS029_0207_20151126_110519_20151126_124341.EUM.nc	-0.098	-0.110	0.042	2440	5300	0	2839	17	4
SRL_OPN_2PTS029_0209_20151126_124340_20151126_143647.EUM.nc	-0.122	-0.140	0.061	3063	5872	0	2787	22	0
SRL_OPN_2PTS029_0212_20151126_143647_20151126_161633.EUM.nc	-0.103	-0.110	0.044	3418	5632	0	2208	3	3
SRL_OPN_2PTS029_0214_20151126_161632_20151126_175618.EUM.nc	-0.118	-0.126	0.042	2854	5550	0	2689	4	3
SRL_OPN_2PTS029_0216_20151126_175617_20151126_193539.EUM.nc	-0.092	-0.102	0.039	3279	5581	0	2300	2	0
SRL_OPN_2PTS029_0218_20151126_193538_20151126_211440.EUM.nc	-0.110	-0.116	0.035	3466	5417	0	1936	3	12
SRL_OPN_2PTS029_0220_20151126_211439_20151126_225257.EUM.nc	-0.118	-0.114	0.050	2472	5395	0	2909	6	8
SRL_OPN_2PTS029_0221_20151126_225256_20151127_003036.EUM.nc	-0.095	-0.101	0.037	3226	5451	0	2210	6	9
SRL_OPN_2PTS029_0223_20151127_003036_20151127_020845.EUM.nc	-0.103	-0.112	0.039	2897	5524	0	2621	4	2
SRL_OPN_2PTS029_0225_20151127_020844_20151127_034756.EUM.nc	-0.109	-0.109	0.034	2877	5529	0	2638	11	3
SRL_OPN_2PTS029_0227_20151127_034756_20151127_052903.EUM.nc	-0.127	-0.133	0.033	2813	5548	0	2711	5	19
SRL_OPN_2PTS029_0229_20151127_052902_20151127_071821.EUM.nc	-0.113	-0.122	0.059	3897	6177	0	2266	14	0
SRL_OPN_2PTS029_0232_20151127_071821_20151127_085648.EUM.nc	-0.110	-0.110	0.033	3692	5570	0	1841	12	25
SRL_OPN_2PTS029_0233_20151127_085648_20151127_103434.EUM.nc	-0.107	-0.101	0.047	2395	5431	0	3019	6	11
SRL_OPN_2PTS029_0235_20151127_103433_20151127_121239.EUM.nc	-0.108	-0.107	0.037	2509	5393	0	2861	12	11
SRL_OPN_2PTS029_0237_20151127_121238_20151127_135147.EUM.nc	-0.105	-0.109	0.030	3040	5442	0	2395	4	3
SRL_OPN_2PTS029_0239_20151127_135147_20151127_154511.EUM.nc	-0.107	-0.112	0.042	3546	6367	0	2815	1	5
SRL_OPN_2PTS029_0242_20151127_154510_20151127_172458.EUM.nc	-0.129	-0.131	0.033	2640	5502	0	2781	2	79
SRL_OPN_2PTS029_0244_20151127_172458_20151127_190427.EUM.nc	-0.106	-0.107	0.038	3280	5607	0	2317	9	1
SRL_OPN_2PTS029_0246_20151127_190426_20151127_204338.EUM.nc	-0.107	-0.107	0.041	3733	5560	0	1808	16	3
SRL_OPN_2PTS029_0248_20151127_204337_20151127_222200.EUM.nc	-0.113	-0.115	0.054	2877	5303	0	2400	26	0
SRL_OPN_2PTS029_0250_20151127_222200_20151127_235954.EUM.nc	-0.111	-0.110	0.040	3018	5486	0	2439	13	16
SRL_OPN_2PTS029_0251_20151127_235953_20151128_013750.EUM.nc	-0.104	-0.106	0.041	3124	5539	0	2397	7	11
SRL_OPN_2PTS029_0253_20151128_013751_20151128_031634.EUM.nc	-0.105	-0.106	0.042	2881	5520	0	2619	19	1
SRL_OPN_2PTS029_0255_20151128_031633_20151128_045703.EUM.nc	-0.121	-0.123	0.023	2835	5525	0	2517	0	173
SRL_OPN_2PTS029_0257_20151128_045702_20151128_063936.EUM.nc	-0.130	-0.130	0.052	3844	5804	0	1958	2	0

– Continued on next page

Table 14: Ka-Band Sea State Bias Statistics.

– Continued from previous page

File	Median	Mean	Std. Dev.	No. Obs.	Total Obs.	Default Lat/Lon	Flag (total)	Default (total)	3-Sigma Edited
SRL_OPN_2PTS029_0259_20151128_063937_20151128_082558.EUM.nc	-0.107	-0.112	0.033	4148	6037	0	1864	4	21
SRL_OPN_2PTS029_0262_20151128_082556_20151128_100350.EUM.nc	-0.116	-0.114	0.039	2804	5374	0	2564	5	1
SRL_OPN_2PTS029_0263_20151128_100349_20151128_114147.EUM.nc	-0.099	-0.101	0.046	2371	5411	0	3020	16	4
SRL_OPN_2PTS029_0265_20151128_114146_20151128_132028.EUM.nc	-0.104	-0.106	0.030	2878	5320	0	2436	0	6
SRL_OPN_2PTS029_0267_20151128_132028_20151128_151351.EUM.nc	-0.110	-0.115	0.042	3481	6348	0	2864	1	2
SRL_OPN_2PTS029_0270_20151128_151350_20151128_165338.EUM.nc	-0.125	-0.125	0.031	2767	5567	0	2751	6	43
SRL_OPN_2PTS029_0272_20151128_165337_20151128_183310.EUM.nc	-0.119	-0.120	0.044	3138	5496	0	2347	0	11
SRL_OPN_2PTS029_0274_20151128_183310_20151128_201231.EUM.nc	-0.105	-0.098	0.035	3304	5526	0	2210	10	2
SRL_OPN_2PTS029_0276_20151128_201231_20151128_215108.EUM.nc	-0.103	-0.111	0.054	3301	5468	0	2125	42	0
SRL_OPN_2PTS029_0278_20151128_215107_20151128_232910.EUM.nc	-0.110	-0.113	0.039	2420	5331	0	2887	23	1
SRL_OPN_2PTS029_0279_20151128_232908_20151129_010658.EUM.nc	-0.107	-0.109	0.037	2765	5494	0	2718	9	2
SRL_OPN_2PTS029_0281_20151129_010658_20151129_024520.EUM.nc	-0.103	-0.110	0.037	2871	5531	0	2605	5	50
SRL_OPN_2PTS029_0283_20151129_024519_20151129_042515.EUM.nc	-0.109	-0.112	0.028	2867	5503	0	2622	7	7
SRL_OPN_2PTS029_0285_20151129_042514_20151129_060711.EUM.nc	-0.134	-0.130	0.048	3644	5713	0	2065	3	1
SRL_OPN_2PTS029_0287_20151129_060711_20151129_075501.EUM.nc	-0.105	-0.106	0.035	3997	6088	0	2054	3	34
SRL_OPN_2PTS029_0290_20151129_075502_20151129_093303.EUM.nc	-0.110	-0.107	0.034	2966	5505	0	2516	7	16
SRL_OPN_2PTS029_0291_20151129_093303_20151129_111056.EUM.nc	-0.086	-0.086	0.048	2203	5401	0	3165	30	3
SRL_OPN_2PTS029_0293_20151129_111055_20151129_124920.EUM.nc	-0.103	-0.104	0.030	2484	5279	0	2756	19	20
SRL_OPN_2PTS029_0295_20151129_124920_20151129_144229.EUM.nc	-0.112	-0.119	0.039	3354	6286	0	2924	5	3
SRL_OPN_2PTS029_0298_20151129_144229_20151129_162216.EUM.nc	-0.110	-0.110	0.039	3387	5640	0	2252	1	0
SRL_OPN_2PTS029_0300_20151129_162214_20151129_180151.EUM.nc	-0.126	-0.125	0.046	2883	5591	0	2698	8	2
SRL_OPN_2PTS029_0302_20151129_180150_20151129_194120.EUM.nc	-0.098	-0.096	0.030	3237	5579	0	2325	5	12
SRL_OPN_2PTS029_0304_20151129_194121_20151129_212010.EUM.nc	-0.100	-0.109	0.050	3490	5391	0	1888	13	0
SRL_OPN_2PTS029_0306_20151129_212009_20151129_225825.EUM.nc	-0.119	-0.122	0.037	2286	5392	0	3035	20	51
SRL_OPN_2PTS029_0307_20151129_225825_20151130_003615.EUM.nc	-0.102	-0.105	0.038	3325	5502	0	2170	6	1
SRL_OPN_2PTS029_0309_20151130_003615_20151130_021417.EUM.nc	-0.107	-0.108	0.040	2801	5534	0	2656	4	73
SRL_OPN_2PTS029_0311_20151130_021417_20151130_035341.EUM.nc	-0.109	-0.112	0.022	2639	5518	0	2753	2	124
SRL_OPN_2PTS029_0313_20151130_035340_20151130_053455.EUM.nc	-0.133	-0.127	0.034	2827	5528	0	2631	6	64
SRL_OPN_2PTS029_0315_20151130_053454_20151130_072402.EUM.nc	-0.114	-0.111	0.043	3906	6197	0	2180	14	97
SRL_OPN_2PTS029_0318_20151130_072401_20151130_090218.EUM.nc	-0.101	-0.103	0.035	3668	5584	0	1901	6	9
SRL_OPN_2PTS029_0319_20151130_090218_20151130_104012.EUM.nc	-0.102	-0.103	0.048	2527	5455	0	2915	11	2
SRL_OPN_2PTS029_0321_20151130_104011_20151130_121819.EUM.nc	-0.103	-0.103	0.035	2522	5410	0	2863	21	4
SRL_OPN_2PTS029_0323_20151130_121818_20151130_135724.EUM.nc	-0.111	-0.117	0.031	3181	5453	0	2257	6	9
SRL_OPN_2PTS029_0325_20151130_135724_20151130_155048.EUM.nc	-0.108	-0.109	0.036	3440	6367	0	2914	11	2
SRL_OPN_2PTS029_0328_20151130_155047_20151130_173034.EUM.nc	-0.125	-0.125	0.036	2686	5458	0	2763	2	7
SRL_OPN_2PTS029_0330_20151130_173033_20151130_191009.EUM.nc	-0.102	-0.097	0.034	3443	5636	0	2183	10	0
SRL_OPN_2PTS029_0332_20151130_191009_20151130_204911.EUM.nc	-0.096	-0.100	0.040	3647	5551	0	1893	7	4
SRL_OPN_2PTS029_0334_20151130_204910_20151130_222739.EUM.nc	-0.112	-0.114	0.050	2941	5358	0	2402	14	1
SRL_OPN_2PTS029_0336_20151130_222738_20151201_000531.EUM.nc	-0.105	-0.104	0.039	3142	5479	0	2321	13	3

– Continued on next page

Table 14: Ka-Band Sea State Bias Statistics.

– Continued from previous page

File	Median	Mean	Std. Dev.	No. Obs.	Total Obs.	Default Lat/Lon	Flag (total)	Default (total)	3-Sigma Edited
SRL_OPN_2PTS029_0337_20151201_000530_20151201_014321.EUM.nc	-0.104	-0.102	0.045	3159	5533	0	2361	1	12
SRL_OPN_2PTS029_0339_20151201_014320_20151201_032218.EUM.nc	-0.107	-0.105	0.028	2851	5481	0	2595	10	25
SRL_OPN_2PTS029_0341_20151201_032217_20151201_050245.EUM.nc	-0.123	-0.121	0.026	2845	5540	0	2606	10	79
SRL_OPN_2PTS029_0343_20151201_050245_20151201_065259.EUM.nc	-0.123	-0.127	0.044	3801	6197	0	2389	5	2
SRL_OPN_2PTS029_0346_20151201_065258_20151201_083129.EUM.nc	-0.104	-0.108	0.035	4185	5620	0	1431	2	2
SRL_OPN_2PTS029_0348_20151201_083128_20151201_100927.EUM.nc	-0.097	-0.101	0.044	2759	5363	0	2587	12	5
SRL_OPN_2PTS029_0349_20151201_100927_20151201_114725.EUM.nc	-0.096	-0.100	0.045	2414	5406	0	2968	22	2
SRL_OPN_2PTS029_0351_20151201_114724_20151201_132605.EUM.nc	-0.103	-0.102	0.033	2930	5317	0	2364	11	12
SRL_OPN_2PTS029_0353_20151201_132606_20151201_151927.EUM.nc	-0.115	-0.111	0.038	3510	6360	0	2850	0	0
SRL_OPN_2PTS029_0356_20151201_151926_20151201_165913.EUM.nc	-0.120	-0.125	0.037	2779	5565	0	2774	3	9
SRL_OPN_2PTS029_0358_20151201_165913_20151201_183853.EUM.nc	-0.114	-0.105	0.037	3178	5493	0	2313	1	1
SRL_OPN_2PTS029_0360_20151201_183853_20151201_201804.EUM.nc	-0.093	-0.095	0.035	3233	5513	0	2186	10	84
SRL_OPN_2PTS029_0362_20151201_201804_20151201_215647.EUM.nc	-0.110	-0.112	0.048	3087	5451	0	2317	46	1
SRL_OPN_2PTS029_0364_20151201_215646_20151201_233448.EUM.nc	-0.114	-0.113	0.040	2549	5384	0	2821	12	2
SRL_OPN_2PTS029_0365_20151201_233447_20151202_011229.EUM.nc	-0.099	-0.100	0.041	2842	5501	0	2655	3	1
SRL_OPN_2PTS029_0367_20151202_011229_20151202_025103.EUM.nc	-0.111	-0.109	0.028	2881	5527	0	2628	4	14
SRL_OPN_2PTS029_0369_20151202_025102_20151202_043103.EUM.nc	-0.116	-0.118	0.038	2896	5490	0	2556	9	29
SRL_OPN_2PTS029_0371_20151202_043103_20151202_061259.EUM.nc	-0.126	-0.127	0.051	3639	5728	0	2039	4	46
SRL_OPN_2PTS029_0373_20151202_061259_20151202_080033.EUM.nc	-0.109	-0.110	0.035	4021	6093	0	2037	3	32
SRL_OPN_2PTS029_0376_20151202_080032_20151202_093842.EUM.nc	-0.104	-0.110	0.045	2905	5517	0	2598	14	0
SRL_OPN_2PTS029_0377_20151202_093841_20151202_111635.EUM.nc	-0.085	-0.086	0.049	2269	5346	0	3052	25	0
SRL_OPN_2PTS029_0379_20151202_111634_20151202_125452.EUM.nc	-0.100	-0.101	0.036	2625	5295	0	2666	2	2
SRL_OPN_2PTS029_0381_20151202_125451_20151202_144814.EUM.nc	-0.115	-0.113	0.037	3316	6267	0	2844	0	107
SRL_OPN_2PTS029_0384_20151202_144813_20151202_162752.EUM.nc	-0.115	-0.116	0.045	3301	5651	0	2336	10	4
SRL_OPN_2PTS029_0386_20151202_162751_20151202_180736.EUM.nc	-0.120	-0.123	0.048	2940	5610	0	2662	5	3
SRL_OPN_2PTS029_0388_20151202_180736_20151202_194656.EUM.nc	-0.098	-0.096	0.035	3148	5553	0	2269	7	129
SRL_OPN_2PTS029_0390_20151202_194656_20151202_212550.EUM.nc	-0.102	-0.107	0.049	3569	5393	0	1754	19	51
SRL_OPN_2PTS029_0392_20151202_212549_20151202_230403.EUM.nc	-0.109	-0.115	0.048	2261	5322	0	3055	6	0
SRL_OPN_2PTS029_0393_20151202_230401_20151203_004142.EUM.nc	-0.094	-0.094	0.028	3184	5468	0	2248	9	27
SRL_OPN_2PTS029_0395_20151203_004141_20151203_021956.EUM.nc	-0.108	-0.108	0.031	2871	5555	0	2648	1	35
SRL_OPN_2PTS029_0397_20151203_021956_20151203_035927.EUM.nc	-0.111	-0.121	0.051	2869	5523	0	2648	6	0
SRL_OPN_2PTS029_0399_20151203_035926_20151203_054039.EUM.nc	-0.133	-0.135	0.051	3198	5526	0	2321	7	0
SRL_OPN_2PTS029_0401_20151203_054038_20151203_072934.EUM.nc	-0.115	-0.114	0.040	4074	6171	0	2077	0	20
SRL_OPN_2PTS029_0404_20151203_072933_20151203_090755.EUM.nc	-0.109	-0.121	0.051	3512	5552	0	2034	4	2
SRL_OPN_2PTS029_0405_20151203_090755_20151203_104548.EUM.nc	-0.091	-0.094	0.044	2522	5501	0	2962	17	0
SRL_OPN_2PTS029_0407_20151203_104547_20151203_122349.EUM.nc	-0.097	-0.102	0.033	2616	5381	0	2744	10	11
SRL_OPN_2PTS029_0409_20151203_122349_20151203_140309.EUM.nc	-0.111	-0.117	0.040	3137	5459	0	2228	9	85
SRL_OPN_2PTS029_0411_20151203_140309_20151203_155632.EUM.nc	-0.113	-0.119	0.041	3211	6354	0	3130	9	4
SRL_OPN_2PTS029_0414_20151203_155632_20151203_173616.EUM.nc	-0.123	-0.135	0.051	2765	5492	0	2723	4	0

– Continued on next page

Table 14: Ka-Band Sea State Bias Statistics.

– Continued from previous page

File	Median	Mean	Std. Dev.	No. Obs.	Total Obs.	Default Lat/Lon	Flag (total)	Default (total)	3-Sigma Edited
SRL_OPN_2PTS029_0416_20151203_173615_20151203_191543.EUM.nc	-0.108	-0.102	0.041	3398	5574	0	2149	16	11
SRL_OPN_2PTS029_0418_20151203_191542_20151203_205450.EUM.nc	-0.092	-0.110	0.051	3658	5597	0	1896	3	40
SRL_OPN_2PTS029_0420_20151203_205450_20151203_223317.EUM.nc	-0.119	-0.119	0.050	2861	5373	0	2488	24	0
SRL_OPN_2PTS029_0421_20151203_223316_20151204_001100.EUM.nc	-0.096	-0.098	0.035	3155	5462	0	2284	6	17
SRL_OPN_2PTS029_0423_20151204_001058_20151204_014900.EUM.nc	-0.105	-0.106	0.040	3154	5536	0	2374	2	6
SRL_OPN_2PTS029_0425_20151204_014859_20151204_032752.EUM.nc	-0.107	-0.116	0.049	3001	5482	0	2471	4	6
SRL_OPN_2PTS029_0427_20151204_032751_20151204_050835.EUM.nc	-0.132	-0.137	0.042	2866	5545	0	2612	2	65
SRL_OPN_2PTS029_0429_20151204_050835_20151204_065831.EUM.nc	-0.117	-0.117	0.045	3739	6180	0	2437	0	4
SRL_OPN_2PTS029_0432_20151204_065831_20151204_083707.EUM.nc	-0.119	-0.126	0.045	4164	5636	0	1457	8	7
SRL_OPN_2PTS029_0434_20151204_083707_20151204_101456.EUM.nc	-0.110	-0.108	0.045	2680	5383	0	2690	13	0
SRL_OPN_2PTS029_0435_20151204_101456_20151204_115256.EUM.nc	-0.087	-0.092	0.037	2514	5445	0	2913	14	4
SRL_OPN_2PTS029_0437_20151204_115255_20151204_133148.EUM.nc	-0.102	-0.109	0.038	2911	5327	0	2410	2	4
SRL_OPN_2PTS029_0439_20151204_133148_20151204_152510.EUM.nc	-0.116	-0.116	0.046	3532	6326	0	2784	4	6
SRL_OPN_2PTS029_0442_20151204_152509_20151204_170457.EUM.nc	-0.124	-0.128	0.039	2637	5583	0	2824	1	121
SRL_OPN_2PTS029_0444_20151204_170456_20151204_184428.EUM.nc	-0.118	-0.113	0.046	3230	5485	0	2251	2	2
SRL_OPN_2PTS029_0446_20151204_184427_20151204_202345.EUM.nc	-0.109	-0.113	0.044	3459	5501	0	2027	14	1
SRL_OPN_2PTS029_0448_20151204_202344_20151204_220217.EUM.nc	-0.116	-0.117	0.055	3091	5466	0	2356	19	0
SRL_OPN_2PTS029_0450_20151204_220216_20151204_234016.EUM.nc	-0.111	-0.118	0.044	2707	5437	0	2715	14	1
SRL_OPN_2PTS029_0451_20151204_234016_20151205_011807.EUM.nc	-0.097	-0.107	0.043	2991	5496	0	2497	2	6
SRL_OPN_2PTS029_0453_20151205_011806_20151205_025636.EUM.nc	-0.105	-0.117	0.046	2942	5536	0	2587	7	0
SRL_OPN_2PTS029_0455_20151205_025635_20151205_043643.EUM.nc	-0.123	-0.126	0.040	2832	5494	0	2629	22	11
SRL_OPN_2PTS029_0457_20151205_043642_20151205_061856.EUM.nc	-0.114	-0.127	0.057	3788	5767	0	1977	2	0
SRL_OPN_2PTS029_0459_20151205_061855_20151205_080612.EUM.nc	-0.114	-0.120	0.043	4031	6092	0	2055	4	2
SRL_OPN_2PTS029_0462_20151205_080612_20151205_094410.EUM.nc	-0.110	-0.116	0.047	2878	5493	0	2606	7	2
SRL_OPN_2PTS029_0463_20151205_094409_20151205_112204.EUM.nc	-0.097	-0.093	0.048	2094	5271	0	3156	20	1
SRL_OPN_2PTS029_0465_20151205_112204_20151205_130034.EUM.nc	-0.101	-0.110	0.038	2695	5314	0	2618	1	0
SRL_OPN_2PTS029_0467_20151205_130033_20151205_145349.EUM.nc	-0.126	-0.125	0.043	3465	6329	0	2857	7	0
SRL_OPN_2PTS029_0470_20151205_145348_20151205_163336.EUM.nc	-0.104	-0.114	0.047	3244	5616	0	2352	18	2
SRL_OPN_2PTS029_0472_20151205_163335_20151205_181311.EUM.nc	-0.119	-0.120	0.032	2895	5603	0	2624	10	74
SRL_OPN_2PTS029_0474_20151205_181310_20151205_195237.EUM.nc	-0.112	-0.113	0.041	3260	5539	0	2270	7	2
SRL_OPN_2PTS029_0476_20151205_195237_20151205_213122.EUM.nc	-0.104	-0.112	0.058	3725	5386	0	1644	16	1
SRL_OPN_2PTS029_0478_20151205_213121_20151205_230931.EUM.nc	-0.129	-0.125	0.044	2288	5325	0	3027	8	2
SRL_OPN_2PTS029_0479_20151205_230930_20151206_004718.EUM.nc	-0.102	-0.109	0.042	3148	5463	0	2290	22	3
SRL_OPN_2PTS029_0481_20151206_004719_20151206_022529.EUM.nc	-0.115	-0.118	0.039	2996	5522	0	2521	2	3
SRL_OPN_2PTS029_0483_20151206_022528_20151206_040503.EUM.nc	-0.110	-0.112	0.032	2771	5467	0	2674	4	18
SRL_OPN_2PTS029_0485_20151206_040502_20151206_054632.EUM.nc	-0.110	-0.124	0.056	3513	5642	0	2125	4	0
SRL_OPN_2PTS029_0487_20151206_054633_20151206_073514.EUM.nc	-0.123	-0.123	0.035	4043	6163	0	2111	4	5
SRL_OPN_2PTS029_0490_20151206_073513_20151206_091325.EUM.nc	-0.109	-0.116	0.043	3335	5539	0	2195	6	3
SRL_OPN_2PTS029_0491_20151206_091324_20151206_105117.EUM.nc	-0.105	-0.100	0.047	2351	5491	0	3103	36	1

– Continued on next page

Table 14: Ka-Band Sea State Bias Statistics.

– Continued from previous page

File	Median	Mean	Std. Dev.	No. Obs.	Total Obs.	Default Lat/Lon	Flag (total)	Default (total)	3-Sigma Edited
SRL_OPN_2PTS029_0493_20151206_105116_20151206_122930.EUM.nc	-0.105	-0.111	0.042	2547	5317	0	2758	10	2
SRL_OPN_2PTS029_0495_20151206_122929_20151206_140845.EUM.nc	-0.121	-0.126	0.037	3123	5502	0	2367	4	8
SRL_OPN_2PTS029_0497_20151206_140845_20151206_160214.EUM.nc	-0.111	-0.116	0.047	3245	6387	0	3135	7	0
SRL_OPN_2PTS029_0500_20151206_160214_20151206_174153.EUM.nc	-0.115	-0.119	0.036	2815	5594	0	2757	8	14
SRL_OPN_2PTS029_0502_20151206_174152_20151206_192126.EUM.nc	-0.113	-0.111	0.037	3432	5568	0	2127	3	6
SRL_OPN_2PTS029_0504_20151206_192125_20151206_210023.EUM.nc	-0.101	-0.110	0.046	3740	5554	0	1809	4	1
SRL_OPN_2PTS029_0506_20151206_210022_20151206_223845.EUM.nc	-0.133	-0.126	0.049	2823	5347	0	2497	27	0
SRL_OPN_2PTS029_0507_20151206_223845_20151207_001642.EUM.nc	-0.105	-0.103	0.037	3202	5441	0	2236	3	0
SRL_OPN_2PTS029_0509_20151207_001641_20151207_015436.EUM.nc	-0.112	-0.111	0.041	3115	5494	0	2370	4	5
SRL_OPN_2PTS029_0511_20151207_015435_20151207_033342.EUM.nc	-0.113	-0.104	0.040	3052	5491	0	2420	18	1
SRL_OPN_2PTS029_0513_20151207_033342_20151207_051432.EUM.nc	-0.120	-0.123	0.043	2955	5536	0	2578	3	0
SRL_OPN_2PTS029_0515_20151207_051431_20151207_070419.EUM.nc	-0.122	-0.125	0.037	3748	6189	0	2435	6	0
SRL_OPN_2PTS029_0518_20151207_070418_20151207_084243.EUM.nc	-0.118	-0.121	0.044	3892	5608	0	1689	25	2
SRL_OPN_2PTS029_0520_20151207_084243_20151207_102040.EUM.nc	-0.102	-0.097	0.035	2583	5382	0	2776	21	2
SRL_OPN_2PTS029_0521_20151207_102039_20151207_115840.EUM.nc	-0.098	-0.099	0.038	2522	5388	0	2846	13	7
SRL_OPN_2PTS029_0523_20151207_115839_20151207_133727.EUM.nc	-0.114	-0.114	0.033	2962	5362	0	2382	6	12
SRL_OPN_2PTS029_0525_20151207_133726_20151207_153100.EUM.nc	-0.116	-0.114	0.043	3529	6350	0	2804	11	6
SRL_OPN_2PTS029_0528_20151207_153100_20151207_171038.EUM.nc	-0.118	-0.129	0.038	2762	5570	0	2798	2	8
SRL_OPN_2PTS029_0530_20151207_171038_20151207_185017.EUM.nc	-0.111	-0.110	0.039	3285	5513	0	2216	10	2
SRL_OPN_2PTS029_0532_20151207_185017_20151207_202924.EUM.nc	-0.104	-0.106	0.039	3460	5499	0	1992	12	35
SRL_OPN_2PTS029_0534_20151207_202924_20151207_220803.EUM.nc	-0.117	-0.115	0.055	3038	5472	0	2389	31	14
SRL_OPN_2PTS029_0536_20151207_220802_20151207_234559.EUM.nc	-0.111	-0.108	0.040	2926	5490	0	2555	7	2
SRL_OPN_2PTS029_0537_20151207_234600_20151208_012344.EUM.nc	-0.111	-0.111	0.039	2954	5517	0	2555	4	4
SRL_OPN_2PTS029_0539_20151208_012343_20151208_030225.EUM.nc	-0.110	-0.107	0.033	2919	5565	0	2633	2	11
SRL_OPN_2PTS029_0541_20151208_030225_20151208_044238.EUM.nc	-0.110	-0.114	0.043	2940	5491	0	2543	5	3
SRL_OPN_2PTS029_0543_20151208_044237_20151208_062451.EUM.nc	-0.122	-0.129	0.040	3743	5773	0	1930	0	100
SRL_OPN_2PTS029_0545_20151208_062450_20151208_081150.EUM.nc	-0.119	-0.120	0.041	4044	6088	0	2038	3	3
SRL_OPN_2PTS029_0548_20151208_081149_20151208_094955.EUM.nc	-0.105	-0.105	0.032	2773	5370	0	2573	13	11
SRL_OPN_2PTS029_0549_20151208_094954_20151208_112749.EUM.nc	-0.100	-0.095	0.038	2148	5294	0	3124	22	0
SRL_OPN_2PTS029_0551_20151208_112748_20151208_130614.EUM.nc	-0.111	-0.112	0.035	2743	5399	0	2647	0	9
SRL_OPN_2PTS029_0553_20151208_130614_20151208_145940.EUM.nc	-0.115	-0.117	0.040	3470	6352	0	2876	3	3
SRL_OPN_2PTS029_0556_20151208_145939_20151208_163918.EUM.nc	-0.117	-0.122	0.044	3104	5587	0	2462	20	1
SRL_OPN_2PTS029_0558_20151208_163918_20151208_181901.EUM.nc	-0.119	-0.120	0.037	3021	5484	0	2459	2	2
SRL_OPN_2PTS029_0560_20151208_181900_20151208_195818.EUM.nc	-0.097	-0.098	0.034	3200	5508	0	2295	7	6
SRL_OPN_2PTS029_0562_20151208_195817_20151208_213708.EUM.nc	-0.112	-0.112	0.050	3589	5510	0	1909	10	2
SRL_OPN_2PTS029_0564_20151208_213707_20151208_231517.EUM.nc	-0.104	-0.109	0.046	2285	5322	0	2950	6	81
SRL_OPN_2PTS029_0565_20151208_231516_20151209_005256.EUM.nc	-0.107	-0.104	0.035	3008	5517	0	2480	22	7
SRL_OPN_2PTS029_0567_20151209_005255_20151209_023117.EUM.nc	-0.106	-0.105	0.028	2980	5532	0	2513	5	34
SRL_OPN_2PTS029_0569_20151209_023116_20151209_041057.EUM.nc	-0.110	-0.111	0.035	2776	5503	0	2717	5	5

– Continued on next page

Table 14: Ka-Band Sea State Bias Statistics.

– Continued from previous page

File	Median	Mean	Std. Dev.	No. Obs.	Total Obs.	Default Lat/Lon	Flag (total)	Default (total)	3-Sigma Edited
SRL_OPN_2PTS029_0571_20151209_041056_20151209_055226.EUM.nc	-0.122	-0.132	0.044	3639	5679	0	2034	4	2
SRL_OPN_2PTS029_0573_20151209_055225_20151209_074052.EUM.nc	-0.119	-0.120	0.042	3995	6141	0	2094	0	52
SRL_OPN_2PTS029_0576_20151209_074051_20151209_091909.EUM.nc	-0.104	-0.106	0.035	3158	5522	0	2336	6	22
SRL_OPN_2PTS029_0577_20151209_091909_20151209_105701.EUM.nc	-0.093	-0.086	0.045	2248	5436	0	3170	17	1
SRL_OPN_2PTS029_0579_20151209_105700_20151209_123509.EUM.nc	-0.108	-0.112	0.031	2450	5300	0	2795	3	52
SRL_OPN_2PTS029_0581_20151209_123510_20151209_141438.EUM.nc	-0.119	-0.124	0.032	3217	5523	0	2277	6	23
SRL_OPN_2PTS029_0583_20151209_141438_20151209_160758.EUM.nc	-0.112	-0.116	0.044	3282	6376	0	3062	2	30
SRL_OPN_2PTS029_0586_20151209_160757_20151209_174743.EUM.nc	-0.126	-0.124	0.031	2717	5554	0	2741	3	93
SRL_OPN_2PTS029_0588_20151209_174743_20151209_192708.EUM.nc	-0.100	-0.096	0.031	3233	5599	0	2337	7	22
SRL_OPN_2PTS029_0590_20151209_192708_20151209_210611.EUM.nc	-0.110	-0.112	0.051	3665	5539	0	1864	10	0
SRL_OPN_2PTS029_0592_20151209_210610_20151209_224431.EUM.nc	-0.109	-0.116	0.052	2627	5286	0	2651	8	0
SRL_OPN_2PTS029_0593_20151209_224431_20151210_002212.EUM.nc	-0.108	-0.105	0.033	3155	5452	0	2279	3	15
SRL_OPN_2PTS029_0595_20151210_002212_20151210_020017.EUM.nc	-0.105	-0.100	0.034	3056	5544	0	2470	11	7
SRL_OPN_2PTS029_0597_20151210_020017_20151210_033928.EUM.nc	-0.114	-0.105	0.037	2971	5500	0	2522	6	1
SRL_OPN_2PTS029_0599_20151210_033927_20151210_052015.EUM.nc	-0.139	-0.141	0.046	2916	5541	0	2620	1	4
SRL_OPN_2PTS029_0601_20151210_052015_20151210_070951.EUM.nc	-0.119	-0.116	0.045	3758	6164	0	2397	9	0
SRL_OPN_2PTS029_0604_20151210_070951_20151210_084822.EUM.nc	-0.105	-0.108	0.037	3776	5600	0	1817	5	2
SRL_OPN_2PTS029_0605_20151210_084821_20151210_102616.EUM.nc	-0.100	-0.100	0.046	2639	5405	0	2755	8	3
SRL_OPN_2PTS029_0607_20151210_102616_20151210_120413.EUM.nc	-0.100	-0.096	0.035	2567	5376	0	2796	12	1
SRL_OPN_2PTS029_0609_20151210_120412_20151210_134313.EUM.nc	-0.110	-0.112	0.031	3019	5436	0	2392	9	16
SRL_OPN_2PTS029_0611_20151210_134312_20151210_153637.EUM.nc	-0.115	-0.119	0.040	3495	6360	0	2841	0	24
SRL_OPN_2PTS029_0614_20151210_153636_20151210_171623.EUM.nc	-0.128	-0.124	0.032	2688	5569	0	2873	1	7
SRL_OPN_2PTS029_0616_20151210_171623_20151210_185554.EUM.nc	-0.102	-0.095	0.031	3214	5495	0	2273	5	3
SRL_OPN_2PTS029_0618_20151210_185553_20151210_203508.EUM.nc	-0.096	-0.110	0.053	3578	5557	0	1967	11	1
SRL_OPN_2PTS029_0620_20151210_203507_20151210_221343.EUM.nc	-0.112	-0.110	0.054	2990	5468	0	2457	20	1
SRL_OPN_2PTS029_0622_20151210_221343_20151210_235130.EUM.nc	-0.102	-0.104	0.035	2899	5447	0	2530	7	11
SRL_OPN_2PTS029_0623_20151210_235130_20151211_012923.EUM.nc	-0.101	-0.093	0.035	3002	5516	0	2508	0	6
SRL_OPN_2PTS029_0625_20151211_012923_20151211_030800.EUM.nc	-0.107	-0.106	0.027	2849	5504	0	2552	7	96
SRL_OPN_2PTS029_0627_20151211_030759_20151211_044821.EUM.nc	-0.128	-0.134	0.052	2963	5469	0	2488	7	11
SRL_OPN_2PTS029_0629_20151211_044820_20151211_063049.EUM.nc	-0.115	-0.116	0.041	3947	5750	0	1800	0	3
SRL_OPN_2PTS029_0631_20151211_063048_20151211_081731.EUM.nc	-0.102	-0.105	0.034	3995	6079	0	2028	1	55
SRL_OPN_2PTS029_0634_20151211_081730_20151211_095534.EUM.nc	-0.114	-0.110	0.039	2757	5374	0	2608	7	2
SRL_OPN_2PTS029_0635_20151211_095533_20151211_113319.EUM.nc	-0.093	-0.087	0.037	2354	5338	0	2958	24	2
SRL_OPN_2PTS029_0637_20151211_113320_20151211_131157.EUM.nc	-0.105	-0.106	0.031	2803	5343	0	2527	8	5
SRL_OPN_2PTS029_0639_20151211_131156_20151211_150516.EUM.nc	-0.110	-0.121	0.043	3516	6343	0	2825	1	1
SRL_OPN_2PTS029_0642_20151211_150515_20151211_164503.EUM.nc	-0.127	-0.119	0.032	2993	5574	0	2564	6	11
SRL_OPN_2PTS029_0644_20151211_164504_20151211_182437.EUM.nc	-0.102	-0.102	0.027	3118	5500	0	2370	5	7
SRL_OPN_2PTS029_0646_20151211_182436_20151211_200400.EUM.nc	-0.103	-0.104	0.047	3141	5518	0	2367	4	6
SRL_OPN_2PTS029_0648_20151211_200400_20151211_214248.EUM.nc	-0.110	-0.110	0.045	3451	5491	0	2025	12	3

– Continued on next page

Table 14: Ka-Band Sea State Bias Statistics.

– Continued from previous page

File	Median	Mean	Std. Dev.	No. Obs.	Total Obs.	Default Lat/Lon	Flag (total)	Default (total)	3-Sigma Edited
SRL_OPN_2PTS029_0650_20151211_214247_20151211_232045.EUM.nc	-0.105	-0.105	0.040	2432	5295	0	2840	18	5
SRL_OPN_2PTS029_0651_20151211_232045_20151212_005834.EUM.nc	-0.094	-0.093	0.032	2883	5516	0	2602	19	12
SRL_OPN_2PTS029_0653_20151212_005834_20151212_023658.EUM.nc	-0.103	-0.101	0.016	2766	5543	0	2486	20	271
SRL_OPN_2PTS029_0655_20151212_023658_20151212_041635.EUM.nc	-0.136	-0.133	0.047	2848	5474	0	2613	11	2
SRL_OPN_2PTS029_0657_20151212_041634_20151212_055821.EUM.nc	-0.120	-0.116	0.034	3708	5722	0	2008	3	3
SRL_OPN_2PTS029_0659_20151212_055820_20151212_074634.EUM.nc	-0.102	-0.105	0.033	4027	6139	0	2103	2	7
SRL_OPN_2PTS029_0662_20151212_074634_20151212_092448.EUM.nc	-0.114	-0.117	0.038	3016	5470	0	2386	8	60
SRL_OPN_2PTS029_0663_20151212_092448_20151212_110231.EUM.nc	-0.089	-0.085	0.046	2231	5422	0	3172	19	0
SRL_OPN_2PTS029_0665_20151212_110230_20151212_124050.EUM.nc	-0.100	-0.107	0.028	2413	5300	0	2758	7	122
SRL_OPN_2PTS029_0667_20151212_124049_20151212_142024.EUM.nc	-0.115	-0.122	0.044	3324	5470	0	2138	5	3
SRL_OPN_2PTS029_0669_20151212_142023_20151212_161342.EUM.nc	-0.107	-0.103	0.037	3302	6363	0	3054	7	0
SRL_OPN_2PTS029_0672_20151212_161341_20151212_175319.EUM.nc	-0.114	-0.117	0.032	2675	5580	0	2745	3	157
SRL_OPN_2PTS029_0674_20151212_175319_20151212_193250.EUM.nc	-0.089	-0.095	0.041	3268	5592	0	2309	15	0
SRL_OPN_2PTS029_0676_20151212_193249_20151212_211150.EUM.nc	-0.098	-0.101	0.037	3615	5417	0	1798	3	1
SRL_OPN_2PTS029_0678_20151212_211150_20151212_225001.EUM.nc	-0.095	-0.094	0.043	2440	5339	0	2883	15	1
SRL_OPN_2PTS029_0679_20151212_225000_20151213_002749.EUM.nc	-0.089	-0.090	0.031	3209	5430	0	2213	5	3
SRL_OPN_2PTS029_0681_20151213_002749_20151213_020556.EUM.nc	-0.093	-0.098	0.030	2885	5538	0	2584	27	42
SRL_OPN_2PTS029_0683_20151213_020555_20151213_034504.EUM.nc	-0.117	-0.117	0.046	2961	5522	0	2556	4	1
SRL_OPN_2PTS029_0685_20151213_034503_20151213_052608.EUM.nc	-0.115	-0.119	0.022	2809	5556	0	2647	2	98
SRL_OPN_2PTS029_0687_20151213_052607_20151213_071533.EUM.nc	-0.096	-0.103	0.041	3879	6172	0	2289	4	0
SRL_OPN_2PTS029_0690_20151213_071532_20151213_085400.EUM.nc	-0.110	-0.116	0.051	3726	5596	0	1860	9	1
SRL_OPN_2PTS029_0691_20151213_085400_20151213_103147.EUM.nc	-0.098	-0.092	0.039	2468	5474	0	2964	27	15
SRL_OPN_2PTS029_0693_20151213_103146_20151213_120951.EUM.nc	-0.090	-0.098	0.043	2490	5403	0	2847	28	38
SRL_OPN_2PTS029_0695_20151213_120951_20151213_134858.EUM.nc	-0.100	-0.109	0.044	3079	5440	0	2359	2	0
SRL_OPN_2PTS029_0697_20151213_134857_20151213_154221.EUM.nc	-0.105	-0.103	0.028	3509	6351	0	2818	0	24
SRL_OPN_2PTS029_0700_20151213_154220_20151213_172159.EUM.nc	-0.114	-0.131	0.057	2760	5494	0	2730	4	0
SRL_OPN_2PTS029_0702_20151213_172158_20151213_190136.EUM.nc	-0.091	-0.094	0.041	3232	5587	0	2347	6	2
SRL_OPN_2PTS029_0704_20151213_190136_20151213_204049.EUM.nc	-0.091	-0.091	0.035	3754	5543	0	1767	9	13
SRL_OPN_2PTS029_0706_20151213_204048_20151213_221912.EUM.nc	-0.096	-0.090	0.040	2945	5307	0	2330	28	4
SRL_OPN_2PTS029_0708_20151213_221911_20151213_235707.EUM.nc	-0.095	-0.095	0.039	3036	5476	0	2427	8	5
SRL_OPN_2PTS029_0709_20151213_235706_20151214_013454.EUM.nc	-0.085	-0.086	0.040	3109	5529	0	2411	2	7
SRL_OPN_2PTS029_0711_20151214_013453_20151214_031344.EUM.nc	-0.110	-0.109	0.039	2910	5514	0	2587	14	3
SRL_OPN_2PTS029_0713_20151214_031343_20151214_045410.EUM.nc	-0.111	-0.109	0.036	3000	5488	0	2477	4	7
SRL_OPN_2PTS029_0715_20151214_045409_20151214_063639.EUM.nc	-0.105	-0.108	0.043	3921	5806	0	1792	1	92
SRL_OPN_2PTS029_0717_20151214_063638_20151214_082302.EUM.nc	-0.106	-0.114	0.043	4072	6051	0	1971	5	3
SRL_OPN_2PTS029_0720_20151214_082301_20151214_100102.EUM.nc	-0.100	-0.100	0.026	2678	5400	0	2599	11	112
SRL_OPN_2PTS029_0721_20151214_100102_20151214_113858.EUM.nc	-0.086	-0.094	0.046	2348	5328	0	2939	35	6
SRL_OPN_2PTS029_0723_20151214_113858_20151214_131740.EUM.nc	-0.093	-0.095	0.043	2872	5326	0	2427	1	26
SRL_OPN_2PTS029_0725_20151214_131740_20151214_151100.EUM.nc	-0.104	-0.104	0.030	3526	6360	0	2832	0	2

– Continued on next page

Table 14: Ka-Band Sea State Bias Statistics.

– Continued from previous page

File	Median	Mean	Std. Dev.	No. Obs.	Total Obs.	Default Lat/Lon	Flag (total)	Default (total)	3-Sigma Edited
SRL_OPN_2PTS029_0728_20151214_151100_20151214_165039.EUM.nc	-0.116	-0.127	0.041	2915	5565	0	2592	8	50
SRL_OPN_2PTS029_0730_20151214_165038_20151214_183021.EUM.nc	-0.105	-0.108	0.039	3087	5492	0	2397	5	3
SRL_OPN_2PTS029_0732_20151214_183020_20151214_200942.EUM.nc	-0.094	-0.088	0.029	3188	5509	0	2293	7	21
SRL_OPN_2PTS029_0734_20151214_200941_20151214_214819.EUM.nc	-0.101	-0.103	0.042	3361	5489	0	2109	19	0
SRL_OPN_2PTS029_0736_20151214_214818_20151214_232622.EUM.nc	-0.101	-0.104	0.045	2514	5259	0	2704	40	1
SRL_OPN_2PTS029_0737_20151214_232621_20151215_010412.EUM.nc	-0.084	-0.093	0.040	2741	5490	0	2737	12	0
SRL_OPN_2PTS029_0739_20151215_010411_20151215_024231.EUM.nc	-0.103	-0.103	0.031	2994	5560	0	2557	2	7
SRL_OPN_2PTS029_0741_20151215_024230_20151215_042223.EUM.nc	-0.114	-0.117	0.023	2642	5488	0	2606	10	230
SRL_OPN_2PTS029_0743_20151215_042222_20151215_060407.EUM.nc	-0.107	-0.114	0.046	3775	5708	0	1922	6	5
SRL_OPN_2PTS029_0745_20151215_060406_20151215_075213.EUM.nc	-0.112	-0.111	0.037	4057	6127	0	2056	3	11
SRL_OPN_2PTS029_0748_20151215_075212_20151215_093016.EUM.nc	-0.101	-0.104	0.032	3061	5455	0	2370	9	15
SRL_OPN_2PTS029_0749_20151215_093015_20151215_110809.EUM.nc	-0.083	-0.085	0.049	2217	5399	0	3142	40	0
SRL_OPN_2PTS029_0751_20151215_110808_20151215_124630.EUM.nc	-0.092	-0.098	0.035	2495	5249	0	2748	3	3
SRL_OPN_2PTS029_0753_20151215_124630_20151215_143939.EUM.nc	-0.105	-0.107	0.036	3379	6215	0	2830	3	3
SRL_OPN_2PTS029_0756_20151215_143939_20151215_161916.EUM.nc	-0.114	-0.113	0.041	3377	5621	0	2236	3	5
SRL_OPN_2PTS029_0758_20151215_161916_20151215_175901.EUM.nc	-0.118	-0.113	0.039	2868	5599	0	2727	2	2
SRL_OPN_2PTS029_0760_20151215_175902_20151215_193830.EUM.nc	-0.089	-0.085	0.033	3254	5589	0	2326	3	6
SRL_OPN_2PTS029_0762_20151215_193831_20151215_211721.EUM.nc	-0.091	-0.097	0.037	3559	5426	0	1810	34	23
SRL_OPN_2PTS029_0764_20151215_211721_20151215_225538.EUM.nc	-0.123	-0.117	0.044	2359	5401	0	3018	19	5
SRL_OPN_2PTS029_0765_20151215_225537_20151216_003326.EUM.nc	-0.088	-0.090	0.040	3294	5457	0	2154	5	4
SRL_OPN_2PTS029_0767_20151216_003325_20151216_021128.EUM.nc	-0.101	-0.095	0.029	2917	5543	0	2596	3	27
SRL_OPN_2PTS029_0769_20151216_021127_20151216_035049.EUM.nc	-0.111	-0.109	0.034	2853	5521	0	2644	12	12
SRL_OPN_2PTS029_0771_20151216_035048_20151216_053200.EUM.nc	-0.117	-0.123	0.042	2974	5554	0	2571	6	3
SRL_OPN_2PTS029_0773_20151216_053159_20151216_072113.EUM.nc	-0.108	-0.105	0.035	4017	6199	0	2165	6	11
SRL_OPN_2PTS029_0776_20151216_072113_20151216_085929.EUM.nc	-0.106	-0.108	0.042	3684	5574	0	1881	8	1
SRL_OPN_2PTS029_0777_20151216_085928_20151216_103724.EUM.nc	-0.087	-0.085	0.040	2457	5471	0	2999	7	8
SRL_OPN_2PTS029_0779_20151216_103723_20151216_121531.EUM.nc	-0.087	-0.094	0.032	2554	5426	0	2844	22	6
SRL_OPN_2PTS029_0781_20151216_121531_20151216_135433.EUM.nc	-0.103	-0.100	0.031	3137	5439	0	2291	8	3
SRL_OPN_2PTS029_0783_20151216_135433_20151216_154756.EUM.nc	-0.108	-0.113	0.043	3556	6361	0	2793	11	1
SRL_OPN_2PTS029_0786_20151216_154756_20151216_172742.EUM.nc	-0.119	-0.116	0.034	2754	5480	0	2712	2	12
SRL_OPN_2PTS029_0788_20151216_172742_20151216_190719.EUM.nc	-0.082	-0.088	0.039	3307	5607	0	2244	4	52
SRL_OPN_2PTS029_0790_20151216_190719_20151216_204621.EUM.nc	-0.084	-0.087	0.035	3789	5536	0	1729	10	8
SRL_OPN_2PTS029_0792_20151216_204620_20151216_222451.EUM.nc	-0.115	-0.106	0.048	2941	5345	0	2383	21	0
SRL_OPN_2PTS029_0794_20151216_222450_20151217_000244.EUM.nc	-0.105	-0.101	0.045	3134	5501	0	2352	15	0
SRL_OPN_2PTS029_0795_20151217_000243_20151217_014033.EUM.nc	-0.094	-0.086	0.033	3058	5534	0	2410	10	56
SRL_OPN_2PTS029_0797_20151217_014033_20151217_031927.EUM.nc	-0.104	-0.102	0.039	2926	5484	0	2549	9	0
SRL_OPN_2PTS029_0799_20151217_031927_20151217_045952.EUM.nc	-0.107	-0.113	0.046	3080	5491	0	2411	0	0
SRL_OPN_2PTS029_0801_20151217_045951_20151217_064237.EUM.nc	-0.110	-0.110	0.044	3995	5803	0	1794	8	6
SRL_OPN_2PTS029_0803_20151217_064236_20151217_082841.EUM.nc	-0.110	-0.111	0.043	4139	6026	0	1878	4	5

– Continued on next page

Table 14: Ka-Band Sea State Bias Statistics.

– Continued from previous page

File	Median	Mean	Std. Dev.	No. Obs.	Total Obs.	Default Lat/Lon	Flag (total)	Default (total)	3-Sigma Edited
SRL_OPN_2PTS029_0806_20151217_082840_20151217_100640.EUM.nc	-0.101	-0.103	0.041	2784	5362	0	2573	4	1
SRL_OPN_2PTS029_0807_20151217_100639_20151217_114437.EUM.nc	-0.100	-0.098	0.041	2454	5359	0	2886	18	1
SRL_OPN_2PTS029_0809_20151217_114436_20151217_132314.EUM.nc	-0.098	-0.093	0.034	2922	5328	0	2391	6	9
SRL_OPN_2PTS029_0811_20151217_132314_20151217_151635.EUM.nc	-0.112	-0.115	0.048	3557	6336	0	2768	1	10
SRL_OPN_2PTS029_0814_20151217_151636_20151217_165623.EUM.nc	-0.113	-0.110	0.031	2911	5564	0	2626	3	24
SRL_OPN_2PTS029_0816_20151217_165623_20151217_183603.EUM.nc	-0.095	-0.104	0.039	3117	5473	0	2350	2	4
SRL_OPN_2PTS029_0818_20151217_183602_20151217_201514.EUM.nc	-0.086	-0.088	0.032	3290	5497	0	2181	7	19
SRL_OPN_2PTS029_0820_20151217_201514_20151217_215359.EUM.nc	-0.112	-0.114	0.049	3278	5474	0	2152	37	7
SRL_OPN_2PTS029_0822_20151217_215358_20151217_233159.EUM.nc	-0.119	-0.120	0.038	2503	5266	0	2743	10	10
SRL_OPN_2PTS029_0823_20151217_233159_20151218_010941.EUM.nc	-0.092	-0.092	0.031	2720	5490	0	2760	3	7
SRL_OPN_2PTS029_0825_20151218_010941_20151218_024812.EUM.nc	-0.102	-0.100	0.036	2992	5526	0	2523	6	5
SRL_OPN_2PTS029_0827_20151218_024812_20151218_042810.EUM.nc	-0.123	-0.118	0.038	2897	5489	0	2515	3	74
SRL_OPN_2PTS029_0829_20151218_042809_20151218_061003.EUM.nc	-0.121	-0.117	0.044	3755	5697	0	1879	6	57
SRL_OPN_2PTS029_0831_20151218_061002_20151218_075744.EUM.nc	-0.111	-0.120	0.056	4006	6092	0	2062	8	16
SRL_OPN_2PTS029_0834_20151218_075743_20151218_093554.EUM.nc	-0.104	-0.107	0.033	2888	5498	0	2558	11	41
SRL_OPN_2PTS029_0835_20151218_093553_20151218_111346.EUM.nc	-0.097	-0.098	0.046	2183	5350	0	3131	31	5
SRL_OPN_2PTS029_0837_20151218_111345_20151218_125203.EUM.nc	-0.094	-0.093	0.034	2630	5227	0	2593	0	4
SRL_OPN_2PTS029_0839_20151218_125202_20151218_144523.EUM.nc	-0.116	-0.115	0.040	3445	6257	0	2808	1	3
SRL_OPN_2PTS029_0842_20151218_144522_20151218_162500.EUM.nc	-0.112	-0.107	0.040	3402	5631	0	2223	6	0
SRL_OPN_2PTS029_0844_20151218_162501_20151218_180445.EUM.nc	-0.105	-0.103	0.036	2766	5626	0	2650	2	208
SRL_OPN_2PTS029_0846_20151218_180445_20151218_194405.EUM.nc	-0.099	-0.091	0.034	3248	5568	0	2289	7	24
SRL_OPN_2PTS029_0848_20151218_194404_20151218_230114.EUM.nc	-0.113	-0.120	0.050	5875	10636	0	4732	18	11
SRL_OPN_2PTS029_0851_20151218_230113_20151219_003855.EUM.nc	-0.092	-0.090	0.032	3216	5475	0	2233	4	22
SRL_OPN_2PTS029_0853_20151219_003854_20151219_021707.EUM.nc	-0.100	-0.100	0.031	2902	5550	0	2611	0	37
SRL_OPN_2PTS029_0855_20151219_021706_20151219_035634.EUM.nc	-0.111	-0.111	0.036	2845	5562	0	2679	3	35
SRL_OPN_2PTS029_0857_20151219_035633_20151219_053743.EUM.nc	-0.123	-0.121	0.045	3121	5524	0	2364	11	28
SRL_OPN_2PTS029_0859_20151219_053743_20151219_072644.EUM.nc	-0.108	-0.116	0.049	4197	6173	0	1971	0	5
SRL_OPN_2PTS029_0862_20151219_072643_20151219_090507.EUM.nc	-0.108	-0.112	0.041	3548	5559	0	2006	4	1
SRL_OPN_2PTS029_0863_20151219_090506_20151219_104301.EUM.nc	-0.111	-0.107	0.042	2502	5472	0	2943	19	8
SRL_OPN_2PTS029_0865_20151219_104300_20151219_122102.EUM.nc	-0.100	-0.103	0.033	2612	5409	0	2777	12	8
SRL_OPN_2PTS029_0867_20151219_122101_20151219_140017.EUM.nc	-0.109	-0.110	0.043	3336	5448	0	2111	1	0
SRL_OPN_2PTS029_0869_20151219_140017_20151219_155340.EUM.nc	-0.114	-0.113	0.039	3283	6337	0	3049	2	3
SRL_OPN_2PTS029_0872_20151219_155339_20151219_173326.EUM.nc	-0.109	-0.118	0.046	2787	5482	0	2691	3	1
SRL_OPN_2PTS029_0874_20151219_173325_20151219_191252.EUM.nc	-0.102	-0.103	0.044	3421	5614	0	2185	7	1
SRL_OPN_2PTS029_0876_20151219_191251_20151219_205202.EUM.nc	-0.094	-0.105	0.047	3789	5567	0	1767	9	2
SRL_OPN_2PTS029_0878_20151219_205201_20151219_223028.EUM.nc	-0.131	-0.128	0.046	2934	5346	0	2388	22	2
SRL_OPN_2PTS029_0880_20151219_223027_20151220_000812.EUM.nc	-0.096	-0.097	0.034	3072	5449	0	2310	2	65
SRL_OPN_2PTS029_0881_20151220_000811_20151220_014611.EUM.nc	-0.100	-0.106	0.047	3170	5547	0	2372	3	2
SRL_OPN_2PTS029_0883_20151220_014610_20151220_032510.EUM.nc	-0.092	-0.095	0.040	3055	5477	0	2408	7	7

– Continued on next page

Table 14: Ka-Band Sea State Bias Statistics.

– Continued from previous page

File	Median	Mean	Std. Dev.	No. Obs.	Total Obs.	Default Lat/Lon	Flag (total)	Default (total)	3-Sigma Edited
SRL_OPN_2PTS029_0885_20151220_032510_20151220_050541.EUM.nc	-0.125	-0.130	0.031	2851	5519	0	2514	8	146
SRL_OPN_2PTS029_0887_20151220_050541_20151220_065543.EUM.nc	-0.117	-0.122	0.047	3885	6203	0	2288	1	29
SRL_OPN_2PTS029_0890_20151220_065542_20151220_083418.EUM.nc	-0.106	-0.119	0.043	4153	5624	0	1467	1	3
SRL_OPN_2PTS029_0892_20151220_083419_20151220_101217.EUM.nc	-0.119	-0.120	0.031	2653	5349	0	2633	21	42
SRL_OPN_2PTS029_0893_20151220_101217_20151220_115007.EUM.nc	-0.105	-0.109	0.040	2523	5389	0	2843	15	8
SRL_OPN_2PTS029_0895_20151220_115006_20151220_132857.EUM.nc	-0.100	-0.101	0.038	2985	5317	0	2320	5	7
SRL_OPN_2PTS029_0897_20151220_132856_20151220_152219.EUM.nc	-0.107	-0.110	0.039	3593	6326	0	2731	1	1
SRL_OPN_2PTS029_0900_20151220_152218_20151220_170206.EUM.nc	-0.112	-0.117	0.037	2907	5584	0	2671	4	2
SRL_OPN_2PTS029_0902_20151220_170205_20151220_184137.EUM.nc	-0.115	-0.122	0.045	3154	5486	0	2329	2	1
SRL_OPN_2PTS029_0904_20151220_184136_20151220_202056.EUM.nc	-0.097	-0.098	0.037	3480	5495	0	2006	8	1
SRL_OPN_2PTS029_0906_20151220_202056_20151220_215937.EUM.nc	-0.126	-0.121	0.037	3075	5430	0	2297	26	32
SRL_OPN_2PTS029_0908_20151220_215937_20151220_233728.EUM.nc	-0.107	-0.118	0.045	2706	5380	0	2641	14	19
SRL_OPN_2PTS029_0909_20151220_233727_20151221_011518.EUM.nc	-0.098	-0.102	0.044	2836	5461	0	2458	6	161
SRL_OPN_2PTS029_0911_20151221_011517_20151221_025353.EUM.nc	-0.098	-0.101	0.036	3042	5519	0	2470	2	5
SRL_OPN_2PTS029_0913_20151221_025353_20151221_043350.EUM.nc	-0.114	-0.110	0.041	2974	5489	0	2500	15	0
SRL_OPN_2PTS029_0915_20151221_043349_20151221_061557.EUM.nc	-0.132	-0.130	0.046	3860	5736	0	1834	0	42
SRL_OPN_2PTS029_0917_20151221_061557_20151221_080323.EUM.nc	-0.122	-0.118	0.043	3886	6091	0	2045	5	155
SRL_OPN_2PTS029_0920_20151221_080322_20151221_094131.EUM.nc	-0.119	-0.119	0.031	2925	5493	0	2538	6	24
SRL_OPN_2PTS029_0921_20151221_094130_20151221_111914.EUM.nc	-0.092	-0.095	0.052	2259	5258	0	2956	34	9
SRL_OPN_2PTS029_0923_20151221_111914_20151221_125743.EUM.nc	-0.102	-0.105	0.042	2729	5290	0	2557	2	2
SRL_OPN_2PTS029_0925_20151221_125743_20151221_145058.EUM.nc	-0.109	-0.112	0.037	3485	6278	0	2786	3	4
SRL_OPN_2PTS029_0928_20151221_145057_20151221_163044.EUM.nc	-0.102	-0.100	0.043	3381	5644	0	2251	11	1
SRL_OPN_2PTS029_0930_20151221_163043_20151221_181019.EUM.nc	-0.135	-0.136	0.047	2982	5596	0	2611	3	0
SRL_OPN_2PTS029_0932_20151221_181018_20151221_194946.EUM.nc	-0.094	-0.100	0.043	3283	5542	0	2253	3	3
SRL_OPN_2PTS029_0934_20151221_194946_20151221_212841.EUM.nc	-0.115	-0.113	0.041	3663	5413	0	1722	26	2
SRL_OPN_2PTS029_0936_20151221_212840_20151221_230642.EUM.nc	-0.128	-0.134	0.050	2224	5307	0	3074	9	0
SRL_OPN_2PTS029_0937_20151221_230642_20151222_004431.EUM.nc	-0.095	-0.113	0.052	3169	5470	0	2291	7	3
SRL_OPN_2PTS029_0939_20151222_004431_20151222_022247.EUM.nc	-0.102	-0.106	0.038	2974	5549	0	2562	6	7
SRL_OPN_2PTS029_0941_20151222_022246_20151222_040210.EUM.nc	-0.112	-0.107	0.034	2862	5438	0	2530	8	38
SRL_OPN_2PTS029_0943_20151222_040209_20151222_054336.EUM.nc	-0.141	-0.136	0.043	3458	5656	0	2177	19	2
SRL_OPN_2PTS029_0945_20151222_054335_20151222_073224.EUM.nc	-0.119	-0.126	0.046	4132	6157	0	2013	3	9
SRL_OPN_2PTS029_0948_20151222_073223_20151222_091044.EUM.nc	-0.125	-0.122	0.037	3360	5544	0	2131	6	47
SRL_OPN_2PTS029_0949_20151222_091044_20151222_104829.EUM.nc	-0.098	-0.099	0.048	2380	5497	0	3096	13	8
SRL_OPN_2PTS029_0951_20151222_104829_20151222_122641.EUM.nc	-0.097	-0.107	0.043	2572	5341	0	2750	17	2
SRL_OPN_2PTS029_0953_20151222_122640_20151222_140601.EUM.nc	-0.107	-0.115	0.034	3214	5471	0	2250	3	4
SRL_OPN_2PTS029_0955_20151222_140600_20151222_155923.EUM.nc	-0.108	-0.115	0.047	3326	6347	0	3015	4	2
SRL_OPN_2PTS029_0958_20151222_155922_20151222_173902.EUM.nc	-0.132	-0.129	0.042	2886	5597	0	2696	9	6
SRL_OPN_2PTS029_0960_20151222_173900_20151222_191834.EUM.nc	-0.100	-0.108	0.047	3390	5564	0	2166	6	2
SRL_OPN_2PTS029_0962_20151222_191833_20151222_205742.EUM.nc	-0.107	-0.108	0.042	3767	5588	0	1765	9	47

– Continued on next page

Table 14: Ka-Band Sea State Bias Statistics.

– Continued from previous page

File	Median	Mean	Std. Dev.	No. Obs.	Total Obs.	Default Lat/Lon	Flag (total)	Default (total)	3-Sigma Edited
SRL_OPN_2PTS029_0964_20151222_205741_20151222_223558.EUM.nc	-0.116	-0.118	0.055	2813	5314	0	2492	8	1
SRL_OPN_2PTS029_0965_20151222_223558_20151223_001349.EUM.nc	-0.110	-0.117	0.049	3209	5461	0	2249	2	1
SRL_OPN_2PTS029_0967_20151223_001348_20151223_015150.EUM.nc	-0.096	-0.100	0.039	3121	5514	0	2383	4	6
SRL_OPN_2PTS029_0969_20151223_015150_20151223_033044.EUM.nc	-0.109	-0.101	0.038	3136	5467	0	2317	10	4
SRL_OPN_2PTS029_0971_20151223_033044_20151223_051131.EUM.nc	-0.140	-0.138	0.036	2902	5535	0	2491	1	141
SRL_OPN_2PTS029_0973_20151223_051130_20151223_070124.EUM.nc	-0.123	-0.125	0.048	3925	6200	0	2272	2	1
SRL_OPN_2PTS029_0976_20151223_070123_20151223_083957.EUM.nc	-0.117	-0.124	0.041	4034	5610	0	1566	7	3
SRL_OPN_2PTS029_0978_20151223_083957_20151223_101745.EUM.nc	-0.104	-0.107	0.035	2672	5399	0	2712	12	3
SRL_OPN_2PTS029_0979_20151223_101744_20151223_115545.EUM.nc	-0.087	-0.099	0.052	2558	5397	0	2828	11	0
SRL_OPN_2PTS029_0981_20151223_115544_20151223_133439.EUM.nc	-0.100	-0.097	0.026	2842	5357	0	2349	1	165
SRL_OPN_2PTS029_0983_20151223_133438_20151223_152802.EUM.nc	-0.120	-0.117	0.047	3648	6321	0	2673	0	0
SRL_OPN_2PTS029_0986_20151223_152803_20151223_170741.EUM.nc	-0.126	-0.126	0.021	2728	5573	0	2699	3	143
SRL_OPN_2PTS029_0988_20151223_170740_20151223_184720.EUM.nc	-0.114	-0.120	0.046	3273	5491	0	2213	5	0
SRL_OPN_2PTS029_0990_20151223_184719_20151223_202637.EUM.nc	-0.104	-0.106	0.037	3465	5528	0	2032	12	19
SRL_OPN_2PTS029_0992_20151223_202637_20151223_220508.EUM.nc	-0.117	-0.123	0.051	3078	5423	0	2313	32	0
SRL_OPN_2PTS029_0994_20151223_220507_20151223_234306.EUM.nc	-0.138	-0.128	0.048	2904	5461	0	2534	23	0
SRL_OPN_2PTS029_0995_20151223_234305_20151224_012057.EUM.nc	-0.098	-0.101	0.032	2984	5514	0	2506	11	13
SRL_OPN_2PTS029_0997_20151224_012056_20151224_025929.EUM.nc	-0.102	-0.101	0.035	3013	5537	0	2497	5	22
SRL_OPN_2PTS029_0999_20151224_025928_20151224_043939.EUM.nc	-0.134	-0.139	0.026	2752	5498	0	2504	9	233

31 Ka-Band Waveform Attitude Table

Table 15: Ka-Band Waveform Attitude Statistics.

File	Median	Mean	Std. Dev.	No. Obs.	Total Obs.	Default Lat/Lon	Flag (total)	Default (total)	3-Sigma Edited
SRL_OPN_2PTS029_0027_20151120_040809_20151120_054942.EUM.nc	0.000	0.000	0.002	3399	5707	0	2119	4	185
SRL_OPN_2PTS029_0029_20151120_054941_20151120_073816.EUM.nc	0.000	0.000	0.001	3657	6156	0	2133	0	366
SRL_OPN_2PTS029_0032_20151120_073816_20151120_091634.EUM.nc	0.000	0.000	0.002	3045	5512	0	2216	8	243
SRL_OPN_2PTS029_0033_20151120_091633_20151120_105417.EUM.nc	0.000	0.000	0.001	2242	5476	0	3063	10	161
SRL_OPN_2PTS029_0035_20151120_105417_20151120_123232.EUM.nc	0.000	0.000	0.002	2253	5300	0	2879	11	157
SRL_OPN_2PTS029_0037_20151120_123231_20151120_141159.EUM.nc	0.000	0.000	0.001	2965	5515	0	2357	0	193
SRL_OPN_2PTS029_0039_20151120_141158_20151120_160519.EUM.nc	0.000	0.000	0.001	3204	6374	0	2895	5	270
SRL_OPN_2PTS029_0042_20151120_160519_20151120_174456.EUM.nc	-0.000	0.000	0.002	2603	5565	0	2733	9	220
SRL_OPN_2PTS029_0044_20151120_174455_20151120_192428.EUM.nc	0.000	0.000	0.001	3092	5604	0	2218	12	282
SRL_OPN_2PTS029_0046_20151120_192428_20151120_210324.EUM.nc	0.000	0.000	0.002	3309	5538	0	1914	17	298
SRL_OPN_2PTS029_0048_20151120_210324_20151120_224146.EUM.nc	0.000	0.000	0.002	2421	5261	0	2554	15	271
SRL_OPN_2PTS029_0049_20151120_224146_20151121_001937.EUM.nc	0.000	0.000	0.001	2931	5467	0	2339	6	191
SRL_OPN_2PTS029_0051_20151121_001937_20151121_015739.EUM.nc	0.000	0.000	0.001	2879	5553	0	2442	2	230
SRL_OPN_2PTS029_0053_20151121_015739_20151121_033641.EUM.nc	0.000	0.000	0.001	2718	5509	0	2585	8	198
SRL_OPN_2PTS029_0055_20151121_033640_20151121_051734.EUM.nc	0.000	0.000	0.001	2691	5572	0	2667	1	213
SRL_OPN_2PTS029_0057_20151121_051734_20151121_070715.EUM.nc	0.001	0.001	0.002	3515	6203	0	2449	12	227
SRL_OPN_2PTS029_0060_20151121_070715_20151121_084545.EUM.nc	0.000	0.001	0.002	3598	5573	0	1664	19	292
SRL_OPN_2PTS029_0062_20151121_084545_20151121_102334.EUM.nc	0.001	0.001	0.002	2393	5364	0	2724	22	225
SRL_OPN_2PTS029_0063_20151121_102333_20151121_120135.EUM.nc	0.001	0.001	0.002	2415	5384	0	2867	10	92
SRL_OPN_2PTS029_0065_20151121_120134_20151121_134034.EUM.nc	0.000	0.001	0.002	2745	5404	0	2401	20	238
SRL_OPN_2PTS029_0067_20151121_134034_20151121_153358.EUM.nc	0.000	0.001	0.003	3456	6351	0	2716	1	178
SRL_OPN_2PTS029_0070_20151121_153357_20151121_171337.EUM.nc	0.000	0.000	0.002	2390	5590	0	2844	3	353
SRL_OPN_2PTS029_0072_20151121_171338_20151121_185315.EUM.nc	0.000	0.001	0.002	3022	5524	0	2226	13	263
SRL_OPN_2PTS029_0074_20151121_185314_20151121_221058.EUM.nc	0.000	0.000	0.002	5994	10979	0	4447	22	516
SRL_OPN_2PTS029_0078_20151121_221057_20151121_234854.EUM.nc	0.000	0.000	0.001	2667	5439	0	2488	3	281
SRL_OPN_2PTS029_0079_20151121_234854_20151122_012638.EUM.nc	0.000	0.000	0.001	2713	5504	0	2495	3	293
SRL_OPN_2PTS029_0081_20151122_012638_20151122_030523.EUM.nc	0.000	0.001	0.002	2690	5550	0	2675	5	180
SRL_OPN_2PTS029_0083_20151122_030522_20151122_044539.EUM.nc	0.001	0.001	0.002	2717	5492	0	2631	8	136
SRL_OPN_2PTS029_0085_20151122_044538_20151122_062754.EUM.nc	0.000	0.000	0.002	3530	5766	0	1973	6	257
SRL_OPN_2PTS029_0087_20151122_062755_20151122_081446.EUM.nc	0.000	0.000	0.002	3741	6078	0	1952	2	383
SRL_OPN_2PTS029_0090_20151122_081445_20151122_095250.EUM.nc	0.000	0.001	0.002	2584	5388	0	2570	5	229
SRL_OPN_2PTS029_0091_20151122_095249_20151122_113044.EUM.nc	0.001	0.001	0.002	2067	5283	0	3028	22	166
SRL_OPN_2PTS029_0093_20151122_113043_20151122_130920.EUM.nc	0.000	-0.000	0.001	2521	5372	0	2673	1	177
SRL_OPN_2PTS029_0095_20151122_130919_20151122_150238.EUM.nc	0.000	-0.000	0.001	3082	6352	0	2888	4	378
SRL_OPN_2PTS029_0098_20151122_150237_20151122_164216.EUM.nc	-0.000	-0.000	0.001	2556	5582	0	2611	12	403
SRL_OPN_2PTS029_0100_20151122_164215_20151122_182158.EUM.nc	0.000	0.000	0.002	2811	5522	0	2406	1	304
SRL_OPN_2PTS029_0102_20151122_182157_20151122_200114.EUM.nc	0.000	0.000	0.002	2836	5518	0	2344	6	332

– Continued on next page

Table 15: Ka-Band Waveform Attitude Statistics.

– Continued from previous page

File	Median	Mean	Std. Dev.	No. Obs.	Total Obs.	Default Lat/Lon	Flag (total)	Default (total)	3-Sigma Edited
SRL_OPN_2PTS029_0104_20151122_200114_20151122_214004.EUM.nc	0.000	0.000	0.002	3179	5494	0	1979	10	326
SRL_OPN_2PTS029_0106_20151122_214003_20151122_231810.EUM.nc	0.000	0.001	0.002	2298	5288	0	2802	7	181
SRL_OPN_2PTS029_0107_20151122_231809_20151123_005547.EUM.nc	0.000	-0.000	0.001	2650	5494	0	2462	20	362
SRL_OPN_2PTS029_0109_20151123_005546_20151123_023409.EUM.nc	0.000	0.000	0.001	2762	5548	0	2567	5	214
SRL_OPN_2PTS029_0111_20151123_023408_20151123_041352.EUM.nc	0.000	0.001	0.002	2531	5489	0	2759	11	188
SRL_OPN_2PTS029_0113_20151123_041351_20151123_055524.EUM.nc	0.000	0.000	0.001	3248	5693	0	2102	14	329
SRL_OPN_2PTS029_0115_20151123_055525_20151123_074345.EUM.nc	0.000	0.000	0.002	3769	6140	0	2127	0	244
SRL_OPN_2PTS029_0118_20151123_074345_20151123_092159.EUM.nc	0.000	0.000	0.002	2869	5491	0	2296	4	322
SRL_OPN_2PTS029_0119_20151123_092200_20151123_105952.EUM.nc	0.000	0.000	0.002	1927	5423	0	3179	16	301
SRL_OPN_2PTS029_0121_20151123_105952_20151123_123810.EUM.nc	0.000	0.000	0.002	2254	5321	0	2895	8	164
SRL_OPN_2PTS029_0123_20151123_123810_20151123_141732.EUM.nc	-0.000	0.000	0.002	2947	5490	0	2252	5	286
SRL_OPN_2PTS029_0125_20151123_141731_20151123_161050.EUM.nc	0.000	0.000	0.002	3306	6347	0	2813	13	215
SRL_OPN_2PTS029_0128_20151123_161050_20151123_175037.EUM.nc	-0.000	-0.000	0.001	2536	5574	0	2717	17	304
SRL_OPN_2PTS029_0130_20151123_175036_20151123_192959.EUM.nc	0.000	0.000	0.002	3016	5584	0	2319	4	245
SRL_OPN_2PTS029_0132_20151123_193000_20151123_210902.EUM.nc	0.000	0.000	0.002	3196	5426	0	1931	12	287
SRL_OPN_2PTS029_0134_20151123_210901_20151123_224721.EUM.nc	0.000	0.000	0.002	2294	5379	0	2805	21	259
SRL_OPN_2PTS029_0135_20151123_224720_20151124_002501.EUM.nc	0.000	0.000	0.002	2891	5378	0	2256	3	228
SRL_OPN_2PTS029_0137_20151124_002501_20151124_020307.EUM.nc	0.000	0.000	0.001	2741	5532	0	2520	4	267
SRL_OPN_2PTS029_0139_20151124_020306_20151124_034221.EUM.nc	0.000	0.000	0.001	2656	5534	0	2602	5	271
SRL_OPN_2PTS029_0141_20151124_034220_20151124_052313.EUM.nc	0.000	0.000	0.001	2524	5543	0	2700	1	318
SRL_OPN_2PTS029_0143_20151124_052312_20151124_071252.EUM.nc	-0.000	-0.000	0.001	3460	6179	0	2405	3	311
SRL_OPN_2PTS029_0146_20151124_071252_20151124_085112.EUM.nc	0.000	0.000	0.001	3557	5601	0	1727	8	309
SRL_OPN_2PTS029_0147_20151124_085111_20151124_102907.EUM.nc	0.000	0.000	0.002	2284	5479	0	2950	17	228
SRL_OPN_2PTS029_0149_20151124_102907_20151124_120702.EUM.nc	0.000	0.000	0.001	2339	5384	0	2841	25	179
SRL_OPN_2PTS029_0151_20151124_120703_20151124_134606.EUM.nc	0.000	0.000	0.002	2693	5412	0	2408	5	306
SRL_OPN_2PTS029_0153_20151124_134606_20151124_153930.EUM.nc	0.000	0.000	0.001	3256	6361	0	2735	0	370
SRL_OPN_2PTS029_0156_20151124_153930_20151124_171917.EUM.nc	-0.000	-0.000	0.001	2438	5513	0	2793	15	267
SRL_OPN_2PTS029_0158_20151124_171917_20151124_185845.EUM.nc	0.000	0.000	0.002	2912	5581	0	2367	16	286
SRL_OPN_2PTS029_0160_20151124_185844_20151124_203759.EUM.nc	0.000	0.000	0.002	3173	5532	0	1928	4	427
SRL_OPN_2PTS029_0162_20151124_203759_20151124_221632.EUM.nc	0.000	0.000	0.002	2715	5349	0	2342	27	265
SRL_OPN_2PTS029_0164_20151124_221631_20151124_235419.EUM.nc	-0.000	-0.000	0.001	2776	5464	0	2454	11	223
SRL_OPN_2PTS029_0165_20151124_235418_20151125_013213.EUM.nc	0.000	0.000	0.001	2897	5540	0	2472	2	169
SRL_OPN_2PTS029_0167_20151125_013212_20151125_031101.EUM.nc	0.000	0.000	0.001	2656	5555	0	2683	4	212
SRL_OPN_2PTS029_0169_20151125_031101_20151125_045116.EUM.nc	0.000	0.000	0.001	2691	5476	0	2593	3	189
SRL_OPN_2PTS029_0171_20151125_045115_20151125_063348.EUM.nc	-0.000	-0.000	0.001	3471	5816	0	2006	3	336
SRL_OPN_2PTS029_0173_20151125_063348_20151125_082021.EUM.nc	0.000	0.000	0.002	3800	6066	0	1927	4	335
SRL_OPN_2PTS029_0176_20151125_082020_20151125_095823.EUM.nc	0.000	0.000	0.002	2576	5394	0	2604	12	202
SRL_OPN_2PTS029_0177_20151125_095823_20151125_113610.EUM.nc	0.000	0.000	0.002	2180	5350	0	2969	23	178
SRL_OPN_2PTS029_0179_20151125_113609_20151125_131449.EUM.nc	0.000	0.000	0.001	2659	5325	0	2496	6	164

– Continued on next page

Table 15: Ka-Band Waveform Attitude Statistics.

– Continued from previous page

File	Median	Mean	Std. Dev.	No. Obs.	Total Obs.	Default Lat/Lon	Flag (total)	Default (total)	3-Sigma Edited
SRL_OPN_2PTS029_0181_20151125_131449_20151125_150810.EUM.nc	0.000	0.000	0.001	3104	6391	0	2927	9	351
SRL_OPN_2PTS029_0184_20151125_150809_20151125_164755.EUM.nc	0.000	0.000	0.002	2544	5557	0	2712	6	295
SRL_OPN_2PTS029_0186_20151125_164755_20151125_182730.EUM.nc	-0.000	-0.000	0.001	2757	5487	0	2374	13	343
SRL_OPN_2PTS029_0188_20151125_182730_20151125_200652.EUM.nc	0.000	0.000	0.001	2854	5523	0	2364	12	293
SRL_OPN_2PTS029_0190_20151125_200652_20151125_214539.EUM.nc	0.000	0.000	0.002	2965	5456	0	2099	16	376
SRL_OPN_2PTS029_0192_20151125_214538_20151125_232334.EUM.nc	0.001	0.001	0.002	2179	5278	0	2805	20	274
SRL_OPN_2PTS029_0193_20151125_232333_20151126_010123.EUM.nc	0.000	0.000	0.002	2589	5503	0	2646	10	258
SRL_OPN_2PTS029_0195_20151126_010123_20151126_023949.EUM.nc	0.000	0.000	0.001	2528	5528	0	2581	6	413
SRL_OPN_2PTS029_0197_20151126_023948_20151126_041930.EUM.nc	-0.000	-0.000	0.001	2608	5505	0	2721	26	150
SRL_OPN_2PTS029_0199_20151126_041929_20151126_060119.EUM.nc	0.000	0.000	0.001	3362	5715	0	2056	4	293
SRL_OPN_2PTS029_0201_20151126_060118_20151126_074924.EUM.nc	0.000	0.000	0.002	3674	6109	0	2020	4	411
SRL_OPN_2PTS029_0204_20151126_074923_20151126_092737.EUM.nc	0.000	0.000	0.002	2848	5477	0	2402	13	214
SRL_OPN_2PTS029_0205_20151126_092736_20151126_110520.EUM.nc	0.000	0.000	0.002	2019	5411	0	3122	35	235
SRL_OPN_2PTS029_0207_20151126_110519_20151126_124341.EUM.nc	0.000	0.000	0.001	2124	5300	0	2839	17	320
SRL_OPN_2PTS029_0209_20151126_124340_20151126_143647.EUM.nc	0.000	0.027	0.062	3063	5872	0	2787	22	0
SRL_OPN_2PTS029_0212_20151126_143647_20151126_161633.EUM.nc	0.000	0.000	0.002	3203	5632	0	2208	3	218
SRL_OPN_2PTS029_0214_20151126_161632_20151126_175618.EUM.nc	-0.000	-0.000	0.001	2565	5550	0	2689	4	292
SRL_OPN_2PTS029_0216_20151126_175617_20151126_193539.EUM.nc	0.000	0.000	0.001	3043	5581	0	2300	2	236
SRL_OPN_2PTS029_0218_20151126_193538_20151126_211440.EUM.nc	0.000	0.000	0.002	3205	5417	0	1936	3	273
SRL_OPN_2PTS029_0220_20151126_211439_20151126_225257.EUM.nc	0.001	0.001	0.002	2283	5395	0	2909	6	197
SRL_OPN_2PTS029_0221_20151126_225256_20151127_003036.EUM.nc	0.000	0.000	0.002	3012	5451	0	2210	6	223
SRL_OPN_2PTS029_0223_20151127_003036_20151127_020845.EUM.nc	0.000	0.000	0.001	2532	5524	0	2621	4	367
SRL_OPN_2PTS029_0225_20151127_020844_20151127_034756.EUM.nc	0.000	0.000	0.001	2716	5529	0	2638	11	164
SRL_OPN_2PTS029_0227_20151127_034756_20151127_052903.EUM.nc	0.000	0.000	0.002	2630	5548	0	2711	5	202
SRL_OPN_2PTS029_0229_20151127_052902_20151127_071821.EUM.nc	0.000	0.000	0.002	3522	6177	0	2266	14	375
SRL_OPN_2PTS029_0232_20151127_071821_20151127_085648.EUM.nc	0.001	0.001	0.002	3293	5570	0	1841	12	424
SRL_OPN_2PTS029_0233_20151127_085648_20151127_103434.EUM.nc	0.000	0.000	0.001	2143	5431	0	3019	6	263
SRL_OPN_2PTS029_0235_20151127_103433_20151127_121239.EUM.nc	0.001	0.001	0.002	2232	5393	0	2861	12	288
SRL_OPN_2PTS029_0237_20151127_121238_20151127_135147.EUM.nc	0.000	0.000	0.002	2733	5442	0	2395	4	310
SRL_OPN_2PTS029_0239_20151127_135147_20151127_154511.EUM.nc	0.000	0.000	0.002	3090	6367	0	2815	1	461
SRL_OPN_2PTS029_0242_20151127_154510_20151127_172458.EUM.nc	0.000	0.000	0.002	2479	5502	0	2781	2	240
SRL_OPN_2PTS029_0244_20151127_172458_20151127_190427.EUM.nc	0.000	0.000	0.002	2993	5607	0	2317	9	288
SRL_OPN_2PTS029_0246_20151127_190426_20151127_204338.EUM.nc	0.000	0.000	0.002	3449	5560	0	1808	16	287
SRL_OPN_2PTS029_0248_20151127_204337_20151127_222200.EUM.nc	0.001	0.001	0.002	2526	5303	0	2400	26	351
SRL_OPN_2PTS029_0250_20151127_222200_20151127_235954.EUM.nc	0.000	0.000	0.002	2716	5486	0	2439	13	318
SRL_OPN_2PTS029_0251_20151127_235953_20151128_013750.EUM.nc	0.001	0.001	0.002	2654	5539	0	2397	7	481
SRL_OPN_2PTS029_0253_20151128_013751_20151128_031634.EUM.nc	0.000	0.001	0.002	2669	5520	0	2619	19	213
SRL_OPN_2PTS029_0255_20151128_031633_20151128_045703.EUM.nc	0.000	0.001	0.002	2766	5525	0	2517	0	242
SRL_OPN_2PTS029_0257_20151128_045702_20151128_063936.EUM.nc	0.001	0.001	0.002	3660	5804	0	1958	2	184

– Continued on next page

Table 15: Ka-Band Waveform Attitude Statistics.

– Continued from previous page

File	Median	Mean	Std. Dev.	No. Obs.	Total Obs.	Default Lat/Lon	Flag (total)	Default (total)	3-Sigma Edited
SRL_OPN_2PTS029_0259_20151128_063937_20151128_082558.EUM.nc	0.000	0.000	0.002	3753	6037	0	1864	4	416
SRL_OPN_2PTS029_0262_20151128_082556_20151128_100350.EUM.nc	0.001	0.001	0.003	2529	5374	0	2564	4	277
SRL_OPN_2PTS029_0263_20151128_100349_20151128_114147.EUM.nc	0.001	0.001	0.002	2116	5411	0	3020	16	259
SRL_OPN_2PTS029_0265_20151128_114146_20151128_132028.EUM.nc	0.000	0.001	0.002	2586	5320	0	2436	0	298
SRL_OPN_2PTS029_0267_20151128_132028_20151128_151351.EUM.nc	0.001	0.001	0.002	3225	6348	0	2864	1	258
SRL_OPN_2PTS029_0270_20151128_151350_20151128_165338.EUM.nc	0.000	0.001	0.002	2525	5567	0	2751	6	285
SRL_OPN_2PTS029_0272_20151128_165337_20151128_183310.EUM.nc	0.001	0.001	0.003	2881	5496	0	2347	0	268
SRL_OPN_2PTS029_0274_20151128_183310_20151128_201231.EUM.nc	0.001	0.001	0.003	3052	5526	0	2210	10	254
SRL_OPN_2PTS029_0276_20151128_201231_20151128_215108.EUM.nc	0.000	0.000	0.002	2959	5468	0	2125	41	343
SRL_OPN_2PTS029_0278_20151128_215107_20151128_232910.EUM.nc	0.001	0.001	0.002	2197	5331	0	2887	23	224
SRL_OPN_2PTS029_0279_20151128_232908_20151129_010658.EUM.nc	0.000	0.000	0.001	2590	5494	0	2718	9	177
SRL_OPN_2PTS029_0281_20151129_010658_20151129_024520.EUM.nc	0.000	0.001	0.002	2670	5531	0	2605	5	251
SRL_OPN_2PTS029_0283_20151129_024519_20151129_042515.EUM.nc	0.000	0.001	0.002	2745	5503	0	2622	7	129
SRL_OPN_2PTS029_0285_20151129_042514_20151129_060711.EUM.nc	0.000	0.000	0.002	3389	5713	0	2065	3	256
SRL_OPN_2PTS029_0287_20151129_060711_20151129_075501.EUM.nc	0.001	0.001	0.002	3682	6088	0	2054	3	349
SRL_OPN_2PTS029_0290_20151129_075502_20151129_093303.EUM.nc	0.000	0.001	0.002	2655	5505	0	2516	7	327
SRL_OPN_2PTS029_0291_20151129_093303_20151129_111056.EUM.nc	0.001	0.001	0.002	1963	5401	0	3165	30	243
SRL_OPN_2PTS029_0293_20151129_111055_20151129_124920.EUM.nc	0.000	0.000	0.002	2334	5279	0	2756	19	170
SRL_OPN_2PTS029_0295_20151129_124920_20151129_144229.EUM.nc	0.000	0.000	0.001	3015	6286	0	2924	5	342
SRL_OPN_2PTS029_0298_20151129_144229_20151129_162216.EUM.nc	0.001	0.001	0.001	3125	5640	0	2252	1	262
SRL_OPN_2PTS029_0300_20151129_162214_20151129_180151.EUM.nc	0.000	0.000	0.002	2658	5591	0	2698	8	227
SRL_OPN_2PTS029_0302_20151129_180150_20151129_194120.EUM.nc	0.001	0.001	0.002	2866	5579	0	2325	5	383
SRL_OPN_2PTS029_0304_20151129_194121_20151129_212010.EUM.nc	0.000	0.000	0.002	3245	5391	0	1888	13	245
SRL_OPN_2PTS029_0306_20151129_212009_20151129_225825.EUM.nc	0.000	0.000	0.002	2048	5392	0	3035	20	289
SRL_OPN_2PTS029_0307_20151129_225825_20151130_003615.EUM.nc	0.000	0.000	0.001	3019	5502	0	2170	6	307
SRL_OPN_2PTS029_0309_20151130_003615_20151130_021417.EUM.nc	0.000	0.001	0.002	2672	5534	0	2656	4	202
SRL_OPN_2PTS029_0311_20151130_021417_20151130_035341.EUM.nc	0.000	0.001	0.002	2575	5518	0	2753	2	188
SRL_OPN_2PTS029_0313_20151130_035340_20151130_053455.EUM.nc	0.000	0.000	0.002	2571	5528	0	2631	5	321
SRL_OPN_2PTS029_0315_20151130_053454_20151130_072402.EUM.nc	0.000	0.000	0.001	3732	6197	0	2180	14	271
SRL_OPN_2PTS029_0318_20151130_072401_20151130_090218.EUM.nc	0.000	0.001	0.002	3452	5584	0	1901	6	225
SRL_OPN_2PTS029_0319_20151130_090218_20151130_104012.EUM.nc	0.001	0.001	0.002	2297	5455	0	2915	11	232
SRL_OPN_2PTS029_0321_20151130_104011_20151130_121819.EUM.nc	0.001	0.001	0.002	2308	5410	0	2863	21	218
SRL_OPN_2PTS029_0323_20151130_121818_20151130_135724.EUM.nc	0.000	0.000	0.001	2850	5453	0	2257	6	340
SRL_OPN_2PTS029_0325_20151130_135724_20151130_155048.EUM.nc	0.000	0.000	0.002	3190	6367	0	2914	11	252
SRL_OPN_2PTS029_0328_20151130_155047_20151130_173034.EUM.nc	0.000	0.000	0.002	2489	5458	0	2763	2	204
SRL_OPN_2PTS029_0330_20151130_173033_20151130_191009.EUM.nc	0.000	0.000	0.002	3139	5636	0	2183	10	304
SRL_OPN_2PTS029_0332_20151130_191009_20151130_204911.EUM.nc	0.000	0.000	0.002	3399	5551	0	1893	7	252
SRL_OPN_2PTS029_0334_20151130_204910_20151130_222739.EUM.nc	0.000	0.000	0.001	2740	5358	0	2402	14	202
SRL_OPN_2PTS029_0336_20151130_222738_20151201_000531.EUM.nc	0.000	0.001	0.002	2852	5479	0	2321	13	293

– Continued on next page

Table 15: Ka-Band Waveform Attitude Statistics.

– Continued from previous page

File	Median	Mean	Std. Dev.	No. Obs.	Total Obs.	Default Lat/Lon	Flag (total)	Default (total)	3-Sigma Edited
SRL_OPN_2PTS029_0337_20151201_000530_20151201_014321.EUM.nc	0.000	0.000	0.001	2868	5533	0	2361	1	303
SRL_OPN_2PTS029_0339_20151201_014320_20151201_032218.EUM.nc	0.000	0.000	0.001	2662	5481	0	2595	10	214
SRL_OPN_2PTS029_0341_20151201_032217_20151201_050245.EUM.nc	0.001	0.001	0.002	2594	5540	0	2606	9	331
SRL_OPN_2PTS029_0343_20151201_050245_20151201_065259.EUM.nc	0.000	0.000	0.002	3436	6197	0	2389	5	367
SRL_OPN_2PTS029_0346_20151201_065258_20151201_083129.EUM.nc	0.000	0.000	0.001	3761	5620	0	1431	2	426
SRL_OPN_2PTS029_0348_20151201_083128_20151201_100927.EUM.nc	0.000	0.000	0.002	2431	5363	0	2587	12	333
SRL_OPN_2PTS029_0349_20151201_100927_20151201_114725.EUM.nc	0.000	0.000	0.001	2146	5406	0	2968	22	270
SRL_OPN_2PTS029_0351_20151201_114724_20151201_132605.EUM.nc	0.000	0.000	0.001	2722	5317	0	2364	11	220
SRL_OPN_2PTS029_0353_20151201_132606_20151201_151927.EUM.nc	0.000	0.000	0.002	3188	6360	0	2850	0	322
SRL_OPN_2PTS029_0356_20151201_151926_20151201_165913.EUM.nc	-0.000	-0.000	0.001	2590	5565	0	2774	3	198
SRL_OPN_2PTS029_0358_20151201_165913_20151201_183853.EUM.nc	0.000	0.000	0.001	2966	5493	0	2313	1	213
SRL_OPN_2PTS029_0360_20151201_183853_20151201_201804.EUM.nc	0.000	0.000	0.002	2992	5513	0	2186	10	325
SRL_OPN_2PTS029_0362_20151201_201804_20151201_215647.EUM.nc	0.000	0.001	0.002	2798	5451	0	2317	46	290
SRL_OPN_2PTS029_0364_20151201_215646_20151201_233448.EUM.nc	0.000	0.000	0.001	2317	5384	0	2821	12	234
SRL_OPN_2PTS029_0365_20151201_233447_20151202_011229.EUM.nc	0.000	0.001	0.002	2634	5501	0	2655	3	209
SRL_OPN_2PTS029_0367_20151202_011229_20151202_025103.EUM.nc	0.000	0.000	0.001	2676	5527	0	2628	4	219
SRL_OPN_2PTS029_0369_20151202_025102_20151202_043103.EUM.nc	0.000	0.001	0.002	2760	5490	0	2556	9	165
SRL_OPN_2PTS029_0371_20151202_043103_20151202_061259.EUM.nc	0.000	0.000	0.002	3486	5728	0	2039	4	199
SRL_OPN_2PTS029_0373_20151202_061259_20151202_080033.EUM.nc	0.000	0.000	0.002	3797	6093	0	2037	3	256
SRL_OPN_2PTS029_0376_20151202_080032_20151202_093842.EUM.nc	0.001	0.001	0.002	2594	5517	0	2598	14	311
SRL_OPN_2PTS029_0377_20151202_093841_20151202_111635.EUM.nc	0.000	0.000	0.001	2106	5346	0	3052	25	163
SRL_OPN_2PTS029_0379_20151202_111634_20151202_125452.EUM.nc	0.000	0.000	0.001	2377	5295	0	2666	2	250
SRL_OPN_2PTS029_0381_20151202_125451_20151202_144814.EUM.nc	-0.000	-0.000	0.001	3178	6267	0	2844	0	245
SRL_OPN_2PTS029_0384_20151202_144813_20151202_162752.EUM.nc	0.000	0.000	0.001	3038	5651	0	2336	10	267
SRL_OPN_2PTS029_0386_20151202_162751_20151202_180736.EUM.nc	0.000	0.000	0.002	2728	5610	0	2662	5	215
SRL_OPN_2PTS029_0388_20151202_180736_20151202_194656.EUM.nc	0.000	0.001	0.002	3061	5553	0	2269	7	216
SRL_OPN_2PTS029_0390_20151202_194656_20151202_212550.EUM.nc	0.001	0.001	0.002	3422	5393	0	1754	19	198
SRL_OPN_2PTS029_0392_20151202_212549_20151202_230403.EUM.nc	0.001	0.001	0.002	2071	5322	0	3055	6	190
SRL_OPN_2PTS029_0393_20151202_230401_20151203_004142.EUM.nc	0.001	0.001	0.002	2849	5468	0	2248	9	362
SRL_OPN_2PTS029_0395_20151203_004141_20151203_021956.EUM.nc	0.000	0.000	0.001	2593	5555	0	2648	1	313
SRL_OPN_2PTS029_0397_20151203_021956_20151203_035927.EUM.nc	0.000	0.000	0.002	2784	5523	0	2648	6	85
SRL_OPN_2PTS029_0399_20151203_035926_20151203_054039.EUM.nc	0.000	0.000	0.002	2989	5526	0	2321	7	209
SRL_OPN_2PTS029_0401_20151203_054038_20151203_072934.EUM.nc	0.000	0.000	0.002	3815	6171	0	2077	0	279
SRL_OPN_2PTS029_0404_20151203_072933_20151203_090755.EUM.nc	0.000	0.000	0.001	3299	5552	0	2034	4	215
SRL_OPN_2PTS029_0405_20151203_090755_20151203_104548.EUM.nc	0.000	0.000	0.001	2217	5501	0	2962	16	306
SRL_OPN_2PTS029_0407_20151203_104547_20151203_122349.EUM.nc	0.001	0.001	0.002	2373	5381	0	2744	10	254
SRL_OPN_2PTS029_0409_20151203_122349_20151203_140309.EUM.nc	0.000	0.000	0.002	2975	5459	0	2228	9	247
SRL_OPN_2PTS029_0411_20151203_140309_20151203_155632.EUM.nc	0.000	0.000	0.002	2983	6354	0	3130	9	232
SRL_OPN_2PTS029_0414_20151203_155632_20151203_173616.EUM.nc	0.001	0.001	0.003	2608	5492	0	2723	4	157

– Continued on next page

Table 15: Ka-Band Waveform Attitude Statistics.

– Continued from previous page

File	Median	Mean	Std. Dev.	No. Obs.	Total Obs.	Default Lat/Lon	Flag (total)	Default (total)	3-Sigma Edited
SRL_OPN_2PTS029_0416_20151203_173615_20151203_191543.EUM.nc	0.001	0.001	0.002	3043	5574	0	2149	16	366
SRL_OPN_2PTS029_0418_20151203_191542_20151203_205450.EUM.nc	0.001	0.000	0.002	3325	5597	0	1896	3	373
SRL_OPN_2PTS029_0420_20151203_205450_20151203_223317.EUM.nc	0.000	0.000	0.002	2591	5373	0	2488	24	270
SRL_OPN_2PTS029_0421_20151203_223316_20151204_001100.EUM.nc	0.001	0.001	0.001	2851	5462	0	2284	6	321
SRL_OPN_2PTS029_0423_20151204_001058_20151204_014900.EUM.nc	0.001	0.001	0.002	2947	5536	0	2374	2	213
SRL_OPN_2PTS029_0425_20151204_014859_20151204_032752.EUM.nc	0.001	0.001	0.002	2773	5482	0	2471	4	234
SRL_OPN_2PTS029_0427_20151204_032751_20151204_050835.EUM.nc	0.000	0.000	0.002	2722	5545	0	2612	2	209
SRL_OPN_2PTS029_0429_20151204_050835_20151204_065831.EUM.nc	0.000	0.000	0.002	3392	6180	0	2437	0	351
SRL_OPN_2PTS029_0432_20151204_065831_20151204_083707.EUM.nc	0.000	0.000	0.002	3688	5636	0	1457	8	483
SRL_OPN_2PTS029_0434_20151204_083707_20151204_101456.EUM.nc	0.000	0.000	0.001	2449	5383	0	2690	13	231
SRL_OPN_2PTS029_0435_20151204_101456_20151204_115256.EUM.nc	0.000	0.000	0.001	2213	5445	0	2913	14	305
SRL_OPN_2PTS029_0437_20151204_115255_20151204_133148.EUM.nc	0.001	0.001	0.002	2685	5327	0	2410	2	230
SRL_OPN_2PTS029_0439_20151204_133148_20151204_152510.EUM.nc	0.000	0.000	0.002	3214	6326	0	2784	4	324
SRL_OPN_2PTS029_0442_20151204_152509_20151204_170457.EUM.nc	-0.000	-0.000	0.002	2570	5583	0	2824	1	188
SRL_OPN_2PTS029_0444_20151204_170456_20151204_184428.EUM.nc	0.001	0.001	0.002	2947	5485	0	2251	2	285
SRL_OPN_2PTS029_0446_20151204_184427_20151204_202345.EUM.nc	0.000	0.000	0.001	3182	5501	0	2027	14	278
SRL_OPN_2PTS029_0448_20151204_202344_20151204_220217.EUM.nc	0.000	0.000	0.001	2908	5466	0	2356	19	183
SRL_OPN_2PTS029_0450_20151204_220216_20151204_234016.EUM.nc	0.000	0.000	0.001	2512	5437	0	2715	14	196
SRL_OPN_2PTS029_0451_20151204_234016_20151205_011807.EUM.nc	0.000	0.000	0.001	2734	5496	0	2497	2	263
SRL_OPN_2PTS029_0453_20151205_011806_20151205_025636.EUM.nc	0.000	-0.000	0.001	2726	5536	0	2587	7	216
SRL_OPN_2PTS029_0455_20151205_025635_20151205_043643.EUM.nc	0.000	0.000	0.001	2630	5494	0	2629	22	213
SRL_OPN_2PTS029_0457_20151205_043642_20151205_061856.EUM.nc	0.000	-0.000	0.001	3546	5767	0	1977	2	242
SRL_OPN_2PTS029_0459_20151205_061855_20151205_080612.EUM.nc	0.000	-0.000	0.001	3748	6092	0	2055	4	285
SRL_OPN_2PTS029_0462_20151205_080612_20151205_094410.EUM.nc	0.000	0.000	0.001	2744	5493	0	2606	7	136
SRL_OPN_2PTS029_0463_20151205_094409_20151205_112204.EUM.nc	0.000	0.001	0.001	1991	5271	0	3156	20	104
SRL_OPN_2PTS029_0465_20151205_112204_20151205_130034.EUM.nc	0.000	0.000	0.001	2538	5314	0	2618	1	157
SRL_OPN_2PTS029_0467_20151205_130033_20151205_145349.EUM.nc	0.000	-0.000	0.001	3219	6329	0	2857	7	246
SRL_OPN_2PTS029_0470_20151205_145348_20151205_163336.EUM.nc	0.000	-0.000	0.001	2975	5616	0	2352	18	271
SRL_OPN_2PTS029_0472_20151205_163335_20151205_181311.EUM.nc	0.000	0.000	0.001	2761	5603	0	2624	10	208
SRL_OPN_2PTS029_0474_20151205_181310_20151205_195237.EUM.nc	0.000	0.000	0.001	3021	5539	0	2270	7	241
SRL_OPN_2PTS029_0476_20151205_195237_20151205_213122.EUM.nc	0.000	0.000	0.001	3447	5386	0	1644	16	279
SRL_OPN_2PTS029_0478_20151205_213121_20151205_230931.EUM.nc	0.000	0.000	0.001	2090	5325	0	3027	8	200
SRL_OPN_2PTS029_0479_20151205_230930_20151206_004718.EUM.nc	0.000	0.000	0.001	2847	5463	0	2290	22	304
SRL_OPN_2PTS029_0481_20151206_004719_20151206_022529.EUM.nc	0.000	0.000	0.001	2831	5522	0	2521	2	168
SRL_OPN_2PTS029_0483_20151206_022528_20151206_040503.EUM.nc	0.000	0.000	0.001	2570	5467	0	2674	4	219
SRL_OPN_2PTS029_0485_20151206_040502_20151206_054632.EUM.nc	0.000	0.000	0.001	3290	5642	0	2125	4	223
SRL_OPN_2PTS029_0487_20151206_054633_20151206_073514.EUM.nc	0.000	0.000	0.001	3807	6163	0	2111	4	241
SRL_OPN_2PTS029_0490_20151206_073513_20151206_091325.EUM.nc	0.000	0.000	0.001	3175	5539	0	2195	6	163
SRL_OPN_2PTS029_0491_20151206_091324_20151206_105117.EUM.nc	0.000	0.000	0.001	2080	5491	0	3103	36	272

– Continued on next page

Table 15: Ka-Band Waveform Attitude Statistics.

– Continued from previous page

File	Median	Mean	Std. Dev.	No. Obs.	Total Obs.	Default Lat/Lon	Flag (total)	Default (total)	3-Sigma Edited
SRL_OPN_2PTS029_0493_20151206_105116_20151206_122930.EUM.nc	0.000	0.000	0.001	2399	5317	0	2758	10	150
SRL_OPN_2PTS029_0495_20151206_122929_20151206_140845.EUM.nc	-0.000	-0.000	0.001	2856	5502	0	2367	4	275
SRL_OPN_2PTS029_0497_20151206_140845_20151206_160214.EUM.nc	0.000	0.000	0.001	3005	6387	0	3135	7	240
SRL_OPN_2PTS029_0500_20151206_160214_20151206_174153.EUM.nc	0.000	0.000	0.001	2616	5594	0	2757	8	213
SRL_OPN_2PTS029_0502_20151206_174152_20151206_192126.EUM.nc	-0.000	-0.000	0.001	3217	5568	0	2127	3	221
SRL_OPN_2PTS029_0504_20151206_192125_20151206_210023.EUM.nc	0.000	0.000	0.001	3499	5554	0	1809	4	242
SRL_OPN_2PTS029_0506_20151206_210022_20151206_223845.EUM.nc	0.000	0.000	0.001	2588	5347	0	2497	27	235
SRL_OPN_2PTS029_0507_20151206_223845_20151207_001642.EUM.nc	0.000	0.000	0.001	2980	5441	0	2236	3	222
SRL_OPN_2PTS029_0509_20151207_001641_20151207_015436.EUM.nc	0.000	0.000	0.001	2901	5494	0	2370	4	219
SRL_OPN_2PTS029_0511_20151207_015435_20151207_033342.EUM.nc	0.000	0.000	0.001	2758	5491	0	2420	18	295
SRL_OPN_2PTS029_0513_20151207_033342_20151207_051432.EUM.nc	0.000	0.000	0.001	2721	5536	0	2578	3	234
SRL_OPN_2PTS029_0515_20151207_051431_20151207_070419.EUM.nc	-0.000	-0.000	0.001	3487	6189	0	2435	6	261
SRL_OPN_2PTS029_0518_20151207_070418_20151207_084243.EUM.nc	0.000	-0.000	0.001	3642	5608	0	1689	25	252
SRL_OPN_2PTS029_0520_20151207_084243_20151207_102040.EUM.nc	0.000	0.000	0.001	2392	5382	0	2776	21	193
SRL_OPN_2PTS029_0521_20151207_102039_20151207_115840.EUM.nc	0.000	0.000	0.001	2338	5388	0	2846	13	191
SRL_OPN_2PTS029_0523_20151207_115839_20151207_133727.EUM.nc	0.000	0.000	0.001	2723	5362	0	2382	6	251
SRL_OPN_2PTS029_0525_20151207_133726_20151207_153100.EUM.nc	0.000	0.000	0.001	3249	6350	0	2804	11	286
SRL_OPN_2PTS029_0528_20151207_153100_20151207_171038.EUM.nc	0.000	-0.000	0.001	2527	5570	0	2798	2	243
SRL_OPN_2PTS029_0530_20151207_171038_20151207_185017.EUM.nc	0.000	0.000	0.001	3033	5513	0	2216	10	254
SRL_OPN_2PTS029_0532_20151207_185017_20151207_202924.EUM.nc	0.000	0.000	0.002	3221	5499	0	1992	12	274
SRL_OPN_2PTS029_0534_20151207_202924_20151207_220803.EUM.nc	0.000	0.000	0.001	2770	5472	0	2389	31	282
SRL_OPN_2PTS029_0536_20151207_220802_20151207_234559.EUM.nc	0.000	0.000	0.001	2763	5490	0	2555	7	165
SRL_OPN_2PTS029_0537_20151207_234600_20151208_012344.EUM.nc	0.000	0.000	0.001	2758	5517	0	2555	4	200
SRL_OPN_2PTS029_0539_20151208_012343_20151208_030225.EUM.nc	0.000	0.000	0.001	2723	5565	0	2633	2	207
SRL_OPN_2PTS029_0541_20151208_030225_20151208_044238.EUM.nc	0.001	0.001	0.002	2467	5491	0	2543	5	476
SRL_OPN_2PTS029_0543_20151208_044237_20151208_062451.EUM.nc	0.000	-0.000	0.001	3498	5773	0	1930	0	345
SRL_OPN_2PTS029_0545_20151208_062450_20151208_081150.EUM.nc	0.000	0.000	0.001	3810	6088	0	2038	3	237
SRL_OPN_2PTS029_0548_20151208_081149_20151208_094955.EUM.nc	0.000	0.000	0.001	2571	5370	0	2573	13	213
SRL_OPN_2PTS029_0549_20151208_094954_20151208_112749.EUM.nc	0.000	0.000	0.001	1962	5294	0	3124	22	186
SRL_OPN_2PTS029_0551_20151208_112748_20151208_130614.EUM.nc	0.000	0.000	0.001	2571	5399	0	2647	0	181
SRL_OPN_2PTS029_0553_20151208_130614_20151208_145940.EUM.nc	0.000	0.000	0.001	3211	6352	0	2876	3	262
SRL_OPN_2PTS029_0556_20151208_145939_20151208_163918.EUM.nc	0.000	0.000	0.001	2926	5587	0	2462	20	179
SRL_OPN_2PTS029_0558_20151208_163918_20151208_181901.EUM.nc	-0.000	-0.000	0.001	2841	5484	0	2459	2	182
SRL_OPN_2PTS029_0560_20151208_181900_20151208_195818.EUM.nc	0.000	0.000	0.001	2920	5508	0	2295	6	287
SRL_OPN_2PTS029_0562_20151208_195817_20151208_213708.EUM.nc	0.000	0.000	0.001	3284	5510	0	1909	10	307
SRL_OPN_2PTS029_0564_20151208_213707_20151208_231517.EUM.nc	0.000	0.000	0.001	2149	5322	0	2950	6	217
SRL_OPN_2PTS029_0565_20151208_231516_20151209_005256.EUM.nc	0.000	0.000	0.001	2751	5517	0	2480	22	264
SRL_OPN_2PTS029_0567_20151209_005255_20151209_023117.EUM.nc	0.000	0.000	0.001	2755	5532	0	2513	5	259
SRL_OPN_2PTS029_0569_20151209_023116_20151209_041057.EUM.nc	0.000	0.000	0.001	2631	5503	0	2717	5	150

– Continued on next page

Table 15: Ka-Band Waveform Attitude Statistics.

– Continued from previous page

File	Median	Mean	Std. Dev.	No. Obs.	Total Obs.	Default Lat/Lon	Flag (total)	Default (total)	3-Sigma Edited
SRL_OPN_2PTS029_0571_20151209_041056_20151209_055226.EUM.nc	0.000	0.000	0.001	3329	5679	0	2034	4	312
SRL_OPN_2PTS029_0573_20151209_055225_20151209_074052.EUM.nc	0.000	0.000	0.001	3744	6141	0	2094	0	303
SRL_OPN_2PTS029_0576_20151209_074051_20151209_091909.EUM.nc	0.000	0.000	0.001	2925	5522	0	2336	6	255
SRL_OPN_2PTS029_0577_20151209_091909_20151209_105701.EUM.nc	0.000	0.000	0.001	2050	5436	0	3170	17	199
SRL_OPN_2PTS029_0579_20151209_105700_20151209_123509.EUM.nc	0.000	-0.000	0.001	2379	5300	0	2795	3	123
SRL_OPN_2PTS029_0581_20151209_123510_20151209_141438.EUM.nc	-0.000	-0.000	0.001	3011	5523	0	2277	6	229
SRL_OPN_2PTS029_0583_20151209_141438_20151209_160758.EUM.nc	-0.000	-0.000	0.001	3095	6376	0	3062	2	217
SRL_OPN_2PTS029_0586_20151209_160757_20151209_174743.EUM.nc	-0.000	-0.000	0.001	2618	5554	0	2741	3	192
SRL_OPN_2PTS029_0588_20151209_174743_20151209_192708.EUM.nc	0.000	0.000	0.001	3007	5599	0	2337	6	249
SRL_OPN_2PTS029_0590_20151209_192708_20151209_210611.EUM.nc	0.000	0.000	0.001	3401	5539	0	1864	10	264
SRL_OPN_2PTS029_0592_20151209_210610_20151209_224431.EUM.nc	0.000	0.000	0.001	2477	5286	0	2651	8	150
SRL_OPN_2PTS029_0593_20151209_224431_20151210_002212.EUM.nc	0.000	0.000	0.001	2923	5452	0	2279	3	247
SRL_OPN_2PTS029_0595_20151210_002212_20151210_020017.EUM.nc	0.000	0.000	0.001	2826	5544	0	2470	11	237
SRL_OPN_2PTS029_0597_20151210_020017_20151210_033928.EUM.nc	0.000	0.000	0.001	2739	5500	0	2522	6	233
SRL_OPN_2PTS029_0599_20151210_033927_20151210_052015.EUM.nc	0.000	0.000	0.001	2691	5541	0	2620	1	229
SRL_OPN_2PTS029_0601_20151210_052015_20151210_070951.EUM.nc	0.000	0.000	0.001	3572	6164	0	2397	9	186
SRL_OPN_2PTS029_0604_20151210_070951_20151210_084822.EUM.nc	0.000	0.000	0.001	3503	5600	0	1817	5	275
SRL_OPN_2PTS029_0605_20151210_084821_20151210_102616.EUM.nc	0.000	0.000	0.001	2349	5405	0	2755	8	293
SRL_OPN_2PTS029_0607_20151210_102616_20151210_120413.EUM.nc	0.000	0.000	0.001	2410	5376	0	2796	12	158
SRL_OPN_2PTS029_0609_20151210_120412_20151210_134313.EUM.nc	0.000	-0.000	0.001	2745	5436	0	2392	9	290
SRL_OPN_2PTS029_0611_20151210_134312_20151210_153637.EUM.nc	0.000	-0.000	0.001	3281	6360	0	2841	0	238
SRL_OPN_2PTS029_0614_20151210_153636_20151210_171623.EUM.nc	-0.000	-0.000	0.001	2489	5569	0	2873	1	206
SRL_OPN_2PTS029_0616_20151210_171623_20151210_185554.EUM.nc	0.000	0.000	0.001	3025	5495	0	2273	5	192
SRL_OPN_2PTS029_0618_20151210_185553_20151210_203508.EUM.nc	0.000	0.000	0.001	3333	5557	0	1967	11	246
SRL_OPN_2PTS029_0620_20151210_203507_20151210_221343.EUM.nc	0.000	0.000	0.001	2686	5468	0	2457	20	305
SRL_OPN_2PTS029_0622_20151210_221343_20151210_235130.EUM.nc	0.000	0.000	0.001	2721	5447	0	2530	7	189
SRL_OPN_2PTS029_0623_20151210_235130_20151211_012923.EUM.nc	0.000	0.000	0.001	2800	5516	0	2508	0	208
SRL_OPN_2PTS029_0625_20151211_012923_20151211_030800.EUM.nc	0.000	0.000	0.001	2704	5504	0	2552	7	241
SRL_OPN_2PTS029_0627_20151211_030759_20151211_044821.EUM.nc	-0.000	-0.000	0.001	2753	5469	0	2488	7	221
SRL_OPN_2PTS029_0629_20151211_044820_20151211_063049.EUM.nc	0.000	0.000	0.001	3739	5750	0	1800	0	211
SRL_OPN_2PTS029_0631_20151211_063048_20151211_081731.EUM.nc	0.000	0.000	0.001	3741	6079	0	2028	1	309
SRL_OPN_2PTS029_0634_20151211_081730_20151211_095534.EUM.nc	0.000	0.000	0.001	2517	5374	0	2608	7	242
SRL_OPN_2PTS029_0635_20151211_095533_20151211_113319.EUM.nc	0.000	0.000	0.001	2145	5338	0	2958	24	211
SRL_OPN_2PTS029_0637_20151211_113320_20151211_131157.EUM.nc	-0.000	-0.000	0.001	2622	5343	0	2527	8	186
SRL_OPN_2PTS029_0639_20151211_131156_20151211_150516.EUM.nc	0.000	-0.000	0.001	3242	6343	0	2825	1	275
SRL_OPN_2PTS029_0642_20151211_150515_20151211_164503.EUM.nc	-0.000	-0.000	0.001	2756	5574	0	2564	6	248
SRL_OPN_2PTS029_0644_20151211_164504_20151211_182437.EUM.nc	0.000	0.000	0.001	2876	5500	0	2370	5	249
SRL_OPN_2PTS029_0646_20151211_182436_20151211_200400.EUM.nc	0.000	0.000	0.001	2913	5518	0	2367	3	235
SRL_OPN_2PTS029_0648_20151211_200400_20151211_214248.EUM.nc	0.000	0.000	0.001	3212	5491	0	2025	12	242

– Continued on next page

Table 15: Ka-Band Waveform Attitude Statistics.

– Continued from previous page

File	Median	Mean	Std. Dev.	No. Obs.	Total Obs.	Default Lat/Lon	Flag (total)	Default (total)	3-Sigma Edited
SRL_OPN_2PTS029_0650_20151211_214247_20151211_232045.EUM.nc	0.000	0.000	0.001	2244	5295	0	2840	18	193
SRL_OPN_2PTS029_0651_20151211_232045_20151212_005834.EUM.nc	0.000	0.000	0.001	2675	5516	0	2602	19	220
SRL_OPN_2PTS029_0653_20151212_005834_20151212_023658.EUM.nc	0.000	0.000	0.001	2779	5543	0	2486	20	258
SRL_OPN_2PTS029_0655_20151212_023658_20151212_041635.EUM.nc	-0.000	-0.000	0.001	2670	5474	0	2613	11	180
SRL_OPN_2PTS029_0657_20151212_041634_20151212_055821.EUM.nc	0.000	0.000	0.001	3479	5722	0	2008	3	232
SRL_OPN_2PTS029_0659_20151212_055820_20151212_074634.EUM.nc	0.000	0.000	0.001	3687	6139	0	2103	2	347
SRL_OPN_2PTS029_0662_20151212_074634_20151212_092448.EUM.nc	0.000	-0.000	0.001	2870	5470	0	2386	8	206
SRL_OPN_2PTS029_0663_20151212_092448_20151212_110231.EUM.nc	0.000	0.000	0.001	1992	5422	0	3172	19	239
SRL_OPN_2PTS029_0665_20151212_110230_20151212_124050.EUM.nc	0.000	0.000	0.001	2409	5300	0	2758	7	126
SRL_OPN_2PTS029_0667_20151212_124049_20151212_142024.EUM.nc	-0.000	-0.000	0.001	3048	5470	0	2138	5	279
SRL_OPN_2PTS029_0669_20151212_142023_20151212_161342.EUM.nc	0.000	0.000	0.001	3053	6363	0	3054	7	249
SRL_OPN_2PTS029_0672_20151212_161341_20151212_175319.EUM.nc	-0.000	-0.000	0.001	2641	5580	0	2745	3	191
SRL_OPN_2PTS029_0674_20151212_175319_20151212_193250.EUM.nc	0.000	0.000	0.001	3023	5592	0	2309	14	246
SRL_OPN_2PTS029_0676_20151212_193249_20151212_211150.EUM.nc	0.000	0.000	0.001	3350	5417	0	1798	3	266
SRL_OPN_2PTS029_0678_20151212_211150_20151212_225001.EUM.nc	0.000	0.000	0.001	2222	5339	0	2883	15	219
SRL_OPN_2PTS029_0679_20151212_225000_20151213_002749.EUM.nc	0.000	0.000	0.001	2996	5430	0	2213	5	216
SRL_OPN_2PTS029_0681_20151213_002749_20151213_020556.EUM.nc	0.000	0.000	0.001	2624	5538	0	2584	27	303
SRL_OPN_2PTS029_0683_20151213_020555_20151213_034504.EUM.nc	0.000	-0.000	0.001	2754	5522	0	2556	4	208
SRL_OPN_2PTS029_0685_20151213_034503_20151213_052608.EUM.nc	0.000	0.000	0.001	2734	5556	0	2647	2	173
SRL_OPN_2PTS029_0687_20151213_052607_20151213_071533.EUM.nc	0.000	0.000	0.001	3605	6172	0	2289	4	274
SRL_OPN_2PTS029_0690_20151213_071532_20151213_085400.EUM.nc	0.000	-0.000	0.001	3496	5596	0	1860	9	231
SRL_OPN_2PTS029_0691_20151213_085400_20151213_103147.EUM.nc	0.000	0.000	0.001	2199	5474	0	2964	27	284
SRL_OPN_2PTS029_0693_20151213_103146_20151213_120951.EUM.nc	0.000	0.000	0.001	2356	5403	0	2847	28	172
SRL_OPN_2PTS029_0695_20151213_120951_20151213_134858.EUM.nc	0.000	0.000	0.001	2816	5440	0	2359	2	263
SRL_OPN_2PTS029_0697_20151213_134857_20151213_154221.EUM.nc	0.000	0.000	0.001	3285	6351	0	2818	0	248
SRL_OPN_2PTS029_0700_20151213_154220_20151213_172159.EUM.nc	-0.000	-0.000	0.001	2585	5494	0	2730	4	175
SRL_OPN_2PTS029_0702_20151213_172158_20151213_190136.EUM.nc	0.000	0.000	0.001	2963	5587	0	2347	6	271
SRL_OPN_2PTS029_0704_20151213_190136_20151213_204049.EUM.nc	0.000	0.000	0.001	3447	5543	0	1767	8	321
SRL_OPN_2PTS029_0706_20151213_204048_20151213_221912.EUM.nc	0.000	0.000	0.001	2645	5307	0	2330	28	304
SRL_OPN_2PTS029_0708_20151213_221911_20151213_235707.EUM.nc	0.000	0.000	0.001	2827	5476	0	2427	8	214
SRL_OPN_2PTS029_0709_20151213_235706_20151214_013454.EUM.nc	0.000	0.000	0.001	2852	5529	0	2411	2	264
SRL_OPN_2PTS029_0711_20151214_013453_20151214_031344.EUM.nc	0.000	0.000	0.001	2690	5514	0	2587	14	223
SRL_OPN_2PTS029_0713_20151214_031343_20151214_045410.EUM.nc	0.000	0.000	0.001	2813	5488	0	2477	4	194
SRL_OPN_2PTS029_0715_20151214_045409_20151214_063639.EUM.nc	0.000	0.000	0.001	3775	5806	0	1792	1	238
SRL_OPN_2PTS029_0717_20151214_063638_20151214_082302.EUM.nc	0.000	0.000	0.001	3754	6051	0	1971	5	321
SRL_OPN_2PTS029_0720_20151214_082301_20151214_100102.EUM.nc	0.000	0.000	0.001	2448	5400	0	2599	11	342
SRL_OPN_2PTS029_0721_20151214_100102_20151214_113858.EUM.nc	0.000	0.000	0.001	2170	5328	0	2939	35	184
SRL_OPN_2PTS029_0723_20151214_113858_20151214_131740.EUM.nc	0.000	0.000	0.001	2658	5326	0	2427	1	240
SRL_OPN_2PTS029_0725_20151214_131740_20151214_151100.EUM.nc	0.000	0.000	0.001	3332	6360	0	2832	0	196

– Continued on next page

Table 15: Ka-Band Waveform Attitude Statistics.

– Continued from previous page

File	Median	Mean	Std. Dev.	No. Obs.	Total Obs.	Default Lat/Lon	Flag (total)	Default (total)	3-Sigma Edited
SRL_OPN_2PTS029_0728_20151214_151100_20151214_165039.EUM.nc	-0.000	-0.000	0.001	2794	5565	0	2592	8	171
SRL_OPN_2PTS029_0730_20151214_165038_20151214_183021.EUM.nc	0.000	0.000	0.001	2865	5492	0	2397	5	225
SRL_OPN_2PTS029_0732_20151214_183020_20151214_200942.EUM.nc	0.000	0.000	0.001	2942	5509	0	2293	7	267
SRL_OPN_2PTS029_0734_20151214_200941_20151214_214819.EUM.nc	0.000	0.000	0.001	3082	5489	0	2109	19	279
SRL_OPN_2PTS029_0736_20151214_214818_20151214_232622.EUM.nc	0.000	0.000	0.001	2270	5259	0	2704	40	245
SRL_OPN_2PTS029_0737_20151214_232621_20151215_010412.EUM.nc	0.000	0.000	0.001	2528	5490	0	2737	12	213
SRL_OPN_2PTS029_0739_20151215_010411_20151215_024231.EUM.nc	0.000	0.000	0.001	2839	5560	0	2557	2	162
SRL_OPN_2PTS029_0741_20151215_024230_20151215_042223.EUM.nc	0.000	0.000	0.001	2654	5488	0	2606	10	218
SRL_OPN_2PTS029_0743_20151215_042222_20151215_060407.EUM.nc	0.000	0.000	0.001	3479	5708	0	1922	6	301
SRL_OPN_2PTS029_0745_20151215_060406_20151215_075213.EUM.nc	0.000	0.000	0.001	3726	6127	0	2056	3	342
SRL_OPN_2PTS029_0748_20151215_075212_20151215_093016.EUM.nc	0.000	0.000	0.001	2913	5455	0	2370	9	163
SRL_OPN_2PTS029_0749_20151215_093015_20151215_110809.EUM.nc	0.000	0.000	0.001	2019	5399	0	3142	40	198
SRL_OPN_2PTS029_0751_20151215_110808_20151215_124630.EUM.nc	0.000	0.000	0.001	2292	5249	0	2748	3	206
SRL_OPN_2PTS029_0753_20151215_124630_20151215_143939.EUM.nc	0.000	0.000	0.001	3114	6215	0	2830	3	268
SRL_OPN_2PTS029_0756_20151215_143939_20151215_161916.EUM.nc	0.000	0.000	0.001	3151	5621	0	2236	3	231
SRL_OPN_2PTS029_0758_20151215_161916_20151215_175901.EUM.nc	0.000	0.000	0.001	2689	5599	0	2727	2	181
SRL_OPN_2PTS029_0760_20151215_175902_20151215_193830.EUM.nc	0.000	0.000	0.001	3002	5589	0	2326	3	258
SRL_OPN_2PTS029_0762_20151215_193831_20151215_211721.EUM.nc	0.000	0.000	0.001	3390	5426	0	1810	34	192
SRL_OPN_2PTS029_0764_20151215_211721_20151215_225538.EUM.nc	0.000	0.000	0.001	2209	5401	0	3018	19	155
SRL_OPN_2PTS029_0765_20151215_225537_20151216_003326.EUM.nc	0.000	0.000	0.001	3075	5457	0	2154	5	223
SRL_OPN_2PTS029_0767_20151216_003325_20151216_021128.EUM.nc	0.000	0.000	0.001	2686	5543	0	2596	3	258
SRL_OPN_2PTS029_0769_20151216_021127_20151216_035049.EUM.nc	0.000	0.000	0.001	2698	5521	0	2644	12	167
SRL_OPN_2PTS029_0771_20151216_035048_20151216_053200.EUM.nc	0.000	0.000	0.001	2822	5554	0	2571	5	156
SRL_OPN_2PTS029_0773_20151216_053159_20151216_072113.EUM.nc	0.000	0.000	0.001	3770	6199	0	2165	6	258
SRL_OPN_2PTS029_0776_20151216_072113_20151216_085929.EUM.nc	0.000	0.000	0.001	3474	5574	0	1881	7	212
SRL_OPN_2PTS029_0777_20151216_085928_20151216_103724.EUM.nc	0.000	0.000	0.001	2270	5471	0	2999	7	195
SRL_OPN_2PTS029_0779_20151216_103723_20151216_121531.EUM.nc	0.000	0.000	0.001	2414	5426	0	2844	22	146
SRL_OPN_2PTS029_0781_20151216_121531_20151216_135433.EUM.nc	0.000	0.000	0.001	2908	5439	0	2291	8	232
SRL_OPN_2PTS029_0783_20151216_135433_20151216_154756.EUM.nc	0.000	0.000	0.001	3304	6361	0	2793	11	253
SRL_OPN_2PTS029_0786_20151216_154756_20151216_172742.EUM.nc	0.000	0.000	0.001	2588	5480	0	2712	2	178
SRL_OPN_2PTS029_0788_20151216_172742_20151216_190719.EUM.nc	0.000	0.000	0.001	3142	5607	0	2244	4	217
SRL_OPN_2PTS029_0790_20151216_190719_20151216_204621.EUM.nc	0.000	0.000	0.001	3489	5536	0	1729	10	308
SRL_OPN_2PTS029_0792_20151216_204620_20151216_222451.EUM.nc	0.000	0.000	0.001	2671	5345	0	2383	21	270
SRL_OPN_2PTS029_0794_20151216_222450_20151217_000244.EUM.nc	0.000	0.000	0.001	2916	5501	0	2352	15	218
SRL_OPN_2PTS029_0795_20151217_000243_20151217_014033.EUM.nc	0.000	0.000	0.001	2848	5534	0	2410	10	266
SRL_OPN_2PTS029_0797_20151217_014033_20151217_031927.EUM.nc	0.000	0.000	0.001	2617	5484	0	2549	9	309
SRL_OPN_2PTS029_0799_20151217_031927_20151217_045952.EUM.nc	0.000	0.000	0.001	2906	5491	0	2411	0	174
SRL_OPN_2PTS029_0801_20151217_045951_20151217_064237.EUM.nc	0.000	0.000	0.001	3653	5803	0	1794	8	348
SRL_OPN_2PTS029_0803_20151217_064236_20151217_082841.EUM.nc	0.000	0.000	0.001	3879	6026	0	1878	4	265

– Continued on next page

Table 15: Ka-Band Waveform Attitude Statistics.

– Continued from previous page

File	Median	Mean	Std. Dev.	No. Obs.	Total Obs.	Default Lat/Lon	Flag (total)	Default (total)	3-Sigma Edited
SRL_OPN_2PTS029_0806_20151217_082840_20151217_100640.EUM.nc	0.000	0.000	0.001	2610	5362	0	2573	4	175
SRL_OPN_2PTS029_0807_20151217_100639_20151217_114437.EUM.nc	0.000	0.000	0.001	2286	5359	0	2886	18	169
SRL_OPN_2PTS029_0809_20151217_114436_20151217_132314.EUM.nc	0.000	0.000	0.001	2694	5328	0	2391	6	237
SRL_OPN_2PTS029_0811_20151217_132314_20151217_151635.EUM.nc	0.000	0.000	0.001	3296	6336	0	2768	1	271
SRL_OPN_2PTS029_0814_20151217_151636_20151217_165623.EUM.nc	0.000	-0.000	0.001	2748	5564	0	2626	3	187
SRL_OPN_2PTS029_0816_20151217_165623_20151217_183603.EUM.nc	0.000	0.000	0.001	2874	5473	0	2350	2	247
SRL_OPN_2PTS029_0818_20151217_183602_20151217_201514.EUM.nc	0.000	0.000	0.001	3046	5497	0	2181	7	263
SRL_OPN_2PTS029_0820_20151217_201514_20151217_215359.EUM.nc	0.000	0.000	0.001	3020	5474	0	2152	37	265
SRL_OPN_2PTS029_0822_20151217_215358_20151217_233159.EUM.nc	0.000	0.000	0.001	2396	5266	0	2743	10	117
SRL_OPN_2PTS029_0823_20151217_233159_20151218_010941.EUM.nc	0.000	0.000	0.001	2449	5490	0	2760	3	278
SRL_OPN_2PTS029_0825_20151218_010941_20151218_024812.EUM.nc	0.000	0.000	0.001	2844	5526	0	2523	6	153
SRL_OPN_2PTS029_0827_20151218_024812_20151218_042810.EUM.nc	0.000	0.000	0.001	2760	5489	0	2515	3	211
SRL_OPN_2PTS029_0829_20151218_042809_20151218_061003.EUM.nc	0.000	0.000	0.001	3586	5697	0	1879	6	226
SRL_OPN_2PTS029_0831_20151218_061002_20151218_075744.EUM.nc	0.000	-0.000	0.001	3725	6092	0	2062	8	297
SRL_OPN_2PTS029_0834_20151218_075743_20151218_093554.EUM.nc	0.000	0.000	0.001	2730	5498	0	2558	11	199
SRL_OPN_2PTS029_0835_20151218_093553_20151218_111346.EUM.nc	0.000	0.000	0.001	2022	5350	0	3131	31	166
SRL_OPN_2PTS029_0837_20151218_111345_20151218_125203.EUM.nc	0.000	0.000	0.001	2414	5227	0	2593	0	220
SRL_OPN_2PTS029_0839_20151218_125202_20151218_144523.EUM.nc	-0.000	-0.000	0.001	3189	6257	0	2808	1	259
SRL_OPN_2PTS029_0842_20151218_144522_20151218_162500.EUM.nc	0.000	0.000	0.001	3131	5631	0	2223	6	271
SRL_OPN_2PTS029_0844_20151218_162501_20151218_180445.EUM.nc	0.000	0.000	0.001	2797	5626	0	2650	2	177
SRL_OPN_2PTS029_0846_20151218_180445_20151218_194405.EUM.nc	0.000	0.000	0.001	2997	5568	0	2289	6	276
SRL_OPN_2PTS029_0848_20151218_194404_20151218_230114.EUM.nc	0.000	0.000	0.001	5471	10636	0	4732	18	415
SRL_OPN_2PTS029_0851_20151218_230113_20151219_003855.EUM.nc	0.000	0.000	0.001	3010	5475	0	2233	4	228
SRL_OPN_2PTS029_0853_20151219_003854_20151219_021707.EUM.nc	0.000	0.000	0.001	2749	5550	0	2611	0	190
SRL_OPN_2PTS029_0855_20151219_021706_20151219_035634.EUM.nc	0.000	0.000	0.001	2629	5562	0	2679	3	251
SRL_OPN_2PTS029_0857_20151219_035633_20151219_053743.EUM.nc	0.000	0.000	0.001	2921	5524	0	2364	11	228
SRL_OPN_2PTS029_0859_20151219_053743_20151219_072644.EUM.nc	0.000	0.000	0.001	3860	6173	0	1971	0	342
SRL_OPN_2PTS029_0862_20151219_072643_20151219_090507.EUM.nc	0.000	0.000	0.001	3309	5559	0	2006	4	240
SRL_OPN_2PTS029_0863_20151219_090506_20151219_104301.EUM.nc	0.000	0.000	0.001	2336	5472	0	2943	19	174
SRL_OPN_2PTS029_0865_20151219_104300_20151219_122102.EUM.nc	0.000	0.000	0.001	2432	5409	0	2777	12	188
SRL_OPN_2PTS029_0867_20151219_122101_20151219_140017.EUM.nc	-0.000	-0.000	0.001	3150	5448	0	2111	1	186
SRL_OPN_2PTS029_0869_20151219_140017_20151219_155340.EUM.nc	0.000	0.000	0.001	3000	6337	0	3049	2	286
SRL_OPN_2PTS029_0872_20151219_155339_20151219_173326.EUM.nc	-0.000	-0.000	0.001	2637	5482	0	2691	3	151
SRL_OPN_2PTS029_0874_20151219_173325_20151219_191252.EUM.nc	0.000	0.000	0.001	3216	5614	0	2185	7	206
SRL_OPN_2PTS029_0876_20151219_191251_20151219_205202.EUM.nc	0.000	0.000	0.001	3520	5567	0	1767	8	272
SRL_OPN_2PTS029_0878_20151219_205201_20151219_223028.EUM.nc	0.000	-0.000	0.001	2703	5346	0	2388	22	233
SRL_OPN_2PTS029_0880_20151219_223027_20151220_000812.EUM.nc	0.000	0.000	0.001	2934	5449	0	2310	2	203
SRL_OPN_2PTS029_0881_20151220_000811_20151220_014611.EUM.nc	0.000	0.000	0.001	2980	5547	0	2372	3	192
SRL_OPN_2PTS029_0883_20151220_014610_20151220_032510.EUM.nc	0.000	0.000	0.001	2828	5477	0	2408	7	234

– Continued on next page

Table 15: Ka-Band Waveform Attitude Statistics.

– Continued from previous page

File	Median	Mean	Std. Dev.	No. Obs.	Total Obs.	Default Lat/Lon	Flag (total)	Default (total)	3-Sigma Edited
SRL_OPN_2PTS029_0885_20151220_032510_20151220_050541.EUM.nc	0.000	0.000	0.001	2438	5519	0	2514	8	559
SRL_OPN_2PTS029_0887_20151220_050541_20151220_065543.EUM.nc	0.000	0.000	0.001	3704	6203	0	2288	1	210
SRL_OPN_2PTS029_0890_20151220_065542_20151220_083418.EUM.nc	0.000	0.000	0.001	3852	5624	0	1467	1	304
SRL_OPN_2PTS029_0892_20151220_083419_20151220_101217.EUM.nc	0.000	0.000	0.001	2513	5349	0	2633	21	182
SRL_OPN_2PTS029_0893_20151220_101217_20151220_115007.EUM.nc	0.000	0.000	0.001	2330	5389	0	2843	15	201
SRL_OPN_2PTS029_0895_20151220_115006_20151220_132857.EUM.nc	0.000	-0.000	0.001	2812	5317	0	2320	5	180
SRL_OPN_2PTS029_0897_20151220_132856_20151220_152219.EUM.nc	0.000	0.000	0.001	3394	6326	0	2731	1	200
SRL_OPN_2PTS029_0900_20151220_152218_20151220_170206.EUM.nc	0.000	-0.000	0.001	2701	5584	0	2671	4	208
SRL_OPN_2PTS029_0902_20151220_170205_20151220_184137.EUM.nc	-0.000	-0.000	0.001	2825	5486	0	2329	2	330
SRL_OPN_2PTS029_0904_20151220_184136_20151220_202056.EUM.nc	0.000	0.000	0.001	3162	5495	0	2006	8	319
SRL_OPN_2PTS029_0906_20151220_202056_20151220_215937.EUM.nc	0.000	0.000	0.001	2793	5430	0	2297	26	314
SRL_OPN_2PTS029_0908_20151220_215937_20151220_233728.EUM.nc	0.000	0.000	0.001	2488	5380	0	2641	14	237
SRL_OPN_2PTS029_0909_20151220_233727_20151221_011518.EUM.nc	0.000	0.000	0.001	2726	5461	0	2458	6	271
SRL_OPN_2PTS029_0911_20151221_011517_20151221_025353.EUM.nc	0.000	0.000	0.001	2772	5519	0	2470	2	275
SRL_OPN_2PTS029_0913_20151221_025353_20151221_043350.EUM.nc	0.000	0.000	0.001	2730	5489	0	2500	15	244
SRL_OPN_2PTS029_0915_20151221_043349_20151221_061557.EUM.nc	0.000	0.000	0.001	3560	5736	0	1834	0	342
SRL_OPN_2PTS029_0917_20151221_061557_20151221_080323.EUM.nc	0.000	-0.000	0.001	3668	6091	0	2045	5	373
SRL_OPN_2PTS029_0920_20151221_080322_20151221_094131.EUM.nc	0.000	0.000	0.001	2717	5493	0	2538	6	232
SRL_OPN_2PTS029_0921_20151221_094130_20151221_111914.EUM.nc	0.000	0.000	0.001	2059	5258	0	2956	34	209
SRL_OPN_2PTS029_0923_20151221_111914_20151221_125743.EUM.nc	0.000	-0.000	0.001	2527	5290	0	2557	2	204
SRL_OPN_2PTS029_0925_20151221_125743_20151221_145058.EUM.nc	0.000	0.000	0.001	3188	6278	0	2786	3	301
SRL_OPN_2PTS029_0928_20151221_145057_20151221_163044.EUM.nc	0.000	0.000	0.001	3102	5644	0	2251	11	280
SRL_OPN_2PTS029_0930_20151221_163043_20151221_181019.EUM.nc	-0.000	-0.000	0.001	2772	5596	0	2611	3	210
SRL_OPN_2PTS029_0932_20151221_181018_20151221_194946.EUM.nc	0.000	0.000	0.001	3023	5542	0	2253	3	263
SRL_OPN_2PTS029_0934_20151221_194946_20151221_212841.EUM.nc	0.000	0.000	0.001	3390	5413	0	1722	26	275
SRL_OPN_2PTS029_0936_20151221_212840_20151221_230642.EUM.nc	0.000	0.000	0.001	2084	5307	0	3074	9	140
SRL_OPN_2PTS029_0937_20151221_230642_20151222_004431.EUM.nc	0.000	0.000	0.001	2983	5470	0	2291	7	189
SRL_OPN_2PTS029_0939_20151222_004431_20151222_022247.EUM.nc	0.000	0.000	0.001	2768	5549	0	2562	6	213
SRL_OPN_2PTS029_0941_20151222_022246_20151222_040210.EUM.nc	0.000	0.000	0.001	2687	5438	0	2530	8	213
SRL_OPN_2PTS029_0943_20151222_040209_20151222_054336.EUM.nc	-0.000	-0.000	0.001	3283	5656	0	2177	19	177
SRL_OPN_2PTS029_0945_20151222_054335_20151222_073224.EUM.nc	0.000	-0.000	0.001	3819	6157	0	2013	3	322
SRL_OPN_2PTS029_0948_20151222_073223_20151222_091044.EUM.nc	-0.000	-0.000	0.001	3097	5544	0	2131	6	310
SRL_OPN_2PTS029_0949_20151222_091044_20151222_104829.EUM.nc	0.000	0.000	0.001	2229	5497	0	3096	13	159
SRL_OPN_2PTS029_0951_20151222_104829_20151222_122641.EUM.nc	0.000	-0.000	0.001	2401	5341	0	2750	17	173
SRL_OPN_2PTS029_0953_20151222_122640_20151222_140601.EUM.nc	-0.000	-0.000	0.001	2929	5471	0	2250	3	289
SRL_OPN_2PTS029_0955_20151222_140600_20151222_155923.EUM.nc	0.000	0.000	0.001	3133	6347	0	3015	4	195
SRL_OPN_2PTS029_0958_20151222_155922_20151222_173902.EUM.nc	-0.000	-0.000	0.001	2675	5597	0	2696	9	217
SRL_OPN_2PTS029_0960_20151222_173900_20151222_191834.EUM.nc	0.000	-0.000	0.001	3110	5564	0	2166	6	282
SRL_OPN_2PTS029_0962_20151222_191833_20151222_205742.EUM.nc	0.000	0.000	0.001	3546	5588	0	1765	8	269

– Continued on next page

Table 15: Ka-Band Waveform Attitude Statistics.

– Continued from previous page

File	Median	Mean	Std. Dev.	No. Obs.	Total Obs.	Default Lat/Lon	Flag (total)	Default (total)	3-Sigma Edited
SRL_OPN_2PTS029_0964_20151222_205741_20151222_223558.EUM.nc	0.000	0.000	0.001	2614	5314	0	2492	8	200
SRL_OPN_2PTS029_0965_20151222_223558_20151223_001349.EUM.nc	0.000	0.000	0.001	3043	5461	0	2249	2	167
SRL_OPN_2PTS029_0967_20151223_001348_20151223_015150.EUM.nc	0.000	0.000	0.001	2911	5514	0	2383	4	216
SRL_OPN_2PTS029_0969_20151223_015150_20151223_033044.EUM.nc	0.000	0.000	0.001	2936	5467	0	2317	10	204
SRL_OPN_2PTS029_0971_20151223_033044_20151223_051131.EUM.nc	-0.000	-0.000	0.001	2882	5535	0	2491	1	161
SRL_OPN_2PTS029_0973_20151223_051130_20151223_070124.EUM.nc	0.000	-0.000	0.001	3680	6200	0	2272	2	246
SRL_OPN_2PTS029_0976_20151223_070123_20151223_083957.EUM.nc	-0.000	-0.000	0.001	3736	5610	0	1566	7	301
SRL_OPN_2PTS029_0978_20151223_083957_20151223_101745.EUM.nc	0.000	0.000	0.001	2519	5399	0	2712	12	156
SRL_OPN_2PTS029_0979_20151223_101744_20151223_115545.EUM.nc	0.000	0.000	0.001	2478	5397	0	2828	11	80
SRL_OPN_2PTS029_0981_20151223_115544_20151223_133439.EUM.nc	0.000	0.000	0.001	2828	5357	0	2349	1	179
SRL_OPN_2PTS029_0983_20151223_133438_20151223_152802.EUM.nc	-0.000	-0.000	0.001	3442	6321	0	2673	0	206
SRL_OPN_2PTS029_0986_20151223_152803_20151223_170741.EUM.nc	-0.000	-0.000	0.001	2718	5573	0	2699	3	153
SRL_OPN_2PTS029_0988_20151223_170740_20151223_184720.EUM.nc	-0.000	-0.000	0.001	3093	5491	0	2213	5	180
SRL_OPN_2PTS029_0990_20151223_184719_20151223_202637.EUM.nc	-0.000	-0.000	0.001	3185	5528	0	2032	12	299
SRL_OPN_2PTS029_0992_20151223_202637_20151223_220508.EUM.nc	0.000	-0.000	0.001	2784	5423	0	2313	30	296
SRL_OPN_2PTS029_0994_20151223_220507_20151223_234306.EUM.nc	0.000	-0.000	0.001	2722	5461	0	2534	23	182
SRL_OPN_2PTS029_0995_20151223_234305_20151224_012057.EUM.nc	0.000	0.000	0.001	2774	5514	0	2506	11	223
SRL_OPN_2PTS029_0997_20151224_012056_20151224_025929.EUM.nc	0.000	0.000	0.001	2803	5537	0	2497	5	232
SRL_OPN_2PTS029_0999_20151224_025928_20151224_043939.EUM.nc	0.000	0.000	0.001	2806	5498	0	2504	8	180

32 Inverted Barometer Height Correction Table

Table 16: Inverted Barometer Height Correction Statistics.

File	Median	Mean	Std. Dev.	No. Obs.	Total Obs.	Default Lat/Lon	Flag (total)	Default (total)	3-Sigma Edited
SRL_OPN_2PTS029_0027_20151120_040809_20151120_054942.EUM.nc	-0.006	-0.023	0.061	3146	5707	0	2119	0	442
SRL_OPN_2PTS029_0029_20151120_054941_20151120_073816.EUM.nc	-0.042	-0.053	0.106	3942	6156	0	2133	0	81
SRL_OPN_2PTS029_0032_20151120_073816_20151120_091634.EUM.nc	0.003	-0.010	0.060	3029	5512	0	2216	0	267
SRL_OPN_2PTS029_0033_20151120_091633_20151120_105417.EUM.nc	-0.026	-0.036	0.075	2275	5476	0	3063	0	138
SRL_OPN_2PTS029_0035_20151120_105417_20151120_123232.EUM.nc	-0.007	-0.016	0.077	2414	5300	0	2879	0	7
SRL_OPN_2PTS029_0037_20151120_123231_20151120_141159.EUM.nc	-0.043	-0.054	0.086	3026	5515	0	2357	0	132
SRL_OPN_2PTS029_0039_20151120_141158_20151120_160519.EUM.nc	-0.006	-0.019	0.100	3285	6374	0	2895	0	194
SRL_OPN_2PTS029_0042_20151120_160519_20151120_174456.EUM.nc	0.006	0.007	0.084	2783	5565	0	2733	0	49
SRL_OPN_2PTS029_0044_20151120_174455_20151120_192428.EUM.nc	-0.014	0.000	0.136	3386	5604	0	2218	0	0
SRL_OPN_2PTS029_0046_20151120_192428_20151120_210324.EUM.nc	-0.004	-0.016	0.097	3434	5538	0	1914	0	190
SRL_OPN_2PTS029_0048_20151120_210324_20151120_224146.EUM.nc	0.015	0.000	0.125	2610	5261	0	2554	0	97
SRL_OPN_2PTS029_0049_20151120_224146_20151121_001937.EUM.nc	-0.044	-0.046	0.061	2909	5467	0	2339	0	219
SRL_OPN_2PTS029_0051_20151121_001937_20151121_015739.EUM.nc	-0.015	-0.023	0.089	3095	5553	0	2442	0	16
SRL_OPN_2PTS029_0053_20151121_015739_20151121_033641.EUM.nc	0.003	0.012	0.098	2883	5509	0	2585	0	41
SRL_OPN_2PTS029_0055_20151121_033640_20151121_051734.EUM.nc	0.008	0.013	0.118	2815	5572	0	2667	0	90
SRL_OPN_2PTS029_0057_20151121_051734_20151121_070715.EUM.nc	-0.034	-0.054	0.131	3640	6203	0	2449	0	114
SRL_OPN_2PTS029_0060_20151121_070715_20151121_084545.EUM.nc	-0.021	-0.030	0.076	3722	5573	0	1664	0	187
SRL_OPN_2PTS029_0062_20151121_084545_20151121_102334.EUM.nc	-0.035	-0.042	0.069	2516	5364	0	2724	0	124
SRL_OPN_2PTS029_0063_20151121_102333_20151121_120135.EUM.nc	-0.014	-0.024	0.055	2413	5384	0	2867	0	104
SRL_OPN_2PTS029_0065_20151121_120134_20151121_134034.EUM.nc	-0.015	-0.035	0.063	2817	5404	0	2401	0	186
SRL_OPN_2PTS029_0067_20151121_134034_20151121_153358.EUM.nc	-0.021	-0.042	0.085	3488	6351	0	2716	0	147
SRL_OPN_2PTS029_0070_20151121_153357_20151121_171337.EUM.nc	-0.006	0.015	0.139	2746	5590	0	2844	0	0
SRL_OPN_2PTS029_0072_20151121_171338_20151121_185315.EUM.nc	0.013	0.012	0.110	3298	5524	0	2226	0	0
SRL_OPN_2PTS029_0074_20151121_185314_20151121_221058.EUM.nc	-0.001	-0.009	0.107	6195	10979	0	4447	0	337
SRL_OPN_2PTS029_0078_20151121_221057_20151121_234854.EUM.nc	-0.038	-0.042	0.063	2739	5439	0	2488	0	212
SRL_OPN_2PTS029_0079_20151121_234854_20151122_012638.EUM.nc	-0.006	-0.024	0.074	2836	5504	0	2495	0	173
SRL_OPN_2PTS029_0081_20151122_012638_20151122_030523.EUM.nc	0.001	-0.001	0.110	2875	5550	0	2675	0	0
SRL_OPN_2PTS029_0083_20151122_030522_20151122_044539.EUM.nc	0.010	0.023	0.120	2861	5492	0	2631	0	0
SRL_OPN_2PTS029_0085_20151122_044538_20151122_062754.EUM.nc	-0.012	-0.035	0.104	3647	5766	0	1973	0	146
SRL_OPN_2PTS029_0087_20151122_062755_20151122_081446.EUM.nc	-0.037	-0.042	0.070	3827	6078	0	1952	0	299
SRL_OPN_2PTS029_0090_20151122_081445_20151122_095250.EUM.nc	-0.051	-0.054	0.065	2639	5388	0	2570	0	179
SRL_OPN_2PTS029_0091_20151122_095249_20151122_113044.EUM.nc	-0.003	-0.020	0.076	2120	5283	0	3028	0	135
SRL_OPN_2PTS029_0093_20151122_113043_20151122_130920.EUM.nc	-0.016	-0.027	0.051	2608	5372	0	2673	0	91
SRL_OPN_2PTS029_0095_20151122_130919_20151122_150238.EUM.nc	-0.007	-0.021	0.110	3284	6352	0	2888	0	180
SRL_OPN_2PTS029_0098_20151122_150237_20151122_164216.EUM.nc	-0.005	-0.017	0.122	2969	5582	0	2611	0	2
SRL_OPN_2PTS029_0100_20151122_164215_20151122_182158.EUM.nc	0.003	0.007	0.105	3076	5522	0	2406	0	40

– Continued on next page

Table 16: Inverted Barometer Height Correction Statistics.

– Continued from previous page

File	Median	Mean	Std. Dev.	No. Obs.	Total Obs.	Default Lat/Lon	Flag (total)	Default (total)	3-Sigma Edited
SRL_OPN_2PTS029_0102_20151122_182157_20151122_200114.EUM.nc	-0.014	0.005	0.134	3174	5518	0	2344	0	0
SRL_OPN_2PTS029_0104_20151122_200114_20151122_214004.EUM.nc	0.001	0.002	0.130	3395	5494	0	1979	0	120
SRL_OPN_2PTS029_0106_20151122_214003_20151122_231810.EUM.nc	-0.001	0.024	0.184	2486	5288	0	2802	0	0
SRL_OPN_2PTS029_0107_20151122_231809_20151123_005547.EUM.nc	-0.013	-0.033	0.070	2680	5494	0	2462	0	352
SRL_OPN_2PTS029_0109_20151123_005546_20151123_023409.EUM.nc	-0.011	-0.028	0.084	2981	5548	0	2567	0	0
SRL_OPN_2PTS029_0111_20151123_023408_20151123_041352.EUM.nc	-0.000	0.006	0.098	2555	5489	0	2759	0	175
SRL_OPN_2PTS029_0113_20151123_041351_20151123_055524.EUM.nc	-0.014	-0.023	0.107	3449	5693	0	2102	0	142
SRL_OPN_2PTS029_0115_20151123_055525_20151123_074345.EUM.nc	-0.026	-0.041	0.084	3768	6140	0	2127	0	245
SRL_OPN_2PTS029_0118_20151123_074345_20151123_092159.EUM.nc	-0.017	-0.042	0.075	2958	5491	0	2296	0	237
SRL_OPN_2PTS029_0119_20151123_092200_20151123_105952.EUM.nc	-0.014	-0.017	0.075	2191	5423	0	3179	0	53
SRL_OPN_2PTS029_0121_20151123_105952_20151123_123810.EUM.nc	-0.026	-0.033	0.043	2205	5321	0	2895	0	221
SRL_OPN_2PTS029_0123_20151123_123810_20151123_141732.EUM.nc	-0.007	-0.041	0.068	2766	5490	0	2252	0	472
SRL_OPN_2PTS029_0125_20151123_141731_20151123_161050.EUM.nc	-0.012	-0.018	0.102	3426	6347	0	2813	0	108
SRL_OPN_2PTS029_0128_20151123_161050_20151123_175037.EUM.nc	-0.022	-0.011	0.111	2857	5574	0	2717	0	0
SRL_OPN_2PTS029_0130_20151123_175036_20151123_192959.EUM.nc	-0.035	-0.043	0.072	3025	5584	0	2319	0	240
SRL_OPN_2PTS029_0132_20151123_193000_20151123_210902.EUM.nc	0.002	0.010	0.122	3334	5426	0	1931	0	161
SRL_OPN_2PTS029_0134_20151123_210901_20151123_224721.EUM.nc	0.011	0.056	0.176	2571	5379	0	2805	0	3
SRL_OPN_2PTS029_0135_20151123_224720_20151124_002501.EUM.nc	-0.021	-0.021	0.081	2906	5378	0	2256	0	216
SRL_OPN_2PTS029_0137_20151124_002501_20151124_020307.EUM.nc	-0.010	-0.026	0.091	2993	5532	0	2520	0	19
SRL_OPN_2PTS029_0139_20151124_020306_20151124_034221.EUM.nc	-0.005	0.030	0.140	2932	5534	0	2602	0	0
SRL_OPN_2PTS029_0141_20151124_034220_20151124_052313.EUM.nc	-0.022	-0.003	0.163	2843	5543	0	2700	0	0
SRL_OPN_2PTS029_0143_20151124_052312_20151124_071252.EUM.nc	-0.046	-0.059	0.089	3449	6179	0	2405	0	325
SRL_OPN_2PTS029_0146_20151124_071252_20151124_085112.EUM.nc	-0.011	-0.028	0.069	3582	5601	0	1727	0	292
SRL_OPN_2PTS029_0147_20151124_085111_20151124_102907.EUM.nc	-0.015	-0.017	0.055	2519	5479	0	2950	0	10
SRL_OPN_2PTS029_0149_20151124_102907_20151124_120702.EUM.nc	-0.017	-0.038	0.054	2371	5384	0	2841	0	172
SRL_OPN_2PTS029_0151_20151124_120703_20151124_134606.EUM.nc	-0.005	-0.027	0.045	2460	5412	0	2408	0	544
SRL_OPN_2PTS029_0153_20151124_134606_20151124_153930.EUM.nc	-0.007	0.005	0.132	3625	6361	0	2735	0	1
SRL_OPN_2PTS029_0156_20151124_153930_20151124_171917.EUM.nc	-0.007	-0.011	0.106	2648	5513	0	2793	0	72
SRL_OPN_2PTS029_0158_20151124_171917_20151124_185845.EUM.nc	-0.031	-0.036	0.078	3062	5581	0	2367	0	152
SRL_OPN_2PTS029_0160_20151124_185844_20151124_203759.EUM.nc	-0.010	0.009	0.113	3511	5532	0	1928	0	93
SRL_OPN_2PTS029_0162_20151124_203759_20151124_221632.EUM.nc	0.018	0.036	0.168	3007	5349	0	2342	0	0
SRL_OPN_2PTS029_0164_20151124_221631_20151124_235419.EUM.nc	-0.020	-0.018	0.087	2841	5464	0	2454	0	169
SRL_OPN_2PTS029_0165_20151124_235418_20151125_013213.EUM.nc	-0.012	-0.029	0.061	2843	5540	0	2472	0	225
SRL_OPN_2PTS029_0167_20151125_013212_20151125_031101.EUM.nc	-0.002	0.024	0.120	2872	5555	0	2683	0	0
SRL_OPN_2PTS029_0169_20151125_031101_20151125_045116.EUM.nc	0.006	0.017	0.153	2883	5476	0	2593	0	0
SRL_OPN_2PTS029_0171_20151125_045115_20151125_063348.EUM.nc	-0.039	-0.033	0.118	3738	5816	0	2006	0	72
SRL_OPN_2PTS029_0173_20151125_063348_20151125_082021.EUM.nc	-0.025	-0.033	0.081	3851	6066	0	1927	0	288
SRL_OPN_2PTS029_0176_20151125_082020_20151125_095823.EUM.nc	-0.016	-0.017	0.051	2620	5394	0	2604	0	170
SRL_OPN_2PTS029_0177_20151125_095823_20151125_113610.EUM.nc	-0.025	-0.034	0.074	2267	5350	0	2969	0	114

– Continued on next page

Table 16: Inverted Barometer Height Correction Statistics.

– Continued from previous page

File	Median	Mean	Std. Dev.	No. Obs.	Total Obs.	Default Lat/Lon	Flag (total)	Default (total)	3-Sigma Edited
SRL_OPN_2PTS029_0179_20151125_113609_20151125_131449.EUM.nc	0.002	-0.017	0.043	2376	5325	0	2496	0	453
SRL_OPN_2PTS029_0181_20151125_131449_20151125_150810.EUM.nc	-0.016	-0.030	0.084	3115	6391	0	2927	0	349
SRL_OPN_2PTS029_0184_20151125_150809_20151125_164755.EUM.nc	0.007	-0.014	0.084	2666	5557	0	2712	0	179
SRL_OPN_2PTS029_0186_20151125_164755_20151125_182730.EUM.nc	-0.011	-0.021	0.111	3106	5487	0	2374	0	7
SRL_OPN_2PTS029_0188_20151125_182730_20151125_200652.EUM.nc	-0.016	-0.025	0.052	2829	5523	0	2364	0	330
SRL_OPN_2PTS029_0190_20151125_200652_20151125_214539.EUM.nc	-0.006	0.003	0.172	3356	5456	0	2099	0	1
SRL_OPN_2PTS029_0192_20151125_214538_20151125_232334.EUM.nc	-0.002	-0.006	0.143	2473	5278	0	2805	0	0
SRL_OPN_2PTS029_0193_20151125_232333_20151126_010123.EUM.nc	-0.010	-0.019	0.088	2675	5503	0	2646	0	182
SRL_OPN_2PTS029_0195_20151126_010123_20151126_023949.EUM.nc	-0.002	-0.004	0.075	2685	5528	0	2581	0	262
SRL_OPN_2PTS029_0197_20151126_023948_20151126_041930.EUM.nc	-0.002	0.005	0.125	2784	5505	0	2721	0	0
SRL_OPN_2PTS029_0199_20151126_041929_20151126_060119.EUM.nc	-0.012	-0.008	0.115	3659	5715	0	2056	0	0
SRL_OPN_2PTS029_0201_20151126_060118_20151126_074924.EUM.nc	-0.024	0.006	0.148	4089	6109	0	2020	0	0
SRL_OPN_2PTS029_0204_20151126_074923_20151126_092737.EUM.nc	-0.031	-0.022	0.074	2869	5477	0	2402	0	206
SRL_OPN_2PTS029_0205_20151126_092736_20151126_110520.EUM.nc	-0.010	-0.023	0.086	2257	5411	0	3122	0	32
SRL_OPN_2PTS029_0207_20151126_110519_20151126_124341.EUM.nc	-0.002	-0.027	0.070	2279	5300	0	2839	0	182
SRL_OPN_2PTS029_0209_20151126_124340_20151126_143647.EUM.nc	-0.010	-0.039	0.072	2726	5872	0	2787	0	359
SRL_OPN_2PTS029_0212_20151126_143647_20151126_161633.EUM.nc	0.005	-0.000	0.084	3211	5632	0	2208	0	213
SRL_OPN_2PTS029_0214_20151126_161632_20151126_175618.EUM.nc	-0.026	-0.041	0.107	2790	5550	0	2689	0	71
SRL_OPN_2PTS029_0216_20151126_175617_20151126_193539.EUM.nc	-0.010	-0.020	0.056	2889	5581	0	2300	0	392
SRL_OPN_2PTS029_0218_20151126_193538_20151126_211440.EUM.nc	-0.015	0.020	0.161	3452	5417	0	1936	0	29
SRL_OPN_2PTS029_0220_20151126_211439_20151126_225257.EUM.nc	0.000	-0.007	0.158	2486	5395	0	2909	0	0
SRL_OPN_2PTS029_0221_20151126_225256_20151127_003036.EUM.nc	-0.013	-0.028	0.120	3087	5451	0	2210	0	154
SRL_OPN_2PTS029_0223_20151127_003036_20151127_020845.EUM.nc	-0.004	0.022	0.128	2901	5524	0	2621	0	2
SRL_OPN_2PTS029_0225_20151127_020844_20151127_034756.EUM.nc	-0.005	-0.024	0.064	2566	5529	0	2638	0	325
SRL_OPN_2PTS029_0227_20151127_034756_20151127_052903.EUM.nc	-0.040	0.007	0.170	2814	5548	0	2711	0	23
SRL_OPN_2PTS029_0229_20151127_052902_20151127_071821.EUM.nc	-0.018	0.015	0.150	3911	6177	0	2266	0	0
SRL_OPN_2PTS029_0232_20151127_071821_20151127_085648.EUM.nc	-0.015	-0.025	0.082	3508	5570	0	1841	0	221
SRL_OPN_2PTS029_0233_20151127_085648_20151127_103434.EUM.nc	-0.029	-0.043	0.074	2337	5431	0	3019	0	75
SRL_OPN_2PTS029_0235_20151127_103433_20151127_121239.EUM.nc	-0.024	-0.027	0.082	2473	5393	0	2861	0	59
SRL_OPN_2PTS029_0237_20151127_121238_20151127_135147.EUM.nc	-0.003	0.004	0.125	3047	5442	0	2395	0	0
SRL_OPN_2PTS029_0239_20151127_135147_20151127_154511.EUM.nc	-0.006	-0.008	0.071	3310	6367	0	2815	0	242
SRL_OPN_2PTS029_0242_20151127_154510_20151127_172458.EUM.nc	-0.031	-0.032	0.123	2661	5502	0	2781	0	60
SRL_OPN_2PTS029_0244_20151127_172458_20151127_190427.EUM.nc	-0.001	-0.001	0.069	3073	5607	0	2317	0	217
SRL_OPN_2PTS029_0246_20151127_190426_20151127_204338.EUM.nc	-0.016	-0.032	0.049	3155	5560	0	1808	0	597
SRL_OPN_2PTS029_0248_20151127_204337_20151127_222200.EUM.nc	0.001	0.022	0.153	2903	5303	0	2400	0	0
SRL_OPN_2PTS029_0250_20151127_222200_20151127_235954.EUM.nc	-0.021	0.008	0.136	3047	5486	0	2439	0	0
SRL_OPN_2PTS029_0251_20151127_235953_20151128_013750.EUM.nc	-0.004	-0.006	0.096	3107	5539	0	2397	0	35
SRL_OPN_2PTS029_0253_20151128_013751_20151128_031634.EUM.nc	-0.017	-0.026	0.048	2534	5520	0	2619	0	367
SRL_OPN_2PTS029_0255_20151128_031633_20151128_045703.EUM.nc	-0.021	-0.002	0.158	3003	5525	0	2517	0	5

– Continued on next page

Table 16: Inverted Barometer Height Correction Statistics.

– Continued from previous page

File	Median	Mean	Std. Dev.	No. Obs.	Total Obs.	Default Lat/Lon	Flag (total)	Default (total)	3-Sigma Edited
SRL_OPN_2PTS029_0257_20151128_045702_20151128_063936.EUM.nc	-0.009	0.026	0.147	3846	5804	0	1958	0	0
SRL_OPN_2PTS029_0259_20151128_063937_20151128_082558.EUM.nc	-0.004	-0.004	0.088	4089	6037	0	1864	0	84
SRL_OPN_2PTS029_0262_20151128_082556_20151128_100350.EUM.nc	-0.013	-0.026	0.055	2604	5374	0	2564	0	206
SRL_OPN_2PTS029_0263_20151128_100349_20151128_114147.EUM.nc	-0.025	-0.038	0.059	2286	5411	0	3020	0	105
SRL_OPN_2PTS029_0265_20151128_114146_20151128_132028.EUM.nc	-0.011	-0.038	0.077	2672	5320	0	2436	0	212
SRL_OPN_2PTS029_0267_20151128_132028_20151128_151351.EUM.nc	-0.007	-0.006	0.055	3298	6348	0	2864	0	186
SRL_OPN_2PTS029_0270_20151128_151350_20151128_165338.EUM.nc	-0.013	-0.009	0.129	2811	5567	0	2751	0	5
SRL_OPN_2PTS029_0272_20151128_165337_20151128_183310.EUM.nc	-0.003	0.018	0.112	3145	5496	0	2347	0	4
SRL_OPN_2PTS029_0274_20151128_183310_20151128_201231.EUM.nc	-0.018	-0.029	0.057	2948	5526	0	2210	0	368
SRL_OPN_2PTS029_0276_20151128_201231_20151128_215108.EUM.nc	0.001	0.034	0.158	3343	5468	0	2125	0	0
SRL_OPN_2PTS029_0278_20151128_215107_20151128_232910.EUM.nc	-0.025	0.024	0.136	2438	5331	0	2887	0	6
SRL_OPN_2PTS029_0279_20151128_232908_20151129_010658.EUM.nc	-0.017	-0.021	0.108	2705	5494	0	2718	0	71
SRL_OPN_2PTS029_0281_20151129_010658_20151129_024520.EUM.nc	-0.008	0.017	0.088	2875	5531	0	2605	0	51
SRL_OPN_2PTS029_0283_20151129_024519_20151129_042515.EUM.nc	-0.051	-0.013	0.132	2874	5503	0	2622	0	7
SRL_OPN_2PTS029_0285_20151129_042514_20151129_060711.EUM.nc	-0.017	0.013	0.139	3648	5713	0	2065	0	0
SRL_OPN_2PTS029_0287_20151129_060711_20151129_075501.EUM.nc	-0.019	0.003	0.109	4023	6088	0	2054	0	11
SRL_OPN_2PTS029_0290_20151129_075502_20151129_093303.EUM.nc	-0.015	-0.026	0.050	2711	5505	0	2516	0	278
SRL_OPN_2PTS029_0291_20151129_093303_20151129_111056.EUM.nc	-0.031	-0.027	0.085	2162	5401	0	3165	0	74
SRL_OPN_2PTS029_0293_20151129_111055_20151129_124920.EUM.nc	-0.016	-0.030	0.087	2452	5279	0	2756	0	71
SRL_OPN_2PTS029_0295_20151129_124920_20151129_144229.EUM.nc	-0.002	-0.002	0.054	3098	6286	0	2924	0	264
SRL_OPN_2PTS029_0298_20151129_144229_20151129_162216.EUM.nc	-0.024	-0.003	0.115	3383	5640	0	2252	0	5
SRL_OPN_2PTS029_0300_20151129_162214_20151129_180151.EUM.nc	0.003	0.011	0.117	2893	5591	0	2698	0	0
SRL_OPN_2PTS029_0302_20151129_180150_20151129_194120.EUM.nc	-0.049	-0.057	0.070	3039	5579	0	2325	0	215
SRL_OPN_2PTS029_0304_20151129_194121_20151129_212010.EUM.nc	-0.011	0.028	0.141	3491	5391	0	1888	0	12
SRL_OPN_2PTS029_0306_20151129_212009_20151129_225825.EUM.nc	0.011	0.071	0.137	2357	5392	0	3035	0	0
SRL_OPN_2PTS029_0307_20151129_225825_20151130_003615.EUM.nc	-0.024	-0.038	0.077	3148	5502	0	2170	0	184
SRL_OPN_2PTS029_0309_20151130_003615_20151130_021417.EUM.nc	-0.007	0.004	0.054	2499	5534	0	2656	0	379
SRL_OPN_2PTS029_0311_20151130_021417_20151130_035341.EUM.nc	-0.011	0.007	0.121	2765	5518	0	2753	0	0
SRL_OPN_2PTS029_0313_20151130_035340_20151130_053455.EUM.nc	0.019	0.012	0.142	2897	5528	0	2631	0	0
SRL_OPN_2PTS029_0315_20151130_053454_20151130_072402.EUM.nc	-0.035	-0.011	0.121	4017	6197	0	2180	0	0
SRL_OPN_2PTS029_0318_20151130_072401_20151130_090218.EUM.nc	-0.003	-0.008	0.076	3529	5584	0	1901	0	154
SRL_OPN_2PTS029_0319_20151130_090218_20151130_104012.EUM.nc	-0.016	-0.016	0.064	2423	5455	0	2915	0	117
SRL_OPN_2PTS029_0321_20151130_104011_20151130_121819.EUM.nc	-0.029	-0.039	0.062	2195	5410	0	2863	0	352
SRL_OPN_2PTS029_0323_20151130_121818_20151130_135724.EUM.nc	-0.021	-0.030	0.044	2838	5453	0	2257	0	358
SRL_OPN_2PTS029_0325_20151130_135724_20151130_155048.EUM.nc	-0.012	0.020	0.120	3452	6367	0	2914	0	1
SRL_OPN_2PTS029_0328_20151130_155047_20151130_173034.EUM.nc	0.013	0.006	0.103	2692	5458	0	2763	0	3
SRL_OPN_2PTS029_0330_20151130_173033_20151130_191009.EUM.nc	-0.059	-0.059	0.095	3386	5636	0	2183	0	67
SRL_OPN_2PTS029_0332_20151130_191009_20151130_204911.EUM.nc	-0.019	0.001	0.114	3651	5551	0	1893	0	7
SRL_OPN_2PTS029_0334_20151130_204910_20151130_222739.EUM.nc	0.026	0.056	0.106	2956	5358	0	2402	0	0

– Continued on next page

Table 16: Inverted Barometer Height Correction Statistics.

– Continued from previous page

File	Median	Mean	Std. Dev.	No. Obs.	Total Obs.	Default Lat/Lon	Flag (total)	Default (total)	3-Sigma Edited
SRL_OPN_2PTS029_0336_20151130_222738_20151201_000531.EUM.nc	-0.028	-0.012	0.131	3158	5479	0	2321	0	0
SRL_OPN_2PTS029_0337_20151201_000530_20151201_014321.EUM.nc	-0.009	0.025	0.105	3171	5533	0	2361	0	1
SRL_OPN_2PTS029_0339_20151201_014320_20151201_032218.EUM.nc	-0.018	0.005	0.087	2870	5481	0	2595	0	16
SRL_OPN_2PTS029_0341_20151201_032217_20151201_050245.EUM.nc	0.010	0.025	0.148	2934	5540	0	2606	0	0
SRL_OPN_2PTS029_0343_20151201_050245_20151201_065259.EUM.nc	-0.038	-0.008	0.128	3808	6197	0	2389	0	0
SRL_OPN_2PTS029_0346_20151201_065258_20151201_083129.EUM.nc	-0.014	-0.002	0.090	4134	5620	0	1431	0	55
SRL_OPN_2PTS029_0348_20151201_083128_20151201_100927.EUM.nc	-0.024	-0.002	0.122	2776	5363	0	2587	0	0
SRL_OPN_2PTS029_0349_20151201_100927_20151201_114725.EUM.nc	-0.013	-0.023	0.045	2135	5406	0	2968	0	303
SRL_OPN_2PTS029_0351_20151201_114724_20151201_132605.EUM.nc	-0.011	-0.025	0.054	2719	5317	0	2364	0	234
SRL_OPN_2PTS029_0353_20151201_132606_20151201_151927.EUM.nc	-0.013	0.017	0.112	3330	6360	0	2850	0	180
SRL_OPN_2PTS029_0356_20151201_151926_20151201_165913.EUM.nc	-0.002	0.003	0.084	2753	5565	0	2774	0	38
SRL_OPN_2PTS029_0358_20151201_165913_20151201_183853.EUM.nc	-0.030	-0.040	0.088	3176	5493	0	2313	0	4
SRL_OPN_2PTS029_0360_20151201_183853_20151201_201804.EUM.nc	-0.023	-0.010	0.096	3265	5513	0	2186	0	62
SRL_OPN_2PTS029_0362_20151201_201804_20151201_215647.EUM.nc	-0.011	0.013	0.104	3132	5451	0	2317	0	2
SRL_OPN_2PTS029_0364_20151201_215646_20151201_233448.EUM.nc	-0.021	0.005	0.134	2561	5384	0	2821	0	2
SRL_OPN_2PTS029_0365_20151201_233447_20151202_011229.EUM.nc	-0.008	0.000	0.092	2804	5501	0	2655	0	42
SRL_OPN_2PTS029_0367_20151202_011229_20151202_025103.EUM.nc	-0.017	0.014	0.100	2890	5527	0	2628	0	9
SRL_OPN_2PTS029_0369_20151202_025102_20151202_043103.EUM.nc	-0.015	-0.027	0.079	2619	5490	0	2556	0	315
SRL_OPN_2PTS029_0371_20151202_043103_20151202_061259.EUM.nc	-0.025	-0.007	0.116	3662	5728	0	2039	0	27
SRL_OPN_2PTS029_0373_20151202_061259_20151202_080033.EUM.nc	-0.021	0.006	0.099	4038	6093	0	2037	0	18
SRL_OPN_2PTS029_0376_20151202_080032_20151202_093842.EUM.nc	-0.035	-0.010	0.133	2919	5517	0	2598	0	0
SRL_OPN_2PTS029_0377_20151202_093841_20151202_111635.EUM.nc	-0.006	-0.007	0.058	2220	5346	0	3052	0	74
SRL_OPN_2PTS029_0379_20151202_111634_20151202_125452.EUM.nc	-0.012	-0.037	0.064	2268	5295	0	2666	0	361
SRL_OPN_2PTS029_0381_20151202_125451_20151202_144814.EUM.nc	-0.011	-0.001	0.091	3138	6267	0	2844	0	285
SRL_OPN_2PTS029_0384_20151202_144813_20151202_162752.EUM.nc	-0.023	-0.014	0.071	3137	5651	0	2336	0	178
SRL_OPN_2PTS029_0386_20151202_162751_20151202_180736.EUM.nc	-0.028	-0.035	0.089	2718	5610	0	2662	0	230
SRL_OPN_2PTS029_0388_20151202_180736_20151202_194656.EUM.nc	-0.022	-0.004	0.114	3275	5553	0	2269	0	9
SRL_OPN_2PTS029_0390_20151202_194656_20151202_212550.EUM.nc	-0.024	0.001	0.101	3459	5393	0	1754	0	180
SRL_OPN_2PTS029_0392_20151202_212549_20151202_230403.EUM.nc	-0.015	0.034	0.166	2267	5322	0	3055	0	0
SRL_OPN_2PTS029_0393_20151202_230401_20151203_004142.EUM.nc	-0.018	-0.032	0.065	3006	5468	0	2248	0	214
SRL_OPN_2PTS029_0395_20151203_004141_20151203_021956.EUM.nc	-0.011	-0.017	0.065	2495	5555	0	2648	0	412
SRL_OPN_2PTS029_0397_20151203_021956_20151203_035927.EUM.nc	-0.025	0.004	0.126	2743	5523	0	2648	0	132
SRL_OPN_2PTS029_0399_20151203_035926_20151203_054039.EUM.nc	-0.012	0.008	0.137	3165	5526	0	2321	0	40
SRL_OPN_2PTS029_0401_20151203_054038_20151203_072934.EUM.nc	-0.021	0.006	0.117	4094	6171	0	2077	0	0
SRL_OPN_2PTS029_0404_20151203_072933_20151203_090755.EUM.nc	-0.019	-0.003	0.113	3518	5552	0	2034	0	0
SRL_OPN_2PTS029_0405_20151203_090755_20151203_104548.EUM.nc	-0.023	-0.029	0.040	2269	5501	0	2962	0	270
SRL_OPN_2PTS029_0407_20151203_104547_20151203_122349.EUM.nc	-0.033	-0.052	0.066	2333	5381	0	2744	0	304
SRL_OPN_2PTS029_0409_20151203_122349_20151203_140309.EUM.nc	-0.004	0.013	0.101	3075	5459	0	2228	0	156
SRL_OPN_2PTS029_0411_20151203_140309_20151203_155632.EUM.nc	-0.019	-0.020	0.067	2902	6354	0	3130	0	322

– Continued on next page

Table 16: Inverted Barometer Height Correction Statistics.

– Continued from previous page

File	Median	Mean	Std. Dev.	No. Obs.	Total Obs.	Default Lat/Lon	Flag (total)	Default (total)	3-Sigma Edited
SRL_OPN_2PTS029_0414_20151203_155632_20151203_173616.EUM.nc	0.006	0.021	0.136	2769	5492	0	2723	0	0
SRL_OPN_2PTS029_0416_20151203_173615_20151203_191543.EUM.nc	-0.017	0.004	0.108	3278	5574	0	2149	0	147
SRL_OPN_2PTS029_0418_20151203_191542_20151203_205450.EUM.nc	-0.026	-0.007	0.112	3570	5597	0	1896	0	131
SRL_OPN_2PTS029_0420_20151203_205450_20151203_223317.EUM.nc	-0.007	0.010	0.127	2885	5373	0	2488	0	0
SRL_OPN_2PTS029_0421_20151203_223316_20151204_001100.EUM.nc	-0.033	-0.040	0.077	2994	5462	0	2284	0	184
SRL_OPN_2PTS029_0423_20151204_001058_20151204_014900.EUM.nc	-0.015	0.037	0.155	3162	5536	0	2374	0	0
SRL_OPN_2PTS029_0425_20151204_014859_20151204_032752.EUM.nc	-0.026	0.031	0.151	3011	5482	0	2471	0	0
SRL_OPN_2PTS029_0427_20151204_032751_20151204_050835.EUM.nc	-0.002	0.007	0.142	2834	5545	0	2612	0	99
SRL_OPN_2PTS029_0429_20151204_050835_20151204_065831.EUM.nc	-0.024	0.019	0.150	3743	6180	0	2437	0	0
SRL_OPN_2PTS029_0432_20151204_065831_20151204_083707.EUM.nc	-0.024	-0.012	0.096	4179	5636	0	1457	0	0
SRL_OPN_2PTS029_0434_20151204_083707_20151204_101456.EUM.nc	-0.030	-0.014	0.096	2693	5383	0	2690	0	0
SRL_OPN_2PTS029_0435_20151204_101456_20151204_115256.EUM.nc	-0.047	-0.057	0.059	2435	5445	0	2913	0	97
SRL_OPN_2PTS029_0437_20151204_115255_20151204_133148.EUM.nc	-0.006	0.008	0.085	2760	5327	0	2410	0	157
SRL_OPN_2PTS029_0439_20151204_133148_20151204_152510.EUM.nc	-0.014	0.031	0.139	3542	6326	0	2784	0	0
SRL_OPN_2PTS029_0442_20151204_152509_20151204_170457.EUM.nc	-0.005	0.001	0.091	2554	5583	0	2824	0	205
SRL_OPN_2PTS029_0444_20151204_170456_20151204_184428.EUM.nc	-0.011	0.037	0.148	3234	5485	0	2251	0	0
SRL_OPN_2PTS029_0446_20151204_184427_20151204_202345.EUM.nc	-0.022	0.016	0.123	3472	5501	0	2027	0	2
SRL_OPN_2PTS029_0448_20151204_202344_20151204_220217.EUM.nc	-0.020	-0.015	0.118	2994	5466	0	2356	0	116
SRL_OPN_2PTS029_0450_20151204_220216_20151204_234016.EUM.nc	-0.069	-0.077	0.056	2361	5437	0	2715	0	361
SRL_OPN_2PTS029_0451_20151204_234016_20151205_011807.EUM.nc	-0.010	0.015	0.109	2840	5496	0	2497	0	159
SRL_OPN_2PTS029_0453_20151205_011806_20151205_025636.EUM.nc	-0.015	0.014	0.120	2730	5536	0	2587	0	219
SRL_OPN_2PTS029_0455_20151205_025635_20151205_043643.EUM.nc	-0.011	0.011	0.145	2865	5494	0	2629	0	0
SRL_OPN_2PTS029_0457_20151205_043642_20151205_061856.EUM.nc	-0.028	0.037	0.168	3790	5767	0	1977	0	0
SRL_OPN_2PTS029_0459_20151205_061855_20151205_080612.EUM.nc	-0.035	-0.007	0.096	3942	6092	0	2055	0	95
SRL_OPN_2PTS029_0462_20151205_080612_20151205_094410.EUM.nc	-0.031	-0.047	0.083	2809	5493	0	2606	0	78
SRL_OPN_2PTS029_0463_20151205_094409_20151205_112204.EUM.nc	-0.054	-0.046	0.090	2115	5271	0	3156	0	0
SRL_OPN_2PTS029_0465_20151205_112204_20151205_130034.EUM.nc	-0.012	0.010	0.101	2614	5314	0	2618	0	82
SRL_OPN_2PTS029_0467_20151205_130033_20151205_145349.EUM.nc	-0.006	0.008	0.107	3287	6329	0	2857	0	185
SRL_OPN_2PTS029_0470_20151205_145348_20151205_163336.EUM.nc	-0.013	0.014	0.106	3083	5616	0	2352	0	181
SRL_OPN_2PTS029_0472_20151205_163335_20151205_181311.EUM.nc	-0.006	0.045	0.156	2979	5603	0	2624	0	0
SRL_OPN_2PTS029_0474_20151205_181310_20151205_195237.EUM.nc	-0.027	-0.004	0.102	3200	5539	0	2270	0	69
SRL_OPN_2PTS029_0476_20151205_195237_20151205_213122.EUM.nc	-0.015	0.002	0.124	3541	5386	0	1644	0	201
SRL_OPN_2PTS029_0478_20151205_213121_20151205_230931.EUM.nc	-0.018	0.014	0.141	2298	5325	0	3027	0	0
SRL_OPN_2PTS029_0479_20151205_230930_20151206_004718.EUM.nc	-0.025	-0.023	0.115	3006	5463	0	2290	0	167
SRL_OPN_2PTS029_0481_20151206_004719_20151206_022529.EUM.nc	-0.016	0.038	0.156	3001	5522	0	2521	0	0
SRL_OPN_2PTS029_0483_20151206_022528_20151206_040503.EUM.nc	-0.010	0.027	0.161	2793	5467	0	2674	0	0
SRL_OPN_2PTS029_0485_20151206_040502_20151206_054632.EUM.nc	-0.013	0.037	0.136	3439	5642	0	2125	0	78
SRL_OPN_2PTS029_0487_20151206_054633_20151206_073514.EUM.nc	-0.029	0.022	0.119	4052	6163	0	2111	0	0
SRL_OPN_2PTS029_0490_20151206_073513_20151206_091325.EUM.nc	-0.025	-0.037	0.082	3336	5539	0	2195	0	8

– Continued on next page

Table 16: Inverted Barometer Height Correction Statistics.

– Continued from previous page

File	Median	Mean	Std. Dev.	No. Obs.	Total Obs.	Default Lat/Lon	Flag (total)	Default (total)	3-Sigma Edited
SRL_OPN_2PTS029_0491_20151206_091324_20151206_105117.EUM.nc	-0.063	-0.053	0.086	2379	5491	0	3103	0	9
SRL_OPN_2PTS029_0493_20151206_105116_20151206_122930.EUM.nc	-0.029	0.001	0.147	2559	5317	0	2758	0	0
SRL_OPN_2PTS029_0495_20151206_122929_20151206_140845.EUM.nc	-0.035	-0.050	0.063	2702	5502	0	2367	0	433
SRL_OPN_2PTS029_0497_20151206_140845_20151206_160214.EUM.nc	-0.013	0.030	0.127	3214	6387	0	3135	0	38
SRL_OPN_2PTS029_0500_20151206_160214_20151206_174153.EUM.nc	-0.009	0.064	0.163	2837	5594	0	2757	0	0
SRL_OPN_2PTS029_0502_20151206_174152_20151206_192126.EUM.nc	-0.035	-0.003	0.116	3396	5568	0	2127	0	45
SRL_OPN_2PTS029_0504_20151206_192125_20151206_210023.EUM.nc	-0.029	-0.027	0.080	3464	5554	0	1809	0	281
SRL_OPN_2PTS029_0506_20151206_210022_20151206_223845.EUM.nc	-0.005	0.014	0.100	2747	5347	0	2497	0	103
SRL_OPN_2PTS029_0507_20151206_223845_20151207_001642.EUM.nc	-0.038	-0.041	0.091	2893	5441	0	2236	0	312
SRL_OPN_2PTS029_0509_20151207_001641_20151207_015436.EUM.nc	-0.024	-0.050	0.066	2723	5494	0	2370	0	401
SRL_OPN_2PTS029_0511_20151207_015435_20151207_033342.EUM.nc	-0.007	0.034	0.144	3071	5491	0	2420	0	0
SRL_OPN_2PTS029_0513_20151207_033342_20151207_051432.EUM.nc	-0.011	0.020	0.133	2958	5536	0	2578	0	0
SRL_OPN_2PTS029_0515_20151207_051431_20151207_070419.EUM.nc	-0.026	0.038	0.140	3754	6189	0	2435	0	0
SRL_OPN_2PTS029_0518_20151207_070418_20151207_084243.EUM.nc	-0.024	-0.018	0.086	3885	5608	0	1689	0	34
SRL_OPN_2PTS029_0520_20151207_084243_20151207_102040.EUM.nc	-0.035	-0.034	0.075	2552	5382	0	2776	0	54
SRL_OPN_2PTS029_0521_20151207_102039_20151207_115840.EUM.nc	-0.032	-0.045	0.050	2248	5388	0	2846	0	294
SRL_OPN_2PTS029_0523_20151207_115839_20151207_133727.EUM.nc	-0.032	-0.043	0.070	2740	5362	0	2382	0	240
SRL_OPN_2PTS029_0525_20151207_133726_20151207_153100.EUM.nc	-0.010	0.024	0.126	3545	6350	0	2804	0	1
SRL_OPN_2PTS029_0528_20151207_153100_20151207_171038.EUM.nc	0.002	0.073	0.147	2772	5570	0	2798	0	0
SRL_OPN_2PTS029_0530_20151207_171038_20151207_185017.EUM.nc	-0.019	0.001	0.118	3297	5513	0	2216	0	0
SRL_OPN_2PTS029_0532_20151207_185017_20151207_202924.EUM.nc	-0.034	-0.025	0.092	3475	5499	0	1992	0	32
SRL_OPN_2PTS029_0534_20151207_202924_20151207_220803.EUM.nc	-0.004	-0.006	0.094	2894	5472	0	2389	0	189
SRL_OPN_2PTS029_0536_20151207_220802_20151207_234559.EUM.nc	-0.026	-0.027	0.070	2675	5490	0	2555	0	260
SRL_OPN_2PTS029_0537_20151207_234600_20151208_012344.EUM.nc	-0.012	-0.014	0.117	2948	5517	0	2555	0	14
SRL_OPN_2PTS029_0539_20151208_012343_20151208_030225.EUM.nc	-0.010	0.015	0.089	2909	5565	0	2633	0	23
SRL_OPN_2PTS029_0541_20151208_030225_20151208_044238.EUM.nc	-0.009	0.001	0.126	2948	5491	0	2543	0	0
SRL_OPN_2PTS029_0543_20151208_044237_20151208_062451.EUM.nc	-0.017	0.032	0.143	3779	5773	0	1930	0	64
SRL_OPN_2PTS029_0545_20151208_062450_20151208_081150.EUM.nc	-0.022	0.002	0.117	4050	6088	0	2038	0	0
SRL_OPN_2PTS029_0548_20151208_081149_20151208_094955.EUM.nc	-0.036	-0.024	0.076	2796	5370	0	2573	0	1
SRL_OPN_2PTS029_0549_20151208_094954_20151208_112749.EUM.nc	-0.016	0.006	0.129	2170	5294	0	3124	0	0
SRL_OPN_2PTS029_0551_20151208_112748_20151208_130614.EUM.nc	-0.016	-0.028	0.100	2702	5399	0	2647	0	50
SRL_OPN_2PTS029_0553_20151208_130614_20151208_145940.EUM.nc	-0.011	-0.033	0.053	2950	6352	0	2876	0	526
SRL_OPN_2PTS029_0556_20151208_145939_20151208_163918.EUM.nc	-0.002	0.026	0.096	2927	5587	0	2462	0	198
SRL_OPN_2PTS029_0558_20151208_163918_20151208_181901.EUM.nc	-0.012	0.010	0.114	2984	5484	0	2459	0	41
SRL_OPN_2PTS029_0560_20151208_181900_20151208_195818.EUM.nc	-0.037	-0.028	0.089	3210	5508	0	2295	0	3
SRL_OPN_2PTS029_0562_20151208_195817_20151208_213708.EUM.nc	-0.017	0.006	0.133	3597	5510	0	1909	0	4
SRL_OPN_2PTS029_0564_20151208_213707_20151208_231517.EUM.nc	-0.012	0.034	0.127	2372	5322	0	2950	0	0
SRL_OPN_2PTS029_0565_20151208_231516_20151209_005256.EUM.nc	-0.032	-0.043	0.101	3023	5517	0	2480	0	14
SRL_OPN_2PTS029_0567_20151209_005255_20151209_023117.EUM.nc	-0.012	-0.012	0.042	2837	5532	0	2513	0	182

– Continued on next page

Table 16: Inverted Barometer Height Correction Statistics.

– Continued from previous page

File	Median	Mean	Std. Dev.	No. Obs.	Total Obs.	Default Lat/Lon	Flag (total)	Default (total)	3-Sigma Edited
SRL_OPN_2PTS029_0569_20151209_023116_20151209_041057.EUM.nc	-0.009	-0.010	0.086	2687	5503	0	2717	0	99
SRL_OPN_2PTS029_0571_20151209_041056_20151209_055226.EUM.nc	0.007	0.046	0.139	3645	5679	0	2034	0	0
SRL_OPN_2PTS029_0573_20151209_055225_20151209_074052.EUM.nc	-0.023	0.017	0.140	4047	6141	0	2094	0	0
SRL_OPN_2PTS029_0576_20151209_074051_20151209_091909.EUM.nc	-0.032	-0.016	0.078	3185	5522	0	2336	0	1
SRL_OPN_2PTS029_0577_20151209_091909_20151209_105701.EUM.nc	-0.005	0.008	0.121	2266	5436	0	3170	0	0
SRL_OPN_2PTS029_0579_20151209_105700_20151209_123509.EUM.nc	-0.019	-0.026	0.107	2459	5300	0	2795	0	46
SRL_OPN_2PTS029_0581_20151209_123510_20151209_141438.EUM.nc	-0.022	-0.034	0.078	2998	5523	0	2277	0	248
SRL_OPN_2PTS029_0583_20151209_141438_20151209_160758.EUM.nc	-0.014	0.029	0.128	3314	6376	0	3062	0	0
SRL_OPN_2PTS029_0586_20151209_160757_20151209_174743.EUM.nc	0.005	0.038	0.124	2813	5554	0	2741	0	0
SRL_OPN_2PTS029_0588_20151209_174743_20151209_192708.EUM.nc	-0.025	-0.017	0.085	3262	5599	0	2337	0	0
SRL_OPN_2PTS029_0590_20151209_192708_20151209_210611.EUM.nc	-0.022	0.023	0.156	3675	5539	0	1864	0	0
SRL_OPN_2PTS029_0592_20151209_210610_20151209_224431.EUM.nc	0.000	0.046	0.129	2635	5286	0	2651	0	0
SRL_OPN_2PTS029_0593_20151209_224431_20151210_002212.EUM.nc	-0.046	-0.050	0.085	3134	5452	0	2279	0	39
SRL_OPN_2PTS029_0595_20151210_002212_20151210_020017.EUM.nc	-0.018	-0.026	0.067	2966	5544	0	2470	0	108
SRL_OPN_2PTS029_0597_20151210_020017_20151210_033928.EUM.nc	-0.015	0.006	0.087	2978	5500	0	2522	0	0
SRL_OPN_2PTS029_0599_20151210_033927_20151210_052015.EUM.nc	0.024	0.071	0.147	2921	5541	0	2620	0	0
SRL_OPN_2PTS029_0601_20151210_052015_20151210_070951.EUM.nc	-0.029	0.008	0.131	3767	6164	0	2397	0	0
SRL_OPN_2PTS029_0604_20151210_070951_20151210_084822.EUM.nc	-0.031	-0.029	0.073	3560	5600	0	1817	0	223
SRL_OPN_2PTS029_0605_20151210_084821_20151210_102616.EUM.nc	-0.025	-0.023	0.074	2463	5405	0	2755	0	187
SRL_OPN_2PTS029_0607_20151210_102616_20151210_120413.EUM.nc	-0.019	-0.030	0.066	2276	5376	0	2796	0	304
SRL_OPN_2PTS029_0609_20151210_120412_20151210_134313.EUM.nc	-0.019	-0.022	0.098	2978	5436	0	2392	0	66
SRL_OPN_2PTS029_0611_20151210_134312_20151210_153637.EUM.nc	-0.023	-0.044	0.051	3030	6360	0	2841	0	489
SRL_OPN_2PTS029_0614_20151210_153636_20151210_171623.EUM.nc	0.006	0.044	0.096	2696	5569	0	2873	0	0
SRL_OPN_2PTS029_0616_20151210_171623_20151210_185554.EUM.nc	-0.027	-0.013	0.093	3222	5495	0	2273	0	0
SRL_OPN_2PTS029_0618_20151210_185553_20151210_203508.EUM.nc	-0.004	0.029	0.135	3532	5557	0	1967	0	58
SRL_OPN_2PTS029_0620_20151210_203507_20151210_221343.EUM.nc	0.009	0.045	0.129	3011	5468	0	2457	0	0
SRL_OPN_2PTS029_0622_20151210_221343_20151210_235130.EUM.nc	-0.040	-0.010	0.098	2917	5447	0	2530	0	0
SRL_OPN_2PTS029_0623_20151210_235130_20151211_012923.EUM.nc	-0.026	-0.038	0.076	2869	5516	0	2508	0	139
SRL_OPN_2PTS029_0625_20151211_012923_20151211_030800.EUM.nc	-0.014	0.002	0.081	2952	5504	0	2552	0	0
SRL_OPN_2PTS029_0627_20151211_030759_20151211_044821.EUM.nc	-0.004	0.051	0.149	2981	5469	0	2488	0	0
SRL_OPN_2PTS029_0629_20151211_044820_20151211_063049.EUM.nc	-0.028	-0.007	0.101	3950	5750	0	1800	0	0
SRL_OPN_2PTS029_0631_20151211_063048_20151211_081731.EUM.nc	-0.027	-0.004	0.108	4051	6079	0	2028	0	0
SRL_OPN_2PTS029_0634_20151211_081730_20151211_095534.EUM.nc	-0.005	-0.006	0.068	2612	5374	0	2608	0	154
SRL_OPN_2PTS029_0635_20151211_095533_20151211_113319.EUM.nc	-0.007	0.047	0.149	2380	5338	0	2958	0	0
SRL_OPN_2PTS029_0637_20151211_113320_20151211_131157.EUM.nc	-0.008	-0.000	0.102	2816	5343	0	2527	0	0
SRL_OPN_2PTS029_0639_20151211_131156_20151211_150516.EUM.nc	-0.018	-0.042	0.061	3081	6343	0	2825	0	437
SRL_OPN_2PTS029_0642_20151211_150515_20151211_164503.EUM.nc	0.000	0.024	0.086	3010	5574	0	2564	0	0
SRL_OPN_2PTS029_0644_20151211_164504_20151211_182437.EUM.nc	-0.018	0.001	0.100	3130	5500	0	2370	0	0
SRL_OPN_2PTS029_0646_20151211_182436_20151211_200400.EUM.nc	-0.003	-0.000	0.074	3069	5518	0	2367	0	82

– Continued on next page

Table 16: Inverted Barometer Height Correction Statistics.

– Continued from previous page

File	Median	Mean	Std. Dev.	No. Obs.	Total Obs.	Default Lat/Lon	Flag (total)	Default (total)	3-Sigma Edited
SRL_OPN_2PTS029_0648_20151211_200400_20151211_214248.EUM.nc	-0.007	-0.002	0.090	3206	5491	0	2025	0	260
SRL_OPN_2PTS029_0650_20151211_214247_20151211_232045.EUM.nc	-0.006	0.029	0.130	2454	5295	0	2840	0	1
SRL_OPN_2PTS029_0651_20151211_232045_20151212_005834.EUM.nc	-0.034	-0.045	0.043	2562	5516	0	2602	0	352
SRL_OPN_2PTS029_0653_20151212_005834_20151212_023658.EUM.nc	-0.002	-0.005	0.073	2845	5543	0	2486	0	212
SRL_OPN_2PTS029_0655_20151212_023658_20151212_041635.EUM.nc	-0.006	0.027	0.124	2746	5474	0	2613	0	115
SRL_OPN_2PTS029_0657_20151212_041634_20151212_055821.EUM.nc	-0.029	-0.018	0.068	3714	5722	0	2008	0	0
SRL_OPN_2PTS029_0659_20151212_055820_20151212_074634.EUM.nc	-0.034	-0.019	0.092	4034	6139	0	2103	0	2
SRL_OPN_2PTS029_0662_20151212_074634_20151212_092448.EUM.nc	-0.017	0.021	0.102	3084	5470	0	2386	0	0
SRL_OPN_2PTS029_0663_20151212_092448_20151212_110231.EUM.nc	0.014	0.029	0.124	2148	5422	0	3172	0	102
SRL_OPN_2PTS029_0665_20151212_110230_20151212_124050.EUM.nc	-0.004	0.035	0.124	2542	5300	0	2758	0	0
SRL_OPN_2PTS029_0667_20151212_124049_20151212_142024.EUM.nc	-0.005	-0.009	0.093	3114	5470	0	2138	0	218
SRL_OPN_2PTS029_0669_20151212_142023_20151212_161342.EUM.nc	-0.002	-0.013	0.070	3295	6363	0	3054	0	14
SRL_OPN_2PTS029_0672_20151212_161341_20151212_175319.EUM.nc	0.004	0.036	0.131	2739	5580	0	2745	0	96
SRL_OPN_2PTS029_0674_20151212_175319_20151212_193250.EUM.nc	-0.027	-0.019	0.081	3266	5592	0	2309	0	17
SRL_OPN_2PTS029_0676_20151212_193249_20151212_211150.EUM.nc	-0.027	-0.014	0.073	3438	5417	0	1798	0	181
SRL_OPN_2PTS029_0678_20151212_211150_20151212_225001.EUM.nc	0.005	0.040	0.115	2456	5339	0	2883	0	0
SRL_OPN_2PTS029_0679_20151212_225000_20151213_002749.EUM.nc	-0.017	0.000	0.094	3217	5430	0	2213	0	0
SRL_OPN_2PTS029_0681_20151213_002749_20151213_020556.EUM.nc	-0.005	-0.011	0.070	2715	5538	0	2584	0	239
SRL_OPN_2PTS029_0683_20151213_020555_20151213_034504.EUM.nc	-0.002	0.020	0.096	2828	5522	0	2556	0	138
SRL_OPN_2PTS029_0685_20151213_034503_20151213_052608.EUM.nc	-0.014	-0.017	0.078	2909	5556	0	2647	0	0
SRL_OPN_2PTS029_0687_20151213_052607_20151213_071533.EUM.nc	-0.028	-0.015	0.086	3860	6172	0	2289	0	23
SRL_OPN_2PTS029_0690_20151213_071532_20151213_085400.EUM.nc	-0.010	0.019	0.106	3645	5596	0	1860	0	91
SRL_OPN_2PTS029_0691_20151213_085400_20151213_103147.EUM.nc	0.010	0.023	0.126	2510	5474	0	2964	0	0
SRL_OPN_2PTS029_0693_20151213_103146_20151213_120951.EUM.nc	-0.002	-0.011	0.048	2133	5403	0	2847	0	423
SRL_OPN_2PTS029_0695_20151213_120951_20151213_134858.EUM.nc	-0.016	-0.027	0.065	2821	5440	0	2359	0	260
SRL_OPN_2PTS029_0697_20151213_134857_20151213_154221.EUM.nc	-0.008	-0.025	0.082	3533	6351	0	2818	0	0
SRL_OPN_2PTS029_0700_20151213_154220_20151213_172159.EUM.nc	0.011	0.033	0.119	2624	5494	0	2730	0	140
SRL_OPN_2PTS029_0702_20151213_172158_20151213_190136.EUM.nc	-0.019	-0.014	0.076	3218	5587	0	2347	0	22
SRL_OPN_2PTS029_0704_20151213_190136_20151213_204049.EUM.nc	-0.024	-0.021	0.062	3671	5543	0	1767	0	105
SRL_OPN_2PTS029_0706_20151213_204048_20151213_221912.EUM.nc	0.014	0.035	0.079	2977	5307	0	2330	0	0
SRL_OPN_2PTS029_0708_20151213_221911_20151213_235707.EUM.nc	-0.015	0.002	0.086	2832	5476	0	2427	0	217
SRL_OPN_2PTS029_0709_20151213_235706_20151214_013454.EUM.nc	-0.013	-0.029	0.058	2765	5529	0	2411	0	353
SRL_OPN_2PTS029_0711_20151214_013453_20151214_031344.EUM.nc	-0.008	0.019	0.089	2927	5514	0	2587	0	0
SRL_OPN_2PTS029_0713_20151214_031343_20151214_045410.EUM.nc	-0.025	-0.028	0.100	3011	5488	0	2477	0	0
SRL_OPN_2PTS029_0715_20151214_045409_20151214_063639.EUM.nc	-0.017	-0.015	0.069	3667	5806	0	1792	0	347
SRL_OPN_2PTS029_0717_20151214_063638_20151214_082302.EUM.nc	-0.011	0.008	0.083	3911	6051	0	1971	0	169
SRL_OPN_2PTS029_0720_20151214_082301_20151214_100102.EUM.nc	-0.010	-0.010	0.082	2603	5400	0	2599	0	198
SRL_OPN_2PTS029_0721_20151214_100102_20151214_113858.EUM.nc	0.004	0.002	0.064	2110	5328	0	2939	0	279
SRL_OPN_2PTS029_0723_20151214_113858_20151214_131740.EUM.nc	-0.011	-0.007	0.065	2899	5326	0	2427	0	0

– Continued on next page

Table 16: Inverted Barometer Height Correction Statistics.

– Continued from previous page

File	Median	Mean	Std. Dev.	No. Obs.	Total Obs.	Default Lat/Lon	Flag (total)	Default (total)	3-Sigma Edited
SRL_OPN_2PTS029_0725_20151214_131740_20151214_151100.EUM.nc	-0.020	-0.029	0.097	3528	6360	0	2832	0	0
SRL_OPN_2PTS029_0728_20151214_151100_20151214_165039.EUM.nc	0.014	0.072	0.160	2973	5565	0	2592	0	0
SRL_OPN_2PTS029_0730_20151214_165038_20151214_183021.EUM.nc	-0.009	0.008	0.084	3073	5492	0	2397	0	22
SRL_OPN_2PTS029_0732_20151214_183020_20151214_200942.EUM.nc	-0.026	-0.024	0.060	3134	5509	0	2293	0	82
SRL_OPN_2PTS029_0734_20151214_200941_20151214_214819.EUM.nc	-0.007	0.007	0.073	3319	5489	0	2109	0	61
SRL_OPN_2PTS029_0736_20151214_214818_20151214_232622.EUM.nc	0.008	0.042	0.095	2555	5259	0	2704	0	0
SRL_OPN_2PTS029_0737_20151214_232621_20151215_010412.EUM.nc	-0.011	-0.028	0.045	2334	5490	0	2737	0	419
SRL_OPN_2PTS029_0739_20151215_010411_20151215_024231.EUM.nc	-0.009	0.006	0.069	2780	5560	0	2557	0	223
SRL_OPN_2PTS029_0741_20151215_024230_20151215_042223.EUM.nc	-0.012	-0.013	0.106	2882	5488	0	2606	0	0
SRL_OPN_2PTS029_0743_20151215_042222_20151215_060407.EUM.nc	-0.025	-0.028	0.056	3416	5708	0	1922	0	370
SRL_OPN_2PTS029_0745_20151215_060406_20151215_075213.EUM.nc	-0.017	-0.012	0.058	3774	6127	0	2056	0	297
SRL_OPN_2PTS029_0748_20151215_075212_20151215_093016.EUM.nc	-0.025	-0.028	0.053	2779	5455	0	2370	0	306
SRL_OPN_2PTS029_0749_20151215_093015_20151215_110809.EUM.nc	0.005	0.033	0.115	2257	5399	0	3142	0	0
SRL_OPN_2PTS029_0751_20151215_110808_20151215_124630.EUM.nc	-0.010	-0.014	0.063	2447	5249	0	2748	0	54
SRL_OPN_2PTS029_0753_20151215_124630_20151215_143939.EUM.nc	-0.019	-0.040	0.081	3237	6215	0	2830	0	148
SRL_OPN_2PTS029_0756_20151215_143939_20151215_161916.EUM.nc	-0.004	0.043	0.134	3385	5621	0	2236	0	0
SRL_OPN_2PTS029_0758_20151215_161916_20151215_175901.EUM.nc	0.001	-0.002	0.084	2859	5599	0	2727	0	13
SRL_OPN_2PTS029_0760_20151215_175902_20151215_193830.EUM.nc	-0.023	-0.022	0.052	3078	5589	0	2326	0	185
SRL_OPN_2PTS029_0762_20151215_193831_20151215_211721.EUM.nc	-0.023	-0.010	0.062	3509	5426	0	1810	0	107
SRL_OPN_2PTS029_0764_20151215_211721_20151215_225538.EUM.nc	0.024	0.052	0.095	2383	5401	0	3018	0	0
SRL_OPN_2PTS029_0765_20151215_225537_20151216_003326.EUM.nc	-0.019	-0.031	0.062	2957	5457	0	2154	0	346
SRL_OPN_2PTS029_0767_20151216_003325_20151216_021128.EUM.nc	-0.010	-0.025	0.041	2508	5543	0	2596	0	439
SRL_OPN_2PTS029_0769_20151216_021127_20151216_035049.EUM.nc	-0.003	-0.008	0.068	2747	5521	0	2644	0	130
SRL_OPN_2PTS029_0771_20151216_035048_20151216_053200.EUM.nc	-0.013	0.008	0.133	2983	5554	0	2571	0	0
SRL_OPN_2PTS029_0773_20151216_053159_20151216_072113.EUM.nc	-0.016	0.008	0.102	4034	6199	0	2165	0	0
SRL_OPN_2PTS029_0776_20151216_072113_20151216_085929.EUM.nc	-0.017	-0.013	0.071	3470	5574	0	1881	0	223
SRL_OPN_2PTS029_0777_20151216_085928_20151216_103724.EUM.nc	-0.010	-0.005	0.058	2309	5471	0	2999	0	163
SRL_OPN_2PTS029_0779_20151216_103723_20151216_121531.EUM.nc	-0.008	-0.027	0.050	2409	5426	0	2844	0	173
SRL_OPN_2PTS029_0781_20151216_121531_20151216_135433.EUM.nc	-0.024	-0.035	0.065	3008	5439	0	2291	0	140
SRL_OPN_2PTS029_0783_20151216_135433_20151216_154756.EUM.nc	-0.014	0.040	0.146	3568	6361	0	2793	0	0
SRL_OPN_2PTS029_0786_20151216_154756_20151216_172742.EUM.nc	0.002	-0.001	0.119	2763	5480	0	2712	0	5
SRL_OPN_2PTS029_0788_20151216_172742_20151216_190719.EUM.nc	0.004	-0.006	0.079	3247	5607	0	2244	0	116
SRL_OPN_2PTS029_0790_20151216_190719_20151216_204621.EUM.nc	-0.029	-0.030	0.061	3611	5536	0	1729	0	196
SRL_OPN_2PTS029_0792_20151216_204620_20151216_222451.EUM.nc	0.017	0.045	0.112	2962	5345	0	2383	0	0
SRL_OPN_2PTS029_0794_20151216_222450_20151217_000244.EUM.nc	-0.034	-0.036	0.055	2862	5501	0	2352	0	287
SRL_OPN_2PTS029_0795_20151217_000243_20151217_014033.EUM.nc	-0.012	-0.029	0.056	2853	5534	0	2410	0	271
SRL_OPN_2PTS029_0797_20151217_014033_20151217_031927.EUM.nc	-0.018	-0.021	0.046	2598	5484	0	2549	0	337
SRL_OPN_2PTS029_0799_20151217_031927_20151217_045952.EUM.nc	-0.007	-0.027	0.084	2786	5491	0	2411	0	294
SRL_OPN_2PTS029_0801_20151217_045951_20151217_064237.EUM.nc	0.020	0.043	0.153	4009	5803	0	1794	0	0

– Continued on next page

Table 16: Inverted Barometer Height Correction Statistics.

– Continued from previous page

File	Median	Mean	Std. Dev.	No. Obs.	Total Obs.	Default Lat/Lon	Flag (total)	Default (total)	3-Sigma Edited
SRL_OPN_2PTS029_0803_20151217_064236_20151217_082841.EUM.nc	-0.020	-0.003	0.083	3987	6026	0	1878	0	161
SRL_OPN_2PTS029_0806_20151217_082840_20151217_100640.EUM.nc	-0.016	0.006	0.096	2786	5362	0	2573	0	3
SRL_OPN_2PTS029_0807_20151217_100639_20151217_114437.EUM.nc	-0.010	-0.014	0.031	2231	5359	0	2886	0	242
SRL_OPN_2PTS029_0809_20151217_114436_20151217_132314.EUM.nc	-0.018	-0.029	0.067	2798	5328	0	2391	0	139
SRL_OPN_2PTS029_0811_20151217_132314_20151217_151635.EUM.nc	-0.018	-0.031	0.052	2953	6336	0	2768	0	615
SRL_OPN_2PTS029_0814_20151217_151636_20151217_165623.EUM.nc	-0.022	-0.005	0.145	2938	5564	0	2626	0	0
SRL_OPN_2PTS029_0816_20151217_165623_20151217_183603.EUM.nc	0.008	0.009	0.072	2954	5473	0	2350	0	169
SRL_OPN_2PTS029_0818_20151217_183602_20151217_201514.EUM.nc	-0.021	-0.013	0.068	3153	5497	0	2181	0	163
SRL_OPN_2PTS029_0820_20151217_201514_20151217_215359.EUM.nc	0.003	0.037	0.135	3322	5474	0	2152	0	0
SRL_OPN_2PTS029_0822_20151217_215358_20151217_233159.EUM.nc	-0.018	0.002	0.109	2523	5266	0	2743	0	0
SRL_OPN_2PTS029_0823_20151217_233159_20151218_010941.EUM.nc	-0.013	-0.019	0.083	2725	5490	0	2760	0	5
SRL_OPN_2PTS029_0825_20151218_010941_20151218_024812.EUM.nc	-0.018	-0.025	0.055	2795	5526	0	2523	0	208
SRL_OPN_2PTS029_0827_20151218_024812_20151218_042810.EUM.nc	-0.020	0.021	0.156	2974	5489	0	2515	0	0
SRL_OPN_2PTS029_0829_20151218_042809_20151218_061003.EUM.nc	0.020	0.051	0.145	3818	5697	0	1879	0	0
SRL_OPN_2PTS029_0831_20151218_061002_20151218_075744.EUM.nc	-0.023	0.026	0.124	4030	6092	0	2062	0	0
SRL_OPN_2PTS029_0834_20151218_075743_20151218_093554.EUM.nc	-0.023	-0.022	0.067	2769	5498	0	2558	0	171
SRL_OPN_2PTS029_0835_20151218_093553_20151218_111346.EUM.nc	-0.013	-0.021	0.080	2199	5350	0	3131	0	20
SRL_OPN_2PTS029_0837_20151218_111345_20151218_125203.EUM.nc	-0.017	-0.011	0.094	2621	5227	0	2593	0	13
SRL_OPN_2PTS029_0839_20151218_125202_20151218_144523.EUM.nc	-0.013	0.003	0.103	3225	6257	0	2808	0	224
SRL_OPN_2PTS029_0842_20151218_144522_20151218_162500.EUM.nc	-0.019	-0.005	0.138	3408	5631	0	2223	0	0
SRL_OPN_2PTS029_0844_20151218_162501_20151218_180445.EUM.nc	-0.005	-0.008	0.076	2775	5626	0	2650	0	201
SRL_OPN_2PTS029_0846_20151218_180445_20151218_194405.EUM.nc	-0.015	-0.008	0.077	3192	5568	0	2289	0	87
SRL_OPN_2PTS029_0848_20151218_194404_20151218_230114.EUM.nc	0.009	0.037	0.136	5870	10636	0	4732	0	34
SRL_OPN_2PTS029_0851_20151218_230113_20151219_003855.EUM.nc	-0.023	-0.022	0.075	3151	5475	0	2233	0	91
SRL_OPN_2PTS029_0853_20151219_003854_20151219_021707.EUM.nc	-0.017	0.000	0.106	2939	5550	0	2611	0	0
SRL_OPN_2PTS029_0855_20151219_021706_20151219_035634.EUM.nc	-0.032	0.009	0.152	2883	5562	0	2679	0	0
SRL_OPN_2PTS029_0857_20151219_035633_20151219_053743.EUM.nc	0.027	0.046	0.138	3160	5524	0	2364	0	0
SRL_OPN_2PTS029_0859_20151219_053743_20151219_072644.EUM.nc	-0.030	0.006	0.121	4145	6173	0	1971	0	57
SRL_OPN_2PTS029_0862_20151219_072643_20151219_090507.EUM.nc	0.004	0.006	0.087	3435	5559	0	2006	0	118
SRL_OPN_2PTS029_0863_20151219_090506_20151219_104301.EUM.nc	-0.028	-0.029	0.088	2518	5472	0	2943	0	11
SRL_OPN_2PTS029_0865_20151219_104300_20151219_122102.EUM.nc	-0.018	0.017	0.140	2632	5409	0	2777	0	0
SRL_OPN_2PTS029_0867_20151219_122101_20151219_140017.EUM.nc	-0.025	-0.031	0.056	2909	5448	0	2111	0	428
SRL_OPN_2PTS029_0869_20151219_140017_20151219_155340.EUM.nc	-0.029	-0.019	0.100	3260	6337	0	3049	0	28
SRL_OPN_2PTS029_0872_20151219_155339_20151219_173326.EUM.nc	-0.012	-0.008	0.091	2699	5482	0	2691	0	92
SRL_OPN_2PTS029_0874_20151219_173325_20151219_191252.EUM.nc	-0.006	-0.010	0.073	3325	5614	0	2185	0	104
SRL_OPN_2PTS029_0876_20151219_191251_20151219_205202.EUM.nc	-0.014	0.012	0.126	3791	5567	0	1767	0	9
SRL_OPN_2PTS029_0878_20151219_205201_20151219_223028.EUM.nc	0.024	0.055	0.144	2958	5346	0	2388	0	0
SRL_OPN_2PTS029_0880_20151219_223027_20151220_000812.EUM.nc	-0.029	0.009	0.111	3118	5449	0	2310	0	21
SRL_OPN_2PTS029_0881_20151220_000811_20151220_014611.EUM.nc	-0.028	-0.051	0.058	2757	5547	0	2372	0	418

– Continued on next page

Table 16: Inverted Barometer Height Correction Statistics.

– Continued from previous page

File	Median	Mean	Std. Dev.	No. Obs.	Total Obs.	Default Lat/Lon	Flag (total)	Default (total)	3-Sigma Edited
SRL_OPN_2PTS029_0883_20151220_014610_20151220_032510.EUM.nc	-0.023	-0.006	0.113	3008	5477	0	2408	0	61
SRL_OPN_2PTS029_0885_20151220_032510_20151220_050541.EUM.nc	0.016	0.047	0.136	3005	5519	0	2514	0	0
SRL_OPN_2PTS029_0887_20151220_050541_20151220_065543.EUM.nc	-0.021	0.016	0.132	3915	6203	0	2288	0	0
SRL_OPN_2PTS029_0890_20151220_065542_20151220_083418.EUM.nc	-0.003	0.028	0.121	4054	5624	0	1467	0	103
SRL_OPN_2PTS029_0892_20151220_083419_20151220_101217.EUM.nc	-0.060	-0.043	0.091	2716	5349	0	2633	0	0
SRL_OPN_2PTS029_0893_20151220_101217_20151220_115007.EUM.nc	-0.001	-0.017	0.067	2176	5389	0	2843	0	370
SRL_OPN_2PTS029_0895_20151220_115006_20151220_132857.EUM.nc	-0.021	0.006	0.118	2997	5317	0	2320	0	0
SRL_OPN_2PTS029_0897_20151220_132856_20151220_152219.EUM.nc	-0.023	-0.015	0.098	3591	6326	0	2731	0	4
SRL_OPN_2PTS029_0900_20151220_152218_20151220_170206.EUM.nc	0.003	0.025	0.109	2913	5584	0	2671	0	0
SRL_OPN_2PTS029_0902_20151220_170205_20151220_184137.EUM.nc	-0.024	-0.027	0.069	2926	5486	0	2329	0	231
SRL_OPN_2PTS029_0904_20151220_184136_20151220_202056.EUM.nc	-0.019	0.010	0.125	3458	5495	0	2006	0	31
SRL_OPN_2PTS029_0906_20151220_202056_20151220_215937.EUM.nc	-0.016	0.030	0.153	3133	5430	0	2297	0	0
SRL_OPN_2PTS029_0908_20151220_215937_20151220_233728.EUM.nc	-0.009	0.053	0.154	2739	5380	0	2641	0	0
SRL_OPN_2PTS029_0909_20151220_233727_20151221_011518.EUM.nc	-0.023	-0.048	0.054	2633	5461	0	2458	0	370
SRL_OPN_2PTS029_0911_20151221_011517_20151221_025353.EUM.nc	-0.019	0.021	0.143	3049	5519	0	2470	0	0
SRL_OPN_2PTS029_0913_20151221_025353_20151221_043350.EUM.nc	0.014	0.027	0.137	2989	5489	0	2500	0	0
SRL_OPN_2PTS029_0915_20151221_043349_20151221_061557.EUM.nc	-0.013	0.034	0.144	3902	5736	0	1834	0	0
SRL_OPN_2PTS029_0917_20151221_061557_20151221_080323.EUM.nc	-0.021	-0.000	0.104	3819	6091	0	2045	0	227
SRL_OPN_2PTS029_0920_20151221_080322_20151221_094131.EUM.nc	-0.066	-0.067	0.085	2847	5493	0	2538	0	108
SRL_OPN_2PTS029_0921_20151221_094130_20151221_111914.EUM.nc	-0.008	-0.004	0.098	2118	5258	0	2956	0	184
SRL_OPN_2PTS029_0923_20151221_111914_20151221_125743.EUM.nc	-0.010	0.033	0.135	2733	5290	0	2557	0	0
SRL_OPN_2PTS029_0925_20151221_125743_20151221_145058.EUM.nc	-0.022	-0.029	0.069	3320	6278	0	2786	0	172
SRL_OPN_2PTS029_0928_20151221_145057_20151221_163044.EUM.nc	-0.003	0.025	0.134	3393	5644	0	2251	0	0
SRL_OPN_2PTS029_0930_20151221_163043_20151221_181019.EUM.nc	0.018	0.013	0.100	2834	5596	0	2611	0	151
SRL_OPN_2PTS029_0932_20151221_181018_20151221_194946.EUM.nc	-0.020	-0.030	0.068	2897	5542	0	2253	0	392
SRL_OPN_2PTS029_0934_20151221_194946_20151221_212841.EUM.nc	-0.025	0.012	0.147	3691	5413	0	1722	0	0
SRL_OPN_2PTS029_0936_20151221_212840_20151221_230642.EUM.nc	-0.009	0.049	0.189	2233	5307	0	3074	0	0
SRL_OPN_2PTS029_0937_20151221_230642_20151222_004431.EUM.nc	-0.024	-0.032	0.070	2822	5470	0	2291	0	357
SRL_OPN_2PTS029_0939_20151222_004431_20151222_022247.EUM.nc	-0.012	-0.040	0.066	2582	5549	0	2562	0	405
SRL_OPN_2PTS029_0941_20151222_022246_20151222_040210.EUM.nc	0.008	0.024	0.120	2908	5438	0	2530	0	0
SRL_OPN_2PTS029_0943_20151222_040209_20151222_054336.EUM.nc	0.020	0.045	0.143	3417	5656	0	2177	0	62
SRL_OPN_2PTS029_0945_20151222_054335_20151222_073224.EUM.nc	-0.023	-0.004	0.103	3936	6157	0	2013	0	208
SRL_OPN_2PTS029_0948_20151222_073223_20151222_091044.EUM.nc	-0.034	-0.033	0.103	3372	5544	0	2131	0	41
SRL_OPN_2PTS029_0949_20151222_091044_20151222_104829.EUM.nc	-0.027	-0.004	0.140	2401	5497	0	3096	0	0
SRL_OPN_2PTS029_0951_20151222_104829_20151222_122641.EUM.nc	-0.006	0.034	0.123	2591	5341	0	2750	0	0
SRL_OPN_2PTS029_0953_20151222_122640_20151222_140601.EUM.nc	-0.021	-0.025	0.055	3019	5471	0	2250	0	202
SRL_OPN_2PTS029_0955_20151222_140600_20151222_155923.EUM.nc	-0.031	-0.022	0.116	3254	6347	0	3015	0	78
SRL_OPN_2PTS029_0958_20151222_155922_20151222_173902.EUM.nc	0.036	0.039	0.105	2856	5597	0	2696	0	45
SRL_OPN_2PTS029_0960_20151222_173900_20151222_191834.EUM.nc	-0.015	-0.013	0.040	2876	5564	0	2166	0	522

– Continued on next page

Table 16: Inverted Barometer Height Correction Statistics.

– Continued from previous page

File	Median	Mean	Std. Dev.	No. Obs.	Total Obs.	Default Lat/Lon	Flag (total)	Default (total)	3-Sigma Edited
SRL_OPN_2PTS029_0962_20151222_191833_20151222_205742.EUM.nc	-0.032	-0.000	0.149	3823	5588	0	1765	0	0
SRL_OPN_2PTS029_0964_20151222_205741_20151222_223558.EUM.nc	0.007	0.064	0.175	2822	5314	0	2492	0	0
SRL_OPN_2PTS029_0965_20151222_223558_20151223_001349.EUM.nc	-0.028	0.011	0.135	3212	5461	0	2249	0	0
SRL_OPN_2PTS029_0967_20151223_001348_20151223_015150.EUM.nc	-0.023	-0.014	0.085	3091	5514	0	2383	0	40
SRL_OPN_2PTS029_0969_20151223_015150_20151223_033044.EUM.nc	-0.023	0.018	0.108	3150	5467	0	2317	0	0
SRL_OPN_2PTS029_0971_20151223_033044_20151223_051131.EUM.nc	0.027	0.055	0.151	3044	5535	0	2491	0	0
SRL_OPN_2PTS029_0973_20151223_051130_20151223_070124.EUM.nc	-0.019	0.013	0.132	3830	6200	0	2272	0	98
SRL_OPN_2PTS029_0976_20151223_070123_20151223_083957.EUM.nc	-0.016	-0.019	0.108	4044	5610	0	1566	0	0
SRL_OPN_2PTS029_0978_20151223_083957_20151223_101745.EUM.nc	-0.026	-0.015	0.118	2687	5399	0	2712	0	0
SRL_OPN_2PTS029_0979_20151223_101744_20151223_115545.EUM.nc	-0.007	-0.007	0.057	2352	5397	0	2828	0	217
SRL_OPN_2PTS029_0981_20151223_115544_20151223_133439.EUM.nc	-0.010	0.023	0.103	3008	5357	0	2349	0	0
SRL_OPN_2PTS029_0983_20151223_133438_20151223_152802.EUM.nc	-0.039	-0.044	0.070	3387	6321	0	2673	0	261
SRL_OPN_2PTS029_0986_20151223_152803_20151223_170741.EUM.nc	0.017	0.029	0.072	2874	5573	0	2699	0	0
SRL_OPN_2PTS029_0988_20151223_170740_20151223_184720.EUM.nc	-0.017	-0.004	0.107	3278	5491	0	2213	0	0
SRL_OPN_2PTS029_0990_20151223_184719_20151223_202637.EUM.nc	-0.015	0.009	0.127	3493	5528	0	2032	0	3
SRL_OPN_2PTS029_0992_20151223_202637_20151223_220508.EUM.nc	0.013	0.051	0.134	3110	5423	0	2313	0	0
SRL_OPN_2PTS029_0994_20151223_220507_20151223_234306.EUM.nc	-0.015	0.008	0.129	2927	5461	0	2534	0	0
SRL_OPN_2PTS029_0995_20151223_234305_20151224_012057.EUM.nc	-0.021	-0.017	0.059	2957	5514	0	2506	0	51
SRL_OPN_2PTS029_0997_20151224_012056_20151224_025929.EUM.nc	-0.019	0.019	0.121	3040	5537	0	2497	0	0
SRL_OPN_2PTS029_0999_20151224_025928_20151224_043939.EUM.nc	0.024	0.040	0.136	2994	5498	0	2504	0	0

33 Sea Surface Height Anomaly (Product Values) Table

Table 17: Sea Surface Height Anomaly (Product Values) Statistics.

File	Median	Mean	Std. Dev.	No. Obs.	Total Obs.	Default Lat/Lon	Flag (total)	Default (total)	3-Sigma Edited
SRL_OPN_2PTS029_0027_20151120_040809_20151120_054942.EUM.nc	0.021	0.022	0.098	3499	5707	0	2119	10	79
SRL_OPN_2PTS029_0029_20151120_054941_20151120_073816.EUM.nc	0.009	0.004	0.079	3959	6156	0	2133	1	63
SRL_OPN_2PTS029_0032_20151120_073816_20151120_091634.EUM.nc	0.018	0.009	0.107	3162	5512	0	2216	15	119
SRL_OPN_2PTS029_0033_20151120_091633_20151120_105417.EUM.nc	0.032	0.033	0.129	2365	5476	0	3063	24	24
SRL_OPN_2PTS029_0035_20151120_105417_20151120_123232.EUM.nc	-0.007	0.011	0.108	2364	5300	0	2879	22	35
SRL_OPN_2PTS029_0037_20151120_123231_20151120_141159.EUM.nc	0.021	0.032	0.084	3126	5515	0	2357	2	30
SRL_OPN_2PTS029_0039_20151120_141158_20151120_160519.EUM.nc	0.020	0.019	0.102	3403	6374	0	2895	6	70
SRL_OPN_2PTS029_0042_20151120_160519_20151120_174456.EUM.nc	0.020	0.015	0.111	2691	5565	0	2733	43	98
SRL_OPN_2PTS029_0044_20151120_174455_20151120_192428.EUM.nc	-0.003	-0.002	0.098	3246	5604	0	2218	22	118
SRL_OPN_2PTS029_0046_20151120_192428_20151120_210324.EUM.nc	0.015	0.007	0.084	3437	5538	0	1914	34	153
SRL_OPN_2PTS029_0048_20151120_210324_20151120_224146.EUM.nc	-0.023	-0.016	0.082	2557	5261	0	2554	26	124
SRL_OPN_2PTS029_0049_20151120_224146_20151121_001937.EUM.nc	0.031	0.034	0.086	3074	5467	0	2339	18	36
SRL_OPN_2PTS029_0051_20151121_001937_20151121_015739.EUM.nc	0.034	0.047	0.107	3070	5553	0	2442	3	38
SRL_OPN_2PTS029_0053_20151121_015739_20151121_033641.EUM.nc	0.040	0.040	0.107	2832	5509	0	2585	21	71
SRL_OPN_2PTS029_0055_20151121_033640_20151121_051734.EUM.nc	0.033	0.037	0.103	2825	5572	0	2667	1	79
SRL_OPN_2PTS029_0057_20151121_051734_20151121_070715.EUM.nc	0.007	0.006	0.086	3660	6203	0	2449	16	78
SRL_OPN_2PTS029_0060_20151121_070715_20151121_084545.EUM.nc	0.010	0.010	0.097	3791	5573	0	1664	35	83
SRL_OPN_2PTS029_0062_20151121_084545_20151121_102334.EUM.nc	0.004	0.005	0.160	2524	5364	0	2724	31	85
SRL_OPN_2PTS029_0063_20151121_102333_20151121_120135.EUM.nc	0.034	0.040	0.108	2466	5384	0	2867	18	33
SRL_OPN_2PTS029_0065_20151121_120134_20151121_134034.EUM.nc	0.019	0.023	0.095	2925	5404	0	2401	34	44
SRL_OPN_2PTS029_0067_20151121_134034_20151121_153358.EUM.nc	0.023	0.019	0.103	3579	6351	0	2716	3	53
SRL_OPN_2PTS029_0070_20151121_153357_20151121_171337.EUM.nc	0.032	0.032	0.101	2678	5590	0	2844	3	65
SRL_OPN_2PTS029_0072_20151121_171338_20151121_185315.EUM.nc	-0.010	-0.005	0.093	3201	5524	0	2226	16	81
SRL_OPN_2PTS029_0074_20151121_185314_20151121_221058.EUM.nc	-0.015	-0.016	0.086	6118	10979	0	4447	44	370
SRL_OPN_2PTS029_0078_20151121_221057_20151121_234854.EUM.nc	0.022	0.022	0.078	2886	5439	0	2488	12	53
SRL_OPN_2PTS029_0079_20151121_234854_20151122_012638.EUM.nc	0.013	0.035	0.114	2915	5504	0	2495	11	83
SRL_OPN_2PTS029_0081_20151122_012638_20151122_030523.EUM.nc	0.032	0.035	0.120	2838	5550	0	2675	8	29
SRL_OPN_2PTS029_0083_20151122_030522_20151122_044539.EUM.nc	0.044	0.047	0.082	2775	5492	0	2631	8	78
SRL_OPN_2PTS029_0085_20151122_044538_20151122_062754.EUM.nc	0.016	0.015	0.088	3753	5766	0	1973	7	33
SRL_OPN_2PTS029_0087_20151122_062755_20151122_081446.EUM.nc	0.018	0.022	0.097	3985	6078	0	1952	5	136
SRL_OPN_2PTS029_0090_20151122_081445_20151122_095250.EUM.nc	-0.005	-0.008	0.131	2733	5388	0	2570	8	77
SRL_OPN_2PTS029_0091_20151122_095249_20151122_113044.EUM.nc	0.012	0.026	0.114	2148	5283	0	3028	40	67
SRL_OPN_2PTS029_0093_20151122_113043_20151122_130920.EUM.nc	0.013	0.026	0.098	2680	5372	0	2673	2	17
SRL_OPN_2PTS029_0095_20151122_130919_20151122_150238.EUM.nc	0.013	0.020	0.087	3379	6352	0	2888	7	78
SRL_OPN_2PTS029_0098_20151122_150237_20151122_164216.EUM.nc	0.010	0.014	0.101	2854	5582	0	2611	16	101
SRL_OPN_2PTS029_0100_20151122_164215_20151122_182158.EUM.nc	-0.003	-0.009	0.106	3077	5522	0	2406	9	30

– Continued on next page

Table 17: Sea Surface Height Anomaly (Product Values) Statistics.

– Continued from previous page

File	Median	Mean	Std. Dev.	No. Obs.	Total Obs.	Default Lat/Lon	Flag (total)	Default (total)	3-Sigma Edited
SRL_OPN_2PTS029_0102_20151122_182157_20151122_200114.EUM.nc	-0.010	-0.004	0.093	3054	5518	0	2344	16	104
SRL_OPN_2PTS029_0104_20151122_200114_20151122_214004.EUM.nc	-0.019	-0.010	0.111	3410	5494	0	1979	36	69
SRL_OPN_2PTS029_0106_20151122_214003_20151122_231810.EUM.nc	-0.015	-0.007	0.089	2420	5288	0	2802	10	56
SRL_OPN_2PTS029_0107_20151122_231809_20151123_005547.EUM.nc	0.030	0.038	0.110	2947	5494	0	2462	41	44
SRL_OPN_2PTS029_0109_20151123_005546_20151123_023409.EUM.nc	0.030	0.032	0.122	2966	5548	0	2567	8	7
SRL_OPN_2PTS029_0111_20151123_023408_20151123_041352.EUM.nc	0.037	0.048	0.097	2603	5489	0	2759	16	111
SRL_OPN_2PTS029_0113_20151123_041351_20151123_055524.EUM.nc	0.030	0.022	0.089	3469	5693	0	2102	22	100
SRL_OPN_2PTS029_0115_20151123_055525_20151123_074345.EUM.nc	0.017	0.016	0.085	3864	6140	0	2127	0	149
SRL_OPN_2PTS029_0118_20151123_074345_20151123_092159.EUM.nc	0.019	0.008	0.107	3084	5491	0	2296	10	101
SRL_OPN_2PTS029_0119_20151123_092200_20151123_105952.EUM.nc	-0.019	-0.005	0.105	2165	5423	0	3179	33	46
SRL_OPN_2PTS029_0121_20151123_105952_20151123_123810.EUM.nc	-0.011	-0.002	0.123	2382	5321	0	2895	10	34
SRL_OPN_2PTS029_0123_20151123_123810_20151123_141732.EUM.nc	0.034	0.037	0.100	3204	5490	0	2252	5	29
SRL_OPN_2PTS029_0125_20151123_141731_20151123_161050.EUM.nc	0.035	0.031	0.121	3417	6347	0	2813	20	97
SRL_OPN_2PTS029_0128_20151123_161050_20151123_175037.EUM.nc	0.029	0.044	0.121	2798	5574	0	2717	28	31
SRL_OPN_2PTS029_0130_20151123_175036_20151123_192959.EUM.nc	0.002	0.016	0.125	3164	5584	0	2319	8	93
SRL_OPN_2PTS029_0132_20151123_193000_20151123_210902.EUM.nc	-0.007	-0.007	0.078	3279	5426	0	1931	23	193
SRL_OPN_2PTS029_0134_20151123_210901_20151123_224721.EUM.nc	-0.017	-0.014	0.100	2479	5379	0	2805	27	68
SRL_OPN_2PTS029_0135_20151123_224720_20151124_002501.EUM.nc	-0.002	-0.002	0.089	2948	5378	0	2256	14	160
SRL_OPN_2PTS029_0137_20151124_002501_20151124_020307.EUM.nc	0.024	0.033	0.102	2975	5532	0	2520	10	27
SRL_OPN_2PTS029_0139_20151124_020306_20151124_034221.EUM.nc	0.046	0.059	0.111	2874	5534	0	2602	22	36
SRL_OPN_2PTS029_0141_20151124_034220_20151124_052313.EUM.nc	0.032	0.035	0.102	2801	5543	0	2700	5	37
SRL_OPN_2PTS029_0143_20151124_052312_20151124_071252.EUM.nc	0.006	-0.002	0.091	3723	6179	0	2405	6	45
SRL_OPN_2PTS029_0146_20151124_071252_20151124_085112.EUM.nc	0.015	0.017	0.102	3793	5601	0	1727	13	68
SRL_OPN_2PTS029_0147_20151124_085111_20151124_102907.EUM.nc	-0.005	-0.004	0.140	2432	5479	0	2950	23	74
SRL_OPN_2PTS029_0149_20151124_102907_20151124_120702.EUM.nc	0.024	0.022	0.114	2475	5384	0	2841	43	25
SRL_OPN_2PTS029_0151_20151124_120703_20151124_134606.EUM.nc	0.010	0.022	0.109	2930	5412	0	2408	13	61
SRL_OPN_2PTS029_0153_20151124_134606_20151124_153930.EUM.nc	0.003	0.012	0.107	3589	6361	0	2735	2	35
SRL_OPN_2PTS029_0156_20151124_153930_20151124_171917.EUM.nc	0.046	0.036	0.111	2646	5513	0	2793	24	50
SRL_OPN_2PTS029_0158_20151124_171917_20151124_185845.EUM.nc	0.002	0.011	0.107	3119	5581	0	2367	24	71
SRL_OPN_2PTS029_0160_20151124_185844_20151124_203759.EUM.nc	-0.003	-0.003	0.112	3483	5532	0	1928	12	109
SRL_OPN_2PTS029_0162_20151124_203759_20151124_221632.EUM.nc	-0.026	-0.025	0.093	2855	5349	0	2342	69	83
SRL_OPN_2PTS029_0164_20151124_221631_20151124_235419.EUM.nc	0.007	0.009	0.094	2933	5464	0	2454	19	58
SRL_OPN_2PTS029_0165_20151124_235418_20151125_013213.EUM.nc	0.037	0.051	0.105	3022	5540	0	2472	5	41
SRL_OPN_2PTS029_0167_20151125_013212_20151125_031101.EUM.nc	0.012	0.026	0.127	2857	5555	0	2683	7	8
SRL_OPN_2PTS029_0169_20151125_031101_20151125_045116.EUM.nc	0.042	0.045	0.098	2787	5476	0	2593	7	89
SRL_OPN_2PTS029_0171_20151125_045115_20151125_063348.EUM.nc	-0.001	-0.007	0.097	3746	5816	0	2006	6	58
SRL_OPN_2PTS029_0173_20151125_063348_20151125_082021.EUM.nc	0.017	0.017	0.098	3968	6066	0	1927	10	161
SRL_OPN_2PTS029_0176_20151125_082020_20151125_095823.EUM.nc	-0.012	-0.018	0.112	2710	5394	0	2604	17	63
SRL_OPN_2PTS029_0177_20151125_095823_20151125_113610.EUM.nc	0.011	0.018	0.119	2307	5350	0	2969	34	40

– Continued on next page

Table 17: Sea Surface Height Anomaly (Product Values) Statistics.

– Continued from previous page

File	Median	Mean	Std. Dev.	No. Obs.	Total Obs.	Default Lat/Lon	Flag (total)	Default (total)	3-Sigma Edited
SRL_OPN_2PTS029_0179_20151125_113609_20151125_131449.EUM.nc	-0.007	0.001	0.102	2768	5325	0	2496	9	52
SRL_OPN_2PTS029_0181_20151125_131449_20151125_150810.EUM.nc	0.022	0.043	0.111	3382	6391	0	2927	13	69
SRL_OPN_2PTS029_0184_20151125_150809_20151125_164755.EUM.nc	0.000	-0.000	0.105	2798	5557	0	2712	7	40
SRL_OPN_2PTS029_0186_20151125_164755_20151125_182730.EUM.nc	0.011	-0.001	0.099	3040	5487	0	2374	22	51
SRL_OPN_2PTS029_0188_20151125_182730_20151125_200652.EUM.nc	-0.027	-0.025	0.119	3068	5523	0	2364	17	74
SRL_OPN_2PTS029_0190_20151125_200652_20151125_214539.EUM.nc	0.002	-0.004	0.123	3226	5456	0	2099	67	64
SRL_OPN_2PTS029_0192_20151125_214538_20151125_232334.EUM.nc	-0.005	-0.010	0.093	2356	5278	0	2805	26	91
SRL_OPN_2PTS029_0193_20151125_232333_20151126_010123.EUM.nc	0.031	0.052	0.114	2812	5503	0	2646	21	24
SRL_OPN_2PTS029_0195_20151126_010123_20151126_023949.EUM.nc	0.027	0.033	0.107	2852	5528	0	2581	10	85
SRL_OPN_2PTS029_0197_20151126_023948_20151126_041930.EUM.nc	0.035	0.031	0.105	2660	5505	0	2721	32	92
SRL_OPN_2PTS029_0199_20151126_041929_20151126_060119.EUM.nc	0.017	0.025	0.126	3614	5715	0	2056	6	39
SRL_OPN_2PTS029_0201_20151126_060118_20151126_074924.EUM.nc	0.004	-0.012	0.099	3998	6109	0	2020	9	82
SRL_OPN_2PTS029_0204_20151126_074923_20151126_092737.EUM.nc	0.025	0.014	0.115	2950	5477	0	2402	28	97
SRL_OPN_2PTS029_0205_20151126_092736_20151126_110520.EUM.nc	0.020	0.026	0.112	2183	5411	0	3122	60	46
SRL_OPN_2PTS029_0207_20151126_110519_20151126_124341.EUM.nc	-0.032	-0.014	0.105	2397	5300	0	2839	24	40
SRL_OPN_2PTS029_0209_20151126_124340_20151126_143647.EUM.nc	-6.141	-5.092	9.563	2732	5872	0	2787	353	0
SRL_OPN_2PTS029_0212_20151126_143647_20151126_161633.EUM.nc	0.194	0.407	0.530	3408	5632	0	2208	7	9
SRL_OPN_2PTS029_0214_20151126_161632_20151126_175618.EUM.nc	-0.004	-0.020	0.119	2820	5550	0	2689	12	29
SRL_OPN_2PTS029_0216_20151126_175617_20151126_193539.EUM.nc	-0.024	-0.035	0.100	3175	5581	0	2300	4	102
SRL_OPN_2PTS029_0218_20151126_193538_20151126_211440.EUM.nc	-0.011	-0.016	0.104	3362	5417	0	1936	14	105
SRL_OPN_2PTS029_0220_20151126_211439_20151126_225257.EUM.nc	0.007	0.012	0.118	2377	5395	0	2909	20	89
SRL_OPN_2PTS029_0221_20151126_225256_20151127_003036.EUM.nc	0.032	0.038	0.096	3104	5451	0	2210	19	118
SRL_OPN_2PTS029_0223_20151127_003036_20151127_020845.EUM.nc	0.015	0.024	0.104	2858	5524	0	2621	9	36
SRL_OPN_2PTS029_0225_20151127_020844_20151127_034756.EUM.nc	0.054	0.057	0.106	2830	5529	0	2638	20	41
SRL_OPN_2PTS029_0227_20151127_034756_20151127_052903.EUM.nc	0.006	0.011	0.107	2801	5548	0	2711	6	30
SRL_OPN_2PTS029_0229_20151127_052902_20151127_071821.EUM.nc	-0.015	-0.022	0.097	3863	6177	0	2266	17	31
SRL_OPN_2PTS029_0232_20151127_071821_20151127_085648.EUM.nc	-0.006	-0.004	0.097	3631	5570	0	1841	20	78
SRL_OPN_2PTS029_0233_20151127_085648_20151127_103434.EUM.nc	-0.006	-0.011	0.160	2280	5431	0	3019	24	108
SRL_OPN_2PTS029_0235_20151127_103433_20151127_121239.EUM.nc	0.016	0.039	0.116	2448	5393	0	2861	40	44
SRL_OPN_2PTS029_0237_20151127_121238_20151127_135147.EUM.nc	0.010	0.005	0.103	2990	5442	0	2395	7	50
SRL_OPN_2PTS029_0239_20151127_135147_20151127_154511.EUM.nc	0.040	0.042	0.105	3502	6367	0	2815	3	47
SRL_OPN_2PTS029_0242_20151127_154510_20151127_172458.EUM.nc	0.051	0.051	0.115	2669	5502	0	2781	4	48
SRL_OPN_2PTS029_0244_20151127_172458_20151127_190427.EUM.nc	-0.005	-0.002	0.096	3187	5607	0	2317	16	87
SRL_OPN_2PTS029_0246_20151127_190426_20151127_204338.EUM.nc	-0.018	-0.008	0.113	3650	5560	0	1808	26	76
SRL_OPN_2PTS029_0248_20151127_204337_20151127_222200.EUM.nc	-0.007	-0.006	0.093	2763	5303	0	2400	34	106
SRL_OPN_2PTS029_0250_20151127_222200_20151127_235954.EUM.nc	0.022	0.030	0.081	2866	5486	0	2439	24	157
SRL_OPN_2PTS029_0251_20151127_235953_20151128_013750.EUM.nc	0.004	0.023	0.112	3047	5539	0	2397	20	75
SRL_OPN_2PTS029_0253_20151128_013751_20151128_031634.EUM.nc	0.035	0.037	0.106	2788	5520	0	2619	33	80
SRL_OPN_2PTS029_0255_20151128_031633_20151128_045703.EUM.nc	0.036	0.035	0.108	2924	5525	0	2517	3	81

– Continued on next page

Table 17: Sea Surface Height Anomaly (Product Values) Statistics.

– Continued from previous page

File	Median	Mean	Std. Dev.	No. Obs.	Total Obs.	Default Lat/Lon	Flag (total)	Default (total)	3-Sigma Edited
SRL_OPN_2PTS029_0257_20151128_045702_20151128_063936.EUM.nc	0.049	0.032	0.103	3789	5804	0	1958	3	54
SRL_OPN_2PTS029_0259_20151128_063937_20151128_082558.EUM.nc	-0.039	-0.035	0.106	4008	6037	0	1864	10	155
SRL_OPN_2PTS029_0262_20151128_082556_20151128_100350.EUM.nc	0.004	-0.011	0.127	2756	5374	0	2564	6	48
SRL_OPN_2PTS029_0263_20151128_100349_20151128_114147.EUM.nc	0.047	0.053	0.108	2281	5411	0	3020	25	85
SRL_OPN_2PTS029_0265_20151128_114146_20151128_132028.EUM.nc	0.004	0.016	0.097	2812	5320	0	2436	6	66
SRL_OPN_2PTS029_0267_20151128_132028_20151128_151351.EUM.nc	0.029	0.041	0.102	3424	6348	0	2864	6	54
SRL_OPN_2PTS029_0270_20151128_151350_20151128_165338.EUM.nc	0.008	0.014	0.108	2744	5567	0	2751	10	62
SRL_OPN_2PTS029_0272_20151128_165337_20151128_183310.EUM.nc	-0.004	-0.009	0.099	3120	5496	0	2347	2	27
SRL_OPN_2PTS029_0274_20151128_183310_20151128_201231.EUM.nc	-0.030	-0.024	0.108	3221	5526	0	2210	18	77
SRL_OPN_2PTS029_0276_20151128_201231_20151128_215108.EUM.nc	-0.022	-0.032	0.126	3187	5468	0	2125	74	82
SRL_OPN_2PTS029_0278_20151128_215107_20151128_232910.EUM.nc	0.019	0.021	0.093	2325	5331	0	2887	32	87
SRL_OPN_2PTS029_0279_20151128_232908_20151129_010658.EUM.nc	0.046	0.070	0.115	2743	5494	0	2718	15	18
SRL_OPN_2PTS029_0281_20151129_010658_20151129_024520.EUM.nc	0.041	0.038	0.101	2821	5531	0	2605	6	99
SRL_OPN_2PTS029_0283_20151129_024519_20151129_042515.EUM.nc	0.049	0.051	0.104	2837	5503	0	2622	9	35
SRL_OPN_2PTS029_0285_20151129_042514_20151129_060711.EUM.nc	0.032	0.028	0.110	3569	5713	0	2065	7	72
SRL_OPN_2PTS029_0287_20151129_060711_20151129_075501.EUM.nc	-0.022	-0.025	0.086	3950	6088	0	2054	13	71
SRL_OPN_2PTS029_0290_20151129_075502_20151129_093303.EUM.nc	-0.010	-0.021	0.118	2917	5505	0	2516	10	62
SRL_OPN_2PTS029_0291_20151129_093303_20151129_111056.EUM.nc	0.020	0.033	0.106	2135	5401	0	3165	46	55
SRL_OPN_2PTS029_0293_20151129_111055_20151129_124920.EUM.nc	-0.013	0.002	0.096	2465	5279	0	2756	26	32
SRL_OPN_2PTS029_0295_20151129_124920_20151129_144229.EUM.nc	0.044	0.043	0.095	3273	6286	0	2924	10	79
SRL_OPN_2PTS029_0298_20151129_144229_20151129_162216.EUM.nc	0.004	0.017	0.102	3295	5640	0	2252	4	89
SRL_OPN_2PTS029_0300_20151129_162214_20151129_180151.EUM.nc	-0.031	-0.032	0.115	2841	5591	0	2698	13	39
SRL_OPN_2PTS029_0302_20151129_180150_20151129_194120.EUM.nc	-0.022	-0.025	0.103	3195	5579	0	2325	8	51
SRL_OPN_2PTS029_0304_20151129_194121_20151129_212010.EUM.nc	-0.020	-0.026	0.091	3362	5391	0	1888	34	107
SRL_OPN_2PTS029_0306_20151129_212009_20151129_225825.EUM.nc	-0.004	0.008	0.113	2248	5392	0	3035	28	81
SRL_OPN_2PTS029_0307_20151129_225825_20151130_003615.EUM.nc	0.043	0.060	0.096	3219	5502	0	2170	19	94
SRL_OPN_2PTS029_0309_20151130_003615_20151130_021417.EUM.nc	0.028	0.038	0.109	2827	5534	0	2656	5	46
SRL_OPN_2PTS029_0311_20151130_021417_20151130_035341.EUM.nc	0.028	0.032	0.105	2742	5518	0	2753	7	16
SRL_OPN_2PTS029_0313_20151130_035340_20151130_053455.EUM.nc	0.014	0.016	0.105	2811	5528	0	2631	7	79
SRL_OPN_2PTS029_0315_20151130_053454_20151130_072402.EUM.nc	0.002	-0.002	0.096	3949	6197	0	2180	20	48
SRL_OPN_2PTS029_0318_20151130_072401_20151130_090218.EUM.nc	0.002	-0.002	0.102	3548	5584	0	1901	12	123
SRL_OPN_2PTS029_0319_20151130_090218_20151130_104012.EUM.nc	0.008	-0.002	0.128	2461	5455	0	2915	28	51
SRL_OPN_2PTS029_0321_20151130_104011_20151130_121819.EUM.nc	0.022	0.041	0.111	2442	5410	0	2863	39	66
SRL_OPN_2PTS029_0323_20151130_121818_20151130_135724.EUM.nc	0.001	0.007	0.098	3108	5453	0	2257	7	81
SRL_OPN_2PTS029_0325_20151130_135724_20151130_155048.EUM.nc	0.027	0.029	0.100	3343	6367	0	2914	16	94
SRL_OPN_2PTS029_0328_20151130_155047_20151130_173034.EUM.nc	0.016	0.023	0.113	2637	5458	0	2763	4	54
SRL_OPN_2PTS029_0330_20151130_173033_20151130_191009.EUM.nc	-0.001	0.010	0.107	3423	5636	0	2183	12	18
SRL_OPN_2PTS029_0332_20151130_191009_20151130_204911.EUM.nc	-0.014	-0.020	0.092	3568	5551	0	1893	20	70
SRL_OPN_2PTS029_0334_20151130_204910_20151130_222739.EUM.nc	-0.001	-0.002	0.077	2876	5358	0	2402	23	57

– Continued on next page

Table 17: Sea Surface Height Anomaly (Product Values) Statistics.

– Continued from previous page

File	Median	Mean	Std. Dev.	No. Obs.	Total Obs.	Default Lat/Lon	Flag (total)	Default (total)	3-Sigma Edited
SRL_OPN_2PTS029_0336_20151130_222738_20151201_000531.EUM.nc	0.040	0.037	0.079	3042	5479	0	2321	24	92
SRL_OPN_2PTS029_0337_20151201_000530_20151201_014321.EUM.nc	0.013	0.024	0.099	3103	5533	0	2361	8	61
SRL_OPN_2PTS029_0339_20151201_014320_20151201_032218.EUM.nc	0.030	0.036	0.088	2780	5481	0	2595	15	91
SRL_OPN_2PTS029_0341_20151201_032217_20151201_050245.EUM.nc	0.042	0.048	0.116	2885	5540	0	2606	13	36
SRL_OPN_2PTS029_0343_20151201_050245_20151201_065259.EUM.nc	0.020	0.015	0.091	3756	6197	0	2389	5	47
SRL_OPN_2PTS029_0346_20151201_065258_20151201_083129.EUM.nc	-0.017	-0.021	0.100	3999	5620	0	1431	2	188
SRL_OPN_2PTS029_0348_20151201_083128_20151201_100927.EUM.nc	-0.019	-0.023	0.136	2654	5363	0	2587	24	98
SRL_OPN_2PTS029_0349_20151201_100927_20151201_114725.EUM.nc	0.035	0.046	0.109	2322	5406	0	2968	35	81
SRL_OPN_2PTS029_0351_20151201_114724_20151201_132605.EUM.nc	-0.013	0.001	0.089	2855	5317	0	2364	22	76
SRL_OPN_2PTS029_0353_20151201_132606_20151201_151927.EUM.nc	0.025	0.029	0.090	3426	6360	0	2850	0	84
SRL_OPN_2PTS029_0356_20151201_151926_20151201_165913.EUM.nc	0.021	0.027	0.101	2759	5565	0	2774	4	28
SRL_OPN_2PTS029_0358_20151201_165913_20151201_183853.EUM.nc	-0.009	-0.006	0.092	3125	5493	0	2313	9	46
SRL_OPN_2PTS029_0360_20151201_183853_20151201_201804.EUM.nc	0.004	-0.001	0.110	3225	5513	0	2186	13	89
SRL_OPN_2PTS029_0362_20151201_201804_20151201_215647.EUM.nc	-0.013	-0.019	0.087	2875	5451	0	2317	60	199
SRL_OPN_2PTS029_0364_20151201_215646_20151201_233448.EUM.nc	0.037	0.043	0.096	2470	5384	0	2821	16	77
SRL_OPN_2PTS029_0365_20151201_233447_20151202_011229.EUM.nc	0.032	0.049	0.108	2789	5501	0	2655	10	47
SRL_OPN_2PTS029_0367_20151202_011229_20151202_025103.EUM.nc	0.031	0.043	0.087	2850	5527	0	2628	9	40
SRL_OPN_2PTS029_0369_20151202_025102_20151202_043103.EUM.nc	0.023	0.030	0.106	2836	5490	0	2556	15	83
SRL_OPN_2PTS029_0371_20151202_043103_20151202_061259.EUM.nc	0.023	0.020	0.092	3587	5728	0	2039	11	91
SRL_OPN_2PTS029_0373_20151202_061259_20151202_080033.EUM.nc	-0.008	-0.010	0.087	3895	6093	0	2037	5	156
SRL_OPN_2PTS029_0376_20151202_080032_20151202_093842.EUM.nc	0.004	-0.003	0.133	2839	5517	0	2598	29	51
SRL_OPN_2PTS029_0377_20151202_093841_20151202_111635.EUM.nc	0.003	0.006	0.093	2192	5346	0	3052	34	68
SRL_OPN_2PTS029_0379_20151202_111634_20151202_125452.EUM.nc	-0.020	-0.006	0.103	2613	5295	0	2666	5	11
SRL_OPN_2PTS029_0381_20151202_125451_20151202_144814.EUM.nc	0.008	0.014	0.099	3393	6267	0	2844	3	27
SRL_OPN_2PTS029_0384_20151202_144813_20151202_162752.EUM.nc	0.018	0.019	0.128	3256	5651	0	2336	16	43
SRL_OPN_2PTS029_0386_20151202_162751_20151202_180736.EUM.nc	-0.025	-0.025	0.092	2852	5610	0	2662	6	90
SRL_OPN_2PTS029_0388_20151202_180736_20151202_194656.EUM.nc	-0.022	-0.021	0.102	3179	5553	0	2269	10	95
SRL_OPN_2PTS029_0390_20151202_194656_20151202_212550.EUM.nc	0.004	-0.008	0.096	3420	5393	0	1754	42	177
SRL_OPN_2PTS029_0392_20151202_212549_20151202_230403.EUM.nc	0.032	0.041	0.105	2228	5322	0	3055	10	29
SRL_OPN_2PTS029_0393_20151202_230401_20151203_004142.EUM.nc	0.043	0.044	0.114	3161	5468	0	2248	27	32
SRL_OPN_2PTS029_0395_20151203_004141_20151203_021956.EUM.nc	0.026	0.033	0.097	2859	5555	0	2648	4	44
SRL_OPN_2PTS029_0397_20151203_021956_20151203_035927.EUM.nc	0.025	0.017	0.106	2793	5523	0	2648	9	73
SRL_OPN_2PTS029_0399_20151203_035926_20151203_054039.EUM.nc	0.041	0.042	0.098	3102	5526	0	2321	12	91
SRL_OPN_2PTS029_0401_20151203_054038_20151203_072934.EUM.nc	0.017	0.012	0.088	4046	6171	0	2077	1	47
SRL_OPN_2PTS029_0404_20151203_072933_20151203_090755.EUM.nc	0.021	0.011	0.124	3455	5552	0	2034	8	55
SRL_OPN_2PTS029_0405_20151203_090755_20151203_104548.EUM.nc	0.005	-0.014	0.133	2462	5501	0	2962	37	40
SRL_OPN_2PTS029_0407_20151203_104547_20151203_122349.EUM.nc	0.011	0.030	0.102	2567	5381	0	2744	48	22
SRL_OPN_2PTS029_0409_20151203_122349_20151203_140309.EUM.nc	-0.004	0.005	0.100	3135	5459	0	2228	20	76
SRL_OPN_2PTS029_0411_20151203_140309_20151203_155632.EUM.nc	0.024	0.031	0.090	3112	6354	0	3130	13	99

– Continued on next page

Table 17: Sea Surface Height Anomaly (Product Values) Statistics.

– Continued from previous page

File	Median	Mean	Std. Dev.	No. Obs.	Total Obs.	Default Lat/Lon	Flag (total)	Default (total)	3-Sigma Edited
SRL_OPN_2PTS029_0414_20151203_155632_20151203_173616.EUM.nc	-0.017	-0.017	0.111	2651	5492	0	2723	7	111
SRL_OPN_2PTS029_0416_20151203_173615_20151203_191543.EUM.nc	0.009	-0.004	0.106	3229	5574	0	2149	36	160
SRL_OPN_2PTS029_0418_20151203_191542_20151203_205450.EUM.nc	0.011	0.002	0.095	3546	5597	0	1896	17	138
SRL_OPN_2PTS029_0420_20151203_205450_20151203_223317.EUM.nc	0.010	0.005	0.095	2814	5373	0	2488	43	28
SRL_OPN_2PTS029_0421_20151203_223316_20151204_001100.EUM.nc	0.037	0.046	0.090	3075	5462	0	2284	20	83
SRL_OPN_2PTS029_0423_20151204_001058_20151204_014900.EUM.nc	0.004	0.015	0.109	3116	5536	0	2374	4	42
SRL_OPN_2PTS029_0425_20151204_014859_20151204_032752.EUM.nc	0.038	0.043	0.109	2940	5482	0	2471	12	59
SRL_OPN_2PTS029_0427_20151204_032751_20151204_050835.EUM.nc	0.036	0.029	0.118	2851	5545	0	2612	9	73
SRL_OPN_2PTS029_0429_20151204_050835_20151204_065831.EUM.nc	-0.004	-0.003	0.091	3669	6180	0	2437	2	72
SRL_OPN_2PTS029_0432_20151204_065831_20151204_083707.EUM.nc	0.022	0.012	0.102	3942	5636	0	1457	18	219
SRL_OPN_2PTS029_0434_20151204_083707_20151204_101456.EUM.nc	0.002	-0.007	0.135	2599	5383	0	2690	19	75
SRL_OPN_2PTS029_0435_20151204_101456_20151204_115256.EUM.nc	0.025	0.031	0.099	2422	5445	0	2913	26	84
SRL_OPN_2PTS029_0437_20151204_115255_20151204_133148.EUM.nc	0.003	0.006	0.105	2838	5327	0	2410	6	73
SRL_OPN_2PTS029_0439_20151204_133148_20151204_152510.EUM.nc	0.034	0.039	0.102	3448	6326	0	2784	18	76
SRL_OPN_2PTS029_0442_20151204_152509_20151204_170457.EUM.nc	0.037	0.040	0.108	2687	5583	0	2824	1	71
SRL_OPN_2PTS029_0444_20151204_170456_20151204_184428.EUM.nc	-0.012	-0.024	0.101	3170	5485	0	2251	6	58
SRL_OPN_2PTS029_0446_20151204_184427_20151204_202345.EUM.nc	0.018	0.022	0.106	3330	5501	0	2027	19	125
SRL_OPN_2PTS029_0448_20151204_202344_20151204_220217.EUM.nc	-0.027	-0.022	0.086	2832	5466	0	2356	37	241
SRL_OPN_2PTS029_0450_20151204_220216_20151204_234016.EUM.nc	0.039	0.044	0.097	2665	5437	0	2715	16	41
SRL_OPN_2PTS029_0451_20151204_234016_20151205_011807.EUM.nc	0.012	0.031	0.112	2914	5496	0	2497	7	78
SRL_OPN_2PTS029_0453_20151205_011806_20151205_025636.EUM.nc	0.037	0.042	0.096	2903	5536	0	2587	15	31
SRL_OPN_2PTS029_0455_20151205_025635_20151205_043643.EUM.nc	0.024	0.017	0.099	2764	5494	0	2629	31	70
SRL_OPN_2PTS029_0457_20151205_043642_20151205_061856.EUM.nc	0.008	0.001	0.095	3715	5767	0	1977	4	71
SRL_OPN_2PTS029_0459_20151205_061855_20151205_080612.EUM.nc	0.021	0.016	0.089	3914	6092	0	2055	6	117
SRL_OPN_2PTS029_0462_20151205_080612_20151205_094410.EUM.nc	0.026	0.026	0.149	2821	5493	0	2606	12	54
SRL_OPN_2PTS029_0463_20151205_094409_20151205_112204.EUM.nc	-0.016	0.007	0.109	2016	5271	0	3156	34	65
SRL_OPN_2PTS029_0465_20151205_112204_20151205_130034.EUM.nc	0.008	0.005	0.108	2669	5314	0	2618	4	23
SRL_OPN_2PTS029_0467_20151205_130033_20151205_145349.EUM.nc	0.012	0.019	0.106	3406	6329	0	2857	10	56
SRL_OPN_2PTS029_0470_20151205_145348_20151205_163336.EUM.nc	0.015	0.009	0.118	3181	5616	0	2352	32	51
SRL_OPN_2PTS029_0472_20151205_163335_20151205_181311.EUM.nc	-0.001	-0.008	0.105	2909	5603	0	2624	19	51
SRL_OPN_2PTS029_0474_20151205_181310_20151205_195237.EUM.nc	0.020	0.008	0.111	3141	5539	0	2270	18	110
SRL_OPN_2PTS029_0476_20151205_195237_20151205_213122.EUM.nc	0.003	-0.004	0.100	3556	5386	0	1644	33	153
SRL_OPN_2PTS029_0478_20151205_213121_20151205_230931.EUM.nc	0.009	0.013	0.114	2261	5325	0	3027	11	26
SRL_OPN_2PTS029_0479_20151205_230930_20151206_004718.EUM.nc	0.042	0.043	0.108	3081	5463	0	2290	43	49
SRL_OPN_2PTS029_0481_20151206_004719_20151206_022529.EUM.nc	0.037	0.039	0.108	2970	5522	0	2521	5	26
SRL_OPN_2PTS029_0483_20151206_022528_20151206_040503.EUM.nc	0.016	0.023	0.101	2727	5467	0	2674	7	59
SRL_OPN_2PTS029_0485_20151206_040502_20151206_054632.EUM.nc	0.032	0.026	0.104	3381	5642	0	2125	5	131
SRL_OPN_2PTS029_0487_20151206_054633_20151206_073514.EUM.nc	0.001	-0.002	0.090	4020	6163	0	2111	6	26
SRL_OPN_2PTS029_0490_20151206_073513_20151206_091325.EUM.nc	0.023	0.013	0.122	3232	5539	0	2195	12	100

– Continued on next page

Table 17: Sea Surface Height Anomaly (Product Values) Statistics.

– Continued from previous page

File	Median	Mean	Std. Dev.	No. Obs.	Total Obs.	Default Lat/Lon	Flag (total)	Default (total)	3-Sigma Edited
SRL_OPN_2PTS029_0491_20151206_091324_20151206_105117.EUM.nc	0.026	0.019	0.123	2316	5491	0	3103	60	12
SRL_OPN_2PTS029_0493_20151206_105116_20151206_122930.EUM.nc	-0.017	-0.008	0.101	2513	5317	0	2758	32	14
SRL_OPN_2PTS029_0495_20151206_122929_20151206_140845.EUM.nc	0.021	0.024	0.109	3077	5502	0	2367	12	46
SRL_OPN_2PTS029_0497_20151206_140845_20151206_160214.EUM.nc	0.006	0.013	0.106	3152	6387	0	3135	11	89
SRL_OPN_2PTS029_0500_20151206_160214_20151206_174153.EUM.nc	0.023	0.023	0.109	2799	5594	0	2757	9	29
SRL_OPN_2PTS029_0502_20151206_174152_20151206_192126.EUM.nc	0.010	0.009	0.074	3193	5568	0	2127	10	238
SRL_OPN_2PTS029_0504_20151206_192125_20151206_210023.EUM.nc	-0.008	-0.012	0.095	3638	5554	0	1809	15	92
SRL_OPN_2PTS029_0506_20151206_210022_20151206_223845.EUM.nc	-0.007	-0.003	0.092	2698	5347	0	2497	37	115
SRL_OPN_2PTS029_0507_20151206_223845_20151207_001642.EUM.nc	0.033	0.039	0.096	3113	5441	0	2236	11	81
SRL_OPN_2PTS029_0509_20151207_001641_20151207_015436.EUM.nc	0.014	0.024	0.105	3053	5494	0	2370	11	60
SRL_OPN_2PTS029_0511_20151207_015435_20151207_033342.EUM.nc	0.050	0.057	0.096	2903	5491	0	2420	24	144
SRL_OPN_2PTS029_0513_20151207_033342_20151207_051432.EUM.nc	0.043	0.044	0.104	2899	5536	0	2578	3	56
SRL_OPN_2PTS029_0515_20151207_051431_20151207_070419.EUM.nc	0.007	0.003	0.079	3667	6189	0	2435	10	77
SRL_OPN_2PTS029_0518_20151207_070418_20151207_084243.EUM.nc	0.006	0.011	0.104	3806	5608	0	1689	33	80
SRL_OPN_2PTS029_0520_20151207_084243_20151207_102040.EUM.nc	0.006	0.015	0.134	2515	5382	0	2776	39	52
SRL_OPN_2PTS029_0521_20151207_102039_20151207_115840.EUM.nc	0.039	0.026	0.109	2471	5388	0	2846	21	50
SRL_OPN_2PTS029_0523_20151207_115839_20151207_133727.EUM.nc	0.006	0.017	0.112	2907	5362	0	2382	8	65
SRL_OPN_2PTS029_0525_20151207_133726_20151207_153100.EUM.nc	0.026	0.034	0.101	3474	6350	0	2804	19	53
SRL_OPN_2PTS029_0528_20151207_153100_20151207_171038.EUM.nc	0.034	0.050	0.115	2711	5570	0	2798	9	52
SRL_OPN_2PTS029_0530_20151207_171038_20151207_185017.EUM.nc	0.011	0.018	0.090	3196	5513	0	2216	14	87
SRL_OPN_2PTS029_0532_20151207_185017_20151207_202924.EUM.nc	0.009	0.003	0.100	3359	5499	0	1992	30	118
SRL_OPN_2PTS029_0534_20151207_202924_20151207_220803.EUM.nc	-0.024	-0.028	0.101	2907	5472	0	2389	71	105
SRL_OPN_2PTS029_0536_20151207_220802_20151207_234559.EUM.nc	0.051	0.055	0.078	2855	5490	0	2555	11	69
SRL_OPN_2PTS029_0537_20151207_234600_20151208_012344.EUM.nc	0.030	0.046	0.103	2854	5517	0	2555	9	99
SRL_OPN_2PTS029_0539_20151208_012343_20151208_030225.EUM.nc	0.046	0.050	0.099	2787	5565	0	2633	10	135
SRL_OPN_2PTS029_0541_20151208_030225_20151208_044238.EUM.nc	0.029	0.039	0.089	2812	5491	0	2543	14	122
SRL_OPN_2PTS029_0543_20151208_044237_20151208_062451.EUM.nc	0.007	0.007	0.084	3796	5773	0	1930	0	47
SRL_OPN_2PTS029_0545_20151208_062450_20151208_081150.EUM.nc	0.012	0.009	0.094	3923	6088	0	2038	4	123
SRL_OPN_2PTS029_0548_20151208_081149_20151208_094955.EUM.nc	-0.023	-0.028	0.125	2686	5370	0	2573	17	94
SRL_OPN_2PTS029_0549_20151208_094954_20151208_112749.EUM.nc	-0.012	-0.010	0.077	2064	5294	0	3124	35	71
SRL_OPN_2PTS029_0551_20151208_112748_20151208_130614.EUM.nc	0.019	0.024	0.099	2702	5399	0	2647	3	47
SRL_OPN_2PTS029_0553_20151208_130614_20151208_145940.EUM.nc	0.038	0.045	0.100	3435	6352	0	2876	5	36
SRL_OPN_2PTS029_0556_20151208_145939_20151208_163918.EUM.nc	0.010	0.027	0.129	3056	5587	0	2462	28	41
SRL_OPN_2PTS029_0558_20151208_163918_20151208_181901.EUM.nc	0.001	0.005	0.116	2898	5484	0	2459	2	125
SRL_OPN_2PTS029_0560_20151208_181900_20151208_195818.EUM.nc	0.020	0.021	0.115	3105	5508	0	2295	14	94
SRL_OPN_2PTS029_0562_20151208_195817_20151208_213708.EUM.nc	-0.019	-0.021	0.099	3512	5510	0	1909	29	60
SRL_OPN_2PTS029_0564_20151208_213707_20151208_231517.EUM.nc	-0.005	-0.002	0.096	2234	5322	0	2950	13	125
SRL_OPN_2PTS029_0565_20151208_231516_20151209_005256.EUM.nc	0.070	0.077	0.095	2932	5517	0	2480	44	61
SRL_OPN_2PTS029_0567_20151209_005255_20151209_023117.EUM.nc	0.040	0.042	0.109	2946	5532	0	2513	15	58

– Continued on next page

Table 17: Sea Surface Height Anomaly (Product Values) Statistics.

– Continued from previous page

File	Median	Mean	Std. Dev.	No. Obs.	Total Obs.	Default Lat/Lon	Flag (total)	Default (total)	3-Sigma Edited
SRL_OPN_2PTS029_0569_20151209_023116_20151209_041057.EUM.nc	0.020	0.030	0.102	2675	5503	0	2717	10	101
SRL_OPN_2PTS029_0571_20151209_041056_20151209_055226.EUM.nc	0.038	0.025	0.095	3531	5679	0	2034	7	107
SRL_OPN_2PTS029_0573_20151209_055225_20151209_074052.EUM.nc	-0.008	-0.009	0.085	3955	6141	0	2094	1	91
SRL_OPN_2PTS029_0576_20151209_074051_20151209_091909.EUM.nc	0.010	0.001	0.107	3058	5522	0	2336	10	118
SRL_OPN_2PTS029_0577_20151209_091909_20151209_105701.EUM.nc	-0.013	0.003	0.117	2214	5436	0	3170	35	17
SRL_OPN_2PTS029_0579_20151209_105700_20151209_123509.EUM.nc	0.015	0.024	0.086	2442	5300	0	2795	4	59
SRL_OPN_2PTS029_0581_20151209_123510_20151209_141438.EUM.nc	0.055	0.059	0.089	3183	5523	0	2277	10	53
SRL_OPN_2PTS029_0583_20151209_141438_20151209_160758.EUM.nc	0.016	0.025	0.119	3240	6376	0	3062	3	71
SRL_OPN_2PTS029_0586_20151209_160757_20151209_174743.EUM.nc	0.025	0.028	0.089	2721	5554	0	2741	7	85
SRL_OPN_2PTS029_0588_20151209_174743_20151209_192708.EUM.nc	-0.006	-0.002	0.100	3041	5599	0	2337	14	207
SRL_OPN_2PTS029_0590_20151209_192708_20151209_210611.EUM.nc	-0.020	-0.023	0.089	3491	5539	0	1864	19	165
SRL_OPN_2PTS029_0592_20151209_210610_20151209_224431.EUM.nc	-0.008	-0.012	0.108	2521	5286	0	2651	13	101
SRL_OPN_2PTS029_0593_20151209_224431_20151210_002212.EUM.nc	0.045	0.040	0.095	3086	5452	0	2279	18	69
SRL_OPN_2PTS029_0595_20151210_002212_20151210_020017.EUM.nc	0.023	0.024	0.105	3005	5544	0	2470	19	50
SRL_OPN_2PTS029_0597_20151210_020017_20151210_033928.EUM.nc	0.055	0.060	0.100	2816	5500	0	2522	22	140
SRL_OPN_2PTS029_0599_20151210_033927_20151210_052015.EUM.nc	0.021	0.027	0.117	2796	5541	0	2620	3	122
SRL_OPN_2PTS029_0601_20151210_052015_20151210_070951.EUM.nc	-0.012	-0.023	0.093	3717	6164	0	2397	15	35
SRL_OPN_2PTS029_0604_20151210_070951_20151210_084822.EUM.nc	0.002	-0.002	0.091	3701	5600	0	1817	15	67
SRL_OPN_2PTS029_0605_20151210_084821_20151210_102616.EUM.nc	-0.001	-0.002	0.100	2490	5405	0	2755	17	143
SRL_OPN_2PTS029_0607_20151210_102616_20151210_120413.EUM.nc	0.015	0.026	0.094	2543	5376	0	2796	20	17
SRL_OPN_2PTS029_0609_20151210_120412_20151210_134313.EUM.nc	0.037	0.046	0.102	2983	5436	0	2392	24	37
SRL_OPN_2PTS029_0611_20151210_134312_20151210_153637.EUM.nc	0.045	0.040	0.110	3490	6360	0	2841	1	28
SRL_OPN_2PTS029_0614_20151210_153636_20151210_171623.EUM.nc	0.047	0.052	0.090	2576	5569	0	2873	1	119
SRL_OPN_2PTS029_0616_20151210_171623_20151210_185554.EUM.nc	-0.011	-0.001	0.091	3136	5495	0	2273	7	79
SRL_OPN_2PTS029_0618_20151210_185553_20151210_203508.EUM.nc	-0.006	-0.007	0.109	3386	5557	0	1967	32	172
SRL_OPN_2PTS029_0620_20151210_203507_20151210_221343.EUM.nc	-0.042	-0.045	0.085	2792	5468	0	2457	44	175
SRL_OPN_2PTS029_0622_20151210_221343_20151210_235130.EUM.nc	0.029	0.032	0.076	2792	5447	0	2530	14	111
SRL_OPN_2PTS029_0623_20151210_235130_20151211_012923.EUM.nc	0.038	0.050	0.105	2960	5516	0	2508	9	39
SRL_OPN_2PTS029_0625_20151211_012923_20151211_030800.EUM.nc	0.047	0.045	0.096	2868	5504	0	2552	15	69
SRL_OPN_2PTS029_0627_20151211_030759_20151211_044821.EUM.nc	0.046	0.044	0.105	2863	5469	0	2488	16	102
SRL_OPN_2PTS029_0629_20151211_044820_20151211_063049.EUM.nc	0.007	0.002	0.090	3882	5750	0	1800	4	64
SRL_OPN_2PTS029_0631_20151211_063048_20151211_081731.EUM.nc	0.002	0.011	0.094	3931	6079	0	2028	2	118
SRL_OPN_2PTS029_0634_20151211_081730_20151211_095534.EUM.nc	-0.015	-0.027	0.109	2625	5374	0	2608	14	127
SRL_OPN_2PTS029_0635_20151211_095533_20151211_113319.EUM.nc	0.009	0.005	0.102	2291	5338	0	2958	39	50
SRL_OPN_2PTS029_0637_20151211_113320_20151211_131157.EUM.nc	0.029	0.033	0.088	2783	5343	0	2527	14	19
SRL_OPN_2PTS029_0639_20151211_131156_20151211_150516.EUM.nc	0.042	0.054	0.102	3489	6343	0	2825	1	28
SRL_OPN_2PTS029_0642_20151211_150515_20151211_164503.EUM.nc	0.026	0.040	0.112	2940	5574	0	2564	13	57
SRL_OPN_2PTS029_0644_20151211_164504_20151211_182437.EUM.nc	0.004	0.006	0.106	3105	5500	0	2370	6	19
SRL_OPN_2PTS029_0646_20151211_182436_20151211_200400.EUM.nc	-0.008	-0.005	0.108	3025	5518	0	2367	10	116

– Continued on next page

Table 17: Sea Surface Height Anomaly (Product Values) Statistics.

– Continued from previous page

File	Median	Mean	Std. Dev.	No. Obs.	Total Obs.	Default Lat/Lon	Flag (total)	Default (total)	3-Sigma Edited
SRL_OPN_2PTS029_0648_20151211_200400_20151211_214248.EUM.nc	-0.029	-0.030	0.106	3304	5491	0	2025	54	108
SRL_OPN_2PTS029_0650_20151211_214247_20151211_232045.EUM.nc	0.011	0.010	0.100	2346	5295	0	2840	27	82
SRL_OPN_2PTS029_0651_20151211_232045_20151212_005834.EUM.nc	0.052	0.064	0.104	2875	5516	0	2602	34	5
SRL_OPN_2PTS029_0653_20151212_005834_20151212_023658.EUM.nc	0.035	0.048	0.094	2965	5543	0	2486	27	65
SRL_OPN_2PTS029_0655_20151212_023658_20151212_041635.EUM.nc	0.034	0.045	0.100	2778	5474	0	2613	23	60
SRL_OPN_2PTS029_0657_20151212_041634_20151212_055821.EUM.nc	0.034	0.029	0.103	3659	5722	0	2008	5	50
SRL_OPN_2PTS029_0659_20151212_055820_20151212_074634.EUM.nc	0.000	-0.003	0.089	3931	6139	0	2103	3	102
SRL_OPN_2PTS029_0662_20151212_074634_20151212_092448.EUM.nc	0.004	-0.001	0.105	2952	5470	0	2386	13	119
SRL_OPN_2PTS029_0663_20151212_092448_20151212_110231.EUM.nc	0.010	0.010	0.118	2173	5422	0	3172	37	40
SRL_OPN_2PTS029_0665_20151212_110230_20151212_124050.EUM.nc	0.012	0.025	0.095	2492	5300	0	2758	11	39
SRL_OPN_2PTS029_0667_20151212_124049_20151212_142024.EUM.nc	0.057	0.051	0.098	3246	5470	0	2138	15	71
SRL_OPN_2PTS029_0669_20151212_142023_20151212_161342.EUM.nc	-0.003	0.006	0.110	3282	6363	0	3054	13	14
SRL_OPN_2PTS029_0672_20151212_161341_20151212_175319.EUM.nc	0.012	0.015	0.096	2787	5580	0	2745	7	41
SRL_OPN_2PTS029_0674_20151212_175319_20151212_193250.EUM.nc	-0.007	0.002	0.100	3164	5592	0	2309	23	96
SRL_OPN_2PTS029_0676_20151212_193249_20151212_211150.EUM.nc	-0.007	-0.009	0.085	3457	5417	0	1798	16	146
SRL_OPN_2PTS029_0678_20151212_211150_20151212_225001.EUM.nc	0.004	-0.002	0.076	2285	5339	0	2883	25	146
SRL_OPN_2PTS029_0679_20151212_225000_20151213_002749.EUM.nc	0.035	0.039	0.082	3114	5430	0	2213	17	86
SRL_OPN_2PTS029_0681_20151213_002749_20151213_020556.EUM.nc	0.007	0.014	0.086	2887	5538	0	2584	36	31
SRL_OPN_2PTS029_0683_20151213_020555_20151213_034504.EUM.nc	0.039	0.039	0.098	2796	5522	0	2556	15	155
SRL_OPN_2PTS029_0685_20151213_034503_20151213_052608.EUM.nc	0.010	0.014	0.102	2831	5556	0	2647	4	74
SRL_OPN_2PTS029_0687_20151213_052607_20151213_071533.EUM.nc	-0.003	0.001	0.080	3814	6172	0	2289	8	61
SRL_OPN_2PTS029_0690_20151213_071532_20151213_085400.EUM.nc	-0.005	-0.013	0.106	3626	5596	0	1860	15	95
SRL_OPN_2PTS029_0691_20151213_085400_20151213_103147.EUM.nc	-0.025	-0.028	0.139	2365	5474	0	2964	78	67
SRL_OPN_2PTS029_0693_20151213_103146_20151213_120951.EUM.nc	0.015	0.021	0.086	2425	5403	0	2847	57	74
SRL_OPN_2PTS029_0695_20151213_120951_20151213_134858.EUM.nc	0.009	0.027	0.101	3051	5440	0	2359	4	26
SRL_OPN_2PTS029_0697_20151213_134857_20151213_154221.EUM.nc	0.027	0.023	0.110	3516	6351	0	2818	0	17
SRL_OPN_2PTS029_0700_20151213_154220_20151213_172159.EUM.nc	0.033	0.032	0.125	2715	5494	0	2730	5	44
SRL_OPN_2PTS029_0702_20151213_172158_20151213_190136.EUM.nc	0.001	0.008	0.099	3155	5587	0	2347	15	70
SRL_OPN_2PTS029_0704_20151213_190136_20151213_204049.EUM.nc	-0.016	-0.020	0.103	3694	5543	0	1767	14	68
SRL_OPN_2PTS029_0706_20151213_204048_20151213_221912.EUM.nc	-0.012	-0.020	0.081	2876	5307	0	2330	49	52
SRL_OPN_2PTS029_0708_20151213_221911_20151213_235707.EUM.nc	0.035	0.041	0.083	2947	5476	0	2427	16	86
SRL_OPN_2PTS029_0709_20151213_235706_20151214_013454.EUM.nc	0.023	0.039	0.101	3067	5529	0	2411	4	47
SRL_OPN_2PTS029_0711_20151214_013453_20151214_031344.EUM.nc	0.021	0.026	0.086	2778	5514	0	2587	17	132
SRL_OPN_2PTS029_0713_20151214_031343_20151214_045410.EUM.nc	0.015	0.021	0.096	2933	5488	0	2477	8	70
SRL_OPN_2PTS029_0715_20151214_045409_20151214_063639.EUM.nc	0.017	0.012	0.084	3911	5806	0	1792	7	96
SRL_OPN_2PTS029_0717_20151214_063638_20151214_082302.EUM.nc	-0.012	-0.010	0.095	3860	6051	0	1971	9	211
SRL_OPN_2PTS029_0720_20151214_082301_20151214_100102.EUM.nc	-0.011	-0.016	0.099	2664	5400	0	2599	24	113
SRL_OPN_2PTS029_0721_20151214_100102_20151214_113858.EUM.nc	0.017	0.018	0.099	2236	5328	0	2939	49	104
SRL_OPN_2PTS029_0723_20151214_113858_20151214_131740.EUM.nc	-0.004	0.005	0.078	2841	5326	0	2427	4	54

– Continued on next page

Table 17: Sea Surface Height Anomaly (Product Values) Statistics.

– Continued from previous page

File	Median	Mean	Std. Dev.	No. Obs.	Total Obs.	Default Lat/Lon	Flag (total)	Default (total)	3-Sigma Edited
SRL_OPN_2PTS029_0725_20151214_131740_20151214_151100.EUM.nc	0.043	0.052	0.100	3479	6360	0	2832	2	47
SRL_OPN_2PTS029_0728_20151214_151100_20151214_165039.EUM.nc	0.002	0.009	0.112	2823	5565	0	2592	8	142
SRL_OPN_2PTS029_0730_20151214_165038_20151214_183021.EUM.nc	0.002	-0.005	0.099	3005	5492	0	2397	9	81
SRL_OPN_2PTS029_0732_20151214_183020_20151214_200942.EUM.nc	-0.015	-0.017	0.109	3108	5509	0	2293	14	94
SRL_OPN_2PTS029_0734_20151214_200941_20151214_214819.EUM.nc	-0.007	-0.013	0.113	3273	5489	0	2109	45	62
SRL_OPN_2PTS029_0736_20151214_214818_20151214_232622.EUM.nc	0.031	0.036	0.101	2435	5259	0	2704	51	69
SRL_OPN_2PTS029_0737_20151214_232621_20151215_010412.EUM.nc	0.016	0.039	0.100	2709	5490	0	2737	14	30
SRL_OPN_2PTS029_0739_20151215_010411_20151215_024231.EUM.nc	0.044	0.053	0.096	2962	5560	0	2557	5	36
SRL_OPN_2PTS029_0741_20151215_024230_20151215_042223.EUM.nc	0.034	0.034	0.091	2751	5488	0	2606	28	103
SRL_OPN_2PTS029_0743_20151215_042222_20151215_060407.EUM.nc	0.026	0.022	0.093	3681	5708	0	1922	14	91
SRL_OPN_2PTS029_0745_20151215_060406_20151215_075213.EUM.nc	-0.019	-0.018	0.088	3879	6127	0	2056	11	181
SRL_OPN_2PTS029_0748_20151215_075212_20151215_093016.EUM.nc	0.009	0.003	0.107	2989	5455	0	2370	10	86
SRL_OPN_2PTS029_0749_20151215_093015_20151215_110809.EUM.nc	-0.008	-0.002	0.105	2192	5399	0	3142	48	17
SRL_OPN_2PTS029_0751_20151215_110808_20151215_124630.EUM.nc	-0.025	-0.009	0.099	2473	5249	0	2748	9	19
SRL_OPN_2PTS029_0753_20151215_124630_20151215_143939.EUM.nc	0.030	0.036	0.081	3297	6215	0	2830	6	82
SRL_OPN_2PTS029_0756_20151215_143939_20151215_161916.EUM.nc	0.007	0.017	0.095	3262	5621	0	2236	7	116
SRL_OPN_2PTS029_0758_20151215_161916_20151215_175901.EUM.nc	-0.004	-0.011	0.100	2832	5599	0	2727	9	31
SRL_OPN_2PTS029_0760_20151215_175902_20151215_193830.EUM.nc	-0.025	-0.029	0.103	3131	5589	0	2326	7	125
SRL_OPN_2PTS029_0762_20151215_193831_20151215_211721.EUM.nc	0.001	-0.011	0.090	3474	5426	0	1810	63	79
SRL_OPN_2PTS029_0764_20151215_211721_20151215_225538.EUM.nc	0.009	0.018	0.100	2273	5401	0	3018	30	80
SRL_OPN_2PTS029_0765_20151215_225537_20151216_003326.EUM.nc	0.026	0.036	0.089	3198	5457	0	2154	20	85
SRL_OPN_2PTS029_0767_20151216_003325_20151216_021128.EUM.nc	0.050	0.046	0.098	2880	5543	0	2596	9	58
SRL_OPN_2PTS029_0769_20151216_021127_20151216_035049.EUM.nc	0.039	0.036	0.085	2704	5521	0	2644	22	151
SRL_OPN_2PTS029_0771_20151216_035048_20151216_053200.EUM.nc	0.022	0.023	0.089	2892	5554	0	2571	9	82
SRL_OPN_2PTS029_0773_20151216_053159_20151216_072113.EUM.nc	-0.005	-0.007	0.074	3926	6199	0	2165	13	95
SRL_OPN_2PTS029_0776_20151216_072113_20151216_085929.EUM.nc	-0.016	-0.019	0.098	3610	5574	0	1881	14	69
SRL_OPN_2PTS029_0777_20151216_085928_20151216_103724.EUM.nc	-0.028	-0.031	0.158	2399	5471	0	2999	18	55
SRL_OPN_2PTS029_0779_20151216_103723_20151216_121531.EUM.nc	0.040	0.047	0.101	2498	5426	0	2844	31	53
SRL_OPN_2PTS029_0781_20151216_121531_20151216_135433.EUM.nc	-0.003	0.006	0.084	3050	5439	0	2291	24	74
SRL_OPN_2PTS029_0783_20151216_135433_20151216_154756.EUM.nc	0.033	0.039	0.104	3516	6361	0	2793	15	37
SRL_OPN_2PTS029_0786_20151216_154756_20151216_172742.EUM.nc	0.036	0.034	0.091	2680	5480	0	2712	4	84
SRL_OPN_2PTS029_0788_20151216_172742_20151216_190719.EUM.nc	-0.026	-0.028	0.091	3187	5607	0	2244	6	170
SRL_OPN_2PTS029_0790_20151216_190719_20151216_204621.EUM.nc	-0.001	-0.022	0.106	3719	5536	0	1729	20	68
SRL_OPN_2PTS029_0792_20151216_204620_20151216_222451.EUM.nc	-0.003	-0.004	0.085	2834	5345	0	2383	28	100
SRL_OPN_2PTS029_0794_20151216_222450_20151217_000244.EUM.nc	0.018	0.024	0.079	3037	5501	0	2352	17	95
SRL_OPN_2PTS029_0795_20151217_000243_20151217_014033.EUM.nc	0.013	0.034	0.096	3029	5534	0	2410	20	75
SRL_OPN_2PTS029_0797_20151217_014033_20151217_031927.EUM.nc	0.027	0.030	0.080	2792	5484	0	2549	19	124
SRL_OPN_2PTS029_0799_20151217_031927_20151217_045952.EUM.nc	0.028	0.027	0.091	2993	5491	0	2411	12	75
SRL_OPN_2PTS029_0801_20151217_045951_20151217_064237.EUM.nc	0.014	0.013	0.080	3928	5803	0	1794	12	69

– Continued on next page

Table 17: Sea Surface Height Anomaly (Product Values) Statistics.

– Continued from previous page

File	Median	Mean	Std. Dev.	No. Obs.	Total Obs.	Default Lat/Lon	Flag (total)	Default (total)	3-Sigma Edited
SRL_OPN_2PTS029_0803_20151217_064236_20151217_082841.EUM.nc	-0.006	-0.007	0.109	4028	6026	0	1878	5	115
SRL_OPN_2PTS029_0806_20151217_082840_20151217_100640.EUM.nc	-0.018	-0.019	0.155	2774	5362	0	2573	8	7
SRL_OPN_2PTS029_0807_20151217_100639_20151217_114437.EUM.nc	0.048	0.049	0.116	2384	5359	0	2886	26	63
SRL_OPN_2PTS029_0809_20151217_114436_20151217_132314.EUM.nc	0.009	0.018	0.090	2897	5328	0	2391	12	28
SRL_OPN_2PTS029_0811_20151217_132314_20151217_151635.EUM.nc	0.007	0.009	0.099	3514	6336	0	2768	2	52
SRL_OPN_2PTS029_0814_20151217_151636_20151217_165623.EUM.nc	0.024	0.024	0.085	2888	5564	0	2626	6	44
SRL_OPN_2PTS029_0816_20151217_165623_20151217_183603.EUM.nc	-0.009	-0.013	0.089	3026	5473	0	2350	7	90
SRL_OPN_2PTS029_0818_20151217_183602_20151217_201514.EUM.nc	0.003	-0.003	0.115	3253	5497	0	2181	15	48
SRL_OPN_2PTS029_0820_20151217_201514_20151217_215359.EUM.nc	-0.012	-0.021	0.116	3173	5474	0	2152	47	102
SRL_OPN_2PTS029_0822_20151217_215358_20151217_233159.EUM.nc	0.038	0.041	0.098	2312	5266	0	2743	14	197
SRL_OPN_2PTS029_0823_20151217_233159_20151218_010941.EUM.nc	0.039	0.049	0.100	2680	5490	0	2760	7	43
SRL_OPN_2PTS029_0825_20151218_010941_20151218_024812.EUM.nc	0.034	0.042	0.101	2961	5526	0	2523	11	31
SRL_OPN_2PTS029_0827_20151218_024812_20151218_042810.EUM.nc	0.026	0.030	0.095	2895	5489	0	2515	6	73
SRL_OPN_2PTS029_0829_20151218_042809_20151218_061003.EUM.nc	0.014	0.010	0.080	3774	5697	0	1879	15	29
SRL_OPN_2PTS029_0831_20151218_061002_20151218_075744.EUM.nc	0.012	-0.000	0.102	3961	6092	0	2062	17	52
SRL_OPN_2PTS029_0834_20151218_075743_20151218_093554.EUM.nc	0.003	-0.008	0.131	2879	5498	0	2558	14	47
SRL_OPN_2PTS029_0835_20151218_093553_20151218_111346.EUM.nc	0.026	0.032	0.092	2088	5350	0	3131	46	85
SRL_OPN_2PTS029_0837_20151218_111345_20151218_125203.EUM.nc	-0.015	-0.003	0.089	2583	5227	0	2593	7	44
SRL_OPN_2PTS029_0839_20151218_125202_20151218_144523.EUM.nc	0.000	0.006	0.086	3353	6257	0	2808	2	94
SRL_OPN_2PTS029_0842_20151218_144522_20151218_162500.EUM.nc	0.027	0.036	0.105	3306	5631	0	2223	9	93
SRL_OPN_2PTS029_0844_20151218_162501_20151218_180445.EUM.nc	-0.013	-0.021	0.090	2927	5626	0	2650	8	41
SRL_OPN_2PTS029_0846_20151218_180445_20151218_194405.EUM.nc	-0.014	-0.024	0.102	3233	5568	0	2289	15	31
SRL_OPN_2PTS029_0848_20151218_194404_20151218_230114.EUM.nc	-0.008	-0.011	0.099	5587	10636	0	4732	38	279
SRL_OPN_2PTS029_0851_20151218_230113_20151219_003855.EUM.nc	0.049	0.045	0.108	3196	5475	0	2233	12	34
SRL_OPN_2PTS029_0853_20151219_003854_20151219_021707.EUM.nc	0.038	0.040	0.090	2906	5550	0	2611	2	31
SRL_OPN_2PTS029_0855_20151219_021706_20151219_035634.EUM.nc	0.019	0.032	0.111	2820	5562	0	2679	7	56
SRL_OPN_2PTS029_0857_20151219_035633_20151219_053743.EUM.nc	0.024	0.029	0.083	2970	5524	0	2364	21	169
SRL_OPN_2PTS029_0859_20151219_053743_20151219_072644.EUM.nc	0.023	0.020	0.084	4109	6173	0	1971	2	91
SRL_OPN_2PTS029_0862_20151219_072643_20151219_090507.EUM.nc	0.004	-0.006	0.109	3457	5559	0	2006	11	85
SRL_OPN_2PTS029_0863_20151219_090506_20151219_104301.EUM.nc	0.019	0.010	0.121	2386	5472	0	2943	33	110
SRL_OPN_2PTS029_0865_20151219_104300_20151219_122102.EUM.nc	0.004	0.016	0.118	2593	5409	0	2777	17	22
SRL_OPN_2PTS029_0867_20151219_122101_20151219_140017.EUM.nc	0.004	0.011	0.090	3317	5448	0	2111	1	19
SRL_OPN_2PTS029_0869_20151219_140017_20151219_155340.EUM.nc	0.006	0.010	0.100	3205	6337	0	3049	3	80
SRL_OPN_2PTS029_0872_20151219_155339_20151219_173326.EUM.nc	-0.005	0.002	0.087	2668	5482	0	2691	6	117
SRL_OPN_2PTS029_0874_20151219_173325_20151219_191252.EUM.nc	-0.018	-0.018	0.081	3199	5614	0	2185	14	216
SRL_OPN_2PTS029_0876_20151219_191251_20151219_205202.EUM.nc	0.018	0.019	0.090	3541	5567	0	1767	17	242
SRL_OPN_2PTS029_0878_20151219_205201_20151219_223028.EUM.nc	-0.007	-0.004	0.085	2837	5346	0	2388	31	90
SRL_OPN_2PTS029_0880_20151219_223027_20151220_000812.EUM.nc	0.019	0.022	0.088	3014	5449	0	2310	5	120
SRL_OPN_2PTS029_0881_20151220_000811_20151220_014611.EUM.nc	0.024	0.036	0.099	3133	5547	0	2372	5	37

– Continued on next page

Table 17: Sea Surface Height Anomaly (Product Values) Statistics.

– Continued from previous page

File	Median	Mean	Std. Dev.	No. Obs.	Total Obs.	Default Lat/Lon	Flag (total)	Default (total)	3-Sigma Edited
SRL_OPN_2PTS029_0883_20151220_014610_20151220_032510.EUM.nc	0.013	0.025	0.095	3015	5477	0	2408	16	38
SRL_OPN_2PTS029_0885_20151220_032510_20151220_050541.EUM.nc	0.043	0.048	0.103	2891	5519	0	2514	17	97
SRL_OPN_2PTS029_0887_20151220_050541_20151220_065543.EUM.nc	0.020	0.025	0.081	3852	6203	0	2288	3	60
SRL_OPN_2PTS029_0890_20151220_065542_20151220_083418.EUM.nc	0.034	0.016	0.103	3956	5624	0	1467	3	198
SRL_OPN_2PTS029_0892_20151220_083419_20151220_101217.EUM.nc	-0.002	-0.001	0.136	2610	5349	0	2633	25	81
SRL_OPN_2PTS029_0893_20151220_101217_20151220_115007.EUM.nc	0.014	0.015	0.096	2479	5389	0	2843	23	44
SRL_OPN_2PTS029_0895_20151220_115006_20151220_132857.EUM.nc	0.021	0.030	0.090	2959	5317	0	2320	7	31
SRL_OPN_2PTS029_0897_20151220_132856_20151220_152219.EUM.nc	0.022	0.021	0.098	3546	6326	0	2731	1	48
SRL_OPN_2PTS029_0900_20151220_152218_20151220_170206.EUM.nc	0.015	0.026	0.091	2818	5584	0	2671	4	91
SRL_OPN_2PTS029_0902_20151220_170205_20151220_184137.EUM.nc	-0.009	-0.010	0.096	3093	5486	0	2329	2	62
SRL_OPN_2PTS029_0904_20151220_184136_20151220_202056.EUM.nc	0.048	0.056	0.101	3363	5495	0	2006	11	115
SRL_OPN_2PTS029_0906_20151220_202056_20151220_215937.EUM.nc	-0.015	-0.020	0.089	2888	5430	0	2297	51	194
SRL_OPN_2PTS029_0908_20151220_215937_20151220_233728.EUM.nc	0.013	0.012	0.112	2657	5380	0	2641	18	64
SRL_OPN_2PTS029_0909_20151220_233727_20151221_011518.EUM.nc	0.050	0.058	0.108	2952	5461	0	2458	15	36
SRL_OPN_2PTS029_0911_20151221_011517_20151221_025353.EUM.nc	0.027	0.033	0.109	2936	5519	0	2470	5	108
SRL_OPN_2PTS029_0913_20151221_025353_20151221_043350.EUM.nc	0.029	0.036	0.094	2877	5489	0	2500	23	89
SRL_OPN_2PTS029_0915_20151221_043349_20151221_061557.EUM.nc	0.026	0.023	0.087	3841	5736	0	1834	2	59
SRL_OPN_2PTS029_0917_20151221_061557_20151221_080323.EUM.nc	0.034	0.032	0.108	3963	6091	0	2045	7	76
SRL_OPN_2PTS029_0920_20151221_080322_20151221_094131.EUM.nc	0.047	0.050	0.152	2903	5493	0	2538	10	42
SRL_OPN_2PTS029_0921_20151221_094130_20151221_111914.EUM.nc	-0.003	-0.002	0.107	2240	5258	0	2956	46	16
SRL_OPN_2PTS029_0923_20151221_111914_20151221_125743.EUM.nc	-0.006	0.006	0.113	2689	5290	0	2557	6	38
SRL_OPN_2PTS029_0925_20151221_125743_20151221_145058.EUM.nc	0.021	0.027	0.086	3408	6278	0	2786	7	77
SRL_OPN_2PTS029_0928_20151221_145057_20151221_163044.EUM.nc	0.003	0.015	0.106	3315	5644	0	2251	15	63
SRL_OPN_2PTS029_0930_20151221_163043_20151221_181019.EUM.nc	-0.009	-0.010	0.114	2941	5596	0	2611	4	40
SRL_OPN_2PTS029_0932_20151221_181018_20151221_194946.EUM.nc	-0.004	-0.011	0.090	3180	5542	0	2253	5	104
SRL_OPN_2PTS029_0934_20151221_194946_20151221_212841.EUM.nc	-0.008	-0.007	0.099	3547	5413	0	1722	30	114
SRL_OPN_2PTS029_0936_20151221_212840_20151221_230642.EUM.nc	-0.009	-0.013	0.117	2184	5307	0	3074	14	35
SRL_OPN_2PTS029_0937_20151221_230642_20151222_004431.EUM.nc	0.027	0.027	0.080	3108	5470	0	2291	13	58
SRL_OPN_2PTS029_0939_20151222_004431_20151222_022247.EUM.nc	0.028	0.027	0.105	2943	5549	0	2562	14	30
SRL_OPN_2PTS029_0941_20151222_022246_20151222_040210.EUM.nc	0.036	0.045	0.103	2840	5438	0	2530	12	56
SRL_OPN_2PTS029_0943_20151222_040209_20151222_054336.EUM.nc	0.036	0.041	0.085	3278	5656	0	2177	27	174
SRL_OPN_2PTS029_0945_20151222_054335_20151222_073224.EUM.nc	0.015	0.006	0.084	4102	6157	0	2013	7	35
SRL_OPN_2PTS029_0948_20151222_073223_20151222_091044.EUM.nc	0.026	0.010	0.110	3340	5544	0	2131	13	60
SRL_OPN_2PTS029_0949_20151222_091044_20151222_104829.EUM.nc	0.006	0.001	0.125	2347	5497	0	3096	17	37
SRL_OPN_2PTS029_0951_20151222_104829_20151222_122641.EUM.nc	-0.040	-0.011	0.123	2550	5341	0	2750	26	15
SRL_OPN_2PTS029_0953_20151222_122640_20151222_140601.EUM.nc	0.010	0.025	0.097	3123	5471	0	2250	6	92
SRL_OPN_2PTS029_0955_20151222_140600_20151222_155923.EUM.nc	0.028	0.024	0.095	3238	6347	0	3015	9	85
SRL_OPN_2PTS029_0958_20151222_155922_20151222_173902.EUM.nc	0.034	0.045	0.089	2744	5597	0	2696	17	140
SRL_OPN_2PTS029_0960_20151222_173900_20151222_191834.EUM.nc	-0.014	-0.008	0.090	3258	5564	0	2166	21	119

– Continued on next page

Table 17: Sea Surface Height Anomaly (Product Values) Statistics.

– Continued from previous page

File	Median	Mean	Std. Dev.	No. Obs.	Total Obs.	Default Lat/Lon	Flag (total)	Default (total)	3-Sigma Edited
SRL_OPN_2PTS029_0962_20151222_191833_20151222_205742.EUM.nc	-0.011	-0.007	0.090	3633	5588	0	1765	18	172
SRL_OPN_2PTS029_0964_20151222_205741_20151222_223558.EUM.nc	-0.025	-0.025	0.094	2761	5314	0	2492	13	48
SRL_OPN_2PTS029_0965_20151222_223558_20151223_001349.EUM.nc	0.035	0.034	0.087	3107	5461	0	2249	7	98
SRL_OPN_2PTS029_0967_20151223_001348_20151223_015150.EUM.nc	0.027	0.030	0.101	3077	5514	0	2383	9	45
SRL_OPN_2PTS029_0969_20151223_015150_20151223_033044.EUM.nc	0.018	0.031	0.086	3033	5467	0	2317	18	99
SRL_OPN_2PTS029_0971_20151223_033044_20151223_051131.EUM.nc	0.041	0.040	0.096	2844	5535	0	2491	5	195
SRL_OPN_2PTS029_0973_20151223_051130_20151223_070124.EUM.nc	0.002	-0.002	0.074	3810	6200	0	2272	5	113
SRL_OPN_2PTS029_0976_20151223_070123_20151223_083957.EUM.nc	0.015	0.006	0.104	3917	5610	0	1566	11	116
SRL_OPN_2PTS029_0978_20151223_083957_20151223_101745.EUM.nc	-0.002	-0.014	0.126	2597	5399	0	2712	30	60
SRL_OPN_2PTS029_0979_20151223_101744_20151223_115545.EUM.nc	0.005	0.009	0.090	2524	5397	0	2828	17	28
SRL_OPN_2PTS029_0981_20151223_115544_20151223_133439.EUM.nc	0.005	0.013	0.086	2908	5357	0	2349	3	97
SRL_OPN_2PTS029_0983_20151223_133438_20151223_152802.EUM.nc	0.024	0.026	0.098	3548	6321	0	2673	2	98
SRL_OPN_2PTS029_0986_20151223_152803_20151223_170741.EUM.nc	0.035	0.045	0.101	2834	5573	0	2699	3	37
SRL_OPN_2PTS029_0988_20151223_170740_20151223_184720.EUM.nc	0.008	0.010	0.087	3206	5491	0	2213	10	62
SRL_OPN_2PTS029_0990_20151223_184719_20151223_202637.EUM.nc	0.009	0.008	0.103	3297	5528	0	2032	19	180
SRL_OPN_2PTS029_0992_20151223_202637_20151223_220508.EUM.nc	-0.046	-0.050	0.103	2924	5423	0	2313	47	139
SRL_OPN_2PTS029_0994_20151223_220507_20151223_234306.EUM.nc	0.040	0.033	0.081	2723	5461	0	2534	33	171
SRL_OPN_2PTS029_0995_20151223_234305_20151224_012057.EUM.nc	0.040	0.047	0.099	2880	5514	0	2506	18	110
SRL_OPN_2PTS029_0997_20151224_012056_20151224_025929.EUM.nc	0.035	0.039	0.118	3021	5537	0	2497	8	11
SRL_OPN_2PTS029_0999_20151224_025928_20151224_043939.EUM.nc	0.016	0.018	0.091	2882	5498	0	2504	12	100