Near Real Time Altimeter Validation System Report

Report Generation Date: 2016-01-29 14:29:41
Data Window Start Date: 2015-12-24 05:39:00
Data Window End Date: 2016-01-28 05:39:00
Data Window Duration : 35.0000 days

Contents

1 File Summary **6**

2 Sea Surface Height Anomaly Plots **19**

3 Sea Surface Height Anomaly (Model Wet) Plots **24**

4 Ka-Band Significant Wave Height Plots **29**

5 Altimeter Wind Speed Plots **34**

6 Ka-Band Backscatter Coefficient Plots **39**

7 Dry Troposphere Path Delay Plots **44**

8 Radiometer Wet Troposphere Path Delay Plots **49**

9 Model Wet Troposphere Path Delay Plots **54**

10 Wet Path Delay Difference (AMR-Model) Plots **59**

11 K Brightness Temperature Plots **64**

12 Ka Brightness Temperature Plots **69**

13 Ka-Band Ionospheric Path Delay Plots **74**

14 Ka-Band Sea State Bias Plots **79**

15 Ka-Band Waveform Attitude Plots **84**

16 Inverted Barometer Height Correction Plots **89**

17 Sea Surface Height Anomaly (Product Values) Plots **94**

18 Sea Surface Height Anomaly Table **99**

19 Sea Surface Height Anomaly (Model Wet) Table **112**

20 Ka-Band Significant Wave Height Table **125**

21 Altimeter Wind Speed Table **138**

22 Ka-Band Backscatter Coefficient Table **151**

23 Dry Troposphere Path Delay Table **164**

24 Radiometer Wet Troposphere Path Delay Table **177**

25 Model Wet Troposphere Path Delay Table **190**

26 Wet Path Delay Difference (AMR-Model) Table **203**

27 K Brightness Temperature Table **216**

28 Ka Brightness Temperature Table **229**

29 Ka-Band Ionospheric Path Delay Table **242**

30 Ka-Band Sea State Bias Table **255**

31 Ka-Band Waveform Attitude Table **268**

32 Inverted Barometer Height Correction Table **281**

33 Sea Surface Height Anomaly (Product Values) Table **294**

List of Figures

1 Mean/Median for Sea Surface Height Anomaly . . . 19
2 Standard Deviation for Sea Surface Height Anomaly . . . 20
3 Flagged/Edited Data Points for Sea Surface Height Anomaly . . . 20
4 One Cycle Per Revolution Amplitude for Sea Surface Height Anomaly . . . 21
5 Histogram for Sea Surface Height Anomaly . . . 21
6 Map of Values for Sea Surface Height Anomaly . . . 22
7 Map of Flagged/Edited Points for Sea Surface Height Anomaly . . . 23
8 Mean/Median for Sea Surface Height Anomaly (Model Wet) . . . 24
9 Standard Deviation for Sea Surface Height Anomaly (Model Wet) . . . 25
10 Flagged/Edited Data Points for Sea Surface Height Anomaly (Model Wet) . . . 25
11 One Cycle Per Revolution Amplitude for Sea Surface Height Anomaly (Model Wet) . . . 26
12 Histogram for Sea Surface Height Anomaly (Model Wet) . . . 26
13 Map of Values for Sea Surface Height Anomaly (Model Wet) . . . 27
14 Map of Flagged/Edited Points for Sea Surface Height Anomaly (Model Wet) . . . 28
15 Mean/Median for Ka-Band Significant Wave Height . . . 29
16 Standard Deviation for Ka-Band Significant Wave Height . . . 30
17 Flagged/Edited Data Points for Ka-Band Significant Wave Height . . . 30
18 Histogram for Ka-Band Significant Wave Height . . . 31
19 Map of Values for Ka-Band Significant Wave Height . . . 32
20 Map of Flagged/Edited Points for Ka-Band Significant Wave Height . . . 33
21 Mean/Median for Altimeter Wind Speed . . . 34
22 Standard Deviation for Altimeter Wind Speed . . . 35
23 Flagged/Edited Data Points for Altimeter Wind Speed . . . 35
24 Histogram for Altimeter Wind Speed . . . 36
25 Map of Values for Altimeter Wind Speed . . . 37
26 Map of Flagged/Edited Points for Altimeter Wind Speed . . . 38
27 Mean/Median for Ka-Band Backscatter Coefficient . . . 39
28 Standard Deviation for Ka-Band Backscatter Coefficient . . . 40
29 Flagged/Edited Data Points for Ka-Band Backscatter Coefficient . . . 40
30 Histogram for Ka-Band Backscatter Coefficient . . . 41
31 Map of Values for Ka-Band Backscatter Coefficient . . . 42
32 Map of Flagged/Edited Points for Ka-Band Backscatter Coefficient . . . 43
33 Mean/Median for Dry Troposphere Path Delay . . . 44
34 Standard Deviation for Dry Troposphere Path Delay . . . 45
35 Flagged/Edited Data Points for Dry Troposphere Path Delay . . . 45
36 Histogram for Dry Troposphere Path Delay . . . 46
37 Map of Values for Dry Troposphere Path Delay . . . 47
38 Map of Flagged/Edited Points for Dry Troposphere Path Delay . . . 48
39 Mean/Median for Radiometer Wet Troposphere Path Delay . . . 49
40 Standard Deviation for Radiometer Wet Troposphere Path Delay . . . 50
41 Flagged/Edited Data Points for Radiometer Wet Troposphere Path Delay . . . 50
42 Histogram for Radiometer Wet Troposphere Path Delay . . . 51
43 Map of Values for Radiometer Wet Troposphere Path Delay . . . 52
44 Map of Flagged/Edited Points for Radiometer Wet Troposphere Path Delay . . . 53
45 Mean/Median for Model Wet Troposphere Path Delay . . . 54
46 Standard Deviation for Model Wet Troposphere Path Delay . . . 55
47 Flagged/Edited Data Points for Model Wet Troposphere Path Delay . . . 55
48 Histogram for Model Wet Troposphere Path Delay . . . 56
49 Map of Values for Model Wet Troposphere Path Delay . . . 57
50 Map of Flagged/Edited Points for Model Wet Troposphere Path Delay . . . 58
51 Mean/Median for Wet Path Delay Difference (AMR-Model) . . . 59
52 Standard Deviation for Wet Path Delay Difference (AMR-Model) . . . 60

53 Flagged/Edited Data Points for Wet Path Delay Difference (AMR-Model) . . . 60
54 Histogram for Wet Path Delay Difference (AMR-Model) . . . 61
55 Map of Values for Wet Path Delay Difference (AMR-Model) . . . 62
56 Map of Flagged/Edited Points for Wet Path Delay Difference (AMR-Model) . . . 63
57 Mean/Median for K Brightness Temperature . . . 64
58 Standard Deviation for K Brightness Temperature . . . 65
59 Flagged/Edited Data Points for K Brightness Temperature . . . 65
60 Histogram for K Brightness Temperature . . . 66
61 Map of Values for K Brightness Temperature . . . 67
62 Map of Flagged/Edited Points for K Brightness Temperature . . . 68
63 Mean/Median for Ka Brightness Temperature . . . 69
64 Standard Deviation for Ka Brightness Temperature . . . 70
65 Flagged/Edited Data Points for Ka Brightness Temperature . . . 70
66 Histogram for Ka Brightness Temperature . . . 71
67 Map of Values for Ka Brightness Temperature . . . 72
68 Map of Flagged/Edited Points for Ka Brightness Temperature . . . 73
69 Mean/Median for Ka-Band Ionospheric Path Delay . . . 74
70 Standard Deviation for Ka-Band Ionospheric Path Delay . . . 75
71 Flagged/Edited Data Points for Ka-Band Ionospheric Path Delay . . . 75
72 Histogram for Ka-Band Ionospheric Path Delay . . . 76
73 Map of Values for Ka-Band Ionospheric Path Delay . . . 77
74 Map of Flagged/Edited Points for Ka-Band Ionospheric Path Delay . . . 78
75 Mean/Median for Ka-Band Sea State Bias . . . 79
76 Standard Deviation for Ka-Band Sea State Bias . . . 80
77 Flagged/Edited Data Points for Ka-Band Sea State Bias . . . 80
78 Histogram for Ka-Band Sea State Bias . . . 81
79 Map of Values for Ka-Band Sea State Bias . . . 82
80 Map of Flagged/Edited Points for Ka-Band Sea State Bias . . . 83
81 Mean/Median for Ka-Band Waveform Attitude . . . 84
82 Standard Deviation for Ka-Band Waveform Attitude . . . 85
83 Flagged/Edited Data Points for Ka-Band Waveform Attitude . . . 85
84 Histogram for Ka-Band Waveform Attitude . . . 86
85 Map of Values for Ka-Band Waveform Attitude . . . 87
86 Map of Flagged/Edited Points for Ka-Band Waveform Attitude . . . 88
87 Mean/Median for Inverted Barometer Height Correction . . . 89
88 Standard Deviation for Inverted Barometer Height Correction . . . 90
89 Flagged/Edited Data Points for Inverted Barometer Height Correction . . . 90
90 Histogram for Inverted Barometer Height Correction . . . 91
91 Map of Values for Inverted Barometer Height Correction . . . 92
92 Map of Flagged/Edited Points for Inverted Barometer Height Correction . . . 93
93 Mean/Median for Sea Surface Height Anomaly (Product Values) . . . 94
94 Standard Deviation for Sea Surface Height Anomaly (Product Values) . . . 95
95 Flagged/Edited Data Points for Sea Surface Height Anomaly (Product Values) . . . 95
96 Histogram for Sea Surface Height Anomaly (Product Values) . . . 96
97 Map of Values for Sea Surface Height Anomaly (Product Values) . . . 97
98 Map of Flagged/Edited Points for Sea Surface Height Anomaly (Product Values) . . . 98

List of Tables

1 List of files between 2015-12-24 05:39:00 and 2016-01-28 05:39:00. 6
2 Sea Surface Height Anomaly Statistics. 99
3 Sea Surface Height Anomaly (Model Wet) Statistics. 112
4 Ka-Band Significant Wave Height Statistics. 125
5 Altimeter Wind Speed Statistics. 138
6 Ka-Band Backscatter Coefficient Statistics. 151
7 Dry Troposphere Path Delay Statistics. 164
8 Radiometer Wet Troposphere Path Delay Statistics. 177
9 Model Wet Troposphere Path Delay Statistics. 190
10 Wet Path Delay Difference (AMR-Model) Statistics. 203
11 K Brightness Temperature Statistics. 216
12 Ka Brightness Temperature Statistics. 229
13 Ka-Band Ionospheric Path Delay Statistics. 242
14 Ka-Band Sea State Bias Statistics. 255
15 Ka-Band Waveform Attitude Statistics. 268
16 Inverted Barometer Height Correction Statistics. 281
17 Sea Surface Height Anomaly (Product Values) Statistics. 294

1 File Summary

Table 1: List of files between 2015-12-24 05:39:00 and 2016-01-28 05:39:00.

	File Name	Start Date	End Date	Rev. No.	Latency (hours)
1	SRL_OPN_2PTS029_1001_20151224_043938_20151224_062147.EUM.nc	2015-12-24 04:39:39	2015-12-24 06:21:46	14768	2.163
2	SRL_OPN_2PTS030_0001_20151224_062146_20151224_080903.EUM.nc	2015-12-24 06:21:47	2015-12-24 08:09:02	14769	2.225
3	SRL_OPN_2PTS030_0004_20151224_080902_20151224_094701.EUM.nc	2015-12-24 08:09:03	2015-12-24 09:47:00	14770	2.037
4	SRL_OPN_2PTS030_0005_20151224_094701_20151224_112453.EUM.nc	2015-12-24 09:47:01	2015-12-24 11:24:52	14771	2.047
5	SRL_OPN_2PTS030_0007_20151224_112453_20151224_130326.EUM.nc	2015-12-24 11:24:53	2015-12-24 13:03:25	14772	2.075
6	SRL_OPN_2PTS030_0009_20151224_130325_20151224_163620.EUM.nc	2015-12-24 13:03:25	2015-12-24 16:36:19	14773	4.277
7	SRL_OPN_2PTS030_0014_20151224_163620_20151224_181604.EUM.nc	2015-12-24 16:36:20	2015-12-24 18:16:03	14775	2.171
8	SRL_OPN_2PTS030_0016_20151224_181603_20151224_195528.EUM.nc	2015-12-24 18:16:03	2015-12-24 19:55:27	14776	2.13
9	SRL_OPN_2PTS030_0018_20151224_195527_20151224_213412.EUM.nc	2015-12-24 19:55:28	2015-12-24 21:34:11	14777	2.114
10	SRL_OPN_2PTS030_0020_20151224_213411_20151224_231221.EUM.nc	2015-12-24 21:34:12	2015-12-24 23:12:20	14778	2.099
11	SRL_OPN_2PTS030_0021_20151224_231220_20151225_005009.EUM.nc	2015-12-24 23:12:21	2015-12-25 00:50:08	14779	2.13
12	SRL_OPN_2PTS030_0023_20151225_005008_20151225_022820.EUM.nc	2015-12-25 00:50:09	2015-12-25 02:28:19	14780	2.153
13	SRL_OPN_2PTS030_0025_20151225_022819_20151225_040757.EUM.nc	2015-12-25 02:28:20	2015-12-25 04:07:55	14781	2.166
14	SRL_OPN_2PTS030_0027_20151225_040756_20151225_054921.EUM.nc	2015-12-25 04:07:57	2015-12-25 05:49:20	14782	2.164
15	SRL_OPN_2PTS030_0029_20151225_054921_20151225_073805.EUM.nc	2015-12-25 05:49:21	2015-12-25 07:38:04	14783	2.259
16	SRL_OPN_2PTS030_0032_20151225_073804_20151225_091614.EUM.nc	2015-12-25 07:38:05	2015-12-25 09:16:13	14784	2.05
17	SRL_OPN_2PTS030_0033_20151225_091614_20151225_105407.EUM.nc	2015-12-25 09:16:14	2015-12-25 10:54:06	14785	2.064
18	SRL_OPN_2PTS030_0035_20151225_105407_20151225_123221.EUM.nc	2015-12-25 10:54:07	2015-12-25 12:32:20	14786	2.04
19	SRL_OPN_2PTS030_0037_20151225_123221_20151225_141138.EUM.nc	2015-12-25 12:32:21	2015-12-25 14:11:35	14787	2.089
20	SRL_OPN_2PTS030_0039_20151225_141137_20151225_160458.EUM.nc	2015-12-25 14:11:40	2015-12-25 16:04:57	14788	2.4
21	SRL_OPN_2PTS030_0042_20151225_160457_20151225_174445.EUM.nc	2015-12-25 16:04:58	2015-12-25 17:44:44	14789	2.188
22	SRL_OPN_2PTS030_0044_20151225_174444_20151225_192418.EUM.nc	2015-12-25 17:44:45	2015-12-25 19:24:16	14790	2.154
23	SRL_OPN_2PTS030_0046_20151225_192417_20151225_210313.EUM.nc	2015-12-25 19:24:17	2015-12-25 21:03:12	14791	2.128
24	SRL_OPN_2PTS030_0048_20151225_210313_20151225_224135.EUM.nc	2015-12-25 21:03:13	2015-12-25 22:41:34	14792	2.099
25	SRL_OPN_2PTS030_0049_20151225_224134_20151226_001926.EUM.nc	2015-12-25 22:41:34	2015-12-26 00:19:24	14793	2.103
26	SRL_OPN_2PTS030_0051_20151226_001926_20151226_015720.EUM.nc	2015-12-26 00:19:26	2015-12-26 01:57:19	14794	2.136
27	SRL_OPN_2PTS030_0053_20151226_015719_20151226_033629.EUM.nc	2015-12-26 01:57:20	2015-12-26 03:36:28	14795	2.153
28	SRL_OPN_2PTS030_0055_20151226_033628_20151226_051713.EUM.nc	2015-12-26 03:36:29	2015-12-26 05:17:12	14796	2.163
29	SRL_OPN_2PTS030_0057_20151226_051712_20151226_070702.EUM.nc	2015-12-26 05:17:13	2015-12-26 07:07:01	14797	2.272
30	SRL_OPN_2PTS030_0060_20151226_070701_20151226_084526.EUM.nc	2015-12-26 07:07:02	2015-12-26 08:45:25	14798	2.048
31	SRL_OPN_2PTS030_0061_20151226_084525_20151226_102322.EUM.nc	2015-12-26 08:45:25	2015-12-26 10:23:21	14799	2.057
32	SRL_OPN_2PTS030_0063_20151226_102322_20151226_120123.EUM.nc	2015-12-26 10:23:22	2015-12-26 12:01:22	14800	2.05
33	SRL_OPN_2PTS030_0065_20151226_120122_20151226_134014.EUM.nc	2015-12-26 12:01:22	2015-12-26 13:40:12	14801	2.077
34	SRL_OPN_2PTS030_0067_20151226_134013_20151226_153337.EUM.nc	2015-12-26 13:40:16	2015-12-26 15:33:36	14802	2.378
35	SRL_OPN_2PTS030_0070_20151226_153336_20151226_171325.EUM.nc	2015-12-26 15:33:37	2015-12-26 17:13:24	14803	2.165
36	SRL_OPN_2PTS030_0072_20151226_171324_20151226_185303.EUM.nc	2015-12-26 17:13:25	2015-12-26 18:53:02	14804	2.158

– Continued on next page

Table 1: List of files between 2015-12-24 05:39:00 and 2016-01-28 05:39:00.

– Continued from previous page

	File Name	Start Date	End Date	Rev. No.	Latency (hours)
37	SRL_OPN_2PTS030_0074_20151226_185302_20151226_203209.EUM.nc	2015-12-26 18:53:03	2015-12-26 20:32:08	14805	2.128
38	SRL_OPN_2PTS030_0076_20151226_203209_20151226_221046.EUM.nc	2015-12-26 20:32:09	2015-12-26 22:10:45	14806	2.132
39	SRL_OPN_2PTS030_0078_20151226_221046_20151226_234841.EUM.nc	2015-12-26 22:10:46	2015-12-26 23:48:40	14807	2.104
40	SRL_OPN_2PTS030_0079_20151226_234842_20151227_012627.EUM.nc	2015-12-26 23:48:42	2015-12-27 01:26:26	14808	2.126
41	SRL_OPN_2PTS030_0081_20151227_012626_20151227_030510.EUM.nc	2015-12-27 01:26:27	2015-12-27 03:05:09	14809	2.141
42	SRL_OPN_2PTS030_0083_20151227_030509_20151227_044518.EUM.nc	2015-12-27 03:05:10	2015-12-27 04:45:17	14810	2.147
43	SRL_OPN_2PTS030_0085_20151227_044517_20151227_062743.EUM.nc	2015-12-27 04:45:17	2015-12-27 06:27:42	14811	2.174
44	SRL_OPN_2PTS030_0087_20151227_062742_20151227_081433.EUM.nc	2015-12-27 06:27:42	2015-12-27 08:14:32	14812	2.209
45	SRL_OPN_2PTS030_0090_20151227_081432_20151227_095237.EUM.nc	2015-12-27 08:14:33	2015-12-27 09:52:36	14813	2.053
46	SRL_OPN_2PTS030_0091_20151227_095237_20151227_113031.EUM.nc	2015-12-27 09:52:37	2015-12-27 11:30:30	14814	2.039
47	SRL_OPN_2PTS030_0093_20151227_113031_20151227_130859.EUM.nc	2015-12-27 11:30:31	2015-12-27 13:08:58	14815	2.086
48	SRL_OPN_2PTS030_0095_20151227_130859_20151227_150225.EUM.nc	2015-12-27 13:08:59	2015-12-27 15:02:24	14816	2.368
49	SRL_OPN_2PTS030_0098_20151227_150224_20151227_164203.EUM.nc	2015-12-27 15:02:25	2015-12-27 16:42:01	14817	2.166
50	SRL_OPN_2PTS030_0100_20151227_164202_20151227_182146.EUM.nc	2015-12-27 16:42:03	2015-12-27 18:21:45	14818	2.172
51	SRL_OPN_2PTS030_0102_20151227_182145_20151227_200102.EUM.nc	2015-12-27 18:21:46	2015-12-27 20:01:01	14819	2.144
52	SRL_OPN_2PTS030_0104_20151227_200101_20151227_213952.EUM.nc	2015-12-27 20:01:01	2015-12-27 21:39:51	14820	2.121
53	SRL_OPN_2PTS030_0107_20151227_231757_20151228_005538.EUM.nc	2015-12-27 23:17:58	2015-12-28 00:55:37	14822	2.142
54	SRL_OPN_2PTS030_0109_20151228_005537_20151228_023400.EUM.nc	2015-12-28 00:55:38	2015-12-28 02:33:59	14823	2.128
55	SRL_OPN_2PTS030_0111_20151228_023359_20151228_041344.EUM.nc	2015-12-28 02:34:00	2015-12-28 04:13:43	14824	2.156
56	SRL_OPN_2PTS030_0113_20151228_041343_20151228_055515.EUM.nc	2015-12-28 04:13:44	2015-12-28 05:55:14	14825	2.175
57	SRL_OPN_2PTS030_0115_20151228_055515_20151228_074335.EUM.nc	2015-12-28 05:55:16	2015-12-28 07:43:34	14826	2.243
58	SRL_OPN_2PTS030_0118_20151228_074334_20151228_092152.EUM.nc	2015-12-28 07:43:35	2015-12-28 09:21:51	14827	2.047
59	SRL_OPN_2PTS030_0119_20151228_092151_20151228_105943.EUM.nc	2015-12-28 09:21:51	2015-12-28 10:59:42	14828	2.048
60	SRL_OPN_2PTS030_0121_20151228_105942_20151228_123752.EUM.nc	2015-12-28 10:59:43	2015-12-28 12:37:51	14829	2.05
61	SRL_OPN_2PTS030_0123_20151228_123751_20151228_141723.EUM.nc	2015-12-28 12:37:51	2015-12-28 14:17:15	14830	2.099
62	SRL_OPN_2PTS030_0125_20151228_141722_20151228_161042.EUM.nc	2015-12-28 14:17:28	2015-12-28 16:10:41	14831	2.393
63	SRL_OPN_2PTS030_0128_20151228_161043_20151228_175028.EUM.nc	2015-12-28 16:10:43	2015-12-28 17:50:27	14832	2.175
64	SRL_OPN_2PTS030_0130_20151228_175027_20151228_192951.EUM.nc	2015-12-28 17:50:27	2015-12-28 19:29:50	14833	2.157
65	SRL_OPN_2PTS030_0132_20151228_192952_20151228_210853.EUM.nc	2015-12-28 19:29:52	2015-12-28 21:08:52	14834	2.118
66	SRL_OPN_2PTS030_0134_20151228_210852_20151228_224712.EUM.nc	2015-12-28 21:08:52	2015-12-28 22:47:11	14835	2.098
67	SRL_OPN_2PTS030_0135_20151228_224713_20151229_002453.EUM.nc	2015-12-28 22:47:13	2015-12-29 00:24:52	14836	2.104
68	SRL_OPN_2PTS030_0137_20151229_002452_20151229_020259.EUM.nc	2015-12-29 00:24:53	2015-12-29 02:02:58	14837	2.116
69	SRL_OPN_2PTS030_0139_20151229_020259_20151229_034213.EUM.nc	2015-12-29 02:02:59	2015-12-29 03:42:12	14838	2.135
70	SRL_OPN_2PTS030_0141_20151229_034213_20151229_052304.EUM.nc	2015-12-29 03:42:13	2015-12-29 05:23:03	14839	2.189
71	SRL_OPN_2PTS030_0143_20151229_052303_20151229_071235.EUM.nc	2015-12-29 05:23:04	2015-12-29 07:12:34	14840	2.282
72	SRL_OPN_2PTS030_0146_20151229_071235_20151229_085104.EUM.nc	2015-12-29 07:12:35	2015-12-29 08:51:03	14841	2.04
73	SRL_OPN_2PTS030_0147_20151229_085104_20151229_102858.EUM.nc	2015-12-29 08:51:04	2015-12-29 10:28:57	14842	2.069
74	SRL_OPN_2PTS030_0149_20151229_102858_20151229_120654.EUM.nc	2015-12-29 10:28:58	2015-12-29 12:06:53	14843	2.058
75	SRL_OPN_2PTS030_0151_20151229_120653_20151229_134557.EUM.nc	2015-12-29 12:06:54	2015-12-29 13:45:56	14844	2.069

– Continued on next page

Table 1: List of files between 2015-12-24 05:39:00 and 2016-01-28 05:39:00.

– Continued from previous page

	File Name	Start Date	End Date	Rev. No.	Latency (hours)
76	SRL_OPN_2PTS030_0153_20151229_134558_20151229_153920.EUM.nc	2015-12-29 13:45:58	2015-12-29 15:39:19	14845	2.393
77	SRL_OPN_2PTS030_0156_20151229_153920_20151229_171908.EUM.nc	2015-12-29 15:39:20	2015-12-29 17:19:07	14846	2.164
78	SRL_OPN_2PTS030_0158_20151229_171907_20151229_185837.EUM.nc	2015-12-29 17:19:07	2015-12-29 18:58:36	14847	2.164
79	SRL_OPN_2PTS030_0160_20151229_185836_20151229_203750.EUM.nc	2015-12-29 18:58:37	2015-12-29 20:37:49	14848	2.122
80	SRL_OPN_2PTS030_0162_20151229_203750_20151229_221624.EUM.nc	2015-12-29 20:37:50	2015-12-29 22:16:23	14849	2.101
81	SRL_OPN_2PTS030_0164_20151229_221623_20151229_235410.EUM.nc	2015-12-29 22:16:24	2015-12-29 23:54:09	14850	2.095
82	SRL_OPN_2PTS030_0165_20151229_235410_20151230_013204.EUM.nc	2015-12-29 23:54:10	2015-12-30 01:32:03	14851	2.104
83	SRL_OPN_2PTS030_0167_20151230_013204_20151230_031044.EUM.nc	2015-12-30 01:32:04	2015-12-30 03:10:43	14852	2.146
84	SRL_OPN_2PTS030_0169_20151230_031043_20151230_045107.EUM.nc	2015-12-30 03:10:44	2015-12-30 04:51:06	14853	2.157
85	SRL_OPN_2PTS030_0171_20151230_045106_20151230_063340.EUM.nc	2015-12-30 04:51:07	2015-12-30 06:33:39	14854	2.145
86	SRL_OPN_2PTS030_0173_20151230_063339_20151230_082012.EUM.nc	2015-12-30 06:33:40	2015-12-30 08:20:11	14855	2.196
87	SRL_OPN_2PTS030_0176_20151230_082013_20151230_095814.EUM.nc	2015-12-30 08:20:13	2015-12-30 09:58:13	14856	2.043
88	SRL_OPN_2PTS030_0177_20151230_095813_20151230_113601.EUM.nc	2015-12-30 09:58:14	2015-12-30 11:36:00	14857	2.034
89	SRL_OPN_2PTS030_0179_20151230_113600_20151230_131439.EUM.nc	2015-12-30 11:36:01	2015-12-30 13:14:37	14858	2.059
90	SRL_OPN_2PTS030_0181_20151230_131439_20151230_150800.EUM.nc	2015-12-30 13:14:41	2015-12-30 15:07:59	14859	2.378
91	SRL_OPN_2PTS030_0184_20151230_150800_20151230_164747.EUM.nc	2015-12-30 15:08:00	2015-12-30 16:47:45	14860	2.138
92	SRL_OPN_2PTS030_0186_20151230_164747_20151230_182721.EUM.nc	2015-12-30 16:47:47	2015-12-30 18:27:20	14861	2.164
93	SRL_OPN_2PTS030_0188_20151230_182720_20151230_200643.EUM.nc	2015-12-30 18:27:21	2015-12-30 20:06:42	14862	2.159
94	SRL_OPN_2PTS030_0190_20151230_200642_20151230_214530.EUM.nc	2015-12-30 20:06:43	2015-12-30 21:45:29	14863	2.101
95	SRL_OPN_2PTS030_0192_20151230_214530_20151230_232325.EUM.nc	2015-12-30 21:45:30	2015-12-30 23:23:24	14864	2.076
96	SRL_OPN_2PTS030_0193_20151230_232324_20151231_010114.EUM.nc	2015-12-30 23:23:25	2015-12-31 01:01:13	14865	2.115
97	SRL_OPN_2PTS030_0195_20151231_010113_20151231_023941.EUM.nc	2015-12-31 01:01:14	2015-12-31 02:39:40	14866	2.159
98	SRL_OPN_2PTS030_0197_20151231_023941_20151231_041921.EUM.nc	2015-12-31 02:39:41	2015-12-31 04:19:20	14867	2.135
99	SRL_OPN_2PTS030_0199_20151231_041921_20151231_060109.EUM.nc	2015-12-31 04:19:21	2015-12-31 06:01:08	14868	2.172
100	SRL_OPN_2PTS030_0201_20151231_060108_20151231_074915.EUM.nc	2015-12-31 06:01:09	2015-12-31 07:49:14	14869	2.251
101	SRL_OPN_2PTS030_0204_20151231_074915_20151231_092728.EUM.nc	2015-12-31 07:49:15	2015-12-31 09:27:27	14870	2.05
102	SRL_OPN_2PTS030_0205_20151231_092727_20151231_110512.EUM.nc	2015-12-31 09:27:28	2015-12-31 11:05:11	14871	2.041
103	SRL_OPN_2PTS030_0207_20151231_110511_20151231_124331.EUM.nc	2015-12-31 11:05:11	2015-12-31 12:43:30	14872	2.077
104	SRL_OPN_2PTS030_0209_20151231_124331_20151231_143639.EUM.nc	2015-12-31 12:43:31	2015-12-31 14:36:38	14873	2.35
105	SRL_OPN_2PTS030_0212_20151231_143639_20151231_161624.EUM.nc	2015-12-31 14:36:39	2015-12-31 16:16:23	14874	2.153
106	SRL_OPN_2PTS030_0214_20151231_161624_20151231_175602.EUM.nc	2015-12-31 16:16:24	2015-12-31 17:56:01	14875	2.185
107	SRL_OPN_2PTS030_0216_20151231_175602_20151231_193532.EUM.nc	2015-12-31 17:56:02	2015-12-31 19:35:31	14876	2.157
108	SRL_OPN_2PTS030_0218_20151231_193531_20151231_211433.EUM.nc	2015-12-31 19:35:32	2015-12-31 21:14:31	14877	2.112
109	SRL_OPN_2PTS030_0220_20151231_211431_20151231_225240.EUM.nc	2015-12-31 21:14:32	2015-12-31 22:52:39	14878	2.093
110	SRL_OPN_2PTS030_0221_20151231_225240_20160101_003029.EUM.nc	2015-12-31 22:52:40	2016-01-01 00:30:28	14879	2.118
111	SRL_OPN_2PTS030_0223_20160101_003028_20160101_020837.EUM.nc	2016-01-01 00:30:29	2016-01-01 02:08:36	14880	2.129
112	SRL_OPN_2PTS030_0225_20160101_020837_20160101_034748.EUM.nc	2016-01-01 02:08:37	2016-01-01 03:47:47	14881	2.166
113	SRL_OPN_2PTS030_0227_20160101_034747_20160101_052855.EUM.nc	2016-01-01 03:47:48	2016-01-01 05:28:54	14882	2.171
114	SRL_OPN_2PTS030_0229_20160101_052854_20160101_071814.EUM.nc	2016-01-01 05:28:55	2016-01-01 07:18:13	14883	2.272

– Continued on next page

Table 1: List of files between 2015-12-24 05:39:00 and 2016-01-28 05:39:00.

– Continued from previous page

	File Name	Start Date	End Date	Rev. No.	Latency (hours)
115	SRL_OPN_2PTS030_0232_20160101_071814_20160101_085640.EUM.nc	2016-01-01 07:18:14	2016-01-01 08:56:39	14884	2.06
116	SRL_OPN_2PTS030_0233_20160101_085639_20160101_103426.EUM.nc	2016-01-01 08:56:40	2016-01-01 10:34:25	14885	2.052
117	SRL_OPN_2PTS030_0235_20160101_103425_20160101_121232.EUM.nc	2016-01-01 10:34:26	2016-01-01 12:12:31	14886	2.09
118	SRL_OPN_2PTS030_0237_20160101_121231_20160101_135140.EUM.nc	2016-01-01 12:12:32	2016-01-01 13:51:39	14887	2.084
119	SRL_OPN_2PTS030_0239_20160101_135141_20160101_154503.EUM.nc	2016-01-01 13:51:42	2016-01-01 15:45:02	14888	2.38
120	SRL_OPN_2PTS030_0242_20160101_154502_20160101_172442.EUM.nc	2016-01-01 15:45:03	2016-01-01 17:24:40	14889	2.163
121	SRL_OPN_2PTS030_0244_20160101_172441_20160101_190418.EUM.nc	2016-01-01 17:24:42	2016-01-01 19:04:17	14890	2.155
122	SRL_OPN_2PTS030_0246_20160101_190417_20160101_204329.EUM.nc	2016-01-01 19:04:18	2016-01-01 20:43:28	14891	2.125
123	SRL_OPN_2PTS030_0248_20160101_204329_20160101_222152.EUM.nc	2016-01-01 20:43:29	2016-01-01 22:21:51	14892	2.104
124	SRL_OPN_2PTS030_0250_20160101_222152_20160101_235946.EUM.nc	2016-01-01 22:21:52	2016-01-01 23:59:45	14893	2.092
125	SRL_OPN_2PTS030_0251_20160101_235946_20160102_013743.EUM.nc	2016-01-01 23:59:46	2016-01-02 01:37:42	14894	2.117
126	SRL_OPN_2PTS030_0253_20160102_013742_20160102_031627.EUM.nc	2016-01-02 01:37:43	2016-01-02 03:16:26	14895	2.157
127	SRL_OPN_2PTS030_0255_20160102_031626_20160102_045655.EUM.nc	2016-01-02 03:16:26	2016-01-02 04:56:54	14896	2.166
128	SRL_OPN_2PTS030_0257_20160102_045655_20160102_063929.EUM.nc	2016-01-02 04:56:55	2016-01-02 06:39:28	14897	2.157
129	SRL_OPN_2PTS030_0259_20160102_063928_20160102_082550.EUM.nc	2016-01-02 06:39:29	2016-01-02 08:25:49	14898	2.211
130	SRL_OPN_2PTS030_0262_20160102_082549_20160102_100342.EUM.nc	2016-01-02 08:25:50	2016-01-02 10:03:41	14899	2.032
131	SRL_OPN_2PTS030_0263_20160102_100341_20160102_114139.EUM.nc	2016-01-02 10:03:41	2016-01-02 11:41:38	14900	2.05
132	SRL_OPN_2PTS030_0265_20160102_114138_20160102_132021.EUM.nc	2016-01-02 11:41:39	2016-01-02 13:20:20	14901	2.073
133	SRL_OPN_2PTS030_0267_20160102_132020_20160102_151343.EUM.nc	2016-01-02 13:20:21	2016-01-02 15:13:42	14902	2.383
134	SRL_OPN_2PTS030_0270_20160102_151342_20160102_165322.EUM.nc	2016-01-02 15:13:43	2016-01-02 16:53:21	14903	2.156
135	SRL_OPN_2PTS030_0272_20160102_165322_20160102_183303.EUM.nc	2016-01-02 16:53:22	2016-01-02 18:33:02	14904	2.156
136	SRL_OPN_2PTS030_0274_20160102_183302_20160102_201223.EUM.nc	2016-01-02 18:33:03	2016-01-02 20:12:22	14905	2.127
137	SRL_OPN_2PTS030_0276_20160102_201223_20160102_215059.EUM.nc	2016-01-02 20:12:23	2016-01-02 21:50:58	14906	2.107
138	SRL_OPN_2PTS030_0278_20160102_215059_20160102_232901.EUM.nc	2016-01-02 21:50:59	2016-01-02 23:29:00	14907	2.085
139	SRL_OPN_2PTS030_0279_20160102_232901_20160103_010652.EUM.nc	2016-01-02 23:29:01	2016-01-03 01:06:51	14908	2.105
140	SRL_OPN_2PTS030_0281_20160103_010651_20160103_024512.EUM.nc	2016-01-03 01:06:52	2016-01-03 02:45:11	14909	2.146
141	SRL_OPN_2PTS030_0283_20160103_024511_20160103_042507.EUM.nc	2016-01-03 02:45:12	2016-01-03 04:25:06	14910	2.164
142	SRL_OPN_2PTS030_0285_20160103_042506_20160103_060655.EUM.nc	2016-01-03 04:25:07	2016-01-03 06:06:54	14911	2.175
143	SRL_OPN_2PTS030_0287_20160103_060655_20160103_075454.EUM.nc	2016-01-03 06:06:55	2016-01-03 07:54:52	14912	2.222
144	SRL_OPN_2PTS030_0290_20160103_075453_20160103_093256.EUM.nc	2016-01-03 07:54:53	2016-01-03 09:32:55	14913	2.044
145	SRL_OPN_2PTS030_0291_20160103_093255_20160103_111048.EUM.nc	2016-01-03 09:32:56	2016-01-03 11:10:47	14914	2.055
146	SRL_OPN_2PTS030_0293_20160103_111048_20160103_124912.EUM.nc	2016-01-03 11:10:48	2016-01-03 12:49:11	14915	2.071
147	SRL_OPN_2PTS030_0295_20160103_124912_20160103_144222.EUM.nc	2016-01-03 12:49:12	2016-01-03 14:42:21	14916	2.358
148	SRL_OPN_2PTS030_0298_20160103_144221_20160103_162208.EUM.nc	2016-01-03 14:42:22	2016-01-03 16:22:07	14917	2.168
149	SRL_OPN_2PTS030_0300_20160103_162207_20160103_180145.EUM.nc	2016-01-03 16:22:08	2016-01-03 18:01:44	14918	2.154
150	SRL_OPN_2PTS030_0302_20160103_180144_20160103_194113.EUM.nc	2016-01-03 18:01:44	2016-01-03 19:41:11	14919	2.156
151	SRL_OPN_2PTS030_0304_20160103_194112_20160103_212002.EUM.nc	2016-01-03 19:41:12	2016-01-03 21:20:01	14920	2.117
152	SRL_OPN_2PTS030_0306_20160103_212001_20160103_225816.EUM.nc	2016-01-03 21:20:02	2016-01-03 22:58:15	14921	2.088
153	SRL_OPN_2PTS030_0307_20160103_225815_20160104_003604.EUM.nc	2016-01-03 22:58:16	2016-01-04 00:36:03	14922	2.112

– Continued on next page

Table 1: List of files between 2015-12-24 05:39:00 and 2016-01-28 05:39:00.

– Continued from previous page

	File Name	Start Date	End Date	Rev. No.	Latency (hours)
154	SRL_OPN_2PTS030_0309_20160104_003603_20160104_021407.EUM.nc	2016-01-04 00:36:04	2016-01-04 02:14:06	14923	2.135
155	SRL_OPN_2PTS030_0311_20160104_021406_20160104_035331.EUM.nc	2016-01-04 02:14:07	2016-01-04 03:53:30	14924	2.149
156	SRL_OPN_2PTS030_0313_20160104_035330_20160104_053445.EUM.nc	2016-01-04 03:53:31	2016-01-04 05:34:44	14925	2.157
157	SRL_OPN_2PTS030_0315_20160104_053445_20160104_072353.EUM.nc	2016-01-04 05:34:45	2016-01-04 07:23:52	14926	2.253
158	SRL_OPN_2PTS030_0318_20160104_072352_20160104_090209.EUM.nc	2016-01-04 07:23:53	2016-01-04 09:02:08	14927	2.051
159	SRL_OPN_2PTS030_0319_20160104_090208_20160104_104002.EUM.nc	2016-01-04 09:02:09	2016-01-04 10:40:01	14928	2.071
160	SRL_OPN_2PTS030_0321_20160104_104001_20160104_121810.EUM.nc	2016-01-04 10:40:02	2016-01-04 12:18:09	14929	2.06
161	SRL_OPN_2PTS030_0323_20160104_121809_20160104_135715.EUM.nc	2016-01-04 12:18:10	2016-01-04 13:57:14	14930	2.09
162	SRL_OPN_2PTS030_0325_20160104_135714_20160104_155038.EUM.nc	2016-01-04 13:57:16	2016-01-04 15:50:37	14931	2.396
163	SRL_OPN_2PTS030_0328_20160104_155038_20160104_173024.EUM.nc	2016-01-04 15:50:38	2016-01-04 17:30:23	14932	2.193
164	SRL_OPN_2PTS030_0330_20160104_173023_20160104_191000.EUM.nc	2016-01-04 17:30:24	2016-01-04 19:09:59	14933	2.159
165	SRL_OPN_2PTS030_0332_20160104_190959_20160104_204901.EUM.nc	2016-01-04 19:10:00	2016-01-04 20:49:00	14934	2.111
166	SRL_OPN_2PTS030_0334_20160104_204901_20160104_222729.EUM.nc	2016-01-04 20:49:01	2016-01-04 22:27:28	14935	2.096
167	SRL_OPN_2PTS030_0336_20160104_222729_20160105_000521.EUM.nc	2016-01-04 22:27:29	2016-01-05 00:05:20	14936	2.122
168	SRL_OPN_2PTS030_0337_20160105_000521_20160105_014311.EUM.nc	2016-01-05 00:05:21	2016-01-05 01:43:10	14937	2.11
169	SRL_OPN_2PTS030_0339_20160105_014311_20160105_032209.EUM.nc	2016-01-05 01:43:11	2016-01-05 03:22:07	14938	2.155
170	SRL_OPN_2PTS030_0341_20160105_032208_20160105_050236.EUM.nc	2016-01-05 03:22:08	2016-01-05 05:02:35	14939	2.166
171	SRL_OPN_2PTS030_0343_20160105_050235_20160105_065250.EUM.nc	2016-01-05 05:02:36	2016-01-05 06:52:49	14940	2.29
172	SRL_OPN_2PTS030_0346_20160105_065251_20160105_083119.EUM.nc	2016-01-05 06:52:51	2016-01-05 08:31:18	14941	2.064
173	SRL_OPN_2PTS030_0348_20160105_083118_20160105_100919.EUM.nc	2016-01-05 08:31:19	2016-01-05 10:09:18	14942	2.045
174	SRL_OPN_2PTS030_0349_20160105_100918_20160105_114716.EUM.nc	2016-01-05 10:09:19	2016-01-05 11:47:15	14943	2.042
175	SRL_OPN_2PTS030_0351_20160105_114715_20160105_132556.EUM.nc	2016-01-05 11:47:16	2016-01-05 13:25:54	14944	2.083
176	SRL_OPN_2PTS030_0353_20160105_132556_20160105_151918.EUM.nc	2016-01-05 13:25:56	2016-01-05 15:19:17	14945	2.394
177	SRL_OPN_2PTS030_0356_20160105_151917_20160105_165905.EUM.nc	2016-01-05 15:19:17	2016-01-05 16:59:04	14946	2.171
178	SRL_OPN_2PTS030_0358_20160105_165904_20160105_183844.EUM.nc	2016-01-05 16:59:05	2016-01-05 18:38:43	14947	2.174
179	SRL_OPN_2PTS030_0360_20160105_183844_20160105_201756.EUM.nc	2016-01-05 18:38:44	2016-01-05 20:17:55	14948	2.15
180	SRL_OPN_2PTS030_0362_20160105_201755_20160105_215637.EUM.nc	2016-01-05 20:17:56	2016-01-05 21:56:36	14949	2.116
181	SRL_OPN_2PTS030_0364_20160105_215637_20160105_233438.EUM.nc	2016-01-05 21:56:37	2016-01-05 23:34:37	14950	2.079
182	SRL_OPN_2PTS030_0365_20160105_233437_20160106_011220.EUM.nc	2016-01-05 23:34:38	2016-01-06 01:12:19	14951	2.119
183	SRL_OPN_2PTS030_0367_20160106_011220_20160106_025053.EUM.nc	2016-01-06 01:12:20	2016-01-06 02:50:52	14952	2.144
184	SRL_OPN_2PTS030_0369_20160106_025053_20160106_043054.EUM.nc	2016-01-06 02:50:53	2016-01-06 04:30:53	14953	2.151
185	SRL_OPN_2PTS030_0371_20160106_043053_20160106_061249.EUM.nc	2016-01-06 04:30:54	2016-01-06 06:12:48	14954	2.147
186	SRL_OPN_2PTS030_0373_20160106_061249_20160106_080024.EUM.nc	2016-01-06 06:12:49	2016-01-06 08:00:23	14955	2.219
187	SRL_OPN_2PTS030_0376_20160106_080024_20160106_093833.EUM.nc	2016-01-06 08:00:24	2016-01-06 09:38:32	14956	2.059
188	SRL_OPN_2PTS030_0377_20160106_093833_20160106_111626.EUM.nc	2016-01-06 09:38:33	2016-01-06 11:16:25	14957	2.048
189	SRL_OPN_2PTS030_0379_20160106_111625_20160106_125443.EUM.nc	2016-01-06 11:16:26	2016-01-06 12:54:42	14958	2.072
190	SRL_OPN_2PTS030_0381_20160106_125442_20160106_144805.EUM.nc	2016-01-06 12:54:43	2016-01-06 14:48:04	14959	2.357
191	SRL_OPN_2PTS030_0384_20160106_144804_20160106_162743.EUM.nc	2016-01-06 14:48:04	2016-01-06 16:27:42	14960	2.154
192	SRL_OPN_2PTS030_0386_20160106_162743_20160106_180726.EUM.nc	2016-01-06 16:27:43	2016-01-06 18:07:25	14961	2.153

– Continued on next page

Table 1: List of files between 2015-12-24 05:39:00 and 2016-01-28 05:39:00.

– Continued from previous page

	File Name	Start Date	End Date	Rev. No.	Latency (hours)
193	SRL_OPN_2PTS030_0388_20160106_180726_20160106_194645.EUM.nc	2016-01-06 18:07:26	2016-01-06 19:46:44	14962	2.149
194	SRL_OPN_2PTS030_0390_20160106_194644_20160106_212541.EUM.nc	2016-01-06 19:46:45	2016-01-06 21:25:40	14963	2.129
195	SRL_OPN_2PTS030_0392_20160106_212541_20160106_230353.EUM.nc	2016-01-06 21:25:41	2016-01-06 23:03:52	14964	2.095
196	SRL_OPN_2PTS030_0393_20160106_230353_20160107_004133.EUM.nc	2016-01-06 23:03:53	2016-01-07 00:41:32	14965	2.109
197	SRL_OPN_2PTS030_0395_20160107_004132_20160107_021947.EUM.nc	2016-01-07 00:41:33	2016-01-07 02:19:46	14966	2.132
198	SRL_OPN_2PTS030_0397_20160107_021946_20160107_035916.EUM.nc	2016-01-07 02:19:47	2016-01-07 03:59:15	14967	2.153
199	SRL_OPN_2PTS030_0399_20160107_035916_20160107_054029.EUM.nc	2016-01-07 03:59:16	2016-01-07 05:40:28	14968	2.163
200	SRL_OPN_2PTS030_0401_20160107_054029_20160107_072924.EUM.nc	2016-01-07 05:40:29	2016-01-07 07:29:23	14969	2.267
201	SRL_OPN_2PTS030_0404_20160107_072923_20160107_090746.EUM.nc	2016-01-07 07:29:24	2016-01-07 09:07:45	14970	2.053
202	SRL_OPN_2PTS030_0405_20160107_090746_20160107_104539.EUM.nc	2016-01-07 09:07:46	2016-01-07 10:45:37	14971	2.066
203	SRL_OPN_2PTS030_0407_20160107_104538_20160107_122340.EUM.nc	2016-01-07 10:45:39	2016-01-07 12:23:39	14972	2.073
204	SRL_OPN_2PTS030_0409_20160107_122339_20160107_140258.EUM.nc	2016-01-07 12:23:41	2016-01-07 14:02:57	14973	2.091
205	SRL_OPN_2PTS030_0411_20160107_140257_20160107_155620.EUM.nc	2016-01-07 14:03:04	2016-01-07 15:56:19	14974	2.378
206	SRL_OPN_2PTS030_0414_20160107_155619_20160107_173606.EUM.nc	2016-01-07 15:56:20	2016-01-07 17:36:05	14975	2.155
207	SRL_OPN_2PTS030_0416_20160107_173606_20160107_191532.EUM.nc	2016-01-07 17:36:06	2016-01-07 19:15:31	14976	2.144
208	SRL_OPN_2PTS030_0418_20160107_191533_20160107_205440.EUM.nc	2016-01-07 19:15:33	2016-01-07 20:54:39	14977	2.128
209	SRL_OPN_2PTS030_0420_20160107_205439_20160107_223305.EUM.nc	2016-01-07 20:54:40	2016-01-07 22:33:04	14978	2.103
210	SRL_OPN_2PTS030_0421_20160107_223304_20160108_001049.EUM.nc	2016-01-07 22:33:05	2016-01-08 00:10:48	14979	2.117
211	SRL_OPN_2PTS030_0423_20160108_001049_20160108_014849.EUM.nc	2016-01-08 00:10:49	2016-01-08 01:48:48	14980	2.14
212	SRL_OPN_2PTS030_0425_20160108_014848_20160108_032750.EUM.nc	2016-01-08 01:48:49	2016-01-08 03:27:49	14981	2.149
213	SRL_OPN_2PTS030_0427_20160108_032749_20160108_050824.EUM.nc	2016-01-08 03:27:50	2016-01-08 05:08:23	14982	2.153
214	SRL_OPN_2PTS030_0429_20160108_050824_20160108_065821.EUM.nc	2016-01-08 05:08:24	2016-01-08 06:58:20	14983	2.298
215	SRL_OPN_2PTS030_0432_20160108_065821_20160108_083656.EUM.nc	2016-01-08 06:58:21	2016-01-08 08:36:55	14984	2.045
216	SRL_OPN_2PTS030_0434_20160108_083656_20160108_101454.EUM.nc	2016-01-08 08:36:56	2016-01-08 10:14:53	14985	2.057
217	SRL_OPN_2PTS030_0435_20160108_101453_20160108_115245.EUM.nc	2016-01-08 10:14:53	2016-01-08 11:52:44	14986	2.067
218	SRL_OPN_2PTS030_0437_20160108_115244_20160108_133136.EUM.nc	2016-01-08 11:52:45	2016-01-08 13:31:35	14987	2.082
219	SRL_OPN_2PTS030_0439_20160108_133136_20160108_152459.EUM.nc	2016-01-08 13:31:41	2016-01-08 15:24:58	14988	2.402
220	SRL_OPN_2PTS030_0442_20160108_152459_20160108_170447.EUM.nc	2016-01-08 15:24:59	2016-01-08 17:04:46	14989	2.17
221	SRL_OPN_2PTS030_0444_20160108_170446_20160108_184418.EUM.nc	2016-01-08 17:04:47	2016-01-08 18:44:17	14990	2.155
222	SRL_OPN_2PTS030_0446_20160108_184417_20160108_202335.EUM.nc	2016-01-08 18:44:17	2016-01-08 20:23:34	14991	2.126
223	SRL_OPN_2PTS030_0448_20160108_202334_20160108_220215.EUM.nc	2016-01-08 20:23:35	2016-01-08 22:02:14	14992	2.114
224	SRL_OPN_2PTS030_0450_20160108_220215_20160108_234006.EUM.nc	2016-01-08 22:02:15	2016-01-08 23:40:05	14993	2.076
225	SRL_OPN_2PTS030_0451_20160108_234006_20160109_011757.EUM.nc	2016-01-08 23:40:06	2016-01-09 01:17:56	14994	2.133
226	SRL_OPN_2PTS030_0453_20160109_011756_20160109_025634.EUM.nc	2016-01-09 01:17:57	2016-01-09 02:56:32	14995	2.142
227	SRL_OPN_2PTS030_0455_20160109_025633_20160109_043633.EUM.nc	2016-01-09 02:56:34	2016-01-09 04:36:32	14996	2.167
228	SRL_OPN_2PTS030_0457_20160109_043633_20160109_061845.EUM.nc	2016-01-09 04:36:33	2016-01-09 06:18:44	14997	2.165
229	SRL_OPN_2PTS030_0459_20160109_061844_20160109_080602.EUM.nc	2016-01-09 06:18:45	2016-01-09 08:06:01	14998	2.233
230	SRL_OPN_2PTS030_0462_20160109_080601_20160109_094409.EUM.nc	2016-01-09 08:06:02	2016-01-09 09:44:08	14999	2.048
231	SRL_OPN_2PTS030_0463_20160109_094408_20160109_112153.EUM.nc	2016-01-09 09:44:09	2016-01-09 11:21:52	15000	2.039

– Continued on next page

Table 1: List of files between 2015-12-24 05:39:00 and 2016-01-28 05:39:00.

– Continued from previous page

	File Name	Start Date	End Date	Rev. No.	Latency (hours)
232	SRL_OPN_2PTS030_0465_20160109_112152_20160109_130023.EUM.nc	2016-01-09 11:21:53	2016-01-09 13:00:22	15001	2.084
233	SRL_OPN_2PTS030_0467_20160109_130022_20160109_145339.EUM.nc	2016-01-09 13:00:23	2016-01-09 14:53:38	15002	2.366
234	SRL_OPN_2PTS030_0470_20160109_145339_20160109_163325.EUM.nc	2016-01-09 14:53:39	2016-01-09 16:33:24	15003	2.164
235	SRL_OPN_2PTS030_0472_20160109_163324_20160109_181301.EUM.nc	2016-01-09 16:33:25	2016-01-09 18:13:00	15004	2.179
236	SRL_OPN_2PTS030_0474_20160109_181300_20160109_195227.EUM.nc	2016-01-09 18:13:00	2016-01-09 19:52:26	15005	2.167
237	SRL_OPN_2PTS030_0476_20160109_195226_20160109_213120.EUM.nc	2016-01-09 19:52:27	2016-01-09 21:31:19	15006	2.104
238	SRL_OPN_2PTS030_0478_20160109_213119_20160109_230920.EUM.nc	2016-01-09 21:31:20	2016-01-09 23:09:19	15007	2.087
239	SRL_OPN_2PTS030_0479_20160109_230920_20160110_004710.EUM.nc	2016-01-09 23:09:20	2016-01-10 00:47:08	15008	2.102
240	SRL_OPN_2PTS030_0481_20160110_004709_20160110_022526.EUM.nc	2016-01-10 00:47:09	2016-01-10 02:25:25	15009	2.128
241	SRL_OPN_2PTS030_0483_20160110_022525_20160110_040453.EUM.nc	2016-01-10 02:25:26	2016-01-10 04:04:52	15010	2.138
242	SRL_OPN_2PTS030_0485_20160110_040452_20160110_054621.EUM.nc	2016-01-10 04:04:52	2016-01-10 05:46:20	15011	2.165
243	SRL_OPN_2PTS030_0487_20160110_054621_20160110_073503.EUM.nc	2016-01-10 05:46:22	2016-01-10 07:35:02	15012	2.269
244	SRL_OPN_2PTS030_0490_20160110_073502_20160110_091322.EUM.nc	2016-01-10 07:35:03	2016-01-10 09:13:21	15013	2.042
245	SRL_OPN_2PTS030_0491_20160110_091322_20160110_105107.EUM.nc	2016-01-10 09:13:22	2016-01-10 10:51:06	15014	2.054
246	SRL_OPN_2PTS030_0493_20160110_105106_20160110_122919.EUM.nc	2016-01-10 10:51:07	2016-01-10 12:29:18	15015	2.08
247	SRL_OPN_2PTS030_0495_20160110_122919_20160110_140842.EUM.nc	2016-01-10 12:29:19	2016-01-10 14:08:39	15016	2.096
248	SRL_OPN_2PTS030_0497_20160110_140842_20160110_160203.EUM.nc	2016-01-10 14:08:47	2016-01-10 16:02:02	15017	2.393
249	SRL_OPN_2PTS030_0500_20160110_160203_20160110_174142.EUM.nc	2016-01-10 16:02:03	2016-01-10 17:41:41	15018	2.179
250	SRL_OPN_2PTS030_0502_20160110_174141_20160110_192115.EUM.nc	2016-01-10 17:41:42	2016-01-10 19:21:14	15019	2.17
251	SRL_OPN_2PTS030_0504_20160110_192114_20160110_210020.EUM.nc	2016-01-10 19:21:15	2016-01-10 21:00:19	15020	2.138
252	SRL_OPN_2PTS030_0506_20160110_210020_20160110_223836.EUM.nc	2016-01-10 21:00:20	2016-01-10 22:38:35	15021	2.087
253	SRL_OPN_2PTS030_0507_20160110_223835_20160111_001625.EUM.nc	2016-01-10 22:38:36	2016-01-11 00:16:24	15022	2.09
254	SRL_OPN_2PTS030_0509_20160111_001626_20160111_015427.EUM.nc	2016-01-11 00:16:26	2016-01-11 01:54:26	15023	2.127
255	SRL_OPN_2PTS030_0511_20160111_015427_20160111_033325.EUM.nc	2016-01-11 01:54:27	2016-01-11 03:33:23	15024	2.149
256	SRL_OPN_2PTS030_0513_20160111_033324_20160111_051414.EUM.nc	2016-01-11 03:33:25	2016-01-11 05:14:13	15025	2.199
257	SRL_OPN_2PTS030_0515_20160111_051413_20160111_070401.EUM.nc	2016-01-11 05:14:14	2016-01-11 07:04:00	15026	2.287
258	SRL_OPN_2PTS030_0518_20160111_070400_20160111_084234.EUM.nc	2016-01-11 07:04:01	2016-01-11 08:42:33	15027	2.048
259	SRL_OPN_2PTS030_0520_20160111_084233_20160111_102022.EUM.nc	2016-01-11 08:42:34	2016-01-11 10:20:21	15028	2.047
260	SRL_OPN_2PTS030_0521_20160111_102021_20160111_115823.EUM.nc	2016-01-11 10:20:22	2016-01-11 11:58:22	15029	2.048
261	SRL_OPN_2PTS030_0523_20160111_115822_20160111_133720.EUM.nc	2016-01-11 11:58:23	2016-01-11 13:37:19	15030	2.081
262	SRL_OPN_2PTS030_0525_20160111_133719_20160111_153043.EUM.nc	2016-01-11 13:37:19	2016-01-11 15:30:41	15031	2.36
263	SRL_OPN_2PTS030_0528_20160111_153043_20160111_171022.EUM.nc	2016-01-11 15:30:43	2016-01-11 17:10:21	15032	2.158
264	SRL_OPN_2PTS030_0530_20160111_171021_20160111_185000.EUM.nc	2016-01-11 17:10:21	2016-01-11 18:49:59	15033	2.146
265	SRL_OPN_2PTS030_0532_20160111_185000_20160111_202916.EUM.nc	2016-01-11 18:50:00	2016-01-11 20:29:15	15034	2.136
266	SRL_OPN_2PTS030_0534_20160111_202916_20160111_220744.EUM.nc	2016-01-11 20:29:16	2016-01-11 22:07:43	15035	2.123
267	SRL_OPN_2PTS030_0536_20160111_220744_20160111_234543.EUM.nc	2016-01-11 22:07:44	2016-01-11 23:45:42	15036	2.102
268	SRL_OPN_2PTS030_0537_20160111_234542_20160112_012335.EUM.nc	2016-01-11 23:45:43	2016-01-12 01:23:34	15037	2.124
269	SRL_OPN_2PTS030_0539_20160112_012335_20160112_030208.EUM.nc	2016-01-12 01:23:35	2016-01-12 03:02:07	15038	2.143
270	SRL_OPN_2PTS030_0541_20160112_030208_20160112_044222.EUM.nc	2016-01-12 03:02:08	2016-01-12 04:42:21	15039	2.16

– Continued on next page

Table 1: List of files between 2015-12-24 05:39:00 and 2016-01-28 05:39:00.

– Continued from previous page

	File Name	Start Date	End Date	Rev. No.	Latency (hours)
271	SRL_OPN_2PTS030_0543_20160112_044221_20160112_062433.EUM.nc	2016-01-12 04:42:21	2016-01-12 06:24:32	15040	2.179
272	SRL_OPN_2PTS030_0545_20160112_062433_20160112_081141.EUM.nc	2016-01-12 06:24:33	2016-01-12 08:11:40	15041	2.217
273	SRL_OPN_2PTS030_0548_20160112_081141_20160112_094938.EUM.nc	2016-01-12 08:11:41	2016-01-12 09:49:37	15042	2.041
274	SRL_OPN_2PTS030_0549_20160112_094937_20160112_112731.EUM.nc	2016-01-12 09:49:38	2016-01-12 11:27:30	15043	2.069
275	SRL_OPN_2PTS030_0551_20160112_112731_20160112_130605.EUM.nc	2016-01-12 11:27:31	2016-01-12 13:06:04	15044	2.081
276	SRL_OPN_2PTS030_0553_20160112_130605_20160112_145922.EUM.nc	2016-01-12 13:06:05	2016-01-12 14:59:21	15045	2.361
277	SRL_OPN_2PTS030_0556_20160112_145921_20160112_163900.EUM.nc	2016-01-12 14:59:22	2016-01-12 16:38:59	15046	2.162
278	SRL_OPN_2PTS030_0558_20160112_163859_20160112_181843.EUM.nc	2016-01-12 16:39:00	2016-01-12 18:18:42	15047	2.17
279	SRL_OPN_2PTS030_0560_20160112_181842_20160112_195808.EUM.nc	2016-01-12 18:18:43	2016-01-12 19:58:07	15048	2.132
280	SRL_OPN_2PTS030_0562_20160112_195808_20160112_213651.EUM.nc	2016-01-12 19:58:08	2016-01-12 21:36:50	15049	2.111
281	SRL_OPN_2PTS030_0564_20160112_213650_20160112_231458.EUM.nc	2016-01-12 21:36:51	2016-01-12 23:14:57	15050	2.074
282	SRL_OPN_2PTS030_0565_20160112_231458_20160113_005246.EUM.nc	2016-01-12 23:14:58	2016-01-13 00:52:45	15051	2.112
283	SRL_OPN_2PTS030_0567_20160113_005245_20160113_023059.EUM.nc	2016-01-13 00:52:46	2016-01-13 02:30:58	15052	2.133
284	SRL_OPN_2PTS030_0569_20160113_023058_20160113_041038.EUM.nc	2016-01-13 02:30:59	2016-01-13 04:10:37	15053	2.154
285	SRL_OPN_2PTS030_0571_20160113_041037_20160113_055207.EUM.nc	2016-01-13 04:10:39	2016-01-13 05:52:06	15054	2.169
286	SRL_OPN_2PTS030_0573_20160113_055207_20160113_074043.EUM.nc	2016-01-13 05:52:07	2016-01-13 07:40:42	15055	2.258
287	SRL_OPN_2PTS030_0576_20160113_074043_20160113_091851.EUM.nc	2016-01-13 07:40:43	2016-01-13 09:18:50	15056	2.056
288	SRL_OPN_2PTS030_0577_20160113_091851_20160113_105643.EUM.nc	2016-01-13 09:18:51	2016-01-13 10:56:42	15057	2.049
289	SRL_OPN_2PTS030_0579_20160113_105642_20160113_123500.EUM.nc	2016-01-13 10:56:43	2016-01-13 12:34:59	15058	2.077
290	SRL_OPN_2PTS030_0581_20160113_123500_20160113_141419.EUM.nc	2016-01-13 12:35:00	2016-01-13 14:14:18	15059	2.093
291	SRL_OPN_2PTS030_0583_20160113_141420_20160113_160738.EUM.nc	2016-01-13 14:14:20	2016-01-13 16:07:37	15060	2.41
292	SRL_OPN_2PTS030_0586_20160113_160738_20160113_174725.EUM.nc	2016-01-13 16:07:38	2016-01-13 17:47:24	15061	2.173
293	SRL_OPN_2PTS030_0588_20160113_174724_20160113_192657.EUM.nc	2016-01-13 17:47:25	2016-01-13 19:26:56	15062	2.141
294	SRL_OPN_2PTS030_0590_20160113_192656_20160113_210552.EUM.nc	2016-01-13 19:26:57	2016-01-13 21:05:51	15063	2.112
295	SRL_OPN_2PTS030_0592_20160113_210551_20160113_224413.EUM.nc	2016-01-13 21:05:51	2016-01-13 22:44:12	15064	2.088
296	SRL_OPN_2PTS030_0593_20160113_224412_20160114_002202.EUM.nc	2016-01-13 22:44:13	2016-01-14 00:22:01	15065	2.103
297	SRL_OPN_2PTS030_0595_20160114_002201_20160114_015958.EUM.nc	2016-01-14 00:22:01	2016-01-14 01:59:57	15066	2.146
298	SRL_OPN_2PTS030_0597_20160114_015957_20160114_033910.EUM.nc	2016-01-14 01:59:58	2016-01-14 03:39:09	15067	2.153
299	SRL_OPN_2PTS030_0599_20160114_033909_20160114_051958.EUM.nc	2016-01-14 03:39:09	2016-01-14 05:19:57	15068	2.169
300	SRL_OPN_2PTS030_0601_20160114_051957_20160114_070942.EUM.nc	2016-01-14 05:19:57	2016-01-14 07:09:41	15069	2.27
301	SRL_OPN_2PTS030_0604_20160114_070941_20160114_084804.EUM.nc	2016-01-14 07:09:42	2016-01-14 08:48:03	15070	2.054
302	SRL_OPN_2PTS030_0605_20160114_084803_20160114_102559.EUM.nc	2016-01-14 08:48:03	2016-01-14 10:25:58	15071	2.05
303	SRL_OPN_2PTS030_0607_20160114_102558_20160114_120402.EUM.nc	2016-01-14 10:25:59	2016-01-14 12:04:01	15072	2.067
304	SRL_OPN_2PTS030_0609_20160114_120402_20160114_134254.EUM.nc	2016-01-14 12:04:02	2016-01-14 13:42:52	15073	2.078
305	SRL_OPN_2PTS030_0611_20160114_134254_20160114_153618.EUM.nc	2016-01-14 13:42:54	2016-01-14 15:36:17	15074	2.378
306	SRL_OPN_2PTS030_0614_20160114_153617_20160114_171606.EUM.nc	2016-01-14 15:36:18	2016-01-14 17:16:05	15075	2.174
307	SRL_OPN_2PTS030_0616_20160114_171605_20160114_185543.EUM.nc	2016-01-14 17:16:06	2016-01-14 18:55:42	15076	2.175
308	SRL_OPN_2PTS030_0618_20160114_185543_20160114_203449.EUM.nc	2016-01-14 18:55:43	2016-01-14 20:34:47	15077	2.126
309	SRL_OPN_2PTS030_0620_20160114_203448_20160114_221323.EUM.nc	2016-01-14 20:34:49	2016-01-14 22:13:22	15078	2.111

– Continued on next page

Table 1: List of files between 2015-12-24 05:39:00 and 2016-01-28 05:39:00.

– Continued from previous page

	File Name	Start Date	End Date	Rev. No.	Latency (hours)
310	SRL_OPN_2PTS030_0622_20160114_221323_20160114_235111.EUM.nc	2016-01-14 22:13:23	2016-01-14 23:51:10	15079	2.094
311	SRL_OPN_2PTS030_0623_20160114_235110_20160115_012905.EUM.nc	2016-01-14 23:51:11	2016-01-15 01:29:04	15080	2.116
312	SRL_OPN_2PTS030_0625_20160115_012905_20160115_030750.EUM.nc	2016-01-15 01:29:05	2016-01-15 03:07:49	15081	2.147
313	SRL_OPN_2PTS030_0627_20160115_030749_20160115_044802.EUM.nc	2016-01-15 03:07:50	2016-01-15 04:48:01	15082	2.149
314	SRL_OPN_2PTS030_0629_20160115_044801_20160115_063029.EUM.nc	2016-01-15 04:48:02	2016-01-15 06:30:28	15083	2.175
315	SRL_OPN_2PTS030_0631_20160115_063029_20160115_081711.EUM.nc	2016-01-15 06:30:30	2016-01-15 08:17:10	15084	2.212
316	SRL_OPN_2PTS030_0634_20160115_081712_20160115_095514.EUM.nc	2016-01-15 08:17:12	2016-01-15 09:55:12	15085	2.052
317	SRL_OPN_2PTS030_0635_20160115_095514_20160115_113309.EUM.nc	2016-01-15 09:55:14	2016-01-15 11:33:08	15086	2.027
318	SRL_OPN_2PTS030_0637_20160115_113309_20160115_131138.EUM.nc	2016-01-15 11:33:09	2016-01-15 13:11:34	15087	2.065
319	SRL_OPN_2PTS030_0639_20160115_131138_20160115_150456.EUM.nc	2016-01-15 13:11:39	2016-01-15 15:04:55	15088	2.385
320	SRL_OPN_2PTS030_0642_20160115_150456_20160115_164444.EUM.nc	2016-01-15 15:04:57	2016-01-15 16:44:43	15089	2.172
321	SRL_OPN_2PTS030_0644_20160115_164443_20160115_182426.EUM.nc	2016-01-15 16:44:44	2016-01-15 18:24:25	15090	2.17
322	SRL_OPN_2PTS030_0646_20160115_182427_20160115_200342.EUM.nc	2016-01-15 18:24:27	2016-01-15 20:03:41	15091	2.158
323	SRL_OPN_2PTS030_0648_20160115_200342_20160115_214229.EUM.nc	2016-01-15 20:03:42	2016-01-15 21:42:28	15092	2.126
324	SRL_OPN_2PTS030_0650_20160115_214229_20160115_232034.EUM.nc	2016-01-15 21:42:29	2016-01-15 23:20:33	15093	2.07
325	SRL_OPN_2PTS030_0651_20160115_232034_20160116_005815.EUM.nc	2016-01-15 23:20:34	2016-01-16 00:58:14	15094	2.123
326	SRL_OPN_2PTS030_0653_20160116_005814_20160116_023639.EUM.nc	2016-01-16 00:58:14	2016-01-16 02:36:38	15095	2.146
327	SRL_OPN_2PTS030_0655_20160116_023639_20160116_041625.EUM.nc	2016-01-16 02:36:39	2016-01-16 04:16:24	15096	2.166
328	SRL_OPN_2PTS030_0657_20160116_041625_20160116_055801.EUM.nc	2016-01-16 04:16:26	2016-01-16 05:58:00	15097	2.163
329	SRL_OPN_2PTS030_0659_20160116_055800_20160116_074614.EUM.nc	2016-01-16 05:58:01	2016-01-16 07:46:13	15098	2.247
330	SRL_OPN_2PTS030_0662_20160116_074613_20160116_092428.EUM.nc	2016-01-16 07:46:14	2016-01-16 09:24:27	15099	2.043
331	SRL_OPN_2PTS030_0663_20160116_092428_20160116_110221.EUM.nc	2016-01-16 09:24:28	2016-01-16 11:02:20	15100	2.055
332	SRL_OPN_2PTS030_0665_20160116_110220_20160116_124032.EUM.nc	2016-01-16 11:02:20	2016-01-16 12:40:30	15101	2.081
333	SRL_OPN_2PTS030_0667_20160116_124031_20160116_142004.EUM.nc	2016-01-16 12:40:31	2016-01-16 14:20:03	15102	2.121
334	SRL_OPN_2PTS030_0669_20160116_142005_20160116_161322.EUM.nc	2016-01-16 14:20:05	2016-01-16 16:13:21	15103	2.401
335	SRL_OPN_2PTS030_0672_20160116_161322_20160116_175307.EUM.nc	2016-01-16 16:13:22	2016-01-16 17:53:06	15104	2.178
336	SRL_OPN_2PTS030_0674_20160116_175306_20160116_193231.EUM.nc	2016-01-16 17:53:07	2016-01-16 19:32:30	15105	2.162
337	SRL_OPN_2PTS030_0676_20160116_193230_20160116_211132.EUM.nc	2016-01-16 19:32:31	2016-01-16 21:11:30	15106	2.113
338	SRL_OPN_2PTS030_0678_20160116_211131_20160116_224950.EUM.nc	2016-01-16 21:11:32	2016-01-16 22:49:48	15107	2.082
339	SRL_OPN_2PTS030_0679_20160116_224949_20160117_002730.EUM.nc	2016-01-16 22:49:50	2016-01-17 00:27:29	15108	2.108
340	SRL_OPN_2PTS030_0681_20160117_002729_20160117_020537.EUM.nc	2016-01-17 00:27:30	2016-01-17 02:05:36	15109	2.135
341	SRL_OPN_2PTS030_0683_20160117_020537_20160117_034445.EUM.nc	2016-01-17 02:05:37	2016-01-17 03:44:44	15110	2.153
342	SRL_OPN_2PTS030_0685_20160117_034445_20160117_052548.EUM.nc	2016-01-17 03:44:45	2016-01-17 05:25:47	15111	2.168
343	SRL_OPN_2PTS030_0687_20160117_052548_20160117_071513.EUM.nc	2016-01-17 05:25:48	2016-01-17 07:15:12	15112	2.284
344	SRL_OPN_2PTS030_0690_20160117_071512_20160117_085342.EUM.nc	2016-01-17 07:15:13	2016-01-17 08:53:41	15113	2.055
345	SRL_OPN_2PTS030_0691_20160117_085341_20160117_103136.EUM.nc	2016-01-17 08:53:42	2016-01-17 10:31:35	15114	2.057
346	SRL_OPN_2PTS030_0693_20160117_103135_20160117_120932.EUM.nc	2016-01-17 10:31:36	2016-01-17 12:09:31	15115	2.067
347	SRL_OPN_2PTS030_0695_20160117_120932_20160117_134838.EUM.nc	2016-01-17 12:09:32	2016-01-17 13:48:37	15116	2.094
348	SRL_OPN_2PTS030_0697_20160117_134837_20160117_154201.EUM.nc	2016-01-17 13:48:41	2016-01-17 15:42:00	15117	2.378

– Continued on next page

Table 1: List of files between 2015-12-24 05:39:00 and 2016-01-28 05:39:00.

– Continued from previous page

	File Name	Start Date	End Date	Rev. No.	Latency (hours)
349	SRL_OPN_2PTS030_0700_20160117_154200_20160117_172148.EUM.nc	2016-01-17 15:42:01	2016-01-17 17:21:47	15118	2.163
350	SRL_OPN_2PTS030_0702_20160117_172149_20160117_190116.EUM.nc	2016-01-17 17:21:49	2016-01-17 19:01:15	15119	2.18
351	SRL_OPN_2PTS030_0704_20160117_190117_20160117_204029.EUM.nc	2016-01-17 19:01:17	2016-01-17 20:40:28	15120	2.136
352	SRL_OPN_2PTS030_0706_20160117_204028_20160117_221853.EUM.nc	2016-01-17 20:40:29	2016-01-17 22:18:52	15121	2.099
353	SRL_OPN_2PTS030_0708_20160117_221853_20160117_235647.EUM.nc	2016-01-17 22:18:53	2016-01-17 23:56:46	15122	2.105
354	SRL_OPN_2PTS030_0709_20160117_235646_20160118_013451.EUM.nc	2016-01-17 23:56:47	2016-01-18 01:34:50	15123	2.127
355	SRL_OPN_2PTS030_0711_20160118_013450_20160118_031333.EUM.nc	2016-01-18 01:34:51	2016-01-18 03:13:32	15124	2.132
356	SRL_OPN_2PTS030_0713_20160118_031333_20160118_045359.EUM.nc	2016-01-18 03:13:33	2016-01-18 04:53:58	15125	2.175
357	SRL_OPN_2PTS030_0715_20160118_045358_20160118_063627.EUM.nc	2016-01-18 04:53:58	2016-01-18 06:36:25	15126	2.163
358	SRL_OPN_2PTS030_0717_20160118_063627_20160118_082258.EUM.nc	2016-01-18 06:36:27	2016-01-18 08:22:57	15127	2.204
359	SRL_OPN_2PTS030_0720_20160118_082257_20160118_100051.EUM.nc	2016-01-18 08:22:58	2016-01-18 10:00:49	15128	2.045
360	SRL_OPN_2PTS030_0721_20160118_100051_20160118_113847.EUM.nc	2016-01-18 10:00:51	2016-01-18 11:38:46	15129	2.053
361	SRL_OPN_2PTS030_0723_20160118_113846_20160118_131728.EUM.nc	2016-01-18 11:38:47	2016-01-18 13:17:27	15130	2.077
362	SRL_OPN_2PTS030_0725_20160118_131729_20160118_151049.EUM.nc	2016-01-18 13:17:34	2016-01-18 15:10:48	15131	2.358
363	SRL_OPN_2PTS030_0728_20160118_151048_20160118_165037.EUM.nc	2016-01-18 15:10:49	2016-01-18 16:50:36	15132	2.175
364	SRL_OPN_2PTS030_0730_20160118_165036_20160118_183009.EUM.nc	2016-01-18 16:50:36	2016-01-18 18:30:08	15133	2.178
365	SRL_OPN_2PTS030_0732_20160118_183008_20160118_200930.EUM.nc	2016-01-18 18:30:09	2016-01-18 20:09:29	15134	2.153
366	SRL_OPN_2PTS030_0734_20160118_200929_20160118_214808.EUM.nc	2016-01-18 20:09:30	2016-01-18 21:48:07	15135	2.113
367	SRL_OPN_2PTS030_0736_20160118_214807_20160118_232612.EUM.nc	2016-01-18 21:48:08	2016-01-18 23:26:11	15136	2.096
368	SRL_OPN_2PTS030_0737_20160118_232612_20160119_010401.EUM.nc	2016-01-18 23:26:12	2016-01-19 01:04:00	15137	2.12
369	SRL_OPN_2PTS030_0739_20160119_010401_20160119_024228.EUM.nc	2016-01-19 01:04:01	2016-01-19 02:42:26	15138	2.144
370	SRL_OPN_2PTS030_0741_20160119_024227_20160119_042213.EUM.nc	2016-01-19 02:42:28	2016-01-19 04:22:12	15139	2.171
371	SRL_OPN_2PTS030_0743_20160119_042212_20160119_060405.EUM.nc	2016-01-19 04:22:13	2016-01-19 06:04:04	15140	2.165
372	SRL_OPN_2PTS030_0745_20160119_060404_20160119_075203.EUM.nc	2016-01-19 06:04:05	2016-01-19 07:52:02	15141	2.229
373	SRL_OPN_2PTS030_0748_20160119_075203_20160119_093015.EUM.nc	2016-01-19 07:52:03	2016-01-19 09:30:14	15142	2.053
374	SRL_OPN_2PTS030_0749_20160119_093015_20160119_110758.EUM.nc	2016-01-19 09:30:15	2016-01-19 11:07:57	15143	2.043
375	SRL_OPN_2PTS030_0751_20160119_110757_20160119_124620.EUM.nc	2016-01-19 11:07:58	2016-01-19 12:46:19	15144	2.057
376	SRL_OPN_2PTS030_0753_20160119_124619_20160119_143928.EUM.nc	2016-01-19 12:46:20	2016-01-19 14:39:27	15145	2.328
377	SRL_OPN_2PTS030_0756_20160119_143928_20160119_161914.EUM.nc	2016-01-19 14:39:28	2016-01-19 16:19:13	15146	2.159
378	SRL_OPN_2PTS030_0758_20160119_161913_20160119_175850.EUM.nc	2016-01-19 16:19:13	2016-01-19 17:58:49	15147	2.168
379	SRL_OPN_2PTS030_0760_20160119_175850_20160119_193821.EUM.nc	2016-01-19 17:58:50	2016-01-19 19:38:20	15148	2.137
380	SRL_OPN_2PTS030_0762_20160119_193820_20160119_211720.EUM.nc	2016-01-19 19:38:20	2016-01-19 21:17:19	15149	2.106
381	SRL_OPN_2PTS030_0764_20160119_211719_20160119_225527.EUM.nc	2016-01-19 21:17:19	2016-01-19 22:55:26	15150	2.091
382	SRL_OPN_2PTS030_0765_20160119_225526_20160120_003316.EUM.nc	2016-01-19 22:55:27	2016-01-20 00:33:15	15151	2.104
383	SRL_OPN_2PTS030_0767_20160120_003316_20160120_021126.EUM.nc	2016-01-20 00:33:16	2016-01-20 02:11:25	15152	2.123
384	SRL_OPN_2PTS030_0769_20160120_021125_20160120_035038.EUM.nc	2016-01-20 02:11:26	2016-01-20 03:50:37	15153	2.129
385	SRL_OPN_2PTS030_0771_20160120_035037_20160120_053149.EUM.nc	2016-01-20 03:50:38	2016-01-20 05:31:48	15154	2.166
386	SRL_OPN_2PTS030_0773_20160120_053148_20160120_072102.EUM.nc	2016-01-20 05:31:48	2016-01-20 07:21:01	15155	2.262
387	SRL_OPN_2PTS030_0776_20160120_072102_20160120_085928.EUM.nc	2016-01-20 07:21:02	2016-01-20 08:59:27	15156	2.048

– Continued on next page

Table 1: List of files between 2015-12-24 05:39:00 and 2016-01-28 05:39:00.

– Continued from previous page

	File Name	Start Date	End Date	Rev. No.	Latency (hours)
388	SRL_OPN_2PTS030_0777_20160120_085927_20160120_103713.EUM.nc	2016-01-20 08:59:27	2016-01-20 10:37:12	15157	2.051
389	SRL_OPN_2PTS030_0779_20160120_103713_20160120_121520.EUM.nc	2016-01-20 10:37:13	2016-01-20 12:15:19	15158	2.083
390	SRL_OPN_2PTS030_0781_20160120_121519_20160120_135431.EUM.nc	2016-01-20 12:15:20	2016-01-20 13:54:29	15159	2.079
391	SRL_OPN_2PTS030_0783_20160120_135431_20160120_154755.EUM.nc	2016-01-20 13:54:31	2016-01-20 15:47:54	15160	2.397
392	SRL_OPN_2PTS030_0786_20160120_154755_20160120_172732.EUM.nc	2016-01-20 15:47:55	2016-01-20 17:27:31	15161	2.166
393	SRL_OPN_2PTS030_0788_20160120_172731_20160120_190708.EUM.nc	2016-01-20 17:27:32	2016-01-20 19:07:07	15162	2.154
394	SRL_OPN_2PTS030_0790_20160120_190707_20160120_204611.EUM.nc	2016-01-20 19:07:08	2016-01-20 20:46:10	15163	2.125
395	SRL_OPN_2PTS030_0792_20160120_204612_20160120_222441.EUM.nc	2016-01-20 20:46:12	2016-01-20 22:24:40	15164	2.09
396	SRL_OPN_2PTS030_0794_20160120_222440_20160121_000234.EUM.nc	2016-01-20 22:24:40	2016-01-21 00:02:33	15165	2.114
397	SRL_OPN_2PTS030_0795_20160121_000233_20160121_014022.EUM.nc	2016-01-21 00:02:33	2016-01-21 01:40:21	15166	2.136
398	SRL_OPN_2PTS030_0797_20160121_014023_20160121_031916.EUM.nc	2016-01-21 01:40:23	2016-01-21 03:19:15	15167	2.139
399	SRL_OPN_2PTS030_0799_20160121_031916_20160121_045949.EUM.nc	2016-01-21 03:19:16	2016-01-21 04:59:48	15168	2.169
400	SRL_OPN_2PTS030_0801_20160121_045948_20160121_064227.EUM.nc	2016-01-21 04:59:49	2016-01-21 06:42:26	15169	2.165
401	SRL_OPN_2PTS030_0803_20160121_064226_20160121_082830.EUM.nc	2016-01-21 06:42:27	2016-01-21 08:28:29	15170	2.211
402	SRL_OPN_2PTS030_0806_20160121_082829_20160121_100630.EUM.nc	2016-01-21 08:28:30	2016-01-21 10:06:29	15171	2.066
403	SRL_OPN_2PTS030_0807_20160121_100630_20160121_114427.EUM.nc	2016-01-21 10:06:30	2016-01-21 11:44:26	15172	2.066
404	SRL_OPN_2PTS030_0809_20160121_114426_20160121_132311.EUM.nc	2016-01-21 11:44:26	2016-01-21 13:23:10	15173	2.088
405	SRL_OPN_2PTS030_0811_20160121_132311_20160121_151634.EUM.nc	2016-01-21 13:23:16	2016-01-21 15:16:33	15174	2.395
406	SRL_OPN_2PTS030_0814_20160121_151634_20160121_165613.EUM.nc	2016-01-21 15:16:34	2016-01-21 16:56:12	15175	2.152
407	SRL_OPN_2PTS030_0816_20160121_165613_20160121_183553.EUM.nc	2016-01-21 16:56:13	2016-01-21 18:35:52	15176	2.149
408	SRL_OPN_2PTS030_0818_20160121_183553_20160121_201513.EUM.nc	2016-01-21 18:35:53	2016-01-21 20:15:12	15177	2.124
409	SRL_OPN_2PTS030_0820_20160121_201513_20160121_215348.EUM.nc	2016-01-21 20:15:13	2016-01-21 21:53:47	15178	2.111
410	SRL_OPN_2PTS030_0822_20160121_215348_20160121_233149.EUM.nc	2016-01-21 21:53:48	2016-01-21 23:31:48	15179	2.086
411	SRL_OPN_2PTS030_0823_20160121_233149_20160122_010939.EUM.nc	2016-01-21 23:31:49	2016-01-22 01:09:38	15180	2.108
412	SRL_OPN_2PTS030_0825_20160122_010939_20160122_024802.EUM.nc	2016-01-22 01:09:39	2016-01-22 02:48:01	15181	2.13
413	SRL_OPN_2PTS030_0827_20160122_024801_20160122_042801.EUM.nc	2016-01-22 02:48:02	2016-01-22 04:28:00	15182	2.149
414	SRL_OPN_2PTS030_0829_20160122_042800_20160122_060952.EUM.nc	2016-01-22 04:28:01	2016-01-22 06:09:51	15183	2.153
415	SRL_OPN_2PTS030_0831_20160122_060951_20160122_075743.EUM.nc	2016-01-22 06:09:52	2016-01-22 07:57:42	15184	2.248
416	SRL_OPN_2PTS030_0834_20160122_075743_20160122_093545.EUM.nc	2016-01-22 07:57:43	2016-01-22 09:35:44	15185	2.047
417	SRL_OPN_2PTS030_0835_20160122_093544_20160122_111337.EUM.nc	2016-01-22 09:35:44	2016-01-22 11:13:36	15186	2.037
418	SRL_OPN_2PTS030_0837_20160122_111336_20160122_125201.EUM.nc	2016-01-22 11:13:36	2016-01-22 12:52:00	15187	2.059
419	SRL_OPN_2PTS030_0839_20160122_125200_20160122_144513.EUM.nc	2016-01-22 12:52:01	2016-01-22 14:45:12	15188	2.363
420	SRL_OPN_2PTS030_0842_20160122_144512_20160122_162452.EUM.nc	2016-01-22 14:45:13	2016-01-22 16:24:51	15189	2.165
421	SRL_OPN_2PTS030_0844_20160122_162451_20160122_180435.EUM.nc	2016-01-22 16:24:51	2016-01-22 18:04:34	15190	2.179
422	SRL_OPN_2PTS030_0846_20160122_180435_20160122_194404.EUM.nc	2016-01-22 18:04:35	2016-01-22 19:44:03	15191	2.156
423	SRL_OPN_2PTS030_0848_20160122_194403_20160122_212252.EUM.nc	2016-01-22 19:44:04	2016-01-22 21:22:51	15192	2.137
424	SRL_OPN_2PTS030_0850_20160122_212251_20160122_230105.EUM.nc	2016-01-22 21:22:52	2016-01-22 23:01:04	15193	2.099
425	SRL_OPN_2PTS030_0851_20160122_230105_20160123_003853.EUM.nc	2016-01-22 23:01:05	2016-01-23 00:38:52	15194	2.111
426	SRL_OPN_2PTS030_0853_20160123_003852_20160123_021658.EUM.nc	2016-01-23 00:38:53	2016-01-23 02:16:57	15195	2.133

– Continued on next page

Table 1: List of files between 2015-12-24 05:39:00 and 2016-01-28 05:39:00.

– Continued from previous page

	File Name	Start Date	End Date	Rev. No.	Latency (hours)
427	SRL_OPN_2PTS030_0855_20160123_021657_20160123_035625.EUM.nc	2016-01-23 02:16:58	2016-01-23 03:56:24	15196	2.165
428	SRL_OPN_2PTS030_0857_20160123_035624_20160123_053743.EUM.nc	2016-01-23 03:56:24	2016-01-23 05:37:42	15197	2.184
429	SRL_OPN_2PTS030_0859_20160123_053742_20160123_072644.EUM.nc	2016-01-23 05:37:42	2016-01-23 07:26:43	15198	2.25
430	SRL_OPN_2PTS030_0862_20160123_072644_20160123_090458.EUM.nc	2016-01-23 07:26:44	2016-01-23 09:04:57	15199	2.058
431	SRL_OPN_2PTS030_0863_20160123_090457_20160123_104251.EUM.nc	2016-01-23 09:04:57	2016-01-23 10:42:50	15200	2.043
432	SRL_OPN_2PTS030_0865_20160123_104252_20160123_122101.EUM.nc	2016-01-23 10:42:52	2016-01-23 12:20:59	15201	2.057
433	SRL_OPN_2PTS030_0867_20160123_122101_20160123_140008.EUM.nc	2016-01-23 12:21:01	2016-01-23 14:00:06	15202	2.095
434	SRL_OPN_2PTS030_0869_20160123_140008_20160123_155331.EUM.nc	2016-01-23 14:00:09	2016-01-23 15:53:30	15203	2.425
435	SRL_OPN_2PTS030_0872_20160123_155330_20160123_173317.EUM.nc	2016-01-23 15:53:31	2016-01-23 17:33:16	15204	2.183
436	SRL_OPN_2PTS030_0874_20160123_173317_20160123_191252.EUM.nc	2016-01-23 17:33:17	2016-01-23 19:12:51	15205	2.157
437	SRL_OPN_2PTS030_0876_20160123_191252_20160123_205153.EUM.nc	2016-01-23 19:12:52	2016-01-23 20:51:52	15206	2.131
438	SRL_OPN_2PTS030_0878_20160123_205153_20160123_223019.EUM.nc	2016-01-23 20:51:53	2016-01-23 22:30:17	15207	2.101
439	SRL_OPN_2PTS030_0880_20160123_223019_20160124_000811.EUM.nc	2016-01-23 22:30:19	2016-01-24 00:08:10	15208	2.102
440	SRL_OPN_2PTS030_0881_20160124_000810_20160124_014602.EUM.nc	2016-01-24 00:08:11	2016-01-24 01:46:01	15209	2.128
441	SRL_OPN_2PTS030_0883_20160124_014601_20160124_032501.EUM.nc	2016-01-24 01:46:01	2016-01-24 03:25:00	15210	2.134
442	SRL_OPN_2PTS030_0885_20160124_032500_20160124_050533.EUM.nc	2016-01-24 03:25:01	2016-01-24 05:05:32	15211	2.151
443	SRL_OPN_2PTS030_0887_20160124_050532_20160124_065542.EUM.nc	2016-01-24 05:05:32	2016-01-24 06:55:41	15212	2.286
444	SRL_OPN_2PTS030_0890_20160124_065542_20160124_083410.EUM.nc	2016-01-24 06:55:42	2016-01-24 08:34:09	15213	2.048
445	SRL_OPN_2PTS030_0892_20160124_083410_20160124_101209.EUM.nc	2016-01-24 08:34:10	2016-01-24 10:12:07	15214	2.043
446	SRL_OPN_2PTS030_0893_20160124_101208_20160124_115007.EUM.nc	2016-01-24 10:12:08	2016-01-24 11:50:05	15215	2.054
447	SRL_OPN_2PTS030_0895_20160124_115006_20160124_132848.EUM.nc	2016-01-24 11:50:07	2016-01-24 13:28:47	15216	2.085
448	SRL_OPN_2PTS030_0897_20160124_132847_20160124_152210.EUM.nc	2016-01-24 13:28:48	2016-01-24 15:22:09	15217	2.389
449	SRL_OPN_2PTS030_0900_20160124_152211_20160124_170157.EUM.nc	2016-01-24 15:22:11	2016-01-24 17:01:56	15218	2.168
450	SRL_OPN_2PTS030_0902_20160124_170157_20160124_184138.EUM.nc	2016-01-24 17:01:57	2016-01-24 18:41:37	15219	2.156
451	SRL_OPN_2PTS030_0904_20160124_184138_20160124_202048.EUM.nc	2016-01-24 18:41:38	2016-01-24 20:20:47	15220	2.151
452	SRL_OPN_2PTS030_0906_20160124_202048_20160124_215928.EUM.nc	2016-01-24 20:20:48	2016-01-24 21:59:27	15221	2.118
453	SRL_OPN_2PTS030_0908_20160124_215929_20160124_233729.EUM.nc	2016-01-24 21:59:29	2016-01-24 23:37:28	15222	2.083
454	SRL_OPN_2PTS030_0909_20160124_233729_20160125_011511.EUM.nc	2016-01-24 23:37:29	2016-01-25 01:15:10	15223	2.118
455	SRL_OPN_2PTS030_0911_20160125_011510_20160125_025346.EUM.nc	2016-01-25 01:15:11	2016-01-25 02:53:45	15224	2.161
456	SRL_OPN_2PTS030_0913_20160125_025345_20160125_043342.EUM.nc	2016-01-25 02:53:46	2016-01-25 04:33:41	15225	2.185
457	SRL_OPN_2PTS030_0915_20160125_043341_20160125_061550.EUM.nc	2016-01-25 04:33:42	2016-01-25 06:15:49	15226	2.163
458	SRL_OPN_2PTS030_0917_20160125_061550_20160125_080315.EUM.nc	2016-01-25 06:15:50	2016-01-25 08:03:14	15227	2.217
459	SRL_OPN_2PTS030_0920_20160125_080315_20160125_094124.EUM.nc	2016-01-25 08:03:15	2016-01-25 09:41:23	15228	2.038
460	SRL_OPN_2PTS030_0921_20160125_094124_20160125_111916.EUM.nc	2016-01-25 09:41:24	2016-01-25 11:19:15	15229	2.04
461	SRL_OPN_2PTS030_0923_20160125_111915_20160125_125736.EUM.nc	2016-01-25 11:19:16	2016-01-25 12:57:35	15230	2.068
462	SRL_OPN_2PTS030_0925_20160125_125735_20160125_145058.EUM.nc	2016-01-25 12:57:35	2016-01-25 14:50:57	15231	2.348
463	SRL_OPN_2PTS030_0928_20160125_145058_20160125_163036.EUM.nc	2016-01-25 14:50:58	2016-01-25 16:30:35	15232	2.15
464	SRL_OPN_2PTS030_0930_20160125_163036_20160125_181020.EUM.nc	2016-01-25 16:30:36	2016-01-25 18:10:19	15233	2.165
465	SRL_OPN_2PTS030_0932_20160125_181019_20160125_194939.EUM.nc	2016-01-25 18:10:20	2016-01-25 19:49:38	15234	2.146

– Continued on next page

Table 1: List of files between 2015-12-24 05:39:00 and 2016-01-28 05:39:00.

– Continued from previous page

	File Name	Start Date	End Date	Rev. No.	Latency (hours)
466	SRL_OPN_2PTS030_0934_20160125_194938_20160125_212833.EUM.nc	2016-01-25 19:49:39	2016-01-25 21:28:32	15235	2.111
467	SRL_OPN_2PTS030_0936_20160125_212832_20160125_230644.EUM.nc	2016-01-25 21:28:32	2016-01-25 23:06:43	15236	2.079
468	SRL_OPN_2PTS030_0937_20160125_230644_20160126_004423.EUM.nc	2016-01-25 23:06:44	2016-01-26 00:44:21	15237	2.085
469	SRL_OPN_2PTS030_0939_20160126_004422_20160126_022240.EUM.nc	2016-01-26 00:44:23	2016-01-26 02:22:39	15238	2.136
470	SRL_OPN_2PTS030_0941_20160126_022239_20160126_040211.EUM.nc	2016-01-26 02:22:39	2016-01-26 04:02:10	15239	2.156
471	SRL_OPN_2PTS030_0943_20160126_040211_20160126_054329.EUM.nc	2016-01-26 04:02:11	2016-01-26 05:43:28	15240	2.165
472	SRL_OPN_2PTS030_0945_20160126_054328_20160126_073217.EUM.nc	2016-01-26 05:43:29	2016-01-26 07:32:16	15241	2.259
473	SRL_OPN_2PTS030_0948_20160126_073216_20160126_091037.EUM.nc	2016-01-26 07:32:17	2016-01-26 09:10:36	15242	2.045
474	SRL_OPN_2PTS030_0949_20160126_091036_20160126_104830.EUM.nc	2016-01-26 09:10:37	2016-01-26 10:48:29	15243	2.058
475	SRL_OPN_2PTS030_0951_20160126_104830_20160126_122634.EUM.nc	2016-01-26 10:48:30	2016-01-26 12:26:33	15244	2.083
476	SRL_OPN_2PTS030_0953_20160126_122634_20160126_140554.EUM.nc	2016-01-26 12:26:34	2016-01-26 14:05:53	15245	2.092
477	SRL_OPN_2PTS030_0955_20160126_140554_20160126_155916.EUM.nc	2016-01-26 14:05:56	2016-01-26 15:59:15	15246	2.399
478	SRL_OPN_2PTS030_0958_20160126_155915_20160126_173902.EUM.nc	2016-01-26 15:59:16	2016-01-26 17:39:01	15247	2.168
479	SRL_OPN_2PTS030_0960_20160126_173902_20160126_191827.EUM.nc	2016-01-26 17:39:02	2016-01-26 19:18:26	15248	2.133
480	SRL_OPN_2PTS030_0962_20160126_191827_20160126_205735.EUM.nc	2016-01-26 19:18:27	2016-01-26 20:57:34	15249	2.109
481	SRL_OPN_2PTS030_0964_20160126_205734_20160126_223551.EUM.nc	2016-01-26 20:57:35	2016-01-26 22:35:50	15250	2.112
482	SRL_OPN_2PTS030_0965_20160126_223551_20160127_001342.EUM.nc	2016-01-26 22:35:51	2016-01-27 00:13:40	15251	2.093
483	SRL_OPN_2PTS030_0967_20160127_001341_20160127_015143.EUM.nc	2016-01-27 00:13:42	2016-01-27 01:51:42	15252	2.134
484	SRL_OPN_2PTS030_0969_20160127_015143_20160127_033039.EUM.nc	2016-01-27 01:51:43	2016-01-27 03:30:38	15253	2.157
485	SRL_OPN_2PTS030_0971_20160127_033039_20160127_051125.EUM.nc	2016-01-27 03:30:39	2016-01-27 05:11:24	15254	2.17
486	SRL_OPN_2PTS030_0973_20160127_051124_20160127_070116.EUM.nc	2016-01-27 05:11:24	2016-01-27 07:01:15	15255	2.278
487	SRL_OPN_2PTS030_0976_20160127_070115_20160127_083950.EUM.nc	2016-01-27 07:01:16	2016-01-27 08:39:49	15256	2.059
488	SRL_OPN_2PTS030_0978_20160127_083949_20160127_101738.EUM.nc	2016-01-27 08:39:49	2016-01-27 10:17:37	15257	2.067
489	SRL_OPN_2PTS030_0979_20160127_101738_20160127_115539.EUM.nc	2016-01-27 10:17:38	2016-01-27 11:55:38	15258	2.065
490	SRL_OPN_2PTS030_0981_20160127_115538_20160127_133434.EUM.nc	2016-01-27 11:55:39	2016-01-27 13:34:33	15259	2.091
491	SRL_OPN_2PTS030_0983_20160127_133433_20160127_152756.EUM.nc	2016-01-27 13:34:33	2016-01-27 15:27:55	15260	2.378
492	SRL_OPN_2PTS030_0986_20160127_152756_20160127_170742.EUM.nc	2016-01-27 15:27:56	2016-01-27 17:07:41	15261	2.14
493	SRL_OPN_2PTS030_0988_20160127_170741_20160127_184712.EUM.nc	2016-01-27 17:07:41	2016-01-27 18:47:11	15262	2.144
494	SRL_OPN_2PTS030_0990_20160127_184711_20160127_202629.EUM.nc	2016-01-27 18:47:12	2016-01-27 20:26:28	15263	2.145
495	SRL_OPN_2PTS030_0992_20160127_202628_20160127_220508.EUM.nc	2016-01-27 20:26:29	2016-01-27 22:05:07	15264	2.126
496	SRL_OPN_2PTS030_0994_20160127_220508_20160127_234257.EUM.nc	2016-01-27 22:05:08	2016-01-27 23:42:56	15265	2.081
497	SRL_OPN_2PTS030_0995_20160127_234257_20160128_012049.EUM.nc	2016-01-27 23:42:57	2016-01-28 01:20:48	15266	2.147
498	SRL_OPN_2PTS030_0997_20160128_012049_20160128_025929.EUM.nc	2016-01-28 01:20:49	2016-01-28 02:59:28	15267	2.131
499	SRL_OPN_2PTS030_0999_20160128_025929_20160128_043931.EUM.nc	2016-01-28 02:59:29	2016-01-28 04:39:30	15268	2.16

2 Sea Surface Height Anomaly Plots

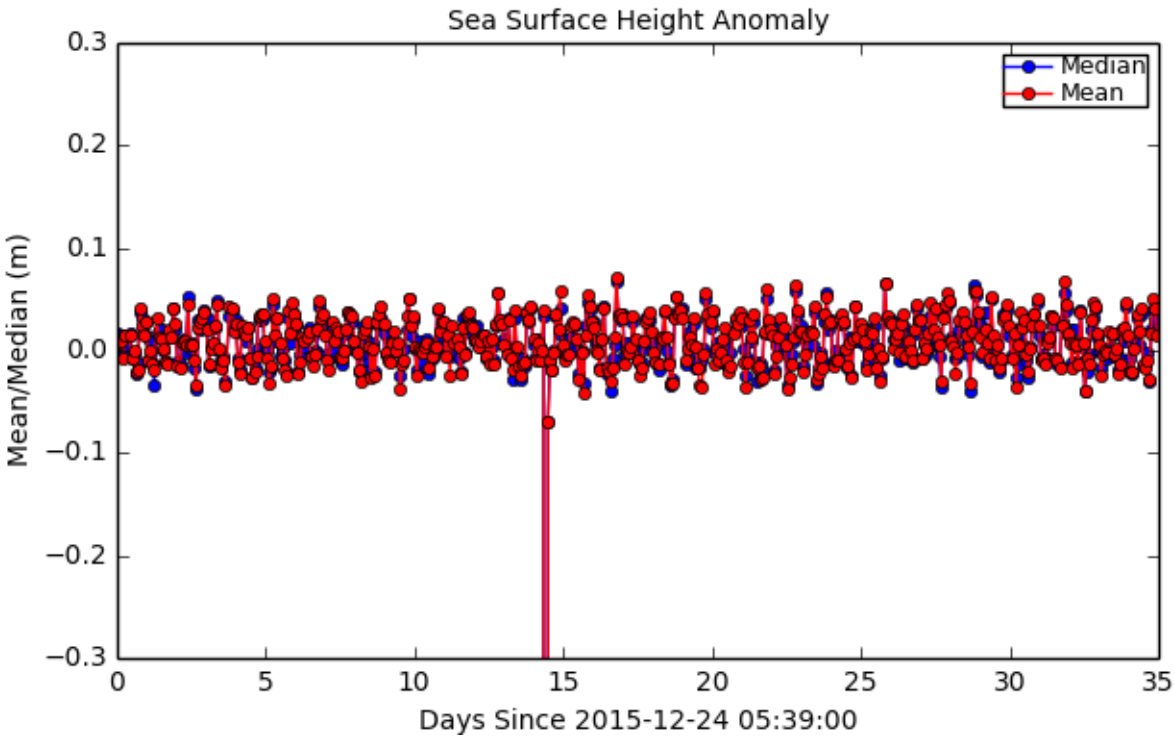

Figure 1: Mean/Median for Sea Surface Height Anomaly

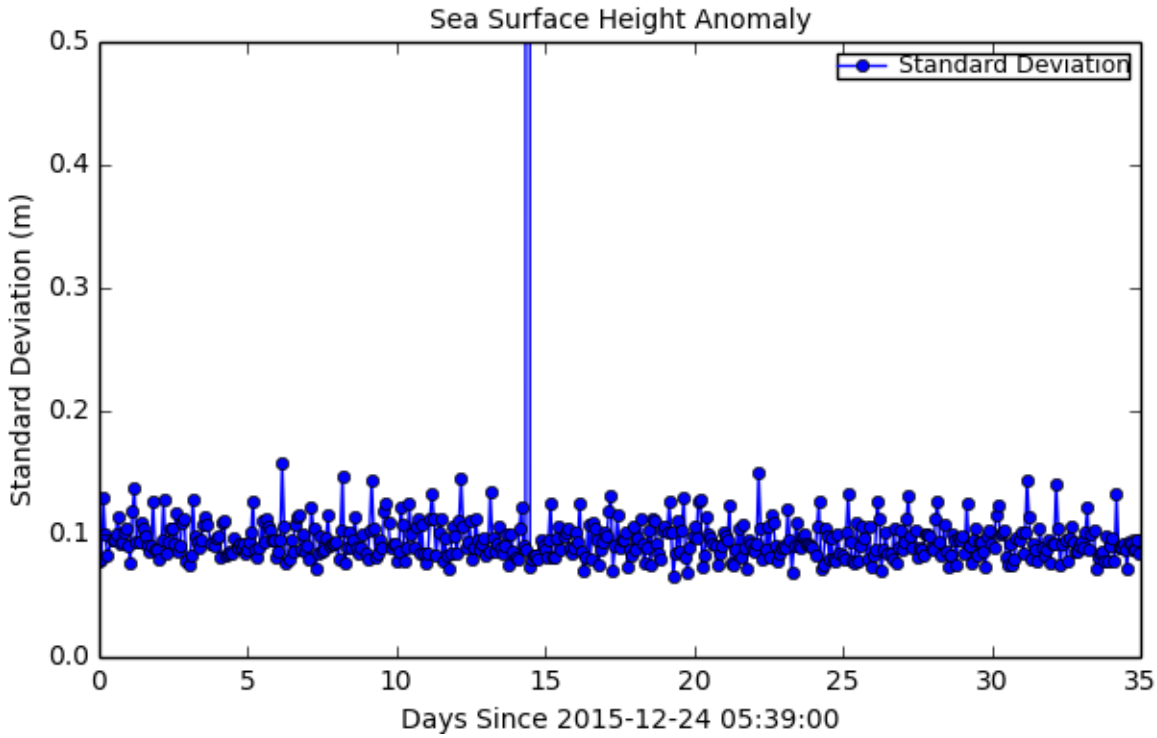

Figure 2: Standard Deviation for Sea Surface Height Anomaly

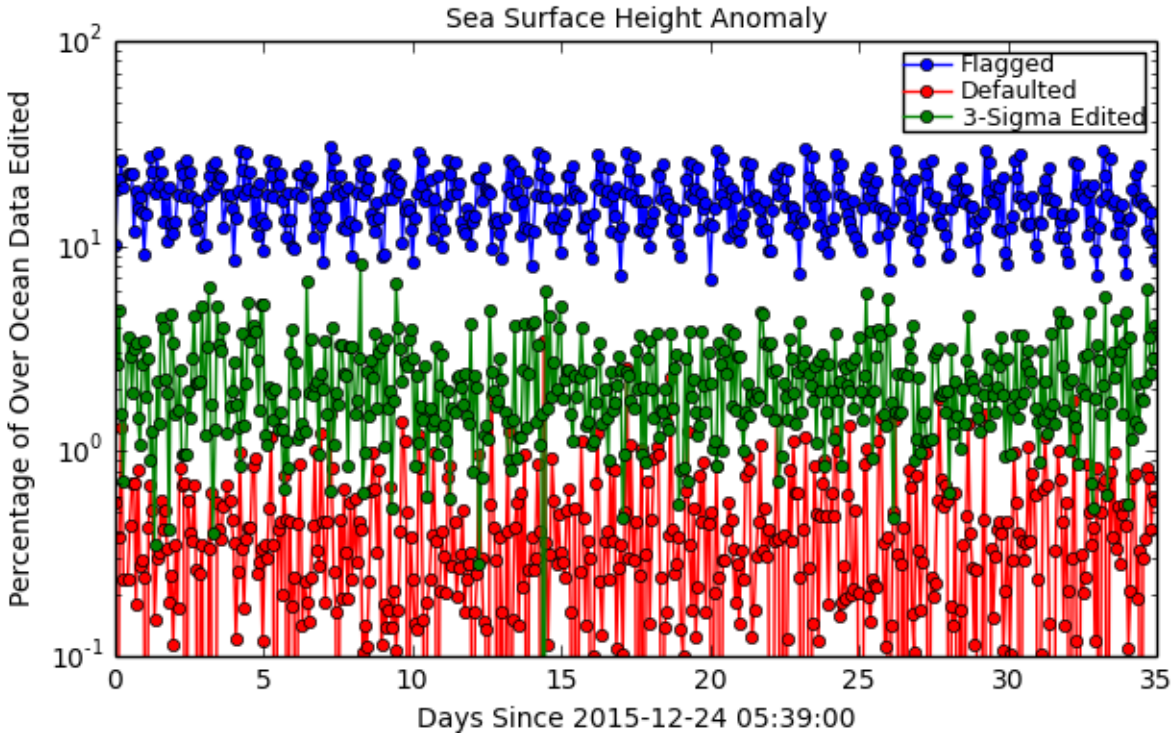

Figure 3: Flagged/Edited Data Points for Sea Surface Height Anomaly

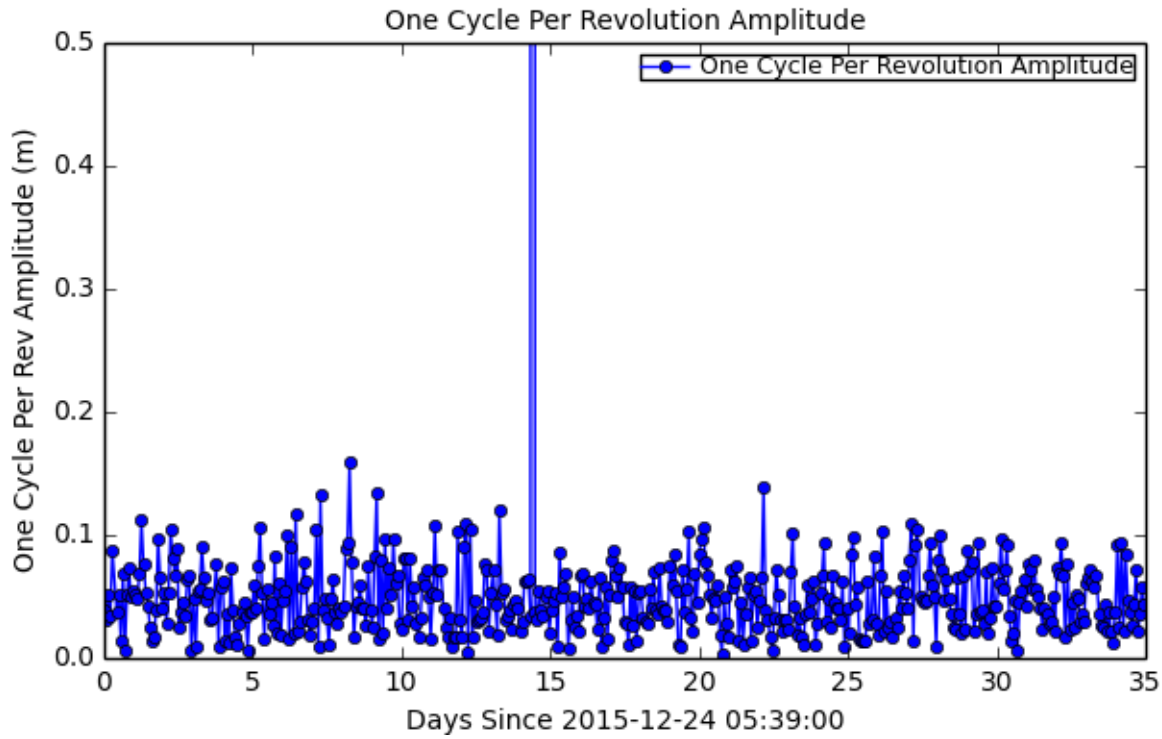

Figure 4: One Cycle Per Revolution Amplitude for Sea Surface Height Anomaly

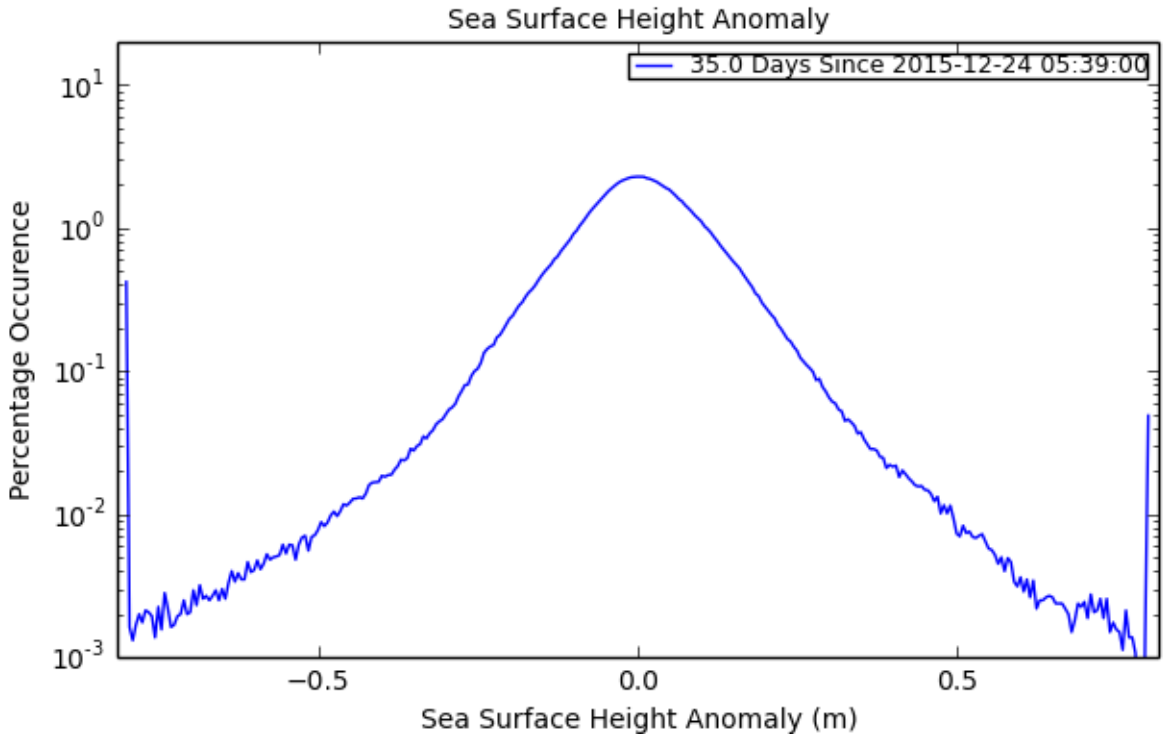

Figure 5: Histogram for Sea Surface Height Anomaly

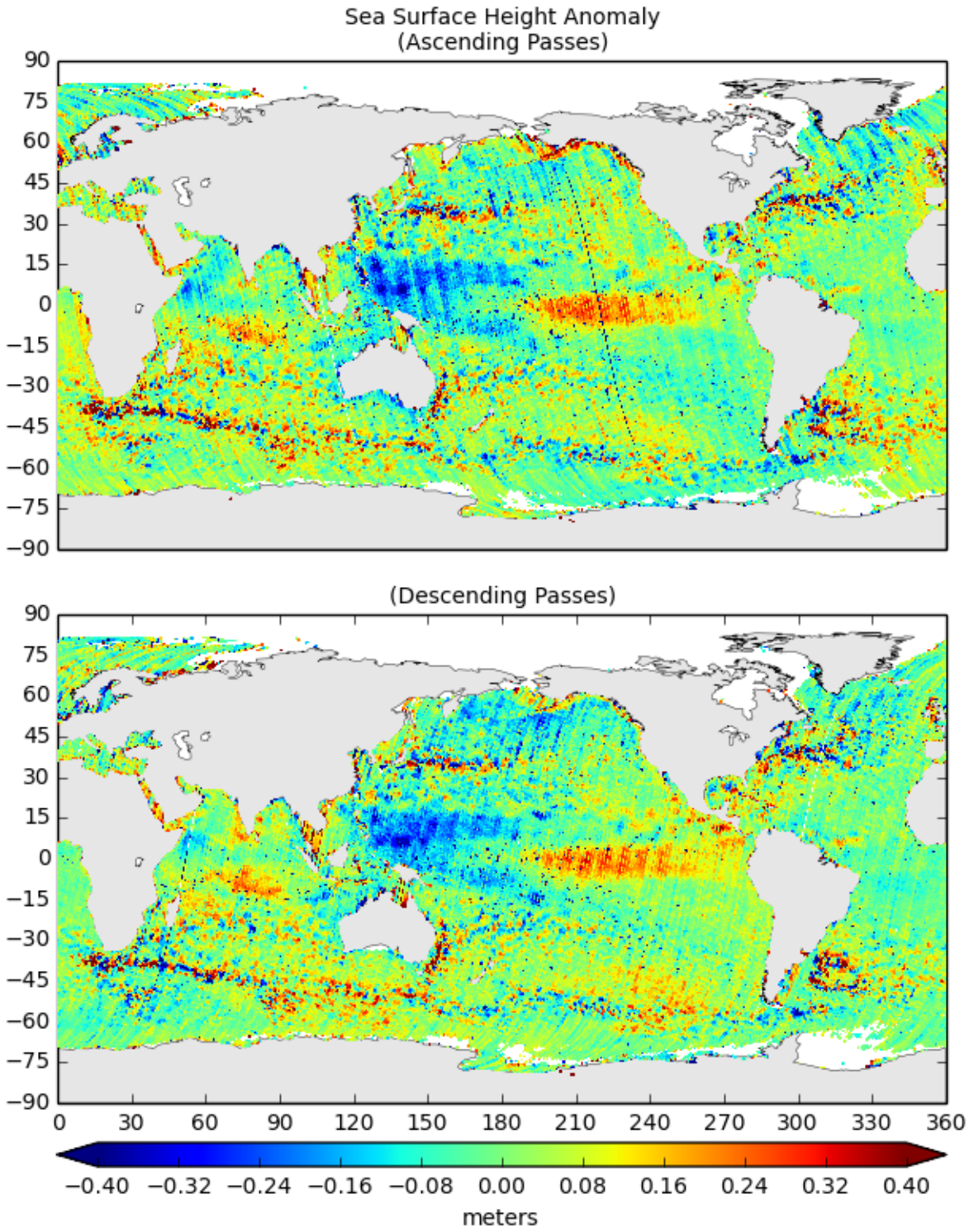

Figure 6: Map of Values for Sea Surface Height Anomaly

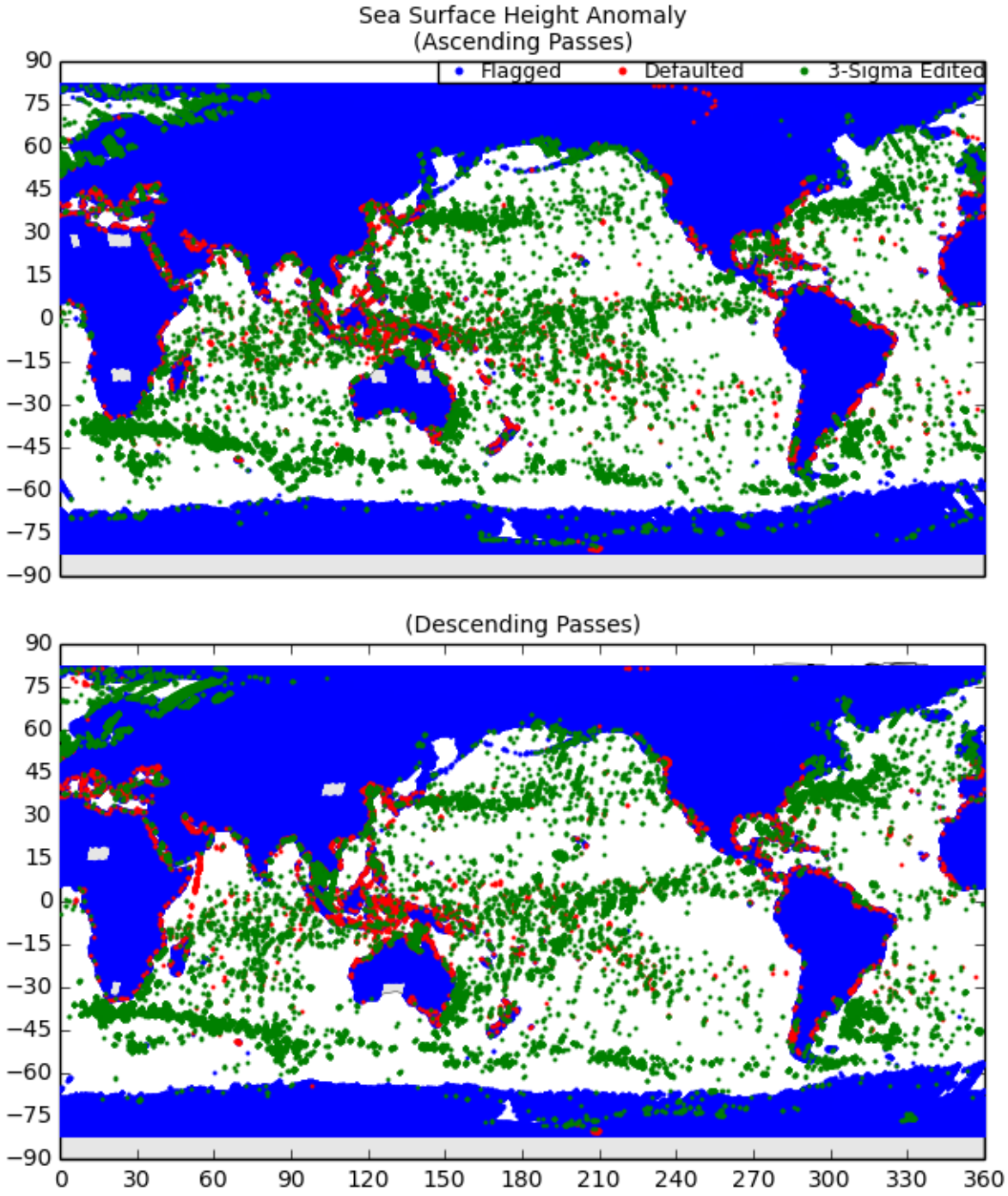

Figure 7: Map of Flagged/Edited Points for Sea Surface Height Anomaly

3 Sea Surface Height Anomaly (Model Wet) Plots

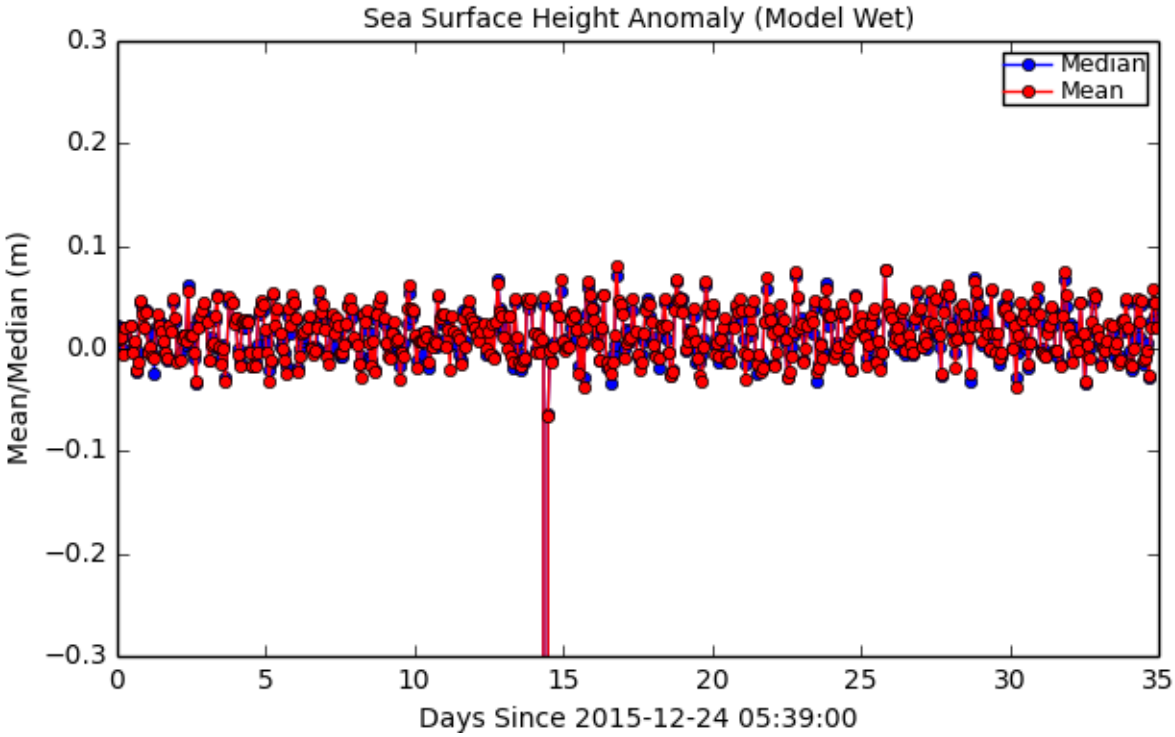

Figure 8: Mean/Median for Sea Surface Height Anomaly (Model Wet)

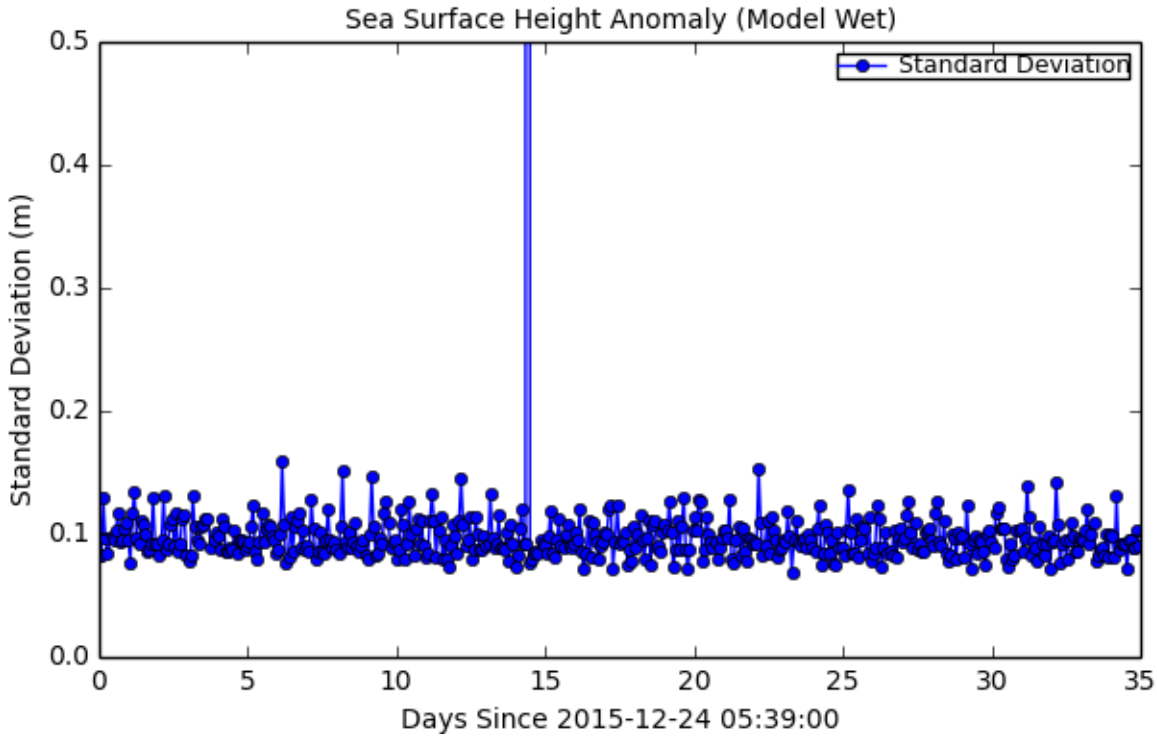

Figure 9: Standard Deviation for Sea Surface Height Anomaly (Model Wet)

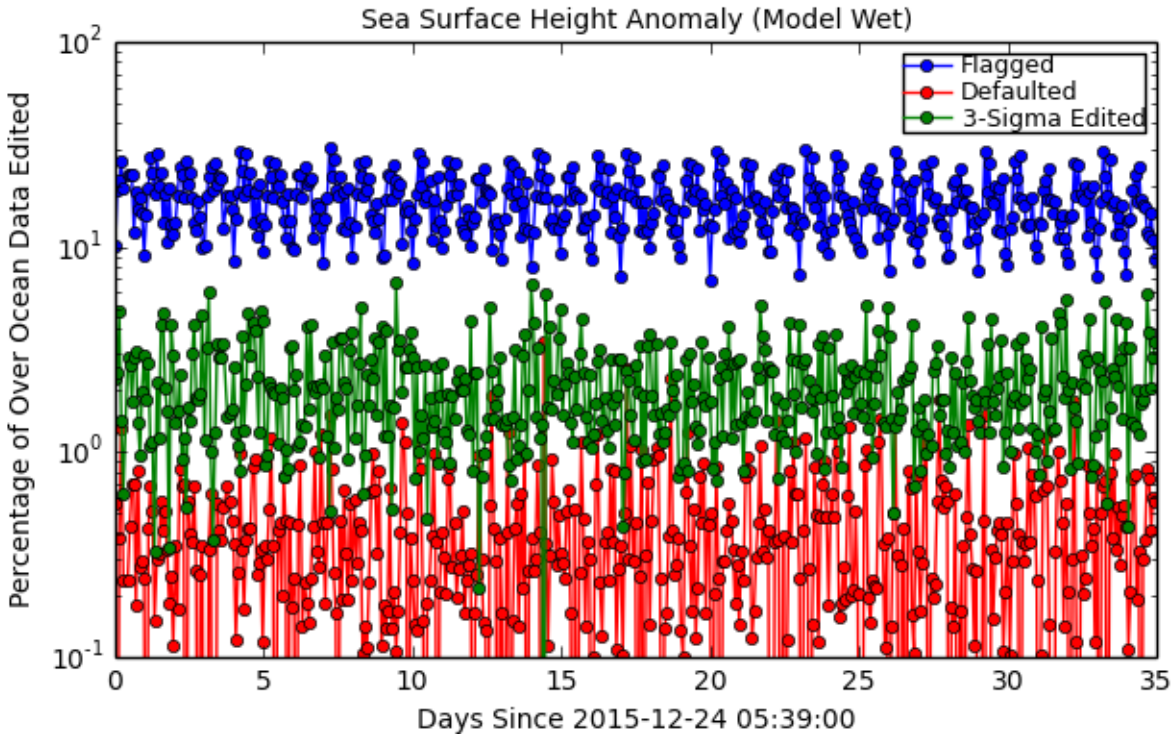

Figure 10: Flagged/Edited Data Points for Sea Surface Height Anomaly (Model Wet)

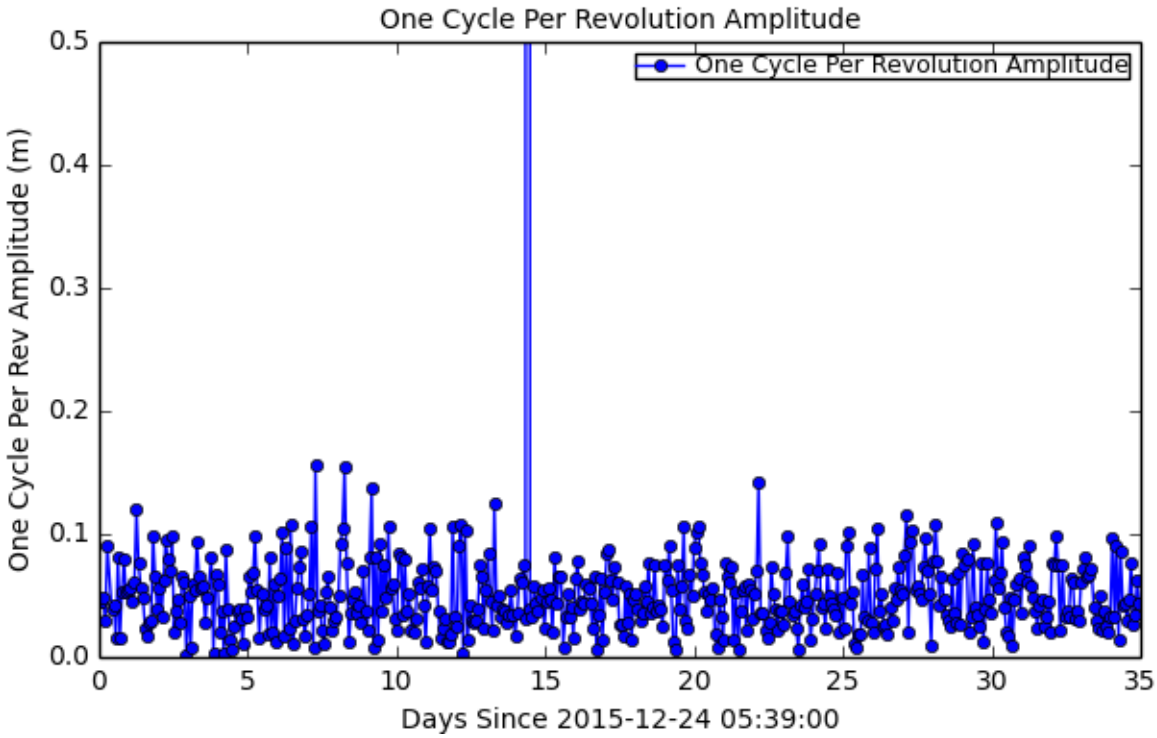

Figure 11: One Cycle Per Revolution Amplitude for Sea Surface Height Anomaly (Model Wet)

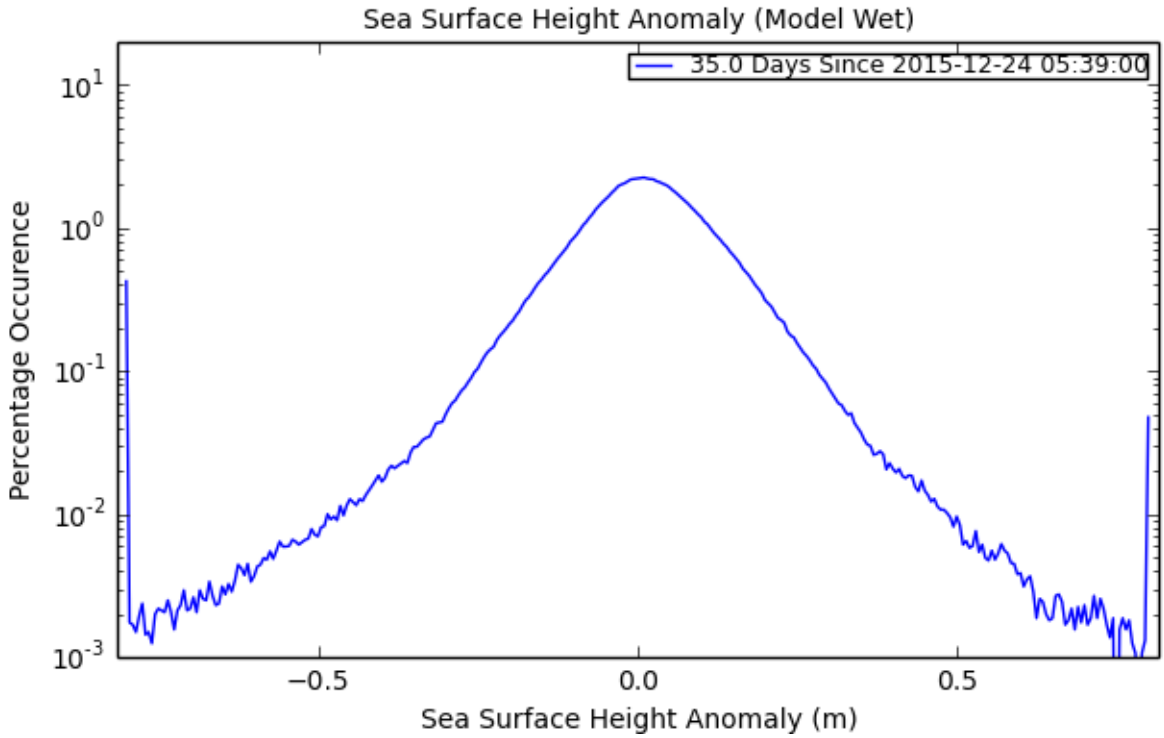

Figure 12: Histogram for Sea Surface Height Anomaly (Model Wet)

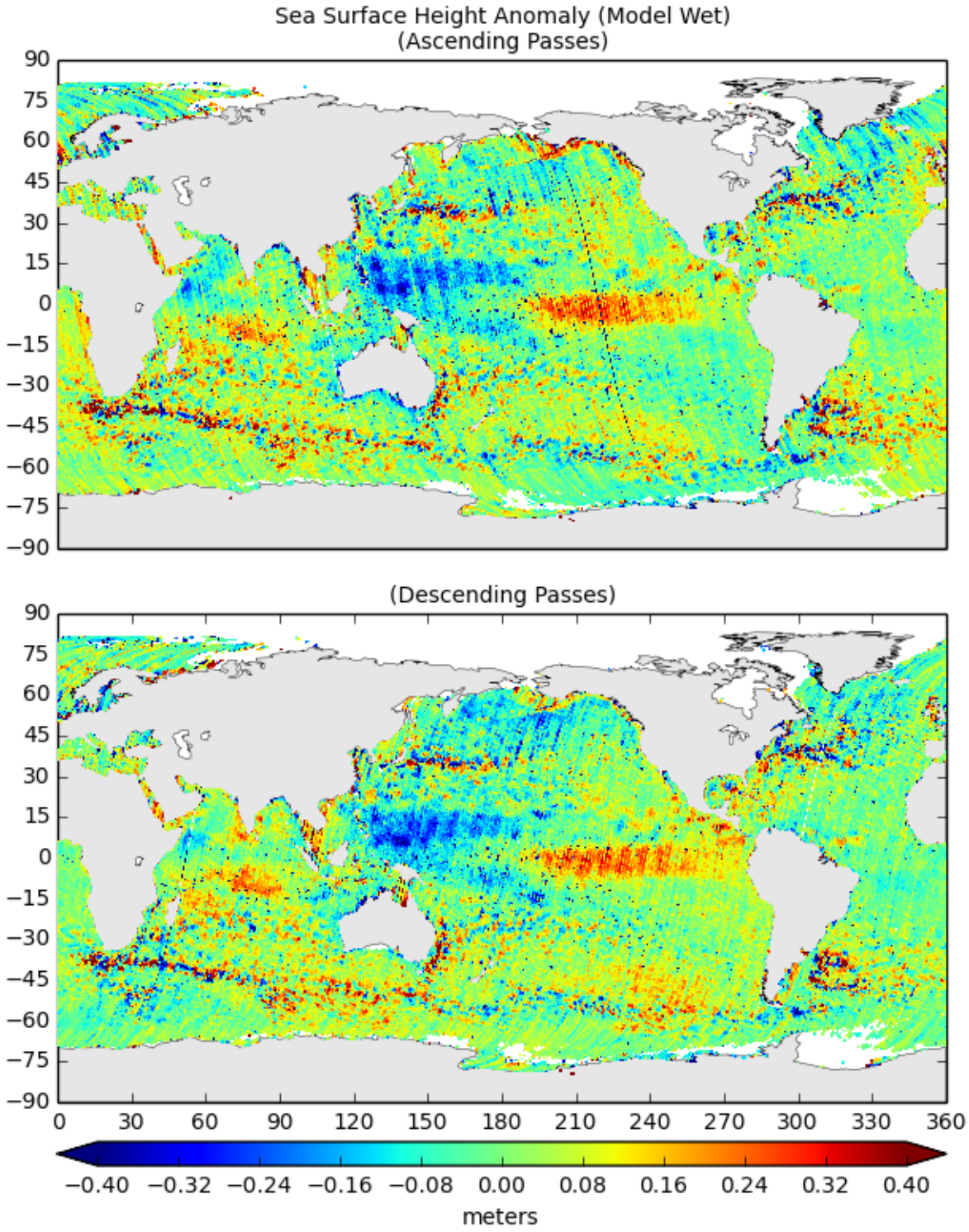

Figure 13: Map of Values for Sea Surface Height Anomaly (Model Wet)

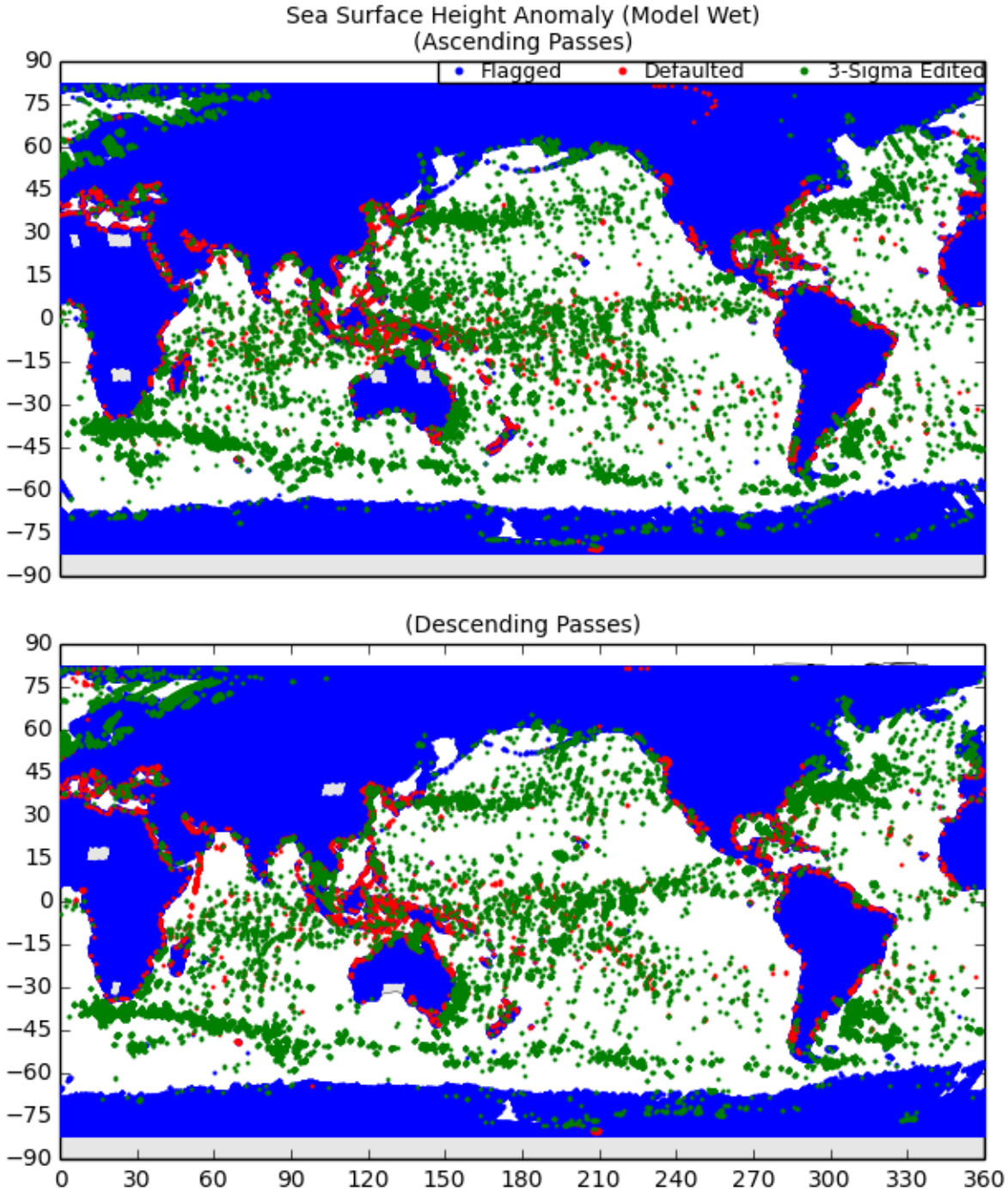

Figure 14: Map of Flagged/Edited Points for Sea Surface Height Anomaly (Model Wet)

4 Ka-Band Significant Wave Height Plots

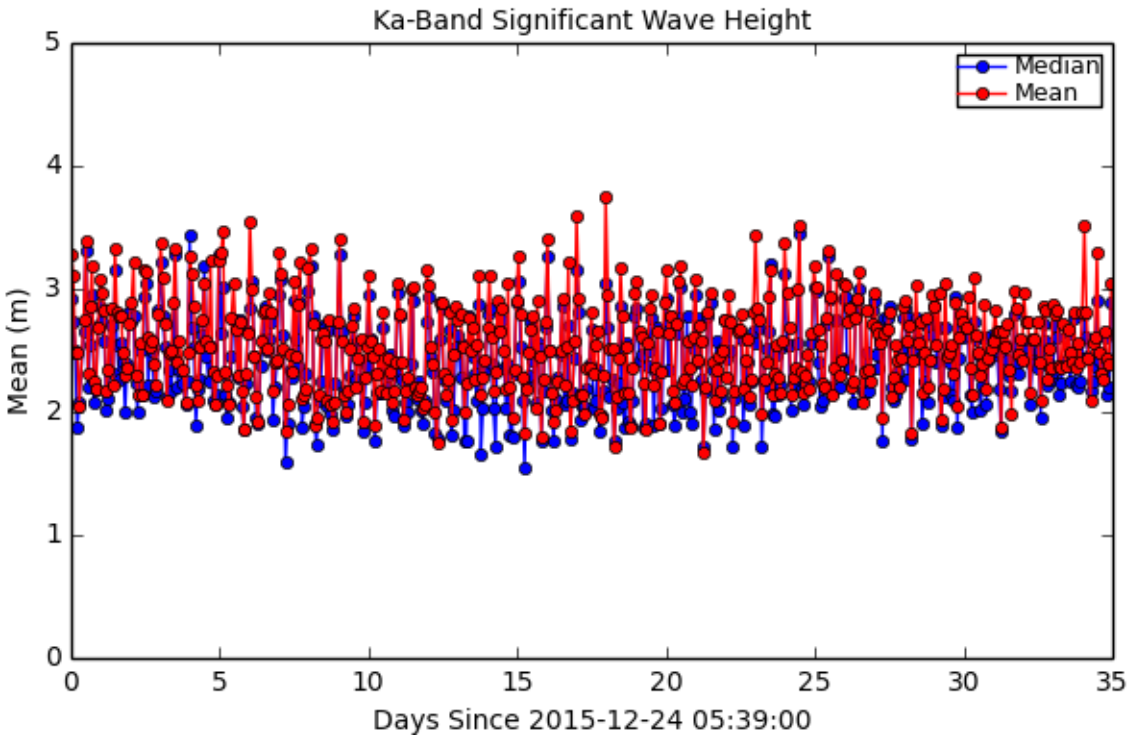

Figure 15: Mean/Median for Ka-Band Significant Wave Height

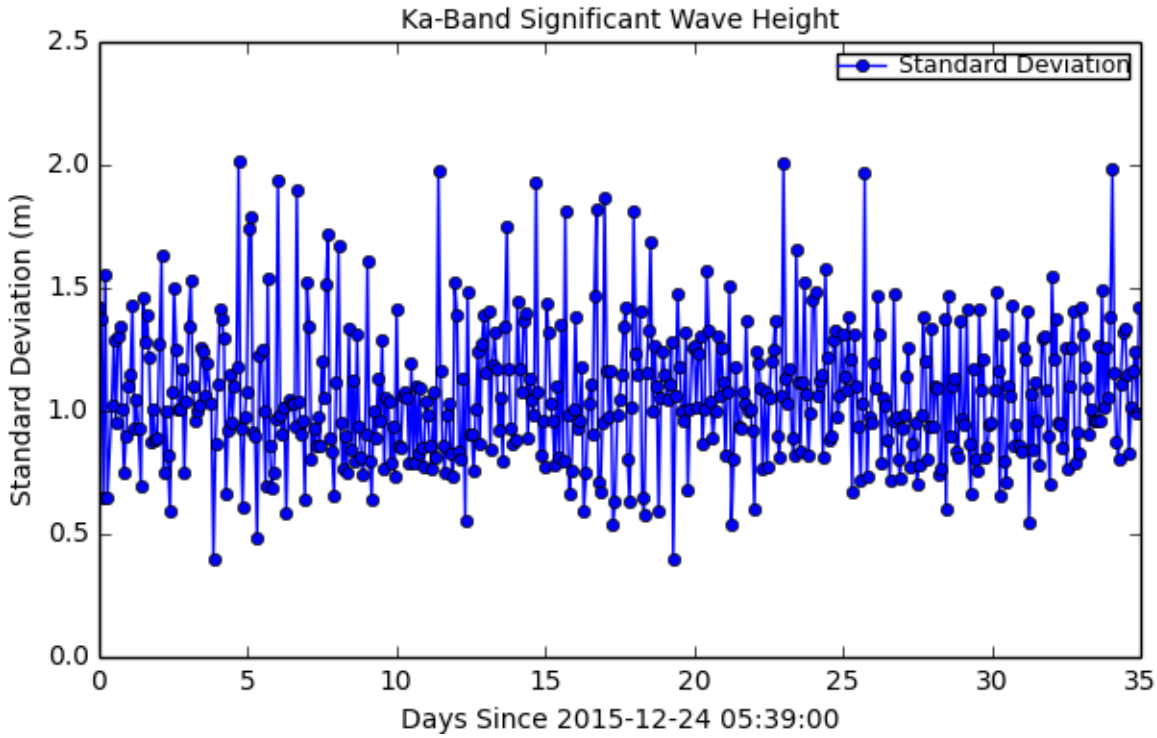

Figure 16: Standard Deviation for Ka-Band Significant Wave Height

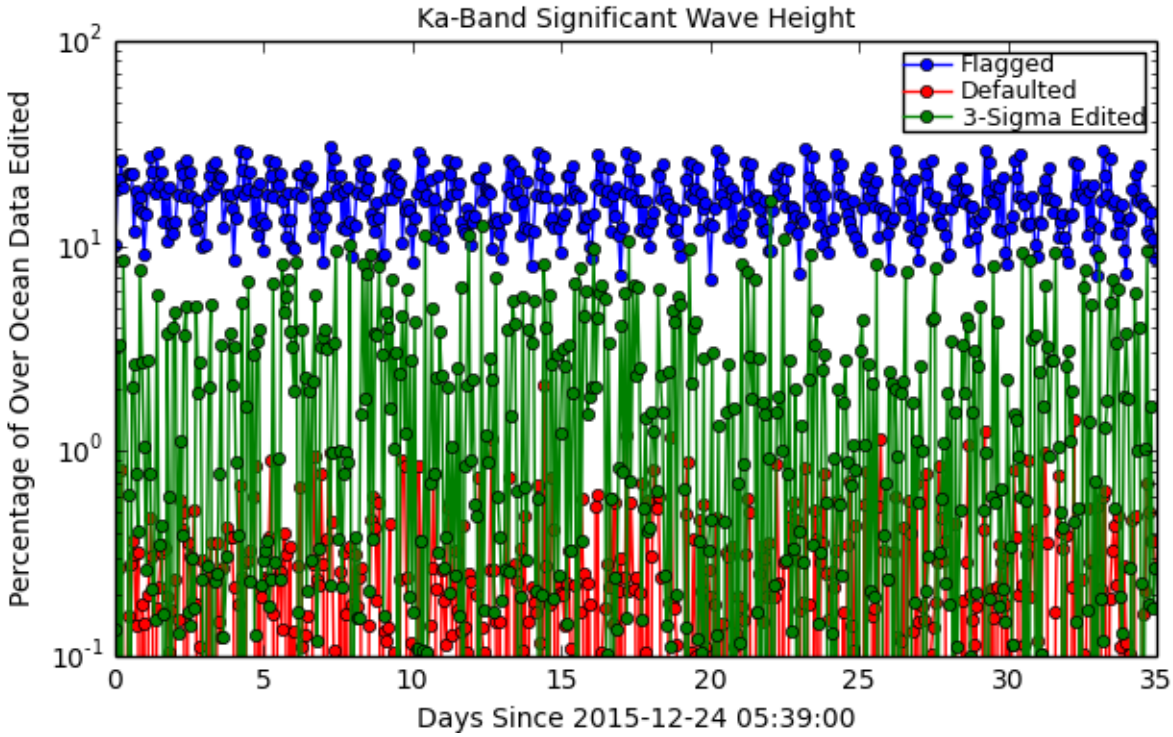

Figure 17: Flagged/Edited Data Points for Ka-Band Significant Wave Height

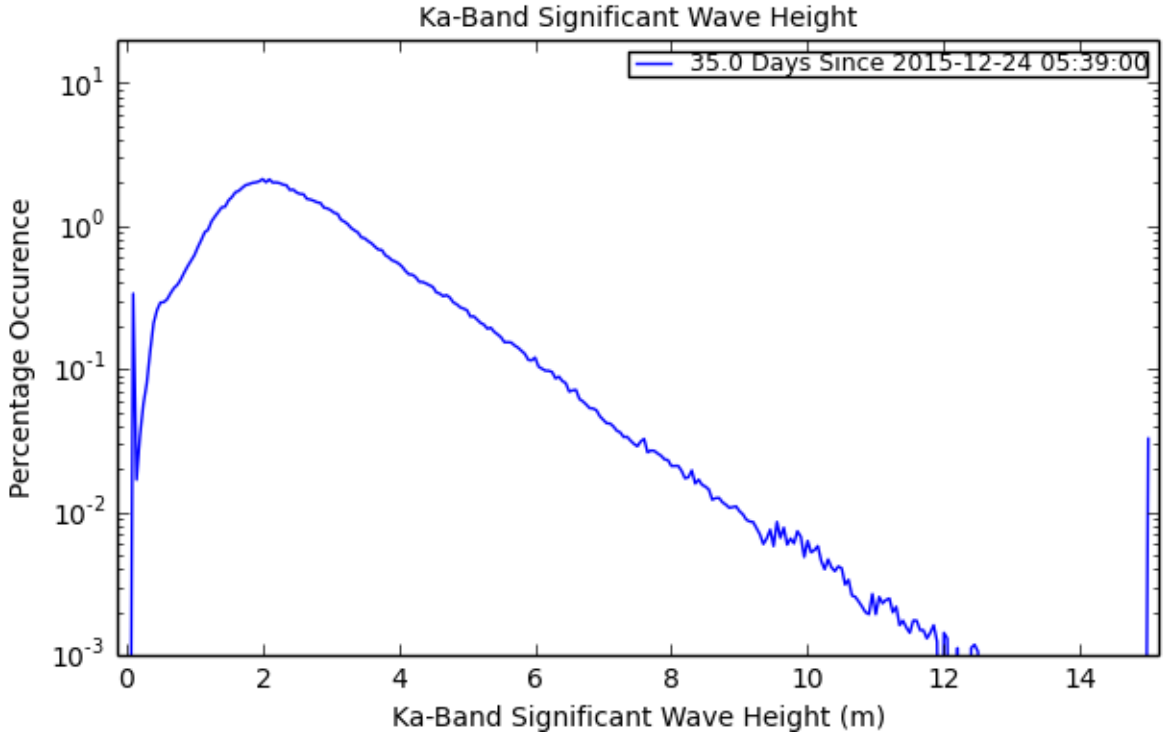

Figure 18: Histogram for Ka-Band Significant Wave Height

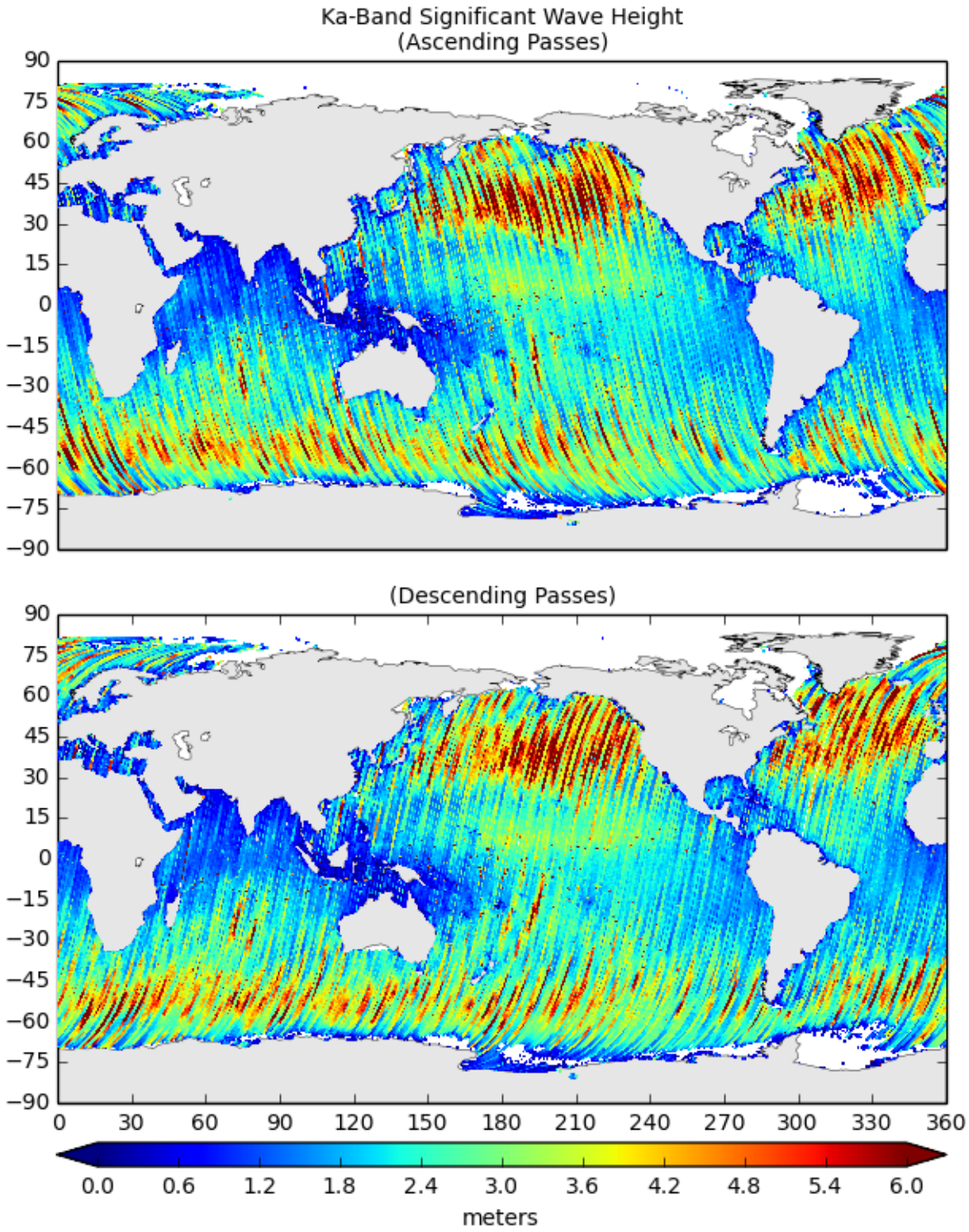

Figure 19: Map of Values for Ka-Band Significant Wave Height

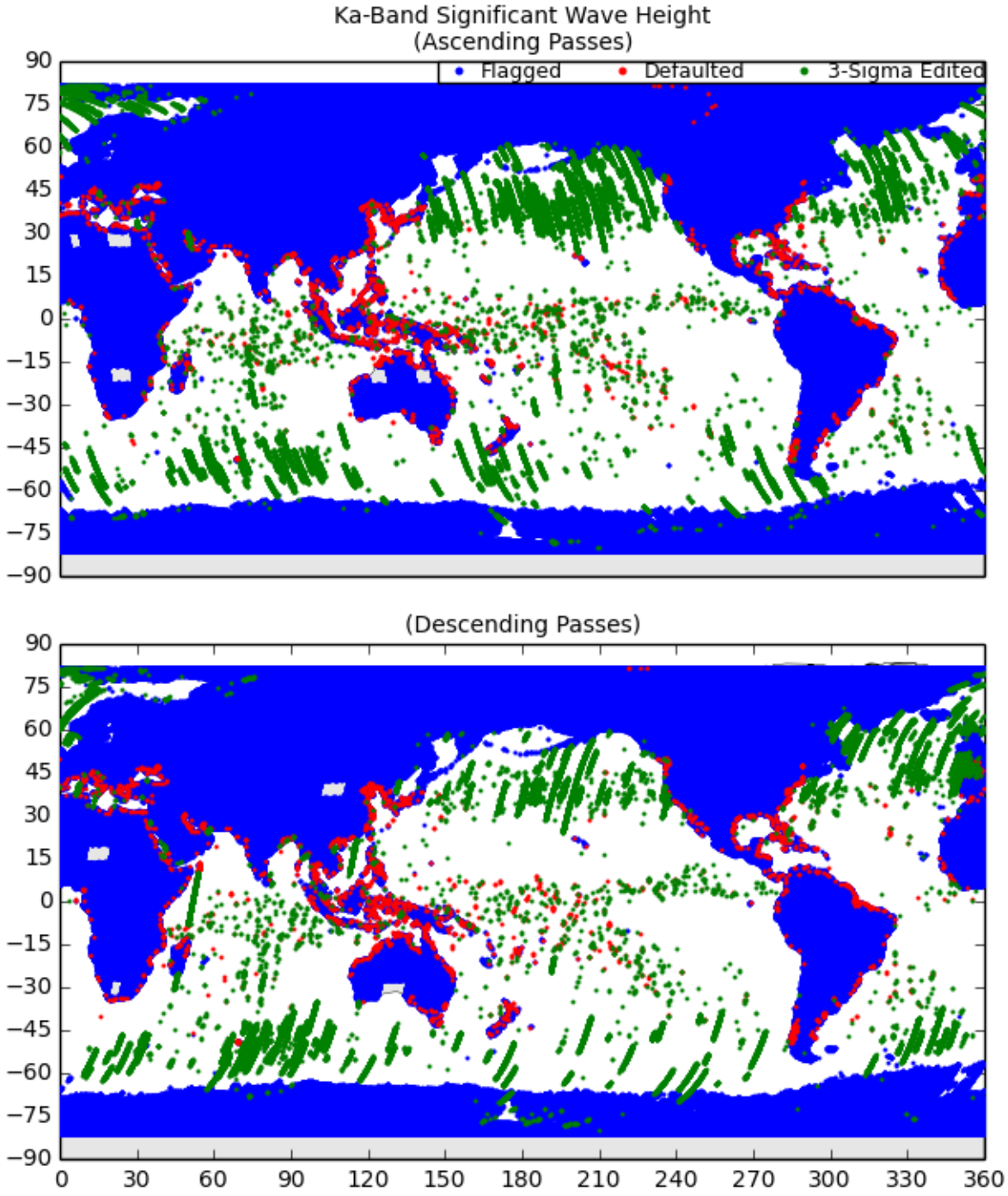

Figure 20: Map of Flagged/Edited Points for Ka-Band Significant Wave Height

5 Altimeter Wind Speed Plots

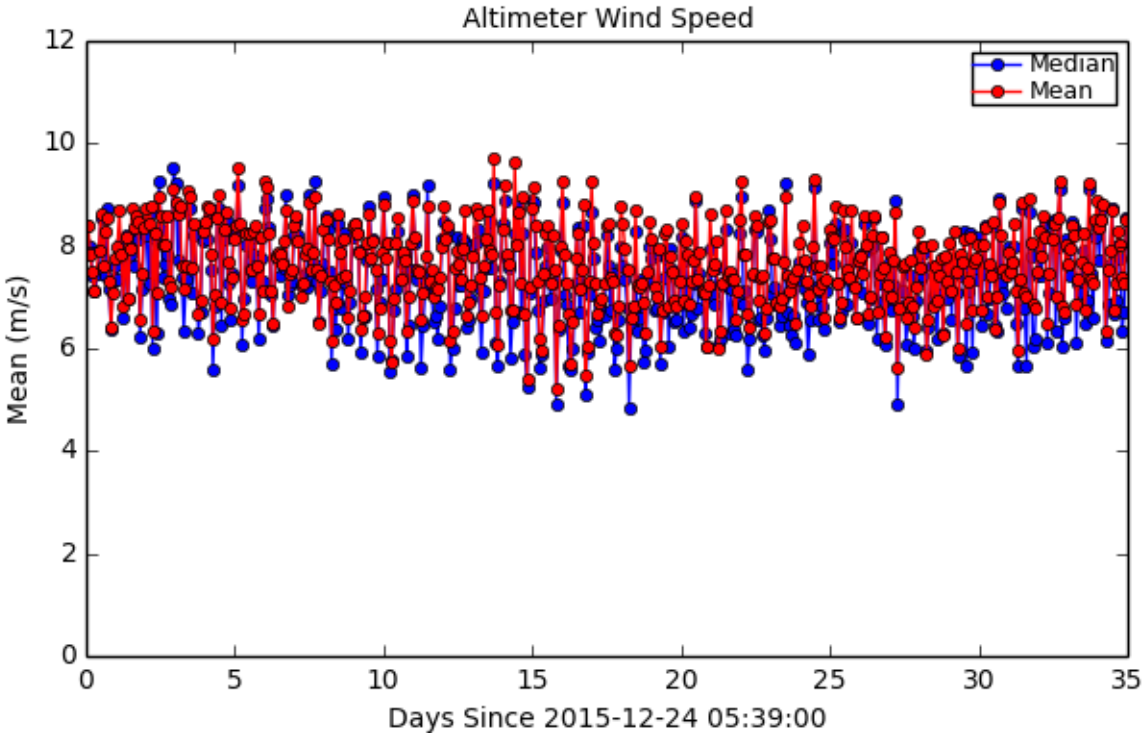

Figure 21: Mean/Median for Altimeter Wind Speed

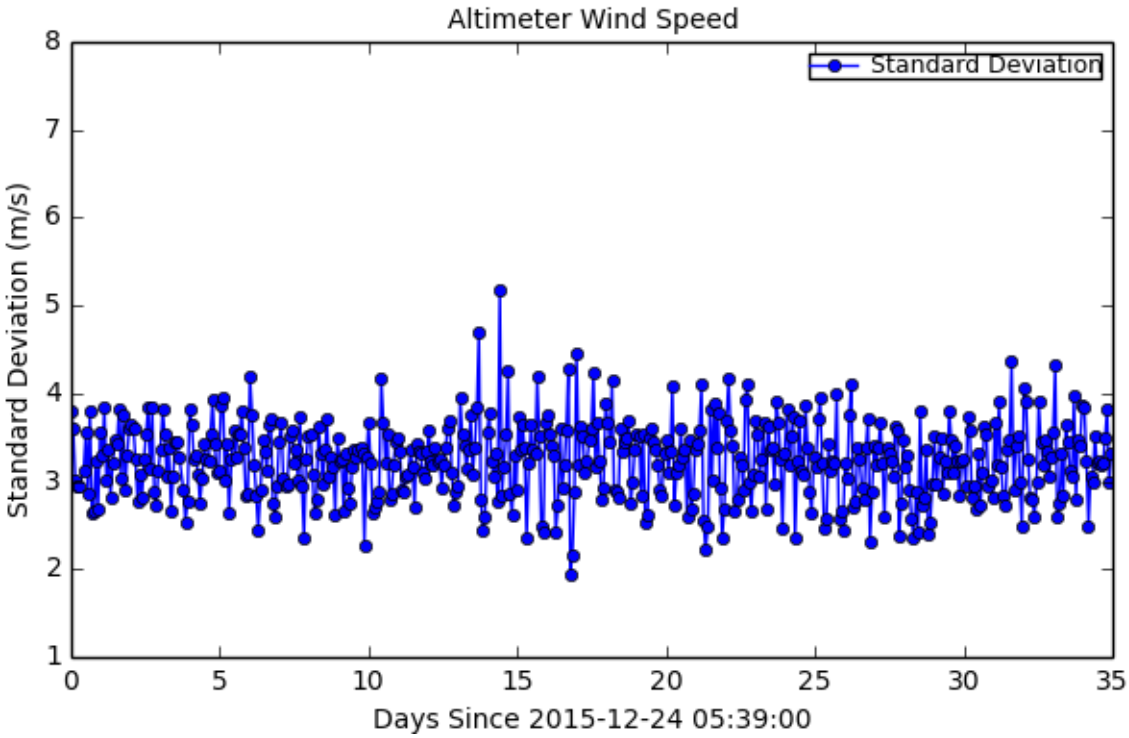

Figure 22: Standard Deviation for Altimeter Wind Speed

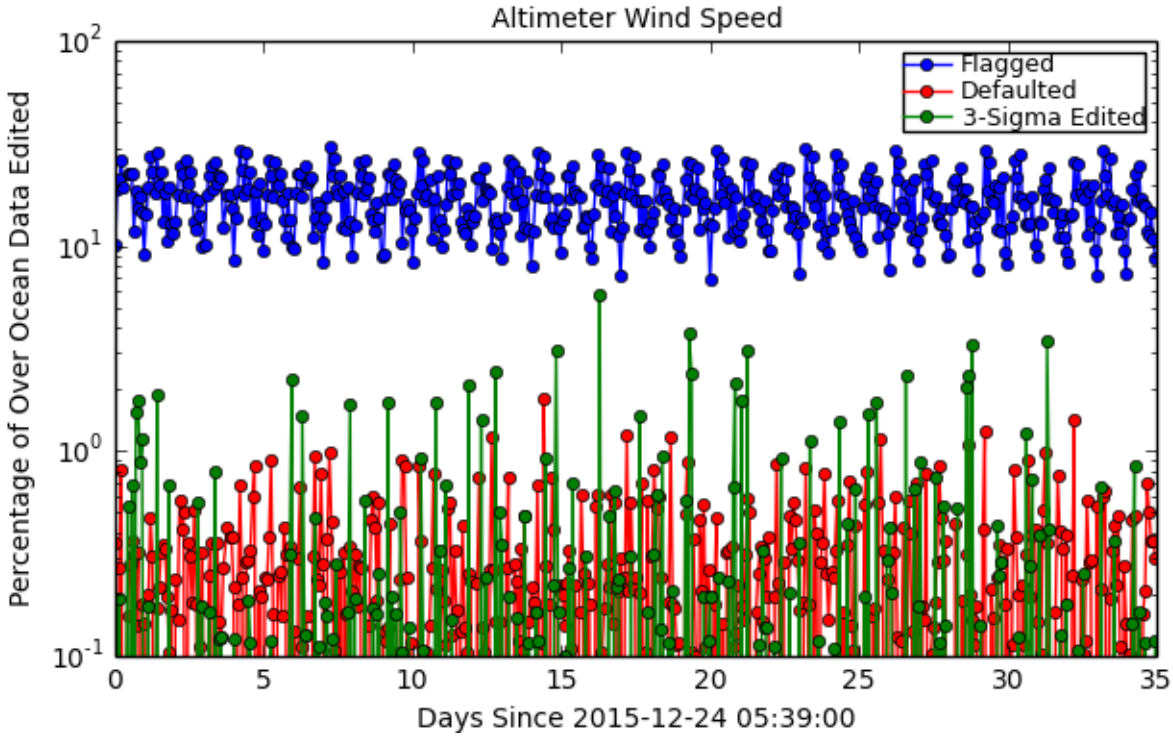

Figure 23: Flagged/Edited Data Points for Altimeter Wind Speed

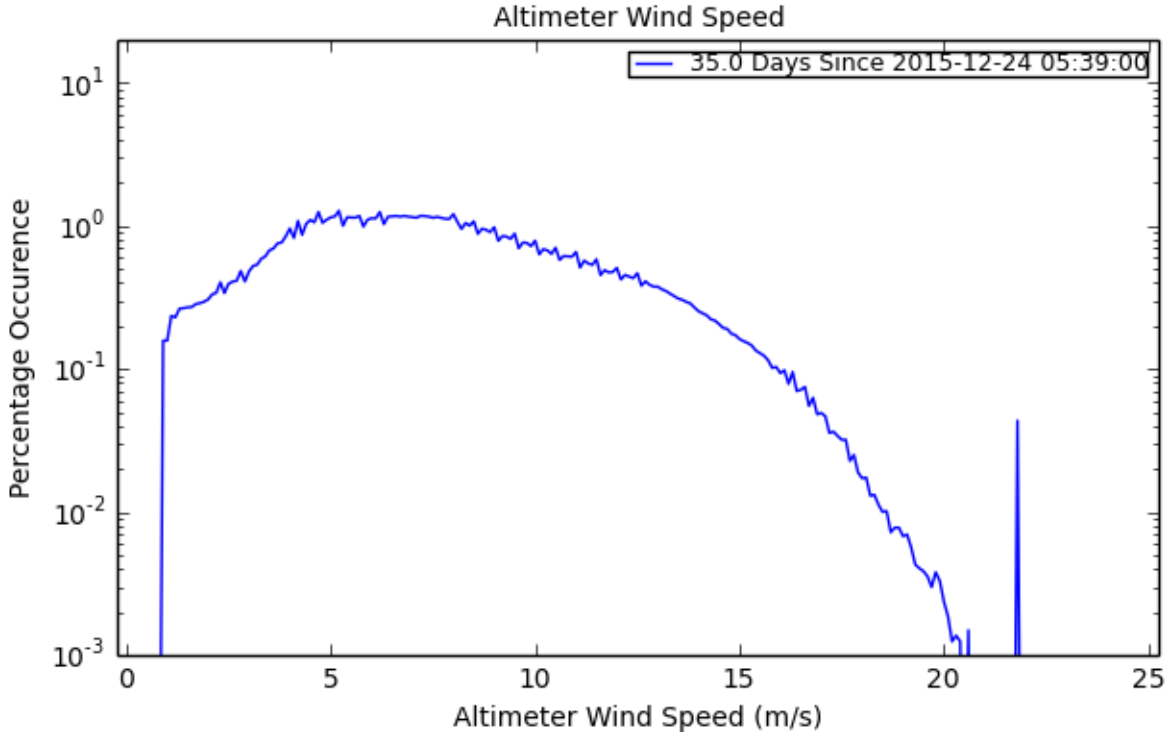

Figure 24: Histogram for Altimeter Wind Speed

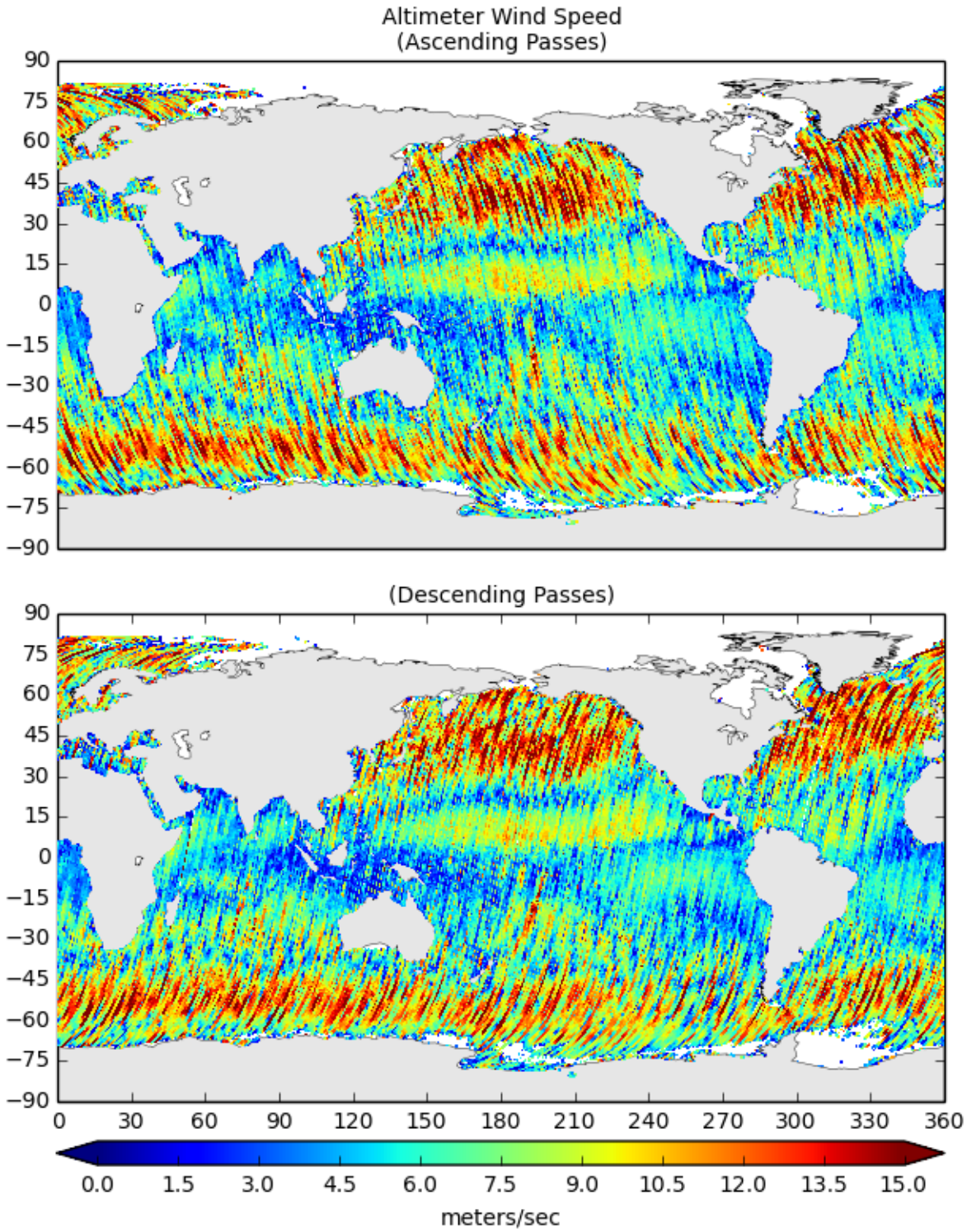

Figure 25: Map of Values for Altimeter Wind Speed

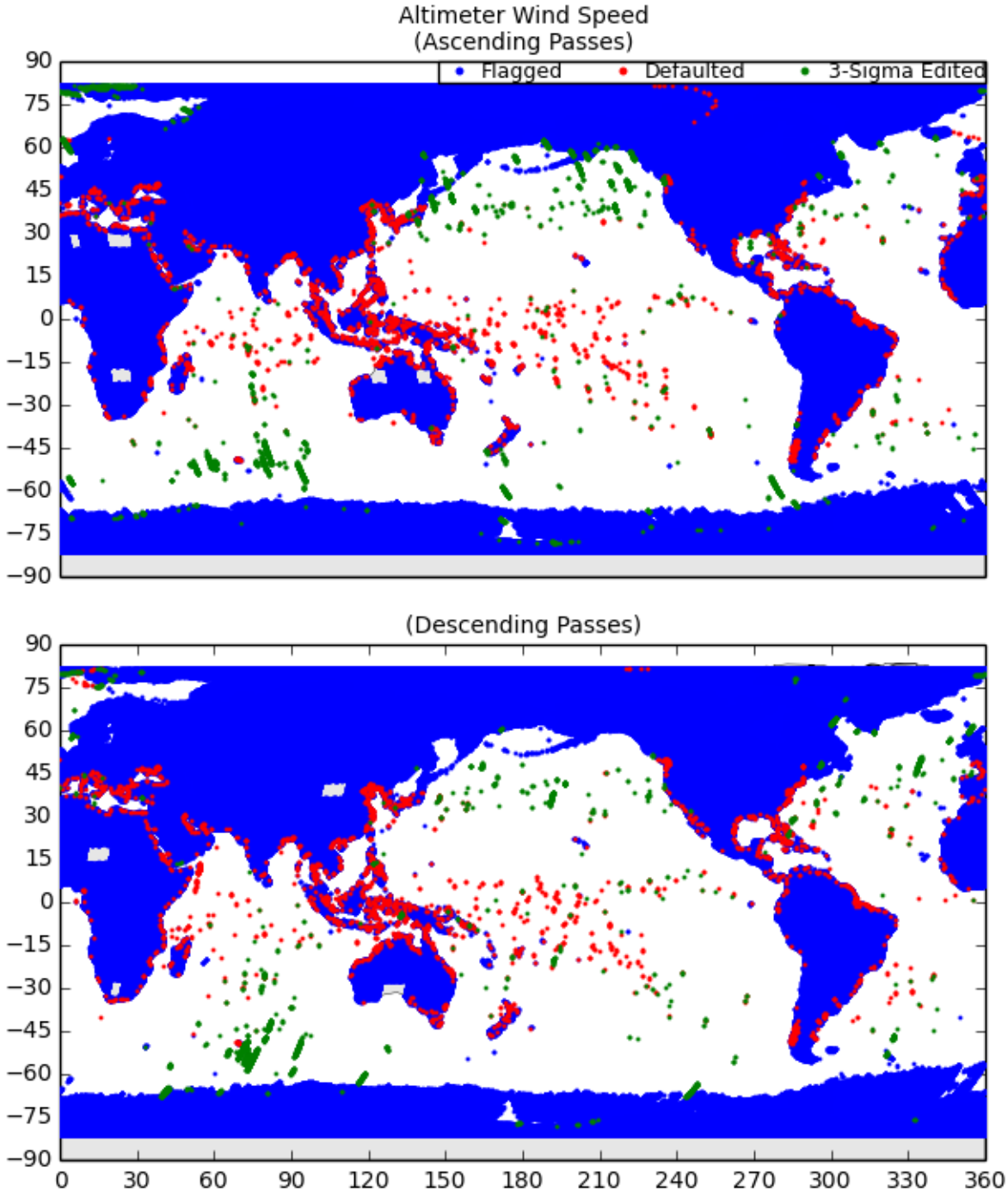

Figure 26: Map of Flagged/Edited Points for Altimeter Wind Speed

6 Ka-Band Backscatter Coefficient Plots

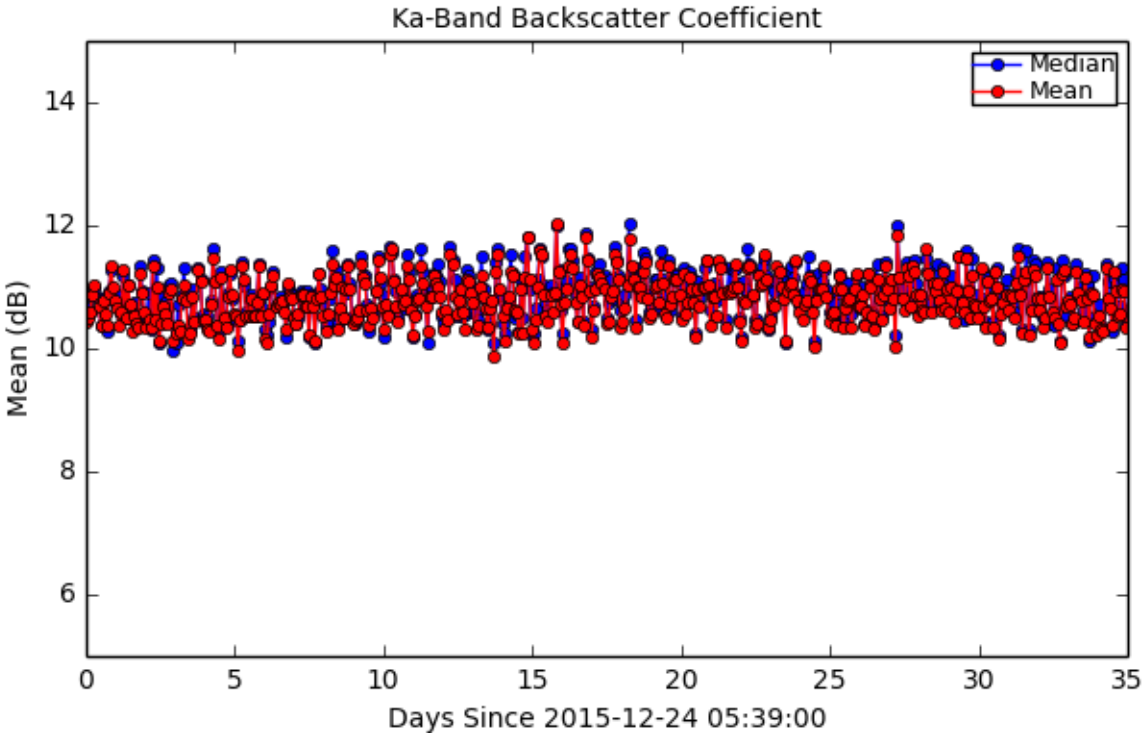

Figure 27: Mean/Median for Ka-Band Backscatter Coefficient

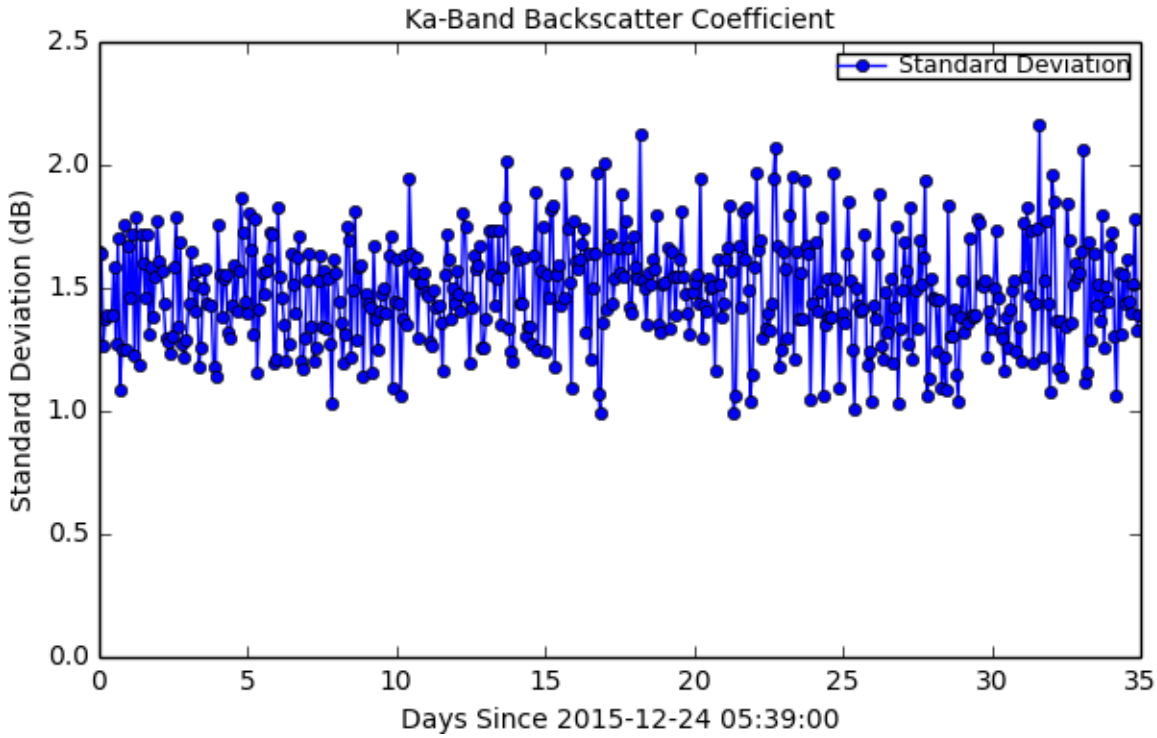

Figure 28: Standard Deviation for Ka-Band Backscatter Coefficient

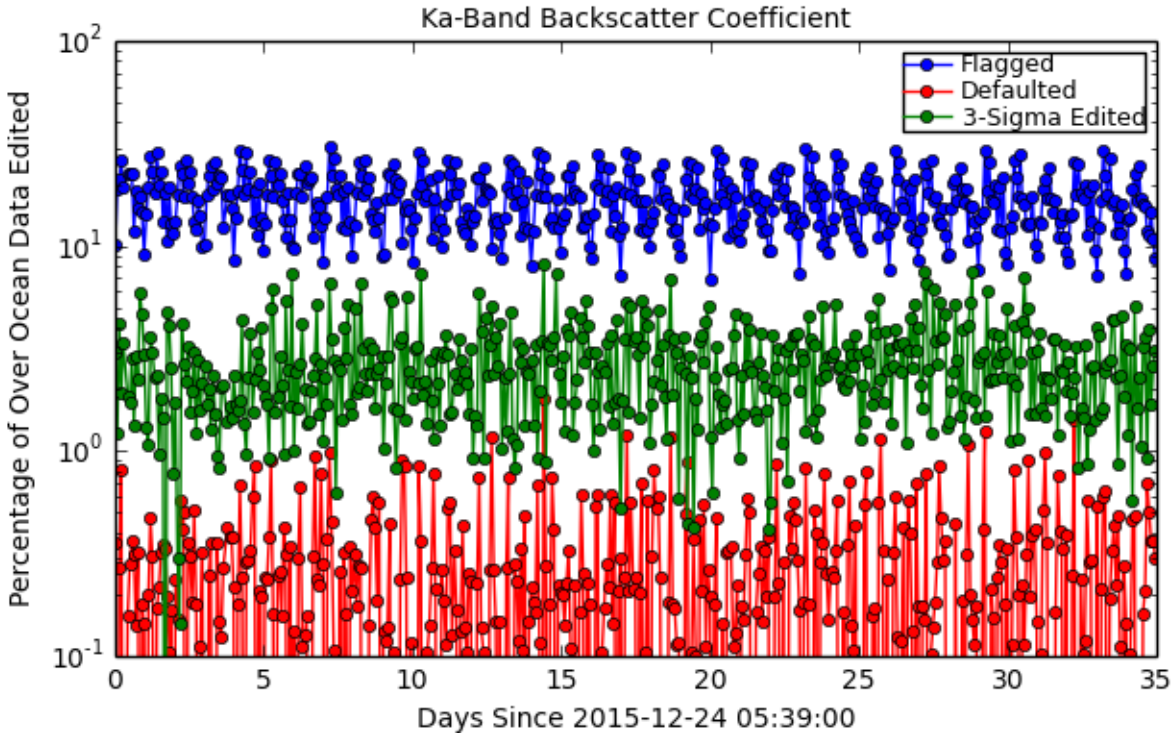

Figure 29: Flagged/Edited Data Points for Ka-Band Backscatter Coefficient

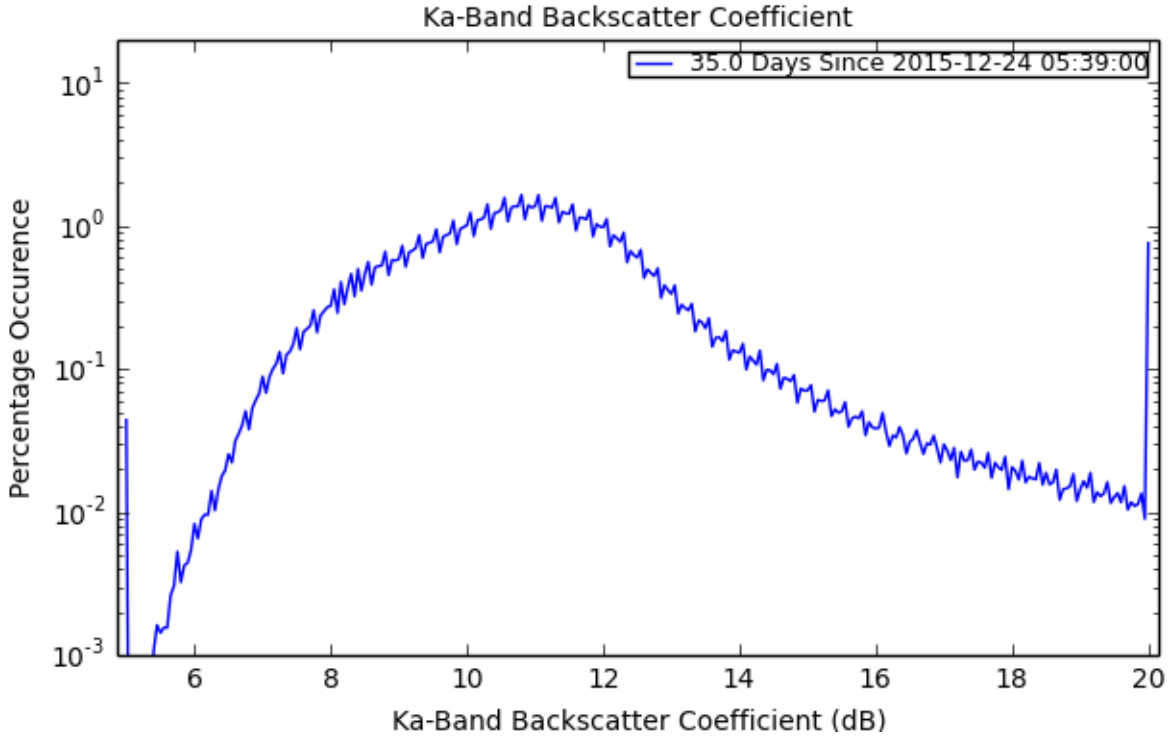

Figure 30: Histogram for Ka-Band Backscatter Coefficient

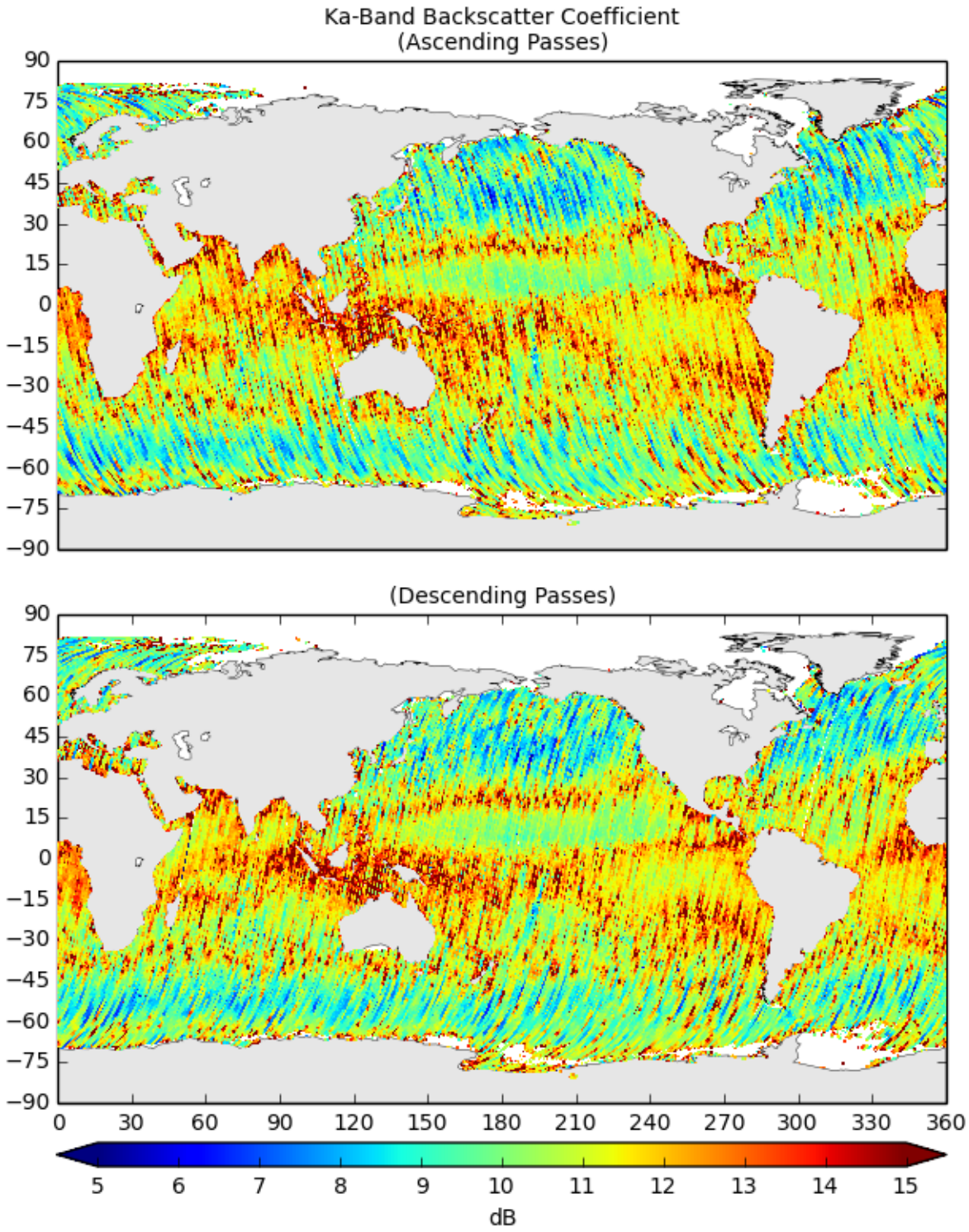

Figure 31: Map of Values for Ka-Band Backscatter Coefficient

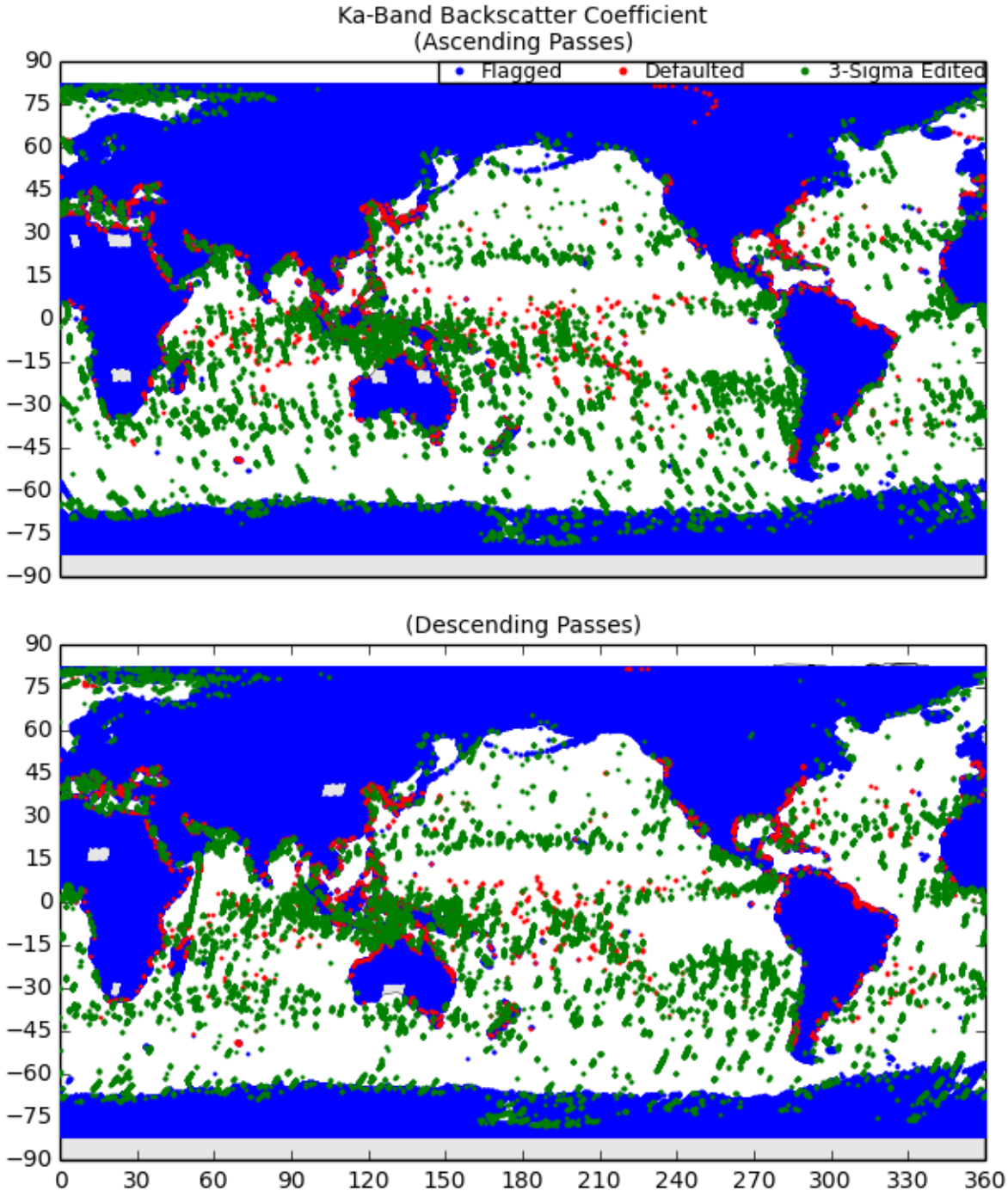

Figure 32: Map of Flagged/Edited Points for Ka-Band Backscatter Coefficient

7 Dry Troposphere Path Delay Plots

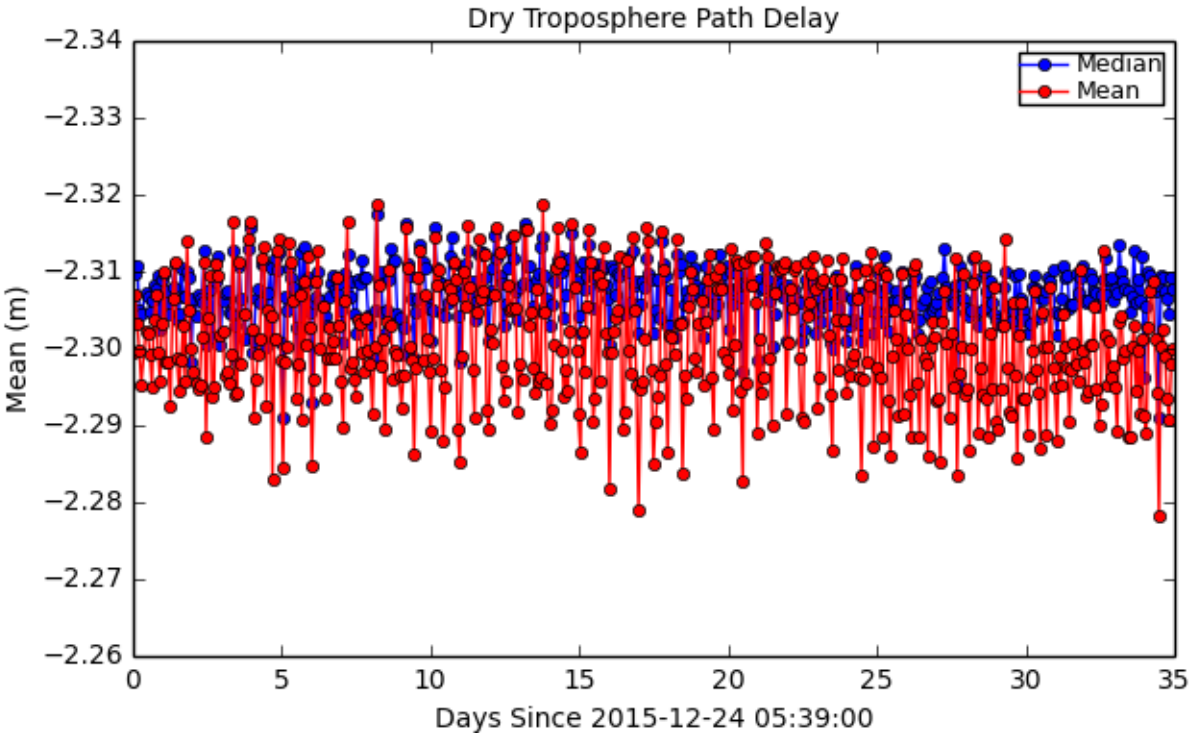

Figure 33: Mean/Median for Dry Troposphere Path Delay

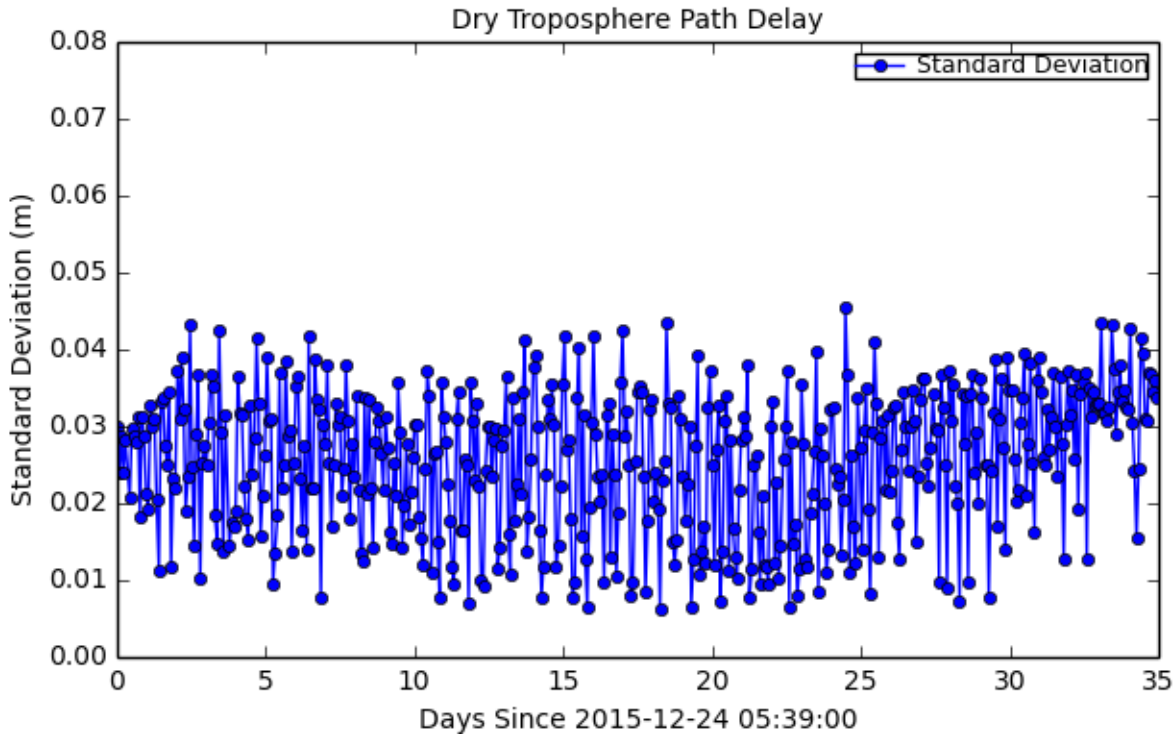

Figure 34: Standard Deviation for Dry Troposphere Path Delay

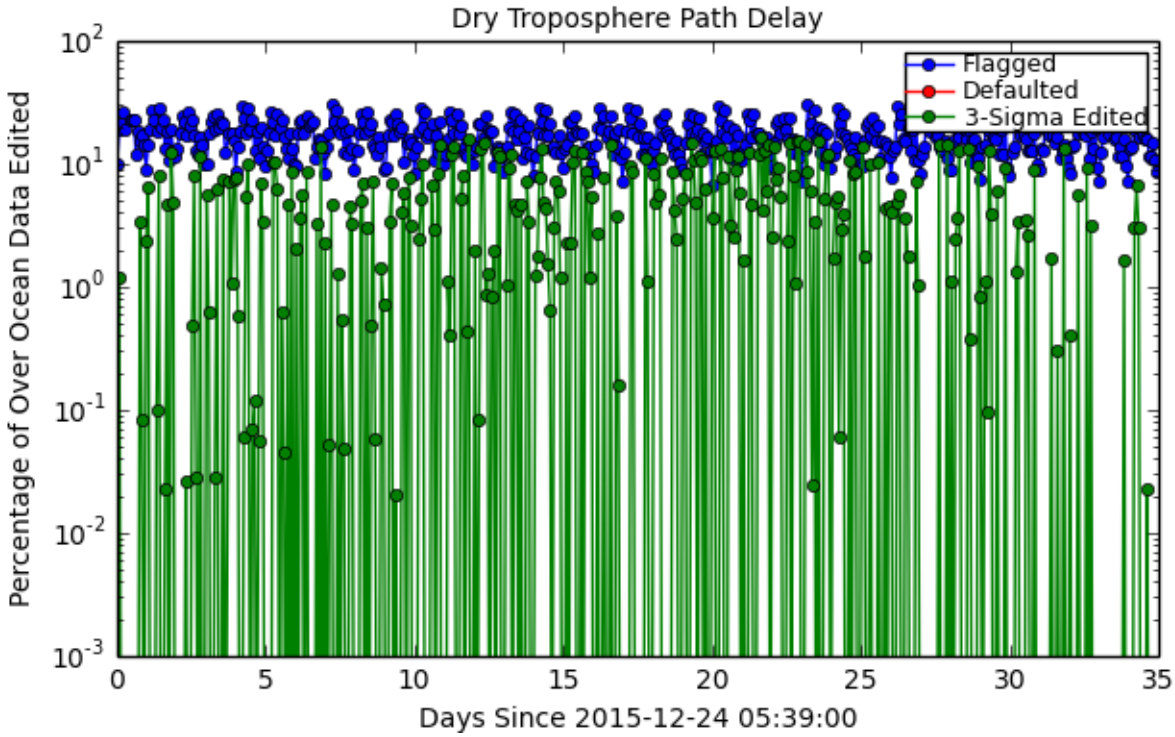

Figure 35: Flagged/Edited Data Points for Dry Troposphere Path Delay

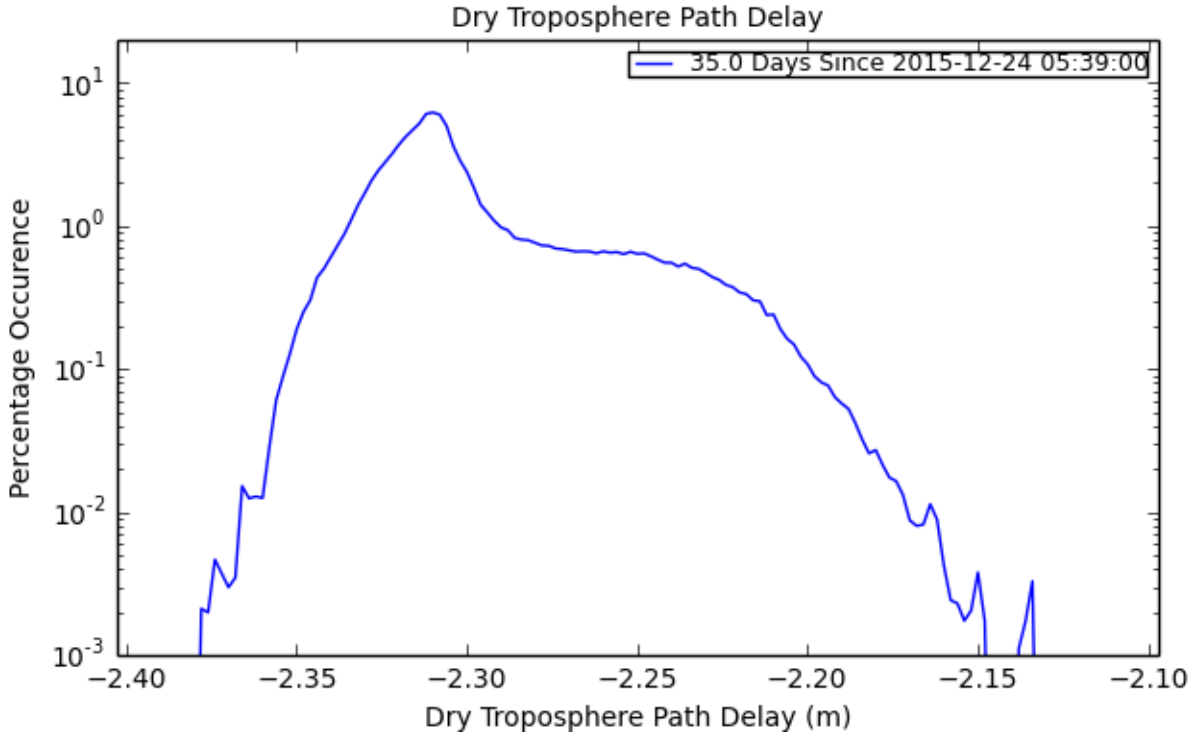

Figure 36: Histogram for Dry Troposphere Path Delay

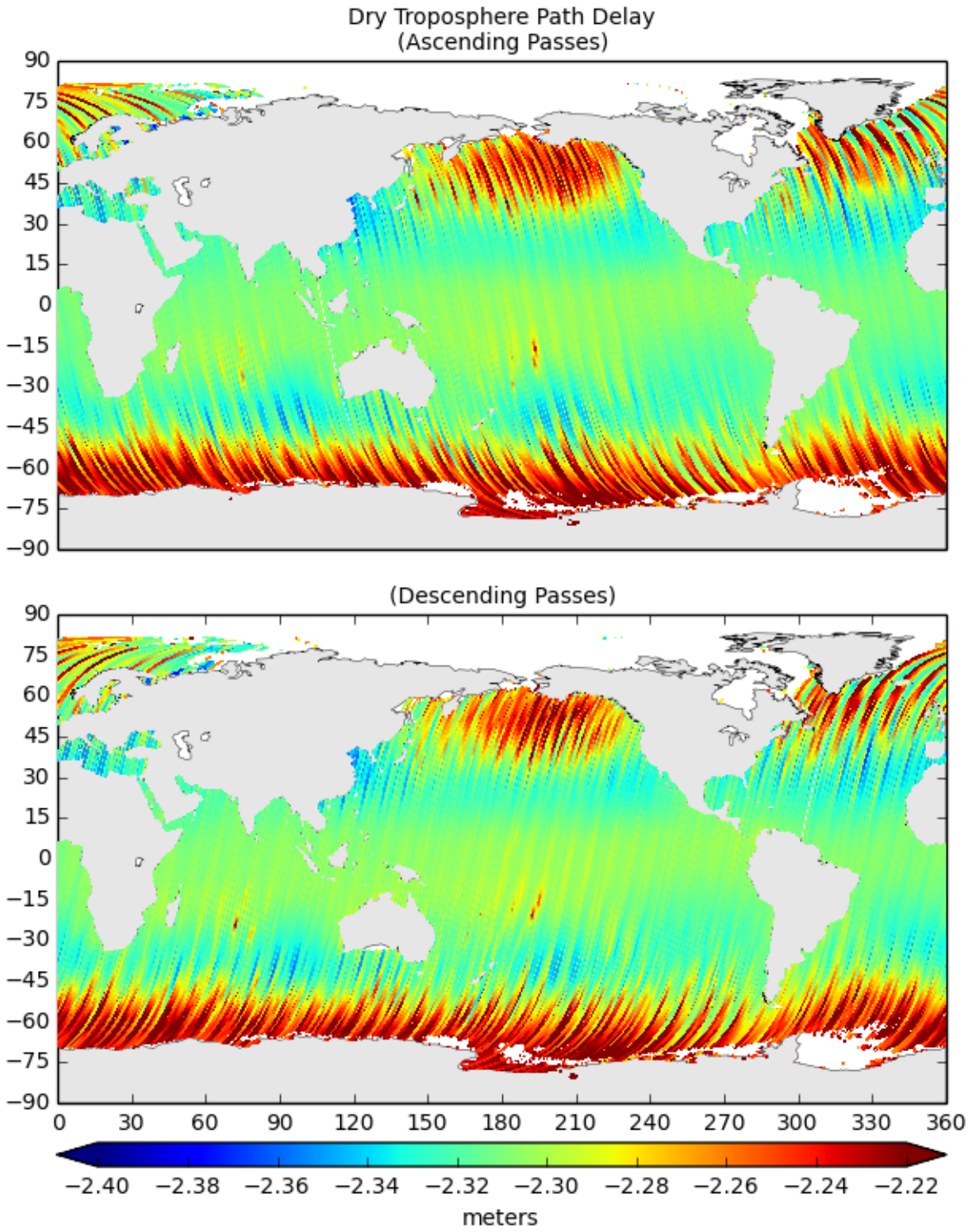

Figure 37: Map of Values for Dry Troposphere Path Delay

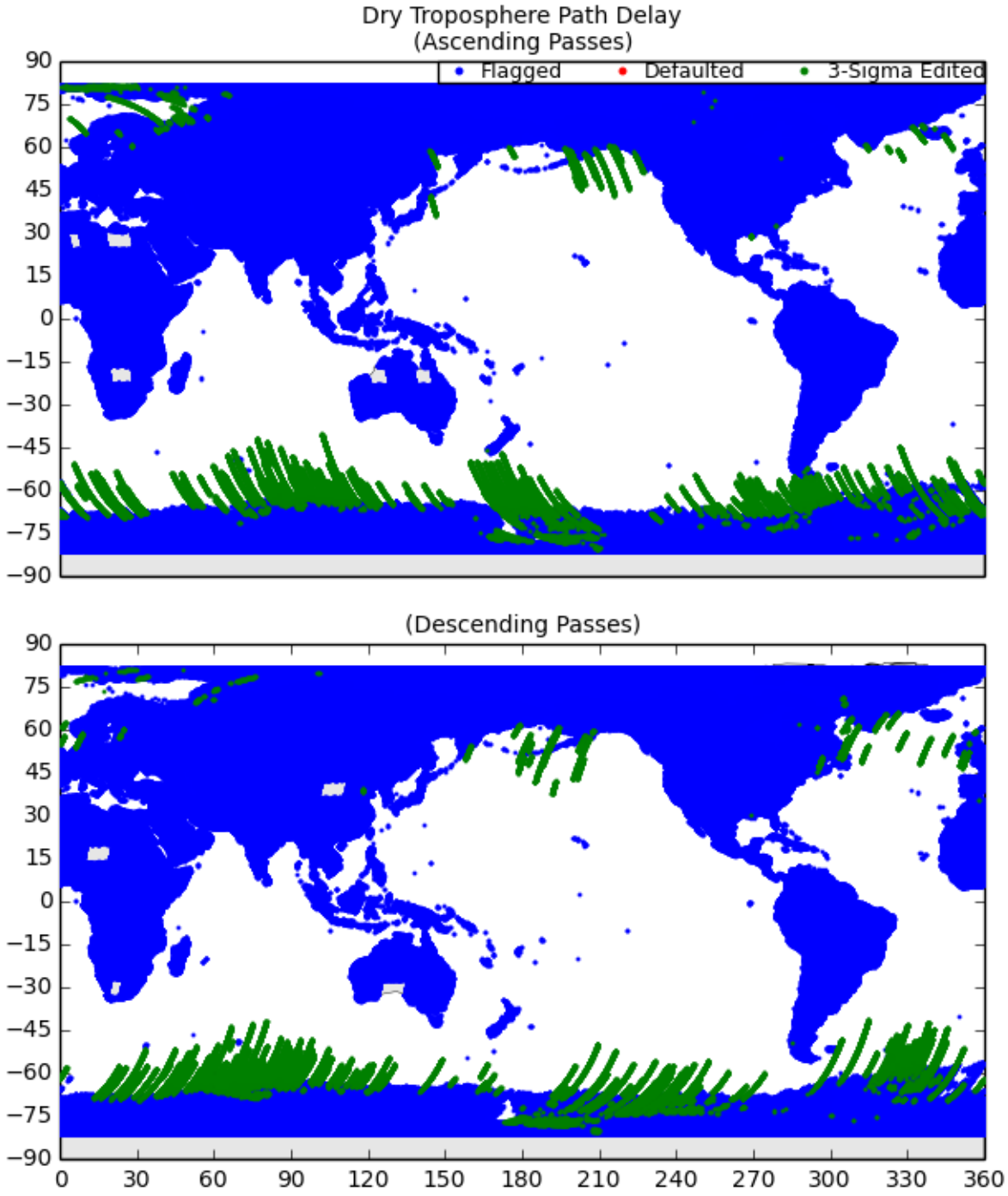

Figure 38: Map of Flagged/Edited Points for Dry Troposphere Path Delay

8 Radiometer Wet Troposphere Path Delay Plots

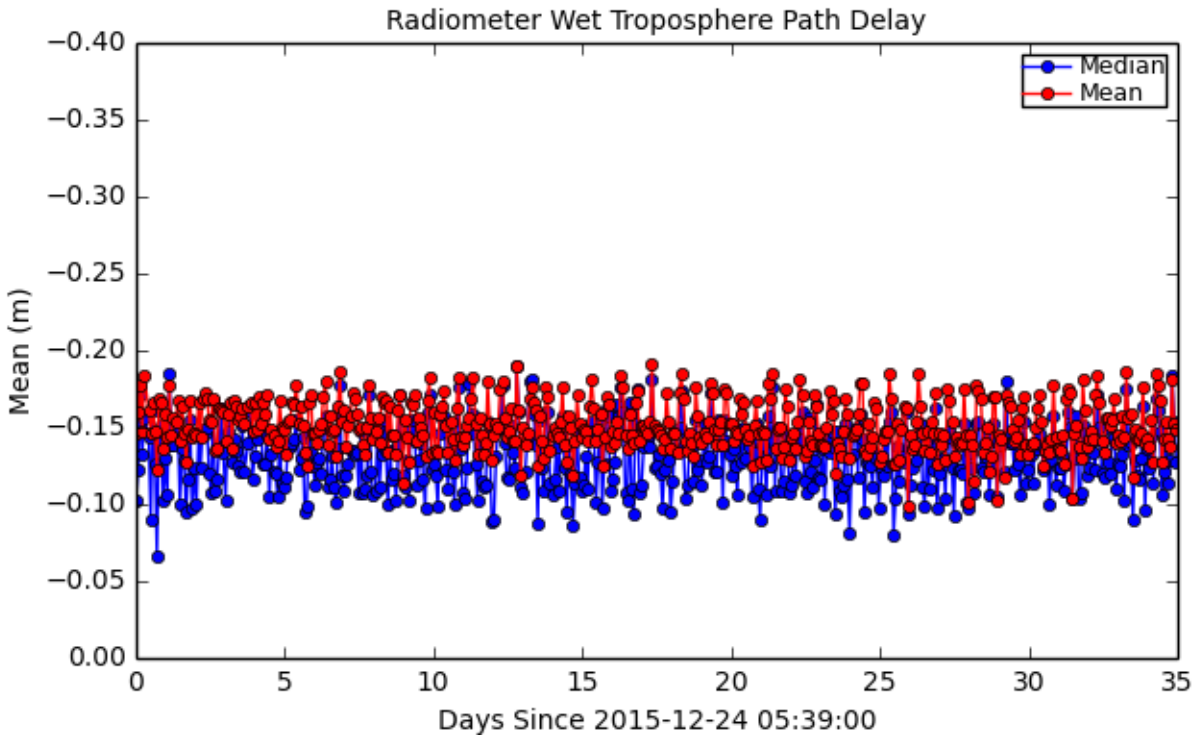

Figure 39: Mean/Median for Radiometer Wet Troposphere Path Delay

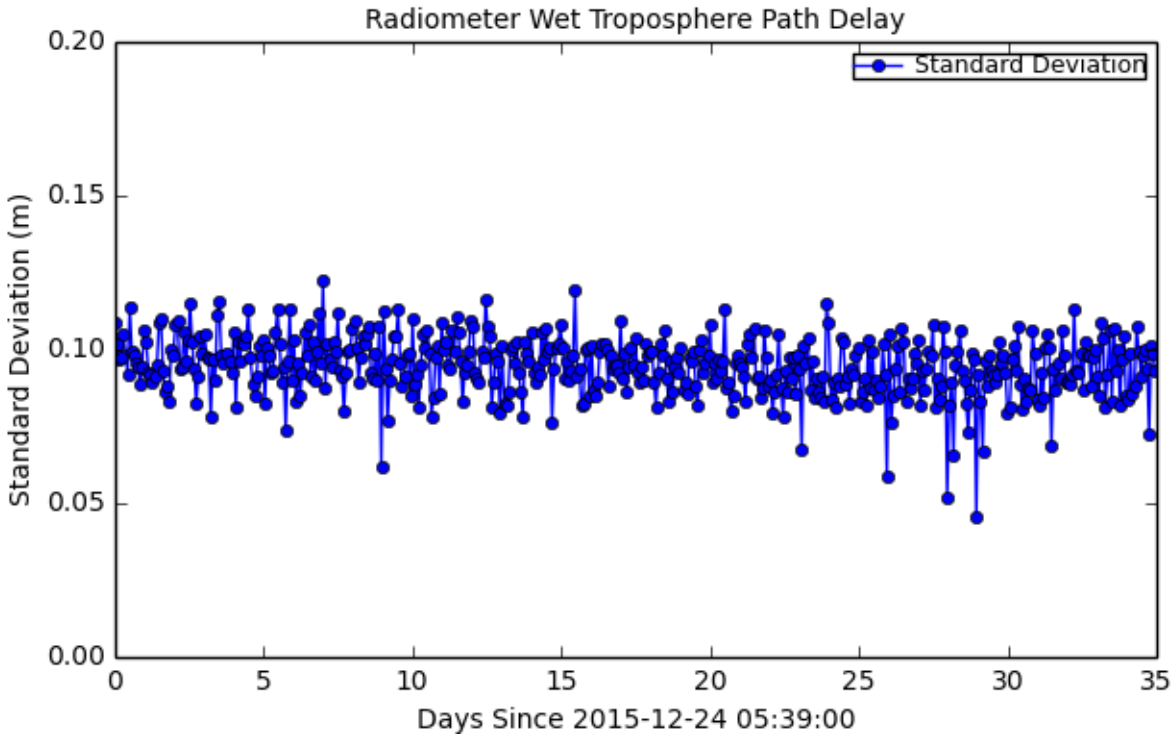

Figure 40: Standard Deviation for Radiometer Wet Troposphere Path Delay

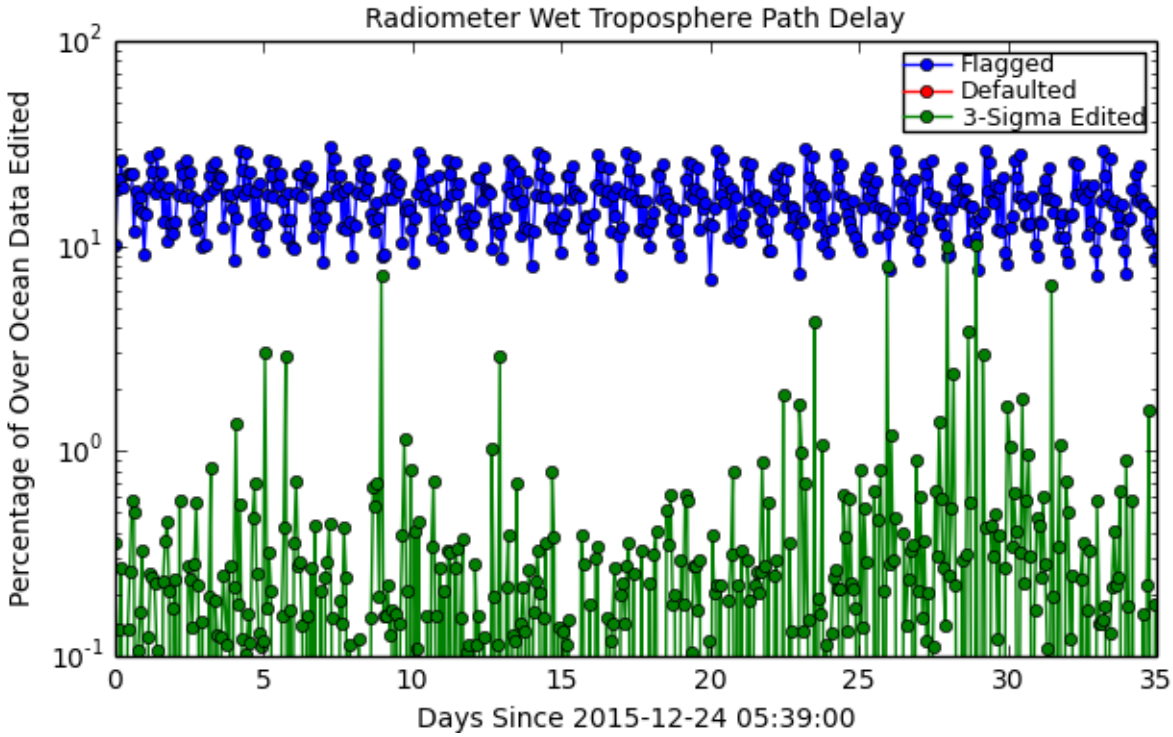

Figure 41: Flagged/Edited Data Points for Radiometer Wet Troposphere Path Delay

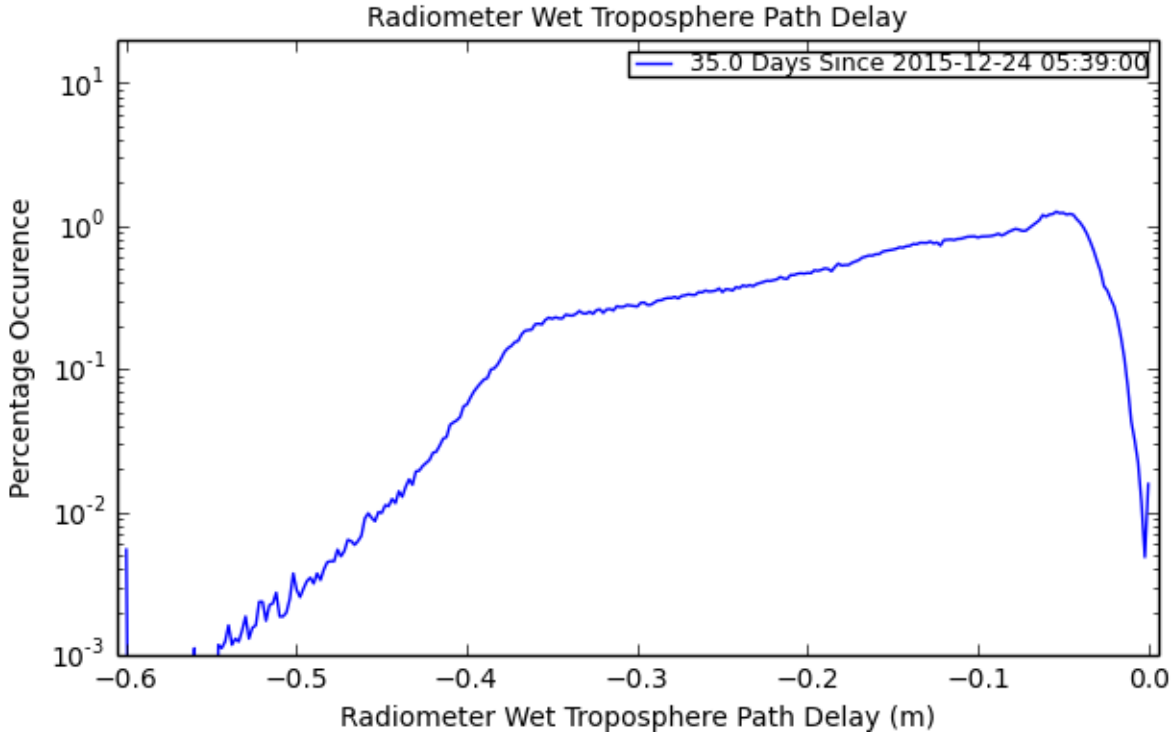

Figure 42: Histogram for Radiometer Wet Troposphere Path Delay

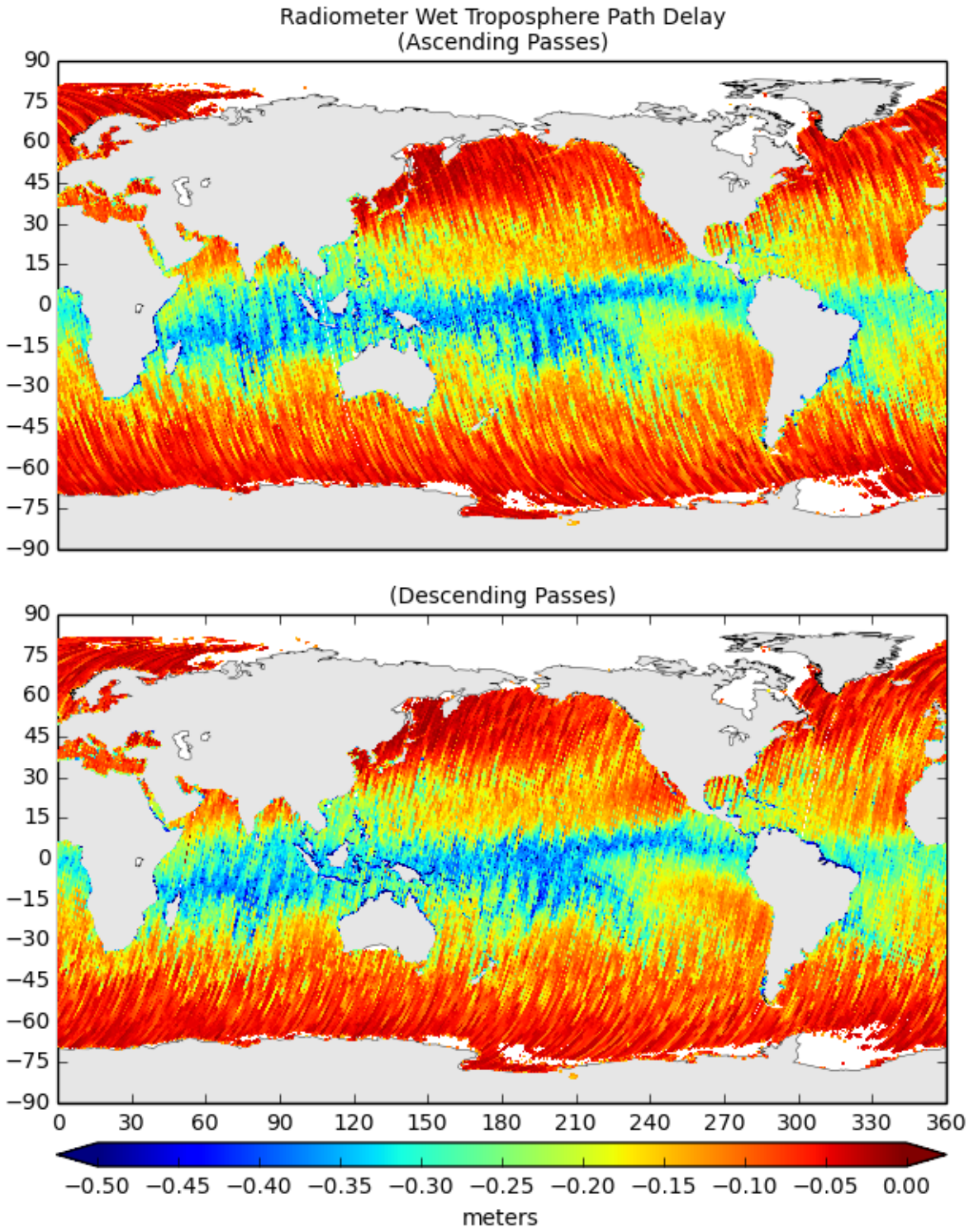

Figure 43: Map of Values for Radiometer Wet Troposphere Path Delay

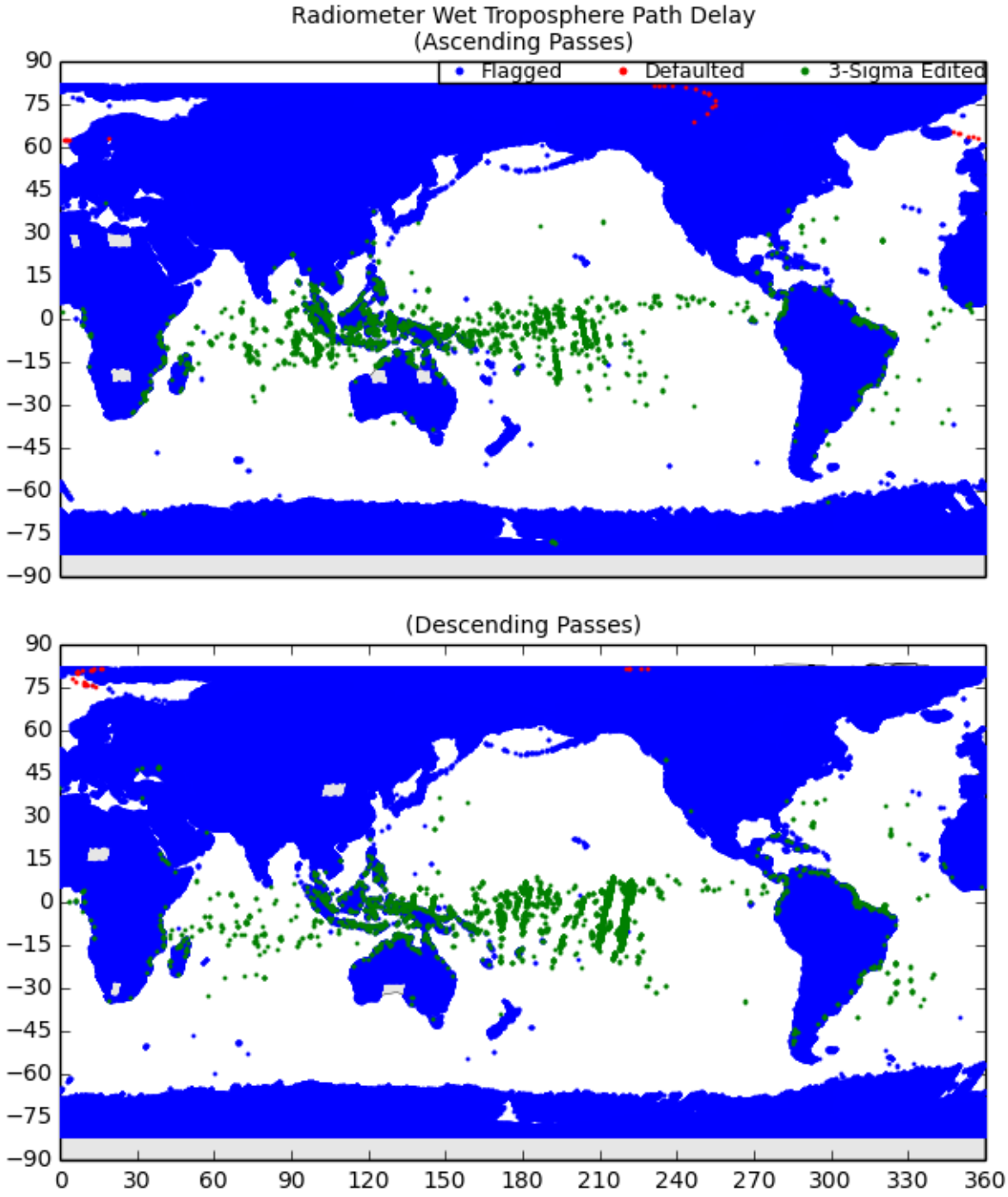

Figure 44: Map of Flagged/Edited Points for Radiometer Wet Troposphere Path Delay

9 Model Wet Troposphere Path Delay Plots

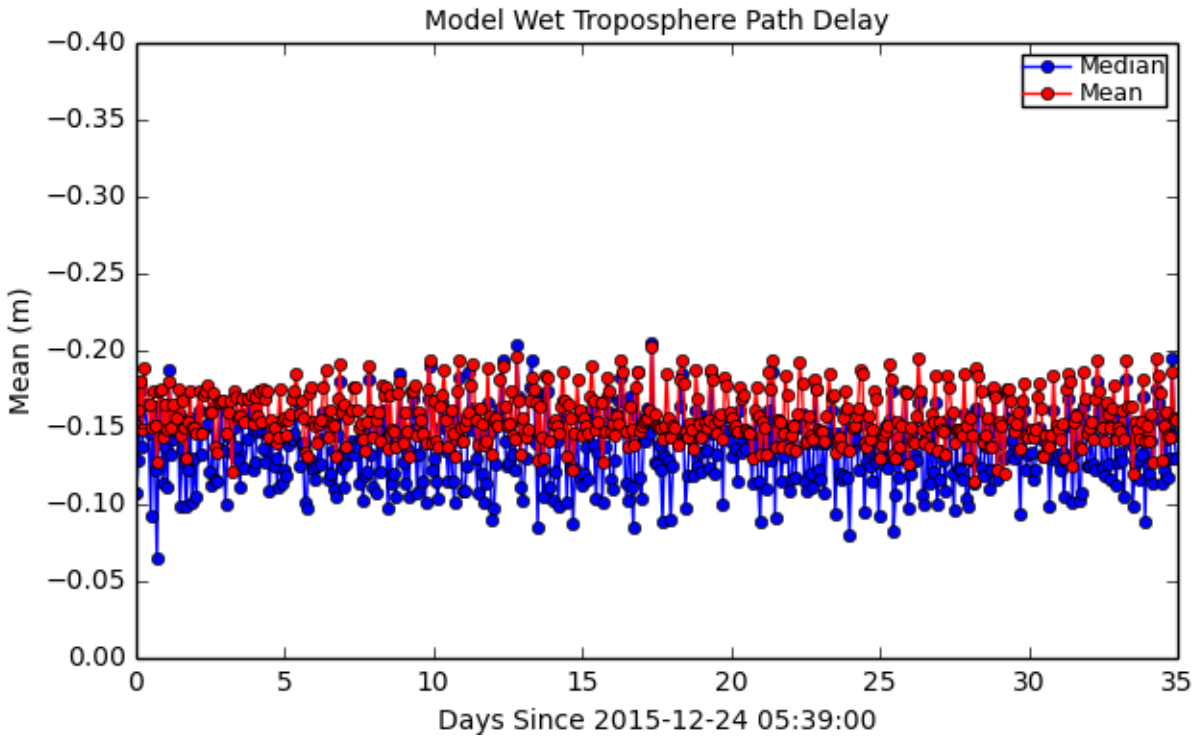

Figure 45: Mean/Median for Model Wet Troposphere Path Delay

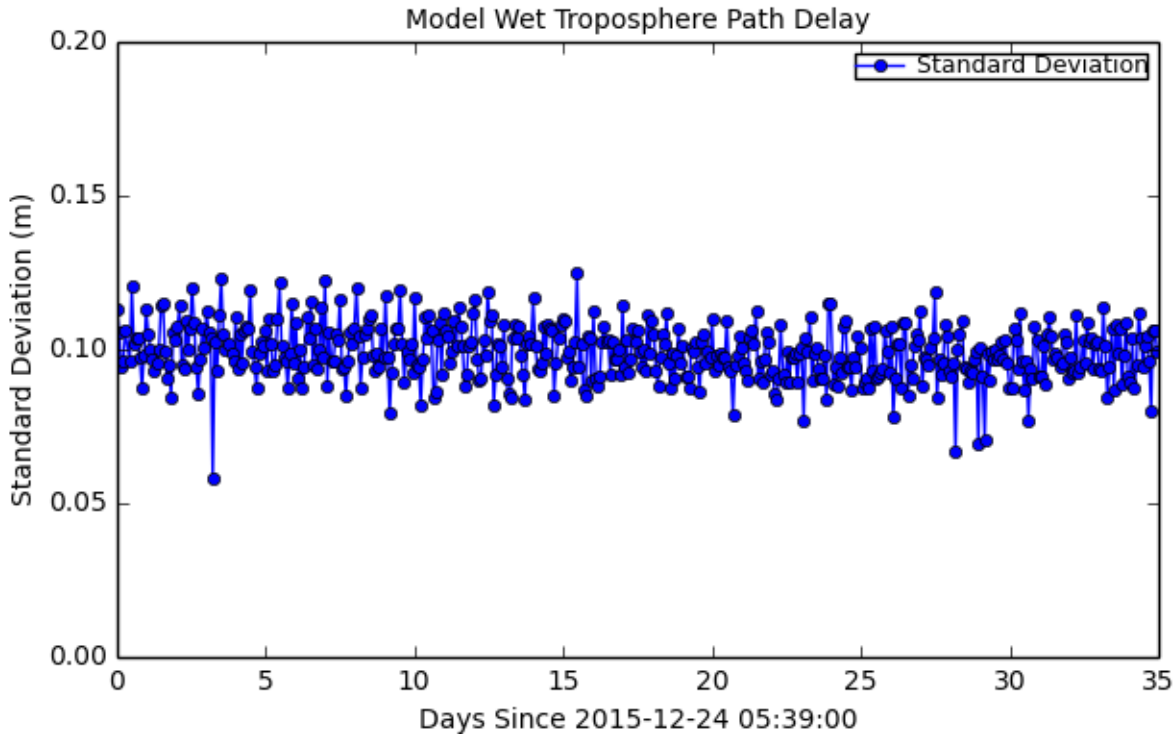

Figure 46: Standard Deviation for Model Wet Troposphere Path Delay

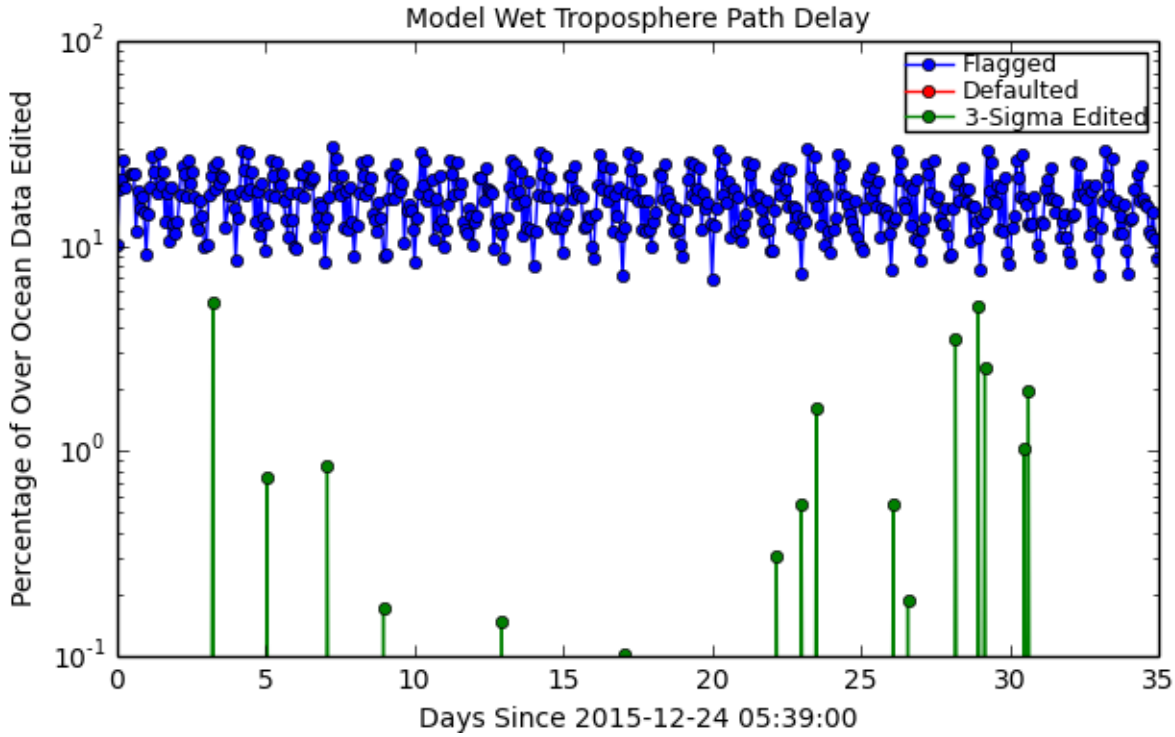

Figure 47: Flagged/Edited Data Points for Model Wet Troposphere Path Delay

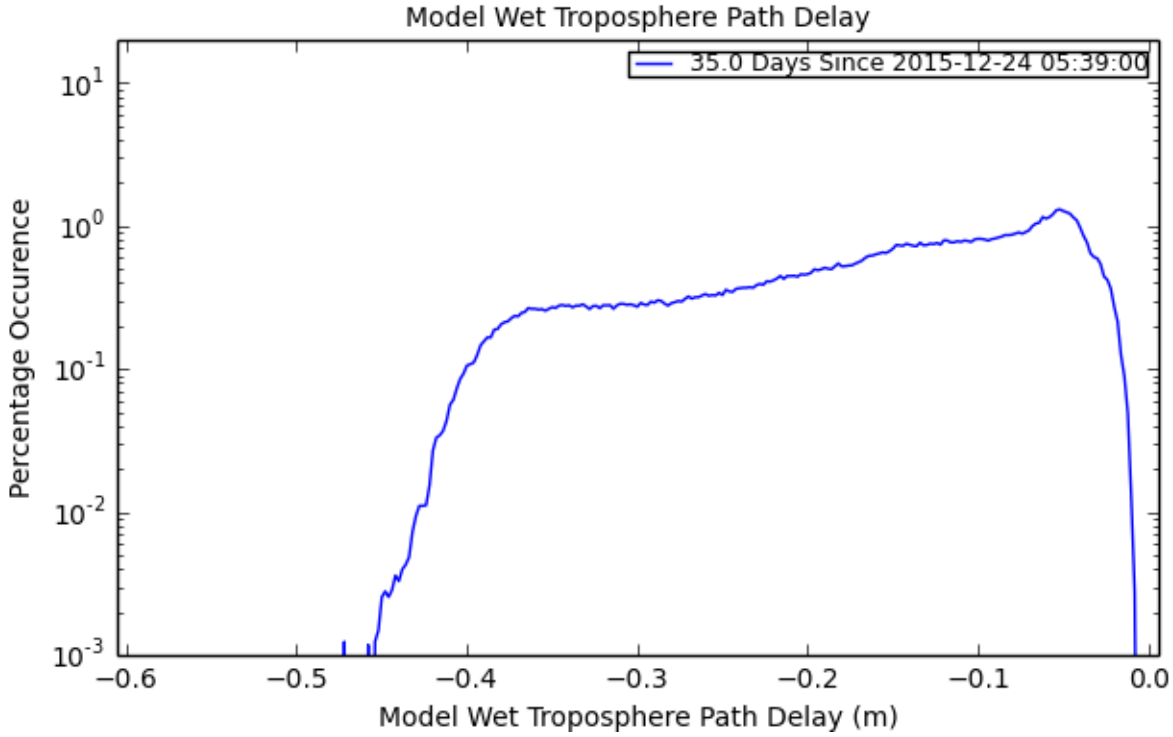

Figure 48: Histogram for Model Wet Troposphere Path Delay

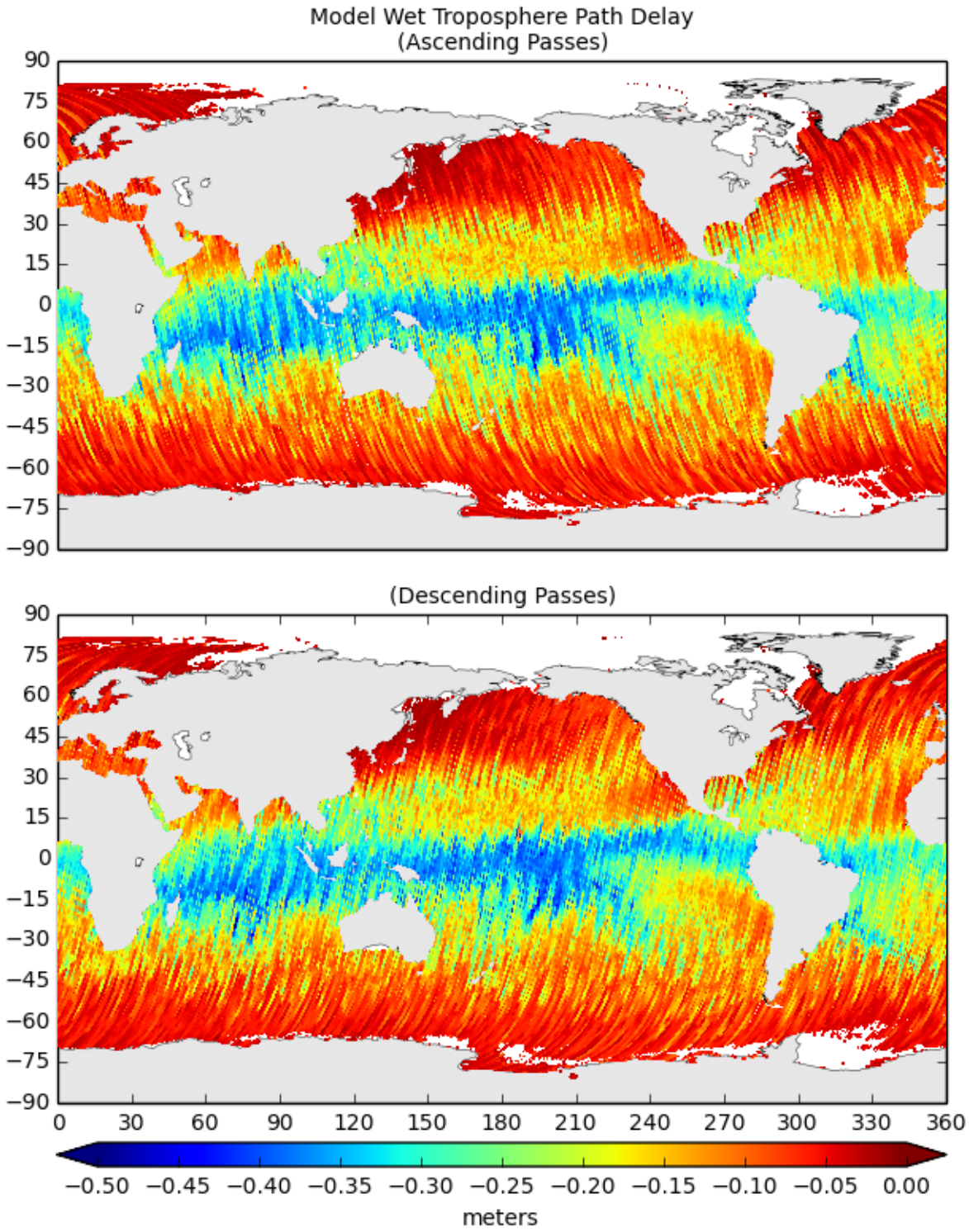

Figure 49: Map of Values for Model Wet Troposphere Path Delay

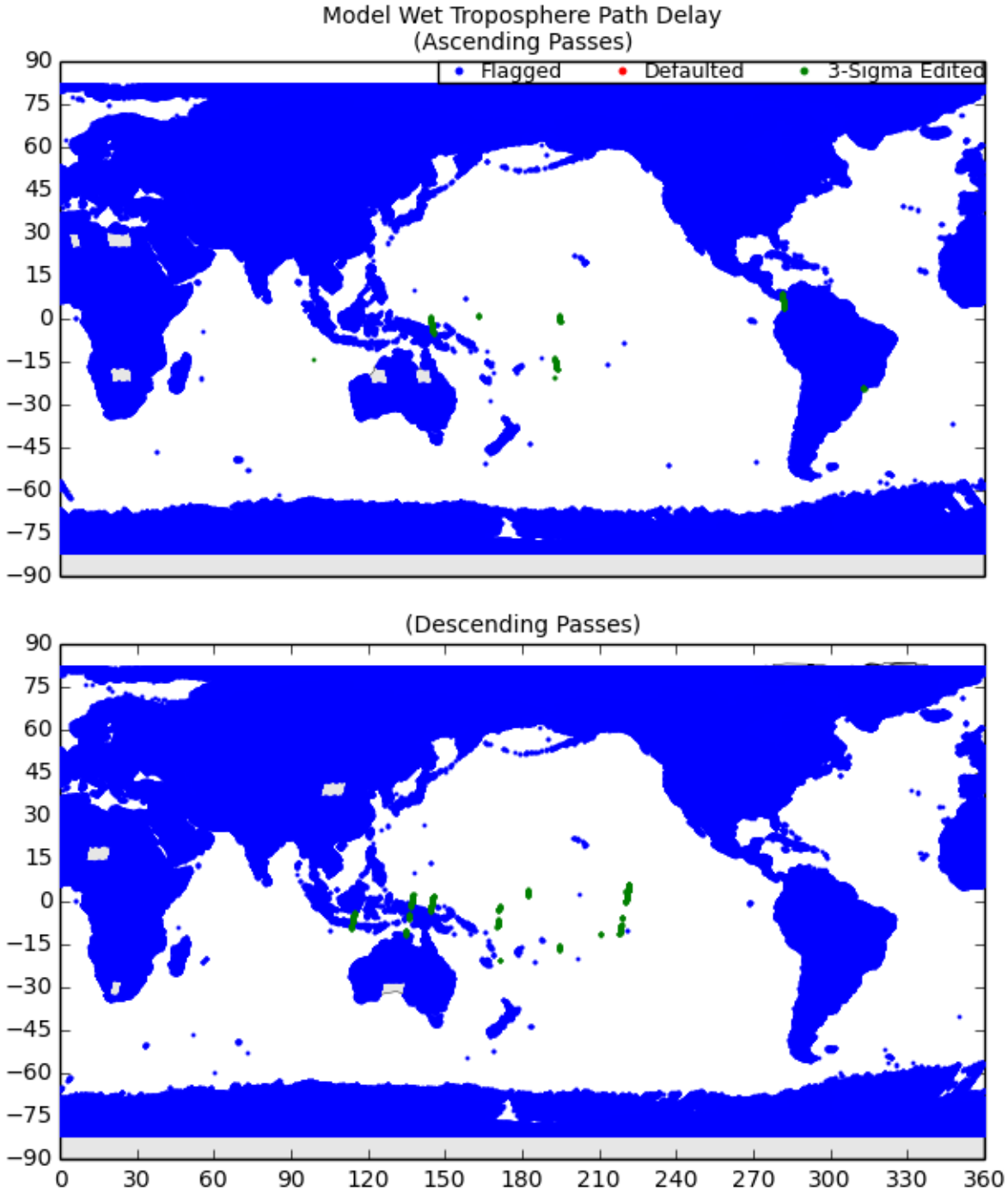

Figure 50: Map of Flagged/Edited Points for Model Wet Troposphere Path Delay

10 Wet Path Delay Difference (AMR-Model) Plots

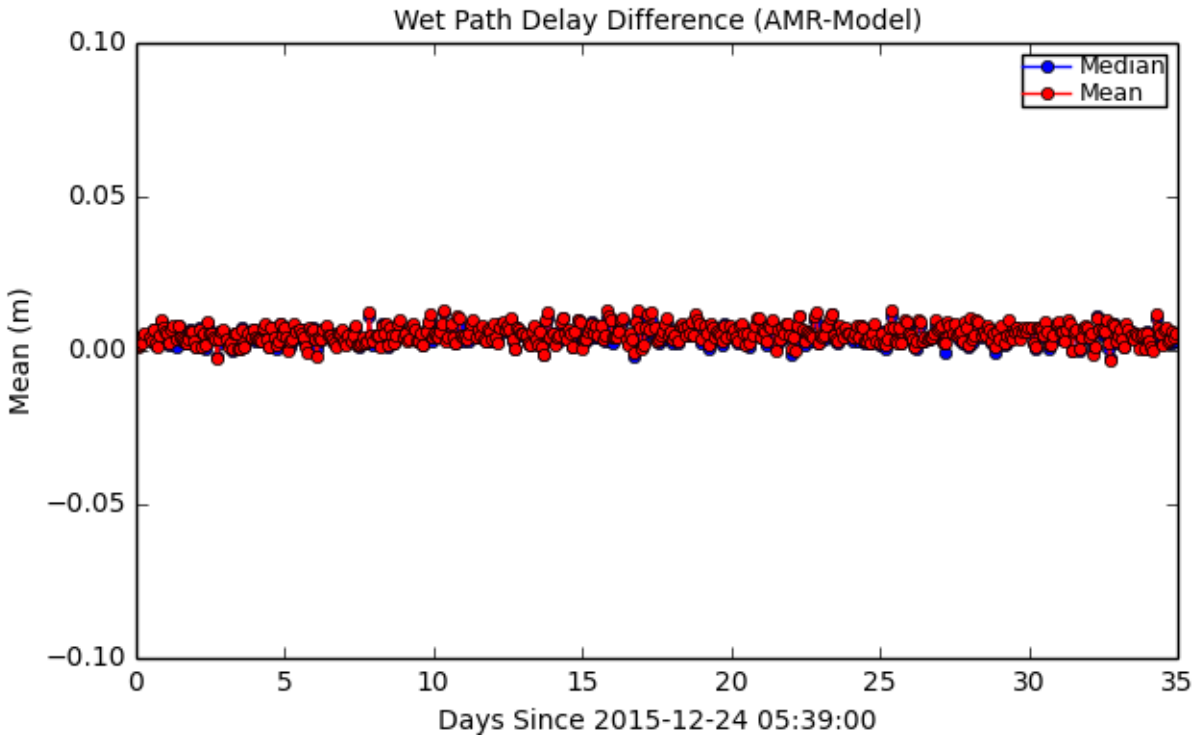

Figure 51: Mean/Median for Wet Path Delay Difference (AMR-Model)

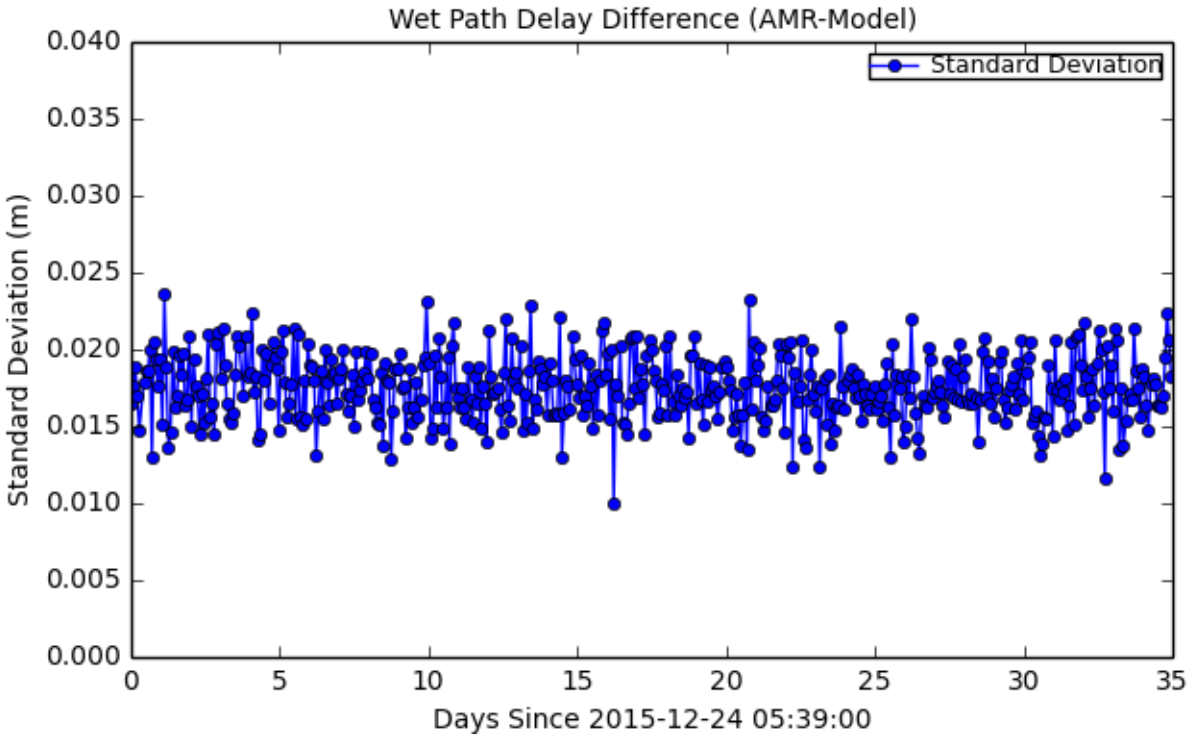

Figure 52: Standard Deviation for Wet Path Delay Difference (AMR-Model)

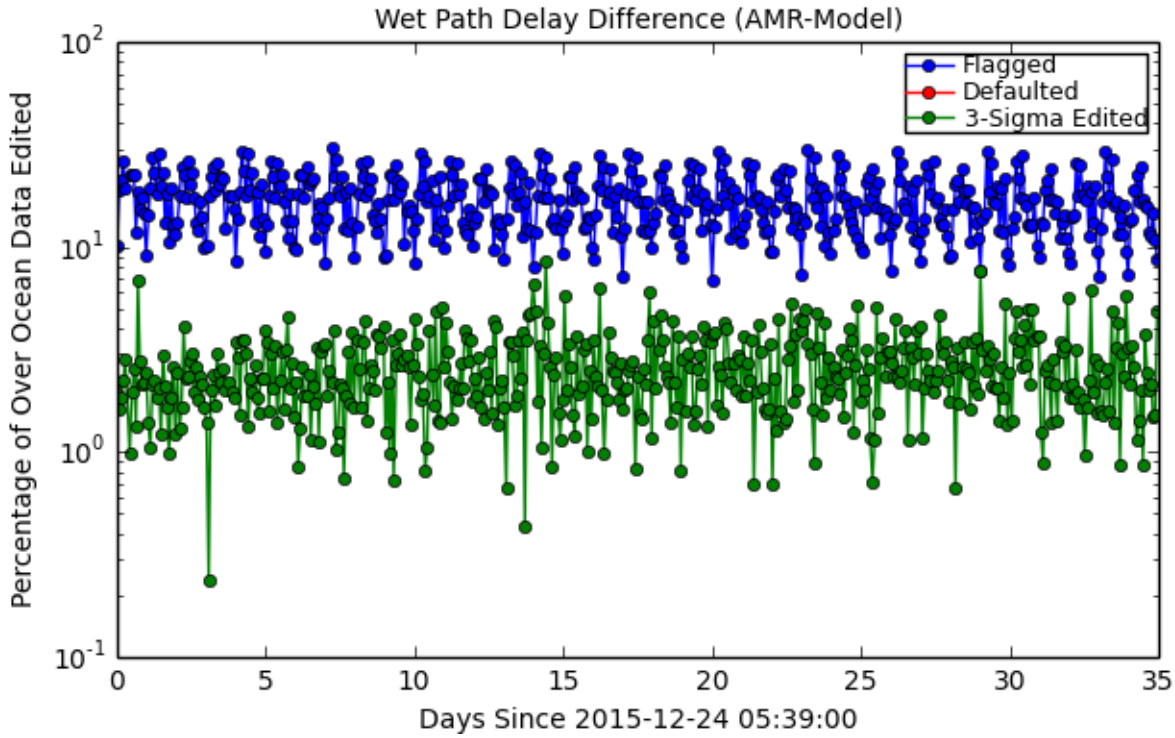

Figure 53: Flagged/Edited Data Points for Wet Path Delay Difference (AMR-Model)

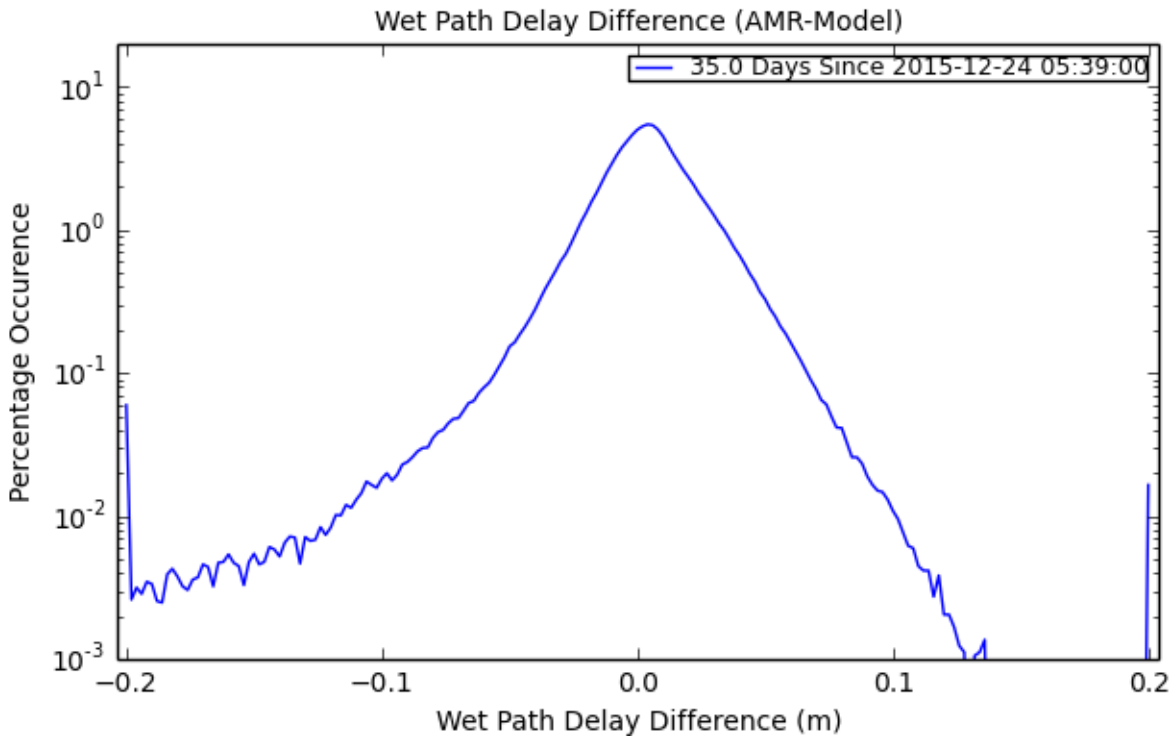

Figure 54: Histogram for Wet Path Delay Difference (AMR-Model)

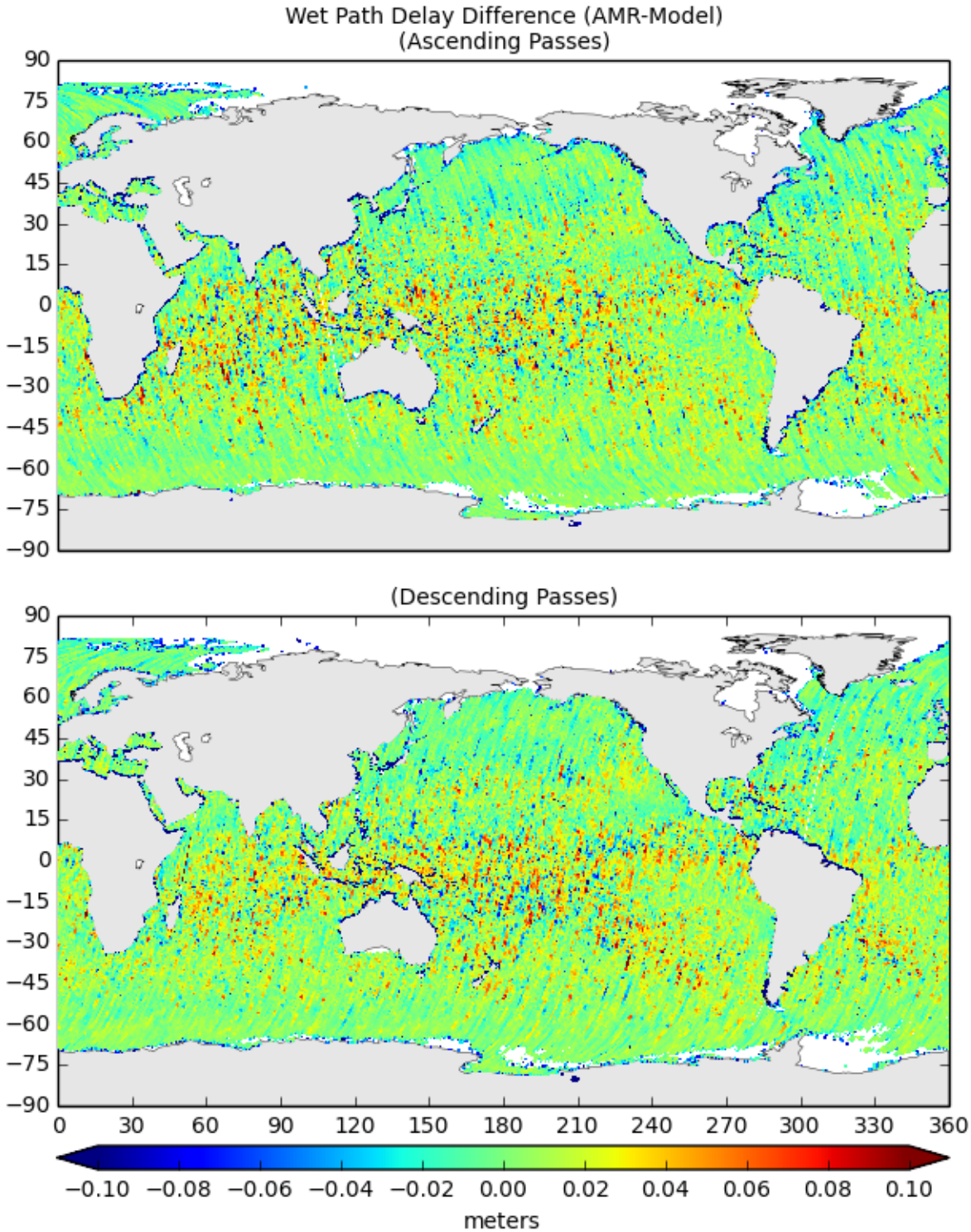

Figure 55: Map of Values for Wet Path Delay Difference (AMR-Model)

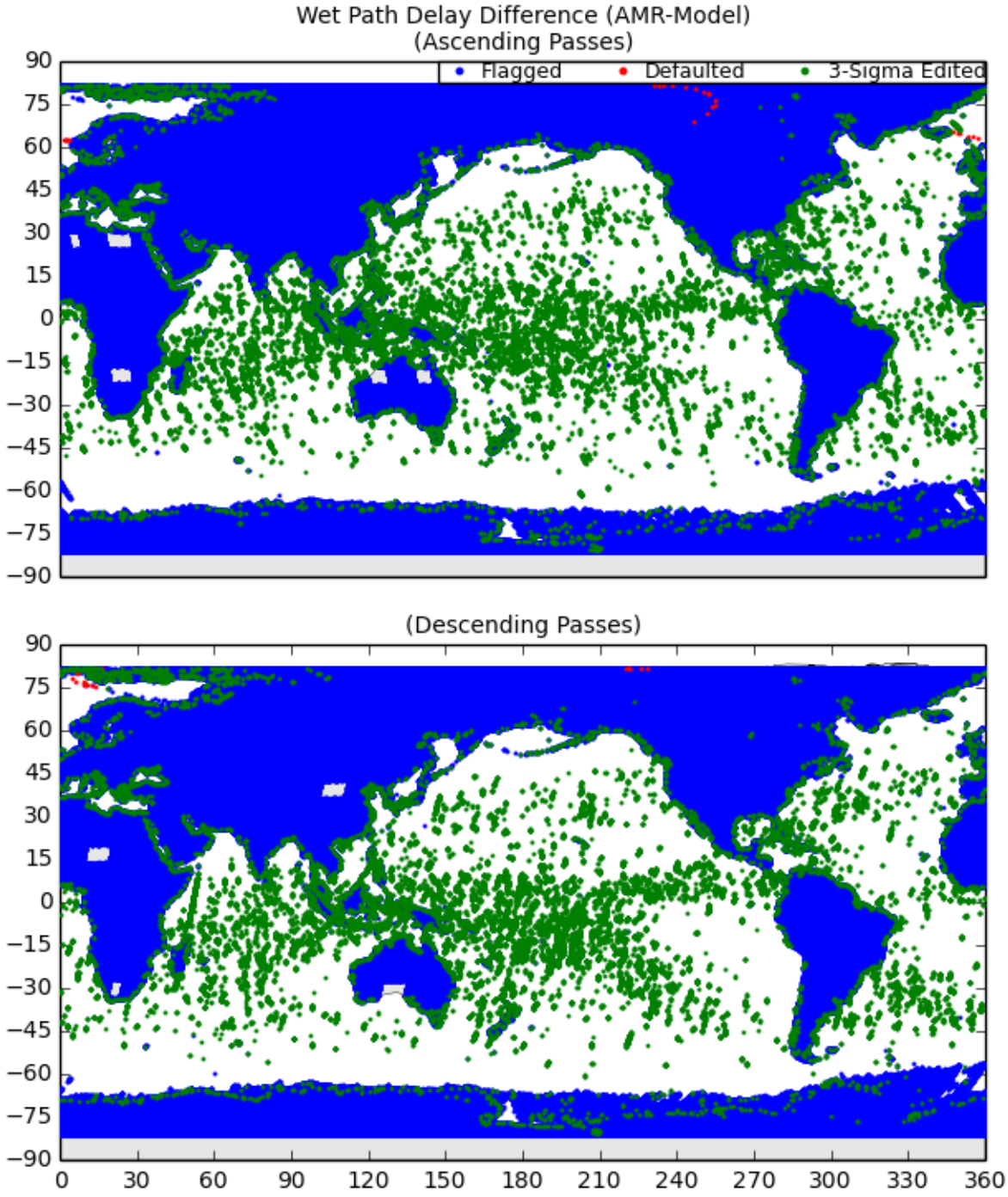

Figure 56: Map of Flagged/Edited Points for Wet Path Delay Difference (AMR-Model)

11 K Brightness Temperature Plots

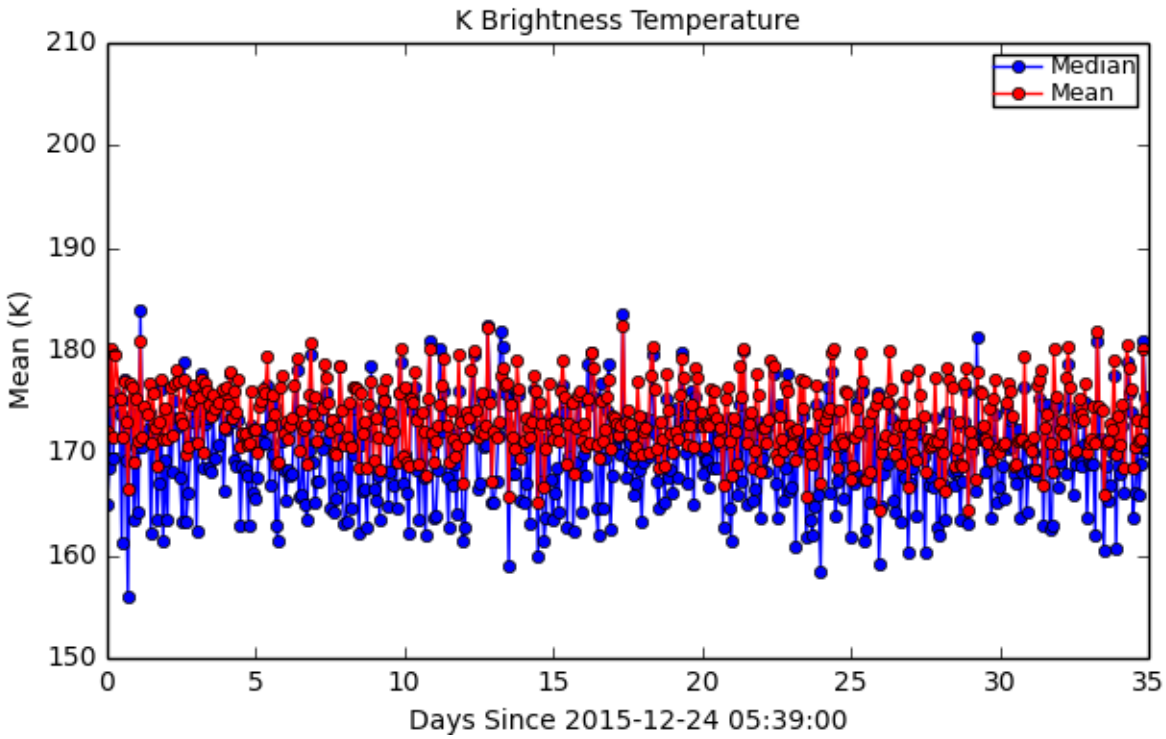

Figure 57: Mean/Median for K Brightness Temperature

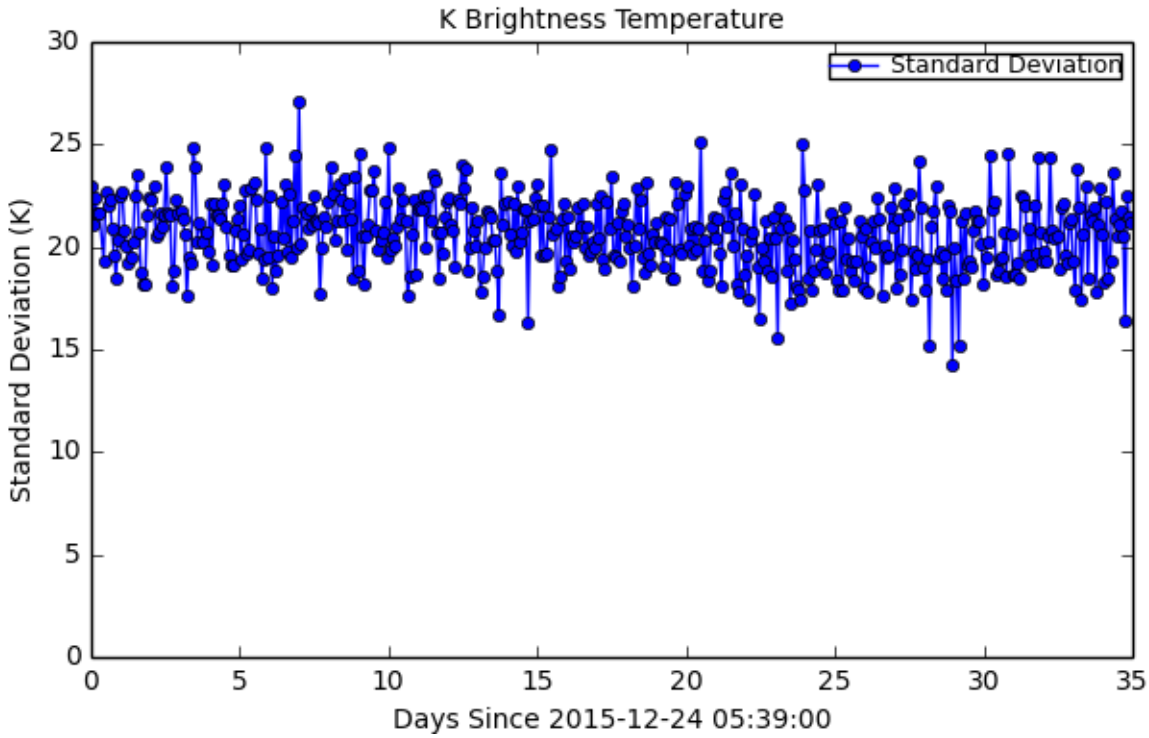

Figure 58: Standard Deviation for K Brightness Temperature

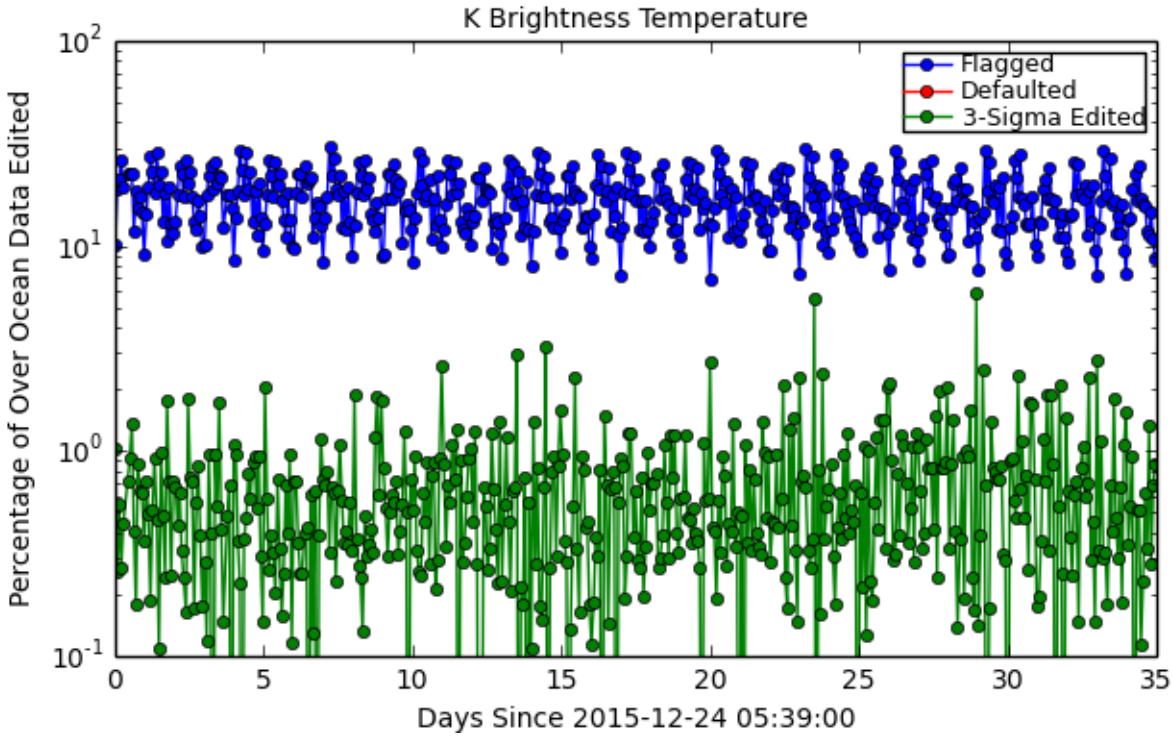

Figure 59: Flagged/Edited Data Points for K Brightness Temperature

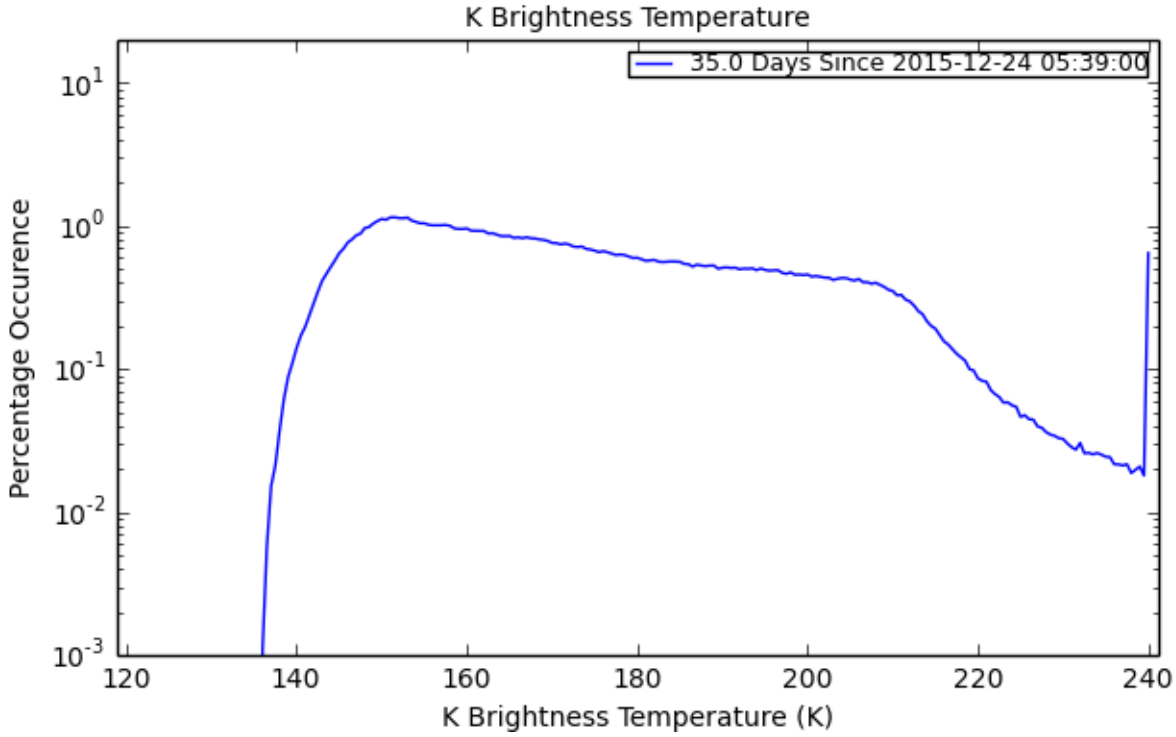

Figure 60: Histogram for K Brightness Temperature

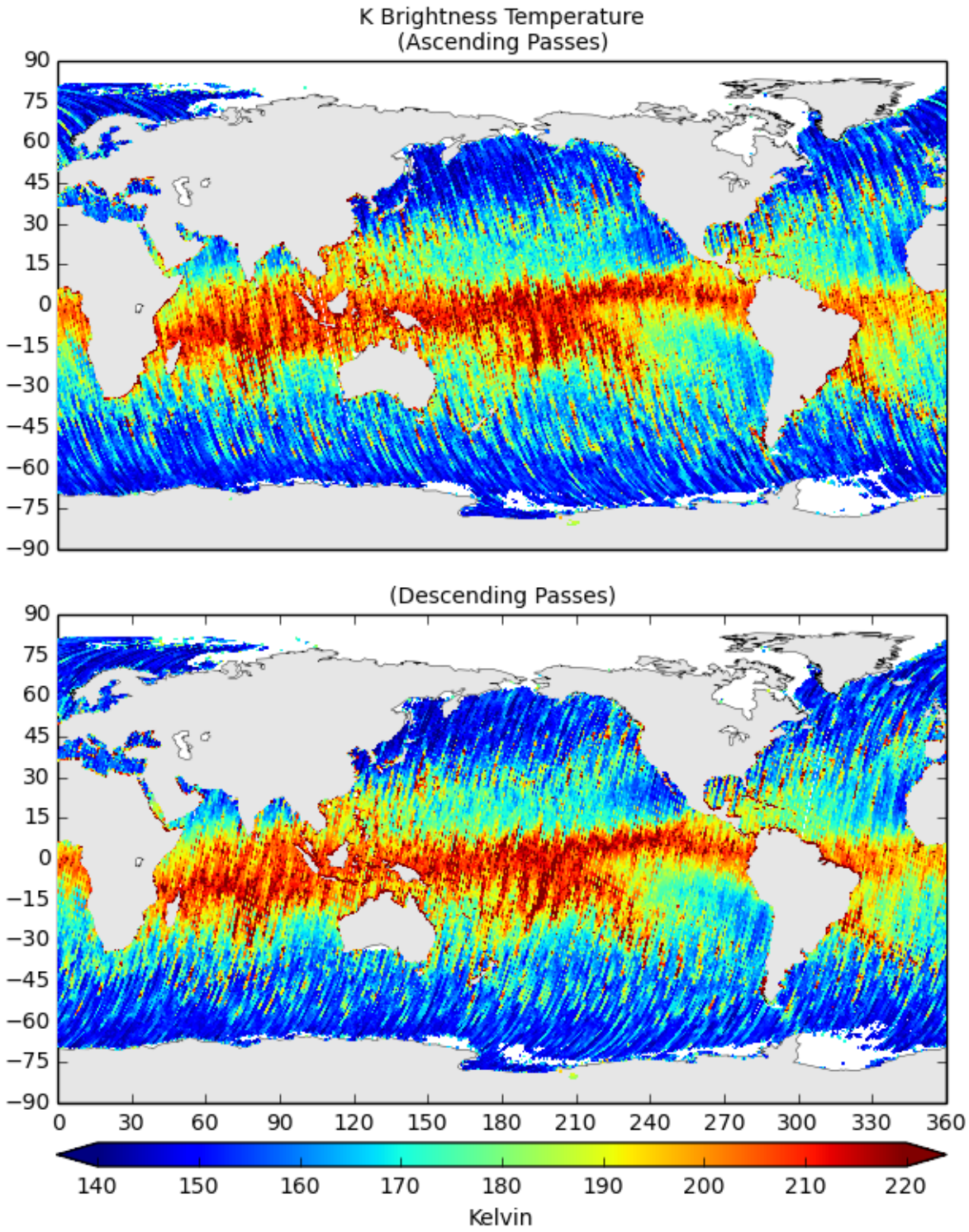

Figure 61: Map of Values for K Brightness Temperature

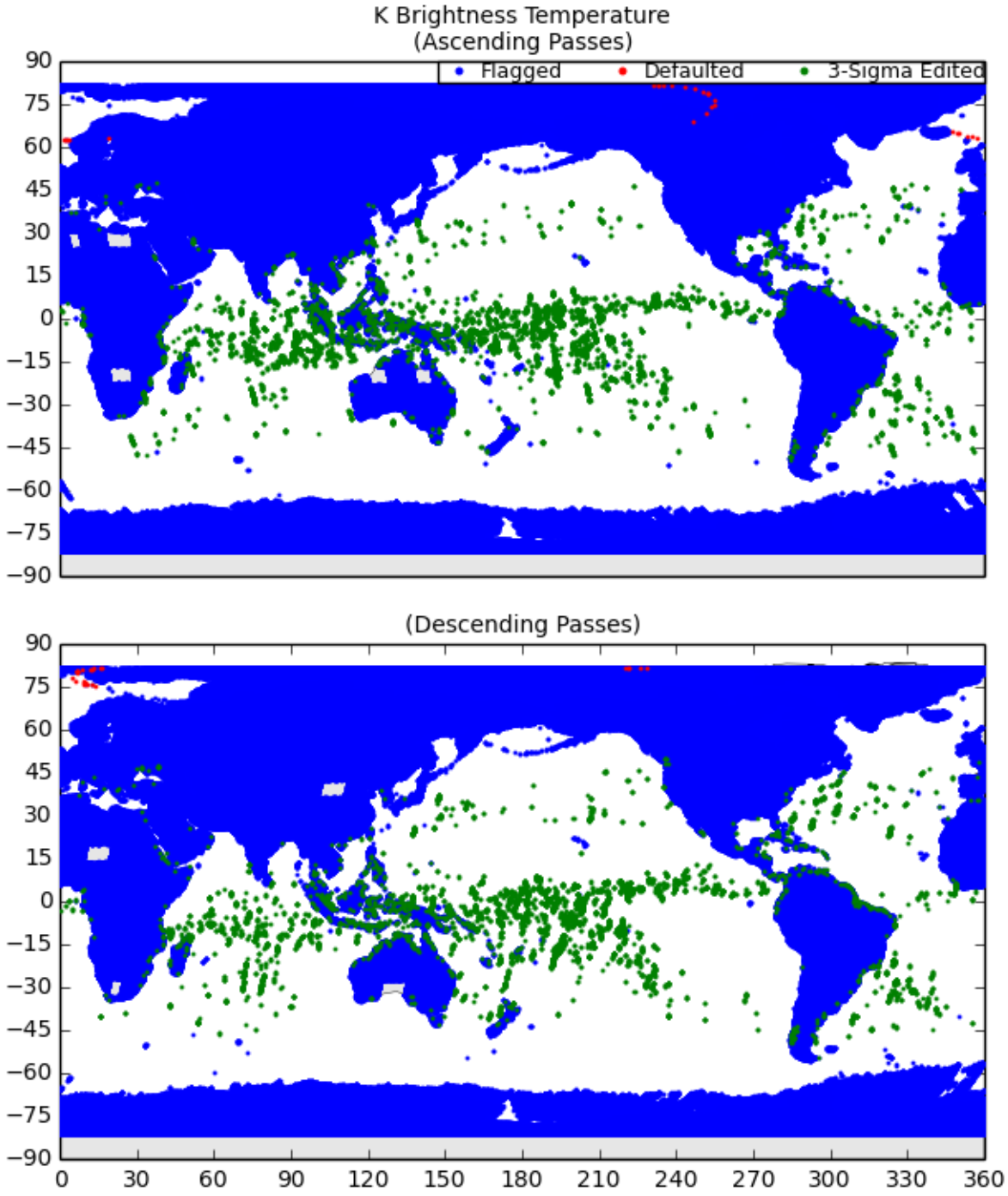

Figure 62: Map of Flagged/Edited Points for K Brightness Temperature

12 Ka Brightness Temperature Plots

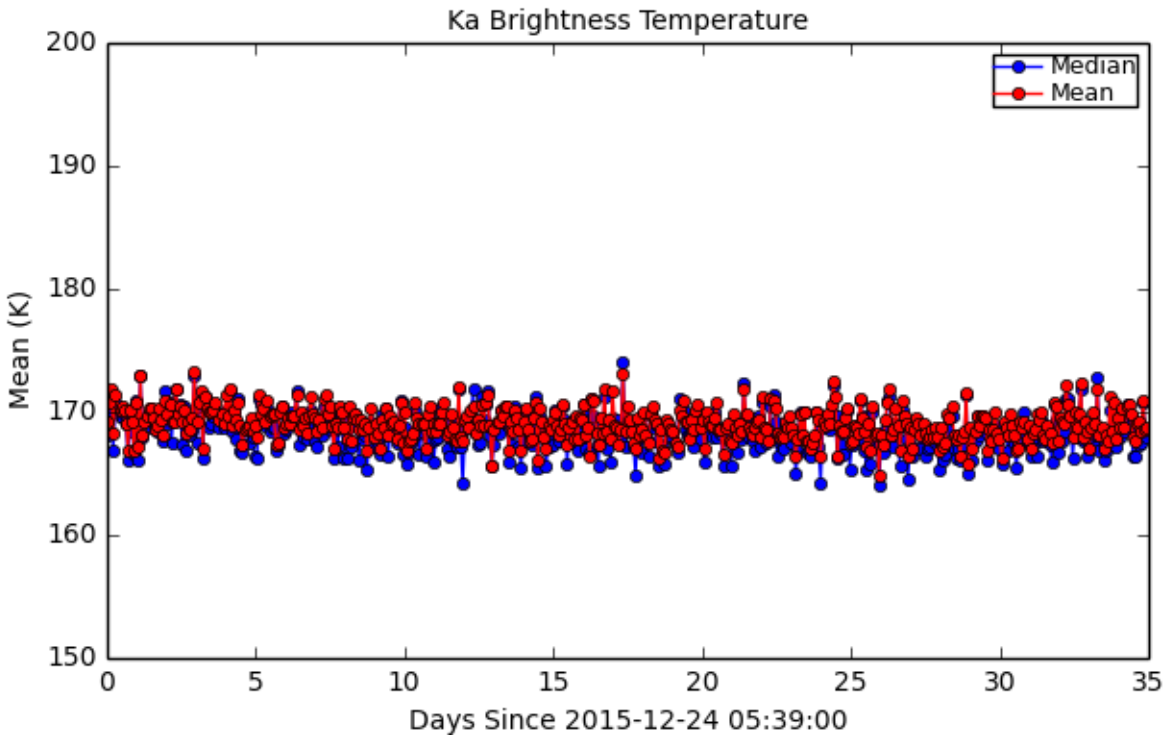

Figure 63: Mean/Median for Ka Brightness Temperature

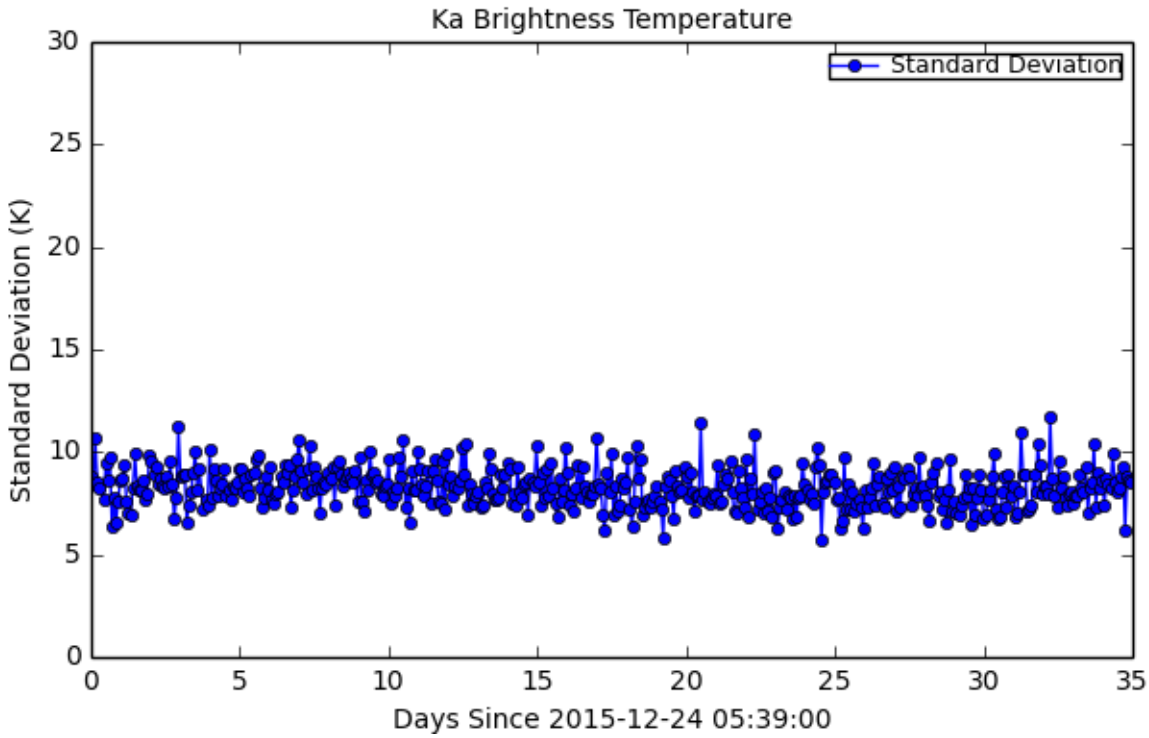

Figure 64: Standard Deviation for Ka Brightness Temperature

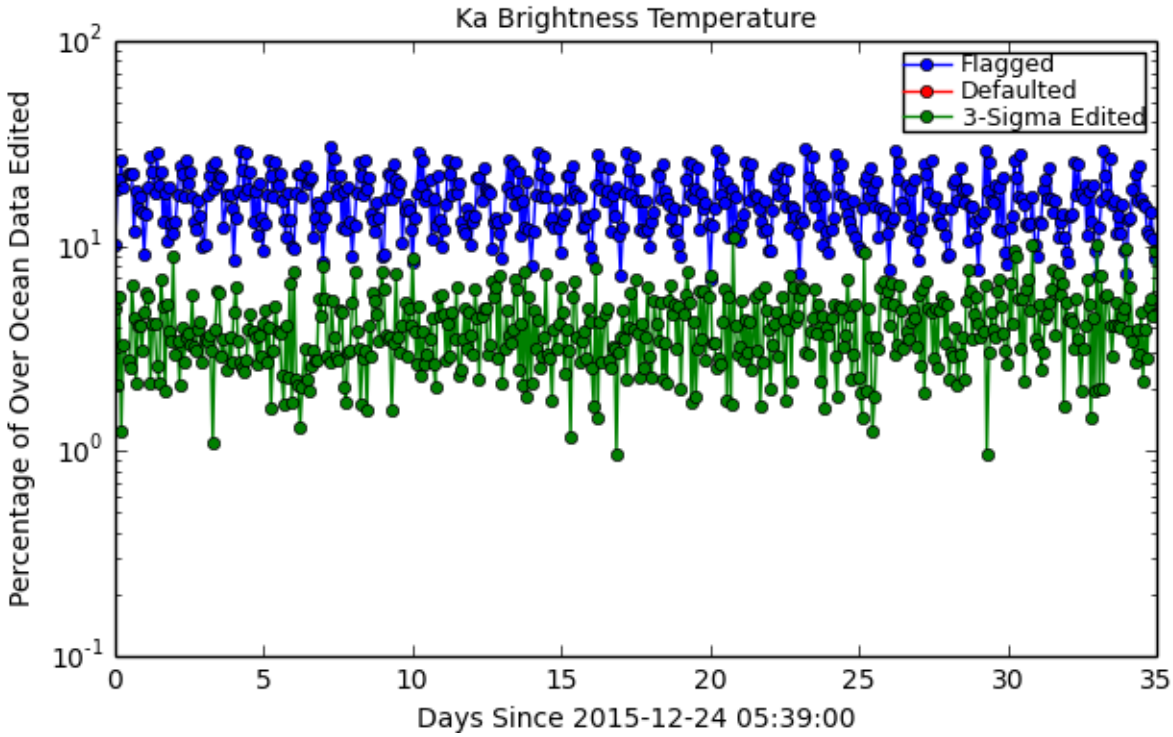

Figure 65: Flagged/Edited Data Points for Ka Brightness Temperature

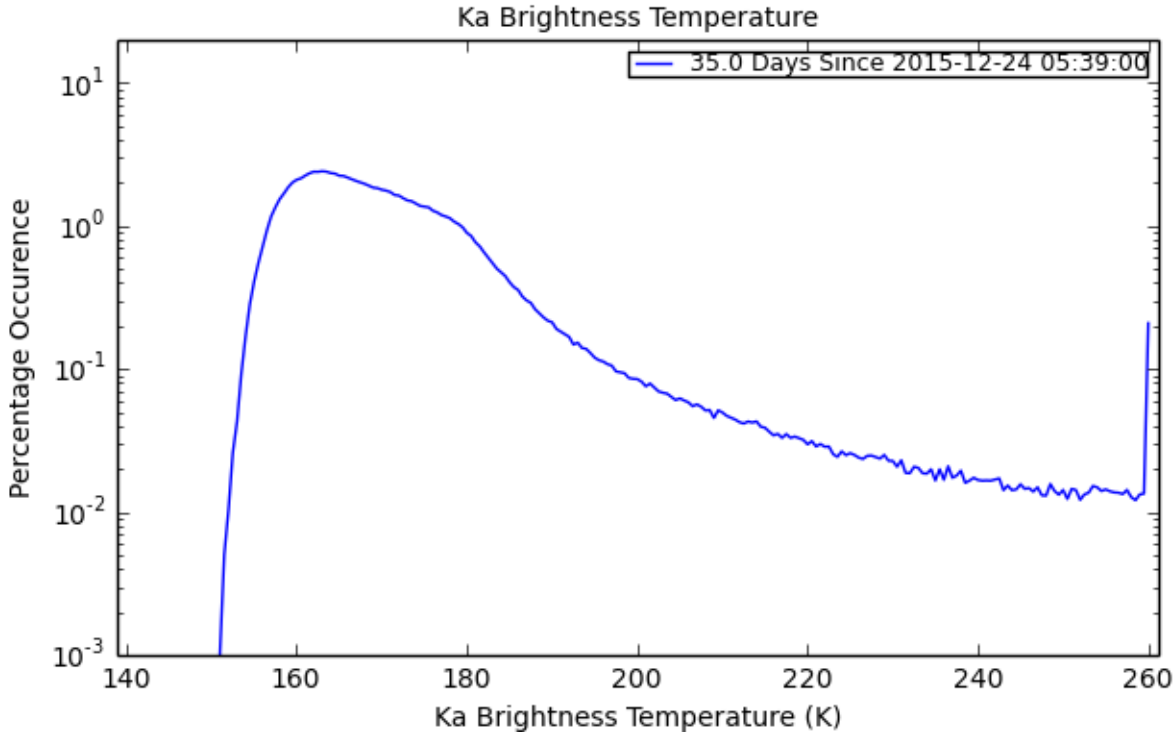

Figure 66: Histogram for Ka Brightness Temperature

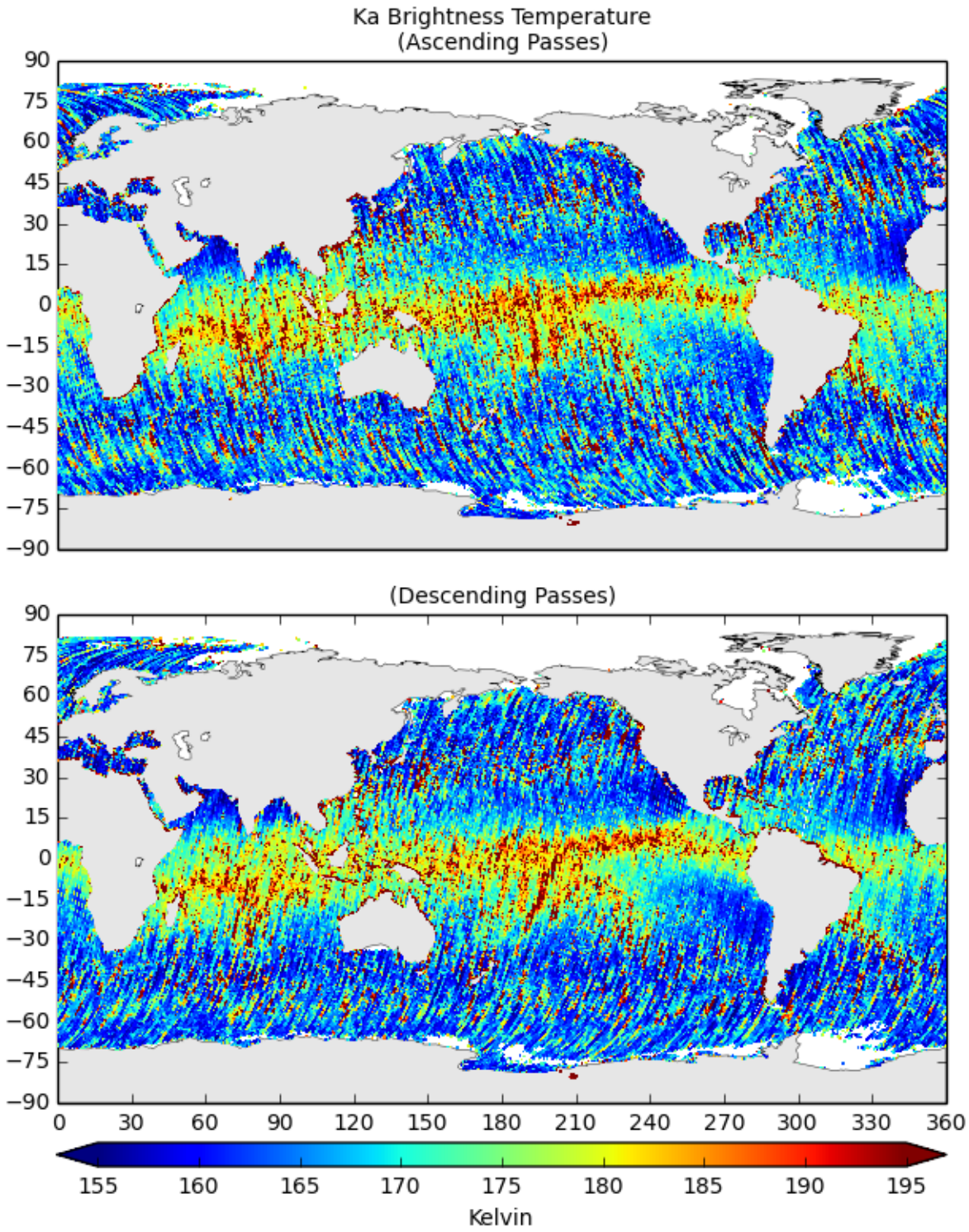

Figure 67: Map of Values for Ka Brightness Temperature

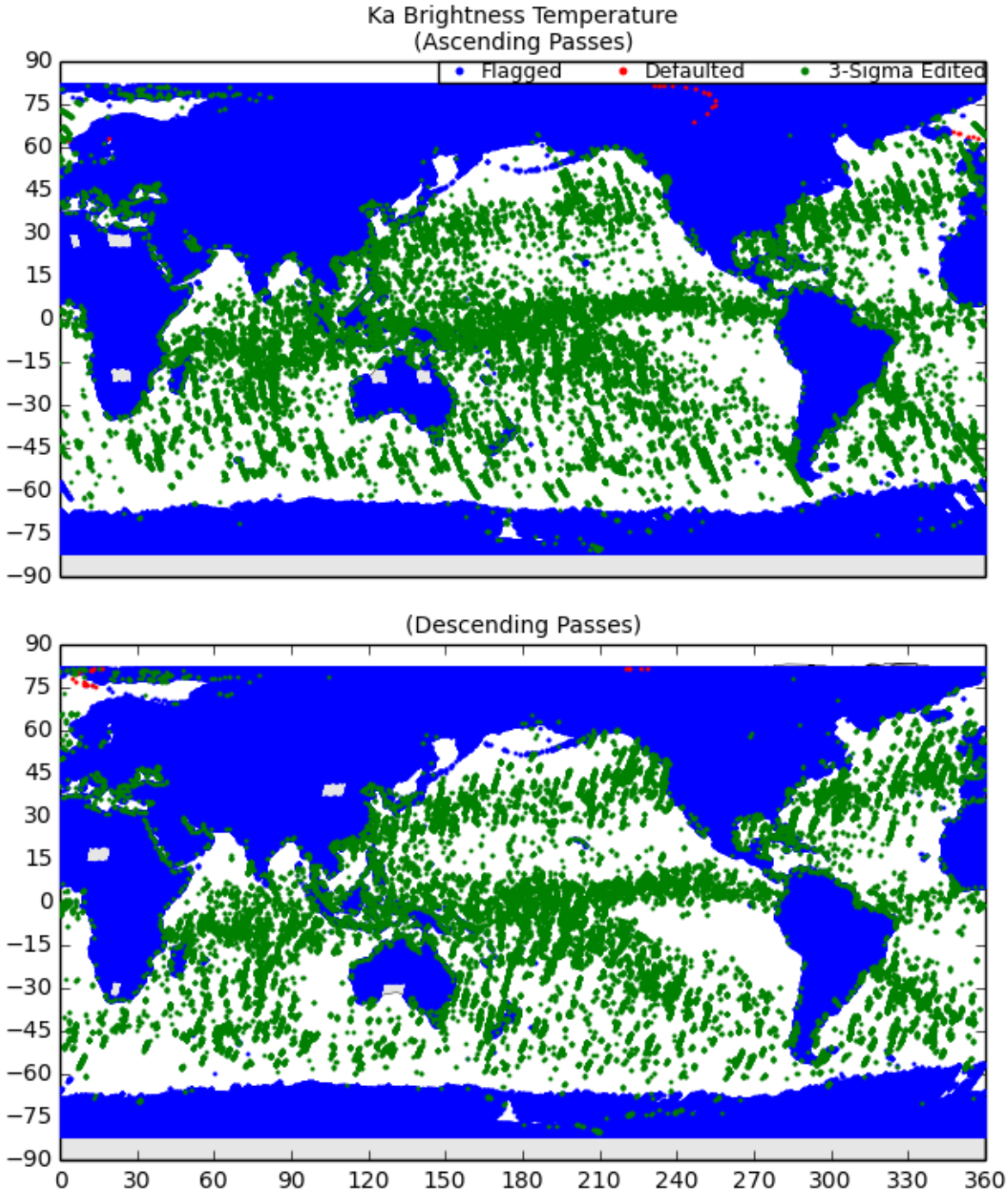

Figure 68: Map of Flagged/Edited Points for Ka Brightness Temperature

13 Ka-Band Ionospheric Path Delay Plots

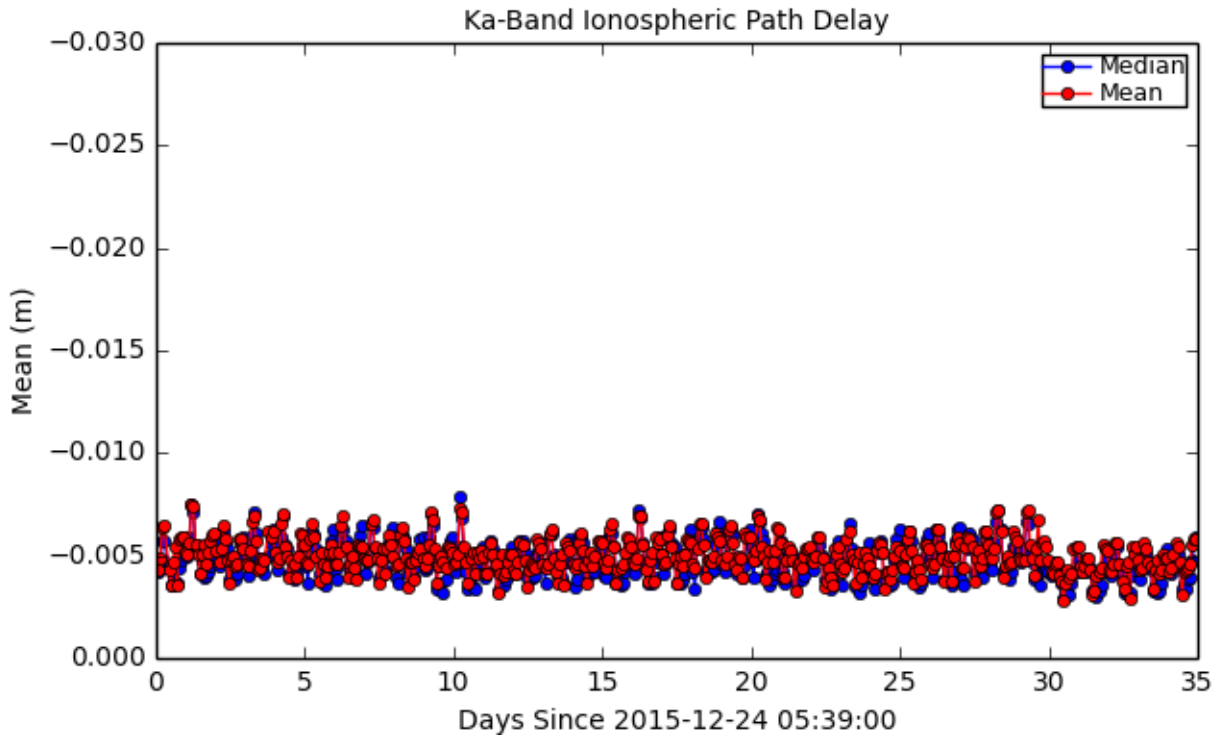

Figure 69: Mean/Median for Ka-Band Ionospheric Path Delay

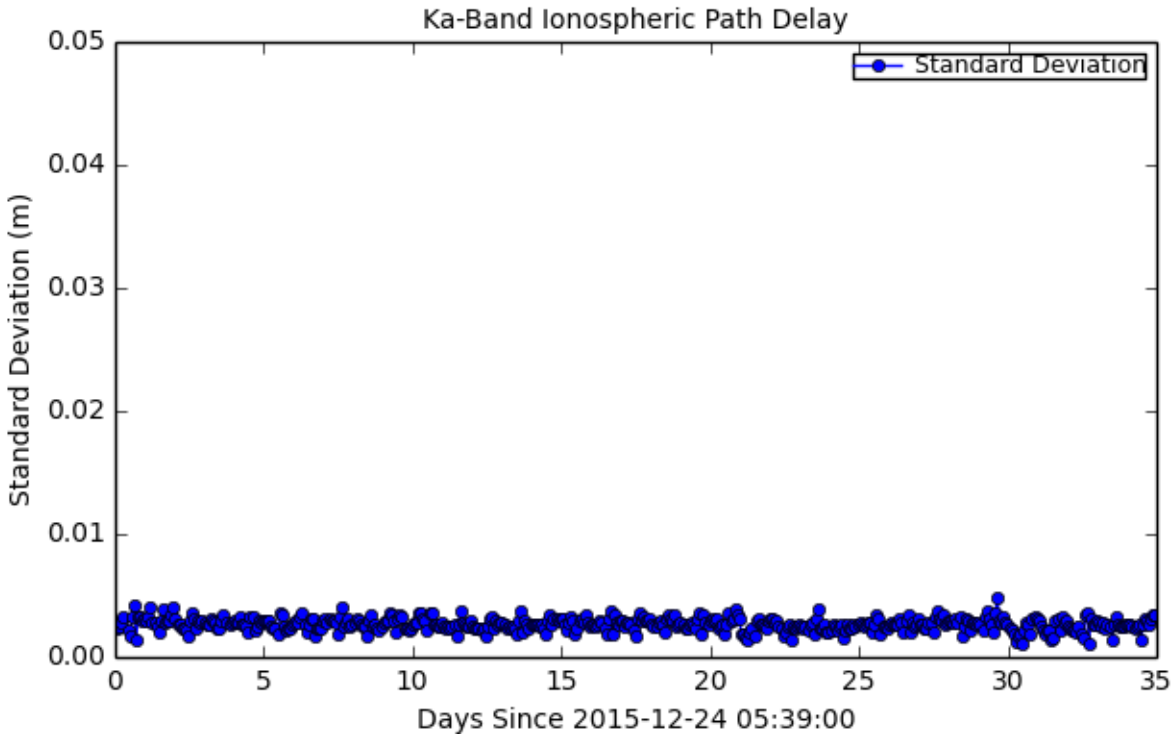

Figure 70: Standard Deviation for Ka-Band Ionospheric Path Delay

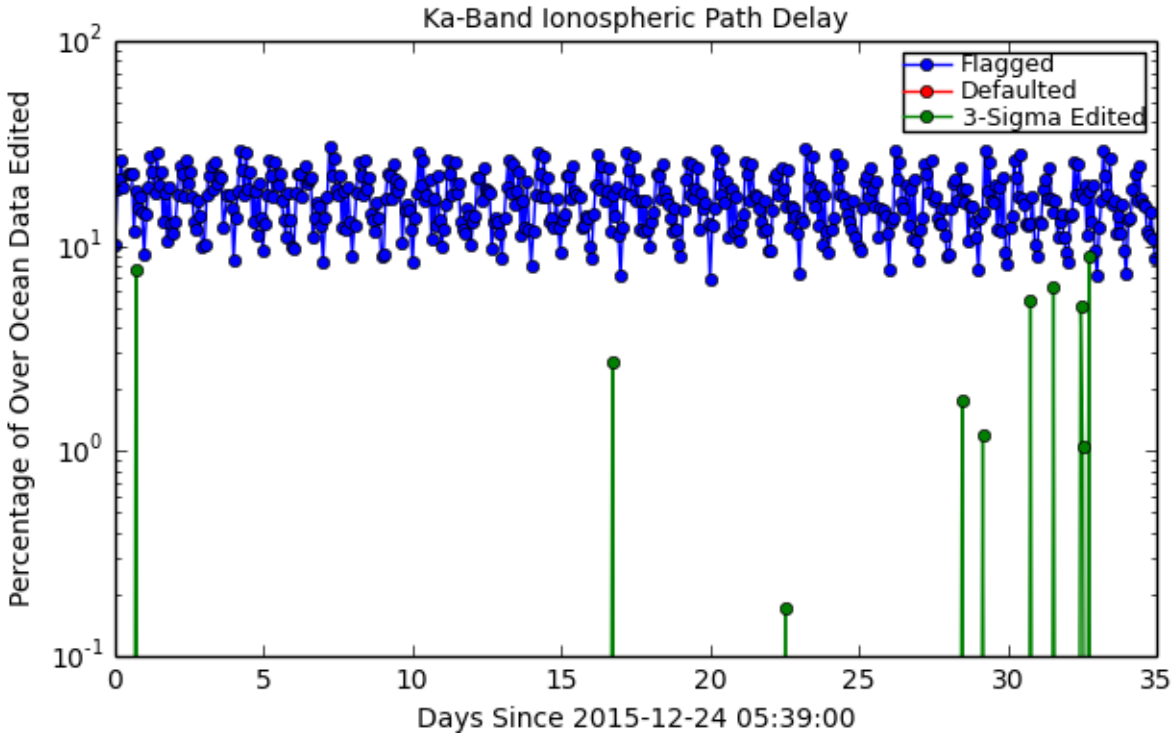

Figure 71: Flagged/Edited Data Points for Ka-Band Ionospheric Path Delay

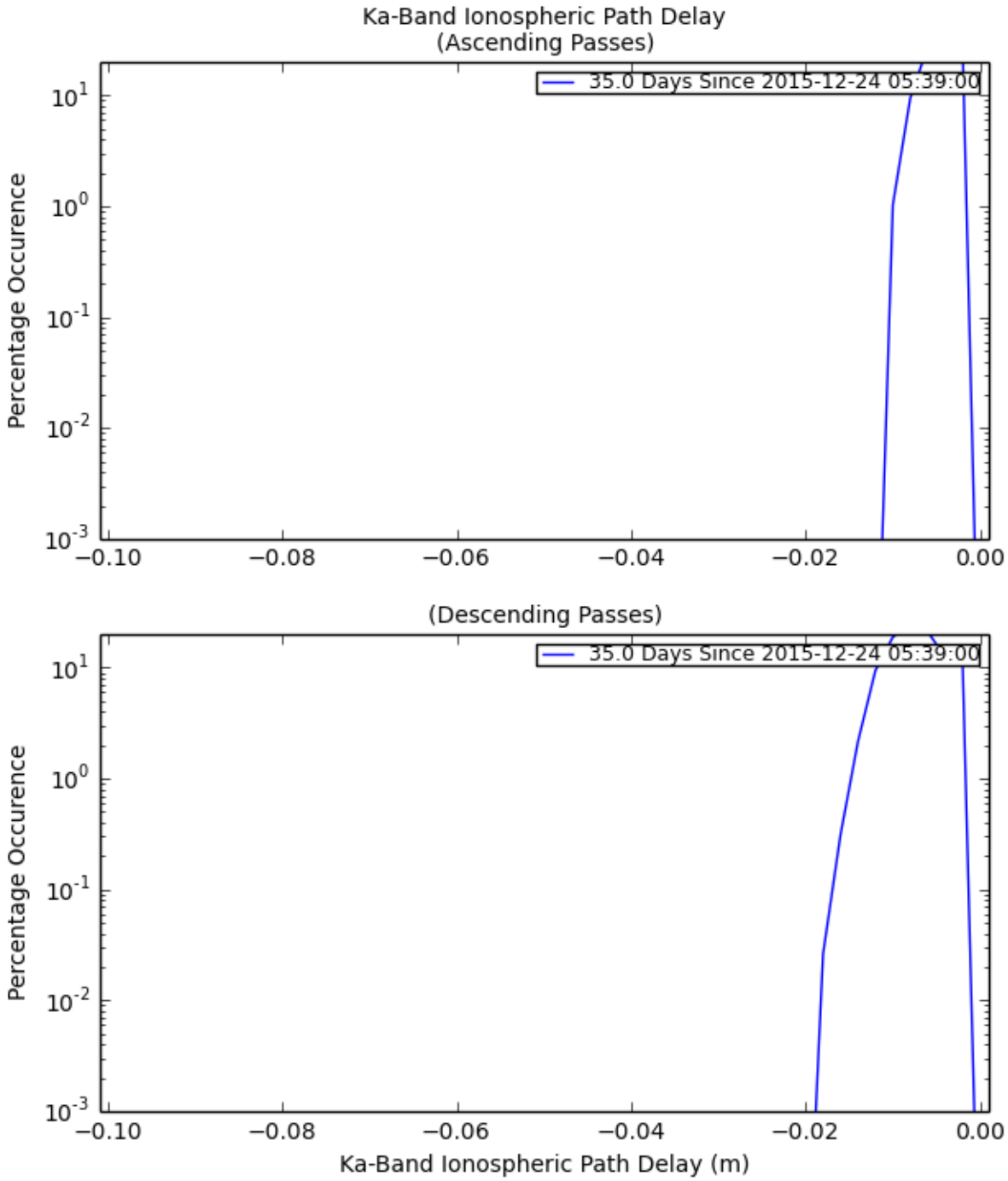

Figure 72: Histogram for Ka-Band Ionospheric Path Delay

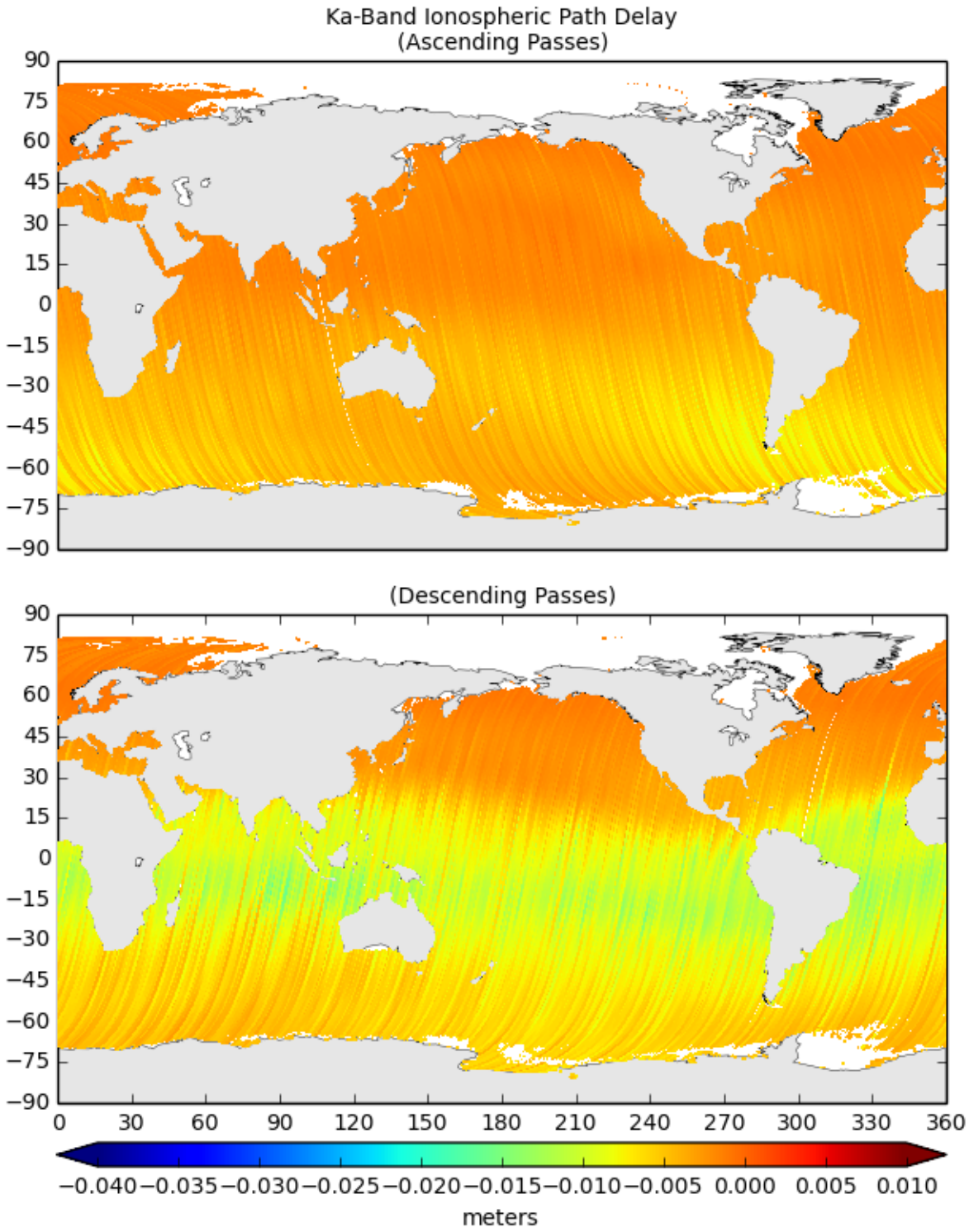

Figure 73: Map of Values for Ka-Band Ionospheric Path Delay

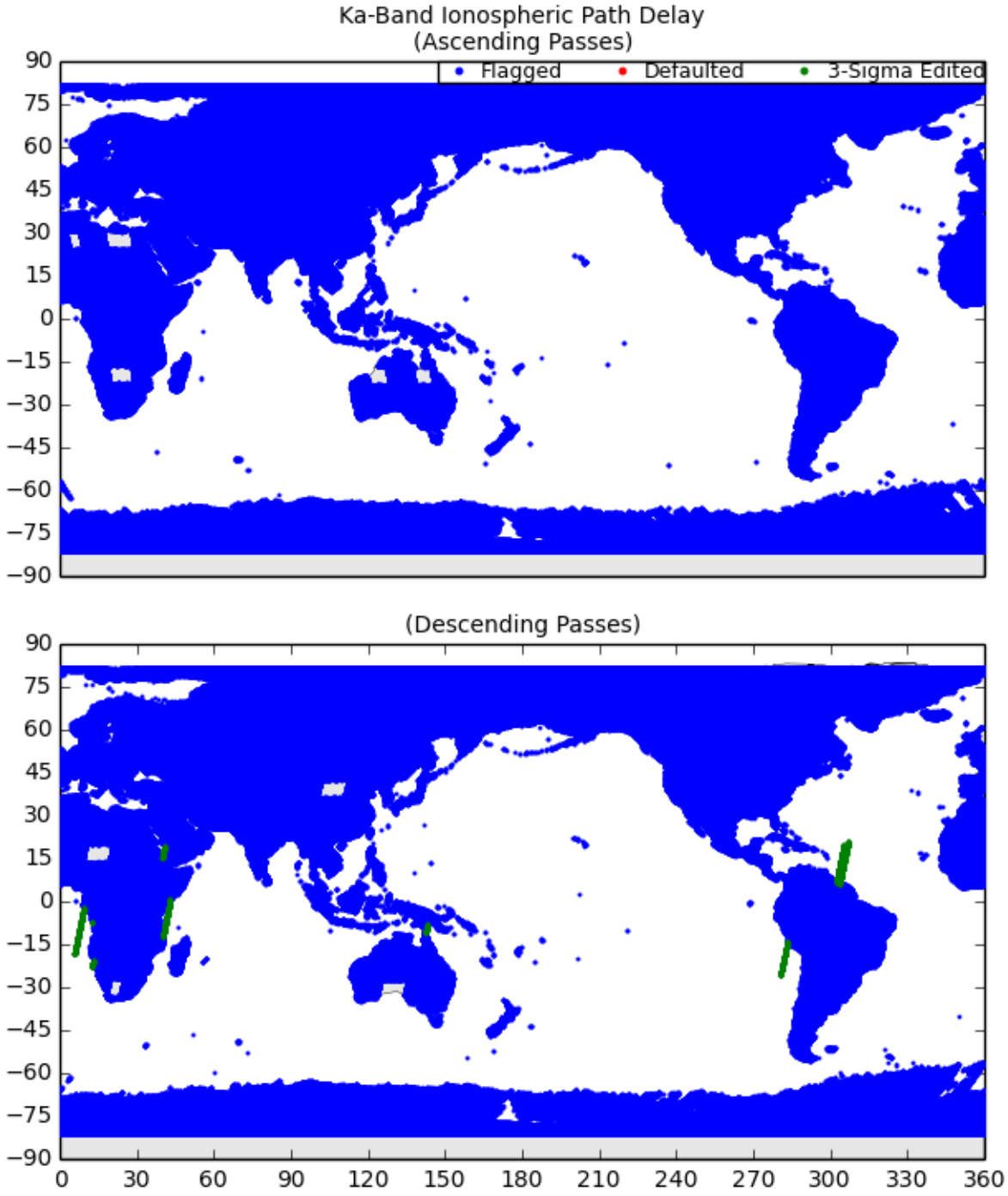

Figure 74: Map of Flagged/Edited Points for Ka-Band Ionospheric Path Delay

14 Ka-Band Sea State Bias Plots

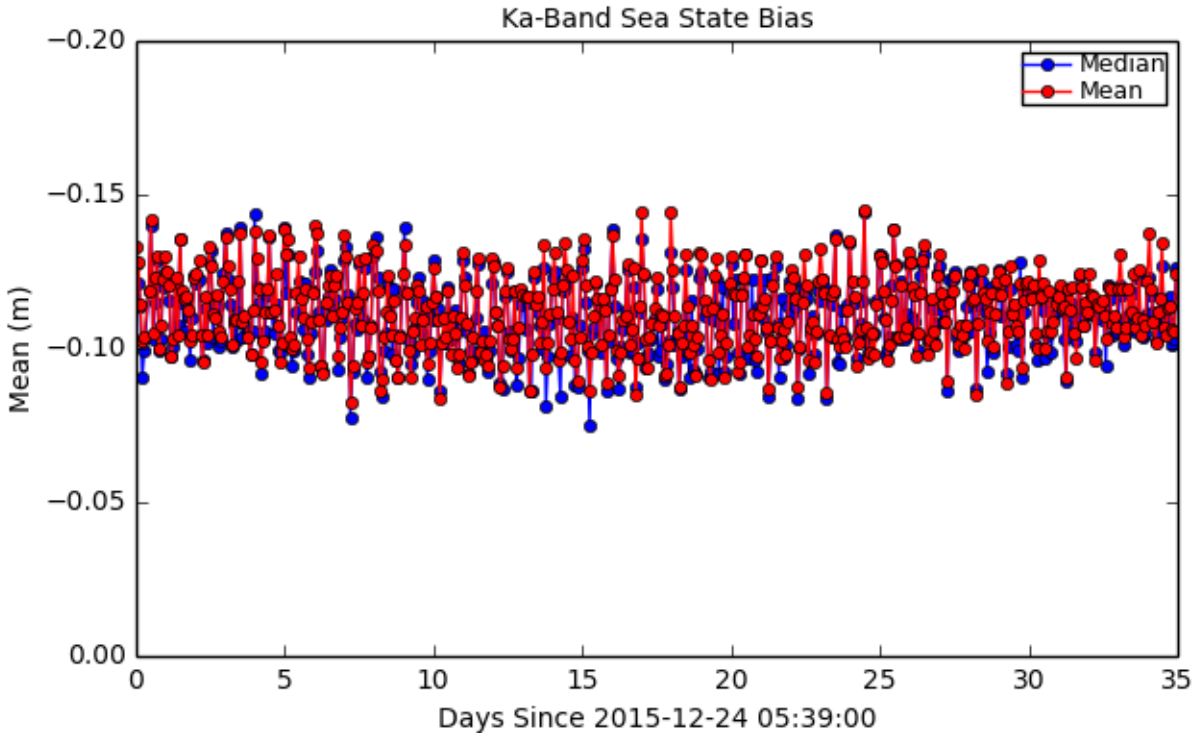

Figure 75: Mean/Median for Ka-Band Sea State Bias

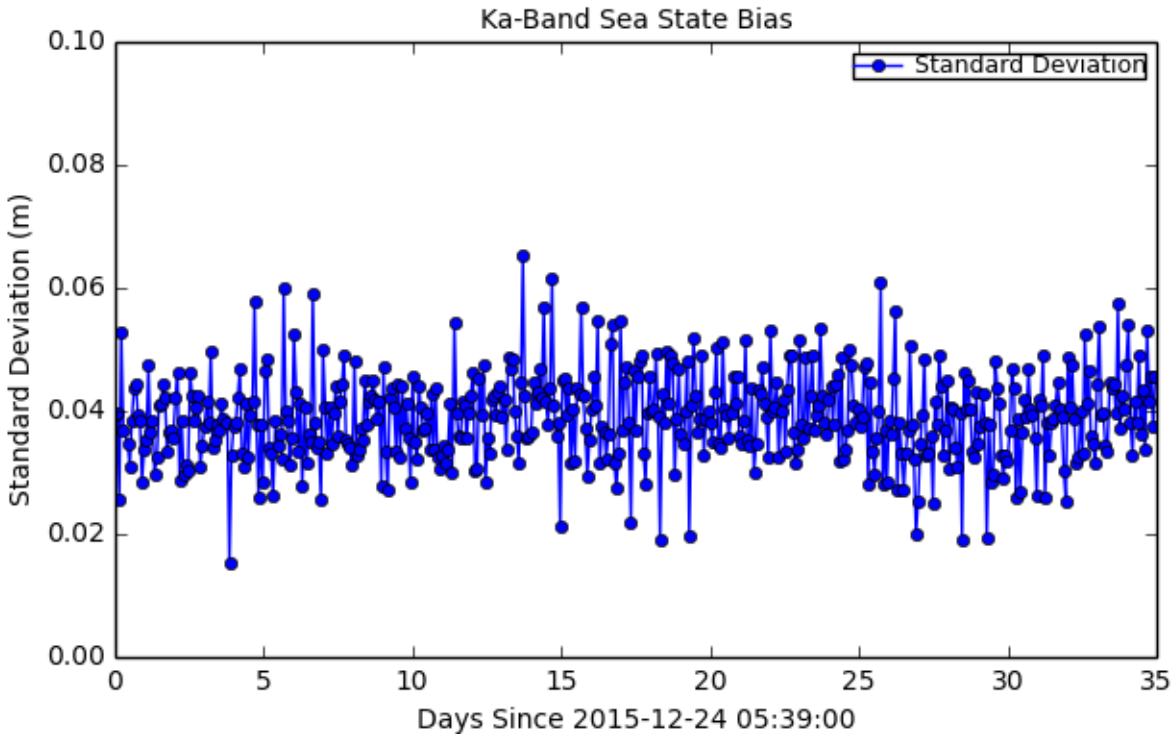

Figure 76: Standard Deviation for Ka-Band Sea State Bias

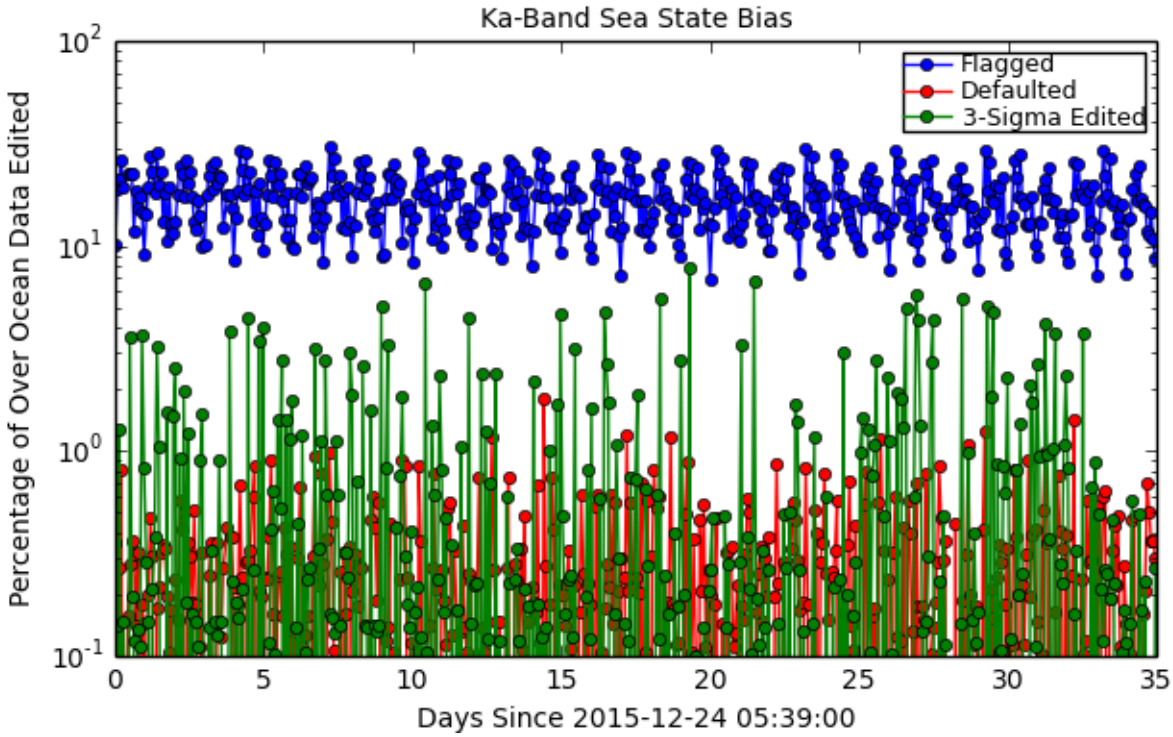

Figure 77: Flagged/Edited Data Points for Ka-Band Sea State Bias

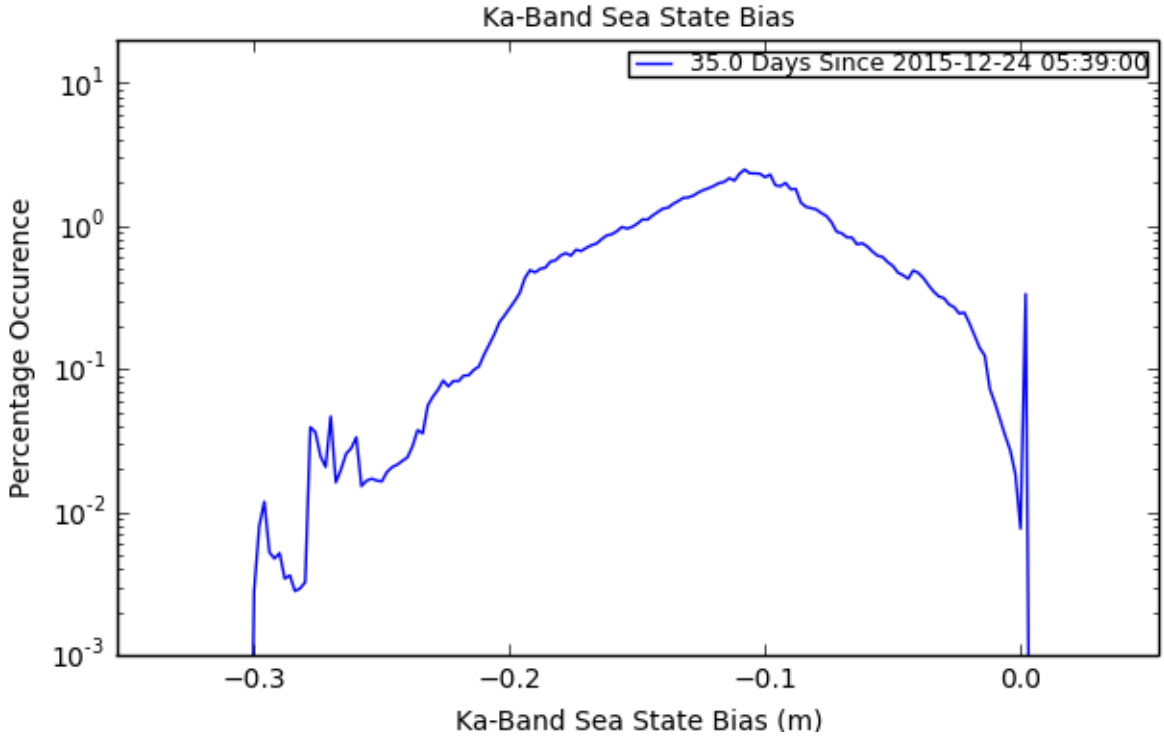

Figure 78: Histogram for Ka-Band Sea State Bias

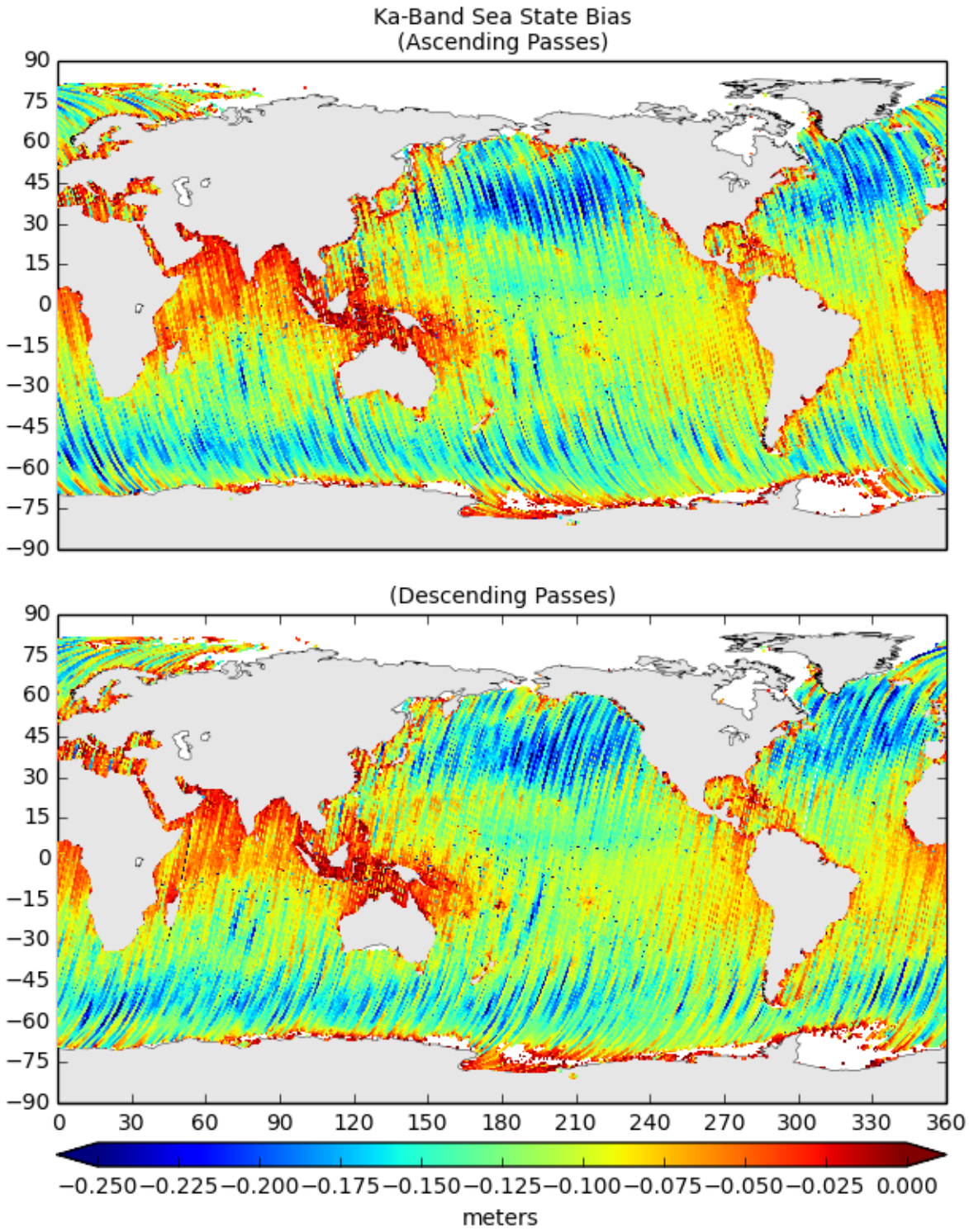

Figure 79: Map of Values for Ka-Band Sea State Bias

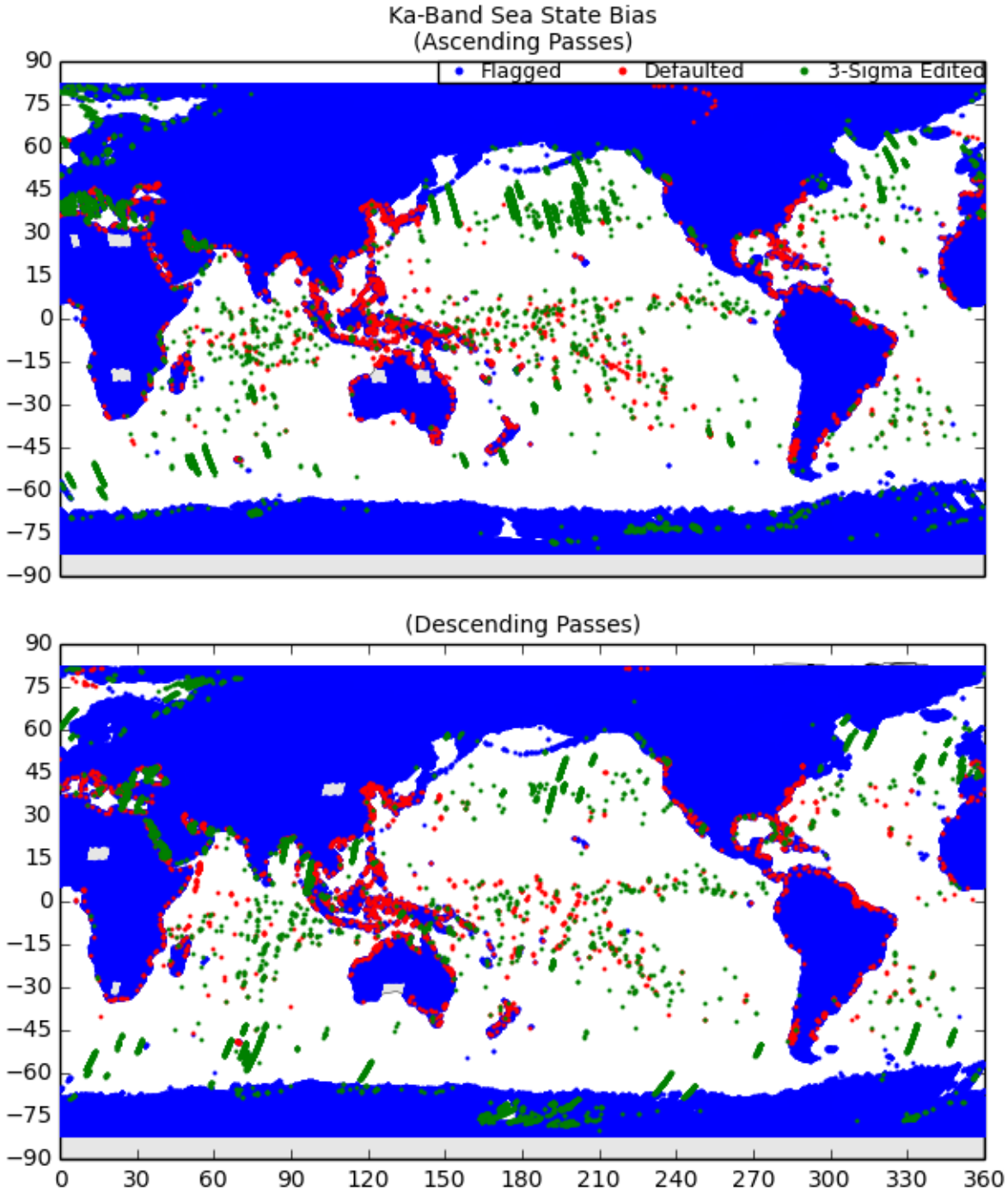

Figure 80: Map of Flagged/Edited Points for Ka-Band Sea State Bias

15 Ka-Band Waveform Attitude Plots

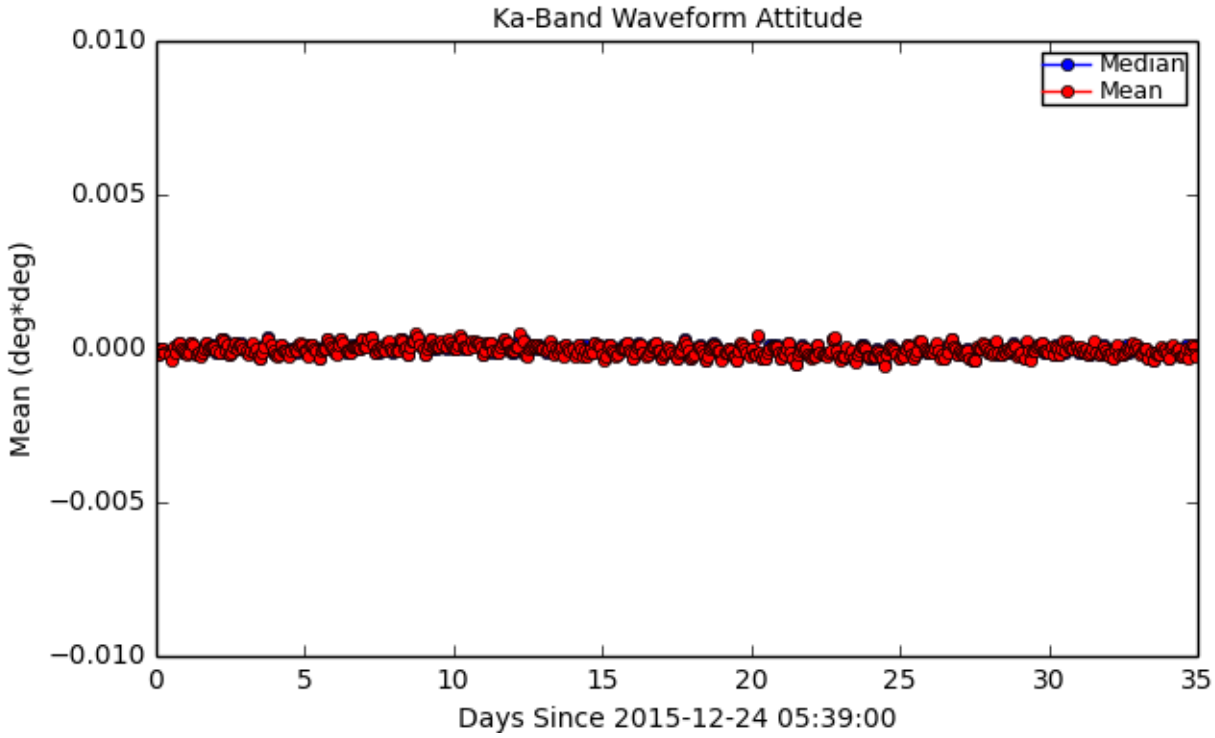

Figure 81: Mean/Median for Ka-Band Waveform Attitude

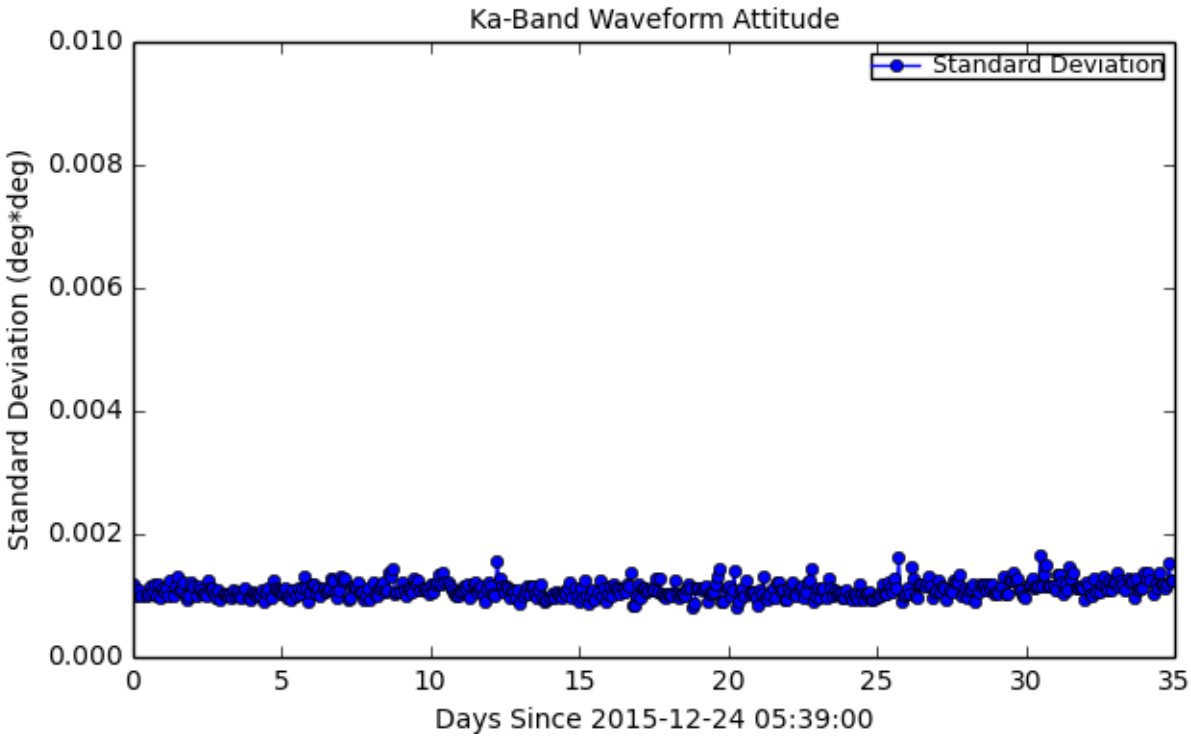

Figure 82: Standard Deviation for Ka-Band Waveform Attitude

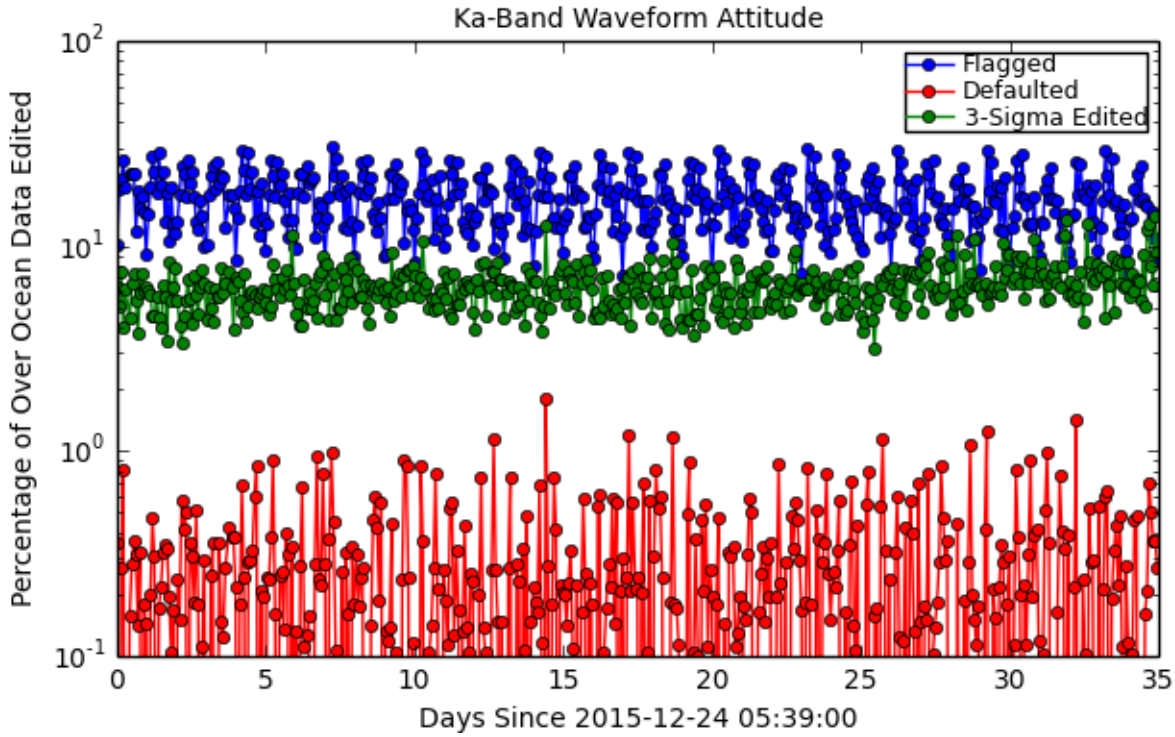

Figure 83: Flagged/Edited Data Points for Ka-Band Waveform Attitude

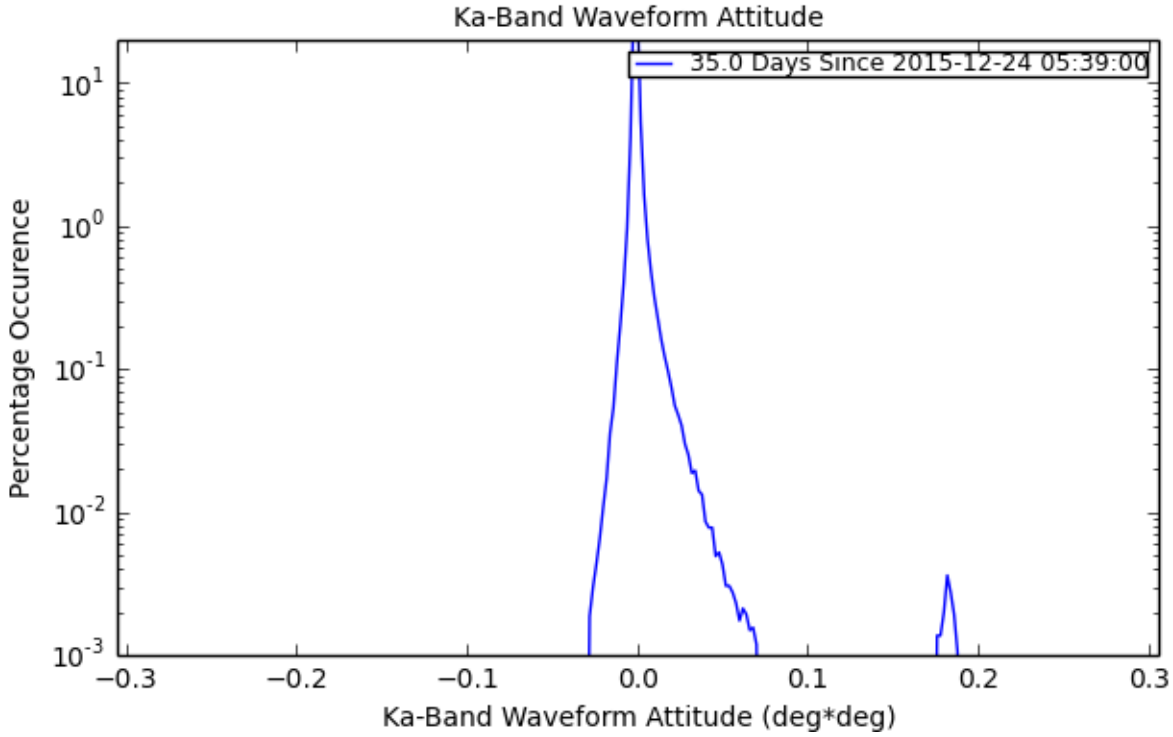

Figure 84: Histogram for Ka-Band Waveform Attitude

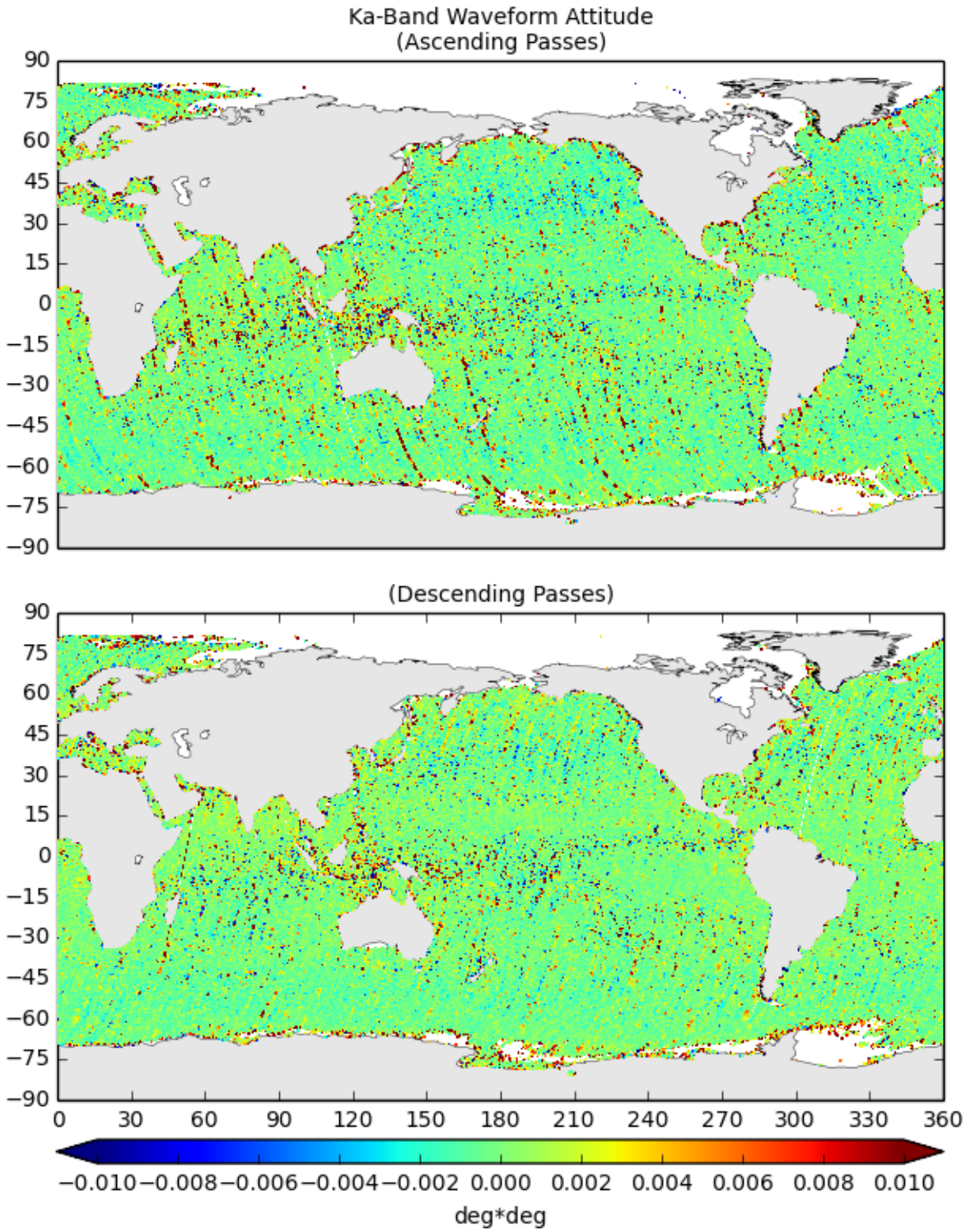

Figure 85: Map of Values for Ka-Band Waveform Attitude

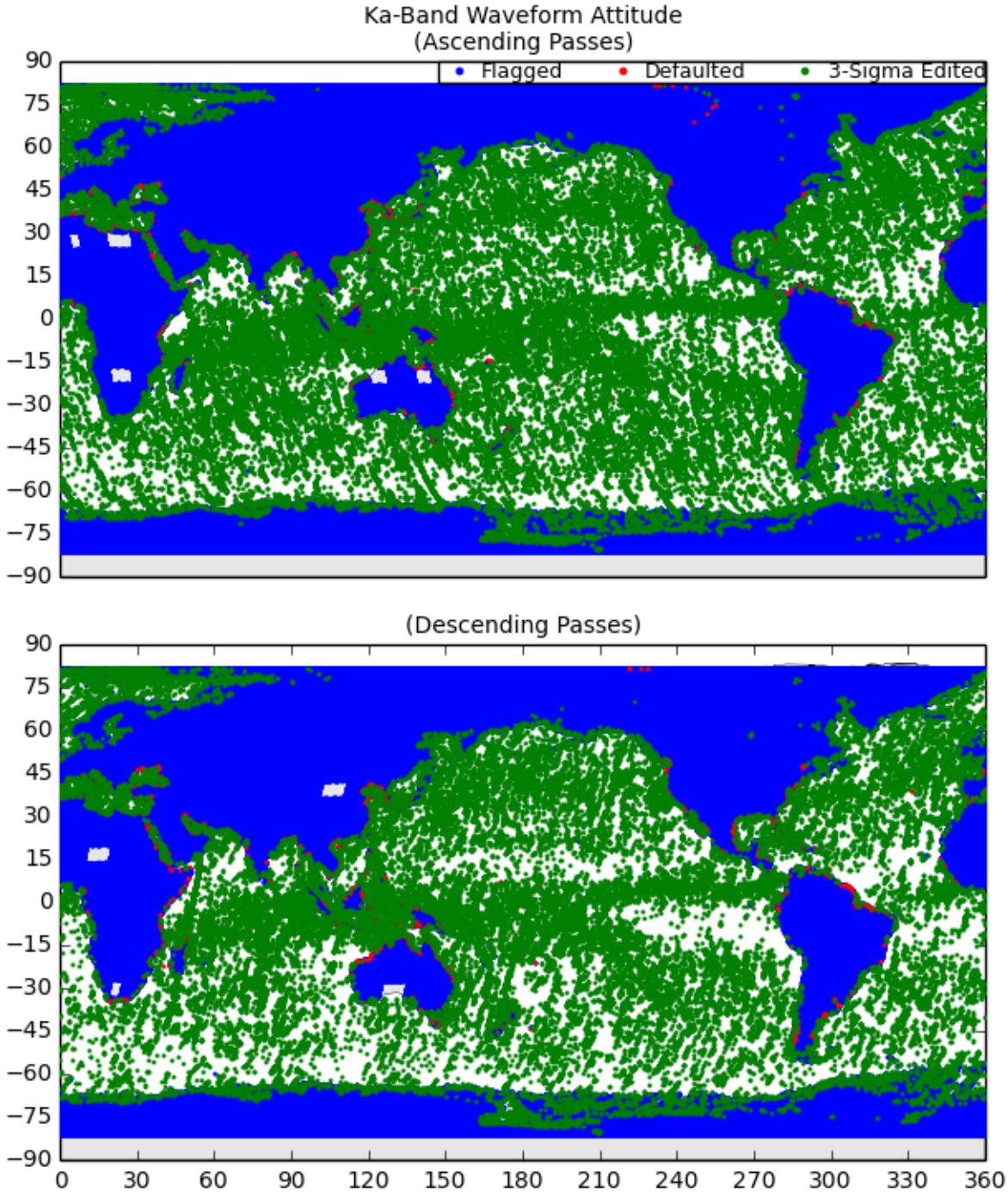

Figure 86: Map of Flagged/Edited Points for Ka-Band Waveform Attitude

16 Inverted Barometer Height Correction Plots

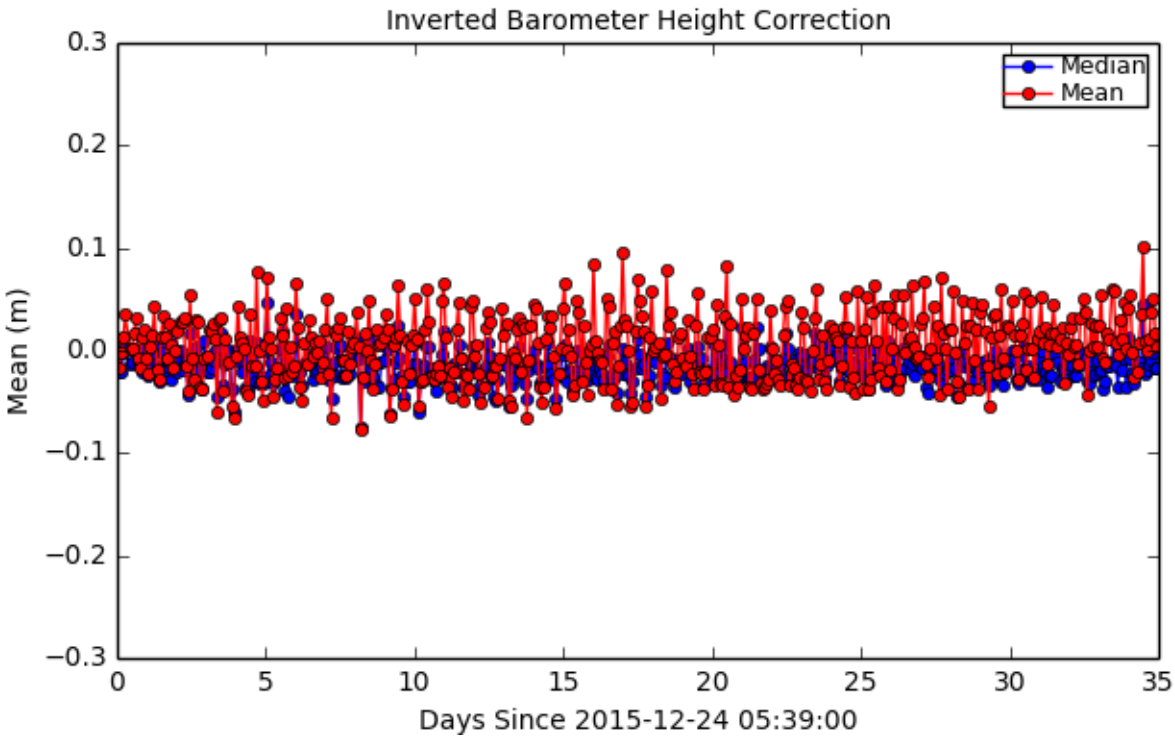

Figure 87: Mean/Median for Inverted Barometer Height Correction

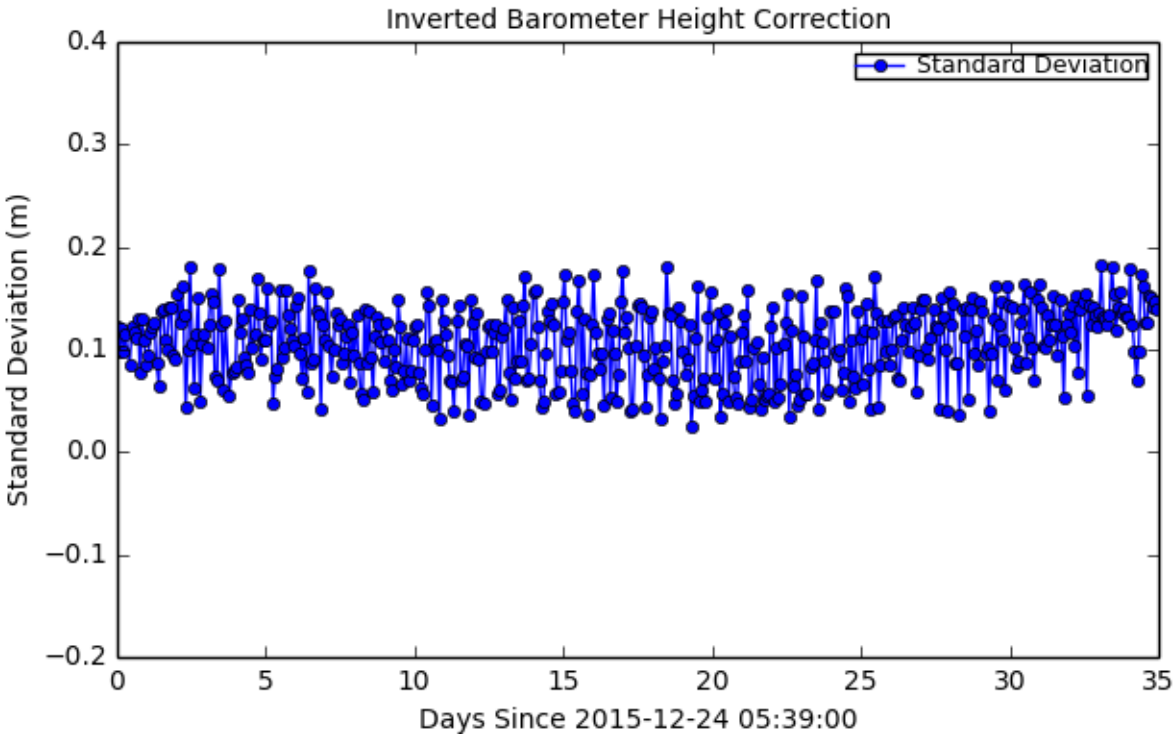

Figure 88: Standard Deviation for Inverted Barometer Height Correction

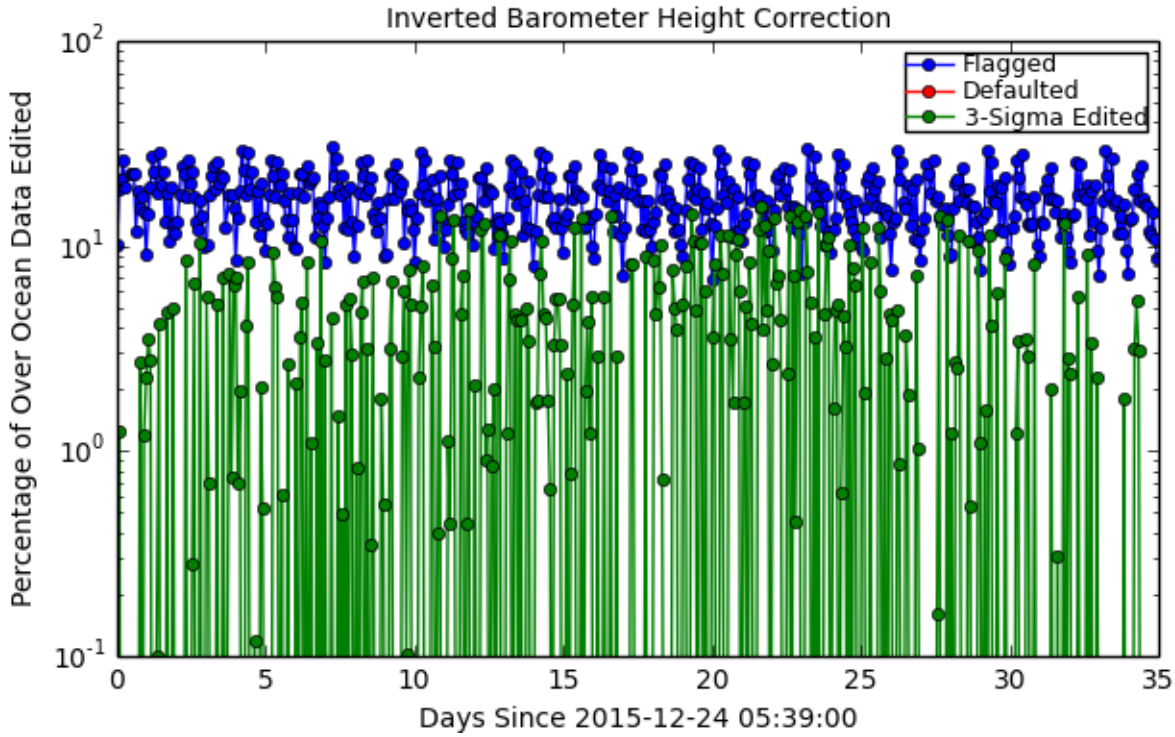

Figure 89: Flagged/Edited Data Points for Inverted Barometer Height Correction

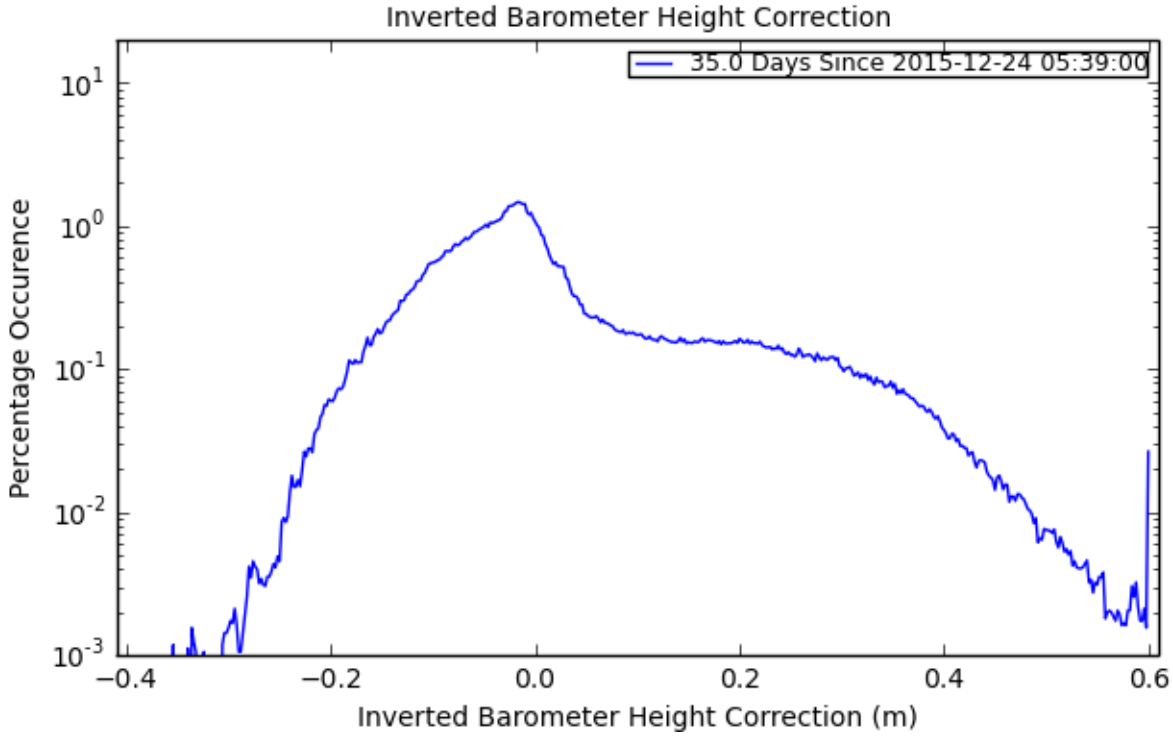

Figure 90: Histogram for Inverted Barometer Height Correction

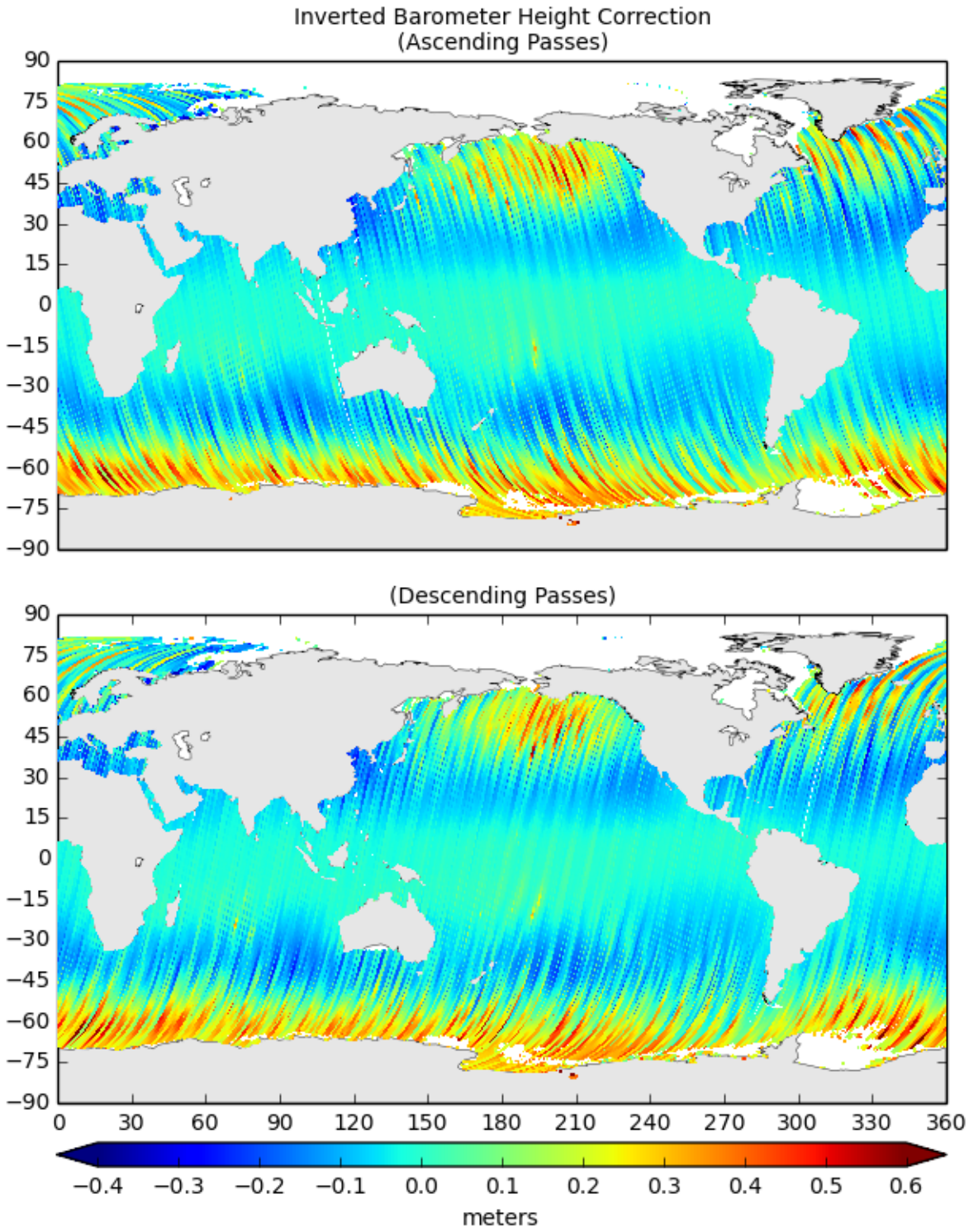

Figure 91: Map of Values for Inverted Barometer Height Correction

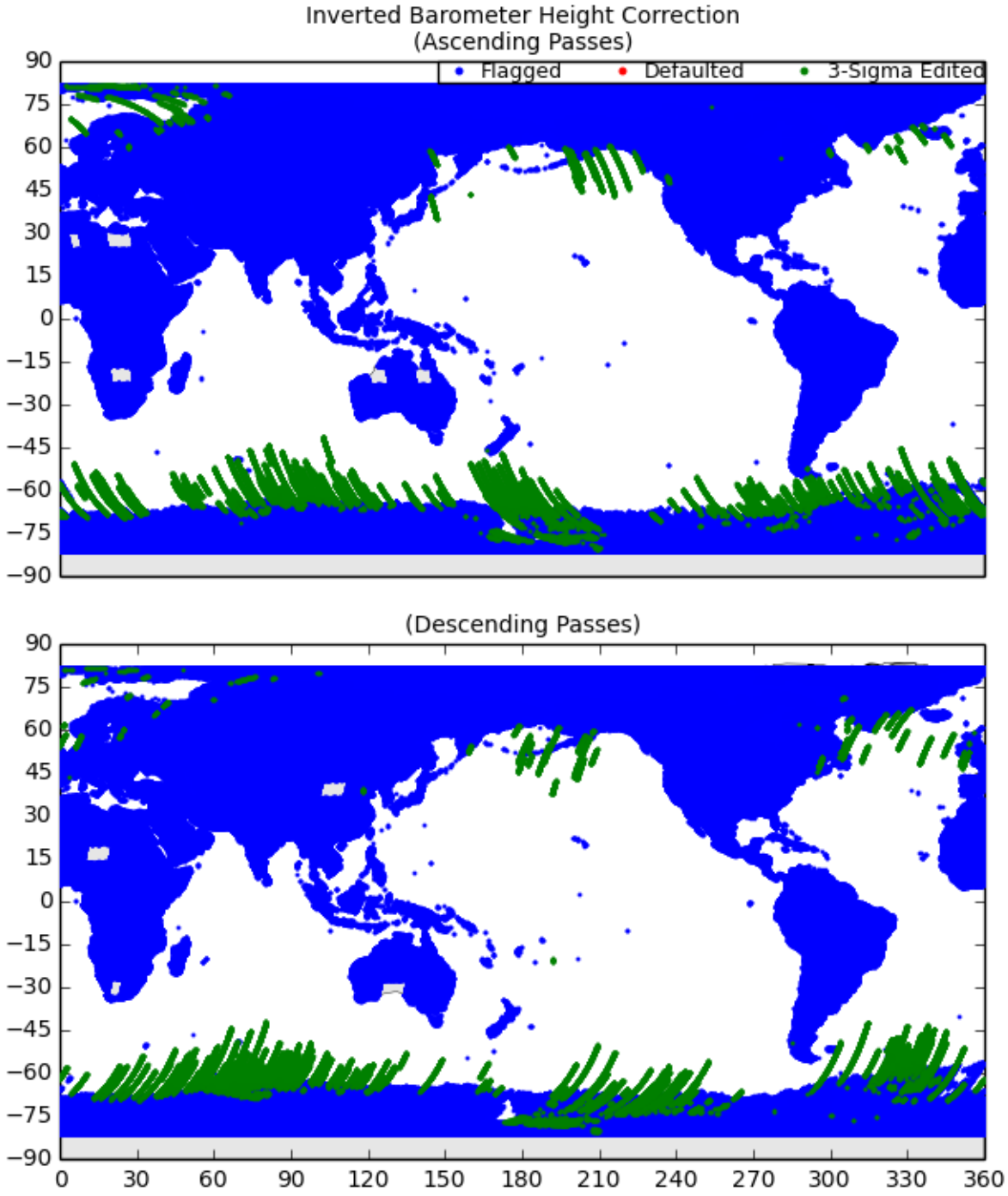

Figure 92: Map of Flagged/Edited Points for Inverted Barometer Height Correction

17 Sea Surface Height Anomaly (Product Values) Plots

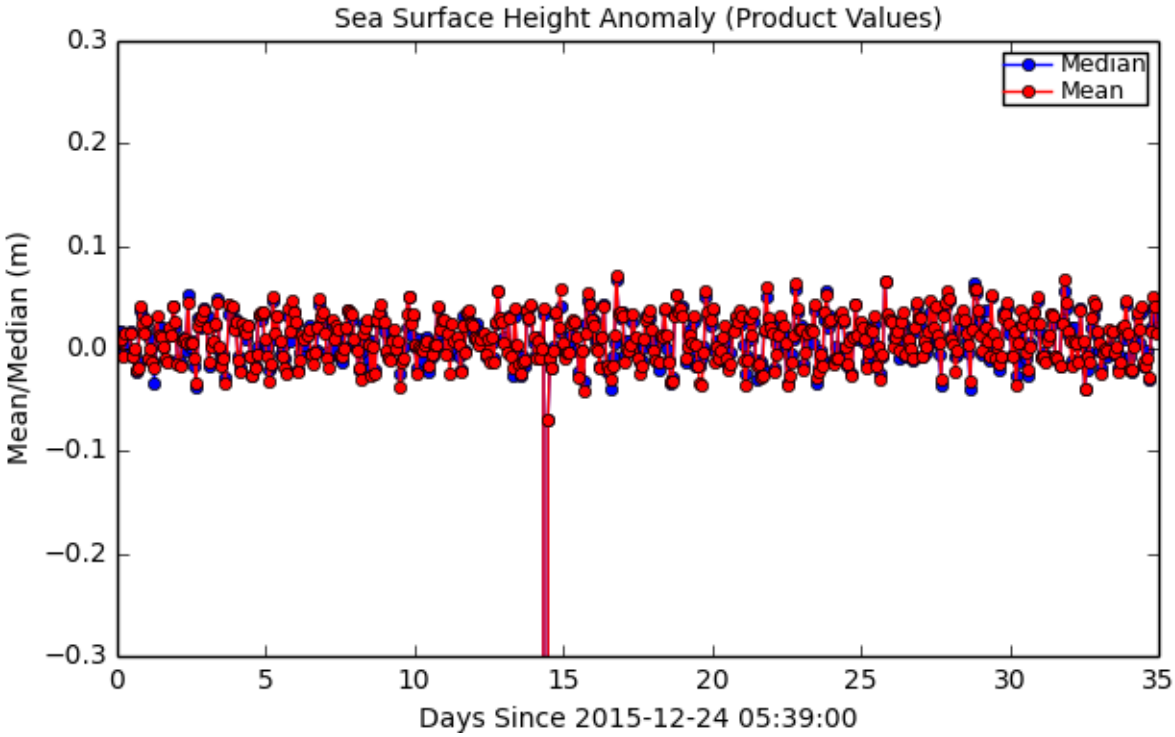

Figure 93: Mean/Median for Sea Surface Height Anomaly (Product Values)

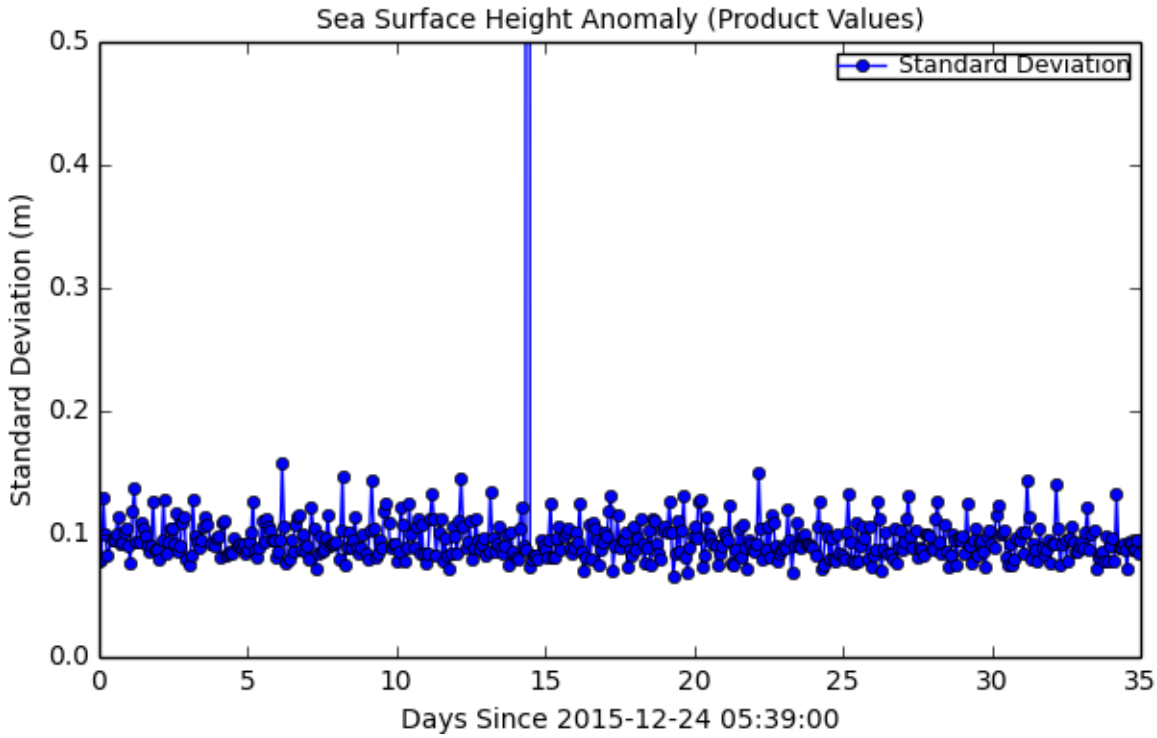

Figure 94: Standard Deviation for Sea Surface Height Anomaly (Product Values)

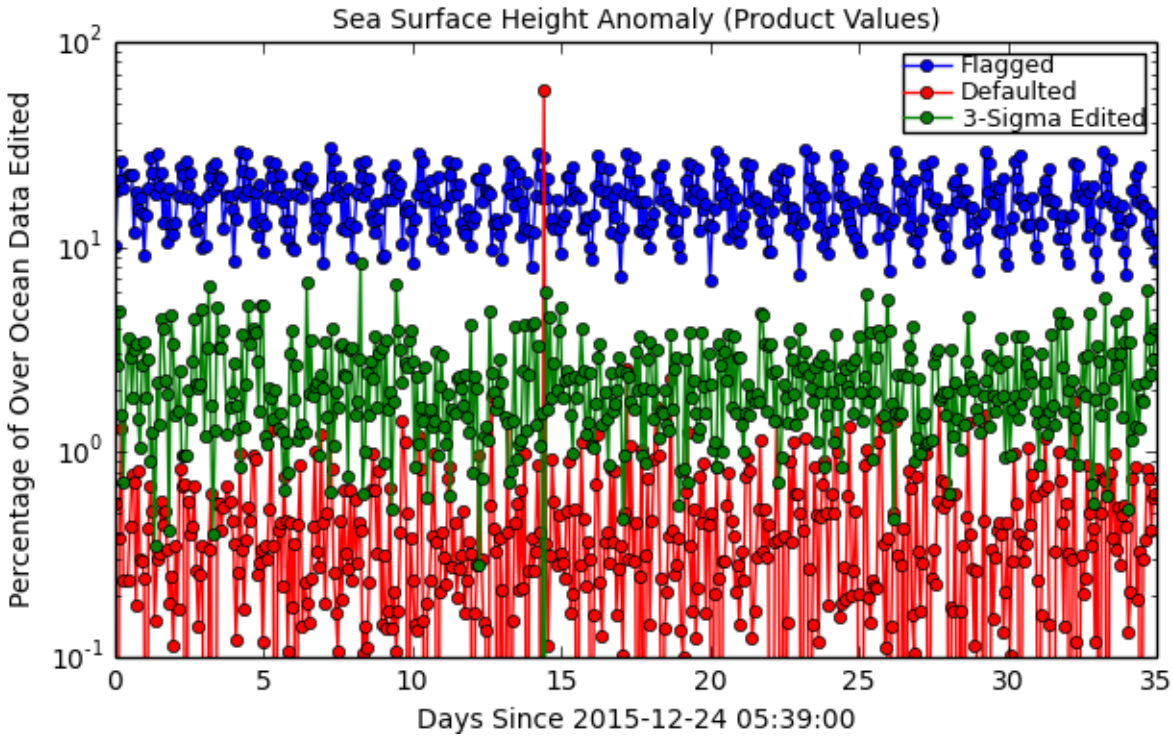

Figure 95: Flagged/Edited Data Points for Sea Surface Height Anomaly (Product Values)

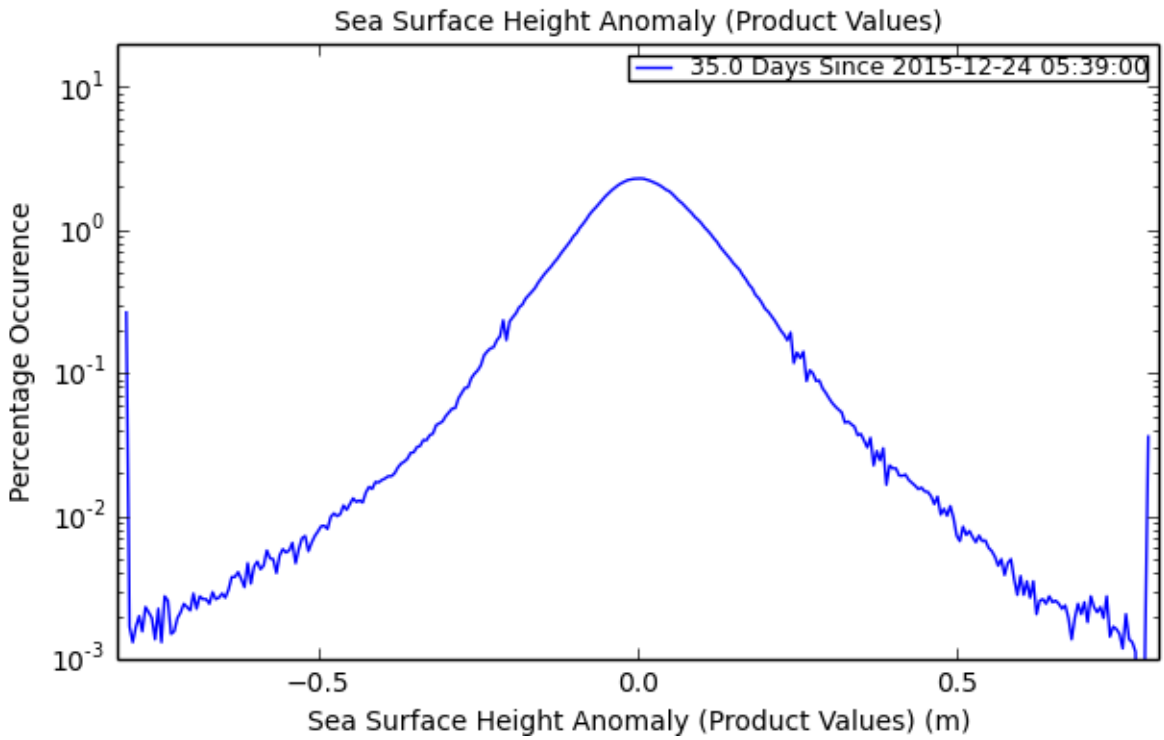

Figure 96: Histogram for Sea Surface Height Anomaly (Product Values)

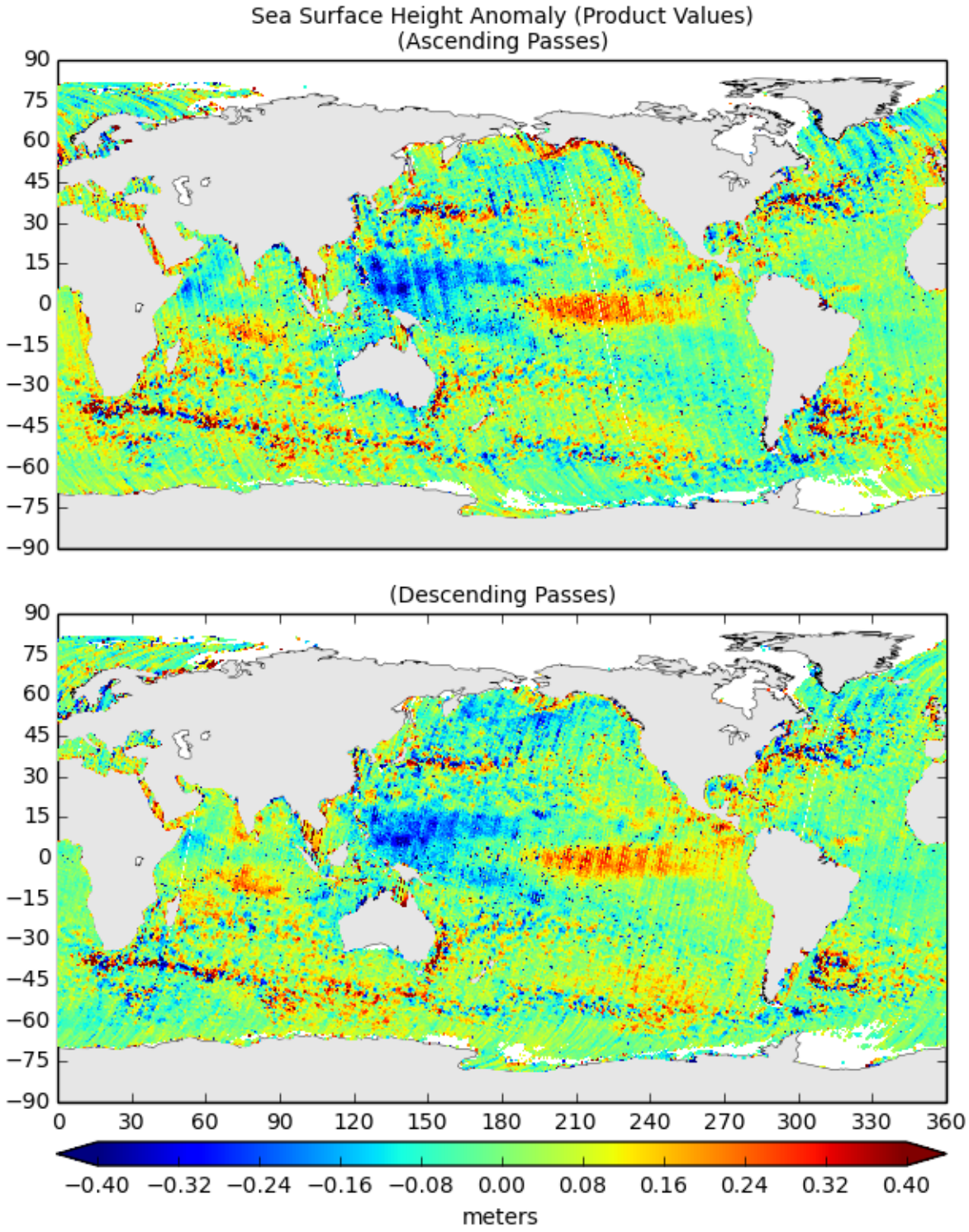

Figure 97: Map of Values for Sea Surface Height Anomaly (Product Values)

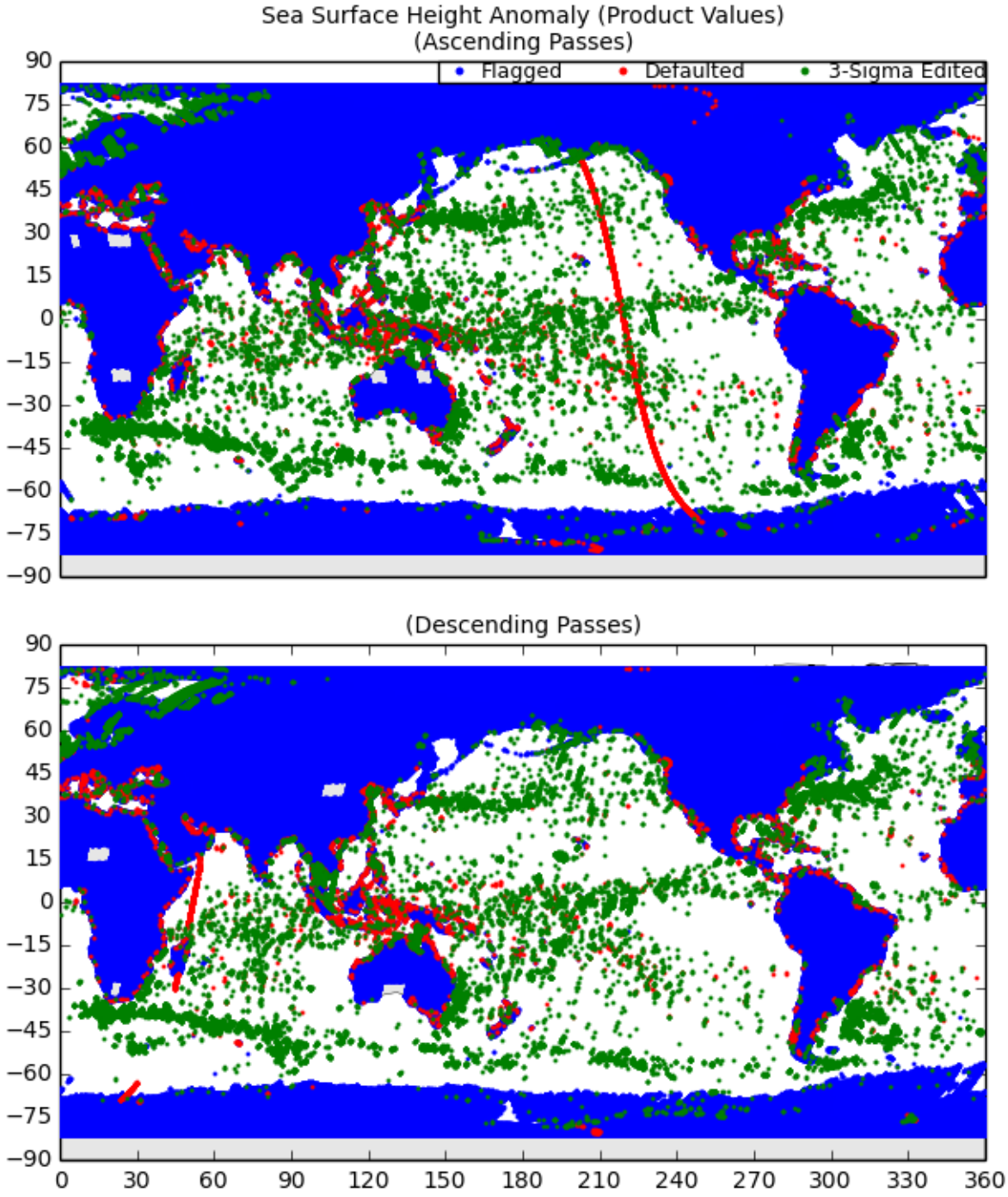

Figure 98: Map of Flagged/Edited Points for Sea Surface Height Anomaly (Product Values)

18 Sea Surface Height Anomaly Table

Table 2: Sea Surface Height Anomaly Statistics.

File	Median	Mean	Std. Dev.	No. Obs.	Total Obs.	Default Lat/Lon	Flag (total)	Default (total)	3-Sigma Edited	1 Cpr. Amp
SRL_OPN_2PTS029_1001_20151224_043938_20151224_062147.EUM.nc	0.017	0.012	0.078	3852	5742	0	1747	25	118	0.039
SRL_OPN_2PTS030_0001_20151224_062146_20151224_080903.EUM.nc	0.006	0.008	0.079	3891	6088	0	2064	1	132	0.037
SRL_OPN_2PTS030_0004_20151224_080902_20151224_094701.EUM.nc	0.016	0.009	0.129	2707	5468	0	2567	14	180	0.052
SRL_OPN_2PTS030_0005_20151224_094701_20151224_112453.EUM.nc	-0.003	-0.008	0.100	2104	5271	0	3083	39	45	0.039
SRL_OPN_2PTS030_0007_20151224_112453_20151224_130326.EUM.nc	0.007	0.015	0.083	2699	5270	0	2539	8	24	0.088
SRL_OPN_2PTS030_0009_20151224_130325_20151224_163620.EUM.nc	0.016	0.015	0.095	6496	11934	0	5099	21	318	0.038
SRL_OPN_2PTS030_0014_20151224_163620_20151224_181604.EUM.nc	-0.008	-0.008	0.096	2885	5573	0	2557	17	114	0.057
SRL_OPN_2PTS030_0016_20151224_181603_20151224_195528.EUM.nc	-0.003	-0.000	0.101	3096	5483	0	2278	29	80	0.015
SRL_OPN_2PTS030_0018_20151224_195527_20151224_213412.EUM.nc	-0.023	-0.021	0.115	3508	5380	0	1710	29	133	0.062
SRL_OPN_2PTS030_0020_20151224_213411_20151224_231221.EUM.nc	-0.013	-0.019	0.092	2189	5315	0	3027	5	94	0.000
SRL_OPN_2PTS030_0021_20151224_231220_20151225_005009.EUM.nc	0.038	0.040	0.095	3062	5480	0	2334	30	54	0.052
SRL_OPN_2PTS030_0023_20151225_005008_20151225_022820.EUM.nc	0.033	0.024	0.101	2945	5514	0	2520	10	39	0.073
SRL_OPN_2PTS030_0025_20151225_022819_20151225_040757.EUM.nc	0.017	0.015	0.105	2784	5463	0	2580	10	89	0.058
SRL_OPN_2PTS030_0027_20151225_040756_20151225_054921.EUM.nc	0.027	0.029	0.090	3589	5680	0	1939	10	142	0.050
SRL_OPN_2PTS030_0029_20151225_054921_20151225_073805.EUM.nc	-0.009	-0.009	0.077	4117	6147	0	1940	0	90	0.052
SRL_OPN_2PTS030_0032_20151225_073804_20151225_091614.EUM.nc	0.010	-0.001	0.118	3122	5479	0	2225	17	115	0.048
SRL_OPN_2PTS030_0033_20151225_091614_20151225_105407.EUM.nc	-0.012	-0.013	0.138	2276	5469	0	3142	22	29	0.061
SRL_OPN_2PTS030_0035_20151225_105407_20151225_123221.EUM.nc	-0.033	-0.018	0.094	2466	5279	0	2755	17	41	0.112
SRL_OPN_2PTS030_0037_20151225_123221_20151225_141138.EUM.nc	0.018	0.032	0.093	3223	5479	0	2236	6	14	0.070
SRL_OPN_2PTS030_0039_20151225_141137_20151225_160458.EUM.nc	0.020	0.013	0.109	3242	6369	0	3009	14	104	0.053
SRL_OPN_2PTS030_0042_20151225_160457_20151225_174445.EUM.nc	0.021	0.012	0.105	2906	5589	0	2621	12	50	0.042
SRL_OPN_2PTS030_0044_20151225_174444_20151225_192418.EUM.nc	0.001	0.001	0.099	3157	5581	0	2202	25	197	0.025
SRL_OPN_2PTS030_0046_20151225_192417_20151225_210313.EUM.nc	-0.012	-0.010	0.091	3562	5528	0	1773	18	175	0.015
SRL_OPN_2PTS030_0048_20151225_210313_20151225_224135.EUM.nc	-0.012	-0.013	0.086	2594	5283	0	2598	17	74	0.018
SRL_OPN_2PTS030_0049_20151225_224134_20151226_001926.EUM.nc	0.019	0.021	0.091	3106	5438	0	2251	12	69	0.039
SRL_OPN_2PTS030_0051_20151226_001926_20151226_015720.EUM.nc	0.013	0.012	0.126	3059	5530	0	2448	7	16	0.097
SRL_OPN_2PTS030_0053_20151226_015719_20151226_033629.EUM.nc	0.042	0.042	0.087	2969	5471	0	2324	9	169	0.066
SRL_OPN_2PTS030_0055_20151226_033628_20151226_051713.EUM.nc	0.020	0.026	0.088	2967	5541	0	2451	4	119	0.041
SRL_OPN_2PTS030_0057_20151226_051712_20151226_070702.EUM.nc	-0.012	-0.014	0.080	3899	6192	0	2208	16	69	0.053
SRL_OPN_2PTS030_0060_20151226_070701_20151226_084526.EUM.nc	-0.014	-0.017	0.095	3745	5581	0	1755	8	73	0.028
SRL_OPN_2PTS030_0061_20151226_084525_20151226_102322.EUM.nc	0.009	0.007	0.128	2518	5378	0	2743	29	88	0.054
SRL_OPN_2PTS030_0063_20151226_102322_20151226_120123.EUM.nc	0.011	0.010	0.084	2540	5360	0	2765	23	32	0.104
SRL_OPN_2PTS030_0065_20151226_120122_20151226_134014.EUM.nc	-0.001	0.005	0.093	3032	5399	0	2305	26	36	0.081
SRL_OPN_2PTS030_0067_20151226_134013_20151226_153337.EUM.nc	0.053	0.045	0.104	3556	6323	0	2719	1	47	0.067
SRL_OPN_2PTS030_0070_20151226_153336_20151226_171325.EUM.nc	0.002	0.006	0.105	2792	5580	0	2696	21	71	0.090
SRL_OPN_2PTS030_0072_20151226_171324_20151226_185303.EUM.nc	0.008	0.006	0.093	3193	5499	0	2227	17	62	0.025

– Continued on next page

Table 2: Sea Surface Height Anomaly Statistics.

– Continued from previous page

File	Median	Mean	Std. Dev.	No. Obs.	Total Obs.	Default Lat/Lon	Flag (total)	Default (total)	3-Sigma Edited	1 Cpr Amp
SRL_OPN_2PTS030_0074_20151226_185302_20151226_203209.EUM.nc	-0.017	-0.010	0.118	3461	5499	0	1898	16	124	0.035
SRL_OPN_2PTS030_0076_20151226_203209_20151226_221046.EUM.nc	-0.037	-0.034	0.086	2880	5452	0	2388	24	160	0.045
SRL_OPN_2PTS030_0078_20151226_221046_20151226_234841.EUM.nc	0.030	0.022	0.091	2901	5453	0	2471	9	72	0.034
SRL_OPN_2PTS030_0079_20151226_234842_20151227_012627.EUM.nc	0.020	0.027	0.110	2902	5490	0	2509	3	76	0.061
SRL_OPN_2PTS030_0081_20151227_012626_20151227_030510.EUM.nc	0.031	0.032	0.113	2973	5516	0	2456	9	78	0.063
SRL_OPN_2PTS030_0083_20151227_030509_20151227_044518.EUM.nc	0.040	0.037	0.079	2874	5466	0	2409	12	171	0.027
SRL_OPN_2PTS030_0085_20151227_044517_20151227_062743.EUM.nc	0.031	0.021	0.075	3966	5766	0	1744	2	54	0.040
SRL_OPN_2PTS030_0087_20151227_062742_20151227_081433.EUM.nc	-0.016	-0.014	0.083	3962	6085	0	1959	1	163	0.017
SRL_OPN_2PTS030_0090_20151227_081432_20151227_095237.EUM.nc	0.006	0.003	0.128	2577	5373	0	2554	12	230	0.055
SRL_OPN_2PTS030_0091_20151227_095237_20151227_113031.EUM.nc	0.003	0.007	0.099	2230	5274	0	2974	19	51	0.056
SRL_OPN_2PTS030_0093_20151227_113031_20151227_130859.EUM.nc	0.023	0.025	0.094	2804	5331	0	2512	1	14	0.095
SRL_OPN_2PTS030_0095_20151227_130859_20151227_150225.EUM.nc	0.048	0.045	0.090	3490	6338	0	2783	4	61	0.060
SRL_OPN_2PTS030_0098_20151227_150224_20151227_164203.EUM.nc	-0.001	0.002	0.096	2907	5589	0	2463	22	197	0.041
SRL_OPN_2PTS030_0100_20151227_164202_20151227_182146.EUM.nc	-0.009	-0.017	0.107	3025	5525	0	2348	17	135	0.053
SRL_OPN_2PTS030_0102_20151227_182145_20151227_200102.EUM.nc	-0.006	-0.010	0.114	3047	5477	0	2288	15	127	0.032
SRL_OPN_2PTS030_0104_20151227_200101_20151227_213952.EUM.nc	-0.029	-0.035	0.107	3384	5487	0	1919	22	162	0.033
SRL_OPN_2PTS030_0107_20151227_231757_20151228_005538.EUM.nc	0.034	0.043	0.092	2848	5493	0	2578	24	43	0.070
SRL_OPN_2PTS030_0109_20151228_005537_20151228_023400.EUM.nc	0.039	0.041	0.091	2914	5527	0	2532	21	60	0.022
SRL_OPN_2PTS030_0111_20151228_023359_20151228_041344.EUM.nc	0.023	0.018	0.096	2832	5475	0	2560	16	67	0.058
SRL_OPN_2PTS030_0113_20151228_041343_20151228_055515.EUM.nc	0.029	0.025	0.098	3671	5681	0	1882	15	113	0.063
SRL_OPN_2PTS030_0115_20151228_055515_20151228_074335.EUM.nc	-0.007	-0.011	0.081	4132	6130	0	1910	6	82	0.010
SRL_OPN_2PTS030_0118_20151228_074334_20151228_092152.EUM.nc	-0.019	-0.022	0.110	3090	5498	0	2347	10	51	0.039
SRL_OPN_2PTS030_0119_20151228_092151_20151228_105943.EUM.nc	0.019	0.025	0.111	2116	5380	0	3208	30	26	0.012
SRL_OPN_2PTS030_0121_20151228_105942_20151228_123752.EUM.nc	0.015	0.019	0.084	2394	5302	0	2772	11	125	0.073
SRL_OPN_2PTS030_0123_20151228_123751_20151228_141723.EUM.nc	0.010	0.016	0.084	3277	5507	0	2169	7	54	0.040
SRL_OPN_2PTS030_0125_20151228_141722_20151228_161042.EUM.nc	0.022	0.023	0.086	3326	6354	0	2905	18	105	0.017
SRL_OPN_2PTS030_0128_20151228_161043_20151228_175028.EUM.nc	-0.008	-0.007	0.084	2816	5581	0	2551	16	198	0.011
SRL_OPN_2PTS030_0130_20151228_175027_20151228_192951.EUM.nc	-0.027	-0.026	0.097	3116	5574	0	2294	18	146	0.029
SRL_OPN_2PTS030_0132_20151228_192952_20151228_210853.EUM.nc	-0.017	-0.020	0.090	3450	5419	0	1760	36	173	0.038
SRL_OPN_2PTS030_0134_20151228_210852_20151228_224712.EUM.nc	0.001	-0.005	0.093	2428	5410	0	2832	29	121	0.045
SRL_OPN_2PTS030_0135_20151228_224713_20151229_002453.EUM.nc	0.031	0.034	0.089	3067	5371	0	2195	9	100	0.035
SRL_OPN_2PTS030_0137_20151229_002452_20151229_020259.EUM.nc	0.029	0.035	0.092	2980	5535	0	2483	11	61	0.007
SRL_OPN_2PTS030_0139_20151229_020259_20151229_034213.EUM.nc	0.033	0.036	0.084	2897	5509	0	2414	12	186	0.037
SRL_OPN_2PTS030_0141_20151229_034213_20151229_052304.EUM.nc	0.001	0.010	0.088	2892	5523	0	2450	4	177	0.037
SRL_OPN_2PTS030_0143_20151229_052303_20151229_071235.EUM.nc	0.000	-0.008	0.094	3923	6157	0	2163	16	55	0.060
SRL_OPN_2PTS030_0146_20151229_071235_20151229_085104.EUM.nc	-0.021	-0.032	0.101	3750	5584	0	1770	14	50	0.041
SRL_OPN_2PTS030_0147_20151229_085104_20151229_102858.EUM.nc	-0.017	-0.016	0.127	2455	5449	0	2906	18	70	0.075
SRL_OPN_2PTS030_0149_20151229_102858_20151229_120654.EUM.nc	0.046	0.051	0.087	2502	5380	0	2774	39	65	0.106
SRL_OPN_2PTS030_0151_20151229_120653_20151229_134557.EUM.nc	0.010	0.015	0.082	3025	5398	0	2307	13	53	0.054

– Continued on next page

Table 2: Sea Surface Height Anomaly Statistics.

– Continued from previous page

File	Median	Mean	Std. Dev.	No. Obs.	Total Obs.	Default Lat/Lon	Flag (total)	Default (total)	3-Sigma Edited	1 Cycle Amp.
SRL_OPN_2PTS030_0153_20151229_134558_20151229_153920.EUM.nc	0.032	0.032	0.089	3506	6353	0	2749	0	98	0.015
SRL_OPN_2PTS030_0156_20151229_153920_20151229_171908.EUM.nc	-0.005	0.008	0.111	2829	5516	0	2626	15	46	0.057
SRL_OPN_2PTS030_0158_20151229_171907_20151229_185837.EUM.nc	0.001	-0.007	0.094	3181	5599	0	2334	19	65	0.031
SRL_OPN_2PTS030_0160_20151229_185836_20151229_203750.EUM.nc	-0.010	-0.018	0.113	3664	5524	0	1794	9	57	0.045
SRL_OPN_2PTS030_0162_20151229_203750_20151229_221624.EUM.nc	-0.021	-0.024	0.106	3023	5348	0	2275	27	23	0.029
SRL_OPN_2PTS030_0164_20151229_221623_20151229_235410.EUM.nc	0.032	0.040	0.103	3042	5441	0	2344	16	39	0.082
SRL_OPN_2PTS030_0165_20151229_235410_20151230_013204.EUM.nc	0.008	0.016	0.095	3028	5515	0	2453	3	31	0.021
SRL_OPN_2PTS030_0167_20151230_013204_20151230_031044.EUM.nc	0.037	0.047	0.095	2938	5521	0	2459	16	108	0.061
SRL_OPN_2PTS030_0169_20151230_031043_20151230_045107.EUM.nc	0.035	0.035	0.081	2965	5469	0	2362	6	136	0.058
SRL_OPN_2PTS030_0171_20151230_045106_20151230_063340.EUM.nc	0.025	0.026	0.086	3964	5801	0	1739	11	87	0.047
SRL_OPN_2PTS030_0173_20151230_063339_20151230_082012.EUM.nc	-0.020	-0.022	0.095	3994	6060	0	1927	3	136	0.054
SRL_OPN_2PTS030_0176_20151230_082013_20151230_095814.EUM.nc	-0.003	-0.011	0.159	2761	5402	0	2583	16	42	0.103
SRL_OPN_2PTS030_0177_20151230_095813_20151230_113601.EUM.nc	0.004	0.013	0.106	2360	5345	0	2920	27	38	0.018
SRL_OPN_2PTS030_0179_20151230_113600_20151230_131439.EUM.nc	0.004	0.009	0.076	2880	5298	0	2365	5	48	0.090
SRL_OPN_2PTS030_0181_20151230_131439_20151230_150800.EUM.nc	0.013	0.014	0.080	3508	6358	0	2780	11	59	0.020
SRL_OPN_2PTS030_0184_20151230_150800_20151230_164747.EUM.nc	0.022	0.019	0.096	2772	5556	0	2521	7	256	0.118
SRL_OPN_2PTS030_0186_20151230_164747_20151230_182721.EUM.nc	-0.005	-0.005	0.086	3115	5476	0	2277	6	78	0.025
SRL_OPN_2PTS030_0188_20151230_182720_20151230_200643.EUM.nc	-0.006	-0.014	0.107	3067	5503	0	2282	10	144	0.022
SRL_OPN_2PTS030_0190_20151230_200642_20151230_214530.EUM.nc	-0.001	-0.004	0.114	3371	5475	0	2013	17	74	0.058
SRL_OPN_2PTS030_0192_20151230_214530_20151230_232325.EUM.nc	-0.002	0.020	0.115	2471	5297	0	2734	30	62	0.079
SRL_OPN_2PTS030_0193_20151230_232324_20151231_010114.EUM.nc	0.043	0.050	0.088	2742	5491	0	2664	11	74	0.063
SRL_OPN_2PTS030_0195_20151231_010113_20151231_023941.EUM.nc	0.027	0.031	0.100	2998	5541	0	2498	10	35	0.032
SRL_OPN_2PTS030_0197_20151231_023941_20151231_041921.EUM.nc	0.027	0.036	0.085	2831	5463	0	2510	41	81	0.019
SRL_OPN_2PTS030_0199_20151231_041921_20151231_060109.EUM.nc	0.018	0.016	0.091	3756	5708	0	1848	19	85	0.030
SRL_OPN_2PTS030_0201_20151231_060108_20151231_074915.EUM.nc	-0.004	-0.010	0.080	4085	6122	0	1857	9	171	0.040
SRL_OPN_2PTS030_0204_20151231_074915_20151231_092728.EUM.nc	-0.008	-0.018	0.122	3051	5476	0	2350	17	58	0.105
SRL_OPN_2PTS030_0205_20151231_092727_20151231_110512.EUM.nc	0.021	0.029	0.105	2113	5377	0	3197	47	20	0.009
SRL_OPN_2PTS030_0207_20151231_110511_20151231_124331.EUM.nc	0.000	0.010	0.073	2392	5230	0	2679	27	132	0.133
SRL_OPN_2PTS030_0209_20151231_124331_20151231_143639.EUM.nc	0.016	0.022	0.085	3330	6226	0	2834	12	50	0.039
SRL_OPN_2PTS030_0212_20151231_143639_20151231_161624.EUM.nc	0.012	0.019	0.098	3399	5619	0	2130	7	83	0.048
SRL_OPN_2PTS030_0214_20151231_161624_20151231_175602.EUM.nc	-0.009	-0.006	0.087	3014	5553	0	2473	3	63	0.032
SRL_OPN_2PTS030_0216_20151231_175602_20151231_193532.EUM.nc	-0.013	-0.007	0.088	3188	5586	0	2236	20	142	0.011
SRL_OPN_2PTS030_0218_20151231_193531_20151231_211433.EUM.nc	0.001	-0.001	0.096	3496	5414	0	1772	8	138	0.049
SRL_OPN_2PTS030_0220_20151231_211431_20151231_225240.EUM.nc	0.018	0.021	0.115	2425	5367	0	2848	20	74	0.065
SRL_OPN_2PTS030_0221_20151231_225240_20160101_003029.EUM.nc	0.038	0.037	0.090	3172	5443	0	2172	12	87	0.037
SRL_OPN_2PTS030_0223_20160101_003028_20160101_020837.EUM.nc	0.031	0.036	0.092	2944	5531	0	2549	7	31	0.028
SRL_OPN_2PTS030_0225_20160101_020837_20160101_034748.EUM.nc	0.028	0.034	0.092	2920	5480	0	2425	20	115	0.041
SRL_OPN_2PTS030_0227_20160101_034747_20160101_052855.EUM.nc	0.003	0.010	0.094	2937	5549	0	2496	8	108	0.038
SRL_OPN_2PTS030_0229_20160101_052854_20160101_071814.EUM.nc	0.002	-0.002	0.080	4033	6178	0	2045	28	72	0.043

– Continued on next page

Table 2: Sea Surface Height Anomaly Statistics.

– Continued from previous page

File	Median	Mean	Std. Dev.	No. Obs.	Total Obs.	Default Lat/Lon	Flag (total)	Default (total)	3-Sigma Edited	1 Cycle Amp.
SRL_OPN_2PTS030_0232_20160101_071814_20160101_085640.EUM.nc	-0.021	-0.020	0.103	3619	5588	0	1876	13	80	0.085
SRL_OPN_2PTS030_0233_20160101_085639_20160101_103426.EUM.nc	-0.005	-0.030	0.148	2326	5454	0	3020	15	93	0.094
SRL_OPN_2PTS030_0235_20160101_103425_20160101_121232.EUM.nc	0.024	0.016	0.076	2313	5413	0	2815	14	271	0.157
SRL_OPN_2PTS030_0237_20160101_121231_20160101_135140.EUM.nc	0.013	0.020	0.089	3105	5440	0	2307	4	24	0.07[illegible]
SRL_OPN_2PTS030_0239_20160101_135141_20160101_154503.EUM.nc	0.027	0.029	0.102	3583	6358	0	2720	7	48	0.07[illegible]
SRL_OPN_2PTS030_0242_20160101_154502_20160101_172442.EUM.nc	-0.012	0.003	0.089	2830	5492	0	2569	4	89	0.04[illegible]
SRL_OPN_2PTS030_0244_20160101_172441_20160101_190418.EUM.nc	-0.018	-0.026	0.095	3282	5609	0	2253	10	64	0.04[illegible]
SRL_OPN_2PTS030_0246_20160101_190417_20160101_204329.EUM.nc	0.007	0.002	0.114	3762	5554	0	1636	29	127	0.05[illegible]
SRL_OPN_2PTS030_0248_20160101_204329_20160101_222152.EUM.nc	-0.020	-0.025	0.090	2891	5296	0	2292	34	79	0.04[illegible]
SRL_OPN_2PTS030_0250_20160101_222152_20160101_235946.EUM.nc	0.027	0.028	0.085	2971	5453	0	2326	23	133	0.04[illegible]
SRL_OPN_2PTS030_0251_20160101_235946_20160102_013743.EUM.nc	0.026	0.036	0.089	3075	5538	0	2390	12	61	0.02[illegible]
SRL_OPN_2PTS030_0253_20160102_013742_20160102_031627.EUM.nc	0.033	0.042	0.099	2951	5518	0	2429	29	109	0.07[illegible]
SRL_OPN_2PTS030_0255_20160102_031626_20160102_045655.EUM.nc	0.017	0.026	0.084	3048	5492	0	2327	4	113	0.04[illegible]
SRL_OPN_2PTS030_0257_20160102_045655_20160102_063929.EUM.nc	-0.004	-0.001	0.080	4027	5784	0	1702	8	47	0.026
SRL_OPN_2PTS030_0259_20160102_063928_20160102_082550.EUM.nc	-0.005	-0.009	0.103	4032	6039	0	1820	7	180	0.084
SRL_OPN_2PTS030_0262_20160102_082549_20160102_100342.EUM.nc	-0.002	-0.011	0.144	2702	5353	0	2587	6	58	0.114
SRL_OPN_2PTS030_0263_20160102_100341_20160102_114139.EUM.nc	0.010	0.008	0.105	2374	5412	0	2955	21	62	0.07[illegible]
SRL_OPN_2PTS030_0265_20160102_114138_20160102_132021.EUM.nc	0.007	0.018	0.082	2956	5261	0	2281	5	19	0.08[illegible]
SRL_OPN_2PTS030_0267_20160102_132020_20160102_151343.EUM.nc	0.001	0.000	0.085	3496	6362	0	2771	10	85	0.020
SRL_OPN_2PTS030_0270_20160102_151342_20160102_165322.EUM.nc	0.002	0.007	0.095	2709	5540	0	2577	4	250	0.097
SRL_OPN_2PTS030_0272_20160102_165322_20160102_183303.EUM.nc	-0.024	-0.038	0.089	3194	5495	0	2130	7	164	0.04[illegible]
SRL_OPN_2PTS030_0274_20160102_183302_20160102_201223.EUM.nc	-0.011	-0.013	0.119	3194	5526	0	2184	17	131	0.07[illegible]
SRL_OPN_2PTS030_0276_20160102_201223_20160102_215059.EUM.nc	0.002	-0.009	0.125	3310	5450	0	2001	54	85	0.052
SRL_OPN_2PTS030_0278_20160102_215059_20160102_232901.EUM.nc	0.021	0.033	0.109	2406	5318	0	2799	33	80	0.097
SRL_OPN_2PTS030_0279_20160102_232901_20160103_010652.EUM.nc	0.050	0.051	0.090	2699	5482	0	2680	17	86	0.060
SRL_OPN_2PTS030_0281_20160103_010651_20160103_024512.EUM.nc	0.014	0.024	0.092	2930	5506	0	2450	0	126	0.068
SRL_OPN_2PTS030_0283_20160103_024511_20160103_042507.EUM.nc	0.031	0.033	0.092	2865	5494	0	2483	13	133	0.028
SRL_OPN_2PTS030_0285_20160103_042506_20160103_060655.EUM.nc	0.001	0.004	0.078	3752	5707	0	1825	10	120	0.023
SRL_OPN_2PTS030_0287_20160103_060655_20160103_075454.EUM.nc	-0.018	-0.024	0.086	4166	6093	0	1879	7	41	0.081
SRL_OPN_2PTS030_0290_20160103_075453_20160103_093256.EUM.nc	0.009	0.003	0.123	2929	5483	0	2463	5	86	0.081
SRL_OPN_2PTS030_0291_20160103_093255_20160103_111048.EUM.nc	0.002	0.000	0.108	2133	5366	0	3162	37	34	0.032
SRL_OPN_2PTS030_0293_20160103_111048_20160103_124912.EUM.nc	-0.012	-0.001	0.078	2525	5223	0	2617	27	54	0.081
SRL_OPN_2PTS030_0295_20160103_124912_20160103_144222.EUM.nc	0.005	0.004	0.089	3362	6266	0	2831	7	66	0.042
SRL_OPN_2PTS030_0298_20160103_144221_20160103_162208.EUM.nc	0.011	0.008	0.125	3367	5643	0	2165	3	108	0.058
SRL_OPN_2PTS030_0300_20160103_162207_20160103_180145.EUM.nc	-0.023	-0.017	0.100	3109	5566	0	2427	7	23	0.027
SRL_OPN_2PTS030_0302_20160103_180144_20160103_194113.EUM.nc	-0.007	-0.006	0.090	3269	5568	0	2220	10	69	0.017
SRL_OPN_2PTS030_0304_20160103_194112_20160103_212002.EUM.nc	0.005	0.004	0.106	3596	5383	0	1716	16	55	0.033
SRL_OPN_2PTS030_0306_20160103_212001_20160103_225816.EUM.nc	0.001	0.004	0.112	2370	5369	0	2928	29	42	0.066
SRL_OPN_2PTS030_0307_20160103_225815_20160104_003604.EUM.nc	0.040	0.041	0.085	3182	5475	0	2157	14	122	0.059

– Continued on next page

Table 2: Sea Surface Height Anomaly Statistics.

– Continued from previous page

File	Median	Mean	Std. Dev.	No. Obs.	Total Obs.	Default Lat/Lon	Flag (total)	Default (total)	3-Sigma Edited	1 Cycle Amp.
SRL_OPN_2PTS030_0309_20160104_003603_20160104_021407.EUM.nc	0.014	0.019	0.108	2892	5535	0	2604	3	36	0.07
SRL_OPN_2PTS030_0311_20160104_021406_20160104_035331.EUM.nc	0.021	0.028	0.085	2820	5528	0	2631	7	70	0.05
SRL_OPN_2PTS030_0313_20160104_035330_20160104_053445.EUM.nc	0.026	0.029	0.077	2980	5545	0	2448	14	103	0.01
SRL_OPN_2PTS030_0315_20160104_053445_20160104_072353.EUM.nc	0.006	-0.005	0.084	4176	6194	0	1938	15	65	0.05
SRL_OPN_2PTS030_0318_20160104_072352_20160104_090209.EUM.nc	0.024	0.015	0.112	3649	5575	0	1867	9	50	0.10
SRL_OPN_2PTS030_0319_20160104_090208_20160104_104002.EUM.nc	-0.005	-0.025	0.133	2413	5454	0	2950	25	66	0.05
SRL_OPN_2PTS030_0321_20160104_104001_20160104_121810.EUM.nc	0.006	0.024	0.113	2587	5425	0	2789	29	20	0.07
SRL_OPN_2PTS030_0323_20160104_121809_20160104_135715.EUM.nc	0.000	0.008	0.082	3185	5452	0	2192	11	64	0.07
SRL_OPN_2PTS030_0325_20160104_135714_20160104_155038.EUM.nc	-0.002	0.010	0.102	3504	6376	0	2774	22	76	0.04
SRL_OPN_2PTS030_0328_20160104_155038_20160104_173024.EUM.nc	-0.008	0.004	0.113	2846	5449	0	2515	7	81	0.02
SRL_OPN_2PTS030_0330_20160104_173023_20160104_191000.EUM.nc	-0.020	-0.023	0.078	3432	5627	0	2078	12	105	0.01
SRL_OPN_2PTS030_0332_20160104_190959_20160104_204901.EUM.nc	0.031	0.023	0.097	3803	5525	0	1616	14	92	0.03
SRL_OPN_2PTS030_0334_20160104_204901_20160104_222729.EUM.nc	-0.002	-0.003	0.083	2983	5340	0	2280	18	59	0.00
SRL_OPN_2PTS030_0336_20160104_222729_20160105_000521.EUM.nc	0.033	0.035	0.072	3107	5498	0	2298	6	87	0.01
SRL_OPN_2PTS030_0337_20160105_000521_20160105_014311.EUM.nc	0.029	0.037	0.084	3152	5553	0	2335	9	57	0.01
SRL_OPN_2PTS030_0339_20160105_014311_20160105_032209.EUM.nc	0.022	0.025	0.106	2986	5497	0	2453	10	48	0.10
SRL_OPN_2PTS030_0341_20160105_032208_20160105_050236.EUM.nc	0.015	0.023	0.099	2931	5506	0	2421	11	143	0.03
SRL_OPN_2PTS030_0343_20160105_050235_20160105_065250.EUM.nc	0.010	0.011	0.084	3997	6183	0	2147	2	37	0.01
SRL_OPN_2PTS030_0346_20160105_065251_20160105_083119.EUM.nc	0.024	0.010	0.111	4111	5621	0	1386	8	116	0.09
SRL_OPN_2PTS030_0348_20160105_083118_20160105_100919.EUM.nc	0.016	0.003	0.145	2695	5363	0	2586	9	73	0.10
SRL_OPN_2PTS030_0349_20160105_100918_20160105_114716.EUM.nc	0.003	0.009	0.107	2478	5410	0	2892	31	9	0.00
SRL_OPN_2PTS030_0351_20160105_114715_20160105_132556.EUM.nc	0.014	0.016	0.089	3005	5333	0	2290	11	27	0.10
SRL_OPN_2PTS030_0353_20160105_132556_20160105_151918.EUM.nc	-0.008	-0.006	0.094	3570	6355	0	2721	7	57	0.018
SRL_OPN_2PTS030_0356_20160105_151917_20160105_165905.EUM.nc	0.000	0.009	0.110	2929	5579	0	2596	5	49	0.047
SRL_OPN_2PTS030_0358_20160105_165904_20160105_183844.EUM.nc	-0.009	-0.013	0.079	3340	5477	0	2086	3	48	0.029
SRL_OPN_2PTS030_0360_20160105_183844_20160105_201756.EUM.nc	0.005	0.011	0.088	3173	5457	0	2059	23	202	0.031
SRL_OPN_2PTS030_0362_20160105_201755_20160105_215637.EUM.nc	-0.009	-0.013	0.112	3093	5461	0	2212	68	88	0.033
SRL_OPN_2PTS030_0364_20160105_215637_20160105_233438.EUM.nc	0.025	0.025	0.096	2583	5303	0	2647	13	60	0.038
SRL_OPN_2PTS030_0365_20160105_233437_20160106_011220.EUM.nc	0.056	0.057	0.088	2854	5486	0	2566	10	56	0.077
SRL_OPN_2PTS030_0367_20160106_011220_20160106_025053.EUM.nc	0.030	0.030	0.093	2977	5516	0	2474	3	62	0.072
SRL_OPN_2PTS030_0369_20160106_025053_20160106_043054.EUM.nc	0.028	0.026	0.097	2884	5476	0	2484	13	95	0.022
SRL_OPN_2PTS030_0371_20160106_043053_20160106_061249.EUM.nc	0.012	0.005	0.083	3790	5712	0	1820	7	95	0.054
SRL_OPN_2PTS030_0373_20160106_061249_20160106_080024.EUM.nc	0.004	-0.004	0.086	4178	6103	0	1846	3	76	0.072
SRL_OPN_2PTS030_0376_20160106_080024_20160106_093833.EUM.nc	0.032	0.029	0.135	2904	5488	0	2518	15	51	0.044
SRL_OPN_2PTS030_0377_20160106_093833_20160106_111626.EUM.nc	-0.003	-0.008	0.097	2212	5334	0	3055	39	28	0.019
SRL_OPN_2PTS030_0379_20160106_111625_20160106_125443.EUM.nc	-0.027	-0.019	0.087	2694	5247	0	2523	3	27	0.121
SRL_OPN_2PTS030_0381_20160106_125442_20160106_144805.EUM.nc	0.032	0.040	0.092	3428	6264	0	2762	7	67	0.052
SRL_OPN_2PTS030_0384_20160106_144804_20160106_162743.EUM.nc	-0.004	0.004	0.107	3357	5636	0	2087	18	174	0.057
SRL_OPN_2PTS030_0386_20160106_162743_20160106_180726.EUM.nc	-0.014	-0.016	0.089	3112	5577	0	2407	22	36	0.032

– Continued on next page

Table 2: Sea Surface Height Anomaly Statistics.

– Continued from previous page

File	Median	Mean	Std. Dev.	No. Obs.	Total Obs.	Default Lat/Lon	Flag (total)	Default (total)	3-Sigma Edited	1 Cpr Amp
SRL_OPN_2PTS030_0388_20160106_180726_20160106_194645.EUM.nc	-0.027	-0.025	0.085	3210	5545	0	2279	6	50	0.034
SRL_OPN_2PTS030_0390_20160106_194644_20160106_212541.EUM.nc	-0.008	-0.012	0.091	3598	5402	0	1730	26	48	0.039
SRL_OPN_2PTS030_0392_20160106_212541_20160106_230353.EUM.nc	-0.016	-0.012	0.100	2244	5292	0	2973	6	69	0.024
SRL_OPN_2PTS030_0393_20160106_230353_20160107_004133.EUM.nc	0.037	0.037	0.075	3082	5456	0	2180	36	158	0.043
SRL_OPN_2PTS030_0395_20160107_004132_20160107_021947.EUM.nc	0.028	0.030	0.101	2926	5568	0	2591	2	49	0.047
SRL_OPN_2PTS030_0397_20160107_021946_20160107_035916.EUM.nc	0.042	0.043	0.087	2903	5528	0	2535	9	81	0.042
SRL_OPN_2PTS030_0399_20160107_035916_20160107_054029.EUM.nc	0.006	0.012	0.082	3234	5529	0	2125	14	156	0.022
SRL_OPN_2PTS030_0401_20160107_054029_20160107_072924.EUM.nc	-0.005	-0.010	0.079	4111	6161	0	1828	13	209	0.030
SRL_OPN_2PTS030_0404_20160107_072923_20160107_090746.EUM.nc	0.012	0.008	0.105	3461	5545	0	2011	13	60	0.063
SRL_OPN_2PTS030_0405_20160107_090746_20160107_104539.EUM.nc	0.003	-0.008	0.122	2284	5496	0	3072	29	111	0.065
SRL_OPN_2PTS030_0407_20160107_104538_20160107_122340.EUM.nc	-0.009	0.000	0.091	2614	5404	0	2739	14	37	0.065
SRL_OPN_2PTS030_0409_20160107_122339_20160107_140258.EUM.nc	0.034	0.040	0.088	3241	5442	0	2137	3	61	0.038
SRL_OPN_2PTS030_0411_20160107_140257_20160107_155620.EUM.nc	-75.127	-64.922	25.166	3138	6020	0	2720	158	4	43.31
SRL_OPN_2PTS030_0414_20160107_155619_20160107_173606.EUM.nc	-0.069	-0.069	0.074	2785	5494	0	2477	13	219	0.037
SRL_OPN_2PTS030_0416_20160107_173606_20160107_191532.EUM.nc	-0.009	-0.010	0.080	3386	5574	0	2112	5	71	0.037
SRL_OPN_2PTS030_0418_20160107_191533_20160107_205440.EUM.nc	-0.018	-0.019	0.083	3671	5586	0	1698	14	203	0.051
SRL_OPN_2PTS030_0420_20160107_205439_20160107_223305.EUM.nc	0.001	-0.002	0.084	2820	5357	0	2444	31	62	0.038
SRL_OPN_2PTS030_0421_20160107_223304_20160108_001049.EUM.nc	0.033	0.036	0.080	3071	5470	0	2280	21	98	0.037
SRL_OPN_2PTS030_0423_20160108_001049_20160108_014849.EUM.nc	0.017	0.021	0.095	3115	5541	0	2338	11	77	0.050
SRL_OPN_2PTS030_0425_20160108_014848_20160108_032750.EUM.nc	0.042	0.058	0.091	3012	5491	0	2317	18	144	0.035
SRL_OPN_2PTS030_0427_20160108_032749_20160108_050824.EUM.nc	-0.001	0.006	0.088	2908	5521	0	2428	11	174	0.023
SRL_OPN_2PTS030_0429_20160108_050824_20160108_065821.EUM.nc	-0.001	-0.010	0.081	3844	6143	0	2204	13	82	0.038
SRL_OPN_2PTS030_0432_20160108_065821_20160108_083656.EUM.nc	-0.003	-0.004	0.095	4112	5626	0	1390	12	112	0.047
SRL_OPN_2PTS030_0434_20160108_083656_20160108_101454.EUM.nc	0.004	-0.004	0.126	2623	5395	0	2666	18	88	0.053
SRL_OPN_2PTS030_0435_20160108_101453_20160108_115245.EUM.nc	0.013	0.024	0.081	2500	5421	0	2815	22	84	0.010
SRL_OPN_2PTS030_0437_20160108_115244_20160108_133136.EUM.nc	0.024	0.028	0.081	2970	5318	0	2287	6	55	0.085
SRL_OPN_2PTS030_0439_20160108_133136_20160108_152459.EUM.nc	0.024	0.027	0.097	3605	6345	0	2682	3	55	0.049
SRL_OPN_2PTS030_0442_20160108_152459_20160108_170447.EUM.nc	-0.001	0.011	0.107	2834	5583	0	2645	19	85	0.058
SRL_OPN_2PTS030_0444_20160108_170446_20160108_184418.EUM.nc	-0.023	-0.029	0.087	3334	5486	0	2074	2	76	0.068
SRL_OPN_2PTS030_0446_20160108_184417_20160108_202335.EUM.nc	-0.001	-0.001	0.098	3435	5485	0	1940	11	99	0.008
SRL_OPN_2PTS030_0448_20160108_202334_20160108_220215.EUM.nc	-0.032	-0.041	0.101	2956	5473	0	2335	40	142	0.031
SRL_OPN_2PTS030_0450_20160108_220215_20160108_234006.EUM.nc	0.025	0.016	0.105	2694	5428	0	2639	15	80	0.051
SRL_OPN_2PTS030_0451_20160108_234006_20160109_011757.EUM.nc	0.047	0.054	0.089	3009	5493	0	2432	5	47	0.025
SRL_OPN_2PTS030_0453_20160109_011756_20160109_025634.EUM.nc	0.040	0.044	0.084	3007	5522	0	2453	13	49	0.034
SRL_OPN_2PTS030_0455_20160109_025633_20160109_043633.EUM.nc	0.026	0.029	0.089	2899	5464	0	2474	10	81	0.022
SRL_OPN_2PTS030_0457_20160109_043633_20160109_061845.EUM.nc	0.028	0.022	0.101	3975	5752	0	1730	0	47	0.067
SRL_OPN_2PTS030_0459_20160109_061844_20160109_080602.EUM.nc	0.007	0.000	0.093	4185	6096	0	1850	5	56	0.069
SRL_OPN_2PTS030_0462_20160109_080601_20160109_094409.EUM.nc	0.010	-0.001	0.125	2869	5484	0	2525	26	64	0.043
SRL_OPN_2PTS030_0463_20160109_094408_20160109_112153.EUM.nc	-0.017	-0.018	0.086	2002	5235	0	3113	36	84	0.048

– Continued on next page

Table 2: Sea Surface Height Anomaly Statistics.

– Continued from previous page

File	Median	Mean	Std. Dev.	No. Obs.	Total Obs.	Default Lat/Lon	Flag (total)	Default (total)	3-Sigma Edited	1 Cycle Amp.
SRL_OPN_2PTS030_0465_20160109_112152_20160109_130023.EUM.nc	0.011	0.012	0.071	2644	5267	0	2499	8	116	0.041
SRL_OPN_2PTS030_0467_20160109_130022_20160109_145339.EUM.nc	0.044	0.042	0.082	3509	6323	0	2744	6	64	0.063
SRL_OPN_2PTS030_0470_20160109_145339_20160109_163325.EUM.nc	-0.022	-0.017	0.108	3329	5596	0	2170	15	82	0.041
SRL_OPN_2PTS030_0472_20160109_163324_20160109_181301.EUM.nc	-0.018	-0.021	0.079	3114	5603	0	2416	16	57	0.041
SRL_OPN_2PTS030_0474_20160109_181300_20160109_195227.EUM.nc	-0.040	-0.030	0.109	3115	5528	0	2365	10	38	0.021
SRL_OPN_2PTS030_0476_20160109_195226_20160109_213120.EUM.nc	-0.008	-0.016	0.104	3595	5397	0	1663	35	104	0.065
SRL_OPN_2PTS030_0478_20160109_213119_20160109_230920.EUM.nc	0.005	0.013	0.095	2222	5290	0	3014	10	44	0.002
SRL_OPN_2PTS030_0479_20160109_230920_20160110_004710.EUM.nc	0.067	0.071	0.075	3113	5472	0	2264	30	65	0.035
SRL_OPN_2PTS030_0481_20160110_004709_20160110_022526.EUM.nc	0.036	0.035	0.088	2902	5538	0	2554	4	78	0.058
SRL_OPN_2PTS030_0483_20160110_022525_20160110_040453.EUM.nc	0.030	0.036	0.094	2869	5441	0	2465	9	98	0.016
SRL_OPN_2PTS030_0485_20160110_040452_20160110_054621.EUM.nc	0.036	0.031	0.101	3623	5649	0	1911	14	101	0.051
SRL_OPN_2PTS030_0487_20160110_054621_20160110_073503.EUM.nc	-0.005	-0.012	0.098	4244	6165	0	1893	5	23	0.080
SRL_OPN_2PTS030_0490_20160110_073502_20160110_091322.EUM.nc	0.007	-0.000	0.119	3335	5547	0	2151	21	40	0.080
SRL_OPN_2PTS030_0491_20160110_091322_20160110_105107.EUM.nc	0.008	-0.002	0.131	2178	5452	0	3111	83	80	0.067
SRL_OPN_2PTS030_0493_20160110_105106_20160110_122919.EUM.nc	-0.000	0.004	0.071	2481	5311	0	2742	10	78	0.050
SRL_OPN_2PTS030_0495_20160110_122919_20160110_140842.EUM.nc	0.027	0.034	0.090	3105	5479	0	2263	42	69	0.014
SRL_OPN_2PTS030_0497_20160110_140842_20160110_160203.EUM.nc	0.004	0.011	0.115	3341	6377	0	2945	14	77	0.050
SRL_OPN_2PTS030_0500_20160110_160203_20160110_174142.EUM.nc	-0.009	-0.010	0.089	2957	5588	0	2500	17	114	0.022
SRL_OPN_2PTS030_0502_20160110_174141_20160110_192115.EUM.nc	-0.013	-0.025	0.095	3417	5576	0	2065	4	90	0.028
SRL_OPN_2PTS030_0504_20160110_192114_20160110_210020.EUM.nc	-0.011	-0.016	0.095	3725	5550	0	1652	11	162	0.017
SRL_OPN_2PTS030_0506_20160110_210020_20160110_223836.EUM.nc	0.002	0.009	0.102	2709	5335	0	2560	34	32	0.058
SRL_OPN_2PTS030_0507_20160110_223835_20160111_001625.EUM.nc	0.033	0.029	0.074	3071	5451	0	2305	2	73	0.020
SRL_OPN_2PTS030_0509_20160111_001626_20160111_015427.EUM.nc	0.027	0.032	0.088	3133	5526	0	2347	12	34	0.055
SRL_OPN_2PTS030_0511_20160111_015427_20160111_033325.EUM.nc	0.030	0.038	0.083	3093	5479	0	2255	26	105	0.015
SRL_OPN_2PTS030_0513_20160111_033324_20160111_051414.EUM.nc	0.003	0.019	0.106	3025	5528	0	2378	5	120	0.053
SRL_OPN_2PTS030_0515_20160111_051413_20160111_070401.EUM.nc	0.008	-0.002	0.088	3852	6181	0	2216	21	92	0.055
SRL_OPN_2PTS030_0518_20160111_070400_20160111_084234.EUM.nc	-0.012	-0.011	0.098	3927	5609	0	1569	44	69	0.034
SRL_OPN_2PTS030_0520_20160111_084233_20160111_102022.EUM.nc	-0.019	-0.014	0.113	2502	5360	0	2692	36	130	0.030
SRL_OPN_2PTS030_0521_20160111_102021_20160111_115823.EUM.nc	0.011	0.014	0.093	2504	5385	0	2810	32	39	0.029
SRL_OPN_2PTS030_0523_20160111_115822_20160111_133720.EUM.nc	0.008	0.011	0.076	3001	5378	0	2309	9	59	0.057
SRL_OPN_2PTS030_0525_20160111_133719_20160111_153043.EUM.nc	0.037	0.039	0.089	3560	6348	0	2710	2	76	0.041
SRL_OPN_2PTS030_0528_20160111_153043_20160111_171022.EUM.nc	-0.000	0.012	0.103	2897	5588	0	2613	5	73	0.070
SRL_OPN_2PTS030_0530_20160111_171021_20160111_185000.EUM.nc	-0.012	-0.013	0.075	3477	5503	0	1961	7	58	0.038
SRL_OPN_2PTS030_0532_20160111_185000_20160111_202916.EUM.nc	-0.035	-0.032	0.112	3562	5509	0	1875	17	55	0.036
SRL_OPN_2PTS030_0534_20160111_202916_20160111_220744.EUM.nc	-0.029	-0.032	0.111	2871	5434	0	2347	81	135	0.074
SRL_OPN_2PTS030_0536_20160111_220744_20160111_234543.EUM.nc	0.034	0.032	0.093	2918	5486	0	2499	14	55	0.042
SRL_OPN_2PTS030_0537_20160111_234542_20160112_012335.EUM.nc	0.053	0.053	0.085	2890	5526	0	2536	9	91	0.039
SRL_OPN_2PTS030_0539_20160112_012335_20160112_030208.EUM.nc	0.039	0.036	0.079	2997	5523	0	2412	10	104	0.038
SRL_OPN_2PTS030_0541_20160112_030208_20160112_044222.EUM.nc	0.033	0.040	0.104	3042	5477	0	2403	13	19	0.030

– Continued on next page

Table 2: Sea Surface Height Anomaly Statistics.

– Continued from previous page

File	Median	Mean	Std. Dev.	No. Obs.	Total Obs.	Default Lat/Lon	Flag (total)	Default (total)	3-Sigma Edited	1 Cpr Amp
SRL_OPN_2PTS030_0543_20160112_044221_20160112_062433.EUM.nc	0.041	0.033	0.107	4023	5763	0	1698	6	36	0.074
SRL_OPN_2PTS030_0545_20160112_062433_20160112_081141.EUM.nc	-0.013	-0.009	0.101	4197	6093	0	1850	5	41	0.059
SRL_OPN_2PTS030_0548_20160112_081141_20160112_094938.EUM.nc	0.015	0.002	0.126	2732	5357	0	2500	23	102	0.084
SRL_OPN_2PTS030_0549_20160112_094937_20160112_112731.EUM.nc	0.019	0.014	0.101	2132	5264	0	3074	37	21	0.051
SRL_OPN_2PTS030_0551_20160112_112731_20160112_130605.EUM.nc	0.000	0.006	0.066	2689	5363	0	2528	12	134	0.070
SRL_OPN_2PTS030_0553_20160112_130605_20160112_145922.EUM.nc	0.027	0.032	0.084	3483	6330	0	2751	8	88	0.012
SRL_OPN_2PTS030_0556_20160112_145921_20160112_163900.EUM.nc	-0.016	0.003	0.111	3206	5608	0	2291	21	90	0.072
SRL_OPN_2PTS030_0558_20160112_163859_20160112_181843.EUM.nc	-0.011	-0.018	0.085	3162	5503	0	2274	5	62	0.037
SRL_OPN_2PTS030_0560_20160112_181842_20160112_195808.EUM.nc	-0.016	-0.034	0.104	3093	5505	0	2353	9	50	0.058
SRL_OPN_2PTS030_0562_20160112_195808_20160112_213651.EUM.nc	-0.009	-0.036	0.130	3532	5496	0	1878	31	55	0.103
SRL_OPN_2PTS030_0564_20160112_213650_20160112_231458.EUM.nc	0.001	-0.003	0.082	2241	5293	0	2929	13	110	0.031
SRL_OPN_2PTS030_0565_20160112_231458_20160113_005246.EUM.nc	0.051	0.056	0.069	2955	5490	0	2428	32	75	0.023
SRL_OPN_2PTS030_0567_20160113_005245_20160113_023059.EUM.nc	0.030	0.035	0.089	2975	5513	0	2476	6	56	0.060
SRL_OPN_2PTS030_0569_20160113_023058_20160113_041038.EUM.nc	0.022	0.028	0.099	2824	5503	0	2562	15	102	0.045
SRL_OPN_2PTS030_0571_20160113_041037_20160113_055207.EUM.nc	0.037	0.039	0.106	3737	5682	0	1836	21	88	0.084
SRL_OPN_2PTS030_0573_20160113_055207_20160113_074043.EUM.nc	-0.002	-0.013	0.098	4237	6158	0	1870	1	50	0.097
SRL_OPN_2PTS030_0576_20160113_074043_20160113_091851.EUM.nc	0.008	0.001	0.126	3276	5533	0	2205	8	44	0.106
SRL_OPN_2PTS030_0577_20160113_091851_20160113_105643.EUM.nc	-0.011	-0.010	0.128	2187	5413	0	3172	27	27	0.07
SRL_OPN_2PTS030_0579_20160113_105642_20160113_123500.EUM.nc	-0.007	-0.001	0.073	2413	5290	0	2759	8	110	0.067
SRL_OPN_2PTS030_0581_20160113_123500_20160113_141419.EUM.nc	0.003	0.011	0.084	3193	5501	0	2199	2	107	0.032
SRL_OPN_2PTS030_0583_20160113_141420_20160113_160738.EUM.nc	0.007	0.023	0.114	3440	6378	0	2876	14	48	0.038
SRL_OPN_2PTS030_0586_20160113_160738_20160113_174725.EUM.nc	-0.012	-0.009	0.100	2976	5570	0	2467	11	116	0.040
SRL_OPN_2PTS030_0588_20160113_174724_20160113_192657.EUM.nc	-0.016	-0.021	0.096	3313	5619	0	2184	18	104	0.047
SRL_OPN_2PTS030_0590_20160113_192656_20160113_210552.EUM.nc	-0.002	-0.015	0.092	3610	5539	0	1736	24	169	0.059
SRL_OPN_2PTS030_0592_20160113_210551_20160113_224413.EUM.nc	0.019	0.017	0.090	2532	5332	0	2732	15	53	0.018
SRL_OPN_2PTS030_0593_20160113_224412_20160114_002202.EUM.nc	0.030	0.033	0.075	2997	5441	0	2299	12	133	0.003
SRL_OPN_2PTS030_0595_20160114_002201_20160114_015958.EUM.nc	0.022	0.027	0.084	3086	5538	0	2385	7	60	0.050
SRL_OPN_2PTS030_0597_20160114_015957_20160114_033910.EUM.nc	0.028	0.037	0.091	3022	5491	0	2355	10	104	0.027
SRL_OPN_2PTS030_0599_20160114_033909_20160114_051958.EUM.nc	0.024	0.032	0.102	3001	5554	0	2447	5	101	0.018
SRL_OPN_2PTS030_0601_20160114_051957_20160114_070942.EUM.nc	0.003	-0.010	0.099	3901	6166	0	2188	15	62	0.071
SRL_OPN_2PTS030_0604_20160114_070941_20160114_084804.EUM.nc	-0.024	-0.035	0.095	3918	5597	0	1621	11	47	0.059
SRL_OPN_2PTS030_0605_20160114_084803_20160114_102559.EUM.nc	-0.008	-0.011	0.124	2542	5414	0	2790	27	55	0.063
SRL_OPN_2PTS030_0607_20160114_102558_20160114_120402.EUM.nc	0.031	0.029	0.077	2503	5376	0	2769	32	72	0.076
SRL_OPN_2PTS030_0609_20160114_120402_20160114_134254.EUM.nc	0.009	0.013	0.075	3020	5406	0	2301	30	55	0.015
SRL_OPN_2PTS030_0611_20160114_134254_20160114_153618.EUM.nc	0.027	0.036	0.088	3543	6360	0	2720	6	91	0.046
SRL_OPN_2PTS030_0614_20160114_153617_20160114_171606.EUM.nc	-0.029	-0.016	0.104	2877	5619	0	2673	6	63	0.012
SRL_OPN_2PTS030_0616_20160114_171605_20160114_185543.EUM.nc	-0.012	-0.014	0.082	3392	5510	0	2024	13	81	0.036
SRL_OPN_2PTS030_0618_20160114_185543_20160114_203449.EUM.nc	-0.013	-0.028	0.108	3613	5524	0	1811	20	80	0.057
SRL_OPN_2PTS030_0620_20160114_203448_20160114_221323.EUM.nc	-0.020	-0.026	0.089	2840	5464	0	2418	38	168	0.065

– Continued on next page

Table 2: Sea Surface Height Anomaly Statistics.

– Continued from previous page

File	Median	Mean	Std. Dev.	No. Obs.	Total Obs.	Default Lat/Lon	Flag (total)	Default (total)	3-Sigma Edited	1 Cpr Amp
SRL_OPN_2PTS030_0622_20160114_221323_20160114_235111.EUM.nc	0.017	0.018	0.071	2813	5448	0	2466	11	158	0.014
SRL_OPN_2PTS030_0623_20160114_235110_20160115_012905.EUM.nc	0.050	0.061	0.095	2889	5468	0	2437	19	123	0.052
SRL_OPN_2PTS030_0625_20160115_012905_20160115_030750.EUM.nc	0.027	0.030	0.092	3078	5498	0	2352	11	57	0.051
SRL_OPN_2PTS030_0627_20160115_030749_20160115_044802.EUM.nc	0.017	0.020	0.088	2940	5428	0	2362	14	112	0.035
SRL_OPN_2PTS030_0629_20160115_044801_20160115_063029.EUM.nc	0.021	0.015	0.086	3901	5747	0	1695	0	151	0.045
SRL_OPN_2PTS030_0631_20160115_063029_20160115_081711.EUM.nc	-0.019	-0.022	0.093	4148	6080	0	1808	2	122	0.062
SRL_OPN_2PTS030_0634_20160115_081712_20160115_095514.EUM.nc	0.007	-0.006	0.150	2758	5390	0	2568	13	51	0.13
SRL_OPN_2PTS030_0635_20160115_095514_20160115_113309.EUM.nc	0.014	0.013	0.105	2270	5345	0	2954	44	77	0.032
SRL_OPN_2PTS030_0637_20160115_113309_20160115_131138.EUM.nc	0.024	0.031	0.080	2843	5332	0	2451	13	25	0.054
SRL_OPN_2PTS030_0639_20160115_131138_20160115_150456.EUM.nc	0.013	0.023	0.088	3577	6338	0	2713	3	45	0.018
SRL_OPN_2PTS030_0642_20160115_150456_20160115_164444.EUM.nc	0.000	0.006	0.107	3023	5569	0	2449	15	82	0.06
SRL_OPN_2PTS030_0644_20160115_164443_20160115_182426.EUM.nc	-0.034	-0.037	0.081	3382	5499	0	2038	3	76	0.03
SRL_OPN_2PTS030_0646_20160115_182427_20160115_200342.EUM.nc	-0.006	-0.027	0.116	3065	5498	0	2370	5	58	0.07
SRL_OPN_2PTS030_0648_20160115_200342_20160115_214229.EUM.nc	-0.005	-0.012	0.109	3296	5496	0	2028	32	140	0.051
SRL_OPN_2PTS030_0650_20160115_214229_20160115_232034.EUM.nc	0.009	0.013	0.091	2428	5298	0	2774	11	85	0.032
SRL_OPN_2PTS030_0651_20160115_232034_20160116_005815.EUM.nc	0.058	0.064	0.078	2896	5497	0	2493	40	68	0.02
SRL_OPN_2PTS030_0653_20160116_005814_20160116_023639.EUM.nc	0.037	0.040	0.084	3057	5534	0	2404	23	50	0.03
SRL_OPN_2PTS030_0655_20160116_023639_20160116_041625.EUM.nc	0.016	0.019	0.088	2884	5479	0	2491	21	83	0.03
SRL_OPN_2PTS030_0657_20160116_041625_20160116_055801.EUM.nc	0.024	0.019	0.091	3676	5696	0	1830	10	180	0.024
SRL_OPN_2PTS030_0659_20160116_055800_20160116_074614.EUM.nc	-0.015	-0.021	0.089	4185	6127	0	1863	3	76	0.07
SRL_OPN_2PTS030_0662_20160116_074613_20160116_092428.EUM.nc	0.014	-0.004	0.121	3194	5518	0	2208	16	100	0.10
SRL_OPN_2PTS030_0663_20160116_092428_20160116_110221.EUM.nc	0.015	0.014	0.096	2062	5436	0	3239	37	98	0.04
SRL_OPN_2PTS030_0665_20160116_110220_20160116_124032.EUM.nc	0.019	0.019	0.068	2521	5270	0	2660	9	80	0.019
SRL_OPN_2PTS030_0667_20160116_124031_20160116_142004.EUM.nc	0.005	0.016	0.090	3294	5446	0	2064	2	86	0.033
SRL_OPN_2PTS030_0669_20160116_142005_20160116_161322.EUM.nc	0.038	0.043	0.109	3444	6364	0	2828	7	85	0.017
SRL_OPN_2PTS030_0672_20160116_161322_20160116_175307.EUM.nc	-0.033	-0.028	0.091	2983	5560	0	2449	31	97	0.011
SRL_OPN_2PTS030_0674_20160116_175306_20160116_193231.EUM.nc	-0.018	-0.023	0.089	3364	5587	0	2155	21	47	0.037
SRL_OPN_2PTS030_0676_20160116_193230_20160116_211132.EUM.nc	-0.001	-0.006	0.099	3529	5419	0	1768	5	117	0.060
SRL_OPN_2PTS030_0678_20160116_211131_20160116_224950.EUM.nc	-0.011	-0.016	0.099	2454	5396	0	2866	15	61	0.037
SRL_OPN_2PTS030_0679_20160116_224949_20160117_002730.EUM.nc	0.029	0.035	0.093	3115	5410	0	2164	25	106	0.049
SRL_OPN_2PTS030_0681_20160117_002729_20160117_020537.EUM.nc	0.056	0.053	0.092	3013	5549	0	2470	34	32	0.062
SRL_OPN_2PTS030_0683_20160117_020537_20160117_034445.EUM.nc	0.021	0.027	0.090	3042	5534	0	2420	17	55	0.011
SRL_OPN_2PTS030_0685_20160117_034445_20160117_052548.EUM.nc	0.031	0.028	0.089	2938	5547	0	2514	6	89	0.028
SRL_OPN_2PTS030_0687_20160117_052548_20160117_071513.EUM.nc	-0.009	-0.015	0.083	3958	6163	0	2085	29	91	0.053
SRL_OPN_2PTS030_0690_20160117_071512_20160117_085342.EUM.nc	0.001	-0.009	0.106	3868	5591	0	1649	22	52	0.067
SRL_OPN_2PTS030_0691_20160117_085341_20160117_103136.EUM.nc	-0.008	-0.009	0.127	2261	5499	0	3069	42	127	0.093
SRL_OPN_2PTS030_0693_20160117_103135_20160117_120932.EUM.nc	0.026	0.031	0.071	2495	5400	0	2814	33	58	0.030
SRL_OPN_2PTS030_0695_20160117_120932_20160117_134838.EUM.nc	0.028	0.035	0.075	3024	5439	0	2325	6	84	0.049
SRL_OPN_2PTS030_0697_20160117_134837_20160117_154201.EUM.nc	0.026	0.028	0.105	3597	6323	0	2676	9	41	0.024

– Continued on next page

Table 2: Sea Surface Height Anomaly Statistics.

– Continued from previous page

File	Median	Mean	Std. Dev.	No. Obs.	Total Obs.	Default Lat/Lon	Flag (total)	Default (total)	3-Sigma Edited	1 Cycle Amp
SRL_OPN_2PTS030_0700_20160117_154200_20160117_172148.EUM.nc	-0.007	0.002	0.099	2886	5514	0	2521	10	97	0.065
SRL_OPN_2PTS030_0702_20160117_172149_20160117_190116.EUM.nc	-0.016	-0.015	0.080	3423	5581	0	2043	8	107	0.045
SRL_OPN_2PTS030_0704_20160117_190117_20160117_204029.EUM.nc	0.012	0.007	0.096	3754	5528	0	1651	28	95	0.041
SRL_OPN_2PTS030_0706_20160117_204028_20160117_221853.EUM.nc	-0.025	-0.026	0.080	2960	5324	0	2247	47	70	0.041
SRL_OPN_2PTS030_0708_20160117_221853_20160117_235647.EUM.nc	0.011	0.012	0.078	2977	5462	0	2384	7	94	0.031
SRL_OPN_2PTS030_0709_20160117_235646_20160118_013451.EUM.nc	0.043	0.044	0.101	3089	5533	0	2375	8	61	0.062
SRL_OPN_2PTS030_0711_20160118_013450_20160118_031333.EUM.nc	0.009	0.014	0.084	2977	5506	0	2413	18	98	0.002
SRL_OPN_2PTS030_0713_20160118_031333_20160118_045359.EUM.nc	0.023	0.026	0.083	2990	5478	0	2355	7	126	0.041
SRL_OPN_2PTS030_0715_20160118_045358_20160118_063627.EUM.nc	0.022	0.020	0.080	3959	5788	0	1739	1	89	0.027
SRL_OPN_2PTS030_0717_20160118_063627_20160118_082258.EUM.nc	0.005	0.009	0.102	4190	6069	0	1804	4	71	0.085
SRL_OPN_2PTS030_0720_20160118_082257_20160118_100051.EUM.nc	-0.014	-0.019	0.132	2745	5372	0	2511	31	85	0.095
SRL_OPN_2PTS030_0721_20160118_100051_20160118_113847.EUM.nc	-0.007	-0.004	0.093	2224	5349	0	2907	32	186	0.041
SRL_OPN_2PTS030_0723_20160118_113846_20160118_131728.EUM.nc	0.012	0.019	0.079	2893	5326	0	2363	7	63	0.050
SRL_OPN_2PTS030_0725_20160118_131729_20160118_151049.EUM.nc	0.010	0.017	0.077	3433	6362	0	2741	7	181	0.016
SRL_OPN_2PTS030_0728_20160118_151048_20160118_165037.EUM.nc	0.024	0.031	0.110	3023	5568	0	2501	9	35	0.013
SRL_OPN_2PTS030_0730_20160118_165036_20160118_183009.EUM.nc	-0.017	-0.016	0.079	3370	5466	0	2007	9	80	0.010
SRL_OPN_2PTS030_0732_20160118_183008_20160118_200930.EUM.nc	0.002	0.001	0.091	3116	5492	0	2247	9	120	0.015
SRL_OPN_2PTS030_0734_20160118_200929_20160118_214808.EUM.nc	-0.025	-0.029	0.107	3247	5503	0	2061	43	152	0.063
SRL_OPN_2PTS030_0736_20160118_214807_20160118_232612.EUM.nc	-0.007	-0.005	0.098	2444	5266	0	2664	45	113	0.028
SRL_OPN_2PTS030_0737_20160118_232612_20160119_010401.EUM.nc	0.066	0.065	0.080	2770	5476	0	2643	12	51	0.034
SRL_OPN_2PTS030_0739_20160119_010401_20160119_024228.EUM.nc	0.031	0.033	0.106	3045	5553	0	2456	4	48	0.083
SRL_OPN_2PTS030_0741_20160119_024227_20160119_042213.EUM.nc	0.029	0.028	0.074	2786	5494	0	2508	13	187	0.020
SRL_OPN_2PTS030_0743_20160119_042212_20160119_060405.EUM.nc	0.029	0.025	0.083	3736	5703	0	1797	4	166	0.019
SRL_OPN_2PTS030_0745_20160119_060404_20160119_075203.EUM.nc	0.012	0.002	0.088	4174	6106	0	1841	7	84	0.067
SRL_OPN_2PTS030_0748_20160119_075203_20160119_093015.EUM.nc	0.018	0.012	0.126	3219	5484	0	2228	19	18	0.104
SRL_OPN_2PTS030_0749_20160119_093015_20160119_110758.EUM.nc	0.005	0.017	0.113	2134	5405	0	3177	45	49	0.022
SRL_OPN_2PTS030_0751_20160119_110757_20160119_124620.EUM.nc	-0.009	-0.001	0.071	2445	5207	0	2676	10	76	0.054
SRL_OPN_2PTS030_0753_20160119_124619_20160119_143928.EUM.nc	0.016	0.027	0.087	3369	6182	0	2740	3	70	0.025
SRL_OPN_2PTS030_0756_20160119_143928_20160119_161914.EUM.nc	0.024	0.037	0.101	3461	5642	0	2103	12	66	0.029
SRL_OPN_2PTS030_0758_20160119_161913_20160119_175850.EUM.nc	-0.008	-0.005	0.084	3053	5548	0	2390	16	89	0.018
SRL_OPN_2PTS030_0760_20160119_175850_20160119_193821.EUM.nc	0.005	0.010	0.084	3315	5579	0	2162	3	99	0.033
SRL_OPN_2PTS030_0762_20160119_193820_20160119_211720.EUM.nc	-0.003	0.001	0.079	3470	5438	0	1792	34	142	0.025
SRL_OPN_2PTS030_0764_20160119_211719_20160119_225527.EUM.nc	-0.012	-0.009	0.105	2346	5416	0	2965	20	85	0.055
SRL_OPN_2PTS030_0765_20160119_225526_20160120_003316.EUM.nc	0.017	0.021	0.076	3186	5438	0	2093	6	153	0.040
SRL_OPN_2PTS030_0767_20160120_003316_20160120_021126.EUM.nc	0.041	0.045	0.090	2960	5533	0	2535	4	34	0.067
SRL_OPN_2PTS030_0769_20160120_021125_20160120_035038.EUM.nc	0.031	0.030	0.103	2985	5512	0	2462	26	39	0.053
SRL_OPN_2PTS030_0771_20160120_035037_20160120_053149.EUM.nc	0.022	0.029	0.088	3012	5523	0	2423	11	77	0.040
SRL_OPN_2PTS030_0773_20160120_053148_20160120_072102.EUM.nc	-0.007	-0.007	0.094	4160	6198	0	1983	8	47	0.080
SRL_OPN_2PTS030_0776_20160120_072102_20160120_085928.EUM.nc	0.005	0.007	0.113	3821	5592	0	1691	13	67	0.110

– Continued on next page

Table 2: Sea Surface Height Anomaly Statistics.

– Continued from previous page

File	Median	Mean	Std. Dev.	No. Obs.	Total Obs.	Default Lat/Lon	Flag (total)	Default (total)	3-Sigma Edited	1 Cycle Amp.
SRL_OPN_2PTS030_0777_20160120_085927_20160120_103713.EUM.nc	-0.004	0.002	0.132	2383	5471	0	3001	36	51	0.014
SRL_OPN_2PTS030_0779_20160120_103713_20160120_121520.EUM.nc	0.003	0.017	0.098	2543	5421	0	2807	33	38	0.093
SRL_OPN_2PTS030_0781_20160120_121519_20160120_135431.EUM.nc	0.035	0.047	0.088	3128	5433	0	2258	3	44	0.104
SRL_OPN_2PTS030_0783_20160120_135431_20160120_154755.EUM.nc	0.010	0.020	0.103	3564	6363	0	2731	12	56	0.055
SRL_OPN_2PTS030_0786_20160120_154755_20160120_172732.EUM.nc	0.039	0.040	0.081	2877	5484	0	2495	7	105	0.047
SRL_OPN_2PTS030_0788_20160120_172731_20160120_190708.EUM.nc	0.006	0.012	0.088	3492	5593	0	1958	10	133	0.046
SRL_OPN_2PTS030_0790_20160120_190707_20160120_204611.EUM.nc	-0.005	0.006	0.088	3758	5518	0	1590	26	144	0.048
SRL_OPN_2PTS030_0792_20160120_204612_20160120_222441.EUM.nc	-0.036	-0.031	0.083	2884	5336	0	2325	62	65	0.067
SRL_OPN_2PTS030_0794_20160120_222440_20160121_000234.EUM.nc	0.040	0.032	0.100	3032	5499	0	2373	26	68	0.094
SRL_OPN_2PTS030_0795_20160121_000233_20160121_014022.EUM.nc	0.041	0.044	0.100	3067	5521	0	2361	20	73	0.066
SRL_OPN_2PTS030_0797_20160121_014023_20160121_031916.EUM.nc	0.048	0.055	0.099	3049	5513	0	2385	24	55	0.049
SRL_OPN_2PTS030_0799_20160121_031916_20160121_045949.EUM.nc	0.047	0.049	0.090	3089	5502	0	2324	20	69	0.078
SRL_OPN_2PTS030_0801_20160121_045948_20160121_064227.EUM.nc	0.014	0.009	0.087	4025	5803	0	1748	2	28	0.070
SRL_OPN_2PTS030_0803_20160121_064226_20160121_082830.EUM.nc	0.011	0.003	0.113	4140	6032	0	1721	9	162	0.109
SRL_OPN_2PTS030_0806_20160121_082829_20160121_100630.EUM.nc	-0.007	-0.023	0.126	2811	5372	0	2512	5	44	0.072
SRL_OPN_2PTS030_0807_20160121_100630_20160121_114427.EUM.nc	-0.006	-0.002	0.094	2408	5385	0	2888	20	69	0.047
SRL_OPN_2PTS030_0809_20160121_114426_20160121_132311.EUM.nc	0.021	0.029	0.084	2937	5350	0	2359	1	53	0.061
SRL_OPN_2PTS030_0811_20160121_132311_20160121_151634.EUM.nc	0.030	0.038	0.108	3576	6328	0	2695	8	49	0.048
SRL_OPN_2PTS030_0814_20160121_151634_20160121_165613.EUM.nc	0.019	0.028	0.085	2941	5537	0	2507	13	76	0.036
SRL_OPN_2PTS030_0816_20160121_165613_20160121_183553.EUM.nc	0.008	0.015	0.073	3440	5458	0	1958	3	57	0.025
SRL_OPN_2PTS030_0818_20160121_183553_20160121_201513.EUM.nc	-0.004	0.004	0.084	3251	5475	0	2087	20	117	0.024
SRL_OPN_2PTS030_0820_20160121_201513_20160121_215348.EUM.nc	-0.040	-0.031	0.100	3129	5492	0	2141	51	171	0.068
SRL_OPN_2PTS030_0822_20160121_215348_20160121_233149.EUM.nc	0.024	0.019	0.096	2444	5264	0	2738	12	70	0.036
SRL_OPN_2PTS030_0823_20160121_233149_20160122_010939.EUM.nc	0.063	0.058	0.075	2717	5488	0	2690	9	72	0.020
SRL_OPN_2PTS030_0825_20160122_010939_20160122_024802.EUM.nc	0.054	0.057	0.097	3009	5532	0	2447	4	72	0.067
SRL_OPN_2PTS030_0827_20160122_024801_20160122_042801.EUM.nc	0.035	0.038	0.096	2976	5485	0	2445	9	55	0.023
SRL_OPN_2PTS030_0829_20160122_042800_20160122_060952.EUM.nc	0.025	0.013	0.099	3846	5687	0	1776	3	62	0.088
SRL_OPN_2PTS030_0831_20160122_060951_20160122_075743.EUM.nc	-0.005	-0.002	0.084	4176	6125	0	1884	4	61	0.072
SRL_OPN_2PTS030_0834_20160122_075743_20160122_093545.EUM.nc	0.038	0.021	0.126	3029	5489	0	2374	17	69	0.078
SRL_OPN_2PTS030_0835_20160122_093544_20160122_111337.EUM.nc	0.005	0.008	0.091	2055	5371	0	3202	46	68	0.022
SRL_OPN_2PTS030_0837_20160122_111336_20160122_125201.EUM.nc	-0.012	-0.008	0.076	2581	5223	0	2544	0	98	0.037
SRL_OPN_2PTS030_0839_20160122_125200_20160122_144513.EUM.nc	0.051	0.053	0.096	3420	6253	0	2769	2	62	0.094
SRL_OPN_2PTS030_0842_20160122_144512_20160122_162452.EUM.nc	0.005	0.015	0.104	3361	5623	0	2130	14	118	0.038
SRL_OPN_2PTS030_0844_20160122_162451_20160122_180435.EUM.nc	-0.006	-0.010	0.082	3174	5608	0	2355	6	73	0.040
SRL_OPN_2PTS030_0846_20160122_180435_20160122_194404.EUM.nc	-0.011	0.006	0.094	3319	5563	0	2165	13	66	0.027
SRL_OPN_2PTS030_0848_20160122_194403_20160122_212252.EUM.nc	-0.021	-0.016	0.094	3514	5365	0	1750	17	84	0.071
SRL_OPN_2PTS030_0850_20160122_212251_20160122_230105.EUM.nc	-0.010	-0.007	0.086	2212	5303	0	3003	13	75	0.020
SRL_OPN_2PTS030_0851_20160122_230105_20160123_003853.EUM.nc	0.036	0.031	0.073	3186	5459	0	2122	15	136	0.032
SRL_OPN_2PTS030_0853_20160123_003852_20160123_021658.EUM.nc	0.032	0.034	0.099	2891	5547	0	2580	4	72	0.074

– Continued on next page

NRT/A/S3 GPS/GPD/GPP/GPN/GPC/GPA/GPB/GPE/GPF/GPG/GPH/GPI/GPJ/GPK/GPL/GPM/GPO/GPQ/GPR/GPS/GPT/GPU/GPV/GPW/GPX/GPY/GPZ/GPAA/GPAB/GPAC/GPAD/GPAE/GPAF/GPAG/GPAH/GPAI/GPAJ/GPAK/GPAL/GPAM/GPAO/GPAQ/GPAR/GPAS/GPAT/GPAU/GPAV/GPAW/GPAX/GPAY/GPAZ/GPBA/GPBB/GPBC/GPBD/GPBE/GPBF/GPBG/GPBH/GPBI/GPBJ/GPBK/GPBL/GPBM/GPBO/GPBQ/GPBR/GPBS/GPBT/GPBU/GPBV/GPBW/GPBX/GPBY/GPBZ/GPCA/GPCB/GPCC/GPCD/GPCE/GPCF/GPCG/GPCH/GPCI/GPCJ/GPCK/GPCL/GPCM/GPCO/GPCQ/GPCR/GPCS/GPCT/GPCU/GPCV/GPCW/GPCX/GPCY/GPCZ/GPDA/GPDB/GPDC/GPDD/GPDE/GPDF/GPDG/GPDH/GPDI/GPDJ/GPDK/GPDL/GPDM/GPDO/GPDQ/GPDR/GPDS/GPDT/GPDU/GPDV/GPDW/GPDX/GPDY/GPDZ/GPEA/GPEB/GPEC/GPED/GPEE/GPEF/GPEG/GPEH/GPEI/GPEJ/GPEK/GPEL/GPEM/GPEO/GPEQ/GPER/GPES/GPET/GPEU/GPEV/GPEW/GPEX/GPEY/GPEZ/GPFA/GPFB/GPFC/GPFD/GPFE/GPFF/GPFG/GPFH/GPFI/GPFJ/GPFK/GPFL/GPFM/GPFO/GPFQ/GPFR/GPFS/GPFT/GPFU/GPFV/GPFW/GPFX/GPFY/GPFZ/GPGA/GPGB/GPGC/GPGD/GPGE/GPGF/GPGG/GPGH/GPGI/GPGJ/GPGK/GPGL/GPGM/GPGO/GPGQ/GPGR/GPGS/GPGT/GPGU/GPGV/GPGW/GPGX/GPGY/GPGZ/GPHA/GPHB/GPHC/GPHD/GPHE/GPHF/GPHG/GPHH/GPHI/GPHJ/GPHK/GPHL/GPHM/GPHO/GPHQ/GPHR/GPHS/GPHT/GPHU/GPHV/GPHW/GPHX/GPHY/GPHZ/GPIA/GPIB/GPIC/GPID/GPIE/GPIF/GPIG/GPIH/GPII/GPIJ/GPIK/GPIL/GPIM/GPIO/GPIQ/GPIR/GPIS/GPIT/GPIU/GPIV/GPIW/GPIX/GPIY/GPIZ/GPJA/GPJB/GPJC/GPJD/GPJE/GPJF/GPJG/GPJH/GPJI/GPJJ/GPJK/GPJL/GPJM/GPJO/GPJQ/GPJR/GPJS/GPJT/GPJU/GPJV/GPJW/GPJX/GPJY/GPJZ/GPKA/GPKB/GPKC/GPKD/GPKE/GPKF/GPKG/GPKH/GPKI/GPKJ/GPKK/GPKL/GPKM/GPKO/GPKQ/GPKR/GPKS/GPKT/GPKU/GPKV/GPKW/GPKX/GPKY/GPKZ/GPLA/GPLB/GPLC/GPLD/GPLE/GPLF/GPLG/GPLH/GPLI/GPLJ/GPLK/GPLL/GPLM/GPLO/GPLQ/GPLR/GPLS/GPLT/GPLU/GPLV/GPLW/GPLX/GPLY/GPLZ/GPMA/GPMB/GPMC/GPMD/GPME/GPMF/GPMG/GPMH/GPMI/GPMJ/GPMK/GPML/GPMM/GPMO/GPMQ/GPMR/GPMS/GPMT/GPMU/GPMV/GPMW/GPMX/GPMY/GPMZ/GPNA/GPNB/GPNC/GPND/GPNE/GPNF/GPNG/GPNH/GPNI/GPNJ/GPNK/GPNL/GPNM/GPNO/GPNQ/GPNR/GPNS/GPNT/GPNU/GPNV/GPNW/GPNX/GPNY/GPNZ/GPOA/GPOB/GPOC/GPOD/GPOE/GPOF/GPOG/GPOH/GPOI/GPOJ/GPOK/GPOL/GPOM/GPOO/GPOQ/GPOR/GPOS/GPOT/GPOU/GPOV/GPOW/GPOX/GPOY/GPOZ/GPPA/GPPB/GPPC/GPPD/GPPE/GPPF/GPPG/GPPH/GPPI/GPPJ/GPPK/GPPL/GPPM/GPPO/GPPQ/GPPR/GPPS/GPPT/GPPU/GPPV/GPPW/GPPX/GPPY/GPPZ/GPQA/GPQB/GPQC/GPQD/GPQE/GPQF/GPQG/GPQH/GPQI/GPQJ/GPQK/GPQL/GPQM/GPQO/GPQQ/GPQR/GPQS/GPQT/GPQU/GPQV/GPQW/GPQX/GPQY/GPQZ/GPRA/GPRB/GPRC/GPRD/GPRE/GPRF/GPRG/GPRH/GPRI/GPRJ/GPRK/GPRL/GPRM/GPRO/GPRQ/GPRR/GPRS/GPRT/GPRU/GPRV/GPRW/GPRX/GPRY/GPRZ/GPSA/GPSB/GPSC/GPSD/GPSE/GPSF/GPSG/GPSH/GPSI/GPSJ/GPSK/GPSL/GPSM/GPSO/GPSQ/GPSR/GPSS/GPST/GPSU/GPSV/GPSW/GPSX/GPSY/GPSZ/GPTA/GPTB/GPTC/GPTD/GPTE/GPTF/GPTG/GPTH/GPTI/GPTJ/GPTK/GPTL/GPTM/GPTO/GPTQ/GPTR/GPTS/GPTT/GPTU/GPTV/GPTW/GPTX/GPTY/GPTZ/GPUA/GPUB/GPUC/GPUD/GPUE/GPUF/GPUG/GPUH/GPUI/GPUJ/GPUK/GPUL/GPUM/GPUO/GPUQ/GPUR/GPUS/GPUT/GPUU/GPUV/GPUW/GPUX/GPUY/GPUZ/GPVA/GPVB/GPVC/GPVD/GPVE/GPVF/GPVG/GPVH/GPVI/GPVJ/GPVK/GPVL/GPVM/GPVO/GPVQ/GPVR/GPVS/GPVT/GPVU/GPVV/GPVW/GPVX/GPVY/GPVZ/GPWA/GPWB/GPWC/GPWD/GPWE/GPWF/GPWG/GPWH/GPWI/GPWJ/GPWK/GPWL/GPWM/GPWO/GPWQ/GPWR/GPWS/GPWT/GPWU/GPWV/GPWW/GPWX/GPWY/GPWZ/GPXA/GPXB/GPXC/GPXD/GPXE/GPXF/GPXG/GPXH/GPXI/GPXJ/GPXK/GPXL/GPXM/GPXO/GPXQ/GPXR/GPXS/GPXT/GPXU/GPXV/GPXW/GPXX/GPXY/GPXZ/GPYA/GPYB/GPYC/GPYD/GPYE/GPYF/GPYG/GPYH/GPYI/GPYJ/GPYK/GPYL/GPYM/GPYO/GPYQ/GPYR/GPYS/GPYT/GPYU/GPYV/GPYW/GPYX/GPYY/GPYZ/GPZA/GPZB/GPZC/GPZD/GPZE/GPZF/GPZG/GPZH/GPZI/GPZJ/GPZK/GPZL/GPZM/GPZO/GPZQ/GPZR/GPZS/GPZT/GPZU/GPZV/GPZW/GPZX/GPZY/GPZ

Table 2: Sea Surface Height Anomaly Statistics.

– Continued from previous page

File	Median	Mean	Std. Dev.	No. Obs.	Total Obs.	Default Lat/Lon	Flag (total)	Default (total)	3-Sigma Edited	1 Cycle Amp
SRL_OPN_2PTS030_0934_20160125_194938_20160125_212833.EUM.nc	-0.005	-0.013	0.106	3552	5397	0	1686	36	123	0.031
SRL_OPN_2PTS030_0936_20160125_212832_20160125_230644.EUM.nc	0.021	0.030	0.094	2099	5295	0	3050	14	132	0.048
SRL_OPN_2PTS030_0937_20160125_230644_20160126_004423.EUM.nc	0.032	0.046	0.086	3189	5439	0	2211	13	26	0.034
SRL_OPN_2PTS030_0939_20160126_004422_20160126_022240.EUM.nc	0.042	0.044	0.086	2986	5565	0	2543	16	20	0.035
SRL_OPN_2PTS030_0941_20160126_022239_20160126_040211.EUM.nc	0.013	0.018	0.091	2990	5429	0	2374	4	61	0.029
SRL_OPN_2PTS030_0943_20160126_040211_20160126_054329.EUM.nc	-0.001	0.006	0.093	3419	5657	0	2078	32	128	0.061
SRL_OPN_2PTS030_0945_20160126_054328_20160126_073217.EUM.nc	-0.018	-0.025	0.089	4158	6168	0	1871	2	137	0.066
SRL_OPN_2PTS030_0948_20160126_073216_20160126_091037.EUM.nc	0.002	-0.004	0.102	3406	5562	0	2071	21	64	0.072
SRL_OPN_2PTS030_0949_20160126_091036_20160126_104830.EUM.nc	-0.002	-0.001	0.121	2274	5508	0	3140	23	71	0.062
SRL_OPN_2PTS030_0951_20160126_104830_20160126_122634.EUM.nc	-0.008	-0.002	0.088	2433	5329	0	2680	25	191	0.058
SRL_OPN_2PTS030_0953_20160126_122634_20160126_140554.EUM.nc	0.002	0.019	0.100	3218	5491	0	2247	2	24	0.065
SRL_OPN_2PTS030_0955_20160126_140554_20160126_155916.EUM.nc	0.014	0.016	0.104	3296	6345	0	2932	37	80	0.038
SRL_OPN_2PTS030_0958_20160126_155915_20160126_173902.EUM.nc	-0.006	-0.004	0.072	2975	5612	0	2512	14	111	0.021
SRL_OPN_2PTS030_0960_20160126_173902_20160126_191827.EUM.nc	-0.000	0.001	0.082	3515	5563	0	1904	43	101	0.025
SRL_OPN_2PTS030_0962_20160126_191827_20160126_205735.EUM.nc	-0.019	-0.023	0.084	3740	5581	0	1629	15	197	0.043
SRL_OPN_2PTS030_0964_20160126_205734_20160126_223551.EUM.nc	-0.007	-0.012	0.086	2761	5337	0	2466	18	92	0.029
SRL_OPN_2PTS030_0965_20160126_223551_20160127_001342.EUM.nc	0.020	0.020	0.078	3040	5447	0	2287	10	110	0.035
SRL_OPN_2PTS030_0967_20160127_001341_20160127_015143.EUM.nc	0.009	0.023	0.099	3143	5529	0	2309	19	58	0.023
SRL_OPN_2PTS030_0969_20160127_015143_20160127_033039.EUM.nc	0.043	0.047	0.078	3121	5466	0	2202	20	123	0.013
SRL_OPN_2PTS030_0971_20160127_033039_20160127_051125.EUM.nc	0.013	0.015	0.090	3016	5532	0	2337	15	164	0.037
SRL_OPN_2PTS030_0973_20160127_051124_20160127_070116.EUM.nc	-0.007	-0.020	0.097	3933	6195	0	2232	5	25	0.093
SRL_OPN_2PTS030_0976_20160127_070115_20160127_083950.EUM.nc	-0.023	-0.021	0.078	3993	5610	0	1432	10	175	0.020
SRL_OPN_2PTS030_0978_20160127_083949_20160127_101738.EUM.nc	0.007	0.002	0.133	2750	5372	0	2556	26	40	0.094
SRL_OPN_2PTS030_0979_20160127_101738_20160127_115539.EUM.nc	0.032	0.036	0.089	2505	5399	0	2822	26	46	0.022
SRL_OPN_2PTS030_0981_20160127_115538_20160127_133434.EUM.nc	0.006	0.019	0.089	2970	5362	0	2306	7	79	0.085
SRL_OPN_2PTS030_0983_20160127_133433_20160127_152756.EUM.nc	0.035	0.041	0.092	3596	6339	0	2663	16	64	0.046
SRL_OPN_2PTS030_0986_20160127_152756_20160127_170742.EUM.nc	-0.016	-0.013	0.088	2886	4645	0	1694	1	64	0.038
SRL_OPN_2PTS030_0988_20160127_170741_20160127_184712.EUM.nc	-0.012	-0.017	0.073	3532	5480	0	1859	13	76	0.026
SRL_OPN_2PTS030_0990_20160127_184711_20160127_202629.EUM.nc	-0.002	-0.010	0.094	3509	5538	0	1919	16	94	0.043
SRL_OPN_2PTS030_0992_20160127_202628_20160127_220508.EUM.nc	-0.030	-0.027	0.092	2928	5455	0	2276	30	221	0.072
SRL_OPN_2PTS030_0994_20160127_220508_20160127_234257.EUM.nc	0.021	0.017	0.088	2808	5461	0	2507	25	121	0.021
SRL_OPN_2PTS030_0995_20160127_234257_20160128_012049.EUM.nc	0.040	0.052	0.087	2956	5508	0	2452	15	85	0.036
SRL_OPN_2PTS030_0997_20160128_012049_20160128_025929.EUM.nc	0.030	0.040	0.096	3028	5542	0	2393	21	100	0.058
SRL_OPN_2PTS030_0999_20160128_025929_20160128_043931.EUM.nc	0.020	0.015	0.084	2894	5506	0	2457	19	136	0.043

19 Sea Surface Height Anomaly (Model Wet) Table

Table 3: Sea Surface Height Anomaly (Model Wet) Statistics.

File	Median	Mean	Std. Dev.	No. Obs.	Total Obs.	Default Lat/Lon	Flag (total)	Default (total)	3-Sigma Edited	1 Cpr. Amp
SRL_OPN_2PTS029_1001_20151224_043938_20151224_062147.EUM.nc	0.023	0.015	0.083	3868	5742	0	1747	25	102	0.045
SRL_OPN_2PTS030_0001_20151224_062146_20151224_080903.EUM.nc	0.011	0.010	0.083	3901	6088	0	2064	1	122	0.045
SRL_OPN_2PTS030_0004_20151224_080902_20151224_094701.EUM.nc	0.021	0.012	0.129	2710	5468	0	2567	14	177	0.042
SRL_OPN_2PTS030_0005_20151224_094701_20151224_112453.EUM.nc	-0.000	-0.006	0.097	2107	5271	0	3083	39	42	0.029
SRL_OPN_2PTS030_0007_20151224_112453_20151224_130326.EUM.nc	0.013	0.020	0.084	2702	5270	0	2539	8	21	0.090
SRL_OPN_2PTS030_0009_20151224_130325_20151224_163620.EUM.nc	0.022	0.022	0.099	6559	11934	0	5099	21	255	0.035
SRL_OPN_2PTS030_0014_20151224_163620_20151224_181604.EUM.nc	-0.002	-0.003	0.095	2896	5573	0	2557	17	103	0.041
SRL_OPN_2PTS030_0016_20151224_181603_20151224_195528.EUM.nc	0.005	0.007	0.102	3103	5483	0	2278	29	73	0.015
SRL_OPN_2PTS030_0018_20151224_195527_20151224_213412.EUM.nc	-0.023	-0.020	0.118	3521	5380	0	1710	29	120	0.083
SRL_OPN_2PTS030_0020_20151224_213411_20151224_231221.EUM.nc	-0.004	-0.013	0.093	2196	5315	0	3027	5	87	0.018
SRL_OPN_2PTS030_0021_20151224_231220_20151225_005009.EUM.nc	0.045	0.046	0.095	3064	5480	0	2334	30	52	0.053
SRL_OPN_2PTS030_0023_20151225_005008_20151225_022820.EUM.nc	0.040	0.033	0.105	2949	5514	0	2520	10	35	0.079
SRL_OPN_2PTS030_0025_20151225_022819_20151225_040757.EUM.nc	0.021	0.020	0.110	2806	5463	0	2580	10	67	0.050
SRL_OPN_2PTS030_0027_20151225_040756_20151225_054921.EUM.nc	0.037	0.036	0.096	3608	5680	0	1939	10	123	0.051
SRL_OPN_2PTS030_0029_20151225_054921_20151225_073805.EUM.nc	-0.002	-0.003	0.077	4118	6147	0	1940	0	89	0.056
SRL_OPN_2PTS030_0032_20151225_073804_20151225_091614.EUM.nc	0.015	0.002	0.118	3127	5479	0	2225	17	110	0.046
SRL_OPN_2PTS030_0033_20151225_091614_20151225_105407.EUM.nc	-0.003	-0.008	0.135	2271	5469	0	3142	22	34	0.060
SRL_OPN_2PTS030_0035_20151225_105407_20151225_123221.EUM.nc	-0.024	-0.010	0.097	2470	5279	0	2755	17	37	0.126
SRL_OPN_2PTS030_0037_20151225_123221_20151225_141138.EUM.nc	0.023	0.034	0.092	3224	5479	0	2236	6	13	0.070
SRL_OPN_2PTS030_0039_20151225_141137_20151225_160458.EUM.nc	0.027	0.023	0.111	3242	6369	0	3009	14	104	0.056
SRL_OPN_2PTS030_0042_20151225_160457_20151225_174445.EUM.nc	0.024	0.016	0.108	2913	5589	0	2621	12	43	0.049
SRL_OPN_2PTS030_0044_20151225_174444_20151225_192418.EUM.nc	0.006	0.007	0.100	3169	5581	0	2202	25	185	0.024
SRL_OPN_2PTS030_0046_20151225_192417_20151225_210313.EUM.nc	-0.005	-0.004	0.086	3533	5528	0	1773	18	204	0.017
SRL_OPN_2PTS030_0048_20151225_210313_20151225_224135.EUM.nc	-0.011	-0.010	0.088	2601	5283	0	2598	17	67	0.029
SRL_OPN_2PTS030_0049_20151225_224134_20151226_001926.EUM.nc	0.023	0.023	0.092	3119	5438	0	2251	12	56	0.030
SRL_OPN_2PTS030_0051_20151226_001926_20151226_015720.EUM.nc	0.019	0.018	0.130	3062	5530	0	2448	7	13	0.099
SRL_OPN_2PTS030_0053_20151226_015719_20151226_033629.EUM.nc	0.045	0.049	0.092	2986	5471	0	2324	9	152	0.065
SRL_OPN_2PTS030_0055_20151226_033628_20151226_051713.EUM.nc	0.027	0.031	0.093	2982	5541	0	2451	4	104	0.038
SRL_OPN_2PTS030_0057_20151226_051712_20151226_070702.EUM.nc	-0.009	-0.014	0.083	3904	6192	0	2208	16	64	0.056
SRL_OPN_2PTS030_0060_20151226_070701_20151226_084526.EUM.nc	-0.005	-0.011	0.096	3745	5581	0	1755	8	73	0.033
SRL_OPN_2PTS030_0061_20151226_084525_20151226_102322.EUM.nc	0.014	0.009	0.132	2522	5378	0	2743	29	84	0.062
SRL_OPN_2PTS030_0063_20151226_102322_20151226_120123.EUM.nc	0.014	0.014	0.088	2541	5360	0	2765	23	31	0.096
SRL_OPN_2PTS030_0065_20151226_120122_20151226_134014.EUM.nc	0.004	0.008	0.091	3024	5399	0	2305	26	44	0.079
SRL_OPN_2PTS030_0067_20151226_134013_20151226_153337.EUM.nc	0.062	0.056	0.107	3577	6323	0	2719	1	26	0.071
SRL_OPN_2PTS030_0070_20151226_153336_20151226_171325.EUM.nc	0.006	0.013	0.113	2803	5580	0	2696	21	60	0.098
SRL_OPN_2PTS030_0072_20151226_171324_20151226_185303.EUM.nc	0.020	0.013	0.091	3194	5499	0	2227	17	61	0.020

– Continued on next page

Table 3: Sea Surface Height Anomaly (Model Wet) Statistics.

– Continued from previous page

File	Median	Mean	Std. Dev.	No. Obs.	Total Obs.	Default Lat/Lon	Flag (total)	Default (total)	3-Sigma Edited	1 Cycle Amp
SRL_OPN_2PTS030_0074_20151226_185302_20151226_203209.EUM.nc	-0.010	-0.004	0.117	3452	5499	0	1898	16	133	0.036
SRL_OPN_2PTS030_0076_20151226_203209_20151226_221046.EUM.nc	-0.034	-0.031	0.087	2893	5452	0	2388	24	147	0.046
SRL_OPN_2PTS030_0078_20151226_221046_20151226_234841.EUM.nc	0.030	0.020	0.093	2910	5453	0	2471	9	63	0.027
SRL_OPN_2PTS030_0079_20151226_234842_20151227_012627.EUM.nc	0.022	0.033	0.112	2913	5490	0	2509	3	65	0.060
SRL_OPN_2PTS030_0081_20151227_012626_20151227_030510.EUM.nc	0.033	0.037	0.116	2983	5516	0	2456	9	68	0.060
SRL_OPN_2PTS030_0083_20151227_030509_20151227_044518.EUM.nc	0.043	0.045	0.082	2888	5466	0	2409	12	157	0.002
SRL_OPN_2PTS030_0085_20151227_044517_20151227_062743.EUM.nc	0.032	0.025	0.079	3969	5766	0	1744	2	51	0.041
SRL_OPN_2PTS030_0087_20151227_062742_20151227_081433.EUM.nc	-0.011	-0.012	0.083	3962	6085	0	1959	1	163	0.002
SRL_OPN_2PTS030_0090_20151227_081432_20151227_095237.EUM.nc	0.011	0.003	0.131	2589	5373	0	2554	12	218	0.059
SRL_OPN_2PTS030_0091_20151227_095237_20151227_113031.EUM.nc	0.001	0.005	0.106	2250	5274	0	2974	19	31	0.054
SRL_OPN_2PTS030_0093_20151227_113031_20151227_130859.EUM.nc	0.029	0.031	0.095	2805	5331	0	2512	1	13	0.093
SRL_OPN_2PTS030_0095_20151227_130859_20151227_150225.EUM.nc	0.052	0.050	0.092	3491	6338	0	2783	4	60	0.060
SRL_OPN_2PTS030_0098_20151227_150224_20151227_164203.EUM.nc	-0.001	0.003	0.106	2971	5589	0	2463	22	133	0.058
SRL_OPN_2PTS030_0100_20151227_164202_20151227_182146.EUM.nc	-0.009	-0.015	0.108	3042	5525	0	2348	17	118	0.057
SRL_OPN_2PTS030_0102_20151227_182145_20151227_200102.EUM.nc	0.003	0.000	0.112	3057	5477	0	2288	15	117	0.028
SRL_OPN_2PTS030_0104_20151227_200101_20151227_213952.EUM.nc	-0.028	-0.033	0.113	3408	5487	0	1919	22	138	0.040
SRL_OPN_2PTS030_0107_20151227_231757_20151228_005538.EUM.nc	0.045	0.051	0.089	2838	5493	0	2578	24	53	0.082
SRL_OPN_2PTS030_0109_20151228_005537_20151228_023400.EUM.nc	0.045	0.046	0.095	2917	5527	0	2532	21	57	0.002
SRL_OPN_2PTS030_0111_20151228_023359_20151228_041344.EUM.nc	0.027	0.024	0.102	2843	5475	0	2560	16	56	0.067
SRL_OPN_2PTS030_0113_20151228_041343_20151228_055515.EUM.nc	0.030	0.031	0.099	3675	5681	0	1882	15	109	0.069
SRL_OPN_2PTS030_0115_20151228_055515_20151228_074335.EUM.nc	-0.000	-0.006	0.087	4153	6130	0	1910	6	61	0.023
SRL_OPN_2PTS030_0118_20151228_074334_20151228_092152.EUM.nc	-0.014	-0.018	0.112	3099	5498	0	2347	10	42	0.039
SRL_OPN_2PTS030_0119_20151228_092151_20151228_105943.EUM.nc	0.021	0.026	0.107	2117	5380	0	3208	30	25	0.002
SRL_OPN_2PTS030_0121_20151228_105942_20151228_123752.EUM.nc	0.021	0.029	0.086	2398	5302	0	2772	11	121	0.088
SRL_OPN_2PTS030_0123_20151228_123751_20151228_141723.EUM.nc	0.020	0.026	0.086	3279	5507	0	2169	7	52	0.039
SRL_OPN_2PTS030_0125_20151228_141722_20151228_161042.EUM.nc	0.027	0.027	0.089	3327	6354	0	2905	18	104	0.015
SRL_OPN_2PTS030_0128_20151228_161043_20151228_175028.EUM.nc	-0.003	-0.004	0.088	2836	5581	0	2551	16	178	0.005
SRL_OPN_2PTS030_0130_20151228_175027_20151228_192951.EUM.nc	-0.017	-0.017	0.102	3136	5574	0	2294	18	126	0.025
SRL_OPN_2PTS030_0132_20151228_192952_20151228_210853.EUM.nc	-0.014	-0.016	0.085	3443	5419	0	1760	36	180	0.038
SRL_OPN_2PTS030_0134_20151228_210852_20151228_224712.EUM.nc	0.003	-0.004	0.095	2424	5410	0	2832	29	125	0.039
SRL_OPN_2PTS030_0135_20151228_224713_20151229_002453.EUM.nc	0.034	0.038	0.095	3083	5371	0	2195	9	84	0.031
SRL_OPN_2PTS030_0137_20151229_002452_20151229_020259.EUM.nc	0.042	0.046	0.094	2993	5535	0	2483	11	48	0.011
SRL_OPN_2PTS030_0139_20151229_020259_20151229_034213.EUM.nc	0.038	0.043	0.087	2909	5509	0	2414	12	174	0.040
SRL_OPN_2PTS030_0141_20151229_034213_20151229_052304.EUM.nc	0.013	0.019	0.091	2921	5523	0	2450	4	148	0.032
SRL_OPN_2PTS030_0143_20151229_052303_20151229_071235.EUM.nc	0.006	-0.004	0.094	3938	6157	0	2163	16	40	0.065
SRL_OPN_2PTS030_0146_20151229_071235_20151229_085104.EUM.nc	-0.021	-0.031	0.107	3755	5584	0	1770	14	45	0.054
SRL_OPN_2PTS030_0147_20151229_085104_20151229_102858.EUM.nc	-0.013	-0.012	0.124	2449	5449	0	2906	18	76	0.069
SRL_OPN_2PTS030_0149_20151229_102858_20151229_120654.EUM.nc	0.053	0.055	0.086	2499	5380	0	2774	39	68	0.098
SRL_OPN_2PTS030_0151_20151229_120653_20151229_134557.EUM.nc	0.018	0.023	0.080	3005	5398	0	2307	13	73	0.055

– Continued on next page

Table 3: Sea Surface Height Anomaly (Model Wet) Statistics.

– Continued from previous page

File	Median	Mean	Std. Dev.	No. Obs.	Total Obs.	Default Lat/Lon	Flag (total)	Default (total)	3-Sigma Edited	1 Cpr Amp
SRL_OPN_2PTS030_0153_20151229_134558_20151229_153920.EUM.nc	0.037	0.039	0.094	3510	6353	0	2749	0	94	0.015
SRL_OPN_2PTS030_0156_20151229_153920_20151229_171908.EUM.nc	0.002	0.014	0.117	2835	5516	0	2626	15	40	0.052
SRL_OPN_2PTS030_0158_20151229_171907_20151229_185837.EUM.nc	0.010	0.001	0.094	3160	5599	0	2334	19	86	0.034
SRL_OPN_2PTS030_0160_20151229_185836_20151229_203750.EUM.nc	-0.005	-0.012	0.105	3638	5524	0	1794	9	83	0.042
SRL_OPN_2PTS030_0162_20151229_203750_20151229_221624.EUM.nc	-0.016	-0.025	0.107	3019	5348	0	2275	27	27	0.019
SRL_OPN_2PTS030_0164_20151229_221623_20151229_235410.EUM.nc	0.033	0.040	0.106	3045	5441	0	2344	16	36	0.081
SRL_OPN_2PTS030_0165_20151229_235410_20151230_013204.EUM.nc	0.015	0.022	0.098	3028	5515	0	2453	3	31	0.028
SRL_OPN_2PTS030_0167_20151230_013204_20151230_031044.EUM.nc	0.045	0.052	0.096	2932	5521	0	2459	16	114	0.057
SRL_OPN_2PTS030_0169_20151230_031043_20151230_045107.EUM.nc	0.043	0.044	0.085	2987	5469	0	2362	6	114	0.012
SRL_OPN_2PTS030_0171_20151230_045106_20151230_063340.EUM.nc	0.028	0.029	0.088	3960	5801	0	1739	11	91	0.057
SRL_OPN_2PTS030_0173_20151230_063339_20151230_082012.EUM.nc	-0.019	-0.023	0.100	4009	6060	0	1927	3	121	0.064
SRL_OPN_2PTS030_0176_20151230_082013_20151230_095814.EUM.nc	-0.001	-0.007	0.160	2764	5402	0	2583	16	39	0.168
SRL_OPN_2PTS030_0177_20151230_095813_20151230_113601.EUM.nc	0.008	0.016	0.108	2363	5345	0	2920	27	35	0.011
SRL_OPN_2PTS030_0179_20151230_113600_20151230_131439.EUM.nc	0.011	0.016	0.077	2879	5298	0	2365	5	49	0.089
SRL_OPN_2PTS030_0181_20151230_131439_20151230_150800.EUM.nc	0.018	0.021	0.081	3503	6358	0	2780	11	64	0.024
SRL_OPN_2PTS030_0184_20151230_150800_20151230_164747.EUM.nc	0.030	0.033	0.114	2872	5556	0	2521	7	156	0.108
SRL_OPN_2PTS030_0186_20151230_164747_20151230_182721.EUM.nc	0.003	0.000	0.086	3127	5476	0	2277	6	66	0.015
SRL_OPN_2PTS030_0188_20151230_182720_20151230_200643.EUM.nc	-0.001	-0.006	0.106	3039	5503	0	2282	10	172	0.022
SRL_OPN_2PTS030_0190_20151230_200642_20151230_214530.EUM.nc	0.001	-0.001	0.111	3363	5475	0	2013	17	82	0.056
SRL_OPN_2PTS030_0192_20151230_214530_20151230_232325.EUM.nc	-0.000	0.021	0.117	2474	5297	0	2734	30	59	0.075
SRL_OPN_2PTS030_0193_20151230_232324_20151231_010114.EUM.nc	0.047	0.055	0.090	2746	5491	0	2664	11	70	0.085
SRL_OPN_2PTS030_0195_20151231_010113_20151231_023941.EUM.nc	0.032	0.036	0.104	2999	5541	0	2498	10	34	0.032
SRL_OPN_2PTS030_0197_20151231_023941_20151231_041921.EUM.nc	0.033	0.043	0.088	2839	5463	0	2510	41	73	0.018
SRL_OPN_2PTS030_0199_20151231_041921_20151231_060109.EUM.nc	0.021	0.020	0.091	3754	5708	0	1848	19	87	0.034
SRL_OPN_2PTS030_0201_20151231_060108_20151231_074915.EUM.nc	-0.001	-0.008	0.085	4111	6122	0	1857	9	145	0.051
SRL_OPN_2PTS030_0204_20151231_074915_20151231_092728.EUM.nc	-0.003	-0.015	0.128	3064	5476	0	2350	17	45	0.107
SRL_OPN_2PTS030_0205_20151231_092727_20151231_110512.EUM.nc	0.029	0.033	0.104	2117	5377	0	3197	47	16	0.007
SRL_OPN_2PTS030_0207_20151231_110511_20151231_124331.EUM.nc	0.001	0.015	0.080	2412	5230	0	2679	27	112	0.157
SRL_OPN_2PTS030_0209_20151231_124331_20151231_143639.EUM.nc	0.020	0.030	0.086	3331	6226	0	2834	12	49	0.038
SRL_OPN_2PTS030_0212_20151231_143639_20151231_161624.EUM.nc	0.018	0.022	0.102	3402	5619	0	2130	7	80	0.043
SRL_OPN_2PTS030_0214_20151231_161624_20151231_175602.EUM.nc	-0.008	-0.003	0.086	3016	5553	0	2473	3	61	0.022
SRL_OPN_2PTS030_0216_20151231_175602_20151231_193532.EUM.nc	-0.008	-0.003	0.085	3174	5586	0	2236	20	156	0.011
SRL_OPN_2PTS030_0218_20151231_193531_20151231_211433.EUM.nc	0.005	0.003	0.096	3485	5414	0	1772	8	149	0.053
SRL_OPN_2PTS030_0220_20151231_211431_20151231_225240.EUM.nc	0.023	0.024	0.120	2431	5367	0	2848	20	68	0.066
SRL_OPN_2PTS030_0221_20151231_225240_20160101_003029.EUM.nc	0.043	0.041	0.096	3182	5443	0	2172	12	77	0.041
SRL_OPN_2PTS030_0223_20160101_003028_20160101_020837.EUM.nc	0.041	0.049	0.089	2941	5531	0	2549	7	34	0.021
SRL_OPN_2PTS030_0225_20160101_020837_20160101_034748.EUM.nc	0.030	0.040	0.094	2924	5480	0	2425	20	111	0.030
SRL_OPN_2PTS030_0227_20160101_034747_20160101_052855.EUM.nc	0.008	0.012	0.088	2915	5549	0	2496	8	130	0.033
SRL_OPN_2PTS030_0229_20160101_052854_20160101_071814.EUM.nc	0.009	0.004	0.084	4049	6178	0	2045	28	56	0.050

– Continued on next page

NR3A/S3B/OPE/WVR/OPE/SRL/OPE/MWR/OPE/GPS/OPE/SLA/OPE/DORIS/OPE/RAM/OPE/ISM/OPE/MPM/OPE/MTDP/OPE/MTDP/OPE/MTDP

Table 3: Sea Surface Height Anomaly (Model Wet) Statistics.

– Continued from previous page

File	Median	Mean	Std. Dev.	No. Obs.	Total Obs.	Default Lat/Lon	Flag (total)	Default (total)	3-Sigma Edited	1 Cpr Amp
SRL_OPN_2PTS030_0309_20160104_003603_20160104_021407.EUM.nc	0.024	0.030	0.111	2895	5535	0	2604	3	33	0.07
SRL_OPN_2PTS030_0311_20160104_021406_20160104_035331.EUM.nc	0.027	0.034	0.091	2827	5528	0	2631	7	63	0.042
SRL_OPN_2PTS030_0313_20160104_035330_20160104_053445.EUM.nc	0.030	0.033	0.081	2990	5545	0	2448	14	93	0.01
SRL_OPN_2PTS030_0315_20160104_053445_20160104_072353.EUM.nc	0.010	0.001	0.085	4181	6194	0	1938	15	60	0.05
SRL_OPN_2PTS030_0318_20160104_072352_20160104_090209.EUM.nc	0.023	0.019	0.111	3649	5575	0	1867	9	50	0.104
SRL_OPN_2PTS030_0319_20160104_090208_20160104_104002.EUM.nc	0.004	-0.020	0.133	2414	5454	0	2950	25	65	0.05
SRL_OPN_2PTS030_0321_20160104_104001_20160104_121810.EUM.nc	0.015	0.031	0.111	2577	5425	0	2789	29	30	0.07
SRL_OPN_2PTS030_0323_20160104_121809_20160104_135715.EUM.nc	0.012	0.016	0.081	3175	5452	0	2192	11	74	0.07
SRL_OPN_2PTS030_0325_20160104_135714_20160104_155038.EUM.nc	0.003	0.014	0.103	3510	6376	0	2774	22	70	0.05
SRL_OPN_2PTS030_0328_20160104_155038_20160104_173024.EUM.nc	-0.005	0.009	0.114	2847	5449	0	2515	7	80	0.01
SRL_OPN_2PTS030_0330_20160104_173023_20160104_191000.EUM.nc	-0.011	-0.016	0.079	3426	5627	0	2078	12	111	0.02
SRL_OPN_2PTS030_0332_20160104_190959_20160104_204901.EUM.nc	0.038	0.030	0.096	3805	5525	0	1616	14	90	0.03
SRL_OPN_2PTS030_0334_20160104_204901_20160104_222729.EUM.nc	0.007	0.001	0.079	2972	5340	0	2280	18	70	0.01
SRL_OPN_2PTS030_0336_20160104_222729_20160105_000521.EUM.nc	0.038	0.036	0.074	3111	5498	0	2298	6	83	0.01
SRL_OPN_2PTS030_0337_20160105_000521_20160105_014311.EUM.nc	0.038	0.046	0.091	3161	5553	0	2335	9	48	0.019
SRL_OPN_2PTS030_0339_20160105_014311_20160105_032209.EUM.nc	0.026	0.030	0.108	2991	5497	0	2453	10	43	0.16
SRL_OPN_2PTS030_0341_20160105_032208_20160105_050236.EUM.nc	0.020	0.026	0.099	2923	5506	0	2421	11	151	0.03
SRL_OPN_2PTS030_0343_20160105_050235_20160105_065250.EUM.nc	0.021	0.021	0.085	3996	6183	0	2147	2	38	0.02
SRL_OPN_2PTS030_0346_20160105_065251_20160105_083119.EUM.nc	0.026	0.013	0.112	4107	5621	0	1386	8	120	0.090
SRL_OPN_2PTS030_0348_20160105_083118_20160105_100919.EUM.nc	0.016	0.007	0.146	2682	5363	0	2586	9	86	0.108
SRL_OPN_2PTS030_0349_20160105_100918_20160105_114716.EUM.nc	0.010	0.017	0.108	2480	5410	0	2892	31	7	0.06
SRL_OPN_2PTS030_0351_20160105_114715_20160105_132556.EUM.nc	0.023	0.025	0.090	3004	5333	0	2290	11	28	0.10
SRL_OPN_2PTS030_0353_20160105_132556_20160105_151918.EUM.nc	-0.005	-0.001	0.095	3580	6355	0	2721	7	47	0.014
SRL_OPN_2PTS030_0356_20160105_151917_20160105_165905.EUM.nc	0.006	0.016	0.114	2934	5579	0	2596	5	44	0.042
SRL_OPN_2PTS030_0358_20160105_165904_20160105_183844.EUM.nc	-0.003	-0.006	0.079	3327	5477	0	2086	3	61	0.030
SRL_OPN_2PTS030_0360_20160105_183844_20160105_201756.EUM.nc	0.016	0.024	0.088	3162	5457	0	2059	23	213	0.028
SRL_OPN_2PTS030_0362_20160105_201755_20160105_215637.EUM.nc	-0.008	-0.009	0.114	3092	5461	0	2212	68	89	0.030
SRL_OPN_2PTS030_0364_20160105_215637_20160105_233438.EUM.nc	0.023	0.027	0.100	2599	5303	0	2647	13	44	0.039
SRL_OPN_2PTS030_0365_20160105_233437_20160106_011220.EUM.nc	0.068	0.064	0.088	2853	5486	0	2566	10	57	0.076
SRL_OPN_2PTS030_0367_20160106_011220_20160106_025053.EUM.nc	0.039	0.036	0.088	2968	5516	0	2474	3	71	0.066
SRL_OPN_2PTS030_0369_20160106_025053_20160106_043054.EUM.nc	0.035	0.033	0.099	2881	5476	0	2484	13	98	0.023
SRL_OPN_2PTS030_0371_20160106_043053_20160106_061249.EUM.nc	0.020	0.012	0.091	3827	5712	0	1820	7	58	0.055
SRL_OPN_2PTS030_0373_20160106_061249_20160106_080024.EUM.nc	0.010	0.000	0.093	4187	6103	0	1846	3	67	0.084
SRL_OPN_2PTS030_0376_20160106_080024_20160106_093833.EUM.nc	0.031	0.032	0.133	2901	5488	0	2518	15	54	0.045
SRL_OPN_2PTS030_0377_20160106_093833_20160106_111626.EUM.nc	-0.003	-0.007	0.097	2213	5334	0	3055	39	27	0.022
SRL_OPN_2PTS030_0379_20160106_111625_20160106_125443.EUM.nc	-0.019	-0.013	0.090	2697	5247	0	2523	3	24	0.125
SRL_OPN_2PTS030_0381_20160106_125442_20160106_144805.EUM.nc	0.045	0.048	0.093	3426	6264	0	2762	7	69	0.042
SRL_OPN_2PTS030_0384_20160106_144804_20160106_162743.EUM.nc	0.006	0.012	0.115	3397	5636	0	2087	18	134	0.049
SRL_OPN_2PTS030_0386_20160106_162743_20160106_180726.EUM.nc	-0.013	-0.014	0.089	3112	5577	0	2407	22	36	0.032

– Continued on next page

Table 3: Sea Surface Height Anomaly (Model Wet) Statistics.

– Continued from previous page

File	Median	Mean	Std. Dev.	No. Obs.	Total Obs.	Default Lat/Lon	Flag (total)	Default (total)	3-Sigma Edited	1 Cpr Amp
SRL_OPN_2PTS030_0388_20160106_180726_20160106_194645.EUM.nc	-0.021	-0.017	0.089	3214	5545	0	2279	6	46	0.039
SRL_OPN_2PTS030_0390_20160106_194644_20160106_212541.EUM.nc	-0.005	-0.011	0.088	3590	5402	0	1730	26	56	0.037
SRL_OPN_2PTS030_0392_20160106_212541_20160106_230353.EUM.nc	-0.013	-0.010	0.101	2230	5292	0	2973	6	83	0.028
SRL_OPN_2PTS030_0393_20160106_230353_20160107_004133.EUM.nc	0.047	0.048	0.078	3098	5456	0	2180	36	142	0.031
SRL_OPN_2PTS030_0395_20160107_004132_20160107_021947.EUM.nc	0.040	0.044	0.108	2938	5568	0	2591	2	37	0.051
SRL_OPN_2PTS030_0397_20160107_021946_20160107_035916.EUM.nc	0.044	0.050	0.092	2916	5528	0	2535	9	68	0.035
SRL_OPN_2PTS030_0399_20160107_035916_20160107_054029.EUM.nc	0.015	0.015	0.073	3148	5529	0	2125	14	242	0.017
SRL_OPN_2PTS030_0401_20160107_054029_20160107_072924.EUM.nc	0.001	-0.003	0.082	4112	6161	0	1828	13	208	0.037
SRL_OPN_2PTS030_0404_20160107_072923_20160107_090746.EUM.nc	0.014	0.012	0.104	3457	5545	0	2011	13	64	0.064
SRL_OPN_2PTS030_0405_20160107_090746_20160107_104539.EUM.nc	0.006	-0.004	0.120	2286	5496	0	3072	29	109	0.066
SRL_OPN_2PTS030_0407_20160107_104538_20160107_122340.EUM.nc	0.000	0.009	0.092	2611	5404	0	2739	14	40	0.075
SRL_OPN_2PTS030_0409_20160107_122339_20160107_140258.EUM.nc	0.044	0.051	0.092	3248	5442	0	2137	3	54	0.038
SRL_OPN_2PTS030_0411_20160107_140257_20160107_155620.EUM.nc	-75.087	-64.899	25.156	3138	6020	0	2720	158	4	43.360
SRL_OPN_2PTS030_0414_20160107_155619_20160107_173606.EUM.nc	-0.064	-0.065	0.076	2788	5494	0	2477	13	216	0.039
SRL_OPN_2PTS030_0416_20160107_173606_20160107_191532.EUM.nc	-0.000	-0.002	0.080	3384	5574	0	2112	5	73	0.033
SRL_OPN_2PTS030_0418_20160107_191533_20160107_205440.EUM.nc	-0.011	-0.014	0.085	3692	5586	0	1698	14	182	0.057
SRL_OPN_2PTS030_0420_20160107_205439_20160107_223305.EUM.nc	0.005	0.001	0.087	2827	5357	0	2444	31	55	0.041
SRL_OPN_2PTS030_0421_20160107_223304_20160108_001049.EUM.nc	0.040	0.041	0.085	3087	5470	0	2280	21	82	0.037
SRL_OPN_2PTS030_0423_20160108_001049_20160108_014849.EUM.nc	0.031	0.032	0.095	3117	5541	0	2338	11	75	0.049
SRL_OPN_2PTS030_0425_20160108_014848_20160108_032750.EUM.nc	0.056	0.068	0.092	3026	5491	0	2317	18	130	0.035
SRL_OPN_2PTS030_0427_20160108_032749_20160108_050824.EUM.nc	0.004	0.007	0.091	2912	5521	0	2428	11	170	0.023
SRL_OPN_2PTS030_0429_20160108_050824_20160108_065821.EUM.nc	0.009	-0.003	0.084	3857	6143	0	2204	13	69	0.043
SRL_OPN_2PTS030_0432_20160108_065821_20160108_083656.EUM.nc	0.002	0.001	0.099	4117	5626	0	1390	12	107	0.056
SRL_OPN_2PTS030_0434_20160108_083656_20160108_101454.EUM.nc	0.005	0.002	0.120	2615	5395	0	2666	18	96	0.046
SRL_OPN_2PTS030_0435_20160108_101453_20160108_115245.EUM.nc	0.020	0.029	0.084	2503	5421	0	2815	22	81	0.021
SRL_OPN_2PTS030_0437_20160108_115244_20160108_133136.EUM.nc	0.035	0.036	0.081	2974	5318	0	2287	6	51	0.082
SRL_OPN_2PTS030_0439_20160108_133136_20160108_152459.EUM.nc	0.028	0.033	0.096	3605	6345	0	2682	3	55	0.044
SRL_OPN_2PTS030_0442_20160108_152459_20160108_170447.EUM.nc	0.010	0.019	0.112	2835	5583	0	2645	19	84	0.066
SRL_OPN_2PTS030_0444_20160108_170446_20160108_184418.EUM.nc	-0.018	-0.024	0.090	3343	5486	0	2074	2	67	0.066
SRL_OPN_2PTS030_0446_20160108_184417_20160108_202335.EUM.nc	0.004	0.008	0.089	3403	5485	0	1940	11	131	0.009
SRL_OPN_2PTS030_0448_20160108_202334_20160108_220215.EUM.nc	-0.028	-0.037	0.099	2938	5473	0	2335	40	160	0.033
SRL_OPN_2PTS030_0450_20160108_220215_20160108_234006.EUM.nc	0.034	0.020	0.107	2696	5428	0	2639	15	78	0.052
SRL_OPN_2PTS030_0451_20160108_234006_20160109_011757.EUM.nc	0.059	0.066	0.091	3003	5493	0	2432	5	53	0.033
SRL_OPN_2PTS030_0453_20160109_011756_20160109_025634.EUM.nc	0.049	0.053	0.089	3016	5522	0	2453	13	40	0.041
SRL_OPN_2PTS030_0455_20160109_025633_20160109_043633.EUM.nc	0.038	0.039	0.092	2900	5464	0	2474	10	80	0.016
SRL_OPN_2PTS030_0457_20160109_043633_20160109_061845.EUM.nc	0.039	0.028	0.102	3976	5752	0	1730	0	46	0.064
SRL_OPN_2PTS030_0459_20160109_061844_20160109_080602.EUM.nc	0.011	0.006	0.095	4181	6096	0	1850	5	60	0.077
SRL_OPN_2PTS030_0462_20160109_080601_20160109_094409.EUM.nc	0.016	0.004	0.120	2869	5484	0	2525	26	64	0.039
SRL_OPN_2PTS030_0463_20160109_094408_20160109_112153.EUM.nc	-0.012	-0.011	0.085	2005	5235	0	3113	36	81	0.045

– Continued on next page

Table 3: Sea Surface Height Anomaly (Model Wet) Statistics.

– Continued from previous page

File	Median	Mean	Std. Dev.	No. Obs.	Total Obs.	Default Lat/Lon	Flag (total)	Default (total)	3-Sigma Edited	1 Cpr Amp
SRL_OPN_2PTS030_0465_20160109_112152_20160109_130023.EUM.nc	0.020	0.021	0.072	2651	5267	0	2499	8	109	0.044
SRL_OPN_2PTS030_0467_20160109_130022_20160109_145339.EUM.nc	0.053	0.053	0.085	3506	6323	0	2744	6	67	0.059
SRL_OPN_2PTS030_0470_20160109_145339_20160109_163325.EUM.nc	-0.018	-0.012	0.110	3336	5596	0	2170	15	75	0.054
SRL_OPN_2PTS030_0472_20160109_163324_20160109_181301.EUM.nc	-0.015	-0.019	0.081	3121	5603	0	2416	16	50	0.041
SRL_OPN_2PTS030_0474_20160109_181300_20160109_195227.EUM.nc	-0.033	-0.024	0.109	3109	5528	0	2365	10	44	0.029
SRL_OPN_2PTS030_0476_20160109_195226_20160109_213120.EUM.nc	-0.006	-0.012	0.099	3580	5397	0	1663	35	119	0.062
SRL_OPN_2PTS030_0478_20160109_213119_20160109_230920.EUM.nc	0.003	0.013	0.094	2218	5290	0	3014	10	48	0.008
SRL_OPN_2PTS030_0479_20160109_230920_20160110_004710.EUM.nc	0.072	0.081	0.079	3127	5472	0	2264	30	51	0.034
SRL_OPN_2PTS030_0481_20160110_004709_20160110_022526.EUM.nc	0.045	0.047	0.090	2910	5538	0	2554	4	70	0.064
SRL_OPN_2PTS030_0483_20160110_022525_20160110_040453.EUM.nc	0.037	0.043	0.093	2872	5441	0	2465	9	95	0.015
SRL_OPN_2PTS030_0485_20160110_040452_20160110_054621.EUM.nc	0.037	0.034	0.101	3609	5649	0	1911	14	115	0.055
SRL_OPN_2PTS030_0487_20160110_054621_20160110_073503.EUM.nc	-0.000	-0.010	0.099	4246	6165	0	1893	5	21	0.084
SRL_OPN_2PTS030_0490_20160110_073502_20160110_091322.EUM.nc	0.018	0.006	0.120	3342	5547	0	2151	21	33	0.080
SRL_OPN_2PTS030_0491_20160110_091322_20160110_105107.EUM.nc	0.018	0.009	0.124	2176	5452	0	3111	83	82	0.063
SRL_OPN_2PTS030_0493_20160110_105106_20160110_122919.EUM.nc	0.007	0.012	0.072	2484	5311	0	2742	10	75	0.047
SRL_OPN_2PTS030_0495_20160110_122919_20160110_140842.EUM.nc	0.038	0.048	0.094	3115	5479	0	2263	42	59	0.073
SRL_OPN_2PTS030_0497_20160110_140842_20160110_160203.EUM.nc	0.013	0.017	0.123	3364	6377	0	2945	14	54	0.067
SRL_OPN_2PTS030_0500_20160110_160203_20160110_174142.EUM.nc	-0.007	-0.006	0.093	2972	5588	0	2500	17	99	0.052
SRL_OPN_2PTS030_0502_20160110_174141_20160110_192115.EUM.nc	-0.012	-0.020	0.096	3420	5576	0	2065	4	87	0.026
SRL_OPN_2PTS030_0504_20160110_192114_20160110_210020.EUM.nc	-0.006	-0.014	0.093	3740	5550	0	1652	11	147	0.015
SRL_OPN_2PTS030_0506_20160110_210020_20160110_223836.EUM.nc	0.008	0.015	0.102	2711	5335	0	2560	34	30	0.050
SRL_OPN_2PTS030_0507_20160110_223835_20160111_001625.EUM.nc	0.041	0.038	0.075	3076	5451	0	2305	2	68	0.020
SRL_OPN_2PTS030_0509_20160111_001626_20160111_015427.EUM.nc	0.049	0.046	0.088	3132	5526	0	2347	12	35	0.051
SRL_OPN_2PTS030_0511_20160111_015427_20160111_033325.EUM.nc	0.032	0.042	0.078	3076	5479	0	2255	26	122	0.014
SRL_OPN_2PTS030_0513_20160111_033324_20160111_051414.EUM.nc	0.009	0.026	0.106	3014	5528	0	2378	5	131	0.047
SRL_OPN_2PTS030_0515_20160111_051413_20160111_070401.EUM.nc	0.012	0.004	0.089	3858	6181	0	2216	21	86	0.052
SRL_OPN_2PTS030_0518_20160111_070400_20160111_084234.EUM.nc	-0.005	-0.007	0.100	3924	5609	0	1569	44	72	0.039
SRL_OPN_2PTS030_0520_20160111_084233_20160111_102022.EUM.nc	-0.019	-0.010	0.116	2515	5360	0	2692	36	117	0.030
SRL_OPN_2PTS030_0521_20160111_102021_20160111_115823.EUM.nc	0.023	0.023	0.095	2503	5385	0	2810	32	40	0.036
SRL_OPN_2PTS030_0523_20160111_115822_20160111_133720.EUM.nc	0.013	0.021	0.080	3003	5378	0	2309	9	57	0.057
SRL_OPN_2PTS030_0525_20160111_133719_20160111_153043.EUM.nc	0.046	0.049	0.097	3581	6348	0	2710	2	55	0.045
SRL_OPN_2PTS030_0528_20160111_153043_20160111_171022.EUM.nc	0.009	0.022	0.111	2924	5588	0	2613	5	46	0.077
SRL_OPN_2PTS030_0530_20160111_171021_20160111_185000.EUM.nc	-0.004	-0.004	0.076	3466	5503	0	1961	7	69	0.035
SRL_OPN_2PTS030_0532_20160111_185000_20160111_202916.EUM.nc	-0.026	-0.027	0.109	3551	5509	0	1875	17	66	0.041
SRL_OPN_2PTS030_0534_20160111_202916_20160111_220744.EUM.nc	-0.021	-0.022	0.111	2882	5434	0	2347	81	124	0.076
SRL_OPN_2PTS030_0536_20160111_220744_20160111_234543.EUM.nc	0.041	0.038	0.089	2905	5486	0	2499	14	68	0.038
SRL_OPN_2PTS030_0537_20160111_234542_20160112_012335.EUM.nc	0.065	0.067	0.090	2921	5526	0	2536	9	60	0.042
SRL_OPN_2PTS030_0539_20160112_012335_20160112_030208.EUM.nc	0.051	0.046	0.086	3017	5523	0	2412	10	84	0.039
SRL_OPN_2PTS030_0541_20160112_030208_20160112_044222.EUM.nc	0.043	0.049	0.102	3035	5477	0	2403	13	26	0.024

– Continued on next page

Table 3: Sea Surface Height Anomaly (Model Wet) Statistics.

– Continued from previous page

File	Median	Mean	Std. Dev.	No. Obs.	Total Obs.	Default Lat/Lon	Flag (total)	Default (total)	3-Sigma Edited	1 Cpr Amp
SRL_OPN_2PTS030_0543_20160112_044221_20160112_062433.EUM.nc	0.049	0.036	0.107	4022	5763	0	1698	6	37	0.07
SRL_OPN_2PTS030_0545_20160112_062433_20160112_081141.EUM.nc	-0.002	-0.001	0.103	4194	6093	0	1850	5	44	0.063
SRL_OPN_2PTS030_0548_20160112_081141_20160112_094938.EUM.nc	0.018	0.008	0.127	2731	5357	0	2500	23	103	0.09
SRL_OPN_2PTS030_0549_20160112_094937_20160112_112731.EUM.nc	0.017	0.015	0.102	2129	5264	0	3074	37	24	0.05
SRL_OPN_2PTS030_0551_20160112_112731_20160112_130605.EUM.nc	0.011	0.018	0.073	2719	5363	0	2528	12	104	0.07
SRL_OPN_2PTS030_0553_20160112_130605_20160112_145922.EUM.nc	0.032	0.040	0.087	3487	6330	0	2751	8	84	0.06
SRL_OPN_2PTS030_0556_20160112_145921_20160112_163900.EUM.nc	-0.012	0.008	0.111	3210	5608	0	2291	21	86	0.07
SRL_OPN_2PTS030_0558_20160112_163859_20160112_181843.EUM.nc	-0.003	-0.009	0.087	3171	5503	0	2274	5	53	0.04
SRL_OPN_2PTS030_0560_20160112_181842_20160112_195808.EUM.nc	-0.013	-0.027	0.106	3097	5505	0	2353	9	46	0.05
SRL_OPN_2PTS030_0562_20160112_195808_20160112_213651.EUM.nc	-0.005	-0.032	0.130	3535	5496	0	1878	31	52	0.10
SRL_OPN_2PTS030_0564_20160112_213650_20160112_231458.EUM.nc	0.010	0.002	0.087	2252	5293	0	2929	13	99	0.02
SRL_OPN_2PTS030_0565_20160112_231458_20160113_005246.EUM.nc	0.061	0.065	0.072	2964	5490	0	2428	32	66	0.02
SRL_OPN_2PTS030_0567_20160113_005245_20160113_023059.EUM.nc	0.036	0.041	0.087	2970	5513	0	2476	6	61	0.06
SRL_OPN_2PTS030_0569_20160113_023058_20160113_041038.EUM.nc	0.034	0.036	0.103	2828	5503	0	2562	15	98	0.05
SRL_OPN_2PTS030_0571_20160113_041037_20160113_055207.EUM.nc	0.038	0.043	0.114	3752	5682	0	1836	21	73	0.08
SRL_OPN_2PTS030_0573_20160113_055207_20160113_074043.EUM.nc	0.003	-0.005	0.103	4246	6158	0	1870	1	41	0.10
SRL_OPN_2PTS030_0576_20160113_074043_20160113_091851.EUM.nc	0.012	0.006	0.127	3276	5533	0	2205	8	44	0.16
SRL_OPN_2PTS030_0577_20160113_091851_20160113_105643.EUM.nc	-0.013	-0.008	0.126	2191	5413	0	3172	27	23	0.07
SRL_OPN_2PTS030_0579_20160113_105642_20160113_123500.EUM.nc	0.004	0.010	0.077	2448	5290	0	2759	8	75	0.06
SRL_OPN_2PTS030_0581_20160113_123500_20160113_141419.EUM.nc	0.008	0.020	0.088	3195	5501	0	2199	2	105	0.05
SRL_OPN_2PTS030_0583_20160113_141420_20160113_160738.EUM.nc	0.018	0.030	0.114	3431	6378	0	2876	14	57	0.03
SRL_OPN_2PTS030_0586_20160113_160738_20160113_174725.EUM.nc	-0.011	-0.008	0.101	2979	5570	0	2467	11	113	0.05
SRL_OPN_2PTS030_0588_20160113_174724_20160113_192657.EUM.nc	-0.005	-0.013	0.093	3313	5619	0	2184	18	104	0.046
SRL_OPN_2PTS030_0590_20160113_192656_20160113_210552.EUM.nc	0.000	-0.013	0.089	3603	5539	0	1736	24	176	0.057
SRL_OPN_2PTS030_0592_20160113_210551_20160113_224413.EUM.nc	0.025	0.021	0.094	2547	5332	0	2732	15	38	0.019
SRL_OPN_2PTS030_0593_20160113_224412_20160114_002202.EUM.nc	0.040	0.043	0.080	3033	5441	0	2299	12	97	0.008
SRL_OPN_2PTS030_0595_20160114_002201_20160114_015958.EUM.nc	0.030	0.035	0.089	3094	5538	0	2385	7	52	0.047
SRL_OPN_2PTS030_0597_20160114_015957_20160114_033910.EUM.nc	0.038	0.049	0.096	3028	5491	0	2355	10	98	0.033
SRL_OPN_2PTS030_0599_20160114_033909_20160114_051958.EUM.nc	0.028	0.038	0.103	3003	5554	0	2447	5	99	0.014
SRL_OPN_2PTS030_0601_20160114_051957_20160114_070942.EUM.nc	0.009	-0.004	0.103	3899	6166	0	2188	15	64	0.077
SRL_OPN_2PTS030_0604_20160114_070941_20160114_084804.EUM.nc	-0.016	-0.030	0.097	3927	5597	0	1621	11	38	0.066
SRL_OPN_2PTS030_0605_20160114_084803_20160114_102559.EUM.nc	-0.006	-0.006	0.128	2545	5414	0	2790	27	52	0.061
SRL_OPN_2PTS030_0607_20160114_102558_20160114_120402.EUM.nc	0.037	0.037	0.079	2508	5376	0	2769	32	67	0.074
SRL_OPN_2PTS030_0609_20160114_120402_20160114_134254.EUM.nc	0.014	0.020	0.077	3021	5406	0	2301	30	54	0.014
SRL_OPN_2PTS030_0611_20160114_134254_20160114_153618.EUM.nc	0.037	0.046	0.095	3565	6360	0	2720	6	69	0.053
SRL_OPN_2PTS030_0614_20160114_153617_20160114_171606.EUM.nc	-0.025	-0.015	0.106	2883	5619	0	2673	6	57	0.006
SRL_OPN_2PTS030_0616_20160114_171605_20160114_185543.EUM.nc	-0.007	-0.006	0.082	3363	5510	0	2024	13	110	0.037
SRL_OPN_2PTS030_0618_20160114_185543_20160114_203449.EUM.nc	-0.009	-0.022	0.105	3592	5524	0	1811	20	101	0.055
SRL_OPN_2PTS030_0620_20160114_203448_20160114_221323.EUM.nc	-0.013	-0.018	0.086	2827	5464	0	2418	38	181	0.057

– Continued on next page

NRT/A/2/2/D/2/1/1/2/5/1/1/2/0/0/0

Table 3: Sea Surface Height Anomaly (Model Wet) Statistics.

– Continued from previous page

File	Median	Mean	Std. Dev.	No. Obs.	Total Obs.	Default Lat/Lon	Flag (total)	Default (total)	3-Sigma Edited	1 Cpr Amp
SRL_OPN_2PTS030_0700_20160117_154200_20160117_172148.EUM.nc	-0.004	0.005	0.101	2891	5514	0	2521	10	92	0.074
SRL_OPN_2PTS030_0702_20160117_172149_20160117_190116.EUM.nc	-0.011	-0.010	0.085	3447	5581	0	2043	8	83	0.050
SRL_OPN_2PTS030_0704_20160117_190117_20160117_204029.EUM.nc	0.017	0.012	0.095	3747	5528	0	1651	28	102	0.041
SRL_OPN_2PTS030_0706_20160117_204028_20160117_221853.EUM.nc	-0.020	-0.020	0.077	2953	5324	0	2247	47	77	0.035
SRL_OPN_2PTS030_0708_20160117_221853_20160117_235647.EUM.nc	0.018	0.017	0.076	2978	5462	0	2384	7	93	0.034
SRL_OPN_2PTS030_0709_20160117_235646_20160118_013451.EUM.nc	0.053	0.051	0.102	3091	5533	0	2375	8	59	0.066
SRL_OPN_2PTS030_0711_20160118_013450_20160118_031333.EUM.nc	0.019	0.020	0.089	2994	5506	0	2413	18	81	0.022
SRL_OPN_2PTS030_0713_20160118_031333_20160118_045359.EUM.nc	0.025	0.031	0.089	3030	5478	0	2355	7	86	0.041
SRL_OPN_2PTS030_0715_20160118_045358_20160118_063627.EUM.nc	0.028	0.025	0.082	3970	5788	0	1739	1	78	0.023
SRL_OPN_2PTS030_0717_20160118_063627_20160118_082258.EUM.nc	0.011	0.012	0.103	4186	6069	0	1804	4	75	0.099
SRL_OPN_2PTS030_0720_20160118_082257_20160118_100051.EUM.nc	-0.009	-0.016	0.136	2742	5372	0	2511	31	88	0.104
SRL_OPN_2PTS030_0721_20160118_100051_20160118_113847.EUM.nc	-0.000	0.003	0.101	2248	5349	0	2907	32	162	0.040
SRL_OPN_2PTS030_0723_20160118_113846_20160118_131728.EUM.nc	0.018	0.025	0.085	2909	5326	0	2363	7	47	0.050
SRL_OPN_2PTS030_0725_20160118_131729_20160118_151049.EUM.nc	0.023	0.033	0.085	3488	6362	0	2741	7	126	0.014
SRL_OPN_2PTS030_0728_20160118_151048_20160118_165037.EUM.nc	0.027	0.038	0.113	3022	5568	0	2501	9	36	0.008
SRL_OPN_2PTS030_0730_20160118_165036_20160118_183009.EUM.nc	-0.012	-0.013	0.082	3380	5466	0	2007	9	70	0.010
SRL_OPN_2PTS030_0732_20160118_183008_20160118_200930.EUM.nc	0.008	0.007	0.095	3140	5492	0	2247	9	96	0.010
SRL_OPN_2PTS030_0734_20160118_200929_20160118_214808.EUM.nc	-0.015	-0.021	0.107	3246	5503	0	2061	43	153	0.067
SRL_OPN_2PTS030_0736_20160118_214807_20160118_232612.EUM.nc	-0.003	-0.003	0.105	2466	5266	0	2664	45	91	0.033
SRL_OPN_2PTS030_0737_20160118_232612_20160119_010401.EUM.nc	0.076	0.076	0.085	2775	5476	0	2643	12	46	0.039
SRL_OPN_2PTS030_0739_20160119_010401_20160119_024228.EUM.nc	0.041	0.043	0.114	3045	5553	0	2456	4	48	0.088
SRL_OPN_2PTS030_0741_20160119_024227_20160119_042213.EUM.nc	0.034	0.036	0.078	2803	5494	0	2508	13	170	0.029
SRL_OPN_2PTS030_0743_20160119_042212_20160119_060405.EUM.nc	0.033	0.030	0.084	3745	5703	0	1797	4	157	0.020
SRL_OPN_2PTS030_0745_20160119_060404_20160119_075203.EUM.nc	0.014	0.007	0.090	4186	6106	0	1841	7	72	0.071
SRL_OPN_2PTS030_0748_20160119_075203_20160119_093015.EUM.nc	0.019	0.012	0.124	3218	5484	0	2228	19	19	0.105
SRL_OPN_2PTS030_0749_20160119_093015_20160119_110758.EUM.nc	0.012	0.021	0.113	2141	5405	0	3177	45	42	0.038
SRL_OPN_2PTS030_0751_20160119_110757_20160119_124620.EUM.nc	0.001	0.009	0.073	2458	5207	0	2676	10	63	0.052
SRL_OPN_2PTS030_0753_20160119_124619_20160119_143928.EUM.nc	0.027	0.036	0.089	3372	6182	0	2740	3	67	0.025
SRL_OPN_2PTS030_0756_20160119_143928_20160119_161914.EUM.nc	0.025	0.040	0.102	3458	5642	0	2103	12	69	0.026
SRL_OPN_2PTS030_0758_20160119_161913_20160119_175850.EUM.nc	-0.006	-0.002	0.084	3058	5548	0	2390	16	84	0.018
SRL_OPN_2PTS030_0760_20160119_175850_20160119_193821.EUM.nc	0.011	0.014	0.087	3317	5579	0	2162	3	97	0.041
SRL_OPN_2PTS030_0762_20160119_193820_20160119_211720.EUM.nc	0.004	0.003	0.083	3512	5438	0	1792	34	100	0.030
SRL_OPN_2PTS030_0764_20160119_211719_20160119_225527.EUM.nc	-0.005	-0.003	0.104	2352	5416	0	2965	20	79	0.057
SRL_OPN_2PTS030_0765_20160119_225526_20160120_003316.EUM.nc	0.025	0.031	0.081	3183	5438	0	2093	6	156	0.047
SRL_OPN_2PTS030_0767_20160120_003316_20160120_021126.EUM.nc	0.053	0.056	0.097	2968	5533	0	2535	4	26	0.073
SRL_OPN_2PTS030_0769_20160120_021125_20160120_035038.EUM.nc	0.038	0.038	0.104	2980	5512	0	2462	26	44	0.055
SRL_OPN_2PTS030_0771_20160120_035037_20160120_053149.EUM.nc	0.029	0.039	0.094	3033	5523	0	2423	11	56	0.052
SRL_OPN_2PTS030_0773_20160120_053148_20160120_072102.EUM.nc	0.002	0.001	0.097	4168	6198	0	1983	8	39	0.082
SRL_OPN_2PTS030_0776_20160120_072102_20160120_085928.EUM.nc	0.008	0.011	0.115	3827	5592	0	1691	13	61	0.116

– Continued on next page

Table 3: Sea Surface Height Anomaly (Model Wet) Statistics.

– Continued from previous page

File	Median	Mean	Std. Dev.	No. Obs.	Total Obs.	Default Lat/Lon	Flag (total)	Default (total)	3-Sigma Edited	1 Cpr Amp
SRL_OPN_2PTS030_0777_20160120_085927_20160120_103713.EUM.nc	0.001	0.005	0.127	2374	5471	0	3001	36	60	0.024
SRL_OPN_2PTS030_0779_20160120_103713_20160120_121520.EUM.nc	0.015	0.027	0.101	2548	5421	0	2807	33	33	0.094
SRL_OPN_2PTS030_0781_20160120_121519_20160120_135431.EUM.nc	0.046	0.056	0.089	3124	5433	0	2258	3	48	0.101
SRL_OPN_2PTS030_0783_20160120_135431_20160120_154755.EUM.nc	0.018	0.025	0.109	3567	6363	0	2731	12	53	0.055
SRL_OPN_2PTS030_0786_20160120_154755_20160120_172732.EUM.nc	0.048	0.049	0.087	2893	5484	0	2495	7	89	0.057
SRL_OPN_2PTS030_0788_20160120_172731_20160120_190708.EUM.nc	0.012	0.017	0.092	3506	5593	0	1958	10	119	0.052
SRL_OPN_2PTS030_0790_20160120_190707_20160120_204611.EUM.nc	0.001	0.013	0.086	3752	5518	0	1590	26	150	0.049
SRL_OPN_2PTS030_0792_20160120_204612_20160120_222441.EUM.nc	-0.027	-0.024	0.087	2897	5336	0	2325	62	52	0.074
SRL_OPN_2PTS030_0794_20160120_222440_20160121_000234.EUM.nc	0.043	0.036	0.102	3036	5499	0	2373	26	64	0.097
SRL_OPN_2PTS030_0795_20160121_000233_20160121_014022.EUM.nc	0.053	0.054	0.103	3073	5521	0	2361	20	67	0.071
SRL_OPN_2PTS030_0797_20160121_014023_20160121_031916.EUM.nc	0.054	0.062	0.105	3069	5513	0	2385	24	35	0.051
SRL_OPN_2PTS030_0799_20160121_031916_20160121_045949.EUM.nc	0.050	0.052	0.095	3113	5502	0	2324	20	45	0.078
SRL_OPN_2PTS030_0801_20160121_045948_20160121_064227.EUM.nc	0.024	0.020	0.090	4015	5803	0	1748	2	38	0.070
SRL_OPN_2PTS030_0803_20160121_064226_20160121_082830.EUM.nc	0.015	0.008	0.118	4153	6032	0	1721	9	149	0.109
SRL_OPN_2PTS030_0806_20160121_082829_20160121_100630.EUM.nc	-0.003	-0.018	0.126	2810	5372	0	2512	5	45	0.077
SRL_OPN_2PTS030_0807_20160121_100630_20160121_114427.EUM.nc	0.009	0.010	0.094	2400	5385	0	2888	20	77	0.043
SRL_OPN_2PTS030_0809_20160121_114426_20160121_132311.EUM.nc	0.031	0.040	0.090	2951	5350	0	2359	1	39	0.066
SRL_OPN_2PTS030_0811_20160121_132311_20160121_151634.EUM.nc	0.037	0.042	0.110	3571	6328	0	2695	8	54	0.078
SRL_OPN_2PTS030_0814_20160121_151634_20160121_165613.EUM.nc	0.028	0.034	0.085	2935	5537	0	2507	13	82	0.034
SRL_OPN_2PTS030_0816_20160121_165613_20160121_183553.EUM.nc	0.014	0.021	0.078	3455	5458	0	1958	3	42	0.039
SRL_OPN_2PTS030_0818_20160121_183553_20160121_201513.EUM.nc	0.009	0.011	0.083	3251	5475	0	2087	20	117	0.024
SRL_OPN_2PTS030_0820_20160121_201513_20160121_215348.EUM.nc	-0.031	-0.024	0.100	3129	5492	0	2141	51	171	0.060
SRL_OPN_2PTS030_0822_20160121_215348_20160121_233149.EUM.nc	0.030	0.023	0.097	2447	5264	0	2738	12	67	0.036
SRL_OPN_2PTS030_0823_20160121_233149_20160122_010939.EUM.nc	0.069	0.065	0.079	2726	5488	0	2690	9	63	0.029
SRL_OPN_2PTS030_0825_20160122_010939_20160122_024802.EUM.nc	0.053	0.057	0.101	3022	5532	0	2447	4	59	0.068
SRL_OPN_2PTS030_0827_20160122_024801_20160122_042801.EUM.nc	0.040	0.044	0.097	2969	5485	0	2445	9	62	0.026
SRL_OPN_2PTS030_0829_20160122_042800_20160122_060952.EUM.nc	0.035	0.022	0.099	3848	5687	0	1776	3	60	0.085
SRL_OPN_2PTS030_0831_20160122_060951_20160122_075743.EUM.nc	0.004	0.007	0.081	4175	6125	0	1884	4	62	0.074
SRL_OPN_2PTS030_0834_20160122_075743_20160122_093545.EUM.nc	0.038	0.025	0.124	3026	5489	0	2374	17	72	0.079
SRL_OPN_2PTS030_0835_20160122_093544_20160122_111337.EUM.nc	0.009	0.016	0.093	2069	5371	0	3202	46	54	0.020
SRL_OPN_2PTS030_0837_20160122_111336_20160122_125201.EUM.nc	-0.002	0.000	0.072	2569	5223	0	2544	0	110	0.033
SRL_OPN_2PTS030_0839_20160122_125200_20160122_144513.EUM.nc	0.057	0.058	0.096	3424	6253	0	2769	2	58	0.092
SRL_OPN_2PTS030_0842_20160122_144512_20160122_162452.EUM.nc	0.010	0.014	0.098	3294	5623	0	2130	14	185	0.041
SRL_OPN_2PTS030_0844_20160122_162451_20160122_180435.EUM.nc	0.001	-0.003	0.085	3178	5608	0	2355	6	69	0.034
SRL_OPN_2PTS030_0846_20160122_180435_20160122_194404.EUM.nc	-0.002	0.015	0.095	3320	5563	0	2165	13	65	0.026
SRL_OPN_2PTS030_0848_20160122_194403_20160122_212252.EUM.nc	-0.014	-0.010	0.094	3514	5365	0	1750	17	84	0.077
SRL_OPN_2PTS030_0850_20160122_212251_20160122_230105.EUM.nc	-0.007	-0.003	0.087	2221	5303	0	3003	13	66	0.012
SRL_OPN_2PTS030_0851_20160122_230105_20160123_003853.EUM.nc	0.043	0.037	0.075	3190	5459	0	2122	15	132	0.038
SRL_OPN_2PTS030_0853_20160123_003852_20160123_021658.EUM.nc	0.036	0.040	0.101	2931	5547	0	2580	4	32	0.076

– Continued on next page

Table 3: Sea Surface Height Anomaly (Model Wet) Statistics.

– Continued from previous page

File	Median	Mean	Std. Dev.	No. Obs.	Total Obs.	Default Lat/Lon	Flag (total)	Default (total)	3-Sigma Edited	1 Cycle Amp.
SRL_OPN_2PTS030_0855_20160123_021657_20160123_035625.EUM.nc	0.043	0.052	0.103	3000	5562	0	2513	7	42	0.047
SRL_OPN_2PTS030_0857_20160123_035624_20160123_053743.EUM.nc	0.025	0.032	0.093	3173	5540	0	2263	16	88	0.036
SRL_OPN_2PTS030_0859_20160123_053742_20160123_072644.EUM.nc	0.002	0.000	0.090	4266	6165	0	1844	5	50	0.061
SRL_OPN_2PTS030_0862_20160123_072644_20160123_090458.EUM.nc	0.026	0.022	0.117	3672	5551	0	1789	13	77	0.101
SRL_OPN_2PTS030_0863_20160123_090457_20160123_104251.EUM.nc	-0.029	-0.037	0.121	2370	5486	0	3020	33	63	0.055
SRL_OPN_2PTS030_0865_20160123_104252_20160123_122101.EUM.nc	-0.005	0.012	0.104	2539	5416	0	2742	19	116	0.062
SRL_OPN_2PTS030_0867_20160123_122101_20160123_140008.EUM.nc	0.028	0.044	0.105	3262	5435	0	2104	16	53	0.094
SRL_OPN_2PTS030_0869_20160123_140008_20160123_155331.EUM.nc	0.012	0.029	0.104	3296	6346	0	2966	3	81	0.047
SRL_OPN_2PTS030_0872_20160123_155330_20160123_173317.EUM.nc	0.029	0.034	0.080	2840	5472	0	2491	13	128	0.027
SRL_OPN_2PTS030_0874_20160123_173317_20160123_191252.EUM.nc	-0.000	0.005	0.074	3615	5584	0	1876	13	80	0.017
SRL_OPN_2PTS030_0876_20160123_191252_20160123_205153.EUM.nc	-0.018	-0.014	0.092	3773	5571	0	1654	16	128	0.049
SRL_OPN_2PTS030_0878_20160123_205153_20160123_223019.EUM.nc	0.006	0.006	0.080	2878	5353	0	2360	36	79	0.018
SRL_OPN_2PTS030_0880_20160123_223019_20160124_000811.EUM.nc	0.035	0.028	0.083	3018	5467	0	2345	13	91	0.049
SRL_OPN_2PTS030_0881_20160124_000810_20160124_014602.EUM.nc	0.043	0.045	0.103	3108	5536	0	2348	30	50	0.059
SRL_OPN_2PTS030_0883_20160124_014601_20160124_032501.EUM.nc	0.050	0.060	0.103	3172	5480	0	2250	22	36	0.065
SRL_OPN_2PTS030_0885_20160124_032500_20160124_050533.EUM.nc	0.026	0.035	0.105	3051	5508	0	2407	8	42	0.036
SRL_OPN_2PTS030_0887_20160124_050532_20160124_065542.EUM.nc	-0.000	-0.003	0.086	3942	6208	0	2228	2	36	0.087
SRL_OPN_2PTS030_0890_20160124_065542_20160124_083410.EUM.nc	0.000	-0.005	0.097	4082	5616	0	1326	5	203	0.07
SRL_OPN_2PTS030_0892_20160124_083410_20160124_101209.EUM.nc	-0.008	-0.007	0.140	2728	5359	0	2543	23	65	0.061
SRL_OPN_2PTS030_0893_20160124_101208_20160124_115007.EUM.nc	0.017	0.014	0.114	2447	5387	0	2837	38	65	0.095
SRL_OPN_2PTS030_0895_20160124_115006_20160124_132848.EUM.nc	0.018	0.023	0.083	2968	5307	0	2281	25	33	0.058
SRL_OPN_2PTS030_0897_20160124_132847_20160124_152210.EUM.nc	0.040	0.042	0.094	3582	6321	0	2655	7	77	0.040
SRL_OPN_2PTS030_0900_20160124_152211_20160124_170157.EUM.nc	0.022	0.030	0.089	2886	5588	0	2571	1	130	0.038
SRL_OPN_2PTS030_0902_20160124_170157_20160124_184138.EUM.nc	-0.002	-0.002	0.079	3473	5456	0	1926	4	53	0.023
SRL_OPN_2PTS030_0904_20160124_184138_20160124_202048.EUM.nc	-0.008	-0.001	0.107	3477	5486	0	1939	14	56	0.042
SRL_OPN_2PTS030_0906_20160124_202048_20160124_215928.EUM.nc	-0.016	-0.016	0.092	2941	5462	0	2315	36	170	0.047
SRL_OPN_2PTS030_0908_20160124_215929_20160124_233729.EUM.nc	0.037	0.032	0.083	2591	5404	0	2655	23	135	0.025
SRL_OPN_2PTS030_0909_20160124_233729_20160125_011511.EUM.nc	0.068	0.074	0.093	2946	5452	0	2407	16	83	0.032
SRL_OPN_2PTS030_0911_20160125_011510_20160125_025346.EUM.nc	0.041	0.052	0.099	3070	5511	0	2371	5	65	0.045
SRL_OPN_2PTS030_0913_20160125_025345_20160125_043342.EUM.nc	0.023	0.020	0.072	2841	5471	0	2424	19	187	0.021
SRL_OPN_2PTS030_0915_20160125_043341_20160125_061550.EUM.nc	0.024	0.013	0.094	3898	5749	0	1755	9	87	0.077
SRL_OPN_2PTS030_0917_20160125_061550_20160125_080315.EUM.nc	-0.006	-0.012	0.096	4204	6087	0	1839	3	41	0.076
SRL_OPN_2PTS030_0920_20160125_080315_20160125_094124.EUM.nc	0.020	0.007	0.142	3049	5504	0	2363	11	81	0.099
SRL_OPN_2PTS030_0921_20160125_094124_20160125_111916.EUM.nc	0.001	0.005	0.107	2195	5229	0	2928	55	51	0.074
SRL_OPN_2PTS030_0923_20160125_111915_20160125_125736.EUM.nc	-0.003	-0.001	0.077	2714	5254	0	2488	4	48	0.022
SRL_OPN_2PTS030_0925_20160125_125735_20160125_145058.EUM.nc	0.045	0.046	0.092	3495	6288	0	2749	2	42	0.074
SRL_OPN_2PTS030_0928_20160125_145058_20160125_163036.EUM.nc	0.012	0.014	0.095	3318	5655	0	2234	13	90	0.033
SRL_OPN_2PTS030_0930_20160125_163036_20160125_181020.EUM.nc	-0.034	-0.032	0.079	3139	5574	0	2311	8	116	0.037
SRL_OPN_2PTS030_0932_20160125_181019_20160125_194939.EUM.nc	-0.008	0.003	0.096	3243	5514	0	2175	10	86	0.033

– Continued on next page

Table 3: Sea Surface Height Anomaly (Model Wet) Statistics.

– Continued from previous page –

File	Median	Mean	Std. Dev.	No. Obs.	Total Obs.	Default Lat/Lon	Flag (total)	Default (total)	3-Sigma Edited	1 Cycle Amp.
SRL_OPN_2PTS030_0934_20160125_194938_20160125_212833.EUM.nc	0.000	-0.009	0.110	3559	5397	0	1686	36	116	0.064
SRL_OPN_2PTS030_0936_20160125_212832_20160125_230644.EUM.nc	0.018	0.026	0.099	2109	5295	0	3050	14	122	0.061
SRL_OPN_2PTS030_0937_20160125_230644_20160126_004423.EUM.nc	0.044	0.055	0.086	3187	5439	0	2211	13	28	0.034
SRL_OPN_2PTS030_0939_20160126_004422_20160126_022240.EUM.nc	0.053	0.051	0.085	2973	5565	0	2543	16	33	0.034
SRL_OPN_2PTS030_0941_20160126_022239_20160126_040211.EUM.nc	0.017	0.020	0.097	3011	5429	0	2374	4	40	0.039
SRL_OPN_2PTS030_0943_20160126_040211_20160126_054329.EUM.nc	0.007	0.010	0.096	3434	5657	0	2078	32	113	0.066
SRL_OPN_2PTS030_0945_20160126_054328_20160126_073217.EUM.nc	-0.012	-0.017	0.096	4173	6168	0	1871	2	122	0.077
SRL_OPN_2PTS030_0948_20160126_073216_20160126_091037.EUM.nc	0.002	0.000	0.104	3413	5562	0	2071	21	57	0.082
SRL_OPN_2PTS030_0949_20160126_091036_20160126_104830.EUM.nc	-0.003	-0.002	0.121	2270	5508	0	3140	23	75	0.065
SRL_OPN_2PTS030_0951_20160126_104830_20160126_122634.EUM.nc	0.003	0.007	0.091	2441	5329	0	2680	25	183	0.066
SRL_OPN_2PTS030_0953_20160126_122634_20160126_140554.EUM.nc	0.008	0.025	0.101	3220	5491	0	2247	2	22	0.071
SRL_OPN_2PTS030_0955_20160126_140554_20160126_155916.EUM.nc	0.018	0.022	0.109	3299	6345	0	2932	37	77	0.049
SRL_OPN_2PTS030_0958_20160126_155915_20160126_173902.EUM.nc	-0.007	0.000	0.078	2991	5612	0	2512	14	95	0.038
SRL_OPN_2PTS030_0960_20160126_173902_20160126_191827.EUM.nc	0.006	0.006	0.083	3513	5563	0	1904	43	103	0.023
SRL_OPN_2PTS030_0962_20160126_191827_20160126_205735.EUM.nc	-0.010	-0.015	0.087	3736	5581	0	1629	15	201	0.059
SRL_OPN_2PTS030_0964_20160126_205734_20160126_223551.EUM.nc	-0.008	-0.012	0.090	2783	5337	0	2466	18	70	0.033
SRL_OPN_2PTS030_0965_20160126_223551_20160127_001342.EUM.nc	0.027	0.026	0.082	3048	5447	0	2287	10	102	0.035
SRL_OPN_2PTS030_0967_20160127_001341_20160127_015143.EUM.nc	0.016	0.028	0.100	3146	5529	0	2309	19	55	0.02[illegible]
SRL_OPN_2PTS030_0969_20160127_015143_20160127_033039.EUM.nc	0.045	0.049	0.081	3127	5466	0	2202	20	117	0.020
SRL_OPN_2PTS030_0971_20160127_033039_20160127_051125.EUM.nc	0.019	0.021	0.099	3032	5532	0	2337	15	148	0.032
SRL_OPN_2PTS030_0973_20160127_051124_20160127_070116.EUM.nc	-0.002	-0.016	0.099	3938	6195	0	2232	5	20	0.096
SRL_OPN_2PTS030_0976_20160127_070115_20160127_083950.EUM.nc	-0.020	-0.016	0.081	4010	5610	0	1432	10	158	0.039
SRL_OPN_2PTS030_0978_20160127_083949_20160127_101738.EUM.nc	0.007	0.000	0.131	2742	5372	0	2556	26	48	0.091
SRL_OPN_2PTS030_0979_20160127_101738_20160127_115539.EUM.nc	0.044	0.048	0.087	2507	5399	0	2822	26	44	0.015
SRL_OPN_2PTS030_0981_20160127_115538_20160127_133434.EUM.nc	0.011	0.026	0.092	2975	5362	0	2306	7	74	0.086
SRL_OPN_2PTS030_0983_20160127_133433_20160127_152756.EUM.nc	0.042	0.047	0.093	3601	6339	0	2663	16	59	0.043
SRL_OPN_2PTS030_0986_20160127_152756_20160127_170742.EUM.nc	-0.015	-0.011	0.092	2889	4645	0	1694	1	61	0.044
SRL_OPN_2PTS030_0988_20160127_170741_20160127_184712.EUM.nc	-0.007	-0.009	0.072	3530	5480	0	1859	13	78	0.030
SRL_OPN_2PTS030_0990_20160127_184711_20160127_202629.EUM.nc	0.006	-0.002	0.096	3516	5538	0	1919	16	87	0.046
SRL_OPN_2PTS030_0992_20160127_202628_20160127_220508.EUM.nc	-0.028	-0.025	0.095	2937	5455	0	2276	30	212	0.077
SRL_OPN_2PTS030_0994_20160127_220508_20160127_234257.EUM.nc	0.026	0.021	0.089	2801	5461	0	2507	25	128	0.026
SRL_OPN_2PTS030_0995_20160127_234257_20160128_012049.EUM.nc	0.045	0.058	0.089	2967	5508	0	2452	15	74	0.035
SRL_OPN_2PTS030_0997_20160128_012049_20160128_025929.EUM.nc	0.033	0.044	0.103	3026	5542	0	2393	21	102	0.062
SRL_OPN_2PTS030_0999_20160128_025929_20160128_043931.EUM.nc	0.027	0.020	0.090	2914	5506	0	2457	19	116	0.045

20 Ka-Band Significant Wave Height Table

Table 4: Ka-Band Significant Wave Height Statistics.

File	Median	Mean	Std. Dev.	No. Obs.	Total Obs.	Default Lat/Lon	Flag (total)	Default (total)	3-Sigma Edited
SRL_OPN_2PTS029_1001_20151224_043938_20151224_062147.EUM.nc	2.919	3.287	1.425	3973	5742	0	1747	16	6
SRL_OPN_2PTS030_0001_20151224_062146_20151224_080903.EUM.nc	2.729	3.116	1.376	4024	6088	0	2064	0	0
SRL_OPN_2PTS030_0004_20151224_080902_20151224_094701.EUM.nc	2.500	2.477	0.647	2769	5468	0	2567	10	122
SRL_OPN_2PTS030_0005_20151224_094701_20151224_112453.EUM.nc	1.869	2.480	1.556	2163	5271	0	3083	24	1
SRL_OPN_2PTS030_0007_20151224_112453_20151224_130326.EUM.nc	2.078	2.053	0.646	2440	5270	0	2539	3	288
SRL_OPN_2PTS030_0009_20151224_130325_20151224_163620.EUM.nc	2.664	2.755	1.021	6767	11934	0	5099	14	54
SRL_OPN_2PTS030_0014_20151224_163620_20151224_181604.EUM.nc	3.308	3.387	1.289	3003	5573	0	2557	11	2
SRL_OPN_2PTS030_0016_20151224_181603_20151224_195528.EUM.nc	2.198	2.314	0.954	3105	5483	0	2278	15	85
SRL_OPN_2PTS030_0018_20151224_195527_20151224_213412.EUM.nc	2.542	2.861	1.302	3547	5380	0	1710	13	110
SRL_OPN_2PTS030_0020_20151224_213411_20151224_231221.EUM.nc	2.960	3.183	1.345	2262	5315	0	3027	4	22
SRL_OPN_2PTS030_0021_20151224_231220_20151225_005009.EUM.nc	2.080	2.254	1.005	3119	5480	0	2334	12	15
SRL_OPN_2PTS030_0023_20151225_005008_20151225_022820.EUM.nc	2.192	2.187	0.746	2711	5514	0	2520	3	280
SRL_OPN_2PTS030_0025_20151225_022819_20151225_040757.EUM.nc	2.700	2.693	0.900	2786	5463	0	2580	6	91
SRL_OPN_2PTS030_0027_20151225_040756_20151225_054921.EUM.nc	2.854	3.076	1.102	3692	5680	0	1939	6	43
SRL_OPN_2PTS030_0029_20151225_054921_20151225_073805.EUM.nc	2.742	2.967	1.149	4194	6147	0	1940	0	13
SRL_OPN_2PTS030_0032_20151225_073804_20151225_091614.EUM.nc	2.571	2.822	1.426	3134	5479	0	2225	8	112
SRL_OPN_2PTS030_0033_20151225_091614_20151225_105407.EUM.nc	2.023	2.165	0.933	2287	5469	0	3142	15	25
SRL_OPN_2PTS030_0035_20151225_105407_20151225_123221.EUM.nc	2.114	2.348	1.048	2507	5279	0	2755	10	7
SRL_OPN_2PTS030_0037_20151225_123221_20151225_141138.EUM.nc	2.708	2.843	0.928	3236	5479	0	2236	1	6
SRL_OPN_2PTS030_0039_20151225_141137_20151225_160458.EUM.nc	2.310	2.225	0.694	3081	6369	0	3009	8	271
SRL_OPN_2PTS030_0042_20151225_160457_20151225_174445.EUM.nc	3.161	3.323	1.457	2947	5589	0	2621	8	13
SRL_OPN_2PTS030_0044_20151225_174444_20151225_192418.EUM.nc	2.547	2.810	1.285	3346	5581	0	2202	14	19
SRL_OPN_2PTS030_0046_20151225_192417_20151225_210313.EUM.nc	2.271	2.785	1.390	3733	5528	0	1773	15	7
SRL_OPN_2PTS030_0048_20151225_210313_20151225_224135.EUM.nc	2.567	2.776	1.215	2674	5283	0	2598	11	0
SRL_OPN_2PTS030_0049_20151225_224134_20151226_001926.EUM.nc	2.414	2.479	0.877	3046	5438	0	2251	7	134
SRL_OPN_2PTS030_0051_20151226_001926_20151226_015720.EUM.nc	1.996	2.302	1.005	3055	5530	0	2448	4	23
SRL_OPN_2PTS030_0053_20151226_015719_20151226_033629.EUM.nc	2.398	2.359	0.886	3139	5471	0	2324	6	2
SRL_OPN_2PTS030_0055_20151226_033628_20151226_051713.EUM.nc	2.806	2.723	0.894	2947	5541	0	2451	3	140
SRL_OPN_2PTS030_0057_20151226_051712_20151226_070702.EUM.nc	2.732	2.897	1.277	3753	6192	0	2208	11	220
SRL_OPN_2PTS030_0060_20151226_070701_20151226_084526.EUM.nc	2.781	3.213	1.629	3813	5581	0	1755	7	6
SRL_OPN_2PTS030_0061_20151226_084525_20151226_102322.EUM.nc	2.231	2.296	0.751	2576	5378	0	2743	20	39
SRL_OPN_2PTS030_0063_20151226_102322_20151226_120123.EUM.nc	1.995	2.148	0.999	2568	5360	0	2765	14	13
SRL_OPN_2PTS030_0065_20151226_120122_20151226_134014.EUM.nc	2.499	2.567	0.820	2936	5399	0	2305	19	139
SRL_OPN_2PTS030_0067_20151226_134013_20151226_153337.EUM.nc	2.147	2.142	0.590	3358	6323	0	2719	0	246
SRL_OPN_2PTS030_0070_20151226_153336_20151226_171325.EUM.nc	2.932	3.154	1.079	2865	5580	0	2696	13	6
SRL_OPN_2PTS030_0072_20151226_171324_20151226_185303.EUM.nc	3.047	3.141	1.503	3253	5499	0	2227	13	6

– Continued on next page

Table 4: Ka-Band Significant Wave Height Statistics.

– Continued from previous page

File	Median	Mean	Std. Dev.	No. Obs.	Total Obs.	Default Lat/Lon	Flag (total)	Default (total)	3-Sigma Edited
SRL_OPN_2PTS030_0074_20151226_185302_20151226_203209.EUM.nc	2.211	2.603	1.250	3580	5499	0	1898	8	13
SRL_OPN_2PTS030_0076_20151226_203209_20151226_221046.EUM.nc	2.543	2.528	1.012	3040	5452	0	2388	18	6
SRL_OPN_2PTS030_0078_20151226_221046_20151226_234841.EUM.nc	2.500	2.574	1.009	2803	5453	0	2471	6	173
SRL_OPN_2PTS030_0079_20151226_234842_20151227_012627.EUM.nc	2.125	2.392	1.173	2910	5490	0	2509	2	69
SRL_OPN_2PTS030_0081_20151227_012626_20151227_030510.EUM.nc	2.166	2.220	0.750	2959	5516	0	2456	4	97
SRL_OPN_2PTS030_0083_20151227_030509_20151227_044518.EUM.nc	2.833	2.804	1.041	3039	5466	0	2409	10	8
SRL_OPN_2PTS030_0085_20151227_044517_20151227_062743.EUM.nc	3.213	3.373	1.347	4018	5766	0	1744	2	2
SRL_OPN_2PTS030_0087_20151227_062742_20151227_081433.EUM.nc	2.779	3.099	1.533	4112	6085	0	1959	0	14
SRL_OPN_2PTS030_0090_20151227_081432_20151227_095237.EUM.nc	2.535	2.722	1.102	2736	5373	0	2554	9	74
SRL_OPN_2PTS030_0091_20151227_095237_20151227_113031.EUM.nc	2.124	2.087	0.958	2132	5274	0	2974	11	157
SRL_OPN_2PTS030_0093_20151227_113031_20151227_130859.EUM.nc	2.347	2.487	0.998	2815	5331	0	2512	1	3
SRL_OPN_2PTS030_0095_20151227_130859_20151227_150225.EUM.nc	2.166	2.496	1.024	3541	6338	0	2783	3	11
SRL_OPN_2PTS030_0098_20151227_150224_20151227_164203.EUM.nc	2.446	2.888	1.256	3102	5589	0	2463	14	10
SRL_OPN_2PTS030_0100_20151227_164202_20151227_182146.EUM.nc	3.279	3.328	1.245	3139	5525	0	2348	6	32
SRL_OPN_2PTS030_0102_20151227_182145_20151227_200102.EUM.nc	2.207	2.404	1.064	3051	5477	0	2288	5	133
SRL_OPN_2PTS030_0104_20151227_200101_20151227_213952.EUM.nc	2.339	2.580	1.198	3552	5487	0	1919	11	5
SRL_OPN_2PTS030_0107_20151227_231757_20151228_005538.EUM.nc	2.233	2.350	1.032	2889	5493	0	2578	15	11
SRL_OPN_2PTS030_0109_20151228_005537_20151228_023400.EUM.nc	2.056	2.071	0.396	2843	5527	0	2532	14	138
SRL_OPN_2PTS030_0111_20151228_023359_20151228_041344.EUM.nc	2.255	2.483	0.868	2830	5475	0	2560	13	72
SRL_OPN_2PTS030_0113_20151228_041343_20151228_055515.EUM.nc	3.432	3.263	1.106	3657	5681	0	1882	9	133
SRL_OPN_2PTS030_0115_20151228_055515_20151228_074335.EUM.nc	2.693	3.130	1.412	4176	6130	0	1910	1	43
SRL_OPN_2PTS030_0118_20151228_074334_20151228_092152.EUM.nc	2.538	2.860	1.378	3129	5498	0	2347	7	15
SRL_OPN_2PTS030_0119_20151228_092151_20151228_105943.EUM.nc	1.891	2.224	1.296	2150	5380	0	3208	21	1
SRL_OPN_2PTS030_0121_20151228_105942_20151228_123752.EUM.nc	2.190	2.100	0.665	2346	5302	0	2772	8	176
SRL_OPN_2PTS030_0123_20151228_123751_20151228_141723.EUM.nc	2.270	2.532	0.921	3330	5507	0	2169	4	4
SRL_OPN_2PTS030_0125_20151228_141722_20151228_161042.EUM.nc	2.628	2.748	1.145	3355	6354	0	2905	14	80
SRL_OPN_2PTS030_0128_20151228_161043_20151228_175028.EUM.nc	3.192	3.048	0.952	2769	5581	0	2551	11	250
SRL_OPN_2PTS030_0130_20151228_175027_20151228_192951.EUM.nc	2.456	2.582	1.104	3256	5574	0	2294	14	10
SRL_OPN_2PTS030_0132_20151228_192952_20151228_210853.EUM.nc	2.251	2.528	1.183	3508	5419	0	1760	25	126
SRL_OPN_2PTS030_0134_20151228_210852_20151228_224712.EUM.nc	2.531	3.235	2.018	2547	5410	0	2832	27	4
SRL_OPN_2PTS030_0135_20151228_224713_20151229_002453.EUM.nc	2.091	2.329	0.928	3051	5371	0	2195	2	123
SRL_OPN_2PTS030_0137_20151229_002452_20151229_020259.EUM.nc	2.070	2.055	0.611	2895	5535	0	2483	8	149
SRL_OPN_2PTS030_0139_20151229_020259_20151229_034213.EUM.nc	2.140	2.296	0.978	3080	5509	0	2414	7	8
SRL_OPN_2PTS030_0141_20151229_034213_20151229_052304.EUM.nc	3.274	3.241	1.080	3061	5523	0	2450	2	10
SRL_OPN_2PTS030_0143_20151229_052303_20151229_071235.EUM.nc	2.638	3.298	1.744	3968	6157	0	2163	11	15
SRL_OPN_2PTS030_0146_20151229_071235_20151229_085104.EUM.nc	3.016	3.461	1.788	3786	5584	0	1770	11	17
SRL_OPN_2PTS030_0147_20151229_085104_20151229_102858.EUM.nc	2.142	2.331	0.915	2524	5449	0	2906	13	6
SRL_OPN_2PTS030_0149_20151229_102858_20151229_120654.EUM.nc	1.952	2.218	0.897	2568	5380	0	2774	30	8
SRL_OPN_2PTS030_0151_20151229_120653_20151229_134557.EUM.nc	2.083	2.059	0.487	2836	5398	0	2307	6	249

– Continued on next page

Table 4: Ka-Band Significant Wave Height Statistics.

– Continued from previous page

File	Median	Mean	Std. Dev.	No. Obs.	Total Obs.	Default Lat/Lon	Flag (total)	Default (total)	3-Sigma Edited
SRL_OPN_2PTS030_0153_20151229_134558_20151229_153920.EUM.nc	2.446	2.773	1.228	3590	6353	0	2749	0	14
SRL_OPN_2PTS030_0156_20151229_153920_20151229_171908.EUM.nc	2.746	3.048	1.251	2848	5516	0	2626	9	33
SRL_OPN_2PTS030_0158_20151229_171907_20151229_185837.EUM.nc	2.737	2.675	1.001	3244	5599	0	2334	11	10
SRL_OPN_2PTS030_0160_20151229_185836_20151229_203750.EUM.nc	2.279	2.293	0.692	3358	5524	0	1794	6	366
SRL_OPN_2PTS030_0162_20151229_203750_20151229_221624.EUM.nc	2.745	2.742	1.536	2891	5348	0	2275	14	168
SRL_OPN_2PTS030_0164_20151229_221623_20151229_235410.EUM.nc	2.047	2.169	0.857	2890	5441	0	2344	11	196
SRL_OPN_2PTS030_0165_20151229_235410_20151230_013204.EUM.nc	1.863	1.857	0.685	2803	5515	0	2453	1	258
SRL_OPN_2PTS030_0167_20151230_013204_20151230_031044.EUM.nc	2.236	2.312	0.750	2913	5521	0	2459	12	137
SRL_OPN_2PTS030_0169_20151230_031043_20151230_045107.EUM.nc	2.660	2.647	0.970	2992	5469	0	2362	3	112
SRL_OPN_2PTS030_0171_20151230_045106_20151230_063340.EUM.nc	2.840	3.549	1.936	3967	5801	0	1739	6	89
SRL_OPN_2PTS030_0173_20151230_063339_20151230_082012.EUM.nc	3.058	3.000	0.987	3707	6060	0	1927	1	425
SRL_OPN_2PTS030_0176_20151230_082013_20151230_095814.EUM.nc	2.448	2.460	0.905	2803	5402	0	2583	10	6
SRL_OPN_2PTS030_0177_20151230_095813_20151230_113601.EUM.nc	1.960	2.128	1.017	2402	5345	0	2920	21	2
SRL_OPN_2PTS030_0179_20151230_113600_20151230_131439.EUM.nc	1.907	1.918	0.584	2788	5298	0	2365	4	141
SRL_OPN_2PTS030_0181_20151230_131439_20151230_150800.EUM.nc	2.370	2.578	1.045	3462	6358	0	2780	6	110
SRL_OPN_2PTS030_0184_20151230_150800_20151230_164747.EUM.nc	2.596	2.806	1.033	3021	5556	0	2521	6	8
SRL_OPN_2PTS030_0186_20151230_164747_20151230_182721.EUM.nc	2.864	2.835	1.028	3116	5476	0	2277	3	80
SRL_OPN_2PTS030_0188_20151230_182720_20151230_200643.EUM.nc	2.503	2.520	0.939	3205	5503	0	2282	4	12
SRL_OPN_2PTS030_0190_20151230_200642_20151230_214530.EUM.nc	2.587	2.966	1.899	3366	5475	0	2013	11	85
SRL_OPN_2PTS030_0192_20151230_214530_20151230_232325.EUM.nc	2.732	2.808	1.037	2363	5297	0	2734	28	172
SRL_OPN_2PTS030_0193_20151230_232324_20151231_010114.EUM.nc	1.930	2.171	0.907	2815	5491	0	2664	8	4
SRL_OPN_2PTS030_0195_20151231_010113_20151231_023941.EUM.nc	2.202	2.410	0.959	3023	5541	0	2498	8	12
SRL_OPN_2PTS030_0197_20151231_023941_20151231_041921.EUM.nc	2.404	2.415	0.644	2818	5463	0	2510	26	109
SRL_OPN_2PTS030_0199_20151231_041921_20151231_060109.EUM.nc	2.959	3.290	1.525	3695	5708	0	1848	12	153
SRL_OPN_2PTS030_0201_20151231_060108_20151231_074915.EUM.nc	3.083	3.127	1.346	4072	6122	0	1857	0	193
SRL_OPN_2PTS030_0204_20151231_074915_20151231_092728.EUM.nc	2.624	2.522	0.803	2991	5476	0	2350	14	121
SRL_OPN_2PTS030_0205_20151231_092727_20151231_110512.EUM.nc	1.598	1.838	0.931	2142	5377	0	3197	31	7
SRL_OPN_2PTS030_0207_20151231_110511_20151231_124331.EUM.nc	1.906	2.066	0.859	2504	5230	0	2679	15	32
SRL_OPN_2PTS030_0209_20151231_124331_20151231_143639.EUM.nc	2.337	2.469	0.977	3231	6226	0	2834	5	156
SRL_OPN_2PTS030_0212_20151231_143639_20151231_161624.EUM.nc	2.281	2.326	0.859	3078	5619	0	2130	4	407
SRL_OPN_2PTS030_0214_20151231_161624_20151231_175602.EUM.nc	2.912	3.061	1.205	3064	5553	0	2473	2	14
SRL_OPN_2PTS030_0216_20151231_175602_20151231_193532.EUM.nc	2.594	2.454	1.057	3296	5586	0	2236	11	43
SRL_OPN_2PTS030_0218_20151231_193531_20151231_211433.EUM.nc	2.369	2.868	1.518	3630	5414	0	1772	3	9
SRL_OPN_2PTS030_0220_20151231_211431_20151231_225240.EUM.nc	2.884	3.225	1.719	2485	5367	0	2848	10	24
SRL_OPN_2PTS030_0221_20151231_225240_20160101_003029.EUM.nc	1.869	2.106	0.890	3228	5443	0	2172	6	37
SRL_OPN_2PTS030_0223_20160101_003028_20160101_020837.EUM.nc	2.041	2.140	0.839	2946	5531	0	2549	3	33
SRL_OPN_2PTS030_0225_20160101_020837_20160101_034748.EUM.nc	2.320	2.184	0.655	2686	5480	0	2425	12	357
SRL_OPN_2PTS030_0227_20160101_034747_20160101_052855.EUM.nc	2.989	3.171	1.118	3044	5549	0	2496	6	3
SRL_OPN_2PTS030_0229_20160101_052854_20160101_071814.EUM.nc	3.182	3.334	1.673	4100	6178	0	2045	15	18

– Continued on next page

Table 4: Ka-Band Significant Wave Height Statistics.

– Continued from previous page

File	Median	Mean	Std. Dev.	No. Obs.	Total Obs.	Default Lat/Lon	Flag (total)	Default (total)	3-Sigma Edited
SRL_OPN_2PTS030_0232_20160101_071814_20160101_085640.EUM.nc	2.789	2.725	0.951	3697	5588	0	1876	8	7
SRL_OPN_2PTS030_0233_20160101_085639_20160101_103426.EUM.nc	1.902	1.889	0.762	2421	5454	0	3020	8	5
SRL_OPN_2PTS030_0235_20160101_103425_20160101_121232.EUM.nc	1.729	1.953	0.895	2538	5413	0	2815	9	51
SRL_OPN_2PTS030_0237_20160101_121231_20160101_135140.EUM.nc	2.091	2.146	0.752	2822	5440	0	2307	2	309
SRL_OPN_2PTS030_0239_20160101_135141_20160101_154503.EUM.nc	2.251	2.586	1.336	3547	6358	0	2720	3	88
SRL_OPN_2PTS030_0242_20160101_154502_20160101_172442.EUM.nc	2.710	2.642	0.840	2656	5492	0	2569	2	265
SRL_OPN_2PTS030_0244_20160101_172441_20160101_190418.EUM.nc	2.681	2.583	1.124	3341	5609	0	2253	6	9
SRL_OPN_2PTS030_0246_20160101_190417_20160101_204329.EUM.nc	2.047	2.090	0.800	3479	5554	0	1636	21	418
SRL_OPN_2PTS030_0248_20160101_204329_20160101_222152.EUM.nc	2.678	2.757	1.312	2970	5296	0	2292	21	13
SRL_OPN_2PTS030_0250_20160101_222152_20160101_235946.EUM.nc	1.992	2.065	0.936	2979	5453	0	2326	15	133
SRL_OPN_2PTS030_0251_20160101_235946_20160102_013743.EUM.nc	1.860	1.916	0.814	3004	5538	0	2390	7	137
SRL_OPN_2PTS030_0253_20160102_013742_20160102_031627.EUM.nc	2.232	2.079	0.741	2781	5518	0	2429	20	288
SRL_OPN_2PTS030_0255_20160102_031626_20160102_045655.EUM.nc	2.657	2.739	0.909	3063	5492	0	2327	0	102
SRL_OPN_2PTS030_0257_20160102_045655_20160102_063929.EUM.nc	3.280	3.402	1.608	4069	5784	0	1702	6	7
SRL_OPN_2PTS030_0259_20160102_063928_20160102_082550.EUM.nc	2.649	2.582	0.799	3971	6039	0	1820	6	242
SRL_OPN_2PTS030_0262_20160102_082549_20160102_100342.EUM.nc	2.173	2.142	0.642	2616	5353	0	2587	5	145
SRL_OPN_2PTS030_0263_20160102_100341_20160102_114139.EUM.nc	1.961	2.000	0.999	2392	5412	0	2955	14	51
SRL_OPN_2PTS030_0265_20160102_114138_20160102_132021.EUM.nc	2.066	2.165	0.891	2730	5261	0	2281	1	249
SRL_OPN_2PTS030_0267_20160102_132020_20160102_151343.EUM.nc	2.300	2.513	1.133	3537	6362	0	2771	5	49
SRL_OPN_2PTS030_0270_20160102_151342_20160102_165322.EUM.nc	2.553	2.697	0.964	2847	5540	0	2577	2	114
SRL_OPN_2PTS030_0272_20160102_165322_20160102_183303.EUM.nc	2.783	2.844	1.289	3359	5495	0	2130	4	2
SRL_OPN_2PTS030_0274_20160102_183302_20160102_201223.EUM.nc	2.259	2.198	0.762	3232	5526	0	2184	10	100
SRL_OPN_2PTS030_0276_20160102_201223_20160102_215059.EUM.nc	2.559	2.445	1.056	3239	5450	0	2001	35	175
SRL_OPN_2PTS030_0278_20160102_215059_20160102_232901.EUM.nc	2.428	2.586	1.039	2458	5318	0	2799	25	36
SRL_OPN_2PTS030_0279_20160102_232901_20160103_010652.EUM.nc	1.845	1.929	0.791	2589	5482	0	2680	8	205
SRL_OPN_2PTS030_0281_20160103_010651_20160103_024512.EUM.nc	2.080	2.283	0.939	3049	5506	0	2450	0	7
SRL_OPN_2PTS030_0283_20160103_024511_20160103_042507.EUM.nc	2.373	2.525	0.732	2911	5494	0	2483	4	96
SRL_OPN_2PTS030_0285_20160103_042506_20160103_060655.EUM.nc	2.953	3.102	1.416	3872	5707	0	1825	3	7
SRL_OPN_2PTS030_0287_20160103_060655_20160103_075454.EUM.nc	2.596	2.576	0.861	4000	6093	0	1879	3	211
SRL_OPN_2PTS030_0290_20160103_075453_20160103_093256.EUM.nc	2.490	2.457	0.854	3013	5483	0	2463	3	4
SRL_OPN_2PTS030_0291_20160103_093255_20160103_111048.EUM.nc	1.770	1.893	1.059	2178	5366	0	3162	26	0
SRL_OPN_2PTS030_0293_20160103_111048_20160103_124912.EUM.nc	2.149	2.320	1.078	2582	5223	0	2617	12	12
SRL_OPN_2PTS030_0295_20160103_124912_20160103_144222.EUM.nc	2.154	2.509	1.057	3427	6266	0	2831	3	5
SRL_OPN_2PTS030_0298_20160103_144221_20160103_162208.EUM.nc	2.160	2.167	0.791	3004	5643	0	2165	3	471
SRL_OPN_2PTS030_0300_20160103_162207_20160103_180145.EUM.nc	2.690	2.809	1.194	3131	5566	0	2427	4	4
SRL_OPN_2PTS030_0302_20160103_180144_20160103_194113.EUM.nc	2.200	2.161	0.791	3312	5568	0	2220	6	30
SRL_OPN_2PTS030_0304_20160103_194112_20160103_212002.EUM.nc	2.305	2.442	1.104	3451	5383	0	1716	11	205
SRL_OPN_2PTS030_0306_20160103_212001_20160103_225816.EUM.nc	2.467	2.323	0.831	2395	5369	0	2928	23	23
SRL_OPN_2PTS030_0307_20160103_225815_20160104_003604.EUM.nc	2.011	2.077	1.096	3223	5475	0	2157	8	87

– Continued on next page

Table 4: Ka-Band Significant Wave Height Statistics.

– Continued from previous page

File	Median	Mean	Std. Dev.	No. Obs.	Total Obs.	Default Lat/Lon	Flag (total)	Default (total)	3-Sigma Edited
SRL_OPN_2PTS030_0309_20160104_003603_20160104_021407.EUM.nc	1.973	2.179	0.848	2917	5535	0	2604	2	12
SRL_OPN_2PTS030_0311_20160104_021406_20160104_035331.EUM.nc	2.308	2.402	0.774	2766	5528	0	2631	3	128
SRL_OPN_2PTS030_0313_20160104_035330_20160104_053445.EUM.nc	2.962	3.051	1.037	3007	5545	0	2448	9	81
SRL_OPN_2PTS030_0315_20160104_053445_20160104_072353.EUM.nc	2.784	2.803	0.986	4234	6194	0	1938	9	13
SRL_OPN_2PTS030_0318_20160104_072352_20160104_090209.EUM.nc	2.268	2.408	0.862	3686	5575	0	1867	5	17
SRL_OPN_2PTS030_0319_20160104_090208_20160104_104002.EUM.nc	1.889	1.939	0.765	2416	5454	0	2950	18	70
SRL_OPN_2PTS030_0321_20160104_104001_20160104_121810.EUM.nc	2.080	2.171	1.075	2610	5425	0	2789	19	7
SRL_OPN_2PTS030_0323_20160104_121809_20160104_135715.EUM.nc	1.993	2.277	0.811	3213	5452	0	2192	5	42
SRL_OPN_2PTS030_0325_20160104_135714_20160104_155038.EUM.nc	2.386	2.995	1.975	3574	6376	0	2774	16	12
SRL_OPN_2PTS030_0328_20160104_155038_20160104_173024.EUM.nc	2.911	3.017	1.162	2837	5449	0	2515	6	91
SRL_OPN_2PTS030_0330_20160104_173023_20160104_191000.EUM.nc	2.195	2.204	0.863	3538	5627	0	2078	4	7
SRL_OPN_2PTS030_0332_20160104_190959_20160104_204901.EUM.nc	2.107	2.140	0.750	3620	5525	0	1616	6	283
SRL_OPN_2PTS030_0334_20160104_204901_20160104_222729.EUM.nc	2.256	2.176	0.983	3043	5340	0	2280	15	2
SRL_OPN_2PTS030_0336_20160104_222729_20160105_000521.EUM.nc	2.017	2.207	1.031	3164	5498	0	2298	5	31
SRL_OPN_2PTS030_0337_20160105_000521_20160105_014311.EUM.nc	1.912	2.036	0.827	3135	5553	0	2335	4	79
SRL_OPN_2PTS030_0339_20160105_014311_20160105_032209.EUM.nc	2.086	2.055	0.738	2633	5497	0	2453	9	402
SRL_OPN_2PTS030_0341_20160105_032208_20160105_050236.EUM.nc	2.740	3.159	1.522	3046	5506	0	2421	8	31
SRL_OPN_2PTS030_0343_20160105_050235_20160105_065250.EUM.nc	2.934	3.028	1.389	3930	6183	0	2147	2	104
SRL_OPN_2PTS030_0346_20160105_065251_20160105_083119.EUM.nc	2.456	2.527	0.833	4205	5621	0	1386	3	27
SRL_OPN_2PTS030_0348_20160105_083118_20160105_100919.EUM.nc	2.326	2.392	0.807	2753	5363	0	2586	7	17
SRL_OPN_2PTS030_0349_20160105_100918_20160105_114716.EUM.nc	1.821	2.008	1.132	2494	5410	0	2892	24	0
SRL_OPN_2PTS030_0351_20160105_114715_20160105_132556.EUM.nc	1.780	1.752	0.554	2578	5333	0	2290	5	460
SRL_OPN_2PTS030_0353_20160105_132556_20160105_151918.EUM.nc	2.601	2.886	1.486	3621	6355	0	2721	5	8
SRL_OPN_2PTS030_0356_20160105_151917_20160105_165905.EUM.nc	2.836	2.884	0.904	2937	5579	0	2596	2	44
SRL_OPN_2PTS030_0358_20160105_165904_20160105_183844.EUM.nc	2.258	2.305	0.904	3351	5477	0	2086	3	37
SRL_OPN_2PTS030_0360_20160105_183844_20160105_201756.EUM.nc	2.092	2.139	0.761	3268	5457	0	2059	11	119
SRL_OPN_2PTS030_0362_20160105_201755_20160105_215637.EUM.nc	2.247	2.270	1.005	3127	5461	0	2212	41	81
SRL_OPN_2PTS030_0364_20160105_215637_20160105_233438.EUM.nc	2.668	2.812	1.240	2643	5303	0	2647	8	5
SRL_OPN_2PTS030_0365_20160105_233437_20160106_011220.EUM.nc	1.813	1.939	0.868	2676	5486	0	2566	5	239
SRL_OPN_2PTS030_0367_20160106_011220_20160106_025053.EUM.nc	2.019	2.476	1.274	3018	5516	0	2474	3	21
SRL_OPN_2PTS030_0369_20160106_025053_20160106_043054.EUM.nc	2.530	2.861	1.388	2974	5476	0	2484	5	13
SRL_OPN_2PTS030_0371_20160106_043053_20160106_061249.EUM.nc	2.621	2.755	1.153	3882	5712	0	1820	2	8
SRL_OPN_2PTS030_0373_20160106_061249_20160106_080024.EUM.nc	2.287	2.792	1.406	4242	6103	0	1846	2	13
SRL_OPN_2PTS030_0376_20160106_080024_20160106_093833.EUM.nc	2.554	2.527	0.841	2815	5488	0	2518	10	145
SRL_OPN_2PTS030_0377_20160106_093833_20160106_111626.EUM.nc	1.769	1.994	1.190	2248	5334	0	3055	23	8
SRL_OPN_2PTS030_0379_20160106_111625_20160106_125443.EUM.nc	1.765	2.242	1.321	2673	5247	0	2523	2	49
SRL_OPN_2PTS030_0381_20160106_125442_20160106_144805.EUM.nc	2.786	2.762	1.169	3244	6264	0	2762	2	256
SRL_OPN_2PTS030_0384_20160106_144804_20160106_162743.EUM.nc	2.552	2.506	0.923	3362	5636	0	2087	12	175
SRL_OPN_2PTS030_0386_20160106_162743_20160106_180726.EUM.nc	2.447	2.685	1.051	3136	5577	0	2407	9	25

– Continued on next page

Table 4: Ka-Band Significant Wave Height Statistics.

– Continued from previous page

File	Median	Mean	Std. Dev.	No. Obs.	Total Obs.	Default Lat/Lon	Flag (total)	Default (total)	3-Sigma Edited
SRL_OPN_2PTS030_0388_20160106_180726_20160106_194645.EUM.nc	2.312	2.263	0.796	3259	5545	0	2279	4	3
SRL_OPN_2PTS030_0390_20160106_194644_20160106_212541.EUM.nc	2.098	2.550	1.345	3650	5402	0	1730	14	8
SRL_OPN_2PTS030_0392_20160106_212541_20160106_230353.EUM.nc	2.877	3.116	1.748	2159	5292	0	2973	3	157
SRL_OPN_2PTS030_0393_20160106_230353_20160107_004133.EUM.nc	1.664	2.134	1.169	3233	5456	0	2180	18	25
SRL_OPN_2PTS030_0395_20160107_004132_20160107_021947.EUM.nc	2.030	2.278	0.930	2965	5568	0	2591	1	11
SRL_OPN_2PTS030_0397_20160107_021946_20160107_035916.EUM.nc	2.346	2.422	0.867	2853	5528	0	2535	5	135
SRL_OPN_2PTS030_0399_20160107_035916_20160107_054029.EUM.nc	2.796	2.681	0.885	3272	5529	0	2125	8	124
SRL_OPN_2PTS030_0401_20160107_054029_20160107_072924.EUM.nc	2.843	3.117	1.445	4060	6161	0	1828	9	264
SRL_OPN_2PTS030_0404_20160107_072923_20160107_090746.EUM.nc	2.387	2.609	1.174	3518	5545	0	2011	7	9
SRL_OPN_2PTS030_0405_20160107_090746_20160107_104539.EUM.nc	2.027	2.178	1.075	2381	5496	0	3072	23	20
SRL_OPN_2PTS030_0407_20160107_104538_20160107_122340.EUM.nc	1.722	2.331	1.368	2659	5404	0	2739	4	2
SRL_OPN_2PTS030_0409_20160107_122339_20160107_140258.EUM.nc	2.660	2.904	1.396	3295	5442	0	2137	2	8
SRL_OPN_2PTS030_0411_20160107_140257_20160107_155620.EUM.nc	2.672	2.660	0.891	2833	6020	0	2720	96	371
SRL_OPN_2PTS030_0414_20160107_155619_20160107_173606.EUM.nc	2.747	2.845	1.133	2861	5494	0	2477	10	146
SRL_OPN_2PTS030_0416_20160107_173606_20160107_191532.EUM.nc	2.352	2.499	1.044	3460	5574	0	2112	2	0
SRL_OPN_2PTS030_0418_20160107_191533_20160107_205440.EUM.nc	2.035	2.186	0.988	3621	5586	0	1698	8	259
SRL_OPN_2PTS030_0420_20160107_205439_20160107_223305.EUM.nc	2.398	3.041	1.930	2798	5357	0	2444	25	90
SRL_OPN_2PTS030_0421_20160107_223304_20160108_001049.EUM.nc	1.810	2.197	1.078	3168	5470	0	2280	15	7
SRL_OPN_2PTS030_0423_20160108_001049_20160108_014849.EUM.nc	1.795	1.951	0.822	3086	5541	0	2338	2	115
SRL_OPN_2PTS030_0425_20160108_014848_20160108_032750.EUM.nc	2.311	2.338	0.964	3157	5491	0	2317	8	9
SRL_OPN_2PTS030_0427_20160108_032749_20160108_050824.EUM.nc	2.885	2.904	0.776	3044	5521	0	2428	7	42
SRL_OPN_2PTS030_0429_20160108_050824_20160108_065821.EUM.nc	3.064	3.266	1.440	3786	6143	0	2204	9	144
SRL_OPN_2PTS030_0432_20160108_065821_20160108_083656.EUM.nc	2.537	2.802	1.322	4101	5626	0	1390	7	128
SRL_OPN_2PTS030_0434_20160108_083656_20160108_101454.EUM.nc	2.087	2.279	1.035	2716	5395	0	2666	8	5
SRL_OPN_2PTS030_0435_20160108_101453_20160108_115245.EUM.nc	1.550	1.833	0.960	2485	5421	0	2815	11	110
SRL_OPN_2PTS030_0437_20160108_115244_20160108_133136.EUM.nc	2.250	2.185	0.783	3015	5318	0	2287	4	12
SRL_OPN_2PTS030_0439_20160108_133136_20160108_152459.EUM.nc	2.304	2.481	1.105	3569	6345	0	2682	1	93
SRL_OPN_2PTS030_0442_20160108_152459_20160108_170447.EUM.nc	2.741	2.674	0.809	2694	5583	0	2645	8	236
SRL_OPN_2PTS030_0444_20160108_170446_20160108_184418.EUM.nc	2.424	2.784	1.351	3407	5486	0	2074	1	4
SRL_OPN_2PTS030_0446_20160108_184417_20160108_202335.EUM.nc	2.076	2.024	0.801	3204	5485	0	1940	7	334
SRL_OPN_2PTS030_0448_20160108_202334_20160108_220215.EUM.nc	2.555	2.914	1.814	3104	5473	0	2335	21	13
SRL_OPN_2PTS030_0450_20160108_220215_20160108_234006.EUM.nc	2.512	2.449	0.982	2634	5428	0	2639	8	147
SRL_OPN_2PTS030_0451_20160108_234006_20160109_011757.EUM.nc	1.763	1.795	0.665	2845	5493	0	2432	1	215
SRL_OPN_2PTS030_0453_20160109_011756_20160109_025634.EUM.nc	2.166	2.258	0.758	3007	5522	0	2453	8	54
SRL_OPN_2PTS030_0455_20160109_025633_20160109_043633.EUM.nc	2.689	2.729	1.009	2923	5464	0	2474	6	61
SRL_OPN_2PTS030_0457_20160109_043633_20160109_061845.EUM.nc	3.258	3.405	1.386	3931	5752	0	1730	0	91
SRL_OPN_2PTS030_0459_20160109_061844_20160109_080602.EUM.nc	2.502	2.506	0.932	3759	6096	0	1850	2	485
SRL_OPN_2PTS030_0462_20160109_080601_20160109_094409.EUM.nc	2.018	2.164	0.960	2863	5484	0	2525	20	76
SRL_OPN_2PTS030_0463_20160109_094408_20160109_112153.EUM.nc	1.773	1.924	1.182	1972	5235	0	3113	18	132

– Continued on next page

Table 4: Ka-Band Significant Wave Height Statistics.

– Continued from previous page

File	Median	Mean	Std. Dev.	No. Obs.	Total Obs.	Default Lat/Lon	Flag (total)	Default (total)	3-Sigma Edited
SRL_OPN_2PTS030_0465_20160109_112152_20160109_130023.EUM.nc	2.113	2.021	0.593	2566	5267	0	2499	2	200
SRL_OPN_2PTS030_0467_20160109_130022_20160109_145339.EUM.nc	2.278	2.249	0.752	3265	6323	0	2744	5	309
SRL_OPN_2PTS030_0470_20160109_145339_20160109_163325.EUM.nc	2.475	2.505	1.034	3193	5596	0	2170	7	226
SRL_OPN_2PTS030_0472_20160109_163324_20160109_181301.EUM.nc	2.861	2.928	1.113	3172	5603	0	2416	11	4
SRL_OPN_2PTS030_0474_20160109_181300_20160109_195227.EUM.nc	2.063	2.215	0.910	3012	5528	0	2365	9	142
SRL_OPN_2PTS030_0476_20160109_195226_20160109_213120.EUM.nc	2.089	2.524	1.469	3684	5397	0	1663	25	25
SRL_OPN_2PTS030_0478_20160109_213119_20160109_230920.EUM.nc	2.703	3.215	1.818	2271	5290	0	3014	4	1
SRL_OPN_2PTS030_0479_20160109_230920_20160110_004710.EUM.nc	1.788	1.838	0.712	3178	5472	0	2264	21	9
SRL_OPN_2PTS030_0481_20160110_004709_20160110_022526.EUM.nc	2.155	2.096	0.672	2978	5538	0	2554	1	5
SRL_OPN_2PTS030_0483_20160110_022525_20160110_040453.EUM.nc	2.445	2.583	0.950	2941	5441	0	2465	7	28
SRL_OPN_2PTS030_0485_20160110_040452_20160110_054621.EUM.nc	3.162	3.593	1.867	3562	5649	0	1911	12	164
SRL_OPN_2PTS030_0487_20160110_054621_20160110_073503.EUM.nc	2.806	2.928	1.167	4232	6165	0	1893	1	39
SRL_OPN_2PTS030_0490_20160110_073502_20160110_091322.EUM.nc	1.945	2.146	0.975	3139	5547	0	2151	10	247
SRL_OPN_2PTS030_0491_20160110_091322_20160110_105107.EUM.nc	2.046	2.144	1.162	2297	5452	0	3111	39	5
SRL_OPN_2PTS030_0493_20160110_105106_20160110_122919.EUM.nc	2.049	1.977	0.537	2209	5311	0	2742	7	353
SRL_OPN_2PTS030_0495_20160110_122919_20160110_140842.EUM.nc	2.194	2.365	0.631	3166	5479	0	2263	22	28
SRL_OPN_2PTS030_0497_20160110_140842_20160110_160203.EUM.nc	2.392	2.362	0.982	3119	6377	0	2945	10	303
SRL_OPN_2PTS030_0500_20160110_160203_20160110_174142.EUM.nc	2.676	2.806	1.047	2992	5588	0	2500	9	87
SRL_OPN_2PTS030_0502_20160110_174141_20160110_192115.EUM.nc	2.027	2.312	1.146	3231	5576	0	2065	0	280
SRL_OPN_2PTS030_0504_20160110_192114_20160110_210020.EUM.nc	2.091	2.550	1.342	3776	5550	0	1652	9	113
SRL_OPN_2PTS030_0506_20160110_210020_20160110_223836.EUM.nc	2.338	2.656	1.422	2747	5335	0	2560	23	5
SRL_OPN_2PTS030_0507_20160110_223835_20160111_001625.EUM.nc	1.849	1.986	0.806	3125	5451	0	2305	2	19
SRL_OPN_2PTS030_0509_20160111_001626_20160111_015427.EUM.nc	1.974	1.949	0.632	3119	5526	0	2347	4	56
SRL_OPN_2PTS030_0511_20160111_015427_20160111_033325.EUM.nc	2.172	2.292	1.019	3188	5479	0	2255	21	15
SRL_OPN_2PTS030_0513_20160111_033324_20160111_051414.EUM.nc	3.040	3.750	1.810	3132	5528	0	2378	3	15
SRL_OPN_2PTS030_0515_20160111_051413_20160111_070401.EUM.nc	2.688	2.959	1.231	3880	6181	0	2216	14	71
SRL_OPN_2PTS030_0518_20160111_070400_20160111_084234.EUM.nc	2.132	2.513	1.146	3943	5609	0	1569	38	59
SRL_OPN_2PTS030_0520_20160111_084233_20160111_102022.EUM.nc	2.269	2.510	1.407	2628	5360	0	2692	18	22
SRL_OPN_2PTS030_0521_20160111_102021_20160111_115823.EUM.nc	1.771	1.726	0.650	2353	5385	0	2810	20	202
SRL_OPN_2PTS030_0523_20160111_115822_20160111_133720.EUM.nc	2.032	2.129	0.581	2973	5378	0	2309	9	87
SRL_OPN_2PTS030_0525_20160111_133719_20160111_153043.EUM.nc	2.236	2.435	1.155	3562	6348	0	2710	1	75
SRL_OPN_2PTS030_0528_20160111_153043_20160111_171022.EUM.nc	2.856	3.170	1.327	2963	5588	0	2613	3	9
SRL_OPN_2PTS030_0530_20160111_171021_20160111_185000.EUM.nc	2.076	2.786	1.690	3532	5503	0	1961	4	6
SRL_OPN_2PTS030_0532_20160111_185000_20160111_202916.EUM.nc	1.870	2.154	1.000	3521	5509	0	1875	8	105
SRL_OPN_2PTS030_0534_20160111_202916_20160111_220744.EUM.nc	2.564	2.532	1.267	3041	5434	0	2347	42	4
SRL_OPN_2PTS030_0536_20160111_220744_20160111_234543.EUM.nc	1.929	2.162	1.100	2817	5486	0	2499	6	164
SRL_OPN_2PTS030_0537_20160111_234542_20160112_012335.EUM.nc	1.891	1.879	0.596	2833	5526	0	2536	6	151
SRL_OPN_2PTS030_0539_20160112_012335_20160112_030208.EUM.nc	2.095	2.364	1.057	3100	5523	0	2412	4	7
SRL_OPN_2PTS030_0541_20160112_030208_20160112_044222.EUM.nc	2.785	2.973	1.245	2878	5477	0	2403	3	193

– Continued on next page

Table 4: Ka-Band Significant Wave Height Statistics.

– Continued from previous page

File	Median	Mean	Std. Dev.	No. Obs.	Total Obs.	Default Lat/Lon	Flag (total)	Default (total)	3-Sigma Edited
SRL_OPN_2PTS030_0543_20160112_044221_20160112_062433.EUM.nc	2.840	3.067	1.148	3833	5763	0	1698	2	230
SRL_OPN_2PTS030_0545_20160112_062433_20160112_081141.EUM.nc	2.423	2.658	1.047	4209	6093	0	1850	1	33
SRL_OPN_2PTS030_0548_20160112_081141_20160112_094938.EUM.nc	2.467	2.613	1.112	2834	5357	0	2500	18	5
SRL_OPN_2PTS030_0549_20160112_094937_20160112_112731.EUM.nc	1.873	2.235	1.281	2162	5264	0	3074	26	2
SRL_OPN_2PTS030_0551_20160112_112731_20160112_130605.EUM.nc	1.904	1.857	0.397	2500	5363	0	2528	1	334
SRL_OPN_2PTS030_0553_20160112_130605_20160112_145922.EUM.nc	2.382	2.556	1.063	3472	6330	0	2751	5	102
SRL_OPN_2PTS030_0556_20160112_145921_20160112_163900.EUM.nc	2.504	2.838	1.479	3141	5608	0	2291	15	161
SRL_OPN_2PTS030_0558_20160112_163859_20160112_181843.EUM.nc	2.762	2.955	1.183	3056	5503	0	2274	4	169
SRL_OPN_2PTS030_0560_20160112_181842_20160112_195808.EUM.nc	1.893	2.226	0.999	3145	5505	0	2353	2	5
SRL_OPN_2PTS030_0562_20160112_195808_20160112_213651.EUM.nc	2.332	2.361	0.964	3584	5496	0	1878	19	15
SRL_OPN_2PTS030_0564_20160112_213650_20160112_231458.EUM.nc	2.693	2.657	1.324	2355	5293	0	2929	6	3
SRL_OPN_2PTS030_0565_20160112_231458_20160113_005246.EUM.nc	1.905	1.905	0.680	2939	5490	0	2428	20	103
SRL_OPN_2PTS030_0567_20160113_005245_20160113_023059.EUM.nc	2.035	2.321	1.007	3030	5513	0	2476	4	3
SRL_OPN_2PTS030_0569_20160113_023058_20160113_041038.EUM.nc	2.649	2.892	1.258	2921	5503	0	2562	9	11
SRL_OPN_2PTS030_0571_20160113_041037_20160113_055207.EUM.nc	2.924	3.159	1.264	3819	5682	0	1836	8	19
SRL_OPN_2PTS030_0573_20160113_055207_20160113_074043.EUM.nc	2.340	2.642	1.019	4141	6158	0	1870	0	147
SRL_OPN_2PTS030_0576_20160113_074043_20160113_091851.EUM.nc	2.774	2.787	1.238	3318	5533	0	2205	7	3
SRL_OPN_2PTS030_0577_20160113_091851_20160113_105643.EUM.nc	2.068	2.167	1.301	2222	5413	0	3172	15	4
SRL_OPN_2PTS030_0579_20160113_105642_20160113_123500.EUM.nc	1.891	2.071	0.864	2485	5290	0	2759	2	44
SRL_OPN_2PTS030_0581_20160113_123500_20160113_141419.EUM.nc	2.638	2.713	1.011	3299	5501	0	2199	0	3
SRL_OPN_2PTS030_0583_20160113_141420_20160113_160738.EUM.nc	2.768	3.066	1.573	3493	6378	0	2876	7	2
SRL_OPN_2PTS030_0586_20160113_160738_20160113_174725.EUM.nc	3.008	3.188	1.329	3084	5570	0	2467	2	17
SRL_OPN_2PTS030_0588_20160113_174724_20160113_192657.EUM.nc	2.006	2.235	1.036	3354	5619	0	2184	14	67
SRL_OPN_2PTS030_0590_20160113_192656_20160113_210552.EUM.nc	2.115	2.273	0.890	3677	5539	0	1736	13	113
SRL_OPN_2PTS030_0592_20160113_210551_20160113_224413.EUM.nc	2.778	2.575	0.999	2587	5332	0	2732	11	2
SRL_OPN_2PTS030_0593_20160113_224412_20160114_002202.EUM.nc	1.994	2.364	1.307	3080	5441	0	2299	4	58
SRL_OPN_2PTS030_0595_20160114_002201_20160114_015958.EUM.nc	1.908	2.218	1.065	3145	5538	0	2385	5	3
SRL_OPN_2PTS030_0597_20160114_015957_20160114_033910.EUM.nc	2.515	2.616	1.260	3104	5491	0	2355	7	25
SRL_OPN_2PTS030_0599_20160114_033909_20160114_051958.EUM.nc	2.951	3.081	1.120	3101	5554	0	2447	2	4
SRL_OPN_2PTS030_0601_20160114_051957_20160114_070942.EUM.nc	2.405	2.425	0.822	3600	6166	0	2188	8	370
SRL_OPN_2PTS030_0604_20160114_070941_20160114_084804.EUM.nc	2.765	2.697	1.079	3929	5597	0	1621	7	40
SRL_OPN_2PTS030_0605_20160114_084803_20160114_102559.EUM.nc	2.270	2.578	1.506	2613	5414	0	2790	11	0
SRL_OPN_2PTS030_0607_20160114_102558_20160114_120402.EUM.nc	1.725	1.667	0.535	2336	5376	0	2769	20	251
SRL_OPN_2PTS030_0609_20160114_120402_20160114_134254.EUM.nc	2.177	2.207	0.801	2978	5406	0	2301	19	108
SRL_OPN_2PTS030_0611_20160114_134254_20160114_153618.EUM.nc	2.783	2.815	1.181	3551	6360	0	2720	2	87
SRL_OPN_2PTS030_0614_20160114_153617_20160114_171606.EUM.nc	2.893	2.969	0.937	2700	5619	0	2673	2	244
SRL_OPN_2PTS030_0616_20160114_171605_20160114_185543.EUM.nc	2.337	2.413	0.933	3472	5510	0	2024	7	7
SRL_OPN_2PTS030_0618_20160114_185543_20160114_203449.EUM.nc	1.864	2.100	1.075	3578	5524	0	1811	11	124
SRL_OPN_2PTS030_0620_20160114_203448_20160114_221323.EUM.nc	2.584	2.342	1.030	3032	5464	0	2418	12	2

– Continued on next page

Table 4: Ka-Band Significant Wave Height Statistics.

– Continued from previous page

File	Median	Mean	Std. Dev.	No. Obs.	Total Obs.	Default Lat/Lon	Flag (total)	Default (total)	3-Sigma Edited
SRL_OPN_2PTS030_0622_20160114_221323_20160114_235111.EUM.nc	2.021	2.453	1.367	2918	5448	0	2466	5	59
SRL_OPN_2PTS030_0623_20160114_235110_20160115_012905.EUM.nc	2.130	2.180	1.000	2965	5468	0	2437	11	55
SRL_OPN_2PTS030_0625_20160115_012905_20160115_030750.EUM.nc	2.510	2.496	1.004	3136	5498	0	2352	7	3
SRL_OPN_2PTS030_0627_20160115_030749_20160115_044802.EUM.nc	2.754	2.747	0.919	3023	5428	0	2362	12	31
SRL_OPN_2PTS030_0629_20160115_044801_20160115_063029.EUM.nc	2.431	2.287	0.603	3312	5747	0	1695	0	740
SRL_OPN_2PTS030_0631_20160115_063029_20160115_081711.EUM.nc	2.750	2.954	1.239	4270	6080	0	1808	0	2
SRL_OPN_2PTS030_0634_20160115_081712_20160115_095514.EUM.nc	2.501	2.730	1.198	2807	5390	0	2568	7	8
SRL_OPN_2PTS030_0635_20160115_095514_20160115_113309.EUM.nc	1.712	1.925	1.092	2316	5345	0	2954	27	48
SRL_OPN_2PTS030_0637_20160115_113309_20160115_131138.EUM.nc	2.112	2.177	0.769	2808	5332	0	2451	8	65
SRL_OPN_2PTS030_0639_20160115_131138_20160115_150456.EUM.nc	2.671	2.662	1.076	3577	6338	0	2713	0	48
SRL_OPN_2PTS030_0642_20160115_150456_20160115_164444.EUM.nc	2.633	2.677	0.773	2688	5569	0	2449	11	421
SRL_OPN_2PTS030_0644_20160115_164443_20160115_182426.EUM.nc	2.589	2.802	1.052	3447	5499	0	2038	2	12
SRL_OPN_2PTS030_0646_20160115_182427_20160115_200342.EUM.nc	1.896	2.193	1.199	3093	5498	0	2370	3	32
SRL_OPN_2PTS030_0648_20160115_200342_20160115_214229.EUM.nc	2.239	2.416	1.247	3340	5496	0	2028	19	109
SRL_OPN_2PTS030_0650_20160115_214229_20160115_232034.EUM.nc	2.413	2.597	1.369	2510	5298	0	2774	10	4
SRL_OPN_2PTS030_0651_20160115_232034_20160116_005815.EUM.nc	2.056	2.132	0.900	2972	5497	0	2493	20	12
SRL_OPN_2PTS030_0653_20160116_005814_20160116_023639.EUM.nc	2.251	2.267	0.810	3040	5534	0	2404	17	73
SRL_OPN_2PTS030_0655_20160116_023639_20160116_041625.EUM.nc	2.652	2.813	1.063	2977	5479	0	2491	10	1
SRL_OPN_2PTS030_0657_20160116_041625_20160116_055801.EUM.nc	2.562	3.441	2.008	3842	5696	0	1830	7	17
SRL_OPN_2PTS030_0659_20160116_055800_20160116_074614.EUM.nc	2.780	2.837	1.133	4197	6127	0	1863	1	66
SRL_OPN_2PTS030_0662_20160116_074613_20160116_092428.EUM.nc	2.692	2.746	1.032	3292	5518	0	2208	7	11
SRL_OPN_2PTS030_0663_20160116_092428_20160116_110221.EUM.nc	1.715	1.984	1.175	2170	5436	0	3239	26	1
SRL_OPN_2PTS030_0665_20160116_110220_20160116_124032.EUM.nc	2.209	2.273	0.893	2529	5270	0	2660	6	75
SRL_OPN_2PTS030_0667_20160116_124031_20160116_142004.EUM.nc	2.522	2.405	0.817	3012	5446	0	2064	0	370
SRL_OPN_2PTS030_0669_20160116_142005_20160116_161322.EUM.nc	2.649	2.932	1.659	3515	6364	0	2828	4	17
SRL_OPN_2PTS030_0672_20160116_161322_20160116_175307.EUM.nc	3.201	3.164	1.118	2970	5560	0	2449	19	122
SRL_OPN_2PTS030_0674_20160116_175306_20160116_193231.EUM.nc	1.980	2.140	0.837	3207	5587	0	2155	16	209
SRL_OPN_2PTS030_0676_20160116_193230_20160116_211132.EUM.nc	1.966	2.306	1.120	3642	5419	0	1768	3	6
SRL_OPN_2PTS030_0678_20160116_211131_20160116_224950.EUM.nc	2.473	2.551	1.520	2511	5396	0	2866	9	10
SRL_OPN_2PTS030_0679_20160116_224949_20160117_002730.EUM.nc	2.148	2.288	1.068	3142	5410	0	2164	13	91
SRL_OPN_2PTS030_0681_20160117_002729_20160117_020537.EUM.nc	2.212	2.153	0.822	2938	5549	0	2470	29	112
SRL_OPN_2PTS030_0683_20160117_020537_20160117_034445.EUM.nc	2.526	2.576	0.989	3085	5534	0	2420	9	20
SRL_OPN_2PTS030_0685_20160117_034445_20160117_052548.EUM.nc	3.118	3.374	1.456	3028	5547	0	2514	5	0
SRL_OPN_2PTS030_0687_20160117_052548_20160117_071513.EUM.nc	2.546	2.961	1.487	4060	6163	0	2085	12	6
SRL_OPN_2PTS030_0690_20160117_071512_20160117_085342.EUM.nc	2.550	2.688	1.065	3890	5591	0	1649	10	42
SRL_OPN_2PTS030_0691_20160117_085341_20160117_103136.EUM.nc	2.019	2.148	1.121	2418	5499	0	3069	11	1
SRL_OPN_2PTS030_0693_20160117_103135_20160117_120932.EUM.nc	2.241	2.281	1.147	2501	5400	0	2814	19	66
SRL_OPN_2PTS030_0695_20160117_120932_20160117_134838.EUM.nc	2.330	2.360	0.810	3091	5439	0	2325	2	21
SRL_OPN_2PTS030_0697_20160117_134837_20160117_154201.EUM.nc	2.568	2.999	1.579	3632	6323	0	2676	3	12

– Continued on next page

Table 4: Ka-Band Significant Wave Height Statistics.

– Continued from previous page

File	Median	Mean	Std. Dev.	No. Obs.	Total Obs.	Default Lat/Lon	Flag (total)	Default (total)	3-Sigma Edited
SRL_OPN_2PTS030_0700_20160117_154200_20160117_172148.EUM.nc	3.446	3.518	1.221	2924	5514	0	2521	6	63
SRL_OPN_2PTS030_0702_20160117_172149_20160117_190116.EUM.nc	2.181	2.332	0.884	3417	5581	0	2043	3	118
SRL_OPN_2PTS030_0704_20160117_190117_20160117_204029.EUM.nc	2.060	2.150	0.899	3821	5528	0	1651	16	40
SRL_OPN_2PTS030_0706_20160117_204028_20160117_221853.EUM.nc	2.213	2.299	1.289	3049	5324	0	2247	25	3
SRL_OPN_2PTS030_0708_20160117_221853_20160117_235647.EUM.nc	2.223	2.465	1.325	3049	5462	0	2384	5	24
SRL_OPN_2PTS030_0709_20160117_235646_20160118_013451.EUM.nc	2.253	2.189	0.977	3113	5533	0	2375	4	41
SRL_OPN_2PTS030_0711_20160118_013450_20160118_031333.EUM.nc	2.566	2.637	1.060	3050	5506	0	2413	15	28
SRL_OPN_2PTS030_0713_20160118_031333_20160118_045359.EUM.nc	3.014	3.181	1.314	3117	5478	0	2355	3	3
SRL_OPN_2PTS030_0715_20160118_045358_20160118_063627.EUM.nc	2.985	3.011	1.137	3909	5788	0	1739	1	139
SRL_OPN_2PTS030_0717_20160118_063627_20160118_082258.EUM.nc	2.401	2.669	1.089	4041	6069	0	1804	2	222
SRL_OPN_2PTS030_0720_20160118_082257_20160118_100051.EUM.nc	2.054	2.545	1.381	2802	5372	0	2511	20	39
SRL_OPN_2PTS030_0721_20160118_100051_20160118_113847.EUM.nc	2.096	2.239	1.208	2416	5349	0	2907	25	1
SRL_OPN_2PTS030_0723_20160118_113846_20160118_131728.EUM.nc	2.206	2.199	0.668	2865	5326	0	2363	3	95
SRL_OPN_2PTS030_0725_20160118_131729_20160118_151049.EUM.nc	2.714	2.761	1.313	3609	6362	0	2741	2	10
SRL_OPN_2PTS030_0728_20160118_151048_20160118_165037.EUM.nc	3.264	3.307	1.101	2980	5568	0	2501	6	81
SRL_OPN_2PTS030_0730_20160118_165036_20160118_183009.EUM.nc	2.920	2.941	0.941	3444	5466	0	2007	7	8
SRL_OPN_2PTS030_0732_20160118_183008_20160118_200930.EUM.nc	2.203	2.139	0.721	2907	5492	0	2247	4	334
SRL_OPN_2PTS030_0734_20160118_200929_20160118_214808.EUM.nc	2.193	2.363	1.033	3419	5503	0	2061	21	2
SRL_OPN_2PTS030_0736_20160118_214807_20160118_232612.EUM.nc	2.755	3.121	1.966	2567	5266	0	2664	35	0
SRL_OPN_2PTS030_0737_20160118_232612_20160119_010401.EUM.nc	2.196	2.300	0.734	2809	5476	0	2643	11	13
SRL_OPN_2PTS030_0739_20160119_010401_20160119_024228.EUM.nc	2.437	2.416	0.975	3070	5553	0	2456	2	25
SRL_OPN_2PTS030_0741_20160119_024227_20160119_042213.EUM.nc	2.926	3.042	0.954	2970	5494	0	2508	8	8
SRL_OPN_2PTS030_0743_20160119_042212_20160119_060405.EUM.nc	2.930	3.038	1.197	3799	5703	0	1797	3	104
SRL_OPN_2PTS030_0745_20160119_060404_20160119_075203.EUM.nc	2.393	2.733	1.094	4155	6106	0	1841	4	106
SRL_OPN_2PTS030_0748_20160119_075203_20160119_093015.EUM.nc	2.353	2.843	1.466	3242	5484	0	2228	12	2
SRL_OPN_2PTS030_0749_20160119_093015_20160119_110758.EUM.nc	2.235	2.203	1.313	2145	5405	0	3177	19	64
SRL_OPN_2PTS030_0751_20160119_110757_20160119_124620.EUM.nc	2.078	2.258	0.789	2497	5207	0	2676	4	30
SRL_OPN_2PTS030_0753_20160119_124619_20160119_143928.EUM.nc	2.816	2.765	1.057	3438	6182	0	2740	0	4
SRL_OPN_2PTS030_0756_20160119_143928_20160119_161914.EUM.nc	2.911	2.927	1.021	3452	5642	0	2103	5	82
SRL_OPN_2PTS030_0758_20160119_161913_20160119_175850.EUM.nc	3.005	3.138	0.885	3060	5548	0	2390	16	82
SRL_OPN_2PTS030_0760_20160119_175850_20160119_193821.EUM.nc	2.176	2.084	0.722	3097	5579	0	2162	2	318
SRL_OPN_2PTS030_0762_20160119_193820_20160119_211720.EUM.nc	2.152	2.329	0.959	3621	5438	0	1792	24	1
SRL_OPN_2PTS030_0764_20160119_211719_20160119_225527.EUM.nc	2.492	2.833	1.479	2437	5416	0	2965	12	2
SRL_OPN_2PTS030_0765_20160119_225526_20160120_003316.EUM.nc	2.178	2.343	0.977	3275	5438	0	2093	5	65
SRL_OPN_2PTS030_0767_20160120_003316_20160120_021126.EUM.nc	2.341	2.244	0.807	2990	5533	0	2535	1	7
SRL_OPN_2PTS030_0769_20160120_021125_20160120_035038.EUM.nc	2.822	2.722	0.730	2988	5512	0	2462	24	38
SRL_OPN_2PTS030_0771_20160120_035037_20160120_053149.EUM.nc	2.901	2.967	0.929	3076	5523	0	2423	5	19
SRL_OPN_2PTS030_0773_20160120_053148_20160120_072102.EUM.nc	2.464	2.682	0.985	4086	6198	0	1983	3	126
SRL_OPN_2PTS030_0776_20160120_072102_20160120_085928.EUM.nc	2.353	2.642	1.140	3847	5592	0	1691	8	46

– Continued on next page

Table 4: Ka-Band Significant Wave Height Statistics.

– Continued from previous page

File	Median	Mean	Std. Dev.	No. Obs.	Total Obs.	Default Lat/Lon	Flag (total)	Default (total)	3-Sigma Edited
SRL_OPN_2PTS030_0777_20160120_085927_20160120_103713.EUM.nc	2.590	2.563	1.254	2462	5471	0	3001	5	3
SRL_OPN_2PTS030_0779_20160120_103713_20160120_121520.EUM.nc	1.762	1.959	0.772	2581	5421	0	2807	26	7
SRL_OPN_2PTS030_0781_20160120_121519_20160120_135431.EUM.nc	2.772	2.633	0.868	3161	5433	0	2258	2	12
SRL_OPN_2PTS030_0783_20160120_135431_20160120_154755.EUM.nc	2.768	2.668	0.951	3411	6363	0	2731	5	216
SRL_OPN_2PTS030_0786_20160120_154755_20160120_172732.EUM.nc	2.852	2.805	0.702	2824	5484	0	2495	5	160
SRL_OPN_2PTS030_0788_20160120_172731_20160120_190708.EUM.nc	2.204	2.131	0.782	3280	5593	0	1958	8	347
SRL_OPN_2PTS030_0790_20160120_190707_20160120_204611.EUM.nc	2.087	2.276	0.982	3912	5518	0	1590	13	3
SRL_OPN_2PTS030_0792_20160120_204612_20160120_222441.EUM.nc	2.142	2.549	1.386	2971	5336	0	2325	29	11
SRL_OPN_2PTS030_0794_20160120_222440_20160121_000234.EUM.nc	2.326	2.425	1.203	3088	5499	0	2373	17	21
SRL_OPN_2PTS030_0795_20160121_000233_20160121_014022.EUM.nc	2.232	2.201	0.802	3108	5521	0	2361	11	41
SRL_OPN_2PTS030_0797_20160121_014023_20160121_031916.EUM.nc	2.512	2.440	0.935	3107	5513	0	2385	13	8
SRL_OPN_2PTS030_0799_20160121_031916_20160121_045949.EUM.nc	2.764	2.855	1.333	3108	5502	0	2324	3	67
SRL_OPN_2PTS030_0801_20160121_045948_20160121_064227.EUM.nc	2.837	2.905	0.938	4045	5803	0	1748	2	8
SRL_OPN_2PTS030_0803_20160121_064226_20160121_082830.EUM.nc	2.267	2.573	1.099	4132	6032	0	1721	5	174
SRL_OPN_2PTS030_0806_20160121_082829_20160121_100630.EUM.nc	2.770	2.710	1.090	2857	5372	0	2512	2	1
SRL_OPN_2PTS030_0807_20160121_100630_20160121_114427.EUM.nc	1.774	1.823	0.742	2434	5385	0	2888	14	49
SRL_OPN_2PTS030_0809_20160121_114426_20160121_132311.EUM.nc	2.518	2.423	0.764	2987	5350	0	2359	0	4
SRL_OPN_2PTS030_0811_20160121_132311_20160121_151634.EUM.nc	2.758	3.025	1.372	3606	6328	0	2695	2	25
SRL_OPN_2PTS030_0814_20160121_151634_20160121_165613.EUM.nc	2.597	2.561	0.601	2899	5537	0	2507	7	124
SRL_OPN_2PTS030_0816_20160121_165613_20160121_183553.EUM.nc	2.444	2.737	1.468	3419	5458	0	1958	1	80
SRL_OPN_2PTS030_0818_20160121_183553_20160121_201513.EUM.nc	1.912	2.157	0.901	3188	5475	0	2087	12	188
SRL_OPN_2PTS030_0820_20160121_201513_20160121_215348.EUM.nc	2.250	2.478	1.100	3157	5492	0	2141	40	154
SRL_OPN_2PTS030_0822_20160121_215348_20160121_233149.EUM.nc	2.696	2.770	1.130	2517	5264	0	2738	6	3
SRL_OPN_2PTS030_0823_20160121_233149_20160122_010939.EUM.nc	2.072	2.198	0.832	2742	5488	0	2690	5	51
SRL_OPN_2PTS030_0825_20160122_010939_20160122_024802.EUM.nc	2.429	2.418	0.809	2971	5532	0	2447	4	110
SRL_OPN_2PTS030_0827_20160122_024801_20160122_042801.EUM.nc	2.620	2.947	1.370	3027	5485	0	2445	6	7
SRL_OPN_2PTS030_0829_20160122_042800_20160122_060952.EUM.nc	2.856	2.859	0.968	3798	5687	0	1776	2	111
SRL_OPN_2PTS030_0831_20160122_060951_20160122_075743.EUM.nc	2.407	2.548	0.947	3989	6125	0	1884	2	250
SRL_OPN_2PTS030_0834_20160122_075743_20160122_093545.EUM.nc	2.684	2.962	1.417	3081	5489	0	2374	15	19
SRL_OPN_2PTS030_0835_20160122_093544_20160122_111337.EUM.nc	1.897	1.938	0.864	2101	5371	0	3202	38	30
SRL_OPN_2PTS030_0837_20160122_111336_20160122_125201.EUM.nc	2.127	2.193	0.664	2676	5223	0	2544	0	3
SRL_OPN_2PTS030_0839_20160122_125200_20160122_144513.EUM.nc	2.684	3.040	1.171	3474	6253	0	2769	1	9
SRL_OPN_2PTS030_0842_20160122_144512_20160122_162452.EUM.nc	2.472	2.460	0.801	3459	5623	0	2130	9	25
SRL_OPN_2PTS030_0844_20160122_162451_20160122_180435.EUM.nc	2.411	2.482	0.759	2937	5608	0	2355	6	310
SRL_OPN_2PTS030_0846_20160122_180435_20160122_194404.EUM.nc	2.143	2.542	1.412	3371	5563	0	2165	3	24
SRL_OPN_2PTS030_0848_20160122_194403_20160122_212252.EUM.nc	2.090	2.309	1.086	3431	5365	0	1750	9	175
SRL_OPN_2PTS030_0850_20160122_212251_20160122_230105.EUM.nc	2.944	2.888	1.214	2285	5303	0	3003	10	5
SRL_OPN_2PTS030_0851_20160122_230105_20160123_003853.EUM.nc	1.871	2.046	0.813	3301	5459	0	2122	11	25
SRL_OPN_2PTS030_0853_20160123_003852_20160123_021658.EUM.nc	2.443	2.610	0.855	2958	5547	0	2580	1	8

– Continued on next page

Table 4: Ka-Band Significant Wave Height Statistics.

– Continued from previous page

File	Median	Mean	Std. Dev.	No. Obs.	Total Obs.	Default Lat/Lon	Flag (total)	Default (total)	3-Sigma Edited
SRL_OPN_2PTS030_0855_20160123_021657_20160123_035625.EUM.nc	2.689	2.797	0.942	3038	5562	0	2513	6	5
SRL_OPN_2PTS030_0857_20160123_035624_20160123_053743.EUM.nc	2.615	2.732	0.955	3186	5540	0	2263	11	80
SRL_OPN_2PTS030_0859_20160123_053742_20160123_072644.EUM.nc	2.682	2.695	1.089	4303	6165	0	1844	1	17
SRL_OPN_2PTS030_0862_20160123_072644_20160123_090458.EUM.nc	2.704	2.943	1.488	3752	5551	0	1789	5	5
SRL_OPN_2PTS030_0863_20160123_090457_20160123_104251.EUM.nc	2.145	2.354	1.161	2388	5486	0	3020	27	51
SRL_OPN_2PTS030_0865_20160123_104252_20160123_122101.EUM.nc	2.002	2.148	0.654	2612	5416	0	2742	13	49
SRL_OPN_2PTS030_0867_20160123_122101_20160123_140008.EUM.nc	2.732	3.099	1.310	3285	5435	0	2104	8	38
SRL_OPN_2PTS030_0869_20160123_140008_20160123_155331.EUM.nc	2.586	2.629	0.799	3351	6346	0	2966	1	28
SRL_OPN_2PTS030_0872_20160123_155330_20160123_173317.EUM.nc	2.471	2.492	0.710	2641	5472	0	2491	8	332
SRL_OPN_2PTS030_0874_20160123_173317_20160123_191252.EUM.nc	2.018	2.294	1.101	3701	5584	0	1876	5	2
SRL_OPN_2PTS030_0876_20160123_191252_20160123_205153.EUM.nc	2.218	2.395	1.063	3877	5571	0	1654	14	26
SRL_OPN_2PTS030_0878_20160123_205153_20160123_223019.EUM.nc	2.612	2.876	1.428	2961	5353	0	2360	31	1
SRL_OPN_2PTS030_0880_20160123_223019_20160124_000811.EUM.nc	2.070	2.184	0.856	2807	5467	0	2345	7	308
SRL_OPN_2PTS030_0881_20160124_000810_20160124_014602.EUM.nc	2.418	2.431	0.946	3038	5536	0	2348	15	135
SRL_OPN_2PTS030_0883_20160124_014601_20160124_032501.EUM.nc	2.630	2.517	0.863	3084	5480	0	2250	15	131
SRL_OPN_2PTS030_0885_20160124_032500_20160124_050533.EUM.nc	2.476	2.582	0.838	3095	5508	0	2407	4	2
SRL_OPN_2PTS030_0887_20160124_050532_20160124_065542.EUM.nc	2.628	2.825	1.259	3868	6208	0	2228	1	111
SRL_OPN_2PTS030_0890_20160124_065542_20160124_083410.EUM.nc	2.493	2.664	1.210	4280	5616	0	1326	5	5
SRL_OPN_2PTS030_0892_20160124_083410_20160124_101209.EUM.nc	2.188	2.650	1.405	2741	5359	0	2543	18	57
SRL_OPN_2PTS030_0893_20160124_101208_20160124_115007.EUM.nc	1.839	1.880	0.545	2312	5387	0	2837	32	206
SRL_OPN_2PTS030_0895_20160124_115006_20160124_132848.EUM.nc	2.430	2.661	1.070	2895	5307	0	2281	13	118
SRL_OPN_2PTS030_0897_20160124_132847_20160124_152210.EUM.nc	2.540	2.530	0.847	3616	6321	0	2655	4	46
SRL_OPN_2PTS030_0900_20160124_152211_20160124_170157.EUM.nc	2.417	2.716	1.117	2915	5588	0	2571	1	101
SRL_OPN_2PTS030_0902_20160124_170157_20160124_184138.EUM.nc	2.292	2.339	0.958	3414	5456	0	1926	2	114
SRL_OPN_2PTS030_0904_20160124_184138_20160124_202048.EUM.nc	2.166	1.979	0.780	3145	5486	0	1939	7	395
SRL_OPN_2PTS030_0906_20160124_202048_20160124_215928.EUM.nc	2.803	2.984	1.300	3083	5462	0	2315	27	37
SRL_OPN_2PTS030_0908_20160124_215929_20160124_233729.EUM.nc	2.396	2.840	1.302	2720	5404	0	2655	13	16
SRL_OPN_2PTS030_0909_20160124_233729_20160125_011511.EUM.nc	2.313	2.469	1.086	3018	5452	0	2407	12	15
SRL_OPN_2PTS030_0911_20160125_011510_20160125_025346.EUM.nc	2.479	2.595	0.896	3136	5511	0	2371	1	3
SRL_OPN_2PTS030_0913_20160125_025345_20160125_043342.EUM.nc	2.433	2.426	0.701	2946	5471	0	2424	13	88
SRL_OPN_2PTS030_0915_20160125_043341_20160125_061550.EUM.nc	2.548	2.966	1.545	3855	5749	0	1755	3	136
SRL_OPN_2PTS030_0917_20160125_061550_20160125_080315.EUM.nc	2.506	2.741	1.210	4192	6087	0	1839	1	55
SRL_OPN_2PTS030_0920_20160125_080315_20160125_094124.EUM.nc	2.433	2.731	1.372	3061	5504	0	2363	8	72
SRL_OPN_2PTS030_0921_20160125_094124_20160125_111916.EUM.nc	2.066	2.153	0.952	2243	5229	0	2928	44	14
SRL_OPN_2PTS030_0923_20160125_111915_20160125_125736.EUM.nc	2.393	2.597	0.942	2758	5254	0	2488	3	5
SRL_OPN_2PTS030_0925_20160125_125735_20160125_145058.EUM.nc	2.516	2.589	0.855	3512	6288	0	2749	2	25
SRL_OPN_2PTS030_0928_20160125_145058_20160125_163036.EUM.nc	2.367	2.732	1.254	3410	5655	0	2234	10	1
SRL_OPN_2PTS030_0930_20160125_163036_20160125_181020.EUM.nc	2.501	2.404	0.763	3009	5574	0	2311	4	250
SRL_OPN_2PTS030_0932_20160125_181019_20160125_194939.EUM.nc	1.955	2.087	1.104	3015	5514	0	2175	4	320

– Continued on next page

Table 4: Ka-Band Significant Wave Height Statistics.

– Continued from previous page

File	Median	Mean	Std. Dev.	No. Obs.	Total Obs.	Default Lat/Lon	Flag (total)	Default (total)	3-Sigma Edited
SRL_OPN_2PTS030_0934_20160125_194938_20160125_212833.EUM.nc	2.711	2.862	1.256	3682	5397	0	1686	22	7
SRL_OPN_2PTS030_0936_20160125_212832_20160125_230644.EUM.nc	2.583	2.831	1.407	2199	5295	0	3050	8	38
SRL_OPN_2PTS030_0937_20160125_230644_20160126_004423.EUM.nc	2.226	2.266	0.791	3024	5439	0	2211	11	193
SRL_OPN_2PTS030_0939_20160126_004422_20160126_022240.EUM.nc	2.388	2.514	0.913	3017	5565	0	2543	3	2
SRL_OPN_2PTS030_0941_20160126_022239_20160126_040211.EUM.nc	2.265	2.355	0.829	3029	5429	0	2374	2	24
SRL_OPN_2PTS030_0943_20160126_040211_20160126_054329.EUM.nc	2.333	2.876	1.419	3556	5657	0	2078	21	2
SRL_OPN_2PTS030_0945_20160126_054328_20160126_073217.EUM.nc	2.710	2.798	1.312	3859	6168	0	1871	0	438
SRL_OPN_2PTS030_0948_20160126_073216_20160126_091037.EUM.nc	2.616	2.821	1.178	3474	5562	0	2071	9	8
SRL_OPN_2PTS030_0949_20160126_091036_20160126_104830.EUM.nc	2.144	2.381	1.097	2344	5508	0	3140	20	4
SRL_OPN_2PTS030_0951_20160126_104830_20160126_122634.EUM.nc	2.239	2.367	0.905	2583	5329	0	2680	22	44
SRL_OPN_2PTS030_0953_20160126_122634_20160126_140554.EUM.nc	2.407	2.721	1.009	3173	5491	0	2247	1	70
SRL_OPN_2PTS030_0955_20160126_140554_20160126_155916.EUM.nc	2.425	2.370	0.964	3155	6345	0	2932	9	249
SRL_OPN_2PTS030_0958_20160126_155915_20160126_173902.EUM.nc	2.644	2.664	0.958	2833	5612	0	2512	12	255
SRL_OPN_2PTS030_0960_20160126_173902_20160126_191827.EUM.nc	2.257	2.487	1.267	3617	5563	0	1904	19	23
SRL_OPN_2PTS030_0962_20160126_191827_20160126_205735.EUM.nc	2.402	2.410	0.962	3791	5581	0	1629	10	151
SRL_OPN_2PTS030_0964_20160126_205734_20160126_223551.EUM.nc	2.766	2.820	1.491	2651	5337	0	2466	16	204
SRL_OPN_2PTS030_0965_20160126_223551_20160127_001342.EUM.nc	2.219	2.364	1.017	3149	5447	0	2287	4	7
SRL_OPN_2PTS030_0967_20160127_001341_20160127_015143.EUM.nc	2.202	2.558	1.257	3214	5529	0	2309	1	5
SRL_OPN_2PTS030_0969_20160127_015143_20160127_033039.EUM.nc	2.245	2.413	1.056	3187	5466	0	2202	10	67
SRL_OPN_2PTS030_0971_20160127_033039_20160127_051125.EUM.nc	2.434	2.818	1.385	3062	5532	0	2337	4	129
SRL_OPN_2PTS030_0973_20160127_051124_20160127_070116.EUM.nc	2.791	3.515	1.983	3876	6195	0	2232	4	83
SRL_OPN_2PTS030_0976_20160127_070115_20160127_083950.EUM.nc	2.613	2.815	1.155	4160	5610	0	1432	5	13
SRL_OPN_2PTS030_0978_20160127_083949_20160127_101738.EUM.nc	2.451	2.436	0.875	2799	5372	0	2556	16	1
SRL_OPN_2PTS030_0979_20160127_101738_20160127_115539.EUM.nc	2.172	2.090	0.808	2366	5399	0	2822	16	195
SRL_OPN_2PTS030_0981_20160127_115538_20160127_133434.EUM.nc	2.252	2.556	1.106	3017	5362	0	2306	2	37
SRL_OPN_2PTS030_0983_20160127_133433_20160127_152756.EUM.nc	2.374	2.604	1.321	3477	6339	0	2663	3	196
SRL_OPN_2PTS030_0986_20160127_152756_20160127_170742.EUM.nc	2.906	3.294	1.335	2943	4645	0	1694	0	8
SRL_OPN_2PTS030_0988_20160127_170741_20160127_184712.EUM.nc	2.422	2.480	1.151	3611	5480	0	1859	7	3
SRL_OPN_2PTS030_0990_20160127_184711_20160127_202629.EUM.nc	2.312	2.312	0.831	3566	5538	0	1919	9	44
SRL_OPN_2PTS030_0992_20160127_202628_20160127_220508.EUM.nc	2.363	2.268	1.018	2812	5455	0	2276	25	342
SRL_OPN_2PTS030_0994_20160127_220508_20160127_234257.EUM.nc	2.603	2.659	1.163	2931	5461	0	2507	17	6
SRL_OPN_2PTS030_0995_20160127_234257_20160128_012049.EUM.nc	2.143	2.433	1.246	2984	5508	0	2452	13	59
SRL_OPN_2PTS030_0997_20160128_012049_20160128_025929.EUM.nc	2.196	2.389	0.995	3130	5542	0	2393	13	6
SRL_OPN_2PTS030_0999_20160128_025929_20160128_043931.EUM.nc	2.890	3.042	1.419	3031	5506	0	2457	9	9

21 Altimeter Wind Speed Table

Table 5: Altimeter Wind Speed Statistics.

File	Median	Mean	Std. Dev.	No. Obs.	Total Obs.	Default Lat/Lon	Flag (total)	Default (total)	3-Sigma Edited
SRL_OPN_2PTS029_1001_20151224_043938_20151224_062147.EUM.nc	8.010	8.390	3.802	3979	5742	0	1747	16	0
SRL_OPN_2PTS030_0001_20151224_062146_20151224_080903.EUM.nc	7.820	8.398	3.601	4024	6088	0	2064	0	0
SRL_OPN_2PTS030_0004_20151224_080902_20151224_094701.EUM.nc	8.000	7.848	3.017	2884	5468	0	2567	10	7
SRL_OPN_2PTS030_0005_20151224_094701_20151224_112453.EUM.nc	7.430	7.508	2.941	2164	5271	0	3083	24	0
SRL_OPN_2PTS030_0007_20151224_112453_20151224_130326.EUM.nc	7.115	7.109	2.936	2728	5270	0	2539	3	0
SRL_OPN_2PTS030_0009_20151224_130325_20151224_163620.EUM.nc	7.460	7.895	3.116	6773	11934	0	5099	14	48
SRL_OPN_2PTS030_0014_20151224_163620_20151224_181604.EUM.nc	8.550	8.631	3.549	3005	5573	0	2557	11	0
SRL_OPN_2PTS030_0016_20151224_181603_20151224_195528.EUM.nc	7.540	7.620	2.857	3162	5483	0	2278	15	28
SRL_OPN_2PTS030_0018_20151224_195527_20151224_213412.EUM.nc	7.410	8.291	3.807	3654	5380	0	1710	13	3
SRL_OPN_2PTS030_0020_20151224_213411_20151224_231221.EUM.nc	8.735	8.538	2.635	2240	5315	0	3027	4	44
SRL_OPN_2PTS030_0021_20151224_231220_20151225_005009.EUM.nc	7.170	7.313	2.672	3068	5480	0	2334	12	66
SRL_OPN_2PTS030_0023_20151225_005008_20151225_022820.EUM.nc	6.370	6.398	3.232	2959	5514	0	2520	3	32
SRL_OPN_2PTS030_0025_20151225_022819_20151225_040757.EUM.nc	7.310	7.086	2.675	2838	5463	0	2580	6	39
SRL_OPN_2PTS030_0027_20151225_040756_20151225_054921.EUM.nc	7.630	7.781	3.554	3733	5680	0	1939	6	2
SRL_OPN_2PTS030_0029_20151225_054921_20151225_073805.EUM.nc	7.350	8.004	3.293	4207	6147	0	1940	0	0
SRL_OPN_2PTS030_0032_20151225_073804_20151225_091614.EUM.nc	7.880	8.682	3.841	3239	5479	0	2225	8	7
SRL_OPN_2PTS030_0033_20151225_091614_20151225_105407.EUM.nc	8.070	7.842	3.005	2312	5469	0	3142	15	0
SRL_OPN_2PTS030_0035_20151225_105407_20151225_123221.EUM.nc	6.590	6.811	3.352	2513	5279	0	2755	10	1
SRL_OPN_2PTS030_0037_20151225_123221_20151225_141138.EUM.nc	8.220	8.173	2.825	3241	5479	0	2236	1	1
SRL_OPN_2PTS030_0039_20151225_141137_20151225_160458.EUM.nc	6.960	6.960	3.211	3264	6369	0	3009	8	88
SRL_OPN_2PTS030_0042_20151225_160457_20151225_174445.EUM.nc	7.840	7.944	3.469	2960	5589	0	2621	8	0
SRL_OPN_2PTS030_0044_20151225_174444_20151225_192418.EUM.nc	8.150	8.748	3.420	3365	5581	0	2202	14	0
SRL_OPN_2PTS030_0046_20151225_192417_20151225_210313.EUM.nc	7.600	8.366	3.823	3739	5528	0	1773	15	1
SRL_OPN_2PTS030_0048_20151225_210313_20151225_224135.EUM.nc	8.260	8.596	3.029	2674	5283	0	2598	11	0
SRL_OPN_2PTS030_0049_20151225_224134_20151226_001926.EUM.nc	8.120	8.466	3.754	3180	5438	0	2251	7	0
SRL_OPN_2PTS030_0051_20151226_001926_20151226_015720.EUM.nc	6.230	6.550	2.896	3052	5530	0	2448	4	26
SRL_OPN_2PTS030_0053_20151226_015719_20151226_033629.EUM.nc	7.170	7.468	3.300	3141	5471	0	2324	6	0
SRL_OPN_2PTS030_0055_20151226_033628_20151226_051713.EUM.nc	8.470	8.381	3.612	3087	5541	0	2451	3	0
SRL_OPN_2PTS030_0057_20151226_051712_20151226_070702.EUM.nc	8.200	8.739	3.639	3973	6192	0	2208	11	0
SRL_OPN_2PTS030_0060_20151226_070701_20151226_084526.EUM.nc	7.290	8.442	3.602	3819	5581	0	1755	7	0
SRL_OPN_2PTS030_0061_20151226_084525_20151226_102322.EUM.nc	8.670	8.780	3.244	2615	5378	0	2743	20	0
SRL_OPN_2PTS030_0063_20151226_102322_20151226_120123.EUM.nc	6.010	6.350	2.765	2580	5360	0	2765	14	1
SRL_OPN_2PTS030_0065_20151226_120122_20151226_134014.EUM.nc	8.130	8.249	3.067	3075	5399	0	2305	19	0
SRL_OPN_2PTS030_0067_20151226_134013_20151226_153337.EUM.nc	6.300	7.082	2.820	3604	6323	0	2719	0	0
SRL_OPN_2PTS030_0070_20151226_153336_20151226_171325.EUM.nc	9.260	8.975	3.261	2869	5580	0	2696	13	2
SRL_OPN_2PTS030_0072_20151226_171324_20151226_185303.EUM.nc	8.320	8.583	3.543	3259	5499	0	2227	13	0

– Continued on next page

Table 5: Altimeter Wind Speed Statistics.

– Continued from previous page

File	Median	Mean	Std. Dev.	No. Obs.	Total Obs.	Default Lat/Lon	Flag (total)	Default (total)	3-Sigma Edited
SRL_OPN_2PTS030_0074_20151226_185302_20151226_203209.EUM.nc	7.390	8.044	3.844	3593	5499	0	1898	8	0
SRL_OPN_2PTS030_0076_20151226_203209_20151226_221046.EUM.nc	7.660	8.032	3.137	3046	5452	0	2388	18	0
SRL_OPN_2PTS030_0078_20151226_221046_20151226_234841.EUM.nc	7.820	8.580	3.843	2976	5453	0	2471	6	0
SRL_OPN_2PTS030_0079_20151226_234842_20151227_012627.EUM.nc	6.990	7.298	2.874	2959	5490	0	2509	2	20
SRL_OPN_2PTS030_0081_20151227_012626_20151227_030510.EUM.nc	6.870	7.195	2.738	3053	5516	0	2456	4	3
SRL_OPN_2PTS030_0083_20151227_030509_20151227_044518.EUM.nc	9.510	9.116	3.131	3040	5466	0	2409	11	6
SRL_OPN_2PTS030_0085_20151227_044517_20151227_062743.EUM.nc	9.210	8.843	3.363	4019	5766	0	1744	2	1
SRL_OPN_2PTS030_0087_20151227_062742_20151227_081433.EUM.nc	7.720	8.629	3.816	4125	6085	0	1959	1	0
SRL_OPN_2PTS030_0090_20151227_081432_20151227_095237.EUM.nc	8.680	8.760	3.534	2804	5373	0	2554	9	6
SRL_OPN_2PTS030_0091_20151227_095237_20151227_113031.EUM.nc	7.380	7.630	3.054	2289	5274	0	2974	11	0
SRL_OPN_2PTS030_0093_20151227_113031_20151227_130859.EUM.nc	6.350	7.162	3.374	2818	5331	0	2512	1	0
SRL_OPN_2PTS030_0095_20151227_130859_20151227_150225.EUM.nc	7.360	7.606	2.661	3514	6338	0	2783	3	38
SRL_OPN_2PTS030_0098_20151227_150224_20151227_164203.EUM.nc	8.745	9.075	3.060	3110	5589	0	2463	14	2
SRL_OPN_2PTS030_0100_20151227_164202_20151227_182146.EUM.nc	8.720	8.959	3.449	3166	5525	0	2348	6	5
SRL_OPN_2PTS030_0102_20151227_182145_20151227_200102.EUM.nc	7.090	7.566	3.444	3179	5477	0	2288	5	5
SRL_OPN_2PTS030_0104_20151227_200101_20151227_213952.EUM.nc	8.210	8.452	3.272	3557	5487	0	1919	11	0
SRL_OPN_2PTS030_0107_20151227_231757_20151228_005538.EUM.nc	6.305	6.666	2.912	2897	5493	0	2578	15	3
SRL_OPN_2PTS030_0109_20151228_005537_20151228_023400.EUM.nc	6.730	6.947	2.540	2979	5527	0	2532	14	2
SRL_OPN_2PTS030_0111_20151228_023359_20151228_041344.EUM.nc	8.110	8.288	2.762	2902	5475	0	2560	13	0
SRL_OPN_2PTS030_0113_20151228_041343_20151228_055515.EUM.nc	8.420	8.465	3.832	3785	5681	0	1882	9	5
SRL_OPN_2PTS030_0115_20151228_055515_20151228_074335.EUM.nc	8.130	8.757	3.646	4216	6130	0	1910	1	3
SRL_OPN_2PTS030_0118_20151228_074334_20151228_092152.EUM.nc	8.590	8.747	3.256	3141	5498	0	2347	7	3
SRL_OPN_2PTS030_0119_20151228_092151_20151228_105943.EUM.nc	7.550	7.856	3.296	2151	5380	0	3208	21	0
SRL_OPN_2PTS030_0121_20151228_105942_20151228_123752.EUM.nc	5.600	6.193	3.086	2522	5302	0	2772	8	0
SRL_OPN_2PTS030_0123_20151228_123751_20151228_141723.EUM.nc	6.810	7.036	2.759	3330	5507	0	2169	4	4
SRL_OPN_2PTS030_0125_20151228_141722_20151228_161042.EUM.nc	8.580	8.554	3.040	3435	6354	0	2905	14	0
SRL_OPN_2PTS030_0128_20151228_161043_20151228_175028.EUM.nc	8.730	8.988	3.428	3012	5581	0	2551	11	7
SRL_OPN_2PTS030_0130_20151228_175027_20151228_192951.EUM.nc	6.450	6.896	3.256	3261	5574	0	2294	14	5
SRL_OPN_2PTS030_0132_20151228_192952_20151228_210853.EUM.nc	8.150	8.324	3.238	3630	5419	0	1760	25	4
SRL_OPN_2PTS030_0134_20151228_210852_20151228_224712.EUM.nc	8.530	8.672	3.539	2551	5410	0	2832	27	0
SRL_OPN_2PTS030_0135_20151228_224713_20151229_002453.EUM.nc	7.290	7.680	3.938	3174	5371	0	2195	2	0
SRL_OPN_2PTS030_0137_20151229_002452_20151229_020259.EUM.nc	6.555	6.795	3.431	3044	5535	0	2483	8	0
SRL_OPN_2PTS030_0139_20151229_020259_20151229_034213.EUM.nc	7.460	7.388	3.110	3088	5509	0	2414	7	0
SRL_OPN_2PTS030_0141_20151229_034213_20151229_052304.EUM.nc	8.230	8.140	3.121	3071	5523	0	2450	2	0
SRL_OPN_2PTS030_0143_20151229_052303_20151229_071235.EUM.nc	8.330	8.384	3.864	3983	6157	0	2163	11	0
SRL_OPN_2PTS030_0146_20151229_071235_20151229_085104.EUM.nc	9.190	9.533	3.957	3802	5584	0	1770	11	1
SRL_OPN_2PTS030_0147_20151229_085104_20151229_102858.EUM.nc	8.280	8.424	3.023	2529	5449	0	2906	13	1
SRL_OPN_2PTS030_0149_20151229_102858_20151229_120654.EUM.nc	6.085	6.546	3.433	2572	5380	0	2774	30	4
SRL_OPN_2PTS030_0151_20151229_120653_20151229_134557.EUM.nc	6.970	6.657	2.637	3084	5398	0	2307	6	1

– Continued on next page

Table 5: Altimeter Wind Speed Statistics.

– Continued from previous page

File	Median	Mean	Std. Dev.	No. Obs.	Total Obs.	Default Lat/Lon	Flag (total)	Default (total)	3-Sigma Edited
SRL_OPN_2PTS030_0153_20151229_134558_20151229_153920.EUM.nc	8.015	8.241	3.260	3604	6353	0	2749	0	0
SRL_OPN_2PTS030_0156_20151229_153920_20151229_171908.EUM.nc	7.520	8.265	3.587	2879	5516	0	2626	9	2
SRL_OPN_2PTS030_0158_20151229_171907_20151229_185837.EUM.nc	7.330	7.535	3.271	3254	5599	0	2334	11	0
SRL_OPN_2PTS030_0160_20151229_185836_20151229_203750.EUM.nc	7.850	8.270	3.548	3723	5524	0	1794	7	0
SRL_OPN_2PTS030_0162_20151229_203750_20151229_221624.EUM.nc	8.165	8.392	3.532	3056	5348	0	2275	15	2
SRL_OPN_2PTS030_0164_20151229_221623_20151229_235410.EUM.nc	7.550	7.616	3.810	3086	5441	0	2344	11	0
SRL_OPN_2PTS030_0165_20151229_235410_20151230_013204.EUM.nc	6.180	6.692	3.380	3060	5515	0	2453	1	1
SRL_OPN_2PTS030_0167_20151230_013204_20151230_031044.EUM.nc	7.780	8.182	2.828	3039	5521	0	2459	12	11
SRL_OPN_2PTS030_0169_20151230_031043_20151230_045107.EUM.nc	7.300	7.121	2.849	3027	5469	0	2362	3	77
SRL_OPN_2PTS030_0171_20151230_045106_20151230_063340.EUM.nc	8.730	9.251	4.197	4056	5801	0	1739	6	0
SRL_OPN_2PTS030_0173_20151230_063339_20151230_082012.EUM.nc	8.930	9.143	3.747	4131	6060	0	1927	1	1
SRL_OPN_2PTS030_0176_20151230_082013_20151230_095814.EUM.nc	8.380	8.250	3.184	2806	5402	0	2583	11	2
SRL_OPN_2PTS030_0177_20151230_095813_20151230_113601.EUM.nc	7.065	7.122	2.848	2403	5345	0	2920	21	1
SRL_OPN_2PTS030_0179_20151230_113600_20151230_131439.EUM.nc	6.450	6.506	2.442	2876	5298	0	2365	4	53
SRL_OPN_2PTS030_0181_20151230_131439_20151230_150800.EUM.nc	7.790	7.804	2.909	3566	6358	0	2780	6	6
SRL_OPN_2PTS030_0184_20151230_150800_20151230_164747.EUM.nc	7.710	7.870	3.468	3029	5556	0	2521	6	0
SRL_OPN_2PTS030_0186_20151230_164747_20151230_182721.EUM.nc	7.425	7.855	3.337	3193	5476	0	2277	3	3
SRL_OPN_2PTS030_0188_20151230_182720_20151230_200643.EUM.nc	7.700	7.648	3.123	3217	5503	0	2282	4	0
SRL_OPN_2PTS030_0190_20151230_200642_20151230_214530.EUM.nc	7.570	8.112	3.644	3449	5475	0	2013	12	1
SRL_OPN_2PTS030_0192_20151230_214530_20151230_232325.EUM.nc	9.010	8.685	3.715	2521	5297	0	2734	28	14
SRL_OPN_2PTS030_0193_20151230_232324_20151231_010114.EUM.nc	7.050	6.833	2.748	2819	5491	0	2664	8	0
SRL_OPN_2PTS030_0195_20151231_010113_20151231_023941.EUM.nc	7.230	7.480	2.606	3031	5541	0	2498	8	4
SRL_OPN_2PTS030_0197_20151231_023941_20151231_041921.EUM.nc	7.310	7.525	2.954	2925	5463	0	2510	26	2
SRL_OPN_2PTS030_0199_20151231_041921_20151231_060109.EUM.nc	8.220	8.383	3.441	3846	5708	0	1848	12	2
SRL_OPN_2PTS030_0201_20151231_060108_20151231_074915.EUM.nc	8.460	8.569	3.674	4256	6122	0	1857	0	9
SRL_OPN_2PTS030_0204_20151231_074915_20151231_092728.EUM.nc	8.225	8.100	3.036	3106	5476	0	2350	14	6
SRL_OPN_2PTS030_0205_20151231_092727_20151231_110512.EUM.nc	7.220	6.996	2.946	2146	5377	0	3197	31	3
SRL_OPN_2PTS030_0207_20151231_110511_20151231_124331.EUM.nc	7.230	7.280	2.974	2532	5230	0	2679	15	4
SRL_OPN_2PTS030_0209_20151231_124331_20151231_143639.EUM.nc	7.470	7.826	3.516	3384	6226	0	2834	5	3
SRL_OPN_2PTS030_0212_20151231_143639_20151231_161624.EUM.nc	7.190	7.963	3.577	3473	5619	0	2130	4	12
SRL_OPN_2PTS030_0214_20151231_161624_20151231_175602.EUM.nc	9.010	8.838	3.219	3077	5553	0	2473	2	1
SRL_OPN_2PTS030_0216_20151231_175602_20151231_193532.EUM.nc	7.360	7.551	3.370	3336	5586	0	2236	11	3
SRL_OPN_2PTS030_0218_20151231_193531_20151231_211433.EUM.nc	7.650	7.880	3.021	3639	5414	0	1772	3	0
SRL_OPN_2PTS030_0220_20151231_211431_20151231_225240.EUM.nc	9.250	8.953	3.741	2509	5367	0	2848	10	0
SRL_OPN_2PTS030_0221_20151231_225240_20160101_003029.EUM.nc	7.310	7.523	2.947	3265	5443	0	2172	6	0
SRL_OPN_2PTS030_0223_20160101_003028_20160101_020837.EUM.nc	6.540	6.469	2.350	2973	5531	0	2549	3	6
SRL_OPN_2PTS030_0225_20160101_020837_20160101_034748.EUM.nc	7.130	7.423	3.244	2983	5480	0	2425	12	60
SRL_OPN_2PTS030_0227_20160101_034747_20160101_052855.EUM.nc	7.640	8.318	3.514	3046	5549	0	2496	7	0
SRL_OPN_2PTS030_0229_20160101_052854_20160101_071814.EUM.nc	8.570	8.521	3.545	4109	6178	0	2045	15	9

– Continued on next page

Table 5: Altimeter Wind Speed Statistics.

– Continued from previous page

File	Median	Mean	Std. Dev.	No. Obs.	Total Obs.	Default Lat/Lon	Flag (total)	Default (total)	3-Sigma Edited
SRL_OPN_2PTS030_0232_20160101_071814_20160101_085640.EUM.nc	8.315	8.125	3.075	3703	5588	0	1876	8	1
SRL_OPN_2PTS030_0233_20160101_085639_20160101_103426.EUM.nc	7.500	7.320	2.633	2425	5454	0	3020	9	0
SRL_OPN_2PTS030_0235_20160101_103425_20160101_121232.EUM.nc	5.700	6.149	2.791	2589	5413	0	2815	9	0
SRL_OPN_2PTS030_0237_20160101_121231_20160101_135140.EUM.nc	6.790	7.242	3.622	3131	5440	0	2307	2	0
SRL_OPN_2PTS030_0239_20160101_135141_20160101_154503.EUM.nc	6.390	6.889	3.308	3607	6358	0	2720	3	28
SRL_OPN_2PTS030_0242_20160101_154502_20160101_172442.EUM.nc	8.430	8.633	2.969	2921	5492	0	2569	2	0
SRL_OPN_2PTS030_0244_20160101_172441_20160101_190418.EUM.nc	8.045	7.878	3.363	3347	5609	0	2253	6	3
SRL_OPN_2PTS030_0246_20160101_190417_20160101_204329.EUM.nc	6.800	7.381	3.717	3896	5554	0	1636	21	1
SRL_OPN_2PTS030_0248_20160101_204329_20160101_222152.EUM.nc	8.240	8.137	3.046	2977	5296	0	2292	21	6
SRL_OPN_2PTS030_0250_20160101_222152_20160101_235946.EUM.nc	7.275	7.422	3.280	3112	5453	0	2326	15	0
SRL_OPN_2PTS030_0251_20160101_235946_20160102_013743.EUM.nc	6.190	6.593	3.166	3135	5538	0	2390	7	6
SRL_OPN_2PTS030_0253_20160102_013742_20160102_031627.EUM.nc	6.900	7.142	2.622	3060	5518	0	2429	20	9
SRL_OPN_2PTS030_0255_20160102_031626_20160102_045655.EUM.nc	8.170	8.404	3.493	3164	5492	0	2327	0	1
SRL_OPN_2PTS030_0257_20160102_045655_20160102_063929.EUM.nc	8.420	8.429	3.233	4073	5784	0	1702	6	3
SRL_OPN_2PTS030_0259_20160102_063928_20160102_082550.EUM.nc	8.250	8.238	3.252	4212	6039	0	1820	6	1
SRL_OPN_2PTS030_0262_20160102_082549_20160102_100342.EUM.nc	7.920	7.880	2.663	2699	5353	0	2587	5	62
SRL_OPN_2PTS030_0263_20160102_100341_20160102_114139.EUM.nc	5.920	6.363	3.325	2441	5412	0	2955	14	2
SRL_OPN_2PTS030_0265_20160102_114138_20160102_132021.EUM.nc	6.610	6.626	2.924	2972	5261	0	2281	1	7
SRL_OPN_2PTS030_0267_20160102_132020_20160102_151343.EUM.nc	6.620	7.008	2.746	3584	6362	0	2771	5	2
SRL_OPN_2PTS030_0270_20160102_151342_20160102_165322.EUM.nc	7.740	8.067	3.165	2955	5540	0	2577	2	6
SRL_OPN_2PTS030_0272_20160102_165322_20160102_183303.EUM.nc	8.780	8.634	3.353	3361	5495	0	2130	4	0
SRL_OPN_2PTS030_0274_20160102_183302_20160102_201223.EUM.nc	8.045	7.771	3.277	3311	5526	0	2184	10	21
SRL_OPN_2PTS030_0276_20160102_201223_20160102_215059.EUM.nc	8.120	8.109	3.353	3410	5450	0	2001	35	4
SRL_OPN_2PTS030_0278_20160102_215059_20160102_232901.EUM.nc	7.170	7.526	3.389	2494	5318	0	2799	25	0
SRL_OPN_2PTS030_0279_20160102_232901_20160103_010652.EUM.nc	5.860	6.318	3.313	2794	5482	0	2680	8	0
SRL_OPN_2PTS030_0281_20160103_010651_20160103_024512.EUM.nc	6.900	6.797	2.273	3051	5506	0	2450	0	5
SRL_OPN_2PTS030_0283_20160103_024511_20160103_042507.EUM.nc	7.360	7.882	3.265	3007	5494	0	2483	4	0
SRL_OPN_2PTS030_0285_20160103_042506_20160103_060655.EUM.nc	8.960	8.812	3.666	3878	5707	0	1825	3	1
SRL_OPN_2PTS030_0287_20160103_060655_20160103_075454.EUM.nc	8.020	7.764	3.208	4211	6093	0	1879	3	0
SRL_OPN_2PTS030_0290_20160103_075453_20160103_093256.EUM.nc	8.070	8.055	2.645	3017	5483	0	2463	3	0
SRL_OPN_2PTS030_0291_20160103_093255_20160103_111048.EUM.nc	5.550	6.163	2.714	2178	5366	0	3162	26	0
SRL_OPN_2PTS030_0293_20160103_111048_20160103_124912.EUM.nc	5.780	5.749	2.779	2564	5223	0	2617	12	30
SRL_OPN_2PTS030_0295_20160103_124912_20160103_144222.EUM.nc	6.760	6.991	2.887	3427	6266	0	2831	3	5
SRL_OPN_2PTS030_0298_20160103_144221_20160103_162208.EUM.nc	7.170	8.070	4.174	3474	5643	0	2165	3	1
SRL_OPN_2PTS030_0300_20160103_162207_20160103_180145.EUM.nc	8.270	8.563	3.676	3134	5566	0	2427	4	1
SRL_OPN_2PTS030_0302_20160103_180144_20160103_194113.EUM.nc	7.690	7.335	3.206	3341	5568	0	2220	6	1
SRL_OPN_2PTS030_0304_20160103_194112_20160103_212002.EUM.nc	7.400	7.888	3.547	3655	5383	0	1716	11	1
SRL_OPN_2PTS030_0306_20160103_212001_20160103_225816.EUM.nc	7.840	7.714	2.793	2418	5369	0	2928	23	0
SRL_OPN_2PTS030_0307_20160103_225815_20160104_003604.EUM.nc	5.835	6.349	2.854	3245	5475	0	2157	8	65

– Continued on next page

Table 5: Altimeter Wind Speed Statistics.

– Continued from previous page

File	Median	Mean	Std. Dev.	No. Obs.	Total Obs.	Default Lat/Lon	Flag (total)	Default (total)	3-Sigma Edited
SRL_OPN_2PTS030_0309_20160104_003603_20160104_021407.EUM.nc	6.440	7.019	3.187	2928	5535	0	2604	2	1
SRL_OPN_2PTS030_0311_20160104_021406_20160104_035331.EUM.nc	7.550	8.064	3.445	2883	5528	0	2631	3	11
SRL_OPN_2PTS030_0313_20160104_035330_20160104_053445.EUM.nc	9.005	8.900	3.501	3088	5545	0	2448	9	0
SRL_OPN_2PTS030_0315_20160104_053445_20160104_072353.EUM.nc	8.080	8.193	3.344	4244	6194	0	1938	9	3
SRL_OPN_2PTS030_0318_20160104_072352_20160104_090209.EUM.nc	7.350	7.530	2.913	3673	5575	0	1867	5	30
SRL_OPN_2PTS030_0319_20160104_090208_20160104_104002.EUM.nc	7.490	7.491	2.889	2484	5454	0	2950	18	2
SRL_OPN_2PTS030_0321_20160104_104001_20160104_121810.EUM.nc	5.610	6.574	3.065	2616	5425	0	2789	19	1
SRL_OPN_2PTS030_0323_20160104_121809_20160104_135715.EUM.nc	6.450	7.093	3.075	3249	5452	0	2192	5	6
SRL_OPN_2PTS030_0325_20160104_135714_20160104_155038.EUM.nc	7.220	7.803	3.357	3584	6376	0	2774	16	2
SRL_OPN_2PTS030_0328_20160104_155038_20160104_173024.EUM.nc	9.200	8.774	3.167	2928	5449	0	2515	6	0
SRL_OPN_2PTS030_0330_20160104_173023_20160104_191000.EUM.nc	7.430	7.327	2.709	3545	5627	0	2078	4	0
SRL_OPN_2PTS030_0332_20160104_190959_20160104_204901.EUM.nc	7.090	7.547	3.429	3903	5525	0	1616	6	0
SRL_OPN_2PTS030_0334_20160104_204901_20160104_222729.EUM.nc	6.510	7.011	3.344	3045	5340	0	2280	15	0
SRL_OPN_2PTS030_0336_20160104_222729_20160105_000521.EUM.nc	6.620	7.190	3.327	3195	5498	0	2298	5	0
SRL_OPN_2PTS030_0337_20160105_000521_20160105_014311.EUM.nc	6.180	7.173	3.106	3214	5553	0	2335	4	0
SRL_OPN_2PTS030_0339_20160105_014311_20160105_032209.EUM.nc	6.810	7.372	3.043	2960	5497	0	2453	9	75
SRL_OPN_2PTS030_0341_20160105_032208_20160105_050236.EUM.nc	8.130	8.001	3.333	3077	5506	0	2421	8	0
SRL_OPN_2PTS030_0343_20160105_050235_20160105_065250.EUM.nc	8.470	8.789	3.586	4034	6183	0	2147	2	0
SRL_OPN_2PTS030_0346_20160105_065251_20160105_083119.EUM.nc	8.160	8.122	3.224	4231	5621	0	1386	3	1
SRL_OPN_2PTS030_0348_20160105_083118_20160105_100919.EUM.nc	8.270	8.384	3.194	2769	5363	0	2586	8	0
SRL_OPN_2PTS030_0349_20160105_100918_20160105_114716.EUM.nc	5.585	6.134	3.382	2494	5410	0	2892	24	0
SRL_OPN_2PTS030_0351_20160105_114715_20160105_132556.EUM.nc	6.010	6.353	3.224	2986	5333	0	2290	5	52
SRL_OPN_2PTS030_0353_20160105_132556_20160105_151918.EUM.nc	6.790	7.567	3.248	3627	6355	0	2721	5	2
SRL_OPN_2PTS030_0356_20160105_151917_20160105_165905.EUM.nc	8.160	7.905	2.935	2972	5579	0	2596	2	9
SRL_OPN_2PTS030_0358_20160105_165904_20160105_183844.EUM.nc	7.240	7.652	3.185	3386	5477	0	2086	3	2
SRL_OPN_2PTS030_0360_20160105_183844_20160105_201756.EUM.nc	7.250	7.334	3.395	3384	5457	0	2059	11	3
SRL_OPN_2PTS030_0362_20160105_201755_20160105_215637.EUM.nc	8.130	7.948	3.611	3206	5461	0	2212	42	1
SRL_OPN_2PTS030_0364_20160105_215637_20160105_233438.EUM.nc	8.055	8.701	3.693	2648	5303	0	2647	8	0
SRL_OPN_2PTS030_0365_20160105_233437_20160106_011220.EUM.nc	6.410	6.651	3.103	2832	5486	0	2566	5	83
SRL_OPN_2PTS030_0367_20160106_011220_20160106_025053.EUM.nc	6.570	6.912	2.736	3038	5516	0	2474	3	1
SRL_OPN_2PTS030_0369_20160106_025053_20160106_043054.EUM.nc	6.970	7.234	2.890	2970	5476	0	2484	5	17
SRL_OPN_2PTS030_0371_20160106_043053_20160106_061249.EUM.nc	8.010	7.816	2.936	3875	5712	0	1820	2	15
SRL_OPN_2PTS030_0373_20160106_061249_20160106_080024.EUM.nc	8.080	8.734	3.955	4254	6103	0	1846	2	1
SRL_OPN_2PTS030_0376_20160106_080024_20160106_093833.EUM.nc	8.310	8.637	3.527	2958	5488	0	2518	10	2
SRL_OPN_2PTS030_0377_20160106_093833_20160106_111626.EUM.nc	7.155	7.399	3.412	2250	5334	0	3055	23	6
SRL_OPN_2PTS030_0379_20160106_111625_20160106_125443.EUM.nc	5.920	6.635	3.148	2720	5247	0	2523	2	2
SRL_OPN_2PTS030_0381_20160106_125442_20160106_144805.EUM.nc	7.140	7.624	3.367	3497	6264	0	2762	2	3
SRL_OPN_2PTS030_0384_20160106_144804_20160106_162743.EUM.nc	7.560	8.121	3.751	3533	5636	0	2087	12	4
SRL_OPN_2PTS030_0386_20160106_162743_20160106_180726.EUM.nc	8.670	8.705	3.079	3155	5577	0	2407	9	6

– Continued on next page

Table 5: Altimeter Wind Speed Statistics.

– Continued from previous page

File	Median	Mean	Std. Dev.	No. Obs.	Total Obs.	Default Lat/Lon	Flag (total)	Default (total)	3-Sigma Edited
SRL_OPN_2PTS030_0388_20160106_180726_20160106_194645.EUM.nc	8.460	7.923	3.394	3260	5545	0	2279	5	1
SRL_OPN_2PTS030_0390_20160106_194644_20160106_212541.EUM.nc	7.560	7.849	3.839	3658	5402	0	1730	14	0
SRL_OPN_2PTS030_0392_20160106_212541_20160106_230353.EUM.nc	9.240	9.711	4.692	2316	5292	0	2973	3	0
SRL_OPN_2PTS030_0393_20160106_230353_20160107_004133.EUM.nc	6.110	6.701	2.790	3240	5456	0	2180	18	18
SRL_OPN_2PTS030_0395_20160107_004132_20160107_021947.EUM.nc	5.650	6.058	2.444	2976	5568	0	2591	1	0
SRL_OPN_2PTS030_0397_20160107_021946_20160107_035916.EUM.nc	7.320	7.247	2.591	2984	5528	0	2535	5	4
SRL_OPN_2PTS030_0399_20160107_035916_20160107_054029.EUM.nc	8.430	8.331	3.560	3395	5529	0	2125	8	1
SRL_OPN_2PTS030_0401_20160107_054029_20160107_072924.EUM.nc	8.870	9.183	3.780	4323	6161	0	1828	9	1
SRL_OPN_2PTS030_0404_20160107_072923_20160107_090746.EUM.nc	7.770	7.844	3.224	3520	5545	0	2011	7	7
SRL_OPN_2PTS030_0405_20160107_090746_20160107_104539.EUM.nc	7.560	7.651	3.062	2397	5496	0	3072	23	4
SRL_OPN_2PTS030_0407_20160107_104538_20160107_122340.EUM.nc	5.820	6.767	3.324	2661	5404	0	2739	4	0
SRL_OPN_2PTS030_0409_20160107_122339_20160107_140258.EUM.nc	6.530	6.732	2.763	3302	5442	0	2137	2	1
SRL_OPN_2PTS030_0411_20160107_140257_20160107_155620.EUM.nc	8.250	9.645	5.172	3219	6020	0	2720	81	0
SRL_OPN_2PTS030_0414_20160107_155619_20160107_173606.EUM.nc	8.070	8.012	2.838	2973	5494	0	2477	10	34
SRL_OPN_2PTS030_0416_20160107_173606_20160107_191532.EUM.nc	8.775	8.666	3.169	3460	5574	0	2112	2	0
SRL_OPN_2PTS030_0418_20160107_191533_20160107_205440.EUM.nc	6.730	7.267	3.530	3876	5586	0	1698	8	4
SRL_OPN_2PTS030_0420_20160107_205439_20160107_223305.EUM.nc	8.240	8.947	4.261	2888	5357	0	2444	25	0
SRL_OPN_2PTS030_0421_20160107_223304_20160108_001049.EUM.nc	5.870	6.666	2.857	3167	5470	0	2280	15	8
SRL_OPN_2PTS030_0423_20160108_001049_20160108_014849.EUM.nc	5.250	5.406	2.619	3081	5541	0	2338	2	120
SRL_OPN_2PTS030_0425_20160108_014848_20160108_032750.EUM.nc	7.090	7.183	3.298	3160	5491	0	2317	8	6
SRL_OPN_2PTS030_0427_20160108_032749_20160108_050824.EUM.nc	8.880	8.720	2.907	3084	5521	0	2428	7	2
SRL_OPN_2PTS030_0429_20160108_050824_20160108_065821.EUM.nc	8.865	9.136	3.741	3930	6143	0	2204	9	0
SRL_OPN_2PTS030_0432_20160108_065821_20160108_083656.EUM.nc	7.860	8.382	3.352	4224	5626	0	1390	7	5
SRL_OPN_2PTS030_0434_20160108_083656_20160108_101454.EUM.nc	6.740	7.297	3.654	2721	5395	0	2666	8	0
SRL_OPN_2PTS030_0435_20160108_101453_20160108_115245.EUM.nc	5.640	6.196	3.385	2586	5421	0	2815	11	9
SRL_OPN_2PTS030_0437_20160108_115244_20160108_133136.EUM.nc	5.880	5.962	2.354	3027	5318	0	2287	4	0
SRL_OPN_2PTS030_0439_20160108_133136_20160108_152459.EUM.nc	6.940	7.465	3.204	3628	6345	0	2682	1	34
SRL_OPN_2PTS030_0442_20160108_152459_20160108_170447.EUM.nc	7.620	8.251	3.657	2928	5583	0	2645	8	2
SRL_OPN_2PTS030_0444_20160108_170446_20160108_184418.EUM.nc	7.970	8.396	3.353	3410	5486	0	2074	1	1
SRL_OPN_2PTS030_0446_20160108_184417_20160108_202335.EUM.nc	6.960	7.292	3.325	3538	5485	0	1940	7	0
SRL_OPN_2PTS030_0448_20160108_202334_20160108_220215.EUM.nc	7.260	8.228	4.187	3116	5473	0	2335	22	0
SRL_OPN_2PTS030_0450_20160108_220215_20160108_234006.EUM.nc	7.300	7.546	3.513	2780	5428	0	2639	8	1
SRL_OPN_2PTS030_0451_20160108_234006_20160109_011757.EUM.nc	4.930	5.231	2.481	3049	5493	0	2432	1	11
SRL_OPN_2PTS030_0453_20160109_011756_20160109_025634.EUM.nc	6.390	6.460	2.422	3060	5522	0	2453	8	1
SRL_OPN_2PTS030_0455_20160109_025633_20160109_043633.EUM.nc	7.900	7.986	3.678	2984	5464	0	2474	6	0
SRL_OPN_2PTS030_0457_20160109_043633_20160109_061845.EUM.nc	8.840	9.256	3.767	4022	5752	0	1730	0	0
SRL_OPN_2PTS030_0459_20160109_061844_20160109_080602.EUM.nc	7.050	7.820	3.532	4240	6096	0	1850	2	4
SRL_OPN_2PTS030_0462_20160109_080601_20160109_094409.EUM.nc	6.860	7.270	3.407	2938	5484	0	2525	20	1
SRL_OPN_2PTS030_0463_20160109_094408_20160109_112153.EUM.nc	5.645	6.674	3.290	2103	5235	0	3113	18	1

– Continued on next page

Table 5: Altimeter Wind Speed Statistics.

– Continued from previous page

File	Median	Mean	Std. Dev.	No. Obs.	Total Obs.	Default Lat/Lon	Flag (total)	Default (total)	3-Sigma Edited
SRL_OPN_2PTS030_0465_20160109_112152_20160109_130023.EUM.nc	5.580	5.704	2.429	2568	5267	0	2499	2	198
SRL_OPN_2PTS030_0467_20160109_130022_20160109_145339.EUM.nc	6.010	6.541	2.735	3571	6323	0	2744	5	3
SRL_OPN_2PTS030_0470_20160109_145339_20160109_163325.EUM.nc	7.290	7.774	3.600	3418	5596	0	2170	7	1
SRL_OPN_2PTS030_0472_20160109_163324_20160109_181301.EUM.nc	8.380	8.257	2.915	3175	5603	0	2416	11	1
SRL_OPN_2PTS030_0474_20160109_181300_20160109_195227.EUM.nc	6.700	7.154	3.177	3134	5528	0	2365	9	20
SRL_OPN_2PTS030_0476_20160109_195226_20160109_213120.EUM.nc	7.170	7.540	3.588	3708	5397	0	1663	26	0
SRL_OPN_2PTS030_0478_20160109_213119_20160109_230920.EUM.nc	8.400	8.805	4.289	2272	5290	0	3014	4	0
SRL_OPN_2PTS030_0479_20160109_230920_20160110_004710.EUM.nc	5.100	5.475	1.942	3163	5472	0	2264	21	24
SRL_OPN_2PTS030_0481_20160110_004709_20160110_022526.EUM.nc	5.940	6.043	2.164	2975	5538	0	2554	1	8
SRL_OPN_2PTS030_0483_20160110_022525_20160110_040453.EUM.nc	7.050	7.318	2.877	2961	5441	0	2465	7	8
SRL_OPN_2PTS030_0485_20160110_040452_20160110_054621.EUM.nc	8.670	9.252	4.466	3726	5649	0	1911	12	0
SRL_OPN_2PTS030_0487_20160110_054621_20160110_073503.EUM.nc	7.770	8.065	3.182	4268	6165	0	1893	1	3
SRL_OPN_2PTS030_0490_20160110_073502_20160110_091322.EUM.nc	6.420	7.269	3.615	3384	5547	0	2151	10	2
SRL_OPN_2PTS030_0491_20160110_091322_20160110_105107.EUM.nc	6.580	6.680	3.512	2302	5452	0	3111	39	0
SRL_OPN_2PTS030_0493_20160110_105106_20160110_122919.EUM.nc	6.150	6.913	3.097	2562	5311	0	2742	7	0
SRL_OPN_2PTS030_0495_20160110_122919_20160110_140842.EUM.nc	6.750	6.967	3.226	3182	5479	0	2263	22	12
SRL_OPN_2PTS030_0497_20160110_140842_20160110_160203.EUM.nc	6.630	7.289	3.470	3422	6377	0	2945	10	0
SRL_OPN_2PTS030_0500_20160110_160203_20160110_174142.EUM.nc	8.230	8.391	3.606	3077	5588	0	2500	9	2
SRL_OPN_2PTS030_0502_20160110_174141_20160110_192115.EUM.nc	7.605	8.450	4.233	3510	5576	0	2065	1	0
SRL_OPN_2PTS030_0504_20160110_192114_20160110_210020.EUM.nc	6.750	7.398	3.173	3823	5550	0	1652	9	66
SRL_OPN_2PTS030_0506_20160110_210020_20160110_223836.EUM.nc	7.460	7.313	3.659	2751	5335	0	2560	23	1
SRL_OPN_2PTS030_0507_20160110_223835_20160111_001625.EUM.nc	5.570	6.282	3.238	3144	5451	0	2305	2	0
SRL_OPN_2PTS030_0509_20160111_001626_20160111_015427.EUM.nc	6.000	6.270	2.798	3175	5526	0	2347	4	0
SRL_OPN_2PTS030_0511_20160111_015427_20160111_033325.EUM.nc	6.570	6.837	2.932	3197	5479	0	2255	21	6
SRL_OPN_2PTS030_0513_20160111_033324_20160111_051414.EUM.nc	7.970	8.761	3.888	3147	5528	0	2378	3	0
SRL_OPN_2PTS030_0515_20160111_051413_20160111_070401.EUM.nc	7.630	8.429	3.678	3951	6181	0	2216	14	0
SRL_OPN_2PTS030_0518_20160111_070400_20160111_084234.EUM.nc	7.360	7.939	3.446	3987	5609	0	1569	38	15
SRL_OPN_2PTS030_0520_20160111_084233_20160111_102022.EUM.nc	6.800	7.520	4.140	2629	5360	0	2692	18	21
SRL_OPN_2PTS030_0521_20160111_102021_20160111_115823.EUM.nc	4.840	5.660	2.911	2554	5385	0	2810	20	1
SRL_OPN_2PTS030_0523_20160111_115822_20160111_133720.EUM.nc	6.410	6.600	2.878	3055	5378	0	2309	9	5
SRL_OPN_2PTS030_0525_20160111_133719_20160111_153043.EUM.nc	6.760	6.814	2.813	3591	6348	0	2710	1	46
SRL_OPN_2PTS030_0528_20160111_153043_20160111_171022.EUM.nc	8.290	8.688	3.606	2972	5588	0	2613	3	0
SRL_OPN_2PTS030_0530_20160111_171021_20160111_185000.EUM.nc	6.340	7.225	3.332	3534	5503	0	1961	4	4
SRL_OPN_2PTS030_0532_20160111_185000_20160111_202916.EUM.nc	6.590	7.200	3.445	3621	5509	0	1875	8	5
SRL_OPN_2PTS030_0534_20160111_202916_20160111_220744.EUM.nc	7.360	7.265	3.502	3042	5434	0	2347	42	3
SRL_OPN_2PTS030_0536_20160111_220744_20160111_234543.EUM.nc	5.740	6.917	3.695	2974	5486	0	2499	6	7
SRL_OPN_2PTS030_0537_20160111_234542_20160112_012335.EUM.nc	5.965	6.312	2.745	2984	5526	0	2536	6	0
SRL_OPN_2PTS030_0539_20160112_012335_20160112_030208.EUM.nc	7.320	7.482	2.991	3107	5523	0	2412	4	0
SRL_OPN_2PTS030_0541_20160112_030208_20160112_044222.EUM.nc	7.995	8.459	3.372	3068	5477	0	2403	4	2

– Continued on next page

Table 5: Altimeter Wind Speed Statistics.

– Continued from previous page

File	Median	Mean	Std. Dev.	No. Obs.	Total Obs.	Default Lat/Lon	Flag (total)	Default (total)	3-Sigma Edited
SRL_OPN_2PTS030_0543_20160112_044221_20160112_062433.EUM.nc	7.750	8.129	3.533	4062	5763	0	1698	2	1
SRL_OPN_2PTS030_0545_20160112_062433_20160112_081141.EUM.nc	6.750	7.203	3.510	4238	6093	0	1850	1	4
SRL_OPN_2PTS030_0548_20160112_081141_20160112_094938.EUM.nc	6.770	7.021	2.847	2818	5357	0	2500	18	21
SRL_OPN_2PTS030_0549_20160112_094937_20160112_112731.EUM.nc	7.845	7.946	3.544	2164	5264	0	3074	26	0
SRL_OPN_2PTS030_0551_20160112_112731_20160112_130605.EUM.nc	5.710	6.043	2.525	2705	5363	0	2528	1	129
SRL_OPN_2PTS030_0553_20160112_130605_20160112_145922.EUM.nc	6.730	6.768	2.618	3461	6330	0	2751	5	113
SRL_OPN_2PTS030_0556_20160112_145921_20160112_163900.EUM.nc	7.390	8.256	3.502	3302	5608	0	2291	15	0
SRL_OPN_2PTS030_0558_20160112_163859_20160112_181843.EUM.nc	7.780	8.341	3.612	3225	5503	0	2274	4	0
SRL_OPN_2PTS030_0560_20160112_181842_20160112_195808.EUM.nc	6.020	6.841	3.459	3149	5505	0	2353	2	1
SRL_OPN_2PTS030_0562_20160112_195808_20160112_213651.EUM.nc	7.940	7.813	3.365	3598	5496	0	1878	19	1
SRL_OPN_2PTS030_0564_20160112_213650_20160112_231458.EUM.nc	7.530	7.511	3.197	2358	5293	0	2929	6	0
SRL_OPN_2PTS030_0565_20160112_231458_20160113_005246.EUM.nc	6.520	6.924	2.908	3035	5490	0	2428	20	7
SRL_OPN_2PTS030_0567_20160113_005245_20160113_023059.EUM.nc	6.580	6.807	2.838	3033	5513	0	2476	4	0
SRL_OPN_2PTS030_0569_20160113_023058_20160113_041038.EUM.nc	6.900	7.304	3.311	2928	5503	0	2562	9	4
SRL_OPN_2PTS030_0571_20160113_041037_20160113_055207.EUM.nc	8.160	8.433	3.470	3830	5682	0	1836	8	8
SRL_OPN_2PTS030_0573_20160113_055207_20160113_074043.EUM.nc	6.330	6.955	3.094	4288	6158	0	1870	0	0
SRL_OPN_2PTS030_0576_20160113_074043_20160113_091851.EUM.nc	7.740	8.090	3.345	3321	5533	0	2205	7	0
SRL_OPN_2PTS030_0577_20160113_091851_20160113_105643.EUM.nc	6.870	7.825	4.076	2226	5413	0	3172	15	0
SRL_OPN_2PTS030_0579_20160113_105642_20160113_123500.EUM.nc	6.430	6.857	2.738	2521	5290	0	2759	2	8
SRL_OPN_2PTS030_0581_20160113_123500_20160113_141419.EUM.nc	6.670	7.327	3.090	3301	5501	0	2199	0	1
SRL_OPN_2PTS030_0583_20160113_141420_20160113_160738.EUM.nc	7.260	7.722	3.179	3494	6378	0	2876	7	1
SRL_OPN_2PTS030_0586_20160113_160738_20160113_174725.EUM.nc	8.870	8.979	3.597	3099	5570	0	2467	2	2
SRL_OPN_2PTS030_0588_20160113_174724_20160113_192657.EUM.nc	6.800	7.367	3.273	3417	5619	0	2184	14	4
SRL_OPN_2PTS030_0590_20160113_192656_20160113_210552.EUM.nc	7.470	7.858	3.368	3779	5539	0	1736	14	10
SRL_OPN_2PTS030_0592_20160113_210551_20160113_224413.EUM.nc	7.080	7.113	2.602	2589	5332	0	2732	11	0
SRL_OPN_2PTS030_0593_20160113_224412_20160114_002202.EUM.nc	6.310	7.095	3.474	3114	5441	0	2299	4	24
SRL_OPN_2PTS030_0595_20160114_002201_20160114_015958.EUM.nc	6.040	6.048	2.678	3067	5538	0	2385	5	81
SRL_OPN_2PTS030_0597_20160114_015957_20160114_033910.EUM.nc	7.030	7.243	2.861	3127	5491	0	2355	8	1
SRL_OPN_2PTS030_0599_20160114_033909_20160114_051958.EUM.nc	7.960	8.638	3.373	3104	5554	0	2447	3	0
SRL_OPN_2PTS030_0601_20160114_051957_20160114_070942.EUM.nc	7.060	7.535	3.438	3890	6166	0	2188	8	80
SRL_OPN_2PTS030_0604_20160114_070941_20160114_084804.EUM.nc	6.870	7.642	3.580	3969	5597	0	1621	7	0
SRL_OPN_2PTS030_0605_20160114_084803_20160114_102559.EUM.nc	7.580	8.117	4.104	2613	5414	0	2790	11	0
SRL_OPN_2PTS030_0607_20160114_102558_20160114_120402.EUM.nc	6.090	5.998	2.555	2482	5376	0	2769	20	105
SRL_OPN_2PTS030_0609_20160114_120402_20160114_134254.EUM.nc	6.190	6.334	2.226	3086	5406	0	2301	19	0
SRL_OPN_2PTS030_0611_20160114_134254_20160114_153618.EUM.nc	7.230	7.281	2.480	3636	6360	0	2720	2	2
SRL_OPN_2PTS030_0614_20160114_153617_20160114_171606.EUM.nc	8.325	8.718	3.812	2943	5619	0	2673	2	1
SRL_OPN_2PTS030_0616_20160114_171605_20160114_185543.EUM.nc	7.200	7.420	3.021	3479	5510	0	2024	7	0
SRL_OPN_2PTS030_0618_20160114_185543_20160114_203449.EUM.nc	6.285	7.498	3.888	3697	5524	0	1811	11	5
SRL_OPN_2PTS030_0620_20160114_203448_20160114_221323.EUM.nc	7.150	7.362	3.382	3032	5464	0	2418	12	2

– Continued on next page

Table 5: Altimeter Wind Speed Statistics.

– Continued from previous page

File	Median	Mean	Std. Dev.	No. Obs.	Total Obs.	Default Lat/Lon	Flag (total)	Default (total)	3-Sigma Edited
SRL_OPN_2PTS030_0622_20160114_221323_20160114_235111.EUM.nc	6.360	7.347	3.778	2966	5448	0	2466	5	11
SRL_OPN_2PTS030_0623_20160114_235110_20160115_012905.EUM.nc	6.280	6.551	2.923	3015	5468	0	2437	11	5
SRL_OPN_2PTS030_0625_20160115_012905_20160115_030750.EUM.nc	6.900	7.119	2.353	3134	5498	0	2352	7	5
SRL_OPN_2PTS030_0627_20160115_030749_20160115_044802.EUM.nc	8.260	8.495	2.679	3052	5428	0	2362	13	1
SRL_OPN_2PTS030_0629_20160115_044801_20160115_063029.EUM.nc	8.965	9.256	3.689	4052	5747	0	1695	0	0
SRL_OPN_2PTS030_0631_20160115_063029_20160115_081711.EUM.nc	6.850	7.823	4.162	4272	6080	0	1808	0	0
SRL_OPN_2PTS030_0634_20160115_081712_20160115_095514.EUM.nc	7.130	7.840	3.571	2811	5390	0	2568	7	4
SRL_OPN_2PTS030_0635_20160115_095514_20160115_113309.EUM.nc	5.590	6.661	3.416	2361	5345	0	2954	27	3
SRL_OPN_2PTS030_0637_20160115_113309_20160115_131138.EUM.nc	6.170	6.406	2.671	2870	5332	0	2451	8	3
SRL_OPN_2PTS030_0639_20160115_131138_20160115_150456.EUM.nc	7.420	7.450	2.801	3581	6338	0	2713	0	44
SRL_OPN_2PTS030_0642_20160115_150456_20160115_164444.EUM.nc	8.340	8.589	3.280	3109	5569	0	2449	11	0
SRL_OPN_2PTS030_0644_20160115_164443_20160115_182426.EUM.nc	8.290	8.395	3.190	3459	5499	0	2038	2	0
SRL_OPN_2PTS030_0646_20160115_182427_20160115_200342.EUM.nc	6.560	6.940	2.899	3123	5498	0	2370	4	1
SRL_OPN_2PTS030_0648_20160115_200342_20160115_214229.EUM.nc	6.590	7.370	3.931	3441	5496	0	2028	19	8
SRL_OPN_2PTS030_0650_20160115_214229_20160115_232034.EUM.nc	6.250	7.412	4.116	2514	5298	0	2774	10	0
SRL_OPN_2PTS030_0651_20160115_232034_20160116_005815.EUM.nc	5.950	6.296	2.994	2984	5497	0	2493	20	0
SRL_OPN_2PTS030_0653_20160116_005814_20160116_023639.EUM.nc	6.610	6.781	2.658	3112	5534	0	2404	17	1
SRL_OPN_2PTS030_0655_20160116_023639_20160116_041625.EUM.nc	8.700	8.481	3.082	2978	5479	0	2491	10	0
SRL_OPN_2PTS030_0657_20160116_041625_20160116_055801.EUM.nc	8.140	8.498	3.688	3844	5696	0	1830	7	15
SRL_OPN_2PTS030_0659_20160116_055800_20160116_074614.EUM.nc	7.060	7.763	3.534	4263	6127	0	1863	1	0
SRL_OPN_2PTS030_0662_20160116_074613_20160116_092428.EUM.nc	7.210	7.774	3.055	3302	5518	0	2208	7	1
SRL_OPN_2PTS030_0663_20160116_092428_20160116_110221.EUM.nc	6.850	6.901	3.259	2170	5436	0	3239	26	1
SRL_OPN_2PTS030_0665_20160116_110220_20160116_124032.EUM.nc	6.445	6.842	3.675	2604	5270	0	2660	6	0
SRL_OPN_2PTS030_0667_20160116_124031_20160116_142004.EUM.nc	6.655	6.972	2.682	3336	5446	0	2064	0	46
SRL_OPN_2PTS030_0669_20160116_142005_20160116_161322.EUM.nc	7.030	7.696	3.626	3528	6364	0	2828	4	4
SRL_OPN_2PTS030_0672_20160116_161322_20160116_175307.EUM.nc	9.225	8.963	3.357	3091	5560	0	2449	19	1
SRL_OPN_2PTS030_0674_20160116_175306_20160116_193231.EUM.nc	6.700	7.430	3.377	3413	5587	0	2155	17	2
SRL_OPN_2PTS030_0676_20160116_193230_20160116_211132.EUM.nc	6.450	7.133	2.975	3643	5419	0	1768	3	5
SRL_OPN_2PTS030_0678_20160116_211131_20160116_224950.EUM.nc	6.280	7.330	3.906	2521	5396	0	2866	9	0
SRL_OPN_2PTS030_0679_20160116_224949_20160117_002730.EUM.nc	6.630	7.377	3.677	3233	5410	0	2164	13	0
SRL_OPN_2PTS030_0681_20160117_002729_20160117_020537.EUM.nc	6.110	6.489	3.244	3050	5549	0	2470	29	0
SRL_OPN_2PTS030_0683_20160117_020537_20160117_034445.EUM.nc	7.360	7.531	2.461	3102	5534	0	2420	9	3
SRL_OPN_2PTS030_0685_20160117_034445_20160117_052548.EUM.nc	7.705	8.057	3.323	3028	5547	0	2514	5	0
SRL_OPN_2PTS030_0687_20160117_052548_20160117_071513.EUM.nc	7.700	8.393	3.821	4066	6163	0	2085	12	0
SRL_OPN_2PTS030_0690_20160117_071512_20160117_085342.EUM.nc	7.160	7.734	3.198	3926	5591	0	1649	11	5
SRL_OPN_2PTS030_0691_20160117_085341_20160117_103136.EUM.nc	6.900	7.319	3.518	2418	5499	0	3069	11	1
SRL_OPN_2PTS030_0693_20160117_103135_20160117_120932.EUM.nc	5.870	7.042	3.742	2567	5400	0	2814	19	0
SRL_OPN_2PTS030_0695_20160117_120932_20160117_134838.EUM.nc	6.580	6.820	2.358	3059	5439	0	2325	2	53
SRL_OPN_2PTS030_0697_20160117_134837_20160117_154201.EUM.nc	7.565	7.973	3.225	3640	6323	0	2676	3	4

– Continued on next page

Table 5: Altimeter Wind Speed Statistics.

– Continued from previous page

File	Median	Mean	Std. Dev.	No. Obs.	Total Obs.	Default Lat/Lon	Flag (total)	Default (total)	3-Sigma Edited
SRL_OPN_2PTS030_0700_20160117_154200_20160117_172148.EUM.nc	9.150	9.309	3.689	2987	5514	0	2521	6	0
SRL_OPN_2PTS030_0702_20160117_172149_20160117_190116.EUM.nc	7.210	7.620	3.131	3532	5581	0	2043	3	3
SRL_OPN_2PTS030_0704_20160117_190117_20160117_204029.EUM.nc	6.550	7.181	3.083	3841	5528	0	1651	16	20
SRL_OPN_2PTS030_0706_20160117_204028_20160117_221853.EUM.nc	7.125	7.624	3.863	3052	5324	0	2247	25	0
SRL_OPN_2PTS030_0708_20160117_221853_20160117_235647.EUM.nc	6.830	7.292	3.381	3073	5462	0	2384	5	0
SRL_OPN_2PTS030_0709_20160117_235646_20160118_013451.EUM.nc	6.370	6.592	2.876	3151	5533	0	2375	4	3
SRL_OPN_2PTS030_0711_20160118_013450_20160118_031333.EUM.nc	7.140	7.351	2.636	3055	5506	0	2413	15	23
SRL_OPN_2PTS030_0713_20160118_031333_20160118_045359.EUM.nc	8.050	8.316	3.269	3119	5478	0	2355	3	1
SRL_OPN_2PTS030_0715_20160118_045358_20160118_063627.EUM.nc	7.860	8.188	3.162	4048	5788	0	1739	1	0
SRL_OPN_2PTS030_0717_20160118_063627_20160118_082258.EUM.nc	7.650	8.143	3.714	4263	6069	0	1804	2	0
SRL_OPN_2PTS030_0720_20160118_082257_20160118_100051.EUM.nc	8.420	8.781	3.954	2834	5372	0	2511	20	7
SRL_OPN_2PTS030_0721_20160118_100051_20160118_113847.EUM.nc	7.280	7.292	3.219	2417	5349	0	2907	25	0
SRL_OPN_2PTS030_0723_20160118_113846_20160118_131728.EUM.nc	6.510	6.583	2.461	2906	5326	0	2363	3	54
SRL_OPN_2PTS030_0725_20160118_131729_20160118_151049.EUM.nc	6.730	6.913	2.574	3619	6362	0	2741	2	0
SRL_OPN_2PTS030_0728_20160118_151048_20160118_165037.EUM.nc	8.300	8.702	3.427	3061	5568	0	2501	6	0
SRL_OPN_2PTS030_0730_20160118_165036_20160118_183009.EUM.nc	8.340	7.981	3.117	3452	5466	0	2007	7	0
SRL_OPN_2PTS030_0732_20160118_183008_20160118_200930.EUM.nc	6.880	7.521	3.240	3170	5492	0	2247	4	71
SRL_OPN_2PTS030_0734_20160118_200929_20160118_214808.EUM.nc	7.340	7.387	3.216	3420	5503	0	2061	22	0
SRL_OPN_2PTS030_0736_20160118_214807_20160118_232612.EUM.nc	8.080	8.688	3.998	2567	5266	0	2664	35	0
SRL_OPN_2PTS030_0737_20160118_232612_20160119_010401.EUM.nc	7.210	7.207	2.584	2820	5476	0	2643	11	2
SRL_OPN_2PTS030_0739_20160119_010401_20160119_024228.EUM.nc	6.590	6.605	2.656	3093	5553	0	2456	2	2
SRL_OPN_2PTS030_0741_20160119_024227_20160119_042213.EUM.nc	7.670	7.712	2.448	2968	5494	0	2508	8	10
SRL_OPN_2PTS030_0743_20160119_042212_20160119_060405.EUM.nc	7.820	7.815	3.209	3885	5703	0	1797	3	18
SRL_OPN_2PTS030_0745_20160119_060404_20160119_075203.EUM.nc	7.070	7.478	3.028	4251	6106	0	1841	4	10
SRL_OPN_2PTS030_0748_20160119_075203_20160119_093015.EUM.nc	8.430	8.591	3.754	3244	5484	0	2228	12	0
SRL_OPN_2PTS030_0749_20160119_093015_20160119_110758.EUM.nc	7.930	8.038	4.115	2209	5405	0	3177	19	0
SRL_OPN_2PTS030_0751_20160119_110757_20160119_124620.EUM.nc	6.500	6.659	2.696	2524	5207	0	2676	4	3
SRL_OPN_2PTS030_0753_20160119_124619_20160119_143928.EUM.nc	6.960	7.006	2.762	3441	6182	0	2740	0	1
SRL_OPN_2PTS030_0756_20160119_143928_20160119_161914.EUM.nc	7.990	8.227	3.386	3533	5642	0	2103	5	1
SRL_OPN_2PTS030_0758_20160119_161913_20160119_175850.EUM.nc	8.560	8.576	3.242	3140	5548	0	2390	16	2
SRL_OPN_2PTS030_0760_20160119_175850_20160119_193821.EUM.nc	6.190	6.716	2.926	3314	5579	0	2162	3	100
SRL_OPN_2PTS030_0762_20160119_193820_20160119_211720.EUM.nc	7.260	7.468	2.791	3622	5438	0	1792	24	0
SRL_OPN_2PTS030_0764_20160119_211719_20160119_225527.EUM.nc	8.190	8.160	3.381	2439	5416	0	2965	12	0
SRL_OPN_2PTS030_0765_20160119_225526_20160120_003316.EUM.nc	6.925	7.587	3.713	3340	5438	0	2093	5	0
SRL_OPN_2PTS030_0767_20160120_003316_20160120_021126.EUM.nc	6.070	6.218	2.319	2972	5533	0	2535	1	25
SRL_OPN_2PTS030_0769_20160120_021125_20160120_035038.EUM.nc	7.020	7.239	2.878	3026	5512	0	2462	24	0
SRL_OPN_2PTS030_0771_20160120_035037_20160120_053149.EUM.nc	7.670	7.872	3.398	3088	5523	0	2423	6	6
SRL_OPN_2PTS030_0773_20160120_053148_20160120_072102.EUM.nc	6.760	7.005	3.188	4170	6198	0	1983	3	42
SRL_OPN_2PTS030_0776_20160120_072102_20160120_085928.EUM.nc	7.240	7.713	3.390	3892	5592	0	1691	8	1

– Continued on next page

Table 5: Altimeter Wind Speed Statistics.

– Continued from previous page

File	Median	Mean	Std. Dev.	No. Obs.	Total Obs.	Default Lat/Lon	Flag (total)	Default (total)	3-Sigma Edited
SRL_OPN_2PTS030_0777_20160120_085927_20160120_103713.EUM.nc	8.880	8.663	3.673	2465	5471	0	3001	5	0
SRL_OPN_2PTS030_0779_20160120_103713_20160120_121520.EUM.nc	4.930	5.640	3.217	2585	5421	0	2807	26	3
SRL_OPN_2PTS030_0781_20160120_121519_20160120_135431.EUM.nc	6.820	6.773	2.589	3172	5433	0	2258	2	1
SRL_OPN_2PTS030_0783_20160120_135431_20160120_154755.EUM.nc	7.120	7.596	3.394	3624	6363	0	2731	5	3
SRL_OPN_2PTS030_0786_20160120_154755_20160120_172732.EUM.nc	7.585	7.652	3.308	2981	5484	0	2495	5	3
SRL_OPN_2PTS030_0788_20160120_172731_20160120_190708.EUM.nc	6.070	6.591	3.240	3594	5593	0	1958	8	33
SRL_OPN_2PTS030_0790_20160120_190707_20160120_204611.EUM.nc	6.610	6.897	3.058	3915	5518	0	1590	13	0
SRL_OPN_2PTS030_0792_20160120_204612_20160120_222441.EUM.nc	7.420	7.723	3.618	2978	5336	0	2325	29	4
SRL_OPN_2PTS030_0794_20160120_222440_20160121_000234.EUM.nc	6.620	6.806	3.587	3109	5499	0	2373	17	0
SRL_OPN_2PTS030_0795_20160121_000233_20160121_014022.EUM.nc	6.000	6.411	2.383	3129	5521	0	2361	11	20
SRL_OPN_2PTS030_0797_20160121_014023_20160121_031916.EUM.nc	6.930	7.209	2.740	3110	5513	0	2385	13	5
SRL_OPN_2PTS030_0799_20160121_031916_20160121_045949.EUM.nc	7.920	8.295	3.481	3174	5502	0	2324	3	1
SRL_OPN_2PTS030_0801_20160121_045948_20160121_064227.EUM.nc	7.360	7.575	3.161	4053	5803	0	1748	2	0
SRL_OPN_2PTS030_0803_20160121_064226_20160121_082830.EUM.nc	7.440	7.986	3.290	4306	6032	0	1721	5	0
SRL_OPN_2PTS030_0806_20160121_082829_20160121_100630.EUM.nc	7.870	7.984	2.905	2856	5372	0	2512	3	1
SRL_OPN_2PTS030_0807_20160121_100630_20160121_114427.EUM.nc	5.970	5.882	2.575	2483	5385	0	2888	14	0
SRL_OPN_2PTS030_0809_20160121_114426_20160121_132311.EUM.nc	6.400	6.578	2.360	2972	5350	0	2359	0	19
SRL_OPN_2PTS030_0811_20160121_132311_20160121_151634.EUM.nc	7.620	8.043	2.877	3629	6328	0	2695	2	2
SRL_OPN_2PTS030_0814_20160121_151634_20160121_165613.EUM.nc	7.030	6.842	2.426	3023	5537	0	2507	7	0
SRL_OPN_2PTS030_0816_20160121_165613_20160121_183553.EUM.nc	7.090	7.620	3.808	3495	5458	0	1958	1	4
SRL_OPN_2PTS030_0818_20160121_183553_20160121_201513.EUM.nc	6.190	6.939	2.738	3290	5475	0	2087	13	85
SRL_OPN_2PTS030_0820_20160121_201513_20160121_215348.EUM.nc	7.550	7.415	2.820	3224	5492	0	2141	40	87
SRL_OPN_2PTS030_0822_20160121_215348_20160121_233149.EUM.nc	7.705	7.772	3.358	2520	5264	0	2738	6	0
SRL_OPN_2PTS030_0823_20160121_233149_20160122_010939.EUM.nc	6.300	6.250	2.409	2683	5488	0	2690	5	110
SRL_OPN_2PTS030_0825_20160122_010939_20160122_024802.EUM.nc	7.580	7.803	2.530	3079	5532	0	2447	4	2
SRL_OPN_2PTS030_0827_20160122_024801_20160122_042801.EUM.nc	6.980	7.295	2.964	3032	5485	0	2445	6	2
SRL_OPN_2PTS030_0829_20160122_042800_20160122_060952.EUM.nc	7.730	8.062	3.506	3908	5687	0	1776	2	1
SRL_OPN_2PTS030_0831_20160122_060951_20160122_075743.EUM.nc	6.570	7.112	2.958	4232	6125	0	1884	2	7
SRL_OPN_2PTS030_0834_20160122_075743_20160122_093545.EUM.nc	7.715	8.279	3.277	3099	5489	0	2374	15	1
SRL_OPN_2PTS030_0835_20160122_093544_20160122_111337.EUM.nc	7.100	7.507	3.504	2130	5371	0	3202	38	1
SRL_OPN_2PTS030_0837_20160122_111336_20160122_125201.EUM.nc	5.850	5.999	2.865	2679	5223	0	2544	0	0
SRL_OPN_2PTS030_0839_20160122_125200_20160122_144513.EUM.nc	7.410	7.837	3.235	3483	6253	0	2769	1	0
SRL_OPN_2PTS030_0842_20160122_144512_20160122_162452.EUM.nc	7.560	7.706	3.095	3483	5623	0	2130	9	1
SRL_OPN_2PTS030_0844_20160122_162451_20160122_180435.EUM.nc	8.290	8.140	3.802	3247	5608	0	2355	6	0
SRL_OPN_2PTS030_0846_20160122_180435_20160122_194404.EUM.nc	5.680	6.488	3.480	3394	5563	0	2165	4	0
SRL_OPN_2PTS030_0848_20160122_194403_20160122_212252.EUM.nc	7.120	7.304	3.101	3587	5365	0	1750	10	18
SRL_OPN_2PTS030_0850_20160122_212251_20160122_230105.EUM.nc	8.265	8.181	3.399	2283	5303	0	3003	10	7
SRL_OPN_2PTS030_0851_20160122_230105_20160123_003853.EUM.nc	5.920	6.752	3.221	3315	5459	0	2122	11	11
SRL_OPN_2PTS030_0853_20160123_003852_20160123_021658.EUM.nc	7.460	7.705	2.834	2965	5547	0	2580	1	1

– Continued on next page

Table 5: Altimeter Wind Speed Statistics.

– Continued from previous page

File	Median	Mean	Std. Dev.	No. Obs.	Total Obs.	Default Lat/Lon	Flag (total)	Default (total)	3-Sigma Edited
SRL_OPN_2PTS030_0855_20160123_021657_20160123_035625.EUM.nc	7.350	7.777	3.233	3043	5562	0	2513	6	0
SRL_OPN_2PTS030_0857_20160123_035624_20160123_053743.EUM.nc	8.180	8.040	3.246	3265	5540	0	2263	12	0
SRL_OPN_2PTS030_0859_20160123_053742_20160123_072644.EUM.nc	6.440	6.763	2.951	4317	6165	0	1844	1	3
SRL_OPN_2PTS030_0862_20160123_072644_20160123_090458.EUM.nc	7.470	8.018	3.734	3757	5551	0	1789	5	0
SRL_OPN_2PTS030_0863_20160123_090457_20160123_104251.EUM.nc	8.410	8.372	3.577	2437	5486	0	3020	27	2
SRL_OPN_2PTS030_0865_20160123_104252_20160123_122101.EUM.nc	6.660	7.011	2.805	2660	5416	0	2742	13	1
SRL_OPN_2PTS030_0867_20160123_122101_20160123_140008.EUM.nc	6.990	7.640	2.952	3318	5435	0	2104	8	5
SRL_OPN_2PTS030_0869_20160123_140008_20160123_155331.EUM.nc	7.510	7.417	2.694	3376	6346	0	2966	1	3
SRL_OPN_2PTS030_0872_20160123_155330_20160123_173317.EUM.nc	8.400	8.472	3.325	2971	5472	0	2491	8	2
SRL_OPN_2PTS030_0874_20160123_173317_20160123_191252.EUM.nc	6.460	6.388	2.720	3703	5584	0	1876	5	0
SRL_OPN_2PTS030_0876_20160123_191252_20160123_205153.EUM.nc	6.350	6.994	3.101	3848	5571	0	1654	14	55
SRL_OPN_2PTS030_0878_20160123_205153_20160123_223019.EUM.nc	8.920	8.859	3.628	2962	5353	0	2360	31	0
SRL_OPN_2PTS030_0880_20160123_223019_20160124_000811.EUM.nc	7.270	8.221	3.528	3105	5467	0	2345	7	10
SRL_OPN_2PTS030_0881_20160124_000810_20160124_014602.EUM.nc	7.080	7.545	2.949	3145	5536	0	2348	15	28
SRL_OPN_2PTS030_0883_20160124_014601_20160124_032501.EUM.nc	6.780	7.422	3.013	3214	5480	0	2250	15	1
SRL_OPN_2PTS030_0885_20160124_032500_20160124_050533.EUM.nc	7.970	7.862	2.825	3096	5508	0	2407	5	0
SRL_OPN_2PTS030_0887_20160124_050532_20160124_065542.EUM.nc	7.590	7.501	3.671	3961	6208	0	2228	1	18
SRL_OPN_2PTS030_0890_20160124_065542_20160124_083410.EUM.nc	7.680	7.691	3.183	4282	5616	0	1326	5	3
SRL_OPN_2PTS030_0892_20160124_083410_20160124_101209.EUM.nc	7.990	8.436	3.917	2798	5359	0	2543	18	0
SRL_OPN_2PTS030_0893_20160124_101208_20160124_115007.EUM.nc	6.480	7.135	3.162	2518	5387	0	2837	32	0
SRL_OPN_2PTS030_0895_20160124_115006_20160124_132848.EUM.nc	5.650	5.981	2.838	2888	5307	0	2281	13	125
SRL_OPN_2PTS030_0897_20160124_132847_20160124_152210.EUM.nc	7.185	7.347	2.719	3642	6321	0	2655	4	20
SRL_OPN_2PTS030_0900_20160124_152211_20160124_170157.EUM.nc	8.720	8.853	3.358	3016	5588	0	2571	1	0
SRL_OPN_2PTS030_0902_20160124_170157_20160124_184138.EUM.nc	6.800	7.073	3.466	3528	5456	0	1926	2	0
SRL_OPN_2PTS030_0904_20160124_184138_20160124_202048.EUM.nc	5.670	6.997	4.370	3540	5486	0	1939	7	0
SRL_OPN_2PTS030_0906_20160124_202048_20160124_215928.EUM.nc	8.670	8.916	2.908	3119	5462	0	2315	27	1
SRL_OPN_2PTS030_0908_20160124_215929_20160124_233729.EUM.nc	7.800	8.057	3.404	2732	5404	0	2655	13	4
SRL_OPN_2PTS030_0909_20160124_233729_20160125_011511.EUM.nc	6.050	6.854	3.516	3031	5452	0	2407	12	2
SRL_OPN_2PTS030_0911_20160125_011510_20160125_025346.EUM.nc	6.200	6.777	3.000	3139	5511	0	2371	1	0
SRL_OPN_2PTS030_0913_20160125_025345_20160125_043342.EUM.nc	7.440	7.504	2.491	3028	5471	0	2424	13	6
SRL_OPN_2PTS030_0915_20160125_043341_20160125_061550.EUM.nc	7.980	8.277	4.062	3988	5749	0	1755	3	3
SRL_OPN_2PTS030_0917_20160125_061550_20160125_080315.EUM.nc	7.420	7.817	3.909	4246	6087	0	1839	1	1
SRL_OPN_2PTS030_0920_20160125_080315_20160125_094124.EUM.nc	8.240	8.591	3.251	3131	5504	0	2363	9	1
SRL_OPN_2PTS030_0921_20160125_094124_20160125_111916.EUM.nc	8.450	8.194	2.817	2256	5229	0	2928	44	1
SRL_OPN_2PTS030_0923_20160125_111915_20160125_125736.EUM.nc	6.100	6.489	2.791	2763	5254	0	2488	3	0
SRL_OPN_2PTS030_0925_20160125_125735_20160125_145058.EUM.nc	7.100	7.481	2.602	3532	6288	0	2749	2	5
SRL_OPN_2PTS030_0928_20160125_145058_20160125_163036.EUM.nc	8.470	8.129	2.996	3411	5655	0	2234	10	0
SRL_OPN_2PTS030_0930_20160125_163036_20160125_181020.EUM.nc	8.500	8.432	3.916	3249	5574	0	2311	4	10
SRL_OPN_2PTS030_0932_20160125_181019_20160125_194939.EUM.nc	6.325	7.020	3.457	3333	5514	0	2175	5	1

– Continued on next page

Table 5: Altimeter Wind Speed Statistics.

– Continued from previous page

File	Median	Mean	Std. Dev.	No. Obs.	Total Obs.	Default Lat/Lon	Flag (total)	Default (total)	3-Sigma Edited
SRL_OPN_2PTS030_0934_20160125_194938_20160125_212833.EUM.nc	8.000	8.559	3.190	3683	5397	0	1686	24	4
SRL_OPN_2PTS030_0936_20160125_212832_20160125_230644.EUM.nc	9.100	9.257	3.470	2237	5295	0	3050	8	0
SRL_OPN_2PTS030_0937_20160125_230644_20160126_004423.EUM.nc	6.030	6.836	3.344	3217	5439	0	2211	11	0
SRL_OPN_2PTS030_0939_20160126_004422_20160126_022240.EUM.nc	6.590	6.718	3.053	3019	5565	0	2543	3	0
SRL_OPN_2PTS030_0941_20160126_022239_20160126_040211.EUM.nc	8.140	8.032	3.270	3053	5429	0	2374	2	0
SRL_OPN_2PTS030_0943_20160126_040211_20160126_054329.EUM.nc	7.600	7.639	3.556	3558	5657	0	2078	21	0
SRL_OPN_2PTS030_0945_20160126_054328_20160126_073217.EUM.nc	7.420	7.958	4.320	4297	6168	0	1871	0	0
SRL_OPN_2PTS030_0948_20160126_073216_20160126_091037.EUM.nc	8.475	8.395	2.600	3454	5562	0	2071	9	28
SRL_OPN_2PTS030_0949_20160126_091036_20160126_104830.EUM.nc	8.360	8.213	2.745	2346	5508	0	3140	20	2
SRL_OPN_2PTS030_0951_20160126_104830_20160126_122634.EUM.nc	6.130	6.850	3.324	2627	5329	0	2680	22	0
SRL_OPN_2PTS030_0953_20160126_122634_20160126_140554.EUM.nc	7.290	7.359	2.828	3243	5491	0	2247	1	0
SRL_OPN_2PTS030_0955_20160126_140554_20160126_155916.EUM.nc	7.070	7.674	3.637	3402	6345	0	2932	9	2
SRL_OPN_2PTS030_0958_20160126_155915_20160126_173902.EUM.nc	7.930	8.248	3.443	3088	5612	0	2512	12	0
SRL_OPN_2PTS030_0960_20160126_173902_20160126_191827.EUM.nc	6.500	6.754	3.113	3624	5563	0	1904	19	16
SRL_OPN_2PTS030_0962_20160126_191827_20160126_205735.EUM.nc	6.940	7.569	3.059	3942	5581	0	1629	10	0
SRL_OPN_2PTS030_0964_20160126_205734_20160126_223551.EUM.nc	9.130	9.233	3.975	2855	5337	0	2466	16	0
SRL_OPN_2PTS030_0965_20160126_223551_20160127_001342.EUM.nc	7.450	7.366	2.787	3155	5447	0	2287	4	1
SRL_OPN_2PTS030_0967_20160127_001341_20160127_015143.EUM.nc	6.600	7.269	3.468	3219	5529	0	2309	1	0
SRL_OPN_2PTS030_0969_20160127_015143_20160127_033039.EUM.nc	8.165	8.495	3.403	3253	5466	0	2202	10	1
SRL_OPN_2PTS030_0971_20160127_033039_20160127_051125.EUM.nc	8.370	8.869	3.856	3188	5532	0	2337	5	2
SRL_OPN_2PTS030_0973_20160127_051124_20160127_070116.EUM.nc	7.740	8.348	3.840	3958	6195	0	2232	4	1
SRL_OPN_2PTS030_0976_20160127_070115_20160127_083950.EUM.nc	8.520	8.510	3.239	4173	5610	0	1432	5	0
SRL_OPN_2PTS030_0978_20160127_083949_20160127_101738.EUM.nc	8.720	8.811	2.486	2795	5372	0	2556	16	5
SRL_OPN_2PTS030_0979_20160127_101738_20160127_115539.EUM.nc	6.140	6.336	3.052	2533	5399	0	2822	16	28
SRL_OPN_2PTS030_0981_20160127_115538_20160127_133434.EUM.nc	6.845	7.530	2.993	3054	5362	0	2306	2	0
SRL_OPN_2PTS030_0983_20160127_133433_20160127_152756.EUM.nc	7.660	7.904	3.521	3665	6339	0	2663	3	8
SRL_OPN_2PTS030_0986_20160127_152756_20160127_170742.EUM.nc	8.730	8.687	3.202	2948	4645	0	1694	0	3
SRL_OPN_2PTS030_0988_20160127_170741_20160127_184712.EUM.nc	6.670	6.766	3.230	3610	5480	0	1859	7	4
SRL_OPN_2PTS030_0990_20160127_184711_20160127_202629.EUM.nc	6.940	7.270	3.190	3605	5538	0	1919	9	5
SRL_OPN_2PTS030_0992_20160127_202628_20160127_220508.EUM.nc	8.040	8.283	3.213	3154	5455	0	2276	25	0
SRL_OPN_2PTS030_0994_20160127_220508_20160127_234257.EUM.nc	7.770	8.009	3.503	2937	5461	0	2507	17	0
SRL_OPN_2PTS030_0995_20160127_234257_20160128_012049.EUM.nc	6.350	7.405	3.821	3043	5508	0	2452	13	0
SRL_OPN_2PTS030_0997_20160128_012049_20160128_025929.EUM.nc	6.710	7.275	3.001	3134	5542	0	2393	13	2
SRL_OPN_2PTS030_0999_20160128_025929_20160128_043931.EUM.nc	8.550	8.530	3.309	3035	5506	0	2457	10	4

22 Ka-Band Backscatter Coefficient Table

Table 6: Ka-Band Backscatter Coefficient Statistics.

File	Median	Mean	Std. Dev.	No. Obs.	Total Obs.	Default Lat/Lon	Flag (total)	Default (total)	3-Sigma Edited
SRL_OPN_2PTS029_1001_20151224_043938_20151224_062147.EUM.nc	10.590	10.442	1.647	3845	5742	0	1747	16	134
SRL_OPN_2PTS030_0001_20151224_062146_20151224_080903.EUM.nc	10.670	10.512	1.642	3963	6088	0	2064	0	61
SRL_OPN_2PTS030_0004_20151224_080902_20151224_094701.EUM.nc	10.600	10.599	1.268	2739	5468	0	2567	10	152
SRL_OPN_2PTS030_0005_20151224_094701_20151224_112453.EUM.nc	10.840	10.864	1.372	2107	5271	0	3083	24	57
SRL_OPN_2PTS030_0007_20151224_112453_20151224_130326.EUM.nc	10.970	11.018	1.387	2614	5270	0	2539	3	114
SRL_OPN_2PTS030_0009_20151224_130325_20151224_163620.EUM.nc	10.820	10.677	1.387	6657	11934	0	5099	14	164
SRL_OPN_2PTS030_0014_20151224_163620_20151224_181604.EUM.nc	10.370	10.378	1.586	2937	5573	0	2557	11	68
SRL_OPN_2PTS030_0016_20151224_181603_20151224_195528.EUM.nc	10.790	10.767	1.277	3072	5483	0	2278	15	118
SRL_OPN_2PTS030_0018_20151224_195527_20151224_213412.EUM.nc	10.850	10.553	1.702	3601	5380	0	1710	13	56
SRL_OPN_2PTS030_0020_20151224_213411_20151224_231221.EUM.nc	10.295	10.363	1.087	2202	5315	0	3027	4	82
SRL_OPN_2PTS030_0021_20151224_231220_20151225_005009.EUM.nc	10.945	10.902	1.251	3051	5480	0	2334	12	83
SRL_OPN_2PTS030_0023_20151225_005008_20151225_022820.EUM.nc	11.290	11.333	1.756	2778	5514	0	2520	3	213
SRL_OPN_2PTS030_0025_20151225_022819_20151225_040757.EUM.nc	10.890	11.006	1.248	2719	5463	0	2580	6	158
SRL_OPN_2PTS030_0027_20151225_040756_20151225_054921.EUM.nc	10.750	10.774	1.670	3613	5680	0	1939	6	122
SRL_OPN_2PTS030_0029_20151225_054921_20151225_073805.EUM.nc	10.870	10.647	1.459	4143	6147	0	1940	0	64
SRL_OPN_2PTS030_0032_20151225_073804_20151225_091614.EUM.nc	10.650	10.387	1.718	3203	5479	0	2225	8	43
SRL_OPN_2PTS030_0033_20151225_091614_20151225_105407.EUM.nc	10.570	10.595	1.224	2196	5469	0	3142	15	116
SRL_OPN_2PTS030_0035_20151225_105407_20151225_123221.EUM.nc	11.190	11.289	1.785	2414	5279	0	2755	10	100
SRL_OPN_2PTS030_0037_20151225_123221_20151225_141138.EUM.nc	10.510	10.508	1.185	3151	5479	0	2236	1	91
SRL_OPN_2PTS030_0039_20151225_141137_20151225_160458.EUM.nc	11.035	11.025	1.722	3242	6369	0	3009	8	110
SRL_OPN_2PTS030_0042_20151225_160457_20151225_174445.EUM.nc	10.665	10.725	1.599	2924	5589	0	2621	8	36
SRL_OPN_2PTS030_0044_20151225_174444_20151225_192418.EUM.nc	10.530	10.290	1.463	3285	5581	0	2202	14	80
SRL_OPN_2PTS030_0046_20151225_192417_20151225_210313.EUM.nc	10.760	10.526	1.720	3677	5528	0	1773	15	63
SRL_OPN_2PTS030_0048_20151225_210313_20151225_224135.EUM.nc	10.490	10.399	1.314	2671	5283	0	2598	11	3
SRL_OPN_2PTS030_0049_20151225_224134_20151226_001926.EUM.nc	10.550	10.338	1.582	3009	5438	0	2251	7	171
SRL_OPN_2PTS030_0051_20151226_001926_20151226_015720.EUM.nc	11.350	11.229	1.381	2920	5530	0	2448	4	158
SRL_OPN_2PTS030_0053_20151226_015719_20151226_033629.EUM.nc	10.950	10.897	1.548	3049	5471	0	2324	6	92
SRL_OPN_2PTS030_0055_20151226_033628_20151226_051713.EUM.nc	10.400	10.598	1.777	3060	5541	0	2451	3	27
SRL_OPN_2PTS030_0057_20151226_051712_20151226_070702.EUM.nc	10.520	10.332	1.612	3894	6192	0	2208	11	79
SRL_OPN_2PTS030_0060_20151226_070701_20151226_084526.EUM.nc	10.900	10.484	1.570	3805	5581	0	1755	7	14
SRL_OPN_2PTS030_0061_20151226_084525_20151226_102322.EUM.nc	10.320	10.344	1.441	2610	5378	0	2743	20	5
SRL_OPN_2PTS030_0063_20151226_102322_20151226_120123.EUM.nc	11.440	11.330	1.298	2441	5360	0	2765	14	140
SRL_OPN_2PTS030_0065_20151226_120122_20151226_134014.EUM.nc	10.540	10.466	1.278	2975	5399	0	2305	19	100
SRL_OPN_2PTS030_0067_20151226_134013_20151226_153337.EUM.nc	11.320	11.002	1.237	3498	6323	0	2719	0	106
SRL_OPN_2PTS030_0070_20151226_153336_20151226_171325.EUM.nc	10.080	10.122	1.309	2753	5580	0	2696	13	118
SRL_OPN_2PTS030_0072_20151226_171324_20151226_185303.EUM.nc	10.460	10.405	1.586	3193	5499	0	2227	13	66
SRL_OPN_2PTS030_0074_20151226_185302_20151226_203209.EUM.nc	10.850	10.681	1.787	3507	5499	0	1898	8	86

– Continued on next page

Table 6: Ka-Band Backscatter Coefficient Statistics.

– Continued from previous page

File	Median	Mean	Std. Dev.	No. Obs.	Total Obs.	Default Lat/Lon	Flag (total)	Default (total)	3-Sigma Edited
SRL_OPN_2PTS030_0076_20151226_203209_20151226_221046.EUM.nc	10.740	10.568	1.341	2940	5452	0	2388	18	106
SRL_OPN_2PTS030_0078_20151226_221046_20151226_234841.EUM.nc	10.670	10.420	1.687	2935	5453	0	2471	6	41
SRL_OPN_2PTS030_0079_20151226_234842_20151227_012627.EUM.nc	11.020	10.901	1.270	2879	5490	0	2509	2	100
SRL_OPN_2PTS030_0081_20151227_012626_20151227_030510.EUM.nc	11.070	10.973	1.215	2999	5516	0	2456	4	57
SRL_OPN_2PTS030_0083_20151227_030509_20151227_044518.EUM.nc	9.970	10.114	1.290	2973	5466	0	2409	11	73
SRL_OPN_2PTS030_0085_20151227_044517_20151227_062743.EUM.nc	10.100	10.237	1.435	3904	5766	0	1744	2	116
SRL_OPN_2PTS030_0087_20151227_062742_20151227_081433.EUM.nc	10.720	10.363	1.647	4040	6085	0	1959	1	85
SRL_OPN_2PTS030_0090_20151227_081432_20151227_095237.EUM.nc	10.320	10.290	1.518	2738	5373	0	2554	9	72
SRL_OPN_2PTS030_0091_20151227_095237_20151227_113031.EUM.nc	10.860	10.823	1.403	2250	5274	0	2974	11	39
SRL_OPN_2PTS030_0093_20151227_113031_20151227_130859.EUM.nc	11.300	11.038	1.573	2736	5331	0	2512	1	82
SRL_OPN_2PTS030_0095_20151227_130859_20151227_150225.EUM.nc	10.870	10.792	1.182	3479	6338	0	2783	3	73
SRL_OPN_2PTS030_0098_20151227_150224_20151227_164203.EUM.nc	10.290	10.149	1.257	3075	5589	0	2463	14	37
SRL_OPN_2PTS030_0100_20151227_164202_20151227_182146.EUM.nc	10.300	10.242	1.501	3137	5525	0	2348	6	34
SRL_OPN_2PTS030_0102_20151227_182145_20151227_200102.EUM.nc	10.980	10.846	1.575	3100	5477	0	2288	5	84
SRL_OPN_2PTS030_0104_20151227_200101_20151227_213952.EUM.nc	10.510	10.430	1.438	3471	5487	0	1919	11	86
SRL_OPN_2PTS030_0107_20151227_231757_20151228_005538.EUM.nc	11.315	11.296	1.432	2851	5493	0	2578	15	49
SRL_OPN_2PTS030_0109_20151228_005537_20151228_023400.EUM.nc	11.130	11.100	1.178	2921	5527	0	2532	14	60
SRL_OPN_2PTS030_0111_20151228_023359_20151228_041344.EUM.nc	10.550	10.470	1.142	2852	5475	0	2560	13	50
SRL_OPN_2PTS030_0113_20151228_041343_20151228_055515.EUM.nc	10.420	10.479	1.758	3693	5681	0	1882	9	97
SRL_OPN_2PTS030_0115_20151228_055515_20151228_074335.EUM.nc	10.540	10.298	1.551	4137	6130	0	1910	1	82
SRL_OPN_2PTS030_0118_20151228_074334_20151228_092152.EUM.nc	10.350	10.291	1.381	3083	5498	0	2347	7	61
SRL_OPN_2PTS030_0119_20151228_092151_20151228_105943.EUM.nc	10.790	10.733	1.540	2097	5380	0	3208	21	54
SRL_OPN_2PTS030_0121_20151228_105942_20151228_123752.EUM.nc	11.630	11.482	1.558	2376	5302	0	2772	8	146
SRL_OPN_2PTS030_0123_20151228_123751_20151228_141723.EUM.nc	11.100	11.098	1.320	3279	5507	0	2169	4	55
SRL_OPN_2PTS030_0125_20151228_141722_20151228_161042.EUM.nc	10.360	10.385	1.294	3388	6354	0	2905	14	47
SRL_OPN_2PTS030_0128_20151228_161043_20151228_175028.EUM.nc	10.290	10.167	1.429	2933	5581	0	2551	11	86
SRL_OPN_2PTS030_0130_20151228_175027_20151228_192951.EUM.nc	11.250	11.147	1.595	3107	5574	0	2294	14	159
SRL_OPN_2PTS030_0132_20151228_192952_20151228_210853.EUM.nc	10.540	10.492	1.407	3569	5419	0	1760	25	65
SRL_OPN_2PTS030_0134_20151228_210852_20151228_224712.EUM.nc	10.380	10.342	1.574	2480	5410	0	2832	27	71
SRL_OPN_2PTS030_0135_20151228_224713_20151229_002453.EUM.nc	10.895	10.848	1.868	3066	5371	0	2195	2	108
SRL_OPN_2PTS030_0137_20151229_002452_20151229_020259.EUM.nc	11.210	11.284	1.730	2948	5535	0	2483	8	96
SRL_OPN_2PTS030_0139_20151229_020259_20151229_034213.EUM.nc	10.825	10.885	1.449	2945	5509	0	2414	7	143
SRL_OPN_2PTS030_0141_20151229_034213_20151229_052304.EUM.nc	10.500	10.574	1.401	2999	5523	0	2450	2	72
SRL_OPN_2PTS030_0143_20151229_052303_20151229_071235.EUM.nc	10.460	10.540	1.805	3899	6157	0	2163	11	84
SRL_OPN_2PTS030_0146_20151229_071235_20151229_085104.EUM.nc	10.110	9.959	1.655	3725	5584	0	1770	11	78
SRL_OPN_2PTS030_0147_20151229_085104_20151229_102858.EUM.nc	10.480	10.456	1.315	2498	5449	0	2906	13	32
SRL_OPN_2PTS030_0149_20151229_102858_20151229_120654.EUM.nc	11.410	11.354	1.779	2409	5380	0	2774	30	167
SRL_OPN_2PTS030_0151_20151229_120653_20151229_134557.EUM.nc	11.030	11.111	1.157	2853	5398	0	2307	6	232
SRL_OPN_2PTS030_0153_20151229_134558_20151229_153920.EUM.nc	10.590	10.521	1.417	3528	6353	0	2749	0	76

– Continued on next page

Table 6: Ka-Band Backscatter Coefficient Statistics.

– Continued from previous page

File	Median	Mean	Std. Dev.	No. Obs.	Total Obs.	Default Lat/Lon	Flag (total)	Default (total)	3-Sigma Edited
SRL_OPN_2PTS030_0156_20151229_153920_20151229_171908.EUM.nc	10.800	10.519	1.565	2815	5516	0	2626	9	66
SRL_OPN_2PTS030_0158_20151229_171907_20151229_185837.EUM.nc	10.880	10.823	1.475	3132	5599	0	2334	11	122
SRL_OPN_2PTS030_0160_20151229_185836_20151229_203750.EUM.nc	10.660	10.520	1.571	3630	5524	0	1794	7	93
SRL_OPN_2PTS030_0162_20151229_203750_20151229_221624.EUM.nc	10.530	10.516	1.613	3024	5348	0	2275	15	34
SRL_OPN_2PTS030_0164_20151229_221623_20151229_235410.EUM.nc	10.785	10.756	1.724	2899	5441	0	2344	11	187
SRL_OPN_2PTS030_0165_20151229_235410_20151230_013204.EUM.nc	11.370	11.335	1.716	2968	5515	0	2453	1	93
SRL_OPN_2PTS030_0167_20151230_013204_20151230_031044.EUM.nc	10.690	10.520	1.198	2992	5521	0	2459	12	58
SRL_OPN_2PTS030_0169_20151230_031043_20151230_045107.EUM.nc	10.890	10.910	1.211	2853	5469	0	2362	3	251
SRL_OPN_2PTS030_0171_20151230_045106_20151230_063340.EUM.nc	10.300	10.158	1.830	4011	5801	0	1739	6	45
SRL_OPN_2PTS030_0173_20151230_063339_20151230_082012.EUM.nc	10.210	10.091	1.547	4008	6060	0	1927	1	124
SRL_OPN_2PTS030_0176_20151230_082013_20151230_095814.EUM.nc	10.440	10.549	1.458	2749	5402	0	2583	11	59
SRL_OPN_2PTS030_0177_20151230_095813_20151230_113601.EUM.nc	10.990	11.020	1.350	2320	5345	0	2920	21	84
SRL_OPN_2PTS030_0179_20151230_113600_20151230_131439.EUM.nc	11.250	11.173	1.202	2779	5298	0	2365	4	150
SRL_OPN_2PTS030_0181_20151230_131439_20151230_150800.EUM.nc	10.680	10.687	1.275	3477	6358	0	2780	6	95
SRL_OPN_2PTS030_0184_20151230_150800_20151230_164747.EUM.nc	10.720	10.765	1.638	2977	5556	0	2521	6	52
SRL_OPN_2PTS030_0186_20151230_164747_20151230_182721.EUM.nc	10.840	10.723	1.518	3139	5476	0	2277	3	57
SRL_OPN_2PTS030_0188_20151230_182720_20151230_200643.EUM.nc	10.720	10.789	1.396	3136	5503	0	2282	4	81
SRL_OPN_2PTS030_0190_20151230_200642_20151230_214530.EUM.nc	10.780	10.594	1.621	3360	5475	0	2013	12	90
SRL_OPN_2PTS030_0192_20151230_214530_20151230_232325.EUM.nc	10.180	10.314	1.709	2451	5297	0	2734	28	84
SRL_OPN_2PTS030_0193_20151230_232324_20151231_010114.EUM.nc	11.000	11.053	1.205	2645	5491	0	2664	8	174
SRL_OPN_2PTS030_0195_20151231_010113_20151231_023941.EUM.nc	10.920	10.850	1.172	2980	5541	0	2498	8	55
SRL_OPN_2PTS030_0197_20151231_023941_20151231_041921.EUM.nc	10.890	10.807	1.298	2837	5463	0	2510	26	90
SRL_OPN_2PTS030_0199_20151231_041921_20151231_060109.EUM.nc	10.505	10.505	1.533	3801	5708	0	1848	12	47
SRL_OPN_2PTS030_0201_20151231_060108_20151231_074915.EUM.nc	10.410	10.394	1.642	4153	6122	0	1857	0	112
SRL_OPN_2PTS030_0204_20151231_074915_20151231_092728.EUM.nc	10.500	10.577	1.347	3048	5476	0	2350	14	64
SRL_OPN_2PTS030_0205_20151231_092727_20151231_110512.EUM.nc	10.930	10.882	1.203	1942	5377	0	3197	31	207
SRL_OPN_2PTS030_0207_20151231_110511_20151231_124331.EUM.nc	10.920	10.868	1.258	2421	5230	0	2679	15	115
SRL_OPN_2PTS030_0209_20151231_124331_20151231_143639.EUM.nc	10.820	10.676	1.532	3259	6226	0	2834	5	128
SRL_OPN_2PTS030_0212_20151231_143639_20151231_161624.EUM.nc	10.940	10.696	1.632	3458	5619	0	2130	4	27
SRL_OPN_2PTS030_0214_20151231_161624_20151231_175602.EUM.nc	10.180	10.218	1.340	2980	5553	0	2473	2	98
SRL_OPN_2PTS030_0216_20151231_175602_20151231_193532.EUM.nc	10.870	10.855	1.567	3231	5586	0	2236	11	108
SRL_OPN_2PTS030_0218_20151231_193531_20151231_211433.EUM.nc	10.740	10.691	1.338	3580	5414	0	1772	3	59
SRL_OPN_2PTS030_0220_20151231_211431_20151231_225240.EUM.nc	10.080	10.123	1.538	2385	5367	0	2848	10	124
SRL_OPN_2PTS030_0221_20151231_225240_20160101_003029.EUM.nc	10.890	10.800	1.274	3160	5443	0	2172	6	105
SRL_OPN_2PTS030_0223_20160101_003028_20160101_020837.EUM.nc	11.210	11.204	1.031	2787	5531	0	2549	3	192
SRL_OPN_2PTS030_0225_20160101_020837_20160101_034748.EUM.nc	10.960	10.838	1.614	2983	5480	0	2425	12	60
SRL_OPN_2PTS030_0227_20160101_034747_20160101_052855.EUM.nc	10.750	10.522	1.561	2995	5549	0	2496	7	51
SRL_OPN_2PTS030_0229_20160101_052854_20160101_071814.EUM.nc	10.360	10.290	1.444	3884	6178	0	2045	15	234
SRL_OPN_2PTS030_0232_20160101_071814_20160101_085640.EUM.nc	10.470	10.574	1.362	3616	5588	0	1876	8	88

– Continued on next page

Table 6: Ka-Band Backscatter Coefficient Statistics.

– Continued from previous page

File	Median	Mean	Std. Dev.	No. Obs.	Total Obs.	Default Lat/Lon	Flag (total)	Default (total)	3-Sigma Edited
SRL_OPN_2PTS030_0233_20160101_085639_20160101_103426.EUM.nc	10.810	10.912	1.192	2357	5454	0	3020	9	68
SRL_OPN_2PTS030_0235_20160101_103425_20160101_121232.EUM.nc	11.580	11.369	1.311	2369	5413	0	2815	9	220
SRL_OPN_2PTS030_0237_20160101_121231_20160101_135140.EUM.nc	11.110	11.027	1.754	3011	5440	0	2307	2	120
SRL_OPN_2PTS030_0239_20160101_135141_20160101_154503.EUM.nc	11.280	11.171	1.694	3517	6358	0	2720	3	118
SRL_OPN_2PTS030_0242_20160101_154502_20160101_172442.EUM.nc	10.420	10.309	1.216	2850	5492	0	2569	2	71
SRL_OPN_2PTS030_0244_20160101_172441_20160101_190418.EUM.nc	10.580	10.653	1.493	3206	5609	0	2253	6	144
SRL_OPN_2PTS030_0246_20160101_190417_20160101_204329.EUM.nc	11.110	11.001	1.816	3788	5554	0	1636	21	109
SRL_OPN_2PTS030_0248_20160101_204329_20160101_222152.EUM.nc	10.500	10.509	1.288	2873	5296	0	2292	21	110
SRL_OPN_2PTS030_0250_20160101_222152_20160101_235946.EUM.nc	10.900	10.967	1.589	3055	5453	0	2326	15	57
SRL_OPN_2PTS030_0251_20160101_235946_20160102_013743.EUM.nc	11.360	11.351	1.592	3051	5538	0	2390	7	90
SRL_OPN_2PTS030_0253_20160102_013742_20160102_031627.EUM.nc	11.060	10.962	1.142	2977	5518	0	2429	20	92
SRL_OPN_2PTS030_0255_20160102_031626_20160102_045655.EUM.nc	10.530	10.416	1.480	3064	5492	0	2327	0	101
SRL_OPN_2PTS030_0257_20160102_045655_20160102_063929.EUM.nc	10.420	10.477	1.438	4030	5784	0	1702	6	46
SRL_OPN_2PTS030_0259_20160102_063928_20160102_082550.EUM.nc	10.500	10.514	1.418	4103	6039	0	1820	6	110
SRL_OPN_2PTS030_0262_20160102_082549_20160102_100342.EUM.nc	10.630	10.612	1.156	2658	5353	0	2587	5	103
SRL_OPN_2PTS030_0263_20160102_100341_20160102_114139.EUM.nc	11.490	11.386	1.675	2266	5412	0	2955	14	177
SRL_OPN_2PTS030_0265_20160102_114138_20160102_132021.EUM.nc	11.180	11.171	1.378	2783	5261	0	2281	1	196
SRL_OPN_2PTS030_0267_20160102_132020_20160102_151343.EUM.nc	11.180	11.069	1.248	3509	6362	0	2771	5	77
SRL_OPN_2PTS030_0270_20160102_151342_20160102_165322.EUM.nc	10.710	10.624	1.406	2930	5540	0	2577	2	31
SRL_OPN_2PTS030_0272_20160102_165322_20160102_183303.EUM.nc	10.270	10.370	1.478	3295	5495	0	2130	4	66
SRL_OPN_2PTS030_0274_20160102_183302_20160102_201223.EUM.nc	10.580	10.672	1.497	3191	5526	0	2184	10	141
SRL_OPN_2PTS030_0276_20160102_201223_20160102_215059.EUM.nc	10.550	10.506	1.397	3276	5450	0	2001	35	138
SRL_OPN_2PTS030_0278_20160102_215059_20160102_232901.EUM.nc	10.950	10.934	1.633	2452	5318	0	2799	25	42
SRL_OPN_2PTS030_0279_20160102_232901_20160103_010652.EUM.nc	11.510	11.441	1.713	2606	5482	0	2680	8	188
SRL_OPN_2PTS030_0281_20160103_010651_20160103_024512.EUM.nc	11.060	11.148	1.094	2968	5506	0	2450	0	88
SRL_OPN_2PTS030_0283_20160103_024511_20160103_042507.EUM.nc	10.860	10.679	1.443	2932	5494	0	2483	4	75
SRL_OPN_2PTS030_0285_20160103_042506_20160103_060655.EUM.nc	10.200	10.307	1.620	3803	5707	0	1825	3	76
SRL_OPN_2PTS030_0287_20160103_060655_20160103_075454.EUM.nc	10.590	10.719	1.440	4057	6093	0	1879	3	154
SRL_OPN_2PTS030_0290_20160103_075453_20160103_093256.EUM.nc	10.570	10.517	1.063	2898	5483	0	2463	3	119
SRL_OPN_2PTS030_0291_20160103_093255_20160103_111048.EUM.nc	11.660	11.523	1.376	2111	5366	0	3162	26	67
SRL_OPN_2PTS030_0293_20160103_111048_20160103_124912.EUM.nc	11.550	11.636	1.634	2356	5223	0	2617	12	238
SRL_OPN_2PTS030_0295_20160103_124912_20160103_144222.EUM.nc	11.120	11.093	1.349	3344	6266	0	2831	3	88
SRL_OPN_2PTS030_0298_20160103_144221_20160103_162208.EUM.nc	10.950	10.680	1.943	3383	5643	0	2165	3	92
SRL_OPN_2PTS030_0300_20160103_162207_20160103_180145.EUM.nc	10.490	10.425	1.643	3083	5566	0	2427	4	52
SRL_OPN_2PTS030_0302_20160103_180144_20160103_194113.EUM.nc	10.730	10.974	1.563	3224	5568	0	2220	6	118
SRL_OPN_2PTS030_0304_20160103_194112_20160103_212002.EUM.nc	10.850	10.731	1.628	3583	5383	0	1716	11	73
SRL_OPN_2PTS030_0306_20160103_212001_20160103_225816.EUM.nc	10.660	10.785	1.293	2384	5369	0	2928	23	34
SRL_OPN_2PTS030_0307_20160103_225815_20160104_003604.EUM.nc	11.520	11.336	1.522	3196	5475	0	2157	8	114
SRL_OPN_2PTS030_0309_20160104_003603_20160104_021407.EUM.nc	11.260	11.116	1.525	2848	5535	0	2604	2	81

– Continued on next page

Table 6: Ka-Band Backscatter Coefficient Statistics.

– Continued from previous page

File	Median	Mean	Std. Dev.	No. Obs.	Total Obs.	Default Lat/Lon	Flag (total)	Default (total)	3-Sigma Edited
SRL_OPN_2PTS030_0311_20160104_021406_20160104_035331.EUM.nc	10.790	10.616	1.560	2849	5528	0	2631	3	45
SRL_OPN_2PTS030_0313_20160104_035330_20160104_053445.EUM.nc	10.180	10.206	1.484	2989	5545	0	2448	9	99
SRL_OPN_2PTS030_0315_20160104_053445_20160104_072353.EUM.nc	10.560	10.524	1.469	4101	6194	0	1938	9	146
SRL_OPN_2PTS030_0318_20160104_072352_20160104_090209.EUM.nc	10.870	10.786	1.278	3541	5575	0	1867	5	162
SRL_OPN_2PTS030_0319_20160104_090208_20160104_104002.EUM.nc	10.810	10.806	1.265	2386	5454	0	2950	18	100
SRL_OPN_2PTS030_0321_20160104_104001_20160104_121810.EUM.nc	11.630	11.340	1.489	2565	5425	0	2789	19	52
SRL_OPN_2PTS030_0323_20160104_121809_20160104_135715.EUM.nc	11.250	11.069	1.420	3193	5452	0	2192	5	62
SRL_OPN_2PTS030_0325_20160104_135714_20160104_155038.EUM.nc	10.920	10.678	1.427	3470	6376	0	2774	16	116
SRL_OPN_2PTS030_0328_20160104_155038_20160104_173024.EUM.nc	10.100	10.278	1.361	2856	5449	0	2515	6	72
SRL_OPN_2PTS030_0330_20160104_173023_20160104_191000.EUM.nc	10.840	10.856	1.167	3388	5627	0	2078	4	157
SRL_OPN_2PTS030_0332_20160104_190959_20160104_204901.EUM.nc	10.980	10.844	1.554	3779	5525	0	1616	6	124
SRL_OPN_2PTS030_0334_20160104_204901_20160104_222729.EUM.nc	11.230	11.199	1.717	2967	5340	0	2280	15	78
SRL_OPN_2PTS030_0336_20160104_222729_20160105_000521.EUM.nc	11.180	11.061	1.619	3107	5498	0	2298	5	88
SRL_OPN_2PTS030_0337_20160105_000521_20160105_014311.EUM.nc	11.370	10.986	1.372	3133	5553	0	2335	4	81
SRL_OPN_2PTS030_0339_20160105_014311_20160105_032209.EUM.nc	11.100	10.829	1.497	2981	5497	0	2453	9	54
SRL_OPN_2PTS030_0341_20160105_032208_20160105_050236.EUM.nc	10.540	10.590	1.435	2968	5506	0	2421	8	109
SRL_OPN_2PTS030_0343_20160105_050235_20160105_065250.EUM.nc	10.400	10.325	1.569	3991	6183	0	2147	2	43
SRL_OPN_2PTS030_0346_20160105_065251_20160105_083119.EUM.nc	10.530	10.614	1.473	4159	5621	0	1386	3	73
SRL_OPN_2PTS030_0348_20160105_083118_20160105_100919.EUM.nc	10.490	10.475	1.404	2722	5363	0	2586	8	47
SRL_OPN_2PTS030_0349_20160105_100918_20160105_114716.EUM.nc	11.645	11.546	1.803	2303	5410	0	2892	24	191
SRL_OPN_2PTS030_0351_20160105_114715_20160105_132556.EUM.nc	11.445	11.368	1.748	2897	5333	0	2290	5	141
SRL_OPN_2PTS030_0353_20160105_132556_20160105_151918.EUM.nc	11.110	10.854	1.459	3585	6355	0	2721	5	44
SRL_OPN_2PTS030_0356_20160105_151917_20160105_165905.EUM.nc	10.530	10.554	1.198	2817	5579	0	2596	2	164
SRL_OPN_2PTS030_0358_20160105_165904_20160105_183844.EUM.nc	10.920	10.772	1.418	3291	5477	0	2086	3	97
SRL_OPN_2PTS030_0360_20160105_183844_20160105_201756.EUM.nc	10.910	10.962	1.630	3251	5457	0	2059	11	136
SRL_OPN_2PTS030_0362_20160105_201755_20160105_215637.EUM.nc	10.540	10.584	1.576	3025	5461	0	2212	42	182
SRL_OPN_2PTS030_0364_20160105_215637_20160105_233438.EUM.nc	10.575	10.316	1.595	2575	5303	0	2647	8	73
SRL_OPN_2PTS030_0365_20160105_233437_20160106_011220.EUM.nc	11.270	11.136	1.669	2792	5486	0	2566	5	123
SRL_OPN_2PTS030_0367_20160106_011220_20160106_025053.EUM.nc	11.200	11.099	1.258	2947	5516	0	2474	3	92
SRL_OPN_2PTS030_0369_20160106_025053_20160106_043054.EUM.nc	11.030	10.891	1.261	2846	5476	0	2484	5	141
SRL_OPN_2PTS030_0371_20160106_043053_20160106_061249.EUM.nc	10.590	10.746	1.375	3846	5712	0	1820	2	44
SRL_OPN_2PTS030_0373_20160106_061249_20160106_080024.EUM.nc	10.570	10.323	1.733	4141	6103	0	1846	2	114
SRL_OPN_2PTS030_0376_20160106_080024_20160106_093833.EUM.nc	10.470	10.375	1.551	2914	5488	0	2518	10	46
SRL_OPN_2PTS030_0377_20160106_093833_20160106_111626.EUM.nc	10.950	11.002	1.734	2182	5334	0	3055	23	74
SRL_OPN_2PTS030_0379_20160106_111625_20160106_125443.EUM.nc	11.485	11.190	1.429	2564	5247	0	2523	2	158
SRL_OPN_2PTS030_0381_20160106_125442_20160106_144805.EUM.nc	10.960	10.841	1.541	3446	6264	0	2762	2	54
SRL_OPN_2PTS030_0384_20160106_144804_20160106_162743.EUM.nc	10.780	10.663	1.733	3502	5636	0	2087	12	35
SRL_OPN_2PTS030_0386_20160106_162743_20160106_180726.EUM.nc	10.320	10.331	1.353	3119	5577	0	2407	9	42
SRL_OPN_2PTS030_0388_20160106_180726_20160106_194645.EUM.nc	10.410	10.668	1.585	3117	5545	0	2279	5	144

– Continued on next page

Table 6: Ka-Band Backscatter Coefficient Statistics.

– Continued from previous page

File	Median	Mean	Std. Dev.	No. Obs.	Total Obs.	Default Lat/Lon	Flag (total)	Default (total)	3-Sigma Edited
SRL_OPN_2PTS030_0390_20160106_194644_20160106_212541.EUM.nc	10.780	10.780	1.830	3546	5402	0	1730	14	112
SRL_OPN_2PTS030_0392_20160106_212541_20160106_230353.EUM.nc	10.090	9.875	2.016	2228	5292	0	2973	3	88
SRL_OPN_2PTS030_0393_20160106_230353_20160107_004133.EUM.nc	11.400	11.262	1.337	3208	5456	0	2180	18	50
SRL_OPN_2PTS030_0395_20160107_004132_20160107_021947.EUM.nc	11.610	11.542	1.239	2884	5568	0	2591	1	92
SRL_OPN_2PTS030_0397_20160107_021946_20160107_035916.EUM.nc	10.880	10.957	1.199	2907	5528	0	2535	5	81
SRL_OPN_2PTS030_0399_20160107_035916_20160107_054029.EUM.nc	10.420	10.521	1.647	3294	5529	0	2125	8	102
SRL_OPN_2PTS030_0401_20160107_054029_20160107_072924.EUM.nc	10.240	10.136	1.620	4259	6161	0	1828	9	65
SRL_OPN_2PTS030_0404_20160107_072923_20160107_090746.EUM.nc	10.700	10.658	1.435	3385	5545	0	2011	7	142
SRL_OPN_2PTS030_0405_20160107_090746_20160107_104539.EUM.nc	10.780	10.837	1.435	2370	5496	0	3072	23	31
SRL_OPN_2PTS030_0407_20160107_104538_20160107_122340.EUM.nc	11.530	11.265	1.623	2593	5404	0	2739	4	68
SRL_OPN_2PTS030_0409_20160107_122339_20160107_140258.EUM.nc	11.220	11.179	1.304	3165	5442	0	2137	2	138
SRL_OPN_2PTS030_0411_20160107_140257_20160107_155620.EUM.nc	10.490	10.618	1.340	2849	6020	0	2720	81	370
SRL_OPN_2PTS030_0414_20160107_155619_20160107_173606.EUM.nc	10.570	10.605	1.342	2975	5494	0	2477	10	32
SRL_OPN_2PTS030_0416_20160107_173606_20160107_191532.EUM.nc	10.280	10.250	1.274	3311	5574	0	2112	2	149
SRL_OPN_2PTS030_0418_20160107_191533_20160107_205440.EUM.nc	11.130	10.976	1.634	3731	5586	0	1698	8	149
SRL_OPN_2PTS030_0420_20160107_205439_20160107_223305.EUM.nc	10.500	10.235	1.890	2794	5357	0	2444	25	94
SRL_OPN_2PTS030_0421_20160107_223304_20160108_001049.EUM.nc	11.510	11.171	1.249	3043	5470	0	2280	15	132
SRL_OPN_2PTS030_0423_20160108_001049_20160108_014849.EUM.nc	11.810	11.825	1.567	2916	5541	0	2338	2	285
SRL_OPN_2PTS030_0425_20160108_014848_20160108_032750.EUM.nc	10.980	11.127	1.752	3079	5491	0	2317	8	87
SRL_OPN_2PTS030_0427_20160108_032749_20160108_050824.EUM.nc	10.230	10.304	1.245	3027	5521	0	2428	7	59
SRL_OPN_2PTS030_0429_20160108_050824_20160108_065821.EUM.nc	10.240	10.091	1.555	3799	6143	0	2204	9	131
SRL_OPN_2PTS030_0432_20160108_065821_20160108_083656.EUM.nc	10.650	10.479	1.461	4167	5626	0	1390	7	62
SRL_OPN_2PTS030_0434_20160108_083656_20160108_101454.EUM.nc	11.130	11.003	1.817	2585	5395	0	2666	8	136
SRL_OPN_2PTS030_0435_20160108_101453_20160108_115245.EUM.nc	11.610	11.599	1.833	2473	5421	0	2815	11	122
SRL_OPN_2PTS030_0437_20160108_115244_20160108_133136.EUM.nc	11.500	11.520	1.180	2852	5318	0	2287	4	175
SRL_OPN_2PTS030_0439_20160108_133136_20160108_152459.EUM.nc	11.040	10.882	1.556	3604	6345	0	2682	1	58
SRL_OPN_2PTS030_0442_20160108_152459_20160108_170447.EUM.nc	10.760	10.529	1.597	2867	5583	0	2645	8	63
SRL_OPN_2PTS030_0444_20160108_170446_20160108_184418.EUM.nc	10.610	10.431	1.426	3319	5486	0	2074	1	92
SRL_OPN_2PTS030_0446_20160108_184417_20160108_202335.EUM.nc	11.040	10.873	1.457	3344	5485	0	1940	7	194
SRL_OPN_2PTS030_0448_20160108_202334_20160108_220215.EUM.nc	10.910	10.587	1.971	2988	5473	0	2335	22	128
SRL_OPN_2PTS030_0450_20160108_220215_20160108_234006.EUM.nc	10.890	10.915	1.739	2695	5428	0	2639	8	86
SRL_OPN_2PTS030_0451_20160108_234006_20160109_011757.EUM.nc	11.990	12.034	1.523	2866	5493	0	2432	1	194
SRL_OPN_2PTS030_0453_20160109_011756_20160109_025634.EUM.nc	11.280	11.258	1.097	2915	5522	0	2453	8	146
SRL_OPN_2PTS030_0455_20160109_025633_20160109_043633.EUM.nc	10.640	10.703	1.775	2884	5464	0	2474	6	100
SRL_OPN_2PTS030_0457_20160109_043633_20160109_061845.EUM.nc	10.250	10.093	1.606	3948	5752	0	1730	0	74
SRL_OPN_2PTS030_0459_20160109_061844_20160109_080602.EUM.nc	11.000	10.753	1.575	4194	6096	0	1850	2	50
SRL_OPN_2PTS030_0462_20160109_080601_20160109_094409.EUM.nc	11.080	10.980	1.615	2827	5484	0	2525	20	112
SRL_OPN_2PTS030_0463_20160109_094408_20160109_112153.EUM.nc	11.610	11.328	1.677	2032	5235	0	3113	18	72
SRL_OPN_2PTS030_0465_20160109_112152_20160109_130023.EUM.nc	11.640	11.526	1.742	2722	5267	0	2499	2	44

– Continued on next page

Table 6: Ka-Band Backscatter Coefficient Statistics.

– Continued from previous page

File	Median	Mean	Std. Dev.	No. Obs.	Total Obs.	Default Lat/Lon	Flag (total)	Default (total)	3-Sigma Edited
SRL_OPN_2PTS030_0467_20160109_130022_20160109_145339.EUM.nc	11.445	11.301	1.322	3450	6323	0	2744	5	124
SRL_OPN_2PTS030_0470_20160109_145339_20160109_163325.EUM.nc	10.890	10.758	1.642	3318	5596	0	2170	7	101
SRL_OPN_2PTS030_0472_20160109_163324_20160109_181301.EUM.nc	10.440	10.442	1.210	3044	5603	0	2416	11	132
SRL_OPN_2PTS030_0474_20160109_181300_20160109_195227.EUM.nc	11.150	11.016	1.504	3085	5528	0	2365	9	69
SRL_OPN_2PTS030_0476_20160109_195226_20160109_213120.EUM.nc	10.940	10.833	1.637	3552	5397	0	1663	26	156
SRL_OPN_2PTS030_0478_20160109_213119_20160109_230920.EUM.nc	10.430	10.381	1.968	2234	5290	0	3014	4	38
SRL_OPN_2PTS030_0479_20160109_230920_20160110_004710.EUM.nc	11.890	11.819	1.068	3122	5472	0	2264	21	65
SRL_OPN_2PTS030_0481_20160110_004709_20160110_022526.EUM.nc	11.480	11.441	0.994	2823	5538	0	2554	1	160
SRL_OPN_2PTS030_0483_20160110_022525_20160110_040453.EUM.nc	11.000	10.951	1.361	2909	5441	0	2465	7	60
SRL_OPN_2PTS030_0485_20160110_040452_20160110_054621.EUM.nc	10.320	10.201	2.010	3705	5649	0	1911	12	21
SRL_OPN_2PTS030_0487_20160110_054621_20160110_073503.EUM.nc	10.690	10.611	1.412	4184	6165	0	1893	1	87
SRL_OPN_2PTS030_0490_20160110_073502_20160110_091322.EUM.nc	11.265	10.954	1.663	3241	5547	0	2151	10	145
SRL_OPN_2PTS030_0491_20160110_091322_20160110_105107.EUM.nc	11.195	11.214	1.720	2127	5452	0	3111	39	175
SRL_OPN_2PTS030_0493_20160110_105106_20160110_122919.EUM.nc	11.380	11.150	1.436	2510	5311	0	2742	7	52
SRL_OPN_2PTS030_0495_20160110_122919_20160110_140842.EUM.nc	11.130	11.061	1.537	2994	5479	0	2263	22	200
SRL_OPN_2PTS030_0497_20160110_140842_20160110_160203.EUM.nc	11.180	10.966	1.667	3258	6377	0	2945	10	164
SRL_OPN_2PTS030_0500_20160110_160203_20160110_174142.EUM.nc	10.500	10.416	1.564	2946	5588	0	2500	9	133
SRL_OPN_2PTS030_0502_20160110_174141_20160110_192115.EUM.nc	10.765	10.446	1.883	3379	5576	0	2065	1	131
SRL_OPN_2PTS030_0504_20160110_192114_20160110_210020.EUM.nc	11.130	10.857	1.549	3824	5550	0	1652	9	65
SRL_OPN_2PTS030_0506_20160110_210020_20160110_223836.EUM.nc	10.825	10.941	1.773	2572	5335	0	2560	23	180
SRL_OPN_2PTS030_0507_20160110_223835_20160111_001625.EUM.nc	11.650	11.526	1.665	3029	5451	0	2305	2	115
SRL_OPN_2PTS030_0509_20160111_001626_20160111_015427.EUM.nc	11.450	11.418	1.421	2993	5526	0	2347	4	182
SRL_OPN_2PTS030_0511_20160111_015427_20160111_033325.EUM.nc	11.200	11.132	1.397	3053	5479	0	2255	21	150
SRL_OPN_2PTS030_0513_20160111_033324_20160111_051414.EUM.nc	10.610	10.347	1.711	3109	5528	0	2378	3	38
SRL_OPN_2PTS030_0515_20160111_051413_20160111_070401.EUM.nc	10.750	10.450	1.588	3874	6181	0	2216	14	77
SRL_OPN_2PTS030_0518_20160111_070400_20160111_084234.EUM.nc	10.870	10.663	1.537	3899	5609	0	1569	38	103
SRL_OPN_2PTS030_0520_20160111_084233_20160111_102022.EUM.nc	11.105	11.038	2.123	2555	5360	0	2692	18	95
SRL_OPN_2PTS030_0521_20160111_102021_20160111_115823.EUM.nc	12.040	11.772	1.531	2394	5385	0	2810	20	161
SRL_OPN_2PTS030_0523_20160111_115822_20160111_133720.EUM.nc	11.270	11.355	1.497	2983	5378	0	2309	9	77
SRL_OPN_2PTS030_0525_20160111_133719_20160111_153043.EUM.nc	11.120	11.135	1.353	3477	6348	0	2710	1	160
SRL_OPN_2PTS030_0528_20160111_153043_20160111_171022.EUM.nc	10.480	10.329	1.559	2905	5588	0	2613	3	67
SRL_OPN_2PTS030_0530_20160111_171021_20160111_185000.EUM.nc	11.300	11.014	1.518	3489	5503	0	1961	4	49
SRL_OPN_2PTS030_0532_20160111_185000_20160111_202916.EUM.nc	11.190	10.995	1.618	3466	5509	0	1875	8	160
SRL_OPN_2PTS030_0534_20160111_202916_20160111_220744.EUM.nc	10.870	10.848	1.580	2797	5434	0	2347	42	248
SRL_OPN_2PTS030_0536_20160111_220744_20160111_234543.EUM.nc	11.570	11.235	1.801	2917	5486	0	2499	6	64
SRL_OPN_2PTS030_0537_20160111_234542_20160112_012335.EUM.nc	11.465	11.410	1.355	2859	5526	0	2536	6	125
SRL_OPN_2PTS030_0539_20160112_012335_20160112_030208.EUM.nc	10.880	10.827	1.324	2999	5523	0	2412	4	108
SRL_OPN_2PTS030_0541_20160112_030208_20160112_044222.EUM.nc	10.600	10.486	1.513	3050	5477	0	2403	4	20
SRL_OPN_2PTS030_0543_20160112_044221_20160112_062433.EUM.nc	10.700	10.553	1.520	3949	5763	0	1698	2	114

– Continued on next page

Table 6: Ka-Band Backscatter Coefficient Statistics.

– Continued from previous page

File	Median	Mean	Std. Dev.	No. Obs.	Total Obs.	Default Lat/Lon	Flag (total)	Default (total)	3-Sigma Edited
SRL_OPN_2PTS030_0545_20160112_062433_20160112_081141.EUM.nc	11.125	11.009	1.661	4061	6093	0	1850	1	181
SRL_OPN_2PTS030_0548_20160112_081141_20160112_094938.EUM.nc	11.120	11.045	1.339	2752	5357	0	2500	18	87
SRL_OPN_2PTS030_0549_20160112_094937_20160112_112731.EUM.nc	10.665	10.745	1.646	2151	5264	0	3074	26	13
SRL_OPN_2PTS030_0551_20160112_112731_20160112_130605.EUM.nc	11.580	11.364	1.550	2734	5363	0	2528	1	100
SRL_OPN_2PTS030_0553_20160112_130605_20160112_145922.EUM.nc	11.130	11.051	1.392	3464	6330	0	2751	5	110
SRL_OPN_2PTS030_0556_20160112_145921_20160112_163900.EUM.nc	10.855	10.567	1.546	3285	5608	0	2291	15	17
SRL_OPN_2PTS030_0558_20160112_163859_20160112_181843.EUM.nc	10.690	10.503	1.614	3153	5503	0	2274	4	72
SRL_OPN_2PTS030_0560_20160112_181842_20160112_195808.EUM.nc	11.440	11.328	1.816	3097	5505	0	2353	2	53
SRL_OPN_2PTS030_0562_20160112_195808_20160112_213651.EUM.nc	10.620	10.715	1.549	3456	5496	0	1878	19	143
SRL_OPN_2PTS030_0564_20160112_213650_20160112_231458.EUM.nc	10.790	10.830	1.473	2251	5293	0	2929	6	107
SRL_OPN_2PTS030_0565_20160112_231458_20160113_005246.EUM.nc	11.220	11.126	1.395	2944	5490	0	2428	20	98
SRL_OPN_2PTS030_0567_20160113_005245_20160113_023059.EUM.nc	11.200	11.119	1.311	2879	5513	0	2476	4	154
SRL_OPN_2PTS030_0569_20160113_023058_20160113_041038.EUM.nc	11.060	10.879	1.488	2761	5503	0	2562	9	171
SRL_OPN_2PTS030_0571_20160113_041037_20160113_055207.EUM.nc	10.530	10.475	1.527	3790	5682	0	1836	8	48
SRL_OPN_2PTS030_0573_20160113_055207_20160113_074043.EUM.nc	11.300	11.219	1.557	4257	6158	0	1870	0	31
SRL_OPN_2PTS030_0576_20160113_074043_20160113_091851.EUM.nc	10.710	10.571	1.441	3231	5533	0	2205	7	90
SRL_OPN_2PTS030_0577_20160113_091851_20160113_105643.EUM.nc	11.070	10.762	1.943	2124	5413	0	3172	15	102
SRL_OPN_2PTS030_0579_20160113_105642_20160113_123500.EUM.nc	11.260	11.153	1.298	2467	5290	0	2759	2	62
SRL_OPN_2PTS030_0581_20160113_123500_20160113_141419.EUM.nc	11.160	10.974	1.430	3250	5501	0	2199	0	52
SRL_OPN_2PTS030_0583_20160113_141420_20160113_160738.EUM.nc	10.910	10.747	1.408	3413	6378	0	2876	7	82
SRL_OPN_2PTS030_0586_20160113_160738_20160113_174725.EUM.nc	10.240	10.203	1.537	3035	5570	0	2467	2	66
SRL_OPN_2PTS030_0588_20160113_174724_20160113_192657.EUM.nc	11.100	10.957	1.502	3362	5619	0	2184	14	59
SRL_OPN_2PTS030_0590_20160113_192656_20160113_210552.EUM.nc	10.820	10.703	1.509	3682	5539	0	1736	14	107
SRL_OPN_2PTS030_0592_20160113_210551_20160113_224413.EUM.nc	10.980	10.991	1.164	2508	5332	0	2732	11	81
SRL_OPN_2PTS030_0593_20160113_224412_20160114_002202.EUM.nc	11.310	11.001	1.615	3006	5441	0	2299	4	132
SRL_OPN_2PTS030_0595_20160114_002201_20160114_015958.EUM.nc	11.430	11.432	1.516	2970	5538	0	2385	5	178
SRL_OPN_2PTS030_0597_20160114_015957_20160114_033910.EUM.nc	11.010	11.017	1.381	3077	5491	0	2355	8	51
SRL_OPN_2PTS030_0599_20160114_033909_20160114_051958.EUM.nc	10.620	10.363	1.436	3072	5554	0	2447	3	32
SRL_OPN_2PTS030_0601_20160114_051957_20160114_070942.EUM.nc	10.990	10.830	1.617	3864	6166	0	2188	8	106
SRL_OPN_2PTS030_0604_20160114_070941_20160114_084804.EUM.nc	11.070	10.857	1.662	3898	5597	0	1621	7	71
SRL_OPN_2PTS030_0605_20160114_084803_20160114_102559.EUM.nc	10.780	10.539	1.834	2457	5414	0	2790	11	156
SRL_OPN_2PTS030_0607_20160114_102558_20160114_120402.EUM.nc	11.410	11.443	1.568	2499	5376	0	2769	20	88
SRL_OPN_2PTS030_0609_20160114_120402_20160114_134254.EUM.nc	11.365	11.298	0.990	2940	5406	0	2301	19	146
SRL_OPN_2PTS030_0611_20160114_134254_20160114_153618.EUM.nc	10.920	10.891	1.065	3520	6360	0	2720	2	118
SRL_OPN_2PTS030_0614_20160114_153617_20160114_171606.EUM.nc	10.460	10.341	1.672	2889	5619	0	2673	2	55
SRL_OPN_2PTS030_0616_20160114_171605_20160114_185543.EUM.nc	10.930	10.934	1.422	3419	5510	0	2024	7	60
SRL_OPN_2PTS030_0618_20160114_185543_20160114_203449.EUM.nc	11.325	10.909	1.813	3583	5524	0	1811	11	119
SRL_OPN_2PTS030_0620_20160114_203448_20160114_221323.EUM.nc	10.950	10.940	1.618	2901	5464	0	2418	12	133
SRL_OPN_2PTS030_0622_20160114_221323_20160114_235111.EUM.nc	11.290	10.986	1.828	2898	5448	0	2466	5	79

– Continued on next page

Table 6: Ka-Band Backscatter Coefficient Statistics.

– Continued from previous page

File	Median	Mean	Std. Dev.	No. Obs.	Total Obs.	Default Lat/Lon	Flag (total)	Default (total)	3-Sigma Edited
SRL_OPN_2PTS030_0623_20160114_235110_20160115_012905.EUM.nc	11.320	11.363	1.495	2945	5468	0	2437	12	74
SRL_OPN_2PTS030_0625_20160115_012905_20160115_030750.EUM.nc	11.060	10.996	1.043	3082	5498	0	2352	7	57
SRL_OPN_2PTS030_0627_20160115_030749_20160115_044802.EUM.nc	10.490	10.422	1.149	3039	5428	0	2362	13	14
SRL_OPN_2PTS030_0629_20160115_044801_20160115_063029.EUM.nc	10.200	10.124	1.584	4027	5747	0	1695	0	25
SRL_OPN_2PTS030_0631_20160115_063029_20160115_081711.EUM.nc	11.080	10.771	1.966	4087	6080	0	1808	0	185
SRL_OPN_2PTS030_0634_20160115_081712_20160115_095514.EUM.nc	10.960	10.738	1.654	2744	5390	0	2568	7	71
SRL_OPN_2PTS030_0635_20160115_095514_20160115_113309.EUM.nc	11.640	11.320	1.699	2285	5345	0	2954	27	79
SRL_OPN_2PTS030_0637_20160115_113309_20160115_131138.EUM.nc	11.380	11.355	1.300	2762	5332	0	2451	8	111
SRL_OPN_2PTS030_0639_20160115_131138_20160115_150456.EUM.nc	10.840	10.872	1.337	3573	6338	0	2713	0	52
SRL_OPN_2PTS030_0642_20160115_150456_20160115_164444.EUM.nc	10.460	10.357	1.399	3040	5569	0	2449	11	69
SRL_OPN_2PTS030_0644_20160115_164443_20160115_182426.EUM.nc	10.480	10.395	1.325	3331	5499	0	2038	2	128
SRL_OPN_2PTS030_0646_20160115_182427_20160115_200342.EUM.nc	11.205	11.195	1.438	3095	5498	0	2370	4	29
SRL_OPN_2PTS030_0648_20160115_200342_20160115_214229.EUM.nc	11.190	11.024	1.948	3317	5496	0	2028	19	132
SRL_OPN_2PTS030_0650_20160115_214229_20160115_232034.EUM.nc	11.340	11.061	2.071	2440	5298	0	2774	10	74
SRL_OPN_2PTS030_0651_20160115_232034_20160116_005815.EUM.nc	11.470	11.529	1.674	2853	5497	0	2493	20	131
SRL_OPN_2PTS030_0653_20160116_005814_20160116_023639.EUM.nc	11.190	11.115	1.177	2978	5534	0	2404	17	135
SRL_OPN_2PTS030_0655_20160116_023639_20160116_041625.EUM.nc	10.310	10.335	1.252	2852	5479	0	2491	10	126
SRL_OPN_2PTS030_0657_20160116_041625_20160116_055801.EUM.nc	10.540	10.455	1.650	3777	5696	0	1830	7	82
SRL_OPN_2PTS030_0659_20160116_055800_20160116_074614.EUM.nc	10.990	10.731	1.580	4118	6127	0	1863	1	145
SRL_OPN_2PTS030_0662_20160116_074613_20160116_092428.EUM.nc	10.930	10.681	1.301	3196	5518	0	2208	7	107
SRL_OPN_2PTS030_0663_20160116_092428_20160116_110221.EUM.nc	11.080	11.331	1.794	2132	5436	0	3239	26	39
SRL_OPN_2PTS030_0665_20160116_110220_20160116_124032.EUM.nc	11.255	11.262	1.952	2453	5270	0	2660	6	151
SRL_OPN_2PTS030_0667_20160116_124031_20160116_142004.EUM.nc	11.165	11.004	1.214	3239	5446	0	2064	0	143
SRL_OPN_2PTS030_0669_20160116_142005_20160116_161322.EUM.nc	11.005	10.815	1.649	3463	6364	0	2828	4	69
SRL_OPN_2PTS030_0672_20160116_161322_20160116_175307.EUM.nc	10.090	10.140	1.377	2971	5560	0	2449	19	121
SRL_OPN_2PTS030_0674_20160116_175306_20160116_193231.EUM.nc	11.150	10.938	1.559	3365	5587	0	2155	17	50
SRL_OPN_2PTS030_0676_20160116_193230_20160116_211132.EUM.nc	11.250	11.038	1.378	3582	5419	0	1768	3	66
SRL_OPN_2PTS030_0678_20160116_211131_20160116_224950.EUM.nc	11.330	11.066	1.934	2451	5396	0	2866	9	70
SRL_OPN_2PTS030_0679_20160116_224949_20160117_002730.EUM.nc	11.170	10.874	1.670	3050	5410	0	2164	13	183
SRL_OPN_2PTS030_0681_20160117_002729_20160117_020537.EUM.nc	11.400	11.428	1.643	2955	5549	0	2470	29	95
SRL_OPN_2PTS030_0683_20160117_020537_20160117_034445.EUM.nc	10.870	10.788	1.050	3023	5534	0	2420	9	82
SRL_OPN_2PTS030_0685_20160117_034445_20160117_052548.EUM.nc	10.720	10.579	1.438	2931	5547	0	2514	5	97
SRL_OPN_2PTS030_0687_20160117_052548_20160117_071513.EUM.nc	10.720	10.454	1.689	3931	6163	0	2085	12	135
SRL_OPN_2PTS030_0690_20160117_071512_20160117_085342.EUM.nc	10.950	10.716	1.403	3794	5591	0	1649	11	137
SRL_OPN_2PTS030_0691_20160117_085341_20160117_103136.EUM.nc	11.060	10.796	1.483	2242	5499	0	3069	11	177
SRL_OPN_2PTS030_0693_20160117_103135_20160117_120932.EUM.nc	11.510	11.145	1.789	2483	5400	0	2814	19	84
SRL_OPN_2PTS030_0695_20160117_120932_20160117_134838.EUM.nc	11.200	11.080	1.063	3013	5439	0	2325	2	99
SRL_OPN_2PTS030_0697_20160117_134837_20160117_154201.EUM.nc	10.780	10.594	1.350	3534	6323	0	2676	3	110
SRL_OPN_2PTS030_0700_20160117_154200_20160117_172148.EUM.nc	10.120	10.038	1.538	2913	5514	0	2521	6	74

– Continued on next page

Table 6: Ka-Band Backscatter Coefficient Statistics.

– Continued from previous page

File	Median	Mean	Std. Dev.	No. Obs.	Total Obs.	Default Lat/Lon	Flag (total)	Default (total)	3-Sigma Edited
SRL_OPN_2PTS030_0702_20160117_172149_20160117_190116.EUM.nc	10.930	10.792	1.382	3451	5581	0	2043	3	84
SRL_OPN_2PTS030_0704_20160117_190117_20160117_204029.EUM.nc	11.210	10.954	1.386	3710	5528	0	1651	16	151
SRL_OPN_2PTS030_0706_20160117_204028_20160117_221853.EUM.nc	10.965	10.955	1.966	2975	5324	0	2247	25	77
SRL_OPN_2PTS030_0708_20160117_221853_20160117_235647.EUM.nc	11.090	10.958	1.539	2969	5462	0	2384	5	104
SRL_OPN_2PTS030_0709_20160117_235646_20160118_013451.EUM.nc	11.290	11.346	1.495	3056	5533	0	2375	4	98
SRL_OPN_2PTS030_0711_20160118_013450_20160118_031333.EUM.nc	10.960	10.830	1.094	2949	5506	0	2413	15	129
SRL_OPN_2PTS030_0713_20160118_031333_20160118_045359.EUM.nc	10.580	10.453	1.400	3018	5478	0	2355	3	102
SRL_OPN_2PTS030_0715_20160118_045358_20160118_063627.EUM.nc	10.660	10.550	1.358	3997	5788	0	1739	1	51
SRL_OPN_2PTS030_0717_20160118_063627_20160118_082258.EUM.nc	10.740	10.582	1.637	4157	6069	0	1804	2	106
SRL_OPN_2PTS030_0720_20160118_082257_20160118_100051.EUM.nc	10.420	10.369	1.849	2791	5372	0	2511	20	50
SRL_OPN_2PTS030_0721_20160118_100051_20160118_113847.EUM.nc	10.900	10.963	1.529	2321	5349	0	2907	25	96
SRL_OPN_2PTS030_0723_20160118_113846_20160118_131728.EUM.nc	11.230	11.191	1.252	2862	5326	0	2363	3	98
SRL_OPN_2PTS030_0725_20160118_131729_20160118_151049.EUM.nc	11.130	10.964	1.008	3402	6362	0	2741	2	217
SRL_OPN_2PTS030_0728_20160118_151048_20160118_165037.EUM.nc	10.470	10.334	1.503	2997	5568	0	2501	6	64
SRL_OPN_2PTS030_0730_20160118_165036_20160118_183009.EUM.nc	10.460	10.665	1.433	3373	5466	0	2007	7	79
SRL_OPN_2PTS030_0732_20160118_183008_20160118_200930.EUM.nc	11.070	10.779	1.408	3088	5492	0	2247	4	153
SRL_OPN_2PTS030_0734_20160118_200929_20160118_214808.EUM.nc	10.870	10.816	1.415	3207	5503	0	2061	22	213
SRL_OPN_2PTS030_0736_20160118_214807_20160118_232612.EUM.nc	10.570	10.330	1.720	2499	5266	0	2664	35	68
SRL_OPN_2PTS030_0737_20160118_232612_20160119_010401.EUM.nc	10.930	10.982	1.191	2764	5476	0	2643	11	58
SRL_OPN_2PTS030_0739_20160119_010401_20160119_024228.EUM.nc	11.190	11.223	1.242	2956	5553	0	2456	2	139
SRL_OPN_2PTS030_0741_20160119_024227_20160119_042213.EUM.nc	10.730	10.691	1.041	2893	5494	0	2508	8	85
SRL_OPN_2PTS030_0743_20160119_042212_20160119_060405.EUM.nc	10.670	10.688	1.431	3770	5703	0	1797	3	133
SRL_OPN_2PTS030_0745_20160119_060404_20160119_075203.EUM.nc	10.990	10.875	1.378	4194	6106	0	1841	4	67
SRL_OPN_2PTS030_0748_20160119_075203_20160119_093015.EUM.nc	10.420	10.370	1.643	3146	5484	0	2228	12	98
SRL_OPN_2PTS030_0749_20160119_093015_20160119_110758.EUM.nc	10.630	10.602	1.883	2084	5405	0	3177	19	125
SRL_OPN_2PTS030_0751_20160119_110757_20160119_124620.EUM.nc	11.230	11.211	1.264	2421	5207	0	2676	4	106
SRL_OPN_2PTS030_0753_20160119_124619_20160119_143928.EUM.nc	11.040	11.012	1.211	3290	6182	0	2740	0	152
SRL_OPN_2PTS030_0756_20160119_143928_20160119_161914.EUM.nc	10.600	10.519	1.488	3432	5642	0	2103	5	102
SRL_OPN_2PTS030_0758_20160119_161913_20160119_175850.EUM.nc	10.365	10.301	1.320	3016	5548	0	2390	16	126
SRL_OPN_2PTS030_0760_20160119_175850_20160119_193821.EUM.nc	11.365	11.138	1.536	3367	5579	0	2162	3	47
SRL_OPN_2PTS030_0762_20160119_193820_20160119_211720.EUM.nc	10.910	10.808	1.196	3494	5438	0	1792	24	128
SRL_OPN_2PTS030_0764_20160119_211719_20160119_225527.EUM.nc	10.520	10.466	1.425	2303	5416	0	2965	12	136
SRL_OPN_2PTS030_0765_20160119_225526_20160120_003316.EUM.nc	11.050	10.877	1.748	3244	5438	0	2093	5	96
SRL_OPN_2PTS030_0767_20160120_003316_20160120_021126.EUM.nc	11.420	11.334	1.030	2800	5533	0	2535	1	197
SRL_OPN_2PTS030_0769_20160120_021125_20160120_035038.EUM.nc	11.010	10.961	1.339	2920	5512	0	2462	24	106
SRL_OPN_2PTS030_0771_20160120_035037_20160120_053149.EUM.nc	10.740	10.643	1.491	2957	5523	0	2423	6	137
SRL_OPN_2PTS030_0773_20160120_053148_20160120_072102.EUM.nc	11.120	11.140	1.688	4111	6198	0	1983	3	101
SRL_OPN_2PTS030_0776_20160120_072102_20160120_085928.EUM.nc	10.920	10.808	1.572	3819	5592	0	1691	8	74
SRL_OPN_2PTS030_0777_20160120_085927_20160120_103713.EUM.nc	10.230	10.037	1.276	2218	5471	0	3001	5	247

– Continued on next page

Table 6: Ka-Band Backscatter Coefficient Statistics.

– Continued from previous page

File	Median	Mean	Std. Dev.	No. Obs.	Total Obs.	Default Lat/Lon	Flag (total)	Default (total)	3-Sigma Edited
SRL_OPN_2PTS030_0779_20160120_103713_20160120_121520.EUM.nc	11.990	11.833	1.832	2368	5421	0	2807	26	220
SRL_OPN_2PTS030_0781_20160120_121519_20160120_135431.EUM.nc	11.100	11.169	1.208	3076	5433	0	2258	2	97
SRL_OPN_2PTS030_0783_20160120_135431_20160120_154755.EUM.nc	10.970	10.821	1.495	3567	6363	0	2731	5	60
SRL_OPN_2PTS030_0786_20160120_154755_20160120_172732.EUM.nc	10.770	10.624	1.339	2763	5484	0	2495	5	221
SRL_OPN_2PTS030_0788_20160120_172731_20160120_190708.EUM.nc	11.420	11.301	1.698	3475	5593	0	1958	8	152
SRL_OPN_2PTS030_0790_20160120_190707_20160120_204611.EUM.nc	11.180	11.184	1.513	3795	5518	0	1590	13	120
SRL_OPN_2PTS030_0792_20160120_204612_20160120_222441.EUM.nc	10.840	10.687	1.622	2797	5336	0	2325	29	185
SRL_OPN_2PTS030_0794_20160120_222440_20160121_000234.EUM.nc	11.180	11.341	1.938	2984	5499	0	2373	17	125
SRL_OPN_2PTS030_0795_20160121_000233_20160121_014022.EUM.nc	11.450	11.262	1.064	3014	5521	0	2361	11	135
SRL_OPN_2PTS030_0797_20160121_014023_20160121_031916.EUM.nc	11.050	10.873	1.135	2951	5513	0	2385	13	164
SRL_OPN_2PTS030_0799_20160121_031916_20160121_045949.EUM.nc	10.630	10.531	1.539	3129	5502	0	2324	3	46
SRL_OPN_2PTS030_0801_20160121_045948_20160121_064227.EUM.nc	10.870	10.865	1.460	3991	5803	0	1748	2	62
SRL_OPN_2PTS030_0803_20160121_064226_20160121_082830.EUM.nc	10.830	10.636	1.453	4206	6032	0	1721	5	100
SRL_OPN_2PTS030_0806_20160121_082829_20160121_100630.EUM.nc	10.650	10.594	1.244	2770	5372	0	2512	3	87
SRL_OPN_2PTS030_0807_20160121_100630_20160121_114427.EUM.nc	11.460	11.637	1.452	2319	5385	0	2888	14	164
SRL_OPN_2PTS030_0809_20160121_114426_20160121_132311.EUM.nc	11.270	11.229	1.094	2892	5350	0	2359	0	99
SRL_OPN_2PTS030_0811_20160121_132311_20160121_151634.EUM.nc	10.760	10.581	1.217	3560	6328	0	2695	2	71
SRL_OPN_2PTS030_0814_20160121_151634_20160121_165613.EUM.nc	11.000	11.075	1.083	2875	5537	0	2507	7	148
SRL_OPN_2PTS030_0816_20160121_165613_20160121_183553.EUM.nc	10.980	10.934	1.836	3451	5458	0	1958	1	48
SRL_OPN_2PTS030_0818_20160121_183553_20160121_201513.EUM.nc	11.370	11.063	1.302	3298	5475	0	2087	13	77
SRL_OPN_2PTS030_0820_20160121_201513_20160121_215348.EUM.nc	10.780	10.795	1.304	3158	5492	0	2141	40	153
SRL_OPN_2PTS030_0822_20160121_215348_20160121_233149.EUM.nc	10.720	10.620	1.417	2361	5264	0	2738	6	159
SRL_OPN_2PTS030_0823_20160121_233149_20160122_010939.EUM.nc	11.320	11.238	1.152	2543	5488	0	2690	5	250
SRL_OPN_2PTS030_0825_20160122_010939_20160122_024802.EUM.nc	10.770	10.667	1.043	3019	5532	0	2447	4	62
SRL_OPN_2PTS030_0827_20160122_024801_20160122_042801.EUM.nc	11.030	10.976	1.382	2984	5485	0	2445	6	50
SRL_OPN_2PTS030_0829_20160122_042800_20160122_060952.EUM.nc	10.710	10.597	1.532	3794	5687	0	1776	2	115
SRL_OPN_2PTS030_0831_20160122_060951_20160122_075743.EUM.nc	11.200	10.997	1.324	4096	6125	0	1884	2	143
SRL_OPN_2PTS030_0834_20160122_075743_20160122_093545.EUM.nc	10.720	10.446	1.361	2989	5489	0	2374	15	111
SRL_OPN_2PTS030_0835_20160122_093544_20160122_111337.EUM.nc	10.980	10.945	1.705	2086	5371	0	3202	38	45
SRL_OPN_2PTS030_0837_20160122_111336_20160122_125201.EUM.nc	11.510	11.496	1.389	2482	5223	0	2544	0	197
SRL_OPN_2PTS030_0839_20160122_125200_20160122_144513.EUM.nc	10.850	10.666	1.383	3380	6253	0	2769	1	103
SRL_OPN_2PTS030_0842_20160122_144512_20160122_162452.EUM.nc	10.780	10.759	1.394	3390	5623	0	2130	9	94
SRL_OPN_2PTS030_0844_20160122_162451_20160122_180435.EUM.nc	10.480	10.589	1.782	3101	5608	0	2355	6	146
SRL_OPN_2PTS030_0846_20160122_180435_20160122_194404.EUM.nc	11.590	11.456	1.765	3298	5563	0	2165	4	96
SRL_OPN_2PTS030_0848_20160122_194403_20160122_212252.EUM.nc	10.970	10.947	1.512	3492	5365	0	1750	10	113
SRL_OPN_2PTS030_0850_20160122_212251_20160122_230105.EUM.nc	10.490	10.507	1.508	2186	5303	0	3003	10	104
SRL_OPN_2PTS030_0851_20160122_230105_20160123_003853.EUM.nc	11.480	11.201	1.531	3214	5459	0	2122	11	112
SRL_OPN_2PTS030_0853_20160123_003852_20160123_021658.EUM.nc	10.820	10.719	1.217	2879	5547	0	2580	1	87
SRL_OPN_2PTS030_0855_20160123_021657_20160123_035625.EUM.nc	10.870	10.698	1.409	2942	5562	0	2513	6	101

– Continued on next page

Table 6: Ka-Band Backscatter Coefficient Statistics.

– Continued from previous page

File	Median	Mean	Std. Dev.	No. Obs.	Total Obs.	Default Lat/Lon	Flag (total)	Default (total)	3-Sigma Edited
SRL_OPN_2PTS030_0857_20160123_035624_20160123_053743.EUM.nc	10.520	10.504	1.337	3086	5540	0	2263	12	179
SRL_OPN_2PTS030_0859_20160123_053742_20160123_072644.EUM.nc	11.260	11.297	1.503	4265	6165	0	1844	1	55
SRL_OPN_2PTS030_0862_20160123_072644_20160123_090458.EUM.nc	10.820	10.678	1.736	3660	5551	0	1789	5	97
SRL_OPN_2PTS030_0863_20160123_090457_20160123_104251.EUM.nc	10.430	10.351	1.457	2302	5486	0	3020	27	137
SRL_OPN_2PTS030_0865_20160123_104252_20160123_122101.EUM.nc	11.160	11.082	1.320	2589	5416	0	2742	13	72
SRL_OPN_2PTS030_0867_20160123_122101_20160123_140008.EUM.nc	11.020	10.792	1.298	3277	5435	0	2104	8	46
SRL_OPN_2PTS030_0869_20160123_140008_20160123_155331.EUM.nc	10.800	10.826	1.164	3252	6346	0	2966	1	127
SRL_OPN_2PTS030_0872_20160123_155330_20160123_173317.EUM.nc	10.430	10.329	1.383	2819	5472	0	2491	8	154
SRL_OPN_2PTS030_0874_20160123_173317_20160123_191252.EUM.nc	11.250	11.245	1.259	3393	5584	0	1876	5	310
SRL_OPN_2PTS030_0876_20160123_191252_20160123_205153.EUM.nc	11.300	11.011	1.412	3731	5571	0	1654	14	172
SRL_OPN_2PTS030_0878_20160123_205153_20160123_223019.EUM.nc	10.215	10.147	1.489	2793	5353	0	2360	31	169
SRL_OPN_2PTS030_0880_20160123_223019_20160124_000811.EUM.nc	10.900	10.551	1.533	3061	5467	0	2345	7	54
SRL_OPN_2PTS030_0881_20160124_000810_20160124_014602.EUM.nc	10.980	10.760	1.245	3057	5536	0	2348	15	116
SRL_OPN_2PTS030_0883_20160124_014601_20160124_032501.EUM.nc	11.110	10.888	1.343	3160	5480	0	2250	15	55
SRL_OPN_2PTS030_0885_20160124_032500_20160124_050533.EUM.nc	10.610	10.638	1.204	2990	5508	0	2407	5	106
SRL_OPN_2PTS030_0887_20160124_050532_20160124_065542.EUM.nc	10.770	10.869	1.768	3808	6208	0	2228	1	171
SRL_OPN_2PTS030_0890_20160124_065542_20160124_083410.EUM.nc	10.730	10.838	1.545	4206	5616	0	1326	5	79
SRL_OPN_2PTS030_0892_20160124_083410_20160124_101209.EUM.nc	10.600	10.501	1.827	2718	5359	0	2543	18	80
SRL_OPN_2PTS030_0893_20160124_101208_20160124_115007.EUM.nc	11.240	11.059	1.471	2470	5387	0	2837	32	48
SRL_OPN_2PTS030_0895_20160124_115006_20160124_132848.EUM.nc	11.610	11.490	1.736	2930	5307	0	2281	13	83
SRL_OPN_2PTS030_0897_20160124_132847_20160124_152210.EUM.nc	10.940	10.868	1.195	3553	6321	0	2655	4	109
SRL_OPN_2PTS030_0900_20160124_152211_20160124_170157.EUM.nc	10.300	10.251	1.440	2950	5588	0	2571	1	66
SRL_OPN_2PTS030_0902_20160124_170157_20160124_184138.EUM.nc	11.100	11.125	1.743	3381	5456	0	1926	2	147
SRL_OPN_2PTS030_0904_20160124_184138_20160124_202048.EUM.nc	11.600	11.240	2.164	3389	5486	0	1939	7	151
SRL_OPN_2PTS030_0906_20160124_202048_20160124_215928.EUM.nc	10.320	10.219	1.221	3078	5462	0	2315	27	42
SRL_OPN_2PTS030_0908_20160124_215929_20160124_233729.EUM.nc	10.680	10.615	1.529	2657	5404	0	2655	13	79
SRL_OPN_2PTS030_0909_20160124_233729_20160125_011511.EUM.nc	11.430	11.271	1.777	2946	5452	0	2407	12	87
SRL_OPN_2PTS030_0911_20160125_011510_20160125_025346.EUM.nc	11.360	11.189	1.434	3022	5511	0	2371	1	117
SRL_OPN_2PTS030_0913_20160125_025345_20160125_043342.EUM.nc	10.830	10.807	1.079	2968	5471	0	2424	13	66
SRL_OPN_2PTS030_0915_20160125_043341_20160125_061550.EUM.nc	10.600	10.614	1.957	3872	5749	0	1755	3	119
SRL_OPN_2PTS030_0917_20160125_061550_20160125_080315.EUM.nc	10.840	10.828	1.854	4174	6087	0	1839	1	73
SRL_OPN_2PTS030_0920_20160125_080315_20160125_094124.EUM.nc	10.500	10.345	1.366	3061	5504	0	2363	9	71
SRL_OPN_2PTS030_0921_20160125_094124_20160125_111916.EUM.nc	10.410	10.489	1.170	2186	5229	0	2928	44	71
SRL_OPN_2PTS030_0923_20160125_111915_20160125_125736.EUM.nc	11.410	11.323	1.366	2654	5254	0	2488	3	109
SRL_OPN_2PTS030_0925_20160125_125735_20160125_145058.EUM.nc	10.980	10.857	1.144	3498	6288	0	2749	2	39
SRL_OPN_2PTS030_0928_20160125_145058_20160125_163036.EUM.nc	10.400	10.584	1.345	3343	5655	0	2234	10	68
SRL_OPN_2PTS030_0930_20160125_163036_20160125_181020.EUM.nc	10.390	10.516	1.845	3202	5574	0	2311	4	57
SRL_OPN_2PTS030_0932_20160125_181019_20160125_194939.EUM.nc	11.310	11.127	1.698	3196	5514	0	2175	5	138
SRL_OPN_2PTS030_0934_20160125_194938_20160125_212833.EUM.nc	10.600	10.394	1.359	3651	5397	0	1686	24	36

– Continued on next page

Table 6: Ka-Band Backscatter Coefficient Statistics.

– Continued from previous page

File	Median	Mean	Std. Dev.	No. Obs.	Total Obs.	Default Lat/Lon	Flag (total)	Default (total)	3-Sigma Edited
SRL_OPN_2PTS030_0936_20160125_212832_20160125_230644.EUM.nc	10.140	10.108	1.515	2202	5295	0	3050	8	35
SRL_OPN_2PTS030_0937_20160125_230644_20160126_004423.EUM.nc	11.440	11.217	1.602	3123	5439	0	2211	11	94
SRL_OPN_2PTS030_0939_20160126_004422_20160126_022240.EUM.nc	11.190	11.277	1.546	2920	5565	0	2543	3	99
SRL_OPN_2PTS030_0941_20160126_022239_20160126_040211.EUM.nc	10.540	10.686	1.562	3005	5429	0	2374	2	48
SRL_OPN_2PTS030_0943_20160126_040211_20160126_054329.EUM.nc	10.770	10.797	1.647	3404	5657	0	2078	21	154
SRL_OPN_2PTS030_0945_20160126_054328_20160126_073217.EUM.nc	10.840	10.731	2.061	4115	6168	0	1871	0	182
SRL_OPN_2PTS030_0948_20160126_073216_20160126_091037.EUM.nc	10.400	10.414	1.114	3418	5562	0	2071	9	64
SRL_OPN_2PTS030_0949_20160126_091036_20160126_104830.EUM.nc	10.450	10.503	1.159	2294	5508	0	3140	20	54
SRL_OPN_2PTS030_0951_20160126_104830_20160126_122634.EUM.nc	11.390	11.251	1.687	2544	5329	0	2680	22	83
SRL_OPN_2PTS030_0953_20160126_122634_20160126_140554.EUM.nc	10.900	10.897	1.289	3139	5491	0	2247	1	104
SRL_OPN_2PTS030_0955_20160126_140554_20160126_155916.EUM.nc	10.990	10.771	1.642	3274	6345	0	2932	9	130
SRL_OPN_2PTS030_0958_20160126_155915_20160126_173902.EUM.nc	10.630	10.424	1.427	2928	5612	0	2512	12	160
SRL_OPN_2PTS030_0960_20160126_173902_20160126_191827.EUM.nc	11.230	11.166	1.516	3449	5563	0	1904	19	191
SRL_OPN_2PTS030_0962_20160126_191827_20160126_205735.EUM.nc	11.040	10.816	1.370	3840	5581	0	1629	10	102
SRL_OPN_2PTS030_0964_20160126_205734_20160126_223551.EUM.nc	10.130	10.176	1.796	2826	5337	0	2466	16	29
SRL_OPN_2PTS030_0965_20160126_223551_20160127_001342.EUM.nc	10.830	10.902	1.260	3072	5447	0	2287	4	84
SRL_OPN_2PTS030_0967_20160127_001341_20160127_015143.EUM.nc	11.190	10.888	1.509	3043	5529	0	2309	1	176
SRL_OPN_2PTS030_0969_20160127_015143_20160127_033039.EUM.nc	10.530	10.403	1.448	3188	5466	0	2202	10	66
SRL_OPN_2PTS030_0971_20160127_033039_20160127_051125.EUM.nc	10.440	10.227	1.675	3076	5532	0	2337	5	114
SRL_OPN_2PTS030_0973_20160127_051124_20160127_070116.EUM.nc	10.710	10.547	1.730	3904	6195	0	2232	4	55
SRL_OPN_2PTS030_0976_20160127_070115_20160127_083950.EUM.nc	10.380	10.327	1.306	4019	5610	0	1432	5	154
SRL_OPN_2PTS030_0978_20160127_083949_20160127_101738.EUM.nc	10.300	10.280	1.060	2780	5372	0	2556	16	20
SRL_OPN_2PTS030_0979_20160127_101738_20160127_115539.EUM.nc	11.380	11.327	1.562	2392	5399	0	2822	16	169
SRL_OPN_2PTS030_0981_20160127_115538_20160127_133434.EUM.nc	11.080	10.827	1.309	2995	5362	0	2306	2	59
SRL_OPN_2PTS030_0983_20160127_133433_20160127_152756.EUM.nc	10.740	10.654	1.552	3561	6339	0	2663	3	112
SRL_OPN_2PTS030_0986_20160127_152756_20160127_170742.EUM.nc	10.290	10.364	1.440	2914	4645	0	1694	0	37
SRL_OPN_2PTS030_0988_20160127_170741_20160127_184712.EUM.nc	11.160	11.246	1.615	3474	5480	0	1859	7	140
SRL_OPN_2PTS030_0990_20160127_184711_20160127_202629.EUM.nc	11.045	10.939	1.446	3456	5538	0	1919	9	154
SRL_OPN_2PTS030_0992_20160127_202628_20160127_220508.EUM.nc	10.580	10.524	1.401	3121	5455	0	2276	25	33
SRL_OPN_2PTS030_0994_20160127_220508_20160127_234257.EUM.nc	10.690	10.577	1.514	2805	5461	0	2507	17	132
SRL_OPN_2PTS030_0995_20160127_234257_20160128_012049.EUM.nc	11.300	10.980	1.783	2983	5508	0	2452	13	60
SRL_OPN_2PTS030_0997_20160128_012049_20160128_025929.EUM.nc	11.140	10.932	1.328	3045	5542	0	2393	13	91
SRL_OPN_2PTS030_0999_20160128_025929_20160128_043931.EUM.nc	10.370	10.351	1.389	2935	5506	0	2457	10	104

23 Dry Troposphere Path Delay Table

Table 7: Dry Troposphere Path Delay Statistics.

File	Median	Mean	Std. Dev.	No. Obs.	Total Obs.	Default Lat/Lon	Flag (total)	Default (total)	3-Sigma Edited
SRL_OPN_2PTS029_1001_20151224_043938_20151224_062147.EUM.nc	-2.311	-2.299	0.030	3995	5742	0	1747	0	0
SRL_OPN_2PTS030_0001_20151224_062146_20151224_080903.EUM.nc	-2.310	-2.307	0.024	3964	6088	0	2064	0	60
SRL_OPN_2PTS030_0004_20151224_080902_20151224_094701.EUM.nc	-2.311	-2.303	0.029	2901	5468	0	2567	0	0
SRL_OPN_2PTS030_0005_20151224_094701_20151224_112453.EUM.nc	-2.305	-2.300	0.024	2188	5271	0	3083	0	0
SRL_OPN_2PTS030_0007_20151224_112453_20151224_130326.EUM.nc	-2.305	-2.295	0.028	2731	5270	0	2539	0	0
SRL_OPN_2PTS030_0009_20151224_130325_20151224_163620.EUM.nc	-2.307	-2.302	0.021	6835	11934	0	5099	0	0
SRL_OPN_2PTS030_0014_20151224_163620_20151224_181604.EUM.nc	-2.307	-2.302	0.030	3016	5573	0	2557	0	0
SRL_OPN_2PTS030_0016_20151224_181603_20151224_195528.EUM.nc	-2.305	-2.299	0.029	3205	5483	0	2278	0	0
SRL_OPN_2PTS030_0018_20151224_195527_20151224_213412.EUM.nc	-2.306	-2.295	0.028	3670	5380	0	1710	0	0
SRL_OPN_2PTS030_0020_20151224_213411_20151224_231221.EUM.nc	-2.308	-2.304	0.031	2288	5315	0	3027	0	0
SRL_OPN_2PTS030_0021_20151224_231220_20151225_005009.EUM.nc	-2.308	-2.307	0.018	3018	5480	0	2334	0	128
SRL_OPN_2PTS030_0023_20151225_005008_20151225_022820.EUM.nc	-2.309	-2.299	0.031	2991	5514	0	2520	0	3
SRL_OPN_2PTS030_0025_20151225_022819_20151225_040757.EUM.nc	-2.303	-2.296	0.029	2883	5463	0	2580	0	0
SRL_OPN_2PTS030_0027_20151225_040756_20151225_054921.EUM.nc	-2.309	-2.303	0.021	3644	5680	0	1939	0	97
SRL_OPN_2PTS030_0029_20151225_054921_20151225_073805.EUM.nc	-2.310	-2.310	0.019	3887	6147	0	1940	0	320
SRL_OPN_2PTS030_0032_20151225_073804_20151225_091614.EUM.nc	-2.307	-2.298	0.033	3254	5479	0	2225	0	0
SRL_OPN_2PTS030_0033_20151225_091614_20151225_105407.EUM.nc	-2.306	-2.298	0.030	2327	5469	0	3142	0	0
SRL_OPN_2PTS030_0035_20151225_105407_20151225_123221.EUM.nc	-2.304	-2.292	0.031	2524	5279	0	2755	0	0
SRL_OPN_2PTS030_0037_20151225_123221_20151225_141138.EUM.nc	-2.308	-2.306	0.021	3239	5479	0	2236	0	4
SRL_OPN_2PTS030_0039_20151225_141137_20151225_160458.EUM.nc	-2.311	-2.311	0.011	2974	6369	0	3009	0	386
SRL_OPN_2PTS030_0042_20151225_160457_20151225_174445.EUM.nc	-2.304	-2.299	0.033	2968	5589	0	2621	0	0
SRL_OPN_2PTS030_0044_20151225_174444_20151225_192418.EUM.nc	-2.305	-2.294	0.034	3379	5581	0	2202	0	0
SRL_OPN_2PTS030_0046_20151225_192417_20151225_210313.EUM.nc	-2.311	-2.298	0.027	3754	5528	0	1773	0	1
SRL_OPN_2PTS030_0048_20151225_210313_20151225_224135.EUM.nc	-2.307	-2.303	0.025	2531	5283	0	2598	0	154
SRL_OPN_2PTS030_0049_20151225_224134_20151226_001926.EUM.nc	-2.307	-2.296	0.035	3187	5438	0	2251	0	0
SRL_OPN_2PTS030_0051_20151226_001926_20151226_015720.EUM.nc	-2.310	-2.314	0.012	2605	5530	0	2448	0	477
SRL_OPN_2PTS030_0053_20151226_015719_20151226_033629.EUM.nc	-2.309	-2.305	0.023	2969	5471	0	2324	0	178
SRL_OPN_2PTS030_0055_20151226_033628_20151226_051713.EUM.nc	-2.298	-2.300	0.022	3090	5541	0	2451	0	0
SRL_OPN_2PTS030_0057_20151226_051712_20151226_070702.EUM.nc	-2.307	-2.297	0.037	3984	6192	0	2208	0	0
SRL_OPN_2PTS030_0060_20151226_070701_20151226_084526.EUM.nc	-2.304	-2.295	0.031	3826	5581	0	1755	0	0
SRL_OPN_2PTS030_0061_20151226_084525_20151226_102322.EUM.nc	-2.307	-2.295	0.039	2635	5378	0	2743	0	0
SRL_OPN_2PTS030_0063_20151226_102322_20151226_120123.EUM.nc	-2.307	-2.295	0.032	2595	5360	0	2765	0	0
SRL_OPN_2PTS030_0065_20151226_120122_20151226_134014.EUM.nc	-2.306	-2.302	0.019	3093	5399	0	2305	0	1
SRL_OPN_2PTS030_0067_20151226_134013_20151226_153337.EUM.nc	-2.313	-2.311	0.023	3604	6323	0	2719	0	0
SRL_OPN_2PTS030_0070_20151226_153336_20151226_171325.EUM.nc	-2.300	-2.289	0.043	2884	5580	0	2696	0	0
SRL_OPN_2PTS030_0072_20151226_171324_20151226_185303.EUM.nc	-2.308	-2.304	0.025	3251	5499	0	2227	0	21

– Continued on next page

Table 7: Dry Troposphere Path Delay Statistics.

– Continued from previous page

File	Median	Mean	Std. Dev.	No. Obs.	Total Obs.	Default Lat/Lon	Flag (total)	Default (total)	3-Sigma Edited
SRL_OPN_2PTS030_0074_20151226_185302_20151226_203209.EUM.nc	-2.308	-2.310	0.015	3255	5499	0	1898	0	346
SRL_OPN_2PTS030_0076_20151226_203209_20151226_221046.EUM.nc	-2.302	-2.294	0.029	3063	5452	0	2388	0	1
SRL_OPN_2PTS030_0078_20151226_221046_20151226_234841.EUM.nc	-2.309	-2.295	0.037	2982	5453	0	2471	0	0
SRL_OPN_2PTS030_0079_20151226_234842_20151227_012627.EUM.nc	-2.309	-2.311	0.010	2566	5490	0	2509	0	415
SRL_OPN_2PTS030_0081_20151227_012626_20151227_030510.EUM.nc	-2.312	-2.310	0.025	3060	5516	0	2456	0	0
SRL_OPN_2PTS030_0083_20151227_030509_20151227_044518.EUM.nc	-2.301	-2.302	0.028	3057	5466	0	2409	0	0
SRL_OPN_2PTS030_0085_20151227_044517_20151227_062743.EUM.nc	-2.306	-2.302	0.025	3774	5766	0	1744	0	248
SRL_OPN_2PTS030_0087_20151227_062742_20151227_081433.EUM.nc	-2.307	-2.297	0.031	4095	6085	0	1959	0	31
SRL_OPN_2PTS030_0090_20151227_081432_20151227_095237.EUM.nc	-2.308	-2.297	0.037	2819	5373	0	2554	0	0
SRL_OPN_2PTS030_0091_20151227_095237_20151227_113031.EUM.nc	-2.305	-2.296	0.035	2300	5274	0	2974	0	0
SRL_OPN_2PTS030_0093_20151227_113031_20151227_130859.EUM.nc	-2.305	-2.299	0.019	2818	5331	0	2512	0	1
SRL_OPN_2PTS030_0095_20151227_130859_20151227_150225.EUM.nc	-2.313	-2.317	0.015	3261	6338	0	2783	0	294
SRL_OPN_2PTS030_0098_20151227_150224_20151227_164203.EUM.nc	-2.303	-2.294	0.042	3126	5589	0	2463	0	0
SRL_OPN_2PTS030_0100_20151227_164202_20151227_182146.EUM.nc	-2.298	-2.294	0.029	3177	5525	0	2348	0	0
SRL_OPN_2PTS030_0102_20151227_182145_20151227_200102.EUM.nc	-2.311	-2.311	0.014	2887	5477	0	2288	0	302
SRL_OPN_2PTS030_0104_20151227_200101_20151227_213952.EUM.nc	-2.306	-2.298	0.031	3568	5487	0	1919	0	0
SRL_OPN_2PTS030_0107_20151227_231757_20151228_005538.EUM.nc	-2.301	-2.304	0.014	2661	5493	0	2578	0	254
SRL_OPN_2PTS030_0109_20151228_005537_20151228_023400.EUM.nc	-2.313	-2.314	0.018	2956	5527	0	2532	0	39
SRL_OPN_2PTS030_0111_20151228_023359_20151228_041344.EUM.nc	-2.316	-2.316	0.017	2654	5475	0	2560	0	261
SRL_OPN_2PTS030_0113_20151228_041343_20151228_055515.EUM.nc	-2.300	-2.302	0.019	3471	5681	0	1882	0	328
SRL_OPN_2PTS030_0115_20151228_055515_20151228_074335.EUM.nc	-2.301	-2.291	0.036	4191	6130	0	1910	0	29
SRL_OPN_2PTS030_0118_20151228_074334_20151228_092152.EUM.nc	-2.307	-2.296	0.032	3151	5498	0	2347	0	0
SRL_OPN_2PTS030_0119_20151228_092151_20151228_105943.EUM.nc	-2.308	-2.299	0.031	2172	5380	0	3208	0	0
SRL_OPN_2PTS030_0121_20151228_105942_20151228_123752.EUM.nc	-2.306	-2.301	0.022	2528	5302	0	2772	0	2
SRL_OPN_2PTS030_0123_20151228_123751_20151228_141723.EUM.nc	-2.311	-2.312	0.018	3116	5507	0	2169	0	222
SRL_OPN_2PTS030_0125_20151228_141722_20151228_161042.EUM.nc	-2.311	-2.313	0.015	2960	6354	0	2905	0	489
SRL_OPN_2PTS030_0128_20151228_161043_20151228_175028.EUM.nc	-2.300	-2.293	0.033	3030	5581	0	2551	0	0
SRL_OPN_2PTS030_0130_20151228_175027_20151228_192951.EUM.nc	-2.307	-2.305	0.024	3277	5574	0	2294	0	3
SRL_OPN_2PTS030_0132_20151228_192952_20151228_210853.EUM.nc	-2.311	-2.304	0.029	3654	5419	0	1760	0	5
SRL_OPN_2PTS030_0134_20151228_210852_20151228_224712.EUM.nc	-2.301	-2.283	0.041	2578	5410	0	2832	0	0
SRL_OPN_2PTS030_0135_20151228_224713_20151229_002453.EUM.nc	-2.312	-2.301	0.033	3174	5371	0	2195	0	2
SRL_OPN_2PTS030_0137_20151229_002452_20151229_020259.EUM.nc	-2.310	-2.313	0.016	2784	5535	0	2483	0	268
SRL_OPN_2PTS030_0139_20151229_020259_20151229_034213.EUM.nc	-2.313	-2.314	0.021	2971	5509	0	2414	0	124
SRL_OPN_2PTS030_0141_20151229_034213_20151229_052304.EUM.nc	-2.301	-2.298	0.026	3073	5523	0	2450	0	0
SRL_OPN_2PTS030_0143_20151229_052303_20151229_071235.EUM.nc	-2.291	-2.285	0.039	3994	6157	0	2163	0	0
SRL_OPN_2PTS030_0146_20151229_071235_20151229_085104.EUM.nc	-2.307	-2.298	0.031	3814	5584	0	1770	0	0
SRL_OPN_2PTS030_0147_20151229_085104_20151229_102858.EUM.nc	-2.305	-2.300	0.031	2543	5449	0	2906	0	0
SRL_OPN_2PTS030_0149_20151229_102858_20151229_120654.EUM.nc	-2.310	-2.314	0.010	2255	5380	0	2774	0	351
SRL_OPN_2PTS030_0151_20151229_120653_20151229_134557.EUM.nc	-2.309	-2.311	0.014	2709	5398	0	2307	0	382

– Continued on next page

Table 7: Dry Troposphere Path Delay Statistics.

– Continued from previous page

File	Median	Mean	Std. Dev.	No. Obs.	Total Obs.	Default Lat/Lon	Flag (total)	Default (total)	3-Sigma Edited
SRL_OPN_2PTS030_0153_20151229_134558_20151229_153920.EUM.nc	-2.308	-2.306	0.018	3298	6353	0	2749	0	306
SRL_OPN_2PTS030_0156_20151229_153920_20151229_171908.EUM.nc	-2.303	-2.294	0.037	2890	5516	0	2626	0	0
SRL_OPN_2PTS030_0158_20151229_171907_20151229_185837.EUM.nc	-2.298	-2.298	0.022	3239	5599	0	2334	0	26
SRL_OPN_2PTS030_0160_20151229_185836_20151229_203750.EUM.nc	-2.313	-2.307	0.025	3728	5524	0	1794	0	2
SRL_OPN_2PTS030_0162_20151229_203750_20151229_221624.EUM.nc	-2.303	-2.291	0.039	3073	5348	0	2275	0	0
SRL_OPN_2PTS030_0164_20151229_221623_20151229_235410.EUM.nc	-2.313	-2.309	0.029	2931	5441	0	2344	0	166
SRL_OPN_2PTS030_0165_20151229_235410_20151230_013204.EUM.nc	-2.308	-2.300	0.029	3062	5515	0	2453	0	0
SRL_OPN_2PTS030_0167_20151230_013204_20151230_031044.EUM.nc	-2.309	-2.312	0.014	2752	5521	0	2459	0	310
SRL_OPN_2PTS030_0169_20151230_031043_20151230_045107.EUM.nc	-2.305	-2.303	0.025	3107	5469	0	2362	0	0
SRL_OPN_2PTS030_0171_20151230_045106_20151230_063340.EUM.nc	-2.293	-2.285	0.035	3970	5801	0	1739	0	92
SRL_OPN_2PTS030_0173_20151230_063339_20151230_082012.EUM.nc	-2.306	-2.296	0.036	4133	6060	0	1927	0	0
SRL_OPN_2PTS030_0176_20151230_082013_20151230_095814.EUM.nc	-2.307	-2.309	0.023	2688	5402	0	2583	0	131
SRL_OPN_2PTS030_0177_20151230_095813_20151230_113601.EUM.nc	-2.310	-2.313	0.017	2250	5345	0	2920	0	175
SRL_OPN_2PTS030_0179_20151230_113600_20151230_131439.EUM.nc	-2.306	-2.300	0.028	2933	5298	0	2365	0	0
SRL_OPN_2PTS030_0181_20151230_131439_20151230_150800.EUM.nc	-2.305	-2.305	0.014	3160	6358	0	2780	0	418
SRL_OPN_2PTS030_0184_20151230_150800_20151230_164747.EUM.nc	-2.304	-2.293	0.042	3035	5556	0	2521	0	0
SRL_OPN_2PTS030_0186_20151230_164747_20151230_182721.EUM.nc	-2.303	-2.299	0.022	3199	5476	0	2277	0	0
SRL_OPN_2PTS030_0188_20151230_182720_20151230_200643.EUM.nc	-2.307	-2.303	0.022	3221	5503	0	2282	0	0
SRL_OPN_2PTS030_0190_20151230_200642_20151230_214530.EUM.nc	-2.308	-2.299	0.039	3462	5475	0	2013	0	0
SRL_OPN_2PTS030_0192_20151230_214530_20151230_232325.EUM.nc	-2.310	-2.301	0.033	2464	5297	0	2734	0	99
SRL_OPN_2PTS030_0193_20151230_232324_20151231_010114.EUM.nc	-2.308	-2.299	0.032	2827	5491	0	2664	0	0
SRL_OPN_2PTS030_0195_20151231_010113_20151231_023941.EUM.nc	-2.307	-2.309	0.008	2540	5541	0	2498	0	503
SRL_OPN_2PTS030_0197_20151231_023941_20151231_041921.EUM.nc	-2.309	-2.303	0.030	2953	5463	0	2510	0	0
SRL_OPN_2PTS030_0199_20151231_041921_20151231_060109.EUM.nc	-2.305	-2.296	0.028	3763	5708	0	1848	0	97
SRL_OPN_2PTS030_0201_20151231_060108_20151231_074915.EUM.nc	-2.301	-2.290	0.038	4265	6122	0	1857	0	0
SRL_OPN_2PTS030_0204_20151231_074915_20151231_092728.EUM.nc	-2.310	-2.306	0.025	3124	5476	0	2350	0	2
SRL_OPN_2PTS030_0205_20151231_092727_20151231_110512.EUM.nc	-2.312	-2.317	0.017	2032	5377	0	3197	0	148
SRL_OPN_2PTS030_0207_20151231_110511_20151231_124331.EUM.nc	-2.307	-2.298	0.025	2551	5230	0	2679	0	0
SRL_OPN_2PTS030_0209_20151231_124331_20151231_143639.EUM.nc	-2.309	-2.298	0.033	3392	6226	0	2834	0	0
SRL_OPN_2PTS030_0212_20151231_143639_20151231_161624.EUM.nc	-2.305	-2.296	0.030	3433	5619	0	2130	0	56
SRL_OPN_2PTS030_0214_20151231_161624_20151231_175602.EUM.nc	-2.302	-2.294	0.031	3080	5553	0	2473	0	0
SRL_OPN_2PTS030_0216_20151231_175602_20151231_193532.EUM.nc	-2.309	-2.304	0.021	3327	5586	0	2236	0	23
SRL_OPN_2PTS030_0218_20151231_193531_20151231_211433.EUM.nc	-2.308	-2.303	0.024	3640	5414	0	1772	0	2
SRL_OPN_2PTS030_0220_20151231_211431_20151231_225240.EUM.nc	-2.312	-2.299	0.038	2519	5367	0	2848	0	0
SRL_OPN_2PTS030_0221_20151231_225240_20160101_003029.EUM.nc	-2.309	-2.297	0.031	3271	5443	0	2172	0	0
SRL_OPN_2PTS030_0223_20160101_003028_20160101_020837.EUM.nc	-2.309	-2.304	0.018	2815	5531	0	2549	0	167
SRL_OPN_2PTS030_0225_20160101_020837_20160101_034748.EUM.nc	-2.304	-2.300	0.028	2941	5480	0	2425	0	114
SRL_OPN_2PTS030_0227_20160101_034747_20160101_052855.EUM.nc	-2.303	-2.298	0.024	3053	5549	0	2496	0	0
SRL_OPN_2PTS030_0229_20160101_052854_20160101_071814.EUM.nc	-2.299	-2.291	0.034	4133	6178	0	2045	0	0

– Continued on next page

Table 7: Dry Troposphere Path Delay Statistics.

– Continued from previous page

File	Median	Mean	Std. Dev.	No. Obs.	Total Obs.	Default Lat/Lon	Flag (total)	Default (total)	3-Sigma Edited
SRL_OPN_2PTS030_0232_20160101_071814_20160101_085640.EUM.nc	-2.305	-2.300	0.022	3712	5588	0	1876	0	0
SRL_OPN_2PTS030_0233_20160101_085639_20160101_103426.EUM.nc	-2.318	-2.319	0.013	2270	5454	0	3020	0	164
SRL_OPN_2PTS030_0235_20160101_103425_20160101_121232.EUM.nc	-2.309	-2.308	0.012	2367	5413	0	2815	0	231
SRL_OPN_2PTS030_0237_20160101_121231_20160101_135140.EUM.nc	-2.310	-2.298	0.034	3133	5440	0	2307	0	0
SRL_OPN_2PTS030_0239_20160101_135141_20160101_154503.EUM.nc	-2.305	-2.301	0.021	3486	6358	0	2720	0	152
SRL_OPN_2PTS030_0242_20160101_154502_20160101_172442.EUM.nc	-2.302	-2.289	0.033	2923	5492	0	2569	0	0
SRL_OPN_2PTS030_0244_20160101_172441_20160101_190418.EUM.nc	-2.305	-2.304	0.022	3335	5609	0	2253	0	21
SRL_OPN_2PTS030_0246_20160101_190417_20160101_204329.EUM.nc	-2.309	-2.310	0.014	3591	5554	0	1636	0	327
SRL_OPN_2PTS030_0248_20160101_204329_20160101_222152.EUM.nc	-2.313	-2.303	0.028	3002	5296	0	2292	0	2
SRL_OPN_2PTS030_0250_20160101_222152_20160101_235946.EUM.nc	-2.311	-2.296	0.033	3127	5453	0	2326	0	0
SRL_OPN_2PTS030_0251_20160101_235946_20160102_013743.EUM.nc	-2.312	-2.300	0.031	3148	5538	0	2390	0	0
SRL_OPN_2PTS030_0253_20160102_013742_20160102_031627.EUM.nc	-2.305	-2.299	0.027	3038	5518	0	2429	0	51
SRL_OPN_2PTS030_0255_20160102_031626_20160102_045655.EUM.nc	-2.304	-2.296	0.022	3140	5492	0	2327	0	25
SRL_OPN_2PTS030_0257_20160102_045655_20160102_063929.EUM.nc	-2.299	-2.292	0.031	4082	5784	0	1702	0	0
SRL_OPN_2PTS030_0259_20160102_063928_20160102_082550.EUM.nc	-2.303	-2.296	0.027	4219	6039	0	1820	0	0
SRL_OPN_2PTS030_0262_20160102_082549_20160102_100342.EUM.nc	-2.316	-2.316	0.016	2645	5353	0	2587	0	121
SRL_OPN_2PTS030_0263_20160102_100341_20160102_114139.EUM.nc	-2.311	-2.310	0.015	2240	5412	0	2955	0	217
SRL_OPN_2PTS030_0265_20160102_114138_20160102_132021.EUM.nc	-2.310	-2.300	0.025	2980	5261	0	2281	0	0
SRL_OPN_2PTS030_0267_20160102_132020_20160102_151343.EUM.nc	-2.307	-2.298	0.021	3590	6362	0	2771	0	1
SRL_OPN_2PTS030_0270_20160102_151342_20160102_165322.EUM.nc	-2.299	-2.286	0.036	2963	5540	0	2577	0	0
SRL_OPN_2PTS030_0272_20160102_165322_20160102_183303.EUM.nc	-2.305	-2.298	0.029	3365	5495	0	2130	0	0
SRL_OPN_2PTS030_0274_20160102_183302_20160102_201223.EUM.nc	-2.307	-2.309	0.014	3173	5526	0	2184	0	169
SRL_OPN_2PTS030_0276_20160102_201223_20160102_215059.EUM.nc	-2.313	-2.313	0.020	3223	5450	0	2001	0	226
SRL_OPN_2PTS030_0278_20160102_215059_20160102_232901.EUM.nc	-2.311	-2.298	0.028	2519	5318	0	2799	0	0
SRL_OPN_2PTS030_0279_20160102_232901_20160103_010652.EUM.nc	-2.311	-2.307	0.017	2539	5482	0	2680	0	263
SRL_OPN_2PTS030_0281_20160103_010651_20160103_024512.EUM.nc	-2.306	-2.301	0.022	2944	5506	0	2450	0	112
SRL_OPN_2PTS030_0283_20160103_024511_20160103_042507.EUM.nc	-2.305	-2.297	0.026	3011	5494	0	2483	0	0
SRL_OPN_2PTS030_0285_20160103_042506_20160103_060655.EUM.nc	-2.301	-2.289	0.030	3882	5707	0	1825	0	0
SRL_OPN_2PTS030_0287_20160103_060655_20160103_075454.EUM.nc	-2.305	-2.299	0.030	4214	6093	0	1879	0	0
SRL_OPN_2PTS030_0290_20160103_075453_20160103_093256.EUM.nc	-2.316	-2.314	0.018	2928	5483	0	2463	0	92
SRL_OPN_2PTS030_0291_20160103_093255_20160103_111048.EUM.nc	-2.310	-2.308	0.016	2044	5366	0	3162	0	160
SRL_OPN_2PTS030_0293_20160103_111048_20160103_124912.EUM.nc	-2.309	-2.310	0.012	2275	5223	0	2617	0	331
SRL_OPN_2PTS030_0295_20160103_124912_20160103_144222.EUM.nc	-2.308	-2.297	0.025	3435	6266	0	2831	0	0
SRL_OPN_2PTS030_0298_20160103_144221_20160103_162208.EUM.nc	-2.305	-2.288	0.037	3478	5643	0	2165	0	0
SRL_OPN_2PTS030_0300_20160103_162207_20160103_180145.EUM.nc	-2.304	-2.295	0.034	3139	5566	0	2427	0	0
SRL_OPN_2PTS030_0302_20160103_180144_20160103_194113.EUM.nc	-2.306	-2.308	0.011	3058	5568	0	2220	0	290
SRL_OPN_2PTS030_0304_20160103_194112_20160103_212002.EUM.nc	-2.312	-2.308	0.027	3546	5383	0	1716	0	121
SRL_OPN_2PTS030_0306_20160103_212001_20160103_225816.EUM.nc	-2.315	-2.306	0.027	2441	5369	0	2928	0	0
SRL_OPN_2PTS030_0307_20160103_225815_20160104_003604.EUM.nc	-2.311	-2.311	0.015	2999	5475	0	2157	0	319

– Continued on next page

Table 7: Dry Troposphere Path Delay Statistics.

– Continued from previous page

File	Median	Mean	Std. Dev.	No. Obs.	Total Obs.	Default Lat/Lon	Flag (total)	Default (total)	3-Sigma Edited
SRL_OPN_2PTS030_0309_20160104_003603_20160104_021407.EUM.nc	-2.307	-2.309	0.008	2399	5535	0	2604	0	532
SRL_OPN_2PTS030_0311_20160104_021406_20160104_035331.EUM.nc	-2.304	-2.290	0.036	2897	5528	0	2631	0	0
SRL_OPN_2PTS030_0313_20160104_035330_20160104_053445.EUM.nc	-2.298	-2.285	0.031	3097	5545	0	2448	0	0
SRL_OPN_2PTS030_0315_20160104_053445_20160104_072353.EUM.nc	-2.307	-2.299	0.028	4256	6194	0	1938	0	0
SRL_OPN_2PTS030_0318_20160104_072352_20160104_090209.EUM.nc	-2.310	-2.310	0.023	3658	5575	0	1867	0	50
SRL_OPN_2PTS030_0319_20160104_090208_20160104_104002.EUM.nc	-2.311	-2.305	0.018	2490	5454	0	2950	0	14
SRL_OPN_2PTS030_0321_20160104_104001_20160104_121810.EUM.nc	-2.313	-2.316	0.012	2231	5425	0	2789	0	405
SRL_OPN_2PTS030_0323_20160104_121809_20160104_135715.EUM.nc	-2.307	-2.308	0.009	2707	5452	0	2192	0	553
SRL_OPN_2PTS030_0325_20160104_135714_20160104_155038.EUM.nc	-2.309	-2.297	0.031	3602	6376	0	2774	0	0
SRL_OPN_2PTS030_0328_20160104_155038_20160104_173024.EUM.nc	-2.304	-2.291	0.034	2934	5449	0	2515	0	0
SRL_OPN_2PTS030_0330_20160104_173023_20160104_191000.EUM.nc	-2.306	-2.305	0.016	3320	5627	0	2078	0	229
SRL_OPN_2PTS030_0332_20160104_190959_20160104_204901.EUM.nc	-2.312	-2.314	0.017	3541	5525	0	1616	0	368
SRL_OPN_2PTS030_0334_20160104_204901_20160104_222729.EUM.nc	-2.313	-2.307	0.026	3060	5340	0	2280	0	0
SRL_OPN_2PTS030_0336_20160104_222729_20160105_000521.EUM.nc	-2.312	-2.308	0.025	3184	5498	0	2298	0	16
SRL_OPN_2PTS030_0337_20160105_000521_20160105_014311.EUM.nc	-2.309	-2.312	0.007	2621	5553	0	2335	0	597
SRL_OPN_2PTS030_0339_20160105_014311_20160105_032209.EUM.nc	-2.307	-2.292	0.036	3044	5497	0	2453	0	0
SRL_OPN_2PTS030_0341_20160105_032208_20160105_050236.EUM.nc	-2.301	-2.289	0.031	3085	5506	0	2421	0	0
SRL_OPN_2PTS030_0343_20160105_050235_20160105_065250.EUM.nc	-2.308	-2.303	0.023	3944	6183	0	2147	0	92
SRL_OPN_2PTS030_0346_20160105_065251_20160105_083119.EUM.nc	-2.311	-2.301	0.033	4235	5621	0	1386	0	0
SRL_OPN_2PTS030_0348_20160105_083118_20160105_100919.EUM.nc	-2.315	-2.307	0.022	2774	5363	0	2586	0	3
SRL_OPN_2PTS030_0349_20160105_100918_20160105_114716.EUM.nc	-2.312	-2.316	0.010	2089	5410	0	2892	0	429
SRL_OPN_2PTS030_0351_20160105_114715_20160105_132556.EUM.nc	-2.310	-2.312	0.009	2508	5333	0	2290	0	535
SRL_OPN_2PTS030_0353_20160105_132556_20160105_151918.EUM.nc	-2.308	-2.298	0.024	3593	6355	0	2721	0	41
SRL_OPN_2PTS030_0356_20160105_151917_20160105_165905.EUM.nc	-2.303	-2.293	0.030	2936	5579	0	2596	0	47
SRL_OPN_2PTS030_0358_20160105_165904_20160105_183844.EUM.nc	-2.306	-2.296	0.030	3391	5477	0	2086	0	0
SRL_OPN_2PTS030_0360_20160105_183844_20160105_201756.EUM.nc	-2.311	-2.308	0.023	3363	5457	0	2059	0	35
SRL_OPN_2PTS030_0362_20160105_201755_20160105_215637.EUM.nc	-2.313	-2.305	0.028	3178	5461	0	2212	0	71
SRL_OPN_2PTS030_0364_20160105_215637_20160105_233438.EUM.nc	-2.314	-2.305	0.030	2656	5303	0	2647	0	0
SRL_OPN_2PTS030_0365_20160105_233437_20160106_011220.EUM.nc	-2.312	-2.315	0.012	2505	5486	0	2566	0	415
SRL_OPN_2PTS030_0367_20160106_011220_20160106_025053.EUM.nc	-2.307	-2.305	0.014	2631	5516	0	2474	0	411
SRL_OPN_2PTS030_0369_20160106_025053_20160106_043054.EUM.nc	-2.304	-2.292	0.028	2992	5476	0	2484	0	0
SRL_OPN_2PTS030_0371_20160106_043053_20160106_061249.EUM.nc	-2.308	-2.298	0.030	3892	5712	0	1820	0	0
SRL_OPN_2PTS030_0373_20160106_061249_20160106_080024.EUM.nc	-2.308	-2.296	0.036	4205	6103	0	1846	0	52
SRL_OPN_2PTS030_0376_20160106_080024_20160106_093833.EUM.nc	-2.316	-2.315	0.016	2631	5488	0	2518	0	339
SRL_OPN_2PTS030_0377_20160106_093833_20160106_111626.EUM.nc	-2.311	-2.316	0.011	1909	5334	0	3055	0	370
SRL_OPN_2PTS030_0379_20160106_111625_20160106_125443.EUM.nc	-2.311	-2.303	0.034	2724	5247	0	2523	0	0
SRL_OPN_2PTS030_0381_20160106_125442_20160106_144805.EUM.nc	-2.308	-2.305	0.018	3278	6264	0	2762	0	224
SRL_OPN_2PTS030_0384_20160106_144804_20160106_162743.EUM.nc	-2.306	-2.297	0.023	3371	5636	0	2087	0	178
SRL_OPN_2PTS030_0386_20160106_162743_20160106_180726.EUM.nc	-2.305	-2.294	0.031	3170	5577	0	2407	0	0

– Continued on next page

Table 7: Dry Troposphere Path Delay Statistics.

– Continued from previous page

File	Median	Mean	Std. Dev.	No. Obs.	Total Obs.	Default Lat/Lon	Flag (total)	Default (total)	3-Sigma Edited
SRL_OPN_2PTS030_0388_20160106_180726_20160106_194645.EUM.nc	-2.309	-2.308	0.021	3069	5545	0	2279	0	197
SRL_OPN_2PTS030_0390_20160106_194644_20160106_212541.EUM.nc	-2.310	-2.296	0.035	3672	5402	0	1730	0	0
SRL_OPN_2PTS030_0392_20160106_212541_20160106_230353.EUM.nc	-2.313	-2.296	0.041	2319	5292	0	2973	0	0
SRL_OPN_2PTS030_0393_20160106_230353_20160107_004133.EUM.nc	-2.315	-2.319	0.014	3009	5456	0	2180	0	267
SRL_OPN_2PTS030_0395_20160107_004132_20160107_021947.EUM.nc	-2.309	-2.305	0.018	2850	5568	0	2591	0	127
SRL_OPN_2PTS030_0397_20160107_021946_20160107_035916.EUM.nc	-2.307	-2.295	0.026	2993	5528	0	2535	0	0
SRL_OPN_2PTS030_0399_20160107_035916_20160107_054029.EUM.nc	-2.303	-2.290	0.038	3404	5529	0	2125	0	0
SRL_OPN_2PTS030_0401_20160107_054029_20160107_072924.EUM.nc	-2.306	-2.292	0.039	4272	6161	0	1828	0	61
SRL_OPN_2PTS030_0404_20160107_072923_20160107_090746.EUM.nc	-2.309	-2.301	0.030	3459	5545	0	2011	0	75
SRL_OPN_2PTS030_0405_20160107_090746_20160107_104539.EUM.nc	-2.311	-2.311	0.016	2165	5496	0	3072	0	259
SRL_OPN_2PTS030_0407_20160107_104538_20160107_122340.EUM.nc	-2.311	-2.316	0.008	2212	5404	0	2739	0	453
SRL_OPN_2PTS030_0409_20160107_122339_20160107_140258.EUM.nc	-2.312	-2.311	0.012	3109	5442	0	2137	0	196
SRL_OPN_2PTS030_0411_20160107_140257_20160107_155620.EUM.nc	-2.310	-2.300	0.024	3100	6020	0	2720	0	200
SRL_OPN_2PTS030_0414_20160107_155619_20160107_173606.EUM.nc	-2.304	-2.294	0.034	2960	5494	0	2477	0	57
SRL_OPN_2PTS030_0416_20160107_173606_20160107_191532.EUM.nc	-2.307	-2.297	0.031	3433	5574	0	2112	0	29
SRL_OPN_2PTS030_0418_20160107_191533_20160107_205440.EUM.nc	-2.311	-2.295	0.035	3888	5586	0	1698	0	0
SRL_OPN_2PTS030_0420_20160107_205439_20160107_223305.EUM.nc	-2.312	-2.302	0.030	2811	5357	0	2444	0	102
SRL_OPN_2PTS030_0421_20160107_223304_20160108_001049.EUM.nc	-2.315	-2.316	0.012	2927	5470	0	2280	0	263
SRL_OPN_2PTS030_0423_20160108_001049_20160108_014849.EUM.nc	-2.311	-2.308	0.014	2970	5541	0	2338	0	233
SRL_OPN_2PTS030_0425_20160108_014848_20160108_032750.EUM.nc	-2.309	-2.300	0.022	3130	5491	0	2317	0	44
SRL_OPN_2PTS030_0427_20160108_032749_20160108_050824.EUM.nc	-2.304	-2.291	0.035	3093	5521	0	2428	0	0
SRL_OPN_2PTS030_0429_20160108_050824_20160108_065821.EUM.nc	-2.302	-2.286	0.042	3939	6143	0	2204	0	0
SRL_OPN_2PTS030_0432_20160108_065821_20160108_083656.EUM.nc	-2.311	-2.302	0.027	4122	5626	0	1390	0	114
SRL_OPN_2PTS030_0434_20160108_083656_20160108_101454.EUM.nc	-2.308	-2.297	0.028	2729	5395	0	2666	0	0
SRL_OPN_2PTS030_0435_20160108_101453_20160108_115245.EUM.nc	-2.310	-2.305	0.018	2531	5421	0	2815	0	75
SRL_OPN_2PTS030_0437_20160108_115244_20160108_133136.EUM.nc	-2.314	-2.315	0.008	2650	5318	0	2287	0	381
SRL_OPN_2PTS030_0439_20160108_133136_20160108_152459.EUM.nc	-2.310	-2.311	0.010	3047	6345	0	2682	0	616
SRL_OPN_2PTS030_0442_20160108_152459_20160108_170447.EUM.nc	-2.305	-2.290	0.034	2938	5583	0	2645	0	0
SRL_OPN_2PTS030_0444_20160108_170446_20160108_184418.EUM.nc	-2.309	-2.294	0.040	3412	5486	0	2074	0	0
SRL_OPN_2PTS030_0446_20160108_184417_20160108_202335.EUM.nc	-2.311	-2.309	0.016	3008	5485	0	1940	0	537
SRL_OPN_2PTS030_0448_20160108_202334_20160108_220215.EUM.nc	-2.308	-2.296	0.031	3138	5473	0	2335	0	0
SRL_OPN_2PTS030_0450_20160108_220215_20160108_234006.EUM.nc	-2.310	-2.308	0.013	2511	5428	0	2639	0	278
SRL_OPN_2PTS030_0451_20160108_234006_20160109_011757.EUM.nc	-2.311	-2.313	0.006	2804	5493	0	2432	0	257
SRL_OPN_2PTS030_0453_20160109_011756_20160109_025634.EUM.nc	-2.308	-2.302	0.019	3026	5522	0	2453	0	43
SRL_OPN_2PTS030_0455_20160109_025633_20160109_043633.EUM.nc	-2.307	-2.299	0.031	2809	5464	0	2474	0	181
SRL_OPN_2PTS030_0457_20160109_043633_20160109_061845.EUM.nc	-2.301	-2.282	0.042	4022	5752	0	1730	0	0
SRL_OPN_2PTS030_0459_20160109_061844_20160109_080602.EUM.nc	-2.311	-2.300	0.029	4246	6096	0	1850	0	0
SRL_OPN_2PTS030_0462_20160109_080601_20160109_094409.EUM.nc	-2.310	-2.302	0.023	2857	5484	0	2525	0	102
SRL_OPN_2PTS030_0463_20160109_094408_20160109_112153.EUM.nc	-2.307	-2.304	0.020	2122	5235	0	3113	0	0

– Continued on next page

Table 7: Dry Troposphere Path Delay Statistics.

– Continued from previous page

File	Median	Mean	Std. Dev.	No. Obs.	Total Obs.	Default Lat/Lon	Flag (total)	Default (total)	3-Sigma Edited
SRL_OPN_2PTS030_0465_20160109_112152_20160109_130023.EUM.nc	-2.310	-2.305	0.024	2768	5267	0	2499	0	0
SRL_OPN_2PTS030_0467_20160109_130022_20160109_145339.EUM.nc	-2.309	-2.312	0.010	3211	6323	0	2744	0	368
SRL_OPN_2PTS030_0470_20160109_145339_20160109_163325.EUM.nc	-2.304	-2.290	0.032	3426	5596	0	2170	0	0
SRL_OPN_2PTS030_0472_20160109_163324_20160109_181301.EUM.nc	-2.304	-2.292	0.033	3187	5603	0	2416	0	0
SRL_OPN_2PTS030_0474_20160109_181300_20160109_195227.EUM.nc	-2.310	-2.312	0.013	2574	5528	0	2365	0	589
SRL_OPN_2PTS030_0476_20160109_195226_20160109_213120.EUM.nc	-2.312	-2.300	0.029	3734	5397	0	1663	0	0
SRL_OPN_2PTS030_0478_20160109_213119_20160109_230920.EUM.nc	-2.306	-2.297	0.024	2276	5290	0	3014	0	0
SRL_OPN_2PTS030_0479_20160109_230920_20160110_004710.EUM.nc	-2.313	-2.314	0.011	3068	5472	0	2264	0	140
SRL_OPN_2PTS030_0481_20160110_004709_20160110_022526.EUM.nc	-2.308	-2.305	0.019	2978	5538	0	2554	0	6
SRL_OPN_2PTS030_0483_20160110_022525_20160110_040453.EUM.nc	-2.309	-2.295	0.036	2976	5441	0	2465	0	0
SRL_OPN_2PTS030_0485_20160110_040452_20160110_054621.EUM.nc	-2.302	-2.279	0.043	3738	5649	0	1911	0	0
SRL_OPN_2PTS030_0487_20160110_054621_20160110_073503.EUM.nc	-2.306	-2.295	0.029	4272	6165	0	1893	0	0
SRL_OPN_2PTS030_0490_20160110_073502_20160110_091322.EUM.nc	-2.309	-2.296	0.032	3396	5547	0	2151	0	0
SRL_OPN_2PTS030_0491_20160110_091322_20160110_105107.EUM.nc	-2.308	-2.301	0.025	2341	5452	0	3111	0	0
SRL_OPN_2PTS030_0493_20160110_105106_20160110_122919.EUM.nc	-2.312	-2.316	0.008	2243	5311	0	2742	0	326
SRL_OPN_2PTS030_0495_20160110_122919_20160110_140842.EUM.nc	-2.310	-2.314	0.010	2875	5479	0	2263	0	341
SRL_OPN_2PTS030_0497_20160110_140842_20160110_160203.EUM.nc	-2.309	-2.297	0.026	3432	6377	0	2945	0	0
SRL_OPN_2PTS030_0500_20160110_160203_20160110_174142.EUM.nc	-2.302	-2.285	0.035	3088	5588	0	2500	0	0
SRL_OPN_2PTS030_0502_20160110_174141_20160110_192115.EUM.nc	-2.305	-2.290	0.035	3511	5576	0	2065	0	0
SRL_OPN_2PTS030_0504_20160110_192114_20160110_210020.EUM.nc	-2.309	-2.294	0.035	3898	5550	0	1652	0	0
SRL_OPN_2PTS030_0506_20160110_210020_20160110_223836.EUM.nc	-2.304	-2.296	0.023	2775	5335	0	2560	0	0
SRL_OPN_2PTS030_0507_20160110_223835_20160111_001625.EUM.nc	-2.314	-2.315	0.008	2750	5451	0	2305	0	396
SRL_OPN_2PTS030_0509_20160111_001626_20160111_015427.EUM.nc	-2.311	-2.310	0.018	3137	5526	0	2347	0	42
SRL_OPN_2PTS030_0511_20160111_015427_20160111_033325.EUM.nc	-2.310	-2.298	0.032	3224	5479	0	2255	0	0
SRL_OPN_2PTS030_0513_20160111_033324_20160111_051414.EUM.nc	-2.303	-2.287	0.033	3150	5528	0	2378	0	0
SRL_OPN_2PTS030_0515_20160111_051413_20160111_070401.EUM.nc	-2.303	-2.302	0.020	3586	6181	0	2216	0	379
SRL_OPN_2PTS030_0518_20160111_070400_20160111_084234.EUM.nc	-2.308	-2.301	0.024	3806	5609	0	1569	0	234
SRL_OPN_2PTS030_0520_20160111_084233_20160111_102022.EUM.nc	-2.301	-2.299	0.019	2475	5360	0	2692	0	193
SRL_OPN_2PTS030_0521_20160111_102021_20160111_115823.EUM.nc	-2.312	-2.314	0.006	2203	5385	0	2810	0	372
SRL_OPN_2PTS030_0523_20160111_115822_20160111_133720.EUM.nc	-2.310	-2.303	0.023	3069	5378	0	2309	0	0
SRL_OPN_2PTS030_0525_20160111_133719_20160111_153043.EUM.nc	-2.311	-2.303	0.026	3638	6348	0	2710	0	0
SRL_OPN_2PTS030_0528_20160111_153043_20160111_171022.EUM.nc	-2.304	-2.284	0.043	2975	5588	0	2613	0	0
SRL_OPN_2PTS030_0530_20160111_171021_20160111_185000.EUM.nc	-2.306	-2.296	0.033	3542	5503	0	1961	0	0
SRL_OPN_2PTS030_0532_20160111_185000_20160111_202916.EUM.nc	-2.307	-2.294	0.033	3634	5509	0	1875	0	0
SRL_OPN_2PTS030_0534_20160111_202916_20160111_220744.EUM.nc	-2.306	-2.306	0.015	2774	5434	0	2347	0	313
SRL_OPN_2PTS030_0536_20160111_220744_20160111_234543.EUM.nc	-2.312	-2.310	0.012	2843	5486	0	2499	0	144
SRL_OPN_2PTS030_0537_20160111_234542_20160112_012335.EUM.nc	-2.310	-2.308	0.015	2904	5526	0	2536	0	86
SRL_OPN_2PTS030_0539_20160112_012335_20160112_030208.EUM.nc	-2.310	-2.299	0.034	3111	5523	0	2412	0	0
SRL_OPN_2PTS030_0541_20160112_030208_20160112_044222.EUM.nc	-2.308	-2.297	0.031	3074	5477	0	2403	0	0

– Continued on next page

Table 7: Dry Troposphere Path Delay Statistics.

– Continued from previous page

File	Median	Mean	Std. Dev.	No. Obs.	Total Obs.	Default Lat/Lon	Flag (total)	Default (total)	3-Sigma Edited
SRL_OPN_2PTS030_0543_20160112_044221_20160112_062433.EUM.nc	-2.307	-2.303	0.024	3833	5763	0	1698	0	232
SRL_OPN_2PTS030_0545_20160112_062433_20160112_081141.EUM.nc	-2.308	-2.306	0.018	3824	6093	0	1850	0	419
SRL_OPN_2PTS030_0548_20160112_081141_20160112_094938.EUM.nc	-2.302	-2.295	0.023	2857	5357	0	2500	0	0
SRL_OPN_2PTS030_0549_20160112_094937_20160112_112731.EUM.nc	-2.311	-2.304	0.030	2190	5264	0	3074	0	0
SRL_OPN_2PTS030_0551_20160112_112731_20160112_130605.EUM.nc	-2.308	-2.309	0.007	2318	5363	0	2528	0	517
SRL_OPN_2PTS030_0553_20160112_130605_20160112_145922.EUM.nc	-2.309	-2.312	0.013	3059	6330	0	2751	0	520
SRL_OPN_2PTS030_0556_20160112_145921_20160112_163900.EUM.nc	-2.306	-2.296	0.028	3124	5608	0	2291	0	193
SRL_OPN_2PTS030_0558_20160112_163859_20160112_181843.EUM.nc	-2.304	-2.289	0.039	3229	5503	0	2274	0	0
SRL_OPN_2PTS030_0560_20160112_181842_20160112_195808.EUM.nc	-2.307	-2.309	0.011	2679	5505	0	2353	0	473
SRL_OPN_2PTS030_0562_20160112_195808_20160112_213651.EUM.nc	-2.306	-2.308	0.014	3177	5496	0	1878	0	441
SRL_OPN_2PTS030_0564_20160112_213650_20160112_231458.EUM.nc	-2.312	-2.310	0.017	2364	5293	0	2929	0	0
SRL_OPN_2PTS030_0565_20160112_231458_20160113_005246.EUM.nc	-2.308	-2.308	0.012	2838	5490	0	2428	0	224
SRL_OPN_2PTS030_0567_20160113_005245_20160113_023059.EUM.nc	-2.310	-2.299	0.032	3037	5513	0	2476	0	0
SRL_OPN_2PTS030_0569_20160113_023058_20160113_041038.EUM.nc	-2.311	-2.298	0.037	2941	5503	0	2562	0	0
SRL_OPN_2PTS030_0571_20160113_041037_20160113_055207.EUM.nc	-2.303	-2.297	0.025	3697	5682	0	1836	0	149
SRL_OPN_2PTS030_0573_20160113_055207_20160113_074043.EUM.nc	-2.310	-2.313	0.012	3665	6158	0	1870	0	623
SRL_OPN_2PTS030_0576_20160113_074043_20160113_091851.EUM.nc	-2.306	-2.292	0.027	3328	5533	0	2205	0	0
SRL_OPN_2PTS030_0577_20160113_091851_20160113_105643.EUM.nc	-2.308	-2.301	0.033	2241	5413	0	3172	0	0
SRL_OPN_2PTS030_0579_20160113_105642_20160113_123500.EUM.nc	-2.310	-2.311	0.007	2094	5290	0	2759	0	437
SRL_OPN_2PTS030_0581_20160113_123500_20160113_141419.EUM.nc	-2.308	-2.311	0.014	2992	5501	0	2199	0	310
SRL_OPN_2PTS030_0583_20160113_141420_20160113_160738.EUM.nc	-2.307	-2.295	0.031	3502	6378	0	2876	0	0
SRL_OPN_2PTS030_0586_20160113_160738_20160113_174725.EUM.nc	-2.297	-2.283	0.034	3103	5570	0	2467	0	0
SRL_OPN_2PTS030_0588_20160113_174724_20160113_192657.EUM.nc	-2.309	-2.311	0.011	2928	5619	0	2184	0	507
SRL_OPN_2PTS030_0590_20160113_192656_20160113_210552.EUM.nc	-2.308	-2.296	0.028	3669	5539	0	1736	0	134
SRL_OPN_2PTS030_0592_20160113_210551_20160113_224413.EUM.nc	-2.312	-2.312	0.017	2519	5332	0	2732	0	81
SRL_OPN_2PTS030_0593_20160113_224412_20160114_002202.EUM.nc	-2.309	-2.308	0.013	2821	5441	0	2299	0	321
SRL_OPN_2PTS030_0595_20160114_002201_20160114_015958.EUM.nc	-2.309	-2.312	0.010	2706	5538	0	2385	0	447
SRL_OPN_2PTS030_0597_20160114_015957_20160114_033910.EUM.nc	-2.308	-2.306	0.022	2925	5491	0	2355	0	211
SRL_OPN_2PTS030_0599_20160114_033909_20160114_051958.EUM.nc	-2.299	-2.289	0.028	3107	5554	0	2447	0	0
SRL_OPN_2PTS030_0601_20160114_051957_20160114_070942.EUM.nc	-2.309	-2.301	0.031	3903	6166	0	2188	0	75
SRL_OPN_2PTS030_0604_20160114_070941_20160114_084804.EUM.nc	-2.308	-2.294	0.029	3976	5597	0	1621	0	0
SRL_OPN_2PTS030_0605_20160114_084803_20160114_102559.EUM.nc	-2.308	-2.296	0.038	2624	5414	0	2790	0	0
SRL_OPN_2PTS030_0607_20160114_102558_20160114_120402.EUM.nc	-2.311	-2.314	0.008	2189	5376	0	2769	0	418
SRL_OPN_2PTS030_0609_20160114_120402_20160114_134254.EUM.nc	-2.309	-2.312	0.011	2927	5406	0	2301	0	178
SRL_OPN_2PTS030_0611_20160114_134254_20160114_153618.EUM.nc	-2.306	-2.299	0.025	3640	6360	0	2720	0	0
SRL_OPN_2PTS030_0614_20160114_153617_20160114_171606.EUM.nc	-2.300	-2.290	0.026	2946	5619	0	2673	0	0
SRL_OPN_2PTS030_0616_20160114_171605_20160114_185543.EUM.nc	-2.305	-2.307	0.016	2979	5510	0	2024	0	507
SRL_OPN_2PTS030_0618_20160114_185543_20160114_203449.EUM.nc	-2.308	-2.311	0.010	2991	5524	0	1811	0	722
SRL_OPN_2PTS030_0620_20160114_203448_20160114_221323.EUM.nc	-2.309	-2.310	0.021	2898	5464	0	2418	0	148

– Continued on next page

Table 7: Dry Troposphere Path Delay Statistics.

– Continued from previous page

File	Median	Mean	Std. Dev.	No. Obs.	Total Obs.	Default Lat/Lon	Flag (total)	Default (total)	3-Sigma Edited
SRL_OPN_2PTS030_0622_20160114_221323_20160114_235111.EUM.nc	-2.309	-2.311	0.012	2552	5448	0	2466	0	430
SRL_OPN_2PTS030_0623_20160114_235110_20160115_012905.EUM.nc	-2.307	-2.310	0.012	2809	5468	0	2437	0	222
SRL_OPN_2PTS030_0625_20160115_012905_20160115_030750.EUM.nc	-2.308	-2.311	0.009	2626	5498	0	2352	0	520
SRL_OPN_2PTS030_0627_20160115_030749_20160115_044802.EUM.nc	-2.301	-2.292	0.030	3066	5428	0	2362	0	0
SRL_OPN_2PTS030_0629_20160115_044801_20160115_063029.EUM.nc	-2.308	-2.301	0.033	3937	5747	0	1695	0	115
SRL_OPN_2PTS030_0631_20160115_063029_20160115_081711.EUM.nc	-2.306	-2.308	0.012	3587	6080	0	1808	0	685
SRL_OPN_2PTS030_0634_20160115_081712_20160115_095514.EUM.nc	-2.307	-2.305	0.023	2551	5390	0	2568	0	271
SRL_OPN_2PTS030_0635_20160115_095514_20160115_113309.EUM.nc	-2.308	-2.310	0.010	2099	5345	0	2954	0	292
SRL_OPN_2PTS030_0637_20160115_113309_20160115_131138.EUM.nc	-2.307	-2.311	0.015	2692	5332	0	2451	0	189
SRL_OPN_2PTS030_0639_20160115_131138_20160115_150456.EUM.nc	-2.306	-2.299	0.026	3625	6338	0	2713	0	0
SRL_OPN_2PTS030_0642_20160115_150456_20160115_164444.EUM.nc	-2.301	-2.291	0.030	3120	5569	0	2449	0	0
SRL_OPN_2PTS030_0644_20160115_164443_20160115_182426.EUM.nc	-2.303	-2.290	0.037	3364	5499	0	2038	0	97
SRL_OPN_2PTS030_0646_20160115_182427_20160115_200342.EUM.nc	-2.309	-2.311	0.007	2519	5498	0	2370	0	609
SRL_OPN_2PTS030_0648_20160115_200342_20160115_214229.EUM.nc	-2.308	-2.304	0.028	3468	5496	0	2028	0	0
SRL_OPN_2PTS030_0650_20160115_214229_20160115_232034.EUM.nc	-2.306	-2.306	0.015	2281	5298	0	2774	0	243
SRL_OPN_2PTS030_0651_20160115_232034_20160116_005815.EUM.nc	-2.307	-2.310	0.017	2966	5497	0	2493	0	38
SRL_OPN_2PTS030_0653_20160116_005814_20160116_023639.EUM.nc	-2.309	-2.312	0.008	2566	5534	0	2404	0	564
SRL_OPN_2PTS030_0655_20160116_023639_20160116_041625.EUM.nc	-2.302	-2.308	0.011	2460	5479	0	2491	0	528
SRL_OPN_2PTS030_0657_20160116_041625_20160116_055801.EUM.nc	-2.305	-2.292	0.036	3866	5696	0	1830	0	0
SRL_OPN_2PTS030_0659_20160116_055800_20160116_074614.EUM.nc	-2.307	-2.296	0.028	4264	6127	0	1863	0	0
SRL_OPN_2PTS030_0662_20160116_074613_20160116_092428.EUM.nc	-2.304	-2.308	0.013	2761	5518	0	2208	0	549
SRL_OPN_2PTS030_0663_20160116_092428_20160116_110221.EUM.nc	-2.305	-2.309	0.012	1924	5436	0	3239	0	273
SRL_OPN_2PTS030_0665_20160116_110220_20160116_124032.EUM.nc	-2.307	-2.312	0.019	2405	5270	0	2660	0	205
SRL_OPN_2PTS030_0667_20160116_124031_20160116_142004.EUM.nc	-2.306	-2.302	0.021	3381	5446	0	2064	0	1
SRL_OPN_2PTS030_0669_20160116_142005_20160116_161322.EUM.nc	-2.301	-2.294	0.027	3372	6364	0	2828	0	164
SRL_OPN_2PTS030_0672_20160116_161322_20160116_175307.EUM.nc	-2.300	-2.287	0.040	3111	5560	0	2449	0	0
SRL_OPN_2PTS030_0674_20160116_175306_20160116_193231.EUM.nc	-2.307	-2.309	0.009	2768	5587	0	2155	0	664
SRL_OPN_2PTS030_0676_20160116_193230_20160116_211132.EUM.nc	-2.309	-2.304	0.030	3651	5419	0	1768	0	0
SRL_OPN_2PTS030_0678_20160116_211131_20160116_224950.EUM.nc	-2.305	-2.297	0.026	2530	5396	0	2866	0	0
SRL_OPN_2PTS030_0679_20160116_224949_20160117_002730.EUM.nc	-2.309	-2.309	0.020	3055	5410	0	2164	0	191
SRL_OPN_2PTS030_0681_20160117_002729_20160117_020537.EUM.nc	-2.307	-2.312	0.011	2646	5549	0	2470	0	433
SRL_OPN_2PTS030_0683_20160117_020537_20160117_034445.EUM.nc	-2.303	-2.304	0.014	2695	5534	0	2420	0	419
SRL_OPN_2PTS030_0685_20160117_034445_20160117_052548.EUM.nc	-2.301	-2.294	0.032	3033	5547	0	2514	0	0
SRL_OPN_2PTS030_0687_20160117_052548_20160117_071513.EUM.nc	-2.303	-2.297	0.033	3998	6163	0	2085	0	80
SRL_OPN_2PTS030_0690_20160117_071512_20160117_085342.EUM.nc	-2.307	-2.298	0.024	3721	5591	0	1649	0	221
SRL_OPN_2PTS030_0691_20160117_085341_20160117_103136.EUM.nc	-2.304	-2.299	0.022	2249	5499	0	3069	0	181
SRL_OPN_2PTS030_0693_20160117_103135_20160117_120932.EUM.nc	-2.311	-2.310	0.024	2584	5400	0	2814	0	2
SRL_OPN_2PTS030_0695_20160117_120932_20160117_134838.EUM.nc	-2.307	-2.307	0.013	3002	5439	0	2325	0	112
SRL_OPN_2PTS030_0697_20160117_134837_20160117_154201.EUM.nc	-2.303	-2.296	0.021	3454	6323	0	2676	0	193

– Continued on next page

Table 7: Dry Troposphere Path Delay Statistics.

– Continued from previous page

File	Median	Mean	Std. Dev.	No. Obs.	Total Obs.	Default Lat/Lon	Flag (total)	Default (total)	3-Sigma Edited
SRL_OPN_2PTS030_0700_20160117_154200_20160117_172148.EUM.nc	-2.301	-2.283	0.045	2993	5514	0	2521	0	0
SRL_OPN_2PTS030_0702_20160117_172149_20160117_190116.EUM.nc	-2.307	-2.296	0.037	3538	5581	0	2043	0	0
SRL_OPN_2PTS030_0704_20160117_190117_20160117_204029.EUM.nc	-2.307	-2.310	0.011	3390	5528	0	1651	0	487
SRL_OPN_2PTS030_0706_20160117_204028_20160117_221853.EUM.nc	-2.305	-2.298	0.026	3077	5324	0	2247	0	0
SRL_OPN_2PTS030_0708_20160117_221853_20160117_235647.EUM.nc	-2.308	-2.308	0.017	2787	5462	0	2384	0	291
SRL_OPN_2PTS030_0709_20160117_235646_20160118_013451.EUM.nc	-2.308	-2.313	0.012	2836	5533	0	2375	0	322
SRL_OPN_2PTS030_0711_20160118_013450_20160118_031333.EUM.nc	-2.302	-2.287	0.034	3093	5506	0	2413	0	0
SRL_OPN_2PTS030_0713_20160118_031333_20160118_045359.EUM.nc	-2.305	-2.297	0.027	3123	5478	0	2355	0	0
SRL_OPN_2PTS030_0715_20160118_045358_20160118_063627.EUM.nc	-2.310	-2.310	0.014	3438	5788	0	1739	0	611
SRL_OPN_2PTS030_0717_20160118_063627_20160118_082258.EUM.nc	-2.307	-2.296	0.030	4174	6069	0	1804	0	91
SRL_OPN_2PTS030_0720_20160118_082257_20160118_100051.EUM.nc	-2.303	-2.289	0.035	2861	5372	0	2511	0	0
SRL_OPN_2PTS030_0721_20160118_100051_20160118_113847.EUM.nc	-2.312	-2.310	0.019	2442	5349	0	2907	0	0
SRL_OPN_2PTS030_0723_20160118_113846_20160118_131728.EUM.nc	-2.308	-2.310	0.008	2606	5326	0	2363	0	357
SRL_OPN_2PTS030_0725_20160118_131729_20160118_151049.EUM.nc	-2.302	-2.293	0.029	3621	6362	0	2741	0	0
SRL_OPN_2PTS030_0728_20160118_151048_20160118_165037.EUM.nc	-2.305	-2.286	0.041	3067	5568	0	2501	0	0
SRL_OPN_2PTS030_0730_20160118_165036_20160118_183009.EUM.nc	-2.306	-2.299	0.033	3459	5466	0	2007	0	0
SRL_OPN_2PTS030_0732_20160118_183008_20160118_200930.EUM.nc	-2.306	-2.305	0.013	2820	5492	0	2247	0	425
SRL_OPN_2PTS030_0734_20160118_200929_20160118_214808.EUM.nc	-2.307	-2.301	0.028	3442	5503	0	2061	0	0
SRL_OPN_2PTS030_0736_20160118_214807_20160118_232612.EUM.nc	-2.306	-2.291	0.031	2602	5266	0	2664	0	0
SRL_OPN_2PTS030_0737_20160118_232612_20160119_010401.EUM.nc	-2.310	-2.310	0.022	2689	5476	0	2643	0	144
SRL_OPN_2PTS030_0739_20160119_010401_20160119_024228.EUM.nc	-2.301	-2.291	0.032	3097	5553	0	2456	0	0
SRL_OPN_2PTS030_0741_20160119_024227_20160119_042213.EUM.nc	-2.307	-2.305	0.021	2834	5494	0	2508	0	152
SRL_OPN_2PTS030_0743_20160119_042212_20160119_060405.EUM.nc	-2.307	-2.300	0.024	3735	5703	0	1797	0	171
SRL_OPN_2PTS030_0745_20160119_060404_20160119_075203.EUM.nc	-2.308	-2.294	0.033	4265	6106	0	1841	0	0
SRL_OPN_2PTS030_0748_20160119_075203_20160119_093015.EUM.nc	-2.304	-2.289	0.033	3256	5484	0	2228	0	0
SRL_OPN_2PTS030_0749_20160119_093015_20160119_110758.EUM.nc	-2.309	-2.310	0.017	2072	5405	0	3177	0	156
SRL_OPN_2PTS030_0751_20160119_110757_20160119_124620.EUM.nc	-2.309	-2.311	0.013	2351	5207	0	2676	0	180
SRL_OPN_2PTS030_0753_20160119_124619_20160119_143928.EUM.nc	-2.302	-2.295	0.027	3442	6182	0	2740	0	0
SRL_OPN_2PTS030_0756_20160119_143928_20160119_161914.EUM.nc	-2.304	-2.288	0.035	3539	5642	0	2103	0	0
SRL_OPN_2PTS030_0758_20160119_161913_20160119_175850.EUM.nc	-2.306	-2.301	0.030	3021	5548	0	2390	0	137
SRL_OPN_2PTS030_0760_20160119_175850_20160119_193821.EUM.nc	-2.307	-2.299	0.024	3341	5579	0	2162	0	76
SRL_OPN_2PTS030_0762_20160119_193820_20160119_211720.EUM.nc	-2.308	-2.298	0.030	3646	5438	0	1792	0	0
SRL_OPN_2PTS030_0764_20160119_211719_20160119_225527.EUM.nc	-2.305	-2.286	0.035	2451	5416	0	2965	0	0
SRL_OPN_2PTS030_0765_20160119_225526_20160120_003316.EUM.nc	-2.309	-2.300	0.031	3345	5438	0	2093	0	0
SRL_OPN_2PTS030_0767_20160120_003316_20160120_021126.EUM.nc	-2.305	-2.303	0.015	2724	5533	0	2535	0	274
SRL_OPN_2PTS030_0769_20160120_021125_20160120_035038.EUM.nc	-2.306	-2.301	0.024	3015	5512	0	2462	0	35
SRL_OPN_2PTS030_0771_20160120_035037_20160120_053149.EUM.nc	-2.306	-2.293	0.033	3100	5523	0	2423	0	0
SRL_OPN_2PTS030_0773_20160120_053148_20160120_072102.EUM.nc	-2.307	-2.294	0.036	4215	6198	0	1983	0	0
SRL_OPN_2PTS030_0776_20160120_072102_20160120_085928.EUM.nc	-2.305	-2.285	0.036	3901	5592	0	1691	0	0

– Continued on next page

Table 7: Dry Troposphere Path Delay Statistics.

– Continued from previous page

File	Median	Mean	Std. Dev.	No. Obs.	Total Obs.	Default Lat/Lon	Flag (total)	Default (total)	3-Sigma Edited
SRL_OPN_2PTS030_0777_20160120_085927_20160120_103713.EUM.nc	-2.309	-2.304	0.025	2470	5471	0	3001	0	0
SRL_OPN_2PTS030_0779_20160120_103713_20160120_121520.EUM.nc	-2.313	-2.307	0.022	2614	5421	0	2807	0	0
SRL_OPN_2PTS030_0781_20160120_121519_20160120_135431.EUM.nc	-2.308	-2.301	0.027	3175	5433	0	2258	0	0
SRL_OPN_2PTS030_0783_20160120_135431_20160120_154755.EUM.nc	-2.306	-2.291	0.034	3632	6363	0	2731	0	0
SRL_OPN_2PTS030_0786_20160120_154755_20160120_172732.EUM.nc	-2.307	-2.302	0.030	2989	5484	0	2495	0	0
SRL_OPN_2PTS030_0788_20160120_172731_20160120_190708.EUM.nc	-2.306	-2.295	0.030	3635	5593	0	1958	0	0
SRL_OPN_2PTS030_0790_20160120_190707_20160120_204611.EUM.nc	-2.308	-2.312	0.010	3265	5518	0	1590	0	663
SRL_OPN_2PTS030_0792_20160120_204612_20160120_222441.EUM.nc	-2.295	-2.283	0.037	3011	5336	0	2325	0	0
SRL_OPN_2PTS030_0794_20160120_222440_20160121_000234.EUM.nc	-2.311	-2.297	0.032	3126	5499	0	2373	0	0
SRL_OPN_2PTS030_0795_20160121_000233_20160121_014022.EUM.nc	-2.308	-2.300	0.025	3160	5521	0	2361	0	0
SRL_OPN_2PTS030_0797_20160121_014023_20160121_031916.EUM.nc	-2.307	-2.310	0.009	2625	5513	0	2385	0	503
SRL_OPN_2PTS030_0799_20160121_031916_20160121_045949.EUM.nc	-2.305	-2.294	0.037	3178	5502	0	2324	0	0
SRL_OPN_2PTS030_0801_20160121_045948_20160121_064227.EUM.nc	-2.305	-2.295	0.031	4006	5803	0	1748	0	49
SRL_OPN_2PTS030_0803_20160121_064226_20160121_082830.EUM.nc	-2.304	-2.287	0.035	4311	6032	0	1721	0	0
SRL_OPN_2PTS030_0806_20160121_082829_20160121_100630.EUM.nc	-2.305	-2.300	0.022	2772	5372	0	2512	0	88
SRL_OPN_2PTS030_0807_20160121_100630_20160121_114427.EUM.nc	-2.312	-2.308	0.020	2381	5385	0	2888	0	116
SRL_OPN_2PTS030_0809_20160121_114426_20160121_132311.EUM.nc	-2.309	-2.312	0.007	2533	5350	0	2359	0	458
SRL_OPN_2PTS030_0811_20160121_132311_20160121_151634.EUM.nc	-2.303	-2.289	0.034	3633	6328	0	2695	0	0
SRL_OPN_2PTS030_0814_20160121_151634_20160121_165613.EUM.nc	-2.305	-2.297	0.028	3030	5537	0	2507	0	0
SRL_OPN_2PTS030_0816_20160121_165613_20160121_183553.EUM.nc	-2.305	-2.294	0.034	3500	5458	0	1958	0	0
SRL_OPN_2PTS030_0818_20160121_183553_20160121_201513.EUM.nc	-2.310	-2.311	0.010	2827	5475	0	2087	0	561
SRL_OPN_2PTS030_0820_20160121_201513_20160121_215348.EUM.nc	-2.307	-2.293	0.034	3337	5492	0	2141	0	14
SRL_OPN_2PTS030_0822_20160121_215348_20160121_233149.EUM.nc	-2.306	-2.288	0.037	2526	5264	0	2738	0	0
SRL_OPN_2PTS030_0823_20160121_233149_20160122_010939.EUM.nc	-2.309	-2.302	0.024	2798	5488	0	2690	0	0
SRL_OPN_2PTS030_0825_20160122_010939_20160122_024802.EUM.nc	-2.306	-2.295	0.029	3085	5532	0	2447	0	0
SRL_OPN_2PTS030_0827_20160122_024801_20160122_042801.EUM.nc	-2.305	-2.308	0.020	2711	5485	0	2445	0	329
SRL_OPN_2PTS030_0829_20160122_042800_20160122_060952.EUM.nc	-2.304	-2.290	0.036	3875	5687	0	1776	0	36
SRL_OPN_2PTS030_0831_20160122_060951_20160122_075743.EUM.nc	-2.303	-2.289	0.034	4241	6125	0	1884	0	0
SRL_OPN_2PTS030_0834_20160122_075743_20160122_093545.EUM.nc	-2.303	-2.295	0.025	3074	5489	0	2374	0	41
SRL_OPN_2PTS030_0835_20160122_093544_20160122_111337.EUM.nc	-2.308	-2.303	0.025	2166	5371	0	3202	0	3
SRL_OPN_2PTS030_0837_20160122_111336_20160122_125201.EUM.nc	-2.310	-2.314	0.008	2257	5223	0	2544	0	422
SRL_OPN_2PTS030_0839_20160122_125200_20160122_144513.EUM.nc	-2.305	-2.298	0.024	3298	6253	0	2769	0	186
SRL_OPN_2PTS030_0842_20160122_144512_20160122_162452.EUM.nc	-2.304	-2.292	0.032	3493	5623	0	2130	0	0
SRL_OPN_2PTS030_0844_20160122_162451_20160122_180435.EUM.nc	-2.304	-2.291	0.039	3253	5608	0	2355	0	0
SRL_OPN_2PTS030_0846_20160122_180435_20160122_194404.EUM.nc	-2.305	-2.306	0.017	3140	5563	0	2165	0	258
SRL_OPN_2PTS030_0848_20160122_194403_20160122_212252.EUM.nc	-2.309	-2.297	0.031	3615	5365	0	1750	0	0
SRL_OPN_2PTS030_0850_20160122_212251_20160122_230105.EUM.nc	-2.302	-2.286	0.036	2300	5303	0	3003	0	0
SRL_OPN_2PTS030_0851_20160122_230105_20160123_003853.EUM.nc	-2.310	-2.302	0.027	3337	5459	0	2122	0	0
SRL_OPN_2PTS030_0853_20160123_003852_20160123_021658.EUM.nc	-2.307	-2.306	0.014	2610	5547	0	2580	0	357

– Continued on next page

Table 7: Dry Troposphere Path Delay Statistics.

– Continued from previous page

File	Median	Mean	Std. Dev.	No. Obs.	Total Obs.	Default Lat/Lon	Flag (total)	Default (total)	3-Sigma Edited
SRL_OPN_2PTS030_0855_20160123_021657_20160123_035625.EUM.nc	-2.305	-2.294	0.039	3049	5562	0	2513	0	0
SRL_OPN_2PTS030_0857_20160123_035624_20160123_053743.EUM.nc	-2.304	-2.294	0.035	3277	5540	0	2263	0	0
SRL_OPN_2PTS030_0859_20160123_053742_20160123_072644.EUM.nc	-2.302	-2.289	0.035	4321	6165	0	1844	0	0
SRL_OPN_2PTS030_0862_20160123_072644_20160123_090458.EUM.nc	-2.303	-2.296	0.026	3762	5551	0	1789	0	0
SRL_OPN_2PTS030_0863_20160123_090457_20160123_104251.EUM.nc	-2.308	-2.300	0.020	2422	5486	0	3020	0	44
SRL_OPN_2PTS030_0865_20160123_104252_20160123_122101.EUM.nc	-2.310	-2.307	0.022	2557	5416	0	2742	0	117
SRL_OPN_2PTS030_0867_20160123_122101_20160123_140008.EUM.nc	-2.308	-2.297	0.031	3331	5435	0	2104	0	0
SRL_OPN_2PTS030_0869_20160123_140008_20160123_155331.EUM.nc	-2.307	-2.294	0.034	3380	6346	0	2966	0	0
SRL_OPN_2PTS030_0872_20160123_155330_20160123_173317.EUM.nc	-2.304	-2.287	0.039	2981	5472	0	2491	0	0
SRL_OPN_2PTS030_0874_20160123_173317_20160123_191252.EUM.nc	-2.307	-2.305	0.021	3550	5584	0	1876	0	158
SRL_OPN_2PTS030_0876_20160123_191252_20160123_205153.EUM.nc	-2.307	-2.300	0.028	3798	5571	0	1654	0	119
SRL_OPN_2PTS030_0878_20160123_205153_20160123_223019.EUM.nc	-2.308	-2.289	0.038	2993	5353	0	2360	0	0
SRL_OPN_2PTS030_0880_20160123_223019_20160124_000811.EUM.nc	-2.309	-2.300	0.025	3122	5467	0	2345	0	0
SRL_OPN_2PTS030_0881_20160124_000810_20160124_014602.EUM.nc	-2.309	-2.308	0.016	2839	5536	0	2348	0	349
SRL_OPN_2PTS030_0883_20160124_014601_20160124_032501.EUM.nc	-2.310	-2.298	0.036	3230	5480	0	2250	0	0
SRL_OPN_2PTS030_0885_20160124_032500_20160124_050533.EUM.nc	-2.305	-2.295	0.039	3101	5508	0	2407	0	0
SRL_OPN_2PTS030_0887_20160124_050532_20160124_065542.EUM.nc	-2.302	-2.288	0.034	3980	6208	0	2228	0	0
SRL_OPN_2PTS030_0890_20160124_065542_20160124_083410.EUM.nc	-2.304	-2.299	0.026	4290	5616	0	1326	0	0
SRL_OPN_2PTS030_0892_20160124_083410_20160124_101209.EUM.nc	-2.306	-2.295	0.025	2816	5359	0	2543	0	0
SRL_OPN_2PTS030_0893_20160124_101208_20160124_115007.EUM.nc	-2.311	-2.304	0.032	2550	5387	0	2837	0	0
SRL_OPN_2PTS030_0895_20160124_115006_20160124_132848.EUM.nc	-2.309	-2.300	0.027	3026	5307	0	2281	0	0
SRL_OPN_2PTS030_0897_20160124_132847_20160124_152210.EUM.nc	-2.309	-2.298	0.031	3582	6321	0	2655	0	84
SRL_OPN_2PTS030_0900_20160124_152211_20160124_170157.EUM.nc	-2.305	-2.290	0.037	3017	5588	0	2571	0	0
SRL_OPN_2PTS030_0902_20160124_170157_20160124_184138.EUM.nc	-2.306	-2.297	0.030	3530	5456	0	1926	0	0
SRL_OPN_2PTS030_0904_20160124_184138_20160124_202048.EUM.nc	-2.306	-2.301	0.023	3534	5486	0	1939	0	13
SRL_OPN_2PTS030_0906_20160124_202048_20160124_215928.EUM.nc	-2.310	-2.298	0.037	3147	5462	0	2315	0	0
SRL_OPN_2PTS030_0908_20160124_215929_20160124_233729.EUM.nc	-2.307	-2.296	0.028	2749	5404	0	2655	0	0
SRL_OPN_2PTS030_0909_20160124_233729_20160125_011511.EUM.nc	-2.309	-2.310	0.013	2580	5452	0	2407	0	465
SRL_OPN_2PTS030_0911_20160125_011510_20160125_025346.EUM.nc	-2.311	-2.300	0.030	3140	5511	0	2371	0	0
SRL_OPN_2PTS030_0913_20160125_025345_20160125_043342.EUM.nc	-2.306	-2.298	0.037	3047	5471	0	2424	0	0
SRL_OPN_2PTS030_0915_20160125_043341_20160125_061550.EUM.nc	-2.306	-2.294	0.031	3976	5749	0	1755	0	18
SRL_OPN_2PTS030_0917_20160125_061550_20160125_080315.EUM.nc	-2.306	-2.294	0.035	4248	6087	0	1839	0	0
SRL_OPN_2PTS030_0920_20160125_080315_20160125_094124.EUM.nc	-2.310	-2.300	0.026	3141	5504	0	2363	0	0
SRL_OPN_2PTS030_0921_20160125_094124_20160125_111916.EUM.nc	-2.309	-2.300	0.037	2301	5229	0	2928	0	0
SRL_OPN_2PTS030_0923_20160125_111915_20160125_125736.EUM.nc	-2.308	-2.305	0.019	2575	5254	0	2488	0	191
SRL_OPN_2PTS030_0925_20160125_125735_20160125_145058.EUM.nc	-2.307	-2.295	0.034	3539	6288	0	2749	0	0
SRL_OPN_2PTS030_0928_20160125_145058_20160125_163036.EUM.nc	-2.306	-2.290	0.036	3421	5655	0	2234	0	0
SRL_OPN_2PTS030_0930_20160125_163036_20160125_181020.EUM.nc	-2.307	-2.293	0.037	3263	5574	0	2311	0	0
SRL_OPN_2PTS030_0932_20160125_181019_20160125_194939.EUM.nc	-2.309	-2.313	0.013	2947	5514	0	2175	0	392

– Continued on next page

Table 7: Dry Troposphere Path Delay Statistics.

– Continued from previous page

File	Median	Mean	Std. Dev.	No. Obs.	Total Obs.	Default Lat/Lon	Flag (total)	Default (total)	3-Sigma Edited
SRL_OPN_2PTS030_0934_20160125_194938_20160125_212833.EUM.nc	-2.312	-2.302	0.035	3711	5397	0	1686	0	0
SRL_OPN_2PTS030_0936_20160125_212832_20160125_230644.EUM.nc	-2.307	-2.295	0.031	2158	5295	0	3050	0	87
SRL_OPN_2PTS030_0937_20160125_230644_20160126_004423.EUM.nc	-2.309	-2.301	0.034	3228	5439	0	2211	0	0
SRL_OPN_2PTS030_0939_20160126_004422_20160126_022240.EUM.nc	-2.309	-2.296	0.033	3022	5565	0	2543	0	0
SRL_OPN_2PTS030_0941_20160126_022239_20160126_040211.EUM.nc	-2.306	-2.298	0.033	3055	5429	0	2374	0	0
SRL_OPN_2PTS030_0943_20160126_040211_20160126_054329.EUM.nc	-2.308	-2.295	0.033	3579	5657	0	2078	0	0
SRL_OPN_2PTS030_0945_20160126_054328_20160126_073217.EUM.nc	-2.307	-2.289	0.044	4297	6168	0	1871	0	0
SRL_OPN_2PTS030_0948_20160126_073216_20160126_091037.EUM.nc	-2.313	-2.304	0.032	3491	5562	0	2071	0	0
SRL_OPN_2PTS030_0949_20160126_091036_20160126_104830.EUM.nc	-2.310	-2.304	0.032	2368	5508	0	3140	0	0
SRL_OPN_2PTS030_0951_20160126_104830_20160126_122634.EUM.nc	-2.309	-2.299	0.031	2649	5329	0	2680	0	0
SRL_OPN_2PTS030_0953_20160126_122634_20160126_140554.EUM.nc	-2.308	-2.300	0.032	3244	5491	0	2247	0	0
SRL_OPN_2PTS030_0955_20160126_140554_20160126_155916.EUM.nc	-2.307	-2.289	0.043	3413	6345	0	2932	0	0
SRL_OPN_2PTS030_0958_20160126_155915_20160126_173902.EUM.nc	-2.305	-2.289	0.038	3100	5612	0	2512	0	0
SRL_OPN_2PTS030_0960_20160126_173902_20160126_191827.EUM.nc	-2.307	-2.300	0.029	3659	5563	0	1904	0	0
SRL_OPN_2PTS030_0962_20160126_191827_20160126_205735.EUM.nc	-2.313	-2.303	0.035	3952	5581	0	1629	0	0
SRL_OPN_2PTS030_0964_20160126_205734_20160126_223551.EUM.nc	-2.306	-2.295	0.038	2871	5337	0	2466	0	0
SRL_OPN_2PTS030_0965_20160126_223551_20160127_001342.EUM.nc	-2.309	-2.300	0.033	3160	5447	0	2287	0	0
SRL_OPN_2PTS030_0967_20160127_001341_20160127_015143.EUM.nc	-2.306	-2.292	0.035	3157	5529	0	2309	0	63
SRL_OPN_2PTS030_0969_20160127_015143_20160127_033039.EUM.nc	-2.312	-2.301	0.033	3264	5466	0	2202	0	0
SRL_OPN_2PTS030_0971_20160127_033039_20160127_051125.EUM.nc	-2.296	-2.291	0.032	3195	5532	0	2337	0	0
SRL_OPN_2PTS030_0973_20160127_051124_20160127_070116.EUM.nc	-2.305	-2.289	0.043	3963	6195	0	2232	0	0
SRL_OPN_2PTS030_0976_20160127_070115_20160127_083950.EUM.nc	-2.310	-2.303	0.030	4178	5610	0	1432	0	0
SRL_OPN_2PTS030_0978_20160127_083949_20160127_101738.EUM.nc	-2.310	-2.308	0.024	2710	5372	0	2556	0	106
SRL_OPN_2PTS030_0979_20160127_101738_20160127_115539.EUM.nc	-2.308	-2.309	0.015	2356	5399	0	2822	0	221
SRL_OPN_2PTS030_0981_20160127_115538_20160127_133434.EUM.nc	-2.308	-2.301	0.025	2946	5362	0	2306	0	110
SRL_OPN_2PTS030_0983_20160127_133433_20160127_152756.EUM.nc	-2.308	-2.294	0.042	3676	6339	0	2663	0	0
SRL_OPN_2PTS030_0986_20160127_152756_20160127_170742.EUM.nc	-2.291	-2.278	0.040	2951	4645	0	1694	0	0
SRL_OPN_2PTS030_0988_20160127_170741_20160127_184712.EUM.nc	-2.310	-2.300	0.031	3621	5480	0	1859	0	0
SRL_OPN_2PTS030_0990_20160127_184711_20160127_202629.EUM.nc	-2.309	-2.302	0.031	3618	5538	0	1919	0	1
SRL_OPN_2PTS030_0992_20160127_202628_20160127_220508.EUM.nc	-2.308	-2.299	0.037	3179	5455	0	2276	0	0
SRL_OPN_2PTS030_0994_20160127_220508_20160127_234257.EUM.nc	-2.306	-2.293	0.037	2954	5461	0	2507	0	0
SRL_OPN_2PTS030_0995_20160127_234257_20160128_012049.EUM.nc	-2.305	-2.291	0.035	3056	5508	0	2452	0	0
SRL_OPN_2PTS030_0997_20160128_012049_20160128_025929.EUM.nc	-2.309	-2.298	0.036	3149	5542	0	2393	0	0
SRL_OPN_2PTS030_0999_20160128_025929_20160128_043931.EUM.nc	-2.308	-2.300	0.034	3049	5506	0	2457	0	0

24 Radiometer Wet Troposphere Path Delay Table

Table 8: Radiometer Wet Troposphere Path Delay Statistics.

File	Median	Mean	Std. Dev.	No. Obs.	Total Obs.	Default Lat/Lon	Flag (total)	Default (total)	3-Sigma Edited
SRL_OPN_2PTS029_1001_20151224_043938_20151224_062147.EUM.nc	-0.103	-0.147	0.109	3979	5742	0	1747	0	16
SRL_OPN_2PTS030_0001_20151224_062146_20151224_080903.EUM.nc	-0.123	-0.160	0.102	4023	6088	0	2064	0	1
SRL_OPN_2PTS030_0004_20151224_080902_20151224_094701.EUM.nc	-0.172	-0.177	0.097	2896	5468	0	2567	0	5
SRL_OPN_2PTS030_0005_20151224_094701_20151224_112453.EUM.nc	-0.133	-0.147	0.097	2180	5271	0	3083	0	8
SRL_OPN_2PTS030_0007_20151224_112453_20151224_130326.EUM.nc	-0.157	-0.184	0.105	2731	5270	0	2539	0	0
SRL_OPN_2PTS030_0009_20151224_130325_20151224_163620.EUM.nc	-0.144	-0.161	0.092	6823	11934	0	5099	0	12
SRL_OPN_2PTS030_0014_20151224_163620_20151224_181604.EUM.nc	-0.090	-0.146	0.114	3006	5573	0	2557	0	10
SRL_OPN_2PTS030_0016_20151224_181603_20151224_195528.EUM.nc	-0.162	-0.166	0.099	3181	5483	0	2278	0	24
SRL_OPN_2PTS030_0018_20151224_195527_20151224_213412.EUM.nc	-0.127	-0.148	0.098	3649	5380	0	1710	0	21
SRL_OPN_2PTS030_0020_20151224_213411_20151224_231221.EUM.nc	-0.067	-0.122	0.096	2286	5315	0	3027	0	2
SRL_OPN_2PTS030_0021_20151224_231220_20151225_005009.EUM.nc	-0.148	-0.169	0.094	3142	5480	0	2334	0	4
SRL_OPN_2PTS030_0023_20151225_005008_20151225_022820.EUM.nc	-0.151	-0.166	0.089	2988	5514	0	2520	0	6
SRL_OPN_2PTS030_0025_20151225_022819_20151225_040757.EUM.nc	-0.102	-0.136	0.094	2872	5463	0	2580	0	11
SRL_OPN_2PTS030_0027_20151225_040756_20151225_054921.EUM.nc	-0.130	-0.159	0.106	3740	5680	0	1939	0	1
SRL_OPN_2PTS030_0029_20151225_054921_20151225_073805.EUM.nc	-0.107	-0.144	0.102	4205	6147	0	1940	0	2
SRL_OPN_2PTS030_0032_20151225_073804_20151225_091614.EUM.nc	-0.185	-0.178	0.093	3249	5479	0	2225	0	5
SRL_OPN_2PTS030_0033_20151225_091614_20151225_105407.EUM.nc	-0.138	-0.145	0.092	2319	5469	0	3142	0	8
SRL_OPN_2PTS030_0035_20151225_105407_20151225_123221.EUM.nc	-0.138	-0.156	0.089	2516	5279	0	2755	0	8
SRL_OPN_2PTS030_0037_20151225_123221_20151225_141138.EUM.nc	-0.145	-0.153	0.091	3234	5479	0	2236	0	9
SRL_OPN_2PTS030_0039_20151225_141137_20151225_160458.EUM.nc	-0.150	-0.168	0.095	3355	6369	0	3009	0	5
SRL_OPN_2PTS030_0042_20151225_160457_20151225_174445.EUM.nc	-0.100	-0.141	0.109	2968	5589	0	2621	0	0
SRL_OPN_2PTS030_0044_20151225_174444_20151225_192418.EUM.nc	-0.136	-0.164	0.110	3376	5581	0	2202	0	3
SRL_OPN_2PTS030_0046_20151225_192417_20151225_210313.EUM.nc	-0.129	-0.146	0.093	3745	5528	0	1773	0	10
SRL_OPN_2PTS030_0048_20151225_210313_20151225_224135.EUM.nc	-0.094	-0.127	0.086	2673	5283	0	2598	0	12
SRL_OPN_2PTS030_0049_20151225_224134_20151226_001926.EUM.nc	-0.117	-0.149	0.088	3171	5438	0	2251	0	16
SRL_OPN_2PTS030_0051_20151226_001926_20151226_015720.EUM.nc	-0.155	-0.168	0.083	3074	5530	0	2448	0	8
SRL_OPN_2PTS030_0053_20151226_015719_20151226_033629.EUM.nc	-0.097	-0.144	0.100	3145	5471	0	2324	0	2
SRL_OPN_2PTS030_0055_20151226_033628_20151226_051713.EUM.nc	-0.124	-0.146	0.098	3084	5541	0	2451	0	6
SRL_OPN_2PTS030_0057_20151226_051712_20151226_070702.EUM.nc	-0.099	-0.145	0.108	3973	6192	0	2208	0	11
SRL_OPN_2PTS030_0060_20151226_070701_20151226_084526.EUM.nc	-0.146	-0.167	0.109	3826	5581	0	1755	0	0
SRL_OPN_2PTS030_0061_20151226_084525_20151226_102322.EUM.nc	-0.124	-0.144	0.094	2615	5378	0	2743	0	20
SRL_OPN_2PTS030_0063_20151226_102322_20151226_120123.EUM.nc	-0.149	-0.169	0.094	2593	5360	0	2765	0	2
SRL_OPN_2PTS030_0065_20151226_120122_20151226_134014.EUM.nc	-0.146	-0.173	0.105	3091	5399	0	2305	0	3
SRL_OPN_2PTS030_0067_20151226_134013_20151226_153337.EUM.nc	-0.149	-0.169	0.096	3601	6323	0	2719	0	3
SRL_OPN_2PTS030_0070_20151226_153336_20151226_171325.EUM.nc	-0.120	-0.155	0.103	2874	5580	0	2696	0	10
SRL_OPN_2PTS030_0072_20151226_171324_20151226_185303.EUM.nc	-0.108	-0.154	0.115	3262	5499	0	2227	0	10

– Continued on next page

Table 8: Radiometer Wet Troposphere Path Delay Statistics.

– Continued from previous page

File	Median	Mean	Std. Dev.	No. Obs.	Total Obs.	Default Lat/Lon	Flag (total)	Default (total)	3-Sigma Edited
SRL_OPN_2PTS030_0074_20151226_185302_20151226_203209.EUM.nc	-0.167	-0.169	0.102	3595	5499	0	1898	0	6
SRL_OPN_2PTS030_0076_20151226_203209_20151226_221046.EUM.nc	-0.109	-0.135	0.094	3053	5452	0	2388	1	10
SRL_OPN_2PTS030_0078_20151226_221046_20151226_234841.EUM.nc	-0.116	-0.136	0.083	2963	5453	0	2471	0	19
SRL_OPN_2PTS030_0079_20151226_234842_20151227_012627.EUM.nc	-0.138	-0.162	0.091	2973	5490	0	2509	0	8
SRL_OPN_2PTS030_0081_20151227_012626_20151227_030510.EUM.nc	-0.162	-0.162	0.104	3060	5516	0	2456	0	0
SRL_OPN_2PTS030_0083_20151227_030509_20151227_044518.EUM.nc	-0.134	-0.160	0.099	3051	5466	0	2409	1	5
SRL_OPN_2PTS030_0085_20151227_044517_20151227_062743.EUM.nc	-0.102	-0.142	0.105	4018	5766	0	1744	0	4
SRL_OPN_2PTS030_0087_20151227_062742_20151227_081433.EUM.nc	-0.147	-0.159	0.098	4124	6085	0	1959	1	1
SRL_OPN_2PTS030_0090_20151227_081432_20151227_095237.EUM.nc	-0.159	-0.167	0.097	2812	5373	0	2554	0	7
SRL_OPN_2PTS030_0091_20151227_095237_20151227_113031.EUM.nc	-0.128	-0.137	0.078	2275	5274	0	2974	0	25
SRL_OPN_2PTS030_0093_20151227_113031_20151227_130859.EUM.nc	-0.142	-0.168	0.097	2819	5331	0	2512	0	0
SRL_OPN_2PTS030_0095_20151227_130859_20151227_150225.EUM.nc	-0.136	-0.164	0.090	3546	6338	0	2783	0	9
SRL_OPN_2PTS030_0098_20151227_150224_20151227_164203.EUM.nc	-0.126	-0.156	0.111	3121	5589	0	2463	0	5
SRL_OPN_2PTS030_0100_20151227_164202_20151227_182146.EUM.nc	-0.121	-0.157	0.115	3173	5525	0	2348	0	4
SRL_OPN_2PTS030_0102_20151227_182145_20151227_200102.EUM.nc	-0.151	-0.162	0.098	3184	5477	0	2288	0	5
SRL_OPN_2PTS030_0104_20151227_200101_20151227_213952.EUM.nc	-0.121	-0.152	0.096	3558	5487	0	1919	0	10
SRL_OPN_2PTS030_0107_20151227_231757_20151228_005538.EUM.nc	-0.140	-0.164	0.098	2911	5493	0	2578	0	4
SRL_OPN_2PTS030_0109_20151228_005537_20151228_023400.EUM.nc	-0.160	-0.167	0.096	2985	5527	0	2532	0	10
SRL_OPN_2PTS030_0111_20151228_023359_20151228_041344.EUM.nc	-0.116	-0.148	0.092	2915	5475	0	2560	0	0
SRL_OPN_2PTS030_0113_20151228_041343_20151228_055515.EUM.nc	-0.131	-0.166	0.105	3790	5681	0	1882	0	9
SRL_OPN_2PTS030_0115_20151228_055515_20151228_074335.EUM.nc	-0.143	-0.149	0.081	4153	6130	0	1910	0	67
SRL_OPN_2PTS030_0118_20151228_074334_20151228_092152.EUM.nc	-0.165	-0.171	0.102	3144	5498	0	2347	0	7
SRL_OPN_2PTS030_0119_20151228_092151_20151228_105943.EUM.nc	-0.150	-0.152	0.096	2155	5380	0	3208	0	17
SRL_OPN_2PTS030_0121_20151228_105942_20151228_123752.EUM.nc	-0.126	-0.167	0.103	2526	5302	0	2772	0	4
SRL_OPN_2PTS030_0123_20151228_123751_20151228_141723.EUM.nc	-0.127	-0.158	0.102	3337	5507	0	2169	0	1
SRL_OPN_2PTS030_0125_20151228_141722_20151228_161042.EUM.nc	-0.145	-0.171	0.104	3444	6354	0	2905	0	5
SRL_OPN_2PTS030_0128_20151228_161043_20151228_175028.EUM.nc	-0.105	-0.142	0.113	3024	5581	0	2551	0	6
SRL_OPN_2PTS030_0130_20151228_175027_20151228_192951.EUM.nc	-0.132	-0.148	0.097	3275	5574	0	2294	0	5
SRL_OPN_2PTS030_0132_20151228_192952_20151228_210853.EUM.nc	-0.121	-0.145	0.089	3639	5419	0	1760	0	20
SRL_OPN_2PTS030_0134_20151228_210852_20151228_224712.EUM.nc	-0.120	-0.138	0.085	2556	5410	0	2832	0	22
SRL_OPN_2PTS030_0135_20151228_224713_20151229_002453.EUM.nc	-0.105	-0.141	0.091	3167	5371	0	2195	0	9
SRL_OPN_2PTS030_0137_20151229_002452_20151229_020259.EUM.nc	-0.148	-0.168	0.101	3047	5535	0	2483	0	5
SRL_OPN_2PTS030_0139_20151229_020259_20151229_034213.EUM.nc	-0.114	-0.150	0.098	3091	5509	0	2414	0	4
SRL_OPN_2PTS030_0141_20151229_034213_20151229_052304.EUM.nc	-0.112	-0.149	0.103	3069	5523	0	2450	0	4
SRL_OPN_2PTS030_0143_20151229_052303_20151229_071235.EUM.nc	-0.117	-0.133	0.082	3854	6157	0	2163	0	140
SRL_OPN_2PTS030_0146_20151229_071235_20151229_085104.EUM.nc	-0.137	-0.154	0.101	3805	5584	0	1770	1	8
SRL_OPN_2PTS030_0147_20151229_085104_20151229_102858.EUM.nc	-0.138	-0.155	0.098	2532	5449	0	2906	0	11
SRL_OPN_2PTS030_0149_20151229_102858_20151229_120654.EUM.nc	-0.140	-0.167	0.093	2598	5380	0	2774	1	7
SRL_OPN_2PTS030_0151_20151229_120653_20151229_134557.EUM.nc	-0.143	-0.165	0.093	3090	5398	0	2307	0	1

– Continued on next page

Table 8: Radiometer Wet Troposphere Path Delay Statistics.

– Continued from previous page

File	Median	Mean	Std. Dev.	No. Obs.	Total Obs.	Default Lat/Lon	Flag (total)	Default (total)	3-Sigma Edited
SRL_OPN_2PTS030_0153_20151229_134558_20151229_153920.EUM.nc	-0.155	-0.178	0.106	3604	6353	0	2749	0	0
SRL_OPN_2PTS030_0156_20151229_153920_20151229_171908.EUM.nc	-0.123	-0.152	0.113	2887	5516	0	2626	0	3
SRL_OPN_2PTS030_0158_20151229_171907_20151229_185837.EUM.nc	-0.130	-0.163	0.102	3264	5599	0	2334	0	1
SRL_OPN_2PTS030_0160_20151229_185836_20151229_203750.EUM.nc	-0.144	-0.152	0.089	3722	5524	0	1794	1	7
SRL_OPN_2PTS030_0162_20151229_203750_20151229_221624.EUM.nc	-0.095	-0.134	0.094	3057	5348	0	2275	1	15
SRL_OPN_2PTS030_0164_20151229_221623_20151229_235410.EUM.nc	-0.099	-0.125	0.074	2996	5441	0	2344	0	101
SRL_OPN_2PTS030_0165_20151229_235410_20151230_013204.EUM.nc	-0.146	-0.167	0.096	3061	5515	0	2453	0	1
SRL_OPN_2PTS030_0167_20151230_013204_20151230_031044.EUM.nc	-0.134	-0.172	0.113	3056	5521	0	2459	0	6
SRL_OPN_2PTS030_0169_20151230_031043_20151230_045107.EUM.nc	-0.125	-0.146	0.090	3107	5469	0	2362	0	0
SRL_OPN_2PTS030_0171_20151230_045106_20151230_063340.EUM.nc	-0.113	-0.147	0.103	4046	5801	0	1739	0	16
SRL_OPN_2PTS030_0173_20151230_063339_20151230_082012.EUM.nc	-0.127	-0.140	0.083	4097	6060	0	1927	0	36
SRL_OPN_2PTS030_0176_20151230_082013_20151230_095814.EUM.nc	-0.130	-0.148	0.095	2808	5402	0	2583	1	10
SRL_OPN_2PTS030_0177_20151230_095813_20151230_113601.EUM.nc	-0.120	-0.152	0.085	2416	5345	0	2920	0	9
SRL_OPN_2PTS030_0179_20151230_113600_20151230_131439.EUM.nc	-0.150	-0.170	0.093	2928	5298	0	2365	0	5
SRL_OPN_2PTS030_0181_20151230_131439_20151230_150800.EUM.nc	-0.157	-0.180	0.105	3577	6358	0	2780	0	1
SRL_OPN_2PTS030_0184_20151230_150800_20151230_164747.EUM.nc	-0.112	-0.139	0.098	3029	5556	0	2521	0	6
SRL_OPN_2PTS030_0186_20151230_164747_20151230_182721.EUM.nc	-0.116	-0.158	0.108	3198	5476	0	2277	0	1
SRL_OPN_2PTS030_0188_20151230_182720_20151230_200643.EUM.nc	-0.131	-0.148	0.091	3210	5503	0	2282	0	11
SRL_OPN_2PTS030_0190_20151230_200642_20151230_214530.EUM.nc	-0.111	-0.149	0.102	3460	5475	0	2013	1	1
SRL_OPN_2PTS030_0192_20151230_214530_20151230_232325.EUM.nc	-0.101	-0.131	0.090	2550	5297	0	2734	0	13
SRL_OPN_2PTS030_0193_20151230_232324_20151231_010114.EUM.nc	-0.136	-0.164	0.099	2826	5491	0	2664	0	1
SRL_OPN_2PTS030_0195_20151231_010113_20151231_023941.EUM.nc	-0.177	-0.186	0.112	3043	5541	0	2498	0	0
SRL_OPN_2PTS030_0197_20151231_023941_20151231_041921.EUM.nc	-0.119	-0.154	0.096	2946	5463	0	2510	0	7
SRL_OPN_2PTS030_0199_20151231_041921_20151231_060109.EUM.nc	-0.109	-0.162	0.122	3858	5708	0	1848	0	2
SRL_OPN_2PTS030_0201_20151231_060108_20151231_074915.EUM.nc	-0.119	-0.138	0.087	4253	6122	0	1857	0	12
SRL_OPN_2PTS030_0204_20151231_074915_20151231_092728.EUM.nc	-0.127	-0.151	0.102	3115	5476	0	2350	0	11
SRL_OPN_2PTS030_0205_20151231_092727_20151231_110512.EUM.nc	-0.136	-0.158	0.097	2166	5377	0	3197	0	14
SRL_OPN_2PTS030_0207_20151231_110511_20151231_124331.EUM.nc	-0.135	-0.173	0.095	2546	5230	0	2679	0	5
SRL_OPN_2PTS030_0209_20151231_124331_20151231_143639.EUM.nc	-0.133	-0.169	0.102	3391	6226	0	2834	0	1
SRL_OPN_2PTS030_0212_20151231_143639_20151231_161624.EUM.nc	-0.133	-0.159	0.099	3487	5619	0	2130	0	2
SRL_OPN_2PTS030_0214_20151231_161624_20151231_175602.EUM.nc	-0.107	-0.148	0.112	3077	5553	0	2473	0	3
SRL_OPN_2PTS030_0216_20151231_175602_20151231_193532.EUM.nc	-0.148	-0.151	0.093	3342	5586	0	2236	0	8
SRL_OPN_2PTS030_0218_20151231_193531_20151231_211433.EUM.nc	-0.107	-0.138	0.091	3636	5414	0	1772	0	6
SRL_OPN_2PTS030_0220_20151231_211431_20151231_225240.EUM.nc	-0.110	-0.132	0.080	2506	5367	0	2848	0	13
SRL_OPN_2PTS030_0221_20151231_225240_20160101_003029.EUM.nc	-0.119	-0.150	0.092	3262	5443	0	2172	0	9
SRL_OPN_2PTS030_0223_20160101_003028_20160101_020837.EUM.nc	-0.171	-0.178	0.100	2981	5531	0	2549	0	1
SRL_OPN_2PTS030_0225_20160101_020837_20160101_034748.EUM.nc	-0.121	-0.157	0.100	3051	5480	0	2425	0	4
SRL_OPN_2PTS030_0227_20160101_034747_20160101_052855.EUM.nc	-0.106	-0.142	0.107	3049	5549	0	2496	1	3
SRL_OPN_2PTS030_0229_20160101_052854_20160101_071814.EUM.nc	-0.109	-0.148	0.109	4129	6178	0	2045	0	4

– Continued on next page

Table 8: Radiometer Wet Troposphere Path Delay Statistics.

– Continued from previous page

File	Median	Mean	Std. Dev.	No. Obs.	Total Obs.	Default Lat/Lon	Flag (total)	Default (total)	3-Sigma Edited
SRL_OPN_2PTS030_0232_20160101_071814_20160101_085640.EUM.nc	-0.150	-0.156	0.101	3711	5588	0	1876	0	1
SRL_OPN_2PTS030_0233_20160101_085639_20160101_103426.EUM.nc	-0.112	-0.141	0.089	2429	5454	0	3020	1	4
SRL_OPN_2PTS030_0235_20160101_103425_20160101_121232.EUM.nc	-0.133	-0.170	0.097	2596	5413	0	2815	0	2
SRL_OPN_2PTS030_0237_20160101_121231_20160101_135140.EUM.nc	-0.154	-0.166	0.104	3133	5440	0	2307	0	0
SRL_OPN_2PTS030_0239_20160101_135141_20160101_154503.EUM.nc	-0.135	-0.167	0.102	3637	6358	0	2720	0	1
SRL_OPN_2PTS030_0242_20160101_154502_20160101_172442.EUM.nc	-0.100	-0.134	0.105	2922	5492	0	2569	0	1
SRL_OPN_2PTS030_0244_20160101_172441_20160101_190418.EUM.nc	-0.134	-0.164	0.108	3352	5609	0	2253	0	4
SRL_OPN_2PTS030_0246_20160101_190417_20160101_204329.EUM.nc	-0.116	-0.145	0.092	3911	5554	0	1636	0	7
SRL_OPN_2PTS030_0248_20160101_204329_20160101_222152.EUM.nc	-0.120	-0.145	0.091	2981	5296	0	2292	0	23
SRL_OPN_2PTS030_0250_20160101_222152_20160101_235946.EUM.nc	-0.103	-0.133	0.098	3108	5453	0	2326	0	19
SRL_OPN_2PTS030_0251_20160101_235946_20160102_013743.EUM.nc	-0.138	-0.162	0.090	3122	5538	0	2390	0	26
SRL_OPN_2PTS030_0253_20160102_013742_20160102_031627.EUM.nc	-0.171	-0.172	0.107	3082	5518	0	2429	0	7
SRL_OPN_2PTS030_0255_20160102_031626_20160102_045655.EUM.nc	-0.119	-0.114	0.062	2913	5492	0	2327	0	252
SRL_OPN_2PTS030_0257_20160102_045655_20160102_063929.EUM.nc	-0.112	-0.154	0.113	4075	5784	0	1702	0	7
SRL_OPN_2PTS030_0259_20160102_063928_20160102_082550.EUM.nc	-0.128	-0.144	0.094	4210	6039	0	1820	1	8
SRL_OPN_2PTS030_0262_20160102_082549_20160102_100342.EUM.nc	-0.103	-0.127	0.077	2757	5353	0	2587	1	8
SRL_OPN_2PTS030_0263_20160102_100341_20160102_114139.EUM.nc	-0.149	-0.166	0.090	2453	5412	0	2955	0	4
SRL_OPN_2PTS030_0265_20160102_114138_20160102_132021.EUM.nc	-0.155	-0.165	0.097	2974	5261	0	2281	0	6
SRL_OPN_2PTS030_0267_20160102_132020_20160102_151343.EUM.nc	-0.141	-0.171	0.104	3591	6362	0	2771	0	0
SRL_OPN_2PTS030_0270_20160102_151342_20160102_165322.EUM.nc	-0.113	-0.142	0.104	2957	5540	0	2577	0	6
SRL_OPN_2PTS030_0272_20160102_165322_20160102_183303.EUM.nc	-0.129	-0.156	0.113	3365	5495	0	2130	0	0
SRL_OPN_2PTS030_0274_20160102_183302_20160102_201223.EUM.nc	-0.140	-0.150	0.096	3336	5526	0	2184	0	6
SRL_OPN_2PTS030_0276_20160102_201223_20160102_215059.EUM.nc	-0.116	-0.145	0.088	3434	5450	0	2001	0	15
SRL_OPN_2PTS030_0278_20160102_215059_20160102_232901.EUM.nc	-0.098	-0.132	0.091	2485	5318	0	2799	0	34
SRL_OPN_2PTS030_0279_20160102_232901_20160103_010652.EUM.nc	-0.160	-0.167	0.098	2795	5482	0	2680	0	7
SRL_OPN_2PTS030_0281_20160103_010651_20160103_024512.EUM.nc	-0.171	-0.182	0.099	3056	5506	0	2450	0	0
SRL_OPN_2PTS030_0283_20160103_024511_20160103_042507.EUM.nc	-0.123	-0.134	0.085	2983	5494	0	2483	0	28
SRL_OPN_2PTS030_0285_20160103_042506_20160103_060655.EUM.nc	-0.127	-0.160	0.110	3881	5707	0	1825	0	1
SRL_OPN_2PTS030_0287_20160103_060655_20160103_075454.EUM.nc	-0.119	-0.135	0.089	4194	6093	0	1879	0	20
SRL_OPN_2PTS030_0290_20160103_075453_20160103_093256.EUM.nc	-0.099	-0.133	0.092	3016	5483	0	2463	0	4
SRL_OPN_2PTS030_0291_20160103_093255_20160103_111048.EUM.nc	-0.146	-0.158	0.081	2190	5366	0	3162	0	14
SRL_OPN_2PTS030_0293_20160103_111048_20160103_124912.EUM.nc	-0.157	-0.164	0.095	2603	5223	0	2617	0	3
SRL_OPN_2PTS030_0295_20160103_124912_20160103_144222.EUM.nc	-0.158	-0.174	0.105	3431	6266	0	2831	0	4
SRL_OPN_2PTS030_0298_20160103_144221_20160103_162208.EUM.nc	-0.123	-0.152	0.101	3477	5643	0	2165	0	1
SRL_OPN_2PTS030_0300_20160103_162207_20160103_180145.EUM.nc	-0.110	-0.134	0.106	3133	5566	0	2427	0	6
SRL_OPN_2PTS030_0302_20160103_180144_20160103_194113.EUM.nc	-0.146	-0.154	0.098	3348	5568	0	2220	0	0
SRL_OPN_2PTS030_0304_20160103_194112_20160103_212002.EUM.nc	-0.121	-0.143	0.078	3653	5383	0	1716	0	14
SRL_OPN_2PTS030_0306_20160103_212001_20160103_225816.EUM.nc	-0.100	-0.129	0.085	2420	5369	0	2928	0	21
SRL_OPN_2PTS030_0307_20160103_225815_20160104_003604.EUM.nc	-0.139	-0.163	0.098	3312	5475	0	2157	0	6

– Continued on next page

Table 8: Radiometer Wet Troposphere Path Delay Statistics.

– Continued from previous page

File	Median	Mean	Std. Dev.	No. Obs.	Total Obs.	Default Lat/Lon	Flag (total)	Default (total)	3-Sigma Edited
SRL_OPN_2PTS030_0309_20160104_003603_20160104_021407.EUM.nc	-0.177	-0.183	0.102	2930	5535	0	2604	0	1
SRL_OPN_2PTS030_0311_20160104_021406_20160104_035331.EUM.nc	-0.136	-0.144	0.085	2888	5528	0	2631	0	9
SRL_OPN_2PTS030_0313_20160104_035330_20160104_053445.EUM.nc	-0.107	-0.138	0.109	3096	5545	0	2448	0	1
SRL_OPN_2PTS030_0315_20160104_053445_20160104_072353.EUM.nc	-0.103	-0.144	0.100	4246	6194	0	1938	0	10
SRL_OPN_2PTS030_0318_20160104_072352_20160104_090209.EUM.nc	-0.124	-0.151	0.102	3704	5575	0	1867	0	4
SRL_OPN_2PTS030_0319_20160104_090208_20160104_104002.EUM.nc	-0.179	-0.156	0.095	2493	5454	0	2950	0	11
SRL_OPN_2PTS030_0321_20160104_104001_20160104_121810.EUM.nc	-0.146	-0.169	0.094	2625	5425	0	2789	0	11
SRL_OPN_2PTS030_0323_20160104_121809_20160104_135715.EUM.nc	-0.159	-0.182	0.106	3259	5452	0	2192	0	1
SRL_OPN_2PTS030_0325_20160104_135714_20160104_155038.EUM.nc	-0.126	-0.152	0.099	3589	6376	0	2774	0	13
SRL_OPN_2PTS030_0328_20160104_155038_20160104_173024.EUM.nc	-0.103	-0.132	0.110	2922	5449	0	2515	0	12
SRL_OPN_2PTS030_0330_20160104_173023_20160104_191000.EUM.nc	-0.139	-0.156	0.105	3549	5627	0	2078	0	0
SRL_OPN_2PTS030_0332_20160104_190959_20160104_204901.EUM.nc	-0.115	-0.145	0.096	3902	5525	0	1616	0	7
SRL_OPN_2PTS030_0334_20160104_204901_20160104_222729.EUM.nc	-0.112	-0.133	0.083	3047	5340	0	2280	0	13
SRL_OPN_2PTS030_0336_20160104_222729_20160105_000521.EUM.nc	-0.112	-0.139	0.092	3197	5498	0	2298	0	3
SRL_OPN_2PTS030_0337_20160105_000521_20160105_014311.EUM.nc	-0.153	-0.180	0.095	3214	5553	0	2335	0	4
SRL_OPN_2PTS030_0339_20160105_014311_20160105_032209.EUM.nc	-0.149	-0.153	0.099	3040	5497	0	2453	0	4
SRL_OPN_2PTS030_0341_20160105_032208_20160105_050236.EUM.nc	-0.089	-0.129	0.109	3084	5506	0	2421	0	1
SRL_OPN_2PTS030_0343_20160105_050235_20160105_065250.EUM.nc	-0.091	-0.145	0.107	4033	6183	0	2147	0	3
SRL_OPN_2PTS030_0346_20160105_065251_20160105_083119.EUM.nc	-0.132	-0.152	0.092	4221	5621	0	1386	0	14
SRL_OPN_2PTS030_0348_20160105_083118_20160105_100919.EUM.nc	-0.149	-0.149	0.091	2772	5363	0	2586	1	4
SRL_OPN_2PTS030_0349_20160105_100918_20160105_114716.EUM.nc	-0.150	-0.175	0.090	2513	5410	0	2892	0	5
SRL_OPN_2PTS030_0351_20160105_114715_20160105_132556.EUM.nc	-0.178	-0.180	0.099	3043	5333	0	2290	0	0
SRL_OPN_2PTS030_0353_20160105_132556_20160105_151918.EUM.nc	-0.140	-0.157	0.098	3628	6355	0	2721	0	6
SRL_OPN_2PTS030_0356_20160105_151917_20160105_165905.EUM.nc	-0.117	-0.144	0.116	2983	5579	0	2596	0	0
SRL_OPN_2PTS030_0358_20160105_165904_20160105_183844.EUM.nc	-0.116	-0.148	0.107	3388	5477	0	2086	0	3
SRL_OPN_2PTS030_0360_20160105_183844_20160105_201756.EUM.nc	-0.151	-0.163	0.105	3395	5457	0	2059	0	3
SRL_OPN_2PTS030_0362_20160105_201755_20160105_215637.EUM.nc	-0.134	-0.141	0.081	3211	5461	0	2212	1	37
SRL_OPN_2PTS030_0364_20160105_215637_20160105_233438.EUM.nc	-0.124	-0.142	0.090	2650	5303	0	2647	0	6
SRL_OPN_2PTS030_0365_20160105_233437_20160106_011220.EUM.nc	-0.190	-0.190	0.099	2919	5486	0	2566	0	1
SRL_OPN_2PTS030_0367_20160106_011220_20160106_025053.EUM.nc	-0.161	-0.161	0.096	3038	5516	0	2474	0	4
SRL_OPN_2PTS030_0369_20160106_025053_20160106_043054.EUM.nc	-0.112	-0.119	0.080	2893	5476	0	2484	0	99
SRL_OPN_2PTS030_0371_20160106_043053_20160106_061249.EUM.nc	-0.108	-0.150	0.101	3892	5712	0	1820	0	0
SRL_OPN_2PTS030_0373_20160106_061249_20160106_080024.EUM.nc	-0.121	-0.139	0.083	4253	6103	0	1846	0	4
SRL_OPN_2PTS030_0376_20160106_080024_20160106_093833.EUM.nc	-0.141	-0.146	0.082	2962	5488	0	2518	0	8
SRL_OPN_2PTS030_0377_20160106_093833_20160106_111626.EUM.nc	-0.180	-0.168	0.087	2267	5334	0	3055	0	12
SRL_OPN_2PTS030_0379_20160106_111625_20160106_125443.EUM.nc	-0.181	-0.177	0.100	2723	5247	0	2523	0	1
SRL_OPN_2PTS030_0381_20160106_125442_20160106_144805.EUM.nc	-0.158	-0.166	0.101	3496	6264	0	2762	0	6
SRL_OPN_2PTS030_0384_20160106_144804_20160106_162743.EUM.nc	-0.138	-0.162	0.096	3544	5636	0	2087	0	5
SRL_OPN_2PTS030_0386_20160106_162743_20160106_180726.EUM.nc	-0.087	-0.126	0.102	3143	5577	0	2407	0	27

– Continued on next page

Table 8: Radiometer Wet Troposphere Path Delay Statistics.

– Continued from previous page

File	Median	Mean	Std. Dev.	No. Obs.	Total Obs.	Default Lat/Lon	Flag (total)	Default (total)	3-Sigma Edited
SRL_OPN_2PTS030_0388_20160106_180726_20160106_194645.EUM.nc	-0.156	-0.158	0.092	3265	5545	0	2279	1	0
SRL_OPN_2PTS030_0390_20160106_194644_20160106_212541.EUM.nc	-0.123	-0.142	0.086	3666	5402	0	1730	0	6
SRL_OPN_2PTS030_0392_20160106_212541_20160106_230353.EUM.nc	-0.109	-0.130	0.078	2313	5292	0	2973	0	6
SRL_OPN_2PTS030_0393_20160106_230353_20160107_004133.EUM.nc	-0.160	-0.176	0.102	3271	5456	0	2180	0	5
SRL_OPN_2PTS030_0395_20160107_004132_20160107_021947.EUM.nc	-0.160	-0.170	0.099	2977	5568	0	2591	0	0
SRL_OPN_2PTS030_0397_20160107_021946_20160107_035916.EUM.nc	-0.114	-0.135	0.096	2984	5528	0	2535	0	9
SRL_OPN_2PTS030_0399_20160107_035916_20160107_054029.EUM.nc	-0.106	-0.145	0.106	3402	5529	0	2125	0	2
SRL_OPN_2PTS030_0401_20160107_054029_20160107_072924.EUM.nc	-0.117	-0.150	0.093	4325	6161	0	1828	0	8
SRL_OPN_2PTS030_0404_20160107_072923_20160107_090746.EUM.nc	-0.138	-0.146	0.089	3524	5545	0	2011	0	10
SRL_OPN_2PTS030_0405_20160107_090746_20160107_104539.EUM.nc	-0.109	-0.143	0.094	2413	5496	0	3072	0	11
SRL_OPN_2PTS030_0407_20160107_104538_20160107_122340.EUM.nc	-0.145	-0.154	0.092	2658	5404	0	2739	0	7
SRL_OPN_2PTS030_0409_20160107_122339_20160107_140258.EUM.nc	-0.157	-0.176	0.106	3305	5442	0	2137	0	0
SRL_OPN_2PTS030_0411_20160107_140257_20160107_155620.EUM.nc	-0.124	-0.139	0.097	3293	6020	0	2720	0	7
SRL_OPN_2PTS030_0414_20160107_155619_20160107_173606.EUM.nc	-0.094	-0.127	0.107	3004	5494	0	2477	0	13
SRL_OPN_2PTS030_0416_20160107_173606_20160107_191532.EUM.nc	-0.139	-0.158	0.100	3462	5574	0	2112	0	0
SRL_OPN_2PTS030_0418_20160107_191533_20160107_205440.EUM.nc	-0.120	-0.151	0.101	3885	5586	0	1698	0	3
SRL_OPN_2PTS030_0420_20160107_205439_20160107_223305.EUM.nc	-0.086	-0.119	0.076	2886	5357	0	2444	0	27
SRL_OPN_2PTS030_0421_20160107_223304_20160108_001049.EUM.nc	-0.114	-0.141	0.094	3176	5470	0	2280	0	14
SRL_OPN_2PTS030_0423_20160108_001049_20160108_014849.EUM.nc	-0.147	-0.171	0.101	3203	5541	0	2338	0	0
SRL_OPN_2PTS030_0425_20160108_014848_20160108_032750.EUM.nc	-0.117	-0.153	0.102	3169	5491	0	2317	0	5
SRL_OPN_2PTS030_0427_20160108_032749_20160108_050824.EUM.nc	-0.109	-0.144	0.108	3091	5521	0	2428	0	2
SRL_OPN_2PTS030_0429_20160108_050824_20160108_065821.EUM.nc	-0.113	-0.149	0.101	3933	6143	0	2204	0	6
SRL_OPN_2PTS030_0432_20160108_065821_20160108_083656.EUM.nc	-0.132	-0.147	0.091	4235	5626	0	1390	0	1
SRL_OPN_2PTS030_0434_20160108_083656_20160108_101454.EUM.nc	-0.110	-0.142	0.096	2725	5395	0	2666	0	4
SRL_OPN_2PTS030_0435_20160108_101453_20160108_115245.EUM.nc	-0.147	-0.163	0.090	2601	5421	0	2815	0	5
SRL_OPN_2PTS030_0437_20160108_115244_20160108_133136.EUM.nc	-0.154	-0.182	0.093	3030	5318	0	2287	0	1
SRL_OPN_2PTS030_0439_20160108_133136_20160108_152459.EUM.nc	-0.147	-0.162	0.098	3660	6345	0	2682	0	3
SRL_OPN_2PTS030_0442_20160108_152459_20160108_170447.EUM.nc	-0.102	-0.142	0.119	2936	5583	0	2645	0	2
SRL_OPN_2PTS030_0444_20160108_170446_20160108_184418.EUM.nc	-0.128	-0.148	0.092	3408	5486	0	2074	0	4
SRL_OPN_2PTS030_0446_20160108_184417_20160108_202335.EUM.nc	-0.156	-0.159	0.094	3543	5485	0	1940	0	2
SRL_OPN_2PTS030_0448_20160108_202334_20160108_220215.EUM.nc	-0.097	-0.125	0.082	3123	5473	0	2335	1	14
SRL_OPN_2PTS030_0450_20160108_220215_20160108_234006.EUM.nc	-0.126	-0.144	0.083	2780	5428	0	2639	0	9
SRL_OPN_2PTS030_0451_20160108_234006_20160109_011757.EUM.nc	-0.162	-0.170	0.100	3060	5493	0	2432	0	1
SRL_OPN_2PTS030_0453_20160109_011756_20160109_025634.EUM.nc	-0.158	-0.165	0.101	3069	5522	0	2453	0	0
SRL_OPN_2PTS030_0455_20160109_025633_20160109_043633.EUM.nc	-0.109	-0.137	0.085	2984	5464	0	2474	0	6
SRL_OPN_2PTS030_0457_20160109_043633_20160109_061845.EUM.nc	-0.116	-0.147	0.101	4022	5752	0	1730	0	0
SRL_OPN_2PTS030_0459_20160109_061844_20160109_080602.EUM.nc	-0.127	-0.140	0.087	4243	6096	0	1850	0	3
SRL_OPN_2PTS030_0462_20160109_080601_20160109_094409.EUM.nc	-0.165	-0.154	0.085	2948	5484	0	2525	0	11
SRL_OPN_2PTS030_0463_20160109_094408_20160109_112153.EUM.nc	-0.158	-0.146	0.090	2112	5235	0	3113	0	10

– Continued on next page

Table 8: Radiometer Wet Troposphere Path Delay Statistics.

– Continued from previous page

File	Median	Mean	Std. Dev.	No. Obs.	Total Obs.	Default Lat/Lon	Flag (total)	Default (total)	3-Sigma Edited
SRL_OPN_2PTS030_0465_20160109_112152_20160109_130023.EUM.nc	-0.177	-0.184	0.100	2766	5267	0	2499	0	2
SRL_OPN_2PTS030_0467_20160109_130022_20160109_145339.EUM.nc	-0.160	-0.176	0.102	3579	6323	0	2744	0	0
SRL_OPN_2PTS030_0470_20160109_145339_20160109_163325.EUM.nc	-0.108	-0.145	0.102	3422	5596	0	2170	0	4
SRL_OPN_2PTS030_0472_20160109_163324_20160109_181301.EUM.nc	-0.103	-0.136	0.100	3181	5603	0	2416	0	6
SRL_OPN_2PTS030_0474_20160109_181300_20160109_195227.EUM.nc	-0.166	-0.159	0.088	3163	5528	0	2365	0	0
SRL_OPN_2PTS030_0476_20160109_195226_20160109_213120.EUM.nc	-0.110	-0.145	0.098	3728	5397	0	1663	1	5
SRL_OPN_2PTS030_0478_20160109_213119_20160109_230920.EUM.nc	-0.093	-0.140	0.094	2272	5290	0	3014	0	4
SRL_OPN_2PTS030_0479_20160109_230920_20160110_004710.EUM.nc	-0.152	-0.167	0.095	3198	5472	0	2264	0	10
SRL_OPN_2PTS030_0481_20160110_004709_20160110_022526.EUM.nc	-0.174	-0.174	0.095	2984	5538	0	2554	0	0
SRL_OPN_2PTS030_0483_20160110_022525_20160110_040453.EUM.nc	-0.108	-0.141	0.092	2976	5441	0	2465	0	0
SRL_OPN_2PTS030_0485_20160110_040452_20160110_054621.EUM.nc	-0.112	-0.151	0.109	3730	5649	0	1911	0	8
SRL_OPN_2PTS030_0487_20160110_054621_20160110_073503.EUM.nc	-0.137	-0.151	0.091	4261	6165	0	1893	0	11
SRL_OPN_2PTS030_0490_20160110_073502_20160110_091322.EUM.nc	-0.141	-0.149	0.099	3390	5547	0	2151	0	6
SRL_OPN_2PTS030_0491_20160110_091322_20160110_105107.EUM.nc	-0.144	-0.146	0.086	2331	5452	0	3111	1	9
SRL_OPN_2PTS030_0493_20160110_105106_20160110_122919.EUM.nc	-0.138	-0.154	0.095	2557	5311	0	2742	0	12
SRL_OPN_2PTS030_0495_20160110_122919_20160110_140842.EUM.nc	-0.182	-0.191	0.101	3213	5479	0	2263	0	3
SRL_OPN_2PTS030_0497_20160110_140842_20160110_160203.EUM.nc	-0.124	-0.151	0.095	3420	6377	0	2945	0	12
SRL_OPN_2PTS030_0500_20160110_160203_20160110_174142.EUM.nc	-0.125	-0.149	0.104	3086	5588	0	2500	0	2
SRL_OPN_2PTS030_0502_20160110_174141_20160110_192115.EUM.nc	-0.133	-0.147	0.092	3506	5576	0	2065	1	4
SRL_OPN_2PTS030_0504_20160110_192114_20160110_210020.EUM.nc	-0.120	-0.145	0.089	3896	5550	0	1652	0	2
SRL_OPN_2PTS030_0506_20160110_210020_20160110_223836.EUM.nc	-0.098	-0.137	0.095	2764	5335	0	2560	0	11
SRL_OPN_2PTS030_0507_20160110_223835_20160111_001625.EUM.nc	-0.123	-0.142	0.090	3146	5451	0	2305	0	0
SRL_OPN_2PTS030_0509_20160111_001626_20160111_015427.EUM.nc	-0.138	-0.172	0.102	3178	5526	0	2347	0	1
SRL_OPN_2PTS030_0511_20160111_015427_20160111_033325.EUM.nc	-0.129	-0.154	0.098	3221	5479	0	2255	0	3
SRL_OPN_2PTS030_0513_20160111_033324_20160111_051414.EUM.nc	-0.095	-0.137	0.099	3142	5528	0	2378	0	8
SRL_OPN_2PTS030_0515_20160111_051413_20160111_070401.EUM.nc	-0.115	-0.146	0.099	3961	6181	0	2216	0	4
SRL_OPN_2PTS030_0518_20160111_070400_20160111_084234.EUM.nc	-0.146	-0.146	0.089	4024	5609	0	1569	1	15
SRL_OPN_2PTS030_0520_20160111_084233_20160111_102022.EUM.nc	-0.135	-0.134	0.082	2654	5360	0	2692	0	14
SRL_OPN_2PTS030_0521_20160111_102021_20160111_115823.EUM.nc	-0.150	-0.172	0.093	2572	5385	0	2810	0	3
SRL_OPN_2PTS030_0523_20160111_115822_20160111_133720.EUM.nc	-0.174	-0.185	0.102	3067	5378	0	2309	0	2
SRL_OPN_2PTS030_0525_20160111_133719_20160111_153043.EUM.nc	-0.139	-0.169	0.098	3635	6348	0	2710	0	3
SRL_OPN_2PTS030_0528_20160111_153043_20160111_171022.EUM.nc	-0.104	-0.141	0.106	2973	5588	0	2613	0	2
SRL_OPN_2PTS030_0530_20160111_171021_20160111_185000.EUM.nc	-0.112	-0.135	0.091	3520	5503	0	1961	0	22
SRL_OPN_2PTS030_0532_20160111_185000_20160111_202916.EUM.nc	-0.142	-0.147	0.083	3619	5509	0	1875	0	15
SRL_OPN_2PTS030_0534_20160111_202916_20160111_220744.EUM.nc	-0.137	-0.140	0.096	3065	5434	0	2347	0	22
SRL_OPN_2PTS030_0536_20160111_220744_20160111_234543.EUM.nc	-0.115	-0.132	0.086	2981	5486	0	2499	0	6
SRL_OPN_2PTS030_0537_20160111_234542_20160112_012335.EUM.nc	-0.155	-0.177	0.094	2983	5526	0	2536	0	7
SRL_OPN_2PTS030_0539_20160112_012335_20160112_030208.EUM.nc	-0.123	-0.158	0.097	3108	5523	0	2412	0	3
SRL_OPN_2PTS030_0541_20160112_030208_20160112_044222.EUM.nc	-0.129	-0.144	0.093	3072	5477	0	2403	1	1

– Continued on next page

Table 8: Radiometer Wet Troposphere Path Delay Statistics.

– Continued from previous page

File	Median	Mean	Std. Dev.	No. Obs.	Total Obs.	Default Lat/Lon	Flag (total)	Default (total)	3-Sigma Edited
SRL_OPN_2PTS030_0543_20160112_044221_20160112_062433.EUM.nc	-0.113	-0.140	0.100	4052	5763	0	1698	0	13
SRL_OPN_2PTS030_0545_20160112_062433_20160112_081141.EUM.nc	-0.153	-0.146	0.087	4234	6093	0	1850	0	9
SRL_OPN_2PTS030_0548_20160112_081141_20160112_094938.EUM.nc	-0.128	-0.144	0.089	2835	5357	0	2500	0	22
SRL_OPN_2PTS030_0549_20160112_094937_20160112_112731.EUM.nc	-0.131	-0.153	0.086	2172	5264	0	3074	1	17
SRL_OPN_2PTS030_0551_20160112_112731_20160112_130605.EUM.nc	-0.173	-0.179	0.098	2834	5363	0	2528	0	1
SRL_OPN_2PTS030_0553_20160112_130605_20160112_145922.EUM.nc	-0.147	-0.173	0.096	3574	6330	0	2751	0	5
SRL_OPN_2PTS030_0556_20160112_145921_20160112_163900.EUM.nc	-0.122	-0.148	0.099	3306	5608	0	2291	0	11
SRL_OPN_2PTS030_0558_20160112_163859_20160112_181843.EUM.nc	-0.122	-0.139	0.088	3218	5503	0	2274	0	11
SRL_OPN_2PTS030_0560_20160112_181842_20160112_195808.EUM.nc	-0.155	-0.148	0.082	3145	5505	0	2353	0	7
SRL_OPN_2PTS030_0562_20160112_195808_20160112_213651.EUM.nc	-0.150	-0.154	0.100	3606	5496	0	1878	0	12
SRL_OPN_2PTS030_0564_20160112_213650_20160112_231458.EUM.nc	-0.101	-0.139	0.103	2363	5293	0	2929	0	1
SRL_OPN_2PTS030_0565_20160112_231458_20160113_005246.EUM.nc	-0.155	-0.175	0.093	3059	5490	0	2428	0	3
SRL_OPN_2PTS030_0567_20160113_005245_20160113_023059.EUM.nc	-0.141	-0.173	0.096	3037	5513	0	2476	0	0
SRL_OPN_2PTS030_0569_20160113_023058_20160113_041038.EUM.nc	-0.133	-0.152	0.098	2937	5503	0	2562	0	4
SRL_OPN_2PTS030_0571_20160113_041037_20160113_055207.EUM.nc	-0.119	-0.152	0.108	3844	5682	0	1836	0	2
SRL_OPN_2PTS030_0573_20160113_055207_20160113_074043.EUM.nc	-0.136	-0.141	0.089	4269	6158	0	1870	0	19
SRL_OPN_2PTS030_0576_20160113_074043_20160113_091851.EUM.nc	-0.126	-0.147	0.096	3320	5533	0	2205	0	8
SRL_OPN_2PTS030_0577_20160113_091851_20160113_105643.EUM.nc	-0.106	-0.147	0.091	2234	5413	0	3172	0	7
SRL_OPN_2PTS030_0579_20160113_105642_20160113_123500.EUM.nc	-0.149	-0.168	0.097	2528	5290	0	2759	0	3
SRL_OPN_2PTS030_0581_20160113_123500_20160113_141419.EUM.nc	-0.128	-0.159	0.093	3293	5501	0	2199	0	9
SRL_OPN_2PTS030_0583_20160113_141420_20160113_160738.EUM.nc	-0.149	-0.166	0.096	3499	6378	0	2876	0	3
SRL_OPN_2PTS030_0586_20160113_160738_20160113_174725.EUM.nc	-0.130	-0.148	0.113	3100	5570	0	2467	0	3
SRL_OPN_2PTS030_0588_20160113_174724_20160113_192657.EUM.nc	-0.144	-0.142	0.087	3431	5619	0	2184	0	4
SRL_OPN_2PTS030_0590_20160113_192656_20160113_210552.EUM.nc	-0.137	-0.145	0.089	3794	5539	0	1736	1	8
SRL_OPN_2PTS030_0592_20160113_210551_20160113_224413.EUM.nc	-0.105	-0.125	0.080	2590	5332	0	2732	0	10
SRL_OPN_2PTS030_0593_20160113_224412_20160114_002202.EUM.nc	-0.133	-0.152	0.085	3114	5441	0	2299	0	28
SRL_OPN_2PTS030_0595_20160114_002201_20160114_015958.EUM.nc	-0.153	-0.168	0.096	3152	5538	0	2385	0	1
SRL_OPN_2PTS030_0597_20160114_015957_20160114_033910.EUM.nc	-0.110	-0.146	0.098	3127	5491	0	2355	1	8
SRL_OPN_2PTS030_0599_20160114_033909_20160114_051958.EUM.nc	-0.090	-0.127	0.096	3106	5554	0	2447	1	0
SRL_OPN_2PTS030_0601_20160114_051957_20160114_070942.EUM.nc	-0.139	-0.147	0.094	3963	6166	0	2188	0	15
SRL_OPN_2PTS030_0604_20160114_070941_20160114_084804.EUM.nc	-0.129	-0.146	0.091	3975	5597	0	1621	1	0
SRL_OPN_2PTS030_0605_20160114_084803_20160114_102559.EUM.nc	-0.107	-0.128	0.083	2621	5414	0	2790	0	3
SRL_OPN_2PTS030_0607_20160114_102558_20160114_120402.EUM.nc	-0.157	-0.179	0.102	2597	5376	0	2769	0	10
SRL_OPN_2PTS030_0609_20160114_120402_20160114_134254.EUM.nc	-0.125	-0.169	0.105	3098	5406	0	2301	0	7
SRL_OPN_2PTS030_0611_20160114_134254_20160114_153618.EUM.nc	-0.176	-0.184	0.098	3638	6360	0	2720	0	2
SRL_OPN_2PTS030_0614_20160114_153617_20160114_171606.EUM.nc	-0.109	-0.136	0.107	2938	5619	0	2673	0	8
SRL_OPN_2PTS030_0616_20160114_171605_20160114_185543.EUM.nc	-0.150	-0.149	0.090	3475	5510	0	2024	0	11
SRL_OPN_2PTS030_0618_20160114_185543_20160114_203449.EUM.nc	-0.149	-0.149	0.091	3704	5524	0	1811	0	9
SRL_OPN_2PTS030_0620_20160114_203448_20160114_221323.EUM.nc	-0.108	-0.129	0.084	3037	5464	0	2418	0	9

– Continued on next page

Table 8: Radiometer Wet Troposphere Path Delay Statistics.

– Continued from previous page

File	Median	Mean	Std. Dev.	No. Obs.	Total Obs.	Default Lat/Lon	Flag (total)	Default (total)	3-Sigma Edited
SRL_OPN_2PTS030_0622_20160114_221323_20160114_235111.EUM.nc	-0.115	-0.138	0.088	2952	5448	0	2466	0	30
SRL_OPN_2PTS030_0623_20160114_235110_20160115_012905.EUM.nc	-0.146	-0.175	0.106	3021	5468	0	2437	0	10
SRL_OPN_2PTS030_0625_20160115_012905_20160115_030750.EUM.nc	-0.145	-0.164	0.097	3145	5498	0	2352	0	1
SRL_OPN_2PTS030_0627_20160115_030749_20160115_044802.EUM.nc	-0.108	-0.129	0.088	3046	5428	0	2362	1	19
SRL_OPN_2PTS030_0629_20160115_044801_20160115_063029.EUM.nc	-0.112	-0.144	0.090	4048	5747	0	1695	0	4
SRL_OPN_2PTS030_0631_20160115_063029_20160115_081711.EUM.nc	-0.144	-0.146	0.079	4271	6080	0	1808	0	1
SRL_OPN_2PTS030_0634_20160115_081712_20160115_095514.EUM.nc	-0.119	-0.137	0.086	2813	5390	0	2568	0	9
SRL_OPN_2PTS030_0635_20160115_095514_20160115_113309.EUM.nc	-0.140	-0.153	0.092	2382	5345	0	2954	0	9
SRL_OPN_2PTS030_0637_20160115_113309_20160115_131138.EUM.nc	-0.143	-0.182	0.105	2880	5332	0	2451	0	1
SRL_OPN_2PTS030_0639_20160115_131138_20160115_150456.EUM.nc	-0.160	-0.172	0.088	3623	6338	0	2713	0	2
SRL_OPN_2PTS030_0642_20160115_150456_20160115_164444.EUM.nc	-0.115	-0.131	0.078	3048	5569	0	2449	0	72
SRL_OPN_2PTS030_0644_20160115_164443_20160115_182426.EUM.nc	-0.107	-0.134	0.093	3457	5499	0	2038	0	4
SRL_OPN_2PTS030_0646_20160115_182427_20160115_200342.EUM.nc	-0.157	-0.154	0.086	3124	5498	0	2370	1	3
SRL_OPN_2PTS030_0648_20160115_200342_20160115_214229.EUM.nc	-0.121	-0.142	0.097	3454	5496	0	2028	0	14
SRL_OPN_2PTS030_0650_20160115_214229_20160115_232034.EUM.nc	-0.111	-0.139	0.091	2520	5298	0	2774	0	4
SRL_OPN_2PTS030_0651_20160115_232034_20160116_005815.EUM.nc	-0.129	-0.171	0.097	3001	5497	0	2493	0	3
SRL_OPN_2PTS030_0653_20160116_005814_20160116_023639.EUM.nc	-0.165	-0.164	0.085	3127	5534	0	2404	0	3
SRL_OPN_2PTS030_0655_20160116_023639_20160116_041625.EUM.nc	-0.118	-0.146	0.098	2987	5479	0	2491	0	1
SRL_OPN_2PTS030_0657_20160116_041625_20160116_055801.EUM.nc	-0.116	-0.139	0.094	3796	5696	0	1830	0	70
SRL_OPN_2PTS030_0659_20160116_055800_20160116_074614.EUM.nc	-0.136	-0.139	0.067	4215	6127	0	1863	0	49
SRL_OPN_2PTS030_0662_20160116_074613_20160116_092428.EUM.nc	-0.101	-0.137	0.101	3305	5518	0	2208	0	5
SRL_OPN_2PTS030_0663_20160116_092428_20160116_110221.EUM.nc	-0.141	-0.150	0.096	2174	5436	0	3239	1	22
SRL_OPN_2PTS030_0665_20160116_110220_20160116_124032.EUM.nc	-0.134	-0.173	0.103	2605	5270	0	2660	0	5
SRL_OPN_2PTS030_0667_20160116_124031_20160116_142004.EUM.nc	-0.148	-0.158	0.087	3382	5446	0	2064	0	0
SRL_OPN_2PTS030_0669_20160116_142005_20160116_161322.EUM.nc	-0.137	-0.167	0.096	3532	6364	0	2828	0	4
SRL_OPN_2PTS030_0672_20160116_161322_20160116_175307.EUM.nc	-0.093	-0.120	0.085	2952	5560	0	2449	0	159
SRL_OPN_2PTS030_0674_20160116_175306_20160116_193231.EUM.nc	-0.147	-0.140	0.091	3430	5587	0	2155	1	1
SRL_OPN_2PTS030_0676_20160116_193230_20160116_211132.EUM.nc	-0.109	-0.136	0.086	3643	5419	0	1768	0	8
SRL_OPN_2PTS030_0678_20160116_211131_20160116_224950.EUM.nc	-0.105	-0.132	0.085	2525	5396	0	2866	0	5
SRL_OPN_2PTS030_0679_20160116_224949_20160117_002730.EUM.nc	-0.113	-0.148	0.091	3207	5410	0	2164	0	39
SRL_OPN_2PTS030_0681_20160117_002729_20160117_020537.EUM.nc	-0.152	-0.168	0.083	3079	5549	0	2470	0	0
SRL_OPN_2PTS030_0683_20160117_020537_20160117_034445.EUM.nc	-0.117	-0.159	0.115	3110	5534	0	2420	0	4
SRL_OPN_2PTS030_0685_20160117_034445_20160117_052548.EUM.nc	-0.081	-0.131	0.109	3033	5547	0	2514	0	0
SRL_OPN_2PTS030_0687_20160117_052548_20160117_071513.EUM.nc	-0.132	-0.145	0.084	4072	6163	0	2085	0	6
SRL_OPN_2PTS030_0690_20160117_071512_20160117_085342.EUM.nc	-0.146	-0.146	0.090	3930	5591	0	1649	1	11
SRL_OPN_2PTS030_0691_20160117_085341_20160117_103136.EUM.nc	-0.150	-0.149	0.081	2421	5499	0	3069	0	9
SRL_OPN_2PTS030_0693_20160117_103135_20160117_120932.EUM.nc	-0.118	-0.159	0.090	2579	5400	0	2814	0	7
SRL_OPN_2PTS030_0695_20160117_120932_20160117_134838.EUM.nc	-0.159	-0.179	0.088	3106	5439	0	2325	0	8
SRL_OPN_2PTS030_0697_20160117_134837_20160117_154201.EUM.nc	-0.143	-0.179	0.104	3645	6323	0	2676	0	2

– Continued on next page

Table 8: Radiometer Wet Troposphere Path Delay Statistics.

– Continued from previous page

File	Median	Mean	Std. Dev.	No. Obs.	Total Obs.	Default Lat/Lon	Flag (total)	Default (total)	3-Sigma Edited
SRL_OPN_2PTS030_0700_20160117_154200_20160117_172148.EUM.nc	-0.095	-0.135	0.103	2971	5514	0	2521	0	22
SRL_OPN_2PTS030_0702_20160117_172149_20160117_190116.EUM.nc	-0.127	-0.133	0.089	3522	5581	0	2043	0	16
SRL_OPN_2PTS030_0704_20160117_190117_20160117_204029.EUM.nc	-0.129	-0.153	0.091	3871	5528	0	1651	0	6
SRL_OPN_2PTS030_0706_20160117_204028_20160117_221853.EUM.nc	-0.125	-0.138	0.082	3056	5324	0	2247	0	21
SRL_OPN_2PTS030_0708_20160117_221853_20160117_235647.EUM.nc	-0.112	-0.144	0.094	3070	5462	0	2384	0	8
SRL_OPN_2PTS030_0709_20160117_235646_20160118_013451.EUM.nc	-0.134	-0.166	0.092	3150	5533	0	2375	0	8
SRL_OPN_2PTS030_0711_20160118_013450_20160118_031333.EUM.nc	-0.131	-0.162	0.098	3087	5506	0	2413	0	6
SRL_OPN_2PTS030_0713_20160118_031333_20160118_045359.EUM.nc	-0.098	-0.128	0.100	3121	5478	0	2355	0	2
SRL_OPN_2PTS030_0715_20160118_045358_20160118_063627.EUM.nc	-0.123	-0.132	0.083	4013	5788	0	1739	0	36
SRL_OPN_2PTS030_0717_20160118_063627_20160118_082258.EUM.nc	-0.119	-0.142	0.086	4257	6069	0	1804	1	7
SRL_OPN_2PTS030_0720_20160118_082257_20160118_100051.EUM.nc	-0.147	-0.147	0.091	2842	5372	0	2511	0	19
SRL_OPN_2PTS030_0721_20160118_100051_20160118_113847.EUM.nc	-0.125	-0.147	0.082	2433	5349	0	2907	0	9
SRL_OPN_2PTS030_0723_20160118_113846_20160118_131728.EUM.nc	-0.154	-0.185	0.103	2960	5326	0	2363	0	3
SRL_OPN_2PTS030_0725_20160118_131729_20160118_151049.EUM.nc	-0.160	-0.169	0.088	3617	6362	0	2741	0	4
SRL_OPN_2PTS030_0728_20160118_151048_20160118_165037.EUM.nc	-0.080	-0.126	0.099	3066	5568	0	2501	0	1
SRL_OPN_2PTS030_0730_20160118_165036_20160118_183009.EUM.nc	-0.104	-0.126	0.087	3433	5466	0	2007	0	26
SRL_OPN_2PTS030_0732_20160118_183008_20160118_200930.EUM.nc	-0.138	-0.152	0.090	3242	5492	0	2247	0	3
SRL_OPN_2PTS030_0734_20160118_200929_20160118_214808.EUM.nc	-0.115	-0.128	0.084	3423	5503	0	2061	1	18
SRL_OPN_2PTS030_0736_20160118_214807_20160118_232612.EUM.nc	-0.132	-0.149	0.088	2577	5266	0	2664	0	25
SRL_OPN_2PTS030_0737_20160118_232612_20160119_010401.EUM.nc	-0.127	-0.164	0.102	2826	5476	0	2643	0	7
SRL_OPN_2PTS030_0739_20160119_010401_20160119_024228.EUM.nc	-0.160	-0.163	0.092	3097	5553	0	2456	0	0
SRL_OPN_2PTS030_0741_20160119_024227_20160119_042213.EUM.nc	-0.093	-0.099	0.059	2715	5494	0	2508	0	271
SRL_OPN_2PTS030_0743_20160119_042212_20160119_060405.EUM.nc	-0.113	-0.145	0.105	3894	5703	0	1797	0	12
SRL_OPN_2PTS030_0745_20160119_060404_20160119_075203.EUM.nc	-0.124	-0.136	0.076	4206	6106	0	1841	0	59
SRL_OPN_2PTS030_0748_20160119_075203_20160119_093015.EUM.nc	-0.138	-0.138	0.085	3244	5484	0	2228	1	11
SRL_OPN_2PTS030_0749_20160119_093015_20160119_110758.EUM.nc	-0.129	-0.154	0.093	2213	5405	0	3177	0	15
SRL_OPN_2PTS030_0751_20160119_110757_20160119_124620.EUM.nc	-0.153	-0.185	0.101	2528	5207	0	2676	0	3
SRL_OPN_2PTS030_0753_20160119_124619_20160119_143928.EUM.nc	-0.153	-0.164	0.086	3438	6182	0	2740	0	4
SRL_OPN_2PTS030_0756_20160119_143928_20160119_161914.EUM.nc	-0.112	-0.146	0.107	3537	5642	0	2103	0	2
SRL_OPN_2PTS030_0758_20160119_161913_20160119_175850.EUM.nc	-0.099	-0.135	0.103	3143	5548	0	2390	0	15
SRL_OPN_2PTS030_0760_20160119_175850_20160119_193821.EUM.nc	-0.142	-0.148	0.083	3410	5579	0	2162	1	6
SRL_OPN_2PTS030_0762_20160119_193820_20160119_211720.EUM.nc	-0.110	-0.134	0.090	3636	5438	0	1792	0	10
SRL_OPN_2PTS030_0764_20160119_211719_20160119_225527.EUM.nc	-0.145	-0.154	0.088	2441	5416	0	2965	0	10
SRL_OPN_2PTS030_0765_20160119_225526_20160120_003316.EUM.nc	-0.123	-0.147	0.091	3332	5438	0	2093	0	13
SRL_OPN_2PTS030_0767_20160120_003316_20160120_021126.EUM.nc	-0.163	-0.173	0.099	2997	5533	0	2535	0	1
SRL_OPN_2PTS030_0769_20160120_021125_20160120_035038.EUM.nc	-0.097	-0.127	0.096	3019	5512	0	2462	0	31
SRL_OPN_2PTS030_0771_20160120_035037_20160120_053149.EUM.nc	-0.120	-0.146	0.103	3092	5523	0	2423	1	7
SRL_OPN_2PTS030_0773_20160120_053148_20160120_072102.EUM.nc	-0.130	-0.139	0.082	4186	6198	0	1983	0	29
SRL_OPN_2PTS030_0776_20160120_072102_20160120_085928.EUM.nc	-0.130	-0.145	0.093	3893	5592	0	1691	1	7

– Continued on next page

Table 8: Radiometer Wet Troposphere Path Delay Statistics.

– Continued from previous page

File	Median	Mean	Std. Dev.	No. Obs.	Total Obs.	Default Lat/Lon	Flag (total)	Default (total)	3-Sigma Edited
SRL_OPN_2PTS030_0777_20160120_085927_20160120_103713.EUM.nc	-0.104	-0.129	0.087	2458	5471	0	3001	0	12
SRL_OPN_2PTS030_0779_20160120_103713_20160120_121520.EUM.nc	-0.144	-0.175	0.094	2610	5421	0	2807	0	4
SRL_OPN_2PTS030_0781_20160120_121519_20160120_135431.EUM.nc	-0.148	-0.167	0.099	3167	5433	0	2258	0	8
SRL_OPN_2PTS030_0783_20160120_135431_20160120_154755.EUM.nc	-0.124	-0.154	0.098	3628	6363	0	2731	0	4
SRL_OPN_2PTS030_0786_20160120_154755_20160120_172732.EUM.nc	-0.092	-0.131	0.108	2985	5484	0	2495	0	4
SRL_OPN_2PTS030_0788_20160120_172731_20160120_190708.EUM.nc	-0.140	-0.144	0.081	3607	5593	0	1958	0	28
SRL_OPN_2PTS030_0790_20160120_190707_20160120_204611.EUM.nc	-0.123	-0.141	0.091	3914	5518	0	1590	0	14
SRL_OPN_2PTS030_0792_20160120_204612_20160120_222441.EUM.nc	-0.123	-0.138	0.084	2963	5336	0	2325	0	48
SRL_OPN_2PTS030_0794_20160120_222440_20160121_000234.EUM.nc	-0.120	-0.141	0.088	3105	5499	0	2373	0	21
SRL_OPN_2PTS030_0795_20160121_000233_20160121_014022.EUM.nc	-0.152	-0.175	0.108	3150	5521	0	2361	0	10
SRL_OPN_2PTS030_0797_20160121_014023_20160121_031916.EUM.nc	-0.101	-0.145	0.099	3123	5513	0	2385	0	5
SRL_OPN_2PTS030_0799_20160121_031916_20160121_045949.EUM.nc	-0.098	-0.102	0.052	2830	5502	0	2324	0	348
SRL_OPN_2PTS030_0801_20160121_045948_20160121_064227.EUM.nc	-0.134	-0.146	0.082	4044	5803	0	1748	0	11
SRL_OPN_2PTS030_0803_20160121_064226_20160121_082830.EUM.nc	-0.124	-0.139	0.089	4284	6032	0	1721	0	27
SRL_OPN_2PTS030_0806_20160121_082829_20160121_100630.EUM.nc	-0.107	-0.114	0.065	2773	5372	0	2512	1	86
SRL_OPN_2PTS030_0807_20160121_100630_20160121_114427.EUM.nc	-0.152	-0.177	0.095	2490	5385	0	2888	0	7
SRL_OPN_2PTS030_0809_20160121_114426_20160121_132311.EUM.nc	-0.154	-0.174	0.099	2991	5350	0	2359	0	0
SRL_OPN_2PTS030_0811_20160121_132311_20160121_151634.EUM.nc	-0.124	-0.169	0.106	3633	6328	0	2695	0	0
SRL_OPN_2PTS030_0814_20160121_151634_20160121_165613.EUM.nc	-0.122	-0.133	0.093	3019	5537	0	2507	0	11
SRL_OPN_2PTS030_0816_20160121_165613_20160121_183553.EUM.nc	-0.131	-0.140	0.090	3497	5458	0	1958	0	3
SRL_OPN_2PTS030_0818_20160121_183553_20160121_201513.EUM.nc	-0.146	-0.150	0.082	3374	5475	0	2087	1	13
SRL_OPN_2PTS030_0820_20160121_201513_20160121_215348.EUM.nc	-0.106	-0.121	0.073	3208	5492	0	2141	0	143
SRL_OPN_2PTS030_0822_20160121_215348_20160121_233149.EUM.nc	-0.124	-0.132	0.087	2509	5264	0	2738	0	17
SRL_OPN_2PTS030_0823_20160121_233149_20160122_010939.EUM.nc	-0.153	-0.171	0.099	2798	5488	0	2690	0	0
SRL_OPN_2PTS030_0825_20160122_010939_20160122_024802.EUM.nc	-0.142	-0.170	0.097	3085	5532	0	2447	0	0
SRL_OPN_2PTS030_0827_20160122_024801_20160122_042801.EUM.nc	-0.105	-0.103	0.046	2694	5485	0	2445	0	346
SRL_OPN_2PTS030_0829_20160122_042800_20160122_060952.EUM.nc	-0.138	-0.145	0.092	3911	5687	0	1776	0	0
SRL_OPN_2PTS030_0831_20160122_060951_20160122_075743.EUM.nc	-0.138	-0.143	0.083	4239	6125	0	1884	0	2
SRL_OPN_2PTS030_0834_20160122_075743_20160122_093545.EUM.nc	-0.121	-0.118	0.067	3008	5489	0	2374	0	107
SRL_OPN_2PTS030_0835_20160122_093544_20160122_111337.EUM.nc	-0.180	-0.171	0.096	2156	5371	0	3202	0	13
SRL_OPN_2PTS030_0837_20160122_111336_20160122_125201.EUM.nc	-0.145	-0.167	0.088	2678	5223	0	2544	0	1
SRL_OPN_2PTS030_0839_20160122_125200_20160122_144513.EUM.nc	-0.140	-0.163	0.098	3484	6253	0	2769	0	0
SRL_OPN_2PTS030_0842_20160122_144512_20160122_162452.EUM.nc	-0.140	-0.148	0.093	3475	5623	0	2130	0	18
SRL_OPN_2PTS030_0844_20160122_162451_20160122_180435.EUM.nc	-0.123	-0.141	0.092	3241	5608	0	2355	0	12
SRL_OPN_2PTS030_0846_20160122_180435_20160122_194404.EUM.nc	-0.145	-0.143	0.089	3376	5563	0	2165	1	21
SRL_OPN_2PTS030_0848_20160122_194403_20160122_212252.EUM.nc	-0.127	-0.155	0.092	3609	5365	0	1750	1	5
SRL_OPN_2PTS030_0850_20160122_212251_20160122_230105.EUM.nc	-0.106	-0.133	0.102	2289	5303	0	3003	0	11
SRL_OPN_2PTS030_0851_20160122_230105_20160123_003853.EUM.nc	-0.140	-0.163	0.096	3334	5459	0	2122	0	3
SRL_OPN_2PTS030_0853_20160123_003852_20160123_021658.EUM.nc	-0.154	-0.170	0.098	2965	5547	0	2580	0	2

– Continued on next page

Table 8: Radiometer Wet Troposphere Path Delay Statistics.

– Continued from previous page

File	Median	Mean	Std. Dev.	No. Obs.	Total Obs.	Default Lat/Lon	Flag (total)	Default (total)	3-Sigma Edited
SRL_OPN_2PTS030_0855_20160123_021657_20160123_035625.EUM.nc	-0.114	-0.139	0.092	3040	5562	0	2513	0	9
SRL_OPN_2PTS030_0857_20160123_035624_20160123_053743.EUM.nc	-0.123	-0.133	0.079	3217	5540	0	2263	1	59
SRL_OPN_2PTS030_0859_20160123_053742_20160123_072644.EUM.nc	-0.133	-0.139	0.081	4269	6165	0	1844	0	52
SRL_OPN_2PTS030_0862_20160123_072644_20160123_090458.EUM.nc	-0.114	-0.140	0.097	3747	5551	0	1789	0	15
SRL_OPN_2PTS030_0863_20160123_090457_20160123_104251.EUM.nc	-0.140	-0.150	0.101	2445	5486	0	3020	0	21
SRL_OPN_2PTS030_0865_20160123_104252_20160123_122101.EUM.nc	-0.136	-0.163	0.093	2660	5416	0	2742	0	14
SRL_OPN_2PTS030_0867_20160123_122101_20160123_140008.EUM.nc	-0.147	-0.171	0.108	3327	5435	0	2104	0	4
SRL_OPN_2PTS030_0869_20160123_140008_20160123_155331.EUM.nc	-0.139	-0.154	0.089	3365	6346	0	2966	0	15
SRL_OPN_2PTS030_0872_20160123_155330_20160123_173317.EUM.nc	-0.123	-0.125	0.080	2916	5472	0	2491	0	65
SRL_OPN_2PTS030_0874_20160123_173317_20160123_191252.EUM.nc	-0.125	-0.135	0.091	3698	5584	0	1876	0	10
SRL_OPN_2PTS030_0876_20160123_191252_20160123_205153.EUM.nc	-0.140	-0.139	0.083	3891	5571	0	1654	0	26
SRL_OPN_2PTS030_0878_20160123_205153_20160123_223019.EUM.nc	-0.099	-0.133	0.088	2960	5353	0	2360	0	33
SRL_OPN_2PTS030_0880_20160123_223019_20160124_000811.EUM.nc	-0.128	-0.142	0.087	3111	5467	0	2345	0	11
SRL_OPN_2PTS030_0881_20160124_000810_20160124_014602.EUM.nc	-0.157	-0.178	0.106	3186	5536	0	2348	0	2
SRL_OPN_2PTS030_0883_20160124_014601_20160124_032501.EUM.nc	-0.113	-0.144	0.099	3224	5480	0	2250	0	6
SRL_OPN_2PTS030_0885_20160124_032500_20160124_050533.EUM.nc	-0.124	-0.137	0.084	3084	5508	0	2407	1	16
SRL_OPN_2PTS030_0887_20160124_050532_20160124_065542.EUM.nc	-0.124	-0.135	0.082	3960	6208	0	2228	0	20
SRL_OPN_2PTS030_0890_20160124_065542_20160124_083410.EUM.nc	-0.133	-0.145	0.093	4277	5616	0	1326	1	12
SRL_OPN_2PTS030_0892_20160124_083410_20160124_101209.EUM.nc	-0.109	-0.126	0.085	2795	5359	0	2543	0	21
SRL_OPN_2PTS030_0893_20160124_101208_20160124_115007.EUM.nc	-0.127	-0.169	0.101	2541	5387	0	2837	0	9
SRL_OPN_2PTS030_0895_20160124_115006_20160124_132848.EUM.nc	-0.159	-0.175	0.105	3022	5307	0	2281	0	4
SRL_OPN_2PTS030_0897_20160124_132847_20160124_152210.EUM.nc	-0.150	-0.173	0.100	3663	6321	0	2655	0	3
SRL_OPN_2PTS030_0900_20160124_152211_20160124_170157.EUM.nc	-0.104	-0.104	0.069	2784	5588	0	2571	0	233
SRL_OPN_2PTS030_0902_20160124_170157_20160124_184138.EUM.nc	-0.130	-0.147	0.094	3522	5456	0	1926	0	8
SRL_OPN_2PTS030_0904_20160124_184138_20160124_202048.EUM.nc	-0.158	-0.151	0.087	3545	5486	0	1939	0	2
SRL_OPN_2PTS030_0906_20160124_202048_20160124_215928.EUM.nc	-0.104	-0.137	0.096	3135	5462	0	2315	0	12
SRL_OPN_2PTS030_0908_20160124_215929_20160124_233729.EUM.nc	-0.107	-0.130	0.090	2715	5404	0	2655	0	34
SRL_OPN_2PTS030_0909_20160124_233729_20160125_011511.EUM.nc	-0.151	-0.181	0.106	3045	5452	0	2407	0	0
SRL_OPN_2PTS030_0911_20160125_011510_20160125_025346.EUM.nc	-0.146	-0.161	0.098	3140	5511	0	2371	0	0
SRL_OPN_2PTS030_0913_20160125_025345_20160125_043342.EUM.nc	-0.118	-0.138	0.089	3023	5471	0	2424	0	24
SRL_OPN_2PTS030_0915_20160125_043341_20160125_061550.EUM.nc	-0.123	-0.143	0.089	3972	5749	0	1755	0	22
SRL_OPN_2PTS030_0917_20160125_061550_20160125_080315.EUM.nc	-0.140	-0.148	0.089	4242	6087	0	1839	0	6
SRL_OPN_2PTS030_0920_20160125_080315_20160125_094124.EUM.nc	-0.134	-0.143	0.092	3131	5504	0	2363	1	9
SRL_OPN_2PTS030_0921_20160125_094124_20160125_111916.EUM.nc	-0.123	-0.172	0.113	2299	5229	0	2928	0	2
SRL_OPN_2PTS030_0923_20160125_111915_20160125_125736.EUM.nc	-0.172	-0.183	0.093	2766	5254	0	2488	0	0
SRL_OPN_2PTS030_0925_20160125_125735_20160125_145058.EUM.nc	-0.150	-0.166	0.092	3539	6288	0	2749	0	0
SRL_OPN_2PTS030_0928_20160125_145058_20160125_163036.EUM.nc	-0.119	-0.142	0.099	3411	5655	0	2234	0	10
SRL_OPN_2PTS030_0930_20160125_163036_20160125_181020.EUM.nc	-0.117	-0.134	0.087	3249	5574	0	2311	0	14
SRL_OPN_2PTS030_0932_20160125_181019_20160125_194939.EUM.nc	-0.150	-0.156	0.102	3334	5514	0	2175	1	4

– Continued on next page

Table 8: Radiometer Wet Troposphere Path Delay Statistics.

– Continued from previous page

File	Median	Mean	Std. Dev.	No. Obs.	Total Obs.	Default Lat/Lon	Flag (total)	Default (total)	3-Sigma Edited
SRL_OPN_2PTS030_0934_20160125_194938_20160125_212833.EUM.nc	-0.128	-0.157	0.098	3702	5397	0	1686	2	7
SRL_OPN_2PTS030_0936_20160125_212832_20160125_230644.EUM.nc	-0.119	-0.151	0.098	2236	5295	0	3050	0	9
SRL_OPN_2PTS030_0937_20160125_230644_20160126_004423.EUM.nc	-0.142	-0.155	0.088	3225	5439	0	2211	0	3
SRL_OPN_2PTS030_0939_20160126_004422_20160126_022240.EUM.nc	-0.157	-0.169	0.098	3020	5565	0	2543	0	2
SRL_OPN_2PTS030_0941_20160126_022239_20160126_040211.EUM.nc	-0.110	-0.140	0.100	3055	5429	0	2374	0	0
SRL_OPN_2PTS030_0943_20160126_040211_20160126_054329.EUM.nc	-0.127	-0.145	0.092	3557	5657	0	2078	0	22
SRL_OPN_2PTS030_0945_20160126_054328_20160126_073217.EUM.nc	-0.125	-0.141	0.085	4290	6168	0	1871	0	7
SRL_OPN_2PTS030_0948_20160126_073216_20160126_091037.EUM.nc	-0.132	-0.157	0.109	3484	5562	0	2071	1	6
SRL_OPN_2PTS030_0949_20160126_091036_20160126_104830.EUM.nc	-0.103	-0.143	0.104	2363	5508	0	3140	0	5
SRL_OPN_2PTS030_0951_20160126_104830_20160126_122634.EUM.nc	-0.175	-0.186	0.081	2643	5329	0	2680	0	6
SRL_OPN_2PTS030_0953_20160126_122634_20160126_140554.EUM.nc	-0.139	-0.157	0.092	3242	5491	0	2247	0	2
SRL_OPN_2PTS030_0955_20160126_140554_20160126_155916.EUM.nc	-0.140	-0.159	0.106	3407	6345	0	2932	0	6
SRL_OPN_2PTS030_0958_20160126_155915_20160126_173902.EUM.nc	-0.090	-0.117	0.083	3092	5612	0	2512	0	8
SRL_OPN_2PTS030_0960_20160126_173902_20160126_191827.EUM.nc	-0.129	-0.148	0.107	3641	5563	0	1904	0	18
SRL_OPN_2PTS030_0962_20160126_191827_20160126_205735.EUM.nc	-0.119	-0.143	0.093	3942	5581	0	1629	0	10
SRL_OPN_2PTS030_0964_20160126_205734_20160126_223551.EUM.nc	-0.117	-0.142	0.100	2863	5337	0	2466	0	8
SRL_OPN_2PTS030_0965_20160126_223551_20160127_001342.EUM.nc	-0.131	-0.147	0.082	3137	5447	0	2287	0	23
SRL_OPN_2PTS030_0967_20160127_001341_20160127_015143.EUM.nc	-0.164	-0.176	0.097	3219	5529	0	2309	0	1
SRL_OPN_2PTS030_0969_20160127_015143_20160127_033039.EUM.nc	-0.096	-0.140	0.104	3263	5466	0	2202	0	1
SRL_OPN_2PTS030_0971_20160127_033039_20160127_051125.EUM.nc	-0.136	-0.143	0.085	3163	5532	0	2337	1	31
SRL_OPN_2PTS030_0973_20160127_051124_20160127_070116.EUM.nc	-0.124	-0.138	0.084	3955	6195	0	2232	0	8
SRL_OPN_2PTS030_0976_20160127_070115_20160127_083950.EUM.nc	-0.144	-0.154	0.099	4174	5610	0	1432	0	4
SRL_OPN_2PTS030_0978_20160127_083949_20160127_101738.EUM.nc	-0.114	-0.127	0.085	2796	5372	0	2556	0	20
SRL_OPN_2PTS030_0979_20160127_101738_20160127_115539.EUM.nc	-0.169	-0.185	0.088	2575	5399	0	2822	0	2
SRL_OPN_2PTS030_0981_20160127_115538_20160127_133434.EUM.nc	-0.162	-0.177	0.107	3054	5362	0	2306	0	2
SRL_OPN_2PTS030_0983_20160127_133433_20160127_152756.EUM.nc	-0.148	-0.167	0.099	3675	6339	0	2663	0	1
SRL_OPN_2PTS030_0986_20160127_152756_20160127_170742.EUM.nc	-0.106	-0.127	0.091	2948	4645	0	1694	0	3
SRL_OPN_2PTS030_0988_20160127_170741_20160127_184712.EUM.nc	-0.121	-0.143	0.098	3614	5480	0	1859	0	7
SRL_OPN_2PTS030_0990_20160127_184711_20160127_202629.EUM.nc	-0.139	-0.153	0.100	3615	5538	0	1919	0	4
SRL_OPN_2PTS030_0992_20160127_202628_20160127_220508.EUM.nc	-0.114	-0.143	0.094	3171	5455	0	2276	0	8
SRL_OPN_2PTS030_0994_20160127_220508_20160127_234257.EUM.nc	-0.129	-0.138	0.073	2901	5461	0	2507	0	53
SRL_OPN_2PTS030_0995_20160127_234257_20160128_012049.EUM.nc	-0.183	-0.181	0.101	3055	5508	0	2452	0	1
SRL_OPN_2PTS030_0997_20160128_012049_20160128_025929.EUM.nc	-0.154	-0.152	0.099	3146	5542	0	2393	0	3
SRL_OPN_2PTS030_0999_20160128_025929_20160128_043931.EUM.nc	-0.128	-0.149	0.093	3042	5506	0	2457	1	6

25 Model Wet Troposphere Path Delay Table

Table 9: Model Wet Troposphere Path Delay Statistics.

File	Median	Mean	Std. Dev.	No. Obs.	Total Obs.	Default Lat/Lon	Flag (total)	Default (total)	3-Sigma Edited
SRL_OPN_2PTS029_1001_20151224_043938_20151224_062147.EUM.nc	-0.108	-0.151	0.113	3995	5742	0	1747	0	0
SRL_OPN_2PTS030_0001_20151224_062146_20151224_080903.EUM.nc	-0.129	-0.161	0.105	4024	6088	0	2064	0	0
SRL_OPN_2PTS030_0004_20151224_080902_20151224_094701.EUM.nc	-0.173	-0.180	0.095	2901	5468	0	2567	0	0
SRL_OPN_2PTS030_0005_20151224_094701_20151224_112453.EUM.nc	-0.138	-0.149	0.096	2188	5271	0	3083	0	0
SRL_OPN_2PTS030_0007_20151224_112453_20151224_130326.EUM.nc	-0.165	-0.189	0.106	2731	5270	0	2539	0	0
SRL_OPN_2PTS030_0009_20151224_130325_20151224_163620.EUM.nc	-0.147	-0.165	0.096	6835	11934	0	5099	0	0
SRL_OPN_2PTS030_0014_20151224_163620_20151224_181604.EUM.nc	-0.093	-0.150	0.120	3016	5573	0	2557	0	0
SRL_OPN_2PTS030_0016_20151224_181603_20151224_195528.EUM.nc	-0.164	-0.174	0.102	3205	5483	0	2278	0	0
SRL_OPN_2PTS030_0018_20151224_195527_20151224_213412.EUM.nc	-0.122	-0.151	0.104	3670	5380	0	1710	0	0
SRL_OPN_2PTS030_0020_20151224_213411_20151224_231221.EUM.nc	-0.065	-0.127	0.104	2288	5315	0	3027	0	0
SRL_OPN_2PTS030_0021_20151224_231220_20151225_005009.EUM.nc	-0.158	-0.174	0.097	3146	5480	0	2334	0	0
SRL_OPN_2PTS030_0023_20151225_005008_20151225_022820.EUM.nc	-0.164	-0.175	0.087	2994	5514	0	2520	0	0
SRL_OPN_2PTS030_0025_20151225_022819_20151225_040757.EUM.nc	-0.114	-0.144	0.098	2883	5463	0	2580	0	0
SRL_OPN_2PTS030_0027_20151225_040756_20151225_054921.EUM.nc	-0.137	-0.165	0.113	3741	5680	0	1939	0	0
SRL_OPN_2PTS030_0029_20151225_054921_20151225_073805.EUM.nc	-0.111	-0.149	0.105	4207	6147	0	1940	0	0
SRL_OPN_2PTS030_0032_20151225_073804_20151225_091614.EUM.nc	-0.187	-0.180	0.100	3254	5479	0	2225	0	0
SRL_OPN_2PTS030_0033_20151225_091614_20151225_105407.EUM.nc	-0.132	-0.150	0.097	2327	5469	0	3142	0	0
SRL_OPN_2PTS030_0035_20151225_105407_20151225_123221.EUM.nc	-0.143	-0.165	0.093	2524	5279	0	2755	0	0
SRL_OPN_2PTS030_0037_20151225_123221_20151225_141138.EUM.nc	-0.148	-0.157	0.096	3243	5479	0	2236	0	0
SRL_OPN_2PTS030_0039_20151225_141137_20151225_160458.EUM.nc	-0.160	-0.176	0.100	3360	6369	0	3009	0	0
SRL_OPN_2PTS030_0042_20151225_160457_20151225_174445.EUM.nc	-0.099	-0.145	0.114	2968	5589	0	2621	0	0
SRL_OPN_2PTS030_0044_20151225_174444_20151225_192418.EUM.nc	-0.136	-0.167	0.115	3379	5581	0	2202	0	0
SRL_OPN_2PTS030_0046_20151225_192417_20151225_210313.EUM.nc	-0.127	-0.150	0.099	3755	5528	0	1773	0	0
SRL_OPN_2PTS030_0048_20151225_210313_20151225_224135.EUM.nc	-0.099	-0.130	0.090	2685	5283	0	2598	0	0
SRL_OPN_2PTS030_0049_20151225_224134_20151226_001926.EUM.nc	-0.122	-0.154	0.095	3187	5438	0	2251	0	0
SRL_OPN_2PTS030_0051_20151226_001926_20151226_015720.EUM.nc	-0.156	-0.174	0.084	3082	5530	0	2448	0	0
SRL_OPN_2PTS030_0053_20151226_015719_20151226_033629.EUM.nc	-0.102	-0.150	0.106	3147	5471	0	2324	0	0
SRL_OPN_2PTS030_0055_20151226_033628_20151226_051713.EUM.nc	-0.130	-0.150	0.103	3090	5541	0	2451	0	0
SRL_OPN_2PTS030_0057_20151226_051712_20151226_070702.EUM.nc	-0.105	-0.146	0.107	3984	6192	0	2208	0	0
SRL_OPN_2PTS030_0060_20151226_070701_20151226_084526.EUM.nc	-0.161	-0.173	0.114	3826	5581	0	1755	0	0
SRL_OPN_2PTS030_0061_20151226_084525_20151226_102322.EUM.nc	-0.132	-0.146	0.095	2635	5378	0	2743	0	0
SRL_OPN_2PTS030_0063_20151226_102322_20151226_120123.EUM.nc	-0.148	-0.171	0.094	2595	5360	0	2765	0	0
SRL_OPN_2PTS030_0065_20151226_120122_20151226_134014.EUM.nc	-0.150	-0.174	0.109	3094	5399	0	2305	0	0
SRL_OPN_2PTS030_0067_20151226_134013_20151226_153337.EUM.nc	-0.152	-0.178	0.100	3604	6323	0	2719	0	0
SRL_OPN_2PTS030_0070_20151226_153336_20151226_171325.EUM.nc	-0.122	-0.161	0.107	2884	5580	0	2696	0	0
SRL_OPN_2PTS030_0072_20151226_171324_20151226_185303.EUM.nc	-0.112	-0.160	0.120	3272	5499	0	2227	0	0

– Continued on next page

Table 9: Model Wet Troposphere Path Delay Statistics.

– Continued from previous page

File	Median	Mean	Std. Dev.	No. Obs.	Total Obs.	Default Lat/Lon	Flag (total)	Default (total)	3-Sigma Edited
SRL_OPN_2PTS030_0074_20151226_185302_20151226_203209.EUM.nc	-0.164	-0.173	0.109	3601	5499	0	1898	0	0
SRL_OPN_2PTS030_0076_20151226_203209_20151226_221046.EUM.nc	-0.116	-0.138	0.095	3064	5452	0	2388	0	0
SRL_OPN_2PTS030_0078_20151226_221046_20151226_234841.EUM.nc	-0.115	-0.134	0.086	2982	5453	0	2471	0	0
SRL_OPN_2PTS030_0079_20151226_234842_20151227_012627.EUM.nc	-0.137	-0.166	0.097	2981	5490	0	2509	0	0
SRL_OPN_2PTS030_0081_20151227_012626_20151227_030510.EUM.nc	-0.167	-0.167	0.107	3060	5516	0	2456	0	0
SRL_OPN_2PTS030_0083_20151227_030509_20151227_044518.EUM.nc	-0.134	-0.167	0.101	3057	5466	0	2409	0	0
SRL_OPN_2PTS030_0085_20151227_044517_20151227_062743.EUM.nc	-0.101	-0.146	0.112	4022	5766	0	1744	0	0
SRL_OPN_2PTS030_0087_20151227_062742_20151227_081433.EUM.nc	-0.143	-0.160	0.106	4126	6085	0	1959	0	0
SRL_OPN_2PTS030_0090_20151227_081432_20151227_095237.EUM.nc	-0.157	-0.168	0.104	2819	5373	0	2554	0	0
SRL_OPN_2PTS030_0091_20151227_095237_20151227_113031.EUM.nc	-0.134	-0.121	0.058	2137	5274	0	2974	0	163
SRL_OPN_2PTS030_0093_20151227_113031_20151227_130859.EUM.nc	-0.151	-0.174	0.102	2819	5331	0	2512	0	0
SRL_OPN_2PTS030_0095_20151227_130859_20151227_150225.EUM.nc	-0.137	-0.170	0.093	3555	6338	0	2783	0	0
SRL_OPN_2PTS030_0098_20151227_150224_20151227_164203.EUM.nc	-0.129	-0.156	0.111	3126	5589	0	2463	0	0
SRL_OPN_2PTS030_0100_20151227_164202_20151227_182146.EUM.nc	-0.112	-0.157	0.123	3177	5525	0	2348	0	0
SRL_OPN_2PTS030_0102_20151227_182145_20151227_200102.EUM.nc	-0.158	-0.169	0.105	3189	5477	0	2288	0	0
SRL_OPN_2PTS030_0104_20151227_200101_20151227_213952.EUM.nc	-0.124	-0.153	0.100	3568	5487	0	1919	0	0
SRL_OPN_2PTS030_0107_20151227_231757_20151228_005538.EUM.nc	-0.143	-0.169	0.102	2915	5493	0	2578	0	0
SRL_OPN_2PTS030_0109_20151228_005537_20151228_023400.EUM.nc	-0.161	-0.171	0.099	2995	5527	0	2532	0	0
SRL_OPN_2PTS030_0111_20151228_023359_20151228_041344.EUM.nc	-0.123	-0.153	0.096	2915	5475	0	2560	0	0
SRL_OPN_2PTS030_0113_20151228_041343_20151228_055515.EUM.nc	-0.127	-0.171	0.111	3799	5681	0	1882	0	0
SRL_OPN_2PTS030_0115_20151228_055515_20151228_074335.EUM.nc	-0.147	-0.158	0.094	4220	6130	0	1910	0	0
SRL_OPN_2PTS030_0118_20151228_074334_20151228_092152.EUM.nc	-0.173	-0.174	0.105	3151	5498	0	2347	0	0
SRL_OPN_2PTS030_0119_20151228_092151_20151228_105943.EUM.nc	-0.149	-0.153	0.096	2172	5380	0	3208	0	0
SRL_OPN_2PTS030_0121_20151228_105942_20151228_123752.EUM.nc	-0.136	-0.175	0.106	2530	5302	0	2772	0	0
SRL_OPN_2PTS030_0123_20151228_123751_20151228_141723.EUM.nc	-0.127	-0.168	0.107	3338	5507	0	2169	0	0
SRL_OPN_2PTS030_0125_20151228_141722_20151228_161042.EUM.nc	-0.147	-0.174	0.107	3449	6354	0	2905	0	0
SRL_OPN_2PTS030_0128_20151228_161043_20151228_175028.EUM.nc	-0.109	-0.144	0.120	3030	5581	0	2551	0	0
SRL_OPN_2PTS030_0130_20151228_175027_20151228_192951.EUM.nc	-0.143	-0.155	0.100	3280	5574	0	2294	0	0
SRL_OPN_2PTS030_0132_20151228_192952_20151228_210853.EUM.nc	-0.126	-0.150	0.094	3659	5419	0	1760	0	0
SRL_OPN_2PTS030_0134_20151228_210852_20151228_224712.EUM.nc	-0.130	-0.140	0.088	2578	5410	0	2832	0	0
SRL_OPN_2PTS030_0135_20151228_224713_20151229_002453.EUM.nc	-0.112	-0.144	0.099	3176	5371	0	2195	0	0
SRL_OPN_2PTS030_0137_20151229_002452_20151229_020259.EUM.nc	-0.154	-0.176	0.103	3052	5535	0	2483	0	0
SRL_OPN_2PTS030_0139_20151229_020259_20151229_034213.EUM.nc	-0.114	-0.155	0.101	3095	5509	0	2414	0	0
SRL_OPN_2PTS030_0141_20151229_034213_20151229_052304.EUM.nc	-0.122	-0.156	0.106	3073	5523	0	2450	0	0
SRL_OPN_2PTS030_0143_20151229_052303_20151229_071235.EUM.nc	-0.119	-0.144	0.093	3960	6157	0	2163	0	34
SRL_OPN_2PTS030_0146_20151229_071235_20151229_085104.EUM.nc	-0.138	-0.154	0.110	3814	5584	0	1770	0	0
SRL_OPN_2PTS030_0147_20151229_085104_20151229_102858.EUM.nc	-0.143	-0.158	0.102	2543	5449	0	2906	0	0
SRL_OPN_2PTS030_0149_20151229_102858_20151229_120654.EUM.nc	-0.142	-0.169	0.093	2606	5380	0	2774	0	0
SRL_OPN_2PTS030_0151_20151229_120653_20151229_134557.EUM.nc	-0.146	-0.173	0.095	3091	5398	0	2307	0	0

– Continued on next page

Table 9: Model Wet Troposphere Path Delay Statistics.

– Continued from previous page

File	Median	Mean	Std. Dev.	No. Obs.	Total Obs.	Default Lat/Lon	Flag (total)	Default (total)	3-Sigma Edited
SRL_OPN_2PTS030_0153_20151229_134558_20151229_153920.EUM.nc	-0.167	-0.185	0.110	3604	6353	0	2749	0	0
SRL_OPN_2PTS030_0156_20151229_153920_20151229_171908.EUM.nc	-0.125	-0.159	0.122	2890	5516	0	2626	0	0
SRL_OPN_2PTS030_0158_20151229_171907_20151229_185837.EUM.nc	-0.139	-0.168	0.101	3265	5599	0	2334	0	0
SRL_OPN_2PTS030_0160_20151229_185836_20151229_203750.EUM.nc	-0.140	-0.157	0.097	3730	5524	0	1794	0	0
SRL_OPN_2PTS030_0162_20151229_203750_20151229_221624.EUM.nc	-0.102	-0.134	0.096	3073	5348	0	2275	0	0
SRL_OPN_2PTS030_0164_20151229_221623_20151229_235410.EUM.nc	-0.098	-0.132	0.088	3097	5441	0	2344	0	0
SRL_OPN_2PTS030_0165_20151229_235410_20151230_013204.EUM.nc	-0.154	-0.173	0.098	3062	5515	0	2453	0	0
SRL_OPN_2PTS030_0167_20151230_013204_20151230_031044.EUM.nc	-0.128	-0.177	0.115	3062	5521	0	2459	0	0
SRL_OPN_2PTS030_0169_20151230_031043_20151230_045107.EUM.nc	-0.123	-0.154	0.096	3107	5469	0	2362	0	0
SRL_OPN_2PTS030_0171_20151230_045106_20151230_063340.EUM.nc	-0.116	-0.152	0.109	4062	5801	0	1739	0	0
SRL_OPN_2PTS030_0173_20151230_063339_20151230_082012.EUM.nc	-0.125	-0.140	0.090	4133	6060	0	1927	0	0
SRL_OPN_2PTS030_0176_20151230_082013_20151230_095814.EUM.nc	-0.143	-0.152	0.100	2819	5402	0	2583	0	0
SRL_OPN_2PTS030_0177_20151230_095813_20151230_113601.EUM.nc	-0.127	-0.156	0.087	2425	5345	0	2920	0	0
SRL_OPN_2PTS030_0179_20151230_113600_20151230_131439.EUM.nc	-0.160	-0.177	0.095	2933	5298	0	2365	0	0
SRL_OPN_2PTS030_0181_20151230_131439_20151230_150800.EUM.nc	-0.154	-0.187	0.111	3578	6358	0	2780	0	0
SRL_OPN_2PTS030_0184_20151230_150800_20151230_164747.EUM.nc	-0.116	-0.144	0.104	3035	5556	0	2521	0	0
SRL_OPN_2PTS030_0186_20151230_164747_20151230_182721.EUM.nc	-0.120	-0.162	0.116	3199	5476	0	2277	0	0
SRL_OPN_2PTS030_0188_20151230_182720_20151230_200643.EUM.nc	-0.135	-0.152	0.095	3221	5503	0	2282	0	0
SRL_OPN_2PTS030_0190_20151230_200642_20151230_214530.EUM.nc	-0.109	-0.151	0.107	3462	5475	0	2013	0	0
SRL_OPN_2PTS030_0192_20151230_214530_20151230_232325.EUM.nc	-0.106	-0.131	0.094	2563	5297	0	2734	0	0
SRL_OPN_2PTS030_0193_20151230_232324_20151231_010114.EUM.nc	-0.146	-0.168	0.100	2827	5491	0	2664	0	0
SRL_OPN_2PTS030_0195_20151231_010113_20151231_023941.EUM.nc	-0.180	-0.191	0.114	3043	5541	0	2498	0	0
SRL_OPN_2PTS030_0197_20151231_023941_20151231_041921.EUM.nc	-0.123	-0.160	0.098	2953	5463	0	2510	0	0
SRL_OPN_2PTS030_0199_20151231_041921_20151231_060109.EUM.nc	-0.112	-0.165	0.123	3860	5708	0	1848	0	0
SRL_OPN_2PTS030_0201_20151231_060108_20151231_074915.EUM.nc	-0.126	-0.137	0.088	4223	6122	0	1857	0	42
SRL_OPN_2PTS030_0204_20151231_074915_20151231_092728.EUM.nc	-0.134	-0.156	0.105	3126	5476	0	2350	0	0
SRL_OPN_2PTS030_0205_20151231_092727_20151231_110512.EUM.nc	-0.142	-0.161	0.096	2180	5377	0	3197	0	0
SRL_OPN_2PTS030_0207_20151231_110511_20151231_124331.EUM.nc	-0.133	-0.176	0.096	2551	5230	0	2679	0	0
SRL_OPN_2PTS030_0209_20151231_124331_20151231_143639.EUM.nc	-0.139	-0.176	0.105	3392	6226	0	2834	0	0
SRL_OPN_2PTS030_0212_20151231_143639_20151231_161624.EUM.nc	-0.138	-0.161	0.103	3489	5619	0	2130	0	0
SRL_OPN_2PTS030_0214_20151231_161624_20151231_175602.EUM.nc	-0.114	-0.151	0.116	3080	5553	0	2473	0	0
SRL_OPN_2PTS030_0216_20151231_175602_20151231_193532.EUM.nc	-0.143	-0.152	0.094	3350	5586	0	2236	0	0
SRL_OPN_2PTS030_0218_20151231_193531_20151231_211433.EUM.nc	-0.102	-0.142	0.094	3642	5414	0	1772	0	0
SRL_OPN_2PTS030_0220_20151231_211431_20151231_225240.EUM.nc	-0.118	-0.135	0.085	2519	5367	0	2848	0	0
SRL_OPN_2PTS030_0221_20151231_225240_20160101_003029.EUM.nc	-0.121	-0.153	0.096	3271	5443	0	2172	0	0
SRL_OPN_2PTS030_0223_20160101_003028_20160101_020837.EUM.nc	-0.182	-0.190	0.106	2982	5531	0	2549	0	0
SRL_OPN_2PTS030_0225_20160101_020837_20160101_034748.EUM.nc	-0.132	-0.161	0.102	3055	5480	0	2425	0	0
SRL_OPN_2PTS030_0227_20160101_034747_20160101_052855.EUM.nc	-0.111	-0.144	0.107	3053	5549	0	2496	0	0
SRL_OPN_2PTS030_0229_20160101_052854_20160101_071814.EUM.nc	-0.108	-0.155	0.120	4133	6178	0	2045	0	0

– Continued on next page

Table 9: Model Wet Troposphere Path Delay Statistics.

– Continued from previous page

File	Median	Mean	Std. Dev.	No. Obs.	Total Obs.	Default Lat/Lon	Flag (total)	Default (total)	3-Sigma Edited
SRL_OPN_2PTS030_0232_20160101_071814_20160101_085640.EUM.nc	-0.147	-0.160	0.105	3712	5588	0	1876	0	0
SRL_OPN_2PTS030_0233_20160101_085639_20160101_103426.EUM.nc	-0.121	-0.142	0.088	2434	5454	0	3020	0	0
SRL_OPN_2PTS030_0235_20160101_103425_20160101_121232.EUM.nc	-0.139	-0.177	0.097	2598	5413	0	2815	0	0
SRL_OPN_2PTS030_0237_20160101_121231_20160101_135140.EUM.nc	-0.162	-0.172	0.105	3133	5440	0	2307	0	0
SRL_OPN_2PTS030_0239_20160101_135141_20160101_154503.EUM.nc	-0.143	-0.176	0.107	3638	6358	0	2720	0	0
SRL_OPN_2PTS030_0242_20160101_154502_20160101_172442.EUM.nc	-0.097	-0.136	0.110	2923	5492	0	2569	0	0
SRL_OPN_2PTS030_0244_20160101_172441_20160101_190418.EUM.nc	-0.145	-0.172	0.111	3356	5609	0	2253	0	0
SRL_OPN_2PTS030_0246_20160101_190417_20160101_204329.EUM.nc	-0.113	-0.149	0.098	3918	5554	0	1636	0	0
SRL_OPN_2PTS030_0248_20160101_204329_20160101_222152.EUM.nc	-0.121	-0.148	0.093	3004	5296	0	2292	0	0
SRL_OPN_2PTS030_0250_20160101_222152_20160101_235946.EUM.nc	-0.105	-0.137	0.099	3127	5453	0	2326	0	0
SRL_OPN_2PTS030_0251_20160101_235946_20160102_013743.EUM.nc	-0.145	-0.172	0.094	3148	5538	0	2390	0	0
SRL_OPN_2PTS030_0253_20160102_013742_20160102_031627.EUM.nc	-0.186	-0.180	0.107	3089	5518	0	2429	0	0
SRL_OPN_2PTS030_0255_20160102_031626_20160102_045655.EUM.nc	-0.127	-0.140	0.098	3159	5492	0	2327	0	6
SRL_OPN_2PTS030_0257_20160102_045655_20160102_063929.EUM.nc	-0.114	-0.160	0.118	4082	5784	0	1702	0	0
SRL_OPN_2PTS030_0259_20160102_063928_20160102_082550.EUM.nc	-0.136	-0.147	0.098	4219	6039	0	1820	0	0
SRL_OPN_2PTS030_0262_20160102_082549_20160102_100342.EUM.nc	-0.105	-0.131	0.079	2766	5353	0	2587	0	0
SRL_OPN_2PTS030_0263_20160102_100341_20160102_114139.EUM.nc	-0.149	-0.174	0.093	2457	5412	0	2955	0	0
SRL_OPN_2PTS030_0265_20160102_114138_20160102_132021.EUM.nc	-0.169	-0.174	0.102	2980	5261	0	2281	0	0
SRL_OPN_2PTS030_0267_20160102_132020_20160102_151343.EUM.nc	-0.148	-0.177	0.107	3591	6362	0	2771	0	0
SRL_OPN_2PTS030_0270_20160102_151342_20160102_165322.EUM.nc	-0.108	-0.145	0.107	2963	5540	0	2577	0	0
SRL_OPN_2PTS030_0272_20160102_165322_20160102_183303.EUM.nc	-0.133	-0.160	0.119	3365	5495	0	2130	0	0
SRL_OPN_2PTS030_0274_20160102_183302_20160102_201223.EUM.nc	-0.145	-0.155	0.102	3342	5526	0	2184	0	0
SRL_OPN_2PTS030_0276_20160102_201223_20160102_215059.EUM.nc	-0.115	-0.146	0.090	3449	5450	0	2001	0	0
SRL_OPN_2PTS030_0278_20160102_215059_20160102_232901.EUM.nc	-0.101	-0.140	0.100	2519	5318	0	2799	0	0
SRL_OPN_2PTS030_0279_20160102_232901_20160103_010652.EUM.nc	-0.169	-0.176	0.097	2802	5482	0	2680	0	0
SRL_OPN_2PTS030_0281_20160103_010651_20160103_024512.EUM.nc	-0.190	-0.194	0.102	3056	5506	0	2450	0	0
SRL_OPN_2PTS030_0283_20160103_024511_20160103_042507.EUM.nc	-0.123	-0.140	0.092	3011	5494	0	2483	0	0
SRL_OPN_2PTS030_0285_20160103_042506_20160103_060655.EUM.nc	-0.130	-0.168	0.117	3882	5707	0	1825	0	0
SRL_OPN_2PTS030_0287_20160103_060655_20160103_075454.EUM.nc	-0.115	-0.141	0.095	4214	6093	0	1879	0	0
SRL_OPN_2PTS030_0290_20160103_075453_20160103_093256.EUM.nc	-0.103	-0.138	0.094	3020	5483	0	2463	0	0
SRL_OPN_2PTS030_0291_20160103_093255_20160103_111048.EUM.nc	-0.150	-0.164	0.082	2204	5366	0	3162	0	0
SRL_OPN_2PTS030_0293_20160103_111048_20160103_124912.EUM.nc	-0.166	-0.172	0.097	2606	5223	0	2617	0	0
SRL_OPN_2PTS030_0295_20160103_124912_20160103_144222.EUM.nc	-0.153	-0.187	0.111	3435	6266	0	2831	0	0
SRL_OPN_2PTS030_0298_20160103_144221_20160103_162208.EUM.nc	-0.135	-0.154	0.104	3478	5643	0	2165	0	0
SRL_OPN_2PTS030_0300_20160103_162207_20160103_180145.EUM.nc	-0.115	-0.138	0.111	3139	5566	0	2427	0	0
SRL_OPN_2PTS030_0302_20160103_180144_20160103_194113.EUM.nc	-0.152	-0.161	0.106	3348	5568	0	2220	0	0
SRL_OPN_2PTS030_0304_20160103_194112_20160103_212002.EUM.nc	-0.115	-0.147	0.084	3667	5383	0	1716	0	0
SRL_OPN_2PTS030_0306_20160103_212001_20160103_225816.EUM.nc	-0.101	-0.132	0.086	2441	5369	0	2928	0	0
SRL_OPN_2PTS030_0307_20160103_225815_20160104_003604.EUM.nc	-0.157	-0.173	0.103	3318	5475	0	2157	0	0

– Continued on next page

Table 9: Model Wet Troposphere Path Delay Statistics.

– Continued from previous page

File	Median	Mean	Std. Dev.	No. Obs.	Total Obs.	Default Lat/Lon	Flag (total)	Default (total)	3-Sigma Edited
SRL_OPN_2PTS030_0309_20160104_003603_20160104_021407.EUM.nc	-0.183	-0.194	0.109	2931	5535	0	2604	0	0
SRL_OPN_2PTS030_0311_20160104_021406_20160104_035331.EUM.nc	-0.141	-0.150	0.092	2897	5528	0	2631	0	0
SRL_OPN_2PTS030_0313_20160104_035330_20160104_053445.EUM.nc	-0.109	-0.141	0.112	3097	5545	0	2448	0	0
SRL_OPN_2PTS030_0315_20160104_053445_20160104_072353.EUM.nc	-0.109	-0.151	0.107	4256	6194	0	1938	0	0
SRL_OPN_2PTS030_0318_20160104_072352_20160104_090209.EUM.nc	-0.125	-0.155	0.105	3708	5575	0	1867	0	0
SRL_OPN_2PTS030_0319_20160104_090208_20160104_104002.EUM.nc	-0.186	-0.160	0.095	2504	5454	0	2950	0	0
SRL_OPN_2PTS030_0321_20160104_104001_20160104_121810.EUM.nc	-0.148	-0.177	0.099	2636	5425	0	2789	0	0
SRL_OPN_2PTS030_0323_20160104_121809_20160104_135715.EUM.nc	-0.162	-0.191	0.109	3260	5452	0	2192	0	0
SRL_OPN_2PTS030_0325_20160104_135714_20160104_155038.EUM.nc	-0.131	-0.156	0.101	3602	6376	0	2774	0	0
SRL_OPN_2PTS030_0328_20160104_155038_20160104_173024.EUM.nc	-0.108	-0.139	0.114	2934	5449	0	2515	0	0
SRL_OPN_2PTS030_0330_20160104_173023_20160104_191000.EUM.nc	-0.143	-0.162	0.108	3549	5627	0	2078	0	0
SRL_OPN_2PTS030_0332_20160104_190959_20160104_204901.EUM.nc	-0.120	-0.152	0.101	3909	5525	0	1616	0	0
SRL_OPN_2PTS030_0334_20160104_204901_20160104_222729.EUM.nc	-0.101	-0.139	0.088	3060	5340	0	2280	0	0
SRL_OPN_2PTS030_0336_20160104_222729_20160105_000521.EUM.nc	-0.114	-0.141	0.092	3200	5498	0	2298	0	0
SRL_OPN_2PTS030_0337_20160105_000521_20160105_014311.EUM.nc	-0.166	-0.188	0.101	3218	5553	0	2335	0	0
SRL_OPN_2PTS030_0339_20160105_014311_20160105_032209.EUM.nc	-0.146	-0.158	0.102	3044	5497	0	2453	0	0
SRL_OPN_2PTS030_0341_20160105_032208_20160105_050236.EUM.nc	-0.090	-0.133	0.112	3085	5506	0	2421	0	0
SRL_OPN_2PTS030_0343_20160105_050235_20160105_065250.EUM.nc	-0.097	-0.155	0.116	4036	6183	0	2147	0	0
SRL_OPN_2PTS030_0346_20160105_065251_20160105_083119.EUM.nc	-0.127	-0.157	0.097	4235	5621	0	1386	0	0
SRL_OPN_2PTS030_0348_20160105_083118_20160105_100919.EUM.nc	-0.154	-0.152	0.090	2777	5363	0	2586	0	0
SRL_OPN_2PTS030_0349_20160105_100918_20160105_114716.EUM.nc	-0.162	-0.181	0.091	2518	5410	0	2892	0	0
SRL_OPN_2PTS030_0351_20160105_114715_20160105_132556.EUM.nc	-0.194	-0.189	0.103	3043	5333	0	2290	0	0
SRL_OPN_2PTS030_0353_20160105_132556_20160105_151918.EUM.nc	-0.142	-0.163	0.098	3634	6355	0	2721	0	0
SRL_OPN_2PTS030_0356_20160105_151917_20160105_165905.EUM.nc	-0.124	-0.151	0.119	2983	5579	0	2596	0	0
SRL_OPN_2PTS030_0358_20160105_165904_20160105_183844.EUM.nc	-0.127	-0.153	0.109	3391	5477	0	2086	0	0
SRL_OPN_2PTS030_0360_20160105_183844_20160105_201756.EUM.nc	-0.153	-0.174	0.112	3398	5457	0	2059	0	0
SRL_OPN_2PTS030_0362_20160105_201755_20160105_215637.EUM.nc	-0.132	-0.145	0.082	3249	5461	0	2212	0	0
SRL_OPN_2PTS030_0364_20160105_215637_20160105_233438.EUM.nc	-0.122	-0.142	0.092	2656	5303	0	2647	0	0
SRL_OPN_2PTS030_0365_20160105_233437_20160106_011220.EUM.nc	-0.204	-0.196	0.102	2920	5486	0	2566	0	0
SRL_OPN_2PTS030_0367_20160106_011220_20160106_025053.EUM.nc	-0.170	-0.168	0.101	3042	5516	0	2474	0	0
SRL_OPN_2PTS030_0369_20160106_025053_20160106_043054.EUM.nc	-0.111	-0.133	0.095	2987	5476	0	2484	0	5
SRL_OPN_2PTS030_0371_20160106_043053_20160106_061249.EUM.nc	-0.102	-0.156	0.108	3892	5712	0	1820	0	0
SRL_OPN_2PTS030_0373_20160106_061249_20160106_080024.EUM.nc	-0.130	-0.144	0.090	4257	6103	0	1846	0	0
SRL_OPN_2PTS030_0376_20160106_080024_20160106_093833.EUM.nc	-0.143	-0.148	0.086	2970	5488	0	2518	0	0
SRL_OPN_2PTS030_0377_20160106_093833_20160106_111626.EUM.nc	-0.177	-0.168	0.085	2279	5334	0	3055	0	0
SRL_OPN_2PTS030_0379_20160106_111625_20160106_125443.EUM.nc	-0.194	-0.183	0.103	2724	5247	0	2523	0	0
SRL_OPN_2PTS030_0381_20160106_125442_20160106_144805.EUM.nc	-0.173	-0.175	0.108	3502	6264	0	2762	0	0
SRL_OPN_2PTS030_0384_20160106_144804_20160106_162743.EUM.nc	-0.140	-0.166	0.103	3549	5636	0	2087	0	0
SRL_OPN_2PTS030_0386_20160106_162743_20160106_180726.EUM.nc	-0.085	-0.129	0.107	3170	5577	0	2407	0	0

– Continued on next page

Table 9: Model Wet Troposphere Path Delay Statistics.

– Continued from previous page

File	Median	Mean	Std. Dev.	No. Obs.	Total Obs.	Default Lat/Lon	Flag (total)	Default (total)	3-Sigma Edited
SRL_OPN_2PTS030_0388_20160106_180726_20160106_194645.EUM.nc	-0.170	-0.164	0.098	3266	5545	0	2279	0	0
SRL_OPN_2PTS030_0390_20160106_194644_20160106_212541.EUM.nc	-0.122	-0.144	0.092	3672	5402	0	1730	0	0
SRL_OPN_2PTS030_0392_20160106_212541_20160106_230353.EUM.nc	-0.105	-0.129	0.084	2319	5292	0	2973	0	0
SRL_OPN_2PTS030_0393_20160106_230353_20160107_004133.EUM.nc	-0.173	-0.183	0.102	3276	5456	0	2180	0	0
SRL_OPN_2PTS030_0395_20160107_004132_20160107_021947.EUM.nc	-0.174	-0.183	0.104	2977	5568	0	2591	0	0
SRL_OPN_2PTS030_0397_20160107_021946_20160107_035916.EUM.nc	-0.112	-0.142	0.102	2993	5528	0	2535	0	0
SRL_OPN_2PTS030_0399_20160107_035916_20160107_054029.EUM.nc	-0.103	-0.152	0.117	3404	5529	0	2125	0	0
SRL_OPN_2PTS030_0401_20160107_054029_20160107_072924.EUM.nc	-0.121	-0.155	0.101	4333	6161	0	1828	0	0
SRL_OPN_2PTS030_0404_20160107_072923_20160107_090746.EUM.nc	-0.141	-0.151	0.094	3534	5545	0	2011	0	0
SRL_OPN_2PTS030_0405_20160107_090746_20160107_104539.EUM.nc	-0.099	-0.146	0.093	2424	5496	0	3072	0	0
SRL_OPN_2PTS030_0407_20160107_104538_20160107_122340.EUM.nc	-0.154	-0.163	0.096	2665	5404	0	2739	0	0
SRL_OPN_2PTS030_0409_20160107_122339_20160107_140258.EUM.nc	-0.168	-0.187	0.108	3305	5442	0	2137	0	0
SRL_OPN_2PTS030_0411_20160107_140257_20160107_155620.EUM.nc	-0.147	-0.167	0.099	3300	6020	0	2720	0	0
SRL_OPN_2PTS030_0414_20160107_155619_20160107_173606.EUM.nc	-0.101	-0.132	0.108	3017	5494	0	2477	0	0
SRL_OPN_2PTS030_0416_20160107_173606_20160107_191532.EUM.nc	-0.144	-0.165	0.107	3462	5574	0	2112	0	0
SRL_OPN_2PTS030_0418_20160107_191533_20160107_205440.EUM.nc	-0.123	-0.156	0.106	3888	5586	0	1698	0	0
SRL_OPN_2PTS030_0420_20160107_205439_20160107_223305.EUM.nc	-0.088	-0.122	0.085	2913	5357	0	2444	0	0
SRL_OPN_2PTS030_0421_20160107_223304_20160108_001049.EUM.nc	-0.124	-0.146	0.095	3190	5470	0	2280	0	0
SRL_OPN_2PTS030_0423_20160108_001049_20160108_014849.EUM.nc	-0.157	-0.181	0.104	3203	5541	0	2338	0	0
SRL_OPN_2PTS030_0425_20160108_014848_20160108_032750.EUM.nc	-0.118	-0.161	0.108	3174	5491	0	2317	0	0
SRL_OPN_2PTS030_0427_20160108_032749_20160108_050824.EUM.nc	-0.113	-0.145	0.110	3093	5521	0	2428	0	0
SRL_OPN_2PTS030_0429_20160108_050824_20160108_065821.EUM.nc	-0.120	-0.156	0.109	3939	6143	0	2204	0	0
SRL_OPN_2PTS030_0432_20160108_065821_20160108_083656.EUM.nc	-0.137	-0.151	0.098	4236	5626	0	1390	0	0
SRL_OPN_2PTS030_0434_20160108_083656_20160108_101454.EUM.nc	-0.116	-0.146	0.099	2729	5395	0	2666	0	0
SRL_OPN_2PTS030_0435_20160108_101453_20160108_115245.EUM.nc	-0.157	-0.170	0.090	2606	5421	0	2815	0	0
SRL_OPN_2PTS030_0437_20160108_115244_20160108_133136.EUM.nc	-0.162	-0.190	0.095	3031	5318	0	2287	0	0
SRL_OPN_2PTS030_0439_20160108_133136_20160108_152459.EUM.nc	-0.139	-0.168	0.102	3663	6345	0	2682	0	0
SRL_OPN_2PTS030_0442_20160108_152459_20160108_170447.EUM.nc	-0.104	-0.149	0.125	2938	5583	0	2645	0	0
SRL_OPN_2PTS030_0444_20160108_170446_20160108_184418.EUM.nc	-0.134	-0.154	0.095	3412	5486	0	2074	0	0
SRL_OPN_2PTS030_0446_20160108_184417_20160108_202335.EUM.nc	-0.166	-0.167	0.102	3545	5485	0	1940	0	0
SRL_OPN_2PTS030_0448_20160108_202334_20160108_220215.EUM.nc	-0.102	-0.128	0.087	3138	5473	0	2335	0	0
SRL_OPN_2PTS030_0450_20160108_220215_20160108_234006.EUM.nc	-0.137	-0.148	0.085	2789	5428	0	2639	0	0
SRL_OPN_2PTS030_0451_20160108_234006_20160109_011757.EUM.nc	-0.170	-0.183	0.104	3061	5493	0	2432	0	0
SRL_OPN_2PTS030_0453_20160109_011756_20160109_025634.EUM.nc	-0.160	-0.174	0.104	3069	5522	0	2453	0	0
SRL_OPN_2PTS030_0455_20160109_025633_20160109_043633.EUM.nc	-0.116	-0.148	0.090	2990	5464	0	2474	0	0
SRL_OPN_2PTS030_0457_20160109_043633_20160109_061845.EUM.nc	-0.110	-0.153	0.112	4022	5752	0	1730	0	0
SRL_OPN_2PTS030_0459_20160109_061844_20160109_080602.EUM.nc	-0.129	-0.146	0.091	4246	6096	0	1850	0	0
SRL_OPN_2PTS030_0462_20160109_080601_20160109_094409.EUM.nc	-0.159	-0.158	0.088	2959	5484	0	2525	0	0
SRL_OPN_2PTS030_0463_20160109_094408_20160109_112153.EUM.nc	-0.167	-0.152	0.091	2122	5235	0	3113	0	0

– Continued on next page

Table 9: Model Wet Troposphere Path Delay Statistics.

– Continued from previous page

File	Median	Mean	Std. Dev.	No. Obs.	Total Obs.	Default Lat/Lon	Flag (total)	Default (total)	3-Sigma Edited
SRL_OPN_2PTS030_0465_20160109_112152_20160109_130023.EUM.nc	-0.183	-0.193	0.103	2768	5267	0	2499	0	0
SRL_OPN_2PTS030_0467_20160109_130022_20160109_145339.EUM.nc	-0.168	-0.187	0.108	3579	6323	0	2744	0	0
SRL_OPN_2PTS030_0470_20160109_145339_20160109_163325.EUM.nc	-0.114	-0.148	0.103	3426	5596	0	2170	0	0
SRL_OPN_2PTS030_0472_20160109_163324_20160109_181301.EUM.nc	-0.102	-0.138	0.103	3187	5603	0	2416	0	0
SRL_OPN_2PTS030_0474_20160109_181300_20160109_195227.EUM.nc	-0.170	-0.164	0.092	3163	5528	0	2365	0	0
SRL_OPN_2PTS030_0476_20160109_195226_20160109_213120.EUM.nc	-0.111	-0.148	0.103	3734	5397	0	1663	0	0
SRL_OPN_2PTS030_0478_20160109_213119_20160109_230920.EUM.nc	-0.085	-0.139	0.097	2276	5290	0	3014	0	0
SRL_OPN_2PTS030_0479_20160109_230920_20160110_004710.EUM.nc	-0.157	-0.176	0.097	3208	5472	0	2264	0	0
SRL_OPN_2PTS030_0481_20160110_004709_20160110_022526.EUM.nc	-0.186	-0.186	0.100	2984	5538	0	2554	0	0
SRL_OPN_2PTS030_0483_20160110_022525_20160110_040453.EUM.nc	-0.118	-0.147	0.092	2976	5441	0	2465	0	0
SRL_OPN_2PTS030_0485_20160110_040452_20160110_054621.EUM.nc	-0.104	-0.152	0.115	3738	5649	0	1911	0	0
SRL_OPN_2PTS030_0487_20160110_054621_20160110_073503.EUM.nc	-0.144	-0.154	0.094	4267	6165	0	1893	0	5
SRL_OPN_2PTS030_0490_20160110_073502_20160110_091322.EUM.nc	-0.141	-0.155	0.103	3396	5547	0	2151	0	0
SRL_OPN_2PTS030_0491_20160110_091322_20160110_105107.EUM.nc	-0.162	-0.156	0.093	2341	5452	0	3111	0	0
SRL_OPN_2PTS030_0493_20160110_105106_20160110_122919.EUM.nc	-0.147	-0.161	0.097	2569	5311	0	2742	0	0
SRL_OPN_2PTS030_0495_20160110_122919_20160110_140842.EUM.nc	-0.205	-0.203	0.107	3216	5479	0	2263	0	0
SRL_OPN_2PTS030_0497_20160110_140842_20160110_160203.EUM.nc	-0.128	-0.159	0.102	3432	6377	0	2945	0	0
SRL_OPN_2PTS030_0500_20160110_160203_20160110_174142.EUM.nc	-0.127	-0.151	0.107	3088	5588	0	2500	0	0
SRL_OPN_2PTS030_0502_20160110_174141_20160110_192115.EUM.nc	-0.138	-0.151	0.100	3511	5576	0	2065	0	0
SRL_OPN_2PTS030_0504_20160110_192114_20160110_210020.EUM.nc	-0.123	-0.150	0.094	3898	5550	0	1652	0	0
SRL_OPN_2PTS030_0506_20160110_210020_20160110_223836.EUM.nc	-0.089	-0.142	0.100	2775	5335	0	2560	0	0
SRL_OPN_2PTS030_0507_20160110_223835_20160111_001625.EUM.nc	-0.131	-0.151	0.093	3146	5451	0	2305	0	0
SRL_OPN_2PTS030_0509_20160111_001626_20160111_015427.EUM.nc	-0.146	-0.184	0.111	3179	5526	0	2347	0	0
SRL_OPN_2PTS030_0511_20160111_015427_20160111_033325.EUM.nc	-0.129	-0.157	0.099	3224	5479	0	2255	0	0
SRL_OPN_2PTS030_0513_20160111_033324_20160111_051414.EUM.nc	-0.090	-0.143	0.109	3150	5528	0	2378	0	0
SRL_OPN_2PTS030_0515_20160111_051413_20160111_070401.EUM.nc	-0.125	-0.151	0.105	3965	6181	0	2216	0	0
SRL_OPN_2PTS030_0518_20160111_070400_20160111_084234.EUM.nc	-0.144	-0.149	0.093	4040	5609	0	1569	0	0
SRL_OPN_2PTS030_0520_20160111_084233_20160111_102022.EUM.nc	-0.140	-0.139	0.088	2668	5360	0	2692	0	0
SRL_OPN_2PTS030_0521_20160111_102021_20160111_115823.EUM.nc	-0.164	-0.181	0.098	2575	5385	0	2810	0	0
SRL_OPN_2PTS030_0523_20160111_115822_20160111_133720.EUM.nc	-0.185	-0.193	0.105	3069	5378	0	2309	0	0
SRL_OPN_2PTS030_0525_20160111_133719_20160111_153043.EUM.nc	-0.146	-0.178	0.102	3638	6348	0	2710	0	0
SRL_OPN_2PTS030_0528_20160111_153043_20160111_171022.EUM.nc	-0.098	-0.148	0.112	2975	5588	0	2613	0	0
SRL_OPN_2PTS030_0530_20160111_171021_20160111_185000.EUM.nc	-0.119	-0.144	0.096	3542	5503	0	1961	0	0
SRL_OPN_2PTS030_0532_20160111_185000_20160111_202916.EUM.nc	-0.143	-0.153	0.088	3634	5509	0	1875	0	0
SRL_OPN_2PTS030_0534_20160111_202916_20160111_220744.EUM.nc	-0.145	-0.149	0.099	3087	5434	0	2347	0	0
SRL_OPN_2PTS030_0536_20160111_220744_20160111_234543.EUM.nc	-0.119	-0.136	0.091	2987	5486	0	2499	0	0
SRL_OPN_2PTS030_0537_20160111_234542_20160112_012335.EUM.nc	-0.161	-0.188	0.098	2990	5526	0	2536	0	0
SRL_OPN_2PTS030_0539_20160112_012335_20160112_030208.EUM.nc	-0.125	-0.169	0.107	3111	5523	0	2412	0	0
SRL_OPN_2PTS030_0541_20160112_030208_20160112_044222.EUM.nc	-0.134	-0.153	0.096	3074	5477	0	2403	0	0

– Continued on next page

Table 9: Model Wet Troposphere Path Delay Statistics.

– Continued from previous page

File	Median	Mean	Std. Dev.	No. Obs.	Total Obs.	Default Lat/Lon	Flag (total)	Default (total)	3-Sigma Edited
SRL_OPN_2PTS030_0543_20160112_044221_20160112_062433.EUM.nc	-0.121	-0.144	0.101	4065	5763	0	1698	0	0
SRL_OPN_2PTS030_0545_20160112_062433_20160112_081141.EUM.nc	-0.158	-0.154	0.091	4243	6093	0	1850	0	0
SRL_OPN_2PTS030_0548_20160112_081141_20160112_094938.EUM.nc	-0.135	-0.150	0.091	2857	5357	0	2500	0	0
SRL_OPN_2PTS030_0549_20160112_094937_20160112_112731.EUM.nc	-0.123	-0.154	0.087	2190	5264	0	3074	0	0
SRL_OPN_2PTS030_0551_20160112_112731_20160112_130605.EUM.nc	-0.186	-0.188	0.101	2835	5363	0	2528	0	0
SRL_OPN_2PTS030_0553_20160112_130605_20160112_145922.EUM.nc	-0.147	-0.181	0.099	3579	6330	0	2751	0	0
SRL_OPN_2PTS030_0556_20160112_145921_20160112_163900.EUM.nc	-0.120	-0.153	0.103	3317	5608	0	2291	0	0
SRL_OPN_2PTS030_0558_20160112_163859_20160112_181843.EUM.nc	-0.132	-0.146	0.095	3229	5503	0	2274	0	0
SRL_OPN_2PTS030_0560_20160112_181842_20160112_195808.EUM.nc	-0.157	-0.155	0.086	3152	5505	0	2353	0	0
SRL_OPN_2PTS030_0562_20160112_195808_20160112_213651.EUM.nc	-0.157	-0.159	0.102	3618	5496	0	1878	0	0
SRL_OPN_2PTS030_0564_20160112_213650_20160112_231458.EUM.nc	-0.100	-0.143	0.105	2364	5293	0	2929	0	0
SRL_OPN_2PTS030_0565_20160112_231458_20160113_005246.EUM.nc	-0.158	-0.182	0.096	3062	5490	0	2428	0	0
SRL_OPN_2PTS030_0567_20160113_005245_20160113_023059.EUM.nc	-0.148	-0.177	0.099	3037	5513	0	2476	0	0
SRL_OPN_2PTS030_0569_20160113_023058_20160113_041038.EUM.nc	-0.142	-0.160	0.098	2941	5503	0	2562	0	0
SRL_OPN_2PTS030_0571_20160113_041037_20160113_055207.EUM.nc	-0.132	-0.157	0.110	3846	5682	0	1836	0	0
SRL_OPN_2PTS030_0573_20160113_055207_20160113_074043.EUM.nc	-0.149	-0.150	0.093	4288	6158	0	1870	0	0
SRL_OPN_2PTS030_0576_20160113_074043_20160113_091851.EUM.nc	-0.136	-0.151	0.098	3328	5533	0	2205	0	0
SRL_OPN_2PTS030_0577_20160113_091851_20160113_105643.EUM.nc	-0.115	-0.148	0.095	2241	5413	0	3172	0	0
SRL_OPN_2PTS030_0579_20160113_105642_20160113_123500.EUM.nc	-0.162	-0.176	0.099	2531	5290	0	2759	0	0
SRL_OPN_2PTS030_0581_20160113_123500_20160113_141419.EUM.nc	-0.134	-0.168	0.097	3302	5501	0	2199	0	0
SRL_OPN_2PTS030_0583_20160113_141420_20160113_160738.EUM.nc	-0.148	-0.172	0.097	3502	6378	0	2876	0	0
SRL_OPN_2PTS030_0586_20160113_160738_20160113_174725.EUM.nc	-0.137	-0.149	0.110	3103	5570	0	2467	0	0
SRL_OPN_2PTS030_0588_20160113_174724_20160113_192657.EUM.nc	-0.146	-0.148	0.095	3435	5619	0	2184	0	0
SRL_OPN_2PTS030_0590_20160113_192656_20160113_210552.EUM.nc	-0.144	-0.147	0.093	3803	5539	0	1736	0	0
SRL_OPN_2PTS030_0592_20160113_210551_20160113_224413.EUM.nc	-0.114	-0.130	0.079	2600	5332	0	2732	0	0
SRL_OPN_2PTS030_0593_20160113_224412_20160114_002202.EUM.nc	-0.138	-0.162	0.095	3142	5441	0	2299	0	0
SRL_OPN_2PTS030_0595_20160114_002201_20160114_015958.EUM.nc	-0.157	-0.176	0.098	3153	5538	0	2385	0	0
SRL_OPN_2PTS030_0597_20160114_015957_20160114_033910.EUM.nc	-0.115	-0.157	0.105	3136	5491	0	2355	0	0
SRL_OPN_2PTS030_0599_20160114_033909_20160114_051958.EUM.nc	-0.089	-0.132	0.101	3107	5554	0	2447	0	0
SRL_OPN_2PTS030_0601_20160114_051957_20160114_070942.EUM.nc	-0.145	-0.154	0.096	3978	6166	0	2188	0	0
SRL_OPN_2PTS030_0604_20160114_070941_20160114_084804.EUM.nc	-0.136	-0.150	0.093	3976	5597	0	1621	0	0
SRL_OPN_2PTS030_0605_20160114_084803_20160114_102559.EUM.nc	-0.111	-0.132	0.090	2624	5414	0	2790	0	0
SRL_OPN_2PTS030_0607_20160114_102558_20160114_120402.EUM.nc	-0.162	-0.186	0.104	2607	5376	0	2769	0	0
SRL_OPN_2PTS030_0609_20160114_120402_20160114_134254.EUM.nc	-0.128	-0.175	0.106	3105	5406	0	2301	0	0
SRL_OPN_2PTS030_0611_20160114_134254_20160114_153618.EUM.nc	-0.186	-0.194	0.102	3640	6360	0	2720	0	0
SRL_OPN_2PTS030_0614_20160114_153617_20160114_171606.EUM.nc	-0.092	-0.137	0.113	2946	5619	0	2673	0	0
SRL_OPN_2PTS030_0616_20160114_171605_20160114_185543.EUM.nc	-0.155	-0.156	0.091	3486	5510	0	2024	0	0
SRL_OPN_2PTS030_0618_20160114_185543_20160114_203449.EUM.nc	-0.151	-0.153	0.096	3713	5524	0	1811	0	0
SRL_OPN_2PTS030_0620_20160114_203448_20160114_221323.EUM.nc	-0.115	-0.137	0.090	3046	5464	0	2418	0	0

– Continued on next page

Table 9: Model Wet Troposphere Path Delay Statistics.

– Continued from previous page

File	Median	Mean	Std. Dev.	No. Obs.	Total Obs.	Default Lat/Lon	Flag (total)	Default (total)	3-Sigma Edited
SRL_OPN_2PTS030_0622_20160114_221323_20160114_235111.EUM.nc	-0.131	-0.146	0.097	2982	5448	0	2466	0	0
SRL_OPN_2PTS030_0623_20160114_235110_20160115_012905.EUM.nc	-0.152	-0.184	0.106	3031	5468	0	2437	0	0
SRL_OPN_2PTS030_0625_20160115_012905_20160115_030750.EUM.nc	-0.147	-0.172	0.102	3146	5498	0	2352	0	0
SRL_OPN_2PTS030_0627_20160115_030749_20160115_044802.EUM.nc	-0.108	-0.136	0.092	3066	5428	0	2362	0	0
SRL_OPN_2PTS030_0629_20160115_044801_20160115_063029.EUM.nc	-0.116	-0.145	0.093	4052	5747	0	1695	0	0
SRL_OPN_2PTS030_0631_20160115_063029_20160115_081711.EUM.nc	-0.152	-0.151	0.085	4272	6080	0	1808	0	0
SRL_OPN_2PTS030_0634_20160115_081712_20160115_095514.EUM.nc	-0.118	-0.135	0.084	2811	5390	0	2568	0	11
SRL_OPN_2PTS030_0635_20160115_095514_20160115_113309.EUM.nc	-0.150	-0.159	0.091	2391	5345	0	2954	0	0
SRL_OPN_2PTS030_0637_20160115_113309_20160115_131138.EUM.nc	-0.151	-0.192	0.108	2881	5332	0	2451	0	0
SRL_OPN_2PTS030_0639_20160115_131138_20160115_150456.EUM.nc	-0.159	-0.178	0.092	3625	6338	0	2713	0	0
SRL_OPN_2PTS030_0642_20160115_150456_20160115_164444.EUM.nc	-0.115	-0.140	0.090	3120	5569	0	2449	0	0
SRL_OPN_2PTS030_0644_20160115_164443_20160115_182426.EUM.nc	-0.108	-0.141	0.099	3461	5499	0	2038	0	0
SRL_OPN_2PTS030_0646_20160115_182427_20160115_200342.EUM.nc	-0.156	-0.158	0.090	3128	5498	0	2370	0	0
SRL_OPN_2PTS030_0648_20160115_200342_20160115_214229.EUM.nc	-0.120	-0.145	0.098	3468	5496	0	2028	0	0
SRL_OPN_2PTS030_0650_20160115_214229_20160115_232034.EUM.nc	-0.111	-0.143	0.097	2524	5298	0	2774	0	0
SRL_OPN_2PTS030_0651_20160115_232034_20160116_005815.EUM.nc	-0.140	-0.182	0.099	3004	5497	0	2493	0	0
SRL_OPN_2PTS030_0653_20160116_005814_20160116_023639.EUM.nc	-0.175	-0.174	0.090	3130	5534	0	2404	0	0
SRL_OPN_2PTS030_0655_20160116_023639_20160116_041625.EUM.nc	-0.123	-0.149	0.099	2988	5479	0	2491	0	0
SRL_OPN_2PTS030_0657_20160116_041625_20160116_055801.EUM.nc	-0.116	-0.147	0.100	3843	5696	0	1830	0	23
SRL_OPN_2PTS030_0659_20160116_055800_20160116_074614.EUM.nc	-0.139	-0.148	0.077	4264	6127	0	1863	0	0
SRL_OPN_2PTS030_0662_20160116_074613_20160116_092428.EUM.nc	-0.108	-0.141	0.104	3310	5518	0	2208	0	0
SRL_OPN_2PTS030_0663_20160116_092428_20160116_110221.EUM.nc	-0.140	-0.158	0.099	2197	5436	0	3239	0	0
SRL_OPN_2PTS030_0665_20160116_110220_20160116_124032.EUM.nc	-0.146	-0.185	0.111	2610	5270	0	2660	0	0
SRL_OPN_2PTS030_0667_20160116_124031_20160116_142004.EUM.nc	-0.162	-0.170	0.090	3382	5446	0	2064	0	0
SRL_OPN_2PTS030_0669_20160116_142005_20160116_161322.EUM.nc	-0.144	-0.171	0.099	3536	6364	0	2828	0	0
SRL_OPN_2PTS030_0672_20160116_161322_20160116_175307.EUM.nc	-0.094	-0.134	0.101	3051	5560	0	2449	0	60
SRL_OPN_2PTS030_0674_20160116_175306_20160116_193231.EUM.nc	-0.147	-0.142	0.094	3432	5587	0	2155	0	0
SRL_OPN_2PTS030_0676_20160116_193230_20160116_211132.EUM.nc	-0.120	-0.144	0.091	3651	5419	0	1768	0	0
SRL_OPN_2PTS030_0678_20160116_211131_20160116_224950.EUM.nc	-0.116	-0.138	0.090	2530	5396	0	2866	0	0
SRL_OPN_2PTS030_0679_20160116_224949_20160117_002730.EUM.nc	-0.119	-0.157	0.098	3246	5410	0	2164	0	0
SRL_OPN_2PTS030_0681_20160117_002729_20160117_020537.EUM.nc	-0.162	-0.174	0.084	3079	5549	0	2470	0	0
SRL_OPN_2PTS030_0683_20160117_020537_20160117_034445.EUM.nc	-0.118	-0.163	0.115	3114	5534	0	2420	0	0
SRL_OPN_2PTS030_0685_20160117_034445_20160117_052548.EUM.nc	-0.079	-0.135	0.115	3033	5547	0	2514	0	0
SRL_OPN_2PTS030_0687_20160117_052548_20160117_071513.EUM.nc	-0.137	-0.150	0.089	4078	6163	0	2085	0	0
SRL_OPN_2PTS030_0690_20160117_071512_20160117_085342.EUM.nc	-0.143	-0.152	0.095	3942	5591	0	1649	0	0
SRL_OPN_2PTS030_0691_20160117_085341_20160117_103136.EUM.nc	-0.151	-0.157	0.088	2430	5499	0	3069	0	0
SRL_OPN_2PTS030_0693_20160117_103135_20160117_120932.EUM.nc	-0.123	-0.163	0.097	2586	5400	0	2814	0	0
SRL_OPN_2PTS030_0695_20160117_120932_20160117_134838.EUM.nc	-0.160	-0.187	0.093	3114	5439	0	2325	0	0
SRL_OPN_2PTS030_0697_20160117_134837_20160117_154201.EUM.nc	-0.153	-0.185	0.107	3647	6323	0	2676	0	0

– Continued on next page

Table 9: Model Wet Troposphere Path Delay Statistics.

– Continued from previous page

File	Median	Mean	Std. Dev.	No. Obs.	Total Obs.	Default Lat/Lon	Flag (total)	Default (total)	3-Sigma Edited
SRL_OPN_2PTS030_0700_20160117_154200_20160117_172148.EUM.nc	-0.095	-0.139	0.109	2993	5514	0	2521	0	0
SRL_OPN_2PTS030_0702_20160117_172149_20160117_190116.EUM.nc	-0.128	-0.137	0.094	3538	5581	0	2043	0	0
SRL_OPN_2PTS030_0704_20160117_190117_20160117_204029.EUM.nc	-0.135	-0.157	0.094	3877	5528	0	1651	0	0
SRL_OPN_2PTS030_0706_20160117_204028_20160117_221853.EUM.nc	-0.125	-0.142	0.087	3077	5324	0	2247	0	0
SRL_OPN_2PTS030_0708_20160117_221853_20160117_235647.EUM.nc	-0.115	-0.149	0.097	3078	5462	0	2384	0	0
SRL_OPN_2PTS030_0709_20160117_235646_20160118_013451.EUM.nc	-0.143	-0.174	0.094	3158	5533	0	2375	0	0
SRL_OPN_2PTS030_0711_20160118_013450_20160118_031333.EUM.nc	-0.128	-0.169	0.104	3093	5506	0	2413	0	0
SRL_OPN_2PTS030_0713_20160118_031333_20160118_045359.EUM.nc	-0.092	-0.129	0.101	3123	5478	0	2355	0	0
SRL_OPN_2PTS030_0715_20160118_045358_20160118_063627.EUM.nc	-0.132	-0.139	0.087	4049	5788	0	1739	0	0
SRL_OPN_2PTS030_0717_20160118_063627_20160118_082258.EUM.nc	-0.127	-0.145	0.090	4265	6069	0	1804	0	0
SRL_OPN_2PTS030_0720_20160118_082257_20160118_100051.EUM.nc	-0.151	-0.147	0.091	2861	5372	0	2511	0	0
SRL_OPN_2PTS030_0721_20160118_100051_20160118_113847.EUM.nc	-0.124	-0.151	0.087	2442	5349	0	2907	0	0
SRL_OPN_2PTS030_0723_20160118_113846_20160118_131728.EUM.nc	-0.155	-0.191	0.107	2963	5326	0	2363	0	0
SRL_OPN_2PTS030_0725_20160118_131729_20160118_151049.EUM.nc	-0.174	-0.182	0.093	3621	6362	0	2741	0	0
SRL_OPN_2PTS030_0728_20160118_151048_20160118_165037.EUM.nc	-0.083	-0.133	0.108	3067	5568	0	2501	0	0
SRL_OPN_2PTS030_0730_20160118_165036_20160118_183009.EUM.nc	-0.107	-0.130	0.091	3459	5466	0	2007	0	0
SRL_OPN_2PTS030_0732_20160118_183008_20160118_200930.EUM.nc	-0.143	-0.154	0.091	3245	5492	0	2247	0	0
SRL_OPN_2PTS030_0734_20160118_200929_20160118_214808.EUM.nc	-0.118	-0.137	0.093	3442	5503	0	2061	0	0
SRL_OPN_2PTS030_0736_20160118_214807_20160118_232612.EUM.nc	-0.129	-0.151	0.094	2602	5266	0	2664	0	0
SRL_OPN_2PTS030_0737_20160118_232612_20160119_010401.EUM.nc	-0.133	-0.173	0.106	2833	5476	0	2643	0	0
SRL_OPN_2PTS030_0739_20160119_010401_20160119_024228.EUM.nc	-0.173	-0.172	0.100	3097	5553	0	2456	0	0
SRL_OPN_2PTS030_0741_20160119_024227_20160119_042213.EUM.nc	-0.097	-0.127	0.092	2986	5494	0	2508	0	0
SRL_OPN_2PTS030_0743_20160119_042212_20160119_060405.EUM.nc	-0.121	-0.151	0.108	3906	5703	0	1797	0	0
SRL_OPN_2PTS030_0745_20160119_060404_20160119_075203.EUM.nc	-0.128	-0.142	0.078	4238	6106	0	1841	0	27
SRL_OPN_2PTS030_0748_20160119_075203_20160119_093015.EUM.nc	-0.132	-0.140	0.091	3256	5484	0	2228	0	0
SRL_OPN_2PTS030_0749_20160119_093015_20160119_110758.EUM.nc	-0.129	-0.157	0.102	2228	5405	0	3177	0	0
SRL_OPN_2PTS030_0751_20160119_110757_20160119_124620.EUM.nc	-0.166	-0.195	0.102	2531	5207	0	2676	0	0
SRL_OPN_2PTS030_0753_20160119_124619_20160119_143928.EUM.nc	-0.169	-0.173	0.088	3442	6182	0	2740	0	0
SRL_OPN_2PTS030_0756_20160119_143928_20160119_161914.EUM.nc	-0.106	-0.149	0.109	3539	5642	0	2103	0	0
SRL_OPN_2PTS030_0758_20160119_161913_20160119_175850.EUM.nc	-0.100	-0.140	0.109	3156	5548	0	2390	0	2
SRL_OPN_2PTS030_0760_20160119_175850_20160119_193821.EUM.nc	-0.146	-0.151	0.085	3409	5579	0	2162	0	8
SRL_OPN_2PTS030_0762_20160119_193820_20160119_211720.EUM.nc	-0.113	-0.138	0.095	3646	5438	0	1792	0	0
SRL_OPN_2PTS030_0764_20160119_211719_20160119_225527.EUM.nc	-0.147	-0.159	0.091	2451	5416	0	2965	0	0
SRL_OPN_2PTS030_0765_20160119_225526_20160120_003316.EUM.nc	-0.121	-0.154	0.101	3345	5438	0	2093	0	0
SRL_OPN_2PTS030_0767_20160120_003316_20160120_021126.EUM.nc	-0.167	-0.184	0.105	2998	5533	0	2535	0	0
SRL_OPN_2PTS030_0769_20160120_021125_20160120_035038.EUM.nc	-0.100	-0.135	0.103	3050	5512	0	2462	0	0
SRL_OPN_2PTS030_0771_20160120_035037_20160120_053149.EUM.nc	-0.116	-0.154	0.113	3100	5523	0	2423	0	0
SRL_OPN_2PTS030_0773_20160120_053148_20160120_072102.EUM.nc	-0.135	-0.149	0.088	4215	6198	0	1983	0	0
SRL_OPN_2PTS030_0776_20160120_072102_20160120_085928.EUM.nc	-0.128	-0.148	0.098	3901	5592	0	1691	0	0

– Continued on next page

Table 9: Model Wet Troposphere Path Delay Statistics.

– Continued from previous page

File	Median	Mean	Std. Dev.	No. Obs.	Total Obs.	Default Lat/Lon	Flag (total)	Default (total)	3-Sigma Edited
SRL_OPN_2PTS030_0777_20160120_085927_20160120_103713.EUM.nc	-0.109	-0.132	0.097	2470	5471	0	3001	0	0
SRL_OPN_2PTS030_0779_20160120_103713_20160120_121520.EUM.nc	-0.154	-0.184	0.095	2614	5421	0	2807	0	0
SRL_OPN_2PTS030_0781_20160120_121519_20160120_135431.EUM.nc	-0.157	-0.176	0.100	3175	5433	0	2258	0	0
SRL_OPN_2PTS030_0783_20160120_135431_20160120_154755.EUM.nc	-0.120	-0.160	0.104	3632	6363	0	2731	0	0
SRL_OPN_2PTS030_0786_20160120_154755_20160120_172732.EUM.nc	-0.096	-0.140	0.119	2989	5484	0	2495	0	0
SRL_OPN_2PTS030_0788_20160120_172731_20160120_190708.EUM.nc	-0.148	-0.149	0.084	3635	5593	0	1958	0	0
SRL_OPN_2PTS030_0790_20160120_190707_20160120_204611.EUM.nc	-0.124	-0.148	0.097	3928	5518	0	1590	0	0
SRL_OPN_2PTS030_0792_20160120_204612_20160120_222441.EUM.nc	-0.123	-0.147	0.092	3011	5336	0	2325	0	0
SRL_OPN_2PTS030_0794_20160120_222440_20160121_000234.EUM.nc	-0.116	-0.146	0.095	3125	5499	0	2373	0	1
SRL_OPN_2PTS030_0795_20160121_000233_20160121_014022.EUM.nc	-0.158	-0.185	0.108	3160	5521	0	2361	0	0
SRL_OPN_2PTS030_0797_20160121_014023_20160121_031916.EUM.nc	-0.103	-0.152	0.104	3128	5513	0	2385	0	0
SRL_OPN_2PTS030_0799_20160121_031916_20160121_045949.EUM.nc	-0.099	-0.130	0.093	3178	5502	0	2324	0	0
SRL_OPN_2PTS030_0801_20160121_045948_20160121_064227.EUM.nc	-0.142	-0.157	0.092	4055	5803	0	1748	0	0
SRL_OPN_2PTS030_0803_20160121_064226_20160121_082830.EUM.nc	-0.128	-0.145	0.096	4311	6032	0	1721	0	0
SRL_OPN_2PTS030_0806_20160121_082829_20160121_100630.EUM.nc	-0.114	-0.115	0.067	2733	5372	0	2512	0	127
SRL_OPN_2PTS030_0807_20160121_100630_20160121_114427.EUM.nc	-0.162	-0.188	0.100	2497	5385	0	2888	0	0
SRL_OPN_2PTS030_0809_20160121_114426_20160121_132311.EUM.nc	-0.162	-0.183	0.105	2991	5350	0	2359	0	0
SRL_OPN_2PTS030_0811_20160121_132311_20160121_151634.EUM.nc	-0.123	-0.173	0.110	3633	6328	0	2695	0	0
SRL_OPN_2PTS030_0814_20160121_151634_20160121_165613.EUM.nc	-0.118	-0.140	0.094	3030	5537	0	2507	0	0
SRL_OPN_2PTS030_0816_20160121_165613_20160121_183553.EUM.nc	-0.138	-0.145	0.094	3500	5458	0	1958	0	0
SRL_OPN_2PTS030_0818_20160121_183553_20160121_201513.EUM.nc	-0.149	-0.157	0.089	3388	5475	0	2087	0	0
SRL_OPN_2PTS030_0820_20160121_201513_20160121_215348.EUM.nc	-0.110	-0.137	0.093	3351	5492	0	2141	0	0
SRL_OPN_2PTS030_0822_20160121_215348_20160121_233149.EUM.nc	-0.123	-0.138	0.092	2526	5264	0	2738	0	0
SRL_OPN_2PTS030_0823_20160121_233149_20160122_010939.EUM.nc	-0.172	-0.177	0.097	2798	5488	0	2690	0	0
SRL_OPN_2PTS030_0825_20160122_010939_20160122_024802.EUM.nc	-0.148	-0.170	0.099	3085	5532	0	2447	0	0
SRL_OPN_2PTS030_0827_20160122_024801_20160122_042801.EUM.nc	-0.116	-0.122	0.069	2867	5485	0	2445	0	173
SRL_OPN_2PTS030_0829_20160122_042800_20160122_060952.EUM.nc	-0.141	-0.153	0.100	3911	5687	0	1776	0	0
SRL_OPN_2PTS030_0831_20160122_060951_20160122_075743.EUM.nc	-0.140	-0.152	0.091	4241	6125	0	1884	0	0
SRL_OPN_2PTS030_0834_20160122_075743_20160122_093545.EUM.nc	-0.130	-0.121	0.071	3023	5489	0	2374	0	92
SRL_OPN_2PTS030_0835_20160122_093544_20160122_111337.EUM.nc	-0.172	-0.175	0.099	2169	5371	0	3202	0	0
SRL_OPN_2PTS030_0837_20160122_111336_20160122_125201.EUM.nc	-0.157	-0.175	0.090	2679	5223	0	2544	0	0
SRL_OPN_2PTS030_0839_20160122_125200_20160122_144513.EUM.nc	-0.133	-0.168	0.099	3484	6253	0	2769	0	0
SRL_OPN_2PTS030_0842_20160122_144512_20160122_162452.EUM.nc	-0.143	-0.155	0.097	3493	5623	0	2130	0	0
SRL_OPN_2PTS030_0844_20160122_162451_20160122_180435.EUM.nc	-0.130	-0.148	0.100	3253	5608	0	2355	0	0
SRL_OPN_2PTS030_0846_20160122_180435_20160122_194404.EUM.nc	-0.150	-0.153	0.097	3398	5563	0	2165	0	0
SRL_OPN_2PTS030_0848_20160122_194403_20160122_212252.EUM.nc	-0.134	-0.160	0.098	3615	5365	0	1750	0	0
SRL_OPN_2PTS030_0850_20160122_212251_20160122_230105.EUM.nc	-0.093	-0.136	0.103	2300	5303	0	3003	0	0
SRL_OPN_2PTS030_0851_20160122_230105_20160123_003853.EUM.nc	-0.151	-0.167	0.097	3337	5459	0	2122	0	0
SRL_OPN_2PTS030_0853_20160123_003852_20160123_021658.EUM.nc	-0.161	-0.179	0.103	2967	5547	0	2580	0	0

– Continued on next page

Table 9: Model Wet Troposphere Path Delay Statistics.

– Continued from previous page

File	Median	Mean	Std. Dev.	No. Obs.	Total Obs.	Default Lat/Lon	Flag (total)	Default (total)	3-Sigma Edited
SRL_OPN_2PTS030_0855_20160123_021657_20160123_035625.EUM.nc	-0.123	-0.145	0.096	3049	5562	0	2513	0	0
SRL_OPN_2PTS030_0857_20160123_035624_20160123_053743.EUM.nc	-0.132	-0.144	0.087	3277	5540	0	2263	0	0
SRL_OPN_2PTS030_0859_20160123_053742_20160123_072644.EUM.nc	-0.134	-0.149	0.088	4321	6165	0	1844	0	0
SRL_OPN_2PTS030_0862_20160123_072644_20160123_090458.EUM.nc	-0.116	-0.144	0.107	3762	5551	0	1789	0	0
SRL_OPN_2PTS030_0863_20160123_090457_20160123_104251.EUM.nc	-0.122	-0.149	0.103	2466	5486	0	3020	0	0
SRL_OPN_2PTS030_0865_20160123_104252_20160123_122101.EUM.nc	-0.148	-0.170	0.094	2674	5416	0	2742	0	0
SRL_OPN_2PTS030_0867_20160123_122101_20160123_140008.EUM.nc	-0.150	-0.179	0.112	3331	5435	0	2104	0	0
SRL_OPN_2PTS030_0869_20160123_140008_20160123_155331.EUM.nc	-0.142	-0.163	0.096	3380	6346	0	2966	0	0
SRL_OPN_2PTS030_0872_20160123_155330_20160123_173317.EUM.nc	-0.131	-0.131	0.087	2944	5472	0	2491	0	37
SRL_OPN_2PTS030_0874_20160123_173317_20160123_191252.EUM.nc	-0.133	-0.145	0.096	3708	5584	0	1876	0	0
SRL_OPN_2PTS030_0876_20160123_191252_20160123_205153.EUM.nc	-0.144	-0.139	0.077	3828	5571	0	1654	0	89
SRL_OPN_2PTS030_0878_20160123_205153_20160123_223019.EUM.nc	-0.099	-0.137	0.094	2993	5353	0	2360	0	0
SRL_OPN_2PTS030_0880_20160123_223019_20160124_000811.EUM.nc	-0.131	-0.146	0.090	3122	5467	0	2345	0	0
SRL_OPN_2PTS030_0881_20160124_000810_20160124_014602.EUM.nc	-0.161	-0.184	0.108	3188	5536	0	2348	0	0
SRL_OPN_2PTS030_0883_20160124_014601_20160124_032501.EUM.nc	-0.129	-0.152	0.103	3230	5480	0	2250	0	0
SRL_OPN_2PTS030_0885_20160124_032500_20160124_050533.EUM.nc	-0.132	-0.149	0.092	3101	5508	0	2407	0	0
SRL_OPN_2PTS030_0887_20160124_050532_20160124_065542.EUM.nc	-0.122	-0.143	0.091	3980	6208	0	2228	0	0
SRL_OPN_2PTS030_0890_20160124_065542_20160124_083410.EUM.nc	-0.134	-0.152	0.101	4290	5616	0	1326	0	0
SRL_OPN_2PTS030_0892_20160124_083410_20160124_101209.EUM.nc	-0.105	-0.131	0.089	2816	5359	0	2543	0	0
SRL_OPN_2PTS030_0893_20160124_101208_20160124_115007.EUM.nc	-0.128	-0.175	0.105	2550	5387	0	2837	0	0
SRL_OPN_2PTS030_0895_20160124_115006_20160124_132848.EUM.nc	-0.168	-0.185	0.110	3026	5307	0	2281	0	0
SRL_OPN_2PTS030_0897_20160124_132847_20160124_152210.EUM.nc	-0.152	-0.181	0.104	3666	6321	0	2655	0	0
SRL_OPN_2PTS030_0900_20160124_152211_20160124_170157.EUM.nc	-0.101	-0.125	0.097	3017	5588	0	2571	0	0
SRL_OPN_2PTS030_0902_20160124_170157_20160124_184138.EUM.nc	-0.134	-0.154	0.099	3530	5456	0	1926	0	0
SRL_OPN_2PTS030_0904_20160124_184138_20160124_202048.EUM.nc	-0.159	-0.158	0.097	3547	5486	0	1939	0	0
SRL_OPN_2PTS030_0906_20160124_202048_20160124_215928.EUM.nc	-0.102	-0.137	0.094	3147	5462	0	2315	0	0
SRL_OPN_2PTS030_0908_20160124_215929_20160124_233729.EUM.nc	-0.108	-0.137	0.096	2749	5404	0	2655	0	0
SRL_OPN_2PTS030_0909_20160124_233729_20160125_011511.EUM.nc	-0.163	-0.187	0.105	3045	5452	0	2407	0	0
SRL_OPN_2PTS030_0911_20160125_011510_20160125_025346.EUM.nc	-0.155	-0.169	0.102	3140	5511	0	2371	0	0
SRL_OPN_2PTS030_0913_20160125_025345_20160125_043342.EUM.nc	-0.125	-0.146	0.091	3047	5471	0	2424	0	0
SRL_OPN_2PTS030_0915_20160125_043341_20160125_061550.EUM.nc	-0.125	-0.149	0.097	3994	5749	0	1755	0	0
SRL_OPN_2PTS030_0917_20160125_061550_20160125_080315.EUM.nc	-0.145	-0.154	0.093	4248	6087	0	1839	0	0
SRL_OPN_2PTS030_0920_20160125_080315_20160125_094124.EUM.nc	-0.127	-0.143	0.093	3141	5504	0	2363	0	0
SRL_OPN_2PTS030_0921_20160125_094124_20160125_111916.EUM.nc	-0.123	-0.169	0.111	2301	5229	0	2928	0	0
SRL_OPN_2PTS030_0923_20160125_111915_20160125_125736.EUM.nc	-0.180	-0.194	0.092	2766	5254	0	2488	0	0
SRL_OPN_2PTS030_0925_20160125_125735_20160125_145058.EUM.nc	-0.160	-0.174	0.095	3539	6288	0	2749	0	0
SRL_OPN_2PTS030_0928_20160125_145058_20160125_163036.EUM.nc	-0.124	-0.150	0.103	3421	5655	0	2234	0	0
SRL_OPN_2PTS030_0930_20160125_163036_20160125_181020.EUM.nc	-0.119	-0.141	0.096	3263	5574	0	2311	0	0
SRL_OPN_2PTS030_0932_20160125_181019_20160125_194939.EUM.nc	-0.157	-0.166	0.109	3339	5514	0	2175	0	0

– Continued on next page

Table 9: Model Wet Troposphere Path Delay Statistics.

– Continued from previous page

File	Median	Mean	Std. Dev.	No. Obs.	Total Obs.	Default Lat/Lon	Flag (total)	Default (total)	3-Sigma Edited
SRL_OPN_2PTS030_0934_20160125_194938_20160125_212833.EUM.nc	-0.126	-0.159	0.103	3711	5397	0	1686	0	0
SRL_OPN_2PTS030_0936_20160125_212832_20160125_230644.EUM.nc	-0.116	-0.150	0.104	2245	5295	0	3050	0	0
SRL_OPN_2PTS030_0937_20160125_230644_20160126_004423.EUM.nc	-0.155	-0.163	0.094	3228	5439	0	2211	0	0
SRL_OPN_2PTS030_0939_20160126_004422_20160126_022240.EUM.nc	-0.158	-0.177	0.102	3022	5565	0	2543	0	0
SRL_OPN_2PTS030_0941_20160126_022239_20160126_040211.EUM.nc	-0.113	-0.142	0.102	3055	5429	0	2374	0	0
SRL_OPN_2PTS030_0943_20160126_040211_20160126_054329.EUM.nc	-0.128	-0.150	0.094	3579	5657	0	2078	0	0
SRL_OPN_2PTS030_0945_20160126_054328_20160126_073217.EUM.nc	-0.134	-0.148	0.093	4297	6168	0	1871	0	0
SRL_OPN_2PTS030_0948_20160126_073216_20160126_091037.EUM.nc	-0.129	-0.162	0.114	3491	5562	0	2071	0	0
SRL_OPN_2PTS030_0949_20160126_091036_20160126_104830.EUM.nc	-0.105	-0.143	0.102	2368	5508	0	3140	0	0
SRL_OPN_2PTS030_0951_20160126_104830_20160126_122634.EUM.nc	-0.181	-0.193	0.084	2649	5329	0	2680	0	0
SRL_OPN_2PTS030_0953_20160126_122634_20160126_140554.EUM.nc	-0.147	-0.163	0.094	3244	5491	0	2247	0	0
SRL_OPN_2PTS030_0955_20160126_140554_20160126_155916.EUM.nc	-0.139	-0.163	0.107	3413	6345	0	2932	0	0
SRL_OPN_2PTS030_0958_20160126_155915_20160126_173902.EUM.nc	-0.099	-0.120	0.087	3100	5612	0	2512	0	0
SRL_OPN_2PTS030_0960_20160126_173902_20160126_191827.EUM.nc	-0.126	-0.154	0.108	3659	5563	0	1904	0	0
SRL_OPN_2PTS030_0962_20160126_191827_20160126_205735.EUM.nc	-0.129	-0.148	0.099	3952	5581	0	1629	0	0
SRL_OPN_2PTS030_0964_20160126_205734_20160126_223551.EUM.nc	-0.116	-0.143	0.107	2871	5337	0	2466	0	0
SRL_OPN_2PTS030_0965_20160126_223551_20160127_001342.EUM.nc	-0.132	-0.154	0.089	3160	5447	0	2287	0	0
SRL_OPN_2PTS030_0967_20160127_001341_20160127_015143.EUM.nc	-0.171	-0.182	0.098	3220	5529	0	2309	0	0
SRL_OPN_2PTS030_0969_20160127_015143_20160127_033039.EUM.nc	-0.089	-0.141	0.108	3264	5466	0	2202	0	0
SRL_OPN_2PTS030_0971_20160127_033039_20160127_051125.EUM.nc	-0.143	-0.151	0.091	3195	5532	0	2337	0	0
SRL_OPN_2PTS030_0973_20160127_051124_20160127_070116.EUM.nc	-0.120	-0.142	0.089	3963	6195	0	2232	0	0
SRL_OPN_2PTS030_0976_20160127_070115_20160127_083950.EUM.nc	-0.141	-0.158	0.104	4178	5610	0	1432	0	0
SRL_OPN_2PTS030_0978_20160127_083949_20160127_101738.EUM.nc	-0.114	-0.128	0.087	2816	5372	0	2556	0	0
SRL_OPN_2PTS030_0979_20160127_101738_20160127_115539.EUM.nc	-0.175	-0.196	0.095	2577	5399	0	2822	0	0
SRL_OPN_2PTS030_0981_20160127_115538_20160127_133434.EUM.nc	-0.166	-0.184	0.112	3056	5362	0	2306	0	0
SRL_OPN_2PTS030_0983_20160127_133433_20160127_152756.EUM.nc	-0.155	-0.173	0.104	3676	6339	0	2663	0	0
SRL_OPN_2PTS030_0986_20160127_152756_20160127_170742.EUM.nc	-0.114	-0.129	0.094	2951	4645	0	1694	0	0
SRL_OPN_2PTS030_0988_20160127_170741_20160127_184712.EUM.nc	-0.122	-0.151	0.101	3621	5480	0	1859	0	0
SRL_OPN_2PTS030_0990_20160127_184711_20160127_202629.EUM.nc	-0.142	-0.161	0.104	3619	5538	0	1919	0	0
SRL_OPN_2PTS030_0992_20160127_202628_20160127_220508.EUM.nc	-0.117	-0.146	0.097	3179	5455	0	2276	0	0
SRL_OPN_2PTS030_0994_20160127_220508_20160127_234257.EUM.nc	-0.130	-0.144	0.080	2954	5461	0	2507	0	0
SRL_OPN_2PTS030_0995_20160127_234257_20160128_012049.EUM.nc	-0.195	-0.187	0.106	3056	5508	0	2452	0	0
SRL_OPN_2PTS030_0997_20160128_012049_20160128_025929.EUM.nc	-0.145	-0.156	0.106	3149	5542	0	2393	0	0
SRL_OPN_2PTS030_0999_20160128_025929_20160128_043931.EUM.nc	-0.130	-0.155	0.099	3049	5506	0	2457	0	0

26 Wet Path Delay Difference (AMR-Model) Table

Table 10: Wet Path Delay Difference (AMR-Model) Statistics.

File	Median	Mean	Std. Dev.	No. Obs.	Total Obs.	Default Lat/Lon	Flag (total)	Default (total)	3-Sigma Edited
SRL_OPN_2PTS029_1001_20151224_043938_20151224_062147.EUM.nc	0.004	0.003	0.017	3897	5742	0	1747	0	98
SRL_OPN_2PTS030_0001_20151224_062146_20151224_080903.EUM.nc	0.002	0.001	0.018	3943	6088	0	2064	0	81
SRL_OPN_2PTS030_0004_20151224_080902_20151224_094701.EUM.nc	0.004	0.004	0.019	2834	5468	0	2567	0	67
SRL_OPN_2PTS030_0005_20151224_094701_20151224_112453.EUM.nc	0.004	0.002	0.017	2122	5271	0	3083	0	66
SRL_OPN_2PTS030_0007_20151224_112453_20151224_130326.EUM.nc	0.005	0.006	0.015	2635	5270	0	2539	0	96
SRL_OPN_2PTS030_0009_20151224_130325_20151224_163620.EUM.nc	0.004	0.004	0.018	6748	11934	0	5099	0	87
SRL_OPN_2PTS030_0014_20151224_163620_20151224_181604.EUM.nc	0.003	0.003	0.019	2939	5573	0	2557	0	77
SRL_OPN_2PTS030_0016_20151224_181603_20151224_195528.EUM.nc	0.007	0.007	0.019	3100	5483	0	2278	0	105
SRL_OPN_2PTS030_0018_20151224_195527_20151224_213412.EUM.nc	0.002	0.002	0.020	3614	5380	0	1710	0	56
SRL_OPN_2PTS030_0020_20151224_213411_20151224_231221.EUM.nc	0.002	0.001	0.013	2094	5315	0	3027	0	194
SRL_OPN_2PTS030_0021_20151224_231220_20151225_005009.EUM.nc	0.004	0.005	0.020	3043	5480	0	2334	0	103
SRL_OPN_2PTS030_0023_20151225_005008_20151225_022820.EUM.nc	0.009	0.010	0.019	2917	5514	0	2520	0	77
SRL_OPN_2PTS030_0025_20151225_022819_20151225_040757.EUM.nc	0.007	0.007	0.018	2809	5463	0	2580	0	74
SRL_OPN_2PTS030_0027_20151225_040756_20151225_054921.EUM.nc	0.005	0.006	0.019	3641	5680	0	1939	0	100
SRL_OPN_2PTS030_0029_20151225_054921_20151225_073805.EUM.nc	0.005	0.006	0.015	4139	6147	0	1940	0	68
SRL_OPN_2PTS030_0032_20151225_073804_20151225_091614.EUM.nc	0.002	0.003	0.024	3212	5479	0	2225	0	42
SRL_OPN_2PTS030_0033_20151225_091614_20151225_105407.EUM.nc	0.005	0.007	0.019	2259	5469	0	3142	0	68
SRL_OPN_2PTS030_0035_20151225_105407_20151225_123221.EUM.nc	0.007	0.008	0.014	2451	5279	0	2755	0	73
SRL_OPN_2PTS030_0037_20151225_123221_20151225_141138.EUM.nc	0.001	0.004	0.015	3170	5479	0	2236	0	73
SRL_OPN_2PTS030_0039_20151225_141137_20151225_160458.EUM.nc	0.008	0.008	0.020	3263	6369	0	3009	0	97
SRL_OPN_2PTS030_0042_20151225_160457_20151225_174445.EUM.nc	0.005	0.005	0.016	2923	5589	0	2621	0	45
SRL_OPN_2PTS030_0044_20151225_174444_20151225_192418.EUM.nc	0.003	0.004	0.017	3248	5581	0	2202	0	131
SRL_OPN_2PTS030_0046_20151225_192417_20151225_210313.EUM.nc	0.004	0.003	0.020	3664	5528	0	1773	0	91
SRL_OPN_2PTS030_0048_20151225_210313_20151225_224135.EUM.nc	0.003	0.003	0.018	2631	5283	0	2598	0	54
SRL_OPN_2PTS030_0049_20151225_224134_20151226_001926.EUM.nc	0.003	0.004	0.020	3152	5438	0	2251	0	35
SRL_OPN_2PTS030_0051_20151226_001926_20151226_015720.EUM.nc	0.007	0.006	0.016	3012	5530	0	2448	0	70
SRL_OPN_2PTS030_0053_20151226_015719_20151226_033629.EUM.nc	0.006	0.006	0.017	3052	5471	0	2324	0	95
SRL_OPN_2PTS030_0055_20151226_033628_20151226_051713.EUM.nc	0.005	0.003	0.021	3047	5541	0	2451	0	43
SRL_OPN_2PTS030_0057_20151226_051712_20151226_070702.EUM.nc	0.001	0.001	0.015	3871	6192	0	2208	0	113
SRL_OPN_2PTS030_0060_20151226_070701_20151226_084526.EUM.nc	0.007	0.007	0.019	3765	5581	0	1755	0	61
SRL_OPN_2PTS030_0061_20151226_084525_20151226_102322.EUM.nc	0.002	0.001	0.018	2577	5378	0	2743	0	58
SRL_OPN_2PTS030_0063_20151226_102322_20151226_120123.EUM.nc	0.005	0.006	0.017	2457	5360	0	2765	0	138
SRL_OPN_2PTS030_0065_20151226_120122_20151226_134014.EUM.nc	0.001	0.002	0.014	3009	5399	0	2305	0	85
SRL_OPN_2PTS030_0067_20151226_134013_20151226_153337.EUM.nc	0.009	0.010	0.017	3489	6323	0	2719	0	115
SRL_OPN_2PTS030_0070_20151226_153336_20151226_171325.EUM.nc	0.005	0.005	0.015	2784	5580	0	2696	0	100
SRL_OPN_2PTS030_0072_20151226_171324_20151226_185303.EUM.nc	0.007	0.006	0.018	3144	5499	0	2227	0	128

– Continued on next page

Table 10: Wet Path Delay Difference (AMR-Model) Statistics.

– Continued from previous page

File	Median	Mean	Std. Dev.	No. Obs.	Total Obs.	Default Lat/Lon	Flag (total)	Default (total)	3-Sigma Edited
SRL_OPN_2PTS030_0074_20151226_185302_20151226_203209.EUM.nc	0.005	0.004	0.021	3516	5499	0	1898	0	85
SRL_OPN_2PTS030_0076_20151226_203209_20151226_221046.EUM.nc	0.005	0.004	0.016	2972	5452	0	2388	1	91
SRL_OPN_2PTS030_0078_20151226_221046_20151226_234841.EUM.nc	-0.002	-0.003	0.017	2921	5453	0	2471	0	61
SRL_OPN_2PTS030_0079_20151226_234842_20151227_012627.EUM.nc	0.002	0.004	0.014	2898	5490	0	2509	0	83
SRL_OPN_2PTS030_0081_20151227_012626_20151227_030510.EUM.nc	0.006	0.006	0.020	2984	5516	0	2456	0	76
SRL_OPN_2PTS030_0083_20151227_030509_20151227_044518.EUM.nc	0.006	0.007	0.021	3000	5466	0	2409	1	56
SRL_OPN_2PTS030_0085_20151227_044517_20151227_062743.EUM.nc	0.003	0.004	0.018	3960	5766	0	1744	0	62
SRL_OPN_2PTS030_0087_20151227_062742_20151227_081433.EUM.nc	0.003	0.001	0.021	4113	6085	0	1959	1	12
SRL_OPN_2PTS030_0090_20151227_081432_20151227_095237.EUM.nc	0.002	0.002	0.019	2747	5373	0	2554	0	72
SRL_OPN_2PTS030_0091_20151227_095237_20151227_113031.EUM.nc	-0.000	0.000	0.016	2228	5274	0	2974	0	72
SRL_OPN_2PTS030_0093_20151227_113031_20151227_130859.EUM.nc	0.004	0.006	0.016	2760	5331	0	2512	0	59
SRL_OPN_2PTS030_0095_20151227_130859_20151227_150225.EUM.nc	0.005	0.006	0.015	3411	6338	0	2783	0	144
SRL_OPN_2PTS030_0098_20151227_150224_20151227_164203.EUM.nc	0.001	0.001	0.016	3031	5589	0	2463	0	95
SRL_OPN_2PTS030_0100_20151227_164202_20151227_182146.EUM.nc	0.001	0.000	0.018	3088	5525	0	2348	0	89
SRL_OPN_2PTS030_0102_20151227_182145_20151227_200102.EUM.nc	0.007	0.007	0.021	3086	5477	0	2288	0	103
SRL_OPN_2PTS030_0104_20151227_200101_20151227_213952.EUM.nc	0.001	0.001	0.020	3487	5487	0	1919	0	81
SRL_OPN_2PTS030_0107_20151227_231757_20151228_005538.EUM.nc	0.005	0.006	0.017	2837	5493	0	2578	0	78
SRL_OPN_2PTS030_0109_20151228_005537_20151228_023400.EUM.nc	0.006	0.004	0.021	2924	5527	0	2532	0	71
SRL_OPN_2PTS030_0111_20151228_023359_20151228_041344.EUM.nc	0.007	0.007	0.018	2851	5475	0	2560	0	64
SRL_OPN_2PTS030_0113_20151228_041343_20151228_055515.EUM.nc	0.003	0.004	0.018	3656	5681	0	1882	0	143
SRL_OPN_2PTS030_0115_20151228_055515_20151228_074335.EUM.nc	0.004	0.004	0.022	4079	6130	0	1910	0	141
SRL_OPN_2PTS030_0118_20151228_074334_20151228_092152.EUM.nc	0.004	0.004	0.017	3092	5498	0	2347	0	59
SRL_OPN_2PTS030_0119_20151228_092151_20151228_105943.EUM.nc	0.003	0.003	0.018	2063	5380	0	3208	0	109
SRL_OPN_2PTS030_0121_20151228_105942_20151228_123752.EUM.nc	0.006	0.007	0.014	2412	5302	0	2772	0	118
SRL_OPN_2PTS030_0123_20151228_123751_20151228_141723.EUM.nc	0.008	0.009	0.014	3216	5507	0	2169	0	122
SRL_OPN_2PTS030_0125_20151228_141722_20151228_161042.EUM.nc	0.004	0.004	0.020	3385	6354	0	2905	0	64
SRL_OPN_2PTS030_0128_20151228_161043_20151228_175028.EUM.nc	0.001	0.001	0.018	2945	5581	0	2551	0	85
SRL_OPN_2PTS030_0130_20151228_175027_20151228_192951.EUM.nc	0.007	0.008	0.020	3196	5574	0	2294	0	84
SRL_OPN_2PTS030_0132_20151228_192952_20151228_210853.EUM.nc	0.004	0.005	0.016	3548	5419	0	1760	0	111
SRL_OPN_2PTS030_0134_20151228_210852_20151228_224712.EUM.nc	0.001	0.002	0.019	2520	5410	0	2832	0	58
SRL_OPN_2PTS030_0135_20151228_224713_20151229_002453.EUM.nc	0.003	0.003	0.021	3121	5371	0	2195	0	55
SRL_OPN_2PTS030_0137_20151229_002452_20151229_020259.EUM.nc	0.009	0.009	0.019	2965	5535	0	2483	0	87
SRL_OPN_2PTS030_0139_20151229_020259_20151229_034213.EUM.nc	0.003	0.005	0.019	3012	5509	0	2414	0	83
SRL_OPN_2PTS030_0141_20151229_034213_20151229_052304.EUM.nc	0.007	0.007	0.015	2939	5523	0	2450	0	134
SRL_OPN_2PTS030_0143_20151229_052303_20151229_071235.EUM.nc	0.004	0.005	0.020	3836	6157	0	2163	0	158
SRL_OPN_2PTS030_0146_20151229_071235_20151229_085104.EUM.nc	0.001	0.000	0.021	3740	5584	0	1770	1	73
SRL_OPN_2PTS030_0147_20151229_085104_20151229_102858.EUM.nc	0.001	0.003	0.018	2440	5449	0	2906	0	103
SRL_OPN_2PTS030_0149_20151229_102858_20151229_120654.EUM.nc	0.003	0.004	0.016	2537	5380	0	2774	1	68
SRL_OPN_2PTS030_0151_20151229_120653_20151229_134557.EUM.nc	0.008	0.009	0.017	2968	5398	0	2307	0	123

– Continued on next page

Table 10: Wet Path Delay Difference (AMR-Model) Statistics.

– Continued from previous page

File	Median	Mean	Std. Dev.	No. Obs.	Total Obs.	Default Lat/Lon	Flag (total)	Default (total)	3-Sigma Edited
SRL_OPN_2PTS030_0153_20151229_134558_20151229_153920.EUM.nc	0.005	0.006	0.018	3536	6353	0	2749	0	68
SRL_OPN_2PTS030_0156_20151229_153920_20151229_171908.EUM.nc	0.007	0.007	0.021	2810	5516	0	2626	0	80
SRL_OPN_2PTS030_0158_20151229_171907_20151229_185837.EUM.nc	0.007	0.006	0.016	3136	5599	0	2334	0	129
SRL_OPN_2PTS030_0160_20151229_185836_20151229_203750.EUM.nc	0.003	0.004	0.021	3657	5524	0	1794	1	72
SRL_OPN_2PTS030_0162_20151229_203750_20151229_221624.EUM.nc	0.003	0.001	0.016	2959	5348	0	2275	1	113
SRL_OPN_2PTS030_0164_20151229_221623_20151229_235410.EUM.nc	0.001	-0.001	0.015	2937	5441	0	2344	0	160
SRL_OPN_2PTS030_0165_20151229_235410_20151230_013204.EUM.nc	0.007	0.007	0.018	2986	5515	0	2453	0	76
SRL_OPN_2PTS030_0167_20151230_013204_20151230_031044.EUM.nc	0.005	0.006	0.016	2965	5521	0	2459	0	97
SRL_OPN_2PTS030_0169_20151230_031043_20151230_045107.EUM.nc	0.008	0.007	0.020	3056	5469	0	2362	0	51
SRL_OPN_2PTS030_0171_20151230_045106_20151230_063340.EUM.nc	0.005	0.003	0.019	3963	5801	0	1739	0	99
SRL_OPN_2PTS030_0173_20151230_063339_20151230_082012.EUM.nc	0.001	-0.002	0.019	4090	6060	0	1927	0	43
SRL_OPN_2PTS030_0176_20151230_082013_20151230_095814.EUM.nc	0.003	0.005	0.018	2771	5402	0	2583	1	47
SRL_OPN_2PTS030_0177_20151230_095813_20151230_113601.EUM.nc	0.004	0.004	0.013	2343	5345	0	2920	0	82
SRL_OPN_2PTS030_0179_20151230_113600_20151230_131439.EUM.nc	0.007	0.007	0.016	2866	5298	0	2365	0	67
SRL_OPN_2PTS030_0181_20151230_131439_20151230_150800.EUM.nc	0.006	0.008	0.019	3489	6358	0	2780	0	89
SRL_OPN_2PTS030_0184_20151230_150800_20151230_164747.EUM.nc	0.005	0.005	0.016	2945	5556	0	2521	0	90
SRL_OPN_2PTS030_0186_20151230_164747_20151230_182721.EUM.nc	0.006	0.005	0.020	3152	5476	0	2277	0	47
SRL_OPN_2PTS030_0188_20151230_182720_20151230_200643.EUM.nc	0.003	0.004	0.018	3134	5503	0	2282	0	87
SRL_OPN_2PTS030_0190_20151230_200642_20151230_214530.EUM.nc	0.004	0.003	0.016	3394	5475	0	2013	1	67
SRL_OPN_2PTS030_0192_20151230_214530_20151230_232325.EUM.nc	0.003	0.001	0.019	2467	5297	0	2734	0	96
SRL_OPN_2PTS030_0193_20151230_232324_20151231_010114.EUM.nc	0.006	0.005	0.018	2789	5491	0	2664	0	38
SRL_OPN_2PTS030_0195_20151231_010113_20151231_023941.EUM.nc	0.004	0.006	0.019	2931	5541	0	2498	0	112
SRL_OPN_2PTS030_0197_20151231_023941_20151231_041921.EUM.nc	0.006	0.007	0.016	2842	5463	0	2510	0	111
SRL_OPN_2PTS030_0199_20151231_041921_20151231_060109.EUM.nc	0.004	0.003	0.018	3719	5708	0	1848	0	141
SRL_OPN_2PTS030_0201_20151231_060108_20151231_074915.EUM.nc	0.003	0.002	0.019	4172	6122	0	1857	0	93
SRL_OPN_2PTS030_0204_20151231_074915_20151231_092728.EUM.nc	0.006	0.005	0.020	3031	5476	0	2350	0	95
SRL_OPN_2PTS030_0205_20151231_092727_20151231_110512.EUM.nc	0.004	0.003	0.017	2111	5377	0	3197	0	69
SRL_OPN_2PTS030_0207_20151231_110511_20151231_124331.EUM.nc	0.005	0.005	0.016	2422	5230	0	2679	0	129
SRL_OPN_2PTS030_0209_20151231_124331_20151231_143639.EUM.nc	0.008	0.008	0.017	3344	6226	0	2834	0	48
SRL_OPN_2PTS030_0212_20151231_143639_20151231_161624.EUM.nc	0.002	0.002	0.018	3435	5619	0	2130	0	54
SRL_OPN_2PTS030_0214_20151231_161624_20151231_175602.EUM.nc	0.001	0.002	0.015	3000	5553	0	2473	0	80
SRL_OPN_2PTS030_0216_20151231_175602_20151231_193532.EUM.nc	0.004	0.003	0.020	3262	5586	0	2236	0	88
SRL_OPN_2PTS030_0218_20151231_193531_20151231_211433.EUM.nc	0.004	0.004	0.017	3611	5414	0	1772	0	31
SRL_OPN_2PTS030_0220_20151231_211431_20151231_225240.EUM.nc	0.003	0.003	0.017	2461	5367	0	2848	0	58
SRL_OPN_2PTS030_0221_20151231_225240_20160101_003029.EUM.nc	0.003	0.003	0.018	3157	5443	0	2172	0	114
SRL_OPN_2PTS030_0223_20160101_003028_20160101_020837.EUM.nc	0.011	0.012	0.018	2918	5531	0	2549	0	64
SRL_OPN_2PTS030_0225_20160101_020837_20160101_034748.EUM.nc	0.004	0.005	0.020	2921	5480	0	2425	0	134
SRL_OPN_2PTS030_0227_20160101_034747_20160101_052855.EUM.nc	0.002	0.003	0.018	2997	5549	0	2496	1	55
SRL_OPN_2PTS030_0229_20160101_052854_20160101_071814.EUM.nc	0.003	0.005	0.020	3967	6178	0	2045	0	166

– Continued on next page

Table 10: Wet Path Delay Difference (AMR-Model) Statistics.

– Continued from previous page

File	Median	Mean	Std. Dev.	No. Obs.	Total Obs.	Default Lat/Lon	Flag (total)	Default (total)	3-Sigma Edited
SRL_OPN_2PTS030_0232_20160101_071814_20160101_085640.EUM.nc	0.005	0.005	0.017	3596	5588	0	1876	0	116
SRL_OPN_2PTS030_0233_20160101_085639_20160101_103426.EUM.nc	0.004	0.002	0.016	2379	5454	0	3020	1	54
SRL_OPN_2PTS030_0235_20160101_103425_20160101_121232.EUM.nc	0.009	0.008	0.015	2483	5413	0	2815	0	115
SRL_OPN_2PTS030_0237_20160101_121231_20160101_135140.EUM.nc	0.005	0.006	0.015	2967	5440	0	2307	0	166
SRL_OPN_2PTS030_0239_20160101_135141_20160101_154503.EUM.nc	0.007	0.009	0.018	3568	6358	0	2720	0	70
SRL_OPN_2PTS030_0242_20160101_154502_20160101_172442.EUM.nc	0.001	0.002	0.014	2849	5492	0	2569	0	74
SRL_OPN_2PTS030_0244_20160101_172441_20160101_190418.EUM.nc	0.007	0.008	0.019	3243	5609	0	2253	0	113
SRL_OPN_2PTS030_0246_20160101_190417_20160101_204329.EUM.nc	0.005	0.005	0.018	3804	5554	0	1636	0	114
SRL_OPN_2PTS030_0248_20160101_204329_20160101_222152.EUM.nc	0.003	0.003	0.018	2935	5296	0	2292	0	69
SRL_OPN_2PTS030_0250_20160101_222152_20160101_235946.EUM.nc	0.005	0.005	0.013	2994	5453	0	2326	0	133
SRL_OPN_2PTS030_0251_20160101_235946_20160102_013743.EUM.nc	0.008	0.008	0.016	3009	5538	0	2390	0	139
SRL_OPN_2PTS030_0253_20160102_013742_20160102_031627.EUM.nc	0.005	0.010	0.019	2974	5518	0	2429	0	115
SRL_OPN_2PTS030_0255_20160102_031626_20160102_045655.EUM.nc	0.006	0.004	0.019	3023	5492	0	2327	0	142
SRL_OPN_2PTS030_0257_20160102_045655_20160102_063929.EUM.nc	0.005	0.006	0.020	4026	5784	0	1702	0	56
SRL_OPN_2PTS030_0259_20160102_063928_20160102_082550.EUM.nc	0.004	0.003	0.017	4106	6039	0	1820	1	112
SRL_OPN_2PTS030_0262_20160102_082549_20160102_100342.EUM.nc	0.004	0.004	0.018	2730	5353	0	2587	1	35
SRL_OPN_2PTS030_0263_20160102_100341_20160102_114139.EUM.nc	0.007	0.008	0.014	2347	5412	0	2955	0	110
SRL_OPN_2PTS030_0265_20160102_114138_20160102_132021.EUM.nc	0.007	0.009	0.016	2954	5261	0	2281	0	26
SRL_OPN_2PTS030_0267_20160102_132020_20160102_151343.EUM.nc	0.007	0.007	0.019	3464	6362	0	2771	0	127
SRL_OPN_2PTS030_0270_20160102_151342_20160102_165322.EUM.nc	0.004	0.003	0.015	2850	5540	0	2577	0	113
SRL_OPN_2PTS030_0272_20160102_165322_20160102_183303.EUM.nc	0.003	0.003	0.016	3210	5495	0	2130	0	155
SRL_OPN_2PTS030_0274_20160102_183302_20160102_201223.EUM.nc	0.006	0.006	0.018	3232	5526	0	2184	0	110
SRL_OPN_2PTS030_0276_20160102_201223_20160102_215059.EUM.nc	0.002	0.002	0.016	3339	5450	0	2001	0	110
SRL_OPN_2PTS030_0278_20160102_215059_20160102_232901.EUM.nc	0.005	0.006	0.017	2432	5318	0	2799	0	87
SRL_OPN_2PTS030_0279_20160102_232901_20160103_010652.EUM.nc	0.009	0.010	0.019	2715	5482	0	2680	0	87
SRL_OPN_2PTS030_0281_20160103_010651_20160103_024512.EUM.nc	0.010	0.012	0.019	3007	5506	0	2450	0	49
SRL_OPN_2PTS030_0283_20160103_024511_20160103_042507.EUM.nc	0.003	0.004	0.023	2920	5494	0	2483	0	91
SRL_OPN_2PTS030_0285_20160103_042506_20160103_060655.EUM.nc	0.006	0.006	0.019	3694	5707	0	1825	0	188
SRL_OPN_2PTS030_0287_20160103_060655_20160103_075454.EUM.nc	0.005	0.005	0.014	4050	6093	0	1879	0	164
SRL_OPN_2PTS030_0290_20160103_075453_20160103_093256.EUM.nc	0.005	0.005	0.015	2934	5483	0	2463	0	86
SRL_OPN_2PTS030_0291_20160103_093255_20160103_111048.EUM.nc	0.007	0.007	0.020	2148	5366	0	3162	0	56
SRL_OPN_2PTS030_0293_20160103_111048_20160103_124912.EUM.nc	0.007	0.009	0.016	2543	5223	0	2617	0	63
SRL_OPN_2PTS030_0295_20160103_124912_20160103_144222.EUM.nc	0.012	0.013	0.021	3397	6266	0	2831	0	38
SRL_OPN_2PTS030_0298_20160103_144221_20160103_162208.EUM.nc	0.005	0.003	0.018	3434	5643	0	2165	0	44
SRL_OPN_2PTS030_0300_20160103_162207_20160103_180145.EUM.nc	0.004	0.004	0.015	2988	5566	0	2427	0	151
SRL_OPN_2PTS030_0302_20160103_180144_20160103_194113.EUM.nc	0.006	0.009	0.016	3247	5568	0	2220	0	101
SRL_OPN_2PTS030_0304_20160103_194112_20160103_212002.EUM.nc	0.003	0.005	0.020	3597	5383	0	1716	0	70
SRL_OPN_2PTS030_0306_20160103_212001_20160103_225816.EUM.nc	0.003	0.003	0.014	2299	5369	0	2928	0	142
SRL_OPN_2PTS030_0307_20160103_225815_20160104_003604.EUM.nc	0.009	0.011	0.020	3264	5475	0	2157	0	54

– Continued on next page

Table 10: Wet Path Delay Difference (AMR-Model) Statistics.

– Continued from previous page

File	Median	Mean	Std. Dev.	No. Obs.	Total Obs.	Default Lat/Lon	Flag (total)	Default (total)	3-Sigma Edited
SRL_OPN_2PTS030_0309_20160104_003603_20160104_021407.EUM.nc	0.008	0.011	0.022	2879	5535	0	2604	0	52
SRL_OPN_2PTS030_0311_20160104_021406_20160104_035331.EUM.nc	0.005	0.005	0.018	2728	5528	0	2631	0	169
SRL_OPN_2PTS030_0313_20160104_035330_20160104_053445.EUM.nc	0.003	0.005	0.017	3007	5545	0	2448	0	90
SRL_OPN_2PTS030_0315_20160104_053445_20160104_072353.EUM.nc	0.005	0.005	0.016	4048	6194	0	1938	0	208
SRL_OPN_2PTS030_0318_20160104_072352_20160104_090209.EUM.nc	0.005	0.004	0.017	3571	5575	0	1867	0	137
SRL_OPN_2PTS030_0319_20160104_090208_20160104_104002.EUM.nc	0.003	0.005	0.016	2430	5454	0	2950	0	74
SRL_OPN_2PTS030_0321_20160104_104001_20160104_121810.EUM.nc	0.006	0.009	0.016	2586	5425	0	2789	0	50
SRL_OPN_2PTS030_0323_20160104_121809_20160104_135715.EUM.nc	0.006	0.010	0.019	3177	5452	0	2192	0	83
SRL_OPN_2PTS030_0325_20160104_135714_20160104_155038.EUM.nc	0.004	0.004	0.017	3514	6376	0	2774	0	88
SRL_OPN_2PTS030_0328_20160104_155038_20160104_173024.EUM.nc	0.005	0.007	0.015	2861	5449	0	2515	0	73
SRL_OPN_2PTS030_0330_20160104_173023_20160104_191000.EUM.nc	0.005	0.005	0.018	3429	5627	0	2078	0	120
SRL_OPN_2PTS030_0332_20160104_190959_20160104_204901.EUM.nc	0.007	0.008	0.016	3816	5525	0	1616	0	93
SRL_OPN_2PTS030_0334_20160104_204901_20160104_222729.EUM.nc	0.004	0.004	0.019	2924	5340	0	2280	0	136
SRL_OPN_2PTS030_0336_20160104_222729_20160105_000521.EUM.nc	0.003	0.003	0.015	3070	5498	0	2298	0	130
SRL_OPN_2PTS030_0337_20160105_000521_20160105_014311.EUM.nc	0.006	0.007	0.018	3113	5553	0	2335	0	105
SRL_OPN_2PTS030_0339_20160105_014311_20160105_032209.EUM.nc	0.004	0.006	0.016	2918	5497	0	2453	0	126
SRL_OPN_2PTS030_0341_20160105_032208_20160105_050236.EUM.nc	0.003	0.004	0.014	3024	5506	0	2421	0	61
SRL_OPN_2PTS030_0343_20160105_050235_20160105_065250.EUM.nc	0.005	0.009	0.021	3929	6183	0	2147	0	107
SRL_OPN_2PTS030_0346_20160105_065251_20160105_083119.EUM.nc	0.003	0.004	0.018	4143	5621	0	1386	0	92
SRL_OPN_2PTS030_0348_20160105_083118_20160105_100919.EUM.nc	0.003	0.003	0.017	2674	5363	0	2586	1	102
SRL_OPN_2PTS030_0349_20160105_100918_20160105_114716.EUM.nc	0.009	0.008	0.017	2465	5410	0	2892	0	53
SRL_OPN_2PTS030_0351_20160105_114715_20160105_132556.EUM.nc	0.007	0.010	0.017	2990	5333	0	2290	0	53
SRL_OPN_2PTS030_0353_20160105_132556_20160105_151918.EUM.nc	0.006	0.007	0.016	3516	6355	0	2721	0	118
SRL_OPN_2PTS030_0356_20160105_151917_20160105_165905.EUM.nc	0.007	0.008	0.015	2909	5579	0	2596	0	74
SRL_OPN_2PTS030_0358_20160105_165904_20160105_183844.EUM.nc	0.006	0.007	0.018	3263	5477	0	2086	0	128
SRL_OPN_2PTS030_0360_20160105_183844_20160105_201756.EUM.nc	0.010	0.011	0.022	3334	5457	0	2059	0	64
SRL_OPN_2PTS030_0362_20160105_201755_20160105_215637.EUM.nc	0.003	0.004	0.016	3092	5461	0	2212	1	156
SRL_OPN_2PTS030_0364_20160105_215637_20160105_233438.EUM.nc	0.001	0.000	0.015	2530	5303	0	2647	0	126
SRL_OPN_2PTS030_0365_20160105_233437_20160106_011220.EUM.nc	0.007	0.008	0.021	2874	5486	0	2566	0	46
SRL_OPN_2PTS030_0367_20160106_011220_20160106_025053.EUM.nc	0.006	0.007	0.018	2970	5516	0	2474	0	72
SRL_OPN_2PTS030_0369_20160106_025053_20160106_043054.EUM.nc	0.006	0.006	0.018	2916	5476	0	2484	0	76
SRL_OPN_2PTS030_0371_20160106_043053_20160106_061249.EUM.nc	0.005	0.006	0.017	3822	5712	0	1820	0	70
SRL_OPN_2PTS030_0373_20160106_061249_20160106_080024.EUM.nc	0.005	0.005	0.020	4224	6103	0	1846	0	33
SRL_OPN_2PTS030_0376_20160106_080024_20160106_093833.EUM.nc	0.003	0.003	0.015	2843	5488	0	2518	0	127
SRL_OPN_2PTS030_0377_20160106_093833_20160106_111626.EUM.nc	0.002	0.002	0.017	2172	5334	0	3055	0	107
SRL_OPN_2PTS030_0379_20160106_111625_20160106_125443.EUM.nc	0.005	0.006	0.015	2625	5247	0	2523	0	99
SRL_OPN_2PTS030_0381_20160106_125442_20160106_144805.EUM.nc	0.007	0.008	0.019	3422	6264	0	2762	0	80
SRL_OPN_2PTS030_0384_20160106_144804_20160106_162743.EUM.nc	0.005	0.004	0.023	3470	5636	0	2087	0	79
SRL_OPN_2PTS030_0386_20160106_162743_20160106_180726.EUM.nc	0.002	0.002	0.015	3032	5577	0	2407	0	138

– Continued on next page

Table 10: Wet Path Delay Difference (AMR-Model) Statistics.

– Continued from previous page

File	Median	Mean	Std. Dev.	No. Obs.	Total Obs.	Default Lat/Lon	Flag (total)	Default (total)	3-Sigma Edited
SRL_OPN_2PTS030_0388_20160106_180726_20160106_194645.EUM.nc	0.007	0.007	0.017	3167	5545	0	2279	1	98
SRL_OPN_2PTS030_0390_20160106_194644_20160106_212541.EUM.nc	0.002	0.001	0.016	3514	5402	0	1730	0	158
SRL_OPN_2PTS030_0392_20160106_212541_20160106_230353.EUM.nc	-0.001	-0.001	0.019	2307	5292	0	2973	0	12
SRL_OPN_2PTS030_0393_20160106_230353_20160107_004133.EUM.nc	0.009	0.010	0.019	3144	5456	0	2180	0	132
SRL_OPN_2PTS030_0395_20160107_004132_20160107_021947.EUM.nc	0.011	0.013	0.018	2801	5568	0	2591	0	176
SRL_OPN_2PTS030_0397_20160107_021946_20160107_035916.EUM.nc	0.005	0.004	0.018	2831	5528	0	2535	0	162
SRL_OPN_2PTS030_0399_20160107_035916_20160107_054029.EUM.nc	0.006	0.006	0.016	3160	5529	0	2125	0	244
SRL_OPN_2PTS030_0401_20160107_054029_20160107_072924.EUM.nc	0.003	0.002	0.019	4095	6161	0	1828	0	238
SRL_OPN_2PTS030_0404_20160107_072923_20160107_090746.EUM.nc	0.004	0.004	0.018	3459	5545	0	2011	0	75
SRL_OPN_2PTS030_0405_20160107_090746_20160107_104539.EUM.nc	0.003	0.005	0.016	2313	5496	0	3072	0	111
SRL_OPN_2PTS030_0407_20160107_104538_20160107_122340.EUM.nc	0.007	0.009	0.016	2629	5404	0	2739	0	36
SRL_OPN_2PTS030_0409_20160107_122339_20160107_140258.EUM.nc	0.011	0.011	0.016	3185	5442	0	2137	0	120
SRL_OPN_2PTS030_0411_20160107_140257_20160107_155620.EUM.nc	0.005	0.006	0.022	2912	6020	0	2720	0	388
SRL_OPN_2PTS030_0414_20160107_155619_20160107_173606.EUM.nc	0.005	0.004	0.013	2860	5494	0	2477	0	157
SRL_OPN_2PTS030_0416_20160107_173606_20160107_191532.EUM.nc	0.006	0.007	0.016	3347	5574	0	2112	0	115
SRL_OPN_2PTS030_0418_20160107_191533_20160107_205440.EUM.nc	0.005	0.006	0.018	3850	5586	0	1698	0	38
SRL_OPN_2PTS030_0420_20160107_205439_20160107_223305.EUM.nc	0.001	0.002	0.018	2833	5357	0	2444	0	80
SRL_OPN_2PTS030_0421_20160107_223304_20160108_001049.EUM.nc	0.005	0.006	0.016	3085	5470	0	2280	0	105
SRL_OPN_2PTS030_0423_20160108_001049_20160108_014849.EUM.nc	0.010	0.010	0.021	3143	5541	0	2338	0	60
SRL_OPN_2PTS030_0425_20160108_014848_20160108_032750.EUM.nc	0.005	0.009	0.019	3132	5491	0	2317	0	42
SRL_OPN_2PTS030_0427_20160108_032749_20160108_050824.EUM.nc	0.002	0.001	0.018	3032	5521	0	2428	0	61
SRL_OPN_2PTS030_0429_20160108_050824_20160108_065821.EUM.nc	0.004	0.004	0.017	3675	6143	0	2204	0	264
SRL_OPN_2PTS030_0432_20160108_065821_20160108_083656.EUM.nc	0.003	0.004	0.020	4137	5626	0	1390	0	99
SRL_OPN_2PTS030_0434_20160108_083656_20160108_101454.EUM.nc	0.004	0.006	0.016	2612	5395	0	2666	0	117
SRL_OPN_2PTS030_0435_20160108_101453_20160108_115245.EUM.nc	0.007	0.008	0.017	2520	5421	0	2815	0	86
SRL_OPN_2PTS030_0437_20160108_115244_20160108_133136.EUM.nc	0.010	0.009	0.016	2976	5318	0	2287	0	55
SRL_OPN_2PTS030_0439_20160108_133136_20160108_152459.EUM.nc	0.004	0.005	0.019	3605	6345	0	2682	0	58
SRL_OPN_2PTS030_0442_20160108_152459_20160108_170447.EUM.nc	0.007	0.008	0.018	2804	5583	0	2645	0	134
SRL_OPN_2PTS030_0444_20160108_170446_20160108_184418.EUM.nc	0.004	0.005	0.015	3333	5486	0	2074	0	79
SRL_OPN_2PTS030_0446_20160108_184417_20160108_202335.EUM.nc	0.006	0.008	0.018	3454	5485	0	1940	0	91
SRL_OPN_2PTS030_0448_20160108_202334_20160108_220215.EUM.nc	0.004	0.004	0.016	3025	5473	0	2335	1	112
SRL_OPN_2PTS030_0450_20160108_220215_20160108_234006.EUM.nc	0.003	0.005	0.018	2682	5428	0	2639	0	107
SRL_OPN_2PTS030_0451_20160108_234006_20160109_011757.EUM.nc	0.011	0.013	0.021	3025	5493	0	2432	0	36
SRL_OPN_2PTS030_0453_20160109_011756_20160109_025634.EUM.nc	0.009	0.011	0.022	2980	5522	0	2453	0	89
SRL_OPN_2PTS030_0455_20160109_025633_20160109_043633.EUM.nc	0.010	0.010	0.018	2942	5464	0	2474	0	48
SRL_OPN_2PTS030_0457_20160109_043633_20160109_061845.EUM.nc	0.002	0.004	0.020	3868	5752	0	1730	0	154
SRL_OPN_2PTS030_0459_20160109_061844_20160109_080602.EUM.nc	0.005	0.004	0.016	4130	6096	0	1850	0	116
SRL_OPN_2PTS030_0462_20160109_080601_20160109_094409.EUM.nc	0.006	0.004	0.020	2882	5484	0	2525	0	77
SRL_OPN_2PTS030_0463_20160109_094408_20160109_112153.EUM.nc	0.006	0.006	0.010	1937	5235	0	3113	0	185

– Continued on next page

Table 10: Wet Path Delay Difference (AMR-Model) Statistics.

– Continued from previous page

File	Median	Mean	Std. Dev.	No. Obs.	Total Obs.	Default Lat/Lon	Flag (total)	Default (total)	3-Sigma Edited
SRL_OPN_2PTS030_0465_20160109_112152_20160109_130023.EUM.nc	0.009	0.010	0.018	2699	5267	0	2499	0	69
SRL_OPN_2PTS030_0467_20160109_130022_20160109_145339.EUM.nc	0.010	0.011	0.017	3532	6323	0	2744	0	47
SRL_OPN_2PTS030_0470_20160109_145339_20160109_163325.EUM.nc	0.005	0.004	0.020	3352	5596	0	2170	0	74
SRL_OPN_2PTS030_0472_20160109_163324_20160109_181301.EUM.nc	0.002	0.002	0.015	3038	5603	0	2416	0	149
SRL_OPN_2PTS030_0474_20160109_181300_20160109_195227.EUM.nc	0.005	0.006	0.015	3042	5528	0	2365	0	121
SRL_OPN_2PTS030_0476_20160109_195226_20160109_213120.EUM.nc	0.003	0.004	0.015	3627	5397	0	1663	1	106
SRL_OPN_2PTS030_0478_20160109_213119_20160109_230920.EUM.nc	-0.002	-0.001	0.017	2209	5290	0	3014	0	67
SRL_OPN_2PTS030_0479_20160109_230920_20160110_004710.EUM.nc	0.009	0.009	0.021	3126	5472	0	2264	0	82
SRL_OPN_2PTS030_0481_20160110_004709_20160110_022526.EUM.nc	0.011	0.013	0.021	2917	5538	0	2554	0	67
SRL_OPN_2PTS030_0483_20160110_022525_20160110_040453.EUM.nc	0.006	0.007	0.018	2884	5441	0	2465	0	92
SRL_OPN_2PTS030_0485_20160110_040452_20160110_054621.EUM.nc	0.001	0.001	0.021	3673	5649	0	1911	0	65
SRL_OPN_2PTS030_0487_20160110_054621_20160110_073503.EUM.nc	0.003	0.002	0.017	4175	6165	0	1893	0	97
SRL_OPN_2PTS030_0490_20160110_073502_20160110_091322.EUM.nc	0.006	0.007	0.019	3311	5547	0	2151	0	85
SRL_OPN_2PTS030_0491_20160110_091322_20160110_105107.EUM.nc	0.009	0.012	0.018	2259	5452	0	3111	1	81
SRL_OPN_2PTS030_0493_20160110_105106_20160110_122919.EUM.nc	0.007	0.007	0.015	2480	5311	0	2742	0	89
SRL_OPN_2PTS030_0495_20160110_122919_20160110_140842.EUM.nc	0.010	0.013	0.020	3107	5479	0	2263	0	109
SRL_OPN_2PTS030_0497_20160110_140842_20160110_160203.EUM.nc	0.005	0.007	0.021	3393	6377	0	2945	0	39
SRL_OPN_2PTS030_0500_20160110_160203_20160110_174142.EUM.nc	0.003	0.003	0.020	3001	5588	0	2500	0	87
SRL_OPN_2PTS030_0502_20160110_174141_20160110_192115.EUM.nc	0.002	0.004	0.019	3442	5576	0	2065	1	68
SRL_OPN_2PTS030_0504_20160110_192114_20160110_210020.EUM.nc	0.005	0.005	0.018	3833	5550	0	1652	0	65
SRL_OPN_2PTS030_0506_20160110_210020_20160110_223836.EUM.nc	0.004	0.006	0.016	2690	5335	0	2560	0	85
SRL_OPN_2PTS030_0507_20160110_223835_20160111_001625.EUM.nc	0.008	0.009	0.016	3070	5451	0	2305	0	76
SRL_OPN_2PTS030_0509_20160111_001626_20160111_015427.EUM.nc	0.009	0.010	0.018	3044	5526	0	2347	0	135
SRL_OPN_2PTS030_0511_20160111_015427_20160111_033325.EUM.nc	0.005	0.005	0.017	3004	5479	0	2255	0	220
SRL_OPN_2PTS030_0513_20160111_033324_20160111_051414.EUM.nc	0.004	0.007	0.020	3109	5528	0	2378	0	41
SRL_OPN_2PTS030_0515_20160111_051413_20160111_070401.EUM.nc	0.003	0.004	0.016	3767	6181	0	2216	0	198
SRL_OPN_2PTS030_0518_20160111_070400_20160111_084234.EUM.nc	0.004	0.005	0.021	3942	5609	0	1569	1	97
SRL_OPN_2PTS030_0520_20160111_084233_20160111_102022.EUM.nc	0.003	0.003	0.017	2560	5360	0	2692	0	108
SRL_OPN_2PTS030_0521_20160111_102021_20160111_115823.EUM.nc	0.007	0.008	0.016	2421	5385	0	2810	0	154
SRL_OPN_2PTS030_0523_20160111_115822_20160111_133720.EUM.nc	0.008	0.009	0.018	2939	5378	0	2309	0	130
SRL_OPN_2PTS030_0525_20160111_133719_20160111_153043.EUM.nc	0.007	0.008	0.017	3512	6348	0	2710	0	126
SRL_OPN_2PTS030_0528_20160111_153043_20160111_171022.EUM.nc	0.005	0.005	0.016	2889	5588	0	2613	0	86
SRL_OPN_2PTS030_0530_20160111_171021_20160111_185000.EUM.nc	0.007	0.008	0.018	3448	5503	0	1961	0	94
SRL_OPN_2PTS030_0532_20160111_185000_20160111_202916.EUM.nc	0.005	0.006	0.017	3574	5509	0	1875	0	60
SRL_OPN_2PTS030_0534_20160111_202916_20160111_220744.EUM.nc	0.007	0.009	0.017	2931	5434	0	2347	0	156
SRL_OPN_2PTS030_0536_20160111_220744_20160111_234543.EUM.nc	0.005	0.005	0.014	2913	5486	0	2499	0	74
SRL_OPN_2PTS030_0537_20160111_234542_20160112_012335.EUM.nc	0.011	0.012	0.020	2931	5526	0	2536	0	59
SRL_OPN_2PTS030_0539_20160112_012335_20160112_030208.EUM.nc	0.005	0.010	0.020	2982	5523	0	2412	0	129
SRL_OPN_2PTS030_0541_20160112_030208_20160112_044222.EUM.nc	0.008	0.009	0.021	3045	5477	0	2403	1	28

– Continued on next page

Table 10: Wet Path Delay Difference (AMR-Model) Statistics.

– Continued from previous page

File	Median	Mean	Std. Dev.	No. Obs.	Total Obs.	Default Lat/Lon	Flag (total)	Default (total)	3-Sigma Edited
SRL_OPN_2PTS030_0543_20160112_044221_20160112_062433.EUM.nc	0.003	0.004	0.016	3938	5763	0	1698	0	127
SRL_OPN_2PTS030_0545_20160112_062433_20160112_081141.EUM.nc	0.008	0.008	0.019	4164	6093	0	1850	0	79
SRL_OPN_2PTS030_0548_20160112_081141_20160112_094938.EUM.nc	0.006	0.006	0.017	2747	5357	0	2500	0	110
SRL_OPN_2PTS030_0549_20160112_094937_20160112_112731.EUM.nc	0.001	0.002	0.015	2113	5264	0	3074	1	76
SRL_OPN_2PTS030_0551_20160112_112731_20160112_130605.EUM.nc	0.008	0.009	0.019	2709	5363	0	2528	0	126
SRL_OPN_2PTS030_0553_20160112_130605_20160112_145922.EUM.nc	0.006	0.008	0.017	3514	6330	0	2751	0	65
SRL_OPN_2PTS030_0556_20160112_145921_20160112_163900.EUM.nc	0.004	0.005	0.019	3254	5608	0	2291	0	63
SRL_OPN_2PTS030_0558_20160112_163859_20160112_181843.EUM.nc	0.006	0.006	0.017	3127	5503	0	2274	0	102
SRL_OPN_2PTS030_0560_20160112_181842_20160112_195808.EUM.nc	0.005	0.006	0.018	3029	5505	0	2353	0	123
SRL_OPN_2PTS030_0562_20160112_195808_20160112_213651.EUM.nc	0.005	0.005	0.017	3530	5496	0	1878	0	88
SRL_OPN_2PTS030_0564_20160112_213650_20160112_231458.EUM.nc	0.002	0.003	0.015	2246	5293	0	2929	0	118
SRL_OPN_2PTS030_0565_20160112_231458_20160113_005246.EUM.nc	0.009	0.008	0.017	2936	5490	0	2428	0	126
SRL_OPN_2PTS030_0567_20160113_005245_20160113_023059.EUM.nc	0.005	0.004	0.019	2989	5513	0	2476	0	48
SRL_OPN_2PTS030_0569_20160113_023058_20160113_041038.EUM.nc	0.007	0.008	0.019	2824	5503	0	2562	0	117
SRL_OPN_2PTS030_0571_20160113_041037_20160113_055207.EUM.nc	0.004	0.005	0.019	3691	5682	0	1836	0	155
SRL_OPN_2PTS030_0573_20160113_055207_20160113_074043.EUM.nc	0.006	0.007	0.018	4101	6158	0	1870	0	187
SRL_OPN_2PTS030_0576_20160113_074043_20160113_091851.EUM.nc	0.004	0.004	0.017	3261	5533	0	2205	0	67
SRL_OPN_2PTS030_0577_20160113_091851_20160113_105643.EUM.nc	0.003	0.003	0.015	2159	5413	0	3172	0	82
SRL_OPN_2PTS030_0579_20160113_105642_20160113_123500.EUM.nc	0.007	0.008	0.016	2452	5290	0	2759	0	79
SRL_OPN_2PTS030_0581_20160113_123500_20160113_141419.EUM.nc	0.008	0.008	0.017	3239	5501	0	2199	0	63
SRL_OPN_2PTS030_0583_20160113_141420_20160113_160738.EUM.nc	0.006	0.006	0.016	3295	6378	0	2876	0	207
SRL_OPN_2PTS030_0586_20160113_160738_20160113_174725.EUM.nc	0.002	0.002	0.014	2953	5570	0	2467	0	150
SRL_OPN_2PTS030_0588_20160113_174724_20160113_192657.EUM.nc	0.004	0.006	0.016	3317	5619	0	2184	0	118
SRL_OPN_2PTS030_0590_20160113_192656_20160113_210552.EUM.nc	0.001	0.002	0.018	3709	5539	0	1736	1	93
SRL_OPN_2PTS030_0592_20160113_210551_20160113_224413.EUM.nc	0.006	0.005	0.014	2513	5332	0	2732	0	87
SRL_OPN_2PTS030_0593_20160113_224412_20160114_002202.EUM.nc	0.007	0.008	0.023	3070	5441	0	2299	0	72
SRL_OPN_2PTS030_0595_20160114_002201_20160114_015958.EUM.nc	0.009	0.011	0.016	3039	5538	0	2385	0	114
SRL_OPN_2PTS030_0597_20160114_015957_20160114_033910.EUM.nc	0.009	0.011	0.020	3033	5491	0	2355	1	102
SRL_OPN_2PTS030_0599_20160114_033909_20160114_051958.EUM.nc	0.004	0.004	0.018	3040	5554	0	2447	1	66
SRL_OPN_2PTS030_0601_20160114_051957_20160114_070942.EUM.nc	0.007	0.007	0.019	3810	6166	0	2188	0	168
SRL_OPN_2PTS030_0604_20160114_070941_20160114_084804.EUM.nc	0.004	0.006	0.020	3888	5597	0	1621	1	87
SRL_OPN_2PTS030_0605_20160114_084803_20160114_102559.EUM.nc	0.002	0.003	0.016	2528	5414	0	2790	0	96
SRL_OPN_2PTS030_0607_20160114_102558_20160114_120402.EUM.nc	0.007	0.008	0.015	2532	5376	0	2769	0	75
SRL_OPN_2PTS030_0609_20160114_120402_20160114_134254.EUM.nc	0.006	0.007	0.015	2974	5406	0	2301	0	131
SRL_OPN_2PTS030_0611_20160114_134254_20160114_153618.EUM.nc	0.009	0.010	0.018	3606	6360	0	2720	0	34
SRL_OPN_2PTS030_0614_20160114_153617_20160114_171606.EUM.nc	0.001	0.000	0.016	2876	5619	0	2673	0	70
SRL_OPN_2PTS030_0616_20160114_171605_20160114_185543.EUM.nc	0.007	0.007	0.016	3308	5510	0	2024	0	178
SRL_OPN_2PTS030_0618_20160114_185543_20160114_203449.EUM.nc	0.003	0.004	0.017	3578	5524	0	1811	0	135
SRL_OPN_2PTS030_0620_20160114_203448_20160114_221323.EUM.nc	0.007	0.007	0.018	2974	5464	0	2418	0	72

– Continued on next page

Table 10: Wet Path Delay Difference (AMR-Model) Statistics.

– Continued from previous page

File	Median	Mean	Std. Dev.	No. Obs.	Total Obs.	Default Lat/Lon	Flag (total)	Default (total)	3-Sigma Edited
SRL_OPN_2PTS030_0622_20160114_221323_20160114_235111.EUM.nc	0.004	0.005	0.020	2927	5448	0	2466	0	55
SRL_OPN_2PTS030_0623_20160114_235110_20160115_012905.EUM.nc	0.007	0.009	0.020	2975	5468	0	2437	0	56
SRL_OPN_2PTS030_0625_20160115_012905_20160115_030750.EUM.nc	0.007	0.009	0.018	3088	5498	0	2352	0	58
SRL_OPN_2PTS030_0627_20160115_030749_20160115_044802.EUM.nc	0.005	0.005	0.015	2951	5428	0	2362	1	114
SRL_OPN_2PTS030_0629_20160115_044801_20160115_063029.EUM.nc	-0.001	0.000	0.020	4021	5747	0	1695	0	31
SRL_OPN_2PTS030_0631_20160115_063029_20160115_081711.EUM.nc	0.004	0.004	0.020	4157	6080	0	1808	0	115
SRL_OPN_2PTS030_0634_20160115_081712_20160115_095514.EUM.nc	0.002	0.000	0.020	2776	5390	0	2568	0	46
SRL_OPN_2PTS030_0635_20160115_095514_20160115_113309.EUM.nc	0.007	0.008	0.012	2253	5345	0	2954	0	138
SRL_OPN_2PTS030_0637_20160115_113309_20160115_131138.EUM.nc	0.011	0.012	0.018	2826	5332	0	2451	0	55
SRL_OPN_2PTS030_0639_20160115_131138_20160115_150456.EUM.nc	0.006	0.007	0.017	3559	6338	0	2713	0	66
SRL_OPN_2PTS030_0642_20160115_150456_20160115_164444.EUM.nc	0.002	0.003	0.018	3064	5569	0	2449	0	56
SRL_OPN_2PTS030_0644_20160115_164443_20160115_182426.EUM.nc	0.006	0.006	0.021	3344	5499	0	2038	0	117
SRL_OPN_2PTS030_0646_20160115_182427_20160115_200342.EUM.nc	0.005	0.005	0.014	2993	5498	0	2370	1	134
SRL_OPN_2PTS030_0648_20160115_200342_20160115_214229.EUM.nc	0.004	0.005	0.014	3258	5496	0	2028	0	210
SRL_OPN_2PTS030_0650_20160115_214229_20160115_232034.EUM.nc	0.003	0.005	0.017	2471	5298	0	2774	0	53
SRL_OPN_2PTS030_0651_20160115_232034_20160116_005815.EUM.nc	0.010	0.011	0.018	2871	5497	0	2493	0	133
SRL_OPN_2PTS030_0653_20160116_005814_20160116_023639.EUM.nc	0.009	0.012	0.020	3057	5534	0	2404	0	73
SRL_OPN_2PTS030_0655_20160116_023639_20160116_041625.EUM.nc	0.003	0.002	0.017	2837	5479	0	2491	0	151
SRL_OPN_2PTS030_0657_20160116_041625_20160116_055801.EUM.nc	0.005	0.005	0.016	3701	5696	0	1830	0	165
SRL_OPN_2PTS030_0659_20160116_055800_20160116_074614.EUM.nc	0.005	0.004	0.018	4046	6127	0	1863	0	218
SRL_OPN_2PTS030_0662_20160116_074613_20160116_092428.EUM.nc	0.004	0.005	0.012	3121	5518	0	2208	0	189
SRL_OPN_2PTS030_0663_20160116_092428_20160116_110221.EUM.nc	0.008	0.008	0.017	2090	5436	0	3239	1	106
SRL_OPN_2PTS030_0665_20160116_110220_20160116_124032.EUM.nc	0.009	0.011	0.018	2510	5270	0	2660	0	100
SRL_OPN_2PTS030_0667_20160116_124031_20160116_142004.EUM.nc	0.012	0.012	0.015	3315	5446	0	2064	0	67
SRL_OPN_2PTS030_0669_20160116_142005_20160116_161322.EUM.nc	0.004	0.005	0.018	3493	6364	0	2828	0	43
SRL_OPN_2PTS030_0672_20160116_161322_20160116_175307.EUM.nc	0.003	0.004	0.014	2936	5560	0	2449	0	175
SRL_OPN_2PTS030_0674_20160116_175306_20160116_193231.EUM.nc	0.002	0.003	0.016	3294	5587	0	2155	1	137
SRL_OPN_2PTS030_0676_20160116_193230_20160116_211132.EUM.nc	0.008	0.008	0.015	3560	5419	0	1768	0	91
SRL_OPN_2PTS030_0678_20160116_211131_20160116_224950.EUM.nc	0.006	0.007	0.016	2482	5396	0	2866	0	48
SRL_OPN_2PTS030_0679_20160116_224949_20160117_002730.EUM.nc	0.005	0.004	0.016	3093	5410	0	2164	0	153
SRL_OPN_2PTS030_0681_20160117_002729_20160117_020537.EUM.nc	0.006	0.008	0.021	3010	5549	0	2470	0	69
SRL_OPN_2PTS030_0683_20160117_020537_20160117_034445.EUM.nc	0.005	0.006	0.018	3011	5534	0	2420	0	103
SRL_OPN_2PTS030_0685_20160117_034445_20160117_052548.EUM.nc	0.005	0.005	0.016	2966	5547	0	2514	0	67
SRL_OPN_2PTS030_0687_20160117_052548_20160117_071513.EUM.nc	0.003	0.004	0.018	3957	6163	0	2085	0	121
SRL_OPN_2PTS030_0690_20160117_071512_20160117_085342.EUM.nc	0.005	0.005	0.018	3835	5591	0	1649	1	106
SRL_OPN_2PTS030_0691_20160117_085341_20160117_103136.EUM.nc	0.006	0.008	0.019	2352	5499	0	3069	0	78
SRL_OPN_2PTS030_0693_20160117_103135_20160117_120932.EUM.nc	0.003	0.004	0.017	2523	5400	0	2814	0	63
SRL_OPN_2PTS030_0695_20160117_120932_20160117_134838.EUM.nc	0.008	0.008	0.017	2994	5439	0	2325	0	120
SRL_OPN_2PTS030_0697_20160117_134837_20160117_154201.EUM.nc	0.006	0.008	0.018	3575	6323	0	2676	0	72

– Continued on next page

Table 10: Wet Path Delay Difference (AMR-Model) Statistics.

– Continued from previous page

File	Median	Mean	Std. Dev.	No. Obs.	Total Obs.	Default Lat/Lon	Flag (total)	Default (total)	3-Sigma Edited
SRL_OPN_2PTS030_0700_20160117_154200_20160117_172148.EUM.nc	0.002	0.003	0.017	2904	5514	0	2521	0	89
SRL_OPN_2PTS030_0702_20160117_172149_20160117_190116.EUM.nc	0.003	0.003	0.015	3412	5581	0	2043	0	126
SRL_OPN_2PTS030_0704_20160117_190117_20160117_204029.EUM.nc	0.005	0.004	0.018	3697	5528	0	1651	0	180
SRL_OPN_2PTS030_0706_20160117_204028_20160117_221853.EUM.nc	0.003	0.002	0.017	2953	5324	0	2247	0	124
SRL_OPN_2PTS030_0708_20160117_221853_20160117_235647.EUM.nc	0.005	0.005	0.016	3034	5462	0	2384	0	44
SRL_OPN_2PTS030_0709_20160117_235646_20160118_013451.EUM.nc	0.007	0.009	0.016	3058	5533	0	2375	0	100
SRL_OPN_2PTS030_0711_20160118_013450_20160118_031333.EUM.nc	0.004	0.003	0.017	2914	5506	0	2413	0	179
SRL_OPN_2PTS030_0713_20160118_031333_20160118_045359.EUM.nc	0.002	0.002	0.018	3062	5478	0	2355	0	61
SRL_OPN_2PTS030_0715_20160118_045358_20160118_063627.EUM.nc	0.006	0.006	0.016	3949	5788	0	1739	0	100
SRL_OPN_2PTS030_0717_20160118_063627_20160118_082258.EUM.nc	0.003	0.003	0.017	4163	6069	0	1804	1	101
SRL_OPN_2PTS030_0720_20160118_082257_20160118_100051.EUM.nc	0.000	0.002	0.017	2746	5372	0	2511	0	115
SRL_OPN_2PTS030_0721_20160118_100051_20160118_113847.EUM.nc	0.004	0.004	0.015	2362	5349	0	2907	0	80
SRL_OPN_2PTS030_0723_20160118_113846_20160118_131728.EUM.nc	0.007	0.007	0.018	2921	5326	0	2363	0	42
SRL_OPN_2PTS030_0725_20160118_131729_20160118_151049.EUM.nc	0.011	0.013	0.019	3587	6362	0	2741	0	34
SRL_OPN_2PTS030_0728_20160118_151048_20160118_165037.EUM.nc	0.006	0.008	0.016	3024	5568	0	2501	0	43
SRL_OPN_2PTS030_0730_20160118_165036_20160118_183009.EUM.nc	0.003	0.003	0.013	3251	5466	0	2007	0	208
SRL_OPN_2PTS030_0732_20160118_183008_20160118_200930.EUM.nc	0.003	0.003	0.020	3182	5492	0	2247	0	63
SRL_OPN_2PTS030_0734_20160118_200929_20160118_214808.EUM.nc	0.007	0.008	0.016	3329	5503	0	2061	1	112
SRL_OPN_2PTS030_0736_20160118_214807_20160118_232612.EUM.nc	0.003	0.003	0.018	2491	5266	0	2664	0	111
SRL_OPN_2PTS030_0737_20160118_232612_20160119_010401.EUM.nc	0.008	0.010	0.018	2755	5476	0	2643	0	78
SRL_OPN_2PTS030_0739_20160119_010401_20160119_024228.EUM.nc	0.008	0.009	0.018	2985	5553	0	2456	0	112
SRL_OPN_2PTS030_0741_20160119_024227_20160119_042213.EUM.nc	0.005	0.006	0.014	2882	5494	0	2508	0	104
SRL_OPN_2PTS030_0743_20160119_042212_20160119_060405.EUM.nc	0.005	0.005	0.015	3790	5703	0	1797	0	116
SRL_OPN_2PTS030_0745_20160119_060404_20160119_075203.EUM.nc	0.004	0.004	0.018	4150	6106	0	1841	0	115
SRL_OPN_2PTS030_0748_20160119_075203_20160119_093015.EUM.nc	0.001	0.001	0.017	3087	5484	0	2228	1	168
SRL_OPN_2PTS030_0749_20160119_093015_20160119_110758.EUM.nc	0.001	0.003	0.022	2155	5405	0	3177	0	73
SRL_OPN_2PTS030_0751_20160119_110757_20160119_124620.EUM.nc	0.009	0.010	0.018	2461	5207	0	2676	0	70
SRL_OPN_2PTS030_0753_20160119_124619_20160119_143928.EUM.nc	0.008	0.009	0.016	3326	6182	0	2740	0	116
SRL_OPN_2PTS030_0756_20160119_143928_20160119_161914.EUM.nc	0.003	0.003	0.014	3402	5642	0	2103	0	137
SRL_OPN_2PTS030_0758_20160119_161913_20160119_175850.EUM.nc	0.003	0.005	0.013	3013	5548	0	2390	0	145
SRL_OPN_2PTS030_0760_20160119_175850_20160119_193821.EUM.nc	0.004	0.003	0.017	3367	5579	0	2162	1	49
SRL_OPN_2PTS030_0762_20160119_193820_20160119_211720.EUM.nc	0.004	0.004	0.016	3510	5438	0	1792	0	136
SRL_OPN_2PTS030_0764_20160119_211719_20160119_225527.EUM.nc	0.005	0.004	0.016	2364	5416	0	2965	0	87
SRL_OPN_2PTS030_0765_20160119_225526_20160120_003316.EUM.nc	0.005	0.006	0.020	3265	5438	0	2093	0	80
SRL_OPN_2PTS030_0767_20160120_003316_20160120_021126.EUM.nc	0.008	0.010	0.019	2850	5533	0	2535	0	148
SRL_OPN_2PTS030_0769_20160120_021125_20160120_035038.EUM.nc	0.005	0.007	0.017	2947	5512	0	2462	0	103
SRL_OPN_2PTS030_0771_20160120_035037_20160120_053149.EUM.nc	0.007	0.008	0.017	2959	5523	0	2423	1	140
SRL_OPN_2PTS030_0773_20160120_053148_20160120_072102.EUM.nc	0.008	0.008	0.018	4159	6198	0	1983	0	56
SRL_OPN_2PTS030_0776_20160120_072102_20160120_085928.EUM.nc	0.003	0.003	0.018	3808	5592	0	1691	1	92

– Continued on next page

Table 10: Wet Path Delay Difference (AMR-Model) Statistics.

– Continued from previous page

File	Median	Mean	Std. Dev.	No. Obs.	Total Obs.	Default Lat/Lon	Flag (total)	Default (total)	3-Sigma Edited
SRL_OPN_2PTS030_0777_20160120_085927_20160120_103713.EUM.nc	-0.000	0.002	0.017	2371	5471	0	3001	0	99
SRL_OPN_2PTS030_0779_20160120_103713_20160120_121520.EUM.nc	0.008	0.009	0.016	2529	5421	0	2807	0	85
SRL_OPN_2PTS030_0781_20160120_121519_20160120_135431.EUM.nc	0.007	0.008	0.016	3088	5433	0	2258	0	87
SRL_OPN_2PTS030_0783_20160120_135431_20160120_154755.EUM.nc	0.007	0.006	0.019	3536	6363	0	2731	0	96
SRL_OPN_2PTS030_0786_20160120_154755_20160120_172732.EUM.nc	0.007	0.009	0.017	2909	5484	0	2495	0	80
SRL_OPN_2PTS030_0788_20160120_172731_20160120_190708.EUM.nc	0.007	0.005	0.019	3526	5593	0	1958	0	109
SRL_OPN_2PTS030_0790_20160120_190707_20160120_204611.EUM.nc	0.004	0.006	0.017	3715	5518	0	1590	0	213
SRL_OPN_2PTS030_0792_20160120_204612_20160120_222441.EUM.nc	0.005	0.006	0.019	2897	5336	0	2325	0	114
SRL_OPN_2PTS030_0794_20160120_222440_20160121_000234.EUM.nc	0.003	0.003	0.017	3018	5499	0	2373	0	108
SRL_OPN_2PTS030_0795_20160121_000233_20160121_014022.EUM.nc	0.008	0.009	0.020	3030	5521	0	2361	0	130
SRL_OPN_2PTS030_0797_20160121_014023_20160121_031916.EUM.nc	0.006	0.008	0.017	3049	5513	0	2385	0	79
SRL_OPN_2PTS030_0799_20160121_031916_20160121_045949.EUM.nc	0.001	0.002	0.018	3116	5502	0	2324	0	62
SRL_OPN_2PTS030_0801_20160121_045948_20160121_064227.EUM.nc	0.009	0.010	0.019	3930	5803	0	1748	0	125
SRL_OPN_2PTS030_0803_20160121_064226_20160121_082830.EUM.nc	0.002	0.003	0.017	4177	6032	0	1721	0	134
SRL_OPN_2PTS030_0806_20160121_082829_20160121_100630.EUM.nc	0.005	0.005	0.016	2835	5372	0	2512	1	24
SRL_OPN_2PTS030_0807_20160121_100630_20160121_114427.EUM.nc	0.009	0.010	0.017	2394	5385	0	2888	0	103
SRL_OPN_2PTS030_0809_20160121_114426_20160121_132311.EUM.nc	0.008	0.009	0.017	2929	5350	0	2359	0	62
SRL_OPN_2PTS030_0811_20160121_132311_20160121_151634.EUM.nc	0.005	0.005	0.017	3508	6328	0	2695	0	125
SRL_OPN_2PTS030_0814_20160121_151634_20160121_165613.EUM.nc	0.007	0.006	0.014	2901	5537	0	2507	0	129
SRL_OPN_2PTS030_0816_20160121_165613_20160121_183553.EUM.nc	0.006	0.005	0.017	3393	5458	0	1958	0	107
SRL_OPN_2PTS030_0818_20160121_183553_20160121_201513.EUM.nc	0.007	0.008	0.020	3286	5475	0	2087	1	101
SRL_OPN_2PTS030_0820_20160121_201513_20160121_215348.EUM.nc	0.005	0.007	0.021	3290	5492	0	2141	0	61
SRL_OPN_2PTS030_0822_20160121_215348_20160121_233149.EUM.nc	0.003	0.003	0.017	2423	5264	0	2738	0	103
SRL_OPN_2PTS030_0823_20160121_233149_20160122_010939.EUM.nc	0.006	0.006	0.019	2728	5488	0	2690	0	70
SRL_OPN_2PTS030_0825_20160122_010939_20160122_024802.EUM.nc	-0.001	0.001	0.017	2957	5532	0	2447	0	128
SRL_OPN_2PTS030_0827_20160122_024801_20160122_042801.EUM.nc	0.006	0.006	0.018	2974	5485	0	2445	0	66
SRL_OPN_2PTS030_0829_20160122_042800_20160122_060952.EUM.nc	0.004	0.004	0.016	3589	5687	0	1776	0	322
SRL_OPN_2PTS030_0831_20160122_060951_20160122_075743.EUM.nc	0.007	0.008	0.018	4087	6125	0	1884	0	154
SRL_OPN_2PTS030_0834_20160122_075743_20160122_093545.EUM.nc	0.002	0.003	0.019	3024	5489	0	2374	0	91
SRL_OPN_2PTS030_0835_20160122_093544_20160122_111337.EUM.nc	0.003	0.005	0.020	2067	5371	0	3202	0	102
SRL_OPN_2PTS030_0837_20160122_111336_20160122_125201.EUM.nc	0.008	0.010	0.017	2586	5223	0	2544	0	93
SRL_OPN_2PTS030_0839_20160122_125200_20160122_144513.EUM.nc	0.005	0.005	0.015	3385	6253	0	2769	0	99
SRL_OPN_2PTS030_0842_20160122_144512_20160122_162452.EUM.nc	0.004	0.004	0.016	3365	5623	0	2130	0	128
SRL_OPN_2PTS030_0844_20160122_162451_20160122_180435.EUM.nc	0.005	0.006	0.017	3173	5608	0	2355	0	80
SRL_OPN_2PTS030_0846_20160122_180435_20160122_194404.EUM.nc	0.007	0.007	0.018	3310	5563	0	2165	1	87
SRL_OPN_2PTS030_0848_20160122_194403_20160122_212252.EUM.nc	0.005	0.006	0.018	3556	5365	0	1750	1	58
SRL_OPN_2PTS030_0850_20160122_212251_20160122_230105.EUM.nc	0.005	0.004	0.016	2225	5303	0	3003	0	75
SRL_OPN_2PTS030_0851_20160122_230105_20160123_003853.EUM.nc	0.007	0.006	0.019	3267	5459	0	2122	0	70
SRL_OPN_2PTS030_0853_20160123_003852_20160123_021658.EUM.nc	0.006	0.007	0.017	2767	5547	0	2580	0	200

– Continued on next page

Table 10: Wet Path Delay Difference (AMR-Model) Statistics.

– Continued from previous page

File	Median	Mean	Std. Dev.	No. Obs.	Total Obs.	Default Lat/Lon	Flag (total)	Default (total)	3-Sigma Edited
SRL_OPN_2PTS030_0855_20160123_021657_20160123_035625.EUM.nc	0.006	0.006	0.021	3003	5562	0	2513	0	46
SRL_OPN_2PTS030_0857_20160123_035624_20160123_053743.EUM.nc	0.006	0.007	0.017	3188	5540	0	2263	1	88
SRL_OPN_2PTS030_0859_20160123_053742_20160123_072644.EUM.nc	0.006	0.007	0.018	4251	6165	0	1844	0	70
SRL_OPN_2PTS030_0862_20160123_072644_20160123_090458.EUM.nc	0.002	0.003	0.019	3604	5551	0	1789	0	158
SRL_OPN_2PTS030_0863_20160123_090457_20160123_104251.EUM.nc	0.001	0.001	0.020	2305	5486	0	3020	0	161
SRL_OPN_2PTS030_0865_20160123_104252_20160123_122101.EUM.nc	0.007	0.008	0.015	2569	5416	0	2742	0	105
SRL_OPN_2PTS030_0867_20160123_122101_20160123_140008.EUM.nc	0.006	0.007	0.016	3189	5435	0	2104	0	142
SRL_OPN_2PTS030_0869_20160123_140008_20160123_155331.EUM.nc	0.006	0.007	0.016	3257	6346	0	2966	0	123
SRL_OPN_2PTS030_0872_20160123_155330_20160123_173317.EUM.nc	0.004	0.005	0.014	2832	5472	0	2491	0	149
SRL_OPN_2PTS030_0874_20160123_173317_20160123_191252.EUM.nc	0.008	0.009	0.013	3592	5584	0	1876	0	116
SRL_OPN_2PTS030_0876_20160123_191252_20160123_205153.EUM.nc	0.006	0.006	0.014	3694	5571	0	1654	0	223
SRL_OPN_2PTS030_0878_20160123_205153_20160123_223019.EUM.nc	0.001	0.002	0.016	2920	5353	0	2360	0	73
SRL_OPN_2PTS030_0880_20160123_223019_20160124_000811.EUM.nc	0.004	0.002	0.016	2943	5467	0	2345	0	179
SRL_OPN_2PTS030_0881_20160124_000810_20160124_014602.EUM.nc	0.005	0.005	0.019	3051	5536	0	2348	0	137
SRL_OPN_2PTS030_0883_20160124_014601_20160124_032501.EUM.nc	0.007	0.009	0.018	3098	5480	0	2250	0	132
SRL_OPN_2PTS030_0885_20160124_032500_20160124_050533.EUM.nc	0.009	0.009	0.014	2976	5508	0	2407	1	124
SRL_OPN_2PTS030_0887_20160124_050532_20160124_065542.EUM.nc	0.004	0.006	0.021	3923	6208	0	2228	0	57
SRL_OPN_2PTS030_0890_20160124_065542_20160124_083410.EUM.nc	0.005	0.006	0.017	4245	5616	0	1326	1	44
SRL_OPN_2PTS030_0892_20160124_083410_20160124_101209.EUM.nc	0.004	0.003	0.017	2730	5359	0	2543	0	86
SRL_OPN_2PTS030_0893_20160124_101208_20160124_115007.EUM.nc	0.006	0.007	0.018	2464	5387	0	2837	0	86
SRL_OPN_2PTS030_0895_20160124_115006_20160124_132848.EUM.nc	0.009	0.010	0.017	2946	5307	0	2281	0	80
SRL_OPN_2PTS030_0897_20160124_132847_20160124_152210.EUM.nc	0.007	0.008	0.018	3598	6321	0	2655	0	68
SRL_OPN_2PTS030_0900_20160124_152211_20160124_170157.EUM.nc	0.000	0.000	0.015	2913	5588	0	2571	0	104
SRL_OPN_2PTS030_0902_20160124_170157_20160124_184138.EUM.nc	0.006	0.006	0.016	3442	5456	0	1926	0	88
SRL_OPN_2PTS030_0904_20160124_184138_20160124_202048.EUM.nc	0.006	0.007	0.021	3486	5486	0	1939	0	61
SRL_OPN_2PTS030_0906_20160124_202048_20160124_215928.EUM.nc	0.000	0.000	0.015	3024	5462	0	2315	0	123
SRL_OPN_2PTS030_0908_20160124_215929_20160124_233729.EUM.nc	0.004	0.004	0.021	2652	5404	0	2655	0	97
SRL_OPN_2PTS030_0909_20160124_233729_20160125_011511.EUM.nc	0.006	0.008	0.021	2928	5452	0	2407	0	117
SRL_OPN_2PTS030_0911_20160125_011510_20160125_025346.EUM.nc	0.006	0.008	0.019	3066	5511	0	2371	0	74
SRL_OPN_2PTS030_0913_20160125_025345_20160125_043342.EUM.nc	0.006	0.007	0.017	2858	5471	0	2424	0	189
SRL_OPN_2PTS030_0915_20160125_043341_20160125_061550.EUM.nc	0.004	0.005	0.022	3914	5749	0	1755	0	80
SRL_OPN_2PTS030_0917_20160125_061550_20160125_080315.EUM.nc	0.005	0.006	0.018	4142	6087	0	1839	0	106
SRL_OPN_2PTS030_0920_20160125_080315_20160125_094124.EUM.nc	0.001	-0.001	0.016	3073	5504	0	2363	1	67
SRL_OPN_2PTS030_0921_20160125_094124_20160125_111916.EUM.nc	0.001	0.001	0.017	2203	5229	0	2928	0	98
SRL_OPN_2PTS030_0923_20160125_111915_20160125_125736.EUM.nc	0.011	0.010	0.019	2700	5254	0	2488	0	66
SRL_OPN_2PTS030_0925_20160125_125735_20160125_145058.EUM.nc	0.007	0.007	0.016	3461	6288	0	2749	0	78
SRL_OPN_2PTS030_0928_20160125_145058_20160125_163036.EUM.nc	0.005	0.007	0.019	3345	5655	0	2234	0	76
SRL_OPN_2PTS030_0930_20160125_163036_20160125_181020.EUM.nc	0.006	0.007	0.021	3225	5574	0	2311	0	38
SRL_OPN_2PTS030_0932_20160125_181019_20160125_194939.EUM.nc	0.006	0.010	0.020	3269	5514	0	2175	1	69

– Continued on next page

Table 10: Wet Path Delay Difference (AMR-Model) Statistics.

– Continued from previous page

File	Median	Mean	Std. Dev.	No. Obs.	Total Obs.	Default Lat/Lon	Flag (total)	Default (total)	3-Sigma Edited
SRL_OPN_2PTS030_0934_20160125_194938_20160125_212833.EUM.nc	0.001	0.003	0.017	3615	5397	0	1686	2	94
SRL_OPN_2PTS030_0936_20160125_212832_20160125_230644.EUM.nc	-0.003	-0.003	0.012	2074	5295	0	3050	0	171
SRL_OPN_2PTS030_0937_20160125_230644_20160126_004423.EUM.nc	0.007	0.009	0.020	3155	5439	0	2211	0	73
SRL_OPN_2PTS030_0939_20160126_004422_20160126_022240.EUM.nc	0.009	0.008	0.017	2916	5565	0	2543	0	106
SRL_OPN_2PTS030_0941_20160126_022239_20160126_040211.EUM.nc	0.003	0.003	0.019	3003	5429	0	2374	0	52
SRL_OPN_2PTS030_0943_20160126_040211_20160126_054329.EUM.nc	0.004	0.005	0.016	3477	5657	0	2078	0	102
SRL_OPN_2PTS030_0945_20160126_054328_20160126_073217.EUM.nc	0.005	0.007	0.021	4219	6168	0	1871	0	78
SRL_OPN_2PTS030_0948_20160126_073216_20160126_091037.EUM.nc	0.003	0.004	0.021	3426	5562	0	2071	1	64
SRL_OPN_2PTS030_0949_20160126_091036_20160126_104830.EUM.nc	0.001	0.001	0.014	2295	5508	0	3140	0	73
SRL_OPN_2PTS030_0951_20160126_104830_20160126_122634.EUM.nc	0.007	0.009	0.018	2563	5329	0	2680	0	86
SRL_OPN_2PTS030_0953_20160126_122634_20160126_140554.EUM.nc	0.006	0.007	0.014	3182	5491	0	2247	0	62
SRL_OPN_2PTS030_0955_20160126_140554_20160126_155916.EUM.nc	0.006	0.005	0.015	3183	6345	0	2932	0	230
SRL_OPN_2PTS030_0958_20160126_155915_20160126_173902.EUM.nc	0.005	0.004	0.017	3049	5612	0	2512	0	51
SRL_OPN_2PTS030_0960_20160126_173902_20160126_191827.EUM.nc	0.005	0.006	0.017	3516	5563	0	1904	0	143
SRL_OPN_2PTS030_0962_20160126_191827_20160126_205735.EUM.nc	0.005	0.005	0.017	3763	5581	0	1629	0	189
SRL_OPN_2PTS030_0964_20160126_205734_20160126_223551.EUM.nc	0.002	0.001	0.021	2842	5337	0	2466	0	29
SRL_OPN_2PTS030_0965_20160126_223551_20160127_001342.EUM.nc	0.005	0.005	0.019	3052	5447	0	2287	0	108
SRL_OPN_2PTS030_0967_20160127_001341_20160127_015143.EUM.nc	0.005	0.005	0.017	3131	5529	0	2309	0	89
SRL_OPN_2PTS030_0969_20160127_015143_20160127_033039.EUM.nc	0.001	0.001	0.016	3056	5466	0	2202	0	208
SRL_OPN_2PTS030_0971_20160127_033039_20160127_051125.EUM.nc	0.006	0.006	0.019	3082	5532	0	2337	1	112
SRL_OPN_2PTS030_0973_20160127_051124_20160127_070116.EUM.nc	0.003	0.003	0.018	3864	6195	0	2232	0	99
SRL_OPN_2PTS030_0976_20160127_070115_20160127_083950.EUM.nc	0.003	0.001	0.016	4018	5610	0	1432	0	160
SRL_OPN_2PTS030_0978_20160127_083949_20160127_101738.EUM.nc	0.002	-0.000	0.015	2725	5372	0	2556	0	91
SRL_OPN_2PTS030_0979_20160127_101738_20160127_115539.EUM.nc	0.011	0.012	0.018	2539	5399	0	2822	0	38
SRL_OPN_2PTS030_0981_20160127_115538_20160127_133434.EUM.nc	0.004	0.007	0.018	3004	5362	0	2306	0	52
SRL_OPN_2PTS030_0983_20160127_133433_20160127_152756.EUM.nc	0.006	0.005	0.018	3579	6339	0	2663	0	97
SRL_OPN_2PTS030_0986_20160127_152756_20160127_170742.EUM.nc	0.002	0.002	0.016	2920	4645	0	1694	0	31
SRL_OPN_2PTS030_0988_20160127_170741_20160127_184712.EUM.nc	0.006	0.007	0.016	3459	5480	0	1859	0	162
SRL_OPN_2PTS030_0990_20160127_184711_20160127_202629.EUM.nc	0.006	0.008	0.016	3514	5538	0	1919	0	105
SRL_OPN_2PTS030_0992_20160127_202628_20160127_220508.EUM.nc	0.003	0.003	0.017	3106	5455	0	2276	0	73
SRL_OPN_2PTS030_0994_20160127_220508_20160127_234257.EUM.nc	0.003	0.004	0.020	2882	5461	0	2507	0	72
SRL_OPN_2PTS030_0995_20160127_234257_20160128_012049.EUM.nc	0.003	0.006	0.022	3003	5508	0	2452	0	53
SRL_OPN_2PTS030_0997_20160128_012049_20160128_025929.EUM.nc	0.003	0.005	0.021	3095	5542	0	2393	0	54
SRL_OPN_2PTS030_0999_20160128_025929_20160128_043931.EUM.nc	0.004	0.005	0.018	2885	5506	0	2457	1	163

27 K Brightness Temperature Table

Table 11: K Brightness Temperature Statistics.

File	Median	Mean	Std. Dev.	No. Obs.	Total Obs.	Default Lat/Lon	Flag (total)	Default (total)	3-Sigma Edited
SRL_OPN_2PTS029_1001_20151224_043938_20151224_062147.EUM.nc	164.950	172.167	22.969	3949	5742	0	1747	0	46
SRL_OPN_2PTS030_0001_20151224_062146_20151224_080903.EUM.nc	168.645	175.162	21.084	4011	6088	0	2064	0	13
SRL_OPN_2PTS030_0004_20151224_080902_20151224_094701.EUM.nc	179.730	180.113	22.376	2881	5468	0	2567	0	20
SRL_OPN_2PTS030_0005_20151224_094701_20151224_112453.EUM.nc	169.580	171.577	21.674	2180	5271	0	3083	0	8
SRL_OPN_2PTS030_0007_20151224_112453_20151224_130326.EUM.nc	175.900	179.650	21.656	2716	5270	0	2539	0	15
SRL_OPN_2PTS030_0009_20151224_130325_20151224_163620.EUM.nc	173.860	175.239	19.348	6772	11934	0	5099	0	63
SRL_OPN_2PTS030_0014_20151224_163620_20151224_181604.EUM.nc	161.240	171.613	22.711	2980	5573	0	2557	0	36
SRL_OPN_2PTS030_0016_20151224_181603_20151224_195528.EUM.nc	177.140	176.926	22.014	3148	5483	0	2278	0	57
SRL_OPN_2PTS030_0018_20151224_195527_20151224_213412.EUM.nc	169.380	173.049	22.300	3653	5380	0	1710	0	17
SRL_OPN_2PTS030_0020_20151224_213411_20151224_231221.EUM.nc	156.085	166.461	20.931	2283	5315	0	3027	0	5
SRL_OPN_2PTS030_0021_20151224_231220_20151225_005009.EUM.nc	175.200	176.840	19.590	3114	5480	0	2334	0	32
SRL_OPN_2PTS030_0023_20151225_005008_20151225_022820.EUM.nc	173.885	176.361	18.515	2971	5514	0	2520	0	23
SRL_OPN_2PTS030_0025_20151225_022819_20151225_040757.EUM.nc	163.520	169.181	20.322	2862	5463	0	2580	0	21
SRL_OPN_2PTS030_0027_20151225_040756_20151225_054921.EUM.nc	170.590	175.348	22.543	3726	5680	0	1939	0	15
SRL_OPN_2PTS030_0029_20151225_054921_20151225_073805.EUM.nc	164.250	171.183	22.693	4172	6147	0	1940	0	35
SRL_OPN_2PTS030_0032_20151225_073804_20151225_091614.EUM.nc	183.880	180.949	20.815	3234	5479	0	2225	0	20
SRL_OPN_2PTS030_0033_20151225_091614_20151225_105407.EUM.nc	170.600	171.650	20.101	2321	5469	0	3142	0	6
SRL_OPN_2PTS030_0035_20151225_105407_20151225_123221.EUM.nc	171.840	174.472	19.252	2507	5279	0	2755	0	17
SRL_OPN_2PTS030_0037_20151225_123221_20151225_141138.EUM.nc	172.240	173.842	19.509	3206	5479	0	2236	0	37
SRL_OPN_2PTS030_0039_20151225_141137_20151225_160458.EUM.nc	174.055	176.878	20.210	3338	6369	0	3009	0	22
SRL_OPN_2PTS030_0042_20151225_160457_20151225_174445.EUM.nc	162.205	171.005	22.486	2964	5589	0	2621	0	4
SRL_OPN_2PTS030_0044_20151225_174444_20151225_192418.EUM.nc	172.490	175.785	23.497	3336	5581	0	2202	0	43
SRL_OPN_2PTS030_0046_20151225_192417_20151225_210313.EUM.nc	171.400	172.519	20.736	3734	5528	0	1773	0	21
SRL_OPN_2PTS030_0048_20151225_210313_20151225_224135.EUM.nc	163.480	168.657	18.706	2677	5283	0	2598	0	8
SRL_OPN_2PTS030_0049_20151225_224134_20151226_001926.EUM.nc	167.030	173.099	18.163	3124	5438	0	2251	0	63
SRL_OPN_2PTS030_0051_20151226_001926_20151226_015720.EUM.nc	176.170	177.153	18.209	3055	5530	0	2448	0	27
SRL_OPN_2PTS030_0053_20151226_015719_20151226_033629.EUM.nc	161.480	171.292	21.580	3138	5471	0	2324	0	9
SRL_OPN_2PTS030_0055_20151226_033628_20151226_051713.EUM.nc	169.315	174.364	22.420	3065	5541	0	2451	0	25
SRL_OPN_2PTS030_0057_20151226_051712_20151226_070702.EUM.nc	163.520	171.389	22.336	3953	6192	0	2208	0	31
SRL_OPN_2PTS030_0060_20151226_070701_20151226_084526.EUM.nc	173.400	176.420	22.981	3806	5581	0	1755	0	20
SRL_OPN_2PTS030_0061_20151226_084525_20151226_102322.EUM.nc	168.210	171.700	20.499	2613	5378	0	2743	0	22
SRL_OPN_2PTS030_0063_20151226_102322_20151226_120123.EUM.nc	175.120	176.793	20.718	2584	5360	0	2765	0	11
SRL_OPN_2PTS030_0065_20151226_120122_20151226_134014.EUM.nc	172.455	178.033	21.696	3085	5399	0	2305	0	9
SRL_OPN_2PTS030_0067_20151226_134013_20151226_153337.EUM.nc	173.375	176.963	20.977	3596	6323	0	2719	0	8
SRL_OPN_2PTS030_0070_20151226_153336_20151226_171325.EUM.nc	167.645	173.346	21.527	2819	5580	0	2696	0	65
SRL_OPN_2PTS030_0072_20151226_171324_20151226_185303.EUM.nc	163.405	172.850	23.911	3240	5499	0	2227	0	32

– Continued on next page

Table 11: K Brightness Temperature Statistics.

– Continued from previous page

File	Median	Mean	Std. Dev.	No. Obs.	Total Obs.	Default Lat/Lon	Flag (total)	Default (total)	3-Sigma Edited
SRL_OPN_2PTS030_0074_20151226_185302_20151226_203209.EUM.nc	178.870	177.277	21.655	3570	5499	0	1898	0	31
SRL_OPN_2PTS030_0076_20151226_203209_20151226_221046.EUM.nc	163.330	169.945	21.520	3057	5452	0	2388	1	6
SRL_OPN_2PTS030_0078_20151226_221046_20151226_234841.EUM.nc	166.055	170.648	18.116	2963	5453	0	2471	0	19
SRL_OPN_2PTS030_0079_20151226_234842_20151227_012627.EUM.nc	170.910	174.832	18.854	2951	5490	0	2509	0	30
SRL_OPN_2PTS030_0081_20151227_012626_20151227_030510.EUM.nc	176.170	175.172	22.267	3046	5516	0	2456	0	14
SRL_OPN_2PTS030_0083_20151227_030509_20151227_044518.EUM.nc	172.995	176.640	21.638	3050	5466	0	2409	1	6
SRL_OPN_2PTS030_0085_20151227_044517_20151227_062743.EUM.nc	162.465	171.040	21.721	4009	5766	0	1744	0	13
SRL_OPN_2PTS030_0087_20151227_062742_20151227_081433.EUM.nc	174.130	175.581	21.368	4119	6085	0	1959	1	6
SRL_OPN_2PTS030_0090_20151227_081432_20151227_095237.EUM.nc	177.780	177.140	20.640	2784	5373	0	2554	0	35
SRL_OPN_2PTS030_0091_20151227_095237_20151227_113031.EUM.nc	168.655	170.088	17.601	2288	5274	0	2974	0	12
SRL_OPN_2PTS030_0093_20151227_113031_20151227_130859.EUM.nc	172.790	176.779	19.528	2816	5331	0	2512	0	3
SRL_OPN_2PTS030_0095_20151227_130859_20151227_150225.EUM.nc	173.470	176.043	19.220	3509	6338	0	2783	0	46
SRL_OPN_2PTS030_0098_20151227_150224_20151227_164203.EUM.nc	168.510	174.690	24.835	3105	5589	0	2463	0	21
SRL_OPN_2PTS030_0100_20151227_164202_20151227_182146.EUM.nc	168.240	173.717	23.866	3107	5525	0	2348	0	70
SRL_OPN_2PTS030_0102_20151227_182145_20151227_200102.EUM.nc	173.900	175.695	20.216	3172	5477	0	2288	0	17
SRL_OPN_2PTS030_0104_20151227_200101_20151227_213952.EUM.nc	169.500	174.433	21.221	3562	5487	0	1919	0	6
SRL_OPN_2PTS030_0107_20151227_231757_20151228_005538.EUM.nc	170.780	174.987	20.280	2898	5493	0	2578	0	17
SRL_OPN_2PTS030_0109_20151228_005537_20151228_023400.EUM.nc	174.910	176.311	20.695	2970	5527	0	2532	0	25
SRL_OPN_2PTS030_0111_20151228_023359_20151228_041344.EUM.nc	166.400	172.549	19.762	2913	5475	0	2560	0	2
SRL_OPN_2PTS030_0113_20151228_041343_20151228_055515.EUM.nc	172.300	176.411	22.108	3754	5681	0	1882	0	45
SRL_OPN_2PTS030_0115_20151228_055515_20151228_074335.EUM.nc	173.280	174.663	19.081	4173	6130	0	1910	0	47
SRL_OPN_2PTS030_0118_20151228_074334_20151228_092152.EUM.nc	177.810	177.972	22.117	3137	5498	0	2347	0	14
SRL_OPN_2PTS030_0119_20151228_092151_20151228_105943.EUM.nc	173.115	173.497	21.564	2165	5380	0	3208	0	7
SRL_OPN_2PTS030_0121_20151228_105942_20151228_123752.EUM.nc	169.325	176.141	21.548	2528	5302	0	2772	0	2
SRL_OPN_2PTS030_0123_20151228_123751_20151228_141723.EUM.nc	168.840	173.976	21.421	3323	5507	0	2169	0	15
SRL_OPN_2PTS030_0125_20151228_141722_20151228_161042.EUM.nc	173.270	177.245	22.122	3426	6354	0	2905	0	23
SRL_OPN_2PTS030_0128_20151228_161043_20151228_175028.EUM.nc	162.950	170.611	23.075	3001	5581	0	2551	0	29
SRL_OPN_2PTS030_0130_20151228_175027_20151228_192951.EUM.nc	168.760	171.879	20.990	3255	5574	0	2294	0	25
SRL_OPN_2PTS030_0132_20151228_192952_20151228_210853.EUM.nc	168.380	171.887	19.632	3622	5419	0	1760	0	37
SRL_OPN_2PTS030_0134_20151228_210852_20151228_224712.EUM.nc	167.895	170.782	19.146	2548	5410	0	2832	0	30
SRL_OPN_2PTS030_0135_20151228_224713_20151229_002453.EUM.nc	162.930	171.081	19.157	3157	5371	0	2195	0	19
SRL_OPN_2PTS030_0137_20151229_002452_20151229_020259.EUM.nc	172.700	175.995	20.809	3016	5535	0	2483	0	36
SRL_OPN_2PTS030_0139_20151229_020259_20151229_034213.EUM.nc	166.180	172.254	21.370	3084	5509	0	2414	0	11
SRL_OPN_2PTS030_0141_20151229_034213_20151229_052304.EUM.nc	165.550	172.356	21.988	3068	5523	0	2450	0	5
SRL_OPN_2PTS030_0143_20151229_052303_20151229_071235.EUM.nc	167.615	170.136	19.442	3899	6157	0	2163	0	95
SRL_OPN_2PTS030_0146_20151229_071235_20151229_085104.EUM.nc	170.680	174.561	20.647	3786	5584	0	1770	1	27
SRL_OPN_2PTS030_0147_20151229_085104_20151229_102858.EUM.nc	171.140	175.125	22.743	2534	5449	0	2906	0	9
SRL_OPN_2PTS030_0149_20151229_102858_20151229_120654.EUM.nc	172.240	176.284	19.660	2592	5380	0	2774	1	13
SRL_OPN_2PTS030_0151_20151229_120653_20151229_134557.EUM.nc	171.030	175.791	19.849	3079	5398	0	2307	0	12

– Continued on next page

Table 11: K Brightness Temperature Statistics.

– Continued from previous page

File	Median	Mean	Std. Dev.	No. Obs.	Total Obs.	Default Lat/Lon	Flag (total)	Default (total)	3-Sigma Edited
SRL_OPN_2PTS030_0153_20151229_134558_20151229_153920.EUM.nc	176.625	179.395	22.869	3594	6353	0	2749	0	10
SRL_OPN_2PTS030_0156_20151229_153920_20151229_171908.EUM.nc	166.905	172.718	23.120	2864	5516	0	2626	0	26
SRL_OPN_2PTS030_0158_20151229_171907_20151229_185837.EUM.nc	169.900	175.657	22.280	3251	5599	0	2334	0	14
SRL_OPN_2PTS030_0160_20151229_185836_20151229_203750.EUM.nc	174.600	173.802	19.693	3722	5524	0	1794	1	7
SRL_OPN_2PTS030_0162_20151229_203750_20151229_221624.EUM.nc	162.975	168.879	20.906	3063	5348	0	2275	1	9
SRL_OPN_2PTS030_0164_20151229_221623_20151229_235410.EUM.nc	161.360	169.073	18.468	3073	5441	0	2344	0	24
SRL_OPN_2PTS030_0165_20151229_235410_20151230_013204.EUM.nc	172.615	176.446	19.389	3047	5515	0	2453	0	15
SRL_OPN_2PTS030_0167_20151230_013204_20151230_031044.EUM.nc	171.110	177.542	24.861	3028	5521	0	2459	0	34
SRL_OPN_2PTS030_0169_20151230_031043_20151230_045107.EUM.nc	168.320	171.894	19.516	3103	5469	0	2362	0	4
SRL_OPN_2PTS030_0171_20151230_045106_20151230_063340.EUM.nc	165.460	173.027	22.482	4030	5801	0	1739	0	32
SRL_OPN_2PTS030_0173_20151230_063339_20151230_082012.EUM.nc	168.410	171.439	17.991	4097	6060	0	1927	0	36
SRL_OPN_2PTS030_0176_20151230_082013_20151230_095814.EUM.nc	167.755	172.598	20.506	2805	5402	0	2583	1	13
SRL_OPN_2PTS030_0177_20151230_095813_20151230_113601.EUM.nc	168.090	173.393	18.835	2417	5345	0	2920	0	8
SRL_OPN_2PTS030_0179_20151230_113600_20151230_131439.EUM.nc	173.160	176.585	19.632	2924	5298	0	2365	0	9
SRL_OPN_2PTS030_0181_20151230_131439_20151230_150800.EUM.nc	178.185	179.232	22.189	3559	6358	0	2780	0	19
SRL_OPN_2PTS030_0184_20151230_150800_20151230_164747.EUM.nc	165.700	170.289	20.482	3019	5556	0	2521	0	16
SRL_OPN_2PTS030_0186_20151230_164747_20151230_182721.EUM.nc	165.940	174.236	23.067	3198	5476	0	2277	0	1
SRL_OPN_2PTS030_0188_20151230_182720_20151230_200643.EUM.nc	171.180	172.257	19.820	3196	5503	0	2282	0	25
SRL_OPN_2PTS030_0190_20151230_200642_20151230_214530.EUM.nc	164.930	172.619	22.558	3456	5475	0	2013	1	5
SRL_OPN_2PTS030_0192_20151230_214530_20151230_232325.EUM.nc	163.490	169.009	19.475	2544	5297	0	2734	0	19
SRL_OPN_2PTS030_0193_20151230_232324_20151231_010114.EUM.nc	170.330	175.599	21.248	2824	5491	0	2664	0	3
SRL_OPN_2PTS030_0195_20151231_010113_20151231_023941.EUM.nc	179.560	180.667	24.444	3029	5541	0	2498	0	14
SRL_OPN_2PTS030_0197_20151231_023941_20151231_041921.EUM.nc	169.170	173.740	19.992	2914	5463	0	2510	0	39
SRL_OPN_2PTS030_0199_20151231_041921_20151231_060109.EUM.nc	165.120	175.458	27.077	3829	5708	0	1848	0	31
SRL_OPN_2PTS030_0201_20151231_060108_20151231_074915.EUM.nc	167.230	171.096	20.190	4231	6122	0	1857	0	34
SRL_OPN_2PTS030_0204_20151231_074915_20151231_092728.EUM.nc	167.165	172.744	21.930	3096	5476	0	2350	0	30
SRL_OPN_2PTS030_0205_20151231_092727_20151231_110512.EUM.nc	170.470	174.294	21.695	2170	5377	0	3197	0	10
SRL_OPN_2PTS030_0207_20151231_110511_20151231_124331.EUM.nc	174.940	178.623	20.880	2529	5230	0	2679	0	22
SRL_OPN_2PTS030_0209_20151231_124331_20151231_143639.EUM.nc	175.795	177.291	21.890	3363	6226	0	2834	0	29
SRL_OPN_2PTS030_0212_20151231_143639_20151231_161624.EUM.nc	171.450	174.886	21.063	3479	5619	0	2130	0	10
SRL_OPN_2PTS030_0214_20151231_161624_20151231_175602.EUM.nc	164.625	172.151	22.531	3056	5553	0	2473	0	24
SRL_OPN_2PTS030_0216_20151231_175602_20151231_193532.EUM.nc	173.320	173.288	21.262	3304	5586	0	2236	0	46
SRL_OPN_2PTS030_0218_20151231_193531_20151231_211433.EUM.nc	164.230	169.972	21.179	3618	5414	0	1772	0	24
SRL_OPN_2PTS030_0220_20151231_211431_20151231_225240.EUM.nc	165.480	169.910	17.729	2508	5367	0	2848	0	11
SRL_OPN_2PTS030_0221_20151231_225240_20160101_003029.EUM.nc	167.620	172.436	19.943	3256	5443	0	2172	0	15
SRL_OPN_2PTS030_0223_20160101_003028_20160101_020837.EUM.nc	178.565	178.532	21.435	2969	5531	0	2549	0	13
SRL_OPN_2PTS030_0225_20160101_020837_20160101_034748.EUM.nc	166.880	174.168	21.009	3035	5480	0	2425	0	20
SRL_OPN_2PTS030_0227_20160101_034747_20160101_052855.EUM.nc	163.090	170.902	22.209	3041	5549	0	2496	1	11
SRL_OPN_2PTS030_0229_20160101_052854_20160101_071814.EUM.nc	163.330	171.511	23.886	4043	6178	0	2045	0	90

– Continued on next page

Table 11: K Brightness Temperature Statistics.

– Continued from previous page

File	Median	Mean	Std. Dev.	No. Obs.	Total Obs.	Default Lat/Lon	Flag (total)	Default (total)	3-Sigma Edited
SRL_OPN_2PTS030_0232_20160101_071814_20160101_085640.EUM.nc	174.395	175.008	22.579	3695	5588	0	1876	0	17
SRL_OPN_2PTS030_0233_20160101_085639_20160101_103426.EUM.nc	164.650	170.551	20.351	2424	5454	0	3020	1	9
SRL_OPN_2PTS030_0235_20160101_103425_20160101_121232.EUM.nc	169.895	176.486	21.285	2590	5413	0	2815	0	8
SRL_OPN_2PTS030_0237_20160101_121231_20160101_135140.EUM.nc	174.370	176.354	23.090	3128	5440	0	2307	0	5
SRL_OPN_2PTS030_0239_20160101_135141_20160101_154503.EUM.nc	170.835	176.167	22.298	3614	6358	0	2720	0	24
SRL_OPN_2PTS030_0242_20160101_154502_20160101_172442.EUM.nc	162.120	168.625	21.276	2912	5492	0	2569	0	11
SRL_OPN_2PTS030_0244_20160101_172441_20160101_190418.EUM.nc	170.875	175.815	23.318	3341	5609	0	2253	0	15
SRL_OPN_2PTS030_0246_20160101_190417_20160101_204329.EUM.nc	166.250	171.903	19.884	3899	5554	0	1636	0	19
SRL_OPN_2PTS030_0248_20160101_204329_20160101_222152.EUM.nc	166.490	173.143	22.110	2993	5296	0	2292	0	11
SRL_OPN_2PTS030_0250_20160101_222152_20160101_235946.EUM.nc	162.800	168.471	21.395	3085	5453	0	2326	0	42
SRL_OPN_2PTS030_0251_20160101_235946_20160102_013743.EUM.nc	171.800	174.808	18.476	3078	5538	0	2390	0	70
SRL_OPN_2PTS030_0253_20160102_013742_20160102_031627.EUM.nc	178.530	177.034	23.425	3067	5518	0	2429	0	22
SRL_OPN_2PTS030_0255_20160102_031626_20160102_045655.EUM.nc	166.480	169.398	18.881	3104	5492	0	2327	0	61
SRL_OPN_2PTS030_0257_20160102_045655_20160102_063929.EUM.nc	165.335	173.352	24.579	4045	5784	0	1702	0	37
SRL_OPN_2PTS030_0259_20160102_063928_20160102_082550.EUM.nc	167.800	171.506	20.529	4191	6039	0	1820	1	27
SRL_OPN_2PTS030_0262_20160102_082549_20160102_100342.EUM.nc	163.490	168.342	18.196	2754	5353	0	2587	1	11
SRL_OPN_2PTS030_0263_20160102_100341_20160102_114139.EUM.nc	174.500	176.245	20.504	2441	5412	0	2955	0	16
SRL_OPN_2PTS030_0265_20160102_114138_20160102_132021.EUM.nc	175.380	175.109	21.118	2958	5261	0	2281	0	22
SRL_OPN_2PTS030_0267_20160102_132020_20160102_151343.EUM.nc	173.210	177.143	22.746	3564	6362	0	2771	0	27
SRL_OPN_2PTS030_0270_20160102_151342_20160102_165322.EUM.nc	164.750	171.306	22.736	2936	5540	0	2577	0	27
SRL_OPN_2PTS030_0272_20160102_165322_20160102_183303.EUM.nc	168.130	173.990	23.720	3352	5495	0	2130	0	13
SRL_OPN_2PTS030_0274_20160102_183302_20160102_201223.EUM.nc	172.330	172.953	20.859	3325	5526	0	2184	0	17
SRL_OPN_2PTS030_0276_20160102_201223_20160102_215059.EUM.nc	166.950	172.145	19.872	3428	5450	0	2001	0	21
SRL_OPN_2PTS030_0278_20160102_215059_20160102_232901.EUM.nc	164.670	169.144	20.364	2482	5318	0	2799	0	37
SRL_OPN_2PTS030_0279_20160102_232901_20160103_010652.EUM.nc	175.955	175.852	20.732	2785	5482	0	2680	0	17
SRL_OPN_2PTS030_0281_20160103_010651_20160103_024512.EUM.nc	178.960	180.132	22.174	3054	5506	0	2450	0	2
SRL_OPN_2PTS030_0283_20160103_024511_20160103_042507.EUM.nc	167.070	169.626	19.470	2986	5494	0	2483	0	25
SRL_OPN_2PTS030_0285_20160103_042506_20160103_060655.EUM.nc	169.825	176.374	24.821	3860	5707	0	1825	0	22
SRL_OPN_2PTS030_0287_20160103_060655_20160103_075454.EUM.nc	166.215	169.090	19.897	4168	6093	0	1879	0	46
SRL_OPN_2PTS030_0290_20160103_075453_20160103_093256.EUM.nc	162.100	168.837	20.422	3008	5483	0	2463	0	12
SRL_OPN_2PTS030_0291_20160103_093255_20160103_111048.EUM.nc	174.200	175.290	20.061	2196	5366	0	3162	0	8
SRL_OPN_2PTS030_0293_20160103_111048_20160103_124912.EUM.nc	175.515	174.988	20.992	2598	5223	0	2617	0	8
SRL_OPN_2PTS030_0295_20160103_124912_20160103_144222.EUM.nc	176.400	177.993	22.903	3406	6266	0	2831	0	29
SRL_OPN_2PTS030_0298_20160103_144221_20160103_162208.EUM.nc	168.375	173.166	21.346	3459	5643	0	2165	0	19
SRL_OPN_2PTS030_0300_20160103_162207_20160103_180145.EUM.nc	163.550	168.923	22.288	3105	5566	0	2427	0	34
SRL_OPN_2PTS030_0302_20160103_180144_20160103_194113.EUM.nc	172.005	173.924	21.326	3336	5568	0	2220	0	12
SRL_OPN_2PTS030_0304_20160103_194112_20160103_212002.EUM.nc	167.690	172.183	17.585	3636	5383	0	1716	0	31
SRL_OPN_2PTS030_0306_20160103_212001_20160103_225816.EUM.nc	161.920	167.865	18.605	2415	5369	0	2928	0	26
SRL_OPN_2PTS030_0307_20160103_225815_20160104_003604.EUM.nc	171.370	175.390	20.591	3310	5475	0	2157	0	8

– Continued on next page

Table 11: K Brightness Temperature Statistics.

– Continued from previous page

File	Median	Mean	Std. Dev.	No. Obs.	Total Obs.	Default Lat/Lon	Flag (total)	Default (total)	3-Sigma Edited
SRL_OPN_2PTS030_0309_20160104_003603_20160104_021407.EUM.nc	180.920	180.279	22.353	2920	5535	0	2604	0	11
SRL_OPN_2PTS030_0311_20160104_021406_20160104_035331.EUM.nc	170.890	171.920	18.677	2866	5528	0	2631	0	31
SRL_OPN_2PTS030_0313_20160104_035330_20160104_053445.EUM.nc	163.610	169.146	21.878	3007	5545	0	2448	0	90
SRL_OPN_2PTS030_0315_20160104_053445_20160104_072353.EUM.nc	163.860	171.253	21.941	4214	6194	0	1938	0	42
SRL_OPN_2PTS030_0318_20160104_072352_20160104_090209.EUM.nc	168.285	172.602	21.832	3693	5575	0	1867	0	15
SRL_OPN_2PTS030_0319_20160104_090208_20160104_104002.EUM.nc	180.275	174.734	22.473	2481	5454	0	2950	0	23
SRL_OPN_2PTS030_0321_20160104_104001_20160104_121810.EUM.nc	172.175	176.571	19.935	2617	5425	0	2789	0	19
SRL_OPN_2PTS030_0323_20160104_121809_20160104_135715.EUM.nc	175.970	179.251	22.541	3217	5452	0	2192	0	43
SRL_OPN_2PTS030_0325_20160104_135714_20160104_155038.EUM.nc	167.705	172.721	21.267	3567	6376	0	2774	0	35
SRL_OPN_2PTS030_0328_20160104_155038_20160104_173024.EUM.nc	162.805	169.159	23.570	2888	5449	0	2515	0	46
SRL_OPN_2PTS030_0330_20160104_173023_20160104_191000.EUM.nc	171.850	174.207	23.292	3547	5627	0	2078	0	2
SRL_OPN_2PTS030_0332_20160104_190959_20160104_204901.EUM.nc	166.790	171.452	20.751	3868	5525	0	1616	0	41
SRL_OPN_2PTS030_0334_20160104_204901_20160104_222729.EUM.nc	168.925	169.651	18.487	3050	5340	0	2280	0	10
SRL_OPN_2PTS030_0336_20160104_222729_20160105_000521.EUM.nc	164.040	170.802	20.713	3187	5498	0	2298	0	13
SRL_OPN_2PTS030_0337_20160105_000521_20160105_014311.EUM.nc	176.005	179.606	19.731	3195	5553	0	2335	0	23
SRL_OPN_2PTS030_0339_20160105_014311_20160105_032209.EUM.nc	173.395	173.110	21.467	3011	5497	0	2453	0	33
SRL_OPN_2PTS030_0341_20160105_032208_20160105_050236.EUM.nc	161.460	167.155	22.252	3050	5506	0	2421	0	35
SRL_OPN_2PTS030_0343_20160105_050235_20160105_065250.EUM.nc	162.680	171.537	22.397	4015	6183	0	2147	0	21
SRL_OPN_2PTS030_0346_20160105_065251_20160105_083119.EUM.nc	171.630	173.914	21.083	4173	5621	0	1386	0	62
SRL_OPN_2PTS030_0348_20160105_083118_20160105_100919.EUM.nc	174.040	173.344	20.847	2766	5363	0	2586	1	10
SRL_OPN_2PTS030_0349_20160105_100918_20160105_114716.EUM.nc	173.710	178.193	19.050	2515	5410	0	2892	0	3
SRL_OPN_2PTS030_0351_20160105_114715_20160105_132556.EUM.nc	179.690	179.965	22.273	3042	5333	0	2290	0	1
SRL_OPN_2PTS030_0353_20160105_132556_20160105_151918.EUM.nc	172.745	174.267	22.092	3602	6355	0	2721	0	32
SRL_OPN_2PTS030_0356_20160105_151917_20160105_165905.EUM.nc	166.420	171.554	24.036	2963	5579	0	2596	0	20
SRL_OPN_2PTS030_0358_20160105_165904_20160105_183844.EUM.nc	167.120	172.091	22.889	3380	5477	0	2086	0	11
SRL_OPN_2PTS030_0360_20160105_183844_20160105_201756.EUM.nc	175.370	175.918	23.794	3384	5457	0	2059	0	14
SRL_OPN_2PTS030_0362_20160105_201755_20160105_215637.EUM.nc	170.550	172.013	18.831	3204	5461	0	2212	1	44
SRL_OPN_2PTS030_0364_20160105_215637_20160105_233438.EUM.nc	170.760	172.742	19.953	2636	5303	0	2647	0	20
SRL_OPN_2PTS030_0365_20160105_233437_20160106_011220.EUM.nc	182.450	182.283	21.949	2906	5486	0	2566	0	14
SRL_OPN_2PTS030_0367_20160106_011220_20160106_025053.EUM.nc	175.775	174.943	20.790	3034	5516	0	2474	0	8
SRL_OPN_2PTS030_0369_20160106_025053_20160106_043054.EUM.nc	165.145	167.273	20.102	2945	5476	0	2484	0	47
SRL_OPN_2PTS030_0371_20160106_043053_20160106_061249.EUM.nc	165.245	172.075	21.327	3882	5712	0	1820	0	10
SRL_OPN_2PTS030_0373_20160106_061249_20160106_080024.EUM.nc	167.250	171.476	17.858	4230	6103	0	1846	0	27
SRL_OPN_2PTS030_0376_20160106_080024_20160106_093833.EUM.nc	171.700	173.139	18.532	2927	5488	0	2518	0	43
SRL_OPN_2PTS030_0377_20160106_093833_20160106_111626.EUM.nc	181.790	177.581	19.951	2265	5334	0	3055	0	14
SRL_OPN_2PTS030_0379_20160106_111625_20160106_125443.EUM.nc	180.375	178.347	21.730	2717	5247	0	2523	0	7
SRL_OPN_2PTS030_0381_20160106_125442_20160106_144805.EUM.nc	175.925	176.566	21.648	3472	6264	0	2762	0	30
SRL_OPN_2PTS030_0384_20160106_144804_20160106_162743.EUM.nc	172.960	176.894	21.423	3521	5636	0	2087	0	28
SRL_OPN_2PTS030_0386_20160106_162743_20160106_180726.EUM.nc	159.040	165.771	20.386	3054	5577	0	2407	0	116

– Continued on next page

Table 11: K Brightness Temperature Statistics.

– Continued from previous page

File	Median	Mean	Std. Dev.	No. Obs.	Total Obs.	Default Lat/Lon	Flag (total)	Default (total)	3-Sigma Edited
SRL_OPN_2PTS030_0388_20160106_180726_20160106_194645.EUM.nc	175.230	174.680	20.302	3264	5545	0	2279	1	1
SRL_OPN_2PTS030_0390_20160106_194644_20160106_212541.EUM.nc	168.080	171.591	18.872	3663	5402	0	1730	0	9
SRL_OPN_2PTS030_0392_20160106_212541_20160106_230353.EUM.nc	167.910	170.414	16.685	2314	5292	0	2973	0	5
SRL_OPN_2PTS030_0393_20160106_230353_20160107_004133.EUM.nc	175.920	179.129	23.639	3248	5456	0	2180	0	28
SRL_OPN_2PTS030_0395_20160107_004132_20160107_021947.EUM.nc	175.730	176.218	21.122	2974	5568	0	2591	0	3
SRL_OPN_2PTS030_0397_20160107_021946_20160107_035916.EUM.nc	165.330	169.479	22.155	2974	5528	0	2535	0	19
SRL_OPN_2PTS030_0399_20160107_035916_20160107_054029.EUM.nc	165.215	171.173	22.229	3400	5529	0	2125	0	4
SRL_OPN_2PTS030_0401_20160107_054029_20160107_072924.EUM.nc	167.000	173.461	20.645	4265	6161	0	1828	0	68
SRL_OPN_2PTS030_0404_20160107_072923_20160107_090746.EUM.nc	170.605	172.451	20.077	3522	5545	0	2011	0	12
SRL_OPN_2PTS030_0405_20160107_090746_20160107_104539.EUM.nc	163.075	171.493	22.130	2396	5496	0	3072	0	28
SRL_OPN_2PTS030_0407_20160107_104538_20160107_122340.EUM.nc	171.860	173.102	19.766	2659	5404	0	2739	0	6
SRL_OPN_2PTS030_0409_20160107_122339_20160107_140258.EUM.nc	176.260	177.525	22.943	3299	5442	0	2137	0	6
SRL_OPN_2PTS030_0411_20160107_140257_20160107_155620.EUM.nc	173.835	176.051	20.265	3270	6020	0	2720	0	30
SRL_OPN_2PTS030_0414_20160107_155619_20160107_173606.EUM.nc	159.950	165.201	20.704	2898	5494	0	2477	0	119
SRL_OPN_2PTS030_0416_20160107_173606_20160107_191532.EUM.nc	171.495	174.941	21.836	3460	5574	0	2112	0	2
SRL_OPN_2PTS030_0418_20160107_191533_20160107_205440.EUM.nc	167.235	172.947	21.867	3876	5586	0	1698	0	12
SRL_OPN_2PTS030_0420_20160107_205439_20160107_223305.EUM.nc	161.440	166.723	16.348	2886	5357	0	2444	0	27
SRL_OPN_2PTS030_0421_20160107_223304_20160108_001049.EUM.nc	163.765	170.410	21.265	3156	5470	0	2280	0	34
SRL_OPN_2PTS030_0423_20160108_001049_20160108_014849.EUM.nc	173.520	176.782	21.411	3191	5541	0	2338	0	12
SRL_OPN_2PTS030_0425_20160108_014848_20160108_032750.EUM.nc	167.345	172.931	22.420	3143	5491	0	2317	0	31
SRL_OPN_2PTS030_0427_20160108_032749_20160108_050824.EUM.nc	163.440	171.326	23.018	3039	5521	0	2428	0	54
SRL_OPN_2PTS030_0429_20160108_050824_20160108_065821.EUM.nc	166.140	172.992	22.062	3895	6143	0	2204	0	44
SRL_OPN_2PTS030_0432_20160108_065821_20160108_083656.EUM.nc	168.635	172.319	19.625	4218	5626	0	1390	0	18
SRL_OPN_2PTS030_0434_20160108_083656_20160108_101454.EUM.nc	164.260	171.156	21.997	2719	5395	0	2666	0	10
SRL_OPN_2PTS030_0435_20160108_101453_20160108_115245.EUM.nc	174.030	176.005	19.578	2605	5421	0	2815	0	1
SRL_OPN_2PTS030_0437_20160108_115244_20160108_133136.EUM.nc	176.600	179.090	19.656	3026	5318	0	2287	0	5
SRL_OPN_2PTS030_0439_20160108_133136_20160108_152459.EUM.nc	174.070	175.507	21.476	3637	6345	0	2682	0	26
SRL_OPN_2PTS030_0442_20160108_152459_20160108_170447.EUM.nc	162.730	168.952	24.795	2855	5583	0	2645	0	83
SRL_OPN_2PTS030_0444_20160108_170446_20160108_184418.EUM.nc	169.700	172.862	20.622	3398	5486	0	2074	0	14
SRL_OPN_2PTS030_0446_20160108_184417_20160108_202335.EUM.nc	174.920	174.912	20.878	3538	5485	0	1940	0	7
SRL_OPN_2PTS030_0448_20160108_202334_20160108_220215.EUM.nc	162.450	167.990	18.100	3103	5473	0	2335	1	34
SRL_OPN_2PTS030_0450_20160108_220215_20160108_234006.EUM.nc	169.070	172.447	18.536	2763	5428	0	2639	0	26
SRL_OPN_2PTS030_0451_20160108_234006_20160109_011757.EUM.nc	175.340	175.733	21.346	3046	5493	0	2432	0	15
SRL_OPN_2PTS030_0453_20160109_011756_20160109_025634.EUM.nc	175.060	176.047	22.101	3053	5522	0	2453	0	16
SRL_OPN_2PTS030_0455_20160109_025633_20160109_043633.EUM.nc	164.200	171.259	19.301	2984	5464	0	2474	0	6
SRL_OPN_2PTS030_0457_20160109_043633_20160109_061845.EUM.nc	169.835	172.830	21.490	4017	5752	0	1730	0	5
SRL_OPN_2PTS030_0459_20160109_061844_20160109_080602.EUM.nc	167.810	170.612	18.955	4237	6096	0	1850	0	9
SRL_OPN_2PTS030_0462_20160109_080601_20160109_094409.EUM.nc	178.720	175.364	20.524	2945	5484	0	2525	0	14
SRL_OPN_2PTS030_0463_20160109_094408_20160109_112153.EUM.nc	174.725	171.027	20.276	2113	5235	0	3113	0	9

– Continued on next page

Table 11: K Brightness Temperature Statistics.

– Continued from previous page

File	Median	Mean	Std. Dev.	No. Obs.	Total Obs.	Default Lat/Lon	Flag (total)	Default (total)	3-Sigma Edited
SRL_OPN_2PTS030_0465_20160109_112152_20160109_130023.EUM.nc	179.775	179.906	20.532	2740	5267	0	2499	0	28
SRL_OPN_2PTS030_0467_20160109_130022_20160109_145339.EUM.nc	175.590	178.224	21.927	3579	6323	0	2744	0	0
SRL_OPN_2PTS030_0470_20160109_145339_20160109_163325.EUM.nc	164.540	170.721	20.990	3365	5596	0	2170	0	61
SRL_OPN_2PTS030_0472_20160109_163324_20160109_181301.EUM.nc	161.930	169.497	22.161	3160	5603	0	2416	0	27
SRL_OPN_2PTS030_0474_20160109_181300_20160109_195227.EUM.nc	176.870	175.176	19.970	3157	5528	0	2365	0	6
SRL_OPN_2PTS030_0476_20160109_195226_20160109_213120.EUM.nc	164.620	171.199	20.972	3705	5397	0	1663	1	28
SRL_OPN_2PTS030_0478_20160109_213119_20160109_230920.EUM.nc	169.565	172.405	19.572	2254	5290	0	3014	0	22
SRL_OPN_2PTS030_0479_20160109_230920_20160110_004710.EUM.nc	174.160	175.519	19.767	3183	5472	0	2264	0	25
SRL_OPN_2PTS030_0481_20160110_004709_20160110_022526.EUM.nc	178.700	177.231	20.250	2984	5538	0	2554	0	0
SRL_OPN_2PTS030_0483_20160110_022525_20160110_040453.EUM.nc	162.590	170.386	19.954	2957	5441	0	2465	0	19
SRL_OPN_2PTS030_0485_20160110_040452_20160110_054621.EUM.nc	167.775	173.670	22.139	3701	5649	0	1911	0	37
SRL_OPN_2PTS030_0487_20160110_054621_20160110_073503.EUM.nc	170.675	173.430	20.412	4231	6165	0	1893	0	41
SRL_OPN_2PTS030_0490_20160110_073502_20160110_091322.EUM.nc	172.055	172.938	22.502	3388	5547	0	2151	0	8
SRL_OPN_2PTS030_0491_20160110_091322_20160110_105107.EUM.nc	171.485	171.832	19.435	2330	5452	0	3111	1	10
SRL_OPN_2PTS030_0493_20160110_105106_20160110_122919.EUM.nc	169.840	172.743	18.930	2528	5311	0	2742	0	41
SRL_OPN_2PTS030_0495_20160110_122919_20160110_140842.EUM.nc	183.620	182.502	22.204	3168	5479	0	2263	0	48
SRL_OPN_2PTS030_0497_20160110_140842_20160110_160203.EUM.nc	167.600	173.145	20.863	3414	6377	0	2945	0	18
SRL_OPN_2PTS030_0500_20160110_160203_20160110_174142.EUM.nc	169.470	174.268	23.461	3064	5588	0	2500	0	24
SRL_OPN_2PTS030_0502_20160110_174141_20160110_192115.EUM.nc	170.935	172.818	19.615	3497	5576	0	2065	1	13
SRL_OPN_2PTS030_0504_20160110_192114_20160110_210020.EUM.nc	169.050	171.770	19.501	3886	5550	0	1652	0	12
SRL_OPN_2PTS030_0506_20160110_210020_20160110_223836.EUM.nc	165.960	169.850	21.223	2750	5335	0	2560	0	25
SRL_OPN_2PTS030_0507_20160110_223835_20160111_001625.EUM.nc	167.090	170.535	19.266	3139	5451	0	2305	0	7
SRL_OPN_2PTS030_0509_20160111_001626_20160111_015427.EUM.nc	172.340	176.964	21.760	3166	5526	0	2347	0	13
SRL_OPN_2PTS030_0511_20160111_015427_20160111_033325.EUM.nc	168.370	173.571	22.100	3188	5479	0	2255	0	36
SRL_OPN_2PTS030_0513_20160111_033324_20160111_051414.EUM.nc	163.400	169.816	20.559	3132	5528	0	2378	0	18
SRL_OPN_2PTS030_0515_20160111_051413_20160111_070401.EUM.nc	169.120	172.089	21.087	3933	6181	0	2216	0	32
SRL_OPN_2PTS030_0518_20160111_070400_20160111_084234.EUM.nc	173.510	172.544	19.951	4006	5609	0	1569	1	33
SRL_OPN_2PTS030_0520_20160111_084233_20160111_102022.EUM.nc	169.670	169.971	18.057	2641	5360	0	2692	0	27
SRL_OPN_2PTS030_0521_20160111_102021_20160111_115823.EUM.nc	173.280	177.506	20.070	2566	5385	0	2810	0	9
SRL_OPN_2PTS030_0523_20160111_115822_20160111_133720.EUM.nc	179.690	180.404	22.870	3058	5378	0	2309	0	11
SRL_OPN_2PTS030_0525_20160111_133719_20160111_153043.EUM.nc	171.950	176.223	20.913	3619	6348	0	2710	0	19
SRL_OPN_2PTS030_0528_20160111_153043_20160111_171022.EUM.nc	167.310	170.456	22.295	2936	5588	0	2613	0	39
SRL_OPN_2PTS030_0530_20160111_171021_20160111_185000.EUM.nc	164.570	168.648	19.515	3518	5503	0	1961	0	24
SRL_OPN_2PTS030_0532_20160111_185000_20160111_202916.EUM.nc	171.165	173.089	18.758	3621	5509	0	1875	0	13
SRL_OPN_2PTS030_0534_20160111_202916_20160111_220744.EUM.nc	170.680	171.384	23.154	3044	5434	0	2347	0	43
SRL_OPN_2PTS030_0536_20160111_220744_20160111_234543.EUM.nc	165.260	168.841	19.728	2962	5486	0	2499	0	25
SRL_OPN_2PTS030_0537_20160111_234542_20160112_012335.EUM.nc	175.275	177.691	19.117	2948	5526	0	2536	0	42
SRL_OPN_2PTS030_0539_20160112_012335_20160112_030208.EUM.nc	167.640	174.179	20.661	3097	5523	0	2412	0	14
SRL_OPN_2PTS030_0541_20160112_030208_20160112_044222.EUM.nc	168.430	171.854	20.229	3062	5477	0	2403	1	11

– Continued on next page

Table 11: K Brightness Temperature Statistics.

– Continued from previous page

File	Median	Mean	Std. Dev.	No. Obs.	Total Obs.	Default Lat/Lon	Flag (total)	Default (total)	3-Sigma Edited
SRL_OPN_2PTS030_0543_20160112_044221_20160112_062433.EUM.nc	166.190	170.032	21.160	4039	5763	0	1698	0	26
SRL_OPN_2PTS030_0545_20160112_062433_20160112_081141.EUM.nc	174.430	172.172	20.232	4213	6093	0	1850	0	30
SRL_OPN_2PTS030_0548_20160112_081141_20160112_094938.EUM.nc	167.660	171.417	20.120	2814	5357	0	2500	0	43
SRL_OPN_2PTS030_0549_20160112_094937_20160112_112731.EUM.nc	173.040	175.704	19.001	2175	5264	0	3074	1	14
SRL_OPN_2PTS030_0551_20160112_112731_20160112_130605.EUM.nc	179.810	179.268	21.447	2819	5363	0	2528	0	16
SRL_OPN_2PTS030_0553_20160112_130605_20160112_145922.EUM.nc	173.270	177.465	19.839	3562	6330	0	2751	0	17
SRL_OPN_2PTS030_0556_20160112_145921_20160112_163900.EUM.nc	169.980	172.690	21.349	3296	5608	0	2291	0	21
SRL_OPN_2PTS030_0558_20160112_163859_20160112_181843.EUM.nc	167.130	170.857	18.441	3213	5503	0	2274	0	16
SRL_OPN_2PTS030_0560_20160112_181842_20160112_195808.EUM.nc	174.435	172.626	18.448	3137	5505	0	2353	0	15
SRL_OPN_2PTS030_0562_20160112_195808_20160112_213651.EUM.nc	175.995	174.827	23.174	3607	5496	0	1878	0	11
SRL_OPN_2PTS030_0564_20160112_213650_20160112_231458.EUM.nc	165.035	170.559	22.122	2362	5293	0	2929	0	2
SRL_OPN_2PTS030_0565_20160112_231458_20160113_005246.EUM.nc	175.520	178.325	19.845	3022	5490	0	2428	0	40
SRL_OPN_2PTS030_0567_20160113_005245_20160113_023059.EUM.nc	172.660	177.462	19.676	3016	5513	0	2476	0	21
SRL_OPN_2PTS030_0569_20160113_023058_20160113_041038.EUM.nc	170.310	173.960	22.576	2921	5503	0	2562	0	20
SRL_OPN_2PTS030_0571_20160113_041037_20160113_055207.EUM.nc	168.040	172.669	22.986	3734	5682	0	1836	0	112
SRL_OPN_2PTS030_0573_20160113_055207_20160113_074043.EUM.nc	169.295	170.588	20.026	4267	6158	0	1870	0	21
SRL_OPN_2PTS030_0576_20160113_074043_20160113_091851.EUM.nc	169.265	172.797	20.878	3312	5533	0	2205	0	16
SRL_OPN_2PTS030_0577_20160113_091851_20160113_105643.EUM.nc	166.680	172.596	19.694	2235	5413	0	3172	0	6
SRL_OPN_2PTS030_0579_20160113_105642_20160113_123500.EUM.nc	173.140	176.183	20.998	2512	5290	0	2759	0	19
SRL_OPN_2PTS030_0581_20160113_123500_20160113_141419.EUM.nc	168.540	174.232	19.853	3289	5501	0	2199	0	13
SRL_OPN_2PTS030_0583_20160113_141420_20160113_160738.EUM.nc	173.500	175.984	20.863	3457	6378	0	2876	0	45
SRL_OPN_2PTS030_0586_20160113_160738_20160113_174725.EUM.nc	168.490	173.419	25.159	3075	5570	0	2467	0	28
SRL_OPN_2PTS030_0588_20160113_174724_20160113_192657.EUM.nc	171.990	171.246	18.811	3423	5619	0	2184	0	12
SRL_OPN_2PTS030_0590_20160113_192656_20160113_210552.EUM.nc	170.725	172.514	20.378	3783	5539	0	1736	1	19
SRL_OPN_2PTS030_0592_20160113_210551_20160113_224413.EUM.nc	162.760	166.789	18.344	2587	5332	0	2732	0	13
SRL_OPN_2PTS030_0593_20160113_224412_20160114_002202.EUM.nc	170.910	175.320	18.811	3093	5441	0	2299	0	49
SRL_OPN_2PTS030_0595_20160114_002201_20160114_015958.EUM.nc	173.480	176.471	20.978	3140	5538	0	2385	0	13
SRL_OPN_2PTS030_0597_20160114_015957_20160114_033910.EUM.nc	164.650	171.189	21.502	3117	5491	0	2355	1	18
SRL_OPN_2PTS030_0599_20160114_033909_20160114_051958.EUM.nc	161.530	167.900	20.433	3104	5554	0	2447	1	2
SRL_OPN_2PTS030_0601_20160114_051957_20160114_070942.EUM.nc	172.465	173.407	21.403	3956	6166	0	2188	0	22
SRL_OPN_2PTS030_0604_20160114_070941_20160114_084804.EUM.nc	169.920	172.090	19.725	3971	5597	0	1621	1	4
SRL_OPN_2PTS030_0605_20160114_084803_20160114_102559.EUM.nc	165.990	168.951	18.082	2586	5414	0	2790	0	38
SRL_OPN_2PTS030_0607_20160114_102558_20160114_120402.EUM.nc	174.720	178.485	22.343	2595	5376	0	2769	0	12
SRL_OPN_2PTS030_0609_20160114_120402_20160114_134254.EUM.nc	167.240	175.506	22.668	3075	5406	0	2301	0	30
SRL_OPN_2PTS030_0611_20160114_134254_20160114_153618.EUM.nc	179.950	180.253	20.969	3624	6360	0	2720	0	16
SRL_OPN_2PTS030_0614_20160114_153617_20160114_171606.EUM.nc	165.015	170.945	23.618	2920	5619	0	2673	0	26
SRL_OPN_2PTS030_0616_20160114_171605_20160114_185543.EUM.nc	173.255	172.792	20.082	3469	5510	0	2024	0	17
SRL_OPN_2PTS030_0618_20160114_185543_20160114_203449.EUM.nc	172.870	174.019	21.688	3698	5524	0	1811	0	15
SRL_OPN_2PTS030_0620_20160114_203448_20160114_221323.EUM.nc	165.455	168.584	18.165	3035	5464	0	2418	0	11

– Continued on next page

Table 11: K Brightness Temperature Statistics.

– Continued from previous page

File	Median	Mean	Std. Dev.	No. Obs.	Total Obs.	Default Lat/Lon	Flag (total)	Default (total)	3-Sigma Edited
SRL_OPN_2PTS030_0622_20160114_221323_20160114_235111.EUM.nc	166.540	170.237	17.856	2935	5448	0	2466	0	47
SRL_OPN_2PTS030_0623_20160114_235110_20160115_012905.EUM.nc	171.890	177.745	23.065	2995	5468	0	2437	0	36
SRL_OPN_2PTS030_0625_20160115_012905_20160115_030750.EUM.nc	173.015	175.617	20.928	3129	5498	0	2352	0	17
SRL_OPN_2PTS030_0627_20160115_030749_20160115_044802.EUM.nc	163.700	168.276	18.672	3033	5428	0	2362	1	32
SRL_OPN_2PTS030_0629_20160115_044801_20160115_063029.EUM.nc	169.565	172.523	19.635	4039	5747	0	1695	0	13
SRL_OPN_2PTS030_0631_20160115_063029_20160115_081711.EUM.nc	171.730	172.459	17.405	4249	6080	0	1808	0	23
SRL_OPN_2PTS030_0634_20160115_081712_20160115_095514.EUM.nc	168.215	170.914	20.359	2806	5390	0	2568	0	16
SRL_OPN_2PTS030_0635_20160115_095514_20160115_113309.EUM.nc	172.640	173.190	20.716	2361	5345	0	2954	0	30
SRL_OPN_2PTS030_0637_20160115_113309_20160115_131138.EUM.nc	173.490	179.075	22.638	2866	5332	0	2451	0	15
SRL_OPN_2PTS030_0639_20160115_131138_20160115_150456.EUM.nc	177.670	178.514	19.075	3597	6338	0	2713	0	28
SRL_OPN_2PTS030_0642_20160115_150456_20160115_164444.EUM.nc	167.025	169.945	16.500	3040	5569	0	2449	0	80
SRL_OPN_2PTS030_0644_20160115_164443_20160115_182426.EUM.nc	163.760	169.340	19.988	3451	5499	0	2038	0	10
SRL_OPN_2PTS030_0646_20160115_182427_20160115_200342.EUM.nc	174.700	173.683	19.342	3120	5498	0	2370	1	7
SRL_OPN_2PTS030_0648_20160115_200342_20160115_214229.EUM.nc	170.165	171.381	21.292	3417	5496	0	2028	0	51
SRL_OPN_2PTS030_0650_20160115_214229_20160115_232034.EUM.nc	165.385	170.335	18.875	2511	5298	0	2774	0	13
SRL_OPN_2PTS030_0651_20160115_232034_20160116_005815.EUM.nc	168.555	176.639	20.477	2952	5497	0	2493	0	52
SRL_OPN_2PTS030_0653_20160116_005814_20160116_023639.EUM.nc	177.770	175.998	18.575	3118	5534	0	2404	0	12
SRL_OPN_2PTS030_0655_20160116_023639_20160116_041625.EUM.nc	166.350	172.695	21.426	2983	5479	0	2491	0	5
SRL_OPN_2PTS030_0657_20160116_041625_20160116_055801.EUM.nc	166.620	170.727	20.482	3771	5696	0	1830	0	95
SRL_OPN_2PTS030_0659_20160116_055800_20160116_074614.EUM.nc	171.060	172.139	15.575	4229	6127	0	1863	0	35
SRL_OPN_2PTS030_0662_20160116_074613_20160116_092428.EUM.nc	160.825	169.326	21.968	3281	5518	0	2208	0	29
SRL_OPN_2PTS030_0663_20160116_092428_20160116_110221.EUM.nc	171.930	172.386	20.901	2175	5436	0	3239	1	21
SRL_OPN_2PTS030_0665_20160116_110220_20160116_124032.EUM.nc	170.240	177.259	21.403	2599	5270	0	2660	0	11
SRL_OPN_2PTS030_0667_20160116_124031_20160116_142004.EUM.nc	173.625	174.353	18.873	3371	5446	0	2064	0	11
SRL_OPN_2PTS030_0669_20160116_142005_20160116_161322.EUM.nc	170.985	177.052	20.992	3518	6364	0	2828	0	18
SRL_OPN_2PTS030_0672_20160116_161322_20160116_175307.EUM.nc	161.730	165.726	17.252	2907	5560	0	2449	0	204
SRL_OPN_2PTS030_0674_20160116_175306_20160116_193231.EUM.nc	171.950	170.759	20.381	3431	5587	0	2155	1	0
SRL_OPN_2PTS030_0676_20160116_193230_20160116_211132.EUM.nc	163.550	169.821	19.390	3617	5419	0	1768	0	34
SRL_OPN_2PTS030_0678_20160116_211131_20160116_224950.EUM.nc	161.930	168.976	18.093	2525	5396	0	2866	0	5
SRL_OPN_2PTS030_0679_20160116_224949_20160117_002730.EUM.nc	164.795	171.292	17.945	3159	5410	0	2164	0	87
SRL_OPN_2PTS030_0681_20160117_002729_20160117_020537.EUM.nc	174.820	176.695	17.412	3065	5549	0	2470	0	14
SRL_OPN_2PTS030_0683_20160117_020537_20160117_034445.EUM.nc	165.950	173.840	25.000	3095	5534	0	2420	0	19
SRL_OPN_2PTS030_0685_20160117_034445_20160117_052548.EUM.nc	158.380	167.122	22.827	3011	5547	0	2514	0	22
SRL_OPN_2PTS030_0687_20160117_052548_20160117_071513.EUM.nc	170.000	172.425	18.440	4038	6163	0	2085	0	40
SRL_OPN_2PTS030_0690_20160117_071512_20160117_085342.EUM.nc	173.550	173.195	20.787	3927	5591	0	1649	1	14
SRL_OPN_2PTS030_0691_20160117_085341_20160117_103136.EUM.nc	176.370	173.939	17.869	2424	5499	0	3069	0	6
SRL_OPN_2PTS030_0693_20160117_103135_20160117_120932.EUM.nc	166.095	174.363	18.871	2572	5400	0	2814	0	14
SRL_OPN_2PTS030_0695_20160117_120932_20160117_134838.EUM.nc	177.870	179.752	19.912	3090	5439	0	2325	0	24
SRL_OPN_2PTS030_0697_20160117_134837_20160117_154201.EUM.nc	173.420	180.200	23.092	3629	6323	0	2676	0	18

– Continued on next page

Table 11: K Brightness Temperature Statistics.

– Continued from previous page

File	Median	Mean	Std. Dev.	No. Obs.	Total Obs.	Default Lat/Lon	Flag (total)	Default (total)	3-Sigma Edited
SRL_OPN_2PTS030_0700_20160117_154200_20160117_172148.EUM.nc	163.800	170.767	20.835	2958	5514	0	2521	0	35
SRL_OPN_2PTS030_0702_20160117_172149_20160117_190116.EUM.nc	167.260	168.571	19.142	3518	5581	0	2043	0	20
SRL_OPN_2PTS030_0704_20160117_190117_20160117_204029.EUM.nc	171.330	174.150	20.924	3821	5528	0	1651	0	56
SRL_OPN_2PTS030_0706_20160117_204028_20160117_221853.EUM.nc	170.630	171.417	18.784	3063	5324	0	2247	0	14
SRL_OPN_2PTS030_0708_20160117_221853_20160117_235647.EUM.nc	165.585	170.924	19.551	3060	5462	0	2384	0	18
SRL_OPN_2PTS030_0709_20160117_235646_20160118_013451.EUM.nc	169.650	176.024	19.760	3141	5533	0	2375	0	17
SRL_OPN_2PTS030_0711_20160118_013450_20160118_031333.EUM.nc	171.620	175.870	21.621	3069	5506	0	2413	0	24
SRL_OPN_2PTS030_0713_20160118_031333_20160118_045359.EUM.nc	161.800	167.459	21.157	3123	5478	0	2355	0	0
SRL_OPN_2PTS030_0715_20160118_045358_20160118_063627.EUM.nc	167.350	168.836	18.419	4021	5788	0	1739	0	28
SRL_OPN_2PTS030_0717_20160118_063627_20160118_082258.EUM.nc	167.075	171.469	17.931	4253	6069	0	1804	1	11
SRL_OPN_2PTS030_0720_20160118_082257_20160118_100051.EUM.nc	174.860	174.309	21.325	2823	5372	0	2511	0	38
SRL_OPN_2PTS030_0721_20160118_100051_20160118_113847.EUM.nc	167.870	172.136	17.949	2438	5349	0	2907	0	4
SRL_OPN_2PTS030_0723_20160118_113846_20160118_131728.EUM.nc	175.840	179.850	21.969	2927	5326	0	2363	0	36
SRL_OPN_2PTS030_0725_20160118_131729_20160118_151049.EUM.nc	176.050	176.973	19.383	3610	6362	0	2741	0	11
SRL_OPN_2PTS030_0728_20160118_151048_20160118_165037.EUM.nc	161.530	167.348	20.452	3060	5568	0	2501	0	7
SRL_OPN_2PTS030_0730_20160118_165036_20160118_183009.EUM.nc	162.610	167.369	18.877	3436	5466	0	2007	0	23
SRL_OPN_2PTS030_0732_20160118_183008_20160118_200930.EUM.nc	171.720	173.131	19.356	3197	5492	0	2247	0	48
SRL_OPN_2PTS030_0734_20160118_200929_20160118_214808.EUM.nc	165.140	168.192	18.379	3425	5503	0	2061	1	16
SRL_OPN_2PTS030_0736_20160118_214807_20160118_232612.EUM.nc	172.580	174.068	19.321	2558	5266	0	2664	0	44
SRL_OPN_2PTS030_0737_20160118_232612_20160119_010401.EUM.nc	167.790	174.776	21.296	2786	5476	0	2643	0	47
SRL_OPN_2PTS030_0739_20160119_010401_20160119_024228.EUM.nc	175.810	175.448	20.523	3085	5553	0	2456	0	12
SRL_OPN_2PTS030_0741_20160119_024227_20160119_042213.EUM.nc	159.245	164.468	18.000	2916	5494	0	2508	0	70
SRL_OPN_2PTS030_0743_20160119_042212_20160119_060405.EUM.nc	164.740	170.043	20.892	3815	5703	0	1797	0	91
SRL_OPN_2PTS030_0745_20160119_060404_20160119_075203.EUM.nc	167.980	170.924	17.849	4221	6106	0	1841	0	44
SRL_OPN_2PTS030_0748_20160119_075203_20160119_093015.EUM.nc	171.380	171.657	19.033	3244	5484	0	2228	1	11
SRL_OPN_2PTS030_0749_20160119_093015_20160119_110758.EUM.nc	168.895	174.930	20.277	2218	5405	0	3177	0	10
SRL_OPN_2PTS030_0751_20160119_110757_20160119_124620.EUM.nc	174.730	179.922	21.308	2506	5207	0	2676	0	25
SRL_OPN_2PTS030_0753_20160119_124619_20160119_143928.EUM.nc	173.455	176.201	19.944	3424	6182	0	2740	0	18
SRL_OPN_2PTS030_0756_20160119_143928_20160119_161914.EUM.nc	165.400	171.323	22.441	3488	5642	0	2103	0	51
SRL_OPN_2PTS030_0758_20160119_161913_20160119_175850.EUM.nc	164.240	169.885	21.343	3118	5548	0	2390	0	40
SRL_OPN_2PTS030_0760_20160119_175850_20160119_193821.EUM.nc	171.115	172.749	17.660	3386	5579	0	2162	1	30
SRL_OPN_2PTS030_0762_20160119_193820_20160119_211720.EUM.nc	163.220	168.925	20.086	3631	5438	0	1792	0	15
SRL_OPN_2PTS030_0764_20160119_211719_20160119_225527.EUM.nc	173.140	174.979	19.503	2435	5416	0	2965	0	16
SRL_OPN_2PTS030_0765_20160119_225526_20160120_003316.EUM.nc	167.590	172.750	19.623	3306	5438	0	2093	0	39
SRL_OPN_2PTS030_0767_20160120_003316_20160120_021126.EUM.nc	177.355	177.484	21.950	2987	5533	0	2535	0	11
SRL_OPN_2PTS030_0769_20160120_021125_20160120_035038.EUM.nc	160.300	166.692	20.983	3008	5512	0	2462	0	42
SRL_OPN_2PTS030_0771_20160120_035037_20160120_053149.EUM.nc	167.060	171.882	22.870	3063	5523	0	2423	1	36
SRL_OPN_2PTS030_0773_20160120_053148_20160120_072102.EUM.nc	168.540	170.070	17.990	4184	6198	0	1983	0	31
SRL_OPN_2PTS030_0776_20160120_072102_20160120_085928.EUM.nc	169.550	172.939	21.367	3885	5592	0	1691	1	15

– Continued on next page

Table 11: K Brightness Temperature Statistics.

– Continued from previous page

File	Median	Mean	Std. Dev.	No. Obs.	Total Obs.	Default Lat/Lon	Flag (total)	Default (total)	3-Sigma Edited
SRL_OPN_2PTS030_0777_20160120_085927_20160120_103713.EUM.nc	163.855	169.357	18.625	2457	5471	0	3001	0	13
SRL_OPN_2PTS030_0779_20160120_103713_20160120_121520.EUM.nc	171.985	178.183	19.888	2575	5421	0	2807	0	39
SRL_OPN_2PTS030_0781_20160120_121519_20160120_135431.EUM.nc	172.580	175.713	22.082	3143	5433	0	2258	0	32
SRL_OPN_2PTS030_0783_20160120_135431_20160120_154755.EUM.nc	169.710	173.691	21.528	3591	6363	0	2731	0	41
SRL_OPN_2PTS030_0786_20160120_154755_20160120_172732.EUM.nc	160.330	168.131	22.554	2974	5484	0	2495	0	15
SRL_OPN_2PTS030_0788_20160120_172731_20160120_190708.EUM.nc	171.450	171.367	17.411	3570	5593	0	1958	0	65
SRL_OPN_2PTS030_0790_20160120_190707_20160120_204611.EUM.nc	166.955	170.711	19.742	3917	5518	0	1590	0	11
SRL_OPN_2PTS030_0792_20160120_204612_20160120_222441.EUM.nc	167.550	170.774	18.930	2943	5336	0	2325	0	68
SRL_OPN_2PTS030_0794_20160120_222440_20160121_000234.EUM.nc	166.685	171.157	19.547	3096	5499	0	2373	0	30
SRL_OPN_2PTS030_0795_20160121_000233_20160121_014022.EUM.nc	173.345	177.465	24.146	3129	5521	0	2361	0	31
SRL_OPN_2PTS030_0797_20160121_014023_20160121_031916.EUM.nc	162.830	171.113	21.893	3097	5513	0	2385	0	31
SRL_OPN_2PTS030_0799_20160121_031916_20160121_045949.EUM.nc	161.970	166.972	19.009	3107	5502	0	2324	0	71
SRL_OPN_2PTS030_0801_20160121_045948_20160121_064227.EUM.nc	170.950	171.948	17.883	4040	5803	0	1748	0	15
SRL_OPN_2PTS030_0803_20160121_064226_20160121_082830.EUM.nc	167.050	170.036	19.384	4267	6032	0	1721	0	44
SRL_OPN_2PTS030_0806_20160121_082829_20160121_100630.EUM.nc	163.570	166.405	15.166	2808	5372	0	2512	1	51
SRL_OPN_2PTS030_0807_20160121_100630_20160121_114427.EUM.nc	174.000	178.393	21.043	2484	5385	0	2888	0	13
SRL_OPN_2PTS030_0809_20160121_114426_20160121_132311.EUM.nc	174.050	177.249	21.797	2986	5350	0	2359	0	5
SRL_OPN_2PTS030_0811_20160121_132311_20160121_151634.EUM.nc	168.110	176.487	22.977	3615	6328	0	2695	0	18
SRL_OPN_2PTS030_0814_20160121_151634_20160121_165613.EUM.nc	166.895	168.701	19.484	2995	5537	0	2507	0	35
SRL_OPN_2PTS030_0816_20160121_165613_20160121_183553.EUM.nc	168.405	170.529	19.762	3492	5458	0	1958	0	8
SRL_OPN_2PTS030_0818_20160121_183553_20160121_201513.EUM.nc	172.700	173.141	18.443	3345	5475	0	2087	1	42
SRL_OPN_2PTS030_0820_20160121_201513_20160121_215348.EUM.nc	163.440	168.887	19.549	3316	5492	0	2141	0	35
SRL_OPN_2PTS030_0822_20160121_215348_20160121_233149.EUM.nc	167.280	168.704	17.890	2479	5264	0	2738	0	47
SRL_OPN_2PTS030_0823_20160121_233149_20160122_010939.EUM.nc	173.105	176.739	22.042	2790	5488	0	2690	0	8
SRL_OPN_2PTS030_0825_20160122_010939_20160122_024802.EUM.nc	176.110	178.300	21.795	3079	5532	0	2447	0	6
SRL_OPN_2PTS030_0827_20160122_024801_20160122_042801.EUM.nc	163.090	164.405	14.246	2840	5485	0	2445	0	200
SRL_OPN_2PTS030_0829_20160122_042800_20160122_060952.EUM.nc	170.380	172.115	20.009	3905	5687	0	1776	0	6
SRL_OPN_2PTS030_0831_20160122_060951_20160122_075743.EUM.nc	170.330	170.983	18.392	4222	6125	0	1884	0	19
SRL_OPN_2PTS030_0834_20160122_075743_20160122_093545.EUM.nc	166.330	167.345	15.197	3025	5489	0	2374	0	90
SRL_OPN_2PTS030_0835_20160122_093544_20160122_111337.EUM.nc	181.300	177.942	21.312	2148	5371	0	3202	0	21
SRL_OPN_2PTS030_0837_20160122_111336_20160122_125201.EUM.nc	171.450	175.984	18.442	2678	5223	0	2544	0	1
SRL_OPN_2PTS030_0839_20160122_125200_20160122_144513.EUM.nc	172.485	175.832	21.635	3476	6253	0	2769	0	8
SRL_OPN_2PTS030_0842_20160122_144512_20160122_162452.EUM.nc	171.310	172.742	19.160	3435	5623	0	2130	0	58
SRL_OPN_2PTS030_0844_20160122_162451_20160122_180435.EUM.nc	168.130	171.314	19.301	3221	5608	0	2355	0	32
SRL_OPN_2PTS030_0846_20160122_180435_20160122_194404.EUM.nc	171.100	170.907	18.988	3363	5563	0	2165	1	34
SRL_OPN_2PTS030_0848_20160122_194403_20160122_212252.EUM.nc	169.755	174.291	20.820	3584	5365	0	1750	1	30
SRL_OPN_2PTS030_0850_20160122_212251_20160122_230105.EUM.nc	163.620	169.310	21.765	2279	5303	0	3003	0	21
SRL_OPN_2PTS030_0851_20160122_230105_20160123_003853.EUM.nc	171.120	175.385	21.298	3305	5459	0	2122	0	32
SRL_OPN_2PTS030_0853_20160123_003852_20160123_021658.EUM.nc	173.860	177.258	21.296	2955	5547	0	2580	0	12

– Continued on next page

Table 11: K Brightness Temperature Statistics.

– Continued from previous page

File	Median	Mean	Std. Dev.	No. Obs.	Total Obs.	Default Lat/Lon	Flag (total)	Default (total)	3-Sigma Edited
SRL_OPN_2PTS030_0855_20160123_021657_20160123_035625.EUM.nc	165.260	170.487	20.144	3039	5562	0	2513	0	10
SRL_OPN_2PTS030_0857_20160123_035624_20160123_053743.EUM.nc	166.770	169.999	18.168	3273	5540	0	2263	1	3
SRL_OPN_2PTS030_0859_20160123_053742_20160123_072644.EUM.nc	168.710	170.805	19.539	4276	6165	0	1844	0	45
SRL_OPN_2PTS030_0862_20160123_072644_20160123_090458.EUM.nc	165.585	170.938	20.241	3722	5551	0	1789	0	40
SRL_OPN_2PTS030_0863_20160123_090457_20160123_104251.EUM.nc	174.285	174.912	24.462	2447	5486	0	3020	0	19
SRL_OPN_2PTS030_0865_20160123_104252_20160123_122101.EUM.nc	170.465	176.782	21.823	2658	5416	0	2742	0	16
SRL_OPN_2PTS030_0867_20160123_122101_20160123_140008.EUM.nc	173.250	176.095	22.257	3236	5435	0	2104	0	95
SRL_OPN_2PTS030_0869_20160123_140008_20160123_155331.EUM.nc	170.540	173.607	18.631	3349	6346	0	2966	0	31
SRL_OPN_2PTS030_0872_20160123_155330_20160123_173317.EUM.nc	167.940	168.678	18.873	2941	5472	0	2491	0	40
SRL_OPN_2PTS030_0874_20160123_173317_20160123_191252.EUM.nc	167.080	168.958	19.361	3687	5584	0	1876	0	21
SRL_OPN_2PTS030_0876_20160123_191252_20160123_205153.EUM.nc	172.270	171.095	19.512	3883	5571	0	1654	0	34
SRL_OPN_2PTS030_0878_20160123_205153_20160123_223019.EUM.nc	163.670	171.381	20.677	2984	5353	0	2360	0	9
SRL_OPN_2PTS030_0880_20160123_223019_20160124_000811.EUM.nc	168.160	171.299	18.525	3060	5467	0	2345	0	62
SRL_OPN_2PTS030_0881_20160124_000810_20160124_014602.EUM.nc	176.515	179.423	24.549	3122	5536	0	2348	0	66
SRL_OPN_2PTS030_0883_20160124_014601_20160124_032501.EUM.nc	164.275	170.840	20.662	3204	5480	0	2250	0	26
SRL_OPN_2PTS030_0885_20160124_032500_20160124_050533.EUM.nc	168.405	170.823	18.610	3094	5508	0	2407	1	6
SRL_OPN_2PTS030_0887_20160124_050532_20160124_065542.EUM.nc	168.220	170.167	18.650	3971	6208	0	2228	0	9
SRL_OPN_2PTS030_0890_20160124_065542_20160124_083410.EUM.nc	170.130	171.577	19.222	4271	5616	0	1326	1	18
SRL_OPN_2PTS030_0892_20160124_083410_20160124_101209.EUM.nc	167.730	168.288	18.515	2776	5359	0	2543	0	40
SRL_OPN_2PTS030_0893_20160124_101208_20160124_115007.EUM.nc	168.385	176.651	22.482	2527	5387	0	2837	0	23
SRL_OPN_2PTS030_0895_20160124_115006_20160124_132848.EUM.nc	175.385	177.105	22.453	2958	5307	0	2281	0	68
SRL_OPN_2PTS030_0897_20160124_132847_20160124_152210.EUM.nc	174.700	178.071	22.019	3650	6321	0	2655	0	16
SRL_OPN_2PTS030_0900_20160124_152211_20160124_170157.EUM.nc	162.950	166.934	19.620	2948	5588	0	2571	0	69
SRL_OPN_2PTS030_0902_20160124_170157_20160124_184138.EUM.nc	170.080	172.460	20.920	3494	5456	0	1926	0	36
SRL_OPN_2PTS030_0904_20160124_184138_20160124_202048.EUM.nc	174.700	173.858	19.103	3543	5486	0	1939	0	4
SRL_OPN_2PTS030_0906_20160124_202048_20160124_215928.EUM.nc	162.540	170.954	22.041	3128	5462	0	2315	0	19
SRL_OPN_2PTS030_0908_20160124_215929_20160124_233729.EUM.nc	162.930	168.175	19.729	2683	5404	0	2655	0	66
SRL_OPN_2PTS030_0909_20160124_233729_20160125_011511.EUM.nc	174.410	180.227	24.364	3036	5452	0	2407	0	9
SRL_OPN_2PTS030_0911_20160125_011510_20160125_025346.EUM.nc	174.670	175.465	20.738	3138	5511	0	2371	0	2
SRL_OPN_2PTS030_0913_20160125_025345_20160125_043342.EUM.nc	166.740	169.800	19.290	2998	5471	0	2424	0	49
SRL_OPN_2PTS030_0915_20160125_043341_20160125_061550.EUM.nc	169.155	172.222	19.778	3966	5749	0	1755	0	28
SRL_OPN_2PTS030_0917_20160125_061550_20160125_080315.EUM.nc	171.895	173.337	19.269	4229	6087	0	1839	0	19
SRL_OPN_2PTS030_0920_20160125_080315_20160125_094124.EUM.nc	172.070	171.987	20.543	3131	5504	0	2363	1	9
SRL_OPN_2PTS030_0921_20160125_094124_20160125_111916.EUM.nc	168.000	177.352	24.413	2282	5229	0	2928	0	19
SRL_OPN_2PTS030_0923_20160125_111915_20160125_125736.EUM.nc	178.765	180.339	20.850	2742	5254	0	2488	0	24
SRL_OPN_2PTS030_0925_20160125_125735_20160125_145058.EUM.nc	174.290	176.400	20.397	3532	6288	0	2749	0	7
SRL_OPN_2PTS030_0928_20160125_145058_20160125_163036.EUM.nc	165.990	170.056	20.559	3386	5655	0	2234	0	35
SRL_OPN_2PTS030_0930_20160125_163036_20160125_181020.EUM.nc	169.020	170.318	18.906	3222	5574	0	2311	0	41
SRL_OPN_2PTS030_0932_20160125_181019_20160125_194939.EUM.nc	173.025	173.705	21.928	3313	5514	0	2175	1	25

– Continued on next page

Table 11: K Brightness Temperature Statistics.

– Continued from previous page

File	Median	Mean	Std. Dev.	No. Obs.	Total Obs.	Default Lat/Lon	Flag (total)	Default (total)	3-Sigma Edited
SRL_OPN_2PTS030_0934_20160125_194938_20160125_212833.EUM.nc	169.670	175.364	22.116	3680	5397	0	1686	2	29
SRL_OPN_2PTS030_0936_20160125_212832_20160125_230644.EUM.nc	168.840	173.819	19.621	2182	5295	0	3050	0	63
SRL_OPN_2PTS030_0937_20160125_230644_20160126_004423.EUM.nc	170.860	173.227	19.219	3217	5439	0	2211	0	11
SRL_OPN_2PTS030_0939_20160126_004422_20160126_022240.EUM.nc	175.005	176.890	21.223	3005	5565	0	2543	0	17
SRL_OPN_2PTS030_0941_20160126_022239_20160126_040211.EUM.nc	163.640	170.066	21.404	3050	5429	0	2374	0	5
SRL_OPN_2PTS030_0943_20160126_040211_20160126_054329.EUM.nc	169.190	171.010	19.308	3472	5657	0	2078	0	107
SRL_OPN_2PTS030_0945_20160126_054328_20160126_073217.EUM.nc	168.990	171.293	17.869	4281	6168	0	1871	0	16
SRL_OPN_2PTS030_0948_20160126_073216_20160126_091037.EUM.nc	168.975	174.650	23.817	3443	5562	0	2071	1	47
SRL_OPN_2PTS030_0949_20160126_091036_20160126_104830.EUM.nc	162.005	170.957	21.936	2358	5508	0	3140	0	10
SRL_OPN_2PTS030_0951_20160126_104830_20160126_122634.EUM.nc	180.940	181.948	17.471	2638	5329	0	2680	0	11
SRL_OPN_2PTS030_0953_20160126_122634_20160126_140554.EUM.nc	171.285	174.523	20.639	3237	5491	0	2247	0	7
SRL_OPN_2PTS030_0955_20160126_140554_20160126_155916.EUM.nc	171.380	174.265	22.925	3381	6345	0	2932	0	32
SRL_OPN_2PTS030_0958_20160126_155915_20160126_173902.EUM.nc	160.490	166.015	18.493	3085	5612	0	2512	0	15
SRL_OPN_2PTS030_0960_20160126_173902_20160126_191827.EUM.nc	168.760	170.939	21.576	3579	5563	0	1904	0	80
SRL_OPN_2PTS030_0962_20160126_191827_20160126_205735.EUM.nc	165.465	171.262	21.299	3931	5581	0	1629	0	21
SRL_OPN_2PTS030_0964_20160126_205734_20160126_223551.EUM.nc	166.920	172.819	21.978	2861	5337	0	2466	0	10
SRL_OPN_2PTS030_0965_20160126_223551_20160127_001342.EUM.nc	170.145	172.337	17.801	3136	5447	0	2287	0	24
SRL_OPN_2PTS030_0967_20160127_001341_20160127_015143.EUM.nc	177.520	178.991	21.050	3213	5529	0	2309	0	7
SRL_OPN_2PTS030_0969_20160127_015143_20160127_033039.EUM.nc	160.700	169.921	22.898	3225	5466	0	2202	0	39
SRL_OPN_2PTS030_0971_20160127_033039_20160127_051125.EUM.nc	171.280	173.662	20.623	3140	5532	0	2337	1	54
SRL_OPN_2PTS030_0973_20160127_051124_20160127_070116.EUM.nc	167.970	170.888	18.323	3947	6195	0	2232	0	16
SRL_OPN_2PTS030_0976_20160127_070115_20160127_083950.EUM.nc	172.650	174.805	22.174	4152	5610	0	1432	0	26
SRL_OPN_2PTS030_0978_20160127_083949_20160127_101738.EUM.nc	166.175	168.606	18.426	2783	5372	0	2556	0	33
SRL_OPN_2PTS030_0979_20160127_101738_20160127_115539.EUM.nc	178.840	180.478	19.304	2576	5399	0	2822	0	1
SRL_OPN_2PTS030_0981_20160127_115538_20160127_133434.EUM.nc	175.940	178.285	23.585	3037	5362	0	2306	0	19
SRL_OPN_2PTS030_0983_20160127_133433_20160127_152756.EUM.nc	174.085	176.288	21.368	3651	6339	0	2663	0	25
SRL_OPN_2PTS030_0986_20160127_152756_20160127_170742.EUM.nc	163.690	168.572	20.570	2947	4645	0	1694	0	4
SRL_OPN_2PTS030_0988_20160127_170741_20160127_184712.EUM.nc	166.040	170.533	21.071	3611	5480	0	1859	0	10
SRL_OPN_2PTS030_0990_20160127_184711_20160127_202629.EUM.nc	171.130	173.330	21.723	3592	5538	0	1919	0	27
SRL_OPN_2PTS030_0992_20160127_202628_20160127_220508.EUM.nc	165.970	171.273	20.497	3167	5455	0	2276	0	12
SRL_OPN_2PTS030_0994_20160127_220508_20160127_234257.EUM.nc	168.910	171.331	16.440	2910	5461	0	2507	0	44
SRL_OPN_2PTS030_0995_20160127_234257_20160128_012049.EUM.nc	180.970	180.230	22.470	3046	5508	0	2452	0	10
SRL_OPN_2PTS030_0997_20160128_012049_20160128_025929.EUM.nc	175.510	173.104	21.457	3125	5542	0	2393	0	24
SRL_OPN_2PTS030_0999_20160128_025929_20160128_043931.EUM.nc	170.275	174.223	21.156	3019	5506	0	2457	1	29

28 Ka Brightness Temperature Table

Table 12: Ka Brightness Temperature Statistics.

File	Median	Mean	Std. Dev.	No. Obs.	Total Obs.	Default Lat/Lon	Flag (total)	Default (total)	3-Sigma Edited
SRL_OPN_2PTS029_1001_20151224_043938_20151224_062147.EUM.nc	168.120	169.287	8.849	3775	5742	0	1747	0	220
SRL_OPN_2PTS030_0001_20151224_062146_20151224_080903.EUM.nc	170.170	170.777	8.469	3919	6088	0	2064	0	105
SRL_OPN_2PTS030_0004_20151224_080902_20151224_094701.EUM.nc	170.730	171.860	10.646	2694	5468	0	2567	0	207
SRL_OPN_2PTS030_0005_20151224_094701_20151224_112453.EUM.nc	166.890	168.327	8.532	2151	5271	0	3083	0	37
SRL_OPN_2PTS030_0007_20151224_112453_20151224_130326.EUM.nc	170.820	171.415	8.217	2620	5270	0	2539	0	111
SRL_OPN_2PTS030_0009_20151224_130325_20151224_163620.EUM.nc	169.640	170.096	7.683	6588	11934	0	5099	0	247
SRL_OPN_2PTS030_0014_20151224_163620_20151224_181604.EUM.nc	169.590	170.532	9.422	2916	5573	0	2557	0	100
SRL_OPN_2PTS030_0016_20151224_181603_20151224_195528.EUM.nc	169.800	170.086	8.600	2938	5483	0	2278	0	267
SRL_OPN_2PTS030_0018_20151224_195527_20151224_213412.EUM.nc	169.095	168.985	9.736	3482	5380	0	1710	0	188
SRL_OPN_2PTS030_0020_20151224_213411_20151224_231221.EUM.nc	166.105	166.941	6.384	2227	5315	0	3027	0	61
SRL_OPN_2PTS030_0021_20151224_231220_20151225_005009.EUM.nc	169.755	170.180	7.801	2993	5480	0	2334	0	153
SRL_OPN_2PTS030_0023_20151225_005008_20151225_022820.EUM.nc	168.465	169.145	6.543	2846	5514	0	2520	0	148
SRL_OPN_2PTS030_0025_20151225_022819_20151225_040757.EUM.nc	166.560	166.881	7.598	2779	5463	0	2580	0	104
SRL_OPN_2PTS030_0027_20151225_040756_20151225_054921.EUM.nc	170.920	170.754	8.585	3546	5680	0	1939	0	195
SRL_OPN_2PTS030_0029_20151225_054921_20151225_073805.EUM.nc	166.140	167.172	8.722	3920	6147	0	1940	0	287
SRL_OPN_2PTS030_0032_20151225_073804_20151225_091614.EUM.nc	172.910	173.045	9.340	3027	5479	0	2225	0	227
SRL_OPN_2PTS030_0033_20151225_091614_20151225_105407.EUM.nc	168.040	168.064	7.625	2259	5469	0	3142	0	68
SRL_OPN_2PTS030_0035_20151225_105407_20151225_123221.EUM.nc	169.325	169.267	7.005	2385	5279	0	2755	0	139
SRL_OPN_2PTS030_0037_20151225_123221_20151225_141138.EUM.nc	169.530	169.689	6.903	3077	5479	0	2236	0	166
SRL_OPN_2PTS030_0039_20151225_141137_20151225_160458.EUM.nc	170.025	170.288	8.282	3238	6369	0	3009	0	122
SRL_OPN_2PTS030_0042_20151225_160457_20151225_174445.EUM.nc	168.680	170.293	9.892	2888	5589	0	2621	0	80
SRL_OPN_2PTS030_0044_20151225_174444_20151225_192418.EUM.nc	169.150	169.598	8.324	3079	5581	0	2202	0	300
SRL_OPN_2PTS030_0046_20151225_192417_20151225_210313.EUM.nc	168.970	168.529	8.202	3537	5528	0	1773	0	218
SRL_OPN_2PTS030_0048_20151225_210313_20151225_224135.EUM.nc	168.430	168.849	8.165	2621	5283	0	2598	0	64
SRL_OPN_2PTS030_0049_20151225_224134_20151226_001926.EUM.nc	170.220	170.240	8.649	3001	5438	0	2251	0	186
SRL_OPN_2PTS030_0051_20151226_001926_20151226_015720.EUM.nc	169.270	169.421	7.656	2935	5530	0	2448	0	147
SRL_OPN_2PTS030_0053_20151226_015719_20151226_033629.EUM.nc	167.710	168.112	7.943	3022	5471	0	2324	0	125
SRL_OPN_2PTS030_0055_20151226_033628_20151226_051713.EUM.nc	171.750	170.924	9.807	2778	5541	0	2451	0	312
SRL_OPN_2PTS030_0057_20151226_051712_20151226_070702.EUM.nc	169.080	169.800	9.598	3848	6192	0	2208	0	136
SRL_OPN_2PTS030_0060_20151226_070701_20151226_084526.EUM.nc	170.770	170.598	8.897	3665	5581	0	1755	0	161
SRL_OPN_2PTS030_0061_20151226_084525_20151226_102322.EUM.nc	167.550	169.190	9.275	2561	5378	0	2743	0	74
SRL_OPN_2PTS030_0063_20151226_102322_20151226_120123.EUM.nc	170.400	169.141	8.459	2462	5360	0	2765	0	133
SRL_OPN_2PTS030_0065_20151226_120122_20151226_134014.EUM.nc	171.905	171.931	8.687	2992	5399	0	2305	0	102
SRL_OPN_2PTS030_0067_20151226_134013_20151226_153337.EUM.nc	169.980	169.794	8.333	3427	6323	0	2719	0	177
SRL_OPN_2PTS030_0070_20151226_153336_20151226_171325.EUM.nc	170.600	170.423	8.294	2747	5580	0	2696	0	137
SRL_OPN_2PTS030_0072_20151226_171324_20151226_185303.EUM.nc	167.325	169.266	8.769	3131	5499	0	2227	0	141

– Continued on next page

Table 12: Ka Brightness Temperature Statistics.

– Continued from previous page

File	Median	Mean	Std. Dev.	No. Obs.	Total Obs.	Default Lat/Lon	Flag (total)	Default (total)	3-Sigma Edited
SRL_OPN_2PTS030_0074_20151226_185302_20151226_203209.EUM.nc	170.460	170.163	8.346	3351	5499	0	1898	0	250
SRL_OPN_2PTS030_0076_20151226_203209_20151226_221046.EUM.nc	166.890	168.210	9.521	2949	5452	0	2388	1	114
SRL_OPN_2PTS030_0078_20151226_221046_20151226_234841.EUM.nc	169.535	169.176	8.413	2878	5453	0	2471	0	104
SRL_OPN_2PTS030_0079_20151226_234842_20151227_012627.EUM.nc	168.150	168.654	6.749	2840	5490	0	2509	0	141
SRL_OPN_2PTS030_0081_20151227_012626_20151227_030510.EUM.nc	168.615	169.505	7.765	2909	5516	0	2456	0	151
SRL_OPN_2PTS030_0083_20151227_030509_20151227_044518.EUM.nc	173.010	173.223	11.284	2964	5466	0	2409	1	92
SRL_OPN_2PTS030_0085_20151227_044517_20151227_062743.EUM.nc	167.485	169.287	8.827	3865	5766	0	1744	0	157
SRL_OPN_2PTS030_0087_20151227_062742_20151227_081433.EUM.nc	170.540	170.736	8.947	3951	6085	0	1959	1	174
SRL_OPN_2PTS030_0090_20151227_081432_20151227_095237.EUM.nc	171.140	171.749	8.948	2685	5373	0	2554	0	134
SRL_OPN_2PTS030_0091_20151227_095237_20151227_113031.EUM.nc	166.260	167.043	6.602	2206	5274	0	2974	0	94
SRL_OPN_2PTS030_0093_20151227_113031_20151227_130859.EUM.nc	171.280	171.298	7.364	2781	5331	0	2512	0	38
SRL_OPN_2PTS030_0095_20151227_130859_20151227_150225.EUM.nc	170.550	170.371	8.044	3366	6338	0	2783	0	189
SRL_OPN_2PTS030_0098_20151227_150224_20151227_164203.EUM.nc	168.795	169.957	8.983	2892	5589	0	2463	0	234
SRL_OPN_2PTS030_0100_20151227_164202_20151227_182146.EUM.nc	169.120	169.937	10.014	2937	5525	0	2348	0	240
SRL_OPN_2PTS030_0102_20151227_182145_20151227_200102.EUM.nc	169.670	170.180	8.175	3072	5477	0	2288	0	117
SRL_OPN_2PTS030_0104_20151227_200101_20151227_213952.EUM.nc	170.210	170.786	9.185	3426	5487	0	1919	0	142
SRL_OPN_2PTS030_0107_20151227_231757_20151228_005538.EUM.nc	168.710	169.366	7.202	2827	5493	0	2578	0	88
SRL_OPN_2PTS030_0109_20151228_005537_20151228_023400.EUM.nc	169.530	169.862	7.664	2864	5527	0	2532	0	131
SRL_OPN_2PTS030_0111_20151228_023359_20151228_041344.EUM.nc	168.720	169.003	7.429	2821	5475	0	2560	0	94
SRL_OPN_2PTS030_0113_20151228_041343_20151228_055515.EUM.nc	170.190	171.383	10.103	3601	5681	0	1882	0	198
SRL_OPN_2PTS030_0115_20151228_055515_20151228_074335.EUM.nc	169.740	169.761	7.753	3909	6130	0	1910	0	311
SRL_OPN_2PTS030_0118_20151228_074334_20151228_092152.EUM.nc	171.660	171.823	9.204	3016	5498	0	2347	0	135
SRL_OPN_2PTS030_0119_20151228_092151_20151228_105943.EUM.nc	168.420	168.886	8.624	2089	5380	0	3208	0	83
SRL_OPN_2PTS030_0121_20151228_105942_20151228_123752.EUM.nc	169.480	170.218	7.904	2446	5302	0	2772	0	84
SRL_OPN_2PTS030_0123_20151228_123751_20151228_141723.EUM.nc	167.890	169.422	8.250	3238	5507	0	2169	0	100
SRL_OPN_2PTS030_0125_20151228_141722_20151228_161042.EUM.nc	171.030	170.774	8.475	3313	6354	0	2905	0	136
SRL_OPN_2PTS030_0128_20151228_161043_20151228_175028.EUM.nc	166.895	168.853	9.199	2883	5581	0	2551	0	147
SRL_OPN_2PTS030_0130_20151228_175027_20151228_192951.EUM.nc	166.655	167.315	7.847	3080	5574	0	2294	0	200
SRL_OPN_2PTS030_0132_20151228_192952_20151228_210853.EUM.nc	168.630	168.562	8.162	3498	5419	0	1760	0	161
SRL_OPN_2PTS030_0134_20151228_210852_20151228_224712.EUM.nc	168.740	168.702	7.723	2465	5410	0	2832	0	113
SRL_OPN_2PTS030_0135_20151228_224713_20151229_002453.EUM.nc	167.485	168.930	8.298	3081	5371	0	2195	0	95
SRL_OPN_2PTS030_0137_20151229_002452_20151229_020259.EUM.nc	168.525	169.534	8.205	2911	5535	0	2483	0	141
SRL_OPN_2PTS030_0139_20151229_020259_20151229_034213.EUM.nc	167.950	168.382	8.495	2991	5509	0	2414	0	104
SRL_OPN_2PTS030_0141_20151229_034213_20151229_052304.EUM.nc	166.360	168.931	9.228	2930	5523	0	2450	0	143
SRL_OPN_2PTS030_0143_20151229_052303_20151229_071235.EUM.nc	166.200	168.033	9.169	3769	6157	0	2163	0	225
SRL_OPN_2PTS030_0146_20151229_071235_20151229_085104.EUM.nc	171.110	171.347	8.067	3686	5584	0	1770	1	127
SRL_OPN_2PTS030_0147_20151229_085104_20151229_102858.EUM.nc	170.690	169.813	8.741	2405	5449	0	2906	0	138
SRL_OPN_2PTS030_0149_20151229_102858_20151229_120654.EUM.nc	170.070	170.338	8.281	2551	5380	0	2774	1	54
SRL_OPN_2PTS030_0151_20151229_120653_20151229_134557.EUM.nc	168.980	169.295	7.866	2976	5398	0	2307	0	115

– Continued on next page

Table 12: Ka Brightness Temperature Statistics.

– Continued from previous page

File	Median	Mean	Std. Dev.	No. Obs.	Total Obs.	Default Lat/Lon	Flag (total)	Default (total)	3-Sigma Edited
SRL_OPN_2PTS030_0153_20151229_134558_20151229_153920.EUM.nc	170.370	170.970	8.943	3356	6353	0	2749	0	248
SRL_OPN_2PTS030_0156_20151229_153920_20151229_171908.EUM.nc	168.415	169.704	9.014	2752	5516	0	2626	0	138
SRL_OPN_2PTS030_0158_20151229_171907_20151229_185837.EUM.nc	168.800	169.879	9.630	3108	5599	0	2334	0	157
SRL_OPN_2PTS030_0160_20151229_185836_20151229_203750.EUM.nc	168.790	169.846	9.836	3625	5524	0	1794	1	104
SRL_OPN_2PTS030_0162_20151229_203750_20151229_221624.EUM.nc	166.920	167.350	8.283	3012	5348	0	2275	1	60
SRL_OPN_2PTS030_0164_20151229_221623_20151229_235410.EUM.nc	167.310	167.559	7.349	2954	5441	0	2344	0	143
SRL_OPN_2PTS030_0165_20151229_235410_20151230_013204.EUM.nc	170.170	170.020	7.764	2976	5515	0	2453	0	86
SRL_OPN_2PTS030_0167_20151230_013204_20151230_031044.EUM.nc	170.465	170.487	8.850	2828	5521	0	2459	0	234
SRL_OPN_2PTS030_0169_20151230_031043_20151230_045107.EUM.nc	168.240	168.816	8.199	3047	5469	0	2362	0	60
SRL_OPN_2PTS030_0171_20151230_045106_20151230_063340.EUM.nc	168.620	169.042	9.306	3722	5801	0	1739	0	340
SRL_OPN_2PTS030_0173_20151230_063339_20151230_082012.EUM.nc	169.320	169.578	7.701	4019	6060	0	1927	0	114
SRL_OPN_2PTS030_0176_20151230_082013_20151230_095814.EUM.nc	169.065	169.114	7.499	2742	5402	0	2583	1	76
SRL_OPN_2PTS030_0177_20151230_095813_20151230_113601.EUM.nc	170.060	169.640	7.942	2384	5345	0	2920	0	41
SRL_OPN_2PTS030_0179_20151230_113600_20151230_131439.EUM.nc	169.040	169.747	8.092	2860	5298	0	2365	0	73
SRL_OPN_2PTS030_0181_20151230_131439_20151230_150800.EUM.nc	171.675	171.347	8.769	3428	6358	0	2780	0	150
SRL_OPN_2PTS030_0184_20151230_150800_20151230_164747.EUM.nc	167.370	168.533	8.547	2949	5556	0	2521	0	86
SRL_OPN_2PTS030_0186_20151230_164747_20151230_182721.EUM.nc	168.880	170.043	9.410	3119	5476	0	2277	0	80
SRL_OPN_2PTS030_0188_20151230_182720_20151230_200643.EUM.nc	167.970	168.905	8.975	3115	5503	0	2282	0	106
SRL_OPN_2PTS030_0190_20151230_200642_20151230_214530.EUM.nc	168.920	169.574	9.386	3341	5475	0	2013	1	120
SRL_OPN_2PTS030_0192_20151230_214530_20151230_232325.EUM.nc	167.820	168.347	7.298	2481	5297	0	2734	0	82
SRL_OPN_2PTS030_0193_20151230_232324_20151231_010114.EUM.nc	168.820	169.696	8.144	2733	5491	0	2664	0	94
SRL_OPN_2PTS030_0195_20151231_010113_20151231_023941.EUM.nc	170.220	171.197	8.781	2843	5541	0	2498	0	200
SRL_OPN_2PTS030_0197_20151231_023941_20151231_041921.EUM.nc	168.960	169.815	9.678	2798	5463	0	2510	0	155
SRL_OPN_2PTS030_0199_20151231_041921_20151231_060109.EUM.nc	167.670	169.559	10.632	3522	5708	0	1848	0	338
SRL_OPN_2PTS030_0201_20151231_060108_20151231_074915.EUM.nc	167.120	168.434	9.049	3992	6122	0	1857	0	273
SRL_OPN_2PTS030_0204_20151231_074915_20151231_092728.EUM.nc	169.005	169.324	8.574	3016	5476	0	2350	0	110
SRL_OPN_2PTS030_0205_20151231_092727_20151231_110512.EUM.nc	168.085	168.691	8.000	2096	5377	0	3197	0	84
SRL_OPN_2PTS030_0207_20151231_110511_20151231_124331.EUM.nc	170.540	171.084	9.185	2373	5230	0	2679	0	178
SRL_OPN_2PTS030_0209_20151231_124331_20151231_143639.EUM.nc	169.905	171.403	10.358	3225	6226	0	2834	0	167
SRL_OPN_2PTS030_0212_20151231_143639_20151231_161624.EUM.nc	169.740	169.881	8.156	3363	5619	0	2130	0	126
SRL_OPN_2PTS030_0214_20151231_161624_20151231_175602.EUM.nc	168.560	170.524	9.254	2976	5553	0	2473	0	104
SRL_OPN_2PTS030_0216_20151231_175602_20151231_193532.EUM.nc	168.710	168.832	8.854	3139	5586	0	2236	0	211
SRL_OPN_2PTS030_0218_20151231_193531_20151231_211433.EUM.nc	166.280	166.990	8.289	3442	5414	0	1772	0	200
SRL_OPN_2PTS030_0220_20151231_211431_20151231_225240.EUM.nc	168.610	169.130	7.056	2455	5367	0	2848	0	64
SRL_OPN_2PTS030_0221_20151231_225240_20160101_003029.EUM.nc	167.140	168.688	8.274	3207	5443	0	2172	0	64
SRL_OPN_2PTS030_0223_20160101_003028_20160101_020837.EUM.nc	169.610	170.436	8.499	2869	5531	0	2549	0	113
SRL_OPN_2PTS030_0225_20160101_020837_20160101_034748.EUM.nc	169.630	169.966	8.394	2945	5480	0	2425	0	110
SRL_OPN_2PTS030_0227_20160101_034747_20160101_052855.EUM.nc	166.215	168.674	9.028	2874	5549	0	2496	1	178
SRL_OPN_2PTS030_0229_20160101_052854_20160101_071814.EUM.nc	166.310	167.827	8.751	3779	6178	0	2045	0	354

– Continued on next page

Table 12: Ka Brightness Temperature Statistics.

– Continued from previous page

File	Median	Mean	Std. Dev.	No. Obs.	Total Obs.	Default Lat/Lon	Flag (total)	Default (total)	3-Sigma Edited
SRL_OPN_2PTS030_0232_20160101_071814_20160101_085640.EUM.nc	169.400	170.491	9.237	3539	5588	0	1876	0	173
SRL_OPN_2PTS030_0233_20160101_085639_20160101_103426.EUM.nc	167.230	167.584	7.420	2330	5454	0	3020	1	103
SRL_OPN_2PTS030_0235_20160101_103425_20160101_121232.EUM.nc	168.835	169.499	9.287	2542	5413	0	2815	0	56
SRL_OPN_2PTS030_0237_20160101_121231_20160101_135140.EUM.nc	169.780	169.890	9.595	3026	5440	0	2307	0	107
SRL_OPN_2PTS030_0239_20160101_135141_20160101_154503.EUM.nc	168.960	169.406	8.952	3486	6358	0	2720	0	152
SRL_OPN_2PTS030_0242_20160101_154502_20160101_172442.EUM.nc	166.020	168.553	8.357	2866	5492	0	2569	0	57
SRL_OPN_2PTS030_0244_20160101_172441_20160101_190418.EUM.nc	169.295	169.445	8.602	3182	5609	0	2253	0	174
SRL_OPN_2PTS030_0246_20160101_190417_20160101_204329.EUM.nc	167.880	168.582	8.797	3785	5554	0	1636	0	133
SRL_OPN_2PTS030_0248_20160101_204329_20160101_222152.EUM.nc	168.130	169.027	9.033	2799	5296	0	2292	0	205
SRL_OPN_2PTS030_0250_20160101_222152_20160101_235946.EUM.nc	165.350	166.817	8.732	2936	5453	0	2326	0	191
SRL_OPN_2PTS030_0251_20160101_235946_20160102_013743.EUM.nc	168.225	168.793	8.555	2973	5538	0	2390	0	175
SRL_OPN_2PTS030_0253_20160102_013742_20160102_031627.EUM.nc	169.210	170.279	9.128	2966	5518	0	2429	0	123
SRL_OPN_2PTS030_0255_20160102_031626_20160102_045655.EUM.nc	167.230	167.935	7.621	2902	5492	0	2327	0	263
SRL_OPN_2PTS030_0257_20160102_045655_20160102_063929.EUM.nc	168.480	169.098	9.795	3804	5784	0	1702	0	278
SRL_OPN_2PTS030_0259_20160102_063928_20160102_082550.EUM.nc	167.440	168.317	7.610	4029	6039	0	1820	1	189
SRL_OPN_2PTS030_0262_20160102_082549_20160102_100342.EUM.nc	166.580	167.086	7.163	2638	5353	0	2587	1	127
SRL_OPN_2PTS030_0263_20160102_100341_20160102_114139.EUM.nc	169.920	169.325	8.643	2343	5412	0	2955	0	114
SRL_OPN_2PTS030_0265_20160102_114138_20160102_132021.EUM.nc	168.085	168.707	8.193	2923	5261	0	2281	0	57
SRL_OPN_2PTS030_0267_20160102_132020_20160102_151343.EUM.nc	170.350	170.284	9.988	3429	6362	0	2771	0	162
SRL_OPN_2PTS030_0270_20160102_151342_20160102_165322.EUM.nc	166.340	168.126	8.866	2688	5540	0	2577	0	275
SRL_OPN_2PTS030_0272_20160102_165322_20160102_183303.EUM.nc	168.230	169.763	8.968	3217	5495	0	2130	0	148
SRL_OPN_2PTS030_0274_20160102_183302_20160102_201223.EUM.nc	168.415	169.122	8.532	3215	5526	0	2184	0	127
SRL_OPN_2PTS030_0276_20160102_201223_20160102_215059.EUM.nc	168.450	169.155	8.616	3292	5450	0	2001	0	157
SRL_OPN_2PTS030_0278_20160102_215059_20160102_232901.EUM.nc	167.530	167.844	7.959	2363	5318	0	2799	0	156
SRL_OPN_2PTS030_0279_20160102_232901_20160103_010652.EUM.nc	168.275	168.927	7.914	2706	5482	0	2680	0	96
SRL_OPN_2PTS030_0281_20160103_010651_20160103_024512.EUM.nc	170.940	170.852	8.377	2875	5506	0	2450	0	181
SRL_OPN_2PTS030_0283_20160103_024511_20160103_042507.EUM.nc	166.640	167.526	8.472	2871	5494	0	2483	0	140
SRL_OPN_2PTS030_0285_20160103_042506_20160103_060655.EUM.nc	168.765	169.948	9.662	3510	5707	0	1825	0	372
SRL_OPN_2PTS030_0287_20160103_060655_20160103_075454.EUM.nc	165.755	166.850	7.464	4025	6093	0	1879	0	189
SRL_OPN_2PTS030_0290_20160103_075453_20160103_093256.EUM.nc	166.745	167.616	8.040	2921	5483	0	2463	0	99
SRL_OPN_2PTS030_0291_20160103_093255_20160103_111048.EUM.nc	167.460	167.851	7.867	2048	5366	0	3162	0	156
SRL_OPN_2PTS030_0293_20160103_111048_20160103_124912.EUM.nc	168.045	168.210	8.279	2530	5223	0	2617	0	76
SRL_OPN_2PTS030_0295_20160103_124912_20160103_144222.EUM.nc	170.200	170.749	9.765	3255	6266	0	2831	0	180
SRL_OPN_2PTS030_0298_20160103_144221_20160103_162208.EUM.nc	168.265	169.503	8.767	3367	5643	0	2165	0	111
SRL_OPN_2PTS030_0300_20160103_162207_20160103_180145.EUM.nc	166.630	169.079	10.569	3025	5566	0	2427	0	114
SRL_OPN_2PTS030_0302_20160103_180144_20160103_194113.EUM.nc	168.365	169.101	7.340	3197	5568	0	2220	0	151
SRL_OPN_2PTS030_0304_20160103_194112_20160103_212002.EUM.nc	168.730	169.082	8.243	3482	5383	0	1716	0	185
SRL_OPN_2PTS030_0306_20160103_212001_20160103_225816.EUM.nc	166.480	167.006	6.575	2362	5369	0	2928	0	79
SRL_OPN_2PTS030_0307_20160103_225815_20160104_003604.EUM.nc	168.005	169.860	9.108	3240	5475	0	2157	0	78

– Continued on next page

Table 12: Ka Brightness Temperature Statistics.

– Continued from previous page

File	Median	Mean	Std. Dev.	No. Obs.	Total Obs.	Default Lat/Lon	Flag (total)	Default (total)	3-Sigma Edited
SRL_OPN_2PTS030_0309_20160104_003603_20160104_021407.EUM.nc	169.590	170.453	8.191	2717	5535	0	2604	0	214
SRL_OPN_2PTS030_0311_20160104_021406_20160104_035331.EUM.nc	167.660	168.401	8.118	2743	5528	0	2631	0	154
SRL_OPN_2PTS030_0313_20160104_035330_20160104_053445.EUM.nc	165.860	169.010	10.040	2898	5545	0	2448	0	199
SRL_OPN_2PTS030_0315_20160104_053445_20160104_072353.EUM.nc	167.810	168.495	9.211	4030	6194	0	1938	0	226
SRL_OPN_2PTS030_0318_20160104_072352_20160104_090209.EUM.nc	167.920	169.046	8.415	3586	5575	0	1867	0	122
SRL_OPN_2PTS030_0319_20160104_090208_20160104_104002.EUM.nc	170.270	169.110	7.838	2362	5454	0	2950	0	142
SRL_OPN_2PTS030_0321_20160104_104001_20160104_121810.EUM.nc	169.015	170.008	8.379	2538	5425	0	2789	0	98
SRL_OPN_2PTS030_0323_20160104_121809_20160104_135715.EUM.nc	169.780	170.812	9.090	3071	5452	0	2192	0	189
SRL_OPN_2PTS030_0325_20160104_135714_20160104_155038.EUM.nc	167.100	168.127	7.484	3431	6376	0	2774	0	171
SRL_OPN_2PTS030_0328_20160104_155038_20160104_173024.EUM.nc	166.380	168.362	9.075	2706	5449	0	2515	0	228
SRL_OPN_2PTS030_0330_20160104_173023_20160104_191000.EUM.nc	169.180	169.769	9.703	3444	5627	0	2078	0	105
SRL_OPN_2PTS030_0332_20160104_190959_20160104_204901.EUM.nc	167.880	168.732	8.632	3796	5525	0	1616	0	113
SRL_OPN_2PTS030_0334_20160104_204901_20160104_222729.EUM.nc	167.510	167.812	7.616	2936	5340	0	2280	0	124
SRL_OPN_2PTS030_0336_20160104_222729_20160105_000521.EUM.nc	167.240	167.609	7.497	3020	5498	0	2298	0	180
SRL_OPN_2PTS030_0337_20160105_000521_20160105_014311.EUM.nc	171.860	172.061	9.542	3098	5553	0	2335	0	120
SRL_OPN_2PTS030_0339_20160105_014311_20160105_032209.EUM.nc	167.190	168.013	7.232	2876	5497	0	2453	0	168
SRL_OPN_2PTS030_0341_20160105_032208_20160105_050236.EUM.nc	164.180	167.627	9.928	2959	5506	0	2421	0	126
SRL_OPN_2PTS030_0343_20160105_050235_20160105_065250.EUM.nc	168.560	169.439	8.428	3899	6183	0	2147	0	137
SRL_OPN_2PTS030_0346_20160105_065251_20160105_083119.EUM.nc	169.240	169.622	8.802	3929	5621	0	1386	0	306
SRL_OPN_2PTS030_0348_20160105_083118_20160105_100919.EUM.nc	169.370	168.746	7.913	2619	5363	0	2586	1	157
SRL_OPN_2PTS030_0349_20160105_100918_20160105_114716.EUM.nc	169.750	170.211	8.389	2447	5410	0	2892	0	71
SRL_OPN_2PTS030_0351_20160105_114715_20160105_132556.EUM.nc	171.950	170.489	8.268	2878	5333	0	2290	0	165
SRL_OPN_2PTS030_0353_20160105_132556_20160105_151918.EUM.nc	168.320	168.214	8.654	3394	6355	0	2721	0	240
SRL_OPN_2PTS030_0356_20160105_151917_20160105_165905.EUM.nc	167.330	169.345	10.206	2801	5579	0	2596	0	182
SRL_OPN_2PTS030_0358_20160105_165904_20160105_183844.EUM.nc	167.530	168.954	8.928	3269	5477	0	2086	0	122
SRL_OPN_2PTS030_0360_20160105_183844_20160105_201756.EUM.nc	171.260	170.632	10.419	3260	5457	0	2059	0	138
SRL_OPN_2PTS030_0362_20160105_201755_20160105_215637.EUM.nc	169.445	168.892	7.450	3008	5461	0	2212	1	240
SRL_OPN_2PTS030_0364_20160105_215637_20160105_233438.EUM.nc	170.675	170.723	8.463	2482	5303	0	2647	0	174
SRL_OPN_2PTS030_0365_20160105_233437_20160106_011220.EUM.nc	171.790	171.393	8.016	2705	5486	0	2566	0	215
SRL_OPN_2PTS030_0367_20160106_011220_20160106_025053.EUM.nc	168.060	168.893	7.508	2943	5516	0	2474	0	99
SRL_OPN_2PTS030_0369_20160106_025053_20160106_043054.EUM.nc	165.685	165.672	7.862	2749	5476	0	2484	0	243
SRL_OPN_2PTS030_0371_20160106_043053_20160106_061249.EUM.nc	167.410	168.638	8.088	3800	5712	0	1820	0	92
SRL_OPN_2PTS030_0373_20160106_061249_20160106_080024.EUM.nc	168.640	169.246	7.345	4101	6103	0	1846	0	156
SRL_OPN_2PTS030_0376_20160106_080024_20160106_093833.EUM.nc	168.330	169.208	7.374	2792	5488	0	2518	0	178
SRL_OPN_2PTS030_0377_20160106_093833_20160106_111626.EUM.nc	170.160	170.174	8.496	2166	5334	0	3055	0	113
SRL_OPN_2PTS030_0379_20160106_111625_20160106_125443.EUM.nc	169.730	169.718	8.236	2611	5247	0	2523	0	113
SRL_OPN_2PTS030_0381_20160106_125442_20160106_144805.EUM.nc	169.190	170.447	9.956	3316	6264	0	2762	0	186
SRL_OPN_2PTS030_0384_20160106_144804_20160106_162743.EUM.nc	170.130	170.505	9.200	3256	5636	0	2087	0	293
SRL_OPN_2PTS030_0386_20160106_162743_20160106_180726.EUM.nc	165.870	166.927	7.939	2931	5577	0	2407	0	239

– Continued on next page

Table 12: Ka Brightness Temperature Statistics.

– Continued from previous page

File	Median	Mean	Std. Dev.	No. Obs.	Total Obs.	Default Lat/Lon	Flag (total)	Default (total)	3-Sigma Edited
SRL_OPN_2PTS030_0388_20160106_180726_20160106_194645.EUM.nc	168.620	169.260	7.720	3159	5545	0	2279	1	106
SRL_OPN_2PTS030_0390_20160106_194644_20160106_212541.EUM.nc	167.420	168.432	7.692	3498	5402	0	1730	0	174
SRL_OPN_2PTS030_0392_20160106_212541_20160106_230353.EUM.nc	170.430	170.165	7.775	2261	5292	0	2973	0	58
SRL_OPN_2PTS030_0393_20160106_230353_20160107_004133.EUM.nc	168.945	169.594	8.861	2996	5456	0	2180	0	280
SRL_OPN_2PTS030_0395_20160107_004132_20160107_021947.EUM.nc	167.140	168.643	8.268	2908	5568	0	2591	0	69
SRL_OPN_2PTS030_0397_20160107_021946_20160107_035916.EUM.nc	165.470	166.901	8.868	2802	5528	0	2535	0	191
SRL_OPN_2PTS030_0399_20160107_035916_20160107_054029.EUM.nc	167.585	169.185	9.436	3325	5529	0	2125	0	79
SRL_OPN_2PTS030_0401_20160107_054029_20160107_072924.EUM.nc	170.060	170.327	9.234	4096	6161	0	1828	0	237
SRL_OPN_2PTS030_0404_20160107_072923_20160107_090746.EUM.nc	168.395	168.671	7.466	3398	5545	0	2011	0	136
SRL_OPN_2PTS030_0405_20160107_090746_20160107_104539.EUM.nc	168.150	167.667	7.960	2275	5496	0	3072	0	149
SRL_OPN_2PTS030_0407_20160107_104538_20160107_122340.EUM.nc	167.320	167.846	7.360	2578	5404	0	2739	0	87
SRL_OPN_2PTS030_0409_20160107_122339_20160107_140258.EUM.nc	168.250	169.571	9.321	3189	5442	0	2137	0	116
SRL_OPN_2PTS030_0411_20160107_140257_20160107_155620.EUM.nc	171.255	170.818	8.037	3136	6020	0	2720	0	164
SRL_OPN_2PTS030_0414_20160107_155619_20160107_173606.EUM.nc	165.410	166.109	7.749	2752	5494	0	2477	0	265
SRL_OPN_2PTS030_0416_20160107_173606_20160107_191532.EUM.nc	169.685	170.272	8.429	3332	5574	0	2112	0	130
SRL_OPN_2PTS030_0418_20160107_191533_20160107_205440.EUM.nc	169.040	169.165	8.548	3760	5586	0	1698	0	128
SRL_OPN_2PTS030_0420_20160107_205439_20160107_223305.EUM.nc	167.910	168.024	6.953	2854	5357	0	2444	0	59
SRL_OPN_2PTS030_0421_20160107_223304_20160108_001049.EUM.nc	165.640	167.096	8.706	3046	5470	0	2280	0	144
SRL_OPN_2PTS030_0423_20160108_001049_20160108_014849.EUM.nc	167.220	168.953	8.570	3080	5541	0	2338	0	123
SRL_OPN_2PTS030_0425_20160108_014848_20160108_032750.EUM.nc	167.940	168.581	8.360	3023	5491	0	2317	0	151
SRL_OPN_2PTS030_0427_20160108_032749_20160108_050824.EUM.nc	167.270	169.314	10.296	2880	5521	0	2428	0	213
SRL_OPN_2PTS030_0429_20160108_050824_20160108_065821.EUM.nc	170.100	170.007	8.576	3722	6143	0	2204	0	217
SRL_OPN_2PTS030_0432_20160108_065821_20160108_083656.EUM.nc	168.240	168.955	7.399	4117	5626	0	1390	0	119
SRL_OPN_2PTS030_0434_20160108_083656_20160108_101454.EUM.nc	167.710	168.079	8.999	2593	5395	0	2666	0	136
SRL_OPN_2PTS030_0435_20160108_101453_20160108_115245.EUM.nc	168.880	168.589	7.828	2502	5421	0	2815	0	104
SRL_OPN_2PTS030_0437_20160108_115244_20160108_133136.EUM.nc	170.510	170.670	9.212	2988	5318	0	2287	0	43
SRL_OPN_2PTS030_0439_20160108_133136_20160108_152459.EUM.nc	169.410	169.063	7.883	3388	6345	0	2682	0	275
SRL_OPN_2PTS030_0442_20160108_152459_20160108_170447.EUM.nc	165.835	167.376	9.511	2697	5583	0	2645	0	241
SRL_OPN_2PTS030_0444_20160108_170446_20160108_184418.EUM.nc	168.165	168.731	8.266	3263	5486	0	2074	0	149
SRL_OPN_2PTS030_0446_20160108_184417_20160108_202335.EUM.nc	169.230	169.178	7.466	3429	5485	0	1940	0	116
SRL_OPN_2PTS030_0448_20160108_202334_20160108_220215.EUM.nc	167.500	167.787	6.821	3015	5473	0	2335	1	122
SRL_OPN_2PTS030_0450_20160108_220215_20160108_234006.EUM.nc	169.480	169.623	8.677	2666	5428	0	2639	0	123
SRL_OPN_2PTS030_0451_20160108_234006_20160109_011757.EUM.nc	166.890	167.769	7.595	2960	5493	0	2432	0	101
SRL_OPN_2PTS030_0453_20160109_011756_20160109_025634.EUM.nc	169.220	169.503	8.116	2892	5522	0	2453	0	177
SRL_OPN_2PTS030_0455_20160109_025633_20160109_043633.EUM.nc	167.945	169.309	10.263	2849	5464	0	2474	0	141
SRL_OPN_2PTS030_0457_20160109_043633_20160109_061845.EUM.nc	170.675	170.678	8.987	3909	5752	0	1730	0	113
SRL_OPN_2PTS030_0459_20160109_061844_20160109_080602.EUM.nc	167.105	168.053	7.381	4164	6096	0	1850	0	82
SRL_OPN_2PTS030_0462_20160109_080601_20160109_094409.EUM.nc	169.660	168.677	8.009	2671	5484	0	2525	0	288
SRL_OPN_2PTS030_0463_20160109_094408_20160109_112153.EUM.nc	166.765	166.388	7.105	2079	5235	0	3113	0	43

– Continued on next page

Table 12: Ka Brightness Temperature Statistics.

– Continued from previous page

File	Median	Mean	Std. Dev.	No. Obs.	Total Obs.	Default Lat/Lon	Flag (total)	Default (total)	3-Sigma Edited
SRL_OPN_2PTS030_0465_20160109_112152_20160109_130023.EUM.nc	171.050	171.121	8.290	2621	5267	0	2499	0	147
SRL_OPN_2PTS030_0467_20160109_130022_20160109_145339.EUM.nc	169.760	170.882	9.403	3451	6323	0	2744	0	128
SRL_OPN_2PTS030_0470_20160109_145339_20160109_163325.EUM.nc	167.290	168.210	7.819	3236	5596	0	2170	0	190
SRL_OPN_2PTS030_0472_20160109_163324_20160109_181301.EUM.nc	165.570	167.392	9.300	2991	5603	0	2416	0	196
SRL_OPN_2PTS030_0474_20160109_181300_20160109_195227.EUM.nc	169.240	169.546	8.305	3048	5528	0	2365	0	115
SRL_OPN_2PTS030_0476_20160109_195226_20160109_213120.EUM.nc	167.420	168.304	8.025	3624	5397	0	1663	1	109
SRL_OPN_2PTS030_0478_20160109_213119_20160109_230920.EUM.nc	171.270	171.825	7.636	2186	5290	0	3014	0	90
SRL_OPN_2PTS030_0479_20160109_230920_20160110_004710.EUM.nc	167.035	168.386	8.009	3091	5472	0	2264	0	117
SRL_OPN_2PTS030_0481_20160110_004709_20160110_022526.EUM.nc	168.935	169.421	7.938	2948	5538	0	2554	0	36
SRL_OPN_2PTS030_0483_20160110_022525_20160110_040453.EUM.nc	165.920	167.776	8.353	2875	5441	0	2465	0	101
SRL_OPN_2PTS030_0485_20160110_040452_20160110_054621.EUM.nc	169.600	171.774	10.729	3593	5649	0	1911	0	145
SRL_OPN_2PTS030_0487_20160110_054621_20160110_073503.EUM.nc	168.410	168.880	8.470	4035	6165	0	1893	0	237
SRL_OPN_2PTS030_0490_20160110_073502_20160110_091322.EUM.nc	169.400	168.678	8.254	3249	5547	0	2151	0	147
SRL_OPN_2PTS030_0491_20160110_091322_20160110_105107.EUM.nc	167.590	167.422	6.976	2266	5452	0	3111	1	74
SRL_OPN_2PTS030_0493_20160110_105106_20160110_122919.EUM.nc	167.830	168.583	6.202	2434	5311	0	2742	0	135
SRL_OPN_2PTS030_0495_20160110_122919_20160110_140842.EUM.nc	174.025	173.071	9.005	2984	5479	0	2263	0	232
SRL_OPN_2PTS030_0497_20160110_140842_20160110_160203.EUM.nc	167.140	168.398	8.023	3249	6377	0	2945	0	183
SRL_OPN_2PTS030_0500_20160110_160203_20160110_174142.EUM.nc	169.025	170.495	9.949	2830	5588	0	2500	0	258
SRL_OPN_2PTS030_0502_20160110_174141_20160110_192115.EUM.nc	168.840	169.319	6.901	3344	5576	0	2065	1	166
SRL_OPN_2PTS030_0504_20160110_192114_20160110_210020.EUM.nc	168.540	168.469	8.353	3796	5550	0	1652	0	102
SRL_OPN_2PTS030_0506_20160110_210020_20160110_223836.EUM.nc	167.210	167.542	7.160	2636	5335	0	2560	0	139
SRL_OPN_2PTS030_0507_20160110_223835_20160111_001625.EUM.nc	164.880	167.031	7.428	3054	5451	0	2305	0	92
SRL_OPN_2PTS030_0509_20160111_001626_20160111_015427.EUM.nc	167.850	169.474	8.682	3041	5526	0	2347	0	138
SRL_OPN_2PTS030_0511_20160111_015427_20160111_033325.EUM.nc	168.830	168.199	8.237	2994	5479	0	2255	0	230
SRL_OPN_2PTS030_0513_20160111_033324_20160111_051414.EUM.nc	166.740	168.648	8.563	3049	5528	0	2378	0	101
SRL_OPN_2PTS030_0515_20160111_051413_20160111_070401.EUM.nc	169.830	169.983	9.731	3860	6181	0	2216	0	105
SRL_OPN_2PTS030_0518_20160111_070400_20160111_084234.EUM.nc	168.190	168.191	7.250	3780	5609	0	1569	1	259
SRL_OPN_2PTS030_0520_20160111_084233_20160111_102022.EUM.nc	166.335	167.451	6.360	2523	5360	0	2692	0	145
SRL_OPN_2PTS030_0521_20160111_102021_20160111_115823.EUM.nc	169.800	169.773	7.594	2461	5385	0	2810	0	114
SRL_OPN_2PTS030_0523_20160111_115822_20160111_133720.EUM.nc	168.730	170.518	10.315	2871	5378	0	2309	0	198
SRL_OPN_2PTS030_0525_20160111_133719_20160111_153043.EUM.nc	169.015	169.395	8.706	3528	6348	0	2710	0	110
SRL_OPN_2PTS030_0528_20160111_153043_20160111_171022.EUM.nc	167.650	168.985	9.693	2851	5588	0	2613	0	124
SRL_OPN_2PTS030_0530_20160111_171021_20160111_185000.EUM.nc	165.685	166.272	6.920	3450	5503	0	1961	0	92
SRL_OPN_2PTS030_0532_20160111_185000_20160111_202916.EUM.nc	168.630	168.541	7.314	3401	5509	0	1875	0	233
SRL_OPN_2PTS030_0534_20160111_202916_20160111_220744.EUM.nc	167.230	166.885	7.602	2856	5434	0	2347	0	231
SRL_OPN_2PTS030_0536_20160111_220744_20160111_234543.EUM.nc	165.810	166.728	7.668	2830	5486	0	2499	0	157
SRL_OPN_2PTS030_0537_20160111_234542_20160112_012335.EUM.nc	168.555	169.301	7.355	2807	5526	0	2536	0	183
SRL_OPN_2PTS030_0539_20160112_012335_20160112_030208.EUM.nc	168.820	169.044	7.557	3000	5523	0	2412	0	111
SRL_OPN_2PTS030_0541_20160112_030208_20160112_044222.EUM.nc	168.030	168.590	7.842	2900	5477	0	2403	1	173

– Continued on next page

Table 12: Ka Brightness Temperature Statistics.

– Continued from previous page

File	Median	Mean	Std. Dev.	No. Obs.	Total Obs.	Default Lat/Lon	Flag (total)	Default (total)	3-Sigma Edited
SRL_OPN_2PTS030_0543_20160112_044221_20160112_062433.EUM.nc	168.010	168.364	8.323	3976	5763	0	1698	0	89
SRL_OPN_2PTS030_0545_20160112_062433_20160112_081141.EUM.nc	167.370	167.442	7.634	4008	6093	0	1850	0	235
SRL_OPN_2PTS030_0548_20160112_081141_20160112_094938.EUM.nc	166.720	167.154	7.199	2647	5357	0	2500	0	210
SRL_OPN_2PTS030_0549_20160112_094937_20160112_112731.EUM.nc	171.060	170.172	5.843	1967	5264	0	3074	1	222
SRL_OPN_2PTS030_0551_20160112_112731_20160112_130605.EUM.nc	169.840	169.625	8.326	2650	5363	0	2528	0	185
SRL_OPN_2PTS030_0553_20160112_130605_20160112_145922.EUM.nc	170.220	170.867	8.780	3497	6330	0	2751	0	82
SRL_OPN_2PTS030_0556_20160112_145921_20160112_163900.EUM.nc	168.520	169.228	8.609	3145	5608	0	2291	0	172
SRL_OPN_2PTS030_0558_20160112_163859_20160112_181843.EUM.nc	168.150	169.147	7.888	3156	5503	0	2274	0	73
SRL_OPN_2PTS030_0560_20160112_181842_20160112_195808.EUM.nc	168.185	167.866	6.787	3021	5505	0	2353	0	131
SRL_OPN_2PTS030_0562_20160112_195808_20160112_213651.EUM.nc	168.325	169.397	9.098	3369	5496	0	1878	0	249
SRL_OPN_2PTS030_0564_20160112_213650_20160112_231458.EUM.nc	167.110	168.646	8.367	2262	5293	0	2929	0	102
SRL_OPN_2PTS030_0565_20160112_231458_20160113_005246.EUM.nc	169.575	170.199	8.099	2842	5490	0	2428	0	220
SRL_OPN_2PTS030_0567_20160113_005245_20160113_023059.EUM.nc	169.430	170.698	8.203	2936	5513	0	2476	0	101
SRL_OPN_2PTS030_0569_20160113_023058_20160113_041038.EUM.nc	167.750	168.804	9.262	2750	5503	0	2562	0	191
SRL_OPN_2PTS030_0571_20160113_041037_20160113_055207.EUM.nc	169.290	169.374	8.853	3551	5682	0	1836	0	295
SRL_OPN_2PTS030_0573_20160113_055207_20160113_074043.EUM.nc	165.885	167.006	7.820	4121	6158	0	1870	0	167
SRL_OPN_2PTS030_0576_20160113_074043_20160113_091851.EUM.nc	168.485	170.067	9.045	3195	5533	0	2205	0	133
SRL_OPN_2PTS030_0577_20160113_091851_20160113_105643.EUM.nc	168.830	169.230	8.019	2161	5413	0	3172	0	80
SRL_OPN_2PTS030_0579_20160113_105642_20160113_123500.EUM.nc	168.390	168.867	7.094	2439	5290	0	2759	0	92
SRL_OPN_2PTS030_0581_20160113_123500_20160113_141419.EUM.nc	167.960	168.950	7.915	3194	5501	0	2199	0	108
SRL_OPN_2PTS030_0583_20160113_141420_20160113_160738.EUM.nc	169.990	169.583	7.829	3295	6378	0	2876	0	207
SRL_OPN_2PTS030_0586_20160113_160738_20160113_174725.EUM.nc	168.030	170.802	11.407	2874	5570	0	2467	0	229
SRL_OPN_2PTS030_0588_20160113_174724_20160113_192657.EUM.nc	168.720	168.566	7.724	3359	5619	0	2184	0	76
SRL_OPN_2PTS030_0590_20160113_192656_20160113_210552.EUM.nc	168.280	168.596	8.029	3561	5539	0	1736	1	241
SRL_OPN_2PTS030_0592_20160113_210551_20160113_224413.EUM.nc	165.605	166.587	7.581	2546	5332	0	2732	0	54
SRL_OPN_2PTS030_0593_20160113_224412_20160114_002202.EUM.nc	168.650	168.770	7.489	2752	5441	0	2299	0	390
SRL_OPN_2PTS030_0595_20160114_002201_20160114_015958.EUM.nc	168.360	169.126	7.786	2998	5538	0	2385	0	155
SRL_OPN_2PTS030_0597_20160114_015957_20160114_033910.EUM.nc	167.730	167.684	7.988	3030	5491	0	2355	1	105
SRL_OPN_2PTS030_0599_20160114_033909_20160114_051958.EUM.nc	165.585	167.561	7.868	2993	5554	0	2447	1	113
SRL_OPN_2PTS030_0601_20160114_051957_20160114_070942.EUM.nc	169.310	169.799	9.348	3732	6166	0	2188	0	246
SRL_OPN_2PTS030_0604_20160114_070941_20160114_084804.EUM.nc	168.700	168.737	7.517	3847	5597	0	1621	1	128
SRL_OPN_2PTS030_0605_20160114_084803_20160114_102559.EUM.nc	166.760	168.170	7.621	2470	5414	0	2790	0	154
SRL_OPN_2PTS030_0607_20160114_102558_20160114_120402.EUM.nc	168.690	169.083	8.480	2505	5376	0	2769	0	102
SRL_OPN_2PTS030_0609_20160114_120402_20160114_134254.EUM.nc	167.780	168.448	8.940	2947	5406	0	2301	0	158
SRL_OPN_2PTS030_0611_20160114_134254_20160114_153618.EUM.nc	172.290	171.949	8.712	3518	6360	0	2720	0	122
SRL_OPN_2PTS030_0614_20160114_153617_20160114_171606.EUM.nc	168.270	169.843	9.599	2742	5619	0	2673	0	204
SRL_OPN_2PTS030_0616_20160114_171605_20160114_185543.EUM.nc	168.000	168.672	8.039	3354	5510	0	2024	0	132
SRL_OPN_2PTS030_0618_20160114_185543_20160114_203449.EUM.nc	169.480	168.411	7.117	3453	5524	0	1811	0	260
SRL_OPN_2PTS030_0620_20160114_203448_20160114_221323.EUM.nc	167.640	168.068	7.012	2988	5464	0	2418	0	58

– Continued on next page

Table 12: Ka Brightness Temperature Statistics.

– Continued from previous page

File	Median	Mean	Std. Dev.	No. Obs.	Total Obs.	Default Lat/Lon	Flag (total)	Default (total)	3-Sigma Edited
SRL_OPN_2PTS030_0622_20160114_221323_20160114_235111.EUM.nc	166.850	168.786	9.091	2890	5448	0	2466	0	92
SRL_OPN_2PTS030_0623_20160114_235110_20160115_012905.EUM.nc	168.390	169.280	8.268	2804	5468	0	2437	0	227
SRL_OPN_2PTS030_0625_20160115_012905_20160115_030750.EUM.nc	169.710	169.316	7.796	2970	5498	0	2352	0	176
SRL_OPN_2PTS030_0627_20160115_030749_20160115_044802.EUM.nc	167.180	168.044	7.304	2933	5428	0	2362	1	132
SRL_OPN_2PTS030_0629_20160115_044801_20160115_063029.EUM.nc	170.780	171.172	9.626	3961	5747	0	1695	0	91
SRL_OPN_2PTS030_0631_20160115_063029_20160115_081711.EUM.nc	168.780	168.688	6.835	4105	6080	0	1808	0	167
SRL_OPN_2PTS030_0634_20160115_081712_20160115_095514.EUM.nc	167.565	168.521	8.719	2670	5390	0	2568	0	152
SRL_OPN_2PTS030_0635_20160115_095514_20160115_113309.EUM.nc	168.350	167.626	7.956	2245	5345	0	2954	0	146
SRL_OPN_2PTS030_0637_20160115_113309_20160115_131138.EUM.nc	170.540	171.098	10.887	2779	5332	0	2451	0	102
SRL_OPN_2PTS030_0639_20160115_131138_20160115_150456.EUM.nc	171.340	170.980	7.236	3353	6338	0	2713	0	272
SRL_OPN_2PTS030_0642_20160115_150456_20160115_164444.EUM.nc	169.220	170.254	7.611	2953	5569	0	2449	0	167
SRL_OPN_2PTS030_0644_20160115_164443_20160115_182426.EUM.nc	166.440	168.318	8.093	3389	5499	0	2038	0	72
SRL_OPN_2PTS030_0646_20160115_182427_20160115_200342.EUM.nc	167.520	167.969	7.024	2965	5498	0	2370	1	162
SRL_OPN_2PTS030_0648_20160115_200342_20160115_214229.EUM.nc	167.600	168.191	8.211	3184	5496	0	2028	0	284
SRL_OPN_2PTS030_0650_20160115_214229_20160115_232034.EUM.nc	167.020	167.989	7.087	2459	5298	0	2774	0	65
SRL_OPN_2PTS030_0651_20160115_232034_20160116_005815.EUM.nc	168.885	169.281	7.745	2778	5497	0	2493	0	226
SRL_OPN_2PTS030_0653_20160116_005814_20160116_023639.EUM.nc	168.340	168.692	6.804	2975	5534	0	2404	0	155
SRL_OPN_2PTS030_0655_20160116_023639_20160116_041625.EUM.nc	167.900	169.734	8.997	2834	5479	0	2491	0	154
SRL_OPN_2PTS030_0657_20160116_041625_20160116_055801.EUM.nc	167.460	168.690	9.063	3632	5696	0	1830	0	234
SRL_OPN_2PTS030_0659_20160116_055800_20160116_074614.EUM.nc	168.165	168.191	6.275	3950	6127	0	1863	0	314
SRL_OPN_2PTS030_0662_20160116_074613_20160116_092428.EUM.nc	164.990	166.476	7.275	3076	5518	0	2208	0	234
SRL_OPN_2PTS030_0663_20160116_092428_20160116_110221.EUM.nc	166.875	167.823	7.707	2101	5436	0	3239	1	95
SRL_OPN_2PTS030_0665_20160116_110220_20160116_124032.EUM.nc	170.005	169.789	8.073	2511	5270	0	2660	0	99
SRL_OPN_2PTS030_0667_20160116_124031_20160116_142004.EUM.nc	167.840	168.197	7.219	3226	5446	0	2064	0	156
SRL_OPN_2PTS030_0669_20160116_142005_20160116_161322.EUM.nc	169.965	169.995	7.887	3321	6364	0	2828	0	215
SRL_OPN_2PTS030_0672_20160116_161322_20160116_175307.EUM.nc	166.710	167.631	7.778	2885	5560	0	2449	0	226
SRL_OPN_2PTS030_0674_20160116_175306_20160116_193231.EUM.nc	166.880	167.663	6.747	3270	5587	0	2155	1	161
SRL_OPN_2PTS030_0676_20160116_193230_20160116_211132.EUM.nc	166.330	167.062	7.847	3434	5419	0	1768	0	217
SRL_OPN_2PTS030_0678_20160116_211131_20160116_224950.EUM.nc	167.060	167.510	6.824	2461	5396	0	2866	0	69
SRL_OPN_2PTS030_0679_20160116_224949_20160117_002730.EUM.nc	167.620	168.175	7.773	3082	5410	0	2164	0	164
SRL_OPN_2PTS030_0681_20160117_002729_20160117_020537.EUM.nc	170.060	169.980	7.889	3018	5549	0	2470	0	61
SRL_OPN_2PTS030_0683_20160117_020537_20160117_034445.EUM.nc	167.110	169.385	9.470	2971	5534	0	2420	0	143
SRL_OPN_2PTS030_0685_20160117_034445_20160117_052548.EUM.nc	164.220	166.452	8.448	2910	5547	0	2514	0	123
SRL_OPN_2PTS030_0687_20160117_052548_20160117_071513.EUM.nc	168.675	169.194	8.161	3869	6163	0	2085	0	209
SRL_OPN_2PTS030_0690_20160117_071512_20160117_085342.EUM.nc	168.880	168.865	7.709	3702	5591	0	1649	1	239
SRL_OPN_2PTS030_0691_20160117_085341_20160117_103136.EUM.nc	169.755	169.907	8.003	2332	5499	0	3069	0	98
SRL_OPN_2PTS030_0693_20160117_103135_20160117_120932.EUM.nc	168.580	169.083	7.507	2526	5400	0	2814	0	60
SRL_OPN_2PTS030_0695_20160117_120932_20160117_134838.EUM.nc	169.990	170.621	9.327	2923	5439	0	2325	0	191
SRL_OPN_2PTS030_0697_20160117_134837_20160117_154201.EUM.nc	172.110	172.481	10.234	3404	6323	0	2676	0	243

– Continued on next page

Table 12: Ka Brightness Temperature Statistics.

– Continued from previous page

File	Median	Mean	Std. Dev.	No. Obs.	Total Obs.	Default Lat/Lon	Flag (total)	Default (total)	3-Sigma Edited
SRL_OPN_2PTS030_0700_20160117_154200_20160117_172148.EUM.nc	169.030	171.212	9.405	2877	5514	0	2521	0	116
SRL_OPN_2PTS030_0702_20160117_172149_20160117_190116.EUM.nc	166.185	166.417	5.725	3384	5581	0	2043	0	154
SRL_OPN_2PTS030_0704_20160117_190117_20160117_204029.EUM.nc	169.640	168.857	8.060	3566	5528	0	1651	0	311
SRL_OPN_2PTS030_0706_20160117_204028_20160117_221853.EUM.nc	167.300	168.489	8.519	2915	5324	0	2247	0	162
SRL_OPN_2PTS030_0708_20160117_221853_20160117_235647.EUM.nc	166.500	168.449	8.656	2999	5462	0	2384	0	79
SRL_OPN_2PTS030_0709_20160117_235646_20160118_013451.EUM.nc	168.640	169.489	8.895	3047	5533	0	2375	0	111
SRL_OPN_2PTS030_0711_20160118_013450_20160118_031333.EUM.nc	170.230	170.277	8.925	2911	5506	0	2413	0	182
SRL_OPN_2PTS030_0713_20160118_031333_20160118_045359.EUM.nc	165.310	167.510	8.523	3044	5478	0	2355	0	79
SRL_OPN_2PTS030_0715_20160118_045358_20160118_063627.EUM.nc	167.340	167.635	7.722	3962	5788	0	1739	0	87
SRL_OPN_2PTS030_0717_20160118_063627_20160118_082258.EUM.nc	167.775	168.887	7.790	4190	6069	0	1804	1	74
SRL_OPN_2PTS030_0720_20160118_082257_20160118_100051.EUM.nc	168.860	168.682	6.261	2526	5372	0	2511	0	335
SRL_OPN_2PTS030_0721_20160118_100051_20160118_113847.EUM.nc	167.785	168.325	6.677	2381	5349	0	2907	0	61
SRL_OPN_2PTS030_0723_20160118_113846_20160118_131728.EUM.nc	171.010	171.076	9.733	2784	5326	0	2363	0	179
SRL_OPN_2PTS030_0725_20160118_131729_20160118_151049.EUM.nc	169.710	169.494	7.203	3449	6362	0	2741	0	172
SRL_OPN_2PTS030_0728_20160118_151048_20160118_165037.EUM.nc	166.890	168.451	8.414	3020	5568	0	2501	0	47
SRL_OPN_2PTS030_0730_20160118_165036_20160118_183009.EUM.nc	165.340	167.189	7.227	3384	5466	0	2007	0	75
SRL_OPN_2PTS030_0732_20160118_183008_20160118_200930.EUM.nc	168.310	169.130	8.021	3096	5492	0	2247	0	149
SRL_OPN_2PTS030_0734_20160118_200929_20160118_214808.EUM.nc	165.710	166.899	7.109	3319	5503	0	2061	1	122
SRL_OPN_2PTS030_0736_20160118_214807_20160118_232612.EUM.nc	170.035	170.456	7.541	2410	5266	0	2664	0	192
SRL_OPN_2PTS030_0737_20160118_232612_20160119_010401.EUM.nc	167.410	168.074	7.665	2608	5476	0	2643	0	225
SRL_OPN_2PTS030_0739_20160119_010401_20160119_024228.EUM.nc	167.790	168.286	7.304	2907	5553	0	2456	0	190
SRL_OPN_2PTS030_0741_20160119_024227_20160119_042213.EUM.nc	164.030	164.883	6.239	2781	5494	0	2508	0	205
SRL_OPN_2PTS030_0743_20160119_042212_20160119_060405.EUM.nc	166.945	168.141	8.174	3734	5703	0	1797	0	172
SRL_OPN_2PTS030_0745_20160119_060404_20160119_075203.EUM.nc	166.650	167.277	7.325	3941	6106	0	1841	0	324
SRL_OPN_2PTS030_0748_20160119_075203_20160119_093015.EUM.nc	168.660	169.388	7.739	3058	5484	0	2228	1	197
SRL_OPN_2PTS030_0749_20160119_093015_20160119_110758.EUM.nc	170.965	170.734	8.264	2134	5405	0	3177	0	94
SRL_OPN_2PTS030_0751_20160119_110757_20160119_124620.EUM.nc	171.240	171.913	9.465	2425	5207	0	2676	0	106
SRL_OPN_2PTS030_0753_20160119_124619_20160119_143928.EUM.nc	167.845	168.195	7.450	3146	6182	0	2740	0	296
SRL_OPN_2PTS030_0756_20160119_143928_20160119_161914.EUM.nc	167.140	168.588	8.395	3335	5642	0	2103	0	204
SRL_OPN_2PTS030_0758_20160119_161913_20160119_175850.EUM.nc	169.100	170.295	8.799	3039	5548	0	2390	0	119
SRL_OPN_2PTS030_0760_20160119_175850_20160119_193821.EUM.nc	168.680	168.870	7.465	3252	5579	0	2162	1	164
SRL_OPN_2PTS030_0762_20160119_193820_20160119_211720.EUM.nc	165.690	166.886	7.358	3500	5438	0	1792	0	146
SRL_OPN_2PTS030_0764_20160119_211719_20160119_225527.EUM.nc	170.210	170.864	8.681	2321	5416	0	2965	0	130
SRL_OPN_2PTS030_0765_20160119_225526_20160120_003316.EUM.nc	168.880	169.694	8.101	3162	5438	0	2093	0	183
SRL_OPN_2PTS030_0767_20160120_003316_20160120_021126.EUM.nc	167.860	169.074	8.998	2828	5533	0	2535	0	170
SRL_OPN_2PTS030_0769_20160120_021125_20160120_035038.EUM.nc	164.570	166.336	8.117	2939	5512	0	2462	0	111
SRL_OPN_2PTS030_0771_20160120_035037_20160120_053149.EUM.nc	167.280	168.748	9.322	2905	5523	0	2423	1	194
SRL_OPN_2PTS030_0773_20160120_053148_20160120_072102.EUM.nc	166.430	167.075	7.156	4089	6198	0	1983	0	126
SRL_OPN_2PTS030_0776_20160120_072102_20160120_085928.EUM.nc	168.480	168.640	8.340	3620	5592	0	1691	1	280

– Continued on next page

Table 12: Ka Brightness Temperature Statistics.

– Continued from previous page

File	Median	Mean	Std. Dev.	No. Obs.	Total Obs.	Default Lat/Lon	Flag (total)	Default (total)	3-Sigma Edited
SRL_OPN_2PTS030_0777_20160120_085927_20160120_103713.EUM.nc	168.805	169.594	7.344	2407	5471	0	3001	0	63
SRL_OPN_2PTS030_0779_20160120_103713_20160120_121520.EUM.nc	168.555	169.139	8.823	2389	5421	0	2807	0	225
SRL_OPN_2PTS030_0781_20160120_121519_20160120_135431.EUM.nc	166.970	168.154	8.715	2982	5433	0	2258	0	193
SRL_OPN_2PTS030_0783_20160120_135431_20160120_154755.EUM.nc	168.845	169.032	9.162	3398	6363	0	2731	0	234
SRL_OPN_2PTS030_0786_20160120_154755_20160120_172732.EUM.nc	166.390	168.277	8.792	2888	5484	0	2495	0	101
SRL_OPN_2PTS030_0788_20160120_172731_20160120_190708.EUM.nc	167.060	167.738	7.403	3415	5593	0	1958	0	220
SRL_OPN_2PTS030_0790_20160120_190707_20160120_204611.EUM.nc	167.185	167.910	7.944	3811	5518	0	1590	0	117
SRL_OPN_2PTS030_0792_20160120_204612_20160120_222441.EUM.nc	168.530	168.544	8.275	2843	5336	0	2325	0	168
SRL_OPN_2PTS030_0794_20160120_222440_20160121_000234.EUM.nc	168.170	167.943	7.920	2923	5499	0	2373	0	203
SRL_OPN_2PTS030_0795_20160121_000233_20160121_014022.EUM.nc	167.535	168.673	9.750	2960	5521	0	2361	0	200
SRL_OPN_2PTS030_0797_20160121_014023_20160121_031916.EUM.nc	167.775	168.024	8.282	3008	5513	0	2385	0	120
SRL_OPN_2PTS030_0799_20160121_031916_20160121_045949.EUM.nc	165.385	166.948	8.359	2998	5502	0	2324	0	180
SRL_OPN_2PTS030_0801_20160121_045948_20160121_064227.EUM.nc	167.210	168.800	7.874	3956	5803	0	1748	0	99
SRL_OPN_2PTS030_0803_20160121_064226_20160121_082830.EUM.nc	166.110	167.235	7.446	4156	6032	0	1721	0	155
SRL_OPN_2PTS030_0806_20160121_082829_20160121_100630.EUM.nc	166.560	167.484	6.646	2755	5372	0	2512	1	104
SRL_OPN_2PTS030_0807_20160121_100630_20160121_114427.EUM.nc	168.650	169.780	8.526	2369	5385	0	2888	0	128
SRL_OPN_2PTS030_0809_20160121_114426_20160121_132311.EUM.nc	169.550	169.570	8.985	2916	5350	0	2359	0	75
SRL_OPN_2PTS030_0811_20160121_132311_20160121_151634.EUM.nc	169.750	170.426	9.515	3490	6328	0	2695	0	143
SRL_OPN_2PTS030_0814_20160121_151634_20160121_165613.EUM.nc	166.980	168.067	7.870	2896	5537	0	2507	0	134
SRL_OPN_2PTS030_0816_20160121_165613_20160121_183553.EUM.nc	166.300	167.832	8.029	3406	5458	0	1958	0	94
SRL_OPN_2PTS030_0818_20160121_183553_20160121_201513.EUM.nc	167.040	168.077	7.254	3161	5475	0	2087	1	226
SRL_OPN_2PTS030_0820_20160121_201513_20160121_215348.EUM.nc	166.110	166.368	7.674	3063	5492	0	2141	0	288
SRL_OPN_2PTS030_0822_20160121_215348_20160121_233149.EUM.nc	167.330	167.892	6.530	2347	5264	0	2738	0	179
SRL_OPN_2PTS030_0823_20160121_233149_20160122_010939.EUM.nc	167.320	168.402	8.197	2682	5488	0	2690	0	116
SRL_OPN_2PTS030_0825_20160122_010939_20160122_024802.EUM.nc	171.450	171.487	9.665	2918	5532	0	2447	0	167
SRL_OPN_2PTS030_0827_20160122_024801_20160122_042801.EUM.nc	165.010	165.768	7.089	2847	5485	0	2445	0	193
SRL_OPN_2PTS030_0829_20160122_042800_20160122_060952.EUM.nc	167.760	168.724	7.621	3733	5687	0	1776	0	178
SRL_OPN_2PTS030_0831_20160122_060951_20160122_075743.EUM.nc	166.110	166.978	6.989	4065	6125	0	1884	0	176
SRL_OPN_2PTS030_0834_20160122_075743_20160122_093545.EUM.nc	167.670	168.397	6.978	2975	5489	0	2374	0	140
SRL_OPN_2PTS030_0835_20160122_093544_20160122_111337.EUM.nc	169.740	169.728	7.374	1973	5371	0	3202	0	196
SRL_OPN_2PTS030_0837_20160122_111336_20160122_125201.EUM.nc	168.070	168.933	7.739	2647	5223	0	2544	0	32
SRL_OPN_2PTS030_0839_20160122_125200_20160122_144513.EUM.nc	169.300	169.736	8.872	3342	6253	0	2769	0	142
SRL_OPN_2PTS030_0842_20160122_144512_20160122_162452.EUM.nc	168.810	169.673	7.921	3292	5623	0	2130	0	201
SRL_OPN_2PTS030_0844_20160122_162451_20160122_180435.EUM.nc	168.440	169.545	8.255	3102	5608	0	2355	0	151
SRL_OPN_2PTS030_0846_20160122_180435_20160122_194404.EUM.nc	166.080	166.905	6.486	3243	5563	0	2165	1	154
SRL_OPN_2PTS030_0848_20160122_194403_20160122_212252.EUM.nc	168.660	168.652	8.262	3368	5365	0	1750	1	246
SRL_OPN_2PTS030_0850_20160122_212251_20160122_230105.EUM.nc	167.285	167.696	6.933	2105	5303	0	3003	0	195
SRL_OPN_2PTS030_0851_20160122_230105_20160123_003853.EUM.nc	167.550	168.587	7.745	3146	5459	0	2122	0	191
SRL_OPN_2PTS030_0853_20160123_003852_20160123_021658.EUM.nc	168.910	170.060	8.864	2826	5547	0	2580	0	141

– Continued on next page

Table 12: Ka Brightness Temperature Statistics.

– Continued from previous page

File	Median	Mean	Std. Dev.	No. Obs.	Total Obs.	Default Lat/Lon	Flag (total)	Default (total)	3-Sigma Edited
SRL_OPN_2PTS030_0855_20160123_021657_20160123_035625.EUM.nc	167.410	168.316	8.121	2944	5562	0	2513	0	105
SRL_OPN_2PTS030_0857_20160123_035624_20160123_053743.EUM.nc	167.015	167.785	6.789	3182	5540	0	2263	1	94
SRL_OPN_2PTS030_0859_20160123_053742_20160123_072644.EUM.nc	165.730	166.211	6.964	3996	6165	0	1844	0	325
SRL_OPN_2PTS030_0862_20160123_072644_20160123_090458.EUM.nc	168.440	169.235	7.643	3580	5551	0	1789	0	182
SRL_OPN_2PTS030_0863_20160123_090457_20160123_104251.EUM.nc	168.680	168.707	8.143	2149	5486	0	3020	0	317
SRL_OPN_2PTS030_0865_20160123_104252_20160123_122101.EUM.nc	166.900	168.144	8.827	2369	5416	0	2742	0	305
SRL_OPN_2PTS030_0867_20160123_122101_20160123_140008.EUM.nc	168.640	169.899	9.973	3108	5435	0	2104	0	223
SRL_OPN_2PTS030_0869_20160123_140008_20160123_155331.EUM.nc	168.940	168.967	7.174	3230	6346	0	2966	0	150
SRL_OPN_2PTS030_0872_20160123_155330_20160123_173317.EUM.nc	167.510	168.102	6.787	2783	5472	0	2491	0	198
SRL_OPN_2PTS030_0874_20160123_173317_20160123_191252.EUM.nc	165.545	166.803	6.837	3612	5584	0	1876	0	96
SRL_OPN_2PTS030_0876_20160123_191252_20160123_205153.EUM.nc	167.290	167.086	8.031	3641	5571	0	1654	0	276
SRL_OPN_2PTS030_0878_20160123_205153_20160123_223019.EUM.nc	168.020	169.219	8.782	2758	5353	0	2360	0	235
SRL_OPN_2PTS030_0880_20160123_223019_20160124_000811.EUM.nc	168.440	168.775	7.295	2947	5467	0	2345	0	175
SRL_OPN_2PTS030_0881_20160124_000810_20160124_014602.EUM.nc	169.960	169.166	8.947	2793	5536	0	2348	0	395
SRL_OPN_2PTS030_0883_20160124_014601_20160124_032501.EUM.nc	167.525	167.786	7.833	3103	5480	0	2250	0	127
SRL_OPN_2PTS030_0885_20160124_032500_20160124_050533.EUM.nc	167.475	168.964	8.382	2987	5508	0	2407	1	113
SRL_OPN_2PTS030_0887_20160124_050532_20160124_065542.EUM.nc	166.340	167.086	6.868	3740	6208	0	2228	0	240
SRL_OPN_2PTS030_0890_20160124_065542_20160124_083410.EUM.nc	167.270	168.333	7.074	4166	5616	0	1326	1	123
SRL_OPN_2PTS030_0892_20160124_083410_20160124_101209.EUM.nc	167.985	168.652	8.085	2710	5359	0	2543	0	106
SRL_OPN_2PTS030_0893_20160124_101208_20160124_115007.EUM.nc	166.380	169.859	10.959	2405	5387	0	2837	0	145
SRL_OPN_2PTS030_0895_20160124_115006_20160124_132848.EUM.nc	169.405	169.339	8.923	2855	5307	0	2281	0	171
SRL_OPN_2PTS030_0897_20160124_132847_20160124_152210.EUM.nc	169.370	170.032	8.893	3409	6321	0	2655	0	257
SRL_OPN_2PTS030_0900_20160124_152211_20160124_170157.EUM.nc	167.600	168.126	7.081	2790	5588	0	2571	0	227
SRL_OPN_2PTS030_0902_20160124_170157_20160124_184138.EUM.nc	167.890	167.788	7.206	3214	5456	0	1926	0	316
SRL_OPN_2PTS030_0904_20160124_184138_20160124_202048.EUM.nc	167.780	168.940	7.442	3390	5486	0	1939	0	157
SRL_OPN_2PTS030_0906_20160124_202048_20160124_215928.EUM.nc	167.280	168.289	8.880	2886	5462	0	2315	0	261
SRL_OPN_2PTS030_0908_20160124_215929_20160124_233729.EUM.nc	165.970	167.467	8.038	2565	5404	0	2655	0	184
SRL_OPN_2PTS030_0909_20160124_233729_20160125_011511.EUM.nc	170.580	170.738	10.385	2811	5452	0	2407	0	234
SRL_OPN_2PTS030_0911_20160125_011510_20160125_025346.EUM.nc	169.400	170.418	9.377	3082	5511	0	2371	0	58
SRL_OPN_2PTS030_0913_20160125_025345_20160125_043342.EUM.nc	166.650	167.628	7.992	2870	5471	0	2424	0	177
SRL_OPN_2PTS030_0915_20160125_043341_20160125_061550.EUM.nc	168.770	169.565	8.347	3805	5749	0	1755	0	189
SRL_OPN_2PTS030_0917_20160125_061550_20160125_080315.EUM.nc	167.620	169.214	8.346	4025	6087	0	1839	0	223
SRL_OPN_2PTS030_0920_20160125_080315_20160125_094124.EUM.nc	168.515	169.120	7.928	2984	5504	0	2363	1	156
SRL_OPN_2PTS030_0921_20160125_094124_20160125_111916.EUM.nc	171.120	172.221	11.712	2204	5229	0	2928	0	97
SRL_OPN_2PTS030_0923_20160125_111915_20160125_125736.EUM.nc	171.080	170.554	8.747	2580	5254	0	2488	0	186
SRL_OPN_2PTS030_0925_20160125_125735_20160125_145058.EUM.nc	169.700	169.742	7.906	3374	6288	0	2749	0	165
SRL_OPN_2PTS030_0928_20160125_145058_20160125_163036.EUM.nc	166.310	167.929	7.310	3338	5655	0	2234	0	83
SRL_OPN_2PTS030_0930_20160125_163036_20160125_181020.EUM.nc	168.480	170.072	9.523	3139	5574	0	2311	0	124
SRL_OPN_2PTS030_0932_20160125_181019_20160125_194939.EUM.nc	167.915	168.818	8.235	3169	5514	0	2175	1	169

– Continued on next page

Table 12: Ka Brightness Temperature Statistics.

– Continued from previous page

File	Median	Mean	Std. Dev.	No. Obs.	Total Obs.	Default Lat/Lon	Flag (total)	Default (total)	3-Sigma Edited
SRL_OPN_2PTS030_0934_20160125_194938_20160125_212833.EUM.nc	169.550	169.897	8.830	3423	5397	0	1686	2	286
SRL_OPN_2PTS030_0936_20160125_212832_20160125_230644.EUM.nc	171.800	172.282	7.770	2103	5295	0	3050	0	142
SRL_OPN_2PTS030_0937_20160125_230644_20160126_004423.EUM.nc	167.650	167.943	7.378	3174	5439	0	2211	0	54
SRL_OPN_2PTS030_0939_20160126_004422_20160126_022240.EUM.nc	167.780	169.163	8.014	2854	5565	0	2543	0	168
SRL_OPN_2PTS030_0941_20160126_022239_20160126_040211.EUM.nc	166.350	168.369	8.050	2988	5429	0	2374	0	67
SRL_OPN_2PTS030_0943_20160126_040211_20160126_054329.EUM.nc	166.980	166.964	7.529	3186	5657	0	2078	0	393
SRL_OPN_2PTS030_0945_20160126_054328_20160126_073217.EUM.nc	167.370	168.752	7.848	4198	6168	0	1871	0	99
SRL_OPN_2PTS030_0948_20160126_073216_20160126_091037.EUM.nc	169.050	169.941	7.854	3187	5562	0	2071	1	303
SRL_OPN_2PTS030_0949_20160126_091036_20160126_104830.EUM.nc	167.235	169.036	8.866	2301	5508	0	3140	0	67
SRL_OPN_2PTS030_0951_20160126_104830_20160126_122634.EUM.nc	172.780	171.843	8.223	2457	5329	0	2680	0	192
SRL_OPN_2PTS030_0953_20160126_122634_20160126_140554.EUM.nc	166.860	168.176	8.042	3016	5491	0	2247	0	228
SRL_OPN_2PTS030_0955_20160126_140554_20160126_155916.EUM.nc	168.100	168.776	9.255	3221	6345	0	2932	0	192
SRL_OPN_2PTS030_0958_20160126_155915_20160126_173902.EUM.nc	166.055	167.004	7.034	2993	5612	0	2512	0	107
SRL_OPN_2PTS030_0960_20160126_173902_20160126_191827.EUM.nc	166.870	168.048	8.289	3478	5563	0	1904	0	181
SRL_OPN_2PTS030_0962_20160126_191827_20160126_205735.EUM.nc	167.395	167.718	8.507	3717	5581	0	1629	0	235
SRL_OPN_2PTS030_0964_20160126_205734_20160126_223551.EUM.nc	170.080	171.204	10.389	2734	5337	0	2466	0	137
SRL_OPN_2PTS030_0965_20160126_223551_20160127_001342.EUM.nc	168.175	168.453	7.302	3016	5447	0	2287	0	144
SRL_OPN_2PTS030_0967_20160127_001341_20160127_015143.EUM.nc	169.185	170.723	9.016	3045	5529	0	2309	0	175
SRL_OPN_2PTS030_0969_20160127_015143_20160127_033039.EUM.nc	167.220	167.816	8.251	3085	5466	0	2202	0	179
SRL_OPN_2PTS030_0971_20160127_033039_20160127_051125.EUM.nc	169.175	169.531	8.663	2859	5532	0	2337	1	335
SRL_OPN_2PTS030_0973_20160127_051124_20160127_070116.EUM.nc	167.980	168.777	7.384	3789	6195	0	2232	0	174
SRL_OPN_2PTS030_0976_20160127_070115_20160127_083950.EUM.nc	170.080	170.317	8.678	3869	5610	0	1432	0	309
SRL_OPN_2PTS030_0978_20160127_083949_20160127_101738.EUM.nc	168.415	168.689	8.446	2697	5372	0	2556	0	119
SRL_OPN_2PTS030_0979_20160127_101738_20160127_115539.EUM.nc	170.590	170.426	8.222	2487	5399	0	2822	0	90
SRL_OPN_2PTS030_0981_20160127_115538_20160127_133434.EUM.nc	169.540	170.644	9.969	2913	5362	0	2306	0	143
SRL_OPN_2PTS030_0983_20160127_133433_20160127_152756.EUM.nc	169.645	169.856	8.561	3531	6339	0	2663	0	145
SRL_OPN_2PTS030_0986_20160127_152756_20160127_170742.EUM.nc	166.330	168.005	8.097	2780	4645	0	1694	0	171
SRL_OPN_2PTS030_0988_20160127_170741_20160127_184712.EUM.nc	166.340	167.678	8.269	3526	5480	0	1859	0	95
SRL_OPN_2PTS030_0990_20160127_184711_20160127_202629.EUM.nc	168.580	169.120	8.839	3449	5538	0	1919	0	170
SRL_OPN_2PTS030_0992_20160127_202628_20160127_220508.EUM.nc	167.420	169.167	9.299	3077	5455	0	2276	0	102
SRL_OPN_2PTS030_0994_20160127_220508_20160127_234257.EUM.nc	167.440	168.381	6.234	2785	5461	0	2507	0	169
SRL_OPN_2PTS030_0995_20160127_234257_20160128_012049.EUM.nc	170.710	170.988	8.774	2858	5508	0	2452	0	198
SRL_OPN_2PTS030_0997_20160128_012049_20160128_025929.EUM.nc	168.380	168.608	8.648	2987	5542	0	2393	0	162
SRL_OPN_2PTS030_0999_20160128_025929_20160128_043931.EUM.nc	167.900	168.820	8.543	2730	5506	0	2457	1	318

29 Ka-Band Ionospheric Path Delay Table

Table 13: Ka-Band Ionospheric Path Delay Statistics.

File	Median	Mean	Std. Dev.	No. Obs.	Total Obs.	Default Lat/Lon	Flag (total)	Default (total)	3-Sigma Edited
SRL_OPN_2PTS029_1001_20151224_043938_20151224_062147.EUM.nc	-0.005	-0.005	0.003	3995	5742	0	1747	0	0
SRL_OPN_2PTS030_0001_20151224_062146_20151224_080903.EUM.nc	-0.004	-0.004	0.002	4024	6088	0	2064	0	0
SRL_OPN_2PTS030_0004_20151224_080902_20151224_094701.EUM.nc	-0.005	-0.005	0.002	2901	5468	0	2567	0	0
SRL_OPN_2PTS030_0005_20151224_094701_20151224_112453.EUM.nc	-0.006	-0.006	0.003	2188	5271	0	3083	0	0
SRL_OPN_2PTS030_0007_20151224_112453_20151224_130326.EUM.nc	-0.006	-0.007	0.003	2731	5270	0	2539	0	0
SRL_OPN_2PTS030_0009_20151224_130325_20151224_163620.EUM.nc	-0.005	-0.004	0.002	6835	11934	0	5099	0	0
SRL_OPN_2PTS030_0014_20151224_163620_20151224_181604.EUM.nc	-0.004	-0.004	0.002	3016	5573	0	2557	0	0
SRL_OPN_2PTS030_0016_20151224_181603_20151224_195528.EUM.nc	-0.004	-0.005	0.003	3205	5483	0	2278	0	0
SRL_OPN_2PTS030_0018_20151224_195527_20151224_213412.EUM.nc	-0.004	-0.005	0.004	3670	5380	0	1710	0	0
SRL_OPN_2PTS030_0020_20151224_213411_20151224_231221.EUM.nc	-0.004	-0.004	0.001	2072	5315	0	3027	0	216
SRL_OPN_2PTS030_0021_20151224_231220_20151225_005009.EUM.nc	-0.004	-0.006	0.003	3146	5480	0	2334	0	0
SRL_OPN_2PTS030_0023_20151225_005008_20151225_022820.EUM.nc	-0.005	-0.006	0.003	2994	5514	0	2520	0	0
SRL_OPN_2PTS030_0025_20151225_022819_20151225_040757.EUM.nc	-0.006	-0.006	0.003	2883	5463	0	2580	0	0
SRL_OPN_2PTS030_0027_20151225_040756_20151225_054921.EUM.nc	-0.005	-0.005	0.003	3741	5680	0	1939	0	0
SRL_OPN_2PTS030_0029_20151225_054921_20151225_073805.EUM.nc	-0.005	-0.005	0.003	4207	6147	0	1940	0	0
SRL_OPN_2PTS030_0032_20151225_073804_20151225_091614.EUM.nc	-0.006	-0.006	0.003	3254	5479	0	2225	0	0
SRL_OPN_2PTS030_0033_20151225_091614_20151225_105407.EUM.nc	-0.008	-0.008	0.004	2327	5469	0	3142	0	0
SRL_OPN_2PTS030_0035_20151225_105407_20151225_123221.EUM.nc	-0.007	-0.007	0.003	2524	5279	0	2755	0	0
SRL_OPN_2PTS030_0037_20151225_123221_20151225_141138.EUM.nc	-0.006	-0.006	0.003	3243	5479	0	2236	0	0
SRL_OPN_2PTS030_0039_20151225_141137_20151225_160458.EUM.nc	-0.005	-0.005	0.003	3360	6369	0	3009	0	0
SRL_OPN_2PTS030_0042_20151225_160457_20151225_174445.EUM.nc	-0.004	-0.004	0.002	2968	5589	0	2621	0	0
SRL_OPN_2PTS030_0044_20151225_174444_20151225_192418.EUM.nc	-0.005	-0.005	0.003	3379	5581	0	2202	0	0
SRL_OPN_2PTS030_0046_20151225_192417_20151225_210313.EUM.nc	-0.004	-0.006	0.004	3755	5528	0	1773	0	0
SRL_OPN_2PTS030_0048_20151225_210313_20151225_224135.EUM.nc	-0.004	-0.005	0.003	2685	5283	0	2598	0	0
SRL_OPN_2PTS030_0049_20151225_224134_20151226_001926.EUM.nc	-0.004	-0.005	0.003	3187	5438	0	2251	0	0
SRL_OPN_2PTS030_0051_20151226_001926_20151226_015720.EUM.nc	-0.005	-0.006	0.003	3082	5530	0	2448	0	0
SRL_OPN_2PTS030_0053_20151226_015719_20151226_033629.EUM.nc	-0.005	-0.006	0.003	3147	5471	0	2324	0	0
SRL_OPN_2PTS030_0055_20151226_033628_20151226_051713.EUM.nc	-0.006	-0.006	0.004	3090	5541	0	2451	0	0
SRL_OPN_2PTS030_0057_20151226_051712_20151226_070702.EUM.nc	-0.005	-0.005	0.003	3984	6192	0	2208	0	0
SRL_OPN_2PTS030_0060_20151226_070701_20151226_084526.EUM.nc	-0.005	-0.005	0.003	3826	5581	0	1755	0	0
SRL_OPN_2PTS030_0061_20151226_084525_20151226_102322.EUM.nc	-0.005	-0.005	0.003	2635	5378	0	2743	0	0
SRL_OPN_2PTS030_0063_20151226_102322_20151226_120123.EUM.nc	-0.006	-0.007	0.002	2595	5360	0	2765	0	0
SRL_OPN_2PTS030_0065_20151226_120122_20151226_134014.EUM.nc	-0.006	-0.006	0.002	3094	5399	0	2305	0	0
SRL_OPN_2PTS030_0067_20151226_134013_20151226_153337.EUM.nc	-0.005	-0.005	0.002	3604	6323	0	2719	0	0
SRL_OPN_2PTS030_0070_20151226_153336_20151226_171325.EUM.nc	-0.004	-0.004	0.002	2884	5580	0	2696	0	0
SRL_OPN_2PTS030_0072_20151226_171324_20151226_185303.EUM.nc	-0.004	-0.005	0.003	3272	5499	0	2227	0	0

– Continued on next page

Table 13: Ka-Band Ionospheric Path Delay Statistics.

– Continued from previous page

File	Median	Mean	Std. Dev.	No. Obs.	Total Obs.	Default Lat/Lon	Flag (total)	Default (total)	3-Sigma Edited
SRL_OPN_2PTS030_0074_20151226_185302_20151226_203209.EUM.nc	-0.004	-0.005	0.004	3601	5499	0	1898	0	0
SRL_OPN_2PTS030_0076_20151226_203209_20151226_221046.EUM.nc	-0.004	-0.005	0.003	3064	5452	0	2388	0	0
SRL_OPN_2PTS030_0078_20151226_221046_20151226_234841.EUM.nc	-0.004	-0.005	0.002	2982	5453	0	2471	0	0
SRL_OPN_2PTS030_0079_20151226_234842_20151227_012627.EUM.nc	-0.005	-0.006	0.003	2981	5490	0	2509	0	0
SRL_OPN_2PTS030_0081_20151227_012626_20151227_030510.EUM.nc	-0.006	-0.006	0.003	3060	5516	0	2456	0	0
SRL_OPN_2PTS030_0083_20151227_030509_20151227_044518.EUM.nc	-0.006	-0.005	0.003	3057	5466	0	2409	0	0
SRL_OPN_2PTS030_0085_20151227_044517_20151227_062743.EUM.nc	-0.005	-0.005	0.003	4022	5766	0	1744	0	0
SRL_OPN_2PTS030_0087_20151227_062742_20151227_081433.EUM.nc	-0.004	-0.005	0.003	4126	6085	0	1959	0	0
SRL_OPN_2PTS030_0090_20151227_081432_20151227_095237.EUM.nc	-0.006	-0.005	0.003	2819	5373	0	2554	0	0
SRL_OPN_2PTS030_0091_20151227_095237_20151227_113031.EUM.nc	-0.006	-0.007	0.003	2300	5274	0	2974	0	0
SRL_OPN_2PTS030_0093_20151227_113031_20151227_130859.EUM.nc	-0.007	-0.007	0.003	2819	5331	0	2512	0	0
SRL_OPN_2PTS030_0095_20151227_130859_20151227_150225.EUM.nc	-0.006	-0.006	0.003	3555	6338	0	2783	0	0
SRL_OPN_2PTS030_0098_20151227_150224_20151227_164203.EUM.nc	-0.005	-0.004	0.002	3126	5589	0	2463	0	0
SRL_OPN_2PTS030_0100_20151227_164202_20151227_182146.EUM.nc	-0.005	-0.004	0.002	3177	5525	0	2348	0	0
SRL_OPN_2PTS030_0102_20151227_182145_20151227_200102.EUM.nc	-0.005	-0.005	0.003	3189	5477	0	2288	0	0
SRL_OPN_2PTS030_0104_20151227_200101_20151227_213952.EUM.nc	-0.004	-0.005	0.003	3568	5487	0	1919	0	0
SRL_OPN_2PTS030_0107_20151227_231757_20151228_005538.EUM.nc	-0.005	-0.006	0.003	2915	5493	0	2578	0	0
SRL_OPN_2PTS030_0109_20151228_005537_20151228_023400.EUM.nc	-0.006	-0.006	0.003	2995	5527	0	2532	0	0
SRL_OPN_2PTS030_0111_20151228_023359_20151228_041344.EUM.nc	-0.006	-0.006	0.003	2915	5475	0	2560	0	0
SRL_OPN_2PTS030_0113_20151228_041343_20151228_055515.EUM.nc	-0.006	-0.005	0.003	3799	5681	0	1882	0	0
SRL_OPN_2PTS030_0115_20151228_055515_20151228_074335.EUM.nc	-0.004	-0.005	0.003	4220	6130	0	1910	0	0
SRL_OPN_2PTS030_0118_20151228_074334_20151228_092152.EUM.nc	-0.005	-0.005	0.003	3151	5498	0	2347	0	0
SRL_OPN_2PTS030_0119_20151228_092151_20151228_105943.EUM.nc	-0.006	-0.007	0.003	2172	5380	0	3208	0	0
SRL_OPN_2PTS030_0121_20151228_105942_20151228_123752.EUM.nc	-0.007	-0.007	0.003	2530	5302	0	2772	0	0
SRL_OPN_2PTS030_0123_20151228_123751_20151228_141723.EUM.nc	-0.006	-0.005	0.003	3338	5507	0	2169	0	0
SRL_OPN_2PTS030_0125_20151228_141722_20151228_161042.EUM.nc	-0.005	-0.005	0.003	3449	6354	0	2905	0	0
SRL_OPN_2PTS030_0128_20151228_161043_20151228_175028.EUM.nc	-0.004	-0.004	0.002	3030	5581	0	2551	0	0
SRL_OPN_2PTS030_0130_20151228_175027_20151228_192951.EUM.nc	-0.004	-0.005	0.003	3280	5574	0	2294	0	0
SRL_OPN_2PTS030_0132_20151228_192952_20151228_210853.EUM.nc	-0.004	-0.005	0.003	3659	5419	0	1760	0	0
SRL_OPN_2PTS030_0134_20151228_210852_20151228_224712.EUM.nc	-0.004	-0.004	0.002	2578	5410	0	2832	0	0
SRL_OPN_2PTS030_0135_20151228_224713_20151229_002453.EUM.nc	-0.005	-0.005	0.003	3176	5371	0	2195	0	0
SRL_OPN_2PTS030_0137_20151229_002452_20151229_020259.EUM.nc	-0.005	-0.006	0.003	3052	5535	0	2483	0	0
SRL_OPN_2PTS030_0139_20151229_020259_20151229_034213.EUM.nc	-0.006	-0.006	0.003	3095	5509	0	2414	0	0
SRL_OPN_2PTS030_0141_20151229_034213_20151229_052304.EUM.nc	-0.006	-0.006	0.003	3073	5523	0	2450	0	0
SRL_OPN_2PTS030_0143_20151229_052303_20151229_071235.EUM.nc	-0.005	-0.005	0.003	3994	6157	0	2163	0	0
SRL_OPN_2PTS030_0146_20151229_071235_20151229_085104.EUM.nc	-0.004	-0.005	0.003	3814	5584	0	1770	0	0
SRL_OPN_2PTS030_0147_20151229_085104_20151229_102858.EUM.nc	-0.006	-0.006	0.003	2543	5449	0	2906	0	0
SRL_OPN_2PTS030_0149_20151229_102858_20151229_120654.EUM.nc	-0.006	-0.007	0.003	2606	5380	0	2774	0	0
SRL_OPN_2PTS030_0151_20151229_120653_20151229_134557.EUM.nc	-0.006	-0.006	0.002	3091	5398	0	2307	0	0

– Continued on next page

Table 13: Ka-Band Ionospheric Path Delay Statistics.

– Continued from previous page

File	Median	Mean	Std. Dev.	No. Obs.	Total Obs.	Default Lat/Lon	Flag (total)	Default (total)	3-Sigma Edited
SRL_OPN_2PTS030_0153_20151229_134558_20151229_153920.EUM.nc	-0.005	-0.005	0.002	3604	6353	0	2749	0	0
SRL_OPN_2PTS030_0156_20151229_153920_20151229_171908.EUM.nc	-0.004	-0.004	0.002	2890	5516	0	2626	0	0
SRL_OPN_2PTS030_0158_20151229_171907_20151229_185837.EUM.nc	-0.004	-0.005	0.004	3265	5599	0	2334	0	0
SRL_OPN_2PTS030_0160_20151229_185836_20151229_203750.EUM.nc	-0.004	-0.005	0.003	3730	5524	0	1794	0	0
SRL_OPN_2PTS030_0162_20151229_203750_20151229_221624.EUM.nc	-0.004	-0.004	0.002	3073	5348	0	2275	0	0
SRL_OPN_2PTS030_0164_20151229_221623_20151229_235410.EUM.nc	-0.004	-0.004	0.002	3097	5441	0	2344	0	0
SRL_OPN_2PTS030_0165_20151229_235410_20151230_013204.EUM.nc	-0.005	-0.005	0.002	3062	5515	0	2453	0	0
SRL_OPN_2PTS030_0167_20151230_013204_20151230_031044.EUM.nc	-0.006	-0.006	0.002	3062	5521	0	2459	0	0
SRL_OPN_2PTS030_0169_20151230_031043_20151230_045107.EUM.nc	-0.006	-0.005	0.003	3107	5469	0	2362	0	0
SRL_OPN_2PTS030_0171_20151230_045106_20151230_063340.EUM.nc	-0.004	-0.005	0.003	4062	5801	0	1739	0	0
SRL_OPN_2PTS030_0173_20151230_063339_20151230_082012.EUM.nc	-0.004	-0.005	0.003	4133	6060	0	1927	0	0
SRL_OPN_2PTS030_0176_20151230_082013_20151230_095814.EUM.nc	-0.006	-0.005	0.003	2819	5402	0	2583	0	0
SRL_OPN_2PTS030_0177_20151230_095813_20151230_113601.EUM.nc	-0.006	-0.006	0.003	2425	5345	0	2920	0	0
SRL_OPN_2PTS030_0179_20151230_113600_20151230_131439.EUM.nc	-0.006	-0.007	0.004	2933	5298	0	2365	0	0
SRL_OPN_2PTS030_0181_20151230_131439_20151230_150800.EUM.nc	-0.006	-0.005	0.003	3578	6358	0	2780	0	0
SRL_OPN_2PTS030_0184_20151230_150800_20151230_164747.EUM.nc	-0.004	-0.004	0.002	3035	5556	0	2521	0	0
SRL_OPN_2PTS030_0186_20151230_164747_20151230_182721.EUM.nc	-0.005	-0.005	0.003	3199	5476	0	2277	0	0
SRL_OPN_2PTS030_0188_20151230_182720_20151230_200643.EUM.nc	-0.004	-0.005	0.003	3221	5503	0	2282	0	0
SRL_OPN_2PTS030_0190_20151230_200642_20151230_214530.EUM.nc	-0.004	-0.004	0.003	3462	5475	0	2013	0	0
SRL_OPN_2PTS030_0192_20151230_214530_20151230_232325.EUM.nc	-0.004	-0.004	0.002	2563	5297	0	2734	0	0
SRL_OPN_2PTS030_0193_20151230_232324_20151231_010114.EUM.nc	-0.006	-0.006	0.002	2827	5491	0	2664	0	0
SRL_OPN_2PTS030_0195_20151231_010113_20151231_023941.EUM.nc	-0.006	-0.005	0.002	3043	5541	0	2498	0	0
SRL_OPN_2PTS030_0197_20151231_023941_20151231_041921.EUM.nc	-0.007	-0.005	0.002	2953	5463	0	2510	0	0
SRL_OPN_2PTS030_0199_20151231_041921_20151231_060109.EUM.nc	-0.005	-0.005	0.003	3860	5708	0	1848	0	0
SRL_OPN_2PTS030_0201_20151231_060108_20151231_074915.EUM.nc	-0.004	-0.005	0.003	4265	6122	0	1857	0	0
SRL_OPN_2PTS030_0204_20151231_074915_20151231_092728.EUM.nc	-0.005	-0.005	0.003	3126	5476	0	2350	0	0
SRL_OPN_2PTS030_0205_20151231_092727_20151231_110512.EUM.nc	-0.007	-0.007	0.003	2180	5377	0	3197	0	0
SRL_OPN_2PTS030_0207_20151231_110511_20151231_124331.EUM.nc	-0.006	-0.007	0.003	2551	5230	0	2679	0	0
SRL_OPN_2PTS030_0209_20151231_124331_20151231_143639.EUM.nc	-0.005	-0.005	0.003	3392	6226	0	2834	0	0
SRL_OPN_2PTS030_0212_20151231_143639_20151231_161624.EUM.nc	-0.005	-0.005	0.003	3489	5619	0	2130	0	0
SRL_OPN_2PTS030_0214_20151231_161624_20151231_175602.EUM.nc	-0.004	-0.004	0.002	3080	5553	0	2473	0	0
SRL_OPN_2PTS030_0216_20151231_175602_20151231_193532.EUM.nc	-0.004	-0.005	0.003	3350	5586	0	2236	0	0
SRL_OPN_2PTS030_0218_20151231_193531_20151231_211433.EUM.nc	-0.004	-0.005	0.004	3642	5414	0	1772	0	0
SRL_OPN_2PTS030_0220_20151231_211431_20151231_225240.EUM.nc	-0.004	-0.004	0.002	2519	5367	0	2848	0	0
SRL_OPN_2PTS030_0221_20151231_225240_20160101_003029.EUM.nc	-0.005	-0.005	0.003	3271	5443	0	2172	0	0
SRL_OPN_2PTS030_0223_20160101_003028_20160101_020837.EUM.nc	-0.006	-0.006	0.003	2982	5531	0	2549	0	0
SRL_OPN_2PTS030_0225_20160101_020837_20160101_034748.EUM.nc	-0.006	-0.006	0.002	3055	5480	0	2425	0	0
SRL_OPN_2PTS030_0227_20160101_034747_20160101_052855.EUM.nc	-0.006	-0.005	0.003	3053	5549	0	2496	0	0
SRL_OPN_2PTS030_0229_20160101_052854_20160101_071814.EUM.nc	-0.004	-0.004	0.003	4133	6178	0	2045	0	0

– Continued on next page

Table 13: Ka-Band Ionospheric Path Delay Statistics.

– Continued from previous page

File	Median	Mean	Std. Dev.	No. Obs.	Total Obs.	Default Lat/Lon	Flag (total)	Default (total)	3-Sigma Edited
SRL_OPN_2PTS030_0232_20160101_071814_20160101_085640.EUM.nc	-0.004	-0.005	0.003	3712	5588	0	1876	0	0
SRL_OPN_2PTS030_0233_20160101_085639_20160101_103426.EUM.nc	-0.006	-0.006	0.003	2434	5454	0	3020	0	0
SRL_OPN_2PTS030_0235_20160101_103425_20160101_121232.EUM.nc	-0.006	-0.006	0.003	2598	5413	0	2815	0	0
SRL_OPN_2PTS030_0237_20160101_121231_20160101_135140.EUM.nc	-0.006	-0.006	0.003	3133	5440	0	2307	0	0
SRL_OPN_2PTS030_0239_20160101_135141_20160101_154503.EUM.nc	-0.005	-0.005	0.003	3638	6358	0	2720	0	0
SRL_OPN_2PTS030_0242_20160101_154502_20160101_172442.EUM.nc	-0.004	-0.004	0.002	2923	5492	0	2569	0	0
SRL_OPN_2PTS030_0244_20160101_172441_20160101_190418.EUM.nc	-0.004	-0.005	0.003	3356	5609	0	2253	0	0
SRL_OPN_2PTS030_0246_20160101_190417_20160101_204329.EUM.nc	-0.004	-0.005	0.003	3918	5554	0	1636	0	0
SRL_OPN_2PTS030_0248_20160101_204329_20160101_222152.EUM.nc	-0.004	-0.004	0.002	3004	5296	0	2292	0	0
SRL_OPN_2PTS030_0250_20160101_222152_20160101_235946.EUM.nc	-0.005	-0.005	0.003	3127	5453	0	2326	0	0
SRL_OPN_2PTS030_0251_20160101_235946_20160102_013743.EUM.nc	-0.005	-0.005	0.002	3148	5538	0	2390	0	0
SRL_OPN_2PTS030_0253_20160102_013742_20160102_031627.EUM.nc	-0.006	-0.005	0.002	3089	5518	0	2429	0	0
SRL_OPN_2PTS030_0255_20160102_031626_20160102_045655.EUM.nc	-0.006	-0.005	0.003	3165	5492	0	2327	0	0
SRL_OPN_2PTS030_0257_20160102_045655_20160102_063929.EUM.nc	-0.004	-0.005	0.003	4082	5784	0	1702	0	0
SRL_OPN_2PTS030_0259_20160102_063928_20160102_082550.EUM.nc	-0.004	-0.005	0.003	4219	6039	0	1820	0	0
SRL_OPN_2PTS030_0262_20160102_082549_20160102_100342.EUM.nc	-0.006	-0.006	0.003	2766	5353	0	2587	0	0
SRL_OPN_2PTS030_0263_20160102_100341_20160102_114139.EUM.nc	-0.007	-0.007	0.004	2457	5412	0	2955	0	0
SRL_OPN_2PTS030_0265_20160102_114138_20160102_132021.EUM.nc	-0.007	-0.007	0.003	2980	5261	0	2281	0	0
SRL_OPN_2PTS030_0267_20160102_132020_20160102_151343.EUM.nc	-0.005	-0.005	0.003	3591	6362	0	2771	0	0
SRL_OPN_2PTS030_0270_20160102_151342_20160102_165322.EUM.nc	-0.003	-0.004	0.002	2963	5540	0	2577	0	0
SRL_OPN_2PTS030_0272_20160102_165322_20160102_183303.EUM.nc	-0.004	-0.004	0.003	3365	5495	0	2130	0	0
SRL_OPN_2PTS030_0274_20160102_183302_20160102_201223.EUM.nc	-0.004	-0.005	0.004	3342	5526	0	2184	0	0
SRL_OPN_2PTS030_0276_20160102_201223_20160102_215059.EUM.nc	-0.003	-0.005	0.003	3449	5450	0	2001	0	0
SRL_OPN_2PTS030_0278_20160102_215059_20160102_232901.EUM.nc	-0.004	-0.004	0.002	2519	5318	0	2799	0	0
SRL_OPN_2PTS030_0279_20160102_232901_20160103_010652.EUM.nc	-0.005	-0.005	0.002	2802	5482	0	2680	0	0
SRL_OPN_2PTS030_0281_20160103_010651_20160103_024512.EUM.nc	-0.006	-0.005	0.002	3056	5506	0	2450	0	0
SRL_OPN_2PTS030_0283_20160103_024511_20160103_042507.EUM.nc	-0.006	-0.005	0.002	3011	5494	0	2483	0	0
SRL_OPN_2PTS030_0285_20160103_042506_20160103_060655.EUM.nc	-0.005	-0.005	0.003	3882	5707	0	1825	0	0
SRL_OPN_2PTS030_0287_20160103_060655_20160103_075454.EUM.nc	-0.004	-0.005	0.003	4214	6093	0	1879	0	0
SRL_OPN_2PTS030_0290_20160103_075453_20160103_093256.EUM.nc	-0.005	-0.005	0.003	3020	5483	0	2463	0	0
SRL_OPN_2PTS030_0291_20160103_093255_20160103_111048.EUM.nc	-0.008	-0.007	0.004	2204	5366	0	3162	0	0
SRL_OPN_2PTS030_0293_20160103_111048_20160103_124912.EUM.nc	-0.007	-0.007	0.004	2606	5223	0	2617	0	0
SRL_OPN_2PTS030_0295_20160103_124912_20160103_144222.EUM.nc	-0.005	-0.005	0.003	3435	6266	0	2831	0	0
SRL_OPN_2PTS030_0298_20160103_144221_20160103_162208.EUM.nc	-0.004	-0.005	0.003	3478	5643	0	2165	0	0
SRL_OPN_2PTS030_0300_20160103_162207_20160103_180145.EUM.nc	-0.003	-0.004	0.002	3139	5566	0	2427	0	0
SRL_OPN_2PTS030_0302_20160103_180144_20160103_194113.EUM.nc	-0.004	-0.005	0.004	3348	5568	0	2220	0	0
SRL_OPN_2PTS030_0304_20160103_194112_20160103_212002.EUM.nc	-0.004	-0.005	0.004	3667	5383	0	1716	0	0
SRL_OPN_2PTS030_0306_20160103_212001_20160103_225816.EUM.nc	-0.003	-0.004	0.003	2441	5369	0	2928	0	0
SRL_OPN_2PTS030_0307_20160103_225815_20160104_003604.EUM.nc	-0.004	-0.005	0.003	3318	5475	0	2157	0	0

– Continued on next page

Table 13: Ka-Band Ionospheric Path Delay Statistics.

– Continued from previous page

File	Median	Mean	Std. Dev.	No. Obs.	Total Obs.	Default Lat/Lon	Flag (total)	Default (total)	3-Sigma Edited
SRL_OPN_2PTS030_0309_20160104_003603_20160104_021407.EUM.nc	-0.005	-0.005	0.003	2931	5535	0	2604	0	0
SRL_OPN_2PTS030_0311_20160104_021406_20160104_035331.EUM.nc	-0.005	-0.005	0.003	2897	5528	0	2631	0	0
SRL_OPN_2PTS030_0313_20160104_035330_20160104_053445.EUM.nc	-0.005	-0.005	0.003	3097	5545	0	2448	0	0
SRL_OPN_2PTS030_0315_20160104_053445_20160104_072353.EUM.nc	-0.004	-0.004	0.002	4256	6194	0	1938	0	0
SRL_OPN_2PTS030_0318_20160104_072352_20160104_090209.EUM.nc	-0.004	-0.004	0.002	3708	5575	0	1867	0	0
SRL_OPN_2PTS030_0319_20160104_090208_20160104_104002.EUM.nc	-0.005	-0.005	0.003	2504	5454	0	2950	0	0
SRL_OPN_2PTS030_0321_20160104_104001_20160104_121810.EUM.nc	-0.006	-0.006	0.002	2636	5425	0	2789	0	0
SRL_OPN_2PTS030_0323_20160104_121809_20160104_135715.EUM.nc	-0.005	-0.005	0.003	3260	5452	0	2192	0	0
SRL_OPN_2PTS030_0325_20160104_135714_20160104_155038.EUM.nc	-0.005	-0.005	0.003	3602	6376	0	2774	0	0
SRL_OPN_2PTS030_0328_20160104_155038_20160104_173024.EUM.nc	-0.003	-0.003	0.002	2934	5449	0	2515	0	0
SRL_OPN_2PTS030_0330_20160104_173023_20160104_191000.EUM.nc	-0.004	-0.004	0.003	3549	5627	0	2078	0	0
SRL_OPN_2PTS030_0332_20160104_190959_20160104_204901.EUM.nc	-0.004	-0.005	0.004	3909	5525	0	1616	0	0
SRL_OPN_2PTS030_0334_20160104_204901_20160104_222729.EUM.nc	-0.004	-0.004	0.003	3060	5340	0	2280	0	0
SRL_OPN_2PTS030_0336_20160104_222729_20160105_000521.EUM.nc	-0.004	-0.004	0.003	3200	5498	0	2298	0	0
SRL_OPN_2PTS030_0337_20160105_000521_20160105_014311.EUM.nc	-0.004	-0.005	0.002	3218	5553	0	2335	0	0
SRL_OPN_2PTS030_0339_20160105_014311_20160105_032209.EUM.nc	-0.005	-0.005	0.003	3044	5497	0	2453	0	0
SRL_OPN_2PTS030_0341_20160105_032208_20160105_050236.EUM.nc	-0.005	-0.005	0.003	3085	5506	0	2421	0	0
SRL_OPN_2PTS030_0343_20160105_050235_20160105_065250.EUM.nc	-0.004	-0.004	0.003	4036	6183	0	2147	0	0
SRL_OPN_2PTS030_0346_20160105_065251_20160105_083119.EUM.nc	-0.004	-0.004	0.002	4235	5621	0	1386	0	0
SRL_OPN_2PTS030_0348_20160105_083118_20160105_100919.EUM.nc	-0.005	-0.005	0.002	2777	5363	0	2586	0	0
SRL_OPN_2PTS030_0349_20160105_100918_20160105_114716.EUM.nc	-0.006	-0.006	0.002	2518	5410	0	2892	0	0
SRL_OPN_2PTS030_0351_20160105_114715_20160105_132556.EUM.nc	-0.006	-0.006	0.002	3043	5333	0	2290	0	0
SRL_OPN_2PTS030_0353_20160105_132556_20160105_151918.EUM.nc	-0.005	-0.005	0.002	3634	6355	0	2721	0	0
SRL_OPN_2PTS030_0356_20160105_151917_20160105_165905.EUM.nc	-0.004	-0.003	0.002	2983	5579	0	2596	0	0
SRL_OPN_2PTS030_0358_20160105_165904_20160105_183844.EUM.nc	-0.004	-0.004	0.002	3391	5477	0	2086	0	0
SRL_OPN_2PTS030_0360_20160105_183844_20160105_201756.EUM.nc	-0.004	-0.005	0.003	3398	5457	0	2059	0	0
SRL_OPN_2PTS030_0362_20160105_201755_20160105_215637.EUM.nc	-0.004	-0.005	0.003	3249	5461	0	2212	0	0
SRL_OPN_2PTS030_0364_20160105_215637_20160105_233438.EUM.nc	-0.004	-0.004	0.002	2656	5303	0	2647	0	0
SRL_OPN_2PTS030_0365_20160105_233437_20160106_011220.EUM.nc	-0.005	-0.006	0.003	2920	5486	0	2566	0	0
SRL_OPN_2PTS030_0367_20160106_011220_20160106_025053.EUM.nc	-0.005	-0.006	0.003	3042	5516	0	2474	0	0
SRL_OPN_2PTS030_0369_20160106_025053_20160106_043054.EUM.nc	-0.006	-0.005	0.003	2992	5476	0	2484	0	0
SRL_OPN_2PTS030_0371_20160106_043053_20160106_061249.EUM.nc	-0.005	-0.005	0.003	3892	5712	0	1820	0	0
SRL_OPN_2PTS030_0373_20160106_061249_20160106_080024.EUM.nc	-0.004	-0.004	0.003	4257	6103	0	1846	0	0
SRL_OPN_2PTS030_0376_20160106_080024_20160106_093833.EUM.nc	-0.005	-0.005	0.002	2970	5488	0	2518	0	0
SRL_OPN_2PTS030_0377_20160106_093833_20160106_111626.EUM.nc	-0.006	-0.006	0.002	2279	5334	0	3055	0	0
SRL_OPN_2PTS030_0379_20160106_111625_20160106_125443.EUM.nc	-0.006	-0.006	0.002	2724	5247	0	2523	0	0
SRL_OPN_2PTS030_0381_20160106_125442_20160106_144805.EUM.nc	-0.005	-0.005	0.003	3502	6264	0	2762	0	0
SRL_OPN_2PTS030_0384_20160106_144804_20160106_162743.EUM.nc	-0.004	-0.004	0.002	3549	5636	0	2087	0	0
SRL_OPN_2PTS030_0386_20160106_162743_20160106_180726.EUM.nc	-0.004	-0.004	0.002	3170	5577	0	2407	0	0

– Continued on next page

Table 13: Ka-Band Ionospheric Path Delay Statistics.

– Continued from previous page

File	Median	Mean	Std. Dev.	No. Obs.	Total Obs.	Default Lat/Lon	Flag (total)	Default (total)	3-Sigma Edited
SRL_OPN_2PTS030_0388_20160106_180726_20160106_194645.EUM.nc	-0.004	-0.005	0.003	3266	5545	0	2279	0	0
SRL_OPN_2PTS030_0390_20160106_194644_20160106_212541.EUM.nc	-0.004	-0.005	0.004	3672	5402	0	1730	0	0
SRL_OPN_2PTS030_0392_20160106_212541_20160106_230353.EUM.nc	-0.004	-0.004	0.002	2319	5292	0	2973	0	0
SRL_OPN_2PTS030_0393_20160106_230353_20160107_004133.EUM.nc	-0.005	-0.006	0.003	3276	5456	0	2180	0	0
SRL_OPN_2PTS030_0395_20160107_004132_20160107_021947.EUM.nc	-0.005	-0.005	0.003	2977	5568	0	2591	0	0
SRL_OPN_2PTS030_0397_20160107_021946_20160107_035916.EUM.nc	-0.006	-0.005	0.002	2993	5528	0	2535	0	0
SRL_OPN_2PTS030_0399_20160107_035916_20160107_054029.EUM.nc	-0.006	-0.005	0.003	3404	5529	0	2125	0	0
SRL_OPN_2PTS030_0401_20160107_054029_20160107_072924.EUM.nc	-0.004	-0.004	0.003	4333	6161	0	1828	0	0
SRL_OPN_2PTS030_0404_20160107_072923_20160107_090746.EUM.nc	-0.004	-0.005	0.003	3534	5545	0	2011	0	0
SRL_OPN_2PTS030_0405_20160107_090746_20160107_104539.EUM.nc	-0.006	-0.006	0.003	2424	5496	0	3072	0	0
SRL_OPN_2PTS030_0407_20160107_104538_20160107_122340.EUM.nc	-0.006	-0.006	0.003	2665	5404	0	2739	0	0
SRL_OPN_2PTS030_0409_20160107_122339_20160107_140258.EUM.nc	-0.006	-0.005	0.003	3305	5442	0	2137	0	0
SRL_OPN_2PTS030_0411_20160107_140257_20160107_155620.EUM.nc	-0.005	-0.005	0.002	3300	6020	0	2720	0	0
SRL_OPN_2PTS030_0414_20160107_155619_20160107_173606.EUM.nc	-0.004	-0.004	0.002	3017	5494	0	2477	0	0
SRL_OPN_2PTS030_0416_20160107_173606_20160107_191532.EUM.nc	-0.004	-0.005	0.003	3462	5574	0	2112	0	0
SRL_OPN_2PTS030_0418_20160107_191533_20160107_205440.EUM.nc	-0.004	-0.005	0.004	3888	5586	0	1698	0	0
SRL_OPN_2PTS030_0420_20160107_205439_20160107_223305.EUM.nc	-0.004	-0.004	0.003	2913	5357	0	2444	0	0
SRL_OPN_2PTS030_0421_20160107_223304_20160108_001049.EUM.nc	-0.004	-0.005	0.003	3190	5470	0	2280	0	0
SRL_OPN_2PTS030_0423_20160108_001049_20160108_014849.EUM.nc	-0.005	-0.006	0.003	3203	5541	0	2338	0	0
SRL_OPN_2PTS030_0425_20160108_014848_20160108_032750.EUM.nc	-0.005	-0.006	0.003	3174	5491	0	2317	0	0
SRL_OPN_2PTS030_0427_20160108_032749_20160108_050824.EUM.nc	-0.005	-0.006	0.003	3093	5521	0	2428	0	0
SRL_OPN_2PTS030_0429_20160108_050824_20160108_065821.EUM.nc	-0.004	-0.005	0.003	3939	6143	0	2204	0	0
SRL_OPN_2PTS030_0432_20160108_065821_20160108_083656.EUM.nc	-0.004	-0.004	0.003	4236	5626	0	1390	0	0
SRL_OPN_2PTS030_0434_20160108_083656_20160108_101454.EUM.nc	-0.006	-0.005	0.002	2729	5395	0	2666	0	0
SRL_OPN_2PTS030_0435_20160108_101453_20160108_115245.EUM.nc	-0.006	-0.006	0.003	2606	5421	0	2815	0	0
SRL_OPN_2PTS030_0437_20160108_115244_20160108_133136.EUM.nc	-0.006	-0.007	0.003	3031	5318	0	2287	0	0
SRL_OPN_2PTS030_0439_20160108_133136_20160108_152459.EUM.nc	-0.005	-0.005	0.003	3663	6345	0	2682	0	0
SRL_OPN_2PTS030_0442_20160108_152459_20160108_170447.EUM.nc	-0.004	-0.004	0.002	2938	5583	0	2645	0	0
SRL_OPN_2PTS030_0444_20160108_170446_20160108_184418.EUM.nc	-0.004	-0.004	0.002	3412	5486	0	2074	0	0
SRL_OPN_2PTS030_0446_20160108_184417_20160108_202335.EUM.nc	-0.004	-0.004	0.003	3545	5485	0	1940	0	0
SRL_OPN_2PTS030_0448_20160108_202334_20160108_220215.EUM.nc	-0.004	-0.005	0.003	3138	5473	0	2335	0	0
SRL_OPN_2PTS030_0450_20160108_220215_20160108_234006.EUM.nc	-0.004	-0.005	0.003	2789	5428	0	2639	0	0
SRL_OPN_2PTS030_0451_20160108_234006_20160109_011757.EUM.nc	-0.005	-0.006	0.003	3061	5493	0	2432	0	0
SRL_OPN_2PTS030_0453_20160109_011756_20160109_025634.EUM.nc	-0.006	-0.006	0.003	3069	5522	0	2453	0	0
SRL_OPN_2PTS030_0455_20160109_025633_20160109_043633.EUM.nc	-0.006	-0.005	0.003	2990	5464	0	2474	0	0
SRL_OPN_2PTS030_0457_20160109_043633_20160109_061845.EUM.nc	-0.005	-0.005	0.003	4022	5752	0	1730	0	0
SRL_OPN_2PTS030_0459_20160109_061844_20160109_080602.EUM.nc	-0.004	-0.005	0.003	4246	6096	0	1850	0	0
SRL_OPN_2PTS030_0462_20160109_080601_20160109_094409.EUM.nc	-0.006	-0.005	0.002	2959	5484	0	2525	0	0
SRL_OPN_2PTS030_0463_20160109_094408_20160109_112153.EUM.nc	-0.007	-0.007	0.003	2122	5235	0	3113	0	0

– Continued on next page

Table 13: Ka-Band Ionospheric Path Delay Statistics.

– Continued from previous page

File	Median	Mean	Std. Dev.	No. Obs.	Total Obs.	Default Lat/Lon	Flag (total)	Default (total)	3-Sigma Edited
SRL_OPN_2PTS030_0465_20160109_112152_20160109_130023.EUM.nc	-0.007	-0.007	0.003	2768	5267	0	2499	0	0
SRL_OPN_2PTS030_0467_20160109_130022_20160109_145339.EUM.nc	-0.006	-0.006	0.003	3579	6323	0	2744	0	0
SRL_OPN_2PTS030_0470_20160109_145339_20160109_163325.EUM.nc	-0.005	-0.004	0.002	3426	5596	0	2170	0	0
SRL_OPN_2PTS030_0472_20160109_163324_20160109_181301.EUM.nc	-0.004	-0.004	0.002	3187	5603	0	2416	0	0
SRL_OPN_2PTS030_0474_20160109_181300_20160109_195227.EUM.nc	-0.004	-0.005	0.003	3163	5528	0	2365	0	0
SRL_OPN_2PTS030_0476_20160109_195226_20160109_213120.EUM.nc	-0.004	-0.005	0.004	3734	5397	0	1663	0	0
SRL_OPN_2PTS030_0478_20160109_213119_20160109_230920.EUM.nc	-0.004	-0.004	0.002	2201	5290	0	3014	0	75
SRL_OPN_2PTS030_0479_20160109_230920_20160110_004710.EUM.nc	-0.005	-0.006	0.003	3208	5472	0	2264	0	0
SRL_OPN_2PTS030_0481_20160110_004709_20160110_022526.EUM.nc	-0.005	-0.006	0.003	2984	5538	0	2554	0	0
SRL_OPN_2PTS030_0483_20160110_022525_20160110_040453.EUM.nc	-0.006	-0.006	0.003	2976	5441	0	2465	0	0
SRL_OPN_2PTS030_0485_20160110_040452_20160110_054621.EUM.nc	-0.005	-0.005	0.003	3738	5649	0	1911	0	0
SRL_OPN_2PTS030_0487_20160110_054621_20160110_073503.EUM.nc	-0.004	-0.005	0.003	4272	6165	0	1893	0	0
SRL_OPN_2PTS030_0490_20160110_073502_20160110_091322.EUM.nc	-0.005	-0.005	0.002	3396	5547	0	2151	0	0
SRL_OPN_2PTS030_0491_20160110_091322_20160110_105107.EUM.nc	-0.006	-0.006	0.003	2341	5452	0	3111	0	0
SRL_OPN_2PTS030_0493_20160110_105106_20160110_122919.EUM.nc	-0.006	-0.006	0.003	2569	5311	0	2742	0	0
SRL_OPN_2PTS030_0495_20160110_122919_20160110_140842.EUM.nc	-0.006	-0.005	0.003	3216	5479	0	2263	0	0
SRL_OPN_2PTS030_0497_20160110_140842_20160110_160203.EUM.nc	-0.005	-0.005	0.002	3432	6377	0	2945	0	0
SRL_OPN_2PTS030_0500_20160110_160203_20160110_174142.EUM.nc	-0.004	-0.004	0.002	3088	5588	0	2500	0	0
SRL_OPN_2PTS030_0502_20160110_174141_20160110_192115.EUM.nc	-0.004	-0.005	0.003	3511	5576	0	2065	0	0
SRL_OPN_2PTS030_0504_20160110_192114_20160110_210020.EUM.nc	-0.004	-0.005	0.004	3898	5550	0	1652	0	0
SRL_OPN_2PTS030_0506_20160110_210020_20160110_223836.EUM.nc	-0.004	-0.004	0.003	2775	5335	0	2560	0	0
SRL_OPN_2PTS030_0507_20160110_223835_20160111_001625.EUM.nc	-0.004	-0.005	0.003	3146	5451	0	2305	0	0
SRL_OPN_2PTS030_0509_20160111_001626_20160111_015427.EUM.nc	-0.005	-0.006	0.003	3179	5526	0	2347	0	0
SRL_OPN_2PTS030_0511_20160111_015427_20160111_033325.EUM.nc	-0.006	-0.006	0.003	3224	5479	0	2255	0	0
SRL_OPN_2PTS030_0513_20160111_033324_20160111_051414.EUM.nc	-0.006	-0.006	0.003	3150	5528	0	2378	0	0
SRL_OPN_2PTS030_0515_20160111_051413_20160111_070401.EUM.nc	-0.004	-0.005	0.003	3965	6181	0	2216	0	0
SRL_OPN_2PTS030_0518_20160111_070400_20160111_084234.EUM.nc	-0.003	-0.004	0.003	4040	5609	0	1569	0	0
SRL_OPN_2PTS030_0520_20160111_084233_20160111_102022.EUM.nc	-0.006	-0.005	0.003	2668	5360	0	2692	0	0
SRL_OPN_2PTS030_0521_20160111_102021_20160111_115823.EUM.nc	-0.006	-0.007	0.003	2575	5385	0	2810	0	0
SRL_OPN_2PTS030_0523_20160111_115822_20160111_133720.EUM.nc	-0.006	-0.007	0.003	3069	5378	0	2309	0	0
SRL_OPN_2PTS030_0525_20160111_133719_20160111_153043.EUM.nc	-0.006	-0.005	0.003	3638	6348	0	2710	0	0
SRL_OPN_2PTS030_0528_20160111_153043_20160111_171022.EUM.nc	-0.004	-0.004	0.002	2975	5588	0	2613	0	0
SRL_OPN_2PTS030_0530_20160111_171021_20160111_185000.EUM.nc	-0.004	-0.005	0.003	3542	5503	0	1961	0	0
SRL_OPN_2PTS030_0532_20160111_185000_20160111_202916.EUM.nc	-0.004	-0.005	0.003	3634	5509	0	1875	0	0
SRL_OPN_2PTS030_0534_20160111_202916_20160111_220744.EUM.nc	-0.004	-0.005	0.003	3087	5434	0	2347	0	0
SRL_OPN_2PTS030_0536_20160111_220744_20160111_234543.EUM.nc	-0.004	-0.005	0.003	2987	5486	0	2499	0	0
SRL_OPN_2PTS030_0537_20160111_234542_20160112_012335.EUM.nc	-0.006	-0.006	0.003	2990	5526	0	2536	0	0
SRL_OPN_2PTS030_0539_20160112_012335_20160112_030208.EUM.nc	-0.006	-0.006	0.002	3111	5523	0	2412	0	0
SRL_OPN_2PTS030_0541_20160112_030208_20160112_044222.EUM.nc	-0.007	-0.006	0.003	3074	5477	0	2403	0	0

– Continued on next page

Table 13: Ka-Band Ionospheric Path Delay Statistics.

– Continued from previous page

File	Median	Mean	Std. Dev.	No. Obs.	Total Obs.	Default Lat/Lon	Flag (total)	Default (total)	3-Sigma Edited
SRL_OPN_2PTS030_0543_20160112_044221_20160112_062433.EUM.nc	-0.005	-0.005	0.003	4065	5763	0	1698	0	0
SRL_OPN_2PTS030_0545_20160112_062433_20160112_081141.EUM.nc	-0.004	-0.005	0.003	4243	6093	0	1850	0	0
SRL_OPN_2PTS030_0548_20160112_081141_20160112_094938.EUM.nc	-0.006	-0.005	0.002	2857	5357	0	2500	0	0
SRL_OPN_2PTS030_0549_20160112_094937_20160112_112731.EUM.nc	-0.006	-0.006	0.002	2190	5264	0	3074	0	0
SRL_OPN_2PTS030_0551_20160112_112731_20160112_130605.EUM.nc	-0.006	-0.006	0.003	2835	5363	0	2528	0	0
SRL_OPN_2PTS030_0553_20160112_130605_20160112_145922.EUM.nc	-0.006	-0.006	0.003	3579	6330	0	2751	0	0
SRL_OPN_2PTS030_0556_20160112_145921_20160112_163900.EUM.nc	-0.005	-0.005	0.003	3317	5608	0	2291	0	0
SRL_OPN_2PTS030_0558_20160112_163859_20160112_181843.EUM.nc	-0.004	-0.004	0.002	3229	5503	0	2274	0	0
SRL_OPN_2PTS030_0560_20160112_181842_20160112_195808.EUM.nc	-0.004	-0.005	0.003	3152	5505	0	2353	0	0
SRL_OPN_2PTS030_0562_20160112_195808_20160112_213651.EUM.nc	-0.004	-0.005	0.004	3618	5496	0	1878	0	0
SRL_OPN_2PTS030_0564_20160112_213650_20160112_231458.EUM.nc	-0.004	-0.004	0.002	2364	5293	0	2929	0	0
SRL_OPN_2PTS030_0565_20160112_231458_20160113_005246.EUM.nc	-0.005	-0.006	0.003	3062	5490	0	2428	0	0
SRL_OPN_2PTS030_0567_20160113_005245_20160113_023059.EUM.nc	-0.006	-0.006	0.003	3037	5513	0	2476	0	0
SRL_OPN_2PTS030_0569_20160113_023058_20160113_041038.EUM.nc	-0.006	-0.006	0.003	2941	5503	0	2562	0	0
SRL_OPN_2PTS030_0571_20160113_041037_20160113_055207.EUM.nc	-0.005	-0.005	0.003	3846	5682	0	1836	0	0
SRL_OPN_2PTS030_0573_20160113_055207_20160113_074043.EUM.nc	-0.004	-0.005	0.003	4288	6158	0	1870	0	0
SRL_OPN_2PTS030_0576_20160113_074043_20160113_091851.EUM.nc	-0.005	-0.005	0.003	3328	5533	0	2205	0	0
SRL_OPN_2PTS030_0577_20160113_091851_20160113_105643.EUM.nc	-0.007	-0.007	0.003	2241	5413	0	3172	0	0
SRL_OPN_2PTS030_0579_20160113_105642_20160113_123500.EUM.nc	-0.007	-0.007	0.002	2531	5290	0	2759	0	0
SRL_OPN_2PTS030_0581_20160113_123500_20160113_141419.EUM.nc	-0.006	-0.005	0.003	3302	5501	0	2199	0	0
SRL_OPN_2PTS030_0583_20160113_141420_20160113_160738.EUM.nc	-0.006	-0.005	0.003	3502	6378	0	2876	0	0
SRL_OPN_2PTS030_0586_20160113_160738_20160113_174725.EUM.nc	-0.004	-0.004	0.002	3103	5570	0	2467	0	0
SRL_OPN_2PTS030_0588_20160113_174724_20160113_192657.EUM.nc	-0.004	-0.005	0.003	3435	5619	0	2184	0	0
SRL_OPN_2PTS030_0590_20160113_192656_20160113_210552.EUM.nc	-0.004	-0.005	0.004	3803	5539	0	1736	0	0
SRL_OPN_2PTS030_0592_20160113_210551_20160113_224413.EUM.nc	-0.004	-0.005	0.003	2600	5332	0	2732	0	0
SRL_OPN_2PTS030_0593_20160113_224412_20160114_002202.EUM.nc	-0.004	-0.005	0.003	3142	5441	0	2299	0	0
SRL_OPN_2PTS030_0595_20160114_002201_20160114_015958.EUM.nc	-0.004	-0.006	0.004	3153	5538	0	2385	0	0
SRL_OPN_2PTS030_0597_20160114_015957_20160114_033910.EUM.nc	-0.005	-0.006	0.003	3136	5491	0	2355	0	0
SRL_OPN_2PTS030_0599_20160114_033909_20160114_051958.EUM.nc	-0.006	-0.006	0.003	3107	5554	0	2447	0	0
SRL_OPN_2PTS030_0601_20160114_051957_20160114_070942.EUM.nc	-0.004	-0.004	0.002	3978	6166	0	2188	0	0
SRL_OPN_2PTS030_0604_20160114_070941_20160114_084804.EUM.nc	-0.004	-0.004	0.002	3976	5597	0	1621	0	0
SRL_OPN_2PTS030_0605_20160114_084803_20160114_102559.EUM.nc	-0.005	-0.005	0.002	2624	5414	0	2790	0	0
SRL_OPN_2PTS030_0607_20160114_102558_20160114_120402.EUM.nc	-0.005	-0.005	0.001	2607	5376	0	2769	0	0
SRL_OPN_2PTS030_0609_20160114_120402_20160114_134254.EUM.nc	-0.005	-0.005	0.002	3105	5406	0	2301	0	0
SRL_OPN_2PTS030_0611_20160114_134254_20160114_153618.EUM.nc	-0.005	-0.005	0.002	3640	6360	0	2720	0	0
SRL_OPN_2PTS030_0614_20160114_153617_20160114_171606.EUM.nc	-0.004	-0.003	0.002	2946	5619	0	2673	0	0
SRL_OPN_2PTS030_0616_20160114_171605_20160114_185543.EUM.nc	-0.004	-0.005	0.003	3486	5510	0	2024	0	0
SRL_OPN_2PTS030_0618_20160114_185543_20160114_203449.EUM.nc	-0.004	-0.005	0.003	3713	5524	0	1811	0	0
SRL_OPN_2PTS030_0620_20160114_203448_20160114_221323.EUM.nc	-0.004	-0.004	0.003	3046	5464	0	2418	0	0

– Continued on next page

Table 13: Ka-Band Ionospheric Path Delay Statistics.

– Continued from previous page

File	Median	Mean	Std. Dev.	No. Obs.	Total Obs.	Default Lat/Lon	Flag (total)	Default (total)	3-Sigma Edited
SRL_OPN_2PTS030_0622_20160114_221323_20160114_235111.EUM.nc	-0.004	-0.005	0.003	2982	5448	0	2466	0	0
SRL_OPN_2PTS030_0623_20160114_235110_20160115_012905.EUM.nc	-0.005	-0.005	0.003	3031	5468	0	2437	0	0
SRL_OPN_2PTS030_0625_20160115_012905_20160115_030750.EUM.nc	-0.005	-0.005	0.002	3146	5498	0	2352	0	0
SRL_OPN_2PTS030_0627_20160115_030749_20160115_044802.EUM.nc	-0.005	-0.005	0.003	3066	5428	0	2362	0	0
SRL_OPN_2PTS030_0629_20160115_044801_20160115_063029.EUM.nc	-0.005	-0.005	0.003	4052	5747	0	1695	0	0
SRL_OPN_2PTS030_0631_20160115_063029_20160115_081711.EUM.nc	-0.004	-0.005	0.003	4272	6080	0	1808	0	0
SRL_OPN_2PTS030_0634_20160115_081712_20160115_095514.EUM.nc	-0.005	-0.005	0.003	2822	5390	0	2568	0	0
SRL_OPN_2PTS030_0635_20160115_095514_20160115_113309.EUM.nc	-0.005	-0.006	0.003	2391	5345	0	2954	0	0
SRL_OPN_2PTS030_0637_20160115_113309_20160115_131138.EUM.nc	-0.006	-0.006	0.002	2881	5332	0	2451	0	0
SRL_OPN_2PTS030_0639_20160115_131138_20160115_150456.EUM.nc	-0.005	-0.005	0.002	3625	6338	0	2713	0	0
SRL_OPN_2PTS030_0642_20160115_150456_20160115_164444.EUM.nc	-0.004	-0.004	0.002	3120	5569	0	2449	0	0
SRL_OPN_2PTS030_0644_20160115_164443_20160115_182426.EUM.nc	-0.004	-0.004	0.002	3454	5499	0	2038	0	7
SRL_OPN_2PTS030_0646_20160115_182427_20160115_200342.EUM.nc	-0.004	-0.004	0.003	3128	5498	0	2370	0	0
SRL_OPN_2PTS030_0648_20160115_200342_20160115_214229.EUM.nc	-0.003	-0.004	0.003	3468	5496	0	2028	0	0
SRL_OPN_2PTS030_0650_20160115_214229_20160115_232034.EUM.nc	-0.004	-0.004	0.001	2524	5298	0	2774	0	0
SRL_OPN_2PTS030_0651_20160115_232034_20160116_005815.EUM.nc	-0.005	-0.005	0.003	3004	5497	0	2493	0	0
SRL_OPN_2PTS030_0653_20160116_005814_20160116_023639.EUM.nc	-0.005	-0.005	0.002	3130	5534	0	2404	0	0
SRL_OPN_2PTS030_0655_20160116_023639_20160116_041625.EUM.nc	-0.006	-0.005	0.002	2988	5479	0	2491	0	0
SRL_OPN_2PTS030_0657_20160116_041625_20160116_055801.EUM.nc	-0.005	-0.005	0.003	3866	5696	0	1830	0	0
SRL_OPN_2PTS030_0659_20160116_055800_20160116_074614.EUM.nc	-0.004	-0.004	0.003	4264	6127	0	1863	0	0
SRL_OPN_2PTS030_0662_20160116_074613_20160116_092428.EUM.nc	-0.005	-0.004	0.002	3310	5518	0	2208	0	0
SRL_OPN_2PTS030_0663_20160116_092428_20160116_110221.EUM.nc	-0.006	-0.006	0.003	2197	5436	0	3239	0	0
SRL_OPN_2PTS030_0665_20160116_110220_20160116_124032.EUM.nc	-0.007	-0.006	0.002	2610	5270	0	2660	0	0
SRL_OPN_2PTS030_0667_20160116_124031_20160116_142004.EUM.nc	-0.005	-0.005	0.003	3382	5446	0	2064	0	0
SRL_OPN_2PTS030_0669_20160116_142005_20160116_161322.EUM.nc	-0.005	-0.005	0.003	3536	6364	0	2828	0	0
SRL_OPN_2PTS030_0672_20160116_161322_20160116_175307.EUM.nc	-0.004	-0.004	0.002	3111	5560	0	2449	0	0
SRL_OPN_2PTS030_0674_20160116_175306_20160116_193231.EUM.nc	-0.004	-0.005	0.003	3432	5587	0	2155	0	0
SRL_OPN_2PTS030_0676_20160116_193230_20160116_211132.EUM.nc	-0.003	-0.005	0.004	3651	5419	0	1768	0	0
SRL_OPN_2PTS030_0678_20160116_211131_20160116_224950.EUM.nc	-0.004	-0.004	0.002	2530	5396	0	2866	0	0
SRL_OPN_2PTS030_0679_20160116_224949_20160117_002730.EUM.nc	-0.004	-0.005	0.002	3246	5410	0	2164	0	0
SRL_OPN_2PTS030_0681_20160117_002729_20160117_020537.EUM.nc	-0.005	-0.005	0.003	3079	5549	0	2470	0	0
SRL_OPN_2PTS030_0683_20160117_020537_20160117_034445.EUM.nc	-0.005	-0.005	0.002	3114	5534	0	2420	0	0
SRL_OPN_2PTS030_0685_20160117_034445_20160117_052548.EUM.nc	-0.006	-0.004	0.002	3033	5547	0	2514	0	0
SRL_OPN_2PTS030_0687_20160117_052548_20160117_071513.EUM.nc	-0.004	-0.004	0.002	4078	6163	0	2085	0	0
SRL_OPN_2PTS030_0690_20160117_071512_20160117_085342.EUM.nc	-0.003	-0.004	0.003	3942	5591	0	1649	0	0
SRL_OPN_2PTS030_0691_20160117_085341_20160117_103136.EUM.nc	-0.005	-0.005	0.003	2430	5499	0	3069	0	0
SRL_OPN_2PTS030_0693_20160117_103135_20160117_120932.EUM.nc	-0.005	-0.006	0.002	2586	5400	0	2814	0	0
SRL_OPN_2PTS030_0695_20160117_120932_20160117_134838.EUM.nc	-0.006	-0.006	0.002	3114	5439	0	2325	0	0
SRL_OPN_2PTS030_0697_20160117_134837_20160117_154201.EUM.nc	-0.005	-0.005	0.003	3647	6323	0	2676	0	0

– Continued on next page

Table 13: Ka-Band Ionospheric Path Delay Statistics.

– Continued from previous page

File	Median	Mean	Std. Dev.	No. Obs.	Total Obs.	Default Lat/Lon	Flag (total)	Default (total)	3-Sigma Edited
SRL_OPN_2PTS030_0700_20160117_154200_20160117_172148.EUM.nc	-0.004	-0.003	0.002	2993	5514	0	2521	0	0
SRL_OPN_2PTS030_0702_20160117_172149_20160117_190116.EUM.nc	-0.004	-0.004	0.002	3538	5581	0	2043	0	0
SRL_OPN_2PTS030_0704_20160117_190117_20160117_204029.EUM.nc	-0.004	-0.004	0.003	3877	5528	0	1651	0	0
SRL_OPN_2PTS030_0706_20160117_204028_20160117_221853.EUM.nc	-0.004	-0.004	0.002	3077	5324	0	2247	0	0
SRL_OPN_2PTS030_0708_20160117_221853_20160117_235647.EUM.nc	-0.004	-0.004	0.002	3078	5462	0	2384	0	0
SRL_OPN_2PTS030_0709_20160117_235646_20160118_013451.EUM.nc	-0.005	-0.005	0.003	3158	5533	0	2375	0	0
SRL_OPN_2PTS030_0711_20160118_013450_20160118_031333.EUM.nc	-0.006	-0.005	0.002	3093	5506	0	2413	0	0
SRL_OPN_2PTS030_0713_20160118_031333_20160118_045359.EUM.nc	-0.006	-0.005	0.003	3123	5478	0	2355	0	0
SRL_OPN_2PTS030_0715_20160118_045358_20160118_063627.EUM.nc	-0.005	-0.005	0.003	4049	5788	0	1739	0	0
SRL_OPN_2PTS030_0717_20160118_063627_20160118_082258.EUM.nc	-0.004	-0.004	0.003	4265	6069	0	1804	0	0
SRL_OPN_2PTS030_0720_20160118_082257_20160118_100051.EUM.nc	-0.006	-0.005	0.003	2861	5372	0	2511	0	0
SRL_OPN_2PTS030_0721_20160118_100051_20160118_113847.EUM.nc	-0.006	-0.006	0.003	2442	5349	0	2907	0	0
SRL_OPN_2PTS030_0723_20160118_113846_20160118_131728.EUM.nc	-0.006	-0.006	0.003	2963	5326	0	2363	0	0
SRL_OPN_2PTS030_0725_20160118_131729_20160118_151049.EUM.nc	-0.006	-0.005	0.003	3621	6362	0	2741	0	0
SRL_OPN_2PTS030_0728_20160118_151048_20160118_165037.EUM.nc	-0.004	-0.004	0.002	3067	5568	0	2501	0	0
SRL_OPN_2PTS030_0730_20160118_165036_20160118_183009.EUM.nc	-0.004	-0.004	0.003	3459	5466	0	2007	0	0
SRL_OPN_2PTS030_0732_20160118_183008_20160118_200930.EUM.nc	-0.004	-0.005	0.003	3245	5492	0	2247	0	0
SRL_OPN_2PTS030_0734_20160118_200929_20160118_214808.EUM.nc	-0.004	-0.004	0.003	3442	5503	0	2061	0	0
SRL_OPN_2PTS030_0736_20160118_214807_20160118_232612.EUM.nc	-0.004	-0.004	0.002	2602	5266	0	2664	0	0
SRL_OPN_2PTS030_0737_20160118_232612_20160119_010401.EUM.nc	-0.005	-0.006	0.003	2833	5476	0	2643	0	0
SRL_OPN_2PTS030_0739_20160119_010401_20160119_024228.EUM.nc	-0.006	-0.006	0.003	3097	5553	0	2456	0	0
SRL_OPN_2PTS030_0741_20160119_024227_20160119_042213.EUM.nc	-0.006	-0.005	0.002	2986	5494	0	2508	0	0
SRL_OPN_2PTS030_0743_20160119_042212_20160119_060405.EUM.nc	-0.005	-0.005	0.003	3906	5703	0	1797	0	0
SRL_OPN_2PTS030_0745_20160119_060404_20160119_075203.EUM.nc	-0.004	-0.004	0.003	4265	6106	0	1841	0	0
SRL_OPN_2PTS030_0748_20160119_075203_20160119_093015.EUM.nc	-0.005	-0.005	0.003	3256	5484	0	2228	0	0
SRL_OPN_2PTS030_0749_20160119_093015_20160119_110758.EUM.nc	-0.006	-0.006	0.003	2228	5405	0	3177	0	0
SRL_OPN_2PTS030_0751_20160119_110757_20160119_124620.EUM.nc	-0.006	-0.006	0.003	2531	5207	0	2676	0	0
SRL_OPN_2PTS030_0753_20160119_124619_20160119_143928.EUM.nc	-0.006	-0.005	0.003	3442	6182	0	2740	0	0
SRL_OPN_2PTS030_0756_20160119_143928_20160119_161914.EUM.nc	-0.005	-0.005	0.003	3539	5642	0	2103	0	0
SRL_OPN_2PTS030_0758_20160119_161913_20160119_175850.EUM.nc	-0.004	-0.004	0.002	3158	5548	0	2390	0	0
SRL_OPN_2PTS030_0760_20160119_175850_20160119_193821.EUM.nc	-0.004	-0.005	0.003	3417	5579	0	2162	0	0
SRL_OPN_2PTS030_0762_20160119_193820_20160119_211720.EUM.nc	-0.004	-0.005	0.003	3646	5438	0	1792	0	0
SRL_OPN_2PTS030_0764_20160119_211719_20160119_225527.EUM.nc	-0.004	-0.004	0.002	2451	5416	0	2965	0	0
SRL_OPN_2PTS030_0765_20160119_225526_20160120_003316.EUM.nc	-0.004	-0.005	0.003	3345	5438	0	2093	0	0
SRL_OPN_2PTS030_0767_20160120_003316_20160120_021126.EUM.nc	-0.006	-0.006	0.003	2998	5533	0	2535	0	0
SRL_OPN_2PTS030_0769_20160120_021125_20160120_035038.EUM.nc	-0.006	-0.006	0.003	3050	5512	0	2462	0	0
SRL_OPN_2PTS030_0771_20160120_035037_20160120_053149.EUM.nc	-0.006	-0.006	0.003	3100	5523	0	2423	0	0
SRL_OPN_2PTS030_0773_20160120_053148_20160120_072102.EUM.nc	-0.004	-0.004	0.003	4215	6198	0	1983	0	0
SRL_OPN_2PTS030_0776_20160120_072102_20160120_085928.EUM.nc	-0.004	-0.004	0.003	3901	5592	0	1691	0	0

– Continued on next page

Table 13: Ka-Band Ionospheric Path Delay Statistics.

– Continued from previous page

File	Median	Mean	Std. Dev.	No. Obs.	Total Obs.	Default Lat/Lon	Flag (total)	Default (total)	3-Sigma Edited
SRL_OPN_2PTS030_0777_20160120_085927_20160120_103713.EUM.nc	-0.006	-0.005	0.002	2470	5471	0	3001	0	0
SRL_OPN_2PTS030_0779_20160120_103713_20160120_121520.EUM.nc	-0.005	-0.006	0.002	2614	5421	0	2807	0	0
SRL_OPN_2PTS030_0781_20160120_121519_20160120_135431.EUM.nc	-0.006	-0.006	0.003	3175	5433	0	2258	0	0
SRL_OPN_2PTS030_0783_20160120_135431_20160120_154755.EUM.nc	-0.006	-0.005	0.003	3632	6363	0	2731	0	0
SRL_OPN_2PTS030_0786_20160120_154755_20160120_172732.EUM.nc	-0.004	-0.004	0.002	2989	5484	0	2495	0	0
SRL_OPN_2PTS030_0788_20160120_172731_20160120_190708.EUM.nc	-0.004	-0.005	0.003	3635	5593	0	1958	0	0
SRL_OPN_2PTS030_0790_20160120_190707_20160120_204611.EUM.nc	-0.004	-0.005	0.004	3928	5518	0	1590	0	0
SRL_OPN_2PTS030_0792_20160120_204612_20160120_222441.EUM.nc	-0.004	-0.004	0.003	3011	5336	0	2325	0	0
SRL_OPN_2PTS030_0794_20160120_222440_20160121_000234.EUM.nc	-0.004	-0.005	0.003	3126	5499	0	2373	0	0
SRL_OPN_2PTS030_0795_20160121_000233_20160121_014022.EUM.nc	-0.005	-0.006	0.003	3160	5521	0	2361	0	0
SRL_OPN_2PTS030_0797_20160121_014023_20160121_031916.EUM.nc	-0.006	-0.006	0.003	3128	5513	0	2385	0	0
SRL_OPN_2PTS030_0799_20160121_031916_20160121_045949.EUM.nc	-0.006	-0.006	0.003	3178	5502	0	2324	0	0
SRL_OPN_2PTS030_0801_20160121_045948_20160121_064227.EUM.nc	-0.005	-0.005	0.003	4055	5803	0	1748	0	0
SRL_OPN_2PTS030_0803_20160121_064226_20160121_082830.EUM.nc	-0.004	-0.005	0.003	4311	6032	0	1721	0	0
SRL_OPN_2PTS030_0806_20160121_082829_20160121_100630.EUM.nc	-0.006	-0.005	0.003	2860	5372	0	2512	0	0
SRL_OPN_2PTS030_0807_20160121_100630_20160121_114427.EUM.nc	-0.007	-0.007	0.003	2497	5385	0	2888	0	0
SRL_OPN_2PTS030_0809_20160121_114426_20160121_132311.EUM.nc	-0.007	-0.007	0.003	2991	5350	0	2359	0	0
SRL_OPN_2PTS030_0811_20160121_132311_20160121_151634.EUM.nc	-0.006	-0.006	0.003	3633	6328	0	2695	0	0
SRL_OPN_2PTS030_0814_20160121_151634_20160121_165613.EUM.nc	-0.004	-0.004	0.002	2964	5537	0	2507	0	66
SRL_OPN_2PTS030_0816_20160121_165613_20160121_183553.EUM.nc	-0.004	-0.005	0.003	3500	5458	0	1958	0	0
SRL_OPN_2PTS030_0818_20160121_183553_20160121_201513.EUM.nc	-0.004	-0.005	0.003	3388	5475	0	2087	0	0
SRL_OPN_2PTS030_0820_20160121_201513_20160121_215348.EUM.nc	-0.004	-0.005	0.003	3351	5492	0	2141	0	0
SRL_OPN_2PTS030_0822_20160121_215348_20160121_233149.EUM.nc	-0.004	-0.005	0.002	2526	5264	0	2738	0	0
SRL_OPN_2PTS030_0823_20160121_233149_20160122_010939.EUM.nc	-0.005	-0.006	0.003	2798	5488	0	2690	0	0
SRL_OPN_2PTS030_0825_20160122_010939_20160122_024802.EUM.nc	-0.005	-0.006	0.003	3085	5532	0	2447	0	0
SRL_OPN_2PTS030_0827_20160122_024801_20160122_042801.EUM.nc	-0.005	-0.006	0.003	3040	5485	0	2445	0	0
SRL_OPN_2PTS030_0829_20160122_042800_20160122_060952.EUM.nc	-0.005	-0.005	0.003	3911	5687	0	1776	0	0
SRL_OPN_2PTS030_0831_20160122_060951_20160122_075743.EUM.nc	-0.005	-0.005	0.003	4241	6125	0	1884	0	0
SRL_OPN_2PTS030_0834_20160122_075743_20160122_093545.EUM.nc	-0.005	-0.005	0.002	3071	5489	0	2374	0	44
SRL_OPN_2PTS030_0835_20160122_093544_20160122_111337.EUM.nc	-0.007	-0.007	0.003	2169	5371	0	3202	0	0
SRL_OPN_2PTS030_0837_20160122_111336_20160122_125201.EUM.nc	-0.007	-0.007	0.004	2679	5223	0	2544	0	0
SRL_OPN_2PTS030_0839_20160122_125200_20160122_144513.EUM.nc	-0.005	-0.006	0.003	3484	6253	0	2769	0	0
SRL_OPN_2PTS030_0842_20160122_144512_20160122_162452.EUM.nc	-0.005	-0.005	0.003	3493	5623	0	2130	0	0
SRL_OPN_2PTS030_0844_20160122_162451_20160122_180435.EUM.nc	-0.004	-0.004	0.002	3253	5608	0	2355	0	0
SRL_OPN_2PTS030_0846_20160122_180435_20160122_194404.EUM.nc	-0.004	-0.005	0.004	3398	5563	0	2165	0	0
SRL_OPN_2PTS030_0848_20160122_194403_20160122_212252.EUM.nc	-0.004	-0.007	0.005	3615	5365	0	1750	0	0
SRL_OPN_2PTS030_0850_20160122_212251_20160122_230105.EUM.nc	-0.004	-0.005	0.003	2300	5303	0	3003	0	0
SRL_OPN_2PTS030_0851_20160122_230105_20160123_003853.EUM.nc	-0.005	-0.006	0.003	3337	5459	0	2122	0	0
SRL_OPN_2PTS030_0853_20160123_003852_20160123_021658.EUM.nc	-0.004	-0.006	0.003	2967	5547	0	2580	0	0

– Continued on next page

Table 13: Ka-Band Ionospheric Path Delay Statistics.

– Continued from previous page

File	Median	Mean	Std. Dev.	No. Obs.	Total Obs.	Default Lat/Lon	Flag (total)	Default (total)	3-Sigma Edited
SRL_OPN_2PTS030_0855_20160123_021657_20160123_035625.EUM.nc	-0.004	-0.005	0.003	3049	5562	0	2513	0	0
SRL_OPN_2PTS030_0857_20160123_035624_20160123_053743.EUM.nc	-0.004	-0.005	0.003	3277	5540	0	2263	0	0
SRL_OPN_2PTS030_0859_20160123_053742_20160123_072644.EUM.nc	-0.004	-0.004	0.002	4321	6165	0	1844	0	0
SRL_OPN_2PTS030_0862_20160123_072644_20160123_090458.EUM.nc	-0.004	-0.004	0.002	3762	5551	0	1789	0	0
SRL_OPN_2PTS030_0863_20160123_090457_20160123_104251.EUM.nc	-0.005	-0.005	0.002	2466	5486	0	3020	0	0
SRL_OPN_2PTS030_0865_20160123_104252_20160123_122101.EUM.nc	-0.005	-0.005	0.001	2674	5416	0	2742	0	0
SRL_OPN_2PTS030_0867_20160123_122101_20160123_140008.EUM.nc	-0.004	-0.004	0.002	3331	5435	0	2104	0	0
SRL_OPN_2PTS030_0869_20160123_140008_20160123_155331.EUM.nc	-0.004	-0.004	0.002	3380	6346	0	2966	0	0
SRL_OPN_2PTS030_0872_20160123_155330_20160123_173317.EUM.nc	-0.003	-0.003	0.001	2981	5472	0	2491	0	0
SRL_OPN_2PTS030_0874_20160123_173317_20160123_191252.EUM.nc	-0.003	-0.004	0.002	3708	5584	0	1876	0	0
SRL_OPN_2PTS030_0876_20160123_191252_20160123_205153.EUM.nc	-0.003	-0.004	0.003	3917	5571	0	1654	0	0
SRL_OPN_2PTS030_0878_20160123_205153_20160123_223019.EUM.nc	-0.003	-0.004	0.003	2993	5353	0	2360	0	0
SRL_OPN_2PTS030_0880_20160123_223019_20160124_000811.EUM.nc	-0.004	-0.004	0.002	2928	5467	0	2345	0	194
SRL_OPN_2PTS030_0881_20160124_000810_20160124_014602.EUM.nc	-0.004	-0.005	0.003	3188	5536	0	2348	0	0
SRL_OPN_2PTS030_0883_20160124_014601_20160124_032501.EUM.nc	-0.004	-0.005	0.003	3230	5480	0	2250	0	0
SRL_OPN_2PTS030_0885_20160124_032500_20160124_050533.EUM.nc	-0.005	-0.005	0.003	3101	5508	0	2407	0	0
SRL_OPN_2PTS030_0887_20160124_050532_20160124_065542.EUM.nc	-0.004	-0.005	0.003	3980	6208	0	2228	0	0
SRL_OPN_2PTS030_0890_20160124_065542_20160124_083410.EUM.nc	-0.004	-0.004	0.003	4290	5616	0	1326	0	0
SRL_OPN_2PTS030_0892_20160124_083410_20160124_101209.EUM.nc	-0.005	-0.005	0.002	2816	5359	0	2543	0	0
SRL_OPN_2PTS030_0893_20160124_101208_20160124_115007.EUM.nc	-0.004	-0.005	0.002	2550	5387	0	2837	0	0
SRL_OPN_2PTS030_0895_20160124_115006_20160124_132848.EUM.nc	-0.004	-0.005	0.002	3026	5307	0	2281	0	0
SRL_OPN_2PTS030_0897_20160124_132847_20160124_152210.EUM.nc	-0.004	-0.004	0.002	3666	6321	0	2655	0	0
SRL_OPN_2PTS030_0900_20160124_152211_20160124_170157.EUM.nc	-0.003	-0.003	0.001	3017	5588	0	2571	0	0
SRL_OPN_2PTS030_0902_20160124_170157_20160124_184138.EUM.nc	-0.003	-0.003	0.002	3266	5456	0	1926	0	264
SRL_OPN_2PTS030_0904_20160124_184138_20160124_202048.EUM.nc	-0.003	-0.004	0.003	3547	5486	0	1939	0	0
SRL_OPN_2PTS030_0906_20160124_202048_20160124_215928.EUM.nc	-0.003	-0.004	0.003	3147	5462	0	2315	0	0
SRL_OPN_2PTS030_0908_20160124_215929_20160124_233729.EUM.nc	-0.004	-0.004	0.002	2749	5404	0	2655	0	0
SRL_OPN_2PTS030_0909_20160124_233729_20160125_011511.EUM.nc	-0.004	-0.005	0.003	3045	5452	0	2407	0	0
SRL_OPN_2PTS030_0911_20160125_011510_20160125_025346.EUM.nc	-0.005	-0.005	0.003	3140	5511	0	2371	0	0
SRL_OPN_2PTS030_0913_20160125_025345_20160125_043342.EUM.nc	-0.005	-0.005	0.003	3047	5471	0	2424	0	0
SRL_OPN_2PTS030_0915_20160125_043341_20160125_061550.EUM.nc	-0.004	-0.004	0.003	3994	5749	0	1755	0	0
SRL_OPN_2PTS030_0917_20160125_061550_20160125_080315.EUM.nc	-0.004	-0.004	0.002	4248	6087	0	1839	0	0
SRL_OPN_2PTS030_0920_20160125_080315_20160125_094124.EUM.nc	-0.005	-0.005	0.002	3141	5504	0	2363	0	0
SRL_OPN_2PTS030_0921_20160125_094124_20160125_111916.EUM.nc	-0.005	-0.006	0.002	2301	5229	0	2928	0	0
SRL_OPN_2PTS030_0923_20160125_111915_20160125_125736.EUM.nc	-0.005	-0.006	0.002	2766	5254	0	2488	0	0
SRL_OPN_2PTS030_0925_20160125_125735_20160125_145058.EUM.nc	-0.005	-0.005	0.002	3539	6288	0	2749	0	0
SRL_OPN_2PTS030_0928_20160125_145058_20160125_163036.EUM.nc	-0.004	-0.004	0.002	3209	5655	0	2234	0	212
SRL_OPN_2PTS030_0930_20160125_163036_20160125_181020.EUM.nc	-0.003	-0.003	0.002	3222	5574	0	2311	0	41
SRL_OPN_2PTS030_0932_20160125_181019_20160125_194939.EUM.nc	-0.003	-0.004	0.003	3339	5514	0	2175	0	0

– Continued on next page

Table 13: Ka-Band Ionospheric Path Delay Statistics.

– Continued from previous page

File	Median	Mean	Std. Dev.	No. Obs.	Total Obs.	Default Lat/Lon	Flag (total)	Default (total)	3-Sigma Edited
SRL_OPN_2PTS030_0934_20160125_194938_20160125_212833.EUM.nc	-0.003	-0.005	0.004	3711	5397	0	1686	0	0
SRL_OPN_2PTS030_0936_20160125_212832_20160125_230644.EUM.nc	-0.003	-0.003	0.001	2001	5295	0	3050	0	244
SRL_OPN_2PTS030_0937_20160125_230644_20160126_004423.EUM.nc	-0.004	-0.005	0.003	3228	5439	0	2211	0	0
SRL_OPN_2PTS030_0939_20160126_004422_20160126_022240.EUM.nc	-0.004	-0.005	0.003	3022	5565	0	2543	0	0
SRL_OPN_2PTS030_0941_20160126_022239_20160126_040211.EUM.nc	-0.005	-0.005	0.003	3055	5429	0	2374	0	0
SRL_OPN_2PTS030_0943_20160126_040211_20160126_054329.EUM.nc	-0.005	-0.005	0.003	3579	5657	0	2078	0	0
SRL_OPN_2PTS030_0945_20160126_054328_20160126_073217.EUM.nc	-0.004	-0.004	0.003	4297	6168	0	1871	0	0
SRL_OPN_2PTS030_0948_20160126_073216_20160126_091037.EUM.nc	-0.004	-0.004	0.003	3491	5562	0	2071	0	0
SRL_OPN_2PTS030_0949_20160126_091036_20160126_104830.EUM.nc	-0.005	-0.006	0.003	2368	5508	0	3140	0	0
SRL_OPN_2PTS030_0951_20160126_104830_20160126_122634.EUM.nc	-0.005	-0.005	0.002	2649	5329	0	2680	0	0
SRL_OPN_2PTS030_0953_20160126_122634_20160126_140554.EUM.nc	-0.005	-0.005	0.003	3244	5491	0	2247	0	0
SRL_OPN_2PTS030_0955_20160126_140554_20160126_155916.EUM.nc	-0.004	-0.004	0.002	3413	6345	0	2932	0	0
SRL_OPN_2PTS030_0958_20160126_155915_20160126_173902.EUM.nc	-0.003	-0.003	0.001	3100	5612	0	2512	0	0
SRL_OPN_2PTS030_0960_20160126_173902_20160126_191827.EUM.nc	-0.004	-0.004	0.003	3659	5563	0	1904	0	0
SRL_OPN_2PTS030_0962_20160126_191827_20160126_205735.EUM.nc	-0.003	-0.005	0.003	3952	5581	0	1629	0	0
SRL_OPN_2PTS030_0964_20160126_205734_20160126_223551.EUM.nc	-0.003	-0.004	0.003	2871	5337	0	2466	0	0
SRL_OPN_2PTS030_0965_20160126_223551_20160127_001342.EUM.nc	-0.004	-0.004	0.003	3160	5447	0	2287	0	0
SRL_OPN_2PTS030_0967_20160127_001341_20160127_015143.EUM.nc	-0.005	-0.005	0.003	3220	5529	0	2309	0	0
SRL_OPN_2PTS030_0969_20160127_015143_20160127_033039.EUM.nc	-0.005	-0.005	0.002	3264	5466	0	2202	0	0
SRL_OPN_2PTS030_0971_20160127_033039_20160127_051125.EUM.nc	-0.005	-0.005	0.003	3195	5532	0	2337	0	0
SRL_OPN_2PTS030_0973_20160127_051124_20160127_070116.EUM.nc	-0.004	-0.004	0.003	3963	6195	0	2232	0	0
SRL_OPN_2PTS030_0976_20160127_070115_20160127_083950.EUM.nc	-0.004	-0.004	0.003	4178	5610	0	1432	0	0
SRL_OPN_2PTS030_0978_20160127_083949_20160127_101738.EUM.nc	-0.005	-0.005	0.003	2816	5372	0	2556	0	0
SRL_OPN_2PTS030_0979_20160127_101738_20160127_115539.EUM.nc	-0.005	-0.006	0.002	2577	5399	0	2822	0	0
SRL_OPN_2PTS030_0981_20160127_115538_20160127_133434.EUM.nc	-0.005	-0.005	0.002	3056	5362	0	2306	0	0
SRL_OPN_2PTS030_0983_20160127_133433_20160127_152756.EUM.nc	-0.005	-0.005	0.003	3676	6339	0	2663	0	0
SRL_OPN_2PTS030_0986_20160127_152756_20160127_170742.EUM.nc	-0.003	-0.003	0.001	2951	4645	0	1694	0	0
SRL_OPN_2PTS030_0988_20160127_170741_20160127_184712.EUM.nc	-0.004	-0.004	0.003	3621	5480	0	1859	0	0
SRL_OPN_2PTS030_0990_20160127_184711_20160127_202629.EUM.nc	-0.003	-0.004	0.003	3619	5538	0	1919	0	0
SRL_OPN_2PTS030_0992_20160127_202628_20160127_220508.EUM.nc	-0.004	-0.004	0.003	3179	5455	0	2276	0	0
SRL_OPN_2PTS030_0994_20160127_220508_20160127_234257.EUM.nc	-0.004	-0.005	0.003	2954	5461	0	2507	0	0
SRL_OPN_2PTS030_0995_20160127_234257_20160128_012049.EUM.nc	-0.005	-0.006	0.003	3056	5508	0	2452	0	0
SRL_OPN_2PTS030_0997_20160128_012049_20160128_025929.EUM.nc	-0.006	-0.006	0.003	3149	5542	0	2393	0	0
SRL_OPN_2PTS030_0999_20160128_025929_20160128_043931.EUM.nc	-0.006	-0.006	0.003	3049	5506	0	2457	0	0

30 Ka-Band Sea State Bias Table

Table 14: Ka-Band Sea State Bias Statistics.

File	Median	Mean	Std. Dev.	No. Obs.	Total Obs.	Default Lat/Lon	Flag (total)	Default (total)	3-Sigma Edited
SRL_OPN_2PTS029_1001_20151224_043938_20151224_062147.EUM.nc	-0.128	-0.133	0.039	3976	5742	0	1747	16	3
SRL_OPN_2PTS030_0001_20151224_062146_20151224_080903.EUM.nc	-0.121	-0.128	0.040	4017	6088	0	2064	0	7
SRL_OPN_2PTS030_0004_20151224_080902_20151224_094701.EUM.nc	-0.114	-0.115	0.025	2844	5468	0	2567	10	47
SRL_OPN_2PTS030_0005_20151224_094701_20151224_112453.EUM.nc	-0.091	-0.102	0.053	2163	5271	0	3083	24	1
SRL_OPN_2PTS030_0007_20151224_112453_20151224_130326.EUM.nc	-0.099	-0.104	0.037	2723	5270	0	2539	3	5
SRL_OPN_2PTS030_0009_20151224_130325_20151224_163620.EUM.nc	-0.119	-0.119	0.035	6816	11934	0	5099	14	5
SRL_OPN_2PTS030_0014_20151224_163620_20151224_181604.EUM.nc	-0.140	-0.142	0.031	2865	5573	0	2557	11	140
SRL_OPN_2PTS030_0016_20151224_181603_20151224_195528.EUM.nc	-0.103	-0.105	0.038	3182	5483	0	2278	15	8
SRL_OPN_2PTS030_0018_20151224_195527_20151224_213412.EUM.nc	-0.115	-0.123	0.044	3652	5380	0	1710	13	5
SRL_OPN_2PTS030_0020_20151224_213411_20151224_231221.EUM.nc	-0.129	-0.130	0.045	2284	5315	0	3027	4	0
SRL_OPN_2PTS030_0021_20151224_231220_20151225_005009.EUM.nc	-0.099	-0.100	0.039	3129	5480	0	2334	12	5
SRL_OPN_2PTS030_0023_20151225_005008_20151225_022820.EUM.nc	-0.103	-0.107	0.038	2987	5514	0	2520	3	4
SRL_OPN_2PTS030_0025_20151225_022819_20151225_040757.EUM.nc	-0.120	-0.122	0.029	2752	5463	0	2580	6	125
SRL_OPN_2PTS030_0027_20151225_040756_20151225_054921.EUM.nc	-0.125	-0.130	0.034	3701	5680	0	1939	6	34
SRL_OPN_2PTS030_0029_20151225_054921_20151225_073805.EUM.nc	-0.122	-0.125	0.035	4193	6147	0	1940	0	14
SRL_OPN_2PTS030_0032_20151225_073804_20151225_091614.EUM.nc	-0.116	-0.121	0.048	3240	5479	0	2225	8	6
SRL_OPN_2PTS030_0033_20151225_091614_20151225_105407.EUM.nc	-0.097	-0.098	0.037	2312	5469	0	3142	15	0
SRL_OPN_2PTS030_0035_20151225_105407_20151225_123221.EUM.nc	-0.100	-0.103	0.039	2507	5279	0	2755	10	7
SRL_OPN_2PTS030_0037_20151225_123221_20151225_141138.EUM.nc	-0.120	-0.123	0.030	3227	5479	0	2236	1	15
SRL_OPN_2PTS030_0039_20151225_141137_20151225_160458.EUM.nc	-0.107	-0.104	0.033	3201	6369	0	3009	8	151
SRL_OPN_2PTS030_0042_20151225_160457_20151225_174445.EUM.nc	-0.136	-0.136	0.041	2921	5589	0	2621	8	39
SRL_OPN_2PTS030_0044_20151225_174444_20151225_192418.EUM.nc	-0.115	-0.119	0.041	3365	5581	0	2202	14	0
SRL_OPN_2PTS030_0046_20151225_192417_20151225_210313.EUM.nc	-0.106	-0.117	0.044	3739	5528	0	1773	15	1
SRL_OPN_2PTS030_0048_20151225_210313_20151225_224135.EUM.nc	-0.116	-0.117	0.042	2674	5283	0	2598	11	0
SRL_OPN_2PTS030_0049_20151225_224134_20151226_001926.EUM.nc	-0.111	-0.112	0.033	3125	5438	0	2251	7	55
SRL_OPN_2PTS030_0051_20151226_001926_20151226_015720.EUM.nc	-0.096	-0.102	0.037	3075	5530	0	2448	4	3
SRL_OPN_2PTS030_0053_20151226_015719_20151226_033629.EUM.nc	-0.110	-0.105	0.037	3141	5471	0	2324	6	0
SRL_OPN_2PTS030_0055_20151226_033628_20151226_051713.EUM.nc	-0.124	-0.123	0.036	3035	5541	0	2451	3	52
SRL_OPN_2PTS030_0057_20151226_051712_20151226_070702.EUM.nc	-0.121	-0.124	0.042	3856	6192	0	2208	11	117
SRL_OPN_2PTS030_0060_20151226_070701_20151226_084526.EUM.nc	-0.123	-0.129	0.046	3818	5581	0	1755	7	1
SRL_OPN_2PTS030_0061_20151226_084525_20151226_102322.EUM.nc	-0.105	-0.105	0.029	2583	5378	0	2743	20	32
SRL_OPN_2PTS030_0063_20151226_102322_20151226_120123.EUM.nc	-0.096	-0.096	0.039	2580	5360	0	2765	14	1
SRL_OPN_2PTS030_0065_20151226_120122_20151226_134014.EUM.nc	-0.113	-0.117	0.030	3001	5399	0	2305	19	74
SRL_OPN_2PTS030_0067_20151226_134013_20151226_153337.EUM.nc	-0.102	-0.104	0.031	3595	6323	0	2719	0	9
SRL_OPN_2PTS030_0070_20151226_153336_20151226_171325.EUM.nc	-0.128	-0.133	0.030	2827	5580	0	2696	13	44
SRL_OPN_2PTS030_0072_20151226_171324_20151226_185303.EUM.nc	-0.132	-0.127	0.046	3256	5499	0	2227	13	3
SRL_OPN_2PTS030_0074_20151226_185302_20151226_203209.EUM.nc	-0.104	-0.111	0.042	3586	5499	0	1898	8	7

– Continued on next page

Table 14: Ka-Band Sea State Bias Statistics.

– Continued from previous page

File	Median	Mean	Std. Dev.	No. Obs.	Total Obs.	Default Lat/Lon	Flag (total)	Default (total)	3-Sigma Edited
SRL_OPN_2PTS030_0076_20151226_203209_20151226_221046.EUM.nc	-0.115	-0.110	0.039	3044	5452	0	2388	18	2
SRL_OPN_2PTS030_0078_20151226_221046_20151226_234841.EUM.nc	-0.114	-0.117	0.040	2971	5453	0	2471	6	5
SRL_OPN_2PTS030_0079_20151226_234842_20151227_012627.EUM.nc	-0.101	-0.106	0.043	2975	5490	0	2509	2	4
SRL_OPN_2PTS030_0081_20151227_012626_20151227_030510.EUM.nc	-0.102	-0.104	0.031	3024	5516	0	2456	4	32
SRL_OPN_2PTS030_0083_20151227_030509_20151227_044518.EUM.nc	-0.125	-0.122	0.034	2994	5466	0	2409	11	52
SRL_OPN_2PTS030_0085_20151227_044517_20151227_062743.EUM.nc	-0.137	-0.136	0.038	4018	5766	0	1744	2	2
SRL_OPN_2PTS030_0087_20151227_062742_20151227_081433.EUM.nc	-0.123	-0.127	0.042	4123	6085	0	1959	1	2
SRL_OPN_2PTS030_0090_20151227_081432_20151227_095237.EUM.nc	-0.115	-0.119	0.038	2805	5373	0	2554	9	5
SRL_OPN_2PTS030_0091_20151227_095237_20151227_113031.EUM.nc	-0.101	-0.101	0.050	2279	5274	0	2974	11	10
SRL_OPN_2PTS030_0093_20151227_113031_20151227_130859.EUM.nc	-0.108	-0.109	0.034	2815	5331	0	2512	1	3
SRL_OPN_2PTS030_0095_20151227_130859_20151227_150225.EUM.nc	-0.102	-0.110	0.035	3545	6338	0	2783	3	7
SRL_OPN_2PTS030_0098_20151227_150224_20151227_164203.EUM.nc	-0.112	-0.122	0.038	3107	5589	0	2463	14	5
SRL_OPN_2PTS030_0100_20151227_164202_20151227_182146.EUM.nc	-0.139	-0.137	0.037	3134	5525	0	2348	6	37
SRL_OPN_2PTS030_0102_20151227_182145_20151227_200102.EUM.nc	-0.104	-0.109	0.041	3178	5477	0	2288	5	6
SRL_OPN_2PTS030_0104_20151227_200101_20151227_213952.EUM.nc	-0.108	-0.111	0.039	3555	5487	0	1919	11	2
SRL_OPN_2PTS030_0107_20151227_231757_20151228_005538.EUM.nc	-0.105	-0.103	0.038	2898	5493	0	2578	15	2
SRL_OPN_2PTS030_0109_20151228_005537_20151228_023400.EUM.nc	-0.098	-0.098	0.015	2841	5527	0	2532	14	140
SRL_OPN_2PTS030_0111_20151228_023359_20151228_041344.EUM.nc	-0.105	-0.112	0.033	2894	5475	0	2560	13	8
SRL_OPN_2PTS030_0113_20151228_041343_20151228_055515.EUM.nc	-0.144	-0.138	0.038	3787	5681	0	1882	9	3
SRL_OPN_2PTS030_0115_20151228_055515_20151228_074335.EUM.nc	-0.120	-0.129	0.038	4210	6130	0	1910	1	9
SRL_OPN_2PTS030_0118_20151228_074334_20151228_092152.EUM.nc	-0.115	-0.119	0.042	3138	5498	0	2347	7	6
SRL_OPN_2PTS030_0119_20151228_092151_20151228_105943.EUM.nc	-0.092	-0.096	0.047	2151	5380	0	3208	21	0
SRL_OPN_2PTS030_0121_20151228_105942_20151228_123752.EUM.nc	-0.103	-0.102	0.033	2515	5302	0	2772	8	7
SRL_OPN_2PTS030_0123_20151228_123751_20151228_141723.EUM.nc	-0.106	-0.112	0.031	3330	5507	0	2169	4	4
SRL_OPN_2PTS030_0125_20151228_141722_20151228_161042.EUM.nc	-0.118	-0.120	0.041	3431	6354	0	2905	14	4
SRL_OPN_2PTS030_0128_20151228_161043_20151228_175028.EUM.nc	-0.137	-0.137	0.032	2852	5581	0	2551	11	167
SRL_OPN_2PTS030_0130_20151228_175027_20151228_192951.EUM.nc	-0.112	-0.112	0.039	3263	5574	0	2294	14	3
SRL_OPN_2PTS030_0132_20151228_192952_20151228_210853.EUM.nc	-0.105	-0.113	0.041	3623	5419	0	1760	25	11
SRL_OPN_2PTS030_0134_20151228_210852_20151228_224712.EUM.nc	-0.115	-0.125	0.058	2551	5410	0	2832	27	0
SRL_OPN_2PTS030_0135_20151228_224713_20151229_002453.EUM.nc	-0.100	-0.108	0.038	3173	5371	0	2195	2	1
SRL_OPN_2PTS030_0137_20151229_002452_20151229_020259.EUM.nc	-0.099	-0.096	0.026	2911	5535	0	2483	8	133
SRL_OPN_2PTS030_0139_20151229_020259_20151229_034213.EUM.nc	-0.101	-0.102	0.038	3087	5509	0	2414	7	1
SRL_OPN_2PTS030_0141_20151229_034213_20151229_052304.EUM.nc	-0.139	-0.139	0.028	2936	5523	0	2450	2	135
SRL_OPN_2PTS030_0143_20151229_052303_20151229_071235.EUM.nc	-0.118	-0.131	0.047	3982	6157	0	2163	11	1
SRL_OPN_2PTS030_0146_20151229_071235_20151229_085104.EUM.nc	-0.131	-0.135	0.049	3803	5584	0	1770	11	0
SRL_OPN_2PTS030_0147_20151229_085104_20151229_102858.EUM.nc	-0.101	-0.104	0.034	2526	5449	0	2906	13	4
SRL_OPN_2PTS030_0149_20151229_102858_20151229_120654.EUM.nc	-0.094	-0.100	0.033	2562	5380	0	2774	30	14
SRL_OPN_2PTS030_0151_20151229_120653_20151229_134557.EUM.nc	-0.099	-0.101	0.026	3061	5398	0	2307	6	24
SRL_OPN_2PTS030_0153_20151229_134558_20151229_153920.EUM.nc	-0.112	-0.118	0.038	3599	6353	0	2749	0	5

– Continued on next page

Table 14: Ka-Band Sea State Bias Statistics.

– Continued from previous page

File	Median	Mean	Std. Dev.	No. Obs.	Total Obs.	Default Lat/Lon	Flag (total)	Default (total)	3-Sigma Edited
SRL_OPN_2PTS030_0156_20151229_153920_20151229_171908.EUM.nc	-0.122	-0.130	0.034	2830	5516	0	2626	9	51
SRL_OPN_2PTS030_0158_20151229_171907_20151229_185837.EUM.nc	-0.121	-0.116	0.036	3232	5599	0	2334	11	22
SRL_OPN_2PTS030_0160_20151229_185836_20151229_203750.EUM.nc	-0.106	-0.110	0.032	3600	5524	0	1794	7	123
SRL_OPN_2PTS030_0162_20151229_203750_20151229_221624.EUM.nc	-0.122	-0.119	0.060	3058	5348	0	2275	15	0
SRL_OPN_2PTS030_0164_20151229_221623_20151229_235410.EUM.nc	-0.098	-0.103	0.040	3036	5441	0	2344	11	50
SRL_OPN_2PTS030_0165_20151229_235410_20151230_013204.EUM.nc	-0.091	-0.094	0.038	3058	5515	0	2453	1	3
SRL_OPN_2PTS030_0167_20151230_013204_20151230_031044.EUM.nc	-0.105	-0.109	0.031	3009	5521	0	2459	12	41
SRL_OPN_2PTS030_0169_20151230_031043_20151230_045107.EUM.nc	-0.119	-0.118	0.036	3043	5469	0	2362	3	61
SRL_OPN_2PTS030_0171_20151230_045106_20151230_063340.EUM.nc	-0.125	-0.140	0.052	4056	5801	0	1739	6	0
SRL_OPN_2PTS030_0173_20151230_063339_20151230_082012.EUM.nc	-0.132	-0.138	0.043	4125	6060	0	1927	1	7
SRL_OPN_2PTS030_0176_20151230_082013_20151230_095814.EUM.nc	-0.112	-0.109	0.034	2792	5402	0	2583	11	16
SRL_OPN_2PTS030_0177_20151230_095813_20151230_113601.EUM.nc	-0.095	-0.094	0.041	2402	5345	0	2920	21	2
SRL_OPN_2PTS030_0179_20151230_113600_20151230_131439.EUM.nc	-0.092	-0.092	0.028	2886	5298	0	2365	4	43
SRL_OPN_2PTS030_0181_20151230_131439_20151230_150800.EUM.nc	-0.109	-0.115	0.041	3567	6358	0	2780	6	5
SRL_OPN_2PTS030_0184_20151230_150800_20151230_164747.EUM.nc	-0.117	-0.121	0.032	3020	5556	0	2521	6	9
SRL_OPN_2PTS030_0186_20151230_164747_20151230_182721.EUM.nc	-0.126	-0.124	0.036	3185	5476	0	2277	3	11
SRL_OPN_2PTS030_0188_20151230_182720_20151230_200643.EUM.nc	-0.114	-0.111	0.035	3213	5503	0	2282	4	4
SRL_OPN_2PTS030_0190_20151230_200642_20151230_214530.EUM.nc	-0.116	-0.120	0.059	3450	5475	0	2013	12	0
SRL_OPN_2PTS030_0192_20151230_214530_20151230_232325.EUM.nc	-0.121	-0.124	0.038	2440	5297	0	2734	28	95
SRL_OPN_2PTS030_0193_20151230_232324_20151231_010114.EUM.nc	-0.093	-0.098	0.034	2818	5491	0	2664	8	1
SRL_OPN_2PTS030_0195_20151231_010113_20151231_023941.EUM.nc	-0.103	-0.107	0.035	3023	5541	0	2498	8	12
SRL_OPN_2PTS030_0197_20151231_023941_20151231_041921.EUM.nc	-0.110	-0.112	0.026	2889	5463	0	2510	26	38
SRL_OPN_2PTS030_0199_20151231_041921_20151231_060109.EUM.nc	-0.129	-0.137	0.050	3848	5708	0	1848	12	0
SRL_OPN_2PTS030_0201_20151231_060108_20151231_074915.EUM.nc	-0.133	-0.130	0.041	4127	6122	0	1857	0	138
SRL_OPN_2PTS030_0204_20151231_074915_20151231_092728.EUM.nc	-0.118	-0.115	0.033	3089	5476	0	2350	14	23
SRL_OPN_2PTS030_0205_20151231_092727_20151231_110512.EUM.nc	-0.078	-0.082	0.041	2144	5377	0	3197	31	5
SRL_OPN_2PTS030_0207_20151231_110511_20151231_124331.EUM.nc	-0.092	-0.094	0.035	2531	5230	0	2679	15	5
SRL_OPN_2PTS030_0209_20151231_124331_20151231_143639.EUM.nc	-0.108	-0.113	0.040	3381	6226	0	2834	5	6
SRL_OPN_2PTS030_0212_20151231_143639_20151231_161624.EUM.nc	-0.106	-0.115	0.044	3437	5619	0	2130	4	48
SRL_OPN_2PTS030_0214_20151231_161624_20151231_175602.EUM.nc	-0.127	-0.129	0.036	3055	5553	0	2473	2	23
SRL_OPN_2PTS030_0216_20151231_175602_20151231_193532.EUM.nc	-0.117	-0.107	0.042	3333	5586	0	2236	11	6
SRL_OPN_2PTS030_0218_20151231_193531_20151231_211433.EUM.nc	-0.109	-0.118	0.044	3637	5414	0	1772	3	2
SRL_OPN_2PTS030_0220_20151231_211431_20151231_225240.EUM.nc	-0.126	-0.129	0.049	2509	5367	0	2848	10	0
SRL_OPN_2PTS030_0221_20151231_225240_20160101_003029.EUM.nc	-0.091	-0.096	0.035	3253	5443	0	2172	6	12
SRL_OPN_2PTS030_0223_20160101_003028_20160101_020837.EUM.nc	-0.098	-0.097	0.035	2970	5531	0	2549	3	9
SRL_OPN_2PTS030_0225_20160101_020837_20160101_034748.EUM.nc	-0.108	-0.107	0.034	2936	5480	0	2425	12	107
SRL_OPN_2PTS030_0227_20160101_034747_20160101_052855.EUM.nc	-0.130	-0.134	0.031	2983	5549	0	2496	7	63
SRL_OPN_2PTS030_0229_20160101_052854_20160101_071814.EUM.nc	-0.136	-0.132	0.048	4116	6178	0	2045	15	2
SRL_OPN_2PTS030_0232_20160101_071814_20160101_085640.EUM.nc	-0.123	-0.119	0.033	3672	5588	0	1876	8	32

– Continued on next page

Table 14: Ka-Band Sea State Bias Statistics.

– Continued from previous page

File	Median	Mean	Std. Dev.	No. Obs.	Total Obs.	Default Lat/Lon	Flag (total)	Default (total)	3-Sigma Edited
SRL_OPN_2PTS030_0233_20160101_085639_20160101_103426.EUM.nc	-0.092	-0.086	0.034	2422	5454	0	3020	9	3
SRL_OPN_2PTS030_0235_20160101_103425_20160101_121232.EUM.nc	-0.085	-0.090	0.037	2588	5413	0	2815	9	1
SRL_OPN_2PTS030_0237_20160101_121231_20160101_135140.EUM.nc	-0.100	-0.104	0.035	3032	5440	0	2307	2	99
SRL_OPN_2PTS030_0239_20160101_135141_20160101_154503.EUM.nc	-0.105	-0.112	0.045	3628	6358	0	2720	3	7
SRL_OPN_2PTS030_0242_20160101_154502_20160101_172442.EUM.nc	-0.121	-0.124	0.038	2916	5492	0	2569	2	5
SRL_OPN_2PTS030_0244_20160101_172441_20160101_190418.EUM.nc	-0.119	-0.111	0.042	3346	5609	0	2253	6	4
SRL_OPN_2PTS030_0246_20160101_190417_20160101_204329.EUM.nc	-0.098	-0.104	0.043	3824	5554	0	1636	21	73
SRL_OPN_2PTS030_0248_20160101_204329_20160101_222152.EUM.nc	-0.119	-0.116	0.045	2980	5296	0	2292	21	3
SRL_OPN_2PTS030_0250_20160101_222152_20160101_235946.EUM.nc	-0.096	-0.096	0.042	3107	5453	0	2326	15	5
SRL_OPN_2PTS030_0251_20160101_235946_20160102_013743.EUM.nc	-0.090	-0.091	0.039	3136	5538	0	2390	7	5
SRL_OPN_2PTS030_0253_20160102_013742_20160102_031627.EUM.nc	-0.105	-0.104	0.042	3064	5518	0	2429	20	5
SRL_OPN_2PTS030_0255_20160102_031626_20160102_045655.EUM.nc	-0.119	-0.124	0.028	2990	5492	0	2327	0	175
SRL_OPN_2PTS030_0257_20160102_045655_20160102_063929.EUM.nc	-0.139	-0.134	0.047	4073	5784	0	1702	6	3
SRL_OPN_2PTS030_0259_20160102_063928_20160102_082550.EUM.nc	-0.118	-0.118	0.033	4171	6039	0	1820	6	42
SRL_OPN_2PTS030_0262_20160102_082549_20160102_100342.EUM.nc	-0.102	-0.099	0.027	2642	5353	0	2587	5	119
SRL_OPN_2PTS030_0263_20160102_100341_20160102_114139.EUM.nc	-0.095	-0.091	0.042	2440	5412	0	2955	14	3
SRL_OPN_2PTS030_0265_20160102_114138_20160102_132021.EUM.nc	-0.099	-0.106	0.044	2978	5261	0	2281	1	1
SRL_OPN_2PTS030_0267_20160102_132020_20160102_151343.EUM.nc	-0.107	-0.110	0.041	3584	6362	0	2771	5	2
SRL_OPN_2PTS030_0270_20160102_151342_20160102_165322.EUM.nc	-0.115	-0.121	0.034	2945	5540	0	2577	2	16
SRL_OPN_2PTS030_0272_20160102_165322_20160102_183303.EUM.nc	-0.123	-0.119	0.045	3361	5495	0	2130	4	0
SRL_OPN_2PTS030_0274_20160102_183302_20160102_201223.EUM.nc	-0.106	-0.101	0.033	3300	5526	0	2184	10	32
SRL_OPN_2PTS030_0276_20160102_201223_20160102_215059.EUM.nc	-0.115	-0.110	0.044	3343	5450	0	2001	35	71
SRL_OPN_2PTS030_0278_20160102_215059_20160102_232901.EUM.nc	-0.111	-0.114	0.037	2485	5318	0	2799	25	9
SRL_OPN_2PTS030_0279_20160102_232901_20160103_010652.EUM.nc	-0.090	-0.095	0.041	2788	5482	0	2680	8	6
SRL_OPN_2PTS030_0281_20160103_010651_20160103_024512.EUM.nc	-0.099	-0.102	0.036	3051	5506	0	2450	0	5
SRL_OPN_2PTS030_0283_20160103_024511_20160103_042507.EUM.nc	-0.109	-0.115	0.028	2993	5494	0	2483	4	14
SRL_OPN_2PTS030_0285_20160103_042506_20160103_060655.EUM.nc	-0.129	-0.126	0.045	3876	5707	0	1825	3	3
SRL_OPN_2PTS030_0287_20160103_060655_20160103_075454.EUM.nc	-0.117	-0.117	0.035	4203	6093	0	1879	3	8
SRL_OPN_2PTS030_0290_20160103_075453_20160103_093256.EUM.nc	-0.113	-0.109	0.032	3009	5483	0	2463	3	8
SRL_OPN_2PTS030_0291_20160103_093255_20160103_111048.EUM.nc	-0.086	-0.084	0.044	2178	5366	0	3162	26	0
SRL_OPN_2PTS030_0293_20160103_111048_20160103_124912.EUM.nc	-0.102	-0.102	0.041	2590	5223	0	2617	12	4
SRL_OPN_2PTS030_0295_20160103_124912_20160103_144222.EUM.nc	-0.102	-0.110	0.037	3431	6266	0	2831	3	1
SRL_OPN_2PTS030_0298_20160103_144221_20160103_162208.EUM.nc	-0.102	-0.104	0.037	3198	5643	0	2165	3	277
SRL_OPN_2PTS030_0300_20160103_162207_20160103_180145.EUM.nc	-0.120	-0.119	0.040	3131	5566	0	2427	4	4
SRL_OPN_2PTS030_0302_20160103_180144_20160103_194113.EUM.nc	-0.103	-0.098	0.034	3338	5568	0	2220	6	4
SRL_OPN_2PTS030_0304_20160103_194112_20160103_212002.EUM.nc	-0.107	-0.110	0.043	3601	5383	0	1716	11	55
SRL_OPN_2PTS030_0306_20160103_212001_20160103_225816.EUM.nc	-0.112	-0.105	0.034	2400	5369	0	2928	23	18
SRL_OPN_2PTS030_0307_20160103_225815_20160104_003604.EUM.nc	-0.097	-0.094	0.044	3309	5475	0	2157	8	1
SRL_OPN_2PTS030_0309_20160104_003603_20160104_021407.EUM.nc	-0.095	-0.098	0.033	2920	5535	0	2604	2	9

– Continued on next page

Table 14: Ka-Band Sea State Bias Statistics.

– Continued from previous page

File	Median	Mean	Std. Dev.	No. Obs.	Total Obs.	Default Lat/Lon	Flag (total)	Default (total)	3-Sigma Edited
SRL_OPN_2PTS030_0311_20160104_021406_20160104_035331.EUM.nc	-0.107	-0.110	0.031	2815	5528	0	2631	3	79
SRL_OPN_2PTS030_0313_20160104_035330_20160104_053445.EUM.nc	-0.129	-0.132	0.033	3060	5545	0	2448	9	28
SRL_OPN_2PTS030_0315_20160104_053445_20160104_072353.EUM.nc	-0.123	-0.120	0.034	4239	6194	0	1938	9	8
SRL_OPN_2PTS030_0318_20160104_072352_20160104_090209.EUM.nc	-0.106	-0.108	0.031	3682	5575	0	1867	5	21
SRL_OPN_2PTS030_0319_20160104_090208_20160104_104002.EUM.nc	-0.092	-0.091	0.034	2485	5454	0	2950	18	1
SRL_OPN_2PTS030_0321_20160104_104001_20160104_121810.EUM.nc	-0.099	-0.096	0.041	2617	5425	0	2789	19	0
SRL_OPN_2PTS030_0323_20160104_121809_20160104_135715.EUM.nc	-0.096	-0.104	0.030	3241	5452	0	2192	5	14
SRL_OPN_2PTS030_0325_20160104_135714_20160104_155038.EUM.nc	-0.110	-0.119	0.054	3585	6376	0	2774	16	1
SRL_OPN_2PTS030_0328_20160104_155038_20160104_173024.EUM.nc	-0.127	-0.129	0.040	2922	5449	0	2515	6	6
SRL_OPN_2PTS030_0330_20160104_173023_20160104_191000.EUM.nc	-0.103	-0.099	0.036	3543	5627	0	2078	4	2
SRL_OPN_2PTS030_0332_20160104_190959_20160104_204901.EUM.nc	-0.100	-0.103	0.035	3856	5525	0	1616	6	47
SRL_OPN_2PTS030_0334_20160104_204901_20160104_222729.EUM.nc	-0.105	-0.096	0.041	3045	5340	0	2280	15	0
SRL_OPN_2PTS030_0336_20160104_222729_20160105_000521.EUM.nc	-0.097	-0.098	0.041	3193	5498	0	2298	5	2
SRL_OPN_2PTS030_0337_20160105_000521_20160105_014311.EUM.nc	-0.093	-0.094	0.036	3211	5553	0	2335	4	3
SRL_OPN_2PTS030_0339_20160105_014311_20160105_032209.EUM.nc	-0.099	-0.102	0.040	2878	5497	0	2453	9	157
SRL_OPN_2PTS030_0341_20160105_032208_20160105_050236.EUM.nc	-0.122	-0.129	0.043	3072	5506	0	2421	8	5
SRL_OPN_2PTS030_0343_20160105_050235_20160105_065250.EUM.nc	-0.128	-0.127	0.046	4034	6183	0	2147	2	0
SRL_OPN_2PTS030_0346_20160105_065251_20160105_083119.EUM.nc	-0.112	-0.112	0.030	4221	5621	0	1386	3	11
SRL_OPN_2PTS030_0348_20160105_083118_20160105_100919.EUM.nc	-0.108	-0.107	0.031	2761	5363	0	2586	8	8
SRL_OPN_2PTS030_0349_20160105_100918_20160105_114716.EUM.nc	-0.089	-0.088	0.045	2494	5410	0	2892	24	0
SRL_OPN_2PTS030_0351_20160105_114715_20160105_132556.EUM.nc	-0.087	-0.094	0.039	2950	5333	0	2290	5	88
SRL_OPN_2PTS030_0353_20160105_132556_20160105_151918.EUM.nc	-0.117	-0.119	0.047	3627	6355	0	2721	5	2
SRL_OPN_2PTS030_0356_20160105_151917_20160105_165905.EUM.nc	-0.125	-0.126	0.028	2935	5579	0	2596	2	46
SRL_OPN_2PTS030_0358_20160105_165904_20160105_183844.EUM.nc	-0.106	-0.103	0.036	3383	5477	0	2086	3	5
SRL_OPN_2PTS030_0360_20160105_183844_20160105_201756.EUM.nc	-0.100	-0.100	0.033	3358	5457	0	2059	11	29
SRL_OPN_2PTS030_0362_20160105_201755_20160105_215637.EUM.nc	-0.105	-0.103	0.042	3205	5461	0	2212	42	2
SRL_OPN_2PTS030_0364_20160105_215637_20160105_233438.EUM.nc	-0.119	-0.119	0.043	2646	5303	0	2647	8	2
SRL_OPN_2PTS030_0365_20160105_233437_20160106_011220.EUM.nc	-0.088	-0.094	0.039	2834	5486	0	2566	5	81
SRL_OPN_2PTS030_0367_20160106_011220_20160106_025053.EUM.nc	-0.097	-0.107	0.043	3038	5516	0	2474	3	1
SRL_OPN_2PTS030_0369_20160106_025053_20160106_043054.EUM.nc	-0.115	-0.119	0.044	2983	5476	0	2484	5	4
SRL_OPN_2PTS030_0371_20160106_043053_20160106_061249.EUM.nc	-0.117	-0.117	0.039	3887	5712	0	1820	2	3
SRL_OPN_2PTS030_0373_20160106_061249_20160106_080024.EUM.nc	-0.106	-0.117	0.042	4251	6103	0	1846	2	4
SRL_OPN_2PTS030_0376_20160106_080024_20160106_093833.EUM.nc	-0.115	-0.117	0.034	2938	5488	0	2518	10	22
SRL_OPN_2PTS030_0377_20160106_093833_20160106_111626.EUM.nc	-0.086	-0.086	0.049	2249	5334	0	3055	23	7
SRL_OPN_2PTS030_0379_20160106_111625_20160106_125443.EUM.nc	-0.086	-0.098	0.047	2721	5247	0	2523	2	1
SRL_OPN_2PTS030_0381_20160106_125442_20160106_144805.EUM.nc	-0.123	-0.125	0.049	3496	6264	0	2762	2	4
SRL_OPN_2PTS030_0384_20160106_144804_20160106_162743.EUM.nc	-0.115	-0.114	0.040	3527	5636	0	2087	12	10
SRL_OPN_2PTS030_0386_20160106_162743_20160106_180726.EUM.nc	-0.112	-0.117	0.036	3148	5577	0	2407	9	13
SRL_OPN_2PTS030_0388_20160106_180726_20160106_194645.EUM.nc	-0.107	-0.102	0.032	3256	5545	0	2279	5	5

– Continued on next page

Table 14: Ka-Band Sea State Bias Statistics.

– Continued from previous page

File	Median	Mean	Std. Dev.	No. Obs.	Total Obs.	Default Lat/Lon	Flag (total)	Default (total)	3-Sigma Edited
SRL_OPN_2PTS030_0390_20160106_194644_20160106_212541.EUM.nc	-0.100	-0.109	0.045	3658	5402	0	1730	14	0
SRL_OPN_2PTS030_0392_20160106_212541_20160106_230353.EUM.nc	-0.126	-0.134	0.065	2316	5292	0	2973	3	0
SRL_OPN_2PTS030_0393_20160106_230353_20160107_004133.EUM.nc	-0.081	-0.094	0.042	3250	5456	0	2180	18	8
SRL_OPN_2PTS030_0395_20160107_004132_20160107_021947.EUM.nc	-0.097	-0.102	0.035	2975	5568	0	2591	1	1
SRL_OPN_2PTS030_0397_20160107_021946_20160107_035916.EUM.nc	-0.108	-0.111	0.036	2982	5528	0	2535	5	6
SRL_OPN_2PTS030_0399_20160107_035916_20160107_054029.EUM.nc	-0.123	-0.120	0.037	3393	5529	0	2125	8	3
SRL_OPN_2PTS030_0401_20160107_054029_20160107_072924.EUM.nc	-0.125	-0.132	0.045	4217	6161	0	1828	9	107
SRL_OPN_2PTS030_0404_20160107_072923_20160107_090746.EUM.nc	-0.110	-0.112	0.041	3525	5545	0	2011	7	2
SRL_OPN_2PTS030_0405_20160107_090746_20160107_104539.EUM.nc	-0.097	-0.096	0.043	2395	5496	0	3072	23	6
SRL_OPN_2PTS030_0407_20160107_104538_20160107_122340.EUM.nc	-0.084	-0.099	0.047	2661	5404	0	2739	4	0
SRL_OPN_2PTS030_0409_20160107_122339_20160107_140258.EUM.nc	-0.119	-0.121	0.042	3298	5442	0	2137	2	5
SRL_OPN_2PTS030_0411_20160107_140257_20160107_155620.EUM.nc	-0.120	-0.134	0.057	3219	6020	0	2720	81	0
SRL_OPN_2PTS030_0414_20160107_155619_20160107_173606.EUM.nc	-0.122	-0.126	0.042	3002	5494	0	2477	10	5
SRL_OPN_2PTS030_0416_20160107_173606_20160107_191532.EUM.nc	-0.109	-0.109	0.038	3460	5574	0	2112	2	0
SRL_OPN_2PTS030_0418_20160107_191533_20160107_205440.EUM.nc	-0.098	-0.103	0.044	3835	5586	0	1698	8	45
SRL_OPN_2PTS030_0420_20160107_205439_20160107_223305.EUM.nc	-0.110	-0.124	0.062	2888	5357	0	2444	25	0
SRL_OPN_2PTS030_0421_20160107_223304_20160108_001049.EUM.nc	-0.088	-0.097	0.041	3174	5470	0	2280	15	1
SRL_OPN_2PTS030_0423_20160108_001049_20160108_014849.EUM.nc	-0.088	-0.090	0.036	3135	5541	0	2338	2	66
SRL_OPN_2PTS030_0425_20160108_014848_20160108_032750.EUM.nc	-0.107	-0.103	0.038	3163	5491	0	2317	8	3
SRL_OPN_2PTS030_0427_20160108_032749_20160108_050824.EUM.nc	-0.126	-0.129	0.021	2926	5521	0	2428	7	160
SRL_OPN_2PTS030_0429_20160108_050824_20160108_065821.EUM.nc	-0.132	-0.135	0.045	3908	6143	0	2204	9	22
SRL_OPN_2PTS030_0432_20160108_065821_20160108_083656.EUM.nc	-0.115	-0.121	0.045	4221	5626	0	1390	7	8
SRL_OPN_2PTS030_0434_20160108_083656_20160108_101454.EUM.nc	-0.099	-0.101	0.039	2718	5395	0	2666	8	3
SRL_OPN_2PTS030_0435_20160108_101453_20160108_115245.EUM.nc	-0.075	-0.086	0.044	2587	5421	0	2815	11	8
SRL_OPN_2PTS030_0437_20160108_115244_20160108_133136.EUM.nc	-0.105	-0.099	0.032	3018	5318	0	2287	4	9
SRL_OPN_2PTS030_0439_20160108_133136_20160108_152459.EUM.nc	-0.107	-0.110	0.040	3656	6345	0	2682	1	6
SRL_OPN_2PTS030_0442_20160108_152459_20160108_170447.EUM.nc	-0.122	-0.122	0.032	2815	5583	0	2645	8	115
SRL_OPN_2PTS030_0444_20160108_170446_20160108_184418.EUM.nc	-0.111	-0.116	0.044	3411	5486	0	2074	1	0
SRL_OPN_2PTS030_0446_20160108_184417_20160108_202335.EUM.nc	-0.099	-0.101	0.043	3537	5485	0	1940	7	1
SRL_OPN_2PTS030_0448_20160108_202334_20160108_220215.EUM.nc	-0.115	-0.116	0.057	3116	5473	0	2335	22	0
SRL_OPN_2PTS030_0450_20160108_220215_20160108_234006.EUM.nc	-0.114	-0.112	0.042	2778	5428	0	2639	8	3
SRL_OPN_2PTS030_0451_20160108_234006_20160109_011757.EUM.nc	-0.086	-0.089	0.037	3053	5493	0	2432	1	7
SRL_OPN_2PTS030_0453_20160109_011756_20160109_025634.EUM.nc	-0.102	-0.104	0.029	3032	5522	0	2453	8	29
SRL_OPN_2PTS030_0455_20160109_025633_20160109_043633.EUM.nc	-0.120	-0.119	0.035	2980	5464	0	2474	6	4
SRL_OPN_2PTS030_0457_20160109_043633_20160109_061845.EUM.nc	-0.139	-0.137	0.040	3951	5752	0	1730	0	71
SRL_OPN_2PTS030_0459_20160109_061844_20160109_080602.EUM.nc	-0.114	-0.123	0.046	4240	6096	0	1850	2	4
SRL_OPN_2PTS030_0462_20160109_080601_20160109_094409.EUM.nc	-0.097	-0.099	0.041	2938	5484	0	2525	20	1
SRL_OPN_2PTS030_0463_20160109_094408_20160109_112153.EUM.nc	-0.087	-0.091	0.055	2103	5235	0	3113	18	1
SRL_OPN_2PTS030_0465_20160109_112152_20160109_130023.EUM.nc	-0.100	-0.099	0.031	2746	5267	0	2499	2	20

– Continued on next page

Table 14: Ka-Band Sea State Bias Statistics.

– Continued from previous page

File	Median	Mean	Std. Dev.	No. Obs.	Total Obs.	Default Lat/Lon	Flag (total)	Default (total)	3-Sigma Edited
SRL_OPN_2PTS030_0467_20160109_130022_20160109_145339.EUM.nc	-0.106	-0.109	0.038	3574	6323	0	2744	5	0
SRL_OPN_2PTS030_0470_20160109_145339_20160109_163325.EUM.nc	-0.113	-0.110	0.037	3222	5596	0	2170	7	197
SRL_OPN_2PTS030_0472_20160109_163324_20160109_181301.EUM.nc	-0.126	-0.127	0.032	3072	5603	0	2416	11	104
SRL_OPN_2PTS030_0474_20160109_181300_20160109_195227.EUM.nc	-0.099	-0.101	0.036	3082	5528	0	2365	9	72
SRL_OPN_2PTS030_0476_20160109_195226_20160109_213120.EUM.nc	-0.100	-0.106	0.051	3707	5397	0	1663	26	1
SRL_OPN_2PTS030_0478_20160109_213119_20160109_230920.EUM.nc	-0.120	-0.126	0.054	2272	5290	0	3014	4	0
SRL_OPN_2PTS030_0479_20160109_230920_20160110_004710.EUM.nc	-0.087	-0.085	0.031	3181	5472	0	2264	21	6
SRL_OPN_2PTS030_0481_20160110_004709_20160110_022526.EUM.nc	-0.102	-0.097	0.027	2943	5538	0	2554	1	40
SRL_OPN_2PTS030_0483_20160110_022525_20160110_040453.EUM.nc	-0.112	-0.114	0.033	2959	5441	0	2465	7	10
SRL_OPN_2PTS030_0485_20160110_040452_20160110_054621.EUM.nc	-0.136	-0.145	0.055	3726	5649	0	1911	12	0
SRL_OPN_2PTS030_0487_20160110_054621_20160110_073503.EUM.nc	-0.124	-0.124	0.037	4267	6165	0	1893	1	4
SRL_OPN_2PTS030_0490_20160110_073502_20160110_091322.EUM.nc	-0.094	-0.103	0.045	3380	5547	0	2151	10	6
SRL_OPN_2PTS030_0491_20160110_091322_20160110_105107.EUM.nc	-0.098	-0.093	0.047	2302	5452	0	3111	39	0
SRL_OPN_2PTS030_0493_20160110_105106_20160110_122919.EUM.nc	-0.098	-0.104	0.038	2558	5311	0	2742	7	4
SRL_OPN_2PTS030_0495_20160110_122919_20160110_140842.EUM.nc	-0.103	-0.108	0.022	3165	5479	0	2263	22	29
SRL_OPN_2PTS030_0497_20160110_140842_20160110_160203.EUM.nc	-0.110	-0.113	0.047	3421	6377	0	2945	10	1
SRL_OPN_2PTS030_0500_20160110_160203_20160110_174142.EUM.nc	-0.119	-0.123	0.037	3052	5588	0	2500	9	27
SRL_OPN_2PTS030_0502_20160110_174141_20160110_192115.EUM.nc	-0.097	-0.107	0.046	3427	5576	0	2065	1	83
SRL_OPN_2PTS030_0504_20160110_192114_20160110_210020.EUM.nc	-0.100	-0.111	0.048	3885	5550	0	1652	9	4
SRL_OPN_2PTS030_0506_20160110_210020_20160110_223836.EUM.nc	-0.108	-0.111	0.049	2751	5335	0	2560	23	1
SRL_OPN_2PTS030_0507_20160110_223835_20160111_001625.EUM.nc	-0.090	-0.091	0.033	3142	5451	0	2305	2	2
SRL_OPN_2PTS030_0509_20160111_001626_20160111_015427.EUM.nc	-0.095	-0.092	0.028	3150	5526	0	2347	4	25
SRL_OPN_2PTS030_0511_20160111_015427_20160111_033325.EUM.nc	-0.102	-0.101	0.040	3193	5479	0	2255	21	10
SRL_OPN_2PTS030_0513_20160111_033324_20160111_051414.EUM.nc	-0.132	-0.144	0.046	3145	5528	0	2378	3	2
SRL_OPN_2PTS030_0515_20160111_051413_20160111_070401.EUM.nc	-0.120	-0.126	0.040	3950	6181	0	2216	14	1
SRL_OPN_2PTS030_0518_20160111_070400_20160111_084234.EUM.nc	-0.101	-0.110	0.040	3999	5609	0	1569	38	3
SRL_OPN_2PTS030_0520_20160111_084233_20160111_102022.EUM.nc	-0.106	-0.105	0.049	2629	5360	0	2692	18	21
SRL_OPN_2PTS030_0521_20160111_102021_20160111_115823.EUM.nc	-0.087	-0.088	0.039	2551	5385	0	2810	20	4
SRL_OPN_2PTS030_0523_20160111_115822_20160111_133720.EUM.nc	-0.098	-0.102	0.019	2854	5378	0	2309	9	206
SRL_OPN_2PTS030_0525_20160111_133719_20160111_153043.EUM.nc	-0.105	-0.107	0.043	3633	6348	0	2710	1	4
SRL_OPN_2PTS030_0528_20160111_153043_20160111_171022.EUM.nc	-0.125	-0.130	0.038	2963	5588	0	2613	3	9
SRL_OPN_2PTS030_0530_20160111_171021_20160111_185000.EUM.nc	-0.099	-0.113	0.050	3536	5503	0	1961	4	2
SRL_OPN_2PTS030_0532_20160111_185000_20160111_202916.EUM.nc	-0.091	-0.099	0.041	3619	5509	0	1875	8	7
SRL_OPN_2PTS030_0534_20160111_202916_20160111_220744.EUM.nc	-0.116	-0.108	0.049	3044	5434	0	2347	42	1
SRL_OPN_2PTS030_0536_20160111_220744_20160111_234543.EUM.nc	-0.093	-0.101	0.048	2978	5486	0	2499	6	3
SRL_OPN_2PTS030_0537_20160111_234542_20160112_012335.EUM.nc	-0.092	-0.091	0.030	2970	5526	0	2536	6	14
SRL_OPN_2PTS030_0539_20160112_012335_20160112_030208.EUM.nc	-0.100	-0.104	0.039	3104	5523	0	2412	4	3
SRL_OPN_2PTS030_0541_20160112_030208_20160112_044222.EUM.nc	-0.123	-0.131	0.047	3064	5477	0	2403	4	6
SRL_OPN_2PTS030_0543_20160112_044221_20160112_062433.EUM.nc	-0.125	-0.131	0.036	3938	5763	0	1698	2	125

– Continued on next page

Table 14: Ka-Band Sea State Bias Statistics.

– Continued from previous page

File	Median	Mean	Std. Dev.	No. Obs.	Total Obs.	Default Lat/Lon	Flag (total)	Default (total)	3-Sigma Edited
SRL_OPN_2PTS030_0545_20160112_062433_20160112_081141.EUM.nc	-0.111	-0.116	0.035	4232	6093	0	1850	1	10
SRL_OPN_2PTS030_0548_20160112_081141_20160112_094938.EUM.nc	-0.112	-0.113	0.040	2838	5357	0	2500	18	1
SRL_OPN_2PTS030_0549_20160112_094937_20160112_112731.EUM.nc	-0.091	-0.096	0.048	2164	5264	0	3074	26	0
SRL_OPN_2PTS030_0551_20160112_112731_20160112_130605.EUM.nc	-0.092	-0.090	0.020	2564	5363	0	2528	1	270
SRL_OPN_2PTS030_0553_20160112_130605_20160112_145922.EUM.nc	-0.110	-0.113	0.041	3570	6330	0	2751	5	4
SRL_OPN_2PTS030_0556_20160112_145921_20160112_163900.EUM.nc	-0.114	-0.124	0.052	3302	5608	0	2291	15	0
SRL_OPN_2PTS030_0558_20160112_163859_20160112_181843.EUM.nc	-0.122	-0.130	0.043	3221	5503	0	2274	4	4
SRL_OPN_2PTS030_0560_20160112_181842_20160112_195808.EUM.nc	-0.092	-0.099	0.037	3147	5505	0	2353	2	3
SRL_OPN_2PTS030_0562_20160112_195808_20160112_213651.EUM.nc	-0.108	-0.104	0.039	3597	5496	0	1878	19	2
SRL_OPN_2PTS030_0564_20160112_213650_20160112_231458.EUM.nc	-0.120	-0.112	0.049	2357	5293	0	2929	6	1
SRL_OPN_2PTS030_0565_20160112_231458_20160113_005246.EUM.nc	-0.092	-0.091	0.033	3037	5490	0	2428	20	5
SRL_OPN_2PTS030_0567_20160113_005245_20160113_023059.EUM.nc	-0.098	-0.102	0.039	3030	5513	0	2476	4	3
SRL_OPN_2PTS030_0569_20160113_023058_20160113_041038.EUM.nc	-0.118	-0.121	0.040	2925	5503	0	2562	9	7
SRL_OPN_2PTS030_0571_20160113_041037_20160113_055207.EUM.nc	-0.128	-0.130	0.038	3827	5682	0	1836	8	11
SRL_OPN_2PTS030_0573_20160113_055207_20160113_074043.EUM.nc	-0.108	-0.118	0.035	4265	6158	0	1870	0	23
SRL_OPN_2PTS030_0576_20160113_074043_20160113_091851.EUM.nc	-0.123	-0.117	0.043	3320	5533	0	2205	7	1
SRL_OPN_2PTS030_0577_20160113_091851_20160113_105643.EUM.nc	-0.099	-0.093	0.050	2226	5413	0	3172	15	0
SRL_OPN_2PTS030_0579_20160113_105642_20160113_123500.EUM.nc	-0.092	-0.096	0.035	2527	5290	0	2759	2	2
SRL_OPN_2PTS030_0581_20160113_123500_20160113_141419.EUM.nc	-0.118	-0.117	0.034	3298	5501	0	2199	0	4
SRL_OPN_2PTS030_0583_20160113_141420_20160113_160738.EUM.nc	-0.122	-0.123	0.051	3495	6378	0	2876	7	0
SRL_OPN_2PTS030_0586_20160113_160738_20160113_174725.EUM.nc	-0.131	-0.131	0.040	3083	5570	0	2467	2	18
SRL_OPN_2PTS030_0588_20160113_174724_20160113_192657.EUM.nc	-0.097	-0.101	0.039	3415	5619	0	2184	14	6
SRL_OPN_2PTS030_0590_20160113_192656_20160113_210552.EUM.nc	-0.100	-0.104	0.036	3777	5539	0	1736	14	12
SRL_OPN_2PTS030_0592_20160113_210551_20160113_224413.EUM.nc	-0.123	-0.112	0.040	2589	5332	0	2732	11	0
SRL_OPN_2PTS030_0593_20160113_224412_20160114_002202.EUM.nc	-0.096	-0.103	0.046	3135	5441	0	2299	4	3
SRL_OPN_2PTS030_0595_20160114_002201_20160114_015958.EUM.nc	-0.092	-0.097	0.041	3146	5538	0	2385	5	2
SRL_OPN_2PTS030_0597_20160114_015957_20160114_033910.EUM.nc	-0.114	-0.111	0.046	3127	5491	0	2355	8	1
SRL_OPN_2PTS030_0599_20160114_033909_20160114_051958.EUM.nc	-0.129	-0.129	0.036	3094	5554	0	2447	3	10
SRL_OPN_2PTS030_0601_20160114_051957_20160114_070942.EUM.nc	-0.110	-0.114	0.035	3819	6166	0	2188	8	151
SRL_OPN_2PTS030_0604_20160114_070941_20160114_084804.EUM.nc	-0.122	-0.116	0.038	3967	5597	0	1621	7	2
SRL_OPN_2PTS030_0605_20160114_084803_20160114_102559.EUM.nc	-0.106	-0.107	0.052	2613	5414	0	2790	11	0
SRL_OPN_2PTS030_0607_20160114_102558_20160114_120402.EUM.nc	-0.084	-0.087	0.035	2574	5376	0	2769	20	13
SRL_OPN_2PTS030_0609_20160114_120402_20160114_134254.EUM.nc	-0.103	-0.103	0.034	3078	5406	0	2301	19	8
SRL_OPN_2PTS030_0611_20160114_134254_20160114_153618.EUM.nc	-0.123	-0.121	0.044	3633	6360	0	2720	2	5
SRL_OPN_2PTS030_0614_20160114_153617_20160114_171606.EUM.nc	-0.127	-0.130	0.030	2704	5619	0	2673	2	240
SRL_OPN_2PTS030_0616_20160114_171605_20160114_185543.EUM.nc	-0.108	-0.107	0.035	3471	5510	0	2024	7	8
SRL_OPN_2PTS030_0618_20160114_185543_20160114_203449.EUM.nc	-0.091	-0.097	0.043	3697	5524	0	1811	11	5
SRL_OPN_2PTS030_0620_20160114_203448_20160114_221323.EUM.nc	-0.116	-0.102	0.043	3032	5464	0	2418	12	2
SRL_OPN_2PTS030_0622_20160114_221323_20160114_235111.EUM.nc	-0.097	-0.106	0.047	2966	5448	0	2466	5	11

– Continued on next page

Table 14: Ka-Band Sea State Bias Statistics.

– Continued from previous page

File	Median	Mean	Std. Dev.	No. Obs.	Total Obs.	Default Lat/Lon	Flag (total)	Default (total)	3-Sigma Edited
SRL_OPN_2PTS030_0623_20160114_235110_20160115_012905.EUM.nc	-0.101	-0.098	0.041	3015	5468	0	2437	11	5
SRL_OPN_2PTS030_0625_20160115_012905_20160115_030750.EUM.nc	-0.114	-0.109	0.039	3139	5498	0	2352	7	0
SRL_OPN_2PTS030_0627_20160115_030749_20160115_044802.EUM.nc	-0.122	-0.120	0.033	3044	5428	0	2362	13	9
SRL_OPN_2PTS030_0629_20160115_044801_20160115_063029.EUM.nc	-0.111	-0.126	0.053	4051	5747	0	1695	0	1
SRL_OPN_2PTS030_0631_20160115_063029_20160115_081711.EUM.nc	-0.122	-0.123	0.040	4269	6080	0	1808	0	3
SRL_OPN_2PTS030_0634_20160115_081712_20160115_095514.EUM.nc	-0.114	-0.116	0.041	2813	5390	0	2568	7	2
SRL_OPN_2PTS030_0635_20160115_095514_20160115_113309.EUM.nc	-0.084	-0.087	0.045	2363	5345	0	2954	27	1
SRL_OPN_2PTS030_0637_20160115_113309_20160115_131138.EUM.nc	-0.100	-0.100	0.033	2868	5332	0	2451	8	5
SRL_OPN_2PTS030_0639_20160115_131138_20160115_150456.EUM.nc	-0.119	-0.115	0.040	3622	6338	0	2713	0	3
SRL_OPN_2PTS030_0642_20160115_150456_20160115_164444.EUM.nc	-0.118	-0.130	0.042	3090	5569	0	2449	11	19
SRL_OPN_2PTS030_0644_20160115_164443_20160115_182426.EUM.nc	-0.116	-0.120	0.033	3448	5499	0	2038	2	11
SRL_OPN_2PTS030_0646_20160115_182427_20160115_200342.EUM.nc	-0.092	-0.096	0.043	3122	5498	0	2370	4	2
SRL_OPN_2PTS030_0648_20160115_200342_20160115_214229.EUM.nc	-0.105	-0.107	0.049	3429	5496	0	2028	19	20
SRL_OPN_2PTS030_0650_20160115_214229_20160115_232034.EUM.nc	-0.111	-0.109	0.049	2514	5298	0	2774	10	0
SRL_OPN_2PTS030_0651_20160115_232034_20160116_005815.EUM.nc	-0.098	-0.096	0.037	2981	5497	0	2493	20	3
SRL_OPN_2PTS030_0653_20160116_005814_20160116_023639.EUM.nc	-0.105	-0.106	0.032	3051	5534	0	2404	17	62
SRL_OPN_2PTS030_0655_20160116_023639_20160116_041625.EUM.nc	-0.118	-0.122	0.034	2931	5479	0	2491	10	47
SRL_OPN_2PTS030_0657_20160116_041625_20160116_055801.EUM.nc	-0.116	-0.133	0.052	3848	5696	0	1830	7	11
SRL_OPN_2PTS030_0659_20160116_055800_20160116_074614.EUM.nc	-0.123	-0.122	0.038	4259	6127	0	1863	1	4
SRL_OPN_2PTS030_0662_20160116_074613_20160116_092428.EUM.nc	-0.120	-0.118	0.036	3298	5518	0	2208	7	5
SRL_OPN_2PTS030_0663_20160116_092428_20160116_110221.EUM.nc	-0.084	-0.086	0.049	2170	5436	0	3239	26	1
SRL_OPN_2PTS030_0665_20160116_110220_20160116_124032.EUM.nc	-0.104	-0.104	0.037	2601	5270	0	2660	6	3
SRL_OPN_2PTS030_0667_20160116_124031_20160116_142004.EUM.nc	-0.114	-0.118	0.043	3381	5446	0	2064	0	1
SRL_OPN_2PTS030_0669_20160116_142005_20160116_161322.EUM.nc	-0.118	-0.119	0.049	3525	6364	0	2828	4	7
SRL_OPN_2PTS030_0672_20160116_161322_20160116_175307.EUM.nc	-0.137	-0.136	0.037	3049	5560	0	2449	19	43
SRL_OPN_2PTS030_0674_20160116_175306_20160116_193231.EUM.nc	-0.096	-0.103	0.039	3412	5587	0	2155	17	3
SRL_OPN_2PTS030_0676_20160116_193230_20160116_211132.EUM.nc	-0.095	-0.101	0.041	3646	5419	0	1768	3	2
SRL_OPN_2PTS030_0678_20160116_211131_20160116_224950.EUM.nc	-0.113	-0.105	0.054	2521	5396	0	2866	9	0
SRL_OPN_2PTS030_0679_20160116_224949_20160117_002730.EUM.nc	-0.102	-0.103	0.043	3232	5410	0	2164	13	1
SRL_OPN_2PTS030_0681_20160117_002729_20160117_020537.EUM.nc	-0.104	-0.100	0.038	3049	5549	0	2470	29	1
SRL_OPN_2PTS030_0683_20160117_020537_20160117_034445.EUM.nc	-0.114	-0.113	0.036	3084	5534	0	2420	9	21
SRL_OPN_2PTS030_0685_20160117_034445_20160117_052548.EUM.nc	-0.134	-0.135	0.042	3027	5547	0	2514	5	1
SRL_OPN_2PTS030_0687_20160117_052548_20160117_071513.EUM.nc	-0.115	-0.122	0.044	4064	6163	0	2085	12	2
SRL_OPN_2PTS030_0690_20160117_071512_20160117_085342.EUM.nc	-0.115	-0.117	0.038	3921	5591	0	1649	11	10
SRL_OPN_2PTS030_0691_20160117_085341_20160117_103136.EUM.nc	-0.097	-0.094	0.044	2419	5499	0	3069	11	0
SRL_OPN_2PTS030_0693_20160117_103135_20160117_120932.EUM.nc	-0.105	-0.102	0.046	2567	5400	0	2814	19	0
SRL_OPN_2PTS030_0695_20160117_120932_20160117_134838.EUM.nc	-0.108	-0.106	0.032	3103	5439	0	2325	2	9
SRL_OPN_2PTS030_0697_20160117_134837_20160117_154201.EUM.nc	-0.116	-0.122	0.049	3640	6323	0	2676	3	4
SRL_OPN_2PTS030_0700_20160117_154200_20160117_172148.EUM.nc	-0.145	-0.145	0.032	2877	5514	0	2521	6	110

– Continued on next page

Table 14: Ka-Band Sea State Bias Statistics.

– Continued from previous page

File	Median	Mean	Std. Dev.	No. Obs.	Total Obs.	Default Lat/Lon	Flag (total)	Default (total)	3-Sigma Edited
SRL_OPN_2PTS030_0702_20160117_172149_20160117_190116.EUM.nc	-0.103	-0.107	0.034	3532	5581	0	2043	3	3
SRL_OPN_2PTS030_0704_20160117_190117_20160117_204029.EUM.nc	-0.099	-0.097	0.037	3852	5528	0	1651	16	9
SRL_OPN_2PTS030_0706_20160117_204028_20160117_221853.EUM.nc	-0.104	-0.099	0.050	3051	5324	0	2247	25	1
SRL_OPN_2PTS030_0708_20160117_221853_20160117_235647.EUM.nc	-0.104	-0.105	0.048	3073	5462	0	2384	5	0
SRL_OPN_2PTS030_0709_20160117_235646_20160118_013451.EUM.nc	-0.105	-0.098	0.041	3148	5533	0	2375	4	6
SRL_OPN_2PTS030_0711_20160118_013450_20160118_031333.EUM.nc	-0.116	-0.115	0.038	3068	5506	0	2413	15	10
SRL_OPN_2PTS030_0713_20160118_031333_20160118_045359.EUM.nc	-0.131	-0.130	0.040	3120	5478	0	2355	3	0
SRL_OPN_2PTS030_0715_20160118_045358_20160118_063627.EUM.nc	-0.130	-0.128	0.037	4004	5788	0	1739	1	44
SRL_OPN_2PTS030_0717_20160118_063627_20160118_082258.EUM.nc	-0.110	-0.119	0.039	4189	6069	0	1804	2	74
SRL_OPN_2PTS030_0720_20160118_082257_20160118_100051.EUM.nc	-0.098	-0.109	0.047	2841	5372	0	2511	20	0
SRL_OPN_2PTS030_0721_20160118_100051_20160118_113847.EUM.nc	-0.100	-0.096	0.048	2417	5349	0	2907	25	0
SRL_OPN_2PTS030_0723_20160118_113846_20160118_131728.EUM.nc	-0.104	-0.102	0.028	2914	5326	0	2363	3	46
SRL_OPN_2PTS030_0725_20160118_131729_20160118_151049.EUM.nc	-0.121	-0.116	0.045	3614	6362	0	2741	2	5
SRL_OPN_2PTS030_0728_20160118_151048_20160118_165037.EUM.nc	-0.139	-0.139	0.033	3032	5568	0	2501	6	29
SRL_OPN_2PTS030_0730_20160118_165036_20160118_183009.EUM.nc	-0.128	-0.127	0.030	3408	5466	0	2007	7	44
SRL_OPN_2PTS030_0732_20160118_183008_20160118_200930.EUM.nc	-0.103	-0.104	0.036	3126	5492	0	2247	4	115
SRL_OPN_2PTS030_0734_20160118_200929_20160118_214808.EUM.nc	-0.103	-0.104	0.040	3419	5503	0	2061	22	1
SRL_OPN_2PTS030_0736_20160118_214807_20160118_232612.EUM.nc	-0.122	-0.120	0.061	2567	5266	0	2664	35	0
SRL_OPN_2PTS030_0737_20160118_232612_20160119_010401.EUM.nc	-0.103	-0.104	0.028	2806	5476	0	2643	11	16
SRL_OPN_2PTS030_0739_20160119_010401_20160119_024228.EUM.nc	-0.111	-0.107	0.037	3093	5553	0	2456	2	2
SRL_OPN_2PTS030_0741_20160119_024227_20160119_042213.EUM.nc	-0.128	-0.131	0.028	2901	5494	0	2508	8	77
SRL_OPN_2PTS030_0743_20160119_042212_20160119_060405.EUM.nc	-0.128	-0.128	0.038	3856	5703	0	1797	3	47
SRL_OPN_2PTS030_0745_20160119_060404_20160119_075203.EUM.nc	-0.110	-0.120	0.036	4256	6106	0	1841	4	5
SRL_OPN_2PTS030_0748_20160119_075203_20160119_093015.EUM.nc	-0.109	-0.118	0.045	3244	5484	0	2228	12	0
SRL_OPN_2PTS030_0749_20160119_093015_20160119_110758.EUM.nc	-0.105	-0.097	0.056	2208	5405	0	3177	19	1
SRL_OPN_2PTS030_0751_20160119_110757_20160119_124620.EUM.nc	-0.099	-0.105	0.027	2465	5207	0	2676	4	62
SRL_OPN_2PTS030_0753_20160119_124619_20160119_143928.EUM.nc	-0.124	-0.118	0.038	3441	6182	0	2740	0	1
SRL_OPN_2PTS030_0756_20160119_143928_20160119_161914.EUM.nc	-0.127	-0.129	0.033	3458	5642	0	2103	5	76
SRL_OPN_2PTS030_0758_20160119_161913_20160119_175850.EUM.nc	-0.130	-0.134	0.027	3093	5548	0	2390	16	49
SRL_OPN_2PTS030_0760_20160119_175850_20160119_193821.EUM.nc	-0.103	-0.098	0.033	3203	5579	0	2162	3	211
SRL_OPN_2PTS030_0762_20160119_193820_20160119_211720.EUM.nc	-0.102	-0.103	0.037	3622	5438	0	1792	24	0
SRL_OPN_2PTS030_0764_20160119_211719_20160119_225527.EUM.nc	-0.113	-0.116	0.051	2437	5416	0	2965	12	2
SRL_OPN_2PTS030_0765_20160119_225526_20160120_003316.EUM.nc	-0.103	-0.105	0.038	3339	5438	0	2093	5	1
SRL_OPN_2PTS030_0767_20160120_003316_20160120_021126.EUM.nc	-0.108	-0.101	0.032	2974	5533	0	2535	1	23
SRL_OPN_2PTS030_0769_20160120_021125_20160120_035038.EUM.nc	-0.124	-0.124	0.020	2827	5512	0	2462	24	199
SRL_OPN_2PTS030_0771_20160120_035037_20160120_053149.EUM.nc	-0.127	-0.131	0.025	2946	5523	0	2423	6	148
SRL_OPN_2PTS030_0773_20160120_053148_20160120_072102.EUM.nc	-0.112	-0.118	0.035	4148	6198	0	1983	3	64
SRL_OPN_2PTS030_0776_20160120_072102_20160120_085928.EUM.nc	-0.109	-0.115	0.040	3887	5592	0	1691	8	6
SRL_OPN_2PTS030_0777_20160120_085927_20160120_103713.EUM.nc	-0.117	-0.109	0.049	2465	5471	0	3001	5	0

– Continued on next page

Table 14: Ka-Band Sea State Bias Statistics.

– Continued from previous page

File	Median	Mean	Std. Dev.	No. Obs.	Total Obs.	Default Lat/Lon	Flag (total)	Default (total)	3-Sigma Edited
SRL_OPN_2PTS030_0779_20160120_103713_20160120_121520.EUM.nc	-0.086	-0.089	0.033	2583	5421	0	2807	26	5
SRL_OPN_2PTS030_0781_20160120_121519_20160120_135431.EUM.nc	-0.123	-0.115	0.033	3161	5433	0	2258	2	12
SRL_OPN_2PTS030_0783_20160120_135431_20160120_154755.EUM.nc	-0.122	-0.119	0.036	3494	6363	0	2731	5	133
SRL_OPN_2PTS030_0786_20160120_154755_20160120_172732.EUM.nc	-0.125	-0.124	0.025	2829	5484	0	2495	5	155
SRL_OPN_2PTS030_0788_20160120_172731_20160120_190708.EUM.nc	-0.104	-0.106	0.042	3625	5593	0	1958	8	2
SRL_OPN_2PTS030_0790_20160120_190707_20160120_204611.EUM.nc	-0.099	-0.101	0.038	3914	5518	0	1590	13	1
SRL_OPN_2PTS030_0792_20160120_204612_20160120_222441.EUM.nc	-0.101	-0.107	0.049	2974	5336	0	2325	29	8
SRL_OPN_2PTS030_0794_20160120_222440_20160121_000234.EUM.nc	-0.108	-0.105	0.044	3107	5499	0	2373	17	2
SRL_OPN_2PTS030_0795_20160121_000233_20160121_014022.EUM.nc	-0.105	-0.100	0.033	3131	5521	0	2361	11	18
SRL_OPN_2PTS030_0797_20160121_014023_20160121_031916.EUM.nc	-0.114	-0.107	0.037	3111	5513	0	2385	13	4
SRL_OPN_2PTS030_0799_20160121_031916_20160121_045949.EUM.nc	-0.122	-0.121	0.045	3173	5502	0	2324	3	2
SRL_OPN_2PTS030_0801_20160121_045948_20160121_064227.EUM.nc	-0.125	-0.125	0.031	4050	5803	0	1748	2	3
SRL_OPN_2PTS030_0803_20160121_064226_20160121_082830.EUM.nc	-0.106	-0.116	0.041	4301	6032	0	1721	5	5
SRL_OPN_2PTS030_0806_20160121_082829_20160121_100630.EUM.nc	-0.123	-0.116	0.040	2857	5372	0	2512	3	0
SRL_OPN_2PTS030_0807_20160121_100630_20160121_114427.EUM.nc	-0.087	-0.085	0.034	2480	5385	0	2888	14	3
SRL_OPN_2PTS030_0809_20160121_114426_20160121_132311.EUM.nc	-0.114	-0.108	0.031	2989	5350	0	2359	0	2
SRL_OPN_2PTS030_0811_20160121_132311_20160121_151634.EUM.nc	-0.122	-0.125	0.040	3624	6328	0	2695	2	7
SRL_OPN_2PTS030_0814_20160121_151634_20160121_165613.EUM.nc	-0.117	-0.118	0.019	2816	5537	0	2507	7	207
SRL_OPN_2PTS030_0816_20160121_165613_20160121_183553.EUM.nc	-0.112	-0.116	0.046	3497	5458	0	1958	1	2
SRL_OPN_2PTS030_0818_20160121_183553_20160121_201513.EUM.nc	-0.093	-0.103	0.040	3373	5475	0	2087	13	2
SRL_OPN_2PTS030_0820_20160121_201513_20160121_215348.EUM.nc	-0.105	-0.112	0.045	3274	5492	0	2141	40	37
SRL_OPN_2PTS030_0822_20160121_215348_20160121_233149.EUM.nc	-0.120	-0.118	0.040	2519	5264	0	2738	6	1
SRL_OPN_2PTS030_0823_20160121_233149_20160122_010939.EUM.nc	-0.099	-0.101	0.033	2788	5488	0	2690	5	5
SRL_OPN_2PTS030_0825_20160122_010939_20160122_024802.EUM.nc	-0.111	-0.111	0.033	3067	5532	0	2447	4	14
SRL_OPN_2PTS030_0827_20160122_024801_20160122_042801.EUM.nc	-0.117	-0.122	0.043	3030	5485	0	2445	6	4
SRL_OPN_2PTS030_0829_20160122_042800_20160122_060952.EUM.nc	-0.125	-0.125	0.035	3902	5687	0	1776	2	7
SRL_OPN_2PTS030_0831_20160122_060951_20160122_075743.EUM.nc	-0.110	-0.117	0.038	4236	6125	0	1884	2	3
SRL_OPN_2PTS030_0834_20160122_075743_20160122_093545.EUM.nc	-0.120	-0.123	0.043	3097	5489	0	2374	15	3
SRL_OPN_2PTS030_0835_20160122_093544_20160122_111337.EUM.nc	-0.092	-0.089	0.038	2128	5371	0	3202	38	3
SRL_OPN_2PTS030_0837_20160122_111336_20160122_125201.EUM.nc	-0.101	-0.105	0.020	2513	5223	0	2544	0	166
SRL_OPN_2PTS030_0839_20160122_125200_20160122_144513.EUM.nc	-0.120	-0.127	0.038	3481	6253	0	2769	1	2
SRL_OPN_2PTS030_0842_20160122_144512_20160122_162452.EUM.nc	-0.113	-0.112	0.028	3407	5623	0	2130	9	77
SRL_OPN_2PTS030_0844_20160122_162451_20160122_180435.EUM.nc	-0.111	-0.114	0.030	3060	5608	0	2355	6	187
SRL_OPN_2PTS030_0846_20160122_180435_20160122_194404.EUM.nc	-0.101	-0.108	0.048	3392	5563	0	2165	4	2
SRL_OPN_2PTS030_0848_20160122_194403_20160122_212252.EUM.nc	-0.100	-0.106	0.044	3569	5365	0	1750	10	36
SRL_OPN_2PTS030_0850_20160122_212251_20160122_230105.EUM.nc	-0.128	-0.121	0.041	2287	5303	0	3003	10	3
SRL_OPN_2PTS030_0851_20160122_230105_20160123_003853.EUM.nc	-0.091	-0.094	0.033	3322	5459	0	2122	11	4
SRL_OPN_2PTS030_0853_20160123_003852_20160123_021658.EUM.nc	-0.112	-0.116	0.029	2934	5547	0	2580	1	32
SRL_OPN_2PTS030_0855_20160123_021657_20160123_035625.EUM.nc	-0.120	-0.121	0.033	3022	5562	0	2513	6	21

– Continued on next page

Table 14: Ka-Band Sea State Bias Statistics.

– Continued from previous page

File	Median	Mean	Std. Dev.	No. Obs.	Total Obs.	Default Lat/Lon	Flag (total)	Default (total)	3-Sigma Edited
SRL_OPN_2PTS030_0857_20160123_035624_20160123_053743.EUM.nc	-0.117	-0.122	0.032	3184	5540	0	2263	12	81
SRL_OPN_2PTS030_0859_20160123_053742_20160123_072644.EUM.nc	-0.119	-0.116	0.037	4314	6165	0	1844	1	6
SRL_OPN_2PTS030_0862_20160123_072644_20160123_090458.EUM.nc	-0.120	-0.120	0.047	3753	5551	0	1789	5	4
SRL_OPN_2PTS030_0863_20160123_090457_20160123_104251.EUM.nc	-0.102	-0.105	0.044	2438	5486	0	3020	27	1
SRL_OPN_2PTS030_0865_20160123_104252_20160123_122101.EUM.nc	-0.096	-0.100	0.026	2633	5416	0	2742	13	28
SRL_OPN_2PTS030_0867_20160123_122101_20160123_140008.EUM.nc	-0.121	-0.129	0.039	3315	5435	0	2104	8	8
SRL_OPN_2PTS030_0869_20160123_140008_20160123_155331.EUM.nc	-0.116	-0.117	0.027	3315	6346	0	2966	1	64
SRL_OPN_2PTS030_0872_20160123_155330_20160123_173317.EUM.nc	-0.113	-0.121	0.037	2964	5472	0	2491	8	9
SRL_OPN_2PTS030_0874_20160123_173317_20160123_191252.EUM.nc	-0.097	-0.100	0.042	3703	5584	0	1876	5	0
SRL_OPN_2PTS030_0876_20160123_191252_20160123_205153.EUM.nc	-0.104	-0.105	0.039	3900	5571	0	1654	14	3
SRL_OPN_2PTS030_0878_20160123_205153_20160123_223019.EUM.nc	-0.117	-0.119	0.047	2962	5353	0	2360	31	0
SRL_OPN_2PTS030_0880_20160123_223019_20160124_000811.EUM.nc	-0.099	-0.106	0.040	3040	5467	0	2345	7	75
SRL_OPN_2PTS030_0881_20160124_000810_20160124_014602.EUM.nc	-0.111	-0.109	0.039	3106	5536	0	2348	15	67
SRL_OPN_2PTS030_0883_20160124_014601_20160124_032501.EUM.nc	-0.118	-0.114	0.036	3211	5480	0	2250	15	4
SRL_OPN_2PTS030_0885_20160124_032500_20160124_050533.EUM.nc	-0.113	-0.117	0.026	3005	5508	0	2407	5	91
SRL_OPN_2PTS030_0887_20160124_050532_20160124_065542.EUM.nc	-0.118	-0.121	0.042	3936	6208	0	2228	1	43
SRL_OPN_2PTS030_0890_20160124_065542_20160124_083410.EUM.nc	-0.113	-0.113	0.041	4282	5616	0	1326	5	3
SRL_OPN_2PTS030_0892_20160124_083410_20160124_101209.EUM.nc	-0.103	-0.114	0.049	2798	5359	0	2543	18	0
SRL_OPN_2PTS030_0893_20160124_101208_20160124_115007.EUM.nc	-0.090	-0.091	0.026	2382	5387	0	2837	32	136
SRL_OPN_2PTS030_0895_20160124_115006_20160124_132848.EUM.nc	-0.111	-0.119	0.038	2978	5307	0	2281	13	35
SRL_OPN_2PTS030_0897_20160124_132847_20160124_152210.EUM.nc	-0.115	-0.113	0.033	3644	6321	0	2655	4	18
SRL_OPN_2PTS030_0900_20160124_152211_20160124_170157.EUM.nc	-0.111	-0.120	0.038	3013	5588	0	2571	1	3
SRL_OPN_2PTS030_0902_20160124_170157_20160124_184138.EUM.nc	-0.107	-0.105	0.039	3485	5456	0	1926	2	43
SRL_OPN_2PTS030_0904_20160124_184138_20160124_202048.EUM.nc	-0.102	-0.097	0.041	3378	5486	0	1939	7	162
SRL_OPN_2PTS030_0906_20160124_202048_20160124_215928.EUM.nc	-0.124	-0.124	0.045	3119	5462	0	2315	27	1
SRL_OPN_2PTS030_0908_20160124_215929_20160124_233729.EUM.nc	-0.110	-0.120	0.040	2727	5404	0	2655	13	9
SRL_OPN_2PTS030_0909_20160124_233729_20160125_011511.EUM.nc	-0.107	-0.108	0.039	3025	5452	0	2407	12	8
SRL_OPN_2PTS030_0911_20160125_011510_20160125_025346.EUM.nc	-0.113	-0.115	0.030	3101	5511	0	2371	1	38
SRL_OPN_2PTS030_0913_20160125_025345_20160125_043342.EUM.nc	-0.111	-0.112	0.025	2955	5471	0	2424	13	79
SRL_OPN_2PTS030_0915_20160125_043341_20160125_061550.EUM.nc	-0.115	-0.124	0.049	3955	5749	0	1755	3	36
SRL_OPN_2PTS030_0917_20160125_061550_20160125_080315.EUM.nc	-0.114	-0.117	0.041	4245	6087	0	1839	1	2
SRL_OPN_2PTS030_0920_20160125_080315_20160125_094124.EUM.nc	-0.111	-0.117	0.048	3131	5504	0	2363	9	1
SRL_OPN_2PTS030_0921_20160125_094124_20160125_111916.EUM.nc	-0.099	-0.096	0.039	2252	5229	0	2928	44	5
SRL_OPN_2PTS030_0923_20160125_111915_20160125_125736.EUM.nc	-0.110	-0.114	0.032	2752	5254	0	2488	3	11
SRL_OPN_2PTS030_0925_20160125_125735_20160125_145058.EUM.nc	-0.114	-0.114	0.032	3534	6288	0	2749	2	3
SRL_OPN_2PTS030_0928_20160125_145058_20160125_163036.EUM.nc	-0.109	-0.116	0.040	3410	5655	0	2234	10	1
SRL_OPN_2PTS030_0930_20160125_163036_20160125_181020.EUM.nc	-0.114	-0.111	0.033	3112	5574	0	2311	4	147
SRL_OPN_2PTS030_0932_20160125_181019_20160125_194939.EUM.nc	-0.094	-0.103	0.052	3332	5514	0	2175	5	2
SRL_OPN_2PTS030_0934_20160125_194938_20160125_212833.EUM.nc	-0.121	-0.120	0.041	3683	5397	0	1686	24	4

– Continued on next page

Table 14: Ka-Band Sea State Bias Statistics.

– Continued from previous page

File	Median	Mean	Std. Dev.	No. Obs.	Total Obs.	Default Lat/Lon	Flag (total)	Default (total)	3-Sigma Edited
SRL_OPN_2PTS030_0936_20160125_212832_20160125_230644.EUM.nc	-0.116	-0.120	0.046	2236	5295	0	3050	8	1
SRL_OPN_2PTS030_0937_20160125_230644_20160126_004423.EUM.nc	-0.104	-0.108	0.036	3192	5439	0	2211	11	25
SRL_OPN_2PTS030_0939_20160126_004422_20160126_022240.EUM.nc	-0.110	-0.111	0.035	3017	5565	0	2543	3	2
SRL_OPN_2PTS030_0941_20160126_022239_20160126_040211.EUM.nc	-0.106	-0.107	0.032	3023	5429	0	2374	2	30
SRL_OPN_2PTS030_0943_20160126_040211_20160126_054329.EUM.nc	-0.108	-0.119	0.044	3557	5657	0	2078	21	1
SRL_OPN_2PTS030_0945_20160126_054328_20160126_073217.EUM.nc	-0.121	-0.130	0.054	4273	6168	0	1871	0	24
SRL_OPN_2PTS030_0948_20160126_073216_20160126_091037.EUM.nc	-0.117	-0.120	0.039	3473	5562	0	2071	9	9
SRL_OPN_2PTS030_0949_20160126_091036_20160126_104830.EUM.nc	-0.101	-0.104	0.040	2344	5508	0	3140	20	4
SRL_OPN_2PTS030_0951_20160126_104830_20160126_122634.EUM.nc	-0.105	-0.107	0.034	2618	5329	0	2680	22	9
SRL_OPN_2PTS030_0953_20160126_122634_20160126_140554.EUM.nc	-0.110	-0.120	0.034	3233	5491	0	2247	1	10
SRL_OPN_2PTS030_0955_20160126_140554_20160126_155916.EUM.nc	-0.111	-0.112	0.045	3395	6345	0	2932	9	9
SRL_OPN_2PTS030_0958_20160126_155915_20160126_173902.EUM.nc	-0.118	-0.124	0.044	3071	5612	0	2512	12	17
SRL_OPN_2PTS030_0960_20160126_173902_20160126_191827.EUM.nc	-0.105	-0.107	0.044	3630	5563	0	1904	19	10
SRL_OPN_2PTS030_0962_20160126_191827_20160126_205735.EUM.nc	-0.110	-0.110	0.040	3942	5581	0	1629	10	0
SRL_OPN_2PTS030_0964_20160126_205734_20160126_223551.EUM.nc	-0.122	-0.126	0.058	2855	5337	0	2466	16	0
SRL_OPN_2PTS030_0965_20160126_223551_20160127_001342.EUM.nc	-0.104	-0.104	0.037	3153	5447	0	2287	4	3
SRL_OPN_2PTS030_0967_20160127_001341_20160127_015143.EUM.nc	-0.103	-0.109	0.042	3215	5529	0	2309	1	4
SRL_OPN_2PTS030_0969_20160127_015143_20160127_033039.EUM.nc	-0.105	-0.107	0.040	3248	5466	0	2202	10	6
SRL_OPN_2PTS030_0971_20160127_033039_20160127_051125.EUM.nc	-0.111	-0.122	0.047	3186	5532	0	2337	5	4
SRL_OPN_2PTS030_0973_20160127_051124_20160127_070116.EUM.nc	-0.123	-0.138	0.054	3959	6195	0	2232	4	0
SRL_OPN_2PTS030_0976_20160127_070115_20160127_083950.EUM.nc	-0.117	-0.120	0.038	4166	5610	0	1432	5	7
SRL_OPN_2PTS030_0978_20160127_083949_20160127_101738.EUM.nc	-0.112	-0.108	0.033	2780	5372	0	2556	16	20
SRL_OPN_2PTS030_0979_20160127_101738_20160127_115539.EUM.nc	-0.102	-0.102	0.041	2559	5399	0	2822	16	2
SRL_OPN_2PTS030_0981_20160127_115538_20160127_133434.EUM.nc	-0.105	-0.112	0.038	3052	5362	0	2306	2	2
SRL_OPN_2PTS030_0983_20160127_133433_20160127_152756.EUM.nc	-0.109	-0.116	0.049	3649	6339	0	2663	3	24
SRL_OPN_2PTS030_0986_20160127_152756_20160127_170742.EUM.nc	-0.127	-0.134	0.036	2945	4645	0	1694	0	6
SRL_OPN_2PTS030_0988_20160127_170741_20160127_184712.EUM.nc	-0.111	-0.107	0.043	3613	5480	0	1859	7	1
SRL_OPN_2PTS030_0990_20160127_184711_20160127_202629.EUM.nc	-0.107	-0.104	0.034	3600	5538	0	1919	9	10
SRL_OPN_2PTS030_0992_20160127_202628_20160127_220508.EUM.nc	-0.109	-0.113	0.053	3153	5455	0	2276	25	1
SRL_OPN_2PTS030_0994_20160127_220508_20160127_234257.EUM.nc	-0.117	-0.114	0.042	2935	5461	0	2507	17	2
SRL_OPN_2PTS030_0995_20160127_234257_20160128_012049.EUM.nc	-0.101	-0.107	0.045	3041	5508	0	2452	13	2
SRL_OPN_2PTS030_0997_20160128_012049_20160128_025929.EUM.nc	-0.103	-0.105	0.038	3134	5542	0	2393	13	2
SRL_OPN_2PTS030_0999_20160128_025929_20160128_043931.EUM.nc	-0.127	-0.124	0.046	3030	5506	0	2457	10	9

31 Ka-Band Waveform Attitude Table

Table 15: Ka-Band Waveform Attitude Statistics.

File	Median	Mean	Std. Dev.	No. Obs.	Total Obs.	Default Lat/Lon	Flag (total)	Default (total)	3-Sigma Edited
SRL_OPN_2PTS029_1001_20151224_043938_20151224_062147.EUM.nc	0.000	-0.000	0.001	3698	5742	0	1747	16	281
SRL_OPN_2PTS030_0001_20151224_062146_20151224_080903.EUM.nc	-0.000	-0.000	0.001	3772	6088	0	2064	0	252
SRL_OPN_2PTS030_0004_20151224_080902_20151224_094701.EUM.nc	0.000	-0.000	0.001	2616	5468	0	2567	10	275
SRL_OPN_2PTS030_0005_20151224_094701_20151224_112453.EUM.nc	0.000	0.000	0.001	2044	5271	0	3083	24	120
SRL_OPN_2PTS030_0007_20151224_112453_20151224_130326.EUM.nc	-0.000	-0.000	0.001	2521	5270	0	2539	3	207
SRL_OPN_2PTS030_0009_20151224_130325_20151224_163620.EUM.nc	-0.000	-0.000	0.001	6425	11934	0	5099	14	396
SRL_OPN_2PTS030_0014_20151224_163620_20151224_181604.EUM.nc	-0.000	-0.000	0.001	2746	5573	0	2557	11	259
SRL_OPN_2PTS030_0016_20151224_181603_20151224_195528.EUM.nc	0.000	0.000	0.001	2889	5483	0	2278	15	301
SRL_OPN_2PTS030_0018_20151224_195527_20151224_213412.EUM.nc	0.000	-0.000	0.001	3430	5380	0	1710	13	227
SRL_OPN_2PTS030_0020_20151224_213411_20151224_231221.EUM.nc	0.000	0.000	0.001	2179	5315	0	3027	4	105
SRL_OPN_2PTS030_0021_20151224_231220_20151225_005009.EUM.nc	0.000	0.000	0.001	2916	5480	0	2334	12	218
SRL_OPN_2PTS030_0023_20151225_005008_20151225_022820.EUM.nc	0.000	0.000	0.001	2723	5514	0	2520	3	268
SRL_OPN_2PTS030_0025_20151225_022819_20151225_040757.EUM.nc	-0.000	-0.000	0.001	2675	5463	0	2580	6	202
SRL_OPN_2PTS030_0027_20151225_040756_20151225_054921.EUM.nc	-0.000	-0.000	0.001	3477	5680	0	1939	6	258
SRL_OPN_2PTS030_0029_20151225_054921_20151225_073805.EUM.nc	-0.000	-0.000	0.001	3912	6147	0	1940	0	295
SRL_OPN_2PTS030_0032_20151225_073804_20151225_091614.EUM.nc	-0.000	-0.000	0.001	3011	5479	0	2225	8	235
SRL_OPN_2PTS030_0033_20151225_091614_20151225_105407.EUM.nc	0.000	0.000	0.001	2166	5469	0	3142	15	146
SRL_OPN_2PTS030_0035_20151225_105407_20151225_123221.EUM.nc	0.000	0.000	0.001	2364	5279	0	2755	10	150
SRL_OPN_2PTS030_0037_20151225_123221_20151225_141138.EUM.nc	-0.000	-0.000	0.001	3019	5479	0	2236	1	223
SRL_OPN_2PTS030_0039_20151225_141137_20151225_160458.EUM.nc	-0.000	-0.000	0.001	3143	6369	0	3009	8	209
SRL_OPN_2PTS030_0042_20151225_160457_20151225_174445.EUM.nc	-0.000	-0.000	0.001	2810	5589	0	2621	8	150
SRL_OPN_2PTS030_0044_20151225_174444_20151225_192418.EUM.nc	-0.000	-0.000	0.001	3081	5581	0	2202	14	284
SRL_OPN_2PTS030_0046_20151225_192417_20151225_210313.EUM.nc	0.000	0.000	0.001	3495	5528	0	1773	15	245
SRL_OPN_2PTS030_0048_20151225_210313_20151225_224135.EUM.nc	0.000	0.000	0.001	2561	5283	0	2598	11	113
SRL_OPN_2PTS030_0049_20151225_224134_20151226_001926.EUM.nc	0.000	-0.000	0.001	2881	5438	0	2251	7	299
SRL_OPN_2PTS030_0051_20151226_001926_20151226_015720.EUM.nc	0.000	0.000	0.001	2872	5530	0	2448	4	206
SRL_OPN_2PTS030_0053_20151226_015719_20151226_033629.EUM.nc	0.000	0.000	0.001	2914	5471	0	2324	6	227
SRL_OPN_2PTS030_0055_20151226_033628_20151226_051713.EUM.nc	0.000	0.000	0.001	2814	5541	0	2451	3	273
SRL_OPN_2PTS030_0057_20151226_051712_20151226_070702.EUM.nc	-0.000	-0.000	0.001	3725	6192	0	2208	11	248
SRL_OPN_2PTS030_0060_20151226_070701_20151226_084526.EUM.nc	-0.000	-0.000	0.001	3629	5581	0	1755	7	190
SRL_OPN_2PTS030_0061_20151226_084525_20151226_102322.EUM.nc	0.000	0.000	0.001	2498	5378	0	2743	20	117
SRL_OPN_2PTS030_0063_20151226_102322_20151226_120123.EUM.nc	0.000	0.000	0.001	2428	5360	0	2765	14	153
SRL_OPN_2PTS030_0065_20151226_120122_20151226_134014.EUM.nc	-0.000	-0.000	0.001	2873	5399	0	2305	19	202
SRL_OPN_2PTS030_0067_20151226_134013_20151226_153337.EUM.nc	0.000	0.000	0.001	3268	6323	0	2719	0	336
SRL_OPN_2PTS030_0070_20151226_153336_20151226_171325.EUM.nc	-0.000	-0.000	0.001	2672	5580	0	2696	13	199
SRL_OPN_2PTS030_0072_20151226_171324_20151226_185303.EUM.nc	-0.000	-0.000	0.001	3081	5499	0	2227	13	178
SRL_OPN_2PTS030_0074_20151226_185302_20151226_203209.EUM.nc	0.000	0.000	0.001	3277	5499	0	1898	8	316

– Continued on next page

Table 15: Ka-Band Waveform Attitude Statistics.

– Continued from previous page

File	Median	Mean	Std. Dev.	No. Obs.	Total Obs.	Default Lat/Lon	Flag (total)	Default (total)	3-Sigma Edited
SRL_OPN_2PTS030_0076_20151226_203209_20151226_221046.EUM.nc	0.000	0.000	0.001	2840	5452	0	2388	18	206
SRL_OPN_2PTS030_0078_20151226_221046_20151226_234841.EUM.nc	0.000	0.000	0.001	2819	5453	0	2471	6	157
SRL_OPN_2PTS030_0079_20151226_234842_20151227_012627.EUM.nc	0.000	0.000	0.001	2754	5490	0	2509	2	225
SRL_OPN_2PTS030_0081_20151227_012626_20151227_030510.EUM.nc	0.000	0.000	0.001	2785	5516	0	2456	4	271
SRL_OPN_2PTS030_0083_20151227_030509_20151227_044518.EUM.nc	0.000	-0.000	0.001	2822	5466	0	2409	10	225
SRL_OPN_2PTS030_0085_20151227_044517_20151227_062743.EUM.nc	-0.000	-0.000	0.001	3824	5766	0	1744	2	196
SRL_OPN_2PTS030_0087_20151227_062742_20151227_081433.EUM.nc	-0.000	-0.000	0.001	3807	6085	0	1959	0	319
SRL_OPN_2PTS030_0090_20151227_081432_20151227_095237.EUM.nc	-0.000	-0.000	0.001	2630	5373	0	2554	9	180
SRL_OPN_2PTS030_0091_20151227_095237_20151227_113031.EUM.nc	0.000	0.000	0.001	2159	5274	0	2974	11	130
SRL_OPN_2PTS030_0093_20151227_113031_20151227_130859.EUM.nc	-0.000	-0.000	0.001	2601	5331	0	2512	1	217
SRL_OPN_2PTS030_0095_20151227_130859_20151227_150225.EUM.nc	0.000	0.000	0.001	3284	6338	0	2783	3	268
SRL_OPN_2PTS030_0098_20151227_150224_20151227_164203.EUM.nc	-0.000	-0.000	0.001	2889	5589	0	2463	14	223
SRL_OPN_2PTS030_0100_20151227_164202_20151227_182146.EUM.nc	-0.000	-0.000	0.001	2850	5525	0	2348	6	321
SRL_OPN_2PTS030_0102_20151227_182145_20151227_200102.EUM.nc	-0.000	-0.000	0.001	2946	5477	0	2288	5	238
SRL_OPN_2PTS030_0104_20151227_200101_20151227_213952.EUM.nc	0.000	0.000	0.001	3290	5487	0	1919	11	267
SRL_OPN_2PTS030_0107_20151227_231757_20151228_005538.EUM.nc	0.000	0.000	0.001	2637	5493	0	2578	15	263
SRL_OPN_2PTS030_0109_20151228_005537_20151228_023400.EUM.nc	0.000	0.000	0.001	2753	5527	0	2532	14	228
SRL_OPN_2PTS030_0111_20151228_023359_20151228_041344.EUM.nc	-0.000	-0.000	0.001	2768	5475	0	2560	13	134
SRL_OPN_2PTS030_0113_20151228_041343_20151228_055515.EUM.nc	-0.000	-0.000	0.001	3497	5681	0	1882	9	293
SRL_OPN_2PTS030_0115_20151228_055515_20151228_074335.EUM.nc	-0.000	-0.000	0.001	3892	6130	0	1910	1	327
SRL_OPN_2PTS030_0118_20151228_074334_20151228_092152.EUM.nc	-0.000	-0.000	0.001	2936	5498	0	2347	7	208
SRL_OPN_2PTS030_0119_20151228_092151_20151228_105943.EUM.nc	0.000	0.000	0.001	2006	5380	0	3208	21	145
SRL_OPN_2PTS030_0121_20151228_105942_20151228_123752.EUM.nc	0.000	-0.000	0.001	2279	5302	0	2772	8	243
SRL_OPN_2PTS030_0123_20151228_123751_20151228_141723.EUM.nc	-0.000	-0.000	0.001	3161	5507	0	2169	4	173
SRL_OPN_2PTS030_0125_20151228_141722_20151228_161042.EUM.nc	-0.000	-0.000	0.001	3190	6354	0	2905	14	245
SRL_OPN_2PTS030_0128_20151228_161043_20151228_175028.EUM.nc	-0.000	-0.000	0.001	2797	5581	0	2551	11	222
SRL_OPN_2PTS030_0130_20151228_175027_20151228_192951.EUM.nc	0.000	-0.000	0.001	3007	5574	0	2294	14	259
SRL_OPN_2PTS030_0132_20151228_192952_20151228_210853.EUM.nc	0.000	0.000	0.001	3391	5419	0	1760	25	243
SRL_OPN_2PTS030_0134_20151228_210852_20151228_224712.EUM.nc	-0.000	-0.000	0.001	2394	5410	0	2832	27	157
SRL_OPN_2PTS030_0135_20151228_224713_20151229_002453.EUM.nc	0.000	0.000	0.001	2970	5371	0	2195	2	204
SRL_OPN_2PTS030_0137_20151229_002452_20151229_020259.EUM.nc	0.000	0.000	0.001	2816	5535	0	2483	8	228
SRL_OPN_2PTS030_0139_20151229_020259_20151229_034213.EUM.nc	0.000	0.000	0.001	2868	5509	0	2414	7	220
SRL_OPN_2PTS030_0141_20151229_034213_20151229_052304.EUM.nc	-0.000	-0.000	0.001	2890	5523	0	2450	2	181
SRL_OPN_2PTS030_0143_20151229_052303_20151229_071235.EUM.nc	-0.000	-0.000	0.001	3704	6157	0	2163	11	279
SRL_OPN_2PTS030_0146_20151229_071235_20151229_085104.EUM.nc	-0.000	-0.000	0.001	3589	5584	0	1770	11	214
SRL_OPN_2PTS030_0147_20151229_085104_20151229_102858.EUM.nc	0.000	0.000	0.001	2356	5449	0	2906	13	174
SRL_OPN_2PTS030_0149_20151229_102858_20151229_120654.EUM.nc	0.000	0.000	0.001	2304	5380	0	2774	30	272
SRL_OPN_2PTS030_0151_20151229_120653_20151229_134557.EUM.nc	0.000	0.000	0.001	2826	5398	0	2307	6	259
SRL_OPN_2PTS030_0153_20151229_134558_20151229_153920.EUM.nc	-0.000	-0.000	0.001	3302	6353	0	2749	0	302

– Continued on next page

Table 15: Ka-Band Waveform Attitude Statistics.

– Continued from previous page

File	Median	Mean	Std. Dev.	No. Obs.	Total Obs.	Default Lat/Lon	Flag (total)	Default (total)	3-Sigma Edited
SRL_OPN_2PTS030_0156_20151229_153920_20151229_171908.EUM.nc	-0.000	-0.000	0.001	2679	5516	0	2626	9	202
SRL_OPN_2PTS030_0158_20151229_171907_20151229_185837.EUM.nc	0.000	-0.000	0.001	2959	5599	0	2334	11	295
SRL_OPN_2PTS030_0160_20151229_185836_20151229_203750.EUM.nc	0.000	-0.000	0.001	3449	5524	0	1794	6	275
SRL_OPN_2PTS030_0162_20151229_203750_20151229_221624.EUM.nc	0.000	0.000	0.001	2788	5348	0	2275	14	271
SRL_OPN_2PTS030_0164_20151229_221623_20151229_235410.EUM.nc	0.000	0.000	0.001	2859	5441	0	2344	11	227
SRL_OPN_2PTS030_0165_20151229_235410_20151230_013204.EUM.nc	0.000	0.000	0.001	2845	5515	0	2453	1	216
SRL_OPN_2PTS030_0167_20151230_013204_20151230_031044.EUM.nc	0.000	0.000	0.001	2646	5521	0	2459	12	404
SRL_OPN_2PTS030_0169_20151230_031043_20151230_045107.EUM.nc	0.000	-0.000	0.001	2875	5469	0	2362	3	229
SRL_OPN_2PTS030_0171_20151230_045106_20151230_063340.EUM.nc	-0.000	-0.000	0.001	3847	5801	0	1739	6	209
SRL_OPN_2PTS030_0173_20151230_063339_20151230_082012.EUM.nc	-0.000	-0.000	0.001	3862	6060	0	1927	1	270
SRL_OPN_2PTS030_0176_20151230_082013_20151230_095814.EUM.nc	0.000	0.000	0.001	2660	5402	0	2583	10	149
SRL_OPN_2PTS030_0177_20151230_095813_20151230_113601.EUM.nc	0.000	0.000	0.001	2275	5345	0	2920	21	129
SRL_OPN_2PTS030_0179_20151230_113600_20151230_131439.EUM.nc	0.000	0.000	0.001	2686	5298	0	2365	4	243
SRL_OPN_2PTS030_0181_20151230_131439_20151230_150800.EUM.nc	-0.000	-0.000	0.001	3334	6358	0	2780	6	238
SRL_OPN_2PTS030_0184_20151230_150800_20151230_164747.EUM.nc	0.000	-0.000	0.001	2806	5556	0	2521	6	223
SRL_OPN_2PTS030_0186_20151230_164747_20151230_182721.EUM.nc	-0.000	-0.000	0.001	2994	5476	0	2277	3	202
SRL_OPN_2PTS030_0188_20151230_182720_20151230_200643.EUM.nc	0.000	0.000	0.001	2992	5503	0	2282	4	225
SRL_OPN_2PTS030_0190_20151230_200642_20151230_214530.EUM.nc	0.000	0.000	0.001	3195	5475	0	2013	11	256
SRL_OPN_2PTS030_0192_20151230_214530_20151230_232325.EUM.nc	0.000	0.000	0.001	2403	5297	0	2734	28	132
SRL_OPN_2PTS030_0193_20151230_232324_20151231_010114.EUM.nc	0.000	0.000	0.001	2577	5491	0	2664	8	242
SRL_OPN_2PTS030_0195_20151231_010113_20151231_023941.EUM.nc	0.000	0.000	0.001	2767	5541	0	2498	8	268
SRL_OPN_2PTS030_0197_20151231_023941_20151231_041921.EUM.nc	0.000	0.000	0.001	2623	5463	0	2510	26	304
SRL_OPN_2PTS030_0199_20151231_041921_20151231_060109.EUM.nc	0.000	0.000	0.001	3606	5708	0	1848	12	242
SRL_OPN_2PTS030_0201_20151231_060108_20151231_074915.EUM.nc	0.000	0.000	0.001	3860	6122	0	1857	0	405
SRL_OPN_2PTS030_0204_20151231_074915_20151231_092728.EUM.nc	0.000	0.000	0.001	2948	5476	0	2350	14	164
SRL_OPN_2PTS030_0205_20151231_092727_20151231_110512.EUM.nc	0.000	0.000	0.001	1948	5377	0	3197	31	201
SRL_OPN_2PTS030_0207_20151231_110511_20151231_124331.EUM.nc	0.000	0.000	0.001	2295	5230	0	2679	15	241
SRL_OPN_2PTS030_0209_20151231_124331_20151231_143639.EUM.nc	-0.000	-0.000	0.001	3184	6226	0	2834	5	203
SRL_OPN_2PTS030_0212_20151231_143639_20151231_161624.EUM.nc	0.000	-0.000	0.001	3269	5619	0	2130	4	216
SRL_OPN_2PTS030_0214_20151231_161624_20151231_175602.EUM.nc	-0.000	-0.000	0.001	2891	5553	0	2473	2	187
SRL_OPN_2PTS030_0216_20151231_175602_20151231_193532.EUM.nc	0.000	0.000	0.001	3005	5586	0	2236	11	334
SRL_OPN_2PTS030_0218_20151231_193531_20151231_211433.EUM.nc	0.000	-0.000	0.001	3411	5414	0	1772	3	228
SRL_OPN_2PTS030_0220_20151231_211431_20151231_225240.EUM.nc	0.000	-0.000	0.001	2295	5367	0	2848	10	214
SRL_OPN_2PTS030_0221_20151231_225240_20160101_003029.EUM.nc	0.000	0.000	0.001	3039	5443	0	2172	6	226
SRL_OPN_2PTS030_0223_20160101_003028_20160101_020837.EUM.nc	0.000	0.000	0.001	2655	5531	0	2549	3	324
SRL_OPN_2PTS030_0225_20160101_020837_20160101_034748.EUM.nc	0.000	0.000	0.001	2855	5480	0	2425	12	188
SRL_OPN_2PTS030_0227_20160101_034747_20160101_052855.EUM.nc	-0.000	-0.000	0.001	2771	5549	0	2496	6	276
SRL_OPN_2PTS030_0229_20160101_052854_20160101_071814.EUM.nc	0.000	-0.000	0.001	3759	6178	0	2045	15	359
SRL_OPN_2PTS030_0232_20160101_071814_20160101_085640.EUM.nc	0.000	-0.000	0.001	3450	5588	0	1876	8	254

– Continued on next page

Table 15: Ka-Band Waveform Attitude Statistics.

– Continued from previous page

File	Median	Mean	Std. Dev.	No. Obs.	Total Obs.	Default Lat/Lon	Flag (total)	Default (total)	3-Sigma Edited
SRL_OPN_2PTS030_0233_20160101_085639_20160101_103426.EUM.nc	0.000	0.000	0.001	2242	5454	0	3020	8	184
SRL_OPN_2PTS030_0235_20160101_103425_20160101_121232.EUM.nc	0.000	0.000	0.001	2359	5413	0	2815	9	230
SRL_OPN_2PTS030_0237_20160101_121231_20160101_135140.EUM.nc	0.000	-0.000	0.001	2887	5440	0	2307	2	244
SRL_OPN_2PTS030_0239_20160101_135141_20160101_154503.EUM.nc	0.000	0.000	0.001	3389	6358	0	2720	3	246
SRL_OPN_2PTS030_0242_20160101_154502_20160101_172442.EUM.nc	-0.000	-0.000	0.001	2769	5492	0	2569	2	152
SRL_OPN_2PTS030_0244_20160101_172441_20160101_190418.EUM.nc	0.000	0.000	0.001	3073	5609	0	2253	6	277
SRL_OPN_2PTS030_0246_20160101_190417_20160101_204329.EUM.nc	0.000	0.000	0.001	3623	5554	0	1636	21	274
SRL_OPN_2PTS030_0248_20160101_204329_20160101_222152.EUM.nc	0.000	0.000	0.001	2764	5296	0	2292	21	219
SRL_OPN_2PTS030_0250_20160101_222152_20160101_235946.EUM.nc	0.000	0.001	0.001	2910	5453	0	2326	15	202
SRL_OPN_2PTS030_0251_20160101_235946_20160102_013743.EUM.nc	0.000	0.000	0.001	2907	5538	0	2390	7	234
SRL_OPN_2PTS030_0253_20160102_013742_20160102_031627.EUM.nc	0.000	0.000	0.001	2833	5518	0	2429	20	236
SRL_OPN_2PTS030_0255_20160102_031626_20160102_045655.EUM.nc	0.000	-0.000	0.001	2950	5492	0	2327	0	215
SRL_OPN_2PTS030_0257_20160102_045655_20160102_063929.EUM.nc	-0.000	-0.000	0.001	3839	5784	0	1702	6	237
SRL_OPN_2PTS030_0259_20160102_063928_20160102_082550.EUM.nc	0.000	0.000	0.001	3893	6039	0	1820	6	320
SRL_OPN_2PTS030_0262_20160102_082549_20160102_100342.EUM.nc	0.000	0.000	0.001	2598	5353	0	2587	5	163
SRL_OPN_2PTS030_0263_20160102_100341_20160102_114139.EUM.nc	0.000	0.000	0.001	2148	5412	0	2955	14	295
SRL_OPN_2PTS030_0265_20160102_114138_20160102_132021.EUM.nc	0.000	0.000	0.001	2786	5261	0	2281	1	193
SRL_OPN_2PTS030_0267_20160102_132020_20160102_151343.EUM.nc	0.000	0.000	0.001	3303	6362	0	2771	5	283
SRL_OPN_2PTS030_0270_20160102_151342_20160102_165322.EUM.nc	0.000	0.000	0.001	2702	5540	0	2577	2	259
SRL_OPN_2PTS030_0272_20160102_165322_20160102_183303.EUM.nc	0.000	0.000	0.001	3055	5495	0	2130	4	306
SRL_OPN_2PTS030_0274_20160102_183302_20160102_201223.EUM.nc	0.000	0.000	0.001	3096	5526	0	2184	10	236
SRL_OPN_2PTS030_0276_20160102_201223_20160102_215059.EUM.nc	0.000	0.000	0.001	3136	5450	0	2001	35	278
SRL_OPN_2PTS030_0278_20160102_215059_20160102_232901.EUM.nc	0.000	0.000	0.001	2268	5318	0	2799	25	226
SRL_OPN_2PTS030_0279_20160102_232901_20160103_010652.EUM.nc	0.000	0.000	0.001	2536	5482	0	2680	8	258
SRL_OPN_2PTS030_0281_20160103_010651_20160103_024512.EUM.nc	0.000	0.000	0.001	2847	5506	0	2450	0	209
SRL_OPN_2PTS030_0283_20160103_024511_20160103_042507.EUM.nc	0.000	0.000	0.001	2730	5494	0	2483	4	277
SRL_OPN_2PTS030_0285_20160103_042506_20160103_060655.EUM.nc	0.000	-0.000	0.001	3572	5707	0	1825	3	307
SRL_OPN_2PTS030_0287_20160103_060655_20160103_075454.EUM.nc	0.000	0.000	0.001	3911	6093	0	1879	3	300
SRL_OPN_2PTS030_0290_20160103_075453_20160103_093256.EUM.nc	0.000	0.000	0.001	2808	5483	0	2463	3	209
SRL_OPN_2PTS030_0291_20160103_093255_20160103_111048.EUM.nc	0.000	0.000	0.001	1962	5366	0	3162	26	216
SRL_OPN_2PTS030_0293_20160103_111048_20160103_124912.EUM.nc	0.000	0.000	0.001	2247	5223	0	2617	12	347
SRL_OPN_2PTS030_0295_20160103_124912_20160103_144222.EUM.nc	0.000	0.000	0.001	3144	6266	0	2831	3	288
SRL_OPN_2PTS030_0298_20160103_144221_20160103_162208.EUM.nc	0.000	0.000	0.001	3199	5643	0	2165	3	276
SRL_OPN_2PTS030_0300_20160103_162207_20160103_180145.EUM.nc	0.000	-0.000	0.001	2943	5566	0	2427	4	192
SRL_OPN_2PTS030_0302_20160103_180144_20160103_194113.EUM.nc	0.000	0.000	0.001	3105	5568	0	2220	6	237
SRL_OPN_2PTS030_0304_20160103_194112_20160103_212002.EUM.nc	0.000	0.000	0.001	3455	5383	0	1716	11	201
SRL_OPN_2PTS030_0306_20160103_212001_20160103_225816.EUM.nc	0.000	0.000	0.001	2255	5369	0	2928	23	163
SRL_OPN_2PTS030_0307_20160103_225815_20160104_003604.EUM.nc	0.000	0.000	0.001	3120	5475	0	2157	8	190
SRL_OPN_2PTS030_0309_20160104_003603_20160104_021407.EUM.nc	0.000	0.000	0.001	2697	5535	0	2604	2	232

– Continued on next page

Table 15: Ka-Band Waveform Attitude Statistics.

– Continued from previous page

File	Median	Mean	Std. Dev.	No. Obs.	Total Obs.	Default Lat/Lon	Flag (total)	Default (total)	3-Sigma Edited
SRL_OPN_2PTS030_0311_20160104_021406_20160104_035331.EUM.nc	0.000	0.000	0.001	2698	5528	0	2631	3	196
SRL_OPN_2PTS030_0313_20160104_035330_20160104_053445.EUM.nc	-0.000	-0.000	0.001	2828	5545	0	2448	9	260
SRL_OPN_2PTS030_0315_20160104_053445_20160104_072353.EUM.nc	-0.000	-0.000	0.001	3978	6194	0	1938	9	269
SRL_OPN_2PTS030_0318_20160104_072352_20160104_090209.EUM.nc	0.000	0.000	0.001	3390	5575	0	1867	5	313
SRL_OPN_2PTS030_0319_20160104_090208_20160104_104002.EUM.nc	0.000	0.000	0.001	2328	5454	0	2950	18	158
SRL_OPN_2PTS030_0321_20160104_104001_20160104_121810.EUM.nc	0.000	0.000	0.001	2465	5425	0	2789	19	152
SRL_OPN_2PTS030_0323_20160104_121809_20160104_135715.EUM.nc	-0.000	-0.000	0.001	2962	5452	0	2192	5	293
SRL_OPN_2PTS030_0325_20160104_135714_20160104_155038.EUM.nc	0.000	-0.000	0.001	3334	6376	0	2774	16	252
SRL_OPN_2PTS030_0328_20160104_155038_20160104_173024.EUM.nc	-0.000	-0.000	0.001	2741	5449	0	2515	6	187
SRL_OPN_2PTS030_0330_20160104_173023_20160104_191000.EUM.nc	0.000	0.000	0.001	3281	5627	0	2078	4	264
SRL_OPN_2PTS030_0332_20160104_190959_20160104_204901.EUM.nc	0.000	0.000	0.001	3604	5525	0	1616	6	299
SRL_OPN_2PTS030_0334_20160104_204901_20160104_222729.EUM.nc	0.000	0.000	0.001	2831	5340	0	2280	15	214
SRL_OPN_2PTS030_0336_20160104_222729_20160105_000521.EUM.nc	0.000	0.000	0.001	2952	5498	0	2298	5	243
SRL_OPN_2PTS030_0337_20160105_000521_20160105_014311.EUM.nc	0.000	0.000	0.001	2968	5553	0	2335	4	246
SRL_OPN_2PTS030_0339_20160105_014311_20160105_032209.EUM.nc	0.000	-0.000	0.001	2810	5497	0	2453	9	225
SRL_OPN_2PTS030_0341_20160105_032208_20160105_050236.EUM.nc	-0.000	-0.000	0.001	2913	5506	0	2421	8	164
SRL_OPN_2PTS030_0343_20160105_050235_20160105_065250.EUM.nc	-0.000	-0.000	0.001	3851	6183	0	2147	2	183
SRL_OPN_2PTS030_0346_20160105_065251_20160105_083119.EUM.nc	0.000	0.000	0.001	3893	5621	0	1386	3	339
SRL_OPN_2PTS030_0348_20160105_083118_20160105_100919.EUM.nc	0.000	0.000	0.001	2556	5363	0	2586	7	214
SRL_OPN_2PTS030_0349_20160105_100918_20160105_114716.EUM.nc	0.000	0.001	0.002	2231	5410	0	2892	24	263
SRL_OPN_2PTS030_0351_20160105_114715_20160105_132556.EUM.nc	0.000	0.000	0.001	2731	5333	0	2290	5	307
SRL_OPN_2PTS030_0353_20160105_132556_20160105_151918.EUM.nc	-0.000	-0.000	0.001	3412	6355	0	2721	5	217
SRL_OPN_2PTS030_0356_20160105_151917_20160105_165905.EUM.nc	-0.000	-0.000	0.001	2744	5579	0	2596	2	237
SRL_OPN_2PTS030_0358_20160105_165904_20160105_183844.EUM.nc	0.000	-0.000	0.001	3123	5477	0	2086	3	265
SRL_OPN_2PTS030_0360_20160105_183844_20160105_201756.EUM.nc	0.000	0.000	0.001	3076	5457	0	2059	11	311
SRL_OPN_2PTS030_0362_20160105_201755_20160105_215637.EUM.nc	0.000	0.000	0.001	2941	5461	0	2212	41	267
SRL_OPN_2PTS030_0364_20160105_215637_20160105_233438.EUM.nc	0.000	0.000	0.001	2471	5303	0	2647	8	177
SRL_OPN_2PTS030_0365_20160105_233437_20160106_011220.EUM.nc	0.000	0.000	0.001	2634	5486	0	2566	5	281
SRL_OPN_2PTS030_0367_20160106_011220_20160106_025053.EUM.nc	0.000	0.000	0.001	2799	5516	0	2474	3	240
SRL_OPN_2PTS030_0369_20160106_025053_20160106_043054.EUM.nc	0.000	-0.000	0.001	2753	5476	0	2484	5	234
SRL_OPN_2PTS030_0371_20160106_043053_20160106_061249.EUM.nc	0.000	-0.000	0.001	3699	5712	0	1820	2	191
SRL_OPN_2PTS030_0373_20160106_061249_20160106_080024.EUM.nc	-0.000	-0.000	0.001	3963	6103	0	1846	2	292
SRL_OPN_2PTS030_0376_20160106_080024_20160106_093833.EUM.nc	0.000	0.000	0.001	2709	5488	0	2518	10	251
SRL_OPN_2PTS030_0377_20160106_093833_20160106_111626.EUM.nc	0.000	0.000	0.001	2058	5334	0	3055	23	198
SRL_OPN_2PTS030_0379_20160106_111625_20160106_125443.EUM.nc	0.000	0.000	0.001	2510	5247	0	2523	2	212
SRL_OPN_2PTS030_0381_20160106_125442_20160106_144805.EUM.nc	-0.000	-0.000	0.001	3277	6264	0	2762	2	223
SRL_OPN_2PTS030_0384_20160106_144804_20160106_162743.EUM.nc	0.000	0.000	0.001	3323	5636	0	2087	12	214
SRL_OPN_2PTS030_0386_20160106_162743_20160106_180726.EUM.nc	-0.000	-0.000	0.001	2915	5577	0	2407	9	246
SRL_OPN_2PTS030_0388_20160106_180726_20160106_194645.EUM.nc	0.000	0.000	0.001	3044	5545	0	2279	4	218

– Continued on next page

Table 15: Ka-Band Waveform Attitude Statistics.

– Continued from previous page

File	Median	Mean	Std. Dev.	No. Obs.	Total Obs.	Default Lat/Lon	Flag (total)	Default (total)	3-Sigma Edited
SRL_OPN_2PTS030_0390_20160106_194644_20160106_212541.EUM.nc	0.000	0.000	0.001	3419	5402	0	1730	14	239
SRL_OPN_2PTS030_0392_20160106_212541_20160106_230353.EUM.nc	-0.000	-0.000	0.001	2201	5292	0	2973	3	115
SRL_OPN_2PTS030_0393_20160106_230353_20160107_004133.EUM.nc	0.000	0.000	0.001	2964	5456	0	2180	18	294
SRL_OPN_2PTS030_0395_20160107_004132_20160107_021947.EUM.nc	0.000	-0.000	0.001	2772	5568	0	2591	1	204
SRL_OPN_2PTS030_0397_20160107_021946_20160107_035916.EUM.nc	0.000	-0.000	0.001	2738	5528	0	2535	5	250
SRL_OPN_2PTS030_0399_20160107_035916_20160107_054029.EUM.nc	0.000	-0.000	0.001	3149	5529	0	2125	8	247
SRL_OPN_2PTS030_0401_20160107_054029_20160107_072924.EUM.nc	-0.000	-0.000	0.001	3993	6161	0	1828	9	331
SRL_OPN_2PTS030_0404_20160107_072923_20160107_090746.EUM.nc	-0.000	-0.000	0.001	3297	5545	0	2011	7	230
SRL_OPN_2PTS030_0405_20160107_090746_20160107_104539.EUM.nc	0.000	0.000	0.001	2248	5496	0	3072	23	153
SRL_OPN_2PTS030_0407_20160107_104538_20160107_122340.EUM.nc	0.000	0.000	0.001	2528	5404	0	2739	4	133
SRL_OPN_2PTS030_0409_20160107_122339_20160107_140258.EUM.nc	-0.000	-0.000	0.001	3101	5442	0	2137	2	202
SRL_OPN_2PTS030_0411_20160107_140257_20160107_155620.EUM.nc	0.000	-0.000	0.001	2647	6020	0	2720	81	572
SRL_OPN_2PTS030_0414_20160107_155619_20160107_173606.EUM.nc	-0.000	-0.000	0.001	2782	5494	0	2477	10	225
SRL_OPN_2PTS030_0416_20160107_173606_20160107_191532.EUM.nc	-0.000	-0.000	0.001	3239	5574	0	2112	2	221
SRL_OPN_2PTS030_0418_20160107_191533_20160107_205440.EUM.nc	0.000	0.000	0.001	3577	5586	0	1698	8	303
SRL_OPN_2PTS030_0420_20160107_205439_20160107_223305.EUM.nc	-0.000	-0.000	0.001	2686	5357	0	2444	25	202
SRL_OPN_2PTS030_0421_20160107_223304_20160108_001049.EUM.nc	0.000	0.000	0.001	2966	5470	0	2280	15	209
SRL_OPN_2PTS030_0423_20160108_001049_20160108_014849.EUM.nc	0.000	0.000	0.001	2917	5541	0	2338	2	284
SRL_OPN_2PTS030_0425_20160108_014848_20160108_032750.EUM.nc	0.000	0.000	0.001	2890	5491	0	2317	8	276
SRL_OPN_2PTS030_0427_20160108_032749_20160108_050824.EUM.nc	-0.000	-0.000	0.001	2809	5521	0	2428	7	277
SRL_OPN_2PTS030_0429_20160108_050824_20160108_065821.EUM.nc	-0.000	-0.000	0.001	3660	6143	0	2204	9	270
SRL_OPN_2PTS030_0432_20160108_065821_20160108_083656.EUM.nc	-0.000	-0.000	0.001	3972	5626	0	1390	7	257
SRL_OPN_2PTS030_0434_20160108_083656_20160108_101454.EUM.nc	0.000	0.000	0.001	2461	5395	0	2666	8	260
SRL_OPN_2PTS030_0435_20160108_101453_20160108_115245.EUM.nc	0.000	0.000	0.001	2363	5421	0	2815	11	232
SRL_OPN_2PTS030_0437_20160108_115244_20160108_133136.EUM.nc	0.000	-0.000	0.001	2779	5318	0	2287	4	248
SRL_OPN_2PTS030_0439_20160108_133136_20160108_152459.EUM.nc	-0.000	-0.000	0.001	3405	6345	0	2682	1	257
SRL_OPN_2PTS030_0442_20160108_152459_20160108_170447.EUM.nc	-0.000	-0.000	0.001	2638	5583	0	2645	8	292
SRL_OPN_2PTS030_0444_20160108_170446_20160108_184418.EUM.nc	-0.000	-0.000	0.001	3224	5486	0	2074	1	187
SRL_OPN_2PTS030_0446_20160108_184417_20160108_202335.EUM.nc	0.000	-0.000	0.001	3252	5485	0	1940	7	286
SRL_OPN_2PTS030_0448_20160108_202334_20160108_220215.EUM.nc	0.000	0.000	0.001	2847	5473	0	2335	21	270
SRL_OPN_2PTS030_0450_20160108_220215_20160108_234006.EUM.nc	0.000	0.000	0.001	2509	5428	0	2639	8	272
SRL_OPN_2PTS030_0451_20160108_234006_20160109_011757.EUM.nc	0.000	0.000	0.001	2816	5493	0	2432	1	244
SRL_OPN_2PTS030_0453_20160109_011756_20160109_025634.EUM.nc	0.000	-0.000	0.001	2786	5522	0	2453	8	275
SRL_OPN_2PTS030_0455_20160109_025633_20160109_043633.EUM.nc	-0.000	-0.000	0.001	2780	5464	0	2474	6	204
SRL_OPN_2PTS030_0457_20160109_043633_20160109_061845.EUM.nc	-0.000	-0.000	0.001	3825	5752	0	1730	0	197
SRL_OPN_2PTS030_0459_20160109_061844_20160109_080602.EUM.nc	-0.000	-0.000	0.001	4007	6096	0	1850	2	237
SRL_OPN_2PTS030_0462_20160109_080601_20160109_094409.EUM.nc	0.000	0.000	0.001	2763	5484	0	2525	20	176
SRL_OPN_2PTS030_0463_20160109_094408_20160109_112153.EUM.nc	0.000	0.000	0.001	1973	5235	0	3113	18	131
SRL_OPN_2PTS030_0465_20160109_112152_20160109_130023.EUM.nc	0.000	0.000	0.001	2528	5267	0	2499	2	238

– Continued on next page

Table 15: Ka-Band Waveform Attitude Statistics.

– Continued from previous page

File	Median	Mean	Std. Dev.	No. Obs.	Total Obs.	Default Lat/Lon	Flag (total)	Default (total)	3-Sigma Edited
SRL_OPN_2PTS030_0467_20160109_130022_20160109_145339.EUM.nc	-0.000	-0.000	0.001	3334	6323	0	2744	5	240
SRL_OPN_2PTS030_0470_20160109_145339_20160109_163325.EUM.nc	-0.000	-0.000	0.001	3126	5596	0	2170	7	293
SRL_OPN_2PTS030_0472_20160109_163324_20160109_181301.EUM.nc	-0.000	-0.000	0.001	2965	5603	0	2416	11	211
SRL_OPN_2PTS030_0474_20160109_181300_20160109_195227.EUM.nc	-0.000	-0.000	0.001	2957	5528	0	2365	9	197
SRL_OPN_2PTS030_0476_20160109_195226_20160109_213120.EUM.nc	0.000	0.000	0.001	3491	5397	0	1663	25	218
SRL_OPN_2PTS030_0478_20160109_213119_20160109_230920.EUM.nc	0.000	0.000	0.001	2141	5290	0	3014	4	131
SRL_OPN_2PTS030_0479_20160109_230920_20160110_004710.EUM.nc	0.000	0.000	0.001	3002	5472	0	2264	21	185
SRL_OPN_2PTS030_0481_20160110_004709_20160110_022526.EUM.nc	-0.000	-0.000	0.001	2755	5538	0	2554	1	228
SRL_OPN_2PTS030_0483_20160110_022525_20160110_040453.EUM.nc	-0.000	-0.000	0.001	2820	5441	0	2465	7	149
SRL_OPN_2PTS030_0485_20160110_040452_20160110_054621.EUM.nc	-0.000	-0.000	0.001	3474	5649	0	1911	12	252
SRL_OPN_2PTS030_0487_20160110_054621_20160110_073503.EUM.nc	-0.000	-0.000	0.001	4013	6165	0	1893	1	258
SRL_OPN_2PTS030_0490_20160110_073502_20160110_091322.EUM.nc	-0.000	-0.000	0.001	3095	5547	0	2151	10	291
SRL_OPN_2PTS030_0491_20160110_091322_20160110_105107.EUM.nc	0.000	0.000	0.001	2070	5452	0	3111	39	232
SRL_OPN_2PTS030_0493_20160110_105106_20160110_122919.EUM.nc	0.000	0.000	0.001	2424	5311	0	2742	7	138
SRL_OPN_2PTS030_0495_20160110_122919_20160110_140842.EUM.nc	-0.000	-0.000	0.001	2901	5479	0	2263	22	293
SRL_OPN_2PTS030_0497_20160110_140842_20160110_160203.EUM.nc	-0.000	-0.000	0.001	3141	6377	0	2945	10	281
SRL_OPN_2PTS030_0500_20160110_160203_20160110_174142.EUM.nc	-0.000	-0.000	0.001	2791	5588	0	2500	9	288
SRL_OPN_2PTS030_0502_20160110_174141_20160110_192115.EUM.nc	-0.000	-0.000	0.001	3267	5576	0	2065	0	244
SRL_OPN_2PTS030_0504_20160110_192114_20160110_210020.EUM.nc	0.000	-0.000	0.001	3651	5550	0	1652	9	238
SRL_OPN_2PTS030_0506_20160110_210020_20160110_223836.EUM.nc	0.000	0.000	0.001	2519	5335	0	2560	23	233
SRL_OPN_2PTS030_0507_20160110_223835_20160111_001625.EUM.nc	0.000	0.000	0.001	2915	5451	0	2305	2	229
SRL_OPN_2PTS030_0509_20160111_001626_20160111_015427.EUM.nc	0.000	0.000	0.001	2904	5526	0	2347	4	271
SRL_OPN_2PTS030_0511_20160111_015427_20160111_033325.EUM.nc	-0.000	-0.000	0.001	2886	5479	0	2255	21	317
SRL_OPN_2PTS030_0513_20160111_033324_20160111_051414.EUM.nc	-0.000	-0.000	0.001	2990	5528	0	2378	3	157
SRL_OPN_2PTS030_0515_20160111_051413_20160111_070401.EUM.nc	-0.000	-0.000	0.001	3681	6181	0	2216	14	270
SRL_OPN_2PTS030_0518_20160111_070400_20160111_084234.EUM.nc	-0.000	-0.000	0.001	3714	5609	0	1569	38	288
SRL_OPN_2PTS030_0520_20160111_084233_20160111_102022.EUM.nc	0.000	0.000	0.001	2469	5360	0	2692	18	181
SRL_OPN_2PTS030_0521_20160111_102021_20160111_115823.EUM.nc	0.000	0.000	0.001	2324	5385	0	2810	20	231
SRL_OPN_2PTS030_0523_20160111_115822_20160111_133720.EUM.nc	-0.000	-0.000	0.001	2744	5378	0	2309	9	316
SRL_OPN_2PTS030_0525_20160111_133719_20160111_153043.EUM.nc	-0.000	-0.000	0.001	3433	6348	0	2710	1	204
SRL_OPN_2PTS030_0528_20160111_153043_20160111_171022.EUM.nc	-0.000	-0.000	0.001	2775	5588	0	2613	3	197
SRL_OPN_2PTS030_0530_20160111_171021_20160111_185000.EUM.nc	-0.000	-0.000	0.001	3371	5503	0	1961	4	167
SRL_OPN_2PTS030_0532_20160111_185000_20160111_202916.EUM.nc	0.000	0.000	0.001	3309	5509	0	1875	8	317
SRL_OPN_2PTS030_0534_20160111_202916_20160111_220744.EUM.nc	0.000	0.000	0.001	2676	5434	0	2347	42	369
SRL_OPN_2PTS030_0536_20160111_220744_20160111_234543.EUM.nc	0.000	0.000	0.001	2776	5486	0	2499	6	205
SRL_OPN_2PTS030_0537_20160111_234542_20160112_012335.EUM.nc	0.000	0.000	0.001	2686	5526	0	2536	6	298
SRL_OPN_2PTS030_0539_20160112_012335_20160112_030208.EUM.nc	0.000	-0.000	0.001	2896	5523	0	2412	4	211
SRL_OPN_2PTS030_0541_20160112_030208_20160112_044222.EUM.nc	-0.000	-0.000	0.001	2921	5477	0	2403	3	150
SRL_OPN_2PTS030_0543_20160112_044221_20160112_062433.EUM.nc	-0.000	-0.000	0.001	3885	5763	0	1698	2	178

– Continued on next page

Table 15: Ka-Band Waveform Attitude Statistics.

– Continued from previous page

File	Median	Mean	Std. Dev.	No. Obs.	Total Obs.	Default Lat/Lon	Flag (total)	Default (total)	3-Sigma Edited
SRL_OPN_2PTS030_0545_20160112_062433_20160112_081141.EUM.nc	-0.000	-0.000	0.001	3941	6093	0	1850	1	301
SRL_OPN_2PTS030_0548_20160112_081141_20160112_094938.EUM.nc	-0.000	-0.000	0.001	2681	5357	0	2500	18	158
SRL_OPN_2PTS030_0549_20160112_094937_20160112_112731.EUM.nc	0.000	-0.000	0.001	2034	5264	0	3074	26	130
SRL_OPN_2PTS030_0551_20160112_112731_20160112_130605.EUM.nc	-0.000	-0.000	0.001	2568	5363	0	2528	1	266
SRL_OPN_2PTS030_0553_20160112_130605_20160112_145922.EUM.nc	-0.000	-0.000	0.001	3400	6330	0	2751	5	174
SRL_OPN_2PTS030_0556_20160112_145921_20160112_163900.EUM.nc	-0.000	-0.000	0.001	3115	5608	0	2291	15	187
SRL_OPN_2PTS030_0558_20160112_163859_20160112_181843.EUM.nc	-0.000	-0.000	0.001	3037	5503	0	2274	4	188
SRL_OPN_2PTS030_0560_20160112_181842_20160112_195808.EUM.nc	0.000	-0.000	0.001	2920	5505	0	2353	2	230
SRL_OPN_2PTS030_0562_20160112_195808_20160112_213651.EUM.nc	0.000	0.000	0.001	3337	5496	0	1878	19	262
SRL_OPN_2PTS030_0564_20160112_213650_20160112_231458.EUM.nc	0.000	0.000	0.001	2241	5293	0	2929	6	117
SRL_OPN_2PTS030_0565_20160112_231458_20160113_005246.EUM.nc	0.000	-0.000	0.001	2751	5490	0	2428	20	291
SRL_OPN_2PTS030_0567_20160113_005245_20160113_023059.EUM.nc	-0.000	-0.000	0.001	2795	5513	0	2476	4	238
SRL_OPN_2PTS030_0569_20160113_023058_20160113_041038.EUM.nc	-0.000	-0.000	0.001	2673	5503	0	2562	9	259
SRL_OPN_2PTS030_0571_20160113_041037_20160113_055207.EUM.nc	0.000	-0.000	0.001	3545	5682	0	1836	8	293
SRL_OPN_2PTS030_0573_20160113_055207_20160113_074043.EUM.nc	-0.000	-0.000	0.001	4039	6158	0	1870	0	249
SRL_OPN_2PTS030_0576_20160113_074043_20160113_091851.EUM.nc	-0.000	-0.000	0.001	3110	5533	0	2205	7	211
SRL_OPN_2PTS030_0577_20160113_091851_20160113_105643.EUM.nc	0.000	0.000	0.001	1974	5413	0	3172	15	252
SRL_OPN_2PTS030_0579_20160113_105642_20160113_123500.EUM.nc	-0.000	-0.000	0.001	2382	5290	0	2759	2	147
SRL_OPN_2PTS030_0581_20160113_123500_20160113_141419.EUM.nc	-0.000	-0.000	0.001	3131	5501	0	2199	0	171
SRL_OPN_2PTS030_0583_20160113_141420_20160113_160738.EUM.nc	-0.000	-0.000	0.001	3191	6378	0	2876	7	304
SRL_OPN_2PTS030_0586_20160113_160738_20160113_174725.EUM.nc	-0.000	-0.000	0.001	2881	5570	0	2467	2	220
SRL_OPN_2PTS030_0588_20160113_174724_20160113_192657.EUM.nc	-0.000	-0.000	0.001	3216	5619	0	2184	14	205
SRL_OPN_2PTS030_0590_20160113_192656_20160113_210552.EUM.nc	0.000	0.000	0.001	3537	5539	0	1736	13	253
SRL_OPN_2PTS030_0592_20160113_210551_20160113_224413.EUM.nc	0.000	0.000	0.001	2459	5332	0	2732	11	130
SRL_OPN_2PTS030_0593_20160113_224412_20160114_002202.EUM.nc	0.000	0.000	0.001	2837	5441	0	2299	4	301
SRL_OPN_2PTS030_0595_20160114_002201_20160114_015958.EUM.nc	0.000	0.000	0.001	2847	5538	0	2385	5	301
SRL_OPN_2PTS030_0597_20160114_015957_20160114_033910.EUM.nc	-0.000	-0.000	0.001	2961	5491	0	2355	7	168
SRL_OPN_2PTS030_0599_20160114_033909_20160114_051958.EUM.nc	-0.000	-0.000	0.001	2920	5554	0	2447	2	185
SRL_OPN_2PTS030_0601_20160114_051957_20160114_070942.EUM.nc	-0.000	-0.000	0.001	3686	6166	0	2188	8	284
SRL_OPN_2PTS030_0604_20160114_070941_20160114_084804.EUM.nc	-0.000	-0.000	0.001	3773	5597	0	1621	7	196
SRL_OPN_2PTS030_0605_20160114_084803_20160114_102559.EUM.nc	0.000	-0.000	0.001	2399	5414	0	2790	11	214
SRL_OPN_2PTS030_0607_20160114_102558_20160114_120402.EUM.nc	0.000	0.000	0.001	2371	5376	0	2769	20	216
SRL_OPN_2PTS030_0609_20160114_120402_20160114_134254.EUM.nc	-0.000	-0.000	0.001	2816	5406	0	2301	19	270
SRL_OPN_2PTS030_0611_20160114_134254_20160114_153618.EUM.nc	-0.000	-0.000	0.001	3408	6360	0	2720	2	230
SRL_OPN_2PTS030_0614_20160114_153617_20160114_171606.EUM.nc	-0.001	-0.001	0.001	2676	5619	0	2673	2	268
SRL_OPN_2PTS030_0616_20160114_171605_20160114_185543.EUM.nc	-0.000	-0.000	0.001	3278	5510	0	2024	7	201
SRL_OPN_2PTS030_0618_20160114_185543_20160114_203449.EUM.nc	0.000	-0.000	0.001	3403	5524	0	1811	11	299
SRL_OPN_2PTS030_0620_20160114_203448_20160114_221323.EUM.nc	0.000	0.000	0.001	2799	5464	0	2418	12	235
SRL_OPN_2PTS030_0622_20160114_221323_20160114_235111.EUM.nc	0.000	-0.000	0.001	2744	5448	0	2466	5	233

– Continued on next page

Table 15: Ka-Band Waveform Attitude Statistics.

– Continued from previous page

File	Median	Mean	Std. Dev.	No. Obs.	Total Obs.	Default Lat/Lon	Flag (total)	Default (total)	3-Sigma Edited
SRL_OPN_2PTS030_0623_20160114_235110_20160115_012905.EUM.nc	0.000	0.000	0.001	2731	5468	0	2437	11	289
SRL_OPN_2PTS030_0625_20160115_012905_20160115_030750.EUM.nc	-0.000	-0.000	0.001	2947	5498	0	2352	7	192
SRL_OPN_2PTS030_0627_20160115_030749_20160115_044802.EUM.nc	-0.000	-0.000	0.001	2884	5428	0	2362	12	170
SRL_OPN_2PTS030_0629_20160115_044801_20160115_063029.EUM.nc	-0.000	-0.000	0.001	3816	5747	0	1695	0	236
SRL_OPN_2PTS030_0631_20160115_063029_20160115_081711.EUM.nc	-0.000	-0.000	0.001	3972	6080	0	1808	0	300
SRL_OPN_2PTS030_0634_20160115_081712_20160115_095514.EUM.nc	-0.000	-0.000	0.001	2630	5390	0	2568	7	185
SRL_OPN_2PTS030_0635_20160115_095514_20160115_113309.EUM.nc	0.000	0.000	0.001	2150	5345	0	2954	27	214
SRL_OPN_2PTS030_0637_20160115_113309_20160115_131138.EUM.nc	-0.000	-0.000	0.001	2642	5332	0	2451	8	231
SRL_OPN_2PTS030_0639_20160115_131138_20160115_150456.EUM.nc	-0.000	-0.000	0.001	3398	6338	0	2713	0	227
SRL_OPN_2PTS030_0642_20160115_150456_20160115_164444.EUM.nc	-0.000	-0.000	0.001	2874	5569	0	2449	11	235
SRL_OPN_2PTS030_0644_20160115_164443_20160115_182426.EUM.nc	-0.000	-0.000	0.001	3198	5499	0	2038	2	261
SRL_OPN_2PTS030_0646_20160115_182427_20160115_200342.EUM.nc	-0.000	-0.000	0.001	2924	5498	0	2370	3	201
SRL_OPN_2PTS030_0648_20160115_200342_20160115_214229.EUM.nc	-0.000	-0.000	0.001	3178	5496	0	2028	19	271
SRL_OPN_2PTS030_0650_20160115_214229_20160115_232034.EUM.nc	0.000	0.000	0.001	2246	5298	0	2774	10	268
SRL_OPN_2PTS030_0651_20160115_232034_20160116_005815.EUM.nc	0.000	0.000	0.001	2649	5497	0	2493	20	335
SRL_OPN_2PTS030_0653_20160116_005814_20160116_023639.EUM.nc	-0.000	-0.000	0.001	2900	5534	0	2404	17	213
SRL_OPN_2PTS030_0655_20160116_023639_20160116_041625.EUM.nc	-0.000	-0.000	0.001	2761	5479	0	2491	10	217
SRL_OPN_2PTS030_0657_20160116_041625_20160116_055801.EUM.nc	-0.000	-0.000	0.001	3586	5696	0	1830	7	273
SRL_OPN_2PTS030_0659_20160116_055800_20160116_074614.EUM.nc	-0.000	-0.000	0.001	3955	6127	0	1863	1	308
SRL_OPN_2PTS030_0662_20160116_074613_20160116_092428.EUM.nc	-0.000	-0.000	0.001	3067	5518	0	2208	7	236
SRL_OPN_2PTS030_0663_20160116_092428_20160116_110221.EUM.nc	0.000	0.000	0.001	1976	5436	0	3239	26	195
SRL_OPN_2PTS030_0665_20160116_110220_20160116_124032.EUM.nc	-0.000	-0.000	0.001	2369	5270	0	2660	6	235
SRL_OPN_2PTS030_0667_20160116_124031_20160116_142004.EUM.nc	-0.000	-0.000	0.001	3067	5446	0	2064	0	315
SRL_OPN_2PTS030_0669_20160116_142005_20160116_161322.EUM.nc	-0.000	-0.000	0.001	3279	6364	0	2828	4	253
SRL_OPN_2PTS030_0672_20160116_161322_20160116_175307.EUM.nc	-0.000	-0.000	0.001	2845	5560	0	2449	19	247
SRL_OPN_2PTS030_0674_20160116_175306_20160116_193231.EUM.nc	-0.000	-0.000	0.001	3173	5587	0	2155	16	243
SRL_OPN_2PTS030_0676_20160116_193230_20160116_211132.EUM.nc	-0.000	-0.000	0.001	3409	5419	0	1768	3	239
SRL_OPN_2PTS030_0678_20160116_211131_20160116_224950.EUM.nc	0.000	0.000	0.001	2336	5396	0	2866	9	185
SRL_OPN_2PTS030_0679_20160116_224949_20160117_002730.EUM.nc	0.000	0.000	0.001	2981	5410	0	2164	13	252
SRL_OPN_2PTS030_0681_20160117_002729_20160117_020537.EUM.nc	0.000	-0.000	0.001	2884	5549	0	2470	29	166
SRL_OPN_2PTS030_0683_20160117_020537_20160117_034445.EUM.nc	-0.000	-0.000	0.001	2889	5534	0	2420	9	216
SRL_OPN_2PTS030_0685_20160117_034445_20160117_052548.EUM.nc	-0.000	-0.000	0.001	2813	5547	0	2514	5	215
SRL_OPN_2PTS030_0687_20160117_052548_20160117_071513.EUM.nc	-0.000	-0.000	0.001	3767	6163	0	2085	12	299
SRL_OPN_2PTS030_0690_20160117_071512_20160117_085342.EUM.nc	-0.000	-0.000	0.001	3631	5591	0	1649	10	301
SRL_OPN_2PTS030_0691_20160117_085341_20160117_103136.EUM.nc	0.000	-0.000	0.001	2169	5499	0	3069	11	250
SRL_OPN_2PTS030_0693_20160117_103135_20160117_120932.EUM.nc	-0.000	-0.000	0.001	2413	5400	0	2814	19	154
SRL_OPN_2PTS030_0695_20160117_120932_20160117_134838.EUM.nc	-0.000	-0.000	0.001	2911	5439	0	2325	2	201
SRL_OPN_2PTS030_0697_20160117_134837_20160117_154201.EUM.nc	-0.000	-0.000	0.001	3338	6323	0	2676	3	306
SRL_OPN_2PTS030_0700_20160117_154200_20160117_172148.EUM.nc	-0.001	-0.001	0.001	2820	5514	0	2521	6	167

– Continued on next page

Table 15: Ka-Band Waveform Attitude Statistics.

– Continued from previous page

File	Median	Mean	Std. Dev.	No. Obs.	Total Obs.	Default Lat/Lon	Flag (total)	Default (total)	3-Sigma Edited
SRL_OPN_2PTS030_0702_20160117_172149_20160117_190116.EUM.nc	-0.000	-0.000	0.001	3332	5581	0	2043	3	203
SRL_OPN_2PTS030_0704_20160117_190117_20160117_204029.EUM.nc	0.000	0.000	0.001	3514	5528	0	1651	16	347
SRL_OPN_2PTS030_0706_20160117_204028_20160117_221853.EUM.nc	0.000	0.000	0.001	2785	5324	0	2247	25	267
SRL_OPN_2PTS030_0708_20160117_221853_20160117_235647.EUM.nc	0.000	0.000	0.001	2860	5462	0	2384	5	213
SRL_OPN_2PTS030_0709_20160117_235646_20160118_013451.EUM.nc	0.000	-0.000	0.001	2953	5533	0	2375	4	201
SRL_OPN_2PTS030_0711_20160118_013450_20160118_031333.EUM.nc	-0.000	-0.000	0.001	2800	5506	0	2413	15	278
SRL_OPN_2PTS030_0713_20160118_031333_20160118_045359.EUM.nc	-0.000	-0.000	0.001	2963	5478	0	2355	3	157
SRL_OPN_2PTS030_0715_20160118_045358_20160118_063627.EUM.nc	-0.000	-0.000	0.001	3875	5788	0	1739	1	173
SRL_OPN_2PTS030_0717_20160118_063627_20160118_082258.EUM.nc	-0.000	-0.000	0.001	4045	6069	0	1804	2	218
SRL_OPN_2PTS030_0720_20160118_082257_20160118_100051.EUM.nc	0.000	0.000	0.001	2611	5372	0	2511	20	230
SRL_OPN_2PTS030_0721_20160118_100051_20160118_113847.EUM.nc	0.000	0.000	0.001	2250	5349	0	2907	25	167
SRL_OPN_2PTS030_0723_20160118_113846_20160118_131728.EUM.nc	0.000	0.000	0.001	2737	5326	0	2363	3	223
SRL_OPN_2PTS030_0725_20160118_131729_20160118_151049.EUM.nc	-0.000	-0.000	0.001	3411	6362	0	2741	2	208
SRL_OPN_2PTS030_0728_20160118_151048_20160118_165037.EUM.nc	-0.000	-0.000	0.001	2941	5568	0	2501	6	120
SRL_OPN_2PTS030_0730_20160118_165036_20160118_183009.EUM.nc	-0.000	-0.000	0.001	3243	5466	0	2007	7	209
SRL_OPN_2PTS030_0732_20160118_183008_20160118_200930.EUM.nc	-0.000	-0.000	0.001	3015	5492	0	2247	4	226
SRL_OPN_2PTS030_0734_20160118_200929_20160118_214808.EUM.nc	0.000	0.000	0.001	3153	5503	0	2061	21	268
SRL_OPN_2PTS030_0736_20160118_214807_20160118_232612.EUM.nc	0.000	0.000	0.002	2371	5266	0	2664	35	196
SRL_OPN_2PTS030_0737_20160118_232612_20160119_010401.EUM.nc	0.000	-0.000	0.001	2581	5476	0	2643	11	241
SRL_OPN_2PTS030_0739_20160119_010401_20160119_024228.EUM.nc	-0.000	-0.000	0.001	2822	5553	0	2456	2	273
SRL_OPN_2PTS030_0741_20160119_024227_20160119_042213.EUM.nc	-0.000	-0.000	0.001	2730	5494	0	2508	8	248
SRL_OPN_2PTS030_0743_20160119_042212_20160119_060405.EUM.nc	-0.000	-0.000	0.001	3643	5703	0	1797	3	260
SRL_OPN_2PTS030_0745_20160119_060404_20160119_075203.EUM.nc	-0.000	-0.000	0.001	3878	6106	0	1841	4	383
SRL_OPN_2PTS030_0748_20160119_075203_20160119_093015.EUM.nc	-0.000	0.000	0.001	3042	5484	0	2228	12	202
SRL_OPN_2PTS030_0749_20160119_093015_20160119_110758.EUM.nc	0.000	0.000	0.001	2013	5405	0	3177	19	196
SRL_OPN_2PTS030_0751_20160119_110757_20160119_124620.EUM.nc	-0.000	-0.000	0.001	2315	5207	0	2676	4	212
SRL_OPN_2PTS030_0753_20160119_124619_20160119_143928.EUM.nc	-0.000	-0.000	0.001	3225	6182	0	2740	0	217
SRL_OPN_2PTS030_0756_20160119_143928_20160119_161914.EUM.nc	-0.000	-0.000	0.001	3210	5642	0	2103	5	324
SRL_OPN_2PTS030_0758_20160119_161913_20160119_175850.EUM.nc	-0.000	-0.000	0.001	2952	5548	0	2390	16	190
SRL_OPN_2PTS030_0760_20160119_175850_20160119_193821.EUM.nc	-0.000	-0.000	0.001	3099	5579	0	2162	2	316
SRL_OPN_2PTS030_0762_20160119_193820_20160119_211720.EUM.nc	0.000	0.000	0.001	3324	5438	0	1792	24	298
SRL_OPN_2PTS030_0764_20160119_211719_20160119_225527.EUM.nc	0.000	0.000	0.001	2213	5416	0	2965	12	226
SRL_OPN_2PTS030_0765_20160119_225526_20160120_003316.EUM.nc	0.000	0.000	0.001	3079	5438	0	2093	5	261
SRL_OPN_2PTS030_0767_20160120_003316_20160120_021126.EUM.nc	0.000	-0.000	0.001	2720	5533	0	2535	1	277
SRL_OPN_2PTS030_0769_20160120_021125_20160120_035038.EUM.nc	-0.000	-0.000	0.001	2828	5512	0	2462	24	198
SRL_OPN_2PTS030_0771_20160120_035037_20160120_053149.EUM.nc	-0.000	-0.000	0.001	2842	5523	0	2423	5	253
SRL_OPN_2PTS030_0773_20160120_053148_20160120_072102.EUM.nc	-0.000	-0.000	0.001	3985	6198	0	1983	3	227
SRL_OPN_2PTS030_0776_20160120_072102_20160120_085928.EUM.nc	-0.000	-0.000	0.001	3505	5592	0	1691	8	388
SRL_OPN_2PTS030_0777_20160120_085927_20160120_103713.EUM.nc	-0.000	-0.000	0.001	2203	5471	0	3001	5	262

– Continued on next page

Table 15: Ka-Band Waveform Attitude Statistics.

– Continued from previous page

File	Median	Mean	Std. Dev.	No. Obs.	Total Obs.	Default Lat/Lon	Flag (total)	Default (total)	3-Sigma Edited
SRL_OPN_2PTS030_0779_20160120_103713_20160120_121520.EUM.nc	0.000	-0.000	0.001	2273	5421	0	2807	26	315
SRL_OPN_2PTS030_0781_20160120_121519_20160120_135431.EUM.nc	-0.000	-0.000	0.001	2923	5433	0	2258	2	250
SRL_OPN_2PTS030_0783_20160120_135431_20160120_154755.EUM.nc	-0.000	-0.000	0.001	3343	6363	0	2731	5	284
SRL_OPN_2PTS030_0786_20160120_154755_20160120_172732.EUM.nc	-0.000	-0.000	0.001	2785	5484	0	2495	5	199
SRL_OPN_2PTS030_0788_20160120_172731_20160120_190708.EUM.nc	0.000	0.000	0.001	3356	5593	0	1958	8	271
SRL_OPN_2PTS030_0790_20160120_190707_20160120_204611.EUM.nc	0.000	0.000	0.001	3658	5518	0	1590	13	257
SRL_OPN_2PTS030_0792_20160120_204612_20160120_222441.EUM.nc	0.000	-0.000	0.001	2695	5336	0	2325	29	287
SRL_OPN_2PTS030_0794_20160120_222440_20160121_000234.EUM.nc	0.000	0.000	0.001	2882	5499	0	2373	17	227
SRL_OPN_2PTS030_0795_20160121_000233_20160121_014022.EUM.nc	0.000	0.000	0.001	2859	5521	0	2361	11	290
SRL_OPN_2PTS030_0797_20160121_014023_20160121_031916.EUM.nc	0.000	0.000	0.001	2756	5513	0	2385	13	359
SRL_OPN_2PTS030_0799_20160121_031916_20160121_045949.EUM.nc	-0.000	-0.000	0.001	2894	5502	0	2324	3	281
SRL_OPN_2PTS030_0801_20160121_045948_20160121_064227.EUM.nc	-0.000	-0.000	0.001	3845	5803	0	1748	2	208
SRL_OPN_2PTS030_0803_20160121_064226_20160121_082830.EUM.nc	-0.000	-0.000	0.001	4010	6032	0	1721	5	296
SRL_OPN_2PTS030_0806_20160121_082829_20160121_100630.EUM.nc	-0.000	-0.000	0.001	2674	5372	0	2512	2	184
SRL_OPN_2PTS030_0807_20160121_100630_20160121_114427.EUM.nc	0.000	0.000	0.001	2122	5385	0	2888	14	361
SRL_OPN_2PTS030_0809_20160121_114426_20160121_132311.EUM.nc	-0.000	-0.000	0.001	2800	5350	0	2359	0	191
SRL_OPN_2PTS030_0811_20160121_132311_20160121_151634.EUM.nc	-0.000	-0.000	0.001	3339	6328	0	2695	2	292
SRL_OPN_2PTS030_0814_20160121_151634_20160121_165613.EUM.nc	-0.000	-0.000	0.001	2679	5537	0	2507	7	344
SRL_OPN_2PTS030_0816_20160121_165613_20160121_183553.EUM.nc	-0.000	-0.000	0.001	3297	5458	0	1958	1	202
SRL_OPN_2PTS030_0818_20160121_183553_20160121_201513.EUM.nc	0.000	-0.000	0.001	3115	5475	0	2087	12	261
SRL_OPN_2PTS030_0820_20160121_201513_20160121_215348.EUM.nc	-0.000	-0.000	0.001	3037	5492	0	2141	40	274
SRL_OPN_2PTS030_0822_20160121_215348_20160121_233149.EUM.nc	0.000	0.000	0.001	2323	5264	0	2738	6	197
SRL_OPN_2PTS030_0823_20160121_233149_20160122_010939.EUM.nc	0.000	0.000	0.001	2436	5488	0	2690	5	357
SRL_OPN_2PTS030_0825_20160122_010939_20160122_024802.EUM.nc	0.000	0.000	0.001	2852	5532	0	2447	4	229
SRL_OPN_2PTS030_0827_20160122_024801_20160122_042801.EUM.nc	-0.000	-0.000	0.001	2809	5485	0	2445	6	225
SRL_OPN_2PTS030_0829_20160122_042800_20160122_060952.EUM.nc	-0.000	-0.000	0.001	3642	5687	0	1776	2	267
SRL_OPN_2PTS030_0831_20160122_060951_20160122_075743.EUM.nc	-0.000	-0.000	0.001	3957	6125	0	1884	2	282
SRL_OPN_2PTS030_0834_20160122_075743_20160122_093545.EUM.nc	-0.000	-0.000	0.001	2862	5489	0	2374	15	238
SRL_OPN_2PTS030_0835_20160122_093544_20160122_111337.EUM.nc	0.000	0.000	0.001	1973	5371	0	3202	38	158
SRL_OPN_2PTS030_0837_20160122_111336_20160122_125201.EUM.nc	-0.000	-0.000	0.001	2484	5223	0	2544	0	195
SRL_OPN_2PTS030_0839_20160122_125200_20160122_144513.EUM.nc	-0.000	-0.000	0.001	3203	6253	0	2769	1	280
SRL_OPN_2PTS030_0842_20160122_144512_20160122_162452.EUM.nc	-0.000	-0.000	0.001	3220	5623	0	2130	9	264
SRL_OPN_2PTS030_0844_20160122_162451_20160122_180435.EUM.nc	0.000	-0.000	0.001	2939	5608	0	2355	6	308
SRL_OPN_2PTS030_0846_20160122_180435_20160122_194404.EUM.nc	0.000	0.000	0.001	3144	5563	0	2165	3	251
SRL_OPN_2PTS030_0848_20160122_194403_20160122_212252.EUM.nc	0.000	0.000	0.001	3348	5365	0	1750	9	258
SRL_OPN_2PTS030_0850_20160122_212251_20160122_230105.EUM.nc	0.000	0.000	0.001	2125	5303	0	3003	10	165
SRL_OPN_2PTS030_0851_20160122_230105_20160123_003853.EUM.nc	0.000	0.000	0.001	2937	5459	0	2122	11	389
SRL_OPN_2PTS030_0853_20160123_003852_20160123_021658.EUM.nc	-0.000	-0.000	0.001	2697	5547	0	2580	1	269
SRL_OPN_2PTS030_0855_20160123_021657_20160123_035625.EUM.nc	-0.000	-0.000	0.001	2786	5562	0	2513	6	257

– Continued on next page

Table 15: Ka-Band Waveform Attitude Statistics.

– Continued from previous page

File	Median	Mean	Std. Dev.	No. Obs.	Total Obs.	Default Lat/Lon	Flag (total)	Default (total)	3-Sigma Edited
SRL_OPN_2PTS030_0857_20160123_035624_20160123_053743.EUM.nc	-0.000	-0.000	0.001	2944	5540	0	2263	11	322
SRL_OPN_2PTS030_0859_20160123_053742_20160123_072644.EUM.nc	0.000	0.000	0.001	3996	6165	0	1844	1	324
SRL_OPN_2PTS030_0862_20160123_072644_20160123_090458.EUM.nc	-0.000	-0.000	0.001	3452	5551	0	1789	5	305
SRL_OPN_2PTS030_0863_20160123_090457_20160123_104251.EUM.nc	0.000	0.000	0.001	2139	5486	0	3020	27	300
SRL_OPN_2PTS030_0865_20160123_104252_20160123_122101.EUM.nc	0.000	0.000	0.001	2368	5416	0	2742	13	293
SRL_OPN_2PTS030_0867_20160123_122101_20160123_140008.EUM.nc	-0.000	-0.000	0.001	3057	5435	0	2104	8	266
SRL_OPN_2PTS030_0869_20160123_140008_20160123_155331.EUM.nc	0.000	0.000	0.001	2964	6346	0	2966	1	415
SRL_OPN_2PTS030_0872_20160123_155330_20160123_173317.EUM.nc	0.000	0.000	0.002	2773	5472	0	2491	8	200
SRL_OPN_2PTS030_0874_20160123_173317_20160123_191252.EUM.nc	-0.000	-0.000	0.001	3363	5584	0	1876	5	340
SRL_OPN_2PTS030_0876_20160123_191252_20160123_205153.EUM.nc	0.000	0.000	0.001	3605	5571	0	1654	14	298
SRL_OPN_2PTS030_0878_20160123_205153_20160123_223019.EUM.nc	0.000	0.000	0.001	2703	5353	0	2360	31	259
SRL_OPN_2PTS030_0880_20160123_223019_20160124_000811.EUM.nc	0.000	0.000	0.001	2816	5467	0	2345	7	299
SRL_OPN_2PTS030_0881_20160124_000810_20160124_014602.EUM.nc	0.000	-0.000	0.001	2756	5536	0	2348	15	417
SRL_OPN_2PTS030_0883_20160124_014601_20160124_032501.EUM.nc	0.000	0.000	0.001	2971	5480	0	2250	15	244
SRL_OPN_2PTS030_0885_20160124_032500_20160124_050533.EUM.nc	-0.000	-0.000	0.001	2853	5508	0	2407	4	244
SRL_OPN_2PTS030_0887_20160124_050532_20160124_065542.EUM.nc	0.000	0.000	0.001	3595	6208	0	2228	1	384
SRL_OPN_2PTS030_0890_20160124_065542_20160124_083410.EUM.nc	-0.000	-0.000	0.001	3923	5616	0	1326	5	362
SRL_OPN_2PTS030_0892_20160124_083410_20160124_101209.EUM.nc	-0.000	-0.000	0.001	2610	5359	0	2543	18	188
SRL_OPN_2PTS030_0893_20160124_101208_20160124_115007.EUM.nc	0.000	0.000	0.001	2306	5387	0	2837	32	212
SRL_OPN_2PTS030_0895_20160124_115006_20160124_132848.EUM.nc	-0.000	-0.000	0.001	2812	5307	0	2281	13	201
SRL_OPN_2PTS030_0897_20160124_132847_20160124_152210.EUM.nc	-0.000	-0.000	0.001	3323	6321	0	2655	4	339
SRL_OPN_2PTS030_0900_20160124_152211_20160124_170157.EUM.nc	0.000	-0.000	0.001	2749	5588	0	2571	1	267
SRL_OPN_2PTS030_0902_20160124_170157_20160124_184138.EUM.nc	0.000	0.000	0.001	3195	5456	0	1926	2	333
SRL_OPN_2PTS030_0904_20160124_184138_20160124_202048.EUM.nc	-0.000	-0.000	0.001	3257	5486	0	1939	7	283
SRL_OPN_2PTS030_0906_20160124_202048_20160124_215928.EUM.nc	-0.000	-0.000	0.001	2898	5462	0	2315	27	222
SRL_OPN_2PTS030_0908_20160124_215929_20160124_233729.EUM.nc	-0.000	-0.000	0.001	2484	5404	0	2655	13	252
SRL_OPN_2PTS030_0909_20160124_233729_20160125_011511.EUM.nc	0.000	0.000	0.001	2628	5452	0	2407	12	405
SRL_OPN_2PTS030_0911_20160125_011510_20160125_025346.EUM.nc	0.000	-0.000	0.001	2661	5511	0	2371	1	478
SRL_OPN_2PTS030_0913_20160125_025345_20160125_043342.EUM.nc	-0.000	-0.000	0.001	2841	5471	0	2424	13	193
SRL_OPN_2PTS030_0915_20160125_043341_20160125_061550.EUM.nc	-0.000	-0.000	0.001	3697	5749	0	1755	3	294
SRL_OPN_2PTS030_0917_20160125_061550_20160125_080315.EUM.nc	-0.000	-0.000	0.001	3962	6087	0	1839	1	285
SRL_OPN_2PTS030_0920_20160125_080315_20160125_094124.EUM.nc	-0.000	-0.000	0.001	2932	5504	0	2363	8	201
SRL_OPN_2PTS030_0921_20160125_094124_20160125_111916.EUM.nc	0.000	0.000	0.001	2056	5229	0	2928	44	201
SRL_OPN_2PTS030_0923_20160125_111915_20160125_125736.EUM.nc	0.000	0.000	0.001	2571	5254	0	2488	3	192
SRL_OPN_2PTS030_0925_20160125_125735_20160125_145058.EUM.nc	-0.000	-0.000	0.001	3184	6288	0	2749	2	353
SRL_OPN_2PTS030_0928_20160125_145058_20160125_163036.EUM.nc	-0.000	-0.000	0.001	3233	5655	0	2234	10	178
SRL_OPN_2PTS030_0930_20160125_163036_20160125_181020.EUM.nc	-0.000	-0.000	0.001	3042	5574	0	2311	4	217
SRL_OPN_2PTS030_0932_20160125_181019_20160125_194939.EUM.nc	0.000	-0.000	0.001	2799	5514	0	2175	4	536
SRL_OPN_2PTS030_0934_20160125_194938_20160125_212833.EUM.nc	-0.000	-0.000	0.001	3337	5397	0	1686	22	352

– Continued on next page

Table 15: Ka-Band Waveform Attitude Statistics.

– Continued from previous page

File	Median	Mean	Std. Dev.	No. Obs.	Total Obs.	Default Lat/Lon	Flag (total)	Default (total)	3-Sigma Edited
SRL_OPN_2PTS030_0936_20160125_212832_20160125_230644.EUM.nc	0.000	-0.000	0.001	2040	5295	0	3050	8	197
SRL_OPN_2PTS030_0937_20160125_230644_20160126_004423.EUM.nc	0.000	0.000	0.001	2971	5439	0	2211	11	246
SRL_OPN_2PTS030_0939_20160126_004422_20160126_022240.EUM.nc	0.000	-0.000	0.001	2762	5565	0	2543	3	257
SRL_OPN_2PTS030_0941_20160126_022239_20160126_040211.EUM.nc	0.000	0.000	0.001	2779	5429	0	2374	2	274
SRL_OPN_2PTS030_0943_20160126_040211_20160126_054329.EUM.nc	0.000	-0.000	0.001	3266	5657	0	2078	21	292
SRL_OPN_2PTS030_0945_20160126_054328_20160126_073217.EUM.nc	-0.000	-0.000	0.001	3943	6168	0	1871	0	354
SRL_OPN_2PTS030_0948_20160126_073216_20160126_091037.EUM.nc	-0.000	-0.000	0.001	3156	5562	0	2071	9	326
SRL_OPN_2PTS030_0949_20160126_091036_20160126_104830.EUM.nc	-0.000	-0.000	0.001	2200	5508	0	3140	20	148
SRL_OPN_2PTS030_0951_20160126_104830_20160126_122634.EUM.nc	0.000	-0.000	0.001	2370	5329	0	2680	22	257
SRL_OPN_2PTS030_0953_20160126_122634_20160126_140554.EUM.nc	-0.000	-0.000	0.001	2991	5491	0	2247	1	252
SRL_OPN_2PTS030_0955_20160126_140554_20160126_155916.EUM.nc	-0.000	-0.000	0.001	2991	6345	0	2932	9	413
SRL_OPN_2PTS030_0958_20160126_155915_20160126_173902.EUM.nc	-0.000	-0.000	0.001	2913	5612	0	2512	12	175
SRL_OPN_2PTS030_0960_20160126_173902_20160126_191827.EUM.nc	-0.000	-0.000	0.001	3280	5563	0	1904	19	360
SRL_OPN_2PTS030_0962_20160126_191827_20160126_205735.EUM.nc	-0.000	-0.000	0.001	3557	5581	0	1629	10	385
SRL_OPN_2PTS030_0964_20160126_205734_20160126_223551.EUM.nc	-0.000	-0.000	0.001	2633	5337	0	2466	16	222
SRL_OPN_2PTS030_0965_20160126_223551_20160127_001342.EUM.nc	0.000	0.000	0.001	2857	5447	0	2287	4	299
SRL_OPN_2PTS030_0967_20160127_001341_20160127_015143.EUM.nc	-0.000	-0.000	0.001	2977	5529	0	2309	1	242
SRL_OPN_2PTS030_0969_20160127_015143_20160127_033039.EUM.nc	0.000	0.000	0.001	3019	5466	0	2202	10	235
SRL_OPN_2PTS030_0971_20160127_033039_20160127_051125.EUM.nc	-0.000	-0.000	0.001	2901	5532	0	2337	4	290
SRL_OPN_2PTS030_0973_20160127_051124_20160127_070116.EUM.nc	-0.000	-0.000	0.001	3698	6195	0	2232	4	261
SRL_OPN_2PTS030_0976_20160127_070115_20160127_083950.EUM.nc	0.000	0.000	0.001	3820	5610	0	1432	5	353
SRL_OPN_2PTS030_0978_20160127_083949_20160127_101738.EUM.nc	0.000	0.000	0.001	2590	5372	0	2556	16	210
SRL_OPN_2PTS030_0979_20160127_101738_20160127_115539.EUM.nc	-0.000	-0.000	0.001	2331	5399	0	2822	16	230
SRL_OPN_2PTS030_0981_20160127_115538_20160127_133434.EUM.nc	-0.000	-0.000	0.001	2809	5362	0	2306	2	245
SRL_OPN_2PTS030_0983_20160127_133433_20160127_152756.EUM.nc	-0.000	-0.000	0.001	3406	6339	0	2663	3	267
SRL_OPN_2PTS030_0986_20160127_152756_20160127_170742.EUM.nc	-0.000	-0.000	0.001	2625	4645	0	1694	0	326
SRL_OPN_2PTS030_0988_20160127_170741_20160127_184712.EUM.nc	-0.000	-0.000	0.001	3393	5480	0	1859	7	221
SRL_OPN_2PTS030_0990_20160127_184711_20160127_202629.EUM.nc	0.000	-0.000	0.001	3092	5538	0	1919	9	518
SRL_OPN_2PTS030_0992_20160127_202628_20160127_220508.EUM.nc	-0.000	-0.000	0.001	2693	5455	0	2276	25	461
SRL_OPN_2PTS030_0994_20160127_220508_20160127_234257.EUM.nc	-0.000	-0.000	0.001	2669	5461	0	2507	17	268
SRL_OPN_2PTS030_0995_20160127_234257_20160128_012049.EUM.nc	0.000	0.000	0.002	2814	5508	0	2452	13	229
SRL_OPN_2PTS030_0997_20160128_012049_20160128_025929.EUM.nc	0.000	0.000	0.001	2642	5542	0	2393	13	494
SRL_OPN_2PTS030_0999_20160128_025929_20160128_043931.EUM.nc	-0.000	-0.000	0.001	2732	5506	0	2457	9	308

32 Inverted Barometer Height Correction Table

Table 16: Inverted Barometer Height Correction Statistics.

File	Median	Mean	Std. Dev.	No. Obs.	Total Obs.	Default Lat/Lon	Flag (total)	Default (total)	3-Sigma Edited
SRL_OPN_2PTS029_1001_20151224_043938_20151224_062147.EUM.nc	-0.017	0.012	0.122	3995	5742	0	1747	0	0
SRL_OPN_2PTS030_0001_20151224_062146_20151224_080903.EUM.nc	-0.021	-0.017	0.099	3962	6088	0	2064	0	62
SRL_OPN_2PTS030_0004_20151224_080902_20151224_094701.EUM.nc	-0.020	-0.002	0.121	2901	5468	0	2567	0	0
SRL_OPN_2PTS030_0005_20151224_094701_20151224_112453.EUM.nc	-0.002	0.013	0.098	2188	5271	0	3083	0	0
SRL_OPN_2PTS030_0007_20151224_112453_20151224_130326.EUM.nc	0.001	0.035	0.115	2731	5270	0	2539	0	0
SRL_OPN_2PTS030_0009_20151224_130325_20151224_163620.EUM.nc	-0.013	0.002	0.085	6835	11934	0	5099	0	0
SRL_OPN_2PTS030_0014_20151224_163620_20151224_181604.EUM.nc	-0.011	0.002	0.123	3016	5573	0	2557	0	0
SRL_OPN_2PTS030_0016_20151224_181603_20151224_195528.EUM.nc	0.002	0.016	0.117	3205	5483	0	2278	0	0
SRL_OPN_2PTS030_0018_20151224_195527_20151224_213412.EUM.nc	-0.001	0.032	0.111	3670	5380	0	1710	0	0
SRL_OPN_2PTS030_0020_20151224_213411_20151224_231221.EUM.nc	-0.012	-0.008	0.130	2288	5315	0	3027	0	0
SRL_OPN_2PTS030_0021_20151224_231220_20151225_005009.EUM.nc	-0.015	-0.016	0.077	3046	5480	0	2334	0	100
SRL_OPN_2PTS030_0023_20151225_005008_20151225_022820.EUM.nc	-0.021	0.013	0.129	2991	5514	0	2520	0	3
SRL_OPN_2PTS030_0025_20151225_022819_20151225_040757.EUM.nc	0.002	0.021	0.109	2843	5463	0	2580	0	40
SRL_OPN_2PTS030_0027_20151225_040756_20151225_054921.EUM.nc	-0.019	-0.007	0.086	3647	5680	0	1939	0	94
SRL_OPN_2PTS030_0029_20151225_054921_20151225_073805.EUM.nc	-0.024	-0.022	0.094	4036	6147	0	1940	0	171
SRL_OPN_2PTS030_0032_20151225_073804_20151225_091614.EUM.nc	-0.020	0.004	0.117	3141	5479	0	2225	0	113
SRL_OPN_2PTS030_0033_20151225_091614_20151225_105407.EUM.nc	-0.014	0.015	0.123	2327	5469	0	3142	0	0
SRL_OPN_2PTS030_0035_20151225_105407_20151225_123221.EUM.nc	-0.001	0.043	0.126	2524	5279	0	2755	0	0
SRL_OPN_2PTS030_0037_20151225_123221_20151225_141138.EUM.nc	-0.017	-0.018	0.086	3239	5479	0	2236	0	4
SRL_OPN_2PTS030_0039_20151225_141137_20151225_160458.EUM.nc	-0.029	-0.028	0.064	3161	6369	0	3009	0	199
SRL_OPN_2PTS030_0042_20151225_160457_20151225_174445.EUM.nc	0.005	0.013	0.137	2968	5589	0	2621	0	0
SRL_OPN_2PTS030_0044_20151225_174444_20151225_192418.EUM.nc	-0.001	0.033	0.139	3379	5581	0	2202	0	0
SRL_OPN_2PTS030_0046_20151225_192417_20151225_210313.EUM.nc	-0.027	0.014	0.109	3754	5528	0	1773	0	1
SRL_OPN_2PTS030_0048_20151225_210313_20151225_224135.EUM.nc	-0.010	-0.007	0.101	2527	5283	0	2598	0	158
SRL_OPN_2PTS030_0049_20151225_224134_20151226_001926.EUM.nc	-0.007	0.026	0.142	3187	5438	0	2251	0	0
SRL_OPN_2PTS030_0051_20151226_001926_20151226_015720.EUM.nc	-0.028	0.005	0.140	3082	5530	0	2448	0	0
SRL_OPN_2PTS030_0053_20151226_015719_20151226_033629.EUM.nc	-0.020	-0.017	0.094	2969	5471	0	2324	0	178
SRL_OPN_2PTS030_0055_20151226_033628_20151226_051713.EUM.nc	0.021	0.000	0.090	3090	5541	0	2451	0	0
SRL_OPN_2PTS030_0057_20151226_051712_20151226_070702.EUM.nc	-0.021	0.018	0.155	3984	6192	0	2208	0	0
SRL_OPN_2PTS030_0060_20151226_070701_20151226_084526.EUM.nc	-0.001	0.028	0.126	3826	5581	0	1755	0	0
SRL_OPN_2PTS030_0061_20151226_084525_20151226_102322.EUM.nc	-0.018	0.028	0.162	2635	5378	0	2743	0	0
SRL_OPN_2PTS030_0063_20151226_102322_20151226_120123.EUM.nc	-0.013	0.032	0.133	2595	5360	0	2765	0	0
SRL_OPN_2PTS030_0065_20151226_120122_20151226_134014.EUM.nc	-0.010	-0.015	0.044	2777	5399	0	2305	0	317
SRL_OPN_2PTS030_0067_20151226_134013_20151226_153337.EUM.nc	-0.043	-0.040	0.100	3604	6323	0	2719	0	0
SRL_OPN_2PTS030_0070_20151226_153336_20151226_171325.EUM.nc	0.017	0.055	0.181	2884	5580	0	2696	0	0
SRL_OPN_2PTS030_0072_20151226_171324_20151226_185303.EUM.nc	-0.018	-0.008	0.105	3260	5499	0	2227	0	12

– Continued on next page

Table 16: Inverted Barometer Height Correction Statistics.

– Continued from previous page

File	Median	Mean	Std. Dev.	No. Obs.	Total Obs.	Default Lat/Lon	Flag (total)	Default (total)	3-Sigma Edited
SRL_OPN_2PTS030_0074_20151226_185302_20151226_203209.EUM.nc	-0.025	-0.028	0.063	3317	5499	0	1898	0	284
SRL_OPN_2PTS030_0076_20151226_203209_20151226_221046.EUM.nc	0.003	0.031	0.116	3063	5452	0	2388	0	1
SRL_OPN_2PTS030_0078_20151226_221046_20151226_234841.EUM.nc	-0.018	0.027	0.151	2982	5453	0	2471	0	0
SRL_OPN_2PTS030_0079_20151226_234842_20151227_012627.EUM.nc	-0.019	-0.035	0.050	2610	5490	0	2509	0	371
SRL_OPN_2PTS030_0081_20151227_012626_20151227_030510.EUM.nc	-0.037	-0.037	0.106	3060	5516	0	2456	0	0
SRL_OPN_2PTS030_0083_20151227_030509_20151227_044518.EUM.nc	0.009	-0.008	0.115	3057	5466	0	2409	0	0
SRL_OPN_2PTS030_0085_20151227_044517_20151227_062743.EUM.nc	-0.021	-0.006	0.102	3770	5766	0	1744	0	252
SRL_OPN_2PTS030_0087_20151227_062742_20151227_081433.EUM.nc	-0.021	0.021	0.124	4091	6085	0	1959	0	35
SRL_OPN_2PTS030_0090_20151227_081432_20151227_095237.EUM.nc	-0.016	0.018	0.154	2819	5373	0	2554	0	0
SRL_OPN_2PTS030_0091_20151227_095237_20151227_113031.EUM.nc	-0.010	0.026	0.146	2300	5274	0	2974	0	0
SRL_OPN_2PTS030_0093_20151227_113031_20151227_130859.EUM.nc	-0.000	0.011	0.073	2818	5331	0	2512	0	1
SRL_OPN_2PTS030_0095_20151227_130859_20151227_150225.EUM.nc	-0.044	-0.061	0.070	3309	6338	0	2783	0	246
SRL_OPN_2PTS030_0098_20151227_150224_20151227_164203.EUM.nc	0.003	0.030	0.179	3126	5589	0	2463	0	0
SRL_OPN_2PTS030_0100_20151227_164202_20151227_182146.EUM.nc	0.016	0.031	0.124	3177	5525	0	2348	0	0
SRL_OPN_2PTS030_0102_20151227_182145_20151227_200102.EUM.nc	-0.034	-0.039	0.060	2906	5477	0	2288	0	283
SRL_OPN_2PTS030_0104_20151227_200101_20151227_213952.EUM.nc	-0.013	0.012	0.129	3568	5487	0	1919	0	0
SRL_OPN_2PTS030_0107_20151227_231757_20151228_005538.EUM.nc	0.001	-0.012	0.056	2656	5493	0	2578	0	259
SRL_OPN_2PTS030_0109_20151228_005537_20151228_023400.EUM.nc	-0.038	-0.055	0.077	2968	5527	0	2532	0	27
SRL_OPN_2PTS030_0111_20151228_023359_20151228_041344.EUM.nc	-0.061	-0.065	0.080	2692	5475	0	2560	0	223
SRL_OPN_2PTS030_0113_20151228_041343_20151228_055515.EUM.nc	0.000	-0.005	0.083	3506	5681	0	1882	0	293
SRL_OPN_2PTS030_0115_20151228_055515_20151228_074335.EUM.nc	0.001	0.044	0.149	4186	6130	0	1910	0	34
SRL_OPN_2PTS030_0118_20151228_074334_20151228_092152.EUM.nc	-0.012	0.013	0.118	3074	5498	0	2347	0	77
SRL_OPN_2PTS030_0119_20151228_092151_20151228_105943.EUM.nc	-0.021	0.007	0.130	2172	5380	0	3208	0	0
SRL_OPN_2PTS030_0121_20151228_105942_20151228_123752.EUM.nc	-0.010	0.002	0.092	2530	5302	0	2772	0	0
SRL_OPN_2PTS030_0123_20151228_123751_20151228_141723.EUM.nc	-0.035	-0.039	0.084	3173	5507	0	2169	0	165
SRL_OPN_2PTS030_0125_20151228_141722_20151228_161042.EUM.nc	-0.037	-0.043	0.077	3045	6354	0	2905	0	404
SRL_OPN_2PTS030_0128_20151228_161043_20151228_175028.EUM.nc	0.010	0.036	0.139	3030	5581	0	2551	0	0
SRL_OPN_2PTS030_0130_20151228_175027_20151228_192951.EUM.nc	-0.023	-0.016	0.102	3278	5574	0	2294	0	2
SRL_OPN_2PTS030_0132_20151228_192952_20151228_210853.EUM.nc	-0.030	-0.014	0.116	3654	5419	0	1760	0	5
SRL_OPN_2PTS030_0134_20151228_210852_20151228_224712.EUM.nc	0.007	0.077	0.170	2578	5410	0	2832	0	0
SRL_OPN_2PTS030_0135_20151228_224713_20151229_002453.EUM.nc	-0.033	-0.001	0.136	3174	5371	0	2195	0	2
SRL_OPN_2PTS030_0137_20151229_002452_20151229_020259.EUM.nc	-0.027	-0.031	0.090	2974	5535	0	2483	0	78
SRL_OPN_2PTS030_0139_20151229_020259_20151229_034213.EUM.nc	-0.032	-0.049	0.109	3076	5509	0	2414	0	19
SRL_OPN_2PTS030_0141_20151229_034213_20151229_052304.EUM.nc	-0.001	0.005	0.110	3073	5523	0	2450	0	0
SRL_OPN_2PTS030_0143_20151229_052303_20151229_071235.EUM.nc	0.047	0.071	0.160	3994	6157	0	2163	0	0
SRL_OPN_2PTS030_0146_20151229_071235_20151229_085104.EUM.nc	-0.024	0.013	0.125	3814	5584	0	1770	0	0
SRL_OPN_2PTS030_0147_20151229_085104_20151229_102858.EUM.nc	-0.011	0.002	0.127	2543	5449	0	2906	0	0
SRL_OPN_2PTS030_0149_20151229_102858_20151229_120654.EUM.nc	-0.033	-0.045	0.048	2292	5380	0	2774	0	314
SRL_OPN_2PTS030_0151_20151229_120653_20151229_134557.EUM.nc	-0.026	-0.028	0.074	2856	5398	0	2307	0	235

– Continued on next page

Table 16: Inverted Barometer Height Correction Statistics.

– Continued from previous page

File	Median	Mean	Std. Dev.	No. Obs.	Total Obs.	Default Lat/Lon	Flag (total)	Default (total)	3-Sigma Edited
SRL_OPN_2PTS030_0153_20151229_134558_20151229_153920.EUM.nc	-0.020	-0.016	0.082	3328	6353	0	2749	0	276
SRL_OPN_2PTS030_0156_20151229_153920_20151229_171908.EUM.nc	0.002	0.031	0.158	2890	5516	0	2626	0	0
SRL_OPN_2PTS030_0158_20151229_171907_20151229_185837.EUM.nc	0.019	0.015	0.092	3239	5599	0	2334	0	26
SRL_OPN_2PTS030_0160_20151229_185836_20151229_203750.EUM.nc	-0.040	-0.026	0.103	3728	5524	0	1794	0	2
SRL_OPN_2PTS030_0162_20151229_203750_20151229_221624.EUM.nc	-0.010	0.041	0.158	3073	5348	0	2275	0	0
SRL_OPN_2PTS030_0164_20151229_221623_20151229_235410.EUM.nc	-0.044	-0.024	0.133	3004	5441	0	2344	0	93
SRL_OPN_2PTS030_0165_20151229_235410_20151230_013204.EUM.nc	-0.018	0.003	0.120	3062	5515	0	2453	0	0
SRL_OPN_2PTS030_0167_20151230_013204_20151230_031044.EUM.nc	-0.022	-0.020	0.110	3062	5521	0	2459	0	0
SRL_OPN_2PTS030_0169_20151230_031043_20151230_045107.EUM.nc	-0.025	-0.015	0.104	3107	5469	0	2362	0	0
SRL_OPN_2PTS030_0171_20151230_045106_20151230_063340.EUM.nc	0.035	0.067	0.143	3965	5801	0	1739	0	97
SRL_OPN_2PTS030_0173_20151230_063339_20151230_082012.EUM.nc	-0.021	0.022	0.151	4133	6060	0	1927	0	0
SRL_OPN_2PTS030_0176_20151230_082013_20151230_095814.EUM.nc	-0.021	-0.035	0.096	2689	5402	0	2583	0	130
SRL_OPN_2PTS030_0177_20151230_095813_20151230_113601.EUM.nc	-0.033	-0.048	0.071	2259	5345	0	2920	0	166
SRL_OPN_2PTS030_0179_20151230_113600_20151230_131439.EUM.nc	-0.013	0.007	0.112	2933	5298	0	2365	0	0
SRL_OPN_2PTS030_0181_20151230_131439_20151230_150800.EUM.nc	-0.010	-0.014	0.059	3180	6358	0	2780	0	398
SRL_OPN_2PTS030_0184_20151230_150800_20151230_164747.EUM.nc	-0.004	0.031	0.177	3035	5556	0	2521	0	0
SRL_OPN_2PTS030_0186_20151230_164747_20151230_182721.EUM.nc	-0.005	0.014	0.086	3154	5476	0	2277	0	45
SRL_OPN_2PTS030_0188_20151230_182720_20151230_200643.EUM.nc	-0.028	-0.006	0.090	3221	5503	0	2282	0	0
SRL_OPN_2PTS030_0190_20151230_200642_20151230_214530.EUM.nc	-0.021	0.008	0.159	3462	5475	0	2013	0	0
SRL_OPN_2PTS030_0192_20151230_214530_20151230_232325.EUM.nc	-0.018	-0.001	0.138	2463	5297	0	2734	0	100
SRL_OPN_2PTS030_0193_20151230_232324_20151231_010114.EUM.nc	-0.012	0.010	0.133	2827	5491	0	2664	0	0
SRL_OPN_2PTS030_0195_20151231_010113_20151231_023941.EUM.nc	-0.015	-0.026	0.043	2661	5541	0	2498	0	382
SRL_OPN_2PTS030_0197_20151231_023941_20151231_041921.EUM.nc	-0.025	-0.012	0.125	2953	5463	0	2510	0	0
SRL_OPN_2PTS030_0199_20151231_041921_20151231_060109.EUM.nc	-0.015	0.020	0.109	3742	5708	0	1848	0	118
SRL_OPN_2PTS030_0201_20151231_060108_20151231_074915.EUM.nc	0.003	0.050	0.157	4265	6122	0	1857	0	0
SRL_OPN_2PTS030_0204_20151231_074915_20151231_092728.EUM.nc	-0.028	-0.022	0.103	3124	5476	0	2350	0	2
SRL_OPN_2PTS030_0205_20151231_092727_20151231_110512.EUM.nc	-0.047	-0.066	0.073	2041	5377	0	3197	0	139
SRL_OPN_2PTS030_0207_20151231_110511_20151231_124331.EUM.nc	-0.012	0.018	0.100	2551	5230	0	2679	0	0
SRL_OPN_2PTS030_0209_20151231_124331_20151231_143639.EUM.nc	-0.024	0.014	0.136	3392	6226	0	2834	0	0
SRL_OPN_2PTS030_0212_20151231_143639_20151231_161624.EUM.nc	0.001	0.023	0.125	3425	5619	0	2130	0	64
SRL_OPN_2PTS030_0214_20151231_161624_20151231_175602.EUM.nc	0.006	0.032	0.129	3080	5553	0	2473	0	0
SRL_OPN_2PTS030_0216_20151231_175602_20151231_193532.EUM.nc	-0.025	-0.009	0.087	3329	5586	0	2236	0	21
SRL_OPN_2PTS030_0218_20151231_193531_20151231_211433.EUM.nc	-0.024	-0.009	0.096	3640	5414	0	1772	0	2
SRL_OPN_2PTS030_0220_20151231_211431_20151231_225240.EUM.nc	-0.026	-0.024	0.112	2358	5367	0	2848	0	161
SRL_OPN_2PTS030_0221_20151231_225240_20160101_003029.EUM.nc	-0.020	0.019	0.124	3271	5443	0	2172	0	0
SRL_OPN_2PTS030_0223_20160101_003028_20160101_020837.EUM.nc	-0.022	-0.014	0.067	2777	5531	0	2549	0	205
SRL_OPN_2PTS030_0225_20160101_020837_20160101_034748.EUM.nc	-0.005	0.005	0.117	2950	5480	0	2425	0	105
SRL_OPN_2PTS030_0227_20160101_034747_20160101_052855.EUM.nc	-0.009	0.007	0.095	3053	5549	0	2496	0	0
SRL_OPN_2PTS030_0229_20160101_052854_20160101_071814.EUM.nc	0.011	0.037	0.134	4094	6178	0	2045	0	39

– Continued on next page

Table 16: Inverted Barometer Height Correction Statistics.

– Continued from previous page

File	Median	Mean	Std. Dev.	No. Obs.	Total Obs.	Default Lat/Lon	Flag (total)	Default (total)	3-Sigma Edited
SRL_OPN_2PTS030_0232_20160101_071814_20160101_085640.EUM.nc	-0.007	0.004	0.086	3712	5588	0	1876	0	0
SRL_OPN_2PTS030_0233_20160101_085639_20160101_103426.EUM.nc	-0.075	-0.078	0.058	2278	5454	0	3020	0	156
SRL_OPN_2PTS030_0235_20160101_103425_20160101_121232.EUM.nc	-0.027	-0.026	0.052	2374	5413	0	2815	0	224
SRL_OPN_2PTS030_0237_20160101_121231_20160101_135140.EUM.nc	-0.030	0.017	0.139	3133	5440	0	2307	0	0
SRL_OPN_2PTS030_0239_20160101_135141_20160101_154503.EUM.nc	-0.003	0.000	0.087	3484	6358	0	2720	0	154
SRL_OPN_2PTS030_0242_20160101_154502_20160101_172442.EUM.nc	0.011	0.048	0.137	2923	5492	0	2569	0	0
SRL_OPN_2PTS030_0244_20160101_172441_20160101_190418.EUM.nc	-0.018	-0.009	0.093	3341	5609	0	2253	0	15
SRL_OPN_2PTS030_0246_20160101_190417_20160101_204329.EUM.nc	-0.027	-0.038	0.058	3595	5554	0	1636	0	323
SRL_OPN_2PTS030_0248_20160101_204329_20160101_222152.EUM.nc	-0.036	-0.013	0.114	3002	5296	0	2292	0	2
SRL_OPN_2PTS030_0250_20160101_222152_20160101_235946.EUM.nc	-0.034	0.021	0.132	3127	5453	0	2326	0	0
SRL_OPN_2PTS030_0251_20160101_235946_20160102_013743.EUM.nc	-0.035	0.006	0.125	3148	5538	0	2390	0	0
SRL_OPN_2PTS030_0253_20160102_013742_20160102_031627.EUM.nc	-0.012	0.008	0.107	3024	5518	0	2429	0	65
SRL_OPN_2PTS030_0255_20160102_031626_20160102_045655.EUM.nc	-0.009	0.014	0.089	3146	5492	0	2327	0	19
SRL_OPN_2PTS030_0257_20160102_045655_20160102_063929.EUM.nc	0.005	0.036	0.127	4082	5784	0	1702	0	0
SRL_OPN_2PTS030_0259_20160102_063928_20160102_082550.EUM.nc	0.002	0.020	0.110	4219	6039	0	1820	0	0
SRL_OPN_2PTS030_0262_20160102_082549_20160102_100342.EUM.nc	-0.062	-0.064	0.070	2653	5353	0	2587	0	113
SRL_OPN_2PTS030_0263_20160102_100341_20160102_114139.EUM.nc	-0.035	-0.037	0.061	2243	5412	0	2955	0	214
SRL_OPN_2PTS030_0265_20160102_114138_20160102_132021.EUM.nc	-0.028	0.006	0.101	2980	5261	0	2281	0	0
SRL_OPN_2PTS030_0267_20160102_132020_20160102_151343.EUM.nc	-0.012	0.014	0.083	3590	6362	0	2771	0	1
SRL_OPN_2PTS030_0270_20160102_151342_20160102_165322.EUM.nc	0.025	0.063	0.149	2963	5540	0	2577	0	0
SRL_OPN_2PTS030_0272_20160102_165322_20160102_183303.EUM.nc	-0.008	0.015	0.123	3365	5495	0	2130	0	0
SRL_OPN_2PTS030_0274_20160102_183302_20160102_201223.EUM.nc	-0.025	-0.030	0.067	3222	5526	0	2184	0	120
SRL_OPN_2PTS030_0276_20160102_201223_20160102_215059.EUM.nc	-0.045	-0.052	0.079	3216	5450	0	2001	0	233
SRL_OPN_2PTS030_0278_20160102_215059_20160102_232901.EUM.nc	-0.031	0.010	0.111	2516	5318	0	2799	0	3
SRL_OPN_2PTS030_0279_20160102_232901_20160103_010652.EUM.nc	-0.030	-0.022	0.070	2548	5482	0	2680	0	254
SRL_OPN_2PTS030_0281_20160103_010651_20160103_024512.EUM.nc	-0.016	0.005	0.079	2868	5506	0	2450	0	188
SRL_OPN_2PTS030_0283_20160103_024511_20160103_042507.EUM.nc	-0.014	0.014	0.109	3011	5494	0	2483	0	0
SRL_OPN_2PTS030_0285_20160103_042506_20160103_060655.EUM.nc	0.008	0.050	0.123	3882	5707	0	1825	0	0
SRL_OPN_2PTS030_0287_20160103_060655_20160103_075454.EUM.nc	-0.013	0.012	0.124	4214	6093	0	1879	0	0
SRL_OPN_2PTS030_0290_20160103_075453_20160103_093256.EUM.nc	-0.059	-0.055	0.078	2936	5483	0	2463	0	84
SRL_OPN_2PTS030_0291_20160103_093255_20160103_111048.EUM.nc	-0.030	-0.029	0.063	2045	5366	0	3162	0	159
SRL_OPN_2PTS030_0293_20160103_111048_20160103_124912.EUM.nc	-0.022	-0.028	0.057	2343	5223	0	2617	0	263
SRL_OPN_2PTS030_0295_20160103_124912_20160103_144222.EUM.nc	-0.015	0.021	0.100	3435	6266	0	2831	0	0
SRL_OPN_2PTS030_0298_20160103_144221_20160103_162208.EUM.nc	0.004	0.059	0.155	3478	5643	0	2165	0	0
SRL_OPN_2PTS030_0300_20160103_162207_20160103_180145.EUM.nc	0.003	0.028	0.142	3139	5566	0	2427	0	0
SRL_OPN_2PTS030_0302_20160103_180144_20160103_194113.EUM.nc	-0.016	-0.023	0.046	3071	5568	0	2220	0	277
SRL_OPN_2PTS030_0304_20160103_194112_20160103_212002.EUM.nc	-0.031	-0.028	0.108	3533	5383	0	1716	0	134
SRL_OPN_2PTS030_0306_20160103_212001_20160103_225816.EUM.nc	-0.039	-0.023	0.109	2441	5369	0	2928	0	0
SRL_OPN_2PTS030_0307_20160103_225815_20160104_003604.EUM.nc	-0.026	-0.016	0.100	3303	5475	0	2157	0	15

– Continued on next page

Table 16: Inverted Barometer Height Correction Statistics.

– Continued from previous page

File	Median	Mean	Std. Dev.	No. Obs.	Total Obs.	Default Lat/Lon	Flag (total)	Default (total)	3-Sigma Edited
SRL_OPN_2PTS030_0309_20160104_003603_20160104_021407.EUM.nc	-0.016	-0.024	0.032	2405	5535	0	2604	0	526
SRL_OPN_2PTS030_0311_20160104_021406_20160104_035331.EUM.nc	-0.004	0.049	0.149	2897	5528	0	2631	0	0
SRL_OPN_2PTS030_0313_20160104_035330_20160104_053445.EUM.nc	0.020	0.065	0.128	3097	5545	0	2448	0	0
SRL_OPN_2PTS030_0315_20160104_053445_20160104_072353.EUM.nc	-0.018	0.012	0.115	4256	6194	0	1938	0	0
SRL_OPN_2PTS030_0318_20160104_072352_20160104_090209.EUM.nc	-0.028	-0.035	0.094	3658	5575	0	1867	0	50
SRL_OPN_2PTS030_0319_20160104_090208_20160104_104002.EUM.nc	-0.031	-0.017	0.070	2489	5454	0	2950	0	15
SRL_OPN_2PTS030_0321_20160104_104001_20160104_121810.EUM.nc	-0.036	-0.045	0.068	2338	5425	0	2789	0	298
SRL_OPN_2PTS030_0323_20160104_121809_20160104_135715.EUM.nc	-0.013	-0.020	0.040	2724	5452	0	2192	0	536
SRL_OPN_2PTS030_0325_20160104_135714_20160104_155038.EUM.nc	-0.020	0.022	0.129	3602	6376	0	2774	0	0
SRL_OPN_2PTS030_0328_20160104_155038_20160104_173024.EUM.nc	0.005	0.046	0.143	2934	5449	0	2515	0	0
SRL_OPN_2PTS030_0330_20160104_173023_20160104_191000.EUM.nc	-0.008	-0.008	0.071	3341	5627	0	2078	0	208
SRL_OPN_2PTS030_0332_20160104_190959_20160104_204901.EUM.nc	-0.036	-0.049	0.074	3585	5525	0	1616	0	324
SRL_OPN_2PTS030_0334_20160104_204901_20160104_222729.EUM.nc	-0.035	-0.023	0.106	3060	5340	0	2280	0	0
SRL_OPN_2PTS030_0336_20160104_222729_20160105_000521.EUM.nc	-0.036	-0.024	0.104	3184	5498	0	2298	0	16
SRL_OPN_2PTS030_0337_20160105_000521_20160105_014311.EUM.nc	-0.021	-0.038	0.035	2653	5553	0	2335	0	565
SRL_OPN_2PTS030_0339_20160105_014311_20160105_032209.EUM.nc	-0.016	0.043	0.148	3044	5497	0	2453	0	0
SRL_OPN_2PTS030_0341_20160105_032208_20160105_050236.EUM.nc	0.003	0.049	0.126	3085	5506	0	2421	0	0
SRL_OPN_2PTS030_0343_20160105_050235_20160105_065250.EUM.nc	-0.019	-0.005	0.093	3938	6183	0	2147	0	98
SRL_OPN_2PTS030_0346_20160105_065251_20160105_083119.EUM.nc	-0.021	0.006	0.136	4235	5621	0	1386	0	0
SRL_OPN_2PTS030_0348_20160105_083118_20160105_100919.EUM.nc	-0.043	-0.023	0.090	2774	5363	0	2586	0	3
SRL_OPN_2PTS030_0349_20160105_100918_20160105_114716.EUM.nc	-0.034	-0.051	0.050	2132	5410	0	2892	0	386
SRL_OPN_2PTS030_0351_20160105_114715_20160105_132556.EUM.nc	-0.020	-0.035	0.048	2577	5333	0	2290	0	466
SRL_OPN_2PTS030_0353_20160105_132556_20160105_151918.EUM.nc	-0.015	0.022	0.097	3591	6355	0	2721	0	43
SRL_OPN_2PTS030_0356_20160105_151917_20160105_165905.EUM.nc	0.007	0.038	0.123	2936	5579	0	2596	0	47
SRL_OPN_2PTS030_0358_20160105_165904_20160105_183844.EUM.nc	-0.006	0.028	0.124	3391	5477	0	2086	0	0
SRL_OPN_2PTS030_0360_20160105_183844_20160105_201756.EUM.nc	-0.026	-0.025	0.097	3363	5457	0	2059	0	35
SRL_OPN_2PTS030_0362_20160105_201755_20160105_215637.EUM.nc	-0.045	-0.015	0.117	3177	5461	0	2212	0	72
SRL_OPN_2PTS030_0364_20160105_215637_20160105_233438.EUM.nc	-0.049	-0.015	0.124	2656	5303	0	2647	0	0
SRL_OPN_2PTS030_0365_20160105_233437_20160106_011220.EUM.nc	-0.027	-0.047	0.056	2534	5486	0	2566	0	386
SRL_OPN_2PTS030_0367_20160106_011220_20160106_025053.EUM.nc	-0.012	-0.008	0.061	2644	5516	0	2474	0	398
SRL_OPN_2PTS030_0369_20160106_025053_20160106_043054.EUM.nc	-0.010	0.041	0.112	2992	5476	0	2484	0	0
SRL_OPN_2PTS030_0371_20160106_043053_20160106_061249.EUM.nc	-0.010	0.016	0.121	3892	5712	0	1820	0	0
SRL_OPN_2PTS030_0373_20160106_061249_20160106_080024.EUM.nc	-0.016	0.026	0.149	4197	6103	0	1846	0	60
SRL_OPN_2PTS030_0376_20160106_080024_20160106_093833.EUM.nc	-0.054	-0.049	0.078	2717	5488	0	2518	0	253
SRL_OPN_2PTS030_0377_20160106_093833_20160106_111626.EUM.nc	-0.034	-0.054	0.052	1952	5334	0	3055	0	327
SRL_OPN_2PTS030_0379_20160106_111625_20160106_125443.EUM.nc	-0.027	-0.002	0.141	2724	5247	0	2523	0	0
SRL_OPN_2PTS030_0381_20160106_125442_20160106_144805.EUM.nc	-0.016	-0.008	0.072	3281	6264	0	2762	0	221
SRL_OPN_2PTS030_0384_20160106_144804_20160106_162743.EUM.nc	-0.009	0.020	0.090	3366	5636	0	2087	0	183
SRL_OPN_2PTS030_0386_20160106_162743_20160106_180726.EUM.nc	0.004	0.032	0.128	3170	5577	0	2407	0	0

– Continued on next page

Table 16: Inverted Barometer Height Correction Statistics.

– Continued from previous page

File	Median	Mean	Std. Dev.	No. Obs.	Total Obs.	Default Lat/Lon	Flag (total)	Default (total)	3-Sigma Edited
SRL_OPN_2PTS030_0388_20160106_180726_20160106_194645.EUM.nc	-0.018	-0.021	0.089	3081	5545	0	2279	0	185
SRL_OPN_2PTS030_0390_20160106_194644_20160106_212541.EUM.nc	-0.020	0.027	0.142	3672	5402	0	1730	0	0
SRL_OPN_2PTS030_0392_20160106_212541_20160106_230353.EUM.nc	-0.032	0.023	0.172	2319	5292	0	2973	0	0
SRL_OPN_2PTS030_0393_20160106_230353_20160107_004133.EUM.nc	-0.048	-0.066	0.070	3091	5456	0	2180	0	185
SRL_OPN_2PTS030_0395_20160107_004132_20160107_021947.EUM.nc	-0.019	-0.010	0.072	2848	5568	0	2591	0	129
SRL_OPN_2PTS030_0397_20160107_021946_20160107_035916.EUM.nc	-0.012	0.024	0.105	2993	5528	0	2535	0	0
SRL_OPN_2PTS030_0399_20160107_035916_20160107_054029.EUM.nc	0.000	0.046	0.157	3404	5529	0	2125	0	0
SRL_OPN_2PTS030_0401_20160107_054029_20160107_072924.EUM.nc	-0.013	0.041	0.158	4249	6161	0	1828	0	84
SRL_OPN_2PTS030_0404_20160107_072923_20160107_090746.EUM.nc	-0.018	0.007	0.123	3459	5545	0	2011	0	75
SRL_OPN_2PTS030_0405_20160107_090746_20160107_104539.EUM.nc	-0.031	-0.035	0.070	2176	5496	0	3072	0	248
SRL_OPN_2PTS030_0407_20160107_104538_20160107_122340.EUM.nc	-0.031	-0.050	0.043	2298	5404	0	2739	0	367
SRL_OPN_2PTS030_0409_20160107_122339_20160107_140258.EUM.nc	-0.033	-0.036	0.050	3120	5442	0	2137	0	185
SRL_OPN_2PTS030_0411_20160107_140257_20160107_155620.EUM.nc	-0.016	0.012	0.096	3097	6020	0	2720	0	203
SRL_OPN_2PTS030_0414_20160107_155619_20160107_173606.EUM.nc	0.008	0.034	0.138	2953	5494	0	2477	0	64
SRL_OPN_2PTS030_0416_20160107_173606_20160107_191532.EUM.nc	-0.013	0.023	0.127	3433	5574	0	2112	0	29
SRL_OPN_2PTS030_0418_20160107_191533_20160107_205440.EUM.nc	-0.022	0.033	0.145	3888	5586	0	1698	0	0
SRL_OPN_2PTS030_0420_20160107_205439_20160107_223305.EUM.nc	-0.029	-0.005	0.124	2802	5357	0	2444	0	111
SRL_OPN_2PTS030_0421_20160107_223304_20160108_001049.EUM.nc	-0.047	-0.056	0.057	2989	5470	0	2280	0	201
SRL_OPN_2PTS030_0423_20160108_001049_20160108_014849.EUM.nc	-0.023	-0.022	0.058	2987	5541	0	2338	0	216
SRL_OPN_2PTS030_0425_20160108_014848_20160108_032750.EUM.nc	-0.025	0.002	0.079	3054	5491	0	2317	0	120
SRL_OPN_2PTS030_0427_20160108_032749_20160108_050824.EUM.nc	-0.004	0.040	0.146	3093	5521	0	2428	0	0
SRL_OPN_2PTS030_0429_20160108_050824_20160108_065821.EUM.nc	0.006	0.066	0.173	3939	6143	0	2204	0	0
SRL_OPN_2PTS030_0432_20160108_065821_20160108_083656.EUM.nc	-0.029	0.000	0.109	4118	5626	0	1390	0	118
SRL_OPN_2PTS030_0434_20160108_083656_20160108_101454.EUM.nc	-0.018	0.021	0.116	2728	5395	0	2666	0	1
SRL_OPN_2PTS030_0435_20160108_101453_20160108_115245.EUM.nc	-0.021	-0.006	0.079	2580	5421	0	2815	0	26
SRL_OPN_2PTS030_0437_20160108_115244_20160108_133136.EUM.nc	-0.039	-0.044	0.048	2841	5318	0	2287	0	190
SRL_OPN_2PTS030_0439_20160108_133136_20160108_152459.EUM.nc	-0.024	-0.033	0.039	3060	6345	0	2682	0	603
SRL_OPN_2PTS030_0442_20160108_152459_20160108_170447.EUM.nc	-0.001	0.049	0.138	2938	5583	0	2645	0	0
SRL_OPN_2PTS030_0444_20160108_170446_20160108_184418.EUM.nc	-0.021	0.038	0.168	3412	5486	0	2074	0	0
SRL_OPN_2PTS030_0446_20160108_184417_20160108_202335.EUM.nc	-0.027	-0.031	0.057	2957	5485	0	1940	0	588
SRL_OPN_2PTS030_0448_20160108_202334_20160108_220215.EUM.nc	-0.019	0.025	0.130	3138	5473	0	2335	0	0
SRL_OPN_2PTS030_0450_20160108_220215_20160108_234006.EUM.nc	-0.028	-0.011	0.077	2726	5428	0	2639	0	63
SRL_OPN_2PTS030_0451_20160108_234006_20160109_011757.EUM.nc	-0.029	-0.043	0.037	2909	5493	0	2432	0	152
SRL_OPN_2PTS030_0453_20160109_011756_20160109_025634.EUM.nc	-0.017	-0.000	0.076	3026	5522	0	2453	0	43
SRL_OPN_2PTS030_0455_20160109_025633_20160109_043633.EUM.nc	-0.014	0.006	0.124	2800	5464	0	2474	0	190
SRL_OPN_2PTS030_0457_20160109_043633_20160109_061845.EUM.nc	0.007	0.085	0.173	4022	5752	0	1730	0	0
SRL_OPN_2PTS030_0459_20160109_061844_20160109_080602.EUM.nc	-0.026	0.010	0.117	4246	6096	0	1850	0	0
SRL_OPN_2PTS030_0462_20160109_080601_20160109_094409.EUM.nc	-0.028	-0.001	0.096	2853	5484	0	2525	0	106
SRL_OPN_2PTS030_0463_20160109_094408_20160109_112153.EUM.nc	-0.017	-0.010	0.081	2122	5235	0	3113	0	0

– Continued on next page

Table 16: Inverted Barometer Height Correction Statistics.

– Continued from previous page

File	Median	Mean	Std. Dev.	No. Obs.	Total Obs.	Default Lat/Lon	Flag (total)	Default (total)	3-Sigma Edited
SRL_OPN_2PTS030_0465_20160109_112152_20160109_130023.EUM.nc	-0.023	-0.012	0.097	2768	5267	0	2499	0	0
SRL_OPN_2PTS030_0467_20160109_130022_20160109_145339.EUM.nc	-0.028	-0.037	0.046	3313	6323	0	2744	0	266
SRL_OPN_2PTS030_0470_20160109_145339_20160109_163325.EUM.nc	-0.006	0.051	0.129	3426	5596	0	2170	0	0
SRL_OPN_2PTS030_0472_20160109_163324_20160109_181301.EUM.nc	0.005	0.043	0.135	3187	5603	0	2416	0	0
SRL_OPN_2PTS030_0474_20160109_181300_20160109_195227.EUM.nc	-0.025	-0.037	0.053	2573	5528	0	2365	0	590
SRL_OPN_2PTS030_0476_20160109_195226_20160109_213120.EUM.nc	-0.028	0.008	0.118	3734	5397	0	1663	0	0
SRL_OPN_2PTS030_0478_20160109_213119_20160109_230920.EUM.nc	-0.020	0.019	0.096	2276	5290	0	3014	0	0
SRL_OPN_2PTS030_0479_20160109_230920_20160110_004710.EUM.nc	-0.041	-0.053	0.049	3099	5472	0	2264	0	109
SRL_OPN_2PTS030_0481_20160110_004709_20160110_022526.EUM.nc	-0.019	-0.014	0.075	2984	5538	0	2554	0	0
SRL_OPN_2PTS030_0483_20160110_022525_20160110_040453.EUM.nc	-0.023	0.024	0.148	2976	5441	0	2465	0	0
SRL_OPN_2PTS030_0485_20160110_040452_20160110_054621.EUM.nc	0.002	0.095	0.177	3738	5649	0	1911	0	0
SRL_OPN_2PTS030_0487_20160110_054621_20160110_073503.EUM.nc	-0.011	0.030	0.118	4272	6165	0	1893	0	0
SRL_OPN_2PTS030_0490_20160110_073502_20160110_091322.EUM.nc	-0.022	0.025	0.131	3396	5547	0	2151	0	0
SRL_OPN_2PTS030_0491_20160110_091322_20160110_105107.EUM.nc	-0.025	-0.000	0.103	2341	5452	0	3111	0	0
SRL_OPN_2PTS030_0493_20160110_105106_20160110_122919.EUM.nc	-0.042	-0.055	0.039	2296	5311	0	2742	0	273
SRL_OPN_2PTS030_0495_20160110_122919_20160110_140842.EUM.nc	-0.030	-0.050	0.042	2900	5479	0	2263	0	316
SRL_OPN_2PTS030_0497_20160110_140842_20160110_160203.EUM.nc	-0.018	0.019	0.103	3432	6377	0	2945	0	0
SRL_OPN_2PTS030_0500_20160110_160203_20160110_174142.EUM.nc	0.012	0.070	0.142	3088	5588	0	2500	0	0
SRL_OPN_2PTS030_0502_20160110_174141_20160110_192115.EUM.nc	-0.005	0.049	0.146	3511	5576	0	2065	0	0
SRL_OPN_2PTS030_0504_20160110_192114_20160110_210020.EUM.nc	-0.018	0.033	0.141	3898	5550	0	1652	0	0
SRL_OPN_2PTS030_0506_20160110_210020_20160110_223836.EUM.nc	-0.014	0.019	0.095	2775	5335	0	2560	0	0
SRL_OPN_2PTS030_0507_20160110_223835_20160111_001625.EUM.nc	-0.046	-0.054	0.043	2829	5451	0	2305	0	317
SRL_OPN_2PTS030_0509_20160111_001626_20160111_015427.EUM.nc	-0.031	-0.033	0.076	3179	5526	0	2347	0	0
SRL_OPN_2PTS030_0511_20160111_015427_20160111_033325.EUM.nc	-0.025	0.013	0.133	3224	5479	0	2255	0	0
SRL_OPN_2PTS030_0513_20160111_033324_20160111_051414.EUM.nc	-0.006	0.058	0.138	3150	5528	0	2378	0	0
SRL_OPN_2PTS030_0515_20160111_051413_20160111_070401.EUM.nc	-0.010	-0.001	0.082	3580	6181	0	2216	0	385
SRL_OPN_2PTS030_0518_20160111_070400_20160111_084234.EUM.nc	-0.012	0.003	0.102	3821	5609	0	1569	0	219
SRL_OPN_2PTS030_0520_20160111_084233_20160111_102022.EUM.nc	-0.000	0.008	0.073	2453	5360	0	2692	0	215
SRL_OPN_2PTS030_0521_20160111_102021_20160111_115823.EUM.nc	-0.034	-0.046	0.032	2243	5385	0	2810	0	332
SRL_OPN_2PTS030_0523_20160111_115822_20160111_133720.EUM.nc	-0.023	-0.005	0.089	3042	5378	0	2309	0	27
SRL_OPN_2PTS030_0525_20160111_133719_20160111_153043.EUM.nc	-0.027	-0.004	0.104	3638	6348	0	2710	0	0
SRL_OPN_2PTS030_0528_20160111_153043_20160111_171022.EUM.nc	0.008	0.078	0.181	2975	5588	0	2613	0	0
SRL_OPN_2PTS030_0530_20160111_171021_20160111_185000.EUM.nc	-0.006	0.025	0.136	3542	5503	0	1961	0	0
SRL_OPN_2PTS030_0532_20160111_185000_20160111_202916.EUM.nc	-0.008	0.038	0.133	3634	5509	0	1875	0	0
SRL_OPN_2PTS030_0534_20160111_202916_20160111_220744.EUM.nc	-0.009	-0.012	0.069	2816	5434	0	2347	0	271
SRL_OPN_2PTS030_0536_20160111_220744_20160111_234543.EUM.nc	-0.036	-0.030	0.048	2817	5486	0	2499	0	170
SRL_OPN_2PTS030_0537_20160111_234542_20160112_012335.EUM.nc	-0.018	-0.020	0.057	2851	5526	0	2536	0	139
SRL_OPN_2PTS030_0539_20160112_012335_20160112_030208.EUM.nc	-0.022	0.014	0.141	3111	5523	0	2412	0	0
SRL_OPN_2PTS030_0541_20160112_030208_20160112_044222.EUM.nc	-0.022	0.017	0.128	3074	5477	0	2403	0	0

– Continued on next page

Table 16: Inverted Barometer Height Correction Statistics.

– Continued from previous page

File	Median	Mean	Std. Dev.	No. Obs.	Total Obs.	Default Lat/Lon	Flag (total)	Default (total)	3-Sigma Edited
SRL_OPN_2PTS030_0543_20160112_044221_20160112_062433.EUM.nc	-0.010	-0.007	0.098	3832	5763	0	1698	0	233
SRL_OPN_2PTS030_0545_20160112_062433_20160112_081141.EUM.nc	-0.010	-0.015	0.077	3842	6093	0	1850	0	401
SRL_OPN_2PTS030_0548_20160112_081141_20160112_094938.EUM.nc	0.001	0.031	0.091	2857	5357	0	2500	0	0
SRL_OPN_2PTS030_0549_20160112_094937_20160112_112731.EUM.nc	-0.029	-0.006	0.124	2190	5264	0	3074	0	0
SRL_OPN_2PTS030_0551_20160112_112731_20160112_130605.EUM.nc	-0.012	-0.022	0.026	2337	5363	0	2528	0	498
SRL_OPN_2PTS030_0553_20160112_130605_20160112_145922.EUM.nc	-0.015	-0.038	0.055	3076	6330	0	2751	0	503
SRL_OPN_2PTS030_0556_20160112_145921_20160112_163900.EUM.nc	-0.009	0.024	0.112	3120	5608	0	2291	0	197
SRL_OPN_2PTS030_0558_20160112_163859_20160112_181843.EUM.nc	0.004	0.055	0.162	3229	5503	0	2274	0	0
SRL_OPN_2PTS030_0560_20160112_181842_20160112_195808.EUM.nc	-0.009	-0.020	0.049	2718	5505	0	2353	0	434
SRL_OPN_2PTS030_0562_20160112_195808_20160112_213651.EUM.nc	-0.008	-0.023	0.061	3191	5496	0	1878	0	427
SRL_OPN_2PTS030_0564_20160112_213650_20160112_231458.EUM.nc	-0.031	-0.037	0.072	2364	5293	0	2929	0	0
SRL_OPN_2PTS030_0565_20160112_231458_20160113_005246.EUM.nc	-0.018	-0.021	0.049	2842	5490	0	2428	0	220
SRL_OPN_2PTS030_0567_20160113_005245_20160113_023059.EUM.nc	-0.021	0.013	0.132	3037	5513	0	2476	0	0
SRL_OPN_2PTS030_0569_20160113_023058_20160113_041038.EUM.nc	-0.032	0.013	0.155	2941	5503	0	2562	0	0
SRL_OPN_2PTS030_0571_20160113_041037_20160113_055207.EUM.nc	0.007	0.021	0.103	3698	5682	0	1836	0	148
SRL_OPN_2PTS030_0573_20160113_055207_20160113_074043.EUM.nc	-0.025	-0.034	0.072	3884	6158	0	1870	0	404
SRL_OPN_2PTS030_0576_20160113_074043_20160113_091851.EUM.nc	-0.002	0.044	0.109	3328	5533	0	2205	0	0
SRL_OPN_2PTS030_0577_20160113_091851_20160113_105643.EUM.nc	-0.022	0.006	0.136	2241	5413	0	3172	0	0
SRL_OPN_2PTS030_0579_20160113_105642_20160113_123500.EUM.nc	-0.021	-0.032	0.034	2161	5290	0	2759	0	370
SRL_OPN_2PTS030_0581_20160113_123500_20160113_141419.EUM.nc	-0.012	-0.034	0.057	3004	5501	0	2199	0	298
SRL_OPN_2PTS030_0583_20160113_141420_20160113_160738.EUM.nc	-0.010	0.034	0.126	3502	6378	0	2876	0	0
SRL_OPN_2PTS030_0586_20160113_160738_20160113_174725.EUM.nc	0.031	0.083	0.140	3103	5570	0	2467	0	0
SRL_OPN_2PTS030_0588_20160113_174724_20160113_192657.EUM.nc	-0.021	-0.035	0.049	2944	5619	0	2184	0	491
SRL_OPN_2PTS030_0590_20160113_192656_20160113_210552.EUM.nc	-0.011	0.027	0.113	3651	5539	0	1736	0	152
SRL_OPN_2PTS030_0592_20160113_210551_20160113_224413.EUM.nc	-0.034	-0.043	0.075	2544	5332	0	2732	0	56
SRL_OPN_2PTS030_0593_20160113_224412_20160114_002202.EUM.nc	-0.022	-0.024	0.052	2820	5441	0	2299	0	322
SRL_OPN_2PTS030_0595_20160114_002201_20160114_015958.EUM.nc	-0.021	-0.036	0.047	2740	5538	0	2385	0	413
SRL_OPN_2PTS030_0597_20160114_015957_20160114_033910.EUM.nc	-0.026	-0.019	0.088	2923	5491	0	2355	0	213
SRL_OPN_2PTS030_0599_20160114_033909_20160114_051958.EUM.nc	0.023	0.051	0.117	3107	5554	0	2447	0	0
SRL_OPN_2PTS030_0601_20160114_051957_20160114_070942.EUM.nc	-0.014	0.002	0.133	3899	6166	0	2188	0	79
SRL_OPN_2PTS030_0604_20160114_070941_20160114_084804.EUM.nc	-0.011	0.015	0.088	3741	5597	0	1621	0	235
SRL_OPN_2PTS030_0605_20160114_084803_20160114_102559.EUM.nc	-0.026	0.023	0.159	2624	5414	0	2790	0	0
SRL_OPN_2PTS030_0607_20160114_102558_20160114_120402.EUM.nc	-0.026	-0.036	0.044	2328	5376	0	2769	0	279
SRL_OPN_2PTS030_0609_20160114_120402_20160114_134254.EUM.nc	-0.025	-0.037	0.051	2948	5406	0	2301	0	157
SRL_OPN_2PTS030_0611_20160114_134254_20160114_153618.EUM.nc	-0.009	0.016	0.103	3640	6360	0	2720	0	0
SRL_OPN_2PTS030_0614_20160114_153617_20160114_171606.EUM.nc	0.023	0.051	0.107	2946	5619	0	2673	0	0
SRL_OPN_2PTS030_0616_20160114_171605_20160114_185543.EUM.nc	0.003	-0.019	0.067	2974	5510	0	2024	0	512
SRL_OPN_2PTS030_0618_20160114_185543_20160114_203449.EUM.nc	-0.019	-0.032	0.042	3022	5524	0	1811	0	691
SRL_OPN_2PTS030_0620_20160114_203448_20160114_221323.EUM.nc	-0.027	-0.037	0.092	2909	5464	0	2418	0	137

– Continued on next page

Table 16: Inverted Barometer Height Correction Statistics.

– Continued from previous page

File	Median	Mean	Std. Dev.	No. Obs.	Total Obs.	Default Lat/Lon	Flag (total)	Default (total)	3-Sigma Edited
SRL_OPN_2PTS030_0622_20160114_221323_20160114_235111.EUM.nc	-0.025	-0.035	0.051	2559	5448	0	2466	0	423
SRL_OPN_2PTS030_0623_20160114_235110_20160115_012905.EUM.nc	-0.015	-0.031	0.055	2853	5468	0	2437	0	178
SRL_OPN_2PTS030_0625_20160115_012905_20160115_030750.EUM.nc	-0.019	-0.028	0.056	2806	5498	0	2352	0	340
SRL_OPN_2PTS030_0627_20160115_030749_20160115_044802.EUM.nc	0.003	0.039	0.123	3066	5428	0	2362	0	0
SRL_OPN_2PTS030_0629_20160115_044801_20160115_063029.EUM.nc	-0.014	0.002	0.142	3933	5747	0	1695	0	119
SRL_OPN_2PTS030_0631_20160115_063029_20160115_081711.EUM.nc	-0.013	-0.022	0.049	3589	6080	0	1808	0	683
SRL_OPN_2PTS030_0634_20160115_081712_20160115_095514.EUM.nc	-0.021	-0.010	0.101	2584	5390	0	2568	0	238
SRL_OPN_2PTS030_0635_20160115_095514_20160115_113309.EUM.nc	-0.018	-0.029	0.053	2170	5345	0	2954	0	221
SRL_OPN_2PTS030_0637_20160115_113309_20160115_131138.EUM.nc	-0.014	-0.033	0.067	2728	5332	0	2451	0	153
SRL_OPN_2PTS030_0639_20160115_131138_20160115_150456.EUM.nc	-0.008	0.015	0.106	3625	6338	0	2713	0	0
SRL_OPN_2PTS030_0642_20160115_150456_20160115_164444.EUM.nc	0.018	0.044	0.126	3120	5569	0	2449	0	0
SRL_OPN_2PTS030_0644_20160115_164443_20160115_182426.EUM.nc	0.002	0.048	0.155	3362	5499	0	2038	0	99
SRL_OPN_2PTS030_0646_20160115_182427_20160115_200342.EUM.nc	-0.024	-0.034	0.034	2555	5498	0	2370	0	573
SRL_OPN_2PTS030_0648_20160115_200342_20160115_214229.EUM.nc	-0.021	-0.014	0.119	3468	5496	0	2028	0	0
SRL_OPN_2PTS030_0650_20160115_214229_20160115_232034.EUM.nc	-0.010	-0.016	0.065	2309	5298	0	2774	0	215
SRL_OPN_2PTS030_0651_20160115_232034_20160116_005815.EUM.nc	-0.019	-0.034	0.076	2988	5497	0	2493	0	16
SRL_OPN_2PTS030_0653_20160116_005814_20160116_023639.EUM.nc	-0.022	-0.038	0.046	2653	5534	0	2404	0	477
SRL_OPN_2PTS030_0655_20160116_023639_20160116_041625.EUM.nc	-0.002	-0.027	0.052	2481	5479	0	2491	0	507
SRL_OPN_2PTS030_0657_20160116_041625_20160116_055801.EUM.nc	-0.006	0.037	0.152	3866	5696	0	1830	0	0
SRL_OPN_2PTS030_0659_20160116_055800_20160116_074614.EUM.nc	-0.015	0.022	0.113	4264	6127	0	1863	0	0
SRL_OPN_2PTS030_0662_20160116_074613_20160116_092428.EUM.nc	-0.005	-0.028	0.057	2781	5518	0	2208	0	529
SRL_OPN_2PTS030_0663_20160116_092428_20160116_110221.EUM.nc	-0.018	-0.029	0.057	1961	5436	0	3239	0	236
SRL_OPN_2PTS030_0665_20160116_110220_20160116_124032.EUM.nc	-0.011	-0.039	0.084	2433	5270	0	2660	0	177
SRL_OPN_2PTS030_0667_20160116_124031_20160116_142004.EUM.nc	-0.009	-0.001	0.086	3381	5446	0	2064	0	1
SRL_OPN_2PTS030_0669_20160116_142005_20160116_161322.EUM.nc	0.017	0.031	0.109	3361	6364	0	2828	0	175
SRL_OPN_2PTS030_0672_20160116_161322_20160116_175307.EUM.nc	0.011	0.061	0.168	3111	5560	0	2449	0	0
SRL_OPN_2PTS030_0674_20160116_175306_20160116_193231.EUM.nc	-0.017	-0.028	0.042	2801	5587	0	2155	0	631
SRL_OPN_2PTS030_0676_20160116_193230_20160116_211132.EUM.nc	-0.027	-0.012	0.126	3651	5419	0	1768	0	0
SRL_OPN_2PTS030_0678_20160116_211131_20160116_224950.EUM.nc	-0.000	0.015	0.108	2530	5396	0	2866	0	0
SRL_OPN_2PTS030_0679_20160116_224949_20160117_002730.EUM.nc	-0.027	-0.031	0.088	3078	5410	0	2164	0	168
SRL_OPN_2PTS030_0681_20160117_002729_20160117_020537.EUM.nc	-0.015	-0.038	0.057	2702	5549	0	2470	0	377
SRL_OPN_2PTS030_0683_20160117_020537_20160117_034445.EUM.nc	0.004	-0.010	0.062	2722	5534	0	2420	0	392
SRL_OPN_2PTS030_0685_20160117_034445_20160117_052548.EUM.nc	-0.001	0.025	0.137	3033	5547	0	2514	0	0
SRL_OPN_2PTS030_0687_20160117_052548_20160117_071513.EUM.nc	-0.006	0.020	0.138	4003	6163	0	2085	0	75
SRL_OPN_2PTS030_0690_20160117_071512_20160117_085342.EUM.nc	-0.010	0.014	0.099	3718	5591	0	1649	0	224
SRL_OPN_2PTS030_0691_20160117_085341_20160117_103136.EUM.nc	-0.005	0.009	0.094	2256	5499	0	3069	0	174
SRL_OPN_2PTS030_0693_20160117_103135_20160117_120932.EUM.nc	-0.030	-0.034	0.100	2586	5400	0	2814	0	0
SRL_OPN_2PTS030_0695_20160117_120932_20160117_134838.EUM.nc	-0.016	-0.015	0.061	3090	5439	0	2325	0	24
SRL_OPN_2PTS030_0697_20160117_134837_20160117_154201.EUM.nc	0.004	0.022	0.077	3426	6323	0	2676	0	221

– Continued on next page

Table 16: Inverted Barometer Height Correction Statistics.

– Continued from previous page

File	Median	Mean	Std. Dev.	No. Obs.	Total Obs.	Default Lat/Lon	Flag (total)	Default (total)	3-Sigma Edited
SRL_OPN_2PTS030_0700_20160117_154200_20160117_172148.EUM.nc	0.016	0.053	0.160	2876	5514	0	2521	0	117
SRL_OPN_2PTS030_0702_20160117_172149_20160117_190116.EUM.nc	-0.019	0.023	0.152	3538	5581	0	2043	0	0
SRL_OPN_2PTS030_0704_20160117_190117_20160117_204029.EUM.nc	-0.020	-0.035	0.050	3421	5528	0	1651	0	456
SRL_OPN_2PTS030_0706_20160117_204028_20160117_221853.EUM.nc	-0.012	0.009	0.109	3077	5324	0	2247	0	0
SRL_OPN_2PTS030_0708_20160117_221853_20160117_235647.EUM.nc	-0.023	-0.025	0.074	2805	5462	0	2384	0	273
SRL_OPN_2PTS030_0709_20160117_235646_20160118_013451.EUM.nc	-0.024	-0.041	0.063	2916	5533	0	2375	0	242
SRL_OPN_2PTS030_0711_20160118_013450_20160118_031333.EUM.nc	0.002	0.058	0.138	3093	5506	0	2413	0	0
SRL_OPN_2PTS030_0713_20160118_031333_20160118_045359.EUM.nc	-0.014	0.010	0.111	3123	5478	0	2355	0	0
SRL_OPN_2PTS030_0715_20160118_045358_20160118_063627.EUM.nc	-0.025	-0.038	0.066	3492	5788	0	1739	0	557
SRL_OPN_2PTS030_0717_20160118_063627_20160118_082258.EUM.nc	-0.014	0.021	0.119	4168	6069	0	1804	0	97
SRL_OPN_2PTS030_0720_20160118_082257_20160118_100051.EUM.nc	-0.003	0.053	0.145	2861	5372	0	2511	0	0
SRL_OPN_2PTS030_0721_20160118_100051_20160118_113847.EUM.nc	-0.037	-0.038	0.081	2442	5349	0	2907	0	0
SRL_OPN_2PTS030_0723_20160118_113846_20160118_131728.EUM.nc	-0.020	-0.028	0.041	2665	5326	0	2363	0	298
SRL_OPN_2PTS030_0725_20160118_131729_20160118_151049.EUM.nc	0.002	0.037	0.118	3621	6362	0	2741	0	0
SRL_OPN_2PTS030_0728_20160118_151048_20160118_165037.EUM.nc	0.001	0.064	0.171	3067	5568	0	2501	0	0
SRL_OPN_2PTS030_0730_20160118_165036_20160118_183009.EUM.nc	-0.014	0.010	0.136	3459	5466	0	2007	0	0
SRL_OPN_2PTS030_0732_20160118_183008_20160118_200930.EUM.nc	-0.012	-0.016	0.044	2740	5492	0	2247	0	505
SRL_OPN_2PTS030_0734_20160118_200929_20160118_214808.EUM.nc	-0.021	-0.024	0.084	3210	5503	0	2061	0	232
SRL_OPN_2PTS030_0736_20160118_214807_20160118_232612.EUM.nc	-0.004	0.043	0.128	2602	5266	0	2664	0	0
SRL_OPN_2PTS030_0737_20160118_232612_20160119_010401.EUM.nc	-0.035	-0.030	0.099	2739	5476	0	2643	0	94
SRL_OPN_2PTS030_0739_20160119_010401_20160119_024228.EUM.nc	0.009	0.043	0.128	3097	5553	0	2456	0	0
SRL_OPN_2PTS030_0741_20160119_024227_20160119_042213.EUM.nc	-0.023	-0.018	0.086	2830	5494	0	2508	0	156
SRL_OPN_2PTS030_0743_20160119_042212_20160119_060405.EUM.nc	-0.017	0.002	0.101	3721	5703	0	1797	0	185
SRL_OPN_2PTS030_0745_20160119_060404_20160119_075203.EUM.nc	-0.016	0.031	0.133	4265	6106	0	1841	0	0
SRL_OPN_2PTS030_0748_20160119_075203_20160119_093015.EUM.nc	-0.004	0.054	0.134	3256	5484	0	2228	0	0
SRL_OPN_2PTS030_0749_20160119_093015_20160119_110758.EUM.nc	-0.032	-0.038	0.073	2076	5405	0	3177	0	152
SRL_OPN_2PTS030_0751_20160119_110757_20160119_124620.EUM.nc	-0.024	-0.028	0.070	2503	5207	0	2676	0	28
SRL_OPN_2PTS030_0753_20160119_124619_20160119_143928.EUM.nc	0.001	0.026	0.108	3442	6182	0	2740	0	0
SRL_OPN_2PTS030_0756_20160119_143928_20160119_161914.EUM.nc	0.003	0.055	0.142	3539	5642	0	2103	0	0
SRL_OPN_2PTS030_0758_20160119_161913_20160119_175850.EUM.nc	-0.016	-0.002	0.124	3020	5548	0	2390	0	138
SRL_OPN_2PTS030_0760_20160119_175850_20160119_193821.EUM.nc	-0.010	0.011	0.099	3336	5579	0	2162	0	81
SRL_OPN_2PTS030_0762_20160119_193820_20160119_211720.EUM.nc	-0.018	0.013	0.123	3646	5438	0	1792	0	0
SRL_OPN_2PTS030_0764_20160119_211719_20160119_225527.EUM.nc	-0.013	0.064	0.142	2451	5416	0	2965	0	0
SRL_OPN_2PTS030_0765_20160119_225526_20160120_003316.EUM.nc	-0.025	0.003	0.126	3345	5438	0	2093	0	0
SRL_OPN_2PTS030_0767_20160120_003316_20160120_021126.EUM.nc	-0.009	-0.007	0.058	2726	5533	0	2535	0	272
SRL_OPN_2PTS030_0769_20160120_021125_20160120_035038.EUM.nc	-0.011	-0.006	0.094	3015	5512	0	2462	0	35
SRL_OPN_2PTS030_0771_20160120_035037_20160120_053149.EUM.nc	-0.014	0.026	0.140	3100	5523	0	2423	0	0
SRL_OPN_2PTS030_0773_20160120_053148_20160120_072102.EUM.nc	-0.016	0.032	0.149	4215	6198	0	1983	0	0
SRL_OPN_2PTS030_0776_20160120_072102_20160120_085928.EUM.nc	-0.006	0.068	0.149	3901	5592	0	1691	0	0

– Continued on next page

Table 16: Inverted Barometer Height Correction Statistics.

– Continued from previous page

File	Median	Mean	Std. Dev.	No. Obs.	Total Obs.	Default Lat/Lon	Flag (total)	Default (total)	3-Sigma Edited
SRL_OPN_2PTS030_0777_20160120_085927_20160120_103713.EUM.nc	-0.036	-0.013	0.102	2470	5471	0	3001	0	0
SRL_OPN_2PTS030_0779_20160120_103713_20160120_121520.EUM.nc	-0.041	-0.026	0.091	2614	5421	0	2807	0	0
SRL_OPN_2PTS030_0781_20160120_121519_20160120_135431.EUM.nc	-0.023	0.002	0.111	3175	5433	0	2258	0	0
SRL_OPN_2PTS030_0783_20160120_135431_20160120_154755.EUM.nc	-0.012	0.044	0.140	3632	6363	0	2731	0	0
SRL_OPN_2PTS030_0786_20160120_154755_20160120_172732.EUM.nc	-0.018	-0.008	0.122	2989	5484	0	2495	0	0
SRL_OPN_2PTS030_0788_20160120_172731_20160120_190708.EUM.nc	-0.012	0.024	0.120	3628	5593	0	1958	0	7
SRL_OPN_2PTS030_0790_20160120_190707_20160120_204611.EUM.nc	-0.027	-0.044	0.042	3288	5518	0	1590	0	640
SRL_OPN_2PTS030_0792_20160120_204612_20160120_222441.EUM.nc	0.016	0.071	0.150	3011	5336	0	2325	0	0
SRL_OPN_2PTS030_0794_20160120_222440_20160121_000234.EUM.nc	-0.035	0.016	0.133	3126	5499	0	2373	0	0
SRL_OPN_2PTS030_0795_20160121_000233_20160121_014022.EUM.nc	-0.023	0.002	0.101	3160	5521	0	2361	0	0
SRL_OPN_2PTS030_0797_20160121_014023_20160121_031916.EUM.nc	-0.018	-0.038	0.039	2659	5513	0	2385	0	469
SRL_OPN_2PTS030_0799_20160121_031916_20160121_045949.EUM.nc	-0.015	0.021	0.157	3178	5502	0	2324	0	0
SRL_OPN_2PTS030_0801_20160121_045948_20160121_064227.EUM.nc	-0.019	0.021	0.125	4001	5803	0	1748	0	54
SRL_OPN_2PTS030_0803_20160121_064226_20160121_082830.EUM.nc	-0.008	0.058	0.144	4311	6032	0	1721	0	0
SRL_OPN_2PTS030_0806_20160121_082829_20160121_100630.EUM.nc	-0.016	-0.002	0.088	2763	5372	0	2512	0	97
SRL_OPN_2PTS030_0807_20160121_100630_20160121_114427.EUM.nc	-0.044	-0.030	0.087	2416	5385	0	2888	0	81
SRL_OPN_2PTS030_0809_20160121_114426_20160121_132311.EUM.nc	-0.032	-0.045	0.037	2583	5350	0	2359	0	408
SRL_OPN_2PTS030_0811_20160121_132311_20160121_151634.EUM.nc	0.002	0.049	0.140	3633	6328	0	2695	0	0
SRL_OPN_2PTS030_0814_20160121_151634_20160121_165613.EUM.nc	-0.016	0.008	0.113	3030	5537	0	2507	0	0
SRL_OPN_2PTS030_0816_20160121_165613_20160121_183553.EUM.nc	-0.011	0.024	0.141	3500	5458	0	1958	0	0
SRL_OPN_2PTS030_0818_20160121_183553_20160121_201513.EUM.nc	-0.036	-0.038	0.051	2949	5475	0	2087	0	439
SRL_OPN_2PTS030_0820_20160121_201513_20160121_215348.EUM.nc	-0.016	0.025	0.139	3331	5492	0	2141	0	20
SRL_OPN_2PTS030_0822_20160121_215348_20160121_233149.EUM.nc	-0.015	0.048	0.151	2526	5264	0	2738	0	0
SRL_OPN_2PTS030_0823_20160121_233149_20160122_010939.EUM.nc	-0.028	-0.010	0.097	2798	5488	0	2690	0	0
SRL_OPN_2PTS030_0825_20160122_010939_20160122_024802.EUM.nc	-0.019	0.021	0.118	3085	5532	0	2447	0	0
SRL_OPN_2PTS030_0827_20160122_024801_20160122_042801.EUM.nc	-0.020	-0.038	0.085	2718	5485	0	2445	0	322
SRL_OPN_2PTS030_0829_20160122_042800_20160122_060952.EUM.nc	-0.016	0.037	0.147	3865	5687	0	1776	0	46
SRL_OPN_2PTS030_0831_20160122_060951_20160122_075743.EUM.nc	-0.010	0.045	0.138	4241	6125	0	1884	0	0
SRL_OPN_2PTS030_0834_20160122_075743_20160122_093545.EUM.nc	-0.010	0.019	0.097	3057	5489	0	2374	0	58
SRL_OPN_2PTS030_0835_20160122_093544_20160122_111337.EUM.nc	-0.028	-0.015	0.103	2166	5371	0	3202	0	3
SRL_OPN_2PTS030_0837_20160122_111336_20160122_125201.EUM.nc	-0.034	-0.055	0.040	2305	5223	0	2544	0	374
SRL_OPN_2PTS030_0839_20160122_125200_20160122_144513.EUM.nc	-0.013	0.013	0.097	3294	6253	0	2769	0	190
SRL_OPN_2PTS030_0842_20160122_144512_20160122_162452.EUM.nc	-0.004	0.035	0.129	3493	5623	0	2130	0	0
SRL_OPN_2PTS030_0844_20160122_162451_20160122_180435.EUM.nc	0.000	0.036	0.161	3253	5608	0	2355	0	0
SRL_OPN_2PTS030_0846_20160122_180435_20160122_194404.EUM.nc	-0.014	-0.023	0.071	3145	5563	0	2165	0	253
SRL_OPN_2PTS030_0848_20160122_194403_20160122_212252.EUM.nc	-0.028	0.014	0.125	3615	5365	0	1750	0	0
SRL_OPN_2PTS030_0850_20160122_212251_20160122_230105.EUM.nc	-0.012	0.061	0.147	2300	5303	0	3003	0	0
SRL_OPN_2PTS030_0851_20160122_230105_20160123_003853.EUM.nc	-0.033	-0.008	0.110	3337	5459	0	2122	0	0
SRL_OPN_2PTS030_0853_20160123_003852_20160123_021658.EUM.nc	-0.018	-0.021	0.060	2635	5547	0	2580	0	332

– Continued on next page

Table 16: Inverted Barometer Height Correction Statistics.

– Continued from previous page

File	Median	Mean	Std. Dev.	No. Obs.	Total Obs.	Default Lat/Lon	Flag (total)	Default (total)	3-Sigma Edited
SRL_OPN_2PTS030_0855_20160123_021657_20160123_035625.EUM.nc	-0.013	0.024	0.163	3049	5562	0	2513	0	0
SRL_OPN_2PTS030_0857_20160123_035624_20160123_053743.EUM.nc	-0.009	0.022	0.143	3277	5540	0	2263	0	0
SRL_OPN_2PTS030_0859_20160123_053742_20160123_072644.EUM.nc	0.000	0.049	0.140	4321	6165	0	1844	0	0
SRL_OPN_2PTS030_0862_20160123_072644_20160123_090458.EUM.nc	-0.007	0.015	0.102	3762	5551	0	1789	0	0
SRL_OPN_2PTS030_0863_20160123_090457_20160123_104251.EUM.nc	-0.029	0.000	0.083	2425	5486	0	3020	0	41
SRL_OPN_2PTS030_0865_20160123_104252_20160123_122101.EUM.nc	-0.031	-0.029	0.089	2557	5416	0	2742	0	117
SRL_OPN_2PTS030_0867_20160123_122101_20160123_140008.EUM.nc	-0.022	0.015	0.126	3331	5435	0	2104	0	0
SRL_OPN_2PTS030_0869_20160123_140008_20160123_155331.EUM.nc	-0.019	0.027	0.139	3380	6346	0	2966	0	0
SRL_OPN_2PTS030_0872_20160123_155330_20160123_173317.EUM.nc	0.003	0.056	0.164	2981	5472	0	2491	0	0
SRL_OPN_2PTS030_0874_20160123_173317_20160123_191252.EUM.nc	-0.025	-0.018	0.086	3553	5584	0	1876	0	155
SRL_OPN_2PTS030_0876_20160123_191252_20160123_205153.EUM.nc	-0.015	0.001	0.111	3786	5571	0	1654	0	131
SRL_OPN_2PTS030_0878_20160123_205153_20160123_223019.EUM.nc	-0.020	0.048	0.156	2993	5353	0	2360	0	0
SRL_OPN_2PTS030_0880_20160123_223019_20160124_000811.EUM.nc	-0.029	0.002	0.102	3122	5467	0	2345	0	0
SRL_OPN_2PTS030_0881_20160124_000810_20160124_014602.EUM.nc	-0.022	-0.026	0.070	2869	5536	0	2348	0	319
SRL_OPN_2PTS030_0883_20160124_014601_20160124_032501.EUM.nc	-0.028	0.011	0.149	3230	5480	0	2250	0	0
SRL_OPN_2PTS030_0885_20160124_032500_20160124_050533.EUM.nc	-0.009	0.019	0.163	3101	5508	0	2407	0	0
SRL_OPN_2PTS030_0887_20160124_050532_20160124_065542.EUM.nc	0.000	0.053	0.141	3980	6208	0	2228	0	0
SRL_OPN_2PTS030_0890_20160124_065542_20160124_083410.EUM.nc	-0.015	0.007	0.104	4290	5616	0	1326	0	0
SRL_OPN_2PTS030_0892_20160124_083410_20160124_101209.EUM.nc	-0.021	0.023	0.102	2816	5359	0	2543	0	0
SRL_OPN_2PTS030_0893_20160124_101208_20160124_115007.EUM.nc	-0.037	-0.012	0.134	2550	5387	0	2837	0	0
SRL_OPN_2PTS030_0895_20160124_115006_20160124_132848.EUM.nc	-0.025	0.006	0.109	3026	5307	0	2281	0	0
SRL_OPN_2PTS030_0897_20160124_132847_20160124_152210.EUM.nc	-0.025	0.016	0.125	3568	6321	0	2655	0	98
SRL_OPN_2PTS030_0900_20160124_152211_20160124_170157.EUM.nc	0.003	0.045	0.153	3017	5588	0	2571	0	0
SRL_OPN_2PTS030_0902_20160124_170157_20160124_184138.EUM.nc	-0.004	0.017	0.124	3530	5456	0	1926	0	0
SRL_OPN_2PTS030_0904_20160124_184138_20160124_202048.EUM.nc	-0.011	0.004	0.095	3534	5486	0	1939	0	13
SRL_OPN_2PTS030_0906_20160124_202048_20160124_215928.EUM.nc	-0.029	0.012	0.150	3147	5462	0	2315	0	0
SRL_OPN_2PTS030_0908_20160124_215929_20160124_233729.EUM.nc	-0.017	0.023	0.114	2749	5404	0	2655	0	0
SRL_OPN_2PTS030_0909_20160124_233729_20160125_011511.EUM.nc	-0.019	-0.032	0.053	2584	5452	0	2407	0	461
SRL_OPN_2PTS030_0911_20160125_011510_20160125_025346.EUM.nc	-0.028	0.007	0.124	3140	5511	0	2371	0	0
SRL_OPN_2PTS030_0913_20160125_025345_20160125_043342.EUM.nc	-0.012	-0.005	0.136	2952	5471	0	2424	0	95
SRL_OPN_2PTS030_0915_20160125_043341_20160125_061550.EUM.nc	-0.010	0.023	0.116	3890	5749	0	1755	0	104
SRL_OPN_2PTS030_0917_20160125_061550_20160125_080315.EUM.nc	-0.016	0.031	0.143	4248	6087	0	1839	0	0
SRL_OPN_2PTS030_0920_20160125_080315_20160125_094124.EUM.nc	-0.024	0.004	0.104	3141	5504	0	2363	0	0
SRL_OPN_2PTS030_0921_20160125_094124_20160125_111916.EUM.nc	-0.025	0.005	0.153	2301	5229	0	2928	0	0
SRL_OPN_2PTS030_0923_20160125_111915_20160125_125736.EUM.nc	-0.016	-0.013	0.077	2574	5254	0	2488	0	192
SRL_OPN_2PTS030_0925_20160125_125735_20160125_145058.EUM.nc	-0.013	0.032	0.140	3539	6288	0	2749	0	0
SRL_OPN_2PTS030_0928_20160125_145058_20160125_163036.EUM.nc	-0.001	0.051	0.148	3421	5655	0	2234	0	0
SRL_OPN_2PTS030_0930_20160125_163036_20160125_181020.EUM.nc	-0.008	0.038	0.153	3263	5574	0	2311	0	0
SRL_OPN_2PTS030_0932_20160125_181019_20160125_194939.EUM.nc	-0.031	-0.043	0.054	2963	5514	0	2175	0	376

– Continued on next page

Table 16: Inverted Barometer Height Correction Statistics.

– Continued from previous page

File	Median	Mean	Std. Dev.	No. Obs.	Total Obs.	Default Lat/Lon	Flag (total)	Default (total)	3-Sigma Edited
SRL_OPN_2PTS030_0934_20160125_194938_20160125_212833.EUM.nc	-0.033	-0.000	0.144	3711	5397	0	1686	0	0
SRL_OPN_2PTS030_0936_20160125_212832_20160125_230644.EUM.nc	-0.010	0.025	0.125	2152	5295	0	3050	0	93
SRL_OPN_2PTS030_0937_20160125_230644_20160126_004423.EUM.nc	-0.024	0.004	0.142	3228	5439	0	2211	0	0
SRL_OPN_2PTS030_0939_20160126_004422_20160126_022240.EUM.nc	-0.022	0.024	0.133	3022	5565	0	2543	0	0
SRL_OPN_2PTS030_0941_20160126_022239_20160126_040211.EUM.nc	-0.010	0.004	0.122	2978	5429	0	2374	0	77
SRL_OPN_2PTS030_0943_20160126_040211_20160126_054329.EUM.nc	-0.021	0.025	0.135	3579	5657	0	2078	0	0
SRL_OPN_2PTS030_0945_20160126_054328_20160126_073217.EUM.nc	-0.018	0.055	0.182	4297	6168	0	1871	0	0
SRL_OPN_2PTS030_0948_20160126_073216_20160126_091037.EUM.nc	-0.038	-0.007	0.131	3491	5562	0	2071	0	0
SRL_OPN_2PTS030_0949_20160126_091036_20160126_104830.EUM.nc	-0.030	-0.011	0.131	2368	5508	0	3140	0	0
SRL_OPN_2PTS030_0951_20160126_104830_20160126_122634.EUM.nc	-0.015	0.016	0.125	2649	5329	0	2680	0	0
SRL_OPN_2PTS030_0953_20160126_122634_20160126_140554.EUM.nc	-0.014	0.012	0.133	3244	5491	0	2247	0	0
SRL_OPN_2PTS030_0955_20160126_140554_20160126_155916.EUM.nc	-0.011	0.060	0.181	3413	6345	0	2932	0	0
SRL_OPN_2PTS030_0958_20160126_155915_20160126_173902.EUM.nc	0.009	0.057	0.155	3100	5612	0	2512	0	0
SRL_OPN_2PTS030_0960_20160126_173902_20160126_191827.EUM.nc	-0.016	0.008	0.119	3659	5563	0	1904	0	0
SRL_OPN_2PTS030_0962_20160126_191827_20160126_205735.EUM.nc	-0.035	-0.004	0.142	3952	5581	0	1629	0	0
SRL_OPN_2PTS030_0964_20160126_205734_20160126_223551.EUM.nc	-0.000	0.030	0.156	2871	5337	0	2466	0	0
SRL_OPN_2PTS030_0965_20160126_223551_20160127_001342.EUM.nc	-0.019	0.011	0.136	3160	5447	0	2287	0	0
SRL_OPN_2PTS030_0967_20160127_001341_20160127_015143.EUM.nc	-0.007	0.047	0.140	3151	5529	0	2309	0	69
SRL_OPN_2PTS030_0969_20160127_015143_20160127_033039.EUM.nc	-0.035	0.001	0.132	3264	5466	0	2202	0	0
SRL_OPN_2PTS030_0971_20160127_033039_20160127_051125.EUM.nc	0.014	0.040	0.132	3195	5532	0	2337	0	0
SRL_OPN_2PTS030_0973_20160127_051124_20160127_070116.EUM.nc	-0.008	0.055	0.179	3963	6195	0	2232	0	0
SRL_OPN_2PTS030_0976_20160127_070115_20160127_083950.EUM.nc	-0.023	-0.003	0.125	4178	5610	0	1432	0	0
SRL_OPN_2PTS030_0978_20160127_083949_20160127_101738.EUM.nc	-0.032	-0.026	0.098	2706	5372	0	2556	0	110
SRL_OPN_2PTS030_0979_20160127_101738_20160127_115539.EUM.nc	-0.013	-0.020	0.069	2398	5399	0	2822	0	179
SRL_OPN_2PTS030_0981_20160127_115538_20160127_133434.EUM.nc	-0.012	0.007	0.098	2942	5362	0	2306	0	114
SRL_OPN_2PTS030_0983_20160127_133433_20160127_152756.EUM.nc	-0.016	0.036	0.173	3676	6339	0	2663	0	0
SRL_OPN_2PTS030_0986_20160127_152756_20160127_170742.EUM.nc	0.046	0.102	0.161	2951	4645	0	1694	0	0
SRL_OPN_2PTS030_0988_20160127_170741_20160127_184712.EUM.nc	-0.022	0.009	0.126	3621	5480	0	1859	0	0
SRL_OPN_2PTS030_0990_20160127_184711_20160127_202629.EUM.nc	-0.020	-0.001	0.125	3618	5538	0	1919	0	1
SRL_OPN_2PTS030_0992_20160127_202628_20160127_220508.EUM.nc	-0.013	0.012	0.152	3179	5455	0	2276	0	0
SRL_OPN_2PTS030_0994_20160127_220508_20160127_234257.EUM.nc	-0.009	0.037	0.151	2954	5461	0	2507	0	0
SRL_OPN_2PTS030_0995_20160127_234257_20160128_012049.EUM.nc	-0.003	0.051	0.141	3056	5508	0	2452	0	0
SRL_OPN_2PTS030_0997_20160128_012049_20160128_025929.EUM.nc	-0.016	0.017	0.147	3149	5542	0	2393	0	0
SRL_OPN_2PTS030_0999_20160128_025929_20160128_043931.EUM.nc	-0.017	0.004	0.139	3049	5506	0	2457	0	0

33 Sea Surface Height Anomaly (Product Values) Table

Table 17: Sea Surface Height Anomaly (Product Values) Statistics.

File	Median	Mean	Std. Dev.	No. Obs.	Total Obs.	Default Lat/Lon	Flag (total)	Default (total)	3-Sigma Edited
SRL_OPN_2PTS029_1001_20151224_043938_20151224_062147.EUM.nc	0.017	0.012	0.078	3852	5742	0	1747	25	118
SRL_OPN_2PTS030_0001_20151224_062146_20151224_080903.EUM.nc	0.006	0.008	0.079	3891	6088	0	2064	1	132
SRL_OPN_2PTS030_0004_20151224_080902_20151224_094701.EUM.nc	0.016	0.009	0.129	2707	5468	0	2567	14	180
SRL_OPN_2PTS030_0005_20151224_094701_20151224_112453.EUM.nc	-0.003	-0.008	0.100	2104	5271	0	3083	39	45
SRL_OPN_2PTS030_0007_20151224_112453_20151224_130326.EUM.nc	0.006	0.015	0.083	2699	5270	0	2539	8	24
SRL_OPN_2PTS030_0009_20151224_130325_20151224_163620.EUM.nc	0.016	0.015	0.095	6496	11934	0	5099	21	318
SRL_OPN_2PTS030_0014_20151224_163620_20151224_181604.EUM.nc	-0.008	-0.008	0.096	2885	5573	0	2557	17	114
SRL_OPN_2PTS030_0016_20151224_181603_20151224_195528.EUM.nc	-0.003	-0.000	0.101	3096	5483	0	2278	32	77
SRL_OPN_2PTS030_0018_20151224_195527_20151224_213412.EUM.nc	-0.023	-0.021	0.115	3508	5380	0	1710	30	132
SRL_OPN_2PTS030_0020_20151224_213411_20151224_231221.EUM.nc	-0.013	-0.019	0.092	2189	5315	0	3027	5	94
SRL_OPN_2PTS030_0021_20151224_231220_20151225_005009.EUM.nc	0.038	0.040	0.095	3062	5480	0	2334	30	54
SRL_OPN_2PTS030_0023_20151225_005008_20151225_022820.EUM.nc	0.032	0.024	0.101	2945	5514	0	2520	11	38
SRL_OPN_2PTS030_0025_20151225_022819_20151225_040757.EUM.nc	0.017	0.015	0.105	2784	5463	0	2580	10	89
SRL_OPN_2PTS030_0027_20151225_040756_20151225_054921.EUM.nc	0.027	0.029	0.090	3589	5680	0	1939	10	142
SRL_OPN_2PTS030_0029_20151225_054921_20151225_073805.EUM.nc	-0.009	-0.009	0.077	4117	6147	0	1940	0	90
SRL_OPN_2PTS030_0032_20151225_073804_20151225_091614.EUM.nc	0.010	-0.001	0.118	3122	5479	0	2225	17	115
SRL_OPN_2PTS030_0033_20151225_091614_20151225_105407.EUM.nc	-0.012	-0.013	0.138	2276	5469	0	3142	22	29
SRL_OPN_2PTS030_0035_20151225_105407_20151225_123221.EUM.nc	-0.033	-0.018	0.094	2466	5279	0	2755	17	41
SRL_OPN_2PTS030_0037_20151225_123221_20151225_141138.EUM.nc	0.018	0.032	0.093	3223	5479	0	2236	6	14
SRL_OPN_2PTS030_0039_20151225_141137_20151225_160458.EUM.nc	0.020	0.013	0.109	3242	6369	0	3009	14	104
SRL_OPN_2PTS030_0042_20151225_160457_20151225_174445.EUM.nc	0.021	0.012	0.105	2906	5589	0	2621	12	50
SRL_OPN_2PTS030_0044_20151225_174444_20151225_192418.EUM.nc	0.001	0.001	0.099	3157	5581	0	2202	25	197
SRL_OPN_2PTS030_0046_20151225_192417_20151225_210313.EUM.nc	-0.012	-0.010	0.091	3561	5528	0	1773	19	175
SRL_OPN_2PTS030_0048_20151225_210313_20151225_224135.EUM.nc	-0.012	-0.013	0.086	2594	5283	0	2598	17	74
SRL_OPN_2PTS030_0049_20151225_224134_20151226_001926.EUM.nc	0.019	0.021	0.091	3106	5438	0	2251	12	69
SRL_OPN_2PTS030_0051_20151226_001926_20151226_015720.EUM.nc	0.013	0.012	0.126	3059	5530	0	2448	7	16
SRL_OPN_2PTS030_0053_20151226_015719_20151226_033629.EUM.nc	0.042	0.042	0.087	2969	5471	0	2324	9	169
SRL_OPN_2PTS030_0055_20151226_033628_20151226_051713.EUM.nc	0.020	0.026	0.088	2967	5541	0	2451	4	119
SRL_OPN_2PTS030_0057_20151226_051712_20151226_070702.EUM.nc	-0.012	-0.014	0.080	3899	6192	0	2208	16	69
SRL_OPN_2PTS030_0060_20151226_070701_20151226_084526.EUM.nc	-0.014	-0.017	0.095	3745	5581	0	1755	8	73
SRL_OPN_2PTS030_0061_20151226_084525_20151226_102322.EUM.nc	0.009	0.007	0.128	2518	5378	0	2743	29	88
SRL_OPN_2PTS030_0063_20151226_102322_20151226_120123.EUM.nc	0.012	0.010	0.084	2540	5360	0	2765	23	32
SRL_OPN_2PTS030_0065_20151226_120122_20151226_134014.EUM.nc	-0.001	0.005	0.093	3032	5399	0	2305	26	36
SRL_OPN_2PTS030_0067_20151226_134013_20151226_153337.EUM.nc	0.052	0.045	0.104	3556	6323	0	2719	1	47
SRL_OPN_2PTS030_0070_20151226_153336_20151226_171325.EUM.nc	0.002	0.006	0.105	2791	5580	0	2696	21	72
SRL_OPN_2PTS030_0072_20151226_171324_20151226_185303.EUM.nc	0.008	0.006	0.093	3193	5499	0	2227	17	62

– Continued on next page

Table 17: Sea Surface Height Anomaly (Product Values) Statistics.

– Continued from previous page

File	Median	Mean	Std. Dev.	No. Obs.	Total Obs.	Default Lat/Lon	Flag (total)	Default (total)	3-Sigma Edited
SRL_OPN_2PTS030_0074_20151226_185302_20151226_203209.EUM.nc	-0.017	-0.010	0.118	3461	5499	0	1898	19	121
SRL_OPN_2PTS030_0076_20151226_203209_20151226_221046.EUM.nc	-0.037	-0.034	0.086	2881	5452	0	2388	24	159
SRL_OPN_2PTS030_0078_20151226_221046_20151226_234841.EUM.nc	0.030	0.022	0.091	2900	5453	0	2471	9	73
SRL_OPN_2PTS030_0079_20151226_234842_20151227_012627.EUM.nc	0.020	0.027	0.110	2902	5490	0	2509	5	74
SRL_OPN_2PTS030_0081_20151227_012626_20151227_030510.EUM.nc	0.031	0.032	0.113	2974	5516	0	2456	9	77
SRL_OPN_2PTS030_0083_20151227_030509_20151227_044518.EUM.nc	0.040	0.037	0.079	2875	5466	0	2409	12	170
SRL_OPN_2PTS030_0085_20151227_044517_20151227_062743.EUM.nc	0.031	0.021	0.075	3966	5766	0	1744	2	54
SRL_OPN_2PTS030_0087_20151227_062742_20151227_081433.EUM.nc	-0.016	-0.014	0.083	3962	6085	0	1959	1	163
SRL_OPN_2PTS030_0090_20151227_081432_20151227_095237.EUM.nc	0.006	0.002	0.128	2576	5373	0	2554	12	231
SRL_OPN_2PTS030_0091_20151227_095237_20151227_113031.EUM.nc	0.003	0.007	0.099	2230	5274	0	2974	19	51
SRL_OPN_2PTS030_0093_20151227_113031_20151227_130859.EUM.nc	0.023	0.025	0.094	2804	5331	0	2512	1	14
SRL_OPN_2PTS030_0095_20151227_130859_20151227_150225.EUM.nc	0.048	0.045	0.090	3490	6338	0	2783	4	61
SRL_OPN_2PTS030_0098_20151227_150224_20151227_164203.EUM.nc	-0.001	0.002	0.096	2906	5589	0	2463	22	198
SRL_OPN_2PTS030_0100_20151227_164202_20151227_182146.EUM.nc	-0.010	-0.018	0.107	3022	5525	0	2348	23	132
SRL_OPN_2PTS030_0102_20151227_182145_20151227_200102.EUM.nc	-0.006	-0.010	0.114	3042	5477	0	2288	17	130
SRL_OPN_2PTS030_0104_20151227_200101_20151227_213952.EUM.nc	-0.029	-0.035	0.107	3385	5487	0	1919	22	161
SRL_OPN_2PTS030_0107_20151227_231757_20151228_005538.EUM.nc	0.034	0.043	0.092	2848	5493	0	2578	24	43
SRL_OPN_2PTS030_0109_20151228_005537_20151228_023400.EUM.nc	0.039	0.041	0.091	2914	5527	0	2532	21	60
SRL_OPN_2PTS030_0111_20151228_023359_20151228_041344.EUM.nc	0.023	0.018	0.096	2832	5475	0	2560	16	67
SRL_OPN_2PTS030_0113_20151228_041343_20151228_055515.EUM.nc	0.029	0.025	0.098	3671	5681	0	1882	15	113
SRL_OPN_2PTS030_0115_20151228_055515_20151228_074335.EUM.nc	-0.007	-0.011	0.081	4132	6130	0	1910	6	82
SRL_OPN_2PTS030_0118_20151228_074334_20151228_092152.EUM.nc	-0.019	-0.022	0.110	3090	5498	0	2347	10	51
SRL_OPN_2PTS030_0119_20151228_092151_20151228_105943.EUM.nc	0.019	0.025	0.111	2116	5380	0	3208	30	26
SRL_OPN_2PTS030_0121_20151228_105942_20151228_123752.EUM.nc	0.015	0.019	0.084	2394	5302	0	2772	11	125
SRL_OPN_2PTS030_0123_20151228_123751_20151228_141723.EUM.nc	0.010	0.016	0.084	3277	5507	0	2169	7	54
SRL_OPN_2PTS030_0125_20151228_141722_20151228_161042.EUM.nc	0.022	0.023	0.086	3326	6354	0	2905	18	105
SRL_OPN_2PTS030_0128_20151228_161043_20151228_175028.EUM.nc	-0.008	-0.007	0.084	2816	5581	0	2551	20	194
SRL_OPN_2PTS030_0130_20151228_175027_20151228_192951.EUM.nc	-0.027	-0.026	0.097	3116	5574	0	2294	20	144
SRL_OPN_2PTS030_0132_20151228_192952_20151228_210853.EUM.nc	-0.017	-0.020	0.090	3451	5419	0	1760	41	167
SRL_OPN_2PTS030_0134_20151228_210852_20151228_224712.EUM.nc	0.001	-0.006	0.093	2427	5410	0	2832	29	122
SRL_OPN_2PTS030_0135_20151228_224713_20151229_002453.EUM.nc	0.031	0.034	0.089	3067	5371	0	2195	9	100
SRL_OPN_2PTS030_0137_20151229_002452_20151229_020259.EUM.nc	0.029	0.036	0.092	2981	5535	0	2483	11	60
SRL_OPN_2PTS030_0139_20151229_020259_20151229_034213.EUM.nc	0.033	0.036	0.084	2897	5509	0	2414	12	186
SRL_OPN_2PTS030_0141_20151229_034213_20151229_052304.EUM.nc	0.001	0.010	0.088	2892	5523	0	2450	4	177
SRL_OPN_2PTS030_0143_20151229_052303_20151229_071235.EUM.nc	0.000	-0.008	0.094	3923	6157	0	2163	16	55
SRL_OPN_2PTS030_0146_20151229_071235_20151229_085104.EUM.nc	-0.021	-0.032	0.101	3749	5584	0	1770	14	51
SRL_OPN_2PTS030_0147_20151229_085104_20151229_102858.EUM.nc	-0.017	-0.016	0.127	2455	5449	0	2906	18	70
SRL_OPN_2PTS030_0149_20151229_102858_20151229_120654.EUM.nc	0.046	0.051	0.087	2502	5380	0	2774	43	61
SRL_OPN_2PTS030_0151_20151229_120653_20151229_134557.EUM.nc	0.010	0.015	0.082	3024	5398	0	2307	13	54

– Continued on next page

Table 17: Sea Surface Height Anomaly (Product Values) Statistics.

– Continued from previous page

File	Median	Mean	Std. Dev.	No. Obs.	Total Obs.	Default Lat/Lon	Flag (total)	Default (total)	3-Sigma Edited
SRL_OPN_2PTS030_0153_20151229_134558_20151229_153920.EUM.nc	0.032	0.032	0.089	3507	6353	0	2749	0	97
SRL_OPN_2PTS030_0156_20151229_153920_20151229_171908.EUM.nc	-0.005	0.008	0.110	2828	5516	0	2626	15	47
SRL_OPN_2PTS030_0158_20151229_171907_20151229_185837.EUM.nc	0.001	-0.007	0.094	3181	5599	0	2334	19	65
SRL_OPN_2PTS030_0160_20151229_185836_20151229_203750.EUM.nc	-0.010	-0.018	0.113	3664	5524	0	1794	10	56
SRL_OPN_2PTS030_0162_20151229_203750_20151229_221624.EUM.nc	-0.021	-0.024	0.106	3023	5348	0	2275	27	23
SRL_OPN_2PTS030_0164_20151229_221623_20151229_235410.EUM.nc	0.032	0.040	0.103	3042	5441	0	2344	16	39
SRL_OPN_2PTS030_0165_20151229_235410_20151230_013204.EUM.nc	0.008	0.016	0.095	3028	5515	0	2453	4	30
SRL_OPN_2PTS030_0167_20151230_013204_20151230_031044.EUM.nc	0.037	0.047	0.096	2939	5521	0	2459	16	107
SRL_OPN_2PTS030_0169_20151230_031043_20151230_045107.EUM.nc	0.035	0.035	0.081	2965	5469	0	2362	6	136
SRL_OPN_2PTS030_0171_20151230_045106_20151230_063340.EUM.nc	0.024	0.026	0.086	3964	5801	0	1739	16	82
SRL_OPN_2PTS030_0173_20151230_063339_20151230_082012.EUM.nc	-0.020	-0.022	0.096	3995	6060	0	1927	3	135
SRL_OPN_2PTS030_0176_20151230_082013_20151230_095814.EUM.nc	-0.003	-0.011	0.159	2761	5402	0	2583	16	42
SRL_OPN_2PTS030_0177_20151230_095813_20151230_113601.EUM.nc	0.004	0.013	0.106	2359	5345	0	2920	27	39
SRL_OPN_2PTS030_0179_20151230_113600_20151230_131439.EUM.nc	0.004	0.009	0.076	2880	5298	0	2365	5	48
SRL_OPN_2PTS030_0181_20151230_131439_20151230_150800.EUM.nc	0.013	0.014	0.080	3508	6358	0	2780	11	59
SRL_OPN_2PTS030_0184_20151230_150800_20151230_164747.EUM.nc	0.022	0.019	0.096	2773	5556	0	2521	7	255
SRL_OPN_2PTS030_0186_20151230_164747_20151230_182721.EUM.nc	-0.005	-0.005	0.086	3115	5476	0	2277	6	78
SRL_OPN_2PTS030_0188_20151230_182720_20151230_200643.EUM.nc	-0.006	-0.014	0.107	3067	5503	0	2282	10	144
SRL_OPN_2PTS030_0190_20151230_200642_20151230_214530.EUM.nc	-0.001	-0.004	0.114	3371	5475	0	2013	17	74
SRL_OPN_2PTS030_0192_20151230_214530_20151230_232325.EUM.nc	-0.002	0.020	0.115	2471	5297	0	2734	30	62
SRL_OPN_2PTS030_0193_20151230_232324_20151231_010114.EUM.nc	0.043	0.050	0.088	2742	5491	0	2664	11	74
SRL_OPN_2PTS030_0195_20151231_010113_20151231_023941.EUM.nc	0.027	0.031	0.100	2998	5541	0	2498	10	35
SRL_OPN_2PTS030_0197_20151231_023941_20151231_041921.EUM.nc	0.027	0.036	0.085	2831	5463	0	2510	41	81
SRL_OPN_2PTS030_0199_20151231_041921_20151231_060109.EUM.nc	0.018	0.016	0.091	3755	5708	0	1848	19	86
SRL_OPN_2PTS030_0201_20151231_060108_20151231_074915.EUM.nc	-0.004	-0.010	0.080	4085	6122	0	1857	9	171
SRL_OPN_2PTS030_0204_20151231_074915_20151231_092728.EUM.nc	-0.008	-0.018	0.122	3051	5476	0	2350	19	56
SRL_OPN_2PTS030_0205_20151231_092727_20151231_110512.EUM.nc	0.021	0.029	0.105	2113	5377	0	3197	47	20
SRL_OPN_2PTS030_0207_20151231_110511_20151231_124331.EUM.nc	0.000	0.010	0.073	2392	5230	0	2679	27	132
SRL_OPN_2PTS030_0209_20151231_124331_20151231_143639.EUM.nc	0.016	0.022	0.085	3330	6226	0	2834	12	50
SRL_OPN_2PTS030_0212_20151231_143639_20151231_161624.EUM.nc	0.012	0.019	0.098	3398	5619	0	2130	7	84
SRL_OPN_2PTS030_0214_20151231_161624_20151231_175602.EUM.nc	-0.009	-0.006	0.087	3014	5553	0	2473	4	62
SRL_OPN_2PTS030_0216_20151231_175602_20151231_193532.EUM.nc	-0.013	-0.007	0.088	3188	5586	0	2236	20	142
SRL_OPN_2PTS030_0218_20151231_193531_20151231_211433.EUM.nc	0.001	-0.001	0.096	3495	5414	0	1772	8	139
SRL_OPN_2PTS030_0220_20151231_211431_20151231_225240.EUM.nc	0.018	0.021	0.115	2425	5367	0	2848	20	74
SRL_OPN_2PTS030_0221_20151231_225240_20160101_003029.EUM.nc	0.038	0.037	0.090	3172	5443	0	2172	12	87
SRL_OPN_2PTS030_0223_20160101_003028_20160101_020837.EUM.nc	0.031	0.036	0.092	2944	5531	0	2549	10	28
SRL_OPN_2PTS030_0225_20160101_020837_20160101_034748.EUM.nc	0.028	0.034	0.092	2920	5480	0	2425	23	112
SRL_OPN_2PTS030_0227_20160101_034747_20160101_052855.EUM.nc	0.003	0.010	0.094	2937	5549	0	2496	8	108
SRL_OPN_2PTS030_0229_20160101_052854_20160101_071814.EUM.nc	0.001	-0.002	0.080	4033	6178	0	2045	28	72

– Continued on next page

Table 17: Sea Surface Height Anomaly (Product Values) Statistics.

– Continued from previous page

File	Median	Mean	Std. Dev.	No. Obs.	Total Obs.	Default Lat/Lon	Flag (total)	Default (total)	3-Sigma Edited
SRL_OPN_2PTS030_0232_20160101_071814_20160101_085640.EUM.nc	-0.021	-0.020	0.103	3619	5588	0	1876	13	80
SRL_OPN_2PTS030_0233_20160101_085639_20160101_103426.EUM.nc	-0.004	-0.030	0.148	2326	5454	0	3020	15	93
SRL_OPN_2PTS030_0235_20160101_103425_20160101_121232.EUM.nc	0.024	0.016	0.075	2308	5413	0	2815	14	276
SRL_OPN_2PTS030_0237_20160101_121231_20160101_135140.EUM.nc	0.012	0.020	0.089	3105	5440	0	2307	4	24
SRL_OPN_2PTS030_0239_20160101_135141_20160101_154503.EUM.nc	0.027	0.029	0.102	3582	6358	0	2720	7	49
SRL_OPN_2PTS030_0242_20160101_154502_20160101_172442.EUM.nc	-0.012	0.003	0.089	2830	5492	0	2569	4	89
SRL_OPN_2PTS030_0244_20160101_172441_20160101_190418.EUM.nc	-0.018	-0.026	0.095	3281	5609	0	2253	10	65
SRL_OPN_2PTS030_0246_20160101_190417_20160101_204329.EUM.nc	0.007	0.002	0.114	3762	5554	0	1636	30	126
SRL_OPN_2PTS030_0248_20160101_204329_20160101_222152.EUM.nc	-0.020	-0.025	0.089	2890	5296	0	2292	34	80
SRL_OPN_2PTS030_0250_20160101_222152_20160101_235946.EUM.nc	0.027	0.028	0.085	2974	5453	0	2326	23	130
SRL_OPN_2PTS030_0251_20160101_235946_20160102_013743.EUM.nc	0.026	0.036	0.089	3074	5538	0	2390	12	62
SRL_OPN_2PTS030_0253_20160102_013742_20160102_031627.EUM.nc	0.033	0.042	0.099	2951	5518	0	2429	29	109
SRL_OPN_2PTS030_0255_20160102_031626_20160102_045655.EUM.nc	0.017	0.026	0.084	3048	5492	0	2327	5	112
SRL_OPN_2PTS030_0257_20160102_045655_20160102_063929.EUM.nc	-0.004	-0.001	0.080	4028	5784	0	1702	14	40
SRL_OPN_2PTS030_0259_20160102_063928_20160102_082550.EUM.nc	-0.005	-0.009	0.103	4032	6039	0	1820	7	180
SRL_OPN_2PTS030_0262_20160102_082549_20160102_100342.EUM.nc	-0.002	-0.011	0.144	2702	5353	0	2587	6	58
SRL_OPN_2PTS030_0263_20160102_100341_20160102_114139.EUM.nc	0.010	0.008	0.105	2374	5412	0	2955	21	62
SRL_OPN_2PTS030_0265_20160102_114138_20160102_132021.EUM.nc	0.007	0.018	0.082	2956	5261	0	2281	5	19
SRL_OPN_2PTS030_0267_20160102_132020_20160102_151343.EUM.nc	0.001	0.000	0.085	3496	6362	0	2771	10	85
SRL_OPN_2PTS030_0270_20160102_151342_20160102_165322.EUM.nc	0.002	0.007	0.095	2709	5540	0	2577	4	250
SRL_OPN_2PTS030_0272_20160102_165322_20160102_183303.EUM.nc	-0.024	-0.038	0.089	3195	5495	0	2130	7	163
SRL_OPN_2PTS030_0274_20160102_183302_20160102_201223.EUM.nc	-0.011	-0.013	0.119	3194	5526	0	2184	17	131
SRL_OPN_2PTS030_0276_20160102_201223_20160102_215059.EUM.nc	0.001	-0.009	0.125	3310	5450	0	2001	55	84
SRL_OPN_2PTS030_0278_20160102_215059_20160102_232901.EUM.nc	0.021	0.033	0.109	2406	5318	0	2799	33	80
SRL_OPN_2PTS030_0279_20160102_232901_20160103_010652.EUM.nc	0.050	0.051	0.090	2699	5482	0	2680	17	86
SRL_OPN_2PTS030_0281_20160103_010651_20160103_024512.EUM.nc	0.014	0.024	0.092	2930	5506	0	2450	0	126
SRL_OPN_2PTS030_0283_20160103_024511_20160103_042507.EUM.nc	0.031	0.033	0.092	2865	5494	0	2483	13	133
SRL_OPN_2PTS030_0285_20160103_042506_20160103_060655.EUM.nc	0.001	0.004	0.078	3754	5707	0	1825	10	118
SRL_OPN_2PTS030_0287_20160103_060655_20160103_075454.EUM.nc	-0.018	-0.024	0.086	4166	6093	0	1879	7	41
SRL_OPN_2PTS030_0290_20160103_075453_20160103_093256.EUM.nc	0.009	0.003	0.123	2929	5483	0	2463	5	86
SRL_OPN_2PTS030_0291_20160103_093255_20160103_111048.EUM.nc	0.002	0.000	0.108	2133	5366	0	3162	37	34
SRL_OPN_2PTS030_0293_20160103_111048_20160103_124912.EUM.nc	-0.012	-0.001	0.078	2525	5223	0	2617	27	54
SRL_OPN_2PTS030_0295_20160103_124912_20160103_144222.EUM.nc	0.005	0.004	0.089	3362	6266	0	2831	7	66
SRL_OPN_2PTS030_0298_20160103_144221_20160103_162208.EUM.nc	0.011	0.008	0.125	3367	5643	0	2165	3	108
SRL_OPN_2PTS030_0300_20160103_162207_20160103_180145.EUM.nc	-0.023	-0.017	0.100	3109	5566	0	2427	7	23
SRL_OPN_2PTS030_0302_20160103_180144_20160103_194113.EUM.nc	-0.007	-0.006	0.090	3269	5568	0	2220	10	69
SRL_OPN_2PTS030_0304_20160103_194112_20160103_212002.EUM.nc	0.005	0.004	0.106	3596	5383	0	1716	16	55
SRL_OPN_2PTS030_0306_20160103_212001_20160103_225816.EUM.nc	0.001	0.004	0.112	2370	5369	0	2928	29	42
SRL_OPN_2PTS030_0307_20160103_225815_20160104_003604.EUM.nc	0.040	0.041	0.085	3187	5475	0	2157	14	117

– Continued on next page

Table 17: Sea Surface Height Anomaly (Product Values) Statistics.

– Continued from previous page

File	Median	Mean	Std. Dev.	No. Obs.	Total Obs.	Default Lat/Lon	Flag (total)	Default (total)	3-Sigma Edited
SRL_OPN_2PTS030_0309_20160104_003603_20160104_021407.EUM.nc	0.014	0.019	0.108	2892	5535	0	2604	3	36
SRL_OPN_2PTS030_0311_20160104_021406_20160104_035331.EUM.nc	0.021	0.028	0.085	2820	5528	0	2631	7	70
SRL_OPN_2PTS030_0313_20160104_035330_20160104_053445.EUM.nc	0.026	0.029	0.077	2980	5545	0	2448	14	103
SRL_OPN_2PTS030_0315_20160104_053445_20160104_072353.EUM.nc	0.006	-0.005	0.084	4176	6194	0	1938	15	65
SRL_OPN_2PTS030_0318_20160104_072352_20160104_090209.EUM.nc	0.024	0.015	0.112	3649	5575	0	1867	10	49
SRL_OPN_2PTS030_0319_20160104_090208_20160104_104002.EUM.nc	-0.005	-0.025	0.133	2414	5454	0	2950	25	65
SRL_OPN_2PTS030_0321_20160104_104001_20160104_121810.EUM.nc	0.006	0.024	0.113	2586	5425	0	2789	29	21
SRL_OPN_2PTS030_0323_20160104_121809_20160104_135715.EUM.nc	0.000	0.008	0.082	3185	5452	0	2192	11	64
SRL_OPN_2PTS030_0325_20160104_135714_20160104_155038.EUM.nc	-0.002	0.010	0.102	3504	6376	0	2774	22	76
SRL_OPN_2PTS030_0328_20160104_155038_20160104_173024.EUM.nc	-0.008	0.004	0.113	2846	5449	0	2515	7	81
SRL_OPN_2PTS030_0330_20160104_173023_20160104_191000.EUM.nc	-0.020	-0.023	0.078	3432	5627	0	2078	12	105
SRL_OPN_2PTS030_0332_20160104_190959_20160104_204901.EUM.nc	0.031	0.023	0.097	3803	5525	0	1616	14	92
SRL_OPN_2PTS030_0334_20160104_204901_20160104_222729.EUM.nc	-0.002	-0.003	0.083	2983	5340	0	2280	18	59
SRL_OPN_2PTS030_0336_20160104_222729_20160105_000521.EUM.nc	0.033	0.035	0.072	3107	5498	0	2298	6	87
SRL_OPN_2PTS030_0337_20160105_000521_20160105_014311.EUM.nc	0.029	0.037	0.084	3152	5553	0	2335	9	57
SRL_OPN_2PTS030_0339_20160105_014311_20160105_032209.EUM.nc	0.022	0.025	0.106	2987	5497	0	2453	13	44
SRL_OPN_2PTS030_0341_20160105_032208_20160105_050236.EUM.nc	0.015	0.023	0.099	2931	5506	0	2421	11	143
SRL_OPN_2PTS030_0343_20160105_050235_20160105_065250.EUM.nc	0.010	0.011	0.084	3997	6183	0	2147	2	37
SRL_OPN_2PTS030_0346_20160105_065251_20160105_083119.EUM.nc	0.024	0.010	0.111	4111	5621	0	1386	8	116
SRL_OPN_2PTS030_0348_20160105_083118_20160105_100919.EUM.nc	0.016	0.003	0.145	2695	5363	0	2586	10	72
SRL_OPN_2PTS030_0349_20160105_100918_20160105_114716.EUM.nc	0.003	0.009	0.107	2478	5410	0	2892	31	9
SRL_OPN_2PTS030_0351_20160105_114715_20160105_132556.EUM.nc	0.014	0.016	0.089	3005	5333	0	2290	11	27
SRL_OPN_2PTS030_0353_20160105_132556_20160105_151918.EUM.nc	-0.008	-0.006	0.094	3570	6355	0	2721	7	57
SRL_OPN_2PTS030_0356_20160105_151917_20160105_165905.EUM.nc	0.000	0.009	0.110	2929	5579	0	2596	5	49
SRL_OPN_2PTS030_0358_20160105_165904_20160105_183844.EUM.nc	-0.009	-0.013	0.079	3340	5477	0	2086	3	48
SRL_OPN_2PTS030_0360_20160105_183844_20160105_201756.EUM.nc	0.005	0.011	0.088	3172	5457	0	2059	23	203
SRL_OPN_2PTS030_0362_20160105_201755_20160105_215637.EUM.nc	-0.009	-0.013	0.112	3093	5461	0	2212	68	88
SRL_OPN_2PTS030_0364_20160105_215637_20160105_233438.EUM.nc	0.025	0.025	0.096	2583	5303	0	2647	13	60
SRL_OPN_2PTS030_0365_20160105_233437_20160106_011220.EUM.nc	0.056	0.057	0.088	2854	5486	0	2566	11	55
SRL_OPN_2PTS030_0367_20160106_011220_20160106_025053.EUM.nc	0.030	0.030	0.093	2977	5516	0	2474	3	62
SRL_OPN_2PTS030_0369_20160106_025053_20160106_043054.EUM.nc	0.028	0.026	0.097	2884	5476	0	2484	13	95
SRL_OPN_2PTS030_0371_20160106_043053_20160106_061249.EUM.nc	0.012	0.005	0.083	3790	5712	0	1820	9	93
SRL_OPN_2PTS030_0373_20160106_061249_20160106_080024.EUM.nc	0.004	-0.004	0.086	4181	6103	0	1846	3	73
SRL_OPN_2PTS030_0376_20160106_080024_20160106_093833.EUM.nc	0.032	0.029	0.135	2904	5488	0	2518	15	51
SRL_OPN_2PTS030_0377_20160106_093833_20160106_111626.EUM.nc	-0.004	-0.008	0.097	2212	5334	0	3055	45	22
SRL_OPN_2PTS030_0379_20160106_111625_20160106_125443.EUM.nc	-0.027	-0.019	0.087	2694	5247	0	2523	3	27
SRL_OPN_2PTS030_0381_20160106_125442_20160106_144805.EUM.nc	0.032	0.040	0.092	3428	6264	0	2762	7	67
SRL_OPN_2PTS030_0384_20160106_144804_20160106_162743.EUM.nc	-0.004	0.004	0.107	3357	5636	0	2087	19	173
SRL_OPN_2PTS030_0386_20160106_162743_20160106_180726.EUM.nc	-0.014	-0.016	0.089	3112	5577	0	2407	22	36

– Continued on next page

Table 17: Sea Surface Height Anomaly (Product Values) Statistics.

– Continued from previous page

File	Median	Mean	Std. Dev.	No. Obs.	Total Obs.	Default Lat/Lon	Flag (total)	Default (total)	3-Sigma Edited
SRL_OPN_2PTS030_0388_20160106_180726_20160106_194645.EUM.nc	-0.027	-0.025	0.085	3210	5545	0	2279	9	47
SRL_OPN_2PTS030_0390_20160106_194644_20160106_212541.EUM.nc	-0.008	-0.012	0.091	3598	5402	0	1730	27	47
SRL_OPN_2PTS030_0392_20160106_212541_20160106_230353.EUM.nc	-0.016	-0.012	0.100	2244	5292	0	2973	6	69
SRL_OPN_2PTS030_0393_20160106_230353_20160107_004133.EUM.nc	0.037	0.037	0.075	3082	5456	0	2180	37	157
SRL_OPN_2PTS030_0395_20160107_004132_20160107_021947.EUM.nc	0.028	0.031	0.101	2927	5568	0	2591	2	48
SRL_OPN_2PTS030_0397_20160107_021946_20160107_035916.EUM.nc	0.042	0.043	0.087	2903	5528	0	2535	9	81
SRL_OPN_2PTS030_0399_20160107_035916_20160107_054029.EUM.nc	0.006	0.012	0.082	3234	5529	0	2125	14	156
SRL_OPN_2PTS030_0401_20160107_054029_20160107_072924.EUM.nc	-0.005	-0.010	0.079	4111	6161	0	1828	13	209
SRL_OPN_2PTS030_0404_20160107_072923_20160107_090746.EUM.nc	0.011	0.008	0.105	3461	5545	0	2011	14	59
SRL_OPN_2PTS030_0405_20160107_090746_20160107_104539.EUM.nc	0.003	-0.008	0.122	2284	5496	0	3072	29	111
SRL_OPN_2PTS030_0407_20160107_104538_20160107_122340.EUM.nc	-0.009	0.000	0.091	2614	5404	0	2739	14	37
SRL_OPN_2PTS030_0409_20160107_122339_20160107_140258.EUM.nc	0.034	0.040	0.088	3240	5442	0	2137	3	62
SRL_OPN_2PTS030_0411_20160107_140257_20160107_155620.EUM.nc	-22.831	-22.105	7.314	657	6020	0	2720	2643	0
SRL_OPN_2PTS030_0414_20160107_155619_20160107_173606.EUM.nc	-0.069	-0.069	0.074	2785	5494	0	2477	13	219
SRL_OPN_2PTS030_0416_20160107_173606_20160107_191532.EUM.nc	-0.009	-0.010	0.080	3386	5574	0	2112	5	71
SRL_OPN_2PTS030_0418_20160107_191533_20160107_205440.EUM.nc	-0.018	-0.019	0.083	3670	5586	0	1698	14	204
SRL_OPN_2PTS030_0420_20160107_205439_20160107_223305.EUM.nc	0.001	-0.002	0.084	2820	5357	0	2444	31	62
SRL_OPN_2PTS030_0421_20160107_223304_20160108_001049.EUM.nc	0.033	0.035	0.080	3070	5470	0	2280	21	99
SRL_OPN_2PTS030_0423_20160108_001049_20160108_014849.EUM.nc	0.017	0.021	0.095	3114	5541	0	2338	11	78
SRL_OPN_2PTS030_0425_20160108_014848_20160108_032750.EUM.nc	0.042	0.058	0.091	3014	5491	0	2317	18	142
SRL_OPN_2PTS030_0427_20160108_032749_20160108_050824.EUM.nc	-0.001	0.006	0.088	2908	5521	0	2428	11	174
SRL_OPN_2PTS030_0429_20160108_050824_20160108_065821.EUM.nc	-0.001	-0.010	0.081	3843	6143	0	2204	13	83
SRL_OPN_2PTS030_0432_20160108_065821_20160108_083656.EUM.nc	-0.003	-0.004	0.095	4112	5626	0	1390	12	112
SRL_OPN_2PTS030_0434_20160108_083656_20160108_101454.EUM.nc	0.004	-0.004	0.126	2623	5395	0	2666	18	88
SRL_OPN_2PTS030_0435_20160108_101453_20160108_115245.EUM.nc	0.013	0.024	0.081	2500	5421	0	2815	30	76
SRL_OPN_2PTS030_0437_20160108_115244_20160108_133136.EUM.nc	0.024	0.028	0.081	2970	5318	0	2287	6	55
SRL_OPN_2PTS030_0439_20160108_133136_20160108_152459.EUM.nc	0.024	0.027	0.097	3605	6345	0	2682	10	48
SRL_OPN_2PTS030_0442_20160108_152459_20160108_170447.EUM.nc	-0.001	0.011	0.107	2834	5583	0	2645	19	85
SRL_OPN_2PTS030_0444_20160108_170446_20160108_184418.EUM.nc	-0.023	-0.029	0.087	3334	5486	0	2074	2	76
SRL_OPN_2PTS030_0446_20160108_184417_20160108_202335.EUM.nc	-0.001	-0.001	0.098	3435	5485	0	1940	12	98
SRL_OPN_2PTS030_0448_20160108_202334_20160108_220215.EUM.nc	-0.032	-0.041	0.101	2956	5473	0	2335	40	142
SRL_OPN_2PTS030_0450_20160108_220215_20160108_234006.EUM.nc	0.025	0.016	0.105	2694	5428	0	2639	15	80
SRL_OPN_2PTS030_0451_20160108_234006_20160109_011757.EUM.nc	0.046	0.054	0.089	3009	5493	0	2432	8	44
SRL_OPN_2PTS030_0453_20160109_011756_20160109_025634.EUM.nc	0.040	0.044	0.084	3006	5522	0	2453	13	50
SRL_OPN_2PTS030_0455_20160109_025633_20160109_043633.EUM.nc	0.026	0.029	0.089	2899	5464	0	2474	10	81
SRL_OPN_2PTS030_0457_20160109_043633_20160109_061845.EUM.nc	0.028	0.022	0.101	3975	5752	0	1730	0	47
SRL_OPN_2PTS030_0459_20160109_061844_20160109_080602.EUM.nc	0.007	0.000	0.093	4186	6096	0	1850	8	52
SRL_OPN_2PTS030_0462_20160109_080601_20160109_094409.EUM.nc	0.010	-0.001	0.125	2869	5484	0	2525	26	64
SRL_OPN_2PTS030_0463_20160109_094408_20160109_112153.EUM.nc	-0.017	-0.018	0.086	2001	5235	0	3113	36	85

– Continued on next page

Table 17: Sea Surface Height Anomaly (Product Values) Statistics.

– Continued from previous page

File	Median	Mean	Std. Dev.	No. Obs.	Total Obs.	Default Lat/Lon	Flag (total)	Default (total)	3-Sigma Edited
SRL_OPN_2PTS030_0465_20160109_112152_20160109_130023.EUM.nc	0.011	0.012	0.071	2644	5267	0	2499	8	116
SRL_OPN_2PTS030_0467_20160109_130022_20160109_145339.EUM.nc	0.044	0.042	0.082	3509	6323	0	2744	6	64
SRL_OPN_2PTS030_0470_20160109_145339_20160109_163325.EUM.nc	-0.022	-0.017	0.108	3330	5596	0	2170	15	81
SRL_OPN_2PTS030_0472_20160109_163324_20160109_181301.EUM.nc	-0.018	-0.021	0.079	3114	5603	0	2416	16	57
SRL_OPN_2PTS030_0474_20160109_181300_20160109_195227.EUM.nc	-0.040	-0.030	0.109	3115	5528	0	2365	12	36
SRL_OPN_2PTS030_0476_20160109_195226_20160109_213120.EUM.nc	-0.008	-0.016	0.104	3596	5397	0	1663	35	103
SRL_OPN_2PTS030_0478_20160109_213119_20160109_230920.EUM.nc	0.005	0.013	0.095	2222	5290	0	3014	10	44
SRL_OPN_2PTS030_0479_20160109_230920_20160110_004710.EUM.nc	0.067	0.071	0.075	3113	5472	0	2264	30	65
SRL_OPN_2PTS030_0481_20160110_004709_20160110_022526.EUM.nc	0.036	0.035	0.088	2903	5538	0	2554	6	75
SRL_OPN_2PTS030_0483_20160110_022525_20160110_040453.EUM.nc	0.030	0.036	0.094	2869	5441	0	2465	9	98
SRL_OPN_2PTS030_0485_20160110_040452_20160110_054621.EUM.nc	0.036	0.031	0.101	3623	5649	0	1911	14	101
SRL_OPN_2PTS030_0487_20160110_054621_20160110_073503.EUM.nc	-0.005	-0.012	0.098	4244	6165	0	1893	5	23
SRL_OPN_2PTS030_0490_20160110_073502_20160110_091322.EUM.nc	0.007	-0.000	0.119	3335	5547	0	2151	21	40
SRL_OPN_2PTS030_0491_20160110_091322_20160110_105107.EUM.nc	0.008	-0.002	0.131	2178	5452	0	3111	83	80
SRL_OPN_2PTS030_0493_20160110_105106_20160110_122919.EUM.nc	0.000	0.004	0.071	2481	5311	0	2742	10	78
SRL_OPN_2PTS030_0495_20160110_122919_20160110_140842.EUM.nc	0.027	0.034	0.090	3105	5479	0	2263	42	69
SRL_OPN_2PTS030_0497_20160110_140842_20160110_160203.EUM.nc	0.004	0.011	0.115	3341	6377	0	2945	14	77
SRL_OPN_2PTS030_0500_20160110_160203_20160110_174142.EUM.nc	-0.008	-0.010	0.089	2957	5588	0	2500	17	114
SRL_OPN_2PTS030_0502_20160110_174141_20160110_192115.EUM.nc	-0.013	-0.025	0.095	3417	5576	0	2065	4	90
SRL_OPN_2PTS030_0504_20160110_192114_20160110_210020.EUM.nc	-0.011	-0.016	0.095	3725	5550	0	1652	11	162
SRL_OPN_2PTS030_0506_20160110_210020_20160110_223836.EUM.nc	0.002	0.009	0.102	2709	5335	0	2560	34	32
SRL_OPN_2PTS030_0507_20160110_223835_20160111_001625.EUM.nc	0.033	0.029	0.074	3071	5451	0	2305	2	73
SRL_OPN_2PTS030_0509_20160111_001626_20160111_015427.EUM.nc	0.027	0.032	0.088	3133	5526	0	2347	12	34
SRL_OPN_2PTS030_0511_20160111_015427_20160111_033325.EUM.nc	0.030	0.038	0.083	3093	5479	0	2255	27	104
SRL_OPN_2PTS030_0513_20160111_033324_20160111_051414.EUM.nc	0.003	0.019	0.106	3025	5528	0	2378	5	120
SRL_OPN_2PTS030_0515_20160111_051413_20160111_070401.EUM.nc	0.008	-0.002	0.088	3852	6181	0	2216	21	92
SRL_OPN_2PTS030_0518_20160111_070400_20160111_084234.EUM.nc	-0.012	-0.011	0.098	3927	5609	0	1569	44	69
SRL_OPN_2PTS030_0520_20160111_084233_20160111_102022.EUM.nc	-0.021	-0.014	0.113	2502	5360	0	2692	57	109
SRL_OPN_2PTS030_0521_20160111_102021_20160111_115823.EUM.nc	0.011	0.014	0.093	2504	5385	0	2810	32	39
SRL_OPN_2PTS030_0523_20160111_115822_20160111_133720.EUM.nc	0.008	0.011	0.076	3001	5378	0	2309	9	59
SRL_OPN_2PTS030_0525_20160111_133719_20160111_153043.EUM.nc	0.037	0.039	0.089	3560	6348	0	2710	2	76
SRL_OPN_2PTS030_0528_20160111_153043_20160111_171022.EUM.nc	0.000	0.012	0.103	2897	5588	0	2613	5	73
SRL_OPN_2PTS030_0530_20160111_171021_20160111_185000.EUM.nc	-0.012	-0.012	0.075	3475	5503	0	1961	9	58
SRL_OPN_2PTS030_0532_20160111_185000_20160111_202916.EUM.nc	-0.034	-0.032	0.112	3562	5509	0	1875	17	55
SRL_OPN_2PTS030_0534_20160111_202916_20160111_220744.EUM.nc	-0.029	-0.032	0.111	2871	5434	0	2347	81	135
SRL_OPN_2PTS030_0536_20160111_220744_20160111_234543.EUM.nc	0.034	0.032	0.093	2918	5486	0	2499	14	55
SRL_OPN_2PTS030_0537_20160111_234542_20160112_012335.EUM.nc	0.052	0.053	0.085	2890	5526	0	2536	9	91
SRL_OPN_2PTS030_0539_20160112_012335_20160112_030208.EUM.nc	0.039	0.036	0.079	2998	5523	0	2412	10	103
SRL_OPN_2PTS030_0541_20160112_030208_20160112_044222.EUM.nc	0.033	0.040	0.104	3042	5477	0	2403	13	19

– Continued on next page

Table 17: Sea Surface Height Anomaly (Product Values) Statistics.

– Continued from previous page

File	Median	Mean	Std. Dev.	No. Obs.	Total Obs.	Default Lat/Lon	Flag (total)	Default (total)	3-Sigma Edited
SRL_OPN_2PTS030_0543_20160112_044221_20160112_062433.EUM.nc	0.041	0.033	0.107	4023	5763	0	1698	6	36
SRL_OPN_2PTS030_0545_20160112_062433_20160112_081141.EUM.nc	-0.013	-0.009	0.101	4197	6093	0	1850	5	41
SRL_OPN_2PTS030_0548_20160112_081141_20160112_094938.EUM.nc	0.015	0.002	0.126	2732	5357	0	2500	23	102
SRL_OPN_2PTS030_0549_20160112_094937_20160112_112731.EUM.nc	0.019	0.014	0.101	2132	5264	0	3074	37	21
SRL_OPN_2PTS030_0551_20160112_112731_20160112_130605.EUM.nc	0.000	0.006	0.066	2689	5363	0	2528	12	134
SRL_OPN_2PTS030_0553_20160112_130605_20160112_145922.EUM.nc	0.027	0.032	0.084	3483	6330	0	2751	8	88
SRL_OPN_2PTS030_0556_20160112_145921_20160112_163900.EUM.nc	-0.016	0.003	0.111	3206	5608	0	2291	21	90
SRL_OPN_2PTS030_0558_20160112_163859_20160112_181843.EUM.nc	-0.011	-0.018	0.085	3162	5503	0	2274	5	62
SRL_OPN_2PTS030_0560_20160112_181842_20160112_195808.EUM.nc	-0.016	-0.034	0.104	3093	5505	0	2353	9	50
SRL_OPN_2PTS030_0562_20160112_195808_20160112_213651.EUM.nc	-0.009	-0.036	0.131	3533	5496	0	1878	31	54
SRL_OPN_2PTS030_0564_20160112_213650_20160112_231458.EUM.nc	0.001	-0.003	0.082	2241	5293	0	2929	13	110
SRL_OPN_2PTS030_0565_20160112_231458_20160113_005246.EUM.nc	0.051	0.056	0.069	2955	5490	0	2428	32	75
SRL_OPN_2PTS030_0567_20160113_005245_20160113_023059.EUM.nc	0.030	0.035	0.089	2975	5513	0	2476	6	56
SRL_OPN_2PTS030_0569_20160113_023058_20160113_041038.EUM.nc	0.023	0.028	0.099	2824	5503	0	2562	15	102
SRL_OPN_2PTS030_0571_20160113_041037_20160113_055207.EUM.nc	0.037	0.039	0.106	3737	5682	0	1836	21	88
SRL_OPN_2PTS030_0573_20160113_055207_20160113_074043.EUM.nc	-0.002	-0.013	0.098	4237	6158	0	1870	1	50
SRL_OPN_2PTS030_0576_20160113_074043_20160113_091851.EUM.nc	0.008	0.002	0.126	3276	5533	0	2205	8	44
SRL_OPN_2PTS030_0577_20160113_091851_20160113_105643.EUM.nc	-0.011	-0.010	0.128	2187	5413	0	3172	27	27
SRL_OPN_2PTS030_0579_20160113_105642_20160113_123500.EUM.nc	-0.007	-0.001	0.073	2412	5290	0	2759	8	111
SRL_OPN_2PTS030_0581_20160113_123500_20160113_141419.EUM.nc	0.003	0.011	0.084	3193	5501	0	2199	2	107
SRL_OPN_2PTS030_0583_20160113_141420_20160113_160738.EUM.nc	0.007	0.023	0.114	3440	6378	0	2876	14	48
SRL_OPN_2PTS030_0586_20160113_160738_20160113_174725.EUM.nc	-0.012	-0.009	0.100	2976	5570	0	2467	11	116
SRL_OPN_2PTS030_0588_20160113_174724_20160113_192657.EUM.nc	-0.016	-0.021	0.096	3313	5619	0	2184	24	98
SRL_OPN_2PTS030_0590_20160113_192656_20160113_210552.EUM.nc	-0.003	-0.015	0.092	3609	5539	0	1736	34	160
SRL_OPN_2PTS030_0592_20160113_210551_20160113_224413.EUM.nc	0.019	0.017	0.090	2532	5332	0	2732	15	53
SRL_OPN_2PTS030_0593_20160113_224412_20160114_002202.EUM.nc	0.030	0.033	0.075	2997	5441	0	2299	14	131
SRL_OPN_2PTS030_0595_20160114_002201_20160114_015958.EUM.nc	0.022	0.027	0.084	3086	5538	0	2385	8	59
SRL_OPN_2PTS030_0597_20160114_015957_20160114_033910.EUM.nc	0.028	0.037	0.091	3022	5491	0	2355	10	104
SRL_OPN_2PTS030_0599_20160114_033909_20160114_051958.EUM.nc	0.025	0.032	0.102	3001	5554	0	2447	5	101
SRL_OPN_2PTS030_0601_20160114_051957_20160114_070942.EUM.nc	0.003	-0.010	0.099	3901	6166	0	2188	15	62
SRL_OPN_2PTS030_0604_20160114_070941_20160114_084804.EUM.nc	-0.024	-0.035	0.095	3918	5597	0	1621	11	47
SRL_OPN_2PTS030_0605_20160114_084803_20160114_102559.EUM.nc	-0.008	-0.011	0.124	2542	5414	0	2790	27	55
SRL_OPN_2PTS030_0607_20160114_102558_20160114_120402.EUM.nc	0.031	0.029	0.077	2503	5376	0	2769	32	72
SRL_OPN_2PTS030_0609_20160114_120402_20160114_134254.EUM.nc	0.009	0.013	0.075	3019	5406	0	2301	30	56
SRL_OPN_2PTS030_0611_20160114_134254_20160114_153618.EUM.nc	0.027	0.036	0.088	3543	6360	0	2720	6	91
SRL_OPN_2PTS030_0614_20160114_153617_20160114_171606.EUM.nc	-0.029	-0.016	0.104	2877	5619	0	2673	6	63
SRL_OPN_2PTS030_0616_20160114_171605_20160114_185543.EUM.nc	-0.012	-0.014	0.082	3392	5510	0	2024	13	81
SRL_OPN_2PTS030_0618_20160114_185543_20160114_203449.EUM.nc	-0.013	-0.028	0.108	3613	5524	0	1811	23	77
SRL_OPN_2PTS030_0620_20160114_203448_20160114_221323.EUM.nc	-0.020	-0.026	0.089	2840	5464	0	2418	40	166

– Continued on next page

Table 17: Sea Surface Height Anomaly (Product Values) Statistics.

– Continued from previous page

File	Median	Mean	Std. Dev.	No. Obs.	Total Obs.	Default Lat/Lon	Flag (total)	Default (total)	3-Sigma Edited
SRL_OPN_2PTS030_0622_20160114_221323_20160114_235111.EUM.nc	0.017	0.018	0.071	2813	5448	0	2466	11	158
SRL_OPN_2PTS030_0623_20160114_235110_20160115_012905.EUM.nc	0.050	0.061	0.095	2889	5468	0	2437	19	123
SRL_OPN_2PTS030_0625_20160115_012905_20160115_030750.EUM.nc	0.027	0.030	0.092	3078	5498	0	2352	11	57
SRL_OPN_2PTS030_0627_20160115_030749_20160115_044802.EUM.nc	0.017	0.020	0.088	2940	5428	0	2362	15	111
SRL_OPN_2PTS030_0629_20160115_044801_20160115_063029.EUM.nc	0.021	0.015	0.086	3901	5747	0	1695	0	151
SRL_OPN_2PTS030_0631_20160115_063029_20160115_081711.EUM.nc	-0.019	-0.022	0.093	4148	6080	0	1808	2	122
SRL_OPN_2PTS030_0634_20160115_081712_20160115_095514.EUM.nc	0.006	-0.006	0.150	2758	5390	0	2568	13	51
SRL_OPN_2PTS030_0635_20160115_095514_20160115_113309.EUM.nc	0.014	0.013	0.105	2270	5345	0	2954	44	77
SRL_OPN_2PTS030_0637_20160115_113309_20160115_131138.EUM.nc	0.024	0.031	0.080	2843	5332	0	2451	13	25
SRL_OPN_2PTS030_0639_20160115_131138_20160115_150456.EUM.nc	0.013	0.023	0.088	3577	6338	0	2713	3	45
SRL_OPN_2PTS030_0642_20160115_150456_20160115_164444.EUM.nc	0.000	0.006	0.107	3023	5569	0	2449	15	82
SRL_OPN_2PTS030_0644_20160115_164443_20160115_182426.EUM.nc	-0.034	-0.037	0.081	3383	5499	0	2038	3	75
SRL_OPN_2PTS030_0646_20160115_182427_20160115_200342.EUM.nc	-0.006	-0.027	0.116	3065	5498	0	2370	6	57
SRL_OPN_2PTS030_0648_20160115_200342_20160115_214229.EUM.nc	-0.005	-0.012	0.109	3297	5496	0	2028	36	135
SRL_OPN_2PTS030_0650_20160115_214229_20160115_232034.EUM.nc	0.009	0.013	0.091	2428	5298	0	2774	11	85
SRL_OPN_2PTS030_0651_20160115_232034_20160116_005815.EUM.nc	0.058	0.064	0.078	2896	5497	0	2493	40	68
SRL_OPN_2PTS030_0653_20160116_005814_20160116_023639.EUM.nc	0.036	0.040	0.084	3057	5534	0	2404	23	50
SRL_OPN_2PTS030_0655_20160116_023639_20160116_041625.EUM.nc	0.015	0.019	0.088	2883	5479	0	2491	21	84
SRL_OPN_2PTS030_0657_20160116_041625_20160116_055801.EUM.nc	0.023	0.019	0.091	3676	5696	0	1830	21	169
SRL_OPN_2PTS030_0659_20160116_055800_20160116_074614.EUM.nc	-0.015	-0.021	0.089	4185	6127	0	1863	3	76
SRL_OPN_2PTS030_0662_20160116_074613_20160116_092428.EUM.nc	0.014	-0.004	0.121	3194	5518	0	2208	16	100
SRL_OPN_2PTS030_0663_20160116_092428_20160116_110221.EUM.nc	0.015	0.014	0.096	2062	5436	0	3239	37	98
SRL_OPN_2PTS030_0665_20160116_110220_20160116_124032.EUM.nc	0.019	0.019	0.068	2521	5270	0	2660	9	80
SRL_OPN_2PTS030_0667_20160116_124031_20160116_142004.EUM.nc	0.005	0.016	0.090	3294	5446	0	2064	3	85
SRL_OPN_2PTS030_0669_20160116_142005_20160116_161322.EUM.nc	0.038	0.043	0.109	3444	6364	0	2828	7	85
SRL_OPN_2PTS030_0672_20160116_161322_20160116_175307.EUM.nc	-0.033	-0.028	0.091	2983	5560	0	2449	31	97
SRL_OPN_2PTS030_0674_20160116_175306_20160116_193231.EUM.nc	-0.018	-0.023	0.089	3363	5587	0	2155	21	48
SRL_OPN_2PTS030_0676_20160116_193230_20160116_211132.EUM.nc	-0.001	-0.006	0.099	3529	5419	0	1768	5	117
SRL_OPN_2PTS030_0678_20160116_211131_20160116_224950.EUM.nc	-0.011	-0.016	0.099	2454	5396	0	2866	15	61
SRL_OPN_2PTS030_0679_20160116_224949_20160117_002730.EUM.nc	0.029	0.035	0.093	3115	5410	0	2164	25	106
SRL_OPN_2PTS030_0681_20160117_002729_20160117_020537.EUM.nc	0.056	0.053	0.092	3013	5549	0	2470	34	32
SRL_OPN_2PTS030_0683_20160117_020537_20160117_034445.EUM.nc	0.021	0.027	0.090	3042	5534	0	2420	18	54
SRL_OPN_2PTS030_0685_20160117_034445_20160117_052548.EUM.nc	0.031	0.028	0.089	2938	5547	0	2514	6	89
SRL_OPN_2PTS030_0687_20160117_052548_20160117_071513.EUM.nc	-0.009	-0.015	0.083	3958	6163	0	2085	29	91
SRL_OPN_2PTS030_0690_20160117_071512_20160117_085342.EUM.nc	0.001	-0.009	0.106	3868	5591	0	1649	23	51
SRL_OPN_2PTS030_0691_20160117_085341_20160117_103136.EUM.nc	-0.008	-0.009	0.127	2262	5499	0	3069	42	126
SRL_OPN_2PTS030_0693_20160117_103135_20160117_120932.EUM.nc	0.026	0.032	0.071	2496	5400	0	2814	33	57
SRL_OPN_2PTS030_0695_20160117_120932_20160117_134838.EUM.nc	0.028	0.035	0.075	3022	5439	0	2325	6	86
SRL_OPN_2PTS030_0697_20160117_134837_20160117_154201.EUM.nc	0.026	0.028	0.105	3597	6323	0	2676	9	41

– Continued on next page

Table 17: Sea Surface Height Anomaly (Product Values) Statistics.

– Continued from previous page

File	Median	Mean	Std. Dev.	No. Obs.	Total Obs.	Default Lat/Lon	Flag (total)	Default (total)	3-Sigma Edited
SRL_OPN_2PTS030_0700_20160117_154200_20160117_172148.EUM.nc	-0.007	0.002	0.099	2886	5514	0	2521	10	97
SRL_OPN_2PTS030_0702_20160117_172149_20160117_190116.EUM.nc	-0.016	-0.015	0.080	3423	5581	0	2043	8	107
SRL_OPN_2PTS030_0704_20160117_190117_20160117_204029.EUM.nc	0.012	0.007	0.096	3754	5528	0	1651	28	95
SRL_OPN_2PTS030_0706_20160117_204028_20160117_221853.EUM.nc	-0.025	-0.026	0.080	2960	5324	0	2247	47	70
SRL_OPN_2PTS030_0708_20160117_221853_20160117_235647.EUM.nc	0.011	0.012	0.079	2977	5462	0	2384	7	94
SRL_OPN_2PTS030_0709_20160117_235646_20160118_013451.EUM.nc	0.043	0.044	0.101	3089	5533	0	2375	10	59
SRL_OPN_2PTS030_0711_20160118_013450_20160118_031333.EUM.nc	0.009	0.013	0.084	2976	5506	0	2413	18	99
SRL_OPN_2PTS030_0713_20160118_031333_20160118_045359.EUM.nc	0.023	0.026	0.083	2989	5478	0	2355	7	127
SRL_OPN_2PTS030_0715_20160118_045358_20160118_063627.EUM.nc	0.022	0.020	0.080	3959	5788	0	1739	1	89
SRL_OPN_2PTS030_0717_20160118_063627_20160118_082258.EUM.nc	0.005	0.009	0.102	4190	6069	0	1804	4	71
SRL_OPN_2PTS030_0720_20160118_082257_20160118_100051.EUM.nc	-0.014	-0.019	0.132	2745	5372	0	2511	31	85
SRL_OPN_2PTS030_0721_20160118_100051_20160118_113847.EUM.nc	-0.007	-0.004	0.093	2225	5349	0	2907	32	185
SRL_OPN_2PTS030_0723_20160118_113846_20160118_131728.EUM.nc	0.012	0.019	0.079	2893	5326	0	2363	7	63
SRL_OPN_2PTS030_0725_20160118_131729_20160118_151049.EUM.nc	0.010	0.017	0.077	3433	6362	0	2741	7	181
SRL_OPN_2PTS030_0728_20160118_151048_20160118_165037.EUM.nc	0.024	0.031	0.110	3023	5568	0	2501	9	35
SRL_OPN_2PTS030_0730_20160118_165036_20160118_183009.EUM.nc	-0.017	-0.016	0.079	3370	5466	0	2007	9	80
SRL_OPN_2PTS030_0732_20160118_183008_20160118_200930.EUM.nc	0.002	0.001	0.091	3116	5492	0	2247	9	120
SRL_OPN_2PTS030_0734_20160118_200929_20160118_214808.EUM.nc	-0.025	-0.029	0.107	3247	5503	0	2061	43	152
SRL_OPN_2PTS030_0736_20160118_214807_20160118_232612.EUM.nc	-0.007	-0.005	0.098	2444	5266	0	2664	45	113
SRL_OPN_2PTS030_0737_20160118_232612_20160119_010401.EUM.nc	0.066	0.065	0.080	2770	5476	0	2643	12	51
SRL_OPN_2PTS030_0739_20160119_010401_20160119_024228.EUM.nc	0.031	0.033	0.106	3045	5553	0	2456	4	48
SRL_OPN_2PTS030_0741_20160119_024227_20160119_042213.EUM.nc	0.029	0.028	0.074	2786	5494	0	2508	13	187
SRL_OPN_2PTS030_0743_20160119_042212_20160119_060405.EUM.nc	0.029	0.026	0.083	3735	5703	0	1797	4	167
SRL_OPN_2PTS030_0745_20160119_060404_20160119_075203.EUM.nc	0.012	0.002	0.088	4174	6106	0	1841	7	84
SRL_OPN_2PTS030_0748_20160119_075203_20160119_093015.EUM.nc	0.018	0.012	0.126	3219	5484	0	2228	19	18
SRL_OPN_2PTS030_0749_20160119_093015_20160119_110758.EUM.nc	0.005	0.017	0.113	2134	5405	0	3177	45	49
SRL_OPN_2PTS030_0751_20160119_110757_20160119_124620.EUM.nc	-0.009	-0.001	0.071	2445	5207	0	2676	10	76
SRL_OPN_2PTS030_0753_20160119_124619_20160119_143928.EUM.nc	0.016	0.027	0.087	3369	6182	0	2740	3	70
SRL_OPN_2PTS030_0756_20160119_143928_20160119_161914.EUM.nc	0.024	0.037	0.101	3461	5642	0	2103	12	66
SRL_OPN_2PTS030_0758_20160119_161913_20160119_175850.EUM.nc	-0.008	-0.005	0.084	3053	5548	0	2390	16	89
SRL_OPN_2PTS030_0760_20160119_175850_20160119_193821.EUM.nc	0.005	0.010	0.084	3315	5579	0	2162	3	99
SRL_OPN_2PTS030_0762_20160119_193820_20160119_211720.EUM.nc	-0.003	0.001	0.080	3475	5438	0	1792	34	137
SRL_OPN_2PTS030_0764_20160119_211719_20160119_225527.EUM.nc	-0.012	-0.009	0.105	2346	5416	0	2965	20	85
SRL_OPN_2PTS030_0765_20160119_225526_20160120_003316.EUM.nc	0.017	0.021	0.076	3186	5438	0	2093	6	153
SRL_OPN_2PTS030_0767_20160120_003316_20160120_021126.EUM.nc	0.041	0.045	0.090	2960	5533	0	2535	4	34
SRL_OPN_2PTS030_0769_20160120_021125_20160120_035038.EUM.nc	0.031	0.030	0.103	2984	5512	0	2462	26	40
SRL_OPN_2PTS030_0771_20160120_035037_20160120_053149.EUM.nc	0.022	0.029	0.088	3012	5523	0	2423	11	77
SRL_OPN_2PTS030_0773_20160120_053148_20160120_072102.EUM.nc	-0.007	-0.007	0.094	4160	6198	0	1983	8	47
SRL_OPN_2PTS030_0776_20160120_072102_20160120_085928.EUM.nc	0.005	0.007	0.113	3821	5592	0	1691	13	67

– Continued on next page

Table 17: Sea Surface Height Anomaly (Product Values) Statistics.

– Continued from previous page

File	Median	Mean	Std. Dev.	No. Obs.	Total Obs.	Default Lat/Lon	Flag (total)	Default (total)	3-Sigma Edited
SRL_OPN_2PTS030_0777_20160120_085927_20160120_103713.EUM.nc	-0.004	0.002	0.132	2383	5471	0	3001	36	51
SRL_OPN_2PTS030_0779_20160120_103713_20160120_121520.EUM.nc	0.003	0.017	0.098	2544	5421	0	2807	33	37
SRL_OPN_2PTS030_0781_20160120_121519_20160120_135431.EUM.nc	0.035	0.047	0.088	3128	5433	0	2258	3	44
SRL_OPN_2PTS030_0783_20160120_135431_20160120_154755.EUM.nc	0.010	0.020	0.103	3564	6363	0	2731	12	56
SRL_OPN_2PTS030_0786_20160120_154755_20160120_172732.EUM.nc	0.039	0.040	0.082	2879	5484	0	2495	12	98
SRL_OPN_2PTS030_0788_20160120_172731_20160120_190708.EUM.nc	0.006	0.012	0.089	3493	5593	0	1958	10	132
SRL_OPN_2PTS030_0790_20160120_190707_20160120_204611.EUM.nc	-0.005	0.006	0.088	3758	5518	0	1590	26	144
SRL_OPN_2PTS030_0792_20160120_204612_20160120_222441.EUM.nc	-0.036	-0.031	0.083	2885	5336	0	2325	64	62
SRL_OPN_2PTS030_0794_20160120_222440_20160121_000234.EUM.nc	0.040	0.032	0.100	3032	5499	0	2373	26	68
SRL_OPN_2PTS030_0795_20160121_000233_20160121_014022.EUM.nc	0.041	0.044	0.100	3067	5521	0	2361	20	73
SRL_OPN_2PTS030_0797_20160121_014023_20160121_031916.EUM.nc	0.048	0.055	0.099	3049	5513	0	2385	25	54
SRL_OPN_2PTS030_0799_20160121_031916_20160121_045949.EUM.nc	0.047	0.049	0.090	3089	5502	0	2324	20	69
SRL_OPN_2PTS030_0801_20160121_045948_20160121_064227.EUM.nc	0.014	0.009	0.087	4025	5803	0	1748	2	28
SRL_OPN_2PTS030_0803_20160121_064226_20160121_082830.EUM.nc	0.011	0.003	0.113	4140	6032	0	1721	9	162
SRL_OPN_2PTS030_0806_20160121_082829_20160121_100630.EUM.nc	-0.007	-0.023	0.126	2811	5372	0	2512	6	43
SRL_OPN_2PTS030_0807_20160121_100630_20160121_114427.EUM.nc	-0.006	-0.002	0.094	2408	5385	0	2888	20	69
SRL_OPN_2PTS030_0809_20160121_114426_20160121_132311.EUM.nc	0.021	0.029	0.084	2938	5350	0	2359	1	52
SRL_OPN_2PTS030_0811_20160121_132311_20160121_151634.EUM.nc	0.030	0.038	0.108	3576	6328	0	2695	8	49
SRL_OPN_2PTS030_0814_20160121_151634_20160121_165613.EUM.nc	0.019	0.028	0.085	2941	5537	0	2507	13	76
SRL_OPN_2PTS030_0816_20160121_165613_20160121_183553.EUM.nc	0.008	0.015	0.073	3440	5458	0	1958	3	57
SRL_OPN_2PTS030_0818_20160121_183553_20160121_201513.EUM.nc	-0.004	0.004	0.084	3251	5475	0	2087	20	117
SRL_OPN_2PTS030_0820_20160121_201513_20160121_215348.EUM.nc	-0.040	-0.031	0.100	3129	5492	0	2141	52	170
SRL_OPN_2PTS030_0822_20160121_215348_20160121_233149.EUM.nc	0.025	0.019	0.096	2444	5264	0	2738	12	70
SRL_OPN_2PTS030_0823_20160121_233149_20160122_010939.EUM.nc	0.063	0.058	0.075	2717	5488	0	2690	9	72
SRL_OPN_2PTS030_0825_20160122_010939_20160122_024802.EUM.nc	0.054	0.057	0.097	3009	5532	0	2447	4	72
SRL_OPN_2PTS030_0827_20160122_024801_20160122_042801.EUM.nc	0.035	0.038	0.096	2976	5485	0	2445	9	55
SRL_OPN_2PTS030_0829_20160122_042800_20160122_060952.EUM.nc	0.025	0.013	0.099	3846	5687	0	1776	4	61
SRL_OPN_2PTS030_0831_20160122_060951_20160122_075743.EUM.nc	-0.005	-0.002	0.084	4176	6125	0	1884	4	61
SRL_OPN_2PTS030_0834_20160122_075743_20160122_093545.EUM.nc	0.038	0.021	0.126	3029	5489	0	2374	17	69
SRL_OPN_2PTS030_0835_20160122_093544_20160122_111337.EUM.nc	0.005	0.008	0.091	2055	5371	0	3202	46	68
SRL_OPN_2PTS030_0837_20160122_111336_20160122_125201.EUM.nc	-0.012	-0.008	0.076	2582	5223	0	2544	0	97
SRL_OPN_2PTS030_0839_20160122_125200_20160122_144513.EUM.nc	0.051	0.053	0.096	3420	6253	0	2769	2	62
SRL_OPN_2PTS030_0842_20160122_144512_20160122_162452.EUM.nc	0.005	0.015	0.104	3361	5623	0	2130	14	118
SRL_OPN_2PTS030_0844_20160122_162451_20160122_180435.EUM.nc	-0.006	-0.010	0.082	3174	5608	0	2355	6	73
SRL_OPN_2PTS030_0846_20160122_180435_20160122_194404.EUM.nc	-0.011	0.006	0.094	3318	5563	0	2165	13	67
SRL_OPN_2PTS030_0848_20160122_194403_20160122_212252.EUM.nc	-0.021	-0.016	0.095	3523	5365	0	1750	17	75
SRL_OPN_2PTS030_0850_20160122_212251_20160122_230105.EUM.nc	-0.010	-0.007	0.086	2212	5303	0	3003	13	75
SRL_OPN_2PTS030_0851_20160122_230105_20160123_003853.EUM.nc	0.036	0.031	0.073	3186	5459	0	2122	15	136
SRL_OPN_2PTS030_0853_20160123_003852_20160123_021658.EUM.nc	0.032	0.034	0.099	2891	5547	0	2580	5	71

– Continued on next page

Table 17: Sea Surface Height Anomaly (Product Values) Statistics.

– Continued from previous page

File	Median	Mean	Std. Dev.	No. Obs.	Total Obs.	Default Lat/Lon	Flag (total)	Default (total)	3-Sigma Edited
SRL_OPN_2PTS030_0855_20160123_021657_20160123_035625.EUM.nc	0.040	0.046	0.103	3010	5562	0	2513	7	32
SRL_OPN_2PTS030_0857_20160123_035624_20160123_053743.EUM.nc	0.015	0.024	0.092	3162	5540	0	2263	16	99
SRL_OPN_2PTS030_0859_20160123_053742_20160123_072644.EUM.nc	-0.005	-0.007	0.089	4268	6165	0	1844	5	48
SRL_OPN_2PTS030_0862_20160123_072644_20160123_090458.EUM.nc	0.019	0.017	0.116	3678	5551	0	1789	13	71
SRL_OPN_2PTS030_0863_20160123_090457_20160123_104251.EUM.nc	-0.027	-0.035	0.123	2370	5486	0	3020	33	63
SRL_OPN_2PTS030_0865_20160123_104252_20160123_122101.EUM.nc	-0.013	0.005	0.100	2529	5416	0	2742	19	126
SRL_OPN_2PTS030_0867_20160123_122101_20160123_140008.EUM.nc	0.023	0.037	0.102	3256	5435	0	2104	16	59
SRL_OPN_2PTS030_0869_20160123_140008_20160123_155331.EUM.nc	0.005	0.023	0.102	3296	6346	0	2966	3	81
SRL_OPN_2PTS030_0872_20160123_155330_20160123_173317.EUM.nc	0.026	0.030	0.082	2836	5472	0	2491	13	132
SRL_OPN_2PTS030_0874_20160123_173317_20160123_191252.EUM.nc	-0.009	-0.004	0.075	3611	5584	0	1876	13	84
SRL_OPN_2PTS030_0876_20160123_191252_20160123_205153.EUM.nc	-0.026	-0.020	0.092	3782	5571	0	1654	16	119
SRL_OPN_2PTS030_0878_20160123_205153_20160123_223019.EUM.nc	0.005	0.002	0.075	2850	5353	0	2360	36	107
SRL_OPN_2PTS030_0880_20160123_223019_20160124_000811.EUM.nc	0.032	0.025	0.080	3021	5467	0	2345	16	85
SRL_OPN_2PTS030_0881_20160124_000810_20160124_014602.EUM.nc	0.036	0.036	0.096	3074	5536	0	2348	30	84
SRL_OPN_2PTS030_0883_20160124_014601_20160124_032501.EUM.nc	0.047	0.051	0.095	3151	5480	0	2250	22	57
SRL_OPN_2PTS030_0885_20160124_032500_20160124_050533.EUM.nc	0.016	0.024	0.102	3046	5508	0	2407	8	47
SRL_OPN_2PTS030_0887_20160124_050532_20160124_065542.EUM.nc	-0.008	-0.010	0.085	3937	6208	0	2228	3	40
SRL_OPN_2PTS030_0890_20160124_065542_20160124_083410.EUM.nc	-0.004	-0.007	0.101	4133	5616	0	1326	8	149
SRL_OPN_2PTS030_0892_20160124_083410_20160124_101209.EUM.nc	-0.008	-0.012	0.143	2743	5359	0	2543	23	50
SRL_OPN_2PTS030_0893_20160124_101208_20160124_115007.EUM.nc	0.011	0.007	0.114	2441	5387	0	2837	38	71
SRL_OPN_2PTS030_0895_20160124_115006_20160124_132848.EUM.nc	0.011	0.013	0.079	2956	5307	0	2281	25	45
SRL_OPN_2PTS030_0897_20160124_132847_20160124_152210.EUM.nc	0.034	0.033	0.093	3583	6321	0	2655	7	76
SRL_OPN_2PTS030_0900_20160124_152211_20160124_170157.EUM.nc	0.024	0.032	0.087	2879	5588	0	2571	1	137
SRL_OPN_2PTS030_0902_20160124_170157_20160124_184138.EUM.nc	-0.007	-0.008	0.079	3456	5456	0	1926	4	70
SRL_OPN_2PTS030_0904_20160124_184138_20160124_202048.EUM.nc	-0.012	-0.010	0.105	3475	5486	0	1939	14	58
SRL_OPN_2PTS030_0906_20160124_202048_20160124_215928.EUM.nc	-0.016	-0.017	0.090	2942	5462	0	2315	36	169
SRL_OPN_2PTS030_0908_20160124_215929_20160124_233729.EUM.nc	0.029	0.025	0.083	2592	5404	0	2655	23	134
SRL_OPN_2PTS030_0909_20160124_233729_20160125_011511.EUM.nc	0.056	0.067	0.087	2936	5452	0	2407	16	93
SRL_OPN_2PTS030_0911_20160125_011510_20160125_025346.EUM.nc	0.039	0.044	0.096	3079	5511	0	2371	5	56
SRL_OPN_2PTS030_0913_20160125_025345_20160125_043342.EUM.nc	0.014	0.017	0.076	2885	5471	0	2424	19	143
SRL_OPN_2PTS030_0915_20160125_043341_20160125_061550.EUM.nc	0.021	0.007	0.093	3892	5749	0	1755	14	88
SRL_OPN_2PTS030_0917_20160125_061550_20160125_080315.EUM.nc	-0.011	-0.017	0.092	4195	6087	0	1839	4	49
SRL_OPN_2PTS030_0920_20160125_080315_20160125_094124.EUM.nc	0.020	0.008	0.141	3047	5504	0	2363	11	83
SRL_OPN_2PTS030_0921_20160125_094124_20160125_111916.EUM.nc	0.003	0.005	0.105	2200	5229	0	2928	55	46
SRL_OPN_2PTS030_0923_20160125_111915_20160125_125736.EUM.nc	-0.011	-0.012	0.075	2718	5254	0	2488	4	44
SRL_OPN_2PTS030_0925_20160125_125735_20160125_145058.EUM.nc	0.039	0.038	0.092	3496	6288	0	2749	2	41
SRL_OPN_2PTS030_0928_20160125_145058_20160125_163036.EUM.nc	0.004	0.007	0.095	3325	5655	0	2234	13	83
SRL_OPN_2PTS030_0930_20160125_163036_20160125_181020.EUM.nc	-0.040	-0.040	0.078	3142	5574	0	2311	8	113
SRL_OPN_2PTS030_0932_20160125_181019_20160125_194939.EUM.nc	-0.020	-0.008	0.096	3250	5514	0	2175	10	79

– Continued on next page

Table 17: Sea Surface Height Anomaly (Product Values) Statistics.

– Continued from previous page

File	Median	Mean	Std. Dev.	No. Obs.	Total Obs.	Default Lat/Lon	Flag (total)	Default (total)	3-Sigma Edited
SRL_OPN_2PTS030_0934_20160125_194938_20160125_212833.EUM.nc	-0.004	-0.013	0.106	3552	5397	0	1686	36	123
SRL_OPN_2PTS030_0936_20160125_212832_20160125_230644.EUM.nc	0.021	0.030	0.094	2099	5295	0	3050	14	132
SRL_OPN_2PTS030_0937_20160125_230644_20160126_004423.EUM.nc	0.032	0.046	0.086	3189	5439	0	2211	13	26
SRL_OPN_2PTS030_0939_20160126_004422_20160126_022240.EUM.nc	0.042	0.043	0.086	2985	5565	0	2543	16	21
SRL_OPN_2PTS030_0941_20160126_022239_20160126_040211.EUM.nc	0.013	0.018	0.091	2990	5429	0	2374	4	61
SRL_OPN_2PTS030_0943_20160126_040211_20160126_054329.EUM.nc	-0.001	0.006	0.093	3419	5657	0	2078	32	128
SRL_OPN_2PTS030_0945_20160126_054328_20160126_073217.EUM.nc	-0.018	-0.025	0.089	4158	6168	0	1871	2	137
SRL_OPN_2PTS030_0948_20160126_073216_20160126_091037.EUM.nc	0.002	-0.004	0.102	3407	5562	0	2071	21	63
SRL_OPN_2PTS030_0949_20160126_091036_20160126_104830.EUM.nc	-0.002	-0.001	0.121	2274	5508	0	3140	25	69
SRL_OPN_2PTS030_0951_20160126_104830_20160126_122634.EUM.nc	-0.008	-0.002	0.088	2433	5329	0	2680	25	191
SRL_OPN_2PTS030_0953_20160126_122634_20160126_140554.EUM.nc	0.002	0.019	0.100	3218	5491	0	2247	2	24
SRL_OPN_2PTS030_0955_20160126_140554_20160126_155916.EUM.nc	0.015	0.016	0.104	3296	6345	0	2932	37	80
SRL_OPN_2PTS030_0958_20160126_155915_20160126_173902.EUM.nc	-0.006	-0.004	0.072	2975	5612	0	2512	14	111
SRL_OPN_2PTS030_0960_20160126_173902_20160126_191827.EUM.nc	0.000	0.001	0.082	3515	5563	0	1904	43	101
SRL_OPN_2PTS030_0962_20160126_191827_20160126_205735.EUM.nc	-0.019	-0.023	0.084	3740	5581	0	1629	15	197
SRL_OPN_2PTS030_0964_20160126_205734_20160126_223551.EUM.nc	-0.007	-0.012	0.087	2764	5337	0	2466	18	89
SRL_OPN_2PTS030_0965_20160126_223551_20160127_001342.EUM.nc	0.020	0.020	0.078	3041	5447	0	2287	10	109
SRL_OPN_2PTS030_0967_20160127_001341_20160127_015143.EUM.nc	0.009	0.023	0.099	3144	5529	0	2309	19	57
SRL_OPN_2PTS030_0969_20160127_015143_20160127_033039.EUM.nc	0.043	0.047	0.078	3120	5466	0	2202	20	124
SRL_OPN_2PTS030_0971_20160127_033039_20160127_051125.EUM.nc	0.013	0.015	0.090	3015	5532	0	2337	15	165
SRL_OPN_2PTS030_0973_20160127_051124_20160127_070116.EUM.nc	-0.007	-0.020	0.097	3933	6195	0	2232	6	24
SRL_OPN_2PTS030_0976_20160127_070115_20160127_083950.EUM.nc	-0.023	-0.020	0.078	4001	5610	0	1432	10	167
SRL_OPN_2PTS030_0978_20160127_083949_20160127_101738.EUM.nc	0.007	0.002	0.133	2750	5372	0	2556	26	40
SRL_OPN_2PTS030_0979_20160127_101738_20160127_115539.EUM.nc	0.032	0.036	0.089	2505	5399	0	2822	28	44
SRL_OPN_2PTS030_0981_20160127_115538_20160127_133434.EUM.nc	0.006	0.019	0.089	2970	5362	0	2306	7	79
SRL_OPN_2PTS030_0983_20160127_133433_20160127_152756.EUM.nc	0.035	0.041	0.092	3596	6339	0	2663	16	64
SRL_OPN_2PTS030_0986_20160127_152756_20160127_170742.EUM.nc	-0.016	-0.013	0.088	2886	4645	0	1694	1	64
SRL_OPN_2PTS030_0988_20160127_170741_20160127_184712.EUM.nc	-0.012	-0.017	0.073	3532	5480	0	1859	13	76
SRL_OPN_2PTS030_0990_20160127_184711_20160127_202629.EUM.nc	-0.002	-0.010	0.094	3509	5538	0	1919	16	94
SRL_OPN_2PTS030_0992_20160127_202628_20160127_220508.EUM.nc	-0.030	-0.027	0.092	2928	5455	0	2276	30	221
SRL_OPN_2PTS030_0994_20160127_220508_20160127_234257.EUM.nc	0.021	0.017	0.088	2808	5461	0	2507	25	121
SRL_OPN_2PTS030_0995_20160127_234257_20160128_012049.EUM.nc	0.040	0.052	0.087	2956	5508	0	2452	15	85
SRL_OPN_2PTS030_0997_20160128_012049_20160128_025929.EUM.nc	0.030	0.040	0.096	3028	5542	0	2393	21	100
SRL_OPN_2PTS030_0999_20160128_025929_20160128_043931.EUM.nc	0.020	0.015	0.084	2894	5506	0	2457	21	134