Near Real Time Altimeter Validation System Report

Report Generation Date: 2016-04-08 13:14:30
Data Window Start Date: 2016-03-03 05:39:00
Data Window End Date: 2016-04-07 05:39:00
Data Window Duration : 35.0000 days

Contents

1 File Summary **6**

2 Sea Surface Height Anomaly Plots **19**

3 Sea Surface Height Anomaly (Model Wet) Plots **24**

4 Ka-Band Significant Wave Height Plots **29**

5 Altimeter Wind Speed Plots **34**

6 Ka-Band Backscatter Coefficient Plots **39**

7 Dry Troposphere Path Delay Plots **44**

8 Radiometer Wet Troposphere Path Delay Plots **49**

9 Model Wet Troposphere Path Delay Plots **54**

10 Wet Path Delay Difference (AMR-Model) Plots **59**

11 K Brightness Temperature Plots **64**

12 Ka Brightness Temperature Plots **69**

13 Ka-Band Ionospheric Path Delay Plots **74**

14 Ka-Band Sea State Bias Plots **79**

15 Ka-Band Waveform Attitude Plots **84**

16 Inverted Barometer Height Correction Plots **89**

17 Sea Surface Height Anomaly (Product Values) Plots **94**

18 Sea Surface Height Anomaly Table **99**

19 Sea Surface Height Anomaly (Model Wet) Table **112**

20 Ka-Band Significant Wave Height Table **125**

21 Altimeter Wind Speed Table **138**

22 Ka-Band Backscatter Coefficient Table **151**

23 Dry Troposphere Path Delay Table **164**

24 Radiometer Wet Troposphere Path Delay Table **177**

25 Model Wet Troposphere Path Delay Table **190**

26 Wet Path Delay Difference (AMR-Model) Table **203**

27 K Brightness Temperature Table **216**

28 Ka Brightness Temperature Table **229**

29 Ka-Band Ionospheric Path Delay Table **242**

30 Ka-Band Sea State Bias Table **255**

31 Ka-Band Waveform Attitude Table **268**

32 Inverted Barometer Height Correction Table **281**

33 Sea Surface Height Anomaly (Product Values) Table **294**

List of Figures

1 Mean/Median for Sea Surface Height Anomaly . . . 19
2 Standard Deviation for Sea Surface Height Anomaly . . . 20
3 Flagged/Edited Data Points for Sea Surface Height Anomaly . . . 20
4 One Cycle Per Revolution Amplitude for Sea Surface Height Anomaly . . . 21
5 Histogram for Sea Surface Height Anomaly . . . 21
6 Map of Values for Sea Surface Height Anomaly . . . 22
7 Map of Flagged/Edited Points for Sea Surface Height Anomaly . . . 23
8 Mean/Median for Sea Surface Height Anomaly (Model Wet) . . . 24
9 Standard Deviation for Sea Surface Height Anomaly (Model Wet) . . . 25
10 Flagged/Edited Data Points for Sea Surface Height Anomaly (Model Wet) . . . 25
11 One Cycle Per Revolution Amplitude for Sea Surface Height Anomaly (Model Wet) . . . 26
12 Histogram for Sea Surface Height Anomaly (Model Wet) . . . 26
13 Map of Values for Sea Surface Height Anomaly (Model Wet) . . . 27
14 Map of Flagged/Edited Points for Sea Surface Height Anomaly (Model Wet) . . . 28
15 Mean/Median for Ka-Band Significant Wave Height . . . 29
16 Standard Deviation for Ka-Band Significant Wave Height . . . 30
17 Flagged/Edited Data Points for Ka-Band Significant Wave Height . . . 30
18 Histogram for Ka-Band Significant Wave Height . . . 31
19 Map of Values for Ka-Band Significant Wave Height . . . 32
20 Map of Flagged/Edited Points for Ka-Band Significant Wave Height . . . 33
21 Mean/Median for Altimeter Wind Speed . . . 34
22 Standard Deviation for Altimeter Wind Speed . . . 35
23 Flagged/Edited Data Points for Altimeter Wind Speed . . . 35
24 Histogram for Altimeter Wind Speed . . . 36
25 Map of Values for Altimeter Wind Speed . . . 37
26 Map of Flagged/Edited Points for Altimeter Wind Speed . . . 38
27 Mean/Median for Ka-Band Backscatter Coefficient . . . 39
28 Standard Deviation for Ka-Band Backscatter Coefficient . . . 40
29 Flagged/Edited Data Points for Ka-Band Backscatter Coefficient . . . 40
30 Histogram for Ka-Band Backscatter Coefficient . . . 41
31 Map of Values for Ka-Band Backscatter Coefficient . . . 42
32 Map of Flagged/Edited Points for Ka-Band Backscatter Coefficient . . . 43
33 Mean/Median for Dry Troposphere Path Delay . . . 44
34 Standard Deviation for Dry Troposphere Path Delay . . . 45
35 Flagged/Edited Data Points for Dry Troposphere Path Delay . . . 45
36 Histogram for Dry Troposphere Path Delay . . . 46
37 Map of Values for Dry Troposphere Path Delay . . . 47
38 Map of Flagged/Edited Points for Dry Troposphere Path Delay . . . 48
39 Mean/Median for Radiometer Wet Troposphere Path Delay . . . 49
40 Standard Deviation for Radiometer Wet Troposphere Path Delay . . . 50
41 Flagged/Edited Data Points for Radiometer Wet Troposphere Path Delay . . . 50
42 Histogram for Radiometer Wet Troposphere Path Delay . . . 51
43 Map of Values for Radiometer Wet Troposphere Path Delay . . . 52
44 Map of Flagged/Edited Points for Radiometer Wet Troposphere Path Delay . . . 53
45 Mean/Median for Model Wet Troposphere Path Delay . . . 54
46 Standard Deviation for Model Wet Troposphere Path Delay . . . 55
47 Flagged/Edited Data Points for Model Wet Troposphere Path Delay . . . 55
48 Histogram for Model Wet Troposphere Path Delay . . . 56
49 Map of Values for Model Wet Troposphere Path Delay . . . 57
50 Map of Flagged/Edited Points for Model Wet Troposphere Path Delay . . . 58
51 Mean/Median for Wet Path Delay Difference (AMR-Model) . . . 59
52 Standard Deviation for Wet Path Delay Difference (AMR-Model) . . . 60

53 Flagged/Edited Data Points for Wet Path Delay Difference (AMR-Model) . . . 60
54 Histogram for Wet Path Delay Difference (AMR-Model) . . . 61
55 Map of Values for Wet Path Delay Difference (AMR-Model) . . . 62
56 Map of Flagged/Edited Points for Wet Path Delay Difference (AMR-Model) . . . 63
57 Mean/Median for K Brightness Temperature . . . 64
58 Standard Deviation for K Brightness Temperature . . . 65
59 Flagged/Edited Data Points for K Brightness Temperature . . . 65
60 Histogram for K Brightness Temperature . . . 66
61 Map of Values for K Brightness Temperature . . . 67
62 Map of Flagged/Edited Points for K Brightness Temperature . . . 68
63 Mean/Median for Ka Brightness Temperature . . . 69
64 Standard Deviation for Ka Brightness Temperature . . . 70
65 Flagged/Edited Data Points for Ka Brightness Temperature . . . 70
66 Histogram for Ka Brightness Temperature . . . 71
67 Map of Values for Ka Brightness Temperature . . . 72
68 Map of Flagged/Edited Points for Ka Brightness Temperature . . . 73
69 Mean/Median for Ka-Band Ionospheric Path Delay . . . 74
70 Standard Deviation for Ka-Band Ionospheric Path Delay . . . 75
71 Flagged/Edited Data Points for Ka-Band Ionospheric Path Delay . . . 75
72 Histogram for Ka-Band Ionospheric Path Delay . . . 76
73 Map of Values for Ka-Band Ionospheric Path Delay . . . 77
74 Map of Flagged/Edited Points for Ka-Band Ionospheric Path Delay . . . 78
75 Mean/Median for Ka-Band Sea State Bias . . . 79
76 Standard Deviation for Ka-Band Sea State Bias . . . 80
77 Flagged/Edited Data Points for Ka-Band Sea State Bias . . . 80
78 Histogram for Ka-Band Sea State Bias . . . 81
79 Map of Values for Ka-Band Sea State Bias . . . 82
80 Map of Flagged/Edited Points for Ka-Band Sea State Bias . . . 83
81 Mean/Median for Ka-Band Waveform Attitude . . . 84
82 Standard Deviation for Ka-Band Waveform Attitude . . . 85
83 Flagged/Edited Data Points for Ka-Band Waveform Attitude . . . 85
84 Histogram for Ka-Band Waveform Attitude . . . 86
85 Map of Values for Ka-Band Waveform Attitude . . . 87
86 Map of Flagged/Edited Points for Ka-Band Waveform Attitude . . . 88
87 Mean/Median for Inverted Barometer Height Correction . . . 89
88 Standard Deviation for Inverted Barometer Height Correction . . . 90
89 Flagged/Edited Data Points for Inverted Barometer Height Correction . . . 90
90 Histogram for Inverted Barometer Height Correction . . . 91
91 Map of Values for Inverted Barometer Height Correction . . . 92
92 Map of Flagged/Edited Points for Inverted Barometer Height Correction . . . 93
93 Mean/Median for Sea Surface Height Anomaly (Product Values) . . . 94
94 Standard Deviation for Sea Surface Height Anomaly (Product Values) . . . 95
95 Flagged/Edited Data Points for Sea Surface Height Anomaly (Product Values) . . . 95
96 Histogram for Sea Surface Height Anomaly (Product Values) . . . 96
97 Map of Values for Sea Surface Height Anomaly (Product Values) . . . 97
98 Map of Flagged/Edited Points for Sea Surface Height Anomaly (Product Values) . . . 98

List of Tables

1 List of files between 2016-03-03 05:39:00 and 2016-04-07 05:39:00. 6
2 Sea Surface Height Anomaly Statistics. 99
3 Sea Surface Height Anomaly (Model Wet) Statistics. 112
4 Ka-Band Significant Wave Height Statistics. 125
5 Altimeter Wind Speed Statistics. 138
6 Ka-Band Backscatter Coefficient Statistics. 151
7 Dry Troposphere Path Delay Statistics. 164
8 Radiometer Wet Troposphere Path Delay Statistics. 177
9 Model Wet Troposphere Path Delay Statistics. 190
10 Wet Path Delay Difference (AMR-Model) Statistics. 203
11 K Brightness Temperature Statistics. 216
12 Ka Brightness Temperature Statistics. 229
13 Ka-Band Ionospheric Path Delay Statistics. 242
14 Ka-Band Sea State Bias Statistics. 255
15 Ka-Band Waveform Attitude Statistics. 268
16 Inverted Barometer Height Correction Statistics. 281
17 Sea Surface Height Anomaly (Product Values) Statistics. 294

1 File Summary

Table 1: List of files between 2016-03-03 05:39:00 and 2016-04-07 05:39:00.

	File Name	Start Date	End Date	Rev. No.	Latency (hours)
1	SRL_OPN_2PTS031_1001_20160303_043927_20160303_062137.EUM.nc	2016-03-03 04:39:28	2016-03-03 06:21:36	15770	2.175
2	SRL_OPN_2PTS032_0001_20160303_062137_20160303_080854.EUM.nc	2016-03-03 06:21:37	2016-03-03 08:08:52	15771	2.214
3	SRL_OPN_2PTS032_0004_20160303_080853_20160303_094651.EUM.nc	2016-03-03 08:08:53	2016-03-03 09:46:50	15772	2.058
4	SRL_OPN_2PTS032_0005_20160303_094651_20160303_112444.EUM.nc	2016-03-03 09:46:51	2016-03-03 11:24:43	15773	4.737
5	SRL_OPN_2PTS032_0007_20160303_112444_20160303_130316.EUM.nc	2016-03-03 11:24:44	2016-03-03 13:03:15	15774	3.271
6	SRL_OPN_2PTS032_0009_20160303_130317_20160303_145632.EUM.nc	2016-03-03 13:03:17	2016-03-03 14:56:31	15775	2.367
7	SRL_OPN_2PTS032_0012_20160303_145631_20160303_163610.EUM.nc	2016-03-03 14:56:32	2016-03-03 16:36:09	15776	2.179
8	SRL_OPN_2PTS032_0014_20160303_163611_20160303_181553.EUM.nc	2016-03-03 16:36:11	2016-03-03 18:15:52	15777	2.18
9	SRL_OPN_2PTS032_0016_20160303_181552_20160303_195519.EUM.nc	2016-03-03 18:15:52	2016-03-03 19:55:18	15778	2.144
10	SRL_OPN_2PTS032_0018_20160303_195519_20160303_213403.EUM.nc	2016-03-03 19:55:19	2016-03-03 21:34:01	15779	2.11
11	SRL_OPN_2PTS032_0020_20160303_213402_20160303_231211.EUM.nc	2016-03-03 21:34:02	2016-03-03 23:12:10	15780	2.075
12	SRL_OPN_2PTS032_0021_20160303_231211_20160304_004959.EUM.nc	2016-03-03 23:12:11	2016-03-04 00:49:58	15781	2.127
13	SRL_OPN_2PTS032_0023_20160304_004958_20160304_022809.EUM.nc	2016-03-04 00:49:58	2016-03-04 02:28:08	15782	2.137
14	SRL_OPN_2PTS032_0025_20160304_022808_20160304_040747.EUM.nc	2016-03-04 02:28:09	2016-03-04 04:07:46	15783	2.158
15	SRL_OPN_2PTS032_0027_20160304_040748_20160304_054920.EUM.nc	2016-03-04 04:07:48	2016-03-04 05:49:19	15784	2.158
16	SRL_OPN_2PTS032_0029_20160304_054920_20160304_073754.EUM.nc	2016-03-04 05:49:20	2016-03-04 07:37:53	15785	2.262
17	SRL_OPN_2PTS032_0032_20160304_073753_20160304_091604.EUM.nc	2016-03-04 07:37:54	2016-03-04 09:16:03	15786	2.026
18	SRL_OPN_2PTS032_0033_20160304_091603_20160304_105356.EUM.nc	2016-03-04 09:16:04	2016-03-04 10:53:55	15787	3.278
19	SRL_OPN_2PTS032_0035_20160304_105355_20160304_123211.EUM.nc	2016-03-04 10:53:55	2016-03-04 12:32:10	15788	2.063
20	SRL_OPN_2PTS032_0037_20160304_123210_20160304_141127.EUM.nc	2016-03-04 12:32:11	2016-03-04 14:11:26	15789	2.095
21	SRL_OPN_2PTS032_0039_20160304_141127_20160304_160457.EUM.nc	2016-03-04 14:11:30	2016-03-04 16:04:56	15790	2.404
22	SRL_OPN_2PTS032_0042_20160304_160458_20160304_174434.EUM.nc	2016-03-04 16:04:58	2016-03-04 17:44:33	15791	2.16
23	SRL_OPN_2PTS032_0044_20160304_174434_20160304_192407.EUM.nc	2016-03-04 17:44:34	2016-03-04 19:24:06	15792	2.16
24	SRL_OPN_2PTS032_0046_20160304_192406_20160304_210303.EUM.nc	2016-03-04 19:24:07	2016-03-04 21:03:02	15793	2.107
25	SRL_OPN_2PTS032_0048_20160304_210303_20160304_224126.EUM.nc	2016-03-04 21:03:03	2016-03-04 22:41:25	15794	2.068
26	SRL_OPN_2PTS032_0049_20160304_224125_20160305_001915.EUM.nc	2016-03-04 22:41:25	2016-03-05 00:19:14	15795	2.108
27	SRL_OPN_2PTS032_0051_20160305_001915_20160305_015710.EUM.nc	2016-03-05 00:19:15	2016-03-05 01:57:09	15796	2.119
28	SRL_OPN_2PTS032_0053_20160305_015709_20160305_033619.EUM.nc	2016-03-05 01:57:09	2016-03-05 03:36:18	15797	2.157
29	SRL_OPN_2PTS032_0055_20160305_033618_20160305_051713.EUM.nc	2016-03-05 03:36:19	2016-03-05 05:17:11	15798	2.164
30	SRL_OPN_2PTS032_0057_20160305_051712_20160305_070654.EUM.nc	2016-03-05 05:17:13	2016-03-05 07:06:53	15799	2.266
31	SRL_OPN_2PTS032_0060_20160305_070653_20160305_084516.EUM.nc	2016-03-05 07:06:53	2016-03-05 08:45:15	15800	2.042
32	SRL_OPN_2PTS032_0061_20160305_084515_20160305_102313.EUM.nc	2016-03-05 08:45:16	2016-03-05 10:23:12	15801	2.046
33	SRL_OPN_2PTS032_0063_20160305_102312_20160305_120114.EUM.nc	2016-03-05 10:23:12	2016-03-05 12:01:13	15802	2.05
34	SRL_OPN_2PTS032_0065_20160305_120113_20160305_134004.EUM.nc	2016-03-05 12:01:14	2016-03-05 13:40:03	15803	2.095
35	SRL_OPN_2PTS032_0067_20160305_134003_20160305_153328.EUM.nc	2016-03-05 13:40:04	2016-03-05 15:33:27	15804	2.396
36	SRL_OPN_2PTS032_0070_20160305_153327_20160305_171314.EUM.nc	2016-03-05 15:33:28	2016-03-05 17:13:13	15805	2.168

– Continued on next page

Table 1: List of files between 2016-03-03 05:39:00 and 2016-04-07 05:39:00.

– Continued from previous page

	File Name	Start Date	End Date	Rev. No.	Latency (hours)
37	SRL_OPN_2PTS032_0072_20160305_171315_20160305_185253.EUM.nc	2016-03-05 17:13:15	2016-03-05 18:52:51	15806	2.152
38	SRL_OPN_2PTS032_0074_20160305_185252_20160305_203200.EUM.nc	2016-03-05 18:52:53	2016-03-05 20:31:59	15807	2.129
39	SRL_OPN_2PTS032_0076_20160305_203159_20160305_221036.EUM.nc	2016-03-05 20:32:00	2016-03-05 22:10:35	15808	2.117
40	SRL_OPN_2PTS032_0078_20160305_221036_20160305_234833.EUM.nc	2016-03-05 22:10:36	2016-03-05 23:48:32	15809	2.121
41	SRL_OPN_2PTS032_0079_20160305_234832_20160306_012617.EUM.nc	2016-03-05 23:48:32	2016-03-06 01:26:16	15810	2.113
42	SRL_OPN_2PTS032_0081_20160306_012616_20160306_030501.EUM.nc	2016-03-06 01:26:17	2016-03-06 03:05:00	15811	2.142
43	SRL_OPN_2PTS032_0083_20160306_030501_20160306_044509.EUM.nc	2016-03-06 03:05:01	2016-03-06 04:45:07	15812	2.145
44	SRL_OPN_2PTS032_0085_20160306_044509_20160306_062734.EUM.nc	2016-03-06 04:45:09	2016-03-06 06:27:33	15813	2.175
45	SRL_OPN_2PTS032_0087_20160306_062733_20160306_081424.EUM.nc	2016-03-06 06:27:33	2016-03-06 08:14:23	15814	2.224
46	SRL_OPN_2PTS032_0090_20160306_081423_20160306_095228.EUM.nc	2016-03-06 08:14:24	2016-03-06 09:52:27	15815	2.057
47	SRL_OPN_2PTS032_0091_20160306_095228_20160306_113022.EUM.nc	2016-03-06 09:52:28	2016-03-06 11:30:21	15816	2.047
48	SRL_OPN_2PTS032_0093_20160306_113021_20160306_130850.EUM.nc	2016-03-06 11:30:22	2016-03-06 13:08:49	15817	2.08
49	SRL_OPN_2PTS032_0095_20160306_130849_20160306_150207.EUM.nc	2016-03-06 13:08:50	2016-03-06 15:02:05	15818	2.37
50	SRL_OPN_2PTS032_0098_20160306_150206_20160306_164155.EUM.nc	2016-03-06 15:02:07	2016-03-06 16:41:54	15819	2.148
51	SRL_OPN_2PTS032_0100_20160306_164154_20160306_182137.EUM.nc	2016-03-06 16:41:54	2016-03-06 18:21:35	15820	2.163
52	SRL_OPN_2PTS032_0102_20160306_182136_20160306_200054.EUM.nc	2016-03-06 18:21:36	2016-03-06 20:00:53	15821	2.134
53	SRL_OPN_2PTS032_0104_20160306_200054_20160306_213943.EUM.nc	2016-03-06 20:00:54	2016-03-06 21:39:41	15822	2.135
54	SRL_OPN_2PTS032_0106_20160306_213942_20160306_231748.EUM.nc	2016-03-06 21:39:42	2016-03-06 23:17:46	15823	2.08
55	SRL_OPN_2PTS032_0107_20160306_231749_20160307_005529.EUM.nc	2016-03-06 23:17:49	2016-03-07 00:55:27	15824	2.108
56	SRL_OPN_2PTS032_0109_20160307_005528_20160307_041335.EUM.nc	2016-03-07 00:55:29	2016-03-07 04:13:34	15825	3.98
57	SRL_OPN_2PTS032_0113_20160307_041335_20160307_055507.EUM.nc	2016-03-07 04:13:36	2016-03-07 05:55:05	15827	2.179
58	SRL_OPN_2PTS032_0115_20160307_055507_20160307_074328.EUM.nc	2016-03-07 05:55:07	2016-03-07 07:43:26	15828	2.252
59	SRL_OPN_2PTS032_0118_20160307_074327_20160307_092143.EUM.nc	2016-03-07 07:43:27	2016-03-07 09:21:41	15829	2.051
60	SRL_OPN_2PTS032_0119_20160307_092142_20160307_105935.EUM.nc	2016-03-07 09:21:43	2016-03-07 10:59:33	15830	2.033
61	SRL_OPN_2PTS032_0121_20160307_105934_20160307_123744.EUM.nc	2016-03-07 10:59:34	2016-03-07 12:37:42	15831	2.075
62	SRL_OPN_2PTS032_0123_20160307_123744_20160307_141715.EUM.nc	2016-03-07 12:37:45	2016-03-07 14:17:12	15832	2.091
63	SRL_OPN_2PTS032_0125_20160307_141715_20160307_161034.EUM.nc	2016-03-07 14:17:20	2016-03-07 16:10:33	15833	2.401
64	SRL_OPN_2PTS032_0128_20160307_161034_20160307_175019.EUM.nc	2016-03-07 16:10:34	2016-03-07 17:50:18	15834	2.171
65	SRL_OPN_2PTS032_0130_20160307_175018_20160307_192942.EUM.nc	2016-03-07 17:50:19	2016-03-07 19:29:41	15835	2.141
66	SRL_OPN_2PTS032_0132_20160307_192942_20160307_210845.EUM.nc	2016-03-07 19:29:42	2016-03-07 21:08:44	15836	2.119
67	SRL_OPN_2PTS032_0134_20160307_210844_20160307_224704.EUM.nc	2016-03-07 21:08:44	2016-03-07 22:47:02	15837	2.084
68	SRL_OPN_2PTS032_0135_20160307_224703_20160308_002444.EUM.nc	2016-03-07 22:47:03	2016-03-08 00:24:42	15838	2.108
69	SRL_OPN_2PTS032_0137_20160308_002444_20160308_020251.EUM.nc	2016-03-08 00:24:44	2016-03-08 02:02:49	15839	2.129
70	SRL_OPN_2PTS032_0139_20160308_020250_20160308_034156.EUM.nc	2016-03-08 02:02:50	2016-03-08 03:41:55	15840	2.154
71	SRL_OPN_2PTS032_0141_20160308_034156_20160308_052257.EUM.nc	2016-03-08 03:41:56	2016-03-08 05:22:55	15841	2.19
72	SRL_OPN_2PTS032_0143_20160308_052256_20160308_071227.EUM.nc	2016-03-08 05:22:56	2016-03-08 07:12:26	15842	2.262
73	SRL_OPN_2PTS032_0146_20160308_071227_20160308_085055.EUM.nc	2016-03-08 07:12:27	2016-03-08 08:50:54	15843	2.059
74	SRL_OPN_2PTS032_0147_20160308_085054_20160308_102850.EUM.nc	2016-03-08 08:50:55	2016-03-08 10:28:49	15844	2.043
75	SRL_OPN_2PTS032_0149_20160308_102849_20160308_120646.EUM.nc	2016-03-08 10:28:49	2016-03-08 12:06:45	15845	2.067

– Continued on next page

Table 1: List of files between 2016-03-03 05:39:00 and 2016-04-07 05:39:00.

– Continued from previous page

	File Name	Start Date	End Date	Rev. No.	Latency (hours)
76	SRL_OPN_2PTS032_0151_20160308_120646_20160308_134550.EUM.nc	2016-03-08 12:06:46	2016-03-08 13:45:49	15846	2.087
77	SRL_OPN_2PTS032_0153_20160308_134549_20160308_153913.EUM.nc	2016-03-08 13:45:50	2016-03-08 15:39:12	15847	2.41
78	SRL_OPN_2PTS032_0156_20160308_153914_20160308_171859.EUM.nc	2016-03-08 15:39:14	2016-03-08 17:18:58	15848	2.159
79	SRL_OPN_2PTS032_0158_20160308_171900_20160308_185829.EUM.nc	2016-03-08 17:19:00	2016-03-08 18:58:28	15849	2.167
80	SRL_OPN_2PTS032_0160_20160308_185828_20160308_203742.EUM.nc	2016-03-08 18:58:28	2016-03-08 20:37:41	15850	2.124
81	SRL_OPN_2PTS032_0162_20160308_203741_20160308_221607.EUM.nc	2016-03-08 20:37:41	2016-03-08 22:16:06	15851	2.091
82	SRL_OPN_2PTS032_0164_20160308_221606_20160308_235402.EUM.nc	2016-03-08 22:16:07	2016-03-08 23:54:01	15852	2.111
83	SRL_OPN_2PTS032_0165_20160308_235401_20160309_013157.EUM.nc	2016-03-08 23:54:02	2016-03-09 01:31:56	15853	2.125
84	SRL_OPN_2PTS032_0167_20160309_013156_20160309_031037.EUM.nc	2016-03-09 01:31:57	2016-03-09 03:10:36	15854	2.153
85	SRL_OPN_2PTS032_0169_20160309_031037_20160309_045059.EUM.nc	2016-03-09 03:10:37	2016-03-09 04:50:58	15855	2.162
86	SRL_OPN_2PTS032_0171_20160309_045058_20160309_063324.EUM.nc	2016-03-09 04:50:59	2016-03-09 06:33:23	15856	2.167
87	SRL_OPN_2PTS032_0173_20160309_063324_20160309_082004.EUM.nc	2016-03-09 06:33:24	2016-03-09 08:20:03	15857	2.205
88	SRL_OPN_2PTS032_0176_20160309_082004_20160309_095759.EUM.nc	2016-03-09 08:20:04	2016-03-09 09:57:58	15858	2.037
89	SRL_OPN_2PTS032_0177_20160309_095758_20160309_113554.EUM.nc	2016-03-09 09:57:58	2016-03-09 11:35:53	15859	2.052
90	SRL_OPN_2PTS032_0179_20160309_113554_20160309_131433.EUM.nc	2016-03-09 11:35:54	2016-03-09 13:14:32	15860	2.061
91	SRL_OPN_2PTS032_0181_20160309_131433_20160309_150753.EUM.nc	2016-03-09 13:14:33	2016-03-09 15:07:52	15861	2.361
92	SRL_OPN_2PTS032_0184_20160309_150752_20160309_164740.EUM.nc	2016-03-09 15:07:52	2016-03-09 16:47:39	15862	2.18
93	SRL_OPN_2PTS032_0186_20160309_164739_20160309_182713.EUM.nc	2016-03-09 16:47:39	2016-03-09 18:27:12	15863	2.169
94	SRL_OPN_2PTS032_0188_20160309_182712_20160309_200636.EUM.nc	2016-03-09 18:27:13	2016-03-09 20:06:35	15864	2.128
95	SRL_OPN_2PTS032_0190_20160309_200636_20160309_214515.EUM.nc	2016-03-09 20:06:36	2016-03-09 21:45:13	15865	2.095
96	SRL_OPN_2PTS032_0192_20160309_214515_20160309_232319.EUM.nc	2016-03-09 21:45:15	2016-03-09 23:23:18	15866	2.097
97	SRL_OPN_2PTS032_0193_20160309_232318_20160310_010108.EUM.nc	2016-03-09 23:23:18	2016-03-10 01:01:07	15867	2.125
98	SRL_OPN_2PTS032_0195_20160310_010108_20160310_023926.EUM.nc	2016-03-10 01:01:08	2016-03-10 02:39:24	15868	2.145
99	SRL_OPN_2PTS032_0197_20160310_023925_20160310_041914.EUM.nc	2016-03-10 02:39:25	2016-03-10 04:19:12	15869	2.147
100	SRL_OPN_2PTS032_0199_20160310_041913_20160310_060102.EUM.nc	2016-03-10 04:19:14	2016-03-10 06:01:01	15870	2.165
101	SRL_OPN_2PTS032_0201_20160310_060102_20160310_074908.EUM.nc	2016-03-10 06:01:02	2016-03-10 07:49:07	15871	2.226
102	SRL_OPN_2PTS032_0204_20160310_074908_20160310_092721.EUM.nc	2016-03-10 07:49:08	2016-03-10 09:27:20	15872	2.036
103	SRL_OPN_2PTS032_0205_20160310_092722_20160310_110504.EUM.nc	2016-03-10 09:27:22	2016-03-10 11:05:03	15873	2.052
104	SRL_OPN_2PTS032_0207_20160310_110504_20160310_124325.EUM.nc	2016-03-10 11:05:04	2016-03-10 12:43:24	15874	2.051
105	SRL_OPN_2PTS032_0209_20160310_124325_20160310_143632.EUM.nc	2016-03-10 12:43:25	2016-03-10 14:36:31	15875	2.345
106	SRL_OPN_2PTS032_0212_20160310_143632_20160310_161618.EUM.nc	2016-03-10 14:36:32	2016-03-10 16:16:17	15876	2.168
107	SRL_OPN_2PTS032_0214_20160310_161618_20160310_175555.EUM.nc	2016-03-10 16:16:18	2016-03-10 17:55:54	15877	2.161
108	SRL_OPN_2PTS032_0216_20160310_175556_20160310_193525.EUM.nc	2016-03-10 17:55:56	2016-03-10 19:35:24	15878	2.137
109	SRL_OPN_2PTS032_0218_20160310_193524_20160310_211416.EUM.nc	2016-03-10 19:35:24	2016-03-10 21:14:15	15879	2.115
110	SRL_OPN_2PTS032_0220_20160310_211415_20160310_225234.EUM.nc	2016-03-10 21:14:16	2016-03-10 22:52:33	15880	2.085
111	SRL_OPN_2PTS032_0221_20160310_225234_20160311_003023.EUM.nc	2016-03-10 22:52:34	2016-03-11 00:30:21	15881	2.126
112	SRL_OPN_2PTS032_0223_20160311_003022_20160311_020822.EUM.nc	2016-03-11 00:30:22	2016-03-11 02:08:21	15882	2.14
113	SRL_OPN_2PTS032_0225_20160311_020822_20160311_034742.EUM.nc	2016-03-11 02:08:22	2016-03-11 03:47:40	15883	2.144
114	SRL_OPN_2PTS032_0227_20160311_034742_20160311_052848.EUM.nc	2016-03-11 03:47:43	2016-03-11 05:28:47	15884	2.171

– Continued on next page

Table 1: List of files between 2016-03-03 05:39:00 and 2016-04-07 05:39:00.

– Continued from previous page

	File Name	Start Date	End Date	Rev. No.	Latency (hours)
115	SRL_OPN_2PTS032_0229_20160311_052849_20160311_071808.EUM.nc	2016-03-11 05:28:49	2016-03-11 07:18:07	15885	2.27
116	SRL_OPN_2PTS032_0232_20160311_071807_20160311_085633.EUM.nc	2016-03-11 07:18:08	2016-03-11 08:56:32	15886	2.035
117	SRL_OPN_2PTS032_0233_20160311_085633_20160311_103420.EUM.nc	2016-03-11 08:56:33	2016-03-11 10:34:19	15887	2.032
118	SRL_OPN_2PTS032_0235_20160311_103419_20160311_121226.EUM.nc	2016-03-11 10:34:20	2016-03-11 12:12:24	15888	2.06
119	SRL_OPN_2PTS032_0237_20160311_121225_20160311_135126.EUM.nc	2016-03-11 12:12:25	2016-03-11 13:51:25	15889	2.082
120	SRL_OPN_2PTS032_0239_20160311_135126_20160311_154458.EUM.nc	2016-03-11 13:51:26	2016-03-11 15:44:57	15890	2.371
121	SRL_OPN_2PTS032_0242_20160311_154457_20160311_172436.EUM.nc	2016-03-11 15:44:57	2016-03-11 17:24:35	15891	2.167
122	SRL_OPN_2PTS032_0244_20160311_172436_20160311_190412.EUM.nc	2016-03-11 17:24:36	2016-03-11 19:04:11	15892	2.165
123	SRL_OPN_2PTS032_0246_20160311_190411_20160311_204315.EUM.nc	2016-03-11 19:04:12	2016-03-11 20:43:14	15893	2.136
124	SRL_OPN_2PTS032_0248_20160311_204315_20160311_222147.EUM.nc	2016-03-11 20:43:15	2016-03-11 22:21:46	15894	2.107
125	SRL_OPN_2PTS032_0250_20160311_222146_20160311_235939.EUM.nc	2016-03-11 22:21:46	2016-03-11 23:59:38	15895	2.091
126	SRL_OPN_2PTS032_0251_20160311_235938_20160312_013728.EUM.nc	2016-03-11 23:59:39	2016-03-12 01:37:27	15896	2.119
127	SRL_OPN_2PTS032_0253_20160312_013727_20160312_031621.EUM.nc	2016-03-12 01:37:28	2016-03-12 03:16:20	15897	2.167
128	SRL_OPN_2PTS032_0255_20160312_031621_20160312_045649.EUM.nc	2016-03-12 03:16:21	2016-03-12 04:56:48	15898	2.155
129	SRL_OPN_2PTS032_0257_20160312_045650_20160312_063923.EUM.nc	2016-03-12 04:56:50	2016-03-12 06:39:22	15899	2.16
130	SRL_OPN_2PTS032_0259_20160312_063922_20160312_082536.EUM.nc	2016-03-12 06:39:23	2016-03-12 08:25:34	15900	2.189
131	SRL_OPN_2PTS032_0262_20160312_082535_20160312_100336.EUM.nc	2016-03-12 08:25:35	2016-03-12 10:03:35	15901	2.053
132	SRL_OPN_2PTS032_0263_20160312_100337_20160312_114133.EUM.nc	2016-03-12 10:03:37	2016-03-12 11:41:32	15902	2.051
133	SRL_OPN_2PTS032_0265_20160312_114132_20160312_132008.EUM.nc	2016-03-12 11:41:33	2016-03-12 13:20:06	15903	2.057
134	SRL_OPN_2PTS032_0267_20160312_132008_20160312_151337.EUM.nc	2016-03-12 13:20:12	2016-03-12 15:13:36	15904	2.378
135	SRL_OPN_2PTS032_0270_20160312_151336_20160312_165316.EUM.nc	2016-03-12 15:13:37	2016-03-12 16:53:15	15905	2.15
136	SRL_OPN_2PTS032_0272_20160312_165315_20160312_183257.EUM.nc	2016-03-12 16:53:16	2016-03-12 18:32:56	15906	2.164
137	SRL_OPN_2PTS032_0274_20160312_183256_20160312_201209.EUM.nc	2016-03-12 18:32:56	2016-03-12 20:12:08	15907	2.12
138	SRL_OPN_2PTS032_0276_20160312_201208_20160312_215054.EUM.nc	2016-03-12 20:12:09	2016-03-12 21:50:53	15908	2.094
139	SRL_OPN_2PTS032_0278_20160312_215053_20160312_232857.EUM.nc	2016-03-12 21:50:54	2016-03-12 23:28:56	15909	2.093
140	SRL_OPN_2PTS032_0279_20160312_232856_20160313_010637.EUM.nc	2016-03-12 23:28:56	2016-03-13 01:06:36	15910	2.12
141	SRL_OPN_2PTS032_0281_20160313_010636_20160313_024506.EUM.nc	2016-03-13 01:06:37	2016-03-13 02:45:05	15911	2.126
142	SRL_OPN_2PTS032_0283_20160313_024506_20160313_042502.EUM.nc	2016-03-13 02:45:06	2016-03-13 04:25:01	15912	2.158
143	SRL_OPN_2PTS032_0285_20160313_042502_20160313_060649.EUM.nc	2016-03-13 04:25:02	2016-03-13 06:06:48	15913	2.158
144	SRL_OPN_2PTS032_0287_20160313_060649_20160313_075439.EUM.nc	2016-03-13 06:06:49	2016-03-13 07:54:38	15914	2.236
145	SRL_OPN_2PTS032_0290_20160313_075439_20160313_093250.EUM.nc	2016-03-13 07:54:39	2016-03-13 09:32:49	15915	2.049
146	SRL_OPN_2PTS032_0291_20160313_093249_20160313_111043.EUM.nc	2016-03-13 09:32:50	2016-03-13 11:10:42	15916	2.047
147	SRL_OPN_2PTS032_0293_20160313_111043_20160313_124905.EUM.nc	2016-03-13 11:10:43	2016-03-13 12:49:04	15917	2.044
148	SRL_OPN_2PTS032_0295_20160313_124905_20160313_142839.EUM.nc	2016-03-13 12:49:05	2016-03-13 14:28:35	15918	2.099
149	SRL_OPN_2PTS032_0297_20160313_142839_20160313_162154.EUM.nc	2016-03-13 14:28:40	2016-03-13 16:21:53	15919	2.393
150	SRL_OPN_2PTS032_0300_20160313_162153_20160313_180139.EUM.nc	2016-03-13 16:21:54	2016-03-13 18:01:38	15920	2.164
151	SRL_OPN_2PTS032_0302_20160313_180138_20160313_194059.EUM.nc	2016-03-13 18:01:38	2016-03-13 19:40:58	15921	2.147
152	SRL_OPN_2PTS032_0304_20160313_194100_20160313_211956.EUM.nc	2016-03-13 19:41:00	2016-03-13 21:19:55	15922	2.111
153	SRL_OPN_2PTS032_0306_20160313_211956_20160313_225812.EUM.nc	2016-03-13 21:19:56	2016-03-13 22:58:11	15923	2.081

– Continued on next page

Table 1: List of files between 2016-03-03 05:39:00 and 2016-04-07 05:39:00.

– Continued from previous page

	File Name	Start Date	End Date	Rev. No.	Latency (hours)
154	SRL_OPN_2PTS032_0307_20160313_225811_20160314_003551.EUM.nc	2016-03-13 22:58:12	2016-03-14 00:35:50	15924	2.106
155	SRL_OPN_2PTS032_0309_20160314_003550_20160314_021402.EUM.nc	2016-03-14 00:35:50	2016-03-14 02:14:01	15925	2.12
156	SRL_OPN_2PTS032_0311_20160314_021401_20160314_035325.EUM.nc	2016-03-14 02:14:02	2016-03-14 03:53:24	15926	2.16
157	SRL_OPN_2PTS032_0313_20160314_035325_20160314_053432.EUM.nc	2016-03-14 03:53:25	2016-03-14 05:34:30	15927	2.166
158	SRL_OPN_2PTS032_0315_20160314_053431_20160314_072348.EUM.nc	2016-03-14 05:34:31	2016-03-14 07:23:46	15928	2.283
159	SRL_OPN_2PTS032_0318_20160314_072347_20160314_090203.EUM.nc	2016-03-14 07:23:47	2016-03-14 09:02:02	15929	2.031
160	SRL_OPN_2PTS032_0319_20160314_090202_20160314_103956.EUM.nc	2016-03-14 09:02:02	2016-03-14 10:39:55	15930	2.056
161	SRL_OPN_2PTS032_0321_20160314_103955_20160314_121756.EUM.nc	2016-03-14 10:39:56	2016-03-14 12:17:55	15931	2.078
162	SRL_OPN_2PTS032_0323_20160314_121756_20160314_135710.EUM.nc	2016-03-14 12:17:56	2016-03-14 13:57:09	15932	2.101
163	SRL_OPN_2PTS032_0325_20160314_135710_20160314_155033.EUM.nc	2016-03-14 13:57:11	2016-03-14 15:50:32	15933	2.402
164	SRL_OPN_2PTS032_0328_20160314_155031_20160314_173018.EUM.nc	2016-03-14 15:50:33	2016-03-14 17:30:17	15934	2.181
165	SRL_OPN_2PTS032_0330_20160314_173017_20160314_190945.EUM.nc	2016-03-14 17:30:19	2016-03-14 19:09:43	15935	2.169
166	SRL_OPN_2PTS032_0332_20160314_190945_20160314_204855.EUM.nc	2016-03-14 19:09:46	2016-03-14 20:48:54	15936	2.137
167	SRL_OPN_2PTS032_0334_20160314_204854_20160314_222724.EUM.nc	2016-03-14 20:48:55	2016-03-14 22:27:22	15937	2.105
168	SRL_OPN_2PTS032_0336_20160314_222722_20160315_000507.EUM.nc	2016-03-14 22:27:23	2016-03-15 00:05:06	15938	2.107
169	SRL_OPN_2PTS032_0337_20160315_000507_20160315_014305.EUM.nc	2016-03-15 00:05:08	2016-03-15 01:43:04	15939	2.102
170	SRL_OPN_2PTS032_0339_20160315_014305_20160315_032202.EUM.nc	2016-03-15 01:43:06	2016-03-15 03:22:01	15940	2.16
171	SRL_OPN_2PTS032_0341_20160315_032201_20160315_050231.EUM.nc	2016-03-15 03:22:02	2016-03-15 05:02:30	15941	2.158
172	SRL_OPN_2PTS032_0343_20160315_050230_20160315_065236.EUM.nc	2016-03-15 05:02:31	2016-03-15 06:52:35	15942	2.267
173	SRL_OPN_2PTS032_0346_20160315_065236_20160315_083113.EUM.nc	2016-03-15 06:52:37	2016-03-15 08:31:12	15943	2.05
174	SRL_OPN_2PTS032_0348_20160315_083112_20160315_100913.EUM.nc	2016-03-15 08:31:13	2016-03-15 10:09:12	15944	2.054
175	SRL_OPN_2PTS032_0349_20160315_100912_20160315_114702.EUM.nc	2016-03-15 10:09:13	2016-03-15 11:47:01	15945	2.066
176	SRL_OPN_2PTS032_0351_20160315_114701_20160315_132550.EUM.nc	2016-03-15 11:47:02	2016-03-15 13:25:49	15946	2.078
177	SRL_OPN_2PTS032_0353_20160315_132549_20160315_151912.EUM.nc	2016-03-15 13:25:50	2016-03-15 15:19:11	15947	2.355
178	SRL_OPN_2PTS032_0356_20160315_151912_20160315_165859.EUM.nc	2016-03-15 15:19:13	2016-03-15 16:58:58	15948	2.159
179	SRL_OPN_2PTS032_0358_20160315_165858_20160315_215632.EUM.nc	2016-03-15 16:58:59	2016-03-15 21:56:31	15949	5.676
180	SRL_OPN_2PTS032_0364_20160315_215630_20160316_025047.EUM.nc	2016-03-15 21:56:32	2016-03-16 02:50:46	15952	5.812
181	SRL_OPN_2PTS032_0369_20160316_025046_20160316_080018.EUM.nc	2016-03-16 02:50:48	2016-03-16 08:00:17	15955	6.098
182	SRL_OPN_2PTS032_0376_20160316_080017_20160316_093828.EUM.nc	2016-03-16 08:00:18	2016-03-16 09:38:27	15958	2.049
183	SRL_OPN_2PTS032_0377_20160316_093826_20160316_111612.EUM.nc	2016-03-16 09:38:27	2016-03-16 11:16:11	15959	2.051
184	SRL_OPN_2PTS032_0379_20160316_111611_20160316_125437.EUM.nc	2016-03-16 11:16:12	2016-03-16 12:54:36	15960	2.078
185	SRL_OPN_2PTS032_0381_20160316_125437_20160316_144751.EUM.nc	2016-03-16 12:54:38	2016-03-16 14:47:50	15961	2.363
186	SRL_OPN_2PTS032_0384_20160316_144750_20160316_162737.EUM.nc	2016-03-16 14:47:51	2016-03-16 16:27:36	15962	2.152
187	SRL_OPN_2PTS032_0386_20160316_162737_20160316_180713.EUM.nc	2016-03-16 16:27:38	2016-03-16 18:07:12	15963	2.177
188	SRL_OPN_2PTS032_0388_20160316_180711_20160316_194640.EUM.nc	2016-03-16 18:07:13	2016-03-16 19:46:39	15964	2.149
189	SRL_OPN_2PTS032_0390_20160316_194640_20160316_212536.EUM.nc	2016-03-16 19:46:41	2016-03-16 21:25:35	15965	2.109
190	SRL_OPN_2PTS032_0392_20160316_212535_20160316_230340.EUM.nc	2016-03-16 21:25:36	2016-03-16 23:03:38	15966	2.098
191	SRL_OPN_2PTS032_0393_20160316_230338_20160317_004127.EUM.nc	2016-03-16 23:03:39	2016-03-17 00:41:25	15967	2.096
192	SRL_OPN_2PTS032_0395_20160317_004126_20160317_021941.EUM.nc	2016-03-17 00:41:28	2016-03-17 02:19:39	15968	2.122

– Continued on next page

Table 1: List of files between 2016-03-03 05:39:00 and 2016-04-07 05:39:00.

– Continued from previous page

	File Name	Start Date	End Date	Rev. No.	Latency (hours)
193	SRL_OPN_2PTS032_0397_20160317_021940_20160317_035904.EUM.nc	2016-03-17 02:19:42	2016-03-17 03:59:03	15969	2.166
194	SRL_OPN_2PTS032_0399_20160317_035903_20160317_072919.EUM.nc	2016-03-17 03:59:04	2016-03-17 07:29:18	15970	4.19
195	SRL_OPN_2PTS032_0404_20160317_072918_20160317_090740.EUM.nc	2016-03-17 07:29:19	2016-03-17 09:07:39	15972	2.049
196	SRL_OPN_2PTS032_0405_20160317_090739_20160317_104525.EUM.nc	2016-03-17 09:07:41	2016-03-17 10:45:24	15973	2.046
197	SRL_OPN_2PTS032_0407_20160317_104524_20160317_122335.EUM.nc	2016-03-17 10:45:25	2016-03-17 12:23:34	15974	2.085
198	SRL_OPN_2PTS032_0409_20160317_122334_20160317_140253.EUM.nc	2016-03-17 12:23:36	2016-03-17 14:02:52	15975	2.088
199	SRL_OPN_2PTS032_0411_20160317_140254_20160317_155617.EUM.nc	2016-03-17 14:02:57	2016-03-17 15:56:16	15976	2.411
200	SRL_OPN_2PTS032_0414_20160317_155616_20160317_173554.EUM.nc	2016-03-17 15:56:17	2016-03-17 17:35:53	15977	2.14
201	SRL_OPN_2PTS032_0416_20160317_173555_20160317_191528.EUM.nc	2016-03-17 17:35:56	2016-03-17 19:15:27	15978	2.161
202	SRL_OPN_2PTS032_0418_20160317_191527_20160317_205436.EUM.nc	2016-03-17 19:15:28	2016-03-17 20:54:35	15979	2.126
203	SRL_OPN_2PTS032_0420_20160317_205437_20160317_223253.EUM.nc	2016-03-17 20:54:38	2016-03-17 22:32:52	15980	2.114
204	SRL_OPN_2PTS032_0421_20160317_223254_20160318_001044.EUM.nc	2016-03-17 22:32:55	2016-03-18 00:10:43	15981	2.103
205	SRL_OPN_2PTS032_0423_20160318_001044_20160318_014845.EUM.nc	2016-03-18 00:10:45	2016-03-18 01:48:44	15982	2.107
206	SRL_OPN_2PTS032_0425_20160318_014844_20160318_032738.EUM.nc	2016-03-18 01:48:45	2016-03-18 03:27:37	15983	2.158
207	SRL_OPN_2PTS032_0427_20160318_032737_20160318_050821.EUM.nc	2016-03-18 03:27:39	2016-03-18 05:08:20	15984	2.154
208	SRL_OPN_2PTS032_0429_20160318_050820_20160318_065817.EUM.nc	2016-03-18 05:08:21	2016-03-18 06:58:16	15985	2.281
209	SRL_OPN_2PTS032_0432_20160318_065816_20160318_083653.EUM.nc	2016-03-18 06:58:17	2016-03-18 08:36:52	15986	2.067
210	SRL_OPN_2PTS032_0434_20160318_083653_20160318_101442.EUM.nc	2016-03-18 08:36:54	2016-03-18 10:14:40	15987	2.043
211	SRL_OPN_2PTS032_0435_20160318_101441_20160318_115241.EUM.nc	2016-03-18 10:14:42	2016-03-18 11:52:40	15988	2.047
212	SRL_OPN_2PTS032_0437_20160318_115240_20160318_133133.EUM.nc	2016-03-18 11:52:41	2016-03-18 13:31:28	15989	2.094
213	SRL_OPN_2PTS032_0439_20160318_133133_20160318_170434.EUM.nc	2016-03-18 13:31:35	2016-03-18 17:04:33	15990	4.269
214	SRL_OPN_2PTS032_0444_20160318_170433_20160318_184413.EUM.nc	2016-03-18 17:04:34	2016-03-18 18:44:12	15992	2.161
215	SRL_OPN_2PTS032_0446_20160318_184412_20160318_202331.EUM.nc	2016-03-18 18:44:13	2016-03-18 20:23:30	15993	2.102
216	SRL_OPN_2PTS032_0448_20160318_202329_20160318_220202.EUM.nc	2016-03-18 20:23:30	2016-03-18 22:02:01	15994	2.108
217	SRL_OPN_2PTS032_0450_20160318_220201_20160318_234000.EUM.nc	2016-03-18 22:02:02	2016-03-18 23:39:59	15995	2.078
218	SRL_OPN_2PTS032_0451_20160318_233959_20160319_011751.EUM.nc	2016-03-18 23:40:01	2016-03-19 01:17:50	15996	2.119
219	SRL_OPN_2PTS032_0453_20160319_011751_20160319_025621.EUM.nc	2016-03-19 01:17:52	2016-03-19 02:56:20	15997	2.145
220	SRL_OPN_2PTS032_0455_20160319_025620_20160319_043628.EUM.nc	2016-03-19 02:56:21	2016-03-19 04:36:27	15998	2.143
221	SRL_OPN_2PTS032_0457_20160319_043626_20160319_061831.EUM.nc	2016-03-19 04:36:28	2016-03-19 06:18:30	15999	2.152
222	SRL_OPN_2PTS032_0459_20160319_061830_20160319_080558.EUM.nc	2016-03-19 06:18:31	2016-03-19 08:05:57	16000	2.213
223	SRL_OPN_2PTS032_0462_20160319_080557_20160319_094356.EUM.nc	2016-03-19 08:05:58	2016-03-19 09:43:55	16001	2.053
224	SRL_OPN_2PTS032_0463_20160319_094355_20160319_112148.EUM.nc	2016-03-19 09:43:56	2016-03-19 11:21:47	16002	2.044
225	SRL_OPN_2PTS032_0465_20160319_112147_20160319_130018.EUM.nc	2016-03-19 11:21:48	2016-03-19 13:00:17	16003	2.063
226	SRL_OPN_2PTS032_0467_20160319_130018_20160319_145334.EUM.nc	2016-03-19 13:00:19	2016-03-19 14:53:33	16004	2.363
227	SRL_OPN_2PTS032_0470_20160319_145333_20160319_163321.EUM.nc	2016-03-19 14:53:34	2016-03-19 16:33:20	16005	2.15
228	SRL_OPN_2PTS032_0472_20160319_163320_20160319_181256.EUM.nc	2016-03-19 16:33:21	2016-03-19 18:12:55	16006	2.165
229	SRL_OPN_2PTS032_0474_20160319_181255_20160319_195221.EUM.nc	2016-03-19 18:12:56	2016-03-19 19:52:20	16007	2.136
230	SRL_OPN_2PTS032_0476_20160319_195221_20160319_213107.EUM.nc	2016-03-19 19:52:22	2016-03-19 21:31:06	16008	2.094
231	SRL_OPN_2PTS032_0478_20160319_213105_20160319_230916.EUM.nc	2016-03-19 21:31:07	2016-03-19 23:09:15	16009	2.107

– Continued on next page

Table 1: List of files between 2016-03-03 05:39:00 and 2016-04-07 05:39:00.

– Continued from previous page

	File Name	Start Date	End Date	Rev. No.	Latency (hours)
232	SRL_OPN_2PTS032_0479_20160319_230915_20160320_004704.EUM.nc	2016-03-19 23:09:16	2016-03-20 00:47:03	16010	2.106
233	SRL_OPN_2PTS032_0481_20160320_004704_20160320_022513.EUM.nc	2016-03-20 00:47:05	2016-03-20 02:25:12	16011	2.145
234	SRL_OPN_2PTS032_0483_20160320_022512_20160320_040448.EUM.nc	2016-03-20 02:25:13	2016-03-20 04:04:47	16012	2.15
235	SRL_OPN_2PTS032_0485_20160320_040447_20160320_054618.EUM.nc	2016-03-20 04:04:49	2016-03-20 05:46:17	16013	2.164
236	SRL_OPN_2PTS032_0487_20160320_054616_20160320_073458.EUM.nc	2016-03-20 05:46:18	2016-03-20 07:34:57	16014	2.253
237	SRL_OPN_2PTS032_0490_20160320_073458_20160320_091309.EUM.nc	2016-03-20 07:34:59	2016-03-20 09:13:08	16015	2.045
238	SRL_OPN_2PTS032_0491_20160320_091308_20160320_105101.EUM.nc	2016-03-20 09:13:09	2016-03-20 10:51:00	16016	2.047
239	SRL_OPN_2PTS032_0493_20160320_105100_20160320_122914.EUM.nc	2016-03-20 10:51:01	2016-03-20 12:29:13	16017	2.073
240	SRL_OPN_2PTS032_0495_20160320_122913_20160320_140830.EUM.nc	2016-03-20 12:29:15	2016-03-20 14:08:27	16018	2.111
241	SRL_OPN_2PTS032_0497_20160320_140829_20160320_160151.EUM.nc	2016-03-20 14:08:30	2016-03-20 16:01:50	16019	2.398
242	SRL_OPN_2PTS032_0500_20160320_160150_20160320_174137.EUM.nc	2016-03-20 16:01:51	2016-03-20 17:41:35	16020	2.175
243	SRL_OPN_2PTS032_0502_20160320_174136_20160320_192110.EUM.nc	2016-03-20 17:41:37	2016-03-20 19:21:09	16021	2.14
244	SRL_OPN_2PTS032_0504_20160320_192110_20160320_210007.EUM.nc	2016-03-20 19:21:11	2016-03-20 21:00:06	16022	2.125
245	SRL_OPN_2PTS032_0506_20160320_210007_20160320_223831.EUM.nc	2016-03-20 21:00:08	2016-03-20 22:38:30	16023	2.09
246	SRL_OPN_2PTS032_0507_20160320_223830_20160321_001622.EUM.nc	2016-03-20 22:38:31	2016-03-21 00:16:21	16024	2.109
247	SRL_OPN_2PTS032_0509_20160321_001622_20160321_015416.EUM.nc	2016-03-21 00:16:23	2016-03-21 01:54:15	16025	2.123
248	SRL_OPN_2PTS032_0511_20160321_015414_20160321_033321.EUM.nc	2016-03-21 01:54:16	2016-03-21 03:33:20	16026	2.153
249	SRL_OPN_2PTS032_0513_20160321_033320_20160321_051402.EUM.nc	2016-03-21 03:33:21	2016-03-21 05:14:01	16027	2.161
250	SRL_OPN_2PTS032_0515_20160321_051401_20160321_070358.EUM.nc	2016-03-21 05:14:03	2016-03-21 07:03:57	16028	2.305
251	SRL_OPN_2PTS032_0518_20160321_070357_20160321_084221.EUM.nc	2016-03-21 07:03:58	2016-03-21 08:42:20	16029	2.045
252	SRL_OPN_2PTS032_0519_20160321_084221_20160321_102018.EUM.nc	2016-03-21 08:42:22	2016-03-21 10:20:17	16030	2.059
253	SRL_OPN_2PTS032_0521_20160321_102017_20160321_115819.EUM.nc	2016-03-21 10:20:18	2016-03-21 11:58:18	16031	2.044
254	SRL_OPN_2PTS032_0523_20160321_115818_20160321_133708.EUM.nc	2016-03-21 11:58:19	2016-03-21 13:37:07	16032	2.092
255	SRL_OPN_2PTS032_0525_20160321_133706_20160321_153031.EUM.nc	2016-03-21 13:37:08	2016-03-21 15:30:30	16033	2.389
256	SRL_OPN_2PTS032_0528_20160321_153031_20160321_171019.EUM.nc	2016-03-21 15:30:32	2016-03-21 17:10:18	16034	2.195
257	SRL_OPN_2PTS032_0530_20160321_171017_20160321_184957.EUM.nc	2016-03-21 17:10:19	2016-03-21 18:49:56	16035	2.127
258	SRL_OPN_2PTS032_0532_20160321_184956_20160321_202903.EUM.nc	2016-03-21 18:49:57	2016-03-21 20:29:02	16036	2.135
259	SRL_OPN_2PTS032_0534_20160321_202903_20160321_220742.EUM.nc	2016-03-21 20:29:04	2016-03-21 22:07:41	16037	2.111
260	SRL_OPN_2PTS032_0536_20160321_220740_20160321_234538.EUM.nc	2016-03-21 22:07:42	2016-03-21 23:45:37	16038	2.112
261	SRL_OPN_2PTS032_0537_20160321_234537_20160322_012323.EUM.nc	2016-03-21 23:45:39	2016-03-22 01:23:22	16039	2.113
262	SRL_OPN_2PTS032_0539_20160322_012323_20160322_030204.EUM.nc	2016-03-22 01:23:24	2016-03-22 03:02:03	16040	2.137
263	SRL_OPN_2PTS032_0541_20160322_030203_20160322_044209.EUM.nc	2016-03-22 03:02:04	2016-03-22 04:42:08	16041	2.167
264	SRL_OPN_2PTS032_0543_20160322_044208_20160322_062429.EUM.nc	2016-03-22 04:42:09	2016-03-22 06:24:28	16042	2.176
265	SRL_OPN_2PTS032_0545_20160322_062430_20160322_081130.EUM.nc	2016-03-22 06:24:31	2016-03-22 08:11:29	16043	2.213
266	SRL_OPN_2PTS032_0548_20160322_081129_20160322_094935.EUM.nc	2016-03-22 08:11:30	2016-03-22 09:49:34	16044	2.026
267	SRL_OPN_2PTS032_0549_20160322_094934_20160322_112728.EUM.nc	2016-03-22 09:49:35	2016-03-22 11:27:26	16045	2.04
268	SRL_OPN_2PTS032_0551_20160322_112727_20160322_130553.EUM.nc	2016-03-22 11:27:29	2016-03-22 13:05:52	16046	2.089
269	SRL_OPN_2PTS032_0553_20160322_130552_20160322_145910.EUM.nc	2016-03-22 13:05:53	2016-03-22 14:59:08	16047	2.396
270	SRL_OPN_2PTS032_0556_20160322_145911_20160322_163858.EUM.nc	2016-03-22 14:59:12	2016-03-22 16:38:57	16048	2.179

– Continued on next page

Table 1: List of files between 2016-03-03 05:39:00 and 2016-04-07 05:39:00.

– Continued from previous page

	File Name	Start Date	End Date	Rev. No.	Latency (hours)
271	SRL_OPN_2PTS032_0558_20160322_163857_20160322_181840.EUM.nc	2016-03-22 16:38:58	2016-03-22 18:18:39	16049	2.172
272	SRL_OPN_2PTS032_0560_20160322_181840_20160322_195757.EUM.nc	2016-03-22 18:18:41	2016-03-22 19:57:56	16050	2.142
273	SRL_OPN_2PTS032_0562_20160322_195756_20160322_213647.EUM.nc	2016-03-22 19:57:57	2016-03-22 21:36:46	16051	2.097
274	SRL_OPN_2PTS032_0564_20160322_213646_20160322_231456.EUM.nc	2016-03-22 21:36:47	2016-03-22 23:14:55	16052	2.095
275	SRL_OPN_2PTS032_0565_20160322_231454_20160323_005235.EUM.nc	2016-03-22 23:14:55	2016-03-23 00:52:34	16053	2.104
276	SRL_OPN_2PTS032_0567_20160323_005234_20160323_023056.EUM.nc	2016-03-23 00:52:35	2016-03-23 02:30:55	16054	2.135
277	SRL_OPN_2PTS032_0569_20160323_023055_20160323_041027.EUM.nc	2016-03-23 02:30:56	2016-03-23 04:10:26	16055	2.161
278	SRL_OPN_2PTS032_0571_20160323_041026_20160323_055205.EUM.nc	2016-03-23 04:10:27	2016-03-23 05:52:04	16056	2.167
279	SRL_OPN_2PTS032_0573_20160323_055204_20160323_074031.EUM.nc	2016-03-23 05:52:05	2016-03-23 07:40:30	16057	2.259
280	SRL_OPN_2PTS032_0573_20160323_055204_20160323_091848.EUM.nc	2016-03-23 05:52:05	2016-03-23 09:18:47	16057	4.119
281	SRL_OPN_2PTS032_0577_20160323_091848_20160323_105640.EUM.nc	2016-03-23 09:18:49	2016-03-23 10:56:39	16059	2.045
282	SRL_OPN_2PTS032_0579_20160323_105639_20160323_123448.EUM.nc	2016-03-23 10:56:41	2016-03-23 12:34:47	16060	2.049
283	SRL_OPN_2PTS032_0581_20160323_123447_20160323_141416.EUM.nc	2016-03-23 12:34:49	2016-03-23 14:14:15	16061	2.109
284	SRL_OPN_2PTS032_0583_20160323_141416_20160323_160737.EUM.nc	2016-03-23 14:14:19	2016-03-23 16:07:36	16062	2.41
285	SRL_OPN_2PTS032_0586_20160323_160736_20160323_174723.EUM.nc	2016-03-23 16:07:37	2016-03-23 17:47:22	16063	2.167
286	SRL_OPN_2PTS032_0588_20160323_174722_20160323_192646.EUM.nc	2016-03-23 17:47:23	2016-03-23 19:26:45	16064	2.144
287	SRL_OPN_2PTS032_0590_20160323_192645_20160323_210550.EUM.nc	2016-03-23 19:26:46	2016-03-23 21:05:49	16065	2.126
288	SRL_OPN_2PTS032_0592_20160323_210549_20160323_224403.EUM.nc	2016-03-23 21:05:50	2016-03-23 22:44:02	16066	2.104
289	SRL_OPN_2PTS032_0593_20160323_224401_20160324_002151.EUM.nc	2016-03-23 22:44:02	2016-03-24 00:21:50	16067	2.103
290	SRL_OPN_2PTS032_0595_20160324_002150_20160324_015956.EUM.nc	2016-03-24 00:21:51	2016-03-24 01:59:55	16068	2.112
291	SRL_OPN_2PTS032_0597_20160324_015955_20160324_033858.EUM.nc	2016-03-24 01:59:56	2016-03-24 03:38:57	16069	2.171
292	SRL_OPN_2PTS032_0599_20160324_033857_20160324_051955.EUM.nc	2016-03-24 03:38:59	2016-03-24 05:19:54	16070	2.184
293	SRL_OPN_2PTS032_0601_20160324_051954_20160324_070931.EUM.nc	2016-03-24 05:19:55	2016-03-24 07:09:30	16071	2.283
294	SRL_OPN_2PTS032_0604_20160324_070930_20160324_084801.EUM.nc	2016-03-24 07:09:31	2016-03-24 08:48:00	16072	2.068
295	SRL_OPN_2PTS032_0605_20160324_084801_20160324_102548.EUM.nc	2016-03-24 08:48:02	2016-03-24 10:25:47	16073	2.047
296	SRL_OPN_2PTS032_0607_20160324_102547_20160324_120351.EUM.nc	2016-03-24 10:25:48	2016-03-24 12:03:50	16074	2.082
297	SRL_OPN_2PTS032_0609_20160324_120350_20160324_134252.EUM.nc	2016-03-24 12:03:51	2016-03-24 13:42:51	16075	2.101
298	SRL_OPN_2PTS032_0611_20160324_134251_20160324_153617.EUM.nc	2016-03-24 13:42:52	2016-03-24 15:36:16	16076	2.393
299	SRL_OPN_2PTS032_0614_20160324_153617_20160324_171555.EUM.nc	2016-03-24 15:36:18	2016-03-24 17:15:54	16077	2.162
300	SRL_OPN_2PTS032_0616_20160324_171554_20160324_185531.EUM.nc	2016-03-24 17:15:55	2016-03-24 18:55:30	16078	2.149
301	SRL_OPN_2PTS032_0618_20160324_185531_20160324_203446.EUM.nc	2016-03-24 18:55:32	2016-03-24 20:34:45	16079	2.132
302	SRL_OPN_2PTS032_0620_20160324_203445_20160324_221313.EUM.nc	2016-03-24 20:34:46	2016-03-24 22:13:12	16080	2.107
303	SRL_OPN_2PTS032_0622_20160324_221312_20160324_235109.EUM.nc	2016-03-24 22:13:13	2016-03-24 23:51:08	16081	2.108
304	SRL_OPN_2PTS032_0623_20160324_235108_20160325_012903.EUM.nc	2016-03-24 23:51:09	2016-03-25 01:29:02	16082	2.122
305	SRL_OPN_2PTS032_0625_20160325_012902_20160325_030741.EUM.nc	2016-03-25 01:29:03	2016-03-25 03:07:40	16083	2.161
306	SRL_OPN_2PTS032_0627_20160325_030739_20160325_044800.EUM.nc	2016-03-25 03:07:40	2016-03-25 04:47:59	16084	2.158
307	SRL_OPN_2PTS032_0629_20160325_044759_20160325_063019.EUM.nc	2016-03-25 04:48:00	2016-03-25 06:30:18	16085	2.168
308	SRL_OPN_2PTS032_0631_20160325_063019_20160325_081709.EUM.nc	2016-03-25 06:30:20	2016-03-25 08:17:08	16086	2.221
309	SRL_OPN_2PTS032_0634_20160325_081708_20160325_095505.EUM.nc	2016-03-25 08:17:09	2016-03-25 09:55:04	16087	2.051

– Continued on next page

Table 1: List of files between 2016-03-03 05:39:00 and 2016-04-07 05:39:00.

– Continued from previous page

	File Name	Start Date	End Date	Rev. No.	Latency (hours)
310	SRL_OPN_2PTS032_0635_20160325_095504_20160325_113259.EUM.nc	2016-03-25 09:55:05	2016-03-25 11:32:58	16088	2.069
311	SRL_OPN_2PTS032_0637_20160325_113258_20160325_131136.EUM.nc	2016-03-25 11:32:59	2016-03-25 13:11:35	16089	2.092
312	SRL_OPN_2PTS032_0639_20160325_131135_20160325_150455.EUM.nc	2016-03-25 13:11:37	2016-03-25 15:04:54	16090	2.369
313	SRL_OPN_2PTS032_0642_20160325_150454_20160325_164435.EUM.nc	2016-03-25 15:04:59	2016-03-25 16:44:34	16091	2.153
314	SRL_OPN_2PTS032_0644_20160325_164434_20160325_182416.EUM.nc	2016-03-25 16:44:35	2016-03-25 18:24:15	16092	2.146
315	SRL_OPN_2PTS032_0646_20160325_182415_20160325_200339.EUM.nc	2016-03-25 18:24:16	2016-03-25 20:03:38	16093	2.143
316	SRL_OPN_2PTS032_0648_20160325_200338_20160325_232025.EUM.nc	2016-03-25 20:03:39	2016-03-25 23:20:24	16094	3.942
317	SRL_OPN_2PTS032_0651_20160325_232024_20160326_005813.EUM.nc	2016-03-25 23:20:25	2016-03-26 00:58:12	16096	2.128
318	SRL_OPN_2PTS032_0653_20160326_005813_20160326_023628.EUM.nc	2016-03-26 00:58:14	2016-03-26 02:36:27	16097	2.133
319	SRL_OPN_2PTS032_0655_20160326_023628_20160326_041616.EUM.nc	2016-03-26 02:36:29	2016-03-26 04:16:15	16098	2.15
320	SRL_OPN_2PTS032_0657_20160326_041616_20160326_055752.EUM.nc	2016-03-26 04:16:17	2016-03-26 05:57:51	16099	2.166
321	SRL_OPN_2PTS032_0659_20160326_055750_20160326_074613.EUM.nc	2016-03-26 05:57:52	2016-03-26 07:46:12	16100	2.24
322	SRL_OPN_2PTS032_0662_20160326_074613_20160326_092418.EUM.nc	2016-03-26 07:46:14	2016-03-26 09:24:17	16101	2.05
323	SRL_OPN_2PTS032_0663_20160326_092417_20160326_110211.EUM.nc	2016-03-26 09:24:18	2016-03-26 11:02:10	16102	2.063
324	SRL_OPN_2PTS032_0665_20160326_110211_20160326_124029.EUM.nc	2016-03-26 11:02:12	2016-03-26 12:40:28	16103	2.087
325	SRL_OPN_2PTS032_0667_20160326_124028_20160326_141956.EUM.nc	2016-03-26 12:40:29	2016-03-26 14:19:55	16104	2.096
326	SRL_OPN_2PTS032_0669_20160326_141955_20160326_161313.EUM.nc	2016-03-26 14:19:56	2016-03-26 16:13:11	16105	2.398
327	SRL_OPN_2PTS032_0672_20160326_161312_20160326_175258.EUM.nc	2016-03-26 16:13:13	2016-03-26 17:52:57	16106	2.173
328	SRL_OPN_2PTS032_0674_20160326_175257_20160326_193229.EUM.nc	2016-03-26 17:52:58	2016-03-26 19:32:28	16107	2.161
329	SRL_OPN_2PTS032_0676_20160326_193227_20160326_211122.EUM.nc	2016-03-26 19:32:28	2016-03-26 21:11:21	16108	2.127
330	SRL_OPN_2PTS032_0678_20160326_211122_20160326_224940.EUM.nc	2016-03-26 21:11:23	2016-03-26 22:49:39	16109	2.094
331	SRL_OPN_2PTS032_0679_20160326_224940_20160327_002728.EUM.nc	2016-03-26 22:49:41	2016-03-27 00:27:27	16110	2.102
332	SRL_OPN_2PTS032_0681_20160327_002728_20160327_020527.EUM.nc	2016-03-27 00:27:29	2016-03-27 02:05:26	16111	2.12
333	SRL_OPN_2PTS032_0683_20160327_020526_20160327_034444.EUM.nc	2016-03-27 02:05:27	2016-03-27 03:44:42	16112	2.163
334	SRL_OPN_2PTS032_0685_20160327_034443_20160327_052540.EUM.nc	2016-03-27 03:44:44	2016-03-27 05:25:39	16113	2.173
335	SRL_OPN_2PTS032_0687_20160327_052539_20160327_071511.EUM.nc	2016-03-27 05:25:40	2016-03-27 07:15:10	16114	2.282
336	SRL_OPN_2PTS032_0690_20160327_071510_20160327_085331.EUM.nc	2016-03-27 07:15:12	2016-03-27 08:53:29	16115	2.056
337	SRL_OPN_2PTS032_0691_20160327_085330_20160327_103126.EUM.nc	2016-03-27 08:53:32	2016-03-27 10:31:25	16116	2.068
338	SRL_OPN_2PTS032_0693_20160327_103125_20160327_120931.EUM.nc	2016-03-27 10:31:26	2016-03-27 12:09:30	16117	2.063
339	SRL_OPN_2PTS032_0695_20160327_120930_20160327_134829.EUM.nc	2016-03-27 12:09:31	2016-03-27 13:48:26	16118	2.09
340	SRL_OPN_2PTS032_0697_20160327_134829_20160327_154152.EUM.nc	2016-03-27 13:48:30	2016-03-27 15:41:51	16119	2.381
341	SRL_OPN_2PTS032_0700_20160327_154151_20160327_172139.EUM.nc	2016-03-27 15:41:53	2016-03-27 17:21:38	16120	2.172
342	SRL_OPN_2PTS032_0702_20160327_172138_20160327_190116.EUM.nc	2016-03-27 17:21:40	2016-03-27 19:01:15	16121	2.144
343	SRL_OPN_2PTS032_0704_20160327_190116_20160327_221852.EUM.nc	2016-03-27 19:01:17	2016-03-27 22:18:51	16122	3.973
344	SRL_OPN_2PTS032_0708_20160327_221851_20160327_235647.EUM.nc	2016-03-27 22:18:52	2016-03-27 23:56:46	16124	2.102
345	SRL_OPN_2PTS032_0709_20160327_235647_20160328_013439.EUM.nc	2016-03-27 23:56:48	2016-03-28 01:34:38	16125	2.148
346	SRL_OPN_2PTS032_0711_20160328_013438_20160328_031329.EUM.nc	2016-03-28 01:34:40	2016-03-28 03:13:28	16126	2.137
347	SRL_OPN_2PTS032_0713_20160328_031329_20160328_045347.EUM.nc	2016-03-28 03:13:30	2016-03-28 04:53:46	16127	2.166
348	SRL_OPN_2PTS032_0715_20160328_045347_20160328_063625.EUM.nc	2016-03-28 04:53:48	2016-03-28 06:36:24	16128	2.143

– Continued on next page

Table 1: List of files between 2016-03-03 05:39:00 and 2016-04-07 05:39:00.

– Continued from previous page

	File Name	Start Date	End Date	Rev. No.	Latency (hours)
349	SRL_OPN_2PTS032_0717_20160328_063624_20160328_082248.EUM.nc	2016-03-28 06:36:25	2016-03-28 08:22:47	16129	2.216
350	SRL_OPN_2PTS032_0720_20160328_082247_20160328_100049.EUM.nc	2016-03-28 08:22:48	2016-03-28 10:00:48	16130	2.033
351	SRL_OPN_2PTS032_0721_20160328_100049_20160328_113845.EUM.nc	2016-03-28 10:00:50	2016-03-28 11:38:44	16131	2.051
352	SRL_OPN_2PTS032_0723_20160328_113843_20160328_131719.EUM.nc	2016-03-28 11:38:45	2016-03-28 13:17:18	16132	2.064
353	SRL_OPN_2PTS032_0725_20160328_131718_20160328_151039.EUM.nc	2016-03-28 13:17:19	2016-03-28 15:10:38	16133	2.37
354	SRL_OPN_2PTS032_0728_20160328_151038_20160328_165026.EUM.nc	2016-03-28 15:10:39	2016-03-28 16:50:25	16134	2.159
355	SRL_OPN_2PTS032_0730_20160328_165026_20160328_183008.EUM.nc	2016-03-28 16:50:27	2016-03-28 18:30:07	16135	2.165
356	SRL_OPN_2PTS032_0732_20160328_183006_20160328_200920.EUM.nc	2016-03-28 18:30:07	2016-03-28 20:09:19	16136	2.142
357	SRL_OPN_2PTS032_0734_20160328_200919_20160328_214806.EUM.nc	2016-03-28 20:09:20	2016-03-28 21:48:05	16137	2.102
358	SRL_OPN_2PTS032_0736_20160328_214805_20160328_232609.EUM.nc	2016-03-28 21:48:06	2016-03-28 23:26:08	16138	2.097
359	SRL_OPN_2PTS032_0737_20160328_232608_20160329_010350.EUM.nc	2016-03-28 23:26:09	2016-03-29 01:03:49	16139	2.112
360	SRL_OPN_2PTS032_0739_20160329_010349_20160329_024218.EUM.nc	2016-03-29 01:03:50	2016-03-29 02:42:17	16140	2.161
361	SRL_OPN_2PTS032_0741_20160329_024217_20160329_042201.EUM.nc	2016-03-29 02:42:18	2016-03-29 04:22:00	16141	2.155
362	SRL_OPN_2PTS032_0743_20160329_042201_20160329_060354.EUM.nc	2016-03-29 04:22:03	2016-03-29 06:03:53	16142	2.172
363	SRL_OPN_2PTS032_0745_20160329_060353_20160329_075151.EUM.nc	2016-03-29 06:03:54	2016-03-29 07:51:50	16143	2.232
364	SRL_OPN_2PTS032_0748_20160329_075151_20160329_093004.EUM.nc	2016-03-29 07:51:52	2016-03-29 09:30:03	16144	2.054
365	SRL_OPN_2PTS032_0749_20160329_093002_20160329_110756.EUM.nc	2016-03-29 09:30:03	2016-03-29 11:07:55	16145	2.054
366	SRL_OPN_2PTS032_0751_20160329_110755_20160329_124609.EUM.nc	2016-03-29 11:07:56	2016-03-29 12:46:08	16146	2.074
367	SRL_OPN_2PTS032_0753_20160329_124608_20160329_143927.EUM.nc	2016-03-29 12:46:09	2016-03-29 14:39:26	16147	2.354
368	SRL_OPN_2PTS032_0756_20160329_143926_20160329_161904.EUM.nc	2016-03-29 14:39:27	2016-03-29 16:19:03	16148	2.159
369	SRL_OPN_2PTS032_0758_20160329_161903_20160329_175849.EUM.nc	2016-03-29 16:19:04	2016-03-29 17:58:48	16149	2.165
370	SRL_OPN_2PTS032_0760_20160329_175848_20160329_193810.EUM.nc	2016-03-29 17:58:49	2016-03-29 19:38:09	16150	2.137
371	SRL_OPN_2PTS032_0762_20160329_193811_20160329_211709.EUM.nc	2016-03-29 19:38:12	2016-03-29 21:17:08	16151	2.121
372	SRL_OPN_2PTS032_0764_20160329_211709_20160329_225526.EUM.nc	2016-03-29 21:17:10	2016-03-29 22:55:24	16152	2.103
373	SRL_OPN_2PTS032_0765_20160329_225525_20160330_003305.EUM.nc	2016-03-29 22:55:26	2016-03-30 00:33:04	16153	2.093
374	SRL_OPN_2PTS032_0767_20160330_003304_20160330_021115.EUM.nc	2016-03-30 00:33:05	2016-03-30 02:11:14	16154	2.137
375	SRL_OPN_2PTS032_0769_20160330_021114_20160330_035029.EUM.nc	2016-03-30 02:11:15	2016-03-30 03:50:28	16155	2.157
376	SRL_OPN_2PTS032_0771_20160330_035029_20160330_053139.EUM.nc	2016-03-30 03:50:30	2016-03-30 05:31:38	16156	2.149
377	SRL_OPN_2PTS032_0773_20160330_053138_20160330_072052.EUM.nc	2016-03-30 05:31:39	2016-03-30 07:20:51	16157	2.289
378	SRL_OPN_2PTS032_0776_20160330_072052_20160330_085918.EUM.nc	2016-03-30 07:20:53	2016-03-30 08:59:17	16158	2.068
379	SRL_OPN_2PTS032_0777_20160330_085916_20160330_103712.EUM.nc	2016-03-30 08:59:18	2016-03-30 10:37:11	16159	2.06
380	SRL_OPN_2PTS032_0779_20160330_103711_20160330_121510.EUM.nc	2016-03-30 10:37:12	2016-03-30 12:15:09	16160	2.085
381	SRL_OPN_2PTS032_0781_20160330_121509_20160330_135421.EUM.nc	2016-03-30 12:15:10	2016-03-30 13:54:20	16161	2.127
382	SRL_OPN_2PTS032_0783_20160330_135420_20160330_154745.EUM.nc	2016-03-30 13:54:21	2016-03-30 15:47:44	16162	2.391
383	SRL_OPN_2PTS032_0786_20160330_154744_20160330_172731.EUM.nc	2016-03-30 15:47:45	2016-03-30 17:27:30	16163	2.16
384	SRL_OPN_2PTS032_0788_20160330_172730_20160330_190659.EUM.nc	2016-03-30 17:27:31	2016-03-30 19:06:58	16164	2.156
385	SRL_OPN_2PTS032_0790_20160330_190657_20160330_204609.EUM.nc	2016-03-30 19:06:59	2016-03-30 20:46:08	16165	2.117
386	SRL_OPN_2PTS032_0792_20160330_204608_20160330_222430.EUM.nc	2016-03-30 20:46:09	2016-03-30 22:24:29	16166	2.088
387	SRL_OPN_2PTS032_0793_20160330_222430_20160331_000224.EUM.nc	2016-03-30 22:24:31	2016-03-31 00:02:22	16167	2.119

– Continued on next page

Table 1: List of files between 2016-03-03 05:39:00 and 2016-04-07 05:39:00.

– Continued from previous page

	File Name	Start Date	End Date	Rev. No.	Latency (hours)
388	SRL_OPN_2PTS032_0795_20160331_000223_20160331_014022.EUM.nc	2016-03-31 00:02:24	2016-03-31 01:40:20	16168	2.111
389	SRL_OPN_2PTS032_0797_20160331_014020_20160331_031907.EUM.nc	2016-03-31 01:40:21	2016-03-31 03:19:06	16169	2.153
390	SRL_OPN_2PTS032_0799_20160331_031906_20160331_045940.EUM.nc	2016-03-31 03:19:07	2016-03-31 04:59:38	16170	2.148
391	SRL_OPN_2PTS032_0801_20160331_045939_20160331_064217.EUM.nc	2016-03-31 04:59:40	2016-03-31 06:42:16	16171	2.171
392	SRL_OPN_2PTS032_0803_20160331_064216_20160331_082830.EUM.nc	2016-03-31 06:42:17	2016-03-31 08:28:28	16172	2.208
393	SRL_OPN_2PTS032_0806_20160331_082828_20160331_100621.EUM.nc	2016-03-31 08:28:29	2016-03-31 10:06:20	16173	2.049
394	SRL_OPN_2PTS032_0807_20160331_100621_20160331_114417.EUM.nc	2016-03-31 10:06:22	2016-03-31 11:44:16	16174	2.038
395	SRL_OPN_2PTS032_0809_20160331_114417_20160331_132304.EUM.nc	2016-03-31 11:44:18	2016-03-31 13:23:01	16175	2.082
396	SRL_OPN_2PTS032_0811_20160331_132302_20160331_151625.EUM.nc	2016-03-31 13:23:04	2016-03-31 15:16:24	16176	2.382
397	SRL_OPN_2PTS032_0814_20160331_151624_20160331_165612.EUM.nc	2016-03-31 15:16:25	2016-03-31 16:56:11	16177	2.165
398	SRL_OPN_2PTS032_0816_20160331_165611_20160331_183543.EUM.nc	2016-03-31 16:56:12	2016-03-31 18:35:42	16178	2.16
399	SRL_OPN_2PTS032_0818_20160331_183542_20160331_201504.EUM.nc	2016-03-31 18:35:43	2016-03-31 20:15:03	16179	2.144
400	SRL_OPN_2PTS032_0820_20160331_201504_20160331_215340.EUM.nc	2016-03-31 20:15:05	2016-03-31 21:53:38	16180	2.113
401	SRL_OPN_2PTS032_0822_20160331_215338_20160331_233141.EUM.nc	2016-03-31 21:53:39	2016-03-31 23:31:40	16181	2.089
402	SRL_OPN_2PTS032_0823_20160331_233140_20160401_010931.EUM.nc	2016-03-31 23:31:41	2016-04-01 01:09:30	16182	2.109
403	SRL_OPN_2PTS032_0825_20160401_010930_20160401_024753.EUM.nc	2016-04-01 01:09:31	2016-04-01 02:47:52	16183	2.149
404	SRL_OPN_2PTS032_0827_20160401_024753_20160401_042752.EUM.nc	2016-04-01 02:47:54	2016-04-01 04:27:51	16184	2.137
405	SRL_OPN_2PTS032_0829_20160401_042751_20160401_060952.EUM.nc	2016-04-01 04:27:52	2016-04-01 06:09:51	16185	2.153
406	SRL_OPN_2PTS032_0831_20160401_060951_20160401_075734.EUM.nc	2016-04-01 06:09:52	2016-04-01 07:57:33	16186	2.222
407	SRL_OPN_2PTS032_0834_20160401_075733_20160401_093536.EUM.nc	2016-04-01 07:57:34	2016-04-01 09:35:35	16187	2.057
408	SRL_OPN_2PTS032_0835_20160401_093535_20160401_111326.EUM.nc	2016-04-01 09:35:36	2016-04-01 11:13:25	16188	2.058
409	SRL_OPN_2PTS032_0837_20160401_111326_20160401_125152.EUM.nc	2016-04-01 11:13:27	2016-04-01 12:51:51	16189	2.072
410	SRL_OPN_2PTS032_0839_20160401_125151_20160401_144504.EUM.nc	2016-04-01 12:51:52	2016-04-01 14:45:03	16190	2.359
411	SRL_OPN_2PTS032_0842_20160401_144503_20160401_162451.EUM.nc	2016-04-01 14:45:04	2016-04-01 16:24:50	16191	2.145
412	SRL_OPN_2PTS032_0844_20160401_162451_20160401_180427.EUM.nc	2016-04-01 16:24:52	2016-04-01 18:04:26	16192	2.162
413	SRL_OPN_2PTS032_0846_20160401_180426_20160401_194354.EUM.nc	2016-04-01 18:04:27	2016-04-01 19:43:53	16193	2.139
414	SRL_OPN_2PTS032_0848_20160401_194355_20160401_212244.EUM.nc	2016-04-01 19:43:56	2016-04-01 21:22:43	16194	2.1
415	SRL_OPN_2PTS032_0850_20160401_212242_20160401_230056.EUM.nc	2016-04-01 21:22:43	2016-04-01 23:00:55	16195	2.1
416	SRL_OPN_2PTS032_0851_20160401_230055_20160402_003844.EUM.nc	2016-04-01 23:00:56	2016-04-02 00:38:43	16196	2.1
417	SRL_OPN_2PTS032_0853_20160402_003843_20160402_021649.EUM.nc	2016-04-02 00:38:44	2016-04-02 02:16:48	16197	2.121
418	SRL_OPN_2PTS032_0855_20160402_021648_20160402_035616.EUM.nc	2016-04-02 02:16:49	2016-04-02 03:56:15	16198	2.155
419	SRL_OPN_2PTS032_0857_20160402_035615_20160402_053734.EUM.nc	2016-04-02 03:56:16	2016-04-02 05:37:33	16199	2.173
420	SRL_OPN_2PTS032_0859_20160402_053734_20160402_072635.EUM.nc	2016-04-02 05:37:35	2016-04-02 07:26:34	16200	2.261
421	SRL_OPN_2PTS032_0862_20160402_072634_20160402_090449.EUM.nc	2016-04-02 07:26:35	2016-04-02 09:04:48	16201	2.049
422	SRL_OPN_2PTS032_0863_20160402_090448_20160402_104243.EUM.nc	2016-04-02 09:04:49	2016-04-02 10:42:42	16202	2.066
423	SRL_OPN_2PTS032_0865_20160402_104242_20160402_122052.EUM.nc	2016-04-02 10:42:43	2016-04-02 12:20:51	16203	2.064
424	SRL_OPN_2PTS032_0867_20160402_122052_20160402_140000.EUM.nc	2016-04-02 12:20:53	2016-04-02 13:59:59	16204	2.087
425	SRL_OPN_2PTS032_0869_20160402_140001_20160402_155331.EUM.nc	2016-04-02 14:00:02	2016-04-02 15:53:30	16205	2.396
426	SRL_OPN_2PTS032_0872_20160402_155331_20160402_173308.EUM.nc	2016-04-02 15:53:32	2016-04-02 17:33:07	16206	2.174

– Continued on next page

Table 1: List of files between 2016-03-03 05:39:00 and 2016-04-07 05:39:00.

– Continued from previous page

	File Name	Start Date	End Date	Rev. No.	Latency (hours)
427	SRL_OPN_2PTS032_0874_20160402_173308_20160402_191244.EUM.nc	2016-04-02 17:33:09	2016-04-02 19:12:43	16207	2.142
428	SRL_OPN_2PTS032_0876_20160402_191243_20160402_205144.EUM.nc	2016-04-02 19:12:44	2016-04-02 20:51:43	16208	2.12
429	SRL_OPN_2PTS032_0878_20160402_205143_20160402_223011.EUM.nc	2016-04-02 20:51:44	2016-04-02 22:30:10	16209	2.1
430	SRL_OPN_2PTS032_0879_20160402_223010_20160403_000803.EUM.nc	2016-04-02 22:30:11	2016-04-03 00:08:02	16210	2.104
431	SRL_OPN_2PTS032_0881_20160403_000802_20160403_014554.EUM.nc	2016-04-03 00:08:03	2016-04-03 01:45:53	16211	2.114
432	SRL_OPN_2PTS032_0883_20160403_014553_20160403_032453.EUM.nc	2016-04-03 01:45:54	2016-04-03 03:24:52	16212	2.143
433	SRL_OPN_2PTS032_0885_20160403_032452_20160403_050525.EUM.nc	2016-04-03 03:24:53	2016-04-03 05:05:24	16213	2.159
434	SRL_OPN_2PTS032_0887_20160403_050524_20160403_065534.EUM.nc	2016-04-03 05:05:25	2016-04-03 06:55:33	16214	2.291
435	SRL_OPN_2PTS032_0890_20160403_065534_20160403_083402.EUM.nc	2016-04-03 06:55:35	2016-04-03 08:34:01	16215	2.042
436	SRL_OPN_2PTS032_0892_20160403_083401_20160403_101200.EUM.nc	2016-04-03 08:34:02	2016-04-03 10:11:59	16216	2.052
437	SRL_OPN_2PTS032_0893_20160403_101200_20160403_115000.EUM.nc	2016-04-03 10:12:02	2016-04-03 11:49:58	16217	2.068
438	SRL_OPN_2PTS032_0895_20160403_114959_20160403_132840.EUM.nc	2016-04-03 11:50:00	2016-04-03 13:28:37	16218	2.079
439	SRL_OPN_2PTS032_0897_20160403_132841_20160403_152204.EUM.nc	2016-04-03 13:28:43	2016-04-03 15:22:02	16219	2.38
440	SRL_OPN_2PTS032_0900_20160403_152203_20160403_170150.EUM.nc	2016-04-03 15:22:04	2016-04-03 17:01:49	16220	2.151
441	SRL_OPN_2PTS032_0902_20160403_170149_20160403_184130.EUM.nc	2016-04-03 17:01:51	2016-04-03 18:41:29	16221	2.143
442	SRL_OPN_2PTS032_0904_20160403_184129_20160403_202040.EUM.nc	2016-04-03 18:41:30	2016-04-03 20:20:39	16222	2.127
443	SRL_OPN_2PTS032_0906_20160403_202040_20160403_215922.EUM.nc	2016-04-03 20:20:41	2016-04-03 21:59:20	16223	2.087
444	SRL_OPN_2PTS032_0908_20160403_215920_20160403_233721.EUM.nc	2016-04-03 21:59:21	2016-04-03 23:37:20	16224	2.095
445	SRL_OPN_2PTS032_0909_20160403_233721_20160404_011508.EUM.nc	2016-04-03 23:37:22	2016-04-04 01:15:07	16225	2.13
446	SRL_OPN_2PTS032_0911_20160404_011508_20160404_025343.EUM.nc	2016-04-04 01:15:09	2016-04-04 02:53:42	16226	2.147
447	SRL_OPN_2PTS032_0913_20160404_025344_20160404_043347.EUM.nc	2016-04-04 02:53:45	2016-04-04 04:33:46	16227	2.168
448	SRL_OPN_2PTS032_0915_20160404_043347_20160404_061548.EUM.nc	2016-04-04 04:33:48	2016-04-04 06:15:47	16228	2.16
449	SRL_OPN_2PTS032_0917_20160404_061547_20160404_080313.EUM.nc	2016-04-04 06:15:48	2016-04-04 08:03:12	16229	2.223
450	SRL_OPN_2PTS032_0920_20160404_080312_20160404_094121.EUM.nc	2016-04-04 08:03:13	2016-04-04 09:41:20	16230	2.053
451	SRL_OPN_2PTS032_0921_20160404_094120_20160404_111913.EUM.nc	2016-04-04 09:41:21	2016-04-04 11:19:12	16231	2.067
452	SRL_OPN_2PTS032_0923_20160404_111912_20160404_125733.EUM.nc	2016-04-04 11:19:14	2016-04-04 12:57:32	16232	2.069
453	SRL_OPN_2PTS032_0925_20160404_125733_20160404_145057.EUM.nc	2016-04-04 12:57:34	2016-04-04 14:50:56	16233	2.36
454	SRL_OPN_2PTS032_0928_20160404_145056_20160404_163035.EUM.nc	2016-04-04 14:50:57	2016-04-04 16:30:34	16234	2.163
455	SRL_OPN_2PTS032_0930_20160404_163034_20160404_181019.EUM.nc	2016-04-04 16:30:35	2016-04-04 18:10:18	16235	2.164
456	SRL_OPN_2PTS032_0932_20160404_181018_20160404_194937.EUM.nc	2016-04-04 18:10:19	2016-04-04 19:49:36	16236	2.144
457	SRL_OPN_2PTS032_0934_20160404_194936_20160404_212832.EUM.nc	2016-04-04 19:49:37	2016-04-04 21:28:30	16237	2.124
458	SRL_OPN_2PTS032_0936_20160404_212830_20160404_230642.EUM.nc	2016-04-04 21:28:32	2016-04-04 23:06:41	16238	2.092
459	SRL_OPN_2PTS032_0937_20160404_230641_20160405_004422.EUM.nc	2016-04-04 23:06:42	2016-04-05 00:44:21	16239	2.118
460	SRL_OPN_2PTS032_0939_20160405_004421_20160405_022237.EUM.nc	2016-04-05 00:44:22	2016-04-05 02:22:36	16240	2.139
461	SRL_OPN_2PTS032_0941_20160405_022236_20160405_040209.EUM.nc	2016-04-05 02:22:37	2016-04-05 04:02:08	16241	2.159
462	SRL_OPN_2PTS032_0943_20160405_040209_20160405_054328.EUM.nc	2016-04-05 04:02:11	2016-04-05 05:43:27	16242	2.171
463	SRL_OPN_2PTS032_0945_20160405_054327_20160405_073216.EUM.nc	2016-04-05 05:43:28	2016-04-05 07:32:15	16243	2.26
464	SRL_OPN_2PTS032_0948_20160405_073215_20160405_091035.EUM.nc	2016-04-05 07:32:16	2016-04-05 09:10:34	16244	2.062
465	SRL_OPN_2PTS032_0949_20160405_091034_20160405_104828.EUM.nc	2016-04-05 09:10:35	2016-04-05 10:48:27	16245	2.047

– Continued on next page

Table 1: List of files between 2016-03-03 05:39:00 and 2016-04-07 05:39:00.

– Continued from previous page

	File Name	Start Date	End Date	Rev. No.	Latency (hours)
466	SRL_OPN_2PTS032_0951_20160405_104827_20160405_122632.EUM.nc	2016-04-05 10:48:29	2016-04-05 12:26:30	16246	2.093
467	SRL_OPN_2PTS032_0953_20160405_122631_20160405_140553.EUM.nc	2016-04-05 12:26:32	2016-04-05 14:05:52	16247	2.1
468	SRL_OPN_2PTS032_0955_20160405_140553_20160405_155914.EUM.nc	2016-04-05 14:05:54	2016-04-05 15:59:13	16248	2.404
469	SRL_OPN_2PTS032_0958_20160405_155914_20160405_173901.EUM.nc	2016-04-05 15:59:15	2016-04-05 17:39:00	16249	2.164
470	SRL_OPN_2PTS032_0960_20160405_173900_20160405_191826.EUM.nc	2016-04-05 17:39:01	2016-04-05 19:18:25	16250	2.158
471	SRL_OPN_2PTS032_0962_20160405_191825_20160405_205734.EUM.nc	2016-04-05 19:18:26	2016-04-05 20:57:33	16251	2.118
472	SRL_OPN_2PTS032_0964_20160405_205732_20160405_223549.EUM.nc	2016-04-05 20:57:34	2016-04-05 22:35:48	16252	2.094
473	SRL_OPN_2PTS032_0965_20160405_223548_20160406_001340.EUM.nc	2016-04-05 22:35:49	2016-04-06 00:13:39	16253	2.108
474	SRL_OPN_2PTS032_0967_20160406_001339_20160406_015143.EUM.nc	2016-04-06 00:13:40	2016-04-06 01:51:42	16254	2.107
475	SRL_OPN_2PTS032_0969_20160406_015141_20160406_033037.EUM.nc	2016-04-06 01:51:42	2016-04-06 03:30:36	16255	2.146
476	SRL_OPN_2PTS032_0971_20160406_033037_20160406_051124.EUM.nc	2016-04-06 03:30:38	2016-04-06 05:11:23	16256	2.148
477	SRL_OPN_2PTS032_0973_20160406_051123_20160406_070115.EUM.nc	2016-04-06 05:11:24	2016-04-06 07:01:14	16257	2.299
478	SRL_OPN_2PTS032_0976_20160406_070114_20160406_083948.EUM.nc	2016-04-06 07:01:16	2016-04-06 08:39:47	16258	2.062
479	SRL_OPN_2PTS032_0978_20160406_083947_20160406_101737.EUM.nc	2016-04-06 08:39:48	2016-04-06 10:17:36	16259	2.043
480	SRL_OPN_2PTS032_0979_20160406_101736_20160406_115537.EUM.nc	2016-04-06 10:17:37	2016-04-06 11:55:36	16260	2.069
481	SRL_OPN_2PTS032_0981_20160406_115538_20160406_133432.EUM.nc	2016-04-06 11:55:39	2016-04-06 13:34:31	16261	2.085
482	SRL_OPN_2PTS032_0983_20160406_133431_20160406_152755.EUM.nc	2016-04-06 13:34:32	2016-04-06 15:27:54	16262	2.403
483	SRL_OPN_2PTS032_0986_20160406_152754_20160406_170743.EUM.nc	2016-04-06 15:27:55	2016-04-06 17:07:42	16263	2.168
484	SRL_OPN_2PTS032_0988_20160406_170743_20160406_184714.EUM.nc	2016-04-06 17:07:44	2016-04-06 18:47:13	16264	2.163
485	SRL_OPN_2PTS032_0990_20160406_184713_20160406_220500.EUM.nc	2016-04-06 18:47:14	2016-04-06 22:04:59	16265	3.984
486	SRL_OPN_2PTS032_0994_20160406_220500_20160406_234258.EUM.nc	2016-04-06 22:05:01	2016-04-06 23:42:57	16267	2.119
487	SRL_OPN_2PTS032_0995_20160406_234258_20160407_012050.EUM.nc	2016-04-06 23:42:59	2016-04-07 01:20:49	16268	2.148
488	SRL_OPN_2PTS032_0997_20160407_012049_20160407_025922.EUM.nc	2016-04-07 01:20:50	2016-04-07 02:59:21	16269	2.159
489	SRL_OPN_2PTS032_0999_20160407_025921_20160407_043932.EUM.nc	2016-04-07 02:59:22	2016-04-07 04:39:31	16270	2.181

2 Sea Surface Height Anomaly Plots

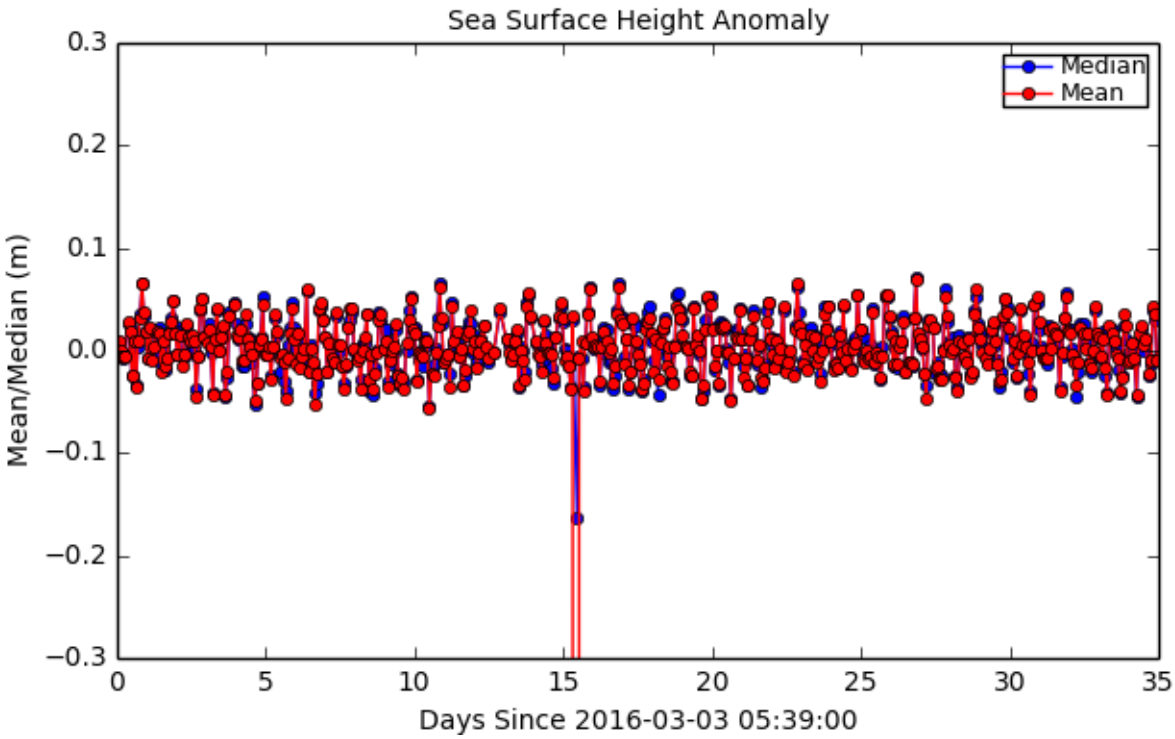

Figure 1: Mean/Median for Sea Surface Height Anomaly

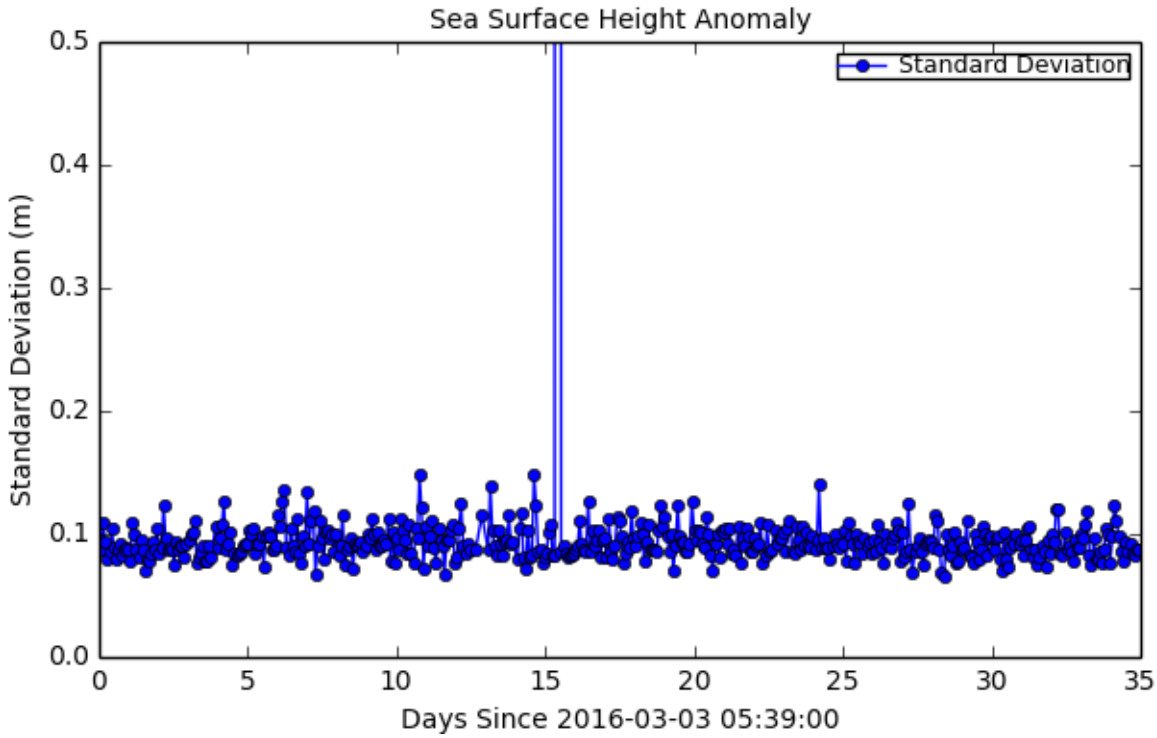

Figure 2: Standard Deviation for Sea Surface Height Anomaly

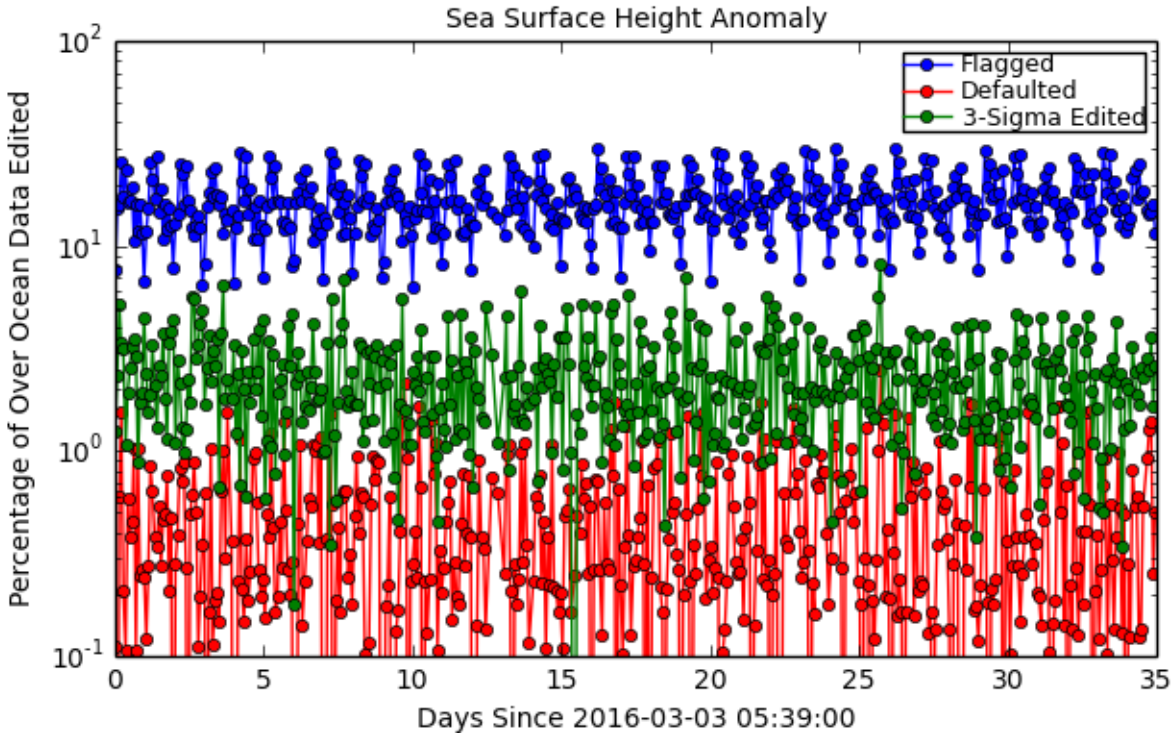

Figure 3: Flagged/Edited Data Points for Sea Surface Height Anomaly

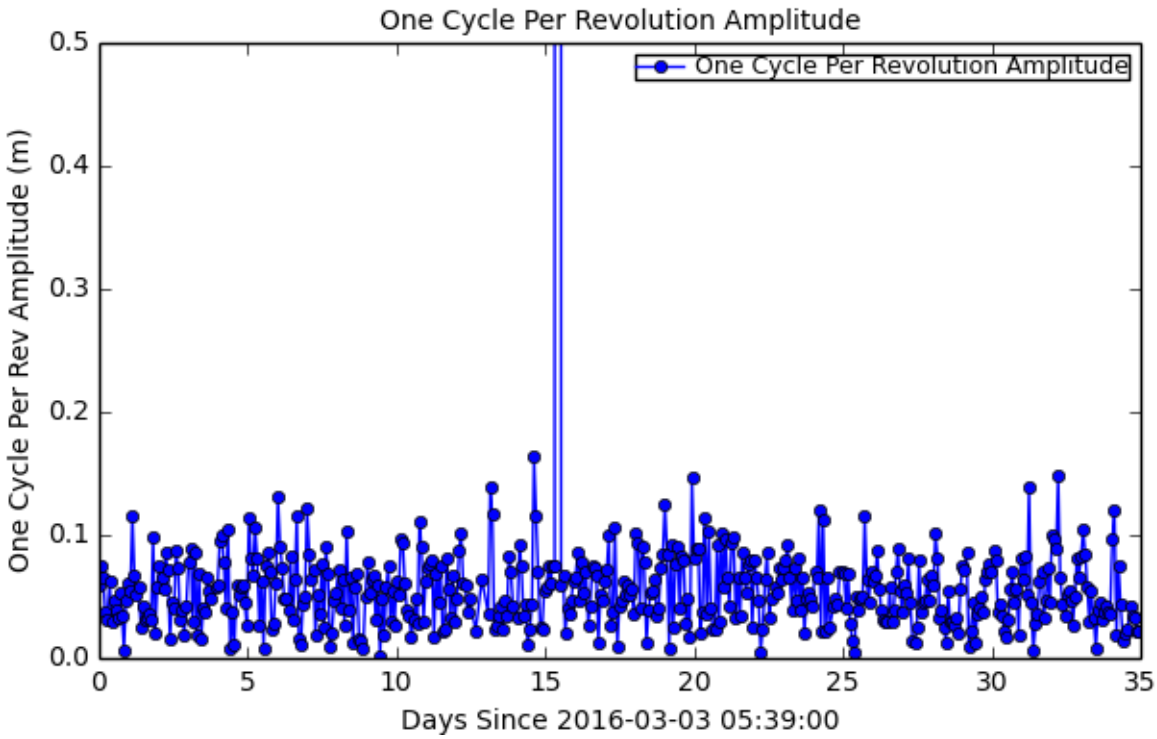

Figure 4: One Cycle Per Revolution Amplitude for Sea Surface Height Anomaly

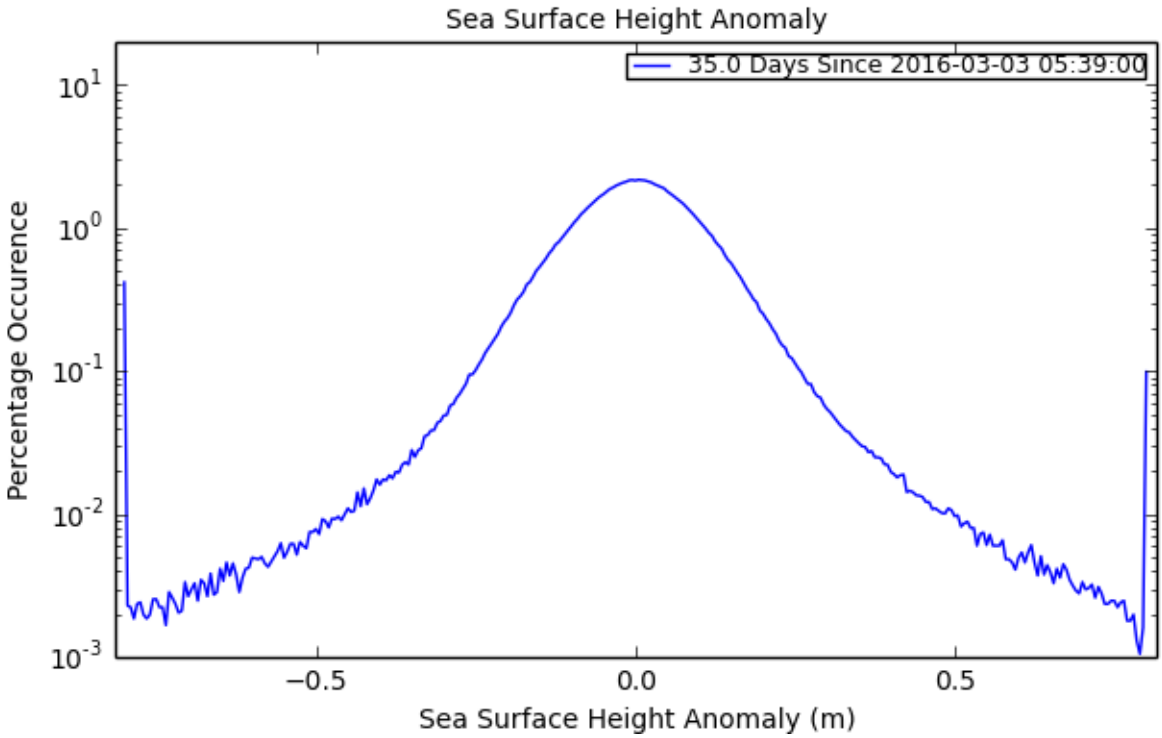

Figure 5: Histogram for Sea Surface Height Anomaly

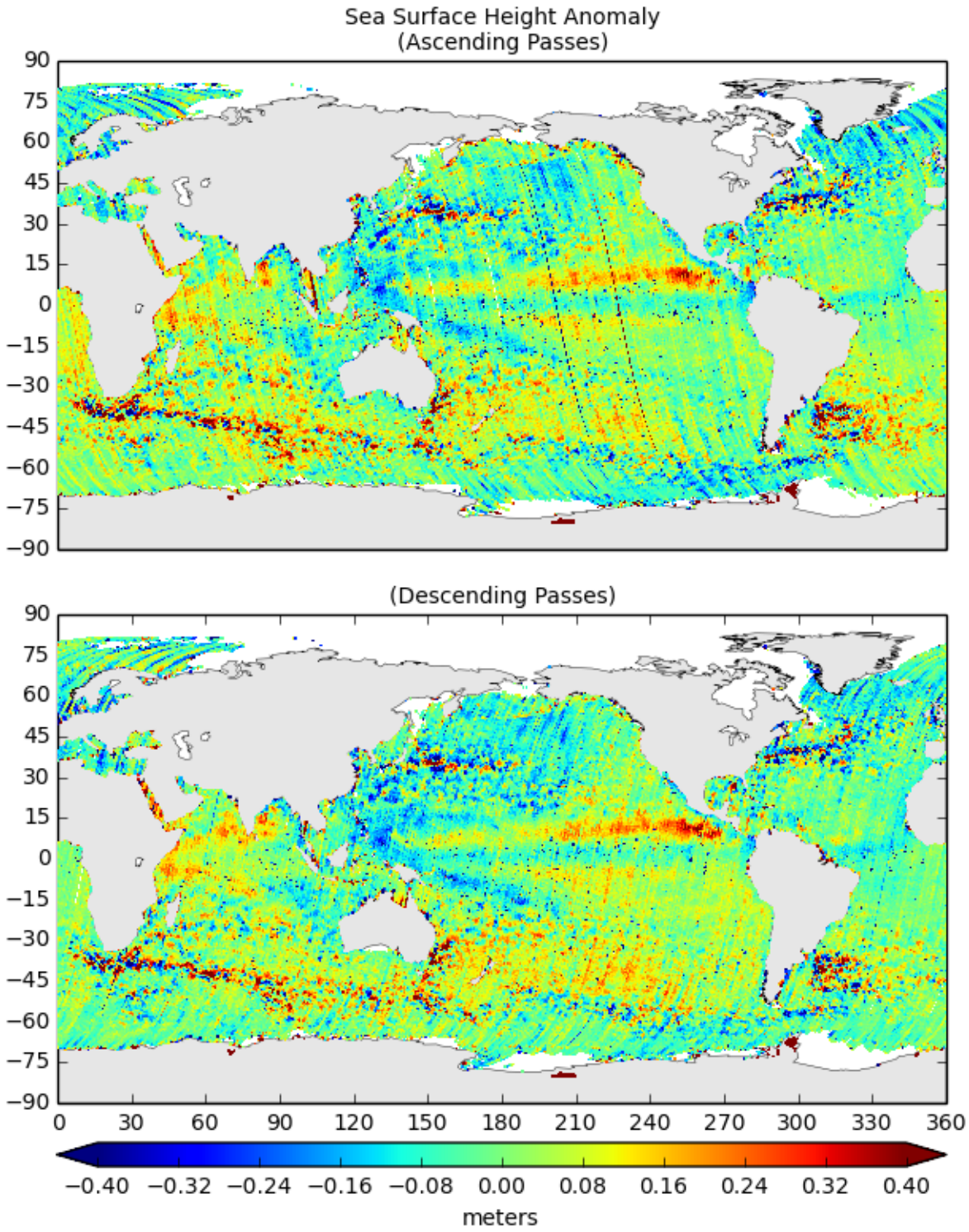

Figure 6: Map of Values for Sea Surface Height Anomaly

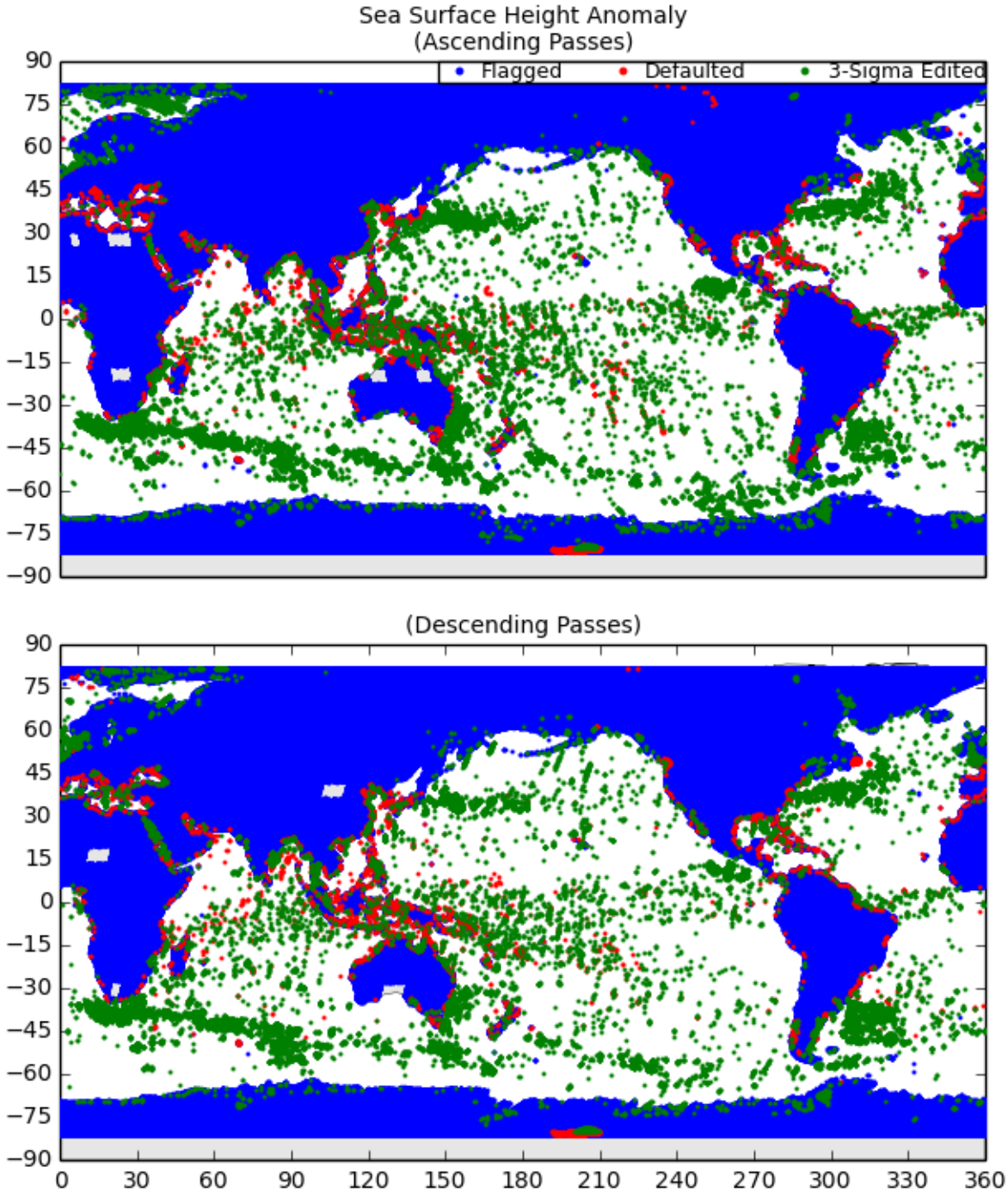

Figure 7: Map of Flagged/Edited Points for Sea Surface Height Anomaly

3 Sea Surface Height Anomaly (Model Wet) Plots

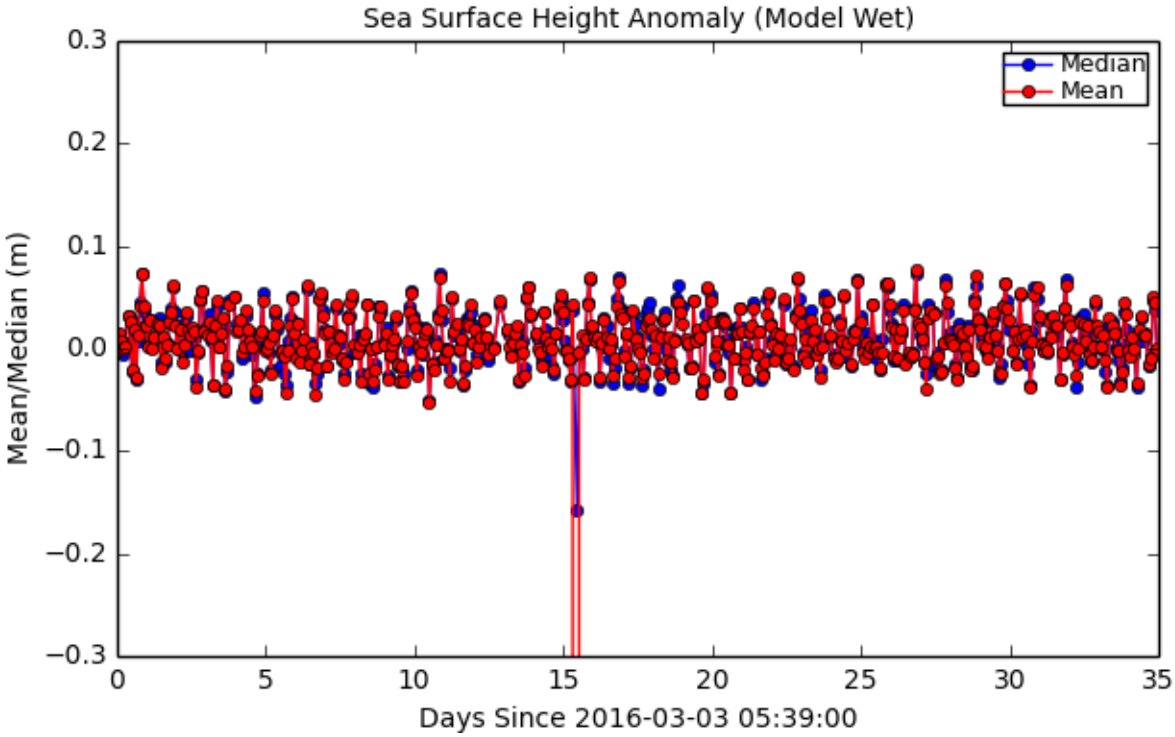

Figure 8: Mean/Median for Sea Surface Height Anomaly (Model Wet)

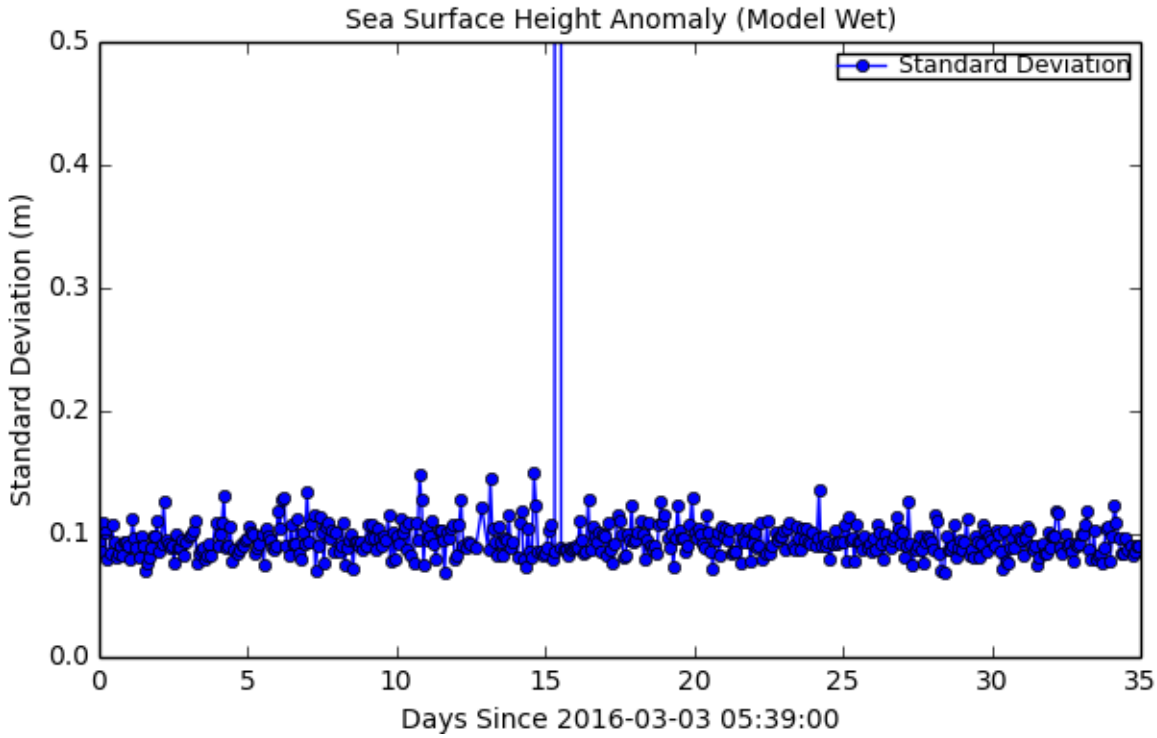

Figure 9: Standard Deviation for Sea Surface Height Anomaly (Model Wet)

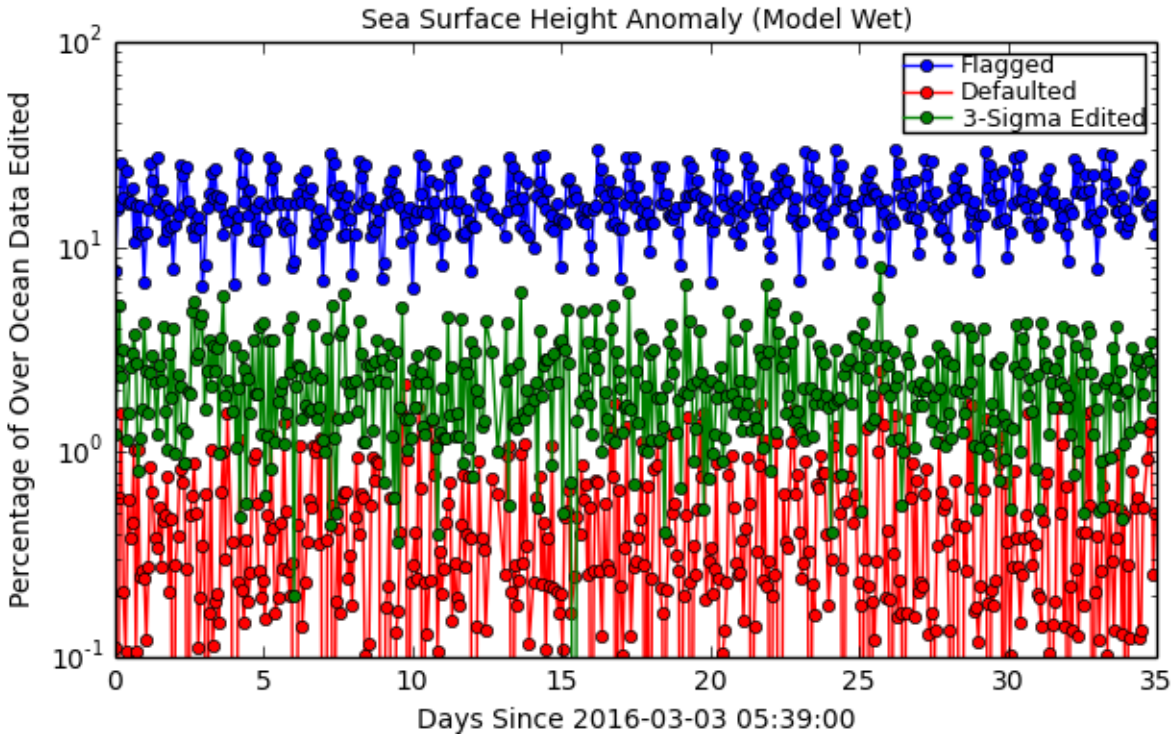

Figure 10: Flagged/Edited Data Points for Sea Surface Height Anomaly (Model Wet)

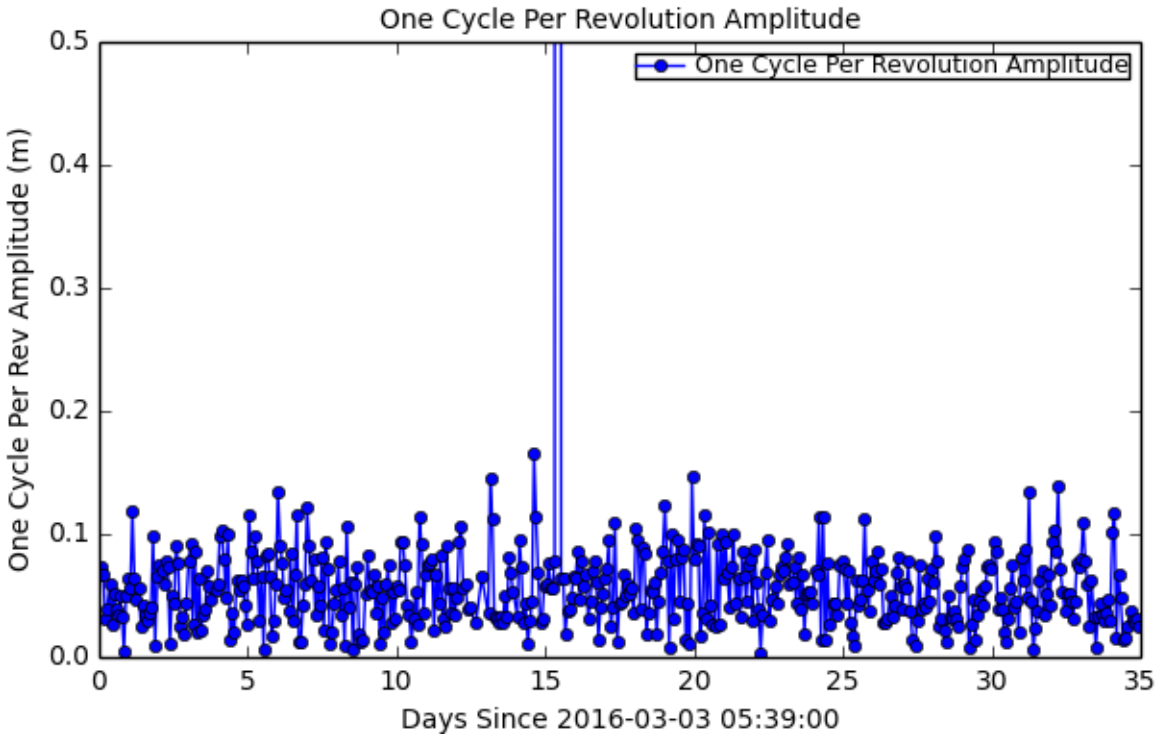

Figure 11: One Cycle Per Revolution Amplitude for Sea Surface Height Anomaly (Model Wet)

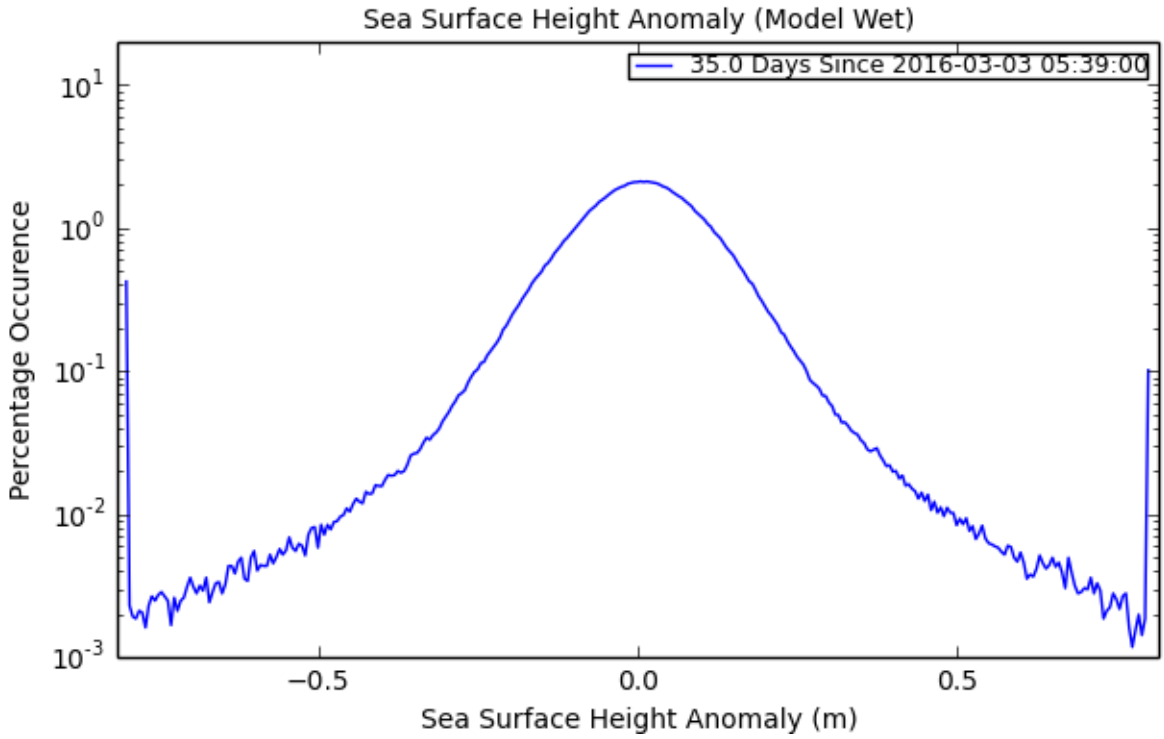

Figure 12: Histogram for Sea Surface Height Anomaly (Model Wet)

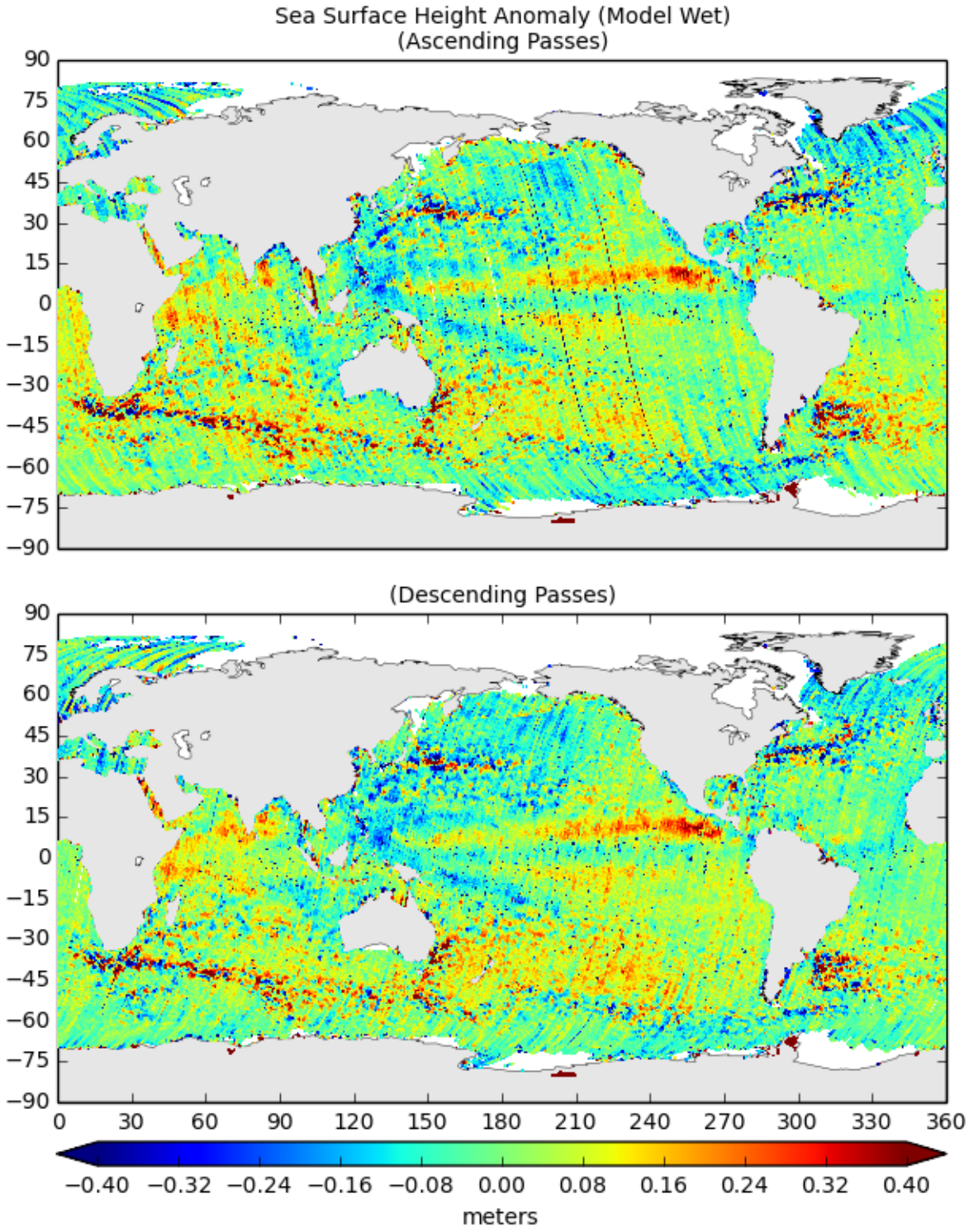

Figure 13: Map of Values for Sea Surface Height Anomaly (Model Wet)

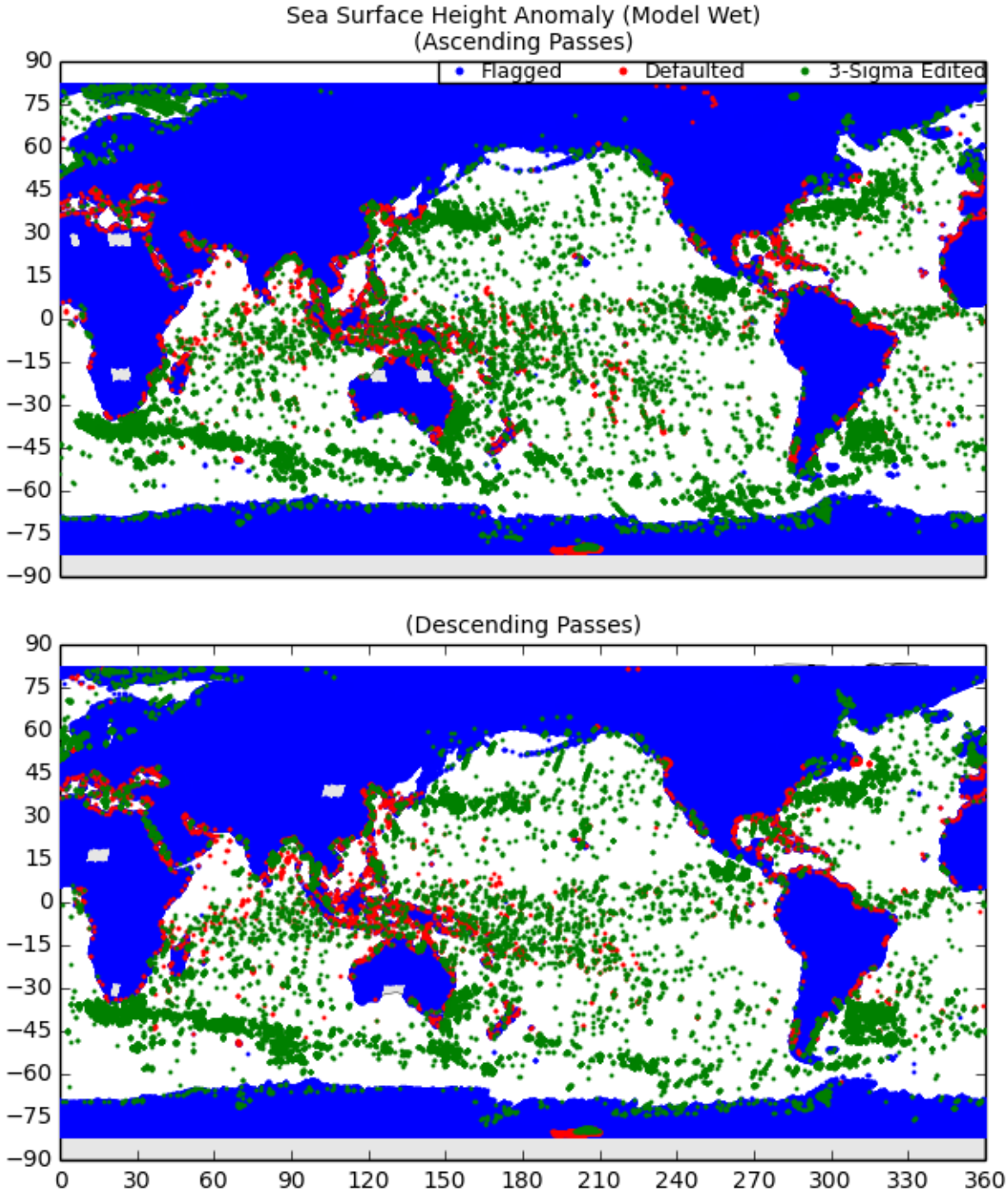

Figure 14: Map of Flagged/Edited Points for Sea Surface Height Anomaly (Model Wet)

4 Ka-Band Significant Wave Height Plots

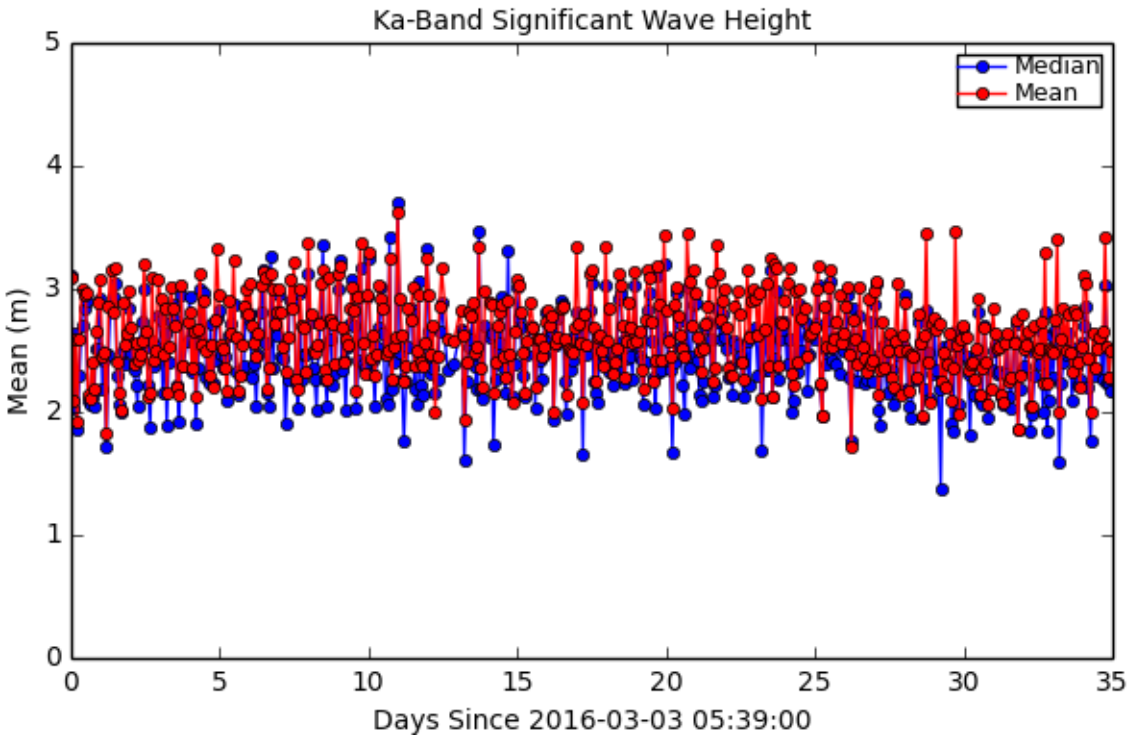

Figure 15: Mean/Median for Ka-Band Significant Wave Height

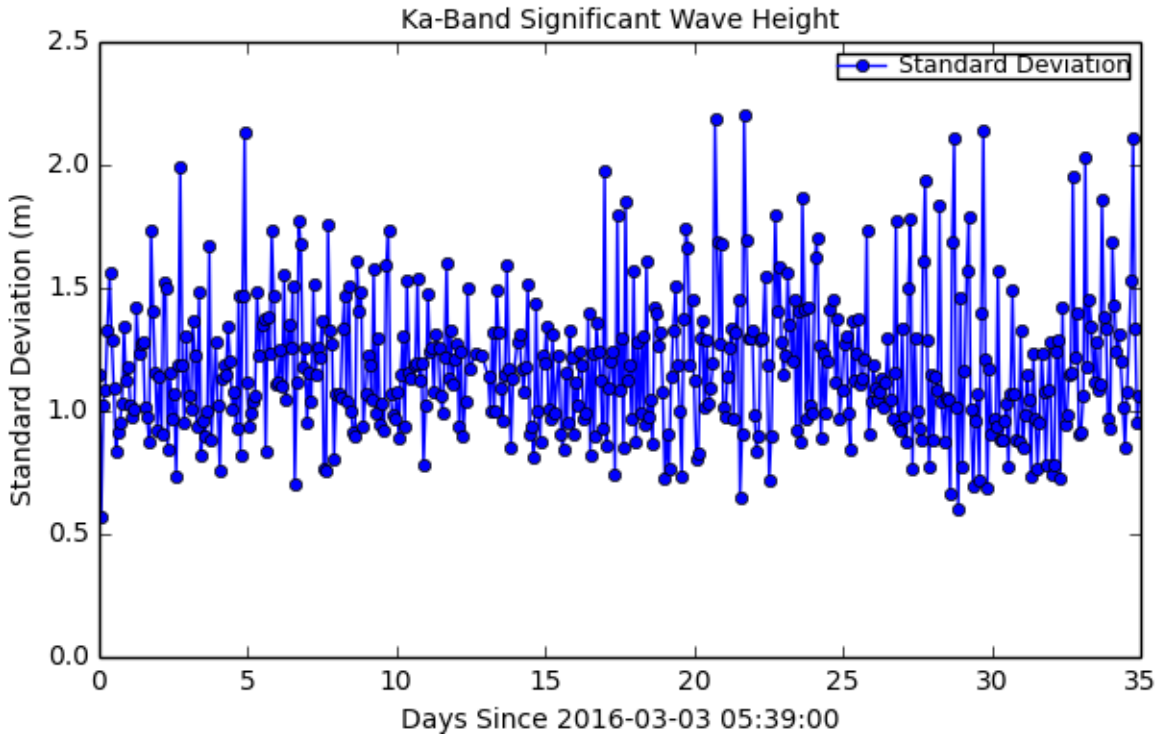

Figure 16: Standard Deviation for Ka-Band Significant Wave Height

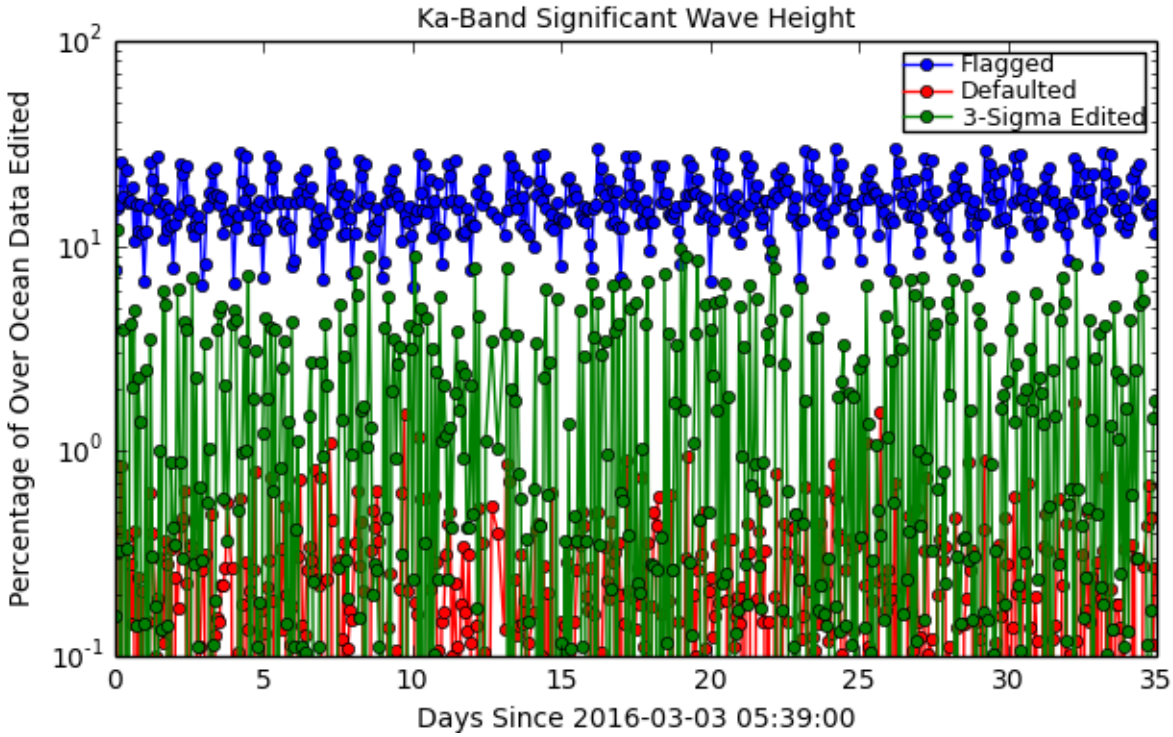

Figure 17: Flagged/Edited Data Points for Ka-Band Significant Wave Height

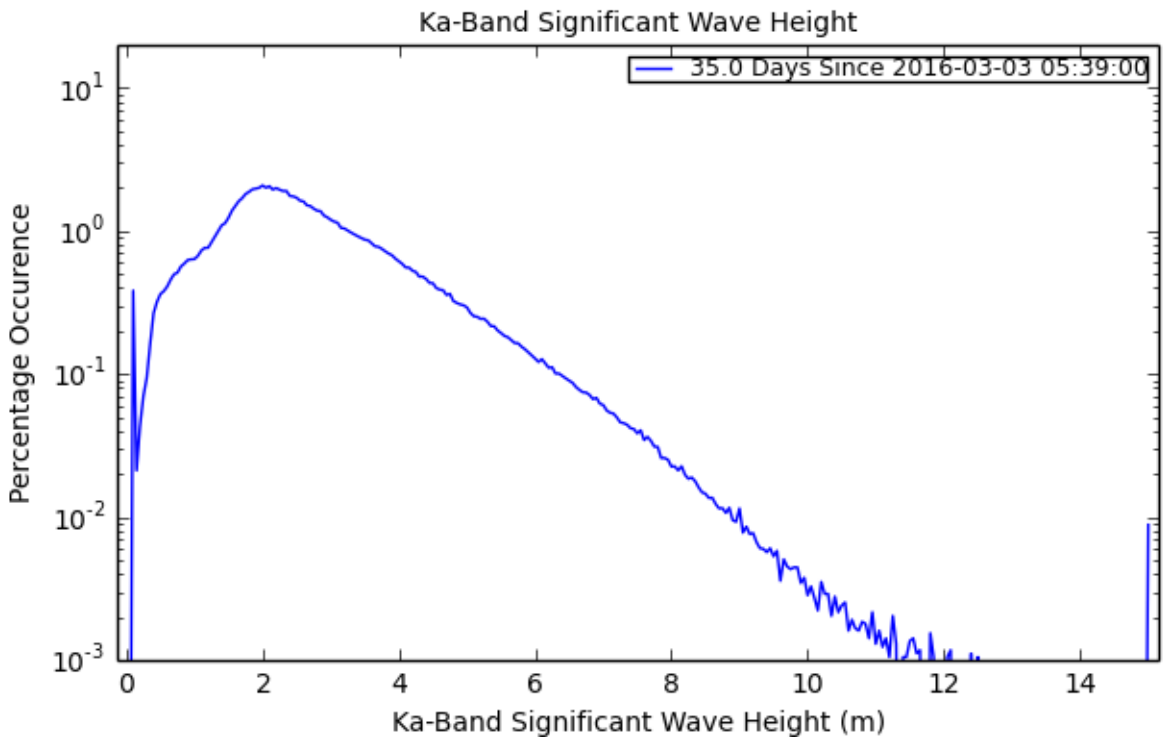

Figure 18: Histogram for Ka-Band Significant Wave Height

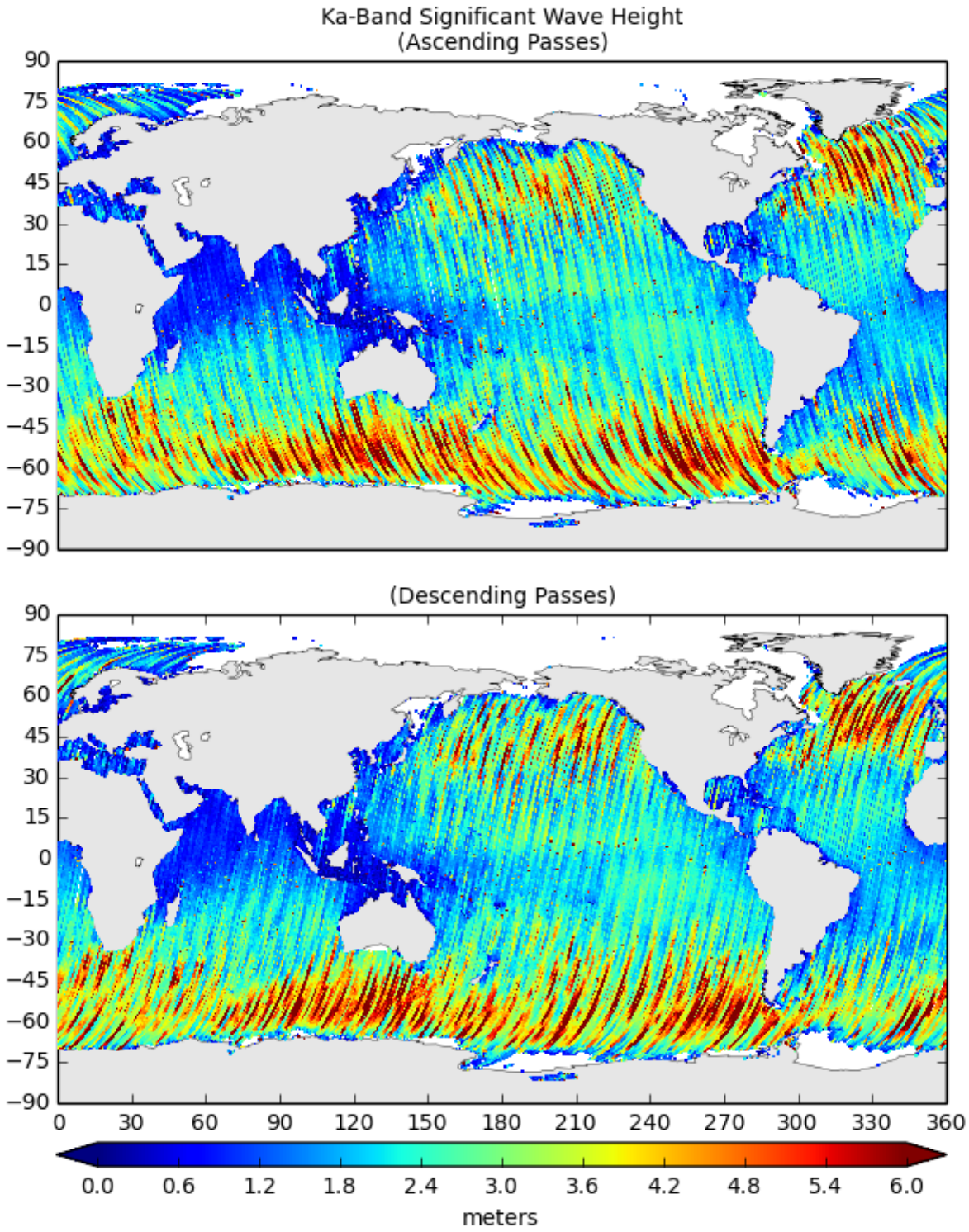

Figure 19: Map of Values for Ka-Band Significant Wave Height

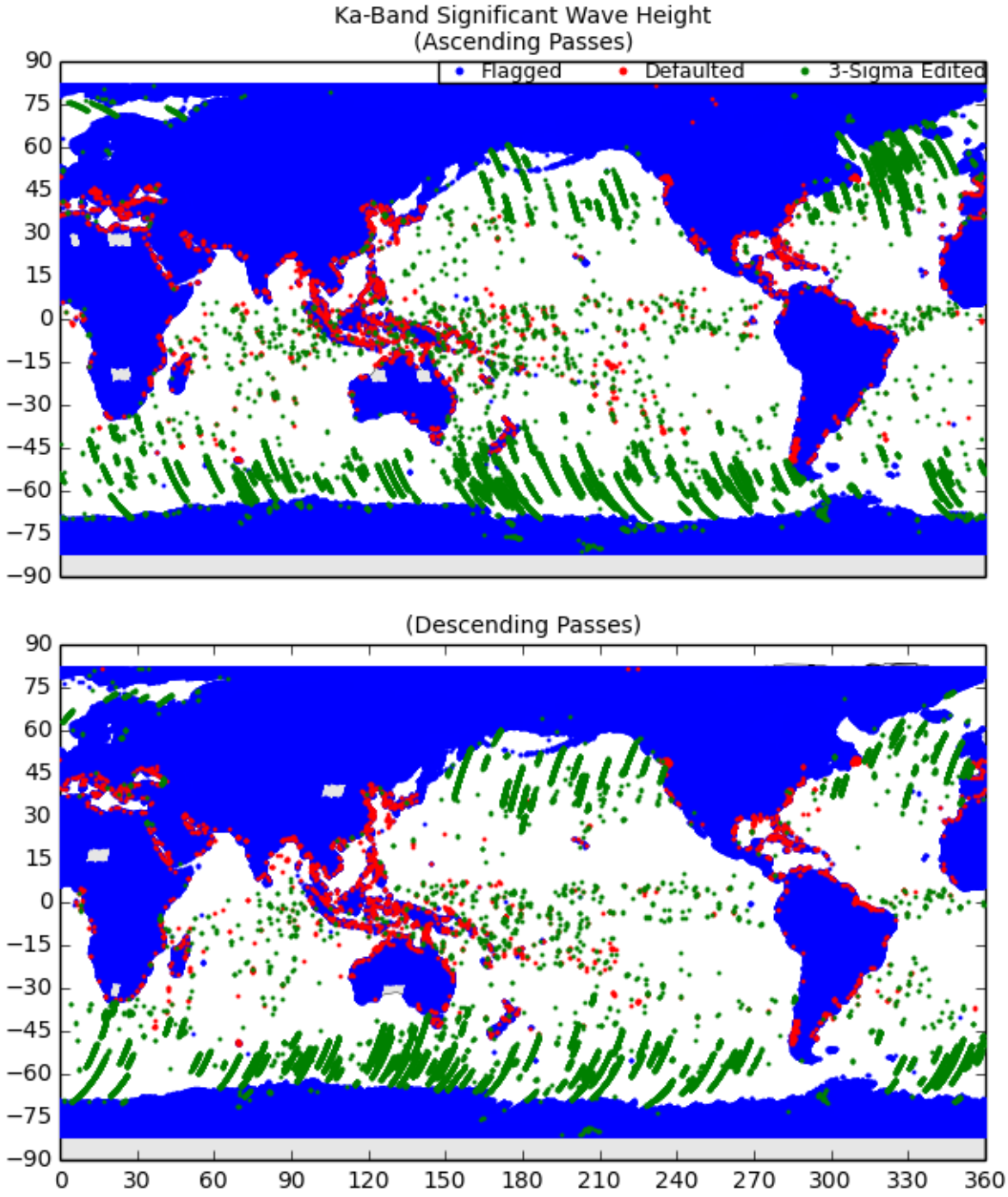

Figure 20: Map of Flagged/Edited Points for Ka-Band Significant Wave Height

5 Altimeter Wind Speed Plots

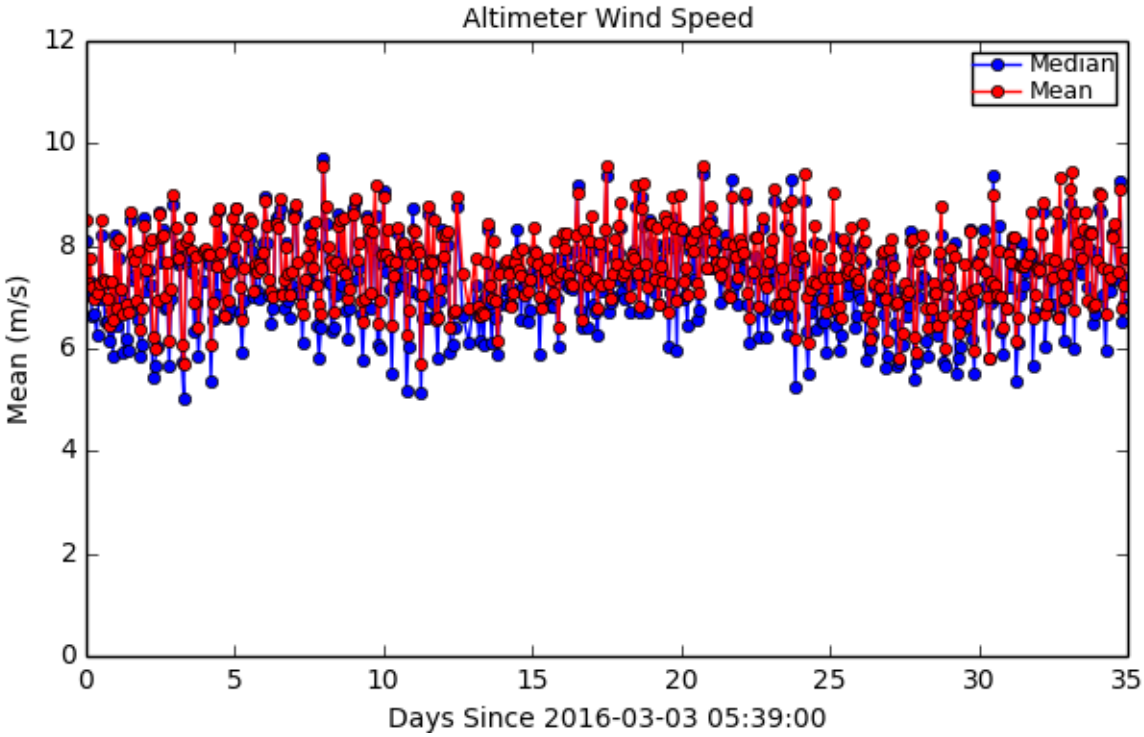

Figure 21: Mean/Median for Altimeter Wind Speed

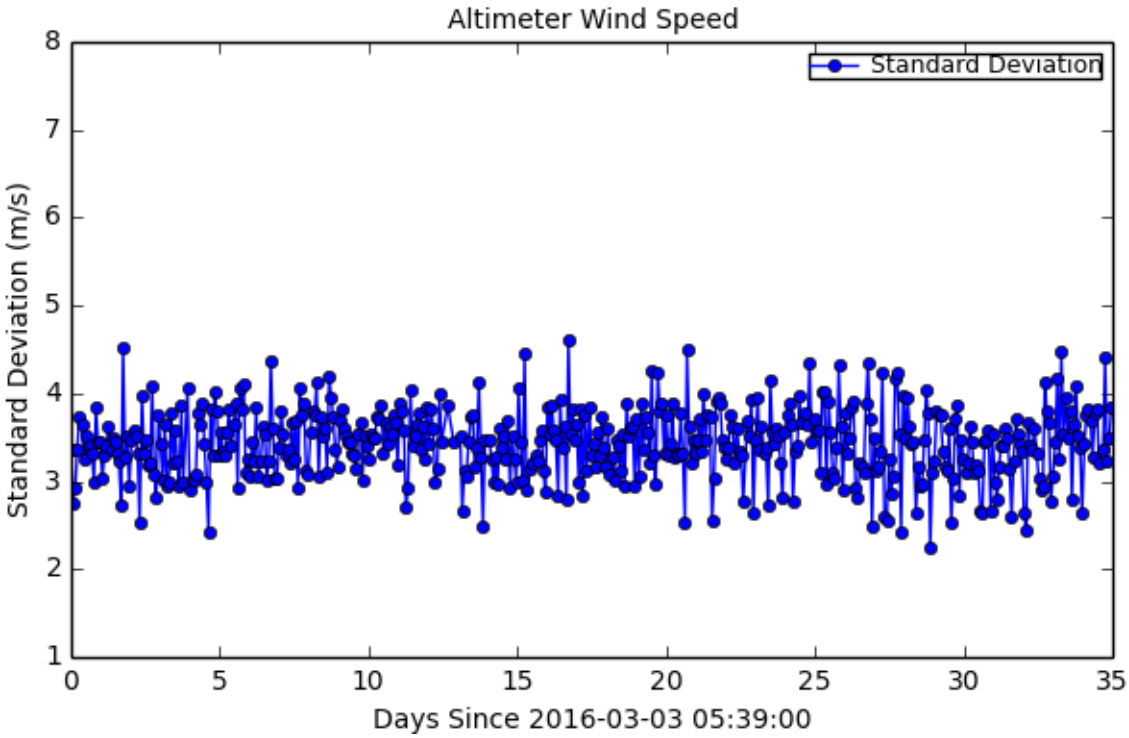

Figure 22: Standard Deviation for Altimeter Wind Speed

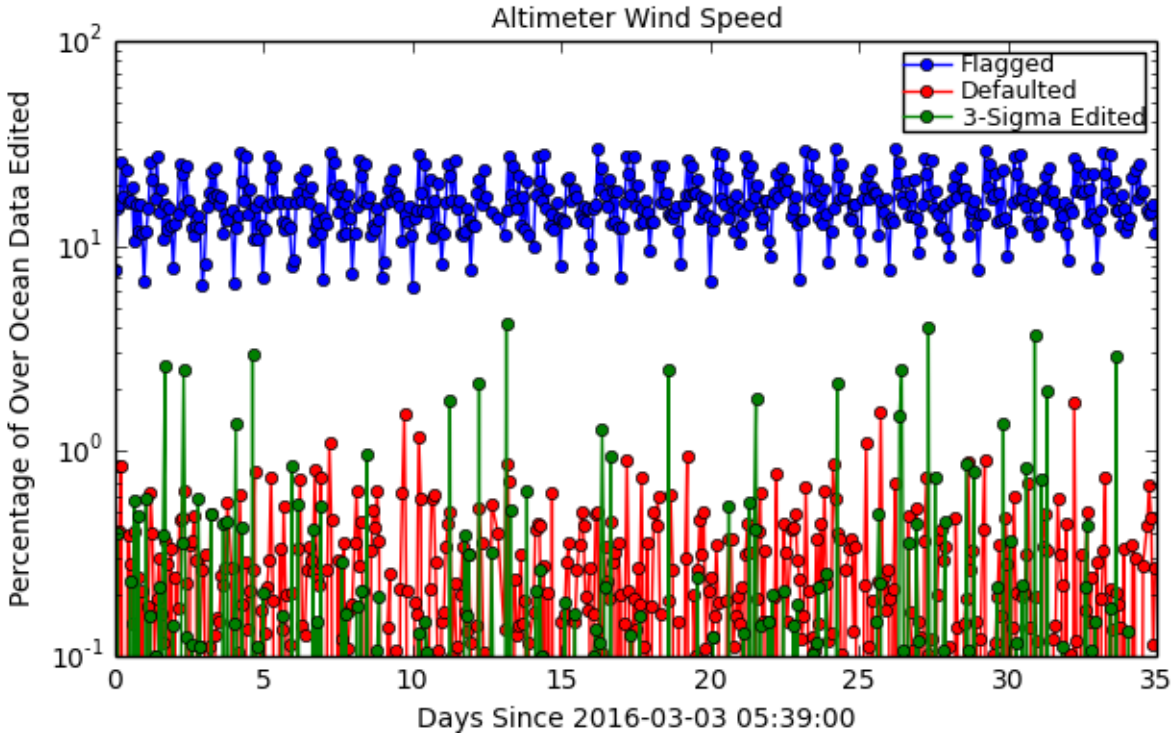

Figure 23: Flagged/Edited Data Points for Altimeter Wind Speed

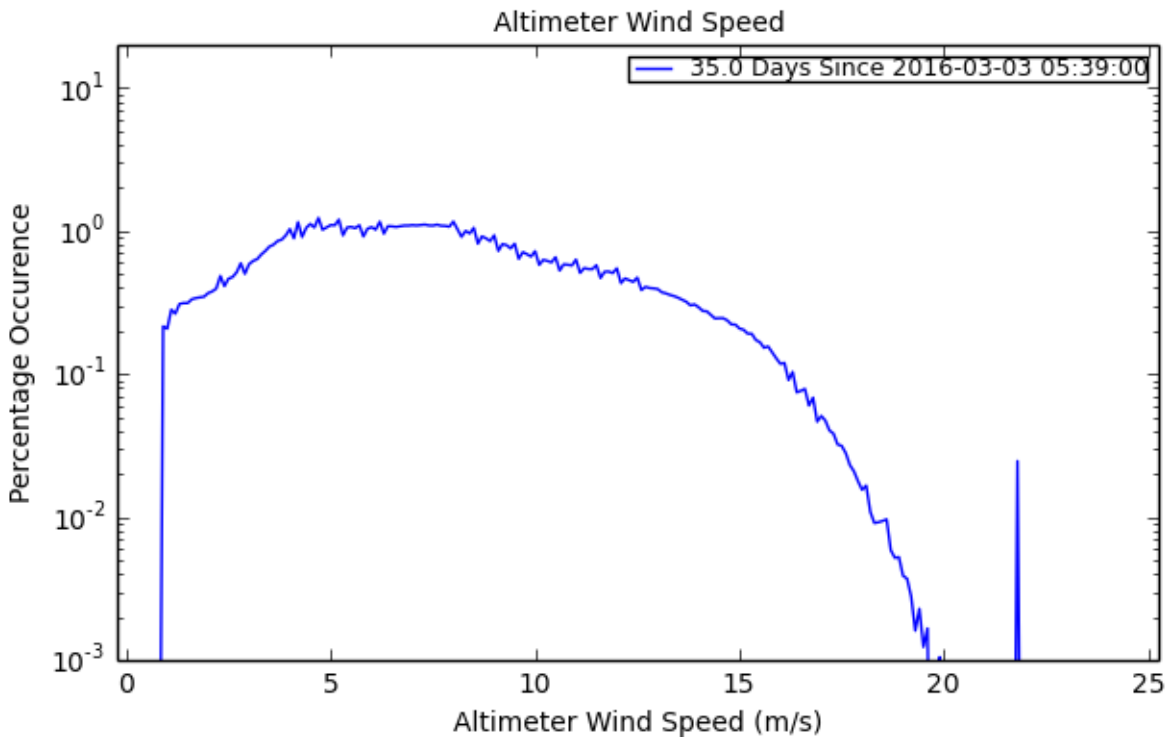

Figure 24: Histogram for Altimeter Wind Speed

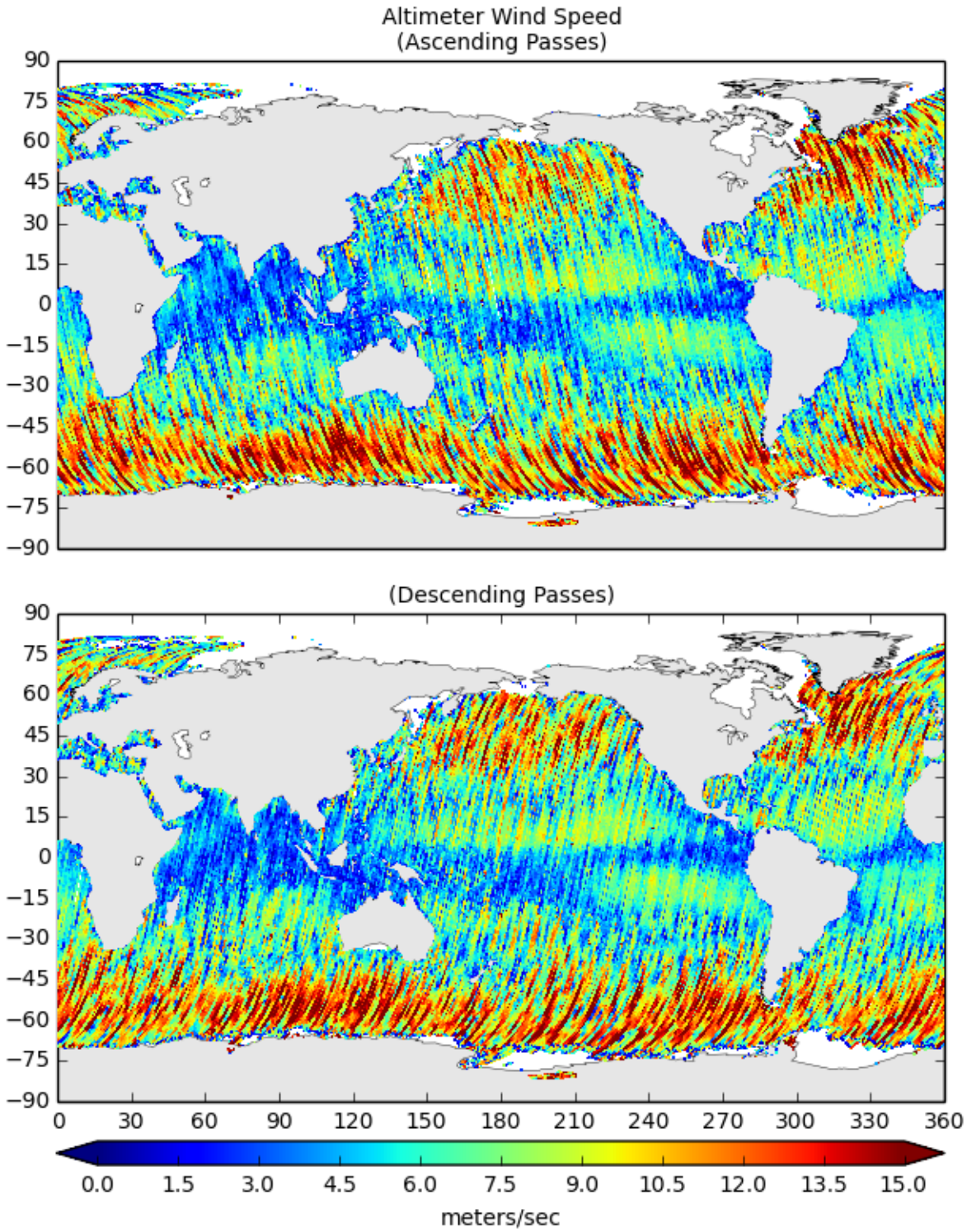

Figure 25: Map of Values for Altimeter Wind Speed

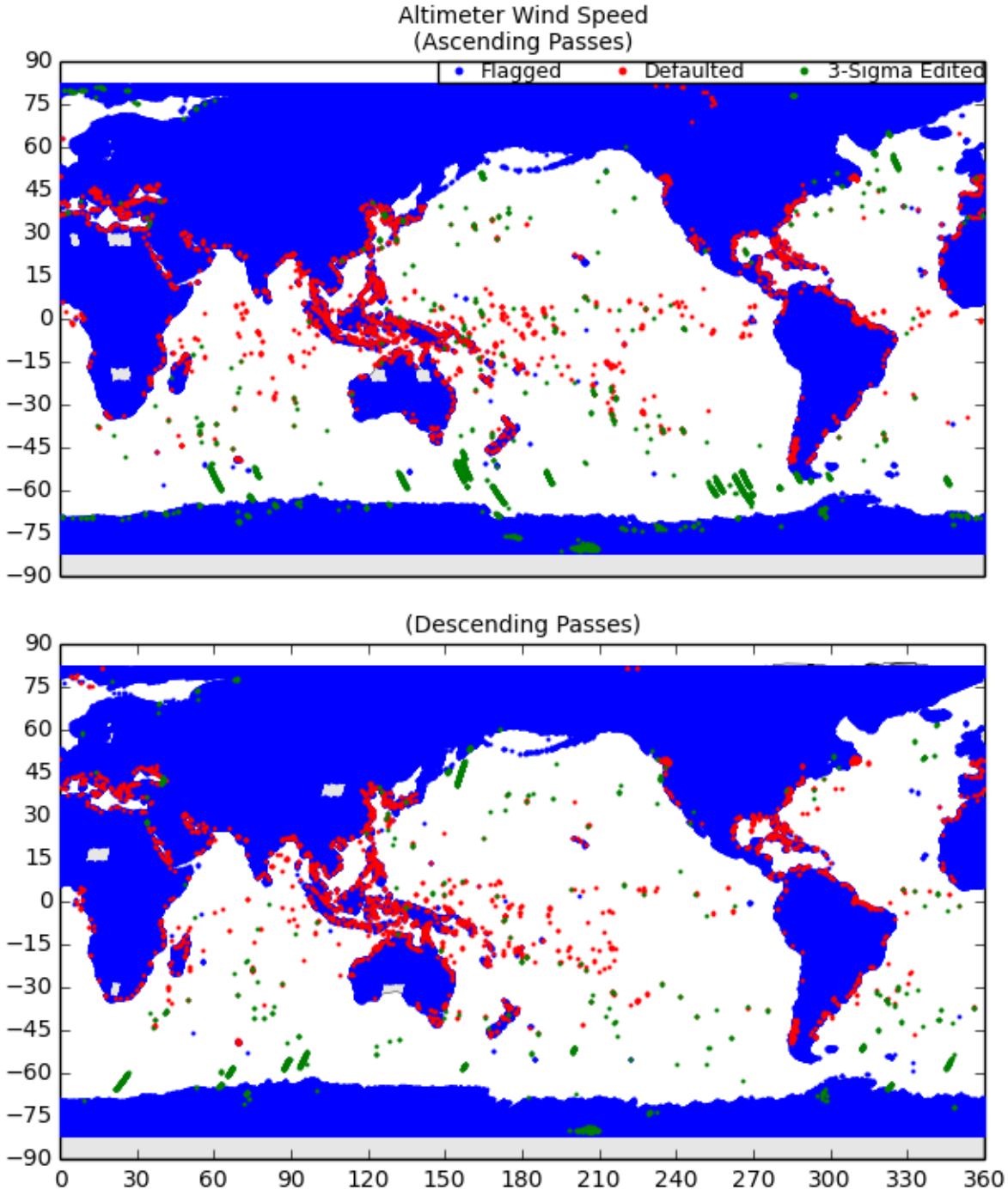

Figure 26: Map of Flagged/Edited Points for Altimeter Wind Speed

6 Ka-Band Backscatter Coefficient Plots

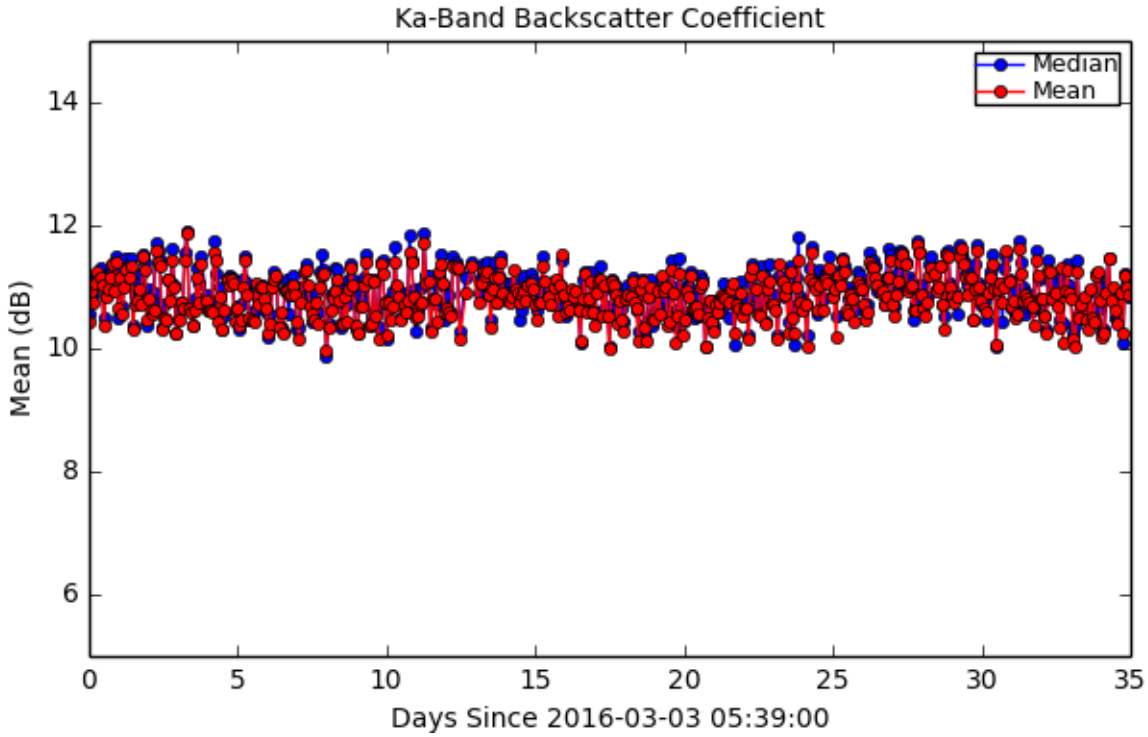

Figure 27: Mean/Median for Ka-Band Backscatter Coefficient

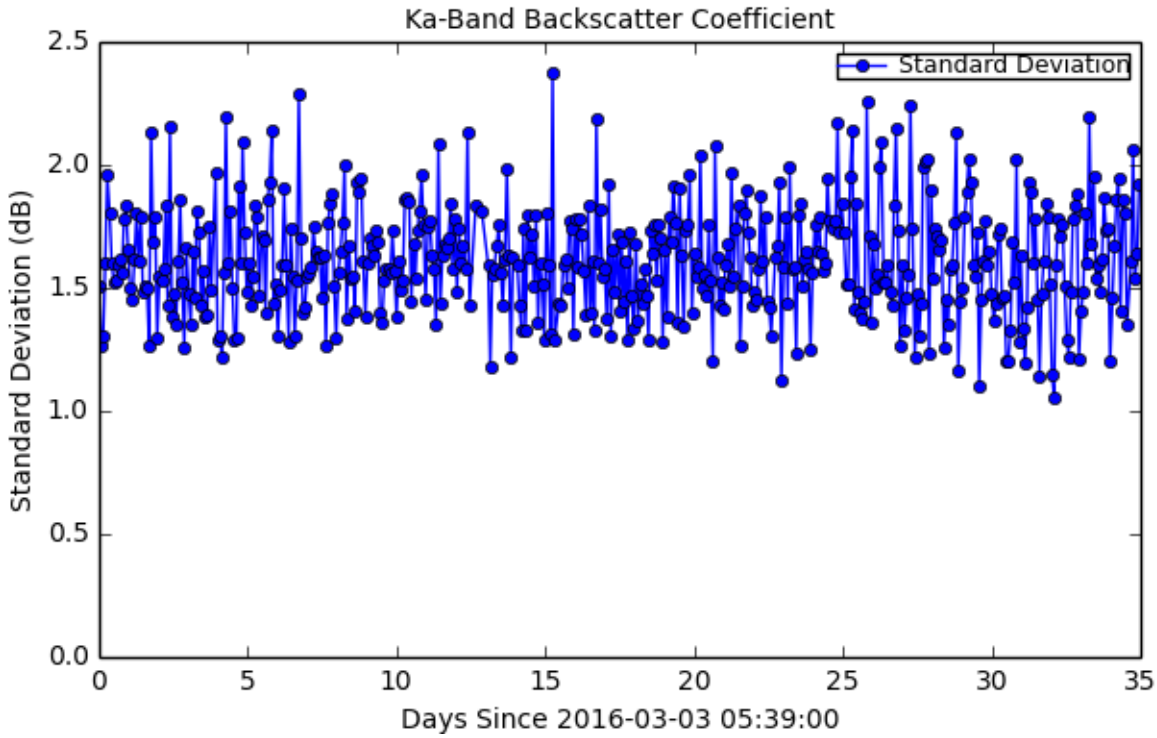

Figure 28: Standard Deviation for Ka-Band Backscatter Coefficient

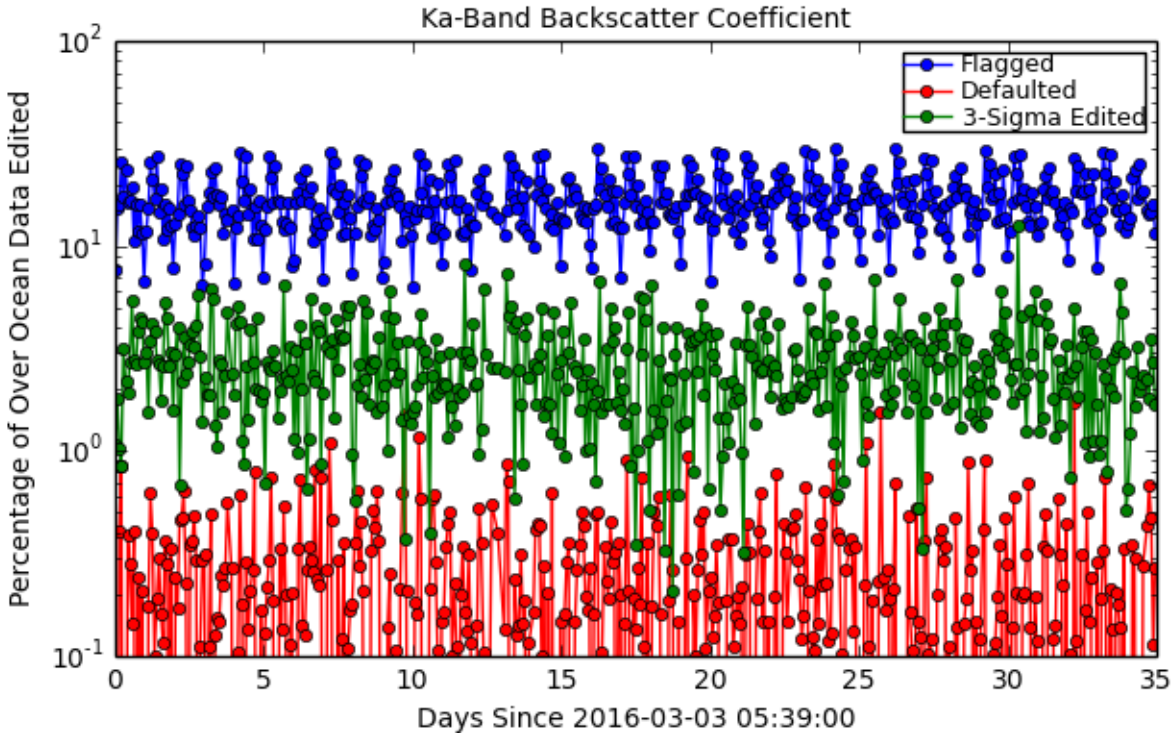

Figure 29: Flagged/Edited Data Points for Ka-Band Backscatter Coefficient

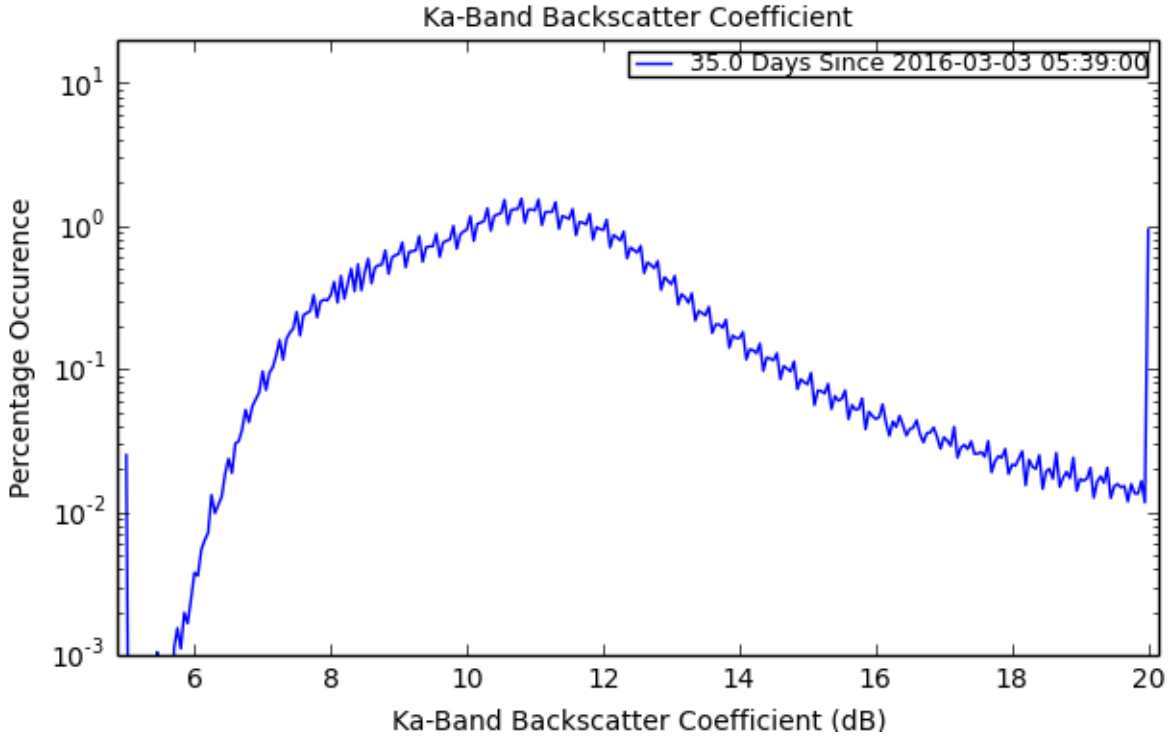

Figure 30: Histogram for Ka-Band Backscatter Coefficient

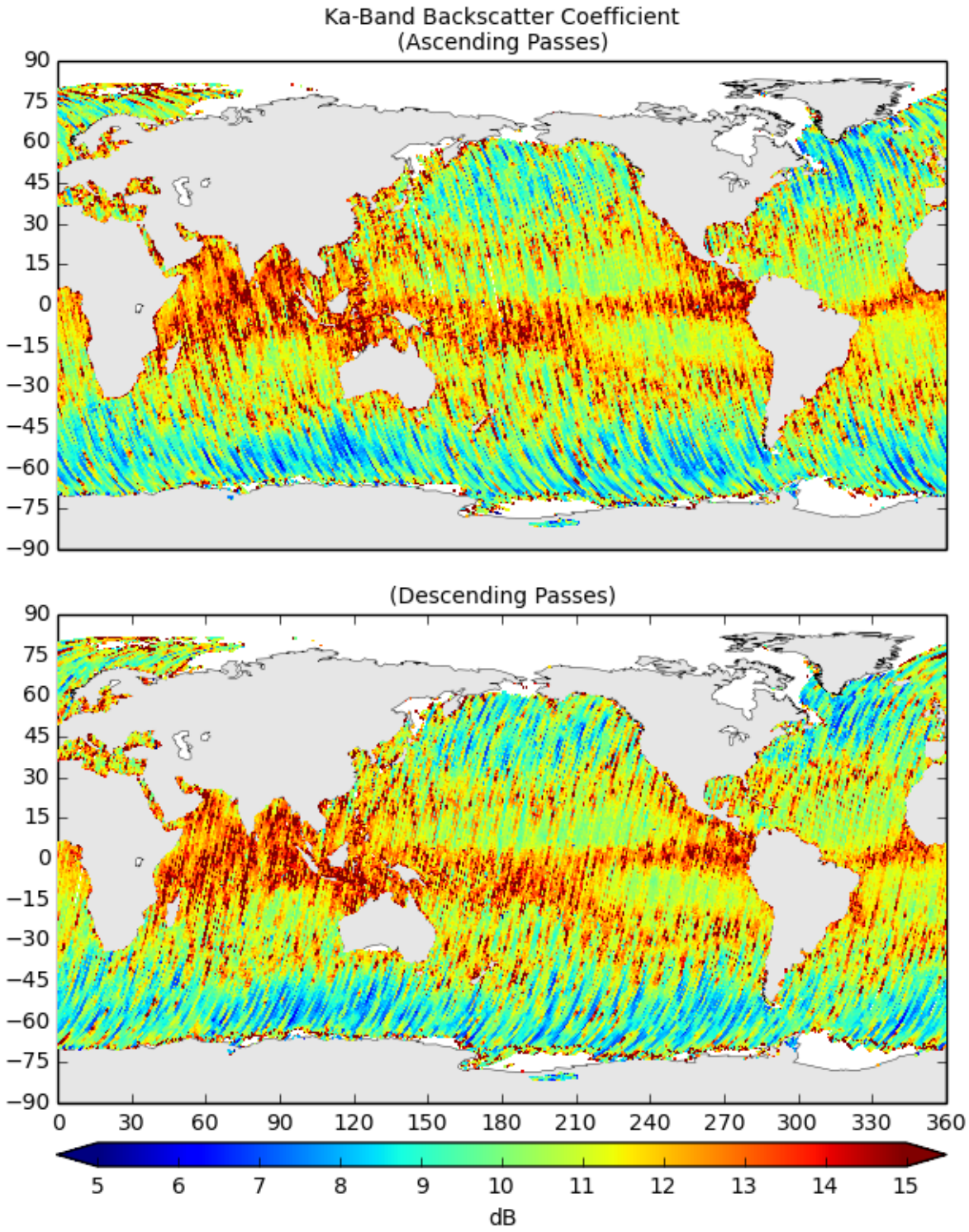

Figure 31: Map of Values for Ka-Band Backscatter Coefficient

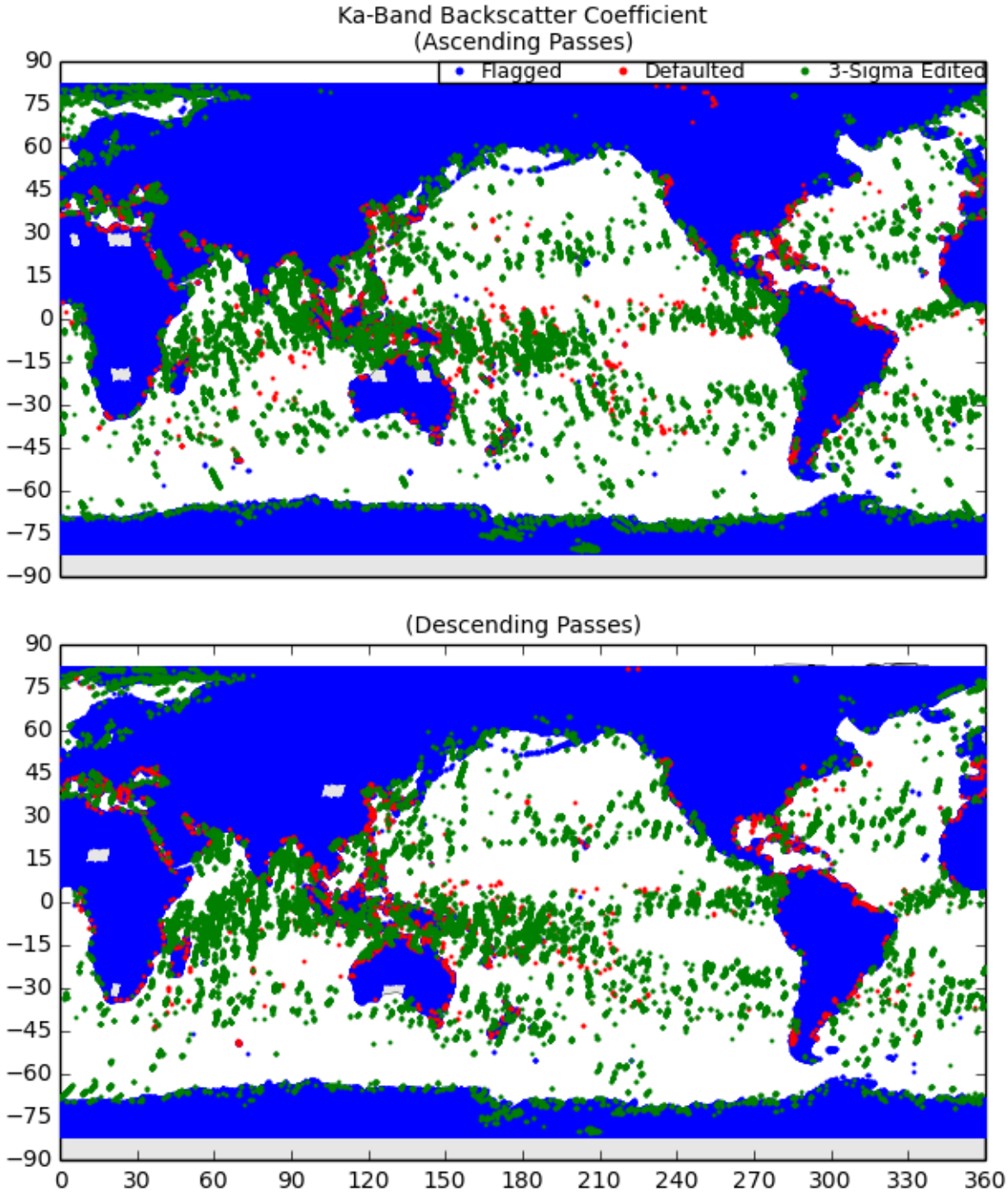

Figure 32: Map of Flagged/Edited Points for Ka-Band Backscatter Coefficient

7 Dry Troposphere Path Delay Plots

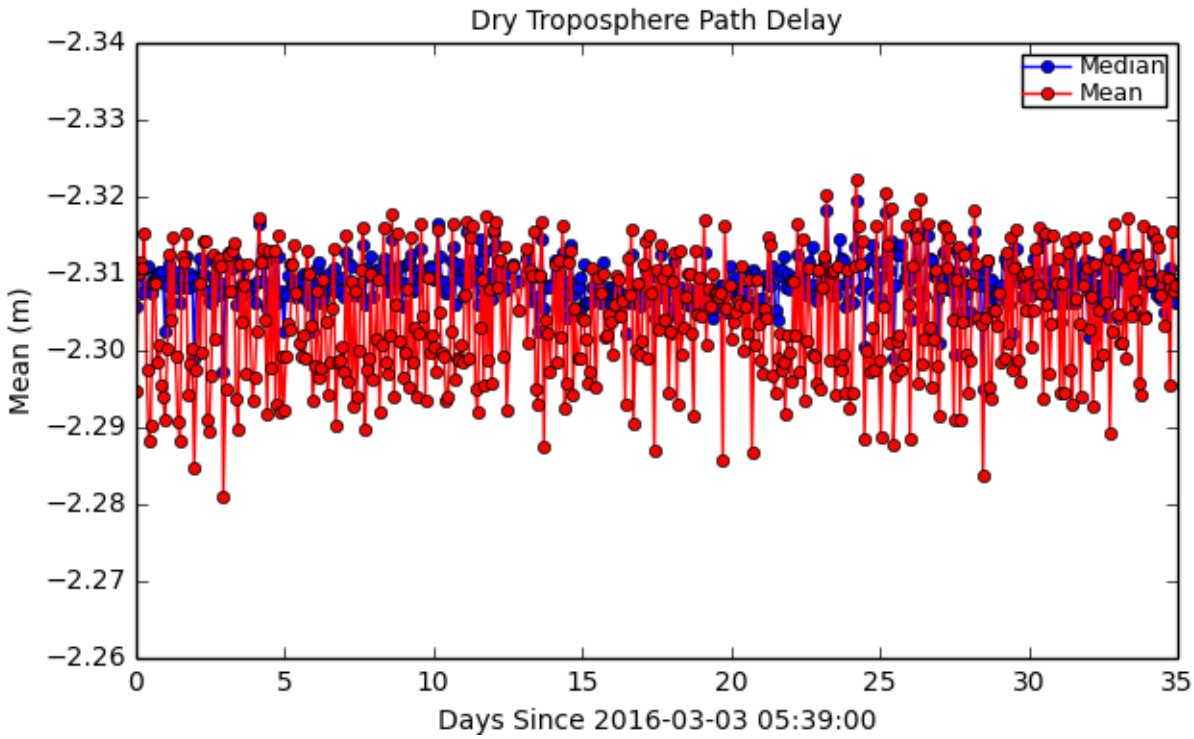

Figure 33: Mean/Median for Dry Troposphere Path Delay

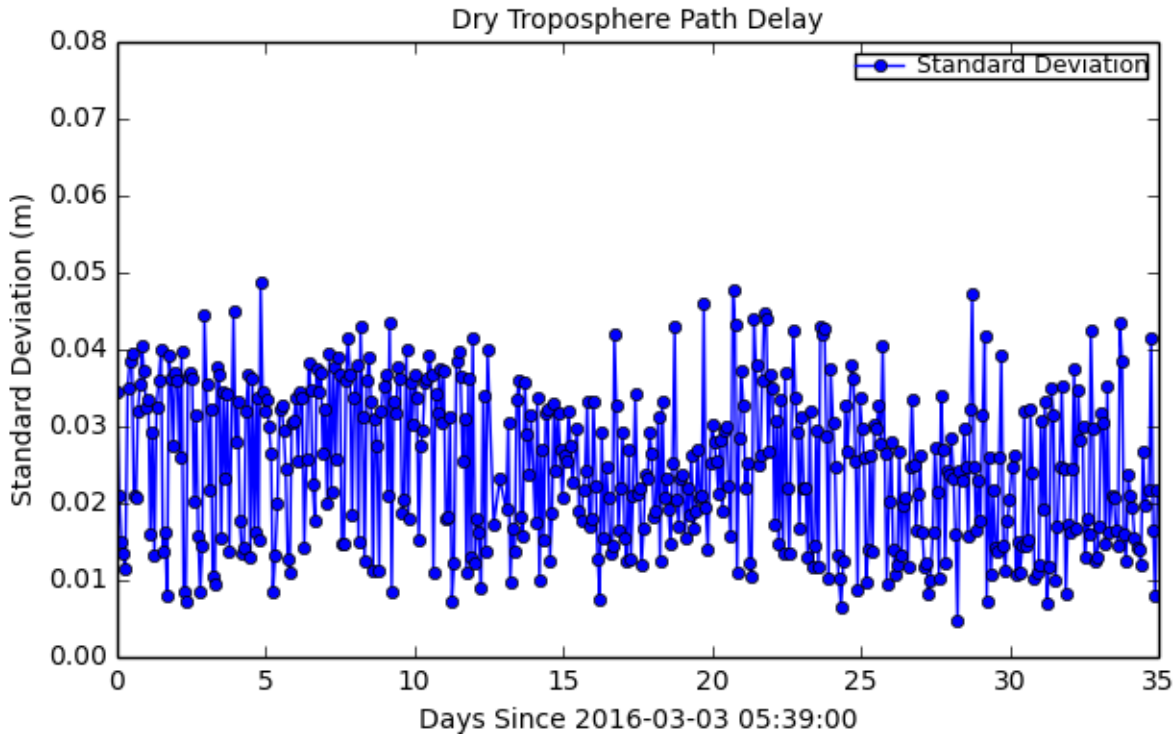

Figure 34: Standard Deviation for Dry Troposphere Path Delay

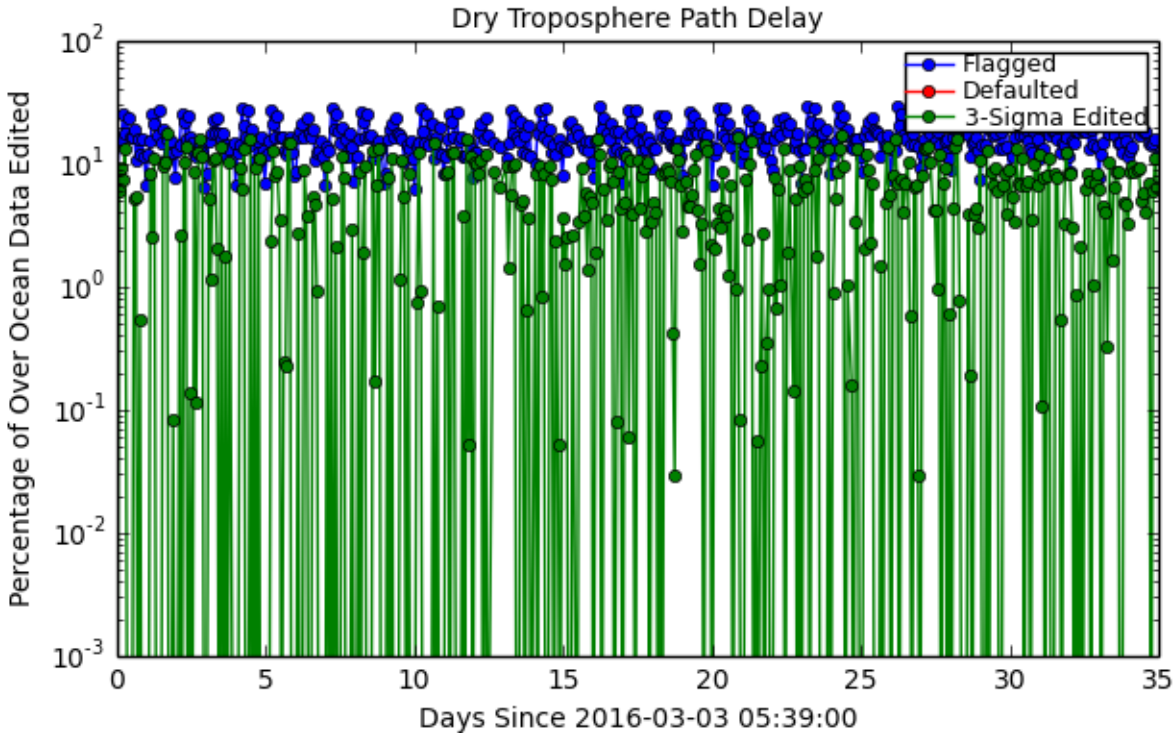

Figure 35: Flagged/Edited Data Points for Dry Troposphere Path Delay

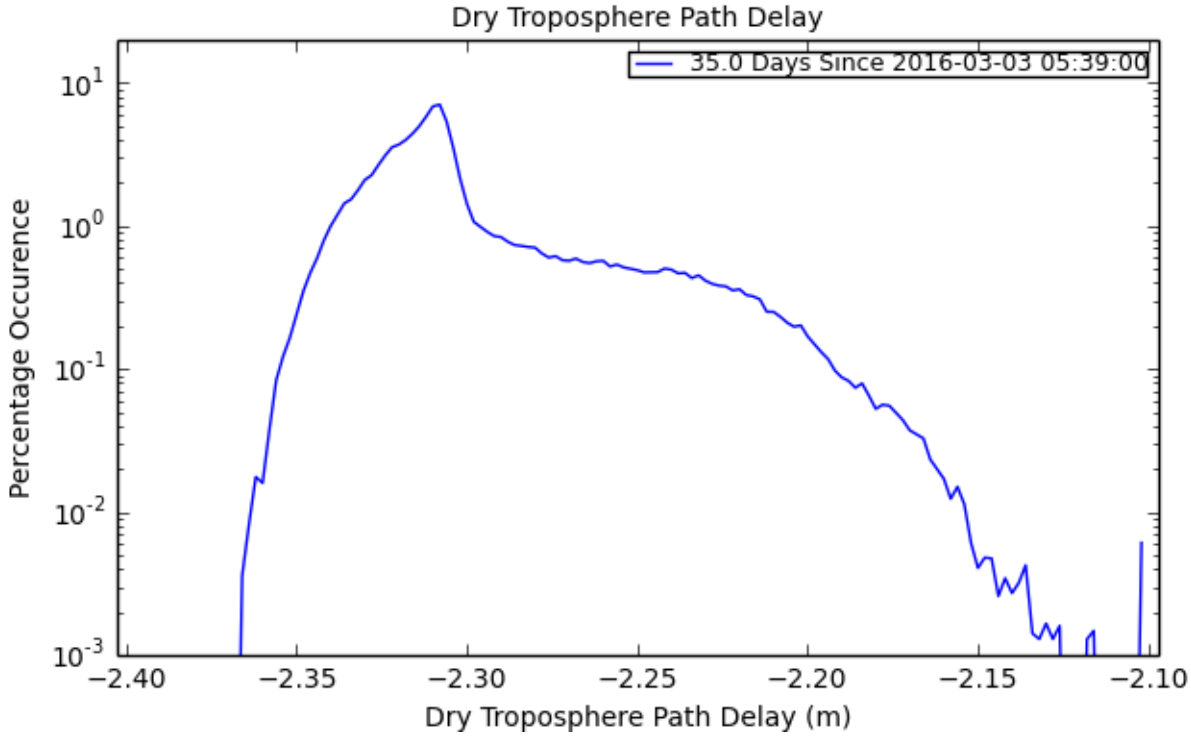

Figure 36: Histogram for Dry Troposphere Path Delay

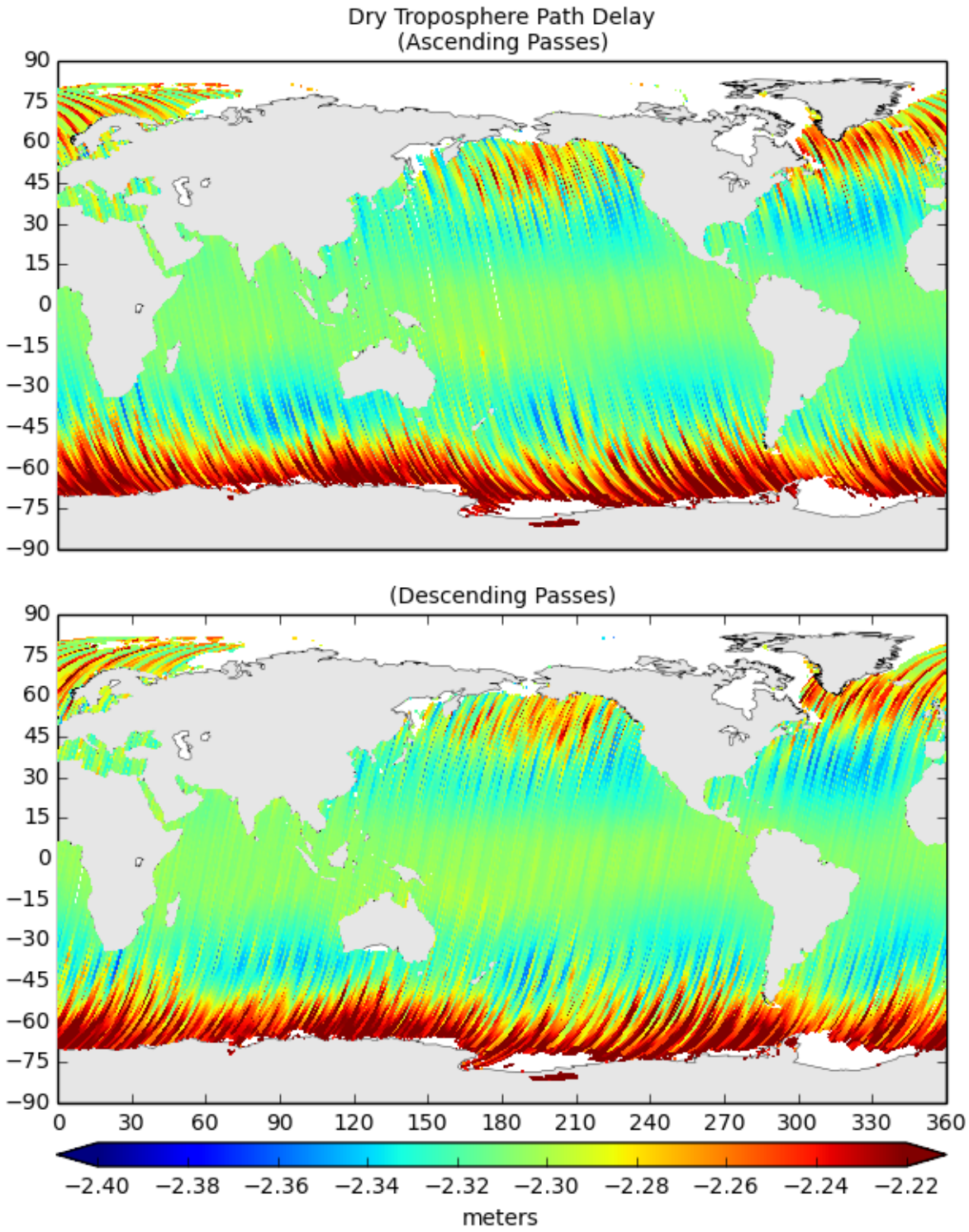

Figure 37: Map of Values for Dry Troposphere Path Delay

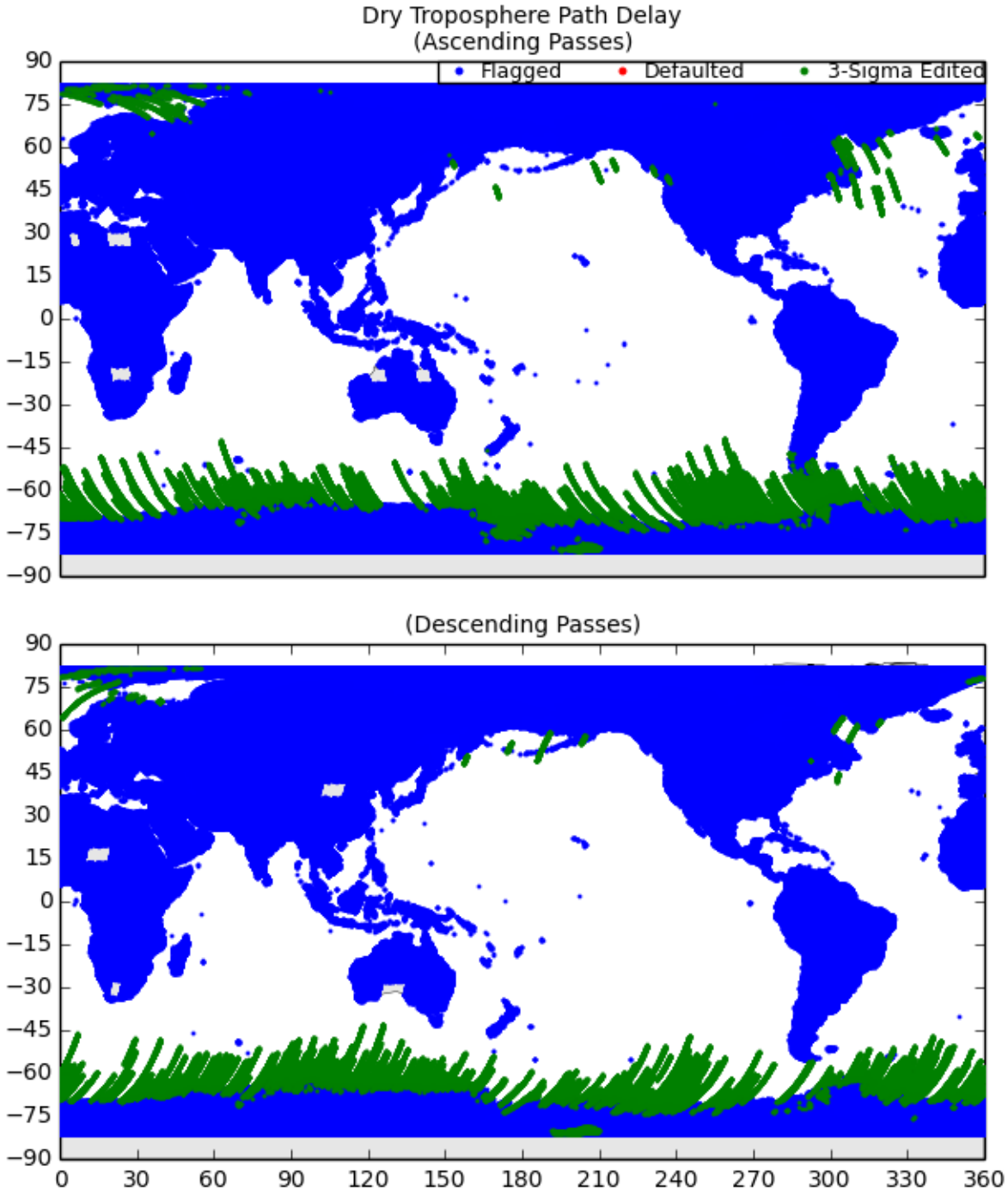

Figure 38: Map of Flagged/Edited Points for Dry Troposphere Path Delay

8 Radiometer Wet Troposphere Path Delay Plots

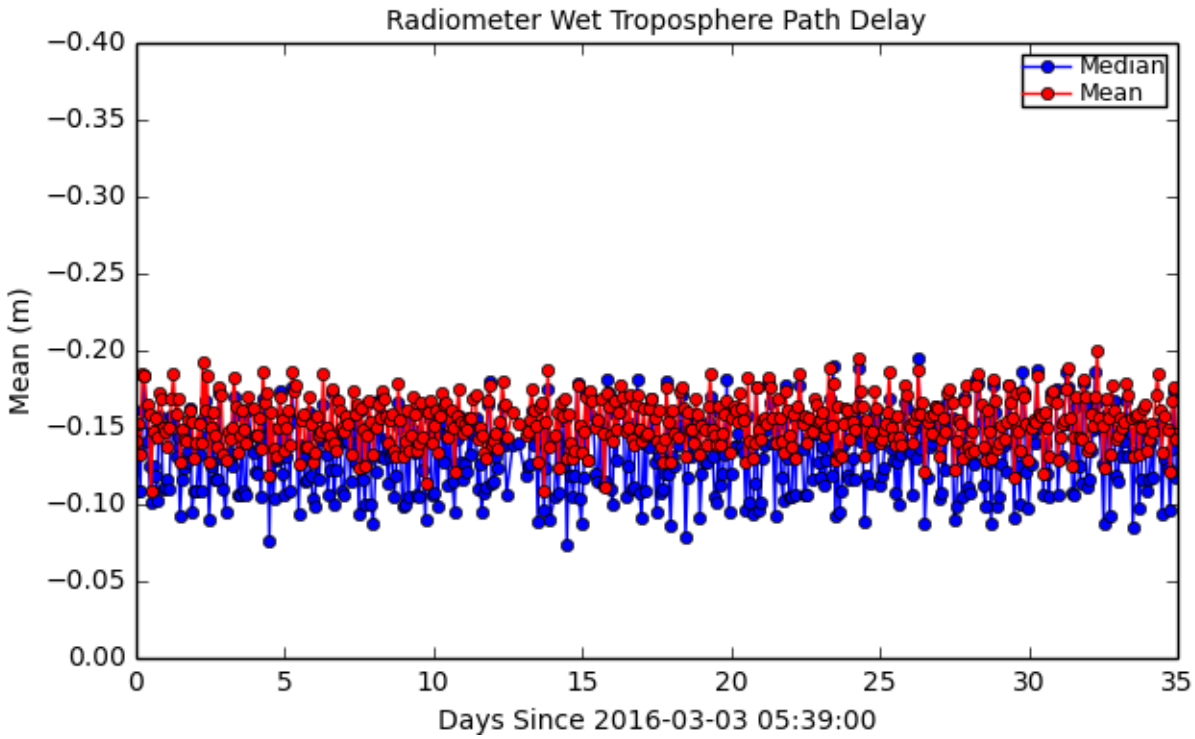

Figure 39: Mean/Median for Radiometer Wet Troposphere Path Delay

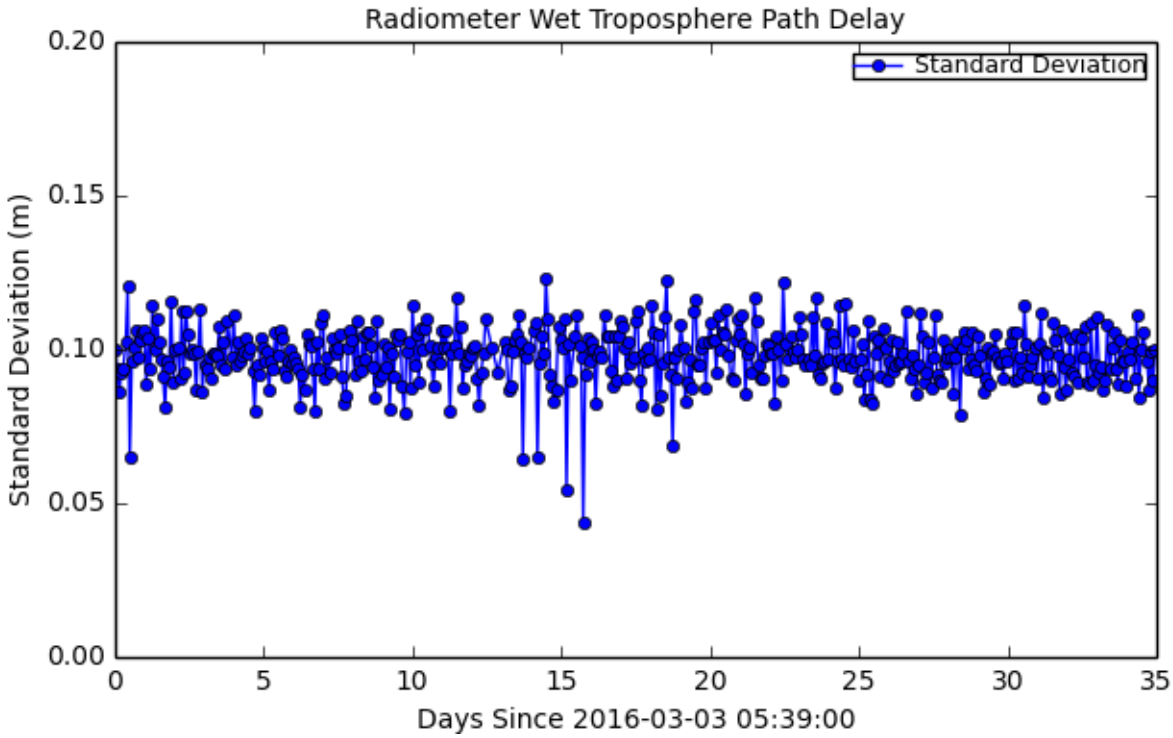

Figure 40: Standard Deviation for Radiometer Wet Troposphere Path Delay

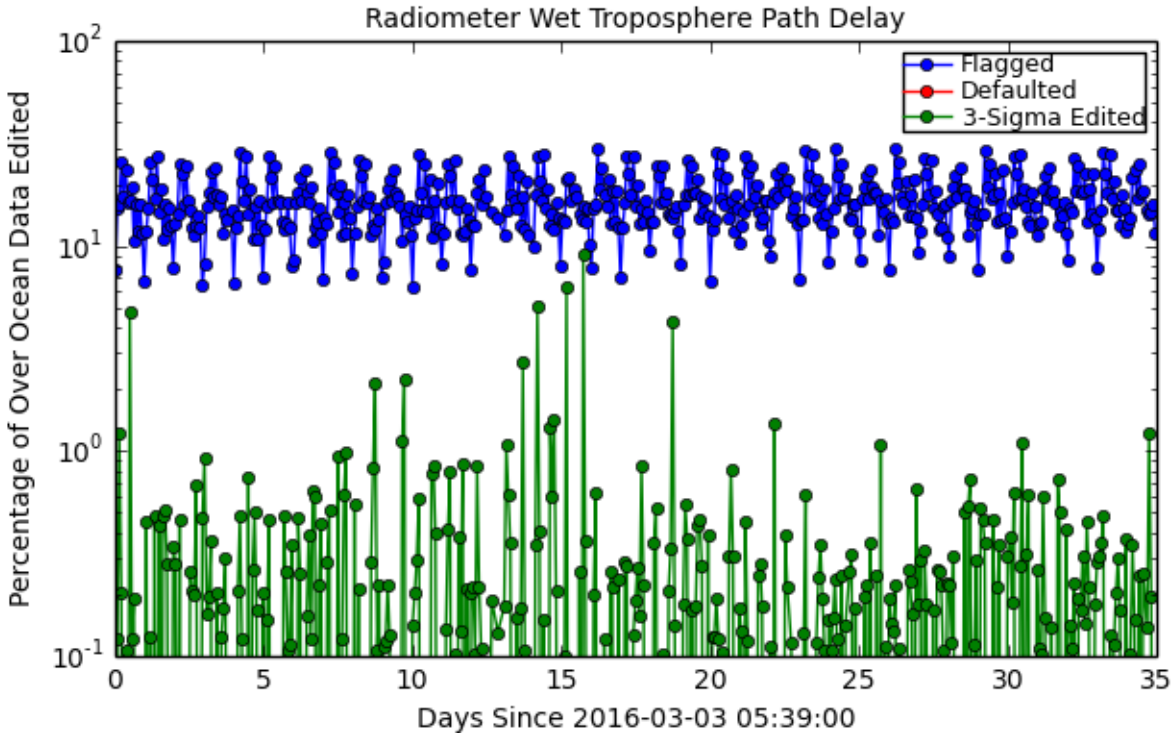

Figure 41: Flagged/Edited Data Points for Radiometer Wet Troposphere Path Delay

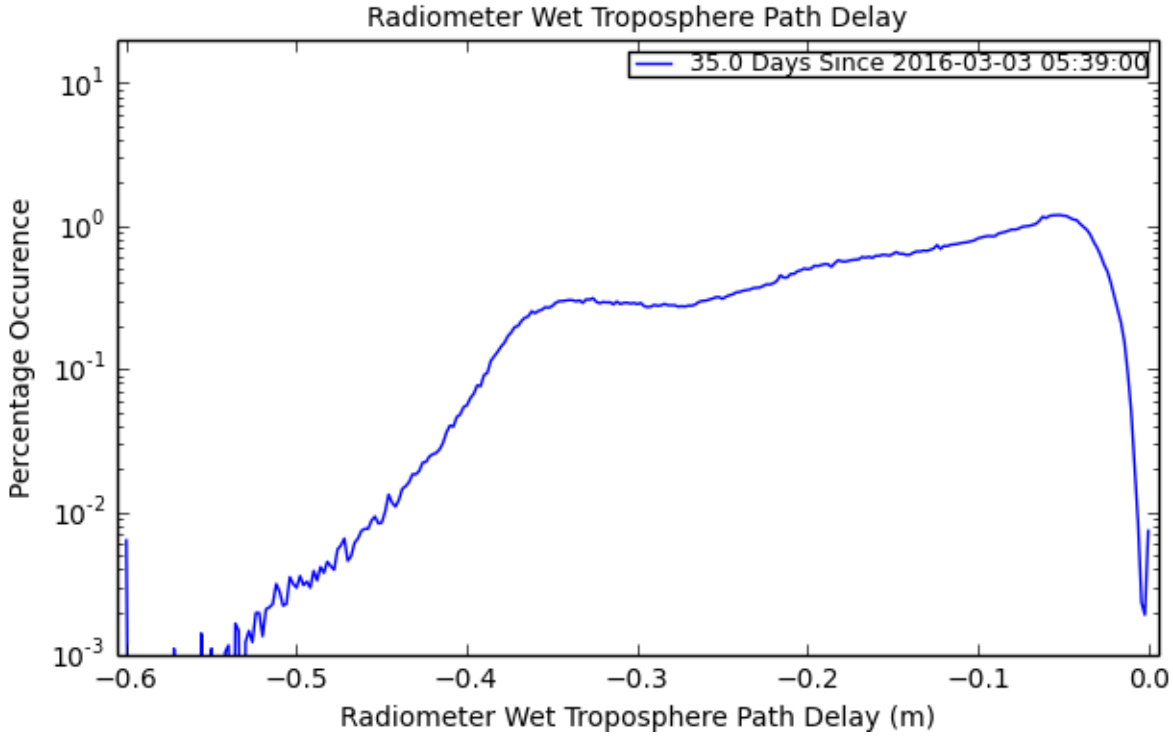

Figure 42: Histogram for Radiometer Wet Troposphere Path Delay

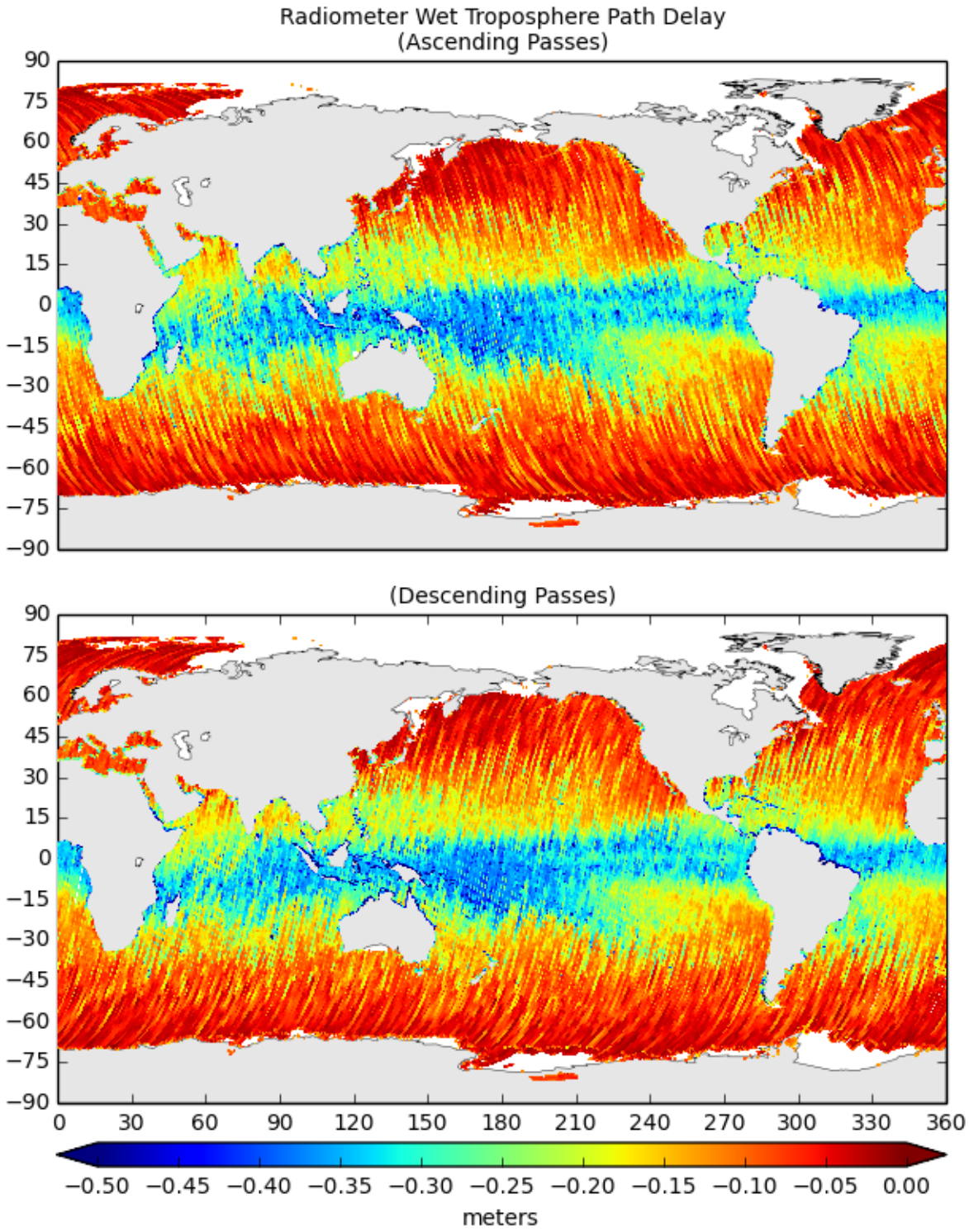

Figure 43: Map of Values for Radiometer Wet Troposphere Path Delay

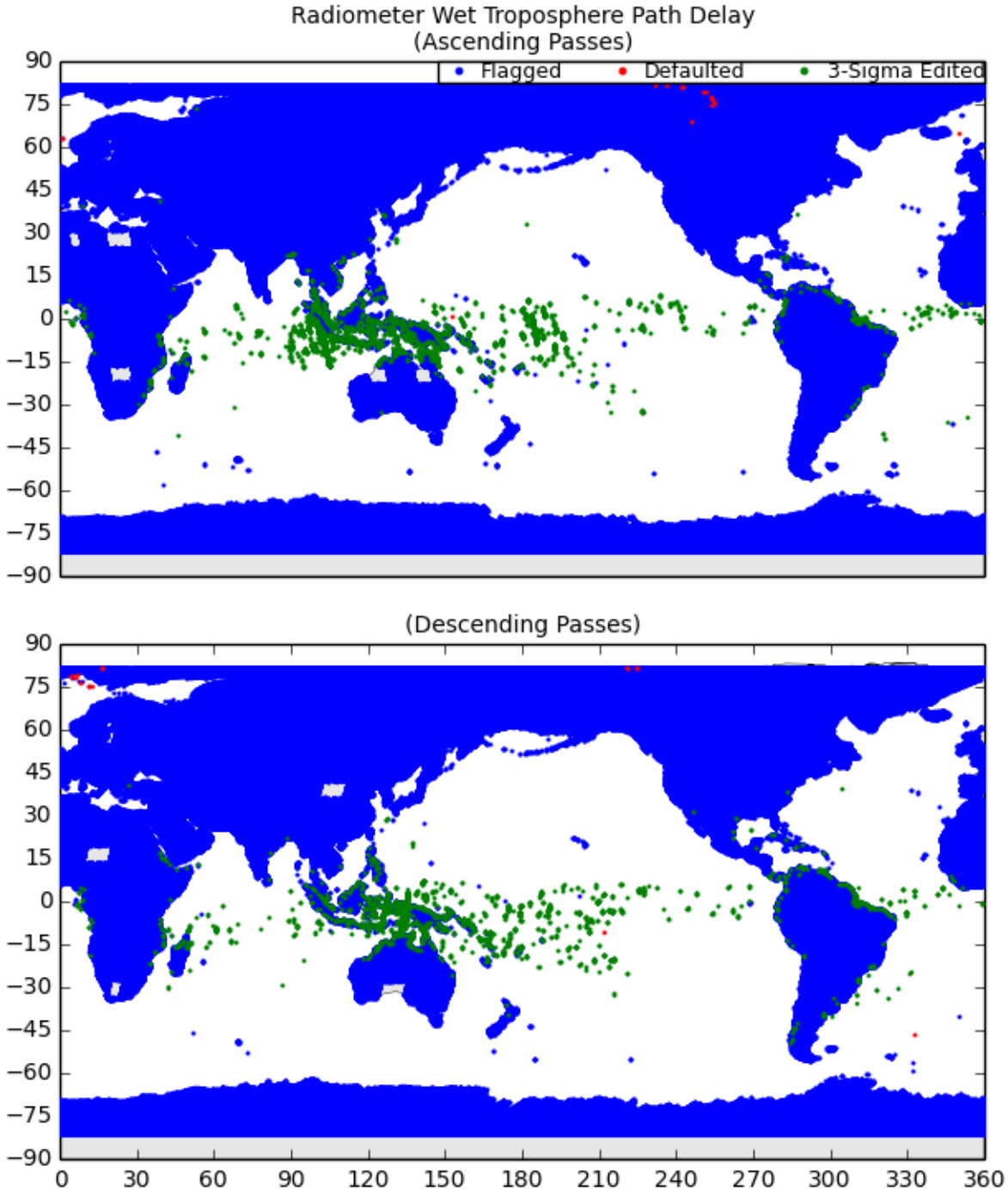

Figure 44: Map of Flagged/Edited Points for Radiometer Wet Troposphere Path Delay

9 Model Wet Troposphere Path Delay Plots

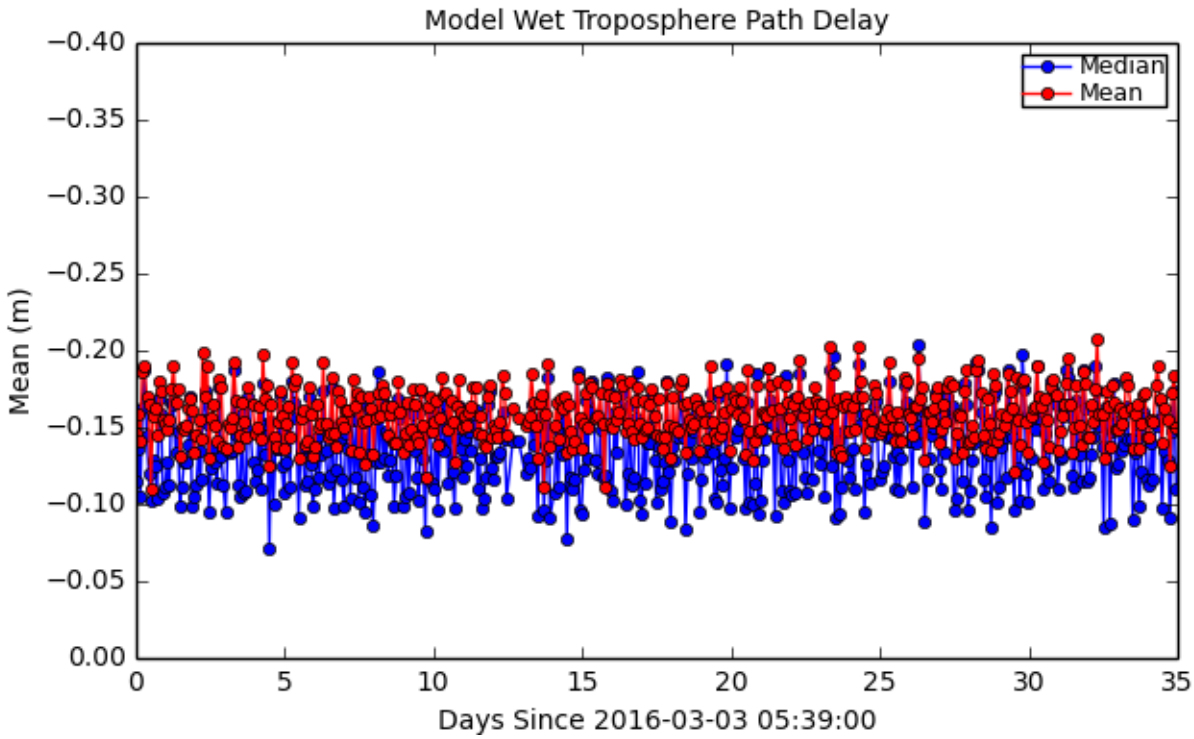

Figure 45: Mean/Median for Model Wet Troposphere Path Delay

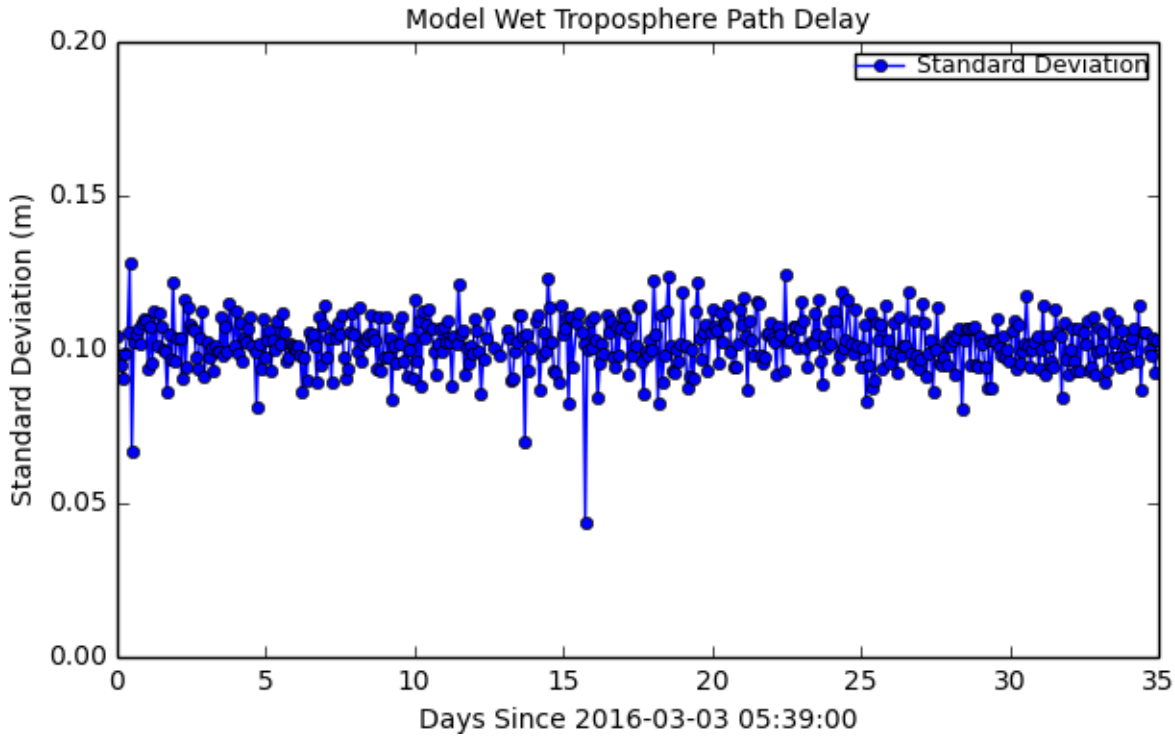

Figure 46: Standard Deviation for Model Wet Troposphere Path Delay

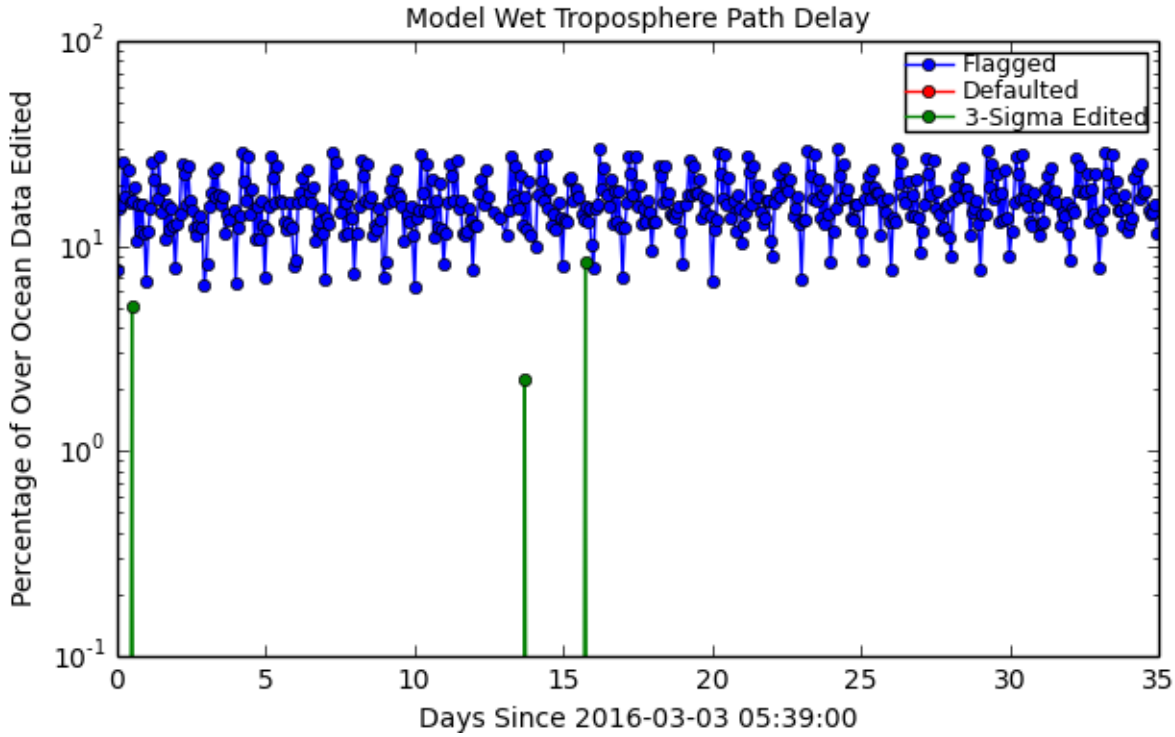

Figure 47: Flagged/Edited Data Points for Model Wet Troposphere Path Delay

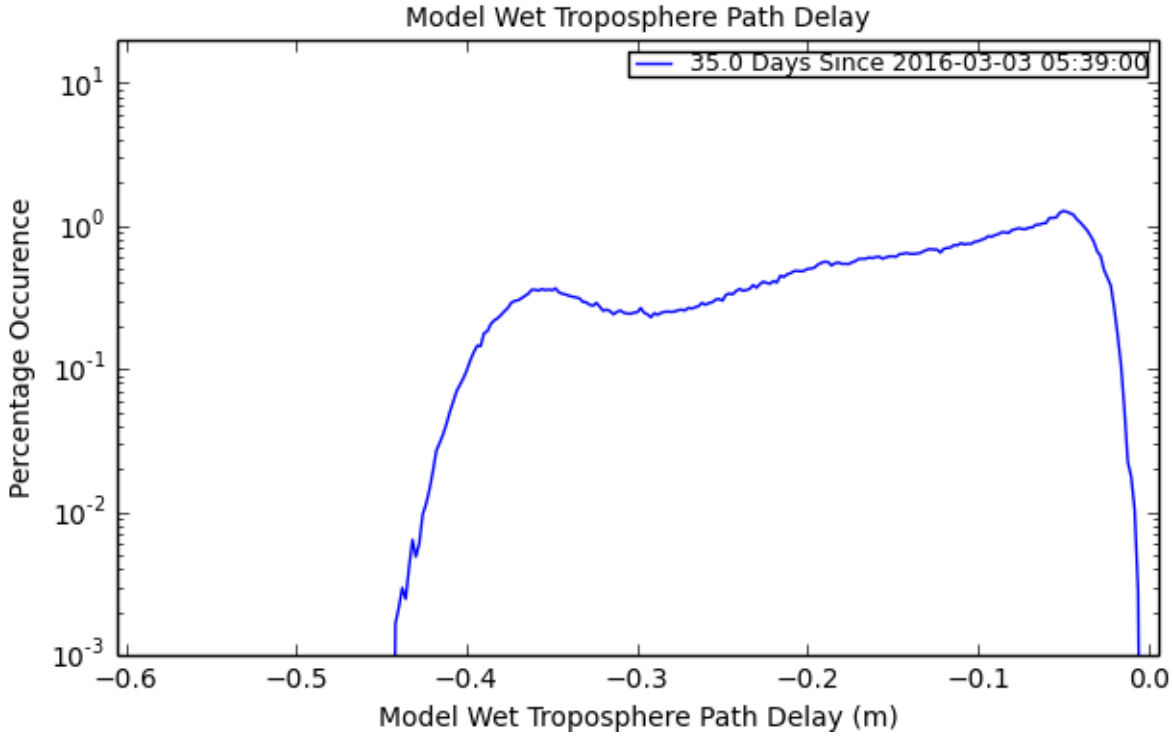

Figure 48: Histogram for Model Wet Troposphere Path Delay

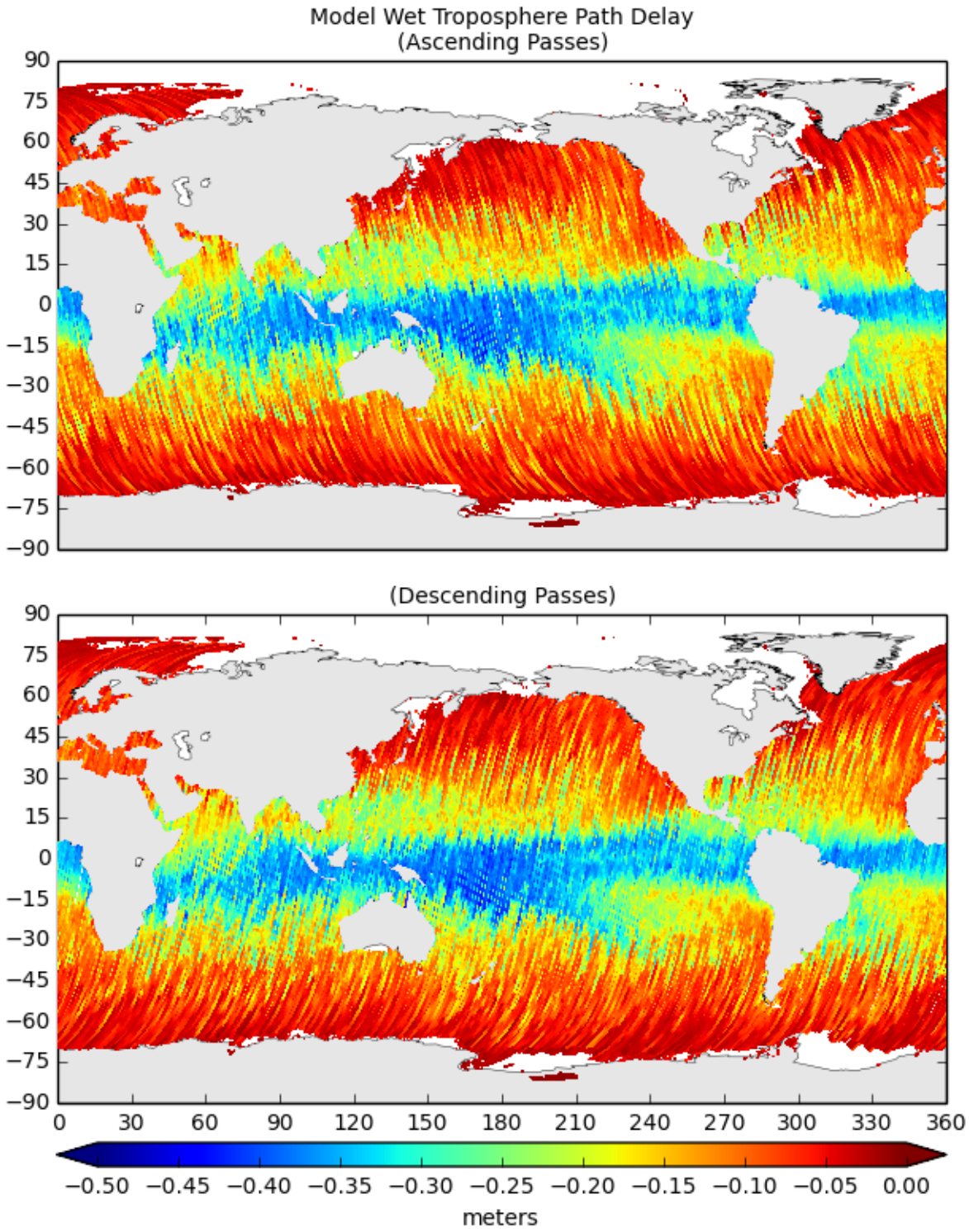

Figure 49: Map of Values for Model Wet Troposphere Path Delay

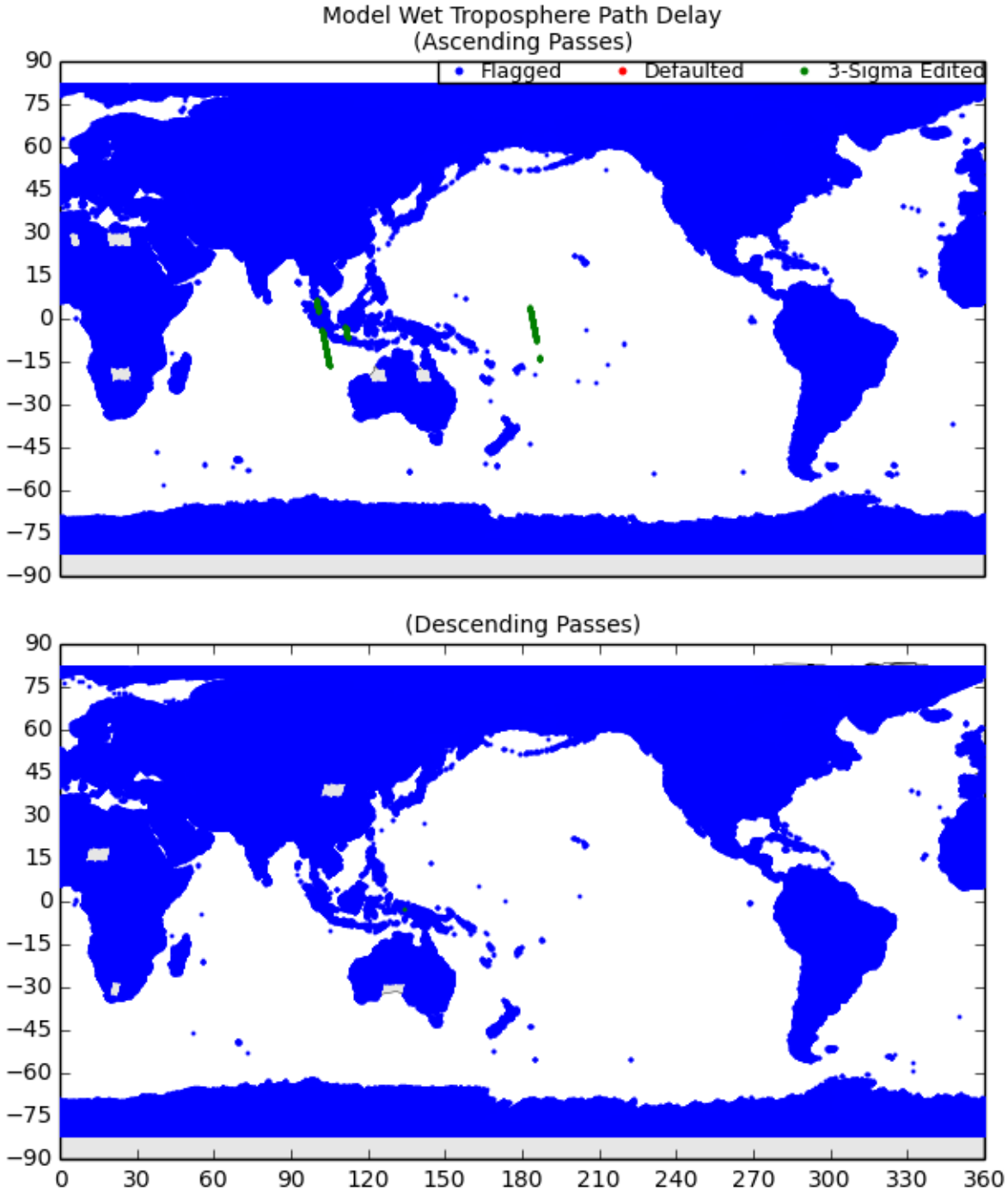

Figure 50: Map of Flagged/Edited Points for Model Wet Troposphere Path Delay

10 Wet Path Delay Difference (AMR-Model) Plots

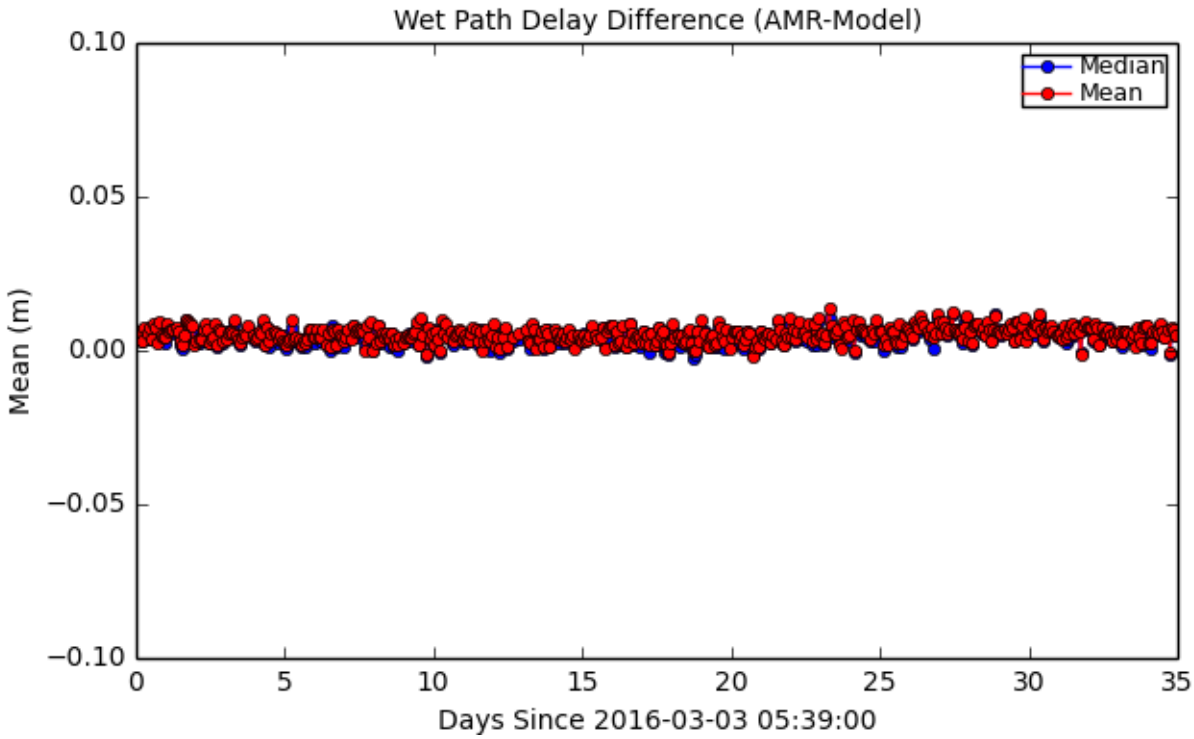

Figure 51: Mean/Median for Wet Path Delay Difference (AMR-Model)

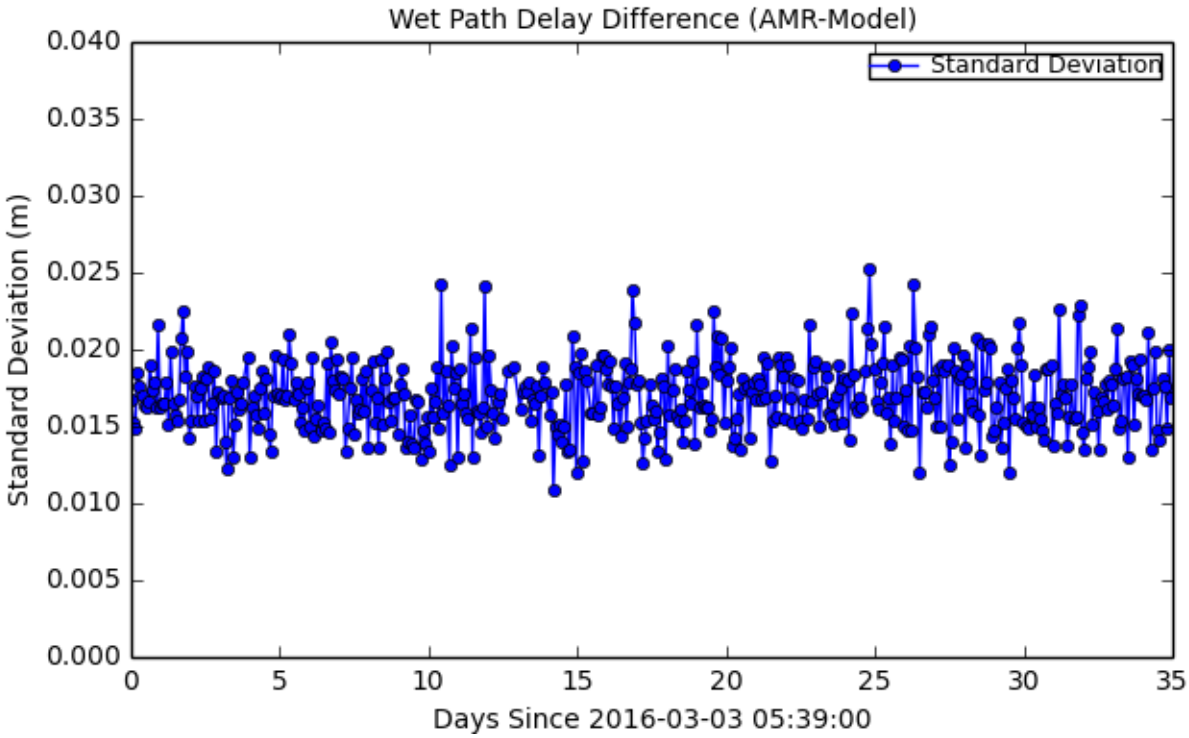

Figure 52: Standard Deviation for Wet Path Delay Difference (AMR-Model)

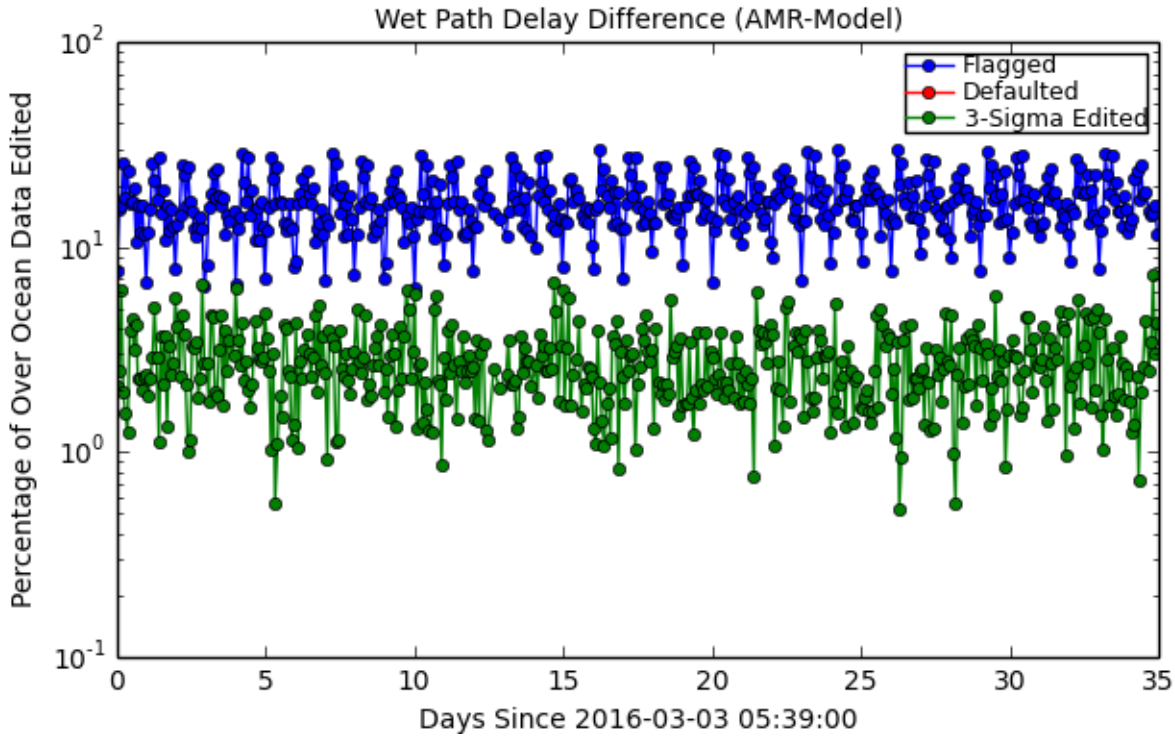

Figure 53: Flagged/Edited Data Points for Wet Path Delay Difference (AMR-Model)

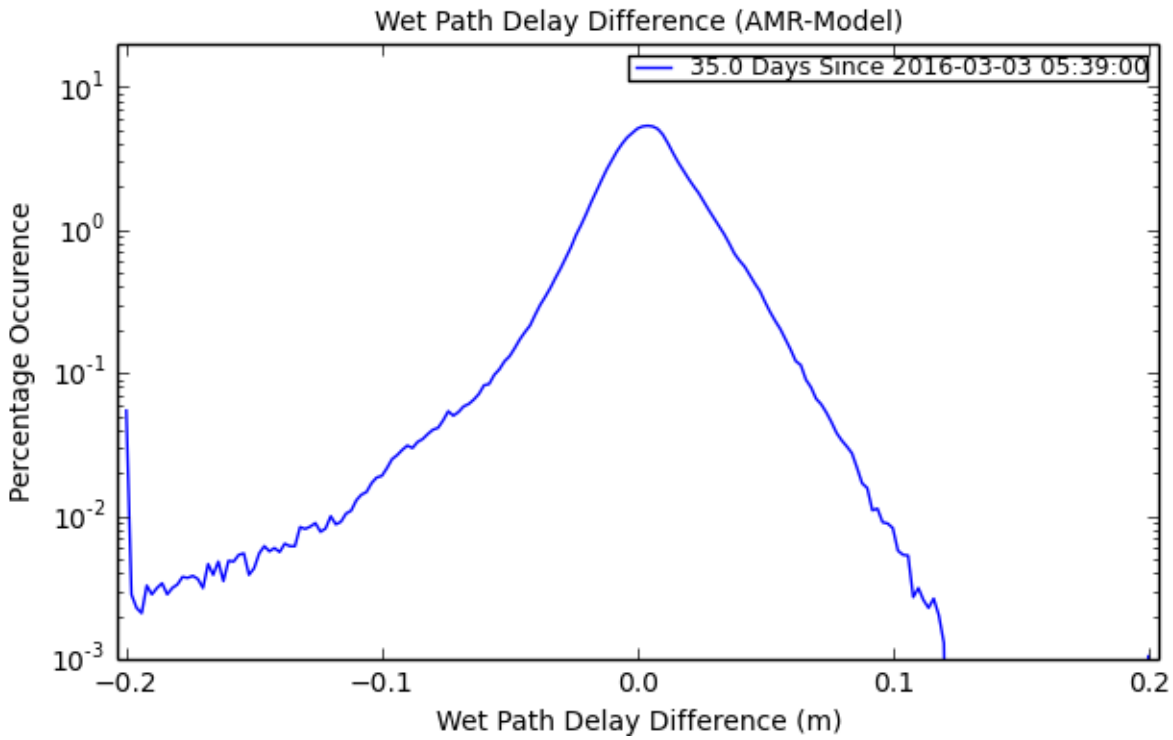

Figure 54: Histogram for Wet Path Delay Difference (AMR-Model)

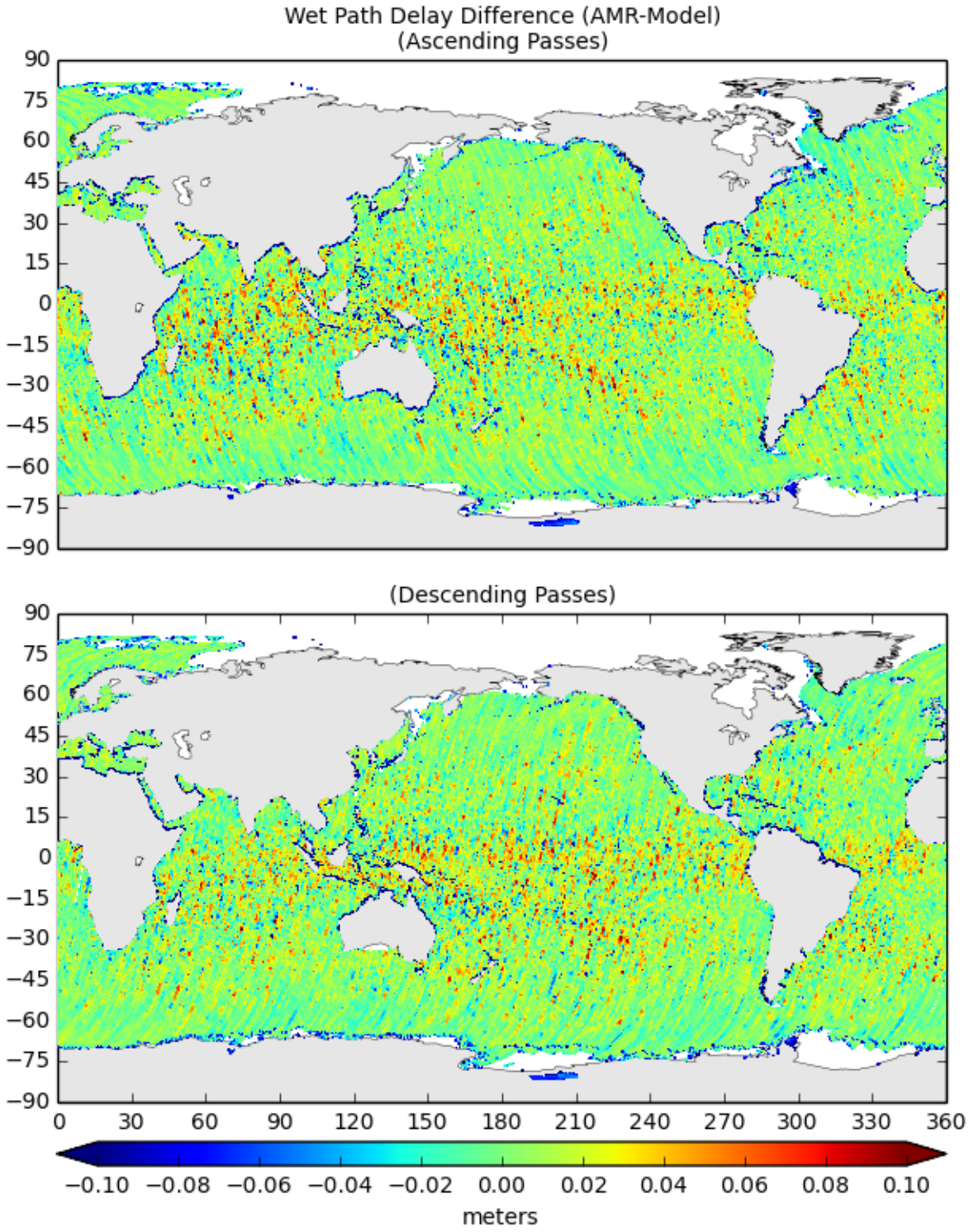

Figure 55: Map of Values for Wet Path Delay Difference (AMR-Model)

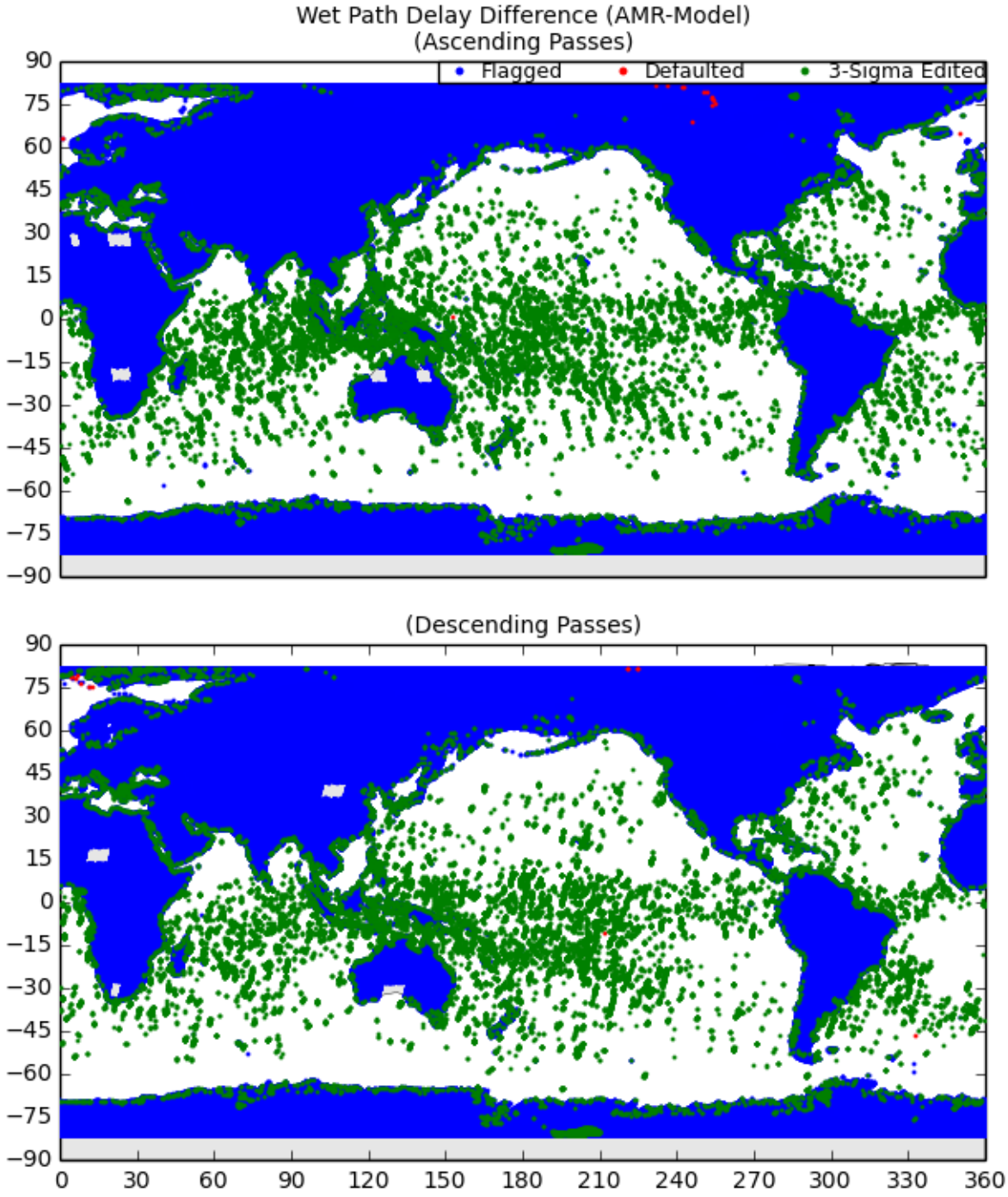

Figure 56: Map of Flagged/Edited Points for Wet Path Delay Difference (AMR-Model)

11 K Brightness Temperature Plots

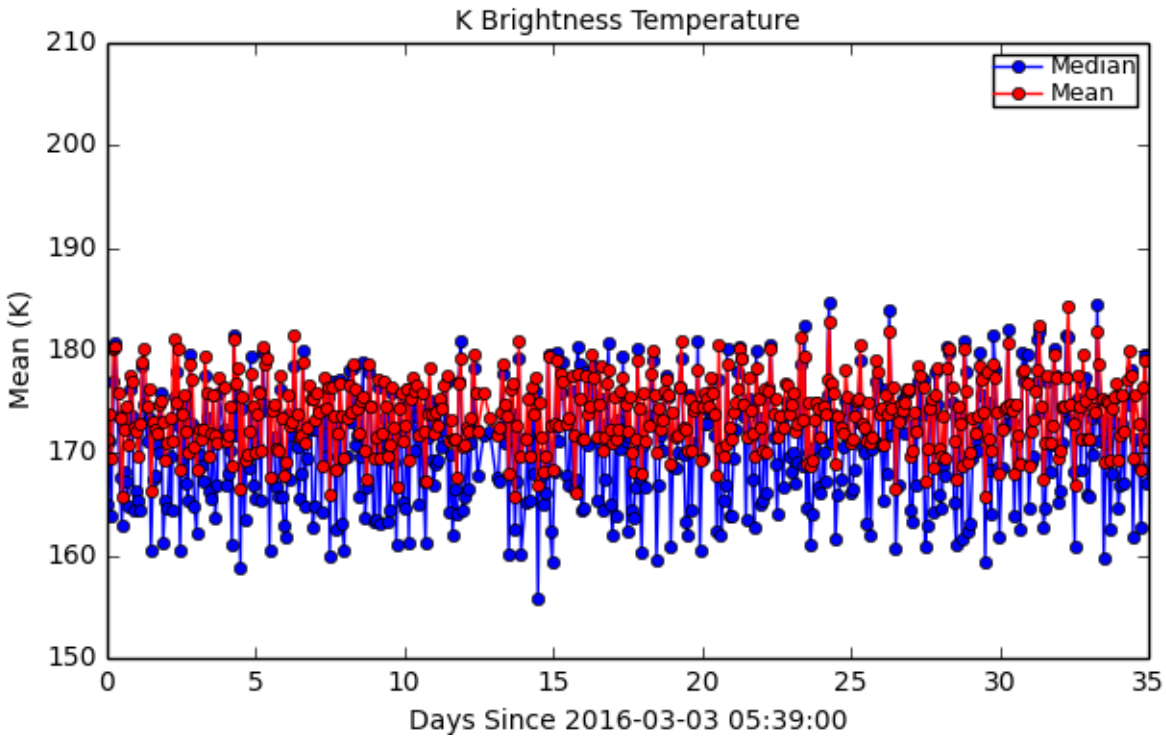

Figure 57: Mean/Median for K Brightness Temperature

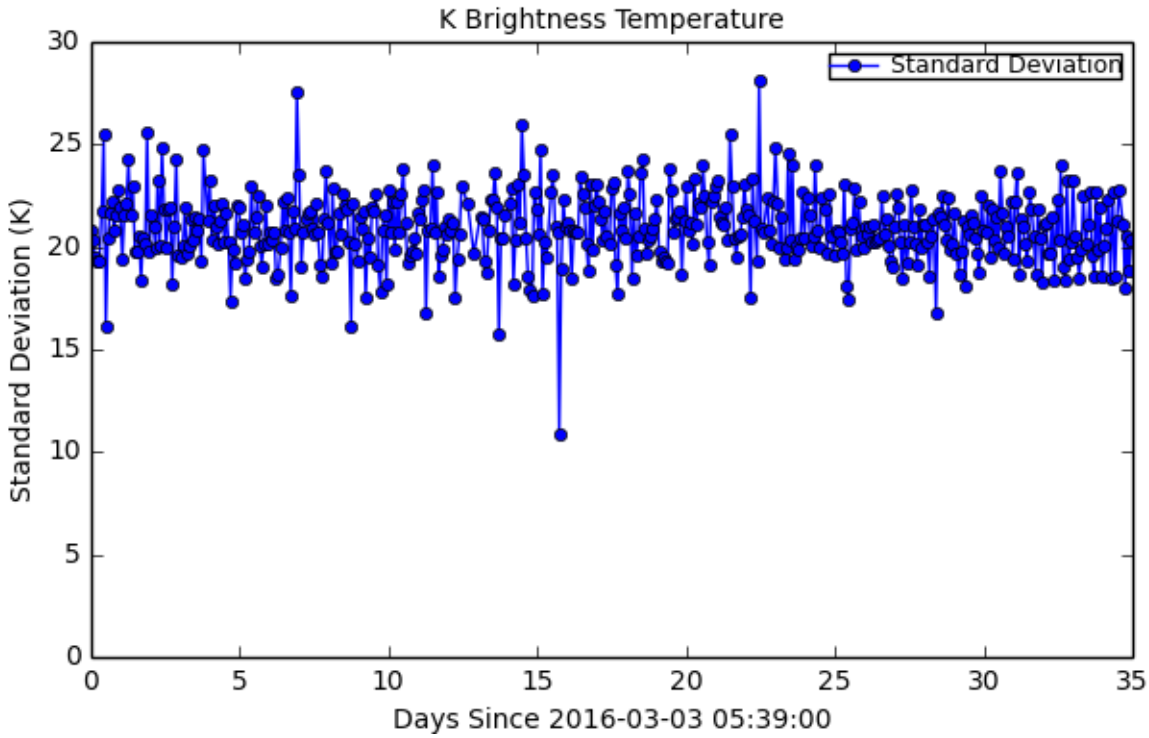

Figure 58: Standard Deviation for K Brightness Temperature

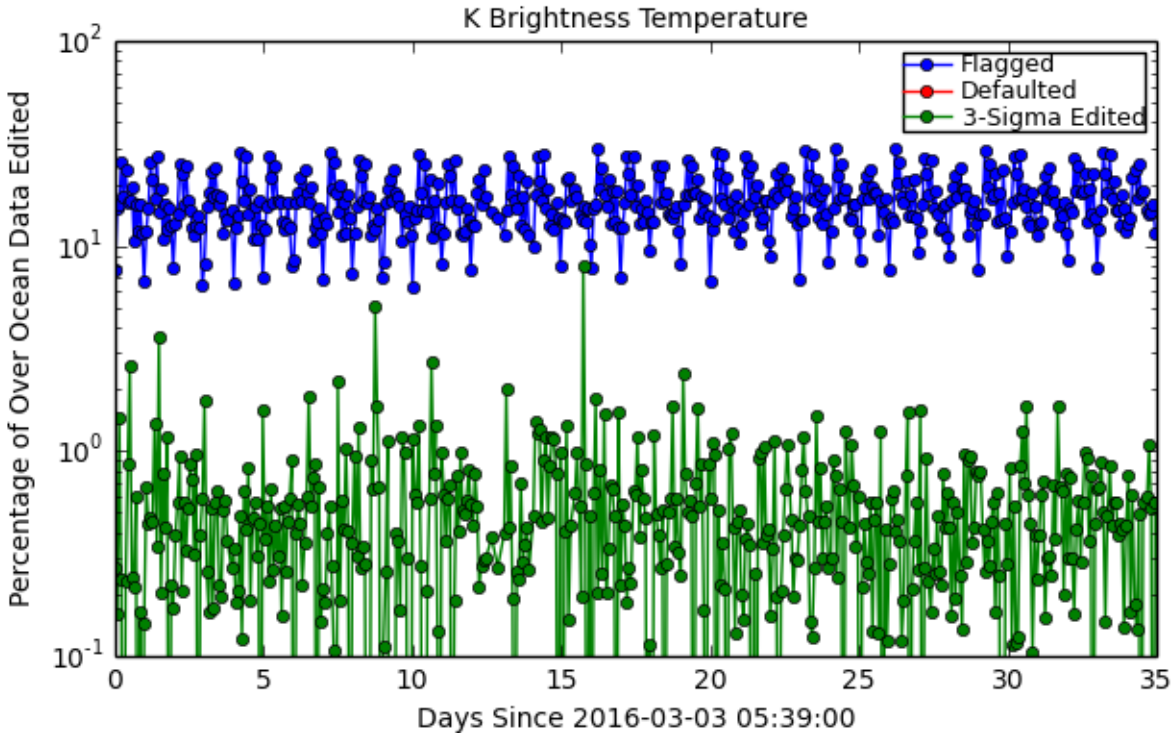

Figure 59: Flagged/Edited Data Points for K Brightness Temperature

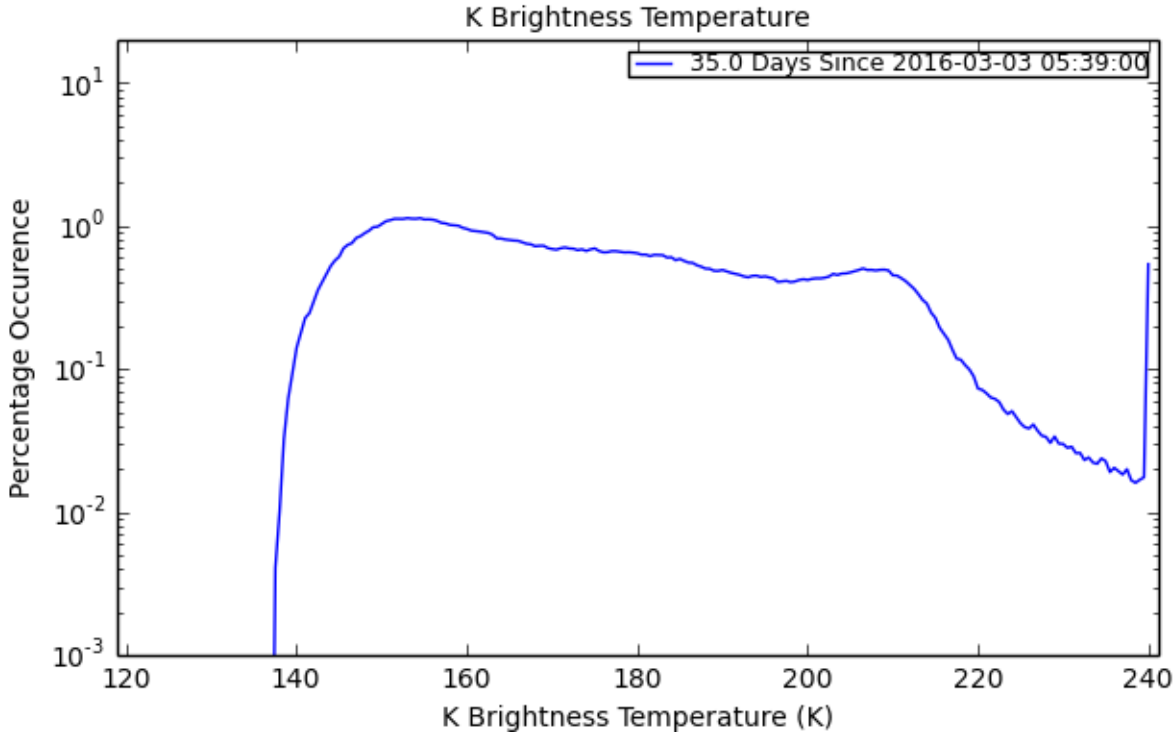

Figure 60: Histogram for K Brightness Temperature

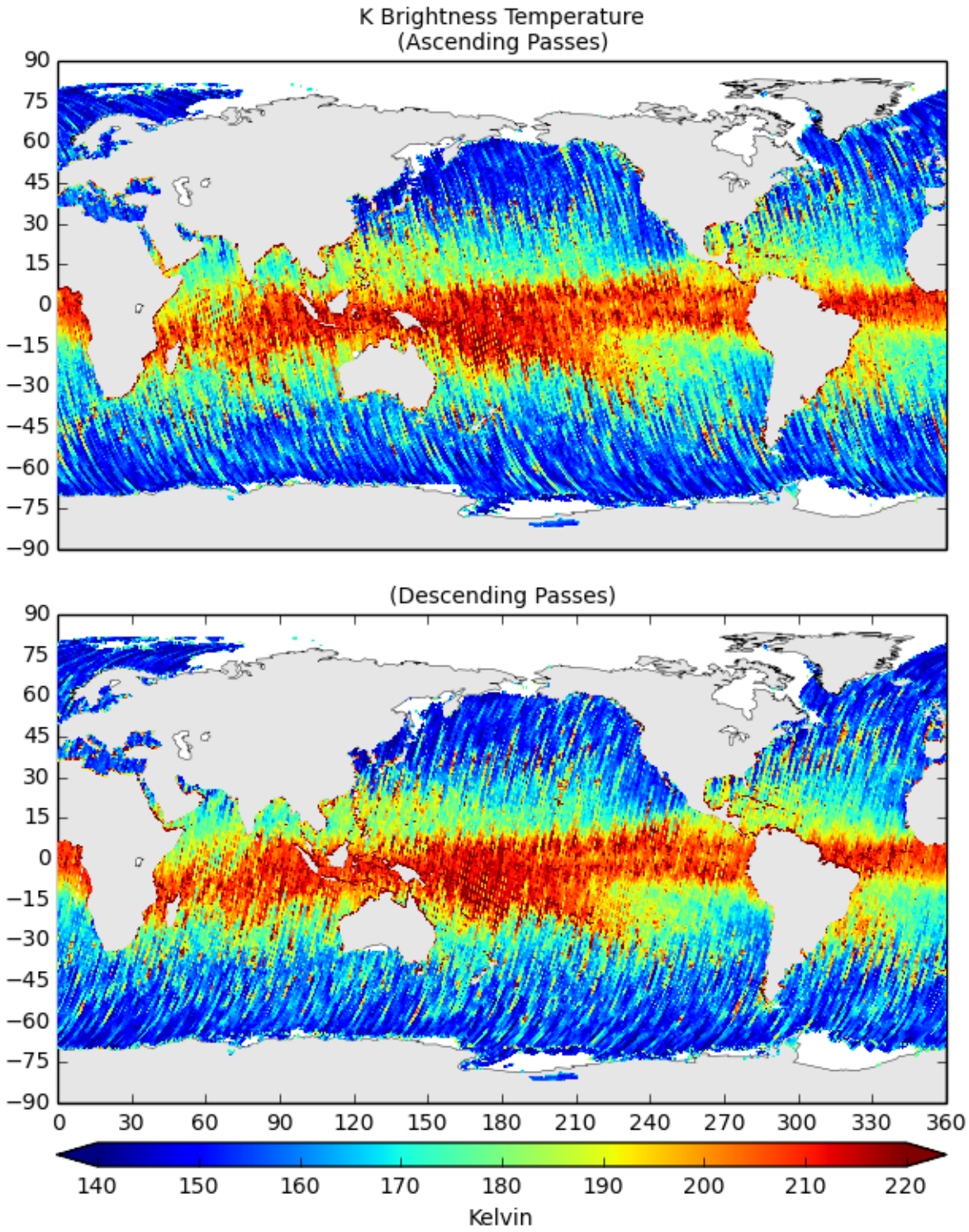

Figure 61: Map of Values for K Brightness Temperature

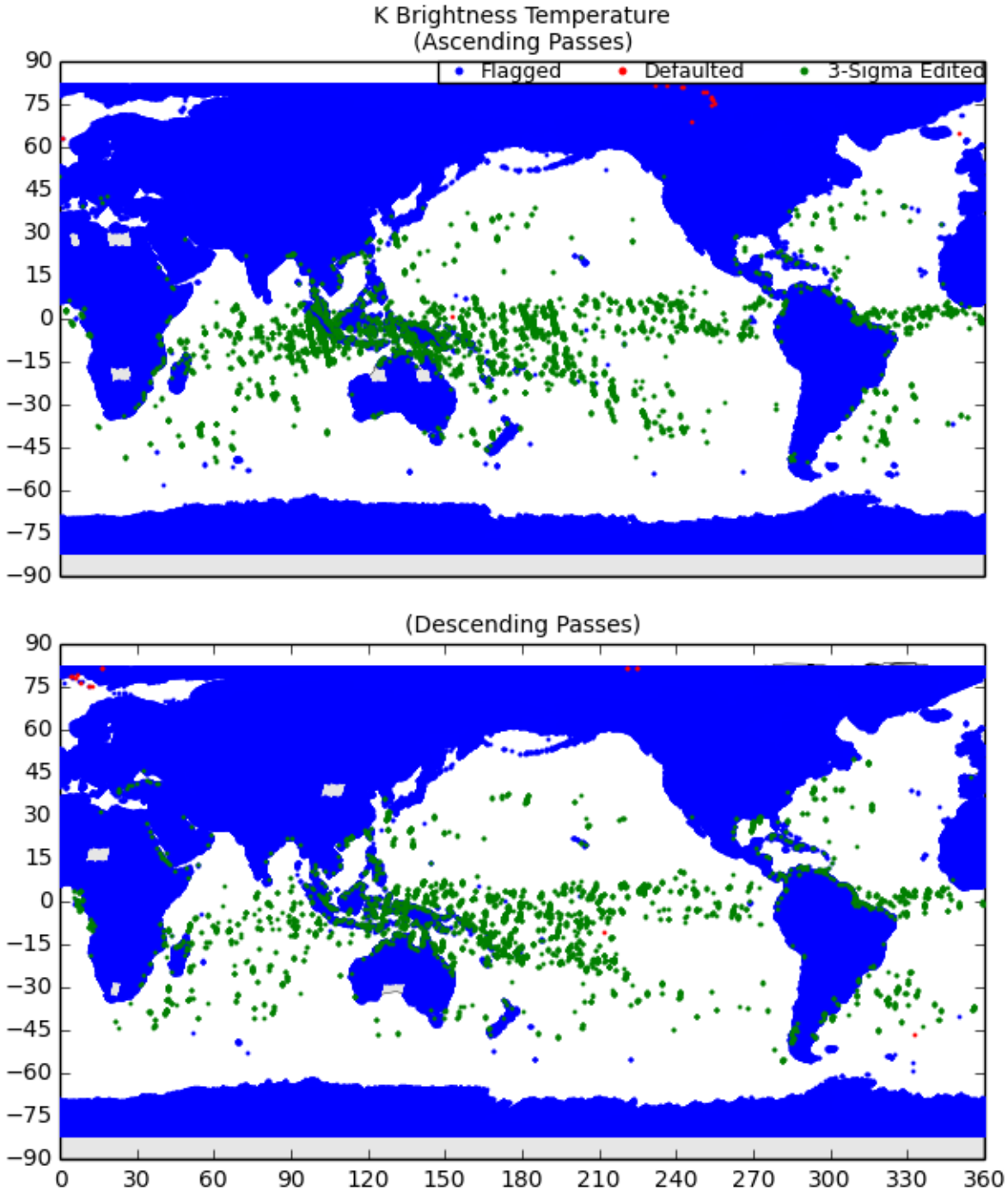

Figure 62: Map of Flagged/Edited Points for K Brightness Temperature

12 Ka Brightness Temperature Plots

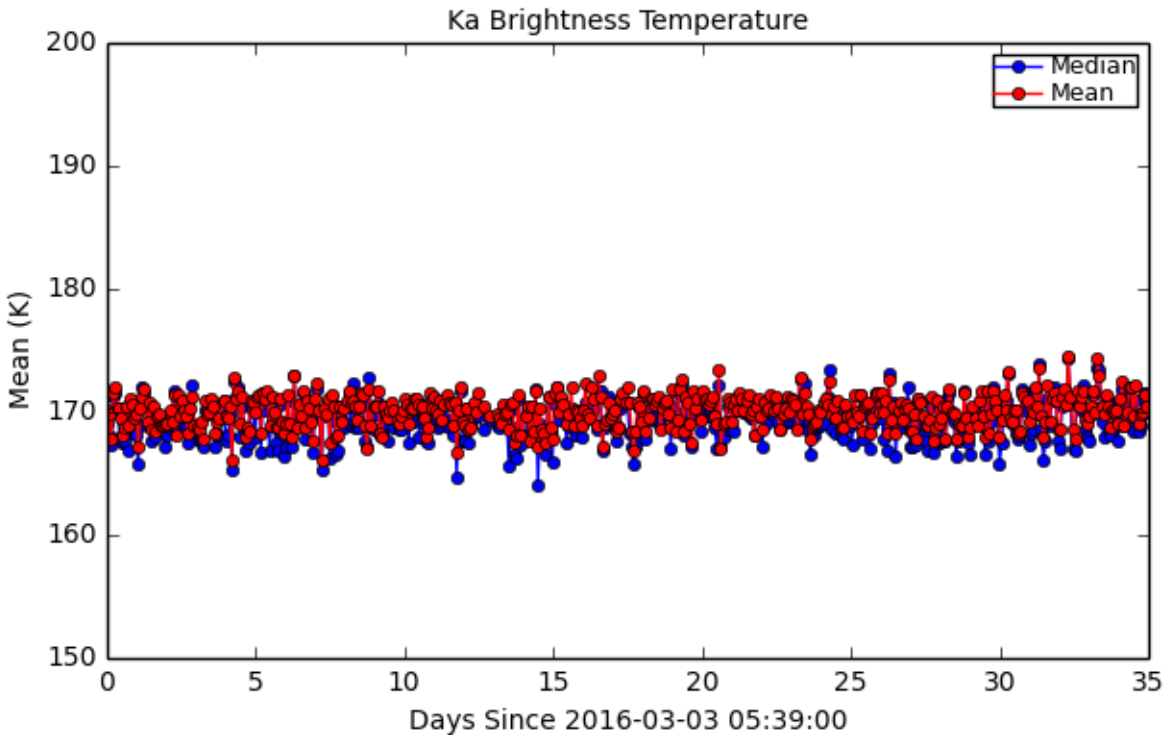

Figure 63: Mean/Median for Ka Brightness Temperature

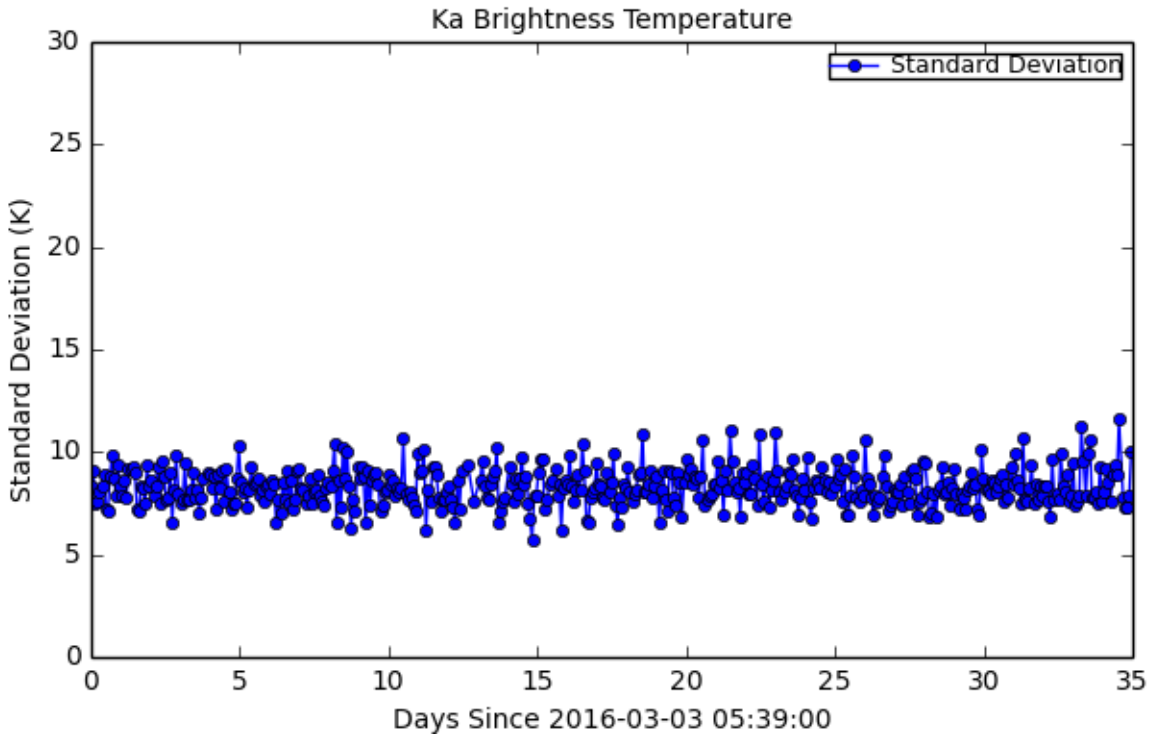

Figure 64: Standard Deviation for Ka Brightness Temperature

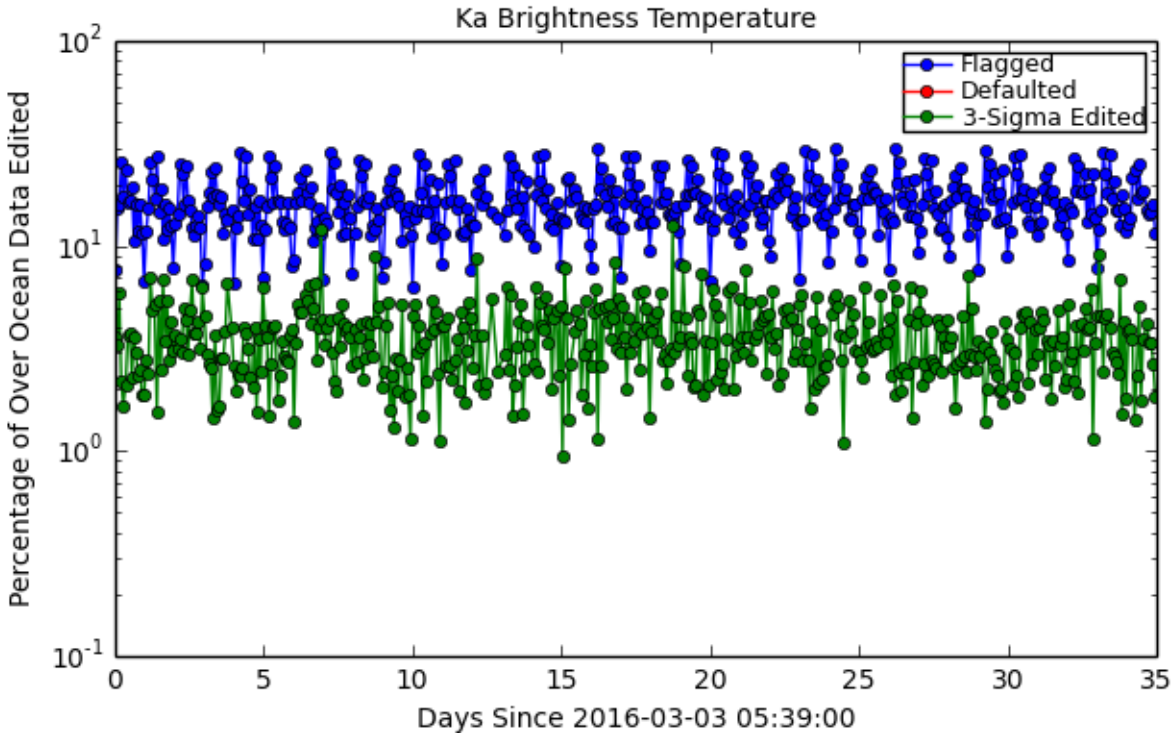

Figure 65: Flagged/Edited Data Points for Ka Brightness Temperature

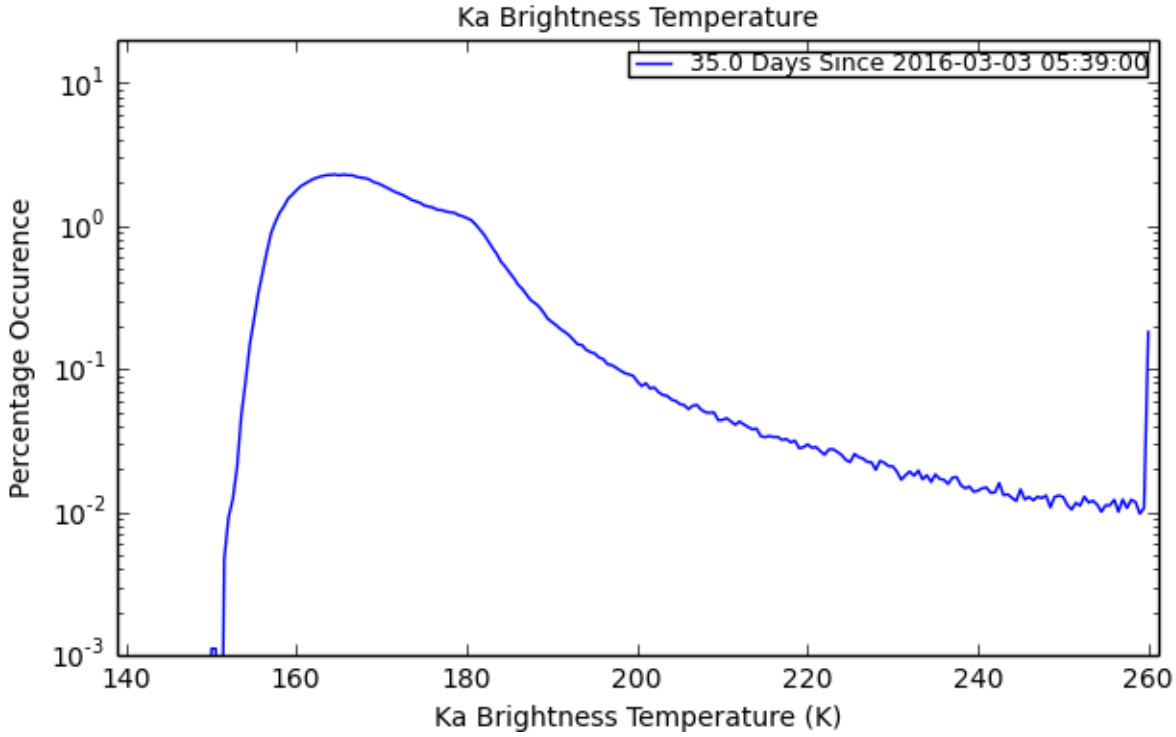

Figure 66: Histogram for Ka Brightness Temperature

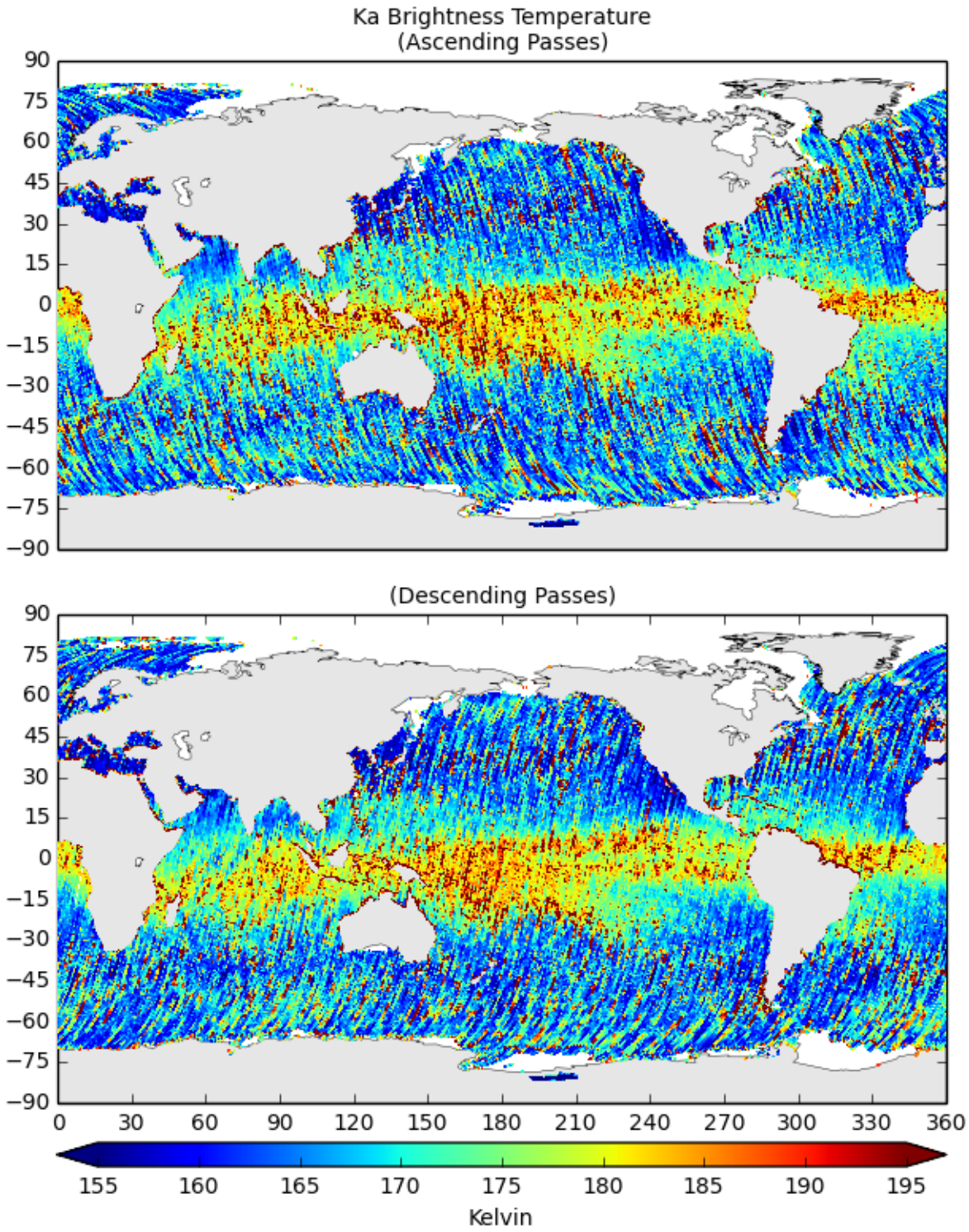

Figure 67: Map of Values for Ka Brightness Temperature

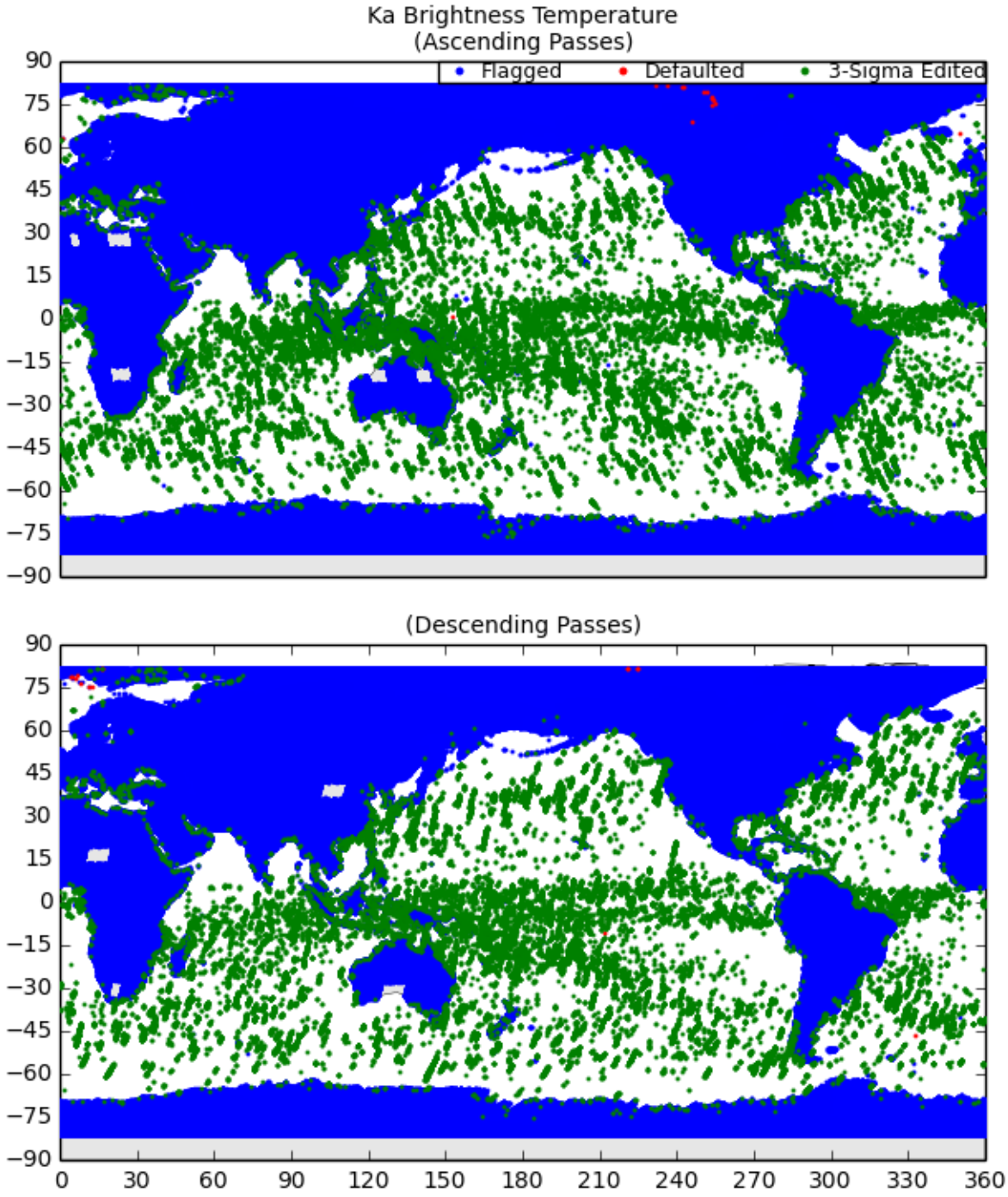

Figure 68: Map of Flagged/Edited Points for Ka Brightness Temperature

13 Ka-Band Ionospheric Path Delay Plots

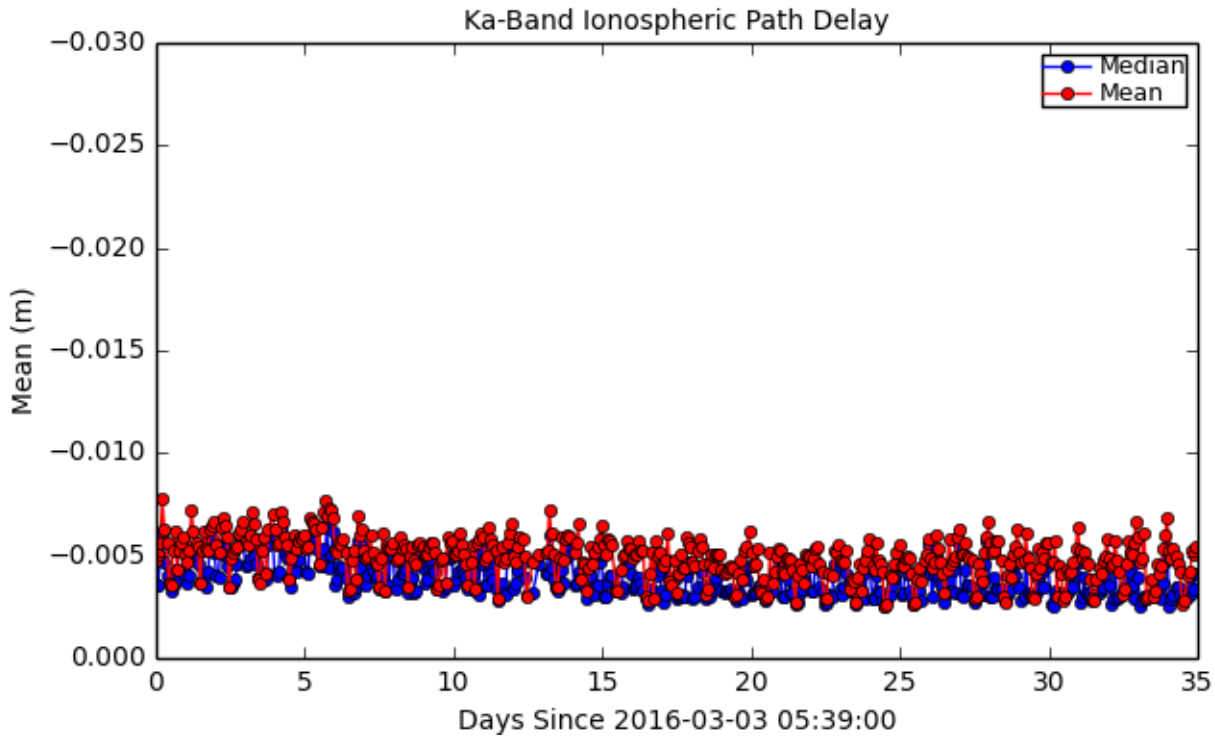

Figure 69: Mean/Median for Ka-Band Ionospheric Path Delay

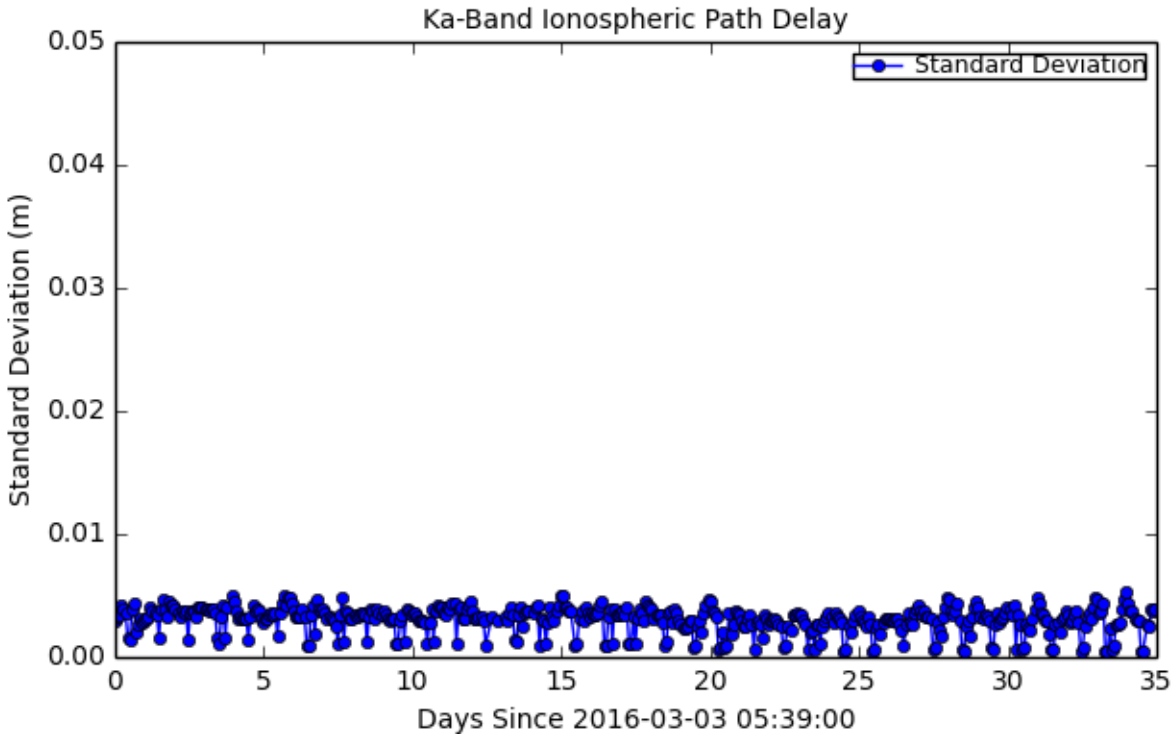

Figure 70: Standard Deviation for Ka-Band Ionospheric Path Delay

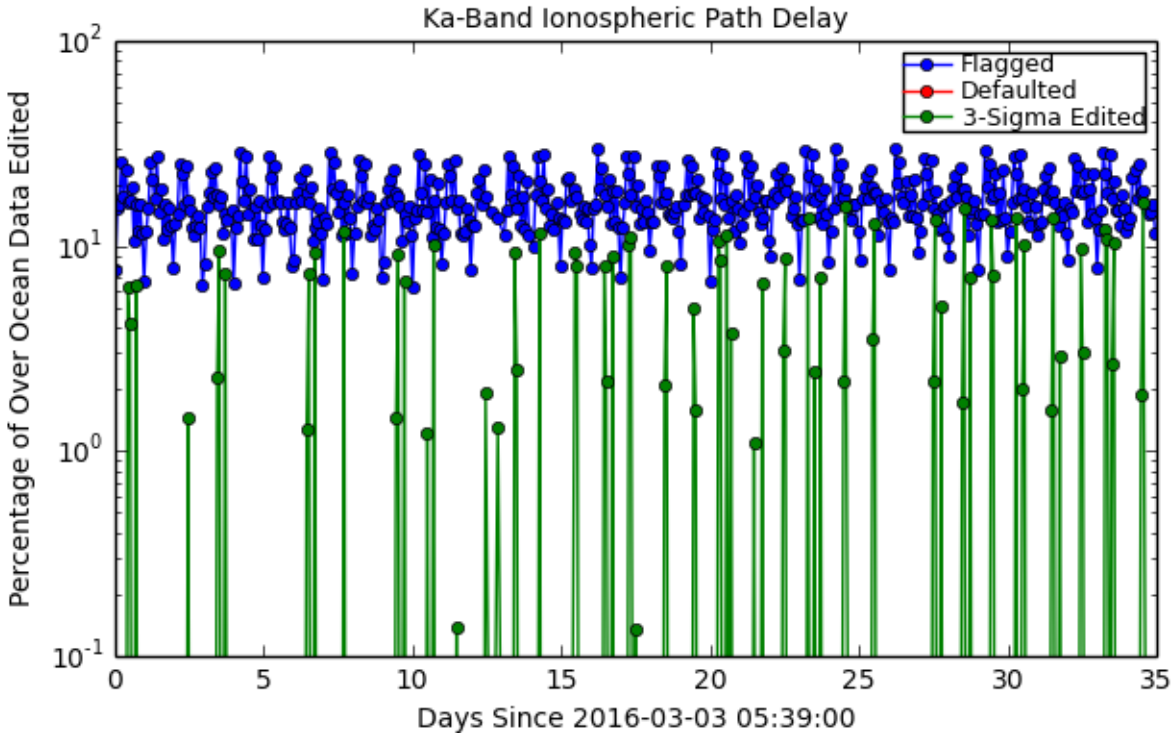

Figure 71: Flagged/Edited Data Points for Ka-Band Ionospheric Path Delay

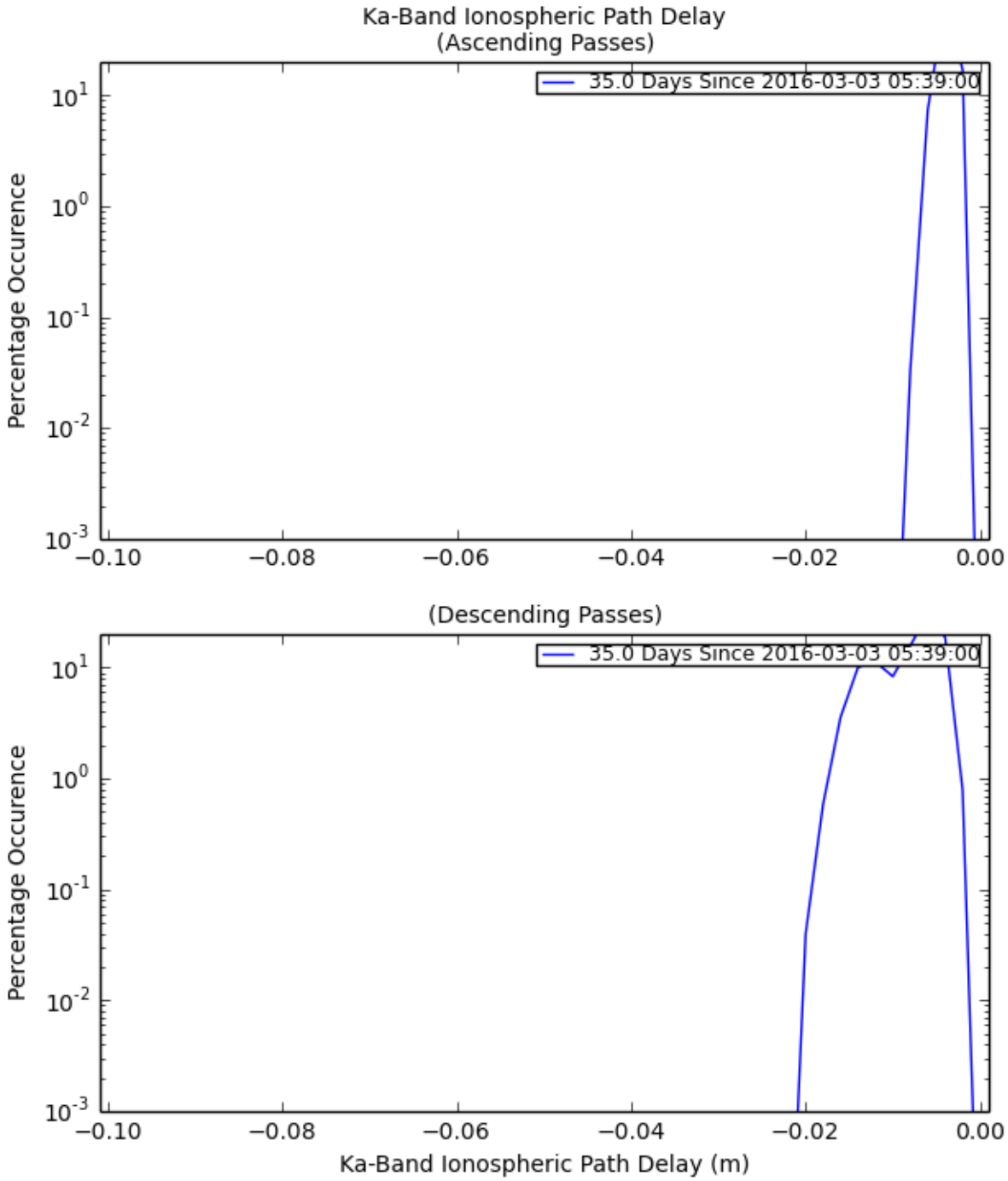

Figure 72: Histogram for Ka-Band Ionospheric Path Delay

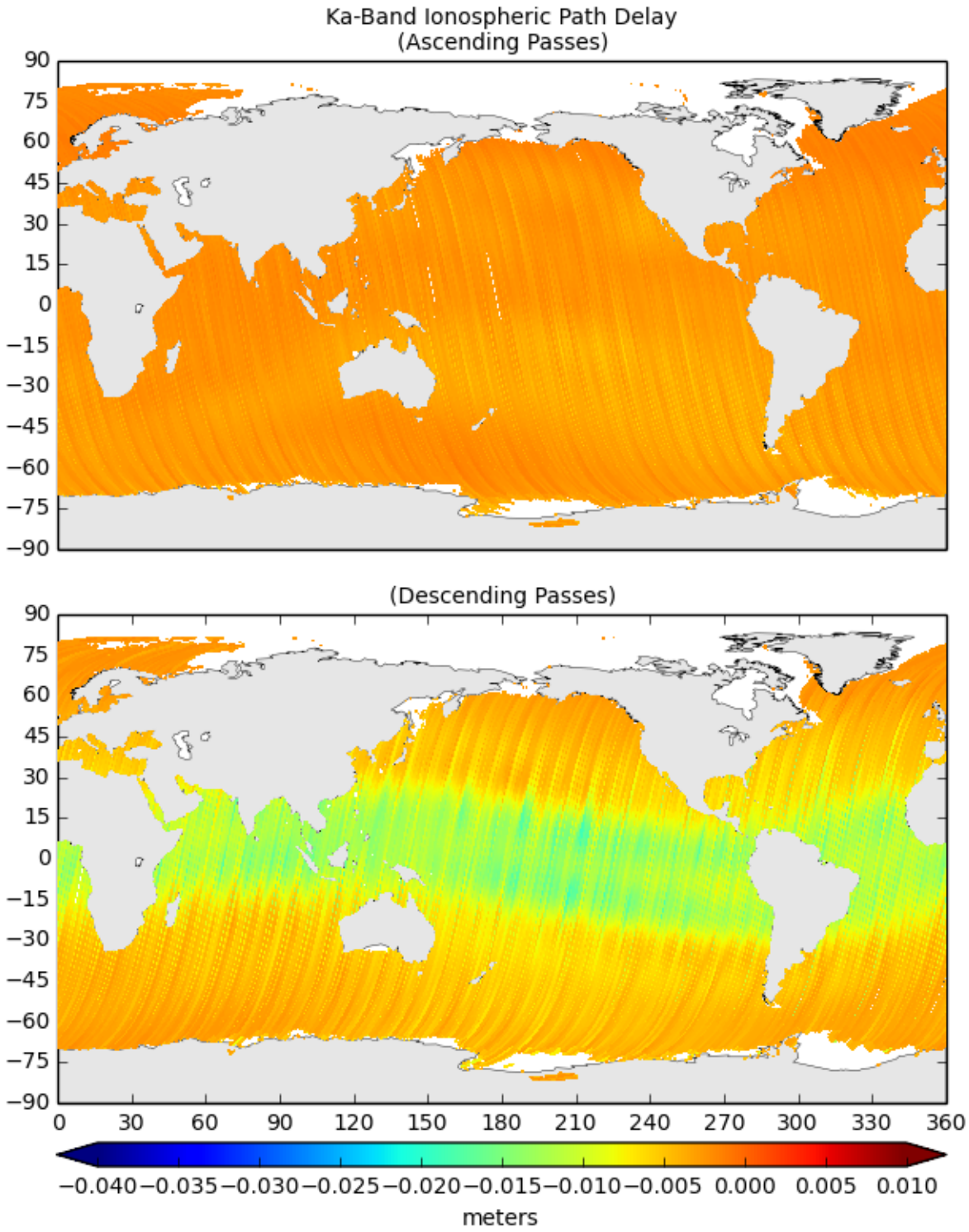

Figure 73: Map of Values for Ka-Band Ionospheric Path Delay

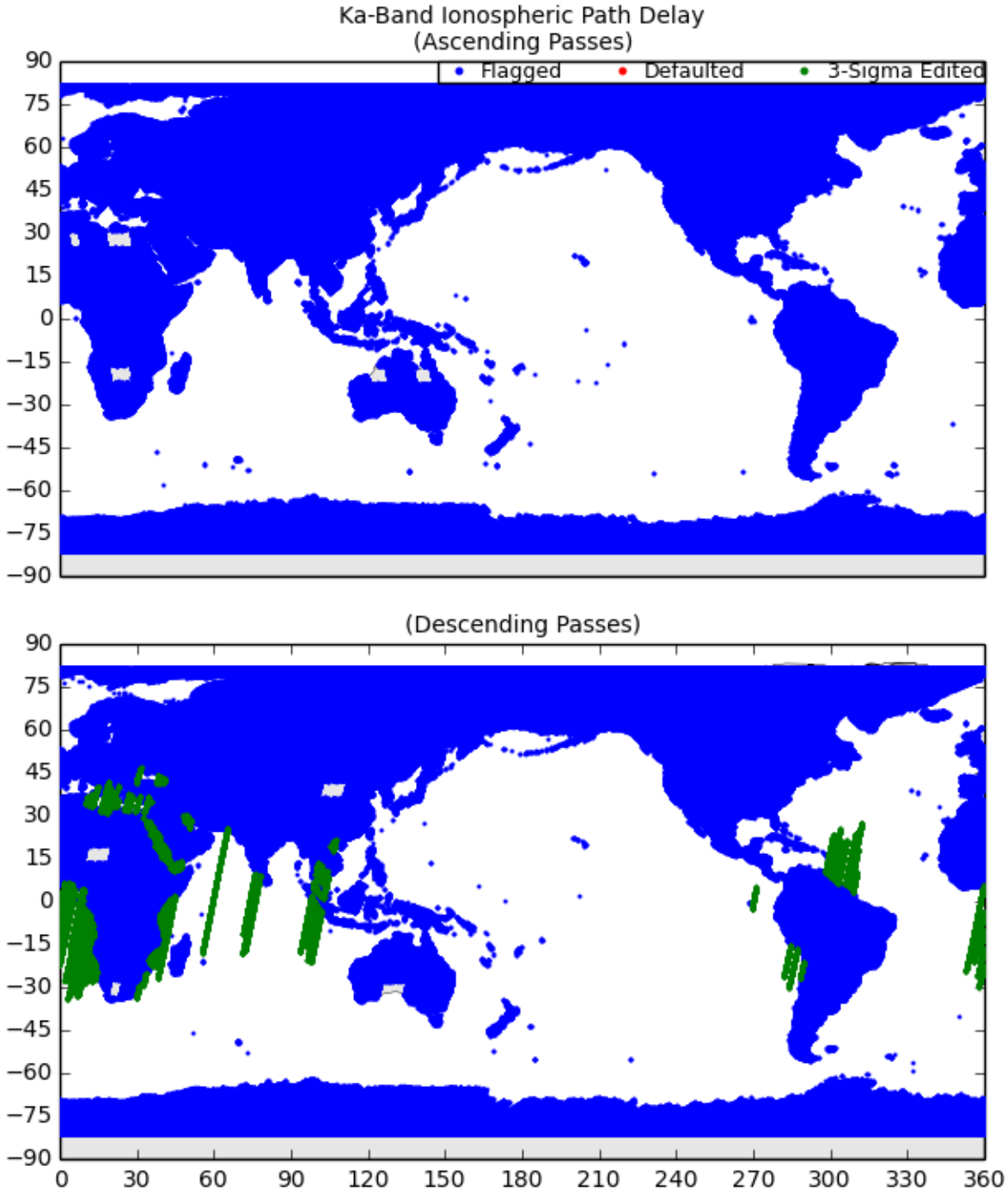

Figure 74: Map of Flagged/Edited Points for Ka-Band Ionospheric Path Delay

14 Ka-Band Sea State Bias Plots

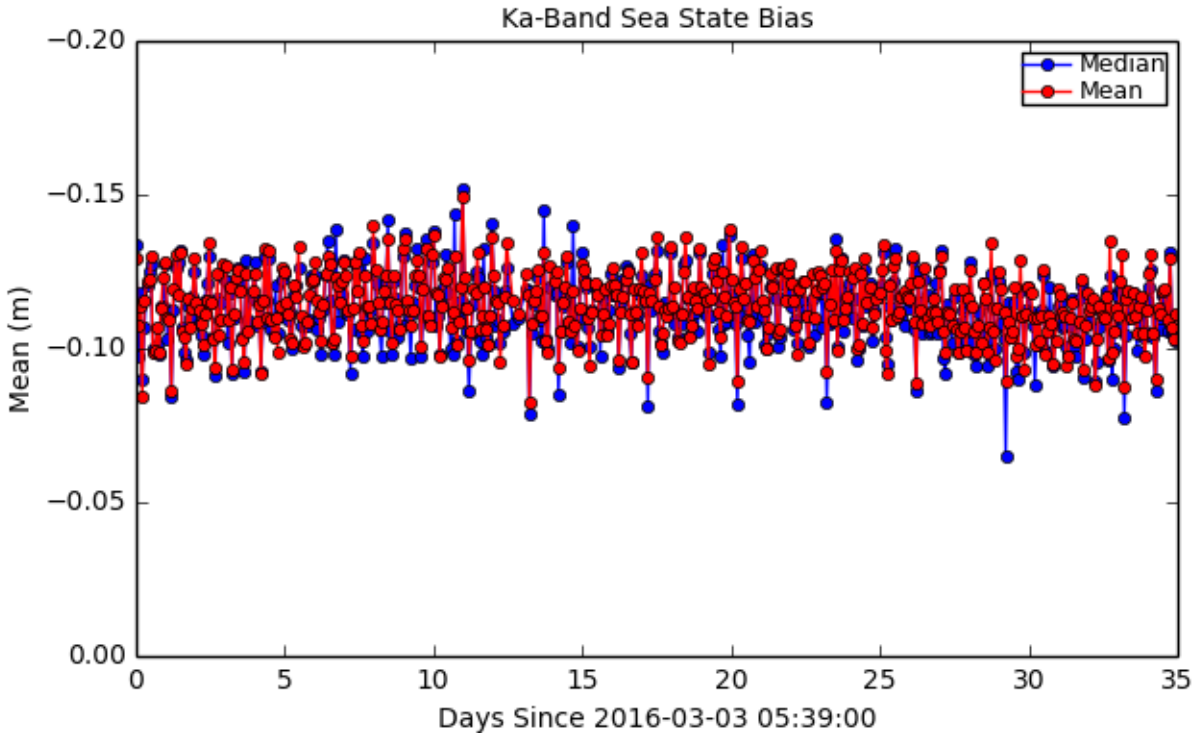

Figure 75: Mean/Median for Ka-Band Sea State Bias

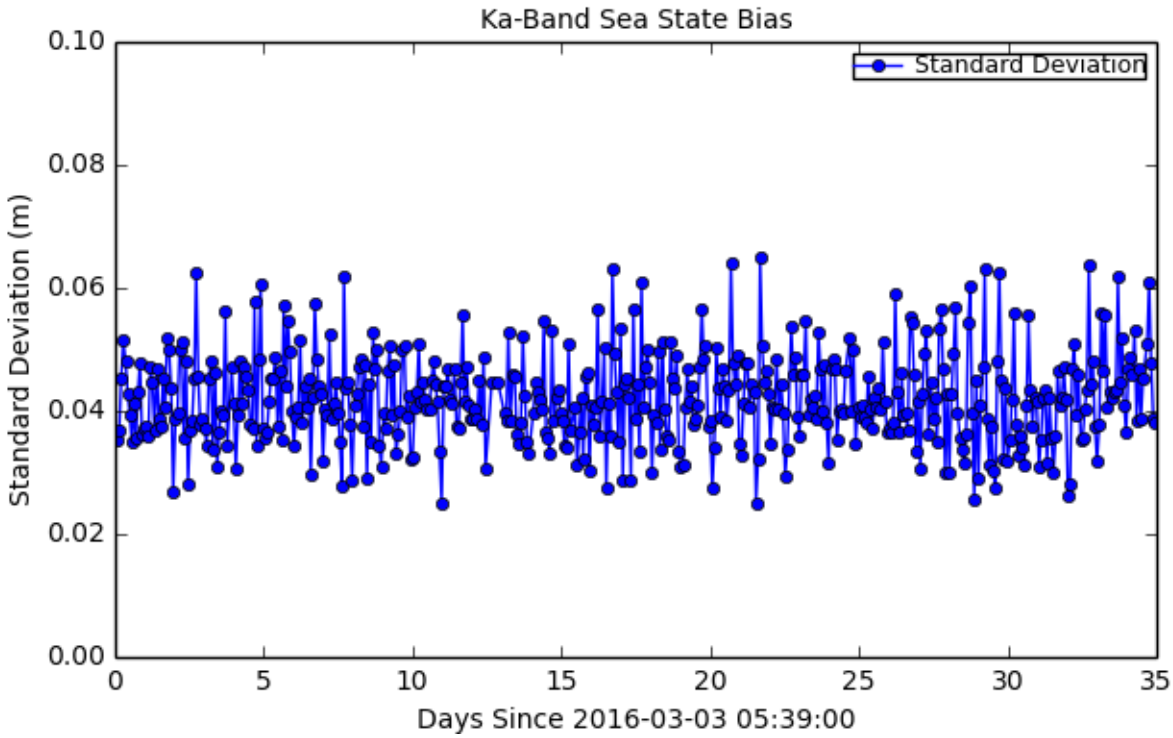

Figure 76: Standard Deviation for Ka-Band Sea State Bias

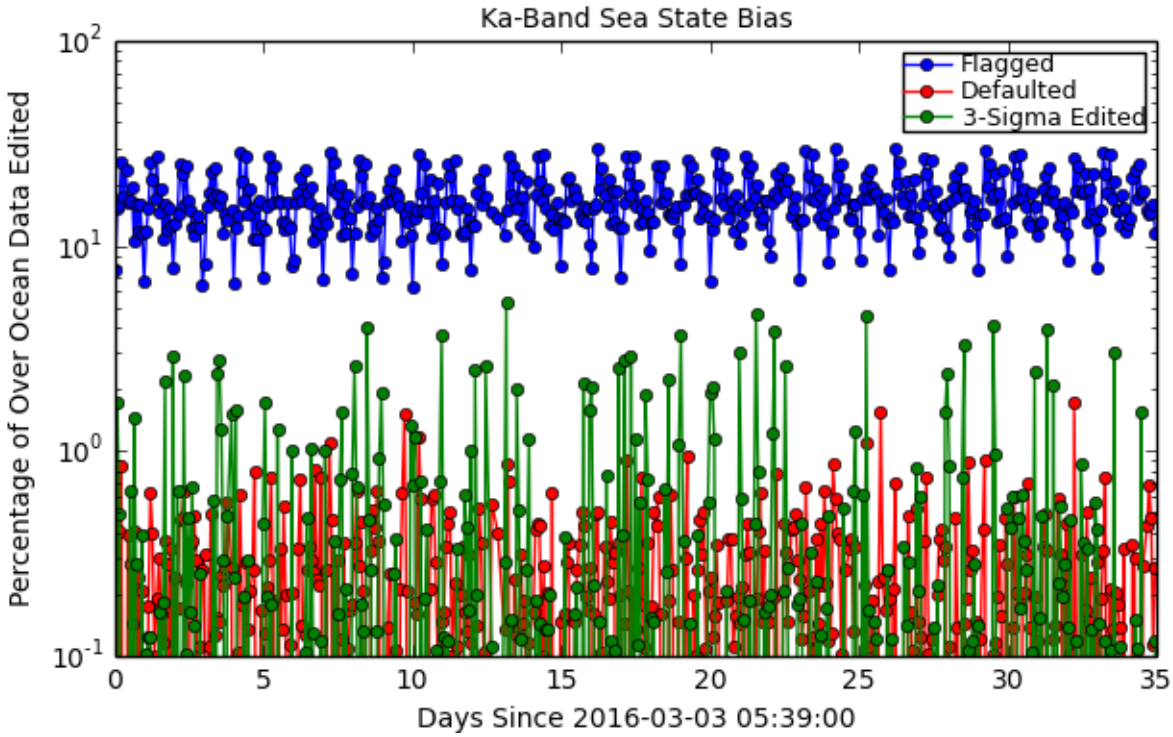

Figure 77: Flagged/Edited Data Points for Ka-Band Sea State Bias

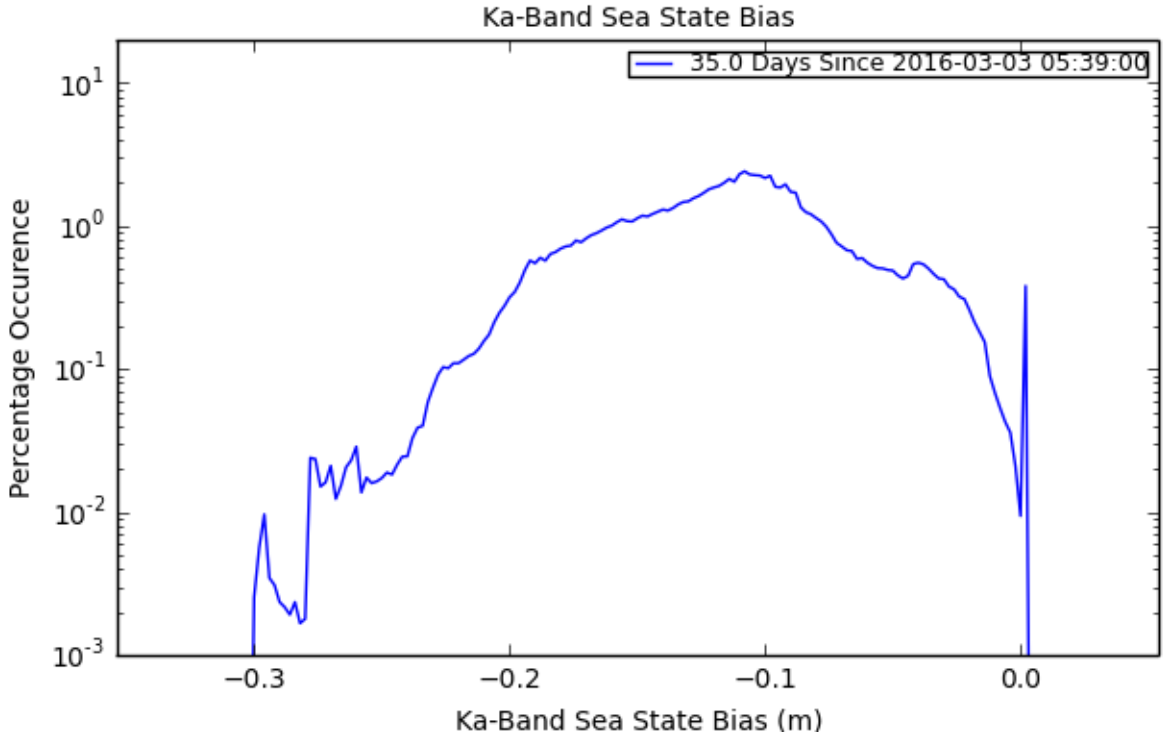

Figure 78: Histogram for Ka-Band Sea State Bias

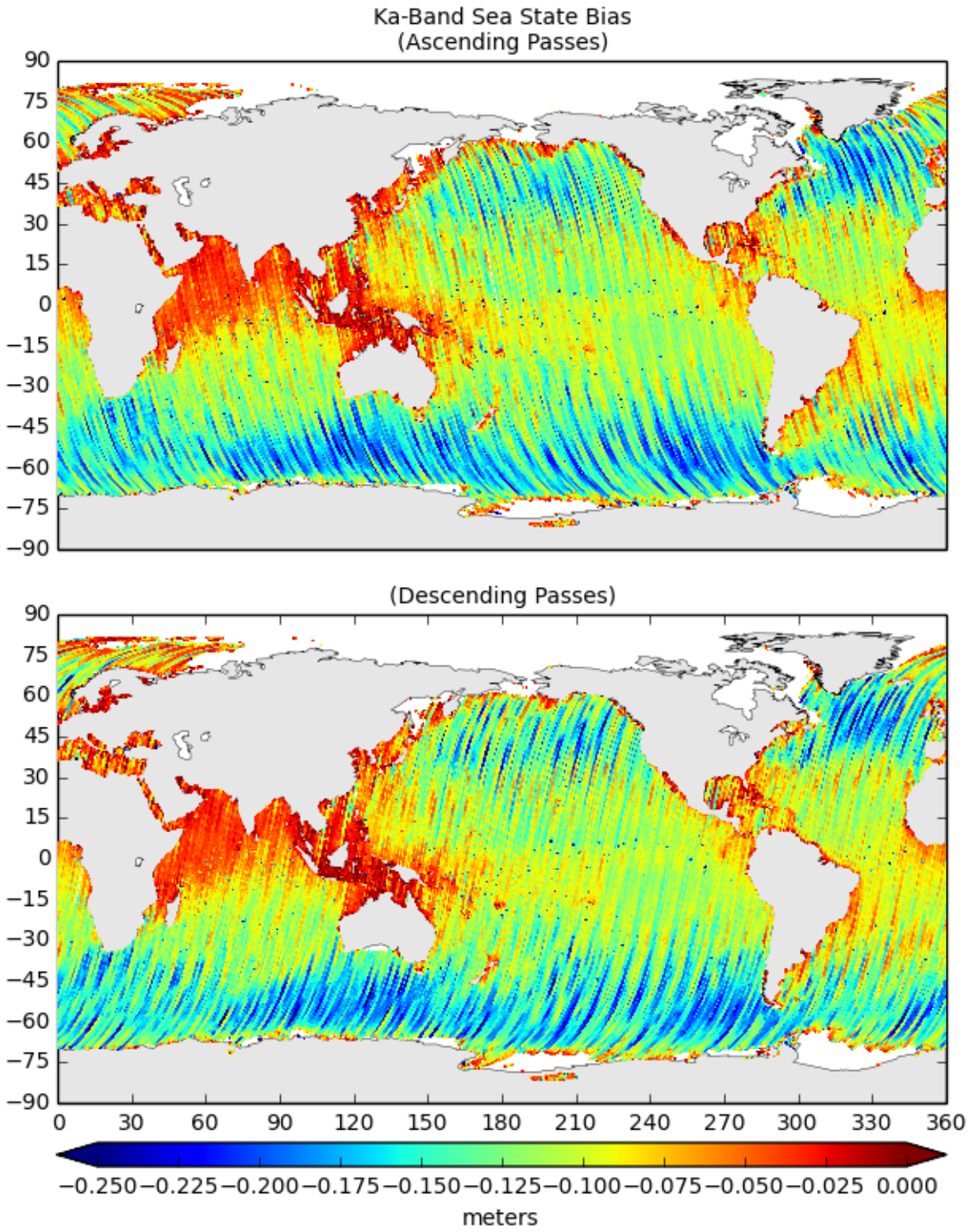

Figure 79: Map of Values for Ka-Band Sea State Bias

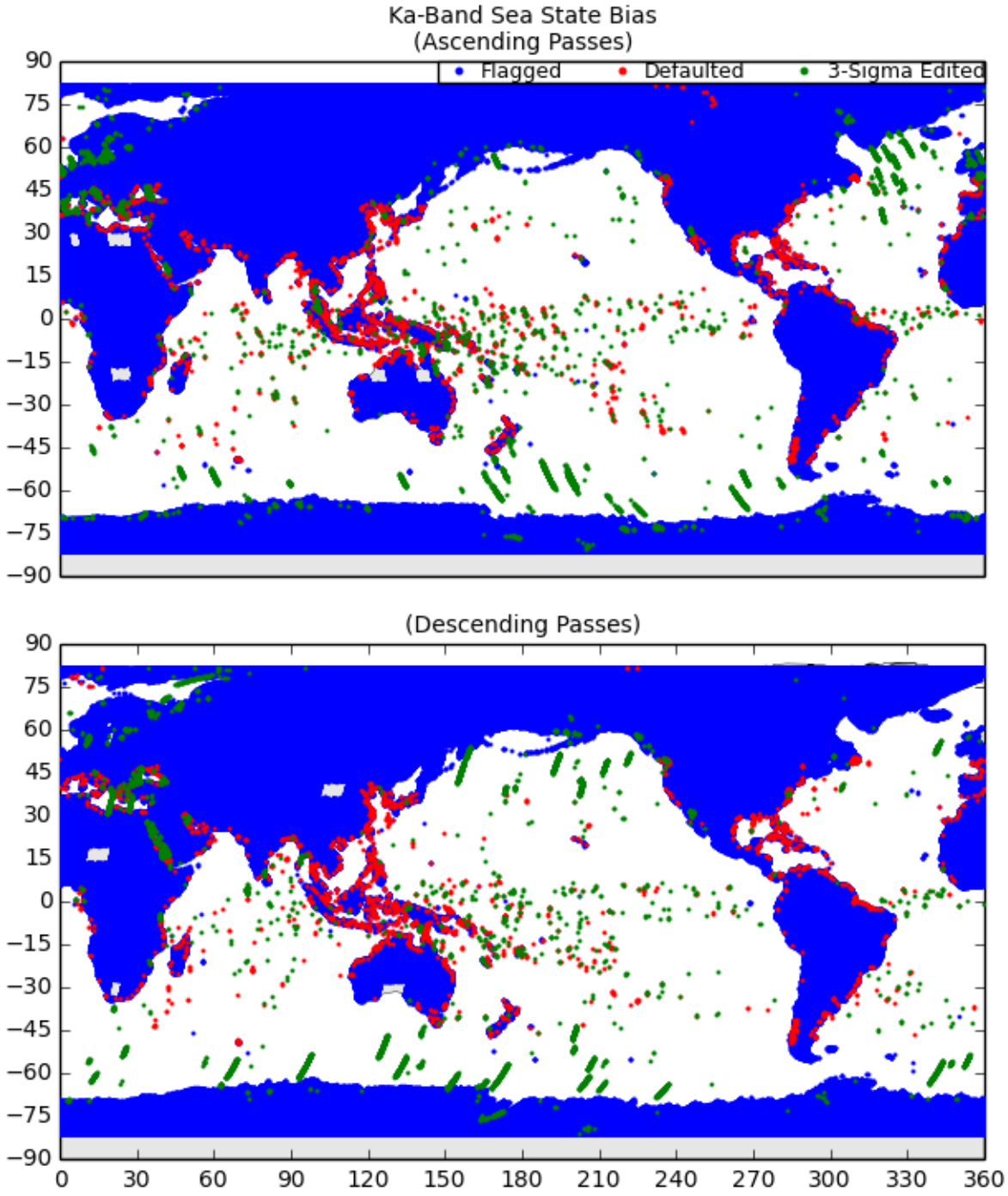

Figure 80: Map of Flagged/Edited Points for Ka-Band Sea State Bias

15 Ka-Band Waveform Attitude Plots

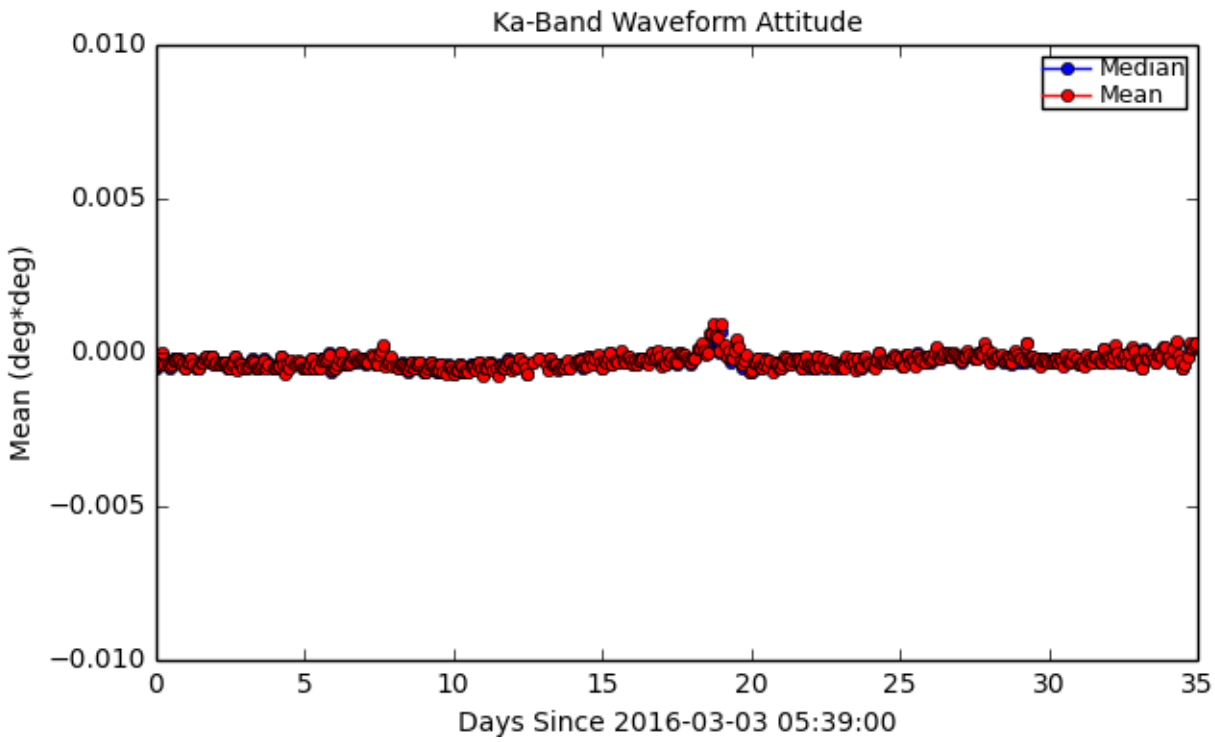

Figure 81: Mean/Median for Ka-Band Waveform Attitude

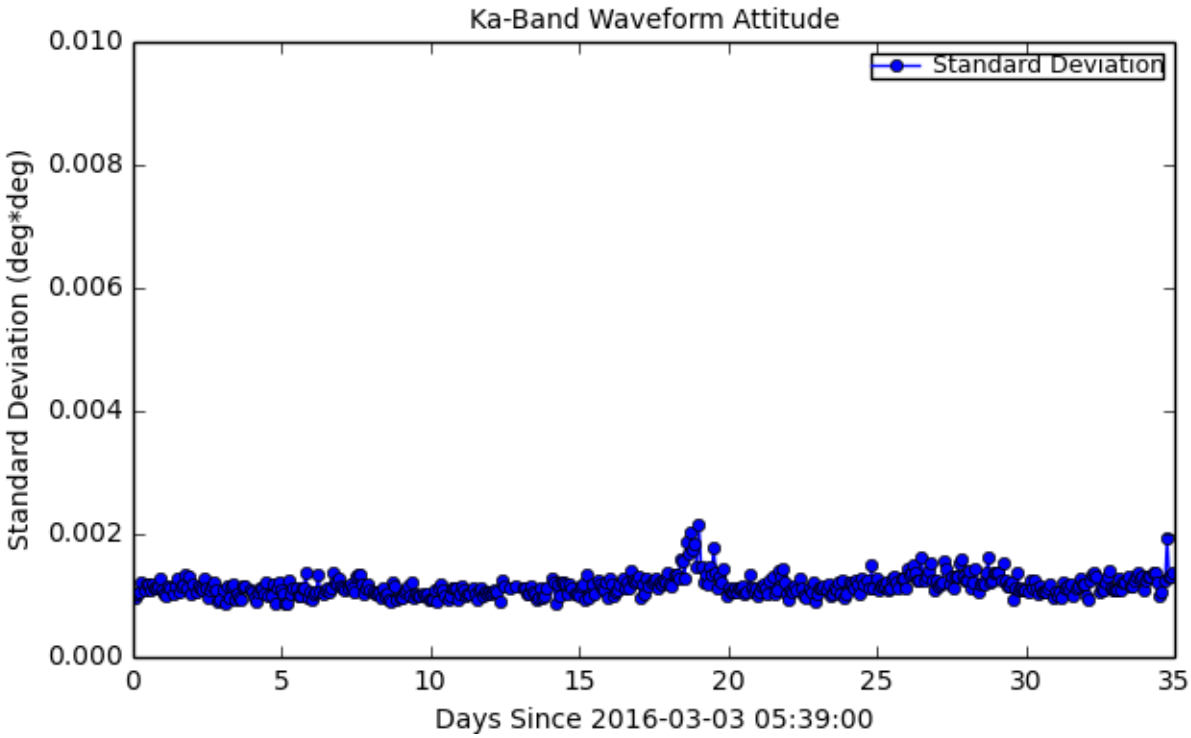

Figure 82: Standard Deviation for Ka-Band Waveform Attitude

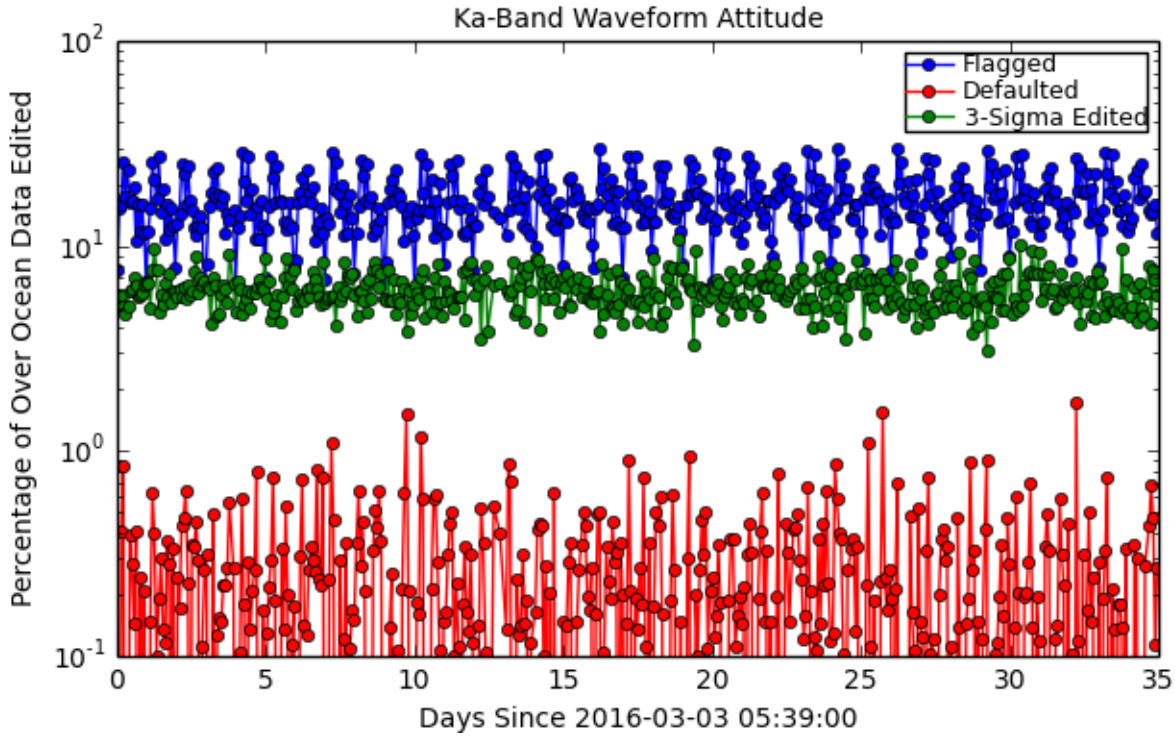

Figure 83: Flagged/Edited Data Points for Ka-Band Waveform Attitude

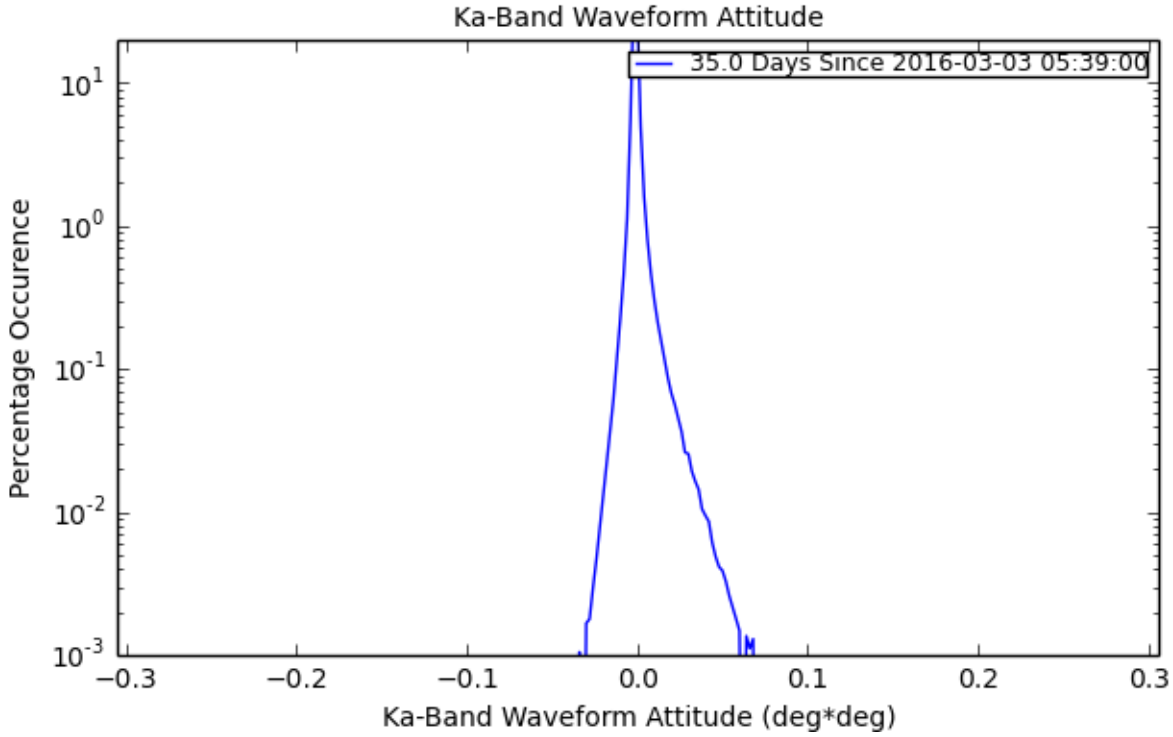

Figure 84: Histogram for Ka-Band Waveform Attitude

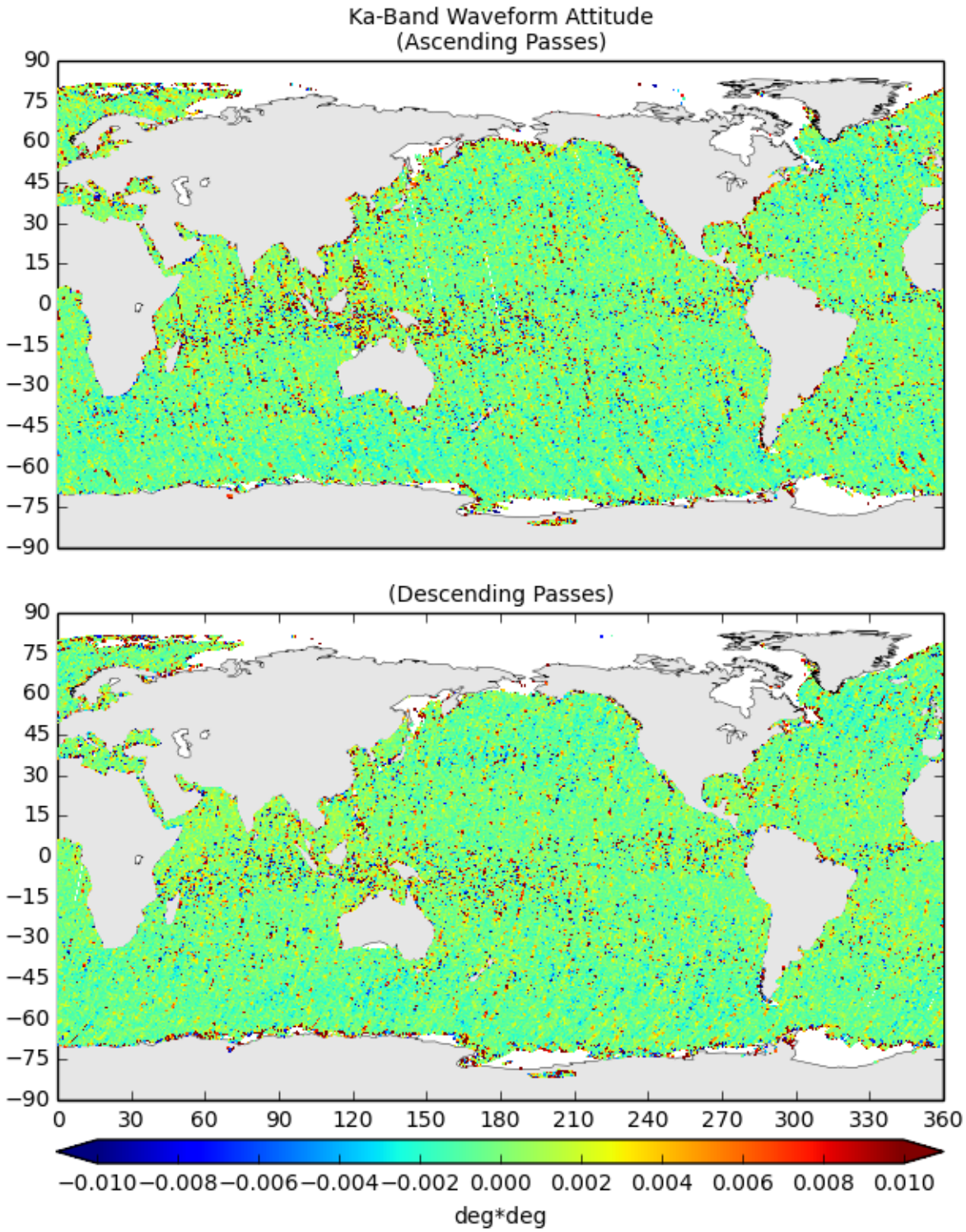

Figure 85: Map of Values for Ka-Band Waveform Attitude

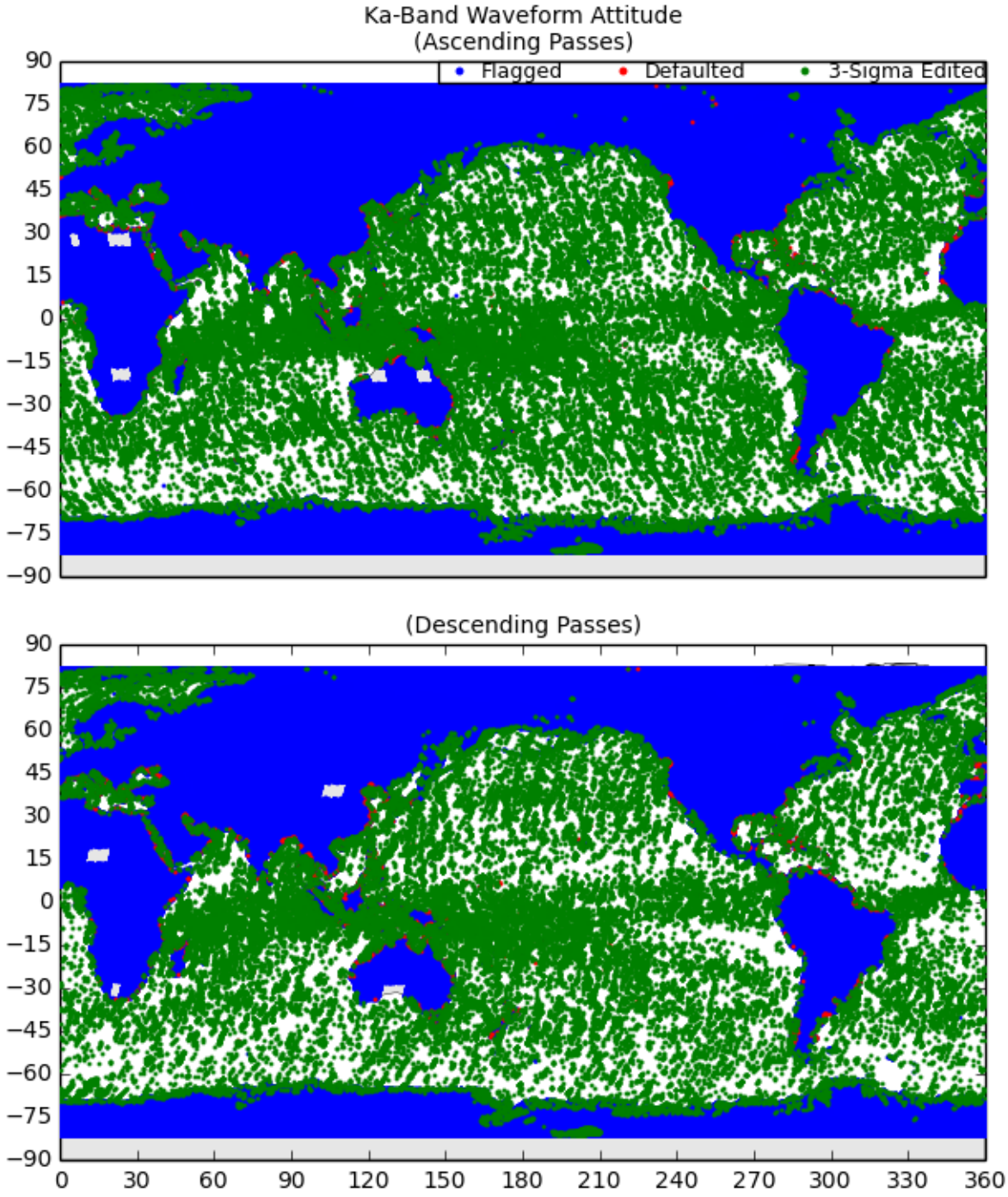

Figure 86: Map of Flagged/Edited Points for Ka-Band Waveform Attitude

16 Inverted Barometer Height Correction Plots

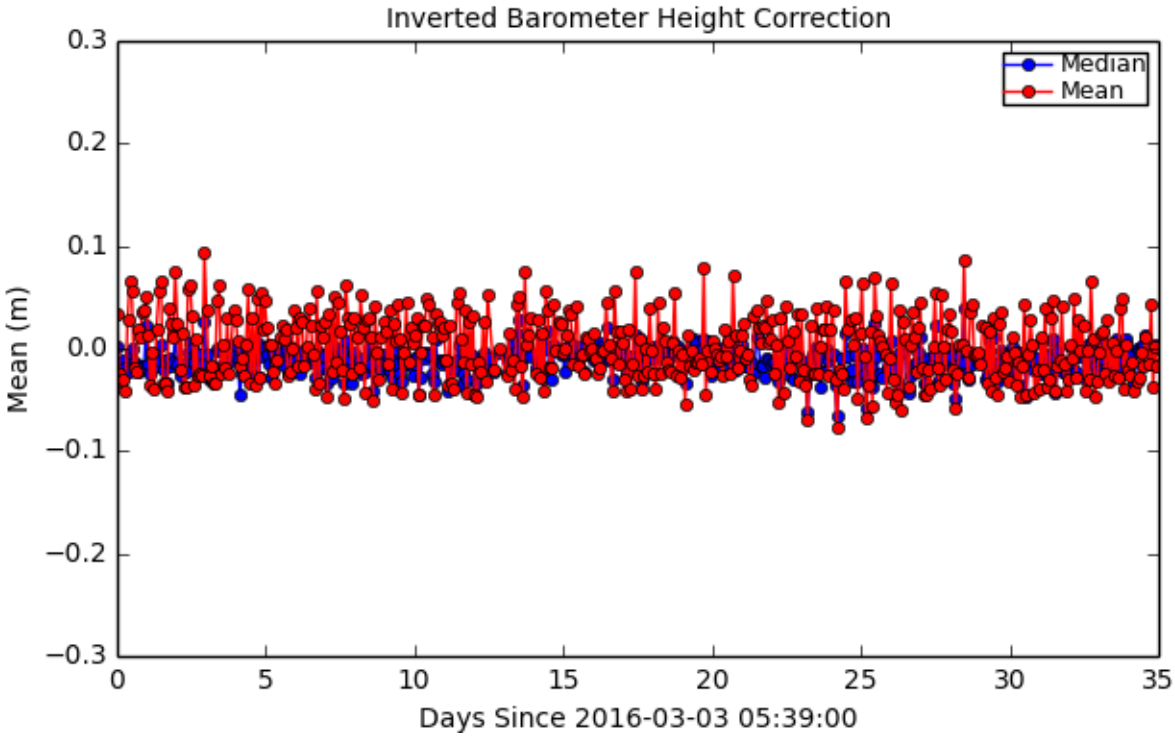

Figure 87: Mean/Median for Inverted Barometer Height Correction

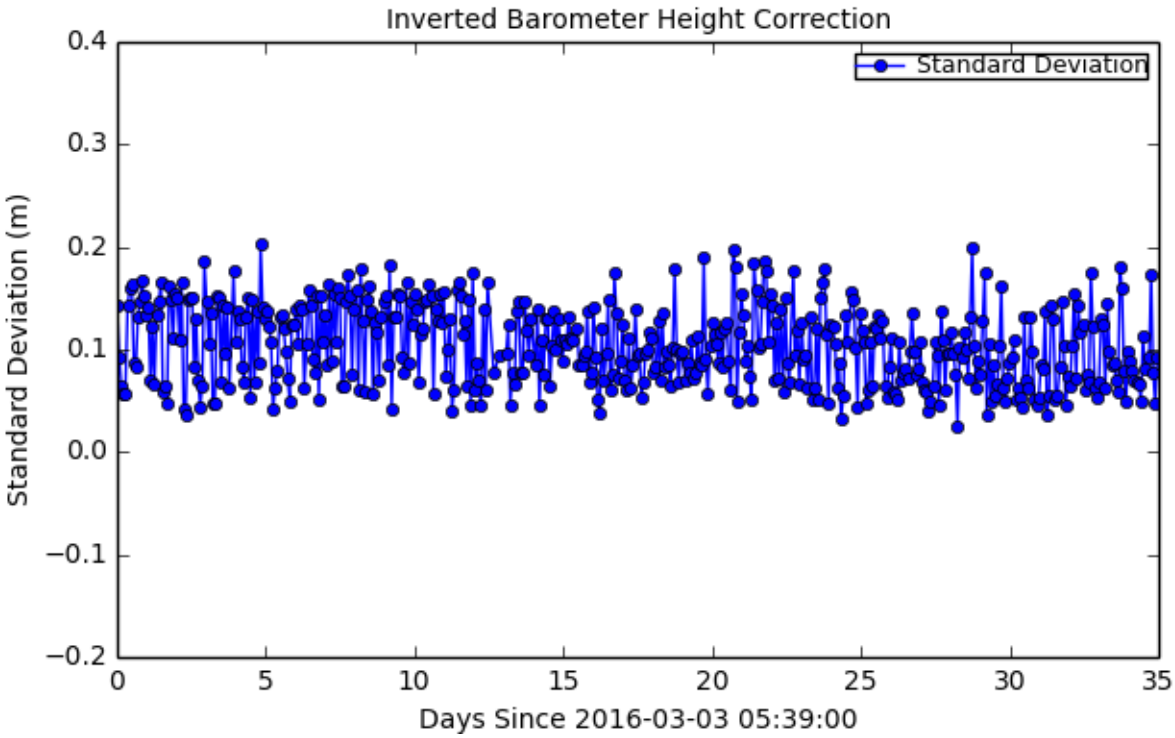

Figure 88: Standard Deviation for Inverted Barometer Height Correction

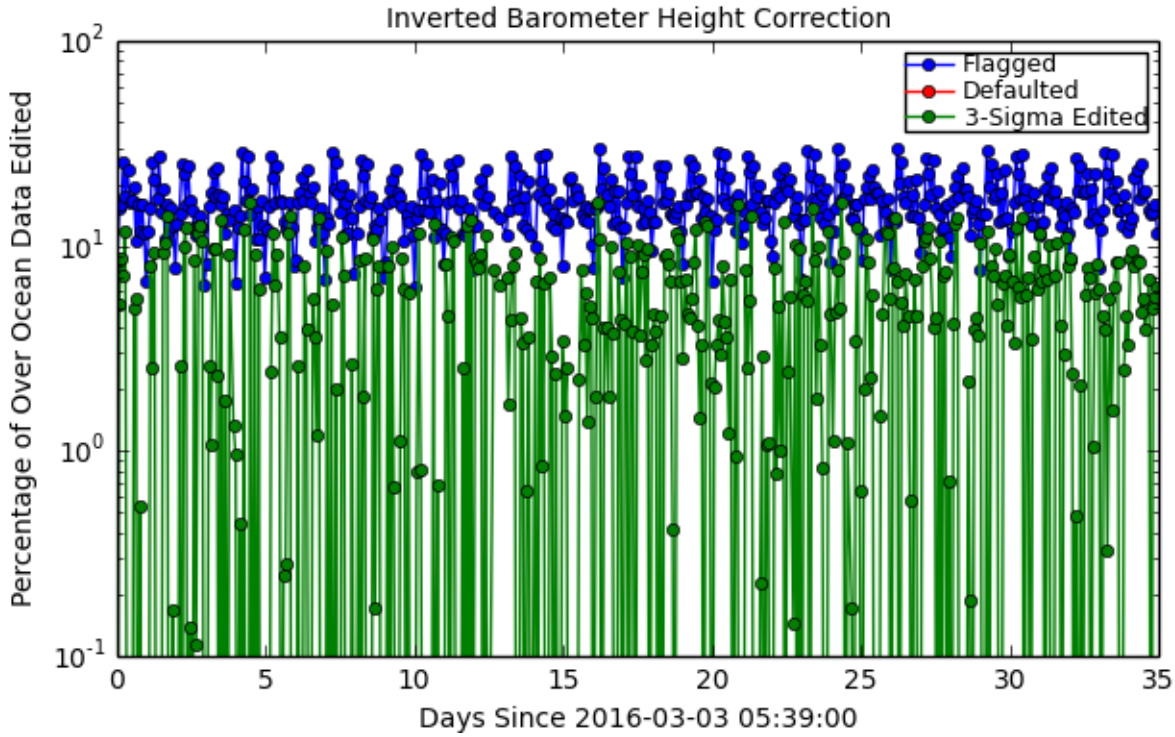

Figure 89: Flagged/Edited Data Points for Inverted Barometer Height Correction

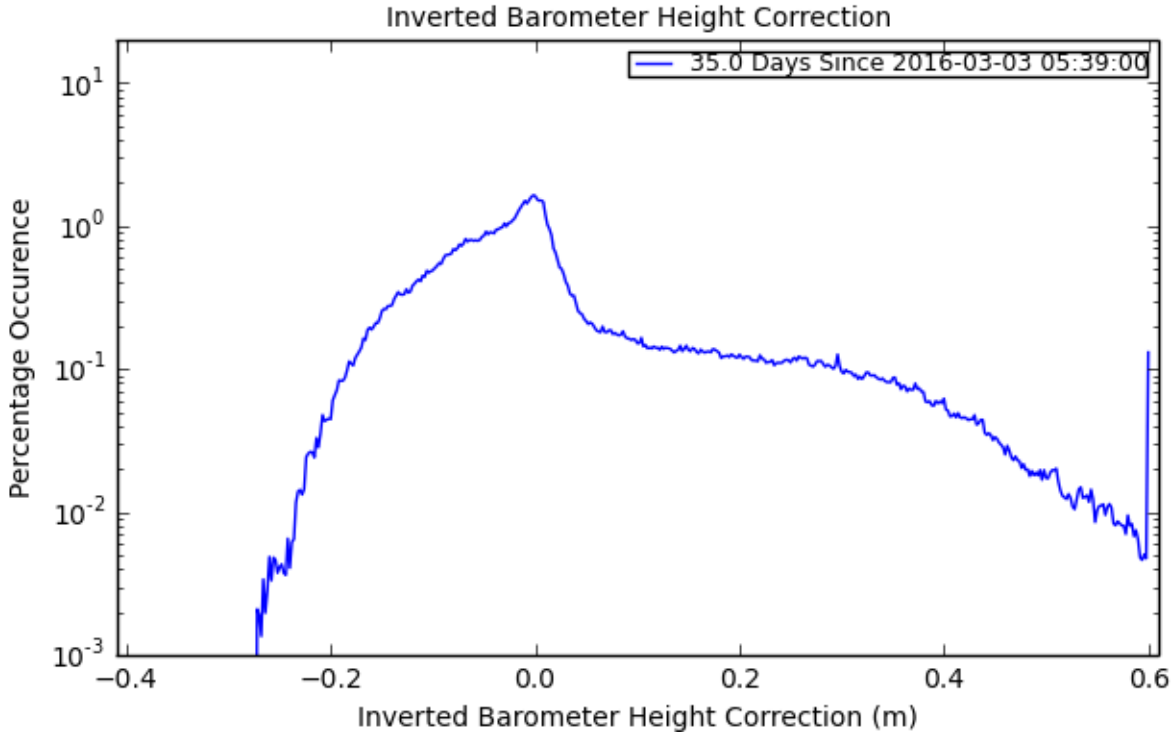

Figure 90: Histogram for Inverted Barometer Height Correction

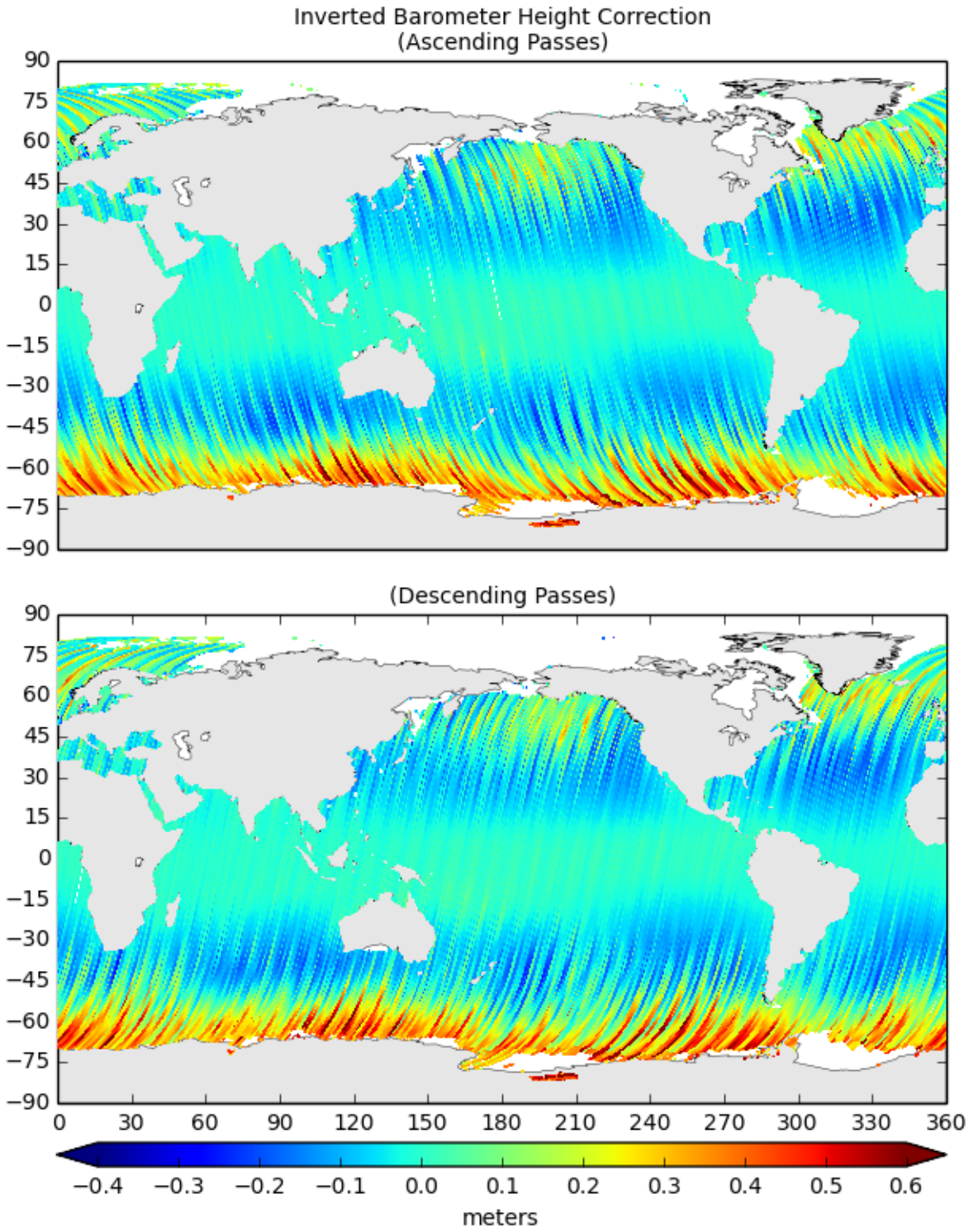

Figure 91: Map of Values for Inverted Barometer Height Correction

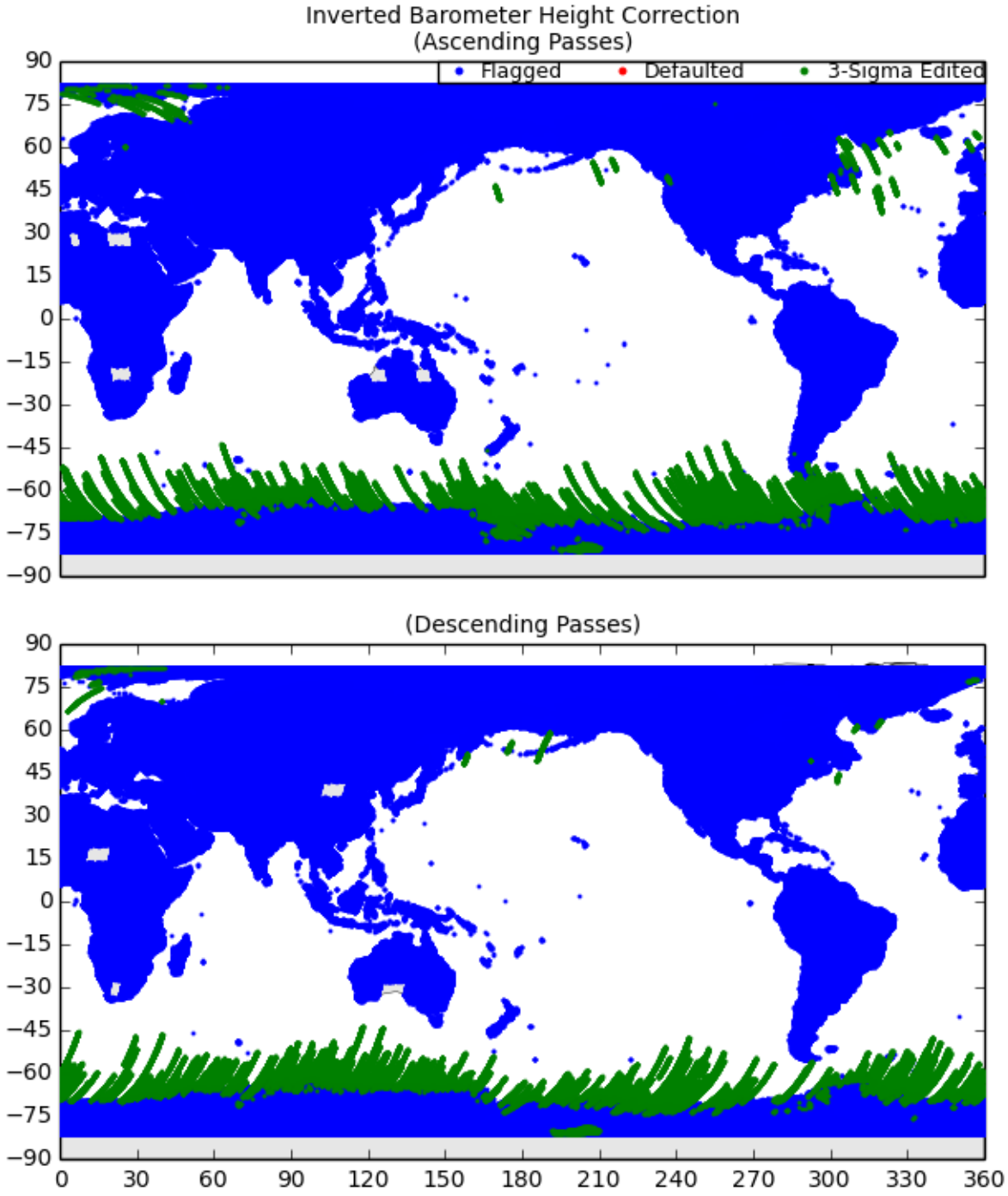

Figure 92: Map of Flagged/Edited Points for Inverted Barometer Height Correction

17 Sea Surface Height Anomaly (Product Values) Plots

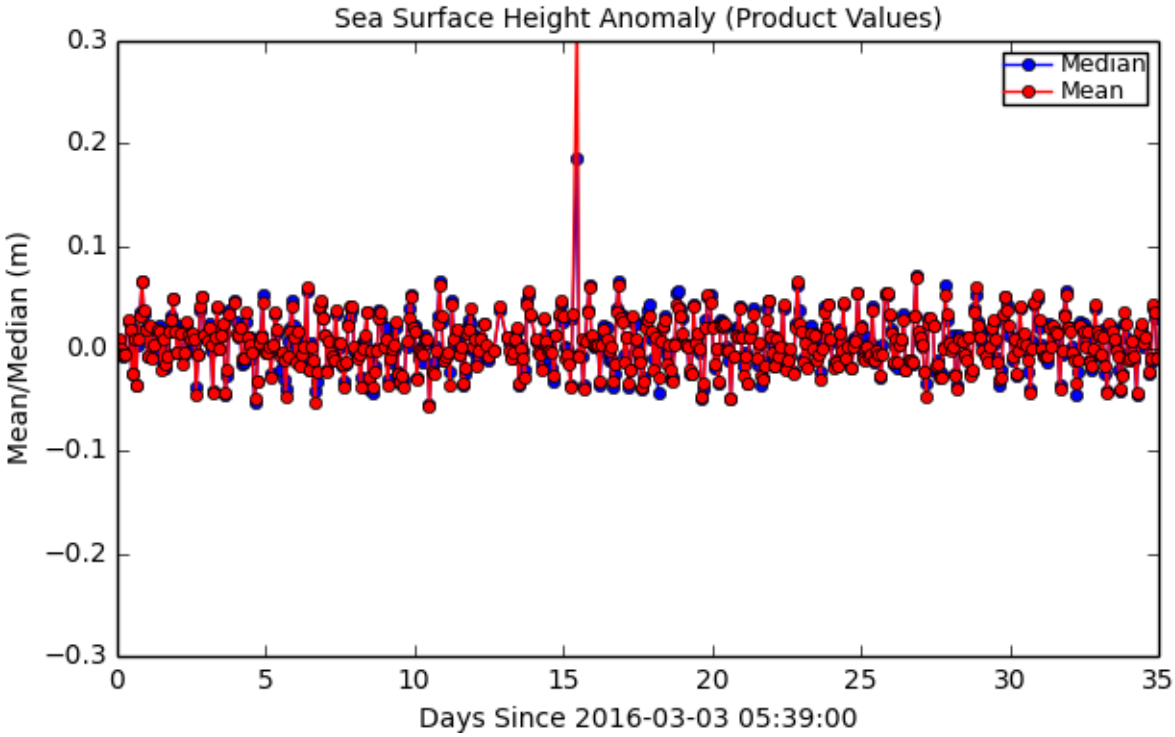

Figure 93: Mean/Median for Sea Surface Height Anomaly (Product Values)

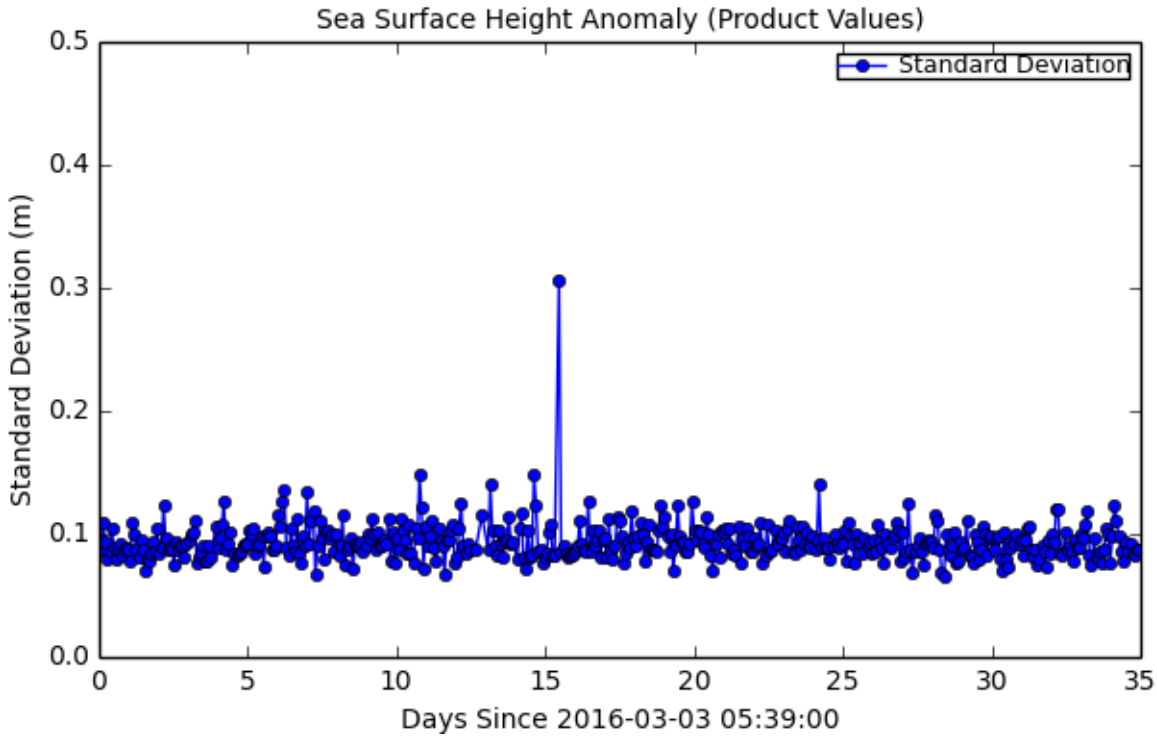

Figure 94: Standard Deviation for Sea Surface Height Anomaly (Product Values)

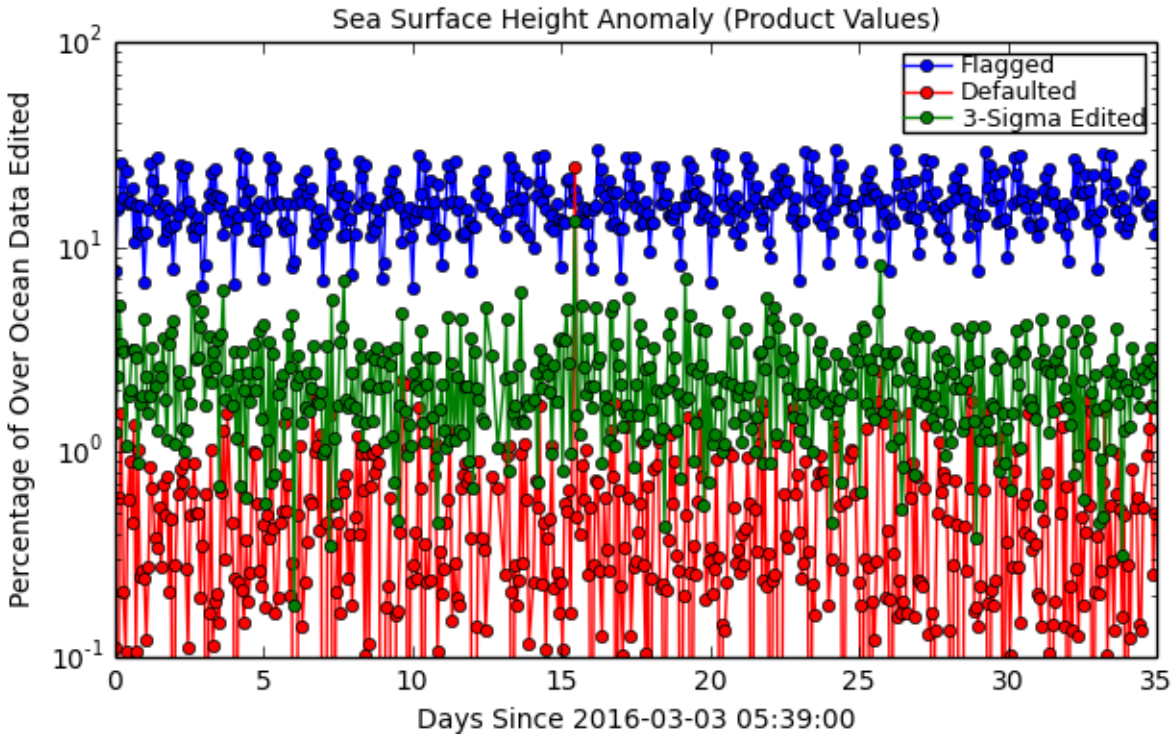

Figure 95: Flagged/Edited Data Points for Sea Surface Height Anomaly (Product Values)

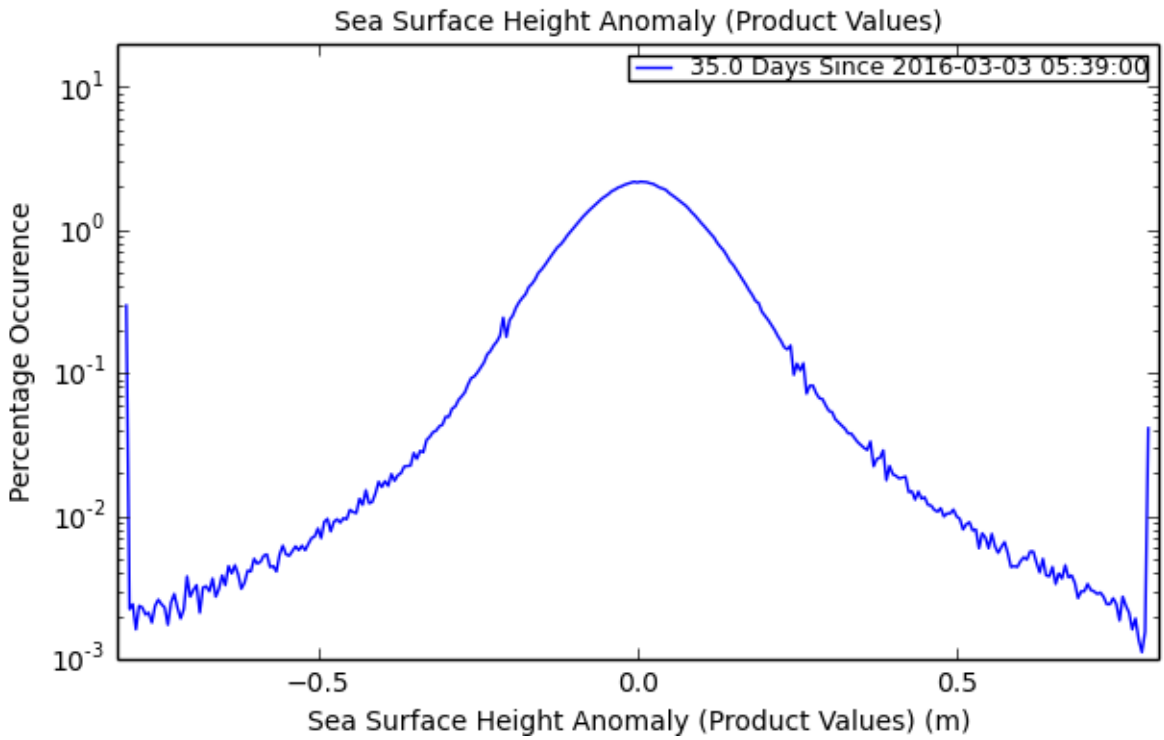

Figure 96: Histogram for Sea Surface Height Anomaly (Product Values)

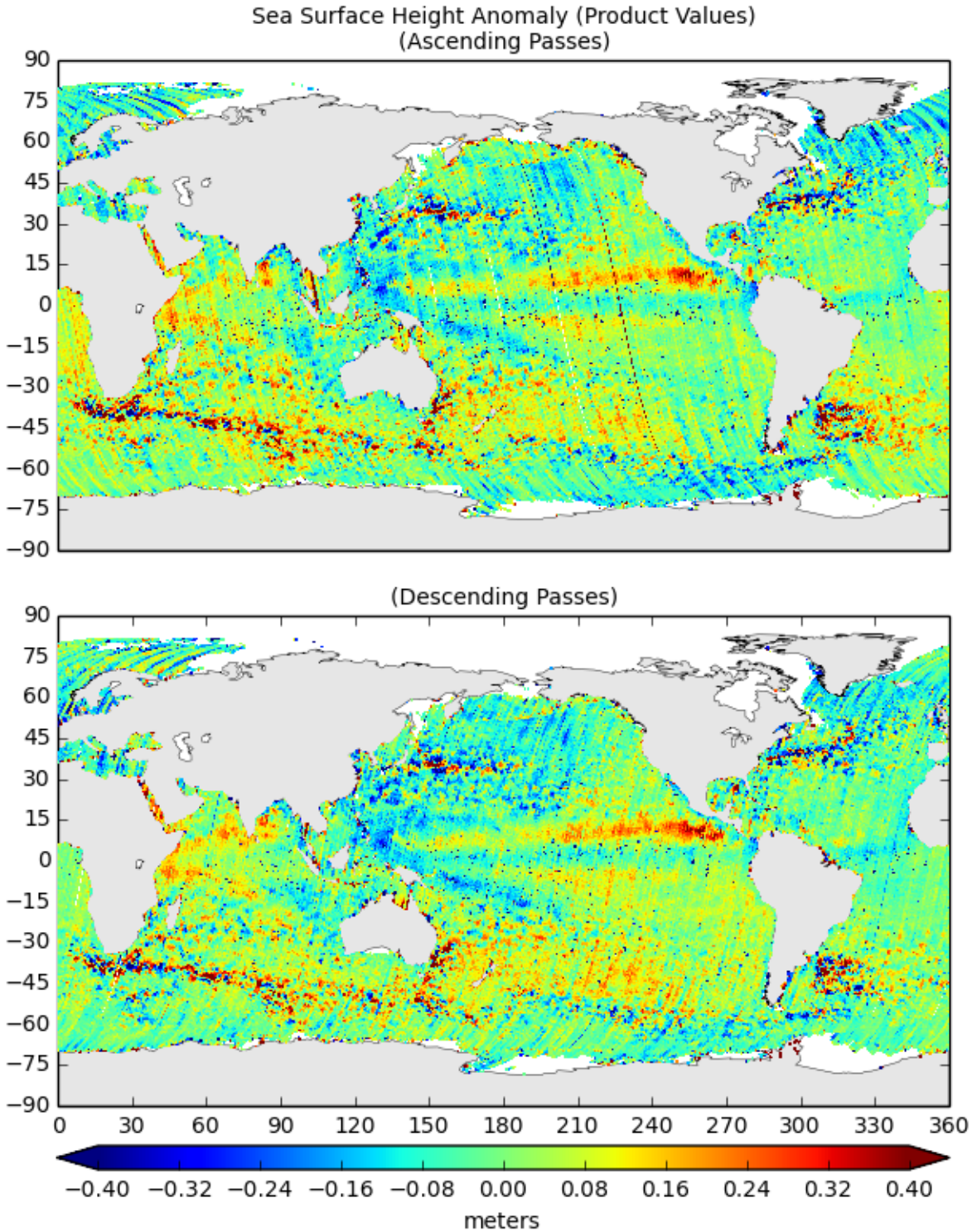

Figure 97: Map of Values for Sea Surface Height Anomaly (Product Values)

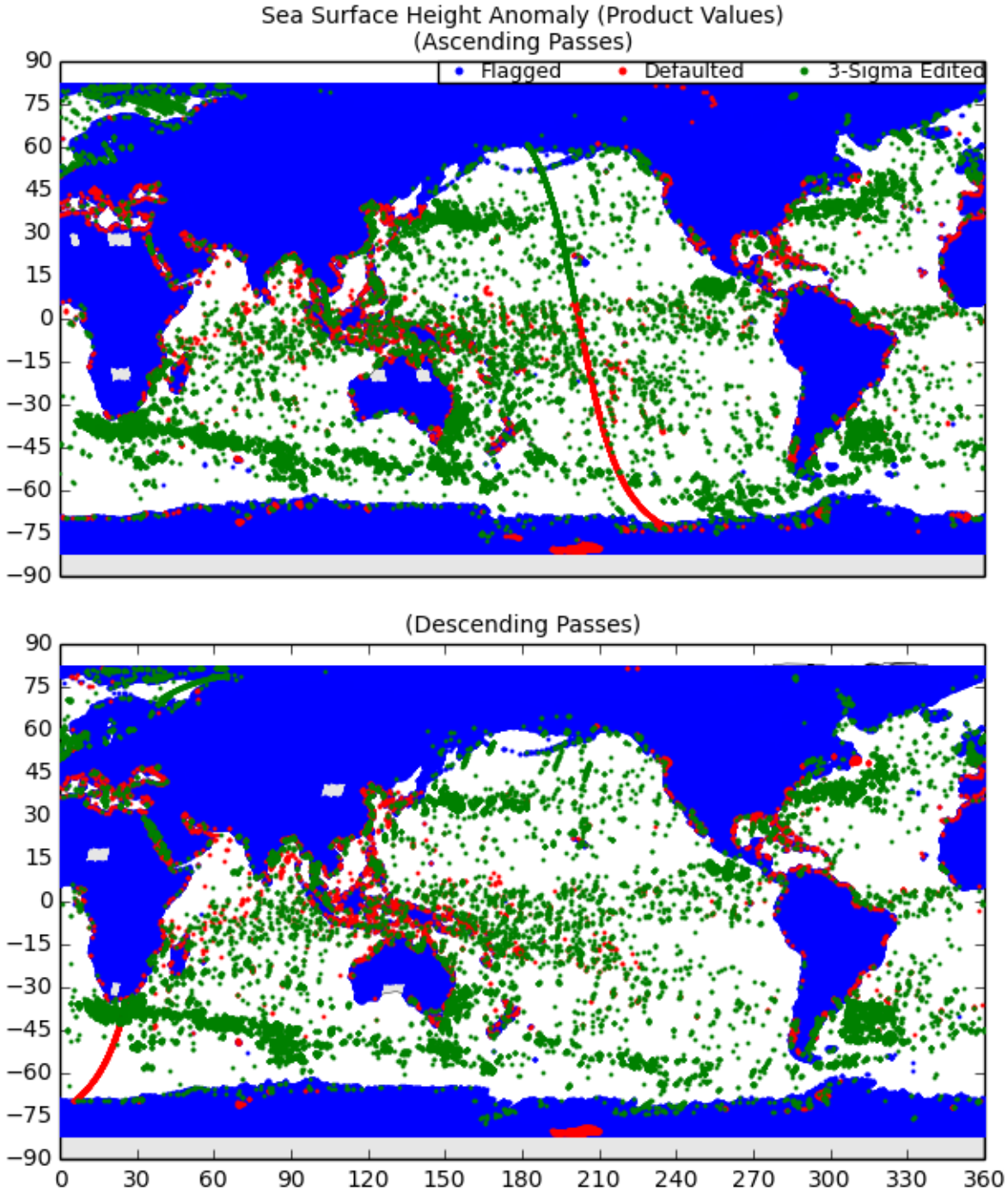

Figure 98: Map of Flagged/Edited Points for Sea Surface Height Anomaly (Product Values)

18 Sea Surface Height Anomaly Table

Table 2: Sea Surface Height Anomaly Statistics.

File	Median	Mean	Std. Dev.	No. Obs.	Total Obs.	Default Lat/Lon	Flag (total)	Default (total)	3-Sigma Edited	1 Cyr. Amp.
SRL_OPN_2PTS031_1001_20160303_043927_20160303_062137.EUM.nc	0.000	-0.006	0.089	4049	5763	0	1653	5	56	0.060
SRL_OPN_2PTS032_0001_20160303_062137_20160303_080854.EUM.nc	0.008	0.009	0.088	4091	6087	0	1875	4	117	0.075
SRL_OPN_2PTS032_0004_20160303_080853_20160303_094651.EUM.nc	-0.001	0.000	0.109	2867	5455	0	2374	22	192	0.065
SRL_OPN_2PTS032_0005_20160303_094651_20160303_112444.EUM.nc	-0.007	-0.006	0.094	2048	5269	0	3075	46	100	0.037
SRL_OPN_2PTS032_0007_20160303_112444_20160303_130316.EUM.nc	-0.004	-0.005	0.080	2681	5284	0	2489	7	107	0.032
SRL_OPN_2PTS032_0009_20160303_130317_20160303_145632.EUM.nc	0.026	0.027	0.086	3561	6348	0	2731	5	51	0.062
SRL_OPN_2PTS032_0012_20160303_145631_20160303_163610.EUM.nc	0.022	0.019	0.105	3311	5625	0	2212	24	78	0.030
SRL_OPN_2PTS032_0014_20160303_163611_20160303_181553.EUM.nc	-0.025	-0.025	0.089	3138	5587	0	2335	15	99	0.047
SRL_OPN_2PTS032_0016_20160303_181552_20160303_195519.EUM.nc	0.004	0.009	0.080	3204	5485	0	2129	19	133	0.039
SRL_OPN_2PTS032_0018_20160303_195519_20160303_213403.EUM.nc	-0.034	-0.035	0.087	3532	5375	0	1654	43	146	0.033
SRL_OPN_2PTS032_0020_20160303_213402_20160303_231211.EUM.nc	0.004	0.009	0.092	2272	5332	0	2976	3	81	0.054
SRL_OPN_2PTS032_0021_20160303_231211_20160304_004959.EUM.nc	0.035	0.033	0.082	3215	5471	0	2185	38	33	0.035
SRL_OPN_2PTS032_0023_20160304_004958_20160304_022809.EUM.nc	0.065	0.066	0.087	2964	5521	0	2485	9	63	0.037
SRL_OPN_2PTS032_0025_20160304_022808_20160304_040747.EUM.nc	0.033	0.037	0.090	2905	5478	0	2499	9	65	0.046
SRL_OPN_2PTS032_0027_20160304_040748_20160304_054920.EUM.nc	0.020	0.019	0.087	3644	5689	0	1851	10	184	0.061
SRL_OPN_2PTS032_0029_20160304_054920_20160304_073754.EUM.nc	-0.007	-0.008	0.078	4191	6142	0	1829	6	116	0.055
SRL_OPN_2PTS032_0032_20160304_073753_20160304_091604.EUM.nc	0.019	0.022	0.109	3335	5495	0	2087	11	62	0.116
SRL_OPN_2PTS032_0033_20160304_091603_20160304_105356.EUM.nc	0.001	-0.009	0.099	2296	5441	0	3058	27	60	0.087
SRL_OPN_2PTS032_0035_20160304_105355_20160304_123211.EUM.nc	-0.002	0.004	0.087	2465	5304	0	2710	21	108	0.052
SRL_OPN_2PTS032_0037_20160304_123210_20160304_141127.EUM.nc	0.015	0.018	0.082	3188	5473	0	2186	15	84	0.057
SRL_OPN_2PTS032_0039_20160304_141127_20160304_160457.EUM.nc	0.022	0.017	0.095	3358	6375	0	2940	16	61	0.024
SRL_OPN_2PTS032_0042_20160304_160458_20160304_174434.EUM.nc	-0.012	-0.021	0.088	3028	5553	0	2410	20	95	0.042
SRL_OPN_2PTS032_0044_20160304_174434_20160304_192407.EUM.nc	0.004	0.009	0.070	3438	5588	0	2035	12	103	0.032
SRL_OPN_2PTS032_0046_20160304_192406_20160304_210303.EUM.nc	-0.018	-0.015	0.080	3684	5556	0	1688	20	164	0.033
SRL_OPN_2PTS032_0048_20160304_210303_20160304_224126.EUM.nc	-0.006	-0.007	0.079	2671	5343	0	2597	16	59	0.036
SRL_OPN_2PTS032_0049_20160304_224125_20160305_001915.EUM.nc	0.016	0.018	0.084	3064	5453	0	2321	27	41	0.031
SRL_OPN_2PTS032_0051_20160305_001915_20160305_015710.EUM.nc	0.031	0.027	0.094	3091	5547	0	2320	8	128	0.099
SRL_OPN_2PTS032_0053_20160305_015709_20160305_033619.EUM.nc	0.050	0.049	0.087	2998	5513	0	2360	17	138	0.020
SRL_OPN_2PTS032_0055_20160305_033618_20160305_051713.EUM.nc	0.025	0.017	0.104	3076	5545	0	2314	1	154	0.058
SRL_OPN_2PTS032_0057_20160305_051712_20160305_070654.EUM.nc	-0.003	-0.004	0.085	3937	6180	0	2180	13	50	0.075
SRL_OPN_2PTS032_0060_20160305_070653_20160305_084516.EUM.nc	0.019	0.015	0.089	3842	5592	0	1604	18	128	0.066
SRL_OPN_2PTS032_0061_20160305_084515_20160305_102313.EUM.nc	-0.006	-0.016	0.124	2492	5366	0	2771	29	74	0.057
SRL_OPN_2PTS032_0063_20160305_102312_20160305_120114.EUM.nc	-0.005	-0.003	0.096	2538	5393	0	2787	24	44	0.085
SRL_OPN_2PTS032_0065_20160305_120113_20160305_134004.EUM.nc	0.024	0.027	0.088	3085	5450	0	2295	33	37	0.071
SRL_OPN_2PTS032_0067_20160305_134003_20160305_153328.EUM.nc	0.013	0.012	0.089	3587	6318	0	2656	13	62	0.016
SRL_OPN_2PTS032_0070_20160305_153327_20160305_171314.EUM.nc	-0.000	0.010	0.087	2936	5592	0	2572	2	82	0.046

– Continued on next page

Table 2: Sea Surface Height Anomaly Statistics.

– Continued from previous page

File	Median	Mean	Std. Dev.	No. Obs.	Total Obs.	Default Lat/Lon	Flag (total)	Default (total)	3-Sigma Edited	1 Cyc. Amp.
SRL_OPN_2PTS032_0072_20160305_171315_20160305_185253.EUM.nc	0.012	0.014	0.076	3531	5509	0	1884	21	73	0.040
SRL_OPN_2PTS032_0074_20160305_185252_20160305_203200.EUM.nc	0.002	0.009	0.093	3542	5511	0	1694	27	248	0.038
SRL_OPN_2PTS032_0076_20160305_203159_20160305_221036.EUM.nc	-0.038	-0.044	0.087	2896	5471	0	2350	31	194	0.043
SRL_OPN_2PTS032_0078_20160305_221036_20160305_234833.EUM.nc	-0.005	-0.005	0.091	2850	5457	0	2494	17	96	0.031
SRL_OPN_2PTS032_0079_20160305_234832_20160306_012617.EUM.nc	0.039	0.042	0.091	2952	5498	0	2423	4	119	0.039
SRL_OPN_2PTS032_0081_20160306_012616_20160306_030501.EUM.nc	0.051	0.051	0.081	2967	5540	0	2417	7	149	0.019
SRL_OPN_2PTS032_0083_20160306_030501_20160306_044509.EUM.nc	0.012	0.012	0.091	3002	5470	0	2289	12	167	0.042
SRL_OPN_2PTS032_0085_20160306_044509_20160306_062734.EUM.nc	0.017	0.008	0.095	3988	5751	0	1660	28	75	0.078
SRL_OPN_2PTS032_0087_20160306_062733_20160306_081424.EUM.nc	0.025	0.021	0.099	4117	6073	0	1826	1	129	0.088
SRL_OPN_2PTS032_0090_20160306_081423_20160306_095228.EUM.nc	-0.001	0.003	0.102	2824	5395	0	2433	6	132	0.030
SRL_OPN_2PTS032_0091_20160306_095228_20160306_113022.EUM.nc	-0.041	-0.043	0.110	2246	5292	0	2949	31	66	0.056
SRL_OPN_2PTS032_0093_20160306_113021_20160306_130850.EUM.nc	0.007	0.012	0.077	2761	5384	0	2511	4	108	0.038
SRL_OPN_2PTS032_0095_20160306_130849_20160306_150207.EUM.nc	0.039	0.042	0.082	3489	6353	0	2730	9	125	0.068
SRL_OPN_2PTS032_0098_20160306_150206_20160306_164155.EUM.nc	-0.000	-0.000	0.085	3070	5605	0	2390	8	137	0.016
SRL_OPN_2PTS032_0100_20160306_164154_20160306_182137.EUM.nc	0.017	0.012	0.091	3395	5524	0	2096	6	27	0.041
SRL_OPN_2PTS032_0102_20160306_182136_20160306_200054.EUM.nc	0.013	0.025	0.079	3175	5479	0	2124	26	154	0.038
SRL_OPN_2PTS032_0104_20160306_200054_20160306_213943.EUM.nc	-0.045	-0.044	0.078	3291	5508	0	1912	41	264	0.065
SRL_OPN_2PTS032_0106_20160306_213942_20160306_231748.EUM.nc	-0.026	-0.021	0.090	2476	5269	0	2730	9	54	0.054
SRL_OPN_2PTS032_0107_20160306_231749_20160307_005529.EUM.nc	0.038	0.033	0.082	2943	5490	0	2412	55	80	0.048
SRL_OPN_2PTS032_0109_20160307_005528_20160307_041335.EUM.nc	0.047	0.046	0.106	5884	11033	0	4994	26	129	0.058
SRL_OPN_2PTS032_0113_20160307_041335_20160307_055507.EUM.nc	0.026	0.014	0.089	3741	5674	0	1794	2	137	0.060
SRL_OPN_2PTS032_0115_20160307_055507_20160307_074328.EUM.nc	0.011	0.014	0.097	4228	6135	0	1846	1	60	0.066
SRL_OPN_2PTS032_0118_20160307_074327_20160307_092143.EUM.nc	0.016	0.020	0.107	3222	5500	0	2177	9	92	0.099
SRL_OPN_2PTS032_0119_20160307_092142_20160307_105935.EUM.nc	-0.015	-0.010	0.127	2135	5417	0	3226	35	21	0.077
SRL_OPN_2PTS032_0121_20160307_105934_20160307_123744.EUM.nc	-0.014	-0.010	0.087	2520	5326	0	2697	7	102	0.041
SRL_OPN_2PTS032_0123_20160307_123744_20160307_141715.EUM.nc	0.027	0.036	0.092	3290	5488	0	2110	6	82	0.104
SRL_OPN_2PTS032_0125_20160307_141715_20160307_161034.EUM.nc	0.012	0.011	0.102	3458	6348	0	2843	18	29	0.008
SRL_OPN_2PTS032_0128_20160307_161034_20160307_175019.EUM.nc	0.011	0.004	0.075	3095	5577	0	2384	7	91	0.037
SRL_OPN_2PTS032_0130_20160307_175018_20160307_192942.EUM.nc	-0.010	-0.004	0.085	3382	5567	0	2100	11	74	0.011
SRL_OPN_2PTS032_0132_20160307_192942_20160307_210845.EUM.nc	-0.052	-0.048	0.083	3570	5450	0	1694	39	147	0.059
SRL_OPN_2PTS032_0134_20160307_210844_20160307_224704.EUM.nc	-0.032	-0.032	0.085	2581	5461	0	2786	31	63	0.052
SRL_OPN_2PTS032_0135_20160307_224703_20160308_002444.EUM.nc	0.006	0.006	0.087	3085	5377	0	2184	20	88	0.058
SRL_OPN_2PTS032_0137_20160308_002444_20160308_020251.EUM.nc	0.014	0.012	0.091	3020	5541	0	2360	10	151	0.059
SRL_OPN_2PTS032_0139_20160308_020250_20160308_034156.EUM.nc	0.052	0.045	0.092	3072	5539	0	2407	7	53	0.046
SRL_OPN_2PTS032_0141_20160308_034156_20160308_052257.EUM.nc	-0.002	-0.003	0.093	3001	5537	0	2379	8	149	0.027
SRL_OPN_2PTS032_0143_20160308_052256_20160308_071227.EUM.nc	-0.004	-0.004	0.104	3999	6149	0	2116	7	27	0.114
SRL_OPN_2PTS032_0146_20160308_071227_20160308_085055.EUM.nc	-0.004	0.003	0.100	3836	5599	0	1688	23	52	0.081
SRL_OPN_2PTS032_0147_20160308_085054_20160308_102850.EUM.nc	-0.024	-0.027	0.105	2351	5480	0	2999	13	117	0.068
SRL_OPN_2PTS032_0149_20160308_102849_20160308_120646.EUM.nc	0.004	0.003	0.084	2544	5383	0	2763	41	35	0.107

– Continued on next page

NRT/SAF/CLS/SU/MU/IOD/NT/080108 Issue 1.0 Page 90

Table 2: Sea Surface Height Anomaly Statistics.

– Continued from previous page

File	Median	Mean	Std. Dev.	No. Obs.	Total Obs.	Default Lat/Lon	Flag (total)	Default (total)	3-Sigma Edited	1 Cyc. Amp.
SRL_OPN_2PTS032_0151_20160308_120646_20160308_134550.EUM.nc	0.033	0.036	0.091	3005	5438	0	2305	16	112	0.082
SRL_OPN_2PTS032_0153_20160308_134549_20160308_153913.EUM.nc	0.015	0.019	0.092	3621	6347	0	2680	8	38	0.027
SRL_OPN_2PTS032_0156_20160308_153914_20160308_171859.EUM.nc	-0.020	-0.007	0.099	2933	5531	0	2522	7	69	0.062
SRL_OPN_2PTS032_0158_20160308_171900_20160308_185829.EUM.nc	-0.006	-0.004	0.074	3398	5593	0	2083	19	93	0.037
SRL_OPN_2PTS032_0160_20160308_185828_20160308_203742.EUM.nc	-0.029	-0.011	0.098	3759	5540	0	1650	12	119	0.075
SRL_OPN_2PTS032_0162_20160308_203741_20160308_221607.EUM.nc	-0.039	-0.046	0.101	3045	5365	0	2237	49	34	0.035
SRL_OPN_2PTS032_0164_20160308_221606_20160308_235402.EUM.nc	0.007	-0.007	0.099	2974	5456	0	2410	18	54	0.070
SRL_OPN_2PTS032_0165_20160308_235401_20160309_013157.EUM.nc	0.022	0.016	0.087	2965	5518	0	2388	10	155	0.023
SRL_OPN_2PTS032_0167_20160309_013156_20160309_031037.EUM.nc	0.047	0.042	0.087	3010	5544	0	2435	7	92	0.029
SRL_OPN_2PTS032_0169_20160309_031037_20160309_045059.EUM.nc	0.022	0.011	0.090	3005	5473	0	2297	10	161	0.061
SRL_OPN_2PTS032_0171_20160309_045058_20160309_063324.EUM.nc	0.002	-0.012	0.115	4103	5789	0	1675	3	8	0.151
SRL_OPN_2PTS032_0173_20160309_063324_20160309_082004.EUM.nc	0.017	0.017	0.106	4094	6063	0	1857	5	107	0.091
SRL_OPN_2PTS032_0176_20160309_082004_20160309_095759.EUM.nc	-0.013	-0.016	0.126	2826	5400	0	2448	16	110	0.074
SRL_OPN_2PTS032_0177_20160309_095758_20160309_113554.EUM.nc	0.006	-0.006	0.135	2352	5397	0	2938	34	73	0.049
SRL_OPN_2PTS032_0179_20160309_113554_20160309_131433.EUM.nc	-0.008	0.002	0.090	2912	5349	0	2382	5	50	0.048
SRL_OPN_2PTS032_0181_20160309_131433_20160309_150753.EUM.nc	0.058	0.060	0.082	3547	6376	0	2740	11	78	0.038
SRL_OPN_2PTS032_0184_20160309_150752_20160309_164740.EUM.nc	-0.021	-0.021	0.105	3008	5567	0	2452	14	93	0.063
SRL_OPN_2PTS032_0186_20160309_164739_20160309_182713.EUM.nc	0.005	0.002	0.090	3315	5470	0	2066	24	65	0.031
SRL_OPN_2PTS032_0188_20160309_182712_20160309_200636.EUM.nc	-0.014	-0.012	0.086	3205	5473	0	2161	22	85	0.065
SRL_OPN_2PTS032_0190_20160309_200636_20160309_214515.EUM.nc	-0.041	-0.053	0.112	3265	5487	0	2019	42	161	0.115
SRL_OPN_2PTS032_0192_20160309_214515_20160309_232319.EUM.nc	-0.032	-0.022	0.084	2509	5278	0	2667	30	72	0.065
SRL_OPN_2PTS032_0193_20160309_232318_20160310_010108.EUM.nc	0.039	0.041	0.076	2838	5481	0	2547	36	60	0.031
SRL_OPN_2PTS032_0195_20160310_010108_20160310_023926.EUM.nc	0.044	0.047	0.098	2970	5528	0	2480	13	65	0.044
SRL_OPN_2PTS032_0197_20160310_023925_20160310_041914.EUM.nc	0.030	0.029	0.091	2866	5486	0	2513	39	68	0.050
SRL_OPN_2PTS032_0199_20160310_041913_20160310_060102.EUM.nc	0.014	0.013	0.134	3887	5709	0	1776	4	42	0.121
SRL_OPN_2PTS032_0201_20160310_060102_20160310_074908.EUM.nc	-0.021	-0.022	0.093	4208	6116	0	1854	4	50	0.084
SRL_OPN_2PTS032_0204_20160310_074908_20160310_092721.EUM.nc	0.008	0.007	0.111	3151	5491	0	2198	14	128	0.064
SRL_OPN_2PTS032_0205_20160310_092722_20160310_110504.EUM.nc	-0.008	-0.008	0.119	2183	5406	0	3165	47	11	0.073
SRL_OPN_2PTS032_0207_20160310_110504_20160310_124325.EUM.nc	-0.011	-0.011	0.068	2447	5309	0	2664	18	180	0.019
SRL_OPN_2PTS032_0209_20160310_124325_20160310_143632.EUM.nc	0.034	0.038	0.091	3387	6245	0	2801	2	55	0.052
SRL_OPN_2PTS032_0212_20160310_143632_20160310_161618.EUM.nc	0.002	0.005	0.111	3488	5625	0	2104	8	25	0.036
SRL_OPN_2PTS032_0214_20160310_161618_20160310_175555.EUM.nc	0.001	0.006	0.097	3105	5513	0	2328	16	64	0.076
SRL_OPN_2PTS032_0216_20160310_175556_20160310_193525.EUM.nc	-0.016	-0.016	0.080	3280	5586	0	2151	7	148	0.024
SRL_OPN_2PTS032_0218_20160310_193524_20160310_211416.EUM.nc	-0.031	-0.037	0.102	3487	5414	0	1728	25	174	0.090
SRL_OPN_2PTS032_0220_20160310_211415_20160310_225234.EUM.nc	-0.016	-0.014	0.103	2366	5427	0	2829	20	212	0.069
SRL_OPN_2PTS032_0221_20160310_225234_20160311_003023.EUM.nc	0.025	0.022	0.097	3204	5446	0	2145	24	73	0.010
SRL_OPN_2PTS032_0223_20160311_003022_20160311_020822.EUM.nc	0.030	0.041	0.101	2961	5538	0	2507	9	61	0.021
SRL_OPN_2PTS032_0225_20160311_020822_20160311_034742.EUM.nc	0.037	0.041	0.086	2976	5552	0	2502	11	63	0.047
SRL_OPN_2PTS032_0227_20160311_034742_20160311_052848.EUM.nc	-0.001	0.002	0.099	3017	5522	0	2418	6	81	0.053

– Continued on next page

NRT-5 (Issue 1.0) 2016-03-30 (Issue 1.0) 2016-03-30 (Issue 1.0) 2016-03-30

Table 2: Sea Surface Height Anomaly Statistics.

– Continued from previous page

File	Median	Mean	Std. Dev.	No. Obs.	Total Obs.	Default Lat/Lon	Flag (total)	Default (total)	3-Sigma Edited	1 Cyc. Amp.
SRL_OPN_2PTS032_0307_20160313_225811_20160314_003551.EUM.nc	0.032	0.024	0.148	3238	5462	0	2146	42	36	0.172
SRL_OPN_2PTS032_0309_20160314_003550_20160314_021402.EUM.nc	0.065	0.062	0.121	3001	5539	0	2517	4	17	0.091
SRL_OPN_2PTS032_0311_20160314_021401_20160314_035325.EUM.nc	0.026	0.032	0.072	2884	5556	0	2607	11	54	0.040
SRL_OPN_2PTS032_0313_20160314_035325_20160314_053432.EUM.nc	-0.012	-0.012	0.106	3058	5519	0	2381	7	73	0.063
SRL_OPN_2PTS032_0315_20160314_053431_20160314_072348.EUM.nc	-0.007	-0.007	0.090	4220	6214	0	1919	13	62	0.074
SRL_OPN_2PTS032_0318_20160314_072347_20160314_090203.EUM.nc	-0.005	-0.004	0.098	3639	5573	0	1867	20	47	0.077
SRL_OPN_2PTS032_0319_20160314_090202_20160314_103956.EUM.nc	-0.023	-0.035	0.111	2357	5482	0	2951	19	155	0.080
SRL_OPN_2PTS032_0321_20160314_103955_20160314_121756.EUM.nc	0.048	0.042	0.089	2560	5413	0	2771	24	58	0.117
SRL_OPN_2PTS032_0323_20160314_121756_20160314_135710.EUM.nc	0.006	0.010	0.077	3185	5490	0	2189	6	110	0.069
SRL_OPN_2PTS032_0325_20160314_135710_20160314_155033.EUM.nc	0.007	0.019	0.104	3494	6363	0	2800	14	55	0.046
SRL_OPN_2PTS032_0328_20160314_155031_20160314_173018.EUM.nc	-0.005	-0.006	0.096	2937	5480	0	2452	7	84	0.045
SRL_OPN_2PTS032_0330_20160314_173017_20160314_190945.EUM.nc	-0.001	0.003	0.091	3640	5605	0	1900	8	57	0.022
SRL_OPN_2PTS032_0332_20160314_190945_20160314_204855.EUM.nc	-0.034	-0.034	0.068	3758	5558	0	1569	20	211	0.024
SRL_OPN_2PTS032_0334_20160314_204854_20160314_222724.EUM.nc	-0.024	-0.020	0.096	3020	5383	0	2293	27	43	0.080
SRL_OPN_2PTS032_0336_20160314_222722_20160315_000507.EUM.nc	0.021	0.015	0.095	3083	5479	0	2288	10	98	0.056
SRL_OPN_2PTS032_0337_20160315_000507_20160315_014305.EUM.nc	0.029	0.020	0.104	3107	5544	0	2330	15	92	0.033
SRL_OPN_2PTS032_0339_20160315_014305_20160315_032202.EUM.nc	0.025	0.039	0.108	3004	5474	0	2409	27	34	0.067
SRL_OPN_2PTS032_0341_20160315_032201_20160315_050231.EUM.nc	-0.002	0.001	0.077	3034	5540	0	2368	13	125	0.029
SRL_OPN_2PTS032_0343_20160315_050230_20160315_065236.EUM.nc	0.014	0.010	0.081	4013	6180	0	2133	3	31	0.049
SRL_OPN_2PTS032_0346_20160315_065236_20160315_083113.EUM.nc	-0.011	-0.018	0.105	4148	5630	0	1325	3	154	0.087
SRL_OPN_2PTS032_0348_20160315_083112_20160315_100913.EUM.nc	0.008	-0.001	0.125	2811	5401	0	2513	5	72	0.162
SRL_OPN_2PTS032_0349_20160315_100912_20160315_114702.EUM.nc	0.012	0.010	0.091	2437	5404	0	2880	29	58	0.061
SRL_OPN_2PTS032_0351_20160315_114701_20160315_132550.EUM.nc	0.025	0.024	0.084	2999	5330	0	2264	14	53	0.059
SRL_OPN_2PTS032_0353_20160315_132549_20160315_151912.EUM.nc	0.002	0.004	0.092	3587	6365	0	2695	16	67	0.038
SRL_OPN_2PTS032_0356_20160315_151912_20160315_165859.EUM.nc	-0.011	-0.008	0.088	2859	5549	0	2497	5	188	0.048
SRL_OPN_2PTS032_0358_20160315_165858_20160315_215632.EUM.nc	-0.002	-0.003	0.087	7340	12471	0	4796	67	268	0.022
SRL_OPN_2PTS032_0364_20160315_215630_20160316_025047.EUM.nc	0.038	0.041	0.116	8435	16381	0	7775	62	109	0.064
SRL_OPN_2PTS032_0369_20160316_025046_20160316_080018.EUM.nc	0.012	0.012	0.087	10857	17307	0	6132	32	286	0.037
SRL_OPN_2PTS032_0376_20160316_080017_20160316_093828.EUM.nc	0.006	-0.001	0.140	2943	5499	0	2352	36	168	0.139
SRL_OPN_2PTS032_0377_20160316_093826_20160316_111612.EUM.nc	-0.007	-0.009	0.104	2178	5338	0	3102	33	25	0.117
SRL_OPN_2PTS032_0379_20160316_111611_20160316_125437.EUM.nc	-0.010	-0.003	0.091	2649	5310	0	2576	7	78	0.024
SRL_OPN_2PTS032_0381_20160316_125437_20160316_144751.EUM.nc	0.010	0.010	0.083	3474	6265	0	2717	1	73	0.027
SRL_OPN_2PTS032_0384_20160316_144750_20160316_162737.EUM.nc	0.017	0.021	0.102	3438	5651	0	2130	12	71	0.035
SRL_OPN_2PTS032_0386_20160316_162737_20160316_180713.EUM.nc	-0.036	-0.034	0.092	3248	5589	0	2279	7	55	0.041
SRL_OPN_2PTS032_0388_20160316_180711_20160316_194640.EUM.nc	0.003	0.000	0.082	3190	5541	0	2230	10	111	0.024
SRL_OPN_2PTS032_0390_20160316_194640_20160316_212536.EUM.nc	-0.001	-0.010	0.094	3315	5413	0	1809	41	248	0.046
SRL_OPN_2PTS032_0392_20160316_212535_20160316_230340.EUM.nc	-0.020	-0.027	0.095	2253	5322	0	3021	8	40	0.034
SRL_OPN_2PTS032_0393_20160316_230338_20160317_004127.EUM.nc	0.046	0.043	0.115	3197	5464	0	2175	41	51	0.083
SRL_OPN_2PTS032_0395_20160317_004126_20160317_021941.EUM.nc	0.054	0.056	0.092	2889	5551	0	2572	13	77	0.071

– Continued on next page

Table 2: Sea Surface Height Anomaly Statistics.

– Continued from previous page

File	Median	Mean	Std. Dev.	No. Obs.	Total Obs.	Default Lat/Lon	Flag (total)	Default (total)	3-Sigma Edited	1 Cyr. Amp.
SRL_OPN_2PTS032_0397_20160317_021940_20160317_035904.EUM.nc	0.032	0.033	0.094	2963	5534	0	2509	4	58	0.042
SRL_OPN_2PTS032_0399_20160317_035903_20160317_072919.EUM.nc	0.007	0.009	0.080	7582	11680	0	3922	20	156	0.033
SRL_OPN_2PTS032_0404_20160317_072918_20160317_090740.EUM.nc	0.006	-0.004	0.105	3394	5545	0	2015	26	110	0.041
SRL_OPN_2PTS032_0405_20160317_090739_20160317_104525.EUM.nc	-0.000	-0.006	0.117	2416	5488	0	3030	18	24	0.075
SRL_OPN_2PTS032_0407_20160317_104524_20160317_122335.EUM.nc	-0.014	-0.020	0.080	2545	5414	0	2702	26	141	0.035
SRL_OPN_2PTS032_0409_20160317_122334_20160317_140253.EUM.nc	0.028	0.029	0.071	3238	5465	0	2136	9	82	0.043
SRL_OPN_2PTS032_0411_20160317_140254_20160317_155617.EUM.nc	0.014	0.008	0.104	3229	6350	0	2977	21	123	0.041
SRL_OPN_2PTS032_0414_20160317_155616_20160317_173554.EUM.nc	-0.009	-0.002	0.082	2989	5494	0	2397	4	104	0.024
SRL_OPN_2PTS032_0416_20160317_173555_20160317_191528.EUM.nc	0.003	-0.001	0.083	3460	5567	0	1984	17	106	0.044
SRL_OPN_2PTS032_0418_20160317_191527_20160317_205436.EUM.nc	-0.017	-0.004	0.148	3807	5603	0	1687	10	99	0.163
SRL_OPN_2PTS032_0420_20160317_205437_20160317_223253.EUM.nc	-0.031	-0.026	0.124	2806	5393	0	2518	36	33	0.115
SRL_OPN_2PTS032_0421_20160317_223254_20160318_001044.EUM.nc	0.013	0.013	0.087	3096	5486	0	2285	8	97	0.070
SRL_OPN_2PTS032_0423_20160318_001044_20160318_014845.EUM.nc	0.031	0.034	0.087	3153	5555	0	2323	8	71	0.025
SRL_OPN_2PTS032_0425_20160318_014844_20160318_032738.EUM.nc	0.044	0.048	0.077	2999	5462	0	2327	6	130	0.024
SRL_OPN_2PTS032_0427_20160318_032737_20160318_050821.EUM.nc	0.027	0.031	0.081	3014	5496	0	2351	7	124	0.055
SRL_OPN_2PTS032_0429_20160318_050820_20160318_065817.EUM.nc	0.001	-0.009	0.084	3920	6170	0	2208	5	37	0.058
SRL_OPN_2PTS032_0432_20160318_065816_20160318_083653.EUM.nc	-0.000	-0.006	0.102	4105	5631	0	1323	24	179	0.075
SRL_OPN_2PTS032_0434_20160318_083653_20160318_101442.EUM.nc	-0.014	-0.015	0.108	2552	5391	0	2649	18	172	0.060
SRL_OPN_2PTS032_0435_20160318_101441_20160318_115241.EUM.nc	-0.035	-0.037	0.082	2500	5435	0	2824	22	89	0.075
SRL_OPN_2PTS032_0437_20160318_115240_20160318_133133.EUM.nc	0.029	0.034	0.083	3008	5351	0	2301	6	36	0.075
SRL_OPN_2PTS032_0439_20160318_133133_20160318_170434.EUM.nc	-0.164	-27.308	41.119	6560	11488	0	4908	20	0	32.984
SRL_OPN_2PTS032_0444_20160318_170433_20160318_184413.EUM.nc	-0.006	-0.007	0.086	3346	5490	0	2061	20	63	0.059
SRL_OPN_2PTS032_0446_20160318_184412_20160318_202331.EUM.nc	-0.008	0.009	0.091	3610	5498	0	1818	17	53	0.067
SRL_OPN_2PTS032_0448_20160318_202329_20160318_220202.EUM.nc	-0.036	-0.039	0.084	2882	5490	0	2391	31	186	0.021
SRL_OPN_2PTS032_0450_20160318_220201_20160318_234000.EUM.nc	0.008	0.008	0.081	2604	5451	0	2745	19	83	0.040
SRL_OPN_2PTS032_0451_20160318_233959_20160319_011751.EUM.nc	0.037	0.035	0.082	2988	5489	0	2394	25	82	0.035
SRL_OPN_2PTS032_0453_20160319_011751_20160319_025621.EUM.nc	0.061	0.060	0.082	2871	5509	0	2501	9	128	0.047
SRL_OPN_2PTS032_0455_20160319_025620_20160319_043628.EUM.nc	0.011	0.014	0.084	2888	5471	0	2495	18	70	0.063
SRL_OPN_2PTS032_0457_20160319_043626_20160319_061831.EUM.nc	0.002	0.003	0.088	3979	5748	0	1694	2	73	0.065
SRL_OPN_2PTS032_0459_20160319_061830_20160319_080558.EUM.nc	0.009	0.005	0.091	4094	6097	0	1885	13	105	0.085
SRL_OPN_2PTS032_0462_20160319_080557_20160319_094356.EUM.nc	0.003	0.004	0.111	2872	5459	0	2375	27	185	0.047
SRL_OPN_2PTS032_0463_20160319_094355_20160319_112148.EUM.nc	-0.035	-0.031	0.092	1974	5261	0	3184	21	82	0.078
SRL_OPN_2PTS032_0465_20160319_112147_20160319_130018.EUM.nc	-0.002	0.003	0.087	2665	5357	0	2584	9	99	0.053
SRL_OPN_2PTS032_0467_20160319_130018_20160319_145334.EUM.nc	0.022	0.019	0.086	3569	6318	0	2701	6	42	0.070
SRL_OPN_2PTS032_0470_20160319_145333_20160319_163321.EUM.nc	0.021	0.010	0.127	3284	5620	0	2234	23	79	0.027
SRL_OPN_2PTS032_0472_20160319_163320_20160319_181256.EUM.nc	-0.012	-0.002	0.087	3219	5592	0	2297	11	65	0.043
SRL_OPN_2PTS032_0474_20160319_181255_20160319_195221.EUM.nc	-0.009	0.001	0.104	3241	5532	0	2232	11	48	0.075
SRL_OPN_2PTS032_0476_20160319_195221_20160319_213107.EUM.nc	-0.038	-0.033	0.091	3411	5396	0	1728	54	203	0.074
SRL_OPN_2PTS032_0478_20160319_213105_20160319_230916.EUM.nc	-0.024	-0.014	0.096	2099	5324	0	3061	21	143	0.068

– Continued on next page

Table 2: Sea Surface Height Anomaly Statistics.

– Continued from previous page

File	Median	Mean	Std. Dev.	No. Obs.	Total Obs.	Default Lat/Lon	Flag (total)	Default (total)	3-Sigma Edited	1 Cyc. Amp.
SRL_OPN_2PTS032_0479_20160319_230915_20160320_004704.EUM.nc	0.040	0.036	0.102	3126	5474	0	2243	65	40	0.073
SRL_OPN_2PTS032_0481_20160320_004704_20160320_022513.EUM.nc	0.066	0.063	0.081	2872	5520	0	2515	3	130	0.051
SRL_OPN_2PTS032_0483_20160320_022512_20160320_040448.EUM.nc	0.034	0.030	0.095	2826	5457	0	2519	22	90	0.046
SRL_OPN_2PTS032_0485_20160320_040447_20160320_054618.EUM.nc	0.032	0.027	0.097	3647	5661	0	1919	9	86	0.063
SRL_OPN_2PTS032_0487_20160320_054616_20160320_073458.EUM.nc	-0.006	-0.012	0.081	4206	6161	0	1885	5	65	0.072
SRL_OPN_2PTS032_0490_20160320_073458_20160320_091309.EUM.nc	0.011	0.012	0.112	3376	5515	0	2060	14	65	0.100
SRL_OPN_2PTS032_0491_20160320_091308_20160320_105101.EUM.nc	-0.038	-0.033	0.086	2286	5475	0	3089	44	56	0.026
SRL_OPN_2PTS032_0493_20160320_105100_20160320_122914.EUM.nc	-0.020	-0.021	0.079	2394	5250	0	2647	13	196	0.038
SRL_OPN_2PTS032_0495_20160320_122913_20160320_140830.EUM.nc	0.026	0.031	0.091	3170	5498	0	2263	5	60	0.106
SRL_OPN_2PTS032_0497_20160320_140829_20160320_160151.EUM.nc	0.025	0.009	0.114	3358	6376	0	2965	13	40	0.099
SRL_OPN_2PTS032_0500_20160320_160150_20160320_174137.EUM.nc	0.006	-0.005	0.111	3052	5591	0	2448	11	80	0.043
SRL_OPN_2PTS032_0502_20160320_174136_20160320_192110.EUM.nc	-0.009	-0.013	0.099	3460	5552	0	2007	17	68	0.037
SRL_OPN_2PTS032_0504_20160320_192110_20160320_210007.EUM.nc	-0.040	-0.037	0.077	3644	5578	0	1723	21	190	0.062
SRL_OPN_2PTS032_0506_20160320_210007_20160320_223831.EUM.nc	-0.028	-0.031	0.084	2667	5364	0	2545	37	115	0.051
SRL_OPN_2PTS032_0507_20160320_223830_20160321_001622.EUM.nc	0.029	0.021	0.094	3052	5439	0	2336	10	41	0.059
SRL_OPN_2PTS032_0509_20160321_001622_20160321_015416.EUM.nc	0.037	0.027	0.090	3080	5527	0	2349	3	95	0.051
SRL_OPN_2PTS032_0511_20160321_015414_20160321_033321.EUM.nc	0.043	0.031	0.118	3060	5485	0	2355	25	45	0.056
SRL_OPN_2PTS032_0513_20160321_033320_20160321_051402.EUM.nc	0.010	0.016	0.097	3068	5524	0	2364	1	91	0.036
SRL_OPN_2PTS032_0515_20160321_051401_20160321_070358.EUM.nc	-0.010	-0.021	0.091	3891	6188	0	2213	11	73	0.101
SRL_OPN_2PTS032_0518_20160321_070357_20160321_084221.EUM.nc	0.014	0.011	0.098	3895	5594	0	1507	39	153	0.094
SRL_OPN_2PTS032_0519_20160321_084221_20160321_102018.EUM.nc	-0.044	-0.029	0.110	2490	5384	0	2794	30	70	0.031
SRL_OPN_2PTS032_0521_20160321_102017_20160321_115819.EUM.nc	0.004	0.008	0.100	2506	5433	0	2851	37	39	0.091
SRL_OPN_2PTS032_0523_20160321_115818_20160321_133708.EUM.nc	0.021	0.022	0.078	3014	5413	0	2319	8	72	0.079
SRL_OPN_2PTS032_0525_20160321_133706_20160321_153031.EUM.nc	0.031	0.027	0.094	3607	6342	0	2660	8	67	0.013
SRL_OPN_2PTS032_0528_20160321_153031_20160321_171019.EUM.nc	-0.006	-0.015	0.107	3027	5578	0	2532	3	16	0.039
SRL_OPN_2PTS032_0530_20160321_171017_20160321_184957.EUM.nc	-0.001	0.004	0.088	3405	5509	0	2008	9	87	0.053
SRL_OPN_2PTS032_0532_20160321_184956_20160321_202903.EUM.nc	-0.030	-0.022	0.087	3520	5526	0	1827	16	163	0.054
SRL_OPN_2PTS032_0534_20160321_202903_20160321_220742.EUM.nc	-0.029	-0.032	0.088	2885	5488	0	2389	44	170	0.065
SRL_OPN_2PTS032_0536_20160321_220740_20160321_234538.EUM.nc	0.006	0.004	0.086	2824	5469	0	2550	17	78	0.035
SRL_OPN_2PTS032_0537_20160321_234537_20160322_012323.EUM.nc	0.054	0.044	0.104	2884	5530	0	2511	20	115	0.041
SRL_OPN_2PTS032_0539_20160322_012323_20160322_030204.EUM.nc	0.057	0.040	0.123	2932	5554	0	2567	11	44	0.073
SRL_OPN_2PTS032_0541_20160322_030203_20160322_044209.EUM.nc	0.040	0.032	0.106	2949	5482	0	2458	9	66	0.084
SRL_OPN_2PTS032_0543_20160322_044208_20160322_062429.EUM.nc	0.030	0.014	0.114	4069	5787	0	1681	4	33	0.125
SRL_OPN_2PTS032_0545_20160322_062430_20160322_081130.EUM.nc	0.003	0.004	0.098	4089	6075	0	1888	10	88	0.084
SRL_OPN_2PTS032_0548_20160322_081129_20160322_094935.EUM.nc	0.001	0.003	0.087	2705	5366	0	2390	18	253	0.008
SRL_OPN_2PTS032_0549_20160322_094934_20160322_112728.EUM.nc	-0.024	-0.021	0.101	2088	5313	0	3126	44	55	0.093
SRL_OPN_2PTS032_0551_20160322_112727_20160322_130553.EUM.nc	-0.024	-0.024	0.070	2663	5404	0	2572	8	161	0.024
SRL_OPN_2PTS032_0553_20160322_130552_20160322_145910.EUM.nc	0.043	0.042	0.091	3491	6341	0	2729	0	121	0.077
SRL_OPN_2PTS032_0556_20160322_145911_20160322_163858.EUM.nc	0.006	0.006	0.123	3220	5609	0	2339	14	36	0.090

– Continued on next page

Table 2: Sea Surface Height Anomaly Statistics.

– Continued from previous page

File	Median	Mean	Std. Dev.	No. Obs.	Total Obs.	Default Lat/Lon	Flag (total)	Default (total)	3-Sigma Edited	1 Cyc. Amp.
SRL_OPN_2PTS032_0558_20160322_163857_20160322_181840.EUM.nc	0.013	0.015	0.098	3207	5503	0	2231	10	55	0.040
SRL_OPN_2PTS032_0560_20160322_181840_20160322_195757.EUM.nc	-0.004	-0.000	0.093	3140	5505	0	2240	22	103	0.033
SRL_OPN_2PTS032_0562_20160322_195756_20160322_213647.EUM.nc	-0.048	-0.047	0.094	3325	5515	0	1965	56	169	0.079
SRL_OPN_2PTS032_0564_20160322_213646_20160322_231456.EUM.nc	-0.039	-0.034	0.086	2282	5295	0	2915	22	76	0.029
SRL_OPN_2PTS032_0565_20160322_231454_20160323_005235.EUM.nc	0.029	0.020	0.087	3000	5498	0	2421	56	21	0.048
SRL_OPN_2PTS032_0567_20160323_005234_20160323_023056.EUM.nc	0.051	0.053	0.093	2868	5537	0	2519	7	143	0.018
SRL_OPN_2PTS032_0569_20160323_023055_20160323_041027.EUM.nc	0.052	0.046	0.127	2863	5484	0	2587	10	24	0.146
SRL_OPN_2PTS032_0571_20160323_041026_20160323_055205.EUM.nc	0.022	0.020	0.103	3745	5687	0	1834	14	94	0.082
SRL_OPN_2PTS032_0573_20160323_055204_20160323_074031.EUM.nc	-0.019	-0.014	0.095	4220	6141	0	1859	10	52	0.089
SRL_OPN_2PTS032_0573_20160323_055204_20160323_091848.EUM.nc	-0.000	0.001	0.104	7495	11675	0	4049	24	107	0.088
SRL_OPN_2PTS032_0577_20160323_091848_20160323_105640.EUM.nc	-0.034	-0.031	0.102	2154	5411	0	3171	28	58	0.041
SRL_OPN_2PTS032_0579_20160323_105639_20160323_123448.EUM.nc	0.028	0.023	0.092	2463	5307	0	2777	8	59	0.037
SRL_OPN_2PTS032_0581_20160323_123447_20160323_141416.EUM.nc	0.026	0.022	0.089	3240	5540	0	2203	2	95	0.124
SRL_OPN_2PTS032_0583_20160323_141416_20160323_160737.EUM.nc	0.021	0.025	0.114	3394	6361	0	2912	5	50	0.036
SRL_OPN_2PTS032_0586_20160323_160736_20160323_174723.EUM.nc	0.002	-0.002	0.101	3077	5574	0	2451	5	41	0.103
SRL_OPN_2PTS032_0588_20160323_174722_20160323_192646.EUM.nc	-0.012	-0.002	0.083	3282	5577	0	2191	10	94	0.041
SRL_OPN_2PTS032_0590_20160323_192645_20160323_210550.EUM.nc	-0.048	-0.048	0.070	3447	5576	0	1884	33	212	0.024
SRL_OPN_2PTS032_0592_20160323_210549_20160323_224403.EUM.nc	-0.007	-0.008	0.093	2561	5363	0	2703	31	68	0.024
SRL_OPN_2PTS032_0593_20160323_224401_20160324_002151.EUM.nc	0.020	0.013	0.100	3079	5453	0	2305	19	50	0.092
SRL_OPN_2PTS032_0595_20160324_002150_20160324_015956.EUM.nc	0.019	0.012	0.082	3003	5550	0	2405	11	131	0.030
SRL_OPN_2PTS032_0597_20160324_015955_20160324_033858.EUM.nc	0.041	0.039	0.104	2940	5495	0	2476	9	70	0.101
SRL_OPN_2PTS032_0599_20160324_033857_20160324_051955.EUM.nc	0.011	0.010	0.102	3033	5506	0	2393	9	71	0.057
SRL_OPN_2PTS032_0601_20160324_051954_20160324_070931.EUM.nc	-0.016	-0.027	0.105	3921	6173	0	2183	17	52	0.097
SRL_OPN_2PTS032_0604_20160324_070930_20160324_084801.EUM.nc	-0.003	-0.007	0.092	3892	5602	0	1627	7	76	0.066
SRL_OPN_2PTS032_0605_20160324_084801_20160324_102548.EUM.nc	-0.034	-0.033	0.105	2386	5390	0	2848	15	141	0.043
SRL_OPN_2PTS032_0607_20160324_102547_20160324_120351.EUM.nc	0.013	0.011	0.084	2506	5417	0	2814	32	65	0.094
SRL_OPN_2PTS032_0609_20160324_120350_20160324_134252.EUM.nc	0.016	0.020	0.087	3032	5440	0	2308	21	79	0.099
SRL_OPN_2PTS032_0611_20160324_134251_20160324_153617.EUM.nc	0.039	0.034	0.082	3601	6384	0	2718	1	64	0.032
SRL_OPN_2PTS032_0614_20160324_153617_20160324_171555.EUM.nc	-0.014	-0.009	0.106	2907	5589	0	2628	5	49	0.065
SRL_OPN_2PTS032_0616_20160324_171554_20160324_185531.EUM.nc	0.004	0.006	0.077	3310	5510	0	2123	14	63	0.034
SRL_OPN_2PTS032_0618_20160324_185531_20160324_203446.EUM.nc	-0.035	-0.026	0.096	3567	5546	0	1798	38	143	0.085
SRL_OPN_2PTS032_0620_20160324_203445_20160324_221313.EUM.nc	-0.028	-0.030	0.091	2897	5482	0	2415	61	109	0.065
SRL_OPN_2PTS032_0622_20160324_221312_20160324_235109.EUM.nc	-0.013	-0.017	0.105	2891	5478	0	2549	8	30	0.053
SRL_OPN_2PTS032_0623_20160324_235108_20160325_012903.EUM.nc	0.040	0.027	0.099	2889	5510	0	2469	42	110	0.076
SRL_OPN_2PTS032_0625_20160325_012902_20160325_030741.EUM.nc	0.047	0.046	0.086	2769	5529	0	2551	8	201	0.079
SRL_OPN_2PTS032_0627_20160325_030739_20160325_044800.EUM.nc	0.013	0.011	0.086	2910	5454	0	2415	10	119	0.024
SRL_OPN_2PTS032_0629_20160325_044759_20160325_063019.EUM.nc	0.004	-0.003	0.097	4031	5770	0	1697	1	41	0.079
SRL_OPN_2PTS032_0631_20160325_063019_20160325_081709.EUM.nc	-0.016	-0.018	0.091	3979	6082	0	1866	10	227	0.065
SRL_OPN_2PTS032_0634_20160325_081708_20160325_095505.EUM.nc	0.011	0.009	0.093	2744	5385	0	2450	9	182	0.047

– Continued on next page

Table 2: Sea Surface Height Anomaly Statistics.

– Continued from previous page

File	Median	Mean	Std. Dev.	No. Obs.	Total Obs.	Default Lat/Lon	Flag (total)	Default (total)	3-Sigma Edited	1 Cyc. Amp.
SRL_OPN_2PTS032_0635_20160325_095504_20160325_113259.EUM.nc	-0.008	-0.007	0.110	2329	5354	0	2952	35	38	0.065
SRL_OPN_2PTS032_0637_20160325_113258_20160325_131136.EUM.nc	0.003	0.002	0.076	2743	5399	0	2509	3	144	0.023
SRL_OPN_2PTS032_0639_20160325_131135_20160325_150455.EUM.nc	0.040	0.043	0.083	3511	6338	0	2706	1	120	0.054
SRL_OPN_2PTS032_0642_20160325_150454_20160325_164435.EUM.nc	-0.019	-0.021	0.107	2898	5554	0	2510	24	122	0.066
SRL_OPN_2PTS032_0644_20160325_164434_20160325_182416.EUM.nc	-0.003	-0.011	0.085	3261	5493	0	2172	15	45	0.033
SRL_OPN_2PTS032_0646_20160325_182415_20160325_200339.EUM.nc	-0.008	-0.000	0.088	3133	5513	0	2281	14	85	0.048
SRL_OPN_2PTS032_0648_20160325_200338_20160325_232025.EUM.nc	-0.021	-0.024	0.103	5658	10852	0	4881	77	236	0.059
SRL_OPN_2PTS032_0651_20160325_232024_20160326_005813.EUM.nc	0.025	0.021	0.093	2904	5522	0	2506	58	54	0.053
SRL_OPN_2PTS032_0653_20160326_005813_20160326_023628.EUM.nc	0.062	0.065	0.097	2820	5534	0	2527	23	164	0.074
SRL_OPN_2PTS032_0655_20160326_023628_20160326_041616.EUM.nc	0.038	0.024	0.097	2847	5481	0	2543	26	65	0.065
SRL_OPN_2PTS032_0657_20160326_041616_20160326_055752.EUM.nc	0.020	0.017	0.102	3816	5706	0	1820	17	53	0.054
SRL_OPN_2PTS032_0659_20160326_055750_20160326_074613.EUM.nc	-0.009	-0.013	0.086	4200	6138	0	1854	12	72	0.080
SRL_OPN_2PTS032_0662_20160326_074613_20160326_092418.EUM.nc	0.013	0.006	0.105	3226	5493	0	2182	11	74	0.092
SRL_OPN_2PTS032_0663_20160326_092417_20160326_110211.EUM.nc	-0.016	-0.019	0.111	2143	5461	0	3255	28	35	0.066
SRL_OPN_2PTS032_0665_20160326_110211_20160326_124029.EUM.nc	0.023	0.014	0.086	2453	5310	0	2711	11	135	0.039
SRL_OPN_2PTS032_0667_20160326_124028_20160326_141956.EUM.nc	0.000	-0.000	0.085	3310	5483	0	2085	3	85	0.073
SRL_OPN_2PTS032_0669_20160326_141955_20160326_161313.EUM.nc	0.015	0.013	0.107	3429	6360	0	2871	11	49	0.047
SRL_OPN_2PTS032_0672_20160326_161312_20160326_175258.EUM.nc	-0.003	-0.012	0.095	3026	5583	0	2485	6	66	0.081
SRL_OPN_2PTS032_0674_20160326_175257_20160326_193229.EUM.nc	-0.004	-0.007	0.087	3258	5580	0	2208	30	84	0.040
SRL_OPN_2PTS032_0676_20160326_193227_20160326_211122.EUM.nc	-0.023	-0.029	0.105	3440	5452	0	1848	28	136	0.066
SRL_OPN_2PTS032_0678_20160326_211122_20160326_224940.EUM.nc	0.007	-0.000	0.091	2432	5440	0	2869	30	109	0.020
SRL_OPN_2PTS032_0679_20160326_224940_20160327_002728.EUM.nc	0.042	0.036	0.101	3071	5420	0	2249	29	71	0.049
SRL_OPN_2PTS032_0681_20160327_002728_20160327_020527.EUM.nc	0.022	0.021	0.090	2897	5533	0	2501	30	105	0.053
SRL_OPN_2PTS032_0683_20160327_020526_20160327_034444.EUM.nc	0.043	0.043	0.089	2940	5548	0	2527	14	67	0.049
SRL_OPN_2PTS032_0685_20160327_034443_20160327_052540.EUM.nc	0.007	0.009	0.099	2988	5522	0	2469	6	59	0.042
SRL_OPN_2PTS032_0687_20160327_052539_20160327_071511.EUM.nc	-0.014	-0.020	0.087	4065	6186	0	2086	14	21	0.071
SRL_OPN_2PTS032_0690_20160327_071510_20160327_085331.EUM.nc	-0.011	-0.014	0.095	3721	5590	0	1735	49	85	0.066
SRL_OPN_2PTS032_0691_20160327_085330_20160327_103126.EUM.nc	-0.017	-0.016	0.140	2236	5491	0	3107	45	103	0.120
SRL_OPN_2PTS032_0693_20160327_103125_20160327_120931.EUM.nc	0.019	0.015	0.089	2466	5477	0	2917	25	69	0.022
SRL_OPN_2PTS032_0695_20160327_120930_20160327_134829.EUM.nc	0.006	-0.001	0.097	3048	5439	0	2302	19	70	0.113
SRL_OPN_2PTS032_0697_20160327_134829_20160327_154152.EUM.nc	0.044	0.046	0.089	3602	6333	0	2683	13	35	0.021
SRL_OPN_2PTS032_0700_20160327_154151_20160327_172139.EUM.nc	-0.011	-0.010	0.088	2897	5517	0	2520	2	98	0.065
SRL_OPN_2PTS032_0702_20160327_172138_20160327_190116.EUM.nc	-0.002	0.002	0.079	3293	5570	0	2156	24	97	0.024
SRL_OPN_2PTS032_0704_20160327_190116_20160327_221852.EUM.nc	-0.018	-0.019	0.091	6709	10919	0	3943	62	205	0.042
SRL_OPN_2PTS032_0708_20160327_221851_20160327_235647.EUM.nc	0.009	0.002	0.100	2934	5487	0	2450	36	67	0.049
SRL_OPN_2PTS032_0709_20160327_235647_20160328_013439.EUM.nc	0.013	0.008	0.092	3018	5523	0	2349	17	139	0.043
SRL_OPN_2PTS032_0711_20160328_013438_20160328_031329.EUM.nc	0.054	0.054	0.089	2793	5508	0	2565	22	128	0.071
SRL_OPN_2PTS032_0713_20160328_031329_20160328_045347.EUM.nc	0.022	0.020	0.092	2953	5470	0	2412	8	97	0.070
SRL_OPN_2PTS032_0715_20160328_045347_20160328_063625.EUM.nc	-0.004	-0.009	0.104	4065	5802	0	1700	8	29	0.069

– Continued on next page

Table 2: Sea Surface Height Anomaly Statistics.

– Continued from previous page

File	Median	Mean	Std. Dev.	No. Obs.	Total Obs.	Default Lat/Lon	Flag (total)	Default (total)	3-Sigma Edited	1 Cyc. Amp.
SRL_OPN_2PTS032_0717_20160328_063624_20160328_082248.EUM.nc	-0.007	-0.010	0.079	3973	6057	0	1872	4	208	0.041
SRL_OPN_2PTS032_0720_20160328_082247_20160328_100049.EUM.nc	0.011	0.001	0.109	2771	5409	0	2486	11	141	0.069
SRL_OPN_2PTS032_0721_20160328_100049_20160328_113845.EUM.nc	-0.005	-0.008	0.099	2343	5360	0	2922	41	54	0.048
SRL_OPN_2PTS032_0723_20160328_113843_20160328_131719.EUM.nc	0.005	-0.005	0.092	2860	5369	0	2398	8	103	0.045
SRL_OPN_2PTS032_0725_20160328_131718_20160328_151039.EUM.nc	0.042	0.038	0.077	3563	6358	0	2720	2	73	0.034
SRL_OPN_2PTS032_0728_20160328_151038_20160328_165026.EUM.nc	-0.014	-0.010	0.100	2937	5575	0	2534	7	97	0.050
SRL_OPN_2PTS032_0730_20160328_165026_20160328_183008.EUM.nc	-0.010	-0.002	0.094	3290	5482	0	2128	5	59	0.039
SRL_OPN_2PTS032_0732_20160328_183006_20160328_200920.EUM.nc	-0.005	-0.006	0.093	3203	5485	0	2142	12	128	0.049
SRL_OPN_2PTS032_0734_20160328_200919_20160328_214806.EUM.nc	-0.029	-0.027	0.084	3177	5501	0	2066	39	219	0.051
SRL_OPN_2PTS032_0736_20160328_214805_20160328_232609.EUM.nc	0.004	-0.006	0.097	2224	5268	0	2715	77	252	0.145
SRL_OPN_2PTS032_0737_20160328_232608_20160329_010350.EUM.nc	0.053	0.055	0.090	2751	5501	0	2651	45	54	0.053
SRL_OPN_2PTS032_0739_20160329_010349_20160329_024218.EUM.nc	0.053	0.054	0.093	2873	5550	0	2560	7	110	0.045
SRL_OPN_2PTS032_0741_20160329_024217_20160329_042201.EUM.nc	0.032	0.033	0.085	2836	5490	0	2547	14	93	0.071
SRL_OPN_2PTS032_0743_20160329_042201_20160329_060354.EUM.nc	0.018	0.014	0.095	3815	5711	0	1815	8	73	0.062
SRL_OPN_2PTS032_0745_20160329_060353_20160329_075151.EUM.nc	-0.015	-0.013	0.086	4162	6108	0	1889	4	53	0.068
SRL_OPN_2PTS032_0748_20160329_075151_20160329_093004.EUM.nc	0.001	0.009	0.108	3143	5464	0	2194	12	115	0.037
SRL_OPN_2PTS032_0749_20160329_093002_20160329_110756.EUM.nc	-0.018	-0.012	0.093	2079	5440	0	3215	48	98	0.056
SRL_OPN_2PTS032_0751_20160329_110755_20160329_124609.EUM.nc	0.009	0.004	0.089	2480	5290	0	2733	5	72	0.040
SRL_OPN_2PTS032_0753_20160329_124608_20160329_143927.EUM.nc	0.008	0.009	0.076	3392	6279	0	2822	11	54	0.032
SRL_OPN_2PTS032_0756_20160329_143926_20160329_161904.EUM.nc	0.034	0.027	0.101	3460	5614	0	2125	7	22	0.030
SRL_OPN_2PTS032_0758_20160329_161903_20160329_175849.EUM.nc	-0.020	-0.022	0.092	3115	5575	0	2421	2	37	0.030
SRL_OPN_2PTS032_0760_20160329_175848_20160329_193810.EUM.nc	-0.012	-0.011	0.089	3236	5570	0	2211	7	116	0.058
SRL_OPN_2PTS032_0762_20160329_193811_20160329_211709.EUM.nc	-0.012	-0.012	0.096	3399	5444	0	1873	61	111	0.030
SRL_OPN_2PTS032_0764_20160329_211709_20160329_225526.EUM.nc	-0.015	-0.013	0.101	2348	5445	0	2962	18	117	0.040
SRL_OPN_2PTS032_0765_20160329_225525_20160330_003305.EUM.nc	0.033	0.032	0.109	3097	5452	0	2239	33	83	0.070
SRL_OPN_2PTS032_0767_20160330_003304_20160330_021115.EUM.nc	0.072	0.070	0.103	2978	5513	0	2499	6	30	0.088
SRL_OPN_2PTS032_0769_20160330_021114_20160330_035029.EUM.nc	0.014	0.017	0.079	2782	5512	0	2582	25	123	0.055
SRL_OPN_2PTS032_0771_20160330_035029_20160330_053139.EUM.nc	0.006	0.011	0.101	2998	5534	0	2466	7	63	0.038
SRL_OPN_2PTS032_0773_20160330_053138_20160330_072052.EUM.nc	0.002	0.004	0.081	4129	6194	0	1969	11	85	0.059
SRL_OPN_2PTS032_0776_20160330_072052_20160330_085918.EUM.nc	-0.023	-0.022	0.087	3701	5601	0	1802	10	88	0.054
SRL_OPN_2PTS032_0777_20160330_085916_20160330_103712.EUM.nc	-0.034	-0.047	0.125	2330	5509	0	3084	21	74	0.080
SRL_OPN_2PTS032_0779_20160330_103711_20160330_121510.EUM.nc	0.031	0.025	0.088	2499	5438	0	2836	28	75	0.045
SRL_OPN_2PTS032_0781_20160330_121509_20160330_135421.EUM.nc	0.028	0.030	0.068	3040	5477	0	2290	5	142	0.014
SRL_OPN_2PTS032_0783_20160330_135420_20160330_154745.EUM.nc	0.023	0.022	0.087	3561	6377	0	2736	8	72	0.013
SRL_OPN_2PTS032_0786_20160330_154744_20160330_172731.EUM.nc	-0.023	-0.017	0.091	2967	5495	0	2457	2	69	0.026
SRL_OPN_2PTS032_0788_20160330_172730_20160330_190659.EUM.nc	-0.011	-0.014	0.097	3515	5581	0	2001	6	59	0.079
SRL_OPN_2PTS032_0790_20160330_190657_20160330_204609.EUM.nc	-0.022	-0.029	0.086	3743	5563	0	1663	16	141	0.038
SRL_OPN_2PTS032_0792_20160330_204608_20160330_222430.EUM.nc	-0.025	-0.029	0.074	2925	5367	0	2323	39	80	0.046
SRL_OPN_2PTS032_0793_20160330_222430_20160331_000224.EUM.nc	0.002	0.000	0.092	3066	5505	0	2359	23	57	0.047

– Continued on next page

NTR-AVI-5-1-1-1

Table 2: Sea Surface Height Anomaly Statistics.

– Continued from previous page

File	Median	Mean	Std. Dev.	No. Obs.	Total Obs.	Default Lat/Lon	Flag (total)	Default (total)	3-Sigma Edited	1 Cyc. Amp.
SRL_OPN_2PTS032_0874_20160402_173308_20160402_191244.EUM.nc	-0.001	0.003	0.074	3415	5586	0	2020	17	134	0.061
SRL_OPN_2PTS032_0876_20160402_191243_20160402_205144.EUM.nc	-0.023	-0.011	0.089	3579	5586	0	1789	22	196	0.057
SRL_OPN_2PTS032_0878_20160402_205143_20160402_223011.EUM.nc	-0.040	-0.043	0.095	2865	5404	0	2425	53	61	0.070
SRL_OPN_2PTS032_0879_20160402_223010_20160403_000803.EUM.nc	0.007	0.000	0.092	3065	5477	0	2333	14	65	0.045
SRL_OPN_2PTS032_0881_20160403_000802_20160403_014554.EUM.nc	0.044	0.045	0.101	3085	5566	0	2404	11	66	0.056
SRL_OPN_2PTS032_0883_20160403_014553_20160403_032453.EUM.nc	0.048	0.053	0.092	2973	5484	0	2445	13	53	0.079
SRL_OPN_2PTS032_0885_20160403_032452_20160403_050525.EUM.nc	0.021	0.027	0.095	2914	5504	0	2491	7	92	0.081
SRL_OPN_2PTS032_0887_20160403_050524_20160403_065534.EUM.nc	0.004	0.001	0.083	3973	6195	0	2188	9	25	0.064
SRL_OPN_2PTS032_0890_20160403_065534_20160403_083402.EUM.nc	-0.004	-0.007	0.095	4053	5611	0	1331	7	220	0.083
SRL_OPN_2PTS032_0892_20160403_083401_20160403_101200.EUM.nc	-0.005	-0.008	0.105	2692	5396	0	2577	16	111	0.091
SRL_OPN_2PTS032_0893_20160403_101200_20160403_115000.EUM.nc	-0.014	-0.008	0.107	2423	5463	0	2930	23	87	0.159
SRL_OPN_2PTS032_0895_20160403_114959_20160403_132840.EUM.nc	0.024	0.021	0.087	2923	5400	0	2358	29	90	0.046
SRL_OPN_2PTS032_0897_20160403_132841_20160403_152204.EUM.nc	0.004	0.002	0.082	3596	6346	0	2684	5	61	0.046
SRL_OPN_2PTS032_0900_20160403_152203_20160403_170150.EUM.nc	0.016	0.023	0.088	2877	5565	0	2597	2	89	0.028
SRL_OPN_2PTS032_0902_20160403_170149_20160403_184130.EUM.nc	0.018	0.016	0.075	3288	5468	0	2107	6	67	0.036
SRL_OPN_2PTS032_0904_20160403_184129_20160403_202040.EUM.nc	0.004	0.015	0.081	3448	5516	0	1940	8	120	0.062
SRL_OPN_2PTS032_0906_20160403_202040_20160403_215922.EUM.nc	-0.036	-0.039	0.090	2928	5457	0	2361	59	109	0.071
SRL_OPN_2PTS032_0908_20160403_215920_20160403_233721.EUM.nc	-0.005	-0.001	0.085	2609	5447	0	2743	16	79	0.032
SRL_OPN_2PTS032_0909_20160403_233721_20160404_011508.EUM.nc	0.033	0.032	0.074	2860	5483	0	2420	39	164	0.047
SRL_OPN_2PTS032_0911_20160404_011508_20160404_025343.EUM.nc	0.057	0.053	0.096	2877	5526	0	2571	5	73	0.073
SRL_OPN_2PTS032_0913_20160404_025344_20160404_043347.EUM.nc	0.021	0.020	0.085	2893	5497	0	2524	23	57	0.066
SRL_OPN_2PTS032_0915_20160404_043347_20160404_061548.EUM.nc	0.020	0.016	0.101	3918	5749	0	1758	1	72	0.089
SRL_OPN_2PTS032_0917_20160404_061547_20160404_080313.EUM.nc	0.002	-0.003	0.094	4102	6085	0	1904	11	68	0.097
SRL_OPN_2PTS032_0920_20160404_080312_20160404_094121.EUM.nc	-0.006	-0.012	0.121	2994	5500	0	2374	5	127	0.088
SRL_OPN_2PTS032_0921_20160404_094120_20160404_111913.EUM.nc	-0.045	-0.034	0.120	2155	5308	0	3058	71	24	0.148
SRL_OPN_2PTS032_0923_20160404_111912_20160404_125733.EUM.nc	-0.021	-0.010	0.085	2600	5337	0	2597	9	131	0.066
SRL_OPN_2PTS032_0925_20160404_125733_20160404_145057.EUM.nc	0.027	0.023	0.083	3495	6339	0	2792	6	46	0.044
SRL_OPN_2PTS032_0928_20160404_145056_20160404_163035.EUM.nc	0.026	0.016	0.102	3295	5658	0	2249	17	97	0.034
SRL_OPN_2PTS032_0930_20160404_163034_20160404_181019.EUM.nc	0.008	0.002	0.087	3170	5585	0	2385	7	23	0.052
SRL_OPN_2PTS032_0932_20160404_181018_20160404_194937.EUM.nc	0.018	0.017	0.091	3063	5510	0	2302	17	128	0.054
SRL_OPN_2PTS032_0934_20160404_194936_20160404_212832.EUM.nc	-0.012	-0.013	0.086	3379	5417	0	1780	65	193	0.048
SRL_OPN_2PTS032_0936_20160404_212830_20160404_230642.EUM.nc	-0.021	-0.017	0.078	2107	5352	0	3131	15	99	0.026
SRL_OPN_2PTS032_0937_20160404_230641_20160405_004422.EUM.nc	-0.000	-0.001	0.095	3056	5437	0	2249	59	73	0.050
SRL_OPN_2PTS032_0939_20160405_004421_20160405_022237.EUM.nc	0.039	0.043	0.088	2869	5552	0	2640	2	41	0.082
SRL_OPN_2PTS032_0941_20160405_022236_20160405_040209.EUM.nc	0.013	0.017	0.090	2823	5473	0	2563	7	80	0.066
SRL_OPN_2PTS032_0943_20160405_040209_20160405_054328.EUM.nc	0.017	0.014	0.101	3478	5648	0	2093	15	62	0.083
SRL_OPN_2PTS032_0945_20160405_054327_20160405_073216.EUM.nc	-0.007	-0.005	0.096	4274	6145	0	1839	6	26	0.104
SRL_OPN_2PTS032_0948_20160405_073215_20160405_091035.EUM.nc	0.019	0.011	0.107	3500	5550	0	2000	11	39	0.085
SRL_OPN_2PTS032_0949_20160405_091034_20160405_104828.EUM.nc	-0.024	-0.017	0.119	2343	5511	0	3128	23	17	0.058

– Continued on next page

Table 2: Sea Surface Height Anomaly Statistics.

– Continued from previous page

File	Median	Mean	Std. Dev.	No. Obs.	Total Obs.	Default Lat/Lon	Flag (total)	Default (total)	3-Sigma Edited	1 Cyr. Amp.
SRL_OPN_2PTS032_0951_20160405_104827_20160405_122632.EUM.nc	-0.042	-0.044	0.083	2514	5332	0	2708	31	79	0.030
SRL_OPN_2PTS032_0953_20160405_122631_20160405_140553.EUM.nc	0.017	0.025	0.075	3123	5538	0	2312	4	99	0.055
SRL_OPN_2PTS032_0955_20160405_140553_20160405_155914.EUM.nc	0.021	0.017	0.097	3308	6352	0	2970	26	48	0.032
SRL_OPN_2PTS032_0958_20160405_155914_20160405_173901.EUM.nc	0.008	0.009	0.080	2946	5612	0	2549	11	106	0.038
SRL_OPN_2PTS032_0960_20160405_173900_20160405_191826.EUM.nc	0.002	-0.003	0.079	3398	5559	0	2058	6	97	0.039
SRL_OPN_2PTS032_0962_20160405_191825_20160405_205734.EUM.nc	-0.019	-0.008	0.085	3589	5600	0	1803	17	191	0.045
SRL_OPN_2PTS032_0964_20160405_205732_20160405_223549.EUM.nc	-0.041	-0.040	0.076	2733	5357	0	2533	33	58	0.031
SRL_OPN_2PTS032_0965_20160405_223548_20160406_001340.EUM.nc	-0.024	-0.027	0.087	3025	5460	0	2331	19	85	0.037
SRL_OPN_2PTS032_0967_20160406_001339_20160406_015143.EUM.nc	0.024	0.036	0.105	3135	5542	0	2389	5	13	0.042
SRL_OPN_2PTS032_0969_20160406_015141_20160406_033037.EUM.nc	0.011	0.024	0.099	3001	5466	0	2401	18	46	0.038
SRL_OPN_2PTS032_0971_20160406_033037_20160406_051124.EUM.nc	-0.007	-0.011	0.077	2980	5510	0	2455	1	74	0.035
SRL_OPN_2PTS032_0973_20160406_051123_20160406_070115.EUM.nc	-0.001	-0.010	0.098	3877	6194	0	2213	13	91	0.038
SRL_OPN_2PTS032_0976_20160406_070114_20160406_083948.EUM.nc	0.003	0.008	0.124	4117	5607	0	1420	6	64	0.120
SRL_OPN_2PTS032_0978_20160406_083947_20160406_101737.EUM.nc	-0.012	-0.007	0.111	2576	5399	0	2683	28	112	0.018
SRL_OPN_2PTS032_0979_20160406_101736_20160406_115537.EUM.nc	-0.045	-0.042	0.099	2433	5457	0	2925	18	81	0.076
SRL_OPN_2PTS032_0981_20160406_115538_20160406_133432.EUM.nc	0.009	0.016	0.087	2951	5386	0	2344	22	69	0.045
SRL_OPN_2PTS032_0983_20160406_133431_20160406_152755.EUM.nc	0.021	0.024	0.078	3535	6331	0	2709	6	81	0.014
SRL_OPN_2PTS032_0986_20160406_152754_20160406_170743.EUM.nc	0.001	0.006	0.094	2895	5602	0	2609	5	93	0.020
SRL_OPN_2PTS032_0988_20160406_170743_20160406_184714.EUM.nc	0.011	0.011	0.086	3386	5486	0	1978	23	99	0.023
SRL_OPN_2PTS032_0990_20160406_184713_20160406_220500.EUM.nc	-0.025	-0.022	0.092	6399	10996	0	4300	72	225	0.042
SRL_OPN_2PTS032_0994_20160406_220500_20160406_234258.EUM.nc	-0.013	-0.009	0.084	2754	5497	0	2617	43	83	0.034
SRL_OPN_2PTS032_0995_20160406_234258_20160407_012050.EUM.nc	0.040	0.042	0.082	2876	5502	0	2448	50	128	0.033
SRL_OPN_2PTS032_0997_20160407_012049_20160407_025922.EUM.nc	0.030	0.036	0.088	2901	5536	0	2567	9	59	0.023
SRL_OPN_2PTS032_0999_20160407_025921_20160407_043932.EUM.nc	-0.007	-0.009	0.087	2852	5505	0	2548	17	88	0.022

19 Sea Surface Height Anomaly (Model Wet) Table

Table 3: Sea Surface Height Anomaly (Model Wet) Statistics.

File	Median	Mean	Std. Dev.	No. Obs.	Total Obs.	Default Lat/Lon	Flag (total)	Default (total)	3-Sigma Edited	1 Cpr. Amp.
SRL_OPN_2PTS031_1001_20160303_043927_20160303_062137.EUM.nc	0.009	-0.002	0.093	4050	5763	0	1653	5	55	0.066
SRL_OPN_2PTS032_0001_20160303_062137_20160303_080854.EUM.nc	0.010	0.015	0.086	4085	6087	0	1875	4	123	0.073
SRL_OPN_2PTS032_0004_20160303_080853_20160303_094651.EUM.nc	0.004	0.007	0.109	2868	5455	0	2374	22	191	0.067
SRL_OPN_2PTS032_0005_20160303_094651_20160303_112444.EUM.nc	-0.005	-0.001	0.102	2079	5269	0	3075	46	69	0.032
SRL_OPN_2PTS032_0007_20160303_112444_20160303_130316.EUM.nc	0.006	0.002	0.079	2681	5284	0	2489	7	107	0.039
SRL_OPN_2PTS032_0009_20160303_130317_20160303_145632.EUM.nc	0.033	0.032	0.085	3558	6348	0	2731	5	54	0.059
SRL_OPN_2PTS032_0012_20160303_145631_20160303_163610.EUM.nc	0.030	0.027	0.107	3325	5625	0	2212	24	64	0.026
SRL_OPN_2PTS032_0014_20160303_163611_20160303_181553.EUM.nc	-0.022	-0.020	0.093	3135	5587	0	2335	15	102	0.051
SRL_OPN_2PTS032_0016_20160303_181552_20160303_195519.EUM.nc	0.014	0.019	0.082	3210	5485	0	2129	19	127	0.038
SRL_OPN_2PTS032_0018_20160303_195519_20160303_213403.EUM.nc	-0.029	-0.028	0.085	3522	5375	0	1654	43	156	0.034
SRL_OPN_2PTS032_0020_20160303_213402_20160303_231211.EUM.nc	0.007	0.012	0.091	2276	5332	0	2976	3	77	0.050
SRL_OPN_2PTS032_0021_20160303_231211_20160304_004959.EUM.nc	0.045	0.042	0.084	3218	5471	0	2185	38	30	0.033
SRL_OPN_2PTS032_0023_20160304_004958_20160304_022809.EUM.nc	0.072	0.074	0.093	2985	5521	0	2485	9	42	0.035
SRL_OPN_2PTS032_0025_20160304_022808_20160304_040747.EUM.nc	0.036	0.042	0.094	2915	5478	0	2499	9	55	0.049
SRL_OPN_2PTS032_0027_20160304_040748_20160304_054920.EUM.nc	0.024	0.023	0.091	3652	5689	0	1851	10	176	0.064
SRL_OPN_2PTS032_0029_20160304_054920_20160304_073754.EUM.nc	0.004	0.002	0.079	4185	6142	0	1829	6	122	0.037
SRL_OPN_2PTS032_0032_20160304_073753_20160304_091604.EUM.nc	0.028	0.027	0.112	3335	5495	0	2087	11	62	0.118
SRL_OPN_2PTS032_0033_20160304_091603_20160304_105356.EUM.nc	0.007	-0.000	0.097	2278	5441	0	3058	27	78	0.065
SRL_OPN_2PTS032_0035_20160304_105355_20160304_123211.EUM.nc	0.006	0.011	0.089	2476	5304	0	2710	21	97	0.047
SRL_OPN_2PTS032_0037_20160304_123210_20160304_141127.EUM.nc	0.026	0.025	0.081	3185	5473	0	2186	15	87	0.057
SRL_OPN_2PTS032_0039_20160304_141127_20160304_160457.EUM.nc	0.029	0.023	0.099	3361	6375	0	2940	16	58	0.026
SRL_OPN_2PTS032_0042_20160304_160458_20160304_174434.EUM.nc	-0.013	-0.019	0.090	3026	5553	0	2410	20	97	0.042
SRL_OPN_2PTS032_0044_20160304_174434_20160304_192407.EUM.nc	0.007	0.011	0.071	3442	5588	0	2035	12	99	0.034
SRL_OPN_2PTS032_0046_20160304_192406_20160304_210303.EUM.nc	-0.012	-0.009	0.077	3671	5556	0	1688	20	177	0.030
SRL_OPN_2PTS032_0048_20160304_210303_20160304_224126.EUM.nc	0.006	0.003	0.080	2678	5343	0	2597	16	52	0.036
SRL_OPN_2PTS032_0049_20160304_224125_20160305_001915.EUM.nc	0.024	0.026	0.089	3068	5453	0	2321	27	37	0.040
SRL_OPN_2PTS032_0051_20160305_001915_20160305_015710.EUM.nc	0.040	0.035	0.098	3104	5547	0	2320	8	115	0.099
SRL_OPN_2PTS032_0053_20160305_015709_20160305_033619.EUM.nc	0.059	0.062	0.099	3070	5513	0	2360	17	66	0.009
SRL_OPN_2PTS032_0055_20160305_033618_20160305_051713.EUM.nc	0.035	0.022	0.110	3090	5545	0	2314	1	140	0.065
SRL_OPN_2PTS032_0057_20160305_051712_20160305_070654.EUM.nc	0.002	0.000	0.087	3942	6180	0	2180	13	45	0.075
SRL_OPN_2PTS032_0060_20160305_070653_20160305_084516.EUM.nc	0.022	0.019	0.093	3858	5592	0	1604	18	112	0.070
SRL_OPN_2PTS032_0061_20160305_084515_20160305_102313.EUM.nc	-0.003	-0.012	0.127	2493	5366	0	2771	29	73	0.059
SRL_OPN_2PTS032_0063_20160305_102312_20160305_120114.EUM.nc	0.001	0.005	0.096	2538	5393	0	2787	24	44	0.079
SRL_OPN_2PTS032_0065_20160305_120113_20160305_134004.EUM.nc	0.032	0.036	0.092	3089	5450	0	2295	33	33	0.073
SRL_OPN_2PTS032_0067_20160305_134003_20160305_153328.EUM.nc	0.018	0.019	0.089	3588	6318	0	2656	13	61	0.011
SRL_OPN_2PTS032_0070_20160305_153327_20160305_171314.EUM.nc	-0.002	0.013	0.090	2946	5592	0	2572	2	72	0.050

– Continued on next page

Table 3: Sea Surface Height Anomaly (Model Wet) Statistics.

– Continued from previous page

File	Median	Mean	Std. Dev.	No. Obs.	Total Obs.	Default Lat/Lon	Flag (total)	Default (total)	3-Sigma Edited	1 Cyc. Amp.
SRL_OPN_2PTS032_0072_20160305_171315_20160305_185253.EUM.nc	0.018	0.021	0.076	3521	5509	0	1884	21	83	0.044
SRL_OPN_2PTS032_0074_20160305_185252_20160305_203200.EUM.nc	0.009	0.017	0.099	3580	5511	0	1694	27	210	0.091
SRL_OPN_2PTS032_0076_20160305_203159_20160305_221036.EUM.nc	-0.030	-0.037	0.089	2898	5471	0	2350	31	192	0.047
SRL_OPN_2PTS032_0078_20160305_221036_20160305_234833.EUM.nc	-0.003	-0.002	0.088	2850	5457	0	2494	17	96	0.025
SRL_OPN_2PTS032_0079_20160305_234832_20160306_012617.EUM.nc	0.048	0.049	0.095	2962	5498	0	2423	4	109	0.033
SRL_OPN_2PTS032_0081_20160306_012616_20160306_030501.EUM.nc	0.056	0.056	0.083	2965	5540	0	2417	7	151	0.019
SRL_OPN_2PTS032_0083_20160306_030501_20160306_044509.EUM.nc	0.018	0.016	0.094	3009	5470	0	2289	12	160	0.044
SRL_OPN_2PTS032_0085_20160306_044509_20160306_062734.EUM.nc	0.023	0.014	0.098	3991	5751	0	1660	28	72	0.077
SRL_OPN_2PTS032_0087_20160306_062733_20160306_081424.EUM.nc	0.033	0.027	0.100	4121	6073	0	1826	1	125	0.092
SRL_OPN_2PTS032_0090_20160306_081423_20160306_095228.EUM.nc	0.007	0.012	0.103	2828	5395	0	2433	6	128	0.027
SRL_OPN_2PTS032_0091_20160306_095228_20160306_113022.EUM.nc	-0.035	-0.036	0.112	2248	5292	0	2949	31	64	0.056
SRL_OPN_2PTS032_0093_20160306_113021_20160306_130850.EUM.nc	0.019	0.022	0.076	2755	5384	0	2511	4	114	0.021
SRL_OPN_2PTS032_0095_20160306_130849_20160306_150207.EUM.nc	0.042	0.046	0.084	3495	6353	0	2730	9	119	0.035
SRL_OPN_2PTS032_0098_20160306_150206_20160306_164155.EUM.nc	0.003	0.002	0.088	3080	5605	0	2390	8	127	0.022
SRL_OPN_2PTS032_0100_20160306_164154_20160306_182137.EUM.nc	0.021	0.014	0.088	3382	5524	0	2096	6	40	0.035
SRL_OPN_2PTS032_0102_20160306_182136_20160306_200054.EUM.nc	0.019	0.030	0.079	3182	5479	0	2124	26	147	0.039
SRL_OPN_2PTS032_0104_20160306_200054_20160306_213943.EUM.nc	-0.042	-0.039	0.083	3319	5508	0	1912	41	236	0.070
SRL_OPN_2PTS032_0106_20160306_213942_20160306_231748.EUM.nc	-0.023	-0.017	0.093	2474	5269	0	2730	9	56	0.058
SRL_OPN_2PTS032_0107_20160306_231749_20160307_005529.EUM.nc	0.047	0.042	0.083	2943	5490	0	2412	55	80	0.046
SRL_OPN_2PTS032_0109_20160307_005528_20160307_041335.EUM.nc	0.050	0.050	0.109	5900	11033	0	4994	26	113	0.055
SRL_OPN_2PTS032_0113_20160307_041335_20160307_055507.EUM.nc	0.024	0.016	0.091	3742	5674	0	1794	2	136	0.060
SRL_OPN_2PTS032_0115_20160307_055507_20160307_074328.EUM.nc	0.018	0.019	0.101	4236	6135	0	1846	1	52	0.098
SRL_OPN_2PTS032_0118_20160307_074327_20160307_092143.EUM.nc	0.024	0.029	0.110	3234	5500	0	2177	9	80	0.103
SRL_OPN_2PTS032_0119_20160307_092142_20160307_105935.EUM.nc	-0.009	-0.003	0.131	2141	5417	0	3226	35	15	0.079
SRL_OPN_2PTS032_0121_20160307_105934_20160307_123744.EUM.nc	-0.001	0.002	0.089	2524	5326	0	2697	7	98	0.048
SRL_OPN_2PTS032_0123_20160307_123744_20160307_141715.EUM.nc	0.032	0.037	0.090	3268	5488	0	2110	6	104	0.100
SRL_OPN_2PTS032_0125_20160307_141715_20160307_161034.EUM.nc	0.017	0.018	0.107	3460	6348	0	2843	18	27	0.014
SRL_OPN_2PTS032_0128_20160307_161034_20160307_175019.EUM.nc	0.016	0.008	0.079	3100	5577	0	2384	7	86	0.036
SRL_OPN_2PTS032_0130_20160307_175018_20160307_192942.EUM.nc	-0.007	0.002	0.088	3389	5567	0	2100	11	67	0.020
SRL_OPN_2PTS032_0132_20160307_192942_20160307_210845.EUM.nc	-0.047	-0.042	0.084	3569	5450	0	1694	39	148	0.063
SRL_OPN_2PTS032_0134_20160307_210844_20160307_224704.EUM.nc	-0.025	-0.026	0.087	2583	5461	0	2786	31	61	0.054
SRL_OPN_2PTS032_0135_20160307_224703_20160308_002444.EUM.nc	0.010	0.013	0.092	3104	5377	0	2184	20	69	0.062
SRL_OPN_2PTS032_0137_20160308_002444_20160308_020251.EUM.nc	0.018	0.017	0.090	3013	5541	0	2360	10	158	0.059
SRL_OPN_2PTS032_0139_20160308_020250_20160308_034156.EUM.nc	0.055	0.048	0.095	3081	5539	0	2407	7	44	0.043
SRL_OPN_2PTS032_0141_20160308_034156_20160308_052257.EUM.nc	0.001	-0.001	0.097	3006	5537	0	2379	8	144	0.026
SRL_OPN_2PTS032_0143_20160308_052256_20160308_071227.EUM.nc	0.004	-0.000	0.106	3998	6149	0	2116	7	28	0.116
SRL_OPN_2PTS032_0146_20160308_071227_20160308_085055.EUM.nc	-0.004	0.006	0.101	3832	5599	0	1688	23	56	0.086
SRL_OPN_2PTS032_0147_20160308_085054_20160308_102850.EUM.nc	-0.021	-0.024	0.099	2346	5480	0	2999	13	122	0.064
SRL_OPN_2PTS032_0149_20160308_102849_20160308_120646.EUM.nc	0.014	0.014	0.084	2551	5383	0	2763	41	28	0.099

– Continued on next page

Table 3: Sea Surface Height Anomaly (Model Wet) Statistics.

– Continued from previous page

File	Median	Mean	Std. Dev.	No. Obs.	Total Obs.	Default Lat/Lon	Flag (total)	Default (total)	3-Sigma Edited	1 Cyc. Amp.
SRL_OPN_2PTS032_0151_20160308_120646_20160308_134550.EUM.nc	0.033	0.037	0.090	2986	5438	0	2305	16	131	0.079
SRL_OPN_2PTS032_0153_20160308_134549_20160308_153913.EUM.nc	0.019	0.024	0.092	3605	6347	0	2680	8	54	0.029
SRL_OPN_2PTS032_0156_20160308_153914_20160308_171859.EUM.nc	-0.018	-0.004	0.100	2938	5531	0	2522	7	64	0.065
SRL_OPN_2PTS032_0158_20160308_171900_20160308_185829.EUM.nc	-0.002	-0.001	0.076	3407	5593	0	2083	19	84	0.066
SRL_OPN_2PTS032_0160_20160308_185828_20160308_203742.EUM.nc	-0.025	-0.007	0.105	3780	5540	0	1650	12	98	0.083
SRL_OPN_2PTS032_0162_20160308_203741_20160308_221607.EUM.nc	-0.036	-0.044	0.099	3040	5365	0	2237	49	39	0.035
SRL_OPN_2PTS032_0164_20160308_221606_20160308_235402.EUM.nc	0.008	-0.002	0.095	2974	5456	0	2410	18	54	0.065
SRL_OPN_2PTS032_0165_20160308_235401_20160309_013157.EUM.nc	0.030	0.023	0.089	2969	5518	0	2388	10	151	0.016
SRL_OPN_2PTS032_0167_20160309_013156_20160309_031037.EUM.nc	0.051	0.048	0.088	3016	5544	0	2435	7	86	0.029
SRL_OPN_2PTS032_0169_20160309_031037_20160309_045059.EUM.nc	0.026	0.015	0.090	3008	5473	0	2297	10	158	0.060
SRL_OPN_2PTS032_0171_20160309_045058_20160309_063324.EUM.nc	0.007	-0.009	0.119	4102	5789	0	1675	3	9	0.154
SRL_OPN_2PTS032_0173_20160309_063324_20160309_082004.EUM.nc	0.025	0.025	0.105	4096	6063	0	1857	5	105	0.091
SRL_OPN_2PTS032_0176_20160309_082004_20160309_095759.EUM.nc	-0.006	-0.013	0.129	2839	5400	0	2448	16	97	0.077
SRL_OPN_2PTS032_0177_20160309_095758_20160309_113554.EUM.nc	0.007	-0.001	0.130	2343	5397	0	2938	34	82	0.048
SRL_OPN_2PTS032_0179_20160309_113554_20160309_131433.EUM.nc	0.002	0.009	0.091	2910	5349	0	2382	5	52	0.054
SRL_OPN_2PTS032_0181_20160309_131433_20160309_150753.EUM.nc	0.059	0.063	0.083	3544	6376	0	2740	11	81	0.037
SRL_OPN_2PTS032_0184_20160309_150752_20160309_164740.EUM.nc	-0.015	-0.016	0.108	3012	5567	0	2452	14	89	0.054
SRL_OPN_2PTS032_0186_20160309_164739_20160309_182713.EUM.nc	0.006	0.002	0.092	3315	5470	0	2066	24	65	0.029
SRL_OPN_2PTS032_0188_20160309_182712_20160309_200636.EUM.nc	-0.005	-0.004	0.092	3224	5473	0	2161	22	66	0.067
SRL_OPN_2PTS032_0190_20160309_200636_20160309_214515.EUM.nc	-0.033	-0.045	0.113	3265	5487	0	2019	42	161	0.115
SRL_OPN_2PTS032_0192_20160309_214515_20160309_232319.EUM.nc	-0.024	-0.020	0.085	2509	5278	0	2667	30	72	0.032
SRL_OPN_2PTS032_0193_20160309_232318_20160310_010108.EUM.nc	0.049	0.049	0.079	2849	5481	0	2547	36	49	0.032
SRL_OPN_2PTS032_0195_20160310_010108_20160310_023926.EUM.nc	0.050	0.054	0.101	2976	5528	0	2480	13	59	0.042
SRL_OPN_2PTS032_0197_20160310_023925_20160310_041914.EUM.nc	0.037	0.032	0.093	2857	5486	0	2513	39	77	0.060
SRL_OPN_2PTS032_0199_20160310_041913_20160310_060102.EUM.nc	0.020	0.016	0.135	3881	5709	0	1776	4	48	0.122
SRL_OPN_2PTS032_0201_20160310_060102_20160310_074908.EUM.nc	-0.017	-0.017	0.094	4208	6116	0	1854	4	50	0.090
SRL_OPN_2PTS032_0204_20160310_074908_20160310_092721.EUM.nc	0.017	0.016	0.109	3142	5491	0	2198	14	137	0.062
SRL_OPN_2PTS032_0205_20160310_092722_20160310_110504.EUM.nc	-0.003	-0.004	0.116	2180	5406	0	3165	47	14	0.080
SRL_OPN_2PTS032_0207_20160310_110504_20160310_124325.EUM.nc	0.003	0.000	0.071	2457	5309	0	2664	18	170	0.035
SRL_OPN_2PTS032_0209_20160310_124325_20160310_143632.EUM.nc	0.040	0.044	0.091	3388	6245	0	2801	2	54	0.058
SRL_OPN_2PTS032_0212_20160310_143632_20160310_161618.EUM.nc	0.013	0.013	0.115	3491	5625	0	2104	8	22	0.043
SRL_OPN_2PTS032_0214_20160310_161618_20160310_175555.EUM.nc	0.006	0.012	0.102	3115	5513	0	2328	16	54	0.081
SRL_OPN_2PTS032_0216_20160310_175556_20160310_193525.EUM.nc	-0.011	-0.010	0.077	3267	5586	0	2151	7	161	0.021
SRL_OPN_2PTS032_0218_20160310_193524_20160310_211416.EUM.nc	-0.025	-0.029	0.106	3499	5414	0	1728	25	162	0.094
SRL_OPN_2PTS032_0220_20160310_211415_20160310_225234.EUM.nc	-0.011	-0.013	0.109	2396	5427	0	2829	20	182	0.072
SRL_OPN_2PTS032_0221_20160310_225234_20160311_003023.EUM.nc	0.033	0.030	0.096	3195	5446	0	2145	24	82	0.010
SRL_OPN_2PTS032_0223_20160311_003022_20160311_020822.EUM.nc	0.032	0.045	0.102	2967	5538	0	2507	9	55	0.021
SRL_OPN_2PTS032_0225_20160311_020822_20160311_034742.EUM.nc	0.048	0.052	0.085	2970	5552	0	2502	11	69	0.043
SRL_OPN_2PTS032_0227_20160311_034742_20160311_052848.EUM.nc	-0.004	0.003	0.102	3024	5522	0	2418	6	74	0.054

– Continued on next page

Table 3: Sea Surface Height Anomaly (Model Wet) Statistics.

– Continued from previous page

File	Median	Mean	Std. Dev.	No. Obs.	Total Obs.	Default Lat/Lon	Flag (total)	Default (total)	3-Sigma Edited	1 Cyc. Amp.
SRL_OPN_2PTS032_0229_20160311_052849_20160311_071808.EUM.nc	-0.002	-0.004	0.086	4064	6159	0	1965	23	107	0.049
SRL_OPN_2PTS032_0232_20160311_071807_20160311_085633.EUM.nc	0.013	0.004	0.091	3699	5593	0	1779	43	72	0.035
SRL_OPN_2PTS032_0233_20160311_085633_20160311_103420.EUM.nc	-0.024	-0.031	0.110	2262	5470	0	3051	13	144	0.047
SRL_OPN_2PTS032_0235_20160311_103419_20160311_121226.EUM.nc	0.013	0.009	0.076	2479	5423	0	2821	21	102	0.049
SRL_OPN_2PTS032_0237_20160311_121225_20160311_135126.EUM.nc	0.012	0.015	0.089	3115	5461	0	2280	23	43	0.056
SRL_OPN_2PTS032_0239_20160311_135126_20160311_154458.EUM.nc	0.043	0.043	0.095	3627	6378	0	2691	5	55	0.040
SRL_OPN_2PTS032_0242_20160311_154457_20160311_172436.EUM.nc	-0.035	-0.024	0.100	2928	5511	0	2485	2	96	0.061
SRL_OPN_2PTS032_0244_20160311_172436_20160311_190412.EUM.nc	-0.001	0.001	0.072	3444	5594	0	2054	5	91	0.056
SRL_OPN_2PTS032_0246_20160311_190411_20160311_204315.EUM.nc	-0.038	-0.031	0.094	3898	5537	0	1494	25	120	0.059
SRL_OPN_2PTS032_0248_20160311_204315_20160311_222147.EUM.nc	-0.016	-0.021	0.094	2965	5343	0	2301	33	44	0.073
SRL_OPN_2PTS032_0250_20160311_222146_20160311_235939.EUM.nc	0.002	0.002	0.091	3004	5464	0	2336	26	98	0.048
SRL_OPN_2PTS032_0251_20160311_235938_20160312_013728.EUM.nc	0.041	0.032	0.094	3010	5542	0	2367	34	131	0.042
SRL_OPN_2PTS032_0253_20160312_013727_20160312_031621.EUM.nc	0.035	0.041	0.087	2986	5546	0	2447	32	81	0.044
SRL_OPN_2PTS032_0255_20160312_031621_20160312_045649.EUM.nc	0.007	0.004	0.091	3134	5507	0	2274	1	98	0.052
SRL_OPN_2PTS032_0257_20160312_045650_20160312_063923.EUM.nc	0.021	0.014	0.108	4091	5793	0	1669	1	32	0.083
SRL_OPN_2PTS032_0259_20160312_063922_20160312_082536.EUM.nc	-0.026	-0.030	0.097	4140	6031	0	1770	9	112	0.054
SRL_OPN_2PTS032_0262_20160312_082535_20160312_100336.EUM.nc	-0.007	-0.006	0.108	2775	5401	0	2498	8	120	0.053
SRL_OPN_2PTS032_0263_20160312_100337_20160312_114133.EUM.nc	0.013	0.004	0.097	2380	5414	0	2931	19	84	0.056
SRL_OPN_2PTS032_0265_20160312_114132_20160312_132008.EUM.nc	0.006	0.010	0.088	2954	5305	0	2306	2	43	0.036
SRL_OPN_2PTS032_0267_20160312_132008_20160312_151337.EUM.nc	0.028	0.032	0.104	3630	6374	0	2714	1	29	0.058
SRL_OPN_2PTS032_0270_20160312_151336_20160312_165316.EUM.nc	-0.018	-0.015	0.097	2968	5559	0	2470	5	116	0.060
SRL_OPN_2PTS032_0272_20160312_165315_20160312_183257.EUM.nc	-0.032	-0.031	0.091	3398	5503	0	2083	7	15	0.048
SRL_OPN_2PTS032_0274_20160312_183256_20160312_201209.EUM.nc	-0.019	-0.018	0.098	3438	5502	0	1978	17	69	0.021
SRL_OPN_2PTS032_0276_20160312_201208_20160312_215054.EUM.nc	-0.024	-0.031	0.095	3186	5519	0	2076	60	197	0.059
SRL_OPN_2PTS032_0278_20160312_215053_20160312_232857.EUM.nc	-0.000	0.007	0.116	2437	5278	0	2735	63	43	0.074
SRL_OPN_2PTS032_0279_20160312_232856_20160313_010637.EUM.nc	0.042	0.035	0.077	2825	5480	0	2590	31	34	0.029
SRL_OPN_2PTS032_0281_20160313_010636_20160313_024506.EUM.nc	0.057	0.055	0.102	2994	5531	0	2484	1	52	0.053
SRL_OPN_2PTS032_0283_20160313_024506_20160313_042502.EUM.nc	0.031	0.027	0.080	2996	5501	0	2457	8	40	0.032
SRL_OPN_2PTS032_0285_20160313_042502_20160313_060649.EUM.nc	0.024	0.020	0.098	3838	5697	0	1740	12	107	0.057
SRL_OPN_2PTS032_0287_20160313_060649_20160313_075439.EUM.nc	-0.021	-0.025	0.093	4116	6078	0	1861	20	81	0.055
SRL_OPN_2PTS032_0290_20160313_075439_20160313_093250.EUM.nc	-0.002	0.003	0.113	3029	5494	0	2346	9	110	0.094
SRL_OPN_2PTS032_0291_20160313_093249_20160313_111043.EUM.nc	-0.003	-0.004	0.101	2097	5404	0	3189	51	67	0.094
SRL_OPN_2PTS032_0293_20160313_111043_20160313_124905.EUM.nc	-0.006	0.008	0.106	2561	5237	0	2574	22	80	0.075
SRL_OPN_2PTS032_0295_20160313_124905_20160313_142839.EUM.nc	0.020	0.015	0.087	3447	5538	0	2036	0	55	0.043
SRL_OPN_2PTS032_0297_20160313_142839_20160313_162154.EUM.nc	0.015	0.018	0.110	3447	6360	0	2845	11	57	0.035
SRL_OPN_2PTS032_0300_20160313_162153_20160313_180139.EUM.nc	-0.050	-0.052	0.083	3192	5597	0	2316	5	84	0.012
SRL_OPN_2PTS032_0302_20160313_180138_20160313_194059.EUM.nc	-0.015	-0.016	0.077	3211	5537	0	2185	10	131	0.031
SRL_OPN_2PTS032_0304_20160313_194100_20160313_211956.EUM.nc	-0.013	-0.020	0.110	3545	5389	0	1725	59	60	0.053
SRL_OPN_2PTS032_0306_20160313_211956_20160313_225812.EUM.nc	0.007	0.003	0.095	2341	5394	0	2941	23	89	0.027

– Continued on next page

Table 3: Sea Surface Height Anomaly (Model Wet) Statistics.

– Continued from previous page

File	Median	Mean	Std. Dev.	No. Obs.	Total Obs.	Default Lat/Lon	Flag (total)	Default (total)	3-Sigma Edited	1 Cyc. Amp.
SRL_OPN_2PTS032_0307_20160313_225811_20160314_003551.EUM.nc	0.033	0.030	0.149	3234	5462	0	2146	42	40	0.124
SRL_OPN_2PTS032_0309_20160314_003550_20160314_021402.EUM.nc	0.072	0.069	0.128	3003	5539	0	2517	4	15	0.093
SRL_OPN_2PTS032_0311_20160314_021401_20160314_035325.EUM.nc	0.029	0.038	0.076	2896	5556	0	2607	11	42	0.046
SRL_OPN_2PTS032_0313_20160314_035325_20160314_053432.EUM.nc	-0.009	-0.009	0.107	3061	5519	0	2381	7	70	0.067
SRL_OPN_2PTS032_0315_20160314_053431_20160314_072348.EUM.nc	-0.000	-0.002	0.095	4225	6214	0	1919	13	57	0.075
SRL_OPN_2PTS032_0318_20160314_072347_20160314_090203.EUM.nc	0.001	-0.001	0.099	3634	5573	0	1867	20	52	0.076
SRL_OPN_2PTS032_0319_20160314_090202_20160314_103956.EUM.nc	-0.019	-0.032	0.111	2356	5482	0	2951	19	156	0.080
SRL_OPN_2PTS032_0321_20160314_103955_20160314_121756.EUM.nc	0.050	0.050	0.093	2566	5413	0	2771	24	52	0.022
SRL_OPN_2PTS032_0323_20160314_121756_20160314_135710.EUM.nc	0.014	0.017	0.079	3191	5490	0	2189	6	104	0.068
SRL_OPN_2PTS032_0325_20160314_135710_20160314_155033.EUM.nc	0.019	0.025	0.103	3491	6363	0	2800	14	58	0.044
SRL_OPN_2PTS032_0328_20160314_155031_20160314_173018.EUM.nc	-0.002	-0.001	0.103	2965	5480	0	2452	7	56	0.052
SRL_OPN_2PTS032_0330_20160314_173017_20160314_190945.EUM.nc	0.007	0.009	0.095	3644	5605	0	1900	8	53	0.032
SRL_OPN_2PTS032_0332_20160314_190945_20160314_204855.EUM.nc	-0.036	-0.034	0.069	3768	5558	0	1569	20	201	0.025
SRL_OPN_2PTS032_0334_20160314_204854_20160314_222724.EUM.nc	-0.021	-0.016	0.101	3032	5383	0	2293	27	31	0.090
SRL_OPN_2PTS032_0336_20160314_222722_20160315_000507.EUM.nc	0.030	0.023	0.097	3082	5479	0	2288	10	99	0.057
SRL_OPN_2PTS032_0337_20160315_000507_20160315_014305.EUM.nc	0.030	0.022	0.105	3106	5544	0	2330	15	93	0.036
SRL_OPN_2PTS032_0339_20160315_014305_20160315_032202.EUM.nc	0.036	0.043	0.107	3001	5474	0	2409	27	37	0.057
SRL_OPN_2PTS032_0341_20160315_032201_20160315_050231.EUM.nc	0.005	0.006	0.080	3041	5540	0	2368	13	118	0.034
SRL_OPN_2PTS032_0343_20160315_050230_20160315_065236.EUM.nc	0.022	0.019	0.083	4009	6180	0	2133	3	35	0.048
SRL_OPN_2PTS032_0346_20160315_065236_20160315_083113.EUM.nc	-0.006	-0.013	0.108	4151	5630	0	1325	3	151	0.093
SRL_OPN_2PTS032_0348_20160315_083112_20160315_100913.EUM.nc	0.012	0.001	0.128	2812	5401	0	2513	5	71	0.167
SRL_OPN_2PTS032_0349_20160315_100912_20160315_114702.EUM.nc	0.008	0.012	0.090	2439	5404	0	2880	29	56	0.056
SRL_OPN_2PTS032_0351_20160315_114701_20160315_132550.EUM.nc	0.030	0.029	0.089	3003	5330	0	2264	14	49	0.060
SRL_OPN_2PTS032_0353_20160315_132549_20160315_151912.EUM.nc	0.012	0.011	0.093	3586	6365	0	2695	16	68	0.039
SRL_OPN_2PTS032_0356_20160315_151912_20160315_165859.EUM.nc	-0.011	-0.005	0.092	2884	5549	0	2497	5	163	0.040
SRL_OPN_2PTS032_0358_20160315_165858_20160315_215632.EUM.nc	0.003	0.001	0.089	7329	12471	0	4796	67	279	0.027
SRL_OPN_2PTS032_0364_20160315_215630_20160316_025047.EUM.nc	0.044	0.046	0.121	8444	16381	0	7775	62	100	0.065
SRL_OPN_2PTS032_0369_20160316_025046_20160316_080018.EUM.nc	0.017	0.019	0.088	10862	17307	0	6132	32	281	0.035
SRL_OPN_2PTS032_0376_20160316_080017_20160316_093828.EUM.nc	0.014	0.001	0.146	2954	5499	0	2352	36	157	0.145
SRL_OPN_2PTS032_0377_20160316_093826_20160316_111612.EUM.nc	-0.006	-0.007	0.104	2186	5338	0	3102	33	17	0.112
SRL_OPN_2PTS032_0379_20160316_111611_20160316_125437.EUM.nc	-0.002	0.006	0.094	2643	5310	0	2576	7	84	0.032
SRL_OPN_2PTS032_0381_20160316_125437_20160316_144751.EUM.nc	0.016	0.016	0.083	3483	6265	0	2717	1	64	0.030
SRL_OPN_2PTS032_0384_20160316_144750_20160316_162737.EUM.nc	0.018	0.022	0.106	3450	5651	0	2130	12	59	0.028
SRL_OPN_2PTS032_0386_20160316_162737_20160316_180713.EUM.nc	-0.033	-0.031	0.093	3252	5589	0	2279	7	51	0.033
SRL_OPN_2PTS032_0388_20160316_180711_20160316_194640.EUM.nc	0.007	0.004	0.083	3185	5541	0	2230	10	116	0.028
SRL_OPN_2PTS032_0390_20160316_194640_20160316_212536.EUM.nc	0.008	-0.004	0.097	3315	5413	0	1809	41	248	0.050
SRL_OPN_2PTS032_0392_20160316_212535_20160316_230340.EUM.nc	-0.019	-0.025	0.095	2250	5322	0	3021	8	43	0.032
SRL_OPN_2PTS032_0393_20160316_230338_20160317_004127.EUM.nc	0.049	0.051	0.115	3193	5464	0	2175	41	55	0.081
SRL_OPN_2PTS032_0395_20160317_004126_20160317_021941.EUM.nc	0.060	0.061	0.089	2890	5551	0	2572	13	76	0.068

– Continued on next page

Table 3: Sea Surface Height Anomaly (Model Wet) Statistics.

– Continued from previous page

File	Median	Mean	Std. Dev.	No. Obs.	Total Obs.	Default Lat/Lon	Flag (total)	Default (total)	3-Sigma Edited	1 Cyc. Amp.
SRL_OPN_2PTS032_0397_20160317_021940_20160317_035904.EUM.nc	0.032	0.034	0.094	2966	5534	0	2509	4	55	0.064
SRL_OPN_2PTS032_0399_20160317_035903_20160317_072919.EUM.nc	0.013	0.015	0.081	7584	11680	0	3922	20	154	0.034
SRL_OPN_2PTS032_0404_20160317_072918_20160317_090740.EUM.nc	0.009	-0.000	0.109	3411	5545	0	2015	26	93	0.045
SRL_OPN_2PTS032_0405_20160317_090739_20160317_104525.EUM.nc	0.004	-0.003	0.118	2422	5488	0	3030	18	18	0.074
SRL_OPN_2PTS032_0407_20160317_104524_20160317_122335.EUM.nc	-0.011	-0.016	0.079	2551	5414	0	2702	26	135	0.027
SRL_OPN_2PTS032_0409_20160317_122334_20160317_140253.EUM.nc	0.035	0.036	0.074	3245	5465	0	2136	9	75	0.043
SRL_OPN_2PTS032_0411_20160317_140254_20160317_155617.EUM.nc	0.018	0.011	0.105	3227	6350	0	2977	21	125	0.041
SRL_OPN_2PTS032_0414_20160317_155616_20160317_173554.EUM.nc	-0.006	0.001	0.086	2990	5494	0	2397	4	103	0.029
SRL_OPN_2PTS032_0416_20160317_173555_20160317_191528.EUM.nc	0.009	0.005	0.081	3442	5567	0	1984	17	124	0.045
SRL_OPN_2PTS032_0418_20160317_191527_20160317_205436.EUM.nc	-0.017	-0.001	0.150	3809	5603	0	1687	10	97	0.166
SRL_OPN_2PTS032_0420_20160317_205437_20160317_223253.EUM.nc	-0.025	-0.020	0.123	2810	5393	0	2518	36	29	0.114
SRL_OPN_2PTS032_0421_20160317_223254_20160318_001044.EUM.nc	0.015	0.016	0.085	3082	5486	0	2285	8	111	0.069
SRL_OPN_2PTS032_0423_20160318_001044_20160318_014845.EUM.nc	0.038	0.041	0.087	3140	5555	0	2323	8	84	0.028
SRL_OPN_2PTS032_0425_20160318_014844_20160318_032738.EUM.nc	0.048	0.053	0.083	3003	5462	0	2327	6	126	0.031
SRL_OPN_2PTS032_0427_20160318_032737_20160318_050821.EUM.nc	0.029	0.035	0.084	3017	5496	0	2351	7	121	0.058
SRL_OPN_2PTS032_0429_20160318_050820_20160318_065817.EUM.nc	0.007	-0.002	0.089	3934	6170	0	2208	5	23	0.059
SRL_OPN_2PTS032_0432_20160318_065816_20160318_083653.EUM.nc	-0.001	-0.002	0.103	4127	5631	0	1323	24	157	0.037
SRL_OPN_2PTS032_0434_20160318_083653_20160318_101442.EUM.nc	-0.010	-0.010	0.108	2551	5391	0	2649	18	173	0.057
SRL_OPN_2PTS032_0435_20160318_101441_20160318_115241.EUM.nc	-0.032	-0.030	0.079	2498	5435	0	2824	22	91	0.036
SRL_OPN_2PTS032_0437_20160318_115240_20160318_133133.EUM.nc	0.037	0.042	0.086	3018	5351	0	2301	6	26	0.078
SRL_OPN_2PTS032_0439_20160318_133133_20160318_170434.EUM.nc	-0.157	-27.302	41.120	6560	11488	0	4908	20	0	32.980
SRL_OPN_2PTS032_0444_20160318_170433_20160318_184413.EUM.nc	-0.006	-0.003	0.089	3350	5490	0	2061	20	59	0.064
SRL_OPN_2PTS032_0446_20160318_184412_20160318_202331.EUM.nc	0.000	0.012	0.088	3587	5498	0	1818	17	76	0.064
SRL_OPN_2PTS032_0448_20160318_202329_20160318_220202.EUM.nc	-0.027	-0.031	0.087	2894	5490	0	2391	31	174	0.018
SRL_OPN_2PTS032_0450_20160318_220201_20160318_234000.EUM.nc	0.009	0.009	0.082	2613	5451	0	2745	19	74	0.037
SRL_OPN_2PTS032_0451_20160318_233959_20160319_011751.EUM.nc	0.044	0.042	0.089	3003	5489	0	2394	25	67	0.039
SRL_OPN_2PTS032_0453_20160319_011751_20160319_025621.EUM.nc	0.068	0.069	0.088	2877	5509	0	2501	9	122	0.048
SRL_OPN_2PTS032_0455_20160319_025620_20160319_043628.EUM.nc	0.016	0.022	0.089	2901	5471	0	2495	18	57	0.066
SRL_OPN_2PTS032_0457_20160319_043626_20160319_061831.EUM.nc	0.013	0.011	0.091	3998	5748	0	1694	2	54	0.064
SRL_OPN_2PTS032_0459_20160319_061830_20160319_080558.EUM.nc	0.009	0.007	0.089	4056	6097	0	1885	13	143	0.086
SRL_OPN_2PTS032_0462_20160319_080557_20160319_094356.EUM.nc	0.008	0.011	0.111	2875	5459	0	2375	27	182	0.047
SRL_OPN_2PTS032_0463_20160319_094355_20160319_112148.EUM.nc	-0.032	-0.028	0.096	1981	5261	0	3184	21	75	0.078
SRL_OPN_2PTS032_0465_20160319_112147_20160319_130018.EUM.nc	0.002	0.006	0.085	2649	5357	0	2584	9	115	0.058
SRL_OPN_2PTS032_0467_20160319_130018_20160319_145334.EUM.nc	0.029	0.028	0.086	3563	6318	0	2701	6	48	0.068
SRL_OPN_2PTS032_0470_20160319_145333_20160319_163321.EUM.nc	0.023	0.011	0.128	3281	5620	0	2234	23	82	0.031
SRL_OPN_2PTS032_0472_20160319_163320_20160319_181256.EUM.nc	-0.009	0.000	0.087	3227	5592	0	2297	11	57	0.045
SRL_OPN_2PTS032_0474_20160319_181255_20160319_195221.EUM.nc	0.005	0.010	0.106	3240	5532	0	2232	11	49	0.070
SRL_OPN_2PTS032_0476_20160319_195221_20160319_213107.EUM.nc	-0.033	-0.026	0.099	3445	5396	0	1728	54	169	0.078
SRL_OPN_2PTS032_0478_20160319_213105_20160319_230916.EUM.nc	-0.018	-0.010	0.094	2096	5324	0	3061	21	146	0.062

– Continued on next page

Table 3: Sea Surface Height Anomaly (Model Wet) Statistics.

– Continued from previous page

File	Median	Mean	Std. Dev.	No. Obs.	Total Obs.	Default Lat/Lon	Flag (total)	Default (total)	3-Sigma Edited	1 Cyc. Amp.
SRL_OPN_2PTS032_0479_20160319_230915_20160320_004704.EUM.nc	0.049	0.041	0.102	3124	5474	0	2243	65	42	0.074
SRL_OPN_2PTS032_0481_20160320_004704_20160320_022513.EUM.nc	0.070	0.066	0.087	2888	5520	0	2515	3	114	0.040
SRL_OPN_2PTS032_0483_20160320_022512_20160320_040448.EUM.nc	0.040	0.034	0.101	2832	5457	0	2519	22	84	0.051
SRL_OPN_2PTS032_0485_20160320_040447_20160320_054618.EUM.nc	0.035	0.030	0.098	3650	5661	0	1919	9	83	0.054
SRL_OPN_2PTS032_0487_20160320_054616_20160320_073458.EUM.nc	-0.002	-0.007	0.083	4210	6161	0	1885	5	61	0.072
SRL_OPN_2PTS032_0490_20160320_073458_20160320_091309.EUM.nc	0.013	0.015	0.110	3373	5515	0	2060	14	68	0.095
SRL_OPN_2PTS032_0491_20160320_091308_20160320_105101.EUM.nc	-0.035	-0.029	0.087	2286	5475	0	3089	44	56	0.025
SRL_OPN_2PTS032_0493_20160320_105100_20160320_122914.EUM.nc	-0.018	-0.017	0.076	2389	5250	0	2647	13	201	0.040
SRL_OPN_2PTS032_0495_20160320_122913_20160320_140830.EUM.nc	0.033	0.038	0.092	3167	5498	0	2263	5	63	0.109
SRL_OPN_2PTS032_0497_20160320_140829_20160320_160151.EUM.nc	0.024	0.010	0.116	3365	6376	0	2965	13	33	0.042
SRL_OPN_2PTS032_0500_20160320_160150_20160320_174137.EUM.nc	0.010	0.001	0.111	3039	5591	0	2448	11	93	0.043
SRL_OPN_2PTS032_0502_20160320_174136_20160320_192110.EUM.nc	-0.003	-0.004	0.100	3466	5552	0	2007	17	62	0.045
SRL_OPN_2PTS032_0504_20160320_192110_20160320_210007.EUM.nc	-0.035	-0.029	0.082	3669	5578	0	1723	21	165	0.068
SRL_OPN_2PTS032_0506_20160320_210007_20160320_223831.EUM.nc	-0.020	-0.025	0.083	2663	5364	0	2545	37	119	0.050
SRL_OPN_2PTS032_0507_20160320_223830_20160321_001622.EUM.nc	0.033	0.022	0.100	3056	5439	0	2336	10	37	0.060
SRL_OPN_2PTS032_0509_20160321_001622_20160321_015416.EUM.nc	0.039	0.028	0.095	3094	5527	0	2349	3	81	0.052
SRL_OPN_2PTS032_0511_20160321_015414_20160321_033321.EUM.nc	0.046	0.029	0.123	3068	5485	0	2355	25	37	0.057
SRL_OPN_2PTS032_0513_20160321_033320_20160321_051402.EUM.nc	0.014	0.018	0.094	3054	5524	0	2364	1	105	0.035
SRL_OPN_2PTS032_0515_20160321_051401_20160321_070358.EUM.nc	-0.001	-0.010	0.095	3911	6188	0	2213	11	53	0.105
SRL_OPN_2PTS032_0518_20160321_070357_20160321_084221.EUM.nc	0.016	0.014	0.101	3899	5594	0	1507	39	149	0.095
SRL_OPN_2PTS032_0519_20160321_084221_20160321_102018.EUM.nc	-0.039	-0.024	0.111	2496	5384	0	2794	30	64	0.068
SRL_OPN_2PTS032_0521_20160321_102017_20160321_115819.EUM.nc	0.006	0.011	0.099	2507	5433	0	2851	37	38	0.088
SRL_OPN_2PTS032_0523_20160321_115818_20160321_133708.EUM.nc	0.028	0.028	0.079	3018	5413	0	2319	8	68	0.084
SRL_OPN_2PTS032_0525_20160321_133706_20160321_153031.EUM.nc	0.035	0.030	0.096	3609	6342	0	2660	8	65	0.019
SRL_OPN_2PTS032_0528_20160321_153031_20160321_171019.EUM.nc	-0.001	-0.012	0.110	3028	5578	0	2532	3	15	0.036
SRL_OPN_2PTS032_0530_20160321_171017_20160321_184957.EUM.nc	0.007	0.011	0.091	3402	5509	0	2008	9	90	0.055
SRL_OPN_2PTS032_0532_20160321_184956_20160321_202903.EUM.nc	-0.020	-0.014	0.088	3534	5526	0	1827	16	149	0.054
SRL_OPN_2PTS032_0534_20160321_202903_20160321_220742.EUM.nc	-0.025	-0.028	0.091	2904	5488	0	2389	44	151	0.060
SRL_OPN_2PTS032_0536_20160321_220740_20160321_234538.EUM.nc	0.010	0.007	0.084	2819	5469	0	2550	17	83	0.019
SRL_OPN_2PTS032_0537_20160321_234537_20160322_012323.EUM.nc	0.050	0.044	0.108	2892	5530	0	2511	20	107	0.046
SRL_OPN_2PTS032_0539_20160322_012323_20160322_030204.EUM.nc	0.063	0.045	0.126	2932	5554	0	2567	11	44	0.069
SRL_OPN_2PTS032_0541_20160322_030203_20160322_044209.EUM.nc	0.042	0.035	0.109	2953	5482	0	2458	9	62	0.087
SRL_OPN_2PTS032_0543_20160322_044208_20160322_062429.EUM.nc	0.042	0.025	0.116	4072	5787	0	1681	4	30	0.123
SRL_OPN_2PTS032_0545_20160322_062430_20160322_081130.EUM.nc	0.007	0.010	0.097	4080	6075	0	1888	10	97	0.079
SRL_OPN_2PTS032_0548_20160322_081129_20160322_094935.EUM.nc	0.004	0.005	0.089	2721	5366	0	2390	18	237	0.007
SRL_OPN_2PTS032_0549_20160322_094934_20160322_112728.EUM.nc	-0.018	-0.019	0.100	2086	5313	0	3126	44	57	0.099
SRL_OPN_2PTS032_0551_20160322_112727_20160322_130553.EUM.nc	-0.016	-0.018	0.073	2673	5404	0	2572	8	151	0.031
SRL_OPN_2PTS032_0553_20160322_130552_20160322_145910.EUM.nc	0.047	0.046	0.096	3509	6341	0	2729	0	103	0.080
SRL_OPN_2PTS032_0556_20160322_145911_20160322_163858.EUM.nc	0.008	0.007	0.123	3220	5609	0	2339	14	36	0.095

– Continued on next page

Table 3: Sea Surface Height Anomaly (Model Wet) Statistics.

– Continued from previous page

File	Median	Mean	Std. Dev.	No. Obs.	Total Obs.	Default Lat/Lon	Flag (total)	Default (total)	3-Sigma Edited	1 Cyr. Amp.
SRL_OPN_2PTS032_0558_20160322_163857_20160322_181840.EUM.nc	0.014	0.018	0.103	3210	5503	0	2231	10	52	0.046
SRL_OPN_2PTS032_0560_20160322_181840_20160322_195757.EUM.nc	0.009	0.011	0.096	3151	5505	0	2240	22	92	0.031
SRL_OPN_2PTS032_0562_20160322_195756_20160322_213647.EUM.nc	-0.044	-0.043	0.098	3332	5515	0	1965	56	162	0.047
SRL_OPN_2PTS032_0564_20160322_213646_20160322_231456.EUM.nc	-0.034	-0.029	0.087	2287	5295	0	2915	22	71	0.015
SRL_OPN_2PTS032_0565_20160322_231454_20160323_005235.EUM.nc	0.034	0.023	0.091	3002	5498	0	2421	56	19	0.014
SRL_OPN_2PTS032_0567_20160323_005234_20160323_023056.EUM.nc	0.057	0.060	0.107	2935	5537	0	2519	7	76	0.011
SRL_OPN_2PTS032_0569_20160323_023055_20160323_041027.EUM.nc	0.052	0.046	0.130	2862	5484	0	2587	10	25	0.147
SRL_OPN_2PTS032_0571_20160323_041026_20160323_055205.EUM.nc	0.026	0.026	0.101	3747	5687	0	1834	14	92	0.079
SRL_OPN_2PTS032_0573_20160323_055204_20160323_074031.EUM.nc	-0.014	-0.008	0.097	4224	6141	0	1859	10	48	0.093
SRL_OPN_2PTS032_0573_20160323_055204_20160323_091848.EUM.nc	0.004	0.007	0.105	7494	11675	0	4049	24	108	0.091
SRL_OPN_2PTS032_0577_20160323_091848_20160323_105640.EUM.nc	-0.025	-0.026	0.099	2154	5411	0	3171	28	58	0.048
SRL_OPN_2PTS032_0579_20160323_105639_20160323_123448.EUM.nc	0.030	0.026	0.092	2454	5307	0	2777	8	68	0.037
SRL_OPN_2PTS032_0581_20160323_123447_20160323_141416.EUM.nc	0.031	0.028	0.089	3229	5540	0	2203	2	106	0.116
SRL_OPN_2PTS032_0583_20160323_141416_20160323_160737.EUM.nc	0.023	0.026	0.116	3401	6361	0	2912	5	43	0.032
SRL_OPN_2PTS032_0586_20160323_160736_20160323_174723.EUM.nc	0.009	0.003	0.101	3074	5574	0	2451	5	44	0.101
SRL_OPN_2PTS032_0588_20160323_174722_20160323_192646.EUM.nc	-0.005	0.004	0.086	3294	5577	0	2191	10	82	0.043
SRL_OPN_2PTS032_0590_20160323_192645_20160323_210550.EUM.nc	-0.043	-0.043	0.072	3450	5576	0	1884	33	209	0.026
SRL_OPN_2PTS032_0592_20160323_210549_20160323_224403.EUM.nc	-0.010	-0.009	0.095	2568	5363	0	2703	31	61	0.026
SRL_OPN_2PTS032_0593_20160323_224401_20160324_002151.EUM.nc	0.021	0.014	0.101	3074	5453	0	2305	19	55	0.093
SRL_OPN_2PTS032_0595_20160324_002150_20160324_015956.EUM.nc	0.021	0.015	0.082	3000	5550	0	2405	11	134	0.026
SRL_OPN_2PTS032_0597_20160324_015955_20160324_033858.EUM.nc	0.040	0.038	0.106	2947	5495	0	2476	9	63	0.161
SRL_OPN_2PTS032_0599_20160324_033857_20160324_051955.EUM.nc	0.021	0.017	0.099	3027	5506	0	2393	9	77	0.064
SRL_OPN_2PTS032_0601_20160324_051954_20160324_070931.EUM.nc	-0.011	-0.021	0.104	3915	6173	0	2183	17	58	0.093
SRL_OPN_2PTS032_0604_20160324_070930_20160324_084801.EUM.nc	0.001	-0.004	0.095	3898	5602	0	1627	7	70	0.068
SRL_OPN_2PTS032_0605_20160324_084801_20160324_102548.EUM.nc	-0.031	-0.029	0.103	2381	5390	0	2848	15	146	0.041
SRL_OPN_2PTS032_0607_20160324_102547_20160324_120351.EUM.nc	0.016	0.018	0.084	2512	5417	0	2814	32	59	0.073
SRL_OPN_2PTS032_0609_20160324_120350_20160324_134252.EUM.nc	0.019	0.023	0.087	3029	5440	0	2308	21	82	0.099
SRL_OPN_2PTS032_0611_20160324_134251_20160324_153617.EUM.nc	0.046	0.039	0.086	3603	6384	0	2718	1	62	0.043
SRL_OPN_2PTS032_0614_20160324_153617_20160324_171555.EUM.nc	-0.007	-0.005	0.104	2903	5589	0	2628	5	53	0.064
SRL_OPN_2PTS032_0616_20160324_171554_20160324_185531.EUM.nc	0.016	0.017	0.076	3318	5510	0	2123	14	55	0.033
SRL_OPN_2PTS032_0618_20160324_185531_20160324_203446.EUM.nc	-0.029	-0.019	0.097	3571	5546	0	1798	38	139	0.086
SRL_OPN_2PTS032_0620_20160324_203445_20160324_221313.EUM.nc	-0.024	-0.027	0.093	2904	5482	0	2415	61	102	0.066
SRL_OPN_2PTS032_0622_20160324_221312_20160324_235109.EUM.nc	-0.010	-0.014	0.102	2885	5478	0	2549	8	36	0.045
SRL_OPN_2PTS032_0623_20160324_235108_20160325_012903.EUM.nc	0.048	0.034	0.105	2900	5510	0	2469	42	99	0.075
SRL_OPN_2PTS032_0625_20160325_012902_20160325_030741.EUM.nc	0.052	0.055	0.079	2735	5529	0	2551	8	235	0.080
SRL_OPN_2PTS032_0627_20160325_030739_20160325_044800.EUM.nc	0.024	0.023	0.092	2923	5454	0	2415	10	106	0.029
SRL_OPN_2PTS032_0629_20160325_044759_20160325_063019.EUM.nc	0.009	0.003	0.102	4036	5770	0	1697	1	36	0.087
SRL_OPN_2PTS032_0631_20160325_063019_20160325_081709.EUM.nc	-0.008	-0.011	0.089	3960	6082	0	1866	10	246	0.060
SRL_OPN_2PTS032_0634_20160325_081708_20160325_095505.EUM.nc	0.011	0.015	0.091	2734	5385	0	2450	9	192	0.040

– Continued on next page

Table 3: Sea Surface Height Anomaly (Model Wet) Statistics.

– Continued from previous page

File	Median	Mean	Std. Dev.	No. Obs.	Total Obs.	Default Lat/Lon	Flag (total)	Default (total)	3-Sigma Edited	1 Cyc. Amp.
SRL_OPN_2PTS032_0635_20160325_095504_20160325_113259.EUM.nc	-0.001	-0.000	0.109	2328	5354	0	2952	35	39	0.064
SRL_OPN_2PTS032_0637_20160325_113258_20160325_131136.EUM.nc	0.012	0.013	0.080	2754	5399	0	2509	3	133	0.034
SRL_OPN_2PTS032_0639_20160325_131135_20160325_150455.EUM.nc	0.043	0.049	0.085	3507	6338	0	2706	1	124	0.069
SRL_OPN_2PTS032_0642_20160325_150454_20160325_164435.EUM.nc	-0.015	-0.014	0.111	2901	5554	0	2510	24	119	0.095
SRL_OPN_2PTS032_0644_20160325_164434_20160325_182416.EUM.nc	-0.005	-0.008	0.085	3243	5493	0	2172	15	63	0.030
SRL_OPN_2PTS032_0646_20160325_182415_20160325_200339.EUM.nc	0.003	0.010	0.090	3141	5513	0	2281	14	77	0.047
SRL_OPN_2PTS032_0648_20160325_200338_20160325_232025.EUM.nc	-0.017	-0.021	0.102	5655	10852	0	4881	77	239	0.058
SRL_OPN_2PTS032_0651_20160325_232024_20160326_005813.EUM.nc	0.033	0.031	0.096	2907	5522	0	2506	58	51	0.044
SRL_OPN_2PTS032_0653_20160326_005813_20160326_023628.EUM.nc	0.067	0.069	0.099	2819	5534	0	2527	23	165	0.067
SRL_OPN_2PTS032_0655_20160326_023628_20160326_041616.EUM.nc	0.049	0.037	0.099	2859	5481	0	2543	26	53	0.074
SRL_OPN_2PTS032_0657_20160326_041616_20160326_055752.EUM.nc	0.029	0.024	0.103	3815	5706	0	1820	17	54	0.071
SRL_OPN_2PTS032_0659_20160326_055750_20160326_074613.EUM.nc	-0.005	-0.007	0.088	4210	6138	0	1854	12	62	0.082
SRL_OPN_2PTS032_0662_20160326_074613_20160326_092418.EUM.nc	0.015	0.009	0.104	3221	5493	0	2182	11	79	0.093
SRL_OPN_2PTS032_0663_20160326_092417_20160326_110211.EUM.nc	-0.012	-0.014	0.110	2142	5461	0	3255	28	36	0.060
SRL_OPN_2PTS032_0665_20160326_110211_20160326_124029.EUM.nc	0.037	0.028	0.090	2458	5310	0	2711	11	130	0.061
SRL_OPN_2PTS032_0667_20160326_124028_20160326_141956.EUM.nc	0.010	0.008	0.088	3310	5483	0	2085	3	85	0.074
SRL_OPN_2PTS032_0669_20160326_141955_20160326_161313.EUM.nc	0.016	0.018	0.107	3420	6360	0	2871	11	58	0.043
SRL_OPN_2PTS032_0672_20160326_161312_20160326_175258.EUM.nc	0.001	-0.005	0.098	3028	5583	0	2485	6	64	0.081
SRL_OPN_2PTS032_0674_20160326_175257_20160326_193229.EUM.nc	0.000	-0.000	0.087	3259	5580	0	2208	30	83	0.040
SRL_OPN_2PTS032_0676_20160326_193227_20160326_211122.EUM.nc	-0.021	-0.027	0.105	3437	5452	0	1848	28	139	0.067
SRL_OPN_2PTS032_0678_20160326_211122_20160326_224940.EUM.nc	0.009	0.002	0.096	2444	5440	0	2869	30	97	0.069
SRL_OPN_2PTS032_0679_20160326_224940_20160327_002728.EUM.nc	0.053	0.047	0.105	3079	5420	0	2249	29	63	0.062
SRL_OPN_2PTS032_0681_20160327_002728_20160327_020527.EUM.nc	0.030	0.031	0.094	2900	5533	0	2501	30	102	0.053
SRL_OPN_2PTS032_0683_20160327_020526_20160327_034444.EUM.nc	0.047	0.047	0.092	2941	5548	0	2527	14	66	0.053
SRL_OPN_2PTS032_0685_20160327_034443_20160327_052540.EUM.nc	0.012	0.014	0.101	2992	5522	0	2469	6	55	0.044
SRL_OPN_2PTS032_0687_20160327_052539_20160327_071511.EUM.nc	-0.006	-0.010	0.091	4067	6186	0	2086	14	19	0.070
SRL_OPN_2PTS032_0690_20160327_071510_20160327_085331.EUM.nc	-0.011	-0.013	0.097	3727	5590	0	1735	49	79	0.067
SRL_OPN_2PTS032_0691_20160327_085330_20160327_103126.EUM.nc	-0.010	-0.010	0.136	2232	5491	0	3107	45	107	0.115
SRL_OPN_2PTS032_0693_20160327_103125_20160327_120931.EUM.nc	0.029	0.025	0.090	2476	5477	0	2917	25	59	0.014
SRL_OPN_2PTS032_0695_20160327_120930_20160327_134829.EUM.nc	0.008	0.007	0.098	3048	5439	0	2302	19	70	0.115
SRL_OPN_2PTS032_0697_20160327_134829_20160327_154152.EUM.nc	0.050	0.052	0.090	3599	6333	0	2683	13	38	0.015
SRL_OPN_2PTS032_0700_20160327_154151_20160327_172139.EUM.nc	-0.008	-0.003	0.093	2909	5517	0	2520	2	86	0.076
SRL_OPN_2PTS032_0702_20160327_172138_20160327_190116.EUM.nc	0.003	0.006	0.080	3277	5570	0	2156	24	113	0.027
SRL_OPN_2PTS032_0704_20160327_190116_20160327_221852.EUM.nc	-0.016	-0.015	0.092	6685	10919	0	3943	62	229	0.044
SRL_OPN_2PTS032_0708_20160327_221851_20160327_235647.EUM.nc	0.018	0.010	0.103	2940	5487	0	2450	36	61	0.044
SRL_OPN_2PTS032_0709_20160327_235647_20160328_013439.EUM.nc	0.019	0.017	0.093	3019	5523	0	2349	17	138	0.035
SRL_OPN_2PTS032_0711_20160328_013438_20160328_031329.EUM.nc	0.067	0.065	0.093	2795	5508	0	2565	22	126	0.075
SRL_OPN_2PTS032_0713_20160328_031329_20160328_045347.EUM.nc	0.031	0.027	0.093	2960	5470	0	2412	8	90	0.078
SRL_OPN_2PTS032_0715_20160328_045347_20160328_063625.EUM.nc	0.003	-0.003	0.108	4071	5802	0	1700	8	23	0.071

– Continued on next page

Table 3: Sea Surface Height Anomaly (Model Wet) Statistics.

– Continued from previous page

File	Median	Mean	Std. Dev.	No. Obs.	Total Obs.	Default Lat/Lon	Flag (total)	Default (total)	3-Sigma Edited	1 Cyc. Amp.
SRL_OPN_2PTS032_0717_20160328_063624_20160328_082248.EUM.nc	-0.003	-0.009	0.078	3967	6057	0	1872	4	214	0.044
SRL_OPN_2PTS032_0720_20160328_082247_20160328_100049.EUM.nc	0.015	0.006	0.115	2789	5409	0	2486	11	123	0.070
SRL_OPN_2PTS032_0721_20160328_100049_20160328_113845.EUM.nc	-0.003	-0.004	0.095	2326	5360	0	2922	41	71	0.048
SRL_OPN_2PTS032_0723_20160328_113843_20160328_131719.EUM.nc	0.011	0.002	0.098	2860	5369	0	2398	8	103	0.048
SRL_OPN_2PTS032_0725_20160328_131718_20160328_151039.EUM.nc	0.044	0.044	0.078	3571	6358	0	2720	2	65	0.039
SRL_OPN_2PTS032_0728_20160328_151038_20160328_165026.EUM.nc	-0.008	0.000	0.108	2963	5575	0	2534	7	71	0.063
SRL_OPN_2PTS032_0730_20160328_165026_20160328_183008.EUM.nc	-0.009	0.002	0.094	3289	5482	0	2128	5	60	0.042
SRL_OPN_2PTS032_0732_20160328_183006_20160328_200920.EUM.nc	-0.003	-0.004	0.093	3197	5485	0	2142	12	134	0.046
SRL_OPN_2PTS032_0734_20160328_200919_20160328_214806.EUM.nc	-0.021	-0.019	0.088	3178	5501	0	2066	39	218	0.062
SRL_OPN_2PTS032_0736_20160328_214805_20160328_232609.EUM.nc	0.009	-0.003	0.099	2230	5268	0	2715	77	246	0.143
SRL_OPN_2PTS032_0737_20160328_232608_20160329_010350.EUM.nc	0.064	0.062	0.090	2737	5501	0	2651	45	68	0.054
SRL_OPN_2PTS032_0739_20160329_010349_20160329_024218.EUM.nc	0.060	0.064	0.092	2863	5550	0	2560	7	120	0.038
SRL_OPN_2PTS032_0741_20160329_024217_20160329_042201.EUM.nc	0.038	0.042	0.086	2839	5490	0	2547	14	90	0.078
SRL_OPN_2PTS032_0743_20160329_042201_20160329_060354.EUM.nc	0.024	0.021	0.097	3809	5711	0	1815	8	79	0.063
SRL_OPN_2PTS032_0745_20160329_060353_20160329_075151.EUM.nc	-0.011	-0.008	0.088	4159	6108	0	1889	4	56	0.070
SRL_OPN_2PTS032_0748_20160329_075151_20160329_093004.EUM.nc	0.009	0.018	0.108	3142	5464	0	2194	12	116	0.075
SRL_OPN_2PTS032_0749_20160329_093002_20160329_110756.EUM.nc	-0.012	-0.009	0.102	2111	5440	0	3215	48	66	0.059
SRL_OPN_2PTS032_0751_20160329_110755_20160329_124609.EUM.nc	0.015	0.012	0.092	2477	5290	0	2733	5	75	0.072
SRL_OPN_2PTS032_0753_20160329_124608_20160329_143927.EUM.nc	0.016	0.019	0.080	3392	6279	0	2822	11	54	0.028
SRL_OPN_2PTS032_0756_20160329_143926_20160329_161904.EUM.nc	0.043	0.037	0.101	3459	5614	0	2125	7	23	0.027
SRL_OPN_2PTS032_0758_20160329_161903_20160329_175849.EUM.nc	-0.013	-0.014	0.094	3114	5575	0	2421	2	38	0.031
SRL_OPN_2PTS032_0760_20160329_175848_20160329_193810.EUM.nc	-0.009	-0.004	0.089	3230	5570	0	2211	7	122	0.051
SRL_OPN_2PTS032_0762_20160329_193811_20160329_211709.EUM.nc	-0.008	-0.008	0.095	3398	5444	0	1873	61	112	0.033
SRL_OPN_2PTS032_0764_20160329_211709_20160329_225526.EUM.nc	-0.004	-0.005	0.099	2347	5445	0	2962	18	118	0.042
SRL_OPN_2PTS032_0765_20160329_225525_20160330_003305.EUM.nc	0.040	0.037	0.115	3102	5452	0	2239	33	78	0.068
SRL_OPN_2PTS032_0767_20160330_003304_20160330_021115.EUM.nc	0.074	0.077	0.105	2968	5513	0	2499	6	40	0.082
SRL_OPN_2PTS032_0769_20160330_021114_20160330_035029.EUM.nc	0.024	0.024	0.092	2847	5512	0	2582	25	58	0.058
SRL_OPN_2PTS032_0771_20160330_035029_20160330_053139.EUM.nc	0.013	0.021	0.101	2993	5534	0	2466	7	68	0.039
SRL_OPN_2PTS032_0773_20160330_053138_20160330_072052.EUM.nc	0.006	0.009	0.081	4109	6194	0	1969	11	105	0.059
SRL_OPN_2PTS032_0776_20160330_072052_20160330_085918.EUM.nc	-0.013	-0.013	0.090	3713	5601	0	1802	10	76	0.056
SRL_OPN_2PTS032_0777_20160330_085916_20160330_103712.EUM.nc	-0.025	-0.039	0.126	2337	5509	0	3084	21	67	0.078
SRL_OPN_2PTS032_0779_20160330_103711_20160330_121510.EUM.nc	0.042	0.031	0.092	2503	5438	0	2836	28	71	0.038
SRL_OPN_2PTS032_0781_20160330_121509_20160330_135421.EUM.nc	0.035	0.037	0.075	3073	5477	0	2290	5	109	0.013
SRL_OPN_2PTS032_0783_20160330_135420_20160330_154745.EUM.nc	0.036	0.034	0.088	3563	6377	0	2736	8	70	0.009
SRL_OPN_2PTS032_0786_20160330_154744_20160330_172731.EUM.nc	-0.017	-0.009	0.090	2968	5495	0	2457	2	68	0.029
SRL_OPN_2PTS032_0788_20160330_172730_20160330_190659.EUM.nc	-0.004	-0.008	0.099	3525	5581	0	2001	6	49	0.076
SRL_OPN_2PTS032_0790_20160330_190657_20160330_204609.EUM.nc	-0.022	-0.024	0.087	3733	5563	0	1663	16	151	0.039
SRL_OPN_2PTS032_0792_20160330_204608_20160330_222430.EUM.nc	-0.020	-0.023	0.076	2934	5367	0	2323	39	71	0.044
SRL_OPN_2PTS032_0793_20160330_222430_20160331_000224.EUM.nc	0.006	0.005	0.094	3075	5505	0	2359	23	48	0.041

– Continued on next page

Table 3: Sea Surface Height Anomaly (Model Wet) Statistics.

– Continued from previous page

File	Median	Mean	Std. Dev.	No. Obs.	Total Obs.	Default Lat/Lon	Flag (total)	Default (total)	3-Sigma Edited	1 Cyc. Amp.
SRL_OPN_2PTS032_0795_20160331_000223_20160331_014022.EUM.nc	0.067	0.062	0.098	3037	5572	0	2402	20	113	0.063
SRL_OPN_2PTS032_0797_20160331_014020_20160331_031907.EUM.nc	0.036	0.045	0.098	2896	5488	0	2534	20	38	0.046
SRL_OPN_2PTS032_0799_20160331_031906_20160331_045940.EUM.nc	0.015	0.010	0.094	2990	5513	0	2413	13	97	0.072
SRL_OPN_2PTS032_0801_20160331_045939_20160331_064217.EUM.nc	0.008	0.007	0.088	3996	5792	0	1720	6	70	0.061
SRL_OPN_2PTS032_0803_20160331_064216_20160331_082830.EUM.nc	0.017	0.004	0.115	4208	6046	0	1777	1	60	0.099
SRL_OPN_2PTS032_0806_20160331_082828_20160331_100621.EUM.nc	-0.014	-0.019	0.110	2768	5380	0	2508	10	94	0.078
SRL_OPN_2PTS032_0807_20160331_100621_20160331_114417.EUM.nc	-0.028	-0.030	0.085	2387	5398	0	2924	23	64	0.025
SRL_OPN_2PTS032_0809_20160331_114417_20160331_132304.EUM.nc	0.024	0.020	0.070	2814	5384	0	2407	16	147	0.031
SRL_OPN_2PTS032_0811_20160331_132302_20160331_151625.EUM.nc	0.014	0.015	0.068	3546	6344	0	2701	3	94	0.022
SRL_OPN_2PTS032_0814_20160331_151624_20160331_165612.EUM.nc	-0.001	0.003	0.098	2979	5562	0	2534	2	47	0.043
SRL_OPN_2PTS032_0816_20160331_165611_20160331_183543.EUM.nc	-0.001	-0.007	0.087	3288	5449	0	2078	18	65	0.050
SRL_OPN_2PTS032_0818_20160331_183542_20160331_201504.EUM.nc	0.023	0.019	0.088	3355	5509	0	2059	11	84	0.033
SRL_OPN_2PTS032_0820_20160331_201504_20160331_215340.EUM.nc	-0.017	-0.021	0.090	3086	5482	0	2183	64	149	0.032
SRL_OPN_2PTS032_0822_20160331_215338_20160331_233141.EUM.nc	-0.021	-0.017	0.108	2468	5288	0	2735	20	65	0.037
SRL_OPN_2PTS032_0823_20160331_233140_20160401_010931.EUM.nc	0.049	0.044	0.081	2648	5506	0	2678	56	124	0.030
SRL_OPN_2PTS032_0825_20160401_010930_20160401_024753.EUM.nc	0.062	0.071	0.088	2913	5532	0	2575	6	38	0.025
SRL_OPN_2PTS032_0827_20160401_024753_20160401_042752.EUM.nc	0.031	0.027	0.095	2943	5501	0	2534	6	18	0.058
SRL_OPN_2PTS032_0829_20160401_042751_20160401_060952.EUM.nc	0.022	0.018	0.087	3783	5723	0	1814	5	121	0.074
SRL_OPN_2PTS032_0831_20160401_060951_20160401_075734.EUM.nc	0.011	0.004	0.093	4139	6092	0	1890	11	52	0.079
SRL_OPN_2PTS032_0834_20160401_075733_20160401_093536.EUM.nc	-0.002	0.002	0.113	2943	5479	0	2365	24	147	0.087
SRL_OPN_2PTS032_0835_20160401_093535_20160401_111326.EUM.nc	-0.004	-0.009	0.083	2100	5402	0	3220	45	37	0.068
SRL_OPN_2PTS032_0837_20160401_111326_20160401_125152.EUM.nc	-0.001	0.011	0.087	2623	5284	0	2623	6	32	0.026
SRL_OPN_2PTS032_0839_20160401_125151_20160401_144504.EUM.nc	0.025	0.028	0.082	3435	6296	0	2803	4	54	0.046
SRL_OPN_2PTS032_0842_20160401_144503_20160401_162451.EUM.nc	0.030	0.036	0.099	3406	5636	0	2148	9	73	0.014
SRL_OPN_2PTS032_0844_20160401_162451_20160401_180427.EUM.nc	0.008	0.014	0.093	3129	5601	0	2410	7	55	0.035
SRL_OPN_2PTS032_0846_20160401_180426_20160401_194354.EUM.nc	0.002	-0.002	0.081	3165	5564	0	2274	10	115	0.046
SRL_OPN_2PTS032_0848_20160401_194355_20160401_212244.EUM.nc	-0.029	-0.023	0.092	3414	5397	0	1824	46	113	0.055
SRL_OPN_2PTS032_0850_20160401_212242_20160401_230056.EUM.nc	-0.016	-0.025	0.107	2286	5350	0	3018	25	21	0.042
SRL_OPN_2PTS032_0851_20160401_230055_20160402_003844.EUM.nc	0.041	0.041	0.103	3135	5491	0	2200	45	111	0.058
SRL_OPN_2PTS032_0853_20160402_003843_20160402_021649.EUM.nc	0.064	0.064	0.087	2844	5536	0	2633	1	58	0.073
SRL_OPN_2PTS032_0855_20160402_021648_20160402_035616.EUM.nc	0.047	0.039	0.098	2844	5571	0	2672	24	31	0.076
SRL_OPN_2PTS032_0857_20160402_035615_20160402_053734.EUM.nc	0.018	0.028	0.095	3196	5509	0	2251	13	49	0.072
SRL_OPN_2PTS032_0859_20160402_053734_20160402_072635.EUM.nc	-0.002	-0.002	0.091	4327	6169	0	1811	5	26	0.093
SRL_OPN_2PTS032_0862_20160402_072634_20160402_090449.EUM.nc	0.015	0.017	0.103	3577	5552	0	1906	12	57	0.087
SRL_OPN_2PTS032_0863_20160402_090448_20160402_104243.EUM.nc	-0.013	-0.015	0.100	2322	5498	0	3061	27	88	0.039
SRL_OPN_2PTS032_0865_20160402_104242_20160402_122052.EUM.nc	0.019	0.009	0.085	2491	5435	0	2788	13	143	0.049
SRL_OPN_2PTS032_0867_20160402_122052_20160402_140000.EUM.nc	0.053	0.054	0.071	3237	5499	0	2152	11	99	0.039
SRL_OPN_2PTS032_0869_20160402_140001_20160402_155331.EUM.nc	0.011	0.012	0.103	3344	6379	0	2981	7	47	0.021
SRL_OPN_2PTS032_0872_20160402_155331_20160402_173308.EUM.nc	0.012	0.019	0.079	2830	5483	0	2516	9	128	0.013

– Continued on next page

Table 3: Sea Surface Height Anomaly (Model Wet) Statistics.

– Continued from previous page

File	Median	Mean	Std. Dev.	No. Obs.	Total Obs.	Default Lat/Lon	Flag (total)	Default (total)	3-Sigma Edited	1 Cyr. Amp.
SRL_OPN_2PTS032_0874_20160402_173308_20160402_191244.EUM.nc	0.004	0.013	0.077	3428	5586	0	2020	17	121	0.061
SRL_OPN_2PTS032_0876_20160402_191243_20160402_205144.EUM.nc	-0.014	-0.004	0.089	3582	5586	0	1789	22	193	0.056
SRL_OPN_2PTS032_0878_20160402_205143_20160402_223011.EUM.nc	-0.035	-0.037	0.098	2862	5404	0	2425	53	64	0.044
SRL_OPN_2PTS032_0879_20160402_223010_20160403_000803.EUM.nc	0.016	0.007	0.090	3048	5477	0	2333	14	82	0.041
SRL_OPN_2PTS032_0881_20160403_000802_20160403_014554.EUM.nc	0.060	0.053	0.103	3090	5566	0	2404	11	61	0.045
SRL_OPN_2PTS032_0883_20160403_014553_20160403_032453.EUM.nc	0.049	0.060	0.097	2996	5484	0	2445	13	30	0.020
SRL_OPN_2PTS032_0885_20160403_032452_20160403_050525.EUM.nc	0.028	0.032	0.096	2924	5504	0	2491	7	82	0.081
SRL_OPN_2PTS032_0887_20160403_050524_20160403_065534.EUM.nc	0.006	0.005	0.082	3974	6195	0	2188	9	24	0.062
SRL_OPN_2PTS032_0890_20160403_065534_20160403_083402.EUM.nc	-0.002	-0.003	0.097	4062	5611	0	1331	7	211	0.088
SRL_OPN_2PTS032_0892_20160403_083401_20160403_101200.EUM.nc	0.004	0.001	0.106	2682	5396	0	2577	16	121	0.048
SRL_OPN_2PTS032_0893_20160403_101200_20160403_115000.EUM.nc	-0.004	-0.003	0.104	2421	5463	0	2930	23	89	0.155
SRL_OPN_2PTS032_0895_20160403_114959_20160403_132840.EUM.nc	0.030	0.026	0.090	2918	5400	0	2358	29	95	0.045
SRL_OPN_2PTS032_0897_20160403_132841_20160403_152204.EUM.nc	0.014	0.012	0.087	3598	6346	0	2684	5	59	0.046
SRL_OPN_2PTS032_0900_20160403_152203_20160403_170150.EUM.nc	0.023	0.031	0.090	2887	5565	0	2597	2	79	0.024
SRL_OPN_2PTS032_0902_20160403_170149_20160403_184130.EUM.nc	0.022	0.023	0.075	3286	5468	0	2107	6	69	0.038
SRL_OPN_2PTS032_0904_20160403_184129_20160403_202040.EUM.nc	0.013	0.023	0.081	3460	5516	0	1940	8	108	0.062
SRL_OPN_2PTS032_0906_20160403_202040_20160403_215922.EUM.nc	-0.029	-0.031	0.092	2928	5457	0	2361	59	109	0.071
SRL_OPN_2PTS032_0908_20160403_215920_20160403_233721.EUM.nc	-0.006	-0.003	0.085	2619	5447	0	2743	16	69	0.034
SRL_OPN_2PTS032_0909_20160403_233721_20160404_011508.EUM.nc	0.039	0.040	0.084	2879	5483	0	2420	39	145	0.031
SRL_OPN_2PTS032_0911_20160404_011508_20160404_025343.EUM.nc	0.068	0.061	0.101	2877	5526	0	2571	5	73	0.067
SRL_OPN_2PTS032_0913_20160404_025344_20160404_043347.EUM.nc	0.026	0.028	0.088	2894	5497	0	2524	23	56	0.063
SRL_OPN_2PTS032_0915_20160404_043347_20160404_061548.EUM.nc	0.026	0.022	0.098	3907	5749	0	1758	1	83	0.093
SRL_OPN_2PTS032_0917_20160404_061547_20160404_080313.EUM.nc	0.005	0.002	0.098	4110	6085	0	1904	11	60	0.103
SRL_OPN_2PTS032_0920_20160404_080312_20160404_094121.EUM.nc	-0.003	-0.005	0.118	2978	5500	0	2374	5	143	0.086
SRL_OPN_2PTS032_0921_20160404_094120_20160404_111913.EUM.nc	-0.038	-0.026	0.117	2155	5308	0	3058	71	24	0.139
SRL_OPN_2PTS032_0923_20160404_111912_20160404_125733.EUM.nc	-0.013	0.000	0.090	2620	5337	0	2597	9	111	0.072
SRL_OPN_2PTS032_0925_20160404_125733_20160404_145057.EUM.nc	0.030	0.026	0.085	3494	6339	0	2792	6	47	0.053
SRL_OPN_2PTS032_0928_20160404_145056_20160404_163035.EUM.nc	0.035	0.024	0.101	3291	5658	0	2249	17	101	0.037
SRL_OPN_2PTS032_0930_20160404_163034_20160404_181019.EUM.nc	0.016	0.007	0.090	3173	5585	0	2385	7	20	0.051
SRL_OPN_2PTS032_0932_20160404_181018_20160404_194937.EUM.nc	0.025	0.023	0.092	3066	5510	0	2302	17	125	0.052
SRL_OPN_2PTS032_0934_20160404_194936_20160404_212832.EUM.nc	-0.005	-0.006	0.086	3400	5417	0	1780	65	172	0.046
SRL_OPN_2PTS032_0936_20160404_212830_20160404_230642.EUM.nc	-0.014	-0.011	0.078	2100	5352	0	3131	15	106	0.031
SRL_OPN_2PTS032_0937_20160404_230641_20160405_004422.EUM.nc	0.003	0.003	0.092	3039	5437	0	2249	59	90	0.045
SRL_OPN_2PTS032_0939_20160405_004421_20160405_022237.EUM.nc	0.043	0.046	0.091	2864	5552	0	2640	2	46	0.077
SRL_OPN_2PTS032_0941_20160405_022236_20160405_040209.EUM.nc	0.017	0.023	0.092	2833	5473	0	2563	7	70	0.074
SRL_OPN_2PTS032_0943_20160405_040209_20160405_054328.EUM.nc	0.019	0.018	0.100	3478	5648	0	2093	15	62	0.080
SRL_OPN_2PTS032_0945_20160405_054327_20160405_073216.EUM.nc	0.000	0.002	0.100	4275	6145	0	1839	6	25	0.110
SRL_OPN_2PTS032_0948_20160405_073215_20160405_091035.EUM.nc	0.020	0.013	0.107	3501	5550	0	2000	11	38	0.079
SRL_OPN_2PTS032_0949_20160405_091034_20160405_104828.EUM.nc	-0.023	-0.011	0.119	2342	5511	0	3128	23	18	0.060

– Continued on next page

Table 3: Sea Surface Height Anomaly (Model Wet) Statistics.

– Continued from previous page

File	Median	Mean	Std. Dev.	No. Obs.	Total Obs.	Default Lat/Lon	Flag (total)	Default (total)	3-Sigma Edited	1 Cyc. Amp.
SRL_OPN_2PTS032_0951_20160405_104827_20160405_122632.EUM.nc	-0.035	-0.037	0.087	2518	5332	0	2708	31	75	0.025
SRL_OPN_2PTS032_0953_20160405_122631_20160405_140553.EUM.nc	0.022	0.030	0.079	3131	5538	0	2312	4	91	0.063
SRL_OPN_2PTS032_0955_20160405_140553_20160405_155914.EUM.nc	0.026	0.023	0.103	3312	6352	0	2970	26	44	0.032
SRL_OPN_2PTS032_0958_20160405_155914_20160405_173901.EUM.nc	0.012	0.016	0.079	2933	5612	0	2549	11	119	0.028
SRL_OPN_2PTS032_0960_20160405_173900_20160405_191826.EUM.nc	0.003	-0.002	0.083	3404	5559	0	2058	6	91	0.033
SRL_OPN_2PTS032_0962_20160405_191825_20160405_205734.EUM.nc	-0.011	-0.001	0.085	3596	5600	0	1803	17	184	0.044
SRL_OPN_2PTS032_0964_20160405_205732_20160405_223549.EUM.nc	-0.032	-0.035	0.076	2735	5357	0	2533	33	56	0.034
SRL_OPN_2PTS032_0965_20160405_223548_20160406_001340.EUM.nc	-0.020	-0.023	0.089	3020	5460	0	2331	19	90	0.029
SRL_OPN_2PTS032_0967_20160406_001339_20160406_015143.EUM.nc	0.036	0.044	0.105	3130	5542	0	2389	5	18	0.037
SRL_OPN_2PTS032_0969_20160406_015141_20160406_033037.EUM.nc	0.019	0.033	0.106	3007	5466	0	2401	18	40	0.046
SRL_OPN_2PTS032_0971_20160406_033037_20160406_051124.EUM.nc	0.005	-0.001	0.079	2986	5510	0	2455	1	68	0.030
SRL_OPN_2PTS032_0973_20160406_051123_20160406_070115.EUM.nc	0.000	-0.008	0.099	3877	6194	0	2213	13	91	0.031
SRL_OPN_2PTS032_0976_20160406_070114_20160406_083948.EUM.nc	0.007	0.011	0.124	4121	5607	0	1420	6	60	0.037
SRL_OPN_2PTS032_0978_20160406_083947_20160406_101737.EUM.nc	-0.006	-0.001	0.110	2576	5399	0	2683	28	112	0.016
SRL_OPN_2PTS032_0979_20160406_101736_20160406_115537.EUM.nc	-0.038	-0.034	0.097	2426	5457	0	2925	18	88	0.067
SRL_OPN_2PTS032_0981_20160406_115538_20160406_133432.EUM.nc	0.016	0.019	0.085	2916	5386	0	2344	22	104	0.049
SRL_OPN_2PTS032_0983_20160406_133431_20160406_152755.EUM.nc	0.030	0.031	0.084	3552	6331	0	2709	6	64	0.034
SRL_OPN_2PTS032_0986_20160406_152754_20160406_170743.EUM.nc	0.008	0.013	0.096	2898	5602	0	2609	5	90	0.035
SRL_OPN_2PTS032_0988_20160406_170743_20160406_184714.EUM.nc	0.014	0.013	0.088	3402	5486	0	1978	23	83	0.025
SRL_OPN_2PTS032_0990_20160406_184713_20160406_220500.EUM.nc	-0.017	-0.016	0.091	6395	10996	0	4300	72	229	0.038
SRL_OPN_2PTS032_0994_20160406_220500_20160406_234258.EUM.nc	-0.008	-0.009	0.083	2744	5497	0	2617	43	93	0.030
SRL_OPN_2PTS032_0995_20160406_234258_20160407_012050.EUM.nc	0.048	0.051	0.086	2880	5502	0	2448	50	124	0.028
SRL_OPN_2PTS032_0997_20160407_012049_20160407_025922.EUM.nc	0.038	0.044	0.091	2902	5536	0	2567	9	58	0.032
SRL_OPN_2PTS032_0999_20160407_025921_20160407_043932.EUM.nc	-0.002	-0.000	0.091	2856	5505	0	2548	17	84	0.025

20 Ka-Band Significant Wave Height Table

Table 4: Ka-Band Significant Wave Height Statistics.

File	Median	Mean	Std. Dev.	No. Obs.	Total Obs.	Default Lat/Lon	Flag (total)	Default (total)	3-Sigma Edited
SRL_OPN_2PTS031_1001_20160303_043927_20160303_062137.EUM.nc	3.104	3.100	1.149	4100	5763	0	1653	3	7
SRL_OPN_2PTS032_0001_20160303_062137_20160303_080854.EUM.nc	2.036	2.087	0.568	3610	6087	0	1875	1	601
SRL_OPN_2PTS032_0004_20160303_080853_20160303_094651.EUM.nc	2.636	2.601	1.025	3054	5455	0	2374	15	12
SRL_OPN_2PTS032_0005_20160303_094651_20160303_112444.EUM.nc	1.852	1.914	1.086	2169	5269	0	3075	25	0
SRL_OPN_2PTS032_0007_20160303_112444_20160303_130316.EUM.nc	2.292	2.599	1.330	2658	5284	0	2489	3	134
SRL_OPN_2PTS032_0009_20160303_130317_20160303_145632.EUM.nc	2.710	2.999	1.562	3599	6348	0	2731	2	16
SRL_OPN_2PTS032_0012_20160303_145631_20160303_163610.EUM.nc	2.839	2.949	1.293	3394	5625	0	2212	16	3
SRL_OPN_2PTS032_0014_20160303_163611_20160303_181553.EUM.nc	2.911	2.971	1.097	3076	5587	0	2335	11	165
SRL_OPN_2PTS032_0016_20160303_181552_20160303_195519.EUM.nc	2.096	2.147	0.838	3265	5485	0	2129	6	85
SRL_OPN_2PTS032_0018_20160303_195519_20160303_213403.EUM.nc	2.067	2.117	0.913	3502	5375	0	1654	17	202
SRL_OPN_2PTS032_0020_20160303_213402_20160303_231211.EUM.nc	2.132	2.407	0.955	2350	5332	0	2976	2	4
SRL_OPN_2PTS032_0021_20160303_231211_20160304_004959.EUM.nc	2.054	2.184	1.031	3191	5471	0	2185	9	86
SRL_OPN_2PTS032_0023_20160304_004958_20160304_022809.EUM.nc	2.513	2.649	1.348	2984	5521	0	2485	2	50
SRL_OPN_2PTS032_0025_20160304_022808_20160304_040747.EUM.nc	2.515	2.891	1.126	2971	5478	0	2499	7	1
SRL_OPN_2PTS032_0027_20160304_040748_20160304_054920.EUM.nc	2.924	3.077	1.182	3828	5689	0	1851	4	6
SRL_OPN_2PTS032_0029_20160304_054920_20160304_073754.EUM.nc	2.191	2.447	1.023	4186	6142	0	1829	4	123
SRL_OPN_2PTS032_0032_20160304_073753_20160304_091604.EUM.nc	2.426	2.490	0.979	3399	5495	0	2087	6	3
SRL_OPN_2PTS032_0033_20160304_091603_20160304_105356.EUM.nc	1.719	1.832	1.011	2251	5441	0	3058	20	112
SRL_OPN_2PTS032_0035_20160304_105355_20160304_123211.EUM.nc	2.470	2.865	1.423	2571	5304	0	2710	13	10
SRL_OPN_2PTS032_0037_20160304_123210_20160304_141127.EUM.nc	2.875	3.162	1.235	3276	5473	0	2186	4	7
SRL_OPN_2PTS032_0039_20160304_141127_20160304_160457.EUM.nc	2.939	2.806	1.274	3425	6375	0	2940	9	1
SRL_OPN_2PTS032_0042_20160304_160458_20160304_174434.EUM.nc	3.052	3.171	1.282	3095	5553	0	2410	11	37
SRL_OPN_2PTS032_0044_20160304_174434_20160304_192407.EUM.nc	2.294	2.408	1.014	3541	5588	0	2035	6	6
SRL_OPN_2PTS032_0046_20160304_192406_20160304_210303.EUM.nc	2.070	2.162	0.975	3601	5556	0	1688	5	262
SRL_OPN_2PTS032_0048_20160304_210303_20160304_224126.EUM.nc	1.999	2.016	0.879	2563	5343	0	2597	12	171
SRL_OPN_2PTS032_0049_20160304_224125_20160305_001915.EUM.nc	2.502	2.883	1.737	3117	5453	0	2321	10	5
SRL_OPN_2PTS032_0051_20160305_001915_20160305_015710.EUM.nc	2.395	2.550	1.404	3226	5547	0	2320	1	0
SRL_OPN_2PTS032_0053_20160305_015709_20160305_033619.EUM.nc	2.605	2.635	1.159	3109	5513	0	2360	12	32
SRL_OPN_2PTS032_0055_20160305_033618_20160305_051713.EUM.nc	2.850	2.981	0.925	3215	5545	0	2314	1	15
SRL_OPN_2PTS032_0057_20160305_051712_20160305_070654.EUM.nc	2.486	2.680	1.139	3973	6180	0	2180	11	16
SRL_OPN_2PTS032_0060_20160305_070653_20160305_084516.EUM.nc	2.338	2.388	0.904	3690	5592	0	1604	8	290
SRL_OPN_2PTS032_0061_20160305_084515_20160305_102313.EUM.nc	2.227	2.558	1.525	2549	5366	0	2771	15	31
SRL_OPN_2PTS032_0063_20160305_102312_20160305_120114.EUM.nc	2.052	2.418	1.501	2580	5393	0	2787	16	10
SRL_OPN_2PTS032_0065_20160305_120113_20160305_134004.EUM.nc	2.557	2.471	0.843	2970	5450	0	2295	24	161
SRL_OPN_2PTS032_0067_20160305_134003_20160305_153328.EUM.nc	2.729	2.585	1.159	3462	6318	0	2656	11	189
SRL_OPN_2PTS032_0070_20160305_153327_20160305_171314.EUM.nc	3.000	3.198	0.966	3016	5592	0	2572	1	3

– Continued on next page

Table 4: Ka-Band Significant Wave Height Statistics.

– Continued from previous page

File	Median	Mean	Std. Dev.	No. Obs.	Total Obs.	Default Lat/Lon	Flag (total)	Default (total)	3-Sigma Edited
SRL_OPN_2PTS032_0072_20160305_171315_20160305_185253.EUM.nc	2.538	2.658	1.067	3607	5509	0	1884	15	3
SRL_OPN_2PTS032_0074_20160305_185252_20160305_203200.EUM.nc	2.216	2.122	0.737	3496	5511	0	1694	15	306
SRL_OPN_2PTS032_0076_20160305_203159_20160305_221036.EUM.nc	1.882	2.153	1.185	3095	5471	0	2350	16	10
SRL_OPN_2PTS032_0078_20160305_221036_20160305_234833.EUM.nc	2.582	3.092	1.994	2875	5457	0	2494	10	78
SRL_OPN_2PTS032_0079_20160305_234832_20160306_012617.EUM.nc	2.371	2.414	1.184	3071	5498	0	2423	0	4
SRL_OPN_2PTS032_0081_20160306_012616_20160306_030501.EUM.nc	2.538	2.493	0.955	3095	5540	0	2417	4	24
SRL_OPN_2PTS032_0083_20160306_030501_20160306_044509.EUM.nc	2.785	3.082	1.303	3162	5470	0	2289	9	10
SRL_OPN_2PTS032_0085_20160306_044509_20160306_062734.EUM.nc	2.745	2.914	1.065	3927	5751	0	1660	14	150
SRL_OPN_2PTS032_0087_20160306_062733_20160306_081424.EUM.nc	2.162	2.474	1.006	4219	6073	0	1826	0	28
SRL_OPN_2PTS032_0090_20160306_081423_20160306_095228.EUM.nc	2.635	2.851	1.369	2922	5395	0	2433	3	37
SRL_OPN_2PTS032_0091_20160306_095228_20160306_113022.EUM.nc	1.894	2.163	1.228	2326	5292	0	2949	15	2
SRL_OPN_2PTS032_0093_20160306_113021_20160306_130850.EUM.nc	2.405	2.524	0.940	2867	5384	0	2511	2	4
SRL_OPN_2PTS032_0095_20160306_130849_20160306_150207.EUM.nc	2.735	3.013	1.483	3608	6353	0	2730	6	9
SRL_OPN_2PTS032_0098_20160306_150206_20160306_164155.EUM.nc	2.880	2.839	0.821	3054	5605	0	2390	6	155
SRL_OPN_2PTS032_0100_20160306_164154_20160306_182137.EUM.nc	2.745	2.697	0.958	3227	5524	0	2096	6	195
SRL_OPN_2PTS032_0102_20160306_182136_20160306_200054.EUM.nc	2.212	2.210	0.900	3137	5479	0	2124	9	209
SRL_OPN_2PTS032_0104_20160306_200054_20160306_213943.EUM.nc	1.916	2.144	1.003	3563	5508	0	1912	9	24
SRL_OPN_2PTS032_0106_20160306_213942_20160306_231748.EUM.nc	2.948	3.036	1.670	2469	5269	0	2730	8	62
SRL_OPN_2PTS032_0107_20160306_231749_20160307_005529.EUM.nc	2.374	2.376	0.879	3045	5490	0	2412	20	13
SRL_OPN_2PTS032_0109_20160307_005528_20160307_041335.EUM.nc	2.585	2.741	1.281	5724	11033	0	4994	19	296
SRL_OPN_2PTS032_0113_20160307_041335_20160307_055507.EUM.nc	2.941	2.812	1.026	3677	5674	0	1794	2	201
SRL_OPN_2PTS032_0115_20160307_055507_20160307_074328.EUM.nc	2.325	2.366	0.761	4076	6135	0	1846	0	213
SRL_OPN_2PTS032_0118_20160307_074327_20160307_092143.EUM.nc	2.565	2.653	1.133	3299	5500	0	2177	4	20
SRL_OPN_2PTS032_0119_20160307_092142_20160307_105935.EUM.nc	1.908	2.123	1.184	2173	5417	0	3226	18	0
SRL_OPN_2PTS032_0121_20160307_105934_20160307_123744.EUM.nc	2.353	2.666	1.152	2590	5326	0	2697	6	33
SRL_OPN_2PTS032_0123_20160307_123744_20160307_141715.EUM.nc	3.001	3.131	1.346	3236	5488	0	2110	3	139
SRL_OPN_2PTS032_0125_20160307_141715_20160307_161034.EUM.nc	2.559	2.550	1.200	3442	6348	0	2843	14	49
SRL_OPN_2PTS032_0128_20160307_161034_20160307_175019.EUM.nc	2.970	2.907	1.004	2919	5577	0	2384	5	269
SRL_OPN_2PTS032_0130_20160307_175018_20160307_192942.EUM.nc	2.285	2.505	1.076	3454	5567	0	2100	9	4
SRL_OPN_2PTS032_0132_20160307_192942_20160307_210845.EUM.nc	2.228	2.291	0.927	3669	5450	0	1694	11	76
SRL_OPN_2PTS032_0134_20160307_210844_20160307_224704.EUM.nc	2.722	2.545	1.469	2553	5461	0	2786	25	97
SRL_OPN_2PTS032_0135_20160307_224703_20160308_002444.EUM.nc	2.239	2.202	0.820	3187	5377	0	2184	2	4
SRL_OPN_2PTS032_0137_20160308_002444_20160308_020251.EUM.nc	2.422	2.744	1.471	3172	5541	0	2360	2	7
SRL_OPN_2PTS032_0139_20160308_020250_20160308_034156.EUM.nc	2.768	3.325	2.134	3123	5539	0	2407	6	3
SRL_OPN_2PTS032_0141_20160308_034156_20160308_052257.EUM.nc	2.822	2.946	1.117	3113	5537	0	2379	3	42
SRL_OPN_2PTS032_0143_20160308_052256_20160308_071227.EUM.nc	2.467	2.549	0.935	3821	6149	0	2116	6	206
SRL_OPN_2PTS032_0146_20160308_071227_20160308_085055.EUM.nc	2.367	2.509	0.993	3818	5599	0	1688	10	83
SRL_OPN_2PTS032_0147_20160308_085054_20160308_102850.EUM.nc	2.459	2.357	1.042	2471	5480	0	2999	10	0
SRL_OPN_2PTS032_0149_20160308_102849_20160308_120646.EUM.nc	2.099	2.176	1.063	2461	5383	0	2763	25	134

– Continued on next page

Table 4: Ka-Band Significant Wave Height Statistics.

– Continued from previous page

File	Median	Mean	Std. Dev.	No. Obs.	Total Obs.	Default Lat/Lon	Flag (total)	Default (total)	3-Sigma Edited
SRL_OPN_2PTS032_0151_20160308_120646_20160308_134550.EUM.nc	2.624	2.911	1.487	3102	5438	0	2305	7	24
SRL_OPN_2PTS032_0153_20160308_134549_20160308_153913.EUM.nc	2.724	2.639	1.227	3472	6347	0	2680	4	191
SRL_OPN_2PTS032_0156_20160308_153914_20160308_171859.EUM.nc	2.881	3.237	1.351	3004	5531	0	2522	3	2
SRL_OPN_2PTS032_0158_20160308_171900_20160308_185829.EUM.nc	2.321	2.612	1.376	3461	5593	0	2083	14	35
SRL_OPN_2PTS032_0160_20160308_185828_20160308_203742.EUM.nc	2.141	2.176	0.834	3769	5540	0	1650	6	115
SRL_OPN_2PTS032_0162_20160308_203741_20160308_221607.EUM.nc	2.312	2.294	1.380	2987	5365	0	2237	19	122
SRL_OPN_2PTS032_0164_20160308_221606_20160308_235402.EUM.nc	2.319	2.547	1.231	3034	5456	0	2410	7	5
SRL_OPN_2PTS032_0165_20160308_235401_20160309_013157.EUM.nc	2.368	2.864	1.734	3075	5518	0	2388	3	52
SRL_OPN_2PTS032_0167_20160309_013156_20160309_031037.EUM.nc	2.800	3.001	1.470	3104	5544	0	2435	4	1
SRL_OPN_2PTS032_0169_20160309_031037_20160309_045059.EUM.nc	2.759	2.794	1.113	3023	5473	0	2297	6	147
SRL_OPN_2PTS032_0171_20160309_045058_20160309_063324.EUM.nc	2.804	3.054	1.114	4107	5789	0	1675	2	5
SRL_OPN_2PTS032_0173_20160309_063324_20160309_082004.EUM.nc	2.274	2.700	1.246	4183	6063	0	1857	2	21
SRL_OPN_2PTS032_0176_20160309_082004_20160309_095759.EUM.nc	2.389	2.559	1.102	2900	5400	0	2448	11	41
SRL_OPN_2PTS032_0177_20160309_095758_20160309_113554.EUM.nc	2.046	2.457	1.556	2434	5397	0	2938	23	2
SRL_OPN_2PTS032_0179_20160309_113554_20160309_131433.EUM.nc	2.467	2.645	1.047	2958	5349	0	2382	5	4
SRL_OPN_2PTS032_0181_20160309_131433_20160309_150753.EUM.nc	2.814	3.037	1.351	3625	6376	0	2740	6	5
SRL_OPN_2PTS032_0184_20160309_150752_20160309_164740.EUM.nc	3.149	3.146	1.260	3104	5567	0	2452	10	1
SRL_OPN_2PTS032_0186_20160309_164739_20160309_182713.EUM.nc	2.564	3.091	1.505	3330	5470	0	2066	14	60
SRL_OPN_2PTS032_0188_20160309_182712_20160309_200636.EUM.nc	2.155	2.184	0.702	3188	5473	0	2161	12	112
SRL_OPN_2PTS032_0190_20160309_200636_20160309_214515.EUM.nc	2.046	2.361	1.116	3449	5487	0	2019	10	9
SRL_OPN_2PTS032_0192_20160309_214515_20160309_232319.EUM.nc	3.265	3.132	1.777	2586	5278	0	2667	24	1
SRL_OPN_2PTS032_0193_20160309_232318_20160310_010108.EUM.nc	2.352	2.999	1.677	2925	5481	0	2547	8	1
SRL_OPN_2PTS032_0195_20160310_010108_20160310_023926.EUM.nc	2.705	2.716	1.184	3036	5528	0	2480	8	4
SRL_OPN_2PTS032_0197_20160310_023925_20160310_041914.EUM.nc	2.619	2.817	1.255	2856	5486	0	2513	25	92
SRL_OPN_2PTS032_0199_20160310_041913_20160310_060102.EUM.nc	2.959	2.995	0.951	3890	5709	0	1776	3	40
SRL_OPN_2PTS032_0201_20160310_060102_20160310_074908.EUM.nc	2.457	2.809	1.158	4055	6116	0	1854	2	205
SRL_OPN_2PTS032_0204_20160310_074908_20160310_092721.EUM.nc	2.436	2.531	1.035	3204	5491	0	2198	9	80
SRL_OPN_2PTS032_0205_20160310_092722_20160310_110504.EUM.nc	1.900	2.334	1.513	2207	5406	0	3165	34	0
SRL_OPN_2PTS032_0207_20160310_110504_20160310_124325.EUM.nc	2.272	2.612	1.146	2627	5309	0	2664	15	3
SRL_OPN_2PTS032_0209_20160310_124325_20160310_143632.EUM.nc	2.912	3.086	1.261	3440	6245	0	2801	0	4
SRL_OPN_2PTS032_0212_20160310_143632_20160310_161618.EUM.nc	2.886	2.837	1.216	3515	5625	0	2104	3	3
SRL_OPN_2PTS032_0214_20160310_161618_20160310_175555.EUM.nc	2.989	3.225	1.368	3164	5513	0	2328	11	10
SRL_OPN_2PTS032_0216_20160310_175556_20160310_193525.EUM.nc	2.238	2.268	0.764	3207	5586	0	2151	3	225
SRL_OPN_2PTS032_0218_20160310_193524_20160310_211416.EUM.nc	2.030	2.190	0.761	3622	5414	0	1728	5	59
SRL_OPN_2PTS032_0220_20160310_211415_20160310_225234.EUM.nc	2.971	3.006	1.756	2497	5427	0	2829	11	90
SRL_OPN_2PTS032_0221_20160310_225234_20160311_003023.EUM.nc	2.263	2.698	1.330	3289	5446	0	2145	1	11
SRL_OPN_2PTS032_0223_20160311_003022_20160311_020822.EUM.nc	2.462	2.685	1.274	3020	5538	0	2507	4	7
SRL_OPN_2PTS032_0225_20160311_020822_20160311_034742.EUM.nc	2.462	2.329	0.805	2905	5552	0	2502	6	139
SRL_OPN_2PTS032_0227_20160311_034742_20160311_052848.EUM.nc	3.123	3.377	1.069	3067	5522	0	2418	5	32

– Continued on next page

Table 4: Ka-Band Significant Wave Height Statistics.

– Continued from previous page

File	Median	Mean	Std. Dev.	No. Obs.	Total Obs.	Default Lat/Lon	Flag (total)	Default (total)	3-Sigma Edited
SRL_OPN_2PTS032_0229_20160311_052849_20160311_071808.EUM.nc	2.733	2.800	1.068	3822	6159	0	1965	17	355
SRL_OPN_2PTS032_0232_20160311_071807_20160311_085633.EUM.nc	2.365	2.494	1.054	3525	5593	0	1779	29	260
SRL_OPN_2PTS032_0233_20160311_085633_20160311_103420.EUM.nc	2.273	2.491	1.334	2405	5470	0	3051	9	5
SRL_OPN_2PTS032_0235_20160311_103419_20160311_121226.EUM.nc	2.023	2.543	1.468	2534	5423	0	2821	15	53
SRL_OPN_2PTS032_0237_20160311_121225_20160311_135126.EUM.nc	2.543	2.715	1.041	3110	5461	0	2280	8	63
SRL_OPN_2PTS032_0239_20160311_135126_20160311_154458.EUM.nc	2.729	3.052	1.511	3684	6378	0	2691	1	2
SRL_OPN_2PTS032_0242_20160311_154457_20160311_172436.EUM.nc	3.357	3.154	0.998	2987	5511	0	2485	1	38
SRL_OPN_2PTS032_0244_20160311_172436_20160311_190412.EUM.nc	2.270	2.339	0.917	3153	5594	0	2054	3	384
SRL_OPN_2PTS032_0246_20160311_190411_20160311_204315.EUM.nc	2.050	2.259	0.900	3968	5537	0	1494	15	60
SRL_OPN_2PTS032_0248_20160311_204315_20160311_222147.EUM.nc	2.750	3.089	1.609	3017	5343	0	2301	18	7
SRL_OPN_2PTS032_0250_20160311_222146_20160311_235939.EUM.nc	2.587	2.746	1.406	3103	5464	0	2336	15	10
SRL_OPN_2PTS032_0251_20160311_235938_20160312_013728.EUM.nc	2.216	2.714	1.487	3141	5542	0	2367	24	10
SRL_OPN_2PTS032_0253_20160312_013727_20160312_031621.EUM.nc	2.312	2.385	0.934	3082	5546	0	2447	13	4
SRL_OPN_2PTS032_0255_20160312_031621_20160312_045649.EUM.nc	3.002	3.126	1.069	3232	5507	0	2274	0	1
SRL_OPN_2PTS032_0257_20160312_045650_20160312_063923.EUM.nc	3.228	3.194	1.225	3941	5793	0	1669	1	182
SRL_OPN_2PTS032_0259_20160312_063922_20160312_082536.EUM.nc	2.344	2.692	1.187	4233	6031	0	1770	4	24
SRL_OPN_2PTS032_0262_20160312_082535_20160312_100336.EUM.nc	2.422	2.400	1.044	2697	5401	0	2498	5	201
SRL_OPN_2PTS032_0263_20160312_100337_20160312_114133.EUM.nc	2.014	2.601	1.578	2475	5414	0	2931	8	0
SRL_OPN_2PTS032_0265_20160312_114132_20160312_132008.EUM.nc	2.537	2.543	0.995	2928	5305	0	2306	0	71
SRL_OPN_2PTS032_0267_20160312_132008_20160312_151337.EUM.nc	2.723	2.843	1.293	3493	6374	0	2714	0	167
SRL_OPN_2PTS032_0270_20160312_151336_20160312_165316.EUM.nc	3.077	3.012	0.945	3050	5559	0	2470	4	35
SRL_OPN_2PTS032_0272_20160312_165315_20160312_183257.EUM.nc	2.696	2.822	1.034	3306	5503	0	2083	3	111
SRL_OPN_2PTS032_0274_20160312_183256_20160312_201209.EUM.nc	2.033	2.171	0.920	3380	5502	0	1978	9	135
SRL_OPN_2PTS032_0276_20160312_201208_20160312_215054.EUM.nc	2.417	2.930	1.591	3407	5519	0	2076	24	12
SRL_OPN_2PTS032_0278_20160312_215053_20160312_232857.EUM.nc	3.173	3.380	1.733	2496	5278	0	2735	45	2
SRL_OPN_2PTS032_0279_20160312_232856_20160313_010637.EUM.nc	2.389	2.557	1.073	2881	5480	0	2590	7	2
SRL_OPN_2PTS032_0281_20160313_010636_20160313_024506.EUM.nc	2.366	2.319	0.982	2900	5531	0	2484	0	147
SRL_OPN_2PTS032_0283_20160313_024506_20160313_042502.EUM.nc	2.932	2.959	0.972	2932	5501	0	2457	3	109
SRL_OPN_2PTS032_0285_20160313_042502_20160313_060649.EUM.nc	3.244	3.304	1.076	3943	5697	0	1740	4	10
SRL_OPN_2PTS032_0287_20160313_060649_20160313_075439.EUM.nc	2.318	2.441	0.888	3770	6078	0	1861	9	438
SRL_OPN_2PTS032_0290_20160313_075439_20160313_093250.EUM.nc	2.422	2.629	1.150	2996	5494	0	2346	6	146
SRL_OPN_2PTS032_0291_20160313_093249_20160313_111043.EUM.nc	2.045	2.290	1.306	2179	5404	0	3189	36	0
SRL_OPN_2PTS032_0293_20160313_111043_20160313_124905.EUM.nc	2.531	2.465	0.939	2481	5237	0	2574	19	163
SRL_OPN_2PTS032_0295_20160313_124905_20160313_142839.EUM.nc	2.690	3.033	1.533	3502	5538	0	2036	0	0
SRL_OPN_2PTS032_0297_20160313_142839_20160313_162154.EUM.nc	3.019	2.923	1.159	3496	6360	0	2845	2	17
SRL_OPN_2PTS032_0300_20160313_162153_20160313_180139.EUM.nc	2.634	2.849	1.130	3109	5597	0	2316	2	170
SRL_OPN_2PTS032_0302_20160313_180138_20160313_194059.EUM.nc	2.105	2.474	1.190	3340	5537	0	2185	9	3
SRL_OPN_2PTS032_0304_20160313_194100_20160313_211956.EUM.nc	2.056	2.504	1.197	3511	5389	0	1725	24	129
SRL_OPN_2PTS032_0306_20160313_211956_20160313_225812.EUM.nc	3.423	3.254	1.539	2432	5394	0	2941	18	3

– Continued on next page

Table 4: Ka-Band Significant Wave Height Statistics.

– Continued from previous page

File	Median	Mean	Std. Dev.	No. Obs.	Total Obs.	Default Lat/Lon	Flag (total)	Default (total)	3-Sigma Edited
SRL_OPN_2PTS032_0307_20160313_225811_20160314_003551.EUM.nc	2.181	2.259	1.122	3212	5462	0	2146	11	93
SRL_OPN_2PTS032_0309_20160314_003550_20160314_021402.EUM.nc	2.405	2.526	1.194	3009	5539	0	2517	4	9
SRL_OPN_2PTS032_0311_20160314_021401_20160314_035325.EUM.nc	2.566	2.611	0.784	2755	5556	0	2607	3	191
SRL_OPN_2PTS032_0313_20160314_035325_20160314_053432.EUM.nc	3.697	3.629	1.027	3095	5519	0	2381	5	38
SRL_OPN_2PTS032_0315_20160314_053431_20160314_072348.EUM.nc	2.483	2.915	1.479	4185	6214	0	1919	8	102
SRL_OPN_2PTS032_0318_20160314_072347_20160314_090203.EUM.nc	2.269	2.621	1.243	3639	5573	0	1867	14	53
SRL_OPN_2PTS032_0319_20160314_090202_20160314_103956.EUM.nc	1.760	2.245	1.257	2508	5482	0	2951	15	8
SRL_OPN_2PTS032_0321_20160314_103955_20160314_121756.EUM.nc	2.253	2.377	1.076	2581	5413	0	2771	17	44
SRL_OPN_2PTS032_0323_20160314_121756_20160314_135710.EUM.nc	2.535	2.849	1.314	3280	5490	0	2189	4	17
SRL_OPN_2PTS032_0325_20160314_135710_20160314_155033.EUM.nc	2.842	2.756	1.255	3458	6363	0	2800	11	94
SRL_OPN_2PTS032_0328_20160314_155031_20160314_173018.EUM.nc	2.790	3.010	1.060	2887	5480	0	2452	4	137
SRL_OPN_2PTS032_0330_20160314_173017_20160314_190945.EUM.nc	2.183	2.371	0.996	3631	5605	0	1900	4	70
SRL_OPN_2PTS032_0332_20160314_190945_20160314_204855.EUM.nc	2.055	2.502	1.218	3864	5558	0	1569	8	117
SRL_OPN_2PTS032_0334_20160314_204854_20160314_222724.EUM.nc	3.064	2.947	1.601	3046	5383	0	2293	12	32
SRL_OPN_2PTS032_0336_20160314_222722_20160315_000507.EUM.nc	2.212	2.411	1.136	3099	5479	0	2288	6	86
SRL_OPN_2PTS032_0337_20160315_000507_20160315_014305.EUM.nc	2.140	2.383	1.326	3193	5544	0	2330	5	16
SRL_OPN_2PTS032_0339_20160315_014305_20160315_032202.EUM.nc	2.406	2.561	1.113	3039	5474	0	2409	11	15
SRL_OPN_2PTS032_0341_20160315_032201_20160315_050231.EUM.nc	3.322	3.255	1.208	3096	5540	0	2368	4	72
SRL_OPN_2PTS032_0343_20160315_050230_20160315_065236.EUM.nc	2.660	2.949	1.277	4022	6180	0	2133	2	23
SRL_OPN_2PTS032_0346_20160315_065236_20160315_083113.EUM.nc	2.315	2.463	0.941	3918	5630	0	1325	2	385
SRL_OPN_2PTS032_0348_20160315_083112_20160315_100913.EUM.nc	2.367	2.699	1.242	2877	5401	0	2513	5	6
SRL_OPN_2PTS032_0349_20160315_100912_20160315_114702.EUM.nc	2.157	1.994	0.898	2361	5404	0	2880	17	146
SRL_OPN_2PTS032_0351_20160315_114701_20160315_132550.EUM.nc	2.271	2.457	1.041	3050	5330	0	2264	13	3
SRL_OPN_2PTS032_0353_20160315_132549_20160315_151912.EUM.nc	2.661	2.858	1.498	3663	6365	0	2695	5	2
SRL_OPN_2PTS032_0356_20160315_151912_20160315_165859.EUM.nc	2.891	3.167	1.175	3008	5549	0	2497	3	41
SRL_OPN_2PTS032_0358_20160315_165858_20160315_215632.EUM.nc	2.340	2.601	1.231	7315	12471	0	4796	48	312
SRL_OPN_2PTS032_0364_20160315_215630_20160316_025047.EUM.nc	2.391	2.576	1.230	8464	16381	0	7775	40	102
SRL_OPN_2PTS032_0369_20160316_025046_20160316_080018.EUM.nc	2.675	2.825	1.140	10686	17307	0	6132	17	472
SRL_OPN_2PTS032_0376_20160316_080017_20160316_093828.EUM.nc	2.659	2.620	1.002	2822	5499	0	2352	32	293
SRL_OPN_2PTS032_0377_20160316_093826_20160316_111612.EUM.nc	1.615	1.934	1.319	2213	5338	0	3102	22	1
SRL_OPN_2PTS032_0379_20160316_111611_20160316_125437.EUM.nc	2.246	2.406	0.999	2664	5310	0	2576	3	67
SRL_OPN_2PTS032_0381_20160316_125437_20160316_144751.EUM.nc	2.535	2.815	1.489	3545	6265	0	2717	0	3
SRL_OPN_2PTS032_0384_20160316_144750_20160316_162737.EUM.nc	2.598	2.780	1.321	3436	5651	0	2130	10	75
SRL_OPN_2PTS032_0386_20160316_162737_20160316_180713.EUM.nc	2.782	2.897	1.092	3161	5589	0	2279	5	144
SRL_OPN_2PTS032_0388_20160316_180711_20160316_194640.EUM.nc	2.375	2.491	0.959	3272	5541	0	2230	6	33
SRL_OPN_2PTS032_0390_20160316_194640_20160316_212536.EUM.nc	2.180	2.532	1.152	3567	5413	0	1809	13	24
SRL_OPN_2PTS032_0392_20160316_212535_20160316_230340.EUM.nc	3.473	3.339	1.593	2297	5322	0	3021	4	0
SRL_OPN_2PTS032_0393_20160316_230338_20160317_004127.EUM.nc	2.190	2.366	1.171	3279	5464	0	2175	7	3
SRL_OPN_2PTS032_0395_20160317_004126_20160317_021941.EUM.nc	2.104	2.198	0.852	2963	5551	0	2572	2	14

– Continued on next page

Table 4: Ka-Band Significant Wave Height Statistics.

– Continued from previous page

File	Median	Mean	Std. Dev.	No. Obs.	Total Obs.	Default Lat/Lon	Flag (total)	Default (total)	3-Sigma Edited
SRL_OPN_2PTS032_0397_20160317_021940_20160317_035904.EUM.nc	2.700	2.983	1.129	3016	5534	0	2509	4	5
SRL_OPN_2PTS032_0399_20160317_035903_20160317_072919.EUM.nc	2.615	2.897	1.281	7688	11680	0	3922	14	56
SRL_OPN_2PTS032_0404_20160317_072918_20160317_090740.EUM.nc	2.638	2.878	1.309	3367	5545	0	2015	18	145
SRL_OPN_2PTS032_0405_20160317_090739_20160317_104525.EUM.nc	1.742	2.163	1.173	2442	5488	0	3030	15	1
SRL_OPN_2PTS032_0407_20160317_104524_20160317_122335.EUM.nc	2.268	2.404	1.078	2682	5414	0	2702	15	15
SRL_OPN_2PTS032_0409_20160317_122334_20160317_140253.EUM.nc	2.501	2.703	1.180	3325	5465	0	2136	4	0
SRL_OPN_2PTS032_0411_20160317_140254_20160317_155617.EUM.nc	2.563	2.818	1.516	3253	6350	0	2977	13	107
SRL_OPN_2PTS032_0414_20160317_155616_20160317_173554.EUM.nc	2.943	2.873	0.907	2871	5494	0	2397	2	224
SRL_OPN_2PTS032_0416_20160317_173555_20160317_191528.EUM.nc	2.364	2.449	0.941	3547	5567	0	1984	9	27
SRL_OPN_2PTS032_0418_20160317_191527_20160317_205436.EUM.nc	2.159	2.282	0.812	3789	5603	0	1687	4	123
SRL_OPN_2PTS032_0420_20160317_205437_20160317_223253.EUM.nc	3.308	2.905	1.438	2853	5393	0	2518	21	1
SRL_OPN_2PTS032_0421_20160317_223254_20160318_001044.EUM.nc	2.451	2.467	1.003	3196	5486	0	2285	3	2
SRL_OPN_2PTS032_0423_20160318_001044_20160318_014845.EUM.nc	2.128	2.078	0.875	3017	5555	0	2323	2	213
SRL_OPN_2PTS032_0425_20160318_014844_20160318_032738.EUM.nc	2.397	2.654	1.230	3131	5462	0	2327	2	2
SRL_OPN_2PTS032_0427_20160318_032737_20160318_050821.EUM.nc	3.022	3.071	1.194	3136	5496	0	2351	5	4
SRL_OPN_2PTS032_0429_20160318_050820_20160318_065817.EUM.nc	2.766	3.032	1.346	3956	6170	0	2208	2	4
SRL_OPN_2PTS032_0432_20160318_065816_20160318_083653.EUM.nc	2.694	2.817	1.008	4283	5631	0	1323	7	18
SRL_OPN_2PTS032_0434_20160318_083653_20160318_101442.EUM.nc	2.302	2.491	0.966	2730	5391	0	2649	10	2
SRL_OPN_2PTS032_0435_20160318_101441_20160318_115241.EUM.nc	2.127	2.160	1.311	2553	5435	0	2824	12	46
SRL_OPN_2PTS032_0437_20160318_115240_20160318_133133.EUM.nc	2.475	2.581	0.994	3043	5351	0	2301	3	4
SRL_OPN_2PTS032_0439_20160318_133133_20160318_170434.EUM.nc	2.708	2.886	1.230	6529	11488	0	4908	12	39
SRL_OPN_2PTS032_0444_20160318_170433_20160318_184413.EUM.nc	2.685	2.692	0.907	3403	5490	0	2061	11	15
SRL_OPN_2PTS032_0446_20160318_184412_20160318_202331.EUM.nc	2.032	2.202	0.847	3456	5498	0	1818	15	209
SRL_OPN_2PTS032_0448_20160318_202329_20160318_220202.EUM.nc	2.592	2.593	1.153	3077	5490	0	2391	18	4
SRL_OPN_2PTS032_0450_20160318_220201_20160318_234000.EUM.nc	2.421	2.601	0.952	2599	5451	0	2745	14	93
SRL_OPN_2PTS032_0451_20160318_233959_20160319_011751.EUM.nc	2.271	2.450	1.327	3075	5489	0	2394	7	13
SRL_OPN_2PTS032_0453_20160319_011751_20160319_025621.EUM.nc	2.471	2.528	1.217	3001	5509	0	2501	6	1
SRL_OPN_2PTS032_0455_20160319_025620_20160319_043628.EUM.nc	2.818	2.737	0.910	2964	5471	0	2495	9	3
SRL_OPN_2PTS032_0457_20160319_043626_20160319_061831.EUM.nc	2.629	2.832	1.115	3765	5748	0	1694	1	288
SRL_OPN_2PTS032_0459_20160319_061830_20160319_080558.EUM.nc	2.617	2.698	1.023	4027	6097	0	1885	8	177
SRL_OPN_2PTS032_0462_20160319_080557_20160319_094356.EUM.nc	2.664	2.787	1.241	3065	5459	0	2375	18	1
SRL_OPN_2PTS032_0463_20160319_094355_20160319_112148.EUM.nc	1.940	1.997	1.191	1905	5261	0	3184	15	157
SRL_OPN_2PTS032_0465_20160319_112147_20160319_130018.EUM.nc	2.544	2.555	0.966	2759	5357	0	2584	2	12
SRL_OPN_2PTS032_0467_20160319_130018_20160319_145334.EUM.nc	2.768	2.607	0.990	3471	6318	0	2701	5	141
SRL_OPN_2PTS032_0470_20160319_145333_20160319_163321.EUM.nc	2.902	2.838	1.399	3229	5620	0	2234	14	143
SRL_OPN_2PTS032_0472_20160319_163320_20160319_181256.EUM.nc	2.868	2.867	0.824	3248	5592	0	2297	9	38
SRL_OPN_2PTS032_0474_20160319_181255_20160319_195221.EUM.nc	2.246	2.590	1.231	3291	5532	0	2232	8	1
SRL_OPN_2PTS032_0476_20160319_195221_20160319_213107.EUM.nc	1.979	2.136	0.900	3640	5396	0	1728	19	9
SRL_OPN_2PTS032_0478_20160319_213105_20160319_230916.EUM.nc	2.462	2.519	1.358	2076	5324	0	3061	8	179

– Continued on next page

Table 4: Ka-Band Significant Wave Height Statistics.

– Continued from previous page

File	Median	Mean	Std. Dev.	No. Obs.	Total Obs.	Default Lat/Lon	Flag (total)	Default (total)	3-Sigma Edited
SRL_OPN_2PTS032_0479_20160319_230915_20160320_004704.EUM.nc	2.351	2.499	1.244	3076	5474	0	2243	12	143
SRL_OPN_2PTS032_0481_20160320_004704_20160320_022513.EUM.nc	2.429	2.487	1.125	3004	5520	0	2515	1	0
SRL_OPN_2PTS032_0483_20160320_022512_20160320_040448.EUM.nc	2.629	2.686	0.931	2787	5457	0	2519	12	139
SRL_OPN_2PTS032_0485_20160320_040447_20160320_054618.EUM.nc	2.809	3.351	1.980	3709	5661	0	1919	8	25
SRL_OPN_2PTS032_0487_20160320_054616_20160320_073458.EUM.nc	2.636	2.717	0.863	4244	6161	0	1885	4	28
SRL_OPN_2PTS032_0490_20160320_073458_20160320_091309.EUM.nc	2.556	2.559	1.094	3176	5515	0	2060	6	273
SRL_OPN_2PTS032_0491_20160320_091308_20160320_105101.EUM.nc	1.662	2.086	1.204	2356	5475	0	3089	30	0
SRL_OPN_2PTS032_0493_20160320_105100_20160320_122914.EUM.nc	2.712	2.798	1.242	2583	5250	0	2647	7	13
SRL_OPN_2PTS032_0495_20160320_122913_20160320_140830.EUM.nc	2.475	2.545	0.739	3037	5498	0	2263	1	197
SRL_OPN_2PTS032_0497_20160320_140829_20160320_160151.EUM.nc	2.828	3.120	1.798	3399	6376	0	2965	9	3
SRL_OPN_2PTS032_0500_20160320_160150_20160320_174137.EUM.nc	3.041	3.149	1.083	2939	5591	0	2448	5	199
SRL_OPN_2PTS032_0502_20160320_174136_20160320_192110.EUM.nc	2.255	2.690	1.294	3523	5552	0	2007	12	10
SRL_OPN_2PTS032_0504_20160320_192110_20160320_210007.EUM.nc	2.159	2.247	0.853	3838	5578	0	1723	8	9
SRL_OPN_2PTS032_0506_20160320_210007_20160320_223831.EUM.nc	2.076	2.606	1.849	2760	5364	0	2545	25	34
SRL_OPN_2PTS032_0507_20160320_223830_20160321_001622.EUM.nc	2.546	2.620	1.122	3097	5439	0	2336	4	2
SRL_OPN_2PTS032_0509_20160321_001622_20160321_015416.EUM.nc	2.467	2.501	1.188	3015	5527	0	2349	3	160
SRL_OPN_2PTS032_0511_20160321_015414_20160321_033321.EUM.nc	2.468	2.367	0.966	2871	5485	0	2355	13	246
SRL_OPN_2PTS032_0513_20160321_033320_20160321_051402.EUM.nc	3.039	3.349	1.567	3159	5524	0	2364	1	0
SRL_OPN_2PTS032_0515_20160321_051401_20160321_070358.EUM.nc	2.498	2.582	0.875	3954	6188	0	2213	8	13
SRL_OPN_2PTS032_0518_20160321_070357_20160321_084221.EUM.nc	2.330	2.837	1.282	4050	5594	0	1507	24	13
SRL_OPN_2PTS032_0519_20160321_084221_20160321_102018.EUM.nc	2.216	2.312	0.994	2566	5384	0	2794	15	9
SRL_OPN_2PTS032_0521_20160321_102017_20160321_115819.EUM.nc	2.459	2.403	1.306	2560	5433	0	2851	20	2
SRL_OPN_2PTS032_0523_20160321_115818_20160321_133708.EUM.nc	2.339	2.521	0.947	3074	5413	0	2319	6	14
SRL_OPN_2PTS032_0525_20160321_133706_20160321_153031.EUM.nc	2.921	3.129	1.613	3676	6342	0	2660	3	3
SRL_OPN_2PTS032_0528_20160321_153031_20160321_171019.EUM.nc	2.961	3.035	0.978	2777	5578	0	2532	1	268
SRL_OPN_2PTS032_0530_20160321_171017_20160321_184957.EUM.nc	2.578	2.711	1.044	3492	5509	0	2008	4	5
SRL_OPN_2PTS032_0532_20160321_184956_20160321_202903.EUM.nc	2.232	2.275	0.865	3529	5526	0	1827	8	162
SRL_OPN_2PTS032_0534_20160321_202903_20160321_220742.EUM.nc	2.440	2.586	1.424	3074	5488	0	2389	22	3
SRL_OPN_2PTS032_0536_20160321_220740_20160321_234538.EUM.nc	2.666	2.890	1.396	2901	5469	0	2550	9	9
SRL_OPN_2PTS032_0537_20160321_234537_20160322_012323.EUM.nc	2.458	2.687	1.268	2955	5530	0	2511	3	61
SRL_OPN_2PTS032_0539_20160322_012323_20160322_030204.EUM.nc	2.267	2.559	1.321	2867	5554	0	2567	2	118
SRL_OPN_2PTS032_0541_20160322_030203_20160322_044209.EUM.nc	3.037	3.145	1.075	3017	5482	0	2458	5	2
SRL_OPN_2PTS032_0543_20160322_044208_20160322_062429.EUM.nc	2.549	2.581	0.729	3667	5787	0	1681	1	438
SRL_OPN_2PTS032_0545_20160322_062430_20160322_081130.EUM.nc	2.455	2.656	0.905	4105	6075	0	1888	3	79
SRL_OPN_2PTS032_0548_20160322_081129_20160322_094935.EUM.nc	2.421	2.344	0.765	2645	5366	0	2390	11	320
SRL_OPN_2PTS032_0549_20160322_094934_20160322_112728.EUM.nc	2.068	2.184	1.144	2159	5313	0	3126	28	0
SRL_OPN_2PTS032_0551_20160322_112727_20160322_130553.EUM.nc	2.407	2.751	1.331	2821	5404	0	2572	1	10
SRL_OPN_2PTS032_0553_20160322_130552_20160322_145910.EUM.nc	2.825	3.155	1.506	3606	6341	0	2729	0	6
SRL_OPN_2PTS032_0556_20160322_145911_20160322_163858.EUM.nc	2.971	3.090	1.190	3218	5609	0	2339	8	44

– Continued on next page

Table 4: Ka-Band Significant Wave Height Statistics.

– Continued from previous page

File	Median	Mean	Std. Dev.	No. Obs.	Total Obs.	Default Lat/Lon	Flag (total)	Default (total)	3-Sigma Edited
SRL_OPN_2PTS032_0558_20160322_163857_20160322_181840.EUM.nc	2.577	2.731	1.001	3118	5503	0	2231	4	150
SRL_OPN_2PTS032_0560_20160322_181840_20160322_195757.EUM.nc	2.282	2.243	0.736	2904	5505	0	2240	11	350
SRL_OPN_2PTS032_0562_20160322_195756_20160322_213647.EUM.nc	2.024	2.428	1.374	3512	5515	0	1965	19	19
SRL_OPN_2PTS032_0564_20160322_213646_20160322_231456.EUM.nc	3.112	3.190	1.744	2369	5295	0	2915	9	2
SRL_OPN_2PTS032_0565_20160322_231454_20160323_005235.EUM.nc	2.334	2.872	1.667	3058	5498	0	2421	18	1
SRL_OPN_2PTS032_0567_20160323_005234_20160323_023056.EUM.nc	2.350	2.417	1.185	2824	5537	0	2519	4	190
SRL_OPN_2PTS032_0569_20160323_023055_20160323_041027.EUM.nc	3.204	3.445	1.453	2873	5484	0	2587	7	17
SRL_OPN_2PTS032_0571_20160323_041026_20160323_055205.EUM.nc	2.612	2.834	1.122	3680	5687	0	1834	10	163
SRL_OPN_2PTS032_0573_20160323_055204_20160323_074031.EUM.nc	2.402	2.577	0.804	4163	6141	0	1859	6	113
SRL_OPN_2PTS032_0573_20160323_055204_20160323_091848.EUM.nc	2.345	2.447	0.831	7148	11675	0	4049	14	464
SRL_OPN_2PTS032_0577_20160323_091848_20160323_105640.EUM.nc	1.676	2.024	1.297	2179	5411	0	3171	11	50
SRL_OPN_2PTS032_0579_20160323_105639_20160323_123448.EUM.nc	2.406	2.867	1.370	2521	5307	0	2777	6	3
SRL_OPN_2PTS032_0581_20160323_123447_20160323_141416.EUM.nc	2.971	3.008	1.017	3119	5540	0	2203	1	217
SRL_OPN_2PTS032_0583_20160323_141416_20160323_160737.EUM.nc	2.733	2.787	1.292	3436	6361	0	2912	2	11
SRL_OPN_2PTS032_0586_20160323_160736_20160323_174723.EUM.nc	2.524	2.622	1.028	2875	5574	0	2451	2	246
SRL_OPN_2PTS032_0588_20160323_174722_20160323_192646.EUM.nc	2.218	2.510	1.097	3367	5577	0	2191	8	11
SRL_OPN_2PTS032_0590_20160323_192645_20160323_210550.EUM.nc	1.980	2.455	1.191	3597	5576	0	1884	16	79
SRL_OPN_2PTS032_0592_20160323_210549_20160323_224403.EUM.nc	3.009	3.447	2.188	2647	5363	0	2703	12	1
SRL_OPN_2PTS032_0593_20160323_224401_20160324_002151.EUM.nc	2.364	3.059	1.685	3142	5453	0	2305	4	2
SRL_OPN_2PTS032_0595_20160324_002150_20160324_015956.EUM.nc	2.447	2.696	1.270	3134	5550	0	2405	6	5
SRL_OPN_2PTS032_0597_20160324_015955_20160324_033858.EUM.nc	2.876	3.160	1.683	3006	5495	0	2476	7	6
SRL_OPN_2PTS032_0599_20160324_033857_20160324_051955.EUM.nc	2.894	2.971	1.019	2930	5506	0	2393	5	178
SRL_OPN_2PTS032_0601_20160324_051954_20160324_070931.EUM.nc	2.415	2.614	0.974	3937	6173	0	2183	10	43
SRL_OPN_2PTS032_0604_20160324_070930_20160324_084801.EUM.nc	2.140	2.493	1.144	3824	5602	0	1627	2	149
SRL_OPN_2PTS032_0605_20160324_084801_20160324_102548.EUM.nc	2.098	2.323	1.256	2521	5390	0	2848	11	10
SRL_OPN_2PTS032_0607_20160324_102547_20160324_120351.EUM.nc	2.246	2.517	1.340	2582	5417	0	2814	15	6
SRL_OPN_2PTS032_0609_20160324_120350_20160324_134252.EUM.nc	2.693	2.717	0.970	2881	5440	0	2308	12	239
SRL_OPN_2PTS032_0611_20160324_134251_20160324_153617.EUM.nc	2.732	2.867	1.319	3633	6384	0	2718	0	33
SRL_OPN_2PTS032_0614_20160324_153617_20160324_171555.EUM.nc	2.589	3.066	1.449	2928	5589	0	2628	2	31
SRL_OPN_2PTS032_0616_20160324_171554_20160324_185531.EUM.nc	2.128	2.255	0.647	3144	5510	0	2123	8	235
SRL_OPN_2PTS032_0618_20160324_185531_20160324_203446.EUM.nc	2.215	2.367	0.907	3718	5546	0	1798	18	12
SRL_OPN_2PTS032_0620_20160324_203445_20160324_221313.EUM.nc	2.847	3.362	2.200	3039	5482	0	2415	22	6
SRL_OPN_2PTS032_0622_20160324_221312_20160324_235109.EUM.nc	2.736	3.128	1.696	2894	5478	0	2549	5	30
SRL_OPN_2PTS032_0623_20160324_235108_20160325_012903.EUM.nc	2.599	2.746	1.298	3008	5510	0	2469	12	21
SRL_OPN_2PTS032_0625_20160325_012902_20160325_030741.EUM.nc	2.793	2.904	1.296	2842	5529	0	2551	3	133
SRL_OPN_2PTS032_0627_20160325_030739_20160325_044800.EUM.nc	2.614	3.005	1.325	2939	5454	0	2415	5	95
SRL_OPN_2PTS032_0629_20160325_044759_20160325_063019.EUM.nc	2.518	2.688	0.986	3877	5770	0	1697	1	195
SRL_OPN_2PTS032_0631_20160325_063019_20160325_081709.EUM.nc	2.283	2.358	0.839	3736	6082	0	1866	4	476
SRL_OPN_2PTS032_0634_20160325_081708_20160325_095505.EUM.nc	2.378	2.290	0.900	2647	5385	0	2450	7	281

– Continued on next page

Table 4: Ka-Band Significant Wave Height Statistics.

– Continued from previous page

File	Median	Mean	Std. Dev.	No. Obs.	Total Obs.	Default Lat/Lon	Flag (total)	Default (total)	3-Sigma Edited
SRL_OPN_2PTS032_0635_20160325_095504_20160325_113259.EUM.nc	2.148	2.297	1.291	2377	5354	0	2952	24	1
SRL_OPN_2PTS032_0637_20160325_113258_20160325_131136.EUM.nc	2.577	2.858	1.297	2887	5399	0	2509	3	0
SRL_OPN_2PTS032_0639_20160325_131135_20160325_150455.EUM.nc	2.551	2.989	1.551	3623	6338	0	2706	1	8
SRL_OPN_2PTS032_0642_20160325_150454_20160325_164435.EUM.nc	2.460	2.799	1.185	2925	5554	0	2510	17	102
SRL_OPN_2PTS032_0644_20160325_164434_20160325_182416.EUM.nc	2.406	2.400	0.717	3109	5493	0	2172	13	199
SRL_OPN_2PTS032_0646_20160325_182415_20160325_200339.EUM.nc	2.119	2.267	0.899	3200	5513	0	2281	6	26
SRL_OPN_2PTS032_0648_20160325_200338_20160325_232025.EUM.nc	2.578	3.156	1.794	5937	10852	0	4881	29	5
SRL_OPN_2PTS032_0651_20160325_232024_20160326_005813.EUM.nc	2.221	2.616	1.410	2997	5522	0	2506	15	4
SRL_OPN_2PTS032_0653_20160326_005813_20160326_023628.EUM.nc	2.643	2.913	1.586	2971	5534	0	2527	18	18
SRL_OPN_2PTS032_0655_20160326_023628_20160326_041616.EUM.nc	2.637	3.001	1.285	2927	5481	0	2543	10	1
SRL_OPN_2PTS032_0657_20160326_041616_20160326_055752.EUM.nc	2.687	2.928	1.150	3866	5706	0	1820	10	10
SRL_OPN_2PTS032_0659_20160326_055750_20160326_074613.EUM.nc	2.305	2.618	1.226	3963	6138	0	1854	6	315
SRL_OPN_2PTS032_0662_20160326_074613_20160326_092418.EUM.nc	2.642	2.969	1.564	3288	5493	0	2182	6	17
SRL_OPN_2PTS032_0663_20160326_092417_20160326_110211.EUM.nc	1.684	2.104	1.353	2130	5461	0	3255	21	55
SRL_OPN_2PTS032_0665_20160326_110211_20160326_124029.EUM.nc	2.346	2.670	1.204	2592	5310	0	2711	7	0
SRL_OPN_2PTS032_0667_20160326_124028_20160326_141956.EUM.nc	2.679	3.054	1.456	3395	5483	0	2085	1	2
SRL_OPN_2PTS032_0669_20160326_141955_20160326_161313.EUM.nc	2.349	2.370	0.924	3307	6360	0	2871	6	176
SRL_OPN_2PTS032_0672_20160326_161312_20160326_175258.EUM.nc	3.160	3.250	1.408	3093	5583	0	2485	4	1
SRL_OPN_2PTS032_0674_20160326_175257_20160326_193229.EUM.nc	2.123	2.122	0.879	3203	5580	0	2208	16	153
SRL_OPN_2PTS032_0676_20160326_193227_20160326_211122.EUM.nc	2.442	3.196	1.871	3591	5452	0	1848	6	7
SRL_OPN_2PTS032_0678_20160326_211122_20160326_224940.EUM.nc	2.981	3.177	1.415	2550	5440	0	2869	14	7
SRL_OPN_2PTS032_0679_20160326_224940_20160327_002728.EUM.nc	2.259	2.368	0.969	2999	5420	0	2249	8	164
SRL_OPN_2PTS032_0681_20160327_002728_20160327_020527.EUM.nc	2.590	2.729	1.423	3002	5533	0	2501	24	6
SRL_OPN_2PTS032_0683_20160327_020526_20160327_034444.EUM.nc	2.677	2.717	1.021	3008	5548	0	2527	8	5
SRL_OPN_2PTS032_0685_20160327_034443_20160327_052540.EUM.nc	2.741	2.912	0.991	3039	5522	0	2469	4	10
SRL_OPN_2PTS032_0687_20160327_052539_20160327_071511.EUM.nc	2.385	3.052	1.621	4093	6186	0	2086	6	1
SRL_OPN_2PTS032_0690_20160327_071510_20160327_085331.EUM.nc	2.592	3.179	1.700	3814	5590	0	1735	39	2
SRL_OPN_2PTS032_0691_20160327_085330_20160327_103126.EUM.nc	2.000	2.315	1.262	2358	5491	0	3107	20	6
SRL_OPN_2PTS032_0693_20160327_103125_20160327_120931.EUM.nc	2.101	2.215	0.890	2487	5477	0	2917	13	60
SRL_OPN_2PTS032_0695_20160327_120930_20160327_134829.EUM.nc	2.832	2.981	1.232	3118	5439	0	2302	14	5
SRL_OPN_2PTS032_0697_20160327_134829_20160327_154152.EUM.nc	2.323	2.406	0.995	3538	6333	0	2683	5	107
SRL_OPN_2PTS032_0700_20160327_154151_20160327_172139.EUM.nc	2.873	3.003	1.199	2877	5517	0	2520	1	119
SRL_OPN_2PTS032_0702_20160327_172138_20160327_190116.EUM.nc	2.502	2.769	1.411	3397	5570	0	2156	11	6
SRL_OPN_2PTS032_0704_20160327_190116_20160327_221852.EUM.nc	2.733	2.846	1.452	6793	10919	0	3943	27	156
SRL_OPN_2PTS032_0708_20160327_221851_20160327_235647.EUM.nc	2.169	2.448	1.119	3020	5487	0	2450	13	4
SRL_OPN_2PTS032_0709_20160327_235647_20160328_013439.EUM.nc	2.466	2.619	1.371	3100	5523	0	2349	5	69
SRL_OPN_2PTS032_0711_20160328_013438_20160328_031329.EUM.nc	2.630	2.646	0.965	2928	5508	0	2565	12	3
SRL_OPN_2PTS032_0713_20160328_031329_20160328_045347.EUM.nc	2.596	2.684	1.088	2968	5470	0	2412	2	88
SRL_OPN_2PTS032_0715_20160328_045347_20160328_063625.EUM.nc	2.715	2.999	1.274	4083	5802	0	1700	2	17

– Continued on next page

Table 4: Ka-Band Significant Wave Height Statistics.

– Continued from previous page

File	Median	Mean	Std. Dev.	No. Obs.	Total Obs.	Default Lat/Lon	Flag (total)	Default (total)	3-Sigma Edited
SRL_OPN_2PTS032_0717_20160328_063624_20160328_082248.EUM.nc	3.030	3.181	1.304	4044	6057	0	1872	2	139
SRL_OPN_2PTS032_0720_20160328_082247_20160328_100049.EUM.nc	2.217	2.240	0.995	2910	5409	0	2486	8	5
SRL_OPN_2PTS032_0721_20160328_100049_20160328_113845.EUM.nc	1.971	1.965	0.841	2204	5360	0	2922	34	200
SRL_OPN_2PTS032_0723_20160328_113843_20160328_131719.EUM.nc	2.511	2.856	1.367	2918	5369	0	2398	4	49
SRL_OPN_2PTS032_0725_20160328_131718_20160328_151039.EUM.nc	2.385	2.529	1.123	3633	6358	0	2720	0	5
SRL_OPN_2PTS032_0728_20160328_151038_20160328_165026.EUM.nc	2.743	3.019	1.235	3023	5575	0	2534	7	11
SRL_OPN_2PTS032_0730_20160328_165026_20160328_183008.EUM.nc	3.065	3.159	1.377	3347	5482	0	2128	3	4
SRL_OPN_2PTS032_0732_20160328_183006_20160328_200920.EUM.nc	2.418	2.539	1.107	3296	5485	0	2142	3	44
SRL_OPN_2PTS032_0734_20160328_200919_20160328_214806.EUM.nc	2.604	2.592	1.134	3406	5501	0	2066	9	20
SRL_OPN_2PTS032_0736_20160328_214805_20160328_232609.EUM.nc	2.394	2.735	1.210	2493	5268	0	2715	48	12
SRL_OPN_2PTS032_0737_20160328_232608_20160329_010350.EUM.nc	2.318	2.951	1.737	2837	5501	0	2651	8	5
SRL_OPN_2PTS032_0739_20160329_010349_20160329_024218.EUM.nc	2.627	2.556	0.904	2819	5550	0	2560	6	165
SRL_OPN_2PTS032_0741_20160329_024217_20160329_042201.EUM.nc	2.499	2.646	1.041	2894	5490	0	2547	9	40
SRL_OPN_2PTS032_0743_20160329_042201_20160329_060354.EUM.nc	2.561	2.860	1.190	3885	5711	0	1815	8	3
SRL_OPN_2PTS032_0745_20160329_060353_20160329_075151.EUM.nc	2.955	3.011	1.094	4079	6108	0	1889	3	137
SRL_OPN_2PTS032_0748_20160329_075151_20160329_093004.EUM.nc	2.284	2.471	1.048	3241	5464	0	2194	8	21
SRL_OPN_2PTS032_0749_20160329_093002_20160329_110756.EUM.nc	1.766	1.725	1.081	1987	5440	0	3215	22	216
SRL_OPN_2PTS032_0751_20160329_110755_20160329_124609.EUM.nc	2.845	2.744	1.130	2431	5290	0	2733	3	123
SRL_OPN_2PTS032_0753_20160329_124608_20160329_143927.EUM.nc	2.542	2.598	1.016	3454	6279	0	2822	0	3
SRL_OPN_2PTS032_0756_20160329_143926_20160329_161904.EUM.nc	2.243	2.389	1.114	3354	5614	0	2125	1	134
SRL_OPN_2PTS032_0758_20160329_161903_20160329_175849.EUM.nc	2.778	3.013	1.296	3147	5575	0	2421	1	6
SRL_OPN_2PTS032_0760_20160329_175848_20160329_193810.EUM.nc	2.623	2.533	1.044	3347	5570	0	2211	2	10
SRL_OPN_2PTS032_0762_20160329_193811_20160329_211709.EUM.nc	2.241	2.436	0.970	3534	5444	0	1873	20	17
SRL_OPN_2PTS032_0764_20160329_211709_20160329_225526.EUM.nc	2.263	2.325	1.160	2271	5445	0	2962	5	207
SRL_OPN_2PTS032_0765_20160329_225525_20160330_003305.EUM.nc	2.478	2.922	1.775	3208	5452	0	2239	4	1
SRL_OPN_2PTS032_0767_20160330_003304_20160330_021115.EUM.nc	2.738	2.391	0.940	2789	5513	0	2499	3	222
SRL_OPN_2PTS032_0769_20160330_021114_20160330_035029.EUM.nc	2.251	2.427	0.923	2908	5512	0	2582	18	4
SRL_OPN_2PTS032_0771_20160330_035029_20160330_053139.EUM.nc	2.868	2.991	1.335	3029	5534	0	2466	5	34
SRL_OPN_2PTS032_0773_20160330_053138_20160330_072052.EUM.nc	3.052	3.058	0.978	4198	6194	0	1969	6	21
SRL_OPN_2PTS032_0776_20160330_072052_20160330_085918.EUM.nc	2.012	2.148	0.872	3474	5601	0	1802	4	321
SRL_OPN_2PTS032_0777_20160330_085916_20160330_103712.EUM.nc	1.892	2.346	1.503	2409	5509	0	3084	11	5
SRL_OPN_2PTS032_0779_20160330_103711_20160330_121510.EUM.nc	2.526	2.734	1.782	2546	5438	0	2836	25	31
SRL_OPN_2PTS032_0781_20160330_121509_20160330_135421.EUM.nc	2.436	2.357	0.765	2976	5477	0	2290	4	207
SRL_OPN_2PTS032_0783_20160330_135420_20160330_154745.EUM.nc	2.152	2.508	1.297	3619	6377	0	2736	6	16
SRL_OPN_2PTS032_0786_20160330_154744_20160330_172731.EUM.nc	2.598	2.640	0.998	2901	5495	0	2457	2	135
SRL_OPN_2PTS032_0788_20160330_172730_20160330_190659.EUM.nc	2.340	2.285	0.928	3393	5581	0	2001	4	183
SRL_OPN_2PTS032_0790_20160330_190657_20160330_204609.EUM.nc	2.069	2.196	0.886	3861	5563	0	1663	9	30
SRL_OPN_2PTS032_0792_20160330_204608_20160330_222430.EUM.nc	2.181	2.582	1.609	3031	5367	0	2323	13	0
SRL_OPN_2PTS032_0793_20160330_222430_20160331_000224.EUM.nc	2.470	3.051	1.939	3130	5505	0	2359	15	1

– Continued on next page

Table 4: Ka-Band Significant Wave Height Statistics.

– Continued from previous page

File	Median	Mean	Std. Dev.	No. Obs.	Total Obs.	Default Lat/Lon	Flag (total)	Default (total)	3-Sigma Edited
SRL_OPN_2PTS032_0795_20160331_000223_20160331_014022.EUM.nc	2.516	2.499	1.287	3129	5572	0	2402	11	30
SRL_OPN_2PTS032_0797_20160331_014020_20160331_031907.EUM.nc	2.173	2.148	0.771	2934	5488	0	2534	12	8
SRL_OPN_2PTS032_0799_20160331_031906_20160331_045940.EUM.nc	2.543	2.624	1.147	2913	5513	0	2413	3	184
SRL_OPN_2PTS032_0801_20160331_045939_20160331_064217.EUM.nc	2.946	2.895	0.882	3982	5792	0	1720	5	85
SRL_OPN_2PTS032_0803_20160331_064216_20160331_082830.EUM.nc	2.182	2.494	1.144	4039	6046	0	1777	1	229
SRL_OPN_2PTS032_0806_20160331_082828_20160331_100621.EUM.nc	2.054	2.176	1.083	2626	5380	0	2508	2	244
SRL_OPN_2PTS032_0807_20160331_100621_20160331_114417.EUM.nc	1.948	2.469	1.835	2458	5398	0	2924	15	1
SRL_OPN_2PTS032_0809_20160331_114417_20160331_132304.EUM.nc	2.446	2.456	1.040	2961	5384	0	2407	5	11
SRL_OPN_2PTS032_0811_20160331_132302_20160331_151625.EUM.nc	2.262	2.282	0.871	3636	6344	0	2701	0	7
SRL_OPN_2PTS032_0814_20160331_151624_20160331_165612.EUM.nc	2.729	2.796	1.056	3014	5562	0	2534	0	14
SRL_OPN_2PTS032_0816_20160331_165611_20160331_183543.EUM.nc	2.556	2.556	1.048	3349	5449	0	2078	6	16
SRL_OPN_2PTS032_0818_20160331_183542_20160331_201504.EUM.nc	1.953	1.976	0.660	3172	5509	0	2059	8	270
SRL_OPN_2PTS032_0820_20160331_201504_20160331_215340.EUM.nc	2.183	2.629	1.684	3255	5482	0	2183	33	11
SRL_OPN_2PTS032_0822_20160331_215338_20160331_233141.EUM.nc	2.827	3.449	2.111	2498	5288	0	2735	8	47
SRL_OPN_2PTS032_0823_20160331_233140_20160401_010931.EUM.nc	2.490	2.414	1.012	2812	5506	0	2678	11	5
SRL_OPN_2PTS032_0825_20160401_010930_20160401_024753.EUM.nc	2.108	2.073	0.604	2943	5532	0	2575	3	11
SRL_OPN_2PTS032_0827_20160401_024753_20160401_042752.EUM.nc	2.305	2.712	1.463	2960	5501	0	2534	5	2
SRL_OPN_2PTS032_0829_20160401_042751_20160401_060952.EUM.nc	2.749	2.762	0.776	3694	5723	0	1814	3	212
SRL_OPN_2PTS032_0831_20160401_060951_20160401_075734.EUM.nc	2.339	2.665	1.161	3992	6092	0	1890	6	204
SRL_OPN_2PTS032_0834_20160401_075733_20160401_093536.EUM.nc	2.189	2.711	1.569	3093	5479	0	2365	15	6
SRL_OPN_2PTS032_0835_20160401_093535_20160401_111326.EUM.nc	1.383	2.256	1.790	2154	5402	0	3220	28	0
SRL_OPN_2PTS032_0837_20160401_111326_20160401_125152.EUM.nc	2.536	2.489	1.006	2654	5284	0	2623	2	5
SRL_OPN_2PTS032_0839_20160401_125151_20160401_144504.EUM.nc	2.215	2.201	0.697	3344	6296	0	2803	1	148
SRL_OPN_2PTS032_0842_20160401_144503_20160401_162451.EUM.nc	2.416	2.384	0.960	3449	5636	0	2148	3	36
SRL_OPN_2PTS032_0844_20160401_162451_20160401_180427.EUM.nc	2.549	2.646	1.068	3183	5601	0	2410	4	4
SRL_OPN_2PTS032_0846_20160401_180426_20160401_194354.EUM.nc	1.908	2.101	0.721	3271	5564	0	2274	5	14
SRL_OPN_2PTS032_0848_20160401_194355_20160401_212244.EUM.nc	1.849	2.357	1.396	3563	5397	0	1824	8	2
SRL_OPN_2PTS032_0850_20160401_212242_20160401_230056.EUM.nc	2.659	3.462	2.144	2322	5350	0	3018	10	0
SRL_OPN_2PTS032_0851_20160401_230055_20160402_003844.EUM.nc	2.414	2.543	1.208	3224	5491	0	2200	6	61
SRL_OPN_2PTS032_0853_20160402_003843_20160402_021649.EUM.nc	2.066	1.977	0.685	2832	5536	0	2633	0	71
SRL_OPN_2PTS032_0855_20160402_021648_20160402_035616.EUM.nc	2.480	2.590	1.170	2877	5571	0	2672	16	6
SRL_OPN_2PTS032_0857_20160402_035615_20160402_053734.EUM.nc	2.691	2.711	0.904	3169	5509	0	2251	10	79
SRL_OPN_2PTS032_0859_20160402_053734_20160402_072635.EUM.nc	2.452	2.616	0.971	4160	6169	0	1811	3	195
SRL_OPN_2PTS032_0862_20160402_072634_20160402_090449.EUM.nc	2.318	2.347	0.939	3393	5552	0	1906	6	247
SRL_OPN_2PTS032_0863_20160402_090448_20160402_104243.EUM.nc	1.810	2.383	1.567	2370	5498	0	3061	20	47
SRL_OPN_2PTS032_0865_20160402_104242_20160402_122052.EUM.nc	2.414	2.409	0.884	2548	5435	0	2788	7	92
SRL_OPN_2PTS032_0867_20160402_122052_20160402_140000.EUM.nc	2.144	2.262	0.881	3336	5499	0	2152	2	9
SRL_OPN_2PTS032_0869_20160402_140001_20160402_155331.EUM.nc	2.463	2.522	0.958	3390	6379	0	2981	3	5
SRL_OPN_2PTS032_0872_20160402_155331_20160402_173308.EUM.nc	2.812	2.923	1.032	2895	5483	0	2516	7	65

– Continued on next page

Table 4: Ka-Band Significant Wave Height Statistics.

– Continued from previous page

File	Median	Mean	Std. Dev.	No. Obs.	Total Obs.	Default Lat/Lon	Flag (total)	Default (total)	3-Sigma Edited
SRL_OPN_2PTS032_0874_20160402_173308_20160402_191244.EUM.nc	2.093	2.147	0.770	3543	5586	0	2020	9	14
SRL_OPN_2PTS032_0876_20160402_191243_20160402_205144.EUM.nc	2.065	2.363	1.071	3694	5586	0	1789	13	90
SRL_OPN_2PTS032_0878_20160402_205143_20160402_223011.EUM.nc	2.697	2.690	1.490	2952	5404	0	2425	24	3
SRL_OPN_2PTS032_0879_20160402_223010_20160403_000803.EUM.nc	2.373	2.403	1.074	3026	5477	0	2333	5	113
SRL_OPN_2PTS032_0881_20160403_000802_20160403_014554.EUM.nc	1.959	2.066	0.883	3099	5566	0	2404	1	62
SRL_OPN_2PTS032_0883_20160403_014553_20160403_032453.EUM.nc	2.341	2.193	0.878	2817	5484	0	2445	7	215
SRL_OPN_2PTS032_0885_20160403_032452_20160403_050525.EUM.nc	2.501	2.845	1.326	3001	5504	0	2491	4	8
SRL_OPN_2PTS032_0887_20160403_050524_20160403_065534.EUM.nc	2.550	2.634	0.855	3897	6195	0	2188	4	106
SRL_OPN_2PTS032_0890_20160403_065534_20160403_083402.EUM.nc	2.306	2.517	0.986	4182	5611	0	1331	3	95
SRL_OPN_2PTS032_0892_20160403_083401_20160403_101200.EUM.nc	2.322	2.533	1.151	2760	5396	0	2577	12	47
SRL_OPN_2PTS032_0893_20160403_101200_20160403_115000.EUM.nc	2.118	2.140	1.050	2515	5463	0	2930	16	2
SRL_OPN_2PTS032_0895_20160403_114959_20160403_132840.EUM.nc	2.057	2.084	0.735	2849	5400	0	2358	12	181
SRL_OPN_2PTS032_0897_20160403_132841_20160403_152204.EUM.nc	2.314	2.564	1.231	3634	6346	0	2684	2	26
SRL_OPN_2PTS032_0900_20160403_152203_20160403_170150.EUM.nc	2.575	2.642	0.971	2964	5565	0	2597	2	2
SRL_OPN_2PTS032_0902_20160403_170149_20160403_184130.EUM.nc	2.125	2.252	0.767	3253	5468	0	2107	5	103
SRL_OPN_2PTS032_0904_20160403_184129_20160403_202040.EUM.nc	2.029	2.276	0.956	3507	5516	0	1940	6	63
SRL_OPN_2PTS032_0906_20160403_202040_20160403_215922.EUM.nc	2.581	2.556	1.236	3065	5457	0	2361	21	10
SRL_OPN_2PTS032_0908_20160403_215920_20160403_233721.EUM.nc	2.722	2.745	1.077	2555	5447	0	2743	10	139
SRL_OPN_2PTS032_0909_20160403_233721_20160404_011508.EUM.nc	1.866	1.861	0.782	2802	5483	0	2420	8	253
SRL_OPN_2PTS032_0911_20160404_011508_20160404_025343.EUM.nc	2.190	2.298	1.085	2765	5526	0	2571	3	187
SRL_OPN_2PTS032_0913_20160404_025344_20160404_043347.EUM.nc	2.346	2.802	1.282	2954	5497	0	2524	15	4
SRL_OPN_2PTS032_0915_20160404_043347_20160404_061548.EUM.nc	2.378	2.512	0.743	3967	5749	0	1758	0	24
SRL_OPN_2PTS032_0917_20160404_061547_20160404_080313.EUM.nc	2.558	2.554	0.784	4144	6085	0	1904	5	32
SRL_OPN_2PTS032_0920_20160404_080312_20160404_094121.EUM.nc	2.495	2.659	1.241	3024	5500	0	2374	2	100
SRL_OPN_2PTS032_0921_20160404_094120_20160404_111913.EUM.nc	1.837	2.054	1.285	2197	5308	0	3058	53	0
SRL_OPN_2PTS032_0923_20160404_111912_20160404_125733.EUM.nc	1.987	2.043	0.725	2463	5337	0	2597	4	273
SRL_OPN_2PTS032_0925_20160404_125733_20160404_145057.EUM.nc	2.295	2.696	1.425	3513	6339	0	2792	3	31
SRL_OPN_2PTS032_0928_20160404_145056_20160404_163035.EUM.nc	2.518	2.488	0.942	3378	5658	0	2249	13	18
SRL_OPN_2PTS032_0930_20160404_163034_20160404_181019.EUM.nc	2.392	2.509	0.986	3191	5585	0	2385	3	6
SRL_OPN_2PTS032_0932_20160404_181018_20160404_194937.EUM.nc	2.659	2.729	1.145	3191	5510	0	2302	7	10
SRL_OPN_2PTS032_0934_20160404_194936_20160404_212832.EUM.nc	1.999	2.228	1.159	3594	5417	0	1780	21	22
SRL_OPN_2PTS032_0936_20160404_212830_20160404_230642.EUM.nc	2.814	3.300	1.951	2097	5352	0	3131	4	120
SRL_OPN_2PTS032_0937_20160404_230641_20160405_004422.EUM.nc	1.846	2.231	1.219	3126	5437	0	2249	9	53
SRL_OPN_2PTS032_0939_20160405_004421_20160405_022237.EUM.nc	2.095	2.513	1.401	2909	5552	0	2640	2	1
SRL_OPN_2PTS032_0941_20160405_022236_20160405_040209.EUM.nc	2.622	2.495	0.908	2812	5473	0	2563	3	95
SRL_OPN_2PTS032_0943_20160405_040209_20160405_054328.EUM.nc	2.289	2.484	0.913	3525	5648	0	2093	11	19
SRL_OPN_2PTS032_0945_20160405_054327_20160405_073216.EUM.nc	2.671	2.754	1.064	4120	6145	0	1839	4	182
SRL_OPN_2PTS032_0948_20160405_073215_20160405_091035.EUM.nc	2.635	3.412	2.029	3533	5550	0	2000	8	9
SRL_OPN_2PTS032_0949_20160405_091034_20160405_104828.EUM.nc	1.599	2.004	1.176	2366	5511	0	3128	11	6

– Continued on next page

Table 4: Ka-Band Significant Wave Height Statistics.

– Continued from previous page

File	Median	Mean	Std. Dev.	No. Obs.	Total Obs.	Default Lat/Lon	Flag (total)	Default (total)	3-Sigma Edited
SRL_OPN_2PTS032_0951_20160405_104827_20160405_122632.EUM.nc	2.232	2.600	1.457	2460	5332	0	2708	25	139
SRL_OPN_2PTS032_0953_20160405_122631_20160405_140553.EUM.nc	2.399	2.838	1.342	3220	5538	0	2312	2	4
SRL_OPN_2PTS032_0955_20160405_140553_20160405_155914.EUM.nc	2.469	2.503	1.117	3309	6352	0	2970	10	63
SRL_OPN_2PTS032_0958_20160405_155914_20160405_173901.EUM.nc	2.644	2.804	1.285	3053	5612	0	2549	5	5
SRL_OPN_2PTS032_0960_20160405_173900_20160405_191826.EUM.nc	2.528	2.492	1.087	3277	5559	0	2058	2	222
SRL_OPN_2PTS032_0962_20160405_191825_20160405_205734.EUM.nc	2.092	2.335	1.108	3681	5600	0	1803	8	108
SRL_OPN_2PTS032_0964_20160405_205732_20160405_223549.EUM.nc	2.484	2.825	1.859	2780	5357	0	2533	6	38
SRL_OPN_2PTS032_0965_20160405_223548_20160406_001340.EUM.nc	2.357	2.799	1.383	3115	5460	0	2331	5	9
SRL_OPN_2PTS032_0967_20160406_001339_20160406_015143.EUM.nc	2.216	2.406	1.337	3066	5542	0	2389	1	86
SRL_OPN_2PTS032_0969_20160406_015141_20160406_033037.EUM.nc	2.264	2.198	0.970	3049	5466	0	2401	12	4
SRL_OPN_2PTS032_0971_20160406_033037_20160406_051124.EUM.nc	2.566	2.535	0.932	2999	5510	0	2455	0	56
SRL_OPN_2PTS032_0973_20160406_051123_20160406_070115.EUM.nc	2.701	3.107	1.684	3972	6194	0	2213	3	6
SRL_OPN_2PTS032_0976_20160406_070114_20160406_083948.EUM.nc	2.861	3.049	1.427	3970	5607	0	1420	4	213
SRL_OPN_2PTS032_0978_20160406_083947_20160406_101737.EUM.nc	2.201	2.430	1.246	2683	5399	0	2683	12	21
SRL_OPN_2PTS032_0979_20160406_101736_20160406_115537.EUM.nc	1.763	1.993	1.311	2439	5457	0	2925	10	83
SRL_OPN_2PTS032_0981_20160406_115538_20160406_133432.EUM.nc	2.349	2.642	1.204	3028	5386	0	2344	3	11
SRL_OPN_2PTS032_0983_20160406_133431_20160406_152755.EUM.nc	2.290	2.358	1.014	3367	6331	0	2709	4	251
SRL_OPN_2PTS032_0986_20160406_152754_20160406_170743.EUM.nc	2.629	2.513	0.849	2725	5602	0	2609	3	265
SRL_OPN_2PTS032_0988_20160406_170743_20160406_184714.EUM.nc	2.600	2.617	1.082	3262	5486	0	1978	12	234
SRL_OPN_2PTS032_0990_20160406_184713_20160406_220500.EUM.nc	2.268	2.654	1.529	6653	10996	0	4300	34	9
SRL_OPN_2PTS032_0994_20160406_220500_20160406_234258.EUM.nc	3.033	3.425	2.111	2857	5497	0	2617	23	0
SRL_OPN_2PTS032_0995_20160406_234258_20160407_012050.EUM.nc	2.238	2.529	1.336	3031	5502	0	2448	17	6
SRL_OPN_2PTS032_0997_20160407_012049_20160407_025922.EUM.nc	2.227	2.276	0.952	2914	5536	0	2567	4	51
SRL_OPN_2PTS032_0999_20160407_025921_20160407_043932.EUM.nc	2.175	2.503	1.064	2889	5505	0	2548	9	59

21 Altimeter Wind Speed Table

Table 5: Altimeter Wind Speed Statistics.

File	Median	Mean	Std. Dev.	No. Obs.	Total Obs.	Default Lat/Lon	Flag (total)	Default (total)	3-Sigma Edited
SRL_OPN_2PTS031_1001_20160303_043927_20160303_062137.EUM.nc	8.100	8.527	3.361	4106	5763	0	1653	3	1
SRL_OPN_2PTS032_0001_20160303_062137_20160303_080854.EUM.nc	7.040	7.274	2.755	4191	6087	0	1875	1	20
SRL_OPN_2PTS032_0004_20160303_080853_20160303_094651.EUM.nc	7.310	7.774	2.921	3065	5455	0	2374	15	1
SRL_OPN_2PTS032_0005_20160303_094651_20160303_112444.EUM.nc	6.640	7.214	3.371	2169	5269	0	3075	25	0
SRL_OPN_2PTS032_0007_20160303_112444_20160303_130316.EUM.nc	6.660	6.960	3.736	2792	5284	0	2489	3	0
SRL_OPN_2PTS032_0009_20160303_130317_20160303_145632.EUM.nc	6.280	7.084	3.649	3613	6348	0	2731	2	2
SRL_OPN_2PTS032_0012_20160303_145631_20160303_163610.EUM.nc	6.960	7.263	3.254	3394	5625	0	2212	16	3
SRL_OPN_2PTS032_0014_20160303_163611_20160303_181553.EUM.nc	8.230	8.504	3.516	3232	5587	0	2335	11	9
SRL_OPN_2PTS032_0016_20160303_181552_20160303_195519.EUM.nc	7.240	7.353	3.393	3350	5485	0	2129	6	0
SRL_OPN_2PTS032_0018_20160303_195519_20160303_213403.EUM.nc	6.520	7.296	3.417	3680	5375	0	1654	17	24
SRL_OPN_2PTS032_0020_20160303_213402_20160303_231211.EUM.nc	6.535	6.983	3.324	2354	5332	0	2976	2	0
SRL_OPN_2PTS032_0021_20160303_231211_20160304_004959.EUM.nc	6.160	6.460	2.994	3259	5471	0	2185	9	18
SRL_OPN_2PTS032_0023_20160304_004958_20160304_022809.EUM.nc	6.745	7.331	3.835	3034	5521	0	2485	2	0
SRL_OPN_2PTS032_0025_20160304_022808_20160304_040747.EUM.nc	5.845	6.575	3.448	2972	5478	0	2499	7	0
SRL_OPN_2PTS032_0027_20160304_040748_20160304_054920.EUM.nc	8.200	8.071	3.454	3832	5689	0	1851	4	2
SRL_OPN_2PTS032_0029_20160304_054920_20160304_073754.EUM.nc	6.460	6.805	3.030	4280	6142	0	1829	4	29
SRL_OPN_2PTS032_0032_20160304_073753_20160304_091604.EUM.nc	7.760	8.147	3.291	3401	5495	0	2087	7	0
SRL_OPN_2PTS032_0033_20160304_091603_20160304_105356.EUM.nc	6.990	7.180	3.406	2358	5441	0	3058	20	5
SRL_OPN_2PTS032_0035_20160304_105355_20160304_123211.EUM.nc	5.920	6.687	3.623	2581	5304	0	2710	13	0
SRL_OPN_2PTS032_0037_20160304_123210_20160304_141127.EUM.nc	6.200	6.876	3.353	3279	5473	0	2186	4	4
SRL_OPN_2PTS032_0039_20160304_141127_20160304_160457.EUM.nc	5.970	6.713	3.497	3424	6375	0	2940	9	2
SRL_OPN_2PTS032_0042_20160304_160458_20160304_174434.EUM.nc	8.500	8.671	3.448	3124	5553	0	2410	11	8
SRL_OPN_2PTS032_0044_20160304_174434_20160304_192407.EUM.nc	7.350	7.831	3.313	3546	5588	0	2035	7	0
SRL_OPN_2PTS032_0046_20160304_192406_20160304_210303.EUM.nc	7.440	7.732	3.223	3846	5556	0	1688	5	17
SRL_OPN_2PTS032_0048_20160304_210303_20160304_224126.EUM.nc	6.900	6.926	2.729	2649	5343	0	2597	12	85
SRL_OPN_2PTS032_0049_20160304_224125_20160305_001915.EUM.nc	6.550	7.899	4.529	3121	5453	0	2321	10	1
SRL_OPN_2PTS032_0051_20160305_001915_20160305_015710.EUM.nc	5.840	6.381	3.267	3226	5547	0	2320	1	0
SRL_OPN_2PTS032_0053_20160305_015709_20160305_033619.EUM.nc	6.060	6.804	3.517	3141	5513	0	2360	12	0
SRL_OPN_2PTS032_0055_20160305_033618_20160305_051713.EUM.nc	8.545	8.393	2.947	3225	5545	0	2314	1	5
SRL_OPN_2PTS032_0057_20160305_051712_20160305_070654.EUM.nc	7.140	7.534	3.470	3987	6180	0	2180	11	2
SRL_OPN_2PTS032_0060_20160305_070653_20160305_084516.EUM.nc	7.530	8.029	3.583	3976	5592	0	1604	8	4
SRL_OPN_2PTS032_0061_20160305_084515_20160305_102313.EUM.nc	7.230	8.127	3.526	2576	5366	0	2771	16	3
SRL_OPN_2PTS032_0063_20160305_102312_20160305_120114.EUM.nc	5.420	6.231	3.328	2578	5393	0	2787	16	12
SRL_OPN_2PTS032_0065_20160305_120113_20160305_134004.EUM.nc	5.680	6.007	2.529	3038	5450	0	2295	24	93
SRL_OPN_2PTS032_0067_20160305_134003_20160305_153328.EUM.nc	6.040	6.934	3.980	3645	6318	0	2656	11	6
SRL_OPN_2PTS032_0070_20160305_153327_20160305_171314.EUM.nc	8.660	8.632	3.315	3018	5592	0	2572	1	1

– Continued on next page

Table 5: Altimeter Wind Speed Statistics.

– Continued from previous page

File	Median	Mean	Std. Dev.	No. Obs.	Total Obs.	Default Lat/Lon	Flag (total)	Default (total)	3-Sigma Edited
SRL_OPN_2PTS032_0072_20160305_171315_20160305_185253.EUM.nc	7.690	8.186	3.478	3610	5509	0	1884	15	0
SRL_OPN_2PTS032_0074_20160305_185252_20160305_203200.EUM.nc	8.320	8.200	3.182	3796	5511	0	1694	16	5
SRL_OPN_2PTS032_0076_20160305_203159_20160305_221036.EUM.nc	6.790	7.011	3.218	3102	5471	0	2350	17	2
SRL_OPN_2PTS032_0078_20160305_221036_20160305_234833.EUM.nc	6.830	7.677	4.091	2953	5457	0	2494	10	0
SRL_OPN_2PTS032_0079_20160305_234832_20160306_012617.EUM.nc	5.650	6.147	3.085	3054	5498	0	2423	0	21
SRL_OPN_2PTS032_0081_20160306_012616_20160306_030501.EUM.nc	6.990	7.145	2.806	3115	5540	0	2417	4	4
SRL_OPN_2PTS032_0083_20160306_030501_20160306_044509.EUM.nc	8.830	8.981	3.755	3172	5470	0	2289	9	0
SRL_OPN_2PTS032_0085_20160306_044509_20160306_062734.EUM.nc	7.900	8.369	3.417	4077	5751	0	1660	14	0
SRL_OPN_2PTS032_0087_20160306_062733_20160306_081424.EUM.nc	7.660	7.745	3.003	4246	6073	0	1826	0	1
SRL_OPN_2PTS032_0090_20160306_081423_20160306_095228.EUM.nc	7.675	8.023	3.645	2958	5395	0	2433	4	0
SRL_OPN_2PTS032_0091_20160306_095228_20160306_113022.EUM.nc	5.725	6.064	2.950	2313	5292	0	2949	15	15
SRL_OPN_2PTS032_0093_20160306_113021_20160306_130850.EUM.nc	5.040	5.711	2.984	2871	5384	0	2511	2	0
SRL_OPN_2PTS032_0095_20160306_130849_20160306_150207.EUM.nc	7.730	8.087	3.785	3613	6353	0	2730	6	4
SRL_OPN_2PTS032_0098_20160306_150206_20160306_164155.EUM.nc	7.810	8.163	3.209	3209	5605	0	2390	6	0
SRL_OPN_2PTS032_0100_20160306_164154_20160306_182137.EUM.nc	8.565	8.556	3.590	3422	5524	0	2096	6	0
SRL_OPN_2PTS032_0102_20160306_182136_20160306_200054.EUM.nc	7.490	7.927	3.229	3345	5479	0	2124	10	0
SRL_OPN_2PTS032_0104_20160306_200054_20160306_213943.EUM.nc	6.350	6.918	2.952	3569	5508	0	1912	9	18
SRL_OPN_2PTS032_0106_20160306_213942_20160306_231748.EUM.nc	6.890	7.789	3.863	2531	5269	0	2730	8	0
SRL_OPN_2PTS032_0107_20160306_231749_20160307_005529.EUM.nc	5.860	6.401	2.997	3042	5490	0	2412	20	16
SRL_OPN_2PTS032_0109_20160307_005528_20160307_041335.EUM.nc	7.300	7.928	4.058	6017	11033	0	4994	19	3
SRL_OPN_2PTS032_0113_20160307_041335_20160307_055507.EUM.nc	7.890	7.964	2.905	3872	5674	0	1794	2	6
SRL_OPN_2PTS032_0115_20160307_055507_20160307_074328.EUM.nc	7.850	7.848	3.011	4222	6135	0	1846	0	67
SRL_OPN_2PTS032_0118_20160307_074327_20160307_092143.EUM.nc	7.640	7.822	3.003	3319	5500	0	2177	4	0
SRL_OPN_2PTS032_0119_20160307_092142_20160307_105935.EUM.nc	5.360	6.090	3.068	2172	5417	0	3226	19	0
SRL_OPN_2PTS032_0121_20160307_105934_20160307_123744.EUM.nc	6.560	6.918	3.777	2609	5326	0	2697	6	14
SRL_OPN_2PTS032_0123_20160307_123744_20160307_141715.EUM.nc	7.840	8.509	3.649	3374	5488	0	2110	3	1
SRL_OPN_2PTS032_0125_20160307_141715_20160307_161034.EUM.nc	7.050	7.616	3.892	3490	6348	0	2843	14	1
SRL_OPN_2PTS032_0128_20160307_161034_20160307_175019.EUM.nc	8.705	8.756	3.429	3186	5577	0	2384	5	2
SRL_OPN_2PTS032_0130_20160307_175018_20160307_192942.EUM.nc	8.170	7.873	2.992	3458	5567	0	2100	9	0
SRL_OPN_2PTS032_0132_20160307_192942_20160307_210845.EUM.nc	6.720	6.648	2.419	3620	5450	0	1694	11	125
SRL_OPN_2PTS032_0134_20160307_210844_20160307_224704.EUM.nc	6.590	7.443	3.812	2650	5461	0	2786	25	0
SRL_OPN_2PTS032_0135_20160307_224703_20160308_002444.EUM.nc	6.690	6.936	3.288	3187	5377	0	2184	2	4
SRL_OPN_2PTS032_0137_20160308_002444_20160308_020251.EUM.nc	6.790	7.487	4.021	3178	5541	0	2360	2	1
SRL_OPN_2PTS032_0139_20160308_020250_20160308_034156.EUM.nc	7.935	8.534	3.806	3126	5539	0	2407	6	0
SRL_OPN_2PTS032_0141_20160308_034156_20160308_052257.EUM.nc	7.760	7.977	3.289	3148	5537	0	2379	3	7
SRL_OPN_2PTS032_0143_20160308_052256_20160308_071227.EUM.nc	8.730	8.751	3.569	4027	6149	0	2116	6	0
SRL_OPN_2PTS032_0146_20160308_071227_20160308_085055.EUM.nc	7.700	8.308	3.346	3900	5599	0	1688	10	1
SRL_OPN_2PTS032_0147_20160308_085054_20160308_102850.EUM.nc	6.710	7.193	3.289	2471	5480	0	2999	10	0
SRL_OPN_2PTS032_0149_20160308_102849_20160308_120646.EUM.nc	5.920	6.547	3.564	2592	5383	0	2763	25	3

– Continued on next page

Table 5: Altimeter Wind Speed Statistics.

– Continued from previous page

File	Median	Mean	Std. Dev.	No. Obs.	Total Obs.	Default Lat/Lon	Flag (total)	Default (total)	3-Sigma Edited
SRL_OPN_2PTS032_0151_20160308_120646_20160308_134550.EUM.nc	6.920	7.589	3.821	3126	5438	0	2305	7	0
SRL_OPN_2PTS032_0153_20160308_134549_20160308_153913.EUM.nc	8.330	8.210	3.396	3663	6347	0	2680	4	0
SRL_OPN_2PTS032_0156_20160308_153914_20160308_171859.EUM.nc	8.150	8.553	3.645	3006	5531	0	2522	3	0
SRL_OPN_2PTS032_0158_20160308_171900_20160308_185829.EUM.nc	7.910	8.462	3.877	3496	5593	0	2083	14	0
SRL_OPN_2PTS032_0160_20160308_185828_20160308_203742.EUM.nc	7.025	7.121	2.929	3877	5540	0	1650	6	7
SRL_OPN_2PTS032_0162_20160308_203741_20160308_221607.EUM.nc	7.490	7.663	4.066	3109	5365	0	2237	19	0
SRL_OPN_2PTS032_0164_20160308_221606_20160308_235402.EUM.nc	7.110	7.498	3.832	3039	5456	0	2410	7	0
SRL_OPN_2PTS032_0165_20160308_235401_20160309_013157.EUM.nc	6.990	7.667	4.098	3126	5518	0	2388	3	1
SRL_OPN_2PTS032_0167_20160309_013156_20160309_031037.EUM.nc	7.750	7.586	3.091	3105	5544	0	2435	4	0
SRL_OPN_2PTS032_0169_20160309_031037_20160309_045059.EUM.nc	8.050	7.893	3.245	3140	5473	0	2297	7	29
SRL_OPN_2PTS032_0171_20160309_045058_20160309_063324.EUM.nc	8.970	8.906	3.065	4112	5789	0	1675	2	0
SRL_OPN_2PTS032_0173_20160309_063324_20160309_082004.EUM.nc	8.060	8.387	3.453	4203	6063	0	1857	2	1
SRL_OPN_2PTS032_0176_20160309_082004_20160309_095759.EUM.nc	7.050	7.352	3.238	2920	5400	0	2448	12	20
SRL_OPN_2PTS032_0177_20160309_095758_20160309_113554.EUM.nc	6.495	7.124	3.838	2435	5397	0	2938	23	1
SRL_OPN_2PTS032_0179_20160309_113554_20160309_131433.EUM.nc	6.780	7.009	3.049	2960	5349	0	2382	5	2
SRL_OPN_2PTS032_0181_20160309_131433_20160309_150753.EUM.nc	8.540	8.439	3.239	3629	6376	0	2740	6	1
SRL_OPN_2PTS032_0184_20160309_150752_20160309_164740.EUM.nc	8.600	8.361	3.616	3102	5567	0	2452	10	3
SRL_OPN_2PTS032_0186_20160309_164739_20160309_182713.EUM.nc	8.740	8.930	3.530	3390	5470	0	2066	14	0
SRL_OPN_2PTS032_0188_20160309_182712_20160309_200636.EUM.nc	7.095	7.048	3.015	3297	5473	0	2161	12	3
SRL_OPN_2PTS032_0190_20160309_200636_20160309_214515.EUM.nc	6.780	7.364	3.231	3442	5487	0	2019	10	16
SRL_OPN_2PTS032_0192_20160309_214515_20160309_232319.EUM.nc	8.060	7.973	4.379	2587	5278	0	2667	24	0
SRL_OPN_2PTS032_0193_20160309_232318_20160310_010108.EUM.nc	6.950	7.481	3.595	2921	5481	0	2547	8	5
SRL_OPN_2PTS032_0195_20160310_010108_20160310_023926.EUM.nc	6.605	7.065	3.023	3037	5528	0	2480	8	3
SRL_OPN_2PTS032_0197_20160310_023925_20160310_041914.EUM.nc	7.230	7.518	3.044	2930	5486	0	2513	25	18
SRL_OPN_2PTS032_0199_20160310_041913_20160310_060102.EUM.nc	8.670	8.564	3.381	3930	5709	0	1776	3	0
SRL_OPN_2PTS032_0201_20160310_060102_20160310_074908.EUM.nc	8.640	8.799	3.799	4260	6116	0	1854	2	0
SRL_OPN_2PTS032_0204_20160310_074908_20160310_092721.EUM.nc	7.070	7.681	3.536	3281	5491	0	2198	10	2
SRL_OPN_2PTS032_0205_20160310_092722_20160310_110504.EUM.nc	7.050	6.878	3.297	2206	5406	0	3165	34	1
SRL_OPN_2PTS032_0207_20160310_110504_20160310_124325.EUM.nc	6.120	6.677	3.362	2630	5309	0	2664	15	0
SRL_OPN_2PTS032_0209_20160310_124325_20160310_143632.EUM.nc	7.235	7.340	3.220	3443	6245	0	2801	0	1
SRL_OPN_2PTS032_0212_20160310_143632_20160310_161618.EUM.nc	7.365	7.787	3.673	3517	5625	0	2104	3	1
SRL_OPN_2PTS032_0214_20160310_161618_20160310_175555.EUM.nc	8.410	8.143	3.242	3172	5513	0	2328	11	2
SRL_OPN_2PTS032_0216_20160310_175556_20160310_193525.EUM.nc	7.840	8.260	3.680	3431	5586	0	2151	4	0
SRL_OPN_2PTS032_0218_20160310_193524_20160310_211416.EUM.nc	7.270	7.589	2.922	3669	5414	0	1728	5	12
SRL_OPN_2PTS032_0220_20160310_211415_20160310_225234.EUM.nc	8.030	8.458	4.058	2587	5427	0	2829	11	0
SRL_OPN_2PTS032_0221_20160310_225234_20160311_003023.EUM.nc	6.460	7.235	3.762	3294	5446	0	2145	1	6
SRL_OPN_2PTS032_0223_20160311_003022_20160311_020822.EUM.nc	5.830	6.866	3.884	3026	5538	0	2507	4	1
SRL_OPN_2PTS032_0225_20160311_020822_20160311_034742.EUM.nc	6.420	6.659	3.113	3044	5552	0	2502	6	0
SRL_OPN_2PTS032_0227_20160311_034742_20160311_052848.EUM.nc	9.710	9.554	3.074	3098	5522	0	2418	6	0

– Continued on next page

Table 5: Altimeter Wind Speed Statistics.

– Continued from previous page

File	Median	Mean	Std. Dev.	No. Obs.	Total Obs.	Default Lat/Lon	Flag (total)	Default (total)	3-Sigma Edited
SRL_OPN_2PTS032_0229_20160311_052849_20160311_071808.EUM.nc	8.430	8.787	3.550	4176	6159	0	1965	17	1
SRL_OPN_2PTS032_0232_20160311_071807_20160311_085633.EUM.nc	7.310	7.989	3.807	3777	5593	0	1779	29	8
SRL_OPN_2PTS032_0233_20160311_085633_20160311_103420.EUM.nc	7.260	7.707	3.747	2409	5470	0	3051	9	1
SRL_OPN_2PTS032_0235_20160311_103419_20160311_121226.EUM.nc	6.330	7.597	4.123	2580	5423	0	2821	15	7
SRL_OPN_2PTS032_0237_20160311_121225_20160311_135126.EUM.nc	6.410	6.722	3.061	3171	5461	0	2280	8	2
SRL_OPN_2PTS032_0239_20160311_135126_20160311_154458.EUM.nc	7.060	7.694	3.731	3684	6378	0	2691	1	2
SRL_OPN_2PTS032_0242_20160311_154457_20160311_172436.EUM.nc	8.640	8.412	3.517	2990	5511	0	2485	1	35
SRL_OPN_2PTS032_0244_20160311_172436_20160311_190412.EUM.nc	7.800	8.517	3.595	3537	5594	0	2054	3	0
SRL_OPN_2PTS032_0246_20160311_190411_20160311_204315.EUM.nc	7.235	7.543	3.104	4024	5537	0	1494	15	4
SRL_OPN_2PTS032_0248_20160311_204315_20160311_222147.EUM.nc	7.690	8.533	4.195	3023	5343	0	2301	18	1
SRL_OPN_2PTS032_0250_20160311_222146_20160311_235939.EUM.nc	6.750	7.480	3.954	3111	5464	0	2336	15	2
SRL_OPN_2PTS032_0251_20160311_235938_20160312_013728.EUM.nc	6.180	6.982	3.737	3147	5542	0	2367	24	4
SRL_OPN_2PTS032_0253_20160312_013727_20160312_031621.EUM.nc	6.790	7.169	3.358	3079	5546	0	2447	13	7
SRL_OPN_2PTS032_0255_20160312_031621_20160312_045649.EUM.nc	8.730	8.628	3.170	3233	5507	0	2274	0	0
SRL_OPN_2PTS032_0257_20160312_045650_20160312_063923.EUM.nc	8.870	8.925	3.691	4123	5793	0	1669	1	0
SRL_OPN_2PTS032_0259_20160312_063922_20160312_082536.EUM.nc	7.350	7.739	3.814	4256	6031	0	1770	4	1
SRL_OPN_2PTS032_0262_20160312_082535_20160312_100336.EUM.nc	7.570	8.054	3.604	2898	5401	0	2498	5	0
SRL_OPN_2PTS032_0263_20160312_100337_20160312_114133.EUM.nc	6.680	6.952	3.515	2475	5414	0	2931	8	0
SRL_OPN_2PTS032_0265_20160312_114132_20160312_132008.EUM.nc	5.790	6.517	3.457	2999	5305	0	2306	0	0
SRL_OPN_2PTS032_0267_20160312_132008_20160312_151337.EUM.nc	6.830	6.966	3.454	3660	6374	0	2714	0	0
SRL_OPN_2PTS032_0270_20160312_151336_20160312_165316.EUM.nc	8.580	8.517	3.311	3084	5559	0	2470	4	1
SRL_OPN_2PTS032_0272_20160312_165315_20160312_183257.EUM.nc	8.190	8.308	3.290	3414	5503	0	2083	3	3
SRL_OPN_2PTS032_0274_20160312_183256_20160312_201209.EUM.nc	6.780	7.069	3.149	3514	5502	0	1978	9	1
SRL_OPN_2PTS032_0276_20160312_201208_20160312_215054.EUM.nc	7.950	8.294	3.529	3417	5519	0	2076	24	2
SRL_OPN_2PTS032_0278_20160312_215053_20160312_232857.EUM.nc	8.600	9.176	3.665	2498	5278	0	2735	45	0
SRL_OPN_2PTS032_0279_20160312_232856_20160313_010637.EUM.nc	6.080	6.482	3.015	2882	5480	0	2590	7	1
SRL_OPN_2PTS032_0281_20160313_010636_20160313_024506.EUM.nc	5.990	6.939	3.518	3047	5531	0	2484	0	0
SRL_OPN_2PTS032_0283_20160313_024506_20160313_042502.EUM.nc	7.650	7.824	3.402	3041	5501	0	2457	3	0
SRL_OPN_2PTS032_0285_20160313_042502_20160313_060649.EUM.nc	9.080	8.947	3.245	3953	5697	0	1740	4	0
SRL_OPN_2PTS032_0287_20160313_060649_20160313_075439.EUM.nc	7.490	7.822	3.534	4207	6078	0	1861	9	1
SRL_OPN_2PTS032_0290_20160313_075439_20160313_093250.EUM.nc	7.790	8.335	3.489	3142	5494	0	2346	6	0
SRL_OPN_2PTS032_0291_20160313_093249_20160313_111043.EUM.nc	7.160	7.729	3.495	2175	5404	0	3189	36	4
SRL_OPN_2PTS032_0293_20160313_111043_20160313_124905.EUM.nc	5.520	6.439	3.727	2644	5237	0	2574	19	0
SRL_OPN_2PTS032_0295_20160313_124905_20160313_142839.EUM.nc	7.120	7.434	3.711	3502	5538	0	2036	0	0
SRL_OPN_2PTS032_0297_20160313_142839_20160313_162154.EUM.nc	7.200	7.682	3.873	3506	6360	0	2845	2	7
SRL_OPN_2PTS032_0300_20160313_162153_20160313_180139.EUM.nc	8.260	8.351	3.326	3275	5597	0	2316	2	4
SRL_OPN_2PTS032_0302_20160313_180138_20160313_194059.EUM.nc	7.240	8.023	3.670	3343	5537	0	2185	9	0
SRL_OPN_2PTS032_0304_20160313_194100_20160313_211956.EUM.nc	8.040	8.074	3.426	3636	5389	0	1725	24	4
SRL_OPN_2PTS032_0306_20160313_211956_20160313_225812.EUM.nc	7.380	7.880	3.617	2435	5394	0	2941	18	0

– Continued on next page

Table 5: Altimeter Wind Speed Statistics.

– Continued from previous page

File	Median	Mean	Std. Dev.	No. Obs.	Total Obs.	Default Lat/Lon	Flag (total)	Default (total)	3-Sigma Edited
SRL_OPN_2PTS032_0307_20160313_225811_20160314_003551.EUM.nc	5.190	6.264	3.534	3304	5462	0	2146	11	1
SRL_OPN_2PTS032_0309_20160314_003550_20160314_021402.EUM.nc	6.035	6.760	3.755	3018	5539	0	2517	4	0
SRL_OPN_2PTS032_0311_20160314_021401_20160314_035325.EUM.nc	7.140	7.653	3.667	2946	5556	0	2607	3	0
SRL_OPN_2PTS032_0313_20160314_035325_20160314_053432.EUM.nc	8.730	8.333	3.177	3133	5519	0	2381	5	0
SRL_OPN_2PTS032_0315_20160314_053431_20160314_072348.EUM.nc	7.940	8.297	3.879	4286	6214	0	1919	8	1
SRL_OPN_2PTS032_0318_20160314_072347_20160314_090203.EUM.nc	7.600	7.971	3.808	3691	5573	0	1867	15	0
SRL_OPN_2PTS032_0319_20160314_090202_20160314_103956.EUM.nc	7.065	7.879	3.577	2515	5482	0	2951	15	1
SRL_OPN_2PTS032_0321_20160314_103955_20160314_121756.EUM.nc	5.140	5.689	2.703	2565	5413	0	2771	17	60
SRL_OPN_2PTS032_0323_20160314_121756_20160314_135710.EUM.nc	6.590	7.052	2.922	3297	5490	0	2189	4	0
SRL_OPN_2PTS032_0325_20160314_135710_20160314_155033.EUM.nc	6.600	7.472	4.050	3552	6363	0	2800	11	0
SRL_OPN_2PTS032_0328_20160314_155031_20160314_173018.EUM.nc	8.615	8.787	3.407	3023	5480	0	2452	4	1
SRL_OPN_2PTS032_0330_20160314_173017_20160314_190945.EUM.nc	7.550	7.714	3.514	3701	5605	0	1900	4	0
SRL_OPN_2PTS032_0332_20160314_190945_20160314_204855.EUM.nc	6.910	7.674	3.652	3979	5558	0	1569	9	1
SRL_OPN_2PTS032_0334_20160314_204854_20160314_222724.EUM.nc	7.720	8.504	3.786	3078	5383	0	2293	12	0
SRL_OPN_2PTS032_0336_20160314_222722_20160315_000507.EUM.nc	6.660	6.565	3.368	3171	5479	0	2288	6	14
SRL_OPN_2PTS032_0337_20160315_000507_20160315_014305.EUM.nc	5.820	6.612	3.626	3203	5544	0	2330	5	6
SRL_OPN_2PTS032_0339_20160315_014305_20160315_032202.EUM.nc	6.945	7.153	3.256	3043	5474	0	2409	11	11
SRL_OPN_2PTS032_0341_20160315_032201_20160315_050231.EUM.nc	8.315	8.199	3.843	3168	5540	0	2368	4	0
SRL_OPN_2PTS032_0343_20160315_050230_20160315_065236.EUM.nc	7.710	7.801	3.423	4044	6180	0	2133	2	1
SRL_OPN_2PTS032_0346_20160315_065236_20160315_083113.EUM.nc	7.340	8.208	3.831	4300	5630	0	1325	2	3
SRL_OPN_2PTS032_0348_20160315_083112_20160315_100913.EUM.nc	8.030	8.284	3.595	2883	5401	0	2513	5	0
SRL_OPN_2PTS032_0349_20160315_100912_20160315_114702.EUM.nc	5.910	6.425	2.995	2438	5404	0	2880	17	69
SRL_OPN_2PTS032_0351_20160315_114701_20160315_132550.EUM.nc	6.080	6.699	3.133	3051	5330	0	2264	13	2
SRL_OPN_2PTS032_0353_20160315_132549_20160315_151912.EUM.nc	6.410	6.747	3.988	3664	6365	0	2695	5	1
SRL_OPN_2PTS032_0356_20160315_151912_20160315_165859.EUM.nc	8.770	8.970	3.450	3049	5549	0	2497	3	0
SRL_OPN_2PTS032_0358_20160315_165858_20160315_215632.EUM.nc	6.640	7.477	3.860	7596	12471	0	4796	50	29
SRL_OPN_2PTS032_0364_20160315_215630_20160316_025047.EUM.nc	6.120	6.789	3.444	8562	16381	0	7775	40	4
SRL_OPN_2PTS032_0369_20160316_025046_20160316_080018.EUM.nc	7.250	7.756	3.518	11156	17307	0	6132	17	2
SRL_OPN_2PTS032_0376_20160316_080017_20160316_093828.EUM.nc	6.640	6.828	2.659	2961	5499	0	2352	32	154
SRL_OPN_2PTS032_0377_20160316_093826_20160316_111612.EUM.nc	6.145	6.623	3.132	2214	5338	0	3102	22	0
SRL_OPN_2PTS032_0379_20160316_111611_20160316_125437.EUM.nc	6.940	6.703	3.047	2714	5310	0	2576	3	17
SRL_OPN_2PTS032_0381_20160316_125437_20160316_144751.EUM.nc	6.070	6.679	3.455	3548	6265	0	2717	0	0
SRL_OPN_2PTS032_0384_20160316_144750_20160316_162737.EUM.nc	7.060	7.693	3.726	3511	5651	0	2130	10	0
SRL_OPN_2PTS032_0386_20160316_162737_20160316_180713.EUM.nc	8.310	8.433	3.749	3305	5589	0	2279	5	0
SRL_OPN_2PTS032_0388_20160316_180711_20160316_194640.EUM.nc	6.890	7.227	3.156	3304	5541	0	2230	6	1
SRL_OPN_2PTS032_0390_20160316_194640_20160316_212536.EUM.nc	6.110	6.989	3.390	3591	5413	0	1809	13	0
SRL_OPN_2PTS032_0392_20160316_212535_20160316_230340.EUM.nc	7.610	8.105	4.136	2297	5322	0	3021	4	0
SRL_OPN_2PTS032_0393_20160316_230338_20160317_004127.EUM.nc	6.585	6.935	3.278	3280	5464	0	2175	7	2
SRL_OPN_2PTS032_0395_20160317_004126_20160317_021941.EUM.nc	5.890	6.168	2.494	2953	5551	0	2572	2	24

– Continued on next page

Table 5: Altimeter Wind Speed Statistics.

– Continued from previous page

File	Median	Mean	Std. Dev.	No. Obs.	Total Obs.	Default Lat/Lon	Flag (total)	Default (total)	3-Sigma Edited
SRL_OPN_2PTS032_0397_20160317_021940_20160317_035904.EUM.nc	6.850	7.477	3.465	3021	5534	0	2509	4	0
SRL_OPN_2PTS032_0399_20160317_035903_20160317_072919.EUM.nc	7.180	7.706	3.481	7743	11680	0	3922	14	1
SRL_OPN_2PTS032_0404_20160317_072918_20160317_090740.EUM.nc	6.870	7.738	3.263	3503	5545	0	2015	18	9
SRL_OPN_2PTS032_0405_20160317_090739_20160317_104525.EUM.nc	7.210	7.467	2.996	2443	5488	0	3030	15	0
SRL_OPN_2PTS032_0407_20160317_104524_20160317_122335.EUM.nc	6.870	6.828	3.272	2688	5414	0	2702	15	9
SRL_OPN_2PTS032_0409_20160317_122334_20160317_140253.EUM.nc	7.160	7.078	2.963	3321	5465	0	2136	4	4
SRL_OPN_2PTS032_0411_20160317_140254_20160317_155617.EUM.nc	7.550	7.678	3.593	3358	6350	0	2977	13	2
SRL_OPN_2PTS032_0414_20160317_155616_20160317_173554.EUM.nc	8.330	7.892	3.390	3095	5494	0	2397	2	0
SRL_OPN_2PTS032_0416_20160317_173555_20160317_191528.EUM.nc	7.910	7.538	3.522	3570	5567	0	1984	9	4
SRL_OPN_2PTS032_0418_20160317_191527_20160317_205436.EUM.nc	6.565	7.423	3.264	3912	5603	0	1687	4	0
SRL_OPN_2PTS032_0420_20160317_205437_20160317_223253.EUM.nc	7.190	7.951	3.698	2854	5393	0	2518	21	0
SRL_OPN_2PTS032_0421_20160317_223254_20160318_001044.EUM.nc	7.350	7.032	2.921	3197	5486	0	2285	3	1
SRL_OPN_2PTS032_0423_20160318_001044_20160318_014845.EUM.nc	6.520	7.128	3.517	3230	5555	0	2323	2	0
SRL_OPN_2PTS032_0425_20160318_014844_20160318_032738.EUM.nc	6.750	7.348	3.250	3131	5462	0	2327	2	2
SRL_OPN_2PTS032_0427_20160318_032737_20160318_050821.EUM.nc	7.500	7.712	2.995	3138	5496	0	2351	5	2
SRL_OPN_2PTS032_0429_20160318_050820_20160318_065817.EUM.nc	7.910	8.346	4.061	3960	6170	0	2208	2	0
SRL_OPN_2PTS032_0432_20160318_065816_20160318_083653.EUM.nc	7.400	7.865	3.441	4291	5631	0	1323	8	9
SRL_OPN_2PTS032_0434_20160318_083653_20160318_101442.EUM.nc	7.330	7.659	3.007	2730	5391	0	2649	10	2
SRL_OPN_2PTS032_0435_20160318_101441_20160318_115241.EUM.nc	5.890	7.007	4.450	2599	5435	0	2824	12	0
SRL_OPN_2PTS032_0437_20160318_115240_20160318_133133.EUM.nc	6.980	6.772	2.898	3045	5351	0	2301	3	2
SRL_OPN_2PTS032_0439_20160318_133133_20160318_170434.EUM.nc	7.525	7.556	3.135	6555	11488	0	4908	12	13
SRL_OPN_2PTS032_0444_20160318_170433_20160318_184413.EUM.nc	7.710	7.763	3.219	3416	5490	0	2061	11	2
SRL_OPN_2PTS032_0446_20160318_184412_20160318_202331.EUM.nc	6.830	7.362	3.297	3665	5498	0	1818	15	0
SRL_OPN_2PTS032_0448_20160318_202329_20160318_220202.EUM.nc	6.840	7.099	3.238	3081	5490	0	2391	18	0
SRL_OPN_2PTS032_0450_20160318_220201_20160318_234000.EUM.nc	7.780	8.116	3.476	2692	5451	0	2745	14	0
SRL_OPN_2PTS032_0451_20160318_233959_20160319_011751.EUM.nc	6.980	7.410	3.587	3087	5489	0	2394	7	1
SRL_OPN_2PTS032_0453_20160319_011751_20160319_025621.EUM.nc	6.050	6.396	3.117	3002	5509	0	2501	6	0
SRL_OPN_2PTS032_0455_20160319_025620_20160319_043628.EUM.nc	7.390	7.492	2.880	2965	5471	0	2495	9	2
SRL_OPN_2PTS032_0457_20160319_043626_20160319_061831.EUM.nc	8.130	8.234	3.845	4053	5748	0	1694	1	0
SRL_OPN_2PTS032_0459_20160319_061830_20160319_080558.EUM.nc	7.270	7.957	3.542	4199	6097	0	1885	8	5
SRL_OPN_2PTS032_0462_20160319_080557_20160319_094356.EUM.nc	7.830	8.255	3.874	3061	5459	0	2375	18	5
SRL_OPN_2PTS032_0463_20160319_094355_20160319_112148.EUM.nc	7.205	7.427	3.587	2062	5261	0	3184	15	0
SRL_OPN_2PTS032_0465_20160319_112147_20160319_130018.EUM.nc	7.520	7.285	3.479	2767	5357	0	2584	2	4
SRL_OPN_2PTS032_0467_20160319_130018_20160319_145334.EUM.nc	7.160	7.248	2.838	3552	6318	0	2701	5	60
SRL_OPN_2PTS032_0470_20160319_145333_20160319_163321.EUM.nc	7.905	8.213	3.926	3363	5620	0	2234	14	9
SRL_OPN_2PTS032_0472_20160319_163320_20160319_181256.EUM.nc	9.200	9.046	3.377	3283	5592	0	2297	9	3
SRL_OPN_2PTS032_0474_20160319_181255_20160319_195221.EUM.nc	6.740	7.614	3.627	3291	5532	0	2232	8	1
SRL_OPN_2PTS032_0476_20160319_195221_20160319_213107.EUM.nc	6.420	6.567	2.783	3609	5396	0	1728	19	40
SRL_OPN_2PTS032_0478_20160319_213105_20160319_230916.EUM.nc	7.750	8.316	4.608	2255	5324	0	3061	8	0

– Continued on next page

Table 5: Altimeter Wind Speed Statistics.

– Continued from previous page

File	Median	Mean	Std. Dev.	No. Obs.	Total Obs.	Default Lat/Lon	Flag (total)	Default (total)	3-Sigma Edited
SRL_OPN_2PTS032_0479_20160319_230915_20160320_004704.EUM.nc	7.460	7.546	3.538	3219	5474	0	2243	12	0
SRL_OPN_2PTS032_0481_20160320_004704_20160320_022513.EUM.nc	6.425	7.254	3.819	3004	5520	0	2515	1	0
SRL_OPN_2PTS032_0483_20160320_022512_20160320_040448.EUM.nc	7.930	8.104	3.482	2924	5457	0	2519	12	2
SRL_OPN_2PTS032_0485_20160320_040447_20160320_054618.EUM.nc	8.060	8.594	3.637	3734	5661	0	1919	8	0
SRL_OPN_2PTS032_0487_20160320_054616_20160320_073458.EUM.nc	6.870	7.376	2.997	4269	6161	0	1885	4	3
SRL_OPN_2PTS032_0490_20160320_073458_20160320_091309.EUM.nc	6.730	7.366	3.818	3449	5515	0	2060	6	0
SRL_OPN_2PTS032_0491_20160320_091308_20160320_105101.EUM.nc	6.265	6.803	2.832	2356	5475	0	3089	30	0
SRL_OPN_2PTS032_0493_20160320_105100_20160320_122914.EUM.nc	7.910	8.046	3.759	2596	5250	0	2647	7	0
SRL_OPN_2PTS032_0495_20160320_122913_20160320_140830.EUM.nc	7.140	7.241	3.125	3229	5498	0	2263	1	5
SRL_OPN_2PTS032_0497_20160320_140829_20160320_160151.EUM.nc	7.810	8.328	3.837	3402	6376	0	2965	9	0
SRL_OPN_2PTS032_0500_20160320_160150_20160320_174137.EUM.nc	9.380	9.557	3.299	3137	5591	0	2448	5	1
SRL_OPN_2PTS032_0502_20160320_174136_20160320_192110.EUM.nc	6.720	7.266	3.429	3531	5552	0	2007	12	2
SRL_OPN_2PTS032_0504_20160320_192110_20160320_210007.EUM.nc	6.890	6.967	3.170	3840	5578	0	1723	8	7
SRL_OPN_2PTS032_0506_20160320_210007_20160320_223831.EUM.nc	7.020	7.479	3.567	2794	5364	0	2545	25	0
SRL_OPN_2PTS032_0507_20160320_223830_20160321_001622.EUM.nc	7.840	8.139	3.306	3099	5439	0	2336	4	0
SRL_OPN_2PTS032_0509_20160321_001622_20160321_015416.EUM.nc	7.340	7.664	3.726	3175	5527	0	2349	3	0
SRL_OPN_2PTS032_0511_20160321_015414_20160321_033321.EUM.nc	7.880	8.404	3.389	3117	5485	0	2355	13	0
SRL_OPN_2PTS032_0513_20160321_033320_20160321_051402.EUM.nc	8.370	8.860	3.170	3159	5524	0	2364	1	0
SRL_OPN_2PTS032_0515_20160321_051401_20160321_070358.EUM.nc	7.120	7.444	3.611	3967	6188	0	2213	8	0
SRL_OPN_2PTS032_0518_20160321_070357_20160321_084221.EUM.nc	6.990	7.485	3.082	4061	5594	0	1507	24	2
SRL_OPN_2PTS032_0519_20160321_084221_20160321_102018.EUM.nc	7.270	7.665	3.267	2575	5384	0	2794	15	0
SRL_OPN_2PTS032_0521_20160321_102017_20160321_115819.EUM.nc	6.700	7.028	3.016	2562	5433	0	2851	20	0
SRL_OPN_2PTS032_0523_20160321_115818_20160321_133708.EUM.nc	7.285	7.837	3.474	3087	5413	0	2319	6	1
SRL_OPN_2PTS032_0525_20160321_133706_20160321_153031.EUM.nc	7.930	7.763	3.404	3678	6342	0	2660	3	1
SRL_OPN_2PTS032_0528_20160321_153031_20160321_171019.EUM.nc	8.770	9.197	3.117	3045	5578	0	2532	1	0
SRL_OPN_2PTS032_0530_20160321_171017_20160321_184957.EUM.nc	7.380	7.465	3.547	3495	5509	0	2008	4	2
SRL_OPN_2PTS032_0532_20160321_184956_20160321_202903.EUM.nc	6.720	6.813	2.946	3583	5526	0	1827	8	108
SRL_OPN_2PTS032_0534_20160321_202903_20160321_220742.EUM.nc	8.950	8.734	3.881	3077	5488	0	2389	22	0
SRL_OPN_2PTS032_0536_20160321_220740_20160321_234538.EUM.nc	8.385	9.243	3.526	2910	5469	0	2550	9	0
SRL_OPN_2PTS032_0537_20160321_234537_20160322_012323.EUM.nc	7.440	7.667	3.598	3013	5530	0	2511	3	3
SRL_OPN_2PTS032_0539_20160322_012323_20160322_030204.EUM.nc	6.710	7.194	3.626	2982	5554	0	2567	2	3
SRL_OPN_2PTS032_0541_20160322_030203_20160322_044209.EUM.nc	8.500	8.423	2.941	3019	5482	0	2458	5	0
SRL_OPN_2PTS032_0543_20160322_044208_20160322_062429.EUM.nc	8.050	8.441	3.711	4105	5787	0	1681	1	0
SRL_OPN_2PTS032_0545_20160322_062430_20160322_081130.EUM.nc	7.100	7.333	3.066	4179	6075	0	1888	4	4
SRL_OPN_2PTS032_0548_20160322_081129_20160322_094935.EUM.nc	8.020	8.364	3.881	2964	5366	0	2390	11	1
SRL_OPN_2PTS032_0549_20160322_094934_20160322_112728.EUM.nc	6.850	6.879	3.364	2159	5313	0	3126	28	0
SRL_OPN_2PTS032_0551_20160322_112727_20160322_130553.EUM.nc	7.730	7.594	3.732	2831	5404	0	2572	1	0
SRL_OPN_2PTS032_0553_20160322_130552_20160322_145910.EUM.nc	7.465	7.298	3.559	3612	6341	0	2729	0	0
SRL_OPN_2PTS032_0556_20160322_145911_20160322_163858.EUM.nc	7.950	8.586	3.214	3262	5609	0	2339	8	0

– Continued on next page

Table 5: Altimeter Wind Speed Statistics.

– Continued from previous page

File	Median	Mean	Std. Dev.	No. Obs.	Total Obs.	Default Lat/Lon	Flag (total)	Default (total)	3-Sigma Edited
SRL_OPN_2PTS032_0558_20160322_163857_20160322_181840.EUM.nc	8.080	8.467	4.255	3268	5503	0	2231	4	0
SRL_OPN_2PTS032_0560_20160322_181840_20160322_195757.EUM.nc	6.040	6.728	3.295	3244	5505	0	2240	11	10
SRL_OPN_2PTS032_0562_20160322_195756_20160322_213647.EUM.nc	7.080	7.258	2.979	3528	5515	0	1965	19	3
SRL_OPN_2PTS032_0564_20160322_213646_20160322_231456.EUM.nc	8.560	8.979	4.243	2370	5295	0	2915	9	1
SRL_OPN_2PTS032_0565_20160322_231454_20160323_005235.EUM.nc	7.970	8.356	3.796	3059	5498	0	2421	18	0
SRL_OPN_2PTS032_0567_20160323_005234_20160323_023056.EUM.nc	5.950	6.924	3.879	3014	5537	0	2519	4	0
SRL_OPN_2PTS032_0569_20160323_023055_20160323_041027.EUM.nc	8.360	9.003	3.321	2890	5484	0	2587	7	0
SRL_OPN_2PTS032_0571_20160323_041026_20160323_055205.EUM.nc	8.130	8.315	3.757	3841	5687	0	1834	10	2
SRL_OPN_2PTS032_0573_20160323_055204_20160323_074031.EUM.nc	6.975	7.328	3.294	4270	6141	0	1859	6	6
SRL_OPN_2PTS032_0573_20160323_055204_20160323_091848.EUM.nc	7.060	7.559	3.434	7606	11675	0	4049	14	6
SRL_OPN_2PTS032_0577_20160323_091848_20160323_105640.EUM.nc	6.450	7.046	3.886	2228	5411	0	3171	11	1
SRL_OPN_2PTS032_0579_20160323_105639_20160323_123448.EUM.nc	7.930	8.039	3.268	2524	5307	0	2777	6	0
SRL_OPN_2PTS032_0581_20160323_123447_20160323_141416.EUM.nc	8.230	8.133	3.308	3335	5540	0	2203	1	1
SRL_OPN_2PTS032_0583_20160323_141416_20160323_160737.EUM.nc	7.340	7.923	3.299	3445	6361	0	2912	2	2
SRL_OPN_2PTS032_0586_20160323_160736_20160323_174723.EUM.nc	8.170	8.300	3.773	3121	5574	0	2451	2	0
SRL_OPN_2PTS032_0588_20160323_174722_20160323_192646.EUM.nc	6.580	7.264	3.308	3376	5577	0	2191	8	2
SRL_OPN_2PTS032_0590_20160323_192645_20160323_210550.EUM.nc	6.745	7.095	2.539	3653	5576	0	1884	16	23
SRL_OPN_2PTS032_0592_20160323_210549_20160323_224403.EUM.nc	9.395	9.552	4.498	2648	5363	0	2703	12	0
SRL_OPN_2PTS032_0593_20160323_224401_20160324_002151.EUM.nc	7.910	8.353	3.633	3144	5453	0	2305	4	0
SRL_OPN_2PTS032_0595_20160324_002150_20160324_015956.EUM.nc	7.590	7.580	3.210	3136	5550	0	2405	6	3
SRL_OPN_2PTS032_0597_20160324_015955_20160324_033858.EUM.nc	8.290	8.439	3.468	3012	5495	0	2476	7	0
SRL_OPN_2PTS032_0599_20160324_033857_20160324_051955.EUM.nc	8.515	8.781	3.317	3107	5506	0	2393	5	1
SRL_OPN_2PTS032_0601_20160324_051954_20160324_070931.EUM.nc	7.580	7.931	3.464	3980	6173	0	2183	10	0
SRL_OPN_2PTS032_0604_20160324_070930_20160324_084801.EUM.nc	7.960	8.305	3.713	3967	5602	0	1627	2	6
SRL_OPN_2PTS032_0605_20160324_084801_20160324_102548.EUM.nc	8.030	7.671	3.337	2530	5390	0	2848	11	1
SRL_OPN_2PTS032_0607_20160324_102547_20160324_120351.EUM.nc	7.545	7.563	4.005	2588	5417	0	2814	15	0
SRL_OPN_2PTS032_0609_20160324_120350_20160324_134252.EUM.nc	6.905	7.422	3.467	3099	5440	0	2308	12	21
SRL_OPN_2PTS032_0611_20160324_134251_20160324_153617.EUM.nc	7.375	7.678	3.760	3666	6384	0	2718	0	0
SRL_OPN_2PTS032_0614_20160324_153617_20160324_171555.EUM.nc	8.200	8.048	3.732	2944	5589	0	2628	2	15
SRL_OPN_2PTS032_0616_20160324_171554_20160324_185531.EUM.nc	7.310	7.066	2.551	3303	5510	0	2123	8	76
SRL_OPN_2PTS032_0618_20160324_185531_20160324_203446.EUM.nc	7.020	7.030	3.026	3726	5546	0	1798	18	4
SRL_OPN_2PTS032_0620_20160324_203445_20160324_221313.EUM.nc	9.310	8.953	3.908	3040	5482	0	2415	22	5
SRL_OPN_2PTS032_0622_20160324_221312_20160324_235109.EUM.nc	7.795	8.007	3.960	2923	5478	0	2549	5	1
SRL_OPN_2PTS032_0623_20160324_235108_20160325_012903.EUM.nc	7.290	7.795	3.887	3028	5510	0	2469	12	1
SRL_OPN_2PTS032_0625_20160325_012902_20160325_030741.EUM.nc	6.860	7.404	3.475	2975	5529	0	2551	3	0
SRL_OPN_2PTS032_0627_20160325_030739_20160325_044800.EUM.nc	7.580	8.155	3.389	3029	5454	0	2415	5	5
SRL_OPN_2PTS032_0629_20160325_044759_20160325_063019.EUM.nc	7.845	8.008	3.254	4069	5770	0	1697	1	3
SRL_OPN_2PTS032_0631_20160325_063019_20160325_081709.EUM.nc	7.520	7.875	3.383	4202	6082	0	1866	4	10
SRL_OPN_2PTS032_0634_20160325_081708_20160325_095505.EUM.nc	8.910	9.019	3.759	2928	5385	0	2450	7	0

– Continued on next page

Table 5: Altimeter Wind Speed Statistics.

– Continued from previous page

File	Median	Mean	Std. Dev.	No. Obs.	Total Obs.	Default Lat/Lon	Flag (total)	Default (total)	3-Sigma Edited
SRL_OPN_2PTS032_0635_20160325_095504_20160325_113259.EUM.nc	6.870	7.076	3.627	2377	5354	0	2952	24	1
SRL_OPN_2PTS032_0637_20160325_113258_20160325_131136.EUM.nc	6.120	6.592	3.220	2885	5399	0	2509	3	2
SRL_OPN_2PTS032_0639_20160325_131135_20160325_150455.EUM.nc	7.390	7.503	3.607	3631	6338	0	2706	1	0
SRL_OPN_2PTS032_0642_20160325_150454_20160325_164435.EUM.nc	7.810	8.157	3.333	3019	5554	0	2510	17	8
SRL_OPN_2PTS032_0644_20160325_164434_20160325_182416.EUM.nc	7.530	8.187	3.298	3306	5493	0	2172	13	2
SRL_OPN_2PTS032_0646_20160325_182415_20160325_200339.EUM.nc	6.220	6.817	2.769	3222	5513	0	2281	6	4
SRL_OPN_2PTS032_0648_20160325_200338_20160325_232025.EUM.nc	8.360	8.562	3.690	5942	10852	0	4881	29	0
SRL_OPN_2PTS032_0651_20160325_232024_20160326_005813.EUM.nc	6.760	7.311	3.523	2996	5522	0	2506	15	5
SRL_OPN_2PTS032_0653_20160326_005813_20160326_023628.EUM.nc	6.210	7.219	3.927	2989	5534	0	2527	18	0
SRL_OPN_2PTS032_0655_20160326_023628_20160326_041616.EUM.nc	7.540	7.679	2.634	2922	5481	0	2543	10	6
SRL_OPN_2PTS032_0657_20160326_041616_20160326_055752.EUM.nc	7.560	7.905	3.473	3872	5706	0	1820	10	4
SRL_OPN_2PTS032_0659_20160326_055750_20160326_074613.EUM.nc	7.330	8.136	3.943	4275	6138	0	1854	6	3
SRL_OPN_2PTS032_0662_20160326_074613_20160326_092418.EUM.nc	8.900	9.096	3.372	3303	5493	0	2182	6	2
SRL_OPN_2PTS032_0663_20160326_092417_20160326_110211.EUM.nc	6.600	6.874	3.626	2185	5461	0	3255	21	0
SRL_OPN_2PTS032_0665_20160326_110211_20160326_124029.EUM.nc	6.700	6.872	3.328	2592	5310	0	2711	7	0
SRL_OPN_2PTS032_0667_20160326_124028_20160326_141956.EUM.nc	7.430	7.564	3.375	3397	5483	0	2085	1	0
SRL_OPN_2PTS032_0669_20160326_141955_20160326_161313.EUM.nc	6.980	7.100	2.720	3478	6360	0	2871	6	5
SRL_OPN_2PTS032_0672_20160326_161312_20160326_175258.EUM.nc	8.385	8.770	4.147	3093	5583	0	2485	4	1
SRL_OPN_2PTS032_0674_20160326_175257_20160326_193229.EUM.nc	6.270	6.858	3.556	3351	5580	0	2208	16	5
SRL_OPN_2PTS032_0676_20160326_193227_20160326_211122.EUM.nc	7.755	8.332	3.421	3589	5452	0	1848	6	9
SRL_OPN_2PTS032_0678_20160326_211122_20160326_224940.EUM.nc	9.290	8.887	3.612	2555	5440	0	2869	14	2
SRL_OPN_2PTS032_0679_20160326_224940_20160327_002728.EUM.nc	6.650	7.241	3.507	3163	5420	0	2249	8	0
SRL_OPN_2PTS032_0681_20160327_002728_20160327_020527.EUM.nc	5.265	6.205	3.199	3008	5533	0	2501	24	0
SRL_OPN_2PTS032_0683_20160327_020526_20160327_034444.EUM.nc	7.420	7.707	2.807	3004	5548	0	2527	8	9
SRL_OPN_2PTS032_0685_20160327_034443_20160327_052540.EUM.nc	7.600	7.977	3.550	3049	5522	0	2469	4	0
SRL_OPN_2PTS032_0687_20160327_052539_20160327_071511.EUM.nc	7.700	7.783	3.746	4094	6186	0	2086	6	0
SRL_OPN_2PTS032_0690_20160327_071510_20160327_085331.EUM.nc	8.900	9.422	3.885	3816	5590	0	1735	39	0
SRL_OPN_2PTS032_0691_20160327_085330_20160327_103126.EUM.nc	6.325	7.026	3.646	2364	5491	0	3107	20	0
SRL_OPN_2PTS032_0693_20160327_103125_20160327_120931.EUM.nc	5.530	6.094	2.765	2476	5477	0	2917	13	71
SRL_OPN_2PTS032_0695_20160327_120930_20160327_134829.EUM.nc	6.710	7.157	3.337	3121	5439	0	2302	14	2
SRL_OPN_2PTS032_0697_20160327_134829_20160327_154152.EUM.nc	6.930	7.327	3.416	3644	6333	0	2683	5	1
SRL_OPN_2PTS032_0700_20160327_154151_20160327_172139.EUM.nc	8.075	8.385	3.969	2996	5517	0	2520	1	0
SRL_OPN_2PTS032_0702_20160327_172138_20160327_190116.EUM.nc	6.390	7.261	3.662	3400	5570	0	2156	11	3
SRL_OPN_2PTS032_0704_20160327_190116_20160327_221852.EUM.nc	7.520	8.042	3.786	6942	10919	0	3943	27	7
SRL_OPN_2PTS032_0708_20160327_221851_20160327_235647.EUM.nc	6.510	6.987	3.643	3023	5487	0	2450	13	1
SRL_OPN_2PTS032_0709_20160327_235647_20160328_013439.EUM.nc	6.530	7.382	4.353	3169	5523	0	2349	5	0
SRL_OPN_2PTS032_0711_20160328_013438_20160328_031329.EUM.nc	5.910	6.725	3.440	2928	5508	0	2565	12	3
SRL_OPN_2PTS032_0713_20160328_031329_20160328_045347.EUM.nc	7.310	7.757	3.714	3055	5470	0	2412	3	0
SRL_OPN_2PTS032_0715_20160328_045347_20160328_063625.EUM.nc	6.970	7.406	3.581	4100	5802	0	1700	2	0

– Continued on next page

Table 5: Altimeter Wind Speed Statistics.

– Continued from previous page

File	Median	Mean	Std. Dev.	No. Obs.	Total Obs.	Default Lat/Lon	Flag (total)	Default (total)	3-Sigma Edited
SRL_OPN_2PTS032_0717_20160328_063624_20160328_082248.EUM.nc	8.170	9.029	3.588	4183	6057	0	1872	2	0
SRL_OPN_2PTS032_0720_20160328_082247_20160328_100049.EUM.nc	6.440	6.806	3.097	2912	5409	0	2486	8	3
SRL_OPN_2PTS032_0721_20160328_100049_20160328_113845.EUM.nc	6.675	7.377	4.015	2403	5360	0	2922	34	1
SRL_OPN_2PTS032_0723_20160328_113843_20160328_131719.EUM.nc	5.960	6.807	4.025	2967	5369	0	2398	4	0
SRL_OPN_2PTS032_0725_20160328_131718_20160328_151039.EUM.nc	6.265	6.612	2.974	3638	6358	0	2720	0	0
SRL_OPN_2PTS032_0728_20160328_151038_20160328_165026.EUM.nc	8.070	8.137	3.913	3034	5575	0	2534	7	0
SRL_OPN_2PTS032_0730_20160328_165026_20160328_183008.EUM.nc	7.510	7.802	3.553	3351	5482	0	2128	3	0
SRL_OPN_2PTS032_0732_20160328_183006_20160328_200920.EUM.nc	7.045	7.458	3.098	3334	5485	0	2142	3	6
SRL_OPN_2PTS032_0734_20160328_200919_20160328_214806.EUM.nc	7.250	7.546	3.045	3407	5501	0	2066	9	19
SRL_OPN_2PTS032_0736_20160328_214805_20160328_232609.EUM.nc	7.940	8.367	3.374	2498	5268	0	2715	48	7
SRL_OPN_2PTS032_0737_20160328_232608_20160329_010350.EUM.nc	6.425	7.470	4.323	2842	5501	0	2651	8	0
SRL_OPN_2PTS032_0739_20160329_010349_20160329_024218.EUM.nc	6.620	7.260	3.634	2983	5550	0	2560	6	1
SRL_OPN_2PTS032_0741_20160329_024217_20160329_042201.EUM.nc	7.080	7.331	2.897	2934	5490	0	2547	9	0
SRL_OPN_2PTS032_0743_20160329_042201_20160329_060354.EUM.nc	6.985	7.757	3.767	3888	5711	0	1815	8	0
SRL_OPN_2PTS032_0745_20160329_060353_20160329_075151.EUM.nc	8.050	8.426	3.327	4214	6108	0	1889	3	2
SRL_OPN_2PTS032_0748_20160329_075151_20160329_093004.EUM.nc	7.700	8.103	3.503	3262	5464	0	2194	8	0
SRL_OPN_2PTS032_0749_20160329_093002_20160329_110756.EUM.nc	5.760	6.633	3.841	2203	5440	0	3215	22	0
SRL_OPN_2PTS032_0751_20160329_110755_20160329_124609.EUM.nc	6.130	6.829	3.919	2554	5290	0	2733	3	0
SRL_OPN_2PTS032_0753_20160329_124608_20160329_143927.EUM.nc	5.990	6.202	2.922	3388	6279	0	2822	0	69
SRL_OPN_2PTS032_0756_20160329_143926_20160329_161904.EUM.nc	6.260	6.542	2.816	3383	5614	0	2125	1	105
SRL_OPN_2PTS032_0758_20160329_161903_20160329_175849.EUM.nc	7.210	7.287	3.216	3149	5575	0	2421	1	4
SRL_OPN_2PTS032_0760_20160329_175848_20160329_193810.EUM.nc	6.970	7.465	3.160	3354	5570	0	2211	2	3
SRL_OPN_2PTS032_0762_20160329_193811_20160329_211709.EUM.nc	6.920	7.218	3.101	3536	5444	0	1873	20	15
SRL_OPN_2PTS032_0764_20160329_211709_20160329_225526.EUM.nc	7.680	7.886	3.882	2478	5445	0	2962	5	0
SRL_OPN_2PTS032_0765_20160329_225525_20160330_003305.EUM.nc	6.660	7.900	4.355	3209	5452	0	2239	4	0
SRL_OPN_2PTS032_0767_20160330_003304_20160330_021115.EUM.nc	5.630	6.990	3.705	3010	5513	0	2499	3	1
SRL_OPN_2PTS032_0769_20160330_021114_20160330_035029.EUM.nc	5.850	6.157	2.484	2897	5512	0	2582	18	15
SRL_OPN_2PTS032_0771_20160330_035029_20160330_053139.EUM.nc	7.460	7.947	3.483	3059	5534	0	2466	5	4
SRL_OPN_2PTS032_0773_20160330_053138_20160330_072052.EUM.nc	7.810	8.141	3.123	4219	6194	0	1969	6	0
SRL_OPN_2PTS032_0776_20160330_072052_20160330_085918.EUM.nc	7.160	7.620	3.164	3794	5601	0	1802	4	1
SRL_OPN_2PTS032_0777_20160330_085916_20160330_103712.EUM.nc	6.480	6.875	3.333	2413	5509	0	3084	12	0
SRL_OPN_2PTS032_0779_20160330_103711_20160330_121510.EUM.nc	5.680	6.890	4.230	2577	5438	0	2836	25	0
SRL_OPN_2PTS032_0781_20160330_121509_20160330_135421.EUM.nc	5.730	5.829	2.603	3026	5477	0	2290	4	157
SRL_OPN_2PTS032_0783_20160330_135420_20160330_154745.EUM.nc	6.080	6.294	2.562	3634	6377	0	2736	6	1
SRL_OPN_2PTS032_0786_20160330_154744_20160330_172731.EUM.nc	7.055	7.286	3.247	3035	5495	0	2457	2	1
SRL_OPN_2PTS032_0788_20160330_172730_20160330_190659.EUM.nc	6.650	7.051	2.857	3543	5581	0	2001	4	33
SRL_OPN_2PTS032_0790_20160330_190657_20160330_204609.EUM.nc	6.820	7.122	3.058	3887	5563	0	1663	9	4
SRL_OPN_2PTS032_0792_20160330_204608_20160330_222430.EUM.nc	8.290	8.100	4.168	3031	5367	0	2323	13	0
SRL_OPN_2PTS032_0793_20160330_222430_20160331_000224.EUM.nc	7.710	8.153	4.244	3131	5505	0	2359	15	0

– Continued on next page

Table 5: Altimeter Wind Speed Statistics.

– Continued from previous page

File	Median	Mean	Std. Dev.	No. Obs.	Total Obs.	Default Lat/Lon	Flag (total)	Default (total)	3-Sigma Edited
SRL_OPN_2PTS032_0795_20160331_000223_20160331_014022.EUM.nc	5.390	6.209	3.531	3155	5572	0	2402	11	4
SRL_OPN_2PTS032_0797_20160331_014020_20160331_031907.EUM.nc	5.735	5.927	2.423	2926	5488	0	2534	12	16
SRL_OPN_2PTS032_0799_20160331_031906_20160331_045940.EUM.nc	7.000	7.710	3.970	3094	5513	0	2413	3	3
SRL_OPN_2PTS032_0801_20160331_045939_20160331_064217.EUM.nc	7.290	7.887	3.491	4067	5792	0	1720	5	0
SRL_OPN_2PTS032_0803_20160331_064216_20160331_082830.EUM.nc	7.435	8.211	3.953	4268	6046	0	1777	1	0
SRL_OPN_2PTS032_0806_20160331_082828_20160331_100621.EUM.nc	7.385	7.910	3.627	2869	5380	0	2508	2	1
SRL_OPN_2PTS032_0807_20160331_100621_20160331_114417.EUM.nc	6.160	6.775	3.420	2459	5398	0	2924	15	0
SRL_OPN_2PTS032_0809_20160331_114417_20160331_132304.EUM.nc	5.860	6.426	3.445	2972	5384	0	2407	5	0
SRL_OPN_2PTS032_0811_20160331_132302_20160331_151625.EUM.nc	6.590	6.788	2.641	3643	6344	0	2701	0	0
SRL_OPN_2PTS032_0814_20160331_151624_20160331_165612.EUM.nc	7.090	7.266	3.173	3028	5562	0	2534	0	0
SRL_OPN_2PTS032_0816_20160331_165611_20160331_183543.EUM.nc	7.040	7.101	2.952	3365	5449	0	2078	6	0
SRL_OPN_2PTS032_0818_20160331_183542_20160331_201504.EUM.nc	6.245	6.444	2.961	3406	5509	0	2059	8	36
SRL_OPN_2PTS032_0820_20160331_201504_20160331_215340.EUM.nc	7.740	7.864	3.465	3262	5482	0	2183	33	4
SRL_OPN_2PTS032_0822_20160331_215338_20160331_233141.EUM.nc	8.200	8.775	4.044	2545	5288	0	2735	8	0
SRL_OPN_2PTS032_0823_20160331_233140_20160401_010931.EUM.nc	5.750	6.656	3.768	2816	5506	0	2678	11	1
SRL_OPN_2PTS032_0825_20160401_010930_20160401_024753.EUM.nc	5.675	6.013	2.250	2926	5532	0	2575	3	28
SRL_OPN_2PTS032_0827_20160401_024753_20160401_042752.EUM.nc	6.875	7.256	3.101	2962	5501	0	2534	5	0
SRL_OPN_2PTS032_0829_20160401_042751_20160401_060952.EUM.nc	7.320	7.578	3.235	3906	5723	0	1814	3	0
SRL_OPN_2PTS032_0831_20160401_060951_20160401_075734.EUM.nc	7.200	7.956	3.798	4196	6092	0	1890	6	0
SRL_OPN_2PTS032_0834_20160401_075733_20160401_093536.EUM.nc	8.070	7.794	3.765	3097	5479	0	2365	15	2
SRL_OPN_2PTS032_0835_20160401_093535_20160401_111326.EUM.nc	5.510	6.621	3.766	2154	5402	0	3220	28	0
SRL_OPN_2PTS032_0837_20160401_111326_20160401_125152.EUM.nc	5.830	6.300	3.343	2659	5284	0	2623	2	0
SRL_OPN_2PTS032_0839_20160401_125151_20160401_144504.EUM.nc	6.025	6.529	3.160	3492	6296	0	2803	1	0
SRL_OPN_2PTS032_0842_20160401_144503_20160401_162451.EUM.nc	6.490	7.016	3.127	3485	5636	0	2148	3	0
SRL_OPN_2PTS032_0844_20160401_162451_20160401_180427.EUM.nc	6.950	7.644	3.605	3187	5601	0	2410	4	0
SRL_OPN_2PTS032_0846_20160401_180426_20160401_194354.EUM.nc	6.430	6.678	2.521	3285	5564	0	2274	5	0
SRL_OPN_2PTS032_0848_20160401_194355_20160401_212244.EUM.nc	6.790	6.867	3.042	3556	5397	0	1824	8	9
SRL_OPN_2PTS032_0850_20160401_212242_20160401_230056.EUM.nc	8.330	8.272	3.719	2322	5350	0	3018	10	0
SRL_OPN_2PTS032_0851_20160401_230055_20160402_003844.EUM.nc	6.170	7.131	3.870	3285	5491	0	2200	6	0
SRL_OPN_2PTS032_0853_20160402_003843_20160402_021649.EUM.nc	5.510	5.947	2.834	2851	5536	0	2633	0	52
SRL_OPN_2PTS032_0855_20160402_021648_20160402_035616.EUM.nc	6.900	7.181	3.482	2883	5571	0	2672	16	0
SRL_OPN_2PTS032_0857_20160402_035615_20160402_053734.EUM.nc	7.730	7.659	3.244	3247	5509	0	2251	10	1
SRL_OPN_2PTS032_0859_20160402_053734_20160402_072635.EUM.nc	7.560	7.884	3.099	4337	6169	0	1811	3	18
SRL_OPN_2PTS032_0862_20160402_072634_20160402_090449.EUM.nc	8.340	8.095	3.213	3640	5552	0	1906	6	0
SRL_OPN_2PTS032_0863_20160402_090448_20160402_104243.EUM.nc	7.250	7.482	3.621	2417	5498	0	3061	20	0
SRL_OPN_2PTS032_0865_20160402_104242_20160402_122052.EUM.nc	6.470	7.001	3.453	2636	5435	0	2788	7	4
SRL_OPN_2PTS032_0867_20160402_122052_20160402_140000.EUM.nc	5.800	5.804	3.108	3342	5499	0	2152	2	3
SRL_OPN_2PTS032_0869_20160402_140001_20160402_155331.EUM.nc	6.910	7.315	3.195	3395	6379	0	2981	3	0
SRL_OPN_2PTS032_0872_20160402_155331_20160402_173308.EUM.nc	9.360	8.987	3.125	2952	5483	0	2516	7	8

– Continued on next page

Table 5: Altimeter Wind Speed Statistics.

– Continued from previous page

File	Median	Mean	Std. Dev.	No. Obs.	Total Obs.	Default Lat/Lon	Flag (total)	Default (total)	3-Sigma Edited
SRL_OPN_2PTS032_0874_20160402_173308_20160402_191244.EUM.nc	7.030	7.236	2.666	3553	5586	0	2020	9	4
SRL_OPN_2PTS032_0876_20160402_191243_20160402_205144.EUM.nc	7.020	7.063	2.646	3746	5586	0	1789	14	37
SRL_OPN_2PTS032_0878_20160402_205143_20160402_223011.EUM.nc	8.400	7.905	3.445	2955	5404	0	2425	24	0
SRL_OPN_2PTS032_0879_20160402_223010_20160403_000803.EUM.nc	6.350	7.015	3.466	3137	5477	0	2333	5	2
SRL_OPN_2PTS032_0881_20160403_000802_20160403_014554.EUM.nc	5.890	6.412	3.575	3160	5566	0	2404	1	1
SRL_OPN_2PTS032_0883_20160403_014553_20160403_032453.EUM.nc	6.790	6.775	2.673	2899	5484	0	2445	7	133
SRL_OPN_2PTS032_0885_20160403_032452_20160403_050525.EUM.nc	7.870	7.820	3.528	3008	5504	0	2491	4	1
SRL_OPN_2PTS032_0887_20160403_050524_20160403_065534.EUM.nc	7.200	7.697	2.986	4000	6195	0	2188	4	3
SRL_OPN_2PTS032_0890_20160403_065534_20160403_083402.EUM.nc	8.050	8.189	2.797	4241	5611	0	1331	3	36
SRL_OPN_2PTS032_0892_20160403_083401_20160403_101200.EUM.nc	7.650	8.181	3.167	2804	5396	0	2577	12	3
SRL_OPN_2PTS032_0893_20160403_101200_20160403_115000.EUM.nc	5.360	6.147	3.414	2517	5463	0	2930	16	0
SRL_OPN_2PTS032_0895_20160403_114959_20160403_132840.EUM.nc	6.105	6.601	3.410	2958	5400	0	2358	12	72
SRL_OPN_2PTS032_0897_20160403_132841_20160403_152204.EUM.nc	7.035	7.624	3.600	3660	6346	0	2684	2	0
SRL_OPN_2PTS032_0900_20160403_152203_20160403_170150.EUM.nc	8.080	7.628	3.500	2966	5565	0	2597	2	0
SRL_OPN_2PTS032_0902_20160403_170149_20160403_184130.EUM.nc	7.230	7.626	3.141	3355	5468	0	2107	5	1
SRL_OPN_2PTS032_0904_20160403_184129_20160403_202040.EUM.nc	7.495	7.688	2.591	3569	5516	0	1940	6	1
SRL_OPN_2PTS032_0906_20160403_202040_20160403_215922.EUM.nc	7.890	7.846	3.235	3073	5457	0	2361	21	2
SRL_OPN_2PTS032_0908_20160403_215920_20160403_233721.EUM.nc	7.800	8.649	3.713	2694	5447	0	2743	10	0
SRL_OPN_2PTS032_0909_20160403_233721_20160404_011508.EUM.nc	5.680	6.612	3.537	3051	5483	0	2420	8	4
SRL_OPN_2PTS032_0911_20160404_011508_20160404_025343.EUM.nc	6.725	7.067	3.429	2950	5526	0	2571	3	2
SRL_OPN_2PTS032_0913_20160404_025344_20160404_043347.EUM.nc	7.485	7.560	3.340	2957	5497	0	2524	15	1
SRL_OPN_2PTS032_0915_20160404_043347_20160404_061548.EUM.nc	7.620	7.544	2.633	3991	5749	0	1758	0	0
SRL_OPN_2PTS032_0917_20160404_061547_20160404_080313.EUM.nc	8.195	8.240	2.441	4176	6085	0	1904	5	0
SRL_OPN_2PTS032_0920_20160404_080312_20160404_094121.EUM.nc	8.680	8.864	3.662	3124	5500	0	2374	2	0
SRL_OPN_2PTS032_0921_20160404_094120_20160404_111913.EUM.nc	6.050	6.686	3.398	2197	5308	0	3058	53	0
SRL_OPN_2PTS032_0923_20160404_111912_20160404_125733.EUM.nc	6.825	6.872	3.356	2734	5337	0	2597	4	2
SRL_OPN_2PTS032_0925_20160404_125733_20160404_145057.EUM.nc	7.340	7.757	3.599	3544	6339	0	2792	3	0
SRL_OPN_2PTS032_0928_20160404_145056_20160404_163035.EUM.nc	6.855	7.384	3.323	3393	5658	0	2249	13	3
SRL_OPN_2PTS032_0930_20160404_163034_20160404_181019.EUM.nc	7.620	7.724	3.035	3197	5585	0	2385	3	0
SRL_OPN_2PTS032_0932_20160404_181018_20160404_194937.EUM.nc	8.340	8.662	2.913	3192	5510	0	2302	7	9
SRL_OPN_2PTS032_0934_20160404_194936_20160404_212832.EUM.nc	6.655	6.608	2.956	3598	5417	0	1780	21	18
SRL_OPN_2PTS032_0936_20160404_212830_20160404_230642.EUM.nc	8.430	9.353	4.126	2217	5352	0	3131	4	0
SRL_OPN_2PTS032_0937_20160404_230641_20160405_004422.EUM.nc	6.930	7.481	3.797	3175	5437	0	2249	9	4
SRL_OPN_2PTS032_0939_20160405_004421_20160405_022237.EUM.nc	6.145	6.962	3.667	2910	5552	0	2640	2	0
SRL_OPN_2PTS032_0941_20160405_022236_20160405_040209.EUM.nc	6.970	7.233	2.780	2902	5473	0	2563	3	5
SRL_OPN_2PTS032_0943_20160405_040209_20160405_054328.EUM.nc	7.430	7.640	3.064	3544	5648	0	2093	11	0
SRL_OPN_2PTS032_0945_20160405_054327_20160405_073216.EUM.nc	8.850	9.111	3.457	4298	6145	0	1839	4	4
SRL_OPN_2PTS032_0948_20160405_073215_20160405_091035.EUM.nc	8.575	9.467	4.173	3542	5550	0	2000	8	0
SRL_OPN_2PTS032_0949_20160405_091034_20160405_104828.EUM.nc	6.015	6.751	3.250	2370	5511	0	3128	11	2

– Continued on next page

Table 5: Altimeter Wind Speed Statistics.

– Continued from previous page

File	Median	Mean	Std. Dev.	No. Obs.	Total Obs.	Default Lat/Lon	Flag (total)	Default (total)	3-Sigma Edited
SRL_OPN_2PTS032_0951_20160405_104827_20160405_122632.EUM.nc	8.070	8.648	4.474	2599	5332	0	2708	25	0
SRL_OPN_2PTS032_0953_20160405_122631_20160405_140553.EUM.nc	7.690	8.062	3.530	3224	5538	0	2312	2	0
SRL_OPN_2PTS032_0955_20160405_140553_20160405_155914.EUM.nc	7.470	7.771	3.947	3364	6352	0	2970	10	8
SRL_OPN_2PTS032_0958_20160405_155914_20160405_173901.EUM.nc	8.215	8.337	3.493	3058	5612	0	2549	5	0
SRL_OPN_2PTS032_0960_20160405_173900_20160405_191826.EUM.nc	7.880	8.673	3.799	3499	5559	0	2058	2	0
SRL_OPN_2PTS032_0962_20160405_191825_20160405_205734.EUM.nc	7.205	6.931	2.787	3658	5600	0	1803	9	130
SRL_OPN_2PTS032_0964_20160405_205732_20160405_223549.EUM.nc	7.945	8.261	3.643	2818	5357	0	2533	6	0
SRL_OPN_2PTS032_0965_20160405_223548_20160406_001340.EUM.nc	8.280	8.265	4.095	3121	5460	0	2331	5	3
SRL_OPN_2PTS032_0967_20160406_001339_20160406_015143.EUM.nc	6.500	6.809	3.522	3151	5542	0	2389	1	1
SRL_OPN_2PTS032_0969_20160406_015141_20160406_033037.EUM.nc	6.680	6.866	3.375	3051	5466	0	2401	12	2
SRL_OPN_2PTS032_0971_20160406_033037_20160406_051124.EUM.nc	7.860	7.727	2.640	3054	5510	0	2455	0	1
SRL_OPN_2PTS032_0973_20160406_051123_20160406_070115.EUM.nc	8.755	9.044	3.435	3972	6194	0	2213	3	6
SRL_OPN_2PTS032_0976_20160406_070114_20160406_083948.EUM.nc	8.670	9.012	3.762	4182	5607	0	1420	4	1
SRL_OPN_2PTS032_0978_20160406_083947_20160406_101737.EUM.nc	7.045	7.571	3.811	2703	5399	0	2683	12	1
SRL_OPN_2PTS032_0979_20160406_101736_20160406_115537.EUM.nc	5.945	6.658	3.690	2522	5457	0	2925	10	0
SRL_OPN_2PTS032_0981_20160406_115538_20160406_133432.EUM.nc	7.190	7.529	3.276	3039	5386	0	2344	3	0
SRL_OPN_2PTS032_0983_20160406_133431_20160406_152755.EUM.nc	7.120	7.402	3.783	3618	6331	0	2709	4	0
SRL_OPN_2PTS032_0986_20160406_152754_20160406_170743.EUM.nc	8.260	8.190	3.813	2990	5602	0	2609	3	0
SRL_OPN_2PTS032_0988_20160406_170743_20160406_184714.EUM.nc	8.265	8.439	3.220	3496	5486	0	1978	12	0
SRL_OPN_2PTS032_0990_20160406_184713_20160406_220500.EUM.nc	7.340	7.496	3.370	6660	10996	0	4300	34	2
SRL_OPN_2PTS032_0994_20160406_220500_20160406_234258.EUM.nc	9.250	9.130	4.411	2857	5497	0	2617	23	0
SRL_OPN_2PTS032_0995_20160406_234258_20160407_012050.EUM.nc	6.540	6.775	3.223	3037	5502	0	2448	17	0
SRL_OPN_2PTS032_0997_20160407_012049_20160407_025922.EUM.nc	6.860	7.251	3.492	2965	5536	0	2567	4	0
SRL_OPN_2PTS032_0999_20160407_025921_20160407_043932.EUM.nc	7.385	7.777	3.839	2948	5505	0	2548	9	0

22 Ka-Band Backscatter Coefficient Table

Table 6: Ka-Band Backscatter Coefficient Statistics.

File	Median	Mean	Std. Dev.	No. Obs.	Total Obs.	Default Lat/Lon	Flag (total)	Default (total)	3-Sigma Edited
SRL_OPN_2PTS031_1001_20160303_043927_20160303_062137.EUM.nc	10.560	10.444	1.511	4059	5763	0	1653	3	48
SRL_OPN_2PTS032_0001_20160303_062137_20160303_080854.EUM.nc	11.000	10.938	1.267	4121	6087	0	1875	1	90
SRL_OPN_2PTS032_0004_20160303_080853_20160303_094651.EUM.nc	10.890	10.744	1.303	3028	5455	0	2374	15	38
SRL_OPN_2PTS032_0005_20160303_094651_20160303_112444.EUM.nc	11.170	11.075	1.605	2144	5269	0	3075	25	25
SRL_OPN_2PTS032_0007_20160303_112444_20160303_130316.EUM.nc	11.160	11.251	1.959	2686	5284	0	2489	3	106
SRL_OPN_2PTS032_0009_20160303_130317_20160303_145632.EUM.nc	11.320	11.145	1.806	3511	6348	0	2731	2	104
SRL_OPN_2PTS032_0012_20160303_145631_20160303_163610.EUM.nc	11.030	11.042	1.604	3318	5625	0	2212	16	79
SRL_OPN_2PTS032_0014_20160303_163611_20160303_181553.EUM.nc	10.500	10.385	1.522	3135	5587	0	2335	11	106
SRL_OPN_2PTS032_0016_20160303_181552_20160303_195519.EUM.nc	10.920	10.843	1.534	3126	5485	0	2129	6	224
SRL_OPN_2PTS032_0018_20160303_195519_20160303_213403.EUM.nc	11.220	10.967	1.594	3588	5375	0	1654	17	116
SRL_OPN_2PTS032_0020_20160303_213402_20160303_231211.EUM.nc	11.215	11.146	1.616	2280	5332	0	2976	2	74
SRL_OPN_2PTS032_0021_20160303_231211_20160304_004959.EUM.nc	11.380	11.380	1.562	3135	5471	0	2185	9	142
SRL_OPN_2PTS032_0023_20160304_004958_20160304_022809.EUM.nc	11.125	10.936	1.779	2874	5521	0	2485	2	160
SRL_OPN_2PTS032_0025_20160304_022808_20160304_040747.EUM.nc	11.515	11.407	1.834	2827	5478	0	2499	7	145
SRL_OPN_2PTS032_0027_20160304_040748_20160304_054920.EUM.nc	10.515	10.660	1.655	3721	5689	0	1851	4	113
SRL_OPN_2PTS032_0029_20160304_054920_20160304_073754.EUM.nc	11.250	11.164	1.499	4161	6142	0	1829	4	148
SRL_OPN_2PTS032_0032_20160304_073753_20160304_091604.EUM.nc	10.700	10.576	1.450	3338	5495	0	2087	7	63
SRL_OPN_2PTS032_0033_20160304_091603_20160304_105356.EUM.nc	11.020	11.006	1.613	2252	5441	0	3058	20	111
SRL_OPN_2PTS032_0035_20160304_105355_20160304_123211.EUM.nc	11.480	11.277	1.802	2442	5304	0	2710	13	139
SRL_OPN_2PTS032_0037_20160304_123210_20160304_141127.EUM.nc	11.360	11.157	1.613	3132	5473	0	2186	4	151
SRL_OPN_2PTS032_0039_20160304_141127_20160304_160457.EUM.nc	11.460	11.333	1.787	3294	6375	0	2940	9	132
SRL_OPN_2PTS032_0042_20160304_160458_20160304_174434.EUM.nc	10.390	10.316	1.486	3034	5553	0	2410	11	98
SRL_OPN_2PTS032_0044_20160304_174434_20160304_192407.EUM.nc	10.870	10.731	1.506	3468	5588	0	2035	7	78
SRL_OPN_2PTS032_0046_20160304_192406_20160304_210303.EUM.nc	10.830	10.769	1.501	3749	5556	0	1688	5	114
SRL_OPN_2PTS032_0048_20160304_210303_20160304_224126.EUM.nc	11.060	10.968	1.266	2561	5343	0	2597	12	173
SRL_OPN_2PTS032_0049_20160304_224125_20160305_001915.EUM.nc	11.210	10.726	2.136	2964	5453	0	2321	10	158
SRL_OPN_2PTS032_0051_20160305_001915_20160305_015710.EUM.nc	11.520	11.490	1.689	3127	5547	0	2320	1	99
SRL_OPN_2PTS032_0053_20160305_015709_20160305_033619.EUM.nc	11.420	11.289	1.790	3032	5513	0	2360	12	109
SRL_OPN_2PTS032_0055_20160305_033618_20160305_051713.EUM.nc	10.370	10.463	1.299	3174	5545	0	2314	1	56
SRL_OPN_2PTS032_0057_20160305_051712_20160305_070654.EUM.nc	10.960	10.828	1.548	3853	6180	0	2180	11	136
SRL_OPN_2PTS032_0060_20160305_070653_20160305_084516.EUM.nc	10.790	10.556	1.534	3794	5592	0	1604	8	186
SRL_OPN_2PTS032_0061_20160305_084515_20160305_102313.EUM.nc	10.920	10.626	1.580	2555	5366	0	2771	16	24
SRL_OPN_2PTS032_0063_20160305_102312_20160305_120114.EUM.nc	11.720	11.598	1.838	2517	5393	0	2787	16	73
SRL_OPN_2PTS032_0065_20160305_120113_20160305_134004.EUM.nc	11.590	11.422	1.431	2995	5450	0	2295	24	136
SRL_OPN_2PTS032_0067_20160305_134003_20160305_153328.EUM.nc	11.430	11.336	2.153	3535	6318	0	2656	11	116
SRL_OPN_2PTS032_0070_20160305_153327_20160305_171314.EUM.nc	10.330	10.304	1.380	2920	5592	0	2572	1	99
SRL_OPN_2PTS032_0072_20160305_171315_20160305_185253.EUM.nc	10.730	10.493	1.473	3468	5509	0	1884	15	142

– Continued on next page

Table 6: Ka-Band Backscatter Coefficient Statistics.

– Continued from previous page

File	Median	Mean	Std. Dev.	No. Obs.	Total Obs.	Default Lat/Lon	Flag (total)	Default (total)	3-Sigma Edited
SRL_OPN_2PTS032_0074_20160305_185252_20160305_203200.EUM.nc	10.470	10.471	1.348	3634	5511	0	1694	16	167
SRL_OPN_2PTS032_0076_20160305_203159_20160305_221036.EUM.nc	11.110	11.136	1.607	2990	5471	0	2350	17	114
SRL_OPN_2PTS032_0078_20160305_221036_20160305_234833.EUM.nc	11.090	10.780	1.857	2813	5457	0	2494	10	140
SRL_OPN_2PTS032_0079_20160305_234832_20160306_012617.EUM.nc	11.610	11.443	1.520	2867	5498	0	2423	0	208
SRL_OPN_2PTS032_0081_20160306_012616_20160306_030501.EUM.nc	11.020	10.990	1.261	3016	5540	0	2417	4	103
SRL_OPN_2PTS032_0083_20160306_030501_20160306_044509.EUM.nc	10.250	10.248	1.666	3124	5470	0	2289	10	47
SRL_OPN_2PTS032_0085_20160306_044509_20160306_062734.EUM.nc	10.640	10.457	1.474	3975	5751	0	1660	14	102
SRL_OPN_2PTS032_0087_20160306_062733_20160306_081424.EUM.nc	10.740	10.744	1.350	4153	6073	0	1826	0	94
SRL_OPN_2PTS032_0090_20160306_081423_20160306_095228.EUM.nc	10.730	10.659	1.649	2890	5395	0	2433	4	68
SRL_OPN_2PTS032_0091_20160306_095228_20160306_113022.EUM.nc	11.570	11.434	1.457	2141	5292	0	2949	15	187
SRL_OPN_2PTS032_0093_20160306_113021_20160306_130850.EUM.nc	11.920	11.863	1.810	2677	5384	0	2511	2	194
SRL_OPN_2PTS032_0095_20160306_130849_20160306_150207.EUM.nc	10.710	10.657	1.728	3553	6353	0	2730	6	64
SRL_OPN_2PTS032_0098_20160306_150206_20160306_164155.EUM.nc	10.680	10.584	1.428	3168	5605	0	2390	6	41
SRL_OPN_2PTS032_0100_20160306_164154_20160306_182137.EUM.nc	10.360	10.371	1.567	3308	5524	0	2096	6	114
SRL_OPN_2PTS032_0102_20160306_182136_20160306_200054.EUM.nc	10.810	10.622	1.384	3236	5479	0	2124	10	109
SRL_OPN_2PTS032_0104_20160306_200054_20160306_213943.EUM.nc	11.300	11.161	1.394	3524	5508	0	1912	9	63
SRL_OPN_2PTS032_0106_20160306_213942_20160306_231748.EUM.nc	11.060	10.762	1.752	2462	5269	0	2730	8	69
SRL_OPN_2PTS032_0107_20160306_231749_20160307_005529.EUM.nc	11.510	11.373	1.496	2888	5490	0	2412	20	170
SRL_OPN_2PTS032_0109_20160307_005528_20160307_041335.EUM.nc	10.890	10.774	1.969	5849	11033	0	4994	19	171
SRL_OPN_2PTS032_0113_20160307_041335_20160307_055507.EUM.nc	10.640	10.639	1.291	3800	5674	0	1794	2	78
SRL_OPN_2PTS032_0115_20160307_055507_20160307_074328.EUM.nc	10.660	10.613	1.302	4083	6135	0	1846	0	206
SRL_OPN_2PTS032_0118_20160307_074327_20160307_092143.EUM.nc	10.750	10.580	1.215	3121	5500	0	2177	4	198
SRL_OPN_2PTS032_0119_20160307_092142_20160307_105935.EUM.nc	11.750	11.547	1.566	2041	5417	0	3226	19	131
SRL_OPN_2PTS032_0121_20160307_105934_20160307_123744.EUM.nc	11.210	11.428	2.194	2586	5326	0	2697	6	37
SRL_OPN_2PTS032_0123_20160307_123744_20160307_141715.EUM.nc	10.660	10.449	1.599	3340	5488	0	2110	3	35
SRL_OPN_2PTS032_0125_20160307_141715_20160307_161034.EUM.nc	11.000	10.850	1.816	3364	6348	0	2843	14	127
SRL_OPN_2PTS032_0128_20160307_161034_20160307_175019.EUM.nc	10.305	10.316	1.501	3135	5577	0	2384	5	53
SRL_OPN_2PTS032_0130_20160307_175018_20160307_192942.EUM.nc	10.530	10.614	1.289	3290	5567	0	2100	9	168
SRL_OPN_2PTS032_0132_20160307_192942_20160307_210845.EUM.nc	11.140	11.123	1.299	3630	5450	0	1694	11	115
SRL_OPN_2PTS032_0134_20160307_210844_20160307_224704.EUM.nc	11.190	11.024	1.912	2587	5461	0	2786	25	63
SRL_OPN_2PTS032_0135_20160307_224703_20160308_002444.EUM.nc	11.150	11.126	1.604	3032	5377	0	2184	2	159
SRL_OPN_2PTS032_0137_20160308_002444_20160308_020251.EUM.nc	11.110	11.061	2.096	3104	5541	0	2360	2	75
SRL_OPN_2PTS032_0139_20160308_020250_20160308_034156.EUM.nc	10.625	10.451	1.728	3062	5539	0	2407	6	64
SRL_OPN_2PTS032_0141_20160308_034156_20160308_052257.EUM.nc	10.700	10.664	1.481	3089	5537	0	2379	3	66
SRL_OPN_2PTS032_0143_20160308_052256_20160308_071227.EUM.nc	10.300	10.365	1.598	3995	6149	0	2116	6	32
SRL_OPN_2PTS032_0146_20160308_071227_20160308_085055.EUM.nc	10.720	10.456	1.427	3775	5599	0	1688	10	126
SRL_OPN_2PTS032_0147_20160308_085054_20160308_102850.EUM.nc	11.140	11.011	1.550	2384	5480	0	2999	10	87
SRL_OPN_2PTS032_0149_20160308_102849_20160308_120646.EUM.nc	11.490	11.427	1.835	2511	5383	0	2763	25	84
SRL_OPN_2PTS032_0151_20160308_120646_20160308_134550.EUM.nc	11.050	10.864	1.790	3009	5438	0	2305	7	117

– Continued on next page

Table 6: Ka-Band Backscatter Coefficient Statistics.

– Continued from previous page

File	Median	Mean	Std. Dev.	No. Obs.	Total Obs.	Default Lat/Lon	Flag (total)	Default (total)	3-Sigma Edited
SRL_OPN_2PTS032_0153_20160308_134549_20160308_153913.EUM.nc	10.460	10.508	1.468	3536	6347	0	2680	4	127
SRL_OPN_2PTS032_0156_20160308_153914_20160308_171859.EUM.nc	10.540	10.466	1.711	2954	5531	0	2522	3	52
SRL_OPN_2PTS032_0158_20160308_171900_20160308_185829.EUM.nc	10.630	10.447	1.695	3413	5593	0	2083	14	83
SRL_OPN_2PTS032_0160_20160308_185828_20160308_203742.EUM.nc	11.010	11.053	1.397	3782	5540	0	1650	6	102
SRL_OPN_2PTS032_0162_20160308_203741_20160308_221607.EUM.nc	10.810	10.729	1.860	2880	5365	0	2237	19	229
SRL_OPN_2PTS032_0164_20160308_221606_20160308_235402.EUM.nc	10.970	11.006	1.932	2958	5456	0	2410	7	81
SRL_OPN_2PTS032_0165_20160308_235401_20160309_013157.EUM.nc	11.020	10.994	2.144	3045	5518	0	2388	3	82
SRL_OPN_2PTS032_0167_20160309_013156_20160309_031037.EUM.nc	10.700	10.810	1.434	2991	5544	0	2435	4	114
SRL_OPN_2PTS032_0169_20160309_031037_20160309_045059.EUM.nc	10.580	10.646	1.514	3083	5473	0	2297	7	86
SRL_OPN_2PTS032_0171_20160309_045058_20160309_063324.EUM.nc	10.190	10.239	1.306	4060	5789	0	1675	2	52
SRL_OPN_2PTS032_0173_20160309_063324_20160309_082004.EUM.nc	10.570	10.421	1.493	4047	6063	0	1857	2	157
SRL_OPN_2PTS032_0176_20160309_082004_20160309_095759.EUM.nc	11.000	10.988	1.596	2904	5400	0	2448	12	36
SRL_OPN_2PTS032_0177_20160309_095758_20160309_113554.EUM.nc	11.235	11.110	1.904	2308	5397	0	2938	23	128
SRL_OPN_2PTS032_0179_20160309_113554_20160309_131433.EUM.nc	11.110	11.184	1.590	2891	5349	0	2382	5	71
SRL_OPN_2PTS032_0181_20160309_131433_20160309_150753.EUM.nc	10.375	10.335	1.285	3470	6376	0	2740	6	160
SRL_OPN_2PTS032_0184_20160309_150752_20160309_164740.EUM.nc	10.350	10.590	1.746	3080	5567	0	2452	10	25
SRL_OPN_2PTS032_0186_20160309_164739_20160309_182713.EUM.nc	10.290	10.254	1.544	3343	5470	0	2066	14	47
SRL_OPN_2PTS032_0188_20160309_182712_20160309_200636.EUM.nc	10.980	10.938	1.306	3073	5473	0	2161	12	227
SRL_OPN_2PTS032_0190_20160309_200636_20160309_214515.EUM.nc	11.110	10.944	1.534	3368	5487	0	2019	10	90
SRL_OPN_2PTS032_0192_20160309_214515_20160309_232319.EUM.nc	10.570	10.889	2.287	2522	5278	0	2667	24	65
SRL_OPN_2PTS032_0193_20160309_232318_20160310_010108.EUM.nc	11.040	10.871	1.700	2787	5481	0	2547	8	139
SRL_OPN_2PTS032_0195_20160310_010108_20160310_023926.EUM.nc	11.185	11.021	1.401	2903	5528	0	2480	8	137
SRL_OPN_2PTS032_0197_20160310_023925_20160310_041914.EUM.nc	10.920	10.873	1.425	2919	5486	0	2513	25	29
SRL_OPN_2PTS032_0199_20160310_041913_20160310_060102.EUM.nc	10.320	10.424	1.550	3848	5709	0	1776	3	82
SRL_OPN_2PTS032_0201_20160310_060102_20160310_074908.EUM.nc	10.330	10.168	1.559	4014	6116	0	1854	2	246
SRL_OPN_2PTS032_0204_20160310_074908_20160310_092721.EUM.nc	10.990	10.762	1.583	3161	5491	0	2198	10	122
SRL_OPN_2PTS032_0205_20160310_092722_20160310_110504.EUM.nc	11.000	11.258	1.747	2113	5406	0	3165	34	94
SRL_OPN_2PTS032_0207_20160310_110504_20160310_124325.EUM.nc	11.390	11.280	1.650	2514	5309	0	2664	15	116
SRL_OPN_2PTS032_0209_20160310_124325_20160310_143632.EUM.nc	10.920	11.033	1.623	3376	6245	0	2801	0	68
SRL_OPN_2PTS032_0212_20160310_143632_20160310_161618.EUM.nc	10.865	10.680	1.628	3331	5625	0	2104	3	187
SRL_OPN_2PTS032_0214_20160310_161618_20160310_175555.EUM.nc	10.430	10.573	1.463	3080	5513	0	2328	11	94
SRL_OPN_2PTS032_0216_20160310_175556_20160310_193525.EUM.nc	10.660	10.480	1.632	3273	5586	0	2151	4	158
SRL_OPN_2PTS032_0218_20160310_193524_20160310_211416.EUM.nc	10.900	10.756	1.266	3535	5414	0	1728	5	146
SRL_OPN_2PTS032_0220_20160310_211415_20160310_225234.EUM.nc	10.580	10.397	1.767	2476	5427	0	2829	11	111
SRL_OPN_2PTS032_0221_20160310_225234_20160311_003023.EUM.nc	11.250	11.009	1.843	3112	5446	0	2145	1	188
SRL_OPN_2PTS032_0223_20160311_003022_20160311_020822.EUM.nc	11.520	11.191	1.880	2854	5538	0	2507	4	173
SRL_OPN_2PTS032_0225_20160311_020822_20160311_034742.EUM.nc	11.270	11.218	1.504	2863	5552	0	2502	6	181
SRL_OPN_2PTS032_0227_20160311_034742_20160311_052848.EUM.nc	9.890	9.967	1.299	3066	5522	0	2418	6	32
SRL_OPN_2PTS032_0229_20160311_052849_20160311_071808.EUM.nc	10.420	10.336	1.566	4150	6159	0	1965	17	27

– Continued on next page

Table 6: Ka-Band Backscatter Coefficient Statistics.

– Continued from previous page

File	Median	Mean	Std. Dev.	No. Obs.	Total Obs.	Default Lat/Lon	Flag (total)	Default (total)	3-Sigma Edited
SRL_OPN_2PTS032_0232_20160311_071807_20160311_085633.EUM.nc	10.890	10.639	1.647	3690	5593	0	1779	29	95
SRL_OPN_2PTS032_0233_20160311_085633_20160311_103420.EUM.nc	10.910	10.812	1.769	2322	5470	0	3051	9	88
SRL_OPN_2PTS032_0235_20160311_103419_20160311_121226.EUM.nc	11.300	10.943	2.000	2526	5423	0	2821	15	61
SRL_OPN_2PTS032_0237_20160311_121225_20160311_135126.EUM.nc	11.270	11.124	1.374	2968	5461	0	2280	8	205
SRL_OPN_2PTS032_0239_20160311_135126_20160311_154458.EUM.nc	10.990	10.781	1.674	3576	6378	0	2691	1	110
SRL_OPN_2PTS032_0242_20160311_154457_20160311_172436.EUM.nc	10.330	10.407	1.540	2853	5511	0	2485	1	172
SRL_OPN_2PTS032_0244_20160311_172436_20160311_190412.EUM.nc	10.680	10.405	1.546	3465	5594	0	2054	3	72
SRL_OPN_2PTS032_0246_20160311_190411_20160311_204315.EUM.nc	10.920	10.829	1.408	3912	5537	0	1494	15	116
SRL_OPN_2PTS032_0248_20160311_204315_20160311_222147.EUM.nc	10.730	10.452	1.928	2928	5343	0	2301	18	96
SRL_OPN_2PTS032_0250_20160311_222146_20160311_235939.EUM.nc	11.120	10.967	1.893	3016	5464	0	2336	15	97
SRL_OPN_2PTS032_0251_20160311_235938_20160312_013728.EUM.nc	11.370	11.297	1.949	3093	5542	0	2367	24	58
SRL_OPN_2PTS032_0253_20160312_013727_20160312_031621.EUM.nc	11.110	11.030	1.608	2956	5546	0	2447	13	130
SRL_OPN_2PTS032_0255_20160312_031621_20160312_045649.EUM.nc	10.300	10.363	1.383	3176	5507	0	2274	0	57
SRL_OPN_2PTS032_0257_20160312_045650_20160312_063923.EUM.nc	10.240	10.236	1.603	4029	5793	0	1669	1	94
SRL_OPN_2PTS032_0259_20160312_063922_20160312_082536.EUM.nc	10.870	10.698	1.701	4023	6031	0	1770	4	234
SRL_OPN_2PTS032_0262_20160312_082535_20160312_100336.EUM.nc	10.780	10.685	1.671	2862	5401	0	2498	5	36
SRL_OPN_2PTS032_0263_20160312_100337_20160312_114133.EUM.nc	11.150	11.034	1.633	2284	5414	0	2931	8	191
SRL_OPN_2PTS032_0265_20160312_114132_20160312_132008.EUM.nc	11.540	11.416	1.732	2903	5305	0	2306	0	96
SRL_OPN_2PTS032_0267_20160312_132008_20160312_151337.EUM.nc	11.090	11.110	1.684	3447	6374	0	2714	0	213
SRL_OPN_2PTS032_0270_20160312_151336_20160312_165316.EUM.nc	10.360	10.375	1.399	3002	5559	0	2470	4	83
SRL_OPN_2PTS032_0272_20160312_165315_20160312_183257.EUM.nc	10.520	10.419	1.357	3278	5503	0	2083	3	139
SRL_OPN_2PTS032_0274_20160312_183256_20160312_201209.EUM.nc	11.110	11.101	1.534	3414	5502	0	1978	9	101
SRL_OPN_2PTS032_0276_20160312_201208_20160312_215054.EUM.nc	10.620	10.541	1.579	3364	5519	0	2076	24	55
SRL_OPN_2PTS032_0278_20160312_215053_20160312_232857.EUM.nc	10.350	10.164	1.581	2487	5278	0	2735	45	11
SRL_OPN_2PTS032_0279_20160312_232856_20160313_010637.EUM.nc	11.410	11.381	1.560	2768	5480	0	2590	7	115
SRL_OPN_2PTS032_0281_20160313_010636_20160313_024506.EUM.nc	11.450	11.226	1.732	2993	5531	0	2484	0	54
SRL_OPN_2PTS032_0283_20160313_024506_20160313_042502.EUM.nc	10.740	10.766	1.569	2994	5501	0	2457	3	47
SRL_OPN_2PTS032_0285_20160313_042502_20160313_060649.EUM.nc	10.150	10.215	1.379	3887	5697	0	1740	4	66
SRL_OPN_2PTS032_0287_20160313_060649_20160313_075439.EUM.nc	10.810	10.757	1.610	4128	6078	0	1861	9	80
SRL_OPN_2PTS032_0290_20160313_075439_20160313_093250.EUM.nc	10.680	10.467	1.491	3065	5494	0	2346	6	77
SRL_OPN_2PTS032_0291_20160313_093249_20160313_111043.EUM.nc	10.950	10.701	1.531	2076	5404	0	3189	36	103
SRL_OPN_2PTS032_0293_20160313_111043_20160313_124905.EUM.nc	11.670	11.412	1.862	2491	5237	0	2574	19	153
SRL_OPN_2PTS032_0295_20160313_124905_20160313_142839.EUM.nc	10.970	11.019	1.870	3407	5538	0	2036	0	95
SRL_OPN_2PTS032_0297_20160313_142839_20160313_162154.EUM.nc	10.930	10.834	1.848	3366	6360	0	2845	2	147
SRL_OPN_2PTS032_0300_20160313_162153_20160313_180139.EUM.nc	10.490	10.456	1.444	3175	5597	0	2316	2	104
SRL_OPN_2PTS032_0302_20160313_180138_20160313_194059.EUM.nc	10.920	10.709	1.677	3326	5537	0	2185	9	17
SRL_OPN_2PTS032_0304_20160313_194100_20160313_211956.EUM.nc	10.580	10.608	1.540	3544	5389	0	1725	24	96
SRL_OPN_2PTS032_0306_20160313_211956_20160313_225812.EUM.nc	10.860	10.771	1.733	2381	5394	0	2941	18	54
SRL_OPN_2PTS032_0307_20160313_225811_20160314_003551.EUM.nc	11.840	11.557	1.816	3172	5462	0	2146	11	133

– Continued on next page

Table 6: Ka-Band Backscatter Coefficient Statistics.

– Continued from previous page

File	Median	Mean	Std. Dev.	No. Obs.	Total Obs.	Default Lat/Lon	Flag (total)	Default (total)	3-Sigma Edited
SRL_OPN_2PTS032_0309_20160314_003550_20160314_021402.EUM.nc	11.430	11.405	1.959	2946	5539	0	2517	4	72
SRL_OPN_2PTS032_0311_20160314_021401_20160314_035325.EUM.nc	10.960	10.851	1.755	2849	5556	0	2607	3	97
SRL_OPN_2PTS032_0313_20160314_035325_20160314_053432.EUM.nc	10.290	10.507	1.451	3063	5519	0	2381	5	70
SRL_OPN_2PTS032_0315_20160314_053431_20160314_072348.EUM.nc	10.620	10.542	1.747	4184	6214	0	1919	8	103
SRL_OPN_2PTS032_0318_20160314_072347_20160314_090203.EUM.nc	10.770	10.712	1.772	3599	5573	0	1867	15	92
SRL_OPN_2PTS032_0319_20160314_090202_20160314_103956.EUM.nc	10.990	10.745	1.630	2476	5482	0	2951	15	40
SRL_OPN_2PTS032_0321_20160314_103955_20160314_121756.EUM.nc	11.870	11.729	1.576	2522	5413	0	2771	17	103
SRL_OPN_2PTS032_0323_20160314_121756_20160314_135710.EUM.nc	11.190	11.075	1.351	3231	5490	0	2189	4	66
SRL_OPN_2PTS032_0325_20160314_135710_20160314_155033.EUM.nc	11.190	11.094	2.086	3487	6363	0	2800	11	65
SRL_OPN_2PTS032_0328_20160314_155031_20160314_173018.EUM.nc	10.340	10.267	1.439	2952	5480	0	2452	4	72
SRL_OPN_2PTS032_0330_20160314_173017_20160314_190945.EUM.nc	10.790	10.814	1.632	3619	5605	0	1900	4	82
SRL_OPN_2PTS032_0332_20160314_190945_20160314_204855.EUM.nc	11.060	10.802	1.681	3844	5558	0	1569	9	136
SRL_OPN_2PTS032_0334_20160314_204854_20160314_222724.EUM.nc	10.715	10.429	1.665	3011	5383	0	2293	12	67
SRL_OPN_2PTS032_0336_20160314_222722_20160315_000507.EUM.nc	11.160	11.243	1.706	2889	5479	0	2288	6	296
SRL_OPN_2PTS032_0337_20160315_000507_20160315_014305.EUM.nc	11.530	11.388	1.842	3095	5544	0	2330	5	114
SRL_OPN_2PTS032_0339_20160315_014305_20160315_032202.EUM.nc	11.040	11.047	1.578	2960	5474	0	2409	11	94
SRL_OPN_2PTS032_0341_20160315_032201_20160315_050231.EUM.nc	10.470	10.593	1.782	3072	5540	0	2368	4	96
SRL_OPN_2PTS032_0343_20160315_050230_20160315_065236.EUM.nc	10.720	10.661	1.483	3852	6180	0	2133	2	193
SRL_OPN_2PTS032_0346_20160315_065236_20160315_083113.EUM.nc	10.870	10.581	1.743	4199	5630	0	1325	2	104
SRL_OPN_2PTS032_0348_20160315_083112_20160315_100913.EUM.nc	10.580	10.520	1.602	2808	5401	0	2513	5	75
SRL_OPN_2PTS032_0349_20160315_100912_20160315_114702.EUM.nc	11.490	11.352	1.669	2476	5404	0	2880	17	31
SRL_OPN_2PTS032_0351_20160315_114701_20160315_132550.EUM.nc	11.410	11.339	1.577	3006	5330	0	2264	13	47
SRL_OPN_2PTS032_0353_20160315_132549_20160315_151912.EUM.nc	11.270	11.304	2.130	3369	6365	0	2695	5	296
SRL_OPN_2PTS032_0356_20160315_151912_20160315_165859.EUM.nc	10.280	10.150	1.427	2939	5549	0	2497	3	110
SRL_OPN_2PTS032_0358_20160315_165858_20160315_215632.EUM.nc	11.170	10.915	1.839	7393	12471	0	4796	50	232
SRL_OPN_2PTS032_0364_20160315_215630_20160316_025047.EUM.nc	11.395	11.333	1.810	8312	16381	0	7775	40	254
SRL_OPN_2PTS032_0369_20160316_025046_20160316_080018.EUM.nc	10.910	10.761	1.592	10854	17307	0	6132	17	304
SRL_OPN_2PTS032_0376_20160316_080017_20160316_093828.EUM.nc	11.170	11.073	1.182	2845	5499	0	2352	32	270
SRL_OPN_2PTS032_0377_20160316_093826_20160316_111612.EUM.nc	11.380	11.250	1.551	2072	5338	0	3102	22	142
SRL_OPN_2PTS032_0379_20160316_111611_20160316_125437.EUM.nc	11.040	11.195	1.579	2563	5310	0	2576	3	168
SRL_OPN_2PTS032_0381_20160316_125437_20160316_144751.EUM.nc	11.420	11.255	1.675	3358	6265	0	2717	0	190
SRL_OPN_2PTS032_0384_20160316_144750_20160316_162737.EUM.nc	10.990	10.885	1.758	3486	5651	0	2130	10	25
SRL_OPN_2PTS032_0386_20160316_162737_20160316_180713.EUM.nc	10.470	10.355	1.562	3138	5589	0	2279	5	167
SRL_OPN_2PTS032_0388_20160316_180711_20160316_194640.EUM.nc	11.060	10.973	1.427	3200	5541	0	2230	6	105
SRL_OPN_2PTS032_0390_20160316_194640_20160316_212536.EUM.nc	11.400	11.166	1.621	3522	5413	0	1809	13	69
SRL_OPN_2PTS032_0392_20160316_212535_20160316_230340.EUM.nc	10.760	10.755	1.988	2273	5322	0	3021	4	24
SRL_OPN_2PTS032_0393_20160316_230338_20160317_004127.EUM.nc	11.195	11.160	1.631	3144	5464	0	2175	7	138
SRL_OPN_2PTS032_0395_20160317_004126_20160317_021941.EUM.nc	11.500	11.413	1.222	2811	5551	0	2572	2	166
SRL_OPN_2PTS032_0397_20160317_021940_20160317_035904.EUM.nc	11.080	10.911	1.624	2943	5534	0	2509	4	78

– Continued on next page

Table 6: Ka-Band Backscatter Coefficient Statistics.

– Continued from previous page

File	Median	Mean	Std. Dev.	No. Obs.	Total Obs.	Default Lat/Lon	Flag (total)	Default (total)	3-Sigma Edited
SRL_OPN_2PTS032_0399_20160317_035903_20160317_072919.EUM.nc	10.940	10.783	1.590	7515	11680	0	3922	14	229
SRL_OPN_2PTS032_0404_20160317_072918_20160317_090740.EUM.nc	11.075	10.743	1.427	3439	5545	0	2015	18	73
SRL_OPN_2PTS032_0405_20160317_090739_20160317_104525.EUM.nc	10.930	10.834	1.331	2357	5488	0	3030	15	86
SRL_OPN_2PTS032_0407_20160317_104524_20160317_122335.EUM.nc	11.070	11.269	1.742	2595	5414	0	2702	15	102
SRL_OPN_2PTS032_0409_20160317_122334_20160317_140253.EUM.nc	10.950	10.964	1.327	3126	5465	0	2136	4	199
SRL_OPN_2PTS032_0411_20160317_140254_20160317_155617.EUM.nc	10.785	10.894	1.794	3291	6350	0	2977	13	69
SRL_OPN_2PTS032_0414_20160317_155616_20160317_173554.EUM.nc	10.460	10.755	1.625	3032	5494	0	2397	2	63
SRL_OPN_2PTS032_0416_20160317_173555_20160317_191528.EUM.nc	10.630	10.880	1.720	3410	5567	0	1984	9	164
SRL_OPN_2PTS032_0418_20160317_191527_20160317_205436.EUM.nc	11.200	10.924	1.505	3836	5603	0	1687	4	76
SRL_OPN_2PTS032_0420_20160317_205437_20160317_223253.EUM.nc	10.940	10.771	1.794	2813	5393	0	2518	21	41
SRL_OPN_2PTS032_0421_20160317_223254_20160318_001044.EUM.nc	10.870	11.017	1.358	3023	5486	0	2285	3	175
SRL_OPN_2PTS032_0423_20160318_001044_20160318_014845.EUM.nc	11.220	11.050	1.600	3138	5555	0	2323	2	92
SRL_OPN_2PTS032_0425_20160318_014844_20160318_032738.EUM.nc	11.130	10.983	1.516	3093	5462	0	2327	2	40
SRL_OPN_2PTS032_0427_20160318_032737_20160318_050821.EUM.nc	10.810	10.722	1.289	3045	5496	0	2351	5	95
SRL_OPN_2PTS032_0429_20160318_050820_20160318_065817.EUM.nc	10.630	10.463	1.805	3783	6170	0	2208	2	177
SRL_OPN_2PTS032_0432_20160318_065816_20160318_083653.EUM.nc	10.850	10.758	1.593	4253	5631	0	1323	8	47
SRL_OPN_2PTS032_0434_20160318_083653_20160318_101442.EUM.nc	10.880	10.759	1.311	2662	5391	0	2649	10	70
SRL_OPN_2PTS032_0435_20160318_101441_20160318_115241.EUM.nc	11.500	11.355	2.373	2498	5435	0	2824	12	101
SRL_OPN_2PTS032_0437_20160318_115240_20160318_133133.EUM.nc	11.030	11.092	1.290	2854	5351	0	2301	3	193
SRL_OPN_2PTS032_0439_20160318_133133_20160318_170434.EUM.nc	10.800	10.832	1.441	6358	11488	0	4908	12	210
SRL_OPN_2PTS032_0444_20160318_170433_20160318_184413.EUM.nc	10.720	10.722	1.430	3316	5490	0	2061	11	102
SRL_OPN_2PTS032_0446_20160318_184412_20160318_202331.EUM.nc	11.090	10.998	1.591	3597	5498	0	1818	15	68
SRL_OPN_2PTS032_0448_20160318_202329_20160318_220202.EUM.nc	11.080	11.122	1.614	3006	5490	0	2391	18	75
SRL_OPN_2PTS032_0450_20160318_220201_20160318_234000.EUM.nc	10.690	10.532	1.497	2580	5451	0	2745	14	112
SRL_OPN_2PTS032_0451_20160318_233959_20160319_011751.EUM.nc	11.030	11.037	1.777	3052	5489	0	2394	7	36
SRL_OPN_2PTS032_0453_20160319_011751_20160319_025621.EUM.nc	11.430	11.531	1.741	2914	5509	0	2501	6	88
SRL_OPN_2PTS032_0455_20160319_025620_20160319_043628.EUM.nc	10.850	10.888	1.315	2933	5471	0	2495	9	34
SRL_OPN_2PTS032_0457_20160319_043626_20160319_061831.EUM.nc	10.540	10.594	1.784	3958	5748	0	1694	1	95
SRL_OPN_2PTS032_0459_20160319_061830_20160319_080558.EUM.nc	10.900	10.677	1.588	4120	6097	0	1885	8	84
SRL_OPN_2PTS032_0462_20160319_080557_20160319_094356.EUM.nc	10.670	10.617	1.779	3040	5459	0	2375	18	26
SRL_OPN_2PTS032_0463_20160319_094355_20160319_112148.EUM.nc	10.930	10.960	1.722	2004	5261	0	3184	15	58
SRL_OPN_2PTS032_0465_20160319_112147_20160319_130018.EUM.nc	10.800	10.848	1.568	2543	5357	0	2584	2	228
SRL_OPN_2PTS032_0467_20160319_130018_20160319_145334.EUM.nc	10.950	10.946	1.391	3538	6318	0	2701	5	74
SRL_OPN_2PTS032_0470_20160319_145333_20160319_163321.EUM.nc	10.640	10.623	1.832	3302	5620	0	2234	14	70
SRL_OPN_2PTS032_0472_20160319_163320_20160319_181256.EUM.nc	10.100	10.116	1.401	3163	5592	0	2297	9	123
SRL_OPN_2PTS032_0474_20160319_181255_20160319_195221.EUM.nc	11.130	10.825	1.609	3221	5532	0	2232	8	71
SRL_OPN_2PTS032_0476_20160319_195221_20160319_213107.EUM.nc	11.260	11.226	1.329	3441	5396	0	1728	19	208
SRL_OPN_2PTS032_0478_20160319_213105_20160319_230916.EUM.nc	10.700	10.587	2.191	2159	5324	0	3061	8	96
SRL_OPN_2PTS032_0479_20160319_230915_20160320_004704.EUM.nc	10.820	10.813	1.602	3070	5474	0	2243	12	149

– Continued on next page

Table 6: Ka-Band Backscatter Coefficient Statistics.

– Continued from previous page

File	Median	Mean	Std. Dev.	No. Obs.	Total Obs.	Default Lat/Lon	Flag (total)	Default (total)	3-Sigma Edited
SRL_OPN_2PTS032_0481_20160320_004704_20160320_022513.EUM.nc	11.260	11.079	1.823	2940	5520	0	2515	1	64
SRL_OPN_2PTS032_0483_20160320_022512_20160320_040448.EUM.nc	10.630	10.584	1.550	2844	5457	0	2519	12	82
SRL_OPN_2PTS032_0485_20160320_040447_20160320_054618.EUM.nc	10.570	10.387	1.582	3670	5661	0	1919	8	64
SRL_OPN_2PTS032_0487_20160320_054616_20160320_073458.EUM.nc	11.070	10.919	1.374	4175	6161	0	1885	4	97
SRL_OPN_2PTS032_0490_20160320_073458_20160320_091309.EUM.nc	11.130	11.089	1.925	3393	5515	0	2060	6	56
SRL_OPN_2PTS032_0491_20160320_091308_20160320_105101.EUM.nc	11.330	11.132	1.302	2252	5475	0	3089	30	104
SRL_OPN_2PTS032_0493_20160320_105100_20160320_122914.EUM.nc	10.640	10.540	1.653	2437	5250	0	2647	7	159
SRL_OPN_2PTS032_0495_20160320_122913_20160320_140830.EUM.nc	10.960	11.039	1.488	3201	5498	0	2263	1	33
SRL_OPN_2PTS032_0497_20160320_140829_20160320_160151.EUM.nc	10.680	10.524	1.722	3325	6376	0	2965	9	77
SRL_OPN_2PTS032_0500_20160320_160150_20160320_174137.EUM.nc	10.030	9.988	1.407	3125	5591	0	2448	5	13
SRL_OPN_2PTS032_0502_20160320_174136_20160320_192110.EUM.nc	11.140	11.084	1.689	3488	5552	0	2007	12	45
SRL_OPN_2PTS032_0504_20160320_192110_20160320_210007.EUM.nc	11.060	11.027	1.442	3596	5578	0	1723	8	251
SRL_OPN_2PTS032_0506_20160320_210007_20160320_223831.EUM.nc	11.010	10.869	1.609	2696	5364	0	2545	25	98
SRL_OPN_2PTS032_0507_20160320_223830_20160321_001622.EUM.nc	10.670	10.411	1.289	2901	5439	0	2336	4	198
SRL_OPN_2PTS032_0509_20160321_001622_20160321_015416.EUM.nc	10.880	10.768	1.725	3008	5527	0	2349	3	167
SRL_OPN_2PTS032_0511_20160321_015414_20160321_033321.EUM.nc	10.650	10.465	1.468	3076	5485	0	2355	13	41
SRL_OPN_2PTS032_0513_20160321_033320_20160321_051402.EUM.nc	10.440	10.266	1.336	3141	5524	0	2364	1	18
SRL_OPN_2PTS032_0515_20160321_051401_20160321_070358.EUM.nc	10.970	10.815	1.681	3674	6188	0	2213	8	293
SRL_OPN_2PTS032_0518_20160321_070357_20160321_084221.EUM.nc	11.020	10.865	1.367	3988	5594	0	1507	24	75
SRL_OPN_2PTS032_0519_20160321_084221_20160321_102018.EUM.nc	10.900	10.829	1.514	2533	5384	0	2794	15	42
SRL_OPN_2PTS032_0521_20160321_102017_20160321_115819.EUM.nc	11.150	11.082	1.436	2471	5433	0	2851	20	91
SRL_OPN_2PTS032_0523_20160321_115818_20160321_133708.EUM.nc	10.900	10.752	1.578	3037	5413	0	2319	6	51
SRL_OPN_2PTS032_0525_20160321_133706_20160321_153031.EUM.nc	10.630	10.663	1.472	3483	6342	0	2660	3	196
SRL_OPN_2PTS032_0528_20160321_153031_20160321_171019.EUM.nc	10.280	10.117	1.292	3033	5578	0	2532	1	12
SRL_OPN_2PTS032_0530_20160321_171017_20160321_184957.EUM.nc	10.860	10.979	1.734	3421	5509	0	2008	4	76
SRL_OPN_2PTS032_0532_20160321_184956_20160321_202903.EUM.nc	11.140	11.100	1.640	3592	5526	0	1827	8	99
SRL_OPN_2PTS032_0534_20160321_202903_20160321_220742.EUM.nc	10.210	10.354	1.760	2996	5488	0	2389	22	81
SRL_OPN_2PTS032_0536_20160321_220740_20160321_234538.EUM.nc	10.440	10.138	1.532	2903	5469	0	2550	9	7
SRL_OPN_2PTS032_0537_20160321_234537_20160322_012323.EUM.nc	10.830	10.842	1.755	2911	5530	0	2511	3	105
SRL_OPN_2PTS032_0539_20160322_012323_20160322_030204.EUM.nc	11.140	11.004	1.701	2842	5554	0	2567	2	143
SRL_OPN_2PTS032_0541_20160322_030203_20160322_044209.EUM.nc	10.390	10.463	1.280	2998	5482	0	2458	5	21
SRL_OPN_2PTS032_0543_20160322_044208_20160322_062429.EUM.nc	10.580	10.483	1.654	4046	5787	0	1681	1	59
SRL_OPN_2PTS032_0545_20160322_062430_20160322_081130.EUM.nc	10.970	10.923	1.385	4065	6075	0	1888	4	118
SRL_OPN_2PTS032_0548_20160322_081129_20160322_094935.EUM.nc	10.590	10.549	1.789	2914	5366	0	2390	11	51
SRL_OPN_2PTS032_0549_20160322_094934_20160322_112728.EUM.nc	11.080	11.187	1.685	2048	5313	0	3126	28	111
SRL_OPN_2PTS032_0551_20160322_112727_20160322_130553.EUM.nc	10.710	10.926	1.913	2716	5404	0	2572	1	115
SRL_OPN_2PTS032_0553_20160322_130552_20160322_145910.EUM.nc	10.820	11.012	1.768	3448	6341	0	2729	0	164
SRL_OPN_2PTS032_0556_20160322_145911_20160322_163858.EUM.nc	10.620	10.376	1.359	3230	5609	0	2339	8	32
SRL_OPN_2PTS032_0558_20160322_163857_20160322_181840.EUM.nc	10.560	10.433	1.903	3126	5503	0	2231	4	142

– Continued on next page

Table 6: Ka-Band Backscatter Coefficient Statistics.

– Continued from previous page

File	Median	Mean	Std. Dev.	No. Obs.	Total Obs.	Default Lat/Lon	Flag (total)	Default (total)	3-Sigma Edited
SRL_OPN_2PTS032_0560_20160322_181840_20160322_195757.EUM.nc	11.430	11.279	1.633	3152	5505	0	2240	11	102
SRL_OPN_2PTS032_0562_20160322_195756_20160322_213647.EUM.nc	10.990	10.916	1.341	3378	5515	0	1965	19	153
SRL_OPN_2PTS032_0564_20160322_213646_20160322_231456.EUM.nc	10.370	10.079	1.733	2221	5295	0	2915	9	150
SRL_OPN_2PTS032_0565_20160322_231454_20160323_005235.EUM.nc	10.610	10.536	1.755	2991	5498	0	2421	18	68
SRL_OPN_2PTS032_0567_20160323_005234_20160323_023056.EUM.nc	11.470	11.231	1.960	2869	5537	0	2519	4	145
SRL_OPN_2PTS032_0569_20160323_023055_20160323_041027.EUM.nc	10.450	10.204	1.399	2868	5484	0	2587	7	22
SRL_OPN_2PTS032_0571_20160323_041026_20160323_055205.EUM.nc	10.540	10.463	1.637	3692	5687	0	1834	10	151
SRL_OPN_2PTS032_0573_20160323_055204_20160323_074031.EUM.nc	11.030	10.944	1.544	4132	6141	0	1859	6	144
SRL_OPN_2PTS032_0573_20160323_055204_20160323_091848.EUM.nc	10.990	10.851	1.587	7392	11675	0	4049	14	220
SRL_OPN_2PTS032_0577_20160323_091848_20160323_105640.EUM.nc	11.250	11.184	2.039	2111	5411	0	3171	11	118
SRL_OPN_2PTS032_0579_20160323_105639_20160323_123448.EUM.nc	10.630	10.651	1.500	2476	5307	0	2777	6	48
SRL_OPN_2PTS032_0581_20160323_123447_20160323_141416.EUM.nc	10.500	10.657	1.554	3315	5540	0	2203	1	21
SRL_OPN_2PTS032_0583_20160323_141416_20160323_160737.EUM.nc	10.880	10.697	1.472	3402	6361	0	2912	2	45
SRL_OPN_2PTS032_0586_20160323_160736_20160323_174723.EUM.nc	10.530	10.562	1.761	3041	5574	0	2451	2	80
SRL_OPN_2PTS032_0588_20160323_174722_20160323_192646.EUM.nc	11.200	11.015	1.535	3315	5577	0	2191	8	63
SRL_OPN_2PTS032_0590_20160323_192645_20160323_210550.EUM.nc	11.125	11.050	1.205	3629	5576	0	1884	16	47
SRL_OPN_2PTS032_0592_20160323_210549_20160323_224403.EUM.nc	10.020	10.046	2.079	2578	5363	0	2703	12	70
SRL_OPN_2PTS032_0593_20160323_224401_20160324_002151.EUM.nc	10.640	10.509	1.621	3082	5453	0	2305	4	62
SRL_OPN_2PTS032_0595_20160324_002150_20160324_015956.EUM.nc	10.770	10.783	1.429	3011	5550	0	2405	6	128
SRL_OPN_2PTS032_0597_20160324_015955_20160324_033858.EUM.nc	10.480	10.444	1.520	2941	5495	0	2476	7	71
SRL_OPN_2PTS032_0599_20160324_033857_20160324_051955.EUM.nc	10.385	10.280	1.415	3046	5506	0	2393	5	62
SRL_OPN_2PTS032_0601_20160324_051954_20160324_070931.EUM.nc	10.770	10.730	1.595	3935	6173	0	2183	10	45
SRL_OPN_2PTS032_0604_20160324_070930_20160324_084801.EUM.nc	10.620	10.587	1.683	3958	5602	0	1627	2	15
SRL_OPN_2PTS032_0605_20160324_084801_20160324_102548.EUM.nc	10.580	10.751	1.506	2416	5390	0	2848	11	115
SRL_OPN_2PTS032_0607_20160324_102547_20160324_120351.EUM.nc	10.790	10.865	1.972	2417	5417	0	2814	15	171
SRL_OPN_2PTS032_0609_20160324_120350_20160324_134252.EUM.nc	11.055	10.850	1.549	2997	5440	0	2308	12	123
SRL_OPN_2PTS032_0611_20160324_134251_20160324_153617.EUM.nc	10.860	10.800	1.739	3526	6384	0	2718	0	140
SRL_OPN_2PTS032_0614_20160324_153617_20160324_171555.EUM.nc	10.510	10.751	1.836	2910	5589	0	2628	2	49
SRL_OPN_2PTS032_0616_20160324_171554_20160324_185531.EUM.nc	10.890	10.967	1.262	3269	5510	0	2123	8	110
SRL_OPN_2PTS032_0618_20160324_185531_20160324_203446.EUM.nc	11.010	11.077	1.506	3547	5546	0	1798	18	183
SRL_OPN_2PTS032_0620_20160324_203445_20160324_221313.EUM.nc	10.050	10.265	1.808	2959	5482	0	2415	22	86
SRL_OPN_2PTS032_0622_20160324_221312_20160324_235109.EUM.nc	10.680	10.719	1.899	2840	5478	0	2549	5	84
SRL_OPN_2PTS032_0623_20160324_235108_20160325_012903.EUM.nc	10.890	10.666	1.723	2856	5510	0	2469	12	173
SRL_OPN_2PTS032_0625_20160325_012902_20160325_030741.EUM.nc	11.080	10.900	1.624	2846	5529	0	2551	3	129
SRL_OPN_2PTS032_0627_20160325_030739_20160325_044800.EUM.nc	10.770	10.520	1.429	2939	5454	0	2415	5	95
SRL_OPN_2PTS032_0629_20160325_044759_20160325_063019.EUM.nc	10.660	10.656	1.487	3990	5770	0	1697	1	82
SRL_OPN_2PTS032_0631_20160325_063019_20160325_081709.EUM.nc	10.800	10.654	1.455	4090	6082	0	1866	4	122
SRL_OPN_2PTS032_0634_20160325_081708_20160325_095505.EUM.nc	10.220	10.151	1.580	2834	5385	0	2450	7	94
SRL_OPN_2PTS032_0635_20160325_095504_20160325_113259.EUM.nc	11.070	11.195	1.871	2305	5354	0	2952	24	73

– Continued on next page

Table 6: Ka-Band Backscatter Coefficient Statistics.

– Continued from previous page

File	Median	Mean	Std. Dev.	No. Obs.	Total Obs.	Default Lat/Lon	Flag (total)	Default (total)	3-Sigma Edited
SRL_OPN_2PTS032_0637_20160325_113258_20160325_131136.EUM.nc	11.390	11.305	1.606	2739	5399	0	2509	3	148
SRL_OPN_2PTS032_0639_20160325_131135_20160325_150455.EUM.nc	10.850	10.974	1.788	3554	6338	0	2706	1	77
SRL_OPN_2PTS032_0642_20160325_150454_20160325_164435.EUM.nc	10.680	10.561	1.449	2958	5554	0	2510	17	69
SRL_OPN_2PTS032_0644_20160325_164434_20160325_182416.EUM.nc	10.795	10.541	1.424	3237	5493	0	2172	13	71
SRL_OPN_2PTS032_0646_20160325_182415_20160325_200339.EUM.nc	11.350	11.184	1.308	3158	5513	0	2281	6	68
SRL_OPN_2PTS032_0648_20160325_200338_20160325_232025.EUM.nc	10.450	10.409	1.629	5813	10852	0	4881	29	129
SRL_OPN_2PTS032_0651_20160325_232024_20160326_005813.EUM.nc	11.120	10.969	1.672	2890	5522	0	2506	15	111
SRL_OPN_2PTS032_0653_20160326_005813_20160326_023628.EUM.nc	11.360	11.081	1.930	2874	5534	0	2527	18	115
SRL_OPN_2PTS032_0655_20160326_023628_20160326_041616.EUM.nc	10.790	10.719	1.127	2844	5481	0	2543	10	84
SRL_OPN_2PTS032_0657_20160326_041616_20160326_055752.EUM.nc	10.780	10.705	1.582	3790	5706	0	1820	10	86
SRL_OPN_2PTS032_0659_20160326_055750_20160326_074613.EUM.nc	10.880	10.626	1.791	4186	6138	0	1854	6	92
SRL_OPN_2PTS032_0662_20160326_074613_20160326_092418.EUM.nc	10.220	10.145	1.434	3233	5493	0	2182	6	72
SRL_OPN_2PTS032_0663_20160326_092417_20160326_110211.EUM.nc	11.190	11.365	1.989	2124	5461	0	3255	21	61
SRL_OPN_2PTS032_0665_20160326_110211_20160326_124029.EUM.nc	11.150	11.107	1.578	2427	5310	0	2711	7	165
SRL_OPN_2PTS032_0667_20160326_124028_20160326_141956.EUM.nc	10.840	10.866	1.583	3302	5483	0	2085	1	95
SRL_OPN_2PTS032_0669_20160326_141955_20160326_161313.EUM.nc	11.030	11.015	1.236	3378	6360	0	2871	6	105
SRL_OPN_2PTS032_0672_20160326_161312_20160326_175258.EUM.nc	10.435	10.259	1.799	2952	5583	0	2485	4	142
SRL_OPN_2PTS032_0674_20160326_175257_20160326_193229.EUM.nc	11.330	11.235	1.840	3197	5580	0	2208	16	159
SRL_OPN_2PTS032_0676_20160326_193227_20160326_211122.EUM.nc	10.700	10.498	1.504	3532	5452	0	1848	6	66
SRL_OPN_2PTS032_0678_20160326_211122_20160326_224940.EUM.nc	10.060	10.256	1.619	2480	5440	0	2869	14	77
SRL_OPN_2PTS032_0679_20160326_224940_20160327_002728.EUM.nc	11.170	11.013	1.647	3058	5420	0	2249	8	105
SRL_OPN_2PTS032_0681_20160327_002728_20160327_020527.EUM.nc	11.800	11.425	1.576	2764	5533	0	2501	24	244
SRL_OPN_2PTS032_0683_20160327_020526_20160327_034444.EUM.nc	10.840	10.760	1.252	2955	5548	0	2527	8	58
SRL_OPN_2PTS032_0685_20160327_034443_20160327_052540.EUM.nc	10.770	10.619	1.563	2938	5522	0	2469	4	111
SRL_OPN_2PTS032_0687_20160327_052539_20160327_071511.EUM.nc	10.720	10.732	1.760	3880	6186	0	2086	6	214
SRL_OPN_2PTS032_0690_20160327_071510_20160327_085331.EUM.nc	10.220	10.036	1.652	3766	5590	0	1735	39	50
SRL_OPN_2PTS032_0691_20160327_085330_20160327_103126.EUM.nc	11.305	11.116	1.791	2239	5491	0	3107	20	125
SRL_OPN_2PTS032_0693_20160327_103125_20160327_120931.EUM.nc	11.670	11.559	1.641	2527	5477	0	2917	13	20
SRL_OPN_2PTS032_0695_20160327_120930_20160327_134829.EUM.nc	11.140	11.056	1.573	3030	5439	0	2302	14	93
SRL_OPN_2PTS032_0697_20160327_134829_20160327_154152.EUM.nc	11.050	10.973	1.602	3543	6333	0	2683	5	102
SRL_OPN_2PTS032_0700_20160327_154151_20160327_172139.EUM.nc	10.570	10.627	1.943	2970	5517	0	2520	1	26
SRL_OPN_2PTS032_0702_20160327_172138_20160327_190116.EUM.nc	11.280	11.043	1.776	3296	5570	0	2156	11	107
SRL_OPN_2PTS032_0704_20160327_190116_20160327_221852.EUM.nc	10.800	10.640	1.745	6717	10919	0	3943	27	232
SRL_OPN_2PTS032_0708_20160327_221851_20160327_235647.EUM.nc	11.230	11.135	1.771	2874	5487	0	2450	13	150
SRL_OPN_2PTS032_0709_20160327_235647_20160328_013439.EUM.nc	11.220	11.051	2.174	3031	5523	0	2349	5	138
SRL_OPN_2PTS032_0711_20160328_013438_20160328_031329.EUM.nc	11.490	11.297	1.725	2832	5508	0	2565	12	99
SRL_OPN_2PTS032_0713_20160328_031329_20160328_045347.EUM.nc	10.890	10.835	1.841	2955	5470	0	2412	3	100
SRL_OPN_2PTS032_0715_20160328_045347_20160328_063625.EUM.nc	11.030	10.984	1.729	3993	5802	0	1700	2	107
SRL_OPN_2PTS032_0717_20160328_063624_20160328_082248.EUM.nc	10.530	10.193	1.517	4137	6057	0	1872	2	46

– Continued on next page

Table 6: Ka-Band Backscatter Coefficient Statistics.

– Continued from previous page

File	Median	Mean	Std. Dev.	No. Obs.	Total Obs.	Default Lat/Lon	Flag (total)	Default (total)	3-Sigma Edited
SRL_OPN_2PTS032_0720_20160328_082247_20160328_100049.EUM.nc	11.260	11.194	1.515	2798	5409	0	2486	8	117
SRL_OPN_2PTS032_0721_20160328_100049_20160328_113845.EUM.nc	11.160	11.034	1.952	2350	5360	0	2922	34	54
SRL_OPN_2PTS032_0723_20160328_113843_20160328_131719.EUM.nc	11.470	11.441	2.138	2914	5369	0	2398	4	53
SRL_OPN_2PTS032_0725_20160328_131718_20160328_151039.EUM.nc	11.330	11.242	1.413	3456	6358	0	2720	0	182
SRL_OPN_2PTS032_0728_20160328_151038_20160328_165026.EUM.nc	10.570	10.627	1.844	2922	5575	0	2534	7	112
SRL_OPN_2PTS032_0730_20160328_165026_20160328_183008.EUM.nc	10.800	10.555	1.484	3072	5482	0	2128	3	279
SRL_OPN_2PTS032_0732_20160328_183006_20160328_200920.EUM.nc	11.000	10.862	1.398	3241	5485	0	2142	3	99
SRL_OPN_2PTS032_0734_20160328_200919_20160328_214806.EUM.nc	10.910	10.802	1.375	3324	5501	0	2066	9	102
SRL_OPN_2PTS032_0736_20160328_214805_20160328_232609.EUM.nc	10.620	10.434	1.448	2420	5268	0	2715	48	85
SRL_OPN_2PTS032_0737_20160328_232608_20160329_010350.EUM.nc	11.260	11.083	2.255	2742	5501	0	2651	8	100
SRL_OPN_2PTS032_0739_20160329_010349_20160329_024218.EUM.nc	11.180	11.028	1.710	2916	5550	0	2560	6	68
SRL_OPN_2PTS032_0741_20160329_024217_20160329_042201.EUM.nc	10.980	10.961	1.360	2882	5490	0	2547	9	52
SRL_OPN_2PTS032_0743_20160329_042201_20160329_060354.EUM.nc	11.025	10.729	1.676	3732	5711	0	1815	8	156
SRL_OPN_2PTS032_0745_20160329_060353_20160329_075151.EUM.nc	10.580	10.465	1.497	4134	6108	0	1889	3	82
SRL_OPN_2PTS032_0748_20160329_075151_20160329_093004.EUM.nc	10.720	10.600	1.552	3188	5464	0	2194	8	74
SRL_OPN_2PTS032_0749_20160329_093002_20160329_110756.EUM.nc	11.550	11.410	1.989	2109	5440	0	3215	22	94
SRL_OPN_2PTS032_0751_20160329_110755_20160329_124609.EUM.nc	11.390	11.350	2.092	2445	5290	0	2733	3	109
SRL_OPN_2PTS032_0753_20160329_124608_20160329_143927.EUM.nc	11.450	11.316	1.527	3198	6279	0	2822	0	259
SRL_OPN_2PTS032_0756_20160329_143926_20160329_161904.EUM.nc	11.340	11.167	1.526	3354	5614	0	2125	1	134
SRL_OPN_2PTS032_0758_20160329_161903_20160329_175849.EUM.nc	10.930	11.020	1.597	3064	5575	0	2421	1	89
SRL_OPN_2PTS032_0760_20160329_175848_20160329_193810.EUM.nc	11.030	10.906	1.487	3291	5570	0	2211	2	66
SRL_OPN_2PTS032_0762_20160329_193811_20160329_211709.EUM.nc	11.050	10.947	1.432	3398	5444	0	1873	20	153
SRL_OPN_2PTS032_0764_20160329_211709_20160329_225526.EUM.nc	10.730	10.713	1.834	2367	5445	0	2962	5	111
SRL_OPN_2PTS032_0765_20160329_225525_20160330_003305.EUM.nc	11.160	10.855	2.152	3131	5452	0	2239	4	78
SRL_OPN_2PTS032_0767_20160330_003304_20160330_021115.EUM.nc	11.620	11.159	1.730	2940	5513	0	2499	3	71
SRL_OPN_2PTS032_0769_20160330_021114_20160330_035029.EUM.nc	11.520	11.450	1.264	2797	5512	0	2582	18	115
SRL_OPN_2PTS032_0771_20160330_035029_20160330_053139.EUM.nc	10.830	10.732	1.590	3045	5534	0	2466	5	18
SRL_OPN_2PTS032_0773_20160330_053138_20160330_072052.EUM.nc	10.680	10.518	1.328	4068	6194	0	1969	6	151
SRL_OPN_2PTS032_0776_20160330_072052_20160330_085918.EUM.nc	10.950	10.862	1.463	3780	5601	0	1802	4	15
SRL_OPN_2PTS032_0777_20160330_085916_20160330_103712.EUM.nc	11.240	11.103	1.553	2266	5509	0	3084	12	147
SRL_OPN_2PTS032_0779_20160330_103711_20160330_121510.EUM.nc	11.590	11.401	2.245	2525	5438	0	2836	25	52
SRL_OPN_2PTS032_0781_20160330_121509_20160330_135421.EUM.nc	11.570	11.544	1.742	3074	5477	0	2290	4	109
SRL_OPN_2PTS032_0783_20160330_135420_20160330_154745.EUM.nc	11.410	11.384	1.221	3480	6377	0	2736	6	155
SRL_OPN_2PTS032_0786_20160330_154744_20160330_172731.EUM.nc	10.990	10.927	1.480	2903	5495	0	2457	2	133
SRL_OPN_2PTS032_0788_20160330_172730_20160330_190659.EUM.nc	11.170	11.000	1.302	3496	5581	0	2001	4	80
SRL_OPN_2PTS032_0790_20160330_190657_20160330_204609.EUM.nc	11.090	11.040	1.436	3775	5563	0	1663	9	116
SRL_OPN_2PTS032_0792_20160330_204608_20160330_222430.EUM.nc	10.480	10.614	1.994	2858	5367	0	2323	13	173
SRL_OPN_2PTS032_0793_20160330_222430_20160331_000224.EUM.nc	10.720	10.636	2.018	2998	5505	0	2359	15	133
SRL_OPN_2PTS032_0795_20160331_000223_20160331_014022.EUM.nc	11.740	11.702	2.022	3036	5572	0	2402	11	123

– Continued on next page

Table 6: Ka-Band Backscatter Coefficient Statistics.

– Continued from previous page

File	Median	Mean	Std. Dev.	No. Obs.	Total Obs.	Default Lat/Lon	Flag (total)	Default (total)	3-Sigma Edited
SRL_OPN_2PTS032_0797_20160331_014020_20160331_031907.EUM.nc	11.570	11.557	1.235	2795	5488	0	2534	12	147
SRL_OPN_2PTS032_0799_20160331_031906_20160331_045940.EUM.nc	11.020	10.883	1.896	3040	5513	0	2413	3	57
SRL_OPN_2PTS032_0801_20160331_045939_20160331_064217.EUM.nc	10.890	10.667	1.535	3940	5792	0	1720	5	127
SRL_OPN_2PTS032_0803_20160331_064216_20160331_082830.EUM.nc	10.835	10.542	1.744	4127	6046	0	1777	1	141
SRL_OPN_2PTS032_0806_20160331_082828_20160331_100621.EUM.nc	10.855	10.742	1.710	2808	5380	0	2508	2	62
SRL_OPN_2PTS032_0807_20160331_100621_20160331_114417.EUM.nc	11.380	11.192	1.656	2326	5398	0	2924	15	133
SRL_OPN_2PTS032_0809_20160331_114417_20160331_132304.EUM.nc	11.510	11.322	1.698	2727	5384	0	2407	5	245
SRL_OPN_2PTS032_0811_20160331_132302_20160331_151625.EUM.nc	11.190	11.203	1.257	3580	6344	0	2701	0	63
SRL_OPN_2PTS032_0814_20160331_151624_20160331_165612.EUM.nc	10.980	10.936	1.452	2897	5562	0	2534	0	131
SRL_OPN_2PTS032_0816_20160331_165611_20160331_183543.EUM.nc	11.000	11.007	1.348	3233	5449	0	2078	6	132
SRL_OPN_2PTS032_0818_20160331_183542_20160331_201504.EUM.nc	11.340	11.355	1.582	3297	5509	0	2059	8	145
SRL_OPN_2PTS032_0820_20160331_201504_20160331_215340.EUM.nc	10.705	10.728	1.597	3193	5482	0	2183	33	73
SRL_OPN_2PTS032_0822_20160331_215338_20160331_233141.EUM.nc	10.520	10.327	1.767	2500	5288	0	2735	8	45
SRL_OPN_2PTS032_0823_20160331_233140_20160401_010931.EUM.nc	11.560	11.530	2.135	2744	5506	0	2678	11	73
SRL_OPN_2PTS032_0825_20160401_010930_20160401_024753.EUM.nc	11.600	11.509	1.161	2862	5532	0	2575	3	92
SRL_OPN_2PTS032_0827_20160401_024753_20160401_042752.EUM.nc	11.070	11.009	1.449	2915	5501	0	2534	5	47
SRL_OPN_2PTS032_0829_20160401_042751_20160401_060952.EUM.nc	10.880	10.854	1.499	3817	5723	0	1814	3	89
SRL_OPN_2PTS032_0831_20160401_060951_20160401_075734.EUM.nc	10.930	10.748	1.791	4130	6092	0	1890	6	66
SRL_OPN_2PTS032_0834_20160401_075733_20160401_093536.EUM.nc	10.570	10.828	1.892	2990	5479	0	2365	15	109
SRL_OPN_2PTS032_0835_20160401_093535_20160401_111326.EUM.nc	11.680	11.510	2.025	2106	5402	0	3220	28	48
SRL_OPN_2PTS032_0837_20160401_111326_20160401_125152.EUM.nc	11.530	11.634	1.933	2568	5284	0	2623	2	91
SRL_OPN_2PTS032_0839_20160401_125151_20160401_144504.EUM.nc	11.440	11.381	1.596	3378	6296	0	2803	1	114
SRL_OPN_2PTS032_0842_20160401_144503_20160401_162451.EUM.nc	11.230	11.146	1.544	3402	5636	0	2148	3	83
SRL_OPN_2PTS032_0844_20160401_162451_20160401_180427.EUM.nc	11.040	10.869	1.729	3112	5601	0	2410	4	75
SRL_OPN_2PTS032_0846_20160401_180426_20160401_194354.EUM.nc	11.260	11.142	1.103	3129	5564	0	2274	5	156
SRL_OPN_2PTS032_0848_20160401_194355_20160401_212244.EUM.nc	11.110	11.165	1.457	3434	5397	0	1824	8	131
SRL_OPN_2PTS032_0850_20160401_212242_20160401_230056.EUM.nc	10.460	10.467	1.608	2222	5350	0	3018	10	100
SRL_OPN_2PTS032_0851_20160401_230055_20160402_003844.EUM.nc	11.370	10.971	1.770	3056	5491	0	2200	6	229
SRL_OPN_2PTS032_0853_20160402_003843_20160402_021649.EUM.nc	11.680	11.591	1.592	2793	5536	0	2633	0	110
SRL_OPN_2PTS032_0855_20160402_021648_20160402_035616.EUM.nc	11.060	10.990	1.647	2723	5571	0	2672	16	160
SRL_OPN_2PTS032_0857_20160402_035615_20160402_053734.EUM.nc	10.710	10.768	1.475	3127	5509	0	2251	10	121
SRL_OPN_2PTS032_0859_20160402_053734_20160402_072635.EUM.nc	10.780	10.669	1.364	4245	6169	0	1811	3	110
SRL_OPN_2PTS032_0862_20160402_072634_20160402_090449.EUM.nc	10.460	10.609	1.441	3565	5552	0	1906	6	75
SRL_OPN_2PTS032_0863_20160402_090448_20160402_104243.EUM.nc	10.910	10.911	1.716	2327	5498	0	3061	20	90
SRL_OPN_2PTS032_0865_20160402_104242_20160402_122052.EUM.nc	11.250	11.163	1.740	2549	5435	0	2788	7	91
SRL_OPN_2PTS032_0867_20160402_122052_20160402_140000.EUM.nc	11.540	11.388	1.464	2833	5499	0	2152	2	512
SRL_OPN_2PTS032_0869_20160402_140001_20160402_155331.EUM.nc	11.050	10.955	1.472	3305	6379	0	2981	3	90
SRL_OPN_2PTS032_0872_20160402_155331_20160402_173308.EUM.nc	10.035	10.076	1.205	2798	5483	0	2516	7	162
SRL_OPN_2PTS032_0874_20160402_173308_20160402_191244.EUM.nc	11.010	10.956	1.201	3469	5586	0	2020	9	88

– Continued on next page

Table 6: Ka-Band Backscatter Coefficient Statistics.

– Continued from previous page

File	Median	Mean	Std. Dev.	No. Obs.	Total Obs.	Default Lat/Lon	Flag (total)	Default (total)	3-Sigma Edited
SRL_OPN_2PTS032_0876_20160402_191243_20160402_205144.EUM.nc	11.010	11.058	1.326	3727	5586	0	1789	14	56
SRL_OPN_2PTS032_0878_20160402_205143_20160402_223011.EUM.nc	10.430	10.753	1.685	2873	5404	0	2425	24	82
SRL_OPN_2PTS032_0879_20160402_223010_20160403_000803.EUM.nc	11.300	11.004	1.522	2963	5477	0	2333	5	176
SRL_OPN_2PTS032_0881_20160403_000802_20160403_014554.EUM.nc	11.500	11.594	2.020	3045	5566	0	2404	1	116
SRL_OPN_2PTS032_0883_20160403_014553_20160403_032453.EUM.nc	11.110	11.102	1.284	2816	5484	0	2445	7	216
SRL_OPN_2PTS032_0885_20160403_032452_20160403_050525.EUM.nc	10.650	10.701	1.634	2860	5504	0	2491	4	149
SRL_OPN_2PTS032_0887_20160403_050524_20160403_065534.EUM.nc	10.930	10.780	1.335	3945	6195	0	2188	4	58
SRL_OPN_2PTS032_0890_20160403_065534_20160403_083402.EUM.nc	10.580	10.515	1.196	4161	5611	0	1331	3	116
SRL_OPN_2PTS032_0892_20160403_083401_20160403_101200.EUM.nc	10.740	10.573	1.424	2756	5396	0	2577	12	51
SRL_OPN_2PTS032_0893_20160403_101200_20160403_115000.EUM.nc	11.750	11.617	1.926	2350	5463	0	2930	16	167
SRL_OPN_2PTS032_0895_20160403_114959_20160403_132840.EUM.nc	11.400	11.222	1.888	2876	5400	0	2358	12	154
SRL_OPN_2PTS032_0897_20160403_132841_20160403_152204.EUM.nc	11.000	10.769	1.605	3498	6346	0	2684	2	162
SRL_OPN_2PTS032_0900_20160403_152203_20160403_170150.EUM.nc	10.560	10.874	1.780	2838	5565	0	2597	2	128
SRL_OPN_2PTS032_0902_20160403_170149_20160403_184130.EUM.nc	10.920	10.824	1.455	3282	5468	0	2107	5	74
SRL_OPN_2PTS032_0904_20160403_184129_20160403_202040.EUM.nc	10.810	10.759	1.144	3520	5516	0	1940	6	50
SRL_OPN_2PTS032_0906_20160403_202040_20160403_215922.EUM.nc	10.640	10.700	1.478	2976	5457	0	2361	21	99
SRL_OPN_2PTS032_0908_20160403_215920_20160403_233721.EUM.nc	10.680	10.369	1.610	2652	5447	0	2743	10	42
SRL_OPN_2PTS032_0909_20160403_233721_20160404_011508.EUM.nc	11.590	11.429	1.845	2974	5483	0	2420	8	81
SRL_OPN_2PTS032_0911_20160404_011508_20160404_025343.EUM.nc	11.135	11.198	1.792	2884	5526	0	2571	3	68
SRL_OPN_2PTS032_0913_20160404_025344_20160404_043347.EUM.nc	10.810	10.824	1.516	2848	5497	0	2524	15	110
SRL_OPN_2PTS032_0915_20160404_043347_20160404_061548.EUM.nc	10.750	10.800	1.146	3892	5749	0	1758	0	99
SRL_OPN_2PTS032_0917_20160404_061547_20160404_080313.EUM.nc	10.520	10.517	1.052	4139	6085	0	1904	5	37
SRL_OPN_2PTS032_0920_20160404_080312_20160404_094121.EUM.nc	10.320	10.247	1.597	3034	5500	0	2374	2	90
SRL_OPN_2PTS032_0921_20160404_094120_20160404_111913.EUM.nc	11.430	11.267	1.782	2043	5308	0	3058	53	154
SRL_OPN_2PTS032_0923_20160404_111912_20160404_125733.EUM.nc	11.090	11.247	1.714	2649	5337	0	2597	4	87
SRL_OPN_2PTS032_0925_20160404_125733_20160404_145057.EUM.nc	10.870	10.823	1.754	3457	6339	0	2792	3	87
SRL_OPN_2PTS032_0928_20160404_145056_20160404_163035.EUM.nc	11.080	10.895	1.508	3262	5658	0	2249	13	134
SRL_OPN_2PTS032_0930_20160404_163034_20160404_181019.EUM.nc	10.760	10.672	1.289	3046	5585	0	2385	3	151
SRL_OPN_2PTS032_0932_20160404_181018_20160404_194937.EUM.nc	10.460	10.332	1.222	3155	5510	0	2302	7	46
SRL_OPN_2PTS032_0934_20160404_194936_20160404_212832.EUM.nc	11.165	11.297	1.487	3456	5417	0	1780	21	160
SRL_OPN_2PTS032_0936_20160404_212830_20160404_230642.EUM.nc	10.420	10.085	1.779	2191	5352	0	3131	4	26
SRL_OPN_2PTS032_0937_20160404_230641_20160405_004422.EUM.nc	11.050	10.934	1.836	3048	5437	0	2249	9	131
SRL_OPN_2PTS032_0939_20160405_004421_20160405_022237.EUM.nc	11.380	11.278	1.881	2868	5552	0	2640	2	42
SRL_OPN_2PTS032_0941_20160405_022236_20160405_040209.EUM.nc	11.030	10.917	1.210	2804	5473	0	2563	3	103
SRL_OPN_2PTS032_0943_20160405_040209_20160405_054328.EUM.nc	10.840	10.815	1.402	3479	5648	0	2093	11	65
SRL_OPN_2PTS032_0945_20160405_054327_20160405_073216.EUM.nc	10.240	10.170	1.486	4255	6145	0	1839	4	47
SRL_OPN_2PTS032_0948_20160405_073215_20160405_091035.EUM.nc	10.360	10.035	1.802	3495	5550	0	2000	8	47
SRL_OPN_2PTS032_0949_20160405_091034_20160405_104828.EUM.nc	11.440	11.251	1.602	2283	5511	0	3128	11	89
SRL_OPN_2PTS032_0951_20160405_104827_20160405_122632.EUM.nc	10.570	10.486	2.194	2521	5332	0	2708	25	78

– Continued on next page

Table 6: Ka-Band Backscatter Coefficient Statistics.

– Continued from previous page

File	Median	Mean	Std. Dev.	No. Obs.	Total Obs.	Default Lat/Lon	Flag (total)	Default (total)	3-Sigma Edited
SRL_OPN_2PTS032_0953_20160405_122631_20160405_140553.EUM.nc	10.730	10.704	1.678	3193	5538	0	2312	2	31
SRL_OPN_2PTS032_0955_20160405_140553_20160405_155914.EUM.nc	10.820	10.856	1.955	3277	6352	0	2970	10	95
SRL_OPN_2PTS032_0958_20160405_155914_20160405_173901.EUM.nc	10.510	10.465	1.540	2952	5612	0	2549	5	106
SRL_OPN_2PTS032_0960_20160405_173900_20160405_191826.EUM.nc	10.650	10.314	1.592	3418	5559	0	2058	2	81
SRL_OPN_2PTS032_0962_20160405_191825_20160405_205734.EUM.nc	10.930	10.974	1.484	3649	5600	0	1803	9	139
SRL_OPN_2PTS032_0964_20160405_205732_20160405_223549.EUM.nc	10.620	10.501	1.617	2710	5357	0	2533	6	108
SRL_OPN_2PTS032_0965_20160405_223548_20160406_001340.EUM.nc	10.480	10.447	1.870	2890	5460	0	2331	5	234
SRL_OPN_2PTS032_0967_20160406_001339_20160406_015143.EUM.nc	11.230	11.198	1.736	2968	5542	0	2389	1	184
SRL_OPN_2PTS032_0969_20160406_015141_20160406_033037.EUM.nc	11.150	11.255	1.739	2943	5466	0	2401	12	110
SRL_OPN_2PTS032_0971_20160406_033037_20160406_051124.EUM.nc	10.660	10.776	1.201	3037	5510	0	2455	0	18
SRL_OPN_2PTS032_0973_20160406_051123_20160406_070115.EUM.nc	10.285	10.202	1.462	3948	6194	0	2213	3	30
SRL_OPN_2PTS032_0976_20160406_070114_20160406_083948.EUM.nc	10.320	10.237	1.672	4124	5607	0	1420	4	59
SRL_OPN_2PTS032_0978_20160406_083947_20160406_101737.EUM.nc	11.000	10.921	1.858	2619	5399	0	2683	12	85
SRL_OPN_2PTS032_0979_20160406_101736_20160406_115537.EUM.nc	11.475	11.455	1.947	2467	5457	0	2925	10	55
SRL_OPN_2PTS032_0981_20160406_115538_20160406_133432.EUM.nc	10.940	10.782	1.402	2920	5386	0	2344	3	119
SRL_OPN_2PTS032_0983_20160406_133431_20160406_152755.EUM.nc	10.970	11.014	1.858	3522	6331	0	2709	4	96
SRL_OPN_2PTS032_0986_20160406_152754_20160406_170743.EUM.nc	10.490	10.625	1.807	2911	5602	0	2609	3	79
SRL_OPN_2PTS032_0988_20160406_170743_20160406_184714.EUM.nc	10.490	10.397	1.350	3395	5486	0	1978	12	101
SRL_OPN_2PTS032_0990_20160406_184713_20160406_220500.EUM.nc	10.880	10.914	1.607	6484	10996	0	4300	34	178
SRL_OPN_2PTS032_0994_20160406_220500_20160406_234258.EUM.nc	10.080	10.248	2.059	2796	5497	0	2617	23	61
SRL_OPN_2PTS032_0995_20160406_234258_20160407_012050.EUM.nc	11.210	11.199	1.537	2910	5502	0	2448	17	127
SRL_OPN_2PTS032_0997_20160407_012049_20160407_025922.EUM.nc	11.080	11.007	1.641	2869	5536	0	2567	4	96
SRL_OPN_2PTS032_0999_20160407_025921_20160407_043932.EUM.nc	10.855	10.875	1.920	2891	5505	0	2548	9	57

23 Dry Troposphere Path Delay Table

Table 7: Dry Troposphere Path Delay Statistics.

File	Median	Mean	Std. Dev.	No. Obs.	Total Obs.	Default Lat/Lon	Flag (total)	Default (total)	3-Sigma Edited
SRL_OPN_2PTS031_1001_20160303_043927_20160303_062137.EUM.nc	-2.306	-2.295	0.035	4110	5763	0	1653	0	0
SRL_OPN_2PTS032_0001_20160303_062137_20160303_080854.EUM.nc	-2.311	-2.310	0.021	3913	6087	0	1875	0	299
SRL_OPN_2PTS032_0004_20160303_080853_20160303_094651.EUM.nc	-2.310	-2.311	0.015	2737	5455	0	2374	0	344
SRL_OPN_2PTS032_0005_20160303_094651_20160303_112444.EUM.nc	-2.308	-2.311	0.014	1969	5269	0	3075	0	225
SRL_OPN_2PTS032_0007_20160303_112444_20160303_130316.EUM.nc	-2.311	-2.315	0.011	2342	5284	0	2489	0	453
SRL_OPN_2PTS032_0009_20160303_130317_20160303_145632.EUM.nc	-2.311	-2.297	0.035	3617	6348	0	2731	0	0
SRL_OPN_2PTS032_0012_20160303_145631_20160303_163610.EUM.nc	-2.309	-2.288	0.038	3413	5625	0	2212	0	0
SRL_OPN_2PTS032_0014_20160303_163611_20160303_181553.EUM.nc	-2.308	-2.290	0.040	3252	5587	0	2335	0	0
SRL_OPN_2PTS032_0016_20160303_181552_20160303_195519.EUM.nc	-2.309	-2.309	0.021	3138	5485	0	2129	0	218
SRL_OPN_2PTS032_0018_20160303_195519_20160303_213403.EUM.nc	-2.310	-2.309	0.021	3491	5375	0	1654	0	230
SRL_OPN_2PTS032_0020_20160303_213402_20160303_231211.EUM.nc	-2.310	-2.299	0.032	2356	5332	0	2976	0	0
SRL_OPN_2PTS032_0021_20160303_231211_20160304_004959.EUM.nc	-2.310	-2.301	0.035	3266	5471	0	2185	0	20
SRL_OPN_2PTS032_0023_20160304_004958_20160304_022809.EUM.nc	-2.310	-2.296	0.040	3036	5521	0	2485	0	0
SRL_OPN_2PTS032_0025_20160304_022808_20160304_040747.EUM.nc	-2.309	-2.294	0.037	2979	5478	0	2499	0	0
SRL_OPN_2PTS032_0027_20160304_040748_20160304_054920.EUM.nc	-2.303	-2.291	0.032	3838	5689	0	1851	0	0
SRL_OPN_2PTS032_0029_20160304_054920_20160304_073754.EUM.nc	-2.309	-2.300	0.033	4313	6142	0	1829	0	0
SRL_OPN_2PTS032_0032_20160304_073753_20160304_091604.EUM.nc	-2.311	-2.312	0.016	3066	5495	0	2087	0	342
SRL_OPN_2PTS032_0033_20160304_091603_20160304_105356.EUM.nc	-2.306	-2.304	0.029	2301	5441	0	3058	0	82
SRL_OPN_2PTS032_0035_20160304_105355_20160304_123211.EUM.nc	-2.308	-2.315	0.013	2230	5304	0	2710	0	364
SRL_OPN_2PTS032_0037_20160304_123210_20160304_141127.EUM.nc	-2.310	-2.299	0.033	3287	5473	0	2186	0	0
SRL_OPN_2PTS032_0039_20160304_141127_20160304_160457.EUM.nc	-2.308	-2.291	0.036	3435	6375	0	2940	0	0
SRL_OPN_2PTS032_0042_20160304_160458_20160304_174434.EUM.nc	-2.306	-2.288	0.040	3143	5553	0	2410	0	0
SRL_OPN_2PTS032_0044_20160304_174434_20160304_192407.EUM.nc	-2.310	-2.312	0.014	3130	5588	0	2035	0	423
SRL_OPN_2PTS032_0046_20160304_192406_20160304_210303.EUM.nc	-2.308	-2.312	0.016	3419	5556	0	1688	0	449
SRL_OPN_2PTS032_0048_20160304_210303_20160304_224126.EUM.nc	-2.312	-2.315	0.008	2174	5343	0	2597	0	572
SRL_OPN_2PTS032_0049_20160304_224125_20160305_001915.EUM.nc	-2.308	-2.294	0.039	3132	5453	0	2321	0	0
SRL_OPN_2PTS032_0051_20160305_001915_20160305_015710.EUM.nc	-2.310	-2.298	0.036	3227	5547	0	2320	0	0
SRL_OPN_2PTS032_0053_20160305_015709_20160305_033619.EUM.nc	-2.309	-2.300	0.028	3150	5513	0	2360	0	3
SRL_OPN_2PTS032_0055_20160305_033618_20160305_051713.EUM.nc	-2.299	-2.285	0.037	3231	5545	0	2314	0	0
SRL_OPN_2PTS032_0057_20160305_051712_20160305_070654.EUM.nc	-2.309	-2.298	0.036	4000	6180	0	2180	0	0
SRL_OPN_2PTS032_0060_20160305_070653_20160305_084516.EUM.nc	-2.312	-2.309	0.026	3865	5592	0	1604	0	123
SRL_OPN_2PTS032_0061_20160305_084515_20160305_102313.EUM.nc	-2.308	-2.300	0.040	2595	5366	0	2771	0	0
SRL_OPN_2PTS032_0063_20160305_102312_20160305_120114.EUM.nc	-2.310	-2.314	0.008	2257	5393	0	2787	0	349
SRL_OPN_2PTS032_0065_20160305_120113_20160305_134004.EUM.nc	-2.312	-2.314	0.007	2646	5450	0	2295	0	509
SRL_OPN_2PTS032_0067_20160305_134003_20160305_153328.EUM.nc	-2.308	-2.291	0.036	3662	6318	0	2656	0	0
SRL_OPN_2PTS032_0070_20160305_153327_20160305_171314.EUM.nc	-2.306	-2.289	0.037	3015	5592	0	2572	0	5

– Continued on next page

Table 7: Dry Troposphere Path Delay Statistics.

– Continued from previous page

File	Median	Mean	Std. Dev.	No. Obs.	Total Obs.	Default Lat/Lon	Flag (total)	Default (total)	3-Sigma Edited
SRL_OPN_2PTS032_0072_20160305_171315_20160305_185253.EUM.nc	-2.306	-2.297	0.036	3625	5509	0	1884	0	0
SRL_OPN_2PTS032_0074_20160305_185252_20160305_203200.EUM.nc	-2.310	-2.313	0.020	3440	5511	0	1694	0	377
SRL_OPN_2PTS032_0076_20160305_203159_20160305_221036.EUM.nc	-2.309	-2.301	0.032	3117	5471	0	2350	0	4
SRL_OPN_2PTS032_0078_20160305_221036_20160305_234833.EUM.nc	-2.311	-2.311	0.016	2543	5457	0	2494	0	420
SRL_OPN_2PTS032_0079_20160305_234832_20160306_012617.EUM.nc	-2.307	-2.312	0.008	2510	5498	0	2423	0	565
SRL_OPN_2PTS032_0081_20160306_012616_20160306_030501.EUM.nc	-2.309	-2.311	0.015	2708	5540	0	2417	0	415
SRL_OPN_2PTS032_0083_20160306_030501_20160306_044509.EUM.nc	-2.297	-2.281	0.045	3181	5470	0	2289	0	0
SRL_OPN_2PTS032_0085_20160306_044509_20160306_062734.EUM.nc	-2.308	-2.295	0.035	4091	5751	0	1660	0	0
SRL_OPN_2PTS032_0087_20160306_062733_20160306_081424.EUM.nc	-2.313	-2.313	0.022	3984	6073	0	1826	0	263
SRL_OPN_2PTS032_0090_20160306_081423_20160306_095228.EUM.nc	-2.313	-2.308	0.032	2920	5395	0	2433	0	42
SRL_OPN_2PTS032_0091_20160306_095228_20160306_113022.EUM.nc	-2.311	-2.313	0.010	2016	5292	0	2949	0	327
SRL_OPN_2PTS032_0093_20160306_113021_20160306_130850.EUM.nc	-2.312	-2.314	0.009	2489	5384	0	2511	0	384
SRL_OPN_2PTS032_0095_20160306_130849_20160306_150207.EUM.nc	-2.306	-2.294	0.038	3526	6353	0	2730	0	97
SRL_OPN_2PTS032_0098_20160306_150206_20160306_164155.EUM.nc	-2.307	-2.290	0.037	3215	5605	0	2390	0	0
SRL_OPN_2PTS032_0100_20160306_164154_20160306_182137.EUM.nc	-2.307	-2.311	0.016	2860	5524	0	2096	0	568
SRL_OPN_2PTS032_0102_20160306_182136_20160306_200054.EUM.nc	-2.309	-2.304	0.035	3355	5479	0	2124	0	0
SRL_OPN_2PTS032_0104_20160306_200054_20160306_213943.EUM.nc	-2.311	-2.308	0.023	3524	5508	0	1912	0	72
SRL_OPN_2PTS032_0106_20160306_213942_20160306_231748.EUM.nc	-2.308	-2.297	0.034	2539	5269	0	2730	0	0
SRL_OPN_2PTS032_0107_20160306_231749_20160307_005529.EUM.nc	-2.309	-2.311	0.014	2712	5490	0	2412	0	366
SRL_OPN_2PTS032_0109_20160307_005528_20160307_041335.EUM.nc	-2.308	-2.293	0.045	6039	11033	0	4994	0	0
SRL_OPN_2PTS032_0113_20160307_041335_20160307_055507.EUM.nc	-2.306	-2.296	0.028	3880	5674	0	1794	0	0
SRL_OPN_2PTS032_0115_20160307_055507_20160307_074328.EUM.nc	-2.309	-2.303	0.033	4289	6135	0	1846	0	0
SRL_OPN_2PTS032_0118_20160307_074327_20160307_092143.EUM.nc	-2.317	-2.317	0.018	2962	5500	0	2177	0	361
SRL_OPN_2PTS032_0119_20160307_092142_20160307_105935.EUM.nc	-2.312	-2.311	0.013	2001	5417	0	3226	0	190
SRL_OPN_2PTS032_0121_20160307_105934_20160307_123744.EUM.nc	-2.309	-2.313	0.014	2181	5326	0	2697	0	448
SRL_OPN_2PTS032_0123_20160307_123744_20160307_141715.EUM.nc	-2.311	-2.304	0.032	3378	5488	0	2110	0	0
SRL_OPN_2PTS032_0125_20160307_141715_20160307_161034.EUM.nc	-2.305	-2.292	0.037	3505	6348	0	2843	0	0
SRL_OPN_2PTS032_0128_20160307_161034_20160307_175019.EUM.nc	-2.309	-2.313	0.013	2589	5577	0	2384	0	604
SRL_OPN_2PTS032_0130_20160307_175018_20160307_192942.EUM.nc	-2.307	-2.298	0.036	3467	5567	0	2100	0	0
SRL_OPN_2PTS032_0132_20160307_192942_20160307_210845.EUM.nc	-2.312	-2.313	0.016	3361	5450	0	1694	0	395
SRL_OPN_2PTS032_0134_20160307_210844_20160307_224704.EUM.nc	-2.306	-2.293	0.034	2675	5461	0	2786	0	0
SRL_OPN_2PTS032_0135_20160307_224703_20160308_002444.EUM.nc	-2.312	-2.315	0.015	2792	5377	0	2184	0	401
SRL_OPN_2PTS032_0137_20160308_002444_20160308_020251.EUM.nc	-2.307	-2.292	0.049	3181	5541	0	2360	0	0
SRL_OPN_2PTS032_0139_20160308_020250_20160308_034156.EUM.nc	-2.308	-2.299	0.034	3132	5539	0	2407	0	0
SRL_OPN_2PTS032_0141_20160308_034156_20160308_052257.EUM.nc	-2.302	-2.292	0.032	3158	5537	0	2379	0	0
SRL_OPN_2PTS032_0143_20160308_052256_20160308_071227.EUM.nc	-2.307	-2.299	0.033	4033	6149	0	2116	0	0
SRL_OPN_2PTS032_0146_20160308_071227_20160308_085055.EUM.nc	-2.310	-2.303	0.030	3911	5599	0	1688	0	0
SRL_OPN_2PTS032_0147_20160308_085054_20160308_102850.EUM.nc	-2.311	-2.303	0.027	2400	5480	0	2999	0	81
SRL_OPN_2PTS032_0149_20160308_102849_20160308_120646.EUM.nc	-2.309	-2.311	0.008	2197	5383	0	2763	0	423

– Continued on next page

Table 7: Dry Troposphere Path Delay Statistics.

– Continued from previous page

File	Median	Mean	Std. Dev.	No. Obs.	Total Obs.	Default Lat/Lon	Flag (total)	Default (total)	3-Sigma Edited
SRL_OPN_2PTS032_0151_20160308_120646_20160308_134550.EUM.nc	-2.309	-2.314	0.013	2835	5438	0	2305	0	298
SRL_OPN_2PTS032_0153_20160308_134549_20160308_153913.EUM.nc	-2.307	-2.307	0.020	3247	6347	0	2680	0	420
SRL_OPN_2PTS032_0156_20160308_153914_20160308_171859.EUM.nc	-2.309	-2.301	0.032	2882	5531	0	2522	0	127
SRL_OPN_2PTS032_0158_20160308_171900_20160308_185829.EUM.nc	-2.307	-2.299	0.033	3510	5593	0	2083	0	0
SRL_OPN_2PTS032_0160_20160308_185828_20160308_203742.EUM.nc	-2.310	-2.302	0.030	3879	5540	0	1650	0	11
SRL_OPN_2PTS032_0162_20160308_203741_20160308_221607.EUM.nc	-2.307	-2.299	0.024	3120	5365	0	2237	0	8
SRL_OPN_2PTS032_0164_20160308_221606_20160308_235402.EUM.nc	-2.310	-2.313	0.013	2526	5456	0	2410	0	520
SRL_OPN_2PTS032_0165_20160308_235401_20160309_013157.EUM.nc	-2.306	-2.310	0.011	2583	5518	0	2388	0	547
SRL_OPN_2PTS032_0167_20160309_013156_20160309_031037.EUM.nc	-2.307	-2.303	0.030	3109	5544	0	2435	0	0
SRL_OPN_2PTS032_0169_20160309_031037_20160309_045059.EUM.nc	-2.303	-2.294	0.031	3176	5473	0	2297	0	0
SRL_OPN_2PTS032_0171_20160309_045058_20160309_063324.EUM.nc	-2.308	-2.298	0.034	4114	5789	0	1675	0	0
SRL_OPN_2PTS032_0173_20160309_063324_20160309_082004.EUM.nc	-2.311	-2.308	0.025	4068	6063	0	1857	0	138
SRL_OPN_2PTS032_0176_20160309_082004_20160309_095759.EUM.nc	-2.312	-2.296	0.035	2952	5400	0	2448	0	0
SRL_OPN_2PTS032_0177_20160309_095758_20160309_113554.EUM.nc	-2.306	-2.298	0.034	2459	5397	0	2938	0	0
SRL_OPN_2PTS032_0179_20160309_113554_20160309_131433.EUM.nc	-2.307	-2.309	0.014	2643	5349	0	2382	0	324
SRL_OPN_2PTS032_0181_20160309_131433_20160309_150753.EUM.nc	-2.308	-2.304	0.026	3453	6376	0	2740	0	183
SRL_OPN_2PTS032_0184_20160309_150752_20160309_164740.EUM.nc	-2.310	-2.294	0.038	3115	5567	0	2452	0	0
SRL_OPN_2PTS032_0186_20160309_164739_20160309_182713.EUM.nc	-2.309	-2.298	0.035	3404	5470	0	2066	0	0
SRL_OPN_2PTS032_0188_20160309_182712_20160309_200636.EUM.nc	-2.308	-2.305	0.023	3087	5473	0	2161	0	225
SRL_OPN_2PTS032_0190_20160309_200636_20160309_214515.EUM.nc	-2.311	-2.313	0.018	3283	5487	0	2019	0	185
SRL_OPN_2PTS032_0192_20160309_214515_20160309_232319.EUM.nc	-2.308	-2.290	0.037	2583	5278	0	2667	0	28
SRL_OPN_2PTS032_0193_20160309_232318_20160310_010108.EUM.nc	-2.309	-2.299	0.035	2934	5481	0	2547	0	0
SRL_OPN_2PTS032_0195_20160310_010108_20160310_023926.EUM.nc	-2.308	-2.299	0.037	3048	5528	0	2480	0	0
SRL_OPN_2PTS032_0197_20160310_023925_20160310_041914.EUM.nc	-2.310	-2.300	0.026	2973	5486	0	2513	0	0
SRL_OPN_2PTS032_0199_20160310_041913_20160310_060102.EUM.nc	-2.307	-2.297	0.032	3933	5709	0	1776	0	0
SRL_OPN_2PTS032_0201_20160310_060102_20160310_074908.EUM.nc	-2.313	-2.315	0.020	3780	6116	0	1854	0	482
SRL_OPN_2PTS032_0204_20160310_074908_20160310_092721.EUM.nc	-2.312	-2.296	0.039	3293	5491	0	2198	0	0
SRL_OPN_2PTS032_0205_20160310_092722_20160310_110504.EUM.nc	-2.311	-2.309	0.022	2080	5406	0	3165	0	161
SRL_OPN_2PTS032_0207_20160310_110504_20160310_124325.EUM.nc	-2.307	-2.293	0.038	2645	5309	0	2664	0	0
SRL_OPN_2PTS032_0209_20160310_124325_20160310_143632.EUM.nc	-2.309	-2.308	0.026	3345	6245	0	2801	0	99
SRL_OPN_2PTS032_0212_20160310_143632_20160310_161618.EUM.nc	-2.308	-2.294	0.039	3521	5625	0	2104	0	0
SRL_OPN_2PTS032_0214_20160310_161618_20160310_175555.EUM.nc	-2.309	-2.300	0.037	3185	5513	0	2328	0	0
SRL_OPN_2PTS032_0216_20160310_175556_20160310_193525.EUM.nc	-2.307	-2.310	0.015	2936	5586	0	2151	0	499
SRL_OPN_2PTS032_0218_20160310_193524_20160310_211416.EUM.nc	-2.314	-2.316	0.015	3367	5414	0	1728	0	319
SRL_OPN_2PTS032_0220_20160310_211415_20160310_225234.EUM.nc	-2.306	-2.290	0.036	2598	5427	0	2829	0	0
SRL_OPN_2PTS032_0221_20160310_225234_20160311_003023.EUM.nc	-2.311	-2.298	0.042	3301	5446	0	2145	0	0
SRL_OPN_2PTS032_0223_20160311_003022_20160311_020822.EUM.nc	-2.310	-2.299	0.037	3031	5538	0	2507	0	0
SRL_OPN_2PTS032_0225_20160311_020822_20160311_034742.EUM.nc	-2.312	-2.310	0.018	2946	5552	0	2502	0	104
SRL_OPN_2PTS032_0227_20160311_034742_20160311_052848.EUM.nc	-2.307	-2.296	0.034	3104	5522	0	2418	0	0

– Continued on next page

Table 7: Dry Troposphere Path Delay Statistics.

– Continued from previous page

File	Median	Mean	Std. Dev.	No. Obs.	Total Obs.	Default Lat/Lon	Flag (total)	Default (total)	3-Sigma Edited
SRL_OPN_2PTS032_0229_20160311_052849_20160311_071808.EUM.nc	-2.310	-2.302	0.038	4194	6159	0	1965	0	0
SRL_OPN_2PTS032_0232_20160311_071807_20160311_085633.EUM.nc	-2.309	-2.309	0.015	3423	5593	0	1779	0	391
SRL_OPN_2PTS032_0233_20160311_085633_20160311_103420.EUM.nc	-2.311	-2.292	0.043	2419	5470	0	3051	0	0
SRL_OPN_2PTS032_0235_20160311_103419_20160311_121226.EUM.nc	-2.310	-2.301	0.031	2539	5423	0	2821	0	63
SRL_OPN_2PTS032_0237_20160311_121225_20160311_135126.EUM.nc	-2.312	-2.316	0.012	2814	5461	0	2280	0	367
SRL_OPN_2PTS032_0239_20160311_135126_20160311_154458.EUM.nc	-2.311	-2.298	0.036	3687	6378	0	2691	0	0
SRL_OPN_2PTS032_0242_20160311_154457_20160311_172436.EUM.nc	-2.308	-2.297	0.039	3026	5511	0	2485	0	0
SRL_OPN_2PTS032_0244_20160311_172436_20160311_190412.EUM.nc	-2.309	-2.302	0.033	3540	5594	0	2054	0	0
SRL_OPN_2PTS032_0246_20160311_190411_20160311_204315.EUM.nc	-2.315	-2.318	0.011	3463	5537	0	1494	0	580
SRL_OPN_2PTS032_0248_20160311_204315_20160311_222147.EUM.nc	-2.308	-2.294	0.031	3036	5343	0	2301	0	6
SRL_OPN_2PTS032_0250_20160311_222146_20160311_235939.EUM.nc	-2.309	-2.306	0.027	2889	5464	0	2336	0	239
SRL_OPN_2PTS032_0251_20160311_235938_20160312_013728.EUM.nc	-2.311	-2.315	0.011	2673	5542	0	2367	0	502
SRL_OPN_2PTS032_0253_20160312_013727_20160312_031621.EUM.nc	-2.311	-2.301	0.032	3099	5546	0	2447	0	0
SRL_OPN_2PTS032_0255_20160312_031621_20160312_045649.EUM.nc	-2.306	-2.296	0.035	3233	5507	0	2274	0	0
SRL_OPN_2PTS032_0257_20160312_045650_20160312_063923.EUM.nc	-2.309	-2.300	0.037	4124	5793	0	1669	0	0
SRL_OPN_2PTS032_0259_20160312_063922_20160312_082536.EUM.nc	-2.311	-2.308	0.021	3867	6031	0	1770	0	394
SRL_OPN_2PTS032_0262_20160312_082535_20160312_100336.EUM.nc	-2.312	-2.295	0.043	2903	5401	0	2498	0	0
SRL_OPN_2PTS032_0263_20160312_100337_20160312_114133.EUM.nc	-2.313	-2.315	0.009	2132	5414	0	2931	0	351
SRL_OPN_2PTS032_0265_20160312_114132_20160312_132008.EUM.nc	-2.308	-2.299	0.033	2999	5305	0	2306	0	0
SRL_OPN_2PTS032_0267_20160312_132008_20160312_151337.EUM.nc	-2.310	-2.303	0.032	3660	6374	0	2714	0	0
SRL_OPN_2PTS032_0270_20160312_151336_20160312_165316.EUM.nc	-2.308	-2.294	0.038	3089	5559	0	2470	0	0
SRL_OPN_2PTS032_0272_20160312_165315_20160312_183257.EUM.nc	-2.311	-2.302	0.036	3372	5503	0	2083	0	48
SRL_OPN_2PTS032_0274_20160312_183256_20160312_201209.EUM.nc	-2.313	-2.316	0.019	3078	5502	0	1978	0	446
SRL_OPN_2PTS032_0276_20160312_201208_20160312_215054.EUM.nc	-2.310	-2.304	0.020	3236	5519	0	2076	0	207
SRL_OPN_2PTS032_0278_20160312_215053_20160312_232857.EUM.nc	-2.311	-2.294	0.040	2543	5278	0	2735	0	0
SRL_OPN_2PTS032_0279_20160312_232856_20160313_010637.EUM.nc	-2.310	-2.310	0.018	2611	5480	0	2590	0	279
SRL_OPN_2PTS032_0281_20160313_010636_20160313_024506.EUM.nc	-2.311	-2.300	0.036	3047	5531	0	2484	0	0
SRL_OPN_2PTS032_0283_20160313_024506_20160313_042502.EUM.nc	-2.311	-2.302	0.030	3044	5501	0	2457	0	0
SRL_OPN_2PTS032_0285_20160313_042502_20160313_060649.EUM.nc	-2.309	-2.301	0.037	3957	5697	0	1740	0	0
SRL_OPN_2PTS032_0287_20160313_060649_20160313_075439.EUM.nc	-2.310	-2.297	0.034	4180	6078	0	1861	0	37
SRL_OPN_2PTS032_0290_20160313_075439_20160313_093250.EUM.nc	-2.316	-2.316	0.015	2691	5494	0	2346	0	457
SRL_OPN_2PTS032_0291_20160313_093249_20160313_111043.EUM.nc	-2.312	-2.305	0.027	2186	5404	0	3189	0	29
SRL_OPN_2PTS032_0293_20160313_111043_20160313_124905.EUM.nc	-2.309	-2.300	0.029	2663	5237	0	2574	0	0
SRL_OPN_2PTS032_0295_20160313_124905_20160313_142839.EUM.nc	-2.309	-2.299	0.036	3502	5538	0	2036	0	0
SRL_OPN_2PTS032_0297_20160313_142839_20160313_162154.EUM.nc	-2.308	-2.294	0.036	3515	6360	0	2845	0	0
SRL_OPN_2PTS032_0300_20160313_162153_20160313_180139.EUM.nc	-2.308	-2.294	0.039	3281	5597	0	2316	0	0
SRL_OPN_2PTS032_0302_20160313_180138_20160313_194059.EUM.nc	-2.312	-2.302	0.037	3352	5537	0	2185	0	0
SRL_OPN_2PTS032_0304_20160313_194100_20160313_211956.EUM.nc	-2.313	-2.317	0.011	3063	5389	0	1725	0	601
SRL_OPN_2PTS032_0306_20160313_211956_20160313_225812.EUM.nc	-2.306	-2.296	0.034	2453	5394	0	2941	0	0

– Continued on next page

Table 7: Dry Troposphere Path Delay Statistics.

– Continued from previous page

File	Median	Mean	Std. Dev.	No. Obs.	Total Obs.	Default Lat/Lon	Flag (total)	Default (total)	3-Sigma Edited
SRL_OPN_2PTS032_0307_20160313_225811_20160314_003551.EUM.nc	-2.311	-2.299	0.032	3290	5462	0	2146	0	26
SRL_OPN_2PTS032_0309_20160314_003550_20160314_021402.EUM.nc	-2.311	-2.299	0.038	3022	5539	0	2517	0	0
SRL_OPN_2PTS032_0311_20160314_021401_20160314_035325.EUM.nc	-2.309	-2.301	0.031	2949	5556	0	2607	0	0
SRL_OPN_2PTS032_0313_20160314_035325_20160314_053432.EUM.nc	-2.307	-2.298	0.037	3138	5519	0	2381	0	0
SRL_OPN_2PTS032_0315_20160314_053431_20160314_072348.EUM.nc	-2.311	-2.307	0.018	3893	6214	0	1919	0	402
SRL_OPN_2PTS032_0318_20160314_072347_20160314_090203.EUM.nc	-2.316	-2.317	0.018	3325	5573	0	1867	0	381
SRL_OPN_2PTS032_0319_20160314_090202_20160314_103956.EUM.nc	-2.309	-2.299	0.031	2531	5482	0	2951	0	0
SRL_OPN_2PTS032_0321_20160314_103955_20160314_121756.EUM.nc	-2.310	-2.315	0.007	2222	5413	0	2771	0	420
SRL_OPN_2PTS032_0323_20160314_121756_20160314_135710.EUM.nc	-2.312	-2.316	0.012	2807	5490	0	2189	0	494
SRL_OPN_2PTS032_0325_20160314_135710_20160314_155033.EUM.nc	-2.310	-2.295	0.039	3563	6363	0	2800	0	0
SRL_OPN_2PTS032_0328_20160314_155031_20160314_173018.EUM.nc	-2.306	-2.292	0.040	3028	5480	0	2452	0	0
SRL_OPN_2PTS032_0330_20160314_173017_20160314_190945.EUM.nc	-2.315	-2.303	0.036	3705	5605	0	1900	0	0
SRL_OPN_2PTS032_0332_20160314_190945_20160314_204855.EUM.nc	-2.312	-2.309	0.026	3816	5558	0	1569	0	173
SRL_OPN_2PTS032_0334_20160314_204854_20160314_222724.EUM.nc	-2.308	-2.296	0.031	3090	5383	0	2293	0	0
SRL_OPN_2PTS032_0336_20160314_222722_20160315_000507.EUM.nc	-2.313	-2.318	0.011	2610	5479	0	2288	0	581
SRL_OPN_2PTS032_0337_20160315_000507_20160315_014305.EUM.nc	-2.310	-2.299	0.036	3212	5544	0	2330	0	2
SRL_OPN_2PTS032_0339_20160315_014305_20160315_032202.EUM.nc	-2.310	-2.308	0.013	2657	5474	0	2409	0	408
SRL_OPN_2PTS032_0341_20160315_032201_20160315_050231.EUM.nc	-2.307	-2.296	0.042	3172	5540	0	2368	0	0
SRL_OPN_2PTS032_0343_20160315_050230_20160315_065236.EUM.nc	-2.315	-2.316	0.012	3562	6180	0	2133	0	485
SRL_OPN_2PTS032_0346_20160315_065236_20160315_083113.EUM.nc	-2.314	-2.317	0.018	3817	5630	0	1325	0	488
SRL_OPN_2PTS032_0348_20160315_083112_20160315_100913.EUM.nc	-2.310	-2.308	0.016	2593	5401	0	2513	0	295
SRL_OPN_2PTS032_0349_20160315_100912_20160315_114702.EUM.nc	-2.309	-2.312	0.009	2178	5404	0	2880	0	346
SRL_OPN_2PTS032_0351_20160315_114701_20160315_132550.EUM.nc	-2.308	-2.299	0.034	3066	5330	0	2264	0	0
SRL_OPN_2PTS032_0353_20160315_132549_20160315_151912.EUM.nc	-2.310	-2.314	0.014	3101	6365	0	2695	0	569
SRL_OPN_2PTS032_0356_20160315_151912_20160315_165859.EUM.nc	-2.308	-2.292	0.040	3052	5549	0	2497	0	0
SRL_OPN_2PTS032_0358_20160315_165858_20160315_215632.EUM.nc	-2.311	-2.311	0.017	6903	12471	0	4796	0	772
SRL_OPN_2PTS032_0364_20160315_215630_20160316_025047.EUM.nc	-2.309	-2.305	0.023	7957	16381	0	7775	0	649
SRL_OPN_2PTS032_0369_20160316_025046_20160316_080018.EUM.nc	-2.312	-2.313	0.019	9962	17307	0	6132	0	1213
SRL_OPN_2PTS032_0376_20160316_080017_20160316_093828.EUM.nc	-2.311	-2.301	0.031	3093	5499	0	2352	0	54
SRL_OPN_2PTS032_0377_20160316_093826_20160316_111612.EUM.nc	-2.309	-2.311	0.010	2062	5338	0	3102	0	174
SRL_OPN_2PTS032_0379_20160316_111611_20160316_125437.EUM.nc	-2.306	-2.310	0.017	2414	5310	0	2576	0	320
SRL_OPN_2PTS032_0381_20160316_125437_20160316_144751.EUM.nc	-2.310	-2.316	0.014	3073	6265	0	2717	0	475
SRL_OPN_2PTS032_0384_20160316_144750_20160316_162737.EUM.nc	-2.307	-2.295	0.033	3521	5651	0	2130	0	0
SRL_OPN_2PTS032_0386_20160316_162737_20160316_180713.EUM.nc	-2.303	-2.293	0.036	3310	5589	0	2279	0	0
SRL_OPN_2PTS032_0388_20160316_180711_20160316_194640.EUM.nc	-2.310	-2.310	0.018	3114	5541	0	2230	0	197
SRL_OPN_2PTS032_0390_20160316_194640_20160316_212536.EUM.nc	-2.314	-2.317	0.016	3399	5413	0	1809	0	205
SRL_OPN_2PTS032_0392_20160316_212535_20160316_230340.EUM.nc	-2.305	-2.287	0.036	2301	5322	0	3021	0	0
SRL_OPN_2PTS032_0393_20160316_230338_20160317_004127.EUM.nc	-2.308	-2.304	0.029	3265	5464	0	2175	0	24
SRL_OPN_2PTS032_0395_20160317_004126_20160317_021941.EUM.nc	-2.308	-2.302	0.024	2844	5551	0	2572	0	135

– Continued on next page

Table 7: Dry Troposphere Path Delay Statistics.

– Continued from previous page

File	Median	Mean	Std. Dev.	No. Obs.	Total Obs.	Default Lat/Lon	Flag (total)	Default (total)	3-Sigma Edited
SRL_OPN_2PTS032_0397_20160317_021940_20160317_035904.EUM.nc	-2.308	-2.297	0.031	3025	5534	0	2509	0	0
SRL_OPN_2PTS032_0399_20160317_035903_20160317_072919.EUM.nc	-2.312	-2.311	0.018	7031	11680	0	3922	0	727
SRL_OPN_2PTS032_0404_20160317_072918_20160317_090740.EUM.nc	-2.309	-2.298	0.034	3530	5545	0	2015	0	0
SRL_OPN_2PTS032_0405_20160317_090739_20160317_104525.EUM.nc	-2.310	-2.312	0.010	2129	5488	0	3030	0	329
SRL_OPN_2PTS032_0407_20160317_104524_20160317_122335.EUM.nc	-2.307	-2.302	0.027	2683	5414	0	2702	0	29
SRL_OPN_2PTS032_0409_20160317_122334_20160317_140253.EUM.nc	-2.313	-2.316	0.015	2999	5465	0	2136	0	330
SRL_OPN_2PTS032_0411_20160317_140254_20160317_155617.EUM.nc	-2.307	-2.292	0.032	3373	6350	0	2977	0	0
SRL_OPN_2PTS032_0414_20160317_155616_20160317_173554.EUM.nc	-2.304	-2.296	0.032	3097	5494	0	2397	0	0
SRL_OPN_2PTS032_0416_20160317_173555_20160317_191528.EUM.nc	-2.309	-2.312	0.013	3155	5567	0	1984	0	428
SRL_OPN_2PTS032_0418_20160317_191527_20160317_205436.EUM.nc	-2.314	-2.313	0.019	3581	5603	0	1687	0	335
SRL_OPN_2PTS032_0420_20160317_205437_20160317_223253.EUM.nc	-2.307	-2.294	0.033	2875	5393	0	2518	0	0
SRL_OPN_2PTS032_0421_20160317_223254_20160318_001044.EUM.nc	-2.308	-2.305	0.024	3114	5486	0	2285	0	87
SRL_OPN_2PTS032_0423_20160318_001044_20160318_014845.EUM.nc	-2.308	-2.299	0.032	3230	5555	0	2323	0	2
SRL_OPN_2PTS032_0425_20160318_014844_20160318_032738.EUM.nc	-2.309	-2.299	0.027	3135	5462	0	2327	0	0
SRL_OPN_2PTS032_0427_20160318_032737_20160318_050821.EUM.nc	-2.306	-2.304	0.021	3022	5496	0	2351	0	123
SRL_OPN_2PTS032_0429_20160318_050820_20160318_065817.EUM.nc	-2.311	-2.304	0.026	3892	6170	0	2208	0	70
SRL_OPN_2PTS032_0432_20160318_065816_20160318_083653.EUM.nc	-2.306	-2.302	0.025	4181	5631	0	1323	0	127
SRL_OPN_2PTS032_0434_20160318_083653_20160318_101442.EUM.nc	-2.306	-2.296	0.032	2742	5391	0	2649	0	0
SRL_OPN_2PTS032_0435_20160318_101441_20160318_115241.EUM.nc	-2.306	-2.297	0.028	2611	5435	0	2824	0	0
SRL_OPN_2PTS032_0437_20160318_115240_20160318_133133.EUM.nc	-2.308	-2.311	0.023	2953	5351	0	2301	0	97
SRL_OPN_2PTS032_0439_20160318_133133_20160318_170434.EUM.nc	-2.307	-2.295	0.030	6580	11488	0	4908	0	0
SRL_OPN_2PTS032_0444_20160318_170433_20160318_184413.EUM.nc	-2.309	-2.310	0.019	3290	5490	0	2061	0	139
SRL_OPN_2PTS032_0446_20160318_184412_20160318_202331.EUM.nc	-2.306	-2.308	0.018	3274	5498	0	1818	0	406
SRL_OPN_2PTS032_0448_20160318_202329_20160318_220202.EUM.nc	-2.312	-2.310	0.022	2965	5490	0	2391	0	134
SRL_OPN_2PTS032_0450_20160318_220201_20160318_234000.EUM.nc	-2.307	-2.302	0.024	2521	5451	0	2745	0	185
SRL_OPN_2PTS032_0451_20160318_233959_20160319_011751.EUM.nc	-2.308	-2.302	0.033	3045	5489	0	2394	0	50
SRL_OPN_2PTS032_0453_20160319_011751_20160319_025621.EUM.nc	-2.307	-2.305	0.017	2817	5509	0	2501	0	191
SRL_OPN_2PTS032_0455_20160319_025620_20160319_043628.EUM.nc	-2.306	-2.304	0.018	2814	5471	0	2495	0	162
SRL_OPN_2PTS032_0457_20160319_043626_20160319_061831.EUM.nc	-2.308	-2.300	0.033	4054	5748	0	1694	0	0
SRL_OPN_2PTS032_0459_20160319_061830_20160319_080558.EUM.nc	-2.308	-2.306	0.022	4117	6097	0	1885	0	95
SRL_OPN_2PTS032_0462_20160319_080557_20160319_094356.EUM.nc	-2.308	-2.310	0.013	2506	5459	0	2375	0	578
SRL_OPN_2PTS032_0463_20160319_094355_20160319_112148.EUM.nc	-2.304	-2.309	0.008	1723	5261	0	3184	0	354
SRL_OPN_2PTS032_0465_20160319_112147_20160319_130018.EUM.nc	-2.306	-2.305	0.029	2773	5357	0	2584	0	0
SRL_OPN_2PTS032_0467_20160319_130018_20160319_145334.EUM.nc	-2.307	-2.307	0.015	3319	6318	0	2701	0	298
SRL_OPN_2PTS032_0470_20160319_145333_20160319_163321.EUM.nc	-2.302	-2.293	0.025	3240	5620	0	2234	0	146
SRL_OPN_2PTS032_0472_20160319_163320_20160319_181256.EUM.nc	-2.308	-2.312	0.021	2914	5592	0	2297	0	381
SRL_OPN_2PTS032_0474_20160319_181255_20160319_195221.EUM.nc	-2.306	-2.307	0.013	2862	5532	0	2232	0	438
SRL_OPN_2PTS032_0476_20160319_195221_20160319_213107.EUM.nc	-2.313	-2.316	0.014	3365	5396	0	1728	0	303
SRL_OPN_2PTS032_0478_20160319_213105_20160319_230916.EUM.nc	-2.307	-2.291	0.042	2263	5324	0	3061	0	0

– Continued on next page

Table 7: Dry Troposphere Path Delay Statistics.

– Continued from previous page

File	Median	Mean	Std. Dev.	No. Obs.	Total Obs.	Default Lat/Lon	Flag (total)	Default (total)	3-Sigma Edited
SRL_OPN_2PTS032_0479_20160319_230915_20160320_004704.EUM.nc	-2.308	-2.300	0.033	3228	5474	0	2243	0	3
SRL_OPN_2PTS032_0481_20160320_004704_20160320_022513.EUM.nc	-2.308	-2.309	0.017	2680	5520	0	2515	0	325
SRL_OPN_2PTS032_0483_20160320_022512_20160320_040448.EUM.nc	-2.306	-2.299	0.022	2792	5457	0	2519	0	146
SRL_OPN_2PTS032_0485_20160320_040447_20160320_054618.EUM.nc	-2.307	-2.301	0.029	3742	5661	0	1919	0	0
SRL_OPN_2PTS032_0487_20160320_054616_20160320_073458.EUM.nc	-2.309	-2.311	0.015	4042	6161	0	1885	0	234
SRL_OPN_2PTS032_0490_20160320_073458_20160320_091309.EUM.nc	-2.310	-2.314	0.013	2986	5515	0	2060	0	469
SRL_OPN_2PTS032_0491_20160320_091308_20160320_105101.EUM.nc	-2.307	-2.299	0.027	2384	5475	0	3089	0	2
SRL_OPN_2PTS032_0493_20160320_105100_20160320_122914.EUM.nc	-2.309	-2.315	0.013	2248	5250	0	2647	0	355
SRL_OPN_2PTS032_0495_20160320_122913_20160320_140830.EUM.nc	-2.308	-2.308	0.021	3082	5498	0	2263	0	153
SRL_OPN_2PTS032_0497_20160320_140829_20160320_160151.EUM.nc	-2.304	-2.287	0.034	3411	6376	0	2965	0	0
SRL_OPN_2PTS032_0500_20160320_160150_20160320_174137.EUM.nc	-2.307	-2.311	0.021	2746	5591	0	2448	0	397
SRL_OPN_2PTS032_0502_20160320_174136_20160320_192110.EUM.nc	-2.303	-2.303	0.022	3350	5552	0	2007	0	195
SRL_OPN_2PTS032_0504_20160320_192110_20160320_210007.EUM.nc	-2.313	-2.314	0.012	3496	5578	0	1723	0	359
SRL_OPN_2PTS032_0506_20160320_210007_20160320_223831.EUM.nc	-2.307	-2.310	0.017	2514	5364	0	2545	0	305
SRL_OPN_2PTS032_0507_20160320_223830_20160321_001622.EUM.nc	-2.309	-2.304	0.024	3002	5439	0	2336	0	101
SRL_OPN_2PTS032_0509_20160321_001622_20160321_015416.EUM.nc	-2.310	-2.311	0.023	2783	5527	0	2349	0	395
SRL_OPN_2PTS032_0511_20160321_015414_20160321_033321.EUM.nc	-2.308	-2.294	0.029	3130	5485	0	2355	0	0
SRL_OPN_2PTS032_0513_20160321_033320_20160321_051402.EUM.nc	-2.302	-2.303	0.027	3041	5524	0	2364	0	119
SRL_OPN_2PTS032_0515_20160321_051401_20160321_070358.EUM.nc	-2.306	-2.309	0.018	3750	6188	0	2213	0	225
SRL_OPN_2PTS032_0518_20160321_070357_20160321_084221.EUM.nc	-2.312	-2.313	0.019	3898	5594	0	1507	0	189
SRL_OPN_2PTS032_0519_20160321_084221_20160321_102018.EUM.nc	-2.304	-2.293	0.031	2590	5384	0	2794	0	0
SRL_OPN_2PTS032_0521_20160321_102017_20160321_115819.EUM.nc	-2.308	-2.313	0.012	2306	5433	0	2851	0	276
SRL_OPN_2PTS032_0523_20160321_115818_20160321_133708.EUM.nc	-2.307	-2.300	0.033	3094	5413	0	2319	0	0
SRL_OPN_2PTS032_0525_20160321_133706_20160321_153031.EUM.nc	-2.307	-2.303	0.021	3255	6342	0	2660	0	427
SRL_OPN_2PTS032_0528_20160321_153031_20160321_171019.EUM.nc	-2.306	-2.307	0.023	2706	5578	0	2532	0	340
SRL_OPN_2PTS032_0530_20160321_171017_20160321_184957.EUM.nc	-2.306	-2.310	0.019	3129	5509	0	2008	0	372
SRL_OPN_2PTS032_0532_20160321_184956_20160321_202903.EUM.nc	-2.308	-2.310	0.015	3385	5526	0	1827	0	314
SRL_OPN_2PTS032_0534_20160321_202903_20160321_220742.EUM.nc	-2.306	-2.302	0.025	3084	5488	0	2389	0	15
SRL_OPN_2PTS032_0536_20160321_220740_20160321_234538.EUM.nc	-2.307	-2.291	0.043	2918	5469	0	2550	0	1
SRL_OPN_2PTS032_0537_20160321_234537_20160322_012323.EUM.nc	-2.307	-2.313	0.020	2540	5530	0	2511	0	479
SRL_OPN_2PTS032_0539_20160322_012323_20160322_030204.EUM.nc	-2.307	-2.305	0.017	2601	5554	0	2567	0	386
SRL_OPN_2PTS032_0541_20160322_030203_20160322_044209.EUM.nc	-2.305	-2.310	0.023	2791	5482	0	2458	0	233
SRL_OPN_2PTS032_0543_20160322_044208_20160322_062429.EUM.nc	-2.306	-2.304	0.024	3977	5787	0	1681	0	129
SRL_OPN_2PTS032_0545_20160322_062430_20160322_081130.EUM.nc	-2.313	-2.317	0.016	3825	6075	0	1888	0	362
SRL_OPN_2PTS032_0548_20160322_081129_20160322_094935.EUM.nc	-2.305	-2.301	0.022	2813	5366	0	2390	0	163
SRL_OPN_2PTS032_0549_20160322_094934_20160322_112728.EUM.nc	-2.308	-2.308	0.019	2054	5313	0	3126	0	133
SRL_OPN_2PTS032_0551_20160322_112727_20160322_130553.EUM.nc	-2.307	-2.306	0.026	2636	5404	0	2572	0	196
SRL_OPN_2PTS032_0553_20160322_130552_20160322_145910.EUM.nc	-2.304	-2.310	0.017	3183	6341	0	2729	0	429
SRL_OPN_2PTS032_0556_20160322_145911_20160322_163858.EUM.nc	-2.306	-2.307	0.019	2790	5609	0	2339	0	480

– Continued on next page

Table 7: Dry Troposphere Path Delay Statistics.

– Continued from previous page

File	Median	Mean	Std. Dev.	No. Obs.	Total Obs.	Default Lat/Lon	Flag (total)	Default (total)	3-Sigma Edited
SRL_OPN_2PTS032_0558_20160322_163857_20160322_181840.EUM.nc	-2.308	-2.307	0.027	3104	5503	0	2231	0	168
SRL_OPN_2PTS032_0560_20160322_181840_20160322_195757.EUM.nc	-2.307	-2.307	0.021	3201	5505	0	2240	0	64
SRL_OPN_2PTS032_0562_20160322_195756_20160322_213647.EUM.nc	-2.309	-2.308	0.021	3415	5515	0	1965	0	135
SRL_OPN_2PTS032_0564_20160322_213646_20160322_231456.EUM.nc	-2.306	-2.286	0.046	2380	5295	0	2915	0	0
SRL_OPN_2PTS032_0565_20160322_231454_20160323_005235.EUM.nc	-2.309	-2.316	0.020	2567	5498	0	2421	0	510
SRL_OPN_2PTS032_0567_20160323_005234_20160323_023056.EUM.nc	-2.305	-2.306	0.014	2544	5537	0	2519	0	474
SRL_OPN_2PTS032_0569_20160323_023055_20160323_041027.EUM.nc	-2.311	-2.309	0.025	2822	5484	0	2587	0	75
SRL_OPN_2PTS032_0571_20160323_041026_20160323_055205.EUM.nc	-2.308	-2.301	0.030	3853	5687	0	1834	0	0
SRL_OPN_2PTS032_0573_20160323_055204_20160323_074031.EUM.nc	-2.307	-2.304	0.028	4182	6141	0	1859	0	100
SRL_OPN_2PTS032_0573_20160323_055204_20160323_091848.EUM.nc	-2.310	-2.305	0.025	7335	11675	0	4049	0	291
SRL_OPN_2PTS032_0577_20160323_091848_20160323_105640.EUM.nc	-2.308	-2.307	0.021	2102	5411	0	3171	0	138
SRL_OPN_2PTS032_0579_20160323_105639_20160323_123448.EUM.nc	-2.308	-2.306	0.028	2431	5307	0	2777	0	99
SRL_OPN_2PTS032_0581_20160323_123447_20160323_141416.EUM.nc	-2.308	-2.311	0.019	2988	5540	0	2203	0	349
SRL_OPN_2PTS032_0583_20160323_141416_20160323_160737.EUM.nc	-2.306	-2.300	0.030	3247	6361	0	2912	0	202
SRL_OPN_2PTS032_0586_20160323_160736_20160323_174723.EUM.nc	-2.308	-2.306	0.030	2981	5574	0	2451	0	142
SRL_OPN_2PTS032_0588_20160323_174722_20160323_192646.EUM.nc	-2.307	-2.302	0.022	3332	5577	0	2191	0	54
SRL_OPN_2PTS032_0590_20160323_192645_20160323_210550.EUM.nc	-2.310	-2.309	0.016	3403	5576	0	1884	0	289
SRL_OPN_2PTS032_0592_20160323_210549_20160323_224403.EUM.nc	-2.310	-2.287	0.048	2660	5363	0	2703	0	0
SRL_OPN_2PTS032_0593_20160323_224401_20160324_002151.EUM.nc	-2.310	-2.301	0.043	3113	5453	0	2305	0	35
SRL_OPN_2PTS032_0595_20160324_002150_20160324_015956.EUM.nc	-2.306	-2.309	0.011	2517	5550	0	2405	0	628
SRL_OPN_2PTS032_0597_20160324_015955_20160324_033858.EUM.nc	-2.307	-2.303	0.028	3016	5495	0	2476	0	3
SRL_OPN_2PTS032_0599_20160324_033857_20160324_051955.EUM.nc	-2.304	-2.299	0.037	3113	5506	0	2393	0	0
SRL_OPN_2PTS032_0601_20160324_051954_20160324_070931.EUM.nc	-2.307	-2.297	0.033	3990	6173	0	2183	0	0
SRL_OPN_2PTS032_0604_20160324_070930_20160324_084801.EUM.nc	-2.310	-2.306	0.022	3622	5602	0	1627	0	353
SRL_OPN_2PTS032_0605_20160324_084801_20160324_102548.EUM.nc	-2.309	-2.304	0.025	2457	5390	0	2848	0	85
SRL_OPN_2PTS032_0607_20160324_102547_20160324_120351.EUM.nc	-2.308	-2.315	0.012	2269	5417	0	2814	0	334
SRL_OPN_2PTS032_0609_20160324_120350_20160324_134252.EUM.nc	-2.309	-2.314	0.010	2559	5440	0	2308	0	573
SRL_OPN_2PTS032_0611_20160324_134251_20160324_153617.EUM.nc	-2.311	-2.297	0.044	3666	6384	0	2718	0	0
SRL_OPN_2PTS032_0614_20160324_153617_20160324_171555.EUM.nc	-2.305	-2.294	0.038	2959	5589	0	2628	0	2
SRL_OPN_2PTS032_0616_20160324_171554_20160324_185531.EUM.nc	-2.304	-2.299	0.025	3387	5510	0	2123	0	0
SRL_OPN_2PTS032_0618_20160324_185531_20160324_203446.EUM.nc	-2.310	-2.302	0.026	3738	5546	0	1798	0	10
SRL_OPN_2PTS032_0620_20160324_203445_20160324_221313.EUM.nc	-2.311	-2.298	0.036	2970	5482	0	2415	0	97
SRL_OPN_2PTS032_0622_20160324_221312_20160324_235109.EUM.nc	-2.312	-2.299	0.045	2929	5478	0	2549	0	0
SRL_OPN_2PTS032_0623_20160324_235108_20160325_012903.EUM.nc	-2.308	-2.292	0.044	3028	5510	0	2469	0	13
SRL_OPN_2PTS032_0625_20160325_012902_20160325_030741.EUM.nc	-2.310	-2.302	0.027	2943	5529	0	2551	0	35
SRL_OPN_2PTS032_0627_20160325_030739_20160325_044800.EUM.nc	-2.308	-2.300	0.037	3039	5454	0	2415	0	0
SRL_OPN_2PTS032_0629_20160325_044759_20160325_063019.EUM.nc	-2.309	-2.296	0.035	4073	5770	0	1697	0	0
SRL_OPN_2PTS032_0631_20160325_063019_20160325_081709.EUM.nc	-2.309	-2.309	0.017	3826	6082	0	1866	0	390
SRL_OPN_2PTS032_0634_20160325_081708_20160325_095505.EUM.nc	-2.309	-2.302	0.031	2911	5385	0	2450	0	24

– Continued on next page

Table 7: Dry Troposphere Path Delay Statistics.

– Continued from previous page

File	Median	Mean	Std. Dev.	No. Obs.	Total Obs.	Default Lat/Lon	Flag (total)	Default (total)	3-Sigma Edited
SRL_OPN_2PTS032_0635_20160325_095504_20160325_113259.EUM.nc	-2.312	-2.317	0.015	2207	5354	0	2952	0	195
SRL_OPN_2PTS032_0637_20160325_113258_20160325_131136.EUM.nc	-2.309	-2.297	0.034	2854	5399	0	2509	0	36
SRL_OPN_2PTS032_0639_20160325_131135_20160325_150455.EUM.nc	-2.309	-2.314	0.013	2999	6338	0	2706	0	633
SRL_OPN_2PTS032_0642_20160325_150454_20160325_164435.EUM.nc	-2.309	-2.294	0.037	3044	5554	0	2510	0	0
SRL_OPN_2PTS032_0644_20160325_164434_20160325_182416.EUM.nc	-2.307	-2.301	0.022	3242	5493	0	2172	0	79
SRL_OPN_2PTS032_0646_20160325_182415_20160325_200339.EUM.nc	-2.311	-2.311	0.014	2863	5513	0	2281	0	369
SRL_OPN_2PTS032_0648_20160325_200338_20160325_232025.EUM.nc	-2.314	-2.300	0.043	5961	10852	0	4881	0	10
SRL_OPN_2PTS032_0651_20160325_232024_20160326_005813.EUM.nc	-2.309	-2.299	0.034	2827	5522	0	2506	0	189
SRL_OPN_2PTS032_0653_20160326_005813_20160326_023628.EUM.nc	-2.307	-2.296	0.029	3007	5534	0	2527	0	0
SRL_OPN_2PTS032_0655_20160326_023628_20160326_041616.EUM.nc	-2.310	-2.310	0.017	2616	5481	0	2543	0	322
SRL_OPN_2PTS032_0657_20160326_041616_20160326_055752.EUM.nc	-2.308	-2.295	0.031	3886	5706	0	1820	0	0
SRL_OPN_2PTS032_0659_20160326_055750_20160326_074613.EUM.nc	-2.310	-2.308	0.022	3989	6138	0	1854	0	295
SRL_OPN_2PTS032_0662_20160326_074613_20160326_092418.EUM.nc	-2.312	-2.312	0.022	3029	5493	0	2182	0	282
SRL_OPN_2PTS032_0663_20160326_092417_20160326_110211.EUM.nc	-2.318	-2.320	0.013	2000	5461	0	3255	0	206
SRL_OPN_2PTS032_0665_20160326_110211_20160326_124029.EUM.nc	-2.310	-2.299	0.032	2599	5310	0	2711	0	0
SRL_OPN_2PTS032_0667_20160326_124028_20160326_141956.EUM.nc	-2.307	-2.310	0.012	2760	5483	0	2085	0	638
SRL_OPN_2PTS032_0669_20160326_141955_20160326_161313.EUM.nc	-2.309	-2.311	0.014	3050	6360	0	2871	0	439
SRL_OPN_2PTS032_0672_20160326_161312_20160326_175258.EUM.nc	-2.307	-2.294	0.029	3032	5583	0	2485	0	66
SRL_OPN_2PTS032_0674_20160326_175257_20160326_193229.EUM.nc	-2.308	-2.311	0.012	2898	5580	0	2208	0	474
SRL_OPN_2PTS032_0676_20160326_193227_20160326_211122.EUM.nc	-2.314	-2.298	0.043	3604	5452	0	1848	0	0
SRL_OPN_2PTS032_0678_20160326_211122_20160326_224940.EUM.nc	-2.312	-2.298	0.042	2571	5440	0	2869	0	0
SRL_OPN_2PTS032_0679_20160326_224940_20160327_002728.EUM.nc	-2.312	-2.300	0.043	3171	5420	0	2249	0	0
SRL_OPN_2PTS032_0681_20160327_002728_20160327_020527.EUM.nc	-2.306	-2.295	0.029	3032	5533	0	2501	0	0
SRL_OPN_2PTS032_0683_20160327_020526_20160327_034444.EUM.nc	-2.309	-2.311	0.010	2551	5548	0	2527	0	470
SRL_OPN_2PTS032_0685_20160327_034443_20160327_052540.EUM.nc	-2.306	-2.293	0.038	3053	5522	0	2469	0	0
SRL_OPN_2PTS032_0687_20160327_052539_20160327_071511.EUM.nc	-2.306	-2.294	0.031	4058	6186	0	2086	0	42
SRL_OPN_2PTS032_0690_20160327_071510_20160327_085331.EUM.nc	-2.314	-2.311	0.025	3619	5590	0	1735	0	236
SRL_OPN_2PTS032_0691_20160327_085330_20160327_103126.EUM.nc	-2.319	-2.322	0.013	2089	5491	0	3107	0	295
SRL_OPN_2PTS032_0693_20160327_103125_20160327_120931.EUM.nc	-2.311	-2.316	0.010	2128	5477	0	2917	0	432
SRL_OPN_2PTS032_0695_20160327_120930_20160327_134829.EUM.nc	-2.308	-2.311	0.007	2478	5439	0	2302	0	659
SRL_OPN_2PTS032_0697_20160327_134829_20160327_154152.EUM.nc	-2.311	-2.314	0.012	3177	6333	0	2683	0	473
SRL_OPN_2PTS032_0700_20160327_154151_20160327_172139.EUM.nc	-2.301	-2.288	0.033	2997	5517	0	2520	0	0
SRL_OPN_2PTS032_0702_20160327_172138_20160327_190116.EUM.nc	-2.309	-2.300	0.027	3371	5570	0	2156	0	43
SRL_OPN_2PTS032_0704_20160327_190116_20160327_221852.EUM.nc	-2.312	-2.297	0.038	6963	10919	0	3943	0	13
SRL_OPN_2PTS032_0708_20160327_221851_20160327_235647.EUM.nc	-2.314	-2.303	0.036	3037	5487	0	2450	0	0
SRL_OPN_2PTS032_0709_20160327_235647_20160328_013439.EUM.nc	-2.307	-2.298	0.026	3048	5523	0	2349	0	126
SRL_OPN_2PTS032_0711_20160328_013438_20160328_031329.EUM.nc	-2.312	-2.316	0.009	2476	5508	0	2565	0	467
SRL_OPN_2PTS032_0713_20160328_031329_20160328_045347.EUM.nc	-2.309	-2.299	0.034	3058	5470	0	2412	0	0
SRL_OPN_2PTS032_0715_20160328_045347_20160328_063625.EUM.nc	-2.307	-2.289	0.030	4102	5802	0	1700	0	0

– Continued on next page

Table 7: Dry Troposphere Path Delay Statistics.

– Continued from previous page

File	Median	Mean	Std. Dev.	No. Obs.	Total Obs.	Default Lat/Lon	Flag (total)	Default (total)	3-Sigma Edited
SRL_OPN_2PTS032_0717_20160328_063624_20160328_082248.EUM.nc	-2.312	-2.306	0.026	4082	6057	0	1872	0	103
SRL_OPN_2PTS032_0720_20160328_082247_20160328_100049.EUM.nc	-2.318	-2.320	0.010	2487	5409	0	2486	0	436
SRL_OPN_2PTS032_0721_20160328_100049_20160328_113845.EUM.nc	-2.313	-2.314	0.014	2153	5360	0	2922	0	285
SRL_OPN_2PTS032_0723_20160328_113843_20160328_131719.EUM.nc	-2.310	-2.301	0.026	2889	5369	0	2398	0	82
SRL_OPN_2PTS032_0725_20160328_131718_20160328_151039.EUM.nc	-2.314	-2.318	0.014	3311	6358	0	2720	0	327
SRL_OPN_2PTS032_0728_20160328_151038_20160328_165026.EUM.nc	-2.299	-2.288	0.030	3041	5575	0	2534	0	0
SRL_OPN_2PTS032_0730_20160328_165026_20160328_183008.EUM.nc	-2.308	-2.297	0.030	3354	5482	0	2128	0	0
SRL_OPN_2PTS032_0732_20160328_183006_20160328_200920.EUM.nc	-2.313	-2.301	0.033	3343	5485	0	2142	0	0
SRL_OPN_2PTS032_0734_20160328_200919_20160328_214806.EUM.nc	-2.312	-2.302	0.028	3377	5501	0	2066	0	58
SRL_OPN_2PTS032_0736_20160328_214805_20160328_232609.EUM.nc	-2.314	-2.297	0.041	2553	5268	0	2715	0	0
SRL_OPN_2PTS032_0737_20160328_232608_20160329_010350.EUM.nc	-2.310	-2.299	0.026	2685	5501	0	2651	0	165
SRL_OPN_2PTS032_0739_20160329_010349_20160329_024218.EUM.nc	-2.311	-2.316	0.009	2485	5550	0	2560	0	505
SRL_OPN_2PTS032_0741_20160329_024217_20160329_042201.EUM.nc	-2.309	-2.306	0.020	2750	5490	0	2547	0	193
SRL_OPN_2PTS032_0743_20160329_042201_20160329_060354.EUM.nc	-2.304	-2.288	0.028	3896	5711	0	1815	0	0
SRL_OPN_2PTS032_0745_20160329_060353_20160329_075151.EUM.nc	-2.310	-2.311	0.014	3823	6108	0	1889	0	396
SRL_OPN_2PTS032_0748_20160329_075151_20160329_093004.EUM.nc	-2.315	-2.318	0.011	2663	5464	0	2194	0	607
SRL_OPN_2PTS032_0749_20160329_093002_20160329_110756.EUM.nc	-2.312	-2.315	0.012	2000	5440	0	3215	0	225
SRL_OPN_2PTS032_0751_20160329_110755_20160329_124609.EUM.nc	-2.308	-2.296	0.027	2557	5290	0	2733	0	0
SRL_OPN_2PTS032_0753_20160329_124608_20160329_143927.EUM.nc	-2.315	-2.320	0.013	3108	6279	0	2822	0	349
SRL_OPN_2PTS032_0756_20160329_143926_20160329_161904.EUM.nc	-2.305	-2.298	0.020	3319	5614	0	2125	0	170
SRL_OPN_2PTS032_0758_20160329_161903_20160329_175849.EUM.nc	-2.307	-2.302	0.021	2888	5575	0	2421	0	266
SRL_OPN_2PTS032_0760_20160329_175848_20160329_193810.EUM.nc	-2.315	-2.317	0.012	2926	5570	0	2211	0	433
SRL_OPN_2PTS032_0762_20160329_193811_20160329_211709.EUM.nc	-2.312	-2.303	0.025	3547	5444	0	1873	0	24
SRL_OPN_2PTS032_0764_20160329_211709_20160329_225526.EUM.nc	-2.312	-2.295	0.034	2483	5445	0	2962	0	0
SRL_OPN_2PTS032_0765_20160329_225525_20160330_003305.EUM.nc	-2.310	-2.301	0.025	2966	5452	0	2239	0	247
SRL_OPN_2PTS032_0767_20160330_003304_20160330_021115.EUM.nc	-2.310	-2.311	0.017	2761	5513	0	2499	0	253
SRL_OPN_2PTS032_0769_20160330_021114_20160330_035029.EUM.nc	-2.307	-2.298	0.021	2929	5512	0	2582	0	1
SRL_OPN_2PTS032_0771_20160330_035029_20160330_053139.EUM.nc	-2.301	-2.292	0.026	3068	5534	0	2466	0	0
SRL_OPN_2PTS032_0773_20160330_053138_20160330_072052.EUM.nc	-2.310	-2.308	0.016	3834	6194	0	1969	0	391
SRL_OPN_2PTS032_0776_20160330_072052_20160330_085918.EUM.nc	-2.313	-2.316	0.012	3193	5601	0	1802	0	606
SRL_OPN_2PTS032_0777_20160330_085916_20160330_103712.EUM.nc	-2.313	-2.316	0.012	1985	5509	0	3084	0	440
SRL_OPN_2PTS032_0779_20160330_103711_20160330_121510.EUM.nc	-2.308	-2.311	0.008	2140	5438	0	2836	0	462
SRL_OPN_2PTS032_0781_20160330_121509_20160330_135421.EUM.nc	-2.310	-2.315	0.010	2781	5477	0	2290	0	406
SRL_OPN_2PTS032_0783_20160330_135420_20160330_154745.EUM.nc	-2.308	-2.304	0.016	3434	6377	0	2736	0	207
SRL_OPN_2PTS032_0786_20160330_154744_20160330_172731.EUM.nc	-2.300	-2.291	0.027	2887	5495	0	2457	0	151
SRL_OPN_2PTS032_0788_20160330_172730_20160330_190659.EUM.nc	-2.313	-2.309	0.021	3537	5581	0	2001	0	43
SRL_OPN_2PTS032_0790_20160330_190657_20160330_204609.EUM.nc	-2.312	-2.313	0.010	3361	5563	0	1663	0	539
SRL_OPN_2PTS032_0792_20160330_204608_20160330_222430.EUM.nc	-2.305	-2.291	0.034	3044	5367	0	2323	0	0
SRL_OPN_2PTS032_0793_20160330_222430_20160331_000224.EUM.nc	-2.310	-2.304	0.027	2898	5505	0	2359	0	248

– Continued on next page

Table 7: Dry Troposphere Path Delay Statistics.

– Continued from previous page

File	Median	Mean	Std. Dev.	No. Obs.	Total Obs.	Default Lat/Lon	Flag (total)	Default (total)	3-Sigma Edited
SRL_OPN_2PTS032_0795_20160331_000223_20160331_014022.EUM.nc	-2.308	-2.312	0.012	2818	5572	0	2402	0	352
SRL_OPN_2PTS032_0797_20160331_014020_20160331_031907.EUM.nc	-2.308	-2.299	0.024	2954	5488	0	2534	0	0
SRL_OPN_2PTS032_0799_20160331_031906_20160331_045940.EUM.nc	-2.304	-2.295	0.024	3079	5513	0	2413	0	21
SRL_OPN_2PTS032_0801_20160331_045939_20160331_064217.EUM.nc	-2.305	-2.299	0.028	4072	5792	0	1720	0	0
SRL_OPN_2PTS032_0803_20160331_064216_20160331_082830.EUM.nc	-2.313	-2.309	0.023	4047	6046	0	1777	0	222
SRL_OPN_2PTS032_0806_20160331_082828_20160331_100621.EUM.nc	-2.315	-2.318	0.016	2375	5380	0	2508	0	497
SRL_OPN_2PTS032_0807_20160331_100621_20160331_114417.EUM.nc	-2.310	-2.311	0.005	1974	5398	0	2924	0	500
SRL_OPN_2PTS032_0809_20160331_114417_20160331_132304.EUM.nc	-2.308	-2.304	0.024	2949	5384	0	2407	0	28
SRL_OPN_2PTS032_0811_20160331_132302_20160331_151625.EUM.nc	-2.309	-2.303	0.023	3643	6344	0	2701	0	0
SRL_OPN_2PTS032_0814_20160331_151624_20160331_165612.EUM.nc	-2.295	-2.284	0.030	3028	5562	0	2534	0	0
SRL_OPN_2PTS032_0816_20160331_165611_20160331_183543.EUM.nc	-2.311	-2.304	0.025	3371	5449	0	2078	0	0
SRL_OPN_2PTS032_0818_20160331_183542_20160331_201504.EUM.nc	-2.312	-2.312	0.016	3287	5509	0	2059	0	163
SRL_OPN_2PTS032_0820_20160331_201504_20160331_215340.EUM.nc	-2.308	-2.295	0.032	3292	5482	0	2183	0	7
SRL_OPN_2PTS032_0822_20160331_215338_20160331_233141.EUM.nc	-2.309	-2.294	0.047	2553	5288	0	2735	0	0
SRL_OPN_2PTS032_0823_20160331_233140_20160401_010931.EUM.nc	-2.307	-2.305	0.025	2695	5506	0	2678	0	133
SRL_OPN_2PTS032_0825_20160401_010930_20160401_024753.EUM.nc	-2.307	-2.305	0.016	2803	5532	0	2575	0	154
SRL_OPN_2PTS032_0827_20160401_024753_20160401_042752.EUM.nc	-2.308	-2.303	0.023	2864	5501	0	2534	0	103
SRL_OPN_2PTS032_0829_20160401_042751_20160401_060952.EUM.nc	-2.307	-2.307	0.018	3451	5723	0	1814	0	458
SRL_OPN_2PTS032_0831_20160401_060951_20160401_075734.EUM.nc	-2.309	-2.299	0.032	4202	6092	0	1890	0	0
SRL_OPN_2PTS032_0834_20160401_075733_20160401_093536.EUM.nc	-2.312	-2.299	0.042	3114	5479	0	2365	0	0
SRL_OPN_2PTS032_0835_20160401_093535_20160401_111326.EUM.nc	-2.311	-2.313	0.007	1788	5402	0	3220	0	394
SRL_OPN_2PTS032_0837_20160401_111326_20160401_125152.EUM.nc	-2.306	-2.301	0.026	2661	5284	0	2623	0	0
SRL_OPN_2PTS032_0839_20160401_125151_20160401_144504.EUM.nc	-2.311	-2.315	0.011	3082	6296	0	2803	0	411
SRL_OPN_2PTS032_0842_20160401_144503_20160401_162451.EUM.nc	-2.302	-2.298	0.022	3201	5636	0	2148	0	287
SRL_OPN_2PTS032_0844_20160401_162451_20160401_180427.EUM.nc	-2.311	-2.311	0.014	2825	5601	0	2410	0	366
SRL_OPN_2PTS032_0846_20160401_180426_20160401_194354.EUM.nc	-2.313	-2.316	0.014	3030	5564	0	2274	0	260
SRL_OPN_2PTS032_0848_20160401_194355_20160401_212244.EUM.nc	-2.309	-2.299	0.026	3573	5397	0	1824	0	0
SRL_OPN_2PTS032_0850_20160401_212242_20160401_230056.EUM.nc	-2.309	-2.296	0.039	2332	5350	0	3018	0	0
SRL_OPN_2PTS032_0851_20160401_230055_20160402_003844.EUM.nc	-2.307	-2.310	0.015	3032	5491	0	2200	0	259
SRL_OPN_2PTS032_0853_20160402_003843_20160402_021649.EUM.nc	-2.307	-2.310	0.011	2589	5536	0	2633	0	314
SRL_OPN_2PTS032_0855_20160402_021648_20160402_035616.EUM.nc	-2.308	-2.305	0.018	2765	5571	0	2672	0	134
SRL_OPN_2PTS032_0857_20160402_035615_20160402_053734.EUM.nc	-2.309	-2.310	0.021	2935	5509	0	2251	0	323
SRL_OPN_2PTS032_0859_20160402_053734_20160402_072635.EUM.nc	-2.307	-2.301	0.025	4094	6169	0	1811	0	264
SRL_OPN_2PTS032_0862_20160402_072634_20160402_090449.EUM.nc	-2.312	-2.305	0.026	3497	5552	0	1906	0	149
SRL_OPN_2PTS032_0863_20160402_090448_20160402_104243.EUM.nc	-2.310	-2.313	0.011	1997	5498	0	3061	0	440
SRL_OPN_2PTS032_0865_20160402_104242_20160402_122052.EUM.nc	-2.308	-2.309	0.015	2412	5435	0	2788	0	235
SRL_OPN_2PTS032_0867_20160402_122052_20160402_140000.EUM.nc	-2.313	-2.316	0.011	3075	5499	0	2152	0	272
SRL_OPN_2PTS032_0869_20160402_140001_20160402_155331.EUM.nc	-2.308	-2.307	0.014	2866	6379	0	2981	0	532
SRL_OPN_2PTS032_0872_20160402_155331_20160402_173308.EUM.nc	-2.308	-2.294	0.032	2967	5483	0	2516	0	0

– Continued on next page

Table 7: Dry Troposphere Path Delay Statistics.

– Continued from previous page

File	Median	Mean	Std. Dev.	No. Obs.	Total Obs.	Default Lat/Lon	Flag (total)	Default (total)	3-Sigma Edited
SRL_OPN_2PTS032_0874_20160402_173308_20160402_191244.EUM.nc	-2.315	-2.315	0.014	3269	5586	0	2020	0	297
SRL_OPN_2PTS032_0876_20160402_191243_20160402_205144.EUM.nc	-2.308	-2.306	0.015	3475	5586	0	1789	0	322
SRL_OPN_2PTS032_0878_20160402_205143_20160402_223011.EUM.nc	-2.307	-2.297	0.032	2979	5404	0	2425	0	0
SRL_OPN_2PTS032_0879_20160402_223010_20160403_000803.EUM.nc	-2.310	-2.303	0.024	3017	5477	0	2333	0	127
SRL_OPN_2PTS032_0881_20160403_000802_20160403_014554.EUM.nc	-2.311	-2.315	0.010	2780	5566	0	2404	0	382
SRL_OPN_2PTS032_0883_20160403_014553_20160403_032453.EUM.nc	-2.306	-2.309	0.011	2798	5484	0	2445	0	241
SRL_OPN_2PTS032_0885_20160403_032452_20160403_050525.EUM.nc	-2.309	-2.312	0.012	2605	5504	0	2491	0	408
SRL_OPN_2PTS032_0887_20160403_050524_20160403_065534.EUM.nc	-2.304	-2.294	0.031	4002	6195	0	2188	0	5
SRL_OPN_2PTS032_0890_20160403_065534_20160403_083402.EUM.nc	-2.309	-2.309	0.019	3898	5611	0	1331	0	382
SRL_OPN_2PTS032_0892_20160403_083401_20160403_101200.EUM.nc	-2.306	-2.294	0.033	2819	5396	0	2577	0	0
SRL_OPN_2PTS032_0893_20160403_101200_20160403_115000.EUM.nc	-2.312	-2.314	0.007	2270	5463	0	2930	0	263
SRL_OPN_2PTS032_0895_20160403_114959_20160403_132840.EUM.nc	-2.308	-2.313	0.012	2638	5400	0	2358	0	404
SRL_OPN_2PTS032_0897_20160403_132841_20160403_152204.EUM.nc	-2.310	-2.297	0.035	3662	6346	0	2684	0	0
SRL_OPN_2PTS032_0900_20160403_152203_20160403_170150.EUM.nc	-2.306	-2.293	0.031	2968	5565	0	2597	0	0
SRL_OPN_2PTS032_0902_20160403_170149_20160403_184130.EUM.nc	-2.314	-2.315	0.010	3020	5468	0	2107	0	341
SRL_OPN_2PTS032_0904_20160403_184129_20160403_202040.EUM.nc	-2.306	-2.307	0.017	3245	5516	0	1940	0	331
SRL_OPN_2PTS032_0906_20160403_202040_20160403_215922.EUM.nc	-2.309	-2.303	0.025	3077	5457	0	2361	0	19
SRL_OPN_2PTS032_0908_20160403_215920_20160403_233721.EUM.nc	-2.311	-2.294	0.035	2704	5447	0	2743	0	0
SRL_OPN_2PTS032_0909_20160403_233721_20160404_011508.EUM.nc	-2.310	-2.308	0.025	2944	5483	0	2420	0	119
SRL_OPN_2PTS032_0911_20160404_011508_20160404_025343.EUM.nc	-2.312	-2.315	0.008	2512	5526	0	2571	0	443
SRL_OPN_2PTS032_0913_20160404_025344_20160404_043347.EUM.nc	-2.308	-2.311	0.017	2687	5497	0	2524	0	286
SRL_OPN_2PTS032_0915_20160404_043347_20160404_061548.EUM.nc	-2.302	-2.303	0.016	3626	5749	0	1758	0	365
SRL_OPN_2PTS032_0917_20160404_061547_20160404_080313.EUM.nc	-2.311	-2.307	0.024	4028	6085	0	1904	0	153
SRL_OPN_2PTS032_0920_20160404_080312_20160404_094121.EUM.nc	-2.306	-2.293	0.037	3126	5500	0	2374	0	0
SRL_OPN_2PTS032_0921_20160404_094120_20160404_111913.EUM.nc	-2.311	-2.311	0.017	2223	5308	0	3058	0	27
SRL_OPN_2PTS032_0923_20160404_111912_20160404_125733.EUM.nc	-2.307	-2.298	0.035	2740	5337	0	2597	0	0
SRL_OPN_2PTS032_0925_20160404_125733_20160404_145057.EUM.nc	-2.309	-2.305	0.028	3446	6339	0	2792	0	101
SRL_OPN_2PTS032_0928_20160404_145056_20160404_163035.EUM.nc	-2.309	-2.299	0.030	3409	5658	0	2249	0	0
SRL_OPN_2PTS032_0930_20160404_163034_20160404_181019.EUM.nc	-2.312	-2.314	0.013	2951	5585	0	2385	0	249
SRL_OPN_2PTS032_0932_20160404_181018_20160404_194937.EUM.nc	-2.305	-2.306	0.018	2865	5510	0	2302	0	343
SRL_OPN_2PTS032_0934_20160404_194936_20160404_212832.EUM.nc	-2.313	-2.312	0.016	3331	5417	0	1780	0	306
SRL_OPN_2PTS032_0936_20160404_212830_20160404_230642.EUM.nc	-2.308	-2.289	0.042	2221	5352	0	3131	0	0
SRL_OPN_2PTS032_0937_20160404_230641_20160405_004422.EUM.nc	-2.309	-2.302	0.030	3149	5437	0	2249	0	39
SRL_OPN_2PTS032_0939_20160405_004421_20160405_022237.EUM.nc	-2.310	-2.317	0.012	2648	5552	0	2640	0	264
SRL_OPN_2PTS032_0941_20160405_022236_20160405_040209.EUM.nc	-2.310	-2.312	0.013	2624	5473	0	2563	0	286
SRL_OPN_2PTS032_0943_20160405_040209_20160405_054328.EUM.nc	-2.304	-2.305	0.017	3316	5648	0	2093	0	239
SRL_OPN_2PTS032_0945_20160405_054327_20160405_073216.EUM.nc	-2.311	-2.301	0.032	4306	6145	0	1839	0	0
SRL_OPN_2PTS032_0948_20160405_073215_20160405_091035.EUM.nc	-2.310	-2.301	0.030	3363	5550	0	2000	0	187
SRL_OPN_2PTS032_0949_20160405_091034_20160405_104828.EUM.nc	-2.313	-2.311	0.015	2246	5511	0	3128	0	137

– Continued on next page

Table 7: Dry Troposphere Path Delay Statistics.

– Continued from previous page

File	Median	Mean	Std. Dev.	No. Obs.	Total Obs.	Default Lat/Lon	Flag (total)	Default (total)	3-Sigma Edited
SRL_OPN_2PTS032_0951_20160405_104827_20160405_122632.EUM.nc	-2.309	-2.299	0.035	2613	5332	0	2708	0	11
SRL_OPN_2PTS032_0953_20160405_122631_20160405_140553.EUM.nc	-2.312	-2.317	0.016	2822	5538	0	2312	0	404
SRL_OPN_2PTS032_0955_20160405_140553_20160405_155914.EUM.nc	-2.308	-2.304	0.021	3305	6352	0	2970	0	77
SRL_OPN_2PTS032_0958_20160405_155914_20160405_173901.EUM.nc	-2.307	-2.311	0.021	2825	5612	0	2549	0	238
SRL_OPN_2PTS032_0960_20160405_173900_20160405_191826.EUM.nc	-2.305	-2.307	0.016	3113	5559	0	2058	0	388
SRL_OPN_2PTS032_0962_20160405_191825_20160405_205734.EUM.nc	-2.313	-2.312	0.014	3417	5600	0	1803	0	380
SRL_OPN_2PTS032_0964_20160405_205732_20160405_223549.EUM.nc	-2.309	-2.296	0.043	2824	5357	0	2533	0	0
SRL_OPN_2PTS032_0965_20160405_223548_20160406_001340.EUM.nc	-2.309	-2.294	0.039	3129	5460	0	2331	0	0
SRL_OPN_2PTS032_0967_20160406_001339_20160406_015143.EUM.nc	-2.309	-2.316	0.016	2965	5542	0	2389	0	188
SRL_OPN_2PTS032_0969_20160406_015141_20160406_033037.EUM.nc	-2.305	-2.304	0.013	2895	5466	0	2401	0	170
SRL_OPN_2PTS032_0971_20160406_033037_20160406_051124.EUM.nc	-2.309	-2.309	0.024	2940	5510	0	2455	0	115
SRL_OPN_2PTS032_0973_20160406_051123_20160406_070115.EUM.nc	-2.310	-2.311	0.021	3581	6194	0	2213	0	400
SRL_OPN_2PTS032_0976_20160406_070114_20160406_083948.EUM.nc	-2.309	-2.309	0.020	3725	5607	0	1420	0	462
SRL_OPN_2PTS032_0978_20160406_083947_20160406_101737.EUM.nc	-2.315	-2.316	0.016	2416	5399	0	2683	0	300
SRL_OPN_2PTS032_0979_20160406_101736_20160406_115537.EUM.nc	-2.307	-2.315	0.014	2230	5457	0	2925	0	302
SRL_OPN_2PTS032_0981_20160406_115538_20160406_133432.EUM.nc	-2.308	-2.314	0.014	2700	5386	0	2344	0	342
SRL_OPN_2PTS032_0983_20160406_133431_20160406_152755.EUM.nc	-2.307	-2.307	0.012	3378	6331	0	2709	0	244
SRL_OPN_2PTS032_0986_20160406_152754_20160406_170743.EUM.nc	-2.308	-2.310	0.027	2783	5602	0	2609	0	210
SRL_OPN_2PTS032_0988_20160406_170743_20160406_184714.EUM.nc	-2.305	-2.303	0.020	3335	5486	0	1978	0	173
SRL_OPN_2PTS032_0990_20160406_184713_20160406_220500.EUM.nc	-2.309	-2.310	0.022	6138	10996	0	4300	0	558
SRL_OPN_2PTS032_0994_20160406_220500_20160406_234258.EUM.nc	-2.311	-2.295	0.042	2880	5497	0	2617	0	0
SRL_OPN_2PTS032_0995_20160406_234258_20160407_012050.EUM.nc	-2.309	-2.315	0.017	2838	5502	0	2448	0	216
SRL_OPN_2PTS032_0997_20160407_012049_20160407_025922.EUM.nc	-2.307	-2.308	0.008	2568	5536	0	2567	0	401
SRL_OPN_2PTS032_0999_20160407_025921_20160407_043932.EUM.nc	-2.306	-2.309	0.022	2737	5505	0	2548	0	220

24 Radiometer Wet Troposphere Path Delay Table

Table 8: Radiometer Wet Troposphere Path Delay Statistics.

File	Median	Mean	Std. Dev.	No. Obs.	Total Obs.	Default Lat/Lon	Flag (total)	Default (total)	3-Sigma Edited
SRL_OPN_2PTS031_1001_20160303_043927_20160303_062137.EUM.nc	-0.109	-0.141	0.100	4108	5763	0	1653	0	2
SRL_OPN_2PTS032_0001_20160303_062137_20160303_080854.EUM.nc	-0.136	-0.153	0.094	4206	6087	0	1875	0	6
SRL_OPN_2PTS032_0004_20160303_080853_20160303_094651.EUM.nc	-0.109	-0.133	0.086	3036	5455	0	2374	0	45
SRL_OPN_2PTS032_0005_20160303_094651_20160303_112444.EUM.nc	-0.161	-0.185	0.092	2188	5269	0	3075	0	6
SRL_OPN_2PTS032_0007_20160303_112444_20160303_130316.EUM.nc	-0.184	-0.183	0.094	2795	5284	0	2489	0	0
SRL_OPN_2PTS032_0009_20160303_130317_20160303_145632.EUM.nc	-0.141	-0.165	0.102	3612	6348	0	2731	0	5
SRL_OPN_2PTS032_0012_20160303_145631_20160303_163610.EUM.nc	-0.125	-0.158	0.121	3410	5625	0	2212	0	3
SRL_OPN_2PTS032_0014_20160303_163611_20160303_181553.EUM.nc	-0.101	-0.109	0.065	3067	5587	0	2335	0	185
SRL_OPN_2PTS032_0016_20160303_181552_20160303_195519.EUM.nc	-0.125	-0.148	0.096	3351	5485	0	2129	0	5
SRL_OPN_2PTS032_0018_20160303_195519_20160303_213403.EUM.nc	-0.118	-0.157	0.101	3713	5375	0	1654	0	8
SRL_OPN_2PTS032_0020_20160303_213402_20160303_231211.EUM.nc	-0.103	-0.143	0.106	2354	5332	0	2976	0	2
SRL_OPN_2PTS032_0021_20160303_231211_20160304_004959.EUM.nc	-0.158	-0.172	0.098	3286	5471	0	2185	0	0
SRL_OPN_2PTS032_0023_20160304_004958_20160304_022809.EUM.nc	-0.152	-0.168	0.103	3036	5521	0	2485	0	0
SRL_OPN_2PTS032_0025_20160304_022808_20160304_040747.EUM.nc	-0.109	-0.150	0.106	2978	5478	0	2499	0	1
SRL_OPN_2PTS032_0027_20160304_040748_20160304_054920.EUM.nc	-0.111	-0.148	0.106	3836	5689	0	1851	0	2
SRL_OPN_2PTS032_0029_20160304_054920_20160304_073754.EUM.nc	-0.116	-0.138	0.089	4291	6142	0	1829	0	22
SRL_OPN_2PTS032_0032_20160304_073753_20160304_091604.EUM.nc	-0.110	-0.150	0.104	3403	5495	0	2087	1	4
SRL_OPN_2PTS032_0033_20160304_091603_20160304_105356.EUM.nc	-0.158	-0.169	0.094	2379	5441	0	3058	0	4
SRL_OPN_2PTS032_0035_20160304_105355_20160304_123211.EUM.nc	-0.154	-0.185	0.114	2593	5304	0	2710	0	1
SRL_OPN_2PTS032_0037_20160304_123210_20160304_141127.EUM.nc	-0.131	-0.159	0.100	3268	5473	0	2186	0	19
SRL_OPN_2PTS032_0039_20160304_141127_20160304_160457.EUM.nc	-0.143	-0.169	0.110	3432	6375	0	2940	0	3
SRL_OPN_2PTS032_0042_20160304_160458_20160304_174434.EUM.nc	-0.093	-0.127	0.103	3127	5553	0	2410	0	16
SRL_OPN_2PTS032_0044_20160304_174434_20160304_192407.EUM.nc	-0.117	-0.149	0.097	3549	5588	0	2035	1	3
SRL_OPN_2PTS032_0046_20160304_192406_20160304_210303.EUM.nc	-0.124	-0.143	0.091	3847	5556	0	1688	0	21
SRL_OPN_2PTS032_0048_20160304_210303_20160304_224126.EUM.nc	-0.127	-0.141	0.081	2729	5343	0	2597	0	17
SRL_OPN_2PTS032_0049_20160304_224125_20160305_001915.EUM.nc	-0.135	-0.156	0.096	3122	5453	0	2321	0	10
SRL_OPN_2PTS032_0051_20160305_001915_20160305_015710.EUM.nc	-0.162	-0.161	0.095	3225	5547	0	2320	0	2
SRL_OPN_2PTS032_0053_20160305_015709_20160305_033619.EUM.nc	-0.096	-0.154	0.116	3153	5513	0	2360	0	0
SRL_OPN_2PTS032_0055_20160305_033618_20160305_051713.EUM.nc	-0.109	-0.130	0.089	3219	5545	0	2314	0	12
SRL_OPN_2PTS032_0057_20160305_051712_20160305_070654.EUM.nc	-0.108	-0.141	0.100	3987	6180	0	2180	0	13
SRL_OPN_2PTS032_0060_20160305_070653_20160305_084516.EUM.nc	-0.133	-0.152	0.101	3987	5592	0	1604	0	1
SRL_OPN_2PTS032_0061_20160305_084515_20160305_102313.EUM.nc	-0.109	-0.140	0.091	2578	5366	0	2771	1	16
SRL_OPN_2PTS032_0063_20160305_102312_20160305_120114.EUM.nc	-0.157	-0.193	0.113	2605	5393	0	2787	0	1
SRL_OPN_2PTS032_0065_20160305_120113_20160305_134004.EUM.nc	-0.167	-0.162	0.092	3154	5450	0	2295	0	1
SRL_OPN_2PTS032_0067_20160305_134003_20160305_153328.EUM.nc	-0.144	-0.184	0.112	3662	6318	0	2656	0	0
SRL_OPN_2PTS032_0070_20160305_153327_20160305_171314.EUM.nc	-0.089	-0.128	0.105	3019	5592	0	2572	0	1

– Continued on next page

Table 8: Radiometer Wet Troposphere Path Delay Statistics.

– Continued from previous page

File	Median	Mean	Std. Dev.	No. Obs.	Total Obs.	Default Lat/Lon	Flag (total)	Default (total)	3-Sigma Edited
SRL_OPN_2PTS032_0072_20160305_171315_20160305_185253.EUM.nc	-0.124	-0.150	0.099	3614	5509	0	1884	0	11
SRL_OPN_2PTS032_0074_20160305_185252_20160305_203200.EUM.nc	-0.150	-0.160	0.100	3807	5511	0	1694	1	9
SRL_OPN_2PTS032_0076_20160305_203159_20160305_221036.EUM.nc	-0.117	-0.145	0.099	3113	5471	0	2350	1	7
SRL_OPN_2PTS032_0078_20160305_221036_20160305_234833.EUM.nc	-0.116	-0.137	0.087	2940	5457	0	2494	0	23
SRL_OPN_2PTS032_0079_20160305_234832_20160306_012617.EUM.nc	-0.173	-0.176	0.100	3075	5498	0	2423	0	0
SRL_OPN_2PTS032_0081_20160306_012616_20160306_030501.EUM.nc	-0.130	-0.172	0.113	3123	5540	0	2417	0	0
SRL_OPN_2PTS032_0083_20160306_030501_20160306_044509.EUM.nc	-0.110	-0.133	0.087	3165	5470	0	2289	0	16
SRL_OPN_2PTS032_0085_20160306_044509_20160306_062734.EUM.nc	-0.095	-0.129	0.095	4050	5751	0	1660	0	41
SRL_OPN_2PTS032_0087_20160306_062733_20160306_081424.EUM.nc	-0.133	-0.148	0.093	4239	6073	0	1826	0	8
SRL_OPN_2PTS032_0090_20160306_081423_20160306_095228.EUM.nc	-0.127	-0.142	0.098	2954	5395	0	2433	1	7
SRL_OPN_2PTS032_0091_20160306_095228_20160306_113022.EUM.nc	-0.125	-0.150	0.090	2332	5292	0	2949	0	11
SRL_OPN_2PTS032_0093_20160306_113021_20160306_130850.EUM.nc	-0.170	-0.183	0.098	2870	5384	0	2511	0	3
SRL_OPN_2PTS032_0095_20160306_130849_20160306_150207.EUM.nc	-0.148	-0.163	0.099	3623	6353	0	2730	0	0
SRL_OPN_2PTS032_0098_20160306_150206_20160306_164155.EUM.nc	-0.106	-0.133	0.098	3207	5605	0	2390	0	8
SRL_OPN_2PTS032_0100_20160306_164154_20160306_182137.EUM.nc	-0.106	-0.145	0.107	3428	5524	0	2096	0	0
SRL_OPN_2PTS032_0102_20160306_182136_20160306_200054.EUM.nc	-0.157	-0.162	0.095	3349	5479	0	2124	1	5
SRL_OPN_2PTS032_0104_20160306_200054_20160306_213943.EUM.nc	-0.109	-0.148	0.102	3589	5508	0	1912	0	7
SRL_OPN_2PTS032_0106_20160306_213942_20160306_231748.EUM.nc	-0.106	-0.139	0.094	2530	5269	0	2730	0	9
SRL_OPN_2PTS032_0107_20160306_231749_20160307_005529.EUM.nc	-0.161	-0.170	0.110	3076	5490	0	2412	0	2
SRL_OPN_2PTS032_0109_20160307_005528_20160307_041335.EUM.nc	-0.133	-0.162	0.097	6039	11033	0	4994	0	0
SRL_OPN_2PTS032_0113_20160307_041335_20160307_055507.EUM.nc	-0.121	-0.145	0.111	3878	5674	0	1794	0	2
SRL_OPN_2PTS032_0115_20160307_055507_20160307_074328.EUM.nc	-0.120	-0.145	0.095	4289	6135	0	1846	0	0
SRL_OPN_2PTS032_0118_20160307_074327_20160307_092143.EUM.nc	-0.138	-0.157	0.102	3315	5500	0	2177	0	8
SRL_OPN_2PTS032_0119_20160307_092142_20160307_105935.EUM.nc	-0.105	-0.136	0.096	2175	5417	0	3226	1	15
SRL_OPN_2PTS032_0121_20160307_105934_20160307_123744.EUM.nc	-0.168	-0.187	0.098	2625	5326	0	2697	0	4
SRL_OPN_2PTS032_0123_20160307_123744_20160307_141715.EUM.nc	-0.141	-0.166	0.100	3378	5488	0	2110	0	0
SRL_OPN_2PTS032_0125_20160307_141715_20160307_161034.EUM.nc	-0.151	-0.172	0.104	3504	6348	0	2843	0	1
SRL_OPN_2PTS032_0128_20160307_161034_20160307_175019.EUM.nc	-0.076	-0.118	0.099	3165	5577	0	2384	0	28
SRL_OPN_2PTS032_0130_20160307_175018_20160307_192942.EUM.nc	-0.149	-0.160	0.101	3467	5567	0	2100	0	0
SRL_OPN_2PTS032_0132_20160307_192942_20160307_210845.EUM.nc	-0.103	-0.137	0.093	3745	5450	0	1694	0	11
SRL_OPN_2PTS032_0134_20160307_210844_20160307_224704.EUM.nc	-0.128	-0.132	0.080	2659	5461	0	2786	0	16
SRL_OPN_2PTS032_0135_20160307_224703_20160308_002444.EUM.nc	-0.130	-0.150	0.095	3187	5377	0	2184	0	6
SRL_OPN_2PTS032_0137_20160308_002444_20160308_020251.EUM.nc	-0.173	-0.170	0.092	3178	5541	0	2360	0	3
SRL_OPN_2PTS032_0139_20160308_020250_20160308_034156.EUM.nc	-0.120	-0.155	0.104	3132	5539	0	2407	0	0
SRL_OPN_2PTS032_0141_20160308_034156_20160308_052257.EUM.nc	-0.106	-0.134	0.101	3151	5537	0	2379	0	7
SRL_OPN_2PTS032_0143_20160308_052256_20160308_071227.EUM.nc	-0.131	-0.150	0.096	4030	6149	0	2116	0	3
SRL_OPN_2PTS032_0146_20160308_071227_20160308_085055.EUM.nc	-0.159	-0.161	0.099	3904	5599	0	1688	0	7
SRL_OPN_2PTS032_0147_20160308_085054_20160308_102850.EUM.nc	-0.109	-0.138	0.087	2464	5480	0	2999	1	16
SRL_OPN_2PTS032_0149_20160308_102849_20160308_120646.EUM.nc	-0.176	-0.186	0.096	2616	5383	0	2763	1	3

– Continued on next page

Table 8: Radiometer Wet Troposphere Path Delay Statistics.

– Continued from previous page

File	Median	Mean	Std. Dev.	No. Obs.	Total Obs.	Default Lat/Lon	Flag (total)	Default (total)	3-Sigma Edited
SRL_OPN_2PTS032_0151_20160308_120646_20160308_134550.EUM.nc	-0.155	-0.174	0.094	3133	5438	0	2305	0	0
SRL_OPN_2PTS032_0153_20160308_134549_20160308_153913.EUM.nc	-0.154	-0.178	0.106	3666	6347	0	2680	0	1
SRL_OPN_2PTS032_0156_20160308_153914_20160308_171859.EUM.nc	-0.094	-0.127	0.098	3008	5531	0	2522	0	1
SRL_OPN_2PTS032_0158_20160308_171900_20160308_185829.EUM.nc	-0.139	-0.155	0.106	3506	5593	0	2083	0	4
SRL_OPN_2PTS032_0160_20160308_185828_20160308_203742.EUM.nc	-0.130	-0.159	0.104	3889	5540	0	1650	0	1
SRL_OPN_2PTS032_0162_20160308_203741_20160308_221607.EUM.nc	-0.115	-0.137	0.093	3111	5365	0	2237	0	17
SRL_OPN_2PTS032_0164_20160308_221606_20160308_235402.EUM.nc	-0.116	-0.137	0.091	3037	5456	0	2410	0	9
SRL_OPN_2PTS032_0165_20160308_235401_20160309_013157.EUM.nc	-0.160	-0.170	0.096	3126	5518	0	2388	0	4
SRL_OPN_2PTS032_0167_20160309_013156_20160309_031037.EUM.nc	-0.119	-0.152	0.100	3105	5544	0	2435	0	4
SRL_OPN_2PTS032_0169_20160309_031037_20160309_045059.EUM.nc	-0.103	-0.128	0.095	3163	5473	0	2297	1	12
SRL_OPN_2PTS032_0171_20160309_045058_20160309_063324.EUM.nc	-0.098	-0.134	0.097	4113	5789	0	1675	0	1
SRL_OPN_2PTS032_0173_20160309_063324_20160309_082004.EUM.nc	-0.146	-0.158	0.096	4202	6063	0	1857	1	3
SRL_OPN_2PTS032_0176_20160309_082004_20160309_095759.EUM.nc	-0.116	-0.146	0.094	2934	5400	0	2448	1	17
SRL_OPN_2PTS032_0177_20160309_095758_20160309_113554.EUM.nc	-0.142	-0.148	0.081	2451	5397	0	2938	0	8
SRL_OPN_2PTS032_0179_20160309_113554_20160309_131433.EUM.nc	-0.165	-0.185	0.092	2965	5349	0	2382	0	2
SRL_OPN_2PTS032_0181_20160309_131433_20160309_150753.EUM.nc	-0.133	-0.150	0.087	3634	6376	0	2740	0	2
SRL_OPN_2PTS032_0184_20160309_150752_20160309_164740.EUM.nc	-0.106	-0.139	0.105	3109	5567	0	2452	0	6
SRL_OPN_2PTS032_0186_20160309_164739_20160309_182713.EUM.nc	-0.122	-0.145	0.102	3388	5470	0	2066	0	16
SRL_OPN_2PTS032_0188_20160309_182712_20160309_200636.EUM.nc	-0.173	-0.175	0.101	3307	5473	0	2161	0	5
SRL_OPN_2PTS032_0190_20160309_200636_20160309_214515.EUM.nc	-0.100	-0.140	0.094	3443	5487	0	2019	0	25
SRL_OPN_2PTS032_0192_20160309_214515_20160309_232319.EUM.nc	-0.122	-0.136	0.080	2593	5278	0	2667	0	18
SRL_OPN_2PTS032_0193_20160309_232318_20160310_010108.EUM.nc	-0.147	-0.168	0.102	2933	5481	0	2547	0	1
SRL_OPN_2PTS032_0195_20160310_010108_20160310_023926.EUM.nc	-0.140	-0.161	0.093	3040	5528	0	2480	0	8
SRL_OPN_2PTS032_0197_20160310_023925_20160310_041914.EUM.nc	-0.108	-0.151	0.109	2958	5486	0	2513	0	15
SRL_OPN_2PTS032_0199_20160310_041913_20160310_060102.EUM.nc	-0.106	-0.148	0.111	3931	5709	0	1776	0	2
SRL_OPN_2PTS032_0201_20160310_060102_20160310_074908.EUM.nc	-0.143	-0.157	0.090	4261	6116	0	1854	0	1
SRL_OPN_2PTS032_0204_20160310_074908_20160310_092721.EUM.nc	-0.141	-0.153	0.097	3281	5491	0	2198	1	11
SRL_OPN_2PTS032_0205_20160310_092722_20160310_110504.EUM.nc	-0.115	-0.132	0.092	2225	5406	0	3165	0	16
SRL_OPN_2PTS032_0207_20160310_110504_20160310_124325.EUM.nc	-0.148	-0.173	0.104	2643	5309	0	2664	0	2
SRL_OPN_2PTS032_0209_20160310_124325_20160310_143632.EUM.nc	-0.127	-0.158	0.100	3443	6245	0	2801	0	1
SRL_OPN_2PTS032_0212_20160310_143632_20160310_161618.EUM.nc	-0.153	-0.165	0.099	3520	5625	0	2104	0	1
SRL_OPN_2PTS032_0214_20160310_161618_20160310_175555.EUM.nc	-0.094	-0.124	0.101	3150	5513	0	2328	0	35
SRL_OPN_2PTS032_0216_20160310_175556_20160310_193525.EUM.nc	-0.161	-0.163	0.105	3432	5586	0	2151	1	2
SRL_OPN_2PTS032_0218_20160310_193524_20160310_211416.EUM.nc	-0.116	-0.149	0.091	3681	5414	0	1728	0	5
SRL_OPN_2PTS032_0220_20160310_211415_20160310_225234.EUM.nc	-0.101	-0.125	0.083	2579	5427	0	2829	0	19
SRL_OPN_2PTS032_0221_20160310_225234_20160311_003023.EUM.nc	-0.127	-0.145	0.085	3264	5446	0	2145	0	37
SRL_OPN_2PTS032_0223_20160311_003022_20160311_020822.EUM.nc	-0.166	-0.167	0.101	3030	5538	0	2507	0	1
SRL_OPN_2PTS032_0225_20160311_020822_20160311_034742.EUM.nc	-0.101	-0.154	0.106	3050	5552	0	2502	0	0
SRL_OPN_2PTS032_0227_20160311_034742_20160311_052848.EUM.nc	-0.087	-0.133	0.103	3102	5522	0	2418	1	1

– Continued on next page

Table 8: Radiometer Wet Troposphere Path Delay Statistics.

– Continued from previous page

File	Median	Mean	Std. Dev.	No. Obs.	Total Obs.	Default Lat/Lon	Flag (total)	Default (total)	3-Sigma Edited
SRL_OPN_2PTS032_0229_20160311_052849_20160311_071808.EUM.nc	-0.122	-0.150	0.092	4168	6159	0	1965	0	26
SRL_OPN_2PTS032_0232_20160311_071807_20160311_085633.EUM.nc	-0.168	-0.165	0.109	3811	5593	0	1779	1	2
SRL_OPN_2PTS032_0233_20160311_085633_20160311_103420.EUM.nc	-0.132	-0.156	0.096	2412	5470	0	3051	0	7
SRL_OPN_2PTS032_0235_20160311_103419_20160311_121226.EUM.nc	-0.169	-0.174	0.093	2600	5423	0	2821	0	2
SRL_OPN_2PTS032_0237_20160311_121225_20160311_135126.EUM.nc	-0.130	-0.169	0.104	3180	5461	0	2280	0	1
SRL_OPN_2PTS032_0239_20160311_135126_20160311_154458.EUM.nc	-0.143	-0.158	0.097	3683	6378	0	2691	0	4
SRL_OPN_2PTS032_0242_20160311_154457_20160311_172436.EUM.nc	-0.114	-0.140	0.105	3026	5511	0	2485	0	0
SRL_OPN_2PTS032_0244_20160311_172436_20160311_190412.EUM.nc	-0.131	-0.155	0.106	3540	5594	0	2054	0	0
SRL_OPN_2PTS032_0246_20160311_190411_20160311_204315.EUM.nc	-0.134	-0.159	0.101	4030	5537	0	1494	0	13
SRL_OPN_2PTS032_0248_20160311_204315_20160311_222147.EUM.nc	-0.105	-0.135	0.094	3013	5343	0	2301	0	29
SRL_OPN_2PTS032_0250_20160311_222146_20160311_235939.EUM.nc	-0.119	-0.131	0.085	3052	5464	0	2336	0	76
SRL_OPN_2PTS032_0251_20160311_235938_20160312_013728.EUM.nc	-0.166	-0.179	0.110	3171	5542	0	2367	0	4
SRL_OPN_2PTS032_0253_20160312_013727_20160312_031621.EUM.nc	-0.150	-0.155	0.090	3091	5546	0	2447	0	8
SRL_OPN_2PTS032_0255_20160312_031621_20160312_045649.EUM.nc	-0.099	-0.131	0.092	3231	5507	0	2274	0	2
SRL_OPN_2PTS032_0257_20160312_045650_20160312_063923.EUM.nc	-0.100	-0.141	0.102	4119	5793	0	1669	0	5
SRL_OPN_2PTS032_0259_20160312_063922_20160312_082536.EUM.nc	-0.155	-0.162	0.094	4255	6031	0	1770	0	6
SRL_OPN_2PTS032_0262_20160312_082535_20160312_100336.EUM.nc	-0.105	-0.135	0.101	2895	5401	0	2498	0	8
SRL_OPN_2PTS032_0263_20160312_100337_20160312_114133.EUM.nc	-0.140	-0.145	0.081	2479	5414	0	2931	0	4
SRL_OPN_2PTS032_0265_20160312_114132_20160312_132008.EUM.nc	-0.149	-0.170	0.099	2999	5305	0	2306	0	0
SRL_OPN_2PTS032_0267_20160312_132008_20160312_151337.EUM.nc	-0.134	-0.159	0.091	3660	6374	0	2714	0	0
SRL_OPN_2PTS032_0270_20160312_151336_20160312_165316.EUM.nc	-0.107	-0.135	0.105	3086	5559	0	2470	0	3
SRL_OPN_2PTS032_0272_20160312_165315_20160312_183257.EUM.nc	-0.105	-0.140	0.103	3419	5503	0	2083	0	1
SRL_OPN_2PTS032_0274_20160312_183256_20160312_201209.EUM.nc	-0.161	-0.167	0.105	3523	5502	0	1978	0	1
SRL_OPN_2PTS032_0276_20160312_201208_20160312_215054.EUM.nc	-0.122	-0.144	0.088	3400	5519	0	2076	0	43
SRL_OPN_2PTS032_0278_20160312_215053_20160312_232857.EUM.nc	-0.091	-0.113	0.080	2476	5278	0	2735	0	67
SRL_OPN_2PTS032_0279_20160312_232856_20160313_010637.EUM.nc	-0.144	-0.161	0.099	2888	5480	0	2590	0	2
SRL_OPN_2PTS032_0281_20160313_010636_20160313_024506.EUM.nc	-0.155	-0.167	0.102	3047	5531	0	2484	0	0
SRL_OPN_2PTS032_0283_20160313_024506_20160313_042502.EUM.nc	-0.106	-0.140	0.088	3043	5501	0	2457	0	1
SRL_OPN_2PTS032_0285_20160313_042502_20160313_060649.EUM.nc	-0.107	-0.151	0.114	3951	5697	0	1740	0	6
SRL_OPN_2PTS032_0287_20160313_060649_20160313_075439.EUM.nc	-0.156	-0.162	0.095	4207	6078	0	1861	0	10
SRL_OPN_2PTS032_0290_20160313_075439_20160313_093250.EUM.nc	-0.098	-0.134	0.105	3137	5494	0	2346	0	11
SRL_OPN_2PTS032_0291_20160313_093249_20160313_111043.EUM.nc	-0.147	-0.158	0.089	2197	5404	0	3189	0	18
SRL_OPN_2PTS032_0293_20160313_111043_20160313_124905.EUM.nc	-0.154	-0.173	0.107	2663	5237	0	2574	0	0
SRL_OPN_2PTS032_0295_20160313_124905_20160313_142839.EUM.nc	-0.128	-0.165	0.100	3502	5538	0	2036	0	0
SRL_OPN_2PTS032_0297_20160313_142839_20160313_162154.EUM.nc	-0.145	-0.166	0.107	3515	6360	0	2845	0	0
SRL_OPN_2PTS032_0300_20160313_162153_20160313_180139.EUM.nc	-0.113	-0.144	0.110	3281	5597	0	2316	0	0
SRL_OPN_2PTS032_0302_20160313_180138_20160313_194059.EUM.nc	-0.154	-0.162	0.101	3348	5537	0	2185	0	4
SRL_OPN_2PTS032_0304_20160313_194100_20160313_211956.EUM.nc	-0.115	-0.150	0.096	3632	5389	0	1725	0	32
SRL_OPN_2PTS032_0306_20160313_211956_20160313_225812.EUM.nc	-0.095	-0.122	0.088	2428	5394	0	2941	0	25

– Continued on next page

Table 8: Radiometer Wet Troposphere Path Delay Statistics.

– Continued from previous page

File	Median	Mean	Std. Dev.	No. Obs.	Total Obs.	Default Lat/Lon	Flag (total)	Default (total)	3-Sigma Edited
SRL_OPN_2PTS032_0307_20160313_225811_20160314_003551.EUM.nc	-0.142	-0.158	0.098	3301	5462	0	2146	0	15
SRL_OPN_2PTS032_0309_20160314_003550_20160314_021402.EUM.nc	-0.157	-0.175	0.100	3022	5539	0	2517	0	0
SRL_OPN_2PTS032_0311_20160314_021401_20160314_035325.EUM.nc	-0.128	-0.154	0.096	2948	5556	0	2607	0	1
SRL_OPN_2PTS032_0313_20160314_035325_20160314_053432.EUM.nc	-0.116	-0.147	0.106	3136	5519	0	2381	0	2
SRL_OPN_2PTS032_0315_20160314_053431_20160314_072348.EUM.nc	-0.127	-0.153	0.101	4294	6214	0	1919	0	1
SRL_OPN_2PTS032_0318_20160314_072347_20160314_090203.EUM.nc	-0.121	-0.149	0.106	3699	5573	0	1867	1	6
SRL_OPN_2PTS032_0319_20160314_090202_20160314_103956.EUM.nc	-0.150	-0.157	0.100	2517	5482	0	2951	0	14
SRL_OPN_2PTS032_0321_20160314_103955_20160314_121756.EUM.nc	-0.133	-0.157	0.080	2615	5413	0	2771	0	27
SRL_OPN_2PTS032_0323_20160314_121756_20160314_135710.EUM.nc	-0.146	-0.169	0.099	3300	5490	0	2189	0	1
SRL_OPN_2PTS032_0325_20160314_135710_20160314_155033.EUM.nc	-0.156	-0.171	0.101	3558	6363	0	2800	0	5
SRL_OPN_2PTS032_0328_20160314_155031_20160314_173018.EUM.nc	-0.110	-0.142	0.117	3028	5480	0	2452	0	0
SRL_OPN_2PTS032_0330_20160314_173017_20160314_190945.EUM.nc	-0.127	-0.150	0.099	3688	5605	0	1900	0	17
SRL_OPN_2PTS032_0332_20160314_190945_20160314_204855.EUM.nc	-0.095	-0.146	0.108	3982	5558	0	1569	1	6
SRL_OPN_2PTS032_0334_20160314_204854_20160314_222724.EUM.nc	-0.108	-0.134	0.087	3060	5383	0	2293	0	30
SRL_OPN_2PTS032_0336_20160314_222722_20160315_000507.EUM.nc	-0.111	-0.130	0.095	3189	5479	0	2288	0	2
SRL_OPN_2PTS032_0337_20160315_000507_20160315_014305.EUM.nc	-0.165	-0.168	0.096	3206	5544	0	2330	0	8
SRL_OPN_2PTS032_0339_20160315_014305_20160315_032202.EUM.nc	-0.181	-0.177	0.099	3064	5474	0	2409	0	1
SRL_OPN_2PTS032_0341_20160315_032201_20160315_050231.EUM.nc	-0.114	-0.139	0.098	3165	5540	0	2368	0	7
SRL_OPN_2PTS032_0343_20160315_050230_20160315_065236.EUM.nc	-0.116	-0.142	0.100	4037	6180	0	2133	0	10
SRL_OPN_2PTS032_0346_20160315_065236_20160315_083113.EUM.nc	-0.131	-0.147	0.101	4299	5630	0	1325	1	5
SRL_OPN_2PTS032_0348_20160315_083112_20160315_100913.EUM.nc	-0.123	-0.137	0.091	2858	5401	0	2513	0	30
SRL_OPN_2PTS032_0349_20160315_100912_20160315_114702.EUM.nc	-0.140	-0.153	0.082	2517	5404	0	2880	0	7
SRL_OPN_2PTS032_0351_20160315_114701_20160315_132550.EUM.nc	-0.164	-0.180	0.093	3062	5330	0	2264	0	4
SRL_OPN_2PTS032_0353_20160315_132549_20160315_151912.EUM.nc	-0.139	-0.165	0.099	3666	6365	0	2695	0	4
SRL_OPN_2PTS032_0356_20160315_151912_20160315_165859.EUM.nc	-0.107	-0.144	0.110	3051	5549	0	2497	0	1
SRL_OPN_2PTS032_0358_20160315_165858_20160315_215632.EUM.nc	-0.138	-0.160	0.101	7656	12471	0	4796	2	17
SRL_OPN_2PTS032_0364_20160315_215630_20160316_025047.EUM.nc	-0.140	-0.152	0.093	8593	16381	0	7775	0	13
SRL_OPN_2PTS032_0369_20160316_025046_20160316_080018.EUM.nc	-0.119	-0.145	0.102	11153	17307	0	6132	0	22
SRL_OPN_2PTS032_0376_20160316_080017_20160316_093828.EUM.nc	-0.125	-0.148	0.100	3107	5499	0	2352	0	40
SRL_OPN_2PTS032_0377_20160316_093826_20160316_111612.EUM.nc	-0.127	-0.155	0.087	2217	5338	0	3102	0	19
SRL_OPN_2PTS032_0379_20160316_111611_20160316_125437.EUM.nc	-0.161	-0.175	0.088	2722	5310	0	2576	0	12
SRL_OPN_2PTS032_0381_20160316_125437_20160316_144751.EUM.nc	-0.139	-0.161	0.099	3548	6265	0	2717	0	0
SRL_OPN_2PTS032_0384_20160316_144750_20160316_162737.EUM.nc	-0.149	-0.152	0.103	3517	5651	0	2130	0	4
SRL_OPN_2PTS032_0386_20160316_162737_20160316_180713.EUM.nc	-0.088	-0.127	0.105	3304	5589	0	2279	0	6
SRL_OPN_2PTS032_0388_20160316_180711_20160316_194640.EUM.nc	-0.143	-0.164	0.111	3311	5541	0	2230	0	0
SRL_OPN_2PTS032_0390_20160316_194640_20160316_212536.EUM.nc	-0.147	-0.167	0.103	3597	5413	0	1809	0	7
SRL_OPN_2PTS032_0392_20160316_212535_20160316_230340.EUM.nc	-0.096	-0.109	0.065	2225	5322	0	3021	0	76
SRL_OPN_2PTS032_0393_20160316_230338_20160317_004127.EUM.nc	-0.124	-0.154	0.098	3285	5464	0	2175	0	4
SRL_OPN_2PTS032_0395_20160317_004126_20160317_021941.EUM.nc	-0.175	-0.188	0.097	2978	5551	0	2572	0	1

– Continued on next page

Table 8: Radiometer Wet Troposphere Path Delay Statistics.

– Continued from previous page

File	Median	Mean	Std. Dev.	No. Obs.	Total Obs.	Default Lat/Lon	Flag (total)	Default (total)	3-Sigma Edited
SRL_OPN_2PTS032_0397_20160317_021940_20160317_035904.EUM.nc	-0.089	-0.137	0.101	3024	5534	0	2509	0	1
SRL_OPN_2PTS032_0399_20160317_035903_20160317_072919.EUM.nc	-0.105	-0.145	0.106	7750	11680	0	3922	0	8
SRL_OPN_2PTS032_0404_20160317_072918_20160317_090740.EUM.nc	-0.139	-0.160	0.109	3515	5545	0	2015	0	15
SRL_OPN_2PTS032_0405_20160317_090739_20160317_104525.EUM.nc	-0.108	-0.123	0.065	2285	5488	0	3030	1	172
SRL_OPN_2PTS032_0407_20160317_104524_20160317_122335.EUM.nc	-0.155	-0.166	0.095	2698	5414	0	2702	0	14
SRL_OPN_2PTS032_0409_20160317_122334_20160317_140253.EUM.nc	-0.125	-0.158	0.104	3328	5465	0	2136	0	1
SRL_OPN_2PTS032_0411_20160317_140254_20160317_155617.EUM.nc	-0.155	-0.168	0.098	3366	6350	0	2977	0	7
SRL_OPN_2PTS032_0414_20160317_155616_20160317_173554.EUM.nc	-0.074	-0.130	0.123	3096	5494	0	2397	0	1
SRL_OPN_2PTS032_0416_20160317_173555_20160317_191528.EUM.nc	-0.132	-0.159	0.110	3583	5567	0	1984	0	0
SRL_OPN_2PTS032_0418_20160317_191527_20160317_205436.EUM.nc	-0.119	-0.140	0.092	3857	5603	0	1687	0	59
SRL_OPN_2PTS032_0420_20160317_205437_20160317_223253.EUM.nc	-0.106	-0.130	0.088	2855	5393	0	2518	0	20
SRL_OPN_2PTS032_0421_20160317_223254_20160318_001044.EUM.nc	-0.118	-0.136	0.083	3149	5486	0	2285	0	52
SRL_OPN_2PTS032_0423_20160318_001044_20160318_014845.EUM.nc	-0.178	-0.178	0.087	3224	5555	0	2323	0	8
SRL_OPN_2PTS032_0425_20160318_014844_20160318_032738.EUM.nc	-0.104	-0.152	0.108	3133	5462	0	2327	0	2
SRL_OPN_2PTS032_0427_20160318_032737_20160318_050821.EUM.nc	-0.088	-0.133	0.103	3143	5496	0	2351	0	2
SRL_OPN_2PTS032_0429_20160318_050820_20160318_065817.EUM.nc	-0.117	-0.147	0.101	3962	6170	0	2208	0	0
SRL_OPN_2PTS032_0432_20160318_065816_20160318_083653.EUM.nc	-0.172	-0.171	0.110	4302	5631	0	1323	1	5
SRL_OPN_2PTS032_0434_20160318_083653_20160318_101442.EUM.nc	-0.129	-0.128	0.054	2522	5391	0	2649	0	220
SRL_OPN_2PTS032_0435_20160318_101441_20160318_115241.EUM.nc	-0.159	-0.174	0.102	2610	5435	0	2824	0	1
SRL_OPN_2PTS032_0437_20160318_115240_20160318_133133.EUM.nc	-0.169	-0.168	0.090	3049	5351	0	2301	0	1
SRL_OPN_2PTS032_0439_20160318_133133_20160318_170434.EUM.nc	-0.120	-0.151	0.104	6573	11488	0	4908	0	7
SRL_OPN_2PTS032_0444_20160318_170433_20160318_184413.EUM.nc	-0.115	-0.155	0.111	3428	5490	0	2061	0	1
SRL_OPN_2PTS032_0446_20160318_184412_20160318_202331.EUM.nc	-0.153	-0.169	0.101	3669	5498	0	1818	0	11
SRL_OPN_2PTS032_0448_20160318_202329_20160318_220202.EUM.nc	-0.112	-0.146	0.098	3096	5490	0	2391	0	3
SRL_OPN_2PTS032_0450_20160318_220201_20160318_234000.EUM.nc	-0.115	-0.111	0.044	2416	5451	0	2745	0	290
SRL_OPN_2PTS032_0451_20160318_233959_20160319_011751.EUM.nc	-0.181	-0.173	0.092	3082	5489	0	2394	0	13
SRL_OPN_2PTS032_0453_20160319_011751_20160319_025621.EUM.nc	-0.173	-0.163	0.103	3008	5509	0	2501	0	0
SRL_OPN_2PTS032_0455_20160319_025620_20160319_043628.EUM.nc	-0.110	-0.145	0.096	2976	5471	0	2495	0	0
SRL_OPN_2PTS032_0457_20160319_043626_20160319_061831.EUM.nc	-0.100	-0.142	0.102	4054	5748	0	1694	0	0
SRL_OPN_2PTS032_0459_20160319_061830_20160319_080558.EUM.nc	-0.159	-0.167	0.100	4202	6097	0	1885	0	10
SRL_OPN_2PTS032_0462_20160319_080557_20160319_094356.EUM.nc	-0.129	-0.148	0.083	3061	5459	0	2375	0	23
SRL_OPN_2PTS032_0463_20160319_094355_20160319_112148.EUM.nc	-0.161	-0.160	0.098	2076	5261	0	3184	0	1
SRL_OPN_2PTS032_0465_20160319_112147_20160319_130018.EUM.nc	-0.160	-0.178	0.099	2770	5357	0	2584	0	3
SRL_OPN_2PTS032_0467_20160319_130018_20160319_145334.EUM.nc	-0.169	-0.170	0.097	3617	6318	0	2701	0	0
SRL_OPN_2PTS032_0470_20160319_145333_20160319_163321.EUM.nc	-0.105	-0.147	0.111	3381	5620	0	2234	0	5
SRL_OPN_2PTS032_0472_20160319_163320_20160319_181256.EUM.nc	-0.126	-0.150	0.104	3295	5592	0	2297	0	0
SRL_OPN_2PTS032_0474_20160319_181255_20160319_195221.EUM.nc	-0.152	-0.171	0.104	3298	5532	0	2232	0	2
SRL_OPN_2PTS032_0476_20160319_195221_20160319_213107.EUM.nc	-0.109	-0.142	0.093	3657	5396	0	1728	0	11
SRL_OPN_2PTS032_0478_20160319_213105_20160319_230916.EUM.nc	-0.111	-0.138	0.088	2257	5324	0	3061	0	6

– Continued on next page

Table 8: Radiometer Wet Troposphere Path Delay Statistics.

– Continued from previous page

File	Median	Mean	Std. Dev.	No. Obs.	Total Obs.	Default Lat/Lon	Flag (total)	Default (total)	3-Sigma Edited
SRL_OPN_2PTS032_0479_20160319_230915_20160320_004704.EUM.nc	-0.146	-0.166	0.104	3231	5474	0	2243	0	0
SRL_OPN_2PTS032_0481_20160320_004704_20160320_022513.EUM.nc	-0.181	-0.172	0.090	3005	5520	0	2515	0	0
SRL_OPN_2PTS032_0483_20160320_022512_20160320_040448.EUM.nc	-0.108	-0.148	0.105	2930	5457	0	2519	0	8
SRL_OPN_2PTS032_0485_20160320_040447_20160320_054618.EUM.nc	-0.091	-0.141	0.109	3740	5661	0	1919	0	2
SRL_OPN_2PTS032_0487_20160320_054616_20160320_073458.EUM.nc	-0.140	-0.162	0.107	4274	6161	0	1885	0	2
SRL_OPN_2PTS032_0490_20160320_073458_20160320_091309.EUM.nc	-0.109	-0.145	0.101	3443	5515	0	2060	0	12
SRL_OPN_2PTS032_0491_20160320_091308_20160320_105101.EUM.nc	-0.143	-0.147	0.091	2377	5475	0	3089	0	9
SRL_OPN_2PTS032_0493_20160320_105100_20160320_122914.EUM.nc	-0.137	-0.163	0.103	2600	5250	0	2647	0	3
SRL_OPN_2PTS032_0495_20160320_122913_20160320_140830.EUM.nc	-0.168	-0.169	0.096	3232	5498	0	2263	0	3
SRL_OPN_2PTS032_0497_20160320_140829_20160320_160151.EUM.nc	-0.128	-0.156	0.097	3405	6376	0	2965	0	6
SRL_OPN_2PTS032_0500_20160320_160150_20160320_174137.EUM.nc	-0.095	-0.141	0.110	3136	5591	0	2448	0	7
SRL_OPN_2PTS032_0502_20160320_174136_20160320_192110.EUM.nc	-0.132	-0.161	0.113	3533	5552	0	2007	0	12
SRL_OPN_2PTS032_0504_20160320_192110_20160320_210007.EUM.nc	-0.107	-0.137	0.090	3848	5578	0	1723	0	7
SRL_OPN_2PTS032_0506_20160320_210007_20160320_223831.EUM.nc	-0.109	-0.128	0.082	2791	5364	0	2545	0	28
SRL_OPN_2PTS032_0507_20160320_223830_20160321_001622.EUM.nc	-0.120	-0.142	0.098	3095	5439	0	2336	0	8
SRL_OPN_2PTS032_0509_20160321_001622_20160321_015416.EUM.nc	-0.180	-0.177	0.097	3175	5527	0	2349	0	3
SRL_OPN_2PTS032_0511_20160321_015414_20160321_033321.EUM.nc	-0.120	-0.153	0.100	3129	5485	0	2355	0	1
SRL_OPN_2PTS032_0513_20160321_033320_20160321_051402.EUM.nc	-0.087	-0.128	0.097	3159	5524	0	2364	0	1
SRL_OPN_2PTS032_0515_20160321_051401_20160321_070358.EUM.nc	-0.132	-0.162	0.115	3975	6188	0	2213	0	0
SRL_OPN_2PTS032_0518_20160321_070357_20160321_084221.EUM.nc	-0.125	-0.146	0.106	4070	5594	0	1507	0	17
SRL_OPN_2PTS032_0519_20160321_084221_20160321_102018.EUM.nc	-0.139	-0.143	0.081	2572	5384	0	2794	0	18
SRL_OPN_2PTS032_0521_20160321_102017_20160321_115819.EUM.nc	-0.151	-0.174	0.105	2581	5433	0	2851	0	1
SRL_OPN_2PTS032_0523_20160321_115818_20160321_133708.EUM.nc	-0.172	-0.176	0.085	3092	5413	0	2319	0	2
SRL_OPN_2PTS032_0525_20160321_133706_20160321_153031.EUM.nc	-0.147	-0.162	0.096	3677	6342	0	2660	0	5
SRL_OPN_2PTS032_0528_20160321_153031_20160321_171019.EUM.nc	-0.079	-0.132	0.111	3046	5578	0	2532	0	0
SRL_OPN_2PTS032_0530_20160321_171017_20160321_184957.EUM.nc	-0.117	-0.160	0.122	3501	5509	0	2008	0	0
SRL_OPN_2PTS032_0532_20160321_184956_20160321_202903.EUM.nc	-0.143	-0.149	0.097	3690	5526	0	1827	0	9
SRL_OPN_2PTS032_0534_20160321_202903_20160321_220742.EUM.nc	-0.132	-0.149	0.092	3086	5488	0	2389	1	12
SRL_OPN_2PTS032_0536_20160321_220740_20160321_234538.EUM.nc	-0.152	-0.140	0.068	2775	5469	0	2550	0	144
SRL_OPN_2PTS032_0537_20160321_234537_20160322_012323.EUM.nc	-0.156	-0.169	0.097	3014	5530	0	2511	0	5
SRL_OPN_2PTS032_0539_20160322_012323_20160322_030204.EUM.nc	-0.154	-0.159	0.090	2986	5554	0	2567	0	1
SRL_OPN_2PTS032_0541_20160322_030203_20160322_044209.EUM.nc	-0.091	-0.133	0.100	3021	5482	0	2458	0	3
SRL_OPN_2PTS032_0543_20160322_044208_20160322_062429.EUM.nc	-0.120	-0.151	0.108	4103	5787	0	1681	0	3
SRL_OPN_2PTS032_0545_20160322_062430_20160322_081130.EUM.nc	-0.127	-0.148	0.100	4177	6075	0	1888	1	9
SRL_OPN_2PTS032_0548_20160322_081129_20160322_094935.EUM.nc	-0.127	-0.139	0.083	2956	5366	0	2390	0	20
SRL_OPN_2PTS032_0549_20160322_094934_20160322_112728.EUM.nc	-0.154	-0.163	0.089	2176	5313	0	3126	0	11
SRL_OPN_2PTS032_0551_20160322_112727_20160322_130553.EUM.nc	-0.170	-0.185	0.097	2830	5404	0	2572	0	2
SRL_OPN_2PTS032_0553_20160322_130552_20160322_145910.EUM.nc	-0.131	-0.148	0.087	3604	6341	0	2729	0	8
SRL_OPN_2PTS032_0556_20160322_145911_20160322_163858.EUM.nc	-0.105	-0.145	0.113	3266	5609	0	2339	0	4

– Continued on next page

Table 8: Radiometer Wet Troposphere Path Delay Statistics.

– Continued from previous page

File	Median	Mean	Std. Dev.	No. Obs.	Total Obs.	Default Lat/Lon	Flag (total)	Default (total)	3-Sigma Edited
SRL_OPN_2PTS032_0558_20160322_163857_20160322_181840.EUM.nc	-0.101	-0.139	0.116	3265	5503	0	2231	0	7
SRL_OPN_2PTS032_0560_20160322_181840_20160322_195757.EUM.nc	-0.160	-0.163	0.095	3247	5505	0	2240	0	18
SRL_OPN_2PTS032_0562_20160322_195756_20160322_213647.EUM.nc	-0.113	-0.138	0.095	3531	5515	0	1965	0	19
SRL_OPN_2PTS032_0564_20160322_213646_20160322_231456.EUM.nc	-0.121	-0.146	0.100	2372	5295	0	2915	0	8
SRL_OPN_2PTS032_0565_20160322_231454_20160323_005235.EUM.nc	-0.132	-0.158	0.103	3074	5498	0	2421	0	3
SRL_OPN_2PTS032_0567_20160323_005234_20160323_023056.EUM.nc	-0.181	-0.168	0.088	3018	5537	0	2519	0	0
SRL_OPN_2PTS032_0569_20160323_023055_20160323_041027.EUM.nc	-0.095	-0.134	0.103	2884	5484	0	2587	0	13
SRL_OPN_2PTS032_0571_20160323_041026_20160323_055205.EUM.nc	-0.120	-0.157	0.109	3850	5687	0	1834	0	3
SRL_OPN_2PTS032_0573_20160323_055204_20160323_074031.EUM.nc	-0.138	-0.164	0.103	4276	6141	0	1859	0	6
SRL_OPN_2PTS032_0573_20160323_055204_20160323_091848.EUM.nc	-0.137	-0.161	0.103	7615	11675	0	4049	0	11
SRL_OPN_2PTS032_0577_20160323_091848_20160323_105640.EUM.nc	-0.146	-0.153	0.092	2234	5411	0	3171	0	6
SRL_OPN_2PTS032_0579_20160323_105639_20160323_123448.EUM.nc	-0.157	-0.173	0.112	2526	5307	0	2777	0	4
SRL_OPN_2PTS032_0581_20160323_123447_20160323_141416.EUM.nc	-0.138	-0.163	0.100	3335	5540	0	2203	0	2
SRL_OPN_2PTS032_0583_20160323_141416_20160323_160737.EUM.nc	-0.134	-0.155	0.105	3444	6361	0	2912	0	5
SRL_OPN_2PTS032_0586_20160323_160736_20160323_174723.EUM.nc	-0.096	-0.128	0.105	3121	5574	0	2451	0	2
SRL_OPN_2PTS032_0588_20160323_174722_20160323_192646.EUM.nc	-0.158	-0.183	0.113	3386	5577	0	2191	0	0
SRL_OPN_2PTS032_0590_20160323_192645_20160323_210550.EUM.nc	-0.102	-0.141	0.098	3679	5576	0	1884	0	13
SRL_OPN_2PTS032_0592_20160323_210549_20160323_224403.EUM.nc	-0.093	-0.129	0.090	2634	5363	0	2703	0	26
SRL_OPN_2PTS032_0593_20160323_224401_20160324_002151.EUM.nc	-0.114	-0.140	0.090	3137	5453	0	2305	0	11
SRL_OPN_2PTS032_0595_20160324_002150_20160324_015956.EUM.nc	-0.177	-0.176	0.103	3145	5550	0	2405	0	0
SRL_OPN_2PTS032_0597_20160324_015955_20160324_033858.EUM.nc	-0.096	-0.148	0.110	3018	5495	0	2476	0	1
SRL_OPN_2PTS032_0599_20160324_033857_20160324_051955.EUM.nc	-0.101	-0.142	0.105	3107	5506	0	2393	0	6
SRL_OPN_2PTS032_0601_20160324_051954_20160324_070931.EUM.nc	-0.131	-0.156	0.111	3984	6173	0	2183	0	6
SRL_OPN_2PTS032_0604_20160324_070930_20160324_084801.EUM.nc	-0.138	-0.156	0.102	3975	5602	0	1627	0	0
SRL_OPN_2PTS032_0605_20160324_084801_20160324_102548.EUM.nc	-0.149	-0.152	0.085	2526	5390	0	2848	0	16
SRL_OPN_2PTS032_0607_20160324_102547_20160324_120351.EUM.nc	-0.179	-0.183	0.099	2599	5417	0	2814	0	4
SRL_OPN_2PTS032_0609_20160324_120350_20160324_134252.EUM.nc	-0.166	-0.176	0.101	3132	5440	0	2308	0	0
SRL_OPN_2PTS032_0611_20160324_134251_20160324_153617.EUM.nc	-0.141	-0.157	0.093	3666	6384	0	2718	0	0
SRL_OPN_2PTS032_0614_20160324_153617_20160324_171555.EUM.nc	-0.093	-0.140	0.117	2961	5589	0	2628	0	0
SRL_OPN_2PTS032_0616_20160324_171554_20160324_185531.EUM.nc	-0.152	-0.169	0.110	3386	5510	0	2123	0	1
SRL_OPN_2PTS032_0618_20160324_185531_20160324_203446.EUM.nc	-0.142	-0.156	0.095	3737	5546	0	1798	0	11
SRL_OPN_2PTS032_0620_20160324_203445_20160324_221313.EUM.nc	-0.118	-0.141	0.091	3057	5482	0	2415	0	10
SRL_OPN_2PTS032_0622_20160324_221312_20160324_235109.EUM.nc	-0.102	-0.133	0.091	2923	5478	0	2549	0	6
SRL_OPN_2PTS032_0623_20160324_235108_20160325_012903.EUM.nc	-0.178	-0.174	0.098	3040	5510	0	2469	0	1
SRL_OPN_2PTS032_0625_20160325_012902_20160325_030741.EUM.nc	-0.130	-0.161	0.102	2976	5529	0	2551	0	2
SRL_OPN_2PTS032_0627_20160325_030739_20160325_044800.EUM.nc	-0.105	-0.145	0.101	3038	5454	0	2415	0	1
SRL_OPN_2PTS032_0629_20160325_044759_20160325_063019.EUM.nc	-0.105	-0.138	0.099	4068	5770	0	1697	0	5
SRL_OPN_2PTS032_0631_20160325_063019_20160325_081709.EUM.nc	-0.156	-0.158	0.099	4215	6082	0	1866	0	1
SRL_OPN_2PTS032_0634_20160325_081708_20160325_095505.EUM.nc	-0.106	-0.130	0.082	2886	5385	0	2450	0	49

– Continued on next page

Table 8: Radiometer Wet Troposphere Path Delay Statistics.

– Continued from previous page

File	Median	Mean	Std. Dev.	No. Obs.	Total Obs.	Default Lat/Lon	Flag (total)	Default (total)	3-Sigma Edited
SRL_OPN_2PTS032_0635_20160325_095504_20160325_113259.EUM.nc	-0.161	-0.164	0.105	2399	5354	0	2952	0	3
SRL_OPN_2PTS032_0637_20160325_113258_20160325_131136.EUM.nc	-0.178	-0.185	0.100	2890	5399	0	2509	0	0
SRL_OPN_2PTS032_0639_20160325_131135_20160325_150455.EUM.nc	-0.136	-0.152	0.090	3631	6338	0	2706	0	1
SRL_OPN_2PTS032_0642_20160325_150454_20160325_164435.EUM.nc	-0.106	-0.158	0.122	3043	5554	0	2510	0	1
SRL_OPN_2PTS032_0644_20160325_164434_20160325_182416.EUM.nc	-0.107	-0.139	0.102	3305	5493	0	2172	0	16
SRL_OPN_2PTS032_0646_20160325_182415_20160325_200339.EUM.nc	-0.145	-0.156	0.097	3223	5513	0	2281	0	9
SRL_OPN_2PTS032_0648_20160325_200338_20160325_232025.EUM.nc	-0.116	-0.147	0.104	5963	10852	0	4881	0	8
SRL_OPN_2PTS032_0651_20160325_232024_20160326_005813.EUM.nc	-0.151	-0.169	0.099	3015	5522	0	2506	0	1
SRL_OPN_2PTS032_0653_20160326_005813_20160326_023628.EUM.nc	-0.147	-0.165	0.098	3007	5534	0	2527	0	0
SRL_OPN_2PTS032_0655_20160326_023628_20160326_041616.EUM.nc	-0.127	-0.154	0.100	2936	5481	0	2543	0	2
SRL_OPN_2PTS032_0657_20160326_041616_20160326_055752.EUM.nc	-0.117	-0.155	0.111	3885	5706	0	1820	0	1
SRL_OPN_2PTS032_0659_20160326_055750_20160326_074613.EUM.nc	-0.137	-0.160	0.105	4281	6138	0	1854	0	3
SRL_OPN_2PTS032_0662_20160326_074613_20160326_092418.EUM.nc	-0.112	-0.145	0.097	3306	5493	0	2182	0	5
SRL_OPN_2PTS032_0663_20160326_092417_20160326_110211.EUM.nc	-0.129	-0.150	0.095	2187	5461	0	3255	0	19
SRL_OPN_2PTS032_0665_20160326_110211_20160326_124029.EUM.nc	-0.168	-0.189	0.097	2596	5310	0	2711	0	3
SRL_OPN_2PTS032_0667_20160326_124028_20160326_141956.EUM.nc	-0.118	-0.152	0.095	3396	5483	0	2085	0	2
SRL_OPN_2PTS032_0669_20160326_141955_20160326_161313.EUM.nc	-0.190	-0.179	0.111	3488	6360	0	2871	0	1
SRL_OPN_2PTS032_0672_20160326_161312_20160326_175258.EUM.nc	-0.093	-0.128	0.098	3097	5583	0	2485	0	1
SRL_OPN_2PTS032_0674_20160326_175257_20160326_193229.EUM.nc	-0.133	-0.163	0.117	3367	5580	0	2208	0	5
SRL_OPN_2PTS032_0676_20160326_193227_20160326_211122.EUM.nc	-0.096	-0.133	0.092	3594	5452	0	1848	0	10
SRL_OPN_2PTS032_0678_20160326_211122_20160326_224940.EUM.nc	-0.109	-0.132	0.091	2560	5440	0	2869	0	11
SRL_OPN_2PTS032_0679_20160326_224940_20160327_002728.EUM.nc	-0.139	-0.153	0.096	3164	5420	0	2249	0	7
SRL_OPN_2PTS032_0681_20160327_002728_20160327_020527.EUM.nc	-0.154	-0.162	0.096	3028	5533	0	2501	0	4
SRL_OPN_2PTS032_0683_20160327_020526_20160327_034444.EUM.nc	-0.119	-0.161	0.109	3018	5548	0	2527	0	3
SRL_OPN_2PTS032_0685_20160327_034443_20160327_052540.EUM.nc	-0.117	-0.143	0.097	3048	5522	0	2469	0	5
SRL_OPN_2PTS032_0687_20160327_052539_20160327_071511.EUM.nc	-0.130	-0.154	0.105	4095	6186	0	2086	0	5
SRL_OPN_2PTS032_0690_20160327_071510_20160327_085331.EUM.nc	-0.116	-0.149	0.102	3848	5590	0	1735	0	7
SRL_OPN_2PTS032_0691_20160327_085330_20160327_103126.EUM.nc	-0.156	-0.164	0.087	2376	5491	0	3107	0	8
SRL_OPN_2PTS032_0693_20160327_103125_20160327_120931.EUM.nc	-0.189	-0.195	0.096	2556	5477	0	2917	0	4
SRL_OPN_2PTS032_0695_20160327_120930_20160327_134829.EUM.nc	-0.142	-0.174	0.114	3136	5439	0	2302	0	1
SRL_OPN_2PTS032_0697_20160327_134829_20160327_154152.EUM.nc	-0.148	-0.163	0.097	3638	6333	0	2683	0	12
SRL_OPN_2PTS032_0700_20160327_154151_20160327_172139.EUM.nc	-0.088	-0.131	0.095	2997	5517	0	2520	0	0
SRL_OPN_2PTS032_0702_20160327_172138_20160327_190116.EUM.nc	-0.118	-0.154	0.115	3408	5570	0	2156	0	6
SRL_OPN_2PTS032_0704_20160327_190116_20160327_221852.EUM.nc	-0.114	-0.144	0.097	6955	10919	0	3943	0	21
SRL_OPN_2PTS032_0708_20160327_221851_20160327_235647.EUM.nc	-0.137	-0.147	0.095	3026	5487	0	2450	0	11
SRL_OPN_2PTS032_0709_20160327_235647_20160328_013439.EUM.nc	-0.158	-0.173	0.106	3172	5523	0	2349	0	2
SRL_OPN_2PTS032_0711_20160328_013438_20160328_031329.EUM.nc	-0.154	-0.163	0.096	2937	5508	0	2565	0	6
SRL_OPN_2PTS032_0713_20160328_031329_20160328_045347.EUM.nc	-0.112	-0.140	0.090	3057	5470	0	2412	1	0
SRL_OPN_2PTS032_0715_20160328_045347_20160328_063625.EUM.nc	-0.118	-0.143	0.097	4101	5802	0	1700	0	1

– Continued on next page

Table 8: Radiometer Wet Troposphere Path Delay Statistics.

– Continued from previous page

File	Median	Mean	Std. Dev.	No. Obs.	Total Obs.	Default Lat/Lon	Flag (total)	Default (total)	3-Sigma Edited
SRL_OPN_2PTS032_0717_20160328_063624_20160328_082248.EUM.nc	-0.123	-0.149	0.102	4181	6057	0	1872	0	4
SRL_OPN_2PTS032_0720_20160328_082247_20160328_100049.EUM.nc	-0.147	-0.153	0.084	2916	5409	0	2486	0	7
SRL_OPN_2PTS032_0721_20160328_100049_20160328_113845.EUM.nc	-0.150	-0.160	0.092	2431	5360	0	2922	0	7
SRL_OPN_2PTS032_0723_20160328_113843_20160328_131719.EUM.nc	-0.169	-0.186	0.109	2971	5369	0	2398	0	0
SRL_OPN_2PTS032_0725_20160328_131718_20160328_151039.EUM.nc	-0.136	-0.150	0.084	3621	6358	0	2720	0	17
SRL_OPN_2PTS032_0728_20160328_151038_20160328_165026.EUM.nc	-0.129	-0.143	0.083	3040	5575	0	2534	0	1
SRL_OPN_2PTS032_0730_20160328_165026_20160328_183008.EUM.nc	-0.108	-0.138	0.104	3350	5482	0	2128	0	4
SRL_OPN_2PTS032_0732_20160328_183006_20160328_200920.EUM.nc	-0.128	-0.158	0.099	3333	5485	0	2142	0	10
SRL_OPN_2PTS032_0734_20160328_200919_20160328_214806.EUM.nc	-0.100	-0.143	0.103	3434	5501	0	2066	0	1
SRL_OPN_2PTS032_0736_20160328_214805_20160328_232609.EUM.nc	-0.132	-0.139	0.091	2520	5268	0	2715	0	33
SRL_OPN_2PTS032_0737_20160328_232608_20160329_010350.EUM.nc	-0.166	-0.178	0.107	2850	5501	0	2651	0	0
SRL_OPN_2PTS032_0739_20160329_010349_20160329_024218.EUM.nc	-0.163	-0.171	0.100	2986	5550	0	2560	0	4
SRL_OPN_2PTS032_0741_20160329_024217_20160329_042201.EUM.nc	-0.135	-0.152	0.090	2943	5490	0	2547	0	0
SRL_OPN_2PTS032_0743_20160329_042201_20160329_060354.EUM.nc	-0.133	-0.150	0.097	3888	5711	0	1815	0	8
SRL_OPN_2PTS032_0745_20160329_060353_20160329_075151.EUM.nc	-0.106	-0.140	0.103	4212	6108	0	1889	0	7
SRL_OPN_2PTS032_0748_20160329_075151_20160329_093004.EUM.nc	-0.151	-0.155	0.093	3265	5464	0	2194	0	5
SRL_OPN_2PTS032_0749_20160329_093002_20160329_110756.EUM.nc	-0.130	-0.159	0.095	2218	5440	0	3215	0	7
SRL_OPN_2PTS032_0751_20160329_110755_20160329_124609.EUM.nc	-0.195	-0.187	0.103	2556	5290	0	2733	0	1
SRL_OPN_2PTS032_0753_20160329_124608_20160329_143927.EUM.nc	-0.136	-0.158	0.096	3452	6279	0	2822	0	5
SRL_OPN_2PTS032_0756_20160329_143926_20160329_161904.EUM.nc	-0.153	-0.167	0.096	3488	5614	0	2125	0	1
SRL_OPN_2PTS032_0758_20160329_161903_20160329_175849.EUM.nc	-0.088	-0.121	0.099	3154	5575	0	2421	0	0
SRL_OPN_2PTS032_0760_20160329_175848_20160329_193810.EUM.nc	-0.117	-0.154	0.112	3355	5570	0	2211	0	4
SRL_OPN_2PTS032_0762_20160329_193811_20160329_211709.EUM.nc	-0.137	-0.158	0.096	3560	5444	0	1873	0	11
SRL_OPN_2PTS032_0764_20160329_211709_20160329_225526.EUM.nc	-0.140	-0.146	0.090	2476	5445	0	2962	0	7
SRL_OPN_2PTS032_0765_20160329_225525_20160330_003305.EUM.nc	-0.144	-0.158	0.098	3207	5452	0	2239	0	6
SRL_OPN_2PTS032_0767_20160330_003304_20160330_021115.EUM.nc	-0.164	-0.163	0.094	3011	5513	0	2499	0	3
SRL_OPN_2PTS032_0769_20160330_021114_20160330_035029.EUM.nc	-0.149	-0.162	0.085	2908	5512	0	2582	0	22
SRL_OPN_2PTS032_0771_20160330_035029_20160330_053139.EUM.nc	-0.104	-0.131	0.095	3062	5534	0	2466	0	6
SRL_OPN_2PTS032_0773_20160330_053138_20160330_072052.EUM.nc	-0.107	-0.143	0.112	4211	6194	0	1969	0	14
SRL_OPN_2PTS032_0776_20160330_072052_20160330_085918.EUM.nc	-0.147	-0.156	0.104	3799	5601	0	1802	0	0
SRL_OPN_2PTS032_0777_20160330_085916_20160330_103712.EUM.nc	-0.123	-0.147	0.089	2413	5509	0	3084	1	11
SRL_OPN_2PTS032_0779_20160330_103711_20160330_121510.EUM.nc	-0.166	-0.172	0.093	2596	5438	0	2836	0	6
SRL_OPN_2PTS032_0781_20160330_121509_20160330_135421.EUM.nc	-0.146	-0.174	0.102	3187	5477	0	2290	0	0
SRL_OPN_2PTS032_0783_20160330_135420_20160330_154745.EUM.nc	-0.156	-0.167	0.087	3640	6377	0	2736	0	1
SRL_OPN_2PTS032_0786_20160330_154744_20160330_172731.EUM.nc	-0.090	-0.123	0.098	3032	5495	0	2457	0	6
SRL_OPN_2PTS032_0788_20160330_172730_20160330_190659.EUM.nc	-0.099	-0.141	0.111	3580	5581	0	2001	0	0
SRL_OPN_2PTS032_0790_20160330_190657_20160330_204609.EUM.nc	-0.140	-0.155	0.092	3888	5563	0	1663	0	12
SRL_OPN_2PTS032_0792_20160330_204608_20160330_222430.EUM.nc	-0.142	-0.152	0.090	3035	5367	0	2323	0	9
SRL_OPN_2PTS032_0793_20160330_222430_20160331_000224.EUM.nc	-0.106	-0.130	0.089	3138	5505	0	2359	0	8

– Continued on next page

Table 8: Radiometer Wet Troposphere Path Delay Statistics.

– Continued from previous page

File	Median	Mean	Std. Dev.	No. Obs.	Total Obs.	Default Lat/Lon	Flag (total)	Default (total)	3-Sigma Edited
SRL_OPN_2PTS032_0795_20160331_000223_20160331_014022.EUM.nc	-0.170	-0.167	0.103	3166	5572	0	2402	0	4
SRL_OPN_2PTS032_0797_20160331_014020_20160331_031907.EUM.nc	-0.150	-0.177	0.096	2951	5488	0	2534	0	3
SRL_OPN_2PTS032_0799_20160331_031906_20160331_045940.EUM.nc	-0.111	-0.137	0.098	3092	5513	0	2413	0	8
SRL_OPN_2PTS032_0801_20160331_045939_20160331_064217.EUM.nc	-0.107	-0.134	0.100	4062	5792	0	1720	0	10
SRL_OPN_2PTS032_0803_20160331_064216_20160331_082830.EUM.nc	-0.128	-0.148	0.098	4263	6046	0	1777	0	6
SRL_OPN_2PTS032_0806_20160331_082828_20160331_100621.EUM.nc	-0.127	-0.135	0.085	2861	5380	0	2508	0	11
SRL_OPN_2PTS032_0807_20160331_100621_20160331_114417.EUM.nc	-0.182	-0.178	0.098	2471	5398	0	2924	0	3
SRL_OPN_2PTS032_0809_20160331_114417_20160331_132304.EUM.nc	-0.179	-0.185	0.102	2977	5384	0	2407	0	0
SRL_OPN_2PTS032_0811_20160331_132302_20160331_151625.EUM.nc	-0.153	-0.166	0.079	3639	6344	0	2701	0	4
SRL_OPN_2PTS032_0814_20160331_151624_20160331_165612.EUM.nc	-0.113	-0.138	0.101	3026	5562	0	2534	0	2
SRL_OPN_2PTS032_0816_20160331_165611_20160331_183543.EUM.nc	-0.099	-0.129	0.106	3350	5449	0	2078	0	21
SRL_OPN_2PTS032_0818_20160331_183542_20160331_201504.EUM.nc	-0.152	-0.161	0.103	3448	5509	0	2059	0	2
SRL_OPN_2PTS032_0820_20160331_201504_20160331_215340.EUM.nc	-0.128	-0.147	0.094	3279	5482	0	2183	0	20
SRL_OPN_2PTS032_0822_20160331_215338_20160331_233141.EUM.nc	-0.087	-0.130	0.097	2531	5288	0	2735	0	22
SRL_OPN_2PTS032_0823_20160331_233140_20160401_010931.EUM.nc	-0.178	-0.182	0.106	2828	5506	0	2678	0	0
SRL_OPN_2PTS032_0825_20160401_010930_20160401_024753.EUM.nc	-0.160	-0.167	0.095	2953	5532	0	2575	0	4
SRL_OPN_2PTS032_0827_20160401_024753_20160401_042752.EUM.nc	-0.099	-0.136	0.093	2957	5501	0	2534	0	10
SRL_OPN_2PTS032_0829_20160401_042751_20160401_060952.EUM.nc	-0.105	-0.140	0.104	3906	5723	0	1814	0	3
SRL_OPN_2PTS032_0831_20160401_060951_20160401_075734.EUM.nc	-0.126	-0.152	0.098	4176	6092	0	1890	0	26
SRL_OPN_2PTS032_0834_20160401_075733_20160401_093536.EUM.nc	-0.138	-0.142	0.086	3097	5479	0	2365	0	17
SRL_OPN_2PTS032_0835_20160401_093535_20160401_111326.EUM.nc	-0.122	-0.154	0.091	2171	5402	0	3220	0	11
SRL_OPN_2PTS032_0837_20160401_111326_20160401_125152.EUM.nc	-0.178	-0.178	0.101	2660	5284	0	2623	0	1
SRL_OPN_2PTS032_0839_20160401_125151_20160401_144504.EUM.nc	-0.154	-0.166	0.088	3489	6296	0	2803	0	4
SRL_OPN_2PTS032_0842_20160401_144503_20160401_162451.EUM.nc	-0.141	-0.156	0.099	3485	5636	0	2148	0	3
SRL_OPN_2PTS032_0844_20160401_162451_20160401_180427.EUM.nc	-0.091	-0.117	0.099	3173	5601	0	2410	0	18
SRL_OPN_2PTS032_0846_20160401_180426_20160401_194354.EUM.nc	-0.149	-0.173	0.105	3290	5564	0	2274	0	0
SRL_OPN_2PTS032_0848_20160401_194355_20160401_212244.EUM.nc	-0.125	-0.147	0.098	3564	5397	0	1824	0	9
SRL_OPN_2PTS032_0850_20160401_212242_20160401_230056.EUM.nc	-0.100	-0.135	0.096	2322	5350	0	3018	0	10
SRL_OPN_2PTS032_0851_20160401_230055_20160402_003844.EUM.nc	-0.187	-0.173	0.096	3291	5491	0	2200	0	0
SRL_OPN_2PTS032_0853_20160402_003843_20160402_021649.EUM.nc	-0.172	-0.170	0.091	2903	5536	0	2633	0	0
SRL_OPN_2PTS032_0855_20160402_021648_20160402_035616.EUM.nc	-0.121	-0.152	0.099	2897	5571	0	2672	0	2
SRL_OPN_2PTS032_0857_20160402_035615_20160402_053734.EUM.nc	-0.097	-0.128	0.096	3247	5509	0	2251	0	11
SRL_OPN_2PTS032_0859_20160402_053734_20160402_072635.EUM.nc	-0.127	-0.150	0.102	4339	6169	0	1811	0	19
SRL_OPN_2PTS032_0862_20160402_072634_20160402_090449.EUM.nc	-0.147	-0.155	0.106	3638	5552	0	1906	0	8
SRL_OPN_2PTS032_0863_20160402_090448_20160402_104243.EUM.nc	-0.141	-0.154	0.090	2416	5498	0	3061	0	21
SRL_OPN_2PTS032_0865_20160402_104242_20160402_122052.EUM.nc	-0.188	-0.184	0.106	2645	5435	0	2788	0	2
SRL_OPN_2PTS032_0867_20160402_122052_20160402_140000.EUM.nc	-0.150	-0.158	0.091	3347	5499	0	2152	0	0
SRL_OPN_2PTS032_0869_20160402_140001_20160402_155331.EUM.nc	-0.150	-0.157	0.097	3385	6379	0	2981	0	13
SRL_OPN_2PTS032_0872_20160402_155331_20160402_173308.EUM.nc	-0.106	-0.120	0.092	2928	5483	0	2516	0	39

– Continued on next page

Table 8: Radiometer Wet Troposphere Path Delay Statistics.

– Continued from previous page

File	Median	Mean	Std. Dev.	No. Obs.	Total Obs.	Default Lat/Lon	Flag (total)	Default (total)	3-Sigma Edited
SRL_OPN_2PTS032_0874_20160402_173308_20160402_191244.EUM.nc	-0.140	-0.161	0.114	3564	5586	0	2020	0	2
SRL_OPN_2PTS032_0876_20160402_191243_20160402_205144.EUM.nc	-0.120	-0.150	0.102	3782	5586	0	1789	1	14
SRL_OPN_2PTS032_0878_20160402_205143_20160402_223011.EUM.nc	-0.105	-0.131	0.091	2958	5404	0	2425	0	21
SRL_OPN_2PTS032_0879_20160402_223010_20160403_000803.EUM.nc	-0.173	-0.169	0.095	3141	5477	0	2333	0	3
SRL_OPN_2PTS032_0881_20160403_000802_20160403_014554.EUM.nc	-0.169	-0.174	0.097	3162	5566	0	2404	0	0
SRL_OPN_2PTS032_0883_20160403_014553_20160403_032453.EUM.nc	-0.176	-0.167	0.101	3039	5484	0	2445	0	0
SRL_OPN_2PTS032_0885_20160403_032452_20160403_050525.EUM.nc	-0.106	-0.129	0.090	3004	5504	0	2491	0	9
SRL_OPN_2PTS032_0887_20160403_050524_20160403_065534.EUM.nc	-0.130	-0.144	0.102	4002	6195	0	2188	0	5
SRL_OPN_2PTS032_0890_20160403_065534_20160403_083402.EUM.nc	-0.132	-0.153	0.112	4275	5611	0	1331	0	5
SRL_OPN_2PTS032_0892_20160403_083401_20160403_101200.EUM.nc	-0.152	-0.155	0.084	2798	5396	0	2577	0	21
SRL_OPN_2PTS032_0893_20160403_101200_20160403_115000.EUM.nc	-0.186	-0.175	0.100	2528	5463	0	2930	0	5
SRL_OPN_2PTS032_0895_20160403_114959_20160403_132840.EUM.nc	-0.176	-0.189	0.099	3040	5400	0	2358	0	2
SRL_OPN_2PTS032_0897_20160403_132841_20160403_152204.EUM.nc	-0.152	-0.156	0.091	3660	6346	0	2684	0	2
SRL_OPN_2PTS032_0900_20160403_152203_20160403_170150.EUM.nc	-0.108	-0.125	0.090	2963	5565	0	2597	0	5
SRL_OPN_2PTS032_0902_20160403_170149_20160403_184130.EUM.nc	-0.106	-0.143	0.109	3357	5468	0	2107	0	4
SRL_OPN_2PTS032_0904_20160403_184129_20160403_202040.EUM.nc	-0.164	-0.171	0.103	3575	5516	0	1940	0	1
SRL_OPN_2PTS032_0906_20160403_202040_20160403_215922.EUM.nc	-0.125	-0.143	0.098	3070	5457	0	2361	0	26
SRL_OPN_2PTS032_0908_20160403_215920_20160403_233721.EUM.nc	-0.114	-0.143	0.086	2688	5447	0	2743	0	16
SRL_OPN_2PTS032_0909_20160403_233721_20160404_011508.EUM.nc	-0.179	-0.182	0.106	3063	5483	0	2420	0	0
SRL_OPN_2PTS032_0911_20160404_011508_20160404_025343.EUM.nc	-0.166	-0.169	0.094	2955	5526	0	2571	0	0
SRL_OPN_2PTS032_0913_20160404_025344_20160404_043347.EUM.nc	-0.111	-0.134	0.087	2959	5497	0	2524	0	14
SRL_OPN_2PTS032_0915_20160404_043347_20160404_061548.EUM.nc	-0.117	-0.137	0.097	3989	5749	0	1758	0	2
SRL_OPN_2PTS032_0917_20160404_061547_20160404_080313.EUM.nc	-0.135	-0.158	0.104	4174	6085	0	1904	0	7
SRL_OPN_2PTS032_0920_20160404_080312_20160404_094121.EUM.nc	-0.148	-0.151	0.093	3122	5500	0	2374	0	4
SRL_OPN_2PTS032_0921_20160404_094120_20160404_111913.EUM.nc	-0.186	-0.169	0.091	2243	5308	0	3058	0	7
SRL_OPN_2PTS032_0923_20160404_111912_20160404_125733.EUM.nc	-0.166	-0.200	0.105	2739	5337	0	2597	0	1
SRL_OPN_2PTS032_0925_20160404_125733_20160404_145057.EUM.nc	-0.150	-0.156	0.090	3538	6339	0	2792	0	9
SRL_OPN_2PTS032_0928_20160404_145056_20160404_163035.EUM.nc	-0.127	-0.151	0.103	3402	5658	0	2249	0	7
SRL_OPN_2PTS032_0930_20160404_163034_20160404_181019.EUM.nc	-0.087	-0.124	0.098	3188	5585	0	2385	0	12
SRL_OPN_2PTS032_0932_20160404_181018_20160404_194937.EUM.nc	-0.159	-0.168	0.107	3202	5510	0	2302	0	6
SRL_OPN_2PTS032_0934_20160404_194936_20160404_212832.EUM.nc	-0.149	-0.157	0.089	3618	5417	0	1780	0	19
SRL_OPN_2PTS032_0936_20160404_212830_20160404_230642.EUM.nc	-0.092	-0.133	0.089	2215	5352	0	3131	0	6
SRL_OPN_2PTS032_0937_20160404_230641_20160405_004422.EUM.nc	-0.147	-0.177	0.109	3188	5437	0	2249	0	0
SRL_OPN_2PTS032_0939_20160405_004421_20160405_022237.EUM.nc	-0.167	-0.162	0.090	2912	5552	0	2640	0	0
SRL_OPN_2PTS032_0941_20160405_022236_20160405_040209.EUM.nc	-0.118	-0.143	0.095	2904	5473	0	2563	0	6
SRL_OPN_2PTS032_0943_20160405_040209_20160405_054328.EUM.nc	-0.115	-0.145	0.110	3544	5648	0	2093	0	11
SRL_OPN_2PTS032_0945_20160405_054327_20160405_073216.EUM.nc	-0.144	-0.156	0.093	4291	6145	0	1839	0	15
SRL_OPN_2PTS032_0948_20160405_073215_20160405_091035.EUM.nc	-0.132	-0.150	0.094	3535	5550	0	2000	0	15
SRL_OPN_2PTS032_0949_20160405_091034_20160405_104828.EUM.nc	-0.141	-0.153	0.087	2367	5511	0	3128	0	16

– Continued on next page

Table 8: Radiometer Wet Troposphere Path Delay Statistics.

– Continued from previous page

File	Median	Mean	Std. Dev.	No. Obs.	Total Obs.	Default Lat/Lon	Flag (total)	Default (total)	3-Sigma Edited
SRL_OPN_2PTS032_0951_20160405_104827_20160405_122632.EUM.nc	-0.168	-0.179	0.090	2622	5332	0	2708	0	2
SRL_OPN_2PTS032_0953_20160405_122631_20160405_140553.EUM.nc	-0.131	-0.171	0.108	3226	5538	0	2312	0	0
SRL_OPN_2PTS032_0955_20160405_140553_20160405_155914.EUM.nc	-0.146	-0.157	0.094	3376	6352	0	2970	0	6
SRL_OPN_2PTS032_0958_20160405_155914_20160405_173901.EUM.nc	-0.085	-0.132	0.101	3061	5612	0	2549	0	2
SRL_OPN_2PTS032_0960_20160405_173900_20160405_191826.EUM.nc	-0.134	-0.158	0.106	3496	5559	0	2058	0	5
SRL_OPN_2PTS032_0962_20160405_191825_20160405_205734.EUM.nc	-0.144	-0.159	0.094	3787	5600	0	1803	1	9
SRL_OPN_2PTS032_0964_20160405_205732_20160405_223549.EUM.nc	-0.098	-0.132	0.089	2814	5357	0	2533	0	10
SRL_OPN_2PTS032_0965_20160405_223548_20160406_001340.EUM.nc	-0.116	-0.149	0.103	3123	5460	0	2331	0	6
SRL_OPN_2PTS032_0967_20160406_001339_20160406_015143.EUM.nc	-0.151	-0.163	0.097	3152	5542	0	2389	0	1
SRL_OPN_2PTS032_0969_20160406_015141_20160406_033037.EUM.nc	-0.152	-0.165	0.096	3064	5466	0	2401	0	1
SRL_OPN_2PTS032_0971_20160406_033037_20160406_051124.EUM.nc	-0.109	-0.135	0.088	3042	5510	0	2455	0	13
SRL_OPN_2PTS032_0973_20160406_051123_20160406_070115.EUM.nc	-0.117	-0.142	0.100	3978	6194	0	2213	0	3
SRL_OPN_2PTS032_0976_20160406_070114_20160406_083948.EUM.nc	-0.141	-0.152	0.097	4182	5607	0	1420	0	5
SRL_OPN_2PTS032_0978_20160406_083947_20160406_101737.EUM.nc	-0.117	-0.147	0.103	2704	5399	0	2683	0	12
SRL_OPN_2PTS032_0979_20160406_101736_20160406_115537.EUM.nc	-0.149	-0.172	0.091	2527	5457	0	2925	0	5
SRL_OPN_2PTS032_0981_20160406_115538_20160406_133432.EUM.nc	-0.152	-0.184	0.111	3042	5386	0	2344	0	0
SRL_OPN_2PTS032_0983_20160406_133431_20160406_152755.EUM.nc	-0.148	-0.161	0.084	3610	6331	0	2709	0	12
SRL_OPN_2PTS032_0986_20160406_152754_20160406_170743.EUM.nc	-0.093	-0.134	0.100	2993	5602	0	2609	0	0
SRL_OPN_2PTS032_0988_20160406_170743_20160406_184714.EUM.nc	-0.130	-0.157	0.106	3497	5486	0	1978	0	11
SRL_OPN_2PTS032_0990_20160406_184713_20160406_220500.EUM.nc	-0.124	-0.149	0.096	6685	10996	0	4300	0	11
SRL_OPN_2PTS032_0994_20160406_220500_20160406_234258.EUM.nc	-0.096	-0.122	0.087	2839	5497	0	2617	0	41
SRL_OPN_2PTS032_0995_20160406_234258_20160407_012050.EUM.nc	-0.136	-0.167	0.099	3047	5502	0	2448	0	7
SRL_OPN_2PTS032_0997_20160407_012049_20160407_025922.EUM.nc	-0.173	-0.177	0.090	2969	5536	0	2567	0	0
SRL_OPN_2PTS032_0999_20160407_025921_20160407_043932.EUM.nc	-0.118	-0.143	0.100	2956	5505	0	2548	0	1

25 Model Wet Troposphere Path Delay Table

Table 9: Model Wet Troposphere Path Delay Statistics.

File	Median	Mean	Std. Dev.	No. Obs.	Total Obs.	Default Lat/Lon	Flag (total)	Default (total)	3-Sigma Edited
SRL_OPN_2PTS031_1001_20160303_043927_20160303_062137.EUM.nc	-0.115	-0.147	0.104	4110	5763	0	1653	0	0
SRL_OPN_2PTS032_0001_20160303_062137_20160303_080854.EUM.nc	-0.136	-0.159	0.097	4212	6087	0	1875	0	0
SRL_OPN_2PTS032_0004_20160303_080853_20160303_094651.EUM.nc	-0.105	-0.141	0.095	3081	5455	0	2374	0	0
SRL_OPN_2PTS032_0005_20160303_094651_20160303_112444.EUM.nc	-0.163	-0.186	0.091	2194	5269	0	3075	0	0
SRL_OPN_2PTS032_0007_20160303_112444_20160303_130316.EUM.nc	-0.187	-0.190	0.099	2795	5284	0	2489	0	0
SRL_OPN_2PTS032_0009_20160303_130317_20160303_145632.EUM.nc	-0.145	-0.170	0.106	3617	6348	0	2731	0	0
SRL_OPN_2PTS032_0012_20160303_145631_20160303_163610.EUM.nc	-0.120	-0.165	0.128	3413	5625	0	2212	0	0
SRL_OPN_2PTS032_0014_20160303_163611_20160303_181553.EUM.nc	-0.102	-0.110	0.067	3052	5587	0	2335	0	200
SRL_OPN_2PTS032_0016_20160303_181552_20160303_195519.EUM.nc	-0.128	-0.157	0.103	3356	5485	0	2129	0	0
SRL_OPN_2PTS032_0018_20160303_195519_20160303_213403.EUM.nc	-0.126	-0.162	0.105	3721	5375	0	1654	0	0
SRL_OPN_2PTS032_0020_20160303_213402_20160303_231211.EUM.nc	-0.104	-0.146	0.107	2356	5332	0	2976	0	0
SRL_OPN_2PTS032_0021_20160303_231211_20160304_004959.EUM.nc	-0.169	-0.179	0.102	3286	5471	0	2185	0	0
SRL_OPN_2PTS032_0023_20160304_004958_20160304_022809.EUM.nc	-0.158	-0.173	0.109	3036	5521	0	2485	0	0
SRL_OPN_2PTS032_0025_20160304_022808_20160304_040747.EUM.nc	-0.107	-0.155	0.110	2979	5478	0	2499	0	0
SRL_OPN_2PTS032_0027_20160304_040748_20160304_054920.EUM.nc	-0.111	-0.152	0.110	3838	5689	0	1851	0	0
SRL_OPN_2PTS032_0029_20160304_054920_20160304_073754.EUM.nc	-0.128	-0.148	0.094	4313	6142	0	1829	0	0
SRL_OPN_2PTS032_0032_20160304_073753_20160304_091604.EUM.nc	-0.112	-0.155	0.108	3408	5495	0	2087	0	0
SRL_OPN_2PTS032_0033_20160304_091603_20160304_105356.EUM.nc	-0.167	-0.175	0.096	2383	5441	0	3058	0	0
SRL_OPN_2PTS032_0035_20160304_105355_20160304_123211.EUM.nc	-0.165	-0.190	0.112	2594	5304	0	2710	0	0
SRL_OPN_2PTS032_0037_20160304_123210_20160304_141127.EUM.nc	-0.134	-0.167	0.101	3287	5473	0	2186	0	0
SRL_OPN_2PTS032_0039_20160304_141127_20160304_160457.EUM.nc	-0.148	-0.175	0.112	3435	6375	0	2940	0	0
SRL_OPN_2PTS032_0042_20160304_160458_20160304_174434.EUM.nc	-0.099	-0.131	0.107	3143	5553	0	2410	0	0
SRL_OPN_2PTS032_0044_20160304_174434_20160304_192407.EUM.nc	-0.111	-0.150	0.100	3553	5588	0	2035	0	0
SRL_OPN_2PTS032_0046_20160304_192406_20160304_210303.EUM.nc	-0.127	-0.149	0.100	3868	5556	0	1688	0	0
SRL_OPN_2PTS032_0048_20160304_210303_20160304_224126.EUM.nc	-0.128	-0.152	0.087	2746	5343	0	2597	0	0
SRL_OPN_2PTS032_0049_20160304_224125_20160305_001915.EUM.nc	-0.139	-0.162	0.105	3132	5453	0	2321	0	0
SRL_OPN_2PTS032_0051_20160305_001915_20160305_015710.EUM.nc	-0.170	-0.169	0.097	3227	5547	0	2320	0	0
SRL_OPN_2PTS032_0053_20160305_015709_20160305_033619.EUM.nc	-0.099	-0.161	0.122	3153	5513	0	2360	0	0
SRL_OPN_2PTS032_0055_20160305_033618_20160305_051713.EUM.nc	-0.105	-0.134	0.096	3231	5545	0	2314	0	0
SRL_OPN_2PTS032_0057_20160305_051712_20160305_070654.EUM.nc	-0.113	-0.145	0.104	4000	6180	0	2180	0	0
SRL_OPN_2PTS032_0060_20160305_070653_20160305_084516.EUM.nc	-0.135	-0.155	0.103	3988	5592	0	1604	0	0
SRL_OPN_2PTS032_0061_20160305_084515_20160305_102313.EUM.nc	-0.116	-0.143	0.090	2595	5366	0	2771	0	0
SRL_OPN_2PTS032_0063_20160305_102312_20160305_120114.EUM.nc	-0.156	-0.199	0.117	2606	5393	0	2787	0	0
SRL_OPN_2PTS032_0065_20160305_120113_20160305_134004.EUM.nc	-0.174	-0.170	0.094	3155	5450	0	2295	0	0
SRL_OPN_2PTS032_0067_20160305_134003_20160305_153328.EUM.nc	-0.152	-0.189	0.114	3662	6318	0	2656	0	0
SRL_OPN_2PTS032_0070_20160305_153327_20160305_171314.EUM.nc	-0.095	-0.130	0.108	3020	5592	0	2572	0	0

– Continued on next page

Table 9: Model Wet Troposphere Path Delay Statistics.

– Continued from previous page

File	Median	Mean	Std. Dev.	No. Obs.	Total Obs.	Default Lat/Lon	Flag (total)	Default (total)	3-Sigma Edited
SRL_OPN_2PTS032_0072_20160305_171315_20160305_185253.EUM.nc	-0.124	-0.157	0.107	3625	5509	0	1884	0	0
SRL_OPN_2PTS032_0074_20160305_185252_20160305_203200.EUM.nc	-0.138	-0.165	0.106	3817	5511	0	1694	0	0
SRL_OPN_2PTS032_0076_20160305_203159_20160305_221036.EUM.nc	-0.127	-0.152	0.098	3121	5471	0	2350	0	0
SRL_OPN_2PTS032_0078_20160305_221036_20160305_234833.EUM.nc	-0.114	-0.141	0.094	2963	5457	0	2494	0	0
SRL_OPN_2PTS032_0079_20160305_234832_20160306_012617.EUM.nc	-0.177	-0.181	0.104	3075	5498	0	2423	0	0
SRL_OPN_2PTS032_0081_20160306_012616_20160306_030501.EUM.nc	-0.131	-0.177	0.113	3123	5540	0	2417	0	0
SRL_OPN_2PTS032_0083_20160306_030501_20160306_044509.EUM.nc	-0.112	-0.137	0.091	3181	5470	0	2289	0	0
SRL_OPN_2PTS032_0085_20160306_044509_20160306_062734.EUM.nc	-0.094	-0.136	0.102	4091	5751	0	1660	0	0
SRL_OPN_2PTS032_0087_20160306_062733_20160306_081424.EUM.nc	-0.136	-0.153	0.097	4247	6073	0	1826	0	0
SRL_OPN_2PTS032_0090_20160306_081423_20160306_095228.EUM.nc	-0.133	-0.150	0.101	2962	5395	0	2433	0	0
SRL_OPN_2PTS032_0091_20160306_095228_20160306_113022.EUM.nc	-0.135	-0.156	0.093	2343	5292	0	2949	0	0
SRL_OPN_2PTS032_0093_20160306_113021_20160306_130850.EUM.nc	-0.187	-0.193	0.101	2873	5384	0	2511	0	0
SRL_OPN_2PTS032_0095_20160306_130849_20160306_150207.EUM.nc	-0.145	-0.168	0.099	3623	6353	0	2730	0	0
SRL_OPN_2PTS032_0098_20160306_150206_20160306_164155.EUM.nc	-0.112	-0.137	0.099	3215	5605	0	2390	0	0
SRL_OPN_2PTS032_0100_20160306_164154_20160306_182137.EUM.nc	-0.105	-0.145	0.111	3428	5524	0	2096	0	0
SRL_OPN_2PTS032_0102_20160306_182136_20160306_200054.EUM.nc	-0.159	-0.166	0.098	3355	5479	0	2124	0	0
SRL_OPN_2PTS032_0104_20160306_200054_20160306_213943.EUM.nc	-0.107	-0.153	0.107	3596	5508	0	1912	0	0
SRL_OPN_2PTS032_0106_20160306_213942_20160306_231748.EUM.nc	-0.109	-0.144	0.099	2539	5269	0	2730	0	0
SRL_OPN_2PTS032_0107_20160306_231749_20160307_005529.EUM.nc	-0.170	-0.177	0.115	3078	5490	0	2412	0	0
SRL_OPN_2PTS032_0109_20160307_005528_20160307_041335.EUM.nc	-0.127	-0.165	0.101	6039	11033	0	4994	0	0
SRL_OPN_2PTS032_0113_20160307_041335_20160307_055507.EUM.nc	-0.115	-0.146	0.112	3880	5674	0	1794	0	0
SRL_OPN_2PTS032_0115_20160307_055507_20160307_074328.EUM.nc	-0.122	-0.150	0.099	4289	6135	0	1846	0	0
SRL_OPN_2PTS032_0118_20160307_074327_20160307_092143.EUM.nc	-0.150	-0.164	0.109	3323	5500	0	2177	0	0
SRL_OPN_2PTS032_0119_20160307_092142_20160307_105935.EUM.nc	-0.110	-0.142	0.096	2191	5417	0	3226	0	0
SRL_OPN_2PTS032_0121_20160307_105934_20160307_123744.EUM.nc	-0.179	-0.198	0.104	2629	5326	0	2697	0	0
SRL_OPN_2PTS032_0123_20160307_123744_20160307_141715.EUM.nc	-0.133	-0.169	0.103	3378	5488	0	2110	0	0
SRL_OPN_2PTS032_0125_20160307_141715_20160307_161034.EUM.nc	-0.152	-0.178	0.107	3505	6348	0	2843	0	0
SRL_OPN_2PTS032_0128_20160307_161034_20160307_175019.EUM.nc	-0.072	-0.125	0.111	3193	5577	0	2384	0	0
SRL_OPN_2PTS032_0130_20160307_175018_20160307_192942.EUM.nc	-0.154	-0.165	0.101	3467	5567	0	2100	0	0
SRL_OPN_2PTS032_0132_20160307_192942_20160307_210845.EUM.nc	-0.100	-0.143	0.099	3756	5450	0	1694	0	0
SRL_OPN_2PTS032_0134_20160307_210844_20160307_224704.EUM.nc	-0.136	-0.137	0.081	2675	5461	0	2786	0	0
SRL_OPN_2PTS032_0135_20160307_224703_20160308_002444.EUM.nc	-0.136	-0.154	0.102	3193	5377	0	2184	0	0
SRL_OPN_2PTS032_0137_20160308_002444_20160308_020251.EUM.nc	-0.172	-0.174	0.094	3181	5541	0	2360	0	0
SRL_OPN_2PTS032_0139_20160308_020250_20160308_034156.EUM.nc	-0.126	-0.158	0.110	3132	5539	0	2407	0	0
SRL_OPN_2PTS032_0141_20160308_034156_20160308_052257.EUM.nc	-0.108	-0.136	0.098	3158	5537	0	2379	0	0
SRL_OPN_2PTS032_0143_20160308_052256_20160308_071227.EUM.nc	-0.128	-0.153	0.103	4033	6149	0	2116	0	0
SRL_OPN_2PTS032_0146_20160308_071227_20160308_085055.EUM.nc	-0.163	-0.164	0.106	3911	5599	0	1688	0	0
SRL_OPN_2PTS032_0147_20160308_085054_20160308_102850.EUM.nc	-0.112	-0.143	0.093	2481	5480	0	2999	0	0
SRL_OPN_2PTS032_0149_20160308_102849_20160308_120646.EUM.nc	-0.179	-0.193	0.103	2620	5383	0	2763	0	0

– Continued on next page

Table 9: Model Wet Troposphere Path Delay Statistics.

– Continued from previous page

File	Median	Mean	Std. Dev.	No. Obs.	Total Obs.	Default Lat/Lon	Flag (total)	Default (total)	3-Sigma Edited
SRL_OPN_2PTS032_0151_20160308_120646_20160308_134550.EUM.nc	-0.166	-0.177	0.100	3133	5438	0	2305	0	0
SRL_OPN_2PTS032_0153_20160308_134549_20160308_153913.EUM.nc	-0.157	-0.182	0.110	3667	6347	0	2680	0	0
SRL_OPN_2PTS032_0156_20160308_153914_20160308_171859.EUM.nc	-0.092	-0.130	0.102	3009	5531	0	2522	0	0
SRL_OPN_2PTS032_0158_20160308_171900_20160308_185829.EUM.nc	-0.134	-0.157	0.112	3510	5593	0	2083	0	0
SRL_OPN_2PTS032_0160_20160308_185828_20160308_203742.EUM.nc	-0.138	-0.162	0.106	3890	5540	0	1650	0	0
SRL_OPN_2PTS032_0162_20160308_203741_20160308_221607.EUM.nc	-0.113	-0.139	0.096	3128	5365	0	2237	0	0
SRL_OPN_2PTS032_0164_20160308_221606_20160308_235402.EUM.nc	-0.115	-0.141	0.098	3046	5456	0	2410	0	0
SRL_OPN_2PTS032_0165_20160308_235401_20160309_013157.EUM.nc	-0.170	-0.176	0.102	3130	5518	0	2388	0	0
SRL_OPN_2PTS032_0167_20160309_013156_20160309_031037.EUM.nc	-0.126	-0.159	0.101	3109	5544	0	2435	0	0
SRL_OPN_2PTS032_0169_20160309_031037_20160309_045059.EUM.nc	-0.099	-0.132	0.101	3176	5473	0	2297	0	0
SRL_OPN_2PTS032_0171_20160309_045058_20160309_063324.EUM.nc	-0.110	-0.137	0.100	4114	5789	0	1675	0	0
SRL_OPN_2PTS032_0173_20160309_063324_20160309_082004.EUM.nc	-0.143	-0.164	0.101	4206	6063	0	1857	0	0
SRL_OPN_2PTS032_0176_20160309_082004_20160309_095759.EUM.nc	-0.117	-0.150	0.098	2952	5400	0	2448	0	0
SRL_OPN_2PTS032_0177_20160309_095758_20160309_113554.EUM.nc	-0.132	-0.152	0.087	2459	5397	0	2938	0	0
SRL_OPN_2PTS032_0179_20160309_113554_20160309_131433.EUM.nc	-0.173	-0.192	0.097	2967	5349	0	2382	0	0
SRL_OPN_2PTS032_0181_20160309_131433_20160309_150753.EUM.nc	-0.135	-0.152	0.090	3636	6376	0	2740	0	0
SRL_OPN_2PTS032_0184_20160309_150752_20160309_164740.EUM.nc	-0.113	-0.144	0.106	3115	5567	0	2452	0	0
SRL_OPN_2PTS032_0186_20160309_164739_20160309_182713.EUM.nc	-0.118	-0.146	0.104	3404	5470	0	2066	0	0
SRL_OPN_2PTS032_0188_20160309_182712_20160309_200636.EUM.nc	-0.176	-0.183	0.105	3312	5473	0	2161	0	0
SRL_OPN_2PTS032_0190_20160309_200636_20160309_214515.EUM.nc	-0.098	-0.146	0.101	3468	5487	0	2019	0	0
SRL_OPN_2PTS032_0192_20160309_214515_20160309_232319.EUM.nc	-0.123	-0.137	0.089	2611	5278	0	2667	0	0
SRL_OPN_2PTS032_0193_20160309_232318_20160310_010108.EUM.nc	-0.152	-0.174	0.111	2934	5481	0	2547	0	0
SRL_OPN_2PTS032_0195_20160310_010108_20160310_023926.EUM.nc	-0.142	-0.168	0.095	3048	5528	0	2480	0	0
SRL_OPN_2PTS032_0197_20160310_023925_20160310_041914.EUM.nc	-0.116	-0.153	0.108	2973	5486	0	2513	0	0
SRL_OPN_2PTS032_0199_20160310_041913_20160310_060102.EUM.nc	-0.098	-0.150	0.114	3933	5709	0	1776	0	0
SRL_OPN_2PTS032_0201_20160310_060102_20160310_074908.EUM.nc	-0.147	-0.161	0.098	4262	6116	0	1854	0	0
SRL_OPN_2PTS032_0204_20160310_074908_20160310_092721.EUM.nc	-0.136	-0.161	0.104	3293	5491	0	2198	0	0
SRL_OPN_2PTS032_0205_20160310_092722_20160310_110504.EUM.nc	-0.104	-0.135	0.089	2241	5406	0	3165	0	0
SRL_OPN_2PTS032_0207_20160310_110504_20160310_124325.EUM.nc	-0.155	-0.181	0.107	2645	5309	0	2664	0	0
SRL_OPN_2PTS032_0209_20160310_124325_20160310_143632.EUM.nc	-0.117	-0.164	0.103	3444	6245	0	2801	0	0
SRL_OPN_2PTS032_0212_20160310_143632_20160310_161618.EUM.nc	-0.155	-0.172	0.109	3521	5625	0	2104	0	0
SRL_OPN_2PTS032_0214_20160310_161618_20160310_175555.EUM.nc	-0.101	-0.133	0.105	3185	5513	0	2328	0	0
SRL_OPN_2PTS032_0216_20160310_175556_20160310_193525.EUM.nc	-0.165	-0.170	0.111	3435	5586	0	2151	0	0
SRL_OPN_2PTS032_0218_20160310_193524_20160310_211416.EUM.nc	-0.112	-0.154	0.097	3686	5414	0	1728	0	0
SRL_OPN_2PTS032_0220_20160310_211415_20160310_225234.EUM.nc	-0.095	-0.126	0.091	2598	5427	0	2829	0	0
SRL_OPN_2PTS032_0221_20160310_225234_20160311_003023.EUM.nc	-0.132	-0.155	0.094	3301	5446	0	2145	0	0
SRL_OPN_2PTS032_0223_20160311_003022_20160311_020822.EUM.nc	-0.162	-0.171	0.106	3031	5538	0	2507	0	0
SRL_OPN_2PTS032_0225_20160311_020822_20160311_034742.EUM.nc	-0.106	-0.163	0.112	3050	5552	0	2502	0	0
SRL_OPN_2PTS032_0227_20160311_034742_20160311_052848.EUM.nc	-0.087	-0.132	0.105	3104	5522	0	2418	0	0

– Continued on next page

Table 9: Model Wet Troposphere Path Delay Statistics.

– Continued from previous page

File	Median	Mean	Std. Dev.	No. Obs.	Total Obs.	Default Lat/Lon	Flag (total)	Default (total)	3-Sigma Edited
SRL_OPN_2PTS032_0229_20160311_052849_20160311_071808.EUM.nc	-0.128	-0.156	0.099	4194	6159	0	1965	0	0
SRL_OPN_2PTS032_0232_20160311_071807_20160311_085633.EUM.nc	-0.186	-0.172	0.114	3814	5593	0	1779	0	0
SRL_OPN_2PTS032_0233_20160311_085633_20160311_103420.EUM.nc	-0.128	-0.158	0.096	2419	5470	0	3051	0	0
SRL_OPN_2PTS032_0235_20160311_103419_20160311_121226.EUM.nc	-0.167	-0.178	0.102	2602	5423	0	2821	0	0
SRL_OPN_2PTS032_0237_20160311_121225_20160311_135126.EUM.nc	-0.129	-0.172	0.104	3181	5461	0	2280	0	0
SRL_OPN_2PTS032_0239_20160311_135126_20160311_154458.EUM.nc	-0.147	-0.164	0.103	3687	6378	0	2691	0	0
SRL_OPN_2PTS032_0242_20160311_154457_20160311_172436.EUM.nc	-0.118	-0.145	0.105	3026	5511	0	2485	0	0
SRL_OPN_2PTS032_0244_20160311_172436_20160311_190412.EUM.nc	-0.129	-0.158	0.111	3540	5594	0	2054	0	0
SRL_OPN_2PTS032_0246_20160311_190411_20160311_204315.EUM.nc	-0.143	-0.164	0.105	4043	5537	0	1494	0	0
SRL_OPN_2PTS032_0248_20160311_204315_20160311_222147.EUM.nc	-0.099	-0.140	0.103	3042	5343	0	2301	0	0
SRL_OPN_2PTS032_0250_20160311_222146_20160311_235939.EUM.nc	-0.118	-0.140	0.094	3128	5464	0	2336	0	0
SRL_OPN_2PTS032_0251_20160311_235938_20160312_013728.EUM.nc	-0.168	-0.180	0.111	3175	5542	0	2367	0	0
SRL_OPN_2PTS032_0253_20160312_013727_20160312_031621.EUM.nc	-0.156	-0.160	0.093	3099	5546	0	2447	0	0
SRL_OPN_2PTS032_0255_20160312_031621_20160312_045649.EUM.nc	-0.098	-0.134	0.098	3233	5507	0	2274	0	0
SRL_OPN_2PTS032_0257_20160312_045650_20160312_063923.EUM.nc	-0.105	-0.147	0.111	4124	5793	0	1669	0	0
SRL_OPN_2PTS032_0259_20160312_063922_20160312_082536.EUM.nc	-0.162	-0.166	0.098	4261	6031	0	1770	0	0
SRL_OPN_2PTS032_0262_20160312_082535_20160312_100336.EUM.nc	-0.108	-0.138	0.104	2903	5401	0	2498	0	0
SRL_OPN_2PTS032_0263_20160312_100337_20160312_114133.EUM.nc	-0.137	-0.149	0.084	2483	5414	0	2931	0	0
SRL_OPN_2PTS032_0265_20160312_114132_20160312_132008.EUM.nc	-0.159	-0.176	0.101	2999	5305	0	2306	0	0
SRL_OPN_2PTS032_0267_20160312_132008_20160312_151337.EUM.nc	-0.134	-0.165	0.096	3660	6374	0	2714	0	0
SRL_OPN_2PTS032_0270_20160312_151336_20160312_165316.EUM.nc	-0.117	-0.143	0.108	3089	5559	0	2470	0	0
SRL_OPN_2PTS032_0272_20160312_165315_20160312_183257.EUM.nc	-0.103	-0.140	0.102	3420	5503	0	2083	0	0
SRL_OPN_2PTS032_0274_20160312_183256_20160312_201209.EUM.nc	-0.174	-0.176	0.110	3524	5502	0	1978	0	0
SRL_OPN_2PTS032_0276_20160312_201208_20160312_215054.EUM.nc	-0.130	-0.151	0.097	3443	5519	0	2076	0	0
SRL_OPN_2PTS032_0278_20160312_215053_20160312_232857.EUM.nc	-0.082	-0.118	0.091	2543	5278	0	2735	0	0
SRL_OPN_2PTS032_0279_20160312_232856_20160313_010637.EUM.nc	-0.148	-0.164	0.100	2890	5480	0	2590	0	0
SRL_OPN_2PTS032_0281_20160313_010636_20160313_024506.EUM.nc	-0.160	-0.170	0.104	3047	5531	0	2484	0	0
SRL_OPN_2PTS032_0283_20160313_024506_20160313_042502.EUM.nc	-0.114	-0.147	0.091	3044	5501	0	2457	0	0
SRL_OPN_2PTS032_0285_20160313_042502_20160313_060649.EUM.nc	-0.110	-0.154	0.116	3957	5697	0	1740	0	0
SRL_OPN_2PTS032_0287_20160313_060649_20160313_075439.EUM.nc	-0.164	-0.168	0.096	4217	6078	0	1861	0	0
SRL_OPN_2PTS032_0290_20160313_075439_20160313_093250.EUM.nc	-0.096	-0.139	0.110	3148	5494	0	2346	0	0
SRL_OPN_2PTS032_0291_20160313_093249_20160313_111043.EUM.nc	-0.138	-0.156	0.088	2215	5404	0	3189	0	0
SRL_OPN_2PTS032_0293_20160313_111043_20160313_124905.EUM.nc	-0.164	-0.182	0.113	2663	5237	0	2574	0	0
SRL_OPN_2PTS032_0295_20160313_124905_20160313_142839.EUM.nc	-0.135	-0.172	0.104	3502	5538	0	2036	0	0
SRL_OPN_2PTS032_0297_20160313_142839_20160313_162154.EUM.nc	-0.165	-0.173	0.108	3515	6360	0	2845	0	0
SRL_OPN_2PTS032_0300_20160313_162153_20160313_180139.EUM.nc	-0.114	-0.148	0.113	3281	5597	0	2316	0	0
SRL_OPN_2PTS032_0302_20160313_180138_20160313_194059.EUM.nc	-0.154	-0.167	0.107	3352	5537	0	2185	0	0
SRL_OPN_2PTS032_0304_20160313_194100_20160313_211956.EUM.nc	-0.121	-0.154	0.099	3664	5389	0	1725	0	0
SRL_OPN_2PTS032_0306_20160313_211956_20160313_225812.EUM.nc	-0.098	-0.128	0.092	2453	5394	0	2941	0	0

– Continued on next page

Table 9: Model Wet Troposphere Path Delay Statistics.

– Continued from previous page

File	Median	Mean	Std. Dev.	No. Obs.	Total Obs.	Default Lat/Lon	Flag (total)	Default (total)	3-Sigma Edited
SRL_OPN_2PTS032_0307_20160313_225811_20160314_003551.EUM.nc	-0.143	-0.163	0.102	3316	5462	0	2146	0	0
SRL_OPN_2PTS032_0309_20160314_003550_20160314_021402.EUM.nc	-0.164	-0.181	0.107	3022	5539	0	2517	0	0
SRL_OPN_2PTS032_0311_20160314_021401_20160314_035325.EUM.nc	-0.136	-0.160	0.100	2949	5556	0	2607	0	0
SRL_OPN_2PTS032_0313_20160314_035325_20160314_053432.EUM.nc	-0.117	-0.150	0.107	3138	5519	0	2381	0	0
SRL_OPN_2PTS032_0315_20160314_053431_20160314_072348.EUM.nc	-0.143	-0.157	0.103	4295	6214	0	1919	0	0
SRL_OPN_2PTS032_0318_20160314_072347_20160314_090203.EUM.nc	-0.125	-0.151	0.109	3706	5573	0	1867	0	0
SRL_OPN_2PTS032_0319_20160314_090202_20160314_103956.EUM.nc	-0.147	-0.160	0.102	2531	5482	0	2951	0	0
SRL_OPN_2PTS032_0321_20160314_103955_20160314_121756.EUM.nc	-0.135	-0.164	0.088	2642	5413	0	2771	0	0
SRL_OPN_2PTS032_0323_20160314_121756_20160314_135710.EUM.nc	-0.151	-0.176	0.104	3301	5490	0	2189	0	0
SRL_OPN_2PTS032_0325_20160314_135710_20160314_155033.EUM.nc	-0.162	-0.176	0.102	3563	6363	0	2800	0	0
SRL_OPN_2PTS032_0328_20160314_155031_20160314_173018.EUM.nc	-0.111	-0.146	0.121	3028	5480	0	2452	0	0
SRL_OPN_2PTS032_0330_20160314_173017_20160314_190945.EUM.nc	-0.130	-0.157	0.105	3705	5605	0	1900	0	0
SRL_OPN_2PTS032_0332_20160314_190945_20160314_204855.EUM.nc	-0.097	-0.145	0.106	3989	5558	0	1569	0	0
SRL_OPN_2PTS032_0334_20160314_204854_20160314_222724.EUM.nc	-0.103	-0.139	0.092	3090	5383	0	2293	0	0
SRL_OPN_2PTS032_0336_20160314_222722_20160315_000507.EUM.nc	-0.117	-0.137	0.101	3191	5479	0	2288	0	0
SRL_OPN_2PTS032_0337_20160315_000507_20160315_014305.EUM.nc	-0.166	-0.171	0.096	3214	5544	0	2330	0	0
SRL_OPN_2PTS032_0339_20160315_014305_20160315_032202.EUM.nc	-0.174	-0.178	0.101	3065	5474	0	2409	0	0
SRL_OPN_2PTS032_0341_20160315_032201_20160315_050231.EUM.nc	-0.123	-0.144	0.099	3172	5540	0	2368	0	0
SRL_OPN_2PTS032_0343_20160315_050230_20160315_065236.EUM.nc	-0.117	-0.151	0.110	4047	6180	0	2133	0	0
SRL_OPN_2PTS032_0346_20160315_065236_20160315_083113.EUM.nc	-0.131	-0.149	0.106	4305	5630	0	1325	0	0
SRL_OPN_2PTS032_0348_20160315_083112_20160315_100913.EUM.nc	-0.131	-0.144	0.099	2888	5401	0	2513	0	0
SRL_OPN_2PTS032_0349_20160315_100912_20160315_114702.EUM.nc	-0.134	-0.153	0.086	2524	5404	0	2880	0	0
SRL_OPN_2PTS032_0351_20160315_114701_20160315_132550.EUM.nc	-0.160	-0.184	0.097	3066	5330	0	2264	0	0
SRL_OPN_2PTS032_0353_20160315_132549_20160315_151912.EUM.nc	-0.142	-0.173	0.103	3670	6365	0	2695	0	0
SRL_OPN_2PTS032_0356_20160315_151912_20160315_165859.EUM.nc	-0.104	-0.145	0.112	3052	5549	0	2497	0	0
SRL_OPN_2PTS032_0358_20160315_165858_20160315_215632.EUM.nc	-0.141	-0.163	0.101	7675	12471	0	4796	0	0
SRL_OPN_2PTS032_0364_20160315_215630_20160316_025047.EUM.nc	-0.141	-0.157	0.098	8606	16381	0	7775	0	0
SRL_OPN_2PTS032_0369_20160316_025046_20160316_080018.EUM.nc	-0.119	-0.151	0.106	11175	17307	0	6132	0	0
SRL_OPN_2PTS032_0376_20160316_080017_20160316_093828.EUM.nc	-0.130	-0.153	0.104	3147	5499	0	2352	0	0
SRL_OPN_2PTS032_0377_20160316_093826_20160316_111612.EUM.nc	-0.123	-0.158	0.090	2236	5338	0	3102	0	0
SRL_OPN_2PTS032_0379_20160316_111611_20160316_125437.EUM.nc	-0.164	-0.184	0.090	2734	5310	0	2576	0	0
SRL_OPN_2PTS032_0381_20160316_125437_20160316_144751.EUM.nc	-0.138	-0.167	0.099	3548	6265	0	2717	0	0
SRL_OPN_2PTS032_0384_20160316_144750_20160316_162737.EUM.nc	-0.152	-0.151	0.103	3521	5651	0	2130	0	0
SRL_OPN_2PTS032_0386_20160316_162737_20160316_180713.EUM.nc	-0.093	-0.131	0.111	3310	5589	0	2279	0	0
SRL_OPN_2PTS032_0388_20160316_180711_20160316_194640.EUM.nc	-0.151	-0.166	0.111	3311	5541	0	2230	0	0
SRL_OPN_2PTS032_0390_20160316_194640_20160316_212536.EUM.nc	-0.158	-0.172	0.104	3604	5413	0	1809	0	0
SRL_OPN_2PTS032_0392_20160316_212535_20160316_230340.EUM.nc	-0.096	-0.111	0.070	2238	5322	0	3021	0	63
SRL_OPN_2PTS032_0393_20160316_230338_20160317_004127.EUM.nc	-0.129	-0.159	0.105	3289	5464	0	2175	0	0
SRL_OPN_2PTS032_0395_20160317_004126_20160317_021941.EUM.nc	-0.183	-0.191	0.093	2979	5551	0	2572	0	0

– Continued on next page

Table 9: Model Wet Troposphere Path Delay Statistics.

– Continued from previous page

File	Median	Mean	Std. Dev.	No. Obs.	Total Obs.	Default Lat/Lon	Flag (total)	Default (total)	3-Sigma Edited
SRL_OPN_2PTS032_0397_20160317_021940_20160317_035904.EUM.nc	-0.092	-0.137	0.101	3025	5534	0	2509	0	0
SRL_OPN_2PTS032_0399_20160317_035903_20160317_072919.EUM.nc	-0.108	-0.151	0.109	7758	11680	0	3922	0	0
SRL_OPN_2PTS032_0404_20160317_072918_20160317_090740.EUM.nc	-0.149	-0.166	0.111	3530	5545	0	2015	0	0
SRL_OPN_2PTS032_0405_20160317_090739_20160317_104525.EUM.nc	-0.111	-0.143	0.087	2458	5488	0	3030	0	0
SRL_OPN_2PTS032_0407_20160317_104524_20160317_122335.EUM.nc	-0.161	-0.169	0.098	2712	5414	0	2702	0	0
SRL_OPN_2PTS032_0409_20160317_122334_20160317_140253.EUM.nc	-0.133	-0.163	0.106	3329	5465	0	2136	0	0
SRL_OPN_2PTS032_0411_20160317_140254_20160317_155617.EUM.nc	-0.153	-0.170	0.099	3373	6350	0	2977	0	0
SRL_OPN_2PTS032_0414_20160317_155616_20160317_173554.EUM.nc	-0.077	-0.133	0.123	3097	5494	0	2397	0	0
SRL_OPN_2PTS032_0416_20160317_173555_20160317_191528.EUM.nc	-0.138	-0.165	0.114	3583	5567	0	1984	0	0
SRL_OPN_2PTS032_0418_20160317_191527_20160317_205436.EUM.nc	-0.117	-0.148	0.102	3916	5603	0	1687	0	0
SRL_OPN_2PTS032_0420_20160317_205437_20160317_223253.EUM.nc	-0.110	-0.136	0.093	2875	5393	0	2518	0	0
SRL_OPN_2PTS032_0421_20160317_223254_20160318_001044.EUM.nc	-0.117	-0.141	0.092	3201	5486	0	2285	0	0
SRL_OPN_2PTS032_0423_20160318_001044_20160318_014845.EUM.nc	-0.186	-0.183	0.090	3232	5555	0	2323	0	0
SRL_OPN_2PTS032_0425_20160318_014844_20160318_032738.EUM.nc	-0.097	-0.156	0.115	3135	5462	0	2327	0	0
SRL_OPN_2PTS032_0427_20160318_032737_20160318_050821.EUM.nc	-0.094	-0.136	0.105	3145	5496	0	2351	0	0
SRL_OPN_2PTS032_0429_20160318_050820_20160318_065817.EUM.nc	-0.123	-0.153	0.107	3962	6170	0	2208	0	0
SRL_OPN_2PTS032_0432_20160318_065816_20160318_083653.EUM.nc	-0.168	-0.173	0.110	4308	5631	0	1323	0	0
SRL_OPN_2PTS032_0434_20160318_083653_20160318_101442.EUM.nc	-0.130	-0.150	0.082	2741	5391	0	2649	0	1
SRL_OPN_2PTS032_0435_20160318_101441_20160318_115241.EUM.nc	-0.160	-0.179	0.111	2611	5435	0	2824	0	0
SRL_OPN_2PTS032_0437_20160318_115240_20160318_133133.EUM.nc	-0.180	-0.176	0.094	3050	5351	0	2301	0	0
SRL_OPN_2PTS032_0439_20160318_133133_20160318_170434.EUM.nc	-0.128	-0.156	0.109	6580	11488	0	4908	0	0
SRL_OPN_2PTS032_0444_20160318_170433_20160318_184413.EUM.nc	-0.120	-0.158	0.112	3429	5490	0	2061	0	0
SRL_OPN_2PTS032_0446_20160318_184412_20160318_202331.EUM.nc	-0.149	-0.173	0.106	3680	5498	0	1818	0	0
SRL_OPN_2PTS032_0448_20160318_202329_20160318_220202.EUM.nc	-0.117	-0.153	0.102	3099	5490	0	2391	0	0
SRL_OPN_2PTS032_0450_20160318_220201_20160318_234000.EUM.nc	-0.118	-0.112	0.044	2437	5451	0	2745	0	269
SRL_OPN_2PTS032_0451_20160318_233959_20160319_011751.EUM.nc	-0.183	-0.179	0.100	3095	5489	0	2394	0	0
SRL_OPN_2PTS032_0453_20160319_011751_20160319_025621.EUM.nc	-0.174	-0.172	0.110	3008	5509	0	2501	0	0
SRL_OPN_2PTS032_0455_20160319_025620_20160319_043628.EUM.nc	-0.109	-0.153	0.101	2976	5471	0	2495	0	0
SRL_OPN_2PTS032_0457_20160319_043626_20160319_061831.EUM.nc	-0.103	-0.150	0.111	4054	5748	0	1694	0	0
SRL_OPN_2PTS032_0459_20160319_061830_20160319_080558.EUM.nc	-0.160	-0.170	0.103	4212	6097	0	1885	0	0
SRL_OPN_2PTS032_0462_20160319_080557_20160319_094356.EUM.nc	-0.134	-0.155	0.084	3084	5459	0	2375	0	0
SRL_OPN_2PTS032_0463_20160319_094355_20160319_112148.EUM.nc	-0.160	-0.160	0.096	2077	5261	0	3184	0	0
SRL_OPN_2PTS032_0465_20160319_112147_20160319_130018.EUM.nc	-0.161	-0.181	0.102	2773	5357	0	2584	0	0
SRL_OPN_2PTS032_0467_20160319_130018_20160319_145334.EUM.nc	-0.173	-0.177	0.099	3617	6318	0	2701	0	0
SRL_OPN_2PTS032_0470_20160319_145333_20160319_163321.EUM.nc	-0.100	-0.148	0.111	3386	5620	0	2234	0	0
SRL_OPN_2PTS032_0472_20160319_163320_20160319_181256.EUM.nc	-0.120	-0.152	0.106	3295	5592	0	2297	0	0
SRL_OPN_2PTS032_0474_20160319_181255_20160319_195221.EUM.nc	-0.165	-0.180	0.109	3300	5532	0	2232	0	0
SRL_OPN_2PTS032_0476_20160319_195221_20160319_213107.EUM.nc	-0.112	-0.147	0.098	3668	5396	0	1728	0	0
SRL_OPN_2PTS032_0478_20160319_213105_20160319_230916.EUM.nc	-0.118	-0.142	0.094	2263	5324	0	3061	0	0

– Continued on next page

Table 9: Model Wet Troposphere Path Delay Statistics.

– Continued from previous page

File	Median	Mean	Std. Dev.	No. Obs.	Total Obs.	Default Lat/Lon	Flag (total)	Default (total)	3-Sigma Edited
SRL_OPN_2PTS032_0479_20160319_230915_20160320_004704.EUM.nc	-0.156	-0.168	0.107	3231	5474	0	2243	0	0
SRL_OPN_2PTS032_0481_20160320_004704_20160320_022513.EUM.nc	-0.187	-0.176	0.098	3005	5520	0	2515	0	0
SRL_OPN_2PTS032_0483_20160320_022512_20160320_040448.EUM.nc	-0.102	-0.152	0.107	2938	5457	0	2519	0	0
SRL_OPN_2PTS032_0485_20160320_040447_20160320_054618.EUM.nc	-0.094	-0.144	0.112	3742	5661	0	1919	0	0
SRL_OPN_2PTS032_0487_20160320_054616_20160320_073458.EUM.nc	-0.147	-0.168	0.110	4276	6161	0	1885	0	0
SRL_OPN_2PTS032_0490_20160320_073458_20160320_091309.EUM.nc	-0.114	-0.149	0.106	3455	5515	0	2060	0	0
SRL_OPN_2PTS032_0491_20160320_091308_20160320_105101.EUM.nc	-0.140	-0.150	0.092	2386	5475	0	3089	0	0
SRL_OPN_2PTS032_0493_20160320_105100_20160320_122914.EUM.nc	-0.140	-0.165	0.107	2603	5250	0	2647	0	0
SRL_OPN_2PTS032_0495_20160320_122913_20160320_140830.EUM.nc	-0.170	-0.175	0.098	3235	5498	0	2263	0	0
SRL_OPN_2PTS032_0497_20160320_140829_20160320_160151.EUM.nc	-0.129	-0.158	0.101	3411	6376	0	2965	0	0
SRL_OPN_2PTS032_0500_20160320_160150_20160320_174137.EUM.nc	-0.101	-0.145	0.114	3143	5591	0	2448	0	0
SRL_OPN_2PTS032_0502_20160320_174136_20160320_192110.EUM.nc	-0.137	-0.169	0.115	3545	5552	0	2007	0	0
SRL_OPN_2PTS032_0504_20160320_192110_20160320_210007.EUM.nc	-0.110	-0.143	0.096	3855	5578	0	1723	0	0
SRL_OPN_2PTS032_0506_20160320_210007_20160320_223831.EUM.nc	-0.115	-0.136	0.086	2819	5364	0	2545	0	0
SRL_OPN_2PTS032_0507_20160320_223830_20160321_001622.EUM.nc	-0.128	-0.143	0.099	3103	5439	0	2336	0	0
SRL_OPN_2PTS032_0509_20160321_001622_20160321_015416.EUM.nc	-0.180	-0.178	0.098	3178	5527	0	2349	0	0
SRL_OPN_2PTS032_0511_20160321_015414_20160321_033321.EUM.nc	-0.121	-0.152	0.103	3130	5485	0	2355	0	0
SRL_OPN_2PTS032_0513_20160321_033320_20160321_051402.EUM.nc	-0.089	-0.130	0.100	3160	5524	0	2364	0	0
SRL_OPN_2PTS032_0515_20160321_051401_20160321_070358.EUM.nc	-0.138	-0.170	0.123	3975	6188	0	2213	0	0
SRL_OPN_2PTS032_0518_20160321_070357_20160321_084221.EUM.nc	-0.129	-0.150	0.105	4087	5594	0	1507	0	0
SRL_OPN_2PTS032_0519_20160321_084221_20160321_102018.EUM.nc	-0.144	-0.148	0.082	2590	5384	0	2794	0	0
SRL_OPN_2PTS032_0521_20160321_102017_20160321_115819.EUM.nc	-0.149	-0.177	0.111	2582	5433	0	2851	0	0
SRL_OPN_2PTS032_0523_20160321_115818_20160321_133708.EUM.nc	-0.178	-0.181	0.089	3094	5413	0	2319	0	0
SRL_OPN_2PTS032_0525_20160321_133706_20160321_153031.EUM.nc	-0.143	-0.165	0.098	3682	6342	0	2660	0	0
SRL_OPN_2PTS032_0528_20160321_153031_20160321_171019.EUM.nc	-0.084	-0.134	0.113	3046	5578	0	2532	0	0
SRL_OPN_2PTS032_0530_20160321_171017_20160321_184957.EUM.nc	-0.120	-0.166	0.124	3501	5509	0	2008	0	0
SRL_OPN_2PTS032_0532_20160321_184956_20160321_202903.EUM.nc	-0.141	-0.155	0.101	3699	5526	0	1827	0	0
SRL_OPN_2PTS032_0534_20160321_202903_20160321_220742.EUM.nc	-0.130	-0.150	0.093	3099	5488	0	2389	0	0
SRL_OPN_2PTS032_0536_20160321_220740_20160321_234538.EUM.nc	-0.148	-0.152	0.092	2919	5469	0	2550	0	0
SRL_OPN_2PTS032_0537_20160321_234537_20160322_012323.EUM.nc	-0.159	-0.169	0.100	3019	5530	0	2511	0	0
SRL_OPN_2PTS032_0539_20160322_012323_20160322_030204.EUM.nc	-0.166	-0.164	0.097	2987	5554	0	2567	0	0
SRL_OPN_2PTS032_0541_20160322_030203_20160322_044209.EUM.nc	-0.095	-0.136	0.102	3024	5482	0	2458	0	0
SRL_OPN_2PTS032_0543_20160322_044208_20160322_062429.EUM.nc	-0.117	-0.162	0.119	4106	5787	0	1681	0	0
SRL_OPN_2PTS032_0545_20160322_062430_20160322_081130.EUM.nc	-0.130	-0.154	0.101	4187	6075	0	1888	0	0
SRL_OPN_2PTS032_0548_20160322_081129_20160322_094935.EUM.nc	-0.135	-0.142	0.087	2976	5366	0	2390	0	0
SRL_OPN_2PTS032_0549_20160322_094934_20160322_112728.EUM.nc	-0.142	-0.164	0.091	2187	5313	0	3126	0	0
SRL_OPN_2PTS032_0551_20160322_112727_20160322_130553.EUM.nc	-0.173	-0.190	0.100	2832	5404	0	2572	0	0
SRL_OPN_2PTS032_0553_20160322_130552_20160322_145910.EUM.nc	-0.134	-0.154	0.090	3612	6341	0	2729	0	0
SRL_OPN_2PTS032_0556_20160322_145911_20160322_163858.EUM.nc	-0.104	-0.146	0.113	3270	5609	0	2339	0	0

– Continued on next page

Table 9: Model Wet Troposphere Path Delay Statistics.

– Continued from previous page

File	Median	Mean	Std. Dev.	No. Obs.	Total Obs.	Default Lat/Lon	Flag (total)	Default (total)	3-Sigma Edited
SRL_OPN_2PTS032_0558_20160322_163857_20160322_181840.EUM.nc	-0.101	-0.142	0.122	3272	5503	0	2231	0	0
SRL_OPN_2PTS032_0560_20160322_181840_20160322_195757.EUM.nc	-0.170	-0.174	0.104	3265	5505	0	2240	0	0
SRL_OPN_2PTS032_0562_20160322_195756_20160322_213647.EUM.nc	-0.123	-0.145	0.097	3550	5515	0	1965	0	0
SRL_OPN_2PTS032_0564_20160322_213646_20160322_231456.EUM.nc	-0.113	-0.150	0.106	2380	5295	0	2915	0	0
SRL_OPN_2PTS032_0565_20160322_231454_20160323_005235.EUM.nc	-0.130	-0.160	0.108	3077	5498	0	2421	0	0
SRL_OPN_2PTS032_0567_20160323_005234_20160323_023056.EUM.nc	-0.192	-0.176	0.093	3018	5537	0	2519	0	0
SRL_OPN_2PTS032_0569_20160323_023055_20160323_041027.EUM.nc	-0.097	-0.135	0.106	2897	5484	0	2587	0	0
SRL_OPN_2PTS032_0571_20160323_041026_20160323_055205.EUM.nc	-0.124	-0.162	0.113	3853	5687	0	1834	0	0
SRL_OPN_2PTS032_0573_20160323_055204_20160323_074031.EUM.nc	-0.144	-0.170	0.108	4282	6141	0	1859	0	0
SRL_OPN_2PTS032_0573_20160323_055204_20160323_091848.EUM.nc	-0.144	-0.167	0.106	7626	11675	0	4049	0	0
SRL_OPN_2PTS032_0577_20160323_091848_20160323_105640.EUM.nc	-0.149	-0.159	0.096	2240	5411	0	3171	0	0
SRL_OPN_2PTS032_0579_20160323_105639_20160323_123448.EUM.nc	-0.161	-0.176	0.112	2530	5307	0	2777	0	0
SRL_OPN_2PTS032_0581_20160323_123447_20160323_141416.EUM.nc	-0.155	-0.168	0.102	3337	5540	0	2203	0	0
SRL_OPN_2PTS032_0583_20160323_141416_20160323_160737.EUM.nc	-0.131	-0.156	0.109	3449	6361	0	2912	0	0
SRL_OPN_2PTS032_0586_20160323_160736_20160323_174723.EUM.nc	-0.097	-0.132	0.108	3123	5574	0	2451	0	0
SRL_OPN_2PTS032_0588_20160323_174722_20160323_192646.EUM.nc	-0.167	-0.187	0.114	3386	5577	0	2191	0	0
SRL_OPN_2PTS032_0590_20160323_192645_20160323_210550.EUM.nc	-0.101	-0.147	0.100	3692	5576	0	1884	0	0
SRL_OPN_2PTS032_0592_20160323_210549_20160323_224403.EUM.nc	-0.100	-0.129	0.094	2660	5363	0	2703	0	0
SRL_OPN_2PTS032_0593_20160323_224401_20160324_002151.EUM.nc	-0.114	-0.141	0.095	3148	5453	0	2305	0	0
SRL_OPN_2PTS032_0595_20160324_002150_20160324_015956.EUM.nc	-0.185	-0.178	0.102	3145	5550	0	2405	0	0
SRL_OPN_2PTS032_0597_20160324_015955_20160324_033858.EUM.nc	-0.094	-0.148	0.113	3019	5495	0	2476	0	0
SRL_OPN_2PTS032_0599_20160324_033857_20160324_051955.EUM.nc	-0.102	-0.148	0.108	3113	5506	0	2393	0	0
SRL_OPN_2PTS032_0601_20160324_051954_20160324_070931.EUM.nc	-0.129	-0.160	0.117	3990	6173	0	2183	0	0
SRL_OPN_2PTS032_0604_20160324_070930_20160324_084801.EUM.nc	-0.143	-0.159	0.104	3975	5602	0	1627	0	0
SRL_OPN_2PTS032_0605_20160324_084801_20160324_102548.EUM.nc	-0.154	-0.157	0.087	2542	5390	0	2848	0	0
SRL_OPN_2PTS032_0607_20160324_102547_20160324_120351.EUM.nc	-0.189	-0.188	0.109	2603	5417	0	2814	0	0
SRL_OPN_2PTS032_0609_20160324_120350_20160324_134252.EUM.nc	-0.167	-0.177	0.103	3132	5440	0	2308	0	0
SRL_OPN_2PTS032_0611_20160324_134251_20160324_153617.EUM.nc	-0.153	-0.161	0.098	3666	6384	0	2718	0	0
SRL_OPN_2PTS032_0614_20160324_153617_20160324_171555.EUM.nc	-0.092	-0.144	0.116	2961	5589	0	2628	0	0
SRL_OPN_2PTS032_0616_20160324_171554_20160324_185531.EUM.nc	-0.161	-0.180	0.115	3387	5510	0	2123	0	0
SRL_OPN_2PTS032_0618_20160324_185531_20160324_203446.EUM.nc	-0.152	-0.162	0.098	3748	5546	0	1798	0	0
SRL_OPN_2PTS032_0620_20160324_203445_20160324_221313.EUM.nc	-0.109	-0.143	0.095	3067	5482	0	2415	0	0
SRL_OPN_2PTS032_0622_20160324_221312_20160324_235109.EUM.nc	-0.102	-0.137	0.097	2929	5478	0	2549	0	0
SRL_OPN_2PTS032_0623_20160324_235108_20160325_012903.EUM.nc	-0.184	-0.177	0.105	3041	5510	0	2469	0	0
SRL_OPN_2PTS032_0625_20160325_012902_20160325_030741.EUM.nc	-0.129	-0.166	0.106	2978	5529	0	2551	0	0
SRL_OPN_2PTS032_0627_20160325_030739_20160325_044800.EUM.nc	-0.109	-0.156	0.109	3039	5454	0	2415	0	0
SRL_OPN_2PTS032_0629_20160325_044759_20160325_063019.EUM.nc	-0.106	-0.144	0.104	4073	5770	0	1697	0	0
SRL_OPN_2PTS032_0631_20160325_063019_20160325_081709.EUM.nc	-0.169	-0.164	0.102	4216	6082	0	1866	0	0
SRL_OPN_2PTS032_0634_20160325_081708_20160325_095505.EUM.nc	-0.107	-0.138	0.092	2935	5385	0	2450	0	0

– Continued on next page

Table 9: Model Wet Troposphere Path Delay Statistics.

– Continued from previous page

File	Median	Mean	Std. Dev.	No. Obs.	Total Obs.	Default Lat/Lon	Flag (total)	Default (total)	3-Sigma Edited
SRL_OPN_2PTS032_0635_20160325_095504_20160325_113259.EUM.nc	-0.165	-0.170	0.107	2402	5354	0	2952	0	0
SRL_OPN_2PTS032_0637_20160325_113258_20160325_131136.EUM.nc	-0.185	-0.194	0.105	2890	5399	0	2509	0	0
SRL_OPN_2PTS032_0639_20160325_131135_20160325_150455.EUM.nc	-0.134	-0.157	0.093	3632	6338	0	2706	0	0
SRL_OPN_2PTS032_0642_20160325_150454_20160325_164435.EUM.nc	-0.117	-0.164	0.124	3044	5554	0	2510	0	0
SRL_OPN_2PTS032_0644_20160325_164434_20160325_182416.EUM.nc	-0.108	-0.143	0.103	3321	5493	0	2172	0	0
SRL_OPN_2PTS032_0646_20160325_182415_20160325_200339.EUM.nc	-0.153	-0.166	0.103	3232	5513	0	2281	0	0
SRL_OPN_2PTS032_0648_20160325_200338_20160325_232025.EUM.nc	-0.116	-0.149	0.108	5971	10852	0	4881	0	0
SRL_OPN_2PTS032_0651_20160325_232024_20160326_005813.EUM.nc	-0.166	-0.176	0.107	3016	5522	0	2506	0	0
SRL_OPN_2PTS032_0653_20160326_005813_20160326_023628.EUM.nc	-0.150	-0.168	0.100	3007	5534	0	2527	0	0
SRL_OPN_2PTS032_0655_20160326_023628_20160326_041616.EUM.nc	-0.135	-0.165	0.107	2938	5481	0	2543	0	0
SRL_OPN_2PTS032_0657_20160326_041616_20160326_055752.EUM.nc	-0.127	-0.160	0.115	3886	5706	0	1820	0	0
SRL_OPN_2PTS032_0659_20160326_055750_20160326_074613.EUM.nc	-0.150	-0.165	0.110	4284	6138	0	1854	0	0
SRL_OPN_2PTS032_0662_20160326_074613_20160326_092418.EUM.nc	-0.104	-0.148	0.100	3311	5493	0	2182	0	0
SRL_OPN_2PTS032_0663_20160326_092417_20160326_110211.EUM.nc	-0.146	-0.155	0.095	2206	5461	0	3255	0	0
SRL_OPN_2PTS032_0665_20160326_110211_20160326_124029.EUM.nc	-0.188	-0.203	0.103	2599	5310	0	2711	0	0
SRL_OPN_2PTS032_0667_20160326_124028_20160326_141956.EUM.nc	-0.125	-0.160	0.102	3398	5483	0	2085	0	0
SRL_OPN_2PTS032_0669_20160326_141955_20160326_161313.EUM.nc	-0.196	-0.185	0.112	3489	6360	0	2871	0	0
SRL_OPN_2PTS032_0672_20160326_161312_20160326_175258.EUM.nc	-0.091	-0.134	0.105	3098	5583	0	2485	0	0
SRL_OPN_2PTS032_0674_20160326_175257_20160326_193229.EUM.nc	-0.141	-0.169	0.116	3372	5580	0	2208	0	0
SRL_OPN_2PTS032_0676_20160326_193227_20160326_211122.EUM.nc	-0.094	-0.135	0.096	3604	5452	0	1848	0	0
SRL_OPN_2PTS032_0678_20160326_211122_20160326_224940.EUM.nc	-0.112	-0.132	0.089	2571	5440	0	2869	0	0
SRL_OPN_2PTS032_0679_20160326_224940_20160327_002728.EUM.nc	-0.148	-0.163	0.104	3171	5420	0	2249	0	0
SRL_OPN_2PTS032_0681_20160327_002728_20160327_020527.EUM.nc	-0.163	-0.170	0.101	3032	5533	0	2501	0	0
SRL_OPN_2PTS032_0683_20160327_020526_20160327_034444.EUM.nc	-0.128	-0.164	0.110	3021	5548	0	2527	0	0
SRL_OPN_2PTS032_0685_20160327_034443_20160327_052540.EUM.nc	-0.117	-0.148	0.102	3053	5522	0	2469	0	0
SRL_OPN_2PTS032_0687_20160327_052539_20160327_071511.EUM.nc	-0.137	-0.164	0.113	4100	6186	0	2086	0	0
SRL_OPN_2PTS032_0690_20160327_071510_20160327_085331.EUM.nc	-0.110	-0.148	0.110	3855	5590	0	1735	0	0
SRL_OPN_2PTS032_0691_20160327_085330_20160327_103126.EUM.nc	-0.167	-0.170	0.093	2384	5491	0	3107	0	0
SRL_OPN_2PTS032_0693_20160327_103125_20160327_120931.EUM.nc	-0.191	-0.202	0.098	2560	5477	0	2917	0	0
SRL_OPN_2PTS032_0695_20160327_120930_20160327_134829.EUM.nc	-0.153	-0.180	0.119	3137	5439	0	2302	0	0
SRL_OPN_2PTS032_0697_20160327_134829_20160327_154152.EUM.nc	-0.159	-0.170	0.100	3650	6333	0	2683	0	0
SRL_OPN_2PTS032_0700_20160327_154151_20160327_172139.EUM.nc	-0.095	-0.137	0.103	2997	5517	0	2520	0	0
SRL_OPN_2PTS032_0702_20160327_172138_20160327_190116.EUM.nc	-0.127	-0.158	0.116	3414	5570	0	2156	0	0
SRL_OPN_2PTS032_0704_20160327_190116_20160327_221852.EUM.nc	-0.114	-0.148	0.102	6976	10919	0	3943	0	0
SRL_OPN_2PTS032_0708_20160327_221851_20160327_235647.EUM.nc	-0.145	-0.155	0.099	3037	5487	0	2450	0	0
SRL_OPN_2PTS032_0709_20160327_235647_20160328_013439.EUM.nc	-0.163	-0.177	0.113	3174	5523	0	2349	0	0
SRL_OPN_2PTS032_0711_20160328_013438_20160328_031329.EUM.nc	-0.168	-0.173	0.101	2943	5508	0	2565	0	0
SRL_OPN_2PTS032_0713_20160328_031329_20160328_045347.EUM.nc	-0.117	-0.146	0.095	3058	5470	0	2412	0	0
SRL_OPN_2PTS032_0715_20160328_045347_20160328_063625.EUM.nc	-0.122	-0.149	0.100	4102	5802	0	1700	0	0

– Continued on next page

Table 9: Model Wet Troposphere Path Delay Statistics.

– Continued from previous page

File	Median	Mean	Std. Dev.	No. Obs.	Total Obs.	Default Lat/Lon	Flag (total)	Default (total)	3-Sigma Edited
SRL_OPN_2PTS032_0717_20160328_063624_20160328_082248.EUM.nc	-0.125	-0.151	0.108	4185	6057	0	1872	0	0
SRL_OPN_2PTS032_0720_20160328_082247_20160328_100049.EUM.nc	-0.146	-0.156	0.083	2923	5409	0	2486	0	0
SRL_OPN_2PTS032_0721_20160328_100049_20160328_113845.EUM.nc	-0.144	-0.161	0.095	2438	5360	0	2922	0	0
SRL_OPN_2PTS032_0723_20160328_113843_20160328_131719.EUM.nc	-0.179	-0.192	0.112	2971	5369	0	2398	0	0
SRL_OPN_2PTS032_0725_20160328_131718_20160328_151039.EUM.nc	-0.143	-0.157	0.087	3638	6358	0	2720	0	0
SRL_OPN_2PTS032_0728_20160328_151038_20160328_165026.EUM.nc	-0.131	-0.150	0.090	3041	5575	0	2534	0	0
SRL_OPN_2PTS032_0730_20160328_165026_20160328_183008.EUM.nc	-0.110	-0.141	0.108	3354	5482	0	2128	0	0
SRL_OPN_2PTS032_0732_20160328_183006_20160328_200920.EUM.nc	-0.133	-0.160	0.103	3343	5485	0	2142	0	0
SRL_OPN_2PTS032_0734_20160328_200919_20160328_214806.EUM.nc	-0.109	-0.150	0.108	3435	5501	0	2066	0	0
SRL_OPN_2PTS032_0736_20160328_214805_20160328_232609.EUM.nc	-0.131	-0.141	0.094	2553	5268	0	2715	0	0
SRL_OPN_2PTS032_0737_20160328_232608_20160329_010350.EUM.nc	-0.178	-0.182	0.114	2850	5501	0	2651	0	0
SRL_OPN_2PTS032_0739_20160329_010349_20160329_024218.EUM.nc	-0.166	-0.180	0.103	2990	5550	0	2560	0	0
SRL_OPN_2PTS032_0741_20160329_024217_20160329_042201.EUM.nc	-0.141	-0.158	0.095	2943	5490	0	2547	0	0
SRL_OPN_2PTS032_0743_20160329_042201_20160329_060354.EUM.nc	-0.141	-0.156	0.099	3896	5711	0	1815	0	0
SRL_OPN_2PTS032_0745_20160329_060353_20160329_075151.EUM.nc	-0.111	-0.145	0.108	4219	6108	0	1889	0	0
SRL_OPN_2PTS032_0748_20160329_075151_20160329_093004.EUM.nc	-0.153	-0.164	0.099	3270	5464	0	2194	0	0
SRL_OPN_2PTS032_0749_20160329_093002_20160329_110756.EUM.nc	-0.141	-0.164	0.092	2225	5440	0	3215	0	0
SRL_OPN_2PTS032_0751_20160329_110755_20160329_124609.EUM.nc	-0.203	-0.195	0.111	2557	5290	0	2733	0	0
SRL_OPN_2PTS032_0753_20160329_124608_20160329_143927.EUM.nc	-0.147	-0.169	0.098	3457	6279	0	2822	0	0
SRL_OPN_2PTS032_0756_20160329_143926_20160329_161904.EUM.nc	-0.161	-0.176	0.101	3489	5614	0	2125	0	0
SRL_OPN_2PTS032_0758_20160329_161903_20160329_175849.EUM.nc	-0.089	-0.128	0.101	3154	5575	0	2421	0	0
SRL_OPN_2PTS032_0760_20160329_175848_20160329_193810.EUM.nc	-0.116	-0.160	0.118	3359	5570	0	2211	0	0
SRL_OPN_2PTS032_0762_20160329_193811_20160329_211709.EUM.nc	-0.130	-0.160	0.099	3571	5444	0	1873	0	0
SRL_OPN_2PTS032_0764_20160329_211709_20160329_225526.EUM.nc	-0.145	-0.154	0.095	2483	5445	0	2962	0	0
SRL_OPN_2PTS032_0765_20160329_225525_20160330_003305.EUM.nc	-0.150	-0.163	0.109	3213	5452	0	2239	0	0
SRL_OPN_2PTS032_0767_20160330_003304_20160330_021115.EUM.nc	-0.172	-0.170	0.098	3014	5513	0	2499	0	0
SRL_OPN_2PTS032_0769_20160330_021114_20160330_035029.EUM.nc	-0.160	-0.176	0.093	2930	5512	0	2582	0	0
SRL_OPN_2PTS032_0771_20160330_035029_20160330_053139.EUM.nc	-0.123	-0.140	0.097	3068	5534	0	2466	0	0
SRL_OPN_2PTS032_0773_20160330_053138_20160330_072052.EUM.nc	-0.110	-0.149	0.115	4225	6194	0	1969	0	0
SRL_OPN_2PTS032_0776_20160330_072052_20160330_085918.EUM.nc	-0.157	-0.165	0.109	3799	5601	0	1802	0	0
SRL_OPN_2PTS032_0777_20160330_085916_20160330_103712.EUM.nc	-0.134	-0.154	0.091	2425	5509	0	3084	0	0
SRL_OPN_2PTS032_0779_20160330_103711_20160330_121510.EUM.nc	-0.171	-0.177	0.099	2602	5438	0	2836	0	0
SRL_OPN_2PTS032_0781_20160330_121509_20160330_135421.EUM.nc	-0.155	-0.180	0.103	3187	5477	0	2290	0	0
SRL_OPN_2PTS032_0783_20160330_135420_20160330_154745.EUM.nc	-0.164	-0.178	0.086	3641	6377	0	2736	0	0
SRL_OPN_2PTS032_0786_20160330_154744_20160330_172731.EUM.nc	-0.096	-0.131	0.100	3038	5495	0	2457	0	0
SRL_OPN_2PTS032_0788_20160330_172730_20160330_190659.EUM.nc	-0.104	-0.147	0.114	3580	5581	0	2001	0	0
SRL_OPN_2PTS032_0790_20160330_190657_20160330_204609.EUM.nc	-0.144	-0.159	0.096	3900	5563	0	1663	0	0
SRL_OPN_2PTS032_0792_20160330_204608_20160330_222430.EUM.nc	-0.140	-0.158	0.095	3044	5367	0	2323	0	0
SRL_OPN_2PTS032_0793_20160330_222430_20160331_000224.EUM.nc	-0.114	-0.134	0.097	3146	5505	0	2359	0	0

– Continued on next page

Table 9: Model Wet Troposphere Path Delay Statistics.

– Continued from previous page

File	Median	Mean	Std. Dev.	No. Obs.	Total Obs.	Default Lat/Lon	Flag (total)	Default (total)	3-Sigma Edited
SRL_OPN_2PTS032_0795_20160331_000223_20160331_014022.EUM.nc	-0.179	-0.174	0.103	3170	5572	0	2402	0	0
SRL_OPN_2PTS032_0797_20160331_014020_20160331_031907.EUM.nc	-0.165	-0.187	0.095	2954	5488	0	2534	0	0
SRL_OPN_2PTS032_0799_20160331_031906_20160331_045940.EUM.nc	-0.097	-0.141	0.101	3100	5513	0	2413	0	0
SRL_OPN_2PTS032_0801_20160331_045939_20160331_064217.EUM.nc	-0.109	-0.141	0.105	4072	5792	0	1720	0	0
SRL_OPN_2PTS032_0803_20160331_064216_20160331_082830.EUM.nc	-0.129	-0.151	0.103	4269	6046	0	1777	0	0
SRL_OPN_2PTS032_0806_20160331_082828_20160331_100621.EUM.nc	-0.140	-0.144	0.092	2872	5380	0	2508	0	0
SRL_OPN_2PTS032_0807_20160331_100621_20160331_114417.EUM.nc	-0.193	-0.187	0.104	2474	5398	0	2924	0	0
SRL_OPN_2PTS032_0809_20160331_114417_20160331_132304.EUM.nc	-0.188	-0.193	0.107	2977	5384	0	2407	0	0
SRL_OPN_2PTS032_0811_20160331_132302_20160331_151625.EUM.nc	-0.160	-0.173	0.081	3643	6344	0	2701	0	0
SRL_OPN_2PTS032_0814_20160331_151624_20160331_165612.EUM.nc	-0.116	-0.145	0.103	3028	5562	0	2534	0	0
SRL_OPN_2PTS032_0816_20160331_165611_20160331_183543.EUM.nc	-0.106	-0.136	0.107	3371	5449	0	2078	0	0
SRL_OPN_2PTS032_0818_20160331_183542_20160331_201504.EUM.nc	-0.155	-0.169	0.107	3450	5509	0	2059	0	0
SRL_OPN_2PTS032_0820_20160331_201504_20160331_215340.EUM.nc	-0.133	-0.152	0.095	3299	5482	0	2183	0	0
SRL_OPN_2PTS032_0822_20160331_215338_20160331_233141.EUM.nc	-0.085	-0.135	0.107	2553	5288	0	2735	0	0
SRL_OPN_2PTS032_0823_20160331_233140_20160401_010931.EUM.nc	-0.170	-0.185	0.107	2828	5506	0	2678	0	0
SRL_OPN_2PTS032_0825_20160401_010930_20160401_024753.EUM.nc	-0.174	-0.178	0.095	2957	5532	0	2575	0	0
SRL_OPN_2PTS032_0827_20160401_024753_20160401_042752.EUM.nc	-0.101	-0.141	0.095	2967	5501	0	2534	0	0
SRL_OPN_2PTS032_0829_20160401_042751_20160401_060952.EUM.nc	-0.111	-0.147	0.105	3909	5723	0	1814	0	0
SRL_OPN_2PTS032_0831_20160401_060951_20160401_075734.EUM.nc	-0.138	-0.159	0.102	4202	6092	0	1890	0	0
SRL_OPN_2PTS032_0834_20160401_075733_20160401_093536.EUM.nc	-0.143	-0.152	0.094	3114	5479	0	2365	0	0
SRL_OPN_2PTS032_0835_20160401_093535_20160401_111326.EUM.nc	-0.117	-0.158	0.088	2182	5402	0	3220	0	0
SRL_OPN_2PTS032_0837_20160401_111326_20160401_125152.EUM.nc	-0.188	-0.185	0.103	2661	5284	0	2623	0	0
SRL_OPN_2PTS032_0839_20160401_125151_20160401_144504.EUM.nc	-0.163	-0.174	0.087	3493	6296	0	2803	0	0
SRL_OPN_2PTS032_0842_20160401_144503_20160401_162451.EUM.nc	-0.144	-0.163	0.103	3488	5636	0	2148	0	0
SRL_OPN_2PTS032_0844_20160401_162451_20160401_180427.EUM.nc	-0.097	-0.121	0.103	3191	5601	0	2410	0	0
SRL_OPN_2PTS032_0846_20160401_180426_20160401_194354.EUM.nc	-0.159	-0.182	0.110	3290	5564	0	2274	0	0
SRL_OPN_2PTS032_0848_20160401_194355_20160401_212244.EUM.nc	-0.124	-0.155	0.101	3573	5397	0	1824	0	0
SRL_OPN_2PTS032_0850_20160401_212242_20160401_230056.EUM.nc	-0.102	-0.139	0.098	2332	5350	0	3018	0	0
SRL_OPN_2PTS032_0851_20160401_230055_20160402_003844.EUM.nc	-0.197	-0.180	0.105	3291	5491	0	2200	0	0
SRL_OPN_2PTS032_0853_20160402_003843_20160402_021649.EUM.nc	-0.175	-0.181	0.097	2903	5536	0	2633	0	0
SRL_OPN_2PTS032_0855_20160402_021648_20160402_035616.EUM.nc	-0.120	-0.153	0.100	2899	5571	0	2672	0	0
SRL_OPN_2PTS032_0857_20160402_035615_20160402_053734.EUM.nc	-0.101	-0.133	0.097	3258	5509	0	2251	0	0
SRL_OPN_2PTS032_0859_20160402_053734_20160402_072635.EUM.nc	-0.130	-0.158	0.106	4358	6169	0	1811	0	0
SRL_OPN_2PTS032_0862_20160402_072634_20160402_090449.EUM.nc	-0.151	-0.162	0.109	3646	5552	0	1906	0	0
SRL_OPN_2PTS032_0863_20160402_090448_20160402_104243.EUM.nc	-0.148	-0.164	0.094	2437	5498	0	3061	0	0
SRL_OPN_2PTS032_0865_20160402_104242_20160402_122052.EUM.nc	-0.190	-0.190	0.108	2647	5435	0	2788	0	0
SRL_OPN_2PTS032_0867_20160402_122052_20160402_140000.EUM.nc	-0.157	-0.170	0.096	3347	5499	0	2152	0	0
SRL_OPN_2PTS032_0869_20160402_140001_20160402_155331.EUM.nc	-0.161	-0.164	0.100	3398	6379	0	2981	0	0
SRL_OPN_2PTS032_0872_20160402_155331_20160402_173308.EUM.nc	-0.109	-0.127	0.102	2967	5483	0	2516	0	0

– Continued on next page

Table 9: Model Wet Troposphere Path Delay Statistics.

– Continued from previous page

File	Median	Mean	Std. Dev.	No. Obs.	Total Obs.	Default Lat/Lon	Flag (total)	Default (total)	3-Sigma Edited
SRL_OPN_2PTS032_0874_20160402_173308_20160402_191244.EUM.nc	-0.146	-0.168	0.118	3566	5586	0	2020	0	0
SRL_OPN_2PTS032_0876_20160402_191243_20160402_205144.EUM.nc	-0.124	-0.155	0.101	3797	5586	0	1789	0	0
SRL_OPN_2PTS032_0878_20160402_205143_20160402_223011.EUM.nc	-0.115	-0.137	0.095	2979	5404	0	2425	0	0
SRL_OPN_2PTS032_0879_20160402_223010_20160403_000803.EUM.nc	-0.180	-0.176	0.100	3144	5477	0	2333	0	0
SRL_OPN_2PTS032_0881_20160403_000802_20160403_014554.EUM.nc	-0.176	-0.181	0.102	3162	5566	0	2404	0	0
SRL_OPN_2PTS032_0883_20160403_014553_20160403_032453.EUM.nc	-0.164	-0.171	0.105	3039	5484	0	2445	0	0
SRL_OPN_2PTS032_0885_20160403_032452_20160403_050525.EUM.nc	-0.110	-0.135	0.094	3013	5504	0	2491	0	0
SRL_OPN_2PTS032_0887_20160403_050524_20160403_065534.EUM.nc	-0.130	-0.148	0.100	4007	6195	0	2188	0	0
SRL_OPN_2PTS032_0890_20160403_065534_20160403_083402.EUM.nc	-0.131	-0.157	0.115	4280	5611	0	1331	0	0
SRL_OPN_2PTS032_0892_20160403_083401_20160403_101200.EUM.nc	-0.162	-0.165	0.092	2819	5396	0	2577	0	0
SRL_OPN_2PTS032_0893_20160403_101200_20160403_115000.EUM.nc	-0.187	-0.179	0.104	2533	5463	0	2930	0	0
SRL_OPN_2PTS032_0895_20160403_114959_20160403_132840.EUM.nc	-0.183	-0.194	0.101	3042	5400	0	2358	0	0
SRL_OPN_2PTS032_0897_20160403_132841_20160403_152204.EUM.nc	-0.158	-0.165	0.096	3662	6346	0	2684	0	0
SRL_OPN_2PTS032_0900_20160403_152203_20160403_170150.EUM.nc	-0.119	-0.134	0.095	2968	5565	0	2597	0	0
SRL_OPN_2PTS032_0902_20160403_170149_20160403_184130.EUM.nc	-0.112	-0.150	0.113	3361	5468	0	2107	0	0
SRL_OPN_2PTS032_0904_20160403_184129_20160403_202040.EUM.nc	-0.168	-0.178	0.106	3576	5516	0	1940	0	0
SRL_OPN_2PTS032_0906_20160403_202040_20160403_215922.EUM.nc	-0.133	-0.151	0.104	3096	5457	0	2361	0	0
SRL_OPN_2PTS032_0908_20160403_215920_20160403_233721.EUM.nc	-0.115	-0.139	0.084	2704	5447	0	2743	0	0
SRL_OPN_2PTS032_0909_20160403_233721_20160404_011508.EUM.nc	-0.188	-0.186	0.109	3063	5483	0	2420	0	0
SRL_OPN_2PTS032_0911_20160404_011508_20160404_025343.EUM.nc	-0.163	-0.179	0.097	2955	5526	0	2571	0	0
SRL_OPN_2PTS032_0913_20160404_025344_20160404_043347.EUM.nc	-0.115	-0.143	0.092	2973	5497	0	2524	0	0
SRL_OPN_2PTS032_0915_20160404_043347_20160404_061548.EUM.nc	-0.118	-0.144	0.100	3991	5749	0	1758	0	0
SRL_OPN_2PTS032_0917_20160404_061547_20160404_080313.EUM.nc	-0.132	-0.165	0.107	4181	6085	0	1904	0	0
SRL_OPN_2PTS032_0920_20160404_080312_20160404_094121.EUM.nc	-0.144	-0.154	0.097	3126	5500	0	2374	0	0
SRL_OPN_2PTS032_0921_20160404_094120_20160404_111913.EUM.nc	-0.189	-0.175	0.093	2250	5308	0	3058	0	0
SRL_OPN_2PTS032_0923_20160404_111912_20160404_125733.EUM.nc	-0.173	-0.208	0.107	2740	5337	0	2597	0	0
SRL_OPN_2PTS032_0925_20160404_125733_20160404_145057.EUM.nc	-0.151	-0.159	0.093	3547	6339	0	2792	0	0
SRL_OPN_2PTS032_0928_20160404_145056_20160404_163035.EUM.nc	-0.137	-0.159	0.106	3409	5658	0	2249	0	0
SRL_OPN_2PTS032_0930_20160404_163034_20160404_181019.EUM.nc	-0.085	-0.130	0.102	3200	5585	0	2385	0	0
SRL_OPN_2PTS032_0932_20160404_181018_20160404_194937.EUM.nc	-0.164	-0.174	0.109	3208	5510	0	2302	0	0
SRL_OPN_2PTS032_0934_20160404_194936_20160404_212832.EUM.nc	-0.158	-0.164	0.093	3637	5417	0	1780	0	0
SRL_OPN_2PTS032_0936_20160404_212830_20160404_230642.EUM.nc	-0.087	-0.137	0.094	2221	5352	0	3131	0	0
SRL_OPN_2PTS032_0937_20160404_230641_20160405_004422.EUM.nc	-0.147	-0.178	0.110	3188	5437	0	2249	0	0
SRL_OPN_2PTS032_0939_20160405_004421_20160405_022237.EUM.nc	-0.179	-0.166	0.092	2912	5552	0	2640	0	0
SRL_OPN_2PTS032_0941_20160405_022236_20160405_040209.EUM.nc	-0.124	-0.149	0.100	2910	5473	0	2563	0	0
SRL_OPN_2PTS032_0943_20160405_040209_20160405_054328.EUM.nc	-0.126	-0.149	0.107	3555	5648	0	2093	0	0
SRL_OPN_2PTS032_0945_20160405_054327_20160405_073216.EUM.nc	-0.155	-0.163	0.100	4306	6145	0	1839	0	0
SRL_OPN_2PTS032_0948_20160405_073215_20160405_091035.EUM.nc	-0.135	-0.153	0.105	3550	5550	0	2000	0	0
SRL_OPN_2PTS032_0949_20160405_091034_20160405_104828.EUM.nc	-0.139	-0.160	0.089	2383	5511	0	3128	0	0

– Continued on next page

Table 9: Model Wet Troposphere Path Delay Statistics.

– Continued from previous page

File	Median	Mean	Std. Dev.	No. Obs.	Total Obs.	Default Lat/Lon	Flag (total)	Default (total)	3-Sigma Edited
SRL_OPN_2PTS032_0951_20160405_104827_20160405_122632.EUM.nc	-0.164	-0.183	0.093	2624	5332	0	2708	0	0
SRL_OPN_2PTS032_0953_20160405_122631_20160405_140553.EUM.nc	-0.143	-0.177	0.112	3226	5538	0	2312	0	0
SRL_OPN_2PTS032_0955_20160405_140553_20160405_155914.EUM.nc	-0.143	-0.162	0.097	3382	6352	0	2970	0	0
SRL_OPN_2PTS032_0958_20160405_155914_20160405_173901.EUM.nc	-0.089	-0.136	0.103	3063	5612	0	2549	0	0
SRL_OPN_2PTS032_0960_20160405_173900_20160405_191826.EUM.nc	-0.133	-0.159	0.109	3501	5559	0	2058	0	0
SRL_OPN_2PTS032_0962_20160405_191825_20160405_205734.EUM.nc	-0.153	-0.165	0.097	3797	5600	0	1803	0	0
SRL_OPN_2PTS032_0964_20160405_205732_20160405_223549.EUM.nc	-0.098	-0.137	0.095	2824	5357	0	2533	0	0
SRL_OPN_2PTS032_0965_20160405_223548_20160406_001340.EUM.nc	-0.121	-0.152	0.107	3129	5460	0	2331	0	0
SRL_OPN_2PTS032_0967_20160406_001339_20160406_015143.EUM.nc	-0.160	-0.171	0.102	3153	5542	0	2389	0	0
SRL_OPN_2PTS032_0969_20160406_015141_20160406_033037.EUM.nc	-0.156	-0.173	0.098	3065	5466	0	2401	0	0
SRL_OPN_2PTS032_0971_20160406_033037_20160406_051124.EUM.nc	-0.117	-0.144	0.096	3055	5510	0	2455	0	0
SRL_OPN_2PTS032_0973_20160406_051123_20160406_070115.EUM.nc	-0.112	-0.144	0.102	3981	6194	0	2213	0	0
SRL_OPN_2PTS032_0976_20160406_070114_20160406_083948.EUM.nc	-0.141	-0.155	0.103	4187	5607	0	1420	0	0
SRL_OPN_2PTS032_0978_20160406_083947_20160406_101737.EUM.nc	-0.116	-0.154	0.107	2716	5399	0	2683	0	0
SRL_OPN_2PTS032_0979_20160406_101736_20160406_115537.EUM.nc	-0.151	-0.177	0.096	2532	5457	0	2925	0	0
SRL_OPN_2PTS032_0981_20160406_115538_20160406_133432.EUM.nc	-0.154	-0.190	0.115	3042	5386	0	2344	0	0
SRL_OPN_2PTS032_0983_20160406_133431_20160406_152755.EUM.nc	-0.168	-0.169	0.087	3622	6331	0	2709	0	0
SRL_OPN_2PTS032_0986_20160406_152754_20160406_170743.EUM.nc	-0.098	-0.140	0.106	2993	5602	0	2609	0	0
SRL_OPN_2PTS032_0988_20160406_170743_20160406_184714.EUM.nc	-0.135	-0.162	0.105	3508	5486	0	1978	0	0
SRL_OPN_2PTS032_0990_20160406_184713_20160406_220500.EUM.nc	-0.129	-0.155	0.100	6696	10996	0	4300	0	0
SRL_OPN_2PTS032_0994_20160406_220500_20160406_234258.EUM.nc	-0.091	-0.125	0.098	2880	5497	0	2617	0	0
SRL_OPN_2PTS032_0995_20160406_234258_20160407_012050.EUM.nc	-0.147	-0.173	0.104	3054	5502	0	2448	0	0
SRL_OPN_2PTS032_0997_20160407_012049_20160407_025922.EUM.nc	-0.174	-0.184	0.093	2969	5536	0	2567	0	0
SRL_OPN_2PTS032_0999_20160407_025921_20160407_043932.EUM.nc	-0.110	-0.150	0.103	2957	5505	0	2548	0	0

26 Wet Path Delay Difference (AMR-Model) Table

Table 10: Wet Path Delay Difference (AMR-Model) Statistics.

File	Median	Mean	Std. Dev.	No. Obs.	Total Obs.	Default Lat/Lon	Flag (total)	Default (total)	3-Sigma Edited
SRL_OPN_2PTS031_1001_20160303_043927_20160303_062137.EUM.nc	0.004	0.005	0.017	4016	5763	0	1653	0	94
SRL_OPN_2PTS032_0001_20160303_062137_20160303_080854.EUM.nc	0.006	0.005	0.015	4088	6087	0	1875	0	124
SRL_OPN_2PTS032_0004_20160303_080853_20160303_094651.EUM.nc	0.004	0.006	0.015	2854	5455	0	2374	0	227
SRL_OPN_2PTS032_0005_20160303_094651_20160303_112444.EUM.nc	0.003	0.003	0.019	2136	5269	0	3075	0	58
SRL_OPN_2PTS032_0007_20160303_112444_20160303_130316.EUM.nc	0.006	0.007	0.018	2743	5284	0	2489	0	52
SRL_OPN_2PTS032_0009_20160303_130317_20160303_145632.EUM.nc	0.004	0.005	0.017	3558	6348	0	2731	0	59
SRL_OPN_2PTS032_0012_20160303_145631_20160303_163610.EUM.nc	0.005	0.008	0.016	3251	5625	0	2212	0	162
SRL_OPN_2PTS032_0014_20160303_163611_20160303_181553.EUM.nc	0.004	0.004	0.016	3077	5587	0	2335	0	175
SRL_OPN_2PTS032_0016_20160303_181552_20160303_195519.EUM.nc	0.008	0.009	0.017	3225	5485	0	2129	0	131
SRL_OPN_2PTS032_0018_20160303_195519_20160303_213403.EUM.nc	0.008	0.008	0.019	3546	5375	0	1654	0	175
SRL_OPN_2PTS032_0020_20160303_213402_20160303_231211.EUM.nc	0.003	0.003	0.017	2292	5332	0	2976	0	64
SRL_OPN_2PTS032_0021_20160303_231211_20160304_004959.EUM.nc	0.008	0.009	0.018	3201	5471	0	2185	0	85
SRL_OPN_2PTS032_0023_20160304_004958_20160304_022809.EUM.nc	0.003	0.005	0.016	2963	5521	0	2485	0	73
SRL_OPN_2PTS032_0025_20160304_022808_20160304_040747.EUM.nc	0.006	0.004	0.022	2901	5478	0	2499	0	78
SRL_OPN_2PTS032_0027_20160304_040748_20160304_054920.EUM.nc	0.003	0.004	0.016	3740	5689	0	1851	0	98
SRL_OPN_2PTS032_0029_20160304_054920_20160304_073754.EUM.nc	0.008	0.009	0.017	4220	6142	0	1829	0	93
SRL_OPN_2PTS032_0032_20160304_073753_20160304_091604.EUM.nc	0.006	0.006	0.016	3315	5495	0	2087	1	92
SRL_OPN_2PTS032_0033_20160304_091603_20160304_105356.EUM.nc	0.006	0.007	0.018	2291	5441	0	3058	0	92
SRL_OPN_2PTS032_0035_20160304_105355_20160304_123211.EUM.nc	0.005	0.007	0.015	2426	5304	0	2710	0	168
SRL_OPN_2PTS032_0037_20160304_123210_20160304_141127.EUM.nc	0.007	0.008	0.020	3171	5473	0	2186	0	116
SRL_OPN_2PTS032_0039_20160304_141127_20160304_160457.EUM.nc	0.006	0.006	0.017	3382	6375	0	2940	0	53
SRL_OPN_2PTS032_0042_20160304_160458_20160304_174434.EUM.nc	0.002	0.003	0.016	3008	5553	0	2410	0	135
SRL_OPN_2PTS032_0044_20160304_174434_20160304_192407.EUM.nc	0.001	0.002	0.015	3458	5588	0	2035	1	94
SRL_OPN_2PTS032_0046_20160304_192406_20160304_210303.EUM.nc	0.005	0.005	0.017	3707	5556	0	1688	0	161
SRL_OPN_2PTS032_0048_20160304_210303_20160304_224126.EUM.nc	0.010	0.010	0.021	2702	5343	0	2597	0	44
SRL_OPN_2PTS032_0049_20160304_224125_20160305_001915.EUM.nc	0.007	0.009	0.023	3015	5453	0	2321	0	117
SRL_OPN_2PTS032_0051_20160305_001915_20160305_015710.EUM.nc	0.006	0.009	0.018	3136	5547	0	2320	0	91
SRL_OPN_2PTS032_0053_20160305_015709_20160305_033619.EUM.nc	0.007	0.008	0.020	3054	5513	0	2360	0	99
SRL_OPN_2PTS032_0055_20160305_033618_20160305_051713.EUM.nc	0.002	0.002	0.014	3034	5545	0	2314	0	197
SRL_OPN_2PTS032_0057_20160305_051712_20160305_070654.EUM.nc	0.003	0.003	0.015	3811	6180	0	2180	0	189
SRL_OPN_2PTS032_0060_20160305_070653_20160305_084516.EUM.nc	0.003	0.003	0.018	3880	5592	0	1604	0	108
SRL_OPN_2PTS032_0061_20160305_084515_20160305_102313.EUM.nc	0.003	0.004	0.017	2432	5366	0	2771	1	162
SRL_OPN_2PTS032_0063_20160305_102312_20160305_120114.EUM.nc	0.005	0.007	0.015	2480	5393	0	2787	0	126
SRL_OPN_2PTS032_0065_20160305_120113_20160305_134004.EUM.nc	0.007	0.009	0.018	3075	5450	0	2295	0	80
SRL_OPN_2PTS032_0067_20160305_134003_20160305_153328.EUM.nc	0.007	0.007	0.018	3613	6318	0	2656	0	49
SRL_OPN_2PTS032_0070_20160305_153327_20160305_171314.EUM.nc	0.003	0.003	0.015	2978	5592	0	2572	0	42

– Continued on next page

Table 10: Wet Path Delay Difference (AMR-Model) Statistics.

– Continued from previous page

File	Median	Mean	Std. Dev.	No. Obs.	Total Obs.	Default Lat/Lon	Flag (total)	Default (total)	3-Sigma Edited
SRL_OPN_2PTS032_0072_20160305_171315_20160305_185253.EUM.nc	0.003	0.004	0.018	3485	5509	0	1884	0	140
SRL_OPN_2PTS032_0074_20160305_185252_20160305_203200.EUM.nc	0.003	0.004	0.019	3674	5511	0	1694	1	142
SRL_OPN_2PTS032_0076_20160305_203159_20160305_221036.EUM.nc	0.008	0.009	0.015	2998	5471	0	2350	1	122
SRL_OPN_2PTS032_0078_20160305_221036_20160305_234833.EUM.nc	0.001	0.002	0.017	2901	5457	0	2494	0	62
SRL_OPN_2PTS032_0079_20160305_234832_20160306_012617.EUM.nc	0.007	0.007	0.019	2993	5498	0	2423	0	82
SRL_OPN_2PTS032_0081_20160306_012616_20160306_030501.EUM.nc	0.006	0.006	0.013	2886	5540	0	2417	0	237
SRL_OPN_2PTS032_0083_20160306_030501_20160306_044509.EUM.nc	0.002	0.003	0.017	3089	5470	0	2289	0	92
SRL_OPN_2PTS032_0085_20160306_044509_20160306_062734.EUM.nc	0.004	0.004	0.017	3971	5751	0	1660	0	120
SRL_OPN_2PTS032_0087_20160306_062733_20160306_081424.EUM.nc	0.006	0.006	0.017	4159	6073	0	1826	0	88
SRL_OPN_2PTS032_0090_20160306_081423_20160306_095228.EUM.nc	0.006	0.006	0.014	2792	5395	0	2433	1	169
SRL_OPN_2PTS032_0091_20160306_095228_20160306_113022.EUM.nc	0.006	0.006	0.012	2204	5292	0	2949	0	139
SRL_OPN_2PTS032_0093_20160306_113021_20160306_130850.EUM.nc	0.009	0.010	0.017	2805	5384	0	2511	0	68
SRL_OPN_2PTS032_0095_20160306_130849_20160306_150207.EUM.nc	0.004	0.005	0.018	3533	6353	0	2730	0	90
SRL_OPN_2PTS032_0098_20160306_150206_20160306_164155.EUM.nc	0.003	0.004	0.013	3091	5605	0	2390	0	124
SRL_OPN_2PTS032_0100_20160306_164154_20160306_182137.EUM.nc	0.002	0.002	0.015	3239	5524	0	2096	0	189
SRL_OPN_2PTS032_0102_20160306_182136_20160306_200054.EUM.nc	0.004	0.005	0.017	3285	5479	0	2124	1	69
SRL_OPN_2PTS032_0104_20160306_200054_20160306_213943.EUM.nc	0.004	0.006	0.016	3436	5508	0	1912	0	160
SRL_OPN_2PTS032_0106_20160306_213942_20160306_231748.EUM.nc	0.005	0.005	0.016	2465	5269	0	2730	0	74
SRL_OPN_2PTS032_0107_20160306_231749_20160307_005529.EUM.nc	0.007	0.008	0.018	2953	5490	0	2412	0	125
SRL_OPN_2PTS032_0109_20160307_005528_20160307_041335.EUM.nc	0.004	0.005	0.020	5830	11033	0	4994	0	209
SRL_OPN_2PTS032_0113_20160307_041335_20160307_055507.EUM.nc	0.003	0.004	0.013	3619	5674	0	1794	0	261
SRL_OPN_2PTS032_0115_20160307_055507_20160307_074328.EUM.nc	0.004	0.005	0.016	4117	6135	0	1846	0	172
SRL_OPN_2PTS032_0118_20160307_074327_20160307_092143.EUM.nc	0.005	0.006	0.017	3220	5500	0	2177	0	103
SRL_OPN_2PTS032_0119_20160307_092142_20160307_105935.EUM.nc	0.005	0.005	0.016	2057	5417	0	3226	1	133
SRL_OPN_2PTS032_0121_20160307_105934_20160307_123744.EUM.nc	0.009	0.010	0.015	2555	5326	0	2697	0	74
SRL_OPN_2PTS032_0123_20160307_123744_20160307_141715.EUM.nc	0.002	0.002	0.018	3266	5488	0	2110	0	112
SRL_OPN_2PTS032_0125_20160307_141715_20160307_161034.EUM.nc	0.007	0.007	0.019	3407	6348	0	2843	0	98
SRL_OPN_2PTS032_0128_20160307_161034_20160307_175019.EUM.nc	0.002	0.003	0.016	3131	5577	0	2384	0	62
SRL_OPN_2PTS032_0130_20160307_175018_20160307_192942.EUM.nc	0.006	0.005	0.018	3376	5567	0	2100	0	91
SRL_OPN_2PTS032_0132_20160307_192942_20160307_210845.EUM.nc	0.006	0.006	0.015	3572	5450	0	1694	0	184
SRL_OPN_2PTS032_0134_20160307_210844_20160307_224704.EUM.nc	0.006	0.006	0.013	2573	5461	0	2786	0	102
SRL_OPN_2PTS032_0135_20160307_224703_20160308_002444.EUM.nc	0.003	0.004	0.017	3091	5377	0	2184	0	102
SRL_OPN_2PTS032_0137_20160308_002444_20160308_020251.EUM.nc	0.004	0.005	0.020	3076	5541	0	2360	0	105
SRL_OPN_2PTS032_0139_20160308_020250_20160308_034156.EUM.nc	0.004	0.003	0.017	3028	5539	0	2407	0	104
SRL_OPN_2PTS032_0141_20160308_034156_20160308_052257.EUM.nc	0.005	0.003	0.017	2996	5537	0	2379	0	162
SRL_OPN_2PTS032_0143_20160308_052256_20160308_071227.EUM.nc	0.001	0.002	0.017	3868	6149	0	2116	0	165
SRL_OPN_2PTS032_0146_20160308_071227_20160308_085055.EUM.nc	0.003	0.003	0.019	3796	5599	0	1688	0	115
SRL_OPN_2PTS032_0147_20160308_085054_20160308_102850.EUM.nc	0.003	0.004	0.017	2445	5480	0	2999	1	35
SRL_OPN_2PTS032_0149_20160308_102849_20160308_120646.EUM.nc	0.008	0.010	0.017	2517	5383	0	2763	1	102

– Continued on next page

Table 10: Wet Path Delay Difference (AMR-Model) Statistics.

– Continued from previous page

File	Median	Mean	Std. Dev.	No. Obs.	Total Obs.	Default Lat/Lon	Flag (total)	Default (total)	3-Sigma Edited
SRL_OPN_2PTS032_0151_20160308_120646_20160308_134550.EUM.nc	0.003	0.004	0.021	3112	5438	0	2305	0	21
SRL_OPN_2PTS032_0153_20160308_134549_20160308_153913.EUM.nc	0.003	0.004	0.019	3614	6347	0	2680	0	53
SRL_OPN_2PTS032_0156_20160308_153914_20160308_171859.EUM.nc	0.004	0.004	0.017	2941	5531	0	2522	0	68
SRL_OPN_2PTS032_0158_20160308_171900_20160308_185829.EUM.nc	0.001	0.002	0.018	3448	5593	0	2083	0	62
SRL_OPN_2PTS032_0160_20160308_185828_20160308_203742.EUM.nc	0.003	0.003	0.017	3702	5540	0	1650	0	188
SRL_OPN_2PTS032_0162_20160308_203741_20160308_221607.EUM.nc	0.001	0.003	0.015	2986	5365	0	2237	0	142
SRL_OPN_2PTS032_0164_20160308_221606_20160308_235402.EUM.nc	0.003	0.004	0.016	2958	5456	0	2410	0	88
SRL_OPN_2PTS032_0165_20160308_235401_20160309_013157.EUM.nc	0.006	0.007	0.015	3042	5518	0	2388	0	88
SRL_OPN_2PTS032_0167_20160309_013156_20160309_031037.EUM.nc	0.007	0.007	0.018	3068	5544	0	2435	0	41
SRL_OPN_2PTS032_0169_20160309_031037_20160309_045059.EUM.nc	0.003	0.004	0.018	3128	5473	0	2297	1	47
SRL_OPN_2PTS032_0171_20160309_045058_20160309_063324.EUM.nc	0.003	0.004	0.015	3923	5789	0	1675	0	191
SRL_OPN_2PTS032_0173_20160309_063324_20160309_082004.EUM.nc	0.005	0.007	0.020	4152	6063	0	1857	1	53
SRL_OPN_2PTS032_0176_20160309_082004_20160309_095759.EUM.nc	0.005	0.004	0.014	2850	5400	0	2448	1	101
SRL_OPN_2PTS032_0177_20160309_095758_20160309_113554.EUM.nc	0.003	0.005	0.016	2387	5397	0	2938	0	72
SRL_OPN_2PTS032_0179_20160309_113554_20160309_131433.EUM.nc	0.005	0.007	0.016	2854	5349	0	2382	0	113
SRL_OPN_2PTS032_0181_20160309_131433_20160309_150753.EUM.nc	0.002	0.002	0.015	3456	6376	0	2740	0	180
SRL_OPN_2PTS032_0184_20160309_150752_20160309_164740.EUM.nc	0.004	0.006	0.015	3000	5567	0	2452	0	115
SRL_OPN_2PTS032_0186_20160309_164739_20160309_182713.EUM.nc	0.000	0.001	0.015	3309	5470	0	2066	0	95
SRL_OPN_2PTS032_0188_20160309_182712_20160309_200636.EUM.nc	0.008	0.007	0.019	3194	5473	0	2161	0	118
SRL_OPN_2PTS032_0190_20160309_200636_20160309_214515.EUM.nc	0.005	0.006	0.015	3286	5487	0	2019	0	182
SRL_OPN_2PTS032_0192_20160309_214515_20160309_232319.EUM.nc	0.001	0.002	0.020	2552	5278	0	2667	0	59
SRL_OPN_2PTS032_0193_20160309_232318_20160310_010108.EUM.nc	0.005	0.007	0.018	2760	5481	0	2547	0	174
SRL_OPN_2PTS032_0195_20160310_010108_20160310_023926.EUM.nc	0.004	0.005	0.017	2952	5528	0	2480	0	96
SRL_OPN_2PTS032_0197_20160310_023925_20160310_041914.EUM.nc	0.006	0.004	0.019	2849	5486	0	2513	0	124
SRL_OPN_2PTS032_0199_20160310_041913_20160310_060102.EUM.nc	0.001	0.003	0.017	3829	5709	0	1776	0	104
SRL_OPN_2PTS032_0201_20160310_060102_20160310_074908.EUM.nc	0.004	0.004	0.018	4216	6116	0	1854	0	46
SRL_OPN_2PTS032_0204_20160310_074908_20160310_092721.EUM.nc	0.006	0.007	0.018	3145	5491	0	2198	1	147
SRL_OPN_2PTS032_0205_20160310_092722_20160310_110504.EUM.nc	0.004	0.004	0.013	2129	5406	0	3165	0	112
SRL_OPN_2PTS032_0207_20160310_110504_20160310_124325.EUM.nc	0.008	0.008	0.015	2536	5309	0	2664	0	109
SRL_OPN_2PTS032_0209_20160310_124325_20160310_143632.EUM.nc	0.005	0.006	0.017	3392	6245	0	2801	0	52
SRL_OPN_2PTS032_0212_20160310_143632_20160310_161618.EUM.nc	0.004	0.007	0.020	3472	5625	0	2104	0	49
SRL_OPN_2PTS032_0214_20160310_161618_20160310_175555.EUM.nc	0.007	0.006	0.014	3039	5513	0	2328	0	146
SRL_OPN_2PTS032_0216_20160310_175556_20160310_193525.EUM.nc	0.006	0.007	0.017	3325	5586	0	2151	1	109
SRL_OPN_2PTS032_0218_20160310_193524_20160310_211416.EUM.nc	0.005	0.006	0.016	3588	5414	0	1728	0	98
SRL_OPN_2PTS032_0220_20160310_211415_20160310_225234.EUM.nc	0.001	-0.000	0.016	2505	5427	0	2829	0	93
SRL_OPN_2PTS032_0221_20160310_225234_20160311_003023.EUM.nc	0.007	0.008	0.018	3218	5446	0	2145	0	83
SRL_OPN_2PTS032_0223_20160311_003022_20160311_020822.EUM.nc	0.004	0.004	0.016	2960	5538	0	2507	0	71
SRL_OPN_2PTS032_0225_20160311_020822_20160311_034742.EUM.nc	0.007	0.010	0.019	2959	5552	0	2502	0	91
SRL_OPN_2PTS032_0227_20160311_034742_20160311_052848.EUM.nc	0.000	0.000	0.014	3000	5522	0	2418	1	103

– Continued on next page

Table 10: Wet Path Delay Difference (AMR-Model) Statistics.

– Continued from previous page

File	Median	Mean	Std. Dev.	No. Obs.	Total Obs.	Default Lat/Lon	Flag (total)	Default (total)	3-Sigma Edited
SRL_OPN_2PTS032_0229_20160311_052849_20160311_071808.EUM.nc	0.002	0.002	0.017	3956	6159	0	1965	0	238
SRL_OPN_2PTS032_0232_20160311_071807_20160311_085633.EUM.nc	0.008	0.008	0.019	3686	5593	0	1779	1	127
SRL_OPN_2PTS032_0233_20160311_085633_20160311_103420.EUM.nc	0.002	0.003	0.015	2339	5470	0	3051	0	80
SRL_OPN_2PTS032_0235_20160311_103419_20160311_121226.EUM.nc	0.005	0.006	0.017	2505	5423	0	2821	0	97
SRL_OPN_2PTS032_0237_20160311_121225_20160311_135126.EUM.nc	0.004	0.005	0.014	3003	5461	0	2280	0	178
SRL_OPN_2PTS032_0239_20160311_135126_20160311_154458.EUM.nc	0.004	0.006	0.019	3598	6378	0	2691	0	89
SRL_OPN_2PTS032_0242_20160311_154457_20160311_172436.EUM.nc	0.004	0.004	0.015	2949	5511	0	2485	0	77
SRL_OPN_2PTS032_0244_20160311_172436_20160311_190412.EUM.nc	0.001	0.003	0.018	3459	5594	0	2054	0	81
SRL_OPN_2PTS032_0246_20160311_190411_20160311_204315.EUM.nc	0.006	0.006	0.020	3921	5537	0	1494	0	122
SRL_OPN_2PTS032_0248_20160311_204315_20160311_222147.EUM.nc	0.001	0.002	0.017	2930	5343	0	2301	0	112
SRL_OPN_2PTS032_0250_20160311_222146_20160311_235939.EUM.nc	0.004	0.004	0.015	2997	5464	0	2336	0	131
SRL_OPN_2PTS032_0251_20160311_235938_20160312_013728.EUM.nc	0.000	0.002	0.017	3075	5542	0	2367	0	100
SRL_OPN_2PTS032_0253_20160312_013727_20160312_031621.EUM.nc	0.003	0.004	0.017	2950	5546	0	2447	0	149
SRL_OPN_2PTS032_0255_20160312_031621_20160312_045649.EUM.nc	0.003	0.002	0.015	3165	5507	0	2274	0	68
SRL_OPN_2PTS032_0257_20160312_045650_20160312_063923.EUM.nc	0.003	0.004	0.018	4010	5793	0	1669	0	114
SRL_OPN_2PTS032_0259_20160312_063922_20160312_082536.EUM.nc	0.004	0.005	0.019	4185	6031	0	1770	0	76
SRL_OPN_2PTS032_0262_20160312_082535_20160312_100336.EUM.nc	0.006	0.004	0.017	2797	5401	0	2498	0	106
SRL_OPN_2PTS032_0263_20160312_100337_20160312_114133.EUM.nc	0.003	0.004	0.014	2366	5414	0	2931	0	117
SRL_OPN_2PTS032_0265_20160312_114132_20160312_132008.EUM.nc	0.005	0.006	0.014	2891	5305	0	2306	0	108
SRL_OPN_2PTS032_0267_20160312_132008_20160312_151337.EUM.nc	0.004	0.006	0.016	3596	6374	0	2714	0	64
SRL_OPN_2PTS032_0270_20160312_151336_20160312_165316.EUM.nc	0.008	0.009	0.014	3013	5559	0	2470	0	76
SRL_OPN_2PTS032_0272_20160312_165315_20160312_183257.EUM.nc	0.002	0.002	0.014	3251	5503	0	2083	0	169
SRL_OPN_2PTS032_0274_20160312_183256_20160312_201209.EUM.nc	0.009	0.010	0.017	3429	5502	0	1978	0	95
SRL_OPN_2PTS032_0276_20160312_201208_20160312_215054.EUM.nc	0.005	0.005	0.017	3300	5519	0	2076	0	143
SRL_OPN_2PTS032_0278_20160312_215053_20160312_232857.EUM.nc	-0.002	-0.001	0.013	2358	5278	0	2735	0	185
SRL_OPN_2PTS032_0279_20160312_232856_20160313_010637.EUM.nc	0.006	0.007	0.015	2725	5480	0	2590	0	165
SRL_OPN_2PTS032_0281_20160313_010636_20160313_024506.EUM.nc	0.003	0.004	0.014	2964	5531	0	2484	0	83
SRL_OPN_2PTS032_0283_20160313_024506_20160313_042502.EUM.nc	0.005	0.006	0.016	2938	5501	0	2457	0	106
SRL_OPN_2PTS032_0285_20160313_042502_20160313_060649.EUM.nc	0.002	0.002	0.013	3709	5697	0	1740	0	248
SRL_OPN_2PTS032_0287_20160313_060649_20160313_075439.EUM.nc	0.007	0.006	0.018	4153	6078	0	1861	0	64
SRL_OPN_2PTS032_0290_20160313_075439_20160313_093250.EUM.nc	0.004	0.004	0.016	3050	5494	0	2346	0	98
SRL_OPN_2PTS032_0291_20160313_093249_20160313_111043.EUM.nc	-0.000	-0.000	0.017	2132	5404	0	3189	0	83
SRL_OPN_2PTS032_0293_20160313_111043_20160313_124905.EUM.nc	0.007	0.010	0.019	2618	5237	0	2574	0	45
SRL_OPN_2PTS032_0295_20160313_124905_20160313_142839.EUM.nc	0.005	0.006	0.015	3412	5538	0	2036	0	90
SRL_OPN_2PTS032_0297_20160313_142839_20160313_162154.EUM.nc	0.007	0.008	0.024	3439	6360	0	2845	0	76
SRL_OPN_2PTS032_0300_20160313_162153_20160313_180139.EUM.nc	0.006	0.004	0.016	3232	5597	0	2316	0	49
SRL_OPN_2PTS032_0302_20160313_180138_20160313_194059.EUM.nc	0.003	0.006	0.019	3299	5537	0	2185	0	53
SRL_OPN_2PTS032_0304_20160313_194100_20160313_211956.EUM.nc	0.002	0.003	0.016	3459	5389	0	1725	0	205
SRL_OPN_2PTS032_0306_20160313_211956_20160313_225812.EUM.nc	0.004	0.005	0.013	2284	5394	0	2941	0	169

– Continued on next page

Table 10: Wet Path Delay Difference (AMR-Model) Statistics.

– Continued from previous page

File	Median	Mean	Std. Dev.	No. Obs.	Total Obs.	Default Lat/Lon	Flag (total)	Default (total)	3-Sigma Edited
SRL_OPN_2PTS032_0307_20160313_225811_20160314_003551.EUM.nc	0.005	0.006	0.020	3232	5462	0	2146	0	84
SRL_OPN_2PTS032_0309_20160314_003550_20160314_021402.EUM.nc	0.005	0.007	0.017	2941	5539	0	2517	0	81
SRL_OPN_2PTS032_0311_20160314_021401_20160314_035325.EUM.nc	0.004	0.006	0.018	2920	5556	0	2607	0	29
SRL_OPN_2PTS032_0313_20160314_035325_20160314_053432.EUM.nc	0.004	0.004	0.013	3038	5519	0	2381	0	100
SRL_OPN_2PTS032_0315_20160314_053431_20160314_072348.EUM.nc	0.002	0.005	0.019	4208	6214	0	1919	0	87
SRL_OPN_2PTS032_0318_20160314_072347_20160314_090203.EUM.nc	0.004	0.004	0.016	3531	5573	0	1867	1	174
SRL_OPN_2PTS032_0319_20160314_090202_20160314_103956.EUM.nc	0.003	0.003	0.017	2449	5482	0	2951	0	82
SRL_OPN_2PTS032_0321_20160314_103955_20160314_121756.EUM.nc	0.005	0.006	0.016	2501	5413	0	2771	0	141
SRL_OPN_2PTS032_0323_20160314_121756_20160314_135710.EUM.nc	0.005	0.007	0.015	3195	5490	0	2189	0	106
SRL_OPN_2PTS032_0325_20160314_135710_20160314_155033.EUM.nc	0.005	0.007	0.021	3493	6363	0	2800	0	70
SRL_OPN_2PTS032_0328_20160314_155031_20160314_173018.EUM.nc	0.002	0.003	0.013	2928	5480	0	2452	0	100
SRL_OPN_2PTS032_0330_20160314_173017_20160314_190945.EUM.nc	0.007	0.006	0.019	3594	5605	0	1900	0	111
SRL_OPN_2PTS032_0332_20160314_190945_20160314_204855.EUM.nc	0.001	-0.000	0.016	3823	5558	0	1569	1	165
SRL_OPN_2PTS032_0334_20160314_204854_20160314_222724.EUM.nc	0.005	0.003	0.016	3013	5383	0	2293	0	77
SRL_OPN_2PTS032_0336_20160314_222722_20160315_000507.EUM.nc	0.006	0.007	0.015	3100	5479	0	2288	0	91
SRL_OPN_2PTS032_0337_20160315_000507_20160315_014305.EUM.nc	0.003	0.003	0.016	3102	5544	0	2330	0	112
SRL_OPN_2PTS032_0339_20160315_014305_20160315_032202.EUM.nc	-0.000	0.003	0.024	2976	5474	0	2409	0	89
SRL_OPN_2PTS032_0341_20160315_032201_20160315_050231.EUM.nc	0.006	0.005	0.015	3082	5540	0	2368	0	90
SRL_OPN_2PTS032_0343_20160315_050230_20160315_065236.EUM.nc	0.005	0.009	0.020	3979	6180	0	2133	0	68
SRL_OPN_2PTS032_0346_20160315_065236_20160315_083113.EUM.nc	0.002	0.001	0.017	4130	5630	0	1325	1	174
SRL_OPN_2PTS032_0348_20160315_083112_20160315_100913.EUM.nc	0.003	0.004	0.016	2838	5401	0	2513	0	50
SRL_OPN_2PTS032_0349_20160315_100912_20160315_114702.EUM.nc	-0.001	0.001	0.014	2426	5404	0	2880	0	98
SRL_OPN_2PTS032_0351_20160315_114701_20160315_132550.EUM.nc	0.004	0.005	0.017	2942	5330	0	2264	0	124
SRL_OPN_2PTS032_0353_20160315_132549_20160315_151912.EUM.nc	0.007	0.008	0.017	3609	6365	0	2695	0	61
SRL_OPN_2PTS032_0356_20160315_151912_20160315_165859.EUM.nc	0.001	0.001	0.016	3010	5549	0	2497	0	42
SRL_OPN_2PTS032_0358_20160315_165858_20160315_215632.EUM.nc	0.003	0.004	0.019	7445	12471	0	4796	2	228
SRL_OPN_2PTS032_0364_20160315_215630_20160316_025047.EUM.nc	0.004	0.006	0.019	8403	16381	0	7775	0	203
SRL_OPN_2PTS032_0369_20160316_025046_20160316_080018.EUM.nc	0.006	0.007	0.016	10874	17307	0	6132	0	301
SRL_OPN_2PTS032_0376_20160316_080017_20160316_093828.EUM.nc	0.003	0.003	0.017	3016	5499	0	2352	0	131
SRL_OPN_2PTS032_0377_20160316_093826_20160316_111612.EUM.nc	0.001	0.002	0.018	2170	5338	0	3102	0	66
SRL_OPN_2PTS032_0379_20160316_111611_20160316_125437.EUM.nc	0.008	0.009	0.017	2663	5310	0	2576	0	71
SRL_OPN_2PTS032_0381_20160316_125437_20160316_144751.EUM.nc	0.006	0.007	0.018	3443	6265	0	2717	0	105
SRL_OPN_2PTS032_0384_20160316_144750_20160316_162737.EUM.nc	0.003	0.001	0.015	3466	5651	0	2130	0	55
SRL_OPN_2PTS032_0386_20160316_162737_20160316_180713.EUM.nc	0.003	0.004	0.017	3252	5589	0	2279	0	58
SRL_OPN_2PTS032_0388_20160316_180711_20160316_194640.EUM.nc	0.004	0.004	0.017	3155	5541	0	2230	0	156
SRL_OPN_2PTS032_0390_20160316_194640_20160316_212536.EUM.nc	0.006	0.006	0.018	3504	5413	0	1809	0	100
SRL_OPN_2PTS032_0392_20160316_212535_20160316_230340.EUM.nc	0.001	0.001	0.013	2212	5322	0	3021	0	89
SRL_OPN_2PTS032_0393_20160316_230338_20160317_004127.EUM.nc	0.004	0.007	0.017	3185	5464	0	2175	0	104
SRL_OPN_2PTS032_0395_20160317_004126_20160317_021941.EUM.nc	0.007	0.006	0.019	2875	5551	0	2572	0	104

– Continued on next page

Table 10: Wet Path Delay Difference (AMR-Model) Statistics.

– Continued from previous page

File	Median	Mean	Std. Dev.	No. Obs.	Total Obs.	Default Lat/Lon	Flag (total)	Default (total)	3-Sigma Edited
SRL_OPN_2PTS032_0397_20160317_021940_20160317_035904.EUM.nc	0.001	0.001	0.018	2953	5534	0	2509	0	72
SRL_OPN_2PTS032_0399_20160317_035903_20160317_072919.EUM.nc	0.006	0.007	0.016	7531	11680	0	3922	0	227
SRL_OPN_2PTS032_0404_20160317_072918_20160317_090740.EUM.nc	0.006	0.006	0.017	3451	5545	0	2015	0	79
SRL_OPN_2PTS032_0405_20160317_090739_20160317_104525.EUM.nc	0.002	0.004	0.011	2331	5488	0	3030	1	126
SRL_OPN_2PTS032_0407_20160317_104524_20160317_122335.EUM.nc	0.004	0.004	0.015	2611	5414	0	2702	0	101
SRL_OPN_2PTS032_0409_20160317_122334_20160317_140253.EUM.nc	0.004	0.005	0.014	3198	5465	0	2136	0	131
SRL_OPN_2PTS032_0411_20160317_140254_20160317_155617.EUM.nc	0.002	0.003	0.015	3256	6350	0	2977	0	117
SRL_OPN_2PTS032_0414_20160317_155616_20160317_173554.EUM.nc	0.005	0.004	0.014	3006	5494	0	2397	0	91
SRL_OPN_2PTS032_0416_20160317_173555_20160317_191528.EUM.nc	0.006	0.007	0.015	3440	5567	0	1984	0	143
SRL_OPN_2PTS032_0418_20160317_191527_20160317_205436.EUM.nc	0.003	0.004	0.018	3802	5603	0	1687	0	114
SRL_OPN_2PTS032_0420_20160317_205437_20160317_223253.EUM.nc	0.005	0.005	0.013	2647	5393	0	2518	0	228
SRL_OPN_2PTS032_0421_20160317_223254_20160318_001044.EUM.nc	0.002	0.000	0.014	3023	5486	0	2285	0	178
SRL_OPN_2PTS032_0423_20160318_001044_20160318_014845.EUM.nc	0.004	0.005	0.021	3164	5555	0	2323	0	68
SRL_OPN_2PTS032_0425_20160318_014844_20160318_032738.EUM.nc	0.003	0.004	0.019	3015	5462	0	2327	0	120
SRL_OPN_2PTS032_0427_20160318_032737_20160318_050821.EUM.nc	0.004	0.003	0.012	2936	5496	0	2351	0	209
SRL_OPN_2PTS032_0429_20160318_050820_20160318_065817.EUM.nc	0.006	0.005	0.019	3884	6170	0	2208	0	78
SRL_OPN_2PTS032_0432_20160318_065816_20160318_083653.EUM.nc	0.004	0.003	0.020	4148	5631	0	1323	1	159
SRL_OPN_2PTS032_0434_20160318_083653_20160318_101442.EUM.nc	0.005	0.004	0.013	2547	5391	0	2649	0	195
SRL_OPN_2PTS032_0435_20160318_101441_20160318_115241.EUM.nc	0.006	0.005	0.019	2555	5435	0	2824	0	56
SRL_OPN_2PTS032_0437_20160318_115240_20160318_133133.EUM.nc	0.007	0.008	0.018	2963	5351	0	2301	0	87
SRL_OPN_2PTS032_0439_20160318_133133_20160318_170434.EUM.nc	0.005	0.005	0.016	6348	11488	0	4908	0	232
SRL_OPN_2PTS032_0444_20160318_170433_20160318_184413.EUM.nc	0.005	0.004	0.016	3248	5490	0	2061	0	181
SRL_OPN_2PTS032_0446_20160318_184412_20160318_202331.EUM.nc	0.004	0.004	0.019	3612	5498	0	1818	0	68
SRL_OPN_2PTS032_0448_20160318_202329_20160318_220202.EUM.nc	0.007	0.008	0.016	3022	5490	0	2391	0	77
SRL_OPN_2PTS032_0450_20160318_220201_20160318_234000.EUM.nc	0.001	0.000	0.016	2640	5451	0	2745	0	66
SRL_OPN_2PTS032_0451_20160318_233959_20160319_011751.EUM.nc	0.004	0.006	0.020	3002	5489	0	2394	0	93
SRL_OPN_2PTS032_0453_20160319_011751_20160319_025621.EUM.nc	0.006	0.008	0.020	2918	5509	0	2501	0	90
SRL_OPN_2PTS032_0455_20160319_025620_20160319_043628.EUM.nc	0.008	0.008	0.019	2899	5471	0	2495	0	77
SRL_OPN_2PTS032_0457_20160319_043626_20160319_061831.EUM.nc	0.007	0.008	0.018	3997	5748	0	1694	0	57
SRL_OPN_2PTS032_0459_20160319_061830_20160319_080558.EUM.nc	0.001	0.002	0.019	4158	6097	0	1885	0	54
SRL_OPN_2PTS032_0462_20160319_080557_20160319_094356.EUM.nc	0.007	0.006	0.018	2940	5459	0	2375	0	144
SRL_OPN_2PTS032_0463_20160319_094355_20160319_112148.EUM.nc	0.002	0.002	0.015	2013	5261	0	3184	0	64
SRL_OPN_2PTS032_0465_20160319_112147_20160319_130018.EUM.nc	0.003	0.003	0.018	2724	5357	0	2584	0	49
SRL_OPN_2PTS032_0467_20160319_130018_20160319_145334.EUM.nc	0.006	0.008	0.016	3566	6318	0	2701	0	51
SRL_OPN_2PTS032_0470_20160319_145333_20160319_163321.EUM.nc	0.002	0.001	0.014	3314	5620	0	2234	0	72
SRL_OPN_2PTS032_0472_20160319_163320_20160319_181256.EUM.nc	0.003	0.003	0.017	3215	5592	0	2297	0	80
SRL_OPN_2PTS032_0474_20160319_181255_20160319_195221.EUM.nc	0.009	0.009	0.019	3251	5532	0	2232	0	49
SRL_OPN_2PTS032_0476_20160319_195221_20160319_213107.EUM.nc	0.006	0.006	0.015	3513	5396	0	1728	0	155
SRL_OPN_2PTS032_0478_20160319_213105_20160319_230916.EUM.nc	0.002	0.002	0.018	2170	5324	0	3061	0	93

– Continued on next page

Table 10: Wet Path Delay Difference (AMR-Model) Statistics.

– Continued from previous page

File	Median	Mean	Std. Dev.	No. Obs.	Total Obs.	Default Lat/Lon	Flag (total)	Default (total)	3-Sigma Edited
SRL_OPN_2PTS032_0479_20160319_230915_20160320_004704.EUM.nc	0.002	0.004	0.019	3069	5474	0	2243	0	162
SRL_OPN_2PTS032_0481_20160320_004704_20160320_022513.EUM.nc	0.004	0.005	0.024	2974	5520	0	2515	0	31
SRL_OPN_2PTS032_0483_20160320_022512_20160320_040448.EUM.nc	0.002	0.004	0.022	2834	5457	0	2519	0	104
SRL_OPN_2PTS032_0485_20160320_040447_20160320_054618.EUM.nc	0.003	0.003	0.018	3648	5661	0	1919	0	94
SRL_OPN_2PTS032_0487_20160320_054616_20160320_073458.EUM.nc	0.006	0.006	0.018	4192	6161	0	1885	0	84
SRL_OPN_2PTS032_0490_20160320_073458_20160320_091309.EUM.nc	0.003	0.002	0.015	3310	5515	0	2060	0	145
SRL_OPN_2PTS032_0491_20160320_091308_20160320_105101.EUM.nc	0.004	0.005	0.013	2304	5475	0	3089	0	82
SRL_OPN_2PTS032_0493_20160320_105100_20160320_122914.EUM.nc	-0.001	0.002	0.014	2503	5250	0	2647	0	100
SRL_OPN_2PTS032_0495_20160320_122913_20160320_140830.EUM.nc	0.005	0.006	0.015	3117	5498	0	2263	0	118
SRL_OPN_2PTS032_0497_20160320_140829_20160320_160151.EUM.nc	0.002	0.002	0.018	3363	6376	0	2965	0	48
SRL_OPN_2PTS032_0500_20160320_160150_20160320_174137.EUM.nc	0.002	0.003	0.016	3064	5591	0	2448	0	79
SRL_OPN_2PTS032_0502_20160320_174136_20160320_192110.EUM.nc	0.008	0.008	0.015	3431	5552	0	2007	0	114
SRL_OPN_2PTS032_0504_20160320_192110_20160320_210007.EUM.nc	0.004	0.005	0.016	3677	5578	0	1723	0	178
SRL_OPN_2PTS032_0506_20160320_210007_20160320_223831.EUM.nc	0.006	0.007	0.013	2702	5364	0	2545	0	117
SRL_OPN_2PTS032_0507_20160320_223830_20160321_001622.EUM.nc	-0.001	0.002	0.015	2936	5439	0	2336	0	167
SRL_OPN_2PTS032_0509_20160321_001622_20160321_015416.EUM.nc	-0.000	0.002	0.018	3060	5527	0	2349	0	118
SRL_OPN_2PTS032_0511_20160321_015414_20160321_033321.EUM.nc	-0.001	-0.001	0.018	3028	5485	0	2355	0	102
SRL_OPN_2PTS032_0513_20160321_033320_20160321_051402.EUM.nc	0.002	0.002	0.013	3050	5524	0	2364	0	110
SRL_OPN_2PTS032_0515_20160321_051401_20160321_070358.EUM.nc	0.007	0.009	0.020	3915	6188	0	2213	0	60
SRL_OPN_2PTS032_0518_20160321_070357_20160321_084221.EUM.nc	0.005	0.004	0.016	3897	5594	0	1507	0	190
SRL_OPN_2PTS032_0519_20160321_084221_20160321_102018.EUM.nc	0.005	0.005	0.017	2515	5384	0	2794	0	75
SRL_OPN_2PTS032_0521_20160321_102017_20160321_115819.EUM.nc	0.001	0.004	0.019	2518	5433	0	2851	0	64
SRL_OPN_2PTS032_0523_20160321_115818_20160321_133708.EUM.nc	0.003	0.005	0.016	3014	5413	0	2319	0	80
SRL_OPN_2PTS032_0525_20160321_133706_20160321_153031.EUM.nc	0.003	0.003	0.015	3595	6342	0	2660	0	87
SRL_OPN_2PTS032_0528_20160321_153031_20160321_171019.EUM.nc	0.003	0.003	0.016	2968	5578	0	2532	0	78
SRL_OPN_2PTS032_0530_20160321_171017_20160321_184957.EUM.nc	0.005	0.006	0.014	3418	5509	0	2008	0	83
SRL_OPN_2PTS032_0532_20160321_184956_20160321_202903.EUM.nc	0.006	0.007	0.015	3461	5526	0	1827	0	238
SRL_OPN_2PTS032_0534_20160321_202903_20160321_220742.EUM.nc	0.000	0.003	0.019	2993	5488	0	2389	1	105
SRL_OPN_2PTS032_0536_20160321_220740_20160321_234538.EUM.nc	-0.002	-0.000	0.017	2815	5469	0	2550	0	104
SRL_OPN_2PTS032_0537_20160321_234537_20160322_012323.EUM.nc	-0.001	0.000	0.016	2903	5530	0	2511	0	116
SRL_OPN_2PTS032_0539_20160322_012323_20160322_030204.EUM.nc	0.005	0.006	0.019	2933	5554	0	2567	0	54
SRL_OPN_2PTS032_0541_20160322_030203_20160322_044209.EUM.nc	0.003	0.003	0.014	2901	5482	0	2458	0	123
SRL_OPN_2PTS032_0543_20160322_044208_20160322_062429.EUM.nc	0.007	0.010	0.022	4031	5787	0	1681	0	75
SRL_OPN_2PTS032_0545_20160322_062430_20160322_081130.EUM.nc	0.006	0.006	0.016	4099	6075	0	1888	1	87
SRL_OPN_2PTS032_0548_20160322_081129_20160322_094935.EUM.nc	0.002	0.002	0.018	2914	5366	0	2390	0	62
SRL_OPN_2PTS032_0549_20160322_094934_20160322_112728.EUM.nc	0.001	0.002	0.016	2085	5313	0	3126	0	102
SRL_OPN_2PTS032_0551_20160322_112727_20160322_130553.EUM.nc	0.003	0.004	0.016	2768	5404	0	2572	0	64
SRL_OPN_2PTS032_0553_20160322_130552_20160322_145910.EUM.nc	0.005	0.005	0.016	3553	6341	0	2729	0	59
SRL_OPN_2PTS032_0556_20160322_145911_20160322_163858.EUM.nc	0.001	0.002	0.015	3190	5609	0	2339	0	80

– Continued on next page

Table 10: Wet Path Delay Difference (AMR-Model) Statistics.

– Continued from previous page

File	Median	Mean	Std. Dev.	No. Obs.	Total Obs.	Default Lat/Lon	Flag (total)	Default (total)	3-Sigma Edited
SRL_OPN_2PTS032_0558_20160322_163857_20160322_181840.EUM.nc	0.001	0.002	0.016	3119	5503	0	2231	0	153
SRL_OPN_2PTS032_0560_20160322_181840_20160322_195757.EUM.nc	0.007	0.009	0.023	3194	5505	0	2240	0	71
SRL_OPN_2PTS032_0562_20160322_195756_20160322_213647.EUM.nc	0.005	0.007	0.019	3462	5515	0	1965	0	88
SRL_OPN_2PTS032_0564_20160322_213646_20160322_231456.EUM.nc	0.002	0.004	0.021	2322	5295	0	2915	0	58
SRL_OPN_2PTS032_0565_20160322_231454_20160323_005235.EUM.nc	0.001	0.003	0.018	2939	5498	0	2421	0	138
SRL_OPN_2PTS032_0567_20160323_005234_20160323_023056.EUM.nc	0.003	0.007	0.021	2942	5537	0	2519	0	76
SRL_OPN_2PTS032_0569_20160323_023055_20160323_041027.EUM.nc	0.001	0.001	0.015	2792	5484	0	2587	0	105
SRL_OPN_2PTS032_0571_20160323_041026_20160323_055205.EUM.nc	0.003	0.005	0.018	3734	5687	0	1834	0	119
SRL_OPN_2PTS032_0573_20160323_055204_20160323_074031.EUM.nc	0.005	0.006	0.019	4171	6141	0	1859	0	111
SRL_OPN_2PTS032_0573_20160323_055204_20160323_091848.EUM.nc	0.005	0.006	0.020	7458	11675	0	4049	0	168
SRL_OPN_2PTS032_0577_20160323_091848_20160323_105640.EUM.nc	0.006	0.006	0.014	2165	5411	0	3171	0	75
SRL_OPN_2PTS032_0579_20160323_105639_20160323_123448.EUM.nc	0.003	0.004	0.014	2404	5307	0	2777	0	126
SRL_OPN_2PTS032_0581_20160323_123447_20160323_141416.EUM.nc	0.004	0.005	0.016	3249	5540	0	2203	0	88
SRL_OPN_2PTS032_0583_20160323_141416_20160323_160737.EUM.nc	0.001	0.002	0.017	3360	6361	0	2912	0	89
SRL_OPN_2PTS032_0586_20160323_160736_20160323_174723.EUM.nc	0.005	0.004	0.014	3041	5574	0	2451	0	82
SRL_OPN_2PTS032_0588_20160323_174722_20160323_192646.EUM.nc	0.006	0.006	0.018	3300	5577	0	2191	0	86
SRL_OPN_2PTS032_0590_20160323_192645_20160323_210550.EUM.nc	0.005	0.006	0.018	3575	5576	0	1884	0	117
SRL_OPN_2PTS032_0592_20160323_210549_20160323_224403.EUM.nc	-0.001	-0.002	0.018	2601	5363	0	2703	0	59
SRL_OPN_2PTS032_0593_20160323_224401_20160324_002151.EUM.nc	0.001	0.001	0.014	3018	5453	0	2305	0	130
SRL_OPN_2PTS032_0595_20160324_002150_20160324_015956.EUM.nc	0.002	0.003	0.017	3041	5550	0	2405	0	104
SRL_OPN_2PTS032_0597_20160324_015955_20160324_033858.EUM.nc	0.001	0.001	0.018	2958	5495	0	2476	0	61
SRL_OPN_2PTS032_0599_20160324_033857_20160324_051955.EUM.nc	0.006	0.007	0.017	3031	5506	0	2393	0	82
SRL_OPN_2PTS032_0601_20160324_051954_20160324_070931.EUM.nc	0.004	0.004	0.018	3910	6173	0	2183	0	80
SRL_OPN_2PTS032_0604_20160324_070930_20160324_084801.EUM.nc	0.004	0.004	0.018	3858	5602	0	1627	0	117
SRL_OPN_2PTS032_0605_20160324_084801_20160324_102548.EUM.nc	0.005	0.005	0.017	2467	5390	0	2848	0	75
SRL_OPN_2PTS032_0607_20160324_102547_20160324_120351.EUM.nc	0.003	0.006	0.020	2545	5417	0	2814	0	58
SRL_OPN_2PTS032_0609_20160324_120350_20160324_134252.EUM.nc	0.003	0.002	0.017	3047	5440	0	2308	0	85
SRL_OPN_2PTS032_0611_20160324_134251_20160324_153617.EUM.nc	0.004	0.005	0.019	3629	6384	0	2718	0	37
SRL_OPN_2PTS032_0614_20160324_153617_20160324_171555.EUM.nc	0.005	0.004	0.013	2747	5589	0	2628	0	214
SRL_OPN_2PTS032_0616_20160324_171554_20160324_185531.EUM.nc	0.010	0.010	0.015	3221	5510	0	2123	0	166
SRL_OPN_2PTS032_0618_20160324_185531_20160324_203446.EUM.nc	0.006	0.007	0.017	3601	5546	0	1798	0	147
SRL_OPN_2PTS032_0620_20160324_203445_20160324_221313.EUM.nc	0.003	0.003	0.016	2932	5482	0	2415	0	135
SRL_OPN_2PTS032_0622_20160324_221312_20160324_235109.EUM.nc	0.002	0.002	0.020	2812	5478	0	2549	0	117
SRL_OPN_2PTS032_0623_20160324_235108_20160325_012903.EUM.nc	0.005	0.006	0.019	2941	5510	0	2469	0	100
SRL_OPN_2PTS032_0625_20160325_012902_20160325_030741.EUM.nc	0.004	0.004	0.018	2845	5529	0	2551	0	133
SRL_OPN_2PTS032_0627_20160325_030739_20160325_044800.EUM.nc	0.009	0.010	0.016	2895	5454	0	2415	0	144
SRL_OPN_2PTS032_0629_20160325_044759_20160325_063019.EUM.nc	0.005	0.004	0.019	3905	5770	0	1697	0	168
SRL_OPN_2PTS032_0631_20160325_063019_20160325_081709.EUM.nc	0.006	0.007	0.019	4162	6082	0	1866	0	54
SRL_OPN_2PTS032_0634_20160325_081708_20160325_095505.EUM.nc	0.003	0.004	0.017	2861	5385	0	2450	0	74

– Continued on next page

Table 10: Wet Path Delay Difference (AMR-Model) Statistics.

– Continued from previous page

File	Median	Mean	Std. Dev.	No. Obs.	Total Obs.	Default Lat/Lon	Flag (total)	Default (total)	3-Sigma Edited
SRL_OPN_2PTS032_0635_20160325_095504_20160325_113259.EUM.nc	0.006	0.006	0.015	2315	5354	0	2952	0	87
SRL_OPN_2PTS032_0637_20160325_113258_20160325_131136.EUM.nc	0.007	0.010	0.018	2819	5399	0	2509	0	71
SRL_OPN_2PTS032_0639_20160325_131135_20160325_150455.EUM.nc	0.004	0.005	0.018	3568	6338	0	2706	0	64
SRL_OPN_2PTS032_0642_20160325_150454_20160325_164435.EUM.nc	0.006	0.006	0.015	2850	5554	0	2510	0	194
SRL_OPN_2PTS032_0644_20160325_164434_20160325_182416.EUM.nc	0.003	0.004	0.015	3100	5493	0	2172	0	221
SRL_OPN_2PTS032_0646_20160325_182415_20160325_200339.EUM.nc	0.008	0.009	0.017	3159	5513	0	2281	0	73
SRL_OPN_2PTS032_0648_20160325_200338_20160325_232025.EUM.nc	0.002	0.003	0.016	5741	10852	0	4881	0	230
SRL_OPN_2PTS032_0651_20160325_232024_20160326_005813.EUM.nc	0.008	0.009	0.022	2880	5522	0	2506	0	136
SRL_OPN_2PTS032_0653_20160326_005813_20160326_023628.EUM.nc	0.002	0.003	0.017	2894	5534	0	2527	0	113
SRL_OPN_2PTS032_0655_20160326_023628_20160326_041616.EUM.nc	0.010	0.011	0.019	2810	5481	0	2543	0	128
SRL_OPN_2PTS032_0657_20160326_041616_20160326_055752.EUM.nc	0.004	0.005	0.019	3737	5706	0	1820	0	149
SRL_OPN_2PTS032_0659_20160326_055750_20160326_074613.EUM.nc	0.005	0.005	0.017	4211	6138	0	1854	0	73
SRL_OPN_2PTS032_0662_20160326_074613_20160326_092418.EUM.nc	0.002	0.003	0.015	3161	5493	0	2182	0	150
SRL_OPN_2PTS032_0663_20160326_092417_20160326_110211.EUM.nc	0.004	0.005	0.017	2119	5461	0	3255	0	87
SRL_OPN_2PTS032_0665_20160326_110211_20160326_124029.EUM.nc	0.011	0.014	0.019	2537	5310	0	2711	0	62
SRL_OPN_2PTS032_0667_20160326_124028_20160326_141956.EUM.nc	0.005	0.008	0.018	3333	5483	0	2085	0	65
SRL_OPN_2PTS032_0669_20160326_141955_20160326_161313.EUM.nc	0.005	0.006	0.016	3400	6360	0	2871	0	89
SRL_OPN_2PTS032_0672_20160326_161312_20160326_175258.EUM.nc	0.005	0.006	0.016	2991	5583	0	2485	0	107
SRL_OPN_2PTS032_0674_20160326_175257_20160326_193229.EUM.nc	0.007	0.007	0.017	3204	5580	0	2208	0	168
SRL_OPN_2PTS032_0676_20160326_193227_20160326_211122.EUM.nc	0.003	0.002	0.015	3456	5452	0	1848	0	148
SRL_OPN_2PTS032_0678_20160326_211122_20160326_224940.EUM.nc	0.002	0.001	0.017	2500	5440	0	2869	0	71
SRL_OPN_2PTS032_0679_20160326_224940_20160327_002728.EUM.nc	0.008	0.010	0.019	3064	5420	0	2249	0	107
SRL_OPN_2PTS032_0681_20160327_002728_20160327_020527.EUM.nc	0.007	0.008	0.018	2920	5533	0	2501	0	112
SRL_OPN_2PTS032_0683_20160327_020526_20160327_034444.EUM.nc	0.003	0.004	0.015	2912	5548	0	2527	0	109
SRL_OPN_2PTS032_0685_20160327_034443_20160327_052540.EUM.nc	0.005	0.005	0.018	3011	5522	0	2469	0	42
SRL_OPN_2PTS032_0687_20160327_052539_20160327_071511.EUM.nc	0.009	0.010	0.018	4018	6186	0	2086	0	82
SRL_OPN_2PTS032_0690_20160327_071510_20160327_085331.EUM.nc	-0.001	-0.000	0.014	3614	5590	0	1735	0	241
SRL_OPN_2PTS032_0691_20160327_085330_20160327_103126.EUM.nc	0.007	0.007	0.022	2332	5491	0	3107	0	52
SRL_OPN_2PTS032_0693_20160327_103125_20160327_120931.EUM.nc	0.007	0.009	0.018	2489	5477	0	2917	0	71
SRL_OPN_2PTS032_0695_20160327_120930_20160327_134829.EUM.nc	0.005	0.007	0.016	3032	5439	0	2302	0	105
SRL_OPN_2PTS032_0697_20160327_134829_20160327_154152.EUM.nc	0.006	0.007	0.016	3537	6333	0	2683	0	113
SRL_OPN_2PTS032_0700_20160327_154151_20160327_172139.EUM.nc	0.006	0.006	0.017	2949	5517	0	2520	0	48
SRL_OPN_2PTS032_0702_20160327_172138_20160327_190116.EUM.nc	0.005	0.006	0.016	3276	5570	0	2156	0	138
SRL_OPN_2PTS032_0704_20160327_190116_20160327_221852.EUM.nc	0.003	0.004	0.019	6775	10919	0	3943	0	201
SRL_OPN_2PTS032_0708_20160327_221851_20160327_235647.EUM.nc	0.006	0.007	0.021	2988	5487	0	2450	0	49
SRL_OPN_2PTS032_0709_20160327_235647_20160328_013439.EUM.nc	0.003	0.006	0.025	3090	5523	0	2349	0	84
SRL_OPN_2PTS032_0711_20160328_013438_20160328_031329.EUM.nc	0.008	0.010	0.020	2862	5508	0	2565	0	81
SRL_OPN_2PTS032_0713_20160328_031329_20160328_045347.EUM.nc	0.006	0.006	0.019	3000	5470	0	2412	1	57
SRL_OPN_2PTS032_0715_20160328_045347_20160328_063625.EUM.nc	0.006	0.006	0.017	4030	5802	0	1700	0	72

– Continued on next page

Table 10: Wet Path Delay Difference (AMR-Model) Statistics.

– Continued from previous page

File	Median	Mean	Std. Dev.	No. Obs.	Total Obs.	Default Lat/Lon	Flag (total)	Default (total)	3-Sigma Edited
SRL_OPN_2PTS032_0717_20160328_063624_20160328_082248.EUM.nc	0.000	0.002	0.016	4092	6057	0	1872	0	93
SRL_OPN_2PTS032_0720_20160328_082247_20160328_100049.EUM.nc	0.004	0.004	0.018	2850	5409	0	2486	0	73
SRL_OPN_2PTS032_0721_20160328_100049_20160328_113845.EUM.nc	0.002	0.002	0.019	2389	5360	0	2922	0	49
SRL_OPN_2PTS032_0723_20160328_113843_20160328_131719.EUM.nc	0.007	0.008	0.021	2921	5369	0	2398	0	50
SRL_OPN_2PTS032_0725_20160328_131718_20160328_151039.EUM.nc	0.006	0.006	0.016	3562	6358	0	2720	0	76
SRL_OPN_2PTS032_0728_20160328_151038_20160328_165026.EUM.nc	0.005	0.006	0.017	2946	5575	0	2534	0	95
SRL_OPN_2PTS032_0730_20160328_165026_20160328_183008.EUM.nc	0.003	0.003	0.014	3165	5482	0	2128	0	189
SRL_OPN_2PTS032_0732_20160328_183006_20160328_200920.EUM.nc	0.001	0.002	0.019	3275	5485	0	2142	0	68
SRL_OPN_2PTS032_0734_20160328_200919_20160328_214806.EUM.nc	0.008	0.008	0.015	3241	5501	0	2066	0	194
SRL_OPN_2PTS032_0736_20160328_214805_20160328_232609.EUM.nc	0.001	0.002	0.017	2425	5268	0	2715	0	128
SRL_OPN_2PTS032_0737_20160328_232608_20160329_010350.EUM.nc	0.005	0.005	0.020	2739	5501	0	2651	0	111
SRL_OPN_2PTS032_0739_20160329_010349_20160329_024218.EUM.nc	0.006	0.007	0.019	2855	5550	0	2560	0	135
SRL_OPN_2PTS032_0741_20160329_024217_20160329_042201.EUM.nc	0.007	0.007	0.015	2820	5490	0	2547	0	123
SRL_OPN_2PTS032_0743_20160329_042201_20160329_060354.EUM.nc	0.005	0.006	0.017	3814	5711	0	1815	0	82
SRL_OPN_2PTS032_0745_20160329_060353_20160329_075151.EUM.nc	0.004	0.004	0.015	4094	6108	0	1889	0	125
SRL_OPN_2PTS032_0748_20160329_075151_20160329_093004.EUM.nc	0.009	0.010	0.020	3226	5464	0	2194	0	44
SRL_OPN_2PTS032_0749_20160329_093002_20160329_110756.EUM.nc	0.009	0.008	0.015	2116	5440	0	3215	0	109
SRL_OPN_2PTS032_0751_20160329_110755_20160329_124609.EUM.nc	0.006	0.008	0.024	2540	5290	0	2733	0	17
SRL_OPN_2PTS032_0753_20160329_124608_20160329_143927.EUM.nc	0.009	0.011	0.020	3413	6279	0	2822	0	44
SRL_OPN_2PTS032_0756_20160329_143926_20160329_161904.EUM.nc	0.009	0.009	0.018	3339	5614	0	2125	0	150
SRL_OPN_2PTS032_0758_20160329_161903_20160329_175849.EUM.nc	0.007	0.008	0.012	3001	5575	0	2421	0	153
SRL_OPN_2PTS032_0760_20160329_175848_20160329_193810.EUM.nc	0.006	0.006	0.017	3283	5570	0	2211	0	76
SRL_OPN_2PTS032_0762_20160329_193811_20160329_211709.EUM.nc	0.004	0.005	0.017	3397	5444	0	1873	0	174
SRL_OPN_2PTS032_0764_20160329_211709_20160329_225526.EUM.nc	0.008	0.008	0.016	2427	5445	0	2962	0	56
SRL_OPN_2PTS032_0765_20160329_225525_20160330_003305.EUM.nc	0.001	0.005	0.021	3128	5452	0	2239	0	85
SRL_OPN_2PTS032_0767_20160330_003304_20160330_021115.EUM.nc	0.006	0.005	0.021	2926	5513	0	2499	0	88
SRL_OPN_2PTS032_0769_20160330_021114_20160330_035029.EUM.nc	0.010	0.012	0.018	2860	5512	0	2582	0	70
SRL_OPN_2PTS032_0771_20160330_035029_20160330_053139.EUM.nc	0.008	0.009	0.017	2983	5534	0	2466	0	85
SRL_OPN_2PTS032_0773_20160330_053138_20160330_072052.EUM.nc	0.005	0.006	0.015	4103	6194	0	1969	0	122
SRL_OPN_2PTS032_0776_20160330_072052_20160330_085918.EUM.nc	0.008	0.010	0.019	3737	5601	0	1802	0	62
SRL_OPN_2PTS032_0777_20160330_085916_20160330_103712.EUM.nc	0.006	0.008	0.015	2317	5509	0	3084	1	107
SRL_OPN_2PTS032_0779_20160330_103711_20160330_121510.EUM.nc	0.005	0.006	0.019	2528	5438	0	2836	0	74
SRL_OPN_2PTS032_0781_20160330_121509_20160330_135421.EUM.nc	0.006	0.007	0.019	3137	5477	0	2290	0	50
SRL_OPN_2PTS032_0783_20160330_135420_20160330_154745.EUM.nc	0.012	0.012	0.019	3577	6377	0	2736	0	64
SRL_OPN_2PTS032_0786_20160330_154744_20160330_172731.EUM.nc	0.007	0.007	0.013	2924	5495	0	2457	0	114
SRL_OPN_2PTS032_0788_20160330_172730_20160330_190659.EUM.nc	0.007	0.006	0.014	3476	5581	0	2001	0	104
SRL_OPN_2PTS032_0790_20160330_190657_20160330_204609.EUM.nc	0.005	0.006	0.020	3768	5563	0	1663	0	132
SRL_OPN_2PTS032_0792_20160330_204608_20160330_222430.EUM.nc	0.006	0.007	0.019	2983	5367	0	2323	0	61
SRL_OPN_2PTS032_0793_20160330_222430_20160331_000224.EUM.nc	0.003	0.004	0.016	3055	5505	0	2359	0	91

– Continued on next page

Table 10: Wet Path Delay Difference (AMR-Model) Statistics.

– Continued from previous page

File	Median	Mean	Std. Dev.	No. Obs.	Total Obs.	Default Lat/Lon	Flag (total)	Default (total)	3-Sigma Edited
SRL_OPN_2PTS032_0795_20160331_000223_20160331_014022.EUM.nc	0.009	0.008	0.018	2993	5572	0	2402	0	177
SRL_OPN_2PTS032_0797_20160331_014020_20160331_031907.EUM.nc	0.011	0.011	0.018	2856	5488	0	2534	0	98
SRL_OPN_2PTS032_0799_20160331_031906_20160331_045940.EUM.nc	0.005	0.003	0.020	3008	5513	0	2413	0	92
SRL_OPN_2PTS032_0801_20160331_045939_20160331_064217.EUM.nc	0.007	0.007	0.014	3865	5792	0	1720	0	207
SRL_OPN_2PTS032_0803_20160331_064216_20160331_082830.EUM.nc	0.002	0.002	0.019	4219	6046	0	1777	0	50
SRL_OPN_2PTS032_0806_20160331_082828_20160331_100621.EUM.nc	0.007	0.008	0.018	2852	5380	0	2508	0	20
SRL_OPN_2PTS032_0807_20160331_100621_20160331_114417.EUM.nc	0.007	0.009	0.017	2398	5398	0	2924	0	76
SRL_OPN_2PTS032_0809_20160331_114417_20160331_132304.EUM.nc	0.007	0.009	0.016	2861	5384	0	2407	0	116
SRL_OPN_2PTS032_0811_20160331_132302_20160331_151625.EUM.nc	0.006	0.007	0.021	3576	6344	0	2701	0	67
SRL_OPN_2PTS032_0814_20160331_151624_20160331_165612.EUM.nc	0.008	0.008	0.016	2949	5562	0	2534	0	79
SRL_OPN_2PTS032_0816_20160331_165611_20160331_183543.EUM.nc	0.005	0.005	0.013	3221	5449	0	2078	0	150
SRL_OPN_2PTS032_0818_20160331_183542_20160331_201504.EUM.nc	0.007	0.009	0.020	3361	5509	0	2059	0	89
SRL_OPN_2PTS032_0820_20160331_201504_20160331_215340.EUM.nc	0.006	0.007	0.017	3158	5482	0	2183	0	141
SRL_OPN_2PTS032_0822_20160331_215338_20160331_233141.EUM.nc	0.003	0.003	0.018	2448	5288	0	2735	0	105
SRL_OPN_2PTS032_0823_20160331_233140_20160401_010931.EUM.nc	0.006	0.007	0.020	2719	5506	0	2678	0	109
SRL_OPN_2PTS032_0825_20160401_010930_20160401_024753.EUM.nc	0.012	0.011	0.020	2897	5532	0	2575	0	60
SRL_OPN_2PTS032_0827_20160401_024753_20160401_042752.EUM.nc	0.006	0.006	0.014	2825	5501	0	2534	0	142
SRL_OPN_2PTS032_0829_20160401_042751_20160401_060952.EUM.nc	0.007	0.006	0.015	3771	5723	0	1814	0	138
SRL_OPN_2PTS032_0831_20160401_060951_20160401_075734.EUM.nc	0.005	0.006	0.016	4091	6092	0	1890	0	111
SRL_OPN_2PTS032_0834_20160401_075733_20160401_093536.EUM.nc	0.006	0.007	0.018	2992	5479	0	2365	0	122
SRL_OPN_2PTS032_0835_20160401_093535_20160401_111326.EUM.nc	0.006	0.006	0.014	2090	5402	0	3220	0	92
SRL_OPN_2PTS032_0837_20160401_111326_20160401_125152.EUM.nc	0.007	0.007	0.015	2616	5284	0	2623	0	45
SRL_OPN_2PTS032_0839_20160401_125151_20160401_144504.EUM.nc	0.008	0.009	0.017	3396	6296	0	2803	0	97
SRL_OPN_2PTS032_0842_20160401_144503_20160401_162451.EUM.nc	0.006	0.007	0.019	3424	5636	0	2148	0	64
SRL_OPN_2PTS032_0844_20160401_162451_20160401_180427.EUM.nc	0.003	0.003	0.012	2965	5601	0	2410	0	226
SRL_OPN_2PTS032_0846_20160401_180426_20160401_194354.EUM.nc	0.009	0.009	0.018	3190	5564	0	2274	0	100
SRL_OPN_2PTS032_0848_20160401_194355_20160401_212244.EUM.nc	0.008	0.009	0.017	3442	5397	0	1824	0	131
SRL_OPN_2PTS032_0850_20160401_212242_20160401_230056.EUM.nc	0.004	0.004	0.015	2268	5350	0	3018	0	64
SRL_OPN_2PTS032_0851_20160401_230055_20160402_003844.EUM.nc	0.008	0.008	0.020	3185	5491	0	2200	0	106
SRL_OPN_2PTS032_0853_20160402_003843_20160402_021649.EUM.nc	0.009	0.011	0.022	2871	5536	0	2633	0	32
SRL_OPN_2PTS032_0855_20160402_021648_20160402_035616.EUM.nc	0.004	0.003	0.019	2845	5571	0	2672	0	54
SRL_OPN_2PTS032_0857_20160402_035615_20160402_053734.EUM.nc	0.006	0.006	0.015	3151	5509	0	2251	0	107
SRL_OPN_2PTS032_0859_20160402_053734_20160402_072635.EUM.nc	0.006	0.007	0.015	4184	6169	0	1811	0	174
SRL_OPN_2PTS032_0862_20160402_072634_20160402_090449.EUM.nc	0.005	0.006	0.015	3518	5552	0	1906	0	128
SRL_OPN_2PTS032_0863_20160402_090448_20160402_104243.EUM.nc	0.008	0.009	0.016	2340	5498	0	3061	0	97
SRL_OPN_2PTS032_0865_20160402_104242_20160402_122052.EUM.nc	0.007	0.008	0.016	2569	5435	0	2788	0	78
SRL_OPN_2PTS032_0867_20160402_122052_20160402_140000.EUM.nc	0.011	0.012	0.018	3286	5499	0	2152	0	61
SRL_OPN_2PTS032_0869_20160402_140001_20160402_155331.EUM.nc	0.008	0.007	0.015	3320	6379	0	2981	0	78
SRL_OPN_2PTS032_0872_20160402_155331_20160402_173308.EUM.nc	0.003	0.004	0.016	2878	5483	0	2516	0	89

– Continued on next page

Table 10: Wet Path Delay Difference (AMR-Model) Statistics.

– Continued from previous page

File	Median	Mean	Std. Dev.	No. Obs.	Total Obs.	Default Lat/Lon	Flag (total)	Default (total)	3-Sigma Edited
SRL_OPN_2PTS032_0874_20160402_173308_20160402_191244.EUM.nc	0.007	0.007	0.015	3363	5586	0	2020	0	203
SRL_OPN_2PTS032_0876_20160402_191243_20160402_205144.EUM.nc	0.007	0.006	0.015	3593	5586	0	1789	1	203
SRL_OPN_2PTS032_0878_20160402_205143_20160402_223011.EUM.nc	0.006	0.007	0.014	2871	5404	0	2425	0	108
SRL_OPN_2PTS032_0879_20160402_223010_20160403_000803.EUM.nc	0.007	0.008	0.019	3073	5477	0	2333	0	71
SRL_OPN_2PTS032_0881_20160403_000802_20160403_014554.EUM.nc	0.006	0.006	0.019	3022	5566	0	2404	0	140
SRL_OPN_2PTS032_0883_20160403_014553_20160403_032453.EUM.nc	0.006	0.005	0.019	2944	5484	0	2445	0	95
SRL_OPN_2PTS032_0885_20160403_032452_20160403_050525.EUM.nc	0.004	0.005	0.014	2924	5504	0	2491	0	89
SRL_OPN_2PTS032_0887_20160403_050524_20160403_065534.EUM.nc	0.006	0.005	0.017	3876	6195	0	2188	0	131
SRL_OPN_2PTS032_0890_20160403_065534_20160403_083402.EUM.nc	0.004	0.004	0.016	4077	5611	0	1331	0	203
SRL_OPN_2PTS032_0892_20160403_083401_20160403_101200.EUM.nc	0.008	0.008	0.023	2741	5396	0	2577	0	78
SRL_OPN_2PTS032_0893_20160403_101200_20160403_115000.EUM.nc	0.003	0.004	0.017	2487	5463	0	2930	0	46
SRL_OPN_2PTS032_0895_20160403_114959_20160403_132840.EUM.nc	0.004	0.006	0.018	2909	5400	0	2358	0	133
SRL_OPN_2PTS032_0897_20160403_132841_20160403_152204.EUM.nc	0.008	0.008	0.017	3532	6346	0	2684	0	130
SRL_OPN_2PTS032_0900_20160403_152203_20160403_170150.EUM.nc	0.008	0.009	0.014	2909	5565	0	2597	0	59
SRL_OPN_2PTS032_0902_20160403_170149_20160403_184130.EUM.nc	0.005	0.006	0.016	3228	5468	0	2107	0	133
SRL_OPN_2PTS032_0904_20160403_184129_20160403_202040.EUM.nc	0.008	0.007	0.018	3455	5516	0	1940	0	121
SRL_OPN_2PTS032_0906_20160403_202040_20160403_215922.EUM.nc	0.006	0.006	0.015	2922	5457	0	2361	0	174
SRL_OPN_2PTS032_0908_20160403_215920_20160403_233721.EUM.nc	-0.001	-0.002	0.016	2574	5447	0	2743	0	130
SRL_OPN_2PTS032_0909_20160403_233721_20160404_011508.EUM.nc	0.007	0.008	0.022	2922	5483	0	2420	0	141
SRL_OPN_2PTS032_0911_20160404_011508_20160404_025343.EUM.nc	0.007	0.010	0.023	2921	5526	0	2571	0	34
SRL_OPN_2PTS032_0913_20160404_025344_20160404_043347.EUM.nc	0.008	0.007	0.015	2812	5497	0	2524	0	161
SRL_OPN_2PTS032_0915_20160404_043347_20160404_061548.EUM.nc	0.008	0.007	0.013	3900	5749	0	1758	0	91
SRL_OPN_2PTS032_0917_20160404_061547_20160404_080313.EUM.nc	0.008	0.008	0.018	4064	6085	0	1904	0	117
SRL_OPN_2PTS032_0920_20160404_080312_20160404_094121.EUM.nc	0.003	0.004	0.019	3078	5500	0	2374	0	48
SRL_OPN_2PTS032_0921_20160404_094120_20160404_111913.EUM.nc	0.005	0.009	0.020	2169	5308	0	3058	0	81
SRL_OPN_2PTS032_0923_20160404_111912_20160404_125733.EUM.nc	0.007	0.008	0.015	2552	5337	0	2597	0	188
SRL_OPN_2PTS032_0925_20160404_125733_20160404_145057.EUM.nc	0.002	0.002	0.017	3465	6339	0	2792	0	82
SRL_OPN_2PTS032_0928_20160404_145056_20160404_163035.EUM.nc	0.007	0.007	0.016	3270	5658	0	2249	0	139
SRL_OPN_2PTS032_0930_20160404_163034_20160404_181019.EUM.nc	0.006	0.006	0.014	3015	5585	0	2385	0	185
SRL_OPN_2PTS032_0932_20160404_181018_20160404_194937.EUM.nc	0.007	0.006	0.017	3094	5510	0	2302	0	114
SRL_OPN_2PTS032_0934_20160404_194936_20160404_212832.EUM.nc	0.008	0.007	0.017	3451	5417	0	1780	0	186
SRL_OPN_2PTS032_0936_20160404_212830_20160404_230642.EUM.nc	0.004	0.005	0.018	2176	5352	0	3131	0	45
SRL_OPN_2PTS032_0937_20160404_230641_20160405_004422.EUM.nc	0.003	0.003	0.016	3020	5437	0	2249	0	168
SRL_OPN_2PTS032_0939_20160405_004421_20160405_022237.EUM.nc	0.005	0.006	0.018	2836	5552	0	2640	0	76
SRL_OPN_2PTS032_0941_20160405_022236_20160405_040209.EUM.nc	0.005	0.004	0.018	2743	5473	0	2563	0	167
SRL_OPN_2PTS032_0943_20160405_040209_20160405_054328.EUM.nc	0.005	0.005	0.016	3408	5648	0	2093	0	147
SRL_OPN_2PTS032_0945_20160405_054327_20160405_073216.EUM.nc	0.004	0.006	0.019	4231	6145	0	1839	0	75
SRL_OPN_2PTS032_0948_20160405_073215_20160405_091035.EUM.nc	0.001	0.003	0.021	3507	5550	0	2000	0	43
SRL_OPN_2PTS032_0949_20160405_091034_20160405_104828.EUM.nc	0.006	0.007	0.015	2233	5511	0	3128	0	150

– Continued on next page

Table 10: Wet Path Delay Difference (AMR-Model) Statistics.

– Continued from previous page

File	Median	Mean	Std. Dev.	No. Obs.	Total Obs.	Default Lat/Lon	Flag (total)	Default (total)	3-Sigma Edited
SRL_OPN_2PTS032_0951_20160405_104827_20160405_122632.EUM.nc	0.006	0.006	0.015	2528	5332	0	2708	0	96
SRL_OPN_2PTS032_0953_20160405_122631_20160405_140553.EUM.nc	0.004	0.006	0.018	3160	5538	0	2312	0	66
SRL_OPN_2PTS032_0955_20160405_140553_20160405_155914.EUM.nc	0.004	0.005	0.018	3232	6352	0	2970	0	150
SRL_OPN_2PTS032_0958_20160405_155914_20160405_173901.EUM.nc	0.006	0.005	0.013	2994	5612	0	2549	0	69
SRL_OPN_2PTS032_0960_20160405_173900_20160405_191826.EUM.nc	0.003	0.001	0.019	3434	5559	0	2058	0	67
SRL_OPN_2PTS032_0962_20160405_191825_20160405_205734.EUM.nc	0.007	0.007	0.019	3711	5600	0	1803	1	85
SRL_OPN_2PTS032_0964_20160405_205732_20160405_223549.EUM.nc	0.003	0.004	0.015	2702	5357	0	2533	0	122
SRL_OPN_2PTS032_0965_20160405_223548_20160406_001340.EUM.nc	0.002	0.002	0.018	3031	5460	0	2331	0	98
SRL_OPN_2PTS032_0967_20160406_001339_20160406_015143.EUM.nc	0.006	0.008	0.017	3084	5542	0	2389	0	69
SRL_OPN_2PTS032_0969_20160406_015141_20160406_033037.EUM.nc	0.008	0.008	0.019	2970	5466	0	2401	0	95
SRL_OPN_2PTS032_0971_20160406_033037_20160406_051124.EUM.nc	0.007	0.008	0.017	2972	5510	0	2455	0	83
SRL_OPN_2PTS032_0973_20160406_051123_20160406_070115.EUM.nc	0.002	0.003	0.017	3901	6194	0	2213	0	80
SRL_OPN_2PTS032_0976_20160406_070114_20160406_083948.EUM.nc	0.001	0.002	0.017	4126	5607	0	1420	0	61
SRL_OPN_2PTS032_0978_20160406_083947_20160406_101737.EUM.nc	0.006	0.006	0.021	2669	5399	0	2683	0	47
SRL_OPN_2PTS032_0979_20160406_101736_20160406_115537.EUM.nc	0.006	0.006	0.014	2455	5457	0	2925	0	77
SRL_OPN_2PTS032_0981_20160406_115538_20160406_133432.EUM.nc	0.005	0.006	0.018	3015	5386	0	2344	0	27
SRL_OPN_2PTS032_0983_20160406_133431_20160406_152755.EUM.nc	0.008	0.009	0.020	3526	6331	0	2709	0	96
SRL_OPN_2PTS032_0986_20160406_152754_20160406_170743.EUM.nc	0.006	0.006	0.015	2898	5602	0	2609	0	95
SRL_OPN_2PTS032_0988_20160406_170743_20160406_184714.EUM.nc	0.005	0.004	0.014	3318	5486	0	1978	0	190
SRL_OPN_2PTS032_0990_20160406_184713_20160406_220500.EUM.nc	0.006	0.007	0.018	6499	10996	0	4300	0	197
SRL_OPN_2PTS032_0994_20160406_220500_20160406_234258.EUM.nc	-0.001	-0.000	0.018	2765	5497	0	2617	0	115
SRL_OPN_2PTS032_0995_20160406_234258_20160407_012050.EUM.nc	0.006	0.008	0.015	2791	5502	0	2448	0	263
SRL_OPN_2PTS032_0997_20160407_012049_20160407_025922.EUM.nc	0.005	0.007	0.020	2862	5536	0	2567	0	107
SRL_OPN_2PTS032_0999_20160407_025921_20160407_043932.EUM.nc	0.007	0.005	0.017	2815	5505	0	2548	0	142

27 K Brightness Temperature Table

Table 11: K Brightness Temperature Statistics.

File	Median	Mean	Std. Dev.	No. Obs.	Total Obs.	Default Lat/Lon	Flag (total)	Default (total)	3-Sigma Edited
SRL_OPN_2PTS031_1001_20160303_043927_20160303_062137.EUM.nc	165.010	171.441	20.801	4098	5763	0	1653	0	12
SRL_OPN_2PTS032_0001_20160303_062137_20160303_080854.EUM.nc	171.165	173.817	20.303	4204	6087	0	1875	0	8
SRL_OPN_2PTS032_0004_20160303_080853_20160303_094651.EUM.nc	163.830	169.575	19.479	3028	5455	0	2374	0	53
SRL_OPN_2PTS032_0005_20160303_094651_20160303_112444.EUM.nc	177.040	180.138	19.308	2187	5269	0	3075	0	7
SRL_OPN_2PTS032_0007_20160303_112444_20160303_130316.EUM.nc	180.820	180.458	19.281	2795	5284	0	2489	0	0
SRL_OPN_2PTS032_0009_20160303_130317_20160303_145632.EUM.nc	173.640	175.787	21.743	3606	6348	0	2731	0	11
SRL_OPN_2PTS032_0012_20160303_145631_20160303_163610.EUM.nc	167.600	173.435	25.456	3378	5625	0	2212	0	35
SRL_OPN_2PTS032_0014_20160303_163611_20160303_181553.EUM.nc	162.945	165.826	16.123	3151	5587	0	2335	0	101
SRL_OPN_2PTS032_0016_20160303_181552_20160303_195519.EUM.nc	168.145	172.223	20.471	3346	5485	0	2129	0	10
SRL_OPN_2PTS032_0018_20160303_195519_20160303_213403.EUM.nc	167.280	174.622	21.676	3712	5375	0	1654	0	9
SRL_OPN_2PTS032_0020_20160303_213402_20160303_231211.EUM.nc	164.720	170.739	22.181	2339	5332	0	2976	0	17
SRL_OPN_2PTS032_0021_20160303_231211_20160304_004959.EUM.nc	176.215	177.553	20.788	3284	5471	0	2185	0	2
SRL_OPN_2PTS032_0023_20160304_004958_20160304_022809.EUM.nc	173.665	176.930	21.597	3030	5521	0	2485	0	6
SRL_OPN_2PTS032_0025_20160304_022808_20160304_040747.EUM.nc	164.520	172.408	22.742	2976	5478	0	2499	0	3
SRL_OPN_2PTS032_0027_20160304_040748_20160304_054920.EUM.nc	166.285	172.156	21.975	3832	5689	0	1851	0	6
SRL_OPN_2PTS032_0029_20160304_054920_20160304_073754.EUM.nc	165.290	169.610	19.369	4280	6142	0	1829	0	33
SRL_OPN_2PTS032_0032_20160304_073753_20160304_091604.EUM.nc	164.490	172.872	21.568	3389	5495	0	2087	1	18
SRL_OPN_2PTS032_0033_20160304_091603_20160304_105356.EUM.nc	178.510	178.966	22.136	2368	5441	0	3058	0	15
SRL_OPN_2PTS032_0035_20160304_105355_20160304_123211.EUM.nc	174.670	180.225	24.249	2579	5304	0	2710	0	15
SRL_OPN_2PTS032_0037_20160304_123210_20160304_141127.EUM.nc	171.150	174.479	21.542	3233	5473	0	2186	0	54
SRL_OPN_2PTS032_0039_20160304_141127_20160304_160457.EUM.nc	173.510	176.330	22.952	3419	6375	0	2940	0	16
SRL_OPN_2PTS032_0042_20160304_160458_20160304_174434.EUM.nc	160.530	166.347	19.774	3010	5553	0	2410	0	133
SRL_OPN_2PTS032_0044_20160304_174434_20160304_192407.EUM.nc	167.425	173.045	19.817	3543	5588	0	2035	1	9
SRL_OPN_2PTS032_0046_20160304_192406_20160304_210303.EUM.nc	167.820	172.226	20.493	3834	5556	0	1688	0	34
SRL_OPN_2PTS032_0048_20160304_210303_20160304_224126.EUM.nc	170.720	171.878	18.370	2732	5343	0	2597	0	14
SRL_OPN_2PTS032_0049_20160304_224125_20160305_001915.EUM.nc	169.985	174.694	20.414	3090	5453	0	2321	0	42
SRL_OPN_2PTS032_0051_20160305_001915_20160305_015710.EUM.nc	175.860	175.130	20.158	3224	5547	0	2320	0	3
SRL_OPN_2PTS032_0053_20160305_015709_20160305_033619.EUM.nc	161.230	173.078	25.589	3145	5513	0	2360	0	8
SRL_OPN_2PTS032_0055_20160305_033618_20160305_051713.EUM.nc	165.450	169.278	19.762	3225	5545	0	2314	0	6
SRL_OPN_2PTS032_0057_20160305_051712_20160305_070654.EUM.nc	164.570	170.956	21.525	3982	6180	0	2180	0	18
SRL_OPN_2PTS032_0060_20160305_070653_20160305_084516.EUM.nc	169.715	173.461	20.969	3962	5592	0	1604	0	26
SRL_OPN_2PTS032_0061_20160305_084515_20160305_102313.EUM.nc	164.455	171.103	19.976	2561	5366	0	2771	1	33
SRL_OPN_2PTS032_0063_20160305_102312_20160305_120114.EUM.nc	175.590	181.091	23.283	2599	5393	0	2787	0	7
SRL_OPN_2PTS032_0065_20160305_120113_20160305_134004.EUM.nc	177.890	174.998	20.016	3134	5450	0	2295	0	21
SRL_OPN_2PTS032_0067_20160305_134003_20160305_153328.EUM.nc	172.750	180.252	24.831	3646	6318	0	2656	0	16
SRL_OPN_2PTS032_0070_20160305_153327_20160305_171314.EUM.nc	160.550	168.324	21.863	3001	5592	0	2572	0	19

– Continued on next page

Table 11: K Brightness Temperature Statistics.

– Continued from previous page

File	Median	Mean	Std. Dev.	No. Obs.	Total Obs.	Default Lat/Lon	Flag (total)	Default (total)	3-Sigma Edited
SRL_OPN_2PTS032_0072_20160305_171315_20160305_185253.EUM.nc	169.550	173.766	20.001	3588	5509	0	1884	0	37
SRL_OPN_2PTS032_0074_20160305_185252_20160305_203200.EUM.nc	174.835	175.746	21.799	3784	5511	0	1694	1	32
SRL_OPN_2PTS032_0076_20160305_203159_20160305_221036.EUM.nc	167.070	172.197	21.895	3109	5471	0	2350	1	11
SRL_OPN_2PTS032_0078_20160305_221036_20160305_234833.EUM.nc	165.340	170.116	18.183	2930	5457	0	2494	0	33
SRL_OPN_2PTS032_0079_20160305_234832_20160306_012617.EUM.nc	179.580	178.677	21.003	3075	5498	0	2423	0	0
SRL_OPN_2PTS032_0081_20160306_012616_20160306_030501.EUM.nc	172.950	177.215	24.307	3109	5540	0	2417	0	14
SRL_OPN_2PTS032_0083_20160306_030501_20160306_044509.EUM.nc	164.790	170.536	19.621	3161	5470	0	2289	0	20
SRL_OPN_2PTS032_0085_20160306_044509_20160306_062734.EUM.nc	162.260	168.340	19.499	4012	5751	0	1660	0	79
SRL_OPN_2PTS032_0087_20160306_062733_20160306_081424.EUM.nc	169.830	172.277	20.064	4234	6073	0	1826	0	13
SRL_OPN_2PTS032_0090_20160306_081423_20160306_095228.EUM.nc	168.740	171.401	21.911	2955	5395	0	2433	1	6
SRL_OPN_2PTS032_0091_20160306_095228_20160306_113022.EUM.nc	167.270	172.246	19.727	2327	5292	0	2949	0	16
SRL_OPN_2PTS032_0093_20160306_113021_20160306_130850.EUM.nc	177.620	179.376	20.028	2867	5384	0	2511	0	6
SRL_OPN_2PTS032_0095_20160306_130849_20160306_150207.EUM.nc	173.370	175.803	21.417	3596	6353	0	2730	0	27
SRL_OPN_2PTS032_0098_20160306_150206_20160306_164155.EUM.nc	166.250	169.609	20.307	3190	5605	0	2390	0	25
SRL_OPN_2PTS032_0100_20160306_164154_20160306_182137.EUM.nc	165.515	171.938	21.469	3419	5524	0	2096	0	9
SRL_OPN_2PTS032_0102_20160306_182136_20160306_200054.EUM.nc	175.685	175.766	20.819	3346	5479	0	2124	1	8
SRL_OPN_2PTS032_0104_20160306_200054_20160306_213943.EUM.nc	163.765	171.725	21.409	3575	5508	0	1912	0	21
SRL_OPN_2PTS032_0106_20160306_213942_20160306_231748.EUM.nc	166.800	171.011	19.308	2522	5269	0	2730	0	17
SRL_OPN_2PTS032_0107_20160306_231749_20160307_005529.EUM.nc	175.815	177.396	24.746	3065	5490	0	2412	0	13
SRL_OPN_2PTS032_0109_20160307_005528_20160307_041335.EUM.nc	172.300	176.463	21.309	6020	11033	0	4994	0	19
SRL_OPN_2PTS032_0113_20160307_041335_20160307_055507.EUM.nc	166.785	171.234	23.209	3866	5674	0	1794	0	14
SRL_OPN_2PTS032_0115_20160307_055507_20160307_074328.EUM.nc	167.930	171.794	20.310	4280	6135	0	1846	0	9
SRL_OPN_2PTS032_0118_20160307_074327_20160307_092143.EUM.nc	170.280	174.513	22.008	3315	5500	0	2177	0	8
SRL_OPN_2PTS032_0119_20160307_092142_20160307_105935.EUM.nc	161.110	168.787	20.993	2175	5417	0	3226	1	15
SRL_OPN_2PTS032_0121_20160307_105934_20160307_123744.EUM.nc	181.590	181.166	20.194	2625	5326	0	2697	0	4
SRL_OPN_2PTS032_0123_20160307_123744_20160307_141715.EUM.nc	171.840	176.749	21.302	3352	5488	0	2110	0	26
SRL_OPN_2PTS032_0125_20160307_141715_20160307_161034.EUM.nc	175.640	178.388	22.146	3485	6348	0	2843	0	20
SRL_OPN_2PTS032_0128_20160307_161034_20160307_175019.EUM.nc	158.770	166.456	20.233	3162	5577	0	2384	0	31
SRL_OPN_2PTS032_0130_20160307_175018_20160307_192942.EUM.nc	174.350	175.487	21.698	3459	5567	0	2100	0	8
SRL_OPN_2PTS032_0132_20160307_192942_20160307_210845.EUM.nc	163.470	169.353	20.220	3736	5450	0	1694	0	20
SRL_OPN_2PTS032_0134_20160307_210844_20160307_224704.EUM.nc	169.500	169.865	17.376	2657	5461	0	2786	0	18
SRL_OPN_2PTS032_0135_20160307_224703_20160308_002444.EUM.nc	168.540	172.099	19.892	3182	5377	0	2184	0	11
SRL_OPN_2PTS032_0137_20160308_002444_20160308_020251.EUM.nc	179.360	177.729	19.255	3164	5541	0	2360	0	17
SRL_OPN_2PTS032_0139_20160308_020250_20160308_034156.EUM.nc	166.905	174.494	22.072	3132	5539	0	2407	0	0
SRL_OPN_2PTS032_0141_20160308_034156_20160308_052257.EUM.nc	165.515	170.038	21.903	3104	5537	0	2379	0	54
SRL_OPN_2PTS032_0143_20160308_052256_20160308_071227.EUM.nc	170.680	173.763	20.721	4016	6149	0	2116	0	17
SRL_OPN_2PTS032_0146_20160308_071227_20160308_085055.EUM.nc	175.990	175.878	21.124	3886	5599	0	1688	0	25
SRL_OPN_2PTS032_0147_20160308_085054_20160308_102850.EUM.nc	165.450	170.284	18.436	2472	5480	0	2999	1	8
SRL_OPN_2PTS032_0149_20160308_102849_20160308_120646.EUM.nc	179.810	180.304	19.379	2597	5383	0	2763	1	22

– Continued on next page

Table 11: K Brightness Temperature Statistics.

– Continued from previous page

File	Median	Mean	Std. Dev.	No. Obs.	Total Obs.	Default Lat/Lon	Flag (total)	Default (total)	3-Sigma Edited
SRL_OPN_2PTS032_0151_20160308_120646_20160308_134550.EUM.nc	174.710	178.606	19.783	3123	5438	0	2305	0	10
SRL_OPN_2PTS032_0153_20160308_134549_20160308_153913.EUM.nc	174.100	179.297	22.984	3646	6347	0	2680	0	21
SRL_OPN_2PTS032_0156_20160308_153914_20160308_171859.EUM.nc	160.570	167.643	20.681	2998	5531	0	2522	0	11
SRL_OPN_2PTS032_0158_20160308_171900_20160308_185829.EUM.nc	171.415	174.261	21.451	3488	5593	0	2083	0	22
SRL_OPN_2PTS032_0160_20160308_185828_20160308_203742.EUM.nc	171.650	174.728	22.472	3883	5540	0	1650	0	7
SRL_OPN_2PTS032_0162_20160308_203741_20160308_221607.EUM.nc	166.645	170.356	20.092	3109	5365	0	2237	0	19
SRL_OPN_2PTS032_0164_20160308_221606_20160308_235402.EUM.nc	165.705	170.270	19.075	3037	5456	0	2410	0	9
SRL_OPN_2PTS032_0165_20160308_235401_20160309_013157.EUM.nc	176.235	177.560	20.141	3113	5518	0	2388	0	17
SRL_OPN_2PTS032_0167_20160309_013156_20160309_031037.EUM.nc	165.720	173.433	22.042	3088	5544	0	2435	0	21
SRL_OPN_2PTS032_0169_20160309_031037_20160309_045059.EUM.nc	163.030	167.826	20.185	3144	5473	0	2297	1	31
SRL_OPN_2PTS032_0171_20160309_045058_20160309_063324.EUM.nc	161.720	169.120	20.699	4111	5789	0	1675	0	3
SRL_OPN_2PTS032_0173_20160309_063324_20160309_082004.EUM.nc	173.850	175.675	20.347	4185	6063	0	1857	1	20
SRL_OPN_2PTS032_0176_20160309_082004_20160309_095759.EUM.nc	167.530	172.636	20.747	2931	5400	0	2448	1	20
SRL_OPN_2PTS032_0177_20160309_095758_20160309_113554.EUM.nc	171.760	172.997	18.477	2445	5397	0	2938	0	14
SRL_OPN_2PTS032_0179_20160309_113554_20160309_131433.EUM.nc	178.430	181.444	18.639	2959	5349	0	2382	0	8
SRL_OPN_2PTS032_0181_20160309_131433_20160309_150753.EUM.nc	170.705	173.737	19.927	3619	6376	0	2740	0	17
SRL_OPN_2PTS032_0184_20160309_150752_20160309_164740.EUM.nc	165.520	171.656	22.201	3092	5567	0	2452	0	23
SRL_OPN_2PTS032_0186_20160309_164739_20160309_182713.EUM.nc	168.005	171.837	20.809	3329	5470	0	2066	0	75
SRL_OPN_2PTS032_0188_20160309_182712_20160309_200636.EUM.nc	180.010	178.886	22.444	3290	5473	0	2161	0	22
SRL_OPN_2PTS032_0190_20160309_200636_20160309_214515.EUM.nc	164.765	171.051	20.736	3439	5487	0	2019	0	29
SRL_OPN_2PTS032_0192_20160309_214515_20160309_232319.EUM.nc	169.570	172.506	17.669	2585	5278	0	2667	0	26
SRL_OPN_2PTS032_0193_20160309_232318_20160310_010108.EUM.nc	172.745	176.622	21.712	2931	5481	0	2547	0	3
SRL_OPN_2PTS032_0195_20160310_010108_20160310_023926.EUM.nc	172.295	175.313	20.903	3024	5528	0	2480	0	24
SRL_OPN_2PTS032_0197_20160310_023925_20160310_041914.EUM.nc	162.680	175.239	27.579	2968	5486	0	2513	0	5
SRL_OPN_2PTS032_0199_20160310_041913_20160310_060102.EUM.nc	164.810	173.177	23.499	3924	5709	0	1776	0	9
SRL_OPN_2PTS032_0201_20160310_060102_20160310_074908.EUM.nc	172.335	175.867	19.033	4253	6116	0	1854	0	9
SRL_OPN_2PTS032_0204_20160310_074908_20160310_092721.EUM.nc	174.240	174.068	20.695	3277	5491	0	2198	1	15
SRL_OPN_2PTS032_0205_20160310_092722_20160310_110504.EUM.nc	164.220	168.684	21.359	2224	5406	0	3165	0	17
SRL_OPN_2PTS032_0207_20160310_110504_20160310_124325.EUM.nc	173.020	177.307	21.679	2636	5309	0	2664	0	9
SRL_OPN_2PTS032_0209_20160310_124325_20160310_143632.EUM.nc	169.595	174.348	21.742	3439	6245	0	2801	0	5
SRL_OPN_2PTS032_0212_20160310_143632_20160310_161618.EUM.nc	175.500	176.511	20.907	3520	5625	0	2104	0	1
SRL_OPN_2PTS032_0214_20160310_161618_20160310_175555.EUM.nc	159.940	165.964	20.620	3103	5513	0	2328	0	82
SRL_OPN_2PTS032_0216_20160310_175556_20160310_193525.EUM.nc	176.960	176.432	22.146	3426	5586	0	2151	1	8
SRL_OPN_2PTS032_0218_20160310_193524_20160310_211416.EUM.nc	172.435	173.596	20.685	3662	5414	0	1728	0	24
SRL_OPN_2PTS032_0220_20160310_211415_20160310_225234.EUM.nc	162.480	168.401	19.162	2585	5427	0	2829	0	13
SRL_OPN_2PTS032_0221_20160310_225234_20160311_003023.EUM.nc	168.540	171.930	18.561	3263	5446	0	2145	0	38
SRL_OPN_2PTS032_0223_20160311_003022_20160311_020822.EUM.nc	177.140	176.882	21.416	3016	5538	0	2507	0	15
SRL_OPN_2PTS032_0225_20160311_020822_20160311_034742.EUM.nc	163.095	173.574	23.702	3048	5552	0	2502	0	2
SRL_OPN_2PTS032_0227_20160311_034742_20160311_052848.EUM.nc	160.540	169.431	21.225	3091	5522	0	2418	1	12

– Continued on next page

Table 11: K Brightness Temperature Statistics.

– Continued from previous page

File	Median	Mean	Std. Dev.	No. Obs.	Total Obs.	Default Lat/Lon	Flag (total)	Default (total)	3-Sigma Edited
SRL_OPN_2PTS032_0229_20160311_052849_20160311_071808.EUM.nc	169.760	173.481	19.195	4149	6159	0	1965	0	45
SRL_OPN_2PTS032_0232_20160311_071807_20160311_085633.EUM.nc	178.200	176.599	22.897	3799	5593	0	1779	1	14
SRL_OPN_2PTS032_0233_20160311_085633_20160311_103420.EUM.nc	173.130	174.023	19.752	2376	5470	0	3051	0	43
SRL_OPN_2PTS032_0235_20160311_103419_20160311_121226.EUM.nc	178.350	178.728	19.759	2593	5423	0	2821	0	9
SRL_OPN_2PTS032_0237_20160311_121225_20160311_135126.EUM.nc	170.790	176.212	21.703	3168	5461	0	2280	0	13
SRL_OPN_2PTS032_0239_20160311_135126_20160311_154458.EUM.nc	171.760	174.405	20.641	3673	6378	0	2691	0	14
SRL_OPN_2PTS032_0242_20160311_154457_20160311_172436.EUM.nc	165.830	171.943	22.601	3023	5511	0	2485	0	3
SRL_OPN_2PTS032_0244_20160311_172436_20160311_190412.EUM.nc	169.700	175.109	22.064	3536	5594	0	2054	0	4
SRL_OPN_2PTS032_0246_20160311_190411_20160311_204315.EUM.nc	178.860	175.498	21.880	4002	5537	0	1494	0	41
SRL_OPN_2PTS032_0248_20160311_204315_20160311_222147.EUM.nc	163.695	170.182	20.258	3019	5343	0	2301	0	23
SRL_OPN_2PTS032_0250_20160311_222146_20160311_235939.EUM.nc	166.655	167.361	16.155	2946	5464	0	2336	0	182
SRL_OPN_2PTS032_0251_20160311_235938_20160312_013728.EUM.nc	177.870	178.773	22.145	3113	5542	0	2367	0	62
SRL_OPN_2PTS032_0253_20160312_013727_20160312_031621.EUM.nc	174.580	174.488	20.118	3075	5546	0	2447	0	24
SRL_OPN_2PTS032_0255_20160312_031621_20160312_045649.EUM.nc	163.300	169.549	19.341	3230	5507	0	2274	0	3
SRL_OPN_2PTS032_0257_20160312_045650_20160312_063923.EUM.nc	163.590	171.528	21.447	4119	5793	0	1669	0	5
SRL_OPN_2PTS032_0259_20160312_063922_20160312_082536.EUM.nc	176.390	177.172	20.913	4248	6031	0	1770	0	13
SRL_OPN_2PTS032_0262_20160312_082535_20160312_100336.EUM.nc	163.110	169.455	21.795	2863	5401	0	2498	0	40
SRL_OPN_2PTS032_0263_20160312_100337_20160312_114133.EUM.nc	170.780	171.939	17.545	2480	5414	0	2931	0	3
SRL_OPN_2PTS032_0265_20160312_114132_20160312_132008.EUM.nc	173.500	177.044	20.424	2996	5305	0	2306	0	3
SRL_OPN_2PTS032_0267_20160312_132008_20160312_151337.EUM.nc	170.915	174.593	19.454	3657	6374	0	2714	0	3
SRL_OPN_2PTS032_0270_20160312_151336_20160312_165316.EUM.nc	163.290	169.642	21.904	3074	5559	0	2470	0	15
SRL_OPN_2PTS032_0272_20160312_165315_20160312_183257.EUM.nc	164.510	170.825	21.721	3405	5503	0	2083	0	15
SRL_OPN_2PTS032_0274_20160312_183256_20160312_201209.EUM.nc	175.885	176.395	22.632	3517	5502	0	1978	0	7
SRL_OPN_2PTS032_0276_20160312_201208_20160312_215054.EUM.nc	169.060	172.516	19.092	3398	5519	0	2076	0	45
SRL_OPN_2PTS032_0278_20160312_215053_20160312_232857.EUM.nc	160.980	166.753	17.822	2514	5278	0	2735	0	29
SRL_OPN_2PTS032_0279_20160312_232856_20160313_010637.EUM.nc	171.290	174.400	20.770	2880	5480	0	2590	0	10
SRL_OPN_2PTS032_0281_20160313_010636_20160313_024506.EUM.nc	174.510	175.812	21.596	3044	5531	0	2484	0	3
SRL_OPN_2PTS032_0283_20160313_024506_20160313_042502.EUM.nc	165.190	171.226	18.213	3044	5501	0	2457	0	0
SRL_OPN_2PTS032_0285_20160313_042502_20160313_060649.EUM.nc	164.710	172.622	22.763	3909	5697	0	1740	0	48
SRL_OPN_2PTS032_0287_20160313_060649_20160313_075439.EUM.nc	176.200	176.292	20.719	4187	6078	0	1861	0	30
SRL_OPN_2PTS032_0290_20160313_075439_20160313_093250.EUM.nc	161.300	169.383	22.223	3127	5494	0	2346	0	21
SRL_OPN_2PTS032_0291_20160313_093249_20160313_111043.EUM.nc	174.540	175.293	19.910	2174	5404	0	3189	0	41
SRL_OPN_2PTS032_0293_20160313_111043_20160313_124905.EUM.nc	174.420	177.419	22.177	2654	5237	0	2574	0	9
SRL_OPN_2PTS032_0295_20160313_124905_20160313_142839.EUM.nc	170.240	176.035	20.675	3501	5538	0	2036	0	1
SRL_OPN_2PTS032_0297_20160313_142839_20160313_162154.EUM.nc	173.590	176.715	22.602	3511	6360	0	2845	0	4
SRL_OPN_2PTS032_0300_20160313_162153_20160313_180139.EUM.nc	164.940	171.774	23.767	3273	5597	0	2316	0	8
SRL_OPN_2PTS032_0302_20160313_180138_20160313_194059.EUM.nc	174.135	175.872	21.154	3327	5537	0	2185	0	25
SRL_OPN_2PTS032_0304_20160313_194100_20160313_211956.EUM.nc	167.255	172.173	19.222	3552	5389	0	1725	0	112
SRL_OPN_2PTS032_0306_20160313_211956_20160313_225812.EUM.nc	161.320	167.273	19.613	2430	5394	0	2941	0	23

– Continued on next page

Table 11: K Brightness Temperature Statistics.

– Continued from previous page

File	Median	Mean	Std. Dev.	No. Obs.	Total Obs.	Default Lat/Lon	Flag (total)	Default (total)	3-Sigma Edited
SRL_OPN_2PTS032_0307_20160313_225811_20160314_003551.EUM.nc	171.565	173.829	19.828	3266	5462	0	2146	0	50
SRL_OPN_2PTS032_0309_20160314_003550_20160314_021402.EUM.nc	175.165	178.330	20.470	3017	5539	0	2517	0	5
SRL_OPN_2PTS032_0311_20160314_021401_20160314_035325.EUM.nc	169.350	173.773	19.715	2946	5556	0	2607	0	3
SRL_OPN_2PTS032_0313_20160314_035325_20160314_053432.EUM.nc	166.880	172.018	21.698	3104	5519	0	2381	0	34
SRL_OPN_2PTS032_0315_20160314_053431_20160314_072348.EUM.nc	169.010	173.995	21.399	4265	6214	0	1919	0	30
SRL_OPN_2PTS032_0318_20160314_072347_20160314_090203.EUM.nc	169.300	172.595	22.291	3689	5573	0	1867	1	16
SRL_OPN_2PTS032_0319_20160314_090202_20160314_103956.EUM.nc	174.670	175.307	22.811	2511	5482	0	2951	0	20
SRL_OPN_2PTS032_0321_20160314_103955_20160314_121756.EUM.nc	170.585	174.419	16.756	2619	5413	0	2771	0	23
SRL_OPN_2PTS032_0323_20160314_121756_20160314_135710.EUM.nc	172.360	176.691	20.835	3299	5490	0	2189	0	2
SRL_OPN_2PTS032_0325_20160314_135710_20160314_155033.EUM.nc	176.920	177.593	20.862	3554	6363	0	2800	0	9
SRL_OPN_2PTS032_0328_20160314_155031_20160314_173018.EUM.nc	164.160	171.203	23.974	3001	5480	0	2452	0	27
SRL_OPN_2PTS032_0330_20160314_173017_20160314_190945.EUM.nc	169.910	173.248	20.689	3687	5605	0	1900	0	18
SRL_OPN_2PTS032_0332_20160314_190945_20160314_204855.EUM.nc	161.995	171.432	22.700	3944	5558	0	1569	1	44
SRL_OPN_2PTS032_0334_20160314_204854_20160314_222724.EUM.nc	166.535	171.361	18.567	3072	5383	0	2293	0	18
SRL_OPN_2PTS032_0336_20160314_222722_20160315_000507.EUM.nc	163.980	167.562	19.574	3173	5479	0	2288	0	18
SRL_OPN_2PTS032_0337_20160315_000507_20160315_014305.EUM.nc	176.990	176.804	19.874	3192	5544	0	2330	0	22
SRL_OPN_2PTS032_0339_20160315_014305_20160315_032202.EUM.nc	180.960	179.331	21.006	3036	5474	0	2409	0	29
SRL_OPN_2PTS032_0341_20160315_032201_20160315_050231.EUM.nc	164.415	170.693	20.580	3153	5540	0	2368	0	19
SRL_OPN_2PTS032_0343_20160315_050230_20160315_065236.EUM.nc	165.710	170.735	21.362	4027	6180	0	2133	0	20
SRL_OPN_2PTS032_0346_20160315_065236_20160315_083113.EUM.nc	170.860	172.581	20.809	4266	5630	0	1325	1	38
SRL_OPN_2PTS032_0348_20160315_083112_20160315_100913.EUM.nc	166.530	172.208	21.211	2869	5401	0	2513	0	19
SRL_OPN_2PTS032_0349_20160315_100912_20160315_114702.EUM.nc	170.915	173.480	17.571	2517	5404	0	2880	0	7
SRL_OPN_2PTS032_0351_20160315_114701_20160315_132550.EUM.nc	178.255	179.550	19.426	3056	5330	0	2264	0	10
SRL_OPN_2PTS032_0353_20160315_132549_20160315_151912.EUM.nc	172.235	175.859	20.665	3656	6365	0	2695	0	14
SRL_OPN_2PTS032_0356_20160315_151912_20160315_165859.EUM.nc	167.725	172.193	23.013	3041	5549	0	2497	0	11
SRL_OPN_2PTS032_0358_20160315_165858_20160315_215632.EUM.nc	171.720	175.887	22.104	7639	12471	0	4796	2	34
SRL_OPN_2PTS032_0364_20160315_215630_20160316_025047.EUM.nc	172.115	173.500	19.645	8579	16381	0	7775	0	27
SRL_OPN_2PTS032_0369_20160316_025046_20160316_080018.EUM.nc	167.540	171.815	21.491	11125	17307	0	6132	0	50
SRL_OPN_2PTS032_0376_20160316_080017_20160316_093828.EUM.nc	167.340	172.569	21.409	3073	5499	0	2352	0	74
SRL_OPN_2PTS032_0377_20160316_093826_20160316_111612.EUM.nc	171.965	173.990	19.304	2223	5338	0	3102	0	13
SRL_OPN_2PTS032_0379_20160316_111611_20160316_125437.EUM.nc	177.760	178.764	18.744	2706	5310	0	2576	0	28
SRL_OPN_2PTS032_0381_20160316_125437_20160316_144751.EUM.nc	171.030	174.782	20.779	3539	6265	0	2717	0	9
SRL_OPN_2PTS032_0384_20160316_144750_20160316_162737.EUM.nc	174.140	173.554	22.280	3518	5651	0	2130	0	3
SRL_OPN_2PTS032_0386_20160316_162737_20160316_180713.EUM.nc	160.075	168.027	22.312	3300	5589	0	2279	0	10
SRL_OPN_2PTS032_0388_20160316_180711_20160316_194640.EUM.nc	171.520	176.157	23.585	3301	5541	0	2230	0	10
SRL_OPN_2PTS032_0390_20160316_194640_20160316_212536.EUM.nc	173.780	176.736	21.893	3575	5413	0	1809	0	29
SRL_OPN_2PTS032_0392_20160316_212535_20160316_230340.EUM.nc	162.520	165.796	15.715	2293	5322	0	3021	0	8
SRL_OPN_2PTS032_0393_20160316_230338_20160317_004127.EUM.nc	167.320	172.761	20.456	3276	5464	0	2175	0	13
SRL_OPN_2PTS032_0395_20160317_004126_20160317_021941.EUM.nc	179.250	180.940	20.394	2963	5551	0	2572	0	16

– Continued on next page

Table 11: K Brightness Temperature Statistics.

– Continued from previous page

File	Median	Mean	Std. Dev.	No. Obs.	Total Obs.	Default Lat/Lon	Flag (total)	Default (total)	3-Sigma Edited
SRL_OPN_2PTS032_0397_20160317_021940_20160317_035904.EUM.nc	160.050	169.605	21.578	3016	5534	0	2509	0	9
SRL_OPN_2PTS032_0399_20160317_035903_20160317_072919.EUM.nc	165.165	171.336	22.148	7716	11680	0	3922	0	42
SRL_OPN_2PTS032_0404_20160317_072918_20160317_090740.EUM.nc	171.750	175.372	22.875	3470	5545	0	2015	0	60
SRL_OPN_2PTS032_0405_20160317_090739_20160317_104525.EUM.nc	165.300	169.639	18.225	2416	5488	0	3030	1	41
SRL_OPN_2PTS032_0407_20160317_104524_20160317_122335.EUM.nc	175.570	176.375	20.349	2668	5414	0	2702	0	44
SRL_OPN_2PTS032_0409_20160317_122334_20160317_140253.EUM.nc	168.030	173.828	23.030	3311	5465	0	2136	0	18
SRL_OPN_2PTS032_0411_20160317_140254_20160317_155617.EUM.nc	176.120	177.448	21.149	3331	6350	0	2977	0	42
SRL_OPN_2PTS032_0414_20160317_155616_20160317_173554.EUM.nc	155.770	166.877	25.990	3054	5494	0	2397	0	43
SRL_OPN_2PTS032_0416_20160317_173555_20160317_191528.EUM.nc	169.840	174.879	23.547	3562	5567	0	1984	0	21
SRL_OPN_2PTS032_0418_20160317_191527_20160317_205436.EUM.nc	167.725	171.482	20.419	3878	5603	0	1687	0	38
SRL_OPN_2PTS032_0420_20160317_205437_20160317_223253.EUM.nc	164.920	168.259	18.595	2836	5393	0	2518	0	39
SRL_OPN_2PTS032_0421_20160317_223254_20160318_001044.EUM.nc	166.060	169.602	17.888	3159	5486	0	2285	0	42
SRL_OPN_2PTS032_0423_20160318_001044_20160318_014845.EUM.nc	179.700	179.457	17.629	3202	5555	0	2323	0	30
SRL_OPN_2PTS032_0425_20160318_014844_20160318_032738.EUM.nc	162.440	172.603	22.702	3132	5462	0	2327	0	3
SRL_OPN_2PTS032_0427_20160318_032737_20160318_050821.EUM.nc	159.390	168.408	21.837	3111	5496	0	2351	0	34
SRL_OPN_2PTS032_0429_20160318_050820_20160318_065817.EUM.nc	168.260	172.805	20.594	3960	6170	0	2208	0	2
SRL_OPN_2PTS032_0432_20160318_065816_20160318_083653.EUM.nc	179.730	179.072	24.778	4287	5631	0	1323	1	20
SRL_OPN_2PTS032_0434_20160318_083653_20160318_101442.EUM.nc	171.180	172.732	17.702	2696	5391	0	2649	0	46
SRL_OPN_2PTS032_0435_20160318_101441_20160318_115241.EUM.nc	175.910	177.766	20.246	2606	5435	0	2824	0	5
SRL_OPN_2PTS032_0437_20160318_115240_20160318_133133.EUM.nc	178.940	176.975	19.517	3034	5351	0	2301	0	16
SRL_OPN_2PTS032_0439_20160318_133133_20160318_170434.EUM.nc	167.735	172.785	22.676	6529	11488	0	4908	0	51
SRL_OPN_2PTS032_0444_20160318_170433_20160318_184413.EUM.nc	166.910	173.496	23.517	3388	5490	0	2061	0	41
SRL_OPN_2PTS032_0446_20160318_184412_20160318_202331.EUM.nc	176.085	177.588	21.031	3657	5498	0	1818	0	23
SRL_OPN_2PTS032_0448_20160318_202329_20160318_220202.EUM.nc	166.440	171.693	20.680	3092	5490	0	2391	0	7
SRL_OPN_2PTS032_0450_20160318_220201_20160318_234000.EUM.nc	167.495	166.117	10.878	2449	5451	0	2745	0	257
SRL_OPN_2PTS032_0451_20160318_233959_20160319_011751.EUM.nc	180.340	177.791	18.899	3064	5489	0	2394	0	31
SRL_OPN_2PTS032_0453_20160319_011751_20160319_025621.EUM.nc	178.675	175.364	22.321	3008	5509	0	2501	0	0
SRL_OPN_2PTS032_0455_20160319_025620_20160319_043628.EUM.nc	164.445	171.412	20.975	2960	5471	0	2495	0	16
SRL_OPN_2PTS032_0457_20160319_043626_20160319_061831.EUM.nc	164.655	171.401	21.202	4050	5748	0	1694	0	4
SRL_OPN_2PTS032_0459_20160319_061830_20160319_080558.EUM.nc	177.910	177.635	20.768	4181	6097	0	1885	0	31
SRL_OPN_2PTS032_0462_20160319_080557_20160319_094356.EUM.nc	170.780	173.840	18.508	3018	5459	0	2375	0	66
SRL_OPN_2PTS032_0463_20160319_094355_20160319_112148.EUM.nc	176.900	174.491	20.781	2071	5261	0	3184	0	6
SRL_OPN_2PTS032_0465_20160319_112147_20160319_130018.EUM.nc	175.940	179.585	20.759	2745	5357	0	2584	0	28
SRL_OPN_2PTS032_0467_20160319_130018_20160319_145334.EUM.nc	178.440	177.333	20.686	3605	6318	0	2701	0	12
SRL_OPN_2PTS032_0470_20160319_145333_20160319_163321.EUM.nc	165.295	171.592	23.478	3323	5620	0	2234	0	63
SRL_OPN_2PTS032_0472_20160319_163320_20160319_181256.EUM.nc	171.640	174.719	22.552	3287	5592	0	2297	0	8
SRL_OPN_2PTS032_0474_20160319_181255_20160319_195221.EUM.nc	175.370	178.492	21.915	3286	5532	0	2232	0	14
SRL_OPN_2PTS032_0476_20160319_195221_20160319_213107.EUM.nc	164.405	170.271	20.154	3639	5396	0	1728	0	29
SRL_OPN_2PTS032_0478_20160319_213105_20160319_230916.EUM.nc	167.350	171.516	18.862	2245	5324	0	3061	0	18

– Continued on next page

Table 11: K Brightness Temperature Statistics.

– Continued from previous page

File	Median	Mean	Std. Dev.	No. Obs.	Total Obs.	Default Lat/Lon	Flag (total)	Default (total)	3-Sigma Edited
SRL_OPN_2PTS032_0479_20160319_230915_20160320_004704.EUM.nc	172.810	176.785	23.028	3213	5474	0	2243	0	18
SRL_OPN_2PTS032_0481_20160320_004704_20160320_022513.EUM.nc	180.780	178.133	19.877	3005	5520	0	2515	0	0
SRL_OPN_2PTS032_0483_20160320_022512_20160320_040448.EUM.nc	164.940	172.261	22.066	2886	5457	0	2519	0	52
SRL_OPN_2PTS032_0485_20160320_040447_20160320_054618.EUM.nc	161.915	171.024	23.017	3733	5661	0	1919	0	9
SRL_OPN_2PTS032_0487_20160320_054616_20160320_073458.EUM.nc	171.505	175.469	22.253	4249	6161	0	1885	0	27
SRL_OPN_2PTS032_0490_20160320_073458_20160320_091309.EUM.nc	163.810	171.403	21.362	3437	5515	0	2060	0	18
SRL_OPN_2PTS032_0491_20160320_091308_20160320_105101.EUM.nc	173.165	172.368	20.386	2380	5475	0	3089	0	6
SRL_OPN_2PTS032_0493_20160320_105100_20160320_122914.EUM.nc	170.350	176.156	21.705	2594	5250	0	2647	0	9
SRL_OPN_2PTS032_0495_20160320_122913_20160320_140830.EUM.nc	179.370	177.350	20.532	3226	5498	0	2263	0	9
SRL_OPN_2PTS032_0497_20160320_140829_20160320_160151.EUM.nc	171.280	174.801	20.183	3381	6376	0	2965	0	30
SRL_OPN_2PTS032_0500_20160320_160150_20160320_174137.EUM.nc	162.380	172.033	22.858	3120	5591	0	2448	0	23
SRL_OPN_2PTS032_0502_20160320_174136_20160320_192110.EUM.nc	171.520	175.580	23.198	3493	5552	0	2007	0	52
SRL_OPN_2PTS032_0504_20160320_192110_20160320_210007.EUM.nc	164.410	170.043	19.116	3838	5578	0	1723	0	17
SRL_OPN_2PTS032_0506_20160320_210007_20160320_223831.EUM.nc	163.640	168.096	17.724	2792	5364	0	2545	0	27
SRL_OPN_2PTS032_0507_20160320_223830_20160321_001622.EUM.nc	166.720	171.339	21.643	3082	5439	0	2336	0	21
SRL_OPN_2PTS032_0509_20160321_001622_20160321_015416.EUM.nc	180.155	179.130	20.804	3160	5527	0	2349	0	18
SRL_OPN_2PTS032_0511_20160321_015414_20160321_033321.EUM.nc	167.630	174.385	21.935	3128	5485	0	2355	0	2
SRL_OPN_2PTS032_0513_20160321_033320_20160321_051402.EUM.nc	160.405	168.001	20.433	3156	5524	0	2364	0	4
SRL_OPN_2PTS032_0515_20160321_051401_20160321_070358.EUM.nc	170.880	175.962	23.687	3975	6188	0	2213	0	0
SRL_OPN_2PTS032_0518_20160321_070357_20160321_084221.EUM.nc	166.670	171.272	22.554	4031	5594	0	1507	0	56
SRL_OPN_2PTS032_0519_20160321_084221_20160321_102018.EUM.nc	173.550	172.669	18.433	2573	5384	0	2794	0	17
SRL_OPN_2PTS032_0521_20160321_102017_20160321_115819.EUM.nc	172.845	177.708	21.702	2569	5433	0	2851	0	13
SRL_OPN_2PTS032_0523_20160321_115818_20160321_133708.EUM.nc	179.075	180.039	19.574	3084	5413	0	2319	0	10
SRL_OPN_2PTS032_0525_20160321_133706_20160321_153031.EUM.nc	173.825	175.718	20.497	3657	6342	0	2660	0	25
SRL_OPN_2PTS032_0528_20160321_153031_20160321_171019.EUM.nc	159.655	170.100	23.617	3045	5578	0	2532	0	1
SRL_OPN_2PTS032_0530_20160321_171017_20160321_184957.EUM.nc	166.790	174.382	24.261	3489	5509	0	2008	0	12
SRL_OPN_2PTS032_0532_20160321_184956_20160321_202903.EUM.nc	171.790	172.236	20.860	3677	5526	0	1827	0	22
SRL_OPN_2PTS032_0534_20160321_202903_20160321_220742.EUM.nc	170.260	173.206	19.702	3077	5488	0	2389	1	21
SRL_OPN_2PTS032_0536_20160321_220740_20160321_234538.EUM.nc	175.650	176.018	20.354	2863	5469	0	2550	0	56
SRL_OPN_2PTS032_0537_20160321_234537_20160322_012323.EUM.nc	177.620	177.193	20.531	3007	5530	0	2511	0	12
SRL_OPN_2PTS032_0539_20160322_012323_20160322_030204.EUM.nc	175.530	175.647	20.863	2966	5554	0	2567	0	21
SRL_OPN_2PTS032_0541_20160322_030203_20160322_044209.EUM.nc	160.875	168.883	21.334	3013	5482	0	2458	0	11
SRL_OPN_2PTS032_0543_20160322_044208_20160322_062429.EUM.nc	168.670	174.035	22.310	4095	5787	0	1681	0	11
SRL_OPN_2PTS032_0545_20160322_062430_20160322_081130.EUM.nc	168.655	171.488	19.793	4067	6075	0	1888	1	119
SRL_OPN_2PTS032_0548_20160322_081129_20160322_094935.EUM.nc	170.100	171.710	19.309	2948	5366	0	2390	0	28
SRL_OPN_2PTS032_0549_20160322_094934_20160322_112728.EUM.nc	176.370	176.456	19.483	2172	5313	0	3126	0	15
SRL_OPN_2PTS032_0551_20160322_112727_20160322_130553.EUM.nc	179.220	180.920	19.335	2812	5404	0	2572	0	20
SRL_OPN_2PTS032_0553_20160322_130552_20160322_145910.EUM.nc	169.845	172.539	19.258	3589	6341	0	2729	0	23
SRL_OPN_2PTS032_0556_20160322_145911_20160322_163858.EUM.nc	163.340	172.358	23.779	3266	5609	0	2339	0	4

– Continued on next page

Table 11: K Brightness Temperature Statistics.

– Continued from previous page

File	Median	Mean	Std. Dev.	No. Obs.	Total Obs.	Default Lat/Lon	Flag (total)	Default (total)	3-Sigma Edited
SRL_OPN_2PTS032_0558_20160322_163857_20160322_181840.EUM.nc	162.010	170.290	22.739	3244	5503	0	2231	0	28
SRL_OPN_2PTS032_0560_20160322_181840_20160322_195757.EUM.nc	175.740	175.370	20.678	3198	5505	0	2240	0	67
SRL_OPN_2PTS032_0562_20160322_195756_20160322_213647.EUM.nc	164.460	170.223	21.377	3528	5515	0	1965	0	22
SRL_OPN_2PTS032_0564_20160322_213646_20160322_231456.EUM.nc	171.050	174.270	21.454	2355	5295	0	2915	0	25
SRL_OPN_2PTS032_0565_20160322_231454_20160323_005235.EUM.nc	170.680	174.565	21.727	3071	5498	0	2421	0	6
SRL_OPN_2PTS032_0567_20160323_005234_20160323_023056.EUM.nc	180.940	178.055	18.678	3015	5537	0	2519	0	3
SRL_OPN_2PTS032_0569_20160323_023055_20160323_041027.EUM.nc	160.480	169.339	21.318	2868	5484	0	2587	0	29
SRL_OPN_2PTS032_0571_20160323_041026_20160323_055205.EUM.nc	169.410	174.513	22.940	3829	5687	0	1834	0	24
SRL_OPN_2PTS032_0573_20160323_055204_20160323_074031.EUM.nc	172.815	175.920	20.802	4229	6141	0	1859	0	53
SRL_OPN_2PTS032_0573_20160323_055204_20160323_091848.EUM.nc	172.935	175.403	21.184	7541	11675	0	4049	0	85
SRL_OPN_2PTS032_0577_20160323_091848_20160323_105640.EUM.nc	174.080	174.509	20.164	2237	5411	0	3171	0	3
SRL_OPN_2PTS032_0579_20160323_105639_20160323_123448.EUM.nc	176.055	177.460	23.375	2513	5307	0	2777	0	17
SRL_OPN_2PTS032_0581_20160323_123447_20160323_141416.EUM.nc	174.060	175.943	21.082	3328	5540	0	2203	0	9
SRL_OPN_2PTS032_0583_20160323_141416_20160323_160737.EUM.nc	171.810	173.727	22.168	3432	6361	0	2912	0	17
SRL_OPN_2PTS032_0586_20160323_160736_20160323_174723.EUM.nc	162.380	167.874	21.950	3115	5574	0	2451	0	8
SRL_OPN_2PTS032_0588_20160323_174722_20160323_192646.EUM.nc	177.100	180.629	23.961	3384	5577	0	2191	0	2
SRL_OPN_2PTS032_0590_20160323_192645_20160323_210550.EUM.nc	161.920	170.487	22.540	3648	5576	0	1884	0	44
SRL_OPN_2PTS032_0592_20160323_210549_20160323_224403.EUM.nc	165.305	169.745	20.290	2621	5363	0	2703	0	39
SRL_OPN_2PTS032_0593_20160323_224401_20160324_002151.EUM.nc	166.930	170.765	19.114	3133	5453	0	2305	0	15
SRL_OPN_2PTS032_0595_20160324_002150_20160324_015956.EUM.nc	180.100	178.768	22.177	3140	5550	0	2405	0	5
SRL_OPN_2PTS032_0597_20160324_015955_20160324_033858.EUM.nc	163.870	172.536	22.455	3003	5495	0	2476	0	16
SRL_OPN_2PTS032_0599_20160324_033857_20160324_051955.EUM.nc	163.860	171.293	22.943	3095	5506	0	2393	0	18
SRL_OPN_2PTS032_0601_20160324_051954_20160324_070931.EUM.nc	169.425	174.047	23.269	3981	6173	0	2183	0	9
SRL_OPN_2PTS032_0604_20160324_070930_20160324_084801.EUM.nc	172.400	174.946	21.426	3968	5602	0	1627	0	7
SRL_OPN_2PTS032_0605_20160324_084801_20160324_102548.EUM.nc	177.980	176.196	21.194	2529	5390	0	2848	0	13
SRL_OPN_2PTS032_0607_20160324_102547_20160324_120351.EUM.nc	180.440	180.237	21.060	2588	5417	0	2814	0	15
SRL_OPN_2PTS032_0609_20160324_120350_20160324_134252.EUM.nc	179.285	179.245	21.964	3119	5440	0	2308	0	13
SRL_OPN_2PTS032_0611_20160324_134251_20160324_153617.EUM.nc	173.685	174.821	20.308	3664	6384	0	2718	0	2
SRL_OPN_2PTS032_0614_20160324_153617_20160324_171555.EUM.nc	163.430	171.528	25.487	2952	5589	0	2628	0	9
SRL_OPN_2PTS032_0616_20160324_171554_20160324_185531.EUM.nc	175.250	177.416	22.989	3383	5510	0	2123	0	4
SRL_OPN_2PTS032_0618_20160324_185531_20160324_203446.EUM.nc	171.580	174.215	20.435	3707	5546	0	1798	0	41
SRL_OPN_2PTS032_0620_20160324_203445_20160324_221313.EUM.nc	167.460	172.027	19.483	3032	5482	0	2415	0	35
SRL_OPN_2PTS032_0622_20160324_221312_20160324_235109.EUM.nc	162.700	169.766	20.558	2917	5478	0	2549	0	12
SRL_OPN_2PTS032_0623_20160324_235108_20160325_012903.EUM.nc	180.030	178.236	20.630	3003	5510	0	2469	0	38
SRL_OPN_2PTS032_0625_20160325_012902_20160325_030741.EUM.nc	173.475	175.359	21.455	2964	5529	0	2551	0	14
SRL_OPN_2PTS032_0627_20160325_030739_20160325_044800.EUM.nc	165.080	172.449	23.022	3025	5454	0	2415	0	14
SRL_OPN_2PTS032_0629_20160325_044759_20160325_063019.EUM.nc	165.420	170.244	21.870	4066	5770	0	1697	0	7
SRL_OPN_2PTS032_0631_20160325_063019_20160325_081709.EUM.nc	175.255	176.292	21.590	4199	6082	0	1866	0	17
SRL_OPN_2PTS032_0634_20160325_081708_20160325_095505.EUM.nc	166.050	170.042	17.502	2895	5385	0	2450	0	40

– Continued on next page

Table 11: K Brightness Temperature Statistics.

– Continued from previous page

File	Median	Mean	Std. Dev.	No. Obs.	Total Obs.	Default Lat/Lon	Flag (total)	Default (total)	3-Sigma Edited
SRL_OPN_2PTS032_0635_20160325_095504_20160325_113259.EUM.nc	176.400	176.029	23.369	2396	5354	0	2952	0	6
SRL_OPN_2PTS032_0637_20160325_113258_20160325_131136.EUM.nc	180.530	180.198	21.317	2889	5399	0	2509	0	1
SRL_OPN_2PTS032_0639_20160325_131135_20160325_150455.EUM.nc	171.475	173.750	19.354	3622	6338	0	2706	0	10
SRL_OPN_2PTS032_0642_20160325_150454_20160325_164435.EUM.nc	168.875	175.405	28.142	3029	5554	0	2510	0	15
SRL_OPN_2PTS032_0644_20160325_164434_20160325_182416.EUM.nc	164.090	171.587	20.866	3294	5493	0	2172	0	27
SRL_OPN_2PTS032_0646_20160325_182415_20160325_200339.EUM.nc	172.380	173.572	20.710	3188	5513	0	2281	0	44
SRL_OPN_2PTS032_0648_20160325_200338_20160325_232025.EUM.nc	166.600	172.562	22.404	5939	10852	0	4881	0	32
SRL_OPN_2PTS032_0651_20160325_232024_20160326_005813.EUM.nc	173.985	176.839	20.781	3009	5522	0	2506	0	7
SRL_OPN_2PTS032_0653_20160326_005813_20160326_023628.EUM.nc	174.930	176.561	20.135	2996	5534	0	2527	0	11
SRL_OPN_2PTS032_0655_20160326_023628_20160326_041616.EUM.nc	169.635	173.862	22.263	2928	5481	0	2543	0	10
SRL_OPN_2PTS032_0657_20160326_041616_20160326_055752.EUM.nc	168.095	174.672	24.822	3868	5706	0	1820	0	18
SRL_OPN_2PTS032_0659_20160326_055750_20160326_074613.EUM.nc	170.075	175.906	22.123	4244	6138	0	1854	0	40
SRL_OPN_2PTS032_0662_20160326_074613_20160326_092418.EUM.nc	167.000	172.061	19.953	3266	5493	0	2182	0	45
SRL_OPN_2PTS032_0663_20160326_092417_20160326_110211.EUM.nc	169.070	172.855	21.485	2186	5461	0	3255	0	20
SRL_OPN_2PTS032_0665_20160326_110211_20160326_124029.EUM.nc	178.640	181.396	19.364	2583	5310	0	2711	0	16
SRL_OPN_2PTS032_0667_20160326_124028_20160326_141956.EUM.nc	168.730	173.217	19.972	3392	5483	0	2085	0	6
SRL_OPN_2PTS032_0669_20160326_141955_20160326_161313.EUM.nc	182.430	179.510	24.595	3483	6360	0	2871	0	6
SRL_OPN_2PTS032_0672_20160326_161312_20160326_175258.EUM.nc	164.645	169.007	20.355	3088	5583	0	2485	0	10
SRL_OPN_2PTS032_0674_20160326_175257_20160326_193229.EUM.nc	170.070	174.979	24.003	3309	5580	0	2208	0	63
SRL_OPN_2PTS032_0676_20160326_193227_20160326_211122.EUM.nc	161.055	168.756	19.447	3585	5452	0	1848	0	19
SRL_OPN_2PTS032_0678_20160326_211122_20160326_224940.EUM.nc	164.020	169.371	20.107	2545	5440	0	2869	0	26
SRL_OPN_2PTS032_0679_20160326_224940_20160327_002728.EUM.nc	170.610	173.179	19.873	3160	5420	0	2249	0	11
SRL_OPN_2PTS032_0681_20160327_002728_20160327_020527.EUM.nc	174.935	175.024	20.404	3015	5533	0	2501	0	17
SRL_OPN_2PTS032_0683_20160327_020526_20160327_034444.EUM.nc	166.740	174.435	22.661	3002	5548	0	2527	0	19
SRL_OPN_2PTS032_0685_20160327_034443_20160327_052540.EUM.nc	166.210	171.531	20.469	3044	5522	0	2469	0	9
SRL_OPN_2PTS032_0687_20160327_052539_20160327_071511.EUM.nc	170.105	174.536	22.430	4086	6186	0	2086	0	14
SRL_OPN_2PTS032_0690_20160327_071510_20160327_085331.EUM.nc	167.320	173.810	21.540	3814	5590	0	1735	0	41
SRL_OPN_2PTS032_0691_20160327_085330_20160327_103126.EUM.nc	175.705	177.254	20.016	2358	5491	0	3107	0	26
SRL_OPN_2PTS032_0693_20160327_103125_20160327_120931.EUM.nc	184.690	182.821	20.525	2552	5477	0	2917	0	8
SRL_OPN_2PTS032_0695_20160327_120930_20160327_134829.EUM.nc	171.040	176.808	23.990	3112	5439	0	2302	0	25
SRL_OPN_2PTS032_0697_20160327_134829_20160327_154152.EUM.nc	173.755	175.871	20.832	3628	6333	0	2683	0	22
SRL_OPN_2PTS032_0700_20160327_154151_20160327_172139.EUM.nc	161.610	168.934	19.965	2997	5517	0	2520	0	0
SRL_OPN_2PTS032_0702_20160327_172138_20160327_190116.EUM.nc	165.965	173.644	22.382	3361	5570	0	2156	0	53
SRL_OPN_2PTS032_0704_20160327_190116_20160327_221852.EUM.nc	167.375	172.492	21.807	6942	10919	0	3943	0	34
SRL_OPN_2PTS032_0708_20160327_221851_20160327_235647.EUM.nc	170.550	171.930	19.695	2999	5487	0	2450	0	38
SRL_OPN_2PTS032_0709_20160327_235647_20160328_013439.EUM.nc	175.170	178.072	22.603	3148	5523	0	2349	0	26
SRL_OPN_2PTS032_0711_20160328_013438_20160328_031329.EUM.nc	174.400	175.531	20.561	2931	5508	0	2565	0	12
SRL_OPN_2PTS032_0713_20160328_031329_20160328_045347.EUM.nc	166.180	171.016	19.580	3036	5470	0	2412	1	21
SRL_OPN_2PTS032_0715_20160328_045347_20160328_063625.EUM.nc	166.480	171.399	20.851	4100	5802	0	1700	0	2

– Continued on next page

Table 11: K Brightness Temperature Statistics.

– Continued from previous page

File	Median	Mean	Std. Dev.	No. Obs.	Total Obs.	Default Lat/Lon	Flag (total)	Default (total)	3-Sigma Edited
SRL_OPN_2PTS032_0717_20160328_063624_20160328_082248.EUM.nc	168.410	173.650	20.748	4174	6057	0	1872	0	11
SRL_OPN_2PTS032_0720_20160328_082247_20160328_100049.EUM.nc	175.100	175.046	20.235	2907	5409	0	2486	0	16
SRL_OPN_2PTS032_0721_20160328_100049_20160328_113845.EUM.nc	172.995	175.317	19.683	2429	5360	0	2922	0	9
SRL_OPN_2PTS032_0723_20160328_113843_20160328_131719.EUM.nc	179.130	180.652	23.062	2962	5369	0	2398	0	9
SRL_OPN_2PTS032_0725_20160328_131718_20160328_151039.EUM.nc	170.635	172.859	18.061	3611	6358	0	2720	0	27
SRL_OPN_2PTS032_0728_20160328_151038_20160328_165026.EUM.nc	170.030	172.434	17.473	3036	5575	0	2534	0	5
SRL_OPN_2PTS032_0730_20160328_165026_20160328_183008.EUM.nc	163.080	171.197	20.920	3335	5482	0	2128	0	19
SRL_OPN_2PTS032_0732_20160328_183006_20160328_200920.EUM.nc	171.870	174.922	21.205	3320	5485	0	2142	0	23
SRL_OPN_2PTS032_0734_20160328_200919_20160328_214806.EUM.nc	162.040	170.982	22.865	3430	5501	0	2066	0	5
SRL_OPN_2PTS032_0736_20160328_214805_20160328_232609.EUM.nc	170.400	171.560	19.908	2515	5268	0	2715	0	38
SRL_OPN_2PTS032_0737_20160328_232608_20160329_010350.EUM.nc	176.940	179.118	22.177	2847	5501	0	2651	0	3
SRL_OPN_2PTS032_0739_20160329_010349_20160329_024218.EUM.nc	176.455	177.915	20.498	2975	5550	0	2560	0	15
SRL_OPN_2PTS032_0741_20160329_024217_20160329_042201.EUM.nc	171.040	173.744	19.975	2939	5490	0	2547	0	4
SRL_OPN_2PTS032_0743_20160329_042201_20160329_060354.EUM.nc	170.750	174.378	20.953	3884	5711	0	1815	0	12
SRL_OPN_2PTS032_0745_20160329_060353_20160329_075151.EUM.nc	165.300	170.897	20.588	4190	6108	0	1889	0	29
SRL_OPN_2PTS032_0748_20160329_075151_20160329_093004.EUM.nc	176.245	175.644	20.983	3246	5464	0	2194	0	24
SRL_OPN_2PTS032_0749_20160329_093002_20160329_110756.EUM.nc	167.990	173.807	20.215	2212	5440	0	3215	0	13
SRL_OPN_2PTS032_0751_20160329_110755_20160329_124609.EUM.nc	184.020	181.910	21.053	2542	5290	0	2733	0	15
SRL_OPN_2PTS032_0753_20160329_124608_20160329_143927.EUM.nc	171.730	174.402	20.245	3440	6279	0	2822	0	17
SRL_OPN_2PTS032_0756_20160329_143926_20160329_161904.EUM.nc	174.540	176.452	20.382	3484	5614	0	2125	0	5
SRL_OPN_2PTS032_0758_20160329_161903_20160329_175849.EUM.nc	160.640	166.513	20.409	3147	5575	0	2421	0	7
SRL_OPN_2PTS032_0760_20160329_175848_20160329_193810.EUM.nc	166.850	172.999	22.473	3327	5570	0	2211	0	32
SRL_OPN_2PTS032_0762_20160329_193811_20160329_211709.EUM.nc	173.440	174.782	20.634	3506	5444	0	1873	0	65
SRL_OPN_2PTS032_0764_20160329_211709_20160329_225526.EUM.nc	175.220	174.145	21.360	2480	5445	0	2962	0	3
SRL_OPN_2PTS032_0765_20160329_225525_20160330_003305.EUM.nc	171.860	174.927	20.103	3205	5452	0	2239	0	8
SRL_OPN_2PTS032_0767_20160330_003304_20160330_021115.EUM.nc	175.890	176.279	19.331	3000	5513	0	2499	0	14
SRL_OPN_2PTS032_0769_20160330_021114_20160330_035029.EUM.nc	176.020	176.211	19.007	2911	5512	0	2582	0	19
SRL_OPN_2PTS032_0771_20160330_035029_20160330_053139.EUM.nc	164.360	169.621	21.027	3059	5534	0	2466	0	9
SRL_OPN_2PTS032_0773_20160330_053138_20160330_072052.EUM.nc	163.390	170.197	22.612	4149	6194	0	1969	0	76
SRL_OPN_2PTS032_0776_20160330_072052_20160330_085918.EUM.nc	172.920	174.044	21.984	3795	5601	0	1802	0	4
SRL_OPN_2PTS032_0777_20160330_085916_20160330_103712.EUM.nc	166.820	172.047	20.292	2415	5509	0	3084	1	9
SRL_OPN_2PTS032_0779_20160330_103711_20160330_121510.EUM.nc	177.020	178.431	18.439	2571	5438	0	2836	0	31
SRL_OPN_2PTS032_0781_20160330_121509_20160330_135421.EUM.nc	173.780	177.591	21.111	3178	5477	0	2290	0	9
SRL_OPN_2PTS032_0783_20160330_135420_20160330_154745.EUM.nc	177.210	176.368	19.205	3633	6377	0	2736	0	8
SRL_OPN_2PTS032_0786_20160330_154744_20160330_172731.EUM.nc	160.820	167.209	20.270	3026	5495	0	2457	0	12
SRL_OPN_2PTS032_0788_20160330_172730_20160330_190659.EUM.nc	162.865	170.429	22.755	3569	5581	0	2001	0	11
SRL_OPN_2PTS032_0790_20160330_190657_20160330_204609.EUM.nc	173.670	174.297	20.962	3878	5563	0	1663	0	22
SRL_OPN_2PTS032_0792_20160330_204608_20160330_222430.EUM.nc	174.855	175.301	20.164	3035	5367	0	2323	0	9
SRL_OPN_2PTS032_0793_20160330_222430_20160331_000224.EUM.nc	164.270	168.612	19.148	3138	5505	0	2359	0	8

– Continued on next page

Table 11: K Brightness Temperature Statistics.

– Continued from previous page

File	Median	Mean	Std. Dev.	No. Obs.	Total Obs.	Default Lat/Lon	Flag (total)	Default (total)	3-Sigma Edited
SRL_OPN_2PTS032_0795_20160331_000223_20160331_014022.EUM.nc	177.920	175.660	21.798	3141	5572	0	2402	0	29
SRL_OPN_2PTS032_0797_20160331_014020_20160331_031907.EUM.nc	174.780	178.392	19.940	2939	5488	0	2534	0	15
SRL_OPN_2PTS032_0799_20160331_031906_20160331_045940.EUM.nc	165.925	170.461	21.126	3078	5513	0	2413	0	22
SRL_OPN_2PTS032_0801_20160331_045939_20160331_064217.EUM.nc	164.640	169.696	21.071	4053	5792	0	1720	0	19
SRL_OPN_2PTS032_0803_20160331_064216_20160331_082830.EUM.nc	168.830	173.683	20.210	4261	6046	0	1777	0	8
SRL_OPN_2PTS032_0806_20160331_082828_20160331_100621.EUM.nc	167.800	169.464	18.608	2852	5380	0	2508	0	20
SRL_OPN_2PTS032_0807_20160331_100621_20160331_114417.EUM.nc	180.380	178.367	20.529	2468	5398	0	2924	0	6
SRL_OPN_2PTS032_0809_20160331_114417_20160331_132304.EUM.nc	179.900	180.139	21.355	2959	5384	0	2407	0	18
SRL_OPN_2PTS032_0811_20160331_132302_20160331_151625.EUM.nc	174.940	176.471	16.749	3631	6344	0	2701	0	12
SRL_OPN_2PTS032_0814_20160331_151624_20160331_165612.EUM.nc	165.165	171.163	21.645	3023	5562	0	2534	0	5
SRL_OPN_2PTS032_0816_20160331_165611_20160331_183543.EUM.nc	161.000	167.461	21.447	3331	5449	0	2078	0	40
SRL_OPN_2PTS032_0818_20160331_183542_20160331_201504.EUM.nc	173.635	174.583	22.458	3438	5509	0	2059	0	12
SRL_OPN_2PTS032_0820_20160331_201504_20160331_215340.EUM.nc	169.720	172.951	21.073	3265	5482	0	2183	0	34
SRL_OPN_2PTS032_0822_20160331_215338_20160331_233141.EUM.nc	161.640	168.740	20.378	2525	5288	0	2735	0	28
SRL_OPN_2PTS032_0823_20160331_233140_20160401_010931.EUM.nc	180.870	180.101	22.365	2816	5506	0	2678	0	12
SRL_OPN_2PTS032_0825_20160401_010930_20160401_024753.EUM.nc	177.910	176.121	19.902	2942	5532	0	2575	0	15
SRL_OPN_2PTS032_0827_20160401_024753_20160401_042752.EUM.nc	162.360	169.182	20.181	2940	5501	0	2534	0	27
SRL_OPN_2PTS032_0829_20160401_042751_20160401_060952.EUM.nc	163.210	170.087	21.671	3877	5723	0	1814	0	32
SRL_OPN_2PTS032_0831_20160401_060951_20160401_075734.EUM.nc	169.450	173.344	19.713	4163	6092	0	1890	0	39
SRL_OPN_2PTS032_0834_20160401_075733_20160401_093536.EUM.nc	171.450	171.998	18.658	3099	5479	0	2365	0	15
SRL_OPN_2PTS032_0835_20160401_093535_20160401_111326.EUM.nc	170.210	173.671	19.738	2174	5402	0	3220	0	8
SRL_OPN_2PTS032_0837_20160401_111326_20160401_125152.EUM.nc	179.820	178.437	21.255	2649	5284	0	2623	0	12
SRL_OPN_2PTS032_0839_20160401_125151_20160401_144504.EUM.nc	175.750	177.131	18.064	3480	6296	0	2803	0	13
SRL_OPN_2PTS032_0842_20160401_144503_20160401_162451.EUM.nc	172.415	174.085	21.021	3469	5636	0	2148	0	19
SRL_OPN_2PTS032_0844_20160401_162451_20160401_180427.EUM.nc	159.380	165.770	20.585	3169	5601	0	2410	0	22
SRL_OPN_2PTS032_0846_20160401_180426_20160401_194354.EUM.nc	174.900	177.876	21.579	3283	5564	0	2274	0	7
SRL_OPN_2PTS032_0848_20160401_194355_20160401_212244.EUM.nc	168.430	171.288	21.149	3547	5397	0	1824	0	26
SRL_OPN_2PTS032_0850_20160401_212242_20160401_230056.EUM.nc	164.150	170.253	20.436	2325	5350	0	3018	0	7
SRL_OPN_2PTS032_0851_20160401_230055_20160402_003844.EUM.nc	181.570	178.691	19.717	3290	5491	0	2200	0	1
SRL_OPN_2PTS032_0853_20160402_003843_20160402_021649.EUM.nc	178.040	177.465	18.755	2902	5536	0	2633	0	1
SRL_OPN_2PTS032_0855_20160402_021648_20160402_035616.EUM.nc	168.650	173.964	22.502	2884	5571	0	2672	0	15
SRL_OPN_2PTS032_0857_20160402_035615_20160402_053734.EUM.nc	161.780	167.972	20.834	3248	5509	0	2251	0	10
SRL_OPN_2PTS032_0859_20160402_053734_20160402_072635.EUM.nc	168.540	172.315	20.731	4317	6169	0	1811	0	41
SRL_OPN_2PTS032_0862_20160402_072634_20160402_090449.EUM.nc	172.725	174.433	22.045	3641	5552	0	1906	0	5
SRL_OPN_2PTS032_0863_20160402_090448_20160402_104243.EUM.nc	172.960	174.600	19.470	2419	5498	0	3061	0	18
SRL_OPN_2PTS032_0865_20160402_104242_20160402_122052.EUM.nc	182.070	180.802	21.861	2643	5435	0	2788	0	4
SRL_OPN_2PTS032_0867_20160402_122052_20160402_140000.EUM.nc	174.180	174.776	20.346	3342	5499	0	2152	0	5
SRL_OPN_2PTS032_0869_20160402_140001_20160402_155331.EUM.nc	173.040	174.177	21.497	3358	6379	0	2981	0	40
SRL_OPN_2PTS032_0872_20160402_155331_20160402_173308.EUM.nc	163.930	168.094	19.942	2922	5483	0	2516	0	45

– Continued on next page

Table 11: K Brightness Temperature Statistics.

– Continued from previous page

File	Median	Mean	Std. Dev.	No. Obs.	Total Obs.	Default Lat/Lon	Flag (total)	Default (total)	3-Sigma Edited
SRL_OPN_2PTS032_0874_20160402_173308_20160402_191244.EUM.nc	171.055	174.766	23.679	3535	5586	0	2020	0	31
SRL_OPN_2PTS032_0876_20160402_191243_20160402_205144.EUM.nc	169.155	171.663	21.649	3722	5586	0	1789	1	74
SRL_OPN_2PTS032_0878_20160402_205143_20160402_223011.EUM.nc	162.510	168.872	19.703	2958	5404	0	2425	0	21
SRL_OPN_2PTS032_0879_20160402_223010_20160403_000803.EUM.nc	179.855	177.970	20.965	3128	5477	0	2333	0	16
SRL_OPN_2PTS032_0881_20160403_000802_20160403_014554.EUM.nc	176.995	178.170	20.566	3158	5566	0	2404	0	4
SRL_OPN_2PTS032_0883_20160403_014553_20160403_032453.EUM.nc	179.540	176.874	22.216	3025	5484	0	2445	0	14
SRL_OPN_2PTS032_0885_20160403_032452_20160403_050525.EUM.nc	164.710	168.756	19.405	3005	5504	0	2491	0	8
SRL_OPN_2PTS032_0887_20160403_050524_20160403_065534.EUM.nc	169.180	172.098	22.181	3989	6195	0	2188	0	18
SRL_OPN_2PTS032_0890_20160403_065534_20160403_083402.EUM.nc	169.630	173.284	23.658	4250	5611	0	1331	0	30
SRL_OPN_2PTS032_0892_20160403_083401_20160403_101200.EUM.nc	176.830	176.004	18.667	2794	5396	0	2577	0	25
SRL_OPN_2PTS032_0893_20160403_101200_20160403_115000.EUM.nc	181.170	178.071	21.388	2528	5463	0	2930	0	5
SRL_OPN_2PTS032_0895_20160403_114959_20160403_132840.EUM.nc	181.820	182.442	20.970	3031	5400	0	2358	0	11
SRL_OPN_2PTS032_0897_20160403_132841_20160403_152204.EUM.nc	173.990	174.587	20.129	3647	6346	0	2684	0	15
SRL_OPN_2PTS032_0900_20160403_152203_20160403_170150.EUM.nc	162.725	167.385	19.289	2959	5565	0	2597	0	9
SRL_OPN_2PTS032_0902_20160403_170149_20160403_184130.EUM.nc	164.620	171.049	22.683	3333	5468	0	2107	0	28
SRL_OPN_2PTS032_0904_20160403_184129_20160403_202040.EUM.nc	176.920	177.572	21.862	3560	5516	0	1940	0	16
SRL_OPN_2PTS032_0906_20160403_202040_20160403_215922.EUM.nc	168.265	171.093	20.538	3037	5457	0	2361	0	59
SRL_OPN_2PTS032_0908_20160403_215920_20160403_233721.EUM.nc	170.790	172.756	18.695	2683	5447	0	2743	0	21
SRL_OPN_2PTS032_0909_20160403_233721_20160404_011508.EUM.nc	180.170	179.555	21.798	3040	5483	0	2420	0	23
SRL_OPN_2PTS032_0911_20160404_011508_20160404_025343.EUM.nc	177.630	177.316	20.479	2948	5526	0	2571	0	7
SRL_OPN_2PTS032_0913_20160404_025344_20160404_043347.EUM.nc	165.280	169.451	18.235	2947	5497	0	2524	0	26
SRL_OPN_2PTS032_0915_20160404_043347_20160404_061548.EUM.nc	166.290	170.340	21.085	3978	5749	0	1758	0	13
SRL_OPN_2PTS032_0917_20160404_061547_20160404_080313.EUM.nc	170.950	174.525	21.155	4144	6085	0	1904	0	37
SRL_OPN_2PTS032_0920_20160404_080312_20160404_094121.EUM.nc	174.245	174.557	19.713	3115	5500	0	2374	0	11
SRL_OPN_2PTS032_0921_20160404_094120_20160404_111913.EUM.nc	181.470	177.402	19.643	2245	5308	0	3058	0	5
SRL_OPN_2PTS032_0923_20160404_111912_20160404_125733.EUM.nc	181.290	184.240	21.475	2726	5337	0	2597	0	14
SRL_OPN_2PTS032_0925_20160404_125733_20160404_145057.EUM.nc	173.300	174.812	18.383	3520	6339	0	2792	0	27
SRL_OPN_2PTS032_0928_20160404_145056_20160404_163035.EUM.nc	168.230	172.807	22.291	3397	5658	0	2249	0	12
SRL_OPN_2PTS032_0930_20160404_163034_20160404_181019.EUM.nc	160.905	166.786	20.386	3178	5585	0	2385	0	22
SRL_OPN_2PTS032_0932_20160404_181018_20160404_194937.EUM.nc	175.295	177.654	23.998	3167	5510	0	2302	0	41
SRL_OPN_2PTS032_0934_20160404_194936_20160404_212832.EUM.nc	174.120	174.576	19.012	3598	5417	0	1780	0	39
SRL_OPN_2PTS032_0936_20160404_212830_20160404_230642.EUM.nc	168.300	171.309	18.381	2211	5352	0	3131	0	10
SRL_OPN_2PTS032_0937_20160404_230641_20160405_004422.EUM.nc	176.845	179.560	23.204	3160	5437	0	2249	0	28
SRL_OPN_2PTS032_0939_20160405_004421_20160405_022237.EUM.nc	177.320	175.201	19.392	2912	5552	0	2640	0	0
SRL_OPN_2PTS032_0941_20160405_022236_20160405_040209.EUM.nc	165.970	171.335	20.251	2895	5473	0	2563	0	15
SRL_OPN_2PTS032_0943_20160405_040209_20160405_054328.EUM.nc	165.660	171.430	23.258	3530	5648	0	2093	0	25
SRL_OPN_2PTS032_0945_20160405_054327_20160405_073216.EUM.nc	173.345	175.867	20.487	4273	6145	0	1839	0	33
SRL_OPN_2PTS032_0948_20160405_073215_20160405_091035.EUM.nc	169.905	174.311	19.476	3513	5550	0	2000	0	37
SRL_OPN_2PTS032_0949_20160405_091034_20160405_104828.EUM.nc	174.020	173.958	18.515	2366	5511	0	3128	0	17

– Continued on next page

Table 11: K Brightness Temperature Statistics.

– Continued from previous page

File	Median	Mean	Std. Dev.	No. Obs.	Total Obs.	Default Lat/Lon	Flag (total)	Default (total)	3-Sigma Edited
SRL_OPN_2PTS032_0951_20160405_104827_20160405_122632.EUM.nc	184.485	181.788	19.843	2619	5332	0	2708	0	5
SRL_OPN_2PTS032_0953_20160405_122631_20160405_140553.EUM.nc	171.245	178.615	22.514	3207	5538	0	2312	0	19
SRL_OPN_2PTS032_0955_20160405_140553_20160405_155914.EUM.nc	173.235	175.221	20.142	3342	6352	0	2970	0	40
SRL_OPN_2PTS032_0958_20160405_155914_20160405_173901.EUM.nc	159.840	169.187	21.080	3047	5612	0	2549	0	16
SRL_OPN_2PTS032_0960_20160405_173900_20160405_191826.EUM.nc	171.080	175.070	22.665	3476	5559	0	2058	0	25
SRL_OPN_2PTS032_0962_20160405_191825_20160405_205734.EUM.nc	172.815	174.846	19.601	3771	5600	0	1803	1	25
SRL_OPN_2PTS032_0964_20160405_205732_20160405_223549.EUM.nc	162.590	169.329	18.568	2811	5357	0	2533	0	13
SRL_OPN_2PTS032_0965_20160405_223548_20160406_001340.EUM.nc	168.050	174.349	22.718	3113	5460	0	2331	0	16
SRL_OPN_2PTS032_0967_20160406_001339_20160406_015143.EUM.nc	173.060	175.422	19.831	3137	5542	0	2389	0	16
SRL_OPN_2PTS032_0969_20160406_015141_20160406_033037.EUM.nc	175.430	176.793	21.894	3060	5466	0	2401	0	5
SRL_OPN_2PTS032_0971_20160406_033037_20160406_051124.EUM.nc	164.630	169.346	18.531	3040	5510	0	2455	0	15
SRL_OPN_2PTS032_0973_20160406_051123_20160406_070115.EUM.nc	166.910	171.736	20.072	3946	6194	0	2213	0	35
SRL_OPN_2PTS032_0976_20160406_070114_20160406_083948.EUM.nc	172.960	175.619	20.905	4179	5607	0	1420	0	8
SRL_OPN_2PTS032_0978_20160406_083947_20160406_101737.EUM.nc	166.990	172.044	22.294	2695	5399	0	2683	0	21
SRL_OPN_2PTS032_0979_20160406_101736_20160406_115537.EUM.nc	174.900	177.232	18.479	2526	5457	0	2925	0	6
SRL_OPN_2PTS032_0981_20160406_115538_20160406_133432.EUM.nc	174.735	179.957	22.685	3037	5386	0	2344	0	5
SRL_OPN_2PTS032_0983_20160406_133431_20160406_152755.EUM.nc	178.160	177.570	18.532	3598	6331	0	2709	0	24
SRL_OPN_2PTS032_0986_20160406_152754_20160406_170743.EUM.nc	161.770	169.431	21.266	2992	5602	0	2609	0	1
SRL_OPN_2PTS032_0988_20160406_170743_20160406_184714.EUM.nc	171.335	175.692	22.801	3484	5486	0	1978	0	24
SRL_OPN_2PTS032_0990_20160406_184713_20160406_220500.EUM.nc	168.660	172.919	21.063	6649	10996	0	4300	0	47
SRL_OPN_2PTS032_0994_20160406_220500_20160406_234258.EUM.nc	162.740	168.318	17.960	2844	5497	0	2617	0	36
SRL_OPN_2PTS032_0995_20160406_234258_20160407_012050.EUM.nc	171.140	176.389	20.556	3035	5502	0	2448	0	19
SRL_OPN_2PTS032_0997_20160407_012049_20160407_025922.EUM.nc	179.570	179.087	18.845	2969	5536	0	2567	0	0
SRL_OPN_2PTS032_0999_20160407_025921_20160407_043932.EUM.nc	167.130	171.424	20.318	2938	5505	0	2548	0	19

28 Ka Brightness Temperature Table

Table 12: Ka Brightness Temperature Statistics.

File	Median	Mean	Std. Dev.	No. Obs.	Total Obs.	Default Lat/Lon	Flag (total)	Default (total)	3-Sigma Edited
SRL_OPN_2PTS031_1001_20160303_043927_20160303_062137.EUM.nc	169.055	170.082	8.357	3949	5763	0	1653	0	161
SRL_OPN_2PTS032_0001_20160303_062137_20160303_080854.EUM.nc	168.200	169.773	9.118	4049	6087	0	1875	0	163
SRL_OPN_2PTS032_0004_20160303_080853_20160303_094651.EUM.nc	167.390	167.797	7.544	2862	5455	0	2374	0	219
SRL_OPN_2PTS032_0005_20160303_094651_20160303_112444.EUM.nc	171.230	171.501	7.569	2129	5269	0	3075	0	65
SRL_OPN_2PTS032_0007_20160303_112444_20160303_130316.EUM.nc	171.500	172.097	8.106	2739	5284	0	2489	0	56
SRL_OPN_2PTS032_0009_20160303_130317_20160303_145632.EUM.nc	170.270	170.282	8.344	3518	6348	0	2731	0	99
SRL_OPN_2PTS032_0012_20160303_145631_20160303_163610.EUM.nc	167.970	169.495	8.894	3262	5625	0	2212	0	151
SRL_OPN_2PTS032_0014_20160303_163611_20160303_181553.EUM.nc	167.530	168.201	7.179	3105	5587	0	2335	0	147
SRL_OPN_2PTS032_0016_20160303_181552_20160303_195519.EUM.nc	167.705	168.678	7.144	3260	5485	0	2129	0	96
SRL_OPN_2PTS032_0018_20160303_195519_20160303_213403.EUM.nc	169.200	170.410	8.853	3571	5375	0	1654	0	150
SRL_OPN_2PTS032_0020_20160303_213402_20160303_231211.EUM.nc	166.875	168.952	9.814	2271	5332	0	2976	0	85
SRL_OPN_2PTS032_0021_20160303_231211_20160304_004959.EUM.nc	170.030	171.026	8.696	3199	5471	0	2185	0	87
SRL_OPN_2PTS032_0023_20160304_004958_20160304_022809.EUM.nc	169.950	170.583	7.912	2945	5521	0	2485	0	91
SRL_OPN_2PTS032_0025_20160304_022808_20160304_040747.EUM.nc	168.240	169.456	9.381	2916	5478	0	2499	0	63
SRL_OPN_2PTS032_0027_20160304_040748_20160304_054920.EUM.nc	168.145	169.808	8.358	3761	5689	0	1851	0	77
SRL_OPN_2PTS032_0029_20160304_054920_20160304_073754.EUM.nc	165.730	167.164	7.881	4177	6142	0	1829	0	136
SRL_OPN_2PTS032_0032_20160304_073753_20160304_091604.EUM.nc	168.970	170.261	8.659	3310	5495	0	2087	1	97
SRL_OPN_2PTS032_0033_20160304_091603_20160304_105356.EUM.nc	172.040	171.180	7.820	2157	5441	0	3058	0	226
SRL_OPN_2PTS032_0035_20160304_105355_20160304_123211.EUM.nc	171.595	171.918	9.192	2435	5304	0	2710	0	159
SRL_OPN_2PTS032_0037_20160304_123210_20160304_141127.EUM.nc	168.840	169.266	9.190	3082	5473	0	2186	0	205
SRL_OPN_2PTS032_0039_20160304_141127_20160304_160457.EUM.nc	170.460	170.798	9.285	3362	6375	0	2940	0	73
SRL_OPN_2PTS032_0042_20160304_160458_20160304_174434.EUM.nc	167.720	168.670	8.958	2942	5553	0	2410	0	201
SRL_OPN_2PTS032_0044_20160304_174434_20160304_192407.EUM.nc	170.180	170.516	7.245	3443	5588	0	2035	1	109
SRL_OPN_2PTS032_0046_20160304_192406_20160304_210303.EUM.nc	167.985	168.443	7.107	3569	5556	0	1688	0	299
SRL_OPN_2PTS032_0048_20160304_210303_20160304_224126.EUM.nc	168.870	169.670	8.338	2633	5343	0	2597	0	113
SRL_OPN_2PTS032_0049_20160304_224125_20160305_001915.EUM.nc	168.785	169.786	8.238	2938	5453	0	2321	0	194
SRL_OPN_2PTS032_0051_20160305_001915_20160305_015710.EUM.nc	168.530	168.914	7.454	3122	5547	0	2320	0	105
SRL_OPN_2PTS032_0053_20160305_015709_20160305_033619.EUM.nc	168.610	168.864	9.404	2999	5513	0	2360	0	154
SRL_OPN_2PTS032_0055_20160305_033618_20160305_051713.EUM.nc	167.240	169.040	8.358	3123	5545	0	2314	0	108
SRL_OPN_2PTS032_0057_20160305_051712_20160305_070654.EUM.nc	168.095	169.083	8.590	3832	6180	0	2180	0	168
SRL_OPN_2PTS032_0060_20160305_070653_20160305_084516.EUM.nc	169.780	170.191	7.868	3841	5592	0	1604	0	147
SRL_OPN_2PTS032_0061_20160305_084515_20160305_102313.EUM.nc	168.590	169.290	8.306	2472	5366	0	2771	1	122
SRL_OPN_2PTS032_0063_20160305_102312_20160305_120114.EUM.nc	171.745	171.416	9.247	2504	5393	0	2787	0	102
SRL_OPN_2PTS032_0065_20160305_120113_20160305_134004.EUM.nc	168.430	168.064	7.487	2969	5450	0	2295	0	186
SRL_OPN_2PTS032_0067_20160305_134003_20160305_153328.EUM.nc	170.885	171.414	9.556	3449	6318	0	2656	0	213
SRL_OPN_2PTS032_0070_20160305_153327_20160305_171314.EUM.nc	169.245	169.701	8.769	2913	5592	0	2572	0	107

– Continued on next page

Table 12: Ka Brightness Temperature Statistics.

– Continued from previous page

File	Median	Mean	Std. Dev.	No. Obs.	Total Obs.	Default Lat/Lon	Flag (total)	Default (total)	3-Sigma Edited
SRL_OPN_2PTS032_0072_20160305_171315_20160305_185253.EUM.nc	169.770	170.914	7.679	3415	5509	0	1884	0	210
SRL_OPN_2PTS032_0074_20160305_185252_20160305_203200.EUM.nc	170.105	170.229	7.743	3519	5511	0	1694	1	297
SRL_OPN_2PTS032_0076_20160305_203159_20160305_221036.EUM.nc	168.735	169.619	8.971	2988	5471	0	2350	1	132
SRL_OPN_2PTS032_0078_20160305_221036_20160305_234833.EUM.nc	167.490	168.263	6.603	2836	5457	0	2494	0	127
SRL_OPN_2PTS032_0079_20160305_234832_20160306_012617.EUM.nc	169.210	170.346	8.172	2921	5498	0	2423	0	154
SRL_OPN_2PTS032_0081_20160306_012616_20160306_030501.EUM.nc	172.250	171.304	9.840	3011	5540	0	2417	0	112
SRL_OPN_2PTS032_0083_20160306_030501_20160306_044509.EUM.nc	168.120	168.973	8.001	2968	5470	0	2289	0	213
SRL_OPN_2PTS032_0085_20160306_044509_20160306_062734.EUM.nc	168.610	168.812	7.483	3888	5751	0	1660	0	203
SRL_OPN_2PTS032_0087_20160306_062733_20160306_081424.EUM.nc	167.730	168.624	7.680	4099	6073	0	1826	0	148
SRL_OPN_2PTS032_0090_20160306_081423_20160306_095228.EUM.nc	167.700	169.230	9.455	2865	5395	0	2433	1	96
SRL_OPN_2PTS032_0091_20160306_095228_20160306_113022.EUM.nc	167.130	167.768	7.705	2265	5292	0	2949	0	78
SRL_OPN_2PTS032_0093_20160306_113021_20160306_130850.EUM.nc	170.140	170.937	7.712	2822	5384	0	2511	0	51
SRL_OPN_2PTS032_0095_20160306_130849_20160306_150207.EUM.nc	170.050	169.871	8.133	3447	6353	0	2730	0	176
SRL_OPN_2PTS032_0098_20160306_150206_20160306_164155.EUM.nc	169.980	170.006	9.015	3153	5605	0	2390	0	62
SRL_OPN_2PTS032_0100_20160306_164154_20160306_182137.EUM.nc	170.070	171.099	7.820	3361	5524	0	2096	0	67
SRL_OPN_2PTS032_0102_20160306_182136_20160306_200054.EUM.nc	170.450	170.487	8.114	3238	5479	0	2124	1	116
SRL_OPN_2PTS032_0104_20160306_200054_20160306_213943.EUM.nc	167.260	168.287	7.002	3480	5508	0	1912	0	116
SRL_OPN_2PTS032_0106_20160306_213942_20160306_231748.EUM.nc	168.130	169.196	7.739	2426	5269	0	2730	0	113
SRL_OPN_2PTS032_0107_20160306_231749_20160307_005529.EUM.nc	168.060	169.599	8.730	2844	5490	0	2412	0	234
SRL_OPN_2PTS032_0109_20160307_005528_20160307_041335.EUM.nc	171.000	170.951	9.018	5752	11033	0	4994	0	287
SRL_OPN_2PTS032_0113_20160307_041335_20160307_055507.EUM.nc	167.585	169.732	8.951	3771	5674	0	1794	0	109
SRL_OPN_2PTS032_0115_20160307_055507_20160307_074328.EUM.nc	168.110	169.513	8.219	4193	6135	0	1846	0	96
SRL_OPN_2PTS032_0118_20160307_074327_20160307_092143.EUM.nc	169.850	170.514	8.782	3231	5500	0	2177	0	92
SRL_OPN_2PTS032_0119_20160307_092142_20160307_105935.EUM.nc	165.235	166.023	7.215	2118	5417	0	3226	1	72
SRL_OPN_2PTS032_0121_20160307_105934_20160307_123744.EUM.nc	172.440	172.742	8.922	2544	5326	0	2697	0	85
SRL_OPN_2PTS032_0123_20160307_123744_20160307_141715.EUM.nc	171.265	171.135	8.241	3215	5488	0	2110	0	163
SRL_OPN_2PTS032_0125_20160307_141715_20160307_161034.EUM.nc	172.010	171.786	9.053	3322	6348	0	2843	0	183
SRL_OPN_2PTS032_0128_20160307_161034_20160307_175019.EUM.nc	168.000	169.053	7.627	3076	5577	0	2384	0	117
SRL_OPN_2PTS032_0130_20160307_175018_20160307_192942.EUM.nc	170.430	171.199	9.141	3369	5567	0	2100	0	98
SRL_OPN_2PTS032_0132_20160307_192942_20160307_210845.EUM.nc	166.835	167.923	8.042	3669	5450	0	1694	0	87
SRL_OPN_2PTS032_0134_20160307_210844_20160307_224704.EUM.nc	167.780	168.698	7.241	2548	5461	0	2786	0	127
SRL_OPN_2PTS032_0135_20160307_224703_20160308_002444.EUM.nc	167.510	168.459	7.503	3138	5377	0	2184	0	55
SRL_OPN_2PTS032_0137_20160308_002444_20160308_020251.EUM.nc	170.260	170.994	7.522	3047	5541	0	2360	0	134
SRL_OPN_2PTS032_0139_20160308_020250_20160308_034156.EUM.nc	170.535	170.800	8.743	3044	5539	0	2407	0	88
SRL_OPN_2PTS032_0141_20160308_034156_20160308_052257.EUM.nc	167.935	169.948	10.309	2944	5537	0	2379	0	214
SRL_OPN_2PTS032_0143_20160308_052256_20160308_071227.EUM.nc	171.170	171.202	8.525	3845	6149	0	2116	0	188
SRL_OPN_2PTS032_0146_20160308_071227_20160308_085055.EUM.nc	170.520	171.449	8.096	3744	5599	0	1688	0	167
SRL_OPN_2PTS032_0147_20160308_085054_20160308_102850.EUM.nc	166.760	168.349	8.285	2429	5480	0	2999	1	51
SRL_OPN_2PTS032_0149_20160308_102849_20160308_120646.EUM.nc	171.550	171.597	7.284	2531	5383	0	2763	1	88

– Continued on next page

Table 12: Ka Brightness Temperature Statistics.

– Continued from previous page

File	Median	Mean	Std. Dev.	No. Obs.	Total Obs.	Default Lat/Lon	Flag (total)	Default (total)	3-Sigma Edited
SRL_OPN_2PTS032_0151_20160308_120646_20160308_134550.EUM.nc	170.150	171.105	8.160	2984	5438	0	2305	0	149
SRL_OPN_2PTS032_0153_20160308_134549_20160308_153913.EUM.nc	170.800	171.770	9.274	3468	6347	0	2680	0	199
SRL_OPN_2PTS032_0156_20160308_153914_20160308_171859.EUM.nc	166.890	168.841	8.462	2945	5531	0	2522	0	64
SRL_OPN_2PTS032_0158_20160308_171900_20160308_185829.EUM.nc	170.055	171.280	8.541	3412	5593	0	2083	0	98
SRL_OPN_2PTS032_0160_20160308_185828_20160308_203742.EUM.nc	169.260	169.945	8.689	3737	5540	0	1650	0	153
SRL_OPN_2PTS032_0162_20160308_203741_20160308_221607.EUM.nc	167.460	168.798	7.902	3026	5365	0	2237	0	102
SRL_OPN_2PTS032_0164_20160308_221606_20160308_235402.EUM.nc	166.825	168.827	8.110	2948	5456	0	2410	0	98
SRL_OPN_2PTS032_0165_20160308_235401_20160309_013157.EUM.nc	170.555	171.021	7.596	3029	5518	0	2388	0	101
SRL_OPN_2PTS032_0167_20160309_013156_20160309_031037.EUM.nc	168.320	169.270	8.346	2978	5544	0	2435	0	131
SRL_OPN_2PTS032_0169_20160309_031037_20160309_045059.EUM.nc	166.480	168.359	8.464	3038	5473	0	2297	1	137
SRL_OPN_2PTS032_0171_20160309_045058_20160309_063324.EUM.nc	167.125	169.035	7.991	4051	5789	0	1675	0	63
SRL_OPN_2PTS032_0173_20160309_063324_20160309_082004.EUM.nc	170.910	171.343	8.621	4036	6063	0	1857	1	169
SRL_OPN_2PTS032_0176_20160309_082004_20160309_095759.EUM.nc	168.020	168.996	8.470	2762	5400	0	2448	1	189
SRL_OPN_2PTS032_0177_20160309_095758_20160309_113554.EUM.nc	167.260	168.004	6.522	2308	5397	0	2938	0	151
SRL_OPN_2PTS032_0179_20160309_113554_20160309_131433.EUM.nc	172.970	172.956	7.698	2798	5349	0	2382	0	169
SRL_OPN_2PTS032_0181_20160309_131433_20160309_150753.EUM.nc	168.830	168.693	7.013	3361	6376	0	2740	0	275
SRL_OPN_2PTS032_0184_20160309_150752_20160309_164740.EUM.nc	170.250	170.693	8.542	2907	5567	0	2452	0	208
SRL_OPN_2PTS032_0186_20160309_164739_20160309_182713.EUM.nc	169.630	169.696	7.694	3142	5470	0	2066	0	262
SRL_OPN_2PTS032_0188_20160309_182712_20160309_200636.EUM.nc	171.575	171.689	9.055	3139	5473	0	2161	0	173
SRL_OPN_2PTS032_0190_20160309_200636_20160309_214515.EUM.nc	167.850	168.701	7.475	3277	5487	0	2019	0	191
SRL_OPN_2PTS032_0192_20160309_214515_20160309_232319.EUM.nc	170.210	170.862	8.646	2414	5278	0	2667	0	197
SRL_OPN_2PTS032_0193_20160309_232318_20160310_010108.EUM.nc	169.250	170.279	7.231	2841	5481	0	2547	0	93
SRL_OPN_2PTS032_0195_20160310_010108_20160310_023926.EUM.nc	169.475	169.277	7.686	2902	5528	0	2480	0	146
SRL_OPN_2PTS032_0197_20160310_023925_20160310_041914.EUM.nc	166.690	167.643	9.102	2566	5486	0	2513	0	407
SRL_OPN_2PTS032_0199_20160310_041913_20160310_060102.EUM.nc	169.700	171.067	9.166	3747	5709	0	1776	0	186
SRL_OPN_2PTS032_0201_20160310_060102_20160310_074908.EUM.nc	171.900	172.277	8.285	4098	6116	0	1854	0	164
SRL_OPN_2PTS032_0204_20160310_074908_20160310_092721.EUM.nc	169.820	170.178	8.163	3140	5491	0	2198	1	152
SRL_OPN_2PTS032_0205_20160310_092722_20160310_110504.EUM.nc	165.280	166.017	7.460	2104	5406	0	3165	0	137
SRL_OPN_2PTS032_0207_20160310_110504_20160310_124325.EUM.nc	169.670	170.311	7.859	2545	5309	0	2664	0	100
SRL_OPN_2PTS032_0209_20160310_124325_20160310_143632.EUM.nc	170.230	169.876	8.750	3343	6245	0	2801	0	101
SRL_OPN_2PTS032_0212_20160310_143632_20160310_161618.EUM.nc	170.760	171.072	7.540	3436	5625	0	2104	0	85
SRL_OPN_2PTS032_0214_20160310_161618_20160310_175555.EUM.nc	166.180	167.451	8.067	3020	5513	0	2328	0	165
SRL_OPN_2PTS032_0216_20160310_175556_20160310_193525.EUM.nc	170.735	171.416	8.136	3295	5586	0	2151	1	139
SRL_OPN_2PTS032_0218_20160310_193524_20160310_211416.EUM.nc	169.370	170.429	8.907	3469	5414	0	1728	0	217
SRL_OPN_2PTS032_0220_20160310_211415_20160310_225234.EUM.nc	166.535	167.999	7.872	2467	5427	0	2829	0	131
SRL_OPN_2PTS032_0221_20160310_225234_20160311_003023.EUM.nc	166.830	168.203	7.589	3157	5446	0	2145	0	144
SRL_OPN_2PTS032_0223_20160311_003022_20160311_020822.EUM.nc	170.430	170.451	7.435	2882	5538	0	2507	0	149
SRL_OPN_2PTS032_0225_20160311_020822_20160311_034742.EUM.nc	169.385	169.164	8.282	2924	5552	0	2502	0	126
SRL_OPN_2PTS032_0227_20160311_034742_20160311_052848.EUM.nc	168.690	170.379	8.562	3016	5522	0	2418	1	87

– Continued on next page

Table 12: Ka Brightness Temperature Statistics.

– Continued from previous page

File	Median	Mean	Std. Dev.	No. Obs.	Total Obs.	Default Lat/Lon	Flag (total)	Default (total)	3-Sigma Edited
SRL_OPN_2PTS032_0229_20160311_052849_20160311_071808.EUM.nc	170.415	170.922	8.346	4009	6159	0	1965	0	185
SRL_OPN_2PTS032_0232_20160311_071807_20160311_085633.EUM.nc	171.520	171.702	9.080	3689	5593	0	1779	1	124
SRL_OPN_2PTS032_0233_20160311_085633_20160311_103420.EUM.nc	168.840	170.857	10.417	2301	5470	0	3051	0	118
SRL_OPN_2PTS032_0235_20160311_103419_20160311_121226.EUM.nc	172.385	170.973	6.575	2463	5423	0	2821	0	139
SRL_OPN_2PTS032_0237_20160311_121225_20160311_135126.EUM.nc	168.690	170.428	8.630	3095	5461	0	2280	0	86
SRL_OPN_2PTS032_0239_20160311_135126_20160311_154458.EUM.nc	168.830	169.395	7.280	3547	6378	0	2691	0	140
SRL_OPN_2PTS032_0242_20160311_154457_20160311_172436.EUM.nc	168.765	170.403	10.195	2872	5511	0	2485	0	154
SRL_OPN_2PTS032_0244_20160311_172436_20160311_190412.EUM.nc	170.470	171.547	8.689	3400	5594	0	2054	0	140
SRL_OPN_2PTS032_0246_20160311_190411_20160311_204315.EUM.nc	170.620	171.461	10.067	3854	5537	0	1494	0	189
SRL_OPN_2PTS032_0248_20160311_204315_20160311_222147.EUM.nc	167.685	168.975	8.354	2940	5343	0	2301	0	102
SRL_OPN_2PTS032_0250_20160311_222146_20160311_235939.EUM.nc	167.150	167.040	6.245	2812	5464	0	2336	0	316
SRL_OPN_2PTS032_0251_20160311_235938_20160312_013728.EUM.nc	172.890	171.899	7.713	3013	5542	0	2367	0	162
SRL_OPN_2PTS032_0253_20160312_013727_20160312_031621.EUM.nc	168.730	168.840	7.156	2916	5546	0	2447	0	183
SRL_OPN_2PTS032_0255_20160312_031621_20160312_045649.EUM.nc	168.520	170.543	9.299	3162	5507	0	2274	0	71
SRL_OPN_2PTS032_0257_20160312_045650_20160312_063923.EUM.nc	169.825	170.425	8.711	4014	5793	0	1669	0	110
SRL_OPN_2PTS032_0259_20160312_063922_20160312_082536.EUM.nc	170.840	171.776	9.321	4051	6031	0	1770	0	210
SRL_OPN_2PTS032_0262_20160312_082535_20160312_100336.EUM.nc	168.060	168.277	8.771	2712	5401	0	2498	0	191
SRL_OPN_2PTS032_0263_20160312_100337_20160312_114133.EUM.nc	168.460	167.969	6.596	2433	5414	0	2931	0	50
SRL_OPN_2PTS032_0265_20160312_114132_20160312_132008.EUM.nc	169.120	170.453	9.050	2915	5305	0	2306	0	84
SRL_OPN_2PTS032_0267_20160312_132008_20160312_151337.EUM.nc	169.460	169.890	7.372	3597	6374	0	2714	0	63
SRL_OPN_2PTS032_0270_20160312_151336_20160312_165316.EUM.nc	167.590	169.581	8.595	2982	5559	0	2470	0	107
SRL_OPN_2PTS032_0272_20160312_165315_20160312_183257.EUM.nc	169.565	170.097	8.883	3338	5503	0	2083	0	82
SRL_OPN_2PTS032_0274_20160312_183256_20160312_201209.EUM.nc	169.635	170.713	9.016	3409	5502	0	1978	0	115
SRL_OPN_2PTS032_0276_20160312_201208_20160312_215054.EUM.nc	168.740	170.201	8.446	3245	5519	0	2076	0	198
SRL_OPN_2PTS032_0278_20160312_215053_20160312_232857.EUM.nc	169.210	169.385	7.116	2488	5278	0	2735	0	55
SRL_OPN_2PTS032_0279_20160312_232856_20160313_010637.EUM.nc	168.550	168.988	7.387	2806	5480	0	2590	0	84
SRL_OPN_2PTS032_0281_20160313_010636_20160313_024506.EUM.nc	168.580	169.612	8.033	2979	5531	0	2484	0	68
SRL_OPN_2PTS032_0283_20160313_024506_20160313_042502.EUM.nc	169.270	170.193	8.153	3005	5501	0	2457	0	39
SRL_OPN_2PTS032_0285_20160313_042502_20160313_060649.EUM.nc	169.910	171.136	8.871	3763	5697	0	1740	0	194
SRL_OPN_2PTS032_0287_20160313_060649_20160313_075439.EUM.nc	170.140	170.633	8.446	3964	6078	0	1861	0	253
SRL_OPN_2PTS032_0290_20160313_075439_20160313_093250.EUM.nc	167.515	169.040	8.633	3036	5494	0	2346	0	112
SRL_OPN_2PTS032_0291_20160313_093249_20160313_111043.EUM.nc	170.190	170.235	7.893	2090	5404	0	3189	0	125
SRL_OPN_2PTS032_0293_20160313_111043_20160313_124905.EUM.nc	169.250	170.267	8.221	2558	5237	0	2574	0	105
SRL_OPN_2PTS032_0295_20160313_124905_20160313_142839.EUM.nc	170.330	171.050	8.089	3441	5538	0	2036	0	61
SRL_OPN_2PTS032_0297_20160313_142839_20160313_162154.EUM.nc	170.800	171.109	8.278	3355	6360	0	2845	0	160
SRL_OPN_2PTS032_0300_20160313_162153_20160313_180139.EUM.nc	167.930	170.645	10.709	3196	5597	0	2316	0	85
SRL_OPN_2PTS032_0302_20160313_180138_20160313_194059.EUM.nc	169.500	170.483	7.933	3191	5537	0	2185	0	161
SRL_OPN_2PTS032_0304_20160313_194100_20160313_211956.EUM.nc	169.035	169.585	7.680	3442	5389	0	1725	0	222
SRL_OPN_2PTS032_0306_20160313_211956_20160313_225812.EUM.nc	167.670	167.925	8.099	2338	5394	0	2941	0	115

– Continued on next page

Table 12: Ka Brightness Temperature Statistics.

– Continued from previous page

File	Median	Mean	Std. Dev.	No. Obs.	Total Obs.	Default Lat/Lon	Flag (total)	Default (total)	3-Sigma Edited
SRL_OPN_2PTS032_0307_20160313_225811_20160314_003551.EUM.nc	167.500	168.790	7.770	3137	5462	0	2146	0	179
SRL_OPN_2PTS032_0309_20160314_003550_20160314_021402.EUM.nc	170.930	171.557	7.398	2932	5539	0	2517	0	90
SRL_OPN_2PTS032_0311_20160314_021401_20160314_035325.EUM.nc	169.310	170.295	7.117	2911	5556	0	2607	0	38
SRL_OPN_2PTS032_0313_20160314_035325_20160314_053432.EUM.nc	169.740	171.203	9.934	2999	5519	0	2381	0	139
SRL_OPN_2PTS032_0315_20160314_053431_20160314_072348.EUM.nc	168.990	170.168	9.000	4098	6214	0	1919	0	197
SRL_OPN_2PTS032_0318_20160314_072347_20160314_090203.EUM.nc	168.800	169.861	9.053	3591	5573	0	1867	1	114
SRL_OPN_2PTS032_0319_20160314_090202_20160314_103956.EUM.nc	170.850	170.876	10.097	2381	5482	0	2951	0	150
SRL_OPN_2PTS032_0321_20160314_103955_20160314_121756.EUM.nc	168.875	169.315	6.148	2553	5413	0	2771	0	89
SRL_OPN_2PTS032_0323_20160314_121756_20160314_135710.EUM.nc	169.260	170.559	8.174	3213	5490	0	2189	0	88
SRL_OPN_2PTS032_0325_20160314_135710_20160314_155033.EUM.nc	171.110	171.357	7.633	3429	6363	0	2800	0	134
SRL_OPN_2PTS032_0328_20160314_155031_20160314_173018.EUM.nc	168.750	170.715	9.261	2901	5480	0	2452	0	127
SRL_OPN_2PTS032_0330_20160314_173017_20160314_190945.EUM.nc	169.420	170.653	9.290	3618	5605	0	1900	0	87
SRL_OPN_2PTS032_0332_20160314_190945_20160314_204855.EUM.nc	168.080	168.960	8.881	3772	5558	0	1569	1	216
SRL_OPN_2PTS032_0334_20160314_204854_20160314_222724.EUM.nc	170.475	170.767	7.770	2951	5383	0	2293	0	139
SRL_OPN_2PTS032_0336_20160314_222722_20160315_000507.EUM.nc	164.700	166.781	7.133	3128	5479	0	2288	0	63
SRL_OPN_2PTS032_0337_20160315_000507_20160315_014305.EUM.nc	170.120	170.225	7.670	3096	5544	0	2330	0	118
SRL_OPN_2PTS032_0339_20160315_014305_20160315_032202.EUM.nc	171.770	171.987	7.660	2876	5474	0	2409	0	189
SRL_OPN_2PTS032_0341_20160315_032201_20160315_050231.EUM.nc	167.720	169.270	8.077	3020	5540	0	2368	0	152
SRL_OPN_2PTS032_0343_20160315_050230_20160315_065236.EUM.nc	167.670	168.834	8.365	3928	6180	0	2133	0	119
SRL_OPN_2PTS032_0346_20160315_065236_20160315_083113.EUM.nc	170.240	170.381	7.684	4122	5630	0	1325	1	182
SRL_OPN_2PTS032_0348_20160315_083112_20160315_100913.EUM.nc	167.495	168.523	7.348	2581	5401	0	2513	0	307
SRL_OPN_2PTS032_0349_20160315_100912_20160315_114702.EUM.nc	168.890	168.824	6.567	2457	5404	0	2880	0	67
SRL_OPN_2PTS032_0351_20160315_114701_20160315_132550.EUM.nc	169.515	170.747	8.590	2931	5330	0	2264	0	135
SRL_OPN_2PTS032_0353_20160315_132549_20160315_151912.EUM.nc	169.750	170.008	7.197	3578	6365	0	2695	0	92
SRL_OPN_2PTS032_0356_20160315_151912_20160315_165859.EUM.nc	169.660	171.513	9.071	2973	5549	0	2497	0	79
SRL_OPN_2PTS032_0358_20160315_165858_20160315_215632.EUM.nc	168.580	170.407	9.418	7178	12471	0	4796	2	495
SRL_OPN_2PTS032_0364_20160315_215630_20160316_025047.EUM.nc	169.350	169.665	7.601	8363	16381	0	7775	0	243
SRL_OPN_2PTS032_0369_20160316_025046_20160316_080018.EUM.nc	168.850	169.853	8.669	10801	17307	0	6132	0	374
SRL_OPN_2PTS032_0376_20160316_080017_20160316_093828.EUM.nc	168.720	169.603	9.532	2913	5499	0	2352	0	234
SRL_OPN_2PTS032_0377_20160316_093826_20160316_111612.EUM.nc	169.200	168.992	8.330	2159	5338	0	3102	0	77
SRL_OPN_2PTS032_0379_20160316_111611_20160316_125437.EUM.nc	170.180	170.663	7.756	2541	5310	0	2576	0	193
SRL_OPN_2PTS032_0381_20160316_125437_20160316_144751.EUM.nc	169.205	169.831	7.647	3479	6265	0	2717	0	69
SRL_OPN_2PTS032_0384_20160316_144750_20160316_162737.EUM.nc	169.750	170.061	8.392	3433	5651	0	2130	0	88
SRL_OPN_2PTS032_0386_20160316_162737_20160316_180713.EUM.nc	165.700	168.562	8.784	3183	5589	0	2279	0	127
SRL_OPN_2PTS032_0388_20160316_180711_20160316_194640.EUM.nc	170.150	170.584	9.069	3129	5541	0	2230	0	182
SRL_OPN_2PTS032_0390_20160316_194640_20160316_212536.EUM.nc	168.825	170.787	10.177	3388	5413	0	1809	0	216
SRL_OPN_2PTS032_0392_20160316_212535_20160316_230340.EUM.nc	166.560	167.542	6.566	2259	5322	0	3021	0	42
SRL_OPN_2PTS032_0393_20160316_230338_20160317_004127.EUM.nc	166.260	168.167	7.153	3196	5464	0	2175	0	93
SRL_OPN_2PTS032_0395_20160317_004126_20160317_021941.EUM.nc	171.070	171.455	7.586	2825	5551	0	2572	0	154

– Continued on next page

Table 12: Ka Brightness Temperature Statistics.

– Continued from previous page

File	Median	Mean	Std. Dev.	No. Obs.	Total Obs.	Default Lat/Lon	Flag (total)	Default (total)	3-Sigma Edited
SRL_OPN_2PTS032_0397_20160317_021940_20160317_035904.EUM.nc	167.290	168.103	7.796	2913	5534	0	2509	0	112
SRL_OPN_2PTS032_0399_20160317_035903_20160317_072919.EUM.nc	168.190	169.656	9.316	7529	11680	0	3922	0	229
SRL_OPN_2PTS032_0404_20160317_072918_20160317_090740.EUM.nc	170.085	170.461	8.413	3261	5545	0	2015	0	269
SRL_OPN_2PTS032_0405_20160317_090739_20160317_104525.EUM.nc	168.080	167.662	7.639	2375	5488	0	3030	1	82
SRL_OPN_2PTS032_0407_20160317_104524_20160317_122335.EUM.nc	169.125	170.458	8.755	2530	5414	0	2702	0	182
SRL_OPN_2PTS032_0409_20160317_122334_20160317_140253.EUM.nc	167.850	168.370	7.926	3165	5465	0	2136	0	164
SRL_OPN_2PTS032_0411_20160317_140254_20160317_155617.EUM.nc	171.930	171.753	8.766	3190	6350	0	2977	0	183
SRL_OPN_2PTS032_0414_20160317_155616_20160317_173554.EUM.nc	164.050	167.237	9.764	2890	5494	0	2397	0	207
SRL_OPN_2PTS032_0416_20160317_173555_20160317_191528.EUM.nc	169.100	170.248	8.394	3435	5567	0	1984	0	148
SRL_OPN_2PTS032_0418_20160317_191527_20160317_205436.EUM.nc	168.050	168.536	8.802	3696	5603	0	1687	0	220
SRL_OPN_2PTS032_0420_20160317_205437_20160317_223253.EUM.nc	167.600	168.347	7.521	2808	5393	0	2518	0	67
SRL_OPN_2PTS032_0421_20160317_223254_20160318_001044.EUM.nc	166.550	167.467	6.705	3037	5486	0	2285	0	164
SRL_OPN_2PTS032_0423_20160318_001044_20160318_014845.EUM.nc	171.240	171.187	5.725	3043	5555	0	2323	0	189
SRL_OPN_2PTS032_0425_20160318_014844_20160318_032738.EUM.nc	168.210	168.784	7.907	3050	5462	0	2327	0	85
SRL_OPN_2PTS032_0427_20160318_032737_20160318_050821.EUM.nc	165.910	167.793	7.837	2973	5496	0	2351	0	172
SRL_OPN_2PTS032_0429_20160318_050820_20160318_065817.EUM.nc	170.625	171.489	8.996	3919	6170	0	2208	0	43
SRL_OPN_2PTS032_0432_20160318_065816_20160318_083653.EUM.nc	172.060	171.961	9.638	3922	5631	0	1323	1	385
SRL_OPN_2PTS032_0434_20160318_083653_20160318_101442.EUM.nc	169.345	170.046	9.662	2588	5391	0	2649	0	154
SRL_OPN_2PTS032_0435_20160318_101441_20160318_115241.EUM.nc	170.970	171.294	7.217	2563	5435	0	2824	0	48
SRL_OPN_2PTS032_0437_20160318_115240_20160318_133133.EUM.nc	170.625	170.564	7.719	2953	5351	0	2301	0	97
SRL_OPN_2PTS032_0439_20160318_133133_20160318_170434.EUM.nc	167.440	169.051	8.483	6267	11488	0	4908	0	313
SRL_OPN_2PTS032_0444_20160318_170433_20160318_184413.EUM.nc	168.960	169.833	8.650	3229	5490	0	2061	0	200
SRL_OPN_2PTS032_0446_20160318_184412_20160318_202331.EUM.nc	170.265	171.975	9.175	3502	5498	0	1818	0	178
SRL_OPN_2PTS032_0448_20160318_202329_20160318_220202.EUM.nc	168.640	168.925	7.890	3031	5490	0	2391	0	68
SRL_OPN_2PTS032_0450_20160318_220201_20160318_234000.EUM.nc	168.165	170.153	8.450	2611	5451	0	2745	0	95
SRL_OPN_2PTS032_0451_20160318_233959_20160319_011751.EUM.nc	169.520	169.968	6.141	2902	5489	0	2394	0	193
SRL_OPN_2PTS032_0453_20160319_011751_20160319_025621.EUM.nc	169.635	169.581	8.274	2950	5509	0	2501	0	58
SRL_OPN_2PTS032_0455_20160319_025620_20160319_043628.EUM.nc	167.915	168.910	8.665	2867	5471	0	2495	0	109
SRL_OPN_2PTS032_0457_20160319_043626_20160319_061831.EUM.nc	169.295	170.187	8.417	3939	5748	0	1694	0	115
SRL_OPN_2PTS032_0459_20160319_061830_20160319_080558.EUM.nc	170.790	172.276	9.848	3974	6097	0	1885	0	238
SRL_OPN_2PTS032_0462_20160319_080557_20160319_094356.EUM.nc	169.465	169.880	8.389	2858	5459	0	2375	0	226
SRL_OPN_2PTS032_0463_20160319_094355_20160319_112148.EUM.nc	169.550	169.459	7.568	2043	5261	0	3184	0	34
SRL_OPN_2PTS032_0465_20160319_112147_20160319_130018.EUM.nc	170.790	171.996	8.146	2602	5357	0	2584	0	171
SRL_OPN_2PTS032_0467_20160319_130018_20160319_145334.EUM.nc	170.270	171.087	8.867	3494	6318	0	2701	0	123
SRL_OPN_2PTS032_0470_20160319_145333_20160319_163321.EUM.nc	168.580	168.897	8.198	3174	5620	0	2234	0	212
SRL_OPN_2PTS032_0472_20160319_163320_20160319_181256.EUM.nc	171.690	173.018	10.397	3128	5592	0	2297	0	167
SRL_OPN_2PTS032_0474_20160319_181255_20160319_195221.EUM.nc	171.685	171.248	9.066	3085	5532	0	2232	0	215
SRL_OPN_2PTS032_0476_20160319_195221_20160319_213107.EUM.nc	166.900	167.244	6.696	3519	5396	0	1728	0	149
SRL_OPN_2PTS032_0478_20160319_213105_20160319_230916.EUM.nc	168.810	169.064	6.561	2140	5324	0	3061	0	123

– Continued on next page

Table 12: Ka Brightness Temperature Statistics.

– Continued from previous page

File	Median	Mean	Std. Dev.	No. Obs.	Total Obs.	Default Lat/Lon	Flag (total)	Default (total)	3-Sigma Edited
SRL_OPN_2PTS032_0479_20160319_230915_20160320_004704.EUM.nc	169.080	169.362	7.815	2917	5474	0	2243	0	314
SRL_OPN_2PTS032_0481_20160320_004704_20160320_022513.EUM.nc	171.230	170.849	8.079	2888	5520	0	2515	0	117
SRL_OPN_2PTS032_0483_20160320_022512_20160320_040448.EUM.nc	169.355	169.514	8.263	2751	5457	0	2519	0	187
SRL_OPN_2PTS032_0485_20160320_040447_20160320_054618.EUM.nc	169.080	169.878	9.440	3620	5661	0	1919	0	122
SRL_OPN_2PTS032_0487_20160320_054616_20160320_073458.EUM.nc	169.215	170.094	8.429	4030	6161	0	1885	0	246
SRL_OPN_2PTS032_0490_20160320_073458_20160320_091309.EUM.nc	167.620	168.487	8.306	3308	5515	0	2060	0	147
SRL_OPN_2PTS032_0491_20160320_091308_20160320_105101.EUM.nc	168.805	168.715	7.817	2320	5475	0	3089	0	66
SRL_OPN_2PTS032_0493_20160320_105100_20160320_122914.EUM.nc	170.350	171.026	7.704	2453	5250	0	2647	0	150
SRL_OPN_2PTS032_0495_20160320_122913_20160320_140830.EUM.nc	171.160	171.562	8.976	3117	5498	0	2263	0	118
SRL_OPN_2PTS032_0497_20160320_140829_20160320_160151.EUM.nc	170.800	170.746	8.029	3250	6376	0	2965	0	161
SRL_OPN_2PTS032_0500_20160320_160150_20160320_174137.EUM.nc	170.770	171.986	8.513	2994	5591	0	2448	0	149
SRL_OPN_2PTS032_0502_20160320_174136_20160320_192110.EUM.nc	168.230	170.722	9.973	3286	5552	0	2007	0	259
SRL_OPN_2PTS032_0504_20160320_192110_20160320_210007.EUM.nc	167.190	168.494	7.365	3745	5578	0	1723	0	110
SRL_OPN_2PTS032_0506_20160320_210007_20160320_223831.EUM.nc	165.770	166.854	6.499	2693	5364	0	2545	0	126
SRL_OPN_2PTS032_0507_20160320_223830_20160321_001622.EUM.nc	167.180	168.447	7.786	2888	5439	0	2336	0	215
SRL_OPN_2PTS032_0509_20160321_001622_20160321_015416.EUM.nc	170.575	170.815	7.293	2988	5527	0	2349	0	190
SRL_OPN_2PTS032_0511_20160321_015414_20160321_033321.EUM.nc	170.265	170.467	8.462	2982	5485	0	2355	0	148
SRL_OPN_2PTS032_0513_20160321_033320_20160321_051402.EUM.nc	167.945	169.176	8.277	3109	5524	0	2364	0	51
SRL_OPN_2PTS032_0515_20160321_051401_20160321_070358.EUM.nc	171.500	171.764	9.239	3798	6188	0	2213	0	177
SRL_OPN_2PTS032_0518_20160321_070357_20160321_084221.EUM.nc	167.780	168.420	8.082	3879	5594	0	1507	0	208
SRL_OPN_2PTS032_0519_20160321_084221_20160321_102018.EUM.nc	169.355	169.560	7.563	2425	5384	0	2794	0	165
SRL_OPN_2PTS032_0521_20160321_102017_20160321_115819.EUM.nc	170.005	171.121	7.941	2468	5433	0	2851	0	114
SRL_OPN_2PTS032_0523_20160321_115818_20160321_133708.EUM.nc	170.490	171.077	8.198	2876	5413	0	2319	0	218
SRL_OPN_2PTS032_0525_20160321_133706_20160321_153031.EUM.nc	169.540	170.667	8.889	3548	6342	0	2660	0	134
SRL_OPN_2PTS032_0528_20160321_153031_20160321_171019.EUM.nc	169.765	170.955	8.958	2938	5578	0	2532	0	108
SRL_OPN_2PTS032_0530_20160321_171017_20160321_184957.EUM.nc	168.990	171.297	10.915	3409	5509	0	2008	0	92
SRL_OPN_2PTS032_0532_20160321_184956_20160321_202903.EUM.nc	168.880	168.592	8.078	3579	5526	0	1827	0	120
SRL_OPN_2PTS032_0534_20160321_202903_20160321_220742.EUM.nc	169.980	170.320	8.071	2985	5488	0	2389	1	113
SRL_OPN_2PTS032_0536_20160321_220740_20160321_234538.EUM.nc	169.790	170.755	8.481	2496	5469	0	2550	0	423
SRL_OPN_2PTS032_0537_20160321_234537_20160322_012323.EUM.nc	170.510	171.002	9.081	2912	5530	0	2511	0	107
SRL_OPN_2PTS032_0539_20160322_012323_20160322_030204.EUM.nc	170.420	169.855	7.807	2825	5554	0	2567	0	162
SRL_OPN_2PTS032_0541_20160322_030203_20160322_044209.EUM.nc	167.000	168.717	8.363	2910	5482	0	2458	0	114
SRL_OPN_2PTS032_0543_20160322_044208_20160322_062429.EUM.nc	170.470	171.820	8.830	3944	5787	0	1681	0	162
SRL_OPN_2PTS032_0545_20160322_062430_20160322_081130.EUM.nc	168.735	168.399	6.527	3787	6075	0	1888	1	399
SRL_OPN_2PTS032_0548_20160322_081129_20160322_094935.EUM.nc	169.195	169.357	8.160	2813	5366	0	2390	0	163
SRL_OPN_2PTS032_0549_20160322_094934_20160322_112728.EUM.nc	171.430	171.900	9.050	2118	5313	0	3126	0	69
SRL_OPN_2PTS032_0551_20160322_112727_20160322_130553.EUM.nc	172.150	172.693	7.654	2709	5404	0	2572	0	123
SRL_OPN_2PTS032_0553_20160322_130552_20160322_145910.EUM.nc	168.050	168.448	7.148	3450	6341	0	2729	0	162
SRL_OPN_2PTS032_0556_20160322_145911_20160322_163858.EUM.nc	170.175	171.218	9.128	3188	5609	0	2339	0	82

– Continued on next page

Table 12: Ka Brightness Temperature Statistics.

– Continued from previous page

File	Median	Mean	Std. Dev.	No. Obs.	Total Obs.	Default Lat/Lon	Flag (total)	Default (total)	3-Sigma Edited
SRL_OPN_2PTS032_0558_20160322_163857_20160322_181840.EUM.nc	169.010	170.745	8.968	3188	5503	0	2231	0	84
SRL_OPN_2PTS032_0560_20160322_181840_20160322_195757.EUM.nc	169.260	169.110	7.815	3062	5505	0	2240	0	203
SRL_OPN_2PTS032_0562_20160322_195756_20160322_213647.EUM.nc	167.225	167.570	7.424	3356	5515	0	1965	0	194
SRL_OPN_2PTS032_0564_20160322_213646_20160322_231456.EUM.nc	170.720	171.675	9.043	2169	5295	0	2915	0	211
SRL_OPN_2PTS032_0565_20160322_231454_20160323_005235.EUM.nc	169.990	170.235	8.528	3009	5498	0	2421	0	68
SRL_OPN_2PTS032_0567_20160323_005234_20160323_023056.EUM.nc	170.950	171.087	6.839	2892	5537	0	2519	0	126
SRL_OPN_2PTS032_0569_20160323_023055_20160323_041027.EUM.nc	168.460	169.450	8.499	2826	5484	0	2587	0	71
SRL_OPN_2PTS032_0571_20160323_041026_20160323_055205.EUM.nc	170.450	171.704	9.689	3713	5687	0	1834	0	140
SRL_OPN_2PTS032_0573_20160323_055204_20160323_074031.EUM.nc	169.650	170.925	8.920	3979	6141	0	1859	0	303
SRL_OPN_2PTS032_0573_20160323_055204_20160323_091848.EUM.nc	170.250	171.060	9.153	7170	11675	0	4049	0	456
SRL_OPN_2PTS032_0577_20160323_091848_20160323_105640.EUM.nc	170.555	170.617	8.449	2170	5411	0	3171	0	70
SRL_OPN_2PTS032_0579_20160323_105639_20160323_123448.EUM.nc	170.110	170.958	8.779	2381	5307	0	2777	0	149
SRL_OPN_2PTS032_0581_20160323_123447_20160323_141416.EUM.nc	169.510	171.297	8.765	3238	5540	0	2203	0	99
SRL_OPN_2PTS032_0583_20160323_141416_20160323_160737.EUM.nc	168.720	169.736	7.777	3321	6361	0	2912	0	128
SRL_OPN_2PTS032_0586_20160323_160736_20160323_174723.EUM.nc	167.060	169.056	8.814	3048	5574	0	2451	0	75
SRL_OPN_2PTS032_0588_20160323_174722_20160323_192646.EUM.nc	172.180	173.400	10.574	3233	5577	0	2191	0	153
SRL_OPN_2PTS032_0590_20160323_192645_20160323_210550.EUM.nc	167.215	167.025	7.375	3434	5576	0	1884	0	258
SRL_OPN_2PTS032_0592_20160323_210549_20160323_224403.EUM.nc	168.020	169.128	7.689	2459	5363	0	2703	0	201
SRL_OPN_2PTS032_0593_20160323_224401_20160324_002151.EUM.nc	168.610	169.157	7.832	3076	5453	0	2305	0	72
SRL_OPN_2PTS032_0595_20160324_002150_20160324_015956.EUM.nc	170.420	171.040	7.950	3034	5550	0	2405	0	111
SRL_OPN_2PTS032_0597_20160324_015955_20160324_033858.EUM.nc	170.700	170.709	8.472	2899	5495	0	2476	0	120
SRL_OPN_2PTS032_0599_20160324_033857_20160324_051955.EUM.nc	168.650	169.241	8.395	2919	5506	0	2393	0	194
SRL_OPN_2PTS032_0601_20160324_051954_20160324_070931.EUM.nc	168.470	170.634	9.545	3826	6173	0	2183	0	164
SRL_OPN_2PTS032_0604_20160324_070930_20160324_084801.EUM.nc	170.130	171.098	8.274	3835	5602	0	1627	0	140
SRL_OPN_2PTS032_0605_20160324_084801_20160324_102548.EUM.nc	171.200	170.096	8.586	2275	5390	0	2848	0	267
SRL_OPN_2PTS032_0607_20160324_102547_20160324_120351.EUM.nc	171.270	171.586	6.966	2480	5417	0	2814	0	123
SRL_OPN_2PTS032_0609_20160324_120350_20160324_134252.EUM.nc	171.130	171.128	9.121	2932	5440	0	2308	0	200
SRL_OPN_2PTS032_0611_20160324_134251_20160324_153617.EUM.nc	169.965	170.216	8.171	3531	6384	0	2718	0	135
SRL_OPN_2PTS032_0614_20160324_153617_20160324_171555.EUM.nc	169.910	170.904	11.040	2834	5589	0	2628	0	127
SRL_OPN_2PTS032_0616_20160324_171554_20160324_185531.EUM.nc	170.250	171.484	9.519	3229	5510	0	2123	0	158
SRL_OPN_2PTS032_0618_20160324_185531_20160324_203446.EUM.nc	169.545	169.921	8.524	3564	5546	0	1798	0	184
SRL_OPN_2PTS032_0620_20160324_203445_20160324_221313.EUM.nc	169.500	170.107	8.099	2875	5482	0	2415	0	192
SRL_OPN_2PTS032_0622_20160324_221312_20160324_235109.EUM.nc	168.060	168.137	8.293	2782	5478	0	2549	0	147
SRL_OPN_2PTS032_0623_20160324_235108_20160325_012903.EUM.nc	170.310	170.517	6.858	2874	5510	0	2469	0	167
SRL_OPN_2PTS032_0625_20160325_012902_20160325_030741.EUM.nc	170.150	171.114	8.980	2892	5529	0	2551	0	86
SRL_OPN_2PTS032_0627_20160325_030739_20160325_044800.EUM.nc	169.890	169.751	8.543	2881	5454	0	2415	0	158
SRL_OPN_2PTS032_0629_20160325_044759_20160325_063019.EUM.nc	167.130	168.524	8.961	3913	5770	0	1697	0	160
SRL_OPN_2PTS032_0631_20160325_063019_20160325_081709.EUM.nc	169.755	170.782	7.990	3914	6082	0	1866	0	302
SRL_OPN_2PTS032_0634_20160325_081708_20160325_095505.EUM.nc	169.050	170.178	7.955	2822	5385	0	2450	0	113

– Continued on next page

Table 12: Ka Brightness Temperature Statistics.

– Continued from previous page

File	Median	Mean	Std. Dev.	No. Obs.	Total Obs.	Default Lat/Lon	Flag (total)	Default (total)	3-Sigma Edited
SRL_OPN_2PTS032_0635_20160325_095504_20160325_113259.EUM.nc	170.730	170.326	9.418	2286	5354	0	2952	0	116
SRL_OPN_2PTS032_0637_20160325_113258_20160325_131136.EUM.nc	171.010	171.471	8.733	2817	5399	0	2509	0	73
SRL_OPN_2PTS032_0639_20160325_131135_20160325_150455.EUM.nc	169.650	170.117	7.398	3517	6338	0	2706	0	115
SRL_OPN_2PTS032_0642_20160325_150454_20160325_164435.EUM.nc	170.690	171.243	10.847	2858	5554	0	2510	0	186
SRL_OPN_2PTS032_0644_20160325_164434_20160325_182416.EUM.nc	169.190	170.308	8.411	3145	5493	0	2172	0	176
SRL_OPN_2PTS032_0646_20160325_182415_20160325_200339.EUM.nc	168.540	168.597	7.636	3028	5513	0	2281	0	204
SRL_OPN_2PTS032_0648_20160325_200338_20160325_232025.EUM.nc	169.140	169.888	8.819	5663	10852	0	4881	0	308
SRL_OPN_2PTS032_0651_20160325_232024_20160326_005813.EUM.nc	169.495	170.269	7.316	2917	5522	0	2506	0	99
SRL_OPN_2PTS032_0653_20160326_005813_20160326_023628.EUM.nc	170.570	171.252	8.155	2897	5534	0	2527	0	110
SRL_OPN_2PTS032_0655_20160326_023628_20160326_041616.EUM.nc	169.180	169.933	8.608	2805	5481	0	2543	0	133
SRL_OPN_2PTS032_0657_20160326_041616_20160326_055752.EUM.nc	170.005	171.136	10.936	3671	5706	0	1820	0	215
SRL_OPN_2PTS032_0659_20160326_055750_20160326_074613.EUM.nc	169.205	170.967	9.055	3999	6138	0	1854	0	285
SRL_OPN_2PTS032_0662_20160326_074613_20160326_092418.EUM.nc	169.680	170.628	8.063	3205	5493	0	2182	0	106
SRL_OPN_2PTS032_0663_20160326_092417_20160326_110211.EUM.nc	168.860	168.543	7.661	2101	5461	0	3255	0	105
SRL_OPN_2PTS032_0665_20160326_110211_20160326_124029.EUM.nc	172.720	172.885	8.025	2507	5310	0	2711	0	92
SRL_OPN_2PTS032_0667_20160326_124028_20160326_141956.EUM.nc	169.120	169.900	8.331	3332	5483	0	2085	0	66
SRL_OPN_2PTS032_0669_20160326_141955_20160326_161313.EUM.nc	172.290	171.515	9.012	3282	6360	0	2871	0	207
SRL_OPN_2PTS032_0672_20160326_161312_20160326_175258.EUM.nc	168.530	170.401	8.897	3024	5583	0	2485	0	74
SRL_OPN_2PTS032_0674_20160326_175257_20160326_193229.EUM.nc	169.280	169.905	9.659	3128	5580	0	2208	0	244
SRL_OPN_2PTS032_0676_20160326_193227_20160326_211122.EUM.nc	166.495	167.887	8.118	3514	5452	0	1848	0	90
SRL_OPN_2PTS032_0678_20160326_211122_20160326_224940.EUM.nc	168.330	168.911	7.858	2449	5440	0	2869	0	122
SRL_OPN_2PTS032_0679_20160326_224940_20160327_002728.EUM.nc	168.140	169.014	6.970	3090	5420	0	2249	0	81
SRL_OPN_2PTS032_0681_20160327_002728_20160327_020527.EUM.nc	168.805	169.186	7.752	2935	5533	0	2501	0	97
SRL_OPN_2PTS032_0683_20160327_020526_20160327_034444.EUM.nc	168.920	170.106	8.741	2930	5548	0	2527	0	91
SRL_OPN_2PTS032_0685_20160327_034443_20160327_052540.EUM.nc	168.900	169.955	8.174	2955	5522	0	2469	0	98
SRL_OPN_2PTS032_0687_20160327_052539_20160327_071511.EUM.nc	169.110	170.756	9.794	3881	6186	0	2086	0	219
SRL_OPN_2PTS032_0690_20160327_071510_20160327_085331.EUM.nc	170.720	171.085	7.628	3603	5590	0	1735	0	252
SRL_OPN_2PTS032_0691_20160327_085330_20160327_103126.EUM.nc	171.305	170.667	6.785	2187	5491	0	3107	0	197
SRL_OPN_2PTS032_0693_20160327_103125_20160327_120931.EUM.nc	173.465	172.541	8.215	2393	5477	0	2917	0	167
SRL_OPN_2PTS032_0695_20160327_120930_20160327_134829.EUM.nc	168.610	169.870	8.654	2999	5439	0	2302	0	138
SRL_OPN_2PTS032_0697_20160327_134829_20160327_154152.EUM.nc	170.020	170.394	8.496	3516	6333	0	2683	0	134
SRL_OPN_2PTS032_0700_20160327_154151_20160327_172139.EUM.nc	168.210	169.519	8.290	2957	5517	0	2520	0	40
SRL_OPN_2PTS032_0702_20160327_172138_20160327_190116.EUM.nc	170.655	170.933	9.256	3263	5570	0	2156	0	151
SRL_OPN_2PTS032_0704_20160327_190116_20160327_221852.EUM.nc	168.105	168.793	8.590	6540	10919	0	3943	0	436
SRL_OPN_2PTS032_0708_20160327_221851_20160327_235647.EUM.nc	167.740	168.765	8.058	2901	5487	0	2450	0	136
SRL_OPN_2PTS032_0709_20160327_235647_20160328_013439.EUM.nc	170.060	170.635	8.531	2997	5523	0	2349	0	177
SRL_OPN_2PTS032_0711_20160328_013438_20160328_031329.EUM.nc	169.660	169.720	8.009	2834	5508	0	2565	0	109
SRL_OPN_2PTS032_0713_20160328_031329_20160328_045347.EUM.nc	168.840	169.723	8.377	2952	5470	0	2412	1	105
SRL_OPN_2PTS032_0715_20160328_045347_20160328_063625.EUM.nc	167.345	169.202	9.635	3976	5802	0	1700	0	126

– Continued on next page

Table 12: Ka Brightness Temperature Statistics.

– Continued from previous page

File	Median	Mean	Std. Dev.	No. Obs.	Total Obs.	Default Lat/Lon	Flag (total)	Default (total)	3-Sigma Edited
SRL_OPN_2PTS032_0717_20160328_063624_20160328_082248.EUM.nc	169.930	171.473	8.682	4069	6057	0	1872	0	116
SRL_OPN_2PTS032_0720_20160328_082247_20160328_100049.EUM.nc	169.510	169.929	8.885	2693	5409	0	2486	0	230
SRL_OPN_2PTS032_0721_20160328_100049_20160328_113845.EUM.nc	170.060	169.687	7.639	2338	5360	0	2922	0	100
SRL_OPN_2PTS032_0723_20160328_113843_20160328_131719.EUM.nc	171.350	171.437	9.220	2818	5369	0	2398	0	153
SRL_OPN_2PTS032_0725_20160328_131718_20160328_151039.EUM.nc	167.835	168.454	6.956	3482	6358	0	2720	0	156
SRL_OPN_2PTS032_0728_20160328_151038_20160328_165026.EUM.nc	170.360	170.487	6.909	2923	5575	0	2534	0	118
SRL_OPN_2PTS032_0730_20160328_165026_20160328_183008.EUM.nc	170.290	170.661	7.905	3225	5482	0	2128	0	129
SRL_OPN_2PTS032_0732_20160328_183006_20160328_200920.EUM.nc	169.810	170.825	9.827	3203	5485	0	2142	0	140
SRL_OPN_2PTS032_0734_20160328_200919_20160328_214806.EUM.nc	167.080	168.325	8.817	3311	5501	0	2066	0	124
SRL_OPN_2PTS032_0736_20160328_214805_20160328_232609.EUM.nc	168.990	169.535	7.780	2377	5268	0	2715	0	176
SRL_OPN_2PTS032_0737_20160328_232608_20160329_010350.EUM.nc	171.495	171.462	7.547	2724	5501	0	2651	0	126
SRL_OPN_2PTS032_0739_20160329_010349_20160329_024218.EUM.nc	170.900	171.616	8.185	2867	5550	0	2560	0	123
SRL_OPN_2PTS032_0741_20160329_024217_20160329_042201.EUM.nc	169.580	169.994	7.910	2812	5490	0	2547	0	131
SRL_OPN_2PTS032_0743_20160329_042201_20160329_060354.EUM.nc	171.025	171.560	10.630	3709	5711	0	1815	0	187
SRL_OPN_2PTS032_0745_20160329_060353_20160329_075151.EUM.nc	167.760	170.020	8.689	4105	6108	0	1889	0	114
SRL_OPN_2PTS032_0748_20160329_075151_20160329_093004.EUM.nc	170.640	170.962	8.429	3030	5464	0	2194	0	240
SRL_OPN_2PTS032_0749_20160329_093002_20160329_110756.EUM.nc	166.870	168.330	7.817	2165	5440	0	3215	0	60
SRL_OPN_2PTS032_0751_20160329_110755_20160329_124609.EUM.nc	173.160	172.637	6.922	2383	5290	0	2733	0	174
SRL_OPN_2PTS032_0753_20160329_124608_20160329_143927.EUM.nc	168.870	169.411	7.898	3344	6279	0	2822	0	113
SRL_OPN_2PTS032_0756_20160329_143926_20160329_161904.EUM.nc	170.850	170.518	7.575	3406	5614	0	2125	0	83
SRL_OPN_2PTS032_0758_20160329_161903_20160329_175849.EUM.nc	166.480	168.250	7.827	3059	5575	0	2421	0	95
SRL_OPN_2PTS032_0760_20160329_175848_20160329_193810.EUM.nc	169.550	170.120	8.782	3258	5570	0	2211	0	101
SRL_OPN_2PTS032_0762_20160329_193811_20160329_211709.EUM.nc	170.630	170.791	9.888	3389	5444	0	1873	0	182
SRL_OPN_2PTS032_0764_20160329_211709_20160329_225526.EUM.nc	168.810	169.431	8.366	2293	5445	0	2962	0	190
SRL_OPN_2PTS032_0765_20160329_225525_20160330_003305.EUM.nc	169.280	170.263	7.111	3159	5452	0	2239	0	54
SRL_OPN_2PTS032_0767_20160330_003304_20160330_021115.EUM.nc	170.090	170.645	7.411	2910	5513	0	2499	0	104
SRL_OPN_2PTS032_0769_20160330_021114_20160330_035029.EUM.nc	172.100	170.288	7.638	2787	5512	0	2582	0	143
SRL_OPN_2PTS032_0771_20160330_035029_20160330_053139.EUM.nc	167.185	168.471	8.124	2908	5534	0	2466	0	160
SRL_OPN_2PTS032_0773_20160330_053138_20160330_072052.EUM.nc	167.240	168.444	8.097	3934	6194	0	1969	0	291
SRL_OPN_2PTS032_0776_20160330_072052_20160330_085918.EUM.nc	169.120	169.903	8.060	3704	5601	0	1802	0	95
SRL_OPN_2PTS032_0777_20160330_085916_20160330_103712.EUM.nc	167.315	167.768	8.424	2336	5509	0	3084	1	88
SRL_OPN_2PTS032_0779_20160330_103711_20160330_121510.EUM.nc	171.150	171.127	7.450	2456	5438	0	2836	0	146
SRL_OPN_2PTS032_0781_20160330_121509_20160330_135421.EUM.nc	170.760	170.787	8.785	3096	5477	0	2290	0	91
SRL_OPN_2PTS032_0783_20160330_135420_20160330_154745.EUM.nc	168.290	169.619	8.090	3504	6377	0	2736	0	137
SRL_OPN_2PTS032_0786_20160330_154744_20160330_172731.EUM.nc	167.615	168.844	7.478	2943	5495	0	2457	0	95
SRL_OPN_2PTS032_0788_20160330_172730_20160330_190659.EUM.nc	166.880	168.907	9.055	3468	5581	0	2001	0	112
SRL_OPN_2PTS032_0790_20160330_190657_20160330_204609.EUM.nc	169.030	169.447	9.188	3701	5563	0	1663	0	199
SRL_OPN_2PTS032_0792_20160330_204608_20160330_222430.EUM.nc	170.545	171.182	8.719	2901	5367	0	2323	0	143
SRL_OPN_2PTS032_0793_20160330_222430_20160331_000224.EUM.nc	166.680	167.699	6.904	3058	5505	0	2359	0	88

– Continued on next page

Table 12: Ka Brightness Temperature Statistics.

– Continued from previous page

File	Median	Mean	Std. Dev.	No. Obs.	Total Obs.	Default Lat/Lon	Flag (total)	Default (total)	3-Sigma Edited
SRL_OPN_2PTS032_0795_20160331_000223_20160331_014022.EUM.nc	168.870	168.808	7.607	3034	5572	0	2402	0	136
SRL_OPN_2PTS032_0797_20160331_014020_20160331_031907.EUM.nc	170.620	170.881	7.820	2841	5488	0	2534	0	113
SRL_OPN_2PTS032_0799_20160331_031906_20160331_045940.EUM.nc	167.525	169.049	9.560	2949	5513	0	2413	0	151
SRL_OPN_2PTS032_0801_20160331_045939_20160331_064217.EUM.nc	167.650	169.472	9.448	3923	5792	0	1720	0	149
SRL_OPN_2PTS032_0803_20160331_064216_20160331_082830.EUM.nc	169.890	170.518	8.072	4086	6046	0	1777	0	183
SRL_OPN_2PTS032_0806_20160331_082828_20160331_100621.EUM.nc	167.640	167.843	6.876	2782	5380	0	2508	0	90
SRL_OPN_2PTS032_0807_20160331_100621_20160331_114417.EUM.nc	171.065	170.437	7.047	2423	5398	0	2924	0	51
SRL_OPN_2PTS032_0809_20160331_114417_20160331_132304.EUM.nc	171.540	171.876	7.971	2882	5384	0	2407	0	95
SRL_OPN_2PTS032_0811_20160331_132302_20160331_151625.EUM.nc	169.620	170.038	6.846	3511	6344	0	2701	0	132
SRL_OPN_2PTS032_0814_20160331_151624_20160331_165612.EUM.nc	169.255	169.857	8.181	2856	5562	0	2534	0	172
SRL_OPN_2PTS032_0816_20160331_165611_20160331_183543.EUM.nc	166.400	167.800	8.297	3250	5449	0	2078	0	121
SRL_OPN_2PTS032_0818_20160331_183542_20160331_201504.EUM.nc	167.720	169.108	9.270	3349	5509	0	2059	0	101
SRL_OPN_2PTS032_0820_20160331_201504_20160331_215340.EUM.nc	169.140	168.975	7.988	3029	5482	0	2183	0	270
SRL_OPN_2PTS032_0822_20160331_215338_20160331_233141.EUM.nc	167.960	168.952	8.052	2464	5288	0	2735	0	89
SRL_OPN_2PTS032_0823_20160331_233140_20160401_010931.EUM.nc	171.730	171.538	8.490	2661	5506	0	2678	0	167
SRL_OPN_2PTS032_0825_20160401_010930_20160401_024753.EUM.nc	169.100	169.573	7.361	2854	5532	0	2575	0	103
SRL_OPN_2PTS032_0827_20160401_024753_20160401_042752.EUM.nc	167.490	167.905	8.226	2882	5501	0	2534	0	85
SRL_OPN_2PTS032_0829_20160401_042751_20160401_060952.EUM.nc	166.550	168.720	9.211	3762	5723	0	1814	0	147
SRL_OPN_2PTS032_0831_20160401_060951_20160401_075734.EUM.nc	169.965	170.505	7.941	4060	6092	0	1890	0	142
SRL_OPN_2PTS032_0834_20160401_075733_20160401_093536.EUM.nc	169.085	169.503	7.206	2996	5479	0	2365	0	118
SRL_OPN_2PTS032_0835_20160401_093535_20160401_111326.EUM.nc	170.120	168.917	7.968	2139	5402	0	3220	0	43
SRL_OPN_2PTS032_0837_20160401_111326_20160401_125152.EUM.nc	170.540	170.884	7.735	2595	5284	0	2623	0	66
SRL_OPN_2PTS032_0839_20160401_125151_20160401_144504.EUM.nc	170.830	171.703	7.194	3351	6296	0	2803	0	142
SRL_OPN_2PTS032_0842_20160401_144503_20160401_162451.EUM.nc	168.940	169.615	8.138	3326	5636	0	2148	0	162
SRL_OPN_2PTS032_0844_20160401_162451_20160401_180427.EUM.nc	166.510	168.031	8.379	3083	5601	0	2410	0	108
SRL_OPN_2PTS032_0846_20160401_180426_20160401_194354.EUM.nc	170.525	171.737	9.032	3185	5564	0	2274	0	105
SRL_OPN_2PTS032_0848_20160401_194355_20160401_212244.EUM.nc	167.660	168.228	8.261	3477	5397	0	1824	0	96
SRL_OPN_2PTS032_0850_20160401_212242_20160401_230056.EUM.nc	169.170	169.862	8.427	2276	5350	0	3018	0	56
SRL_OPN_2PTS032_0851_20160401_230055_20160402_003844.EUM.nc	172.050	171.663	7.258	3214	5491	0	2200	0	77
SRL_OPN_2PTS032_0853_20160402_003843_20160402_021649.EUM.nc	170.090	170.946	6.944	2838	5536	0	2633	0	65
SRL_OPN_2PTS032_0855_20160402_021648_20160402_035616.EUM.nc	169.810	170.202	10.094	2755	5571	0	2672	0	144
SRL_OPN_2PTS032_0857_20160402_035615_20160402_053734.EUM.nc	165.750	168.016	8.697	3133	5509	0	2251	0	125
SRL_OPN_2PTS032_0859_20160402_053734_20160402_072635.EUM.nc	167.515	169.366	8.190	4201	6169	0	1811	0	157
SRL_OPN_2PTS032_0862_20160402_072634_20160402_090449.EUM.nc	170.275	171.364	8.170	3554	5552	0	1906	0	92
SRL_OPN_2PTS032_0863_20160402_090448_20160402_104243.EUM.nc	170.870	170.182	7.969	2336	5498	0	3061	0	101
SRL_OPN_2PTS032_0865_20160402_104242_20160402_122052.EUM.nc	173.190	173.283	8.640	2567	5435	0	2788	0	80
SRL_OPN_2PTS032_0867_20160402_122052_20160402_140000.EUM.nc	169.500	169.553	8.520	3273	5499	0	2152	0	74
SRL_OPN_2PTS032_0869_20160402_140001_20160402_155331.EUM.nc	169.035	169.191	8.073	3210	6379	0	2981	0	188
SRL_OPN_2PTS032_0872_20160402_155331_20160402_173308.EUM.nc	169.380	170.219	8.306	2799	5483	0	2516	0	168

– Continued on next page

Table 12: Ka Brightness Temperature Statistics.

– Continued from previous page

File	Median	Mean	Std. Dev.	No. Obs.	Total Obs.	Default Lat/Lon	Flag (total)	Default (total)	3-Sigma Edited
SRL_OPN_2PTS032_0874_20160402_173308_20160402_191244.EUM.nc	168.290	170.138	8.703	3364	5586	0	2020	0	202
SRL_OPN_2PTS032_0876_20160402_191243_20160402_205144.EUM.nc	167.765	168.290	8.860	3584	5586	0	1789	1	212
SRL_OPN_2PTS032_0878_20160402_205143_20160402_223011.EUM.nc	168.110	168.499	7.547	2905	5404	0	2425	0	74
SRL_OPN_2PTS032_0879_20160402_223010_20160403_000803.EUM.nc	171.805	171.595	8.464	2991	5477	0	2333	0	153
SRL_OPN_2PTS032_0881_20160403_000802_20160403_014554.EUM.nc	170.225	171.208	7.786	3059	5566	0	2404	0	103
SRL_OPN_2PTS032_0883_20160403_014553_20160403_032453.EUM.nc	171.600	170.873	9.326	2898	5484	0	2445	0	141
SRL_OPN_2PTS032_0885_20160403_032452_20160403_050525.EUM.nc	167.380	169.246	8.432	2912	5504	0	2491	0	101
SRL_OPN_2PTS032_0887_20160403_050524_20160403_065534.EUM.nc	168.320	170.078	9.937	3823	6195	0	2188	0	184
SRL_OPN_2PTS032_0890_20160403_065534_20160403_083402.EUM.nc	168.640	170.060	8.632	4047	5611	0	1331	0	233
SRL_OPN_2PTS032_0892_20160403_083401_20160403_101200.EUM.nc	171.760	172.020	8.272	2666	5396	0	2577	0	153
SRL_OPN_2PTS032_0893_20160403_101200_20160403_115000.EUM.nc	169.790	170.438	7.525	2461	5463	0	2930	0	72
SRL_OPN_2PTS032_0895_20160403_114959_20160403_132840.EUM.nc	173.900	173.597	10.694	2915	5400	0	2358	0	127
SRL_OPN_2PTS032_0897_20160403_132841_20160403_152204.EUM.nc	168.525	169.678	7.726	3504	6346	0	2684	0	158
SRL_OPN_2PTS032_0900_20160403_152203_20160403_170150.EUM.nc	166.080	167.997	7.583	2902	5565	0	2597	0	66
SRL_OPN_2PTS032_0902_20160403_170149_20160403_184130.EUM.nc	167.720	169.165	8.246	3217	5468	0	2107	0	144
SRL_OPN_2PTS032_0904_20160403_184129_20160403_202040.EUM.nc	171.135	172.180	9.409	3466	5516	0	1940	0	110
SRL_OPN_2PTS032_0906_20160403_202040_20160403_215922.EUM.nc	168.855	169.259	7.535	2924	5457	0	2361	0	172
SRL_OPN_2PTS032_0908_20160403_215920_20160403_233721.EUM.nc	170.930	171.171	8.431	2600	5447	0	2743	0	104
SRL_OPN_2PTS032_0909_20160403_233721_20160404_011508.EUM.nc	172.040	171.521	7.714	2935	5483	0	2420	0	128
SRL_OPN_2PTS032_0911_20160404_011508_20160404_025343.EUM.nc	171.610	170.914	8.327	2883	5526	0	2571	0	72
SRL_OPN_2PTS032_0913_20160404_025344_20160404_043347.EUM.nc	167.640	168.577	7.893	2897	5497	0	2524	0	76
SRL_OPN_2PTS032_0915_20160404_043347_20160404_061548.EUM.nc	167.020	168.531	8.305	3765	5749	0	1758	0	226
SRL_OPN_2PTS032_0917_20160404_061547_20160404_080313.EUM.nc	170.510	171.249	8.334	4043	6085	0	1904	0	138
SRL_OPN_2PTS032_0920_20160404_080312_20160404_094121.EUM.nc	170.955	171.855	7.638	3015	5500	0	2374	0	111
SRL_OPN_2PTS032_0921_20160404_094120_20160404_111913.EUM.nc	171.140	170.604	6.862	2183	5308	0	3058	0	67
SRL_OPN_2PTS032_0923_20160404_111912_20160404_125733.EUM.nc	174.380	174.463	9.624	2603	5337	0	2597	0	137
SRL_OPN_2PTS032_0925_20160404_125733_20160404_145057.EUM.nc	170.620	171.189	7.680	3457	6339	0	2792	0	90
SRL_OPN_2PTS032_0928_20160404_145056_20160404_163035.EUM.nc	167.020	168.562	7.935	3235	5658	0	2249	0	174
SRL_OPN_2PTS032_0930_20160404_163034_20160404_181019.EUM.nc	166.905	167.886	7.691	3079	5585	0	2385	0	121
SRL_OPN_2PTS032_0932_20160404_181018_20160404_194937.EUM.nc	171.035	171.643	9.957	3001	5510	0	2302	0	207
SRL_OPN_2PTS032_0934_20160404_194936_20160404_212832.EUM.nc	170.700	170.412	8.327	3473	5417	0	1780	0	164
SRL_OPN_2PTS032_0936_20160404_212830_20160404_230642.EUM.nc	170.130	171.216	8.081	2111	5352	0	3131	0	110
SRL_OPN_2PTS032_0937_20160404_230641_20160405_004422.EUM.nc	172.190	171.666	8.871	2957	5437	0	2249	0	231
SRL_OPN_2PTS032_0939_20160405_004421_20160405_022237.EUM.nc	168.575	169.320	7.623	2869	5552	0	2640	0	43
SRL_OPN_2PTS032_0941_20160405_022236_20160405_040209.EUM.nc	167.925	169.006	7.874	2795	5473	0	2563	0	115
SRL_OPN_2PTS032_0943_20160405_040209_20160405_054328.EUM.nc	167.690	169.611	9.473	3377	5648	0	2093	0	178
SRL_OPN_2PTS032_0945_20160405_054327_20160405_073216.EUM.nc	169.790	170.462	7.380	3864	6145	0	1839	0	442
SRL_OPN_2PTS032_0948_20160405_073215_20160405_091035.EUM.nc	171.455	171.718	7.555	3359	5550	0	2000	0	191
SRL_OPN_2PTS032_0949_20160405_091034_20160405_104828.EUM.nc	170.370	170.032	7.847	2301	5511	0	3128	0	82

– Continued on next page

Table 12: Ka Brightness Temperature Statistics.

– Continued from previous page

File	Median	Mean	Std. Dev.	No. Obs.	Total Obs.	Default Lat/Lon	Flag (total)	Default (total)	3-Sigma Edited
SRL_OPN_2PTS032_0951_20160405_104827_20160405_122632.EUM.nc	173.610	174.319	11.225	2473	5332	0	2708	0	151
SRL_OPN_2PTS032_0953_20160405_122631_20160405_140553.EUM.nc	173.515	172.927	9.579	3042	5538	0	2312	0	184
SRL_OPN_2PTS032_0955_20160405_140553_20160405_155914.EUM.nc	169.220	170.457	7.855	3192	6352	0	2970	0	190
SRL_OPN_2PTS032_0958_20160405_155914_20160405_173901.EUM.nc	167.950	169.871	9.951	2952	5612	0	2549	0	111
SRL_OPN_2PTS032_0960_20160405_173900_20160405_191826.EUM.nc	170.880	171.419	10.565	3372	5559	0	2058	0	129
SRL_OPN_2PTS032_0962_20160405_191825_20160405_205734.EUM.nc	170.090	170.537	7.795	3675	5600	0	1803	1	121
SRL_OPN_2PTS032_0964_20160405_205732_20160405_223549.EUM.nc	168.200	168.713	7.801	2744	5357	0	2533	0	80
SRL_OPN_2PTS032_0965_20160405_223548_20160406_001340.EUM.nc	170.440	170.184	8.050	2883	5460	0	2331	0	246
SRL_OPN_2PTS032_0967_20160406_001339_20160406_015143.EUM.nc	168.730	169.989	7.489	3095	5542	0	2389	0	58
SRL_OPN_2PTS032_0969_20160406_015141_20160406_033037.EUM.nc	170.840	170.173	9.256	2909	5466	0	2401	0	156
SRL_OPN_2PTS032_0971_20160406_033037_20160406_051124.EUM.nc	167.660	169.029	7.565	2992	5510	0	2455	0	63
SRL_OPN_2PTS032_0973_20160406_051123_20160406_070115.EUM.nc	170.490	171.079	8.053	3804	6194	0	2213	0	177
SRL_OPN_2PTS032_0976_20160406_070114_20160406_083948.EUM.nc	171.820	172.502	9.186	3995	5607	0	1420	0	192
SRL_OPN_2PTS032_0978_20160406_083947_20160406_101737.EUM.nc	168.970	168.925	8.490	2593	5399	0	2683	0	123
SRL_OPN_2PTS032_0979_20160406_101736_20160406_115537.EUM.nc	169.765	169.975	7.635	2485	5457	0	2925	0	47
SRL_OPN_2PTS032_0981_20160406_115538_20160406_133432.EUM.nc	170.925	171.988	8.860	2956	5386	0	2344	0	86
SRL_OPN_2PTS032_0983_20160406_133431_20160406_152755.EUM.nc	171.200	171.960	9.350	3375	6331	0	2709	0	247
SRL_OPN_2PTS032_0986_20160406_152754_20160406_170743.EUM.nc	168.440	169.615	8.861	2929	5602	0	2609	0	64
SRL_OPN_2PTS032_0988_20160406_170743_20160406_184714.EUM.nc	170.930	172.223	11.591	3356	5486	0	1978	0	152
SRL_OPN_2PTS032_0990_20160406_184713_20160406_220500.EUM.nc	168.495	169.103	7.783	6366	10996	0	4300	0	330
SRL_OPN_2PTS032_0994_20160406_220500_20160406_234258.EUM.nc	168.975	169.850	7.330	2766	5497	0	2617	0	114
SRL_OPN_2PTS032_0995_20160406_234258_20160407_012050.EUM.nc	169.910	170.032	7.353	2932	5502	0	2448	0	122
SRL_OPN_2PTS032_0997_20160407_012049_20160407_025922.EUM.nc	171.590	171.354	7.841	2874	5536	0	2567	0	95
SRL_OPN_2PTS032_0999_20160407_025921_20160407_043932.EUM.nc	170.460	170.426	10.014	2895	5505	0	2548	0	62

29 Ka-Band Ionospheric Path Delay Table

Table 13: Ka-Band Ionospheric Path Delay Statistics.

File	Median	Mean	Std. Dev.	No. Obs.	Total Obs.	Default Lat/Lon	Flag (total)	Default (total)	3-Sigma Edited
SRL_OPN_2PTS031_1001_20160303_043927_20160303_062137.EUM.nc	-0.004	-0.005	0.003	4110	5763	0	1653	0	0
SRL_OPN_2PTS032_0001_20160303_062137_20160303_080854.EUM.nc	-0.004	-0.005	0.003	4212	6087	0	1875	0	0
SRL_OPN_2PTS032_0004_20160303_080853_20160303_094651.EUM.nc	-0.005	-0.006	0.003	3081	5455	0	2374	0	0
SRL_OPN_2PTS032_0005_20160303_094651_20160303_112444.EUM.nc	-0.006	-0.008	0.004	2194	5269	0	3075	0	0
SRL_OPN_2PTS032_0007_20160303_112444_20160303_130316.EUM.nc	-0.005	-0.006	0.004	2795	5284	0	2489	0	0
SRL_OPN_2PTS032_0009_20160303_130317_20160303_145632.EUM.nc	-0.004	-0.006	0.004	3617	6348	0	2731	0	0
SRL_OPN_2PTS032_0012_20160303_145631_20160303_163610.EUM.nc	-0.004	-0.004	0.002	3158	5625	0	2212	0	255
SRL_OPN_2PTS032_0014_20160303_163611_20160303_181553.EUM.nc	-0.003	-0.004	0.001	3088	5587	0	2335	0	164
SRL_OPN_2PTS032_0016_20160303_181552_20160303_195519.EUM.nc	-0.004	-0.005	0.004	3356	5485	0	2129	0	0
SRL_OPN_2PTS032_0018_20160303_195519_20160303_213403.EUM.nc	-0.004	-0.006	0.004	3721	5375	0	1654	0	0
SRL_OPN_2PTS032_0020_20160303_213402_20160303_231211.EUM.nc	-0.004	-0.004	0.002	2176	5332	0	2976	0	180
SRL_OPN_2PTS032_0021_20160303_231211_20160304_004959.EUM.nc	-0.005	-0.005	0.003	3286	5471	0	2185	0	0
SRL_OPN_2PTS032_0023_20160304_004958_20160304_022809.EUM.nc	-0.005	-0.006	0.003	3036	5521	0	2485	0	0
SRL_OPN_2PTS032_0025_20160304_022808_20160304_040747.EUM.nc	-0.006	-0.006	0.003	2979	5478	0	2499	0	0
SRL_OPN_2PTS032_0027_20160304_040748_20160304_054920.EUM.nc	-0.004	-0.005	0.003	3838	5689	0	1851	0	0
SRL_OPN_2PTS032_0029_20160304_054920_20160304_073754.EUM.nc	-0.004	-0.005	0.003	4313	6142	0	1829	0	0
SRL_OPN_2PTS032_0032_20160304_073753_20160304_091604.EUM.nc	-0.004	-0.005	0.003	3408	5495	0	2087	0	0
SRL_OPN_2PTS032_0033_20160304_091603_20160304_105356.EUM.nc	-0.005	-0.007	0.004	2383	5441	0	3058	0	0
SRL_OPN_2PTS032_0035_20160304_105355_20160304_123211.EUM.nc	-0.005	-0.006	0.004	2594	5304	0	2710	0	0
SRL_OPN_2PTS032_0037_20160304_123210_20160304_141127.EUM.nc	-0.005	-0.006	0.004	3287	5473	0	2186	0	0
SRL_OPN_2PTS032_0039_20160304_141127_20160304_160457.EUM.nc	-0.005	-0.005	0.004	3435	6375	0	2940	0	0
SRL_OPN_2PTS032_0042_20160304_160458_20160304_174434.EUM.nc	-0.004	-0.004	0.002	3143	5553	0	2410	0	0
SRL_OPN_2PTS032_0044_20160304_174434_20160304_192407.EUM.nc	-0.004	-0.005	0.004	3553	5588	0	2035	0	0
SRL_OPN_2PTS032_0046_20160304_192406_20160304_210303.EUM.nc	-0.004	-0.006	0.005	3868	5556	0	1688	0	0
SRL_OPN_2PTS032_0048_20160304_210303_20160304_224126.EUM.nc	-0.004	-0.005	0.004	2746	5343	0	2597	0	0
SRL_OPN_2PTS032_0049_20160304_224125_20160305_001915.EUM.nc	-0.004	-0.005	0.003	3132	5453	0	2321	0	0
SRL_OPN_2PTS032_0051_20160305_001915_20160305_015710.EUM.nc	-0.006	-0.006	0.004	3227	5547	0	2320	0	0
SRL_OPN_2PTS032_0053_20160305_015709_20160305_033619.EUM.nc	-0.006	-0.006	0.004	3153	5513	0	2360	0	0
SRL_OPN_2PTS032_0055_20160305_033618_20160305_051713.EUM.nc	-0.005	-0.007	0.004	3231	5545	0	2314	0	0
SRL_OPN_2PTS032_0057_20160305_051712_20160305_070654.EUM.nc	-0.004	-0.006	0.004	4000	6180	0	2180	0	0
SRL_OPN_2PTS032_0060_20160305_070653_20160305_084516.EUM.nc	-0.004	-0.005	0.004	3988	5592	0	1604	0	0
SRL_OPN_2PTS032_0061_20160305_084515_20160305_102313.EUM.nc	-0.006	-0.006	0.003	2595	5366	0	2771	0	0
SRL_OPN_2PTS032_0063_20160305_102312_20160305_120114.EUM.nc	-0.006	-0.007	0.004	2606	5393	0	2787	0	0
SRL_OPN_2PTS032_0065_20160305_120113_20160305_134004.EUM.nc	-0.005	-0.006	0.004	3155	5450	0	2295	0	0
SRL_OPN_2PTS032_0067_20160305_134003_20160305_153328.EUM.nc	-0.005	-0.006	0.004	3662	6318	0	2656	0	0
SRL_OPN_2PTS032_0070_20160305_153327_20160305_171314.EUM.nc	-0.004	-0.004	0.001	2967	5592	0	2572	0	53

– Continued on next page

Table 13: Ka-Band Ionospheric Path Delay Statistics.

– Continued from previous page

File	Median	Mean	Std. Dev.	No. Obs.	Total Obs.	Default Lat/Lon	Flag (total)	Default (total)	3-Sigma Edited
SRL_OPN_2PTS032_0072_20160305_171315_20160305_185253.EUM.nc	-0.004	-0.005	0.004	3625	5509	0	1884	0	0
SRL_OPN_2PTS032_0074_20160305_185252_20160305_203200.EUM.nc	-0.004	-0.005	0.004	3817	5511	0	1694	0	0
SRL_OPN_2PTS032_0076_20160305_203159_20160305_221036.EUM.nc	-0.004	-0.005	0.004	3121	5471	0	2350	0	0
SRL_OPN_2PTS032_0078_20160305_221036_20160305_234833.EUM.nc	-0.005	-0.005	0.003	2963	5457	0	2494	0	0
SRL_OPN_2PTS032_0079_20160305_234832_20160306_012617.EUM.nc	-0.006	-0.006	0.004	3075	5498	0	2423	0	0
SRL_OPN_2PTS032_0081_20160306_012616_20160306_030501.EUM.nc	-0.006	-0.006	0.004	3123	5540	0	2417	0	0
SRL_OPN_2PTS032_0083_20160306_030501_20160306_044509.EUM.nc	-0.006	-0.007	0.004	3181	5470	0	2289	0	0
SRL_OPN_2PTS032_0085_20160306_044509_20160306_062734.EUM.nc	-0.005	-0.006	0.004	4091	5751	0	1660	0	0
SRL_OPN_2PTS032_0087_20160306_062733_20160306_081424.EUM.nc	-0.005	-0.006	0.004	4247	6073	0	1826	0	0
SRL_OPN_2PTS032_0090_20160306_081423_20160306_095228.EUM.nc	-0.005	-0.006	0.004	2962	5395	0	2433	0	0
SRL_OPN_2PTS032_0091_20160306_095228_20160306_113022.EUM.nc	-0.006	-0.007	0.004	2343	5292	0	2949	0	0
SRL_OPN_2PTS032_0093_20160306_113021_20160306_130850.EUM.nc	-0.005	-0.007	0.004	2873	5384	0	2511	0	0
SRL_OPN_2PTS032_0095_20160306_130849_20160306_150207.EUM.nc	-0.005	-0.006	0.004	3623	6353	0	2730	0	0
SRL_OPN_2PTS032_0098_20160306_150206_20160306_164155.EUM.nc	-0.004	-0.004	0.002	3125	5605	0	2390	0	90
SRL_OPN_2PTS032_0100_20160306_164154_20160306_182137.EUM.nc	-0.004	-0.004	0.001	3036	5524	0	2096	0	392
SRL_OPN_2PTS032_0102_20160306_182136_20160306_200054.EUM.nc	-0.004	-0.005	0.003	3355	5479	0	2124	0	0
SRL_OPN_2PTS032_0104_20160306_200054_20160306_213943.EUM.nc	-0.004	-0.006	0.004	3596	5508	0	1912	0	0
SRL_OPN_2PTS032_0106_20160306_213942_20160306_231748.EUM.nc	-0.004	-0.004	0.002	2321	5269	0	2730	0	218
SRL_OPN_2PTS032_0107_20160306_231749_20160307_005529.EUM.nc	-0.006	-0.006	0.004	3078	5490	0	2412	0	0
SRL_OPN_2PTS032_0109_20160307_005528_20160307_041335.EUM.nc	-0.006	-0.007	0.005	6039	11033	0	4994	0	0
SRL_OPN_2PTS032_0113_20160307_041335_20160307_055507.EUM.nc	-0.004	-0.006	0.005	3880	5674	0	1794	0	0
SRL_OPN_2PTS032_0115_20160307_055507_20160307_074328.EUM.nc	-0.004	-0.006	0.004	4289	6135	0	1846	0	0
SRL_OPN_2PTS032_0118_20160307_074327_20160307_092143.EUM.nc	-0.004	-0.006	0.003	3323	5500	0	2177	0	0
SRL_OPN_2PTS032_0119_20160307_092142_20160307_105935.EUM.nc	-0.006	-0.007	0.003	2191	5417	0	3226	0	0
SRL_OPN_2PTS032_0121_20160307_105934_20160307_123744.EUM.nc	-0.006	-0.007	0.003	2629	5326	0	2697	0	0
SRL_OPN_2PTS032_0123_20160307_123744_20160307_141715.EUM.nc	-0.005	-0.006	0.003	3378	5488	0	2110	0	0
SRL_OPN_2PTS032_0125_20160307_141715_20160307_161034.EUM.nc	-0.005	-0.006	0.003	3505	6348	0	2843	0	0
SRL_OPN_2PTS032_0128_20160307_161034_20160307_175019.EUM.nc	-0.004	-0.004	0.001	3193	5577	0	2384	0	0
SRL_OPN_2PTS032_0130_20160307_175018_20160307_192942.EUM.nc	-0.004	-0.005	0.003	3467	5567	0	2100	0	0
SRL_OPN_2PTS032_0132_20160307_192942_20160307_210845.EUM.nc	-0.004	-0.006	0.004	3756	5450	0	1694	0	0
SRL_OPN_2PTS032_0134_20160307_210844_20160307_224704.EUM.nc	-0.004	-0.005	0.004	2675	5461	0	2786	0	0
SRL_OPN_2PTS032_0135_20160307_224703_20160308_002444.EUM.nc	-0.005	-0.006	0.004	3193	5377	0	2184	0	0
SRL_OPN_2PTS032_0137_20160308_002444_20160308_020251.EUM.nc	-0.006	-0.006	0.004	3181	5541	0	2360	0	0
SRL_OPN_2PTS032_0139_20160308_020250_20160308_034156.EUM.nc	-0.006	-0.006	0.003	3132	5539	0	2407	0	0
SRL_OPN_2PTS032_0141_20160308_034156_20160308_052257.EUM.nc	-0.006	-0.006	0.003	3158	5537	0	2379	0	0
SRL_OPN_2PTS032_0143_20160308_052256_20160308_071227.EUM.nc	-0.004	-0.005	0.003	4033	6149	0	2116	0	0
SRL_OPN_2PTS032_0146_20160308_071227_20160308_085055.EUM.nc	-0.004	-0.005	0.003	3911	5599	0	1688	0	0
SRL_OPN_2PTS032_0147_20160308_085054_20160308_102850.EUM.nc	-0.006	-0.007	0.003	2481	5480	0	2999	0	0
SRL_OPN_2PTS032_0149_20160308_102849_20160308_120646.EUM.nc	-0.006	-0.007	0.004	2620	5383	0	2763	0	0

– Continued on next page

Table 13: Ka-Band Ionospheric Path Delay Statistics.

– Continued from previous page

File	Median	Mean	Std. Dev.	No. Obs.	Total Obs.	Default Lat/Lon	Flag (total)	Default (total)	3-Sigma Edited
SRL_OPN_2PTS032_0151_20160308_120646_20160308_134550.EUM.nc	-0.006	-0.007	0.003	3133	5438	0	2305	0	0
SRL_OPN_2PTS032_0153_20160308_134549_20160308_153913.EUM.nc	-0.005	-0.006	0.004	3667	6347	0	2680	0	0
SRL_OPN_2PTS032_0156_20160308_153914_20160308_171859.EUM.nc	-0.005	-0.005	0.002	3009	5531	0	2522	0	0
SRL_OPN_2PTS032_0158_20160308_171900_20160308_185829.EUM.nc	-0.005	-0.006	0.004	3510	5593	0	2083	0	0
SRL_OPN_2PTS032_0160_20160308_185828_20160308_203742.EUM.nc	-0.005	-0.007	0.004	3890	5540	0	1650	0	0
SRL_OPN_2PTS032_0162_20160308_203741_20160308_221607.EUM.nc	-0.005	-0.008	0.005	3128	5365	0	2237	0	0
SRL_OPN_2PTS032_0164_20160308_221606_20160308_235402.EUM.nc	-0.007	-0.007	0.004	3046	5456	0	2410	0	0
SRL_OPN_2PTS032_0165_20160308_235401_20160309_013157.EUM.nc	-0.004	-0.007	0.005	3130	5518	0	2388	0	0
SRL_OPN_2PTS032_0167_20160309_013156_20160309_031037.EUM.nc	-0.005	-0.007	0.005	3109	5544	0	2435	0	0
SRL_OPN_2PTS032_0169_20160309_031037_20160309_045059.EUM.nc	-0.006	-0.007	0.004	3176	5473	0	2297	0	0
SRL_OPN_2PTS032_0171_20160309_045058_20160309_063324.EUM.nc	-0.004	-0.005	0.004	4114	5789	0	1675	0	0
SRL_OPN_2PTS032_0173_20160309_063324_20160309_082004.EUM.nc	-0.004	-0.005	0.003	4206	6063	0	1857	0	0
SRL_OPN_2PTS032_0176_20160309_082004_20160309_095759.EUM.nc	-0.005	-0.006	0.003	2952	5400	0	2448	0	0
SRL_OPN_2PTS032_0177_20160309_095758_20160309_113554.EUM.nc	-0.004	-0.006	0.003	2459	5397	0	2938	0	0
SRL_OPN_2PTS032_0179_20160309_113554_20160309_131433.EUM.nc	-0.004	-0.006	0.004	2967	5349	0	2382	0	0
SRL_OPN_2PTS032_0181_20160309_131433_20160309_150753.EUM.nc	-0.004	-0.005	0.003	3636	6376	0	2740	0	0
SRL_OPN_2PTS032_0184_20160309_150752_20160309_164740.EUM.nc	-0.003	-0.003	0.001	3067	5567	0	2452	0	48
SRL_OPN_2PTS032_0186_20160309_164739_20160309_182713.EUM.nc	-0.003	-0.003	0.001	3106	5470	0	2066	0	298
SRL_OPN_2PTS032_0188_20160309_182712_20160309_200636.EUM.nc	-0.004	-0.005	0.003	3312	5473	0	2161	0	0
SRL_OPN_2PTS032_0190_20160309_200636_20160309_214515.EUM.nc	-0.003	-0.005	0.004	3468	5487	0	2019	0	0
SRL_OPN_2PTS032_0192_20160309_214515_20160309_232319.EUM.nc	-0.004	-0.004	0.002	2335	5278	0	2667	0	276
SRL_OPN_2PTS032_0193_20160309_232318_20160310_010108.EUM.nc	-0.006	-0.007	0.005	2934	5481	0	2547	0	0
SRL_OPN_2PTS032_0195_20160310_010108_20160310_023926.EUM.nc	-0.004	-0.006	0.004	3048	5528	0	2480	0	0
SRL_OPN_2PTS032_0197_20160310_023925_20160310_041914.EUM.nc	-0.006	-0.006	0.004	2973	5486	0	2513	0	0
SRL_OPN_2PTS032_0199_20160310_041913_20160310_060102.EUM.nc	-0.004	-0.005	0.004	3933	5709	0	1776	0	0
SRL_OPN_2PTS032_0201_20160310_060102_20160310_074908.EUM.nc	-0.004	-0.005	0.004	4262	6116	0	1854	0	0
SRL_OPN_2PTS032_0204_20160310_074908_20160310_092721.EUM.nc	-0.004	-0.005	0.003	3293	5491	0	2198	0	0
SRL_OPN_2PTS032_0205_20160310_092722_20160310_110504.EUM.nc	-0.005	-0.006	0.003	2241	5406	0	3165	0	0
SRL_OPN_2PTS032_0207_20160310_110504_20160310_124325.EUM.nc	-0.004	-0.005	0.003	2645	5309	0	2664	0	0
SRL_OPN_2PTS032_0209_20160310_124325_20160310_143632.EUM.nc	-0.004	-0.005	0.003	3444	6245	0	2801	0	0
SRL_OPN_2PTS032_0212_20160310_143632_20160310_161618.EUM.nc	-0.004	-0.005	0.003	3521	5625	0	2104	0	0
SRL_OPN_2PTS032_0214_20160310_161618_20160310_175555.EUM.nc	-0.003	-0.004	0.001	3185	5513	0	2328	0	0
SRL_OPN_2PTS032_0216_20160310_175556_20160310_193525.EUM.nc	-0.004	-0.005	0.003	3435	5586	0	2151	0	0
SRL_OPN_2PTS032_0218_20160310_193524_20160310_211416.EUM.nc	-0.004	-0.006	0.005	3686	5414	0	1728	0	0
SRL_OPN_2PTS032_0220_20160310_211415_20160310_225234.EUM.nc	-0.003	-0.003	0.001	2236	5427	0	2829	0	362
SRL_OPN_2PTS032_0221_20160310_225234_20160311_003023.EUM.nc	-0.005	-0.005	0.004	3301	5446	0	2145	0	0
SRL_OPN_2PTS032_0223_20160311_003022_20160311_020822.EUM.nc	-0.004	-0.005	0.004	3031	5538	0	2507	0	0
SRL_OPN_2PTS032_0225_20160311_020822_20160311_034742.EUM.nc	-0.005	-0.005	0.003	3050	5552	0	2502	0	0
SRL_OPN_2PTS032_0227_20160311_034742_20160311_052848.EUM.nc	-0.005	-0.006	0.003	3104	5522	0	2418	0	0

– Continued on next page

Table 13: Ka-Band Ionospheric Path Delay Statistics.

– Continued from previous page

File	Median	Mean	Std. Dev.	No. Obs.	Total Obs.	Default Lat/Lon	Flag (total)	Default (total)	3-Sigma Edited
SRL_OPN_2PTS032_0229_20160311_052849_20160311_071808.EUM.nc	-0.003	-0.005	0.004	4194	6159	0	1965	0	0
SRL_OPN_2PTS032_0232_20160311_071807_20160311_085633.EUM.nc	-0.004	-0.005	0.003	3814	5593	0	1779	0	0
SRL_OPN_2PTS032_0233_20160311_085633_20160311_103420.EUM.nc	-0.005	-0.006	0.004	2419	5470	0	3051	0	0
SRL_OPN_2PTS032_0235_20160311_103419_20160311_121226.EUM.nc	-0.004	-0.005	0.004	2602	5423	0	2821	0	0
SRL_OPN_2PTS032_0237_20160311_121225_20160311_135126.EUM.nc	-0.004	-0.005	0.004	3181	5461	0	2280	0	0
SRL_OPN_2PTS032_0239_20160311_135126_20160311_154458.EUM.nc	-0.004	-0.005	0.003	3687	6378	0	2691	0	0
SRL_OPN_2PTS032_0242_20160311_154457_20160311_172436.EUM.nc	-0.003	-0.004	0.001	3026	5511	0	2485	0	0
SRL_OPN_2PTS032_0244_20160311_172436_20160311_190412.EUM.nc	-0.004	-0.005	0.003	3540	5594	0	2054	0	0
SRL_OPN_2PTS032_0246_20160311_190411_20160311_204315.EUM.nc	-0.004	-0.005	0.004	4043	5537	0	1494	0	0
SRL_OPN_2PTS032_0248_20160311_204315_20160311_222147.EUM.nc	-0.003	-0.005	0.004	3042	5343	0	2301	0	0
SRL_OPN_2PTS032_0250_20160311_222146_20160311_235939.EUM.nc	-0.003	-0.005	0.003	3128	5464	0	2336	0	0
SRL_OPN_2PTS032_0251_20160311_235938_20160312_013728.EUM.nc	-0.005	-0.006	0.004	3175	5542	0	2367	0	0
SRL_OPN_2PTS032_0253_20160312_013727_20160312_031621.EUM.nc	-0.005	-0.006	0.004	3099	5546	0	2447	0	0
SRL_OPN_2PTS032_0255_20160312_031621_20160312_045649.EUM.nc	-0.004	-0.005	0.003	3233	5507	0	2274	0	0
SRL_OPN_2PTS032_0257_20160312_045650_20160312_063923.EUM.nc	-0.004	-0.005	0.004	4124	5793	0	1669	0	0
SRL_OPN_2PTS032_0259_20160312_063922_20160312_082536.EUM.nc	-0.004	-0.005	0.003	4261	6031	0	1770	0	0
SRL_OPN_2PTS032_0262_20160312_082535_20160312_100336.EUM.nc	-0.004	-0.005	0.003	2903	5401	0	2498	0	0
SRL_OPN_2PTS032_0263_20160312_100337_20160312_114133.EUM.nc	-0.005	-0.006	0.003	2483	5414	0	2931	0	0
SRL_OPN_2PTS032_0265_20160312_114132_20160312_132008.EUM.nc	-0.004	-0.006	0.003	2999	5305	0	2306	0	0
SRL_OPN_2PTS032_0267_20160312_132008_20160312_151337.EUM.nc	-0.004	-0.005	0.003	3660	6374	0	2714	0	0
SRL_OPN_2PTS032_0270_20160312_151336_20160312_165316.EUM.nc	-0.003	-0.003	0.001	3034	5559	0	2470	0	55
SRL_OPN_2PTS032_0272_20160312_165315_20160312_183257.EUM.nc	-0.004	-0.004	0.001	3041	5503	0	2083	0	379
SRL_OPN_2PTS032_0274_20160312_183256_20160312_201209.EUM.nc	-0.004	-0.005	0.003	3524	5502	0	1978	0	0
SRL_OPN_2PTS032_0276_20160312_201208_20160312_215054.EUM.nc	-0.003	-0.005	0.003	3443	5519	0	2076	0	0
SRL_OPN_2PTS032_0278_20160312_215053_20160312_232857.EUM.nc	-0.004	-0.004	0.001	2345	5278	0	2735	0	198
SRL_OPN_2PTS032_0279_20160312_232856_20160313_010637.EUM.nc	-0.005	-0.006	0.004	2890	5480	0	2590	0	0
SRL_OPN_2PTS032_0281_20160313_010636_20160313_024506.EUM.nc	-0.005	-0.006	0.004	3047	5531	0	2484	0	0
SRL_OPN_2PTS032_0283_20160313_024506_20160313_042502.EUM.nc	-0.005	-0.006	0.003	3044	5501	0	2457	0	0
SRL_OPN_2PTS032_0285_20160313_042502_20160313_060649.EUM.nc	-0.004	-0.005	0.004	3957	5697	0	1740	0	0
SRL_OPN_2PTS032_0287_20160313_060649_20160313_075439.EUM.nc	-0.004	-0.005	0.004	4217	6078	0	1861	0	0
SRL_OPN_2PTS032_0290_20160313_075439_20160313_093250.EUM.nc	-0.004	-0.005	0.003	3148	5494	0	2346	0	0
SRL_OPN_2PTS032_0291_20160313_093249_20160313_111043.EUM.nc	-0.005	-0.006	0.003	2215	5404	0	3189	0	0
SRL_OPN_2PTS032_0293_20160313_111043_20160313_124905.EUM.nc	-0.004	-0.005	0.003	2663	5237	0	2574	0	0
SRL_OPN_2PTS032_0295_20160313_124905_20160313_142839.EUM.nc	-0.004	-0.005	0.003	3502	5538	0	2036	0	0
SRL_OPN_2PTS032_0297_20160313_142839_20160313_162154.EUM.nc	-0.004	-0.005	0.003	3515	6360	0	2845	0	0
SRL_OPN_2PTS032_0300_20160313_162153_20160313_180139.EUM.nc	-0.003	-0.004	0.001	3234	5597	0	2316	0	47
SRL_OPN_2PTS032_0302_20160313_180138_20160313_194059.EUM.nc	-0.004	-0.005	0.003	3352	5537	0	2185	0	0
SRL_OPN_2PTS032_0304_20160313_194100_20160313_211956.EUM.nc	-0.004	-0.006	0.004	3664	5389	0	1725	0	0
SRL_OPN_2PTS032_0306_20160313_211956_20160313_225812.EUM.nc	-0.003	-0.003	0.001	2156	5394	0	2941	0	297

– Continued on next page

Table 13: Ka-Band Ionospheric Path Delay Statistics.

– Continued from previous page

File	Median	Mean	Std. Dev.	No. Obs.	Total Obs.	Default Lat/Lon	Flag (total)	Default (total)	3-Sigma Edited
SRL_OPN_2PTS032_0307_20160313_225811_20160314_003551.EUM.nc	-0.005	-0.006	0.004	3316	5462	0	2146	0	0
SRL_OPN_2PTS032_0309_20160314_003550_20160314_021402.EUM.nc	-0.003	-0.006	0.004	3022	5539	0	2517	0	0
SRL_OPN_2PTS032_0311_20160314_021401_20160314_035325.EUM.nc	-0.005	-0.006	0.004	2949	5556	0	2607	0	0
SRL_OPN_2PTS032_0313_20160314_035325_20160314_053432.EUM.nc	-0.005	-0.006	0.004	3138	5519	0	2381	0	0
SRL_OPN_2PTS032_0315_20160314_053431_20160314_072348.EUM.nc	-0.004	-0.005	0.004	4295	6214	0	1919	0	0
SRL_OPN_2PTS032_0318_20160314_072347_20160314_090203.EUM.nc	-0.004	-0.005	0.003	3706	5573	0	1867	0	0
SRL_OPN_2PTS032_0319_20160314_090202_20160314_103956.EUM.nc	-0.005	-0.006	0.004	2531	5482	0	2951	0	0
SRL_OPN_2PTS032_0321_20160314_103955_20160314_121756.EUM.nc	-0.004	-0.006	0.004	2642	5413	0	2771	0	0
SRL_OPN_2PTS032_0323_20160314_121756_20160314_135710.EUM.nc	-0.004	-0.006	0.004	3301	5490	0	2189	0	0
SRL_OPN_2PTS032_0325_20160314_135710_20160314_155033.EUM.nc	-0.003	-0.005	0.004	3563	6363	0	2800	0	0
SRL_OPN_2PTS032_0328_20160314_155031_20160314_173018.EUM.nc	-0.003	-0.003	0.001	3023	5480	0	2452	0	5
SRL_OPN_2PTS032_0330_20160314_173017_20160314_190945.EUM.nc	-0.003	-0.005	0.004	3705	5605	0	1900	0	0
SRL_OPN_2PTS032_0332_20160314_190945_20160314_204855.EUM.nc	-0.004	-0.005	0.004	3989	5558	0	1569	0	0
SRL_OPN_2PTS032_0334_20160314_204854_20160314_222724.EUM.nc	-0.003	-0.005	0.003	3090	5383	0	2293	0	0
SRL_OPN_2PTS032_0336_20160314_222722_20160315_000507.EUM.nc	-0.003	-0.005	0.003	3191	5479	0	2288	0	0
SRL_OPN_2PTS032_0337_20160315_000507_20160315_014305.EUM.nc	-0.005	-0.006	0.004	3214	5544	0	2330	0	0
SRL_OPN_2PTS032_0339_20160315_014305_20160315_032202.EUM.nc	-0.006	-0.006	0.004	3065	5474	0	2409	0	0
SRL_OPN_2PTS032_0341_20160315_032201_20160315_050231.EUM.nc	-0.006	-0.007	0.005	3172	5540	0	2368	0	0
SRL_OPN_2PTS032_0343_20160315_050230_20160315_065236.EUM.nc	-0.003	-0.005	0.004	4047	6180	0	2133	0	0
SRL_OPN_2PTS032_0346_20160315_065236_20160315_083113.EUM.nc	-0.004	-0.005	0.003	4305	5630	0	1325	0	0
SRL_OPN_2PTS032_0348_20160315_083112_20160315_100913.EUM.nc	-0.004	-0.005	0.003	2888	5401	0	2513	0	0
SRL_OPN_2PTS032_0349_20160315_100912_20160315_114702.EUM.nc	-0.005	-0.006	0.003	2524	5404	0	2880	0	0
SRL_OPN_2PTS032_0351_20160315_114701_20160315_132550.EUM.nc	-0.005	-0.006	0.003	3066	5330	0	2264	0	0
SRL_OPN_2PTS032_0353_20160315_132549_20160315_151912.EUM.nc	-0.004	-0.005	0.003	3670	6365	0	2695	0	0
SRL_OPN_2PTS032_0356_20160315_151912_20160315_165859.EUM.nc	-0.003	-0.003	0.001	2981	5549	0	2497	0	71
SRL_OPN_2PTS032_0358_20160315_165858_20160315_215632.EUM.nc	-0.003	-0.005	0.003	7675	12471	0	4796	0	0
SRL_OPN_2PTS032_0364_20160315_215630_20160316_025047.EUM.nc	-0.005	-0.005	0.003	8475	16381	0	7775	0	131
SRL_OPN_2PTS032_0369_20160316_025046_20160316_080018.EUM.nc	-0.004	-0.005	0.003	11175	17307	0	6132	0	0
SRL_OPN_2PTS032_0376_20160316_080017_20160316_093828.EUM.nc	-0.004	-0.005	0.003	3147	5499	0	2352	0	0
SRL_OPN_2PTS032_0377_20160316_093826_20160316_111612.EUM.nc	-0.006	-0.007	0.004	2236	5338	0	3102	0	0
SRL_OPN_2PTS032_0379_20160316_111611_20160316_125437.EUM.nc	-0.004	-0.006	0.004	2734	5310	0	2576	0	0
SRL_OPN_2PTS032_0381_20160316_125437_20160316_144751.EUM.nc	-0.004	-0.005	0.003	3548	6265	0	2717	0	0
SRL_OPN_2PTS032_0384_20160316_144750_20160316_162737.EUM.nc	-0.004	-0.004	0.001	3132	5651	0	2130	0	389
SRL_OPN_2PTS032_0386_20160316_162737_20160316_180713.EUM.nc	-0.003	-0.003	0.001	3213	5589	0	2279	0	97
SRL_OPN_2PTS032_0388_20160316_180711_20160316_194640.EUM.nc	-0.004	-0.005	0.003	3311	5541	0	2230	0	0
SRL_OPN_2PTS032_0390_20160316_194640_20160316_212536.EUM.nc	-0.004	-0.006	0.004	3604	5413	0	1809	0	0
SRL_OPN_2PTS032_0392_20160316_212535_20160316_230340.EUM.nc	-0.004	-0.005	0.002	2301	5322	0	3021	0	0
SRL_OPN_2PTS032_0393_20160316_230338_20160317_004127.EUM.nc	-0.005	-0.006	0.004	3289	5464	0	2175	0	0
SRL_OPN_2PTS032_0395_20160317_004126_20160317_021941.EUM.nc	-0.005	-0.006	0.004	2979	5551	0	2572	0	0

– Continued on next page

Table 13: Ka-Band Ionospheric Path Delay Statistics.

– Continued from previous page

File	Median	Mean	Std. Dev.	No. Obs.	Total Obs.	Default Lat/Lon	Flag (total)	Default (total)	3-Sigma Edited
SRL_OPN_2PTS032_0397_20160317_021940_20160317_035904.EUM.nc	-0.006	-0.006	0.004	3025	5534	0	2509	0	0
SRL_OPN_2PTS032_0399_20160317_035903_20160317_072919.EUM.nc	-0.004	-0.005	0.004	7758	11680	0	3922	0	0
SRL_OPN_2PTS032_0404_20160317_072918_20160317_090740.EUM.nc	-0.004	-0.006	0.004	3530	5545	0	2015	0	0
SRL_OPN_2PTS032_0405_20160317_090739_20160317_104525.EUM.nc	-0.004	-0.007	0.004	2458	5488	0	3030	0	0
SRL_OPN_2PTS032_0407_20160317_104524_20160317_122335.EUM.nc	-0.004	-0.004	0.001	2320	5414	0	2702	0	392
SRL_OPN_2PTS032_0409_20160317_122334_20160317_140253.EUM.nc	-0.004	-0.005	0.003	3329	5465	0	2136	0	0
SRL_OPN_2PTS032_0411_20160317_140254_20160317_155617.EUM.nc	-0.004	-0.005	0.003	3373	6350	0	2977	0	0
SRL_OPN_2PTS032_0414_20160317_155616_20160317_173554.EUM.nc	-0.003	-0.003	0.001	3097	5494	0	2397	0	0
SRL_OPN_2PTS032_0416_20160317_173555_20160317_191528.EUM.nc	-0.003	-0.004	0.003	3583	5567	0	1984	0	0
SRL_OPN_2PTS032_0418_20160317_191527_20160317_205436.EUM.nc	-0.004	-0.005	0.004	3916	5603	0	1687	0	0
SRL_OPN_2PTS032_0420_20160317_205437_20160317_223253.EUM.nc	-0.003	-0.005	0.003	2875	5393	0	2518	0	0
SRL_OPN_2PTS032_0421_20160317_223254_20160318_001044.EUM.nc	-0.003	-0.005	0.003	3201	5486	0	2285	0	0
SRL_OPN_2PTS032_0423_20160318_001044_20160318_014845.EUM.nc	-0.004	-0.005	0.004	3232	5555	0	2323	0	0
SRL_OPN_2PTS032_0425_20160318_014844_20160318_032738.EUM.nc	-0.005	-0.006	0.004	3135	5462	0	2327	0	0
SRL_OPN_2PTS032_0427_20160318_032737_20160318_050821.EUM.nc	-0.005	-0.006	0.005	3145	5496	0	2351	0	0
SRL_OPN_2PTS032_0429_20160318_050820_20160318_065817.EUM.nc	-0.003	-0.006	0.005	3962	6170	0	2208	0	0
SRL_OPN_2PTS032_0432_20160318_065816_20160318_083653.EUM.nc	-0.003	-0.005	0.004	4308	5631	0	1323	0	0
SRL_OPN_2PTS032_0434_20160318_083653_20160318_101442.EUM.nc	-0.004	-0.006	0.004	2742	5391	0	2649	0	0
SRL_OPN_2PTS032_0435_20160318_101441_20160318_115241.EUM.nc	-0.004	-0.006	0.004	2611	5435	0	2824	0	0
SRL_OPN_2PTS032_0437_20160318_115240_20160318_133133.EUM.nc	-0.004	-0.006	0.004	3050	5351	0	2301	0	0
SRL_OPN_2PTS032_0439_20160318_133133_20160318_170434.EUM.nc	-0.004	-0.003	0.001	5818	11488	0	4908	0	762
SRL_OPN_2PTS032_0444_20160318_170433_20160318_184413.EUM.nc	-0.003	-0.003	0.001	3096	5490	0	2061	0	333
SRL_OPN_2PTS032_0446_20160318_184412_20160318_202331.EUM.nc	-0.003	-0.004	0.003	3680	5498	0	1818	0	0
SRL_OPN_2PTS032_0448_20160318_202329_20160318_220202.EUM.nc	-0.004	-0.005	0.004	3099	5490	0	2391	0	0
SRL_OPN_2PTS032_0450_20160318_220201_20160318_234000.EUM.nc	-0.005	-0.005	0.003	2706	5451	0	2745	0	0
SRL_OPN_2PTS032_0451_20160318_233959_20160319_011751.EUM.nc	-0.005	-0.006	0.004	3095	5489	0	2394	0	0
SRL_OPN_2PTS032_0453_20160319_011751_20160319_025621.EUM.nc	-0.005	-0.005	0.004	3008	5509	0	2501	0	0
SRL_OPN_2PTS032_0455_20160319_025620_20160319_043628.EUM.nc	-0.004	-0.005	0.003	2976	5471	0	2495	0	0
SRL_OPN_2PTS032_0457_20160319_043626_20160319_061831.EUM.nc	-0.003	-0.005	0.004	4054	5748	0	1694	0	0
SRL_OPN_2PTS032_0459_20160319_061830_20160319_080558.EUM.nc	-0.004	-0.005	0.004	4212	6097	0	1885	0	0
SRL_OPN_2PTS032_0462_20160319_080557_20160319_094356.EUM.nc	-0.004	-0.005	0.003	3084	5459	0	2375	0	0
SRL_OPN_2PTS032_0463_20160319_094355_20160319_112148.EUM.nc	-0.004	-0.006	0.004	2077	5261	0	3184	0	0
SRL_OPN_2PTS032_0465_20160319_112147_20160319_130018.EUM.nc	-0.004	-0.005	0.004	2773	5357	0	2584	0	0
SRL_OPN_2PTS032_0467_20160319_130018_20160319_145334.EUM.nc	-0.003	-0.005	0.005	3617	6318	0	2701	0	0
SRL_OPN_2PTS032_0470_20160319_145333_20160319_163321.EUM.nc	-0.003	-0.003	0.001	3055	5620	0	2234	0	331
SRL_OPN_2PTS032_0472_20160319_163320_20160319_181256.EUM.nc	-0.003	-0.003	0.001	3210	5592	0	2297	0	85
SRL_OPN_2PTS032_0474_20160319_181255_20160319_195221.EUM.nc	-0.003	-0.004	0.003	3300	5532	0	2232	0	0
SRL_OPN_2PTS032_0476_20160319_195221_20160319_213107.EUM.nc	-0.003	-0.005	0.004	3668	5396	0	1728	0	0
SRL_OPN_2PTS032_0478_20160319_213105_20160319_230916.EUM.nc	-0.003	-0.003	0.001	2014	5324	0	3061	0	249

– Continued on next page

Table 13: Ka-Band Ionospheric Path Delay Statistics.

– Continued from previous page

File	Median	Mean	Std. Dev.	No. Obs.	Total Obs.	Default Lat/Lon	Flag (total)	Default (total)	3-Sigma Edited
SRL_OPN_2PTS032_0479_20160319_230915_20160320_004704.EUM.nc	-0.005	-0.006	0.004	3231	5474	0	2243	0	0
SRL_OPN_2PTS032_0481_20160320_004704_20160320_022513.EUM.nc	-0.004	-0.005	0.003	3005	5520	0	2515	0	0
SRL_OPN_2PTS032_0483_20160320_022512_20160320_040448.EUM.nc	-0.004	-0.005	0.003	2938	5457	0	2519	0	0
SRL_OPN_2PTS032_0485_20160320_040447_20160320_054618.EUM.nc	-0.003	-0.005	0.004	3742	5661	0	1919	0	0
SRL_OPN_2PTS032_0487_20160320_054616_20160320_073458.EUM.nc	-0.003	-0.005	0.004	4276	6161	0	1885	0	0
SRL_OPN_2PTS032_0490_20160320_073458_20160320_091309.EUM.nc	-0.003	-0.005	0.003	3455	5515	0	2060	0	0
SRL_OPN_2PTS032_0491_20160320_091308_20160320_105101.EUM.nc	-0.005	-0.006	0.004	2386	5475	0	3089	0	0
SRL_OPN_2PTS032_0493_20160320_105100_20160320_122914.EUM.nc	-0.004	-0.004	0.001	2264	5250	0	2647	0	339
SRL_OPN_2PTS032_0495_20160320_122913_20160320_140830.EUM.nc	-0.004	-0.004	0.001	2798	5498	0	2263	0	437
SRL_OPN_2PTS032_0497_20160320_140829_20160320_160151.EUM.nc	-0.004	-0.005	0.003	3411	6376	0	2965	0	0
SRL_OPN_2PTS032_0500_20160320_160150_20160320_174137.EUM.nc	-0.003	-0.003	0.001	3138	5591	0	2448	0	5
SRL_OPN_2PTS032_0502_20160320_174136_20160320_192110.EUM.nc	-0.003	-0.004	0.003	3545	5552	0	2007	0	0
SRL_OPN_2PTS032_0504_20160320_192110_20160320_210007.EUM.nc	-0.003	-0.005	0.004	3855	5578	0	1723	0	0
SRL_OPN_2PTS032_0506_20160320_210007_20160320_223831.EUM.nc	-0.003	-0.004	0.004	2819	5364	0	2545	0	0
SRL_OPN_2PTS032_0507_20160320_223830_20160321_001622.EUM.nc	-0.003	-0.004	0.003	3103	5439	0	2336	0	0
SRL_OPN_2PTS032_0509_20160321_001622_20160321_015416.EUM.nc	-0.004	-0.006	0.005	3178	5527	0	2349	0	0
SRL_OPN_2PTS032_0511_20160321_015414_20160321_033321.EUM.nc	-0.005	-0.006	0.004	3130	5485	0	2355	0	0
SRL_OPN_2PTS032_0513_20160321_033320_20160321_051402.EUM.nc	-0.004	-0.005	0.004	3160	5524	0	2364	0	0
SRL_OPN_2PTS032_0515_20160321_051401_20160321_070358.EUM.nc	-0.003	-0.005	0.004	3975	6188	0	2213	0	0
SRL_OPN_2PTS032_0518_20160321_070357_20160321_084221.EUM.nc	-0.003	-0.005	0.003	4087	5594	0	1507	0	0
SRL_OPN_2PTS032_0519_20160321_084221_20160321_102018.EUM.nc	-0.004	-0.005	0.003	2590	5384	0	2794	0	0
SRL_OPN_2PTS032_0521_20160321_102017_20160321_115819.EUM.nc	-0.004	-0.006	0.003	2582	5433	0	2851	0	0
SRL_OPN_2PTS032_0523_20160321_115818_20160321_133708.EUM.nc	-0.004	-0.005	0.003	3094	5413	0	2319	0	0
SRL_OPN_2PTS032_0525_20160321_133706_20160321_153031.EUM.nc	-0.004	-0.005	0.003	3682	6342	0	2660	0	0
SRL_OPN_2PTS032_0528_20160321_153031_20160321_171019.EUM.nc	-0.003	-0.003	0.001	2969	5578	0	2532	0	77
SRL_OPN_2PTS032_0530_20160321_171017_20160321_184957.EUM.nc	-0.003	-0.003	0.001	3160	5509	0	2008	0	341
SRL_OPN_2PTS032_0532_20160321_184956_20160321_202903.EUM.nc	-0.003	-0.005	0.004	3699	5526	0	1827	0	0
SRL_OPN_2PTS032_0534_20160321_202903_20160321_220742.EUM.nc	-0.003	-0.005	0.004	3099	5488	0	2389	0	0
SRL_OPN_2PTS032_0536_20160321_220740_20160321_234538.EUM.nc	-0.004	-0.004	0.003	2919	5469	0	2550	0	0
SRL_OPN_2PTS032_0537_20160321_234537_20160322_012323.EUM.nc	-0.004	-0.005	0.004	3019	5530	0	2511	0	0
SRL_OPN_2PTS032_0539_20160322_012323_20160322_030204.EUM.nc	-0.004	-0.005	0.004	2987	5554	0	2567	0	0
SRL_OPN_2PTS032_0541_20160322_030203_20160322_044209.EUM.nc	-0.004	-0.005	0.003	3024	5482	0	2458	0	0
SRL_OPN_2PTS032_0543_20160322_044208_20160322_062429.EUM.nc	-0.003	-0.004	0.003	4106	5787	0	1681	0	0
SRL_OPN_2PTS032_0545_20160322_062430_20160322_081130.EUM.nc	-0.003	-0.004	0.002	4187	6075	0	1888	0	0
SRL_OPN_2PTS032_0548_20160322_081129_20160322_094935.EUM.nc	-0.003	-0.004	0.002	2976	5366	0	2390	0	0
SRL_OPN_2PTS032_0549_20160322_094934_20160322_112728.EUM.nc	-0.003	-0.004	0.002	2187	5313	0	3126	0	0
SRL_OPN_2PTS032_0551_20160322_112727_20160322_130553.EUM.nc	-0.003	-0.004	0.003	2832	5404	0	2572	0	0
SRL_OPN_2PTS032_0553_20160322_130552_20160322_145910.EUM.nc	-0.003	-0.004	0.003	3612	6341	0	2729	0	0
SRL_OPN_2PTS032_0556_20160322_145911_20160322_163858.EUM.nc	-0.003	-0.003	0.001	3073	5609	0	2339	0	197

– Continued on next page

Table 13: Ka-Band Ionospheric Path Delay Statistics.

– Continued from previous page

File	Median	Mean	Std. Dev.	No. Obs.	Total Obs.	Default Lat/Lon	Flag (total)	Default (total)	3-Sigma Edited
SRL_OPN_2PTS032_0558_20160322_163857_20160322_181840.EUM.nc	-0.003	-0.003	0.001	3209	5503	0	2231	0	63
SRL_OPN_2PTS032_0560_20160322_181840_20160322_195757.EUM.nc	-0.003	-0.004	0.003	3265	5505	0	2240	0	0
SRL_OPN_2PTS032_0562_20160322_195756_20160322_213647.EUM.nc	-0.004	-0.005	0.003	3550	5515	0	1965	0	0
SRL_OPN_2PTS032_0564_20160322_213646_20160322_231456.EUM.nc	-0.003	-0.004	0.002	2380	5295	0	2915	0	0
SRL_OPN_2PTS032_0565_20160322_231454_20160323_005235.EUM.nc	-0.004	-0.005	0.004	3077	5498	0	2421	0	0
SRL_OPN_2PTS032_0567_20160323_005234_20160323_023056.EUM.nc	-0.004	-0.005	0.004	3018	5537	0	2519	0	0
SRL_OPN_2PTS032_0569_20160323_023055_20160323_041027.EUM.nc	-0.005	-0.006	0.005	2897	5484	0	2587	0	0
SRL_OPN_2PTS032_0571_20160323_041026_20160323_055205.EUM.nc	-0.003	-0.005	0.004	3853	5687	0	1834	0	0
SRL_OPN_2PTS032_0573_20160323_055204_20160323_074031.EUM.nc	-0.003	-0.005	0.004	4282	6141	0	1859	0	0
SRL_OPN_2PTS032_0573_20160323_055204_20160323_091848.EUM.nc	-0.003	-0.005	0.004	7626	11675	0	4049	0	0
SRL_OPN_2PTS032_0577_20160323_091848_20160323_105640.EUM.nc	-0.004	-0.005	0.003	2240	5411	0	3171	0	0
SRL_OPN_2PTS032_0579_20160323_105639_20160323_123448.EUM.nc	-0.004	-0.003	0.001	2181	5307	0	2777	0	349
SRL_OPN_2PTS032_0581_20160323_123447_20160323_141416.EUM.nc	-0.003	-0.003	0.001	2992	5540	0	2203	0	345
SRL_OPN_2PTS032_0583_20160323_141416_20160323_160737.EUM.nc	-0.003	-0.004	0.002	3449	6361	0	2912	0	0
SRL_OPN_2PTS032_0586_20160323_160736_20160323_174723.EUM.nc	-0.003	-0.003	0.001	3123	5574	0	2451	0	0
SRL_OPN_2PTS032_0588_20160323_174722_20160323_192646.EUM.nc	-0.003	-0.003	0.001	2893	5577	0	2191	0	493
SRL_OPN_2PTS032_0590_20160323_192645_20160323_210550.EUM.nc	-0.004	-0.005	0.004	3692	5576	0	1884	0	0
SRL_OPN_2PTS032_0592_20160323_210549_20160323_224403.EUM.nc	-0.003	-0.004	0.002	2541	5363	0	2703	0	119
SRL_OPN_2PTS032_0593_20160323_224401_20160324_002151.EUM.nc	-0.004	-0.004	0.003	3148	5453	0	2305	0	0
SRL_OPN_2PTS032_0595_20160324_002150_20160324_015956.EUM.nc	-0.004	-0.005	0.004	3145	5550	0	2405	0	0
SRL_OPN_2PTS032_0597_20160324_015955_20160324_033858.EUM.nc	-0.005	-0.005	0.004	3019	5495	0	2476	0	0
SRL_OPN_2PTS032_0599_20160324_033857_20160324_051955.EUM.nc	-0.004	-0.005	0.004	3113	5506	0	2393	0	0
SRL_OPN_2PTS032_0601_20160324_051954_20160324_070931.EUM.nc	-0.003	-0.004	0.003	3990	6173	0	2183	0	0
SRL_OPN_2PTS032_0604_20160324_070930_20160324_084801.EUM.nc	-0.003	-0.004	0.002	3975	5602	0	1627	0	0
SRL_OPN_2PTS032_0605_20160324_084801_20160324_102548.EUM.nc	-0.004	-0.005	0.003	2542	5390	0	2848	0	0
SRL_OPN_2PTS032_0607_20160324_102547_20160324_120351.EUM.nc	-0.004	-0.005	0.003	2603	5417	0	2814	0	0
SRL_OPN_2PTS032_0609_20160324_120350_20160324_134252.EUM.nc	-0.003	-0.005	0.003	3132	5440	0	2308	0	0
SRL_OPN_2PTS032_0611_20160324_134251_20160324_153617.EUM.nc	-0.003	-0.004	0.003	3666	6384	0	2718	0	0
SRL_OPN_2PTS032_0614_20160324_153617_20160324_171555.EUM.nc	-0.003	-0.003	0.001	2922	5589	0	2628	0	39
SRL_OPN_2PTS032_0616_20160324_171554_20160324_185531.EUM.nc	-0.003	-0.004	0.003	3387	5510	0	2123	0	0
SRL_OPN_2PTS032_0618_20160324_185531_20160324_203446.EUM.nc	-0.003	-0.005	0.003	3748	5546	0	1798	0	0
SRL_OPN_2PTS032_0620_20160324_203445_20160324_221313.EUM.nc	-0.003	-0.004	0.003	3067	5482	0	2415	0	0
SRL_OPN_2PTS032_0622_20160324_221312_20160324_235109.EUM.nc	-0.004	-0.004	0.002	2705	5478	0	2549	0	224
SRL_OPN_2PTS032_0623_20160324_235108_20160325_012903.EUM.nc	-0.005	-0.005	0.003	3041	5510	0	2469	0	0
SRL_OPN_2PTS032_0625_20160325_012902_20160325_030741.EUM.nc	-0.005	-0.005	0.003	2978	5529	0	2551	0	0
SRL_OPN_2PTS032_0627_20160325_030739_20160325_044800.EUM.nc	-0.005	-0.005	0.003	3039	5454	0	2415	0	0
SRL_OPN_2PTS032_0629_20160325_044759_20160325_063019.EUM.nc	-0.003	-0.005	0.003	4073	5770	0	1697	0	0
SRL_OPN_2PTS032_0631_20160325_063019_20160325_081709.EUM.nc	-0.003	-0.005	0.003	4216	6082	0	1866	0	0
SRL_OPN_2PTS032_0634_20160325_081708_20160325_095505.EUM.nc	-0.005	-0.005	0.003	2935	5385	0	2450	0	0

– Continued on next page

Table 13: Ka-Band Ionospheric Path Delay Statistics.

– Continued from previous page

File	Median	Mean	Std. Dev.	No. Obs.	Total Obs.	Default Lat/Lon	Flag (total)	Default (total)	3-Sigma Edited
SRL_OPN_2PTS032_0635_20160325_095504_20160325_113259.EUM.nc	-0.004	-0.005	0.003	2402	5354	0	2952	0	0
SRL_OPN_2PTS032_0637_20160325_113258_20160325_131136.EUM.nc	-0.004	-0.005	0.003	2890	5399	0	2509	0	0
SRL_OPN_2PTS032_0639_20160325_131135_20160325_150455.EUM.nc	-0.003	-0.004	0.003	3632	6338	0	2706	0	0
SRL_OPN_2PTS032_0642_20160325_150454_20160325_164435.EUM.nc	-0.003	-0.003	0.001	2926	5554	0	2510	0	118
SRL_OPN_2PTS032_0644_20160325_164434_20160325_182416.EUM.nc	-0.003	-0.003	0.001	2961	5493	0	2172	0	360
SRL_OPN_2PTS032_0646_20160325_182415_20160325_200339.EUM.nc	-0.003	-0.004	0.003	3232	5513	0	2281	0	0
SRL_OPN_2PTS032_0648_20160325_200338_20160325_232025.EUM.nc	-0.003	-0.004	0.002	5971	10852	0	4881	0	0
SRL_OPN_2PTS032_0651_20160325_232024_20160326_005813.EUM.nc	-0.005	-0.005	0.003	3016	5522	0	2506	0	0
SRL_OPN_2PTS032_0653_20160326_005813_20160326_023628.EUM.nc	-0.004	-0.005	0.004	3007	5534	0	2527	0	0
SRL_OPN_2PTS032_0655_20160326_023628_20160326_041616.EUM.nc	-0.005	-0.006	0.004	2938	5481	0	2543	0	0
SRL_OPN_2PTS032_0657_20160326_041616_20160326_055752.EUM.nc	-0.003	-0.005	0.004	3886	5706	0	1820	0	0
SRL_OPN_2PTS032_0659_20160326_055750_20160326_074613.EUM.nc	-0.003	-0.005	0.003	4284	6138	0	1854	0	0
SRL_OPN_2PTS032_0662_20160326_074613_20160326_092418.EUM.nc	-0.004	-0.005	0.003	3311	5493	0	2182	0	0
SRL_OPN_2PTS032_0663_20160326_092417_20160326_110211.EUM.nc	-0.004	-0.005	0.003	2206	5461	0	3255	0	0
SRL_OPN_2PTS032_0665_20160326_110211_20160326_124029.EUM.nc	-0.004	-0.003	0.001	2146	5310	0	2711	0	453
SRL_OPN_2PTS032_0667_20160326_124028_20160326_141956.EUM.nc	-0.003	-0.004	0.002	3398	5483	0	2085	0	0
SRL_OPN_2PTS032_0669_20160326_141955_20160326_161313.EUM.nc	-0.003	-0.004	0.002	3489	6360	0	2871	0	0
SRL_OPN_2PTS032_0672_20160326_161312_20160326_175258.EUM.nc	-0.003	-0.003	0.001	3007	5583	0	2485	0	91
SRL_OPN_2PTS032_0674_20160326_175257_20160326_193229.EUM.nc	-0.003	-0.004	0.003	3372	5580	0	2208	0	0
SRL_OPN_2PTS032_0676_20160326_193227_20160326_211122.EUM.nc	-0.003	-0.005	0.003	3604	5452	0	1848	0	0
SRL_OPN_2PTS032_0678_20160326_211122_20160326_224940.EUM.nc	-0.003	-0.003	0.001	2351	5440	0	2869	0	220
SRL_OPN_2PTS032_0679_20160326_224940_20160327_002728.EUM.nc	-0.004	-0.004	0.003	3171	5420	0	2249	0	0
SRL_OPN_2PTS032_0681_20160327_002728_20160327_020527.EUM.nc	-0.003	-0.005	0.003	3032	5533	0	2501	0	0
SRL_OPN_2PTS032_0683_20160327_020526_20160327_034444.EUM.nc	-0.005	-0.005	0.003	3021	5548	0	2527	0	0
SRL_OPN_2PTS032_0685_20160327_034443_20160327_052540.EUM.nc	-0.005	-0.006	0.004	3053	5522	0	2469	0	0
SRL_OPN_2PTS032_0687_20160327_052539_20160327_071511.EUM.nc	-0.003	-0.004	0.003	4100	6186	0	2086	0	0
SRL_OPN_2PTS032_0690_20160327_071510_20160327_085331.EUM.nc	-0.003	-0.004	0.003	3855	5590	0	1735	0	0
SRL_OPN_2PTS032_0691_20160327_085330_20160327_103126.EUM.nc	-0.004	-0.006	0.004	2384	5491	0	3107	0	0
SRL_OPN_2PTS032_0693_20160327_103125_20160327_120931.EUM.nc	-0.003	-0.005	0.003	2560	5477	0	2917	0	0
SRL_OPN_2PTS032_0695_20160327_120930_20160327_134829.EUM.nc	-0.003	-0.005	0.003	3137	5439	0	2302	0	0
SRL_OPN_2PTS032_0697_20160327_134829_20160327_154152.EUM.nc	-0.003	-0.004	0.003	3650	6333	0	2683	0	0
SRL_OPN_2PTS032_0700_20160327_154151_20160327_172139.EUM.nc	-0.003	-0.003	0.001	2918	5517	0	2520	0	79
SRL_OPN_2PTS032_0702_20160327_172138_20160327_190116.EUM.nc	-0.003	-0.003	0.001	2750	5570	0	2156	0	664
SRL_OPN_2PTS032_0704_20160327_190116_20160327_221852.EUM.nc	-0.003	-0.004	0.003	6976	10919	0	3943	0	0
SRL_OPN_2PTS032_0708_20160327_221851_20160327_235647.EUM.nc	-0.004	-0.004	0.002	3037	5487	0	2450	0	0
SRL_OPN_2PTS032_0709_20160327_235647_20160328_013439.EUM.nc	-0.004	-0.005	0.003	3174	5523	0	2349	0	0
SRL_OPN_2PTS032_0711_20160328_013438_20160328_031329.EUM.nc	-0.005	-0.005	0.003	2943	5508	0	2565	0	0
SRL_OPN_2PTS032_0713_20160328_031329_20160328_045347.EUM.nc	-0.005	-0.006	0.004	3058	5470	0	2412	0	0
SRL_OPN_2PTS032_0715_20160328_045347_20160328_063625.EUM.nc	-0.003	-0.005	0.003	4102	5802	0	1700	0	0

– Continued on next page

Table 13: Ka-Band Ionospheric Path Delay Statistics.

– Continued from previous page

File	Median	Mean	Std. Dev.	No. Obs.	Total Obs.	Default Lat/Lon	Flag (total)	Default (total)	3-Sigma Edited
SRL_OPN_2PTS032_0717_20160328_063624_20160328_082248.EUM.nc	-0.003	-0.005	0.003	4185	6057	0	1872	0	0
SRL_OPN_2PTS032_0720_20160328_082247_20160328_100049.EUM.nc	-0.004	-0.005	0.003	2923	5409	0	2486	0	0
SRL_OPN_2PTS032_0721_20160328_100049_20160328_113845.EUM.nc	-0.004	-0.005	0.003	2438	5360	0	2922	0	0
SRL_OPN_2PTS032_0723_20160328_113843_20160328_131719.EUM.nc	-0.003	-0.005	0.003	2971	5369	0	2398	0	0
SRL_OPN_2PTS032_0725_20160328_131718_20160328_151039.EUM.nc	-0.003	-0.004	0.003	3638	6358	0	2720	0	0
SRL_OPN_2PTS032_0728_20160328_151038_20160328_165026.EUM.nc	-0.003	-0.003	0.001	2909	5575	0	2534	0	132
SRL_OPN_2PTS032_0730_20160328_165026_20160328_183008.EUM.nc	-0.003	-0.003	0.001	2826	5482	0	2128	0	528
SRL_OPN_2PTS032_0732_20160328_183006_20160328_200920.EUM.nc	-0.003	-0.004	0.002	3343	5485	0	2142	0	0
SRL_OPN_2PTS032_0734_20160328_200919_20160328_214806.EUM.nc	-0.003	-0.004	0.003	3435	5501	0	2066	0	0
SRL_OPN_2PTS032_0736_20160328_214805_20160328_232609.EUM.nc	-0.003	-0.004	0.002	2553	5268	0	2715	0	0
SRL_OPN_2PTS032_0737_20160328_232608_20160329_010350.EUM.nc	-0.004	-0.005	0.003	2850	5501	0	2651	0	0
SRL_OPN_2PTS032_0739_20160329_010349_20160329_024218.EUM.nc	-0.005	-0.005	0.003	2990	5550	0	2560	0	0
SRL_OPN_2PTS032_0741_20160329_024217_20160329_042201.EUM.nc	-0.006	-0.006	0.003	2943	5490	0	2547	0	0
SRL_OPN_2PTS032_0743_20160329_042201_20160329_060354.EUM.nc	-0.004	-0.005	0.003	3896	5711	0	1815	0	0
SRL_OPN_2PTS032_0745_20160329_060353_20160329_075151.EUM.nc	-0.003	-0.004	0.003	4219	6108	0	1889	0	0
SRL_OPN_2PTS032_0748_20160329_075151_20160329_093004.EUM.nc	-0.004	-0.005	0.003	3270	5464	0	2194	0	0
SRL_OPN_2PTS032_0749_20160329_093002_20160329_110756.EUM.nc	-0.005	-0.006	0.003	2225	5440	0	3215	0	0
SRL_OPN_2PTS032_0751_20160329_110755_20160329_124609.EUM.nc	-0.004	-0.005	0.003	2557	5290	0	2733	0	0
SRL_OPN_2PTS032_0753_20160329_124608_20160329_143927.EUM.nc	-0.004	-0.005	0.003	3457	6279	0	2822	0	0
SRL_OPN_2PTS032_0756_20160329_143926_20160329_161904.EUM.nc	-0.004	-0.004	0.002	3489	5614	0	2125	0	0
SRL_OPN_2PTS032_0758_20160329_161903_20160329_175849.EUM.nc	-0.003	-0.003	0.001	3154	5575	0	2421	0	0
SRL_OPN_2PTS032_0760_20160329_175848_20160329_193810.EUM.nc	-0.003	-0.004	0.003	3359	5570	0	2211	0	0
SRL_OPN_2PTS032_0762_20160329_193811_20160329_211709.EUM.nc	-0.005	-0.006	0.004	3571	5444	0	1873	0	0
SRL_OPN_2PTS032_0764_20160329_211709_20160329_225526.EUM.nc	-0.003	-0.005	0.003	2483	5445	0	2962	0	0
SRL_OPN_2PTS032_0765_20160329_225525_20160330_003305.EUM.nc	-0.004	-0.005	0.003	3213	5452	0	2239	0	0
SRL_OPN_2PTS032_0767_20160330_003304_20160330_021115.EUM.nc	-0.003	-0.005	0.004	3014	5513	0	2499	0	0
SRL_OPN_2PTS032_0769_20160330_021114_20160330_035029.EUM.nc	-0.006	-0.006	0.004	2930	5512	0	2582	0	0
SRL_OPN_2PTS032_0771_20160330_035029_20160330_053139.EUM.nc	-0.006	-0.006	0.004	3068	5534	0	2466	0	0
SRL_OPN_2PTS032_0773_20160330_053138_20160330_072052.EUM.nc	-0.003	-0.005	0.004	4225	6194	0	1969	0	0
SRL_OPN_2PTS032_0776_20160330_072052_20160330_085918.EUM.nc	-0.003	-0.005	0.003	3799	5601	0	1802	0	0
SRL_OPN_2PTS032_0777_20160330_085916_20160330_103712.EUM.nc	-0.004	-0.006	0.004	2425	5509	0	3084	0	0
SRL_OPN_2PTS032_0779_20160330_103711_20160330_121510.EUM.nc	-0.004	-0.005	0.003	2602	5438	0	2836	0	0
SRL_OPN_2PTS032_0781_20160330_121509_20160330_135421.EUM.nc	-0.004	-0.005	0.003	3187	5477	0	2290	0	0
SRL_OPN_2PTS032_0783_20160330_135420_20160330_154745.EUM.nc	-0.004	-0.005	0.003	3641	6377	0	2736	0	0
SRL_OPN_2PTS032_0786_20160330_154744_20160330_172731.EUM.nc	-0.003	-0.003	0.001	2960	5495	0	2457	0	78
SRL_OPN_2PTS032_0788_20160330_172730_20160330_190659.EUM.nc	-0.003	-0.003	0.001	2984	5581	0	2001	0	596
SRL_OPN_2PTS032_0790_20160330_190657_20160330_204609.EUM.nc	-0.003	-0.005	0.003	3900	5563	0	1663	0	0
SRL_OPN_2PTS032_0792_20160330_204608_20160330_222430.EUM.nc	-0.004	-0.004	0.002	3044	5367	0	2323	0	0
SRL_OPN_2PTS032_0793_20160330_222430_20160331_000224.EUM.nc	-0.003	-0.004	0.002	2963	5505	0	2359	0	183

– Continued on next page

Table 13: Ka-Band Ionospheric Path Delay Statistics.

– Continued from previous page

File	Median	Mean	Std. Dev.	No. Obs.	Total Obs.	Default Lat/Lon	Flag (total)	Default (total)	3-Sigma Edited
SRL_OPN_2PTS032_0795_20160331_000223_20160331_014022.EUM.nc	-0.005	-0.005	0.003	3170	5572	0	2402	0	0
SRL_OPN_2PTS032_0797_20160331_014020_20160331_031907.EUM.nc	-0.006	-0.006	0.004	2954	5488	0	2534	0	0
SRL_OPN_2PTS032_0799_20160331_031906_20160331_045940.EUM.nc	-0.006	-0.007	0.005	3100	5513	0	2413	0	0
SRL_OPN_2PTS032_0801_20160331_045939_20160331_064217.EUM.nc	-0.003	-0.006	0.005	4072	5792	0	1720	0	0
SRL_OPN_2PTS032_0803_20160331_064216_20160331_082830.EUM.nc	-0.003	-0.005	0.004	4269	6046	0	1777	0	0
SRL_OPN_2PTS032_0806_20160331_082828_20160331_100621.EUM.nc	-0.004	-0.005	0.003	2872	5380	0	2508	0	0
SRL_OPN_2PTS032_0807_20160331_100621_20160331_114417.EUM.nc	-0.003	-0.006	0.004	2474	5398	0	2924	0	0
SRL_OPN_2PTS032_0809_20160331_114417_20160331_132304.EUM.nc	-0.003	-0.006	0.004	2977	5384	0	2407	0	0
SRL_OPN_2PTS032_0811_20160331_132302_20160331_151625.EUM.nc	-0.003	-0.005	0.003	3643	6344	0	2701	0	0
SRL_OPN_2PTS032_0814_20160331_151624_20160331_165612.EUM.nc	-0.003	-0.003	0.001	2964	5562	0	2534	0	64
SRL_OPN_2PTS032_0816_20160331_165611_20160331_183543.EUM.nc	-0.003	-0.003	0.000	2739	5449	0	2078	0	632
SRL_OPN_2PTS032_0818_20160331_183542_20160331_201504.EUM.nc	-0.003	-0.004	0.003	3450	5509	0	2059	0	0
SRL_OPN_2PTS032_0820_20160331_201504_20160331_215340.EUM.nc	-0.003	-0.005	0.003	3299	5482	0	2183	0	0
SRL_OPN_2PTS032_0822_20160331_215338_20160331_233141.EUM.nc	-0.004	-0.004	0.002	2341	5288	0	2735	0	212
SRL_OPN_2PTS032_0823_20160331_233140_20160401_010931.EUM.nc	-0.004	-0.005	0.003	2828	5506	0	2678	0	0
SRL_OPN_2PTS032_0825_20160401_010930_20160401_024753.EUM.nc	-0.004	-0.005	0.004	2957	5532	0	2575	0	0
SRL_OPN_2PTS032_0827_20160401_024753_20160401_042752.EUM.nc	-0.005	-0.006	0.005	2967	5501	0	2534	0	0
SRL_OPN_2PTS032_0829_20160401_042751_20160401_060952.EUM.nc	-0.004	-0.005	0.004	3909	5723	0	1814	0	0
SRL_OPN_2PTS032_0831_20160401_060951_20160401_075734.EUM.nc	-0.003	-0.005	0.003	4202	6092	0	1890	0	0
SRL_OPN_2PTS032_0834_20160401_075733_20160401_093536.EUM.nc	-0.003	-0.005	0.003	3114	5479	0	2365	0	0
SRL_OPN_2PTS032_0835_20160401_093535_20160401_111326.EUM.nc	-0.005	-0.006	0.003	2182	5402	0	3220	0	0
SRL_OPN_2PTS032_0837_20160401_111326_20160401_125152.EUM.nc	-0.003	-0.005	0.003	2661	5284	0	2623	0	0
SRL_OPN_2PTS032_0839_20160401_125151_20160401_144504.EUM.nc	-0.003	-0.004	0.003	3493	6296	0	2803	0	0
SRL_OPN_2PTS032_0842_20160401_144503_20160401_162451.EUM.nc	-0.003	-0.003	0.001	2919	5636	0	2148	0	569
SRL_OPN_2PTS032_0844_20160401_162451_20160401_180427.EUM.nc	-0.003	-0.003	0.001	2915	5601	0	2410	0	276
SRL_OPN_2PTS032_0846_20160401_180426_20160401_194354.EUM.nc	-0.003	-0.004	0.003	3290	5564	0	2274	0	0
SRL_OPN_2PTS032_0848_20160401_194355_20160401_212244.EUM.nc	-0.004	-0.005	0.004	3573	5397	0	1824	0	0
SRL_OPN_2PTS032_0850_20160401_212242_20160401_230056.EUM.nc	-0.004	-0.004	0.003	2332	5350	0	3018	0	0
SRL_OPN_2PTS032_0851_20160401_230055_20160402_003844.EUM.nc	-0.004	-0.005	0.003	3291	5491	0	2200	0	0
SRL_OPN_2PTS032_0853_20160402_003843_20160402_021649.EUM.nc	-0.004	-0.005	0.003	2903	5536	0	2633	0	0
SRL_OPN_2PTS032_0855_20160402_021648_20160402_035616.EUM.nc	-0.005	-0.006	0.004	2899	5571	0	2672	0	0
SRL_OPN_2PTS032_0857_20160402_035615_20160402_053734.EUM.nc	-0.005	-0.006	0.004	3258	5509	0	2251	0	0
SRL_OPN_2PTS032_0859_20160402_053734_20160402_072635.EUM.nc	-0.003	-0.005	0.004	4358	6169	0	1811	0	0
SRL_OPN_2PTS032_0862_20160402_072634_20160402_090449.EUM.nc	-0.003	-0.005	0.003	3646	5552	0	1906	0	0
SRL_OPN_2PTS032_0863_20160402_090448_20160402_104243.EUM.nc	-0.003	-0.006	0.004	2437	5498	0	3061	0	0
SRL_OPN_2PTS032_0865_20160402_104242_20160402_122052.EUM.nc	-0.003	-0.003	0.001	2179	5435	0	2788	0	468
SRL_OPN_2PTS032_0867_20160402_122052_20160402_140000.EUM.nc	-0.003	-0.004	0.003	3347	5499	0	2152	0	0
SRL_OPN_2PTS032_0869_20160402_140001_20160402_155331.EUM.nc	-0.003	-0.004	0.003	3398	6379	0	2981	0	0
SRL_OPN_2PTS032_0872_20160402_155331_20160402_173308.EUM.nc	-0.003	-0.003	0.001	2895	5483	0	2516	0	72

– Continued on next page

Table 13: Ka-Band Ionospheric Path Delay Statistics.

– Continued from previous page

File	Median	Mean	Std. Dev.	No. Obs.	Total Obs.	Default Lat/Lon	Flag (total)	Default (total)	3-Sigma Edited
SRL_OPN_2PTS032_0874_20160402_173308_20160402_191244.EUM.nc	-0.003	-0.003	0.001	3121	5586	0	2020	0	445
SRL_OPN_2PTS032_0876_20160402_191243_20160402_205144.EUM.nc	-0.003	-0.004	0.003	3797	5586	0	1789	0	0
SRL_OPN_2PTS032_0878_20160402_205143_20160402_223011.EUM.nc	-0.003	-0.004	0.002	2979	5404	0	2425	0	0
SRL_OPN_2PTS032_0879_20160402_223010_20160403_000803.EUM.nc	-0.004	-0.004	0.002	3144	5477	0	2333	0	0
SRL_OPN_2PTS032_0881_20160403_000802_20160403_014554.EUM.nc	-0.004	-0.005	0.003	3162	5566	0	2404	0	0
SRL_OPN_2PTS032_0883_20160403_014553_20160403_032453.EUM.nc	-0.004	-0.005	0.004	3039	5484	0	2445	0	0
SRL_OPN_2PTS032_0885_20160403_032452_20160403_050525.EUM.nc	-0.005	-0.006	0.005	3013	5504	0	2491	0	0
SRL_OPN_2PTS032_0887_20160403_050524_20160403_065534.EUM.nc	-0.003	-0.005	0.004	4007	6195	0	2188	0	0
SRL_OPN_2PTS032_0890_20160403_065534_20160403_083402.EUM.nc	-0.003	-0.005	0.004	4280	5611	0	1331	0	0
SRL_OPN_2PTS032_0892_20160403_083401_20160403_101200.EUM.nc	-0.004	-0.005	0.003	2819	5396	0	2577	0	0
SRL_OPN_2PTS032_0893_20160403_101200_20160403_115000.EUM.nc	-0.003	-0.005	0.003	2533	5463	0	2930	0	0
SRL_OPN_2PTS032_0895_20160403_114959_20160403_132840.EUM.nc	-0.003	-0.005	0.003	3042	5400	0	2358	0	0
SRL_OPN_2PTS032_0897_20160403_132841_20160403_152204.EUM.nc	-0.003	-0.004	0.002	3662	6346	0	2684	0	0
SRL_OPN_2PTS032_0900_20160403_152203_20160403_170150.EUM.nc	-0.003	-0.003	0.001	2910	5565	0	2597	0	58
SRL_OPN_2PTS032_0902_20160403_170149_20160403_184130.EUM.nc	-0.003	-0.003	0.001	2795	5468	0	2107	0	566
SRL_OPN_2PTS032_0904_20160403_184129_20160403_202040.EUM.nc	-0.003	-0.004	0.003	3576	5516	0	1940	0	0
SRL_OPN_2PTS032_0906_20160403_202040_20160403_215922.EUM.nc	-0.003	-0.004	0.003	3096	5457	0	2361	0	0
SRL_OPN_2PTS032_0908_20160403_215920_20160403_233721.EUM.nc	-0.003	-0.004	0.002	2612	5447	0	2743	0	92
SRL_OPN_2PTS032_0909_20160403_233721_20160404_011508.EUM.nc	-0.004	-0.005	0.003	3063	5483	0	2420	0	0
SRL_OPN_2PTS032_0911_20160404_011508_20160404_025343.EUM.nc	-0.004	-0.005	0.003	2955	5526	0	2571	0	0
SRL_OPN_2PTS032_0913_20160404_025344_20160404_043347.EUM.nc	-0.005	-0.006	0.004	2973	5497	0	2524	0	0
SRL_OPN_2PTS032_0915_20160404_043347_20160404_061548.EUM.nc	-0.004	-0.005	0.003	3991	5749	0	1758	0	0
SRL_OPN_2PTS032_0917_20160404_061547_20160404_080313.EUM.nc	-0.003	-0.005	0.003	4181	6085	0	1904	0	0
SRL_OPN_2PTS032_0920_20160404_080312_20160404_094121.EUM.nc	-0.003	-0.005	0.003	3126	5500	0	2374	0	0
SRL_OPN_2PTS032_0921_20160404_094120_20160404_111913.EUM.nc	-0.005	-0.006	0.003	2250	5308	0	3058	0	0
SRL_OPN_2PTS032_0923_20160404_111912_20160404_125733.EUM.nc	-0.003	-0.005	0.004	2740	5337	0	2597	0	0
SRL_OPN_2PTS032_0925_20160404_125733_20160404_145057.EUM.nc	-0.003	-0.004	0.003	3547	6339	0	2792	0	0
SRL_OPN_2PTS032_0928_20160404_145056_20160404_163035.EUM.nc	-0.003	-0.003	0.001	3005	5658	0	2249	0	404
SRL_OPN_2PTS032_0930_20160404_163034_20160404_181019.EUM.nc	-0.004	-0.003	0.001	3082	5585	0	2385	0	118
SRL_OPN_2PTS032_0932_20160404_181018_20160404_194937.EUM.nc	-0.004	-0.005	0.003	3208	5510	0	2302	0	0
SRL_OPN_2PTS032_0934_20160404_194936_20160404_212832.EUM.nc	-0.004	-0.006	0.003	3637	5417	0	1780	0	0
SRL_OPN_2PTS032_0936_20160404_212830_20160404_230642.EUM.nc	-0.003	-0.005	0.004	2221	5352	0	3131	0	0
SRL_OPN_2PTS032_0937_20160404_230641_20160405_004422.EUM.nc	-0.004	-0.005	0.003	3188	5437	0	2249	0	0
SRL_OPN_2PTS032_0939_20160405_004421_20160405_022237.EUM.nc	-0.003	-0.006	0.004	2912	5552	0	2640	0	0
SRL_OPN_2PTS032_0941_20160405_022236_20160405_040209.EUM.nc	-0.005	-0.007	0.005	2910	5473	0	2563	0	0
SRL_OPN_2PTS032_0943_20160405_040209_20160405_054328.EUM.nc	-0.004	-0.006	0.005	3555	5648	0	2093	0	0
SRL_OPN_2PTS032_0945_20160405_054327_20160405_073216.EUM.nc	-0.003	-0.005	0.004	4306	6145	0	1839	0	0
SRL_OPN_2PTS032_0948_20160405_073215_20160405_091035.EUM.nc	-0.003	-0.005	0.004	3550	5550	0	2000	0	0
SRL_OPN_2PTS032_0949_20160405_091034_20160405_104828.EUM.nc	-0.003	-0.006	0.004	2383	5511	0	3128	0	0

– Continued on next page

Table 13: Ka-Band Ionospheric Path Delay Statistics.

– Continued from previous page

File	Median	Mean	Std. Dev.	No. Obs.	Total Obs.	Default Lat/Lon	Flag (total)	Default (total)	3-Sigma Edited
SRL_OPN_2PTS032_0951_20160405_104827_20160405_122632.EUM.nc	-0.003	-0.003	0.000	2218	5332	0	2708	0	406
SRL_OPN_2PTS032_0953_20160405_122631_20160405_140553.EUM.nc	-0.003	-0.003	0.000	2796	5538	0	2312	0	430
SRL_OPN_2PTS032_0955_20160405_140553_20160405_155914.EUM.nc	-0.003	-0.004	0.002	3382	6352	0	2970	0	0
SRL_OPN_2PTS032_0958_20160405_155914_20160405_173901.EUM.nc	-0.003	-0.003	0.001	2964	5612	0	2549	0	99
SRL_OPN_2PTS032_0960_20160405_173900_20160405_191826.EUM.nc	-0.004	-0.003	0.001	3047	5559	0	2058	0	454
SRL_OPN_2PTS032_0962_20160405_191825_20160405_205734.EUM.nc	-0.004	-0.005	0.003	3797	5600	0	1803	0	0
SRL_OPN_2PTS032_0964_20160405_205732_20160405_223549.EUM.nc	-0.003	-0.004	0.003	2824	5357	0	2533	0	0
SRL_OPN_2PTS032_0965_20160405_223548_20160406_001340.EUM.nc	-0.003	-0.004	0.003	3129	5460	0	2331	0	0
SRL_OPN_2PTS032_0967_20160406_001339_20160406_015143.EUM.nc	-0.004	-0.005	0.004	3153	5542	0	2389	0	0
SRL_OPN_2PTS032_0969_20160406_015141_20160406_033037.EUM.nc	-0.005	-0.006	0.005	3065	5466	0	2401	0	0
SRL_OPN_2PTS032_0971_20160406_033037_20160406_051124.EUM.nc	-0.005	-0.007	0.005	3055	5510	0	2455	0	0
SRL_OPN_2PTS032_0973_20160406_051123_20160406_070115.EUM.nc	-0.003	-0.005	0.004	3981	6194	0	2213	0	0
SRL_OPN_2PTS032_0976_20160406_070114_20160406_083948.EUM.nc	-0.003	-0.005	0.004	4187	5607	0	1420	0	0
SRL_OPN_2PTS032_0978_20160406_083947_20160406_101737.EUM.nc	-0.003	-0.005	0.004	2716	5399	0	2683	0	0
SRL_OPN_2PTS032_0979_20160406_101736_20160406_115537.EUM.nc	-0.004	-0.005	0.003	2532	5457	0	2925	0	0
SRL_OPN_2PTS032_0981_20160406_115538_20160406_133432.EUM.nc	-0.004	-0.005	0.003	3042	5386	0	2344	0	0
SRL_OPN_2PTS032_0983_20160406_133431_20160406_152755.EUM.nc	-0.003	-0.004	0.003	3622	6331	0	2709	0	0
SRL_OPN_2PTS032_0986_20160406_152754_20160406_170743.EUM.nc	-0.003	-0.003	0.000	2924	5602	0	2609	0	69
SRL_OPN_2PTS032_0988_20160406_170743_20160406_184714.EUM.nc	-0.003	-0.003	0.000	2811	5486	0	1978	0	697
SRL_OPN_2PTS032_0990_20160406_184713_20160406_220500.EUM.nc	-0.003	-0.004	0.003	6696	10996	0	4300	0	0
SRL_OPN_2PTS032_0994_20160406_220500_20160406_234258.EUM.nc	-0.004	-0.004	0.002	2880	5497	0	2617	0	0
SRL_OPN_2PTS032_0995_20160406_234258_20160407_012050.EUM.nc	-0.003	-0.005	0.004	3054	5502	0	2448	0	0
SRL_OPN_2PTS032_0997_20160407_012049_20160407_025922.EUM.nc	-0.003	-0.005	0.004	2969	5536	0	2567	0	0
SRL_OPN_2PTS032_0999_20160407_025921_20160407_043932.EUM.nc	-0.004	-0.005	0.004	2957	5505	0	2548	0	0

30 Ka-Band Sea State Bias Table

Table 14: Ka-Band Sea State Bias Statistics.

File	Median	Mean	Std. Dev.	No. Obs.	Total Obs.	Default Lat/Lon	Flag (total)	Default (total)	3-Sigma Edited
SRL_OPN_2PTS031_1001_20160303_043927_20160303_062137.EUM.nc	-0.134	-0.129	0.036	4105	5763	0	1653	3	2
SRL_OPN_2PTS032_0001_20160303_062137_20160303_080854.EUM.nc	-0.098	-0.108	0.035	4125	6087	0	1875	1	86
SRL_OPN_2PTS032_0004_20160303_080853_20160303_094651.EUM.nc	-0.118	-0.114	0.037	3048	5455	0	2374	15	18
SRL_OPN_2PTS032_0005_20160303_094651_20160303_112444.EUM.nc	-0.090	-0.084	0.045	2169	5269	0	3075	25	0
SRL_OPN_2PTS032_0007_20160303_112444_20160303_130316.EUM.nc	-0.107	-0.116	0.051	2791	5284	0	2489	3	1
SRL_OPN_2PTS032_0009_20160303_130317_20160303_145632.EUM.nc	-0.121	-0.122	0.048	3613	6348	0	2731	2	2
SRL_OPN_2PTS032_0012_20160303_145631_20160303_163610.EUM.nc	-0.125	-0.122	0.043	3395	5625	0	2212	16	2
SRL_OPN_2PTS032_0014_20160303_163611_20160303_181553.EUM.nc	-0.127	-0.130	0.039	3216	5587	0	2335	11	25
SRL_OPN_2PTS032_0016_20160303_181552_20160303_195519.EUM.nc	-0.100	-0.099	0.035	3349	5485	0	2129	6	1
SRL_OPN_2PTS032_0018_20160303_195519_20160303_213403.EUM.nc	-0.099	-0.099	0.041	3644	5375	0	1654	17	60
SRL_OPN_2PTS032_0020_20160303_213402_20160303_231211.EUM.nc	-0.101	-0.107	0.036	2346	5332	0	2976	2	8
SRL_OPN_2PTS032_0021_20160303_231211_20160304_004959.EUM.nc	-0.098	-0.099	0.043	3275	5471	0	2185	9	2
SRL_OPN_2PTS032_0023_20160304_004958_20160304_022809.EUM.nc	-0.114	-0.113	0.048	3033	5521	0	2485	2	1
SRL_OPN_2PTS032_0025_20160304_022808_20160304_040747.EUM.nc	-0.114	-0.123	0.036	2959	5478	0	2499	7	13
SRL_OPN_2PTS032_0027_20160304_040748_20160304_054920.EUM.nc	-0.128	-0.128	0.037	3831	5689	0	1851	4	3
SRL_OPN_2PTS032_0029_20160304_054920_20160304_073754.EUM.nc	-0.103	-0.110	0.038	4304	6142	0	1829	4	5
SRL_OPN_2PTS032_0032_20160304_073753_20160304_091604.EUM.nc	-0.111	-0.109	0.036	3396	5495	0	2087	7	5
SRL_OPN_2PTS032_0033_20160304_091603_20160304_105356.EUM.nc	-0.084	-0.086	0.047	2359	5441	0	3058	20	4
SRL_OPN_2PTS032_0035_20160304_105355_20160304_123211.EUM.nc	-0.113	-0.119	0.045	2580	5304	0	2710	13	1
SRL_OPN_2PTS032_0037_20160304_123210_20160304_141127.EUM.nc	-0.126	-0.130	0.037	3280	5473	0	2186	4	3
SRL_OPN_2PTS032_0039_20160304_141127_20160304_160457.EUM.nc	-0.128	-0.117	0.047	3426	6375	0	2940	9	0
SRL_OPN_2PTS032_0042_20160304_160458_20160304_174434.EUM.nc	-0.132	-0.132	0.039	3126	5553	0	2410	11	6
SRL_OPN_2PTS032_0044_20160304_174434_20160304_192407.EUM.nc	-0.107	-0.106	0.038	3543	5588	0	2035	7	3
SRL_OPN_2PTS032_0046_20160304_192406_20160304_210303.EUM.nc	-0.099	-0.104	0.045	3855	5556	0	1688	5	8
SRL_OPN_2PTS032_0048_20160304_210303_20160304_224126.EUM.nc	-0.096	-0.095	0.041	2663	5343	0	2597	12	71
SRL_OPN_2PTS032_0049_20160304_224125_20160305_001915.EUM.nc	-0.114	-0.116	0.052	3121	5453	0	2321	10	1
SRL_OPN_2PTS032_0051_20160305_001915_20160305_015710.EUM.nc	-0.110	-0.107	0.050	3226	5547	0	2320	1	0
SRL_OPN_2PTS032_0053_20160305_015709_20160305_033619.EUM.nc	-0.117	-0.113	0.044	3141	5513	0	2360	12	0
SRL_OPN_2PTS032_0055_20160305_033618_20160305_051713.EUM.nc	-0.125	-0.130	0.027	3129	5545	0	2314	1	101
SRL_OPN_2PTS032_0057_20160305_051712_20160305_070654.EUM.nc	-0.113	-0.115	0.039	3988	6180	0	2180	11	1
SRL_OPN_2PTS032_0060_20160305_070653_20160305_084516.EUM.nc	-0.108	-0.113	0.040	3950	5592	0	1604	8	30
SRL_OPN_2PTS032_0061_20160305_084515_20160305_102313.EUM.nc	-0.104	-0.108	0.050	2579	5366	0	2771	16	0
SRL_OPN_2PTS032_0063_20160305_102312_20160305_120114.EUM.nc	-0.098	-0.101	0.051	2588	5393	0	2787	16	2
SRL_OPN_2PTS032_0065_20160305_120113_20160305_134004.EUM.nc	-0.115	-0.111	0.036	3044	5450	0	2295	24	87
SRL_OPN_2PTS032_0067_20160305_134003_20160305_153328.EUM.nc	-0.121	-0.116	0.048	3646	6318	0	2656	11	5
SRL_OPN_2PTS032_0070_20160305_153327_20160305_171314.EUM.nc	-0.130	-0.134	0.028	3002	5592	0	2572	1	17
SRL_OPN_2PTS032_0072_20160305_171315_20160305_185253.EUM.nc	-0.115	-0.115	0.037	3603	5509	0	1884	15	7

– Continued on next page

Table 14: Ka-Band Sea State Bias Statistics.

– Continued from previous page

File	Median	Mean	Std. Dev.	No. Obs.	Total Obs.	Default Lat/Lon	Flag (total)	Default (total)	3-Sigma Edited
SRL_OPN_2PTS032_0074_20160305_185252_20160305_203200.EUM.nc	-0.104	-0.103	0.038	3772	5511	0	1694	16	29
SRL_OPN_2PTS032_0076_20160305_203159_20160305_221036.EUM.nc	-0.091	-0.094	0.045	3099	5471	0	2350	17	5
SRL_OPN_2PTS032_0078_20160305_221036_20160305_234833.EUM.nc	-0.116	-0.124	0.063	2953	5457	0	2494	10	0
SRL_OPN_2PTS032_0079_20160305_234832_20160306_012617.EUM.nc	-0.109	-0.104	0.046	3074	5498	0	2423	0	1
SRL_OPN_2PTS032_0081_20160306_012616_20160306_030501.EUM.nc	-0.115	-0.109	0.038	3110	5540	0	2417	4	9
SRL_OPN_2PTS032_0083_20160306_030501_20160306_044509.EUM.nc	-0.123	-0.127	0.039	3170	5470	0	2289	9	2
SRL_OPN_2PTS032_0085_20160306_044509_20160306_062734.EUM.nc	-0.122	-0.127	0.037	4075	5751	0	1660	14	2
SRL_OPN_2PTS032_0087_20160306_062733_20160306_081424.EUM.nc	-0.102	-0.109	0.034	4244	6073	0	1826	0	3
SRL_OPN_2PTS032_0090_20160306_081423_20160306_095228.EUM.nc	-0.118	-0.120	0.045	2958	5395	0	2433	4	0
SRL_OPN_2PTS032_0091_20160306_095228_20160306_113022.EUM.nc	-0.092	-0.093	0.048	2326	5292	0	2949	15	2
SRL_OPN_2PTS032_0093_20160306_113021_20160306_130850.EUM.nc	-0.110	-0.111	0.034	2851	5384	0	2511	2	20
SRL_OPN_2PTS032_0095_20160306_130849_20160306_150207.EUM.nc	-0.121	-0.123	0.046	3615	6353	0	2730	6	2
SRL_OPN_2PTS032_0098_20160306_150206_20160306_164155.EUM.nc	-0.126	-0.125	0.031	3115	5605	0	2390	6	94
SRL_OPN_2PTS032_0100_20160306_164154_20160306_182137.EUM.nc	-0.122	-0.119	0.037	3308	5524	0	2096	6	114
SRL_OPN_2PTS032_0102_20160306_182136_20160306_200054.EUM.nc	-0.104	-0.103	0.040	3293	5479	0	2124	10	52
SRL_OPN_2PTS032_0104_20160306_200054_20160306_213943.EUM.nc	-0.093	-0.096	0.039	3575	5508	0	1912	9	12
SRL_OPN_2PTS032_0106_20160306_213942_20160306_231748.EUM.nc	-0.129	-0.124	0.056	2531	5269	0	2730	8	0
SRL_OPN_2PTS032_0107_20160306_231749_20160307_005529.EUM.nc	-0.109	-0.106	0.034	3041	5490	0	2412	20	17
SRL_OPN_2PTS032_0109_20160307_005528_20160307_041335.EUM.nc	-0.116	-0.119	0.047	5913	11033	0	4994	19	107
SRL_OPN_2PTS032_0113_20160307_041335_20160307_055507.EUM.nc	-0.128	-0.125	0.041	3868	5674	0	1794	2	10
SRL_OPN_2PTS032_0115_20160307_055507_20160307_074328.EUM.nc	-0.108	-0.109	0.031	4212	6135	0	1846	0	77
SRL_OPN_2PTS032_0118_20160307_074327_20160307_092143.EUM.nc	-0.116	-0.114	0.039	3319	5500	0	2177	4	0
SRL_OPN_2PTS032_0119_20160307_092142_20160307_105935.EUM.nc	-0.092	-0.092	0.048	2172	5417	0	3226	19	0
SRL_OPN_2PTS032_0121_20160307_105934_20160307_123744.EUM.nc	-0.109	-0.116	0.041	2620	5326	0	2697	6	3
SRL_OPN_2PTS032_0123_20160307_123744_20160307_141715.EUM.nc	-0.130	-0.133	0.047	3367	5488	0	2110	3	8
SRL_OPN_2PTS032_0125_20160307_141715_20160307_161034.EUM.nc	-0.115	-0.110	0.046	3489	6348	0	2843	14	2
SRL_OPN_2PTS032_0128_20160307_161034_20160307_175019.EUM.nc	-0.129	-0.132	0.044	3177	5577	0	2384	5	11
SRL_OPN_2PTS032_0130_20160307_175018_20160307_192942.EUM.nc	-0.106	-0.109	0.038	3457	5567	0	2100	9	1
SRL_OPN_2PTS032_0132_20160307_192942_20160307_210845.EUM.nc	-0.104	-0.104	0.037	3744	5450	0	1694	11	1
SRL_OPN_2PTS032_0134_20160307_210844_20160307_224704.EUM.nc	-0.121	-0.110	0.058	2650	5461	0	2786	25	0
SRL_OPN_2PTS032_0135_20160307_224703_20160308_002444.EUM.nc	-0.105	-0.099	0.034	3189	5377	0	2184	2	2
SRL_OPN_2PTS032_0137_20160308_002444_20160308_020251.EUM.nc	-0.111	-0.114	0.048	3179	5541	0	2360	2	0
SRL_OPN_2PTS032_0139_20160308_020250_20160308_034156.EUM.nc	-0.122	-0.126	0.061	3126	5539	0	2407	6	0
SRL_OPN_2PTS032_0141_20160308_034156_20160308_052257.EUM.nc	-0.124	-0.125	0.037	3140	5537	0	2379	3	15
SRL_OPN_2PTS032_0143_20160308_052256_20160308_071227.EUM.nc	-0.112	-0.115	0.036	3948	6149	0	2116	6	79
SRL_OPN_2PTS032_0146_20160308_071227_20160308_085055.EUM.nc	-0.109	-0.112	0.037	3892	5599	0	1688	10	9
SRL_OPN_2PTS032_0147_20160308_085054_20160308_102850.EUM.nc	-0.112	-0.103	0.042	2471	5480	0	2999	10	0
SRL_OPN_2PTS032_0149_20160308_102849_20160308_120646.EUM.nc	-0.100	-0.102	0.045	2589	5383	0	2763	25	6
SRL_OPN_2PTS032_0151_20160308_120646_20160308_134550.EUM.nc	-0.118	-0.120	0.045	3126	5438	0	2305	7	0

– Continued on next page

Table 14: Ka-Band Sea State Bias Statistics.

– Continued from previous page

File	Median	Mean	Std. Dev.	No. Obs.	Total Obs.	Default Lat/Lon	Flag (total)	Default (total)	3-Sigma Edited
SRL_OPN_2PTS032_0153_20160308_134549_20160308_153913.EUM.nc	-0.121	-0.117	0.049	3661	6347	0	2680	4	2
SRL_OPN_2PTS032_0156_20160308_153914_20160308_171859.EUM.nc	-0.126	-0.133	0.038	2960	5531	0	2522	3	46
SRL_OPN_2PTS032_0158_20160308_171900_20160308_185829.EUM.nc	-0.108	-0.111	0.047	3496	5593	0	2083	14	0
SRL_OPN_2PTS032_0160_20160308_185828_20160308_203742.EUM.nc	-0.101	-0.101	0.035	3881	5540	0	1650	6	3
SRL_OPN_2PTS032_0162_20160308_203741_20160308_221607.EUM.nc	-0.107	-0.102	0.057	3108	5365	0	2237	19	1
SRL_OPN_2PTS032_0164_20160308_221606_20160308_235402.EUM.nc	-0.108	-0.109	0.044	3036	5456	0	2410	7	3
SRL_OPN_2PTS032_0165_20160308_235401_20160309_013157.EUM.nc	-0.109	-0.117	0.055	3126	5518	0	2388	3	1
SRL_OPN_2PTS032_0167_20160309_013156_20160309_031037.EUM.nc	-0.124	-0.122	0.050	3105	5544	0	2435	4	0
SRL_OPN_2PTS032_0169_20160309_031037_20160309_045059.EUM.nc	-0.122	-0.122	0.040	3134	5473	0	2297	7	35
SRL_OPN_2PTS032_0171_20160309_045058_20160309_063324.EUM.nc	-0.124	-0.128	0.034	4108	5789	0	1675	2	4
SRL_OPN_2PTS032_0173_20160309_063324_20160309_082004.EUM.nc	-0.106	-0.115	0.039	4202	6063	0	1857	2	2
SRL_OPN_2PTS032_0176_20160309_082004_20160309_095759.EUM.nc	-0.110	-0.112	0.041	2937	5400	0	2448	12	3
SRL_OPN_2PTS032_0177_20160309_095758_20160309_113554.EUM.nc	-0.098	-0.102	0.052	2436	5397	0	2938	23	0
SRL_OPN_2PTS032_0179_20160309_113554_20160309_131433.EUM.nc	-0.112	-0.114	0.038	2961	5349	0	2382	5	1
SRL_OPN_2PTS032_0181_20160309_131433_20160309_150753.EUM.nc	-0.124	-0.124	0.044	3625	6376	0	2740	6	5
SRL_OPN_2PTS032_0184_20160309_150752_20160309_164740.EUM.nc	-0.135	-0.130	0.041	3087	5567	0	2452	10	18
SRL_OPN_2PTS032_0186_20160309_164739_20160309_182713.EUM.nc	-0.116	-0.128	0.045	3387	5470	0	2066	14	3
SRL_OPN_2PTS032_0188_20160309_182712_20160309_200636.EUM.nc	-0.102	-0.102	0.030	3258	5473	0	2161	12	42
SRL_OPN_2PTS032_0190_20160309_200636_20160309_214515.EUM.nc	-0.098	-0.103	0.042	3453	5487	0	2019	10	5
SRL_OPN_2PTS032_0192_20160309_214515_20160309_232319.EUM.nc	-0.139	-0.123	0.057	2587	5278	0	2667	24	0
SRL_OPN_2PTS032_0193_20160309_232318_20160310_010108.EUM.nc	-0.109	-0.121	0.049	2926	5481	0	2547	8	0
SRL_OPN_2PTS032_0195_20160310_010108_20160310_023926.EUM.nc	-0.120	-0.115	0.044	3038	5528	0	2480	8	2
SRL_OPN_2PTS032_0197_20160310_023925_20160310_041914.EUM.nc	-0.117	-0.122	0.043	2944	5486	0	2513	25	4
SRL_OPN_2PTS032_0199_20160310_041913_20160310_060102.EUM.nc	-0.129	-0.128	0.032	3928	5709	0	1776	3	2
SRL_OPN_2PTS032_0201_20160310_060102_20160310_074908.EUM.nc	-0.112	-0.124	0.040	4210	6116	0	1854	2	50
SRL_OPN_2PTS032_0204_20160310_074908_20160310_092721.EUM.nc	-0.111	-0.112	0.039	3281	5491	0	2198	10	2
SRL_OPN_2PTS032_0205_20160310_092722_20160310_110504.EUM.nc	-0.092	-0.097	0.052	2207	5406	0	3165	34	0
SRL_OPN_2PTS032_0207_20160310_110504_20160310_124325.EUM.nc	-0.106	-0.113	0.039	2627	5309	0	2664	15	3
SRL_OPN_2PTS032_0209_20160310_124325_20160310_143632.EUM.nc	-0.127	-0.128	0.041	3427	6245	0	2801	0	17
SRL_OPN_2PTS032_0212_20160310_143632_20160310_161618.EUM.nc	-0.126	-0.119	0.045	3516	5625	0	2104	3	2
SRL_OPN_2PTS032_0214_20160310_161618_20160310_175555.EUM.nc	-0.130	-0.131	0.040	3168	5513	0	2328	11	6
SRL_OPN_2PTS032_0216_20160310_175556_20160310_193525.EUM.nc	-0.105	-0.108	0.035	3400	5586	0	2151	4	31
SRL_OPN_2PTS032_0218_20160310_193524_20160310_211416.EUM.nc	-0.097	-0.103	0.028	3616	5414	0	1728	5	65
SRL_OPN_2PTS032_0220_20160310_211415_20160310_225234.EUM.nc	-0.129	-0.124	0.062	2587	5427	0	2829	11	0
SRL_OPN_2PTS032_0221_20160310_225234_20160311_003023.EUM.nc	-0.106	-0.114	0.044	3292	5446	0	2145	1	8
SRL_OPN_2PTS032_0223_20160311_003022_20160311_020822.EUM.nc	-0.112	-0.114	0.045	3025	5538	0	2507	4	2
SRL_OPN_2PTS032_0225_20160311_020822_20160311_034742.EUM.nc	-0.112	-0.108	0.038	3041	5552	0	2502	6	3
SRL_OPN_2PTS032_0227_20160311_034742_20160311_052848.EUM.nc	-0.134	-0.140	0.029	3072	5522	0	2418	6	26
SRL_OPN_2PTS032_0229_20160311_052849_20160311_071808.EUM.nc	-0.121	-0.126	0.041	4054	6159	0	1965	17	123

– Continued on next page

Table 14: Ka-Band Sea State Bias Statistics.

– Continued from previous page

File	Median	Mean	Std. Dev.	No. Obs.	Total Obs.	Default Lat/Lon	Flag (total)	Default (total)	3-Sigma Edited
SRL_OPN_2PTS032_0232_20160311_071807_20160311_085633.EUM.nc	-0.109	-0.115	0.043	3755	5593	0	1779	29	30
SRL_OPN_2PTS032_0233_20160311_085633_20160311_103420.EUM.nc	-0.106	-0.106	0.047	2408	5470	0	3051	9	2
SRL_OPN_2PTS032_0235_20160311_103419_20160311_121226.EUM.nc	-0.097	-0.109	0.048	2581	5423	0	2821	15	6
SRL_OPN_2PTS032_0237_20160311_121225_20160311_135126.EUM.nc	-0.115	-0.119	0.038	3168	5461	0	2280	8	5
SRL_OPN_2PTS032_0239_20160311_135126_20160311_154458.EUM.nc	-0.121	-0.123	0.047	3684	6378	0	2691	1	2
SRL_OPN_2PTS032_0242_20160311_154457_20160311_172436.EUM.nc	-0.142	-0.135	0.029	2880	5511	0	2485	1	145
SRL_OPN_2PTS032_0244_20160311_172436_20160311_190412.EUM.nc	-0.106	-0.115	0.044	3517	5594	0	2054	3	20
SRL_OPN_2PTS032_0246_20160311_190411_20160311_204315.EUM.nc	-0.098	-0.102	0.035	4016	5537	0	1494	15	12
SRL_OPN_2PTS032_0248_20160311_204315_20160311_222147.EUM.nc	-0.122	-0.124	0.053	3023	5343	0	2301	18	1
SRL_OPN_2PTS032_0250_20160311_222146_20160311_235939.EUM.nc	-0.116	-0.114	0.047	3110	5464	0	2336	15	3
SRL_OPN_2PTS032_0251_20160311_235938_20160312_013728.EUM.nc	-0.104	-0.112	0.050	3146	5542	0	2367	24	5
SRL_OPN_2PTS032_0253_20160312_013727_20160312_031621.EUM.nc	-0.107	-0.107	0.034	3053	5546	0	2447	13	33
SRL_OPN_2PTS032_0255_20160312_031621_20160312_045649.EUM.nc	-0.130	-0.133	0.031	3166	5507	0	2274	0	67
SRL_OPN_2PTS032_0257_20160312_045650_20160312_063923.EUM.nc	-0.138	-0.136	0.040	4098	5793	0	1669	1	25
SRL_OPN_2PTS032_0259_20160312_063922_20160312_082536.EUM.nc	-0.108	-0.116	0.037	4257	6031	0	1770	4	0
SRL_OPN_2PTS032_0262_20160312_082535_20160312_100336.EUM.nc	-0.111	-0.112	0.047	2895	5401	0	2498	5	3
SRL_OPN_2PTS032_0263_20160312_100337_20160312_114133.EUM.nc	-0.097	-0.107	0.051	2475	5414	0	2931	8	0
SRL_OPN_2PTS032_0265_20160312_114132_20160312_132008.EUM.nc	-0.115	-0.113	0.039	2998	5305	0	2306	0	1
SRL_OPN_2PTS032_0267_20160312_132008_20160312_151337.EUM.nc	-0.121	-0.124	0.048	3648	6374	0	2714	0	12
SRL_OPN_2PTS032_0270_20160312_151336_20160312_165316.EUM.nc	-0.133	-0.129	0.033	3071	5559	0	2470	4	14
SRL_OPN_2PTS032_0272_20160312_165315_20160312_183257.EUM.nc	-0.120	-0.124	0.036	3414	5503	0	2083	3	3
SRL_OPN_2PTS032_0274_20160312_183256_20160312_201209.EUM.nc	-0.098	-0.101	0.040	3512	5502	0	1978	9	3
SRL_OPN_2PTS032_0276_20160312_201208_20160312_215054.EUM.nc	-0.111	-0.119	0.050	3416	5519	0	2076	24	3
SRL_OPN_2PTS032_0278_20160312_215053_20160312_232857.EUM.nc	-0.136	-0.132	0.051	2498	5278	0	2735	45	0
SRL_OPN_2PTS032_0279_20160312_232856_20160313_010637.EUM.nc	-0.110	-0.111	0.039	2882	5480	0	2590	7	1
SRL_OPN_2PTS032_0281_20160313_010636_20160313_024506.EUM.nc	-0.109	-0.107	0.043	3044	5531	0	2484	0	3
SRL_OPN_2PTS032_0283_20160313_024506_20160313_042502.EUM.nc	-0.128	-0.131	0.032	2995	5501	0	2457	3	46
SRL_OPN_2PTS032_0285_20160313_042502_20160313_060649.EUM.nc	-0.138	-0.137	0.032	3924	5697	0	1740	4	29
SRL_OPN_2PTS032_0287_20160313_060649_20160313_075439.EUM.nc	-0.108	-0.118	0.041	4151	6078	0	1861	9	57
SRL_OPN_2PTS032_0290_20160313_075439_20160313_093250.EUM.nc	-0.111	-0.118	0.043	3141	5494	0	2346	6	1
SRL_OPN_2PTS032_0291_20160313_093249_20160313_111043.EUM.nc	-0.098	-0.098	0.051	2179	5404	0	3189	36	0
SRL_OPN_2PTS032_0293_20160313_111043_20160313_124905.EUM.nc	-0.115	-0.114	0.042	2621	5237	0	2574	19	23
SRL_OPN_2PTS032_0295_20160313_124905_20160313_142839.EUM.nc	-0.120	-0.123	0.045	3502	5538	0	2036	0	0
SRL_OPN_2PTS032_0297_20160313_142839_20160313_162154.EUM.nc	-0.131	-0.123	0.042	3504	6360	0	2845	2	9
SRL_OPN_2PTS032_0300_20160313_162153_20160313_180139.EUM.nc	-0.118	-0.126	0.040	3263	5597	0	2316	2	16
SRL_OPN_2PTS032_0302_20160313_180138_20160313_194059.EUM.nc	-0.100	-0.107	0.040	3342	5537	0	2185	9	1
SRL_OPN_2PTS032_0304_20160313_194100_20160313_211956.EUM.nc	-0.098	-0.112	0.045	3636	5389	0	1725	24	4
SRL_OPN_2PTS032_0306_20160313_211956_20160313_225812.EUM.nc	-0.144	-0.130	0.048	2434	5394	0	2941	18	1
SRL_OPN_2PTS032_0307_20160313_225811_20160314_003551.EUM.nc	-0.103	-0.101	0.044	3301	5462	0	2146	11	4

– Continued on next page

Table 14: Ka-Band Sea State Bias Statistics.

– Continued from previous page

File	Median	Mean	Std. Dev.	No. Obs.	Total Obs.	Default Lat/Lon	Flag (total)	Default (total)	3-Sigma Edited
SRL_OPN_2PTS032_0309_20160314_003550_20160314_021402.EUM.nc	-0.110	-0.108	0.041	3018	5539	0	2517	4	0
SRL_OPN_2PTS032_0311_20160314_021401_20160314_035325.EUM.nc	-0.116	-0.120	0.033	2922	5556	0	2607	3	24
SRL_OPN_2PTS032_0313_20160314_035325_20160314_053432.EUM.nc	-0.152	-0.149	0.025	3006	5519	0	2381	5	127
SRL_OPN_2PTS032_0315_20160314_053431_20160314_072348.EUM.nc	-0.113	-0.123	0.044	4281	6214	0	1919	8	6
SRL_OPN_2PTS032_0318_20160314_072347_20160314_090203.EUM.nc	-0.106	-0.113	0.044	3690	5573	0	1867	15	1
SRL_OPN_2PTS032_0319_20160314_090202_20160314_103956.EUM.nc	-0.086	-0.096	0.047	2512	5482	0	2951	15	4
SRL_OPN_2PTS032_0321_20160314_103955_20160314_121756.EUM.nc	-0.105	-0.106	0.042	2623	5413	0	2771	17	2
SRL_OPN_2PTS032_0323_20160314_121756_20160314_135710.EUM.nc	-0.115	-0.120	0.041	3297	5490	0	2189	4	0
SRL_OPN_2PTS032_0325_20160314_135710_20160314_155033.EUM.nc	-0.125	-0.118	0.047	3550	6363	0	2800	11	2
SRL_OPN_2PTS032_0328_20160314_155031_20160314_173018.EUM.nc	-0.123	-0.131	0.038	3012	5480	0	2452	4	12
SRL_OPN_2PTS032_0330_20160314_173017_20160314_190945.EUM.nc	-0.103	-0.106	0.037	3700	5605	0	1900	4	1
SRL_OPN_2PTS032_0332_20160314_190945_20160314_204855.EUM.nc	-0.098	-0.111	0.045	3976	5558	0	1569	9	4
SRL_OPN_2PTS032_0334_20160314_204854_20160314_222724.EUM.nc	-0.132	-0.120	0.056	3078	5383	0	2293	12	0
SRL_OPN_2PTS032_0336_20160314_222722_20160315_000507.EUM.nc	-0.104	-0.107	0.042	3163	5479	0	2288	6	22
SRL_OPN_2PTS032_0337_20160315_000507_20160315_014305.EUM.nc	-0.101	-0.101	0.047	3193	5544	0	2330	5	16
SRL_OPN_2PTS032_0339_20160315_014305_20160315_032202.EUM.nc	-0.110	-0.111	0.041	3048	5474	0	2409	11	6
SRL_OPN_2PTS032_0341_20160315_032201_20160315_050231.EUM.nc	-0.141	-0.137	0.039	3133	5540	0	2368	4	35
SRL_OPN_2PTS032_0343_20160315_050230_20160315_065236.EUM.nc	-0.119	-0.124	0.039	4045	6180	0	2133	2	0
SRL_OPN_2PTS032_0346_20160315_065236_20160315_083113.EUM.nc	-0.107	-0.115	0.040	4181	5630	0	1325	2	122
SRL_OPN_2PTS032_0348_20160315_083112_20160315_100913.EUM.nc	-0.109	-0.115	0.039	2876	5401	0	2513	5	7
SRL_OPN_2PTS032_0349_20160315_100912_20160315_114702.EUM.nc	-0.102	-0.096	0.045	2507	5404	0	2880	17	0
SRL_OPN_2PTS032_0351_20160315_114701_20160315_132550.EUM.nc	-0.106	-0.107	0.038	3050	5330	0	2264	13	3
SRL_OPN_2PTS032_0353_20160315_132549_20160315_151912.EUM.nc	-0.119	-0.117	0.049	3665	6365	0	2695	5	0
SRL_OPN_2PTS032_0356_20160315_151912_20160315_165859.EUM.nc	-0.127	-0.134	0.031	2953	5549	0	2497	3	96
SRL_OPN_2PTS032_0358_20160315_165858_20160315_215632.EUM.nc	-0.108	-0.115	0.045	7615	12471	0	4796	50	10
SRL_OPN_2PTS032_0364_20160315_215630_20160316_025047.EUM.nc	-0.110	-0.111	0.045	8565	16381	0	7775	40	1
SRL_OPN_2PTS032_0369_20160316_025046_20160316_080018.EUM.nc	-0.119	-0.124	0.040	11122	17307	0	6132	17	36
SRL_OPN_2PTS032_0376_20160316_080017_20160316_093828.EUM.nc	-0.119	-0.118	0.038	2919	5499	0	2352	32	196
SRL_OPN_2PTS032_0377_20160316_093826_20160316_111612.EUM.nc	-0.079	-0.082	0.053	2214	5338	0	3102	22	0
SRL_OPN_2PTS032_0379_20160316_111611_20160316_125437.EUM.nc	-0.105	-0.108	0.039	2726	5310	0	2576	3	5
SRL_OPN_2PTS032_0381_20160316_125437_20160316_144751.EUM.nc	-0.115	-0.116	0.046	3546	6265	0	2717	0	2
SRL_OPN_2PTS032_0384_20160316_144750_20160316_162737.EUM.nc	-0.117	-0.119	0.046	3510	5651	0	2130	10	1
SRL_OPN_2PTS032_0386_20160316_162737_20160316_180713.EUM.nc	-0.123	-0.125	0.036	3226	5589	0	2279	5	79
SRL_OPN_2PTS032_0388_20160316_180711_20160316_194640.EUM.nc	-0.109	-0.110	0.035	3283	5541	0	2230	6	22
SRL_OPN_2PTS032_0390_20160316_194640_20160316_212536.EUM.nc	-0.103	-0.110	0.038	3586	5413	0	1809	13	5
SRL_OPN_2PTS032_0392_20160316_212535_20160316_230340.EUM.nc	-0.145	-0.131	0.052	2297	5322	0	3021	4	0
SRL_OPN_2PTS032_0393_20160316_230338_20160317_004127.EUM.nc	-0.103	-0.103	0.043	3281	5464	0	2175	7	1
SRL_OPN_2PTS032_0395_20160317_004126_20160317_021941.EUM.nc	-0.100	-0.099	0.035	2967	5551	0	2572	2	10
SRL_OPN_2PTS032_0397_20160317_021940_20160317_035904.EUM.nc	-0.120	-0.127	0.033	2982	5534	0	2509	4	39

– Continued on next page

Table 14: Ka-Band Sea State Bias Statistics.

– Continued from previous page

File	Median	Mean	Std. Dev.	No. Obs.	Total Obs.	Default Lat/Lon	Flag (total)	Default (total)	3-Sigma Edited
SRL_OPN_2PTS032_0399_20160317_035903_20160317_072919.EUM.nc	-0.117	-0.122	0.040	7738	11680	0	3922	14	6
SRL_OPN_2PTS032_0404_20160317_072918_20160317_090740.EUM.nc	-0.118	-0.125	0.045	3504	5545	0	2015	18	8
SRL_OPN_2PTS032_0405_20160317_090739_20160317_104525.EUM.nc	-0.085	-0.094	0.043	2442	5488	0	3030	15	1
SRL_OPN_2PTS032_0407_20160317_104524_20160317_122335.EUM.nc	-0.106	-0.105	0.042	2692	5414	0	2702	15	5
SRL_OPN_2PTS032_0409_20160317_122334_20160317_140253.EUM.nc	-0.114	-0.115	0.040	3325	5465	0	2136	4	0
SRL_OPN_2PTS032_0411_20160317_140254_20160317_155617.EUM.nc	-0.116	-0.120	0.055	3359	6350	0	2977	13	1
SRL_OPN_2PTS032_0414_20160317_155616_20160317_173554.EUM.nc	-0.128	-0.130	0.037	3090	5494	0	2397	2	5
SRL_OPN_2PTS032_0416_20160317_173555_20160317_191528.EUM.nc	-0.109	-0.109	0.036	3568	5567	0	1984	9	6
SRL_OPN_2PTS032_0418_20160317_191527_20160317_205436.EUM.nc	-0.102	-0.105	0.033	3903	5603	0	1687	4	9
SRL_OPN_2PTS032_0420_20160317_205437_20160317_223253.EUM.nc	-0.140	-0.119	0.053	2854	5393	0	2518	21	0
SRL_OPN_2PTS032_0421_20160317_223254_20160318_001044.EUM.nc	-0.112	-0.108	0.039	3196	5486	0	2285	3	2
SRL_OPN_2PTS032_0423_20160318_001044_20160318_014845.EUM.nc	-0.101	-0.100	0.042	3227	5555	0	2323	2	3
SRL_OPN_2PTS032_0425_20160318_014844_20160318_032738.EUM.nc	-0.110	-0.113	0.043	3131	5462	0	2327	2	2
SRL_OPN_2PTS032_0427_20160318_032737_20160318_050821.EUM.nc	-0.131	-0.128	0.040	3137	5496	0	2351	5	3
SRL_OPN_2PTS032_0429_20160318_050820_20160318_065817.EUM.nc	-0.122	-0.126	0.038	3959	6170	0	2208	2	1
SRL_OPN_2PTS032_0432_20160318_065816_20160318_083653.EUM.nc	-0.120	-0.121	0.034	4281	5631	0	1323	8	19
SRL_OPN_2PTS032_0434_20160318_083653_20160318_101442.EUM.nc	-0.107	-0.110	0.034	2730	5391	0	2649	10	2
SRL_OPN_2PTS032_0435_20160318_101441_20160318_115241.EUM.nc	-0.101	-0.094	0.051	2599	5435	0	2824	12	0
SRL_OPN_2PTS032_0437_20160318_115240_20160318_133133.EUM.nc	-0.113	-0.112	0.037	3044	5351	0	2301	3	3
SRL_OPN_2PTS032_0439_20160318_133133_20160318_170434.EUM.nc	-0.120	-0.121	0.041	6555	11488	0	4908	12	13
SRL_OPN_2PTS032_0444_20160318_170433_20160318_184413.EUM.nc	-0.120	-0.118	0.031	3409	5490	0	2061	11	9
SRL_OPN_2PTS032_0446_20160318_184412_20160318_202331.EUM.nc	-0.098	-0.104	0.037	3665	5498	0	1818	15	0
SRL_OPN_2PTS032_0448_20160318_202329_20160318_220202.EUM.nc	-0.117	-0.111	0.042	3081	5490	0	2391	18	0
SRL_OPN_2PTS032_0450_20160318_220201_20160318_234000.EUM.nc	-0.111	-0.119	0.032	2623	5451	0	2745	14	69
SRL_OPN_2PTS032_0451_20160318_233959_20160319_011751.EUM.nc	-0.106	-0.104	0.046	3085	5489	0	2394	7	3
SRL_OPN_2PTS032_0453_20160319_011751_20160319_025621.EUM.nc	-0.113	-0.108	0.046	3002	5509	0	2501	6	0
SRL_OPN_2PTS032_0455_20160319_025620_20160319_043628.EUM.nc	-0.124	-0.121	0.030	2914	5471	0	2495	9	53
SRL_OPN_2PTS032_0457_20160319_043626_20160319_061831.EUM.nc	-0.118	-0.126	0.041	3963	5748	0	1694	1	90
SRL_OPN_2PTS032_0459_20160319_061830_20160319_080558.EUM.nc	-0.117	-0.120	0.038	4193	6097	0	1885	8	11
SRL_OPN_2PTS032_0462_20160319_080557_20160319_094356.EUM.nc	-0.119	-0.118	0.040	3065	5459	0	2375	18	1
SRL_OPN_2PTS032_0463_20160319_094355_20160319_112148.EUM.nc	-0.094	-0.096	0.057	2062	5261	0	3184	15	0
SRL_OPN_2PTS032_0465_20160319_112147_20160319_130018.EUM.nc	-0.115	-0.112	0.036	2766	5357	0	2584	2	5
SRL_OPN_2PTS032_0467_20160319_130018_20160319_145334.EUM.nc	-0.122	-0.117	0.041	3611	6318	0	2701	5	1
SRL_OPN_2PTS032_0470_20160319_145333_20160319_163321.EUM.nc	-0.127	-0.122	0.050	3369	5620	0	2234	14	3
SRL_OPN_2PTS032_0472_20160319_163320_20160319_181256.EUM.nc	-0.126	-0.125	0.027	3256	5592	0	2297	9	30
SRL_OPN_2PTS032_0474_20160319_181255_20160319_195221.EUM.nc	-0.105	-0.111	0.041	3291	5532	0	2232	8	1
SRL_OPN_2PTS032_0476_20160319_195221_20160319_213107.EUM.nc	-0.095	-0.096	0.036	3644	5396	0	1728	19	5
SRL_OPN_2PTS032_0478_20160319_213105_20160319_230916.EUM.nc	-0.112	-0.119	0.063	2255	5324	0	3061	8	0
SRL_OPN_2PTS032_0479_20160319_230915_20160320_004704.EUM.nc	-0.109	-0.112	0.050	3215	5474	0	2243	12	4

– Continued on next page

Table 14: Ka-Band Sea State Bias Statistics.

– Continued from previous page

File	Median	Mean	Std. Dev.	No. Obs.	Total Obs.	Default Lat/Lon	Flag (total)	Default (total)	3-Sigma Edited
SRL_OPN_2PTS032_0481_20160320_004704_20160320_022513.EUM.nc	-0.111	-0.107	0.043	3004	5520	0	2515	1	0
SRL_OPN_2PTS032_0483_20160320_022512_20160320_040448.EUM.nc	-0.118	-0.119	0.035	2841	5457	0	2519	12	85
SRL_OPN_2PTS032_0485_20160320_040447_20160320_054618.EUM.nc	-0.124	-0.131	0.053	3734	5661	0	1919	8	0
SRL_OPN_2PTS032_0487_20160320_054616_20160320_073458.EUM.nc	-0.118	-0.119	0.029	4253	6161	0	1885	4	19
SRL_OPN_2PTS032_0490_20160320_073458_20160320_091309.EUM.nc	-0.115	-0.115	0.044	3335	5515	0	2060	6	114
SRL_OPN_2PTS032_0491_20160320_091308_20160320_105101.EUM.nc	-0.081	-0.090	0.045	2356	5475	0	3089	30	0
SRL_OPN_2PTS032_0493_20160320_105100_20160320_122914.EUM.nc	-0.121	-0.118	0.042	2595	5250	0	2647	7	1
SRL_OPN_2PTS032_0495_20160320_122913_20160320_140830.EUM.nc	-0.113	-0.116	0.029	3119	5498	0	2263	1	115
SRL_OPN_2PTS032_0497_20160320_140829_20160320_160151.EUM.nc	-0.124	-0.123	0.056	3402	6376	0	2965	9	0
SRL_OPN_2PTS032_0500_20160320_160150_20160320_174137.EUM.nc	-0.132	-0.136	0.039	3095	5591	0	2448	5	43
SRL_OPN_2PTS032_0502_20160320_174136_20160320_192110.EUM.nc	-0.105	-0.114	0.044	3528	5552	0	2007	12	5
SRL_OPN_2PTS032_0504_20160320_192110_20160320_210007.EUM.nc	-0.102	-0.101	0.034	3822	5578	0	1723	8	25
SRL_OPN_2PTS032_0506_20160320_210007_20160320_223831.EUM.nc	-0.099	-0.105	0.061	2794	5364	0	2545	25	0
SRL_OPN_2PTS032_0507_20160320_223830_20160321_001622.EUM.nc	-0.115	-0.112	0.041	3099	5439	0	2336	4	0
SRL_OPN_2PTS032_0509_20160321_001622_20160321_015416.EUM.nc	-0.112	-0.110	0.047	3103	5527	0	2349	3	72
SRL_OPN_2PTS032_0511_20160321_015414_20160321_033321.EUM.nc	-0.112	-0.113	0.050	3090	5485	0	2355	13	27
SRL_OPN_2PTS032_0513_20160321_033320_20160321_051402.EUM.nc	-0.132	-0.133	0.045	3157	5524	0	2364	1	2
SRL_OPN_2PTS032_0515_20160321_051401_20160321_070358.EUM.nc	-0.113	-0.114	0.030	3960	6188	0	2213	8	7
SRL_OPN_2PTS032_0518_20160321_070357_20160321_084221.EUM.nc	-0.108	-0.120	0.040	4056	5594	0	1507	24	7
SRL_OPN_2PTS032_0519_20160321_084221_20160321_102018.EUM.nc	-0.104	-0.102	0.038	2575	5384	0	2794	15	0
SRL_OPN_2PTS032_0521_20160321_102017_20160321_115819.EUM.nc	-0.112	-0.102	0.050	2562	5433	0	2851	20	0
SRL_OPN_2PTS032_0523_20160321_115818_20160321_133708.EUM.nc	-0.108	-0.111	0.034	3088	5413	0	2319	6	0
SRL_OPN_2PTS032_0525_20160321_133706_20160321_153031.EUM.nc	-0.128	-0.125	0.051	3679	6342	0	2660	3	0
SRL_OPN_2PTS032_0528_20160321_153031_20160321_171019.EUM.nc	-0.129	-0.136	0.040	3021	5578	0	2532	1	24
SRL_OPN_2PTS032_0530_20160321_171017_20160321_184957.EUM.nc	-0.116	-0.117	0.036	3486	5509	0	2008	4	11
SRL_OPN_2PTS032_0532_20160321_184956_20160321_202903.EUM.nc	-0.105	-0.104	0.035	3595	5526	0	1827	8	96
SRL_OPN_2PTS032_0534_20160321_202903_20160321_220742.EUM.nc	-0.112	-0.108	0.051	3075	5488	0	2389	22	2
SRL_OPN_2PTS032_0536_20160321_220740_20160321_234538.EUM.nc	-0.119	-0.120	0.045	2907	5469	0	2550	9	3
SRL_OPN_2PTS032_0537_20160321_234537_20160322_012323.EUM.nc	-0.112	-0.116	0.044	3014	5530	0	2511	3	2
SRL_OPN_2PTS032_0539_20160322_012323_20160322_030204.EUM.nc	-0.106	-0.113	0.049	2982	5554	0	2567	2	3
SRL_OPN_2PTS032_0541_20160322_030203_20160322_044209.EUM.nc	-0.131	-0.132	0.034	2982	5482	0	2458	5	37
SRL_OPN_2PTS032_0543_20160322_044208_20160322_062429.EUM.nc	-0.115	-0.120	0.031	3941	5787	0	1681	1	164
SRL_OPN_2PTS032_0545_20160322_062430_20160322_081130.EUM.nc	-0.112	-0.118	0.031	4165	6075	0	1888	4	18
SRL_OPN_2PTS032_0548_20160322_081129_20160322_094935.EUM.nc	-0.111	-0.115	0.041	2964	5366	0	2390	11	1
SRL_OPN_2PTS032_0549_20160322_094934_20160322_112728.EUM.nc	-0.099	-0.095	0.047	2159	5313	0	3126	28	0
SRL_OPN_2PTS032_0551_20160322_112727_20160322_130553.EUM.nc	-0.110	-0.116	0.041	2826	5404	0	2572	1	5
SRL_OPN_2PTS032_0553_20160322_130552_20160322_145910.EUM.nc	-0.124	-0.128	0.044	3611	6341	0	2729	0	1
SRL_OPN_2PTS032_0556_20160322_145911_20160322_163858.EUM.nc	-0.129	-0.129	0.038	3259	5609	0	2339	8	3
SRL_OPN_2PTS032_0558_20160322_163857_20160322_181840.EUM.nc	-0.116	-0.122	0.039	3266	5503	0	2231	4	2

– Continued on next page

Table 14: Ka-Band Sea State Bias Statistics.

– Continued from previous page

File	Median	Mean	Std. Dev.	No. Obs.	Total Obs.	Default Lat/Lon	Flag (total)	Default (total)	3-Sigma Edited
SRL_OPN_2PTS032_0560_20160322_181840_20160322_195757.EUM.nc	-0.106	-0.112	0.041	3238	5505	0	2240	11	16
SRL_OPN_2PTS032_0562_20160322_195756_20160322_213647.EUM.nc	-0.097	-0.104	0.047	3528	5515	0	1965	19	3
SRL_OPN_2PTS032_0564_20160322_213646_20160322_231456.EUM.nc	-0.134	-0.125	0.057	2371	5295	0	2915	9	0
SRL_OPN_2PTS032_0565_20160322_231454_20160323_005235.EUM.nc	-0.108	-0.117	0.048	3059	5498	0	2421	18	0
SRL_OPN_2PTS032_0567_20160323_005234_20160323_023056.EUM.nc	-0.109	-0.111	0.050	3012	5537	0	2519	4	2
SRL_OPN_2PTS032_0569_20160323_023055_20160323_041027.EUM.nc	-0.137	-0.139	0.038	2871	5484	0	2587	7	19
SRL_OPN_2PTS032_0571_20160323_041026_20160323_055205.EUM.nc	-0.117	-0.123	0.038	3764	5687	0	1834	10	79
SRL_OPN_2PTS032_0573_20160323_055204_20160323_074031.EUM.nc	-0.110	-0.115	0.027	4176	6141	0	1859	6	100
SRL_OPN_2PTS032_0573_20160323_055204_20160323_091848.EUM.nc	-0.108	-0.114	0.034	7511	11675	0	4049	14	101
SRL_OPN_2PTS032_0577_20160323_091848_20160323_105640.EUM.nc	-0.082	-0.089	0.050	2228	5411	0	3171	11	1
SRL_OPN_2PTS032_0579_20160323_105639_20160323_123448.EUM.nc	-0.110	-0.120	0.044	2522	5307	0	2777	6	2
SRL_OPN_2PTS032_0581_20160323_123447_20160323_141416.EUM.nc	-0.129	-0.133	0.039	3335	5540	0	2203	1	1
SRL_OPN_2PTS032_0583_20160323_141416_20160323_160737.EUM.nc	-0.121	-0.116	0.047	3444	6361	0	2912	2	3
SRL_OPN_2PTS032_0586_20160323_160736_20160323_174723.EUM.nc	-0.114	-0.121	0.044	3120	5574	0	2451	2	1
SRL_OPN_2PTS032_0588_20160323_174722_20160323_192646.EUM.nc	-0.104	-0.109	0.038	3369	5577	0	2191	8	9
SRL_OPN_2PTS032_0590_20160323_192645_20160323_210550.EUM.nc	-0.095	-0.109	0.043	3674	5576	0	1884	16	2
SRL_OPN_2PTS032_0592_20160323_210549_20160323_224403.EUM.nc	-0.131	-0.129	0.064	2648	5363	0	2703	12	0
SRL_OPN_2PTS032_0593_20160323_224401_20160324_002151.EUM.nc	-0.109	-0.123	0.048	3142	5453	0	2305	4	2
SRL_OPN_2PTS032_0595_20160324_002150_20160324_015956.EUM.nc	-0.112	-0.114	0.044	3136	5550	0	2405	6	3
SRL_OPN_2PTS032_0597_20160324_015955_20160324_033858.EUM.nc	-0.126	-0.126	0.049	3010	5495	0	2476	7	2
SRL_OPN_2PTS032_0599_20160324_033857_20160324_051955.EUM.nc	-0.127	-0.132	0.035	3002	5506	0	2393	5	106
SRL_OPN_2PTS032_0601_20160324_051954_20160324_070931.EUM.nc	-0.111	-0.115	0.033	3953	6173	0	2183	10	27
SRL_OPN_2PTS032_0604_20160324_070930_20160324_084801.EUM.nc	-0.101	-0.112	0.041	3966	5602	0	1627	2	7
SRL_OPN_2PTS032_0605_20160324_084801_20160324_102548.EUM.nc	-0.100	-0.100	0.048	2528	5390	0	2848	11	3
SRL_OPN_2PTS032_0607_20160324_102547_20160324_120351.EUM.nc	-0.105	-0.107	0.048	2585	5417	0	2814	15	3
SRL_OPN_2PTS032_0609_20160324_120350_20160324_134252.EUM.nc	-0.120	-0.124	0.041	3113	5440	0	2308	12	7
SRL_OPN_2PTS032_0611_20160324_134251_20160324_153617.EUM.nc	-0.121	-0.120	0.044	3666	6384	0	2718	0	0
SRL_OPN_2PTS032_0614_20160324_153617_20160324_171555.EUM.nc	-0.116	-0.126	0.043	2943	5589	0	2628	2	16
SRL_OPN_2PTS032_0616_20160324_171554_20160324_185531.EUM.nc	-0.101	-0.105	0.025	3181	5510	0	2123	8	198
SRL_OPN_2PTS032_0618_20160324_185531_20160324_203446.EUM.nc	-0.104	-0.106	0.032	3695	5546	0	1798	18	35
SRL_OPN_2PTS032_0620_20160324_203445_20160324_221313.EUM.nc	-0.125	-0.126	0.065	3045	5482	0	2415	22	0
SRL_OPN_2PTS032_0622_20160324_221312_20160324_235109.EUM.nc	-0.121	-0.126	0.051	2924	5478	0	2549	5	0
SRL_OPN_2PTS032_0623_20160324_235108_20160325_012903.EUM.nc	-0.117	-0.116	0.045	3023	5510	0	2469	12	6
SRL_OPN_2PTS032_0625_20160325_012902_20160325_030741.EUM.nc	-0.123	-0.125	0.047	2975	5529	0	2551	3	0
SRL_OPN_2PTS032_0627_20160325_030739_20160325_044800.EUM.nc	-0.117	-0.127	0.043	3028	5454	0	2415	5	6
SRL_OPN_2PTS032_0629_20160325_044759_20160325_063019.EUM.nc	-0.114	-0.121	0.035	4063	5770	0	1697	1	9
SRL_OPN_2PTS032_0631_20160325_063019_20160325_081709.EUM.nc	-0.106	-0.116	0.041	4150	6082	0	1866	4	62
SRL_OPN_2PTS032_0634_20160325_081708_20160325_095505.EUM.nc	-0.109	-0.107	0.040	2790	5385	0	2450	7	138
SRL_OPN_2PTS032_0635_20160325_095504_20160325_113259.EUM.nc	-0.102	-0.098	0.049	2377	5354	0	2952	24	1

– Continued on next page

Table 14: Ka-Band Sea State Bias Statistics.

– Continued from previous page

File	Median	Mean	Std. Dev.	No. Obs.	Total Obs.	Default Lat/Lon	Flag (total)	Default (total)	3-Sigma Edited
SRL_OPN_2PTS032_0637_20160325_113258_20160325_131136.EUM.nc	-0.116	-0.119	0.040	2886	5399	0	2509	3	1
SRL_OPN_2PTS032_0639_20160325_131135_20160325_150455.EUM.nc	-0.115	-0.122	0.045	3631	6338	0	2706	1	0
SRL_OPN_2PTS032_0642_20160325_150454_20160325_164435.EUM.nc	-0.112	-0.122	0.040	3019	5554	0	2510	17	8
SRL_OPN_2PTS032_0644_20160325_164434_20160325_182416.EUM.nc	-0.110	-0.111	0.030	3202	5493	0	2172	13	106
SRL_OPN_2PTS032_0646_20160325_182415_20160325_200339.EUM.nc	-0.101	-0.102	0.034	3215	5513	0	2281	6	11
SRL_OPN_2PTS032_0648_20160325_200338_20160325_232025.EUM.nc	-0.116	-0.124	0.054	5942	10852	0	4881	29	0
SRL_OPN_2PTS032_0651_20160325_232024_20160326_005813.EUM.nc	-0.104	-0.110	0.046	2999	5522	0	2506	15	2
SRL_OPN_2PTS032_0653_20160326_005813_20160326_023628.EUM.nc	-0.118	-0.119	0.049	2989	5534	0	2527	18	0
SRL_OPN_2PTS032_0655_20160326_023628_20160326_041616.EUM.nc	-0.118	-0.125	0.039	2922	5481	0	2543	10	6
SRL_OPN_2PTS032_0657_20160326_041616_20160326_055752.EUM.nc	-0.120	-0.124	0.036	3868	5706	0	1820	10	8
SRL_OPN_2PTS032_0659_20160326_055750_20160326_074613.EUM.nc	-0.107	-0.120	0.046	4256	6138	0	1854	6	22
SRL_OPN_2PTS032_0662_20160326_074613_20160326_092418.EUM.nc	-0.118	-0.121	0.046	3303	5493	0	2182	6	2
SRL_OPN_2PTS032_0663_20160326_092417_20160326_110211.EUM.nc	-0.082	-0.092	0.055	2184	5461	0	3255	21	1
SRL_OPN_2PTS032_0665_20160326_110211_20160326_124029.EUM.nc	-0.108	-0.114	0.039	2592	5310	0	2711	7	0
SRL_OPN_2PTS032_0667_20160326_124028_20160326_141956.EUM.nc	-0.119	-0.126	0.042	3384	5483	0	2085	1	13
SRL_OPN_2PTS032_0669_20160326_141955_20160326_161313.EUM.nc	-0.109	-0.109	0.041	3482	6360	0	2871	6	1
SRL_OPN_2PTS032_0672_20160326_161312_20160326_175258.EUM.nc	-0.135	-0.132	0.042	3094	5583	0	2485	4	0
SRL_OPN_2PTS032_0674_20160326_175257_20160326_193229.EUM.nc	-0.101	-0.099	0.039	3346	5580	0	2208	16	10
SRL_OPN_2PTS032_0676_20160326_193227_20160326_211122.EUM.nc	-0.112	-0.126	0.053	3598	5452	0	1848	6	0
SRL_OPN_2PTS032_0678_20160326_211122_20160326_224940.EUM.nc	-0.130	-0.129	0.047	2553	5440	0	2869	14	4
SRL_OPN_2PTS032_0679_20160326_224940_20160327_002728.EUM.nc	-0.106	-0.110	0.040	3163	5420	0	2249	8	0
SRL_OPN_2PTS032_0681_20160327_002728_20160327_020527.EUM.nc	-0.116	-0.113	0.047	3005	5533	0	2501	24	3
SRL_OPN_2PTS032_0683_20160327_020526_20160327_034444.EUM.nc	-0.119	-0.117	0.038	3007	5548	0	2527	8	6
SRL_OPN_2PTS032_0685_20160327_034443_20160327_052540.EUM.nc	-0.122	-0.125	0.031	3033	5522	0	2469	4	16
SRL_OPN_2PTS032_0687_20160327_052539_20160327_071511.EUM.nc	-0.110	-0.123	0.047	4094	6186	0	2086	6	0
SRL_OPN_2PTS032_0690_20160327_071510_20160327_085331.EUM.nc	-0.117	-0.127	0.049	3816	5590	0	1735	39	0
SRL_OPN_2PTS032_0691_20160327_085330_20160327_103126.EUM.nc	-0.096	-0.100	0.047	2363	5491	0	3107	20	1
SRL_OPN_2PTS032_0693_20160327_103125_20160327_120931.EUM.nc	-0.100	-0.101	0.035	2546	5477	0	2917	13	1
SRL_OPN_2PTS032_0695_20160327_120930_20160327_134829.EUM.nc	-0.125	-0.124	0.040	3122	5439	0	2302	14	1
SRL_OPN_2PTS032_0697_20160327_134829_20160327_154152.EUM.nc	-0.108	-0.108	0.040	3643	6333	0	2683	5	2
SRL_OPN_2PTS032_0700_20160327_154151_20160327_172139.EUM.nc	-0.126	-0.129	0.040	2977	5517	0	2520	1	19
SRL_OPN_2PTS032_0702_20160327_172138_20160327_190116.EUM.nc	-0.114	-0.115	0.047	3399	5570	0	2156	11	4
SRL_OPN_2PTS032_0704_20160327_190116_20160327_221852.EUM.nc	-0.121	-0.120	0.052	6944	10919	0	3943	27	5
SRL_OPN_2PTS032_0708_20160327_221851_20160327_235647.EUM.nc	-0.102	-0.107	0.040	3024	5487	0	2450	13	0
SRL_OPN_2PTS032_0709_20160327_235647_20160328_013439.EUM.nc	-0.112	-0.111	0.050	3145	5523	0	2349	5	24
SRL_OPN_2PTS032_0711_20160328_013438_20160328_031329.EUM.nc	-0.118	-0.116	0.035	2887	5508	0	2565	12	44
SRL_OPN_2PTS032_0713_20160328_031329_20160328_045347.EUM.nc	-0.117	-0.118	0.041	3054	5470	0	2412	3	1
SRL_OPN_2PTS032_0715_20160328_045347_20160328_063625.EUM.nc	-0.121	-0.125	0.039	4099	5802	0	1700	2	1
SRL_OPN_2PTS032_0717_20160328_063624_20160328_082248.EUM.nc	-0.131	-0.134	0.041	4152	6057	0	1872	2	31

– Continued on next page

Table 14: Ka-Band Sea State Bias Statistics.

– Continued from previous page

File	Median	Mean	Std. Dev.	No. Obs.	Total Obs.	Default Lat/Lon	Flag (total)	Default (total)	3-Sigma Edited
SRL_OPN_2PTS032_0720_20160328_082247_20160328_100049.EUM.nc	-0.104	-0.099	0.039	2915	5409	0	2486	8	0
SRL_OPN_2PTS032_0721_20160328_100049_20160328_113845.EUM.nc	-0.095	-0.092	0.038	2262	5360	0	2922	34	142
SRL_OPN_2PTS032_0723_20160328_113843_20160328_131719.EUM.nc	-0.114	-0.120	0.046	2961	5369	0	2398	4	6
SRL_OPN_2PTS032_0725_20160328_131718_20160328_151039.EUM.nc	-0.110	-0.109	0.040	3637	6358	0	2720	0	1
SRL_OPN_2PTS032_0728_20160328_151038_20160328_165026.EUM.nc	-0.122	-0.127	0.037	3032	5575	0	2534	7	2
SRL_OPN_2PTS032_0730_20160328_165026_20160328_183008.EUM.nc	-0.132	-0.129	0.042	3345	5482	0	2128	3	6
SRL_OPN_2PTS032_0732_20160328_183006_20160328_200920.EUM.nc	-0.111	-0.111	0.041	3335	5485	0	2142	3	5
SRL_OPN_2PTS032_0734_20160328_200919_20160328_214806.EUM.nc	-0.117	-0.112	0.044	3424	5501	0	2066	9	2
SRL_OPN_2PTS032_0736_20160328_214805_20160328_232609.EUM.nc	-0.110	-0.117	0.040	2503	5268	0	2715	48	2
SRL_OPN_2PTS032_0737_20160328_232608_20160329_010350.EUM.nc	-0.108	-0.119	0.051	2841	5501	0	2651	8	1
SRL_OPN_2PTS032_0739_20160329_010349_20160329_024218.EUM.nc	-0.118	-0.117	0.042	2982	5550	0	2560	6	2
SRL_OPN_2PTS032_0741_20160329_024217_20160329_042201.EUM.nc	-0.113	-0.116	0.037	2925	5490	0	2547	9	9
SRL_OPN_2PTS032_0743_20160329_042201_20160329_060354.EUM.nc	-0.116	-0.121	0.037	3887	5711	0	1815	8	1
SRL_OPN_2PTS032_0745_20160329_060353_20160329_075151.EUM.nc	-0.129	-0.130	0.036	4210	6108	0	1889	3	6
SRL_OPN_2PTS032_0748_20160329_075151_20160329_093004.EUM.nc	-0.106	-0.108	0.038	3259	5464	0	2194	8	3
SRL_OPN_2PTS032_0749_20160329_093002_20160329_110756.EUM.nc	-0.086	-0.089	0.059	2200	5440	0	3215	22	3
SRL_OPN_2PTS032_0751_20160329_110755_20160329_124609.EUM.nc	-0.125	-0.122	0.043	2551	5290	0	2733	3	3
SRL_OPN_2PTS032_0753_20160329_124608_20160329_143927.EUM.nc	-0.115	-0.113	0.037	3456	6279	0	2822	0	1
SRL_OPN_2PTS032_0756_20160329_143926_20160329_161904.EUM.nc	-0.105	-0.108	0.046	3485	5614	0	2125	1	3
SRL_OPN_2PTS032_0758_20160329_161903_20160329_175849.EUM.nc	-0.123	-0.126	0.039	3140	5575	0	2421	1	13
SRL_OPN_2PTS032_0760_20160329_175848_20160329_193810.EUM.nc	-0.118	-0.110	0.040	3351	5570	0	2211	2	6
SRL_OPN_2PTS032_0762_20160329_193811_20160329_211709.EUM.nc	-0.105	-0.107	0.037	3539	5444	0	1873	20	12
SRL_OPN_2PTS032_0764_20160329_211709_20160329_225526.EUM.nc	-0.106	-0.112	0.055	2478	5445	0	2962	5	0
SRL_OPN_2PTS032_0765_20160329_225525_20160330_003305.EUM.nc	-0.113	-0.116	0.055	3209	5452	0	2239	4	0
SRL_OPN_2PTS032_0767_20160330_003304_20160330_021115.EUM.nc	-0.121	-0.112	0.046	3010	5513	0	2499	3	1
SRL_OPN_2PTS032_0769_20160330_021114_20160330_035029.EUM.nc	-0.105	-0.109	0.034	2884	5512	0	2582	18	28
SRL_OPN_2PTS032_0771_20160330_035029_20160330_053139.EUM.nc	-0.126	-0.125	0.042	3056	5534	0	2466	5	7
SRL_OPN_2PTS032_0773_20160330_053138_20160330_072052.EUM.nc	-0.132	-0.130	0.031	4190	6194	0	1969	6	29
SRL_OPN_2PTS032_0776_20160330_072052_20160330_085918.EUM.nc	-0.097	-0.106	0.043	3793	5601	0	1802	4	2
SRL_OPN_2PTS032_0777_20160330_085916_20160330_103712.EUM.nc	-0.092	-0.099	0.049	2411	5509	0	3084	12	2
SRL_OPN_2PTS032_0779_20160330_103711_20160330_121510.EUM.nc	-0.114	-0.112	0.053	2577	5438	0	2836	25	0
SRL_OPN_2PTS032_0781_20160330_121509_20160330_135421.EUM.nc	-0.111	-0.111	0.036	3180	5477	0	2290	4	3
SRL_OPN_2PTS032_0783_20160330_135420_20160330_154745.EUM.nc	-0.102	-0.107	0.045	3634	6377	0	2736	6	1
SRL_OPN_2PTS032_0786_20160330_154744_20160330_172731.EUM.nc	-0.117	-0.119	0.039	3031	5495	0	2457	2	5
SRL_OPN_2PTS032_0788_20160330_172730_20160330_190659.EUM.nc	-0.108	-0.106	0.042	3574	5581	0	2001	4	2
SRL_OPN_2PTS032_0790_20160330_190657_20160330_204609.EUM.nc	-0.099	-0.099	0.035	3881	5563	0	1663	9	10
SRL_OPN_2PTS032_0792_20160330_204608_20160330_222430.EUM.nc	-0.103	-0.106	0.053	3031	5367	0	2323	13	0
SRL_OPN_2PTS032_0793_20160330_222430_20160331_000224.EUM.nc	-0.113	-0.119	0.056	3131	5505	0	2359	15	0
SRL_OPN_2PTS032_0795_20160331_000223_20160331_014022.EUM.nc	-0.114	-0.107	0.047	3156	5572	0	2402	11	3

– Continued on next page

Table 14: Ka-Band Sea State Bias Statistics.

– Continued from previous page

File	Median	Mean	Std. Dev.	No. Obs.	Total Obs.	Default Lat/Lon	Flag (total)	Default (total)	3-Sigma Edited
SRL_OPN_2PTS032_0797_20160331_014020_20160331_031907.EUM.nc	-0.102	-0.099	0.030	2887	5488	0	2534	12	55
SRL_OPN_2PTS032_0799_20160331_031906_20160331_045940.EUM.nc	-0.115	-0.116	0.043	3013	5513	0	2413	3	84
SRL_OPN_2PTS032_0801_20160331_045939_20160331_064217.EUM.nc	-0.128	-0.126	0.030	4029	5792	0	1720	5	38
SRL_OPN_2PTS032_0803_20160331_064216_20160331_082830.EUM.nc	-0.103	-0.114	0.043	4264	6046	0	1777	1	4
SRL_OPN_2PTS032_0806_20160331_082828_20160331_100621.EUM.nc	-0.098	-0.106	0.049	2869	5380	0	2508	2	1
SRL_OPN_2PTS032_0807_20160331_100621_20160331_114417.EUM.nc	-0.094	-0.099	0.057	2458	5398	0	2924	15	1
SRL_OPN_2PTS032_0809_20160331_114417_20160331_132304.EUM.nc	-0.112	-0.107	0.040	2972	5384	0	2407	5	0
SRL_OPN_2PTS032_0811_20160331_132302_20160331_151625.EUM.nc	-0.106	-0.102	0.036	3640	6344	0	2701	0	3
SRL_OPN_2PTS032_0814_20160331_151624_20160331_165612.EUM.nc	-0.121	-0.121	0.034	3000	5562	0	2534	0	28
SRL_OPN_2PTS032_0816_20160331_165611_20160331_183543.EUM.nc	-0.115	-0.116	0.032	3227	5449	0	2078	6	138
SRL_OPN_2PTS032_0818_20160331_183542_20160331_201504.EUM.nc	-0.094	-0.098	0.036	3439	5509	0	2059	8	3
SRL_OPN_2PTS032_0820_20160331_201504_20160331_215340.EUM.nc	-0.103	-0.107	0.054	3262	5482	0	2183	33	4
SRL_OPN_2PTS032_0822_20160331_215338_20160331_233141.EUM.nc	-0.124	-0.134	0.060	2545	5288	0	2735	8	0
SRL_OPN_2PTS032_0823_20160331_233140_20160401_010931.EUM.nc	-0.113	-0.105	0.040	2813	5506	0	2678	11	4
SRL_OPN_2PTS032_0825_20160401_010930_20160401_024753.EUM.nc	-0.100	-0.096	0.026	2944	5532	0	2575	3	10
SRL_OPN_2PTS032_0827_20160401_024753_20160401_042752.EUM.nc	-0.107	-0.113	0.045	2962	5501	0	2534	5	0
SRL_OPN_2PTS032_0829_20160401_042751_20160401_060952.EUM.nc	-0.122	-0.125	0.029	3900	5723	0	1814	3	6
SRL_OPN_2PTS032_0831_20160401_060951_20160401_075734.EUM.nc	-0.108	-0.119	0.041	4193	6092	0	1890	6	3
SRL_OPN_2PTS032_0834_20160401_075733_20160401_093536.EUM.nc	-0.103	-0.112	0.047	3099	5479	0	2365	15	0
SRL_OPN_2PTS032_0835_20160401_093535_20160401_111326.EUM.nc	-0.065	-0.089	0.063	2154	5402	0	3220	28	0
SRL_OPN_2PTS032_0837_20160401_111326_20160401_125152.EUM.nc	-0.115	-0.109	0.039	2657	5284	0	2623	2	2
SRL_OPN_2PTS032_0839_20160401_125151_20160401_144504.EUM.nc	-0.104	-0.103	0.031	3490	6296	0	2803	1	2
SRL_OPN_2PTS032_0842_20160401_144503_20160401_162451.EUM.nc	-0.111	-0.106	0.037	3481	5636	0	2148	3	4
SRL_OPN_2PTS032_0844_20160401_162451_20160401_180427.EUM.nc	-0.115	-0.120	0.030	3027	5601	0	2410	4	160
SRL_OPN_2PTS032_0846_20160401_180426_20160401_194354.EUM.nc	-0.092	-0.097	0.027	3244	5564	0	2274	5	41
SRL_OPN_2PTS032_0848_20160401_194355_20160401_212244.EUM.nc	-0.090	-0.100	0.048	3564	5397	0	1824	8	1
SRL_OPN_2PTS032_0850_20160401_212242_20160401_230056.EUM.nc	-0.119	-0.129	0.063	2322	5350	0	3018	10	0
SRL_OPN_2PTS032_0851_20160401_230055_20160402_003844.EUM.nc	-0.111	-0.111	0.045	3285	5491	0	2200	6	0
SRL_OPN_2PTS032_0853_20160402_003843_20160402_021649.EUM.nc	-0.099	-0.093	0.032	2901	5536	0	2633	0	2
SRL_OPN_2PTS032_0855_20160402_021648_20160402_035616.EUM.nc	-0.113	-0.111	0.044	2882	5571	0	2672	16	1
SRL_OPN_2PTS032_0857_20160402_035615_20160402_053734.EUM.nc	-0.120	-0.120	0.032	3229	5509	0	2251	10	19
SRL_OPN_2PTS032_0859_20160402_053734_20160402_072635.EUM.nc	-0.112	-0.118	0.035	4334	6169	0	1811	3	21
SRL_OPN_2PTS032_0862_20160402_072634_20160402_090449.EUM.nc	-0.108	-0.110	0.042	3614	5552	0	1906	6	26
SRL_OPN_2PTS032_0863_20160402_090448_20160402_104243.EUM.nc	-0.088	-0.101	0.056	2417	5498	0	3061	20	0
SRL_OPN_2PTS032_0865_20160402_104242_20160402_122052.EUM.nc	-0.111	-0.110	0.038	2637	5435	0	2788	7	3
SRL_OPN_2PTS032_0867_20160402_122052_20160402_140000.EUM.nc	-0.102	-0.102	0.033	3326	5499	0	2152	2	19
SRL_OPN_2PTS032_0869_20160402_140001_20160402_155331.EUM.nc	-0.112	-0.111	0.036	3387	6379	0	2981	3	8
SRL_OPN_2PTS032_0872_20160402_155331_20160402_173308.EUM.nc	-0.124	-0.126	0.034	2938	5483	0	2516	7	22
SRL_OPN_2PTS032_0874_20160402_173308_20160402_191244.EUM.nc	-0.100	-0.098	0.031	3541	5586	0	2020	9	16

– Continued on next page

Table 14: Ka-Band Sea State Bias Statistics.

– Continued from previous page

File	Median	Mean	Std. Dev.	No. Obs.	Total Obs.	Default Lat/Lon	Flag (total)	Default (total)	3-Sigma Edited
SRL_OPN_2PTS032_0876_20160402_191243_20160402_205144.EUM.nc	-0.099	-0.105	0.041	3771	5586	0	1789	14	12
SRL_OPN_2PTS032_0878_20160402_205143_20160402_223011.EUM.nc	-0.120	-0.110	0.056	2955	5404	0	2425	24	0
SRL_OPN_2PTS032_0879_20160402_223010_20160403_000803.EUM.nc	-0.109	-0.108	0.043	3136	5477	0	2333	5	3
SRL_OPN_2PTS032_0881_20160403_000802_20160403_014554.EUM.nc	-0.095	-0.095	0.038	3157	5566	0	2404	1	4
SRL_OPN_2PTS032_0883_20160403_014553_20160403_032453.EUM.nc	-0.108	-0.102	0.042	2943	5484	0	2445	7	89
SRL_OPN_2PTS032_0885_20160403_032452_20160403_050525.EUM.nc	-0.114	-0.119	0.042	3008	5504	0	2491	4	1
SRL_OPN_2PTS032_0887_20160403_050524_20160403_065534.EUM.nc	-0.115	-0.118	0.031	3996	6195	0	2188	4	7
SRL_OPN_2PTS032_0890_20160403_065534_20160403_083402.EUM.nc	-0.107	-0.112	0.035	4253	5611	0	1331	3	24
SRL_OPN_2PTS032_0892_20160403_083401_20160403_101200.EUM.nc	-0.108	-0.111	0.042	2805	5396	0	2577	12	2
SRL_OPN_2PTS032_0893_20160403_101200_20160403_115000.EUM.nc	-0.101	-0.095	0.043	2517	5463	0	2930	16	0
SRL_OPN_2PTS032_0895_20160403_114959_20160403_132840.EUM.nc	-0.098	-0.097	0.031	2887	5400	0	2358	12	143
SRL_OPN_2PTS032_0897_20160403_132841_20160403_152204.EUM.nc	-0.107	-0.110	0.042	3659	6346	0	2684	2	1
SRL_OPN_2PTS032_0900_20160403_152203_20160403_170150.EUM.nc	-0.116	-0.115	0.035	2964	5565	0	2597	2	2
SRL_OPN_2PTS032_0902_20160403_170149_20160403_184130.EUM.nc	-0.101	-0.103	0.030	3270	5468	0	2107	5	86
SRL_OPN_2PTS032_0904_20160403_184129_20160403_202040.EUM.nc	-0.097	-0.103	0.036	3567	5516	0	1940	6	3
SRL_OPN_2PTS032_0906_20160403_202040_20160403_215922.EUM.nc	-0.116	-0.108	0.047	3067	5457	0	2361	21	8
SRL_OPN_2PTS032_0908_20160403_215920_20160403_233721.EUM.nc	-0.121	-0.122	0.041	2677	5447	0	2743	10	17
SRL_OPN_2PTS032_0909_20160403_233721_20160404_011508.EUM.nc	-0.091	-0.093	0.042	3048	5483	0	2420	8	7
SRL_OPN_2PTS032_0911_20160404_011508_20160404_025343.EUM.nc	-0.103	-0.107	0.047	2942	5526	0	2571	3	10
SRL_OPN_2PTS032_0913_20160404_025344_20160404_043347.EUM.nc	-0.108	-0.118	0.042	2956	5497	0	2524	15	2
SRL_OPN_2PTS032_0915_20160404_043347_20160404_061548.EUM.nc	-0.109	-0.113	0.026	3985	5749	0	1758	0	6
SRL_OPN_2PTS032_0917_20160404_061547_20160404_080313.EUM.nc	-0.115	-0.114	0.028	4153	6085	0	1904	5	23
SRL_OPN_2PTS032_0920_20160404_080312_20160404_094121.EUM.nc	-0.113	-0.116	0.047	3121	5500	0	2374	2	3
SRL_OPN_2PTS032_0921_20160404_094120_20160404_111913.EUM.nc	-0.089	-0.088	0.051	2197	5308	0	3058	53	0
SRL_OPN_2PTS032_0923_20160404_111912_20160404_125733.EUM.nc	-0.096	-0.103	0.039	2732	5337	0	2597	4	4
SRL_OPN_2PTS032_0925_20160404_125733_20160404_145057.EUM.nc	-0.107	-0.113	0.046	3543	6339	0	2792	3	1
SRL_OPN_2PTS032_0928_20160404_145056_20160404_163035.EUM.nc	-0.114	-0.111	0.035	3360	5658	0	2249	13	36
SRL_OPN_2PTS032_0930_20160404_163034_20160404_181019.EUM.nc	-0.110	-0.110	0.036	3183	5585	0	2385	3	14
SRL_OPN_2PTS032_0932_20160404_181018_20160404_194937.EUM.nc	-0.119	-0.117	0.040	3199	5510	0	2302	7	2
SRL_OPN_2PTS032_0934_20160404_194936_20160404_212832.EUM.nc	-0.096	-0.097	0.043	3602	5417	0	1780	21	14
SRL_OPN_2PTS032_0936_20160404_212830_20160404_230642.EUM.nc	-0.124	-0.135	0.064	2217	5352	0	3131	4	0
SRL_OPN_2PTS032_0937_20160404_230641_20160405_004422.EUM.nc	-0.090	-0.098	0.045	3174	5437	0	2249	9	5
SRL_OPN_2PTS032_0939_20160405_004421_20160405_022237.EUM.nc	-0.100	-0.106	0.048	2909	5552	0	2640	2	1
SRL_OPN_2PTS032_0941_20160405_022236_20160405_040209.EUM.nc	-0.117	-0.113	0.037	2888	5473	0	2563	3	19
SRL_OPN_2PTS032_0943_20160405_040209_20160405_054328.EUM.nc	-0.107	-0.110	0.032	3528	5648	0	2093	11	16
SRL_OPN_2PTS032_0945_20160405_054327_20160405_073216.EUM.nc	-0.119	-0.122	0.038	4295	6145	0	1839	4	7
SRL_OPN_2PTS032_0948_20160405_073215_20160405_091035.EUM.nc	-0.118	-0.131	0.056	3542	5550	0	2000	8	0
SRL_OPN_2PTS032_0949_20160405_091034_20160405_104828.EUM.nc	-0.078	-0.087	0.046	2370	5511	0	3128	11	2
SRL_OPN_2PTS032_0951_20160405_104827_20160405_122632.EUM.nc	-0.105	-0.116	0.056	2595	5332	0	2708	25	4

– Continued on next page

Table 14: Ka-Band Sea State Bias Statistics.

– Continued from previous page

File	Median	Mean	Std. Dev.	No. Obs.	Total Obs.	Default Lat/Lon	Flag (total)	Default (total)	3-Sigma Edited
SRL_OPN_2PTS032_0953_20160405_122631_20160405_140553.EUM.nc	-0.110	-0.119	0.041	3221	5538	0	2312	2	3
SRL_OPN_2PTS032_0955_20160405_140553_20160405_155914.EUM.nc	-0.112	-0.110	0.043	3367	6352	0	2970	10	5
SRL_OPN_2PTS032_0958_20160405_155914_20160405_173901.EUM.nc	-0.118	-0.118	0.042	3056	5612	0	2549	5	2
SRL_OPN_2PTS032_0960_20160405_173900_20160405_191826.EUM.nc	-0.114	-0.111	0.043	3365	5559	0	2058	2	134
SRL_OPN_2PTS032_0962_20160405_191825_20160405_205734.EUM.nc	-0.100	-0.105	0.044	3785	5600	0	1803	9	3
SRL_OPN_2PTS032_0964_20160405_205732_20160405_223549.EUM.nc	-0.113	-0.114	0.062	2818	5357	0	2533	6	0
SRL_OPN_2PTS032_0965_20160405_223548_20160406_001340.EUM.nc	-0.109	-0.117	0.045	3120	5460	0	2331	5	4
SRL_OPN_2PTS032_0967_20160406_001339_20160406_015143.EUM.nc	-0.104	-0.105	0.052	3150	5542	0	2389	1	2
SRL_OPN_2PTS032_0969_20160406_015141_20160406_033037.EUM.nc	-0.106	-0.097	0.041	3050	5466	0	2401	12	3
SRL_OPN_2PTS032_0971_20160406_033037_20160406_051124.EUM.nc	-0.116	-0.113	0.036	3054	5510	0	2455	0	1
SRL_OPN_2PTS032_0973_20160406_051123_20160406_070115.EUM.nc	-0.120	-0.124	0.047	3976	6194	0	2213	3	2
SRL_OPN_2PTS032_0976_20160406_070114_20160406_083948.EUM.nc	-0.126	-0.131	0.049	4183	5607	0	1420	4	0
SRL_OPN_2PTS032_0978_20160406_083947_20160406_101737.EUM.nc	-0.103	-0.105	0.046	2703	5399	0	2683	12	1
SRL_OPN_2PTS032_0979_20160406_101736_20160406_115537.EUM.nc	-0.086	-0.090	0.053	2517	5457	0	2925	10	5
SRL_OPN_2PTS032_0981_20160406_115538_20160406_133432.EUM.nc	-0.109	-0.113	0.038	3035	5386	0	2344	3	4
SRL_OPN_2PTS032_0983_20160406_133431_20160406_152755.EUM.nc	-0.107	-0.111	0.047	3615	6331	0	2709	4	3
SRL_OPN_2PTS032_0986_20160406_152754_20160406_170743.EUM.nc	-0.118	-0.119	0.039	2933	5602	0	2609	3	57
SRL_OPN_2PTS032_0988_20160406_170743_20160406_184714.EUM.nc	-0.117	-0.119	0.045	3496	5486	0	1978	12	0
SRL_OPN_2PTS032_0990_20160406_184713_20160406_220500.EUM.nc	-0.106	-0.110	0.051	6661	10996	0	4300	34	1
SRL_OPN_2PTS032_0994_20160406_220500_20160406_234258.EUM.nc	-0.131	-0.129	0.061	2857	5497	0	2617	23	0
SRL_OPN_2PTS032_0995_20160406_234258_20160407_012050.EUM.nc	-0.105	-0.107	0.048	3034	5502	0	2448	17	3
SRL_OPN_2PTS032_0997_20160407_012049_20160407_025922.EUM.nc	-0.104	-0.103	0.039	2965	5536	0	2567	4	0
SRL_OPN_2PTS032_0999_20160407_025921_20160407_043932.EUM.nc	-0.103	-0.111	0.038	2944	5505	0	2548	9	4

31 Ka-Band Waveform Attitude Table

Table 15: Ka-Band Waveform Attitude Statistics.

File	Median	Mean	Std. Dev.	No. Obs.	Total Obs.	Default Lat/Lon	Flag (total)	Default (total)	3-Sigma Edited
SRL_OPN_2PTS031_1001_20160303_043927_20160303_062137.EUM.nc	-0.001	-0.000	0.001	3867	5763	0	1653	3	240
SRL_OPN_2PTS032_0001_20160303_062137_20160303_080854.EUM.nc	-0.000	-0.000	0.001	3948	6087	0	1875	1	263
SRL_OPN_2PTS032_0004_20160303_080853_20160303_094651.EUM.nc	-0.000	-0.000	0.001	2856	5455	0	2374	15	210
SRL_OPN_2PTS032_0005_20160303_094651_20160303_112444.EUM.nc	-0.000	-0.000	0.001	2017	5269	0	3075	25	152
SRL_OPN_2PTS032_0007_20160303_112444_20160303_130316.EUM.nc	-0.000	-0.000	0.001	2635	5284	0	2489	3	157
SRL_OPN_2PTS032_0009_20160303_130317_20160303_145632.EUM.nc	-0.000	-0.000	0.001	3374	6348	0	2731	2	241
SRL_OPN_2PTS032_0012_20160303_145631_20160303_163610.EUM.nc	-0.001	-0.000	0.001	3148	5625	0	2212	16	249
SRL_OPN_2PTS032_0014_20160303_163611_20160303_181553.EUM.nc	-0.000	-0.000	0.001	2999	5587	0	2335	11	242
SRL_OPN_2PTS032_0016_20160303_181552_20160303_195519.EUM.nc	-0.000	-0.000	0.001	3059	5485	0	2129	6	291
SRL_OPN_2PTS032_0018_20160303_195519_20160303_213403.EUM.nc	-0.000	-0.000	0.001	3433	5375	0	1654	17	271
SRL_OPN_2PTS032_0020_20160303_213402_20160303_231211.EUM.nc	-0.000	-0.000	0.001	2196	5332	0	2976	2	158
SRL_OPN_2PTS032_0021_20160303_231211_20160304_004959.EUM.nc	-0.000	-0.000	0.001	3063	5471	0	2185	9	214
SRL_OPN_2PTS032_0023_20160304_004958_20160304_022809.EUM.nc	-0.000	-0.000	0.001	2822	5521	0	2485	2	212
SRL_OPN_2PTS032_0025_20160304_022808_20160304_040747.EUM.nc	-0.000	-0.000	0.001	2755	5478	0	2499	7	217
SRL_OPN_2PTS032_0027_20160304_040748_20160304_054920.EUM.nc	-0.001	-0.000	0.001	3565	5689	0	1851	4	269
SRL_OPN_2PTS032_0029_20160304_054920_20160304_073754.EUM.nc	-0.000	-0.000	0.001	3987	6142	0	1829	4	322
SRL_OPN_2PTS032_0032_20160304_073753_20160304_091604.EUM.nc	-0.000	-0.000	0.001	3202	5495	0	2087	6	200
SRL_OPN_2PTS032_0033_20160304_091603_20160304_105356.EUM.nc	-0.000	-0.000	0.001	2120	5441	0	3058	20	243
SRL_OPN_2PTS032_0035_20160304_105355_20160304_123211.EUM.nc	-0.000	-0.000	0.001	2263	5304	0	2710	13	318
SRL_OPN_2PTS032_0037_20160304_123210_20160304_141127.EUM.nc	-0.001	-0.000	0.001	2979	5473	0	2186	4	304
SRL_OPN_2PTS032_0039_20160304_141127_20160304_160457.EUM.nc	-0.001	-0.000	0.001	3202	6375	0	2940	9	224
SRL_OPN_2PTS032_0042_20160304_160458_20160304_174434.EUM.nc	-0.000	-0.000	0.001	2919	5553	0	2410	11	213
SRL_OPN_2PTS032_0044_20160304_174434_20160304_192407.EUM.nc	-0.000	-0.000	0.001	3320	5588	0	2035	6	227
SRL_OPN_2PTS032_0046_20160304_192406_20160304_210303.EUM.nc	-0.000	-0.000	0.001	3579	5556	0	1688	5	284
SRL_OPN_2PTS032_0048_20160304_210303_20160304_224126.EUM.nc	-0.000	-0.000	0.001	2550	5343	0	2597	12	184
SRL_OPN_2PTS032_0049_20160304_224125_20160305_001915.EUM.nc	-0.000	-0.000	0.001	2863	5453	0	2321	10	259
SRL_OPN_2PTS032_0051_20160305_001915_20160305_015710.EUM.nc	-0.000	-0.000	0.001	3025	5547	0	2320	1	201
SRL_OPN_2PTS032_0053_20160305_015709_20160305_033619.EUM.nc	-0.000	-0.000	0.001	2921	5513	0	2360	12	220
SRL_OPN_2PTS032_0055_20160305_033618_20160305_051713.EUM.nc	-0.000	-0.000	0.001	3024	5545	0	2314	1	206
SRL_OPN_2PTS032_0057_20160305_051712_20160305_070654.EUM.nc	-0.000	-0.000	0.001	3731	6180	0	2180	11	258
SRL_OPN_2PTS032_0060_20160305_070653_20160305_084516.EUM.nc	-0.000	-0.000	0.001	3695	5592	0	1604	8	285
SRL_OPN_2PTS032_0061_20160305_084515_20160305_102313.EUM.nc	-0.000	-0.000	0.001	2381	5366	0	2771	15	199
SRL_OPN_2PTS032_0063_20160305_102312_20160305_120114.EUM.nc	-0.000	-0.000	0.001	2379	5393	0	2787	16	211
SRL_OPN_2PTS032_0065_20160305_120113_20160305_134004.EUM.nc	-0.000	-0.000	0.001	2921	5450	0	2295	24	210
SRL_OPN_2PTS032_0067_20160305_134003_20160305_153328.EUM.nc	-0.001	-0.000	0.001	3337	6318	0	2656	11	314
SRL_OPN_2PTS032_0070_20160305_153327_20160305_171314.EUM.nc	-0.001	-0.000	0.001	2811	5592	0	2572	1	208
SRL_OPN_2PTS032_0072_20160305_171315_20160305_185253.EUM.nc	-0.000	-0.000	0.001	3353	5509	0	1884	15	257

– Continued on next page

Table 15: Ka-Band Waveform Attitude Statistics.

– Continued from previous page

File	Median	Mean	Std. Dev.	No. Obs.	Total Obs.	Default Lat/Lon	Flag (total)	Default (total)	3-Sigma Edited
SRL_OPN_2PTS032_0074_20160305_185252_20160305_203200.EUM.nc	-0.000	-0.000	0.001	3474	5511	0	1694	15	328
SRL_OPN_2PTS032_0076_20160305_203159_20160305_221036.EUM.nc	-0.000	-0.000	0.001	2789	5471	0	2350	16	316
SRL_OPN_2PTS032_0078_20160305_221036_20160305_234833.EUM.nc	-0.001	-0.001	0.001	2753	5457	0	2494	10	200
SRL_OPN_2PTS032_0079_20160305_234832_20160306_012617.EUM.nc	-0.000	-0.000	0.001	2822	5498	0	2423	0	253
SRL_OPN_2PTS032_0081_20160306_012616_20160306_030501.EUM.nc	-0.000	-0.000	0.001	2887	5540	0	2417	4	232
SRL_OPN_2PTS032_0083_20160306_030501_20160306_044509.EUM.nc	-0.001	-0.001	0.001	2943	5470	0	2289	9	229
SRL_OPN_2PTS032_0085_20160306_044509_20160306_062734.EUM.nc	-0.001	-0.001	0.001	3793	5751	0	1660	14	284
SRL_OPN_2PTS032_0087_20160306_062733_20160306_081424.EUM.nc	-0.000	-0.000	0.001	3939	6073	0	1826	0	308
SRL_OPN_2PTS032_0090_20160306_081423_20160306_095228.EUM.nc	-0.000	-0.000	0.001	2807	5395	0	2433	3	152
SRL_OPN_2PTS032_0091_20160306_095228_20160306_113022.EUM.nc	-0.000	-0.000	0.001	2112	5292	0	2949	15	216
SRL_OPN_2PTS032_0093_20160306_113021_20160306_130850.EUM.nc	-0.000	-0.000	0.001	2648	5384	0	2511	2	223
SRL_OPN_2PTS032_0095_20160306_130849_20160306_150207.EUM.nc	-0.001	-0.000	0.001	3401	6353	0	2730	6	216
SRL_OPN_2PTS032_0098_20160306_150206_20160306_164155.EUM.nc	-0.001	-0.000	0.001	3026	5605	0	2390	6	183
SRL_OPN_2PTS032_0100_20160306_164154_20160306_182137.EUM.nc	-0.000	-0.000	0.001	3186	5524	0	2096	6	236
SRL_OPN_2PTS032_0102_20160306_182136_20160306_200054.EUM.nc	-0.000	-0.000	0.001	3085	5479	0	2124	9	261
SRL_OPN_2PTS032_0104_20160306_200054_20160306_213943.EUM.nc	-0.000	-0.000	0.001	3334	5508	0	1912	9	253
SRL_OPN_2PTS032_0106_20160306_213942_20160306_231748.EUM.nc	-0.000	-0.000	0.001	2375	5269	0	2730	8	156
SRL_OPN_2PTS032_0107_20160306_231749_20160307_005529.EUM.nc	-0.000	-0.000	0.001	2734	5490	0	2412	20	324
SRL_OPN_2PTS032_0109_20160307_005528_20160307_041335.EUM.nc	-0.001	-0.000	0.001	5552	11033	0	4994	19	468
SRL_OPN_2PTS032_0113_20160307_041335_20160307_055507.EUM.nc	-0.001	-0.000	0.001	3682	5674	0	1794	2	196
SRL_OPN_2PTS032_0115_20160307_055507_20160307_074328.EUM.nc	-0.000	-0.000	0.001	3957	6135	0	1846	0	332
SRL_OPN_2PTS032_0118_20160307_074327_20160307_092143.EUM.nc	-0.000	-0.000	0.001	3079	5500	0	2177	4	240
SRL_OPN_2PTS032_0119_20160307_092142_20160307_105935.EUM.nc	-0.000	-0.000	0.001	2030	5417	0	3226	18	143
SRL_OPN_2PTS032_0121_20160307_105934_20160307_123744.EUM.nc	-0.000	-0.000	0.001	2449	5326	0	2697	6	174
SRL_OPN_2PTS032_0123_20160307_123744_20160307_141715.EUM.nc	-0.001	-0.001	0.001	3152	5488	0	2110	3	223
SRL_OPN_2PTS032_0125_20160307_141715_20160307_161034.EUM.nc	-0.000	-0.000	0.001	3200	6348	0	2843	14	291
SRL_OPN_2PTS032_0128_20160307_161034_20160307_175019.EUM.nc	-0.001	-0.001	0.001	3003	5577	0	2384	5	185
SRL_OPN_2PTS032_0130_20160307_175018_20160307_192942.EUM.nc	-0.000	-0.000	0.001	3207	5567	0	2100	9	251
SRL_OPN_2PTS032_0132_20160307_192942_20160307_210845.EUM.nc	-0.000	-0.000	0.001	3494	5450	0	1694	11	251
SRL_OPN_2PTS032_0134_20160307_210844_20160307_224704.EUM.nc	-0.000	-0.000	0.001	2448	5461	0	2786	25	202
SRL_OPN_2PTS032_0135_20160307_224703_20160308_002444.EUM.nc	-0.000	-0.000	0.001	2946	5377	0	2184	2	245
SRL_OPN_2PTS032_0137_20160308_002444_20160308_020251.EUM.nc	-0.000	-0.000	0.001	2937	5541	0	2360	2	242
SRL_OPN_2PTS032_0139_20160308_020250_20160308_034156.EUM.nc	-0.000	-0.000	0.001	2906	5539	0	2407	6	220
SRL_OPN_2PTS032_0141_20160308_034156_20160308_052257.EUM.nc	-0.001	-0.001	0.001	2860	5537	0	2379	3	295
SRL_OPN_2PTS032_0143_20160308_052256_20160308_071227.EUM.nc	-0.001	-0.000	0.001	3771	6149	0	2116	6	256
SRL_OPN_2PTS032_0146_20160308_071227_20160308_085055.EUM.nc	-0.001	-0.000	0.001	3592	5599	0	1688	10	309
SRL_OPN_2PTS032_0147_20160308_085054_20160308_102850.EUM.nc	-0.000	-0.000	0.001	2322	5480	0	2999	10	149
SRL_OPN_2PTS032_0149_20160308_102849_20160308_120646.EUM.nc	-0.000	-0.000	0.001	2437	5383	0	2763	25	158
SRL_OPN_2PTS032_0151_20160308_120646_20160308_134550.EUM.nc	-0.001	-0.000	0.001	2931	5438	0	2305	7	195

– Continued on next page

Table 15: Ka-Band Waveform Attitude Statistics.

– Continued from previous page

File	Median	Mean	Std. Dev.	No. Obs.	Total Obs.	Default Lat/Lon	Flag (total)	Default (total)	3-Sigma Edited
SRL_OPN_2PTS032_0153_20160308_134549_20160308_153913.EUM.nc	-0.000	-0.000	0.001	3380	6347	0	2680	4	283
SRL_OPN_2PTS032_0156_20160308_153914_20160308_171859.EUM.nc	-0.001	-0.000	0.001	2852	5531	0	2522	3	154
SRL_OPN_2PTS032_0158_20160308_171900_20160308_185829.EUM.nc	-0.000	-0.000	0.001	3258	5593	0	2083	14	238
SRL_OPN_2PTS032_0160_20160308_185828_20160308_203742.EUM.nc	-0.000	-0.000	0.001	3567	5540	0	1650	6	317
SRL_OPN_2PTS032_0162_20160308_203741_20160308_221607.EUM.nc	-0.000	-0.000	0.001	2801	5365	0	2237	19	308
SRL_OPN_2PTS032_0164_20160308_221606_20160308_235402.EUM.nc	-0.000	-0.000	0.001	2815	5456	0	2410	7	224
SRL_OPN_2PTS032_0165_20160308_235401_20160309_013157.EUM.nc	0.000	-0.000	0.001	2858	5518	0	2388	3	269
SRL_OPN_2PTS032_0167_20160309_013156_20160309_031037.EUM.nc	-0.001	-0.001	0.001	2884	5544	0	2435	4	221
SRL_OPN_2PTS032_0169_20160309_031037_20160309_045059.EUM.nc	-0.001	-0.001	0.001	2907	5473	0	2297	6	263
SRL_OPN_2PTS032_0171_20160309_045058_20160309_063324.EUM.nc	-0.001	-0.000	0.001	3895	5789	0	1675	2	217
SRL_OPN_2PTS032_0173_20160309_063324_20160309_082004.EUM.nc	-0.000	-0.000	0.001	3929	6063	0	1857	2	275
SRL_OPN_2PTS032_0176_20160309_082004_20160309_095759.EUM.nc	-0.000	-0.000	0.001	2733	5400	0	2448	11	208
SRL_OPN_2PTS032_0177_20160309_095758_20160309_113554.EUM.nc	0.000	0.000	0.001	2263	5397	0	2938	23	173
SRL_OPN_2PTS032_0179_20160309_113554_20160309_131433.EUM.nc	-0.000	-0.000	0.001	2770	5349	0	2382	5	192
SRL_OPN_2PTS032_0181_20160309_131433_20160309_150753.EUM.nc	-0.000	-0.000	0.001	3334	6376	0	2740	6	296
SRL_OPN_2PTS032_0184_20160309_150752_20160309_164740.EUM.nc	-0.000	-0.000	0.001	2889	5567	0	2452	10	216
SRL_OPN_2PTS032_0186_20160309_164739_20160309_182713.EUM.nc	-0.000	-0.000	0.001	3136	5470	0	2066	14	254
SRL_OPN_2PTS032_0188_20160309_182712_20160309_200636.EUM.nc	-0.000	-0.000	0.001	2994	5473	0	2161	12	306
SRL_OPN_2PTS032_0190_20160309_200636_20160309_214515.EUM.nc	-0.000	-0.000	0.001	3194	5487	0	2019	10	264
SRL_OPN_2PTS032_0192_20160309_214515_20160309_232319.EUM.nc	-0.000	-0.000	0.001	2403	5278	0	2667	24	184
SRL_OPN_2PTS032_0193_20160309_232318_20160310_010108.EUM.nc	-0.000	-0.000	0.001	2734	5481	0	2547	8	192
SRL_OPN_2PTS032_0195_20160310_010108_20160310_023926.EUM.nc	-0.000	-0.000	0.001	2854	5528	0	2480	8	186
SRL_OPN_2PTS032_0197_20160310_023925_20160310_041914.EUM.nc	-0.000	-0.000	0.001	2665	5486	0	2513	25	283
SRL_OPN_2PTS032_0199_20160310_041913_20160310_060102.EUM.nc	-0.000	-0.000	0.001	3707	5709	0	1776	3	223
SRL_OPN_2PTS032_0201_20160310_060102_20160310_074908.EUM.nc	-0.000	-0.000	0.001	3985	6116	0	1854	2	275
SRL_OPN_2PTS032_0204_20160310_074908_20160310_092721.EUM.nc	-0.000	-0.000	0.001	3071	5491	0	2198	9	213
SRL_OPN_2PTS032_0205_20160310_092722_20160310_110504.EUM.nc	-0.000	-0.000	0.001	2031	5406	0	3165	34	176
SRL_OPN_2PTS032_0207_20160310_110504_20160310_124325.EUM.nc	-0.000	-0.000	0.001	2441	5309	0	2664	15	189
SRL_OPN_2PTS032_0209_20160310_124325_20160310_143632.EUM.nc	-0.000	-0.000	0.001	3255	6245	0	2801	0	189
SRL_OPN_2PTS032_0212_20160310_143632_20160310_161618.EUM.nc	-0.000	-0.000	0.001	3246	5625	0	2104	3	272
SRL_OPN_2PTS032_0214_20160310_161618_20160310_175555.EUM.nc	-0.000	-0.000	0.001	2972	5513	0	2328	11	202
SRL_OPN_2PTS032_0216_20160310_175556_20160310_193525.EUM.nc	0.000	0.000	0.001	3184	5586	0	2151	3	248
SRL_OPN_2PTS032_0218_20160310_193524_20160310_211416.EUM.nc	0.000	0.000	0.001	3336	5414	0	1728	5	345
SRL_OPN_2PTS032_0220_20160310_211415_20160310_225234.EUM.nc	-0.000	-0.000	0.001	2400	5427	0	2829	11	187
SRL_OPN_2PTS032_0221_20160310_225234_20160311_003023.EUM.nc	-0.000	-0.000	0.001	3033	5446	0	2145	1	267
SRL_OPN_2PTS032_0223_20160311_003022_20160311_020822.EUM.nc	-0.000	-0.000	0.001	2765	5538	0	2507	4	262
SRL_OPN_2PTS032_0225_20160311_020822_20160311_034742.EUM.nc	-0.000	-0.000	0.001	2785	5552	0	2502	6	259
SRL_OPN_2PTS032_0227_20160311_034742_20160311_052848.EUM.nc	-0.000	-0.000	0.001	2904	5522	0	2418	5	195
SRL_OPN_2PTS032_0229_20160311_052849_20160311_071808.EUM.nc	-0.000	-0.000	0.001	3959	6159	0	1965	17	218

– Continued on next page

Table 15: Ka-Band Waveform Attitude Statistics.

– Continued from previous page

File	Median	Mean	Std. Dev.	No. Obs.	Total Obs.	Default Lat/Lon	Flag (total)	Default (total)	3-Sigma Edited
SRL_OPN_2PTS032_0232_20160311_071807_20160311_085633.EUM.nc	-0.001	-0.001	0.001	3510	5593	0	1779	29	275
SRL_OPN_2PTS032_0233_20160311_085633_20160311_103420.EUM.nc	-0.000	-0.000	0.001	2212	5470	0	3051	9	198
SRL_OPN_2PTS032_0235_20160311_103419_20160311_121226.EUM.nc	-0.000	-0.000	0.001	2404	5423	0	2821	15	183
SRL_OPN_2PTS032_0237_20160311_121225_20160311_135126.EUM.nc	-0.000	-0.000	0.001	2921	5461	0	2280	8	252
SRL_OPN_2PTS032_0239_20160311_135126_20160311_154458.EUM.nc	-0.001	-0.001	0.001	3451	6378	0	2691	1	235
SRL_OPN_2PTS032_0242_20160311_154457_20160311_172436.EUM.nc	-0.001	-0.001	0.001	2778	5511	0	2485	1	247
SRL_OPN_2PTS032_0244_20160311_172436_20160311_190412.EUM.nc	-0.000	-0.000	0.001	3298	5594	0	2054	3	239
SRL_OPN_2PTS032_0246_20160311_190411_20160311_204315.EUM.nc	-0.000	-0.000	0.001	3680	5537	0	1494	15	348
SRL_OPN_2PTS032_0248_20160311_204315_20160311_222147.EUM.nc	-0.001	-0.001	0.001	2735	5343	0	2301	18	289
SRL_OPN_2PTS032_0250_20160311_222146_20160311_235939.EUM.nc	-0.000	-0.000	0.001	2838	5464	0	2336	15	275
SRL_OPN_2PTS032_0251_20160311_235938_20160312_013728.EUM.nc	-0.000	-0.000	0.001	2912	5542	0	2367	24	239
SRL_OPN_2PTS032_0253_20160312_013727_20160312_031621.EUM.nc	-0.000	-0.000	0.001	2822	5546	0	2447	13	264
SRL_OPN_2PTS032_0255_20160312_031621_20160312_045649.EUM.nc	-0.001	-0.001	0.001	3040	5507	0	2274	0	193
SRL_OPN_2PTS032_0257_20160312_045650_20160312_063923.EUM.nc	-0.001	-0.001	0.001	3881	5793	0	1669	1	242
SRL_OPN_2PTS032_0259_20160312_063922_20160312_082536.EUM.nc	-0.001	-0.000	0.001	3869	6031	0	1770	4	388
SRL_OPN_2PTS032_0262_20160312_082535_20160312_100336.EUM.nc	-0.000	-0.000	0.001	2703	5401	0	2498	5	195
SRL_OPN_2PTS032_0263_20160312_100337_20160312_114133.EUM.nc	-0.000	-0.000	0.001	2304	5414	0	2931	8	171
SRL_OPN_2PTS032_0265_20160312_114132_20160312_132008.EUM.nc	-0.000	-0.000	0.001	2750	5305	0	2306	0	249
SRL_OPN_2PTS032_0267_20160312_132008_20160312_151337.EUM.nc	-0.001	-0.001	0.001	3436	6374	0	2714	0	224
SRL_OPN_2PTS032_0270_20160312_151336_20160312_165316.EUM.nc	-0.001	-0.001	0.001	2875	5559	0	2470	4	210
SRL_OPN_2PTS032_0272_20160312_165315_20160312_183257.EUM.nc	-0.001	-0.001	0.001	3198	5503	0	2083	3	219
SRL_OPN_2PTS032_0274_20160312_183256_20160312_201209.EUM.nc	-0.000	-0.000	0.001	3234	5502	0	1978	9	281
SRL_OPN_2PTS032_0276_20160312_201208_20160312_215054.EUM.nc	-0.001	-0.001	0.001	3180	5519	0	2076	24	239
SRL_OPN_2PTS032_0278_20160312_215053_20160312_232857.EUM.nc	-0.001	-0.001	0.001	2384	5278	0	2735	45	114
SRL_OPN_2PTS032_0279_20160312_232856_20160313_010637.EUM.nc	-0.000	-0.000	0.001	2683	5480	0	2590	7	200
SRL_OPN_2PTS032_0281_20160313_010636_20160313_024506.EUM.nc	-0.001	-0.000	0.001	2880	5531	0	2484	0	167
SRL_OPN_2PTS032_0283_20160313_024506_20160313_042502.EUM.nc	-0.001	-0.001	0.001	2862	5501	0	2457	3	179
SRL_OPN_2PTS032_0285_20160313_042502_20160313_060649.EUM.nc	-0.001	-0.001	0.001	3682	5697	0	1740	4	271
SRL_OPN_2PTS032_0287_20160313_060649_20160313_075439.EUM.nc	-0.001	-0.001	0.001	3919	6078	0	1861	9	289
SRL_OPN_2PTS032_0290_20160313_075439_20160313_093250.EUM.nc	-0.001	-0.001	0.001	2938	5494	0	2346	6	204
SRL_OPN_2PTS032_0291_20160313_093249_20160313_111043.EUM.nc	-0.000	-0.000	0.001	1964	5404	0	3189	36	215
SRL_OPN_2PTS032_0293_20160313_111043_20160313_124905.EUM.nc	-0.001	-0.000	0.001	2392	5237	0	2574	19	252
SRL_OPN_2PTS032_0295_20160313_124905_20160313_142839.EUM.nc	-0.001	-0.001	0.001	3318	5538	0	2036	0	184
SRL_OPN_2PTS032_0297_20160313_142839_20160313_162154.EUM.nc	-0.001	-0.001	0.001	3227	6360	0	2845	2	286
SRL_OPN_2PTS032_0300_20160313_162153_20160313_180139.EUM.nc	-0.001	-0.001	0.001	3052	5597	0	2316	2	227
SRL_OPN_2PTS032_0302_20160313_180138_20160313_194059.EUM.nc	-0.000	-0.000	0.001	3141	5537	0	2185	9	202
SRL_OPN_2PTS032_0304_20160313_194100_20160313_211956.EUM.nc	-0.000	-0.000	0.001	3349	5389	0	1725	24	291
SRL_OPN_2PTS032_0306_20160313_211956_20160313_225812.EUM.nc	-0.001	-0.001	0.001	2279	5394	0	2941	18	156
SRL_OPN_2PTS032_0307_20160313_225811_20160314_003551.EUM.nc	-0.000	-0.000	0.001	2994	5462	0	2146	11	311

– Continued on next page

Table 15: Ka-Band Waveform Attitude Statistics.

– Continued from previous page

File	Median	Mean	Std. Dev.	No. Obs.	Total Obs.	Default Lat/Lon	Flag (total)	Default (total)	3-Sigma Edited
SRL_OPN_2PTS032_0309_20160314_003550_20160314_021402.EUM.nc	-0.000	-0.000	0.001	2817	5539	0	2517	4	201
SRL_OPN_2PTS032_0311_20160314_021401_20160314_035325.EUM.nc	-0.001	-0.001	0.001	2792	5556	0	2607	3	154
SRL_OPN_2PTS032_0313_20160314_035325_20160314_053432.EUM.nc	-0.001	-0.001	0.001	2903	5519	0	2381	5	230
SRL_OPN_2PTS032_0315_20160314_053431_20160314_072348.EUM.nc	-0.001	-0.000	0.001	4025	6214	0	1919	8	262
SRL_OPN_2PTS032_0318_20160314_072347_20160314_090203.EUM.nc	-0.001	-0.001	0.001	3425	5573	0	1867	14	267
SRL_OPN_2PTS032_0319_20160314_090202_20160314_103956.EUM.nc	-0.000	-0.000	0.001	2314	5482	0	2951	15	202
SRL_OPN_2PTS032_0321_20160314_103955_20160314_121756.EUM.nc	-0.000	-0.000	0.001	2442	5413	0	2771	17	183
SRL_OPN_2PTS032_0323_20160314_121756_20160314_135710.EUM.nc	-0.001	-0.001	0.001	3099	5490	0	2189	4	198
SRL_OPN_2PTS032_0325_20160314_135710_20160314_155033.EUM.nc	-0.001	-0.001	0.001	3275	6363	0	2800	11	277
SRL_OPN_2PTS032_0328_20160314_155031_20160314_173018.EUM.nc	-0.001	-0.001	0.001	2820	5480	0	2452	4	204
SRL_OPN_2PTS032_0330_20160314_173017_20160314_190945.EUM.nc	-0.000	-0.000	0.001	3448	5605	0	1900	4	253
SRL_OPN_2PTS032_0332_20160314_190945_20160314_204855.EUM.nc	-0.001	-0.001	0.001	3641	5558	0	1569	8	340
SRL_OPN_2PTS032_0334_20160314_204854_20160314_222724.EUM.nc	-0.001	-0.000	0.001	2926	5383	0	2293	12	152
SRL_OPN_2PTS032_0336_20160314_222722_20160315_000507.EUM.nc	-0.000	-0.000	0.001	2908	5479	0	2288	6	277
SRL_OPN_2PTS032_0337_20160315_000507_20160315_014305.EUM.nc	-0.000	-0.000	0.001	2898	5544	0	2330	5	311
SRL_OPN_2PTS032_0339_20160315_014305_20160315_032202.EUM.nc	-0.000	-0.000	0.001	2761	5474	0	2409	11	293
SRL_OPN_2PTS032_0341_20160315_032201_20160315_050231.EUM.nc	-0.001	-0.001	0.001	2934	5540	0	2368	4	234
SRL_OPN_2PTS032_0343_20160315_050230_20160315_065236.EUM.nc	-0.000	-0.000	0.001	3777	6180	0	2133	2	268
SRL_OPN_2PTS032_0346_20160315_065236_20160315_083113.EUM.nc	-0.001	-0.001	0.001	3964	5630	0	1325	2	339
SRL_OPN_2PTS032_0348_20160315_083112_20160315_100913.EUM.nc	-0.000	-0.000	0.001	2657	5401	0	2513	5	226
SRL_OPN_2PTS032_0349_20160315_100912_20160315_114702.EUM.nc	-0.000	-0.000	0.001	2394	5404	0	2880	17	113
SRL_OPN_2PTS032_0351_20160315_114701_20160315_132550.EUM.nc	-0.000	-0.000	0.001	2800	5330	0	2264	13	253
SRL_OPN_2PTS032_0353_20160315_132549_20160315_151912.EUM.nc	-0.001	-0.001	0.001	3284	6365	0	2695	5	381
SRL_OPN_2PTS032_0356_20160315_151912_20160315_165859.EUM.nc	-0.001	-0.001	0.001	2907	5549	0	2497	3	142
SRL_OPN_2PTS032_0358_20160315_165858_20160315_215632.EUM.nc	-0.000	-0.000	0.001	7041	12471	0	4796	48	586
SRL_OPN_2PTS032_0364_20160315_215630_20160316_025047.EUM.nc	-0.000	-0.000	0.001	7915	16381	0	7775	40	651
SRL_OPN_2PTS032_0369_20160316_025046_20160316_080018.EUM.nc	-0.000	-0.000	0.001	10398	17307	0	6132	17	760
SRL_OPN_2PTS032_0376_20160316_080017_20160316_093828.EUM.nc	-0.001	-0.001	0.001	2900	5499	0	2352	32	215
SRL_OPN_2PTS032_0377_20160316_093826_20160316_111612.EUM.nc	-0.000	-0.000	0.001	2028	5338	0	3102	22	186
SRL_OPN_2PTS032_0379_20160316_111611_20160316_125437.EUM.nc	-0.000	-0.000	0.001	2456	5310	0	2576	3	275
SRL_OPN_2PTS032_0381_20160316_125437_20160316_144751.EUM.nc	-0.000	-0.000	0.001	3331	6265	0	2717	0	217
SRL_OPN_2PTS032_0384_20160316_144750_20160316_162737.EUM.nc	-0.000	-0.000	0.001	3305	5651	0	2130	10	206
SRL_OPN_2PTS032_0386_20160316_162737_20160316_180713.EUM.nc	-0.001	-0.001	0.001	3051	5589	0	2279	5	254
SRL_OPN_2PTS032_0388_20160316_180711_20160316_194640.EUM.nc	-0.001	-0.000	0.001	3004	5541	0	2230	6	301
SRL_OPN_2PTS032_0390_20160316_194640_20160316_212536.EUM.nc	-0.000	-0.000	0.001	3270	5413	0	1809	13	321
SRL_OPN_2PTS032_0392_20160316_212535_20160316_230340.EUM.nc	-0.001	-0.001	0.001	2179	5322	0	3021	4	118
SRL_OPN_2PTS032_0393_20160316_230338_20160317_004127.EUM.nc	-0.000	-0.000	0.001	3009	5464	0	2175	7	273
SRL_OPN_2PTS032_0395_20160317_004126_20160317_021941.EUM.nc	-0.000	-0.000	0.001	2679	5551	0	2572	2	298
SRL_OPN_2PTS032_0397_20160317_021940_20160317_035904.EUM.nc	-0.001	-0.001	0.001	2813	5534	0	2509	4	208

– Continued on next page

Table 15: Ka-Band Waveform Attitude Statistics.

– Continued from previous page

File	Median	Mean	Std. Dev.	No. Obs.	Total Obs.	Default Lat/Lon	Flag (total)	Default (total)	3-Sigma Edited
SRL_OPN_2PTS032_0399_20160317_035903_20160317_072919.EUM.nc	-0.000	-0.000	0.001	6999	11680	0	3922	14	745
SRL_OPN_2PTS032_0404_20160317_072918_20160317_090740.EUM.nc	-0.000	-0.000	0.001	3147	5545	0	2015	18	365
SRL_OPN_2PTS032_0405_20160317_090739_20160317_104525.EUM.nc	-0.000	-0.000	0.001	2310	5488	0	3030	15	133
SRL_OPN_2PTS032_0407_20160317_104524_20160317_122335.EUM.nc	-0.000	-0.000	0.001	2438	5414	0	2702	15	259
SRL_OPN_2PTS032_0409_20160317_122334_20160317_140253.EUM.nc	-0.001	-0.000	0.001	3063	5465	0	2136	4	262
SRL_OPN_2PTS032_0411_20160317_140254_20160317_155617.EUM.nc	-0.000	-0.000	0.001	3098	6350	0	2977	13	262
SRL_OPN_2PTS032_0414_20160317_155616_20160317_173554.EUM.nc	-0.000	-0.000	0.001	2815	5494	0	2397	2	280
SRL_OPN_2PTS032_0416_20160317_173555_20160317_191528.EUM.nc	-0.000	-0.000	0.001	3286	5567	0	1984	9	288
SRL_OPN_2PTS032_0418_20160317_191527_20160317_205436.EUM.nc	-0.000	-0.000	0.001	3596	5603	0	1687	4	316
SRL_OPN_2PTS032_0420_20160317_205437_20160317_223253.EUM.nc	-0.000	-0.000	0.001	2668	5393	0	2518	21	186
SRL_OPN_2PTS032_0421_20160317_223254_20160318_001044.EUM.nc	-0.000	-0.000	0.001	2955	5486	0	2285	3	243
SRL_OPN_2PTS032_0423_20160318_001044_20160318_014845.EUM.nc	-0.000	-0.000	0.001	3045	5555	0	2323	2	185
SRL_OPN_2PTS032_0425_20160318_014844_20160318_032738.EUM.nc	-0.000	-0.000	0.001	2892	5462	0	2327	2	241
SRL_OPN_2PTS032_0427_20160318_032737_20160318_050821.EUM.nc	-0.001	-0.001	0.001	2901	5496	0	2351	5	239
SRL_OPN_2PTS032_0429_20160318_050820_20160318_065817.EUM.nc	-0.000	-0.000	0.001	3672	6170	0	2208	2	288
SRL_OPN_2PTS032_0432_20160318_065816_20160318_083653.EUM.nc	-0.000	-0.000	0.001	3934	5631	0	1323	7	367
SRL_OPN_2PTS032_0434_20160318_083653_20160318_101442.EUM.nc	-0.000	-0.000	0.001	2550	5391	0	2649	10	182
SRL_OPN_2PTS032_0435_20160318_101441_20160318_115241.EUM.nc	0.000	-0.000	0.001	2430	5435	0	2824	12	169
SRL_OPN_2PTS032_0437_20160318_115240_20160318_133133.EUM.nc	-0.000	-0.000	0.001	2803	5351	0	2301	3	244
SRL_OPN_2PTS032_0439_20160318_133133_20160318_170434.EUM.nc	-0.000	-0.000	0.001	6072	11488	0	4908	12	496
SRL_OPN_2PTS032_0444_20160318_170433_20160318_184413.EUM.nc	-0.000	-0.000	0.001	3129	5490	0	2061	11	289
SRL_OPN_2PTS032_0446_20160318_184412_20160318_202331.EUM.nc	0.000	0.000	0.001	3422	5498	0	1818	15	243
SRL_OPN_2PTS032_0448_20160318_202329_20160318_220202.EUM.nc	-0.000	-0.000	0.001	2856	5490	0	2391	18	225
SRL_OPN_2PTS032_0450_20160318_220201_20160318_234000.EUM.nc	-0.000	-0.000	0.001	2475	5451	0	2745	14	217
SRL_OPN_2PTS032_0451_20160318_233959_20160319_011751.EUM.nc	-0.000	-0.000	0.001	2892	5489	0	2394	7	196
SRL_OPN_2PTS032_0453_20160319_011751_20160319_025621.EUM.nc	-0.000	-0.000	0.001	2809	5509	0	2501	6	193
SRL_OPN_2PTS032_0455_20160319_025620_20160319_043628.EUM.nc	-0.000	-0.000	0.001	2790	5471	0	2495	9	177
SRL_OPN_2PTS032_0457_20160319_043626_20160319_061831.EUM.nc	-0.000	-0.000	0.001	3794	5748	0	1694	1	259
SRL_OPN_2PTS032_0459_20160319_061830_20160319_080558.EUM.nc	-0.000	-0.000	0.001	3913	6097	0	1885	8	291
SRL_OPN_2PTS032_0462_20160319_080557_20160319_094356.EUM.nc	-0.000	-0.000	0.001	2842	5459	0	2375	18	224
SRL_OPN_2PTS032_0463_20160319_094355_20160319_112148.EUM.nc	-0.000	-0.000	0.001	1949	5261	0	3184	15	113
SRL_OPN_2PTS032_0465_20160319_112147_20160319_130018.EUM.nc	-0.000	-0.000	0.001	2490	5357	0	2584	2	281
SRL_OPN_2PTS032_0467_20160319_130018_20160319_145334.EUM.nc	-0.000	-0.000	0.001	3392	6318	0	2701	5	220
SRL_OPN_2PTS032_0470_20160319_145333_20160319_163321.EUM.nc	-0.000	-0.000	0.001	3132	5620	0	2234	14	240
SRL_OPN_2PTS032_0472_20160319_163320_20160319_181256.EUM.nc	-0.000	-0.000	0.001	2998	5592	0	2297	9	288
SRL_OPN_2PTS032_0474_20160319_181255_20160319_195221.EUM.nc	-0.000	-0.000	0.001	3082	5532	0	2232	8	210
SRL_OPN_2PTS032_0476_20160319_195221_20160319_213107.EUM.nc	0.000	-0.000	0.001	3439	5396	0	1728	19	210
SRL_OPN_2PTS032_0478_20160319_213105_20160319_230916.EUM.nc	-0.000	-0.000	0.001	2123	5324	0	3061	8	132
SRL_OPN_2PTS032_0479_20160319_230915_20160320_004704.EUM.nc	-0.000	-0.000	0.001	2931	5474	0	2243	12	288

– Continued on next page

Table 15: Ka-Band Waveform Attitude Statistics.

– Continued from previous page

File	Median	Mean	Std. Dev.	No. Obs.	Total Obs.	Default Lat/Lon	Flag (total)	Default (total)	3-Sigma Edited
SRL_OPN_2PTS032_0481_20160320_004704_20160320_022513.EUM.nc	0.000	0.000	0.001	2813	5520	0	2515	1	191
SRL_OPN_2PTS032_0483_20160320_022512_20160320_040448.EUM.nc	-0.000	-0.000	0.001	2698	5457	0	2519	12	228
SRL_OPN_2PTS032_0485_20160320_040447_20160320_054618.EUM.nc	-0.000	-0.000	0.001	3567	5661	0	1919	8	167
SRL_OPN_2PTS032_0487_20160320_054616_20160320_073458.EUM.nc	-0.000	-0.000	0.001	3956	6161	0	1885	4	316
SRL_OPN_2PTS032_0490_20160320_073458_20160320_091309.EUM.nc	-0.000	-0.000	0.001	3215	5515	0	2060	6	234
SRL_OPN_2PTS032_0491_20160320_091308_20160320_105101.EUM.nc	0.000	-0.000	0.001	2153	5475	0	3089	30	203
SRL_OPN_2PTS032_0493_20160320_105100_20160320_122914.EUM.nc	-0.000	-0.000	0.001	2415	5250	0	2647	7	181
SRL_OPN_2PTS032_0495_20160320_122913_20160320_140830.EUM.nc	-0.000	-0.000	0.001	3027	5498	0	2263	1	207
SRL_OPN_2PTS032_0497_20160320_140829_20160320_160151.EUM.nc	-0.000	-0.000	0.001	3148	6376	0	2965	9	254
SRL_OPN_2PTS032_0500_20160320_160150_20160320_174137.EUM.nc	-0.000	-0.000	0.001	2979	5591	0	2448	5	159
SRL_OPN_2PTS032_0502_20160320_174136_20160320_192110.EUM.nc	-0.000	-0.000	0.001	3298	5552	0	2007	12	235
SRL_OPN_2PTS032_0504_20160320_192110_20160320_210007.EUM.nc	-0.000	-0.000	0.001	3527	5578	0	1723	8	320
SRL_OPN_2PTS032_0506_20160320_210007_20160320_223831.EUM.nc	-0.000	-0.000	0.001	2626	5364	0	2545	25	168
SRL_OPN_2PTS032_0507_20160320_223830_20160321_001622.EUM.nc	-0.000	-0.000	0.001	2858	5439	0	2336	4	241
SRL_OPN_2PTS032_0509_20160321_001622_20160321_015416.EUM.nc	-0.000	-0.000	0.001	2950	5527	0	2349	3	225
SRL_OPN_2PTS032_0511_20160321_015414_20160321_033321.EUM.nc	-0.000	-0.000	0.001	2913	5485	0	2355	13	204
SRL_OPN_2PTS032_0513_20160321_033320_20160321_051402.EUM.nc	-0.000	-0.000	0.001	3014	5524	0	2364	1	145
SRL_OPN_2PTS032_0515_20160321_051401_20160321_070358.EUM.nc	-0.000	-0.000	0.001	3568	6188	0	2213	8	399
SRL_OPN_2PTS032_0518_20160321_070357_20160321_084221.EUM.nc	-0.000	-0.000	0.001	3783	5594	0	1507	24	280
SRL_OPN_2PTS032_0519_20160321_084221_20160321_102018.EUM.nc	0.000	0.000	0.001	2380	5384	0	2794	15	195
SRL_OPN_2PTS032_0521_20160321_102017_20160321_115819.EUM.nc	0.000	0.000	0.001	2427	5433	0	2851	20	135
SRL_OPN_2PTS032_0523_20160321_115818_20160321_133708.EUM.nc	0.000	0.000	0.001	2917	5413	0	2319	6	171
SRL_OPN_2PTS032_0525_20160321_133706_20160321_153031.EUM.nc	0.000	0.000	0.002	3448	6342	0	2660	3	231
SRL_OPN_2PTS032_0528_20160321_153031_20160321_171019.EUM.nc	0.000	-0.000	0.002	2787	5578	0	2532	1	258
SRL_OPN_2PTS032_0530_20160321_171017_20160321_184957.EUM.nc	0.000	-0.000	0.001	3154	5509	0	2008	4	343
SRL_OPN_2PTS032_0532_20160321_184956_20160321_202903.EUM.nc	0.000	0.001	0.002	3430	5526	0	1827	8	261
SRL_OPN_2PTS032_0534_20160321_202903_20160321_220742.EUM.nc	0.000	0.001	0.002	2793	5488	0	2389	22	284
SRL_OPN_2PTS032_0536_20160321_220740_20160321_234538.EUM.nc	0.001	0.001	0.002	2714	5469	0	2550	9	196
SRL_OPN_2PTS032_0537_20160321_234537_20160322_012323.EUM.nc	0.000	0.001	0.002	2828	5530	0	2511	3	188
SRL_OPN_2PTS032_0539_20160322_012323_20160322_030204.EUM.nc	0.000	0.000	0.002	2599	5554	0	2567	2	386
SRL_OPN_2PTS032_0541_20160322_030203_20160322_044209.EUM.nc	0.000	0.000	0.001	2755	5482	0	2458	5	264
SRL_OPN_2PTS032_0543_20160322_044208_20160322_062429.EUM.nc	0.001	0.001	0.002	3758	5787	0	1681	1	347
SRL_OPN_2PTS032_0545_20160322_062430_20160322_081130.EUM.nc	0.000	0.000	0.001	3852	6075	0	1888	3	332
SRL_OPN_2PTS032_0548_20160322_081129_20160322_094935.EUM.nc	-0.000	-0.000	0.001	2718	5366	0	2390	11	247
SRL_OPN_2PTS032_0549_20160322_094934_20160322_112728.EUM.nc	0.000	0.000	0.001	1974	5313	0	3126	28	185
SRL_OPN_2PTS032_0551_20160322_112727_20160322_130553.EUM.nc	-0.000	-0.000	0.001	2622	5404	0	2572	1	209
SRL_OPN_2PTS032_0553_20160322_130552_20160322_145910.EUM.nc	-0.000	-0.000	0.001	3456	6341	0	2729	0	156
SRL_OPN_2PTS032_0556_20160322_145911_20160322_163858.EUM.nc	0.000	0.000	0.001	2884	5609	0	2339	8	378
SRL_OPN_2PTS032_0558_20160322_163857_20160322_181840.EUM.nc	0.000	0.000	0.002	3072	5503	0	2231	4	196

– Continued on next page

Table 15: Ka-Band Waveform Attitude Statistics.

– Continued from previous page

File	Median	Mean	Std. Dev.	No. Obs.	Total Obs.	Default Lat/Lon	Flag (total)	Default (total)	3-Sigma Edited
SRL_OPN_2PTS032_0560_20160322_181840_20160322_195757.EUM.nc	0.000	0.000	0.001	2993	5505	0	2240	11	261
SRL_OPN_2PTS032_0562_20160322_195756_20160322_213647.EUM.nc	-0.000	-0.000	0.001	3291	5515	0	1965	19	240
SRL_OPN_2PTS032_0564_20160322_213646_20160322_231456.EUM.nc	-0.001	-0.000	0.001	2191	5295	0	2915	9	180
SRL_OPN_2PTS032_0565_20160322_231454_20160323_005235.EUM.nc	-0.000	-0.000	0.001	2843	5498	0	2421	18	216
SRL_OPN_2PTS032_0567_20160323_005234_20160323_023056.EUM.nc	-0.000	-0.000	0.001	2815	5537	0	2519	4	199
SRL_OPN_2PTS032_0569_20160323_023055_20160323_041027.EUM.nc	-0.001	-0.001	0.001	2701	5484	0	2587	7	189
SRL_OPN_2PTS032_0571_20160323_041026_20160323_055205.EUM.nc	-0.001	-0.001	0.001	3584	5687	0	1834	10	259
SRL_OPN_2PTS032_0573_20160323_055204_20160323_074031.EUM.nc	-0.000	-0.000	0.001	3974	6141	0	1859	6	302
SRL_OPN_2PTS032_0573_20160323_055204_20160323_091848.EUM.nc	-0.000	-0.000	0.001	7012	11675	0	4049	14	600
SRL_OPN_2PTS032_0577_20160323_091848_20160323_105640.EUM.nc	-0.000	-0.000	0.001	2020	5411	0	3171	11	209
SRL_OPN_2PTS032_0579_20160323_105639_20160323_123448.EUM.nc	-0.000	-0.000	0.001	2358	5307	0	2777	6	166
SRL_OPN_2PTS032_0581_20160323_123447_20160323_141416.EUM.nc	-0.001	-0.000	0.001	3159	5540	0	2203	1	177
SRL_OPN_2PTS032_0583_20160323_141416_20160323_160737.EUM.nc	-0.000	-0.000	0.001	3176	6361	0	2912	2	271
SRL_OPN_2PTS032_0586_20160323_160736_20160323_174723.EUM.nc	-0.000	-0.000	0.001	2897	5574	0	2451	2	224
SRL_OPN_2PTS032_0588_20160323_174722_20160323_192646.EUM.nc	-0.000	-0.000	0.001	3107	5577	0	2191	8	271
SRL_OPN_2PTS032_0590_20160323_192645_20160323_210550.EUM.nc	-0.000	-0.000	0.001	3354	5576	0	1884	16	322
SRL_OPN_2PTS032_0592_20160323_210549_20160323_224403.EUM.nc	-0.001	-0.001	0.001	2477	5363	0	2703	12	171
SRL_OPN_2PTS032_0593_20160323_224401_20160324_002151.EUM.nc	-0.000	-0.000	0.001	2900	5453	0	2305	4	244
SRL_OPN_2PTS032_0595_20160324_002150_20160324_015956.EUM.nc	-0.000	-0.000	0.001	2939	5550	0	2405	6	200
SRL_OPN_2PTS032_0597_20160324_015955_20160324_033858.EUM.nc	-0.001	-0.001	0.001	2847	5495	0	2476	7	165
SRL_OPN_2PTS032_0599_20160324_033857_20160324_051955.EUM.nc	-0.001	-0.001	0.001	2916	5506	0	2393	5	192
SRL_OPN_2PTS032_0601_20160324_051954_20160324_070931.EUM.nc	-0.000	-0.000	0.001	3736	6173	0	2183	10	244
SRL_OPN_2PTS032_0604_20160324_070930_20160324_084801.EUM.nc	-0.000	-0.000	0.001	3646	5602	0	1627	2	327
SRL_OPN_2PTS032_0605_20160324_084801_20160324_102548.EUM.nc	-0.000	-0.000	0.001	2243	5390	0	2848	11	288
SRL_OPN_2PTS032_0607_20160324_102547_20160324_120351.EUM.nc	-0.000	-0.000	0.001	2365	5417	0	2814	15	223
SRL_OPN_2PTS032_0609_20160324_120350_20160324_134252.EUM.nc	-0.000	-0.000	0.001	2862	5440	0	2308	12	258
SRL_OPN_2PTS032_0611_20160324_134251_20160324_153617.EUM.nc	-0.000	-0.000	0.001	3415	6384	0	2718	0	251
SRL_OPN_2PTS032_0614_20160324_153617_20160324_171555.EUM.nc	-0.000	-0.000	0.001	2763	5589	0	2628	2	196
SRL_OPN_2PTS032_0616_20160324_171554_20160324_185531.EUM.nc	-0.000	-0.000	0.001	3187	5510	0	2123	8	192
SRL_OPN_2PTS032_0618_20160324_185531_20160324_203446.EUM.nc	-0.000	-0.000	0.001	3416	5546	0	1798	18	314
SRL_OPN_2PTS032_0620_20160324_203445_20160324_221313.EUM.nc	-0.001	-0.000	0.001	2820	5482	0	2415	22	225
SRL_OPN_2PTS032_0622_20160324_221312_20160324_235109.EUM.nc	-0.000	-0.000	0.001	2709	5478	0	2549	5	215
SRL_OPN_2PTS032_0623_20160324_235108_20160325_012903.EUM.nc	-0.000	-0.000	0.001	2799	5510	0	2469	12	230
SRL_OPN_2PTS032_0625_20160325_012902_20160325_030741.EUM.nc	-0.000	-0.000	0.001	2695	5529	0	2551	3	280
SRL_OPN_2PTS032_0627_20160325_030739_20160325_044800.EUM.nc	-0.001	-0.000	0.001	2785	5454	0	2415	5	249
SRL_OPN_2PTS032_0629_20160325_044759_20160325_063019.EUM.nc	-0.000	-0.000	0.001	3787	5770	0	1697	1	285
SRL_OPN_2PTS032_0631_20160325_063019_20160325_081709.EUM.nc	-0.000	-0.000	0.001	3802	6082	0	1866	4	410
SRL_OPN_2PTS032_0634_20160325_081708_20160325_095505.EUM.nc	-0.001	-0.001	0.001	2720	5385	0	2450	7	208
SRL_OPN_2PTS032_0635_20160325_095504_20160325_113259.EUM.nc	-0.000	-0.000	0.001	2166	5354	0	2952	24	212

– Continued on next page

Table 15: Ka-Band Waveform Attitude Statistics.

– Continued from previous page

File	Median	Mean	Std. Dev.	No. Obs.	Total Obs.	Default Lat/Lon	Flag (total)	Default (total)	3-Sigma Edited
SRL_OPN_2PTS032_0637_20160325_113258_20160325_131136.EUM.nc	-0.000	-0.000	0.001	2672	5399	0	2509	3	215
SRL_OPN_2PTS032_0639_20160325_131135_20160325_150455.EUM.nc	-0.000	-0.000	0.001	3368	6338	0	2706	1	263
SRL_OPN_2PTS032_0642_20160325_150454_20160325_164435.EUM.nc	-0.001	-0.000	0.001	2822	5554	0	2510	17	205
SRL_OPN_2PTS032_0644_20160325_164434_20160325_182416.EUM.nc	-0.000	-0.000	0.001	3074	5493	0	2172	13	234
SRL_OPN_2PTS032_0646_20160325_182415_20160325_200339.EUM.nc	-0.000	-0.000	0.001	2980	5513	0	2281	6	246
SRL_OPN_2PTS032_0648_20160325_200338_20160325_232025.EUM.nc	-0.000	-0.000	0.001	5508	10852	0	4881	29	434
SRL_OPN_2PTS032_0651_20160325_232024_20160326_005813.EUM.nc	-0.000	-0.000	0.001	2754	5522	0	2506	15	247
SRL_OPN_2PTS032_0653_20160326_005813_20160326_023628.EUM.nc	-0.000	-0.000	0.001	2748	5534	0	2527	18	241
SRL_OPN_2PTS032_0655_20160326_023628_20160326_041616.EUM.nc	-0.001	-0.000	0.001	2760	5481	0	2543	10	168
SRL_OPN_2PTS032_0657_20160326_041616_20160326_055752.EUM.nc	-0.000	-0.000	0.001	3548	5706	0	1820	10	328
SRL_OPN_2PTS032_0659_20160326_055750_20160326_074613.EUM.nc	-0.000	-0.000	0.001	3939	6138	0	1854	6	339
SRL_OPN_2PTS032_0662_20160326_074613_20160326_092418.EUM.nc	-0.000	-0.000	0.001	3116	5493	0	2182	6	189
SRL_OPN_2PTS032_0663_20160326_092417_20160326_110211.EUM.nc	-0.000	-0.000	0.001	2012	5461	0	3255	21	173
SRL_OPN_2PTS032_0665_20160326_110211_20160326_124029.EUM.nc	-0.000	-0.000	0.001	2406	5310	0	2711	7	186
SRL_OPN_2PTS032_0667_20160326_124028_20160326_141956.EUM.nc	-0.000	-0.000	0.001	3231	5483	0	2085	1	166
SRL_OPN_2PTS032_0669_20160326_141955_20160326_161313.EUM.nc	-0.000	-0.000	0.001	3237	6360	0	2871	6	246
SRL_OPN_2PTS032_0672_20160326_161312_20160326_175258.EUM.nc	-0.001	-0.001	0.001	2841	5583	0	2485	4	253
SRL_OPN_2PTS032_0674_20160326_175257_20160326_193229.EUM.nc	-0.000	-0.000	0.001	2972	5580	0	2208	16	384
SRL_OPN_2PTS032_0676_20160326_193227_20160326_211122.EUM.nc	-0.001	-0.001	0.001	3305	5452	0	1848	6	293
SRL_OPN_2PTS032_0678_20160326_211122_20160326_224940.EUM.nc	-0.001	-0.000	0.001	2428	5440	0	2869	14	129
SRL_OPN_2PTS032_0679_20160326_224940_20160327_002728.EUM.nc	-0.000	-0.000	0.001	2947	5420	0	2249	8	216
SRL_OPN_2PTS032_0681_20160327_002728_20160327_020527.EUM.nc	-0.000	-0.000	0.001	2732	5533	0	2501	24	276
SRL_OPN_2PTS032_0683_20160327_020526_20160327_034444.EUM.nc	-0.000	-0.000	0.001	2841	5548	0	2527	8	172
SRL_OPN_2PTS032_0685_20160327_034443_20160327_052540.EUM.nc	-0.000	-0.000	0.001	2811	5522	0	2469	4	238
SRL_OPN_2PTS032_0687_20160327_052539_20160327_071511.EUM.nc	-0.000	-0.000	0.001	3803	6186	0	2086	6	291
SRL_OPN_2PTS032_0690_20160327_071510_20160327_085331.EUM.nc	-0.000	-0.000	0.001	3583	5590	0	1735	39	233
SRL_OPN_2PTS032_0691_20160327_085330_20160327_103126.EUM.nc	-0.000	-0.000	0.001	2101	5491	0	3107	20	263
SRL_OPN_2PTS032_0693_20160327_103125_20160327_120931.EUM.nc	0.000	-0.000	0.001	2401	5477	0	2917	13	146
SRL_OPN_2PTS032_0695_20160327_120930_20160327_134829.EUM.nc	-0.000	-0.000	0.001	2889	5439	0	2302	14	234
SRL_OPN_2PTS032_0697_20160327_134829_20160327_154152.EUM.nc	-0.000	-0.000	0.001	3342	6333	0	2683	5	303
SRL_OPN_2PTS032_0700_20160327_154151_20160327_172139.EUM.nc	-0.000	-0.000	0.001	2869	5517	0	2520	1	127
SRL_OPN_2PTS032_0702_20160327_172138_20160327_190116.EUM.nc	-0.000	-0.000	0.001	3158	5570	0	2156	11	245
SRL_OPN_2PTS032_0704_20160327_190116_20160327_221852.EUM.nc	-0.000	-0.000	0.001	6407	10919	0	3943	27	542
SRL_OPN_2PTS032_0708_20160327_221851_20160327_235647.EUM.nc	-0.000	-0.000	0.001	2779	5487	0	2450	13	245
SRL_OPN_2PTS032_0709_20160327_235647_20160328_013439.EUM.nc	-0.000	-0.000	0.002	2918	5523	0	2349	5	251
SRL_OPN_2PTS032_0711_20160328_013438_20160328_031329.EUM.nc	-0.000	-0.000	0.001	2632	5508	0	2565	12	299
SRL_OPN_2PTS032_0713_20160328_031329_20160328_045347.EUM.nc	-0.000	-0.000	0.001	2830	5470	0	2412	2	226
SRL_OPN_2PTS032_0715_20160328_045347_20160328_063625.EUM.nc	-0.000	-0.000	0.001	3791	5802	0	1700	2	309
SRL_OPN_2PTS032_0717_20160328_063624_20160328_082248.EUM.nc	-0.000	-0.000	0.001	3993	6057	0	1872	2	190

– Continued on next page

Table 15: Ka-Band Waveform Attitude Statistics.

– Continued from previous page

File	Median	Mean	Std. Dev.	No. Obs.	Total Obs.	Default Lat/Lon	Flag (total)	Default (total)	3-Sigma Edited
SRL_OPN_2PTS032_0720_20160328_082247_20160328_100049.EUM.nc	-0.000	-0.000	0.001	2651	5409	0	2486	8	264
SRL_OPN_2PTS032_0721_20160328_100049_20160328_113845.EUM.nc	-0.000	-0.000	0.001	2230	5360	0	2922	34	174
SRL_OPN_2PTS032_0723_20160328_113843_20160328_131719.EUM.nc	-0.000	-0.000	0.001	2719	5369	0	2398	4	248
SRL_OPN_2PTS032_0725_20160328_131718_20160328_151039.EUM.nc	-0.000	-0.000	0.001	3375	6358	0	2720	0	263
SRL_OPN_2PTS032_0728_20160328_151038_20160328_165026.EUM.nc	-0.000	-0.000	0.001	2844	5575	0	2534	7	190
SRL_OPN_2PTS032_0730_20160328_165026_20160328_183008.EUM.nc	-0.000	-0.000	0.001	3070	5482	0	2128	3	281
SRL_OPN_2PTS032_0732_20160328_183006_20160328_200920.EUM.nc	0.000	-0.000	0.001	3089	5485	0	2142	3	251
SRL_OPN_2PTS032_0734_20160328_200919_20160328_214806.EUM.nc	-0.000	-0.000	0.001	3152	5501	0	2066	9	274
SRL_OPN_2PTS032_0736_20160328_214805_20160328_232609.EUM.nc	-0.000	-0.000	0.001	2279	5268	0	2715	48	226
SRL_OPN_2PTS032_0737_20160328_232608_20160329_010350.EUM.nc	-0.000	-0.000	0.001	2614	5501	0	2651	8	228
SRL_OPN_2PTS032_0739_20160329_010349_20160329_024218.EUM.nc	-0.000	-0.000	0.001	2806	5550	0	2560	6	178
SRL_OPN_2PTS032_0741_20160329_024217_20160329_042201.EUM.nc	-0.000	-0.000	0.001	2730	5490	0	2547	9	204
SRL_OPN_2PTS032_0743_20160329_042201_20160329_060354.EUM.nc	-0.000	-0.000	0.001	3661	5711	0	1815	8	227
SRL_OPN_2PTS032_0745_20160329_060353_20160329_075151.EUM.nc	-0.000	-0.000	0.001	3962	6108	0	1889	3	254
SRL_OPN_2PTS032_0748_20160329_075151_20160329_093004.EUM.nc	-0.000	0.000	0.001	2941	5464	0	2194	8	321
SRL_OPN_2PTS032_0749_20160329_093002_20160329_110756.EUM.nc	0.000	0.000	0.002	2022	5440	0	3215	22	181
SRL_OPN_2PTS032_0751_20160329_110755_20160329_124609.EUM.nc	-0.000	-0.000	0.001	2326	5290	0	2733	3	228
SRL_OPN_2PTS032_0753_20160329_124608_20160329_143927.EUM.nc	-0.000	-0.000	0.001	3213	6279	0	2822	0	244
SRL_OPN_2PTS032_0756_20160329_143926_20160329_161904.EUM.nc	-0.000	-0.000	0.001	3297	5614	0	2125	1	191
SRL_OPN_2PTS032_0758_20160329_161903_20160329_175849.EUM.nc	0.000	0.000	0.002	2967	5575	0	2421	1	186
SRL_OPN_2PTS032_0760_20160329_175848_20160329_193810.EUM.nc	-0.000	0.000	0.001	3138	5570	0	2211	2	219
SRL_OPN_2PTS032_0762_20160329_193811_20160329_211709.EUM.nc	-0.000	-0.000	0.001	3209	5444	0	1873	20	342
SRL_OPN_2PTS032_0764_20160329_211709_20160329_225526.EUM.nc	-0.000	-0.000	0.001	2288	5445	0	2962	5	190
SRL_OPN_2PTS032_0765_20160329_225525_20160330_003305.EUM.nc	-0.000	0.000	0.002	3014	5452	0	2239	4	195
SRL_OPN_2PTS032_0767_20160330_003304_20160330_021115.EUM.nc	-0.000	-0.000	0.001	2858	5513	0	2499	3	153
SRL_OPN_2PTS032_0769_20160330_021114_20160330_035029.EUM.nc	-0.000	-0.000	0.001	2691	5512	0	2582	18	221
SRL_OPN_2PTS032_0771_20160330_035029_20160330_053139.EUM.nc	-0.000	-0.000	0.001	2874	5534	0	2466	5	189
SRL_OPN_2PTS032_0773_20160330_053138_20160330_072052.EUM.nc	-0.000	-0.000	0.001	3926	6194	0	1969	6	293
SRL_OPN_2PTS032_0776_20160330_072052_20160330_085918.EUM.nc	-0.000	-0.000	0.001	3584	5601	0	1802	4	211
SRL_OPN_2PTS032_0777_20160330_085916_20160330_103712.EUM.nc	-0.000	-0.000	0.001	2248	5509	0	3084	11	166
SRL_OPN_2PTS032_0779_20160330_103711_20160330_121510.EUM.nc	0.000	0.000	0.002	2435	5438	0	2836	25	142
SRL_OPN_2PTS032_0781_20160330_121509_20160330_135421.EUM.nc	-0.000	-0.000	0.001	2984	5477	0	2290	4	199
SRL_OPN_2PTS032_0783_20160330_135420_20160330_154745.EUM.nc	-0.000	-0.000	0.001	3402	6377	0	2736	6	233
SRL_OPN_2PTS032_0786_20160330_154744_20160330_172731.EUM.nc	-0.000	-0.000	0.001	2830	5495	0	2457	2	206
SRL_OPN_2PTS032_0788_20160330_172730_20160330_190659.EUM.nc	-0.000	-0.000	0.001	3317	5581	0	2001	4	259
SRL_OPN_2PTS032_0790_20160330_190657_20160330_204609.EUM.nc	0.000	0.000	0.001	3565	5563	0	1663	9	326
SRL_OPN_2PTS032_0792_20160330_204608_20160330_222430.EUM.nc	0.000	0.000	0.001	2743	5367	0	2323	13	288
SRL_OPN_2PTS032_0793_20160330_222430_20160331_000224.EUM.nc	-0.000	-0.000	0.002	2953	5505	0	2359	15	178
SRL_OPN_2PTS032_0795_20160331_000223_20160331_014022.EUM.nc	0.000	0.000	0.002	2948	5572	0	2402	11	211

– Continued on next page

Table 15: Ka-Band Waveform Attitude Statistics.

– Continued from previous page

File	Median	Mean	Std. Dev.	No. Obs.	Total Obs.	Default Lat/Lon	Flag (total)	Default (total)	3-Sigma Edited
SRL_OPN_2PTS032_0797_20160331_014020_20160331_031907.EUM.nc	0.000	0.000	0.001	2762	5488	0	2534	12	180
SRL_OPN_2PTS032_0799_20160331_031906_20160331_045940.EUM.nc	-0.000	-0.000	0.001	2870	5513	0	2413	3	227
SRL_OPN_2PTS032_0801_20160331_045939_20160331_064217.EUM.nc	-0.000	-0.000	0.001	3817	5792	0	1720	5	250
SRL_OPN_2PTS032_0803_20160331_064216_20160331_082830.EUM.nc	-0.000	-0.000	0.001	4009	6046	0	1777	1	259
SRL_OPN_2PTS032_0806_20160331_082828_20160331_100621.EUM.nc	-0.000	-0.000	0.001	2638	5380	0	2508	2	232
SRL_OPN_2PTS032_0807_20160331_100621_20160331_114417.EUM.nc	-0.000	-0.000	0.001	2267	5398	0	2924	15	192
SRL_OPN_2PTS032_0809_20160331_114417_20160331_132304.EUM.nc	-0.000	-0.000	0.001	2637	5384	0	2407	5	335
SRL_OPN_2PTS032_0811_20160331_132302_20160331_151625.EUM.nc	-0.000	-0.000	0.001	3412	6344	0	2701	0	231
SRL_OPN_2PTS032_0814_20160331_151624_20160331_165612.EUM.nc	-0.000	-0.000	0.001	2818	5562	0	2534	0	210
SRL_OPN_2PTS032_0816_20160331_165611_20160331_183543.EUM.nc	-0.000	-0.000	0.001	3159	5449	0	2078	6	206
SRL_OPN_2PTS032_0818_20160331_183542_20160331_201504.EUM.nc	-0.000	-0.000	0.001	3133	5509	0	2059	8	309
SRL_OPN_2PTS032_0820_20160331_201504_20160331_215340.EUM.nc	-0.000	-0.000	0.001	3007	5482	0	2183	33	259
SRL_OPN_2PTS032_0822_20160331_215338_20160331_233141.EUM.nc	-0.000	-0.000	0.002	2433	5288	0	2735	8	112
SRL_OPN_2PTS032_0823_20160331_233140_20160401_010931.EUM.nc	-0.000	-0.000	0.001	2534	5506	0	2678	11	283
SRL_OPN_2PTS032_0825_20160401_010930_20160401_024753.EUM.nc	0.000	0.000	0.001	2762	5532	0	2575	3	192
SRL_OPN_2PTS032_0827_20160401_024753_20160401_042752.EUM.nc	-0.000	-0.000	0.001	2822	5501	0	2534	5	140
SRL_OPN_2PTS032_0829_20160401_042751_20160401_060952.EUM.nc	-0.000	-0.000	0.001	3669	5723	0	1814	3	237
SRL_OPN_2PTS032_0831_20160401_060951_20160401_075734.EUM.nc	-0.000	-0.000	0.001	3915	6092	0	1890	6	281
SRL_OPN_2PTS032_0834_20160401_075733_20160401_093536.EUM.nc	-0.000	-0.000	0.001	2915	5479	0	2365	15	184
SRL_OPN_2PTS032_0835_20160401_093535_20160401_111326.EUM.nc	0.000	0.000	0.002	2059	5402	0	3220	28	95
SRL_OPN_2PTS032_0837_20160401_111326_20160401_125152.EUM.nc	-0.000	-0.000	0.001	2445	5284	0	2623	2	214
SRL_OPN_2PTS032_0839_20160401_125151_20160401_144504.EUM.nc	-0.000	-0.000	0.001	3292	6296	0	2803	1	200
SRL_OPN_2PTS032_0842_20160401_144503_20160401_162451.EUM.nc	-0.000	-0.000	0.001	3200	5636	0	2148	3	285
SRL_OPN_2PTS032_0844_20160401_162451_20160401_180427.EUM.nc	-0.000	-0.000	0.001	2966	5601	0	2410	4	221
SRL_OPN_2PTS032_0846_20160401_180426_20160401_194354.EUM.nc	-0.000	-0.000	0.001	3047	5564	0	2274	5	238
SRL_OPN_2PTS032_0848_20160401_194355_20160401_212244.EUM.nc	-0.000	-0.000	0.001	3279	5397	0	1824	8	286
SRL_OPN_2PTS032_0850_20160401_212242_20160401_230056.EUM.nc	-0.000	-0.000	0.001	2182	5350	0	3018	10	140
SRL_OPN_2PTS032_0851_20160401_230055_20160402_003844.EUM.nc	-0.000	-0.000	0.001	3004	5491	0	2200	6	281
SRL_OPN_2PTS032_0853_20160402_003843_20160402_021649.EUM.nc	-0.000	-0.000	0.001	2720	5536	0	2633	0	183
SRL_OPN_2PTS032_0855_20160402_021648_20160402_035616.EUM.nc	-0.000	-0.000	0.001	2636	5571	0	2672	16	247
SRL_OPN_2PTS032_0857_20160402_035615_20160402_053734.EUM.nc	-0.000	-0.000	0.001	2938	5509	0	2251	10	310
SRL_OPN_2PTS032_0859_20160402_053734_20160402_072635.EUM.nc	-0.000	-0.000	0.001	4124	6169	0	1811	3	231
SRL_OPN_2PTS032_0862_20160402_072634_20160402_090449.EUM.nc	-0.000	-0.000	0.001	3399	5552	0	1906	6	241
SRL_OPN_2PTS032_0863_20160402_090448_20160402_104243.EUM.nc	-0.000	-0.000	0.001	2247	5498	0	3061	20	170
SRL_OPN_2PTS032_0865_20160402_104242_20160402_122052.EUM.nc	-0.000	-0.000	0.001	2473	5435	0	2788	7	167
SRL_OPN_2PTS032_0867_20160402_122052_20160402_140000.EUM.nc	-0.000	-0.000	0.001	2936	5499	0	2152	2	409
SRL_OPN_2PTS032_0869_20160402_140001_20160402_155331.EUM.nc	-0.000	-0.000	0.001	3156	6379	0	2981	3	239
SRL_OPN_2PTS032_0872_20160402_155331_20160402_173308.EUM.nc	-0.000	-0.000	0.001	2728	5483	0	2516	7	232
SRL_OPN_2PTS032_0874_20160402_173308_20160402_191244.EUM.nc	-0.000	-0.000	0.001	3299	5586	0	2020	9	258

– Continued on next page

Table 15: Ka-Band Waveform Attitude Statistics.

– Continued from previous page

File	Median	Mean	Std. Dev.	No. Obs.	Total Obs.	Default Lat/Lon	Flag (total)	Default (total)	3-Sigma Edited
SRL_OPN_2PTS032_0876_20160402_191243_20160402_205144.EUM.nc	-0.000	-0.000	0.001	3457	5586	0	1789	13	327
SRL_OPN_2PTS032_0878_20160402_205143_20160402_223011.EUM.nc	-0.000	-0.000	0.001	2696	5404	0	2425	24	259
SRL_OPN_2PTS032_0879_20160402_223010_20160403_000803.EUM.nc	-0.000	-0.000	0.001	2796	5477	0	2333	5	343
SRL_OPN_2PTS032_0881_20160403_000802_20160403_014554.EUM.nc	-0.000	-0.000	0.001	2876	5566	0	2404	1	285
SRL_OPN_2PTS032_0883_20160403_014553_20160403_032453.EUM.nc	-0.000	-0.000	0.001	2768	5484	0	2445	7	264
SRL_OPN_2PTS032_0885_20160403_032452_20160403_050525.EUM.nc	-0.000	-0.000	0.001	2696	5504	0	2491	4	313
SRL_OPN_2PTS032_0887_20160403_050524_20160403_065534.EUM.nc	-0.000	-0.000	0.001	3754	6195	0	2188	4	249
SRL_OPN_2PTS032_0890_20160403_065534_20160403_083402.EUM.nc	-0.000	-0.000	0.001	3916	5611	0	1331	3	361
SRL_OPN_2PTS032_0892_20160403_083401_20160403_101200.EUM.nc	-0.000	-0.000	0.001	2590	5396	0	2577	12	217
SRL_OPN_2PTS032_0893_20160403_101200_20160403_115000.EUM.nc	-0.000	-0.000	0.001	2278	5463	0	2930	16	239
SRL_OPN_2PTS032_0895_20160403_114959_20160403_132840.EUM.nc	-0.000	-0.000	0.001	2735	5400	0	2358	12	295
SRL_OPN_2PTS032_0897_20160403_132841_20160403_152204.EUM.nc	-0.000	-0.000	0.001	3374	6346	0	2684	2	286
SRL_OPN_2PTS032_0900_20160403_152203_20160403_170150.EUM.nc	-0.000	-0.000	0.001	2741	5565	0	2597	2	225
SRL_OPN_2PTS032_0902_20160403_170149_20160403_184130.EUM.nc	-0.000	-0.000	0.001	3149	5468	0	2107	5	207
SRL_OPN_2PTS032_0904_20160403_184129_20160403_202040.EUM.nc	-0.000	-0.000	0.001	3351	5516	0	1940	6	219
SRL_OPN_2PTS032_0906_20160403_202040_20160403_215922.EUM.nc	-0.000	-0.000	0.001	2813	5457	0	2361	21	262
SRL_OPN_2PTS032_0908_20160403_215920_20160403_233721.EUM.nc	-0.000	-0.000	0.001	2520	5447	0	2743	10	174
SRL_OPN_2PTS032_0909_20160403_233721_20160404_011508.EUM.nc	0.000	0.000	0.001	2839	5483	0	2420	8	216
SRL_OPN_2PTS032_0911_20160404_011508_20160404_025343.EUM.nc	-0.000	-0.000	0.001	2727	5526	0	2571	3	225
SRL_OPN_2PTS032_0913_20160404_025344_20160404_043347.EUM.nc	-0.000	-0.000	0.001	2753	5497	0	2524	15	205
SRL_OPN_2PTS032_0915_20160404_043347_20160404_061548.EUM.nc	-0.000	-0.000	0.001	3730	5749	0	1758	0	261
SRL_OPN_2PTS032_0917_20160404_061547_20160404_080313.EUM.nc	-0.000	-0.000	0.001	3896	6085	0	1904	5	280
SRL_OPN_2PTS032_0920_20160404_080312_20160404_094121.EUM.nc	-0.000	-0.000	0.001	2902	5500	0	2374	2	222
SRL_OPN_2PTS032_0921_20160404_094120_20160404_111913.EUM.nc	0.000	0.000	0.001	1979	5308	0	3058	53	218
SRL_OPN_2PTS032_0923_20160404_111912_20160404_125733.EUM.nc	-0.000	0.000	0.001	2557	5337	0	2597	4	179
SRL_OPN_2PTS032_0925_20160404_125733_20160404_145057.EUM.nc	-0.000	-0.000	0.001	3348	6339	0	2792	3	196
SRL_OPN_2PTS032_0928_20160404_145056_20160404_163035.EUM.nc	-0.000	-0.000	0.001	3138	5658	0	2249	13	258
SRL_OPN_2PTS032_0930_20160404_163034_20160404_181019.EUM.nc	-0.000	-0.000	0.001	2986	5585	0	2385	3	211
SRL_OPN_2PTS032_0932_20160404_181018_20160404_194937.EUM.nc	-0.000	-0.000	0.001	2955	5510	0	2302	7	246
SRL_OPN_2PTS032_0934_20160404_194936_20160404_212832.EUM.nc	0.000	-0.000	0.001	3334	5417	0	1780	21	282
SRL_OPN_2PTS032_0936_20160404_212830_20160404_230642.EUM.nc	-0.000	-0.000	0.001	2093	5352	0	3131	4	124
SRL_OPN_2PTS032_0937_20160404_230641_20160405_004422.EUM.nc	0.000	0.000	0.001	2932	5437	0	2249	9	247
SRL_OPN_2PTS032_0939_20160405_004421_20160405_022237.EUM.nc	0.000	0.000	0.001	2743	5552	0	2640	2	167
SRL_OPN_2PTS032_0941_20160405_022236_20160405_040209.EUM.nc	-0.000	-0.000	0.001	2656	5473	0	2563	3	251
SRL_OPN_2PTS032_0943_20160405_040209_20160405_054328.EUM.nc	-0.000	-0.000	0.001	3289	5648	0	2093	11	255
SRL_OPN_2PTS032_0945_20160405_054327_20160405_073216.EUM.nc	-0.000	-0.000	0.001	3975	6145	0	1839	4	327
SRL_OPN_2PTS032_0948_20160405_073215_20160405_091035.EUM.nc	-0.001	-0.000	0.001	3324	5550	0	2000	8	218
SRL_OPN_2PTS032_0949_20160405_091034_20160405_104828.EUM.nc	0.000	0.000	0.001	2220	5511	0	3128	11	152
SRL_OPN_2PTS032_0951_20160405_104827_20160405_122632.EUM.nc	-0.000	-0.000	0.001	2408	5332	0	2708	25	191

– Continued on next page

Table 15: Ka-Band Waveform Attitude Statistics.

– Continued from previous page

File	Median	Mean	Std. Dev.	No. Obs.	Total Obs.	Default Lat/Lon	Flag (total)	Default (total)	3-Sigma Edited
SRL_OPN_2PTS032_0953_20160405_122631_20160405_140553.EUM.nc	-0.000	-0.000	0.001	3014	5538	0	2312	2	210
SRL_OPN_2PTS032_0955_20160405_140553_20160405_155914.EUM.nc	-0.000	-0.000	0.001	3142	6352	0	2970	10	230
SRL_OPN_2PTS032_0958_20160405_155914_20160405_173901.EUM.nc	-0.000	-0.000	0.001	2879	5612	0	2549	5	179
SRL_OPN_2PTS032_0960_20160405_173900_20160405_191826.EUM.nc	-0.000	-0.000	0.001	3257	5559	0	2058	2	242
SRL_OPN_2PTS032_0962_20160405_191825_20160405_205734.EUM.nc	-0.000	-0.000	0.001	3552	5600	0	1803	8	237
SRL_OPN_2PTS032_0964_20160405_205732_20160405_223549.EUM.nc	0.000	-0.000	0.001	2659	5357	0	2533	6	159
SRL_OPN_2PTS032_0965_20160405_223548_20160406_001340.EUM.nc	-0.000	-0.000	0.001	2775	5460	0	2331	5	349
SRL_OPN_2PTS032_0967_20160406_001339_20160406_015143.EUM.nc	0.000	0.000	0.001	2961	5542	0	2389	1	191
SRL_OPN_2PTS032_0969_20160406_015141_20160406_033037.EUM.nc	0.000	0.000	0.001	2805	5466	0	2401	12	248
SRL_OPN_2PTS032_0971_20160406_033037_20160406_051124.EUM.nc	-0.000	-0.000	0.001	2890	5510	0	2455	0	165
SRL_OPN_2PTS032_0973_20160406_051123_20160406_070115.EUM.nc	-0.000	-0.000	0.001	3768	6194	0	2213	3	210
SRL_OPN_2PTS032_0976_20160406_070114_20160406_083948.EUM.nc	-0.000	-0.000	0.001	3936	5607	0	1420	4	247
SRL_OPN_2PTS032_0978_20160406_083947_20160406_101737.EUM.nc	0.000	0.000	0.001	2488	5399	0	2683	12	216
SRL_OPN_2PTS032_0979_20160406_101736_20160406_115537.EUM.nc	0.000	0.000	0.001	2381	5457	0	2925	10	141
SRL_OPN_2PTS032_0981_20160406_115538_20160406_133432.EUM.nc	-0.000	-0.000	0.001	2797	5386	0	2344	3	242
SRL_OPN_2PTS032_0983_20160406_133431_20160406_152755.EUM.nc	-0.000	-0.000	0.001	3379	6331	0	2709	4	239
SRL_OPN_2PTS032_0986_20160406_152754_20160406_170743.EUM.nc	-0.001	-0.000	0.001	2824	5602	0	2609	3	166
SRL_OPN_2PTS032_0988_20160406_170743_20160406_184714.EUM.nc	-0.000	-0.000	0.001	3243	5486	0	1978	12	253
SRL_OPN_2PTS032_0990_20160406_184713_20160406_220500.EUM.nc	-0.000	-0.000	0.001	6035	10996	0	4300	34	627
SRL_OPN_2PTS032_0994_20160406_220500_20160406_234258.EUM.nc	0.000	0.000	0.002	2717	5497	0	2617	23	140
SRL_OPN_2PTS032_0995_20160406_234258_20160407_012050.EUM.nc	0.000	0.000	0.001	2762	5502	0	2448	17	275
SRL_OPN_2PTS032_0997_20160407_012049_20160407_025922.EUM.nc	0.000	0.000	0.001	2721	5536	0	2567	4	244
SRL_OPN_2PTS032_0999_20160407_025921_20160407_043932.EUM.nc	0.000	0.000	0.001	2755	5505	0	2548	9	193

32 Inverted Barometer Height Correction Table

Table 16: Inverted Barometer Height Correction Statistics.

File	Median	Mean	Std. Dev.	No. Obs.	Total Obs.	Default Lat/Lon	Flag (total)	Default (total)	3-Sigma Edited
SRL_OPN_2PTS031_1001_20160303_043927_20160303_062137.EUM.nc	0.002	0.034	0.143	4110	5763	0	1653	0	0
SRL_OPN_2PTS032_0001_20160303_062137_20160303_080854.EUM.nc	-0.023	-0.025	0.093	3951	6087	0	1875	0	261
SRL_OPN_2PTS032_0004_20160303_080853_20160303_094651.EUM.nc	-0.027	-0.032	0.064	2762	5455	0	2374	0	319
SRL_OPN_2PTS032_0005_20160303_094651_20160303_112444.EUM.nc	-0.011	-0.029	0.057	1982	5269	0	3075	0	212
SRL_OPN_2PTS032_0007_20160303_112444_20160303_130316.EUM.nc	-0.019	-0.042	0.057	2397	5284	0	2489	0	398
SRL_OPN_2PTS032_0009_20160303_130317_20160303_145632.EUM.nc	-0.023	0.028	0.143	3617	6348	0	2731	0	0
SRL_OPN_2PTS032_0012_20160303_145631_20160303_163610.EUM.nc	-0.004	0.066	0.159	3413	5625	0	2212	0	0
SRL_OPN_2PTS032_0014_20160303_163611_20160303_181553.EUM.nc	-0.001	0.057	0.164	3252	5587	0	2335	0	0
SRL_OPN_2PTS032_0016_20160303_181552_20160303_195519.EUM.nc	-0.012	-0.019	0.087	3147	5485	0	2129	0	209
SRL_OPN_2PTS032_0018_20160303_195519_20160303_213403.EUM.nc	-0.016	-0.022	0.083	3488	5375	0	1654	0	233
SRL_OPN_2PTS032_0020_20160303_213402_20160303_231211.EUM.nc	-0.022	0.019	0.132	2356	5332	0	2976	0	0
SRL_OPN_2PTS032_0021_20160303_231211_20160304_004959.EUM.nc	-0.017	0.012	0.146	3266	5471	0	2185	0	20
SRL_OPN_2PTS032_0023_20160304_004958_20160304_022809.EUM.nc	-0.019	0.035	0.167	3036	5521	0	2485	0	0
SRL_OPN_2PTS032_0025_20160304_022808_20160304_040747.EUM.nc	-0.017	0.038	0.153	2979	5478	0	2499	0	0
SRL_OPN_2PTS032_0027_20160304_040748_20160304_054920.EUM.nc	0.023	0.051	0.134	3838	5689	0	1851	0	0
SRL_OPN_2PTS032_0029_20160304_054920_20160304_073754.EUM.nc	-0.016	0.013	0.141	4313	6142	0	1829	0	0
SRL_OPN_2PTS032_0032_20160304_073753_20160304_091604.EUM.nc	-0.025	-0.036	0.069	3086	5495	0	2087	0	322
SRL_OPN_2PTS032_0033_20160304_091603_20160304_105356.EUM.nc	-0.008	-0.003	0.122	2301	5441	0	3058	0	82
SRL_OPN_2PTS032_0035_20160304_105355_20160304_123211.EUM.nc	-0.010	-0.039	0.066	2291	5304	0	2710	0	303
SRL_OPN_2PTS032_0037_20160304_123210_20160304_141127.EUM.nc	-0.018	0.020	0.134	3287	5473	0	2186	0	0
SRL_OPN_2PTS032_0039_20160304_141127_20160304_160457.EUM.nc	-0.010	0.057	0.148	3435	6375	0	2940	0	0
SRL_OPN_2PTS032_0042_20160304_160458_20160304_174434.EUM.nc	0.003	0.065	0.165	3143	5553	0	2410	0	0
SRL_OPN_2PTS032_0044_20160304_174434_20160304_192407.EUM.nc	-0.021	-0.034	0.058	3148	5588	0	2035	0	405
SRL_OPN_2PTS032_0046_20160304_192406_20160304_210303.EUM.nc	-0.012	-0.033	0.065	3421	5556	0	1688	0	447
SRL_OPN_2PTS032_0048_20160304_210303_20160304_224126.EUM.nc	-0.035	-0.042	0.048	2290	5343	0	2597	0	456
SRL_OPN_2PTS032_0049_20160304_224125_20160305_001915.EUM.nc	-0.009	0.040	0.163	3132	5453	0	2321	0	0
SRL_OPN_2PTS032_0051_20160305_001915_20160305_015710.EUM.nc	-0.018	0.024	0.149	3227	5547	0	2320	0	0
SRL_OPN_2PTS032_0053_20160305_015709_20160305_033619.EUM.nc	-0.013	0.012	0.112	3147	5513	0	2360	0	6
SRL_OPN_2PTS032_0055_20160305_033618_20160305_051713.EUM.nc	0.014	0.075	0.154	3231	5545	0	2314	0	0
SRL_OPN_2PTS032_0057_20160305_051712_20160305_070654.EUM.nc	-0.016	0.024	0.151	4000	6180	0	2180	0	0
SRL_OPN_2PTS032_0060_20160305_070653_20160305_084516.EUM.nc	-0.027	-0.021	0.109	3867	5592	0	1604	0	121
SRL_OPN_2PTS032_0061_20160305_084515_20160305_102313.EUM.nc	-0.019	0.015	0.167	2595	5366	0	2771	0	0
SRL_OPN_2PTS032_0063_20160305_102312_20160305_120114.EUM.nc	-0.016	-0.037	0.042	2276	5393	0	2787	0	330
SRL_OPN_2PTS032_0065_20160305_120113_20160305_134004.EUM.nc	-0.022	-0.037	0.036	2690	5450	0	2295	0	465
SRL_OPN_2PTS032_0067_20160305_134003_20160305_153328.EUM.nc	-0.003	0.058	0.149	3662	6318	0	2656	0	0
SRL_OPN_2PTS032_0070_20160305_153327_20160305_171314.EUM.nc	0.006	0.062	0.151	3015	5592	0	2572	0	5

– Continued on next page

Table 16: Inverted Barometer Height Correction Statistics.

– Continued from previous page

File	Median	Mean	Std. Dev.	No. Obs.	Total Obs.	Default Lat/Lon	Flag (total)	Default (total)	3-Sigma Edited
SRL_OPN_2PTS032_0072_20160305_171315_20160305_185253.EUM.nc	0.001	0.032	0.150	3625	5509	0	1884	0	0
SRL_OPN_2PTS032_0074_20160305_185252_20160305_203200.EUM.nc	-0.013	-0.035	0.082	3444	5511	0	1694	0	373
SRL_OPN_2PTS032_0076_20160305_203159_20160305_221036.EUM.nc	-0.003	0.009	0.130	3117	5471	0	2350	0	4
SRL_OPN_2PTS032_0078_20160305_221036_20160305_234833.EUM.nc	-0.024	-0.027	0.070	2573	5457	0	2494	0	390
SRL_OPN_2PTS032_0079_20160305_234832_20160306_012617.EUM.nc	-0.006	-0.024	0.044	2621	5498	0	2423	0	454
SRL_OPN_2PTS032_0081_20160306_012616_20160306_030501.EUM.nc	-0.015	-0.026	0.065	2744	5540	0	2417	0	379
SRL_OPN_2PTS032_0083_20160306_030501_20160306_044509.EUM.nc	0.026	0.094	0.186	3181	5470	0	2289	0	0
SRL_OPN_2PTS032_0085_20160306_044509_20160306_062734.EUM.nc	-0.006	0.037	0.147	4091	5751	0	1660	0	0
SRL_OPN_2PTS032_0087_20160306_062733_20160306_081424.EUM.nc	-0.029	-0.026	0.106	4117	6073	0	1826	0	130
SRL_OPN_2PTS032_0090_20160306_081423_20160306_095228.EUM.nc	-0.030	-0.017	0.136	2923	5395	0	2433	0	39
SRL_OPN_2PTS032_0091_20160306_095228_20160306_113022.EUM.nc	-0.019	-0.033	0.047	2045	5292	0	2949	0	298
SRL_OPN_2PTS032_0093_20160306_113021_20160306_130850.EUM.nc	-0.022	-0.034	0.047	2535	5384	0	2511	0	338
SRL_OPN_2PTS032_0095_20160306_130849_20160306_150207.EUM.nc	0.001	0.047	0.153	3512	6353	0	2730	0	111
SRL_OPN_2PTS032_0098_20160306_150206_20160306_164155.EUM.nc	-0.002	0.061	0.150	3215	5605	0	2390	0	0
SRL_OPN_2PTS032_0100_20160306_164154_20160306_182137.EUM.nc	-0.003	-0.025	0.069	2885	5524	0	2096	0	543
SRL_OPN_2PTS032_0102_20160306_182136_20160306_200054.EUM.nc	-0.015	0.004	0.142	3355	5479	0	2124	0	0
SRL_OPN_2PTS032_0104_20160306_200054_20160306_213943.EUM.nc	-0.017	-0.018	0.096	3524	5508	0	1912	0	72
SRL_OPN_2PTS032_0106_20160306_213942_20160306_231748.EUM.nc	0.004	0.031	0.140	2539	5269	0	2730	0	0
SRL_OPN_2PTS032_0107_20160306_231749_20160307_005529.EUM.nc	-0.014	-0.024	0.062	2757	5490	0	2412	0	321
SRL_OPN_2PTS032_0109_20160307_005528_20160307_041335.EUM.nc	-0.008	0.038	0.176	5944	11033	0	4994	0	95
SRL_OPN_2PTS032_0113_20160307_041335_20160307_055507.EUM.nc	0.003	0.028	0.108	3840	5674	0	1794	0	40
SRL_OPN_2PTS032_0115_20160307_055507_20160307_074328.EUM.nc	-0.010	0.008	0.138	4289	6135	0	1846	0	0
SRL_OPN_2PTS032_0118_20160307_074327_20160307_092143.EUM.nc	-0.046	-0.018	0.130	3306	5500	0	2177	0	17
SRL_OPN_2PTS032_0119_20160307_092142_20160307_105935.EUM.nc	-0.024	-0.010	0.084	2191	5417	0	3226	0	0
SRL_OPN_2PTS032_0121_20160307_105934_20160307_123744.EUM.nc	-0.003	-0.027	0.069	2230	5326	0	2697	0	399
SRL_OPN_2PTS032_0123_20160307_123744_20160307_141715.EUM.nc	-0.023	0.004	0.132	3378	5488	0	2110	0	0
SRL_OPN_2PTS032_0125_20160307_141715_20160307_161034.EUM.nc	0.002	0.058	0.151	3505	6348	0	2843	0	0
SRL_OPN_2PTS032_0128_20160307_161034_20160307_175019.EUM.nc	-0.012	-0.034	0.052	2587	5577	0	2384	0	606
SRL_OPN_2PTS032_0130_20160307_175018_20160307_192942.EUM.nc	0.007	0.031	0.149	3467	5567	0	2100	0	0
SRL_OPN_2PTS032_0132_20160307_192942_20160307_210845.EUM.nc	-0.025	-0.035	0.068	3371	5450	0	1694	0	385
SRL_OPN_2PTS032_0134_20160307_210844_20160307_224704.EUM.nc	0.006	0.048	0.138	2675	5461	0	2786	0	0
SRL_OPN_2PTS032_0135_20160307_224703_20160308_002444.EUM.nc	-0.029	-0.027	0.088	2972	5377	0	2184	0	221
SRL_OPN_2PTS032_0137_20160308_002444_20160308_020251.EUM.nc	-0.004	0.055	0.204	3181	5541	0	2360	0	0
SRL_OPN_2PTS032_0139_20160308_020250_20160308_034156.EUM.nc	-0.007	0.019	0.142	3132	5539	0	2407	0	0
SRL_OPN_2PTS032_0141_20160308_034156_20160308_052257.EUM.nc	0.002	0.046	0.130	3158	5537	0	2379	0	0
SRL_OPN_2PTS032_0143_20160308_052256_20160308_071227.EUM.nc	-0.005	0.020	0.137	4033	6149	0	2116	0	0
SRL_OPN_2PTS032_0146_20160308_071227_20160308_085055.EUM.nc	-0.016	0.003	0.123	3911	5599	0	1688	0	0
SRL_OPN_2PTS032_0147_20160308_085054_20160308_102850.EUM.nc	-0.028	0.004	0.108	2397	5480	0	2999	0	84
SRL_OPN_2PTS032_0149_20160308_102849_20160308_120646.EUM.nc	-0.003	-0.022	0.041	2236	5383	0	2763	0	384

– Continued on next page

Table 16: Inverted Barometer Height Correction Statistics.

– Continued from previous page

File	Median	Mean	Std. Dev.	No. Obs.	Total Obs.	Default Lat/Lon	Flag (total)	Default (total)	3-Sigma Edited
SRL_OPN_2PTS032_0151_20160308_120646_20160308_134550.EUM.nc	-0.014	-0.034	0.063	2893	5438	0	2305	0	240
SRL_OPN_2PTS032_0153_20160308_134549_20160308_153913.EUM.nc	-0.001	-0.012	0.080	3228	6347	0	2680	0	439
SRL_OPN_2PTS032_0156_20160308_153914_20160308_171859.EUM.nc	-0.007	0.011	0.131	2879	5531	0	2522	0	130
SRL_OPN_2PTS032_0158_20160308_171900_20160308_185829.EUM.nc	-0.002	0.022	0.133	3510	5593	0	2083	0	0
SRL_OPN_2PTS032_0160_20160308_185828_20160308_203742.EUM.nc	-0.017	0.009	0.121	3879	5540	0	1650	0	11
SRL_OPN_2PTS032_0162_20160308_203741_20160308_221607.EUM.nc	-0.001	0.018	0.098	3118	5365	0	2237	0	10
SRL_OPN_2PTS032_0164_20160308_221606_20160308_235402.EUM.nc	-0.025	-0.027	0.071	2646	5456	0	2410	0	400
SRL_OPN_2PTS032_0165_20160308_235401_20160309_013157.EUM.nc	0.002	-0.022	0.050	2599	5518	0	2388	0	531
SRL_OPN_2PTS032_0167_20160309_013156_20160309_031037.EUM.nc	-0.011	0.001	0.125	3109	5544	0	2435	0	0
SRL_OPN_2PTS032_0169_20160309_031037_20160309_045059.EUM.nc	-0.001	0.037	0.125	3176	5473	0	2297	0	0
SRL_OPN_2PTS032_0171_20160309_045058_20160309_063324.EUM.nc	-0.010	0.021	0.139	4114	5789	0	1675	0	0
SRL_OPN_2PTS032_0173_20160309_063324_20160309_082004.EUM.nc	-0.022	-0.017	0.105	4074	6063	0	1857	0	132
SRL_OPN_2PTS032_0176_20160309_082004_20160309_095759.EUM.nc	-0.025	0.030	0.143	2952	5400	0	2448	0	0
SRL_OPN_2PTS032_0177_20160309_095758_20160309_113554.EUM.nc	-0.006	0.027	0.140	2459	5397	0	2938	0	0
SRL_OPN_2PTS032_0179_20160309_113554_20160309_131433.EUM.nc	-0.001	-0.017	0.062	2680	5349	0	2382	0	287
SRL_OPN_2PTS032_0181_20160309_131433_20160309_150753.EUM.nc	-0.002	0.002	0.105	3449	6376	0	2740	0	187
SRL_OPN_2PTS032_0184_20160309_150752_20160309_164740.EUM.nc	-0.014	0.040	0.158	3115	5567	0	2452	0	0
SRL_OPN_2PTS032_0186_20160309_164739_20160309_182713.EUM.nc	-0.006	0.023	0.142	3404	5470	0	2066	0	0
SRL_OPN_2PTS032_0188_20160309_182712_20160309_200636.EUM.nc	-0.010	-0.005	0.091	3086	5473	0	2161	0	226
SRL_OPN_2PTS032_0190_20160309_200636_20160309_214515.EUM.nc	-0.027	-0.039	0.077	3328	5487	0	2019	0	140
SRL_OPN_2PTS032_0192_20160309_214515_20160309_232319.EUM.nc	-0.001	0.057	0.152	2575	5278	0	2667	0	36
SRL_OPN_2PTS032_0193_20160309_232318_20160310_010108.EUM.nc	-0.012	-0.034	0.051	2467	5481	0	2547	0	467
SRL_OPN_2PTS032_0195_20160310_010108_20160310_023926.EUM.nc	-0.005	0.023	0.153	3048	5528	0	2480	0	0
SRL_OPN_2PTS032_0197_20160310_023925_20160310_041914.EUM.nc	-0.019	0.011	0.108	2973	5486	0	2513	0	0
SRL_OPN_2PTS032_0199_20160310_041913_20160310_060102.EUM.nc	-0.008	0.026	0.133	3933	5709	0	1776	0	0
SRL_OPN_2PTS032_0201_20160310_060102_20160310_074908.EUM.nc	-0.033	-0.046	0.085	3791	6116	0	1854	0	471
SRL_OPN_2PTS032_0204_20160310_074908_20160310_092721.EUM.nc	-0.023	0.034	0.164	3293	5491	0	2198	0	0
SRL_OPN_2PTS032_0205_20160310_092722_20160310_110504.EUM.nc	-0.029	-0.022	0.089	2080	5406	0	3165	0	161
SRL_OPN_2PTS032_0207_20160310_110504_20160310_124325.EUM.nc	0.001	0.051	0.155	2645	5309	0	2664	0	0
SRL_OPN_2PTS032_0209_20160310_124325_20160310_143632.EUM.nc	-0.007	-0.014	0.108	3350	6245	0	2801	0	94
SRL_OPN_2PTS032_0212_20160310_143632_20160310_161618.EUM.nc	-0.004	0.045	0.160	3521	5625	0	2104	0	0
SRL_OPN_2PTS032_0214_20160310_161618_20160310_175555.EUM.nc	-0.007	0.017	0.151	3185	5513	0	2328	0	0
SRL_OPN_2PTS032_0216_20160310_175556_20160310_193525.EUM.nc	-0.002	-0.020	0.064	2965	5586	0	2151	0	470
SRL_OPN_2PTS032_0218_20160310_193524_20160310_211416.EUM.nc	-0.034	-0.049	0.064	3390	5414	0	1728	0	296
SRL_OPN_2PTS032_0220_20160310_211415_20160310_225234.EUM.nc	0.007	0.062	0.147	2598	5427	0	2829	0	0
SRL_OPN_2PTS032_0221_20160310_225234_20160311_003023.EUM.nc	-0.016	0.030	0.173	3301	5446	0	2145	0	0
SRL_OPN_2PTS032_0223_20160311_003022_20160311_020822.EUM.nc	-0.010	0.024	0.152	3031	5538	0	2507	0	0
SRL_OPN_2PTS032_0225_20160311_020822_20160311_034742.EUM.nc	-0.033	-0.025	0.076	2956	5552	0	2502	0	94
SRL_OPN_2PTS032_0227_20160311_034742_20160311_052848.EUM.nc	-0.004	0.029	0.139	3104	5522	0	2418	0	0

– Continued on next page

Table 16: Inverted Barometer Height Correction Statistics.

– Continued from previous page

File	Median	Mean	Std. Dev.	No. Obs.	Total Obs.	Default Lat/Lon	Flag (total)	Default (total)	3-Sigma Edited
SRL_OPN_2PTS032_0229_20160311_052849_20160311_071808.EUM.nc	-0.015	0.011	0.159	4194	6159	0	1965	0	0
SRL_OPN_2PTS032_0232_20160311_071807_20160311_085633.EUM.nc	-0.011	-0.019	0.061	3427	5593	0	1779	0	387
SRL_OPN_2PTS032_0233_20160311_085633_20160311_103420.EUM.nc	-0.025	0.053	0.179	2419	5470	0	3051	0	0
SRL_OPN_2PTS032_0235_20160311_103419_20160311_121226.EUM.nc	-0.009	0.020	0.129	2540	5423	0	2821	0	62
SRL_OPN_2PTS032_0237_20160311_121225_20160311_135126.EUM.nc	-0.023	-0.043	0.059	2852	5461	0	2280	0	329
SRL_OPN_2PTS032_0239_20160311_135126_20160311_154458.EUM.nc	-0.017	0.028	0.148	3687	6378	0	2691	0	0
SRL_OPN_2PTS032_0242_20160311_154457_20160311_172436.EUM.nc	-0.000	0.031	0.162	3026	5511	0	2485	0	0
SRL_OPN_2PTS032_0244_20160311_172436_20160311_190412.EUM.nc	-0.016	0.011	0.137	3540	5594	0	2054	0	0
SRL_OPN_2PTS032_0246_20160311_190411_20160311_204315.EUM.nc	-0.041	-0.051	0.056	3545	5537	0	1494	0	498
SRL_OPN_2PTS032_0248_20160311_204315_20160311_222147.EUM.nc	-0.003	0.042	0.126	3036	5343	0	2301	0	6
SRL_OPN_2PTS032_0250_20160311_222146_20160311_235939.EUM.nc	-0.010	-0.003	0.116	2907	5464	0	2336	0	221
SRL_OPN_2PTS032_0251_20160311_235938_20160312_013728.EUM.nc	-0.015	-0.030	0.070	2875	5542	0	2367	0	300
SRL_OPN_2PTS032_0253_20160312_013727_20160312_031621.EUM.nc	-0.021	0.012	0.132	3099	5546	0	2447	0	0
SRL_OPN_2PTS032_0255_20160312_031621_20160312_045649.EUM.nc	-0.007	0.027	0.148	3233	5507	0	2274	0	0
SRL_OPN_2PTS032_0257_20160312_045650_20160312_063923.EUM.nc	-0.012	0.016	0.153	4124	5793	0	1669	0	0
SRL_OPN_2PTS032_0259_20160312_063922_20160312_082536.EUM.nc	-0.019	-0.016	0.084	3852	6031	0	1770	0	409
SRL_OPN_2PTS032_0262_20160312_082535_20160312_100336.EUM.nc	-0.023	0.037	0.182	2903	5401	0	2498	0	0
SRL_OPN_2PTS032_0263_20160312_100337_20160312_114133.EUM.nc	-0.029	-0.039	0.043	2173	5414	0	2931	0	310
SRL_OPN_2PTS032_0265_20160312_114132_20160312_132008.EUM.nc	-0.005	0.024	0.132	2975	5305	0	2306	0	24
SRL_OPN_2PTS032_0267_20160312_132008_20160312_151337.EUM.nc	-0.014	0.007	0.131	3660	6374	0	2714	0	0
SRL_OPN_2PTS032_0270_20160312_151336_20160312_165316.EUM.nc	-0.002	0.043	0.155	3089	5559	0	2470	0	0
SRL_OPN_2PTS032_0272_20160312_165315_20160312_183257.EUM.nc	-0.024	0.009	0.152	3374	5503	0	2083	0	46
SRL_OPN_2PTS032_0274_20160312_183256_20160312_201209.EUM.nc	-0.031	-0.042	0.093	3161	5502	0	1978	0	363
SRL_OPN_2PTS032_0276_20160312_201208_20160312_215054.EUM.nc	-0.013	-0.003	0.077	3205	5519	0	2076	0	238
SRL_OPN_2PTS032_0278_20160312_215053_20160312_232857.EUM.nc	-0.014	0.045	0.165	2543	5278	0	2735	0	0
SRL_OPN_2PTS032_0279_20160312_232856_20160313_010637.EUM.nc	-0.014	-0.013	0.086	2691	5480	0	2590	0	199
SRL_OPN_2PTS032_0281_20160313_010636_20160313_024506.EUM.nc	-0.016	0.020	0.147	3047	5531	0	2484	0	0
SRL_OPN_2PTS032_0283_20160313_024506_20160313_042502.EUM.nc	-0.025	0.006	0.125	3044	5501	0	2457	0	0
SRL_OPN_2PTS032_0285_20160313_042502_20160313_060649.EUM.nc	-0.010	0.013	0.154	3957	5697	0	1740	0	0
SRL_OPN_2PTS032_0287_20160313_060649_20160313_075439.EUM.nc	-0.007	0.030	0.139	4178	6078	0	1861	0	39
SRL_OPN_2PTS032_0290_20160313_075439_20160313_093250.EUM.nc	-0.045	-0.046	0.069	2724	5494	0	2346	0	424
SRL_OPN_2PTS032_0291_20160313_093249_20160313_111043.EUM.nc	-0.027	-0.003	0.115	2190	5404	0	3189	0	25
SRL_OPN_2PTS032_0293_20160313_111043_20160313_124905.EUM.nc	-0.008	0.022	0.120	2663	5237	0	2574	0	0
SRL_OPN_2PTS032_0295_20160313_124905_20160313_142839.EUM.nc	-0.009	0.023	0.147	3502	5538	0	2036	0	0
SRL_OPN_2PTS032_0297_20160313_142839_20160313_162154.EUM.nc	-0.005	0.048	0.148	3515	6360	0	2845	0	0
SRL_OPN_2PTS032_0300_20160313_162153_20160313_180139.EUM.nc	-0.006	0.044	0.164	3281	5597	0	2316	0	0
SRL_OPN_2PTS032_0302_20160313_180138_20160313_194059.EUM.nc	-0.025	0.011	0.153	3352	5537	0	2185	0	0
SRL_OPN_2PTS032_0304_20160313_194100_20160313_211956.EUM.nc	-0.031	-0.045	0.057	3139	5389	0	1725	0	525
SRL_OPN_2PTS032_0306_20160313_211956_20160313_225812.EUM.nc	0.010	0.034	0.140	2453	5394	0	2941	0	0

– Continued on next page

Table 16: Inverted Barometer Height Correction Statistics.

– Continued from previous page

File	Median	Mean	Std. Dev.	No. Obs.	Total Obs.	Default Lat/Lon	Flag (total)	Default (total)	3-Sigma Edited
SRL_OPN_2PTS032_0307_20160313_225811_20160314_003551.EUM.nc	-0.011	0.024	0.129	3290	5462	0	2146	0	26
SRL_OPN_2PTS032_0309_20160314_003550_20160314_021402.EUM.nc	-0.013	0.026	0.154	3022	5539	0	2517	0	0
SRL_OPN_2PTS032_0311_20160314_021401_20160314_035325.EUM.nc	-0.016	0.013	0.126	2949	5556	0	2607	0	0
SRL_OPN_2PTS032_0313_20160314_035325_20160314_053432.EUM.nc	-0.011	0.020	0.157	3138	5519	0	2381	0	0
SRL_OPN_2PTS032_0315_20160314_053431_20160314_072348.EUM.nc	-0.013	-0.010	0.073	3895	6214	0	1919	0	400
SRL_OPN_2PTS032_0318_20160314_072347_20160314_090203.EUM.nc	-0.041	-0.036	0.101	3506	5573	0	1867	0	200
SRL_OPN_2PTS032_0319_20160314_090202_20160314_103956.EUM.nc	-0.014	0.023	0.129	2531	5482	0	2951	0	0
SRL_OPN_2PTS032_0321_20160314_103955_20160314_121756.EUM.nc	-0.015	-0.034	0.041	2269	5413	0	2771	0	373
SRL_OPN_2PTS032_0323_20160314_121756_20160314_135710.EUM.nc	-0.020	-0.040	0.060	2884	5490	0	2189	0	417
SRL_OPN_2PTS032_0325_20160314_135710_20160314_155033.EUM.nc	-0.012	0.045	0.159	3563	6363	0	2800	0	0
SRL_OPN_2PTS032_0328_20160314_155031_20160314_173018.EUM.nc	0.004	0.055	0.165	3028	5480	0	2452	0	0
SRL_OPN_2PTS032_0330_20160314_173017_20160314_190945.EUM.nc	-0.035	0.009	0.152	3705	5605	0	1900	0	0
SRL_OPN_2PTS032_0332_20160314_190945_20160314_204855.EUM.nc	-0.025	-0.014	0.115	3874	5558	0	1569	0	115
SRL_OPN_2PTS032_0334_20160314_204854_20160314_222724.EUM.nc	-0.001	0.037	0.128	3090	5383	0	2293	0	0
SRL_OPN_2PTS032_0336_20160314_222722_20160315_000507.EUM.nc	-0.030	-0.043	0.064	2731	5479	0	2288	0	460
SRL_OPN_2PTS032_0337_20160315_000507_20160315_014305.EUM.nc	-0.011	0.027	0.149	3212	5544	0	2330	0	2
SRL_OPN_2PTS032_0339_20160315_014305_20160315_032202.EUM.nc	-0.005	-0.016	0.045	2594	5474	0	2409	0	471
SRL_OPN_2PTS032_0341_20160315_032201_20160315_050231.EUM.nc	-0.007	0.032	0.175	3172	5540	0	2368	0	0
SRL_OPN_2PTS032_0343_20160315_050230_20160315_065236.EUM.nc	-0.044	-0.045	0.061	3644	6180	0	2133	0	403
SRL_OPN_2PTS032_0346_20160315_065236_20160315_083113.EUM.nc	-0.033	-0.047	0.087	3892	5630	0	1325	0	413
SRL_OPN_2PTS032_0348_20160315_083112_20160315_100913.EUM.nc	-0.018	-0.014	0.070	2611	5401	0	2513	0	277
SRL_OPN_2PTS032_0349_20160315_100912_20160315_114702.EUM.nc	-0.011	-0.023	0.045	2232	5404	0	2880	0	292
SRL_OPN_2PTS032_0351_20160315_114701_20160315_132550.EUM.nc	-0.004	0.026	0.140	3066	5330	0	2264	0	0
SRL_OPN_2PTS032_0353_20160315_132549_20160315_151912.EUM.nc	-0.015	-0.031	0.060	3129	6365	0	2695	0	541
SRL_OPN_2PTS032_0356_20160315_151912_20160315_165859.EUM.nc	-0.009	0.053	0.165	3052	5549	0	2497	0	0
SRL_OPN_2PTS032_0358_20160315_165858_20160315_215632.EUM.nc	-0.022	-0.021	0.077	6979	12471	0	4796	0	696
SRL_OPN_2PTS032_0364_20160315_215630_20160316_025047.EUM.nc	-0.003	0.000	0.095	7963	16381	0	7775	0	643
SRL_OPN_2PTS032_0369_20160316_025046_20160316_080018.EUM.nc	-0.022	-0.027	0.096	10284	17307	0	6132	0	891
SRL_OPN_2PTS032_0376_20160316_080017_20160316_093828.EUM.nc	-0.011	0.016	0.125	3085	5499	0	2352	0	62
SRL_OPN_2PTS032_0377_20160316_093826_20160316_111612.EUM.nc	-0.016	-0.021	0.046	2102	5338	0	3102	0	134
SRL_OPN_2PTS032_0379_20160316_111611_20160316_125437.EUM.nc	0.003	-0.011	0.078	2468	5310	0	2576	0	266
SRL_OPN_2PTS032_0381_20160316_125437_20160316_144751.EUM.nc	-0.011	-0.040	0.065	3115	6265	0	2717	0	433
SRL_OPN_2PTS032_0384_20160316_144750_20160316_162737.EUM.nc	-0.001	0.044	0.138	3521	5651	0	2130	0	0
SRL_OPN_2PTS032_0386_20160316_162737_20160316_180713.EUM.nc	0.027	0.051	0.147	3310	5589	0	2279	0	0
SRL_OPN_2PTS032_0388_20160316_180711_20160316_194640.EUM.nc	-0.012	-0.018	0.078	3120	5541	0	2230	0	191
SRL_OPN_2PTS032_0390_20160316_194640_20160316_212536.EUM.nc	-0.035	-0.046	0.078	3464	5413	0	1809	0	140
SRL_OPN_2PTS032_0392_20160316_212535_20160316_230340.EUM.nc	0.015	0.075	0.146	2301	5322	0	3021	0	0
SRL_OPN_2PTS032_0393_20160316_230338_20160317_004127.EUM.nc	-0.003	0.004	0.119	3265	5464	0	2175	0	24
SRL_OPN_2PTS032_0395_20160317_004126_20160317_021941.EUM.nc	-0.004	0.013	0.095	2843	5551	0	2572	0	136

– Continued on next page

Table 16: Inverted Barometer Height Correction Statistics.

– Continued from previous page

File	Median	Mean	Std. Dev.	No. Obs.	Total Obs.	Default Lat/Lon	Flag (total)	Default (total)	3-Sigma Edited
SRL_OPN_2PTS032_0397_20160317_021940_20160317_035904.EUM.nc	-0.007	0.030	0.130	3025	5534	0	2509	0	0
SRL_OPN_2PTS032_0399_20160317_035903_20160317_072919.EUM.nc	-0.019	-0.024	0.085	7176	11680	0	3922	0	582
SRL_OPN_2PTS032_0404_20160317_072918_20160317_090740.EUM.nc	-0.011	0.028	0.140	3530	5545	0	2015	0	0
SRL_OPN_2PTS032_0405_20160317_090739_20160317_104525.EUM.nc	-0.020	-0.027	0.045	2164	5488	0	3030	0	294
SRL_OPN_2PTS032_0407_20160317_104524_20160317_122335.EUM.nc	0.007	0.015	0.110	2683	5414	0	2702	0	29
SRL_OPN_2PTS032_0409_20160317_122334_20160317_140253.EUM.nc	-0.027	-0.041	0.075	3065	5465	0	2136	0	264
SRL_OPN_2PTS032_0411_20160317_140254_20160317_155617.EUM.nc	-0.001	0.055	0.130	3373	6350	0	2977	0	0
SRL_OPN_2PTS032_0414_20160317_155616_20160317_173554.EUM.nc	0.017	0.038	0.131	3097	5494	0	2397	0	0
SRL_OPN_2PTS032_0416_20160317_173555_20160317_191528.EUM.nc	-0.017	-0.020	0.064	3274	5567	0	1984	0	309
SRL_OPN_2PTS032_0418_20160317_191527_20160317_205436.EUM.nc	-0.031	-0.018	0.104	3786	5603	0	1687	0	130
SRL_OPN_2PTS032_0420_20160317_205437_20160317_223253.EUM.nc	0.004	0.044	0.137	2875	5393	0	2518	0	0
SRL_OPN_2PTS032_0421_20160317_223254_20160318_001044.EUM.nc	-0.002	-0.003	0.100	3114	5486	0	2285	0	87
SRL_OPN_2PTS032_0423_20160318_001044_20160318_014845.EUM.nc	-0.002	0.025	0.130	3230	5555	0	2323	0	2
SRL_OPN_2PTS032_0425_20160318_014844_20160318_032738.EUM.nc	-0.005	0.024	0.109	3135	5462	0	2327	0	0
SRL_OPN_2PTS032_0427_20160318_032737_20160318_050821.EUM.nc	-0.005	-0.004	0.088	3028	5496	0	2351	0	117
SRL_OPN_2PTS032_0429_20160318_050820_20160318_065817.EUM.nc	-0.023	0.001	0.110	3894	6170	0	2208	0	68
SRL_OPN_2PTS032_0432_20160318_065816_20160318_083653.EUM.nc	-0.004	0.013	0.106	4182	5631	0	1323	0	126
SRL_OPN_2PTS032_0434_20160318_083653_20160318_101442.EUM.nc	-0.006	0.037	0.132	2742	5391	0	2649	0	0
SRL_OPN_2PTS032_0435_20160318_101441_20160318_115241.EUM.nc	0.006	0.035	0.112	2611	5435	0	2824	0	0
SRL_OPN_2PTS032_0437_20160318_115240_20160318_133133.EUM.nc	-0.005	-0.014	0.109	3050	5351	0	2301	0	0
SRL_OPN_2PTS032_0439_20160318_133133_20160318_170434.EUM.nc	0.001	0.041	0.120	6580	11488	0	4908	0	0
SRL_OPN_2PTS032_0444_20160318_170433_20160318_184413.EUM.nc	-0.011	-0.017	0.086	3337	5490	0	2061	0	92
SRL_OPN_2PTS032_0446_20160318_184412_20160318_202331.EUM.nc	0.001	-0.006	0.085	3348	5498	0	1818	0	332
SRL_OPN_2PTS032_0448_20160318_202329_20160318_220202.EUM.nc	-0.022	-0.025	0.094	2982	5490	0	2391	0	117
SRL_OPN_2PTS032_0450_20160318_220201_20160318_234000.EUM.nc	-0.005	0.010	0.098	2517	5451	0	2745	0	189
SRL_OPN_2PTS032_0451_20160318_233959_20160319_011751.EUM.nc	-0.003	0.010	0.138	3045	5489	0	2394	0	50
SRL_OPN_2PTS032_0453_20160319_011751_20160319_025621.EUM.nc	-0.001	-0.001	0.068	2826	5509	0	2501	0	182
SRL_OPN_2PTS032_0455_20160319_025620_20160319_043628.EUM.nc	-0.006	-0.001	0.077	2829	5471	0	2495	0	147
SRL_OPN_2PTS032_0457_20160319_043626_20160319_061831.EUM.nc	-0.011	0.015	0.141	4054	5748	0	1694	0	0
SRL_OPN_2PTS032_0459_20160319_061830_20160319_080558.EUM.nc	-0.010	-0.009	0.093	4121	6097	0	1885	0	91
SRL_OPN_2PTS032_0462_20160319_080557_20160319_094356.EUM.nc	-0.010	-0.024	0.052	2488	5459	0	2375	0	596
SRL_OPN_2PTS032_0463_20160319_094355_20160319_112148.EUM.nc	0.005	-0.018	0.038	1761	5261	0	3184	0	316
SRL_OPN_2PTS032_0465_20160319_112147_20160319_130018.EUM.nc	0.003	-0.001	0.121	2773	5357	0	2584	0	0
SRL_OPN_2PTS032_0467_20160319_130018_20160319_145334.EUM.nc	-0.008	-0.003	0.070	3425	6318	0	2701	0	192
SRL_OPN_2PTS032_0470_20160319_145333_20160319_163321.EUM.nc	0.021	0.045	0.096	3221	5620	0	2234	0	165
SRL_OPN_2PTS032_0472_20160319_163320_20160319_181256.EUM.nc	-0.011	0.004	0.149	3223	5592	0	2297	0	72
SRL_OPN_2PTS032_0474_20160319_181255_20160319_195221.EUM.nc	-0.001	-0.009	0.060	2883	5532	0	2232	0	417
SRL_OPN_2PTS032_0476_20160319_195221_20160319_213107.EUM.nc	-0.029	-0.042	0.077	3511	5396	0	1728	0	157
SRL_OPN_2PTS032_0478_20160319_213105_20160319_230916.EUM.nc	0.001	0.056	0.174	2263	5324	0	3061	0	0

– Continued on next page

Table 16: Inverted Barometer Height Correction Statistics.

– Continued from previous page

File	Median	Mean	Std. Dev.	No. Obs.	Total Obs.	Default Lat/Lon	Flag (total)	Default (total)	3-Sigma Edited
SRL_OPN_2PTS032_0479_20160319_230915_20160320_004704.EUM.nc	-0.010	0.016	0.135	3228	5474	0	2243	0	3
SRL_OPN_2PTS032_0481_20160320_004704_20160320_022513.EUM.nc	-0.008	-0.016	0.073	2728	5520	0	2515	0	277
SRL_OPN_2PTS032_0483_20160320_022512_20160320_040448.EUM.nc	-0.002	0.016	0.089	2790	5457	0	2519	0	148
SRL_OPN_2PTS032_0485_20160320_040447_20160320_054618.EUM.nc	-0.002	0.006	0.124	3742	5661	0	1919	0	0
SRL_OPN_2PTS032_0487_20160320_054616_20160320_073458.EUM.nc	-0.014	-0.031	0.070	4071	6161	0	1885	0	205
SRL_OPN_2PTS032_0490_20160320_073458_20160320_091309.EUM.nc	-0.024	-0.041	0.061	3029	5515	0	2060	0	426
SRL_OPN_2PTS032_0491_20160320_091308_20160320_105101.EUM.nc	-0.008	0.019	0.111	2384	5475	0	3089	0	2
SRL_OPN_2PTS032_0493_20160320_105100_20160320_122914.EUM.nc	-0.014	-0.040	0.063	2302	5250	0	2647	0	301
SRL_OPN_2PTS032_0495_20160320_122913_20160320_140830.EUM.nc	-0.007	-0.014	0.086	3084	5498	0	2263	0	151
SRL_OPN_2PTS032_0497_20160320_140829_20160320_160151.EUM.nc	0.013	0.075	0.139	3411	6376	0	2965	0	0
SRL_OPN_2PTS032_0500_20160320_160150_20160320_174137.EUM.nc	-0.007	-0.027	0.095	2764	5591	0	2448	0	379
SRL_OPN_2PTS032_0502_20160320_174136_20160320_192110.EUM.nc	0.010	0.009	0.095	3381	5552	0	2007	0	164
SRL_OPN_2PTS032_0504_20160320_192110_20160320_210007.EUM.nc	-0.032	-0.040	0.054	3522	5578	0	1723	0	333
SRL_OPN_2PTS032_0506_20160320_210007_20160320_223831.EUM.nc	-0.005	-0.025	0.068	2517	5364	0	2545	0	302
SRL_OPN_2PTS032_0507_20160320_223830_20160321_001622.EUM.nc	-0.007	0.000	0.097	3004	5439	0	2336	0	99
SRL_OPN_2PTS032_0509_20160321_001622_20160321_015416.EUM.nc	-0.010	-0.023	0.101	2807	5527	0	2349	0	371
SRL_OPN_2PTS032_0511_20160321_015414_20160321_033321.EUM.nc	-0.001	0.039	0.118	3130	5485	0	2355	0	0
SRL_OPN_2PTS032_0513_20160321_033320_20160321_051402.EUM.nc	0.001	-0.001	0.112	3044	5524	0	2364	0	116
SRL_OPN_2PTS032_0515_20160321_051401_20160321_070358.EUM.nc	-0.010	-0.024	0.077	3760	6188	0	2213	0	215
SRL_OPN_2PTS032_0518_20160321_070357_20160321_084221.EUM.nc	-0.024	-0.039	0.083	3908	5594	0	1507	0	179
SRL_OPN_2PTS032_0519_20160321_084221_20160321_102018.EUM.nc	0.004	0.045	0.129	2590	5384	0	2794	0	0
SRL_OPN_2PTS032_0521_20160321_102017_20160321_115819.EUM.nc	-0.002	-0.024	0.069	2430	5433	0	2851	0	152
SRL_OPN_2PTS032_0523_20160321_115818_20160321_133708.EUM.nc	0.002	0.021	0.136	3094	5413	0	2319	0	0
SRL_OPN_2PTS032_0525_20160321_133706_20160321_153031.EUM.nc	-0.004	0.008	0.083	3251	6342	0	2660	0	431
SRL_OPN_2PTS032_0528_20160321_153031_20160321_171019.EUM.nc	0.001	-0.012	0.099	2715	5578	0	2532	0	331
SRL_OPN_2PTS032_0530_20160321_171017_20160321_184957.EUM.nc	-0.001	-0.021	0.086	3155	5509	0	2008	0	346
SRL_OPN_2PTS032_0532_20160321_184956_20160321_202903.EUM.nc	-0.008	-0.023	0.065	3406	5526	0	1827	0	293
SRL_OPN_2PTS032_0534_20160321_202903_20160321_220742.EUM.nc	0.007	0.006	0.102	3084	5488	0	2389	0	15
SRL_OPN_2PTS032_0536_20160321_220740_20160321_234538.EUM.nc	-0.002	0.054	0.179	2918	5469	0	2550	0	1
SRL_OPN_2PTS032_0537_20160321_234537_20160322_012323.EUM.nc	0.002	-0.027	0.099	2615	5530	0	2511	0	404
SRL_OPN_2PTS032_0539_20160322_012323_20160322_030204.EUM.nc	0.002	-0.001	0.068	2602	5554	0	2567	0	385
SRL_OPN_2PTS032_0541_20160322_030203_20160322_044209.EUM.nc	-0.003	-0.028	0.097	2794	5482	0	2458	0	230
SRL_OPN_2PTS032_0543_20160322_044208_20160322_062429.EUM.nc	-0.008	-0.005	0.099	3980	5787	0	1681	0	126
SRL_OPN_2PTS032_0545_20160322_062430_20160322_081130.EUM.nc	-0.033	-0.054	0.071	3847	6075	0	1888	0	340
SRL_OPN_2PTS032_0548_20160322_081129_20160322_094935.EUM.nc	-0.003	0.014	0.088	2808	5366	0	2390	0	168
SRL_OPN_2PTS032_0549_20160322_094934_20160322_112728.EUM.nc	-0.013	-0.017	0.077	2055	5313	0	3126	0	132
SRL_OPN_2PTS032_0551_20160322_112727_20160322_130553.EUM.nc	0.006	-0.002	0.109	2639	5404	0	2572	0	193
SRL_OPN_2PTS032_0553_20160322_130552_20160322_145910.EUM.nc	0.009	-0.020	0.072	3213	6341	0	2729	0	399
SRL_OPN_2PTS032_0556_20160322_145911_20160322_163858.EUM.nc	0.007	-0.013	0.078	2789	5609	0	2339	0	481

– Continued on next page

Table 16: Inverted Barometer Height Correction Statistics.

– Continued from previous page

File	Median	Mean	Std. Dev.	No. Obs.	Total Obs.	Default Lat/Lon	Flag (total)	Default (total)	3-Sigma Edited
SRL_OPN_2PTS032_0558_20160322_163857_20160322_181840.EUM.nc	-0.008	-0.014	0.114	3107	5503	0	2231	0	165
SRL_OPN_2PTS032_0560_20160322_181840_20160322_195757.EUM.nc	-0.002	-0.010	0.087	3205	5505	0	2240	0	60
SRL_OPN_2PTS032_0562_20160322_195756_20160322_213647.EUM.nc	-0.015	-0.015	0.086	3415	5515	0	1965	0	135
SRL_OPN_2PTS032_0564_20160322_213646_20160322_231456.EUM.nc	0.008	0.079	0.191	2380	5295	0	2915	0	0
SRL_OPN_2PTS032_0565_20160322_231454_20160323_005235.EUM.nc	-0.014	-0.046	0.091	2603	5498	0	2421	0	474
SRL_OPN_2PTS032_0567_20160323_005234_20160323_023056.EUM.nc	0.008	-0.002	0.057	2555	5537	0	2519	0	463
SRL_OPN_2PTS032_0569_20160323_023055_20160323_041027.EUM.nc	-0.026	-0.023	0.104	2824	5484	0	2587	0	73
SRL_OPN_2PTS032_0571_20160323_041026_20160323_055205.EUM.nc	-0.001	0.007	0.127	3853	5687	0	1834	0	0
SRL_OPN_2PTS032_0573_20160323_055204_20160323_074031.EUM.nc	-0.011	-0.000	0.115	4183	6141	0	1859	0	99
SRL_OPN_2PTS032_0573_20160323_055204_20160323_091848.EUM.nc	-0.015	-0.005	0.105	7337	11675	0	4049	0	289
SRL_OPN_2PTS032_0577_20160323_091848_20160323_105640.EUM.nc	-0.012	-0.012	0.087	2103	5411	0	3171	0	137
SRL_OPN_2PTS032_0579_20160323_105639_20160323_123448.EUM.nc	-0.003	-0.007	0.117	2434	5307	0	2777	0	96
SRL_OPN_2PTS032_0581_20160323_123447_20160323_141416.EUM.nc	-0.009	-0.026	0.083	3014	5540	0	2203	0	323
SRL_OPN_2PTS032_0583_20160323_141416_20160323_160737.EUM.nc	0.002	0.019	0.121	3243	6361	0	2912	0	206
SRL_OPN_2PTS032_0586_20160323_160736_20160323_174723.EUM.nc	-0.008	-0.008	0.127	2989	5574	0	2451	0	134
SRL_OPN_2PTS032_0588_20160323_174722_20160323_192646.EUM.nc	-0.002	0.008	0.089	3333	5577	0	2191	0	53
SRL_OPN_2PTS032_0590_20160323_192645_20160323_210550.EUM.nc	-0.019	-0.024	0.061	3398	5576	0	1884	0	294
SRL_OPN_2PTS032_0592_20160323_210549_20160323_224403.EUM.nc	-0.013	0.071	0.198	2660	5363	0	2703	0	0
SRL_OPN_2PTS032_0593_20160323_224401_20160324_002151.EUM.nc	-0.020	0.012	0.181	3114	5453	0	2305	0	34
SRL_OPN_2PTS032_0595_20160324_002150_20160324_015956.EUM.nc	0.004	-0.018	0.049	2534	5550	0	2405	0	611
SRL_OPN_2PTS032_0597_20160324_015955_20160324_033858.EUM.nc	-0.009	-0.002	0.117	3016	5495	0	2476	0	3
SRL_OPN_2PTS032_0599_20160324_033857_20160324_051955.EUM.nc	0.004	0.013	0.155	3113	5506	0	2393	0	0
SRL_OPN_2PTS032_0601_20160324_051954_20160324_070931.EUM.nc	-0.004	0.025	0.133	3990	6173	0	2183	0	0
SRL_OPN_2PTS032_0604_20160324_070930_20160324_084801.EUM.nc	-0.017	-0.008	0.089	3621	5602	0	1627	0	354
SRL_OPN_2PTS032_0605_20160324_084801_20160324_102548.EUM.nc	-0.016	-0.006	0.103	2453	5390	0	2848	0	89
SRL_OPN_2PTS032_0607_20160324_102547_20160324_120351.EUM.nc	-0.013	-0.030	0.073	2418	5417	0	2814	0	185
SRL_OPN_2PTS032_0609_20160324_120350_20160324_134252.EUM.nc	-0.013	-0.036	0.052	2604	5440	0	2308	0	528
SRL_OPN_2PTS032_0611_20160324_134251_20160324_153617.EUM.nc	-0.024	0.031	0.184	3666	6384	0	2718	0	0
SRL_OPN_2PTS032_0614_20160324_153617_20160324_171555.EUM.nc	0.011	0.037	0.158	2959	5589	0	2628	0	2
SRL_OPN_2PTS032_0616_20160324_171554_20160324_185531.EUM.nc	0.009	0.020	0.101	3387	5510	0	2123	0	0
SRL_OPN_2PTS032_0618_20160324_185531_20160324_203446.EUM.nc	-0.016	0.005	0.105	3738	5546	0	1798	0	10
SRL_OPN_2PTS032_0620_20160324_203445_20160324_221313.EUM.nc	-0.018	0.023	0.146	2966	5482	0	2415	0	101
SRL_OPN_2PTS032_0622_20160324_221312_20160324_235109.EUM.nc	-0.028	0.020	0.186	2929	5478	0	2549	0	0
SRL_OPN_2PTS032_0623_20160324_235108_20160325_012903.EUM.nc	-0.010	0.046	0.177	3002	5510	0	2469	0	39
SRL_OPN_2PTS032_0625_20160325_012902_20160325_030741.EUM.nc	-0.012	0.005	0.108	2939	5529	0	2551	0	39
SRL_OPN_2PTS032_0627_20160325_030739_20160325_044800.EUM.nc	-0.016	0.010	0.154	3039	5454	0	2415	0	0
SRL_OPN_2PTS032_0629_20160325_044759_20160325_063019.EUM.nc	-0.013	0.028	0.143	4073	5770	0	1697	0	0
SRL_OPN_2PTS032_0631_20160325_063019_20160325_081709.EUM.nc	-0.014	-0.024	0.070	3820	6082	0	1866	0	396
SRL_OPN_2PTS032_0634_20160325_081708_20160325_095505.EUM.nc	-0.019	0.004	0.126	2907	5385	0	2450	0	28

– Continued on next page

Table 16: Inverted Barometer Height Correction Statistics.

– Continued from previous page

File	Median	Mean	Std. Dev.	No. Obs.	Total Obs.	Default Lat/Lon	Flag (total)	Default (total)	3-Sigma Edited
SRL_OPN_2PTS032_0635_20160325_095504_20160325_113259.EUM.nc	-0.033	-0.052	0.072	2245	5354	0	2952	0	157
SRL_OPN_2PTS032_0637_20160325_113258_20160325_131136.EUM.nc	-0.014	0.030	0.139	2855	5399	0	2509	0	35
SRL_OPN_2PTS032_0639_20160325_131135_20160325_150455.EUM.nc	-0.015	-0.043	0.059	3003	6338	0	2706	0	629
SRL_OPN_2PTS032_0642_20160325_150454_20160325_164435.EUM.nc	-0.012	0.041	0.152	3044	5554	0	2510	0	0
SRL_OPN_2PTS032_0644_20160325_164434_20160325_182416.EUM.nc	-0.005	0.008	0.087	3221	5493	0	2172	0	100
SRL_OPN_2PTS032_0646_20160325_182415_20160325_200339.EUM.nc	-0.026	-0.019	0.068	2999	5513	0	2281	0	233
SRL_OPN_2PTS032_0648_20160325_200338_20160325_232025.EUM.nc	-0.030	0.016	0.177	5961	10852	0	4881	0	10
SRL_OPN_2PTS032_0651_20160325_232024_20160326_005813.EUM.nc	-0.010	-0.008	0.094	2652	5522	0	2506	0	364
SRL_OPN_2PTS032_0653_20160326_005813_20160326_023628.EUM.nc	-0.006	0.034	0.118	3007	5534	0	2527	0	0
SRL_OPN_2PTS032_0655_20160326_023628_20160326_041616.EUM.nc	-0.027	-0.033	0.067	2609	5481	0	2543	0	329
SRL_OPN_2PTS032_0657_20160326_041616_20160326_055752.EUM.nc	-0.012	0.033	0.126	3886	5706	0	1820	0	0
SRL_OPN_2PTS032_0659_20160326_055750_20160326_074613.EUM.nc	-0.018	-0.020	0.091	3996	6138	0	1854	0	288
SRL_OPN_2PTS032_0662_20160326_074613_20160326_092418.EUM.nc	-0.031	-0.035	0.095	3051	5493	0	2182	0	260
SRL_OPN_2PTS032_0663_20160326_092417_20160326_110211.EUM.nc	-0.063	-0.070	0.063	2035	5461	0	3255	0	171
SRL_OPN_2PTS032_0665_20160326_110211_20160326_124029.EUM.nc	-0.017	0.023	0.132	2599	5310	0	2711	0	0
SRL_OPN_2PTS032_0667_20160326_124028_20160326_141956.EUM.nc	-0.006	-0.024	0.051	2768	5483	0	2085	0	630
SRL_OPN_2PTS032_0669_20160326_141955_20160326_161313.EUM.nc	-0.015	-0.025	0.062	3077	6360	0	2871	0	412
SRL_OPN_2PTS032_0672_20160326_161312_20160326_175258.EUM.nc	0.003	0.040	0.121	3031	5583	0	2485	0	67
SRL_OPN_2PTS032_0674_20160326_175257_20160326_193229.EUM.nc	-0.009	-0.025	0.052	2945	5580	0	2208	0	427
SRL_OPN_2PTS032_0676_20160326_193227_20160326_211122.EUM.nc	-0.037	0.002	0.151	3466	5452	0	1848	0	138
SRL_OPN_2PTS032_0678_20160326_211122_20160326_224940.EUM.nc	-0.022	0.019	0.166	2545	5440	0	2869	0	26
SRL_OPN_2PTS032_0679_20160326_224940_20160327_002728.EUM.nc	-0.023	0.018	0.179	3171	5420	0	2249	0	0
SRL_OPN_2PTS032_0681_20160327_002728_20160327_020527.EUM.nc	0.001	0.041	0.114	3032	5533	0	2501	0	0
SRL_OPN_2PTS032_0683_20160327_020526_20160327_034444.EUM.nc	-0.011	-0.026	0.047	2601	5548	0	2527	0	420
SRL_OPN_2PTS032_0685_20160327_034443_20160327_052540.EUM.nc	-0.005	0.020	0.124	2897	5522	0	2469	0	156
SRL_OPN_2PTS032_0687_20160327_052539_20160327_071511.EUM.nc	-0.006	0.037	0.122	4048	6186	0	2086	0	52
SRL_OPN_2PTS032_0690_20160327_071510_20160327_085331.EUM.nc	-0.036	-0.030	0.106	3638	5590	0	1735	0	217
SRL_OPN_2PTS032_0691_20160327_085330_20160327_103126.EUM.nc	-0.065	-0.077	0.063	2125	5491	0	3107	0	259
SRL_OPN_2PTS032_0693_20160327_103125_20160327_120931.EUM.nc	-0.022	-0.021	0.088	2397	5477	0	2917	0	163
SRL_OPN_2PTS032_0695_20160327_120930_20160327_134829.EUM.nc	-0.009	-0.024	0.032	2524	5439	0	2302	0	613
SRL_OPN_2PTS032_0697_20160327_134829_20160327_154152.EUM.nc	-0.025	-0.039	0.054	3199	6333	0	2683	0	451
SRL_OPN_2PTS032_0700_20160327_154151_20160327_172139.EUM.nc	0.015	0.066	0.134	2997	5517	0	2520	0	0
SRL_OPN_2PTS032_0702_20160327_172138_20160327_190116.EUM.nc	-0.008	0.018	0.107	3368	5570	0	2156	0	46
SRL_OPN_2PTS032_0704_20160327_190116_20160327_221852.EUM.nc	-0.021	0.028	0.156	6962	10919	0	3943	0	14
SRL_OPN_2PTS032_0708_20160327_221851_20160327_235647.EUM.nc	-0.032	0.004	0.149	3037	5487	0	2450	0	0
SRL_OPN_2PTS032_0709_20160327_235647_20160328_013439.EUM.nc	-0.005	0.030	0.101	3044	5523	0	2349	0	130
SRL_OPN_2PTS032_0711_20160328_013438_20160328_031329.EUM.nc	-0.033	-0.048	0.044	2512	5508	0	2565	0	431
SRL_OPN_2PTS032_0713_20160328_031329_20160328_045347.EUM.nc	-0.017	0.015	0.135	3036	5470	0	2412	0	22
SRL_OPN_2PTS032_0715_20160328_045347_20160328_063625.EUM.nc	0.001	0.063	0.119	4102	5802	0	1700	0	0

– Continued on next page

Table 16: Inverted Barometer Height Correction Statistics.

– Continued from previous page

File	Median	Mean	Std. Dev.	No. Obs.	Total Obs.	Default Lat/Lon	Flag (total)	Default (total)	3-Sigma Edited
SRL_OPN_2PTS032_0717_20160328_063624_20160328_082248.EUM.nc	-0.024	-0.007	0.107	4084	6057	0	1872	0	101
SRL_OPN_2PTS032_0720_20160328_082247_20160328_100049.EUM.nc	-0.058	-0.068	0.047	2529	5409	0	2486	0	394
SRL_OPN_2PTS032_0721_20160328_100049_20160328_113845.EUM.nc	-0.029	-0.036	0.060	2175	5360	0	2922	0	263
SRL_OPN_2PTS032_0723_20160328_113843_20160328_131719.EUM.nc	-0.017	0.017	0.107	2889	5369	0	2398	0	82
SRL_OPN_2PTS032_0725_20160328_131718_20160328_151039.EUM.nc	-0.037	-0.056	0.064	3360	6358	0	2720	0	278
SRL_OPN_2PTS032_0728_20160328_151038_20160328_165026.EUM.nc	0.024	0.070	0.122	3041	5575	0	2534	0	0
SRL_OPN_2PTS032_0730_20160328_165026_20160328_183008.EUM.nc	-0.007	0.033	0.120	3354	5482	0	2128	0	0
SRL_OPN_2PTS032_0732_20160328_183006_20160328_200920.EUM.nc	-0.026	0.014	0.134	3343	5485	0	2142	0	0
SRL_OPN_2PTS032_0734_20160328_200919_20160328_214806.EUM.nc	-0.024	0.008	0.110	3377	5501	0	2066	0	58
SRL_OPN_2PTS032_0736_20160328_214805_20160328_232609.EUM.nc	-0.029	0.001	0.128	2409	5268	0	2715	0	144
SRL_OPN_2PTS032_0737_20160328_232608_20160329_010350.EUM.nc	-0.006	-0.005	0.064	2456	5501	0	2651	0	394
SRL_OPN_2PTS032_0739_20160329_010349_20160329_024218.EUM.nc	-0.019	-0.044	0.053	2575	5550	0	2560	0	415
SRL_OPN_2PTS032_0741_20160329_024217_20160329_042201.EUM.nc	-0.018	-0.010	0.082	2757	5490	0	2547	0	186
SRL_OPN_2PTS032_0743_20160329_042201_20160329_060354.EUM.nc	0.007	0.064	0.112	3896	5711	0	1815	0	0
SRL_OPN_2PTS032_0745_20160329_060353_20160329_075151.EUM.nc	-0.019	-0.029	0.058	3835	6108	0	1889	0	384
SRL_OPN_2PTS032_0748_20160329_075151_20160329_093004.EUM.nc	-0.046	-0.053	0.056	2757	5464	0	2194	0	513
SRL_OPN_2PTS032_0749_20160329_093002_20160329_110756.EUM.nc	-0.031	-0.046	0.050	2010	5440	0	3215	0	215
SRL_OPN_2PTS032_0751_20160329_110755_20160329_124609.EUM.nc	-0.003	0.037	0.107	2557	5290	0	2733	0	0
SRL_OPN_2PTS032_0753_20160329_124608_20160329_143927.EUM.nc	-0.040	-0.061	0.069	3209	6279	0	2822	0	248
SRL_OPN_2PTS032_0756_20160329_143926_20160329_161904.EUM.nc	0.002	0.026	0.078	3317	5614	0	2125	0	172
SRL_OPN_2PTS032_0758_20160329_161903_20160329_175849.EUM.nc	-0.002	0.009	0.082	2879	5575	0	2421	0	275
SRL_OPN_2PTS032_0760_20160329_175848_20160329_193810.EUM.nc	-0.043	-0.037	0.072	3167	5570	0	2211	0	192
SRL_OPN_2PTS032_0762_20160329_193811_20160329_211709.EUM.nc	-0.025	0.003	0.098	3547	5444	0	1873	0	24
SRL_OPN_2PTS032_0764_20160329_211709_20160329_225526.EUM.nc	-0.017	0.035	0.135	2483	5445	0	2962	0	0
SRL_OPN_2PTS032_0765_20160329_225525_20160330_003305.EUM.nc	-0.015	0.011	0.098	2958	5452	0	2239	0	255
SRL_OPN_2PTS032_0767_20160330_003304_20160330_021115.EUM.nc	-0.014	-0.022	0.076	2838	5513	0	2499	0	176
SRL_OPN_2PTS032_0769_20160330_021114_20160330_035029.EUM.nc	-0.003	0.021	0.082	2929	5512	0	2582	0	1
SRL_OPN_2PTS032_0771_20160330_035029_20160330_053139.EUM.nc	0.012	0.046	0.107	3068	5534	0	2466	0	0
SRL_OPN_2PTS032_0773_20160330_053138_20160330_072052.EUM.nc	-0.013	-0.019	0.068	3845	6194	0	1969	0	380
SRL_OPN_2PTS032_0776_20160330_072052_20160330_085918.EUM.nc	-0.034	-0.046	0.061	3316	5601	0	1802	0	483
SRL_OPN_2PTS032_0777_20160330_085916_20160330_103712.EUM.nc	-0.033	-0.046	0.060	2055	5509	0	3084	0	370
SRL_OPN_2PTS032_0779_20160330_103711_20160330_121510.EUM.nc	-0.009	-0.020	0.039	2189	5438	0	2836	0	413
SRL_OPN_2PTS032_0781_20160330_121509_20160330_135421.EUM.nc	-0.017	-0.040	0.050	2851	5477	0	2290	0	336
SRL_OPN_2PTS032_0783_20160330_135420_20160330_154745.EUM.nc	-0.006	0.003	0.064	3443	6377	0	2736	0	198
SRL_OPN_2PTS032_0786_20160330_154744_20160330_172731.EUM.nc	0.023	0.054	0.108	2879	5495	0	2457	0	159
SRL_OPN_2PTS032_0788_20160330_172730_20160330_190659.EUM.nc	-0.034	-0.019	0.094	3580	5581	0	2001	0	0
SRL_OPN_2PTS032_0790_20160330_190657_20160330_204609.EUM.nc	-0.030	-0.035	0.045	3421	5563	0	1663	0	479
SRL_OPN_2PTS032_0792_20160330_204608_20160330_222430.EUM.nc	-0.003	0.053	0.138	3044	5367	0	2323	0	0
SRL_OPN_2PTS032_0793_20160330_222430_20160331_000224.EUM.nc	-0.016	0.001	0.109	2891	5505	0	2359	0	255

– Continued on next page

Table 16: Inverted Barometer Height Correction Statistics.

– Continued from previous page

File	Median	Mean	Std. Dev.	No. Obs.	Total Obs.	Default Lat/Lon	Flag (total)	Default (total)	3-Sigma Edited
SRL_OPN_2PTS032_0795_20160331_000223_20160331_014022.EUM.nc	-0.009	-0.030	0.060	2890	5572	0	2402	0	280
SRL_OPN_2PTS032_0797_20160331_014020_20160331_031907.EUM.nc	-0.002	0.018	0.096	2954	5488	0	2534	0	0
SRL_OPN_2PTS032_0799_20160331_031906_20160331_045940.EUM.nc	0.000	0.033	0.096	3075	5513	0	2413	0	25
SRL_OPN_2PTS032_0801_20160331_045939_20160331_064217.EUM.nc	-0.007	0.017	0.117	4072	5792	0	1720	0	0
SRL_OPN_2PTS032_0803_20160331_064216_20160331_082830.EUM.nc	-0.033	-0.021	0.097	4055	6046	0	1777	0	214
SRL_OPN_2PTS032_0806_20160331_082828_20160331_100621.EUM.nc	-0.049	-0.058	0.075	2412	5380	0	2508	0	460
SRL_OPN_2PTS032_0807_20160331_100621_20160331_114417.EUM.nc	-0.016	-0.024	0.025	2041	5398	0	2924	0	433
SRL_OPN_2PTS032_0809_20160331_114417_20160331_132304.EUM.nc	-0.007	0.004	0.103	2976	5384	0	2407	0	1
SRL_OPN_2PTS032_0811_20160331_132302_20160331_151625.EUM.nc	-0.014	0.003	0.092	3643	6344	0	2701	0	0
SRL_OPN_2PTS032_0814_20160331_151624_20160331_165612.EUM.nc	0.039	0.085	0.118	3028	5562	0	2534	0	0
SRL_OPN_2PTS032_0816_20160331_165611_20160331_183543.EUM.nc	-0.025	-0.002	0.100	3371	5449	0	2078	0	0
SRL_OPN_2PTS032_0818_20160331_183542_20160331_201504.EUM.nc	-0.030	-0.029	0.072	3359	5509	0	2059	0	91
SRL_OPN_2PTS032_0820_20160331_201504_20160331_215340.EUM.nc	-0.004	0.036	0.131	3292	5482	0	2183	0	7
SRL_OPN_2PTS032_0822_20160331_215338_20160331_233141.EUM.nc	-0.014	0.043	0.199	2553	5288	0	2735	0	0
SRL_OPN_2PTS032_0823_20160331_233140_20160401_010931.EUM.nc	-0.005	-0.005	0.103	2696	5506	0	2678	0	132
SRL_OPN_2PTS032_0825_20160401_010930_20160401_024753.EUM.nc	-0.006	-0.005	0.063	2797	5532	0	2575	0	160
SRL_OPN_2PTS032_0827_20160401_024753_20160401_042752.EUM.nc	-0.013	-0.003	0.089	2841	5501	0	2534	0	126
SRL_OPN_2PTS032_0829_20160401_042751_20160401_060952.EUM.nc	-0.005	-0.016	0.075	3469	5723	0	1814	0	440
SRL_OPN_2PTS032_0831_20160401_060951_20160401_075734.EUM.nc	-0.014	0.023	0.129	4202	6092	0	1890	0	0
SRL_OPN_2PTS032_0834_20160401_075733_20160401_093536.EUM.nc	-0.030	0.021	0.175	3114	5479	0	2365	0	0
SRL_OPN_2PTS032_0835_20160401_093535_20160401_111326.EUM.nc	-0.025	-0.033	0.036	1818	5402	0	3220	0	364
SRL_OPN_2PTS032_0837_20160401_111326_20160401_125152.EUM.nc	0.007	0.017	0.106	2661	5284	0	2623	0	0
SRL_OPN_2PTS032_0839_20160401_125151_20160401_144504.EUM.nc	-0.027	-0.040	0.049	3118	6296	0	2803	0	375
SRL_OPN_2PTS032_0842_20160401_144503_20160401_162451.EUM.nc	0.011	0.030	0.084	3189	5636	0	2148	0	299
SRL_OPN_2PTS032_0844_20160401_162451_20160401_180427.EUM.nc	-0.015	-0.027	0.055	2816	5601	0	2410	0	375
SRL_OPN_2PTS032_0846_20160401_180426_20160401_194354.EUM.nc	-0.032	-0.044	0.066	3069	5564	0	2274	0	221
SRL_OPN_2PTS032_0848_20160401_194355_20160401_212244.EUM.nc	-0.013	0.024	0.104	3573	5397	0	1824	0	0
SRL_OPN_2PTS032_0850_20160401_212242_20160401_230056.EUM.nc	-0.002	0.035	0.161	2332	5350	0	3018	0	0
SRL_OPN_2PTS032_0851_20160401_230055_20160402_003844.EUM.nc	-0.005	-0.022	0.063	3039	5491	0	2200	0	252
SRL_OPN_2PTS032_0853_20160402_003843_20160402_021649.EUM.nc	-0.006	-0.019	0.049	2629	5536	0	2633	0	274
SRL_OPN_2PTS032_0855_20160402_021648_20160402_035616.EUM.nc	-0.014	-0.008	0.072	2760	5571	0	2672	0	139
SRL_OPN_2PTS032_0857_20160402_035615_20160402_053734.EUM.nc	-0.020	-0.031	0.088	2934	5509	0	2251	0	324
SRL_OPN_2PTS032_0859_20160402_053734_20160402_072635.EUM.nc	0.001	0.011	0.093	4029	6169	0	1811	0	329
SRL_OPN_2PTS032_0862_20160402_072634_20160402_090449.EUM.nc	-0.025	-0.004	0.109	3498	5552	0	1906	0	148
SRL_OPN_2PTS032_0863_20160402_090448_20160402_104243.EUM.nc	-0.021	-0.036	0.051	2026	5498	0	3061	0	411
SRL_OPN_2PTS032_0865_20160402_104242_20160402_122052.EUM.nc	-0.004	-0.013	0.063	2433	5435	0	2788	0	214
SRL_OPN_2PTS032_0867_20160402_122052_20160402_140000.EUM.nc	-0.036	-0.046	0.052	3117	5499	0	2152	0	230
SRL_OPN_2PTS032_0869_20160402_140001_20160402_155331.EUM.nc	-0.003	-0.017	0.045	2758	6379	0	2981	0	640
SRL_OPN_2PTS032_0872_20160402_155331_20160402_173308.EUM.nc	-0.007	0.044	0.131	2967	5483	0	2516	0	0

– Continued on next page

Table 16: Inverted Barometer Height Correction Statistics.

– Continued from previous page

File	Median	Mean	Std. Dev.	No. Obs.	Total Obs.	Default Lat/Lon	Flag (total)	Default (total)	3-Sigma Edited
SRL_OPN_2PTS032_0874_20160402_173308_20160402_191244.EUM.nc	-0.047	-0.044	0.069	3311	5586	0	2020	0	255
SRL_OPN_2PTS032_0876_20160402_191243_20160402_205144.EUM.nc	-0.009	-0.005	0.062	3483	5586	0	1789	0	314
SRL_OPN_2PTS032_0878_20160402_205143_20160402_223011.EUM.nc	-0.004	0.028	0.131	2979	5404	0	2425	0	0
SRL_OPN_2PTS032_0879_20160402_223010_20160403_000803.EUM.nc	-0.012	0.004	0.098	3018	5477	0	2333	0	126
SRL_OPN_2PTS032_0881_20160403_000802_20160403_014554.EUM.nc	-0.020	-0.043	0.050	2820	5566	0	2404	0	342
SRL_OPN_2PTS032_0883_20160403_014553_20160403_032453.EUM.nc	-0.010	-0.020	0.047	2816	5484	0	2445	0	223
SRL_OPN_2PTS032_0885_20160403_032452_20160403_050525.EUM.nc	-0.024	-0.039	0.052	2617	5504	0	2491	0	396
SRL_OPN_2PTS032_0887_20160403_050524_20160403_065534.EUM.nc	0.005	0.011	0.086	3701	6195	0	2188	0	306
SRL_OPN_2PTS032_0890_20160403_065534_20160403_083402.EUM.nc	-0.014	-0.020	0.080	3904	5611	0	1331	0	376
SRL_OPN_2PTS032_0892_20160403_083401_20160403_101200.EUM.nc	-0.006	0.039	0.137	2819	5396	0	2577	0	0
SRL_OPN_2PTS032_0893_20160403_101200_20160403_115000.EUM.nc	-0.026	-0.038	0.036	2309	5463	0	2930	0	224
SRL_OPN_2PTS032_0895_20160403_114959_20160403_132840.EUM.nc	-0.008	-0.031	0.054	2673	5400	0	2358	0	369
SRL_OPN_2PTS032_0897_20160403_132841_20160403_152204.EUM.nc	-0.018	0.030	0.144	3662	6346	0	2684	0	0
SRL_OPN_2PTS032_0900_20160403_152203_20160403_170150.EUM.nc	0.010	0.046	0.130	2968	5565	0	2597	0	0
SRL_OPN_2PTS032_0902_20160403_170149_20160403_184130.EUM.nc	-0.043	-0.042	0.051	3067	5468	0	2107	0	294
SRL_OPN_2PTS032_0904_20160403_184129_20160403_202040.EUM.nc	-0.003	-0.017	0.056	3134	5516	0	1940	0	442
SRL_OPN_2PTS032_0906_20160403_202040_20160403_215922.EUM.nc	-0.016	-0.011	0.084	2950	5457	0	2361	0	146
SRL_OPN_2PTS032_0908_20160403_215920_20160403_233721.EUM.nc	-0.023	0.042	0.146	2704	5447	0	2743	0	0
SRL_OPN_2PTS032_0909_20160403_233721_20160404_011508.EUM.nc	-0.017	-0.016	0.104	2958	5483	0	2420	0	105
SRL_OPN_2PTS032_0911_20160404_011508_20160404_025343.EUM.nc	-0.025	-0.041	0.046	2568	5526	0	2571	0	387
SRL_OPN_2PTS032_0913_20160404_025344_20160404_043347.EUM.nc	-0.020	-0.031	0.075	2703	5497	0	2524	0	270
SRL_OPN_2PTS032_0915_20160404_043347_20160404_061548.EUM.nc	0.003	0.004	0.063	3614	5749	0	1758	0	377
SRL_OPN_2PTS032_0917_20160404_061547_20160404_080313.EUM.nc	-0.021	-0.009	0.104	4062	6085	0	1904	0	119
SRL_OPN_2PTS032_0920_20160404_080312_20160404_094121.EUM.nc	-0.009	0.049	0.155	3126	5500	0	2374	0	0
SRL_OPN_2PTS032_0921_20160404_094120_20160404_111913.EUM.nc	-0.023	-0.028	0.072	2235	5308	0	3058	0	15
SRL_OPN_2PTS032_0923_20160404_111912_20160404_125733.EUM.nc	-0.001	0.029	0.143	2740	5337	0	2597	0	0
SRL_OPN_2PTS032_0925_20160404_125733_20160404_145057.EUM.nc	-0.008	-0.002	0.117	3448	6339	0	2792	0	99
SRL_OPN_2PTS032_0928_20160404_145056_20160404_163035.EUM.nc	-0.005	0.022	0.124	3409	5658	0	2249	0	0
SRL_OPN_2PTS032_0930_20160404_163034_20160404_181019.EUM.nc	-0.030	-0.041	0.060	2975	5585	0	2385	0	225
SRL_OPN_2PTS032_0932_20160404_181018_20160404_194937.EUM.nc	0.003	-0.003	0.076	2881	5510	0	2302	0	327
SRL_OPN_2PTS032_0934_20160404_194936_20160404_212832.EUM.nc	-0.031	-0.030	0.067	3343	5417	0	1780	0	294
SRL_OPN_2PTS032_0936_20160404_212830_20160404_230642.EUM.nc	0.005	0.065	0.175	2221	5352	0	3131	0	0
SRL_OPN_2PTS032_0937_20160404_230641_20160405_004422.EUM.nc	-0.009	0.010	0.123	3149	5437	0	2249	0	39
SRL_OPN_2PTS032_0939_20160405_004421_20160405_022237.EUM.nc	-0.016	-0.046	0.063	2691	5552	0	2640	0	221
SRL_OPN_2PTS032_0941_20160405_022236_20160405_040209.EUM.nc	-0.022	-0.032	0.054	2632	5473	0	2563	0	278
SRL_OPN_2PTS032_0943_20160405_040209_20160405_054328.EUM.nc	0.010	-0.003	0.069	3317	5648	0	2093	0	238
SRL_OPN_2PTS032_0945_20160405_054327_20160405_073216.EUM.nc	-0.010	0.015	0.130	4306	6145	0	1839	0	0
SRL_OPN_2PTS032_0948_20160405_073215_20160405_091035.EUM.nc	-0.010	0.017	0.125	3360	5550	0	2000	0	190
SRL_OPN_2PTS032_0949_20160405_091034_20160405_104828.EUM.nc	-0.027	-0.025	0.062	2251	5511	0	3128	0	132

– Continued on next page

Table 16: Inverted Barometer Height Correction Statistics.

– Continued from previous page

File	Median	Mean	Std. Dev.	No. Obs.	Total Obs.	Default Lat/Lon	Flag (total)	Default (total)	3-Sigma Edited
SRL_OPN_2PTS032_0951_20160405_104827_20160405_122632.EUM.nc	-0.002	0.029	0.145	2613	5332	0	2708	0	11
SRL_OPN_2PTS032_0953_20160405_122631_20160405_140553.EUM.nc	-0.023	-0.032	0.097	3006	5538	0	2312	0	220
SRL_OPN_2PTS032_0955_20160405_140553_20160405_155914.EUM.nc	-0.001	0.005	0.085	3307	6352	0	2970	0	75
SRL_OPN_2PTS032_0958_20160405_155914_20160405_173901.EUM.nc	-0.000	-0.026	0.087	2828	5612	0	2549	0	235
SRL_OPN_2PTS032_0960_20160405_173900_20160405_191826.EUM.nc	0.009	-0.001	0.070	3133	5559	0	2058	0	368
SRL_OPN_2PTS032_0962_20160405_191825_20160405_205734.EUM.nc	-0.023	-0.028	0.059	3424	5600	0	1803	0	373
SRL_OPN_2PTS032_0964_20160405_205732_20160405_223549.EUM.nc	-0.007	0.040	0.181	2824	5357	0	2533	0	0
SRL_OPN_2PTS032_0965_20160405_223548_20160406_001340.EUM.nc	0.002	0.048	0.160	3129	5460	0	2331	0	0
SRL_OPN_2PTS032_0967_20160406_001339_20160406_015143.EUM.nc	-0.012	-0.039	0.079	3057	5542	0	2389	0	96
SRL_OPN_2PTS032_0969_20160406_015141_20160406_033037.EUM.nc	0.009	0.004	0.050	2899	5466	0	2401	0	166
SRL_OPN_2PTS032_0971_20160406_033037_20160406_051124.EUM.nc	-0.015	-0.022	0.099	2940	5510	0	2455	0	115
SRL_OPN_2PTS032_0973_20160406_051123_20160406_070115.EUM.nc	-0.011	-0.027	0.089	3586	6194	0	2213	0	395
SRL_OPN_2PTS032_0976_20160406_070114_20160406_083948.EUM.nc	-0.005	-0.014	0.080	3728	5607	0	1420	0	459
SRL_OPN_2PTS032_0978_20160406_083947_20160406_101737.EUM.nc	-0.034	-0.042	0.069	2441	5399	0	2683	0	275
SRL_OPN_2PTS032_0979_20160406_101736_20160406_115537.EUM.nc	-0.001	-0.032	0.068	2251	5457	0	2925	0	281
SRL_OPN_2PTS032_0981_20160406_115538_20160406_133432.EUM.nc	-0.001	-0.027	0.067	2738	5386	0	2344	0	304
SRL_OPN_2PTS032_0983_20160406_133431_20160406_152755.EUM.nc	0.002	-0.004	0.050	3391	6331	0	2709	0	231
SRL_OPN_2PTS032_0986_20160406_152754_20160406_170743.EUM.nc	0.004	-0.017	0.113	2792	5602	0	2609	0	201
SRL_OPN_2PTS032_0988_20160406_170743_20160406_184714.EUM.nc	0.014	0.012	0.081	3339	5486	0	1978	0	169
SRL_OPN_2PTS032_0990_20160406_184713_20160406_220500.EUM.nc	-0.005	-0.016	0.092	6157	10996	0	4300	0	539
SRL_OPN_2PTS032_0994_20160406_220500_20160406_234258.EUM.nc	-0.015	0.043	0.173	2880	5497	0	2617	0	0
SRL_OPN_2PTS032_0995_20160406_234258_20160407_012050.EUM.nc	-0.015	-0.038	0.077	2877	5502	0	2448	0	177
SRL_OPN_2PTS032_0997_20160407_012049_20160407_025922.EUM.nc	0.004	0.003	0.048	2770	5536	0	2567	0	199
SRL_OPN_2PTS032_0999_20160407_025921_20160407_043932.EUM.nc	-0.001	-0.016	0.092	2746	5505	0	2548	0	211

33 Sea Surface Height Anomaly (Product Values) Table

Table 17: Sea Surface Height Anomaly (Product Values) Statistics.

File	Median	Mean	Std. Dev.	No. Obs.	Total Obs.	Default Lat/Lon	Flag (total)	Default (total)	3-Sigma Edited
SRL_OPN_2PTS031_1001_20160303_043927_20160303_062137.EUM.nc	0.000	-0.006	0.089	4049	5763	0	1653	5	56
SRL_OPN_2PTS032_0001_20160303_062137_20160303_080854.EUM.nc	0.008	0.009	0.088	4091	6087	0	1875	4	117
SRL_OPN_2PTS032_0004_20160303_080853_20160303_094651.EUM.nc	-0.001	0.000	0.109	2867	5455	0	2374	22	192
SRL_OPN_2PTS032_0005_20160303_094651_20160303_112444.EUM.nc	-0.007	-0.006	0.094	2048	5269	0	3075	46	100
SRL_OPN_2PTS032_0007_20160303_112444_20160303_130316.EUM.nc	-0.004	-0.005	0.080	2683	5284	0	2489	7	105
SRL_OPN_2PTS032_0009_20160303_130317_20160303_145632.EUM.nc	0.026	0.027	0.086	3561	6348	0	2731	5	51
SRL_OPN_2PTS032_0012_20160303_145631_20160303_163610.EUM.nc	0.022	0.018	0.105	3312	5625	0	2212	24	77
SRL_OPN_2PTS032_0014_20160303_163611_20160303_181553.EUM.nc	-0.025	-0.025	0.089	3138	5587	0	2335	35	79
SRL_OPN_2PTS032_0016_20160303_181552_20160303_195519.EUM.nc	0.004	0.009	0.080	3205	5485	0	2129	19	132
SRL_OPN_2PTS032_0018_20160303_195519_20160303_213403.EUM.nc	-0.035	-0.035	0.087	3532	5375	0	1654	57	132
SRL_OPN_2PTS032_0020_20160303_213402_20160303_231211.EUM.nc	0.004	0.009	0.092	2272	5332	0	2976	3	81
SRL_OPN_2PTS032_0021_20160303_231211_20160304_004959.EUM.nc	0.035	0.033	0.082	3215	5471	0	2185	38	33
SRL_OPN_2PTS032_0023_20160304_004958_20160304_022809.EUM.nc	0.065	0.066	0.087	2964	5521	0	2485	9	63
SRL_OPN_2PTS032_0025_20160304_022808_20160304_040747.EUM.nc	0.033	0.037	0.090	2906	5478	0	2499	9	64
SRL_OPN_2PTS032_0027_20160304_040748_20160304_054920.EUM.nc	0.020	0.019	0.087	3644	5689	0	1851	10	184
SRL_OPN_2PTS032_0029_20160304_054920_20160304_073754.EUM.nc	-0.007	-0.008	0.078	4192	6142	0	1829	6	115
SRL_OPN_2PTS032_0032_20160304_073753_20160304_091604.EUM.nc	0.019	0.022	0.109	3335	5495	0	2087	11	62
SRL_OPN_2PTS032_0033_20160304_091603_20160304_105356.EUM.nc	0.001	-0.009	0.099	2296	5441	0	3058	27	60
SRL_OPN_2PTS032_0035_20160304_105355_20160304_123211.EUM.nc	-0.002	0.004	0.087	2465	5304	0	2710	22	107
SRL_OPN_2PTS032_0037_20160304_123210_20160304_141127.EUM.nc	0.015	0.018	0.082	3188	5473	0	2186	15	84
SRL_OPN_2PTS032_0039_20160304_141127_20160304_160457.EUM.nc	0.022	0.017	0.095	3359	6375	0	2940	16	60
SRL_OPN_2PTS032_0042_20160304_160458_20160304_174434.EUM.nc	-0.012	-0.021	0.088	3028	5553	0	2410	20	95
SRL_OPN_2PTS032_0044_20160304_174434_20160304_192407.EUM.nc	0.004	0.009	0.070	3438	5588	0	2035	12	103
SRL_OPN_2PTS032_0046_20160304_192406_20160304_210303.EUM.nc	-0.019	-0.015	0.080	3682	5556	0	1688	30	156
SRL_OPN_2PTS032_0048_20160304_210303_20160304_224126.EUM.nc	-0.006	-0.007	0.079	2671	5343	0	2597	16	59
SRL_OPN_2PTS032_0049_20160304_224125_20160305_001915.EUM.nc	0.016	0.018	0.084	3064	5453	0	2321	27	41
SRL_OPN_2PTS032_0051_20160305_001915_20160305_015710.EUM.nc	0.031	0.027	0.094	3091	5547	0	2320	8	128
SRL_OPN_2PTS032_0053_20160305_015709_20160305_033619.EUM.nc	0.050	0.049	0.087	2997	5513	0	2360	17	139
SRL_OPN_2PTS032_0055_20160305_033618_20160305_051713.EUM.nc	0.025	0.017	0.104	3076	5545	0	2314	1	154
SRL_OPN_2PTS032_0057_20160305_051712_20160305_070654.EUM.nc	-0.003	-0.004	0.085	3937	6180	0	2180	13	50
SRL_OPN_2PTS032_0060_20160305_070653_20160305_084516.EUM.nc	0.018	0.015	0.089	3842	5592	0	1604	29	117
SRL_OPN_2PTS032_0061_20160305_084515_20160305_102313.EUM.nc	-0.006	-0.016	0.124	2491	5366	0	2771	29	75
SRL_OPN_2PTS032_0063_20160305_102312_20160305_120114.EUM.nc	-0.005	-0.003	0.096	2538	5393	0	2787	24	44
SRL_OPN_2PTS032_0065_20160305_120113_20160305_134004.EUM.nc	0.024	0.027	0.088	3084	5450	0	2295	33	38
SRL_OPN_2PTS032_0067_20160305_134003_20160305_153328.EUM.nc	0.013	0.012	0.089	3587	6318	0	2656	13	62
SRL_OPN_2PTS032_0070_20160305_153327_20160305_171314.EUM.nc	0.000	0.010	0.087	2936	5592	0	2572	4	80

– Continued on next page

Table 17: Sea Surface Height Anomaly (Product Values) Statistics.

– Continued from previous page

File	Median	Mean	Std. Dev.	No. Obs.	Total Obs.	Default Lat/Lon	Flag (total)	Default (total)	3-Sigma Edited
SRL_OPN_2PTS032_0072_20160305_171315_20160305_185253.EUM.nc	0.012	0.014	0.076	3531	5509	0	1884	21	73
SRL_OPN_2PTS032_0074_20160305_185252_20160305_203200.EUM.nc	0.002	0.009	0.093	3539	5511	0	1694	28	250
SRL_OPN_2PTS032_0076_20160305_203159_20160305_221036.EUM.nc	-0.038	-0.044	0.087	2896	5471	0	2350	31	194
SRL_OPN_2PTS032_0078_20160305_221036_20160305_234833.EUM.nc	-0.005	-0.005	0.091	2850	5457	0	2494	17	96
SRL_OPN_2PTS032_0079_20160305_234832_20160306_012617.EUM.nc	0.038	0.042	0.091	2952	5498	0	2423	18	105
SRL_OPN_2PTS032_0081_20160306_012616_20160306_030501.EUM.nc	0.051	0.051	0.081	2970	5540	0	2417	7	146
SRL_OPN_2PTS032_0083_20160306_030501_20160306_044509.EUM.nc	0.012	0.013	0.091	3002	5470	0	2289	12	167
SRL_OPN_2PTS032_0085_20160306_044509_20160306_062734.EUM.nc	0.017	0.008	0.095	3988	5751	0	1660	28	75
SRL_OPN_2PTS032_0087_20160306_062733_20160306_081424.EUM.nc	0.025	0.021	0.100	4121	6073	0	1826	1	125
SRL_OPN_2PTS032_0090_20160306_081423_20160306_095228.EUM.nc	-0.001	0.003	0.102	2824	5395	0	2433	6	132
SRL_OPN_2PTS032_0091_20160306_095228_20160306_113022.EUM.nc	-0.041	-0.043	0.110	2246	5292	0	2949	31	66
SRL_OPN_2PTS032_0093_20160306_113021_20160306_130850.EUM.nc	0.007	0.012	0.077	2761	5384	0	2511	4	108
SRL_OPN_2PTS032_0095_20160306_130849_20160306_150207.EUM.nc	0.039	0.042	0.082	3489	6353	0	2730	9	125
SRL_OPN_2PTS032_0098_20160306_150206_20160306_164155.EUM.nc	0.000	-0.000	0.085	3070	5605	0	2390	8	137
SRL_OPN_2PTS032_0100_20160306_164154_20160306_182137.EUM.nc	0.017	0.012	0.091	3394	5524	0	2096	6	28
SRL_OPN_2PTS032_0102_20160306_182136_20160306_200054.EUM.nc	0.013	0.025	0.079	3175	5479	0	2124	26	154
SRL_OPN_2PTS032_0104_20160306_200054_20160306_213943.EUM.nc	-0.045	-0.044	0.078	3291	5508	0	1912	52	253
SRL_OPN_2PTS032_0106_20160306_213942_20160306_231748.EUM.nc	-0.026	-0.021	0.090	2476	5269	0	2730	9	54
SRL_OPN_2PTS032_0107_20160306_231749_20160307_005529.EUM.nc	0.038	0.033	0.082	2944	5490	0	2412	55	79
SRL_OPN_2PTS032_0109_20160307_005528_20160307_041335.EUM.nc	0.047	0.046	0.106	5886	11033	0	4994	32	121
SRL_OPN_2PTS032_0113_20160307_041335_20160307_055507.EUM.nc	0.026	0.014	0.089	3741	5674	0	1794	10	129
SRL_OPN_2PTS032_0115_20160307_055507_20160307_074328.EUM.nc	0.011	0.014	0.097	4228	6135	0	1846	4	57
SRL_OPN_2PTS032_0118_20160307_074327_20160307_092143.EUM.nc	0.016	0.020	0.107	3222	5500	0	2177	9	92
SRL_OPN_2PTS032_0119_20160307_092142_20160307_105935.EUM.nc	-0.015	-0.010	0.127	2135	5417	0	3226	35	21
SRL_OPN_2PTS032_0121_20160307_105934_20160307_123744.EUM.nc	-0.014	-0.010	0.087	2519	5326	0	2697	7	103
SRL_OPN_2PTS032_0123_20160307_123744_20160307_141715.EUM.nc	0.027	0.036	0.092	3290	5488	0	2110	6	82
SRL_OPN_2PTS032_0125_20160307_141715_20160307_161034.EUM.nc	0.012	0.011	0.102	3458	6348	0	2843	18	29
SRL_OPN_2PTS032_0128_20160307_161034_20160307_175019.EUM.nc	0.011	0.004	0.075	3095	5577	0	2384	7	91
SRL_OPN_2PTS032_0130_20160307_175018_20160307_192942.EUM.nc	-0.010	-0.004	0.085	3381	5567	0	2100	11	75
SRL_OPN_2PTS032_0132_20160307_192942_20160307_210845.EUM.nc	-0.052	-0.048	0.083	3571	5450	0	1694	42	143
SRL_OPN_2PTS032_0134_20160307_210844_20160307_224704.EUM.nc	-0.032	-0.032	0.085	2581	5461	0	2786	31	63
SRL_OPN_2PTS032_0135_20160307_224703_20160308_002444.EUM.nc	0.006	0.006	0.087	3085	5377	0	2184	20	88
SRL_OPN_2PTS032_0137_20160308_002444_20160308_020251.EUM.nc	0.014	0.012	0.091	3020	5541	0	2360	10	151
SRL_OPN_2PTS032_0139_20160308_020250_20160308_034156.EUM.nc	0.052	0.045	0.092	3072	5539	0	2407	8	52
SRL_OPN_2PTS032_0141_20160308_034156_20160308_052257.EUM.nc	-0.002	-0.003	0.093	3001	5537	0	2379	15	142
SRL_OPN_2PTS032_0143_20160308_052256_20160308_071227.EUM.nc	-0.004	-0.004	0.104	3999	6149	0	2116	8	26
SRL_OPN_2PTS032_0146_20160308_071227_20160308_085055.EUM.nc	-0.004	0.003	0.100	3835	5599	0	1688	23	53
SRL_OPN_2PTS032_0147_20160308_085054_20160308_102850.EUM.nc	-0.024	-0.028	0.105	2350	5480	0	2999	13	118
SRL_OPN_2PTS032_0149_20160308_102849_20160308_120646.EUM.nc	0.003	0.003	0.084	2544	5383	0	2763	52	24

– Continued on next page

Table 17: Sea Surface Height Anomaly (Product Values) Statistics.

– Continued from previous page

File	Median	Mean	Std. Dev.	No. Obs.	Total Obs.	Default Lat/Lon	Flag (total)	Default (total)	3-Sigma Edited
SRL_OPN_2PTS032_0151_20160308_120646_20160308_134550.EUM.nc	0.033	0.036	0.091	3004	5438	0	2305	16	113
SRL_OPN_2PTS032_0153_20160308_134549_20160308_153913.EUM.nc	0.015	0.019	0.092	3621	6347	0	2680	8	38
SRL_OPN_2PTS032_0156_20160308_153914_20160308_171859.EUM.nc	-0.020	-0.007	0.099	2933	5531	0	2522	7	69
SRL_OPN_2PTS032_0158_20160308_171900_20160308_185829.EUM.nc	-0.006	-0.004	0.074	3399	5593	0	2083	19	92
SRL_OPN_2PTS032_0160_20160308_185828_20160308_203742.EUM.nc	-0.030	-0.011	0.098	3759	5540	0	1650	23	108
SRL_OPN_2PTS032_0162_20160308_203741_20160308_221607.EUM.nc	-0.039	-0.046	0.101	3045	5365	0	2237	49	34
SRL_OPN_2PTS032_0164_20160308_221606_20160308_235402.EUM.nc	0.007	-0.007	0.099	2974	5456	0	2410	18	54
SRL_OPN_2PTS032_0165_20160308_235401_20160309_013157.EUM.nc	0.021	0.016	0.087	2964	5518	0	2388	26	140
SRL_OPN_2PTS032_0167_20160309_013156_20160309_031037.EUM.nc	0.047	0.042	0.087	3010	5544	0	2435	7	92
SRL_OPN_2PTS032_0169_20160309_031037_20160309_045059.EUM.nc	0.022	0.011	0.090	3005	5473	0	2297	10	161
SRL_OPN_2PTS032_0171_20160309_045058_20160309_063324.EUM.nc	0.002	-0.012	0.115	4103	5789	0	1675	3	8
SRL_OPN_2PTS032_0173_20160309_063324_20160309_082004.EUM.nc	0.017	0.017	0.106	4094	6063	0	1857	5	107
SRL_OPN_2PTS032_0176_20160309_082004_20160309_095759.EUM.nc	-0.013	-0.016	0.126	2827	5400	0	2448	18	107
SRL_OPN_2PTS032_0177_20160309_095758_20160309_113554.EUM.nc	0.006	-0.006	0.135	2352	5397	0	2938	34	73
SRL_OPN_2PTS032_0179_20160309_113554_20160309_131433.EUM.nc	-0.008	0.002	0.090	2912	5349	0	2382	5	50
SRL_OPN_2PTS032_0181_20160309_131433_20160309_150753.EUM.nc	0.057	0.060	0.082	3546	6376	0	2740	11	79
SRL_OPN_2PTS032_0184_20160309_150752_20160309_164740.EUM.nc	-0.021	-0.021	0.105	3008	5567	0	2452	14	93
SRL_OPN_2PTS032_0186_20160309_164739_20160309_182713.EUM.nc	0.005	0.002	0.090	3315	5470	0	2066	24	65
SRL_OPN_2PTS032_0188_20160309_182712_20160309_200636.EUM.nc	-0.014	-0.012	0.086	3205	5473	0	2161	23	84
SRL_OPN_2PTS032_0190_20160309_200636_20160309_214515.EUM.nc	-0.042	-0.053	0.112	3265	5487	0	2019	74	129
SRL_OPN_2PTS032_0192_20160309_214515_20160309_232319.EUM.nc	-0.031	-0.022	0.084	2509	5278	0	2667	30	72
SRL_OPN_2PTS032_0193_20160309_232318_20160310_010108.EUM.nc	0.039	0.041	0.076	2838	5481	0	2547	36	60
SRL_OPN_2PTS032_0195_20160310_010108_20160310_023926.EUM.nc	0.044	0.047	0.098	2971	5528	0	2480	15	62
SRL_OPN_2PTS032_0197_20160310_023925_20160310_041914.EUM.nc	0.030	0.029	0.091	2866	5486	0	2513	41	66
SRL_OPN_2PTS032_0199_20160310_041913_20160310_060102.EUM.nc	0.014	0.013	0.134	3887	5709	0	1776	4	42
SRL_OPN_2PTS032_0201_20160310_060102_20160310_074908.EUM.nc	-0.021	-0.022	0.093	4207	6116	0	1854	4	51
SRL_OPN_2PTS032_0204_20160310_074908_20160310_092721.EUM.nc	0.008	0.007	0.111	3151	5491	0	2198	17	125
SRL_OPN_2PTS032_0205_20160310_092722_20160310_110504.EUM.nc	-0.008	-0.008	0.119	2183	5406	0	3165	47	11
SRL_OPN_2PTS032_0207_20160310_110504_20160310_124325.EUM.nc	-0.011	-0.011	0.068	2446	5309	0	2664	18	181
SRL_OPN_2PTS032_0209_20160310_124325_20160310_143632.EUM.nc	0.034	0.038	0.091	3387	6245	0	2801	3	54
SRL_OPN_2PTS032_0212_20160310_143632_20160310_161618.EUM.nc	0.002	0.005	0.111	3488	5625	0	2104	9	24
SRL_OPN_2PTS032_0214_20160310_161618_20160310_175555.EUM.nc	0.001	0.006	0.097	3105	5513	0	2328	17	63
SRL_OPN_2PTS032_0216_20160310_175556_20160310_193525.EUM.nc	-0.016	-0.016	0.080	3280	5586	0	2151	7	148
SRL_OPN_2PTS032_0218_20160310_193524_20160310_211416.EUM.nc	-0.031	-0.037	0.102	3487	5414	0	1728	29	170
SRL_OPN_2PTS032_0220_20160310_211415_20160310_225234.EUM.nc	-0.015	-0.014	0.103	2367	5427	0	2829	20	211
SRL_OPN_2PTS032_0221_20160310_225234_20160311_003023.EUM.nc	0.025	0.022	0.097	3204	5446	0	2145	29	68
SRL_OPN_2PTS032_0223_20160311_003022_20160311_020822.EUM.nc	0.030	0.041	0.101	2961	5538	0	2507	9	61
SRL_OPN_2PTS032_0225_20160311_020822_20160311_034742.EUM.nc	0.037	0.041	0.086	2975	5552	0	2502	14	61
SRL_OPN_2PTS032_0227_20160311_034742_20160311_052848.EUM.nc	-0.001	0.002	0.099	3017	5522	0	2418	6	81

– Continued on next page

Table 17: Sea Surface Height Anomaly (Product Values) Statistics.

– Continued from previous page

File	Median	Mean	Std. Dev.	No. Obs.	Total Obs.	Default Lat/Lon	Flag (total)	Default (total)	3-Sigma Edited
SRL_OPN_2PTS032_0229_20160311_052849_20160311_071808.EUM.nc	-0.008	-0.009	0.083	4092	6159	0	1965	23	79
SRL_OPN_2PTS032_0232_20160311_071807_20160311_085633.EUM.nc	0.002	-0.005	0.090	3695	5593	0	1779	54	65
SRL_OPN_2PTS032_0233_20160311_085633_20160311_103420.EUM.nc	-0.028	-0.038	0.116	2296	5470	0	3051	13	110
SRL_OPN_2PTS032_0235_20160311_103419_20160311_121226.EUM.nc	0.008	0.001	0.074	2472	5423	0	2821	33	97
SRL_OPN_2PTS032_0237_20160311_121225_20160311_135126.EUM.nc	0.008	0.013	0.087	3115	5461	0	2280	25	41
SRL_OPN_2PTS032_0239_20160311_135126_20160311_154458.EUM.nc	0.036	0.037	0.091	3614	6378	0	2691	5	68
SRL_OPN_2PTS032_0242_20160311_154457_20160311_172436.EUM.nc	-0.040	-0.029	0.097	2914	5511	0	2485	36	76
SRL_OPN_2PTS032_0244_20160311_172436_20160311_190412.EUM.nc	-0.005	-0.003	0.072	3444	5594	0	2054	5	91
SRL_OPN_2PTS032_0246_20160311_190411_20160311_204315.EUM.nc	-0.044	-0.038	0.091	3877	5537	0	1494	31	135
SRL_OPN_2PTS032_0248_20160311_204315_20160311_222147.EUM.nc	-0.018	-0.023	0.091	2959	5343	0	2301	34	49
SRL_OPN_2PTS032_0250_20160311_222146_20160311_235939.EUM.nc	-0.001	-0.002	0.090	2999	5464	0	2336	28	101
SRL_OPN_2PTS032_0251_20160311_235938_20160312_013728.EUM.nc	0.037	0.030	0.094	3016	5542	0	2367	39	120
SRL_OPN_2PTS032_0253_20160312_013727_20160312_031621.EUM.nc	0.028	0.035	0.086	2993	5546	0	2447	32	74
SRL_OPN_2PTS032_0255_20160312_031621_20160312_045649.EUM.nc	0.001	0.002	0.090	3135	5507	0	2274	1	97
SRL_OPN_2PTS032_0257_20160312_045650_20160312_063923.EUM.nc	0.021	0.010	0.101	4073	5793	0	1669	1	50
SRL_OPN_2PTS032_0259_20160312_063922_20160312_082536.EUM.nc	-0.030	-0.035	0.096	4145	6031	0	1770	9	107
SRL_OPN_2PTS032_0262_20160312_082535_20160312_100336.EUM.nc	-0.013	-0.009	0.112	2785	5401	0	2498	8	110
SRL_OPN_2PTS032_0263_20160312_100337_20160312_114133.EUM.nc	0.009	0.001	0.099	2381	5414	0	2931	19	83
SRL_OPN_2PTS032_0265_20160312_114132_20160312_132008.EUM.nc	-0.003	0.004	0.087	2953	5305	0	2306	3	43
SRL_OPN_2PTS032_0267_20160312_132008_20160312_151337.EUM.nc	0.021	0.026	0.102	3625	6374	0	2714	1	34
SRL_OPN_2PTS032_0270_20160312_151336_20160312_165316.EUM.nc	-0.022	-0.024	0.091	2960	5559	0	2470	6	123
SRL_OPN_2PTS032_0272_20160312_165315_20160312_183257.EUM.nc	-0.033	-0.032	0.091	3394	5503	0	2083	7	19
SRL_OPN_2PTS032_0274_20160312_183256_20160312_201209.EUM.nc	-0.029	-0.027	0.095	3436	5502	0	1978	17	71
SRL_OPN_2PTS032_0276_20160312_201208_20160312_215054.EUM.nc	-0.030	-0.037	0.093	3172	5519	0	2076	87	184
SRL_OPN_2PTS032_0278_20160312_215053_20160312_232857.EUM.nc	0.001	0.007	0.113	2433	5278	0	2735	63	47
SRL_OPN_2PTS032_0279_20160312_232856_20160313_010637.EUM.nc	0.039	0.030	0.079	2823	5480	0	2590	35	32
SRL_OPN_2PTS032_0281_20160313_010636_20160313_024506.EUM.nc	0.052	0.051	0.102	2997	5531	0	2484	1	49
SRL_OPN_2PTS032_0283_20160313_024506_20160313_042502.EUM.nc	0.023	0.020	0.077	2999	5501	0	2457	8	37
SRL_OPN_2PTS032_0285_20160313_042502_20160313_060649.EUM.nc	0.023	0.017	0.097	3842	5697	0	1740	12	103
SRL_OPN_2PTS032_0287_20160313_060649_20160313_075439.EUM.nc	-0.028	-0.030	0.088	4094	6078	0	1861	20	103
SRL_OPN_2PTS032_0290_20160313_075439_20160313_093250.EUM.nc	-0.009	-0.002	0.113	3031	5494	0	2346	9	108
SRL_OPN_2PTS032_0291_20160313_093249_20160313_111043.EUM.nc	0.001	-0.004	0.102	2102	5404	0	3189	51	62
SRL_OPN_2PTS032_0293_20160313_111043_20160313_124905.EUM.nc	-0.014	-0.007	0.095	2512	5237	0	2574	22	129
SRL_OPN_2PTS032_0295_20160313_124905_20160313_142839.EUM.nc	0.013	0.009	0.085	3445	5538	0	2036	0	57
SRL_OPN_2PTS032_0297_20160313_142839_20160313_162154.EUM.nc	0.005	0.009	0.108	3445	6360	0	2845	17	53
SRL_OPN_2PTS032_0300_20160313_162153_20160313_180139.EUM.nc	-0.055	-0.056	0.085	3189	5597	0	2316	9	83
SRL_OPN_2PTS032_0302_20160313_180138_20160313_194059.EUM.nc	-0.016	-0.022	0.077	3218	5537	0	2185	10	124
SRL_OPN_2PTS032_0304_20160313_194100_20160313_211956.EUM.nc	-0.013	-0.024	0.104	3542	5389	0	1725	61	61
SRL_OPN_2PTS032_0306_20160313_211956_20160313_225812.EUM.nc	0.002	-0.002	0.096	2345	5394	0	2941	23	85

– Continued on next page

Table 17: Sea Surface Height Anomaly (Product Values) Statistics.

– Continued from previous page

File	Median	Mean	Std. Dev.	No. Obs.	Total Obs.	Default Lat/Lon	Flag (total)	Default (total)	3-Sigma Edited
SRL_OPN_2PTS032_0307_20160313_225811_20160314_003551.EUM.nc	0.032	0.024	0.148	3238	5462	0	2146	42	36
SRL_OPN_2PTS032_0309_20160314_003550_20160314_021402.EUM.nc	0.065	0.062	0.121	3001	5539	0	2517	4	17
SRL_OPN_2PTS032_0311_20160314_021401_20160314_035325.EUM.nc	0.026	0.032	0.072	2884	5556	0	2607	11	54
SRL_OPN_2PTS032_0313_20160314_035325_20160314_053432.EUM.nc	-0.012	-0.012	0.106	3058	5519	0	2381	7	73
SRL_OPN_2PTS032_0315_20160314_053431_20160314_072348.EUM.nc	-0.006	-0.007	0.091	4220	6214	0	1919	13	62
SRL_OPN_2PTS032_0318_20160314_072347_20160314_090203.EUM.nc	-0.005	-0.004	0.098	3639	5573	0	1867	20	47
SRL_OPN_2PTS032_0319_20160314_090202_20160314_103956.EUM.nc	-0.023	-0.035	0.111	2357	5482	0	2951	20	154
SRL_OPN_2PTS032_0321_20160314_103955_20160314_121756.EUM.nc	0.047	0.042	0.089	2560	5413	0	2771	43	39
SRL_OPN_2PTS032_0323_20160314_121756_20160314_135710.EUM.nc	0.006	0.010	0.077	3186	5490	0	2189	6	109
SRL_OPN_2PTS032_0325_20160314_135710_20160314_155033.EUM.nc	0.007	0.019	0.104	3494	6363	0	2800	14	55
SRL_OPN_2PTS032_0328_20160314_155031_20160314_173018.EUM.nc	-0.005	-0.006	0.096	2937	5480	0	2452	7	84
SRL_OPN_2PTS032_0330_20160314_173017_20160314_190945.EUM.nc	-0.001	0.003	0.091	3640	5605	0	1900	8	57
SRL_OPN_2PTS032_0332_20160314_190945_20160314_204855.EUM.nc	-0.035	-0.034	0.068	3759	5558	0	1569	30	200
SRL_OPN_2PTS032_0334_20160314_204854_20160314_222724.EUM.nc	-0.024	-0.020	0.096	3020	5383	0	2293	27	43
SRL_OPN_2PTS032_0336_20160314_222722_20160315_000507.EUM.nc	0.020	0.015	0.095	3083	5479	0	2288	32	76
SRL_OPN_2PTS032_0337_20160315_000507_20160315_014305.EUM.nc	0.029	0.020	0.104	3107	5544	0	2330	27	80
SRL_OPN_2PTS032_0339_20160315_014305_20160315_032202.EUM.nc	0.025	0.039	0.108	3006	5474	0	2409	27	32
SRL_OPN_2PTS032_0341_20160315_032201_20160315_050231.EUM.nc	-0.002	0.001	0.077	3034	5540	0	2368	13	125
SRL_OPN_2PTS032_0343_20160315_050230_20160315_065236.EUM.nc	0.014	0.010	0.081	4013	6180	0	2133	3	31
SRL_OPN_2PTS032_0346_20160315_065236_20160315_083113.EUM.nc	-0.011	-0.018	0.105	4148	5630	0	1325	3	154
SRL_OPN_2PTS032_0348_20160315_083112_20160315_100913.EUM.nc	0.008	-0.001	0.125	2811	5401	0	2513	5	72
SRL_OPN_2PTS032_0349_20160315_100912_20160315_114702.EUM.nc	0.012	0.010	0.091	2437	5404	0	2880	29	58
SRL_OPN_2PTS032_0351_20160315_114701_20160315_132550.EUM.nc	0.025	0.024	0.084	2999	5330	0	2264	14	53
SRL_OPN_2PTS032_0353_20160315_132549_20160315_151912.EUM.nc	0.002	0.004	0.092	3587	6365	0	2695	16	67
SRL_OPN_2PTS032_0356_20160315_151912_20160315_165859.EUM.nc	-0.011	-0.008	0.088	2859	5549	0	2497	5	188
SRL_OPN_2PTS032_0358_20160315_165858_20160315_215632.EUM.nc	-0.002	-0.003	0.087	7340	12471	0	4796	68	267
SRL_OPN_2PTS032_0364_20160315_215630_20160316_025047.EUM.nc	0.038	0.041	0.116	8435	16381	0	7775	67	104
SRL_OPN_2PTS032_0369_20160316_025046_20160316_080018.EUM.nc	0.012	0.012	0.087	10858	17307	0	6132	32	285
SRL_OPN_2PTS032_0376_20160316_080017_20160316_093828.EUM.nc	0.006	-0.002	0.140	2946	5499	0	2352	36	165
SRL_OPN_2PTS032_0377_20160316_093826_20160316_111612.EUM.nc	-0.007	-0.009	0.104	2178	5338	0	3102	33	25
SRL_OPN_2PTS032_0379_20160316_111611_20160316_125437.EUM.nc	-0.010	-0.003	0.091	2649	5310	0	2576	7	78
SRL_OPN_2PTS032_0381_20160316_125437_20160316_144751.EUM.nc	0.010	0.010	0.083	3474	6265	0	2717	1	73
SRL_OPN_2PTS032_0384_20160316_144750_20160316_162737.EUM.nc	0.016	0.021	0.102	3438	5651	0	2130	12	71
SRL_OPN_2PTS032_0386_20160316_162737_20160316_180713.EUM.nc	-0.036	-0.034	0.092	3248	5589	0	2279	7	55
SRL_OPN_2PTS032_0388_20160316_180711_20160316_194640.EUM.nc	0.003	0.001	0.082	3189	5541	0	2230	10	112
SRL_OPN_2PTS032_0390_20160316_194640_20160316_212536.EUM.nc	-0.001	-0.010	0.094	3315	5413	0	1809	41	248
SRL_OPN_2PTS032_0392_20160316_212535_20160316_230340.EUM.nc	-0.020	-0.027	0.095	2253	5322	0	3021	8	40
SRL_OPN_2PTS032_0393_20160316_230338_20160317_004127.EUM.nc	0.046	0.043	0.115	3196	5464	0	2175	41	52
SRL_OPN_2PTS032_0395_20160317_004126_20160317_021941.EUM.nc	0.053	0.056	0.092	2889	5551	0	2572	22	68

– Continued on next page

Table 17: Sea Surface Height Anomaly (Product Values) Statistics.

– Continued from previous page

File	Median	Mean	Std. Dev.	No. Obs.	Total Obs.	Default Lat/Lon	Flag (total)	Default (total)	3-Sigma Edited
SRL_OPN_2PTS032_0397_20160317_021940_20160317_035904.EUM.nc	0.032	0.033	0.094	2963	5534	0	2509	4	58
SRL_OPN_2PTS032_0399_20160317_035903_20160317_072919.EUM.nc	0.007	0.009	0.080	7582	11680	0	3922	20	156
SRL_OPN_2PTS032_0404_20160317_072918_20160317_090740.EUM.nc	0.006	-0.004	0.105	3394	5545	0	2015	31	105
SRL_OPN_2PTS032_0405_20160317_090739_20160317_104525.EUM.nc	0.000	-0.006	0.117	2416	5488	0	3030	18	24
SRL_OPN_2PTS032_0407_20160317_104524_20160317_122335.EUM.nc	-0.015	-0.020	0.080	2545	5414	0	2702	58	109
SRL_OPN_2PTS032_0409_20160317_122334_20160317_140253.EUM.nc	0.028	0.029	0.071	3238	5465	0	2136	9	82
SRL_OPN_2PTS032_0411_20160317_140254_20160317_155617.EUM.nc	0.014	0.008	0.104	3229	6350	0	2977	21	123
SRL_OPN_2PTS032_0414_20160317_155616_20160317_173554.EUM.nc	-0.009	-0.002	0.082	2989	5494	0	2397	4	104
SRL_OPN_2PTS032_0416_20160317_173555_20160317_191528.EUM.nc	0.003	-0.001	0.083	3460	5567	0	1984	17	106
SRL_OPN_2PTS032_0418_20160317_191527_20160317_205436.EUM.nc	-0.018	-0.004	0.148	3807	5603	0	1687	21	88
SRL_OPN_2PTS032_0420_20160317_205437_20160317_223253.EUM.nc	-0.031	-0.026	0.124	2806	5393	0	2518	36	33
SRL_OPN_2PTS032_0421_20160317_223254_20160318_001044.EUM.nc	0.013	0.013	0.087	3096	5486	0	2285	8	97
SRL_OPN_2PTS032_0423_20160318_001044_20160318_014845.EUM.nc	0.031	0.034	0.087	3154	5555	0	2323	10	68
SRL_OPN_2PTS032_0425_20160318_014844_20160318_032738.EUM.nc	0.044	0.048	0.077	3000	5462	0	2327	6	129
SRL_OPN_2PTS032_0427_20160318_032737_20160318_050821.EUM.nc	0.027	0.032	0.081	3013	5496	0	2351	8	124
SRL_OPN_2PTS032_0429_20160318_050820_20160318_065817.EUM.nc	0.001	-0.009	0.084	3920	6170	0	2208	5	37
SRL_OPN_2PTS032_0432_20160318_065816_20160318_083653.EUM.nc	0.000	-0.006	0.102	4105	5631	0	1323	28	175
SRL_OPN_2PTS032_0434_20160318_083653_20160318_101442.EUM.nc	-0.014	-0.015	0.108	2552	5391	0	2649	18	172
SRL_OPN_2PTS032_0435_20160318_101441_20160318_115241.EUM.nc	-0.035	-0.037	0.082	2499	5435	0	2824	22	90
SRL_OPN_2PTS032_0437_20160318_115240_20160318_133133.EUM.nc	0.030	0.034	0.083	3008	5351	0	2301	6	36
SRL_OPN_2PTS032_0439_20160318_133133_20160318_170434.EUM.nc	0.186	0.326	0.307	3520	11488	0	4908	1980	1080
SRL_OPN_2PTS032_0444_20160318_170433_20160318_184413.EUM.nc	-0.006	-0.007	0.086	3346	5490	0	2061	20	63
SRL_OPN_2PTS032_0446_20160318_184412_20160318_202331.EUM.nc	-0.008	0.009	0.091	3610	5498	0	1818	17	53
SRL_OPN_2PTS032_0448_20160318_202329_20160318_220202.EUM.nc	-0.036	-0.039	0.084	2882	5490	0	2391	31	186
SRL_OPN_2PTS032_0450_20160318_220201_20160318_234000.EUM.nc	0.008	0.008	0.081	2604	5451	0	2745	19	83
SRL_OPN_2PTS032_0451_20160318_233959_20160319_011751.EUM.nc	0.037	0.036	0.082	2989	5489	0	2394	37	69
SRL_OPN_2PTS032_0453_20160319_011751_20160319_025621.EUM.nc	0.061	0.060	0.082	2871	5509	0	2501	9	128
SRL_OPN_2PTS032_0455_20160319_025620_20160319_043628.EUM.nc	0.011	0.014	0.084	2888	5471	0	2495	18	70
SRL_OPN_2PTS032_0457_20160319_043626_20160319_061831.EUM.nc	0.002	0.003	0.088	3979	5748	0	1694	2	73
SRL_OPN_2PTS032_0459_20160319_061830_20160319_080558.EUM.nc	0.009	0.005	0.091	4093	6097	0	1885	14	105
SRL_OPN_2PTS032_0462_20160319_080557_20160319_094356.EUM.nc	0.003	0.004	0.111	2872	5459	0	2375	27	185
SRL_OPN_2PTS032_0463_20160319_094355_20160319_112148.EUM.nc	-0.035	-0.031	0.092	1975	5261	0	3184	21	81
SRL_OPN_2PTS032_0465_20160319_112147_20160319_130018.EUM.nc	-0.002	0.003	0.087	2664	5357	0	2584	9	100
SRL_OPN_2PTS032_0467_20160319_130018_20160319_145334.EUM.nc	0.022	0.019	0.086	3569	6318	0	2701	6	42
SRL_OPN_2PTS032_0470_20160319_145333_20160319_163321.EUM.nc	0.021	0.010	0.127	3284	5620	0	2234	25	77
SRL_OPN_2PTS032_0472_20160319_163320_20160319_181256.EUM.nc	-0.012	-0.002	0.087	3219	5592	0	2297	13	63
SRL_OPN_2PTS032_0474_20160319_181255_20160319_195221.EUM.nc	-0.009	0.001	0.104	3241	5532	0	2232	11	48
SRL_OPN_2PTS032_0476_20160319_195221_20160319_213107.EUM.nc	-0.038	-0.033	0.091	3410	5396	0	1728	54	204
SRL_OPN_2PTS032_0478_20160319_213105_20160319_230916.EUM.nc	-0.024	-0.014	0.096	2099	5324	0	3061	21	143

– Continued on next page

Table 17: Sea Surface Height Anomaly (Product Values) Statistics.

– Continued from previous page

File	Median	Mean	Std. Dev.	No. Obs.	Total Obs.	Default Lat/Lon	Flag (total)	Default (total)	3-Sigma Edited
SRL_OPN_2PTS032_0479_20160319_230915_20160320_004704.EUM.nc	0.040	0.036	0.102	3126	5474	0	2243	65	40
SRL_OPN_2PTS032_0481_20160320_004704_20160320_022513.EUM.nc	0.066	0.062	0.081	2877	5520	0	2515	3	125
SRL_OPN_2PTS032_0483_20160320_022512_20160320_040448.EUM.nc	0.034	0.030	0.095	2826	5457	0	2519	22	90
SRL_OPN_2PTS032_0485_20160320_040447_20160320_054618.EUM.nc	0.032	0.027	0.097	3647	5661	0	1919	9	86
SRL_OPN_2PTS032_0487_20160320_054616_20160320_073458.EUM.nc	-0.006	-0.012	0.081	4206	6161	0	1885	5	65
SRL_OPN_2PTS032_0490_20160320_073458_20160320_091309.EUM.nc	0.011	0.012	0.112	3376	5515	0	2060	14	65
SRL_OPN_2PTS032_0491_20160320_091308_20160320_105101.EUM.nc	-0.038	-0.033	0.086	2286	5475	0	3089	44	56
SRL_OPN_2PTS032_0493_20160320_105100_20160320_122914.EUM.nc	-0.020	-0.021	0.079	2395	5250	0	2647	20	188
SRL_OPN_2PTS032_0495_20160320_122913_20160320_140830.EUM.nc	0.026	0.031	0.091	3170	5498	0	2263	5	60
SRL_OPN_2PTS032_0497_20160320_140829_20160320_160151.EUM.nc	0.025	0.009	0.114	3358	6376	0	2965	13	40
SRL_OPN_2PTS032_0500_20160320_160150_20160320_174137.EUM.nc	0.006	-0.005	0.111	3052	5591	0	2448	11	80
SRL_OPN_2PTS032_0502_20160320_174136_20160320_192110.EUM.nc	-0.009	-0.013	0.099	3460	5552	0	2007	18	67
SRL_OPN_2PTS032_0504_20160320_192110_20160320_210007.EUM.nc	-0.040	-0.037	0.077	3645	5578	0	1723	25	185
SRL_OPN_2PTS032_0506_20160320_210007_20160320_223831.EUM.nc	-0.028	-0.031	0.084	2667	5364	0	2545	37	115
SRL_OPN_2PTS032_0507_20160320_223830_20160321_001622.EUM.nc	0.029	0.021	0.094	3052	5439	0	2336	10	41
SRL_OPN_2PTS032_0509_20160321_001622_20160321_015416.EUM.nc	0.037	0.028	0.089	3076	5527	0	2349	4	98
SRL_OPN_2PTS032_0511_20160321_015414_20160321_033321.EUM.nc	0.043	0.031	0.118	3060	5485	0	2355	25	45
SRL_OPN_2PTS032_0513_20160321_033320_20160321_051402.EUM.nc	0.010	0.016	0.097	3068	5524	0	2364	1	91
SRL_OPN_2PTS032_0515_20160321_051401_20160321_070358.EUM.nc	-0.010	-0.021	0.091	3890	6188	0	2213	11	74
SRL_OPN_2PTS032_0518_20160321_070357_20160321_084221.EUM.nc	0.014	0.011	0.099	3896	5594	0	1507	39	152
SRL_OPN_2PTS032_0519_20160321_084221_20160321_102018.EUM.nc	-0.044	-0.029	0.110	2491	5384	0	2794	30	69
SRL_OPN_2PTS032_0521_20160321_102017_20160321_115819.EUM.nc	0.004	0.008	0.100	2506	5433	0	2851	37	39
SRL_OPN_2PTS032_0523_20160321_115818_20160321_133708.EUM.nc	0.021	0.022	0.078	3014	5413	0	2319	8	72
SRL_OPN_2PTS032_0525_20160321_133706_20160321_153031.EUM.nc	0.031	0.027	0.094	3607	6342	0	2660	11	64
SRL_OPN_2PTS032_0528_20160321_153031_20160321_171019.EUM.nc	-0.006	-0.015	0.107	3027	5578	0	2532	3	16
SRL_OPN_2PTS032_0530_20160321_171017_20160321_184957.EUM.nc	-0.001	0.004	0.088	3405	5509	0	2008	9	87
SRL_OPN_2PTS032_0532_20160321_184956_20160321_202903.EUM.nc	-0.030	-0.022	0.087	3520	5526	0	1827	16	163
SRL_OPN_2PTS032_0534_20160321_202903_20160321_220742.EUM.nc	-0.029	-0.032	0.088	2885	5488	0	2389	44	170
SRL_OPN_2PTS032_0536_20160321_220740_20160321_234538.EUM.nc	0.006	0.004	0.086	2824	5469	0	2550	19	76
SRL_OPN_2PTS032_0537_20160321_234537_20160322_012323.EUM.nc	0.054	0.044	0.104	2884	5530	0	2511	32	103
SRL_OPN_2PTS032_0539_20160322_012323_20160322_030204.EUM.nc	0.057	0.040	0.123	2931	5554	0	2567	11	45
SRL_OPN_2PTS032_0541_20160322_030203_20160322_044209.EUM.nc	0.040	0.032	0.106	2949	5482	0	2458	9	66
SRL_OPN_2PTS032_0543_20160322_044208_20160322_062429.EUM.nc	0.030	0.014	0.114	4069	5787	0	1681	4	33
SRL_OPN_2PTS032_0545_20160322_062430_20160322_081130.EUM.nc	0.003	0.004	0.098	4089	6075	0	1888	10	88
SRL_OPN_2PTS032_0548_20160322_081129_20160322_094935.EUM.nc	0.001	0.003	0.087	2705	5366	0	2390	18	253
SRL_OPN_2PTS032_0549_20160322_094934_20160322_112728.EUM.nc	-0.024	-0.021	0.101	2088	5313	0	3126	44	55
SRL_OPN_2PTS032_0551_20160322_112727_20160322_130553.EUM.nc	-0.024	-0.024	0.070	2663	5404	0	2572	9	160
SRL_OPN_2PTS032_0553_20160322_130552_20160322_145910.EUM.nc	0.043	0.042	0.091	3491	6341	0	2729	0	121
SRL_OPN_2PTS032_0556_20160322_145911_20160322_163858.EUM.nc	0.006	0.006	0.123	3220	5609	0	2339	14	36

– Continued on next page

Table 17: Sea Surface Height Anomaly (Product Values) Statistics.

– Continued from previous page

File	Median	Mean	Std. Dev.	No. Obs.	Total Obs.	Default Lat/Lon	Flag (total)	Default (total)	3-Sigma Edited
SRL_OPN_2PTS032_0558_20160322_163857_20160322_181840.EUM.nc	0.013	0.015	0.098	3207	5503	0	2231	10	55
SRL_OPN_2PTS032_0560_20160322_181840_20160322_195757.EUM.nc	-0.004	-0.000	0.093	3140	5505	0	2240	24	101
SRL_OPN_2PTS032_0562_20160322_195756_20160322_213647.EUM.nc	-0.048	-0.047	0.094	3325	5515	0	1965	60	165
SRL_OPN_2PTS032_0564_20160322_213646_20160322_231456.EUM.nc	-0.039	-0.034	0.086	2282	5295	0	2915	22	76
SRL_OPN_2PTS032_0565_20160322_231454_20160323_005235.EUM.nc	0.029	0.020	0.087	3001	5498	0	2421	56	20
SRL_OPN_2PTS032_0567_20160323_005234_20160323_023056.EUM.nc	0.051	0.053	0.093	2869	5537	0	2519	7	142
SRL_OPN_2PTS032_0569_20160323_023055_20160323_041027.EUM.nc	0.052	0.046	0.127	2863	5484	0	2587	10	24
SRL_OPN_2PTS032_0571_20160323_041026_20160323_055205.EUM.nc	0.022	0.020	0.103	3745	5687	0	1834	14	94
SRL_OPN_2PTS032_0573_20160323_055204_20160323_074031.EUM.nc	-0.019	-0.014	0.095	4219	6141	0	1859	10	53
SRL_OPN_2PTS032_0573_20160323_055204_20160323_091848.EUM.nc	0.000	0.001	0.104	7494	11675	0	4049	24	108
SRL_OPN_2PTS032_0577_20160323_091848_20160323_105640.EUM.nc	-0.034	-0.031	0.102	2156	5411	0	3171	29	55
SRL_OPN_2PTS032_0579_20160323_105639_20160323_123448.EUM.nc	0.028	0.023	0.092	2463	5307	0	2777	10	57
SRL_OPN_2PTS032_0581_20160323_123447_20160323_141416.EUM.nc	0.026	0.022	0.089	3240	5540	0	2203	2	95
SRL_OPN_2PTS032_0583_20160323_141416_20160323_160737.EUM.nc	0.021	0.025	0.114	3394	6361	0	2912	7	48
SRL_OPN_2PTS032_0586_20160323_160736_20160323_174723.EUM.nc	0.002	-0.002	0.101	3077	5574	0	2451	5	41
SRL_OPN_2PTS032_0588_20160323_174722_20160323_192646.EUM.nc	-0.012	-0.002	0.083	3282	5577	0	2191	10	94
SRL_OPN_2PTS032_0590_20160323_192645_20160323_210550.EUM.nc	-0.048	-0.048	0.070	3442	5576	0	1884	43	207
SRL_OPN_2PTS032_0592_20160323_210549_20160323_224403.EUM.nc	-0.007	-0.008	0.093	2561	5363	0	2703	31	68
SRL_OPN_2PTS032_0593_20160323_224401_20160324_002151.EUM.nc	0.020	0.013	0.100	3079	5453	0	2305	19	50
SRL_OPN_2PTS032_0595_20160324_002150_20160324_015956.EUM.nc	0.019	0.012	0.082	3003	5550	0	2405	11	131
SRL_OPN_2PTS032_0597_20160324_015955_20160324_033858.EUM.nc	0.041	0.039	0.104	2940	5495	0	2476	12	67
SRL_OPN_2PTS032_0599_20160324_033857_20160324_051955.EUM.nc	0.011	0.010	0.102	3032	5506	0	2393	9	72
SRL_OPN_2PTS032_0601_20160324_051954_20160324_070931.EUM.nc	-0.016	-0.027	0.105	3921	6173	0	2183	18	51
SRL_OPN_2PTS032_0604_20160324_070930_20160324_084801.EUM.nc	-0.004	-0.007	0.092	3892	5602	0	1627	13	70
SRL_OPN_2PTS032_0605_20160324_084801_20160324_102548.EUM.nc	-0.033	-0.033	0.105	2386	5390	0	2848	15	141
SRL_OPN_2PTS032_0607_20160324_102547_20160324_120351.EUM.nc	0.013	0.011	0.084	2506	5417	0	2814	32	65
SRL_OPN_2PTS032_0609_20160324_120350_20160324_134252.EUM.nc	0.016	0.020	0.087	3032	5440	0	2308	21	79
SRL_OPN_2PTS032_0611_20160324_134251_20160324_153617.EUM.nc	0.039	0.034	0.082	3601	6384	0	2718	1	64
SRL_OPN_2PTS032_0614_20160324_153617_20160324_171555.EUM.nc	-0.015	-0.009	0.106	2906	5589	0	2628	19	36
SRL_OPN_2PTS032_0616_20160324_171554_20160324_185531.EUM.nc	0.004	0.006	0.077	3310	5510	0	2123	14	63
SRL_OPN_2PTS032_0618_20160324_185531_20160324_203446.EUM.nc	-0.035	-0.026	0.096	3567	5546	0	1798	48	133
SRL_OPN_2PTS032_0620_20160324_203445_20160324_221313.EUM.nc	-0.028	-0.030	0.091	2897	5482	0	2415	62	108
SRL_OPN_2PTS032_0622_20160324_221312_20160324_235109.EUM.nc	-0.013	-0.017	0.105	2891	5478	0	2549	8	30
SRL_OPN_2PTS032_0623_20160324_235108_20160325_012903.EUM.nc	0.040	0.027	0.099	2889	5510	0	2469	58	94
SRL_OPN_2PTS032_0625_20160325_012902_20160325_030741.EUM.nc	0.047	0.046	0.086	2769	5529	0	2551	8	201
SRL_OPN_2PTS032_0627_20160325_030739_20160325_044800.EUM.nc	0.013	0.011	0.086	2910	5454	0	2415	11	118
SRL_OPN_2PTS032_0629_20160325_044759_20160325_063019.EUM.nc	0.004	-0.003	0.097	4031	5770	0	1697	2	40
SRL_OPN_2PTS032_0631_20160325_063019_20160325_081709.EUM.nc	-0.016	-0.018	0.091	3980	6082	0	1866	12	224
SRL_OPN_2PTS032_0634_20160325_081708_20160325_095505.EUM.nc	0.011	0.009	0.093	2744	5385	0	2450	9	182

– Continued on next page

Table 17: Sea Surface Height Anomaly (Product Values) Statistics.

– Continued from previous page

File	Median	Mean	Std. Dev.	No. Obs.	Total Obs.	Default Lat/Lon	Flag (total)	Default (total)	3-Sigma Edited
SRL_OPN_2PTS032_0635_20160325_095504_20160325_113259.EUM.nc	-0.008	-0.007	0.110	2329	5354	0	2952	35	38
SRL_OPN_2PTS032_0637_20160325_113258_20160325_131136.EUM.nc	0.003	0.002	0.076	2743	5399	0	2509	3	144
SRL_OPN_2PTS032_0639_20160325_131135_20160325_150455.EUM.nc	0.040	0.043	0.083	3511	6338	0	2706	2	119
SRL_OPN_2PTS032_0642_20160325_150454_20160325_164435.EUM.nc	-0.020	-0.021	0.107	2898	5554	0	2510	24	122
SRL_OPN_2PTS032_0644_20160325_164434_20160325_182416.EUM.nc	-0.003	-0.011	0.085	3261	5493	0	2172	16	44
SRL_OPN_2PTS032_0646_20160325_182415_20160325_200339.EUM.nc	-0.008	-0.000	0.088	3133	5513	0	2281	14	85
SRL_OPN_2PTS032_0648_20160325_200338_20160325_232025.EUM.nc	-0.022	-0.024	0.103	5657	10852	0	4881	112	202
SRL_OPN_2PTS032_0651_20160325_232024_20160326_005813.EUM.nc	0.025	0.021	0.093	2904	5522	0	2506	59	53
SRL_OPN_2PTS032_0653_20160326_005813_20160326_023628.EUM.nc	0.062	0.065	0.097	2820	5534	0	2527	23	164
SRL_OPN_2PTS032_0655_20160326_023628_20160326_041616.EUM.nc	0.038	0.024	0.097	2847	5481	0	2543	26	65
SRL_OPN_2PTS032_0657_20160326_041616_20160326_055752.EUM.nc	0.020	0.017	0.102	3816	5706	0	1820	17	53
SRL_OPN_2PTS032_0659_20160326_055750_20160326_074613.EUM.nc	-0.009	-0.013	0.086	4200	6138	0	1854	12	72
SRL_OPN_2PTS032_0662_20160326_074613_20160326_092418.EUM.nc	0.013	0.006	0.105	3226	5493	0	2182	11	74
SRL_OPN_2PTS032_0663_20160326_092417_20160326_110211.EUM.nc	-0.016	-0.019	0.111	2143	5461	0	3255	28	35
SRL_OPN_2PTS032_0665_20160326_110211_20160326_124029.EUM.nc	0.023	0.014	0.086	2453	5310	0	2711	11	135
SRL_OPN_2PTS032_0667_20160326_124028_20160326_141956.EUM.nc	0.000	-0.000	0.085	3308	5483	0	2085	3	87
SRL_OPN_2PTS032_0669_20160326_141955_20160326_161313.EUM.nc	0.015	0.013	0.107	3429	6360	0	2871	11	49
SRL_OPN_2PTS032_0672_20160326_161312_20160326_175258.EUM.nc	-0.003	-0.012	0.095	3026	5583	0	2485	6	66
SRL_OPN_2PTS032_0674_20160326_175257_20160326_193229.EUM.nc	-0.004	-0.007	0.087	3258	5580	0	2208	30	84
SRL_OPN_2PTS032_0676_20160326_193227_20160326_211122.EUM.nc	-0.023	-0.029	0.105	3440	5452	0	1848	33	131
SRL_OPN_2PTS032_0678_20160326_211122_20160326_224940.EUM.nc	0.007	-0.000	0.091	2433	5440	0	2869	30	108
SRL_OPN_2PTS032_0679_20160326_224940_20160327_002728.EUM.nc	0.042	0.036	0.101	3073	5420	0	2249	29	69
SRL_OPN_2PTS032_0681_20160327_002728_20160327_020527.EUM.nc	0.022	0.021	0.091	2901	5533	0	2501	30	101
SRL_OPN_2PTS032_0683_20160327_020526_20160327_034444.EUM.nc	0.043	0.043	0.089	2940	5548	0	2527	26	55
SRL_OPN_2PTS032_0685_20160327_034443_20160327_052540.EUM.nc	0.006	0.009	0.099	2988	5522	0	2469	6	59
SRL_OPN_2PTS032_0687_20160327_052539_20160327_071511.EUM.nc	-0.014	-0.020	0.087	4065	6186	0	2086	14	21
SRL_OPN_2PTS032_0690_20160327_071510_20160327_085331.EUM.nc	-0.011	-0.014	0.095	3721	5590	0	1735	49	85
SRL_OPN_2PTS032_0691_20160327_085330_20160327_103126.EUM.nc	-0.016	-0.016	0.141	2237	5491	0	3107	45	102
SRL_OPN_2PTS032_0693_20160327_103125_20160327_120931.EUM.nc	0.018	0.015	0.089	2466	5477	0	2917	41	53
SRL_OPN_2PTS032_0695_20160327_120930_20160327_134829.EUM.nc	0.006	-0.001	0.097	3048	5439	0	2302	21	68
SRL_OPN_2PTS032_0697_20160327_134829_20160327_154152.EUM.nc	0.044	0.046	0.089	3602	6333	0	2683	13	35
SRL_OPN_2PTS032_0700_20160327_154151_20160327_172139.EUM.nc	-0.011	-0.010	0.088	2897	5517	0	2520	2	98
SRL_OPN_2PTS032_0702_20160327_172138_20160327_190116.EUM.nc	-0.002	0.002	0.079	3294	5570	0	2156	24	96
SRL_OPN_2PTS032_0704_20160327_190116_20160327_221852.EUM.nc	-0.018	-0.019	0.091	6709	10919	0	3943	76	191
SRL_OPN_2PTS032_0708_20160327_221851_20160327_235647.EUM.nc	0.009	0.002	0.100	2934	5487	0	2450	36	67
SRL_OPN_2PTS032_0709_20160327_235647_20160328_013439.EUM.nc	0.012	0.008	0.092	3018	5523	0	2349	38	118
SRL_OPN_2PTS032_0711_20160328_013438_20160328_031329.EUM.nc	0.054	0.054	0.089	2794	5508	0	2565	22	127
SRL_OPN_2PTS032_0713_20160328_031329_20160328_045347.EUM.nc	0.022	0.020	0.092	2953	5470	0	2412	8	97
SRL_OPN_2PTS032_0715_20160328_045347_20160328_063625.EUM.nc	-0.004	-0.009	0.104	4065	5802	0	1700	8	29

– Continued on next page

Table 17: Sea Surface Height Anomaly (Product Values) Statistics.

– Continued from previous page

File	Median	Mean	Std. Dev.	No. Obs.	Total Obs.	Default Lat/Lon	Flag (total)	Default (total)	3-Sigma Edited
SRL_OPN_2PTS032_0717_20160328_063624_20160328_082248.EUM.nc	-0.007	-0.010	0.079	3973	6057	0	1872	4	208
SRL_OPN_2PTS032_0720_20160328_082247_20160328_100049.EUM.nc	0.011	0.001	0.109	2770	5409	0	2486	11	142
SRL_OPN_2PTS032_0721_20160328_100049_20160328_113845.EUM.nc	-0.005	-0.008	0.099	2343	5360	0	2922	41	54
SRL_OPN_2PTS032_0723_20160328_113843_20160328_131719.EUM.nc	0.005	-0.005	0.092	2860	5369	0	2398	10	101
SRL_OPN_2PTS032_0725_20160328_131718_20160328_151039.EUM.nc	0.042	0.038	0.077	3563	6358	0	2720	2	73
SRL_OPN_2PTS032_0728_20160328_151038_20160328_165026.EUM.nc	-0.014	-0.010	0.100	2937	5575	0	2534	7	97
SRL_OPN_2PTS032_0730_20160328_165026_20160328_183008.EUM.nc	-0.010	-0.002	0.094	3290	5482	0	2128	5	59
SRL_OPN_2PTS032_0732_20160328_183006_20160328_200920.EUM.nc	-0.005	-0.006	0.092	3203	5485	0	2142	12	128
SRL_OPN_2PTS032_0734_20160328_200919_20160328_214806.EUM.nc	-0.029	-0.026	0.084	3176	5501	0	2066	69	190
SRL_OPN_2PTS032_0736_20160328_214805_20160328_232609.EUM.nc	0.004	-0.006	0.097	2224	5268	0	2715	77	252
SRL_OPN_2PTS032_0737_20160328_232608_20160329_010350.EUM.nc	0.053	0.055	0.090	2751	5501	0	2651	46	53
SRL_OPN_2PTS032_0739_20160329_010349_20160329_024218.EUM.nc	0.053	0.054	0.093	2873	5550	0	2560	7	110
SRL_OPN_2PTS032_0741_20160329_024217_20160329_042201.EUM.nc	0.032	0.033	0.085	2836	5490	0	2547	14	93
SRL_OPN_2PTS032_0743_20160329_042201_20160329_060354.EUM.nc	0.018	0.014	0.095	3815	5711	0	1815	8	73
SRL_OPN_2PTS032_0745_20160329_060353_20160329_075151.EUM.nc	-0.015	-0.013	0.086	4162	6108	0	1889	4	53
SRL_OPN_2PTS032_0748_20160329_075151_20160329_093004.EUM.nc	0.001	0.009	0.108	3143	5464	0	2194	12	115
SRL_OPN_2PTS032_0749_20160329_093002_20160329_110756.EUM.nc	-0.018	-0.012	0.093	2079	5440	0	3215	48	98
SRL_OPN_2PTS032_0751_20160329_110755_20160329_124609.EUM.nc	0.009	0.004	0.089	2480	5290	0	2733	5	72
SRL_OPN_2PTS032_0753_20160329_124608_20160329_143927.EUM.nc	0.008	0.009	0.076	3392	6279	0	2822	11	54
SRL_OPN_2PTS032_0756_20160329_143926_20160329_161904.EUM.nc	0.034	0.027	0.101	3460	5614	0	2125	7	22
SRL_OPN_2PTS032_0758_20160329_161903_20160329_175849.EUM.nc	-0.020	-0.022	0.092	3115	5575	0	2421	7	32
SRL_OPN_2PTS032_0760_20160329_175848_20160329_193810.EUM.nc	-0.012	-0.011	0.089	3236	5570	0	2211	7	116
SRL_OPN_2PTS032_0762_20160329_193811_20160329_211709.EUM.nc	-0.012	-0.012	0.096	3399	5444	0	1873	64	108
SRL_OPN_2PTS032_0764_20160329_211709_20160329_225526.EUM.nc	-0.015	-0.013	0.101	2348	5445	0	2962	18	117
SRL_OPN_2PTS032_0765_20160329_225525_20160330_003305.EUM.nc	0.033	0.032	0.109	3097	5452	0	2239	33	83
SRL_OPN_2PTS032_0767_20160330_003304_20160330_021115.EUM.nc	0.072	0.070	0.103	2978	5513	0	2499	6	30
SRL_OPN_2PTS032_0769_20160330_021114_20160330_035029.EUM.nc	0.014	0.017	0.078	2779	5512	0	2582	26	125
SRL_OPN_2PTS032_0771_20160330_035029_20160330_053139.EUM.nc	0.005	0.011	0.102	2999	5534	0	2466	8	61
SRL_OPN_2PTS032_0773_20160330_053138_20160330_072052.EUM.nc	0.002	0.004	0.081	4130	6194	0	1969	11	84
SRL_OPN_2PTS032_0776_20160330_072052_20160330_085918.EUM.nc	-0.022	-0.022	0.087	3701	5601	0	1802	10	88
SRL_OPN_2PTS032_0777_20160330_085916_20160330_103712.EUM.nc	-0.034	-0.047	0.125	2330	5509	0	3084	22	73
SRL_OPN_2PTS032_0779_20160330_103711_20160330_121510.EUM.nc	0.030	0.025	0.088	2499	5438	0	2836	46	57
SRL_OPN_2PTS032_0781_20160330_121509_20160330_135421.EUM.nc	0.029	0.030	0.068	3040	5477	0	2290	5	142
SRL_OPN_2PTS032_0783_20160330_135420_20160330_154745.EUM.nc	0.023	0.022	0.087	3561	6377	0	2736	8	72
SRL_OPN_2PTS032_0786_20160330_154744_20160330_172731.EUM.nc	-0.023	-0.017	0.091	2968	5495	0	2457	3	67
SRL_OPN_2PTS032_0788_20160330_172730_20160330_190659.EUM.nc	-0.011	-0.014	0.097	3515	5581	0	2001	6	59
SRL_OPN_2PTS032_0790_20160330_190657_20160330_204609.EUM.nc	-0.022	-0.029	0.086	3743	5563	0	1663	23	134
SRL_OPN_2PTS032_0792_20160330_204608_20160330_222430.EUM.nc	-0.025	-0.029	0.074	2925	5367	0	2323	39	80
SRL_OPN_2PTS032_0793_20160330_222430_20160331_000224.EUM.nc	0.002	0.000	0.092	3066	5505	0	2359	23	57

– Continued on next page

Table 17: Sea Surface Height Anomaly (Product Values) Statistics.

– Continued from previous page

File	Median	Mean	Std. Dev.	No. Obs.	Total Obs.	Default Lat/Lon	Flag (total)	Default (total)	3-Sigma Edited
SRL_OPN_2PTS032_0795_20160331_000223_20160331_014022.EUM.nc	0.061	0.053	0.093	3024	5572	0	2402	30	116
SRL_OPN_2PTS032_0797_20160331_014020_20160331_031907.EUM.nc	0.028	0.034	0.096	2894	5488	0	2534	26	34
SRL_OPN_2PTS032_0799_20160331_031906_20160331_045940.EUM.nc	0.010	0.006	0.093	2984	5513	0	2413	16	100
SRL_OPN_2PTS032_0801_20160331_045939_20160331_064217.EUM.nc	0.003	-0.001	0.089	4005	5792	0	1720	6	61
SRL_OPN_2PTS032_0803_20160331_064216_20160331_082830.EUM.nc	0.013	0.001	0.115	4211	6046	0	1777	1	57
SRL_OPN_2PTS032_0806_20160331_082828_20160331_100621.EUM.nc	-0.024	-0.026	0.111	2775	5380	0	2508	10	87
SRL_OPN_2PTS032_0807_20160331_100621_20160331_114417.EUM.nc	-0.035	-0.039	0.088	2386	5398	0	2924	23	65
SRL_OPN_2PTS032_0809_20160331_114417_20160331_132304.EUM.nc	0.014	0.010	0.069	2816	5384	0	2407	16	145
SRL_OPN_2PTS032_0811_20160331_132302_20160331_151625.EUM.nc	0.008	0.008	0.066	3541	6344	0	2701	3	99
SRL_OPN_2PTS032_0814_20160331_151624_20160331_165612.EUM.nc	-0.007	-0.005	0.099	2978	5562	0	2534	2	48
SRL_OPN_2PTS032_0816_20160331_165611_20160331_183543.EUM.nc	-0.005	-0.012	0.088	3295	5449	0	2078	18	58
SRL_OPN_2PTS032_0818_20160331_183542_20160331_201504.EUM.nc	0.012	0.011	0.083	3345	5509	0	2059	11	94
SRL_OPN_2PTS032_0820_20160331_201504_20160331_215340.EUM.nc	-0.023	-0.027	0.090	3084	5482	0	2183	76	139
SRL_OPN_2PTS032_0822_20160331_215338_20160331_233141.EUM.nc	-0.023	-0.021	0.101	2454	5288	0	2735	20	79
SRL_OPN_2PTS032_0823_20160331_233140_20160401_010931.EUM.nc	0.040	0.037	0.076	2632	5506	0	2678	59	137
SRL_OPN_2PTS032_0825_20160401_010930_20160401_024753.EUM.nc	0.052	0.060	0.079	2900	5532	0	2575	6	51
SRL_OPN_2PTS032_0827_20160401_024753_20160401_042752.EUM.nc	0.026	0.022	0.094	2948	5501	0	2534	6	13
SRL_OPN_2PTS032_0829_20160401_042751_20160401_060952.EUM.nc	0.017	0.012	0.088	3785	5723	0	1814	6	118
SRL_OPN_2PTS032_0831_20160401_060951_20160401_075734.EUM.nc	0.005	-0.003	0.089	4135	6092	0	1890	11	56
SRL_OPN_2PTS032_0834_20160401_075733_20160401_093536.EUM.nc	-0.006	-0.007	0.111	2941	5479	0	2365	24	149
SRL_OPN_2PTS032_0835_20160401_093535_20160401_111326.EUM.nc	-0.012	-0.014	0.082	2096	5402	0	3220	48	38
SRL_OPN_2PTS032_0837_20160401_111326_20160401_125152.EUM.nc	-0.008	0.002	0.082	2608	5284	0	2623	6	47
SRL_OPN_2PTS032_0839_20160401_125151_20160401_144504.EUM.nc	0.017	0.020	0.077	3435	6296	0	2803	4	54
SRL_OPN_2PTS032_0842_20160401_144503_20160401_162451.EUM.nc	0.024	0.028	0.100	3407	5636	0	2148	9	72
SRL_OPN_2PTS032_0844_20160401_162451_20160401_180427.EUM.nc	0.006	0.010	0.093	3120	5601	0	2410	7	64
SRL_OPN_2PTS032_0846_20160401_180426_20160401_194354.EUM.nc	-0.010	-0.013	0.080	3172	5564	0	2274	10	108
SRL_OPN_2PTS032_0848_20160401_194355_20160401_212244.EUM.nc	-0.035	-0.030	0.088	3401	5397	0	1824	48	124
SRL_OPN_2PTS032_0850_20160401_212242_20160401_230056.EUM.nc	-0.020	-0.027	0.106	2284	5350	0	3018	25	23
SRL_OPN_2PTS032_0851_20160401_230055_20160402_003844.EUM.nc	0.030	0.033	0.100	3135	5491	0	2200	45	111
SRL_OPN_2PTS032_0853_20160402_003843_20160402_021649.EUM.nc	0.051	0.052	0.083	2843	5536	0	2633	1	59
SRL_OPN_2PTS032_0855_20160402_021648_20160402_035616.EUM.nc	0.043	0.037	0.096	2845	5571	0	2672	24	30
SRL_OPN_2PTS032_0857_20160402_035615_20160402_053734.EUM.nc	0.013	0.022	0.098	3198	5509	0	2251	13	47
SRL_OPN_2PTS032_0859_20160402_053734_20160402_072635.EUM.nc	-0.011	-0.008	0.087	4321	6169	0	1811	5	32
SRL_OPN_2PTS032_0862_20160402_072634_20160402_090449.EUM.nc	0.008	0.010	0.097	3566	5552	0	1906	12	68
SRL_OPN_2PTS032_0863_20160402_090448_20160402_104243.EUM.nc	-0.026	-0.024	0.098	2317	5498	0	3061	27	93
SRL_OPN_2PTS032_0865_20160402_104242_20160402_122052.EUM.nc	0.011	-0.002	0.080	2477	5435	0	2788	35	135
SRL_OPN_2PTS032_0867_20160402_122052_20160402_140000.EUM.nc	0.039	0.042	0.070	3250	5499	0	2152	11	86
SRL_OPN_2PTS032_0869_20160402_140001_20160402_155331.EUM.nc	0.004	0.006	0.101	3342	6379	0	2981	7	49
SRL_OPN_2PTS032_0872_20160402_155331_20160402_173308.EUM.nc	0.008	0.015	0.079	2835	5483	0	2516	20	112

– Continued on next page

Table 17: Sea Surface Height Anomaly (Product Values) Statistics.

– Continued from previous page

File	Median	Mean	Std. Dev.	No. Obs.	Total Obs.	Default Lat/Lon	Flag (total)	Default (total)	3-Sigma Edited
SRL_OPN_2PTS032_0874_20160402_173308_20160402_191244.EUM.nc	-0.001	0.004	0.074	3413	5586	0	2020	18	135
SRL_OPN_2PTS032_0876_20160402_191243_20160402_205144.EUM.nc	-0.023	-0.011	0.089	3579	5586	0	1789	28	190
SRL_OPN_2PTS032_0878_20160402_205143_20160402_223011.EUM.nc	-0.040	-0.043	0.095	2865	5404	0	2425	53	61
SRL_OPN_2PTS032_0879_20160402_223010_20160403_000803.EUM.nc	0.007	0.000	0.092	3065	5477	0	2333	14	65
SRL_OPN_2PTS032_0881_20160403_000802_20160403_014554.EUM.nc	0.044	0.045	0.101	3085	5566	0	2404	13	64
SRL_OPN_2PTS032_0883_20160403_014553_20160403_032453.EUM.nc	0.048	0.053	0.092	2973	5484	0	2445	13	53
SRL_OPN_2PTS032_0885_20160403_032452_20160403_050525.EUM.nc	0.021	0.027	0.095	2914	5504	0	2491	7	92
SRL_OPN_2PTS032_0887_20160403_050524_20160403_065534.EUM.nc	0.004	0.001	0.083	3973	6195	0	2188	9	25
SRL_OPN_2PTS032_0890_20160403_065534_20160403_083402.EUM.nc	-0.004	-0.007	0.095	4053	5611	0	1331	7	220
SRL_OPN_2PTS032_0892_20160403_083401_20160403_101200.EUM.nc	-0.004	-0.008	0.105	2692	5396	0	2577	16	111
SRL_OPN_2PTS032_0893_20160403_101200_20160403_115000.EUM.nc	-0.014	-0.008	0.107	2423	5463	0	2930	23	87
SRL_OPN_2PTS032_0895_20160403_114959_20160403_132840.EUM.nc	0.024	0.021	0.087	2922	5400	0	2358	29	91
SRL_OPN_2PTS032_0897_20160403_132841_20160403_152204.EUM.nc	0.004	0.002	0.082	3596	6346	0	2684	5	61
SRL_OPN_2PTS032_0900_20160403_152203_20160403_170150.EUM.nc	0.016	0.023	0.088	2877	5565	0	2597	2	89
SRL_OPN_2PTS032_0902_20160403_170149_20160403_184130.EUM.nc	0.018	0.016	0.075	3289	5468	0	2107	6	66
SRL_OPN_2PTS032_0904_20160403_184129_20160403_202040.EUM.nc	0.004	0.015	0.080	3447	5516	0	1940	8	121
SRL_OPN_2PTS032_0906_20160403_202040_20160403_215922.EUM.nc	-0.036	-0.039	0.090	2928	5457	0	2361	59	109
SRL_OPN_2PTS032_0908_20160403_215920_20160403_233721.EUM.nc	-0.005	-0.001	0.085	2609	5447	0	2743	16	79
SRL_OPN_2PTS032_0909_20160403_233721_20160404_011508.EUM.nc	0.033	0.032	0.074	2860	5483	0	2420	48	155
SRL_OPN_2PTS032_0911_20160404_011508_20160404_025343.EUM.nc	0.057	0.053	0.096	2877	5526	0	2571	5	73
SRL_OPN_2PTS032_0913_20160404_025344_20160404_043347.EUM.nc	0.021	0.020	0.085	2892	5497	0	2524	23	58
SRL_OPN_2PTS032_0915_20160404_043347_20160404_061548.EUM.nc	0.020	0.016	0.101	3918	5749	0	1758	1	72
SRL_OPN_2PTS032_0917_20160404_061547_20160404_080313.EUM.nc	0.002	-0.003	0.094	4103	6085	0	1904	11	67
SRL_OPN_2PTS032_0920_20160404_080312_20160404_094121.EUM.nc	-0.006	-0.012	0.121	2994	5500	0	2374	5	127
SRL_OPN_2PTS032_0921_20160404_094120_20160404_111913.EUM.nc	-0.045	-0.034	0.120	2155	5308	0	3058	71	24
SRL_OPN_2PTS032_0923_20160404_111912_20160404_125733.EUM.nc	-0.022	-0.010	0.085	2600	5337	0	2597	9	131
SRL_OPN_2PTS032_0925_20160404_125733_20160404_145057.EUM.nc	0.027	0.023	0.083	3496	6339	0	2792	6	45
SRL_OPN_2PTS032_0928_20160404_145056_20160404_163035.EUM.nc	0.025	0.016	0.102	3295	5658	0	2249	20	94
SRL_OPN_2PTS032_0930_20160404_163034_20160404_181019.EUM.nc	0.008	0.002	0.087	3170	5585	0	2385	7	23
SRL_OPN_2PTS032_0932_20160404_181018_20160404_194937.EUM.nc	0.018	0.017	0.091	3063	5510	0	2302	17	128
SRL_OPN_2PTS032_0934_20160404_194936_20160404_212832.EUM.nc	-0.012	-0.013	0.086	3379	5417	0	1780	76	182
SRL_OPN_2PTS032_0936_20160404_212830_20160404_230642.EUM.nc	-0.021	-0.018	0.078	2108	5352	0	3131	15	98
SRL_OPN_2PTS032_0937_20160404_230641_20160405_004422.EUM.nc	0.000	-0.001	0.095	3056	5437	0	2249	59	73
SRL_OPN_2PTS032_0939_20160405_004421_20160405_022237.EUM.nc	0.039	0.043	0.088	2869	5552	0	2640	2	41
SRL_OPN_2PTS032_0941_20160405_022236_20160405_040209.EUM.nc	0.013	0.017	0.090	2823	5473	0	2563	7	80
SRL_OPN_2PTS032_0943_20160405_040209_20160405_054328.EUM.nc	0.017	0.014	0.101	3478	5648	0	2093	15	62
SRL_OPN_2PTS032_0945_20160405_054327_20160405_073216.EUM.nc	-0.007	-0.005	0.096	4274	6145	0	1839	10	22
SRL_OPN_2PTS032_0948_20160405_073215_20160405_091035.EUM.nc	0.019	0.011	0.107	3500	5550	0	2000	11	39
SRL_OPN_2PTS032_0949_20160405_091034_20160405_104828.EUM.nc	-0.024	-0.017	0.119	2343	5511	0	3128	24	16

– Continued on next page

Table 17: Sea Surface Height Anomaly (Product Values) Statistics.

– Continued from previous page

File	Median	Mean	Std. Dev.	No. Obs.	Total Obs.	Default Lat/Lon	Flag (total)	Default (total)	3-Sigma Edited
SRL_OPN_2PTS032_0951_20160405_104827_20160405_122632.EUM.nc	-0.042	-0.044	0.083	2513	5332	0	2708	54	57
SRL_OPN_2PTS032_0953_20160405_122631_20160405_140553.EUM.nc	0.017	0.025	0.075	3123	5538	0	2312	4	99
SRL_OPN_2PTS032_0955_20160405_140553_20160405_155914.EUM.nc	0.021	0.017	0.097	3308	6352	0	2970	26	48
SRL_OPN_2PTS032_0958_20160405_155914_20160405_173901.EUM.nc	0.008	0.009	0.081	2947	5612	0	2549	11	105
SRL_OPN_2PTS032_0960_20160405_173900_20160405_191826.EUM.nc	0.002	-0.003	0.079	3399	5559	0	2058	6	96
SRL_OPN_2PTS032_0962_20160405_191825_20160405_205734.EUM.nc	-0.020	-0.008	0.085	3589	5600	0	1803	28	180
SRL_OPN_2PTS032_0964_20160405_205732_20160405_223549.EUM.nc	-0.041	-0.040	0.076	2733	5357	0	2533	33	58
SRL_OPN_2PTS032_0965_20160405_223548_20160406_001340.EUM.nc	-0.024	-0.027	0.087	3025	5460	0	2331	19	85
SRL_OPN_2PTS032_0967_20160406_001339_20160406_015143.EUM.nc	0.024	0.036	0.105	3135	5542	0	2389	6	12
SRL_OPN_2PTS032_0969_20160406_015141_20160406_033037.EUM.nc	0.011	0.024	0.099	3001	5466	0	2401	18	46
SRL_OPN_2PTS032_0971_20160406_033037_20160406_051124.EUM.nc	-0.007	-0.011	0.077	2980	5510	0	2455	1	74
SRL_OPN_2PTS032_0973_20160406_051123_20160406_070115.EUM.nc	-0.001	-0.010	0.098	3877	6194	0	2213	13	91
SRL_OPN_2PTS032_0976_20160406_070114_20160406_083948.EUM.nc	0.003	0.008	0.124	4117	5607	0	1420	6	64
SRL_OPN_2PTS032_0978_20160406_083947_20160406_101737.EUM.nc	-0.012	-0.007	0.111	2576	5399	0	2683	29	111
SRL_OPN_2PTS032_0979_20160406_101736_20160406_115537.EUM.nc	-0.045	-0.042	0.099	2433	5457	0	2925	18	81
SRL_OPN_2PTS032_0981_20160406_115538_20160406_133432.EUM.nc	0.009	0.016	0.086	2948	5386	0	2344	22	72
SRL_OPN_2PTS032_0983_20160406_133431_20160406_152755.EUM.nc	0.021	0.024	0.078	3535	6331	0	2709	7	80
SRL_OPN_2PTS032_0986_20160406_152754_20160406_170743.EUM.nc	0.001	0.006	0.094	2895	5602	0	2609	5	93
SRL_OPN_2PTS032_0988_20160406_170743_20160406_184714.EUM.nc	0.011	0.011	0.086	3386	5486	0	1978	23	99
SRL_OPN_2PTS032_0990_20160406_184713_20160406_220500.EUM.nc	-0.025	-0.022	0.092	6398	10996	0	4300	76	222
SRL_OPN_2PTS032_0994_20160406_220500_20160406_234258.EUM.nc	-0.013	-0.009	0.084	2754	5497	0	2617	44	82
SRL_OPN_2PTS032_0995_20160406_234258_20160407_012050.EUM.nc	0.039	0.042	0.082	2876	5502	0	2448	61	117
SRL_OPN_2PTS032_0997_20160407_012049_20160407_025922.EUM.nc	0.030	0.036	0.088	2901	5536	0	2567	9	59
SRL_OPN_2PTS032_0999_20160407_025921_20160407_043932.EUM.nc	-0.007	-0.009	0.087	2852	5505	0	2548	17	88