Near Real Time Altimeter Validation System Report

Report Generation Date: 2016-05-12 13:57:00
Data Window Start Date: 2016-04-07 05:39:00
Data Window End Date: 2016-05-12 05:39:00
Data Window Duration : 35.0000 days

Contents

1 File Summary **6**

2 Sea Surface Height Anomaly Plots **19**

3 Sea Surface Height Anomaly (Model Wet) Plots **24**

4 Ka-Band Significant Wave Height Plots **29**

5 Altimeter Wind Speed Plots **34**

6 Ka-Band Backscatter Coefficient Plots **39**

7 Dry Troposphere Path Delay Plots **44**

8 Radiometer Wet Troposphere Path Delay Plots **49**

9 Model Wet Troposphere Path Delay Plots **54**

10 Wet Path Delay Difference (AMR-Model) Plots **59**

11 K Brightness Temperature Plots **64**

12 Ka Brightness Temperature Plots **69**

13 Ka-Band Ionospheric Path Delay Plots **74**

14 Ka-Band Sea State Bias Plots **79**

15 Ka-Band Waveform Attitude Plots **84**

16 Inverted Barometer Height Correction Plots **89**

17 Sea Surface Height Anomaly (Product Values) Plots **94**

18 Sea Surface Height Anomaly Table **99**

19 Sea Surface Height Anomaly (Model Wet) Table **112**

20 Ka-Band Significant Wave Height Table **125**

21 Altimeter Wind Speed Table **138**

22 Ka-Band Backscatter Coefficient Table **151**

23 Dry Troposphere Path Delay Table **164**

24 Radiometer Wet Troposphere Path Delay Table **177**

25 Model Wet Troposphere Path Delay Table **190**

26 Wet Path Delay Difference (AMR-Model) Table **203**

27 K Brightness Temperature Table **216**

28 Ka Brightness Temperature Table **229**

29 Ka-Band Ionospheric Path Delay Table **242**

30 Ka-Band Sea State Bias Table **255**

31 Ka-Band Waveform Attitude Table **268**

32 Inverted Barometer Height Correction Table **281**

33 Sea Surface Height Anomaly (Product Values) Table **294**

List of Figures

1 Mean/Median for Sea Surface Height Anomaly . . . 19
2 Standard Deviation for Sea Surface Height Anomaly . . . 20
3 Flagged/Edited Data Points for Sea Surface Height Anomaly . . . 20
4 One Cycle Per Revolution Amplitude for Sea Surface Height Anomaly . . . 21
5 Histogram for Sea Surface Height Anomaly . . . 21
6 Map of Values for Sea Surface Height Anomaly . . . 22
7 Map of Flagged/Edited Points for Sea Surface Height Anomaly . . . 23
8 Mean/Median for Sea Surface Height Anomaly (Model Wet) . . . 24
9 Standard Deviation for Sea Surface Height Anomaly (Model Wet) . . . 25
10 Flagged/Edited Data Points for Sea Surface Height Anomaly (Model Wet) . . . 25
11 One Cycle Per Revolution Amplitude for Sea Surface Height Anomaly (Model Wet) . . . 26
12 Histogram for Sea Surface Height Anomaly (Model Wet) . . . 26
13 Map of Values for Sea Surface Height Anomaly (Model Wet) . . . 27
14 Map of Flagged/Edited Points for Sea Surface Height Anomaly (Model Wet) . . . 28
15 Mean/Median for Ka-Band Significant Wave Height . . . 29
16 Standard Deviation for Ka-Band Significant Wave Height . . . 30
17 Flagged/Edited Data Points for Ka-Band Significant Wave Height . . . 30
18 Histogram for Ka-Band Significant Wave Height . . . 31
19 Map of Values for Ka-Band Significant Wave Height . . . 32
20 Map of Flagged/Edited Points for Ka-Band Significant Wave Height . . . 33
21 Mean/Median for Altimeter Wind Speed . . . 34
22 Standard Deviation for Altimeter Wind Speed . . . 35
23 Flagged/Edited Data Points for Altimeter Wind Speed . . . 35
24 Histogram for Altimeter Wind Speed . . . 36
25 Map of Values for Altimeter Wind Speed . . . 37
26 Map of Flagged/Edited Points for Altimeter Wind Speed . . . 38
27 Mean/Median for Ka-Band Backscatter Coefficient . . . 39
28 Standard Deviation for Ka-Band Backscatter Coefficient . . . 40
29 Flagged/Edited Data Points for Ka-Band Backscatter Coefficient . . . 40
30 Histogram for Ka-Band Backscatter Coefficient . . . 41
31 Map of Values for Ka-Band Backscatter Coefficient . . . 42
32 Map of Flagged/Edited Points for Ka-Band Backscatter Coefficient . . . 43
33 Mean/Median for Dry Troposphere Path Delay . . . 44
34 Standard Deviation for Dry Troposphere Path Delay . . . 45
35 Flagged/Edited Data Points for Dry Troposphere Path Delay . . . 45
36 Histogram for Dry Troposphere Path Delay . . . 46
37 Map of Values for Dry Troposphere Path Delay . . . 47
38 Map of Flagged/Edited Points for Dry Troposphere Path Delay . . . 48
39 Mean/Median for Radiometer Wet Troposphere Path Delay . . . 49
40 Standard Deviation for Radiometer Wet Troposphere Path Delay . . . 50
41 Flagged/Edited Data Points for Radiometer Wet Troposphere Path Delay . . . 50
42 Histogram for Radiometer Wet Troposphere Path Delay . . . 51
43 Map of Values for Radiometer Wet Troposphere Path Delay . . . 52
44 Map of Flagged/Edited Points for Radiometer Wet Troposphere Path Delay . . . 53
45 Mean/Median for Model Wet Troposphere Path Delay . . . 54
46 Standard Deviation for Model Wet Troposphere Path Delay . . . 55
47 Flagged/Edited Data Points for Model Wet Troposphere Path Delay . . . 55
48 Histogram for Model Wet Troposphere Path Delay . . . 56
49 Map of Values for Model Wet Troposphere Path Delay . . . 57
50 Map of Flagged/Edited Points for Model Wet Troposphere Path Delay . . . 58
51 Mean/Median for Wet Path Delay Difference (AMR-Model) . . . 59
52 Standard Deviation for Wet Path Delay Difference (AMR-Model) . . . 60

53 Flagged/Edited Data Points for Wet Path Delay Difference (AMR-Model) . . . 60
54 Histogram for Wet Path Delay Difference (AMR-Model) . . . 61
55 Map of Values for Wet Path Delay Difference (AMR-Model) . . . 62
56 Map of Flagged/Edited Points for Wet Path Delay Difference (AMR-Model) . . . 63
57 Mean/Median for K Brightness Temperature . . . 64
58 Standard Deviation for K Brightness Temperature . . . 65
59 Flagged/Edited Data Points for K Brightness Temperature . . . 65
60 Histogram for K Brightness Temperature . . . 66
61 Map of Values for K Brightness Temperature . . . 67
62 Map of Flagged/Edited Points for K Brightness Temperature . . . 68
63 Mean/Median for Ka Brightness Temperature . . . 69
64 Standard Deviation for Ka Brightness Temperature . . . 70
65 Flagged/Edited Data Points for Ka Brightness Temperature . . . 70
66 Histogram for Ka Brightness Temperature . . . 71
67 Map of Values for Ka Brightness Temperature . . . 72
68 Map of Flagged/Edited Points for Ka Brightness Temperature . . . 73
69 Mean/Median for Ka-Band Ionospheric Path Delay . . . 74
70 Standard Deviation for Ka-Band Ionospheric Path Delay . . . 75
71 Flagged/Edited Data Points for Ka-Band Ionospheric Path Delay . . . 75
72 Histogram for Ka-Band Ionospheric Path Delay . . . 76
73 Map of Values for Ka-Band Ionospheric Path Delay . . . 77
74 Map of Flagged/Edited Points for Ka-Band Ionospheric Path Delay . . . 78
75 Mean/Median for Ka-Band Sea State Bias . . . 79
76 Standard Deviation for Ka-Band Sea State Bias . . . 80
77 Flagged/Edited Data Points for Ka-Band Sea State Bias . . . 80
78 Histogram for Ka-Band Sea State Bias . . . 81
79 Map of Values for Ka-Band Sea State Bias . . . 82
80 Map of Flagged/Edited Points for Ka-Band Sea State Bias . . . 83
81 Mean/Median for Ka-Band Waveform Attitude . . . 84
82 Standard Deviation for Ka-Band Waveform Attitude . . . 85
83 Flagged/Edited Data Points for Ka-Band Waveform Attitude . . . 85
84 Histogram for Ka-Band Waveform Attitude . . . 86
85 Map of Values for Ka-Band Waveform Attitude . . . 87
86 Map of Flagged/Edited Points for Ka-Band Waveform Attitude . . . 88
87 Mean/Median for Inverted Barometer Height Correction . . . 89
88 Standard Deviation for Inverted Barometer Height Correction . . . 90
89 Flagged/Edited Data Points for Inverted Barometer Height Correction . . . 90
90 Histogram for Inverted Barometer Height Correction . . . 91
91 Map of Values for Inverted Barometer Height Correction . . . 92
92 Map of Flagged/Edited Points for Inverted Barometer Height Correction . . . 93
93 Mean/Median for Sea Surface Height Anomaly (Product Values) . . . 94
94 Standard Deviation for Sea Surface Height Anomaly (Product Values) . . . 95
95 Flagged/Edited Data Points for Sea Surface Height Anomaly (Product Values) . . . 95
96 Histogram for Sea Surface Height Anomaly (Product Values) . . . 96
97 Map of Values for Sea Surface Height Anomaly (Product Values) . . . 97
98 Map of Flagged/Edited Points for Sea Surface Height Anomaly (Product Values) . . . 98

List of Tables

1 List of files between 2016-04-07 05:39:00 and 2016-05-12 05:39:00. 6
2 Sea Surface Height Anomaly Statistics. 99
3 Sea Surface Height Anomaly (Model Wet) Statistics. 112
4 Ka-Band Significant Wave Height Statistics. 125
5 Altimeter Wind Speed Statistics. 138
6 Ka-Band Backscatter Coefficient Statistics. 151
7 Dry Troposphere Path Delay Statistics. 164
8 Radiometer Wet Troposphere Path Delay Statistics. 177
9 Model Wet Troposphere Path Delay Statistics. 190
10 Wet Path Delay Difference (AMR-Model) Statistics. 203
11 K Brightness Temperature Statistics. 216
12 Ka Brightness Temperature Statistics. 229
13 Ka-Band Ionospheric Path Delay Statistics. 242
14 Ka-Band Sea State Bias Statistics. 255
15 Ka-Band Waveform Attitude Statistics. 268
16 Inverted Barometer Height Correction Statistics. 281
17 Sea Surface Height Anomaly (Product Values) Statistics. 294

1 File Summary

Table 1: List of files between 2016-04-07 05:39:00 and 2016-05-12 05:39:00.

	File Name	Start Date	End Date	Rev. No.	Latency (hours)
1	SRL_OPN_2PTS032_1001_20160407_043931_20160407_062140.EUM.nc	2016-04-07 04:39:32	2016-04-07 06:21:39	16271	2.159
2	SRL_OPN_2PTS033_0001_20160407_062139_20160407_080857.EUM.nc	2016-04-07 06:21:41	2016-04-07 08:08:56	16272	2.218
3	SRL_OPN_2PTS033_0004_20160407_080856_20160407_094654.EUM.nc	2016-04-07 08:08:57	2016-04-07 09:46:53	16273	2.05
4	SRL_OPN_2PTS033_0005_20160407_094654_20160407_112447.EUM.nc	2016-04-07 09:46:55	2016-04-07 11:24:46	16274	2.05
5	SRL_OPN_2PTS033_0007_20160407_112446_20160407_130321.EUM.nc	2016-04-07 11:24:47	2016-04-07 13:03:19	16275	2.084
6	SRL_OPN_2PTS033_0009_20160407_130319_20160407_145635.EUM.nc	2016-04-07 13:03:20	2016-04-07 14:56:34	16276	2.346
7	SRL_OPN_2PTS033_0012_20160407_145634_20160407_163621.EUM.nc	2016-04-07 14:56:35	2016-04-07 16:36:20	16277	2.166
8	SRL_OPN_2PTS033_0014_20160407_163621_20160407_181557.EUM.nc	2016-04-07 16:36:22	2016-04-07 18:15:56	16278	2.163
9	SRL_OPN_2PTS033_0016_20160407_181557_20160407_195522.EUM.nc	2016-04-07 18:15:58	2016-04-07 19:55:21	16279	2.159
10	SRL_OPN_2PTS033_0018_20160407_195521_20160407_213406.EUM.nc	2016-04-07 19:55:22	2016-04-07 21:34:05	16280	2.128
11	SRL_OPN_2PTS033_0020_20160407_213405_20160407_231214.EUM.nc	2016-04-07 21:34:06	2016-04-07 23:12:13	16281	2.102
12	SRL_OPN_2PTS033_0021_20160407_231213_20160408_005002.EUM.nc	2016-04-07 23:12:14	2016-04-08 00:50:01	16282	2.124
13	SRL_OPN_2PTS033_0023_20160408_005002_20160408_022821.EUM.nc	2016-04-08 00:50:03	2016-04-08 02:28:20	16283	2.143
14	SRL_OPN_2PTS033_0025_20160408_022820_20160408_040751.EUM.nc	2016-04-08 02:28:22	2016-04-08 04:07:49	16284	2.166
15	SRL_OPN_2PTS033_0027_20160408_040750_20160408_054925.EUM.nc	2016-04-08 04:07:51	2016-04-08 05:49:24	16285	2.178
16	SRL_OPN_2PTS033_0029_20160408_054924_20160408_073758.EUM.nc	2016-04-08 05:49:25	2016-04-08 07:37:57	16286	2.257
17	SRL_OPN_2PTS033_0032_20160408_073757_20160408_091609.EUM.nc	2016-04-08 07:37:59	2016-04-08 09:16:08	16287	2.043
18	SRL_OPN_2PTS033_0033_20160408_091608_20160408_105401.EUM.nc	2016-04-08 09:16:09	2016-04-08 10:54:00	16288	2.062
19	SRL_OPN_2PTS033_0035_20160408_105400_20160408_123214.EUM.nc	2016-04-08 10:54:01	2016-04-08 12:32:13	16289	2.064
20	SRL_OPN_2PTS033_0037_20160408_123213_20160408_141142.EUM.nc	2016-04-08 12:32:14	2016-04-08 14:11:39	16290	2.103
21	SRL_OPN_2PTS033_0039_20160408_141141_20160408_160502.EUM.nc	2016-04-08 14:11:42	2016-04-08 16:05:01	16291	2.428
22	SRL_OPN_2PTS033_0042_20160408_160502_20160408_174438.EUM.nc	2016-04-08 16:05:03	2016-04-08 17:44:37	16292	2.16
23	SRL_OPN_2PTS033_0044_20160408_174438_20160408_192412.EUM.nc	2016-04-08 17:44:39	2016-04-08 19:24:11	16293	2.145
24	SRL_OPN_2PTS033_0046_20160408_192412_20160408_210308.EUM.nc	2016-04-08 19:24:13	2016-04-08 21:03:07	16294	2.132
25	SRL_OPN_2PTS033_0048_20160408_210307_20160408_224130.EUM.nc	2016-04-08 21:03:08	2016-04-08 22:41:29	16295	2.102
26	SRL_OPN_2PTS033_0049_20160408_224130_20160409_001919.EUM.nc	2016-04-08 22:41:31	2016-04-09 00:19:17	16296	2.105
27	SRL_OPN_2PTS033_0051_20160409_001918_20160409_015716.EUM.nc	2016-04-09 00:19:20	2016-04-09 01:57:15	16297	2.131
28	SRL_OPN_2PTS033_0053_20160409_015714_20160409_033624.EUM.nc	2016-04-09 01:57:15	2016-04-09 03:36:23	16298	2.145
29	SRL_OPN_2PTS033_0055_20160409_033623_20160409_051717.EUM.nc	2016-04-09 03:36:24	2016-04-09 05:17:16	16299	2.164
30	SRL_OPN_2PTS033_0057_20160409_051716_20160409_070658.EUM.nc	2016-04-09 05:17:17	2016-04-09 07:06:57	16300	2.277
31	SRL_OPN_2PTS033_0060_20160409_070657_20160409_084521.EUM.nc	2016-04-09 07:06:58	2016-04-09 08:45:20	16301	2.073
32	SRL_OPN_2PTS033_0061_20160409_084520_20160409_120119.EUM.nc	2016-04-09 08:45:21	2016-04-09 12:01:18	16302	3.968
33	SRL_OPN_2PTS033_0065_20160409_120117_20160409_134010.EUM.nc	2016-04-09 12:01:18	2016-04-09 13:40:09	16304	2.084
34	SRL_OPN_2PTS033_0067_20160409_134009_20160409_153342.EUM.nc	2016-04-09 13:40:10	2016-04-09 15:33:41	16305	2.402
35	SRL_OPN_2PTS033_0070_20160409_153342_20160409_171321.EUM.nc	2016-04-09 15:33:43	2016-04-09 17:13:20	16306	2.191
36	SRL_OPN_2PTS033_0072_20160409_171321_20160409_185259.EUM.nc	2016-04-09 17:13:22	2016-04-09 18:52:58	16307	2.15

– Continued on next page

Table 1: List of files between 2016-04-07 05:39:00 and 2016-05-12 05:39:00.

– Continued from previous page

	File Name	Start Date	End Date	Rev. No.	Latency (hours)
37	SRL_OPN_2PTS033_0074_20160409_185258_20160409_203206.EUM.nc	2016-04-09 18:52:59	2016-04-09 20:32:05	16308	2.125
38	SRL_OPN_2PTS033_0076_20160409_203205_20160409_221042.EUM.nc	2016-04-09 20:32:06	2016-04-09 22:10:41	16309	2.121
39	SRL_OPN_2PTS033_0078_20160409_221041_20160409_234839.EUM.nc	2016-04-09 22:10:42	2016-04-09 23:48:38	16310	2.103
40	SRL_OPN_2PTS033_0079_20160409_234838_20160410_012623.EUM.nc	2016-04-09 23:48:39	2016-04-10 01:26:22	16311	2.105
41	SRL_OPN_2PTS033_0081_20160410_012622_20160410_030508.EUM.nc	2016-04-10 01:26:24	2016-04-10 03:05:07	16312	2.163
42	SRL_OPN_2PTS033_0083_20160410_030508_20160410_044524.EUM.nc	2016-04-10 03:05:09	2016-04-10 04:45:23	16313	2.177
43	SRL_OPN_2PTS033_0085_20160410_044524_20160410_062741.EUM.nc	2016-04-10 04:45:25	2016-04-10 06:27:40	16314	2.177
44	SRL_OPN_2PTS033_0087_20160410_062740_20160410_081430.EUM.nc	2016-04-10 06:27:41	2016-04-10 08:14:29	16315	2.325
45	SRL_OPN_2PTS033_0090_20160410_081429_20160410_095235.EUM.nc	2016-04-10 08:14:30	2016-04-10 09:52:33	16316	2.064
46	SRL_OPN_2PTS033_0091_20160410_095234_20160410_113028.EUM.nc	2016-04-10 09:52:35	2016-04-10 11:30:27	16317	2.065
47	SRL_OPN_2PTS033_0093_20160410_113028_20160410_130856.EUM.nc	2016-04-10 11:30:29	2016-04-10 13:08:55	16318	2.088
48	SRL_OPN_2PTS033_0095_20160410_130857_20160410_150214.EUM.nc	2016-04-10 13:08:58	2016-04-10 15:02:13	16319	2.359
49	SRL_OPN_2PTS033_0098_20160410_150213_20160410_164201.EUM.nc	2016-04-10 15:02:14	2016-04-10 16:42:00	16320	2.157
50	SRL_OPN_2PTS033_0100_20160410_164200_20160410_182143.EUM.nc	2016-04-10 16:42:01	2016-04-10 18:21:42	16321	2.164
51	SRL_OPN_2PTS033_0102_20160410_182142_20160410_200100.EUM.nc	2016-04-10 18:21:43	2016-04-10 20:00:59	16322	2.134
52	SRL_OPN_2PTS033_0104_20160410_200059_20160410_213951.EUM.nc	2016-04-10 20:01:00	2016-04-10 21:39:50	16323	2.118
53	SRL_OPN_2PTS033_0106_20160410_213950_20160410_231757.EUM.nc	2016-04-10 21:39:51	2016-04-10 23:17:56	16324	2.082
54	SRL_OPN_2PTS033_0107_20160410_231756_20160411_005537.EUM.nc	2016-04-10 23:17:57	2016-04-11 00:55:36	16325	2.141
55	SRL_OPN_2PTS033_0109_20160411_005536_20160411_023358.EUM.nc	2016-04-11 00:55:37	2016-04-11 02:33:57	16326	2.14
56	SRL_OPN_2PTS033_0111_20160411_023358_20160411_041334.EUM.nc	2016-04-11 02:33:59	2016-04-11 04:13:33	16327	2.147
57	SRL_OPN_2PTS033_0113_20160411_041334_20160411_055516.EUM.nc	2016-04-11 04:13:35	2016-04-11 05:55:15	16328	2.174
58	SRL_OPN_2PTS033_0115_20160411_055515_20160411_074336.EUM.nc	2016-04-11 05:55:16	2016-04-11 07:43:35	16329	2.255
59	SRL_OPN_2PTS033_0118_20160411_074335_20160411_092151.EUM.nc	2016-04-11 07:43:36	2016-04-11 09:21:50	16330	2.048
60	SRL_OPN_2PTS033_0119_20160411_092150_20160411_105942.EUM.nc	2016-04-11 09:21:51	2016-04-11 10:59:41	16331	2.054
61	SRL_OPN_2PTS033_0121_20160411_105942_20160411_123751.EUM.nc	2016-04-11 10:59:43	2016-04-11 12:37:50	16332	2.081
62	SRL_OPN_2PTS033_0123_20160411_123751_20160411_141724.EUM.nc	2016-04-11 12:37:52	2016-04-11 14:17:23	16333	2.114
63	SRL_OPN_2PTS033_0125_20160411_141723_20160411_161043.EUM.nc	2016-04-11 14:17:24	2016-04-11 16:10:42	16334	2.415
64	SRL_OPN_2PTS033_0128_20160411_161042_20160411_175028.EUM.nc	2016-04-11 16:10:43	2016-04-11 17:50:27	16335	2.158
65	SRL_OPN_2PTS033_0130_20160411_175027_20160411_192950.EUM.nc	2016-04-11 17:50:28	2016-04-11 19:29:49	16336	2.154
66	SRL_OPN_2PTS033_0132_20160411_192949_20160411_210853.EUM.nc	2016-04-11 19:29:50	2016-04-11 21:08:52	16337	2.128
67	SRL_OPN_2PTS033_0134_20160411_210853_20160411_224703.EUM.nc	2016-04-11 21:08:54	2016-04-11 22:47:02	16338	2.083
68	SRL_OPN_2PTS033_0135_20160411_224702_20160412_002453.EUM.nc	2016-04-11 22:47:03	2016-04-12 00:24:52	16339	2.113
69	SRL_OPN_2PTS033_0137_20160412_002452_20160412_020300.EUM.nc	2016-04-12 00:24:53	2016-04-12 02:02:59	16340	2.13
70	SRL_OPN_2PTS033_0139_20160412_020259_20160412_034206.EUM.nc	2016-04-12 02:03:00	2016-04-12 03:42:05	16341	2.163
71	SRL_OPN_2PTS033_0141_20160412_034205_20160412_052306.EUM.nc	2016-04-12 03:42:06	2016-04-12 05:23:05	16342	2.163
72	SRL_OPN_2PTS033_0143_20160412_052305_20160412_071235.EUM.nc	2016-04-12 05:23:06	2016-04-12 07:12:34	16343	2.276
73	SRL_OPN_2PTS033_0146_20160412_071235_20160412_085105.EUM.nc	2016-04-12 07:12:36	2016-04-12 08:51:04	16344	2.049
74	SRL_OPN_2PTS033_0147_20160412_085104_20160412_102850.EUM.nc	2016-04-12 08:51:05	2016-04-12 10:28:49	16345	2.061
75	SRL_OPN_2PTS033_0149_20160412_102850_20160412_120654.EUM.nc	2016-04-12 10:28:51	2016-04-12 12:06:53	16346	2.066

– Continued on next page

Table 1: List of files between 2016-04-07 05:39:00 and 2016-05-12 05:39:00.

– Continued from previous page

	File Name	Start Date	End Date	Rev. No.	Latency (hours)
76	SRL_OPN_2PTS033_0151_20160412_120654_20160412_134559.EUM.nc	2016-04-12 12:06:55	2016-04-12 13:45:58	16347	2.075
77	SRL_OPN_2PTS033_0153_20160412_134558_20160412_153923.EUM.nc	2016-04-12 13:45:59	2016-04-12 15:39:22	16348	2.396
78	SRL_OPN_2PTS033_0156_20160412_153922_20160412_171910.EUM.nc	2016-04-12 15:39:23	2016-04-12 17:19:09	16349	2.165
79	SRL_OPN_2PTS033_0158_20160412_171909_20160412_185839.EUM.nc	2016-04-12 17:19:10	2016-04-12 18:58:38	16350	2.159
80	SRL_OPN_2PTS033_0160_20160412_185838_20160412_203752.EUM.nc	2016-04-12 18:58:39	2016-04-12 20:37:51	16351	2.128
81	SRL_OPN_2PTS033_0162_20160412_203752_20160412_221617.EUM.nc	2016-04-12 20:37:53	2016-04-12 22:16:16	16352	2.087
82	SRL_OPN_2PTS033_0164_20160412_221616_20160412_235412.EUM.nc	2016-04-12 22:16:17	2016-04-12 23:54:11	16353	2.105
83	SRL_OPN_2PTS033_0165_20160412_235411_20160413_013206.EUM.nc	2016-04-12 23:54:12	2016-04-13 01:32:05	16354	2.112
84	SRL_OPN_2PTS033_0167_20160413_013206_20160413_031046.EUM.nc	2016-04-13 01:32:07	2016-04-13 03:10:45	16355	2.164
85	SRL_OPN_2PTS033_0169_20160413_031046_20160413_045109.EUM.nc	2016-04-13 03:10:47	2016-04-13 04:51:08	16356	2.169
86	SRL_OPN_2PTS033_0173_20160413_063334_20160413_082015.EUM.nc	2016-04-13 06:33:36	2016-04-13 08:20:14	16358	2.225
87	SRL_OPN_2PTS033_0176_20160413_082015_20160413_095809.EUM.nc	2016-04-13 08:20:16	2016-04-13 09:58:08	16359	2.051
88	SRL_OPN_2PTS033_0177_20160413_095808_20160413_113604.EUM.nc	2016-04-13 09:58:09	2016-04-13 11:36:03	16360	2.059
89	SRL_OPN_2PTS033_0179_20160413_113603_20160413_131444.EUM.nc	2016-04-13 11:36:04	2016-04-13 13:14:43	16361	2.085
90	SRL_OPN_2PTS033_0181_20160413_131443_20160413_150804.EUM.nc	2016-04-13 13:14:44	2016-04-13 15:08:03	16362	2.5
91	SRL_OPN_2PTS033_0181_20160413_131443_20160413_164743.EUM.nc	2016-04-13 13:14:44	2016-04-13 16:47:42	16362	4.271
92	SRL_OPN_2PTS033_0186_20160413_164742_20160413_182724.EUM.nc	2016-04-13 16:47:43	2016-04-13 18:27:22	16364	2.16
93	SRL_OPN_2PTS033_0188_20160413_182723_20160413_200648.EUM.nc	2016-04-13 18:27:24	2016-04-13 20:06:47	16365	2.134
94	SRL_OPN_2PTS033_0190_20160413_200647_20160413_214526.EUM.nc	2016-04-13 20:06:48	2016-04-13 21:45:25	16366	2.127
95	SRL_OPN_2PTS033_0192_20160413_214525_20160413_232330.EUM.nc	2016-04-13 21:45:26	2016-04-13 23:23:29	16367	2.082
96	SRL_OPN_2PTS033_0193_20160413_232330_20160414_010119.EUM.nc	2016-04-13 23:23:31	2016-04-14 01:01:18	16368	2.121
97	SRL_OPN_2PTS033_0195_20160414_010118_20160414_023936.EUM.nc	2016-04-14 01:01:19	2016-04-14 02:39:35	16369	2.121
98	SRL_OPN_2PTS033_0197_20160414_023935_20160414_041926.EUM.nc	2016-04-14 02:39:37	2016-04-14 04:19:25	16370	2.164
99	SRL_OPN_2PTS033_0199_20160414_041925_20160414_060106.EUM.nc	2016-04-14 04:19:27	2016-04-14 06:01:05	16371	2.159
100	SRL_OPN_2PTS033_0201_20160414_060105_20160414_074920.EUM.nc	2016-04-14 06:01:06	2016-04-14 07:49:19	16372	2.23
101	SRL_OPN_2PTS033_0204_20160414_074919_20160414_092724.EUM.nc	2016-04-14 07:49:20	2016-04-14 09:27:23	16373	2.045
102	SRL_OPN_2PTS033_0205_20160414_092723_20160414_110516.EUM.nc	2016-04-14 09:27:25	2016-04-14 11:05:15	16374	2.057
103	SRL_OPN_2PTS033_0207_20160414_110515_20160414_124337.EUM.nc	2016-04-14 11:05:16	2016-04-14 12:43:36	16375	2.072
104	SRL_OPN_2PTS033_0209_20160414_124336_20160414_143645.EUM.nc	2016-04-14 12:43:37	2016-04-14 14:36:44	16376	2.362
105	SRL_OPN_2PTS033_0212_20160414_143644_20160414_161622.EUM.nc	2016-04-14 14:36:45	2016-04-14 16:16:21	16377	2.142
106	SRL_OPN_2PTS033_0214_20160414_161621_20160414_175606.EUM.nc	2016-04-14 16:16:22	2016-04-14 17:56:05	16378	2.173
107	SRL_OPN_2PTS033_0216_20160414_175605_20160414_193537.EUM.nc	2016-04-14 17:56:07	2016-04-14 19:35:36	16379	2.127
108	SRL_OPN_2PTS033_0218_20160414_193536_20160414_211429.EUM.nc	2016-04-14 19:35:37	2016-04-14 21:14:28	16380	2.128
109	SRL_OPN_2PTS033_0220_20160414_211428_20160414_225246.EUM.nc	2016-04-14 21:14:29	2016-04-14 22:52:45	16381	2.085
110	SRL_OPN_2PTS033_0221_20160414_225245_20160415_003034.EUM.nc	2016-04-14 22:52:46	2016-04-15 00:30:33	16382	2.112
111	SRL_OPN_2PTS033_0223_20160415_003033_20160415_020835.EUM.nc	2016-04-15 00:30:34	2016-04-15 02:08:34	16383	2.127
112	SRL_OPN_2PTS033_0225_20160415_020834_20160415_034754.EUM.nc	2016-04-15 02:08:35	2016-04-15 03:47:53	16384	2.17
113	SRL_OPN_2PTS033_0227_20160415_034754_20160415_052853.EUM.nc	2016-04-15 03:47:55	2016-04-15 05:28:52	16385	2.17
114	SRL_OPN_2PTS033_0229_20160415_052854_20160415_071821.EUM.nc	2016-04-15 05:28:55	2016-04-15 07:18:20	16386	2.27

– Continued on next page

Table 1: List of files between 2016-04-07 05:39:00 and 2016-05-12 05:39:00.

– Continued from previous page

	File Name	Start Date	End Date	Rev. No.	Latency (hours)
115	SRL_OPN_2PTS033_0232_20160415_071820_20160415_085638.EUM.nc	2016-04-15 07:18:21	2016-04-15 08:56:37	16387	2.042
116	SRL_OPN_2PTS033_0233_20160415_085637_20160415_103433.EUM.nc	2016-04-15 08:56:38	2016-04-15 10:34:32	16388	2.019
117	SRL_OPN_2PTS033_0235_20160415_103432_20160415_121239.EUM.nc	2016-04-15 10:34:33	2016-04-15 12:12:38	16389	2.063
118	SRL_OPN_2PTS033_0237_20160415_121238_20160415_135139.EUM.nc	2016-04-15 12:12:39	2016-04-15 13:51:36	16390	2.098
119	SRL_OPN_2PTS033_0239_20160415_135138_20160415_154503.EUM.nc	2016-04-15 13:51:40	2016-04-15 15:45:02	16391	2.386
120	SRL_OPN_2PTS033_0242_20160415_154502_20160415_172450.EUM.nc	2016-04-15 15:45:03	2016-04-15 17:24:49	16392	2.161
121	SRL_OPN_2PTS033_0244_20160415_172448_20160415_190418.EUM.nc	2016-04-15 17:24:49	2016-04-15 19:04:17	16393	2.177
122	SRL_OPN_2PTS033_0246_20160415_190417_20160415_204329.EUM.nc	2016-04-15 19:04:18	2016-04-15 20:43:28	16394	2.134
123	SRL_OPN_2PTS033_0248_20160415_204328_20160415_222200.EUM.nc	2016-04-15 20:43:30	2016-04-15 22:21:59	16395	2.079
124	SRL_OPN_2PTS033_0250_20160415_222200_20160415_235945.EUM.nc	2016-04-15 22:22:01	2016-04-15 23:59:44	16396	2.089
125	SRL_OPN_2PTS033_0251_20160415_235944_20160416_013741.EUM.nc	2016-04-15 23:59:45	2016-04-16 01:37:39	16397	2.135
126	SRL_OPN_2PTS033_0253_20160416_013740_20160416_031635.EUM.nc	2016-04-16 01:37:41	2016-04-16 03:16:34	16398	2.141
127	SRL_OPN_2PTS033_0255_20160416_031634_20160416_045656.EUM.nc	2016-04-16 03:16:35	2016-04-16 04:56:55	16399	2.157
128	SRL_OPN_2PTS033_0257_20160416_045655_20160416_063938.EUM.nc	2016-04-16 04:56:56	2016-04-16 06:39:37	16400	2.16
129	SRL_OPN_2PTS033_0262_20160416_082549_20160416_100351.EUM.nc	2016-04-16 08:25:50	2016-04-16 10:03:50	16402	2.059
130	SRL_OPN_2PTS033_0263_20160416_100350_20160416_114138.EUM.nc	2016-04-16 10:03:51	2016-04-16 11:41:37	16403	2.055
131	SRL_OPN_2PTS033_0265_20160416_114139_20160416_132022.EUM.nc	2016-04-16 11:41:40	2016-04-16 13:20:21	16404	2.085
132	SRL_OPN_2PTS033_0267_20160416_132022_20160416_151344.EUM.nc	2016-04-16 13:20:26	2016-04-16 15:13:42	16405	2.371
133	SRL_OPN_2PTS033_0270_20160416_151343_20160416_165330.EUM.nc	2016-04-16 15:13:45	2016-04-16 16:53:29	16406	2.167
134	SRL_OPN_2PTS033_0272_20160416_165329_20160416_183304.EUM.nc	2016-04-16 16:53:30	2016-04-16 18:33:03	16407	2.169
135	SRL_OPN_2PTS033_0274_20160416_183302_20160416_201224.EUM.nc	2016-04-16 18:33:04	2016-04-16 20:12:23	16408	2.149
136	SRL_OPN_2PTS033_0276_20160416_201223_20160416_215109.EUM.nc	2016-04-16 20:12:24	2016-04-16 21:51:08	16409	2.121
137	SRL_OPN_2PTS033_0278_20160416_215108_20160416_232902.EUM.nc	2016-04-16 21:51:09	2016-04-16 23:29:01	16410	2.083
138	SRL_OPN_2PTS033_0279_20160416_232901_20160417_010652.EUM.nc	2016-04-16 23:29:02	2016-04-17 01:06:51	16411	2.112
139	SRL_OPN_2PTS033_0281_20160417_010651_20160417_024522.EUM.nc	2016-04-17 01:06:52	2016-04-17 02:45:21	16412	2.127
140	SRL_OPN_2PTS033_0283_20160417_024521_20160417_042509.EUM.nc	2016-04-17 02:45:22	2016-04-17 04:25:08	16413	2.147
141	SRL_OPN_2PTS033_0285_20160417_042508_20160417_060706.EUM.nc	2016-04-17 04:25:09	2016-04-17 06:07:05	16414	2.165
142	SRL_OPN_2PTS033_0287_20160417_060706_20160417_075455.EUM.nc	2016-04-17 06:07:07	2016-04-17 07:54:54	16415	2.239
143	SRL_OPN_2PTS033_0290_20160417_075455_20160417_093306.EUM.nc	2016-04-17 07:54:56	2016-04-17 09:33:05	16416	2.039
144	SRL_OPN_2PTS033_0291_20160417_093305_20160417_111049.EUM.nc	2016-04-17 09:33:06	2016-04-17 11:10:48	16417	2.049
145	SRL_OPN_2PTS033_0293_20160417_111048_20160417_124913.EUM.nc	2016-04-17 11:10:49	2016-04-17 12:49:12	16418	2.073
146	SRL_OPN_2PTS033_0295_20160417_124912_20160417_144224.EUM.nc	2016-04-17 12:49:13	2016-04-17 14:42:23	16419	2.326
147	SRL_OPN_2PTS033_0298_20160417_144223_20160417_162210.EUM.nc	2016-04-17 14:42:24	2016-04-17 16:22:09	16420	2.164
148	SRL_OPN_2PTS033_0300_20160417_162210_20160417_180146.EUM.nc	2016-04-17 16:22:11	2016-04-17 18:01:44	16421	2.171
149	SRL_OPN_2PTS033_0302_20160417_180146_20160417_194115.EUM.nc	2016-04-17 18:01:47	2016-04-17 19:41:14	16422	2.155
150	SRL_OPN_2PTS033_0304_20160417_194115_20160417_225819.EUM.nc	2016-04-17 19:41:16	2016-04-17 22:58:18	16423	3.95
151	SRL_OPN_2PTS033_0307_20160417_225818_20160418_003559.EUM.nc	2016-04-17 22:58:19	2016-04-18 00:35:57	16425	2.112
152	SRL_OPN_2PTS033_0309_20160418_003558_20160418_021410.EUM.nc	2016-04-18 00:35:59	2016-04-18 02:14:09	16426	2.112
153	SRL_OPN_2PTS033_0311_20160418_021409_20160418_035325.EUM.nc	2016-04-18 02:14:10	2016-04-18 03:53:24	16427	2.159

– Continued on next page

Table 1: List of files between 2016-04-07 05:39:00 and 2016-05-12 05:39:00.

– Continued from previous page

	File Name	Start Date	End Date	Rev. No.	Latency (hours)
154	SRL_OPN_2PTS033_0313_20160418_035324_20160418_053440.EUM.nc	2016-04-18 03:53:25	2016-04-18 05:34:39	16428	2.156
155	SRL_OPN_2PTS033_0315_20160418_053439_20160418_072347.EUM.nc	2016-04-18 05:34:40	2016-04-18 07:23:46	16429	2.265
156	SRL_OPN_2PTS033_0318_20160418_072346_20160418_090210.EUM.nc	2016-04-18 07:23:47	2016-04-18 09:02:09	16430	2.049
157	SRL_OPN_2PTS033_0319_20160418_090211_20160418_103956.EUM.nc	2016-04-18 09:02:12	2016-04-18 10:39:55	16431	2.034
158	SRL_OPN_2PTS033_0321_20160418_103955_20160418_121804.EUM.nc	2016-04-18 10:39:56	2016-04-18 12:18:03	16432	2.079
159	SRL_OPN_2PTS033_0323_20160418_121803_20160418_135718.EUM.nc	2016-04-18 12:18:04	2016-04-18 13:57:17	16433	2.089
160	SRL_OPN_2PTS033_0328_20160418_155041_20160418_173019.EUM.nc	2016-04-18 15:50:42	2016-04-18 17:30:18	16435	2.15
161	SRL_OPN_2PTS033_0330_20160418_173018_20160418_190954.EUM.nc	2016-04-18 17:30:19	2016-04-18 19:09:53	16436	2.17
162	SRL_OPN_2PTS033_0332_20160418_190953_20160418_222723.EUM.nc	2016-04-18 19:09:55	2016-04-18 22:27:22	16437	3.957
163	SRL_OPN_2PTS033_0336_20160418_222723_20160419_000516.EUM.nc	2016-04-18 22:27:24	2016-04-19 00:05:15	16439	2.081
164	SRL_OPN_2PTS033_0337_20160419_000515_20160419_014306.EUM.nc	2016-04-19 00:05:16	2016-04-19 01:43:05	16440	2.134
165	SRL_OPN_2PTS033_0339_20160419_014305_20160419_032203.EUM.nc	2016-04-19 01:43:06	2016-04-19 03:22:02	16441	2.141
166	SRL_OPN_2PTS033_0341_20160419_032202_20160419_050240.EUM.nc	2016-04-19 03:22:03	2016-04-19 05:02:39	16442	2.155
167	SRL_OPN_2PTS033_0343_20160419_050239_20160419_065245.EUM.nc	2016-04-19 05:02:40	2016-04-19 06:52:44	16443	2.298
168	SRL_OPN_2PTS033_0346_20160419_065244_20160419_083114.EUM.nc	2016-04-19 06:52:45	2016-04-19 08:31:13	16444	2.062
169	SRL_OPN_2PTS033_0348_20160419_083113_20160419_100913.EUM.nc	2016-04-19 08:31:14	2016-04-19 10:09:12	16445	2.043
170	SRL_OPN_2PTS033_0349_20160419_100912_20160419_114711.EUM.nc	2016-04-19 10:09:13	2016-04-19 11:47:10	16446	2.057
171	SRL_OPN_2PTS033_0351_20160419_114710_20160419_132551.EUM.nc	2016-04-19 11:47:11	2016-04-19 13:25:48	16447	2.061
172	SRL_OPN_2PTS033_0362_20160419_201749_20160419_215633.EUM.nc	2016-04-19 20:17:50	2016-04-19 21:56:32	16452	2.119
173	SRL_OPN_2PTS033_0364_20160419_215632_20160419_233434.EUM.nc	2016-04-19 21:56:33	2016-04-19 23:34:33	16453	2.082
174	SRL_OPN_2PTS033_0365_20160419_233433_20160420_011215.EUM.nc	2016-04-19 23:34:34	2016-04-20 01:12:14	16454	2.131
175	SRL_OPN_2PTS033_0367_20160420_011214_20160420_025048.EUM.nc	2016-04-20 01:12:15	2016-04-20 02:50:47	16455	2.145
176	SRL_OPN_2PTS033_0369_20160420_025048_20160420_043050.EUM.nc	2016-04-20 02:50:49	2016-04-20 04:30:49	16456	2.143
177	SRL_OPN_2PTS033_0371_20160420_043049_20160420_061246.EUM.nc	2016-04-20 04:30:50	2016-04-20 06:12:45	16457	2.163
178	SRL_OPN_2PTS033_0373_20160420_061246_20160420_080019.EUM.nc	2016-04-20 06:12:47	2016-04-20 08:00:17	16458	2.231
179	SRL_OPN_2PTS033_0376_20160420_080018_20160420_093828.EUM.nc	2016-04-20 08:00:19	2016-04-20 09:38:26	16459	2.047
180	SRL_OPN_2PTS033_0377_20160420_093828_20160420_111620.EUM.nc	2016-04-20 09:38:29	2016-04-20 11:16:19	16460	2.042
181	SRL_OPN_2PTS033_0379_20160420_111619_20160420_125446.EUM.nc	2016-04-20 11:16:21	2016-04-20 12:54:45	16461	2.078
182	SRL_OPN_2PTS033_0384_20160420_144759_20160420_162739.EUM.nc	2016-04-20 14:48:00	2016-04-20 16:27:38	16463	2.157
183	SRL_OPN_2PTS033_0386_20160420_162738_20160420_180722.EUM.nc	2016-04-20 16:27:39	2016-04-20 18:07:21	16464	2.172
184	SRL_OPN_2PTS033_0388_20160420_180722_20160420_194641.EUM.nc	2016-04-20 18:07:23	2016-04-20 19:46:40	16465	2.169
185	SRL_OPN_2PTS033_0390_20160420_194640_20160420_212537.EUM.nc	2016-04-20 19:46:42	2016-04-20 21:25:36	16466	2.12
186	SRL_OPN_2PTS033_0392_20160420_212537_20160420_230349.EUM.nc	2016-04-20 21:25:38	2016-04-20 23:03:47	16467	2.086
187	SRL_OPN_2PTS033_0393_20160420_230348_20160421_004128.EUM.nc	2016-04-20 23:03:49	2016-04-21 00:41:27	16468	2.101
188	SRL_OPN_2PTS033_0395_20160421_004128_20160421_021943.EUM.nc	2016-04-21 00:41:29	2016-04-21 02:19:42	16469	2.143
189	SRL_OPN_2PTS033_0397_20160421_021943_20160421_035913.EUM.nc	2016-04-21 02:19:44	2016-04-21 03:59:12	16470	2.155
190	SRL_OPN_2PTS033_0399_20160421_035912_20160421_054026.EUM.nc	2016-04-21 03:59:13	2016-04-21 05:40:25	16471	2.165
191	SRL_OPN_2PTS033_0401_20160421_054025_20160421_072921.EUM.nc	2016-04-21 05:40:26	2016-04-21 07:29:20	16472	2.272
192	SRL_OPN_2PTS033_0404_20160421_072920_20160421_104535.EUM.nc	2016-04-21 07:29:21	2016-04-21 10:45:34	16473	4.041

– Continued on next page

Table 1: List of files between 2016-04-07 05:39:00 and 2016-05-12 05:39:00.

– Continued from previous page

	File Name	Start Date	End Date	Rev. No.	Latency (hours)
193	SRL_OPN_2PTS033_0407_20160421_104535_20160421_122337.EUM.nc	2016-04-21 10:45:36	2016-04-21 12:23:36	16475	2.057
194	SRL_OPN_2PTS033_0409_20160421_122336_20160421_140256.EUM.nc	2016-04-21 12:23:37	2016-04-21 14:02:54	16476	2.1
195	SRL_OPN_2PTS033_0411_20160421_140255_20160421_155618.EUM.nc	2016-04-21 14:02:56	2016-04-21 15:56:17	16477	2.409
196	SRL_OPN_2PTS033_0414_20160421_155617_20160421_173603.EUM.nc	2016-04-21 15:56:18	2016-04-21 17:36:02	16478	2.18
197	SRL_OPN_2PTS033_0416_20160421_173604_20160421_191530.EUM.nc	2016-04-21 17:36:05	2016-04-21 19:15:29	16479	2.146
198	SRL_OPN_2PTS033_0418_20160421_191530_20160421_205438.EUM.nc	2016-04-21 19:15:31	2016-04-21 20:54:37	16480	2.127
199	SRL_OPN_2PTS033_0420_20160421_205438_20160421_223304.EUM.nc	2016-04-21 20:54:39	2016-04-21 22:33:03	16481	2.11
200	SRL_OPN_2PTS033_0421_20160421_223302_20160422_001046.EUM.nc	2016-04-21 22:33:04	2016-04-22 00:10:45	16482	2.111
201	SRL_OPN_2PTS033_0423_20160422_001046_20160422_014847.EUM.nc	2016-04-22 00:10:47	2016-04-22 01:48:46	16483	2.095
202	SRL_OPN_2PTS033_0425_20160422_014846_20160422_032739.EUM.nc	2016-04-22 01:48:47	2016-04-22 03:27:38	16484	2.119
203	SRL_OPN_2PTS033_0427_20160422_032739_20160422_050823.EUM.nc	2016-04-22 03:27:40	2016-04-22 05:08:22	16485	2.176
204	SRL_OPN_2PTS033_0429_20160422_050822_20160422_065819.EUM.nc	2016-04-22 05:08:23	2016-04-22 06:58:18	16486	2.271
205	SRL_OPN_2PTS033_0432_20160422_065818_20160422_083654.EUM.nc	2016-04-22 06:58:19	2016-04-22 08:36:53	16487	2.066
206	SRL_OPN_2PTS033_0434_20160422_083653_20160422_101452.EUM.nc	2016-04-22 08:36:54	2016-04-22 10:14:51	16488	2.032
207	SRL_OPN_2PTS033_0435_20160422_101451_20160422_115242.EUM.nc	2016-04-22 10:14:52	2016-04-22 11:52:41	16489	2.053
208	SRL_OPN_2PTS033_0437_20160422_115241_20160422_133134.EUM.nc	2016-04-22 11:52:42	2016-04-22 13:31:27	16490	2.078
209	SRL_OPN_2PTS033_0439_20160422_133133_20160422_152458.EUM.nc	2016-04-22 13:31:34	2016-04-22 15:24:57	16491	2.383
210	SRL_OPN_2PTS033_0442_20160422_152458_20160422_170445.EUM.nc	2016-04-22 15:24:59	2016-04-22 17:04:44	16492	2.161
211	SRL_OPN_2PTS033_0444_20160422_170444_20160422_184416.EUM.nc	2016-04-22 17:04:45	2016-04-22 18:44:15	16493	2.175
212	SRL_OPN_2PTS033_0446_20160422_184415_20160422_202333.EUM.nc	2016-04-22 18:44:16	2016-04-22 20:23:32	16494	2.141
213	SRL_OPN_2PTS033_0448_20160422_202333_20160422_220205.EUM.nc	2016-04-22 20:23:34	2016-04-22 22:02:04	16495	2.085
214	SRL_OPN_2PTS033_0450_20160422_220204_20160422_234004.EUM.nc	2016-04-22 22:02:05	2016-04-22 23:40:03	16496	2.095
215	SRL_OPN_2PTS033_0451_20160422_234003_20160423_011756.EUM.nc	2016-04-22 23:40:04	2016-04-23 01:17:55	16497	2.14
216	SRL_OPN_2PTS033_0453_20160423_011756_20160423_025624.EUM.nc	2016-04-23 01:17:57	2016-04-23 02:56:23	16498	2.142
217	SRL_OPN_2PTS033_0455_20160423_025624_20160423_043632.EUM.nc	2016-04-23 02:56:25	2016-04-23 04:36:31	16499	2.155
218	SRL_OPN_2PTS033_0457_20160423_043630_20160423_061844.EUM.nc	2016-04-23 04:36:31	2016-04-23 06:18:43	16500	2.147
219	SRL_OPN_2PTS033_0459_20160423_061843_20160423_080600.EUM.nc	2016-04-23 06:18:44	2016-04-23 08:05:59	16501	2.211
220	SRL_OPN_2PTS033_0462_20160423_080601_20160423_094359.EUM.nc	2016-04-23 08:06:02	2016-04-23 09:43:58	16502	2.037
221	SRL_OPN_2PTS033_0463_20160423_094358_20160423_112153.EUM.nc	2016-04-23 09:43:59	2016-04-23 11:21:52	16503	2.046
222	SRL_OPN_2PTS033_0465_20160423_112152_20160423_130023.EUM.nc	2016-04-23 11:21:53	2016-04-23 13:00:22	16504	2.061
223	SRL_OPN_2PTS033_0467_20160423_130022_20160423_145338.EUM.nc	2016-04-23 13:00:23	2016-04-23 14:53:37	16505	2.366
224	SRL_OPN_2PTS033_0470_20160423_145337_20160423_163325.EUM.nc	2016-04-23 14:53:38	2016-04-23 16:33:24	16506	2.145
225	SRL_OPN_2PTS033_0509_20160425_001626_20160425_015419.EUM.nc	2016-04-25 00:16:27	2016-04-25 01:54:17	16526	2.116
226	SRL_OPN_2PTS033_0511_20160425_015418_20160425_033326.EUM.nc	2016-04-25 01:54:19	2016-04-25 03:33:25	16527	2.159
227	SRL_OPN_2PTS033_0513_20160425_033325_20160425_051407.EUM.nc	2016-04-25 03:33:26	2016-04-25 05:14:06	16528	2.182
228	SRL_OPN_2PTS033_0515_20160425_051407_20160425_070402.EUM.nc	2016-04-25 05:14:08	2016-04-25 07:04:01	16529	2.271
229	SRL_OPN_2PTS033_0518_20160425_070401_20160425_084226.EUM.nc	2016-04-25 07:04:02	2016-04-25 08:42:25	16530	2.053
230	SRL_OPN_2PTS033_0520_20160425_084226_20160425_102021.EUM.nc	2016-04-25 08:42:27	2016-04-25 10:20:20	16531	2.048
231	SRL_OPN_2PTS033_0521_20160425_102022_20160425_115823.EUM.nc	2016-04-25 10:20:23	2016-04-25 11:58:22	16532	2.062

– Continued on next page

Table 1: List of files between 2016-04-07 05:39:00 and 2016-05-12 05:39:00.

– Continued from previous page

	File Name	Start Date	End Date	Rev. No.	Latency (hours)
232	SRL_OPN_2PTS033_0523_20160425_115822_20160425_133712.EUM.nc	2016-04-25 11:58:24	2016-04-25 13:37:11	16533	2.091
233	SRL_OPN_2PTS033_0525_20160425_133711_20160425_151745.EUM.nc	2016-04-25 13:37:12	2016-04-25 15:17:44	16534	2.108
234	SRL_OPN_2PTS033_0527_20160425_151744_20160425_171021.EUM.nc	2016-04-25 15:17:46	2016-04-25 17:10:19	16535	2.383
235	SRL_OPN_2PTS033_0530_20160425_171019_20160425_184959.EUM.nc	2016-04-25 17:10:20	2016-04-25 18:49:58	16536	2.169
236	SRL_OPN_2PTS033_0532_20160425_184958_20160425_202907.EUM.nc	2016-04-25 18:49:59	2016-04-25 20:29:05	16537	2.125
237	SRL_OPN_2PTS033_0534_20160425_202906_20160425_220744.EUM.nc	2016-04-25 20:29:07	2016-04-25 22:07:43	16538	2.128
238	SRL_OPN_2PTS033_0536_20160425_220744_20160425_234542.EUM.nc	2016-04-25 22:07:45	2016-04-25 23:45:41	16539	2.101
239	SRL_OPN_2PTS033_0537_20160425_234541_20160426_012326.EUM.nc	2016-04-25 23:45:42	2016-04-26 01:23:25	16540	2.108
240	SRL_OPN_2PTS033_0539_20160426_012325_20160426_030208.EUM.nc	2016-04-26 01:23:26	2016-04-26 03:02:07	16541	2.14
241	SRL_OPN_2PTS033_0541_20160426_030208_20160426_045335.EUM.nc	2016-04-26 03:02:09	2016-04-26 04:53:34	16542	2.329
242	SRL_OPN_2PTS033_0544_20160426_045333_20160426_062433.EUM.nc	2016-04-26 04:53:34	2016-04-26 06:24:32	16543	1.967
243	SRL_OPN_2PTS033_0545_20160426_062432_20160426_081133.EUM.nc	2016-04-26 06:24:33	2016-04-26 08:11:32	16544	2.204
244	SRL_OPN_2PTS033_0548_20160426_081132_20160426_094937.EUM.nc	2016-04-26 08:11:33	2016-04-26 09:49:36	16545	2.04
245	SRL_OPN_2PTS033_0549_20160426_094936_20160426_112731.EUM.nc	2016-04-26 09:49:37	2016-04-26 11:27:30	16546	2.053
246	SRL_OPN_2PTS033_0551_20160426_112730_20160426_130557.EUM.nc	2016-04-26 11:27:31	2016-04-26 13:05:56	16547	2.104
247	SRL_OPN_2PTS033_0553_20160426_130556_20160426_145913.EUM.nc	2016-04-26 13:05:57	2016-04-26 14:59:12	16548	2.367
248	SRL_OPN_2PTS033_0556_20160426_145912_20160426_163901.EUM.nc	2016-04-26 14:59:13	2016-04-26 16:39:00	16549	2.166
249	SRL_OPN_2PTS033_0558_20160426_163901_20160426_181843.EUM.nc	2016-04-26 16:39:02	2016-04-26 18:18:42	16550	2.172
250	SRL_OPN_2PTS033_0560_20160426_181842_20160426_195800.EUM.nc	2016-04-26 18:18:43	2016-04-26 19:57:59	16551	2.134
251	SRL_OPN_2PTS033_0562_20160426_195759_20160426_213651.EUM.nc	2016-04-26 19:58:00	2016-04-26 21:36:50	16552	2.126
252	SRL_OPN_2PTS033_0564_20160426_213650_20160426_231458.EUM.nc	2016-04-26 21:36:52	2016-04-26 23:14:57	16553	2.062
253	SRL_OPN_2PTS033_0565_20160426_231458_20160427_005238.EUM.nc	2016-04-26 23:14:59	2016-04-27 00:52:37	16554	2.12
254	SRL_OPN_2PTS033_0567_20160427_005237_20160427_023058.EUM.nc	2016-04-27 00:52:38	2016-04-27 02:30:57	16555	2.127
255	SRL_OPN_2PTS033_0569_20160427_023057_20160427_041031.EUM.nc	2016-04-27 02:30:58	2016-04-27 04:10:30	16556	2.144
256	SRL_OPN_2PTS033_0571_20160427_041030_20160427_055206.EUM.nc	2016-04-27 04:10:31	2016-04-27 05:52:05	16557	2.161
257	SRL_OPN_2PTS033_0573_20160427_055206_20160427_074034.EUM.nc	2016-04-27 05:52:08	2016-04-27 07:40:33	16558	2.257
258	SRL_OPN_2PTS033_0576_20160427_074034_20160427_091852.EUM.nc	2016-04-27 07:40:35	2016-04-27 09:18:50	16559	2.052
259	SRL_OPN_2PTS033_0577_20160427_091852_20160427_105643.EUM.nc	2016-04-27 09:18:53	2016-04-27 10:56:42	16560	2.03
260	SRL_OPN_2PTS033_0579_20160427_105643_20160427_123452.EUM.nc	2016-04-27 10:56:44	2016-04-27 12:34:50	16561	2.065
261	SRL_OPN_2PTS033_0581_20160427_123450_20160427_141421.EUM.nc	2016-04-27 12:34:51	2016-04-27 14:14:20	16562	2.104
262	SRL_OPN_2PTS033_0583_20160427_141421_20160427_160740.EUM.nc	2016-04-27 14:14:22	2016-04-27 16:07:39	16563	2.394
263	SRL_OPN_2PTS033_0586_20160427_160740_20160427_174726.EUM.nc	2016-04-27 16:07:41	2016-04-27 17:47:25	16564	2.163
264	SRL_OPN_2PTS033_0588_20160427_174725_20160427_192649.EUM.nc	2016-04-27 17:47:26	2016-04-27 19:26:48	16565	2.146
265	SRL_OPN_2PTS033_0590_20160427_192648_20160427_210553.EUM.nc	2016-04-27 19:26:49	2016-04-27 21:05:52	16566	2.118
266	SRL_OPN_2PTS033_0592_20160427_210552_20160427_224406.EUM.nc	2016-04-27 21:05:53	2016-04-27 22:44:04	16567	2.093
267	SRL_OPN_2PTS033_0593_20160427_224404_20160428_002153.EUM.nc	2016-04-27 22:44:05	2016-04-28 00:21:52	16568	2.11
268	SRL_OPN_2PTS033_0595_20160428_002152_20160428_015959.EUM.nc	2016-04-28 00:21:54	2016-04-28 01:59:58	16569	2.119
269	SRL_OPN_2PTS033_0597_20160428_015958_20160428_033902.EUM.nc	2016-04-28 01:59:59	2016-04-28 03:39:01	16570	2.151
270	SRL_OPN_2PTS033_0600_20160428_034808_20160428_050103.EUM.nc	2016-04-28 03:48:09	2016-04-28 05:01:02	16571	1.835

– Continued on next page

Table 1: List of files between 2016-04-07 05:39:00 and 2016-05-12 05:39:00.

– Continued from previous page

	File Name	Start Date	End Date	Rev. No.	Latency (hours)
271	SRL_OPN_2PTS033_0601_20160428_050102_20160428_070934.EUM.nc	2016-04-28 05:01:03	2016-04-28 07:09:33	16571	2.681
272	SRL_OPN_2PTS033_0604_20160428_070933_20160428_084804.EUM.nc	2016-04-28 07:09:35	2016-04-28 08:48:03	16573	2.032
273	SRL_OPN_2PTS033_0605_20160428_084803_20160428_102551.EUM.nc	2016-04-28 08:48:04	2016-04-28 10:25:50	16574	2.054
274	SRL_OPN_2PTS033_0607_20160428_102550_20160428_120354.EUM.nc	2016-04-28 10:25:51	2016-04-28 12:03:52	16575	2.074
275	SRL_OPN_2PTS033_0609_20160428_120354_20160428_134256.EUM.nc	2016-04-28 12:03:55	2016-04-28 13:42:55	16576	2.091
276	SRL_OPN_2PTS033_0611_20160428_134256_20160428_171558.EUM.nc	2016-04-28 13:42:58	2016-04-28 17:15:57	16577	4.275
277	SRL_OPN_2PTS033_0616_20160428_171557_20160428_185536.EUM.nc	2016-04-28 17:15:59	2016-04-28 18:55:35	16579	2.146
278	SRL_OPN_2PTS033_0618_20160428_185535_20160428_203450.EUM.nc	2016-04-28 18:55:36	2016-04-28 20:34:49	16580	2.139
279	SRL_OPN_2PTS033_0620_20160428_203449_20160428_221317.EUM.nc	2016-04-28 20:34:50	2016-04-28 22:13:16	16581	2.107
280	SRL_OPN_2PTS033_0622_20160428_221316_20160428_235112.EUM.nc	2016-04-28 22:13:17	2016-04-28 23:51:11	16582	2.102
281	SRL_OPN_2PTS033_0623_20160428_235112_20160429_012906.EUM.nc	2016-04-28 23:51:13	2016-04-29 01:29:05	16583	2.11
282	SRL_OPN_2PTS033_0625_20160429_012905_20160429_030744.EUM.nc	2016-04-29 01:29:06	2016-04-29 03:07:43	16584	2.165
283	SRL_OPN_2PTS033_0627_20160429_030743_20160429_063024.EUM.nc	2016-04-29 03:07:44	2016-04-29 06:30:23	16585	4.046
284	SRL_OPN_2PTS033_0631_20160429_063023_20160429_081713.EUM.nc	2016-04-29 06:30:24	2016-04-29 08:17:12	16587	2.206
285	SRL_OPN_2PTS033_0634_20160429_081712_20160429_095508.EUM.nc	2016-04-29 08:17:14	2016-04-29 09:55:07	16588	2.062
286	SRL_OPN_2PTS033_0635_20160429_095507_20160429_113303.EUM.nc	2016-04-29 09:55:08	2016-04-29 11:33:02	16589	2.054
287	SRL_OPN_2PTS033_0637_20160429_113302_20160429_150459.EUM.nc	2016-04-29 11:33:03	2016-04-29 15:04:57	16590	4.201
288	SRL_OPN_2PTS033_0642_20160429_150459_20160429_164438.EUM.nc	2016-04-29 15:05:00	2016-04-29 16:44:37	16592	2.157
289	SRL_OPN_2PTS033_0644_20160429_164437_20160429_182420.EUM.nc	2016-04-29 16:44:38	2016-04-29 18:24:19	16593	2.145
290	SRL_OPN_2PTS033_0646_20160429_182419_20160429_200344.EUM.nc	2016-04-29 18:24:20	2016-04-29 20:03:43	16594	2.139
291	SRL_OPN_2PTS033_0648_20160429_200343_20160429_214223.EUM.nc	2016-04-29 20:03:44	2016-04-29 21:42:22	16595	2.131
292	SRL_OPN_2PTS033_0650_20160429_214222_20160429_232028.EUM.nc	2016-04-29 21:42:24	2016-04-29 23:20:26	16596	2.082
293	SRL_OPN_2PTS033_0651_20160429_232027_20160430_005817.EUM.nc	2016-04-29 23:20:29	2016-04-30 00:58:16	16597	2.102
294	SRL_OPN_2PTS033_0653_20160430_005816_20160430_023633.EUM.nc	2016-04-30 00:58:17	2016-04-30 02:36:31	16598	2.139
295	SRL_OPN_2PTS033_0655_20160430_023633_20160430_041619.EUM.nc	2016-04-30 02:36:34	2016-04-30 04:16:18	16599	2.154
296	SRL_OPN_2PTS033_0657_20160430_041618_20160430_055756.EUM.nc	2016-04-30 04:16:20	2016-04-30 05:57:55	16600	2.355
297	SRL_OPN_2PTS033_0659_20160430_055756_20160430_074617.EUM.nc	2016-04-30 05:57:57	2016-04-30 07:46:16	16601	2.248
298	SRL_OPN_2PTS033_0662_20160430_074616_20160430_092423.EUM.nc	2016-04-30 07:46:17	2016-04-30 09:24:22	16602	2.056
299	SRL_OPN_2PTS033_0663_20160430_092422_20160430_110215.EUM.nc	2016-04-30 09:24:23	2016-04-30 11:02:14	16603	2.054
300	SRL_OPN_2PTS033_0665_20160430_110214_20160430_124034.EUM.nc	2016-04-30 11:02:15	2016-04-30 12:40:33	16604	2.075
301	SRL_OPN_2PTS033_0667_20160430_124033_20160430_143341.EUM.nc	2016-04-30 12:40:34	2016-04-30 14:33:40	16605	2.35
302	SRL_OPN_2PTS033_0670_20160430_143341_20160430_161317.EUM.nc	2016-04-30 14:33:42	2016-04-30 16:13:16	16606	2.138
303	SRL_OPN_2PTS033_0672_20160430_161316_20160430_175303.EUM.nc	2016-04-30 16:13:18	2016-04-30 17:53:02	16607	2.155
304	SRL_OPN_2PTS033_0674_20160430_175302_20160430_193225.EUM.nc	2016-04-30 17:53:03	2016-04-30 19:32:24	16608	2.14
305	SRL_OPN_2PTS033_0676_20160430_193224_20160430_211126.EUM.nc	2016-04-30 19:32:25	2016-04-30 21:11:25	16609	2.13
306	SRL_OPN_2PTS033_0678_20160430_211125_20160430_224945.EUM.nc	2016-04-30 21:11:26	2016-04-30 22:49:44	16610	2.092
307	SRL_OPN_2PTS033_0679_20160430_224946_20160501_002725.EUM.nc	2016-04-30 22:49:47	2016-05-01 00:27:24	16611	2.098
308	SRL_OPN_2PTS033_0681_20160501_002725_20160501_020533.EUM.nc	2016-05-01 00:27:26	2016-05-01 02:05:32	16612	2.132
309	SRL_OPN_2PTS033_0683_20160501_020533_20160501_034448.EUM.nc	2016-05-01 02:05:34	2016-05-01 03:44:47	16613	2.148

– Continued on next page

Table 1: List of files between 2016-04-07 05:39:00 and 2016-05-12 05:39:00.

– Continued from previous page

	File Name	Start Date	End Date	Rev. No.	Latency (hours)
310	SRL_OPN_2PTS033_0685_20160501_034447_20160501_052543.EUM.nc	2016-05-01 03:44:49	2016-05-01 05:25:42	16614	2.155
311	SRL_OPN_2PTS033_0687_20160501_052542_20160501_071509.EUM.nc	2016-05-01 05:25:44	2016-05-01 07:15:08	16615	2.269
312	SRL_OPN_2PTS033_0690_20160501_071508_20160501_085336.EUM.nc	2016-05-01 07:15:09	2016-05-01 08:53:35	16616	2.046
313	SRL_OPN_2PTS033_0691_20160501_085336_20160501_103132.EUM.nc	2016-05-01 08:53:37	2016-05-01 10:31:31	16617	2.054
314	SRL_OPN_2PTS033_0693_20160501_103130_20160501_120928.EUM.nc	2016-05-01 10:31:31	2016-05-01 12:09:27	16618	2.043
315	SRL_OPN_2PTS033_0695_20160501_120927_20160501_134834.EUM.nc	2016-05-01 12:09:28	2016-05-01 13:48:33	16619	2.105
316	SRL_OPN_2PTS033_0697_20160501_134833_20160501_154158.EUM.nc	2016-05-01 13:48:34	2016-05-01 15:41:57	16620	2.384
317	SRL_OPN_2PTS033_0700_20160501_154158_20160501_172144.EUM.nc	2016-05-01 15:41:59	2016-05-01 17:21:43	16621	2.167
318	SRL_OPN_2PTS033_0702_20160501_172144_20160501_190112.EUM.nc	2016-05-01 17:21:45	2016-05-01 19:01:11	16622	2.138
319	SRL_OPN_2PTS033_0704_20160501_190111_20160501_204024.EUM.nc	2016-05-01 19:01:12	2016-05-01 20:40:23	16623	2.129
320	SRL_OPN_2PTS033_0706_20160501_204024_20160501_221857.EUM.nc	2016-05-01 20:40:25	2016-05-01 22:18:56	16624	2.118
321	SRL_OPN_2PTS033_0708_20160501_221857_20160501_235644.EUM.nc	2016-05-01 22:18:58	2016-05-01 23:56:43	16625	2.109
322	SRL_OPN_2PTS033_0709_20160501_235642_20160502_013439.EUM.nc	2016-05-01 23:56:43	2016-05-02 01:34:38	16626	2.124
323	SRL_OPN_2PTS033_0711_20160502_013438_20160502_031321.EUM.nc	2016-05-02 01:34:40	2016-05-02 03:13:20	16627	2.161
324	SRL_OPN_2PTS033_0713_20160502_031320_20160502_045347.EUM.nc	2016-05-02 03:13:21	2016-05-02 04:53:46	16628	2.171
325	SRL_OPN_2PTS033_0715_20160502_045346_20160502_063625.EUM.nc	2016-05-02 04:53:47	2016-05-02 06:36:24	16629	2.17
326	SRL_OPN_2PTS033_0717_20160502_063624_20160502_082246.EUM.nc	2016-05-02 06:36:25	2016-05-02 08:22:45	16630	2.195
327	SRL_OPN_2PTS033_0720_20160502_082245_20160502_100040.EUM.nc	2016-05-02 08:22:46	2016-05-02 10:00:39	16631	2.04
328	SRL_OPN_2PTS033_0721_20160502_100039_20160502_113835.EUM.nc	2016-05-02 10:00:40	2016-05-02 11:38:34	16632	2.055
329	SRL_OPN_2PTS033_0723_20160502_113834_20160502_131718.EUM.nc	2016-05-02 11:38:35	2016-05-02 13:17:17	16633	2.077
330	SRL_OPN_2PTS033_0725_20160502_131717_20160502_151038.EUM.nc	2016-05-02 13:17:18	2016-05-02 15:10:37	16634	2.355
331	SRL_OPN_2PTS033_0728_20160502_151037_20160502_165025.EUM.nc	2016-05-02 15:10:38	2016-05-02 16:50:24	16635	2.153
332	SRL_OPN_2PTS033_0730_20160502_165025_20160502_182957.EUM.nc	2016-05-02 16:50:26	2016-05-02 18:29:56	16636	2.169
333	SRL_OPN_2PTS033_0732_20160502_182957_20160502_200920.EUM.nc	2016-05-02 18:29:58	2016-05-02 20:09:19	16637	2.134
334	SRL_OPN_2PTS033_0734_20160502_200919_20160502_214757.EUM.nc	2016-05-02 20:09:20	2016-05-02 21:47:56	16638	2.136
335	SRL_OPN_2PTS033_0736_20160502_214757_20160502_232600.EUM.nc	2016-05-02 21:47:58	2016-05-02 23:25:59	16639	2.094
336	SRL_OPN_2PTS033_0737_20160502_232559_20160503_010349.EUM.nc	2016-05-02 23:26:00	2016-05-03 01:03:48	16640	2.132
337	SRL_OPN_2PTS033_0739_20160503_010349_20160503_024208.EUM.nc	2016-05-03 01:03:50	2016-05-03 02:42:07	16641	2.139
338	SRL_OPN_2PTS033_0741_20160503_024208_20160503_042201.EUM.nc	2016-05-03 02:42:09	2016-05-03 04:22:00	16642	2.171
339	SRL_OPN_2PTS033_0743_20160503_042200_20160503_060353.EUM.nc	2016-05-03 04:22:01	2016-05-03 06:03:52	16643	2.164
340	SRL_OPN_2PTS033_0745_20160503_060352_20160503_075151.EUM.nc	2016-05-03 06:03:53	2016-05-03 07:51:50	16644	2.243
341	SRL_OPN_2PTS033_0748_20160503_075150_20160503_092955.EUM.nc	2016-05-03 07:51:51	2016-05-03 09:29:54	16645	2.05
342	SRL_OPN_2PTS033_0749_20160503_092954_20160503_110746.EUM.nc	2016-05-03 09:29:55	2016-05-03 11:07:44	16646	2.065
343	SRL_OPN_2PTS033_0751_20160503_110746_20160503_124608.EUM.nc	2016-05-03 11:07:47	2016-05-03 12:46:07	16647	2.048
344	SRL_OPN_2PTS033_0753_20160503_124607_20160503_143917.EUM.nc	2016-05-03 12:46:08	2016-05-03 14:39:16	16648	2.351
345	SRL_OPN_2PTS033_0756_20160503_143917_20160503_161904.EUM.nc	2016-05-03 14:39:18	2016-05-03 16:19:02	16649	2.137
346	SRL_OPN_2PTS033_0758_20160503_161902_20160503_175840.EUM.nc	2016-05-03 16:19:03	2016-05-03 17:58:39	16650	2.159
347	SRL_OPN_2PTS033_0760_20160503_175839_20160503_193809.EUM.nc	2016-05-03 17:58:40	2016-05-03 19:38:08	16651	2.135
348	SRL_OPN_2PTS033_0762_20160503_193809_20160503_211700.EUM.nc	2016-05-03 19:38:10	2016-05-03 21:16:59	16652	2.126

– Continued on next page

Table 1: List of files between 2016-04-07 05:39:00 and 2016-05-12 05:39:00.

– Continued from previous page

	File Name	Start Date	End Date	Rev. No.	Latency (hours)
349	SRL_OPN_2PTS033_0764_20160503_211659_20160503_225516.EUM.nc	2016-05-03 21:17:00	2016-05-03 22:55:15	16653	2.1
350	SRL_OPN_2PTS033_0765_20160503_225515_20160504_003304.EUM.nc	2016-05-03 22:55:16	2016-05-04 00:33:03	16654	2.102
351	SRL_OPN_2PTS033_0767_20160504_003303_20160504_021106.EUM.nc	2016-05-04 00:33:04	2016-05-04 02:11:05	16655	2.127
352	SRL_OPN_2PTS033_0769_20160504_021105_20160504_035027.EUM.nc	2016-05-04 02:11:06	2016-05-04 03:50:26	16656	2.164
353	SRL_OPN_2PTS033_0771_20160504_035027_20160504_053138.EUM.nc	2016-05-04 03:50:28	2016-05-04 05:31:37	16657	2.145
354	SRL_OPN_2PTS033_0773_20160504_053138_20160504_072051.EUM.nc	2016-05-04 05:31:39	2016-05-04 07:20:50	16658	2.267
355	SRL_OPN_2PTS033_0776_20160504_072051_20160504_085908.EUM.nc	2016-05-04 07:20:52	2016-05-04 08:59:07	16659	2.046
356	SRL_OPN_2PTS033_0777_20160504_085908_20160504_103702.EUM.nc	2016-05-04 08:59:09	2016-05-04 10:37:01	16660	2.051
357	SRL_OPN_2PTS033_0779_20160504_103701_20160504_121510.EUM.nc	2016-05-04 10:37:02	2016-05-04 12:15:09	16661	2.065
358	SRL_OPN_2PTS033_0781_20160504_121510_20160504_135412.EUM.nc	2016-05-04 12:15:11	2016-05-04 13:54:10	16662	2.084
359	SRL_OPN_2PTS033_0783_20160504_135411_20160504_154735.EUM.nc	2016-05-04 13:54:13	2016-05-04 15:47:34	16663	2.397
360	SRL_OPN_2PTS033_0786_20160504_154735_20160504_172721.EUM.nc	2016-05-04 15:47:36	2016-05-04 17:27:20	16664	2.162
361	SRL_OPN_2PTS033_0788_20160504_172720_20160504_190658.EUM.nc	2016-05-04 17:27:21	2016-05-04 19:06:57	16665	2.154
362	SRL_OPN_2PTS033_0790_20160504_190657_20160504_204600.EUM.nc	2016-05-04 19:06:58	2016-05-04 20:45:59	16666	2.124
363	SRL_OPN_2PTS033_0792_20160504_204559_20160504_222430.EUM.nc	2016-05-04 20:46:00	2016-05-04 22:24:29	16667	2.114
364	SRL_OPN_2PTS033_0794_20160504_222430_20160505_000223.EUM.nc	2016-05-04 22:24:31	2016-05-05 00:02:21	16668	2.093
365	SRL_OPN_2PTS033_0795_20160505_000222_20160505_014011.EUM.nc	2016-05-05 00:02:23	2016-05-05 01:40:10	16669	2.116
366	SRL_OPN_2PTS033_0797_20160505_014012_20160505_031906.EUM.nc	2016-05-05 01:40:13	2016-05-05 03:19:05	16670	2.143
367	SRL_OPN_2PTS033_0799_20160505_031905_20160505_045931.EUM.nc	2016-05-05 03:19:06	2016-05-05 04:59:30	16671	2.165
368	SRL_OPN_2PTS033_0801_20160505_045930_20160505_064216.EUM.nc	2016-05-05 04:59:31	2016-05-05 06:42:15	16672	2.152
369	SRL_OPN_2PTS033_0803_20160505_064215_20160505_082820.EUM.nc	2016-05-05 06:42:16	2016-05-05 08:28:19	16673	2.19
370	SRL_OPN_2PTS033_0806_20160505_082819_20160505_100620.EUM.nc	2016-05-05 08:28:21	2016-05-05 10:06:19	16674	2.055
371	SRL_OPN_2PTS033_0807_20160505_100619_20160505_114408.EUM.nc	2016-05-05 10:06:20	2016-05-05 11:44:07	16675	2.048
372	SRL_OPN_2PTS033_0809_20160505_114407_20160505_132255.EUM.nc	2016-05-05 11:44:08	2016-05-05 13:22:54	16676	2.093
373	SRL_OPN_2PTS033_0811_20160505_132254_20160505_151615.EUM.nc	2016-05-05 13:22:55	2016-05-05 15:16:14	16677	2.371
374	SRL_OPN_2PTS033_0814_20160505_151615_20160505_165603.EUM.nc	2016-05-05 15:16:16	2016-05-05 16:56:02	16678	2.146
375	SRL_OPN_2PTS033_0816_20160505_165602_20160505_183535.EUM.nc	2016-05-05 16:56:03	2016-05-05 18:35:34	16679	2.148
376	SRL_OPN_2PTS033_0818_20160505_183535_20160505_201455.EUM.nc	2016-05-05 18:35:36	2016-05-05 20:14:54	16680	2.128
377	SRL_OPN_2PTS033_0820_20160505_201454_20160505_215338.EUM.nc	2016-05-05 20:14:55	2016-05-05 21:53:36	16681	2.111
378	SRL_OPN_2PTS033_0822_20160505_215337_20160505_233131.EUM.nc	2016-05-05 21:53:38	2016-05-05 23:31:30	16682	2.067
379	SRL_OPN_2PTS033_0823_20160505_233130_20160506_010921.EUM.nc	2016-05-05 23:31:31	2016-05-06 01:09:20	16683	2.095
380	SRL_OPN_2PTS033_0825_20160506_010920_20160506_024753.EUM.nc	2016-05-06 01:09:21	2016-05-06 02:47:52	16684	2.156
381	SRL_OPN_2PTS033_0827_20160506_024752_20160506_042742.EUM.nc	2016-05-06 02:47:53	2016-05-06 04:27:41	16685	2.165
382	SRL_OPN_2PTS033_0829_20160506_042741_20160506_060943.EUM.nc	2016-05-06 04:27:43	2016-05-06 06:09:42	16686	2.162
383	SRL_OPN_2PTS033_0831_20160506_060943_20160506_075725.EUM.nc	2016-05-06 06:09:44	2016-05-06 07:57:24	16687	2.218
384	SRL_OPN_2PTS033_0834_20160506_075724_20160506_093535.EUM.nc	2016-05-06 07:57:25	2016-05-06 09:35:34	16688	2.028
385	SRL_OPN_2PTS033_0835_20160506_093534_20160506_111318.EUM.nc	2016-05-06 09:35:35	2016-05-06 11:13:16	16689	2.053
386	SRL_OPN_2PTS033_0837_20160506_111318_20160506_125144.EUM.nc	2016-05-06 11:13:19	2016-05-06 12:51:43	16690	2.058
387	SRL_OPN_2PTS033_0839_20160506_125143_20160506_144455.EUM.nc	2016-05-06 12:51:44	2016-05-06 14:44:54	16691	2.366

– Continued on next page

Table 1: List of files between 2016-04-07 05:39:00 and 2016-05-12 05:39:00.

– Continued from previous page

	File Name	Start Date	End Date	Rev. No.	Latency (hours)
388	SRL_OPN_2PTS033_0842_20160506_144454_20160506_162442.EUM.nc	2016-05-06 14:44:55	2016-05-06 16:24:41	16692	2.15
389	SRL_OPN_2PTS033_0844_20160506_162442_20160506_180417.EUM.nc	2016-05-06 16:24:43	2016-05-06 18:04:16	16693	2.176
390	SRL_OPN_2PTS033_0846_20160506_180417_20160506_194346.EUM.nc	2016-05-06 18:04:18	2016-05-06 19:43:45	16694	2.149
391	SRL_OPN_2PTS033_0848_20160506_194346_20160506_212243.EUM.nc	2016-05-06 19:43:47	2016-05-06 21:22:42	16695	2.12
392	SRL_OPN_2PTS033_0850_20160506_212242_20160506_230048.EUM.nc	2016-05-06 21:22:43	2016-05-06 23:00:46	16696	2.085
393	SRL_OPN_2PTS033_0851_20160506_230046_20160507_003836.EUM.nc	2016-05-06 23:00:47	2016-05-07 00:38:35	16697	2.114
394	SRL_OPN_2PTS033_0853_20160507_003835_20160507_021649.EUM.nc	2016-05-07 00:38:36	2016-05-07 02:16:48	16698	2.123
395	SRL_OPN_2PTS033_0855_20160507_021648_20160507_035606.EUM.nc	2016-05-07 02:16:49	2016-05-07 03:56:05	16699	2.163
396	SRL_OPN_2PTS033_0857_20160507_035605_20160507_053725.EUM.nc	2016-05-07 03:56:06	2016-05-07 05:37:24	16700	2.159
397	SRL_OPN_2PTS033_0859_20160507_053724_20160507_072626.EUM.nc	2016-05-07 05:37:25	2016-05-07 07:26:25	16701	2.254
398	SRL_OPN_2PTS033_0862_20160507_072624_20160507_090448.EUM.nc	2016-05-07 07:26:25	2016-05-07 09:04:47	16702	2.037
399	SRL_OPN_2PTS033_0863_20160507_090449_20160507_104234.EUM.nc	2016-05-07 09:04:50	2016-05-07 10:42:33	16703	2.057
400	SRL_OPN_2PTS033_0865_20160507_104232_20160507_122043.EUM.nc	2016-05-07 10:42:33	2016-05-07 12:20:42	16704	2.078
401	SRL_OPN_2PTS033_0867_20160507_122042_20160507_135959.EUM.nc	2016-05-07 12:20:44	2016-05-07 13:59:58	16705	2.081
402	SRL_OPN_2PTS033_0869_20160507_135958_20160507_155321.EUM.nc	2016-05-07 13:59:59	2016-05-07 15:53:20	16706	2.402
403	SRL_OPN_2PTS033_0872_20160507_155321_20160507_173259.EUM.nc	2016-05-07 15:53:22	2016-05-07 17:32:57	16707	2.155
404	SRL_OPN_2PTS033_0874_20160507_173258_20160507_191234.EUM.nc	2016-05-07 17:32:59	2016-05-07 19:12:33	16708	2.145
405	SRL_OPN_2PTS033_0876_20160507_191234_20160507_205135.EUM.nc	2016-05-07 19:12:35	2016-05-07 20:51:34	16709	2.099
406	SRL_OPN_2PTS033_0878_20160507_205134_20160507_223003.EUM.nc	2016-05-07 20:51:35	2016-05-07 22:30:02	16710	2.104
407	SRL_OPN_2PTS033_0879_20160507_223002_20160508_000754.EUM.nc	2016-05-07 22:30:03	2016-05-08 00:07:53	16711	2.108
408	SRL_OPN_2PTS033_0881_20160508_000754_20160508_014545.EUM.nc	2016-05-08 00:07:55	2016-05-08 01:45:44	16712	2.117
409	SRL_OPN_2PTS033_0883_20160508_014544_20160508_032444.EUM.nc	2016-05-08 01:45:45	2016-05-08 03:24:43	16713	2.155
410	SRL_OPN_2PTS033_0885_20160508_032443_20160508_050523.EUM.nc	2016-05-08 03:24:44	2016-05-08 05:05:22	16714	2.184
411	SRL_OPN_2PTS033_0887_20160508_050523_20160508_065524.EUM.nc	2016-05-08 05:05:24	2016-05-08 06:55:23	16715	2.271
412	SRL_OPN_2PTS033_0890_20160508_065523_20160508_083351.EUM.nc	2016-05-08 06:55:24	2016-05-08 08:33:50	16716	2.031
413	SRL_OPN_2PTS033_0892_20160508_083352_20160508_101150.EUM.nc	2016-05-08 08:33:53	2016-05-08 10:11:49	16717	2.053
414	SRL_OPN_2PTS033_0893_20160508_101150_20160508_114949.EUM.nc	2016-05-08 10:11:51	2016-05-08 11:49:48	16718	2.064
415	SRL_OPN_2PTS033_0895_20160508_114948_20160508_132832.EUM.nc	2016-05-08 11:49:49	2016-05-08 13:28:31	16719	2.091
416	SRL_OPN_2PTS033_0897_20160508_132831_20160508_152154.EUM.nc	2016-05-08 13:28:32	2016-05-08 15:21:53	16720	2.382
417	SRL_OPN_2PTS033_0900_20160508_152153_20160508_170141.EUM.nc	2016-05-08 15:21:54	2016-05-08 17:01:40	16721	2.161
418	SRL_OPN_2PTS033_0902_20160508_170140_20160508_184120.EUM.nc	2016-05-08 17:01:41	2016-05-08 18:41:19	16722	2.157
419	SRL_OPN_2PTS033_0904_20160508_184119_20160508_202030.EUM.nc	2016-05-08 18:41:20	2016-05-08 20:20:29	16723	2.121
420	SRL_OPN_2PTS033_0906_20160508_202029_20160508_215912.EUM.nc	2016-05-08 20:20:30	2016-05-08 21:59:11	16724	2.098
421	SRL_OPN_2PTS033_0908_20160508_215912_20160508_233711.EUM.nc	2016-05-08 21:59:13	2016-05-08 23:37:10	16725	2.069
422	SRL_OPN_2PTS033_0909_20160508_233711_20160509_011453.EUM.nc	2016-05-08 23:37:12	2016-05-09 01:14:52	16726	2.107
423	SRL_OPN_2PTS033_0911_20160509_011452_20160509_025328.EUM.nc	2016-05-09 01:14:53	2016-05-09 02:53:27	16727	2.146
424	SRL_OPN_2PTS033_0913_20160509_025328_20160509_043332.EUM.nc	2016-05-09 02:53:29	2016-05-09 04:33:31	16728	2.141
425	SRL_OPN_2PTS033_0915_20160509_043331_20160509_061532.EUM.nc	2016-05-09 04:33:32	2016-05-09 06:15:31	16729	2.15
426	SRL_OPN_2PTS033_0917_20160509_061532_20160509_080258.EUM.nc	2016-05-09 06:15:33	2016-05-09 08:02:56	16730	2.225

– Continued on next page

Table 1: List of files between 2016-04-07 05:39:00 and 2016-05-12 05:39:00.

– Continued from previous page

	File Name	Start Date	End Date	Rev. No.	Latency (hours)
427	SRL_OPN_2PTS033_0920_20160509_080258_20160509_094107.EUM.nc	2016-05-09 08:02:59	2016-05-09 09:41:06	16731	2.047
428	SRL_OPN_2PTS033_0921_20160509_094107_20160509_111859.EUM.nc	2016-05-09 09:41:08	2016-05-09 11:18:58	16732	2.034
429	SRL_OPN_2PTS033_0923_20160509_111858_20160509_125719.EUM.nc	2016-05-09 11:18:59	2016-05-09 12:57:18	16733	2.076
430	SRL_OPN_2PTS033_0925_20160509_125719_20160509_145041.EUM.nc	2016-05-09 12:57:20	2016-05-09 14:50:40	16734	2.364
431	SRL_OPN_2PTS033_0928_20160509_145040_20160509_163020.EUM.nc	2016-05-09 14:50:41	2016-05-09 16:30:19	16735	2.162
432	SRL_OPN_2PTS033_0930_20160509_163019_20160509_181003.EUM.nc	2016-05-09 16:30:20	2016-05-09 18:10:02	16736	2.156
433	SRL_OPN_2PTS033_0932_20160509_181002_20160509_194922.EUM.nc	2016-05-09 18:10:03	2016-05-09 19:49:21	16737	2.16
434	SRL_OPN_2PTS033_0934_20160509_194922_20160509_212816.EUM.nc	2016-05-09 19:49:23	2016-05-09 21:28:15	16738	2.111
435	SRL_OPN_2PTS033_0936_20160509_212816_20160509_230627.EUM.nc	2016-05-09 21:28:17	2016-05-09 23:06:26	16739	2.083
436	SRL_OPN_2PTS033_0937_20160509_230626_20160510_004407.EUM.nc	2016-05-09 23:06:27	2016-05-10 00:44:06	16740	2.11
437	SRL_OPN_2PTS033_0939_20160510_004406_20160510_022223.EUM.nc	2016-05-10 00:44:07	2016-05-10 02:22:22	16741	2.138
438	SRL_OPN_2PTS033_0941_20160510_022222_20160510_040147.EUM.nc	2016-05-10 02:22:23	2016-05-10 04:01:46	16742	2.141
439	SRL_OPN_2PTS033_0943_20160510_040146_20160510_054312.EUM.nc	2016-05-10 04:01:47	2016-05-10 05:43:11	16743	2.155
440	SRL_OPN_2PTS033_0945_20160510_054313_20160510_073201.EUM.nc	2016-05-10 05:43:14	2016-05-10 07:32:00	16744	2.248
441	SRL_OPN_2PTS033_0948_20160510_073200_20160510_091020.EUM.nc	2016-05-10 07:32:01	2016-05-10 09:10:19	16745	2.053
442	SRL_OPN_2PTS033_0949_20160510_091020_20160510_104805.EUM.nc	2016-05-10 09:10:21	2016-05-10 10:48:04	16746	2.059
443	SRL_OPN_2PTS033_0951_20160510_104804_20160510_122617.EUM.nc	2016-05-10 10:48:05	2016-05-10 12:26:16	16747	2.071
444	SRL_OPN_2PTS033_0953_20160510_122617_20160510_140539.EUM.nc	2016-05-10 12:26:18	2016-05-10 14:05:38	16748	2.098
445	SRL_OPN_2PTS033_0955_20160510_140539_20160510_155901.EUM.nc	2016-05-10 14:05:40	2016-05-10 15:59:00	16749	2.408
446	SRL_OPN_2PTS033_0958_20160510_155900_20160510_173837.EUM.nc	2016-05-10 15:59:01	2016-05-10 17:38:36	16750	2.156
447	SRL_OPN_2PTS033_0960_20160510_173836_20160510_191812.EUM.nc	2016-05-10 17:38:37	2016-05-10 19:18:11	16751	2.162
448	SRL_OPN_2PTS033_0962_20160510_191811_20160510_205719.EUM.nc	2016-05-10 19:18:12	2016-05-10 20:57:18	16752	2.138
449	SRL_OPN_2PTS033_0964_20160510_205718_20160510_223535.EUM.nc	2016-05-10 20:57:19	2016-05-10 22:35:34	16753	2.102
450	SRL_OPN_2PTS033_0965_20160510_223535_20160511_001326.EUM.nc	2016-05-10 22:35:36	2016-05-11 00:13:25	16754	2.106
451	SRL_OPN_2PTS033_0967_20160511_001326_20160511_015126.EUM.nc	2016-05-11 00:13:27	2016-05-11 01:51:25	16755	2.131
452	SRL_OPN_2PTS033_0969_20160511_015126_20160511_033023.EUM.nc	2016-05-11 01:51:27	2016-05-11 03:30:22	16756	2.153
453	SRL_OPN_2PTS033_0971_20160511_033022_20160511_051108.EUM.nc	2016-05-11 03:30:23	2016-05-11 05:11:07	16757	2.171
454	SRL_OPN_2PTS033_0973_20160511_051108_20160511_070100.EUM.nc	2016-05-11 05:11:09	2016-05-11 07:00:59	16758	2.278
455	SRL_OPN_2PTS033_0976_20160511_070059_20160511_083934.EUM.nc	2016-05-11 07:01:00	2016-05-11 08:39:32	16759	2.046
456	SRL_OPN_2PTS033_0978_20160511_083933_20160511_101722.EUM.nc	2016-05-11 08:39:34	2016-05-11 10:17:21	16760	2.046
457	SRL_OPN_2PTS033_0979_20160511_101721_20160511_115523.EUM.nc	2016-05-11 10:17:22	2016-05-11 11:55:21	16761	2.059
458	SRL_OPN_2PTS033_0981_20160511_115522_20160511_133418.EUM.nc	2016-05-11 11:55:23	2016-05-11 13:34:16	16762	2.072
459	SRL_OPN_2PTS033_0983_20160511_133417_20160511_152741.EUM.nc	2016-05-11 13:34:18	2016-05-11 15:27:40	16763	2.398
460	SRL_OPN_2PTS033_0986_20160511_152740_20160511_170718.EUM.nc	2016-05-11 15:27:41	2016-05-11 17:07:17	16764	2.17
461	SRL_OPN_2PTS033_0988_20160511_170718_20160511_184658.EUM.nc	2016-05-11 17:07:19	2016-05-11 18:46:57	16765	2.153
462	SRL_OPN_2PTS033_0990_20160511_184657_20160511_202607.EUM.nc	2016-05-11 18:46:58	2016-05-11 20:26:06	16766	2.122
463	SRL_OPN_2PTS033_0992_20160511_202606_20160511_220445.EUM.nc	2016-05-11 20:26:07	2016-05-11 22:04:44	16767	2.121
464	SRL_OPN_2PTS033_0994_20160511_220444_20160511_234244.EUM.nc	2016-05-11 22:04:46	2016-05-11 23:42:43	16768	2.111
465	SRL_OPN_2PTS033_0995_20160511_234243_20160512_012027.EUM.nc	2016-05-11 23:42:44	2016-05-12 01:20:26	16769	2.145

– Continued on next page

Table 1: List of files between 2016-04-07 05:39:00 and 2016-05-12 05:39:00.

	File Name	Start Date	End Date	Rev. No.	Latency (hours)
					– Continued from previous page
466	SRL_OPN_2PTS033_0997_20160512_012026_20160512_025907.EUM.nc	2016-05-12 01:20:27	2016-05-12 02:59:06	16770	2.155
467	SRL_OPN_2PTS033_0999_20160512_025906_20160512_043917.EUM.nc	2016-05-12 02:59:07	2016-05-12 04:39:16	16771	2.142

2 Sea Surface Height Anomaly Plots

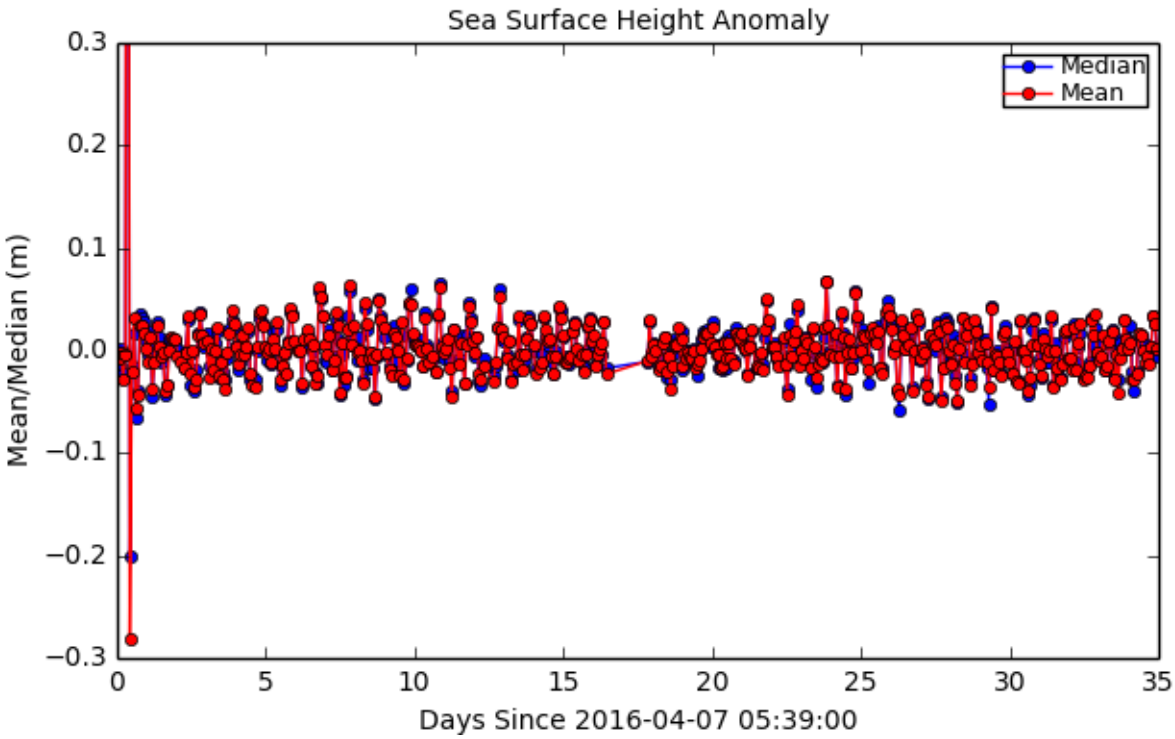

Figure 1: Mean/Median for Sea Surface Height Anomaly

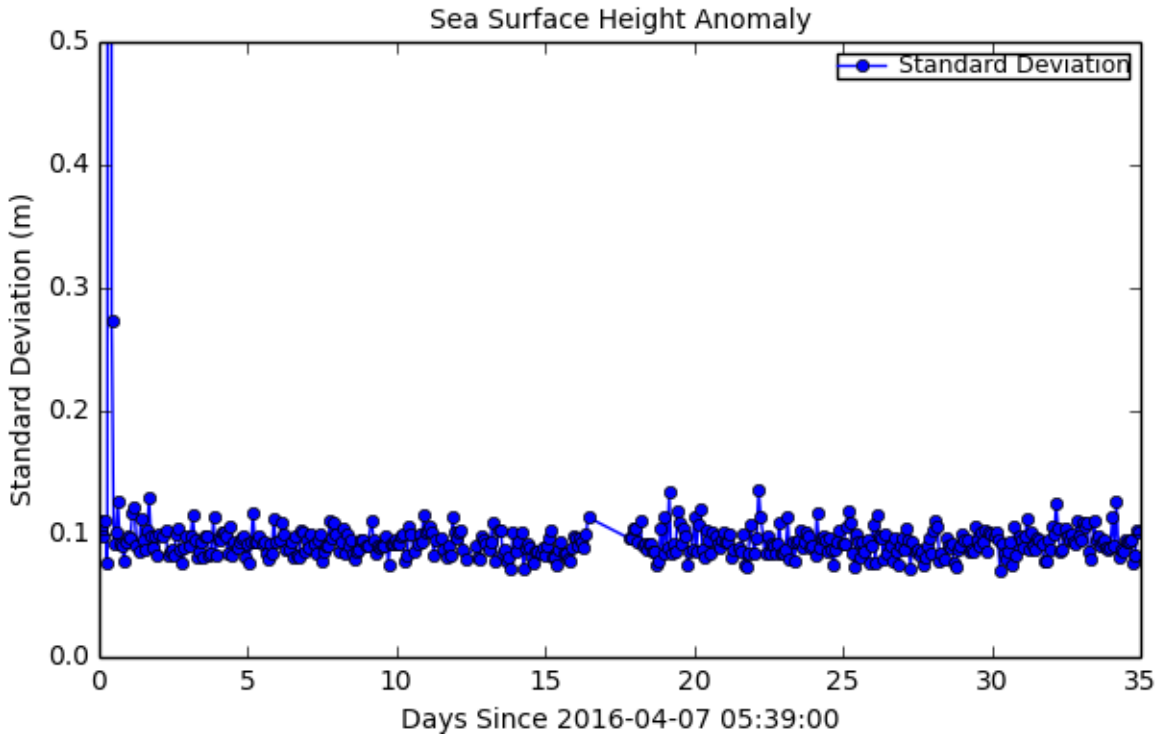

Figure 2: Standard Deviation for Sea Surface Height Anomaly

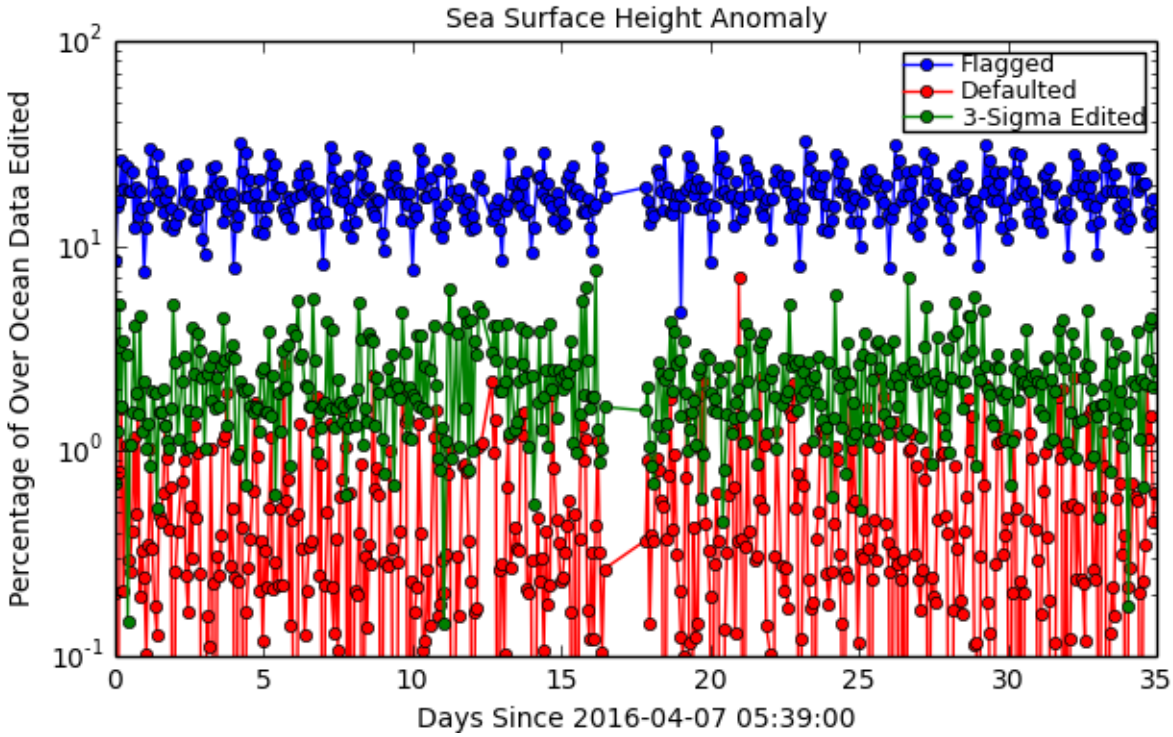

Figure 3: Flagged/Edited Data Points for Sea Surface Height Anomaly

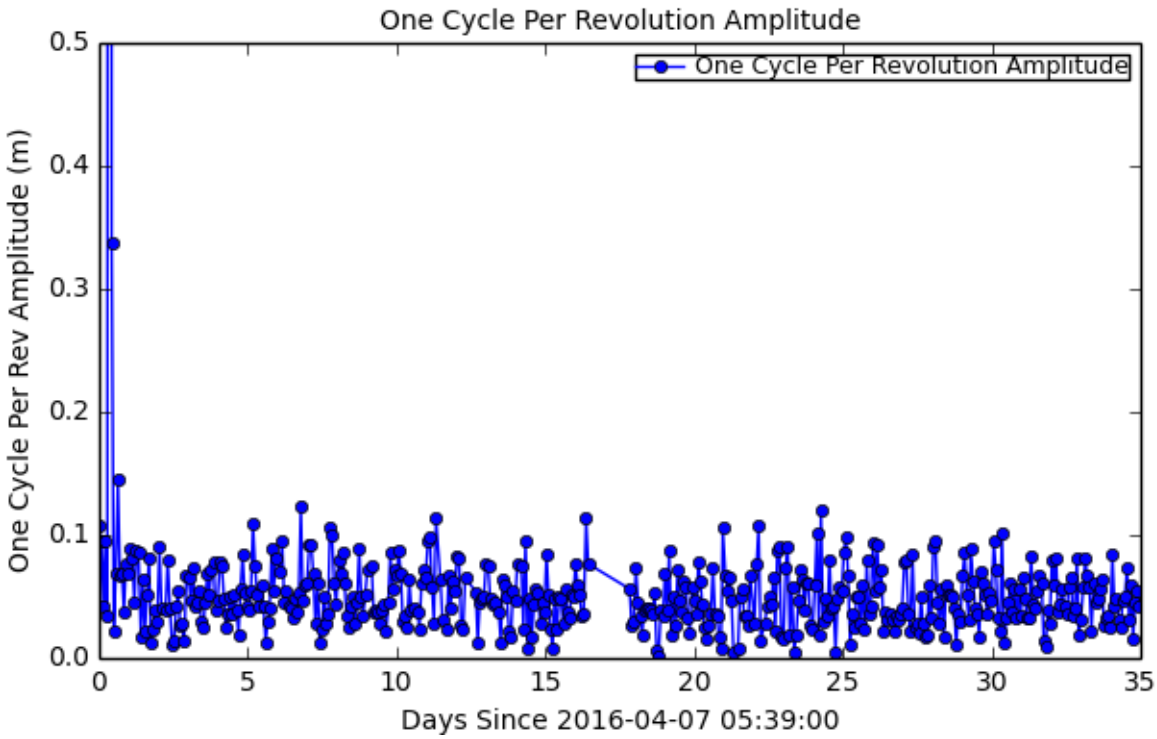

Figure 4: One Cycle Per Revolution Amplitude for Sea Surface Height Anomaly

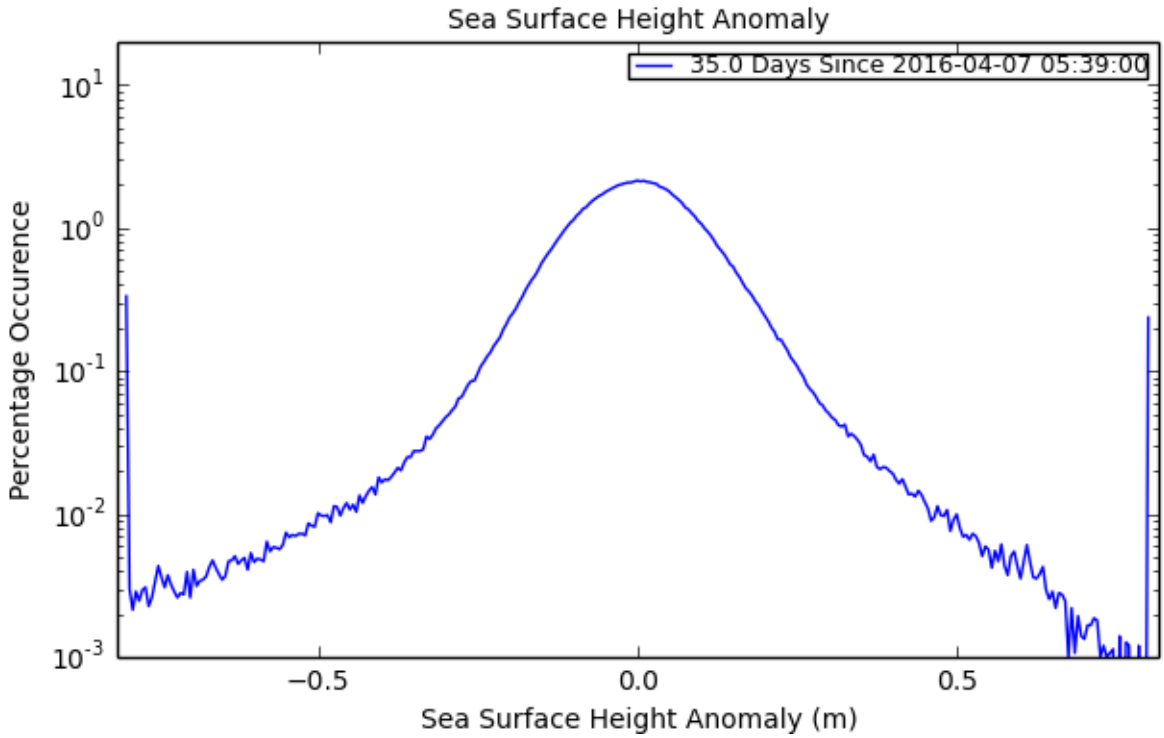

Figure 5: Histogram for Sea Surface Height Anomaly

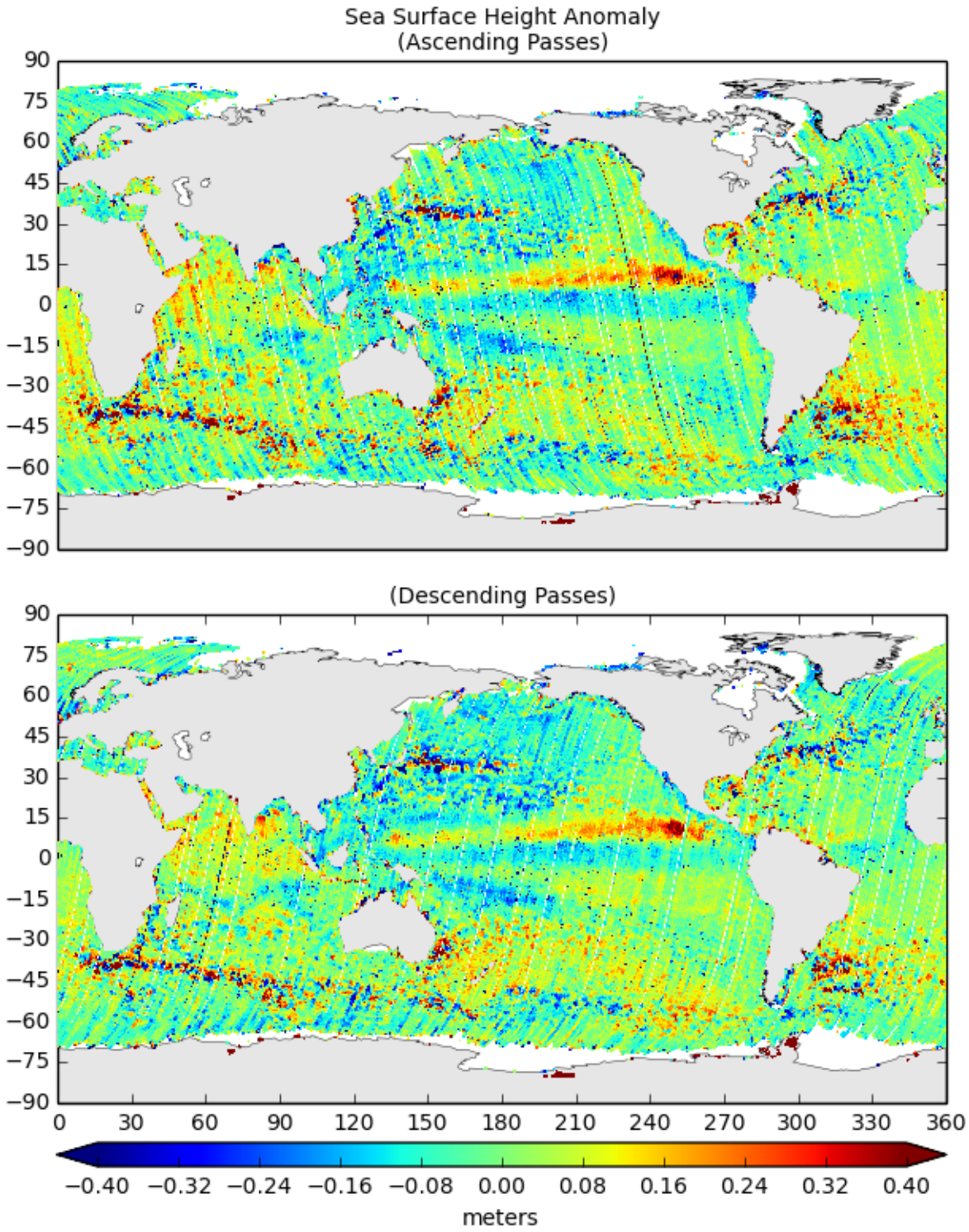

Figure 6: Map of Values for Sea Surface Height Anomaly

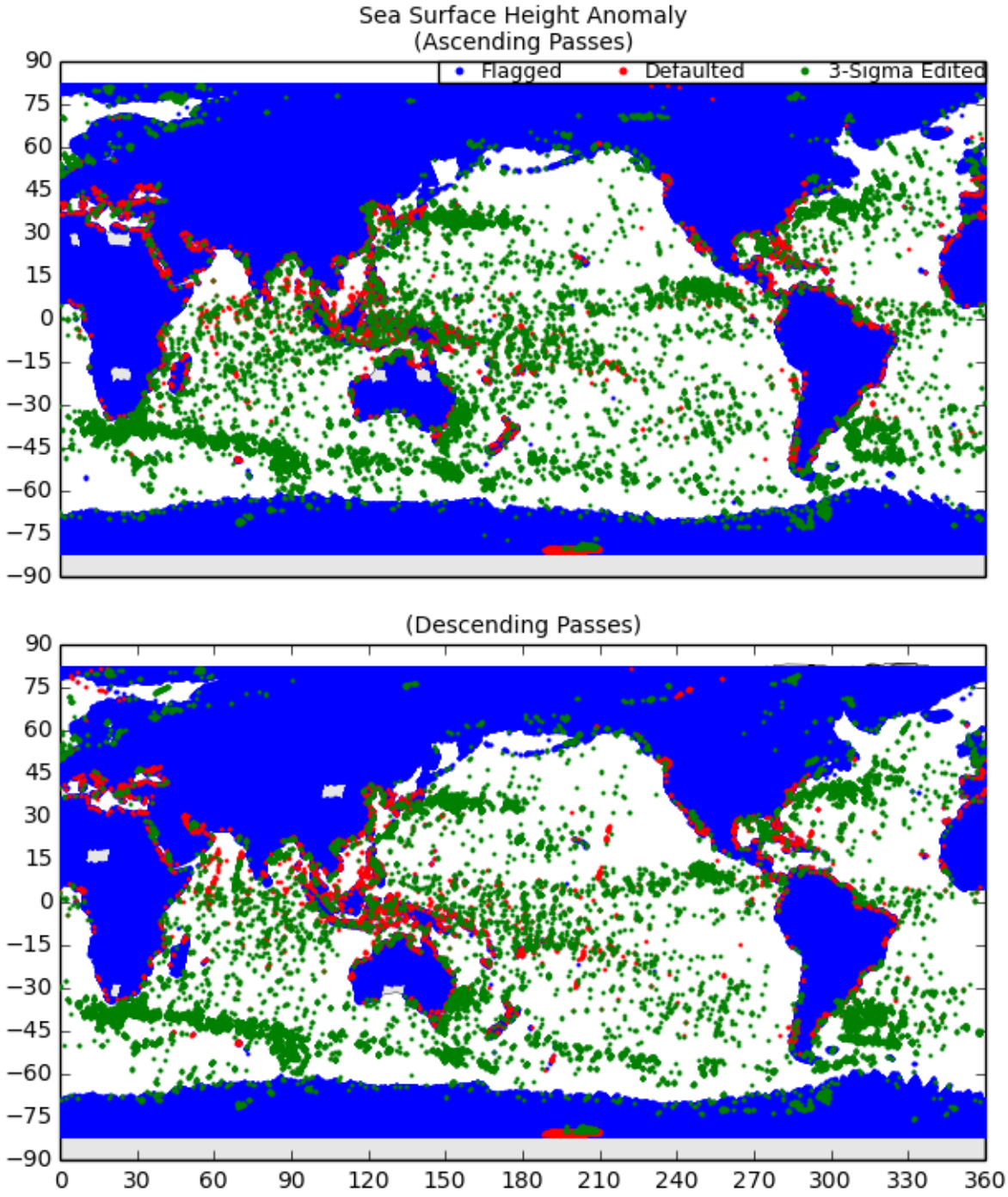

Figure 7: Map of Flagged/Edited Points for Sea Surface Height Anomaly

3 Sea Surface Height Anomaly (Model Wet) Plots

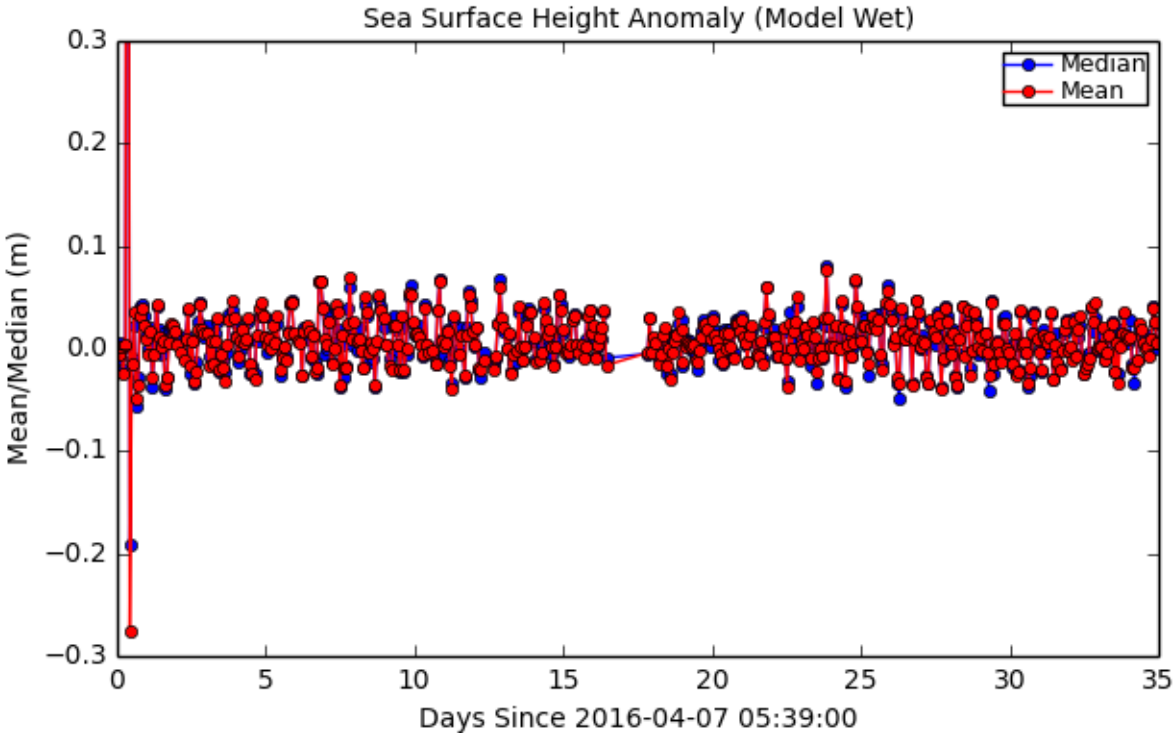

Figure 8: Mean/Median for Sea Surface Height Anomaly (Model Wet)

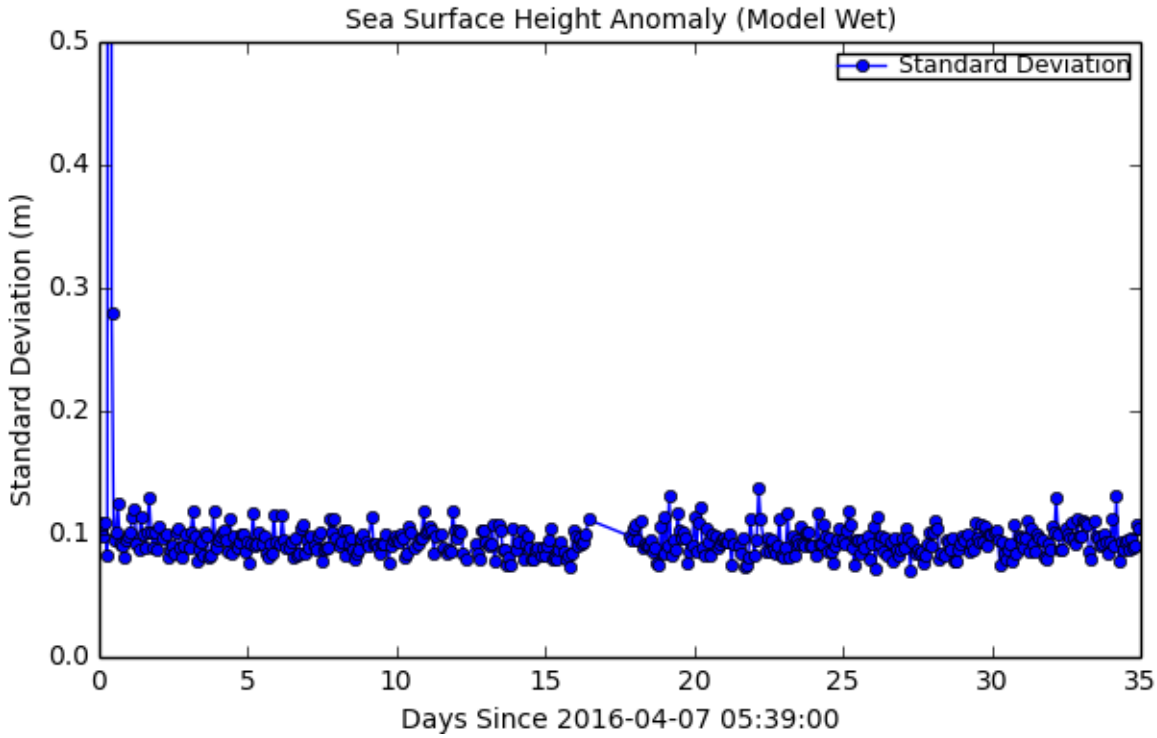

Figure 9: Standard Deviation for Sea Surface Height Anomaly (Model Wet)

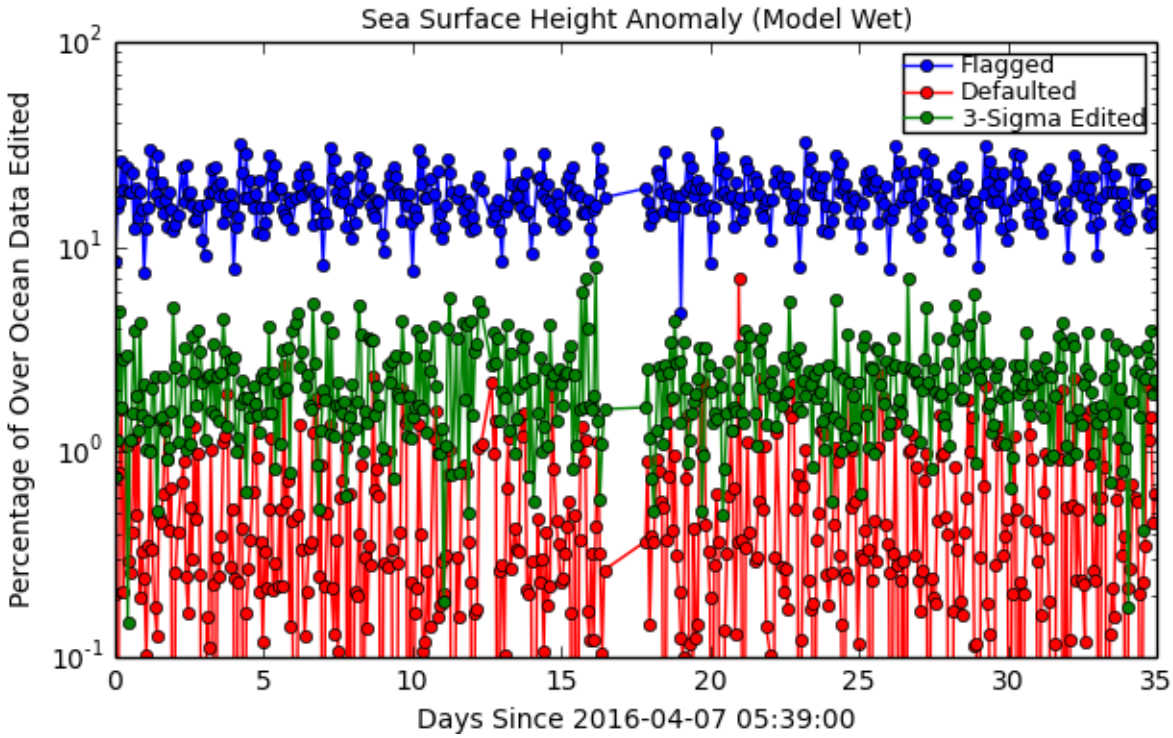

Figure 10: Flagged/Edited Data Points for Sea Surface Height Anomaly (Model Wet)

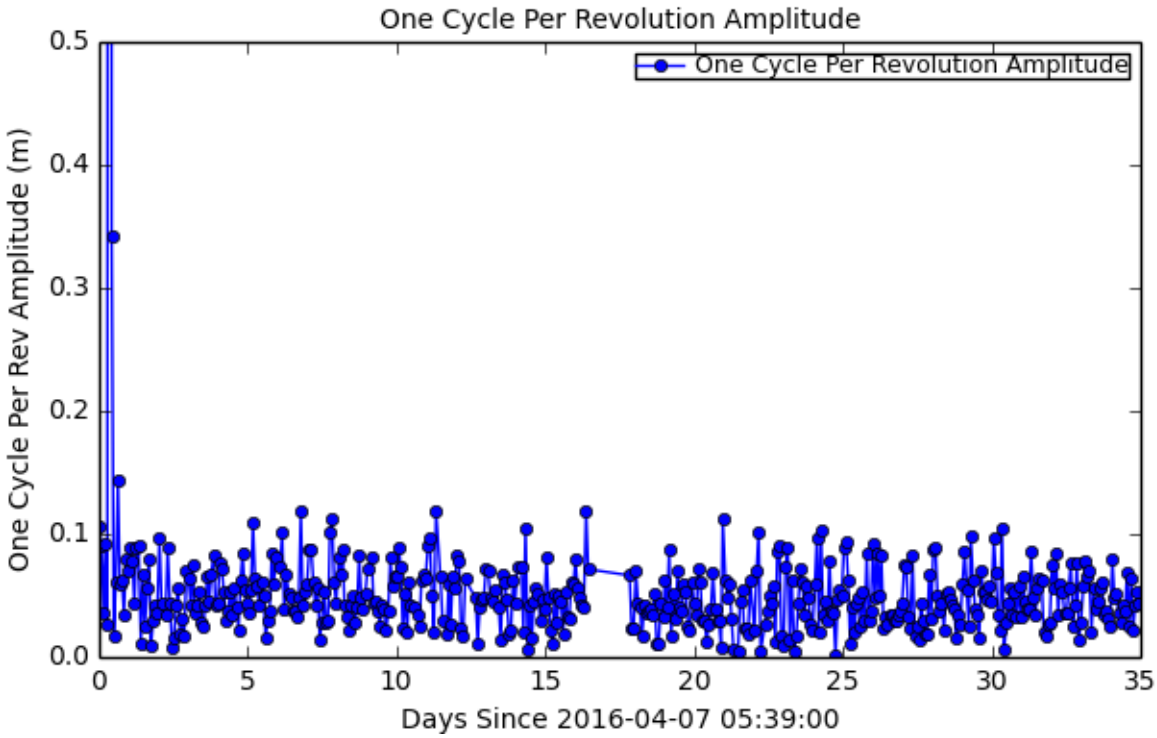

Figure 11: One Cycle Per Revolution Amplitude for Sea Surface Height Anomaly (Model Wet)

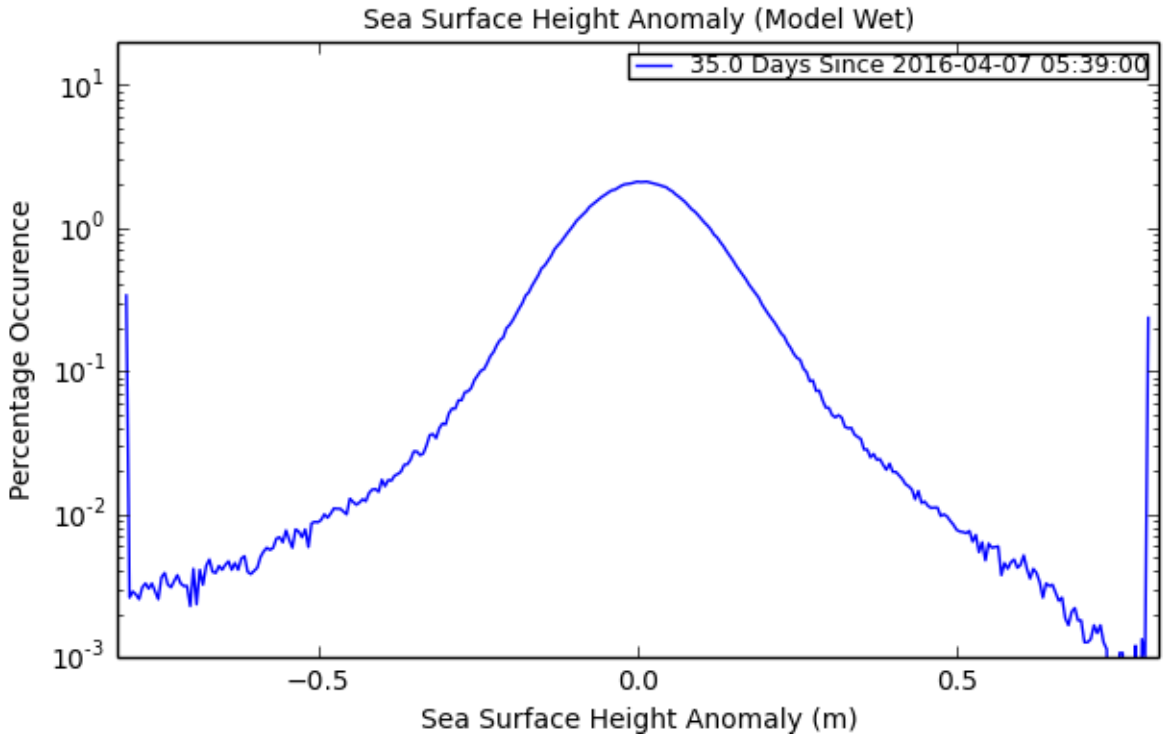

Figure 12: Histogram for Sea Surface Height Anomaly (Model Wet)

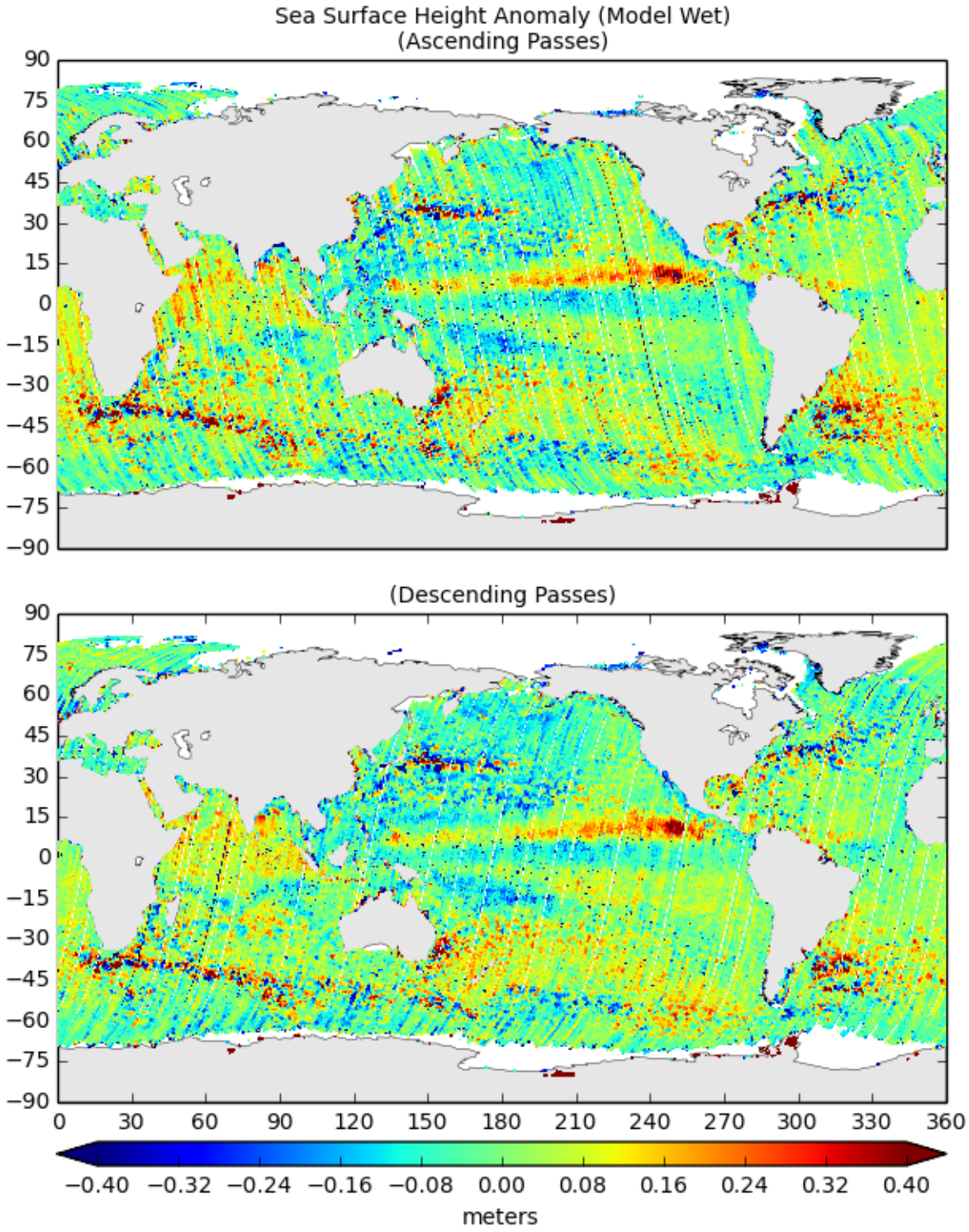

Figure 13: Map of Values for Sea Surface Height Anomaly (Model Wet)

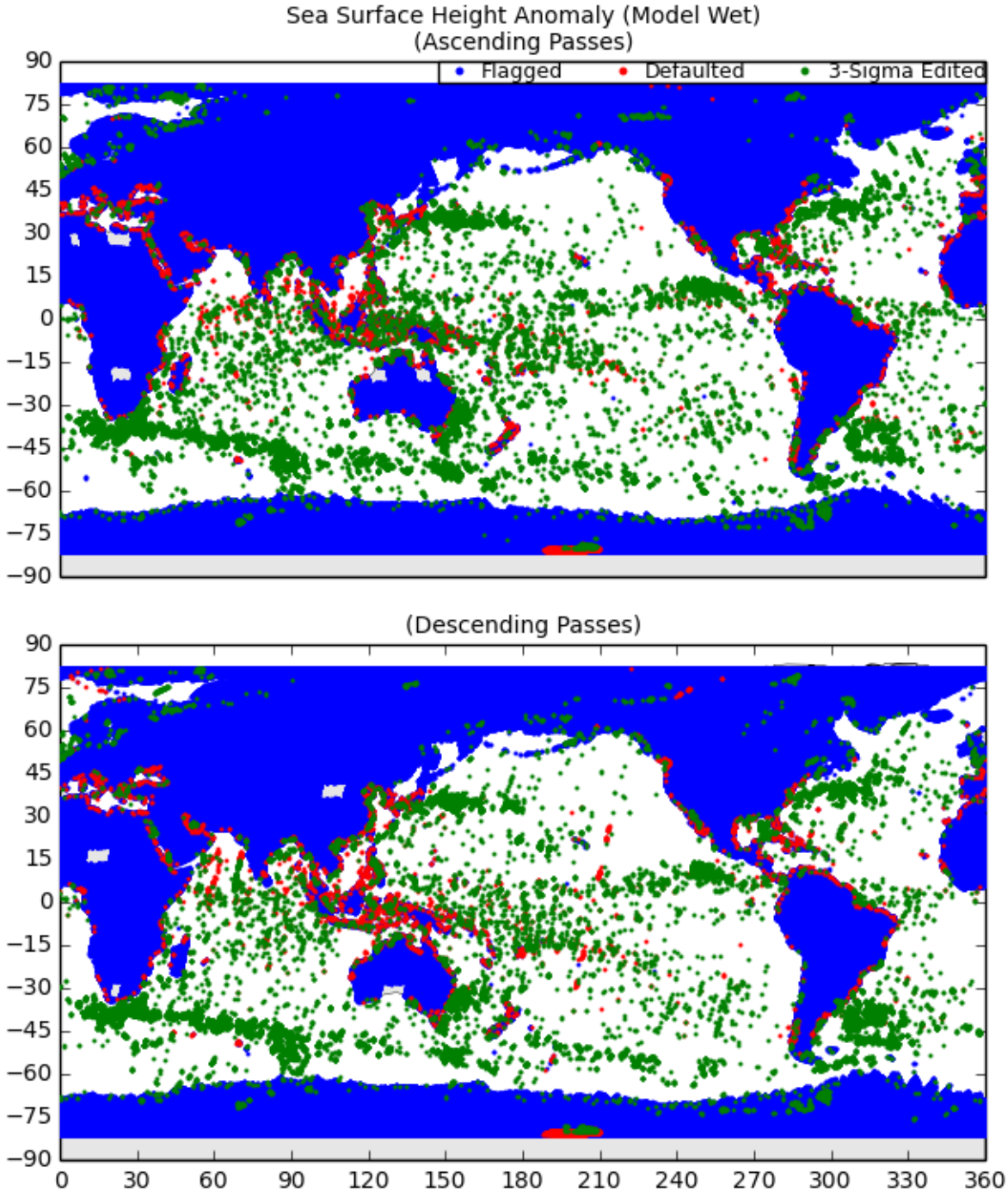

Figure 14: Map of Flagged/Edited Points for Sea Surface Height Anomaly (Model Wet)

4 Ka-Band Significant Wave Height Plots

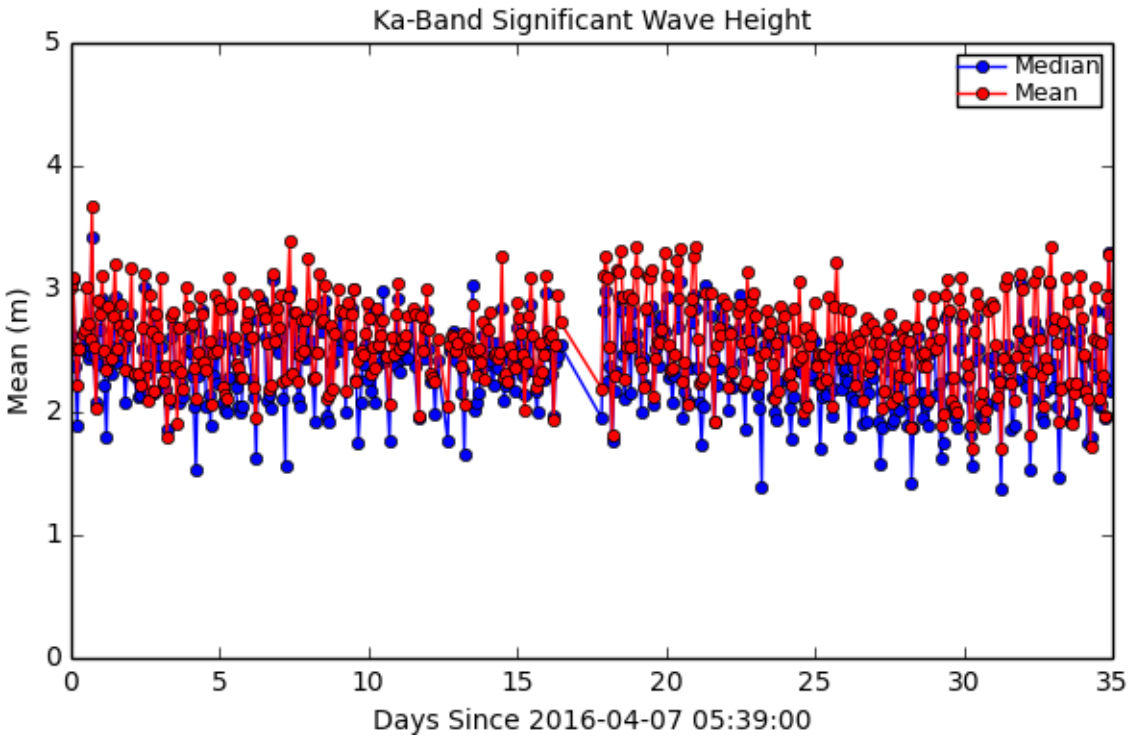

Figure 15: Mean/Median for Ka-Band Significant Wave Height

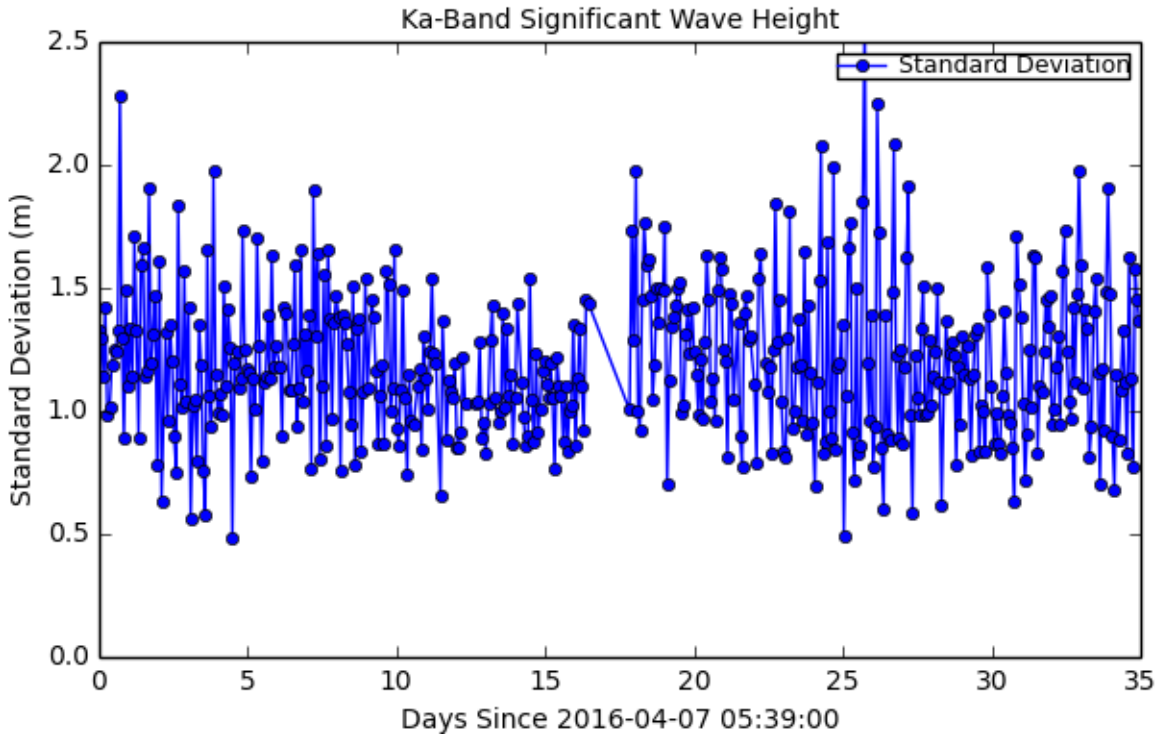

Figure 16: Standard Deviation for Ka-Band Significant Wave Height

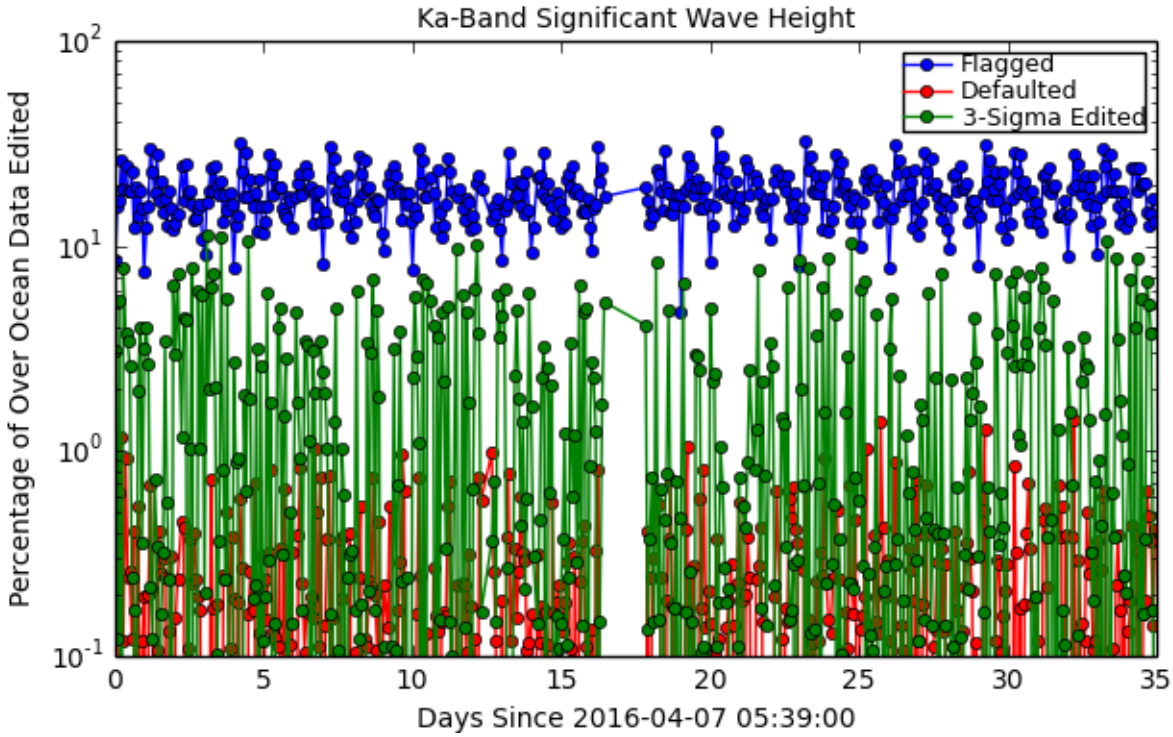

Figure 17: Flagged/Edited Data Points for Ka-Band Significant Wave Height

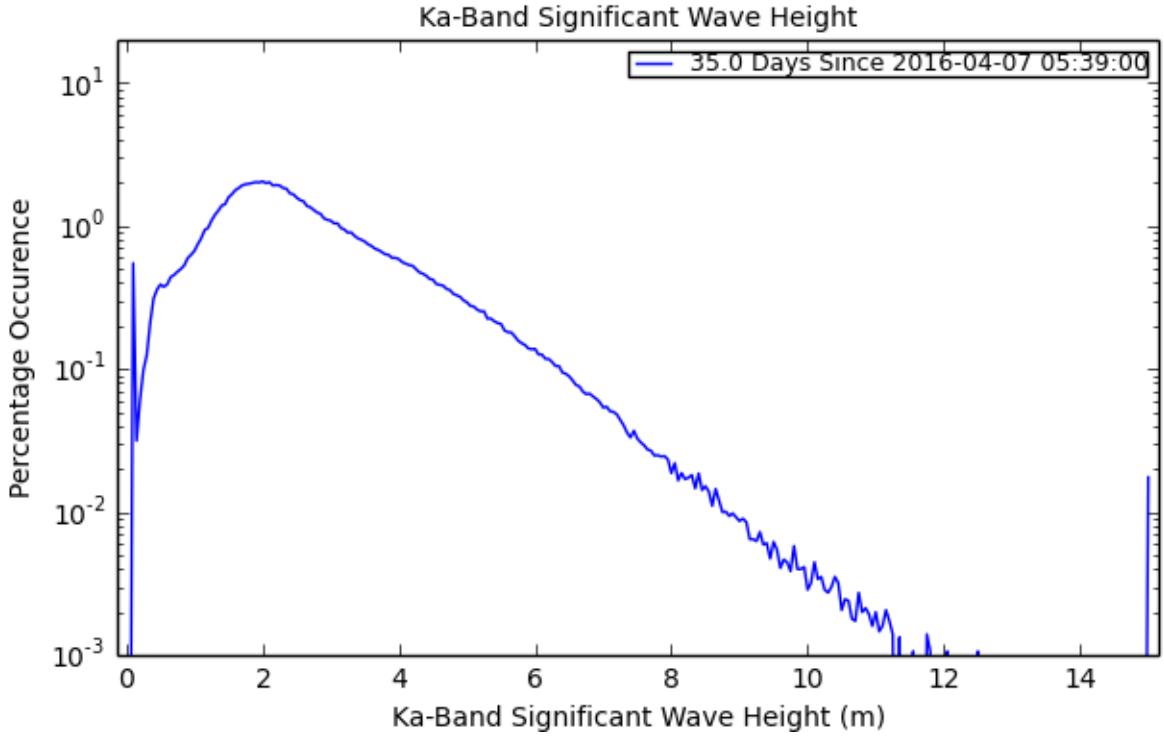

Figure 18: Histogram for Ka-Band Significant Wave Height

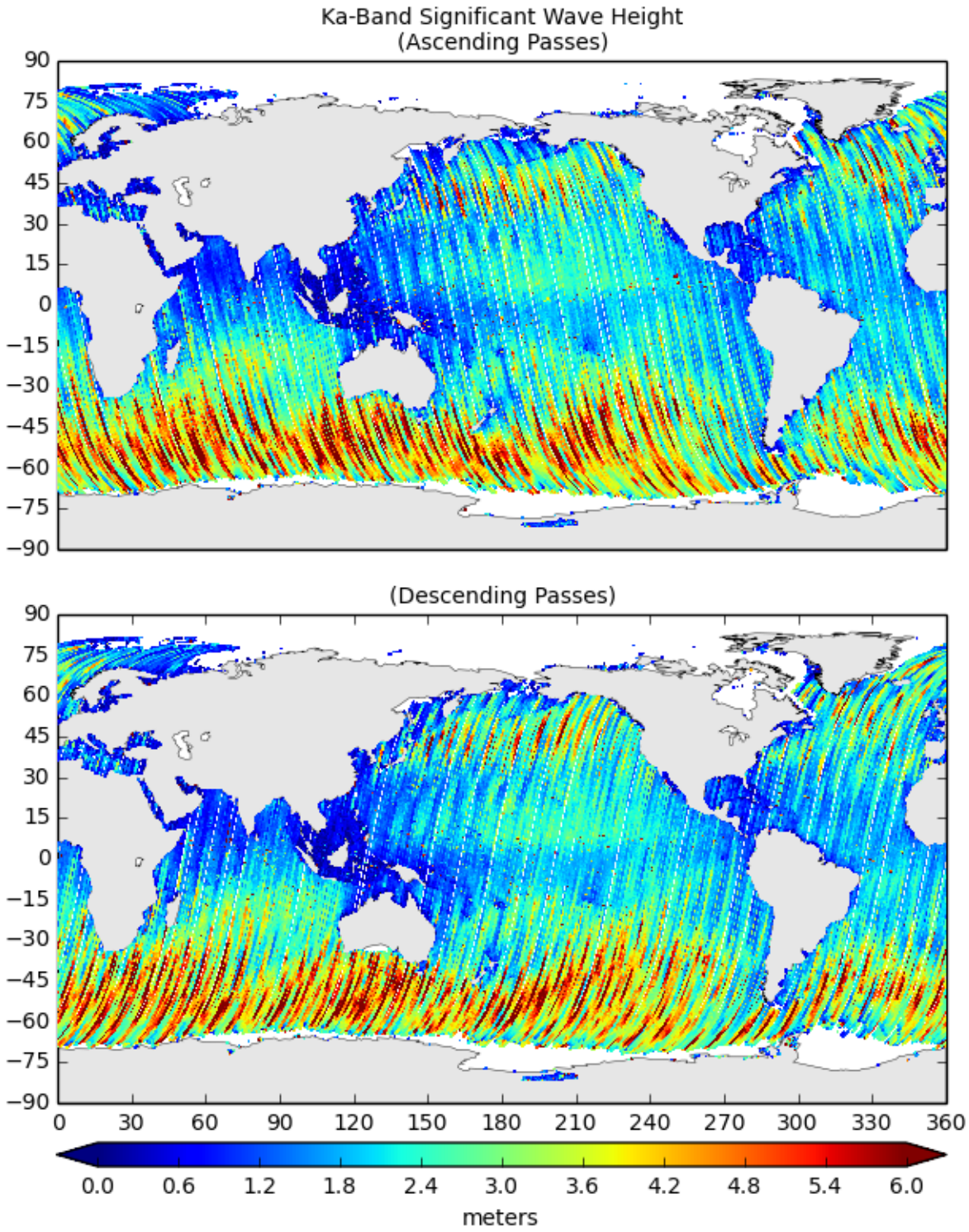

Figure 19: Map of Values for Ka-Band Significant Wave Height

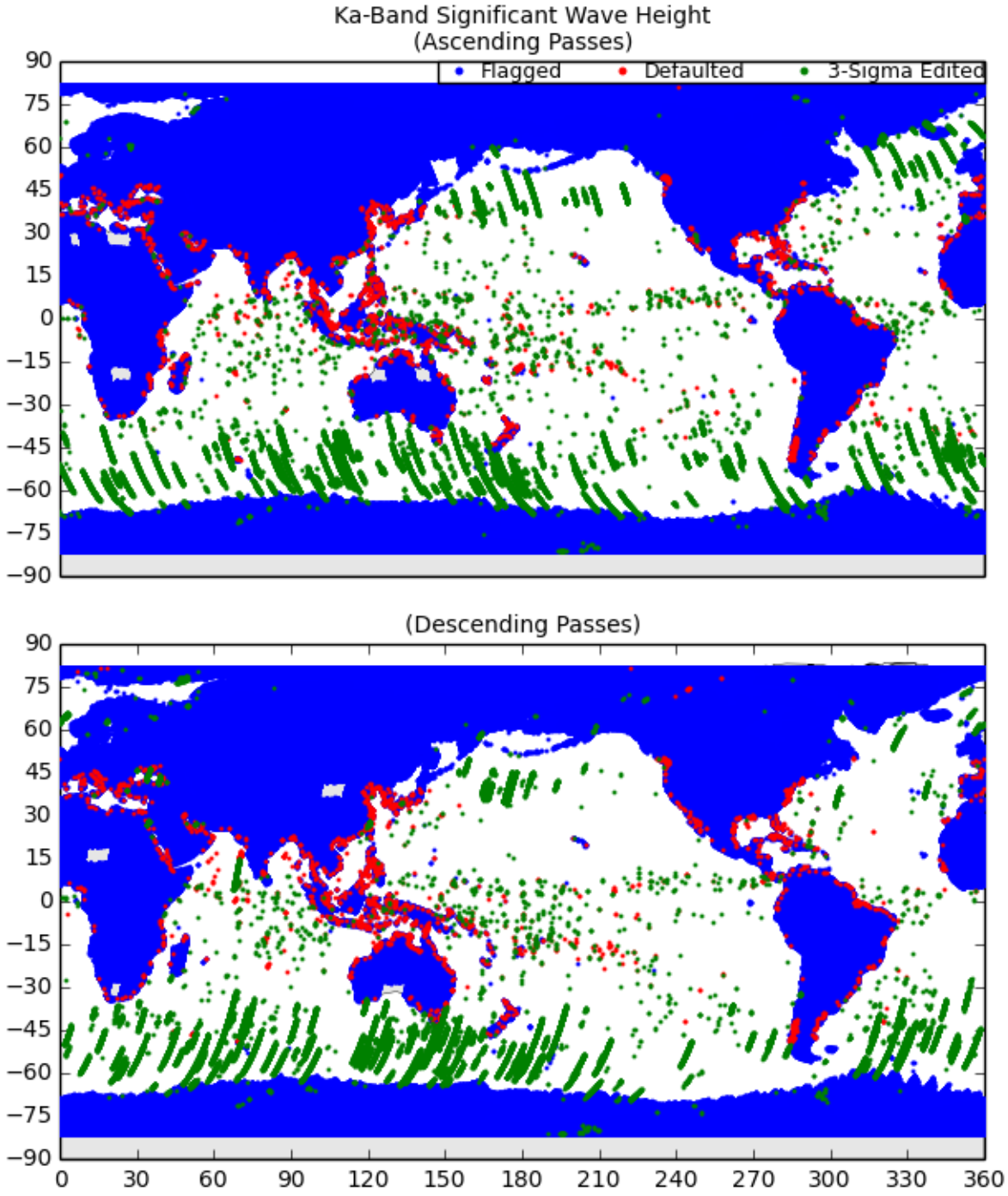

Figure 20: Map of Flagged/Edited Points for Ka-Band Significant Wave Height

5 Altimeter Wind Speed Plots

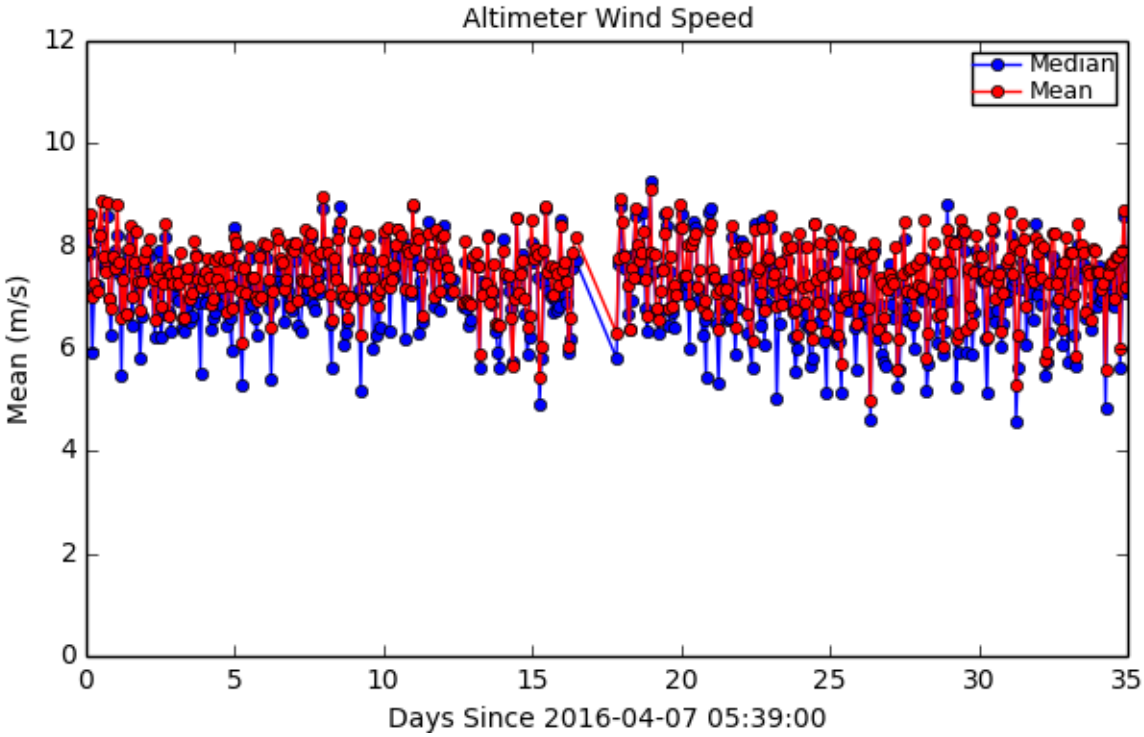

Figure 21: Mean/Median for Altimeter Wind Speed

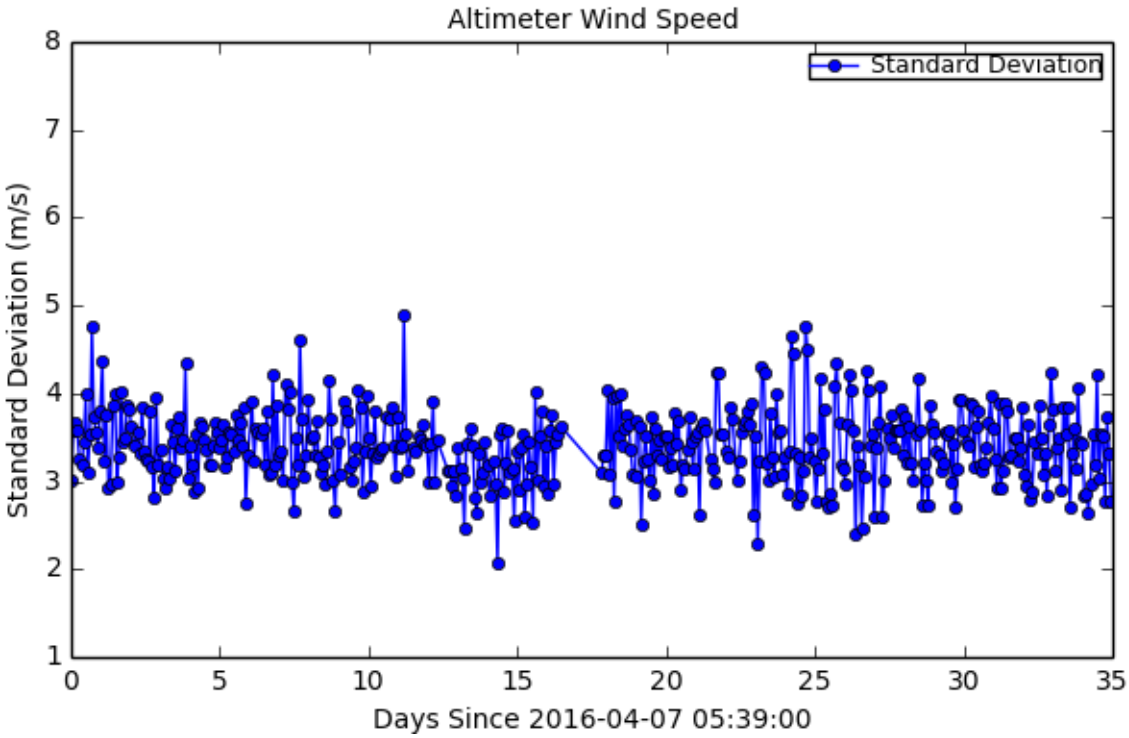

Figure 22: Standard Deviation for Altimeter Wind Speed

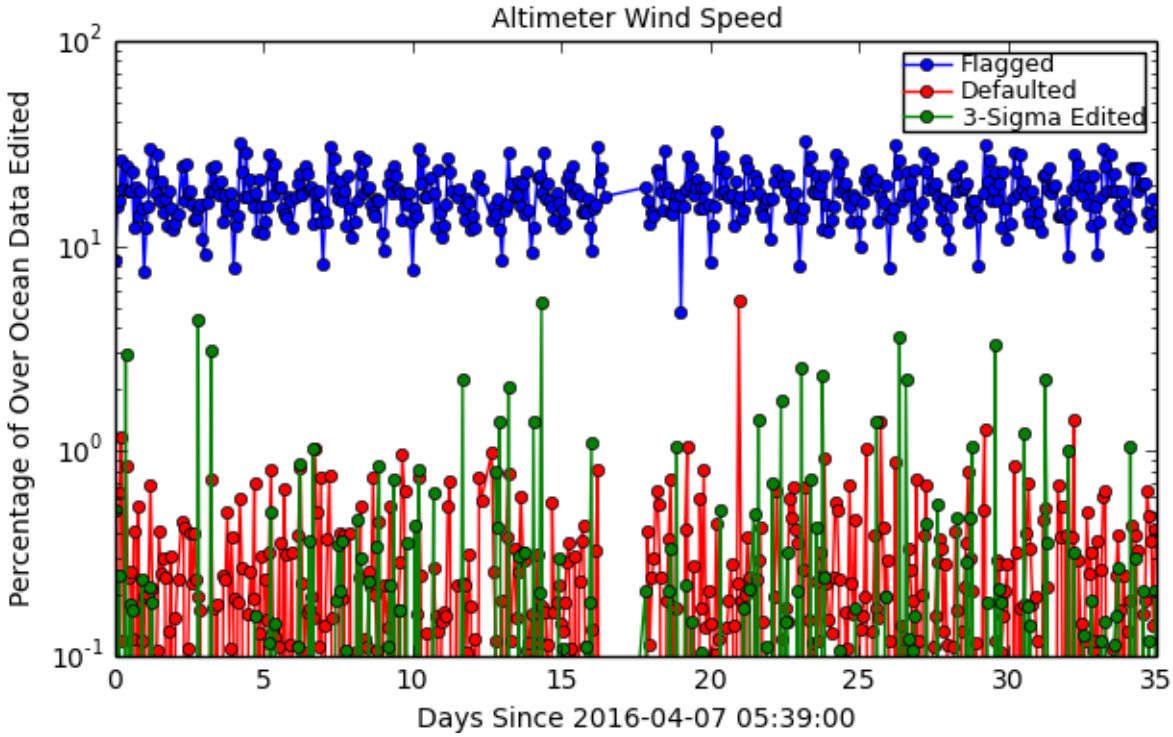

Figure 23: Flagged/Edited Data Points for Altimeter Wind Speed

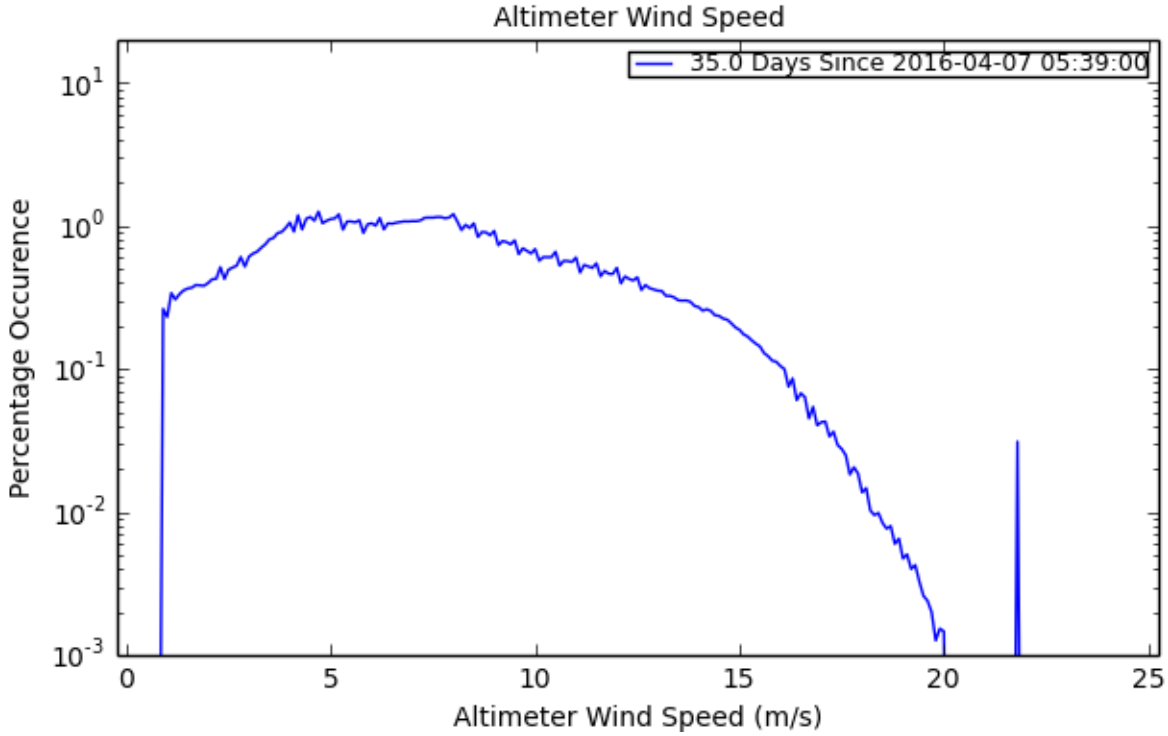

Figure 24: Histogram for Altimeter Wind Speed

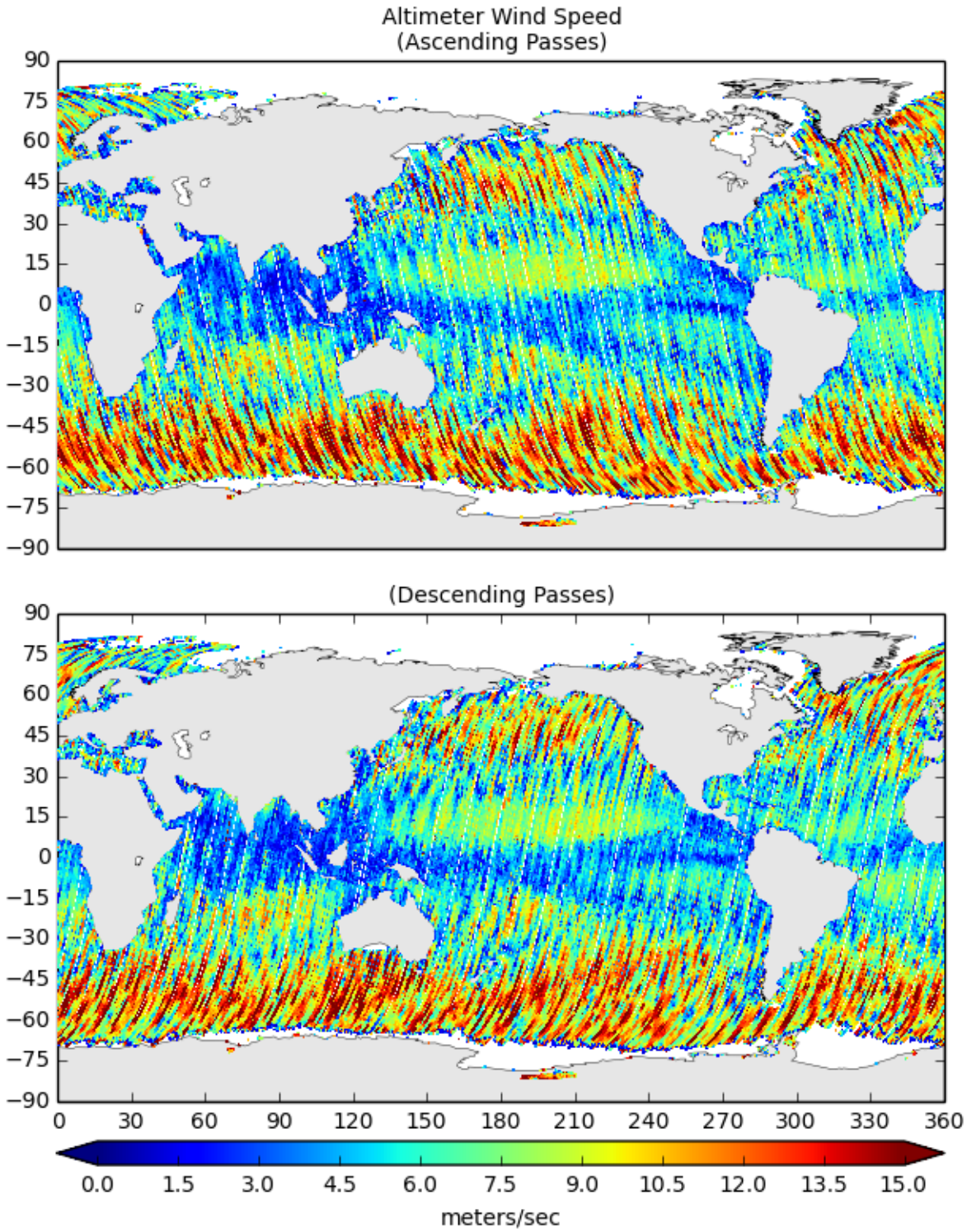

Figure 25: Map of Values for Altimeter Wind Speed

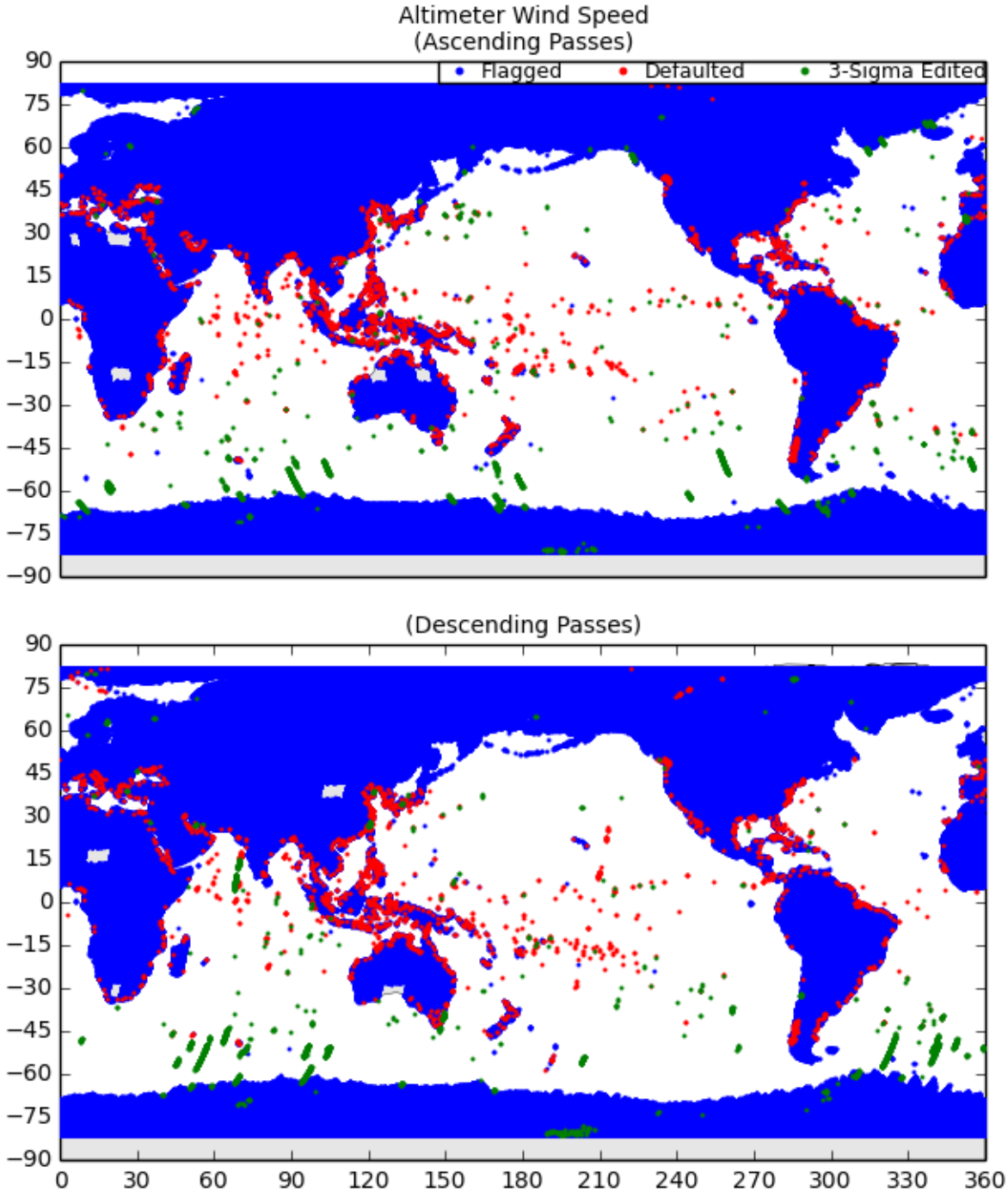

Figure 26: Map of Flagged/Edited Points for Altimeter Wind Speed

6 Ka-Band Backscatter Coefficient Plots

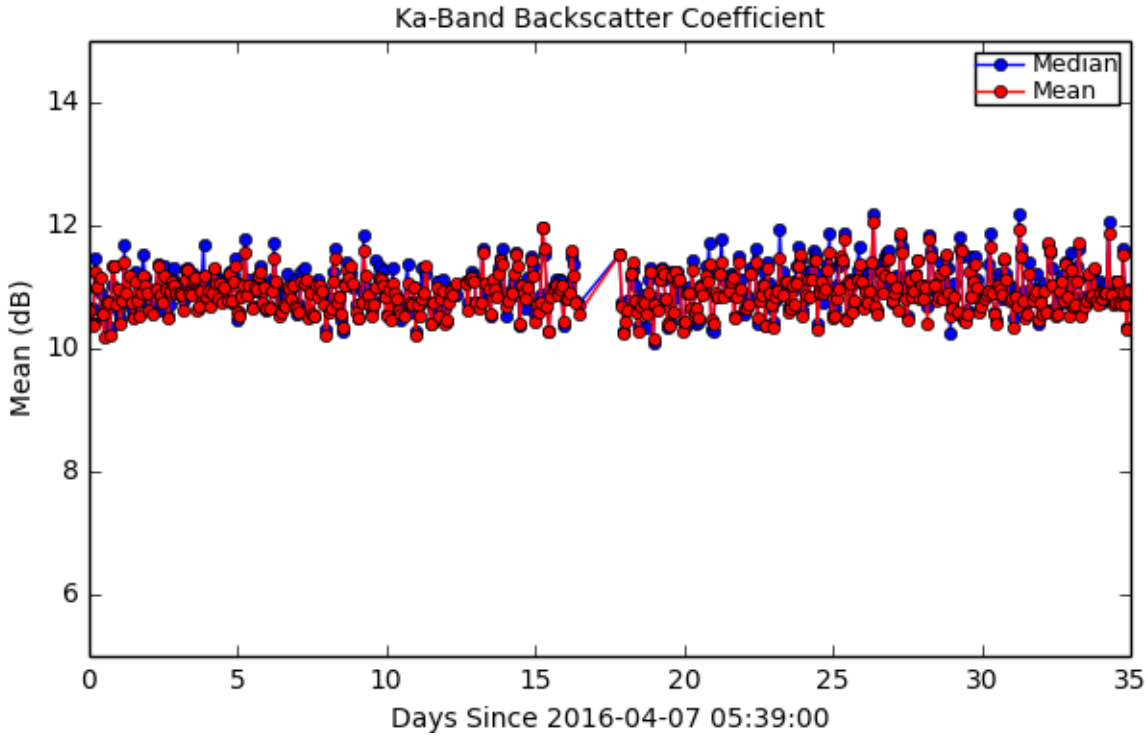

Figure 27: Mean/Median for Ka-Band Backscatter Coefficient

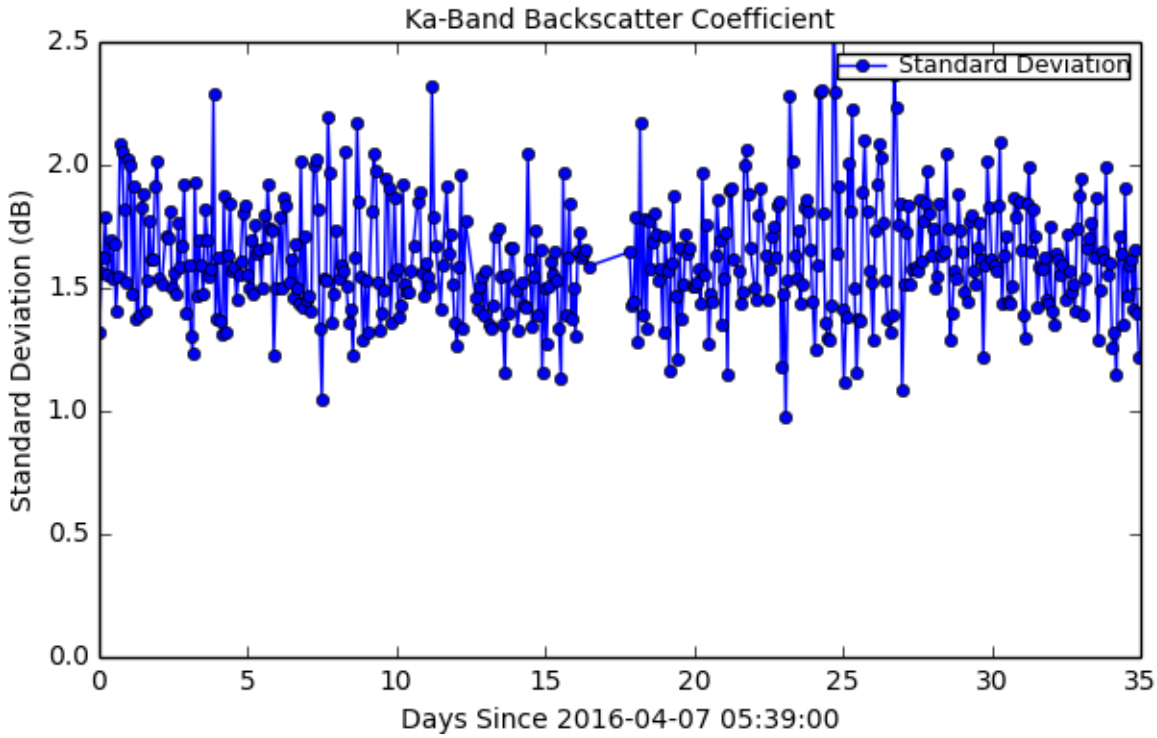

Figure 28: Standard Deviation for Ka-Band Backscatter Coefficient

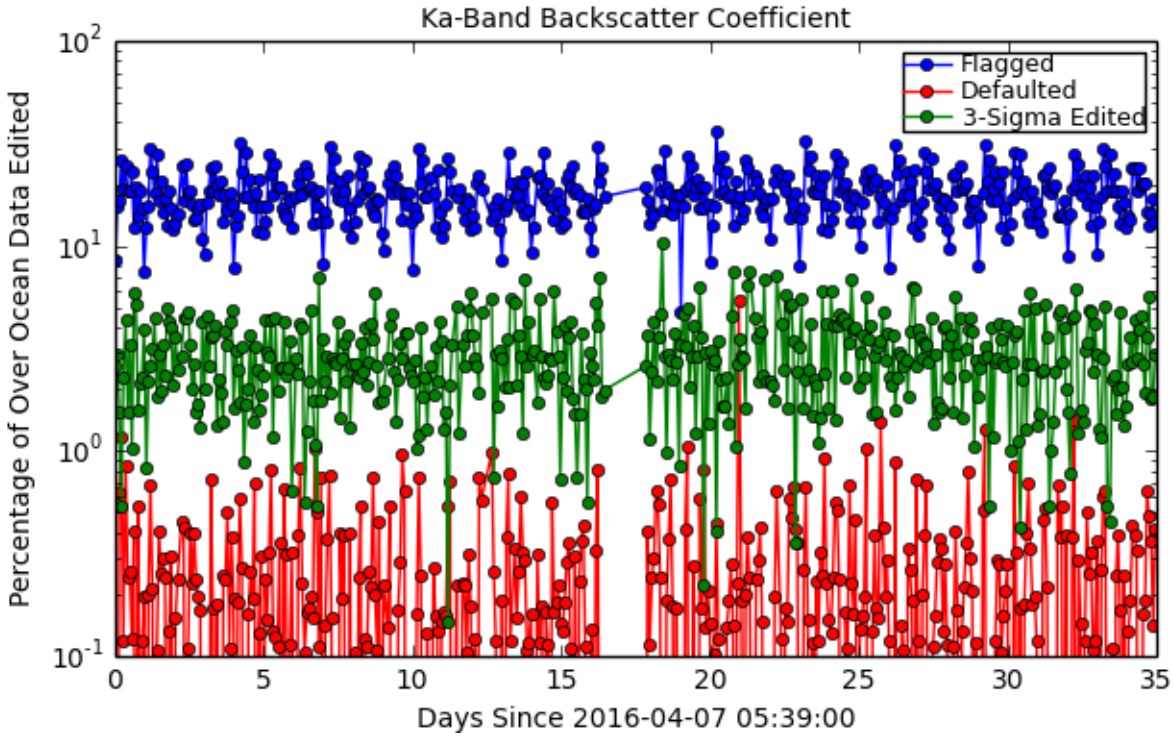

Figure 29: Flagged/Edited Data Points for Ka-Band Backscatter Coefficient

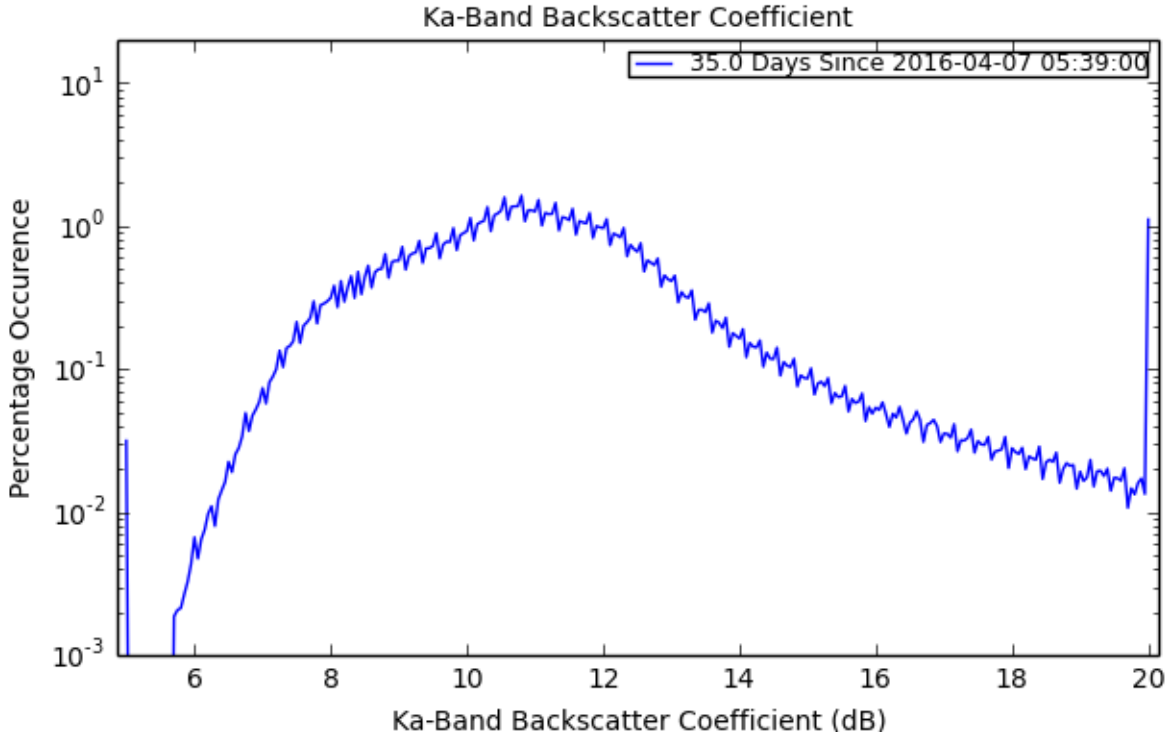

Figure 30: Histogram for Ka-Band Backscatter Coefficient

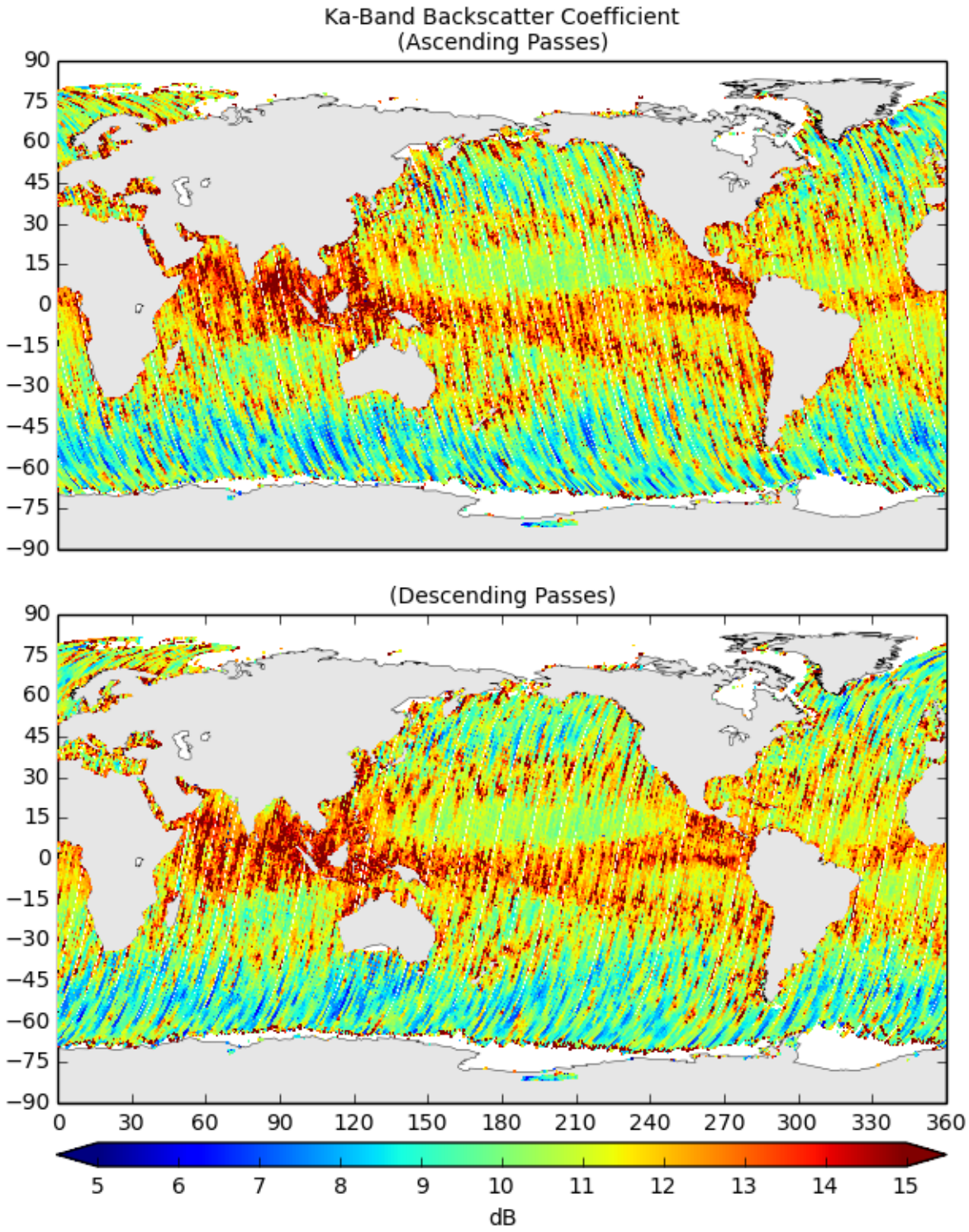

Figure 31: Map of Values for Ka-Band Backscatter Coefficient

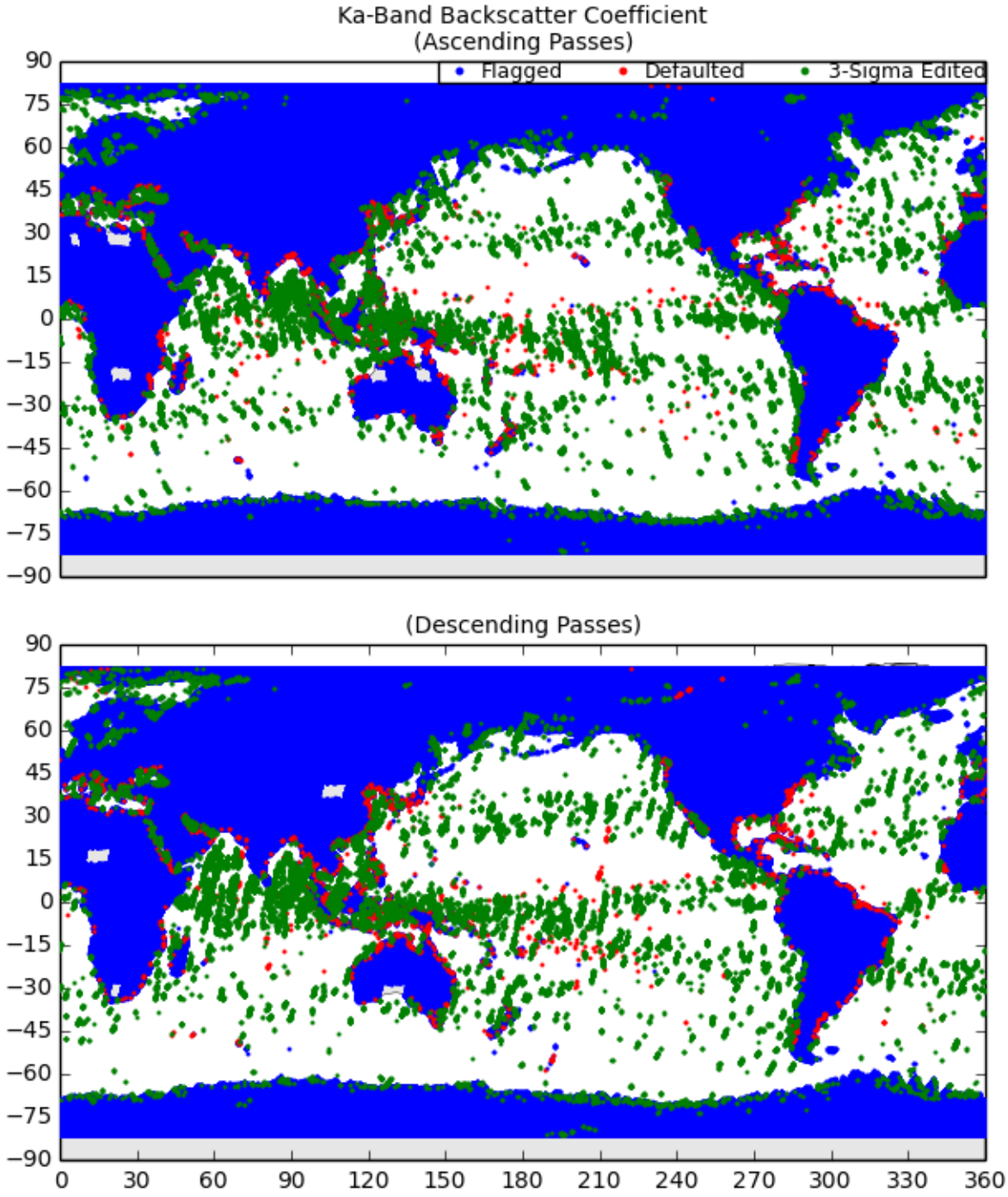

Figure 32: Map of Flagged/Edited Points for Ka-Band Backscatter Coefficient

7 Dry Troposphere Path Delay Plots

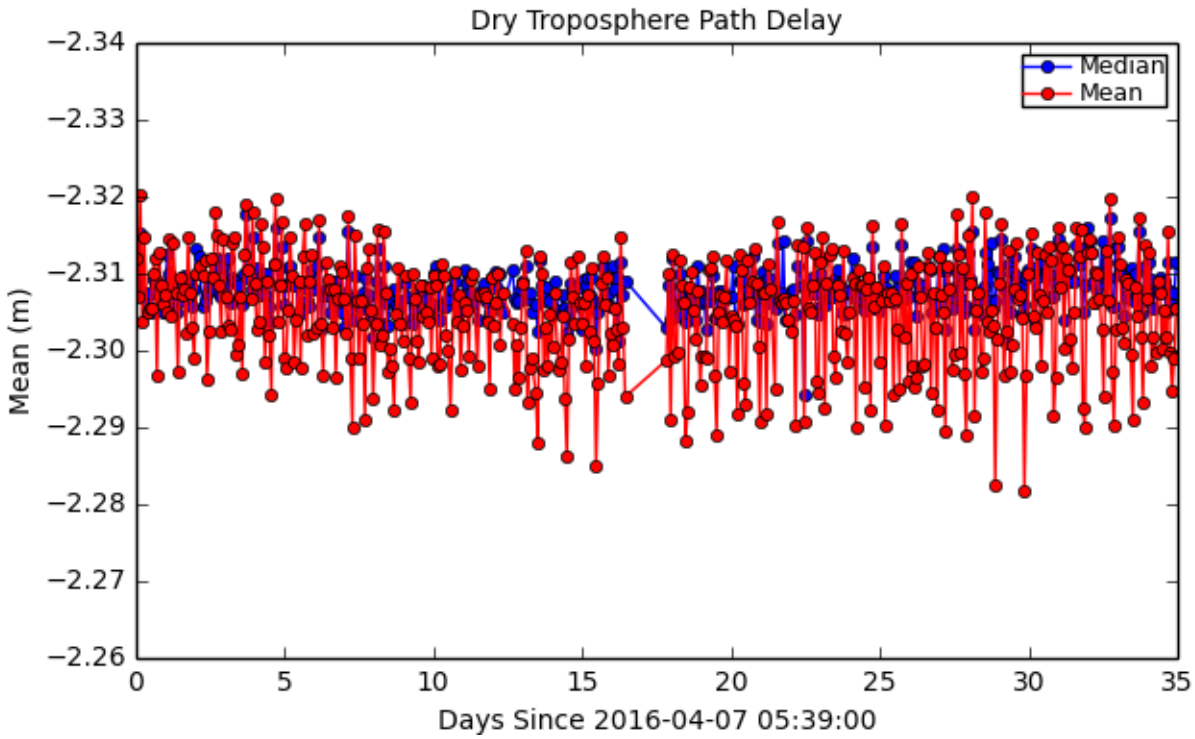

Figure 33: Mean/Median for Dry Troposphere Path Delay

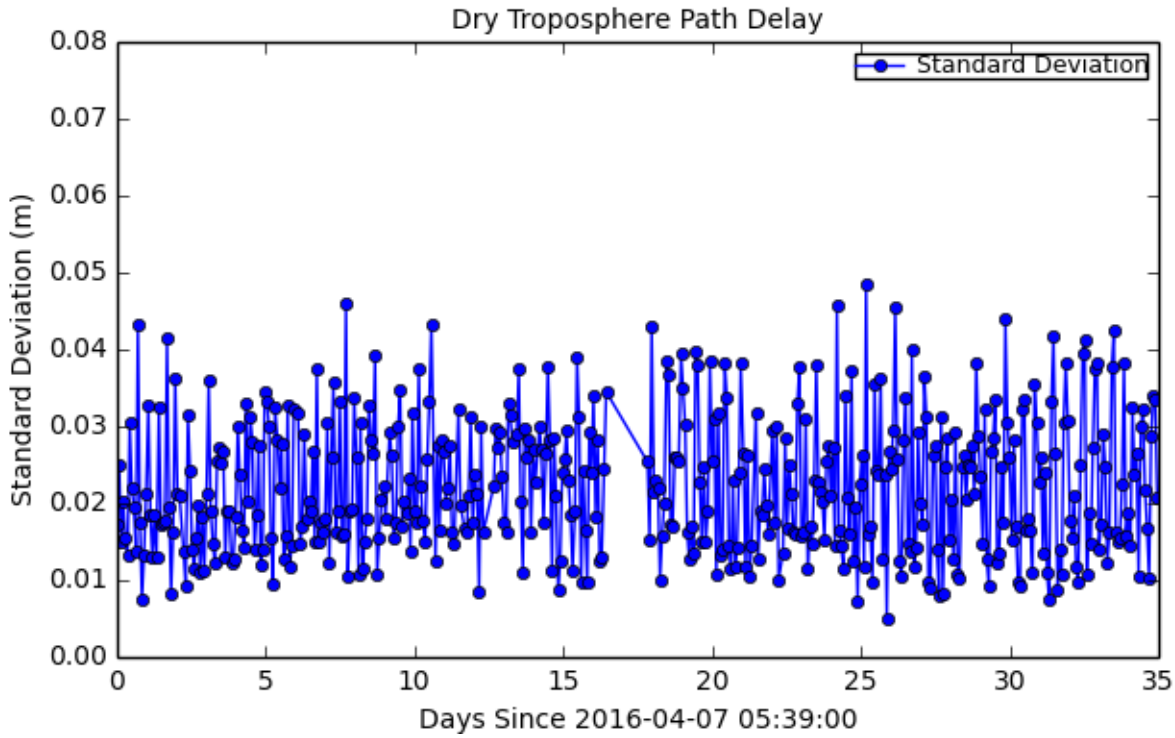

Figure 34: Standard Deviation for Dry Troposphere Path Delay

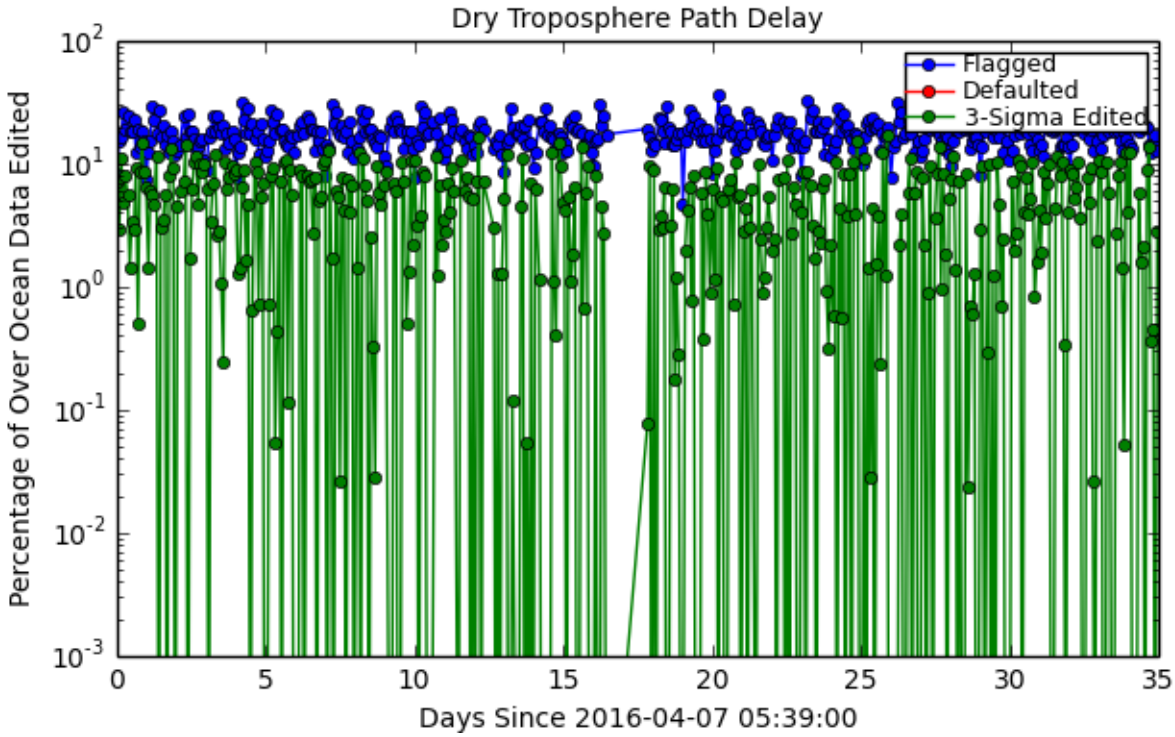

Figure 35: Flagged/Edited Data Points for Dry Troposphere Path Delay

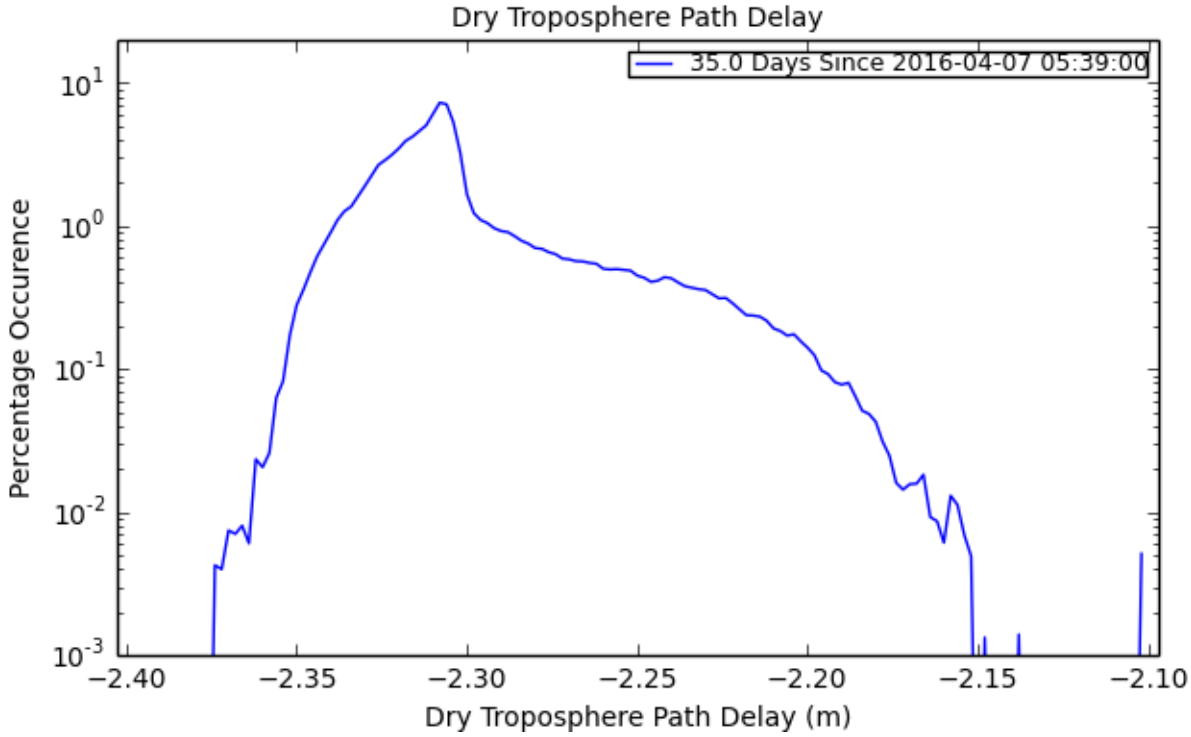

Figure 36: Histogram for Dry Troposphere Path Delay

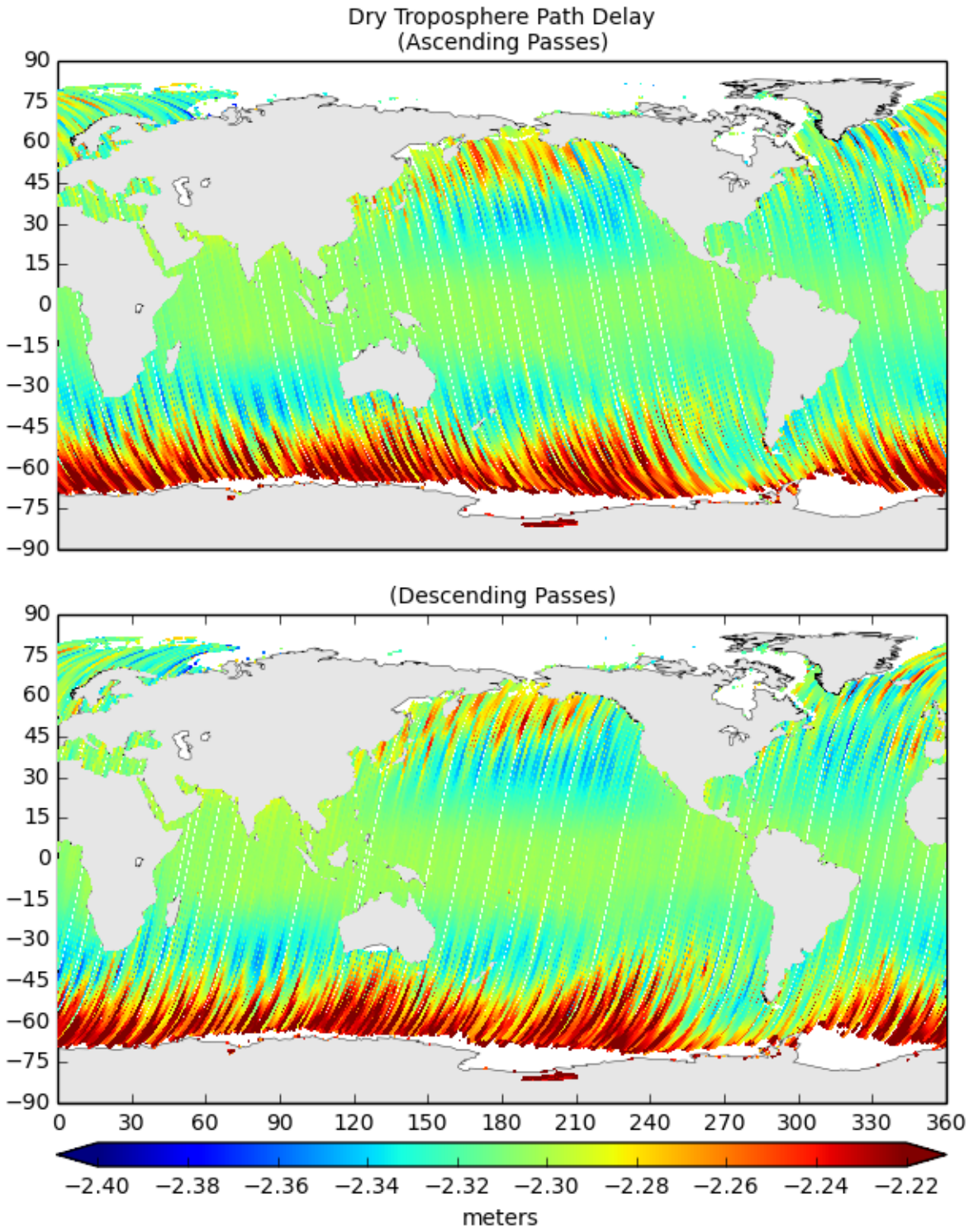

Figure 37: Map of Values for Dry Troposphere Path Delay

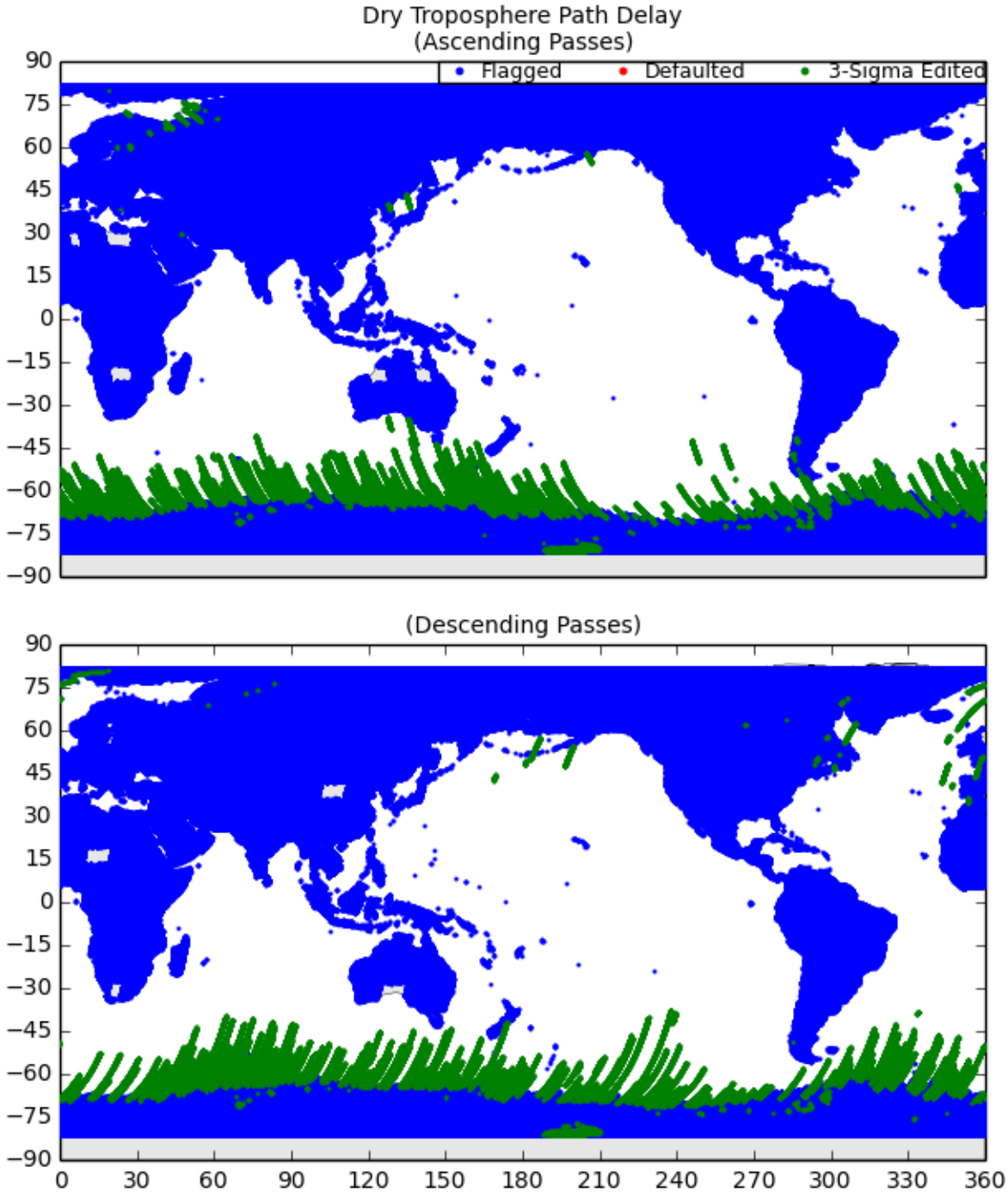

Figure 38: Map of Flagged/Edited Points for Dry Troposphere Path Delay

8 Radiometer Wet Troposphere Path Delay Plots

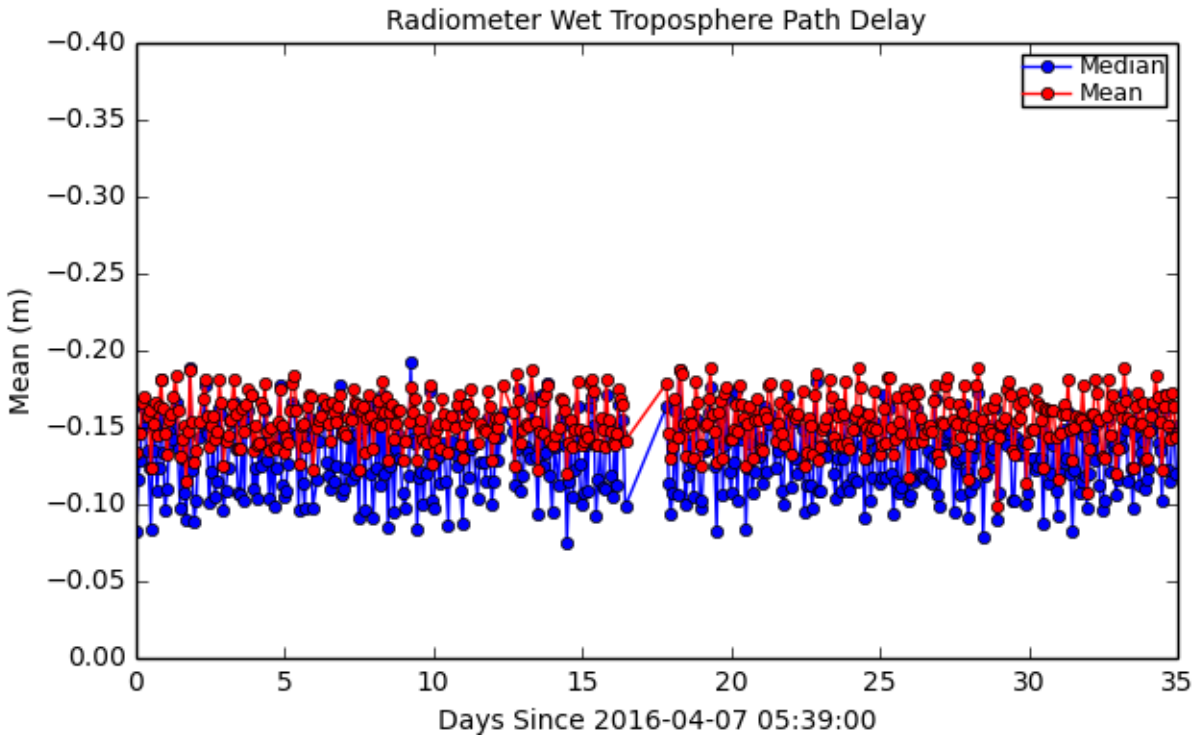

Figure 39: Mean/Median for Radiometer Wet Troposphere Path Delay

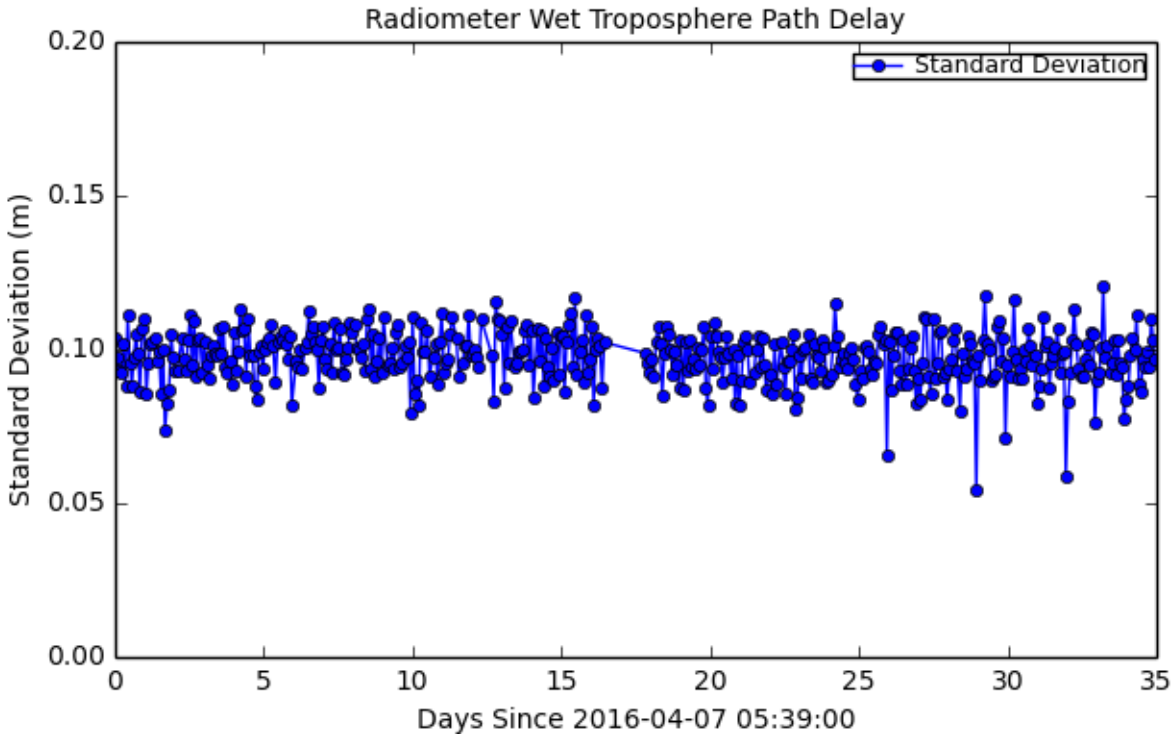

Figure 40: Standard Deviation for Radiometer Wet Troposphere Path Delay

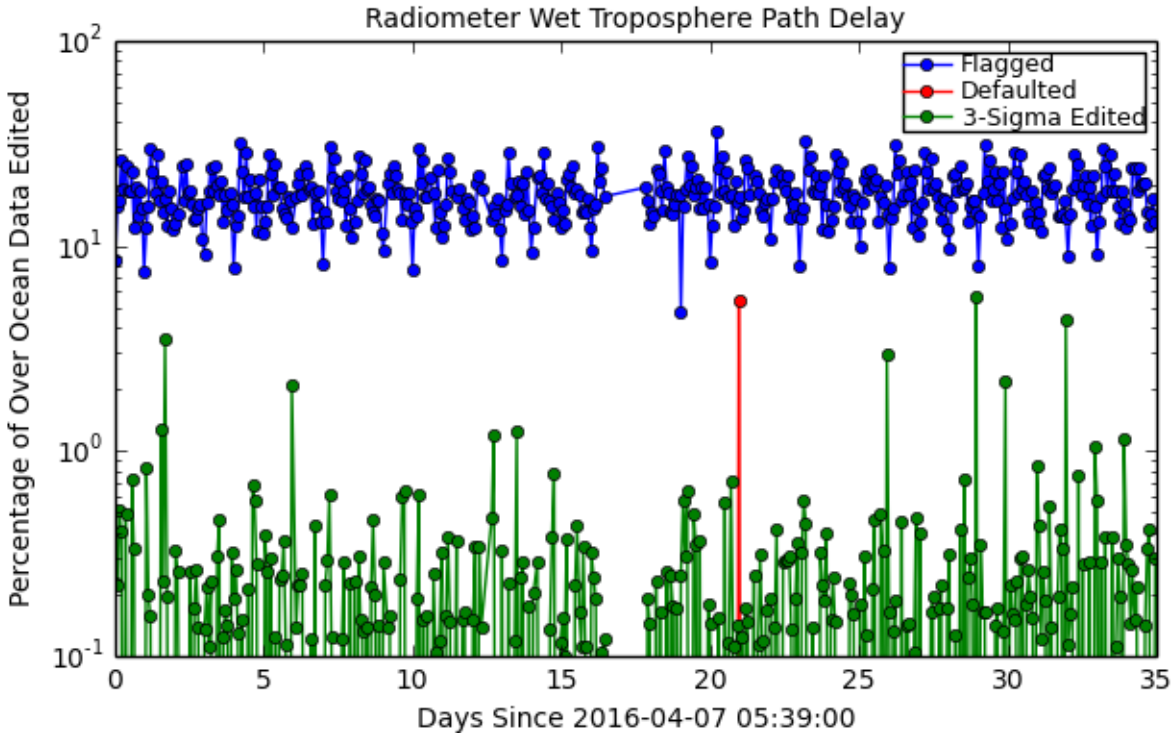

Figure 41: Flagged/Edited Data Points for Radiometer Wet Troposphere Path Delay

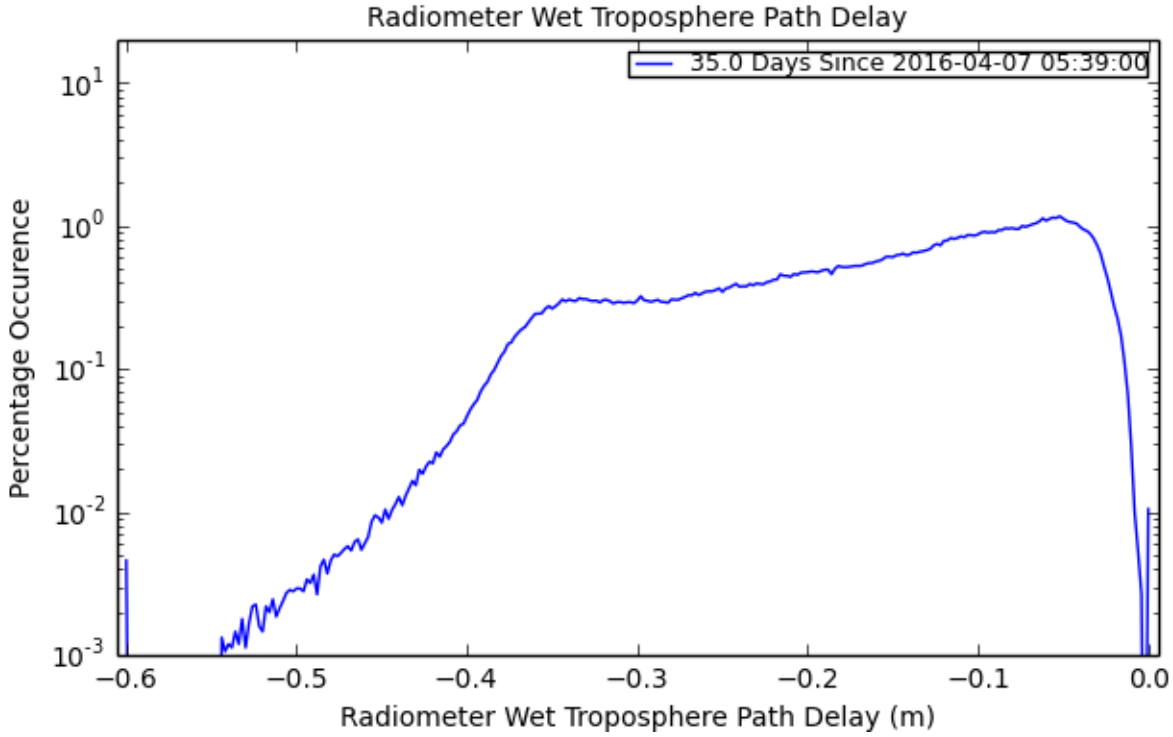

Figure 42: Histogram for Radiometer Wet Troposphere Path Delay

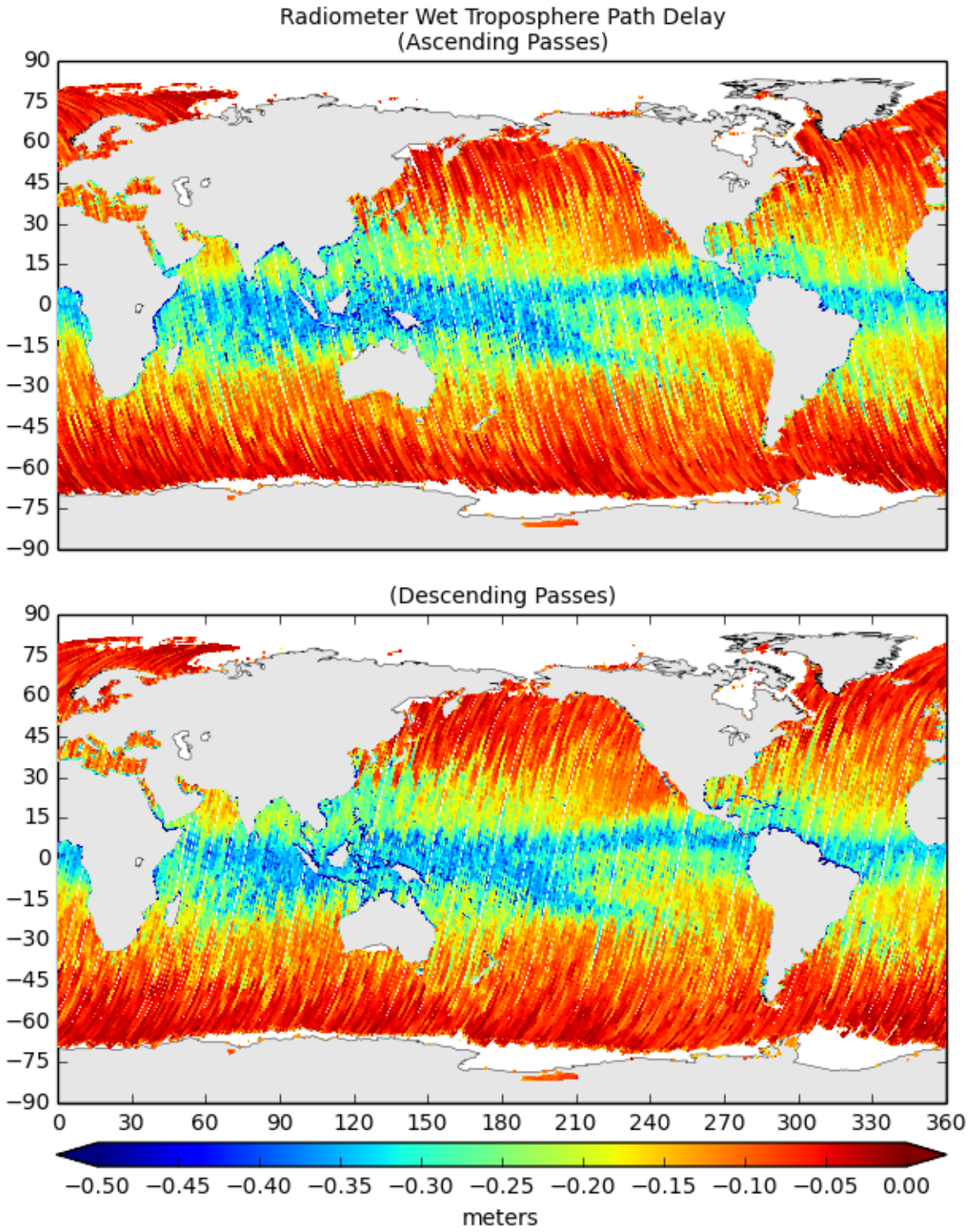

Figure 43: Map of Values for Radiometer Wet Troposphere Path Delay

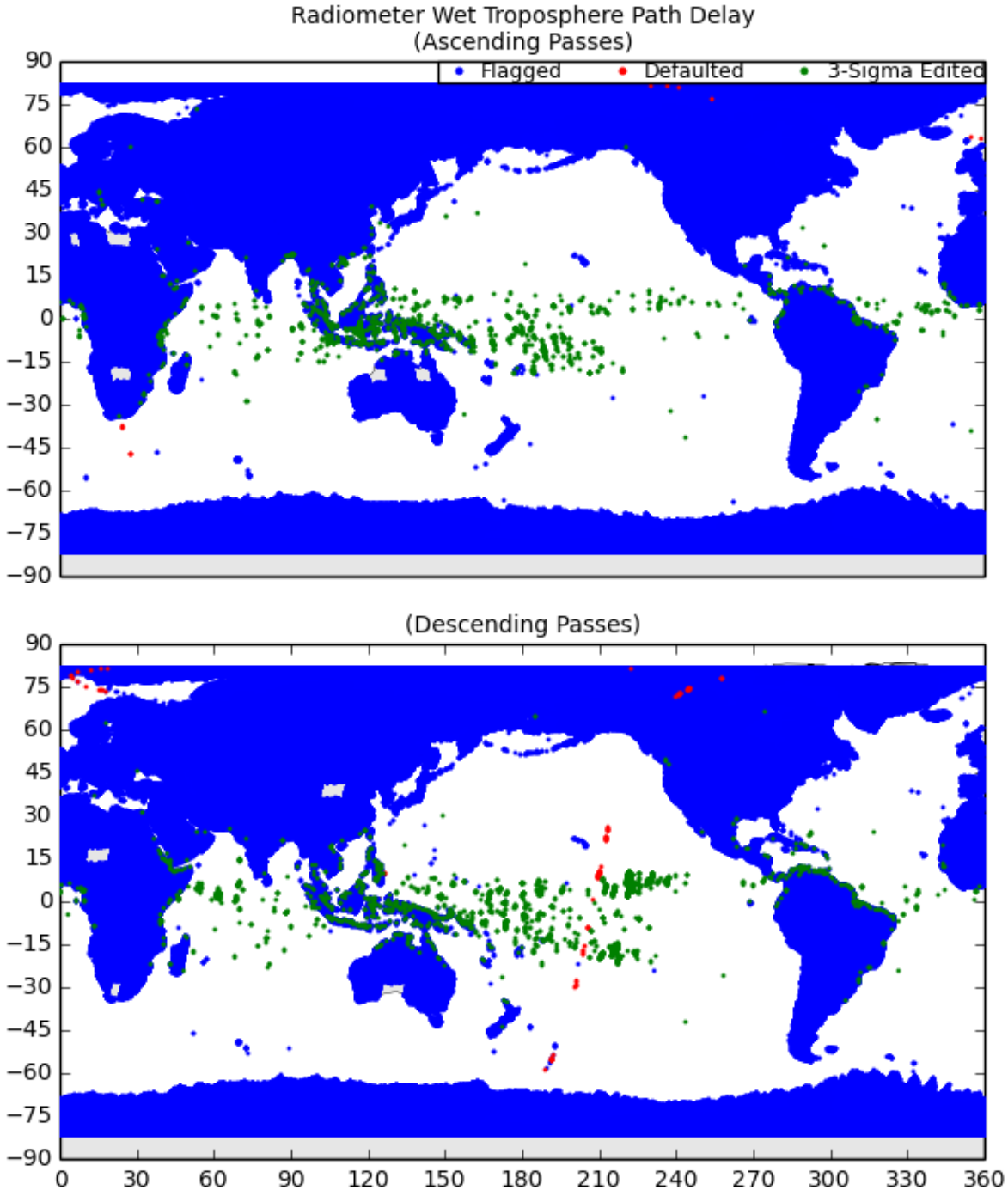

Figure 44: Map of Flagged/Edited Points for Radiometer Wet Troposphere Path Delay

9 Model Wet Troposphere Path Delay Plots

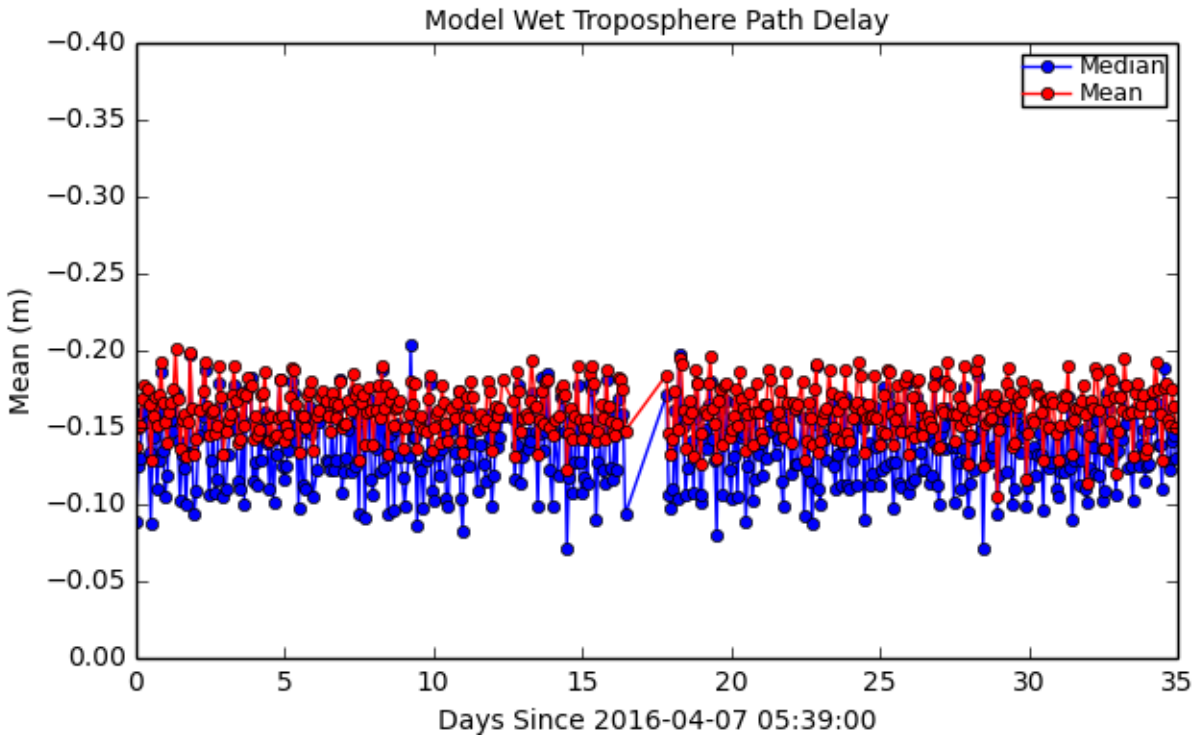

Figure 45: Mean/Median for Model Wet Troposphere Path Delay

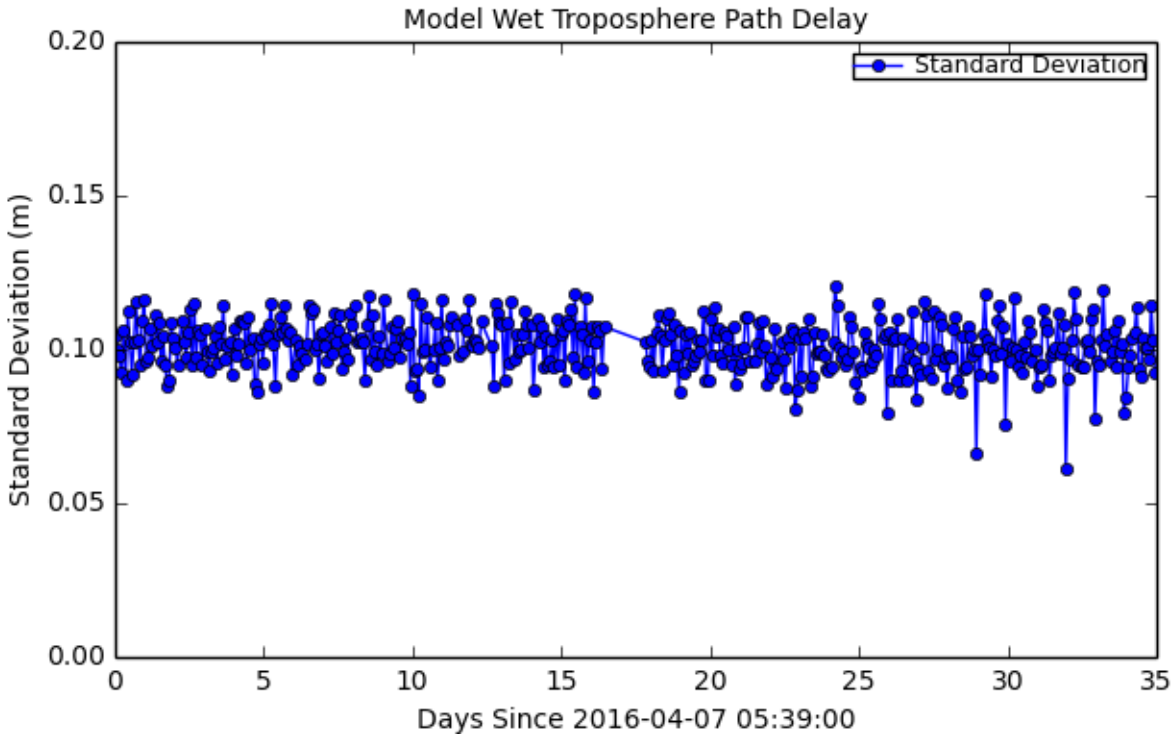

Figure 46: Standard Deviation for Model Wet Troposphere Path Delay

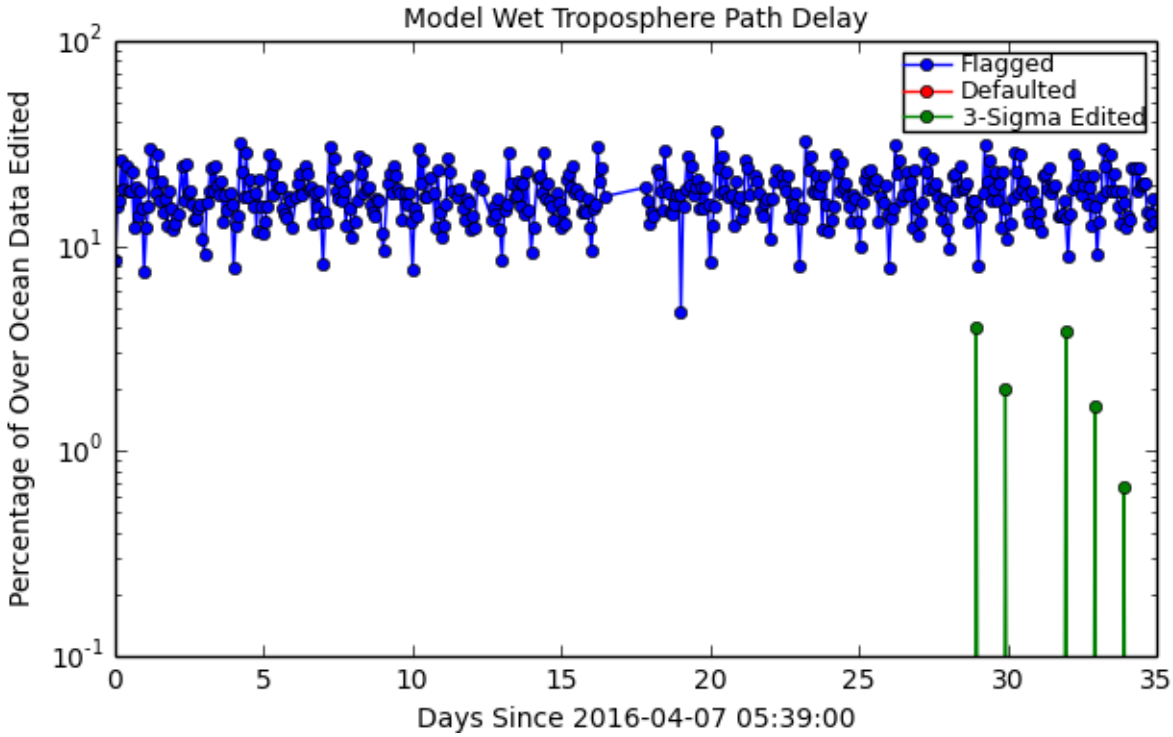

Figure 47: Flagged/Edited Data Points for Model Wet Troposphere Path Delay

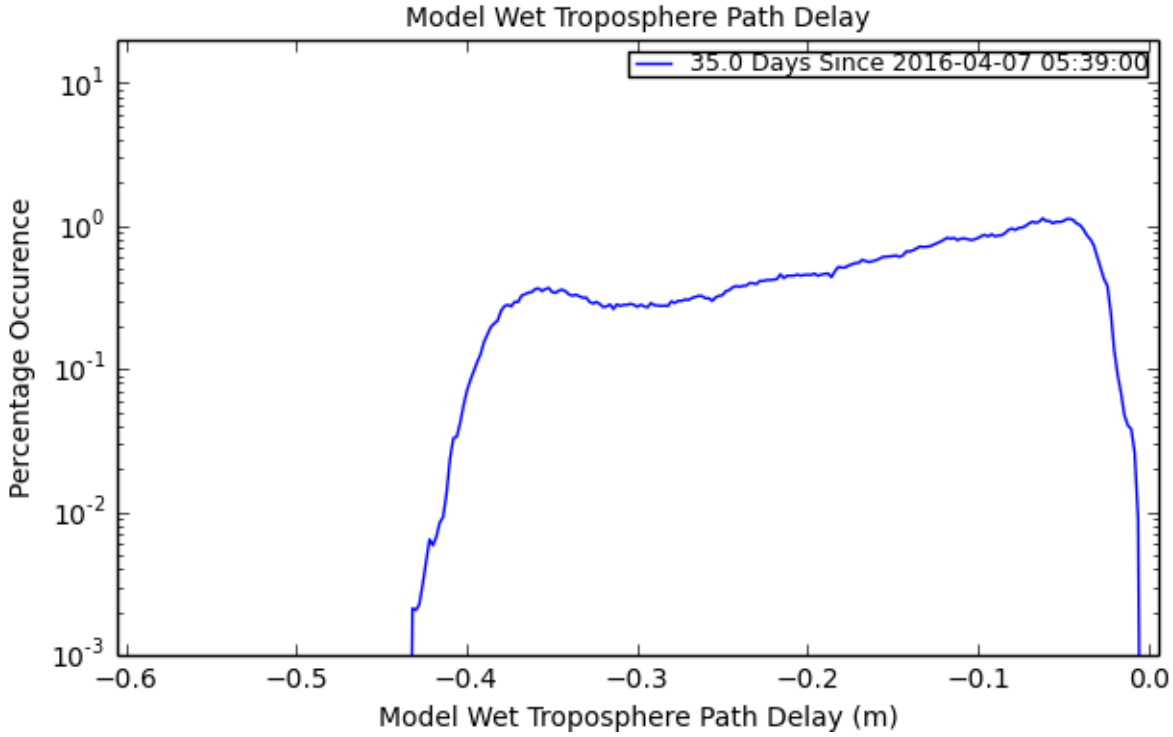

Figure 48: Histogram for Model Wet Troposphere Path Delay

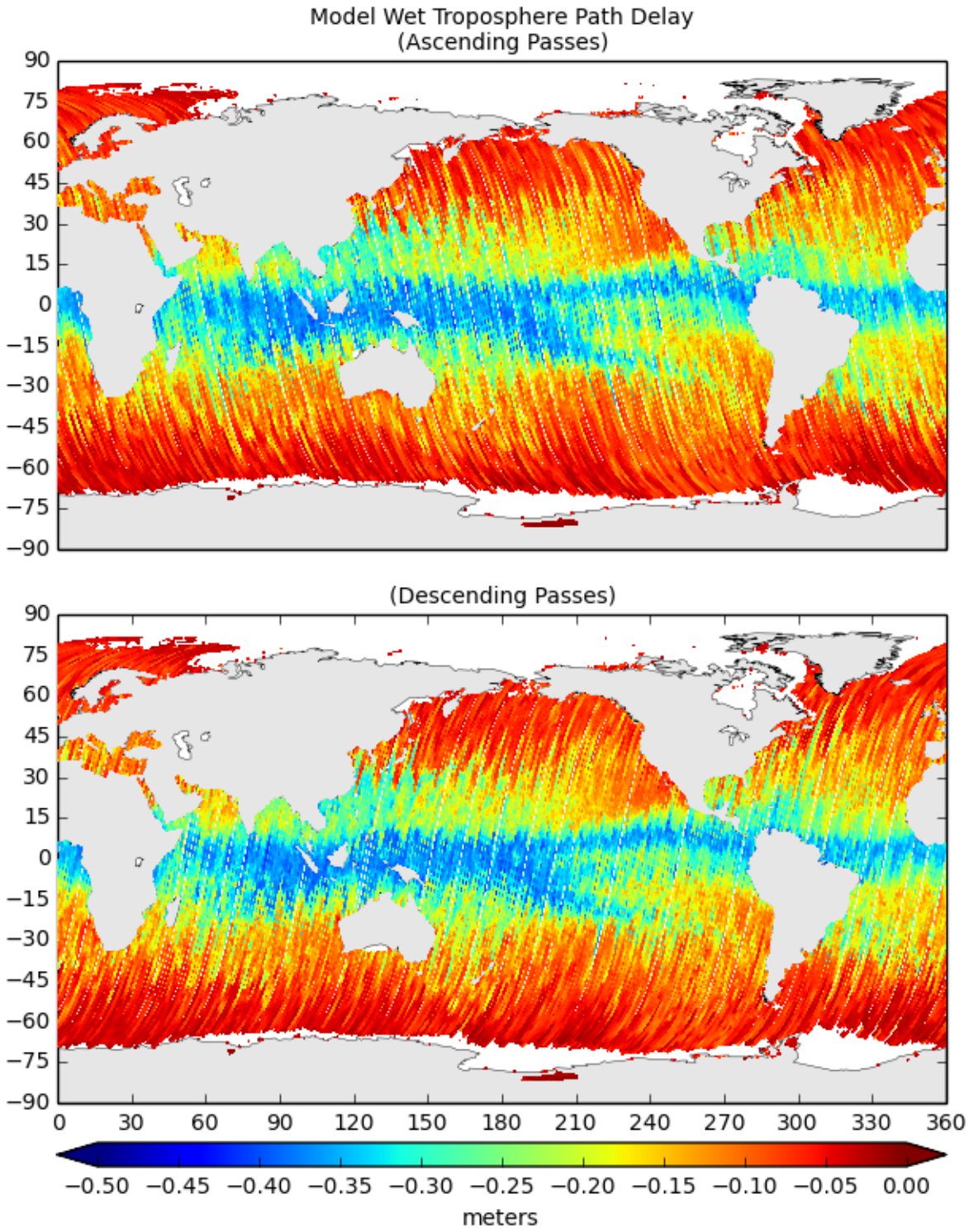

Figure 49: Map of Values for Model Wet Troposphere Path Delay

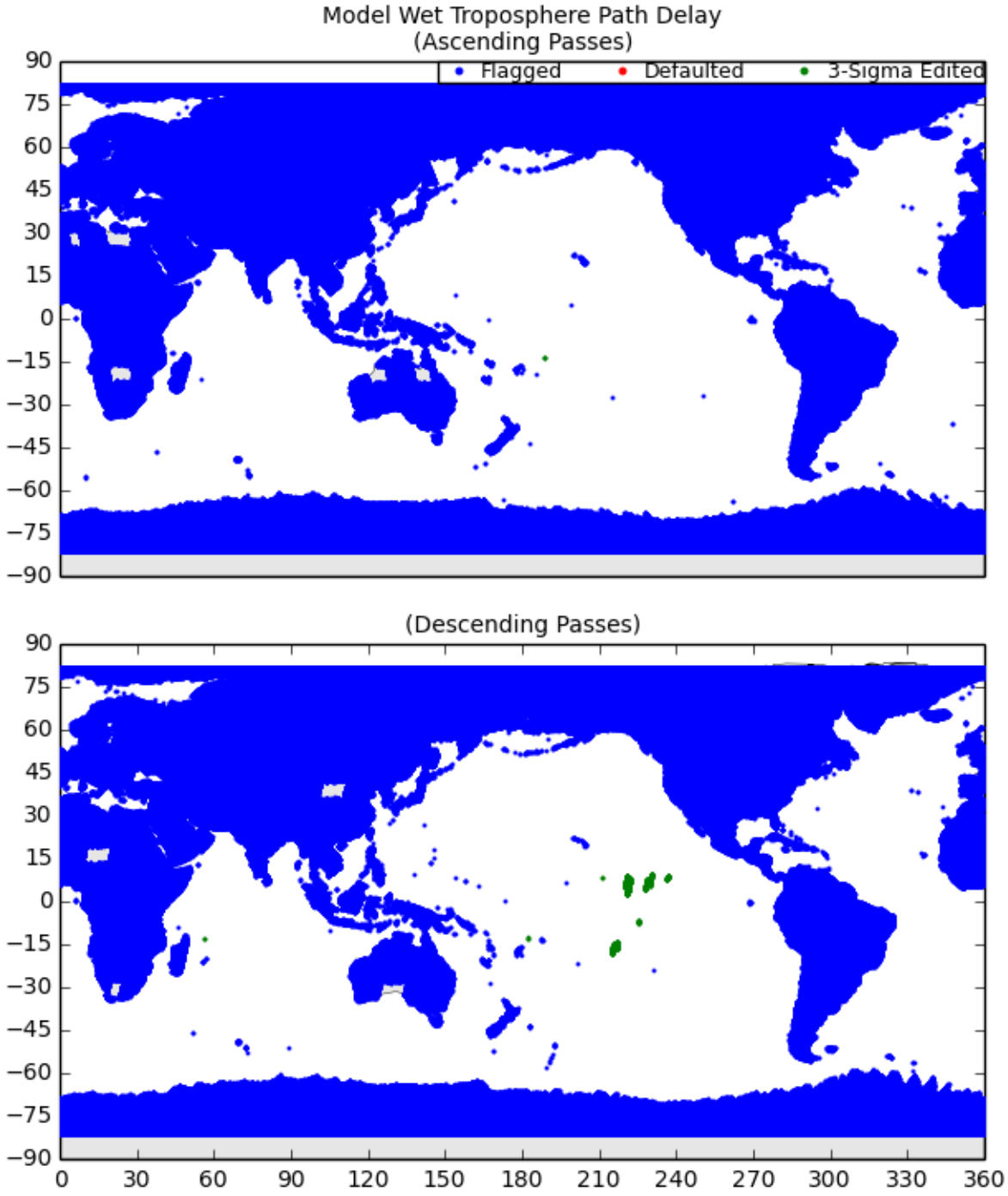

Figure 50: Map of Flagged/Edited Points for Model Wet Troposphere Path Delay

10 Wet Path Delay Difference (AMR-Model) Plots

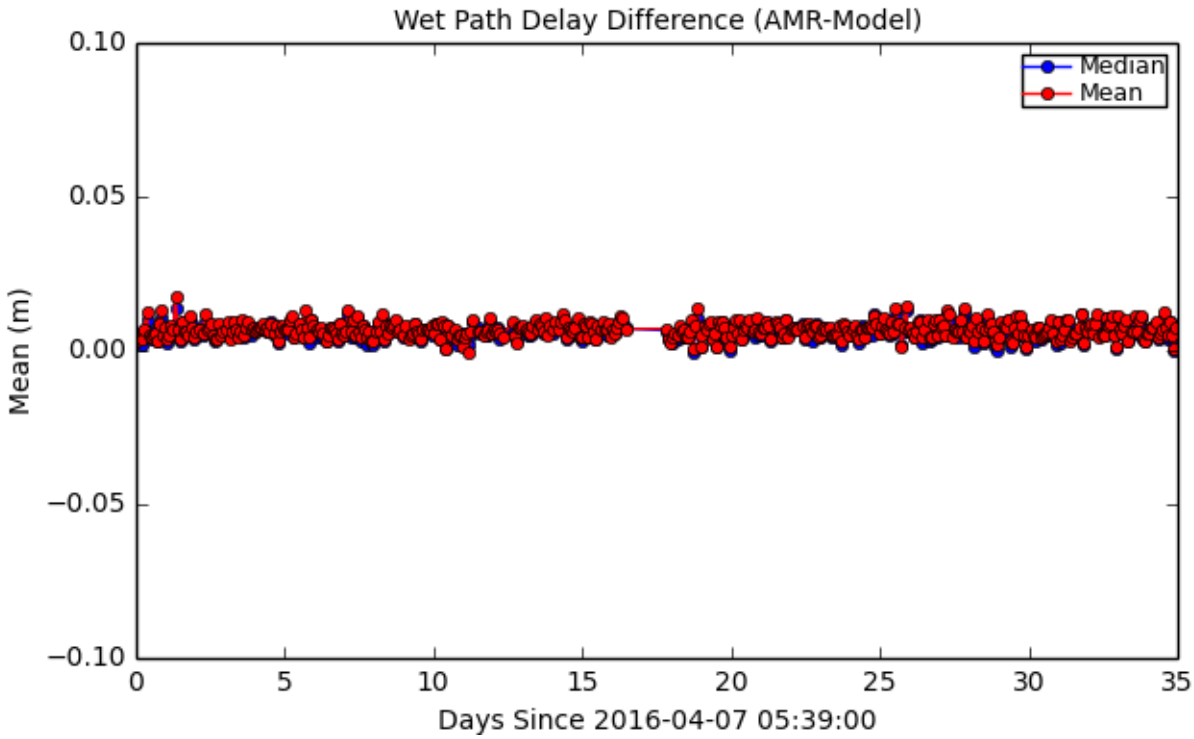

Figure 51: Mean/Median for Wet Path Delay Difference (AMR-Model)

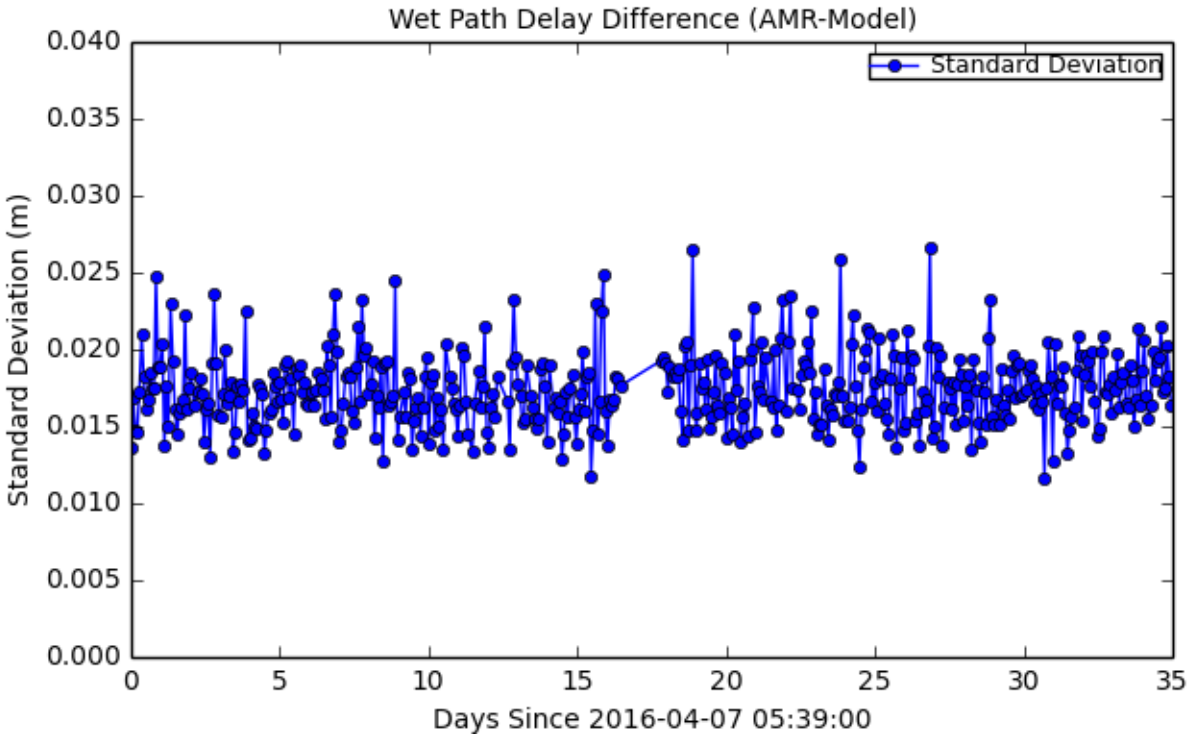

Figure 52: Standard Deviation for Wet Path Delay Difference (AMR-Model)

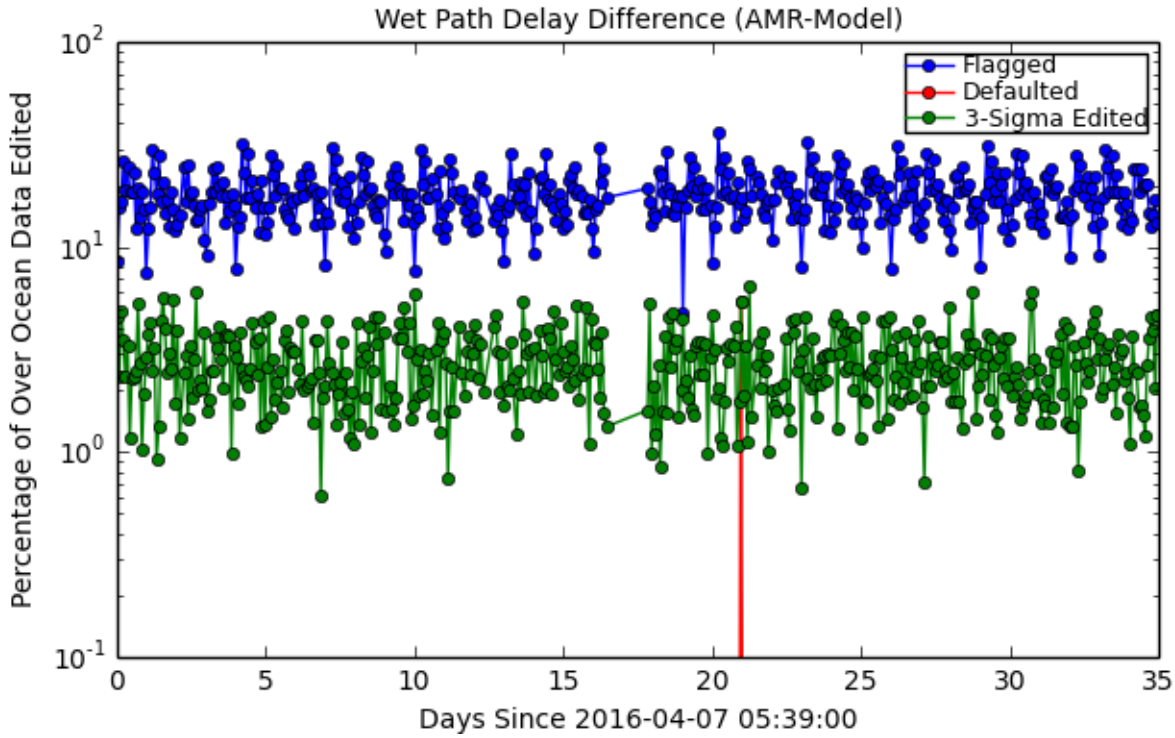

Figure 53: Flagged/Edited Data Points for Wet Path Delay Difference (AMR-Model)

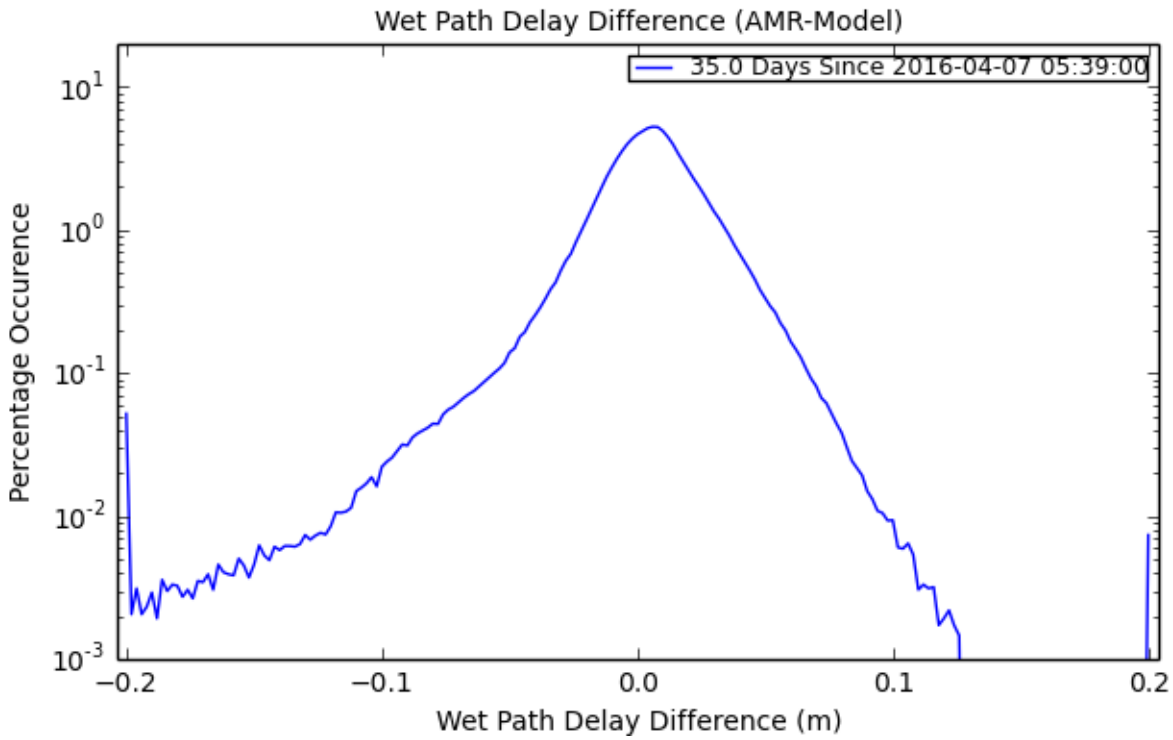

Figure 54: Histogram for Wet Path Delay Difference (AMR-Model)

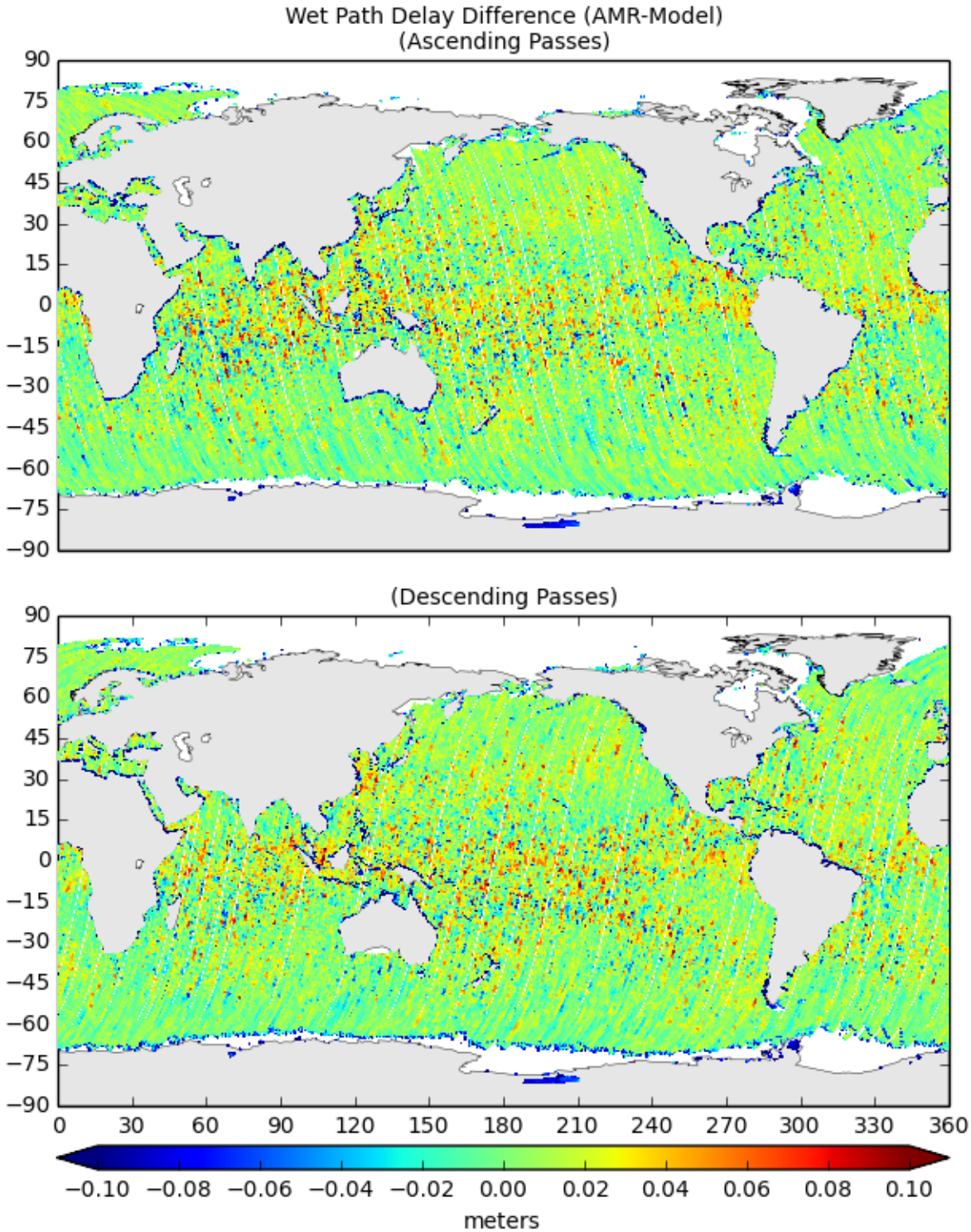

Figure 55: Map of Values for Wet Path Delay Difference (AMR-Model)

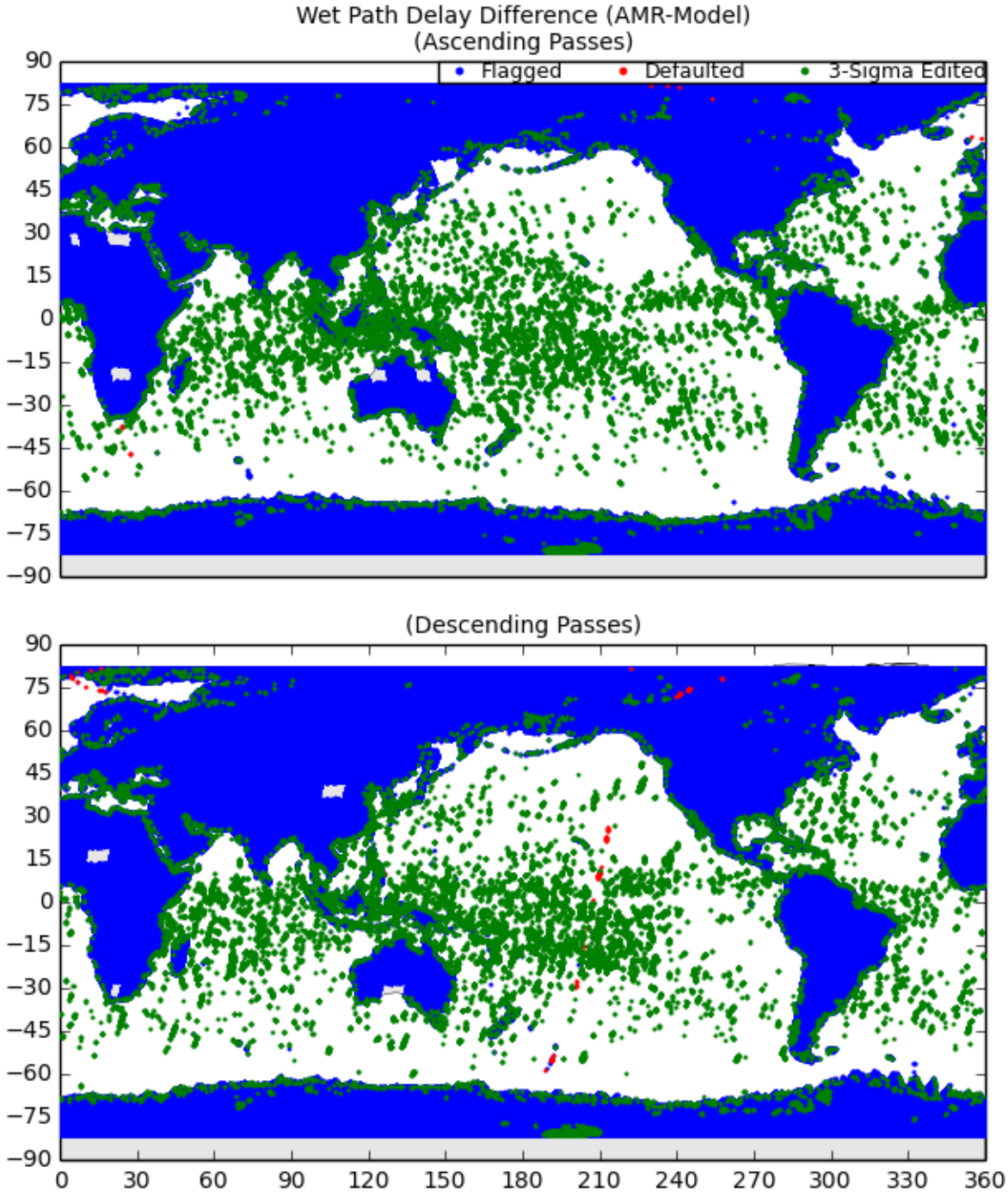

Figure 56: Map of Flagged/Edited Points for Wet Path Delay Difference (AMR-Model)

11 K Brightness Temperature Plots

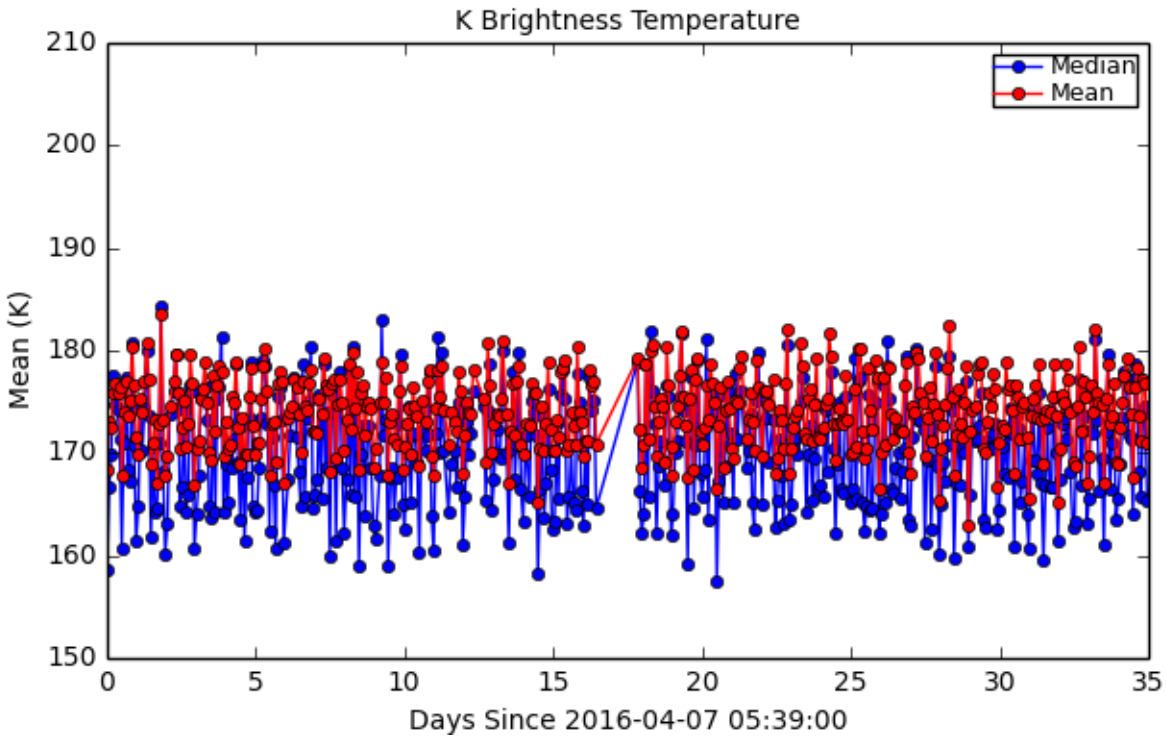

Figure 57: Mean/Median for K Brightness Temperature

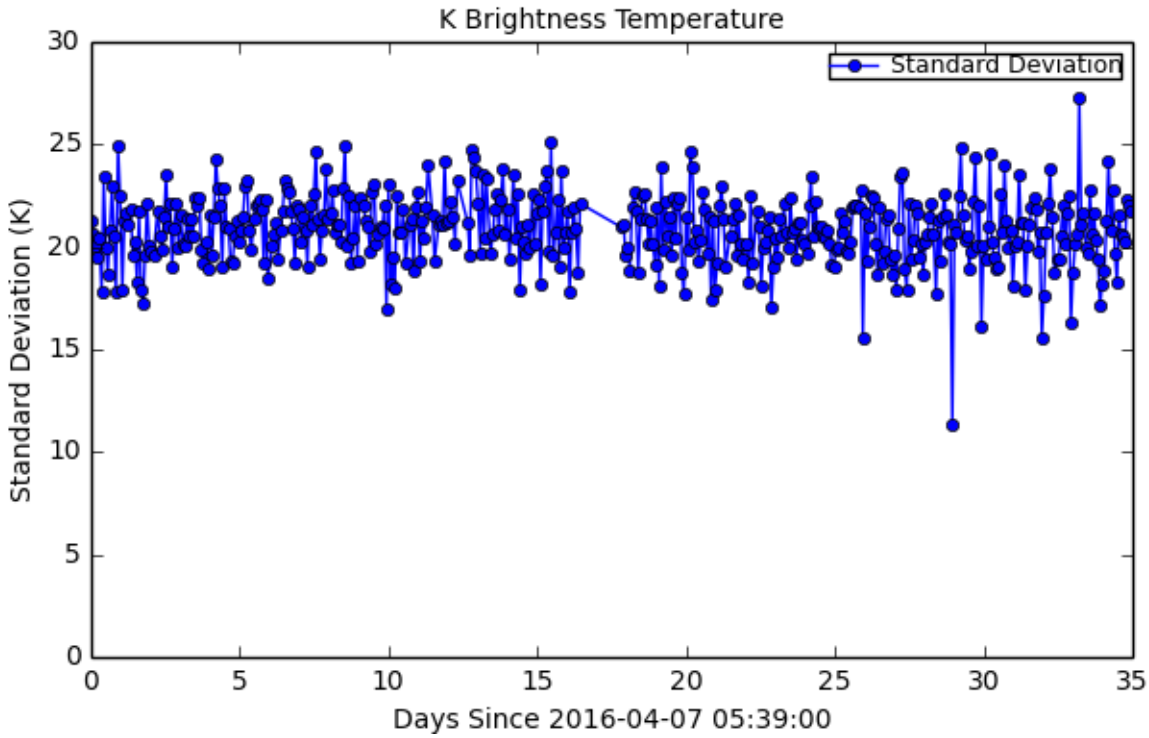

Figure 58: Standard Deviation for K Brightness Temperature

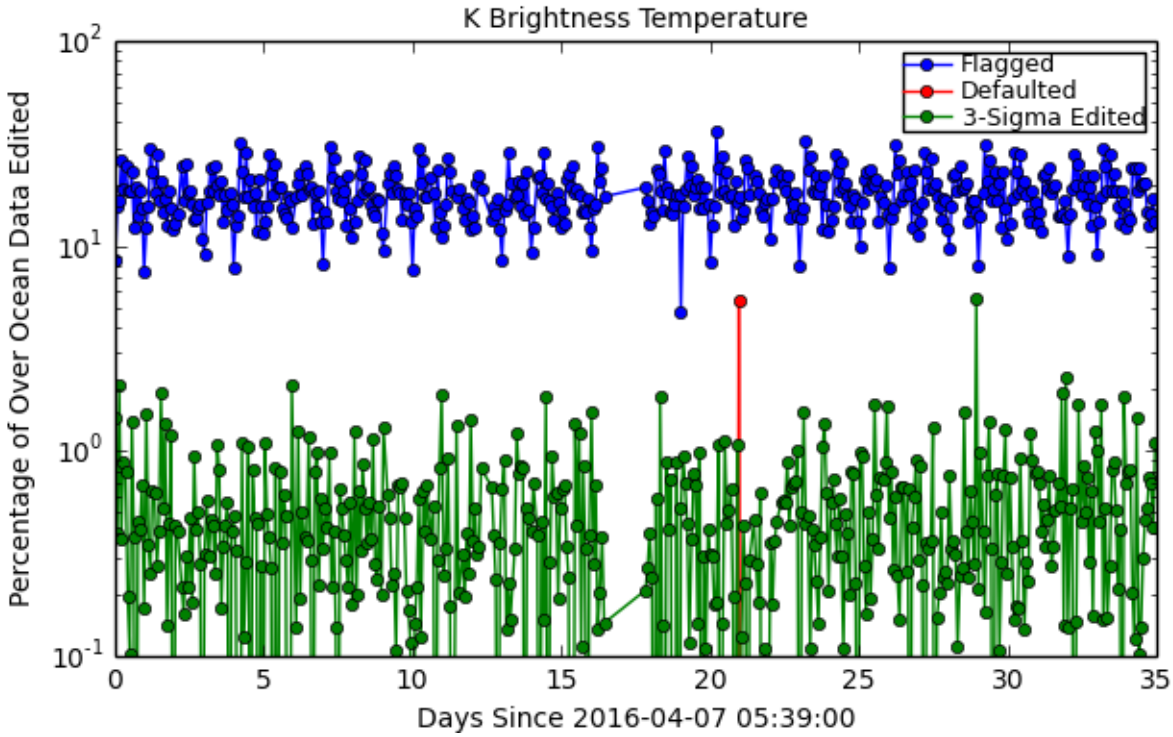

Figure 59: Flagged/Edited Data Points for K Brightness Temperature

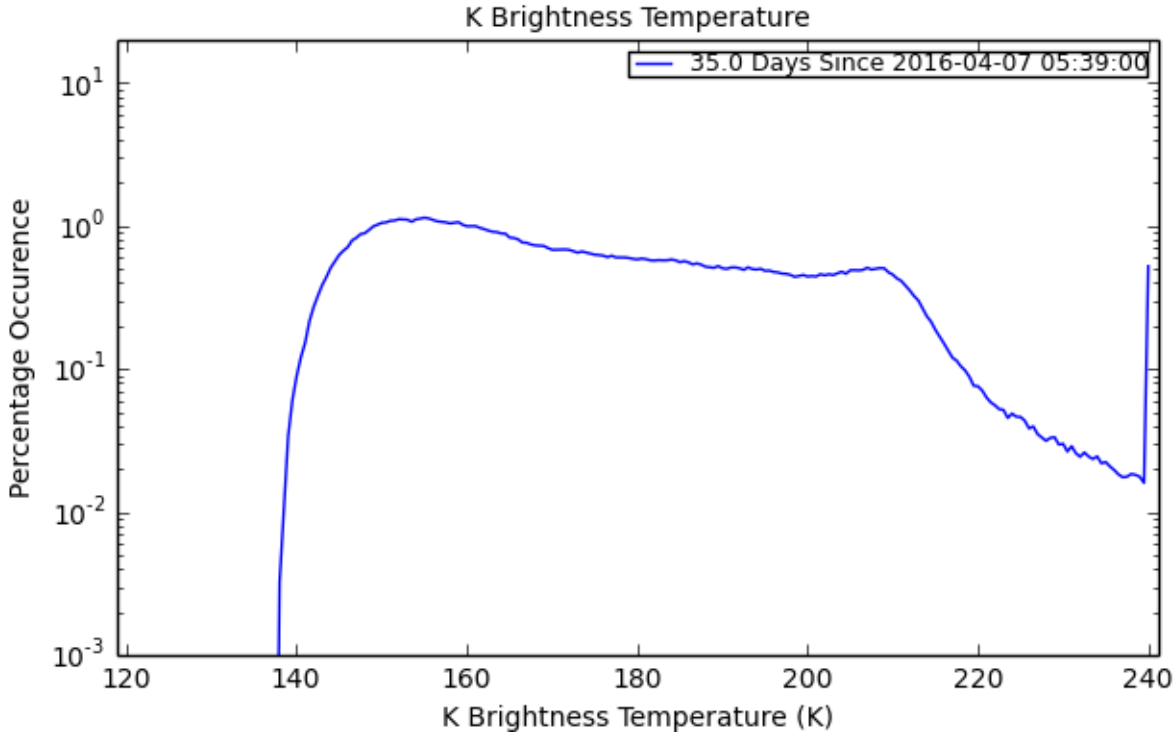

Figure 60: Histogram for K Brightness Temperature

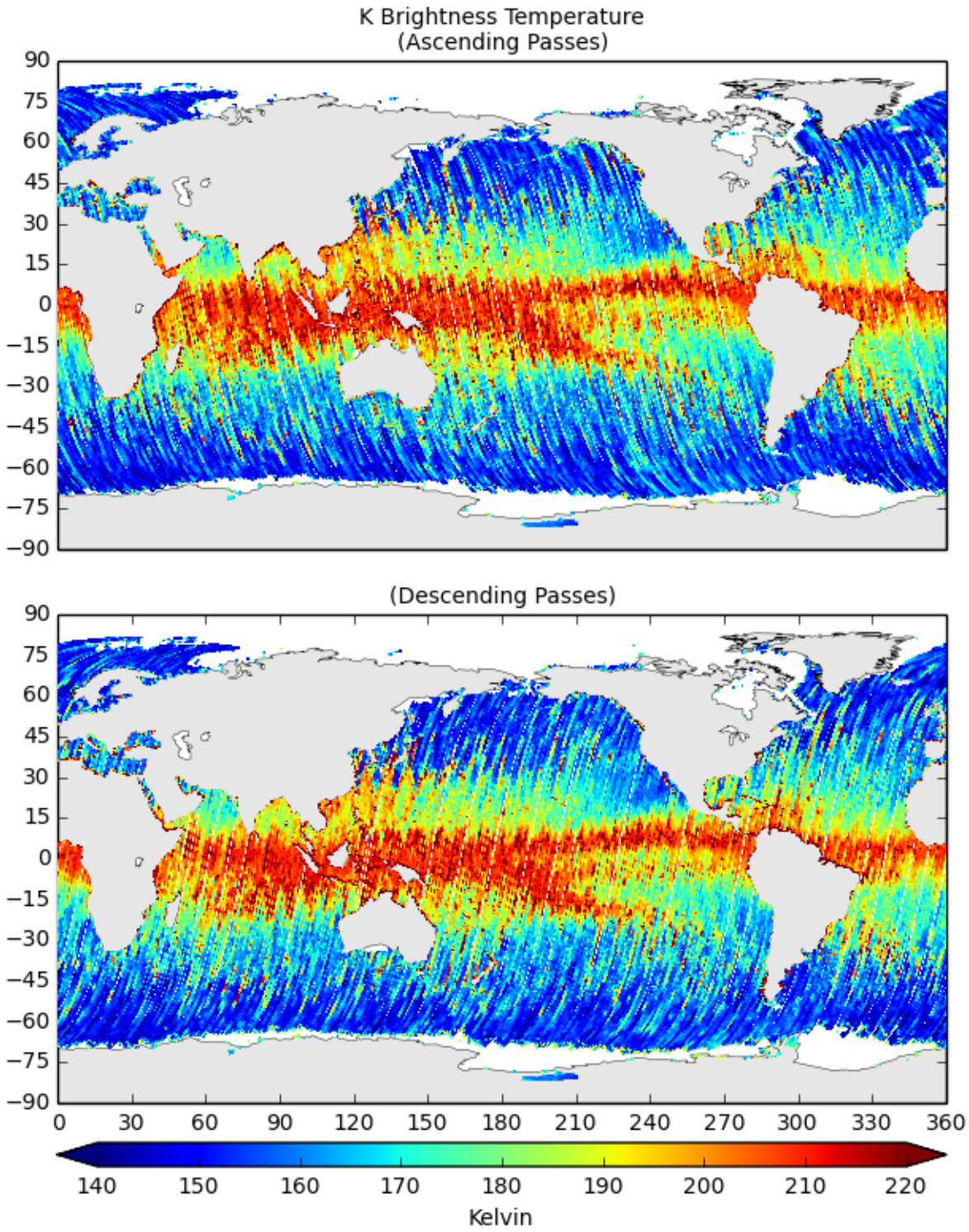

Figure 61: Map of Values for K Brightness Temperature

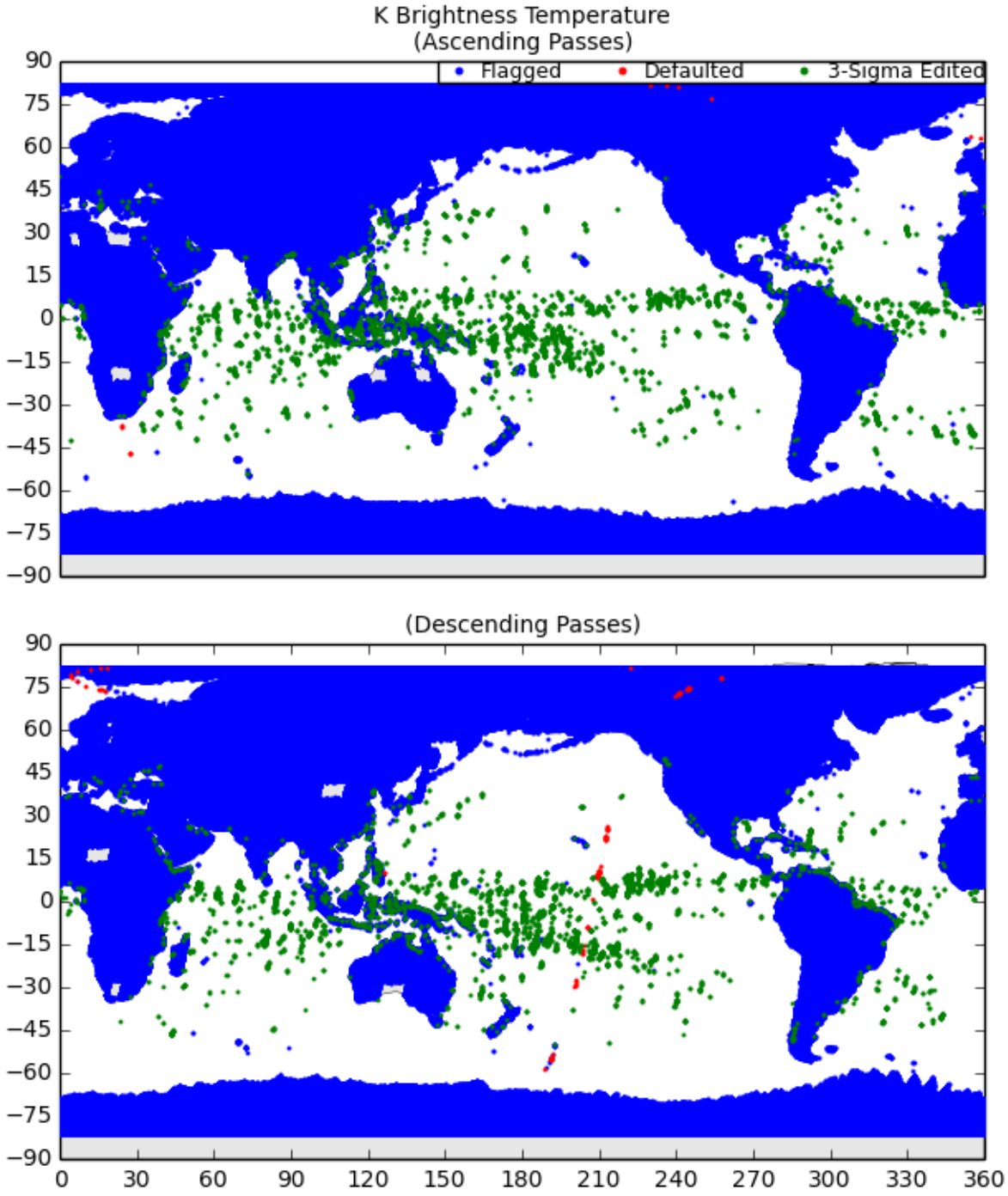

Figure 62: Map of Flagged/Edited Points for K Brightness Temperature

12 Ka Brightness Temperature Plots

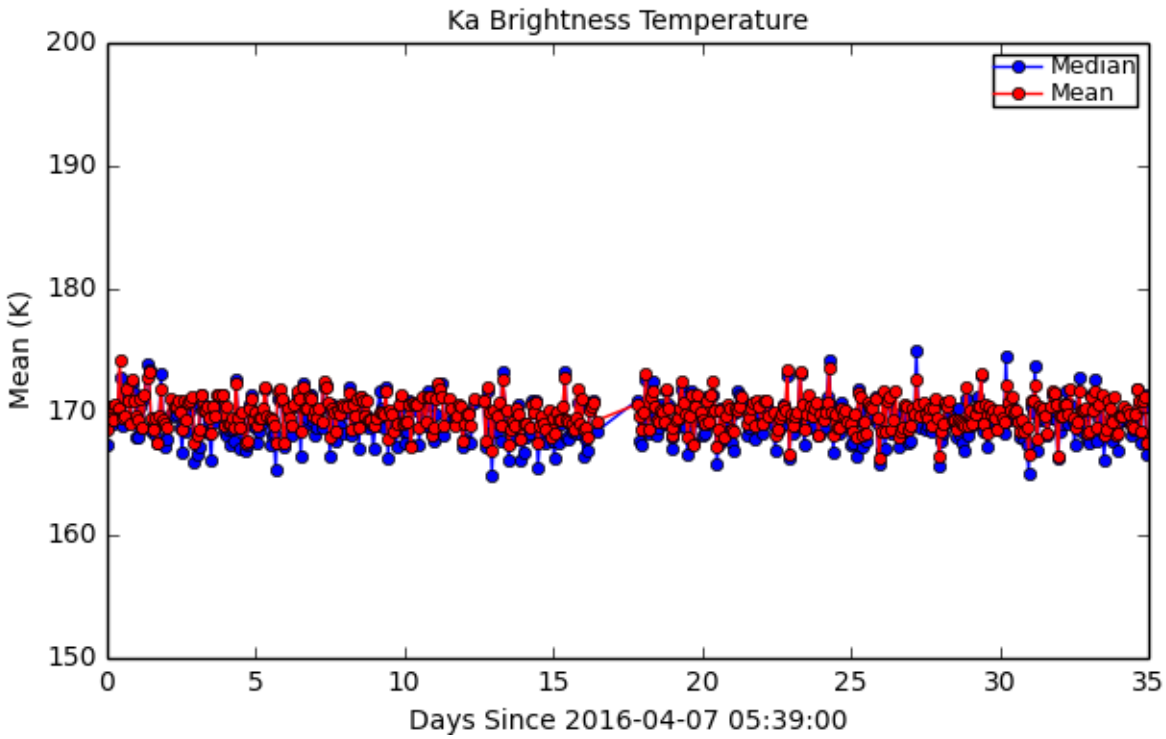

Figure 63: Mean/Median for Ka Brightness Temperature

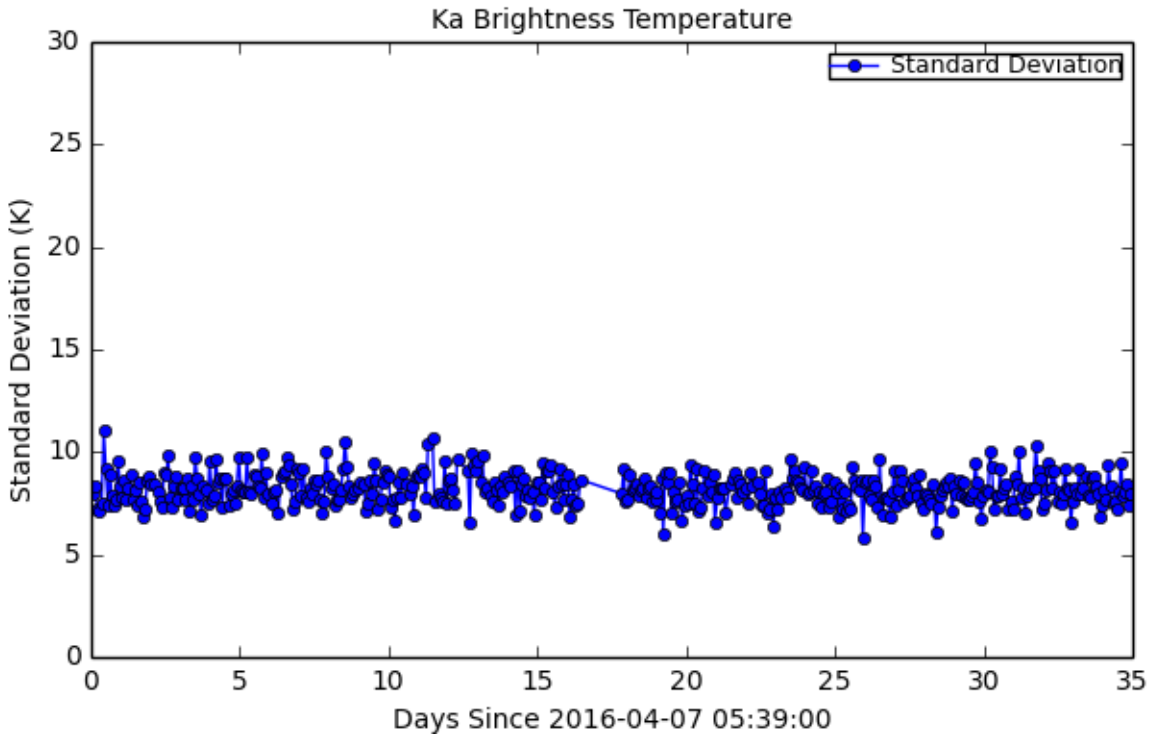

Figure 64: Standard Deviation for Ka Brightness Temperature

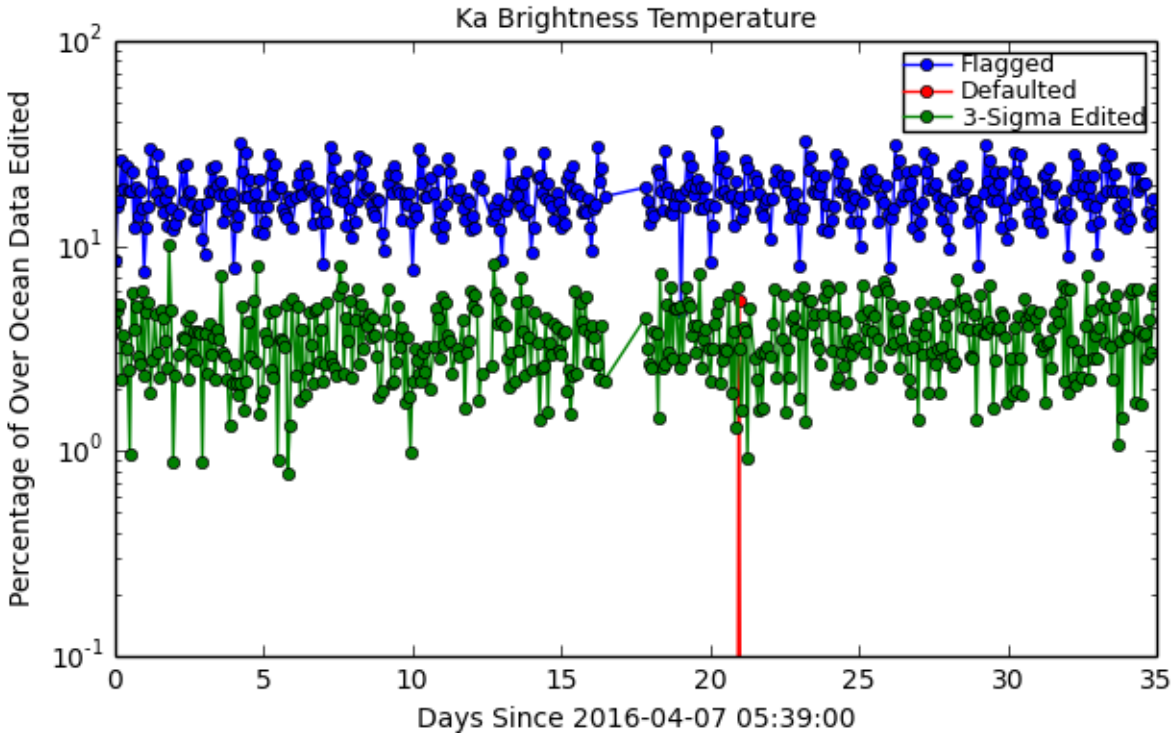

Figure 65: Flagged/Edited Data Points for Ka Brightness Temperature

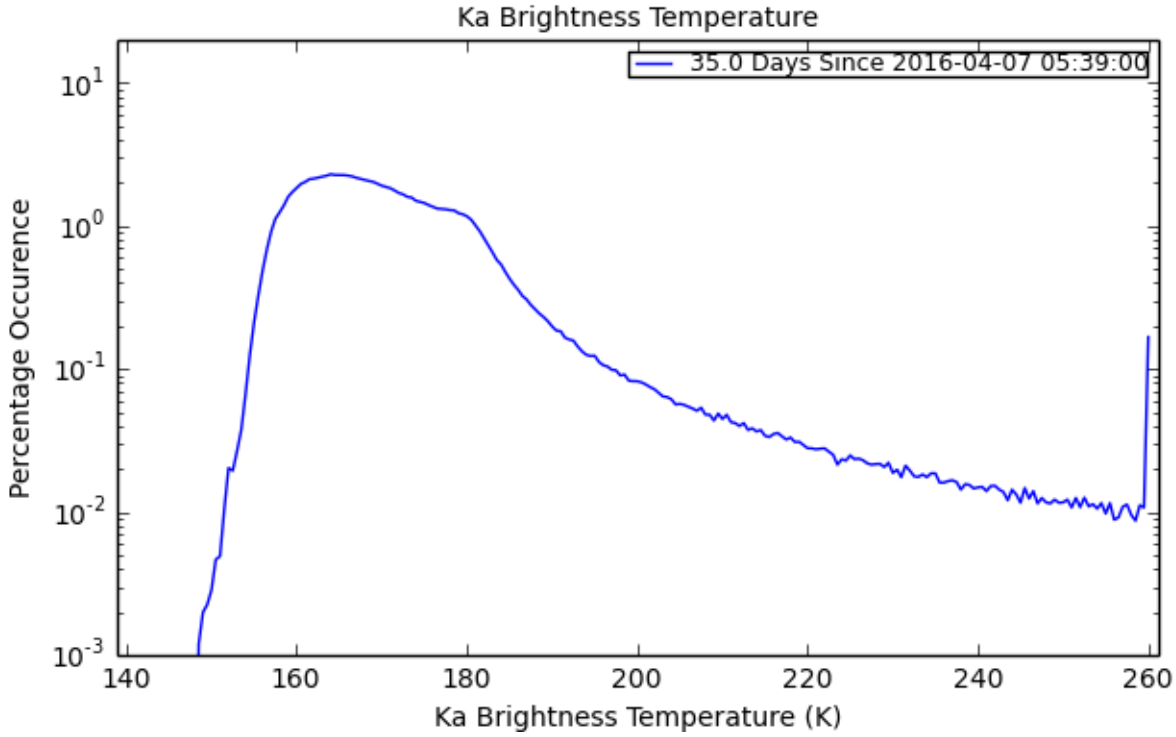

Figure 66: Histogram for Ka Brightness Temperature

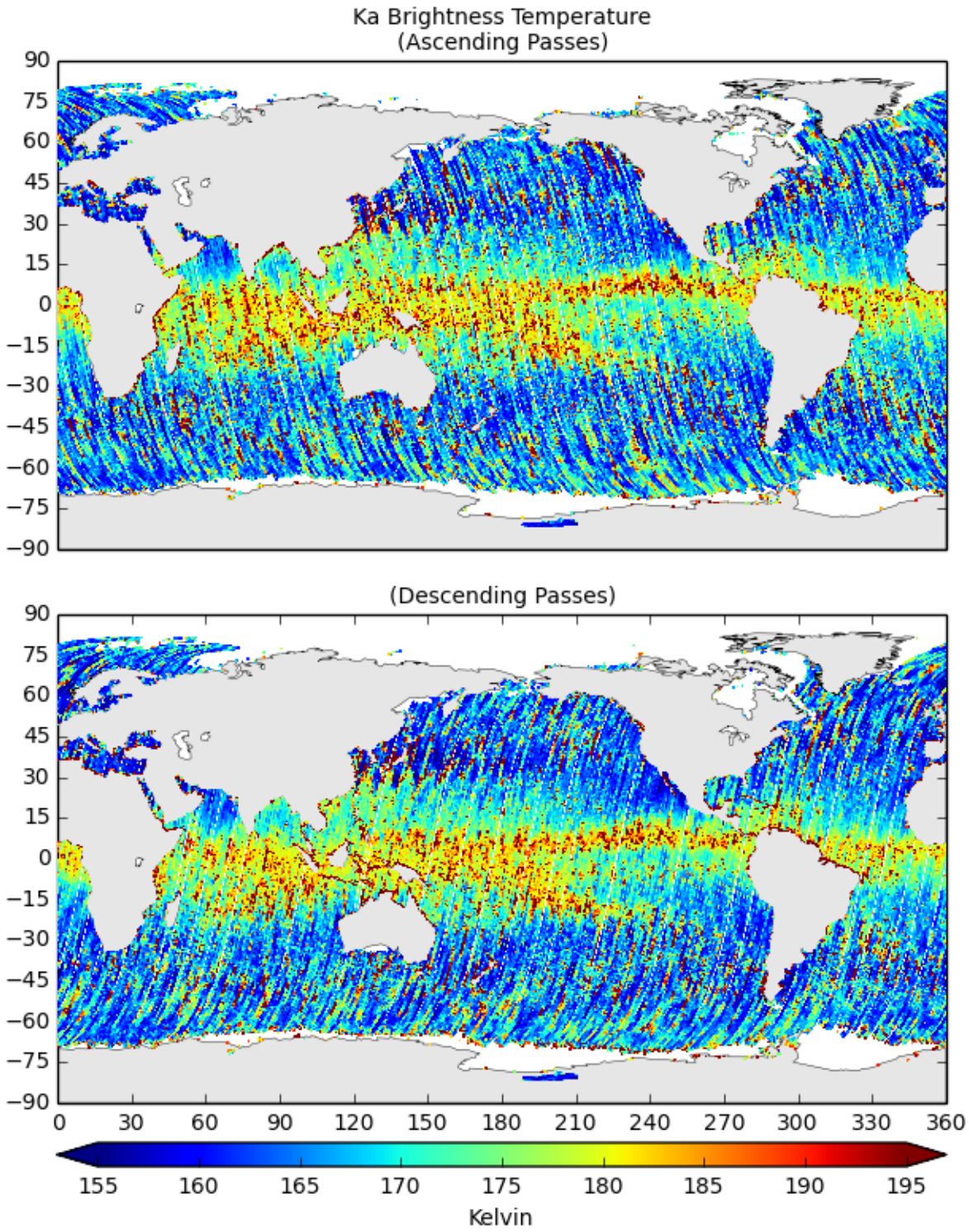

Figure 67: Map of Values for Ka Brightness Temperature

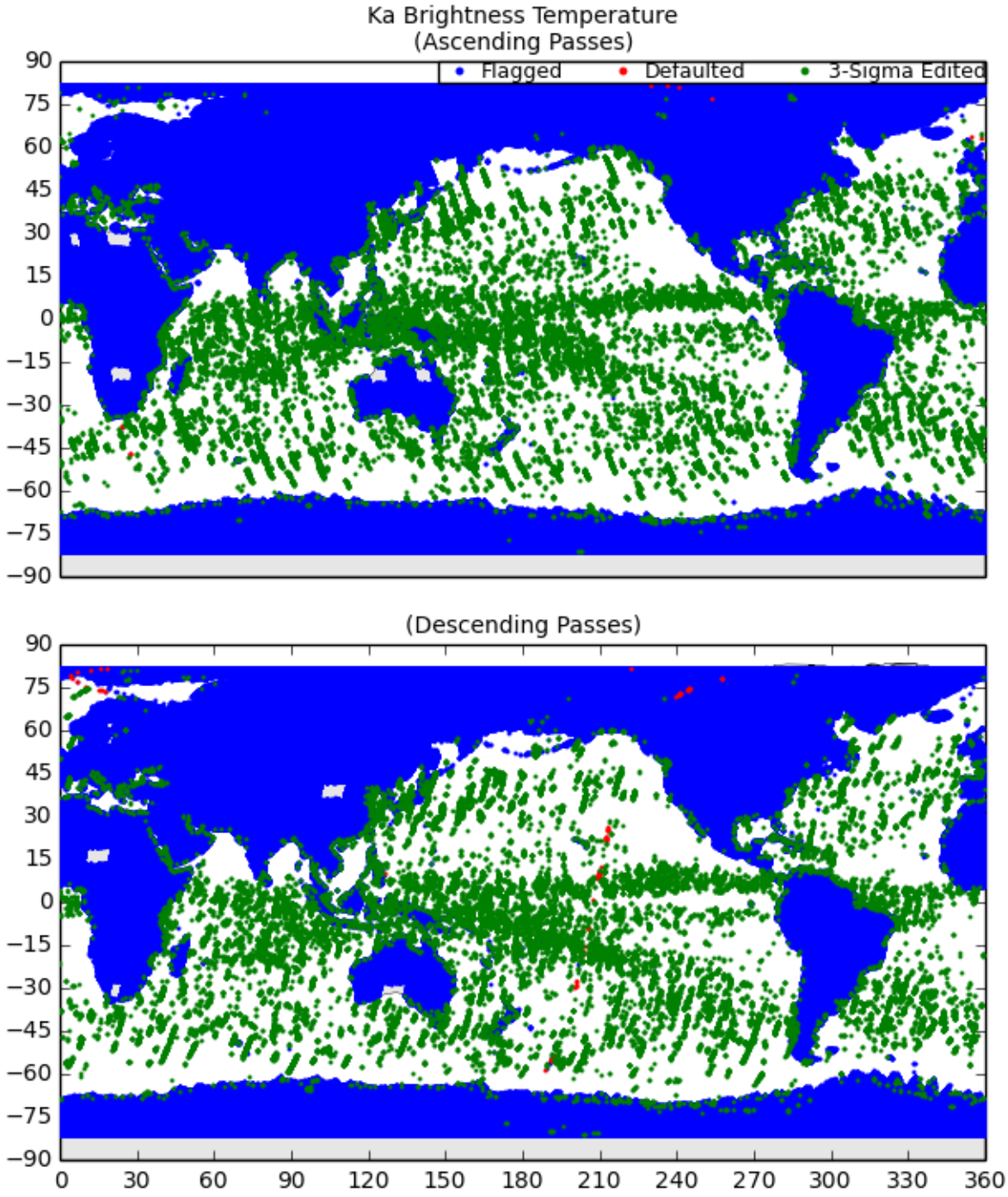

Figure 68: Map of Flagged/Edited Points for Ka Brightness Temperature

13 Ka-Band Ionospheric Path Delay Plots

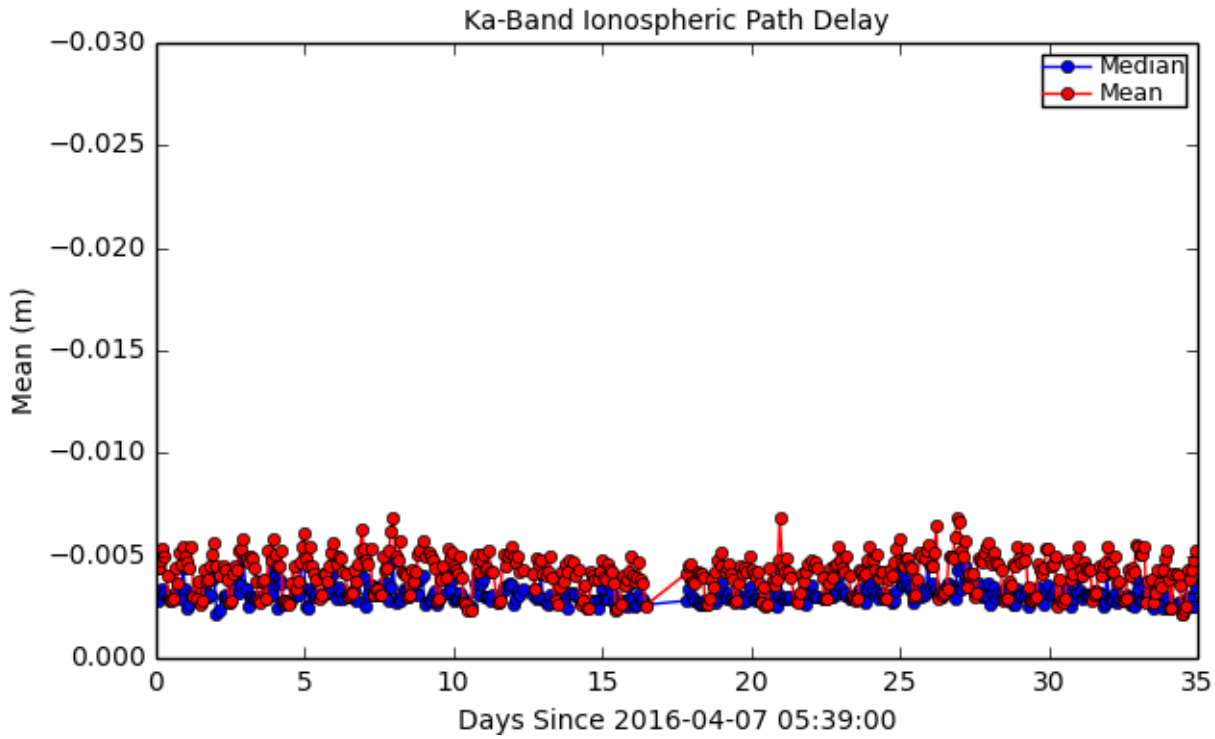

Figure 69: Mean/Median for Ka-Band Ionospheric Path Delay

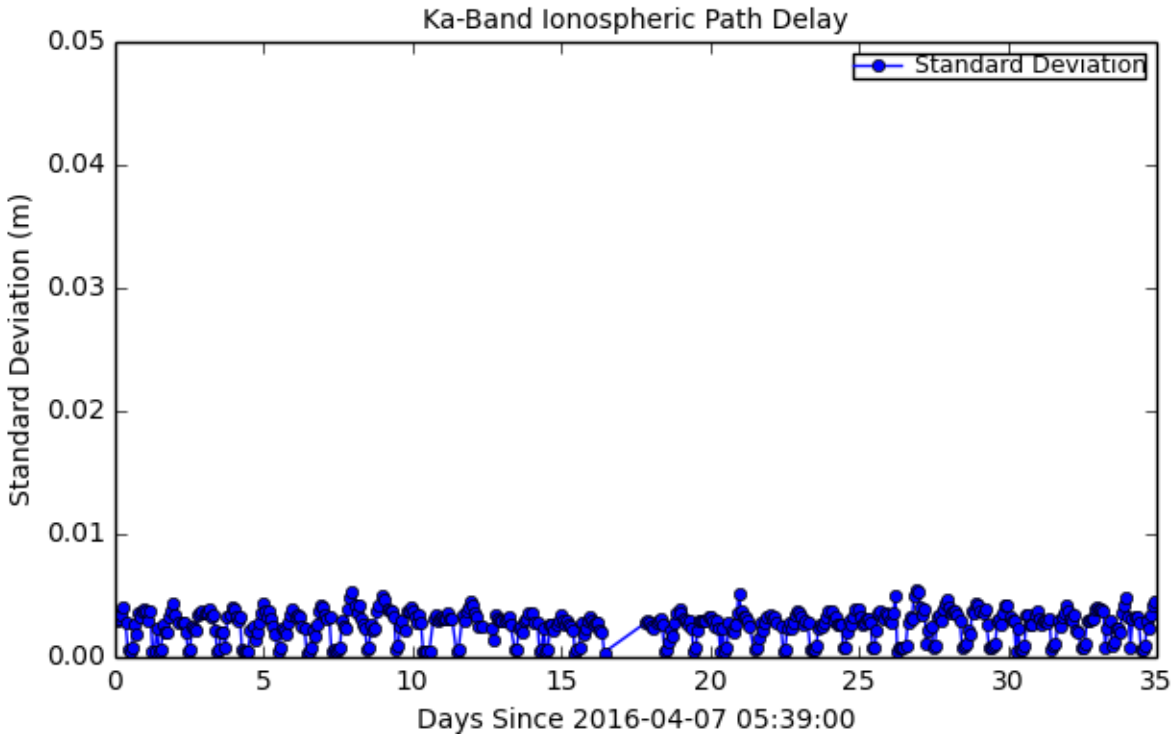

Figure 70: Standard Deviation for Ka-Band Ionospheric Path Delay

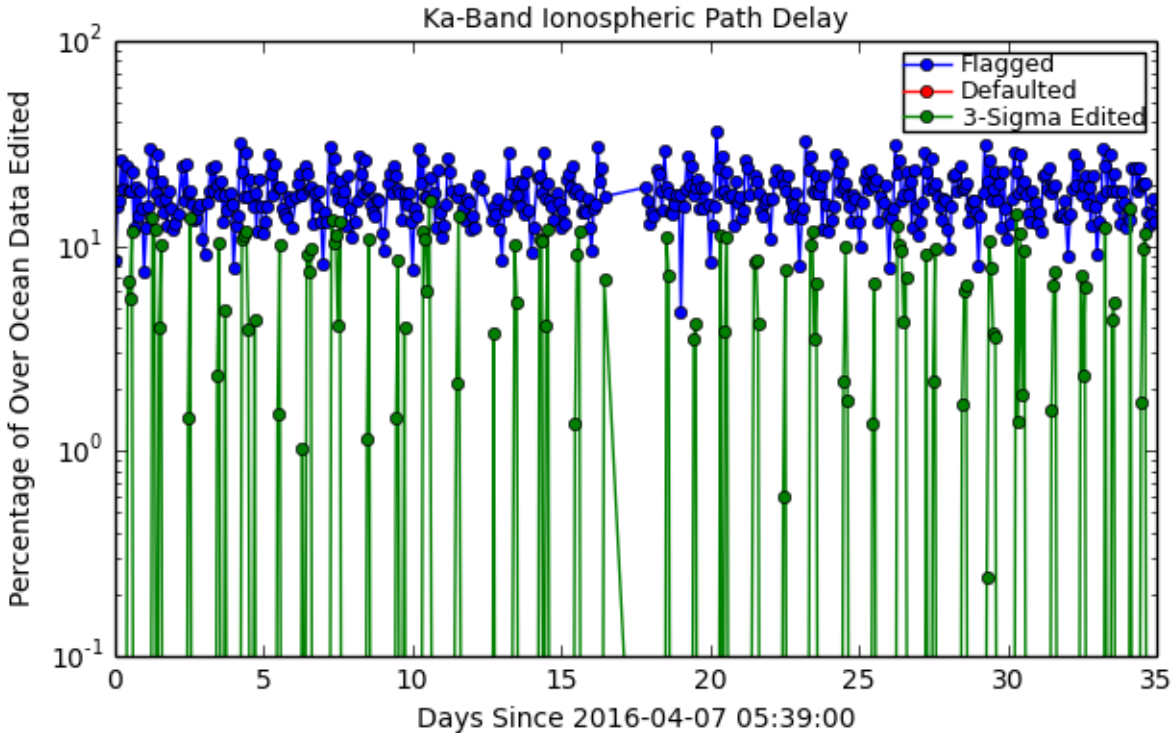

Figure 71: Flagged/Edited Data Points for Ka-Band Ionospheric Path Delay

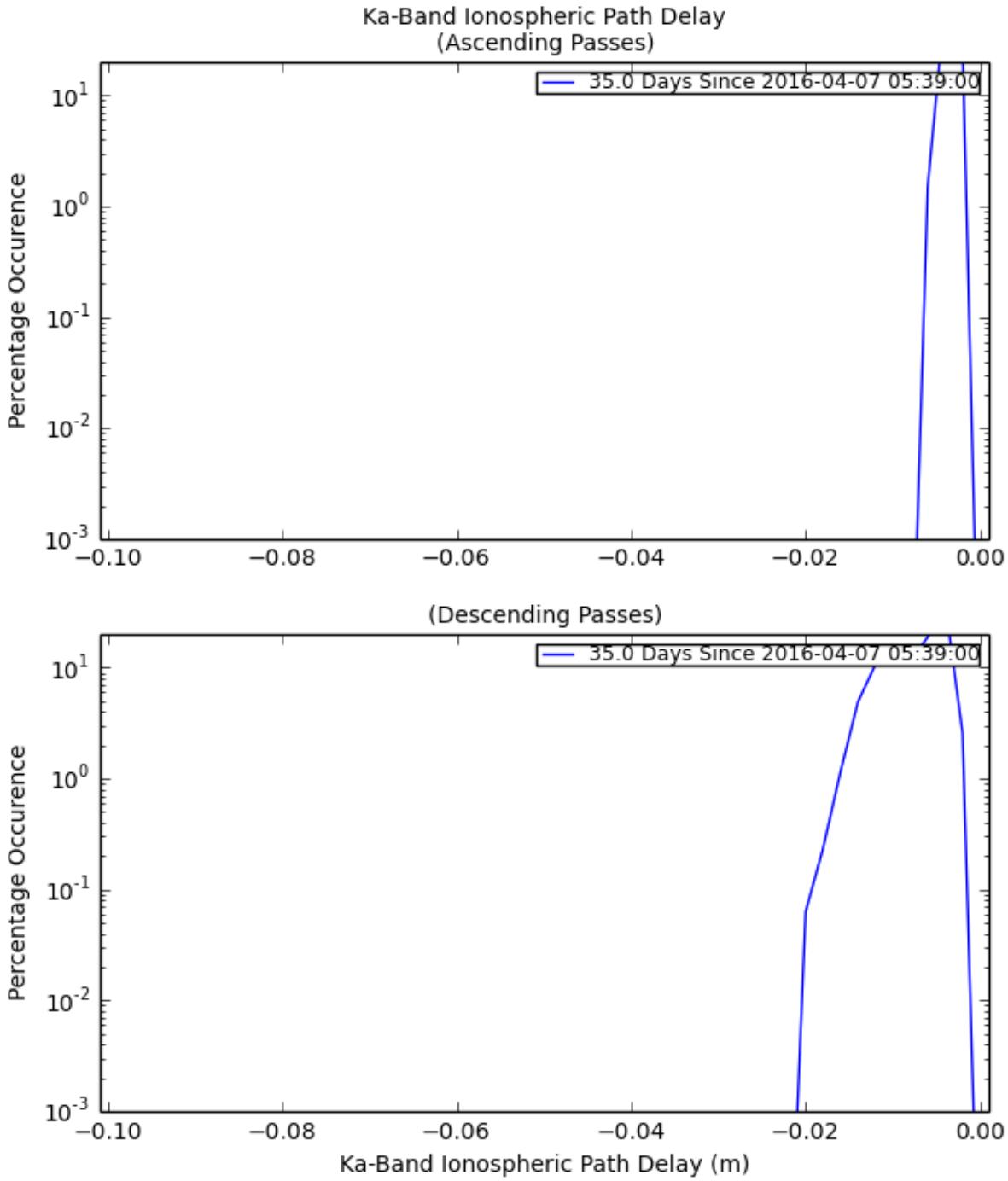

Figure 72: Histogram for Ka-Band Ionospheric Path Delay

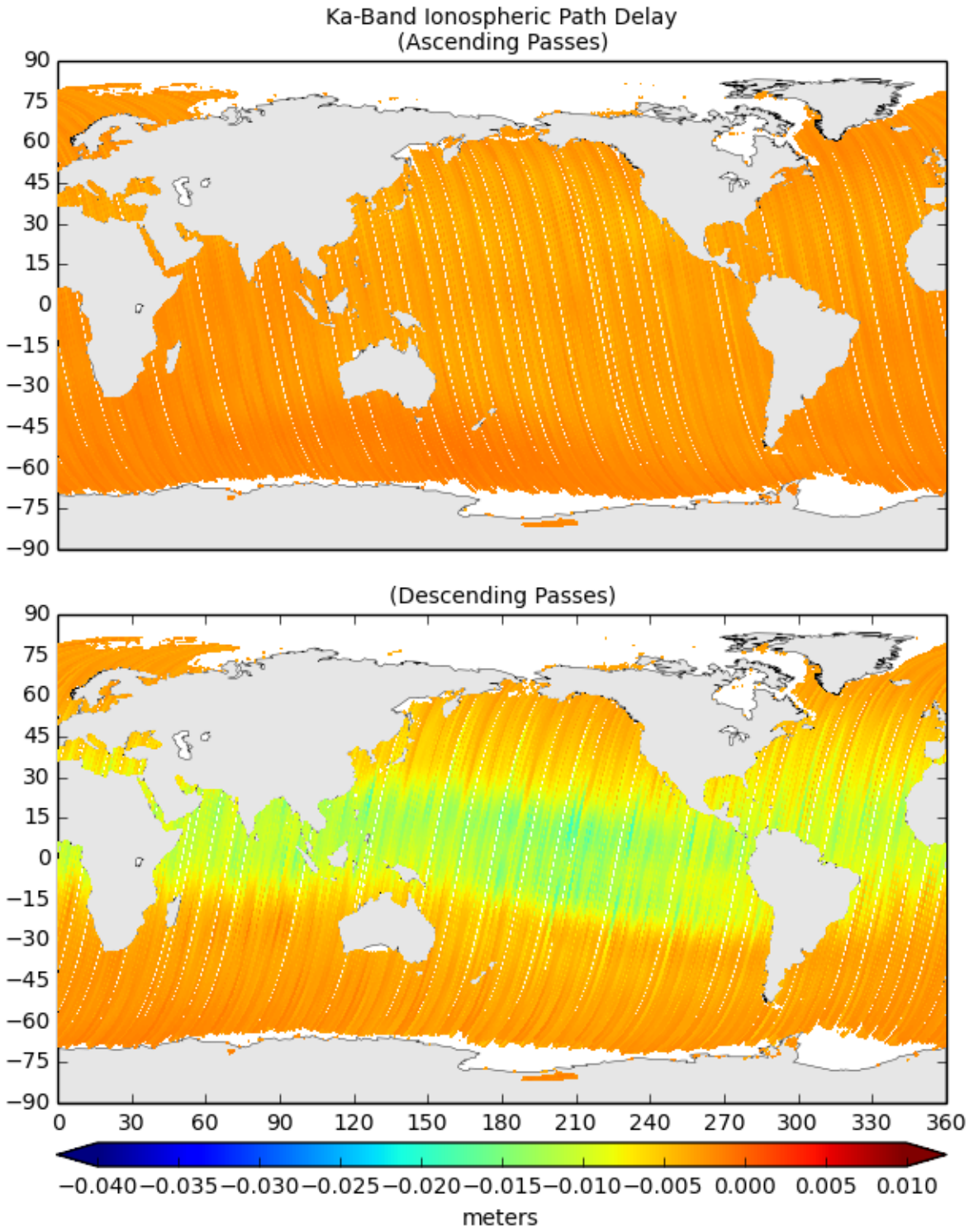

Figure 73: Map of Values for Ka-Band Ionospheric Path Delay

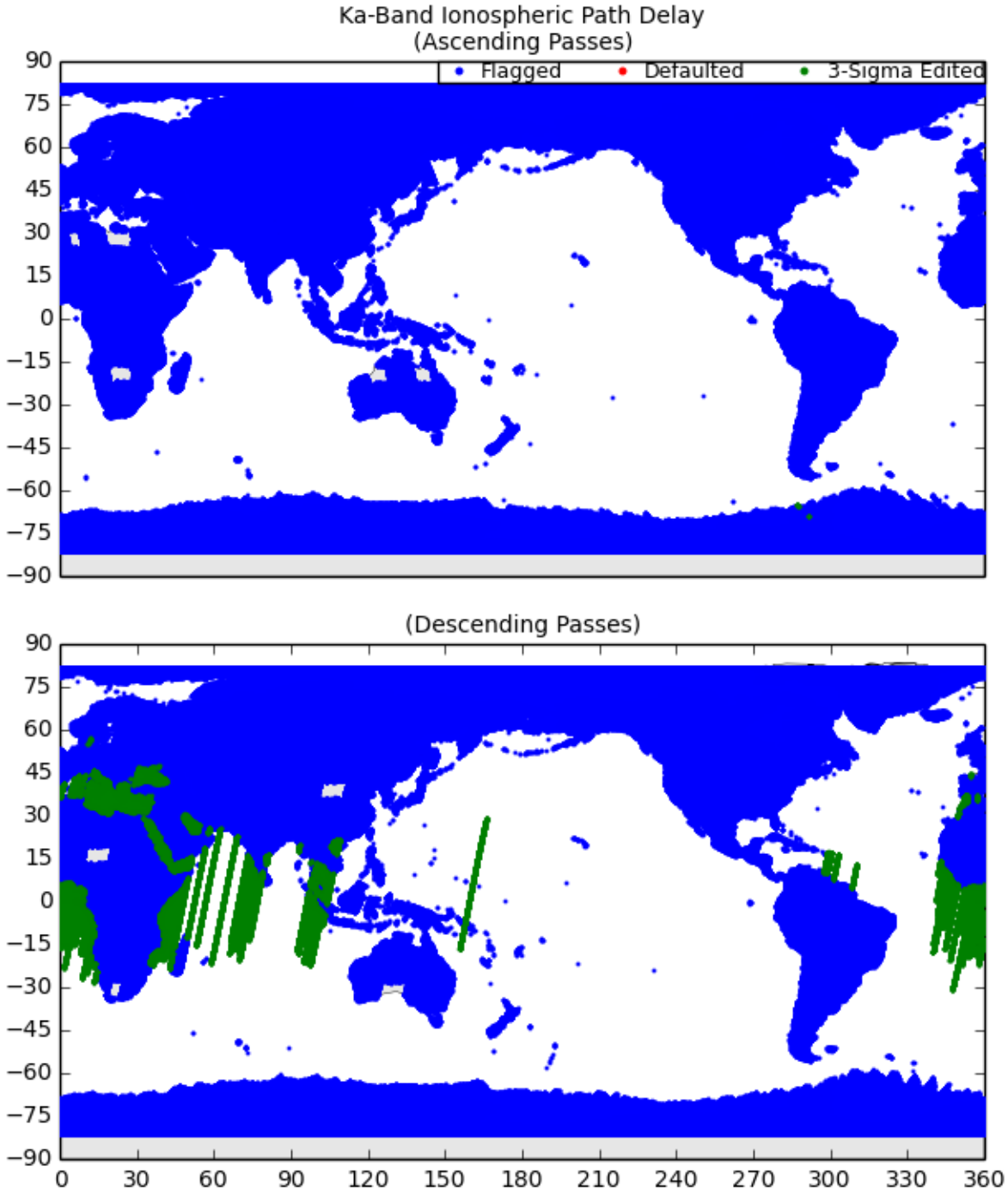

Figure 74: Map of Flagged/Edited Points for Ka-Band Ionospheric Path Delay

14 Ka-Band Sea State Bias Plots

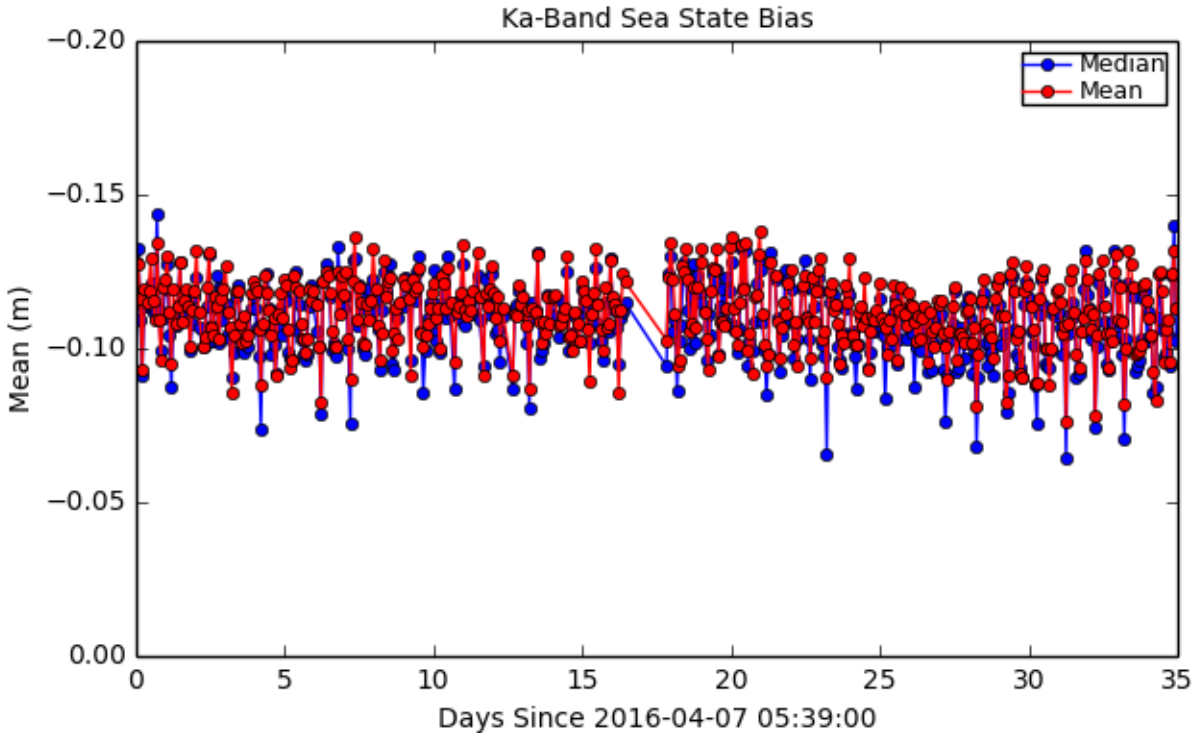

Figure 75: Mean/Median for Ka-Band Sea State Bias

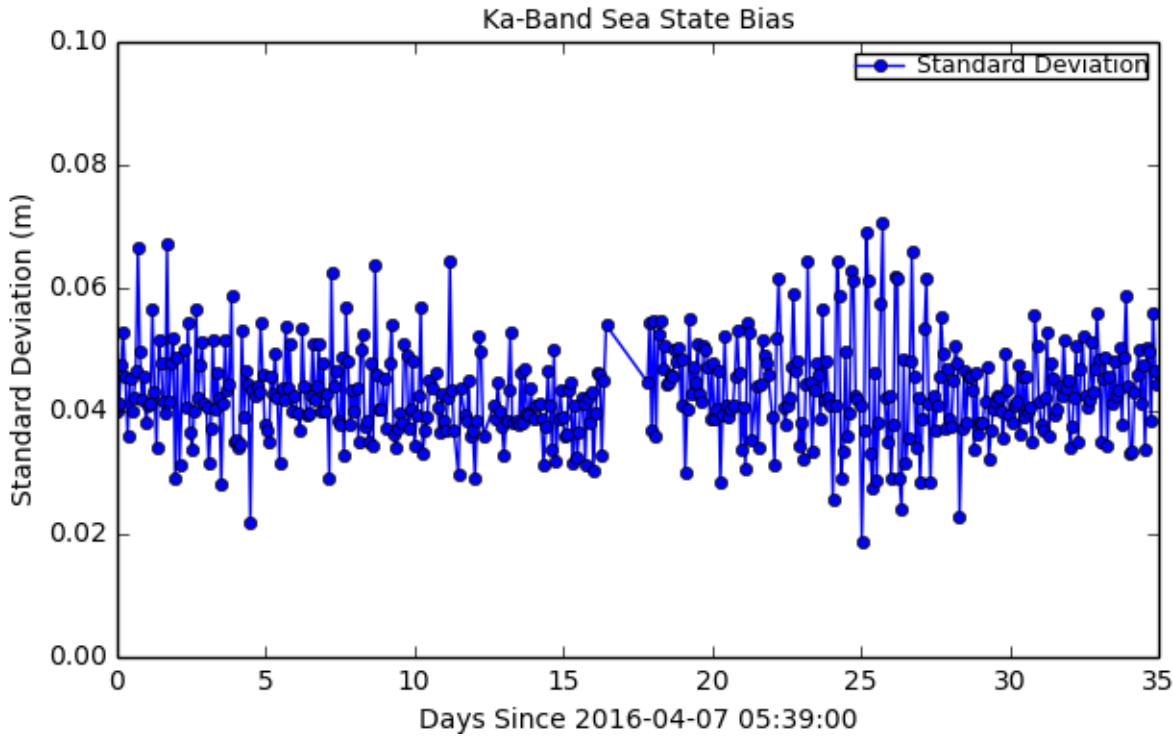

Figure 76: Standard Deviation for Ka-Band Sea State Bias

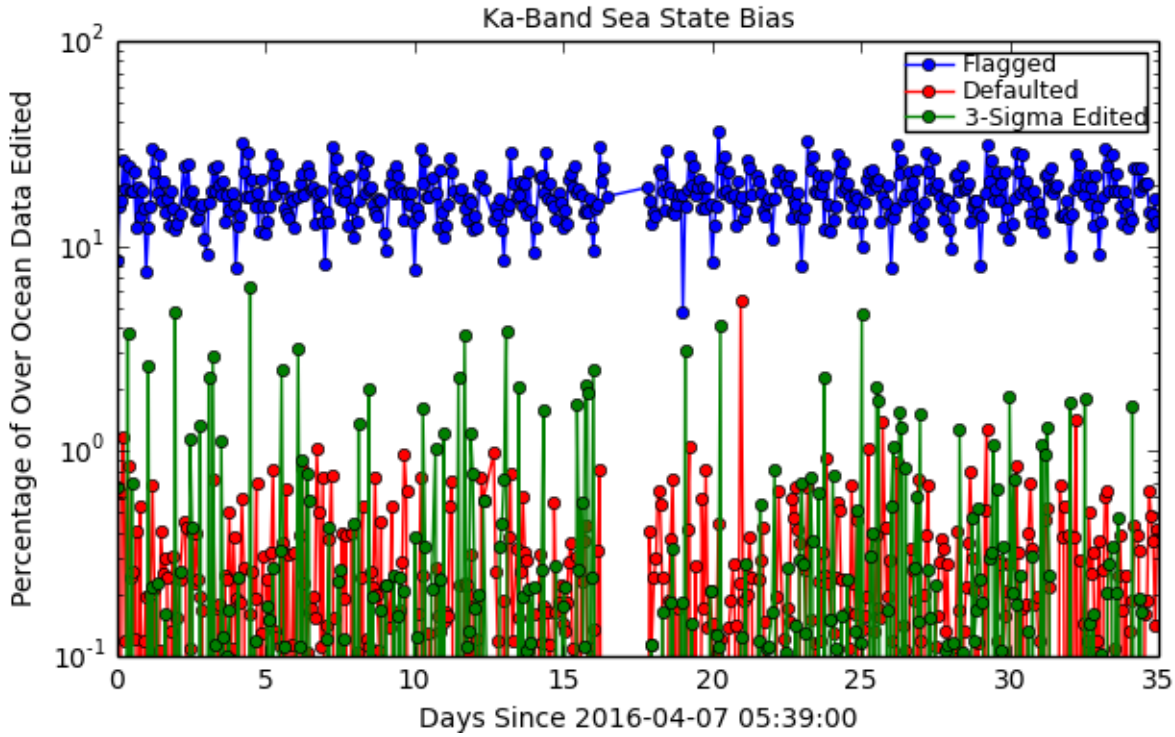

Figure 77: Flagged/Edited Data Points for Ka-Band Sea State Bias

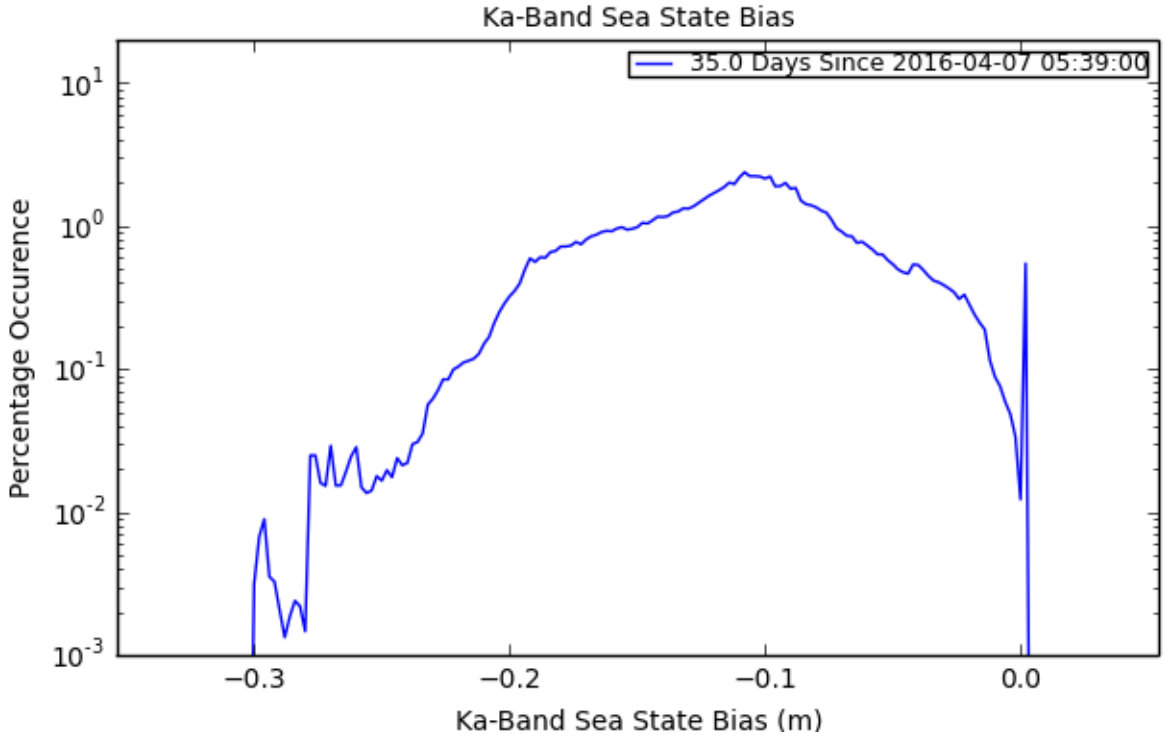

Figure 78: Histogram for Ka-Band Sea State Bias

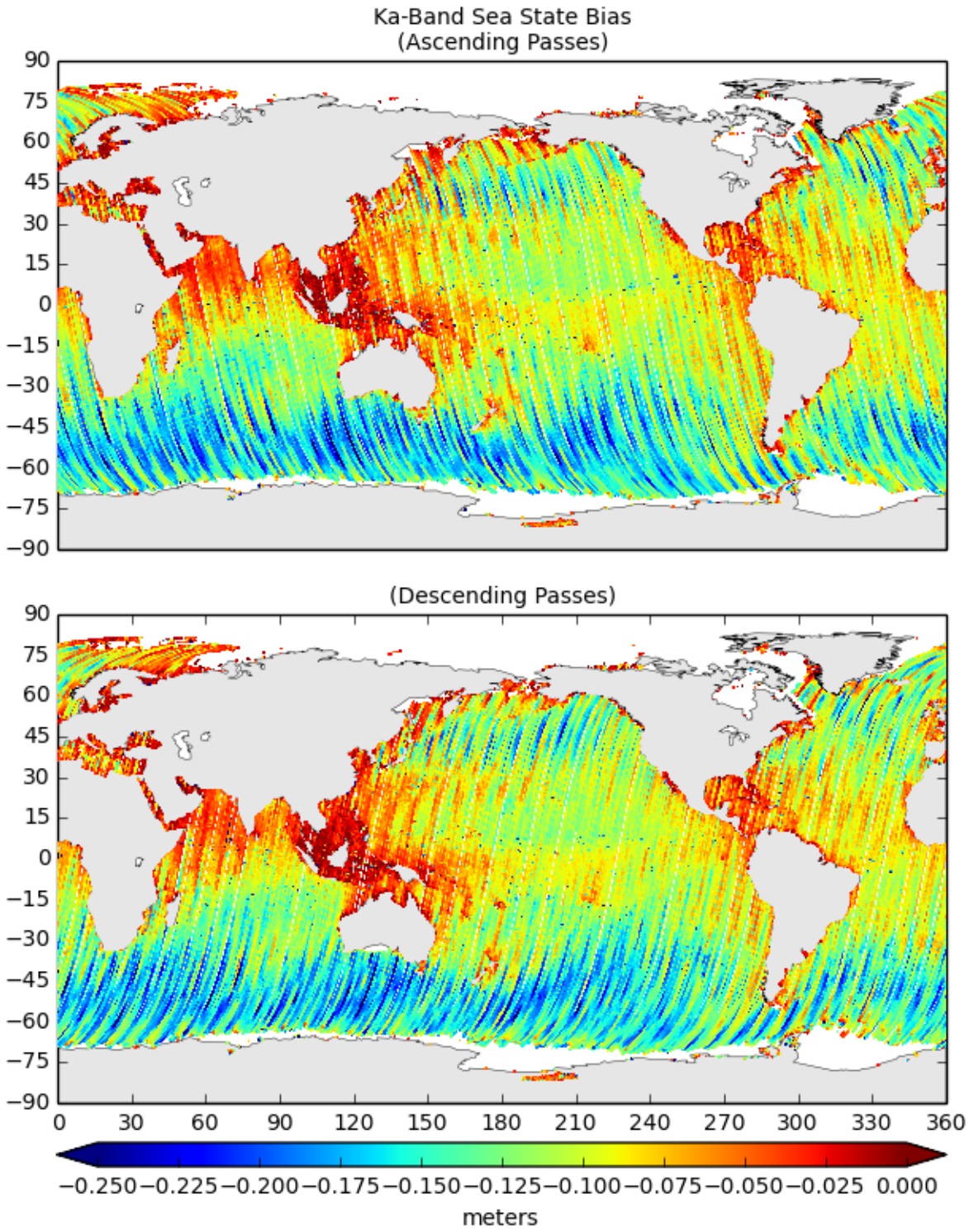

Figure 79: Map of Values for Ka-Band Sea State Bias

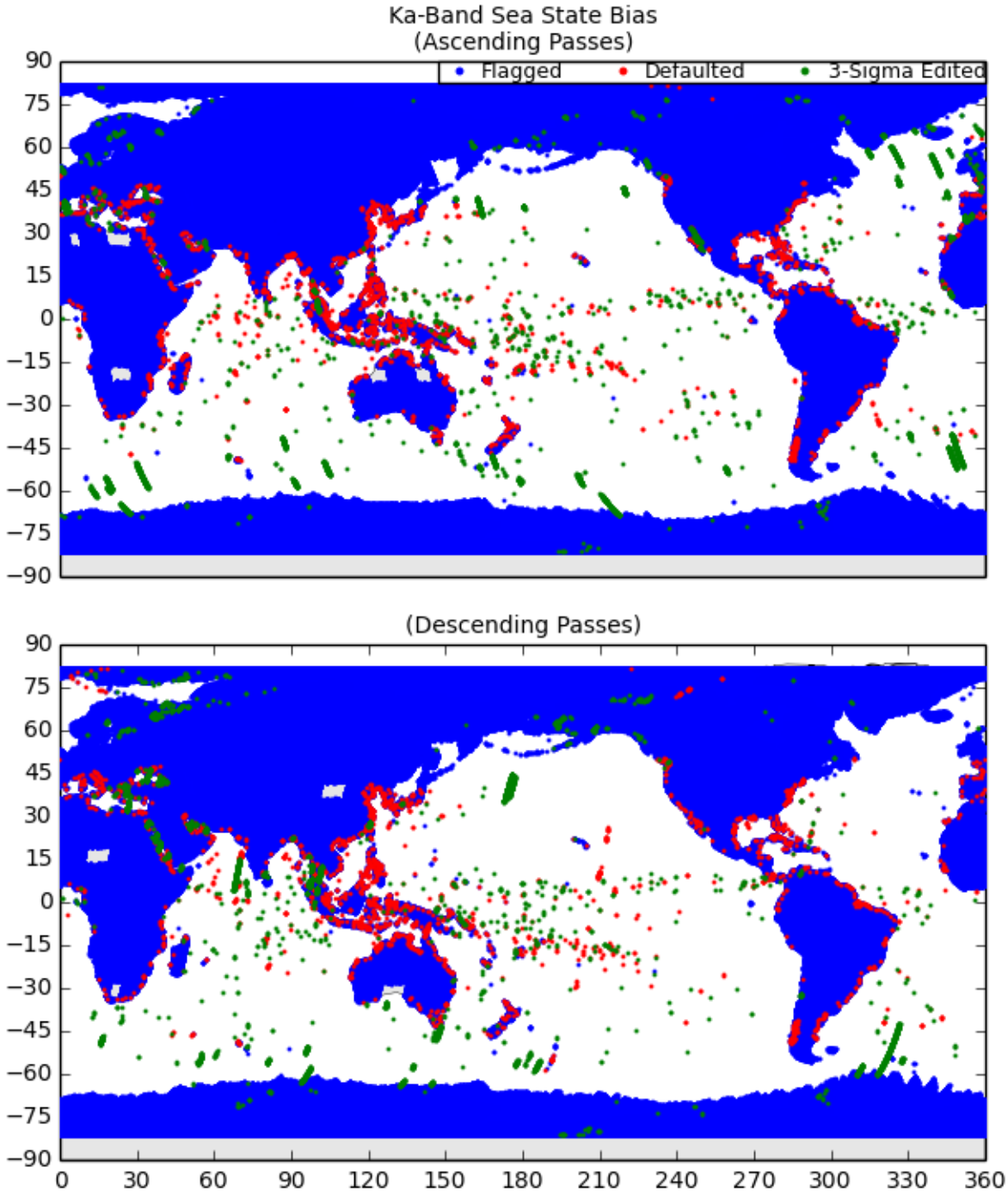

Figure 80: Map of Flagged/Edited Points for Ka-Band Sea State Bias

15 Ka-Band Waveform Attitude Plots

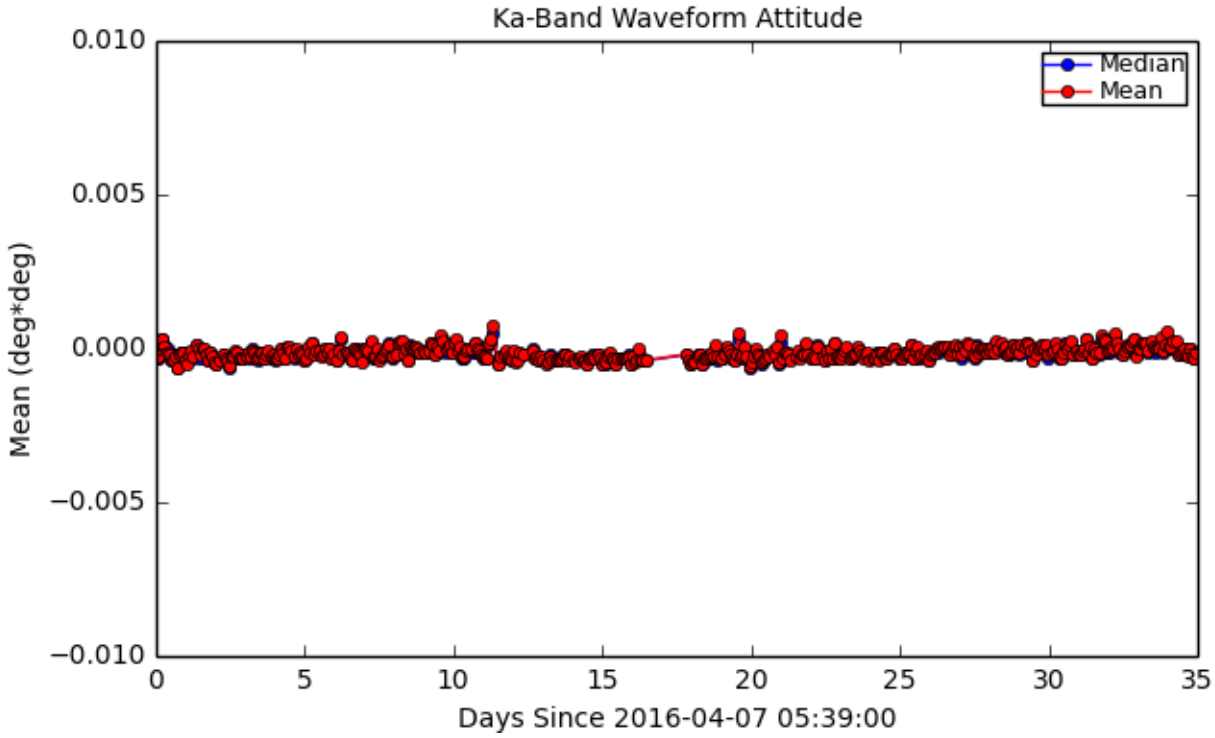

Figure 81: Mean/Median for Ka-Band Waveform Attitude

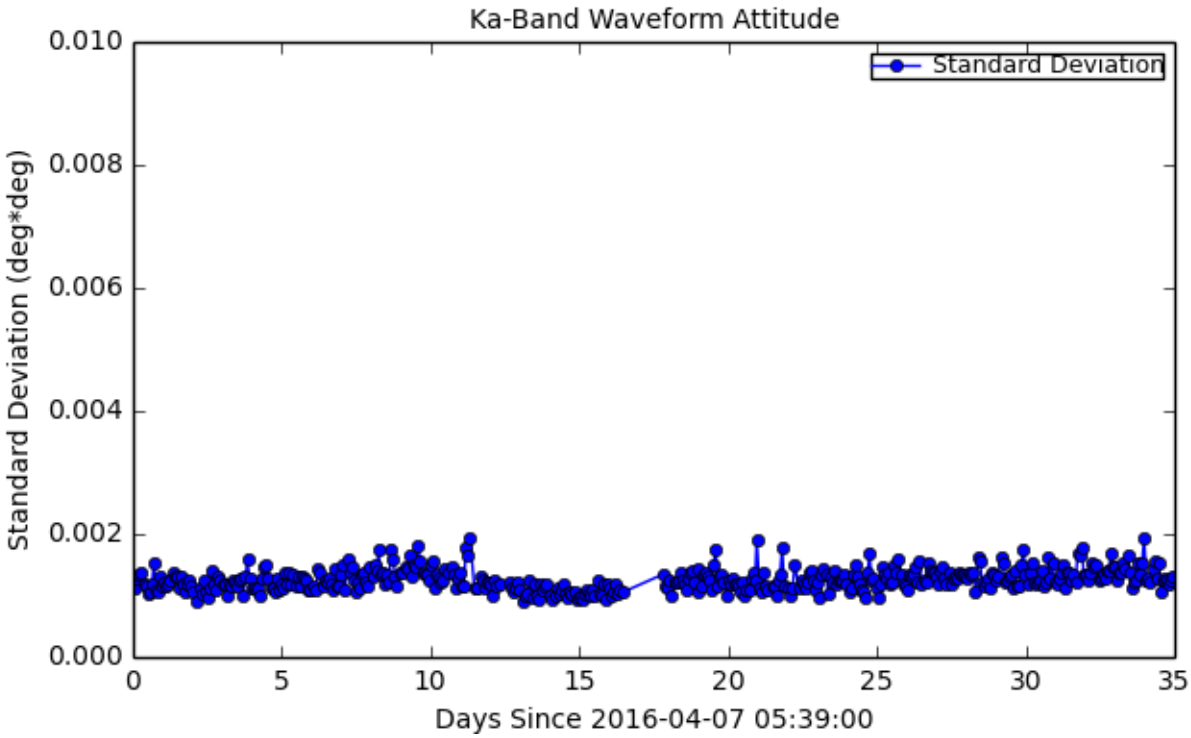

Figure 82: Standard Deviation for Ka-Band Waveform Attitude

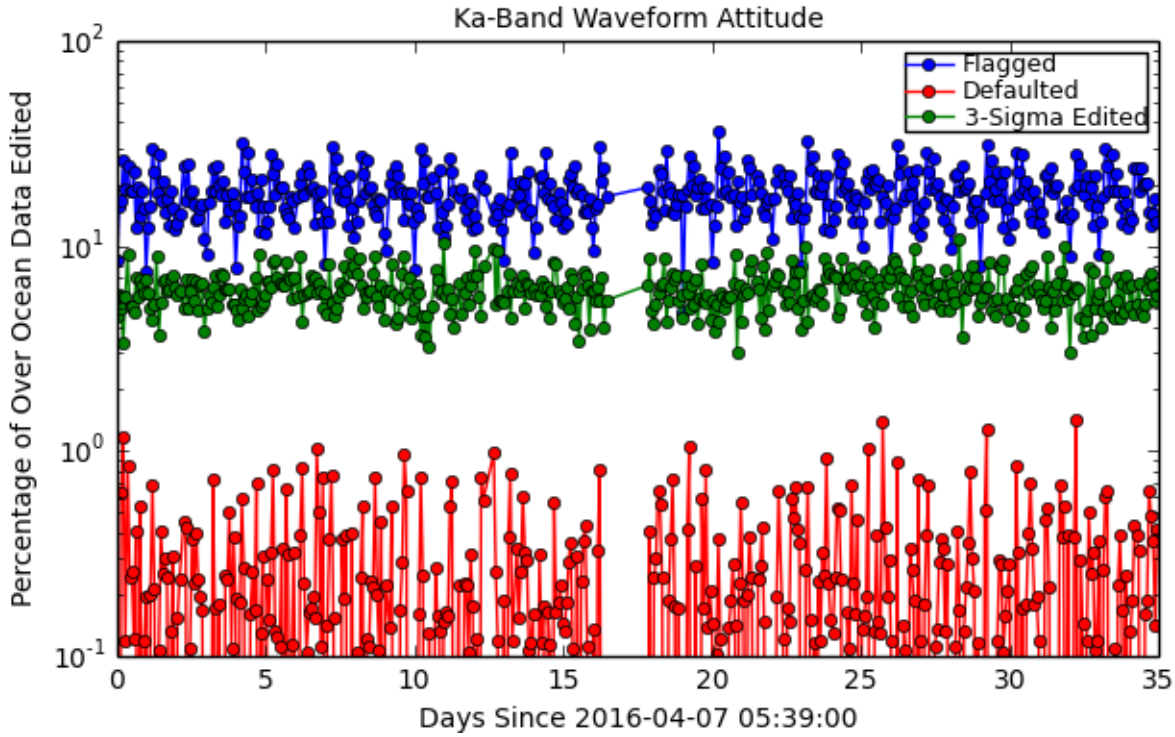

Figure 83: Flagged/Edited Data Points for Ka-Band Waveform Attitude

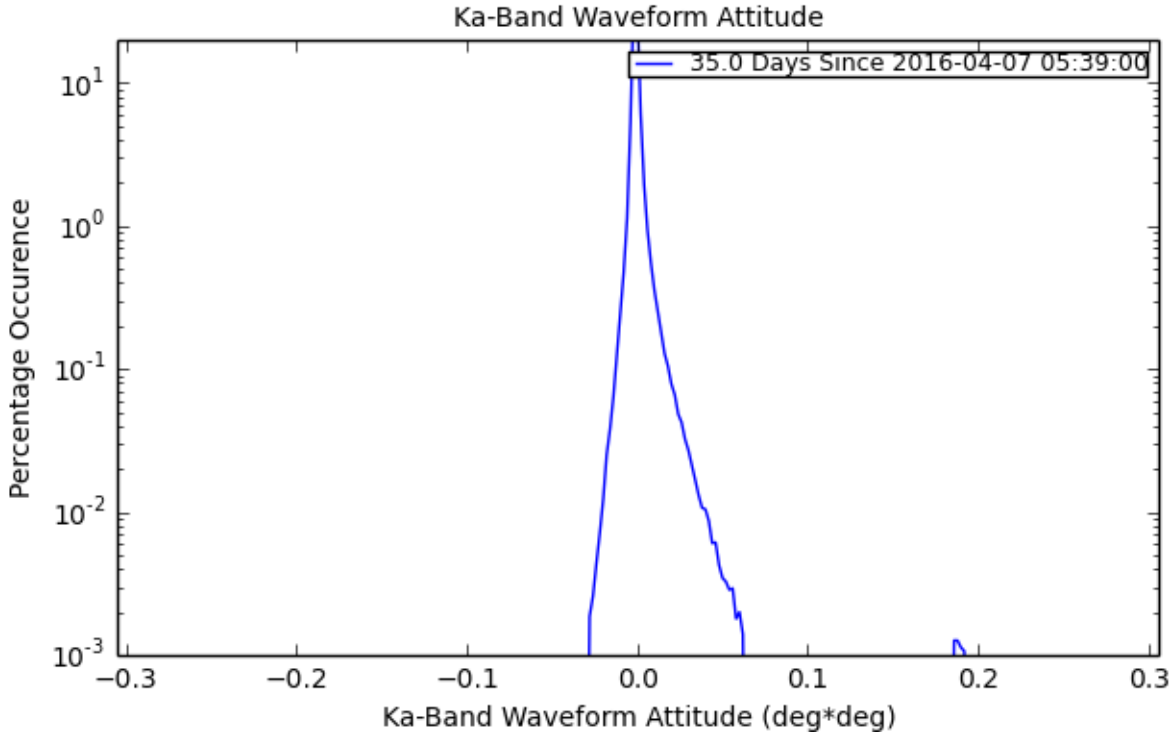

Figure 84: Histogram for Ka-Band Waveform Attitude

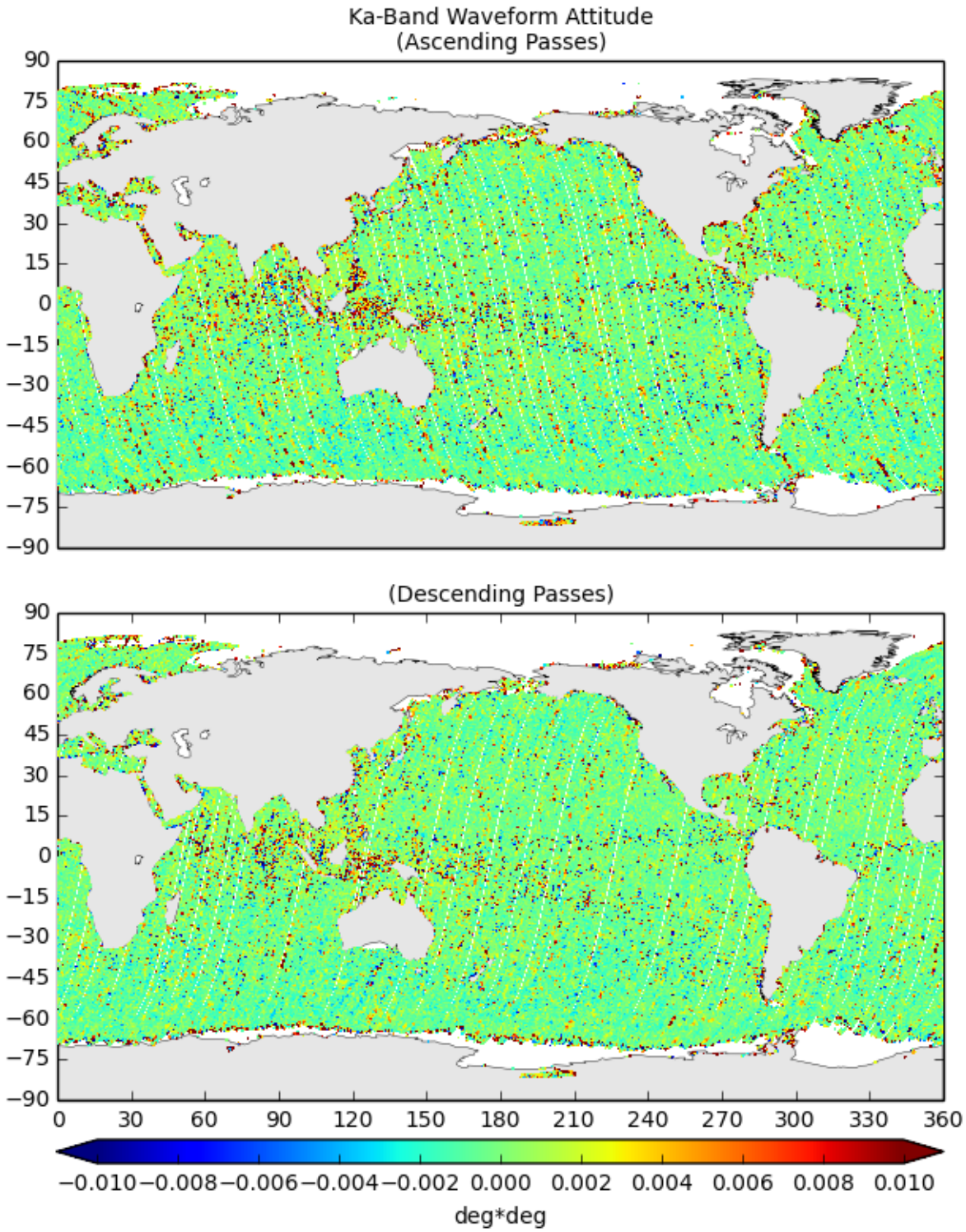

Figure 85: Map of Values for Ka-Band Waveform Attitude

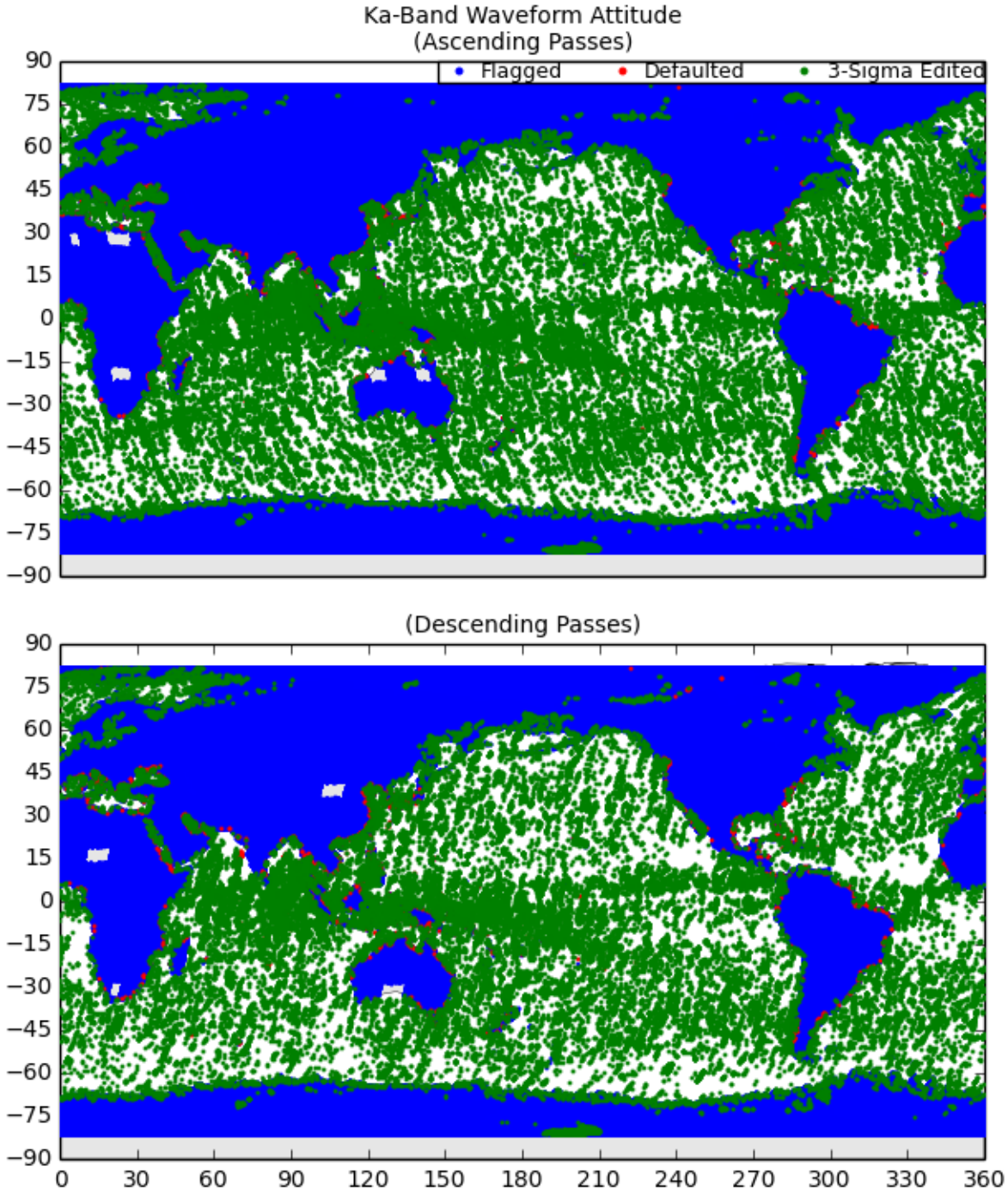

Figure 86: Map of Flagged/Edited Points for Ka-Band Waveform Attitude

16 Inverted Barometer Height Correction Plots

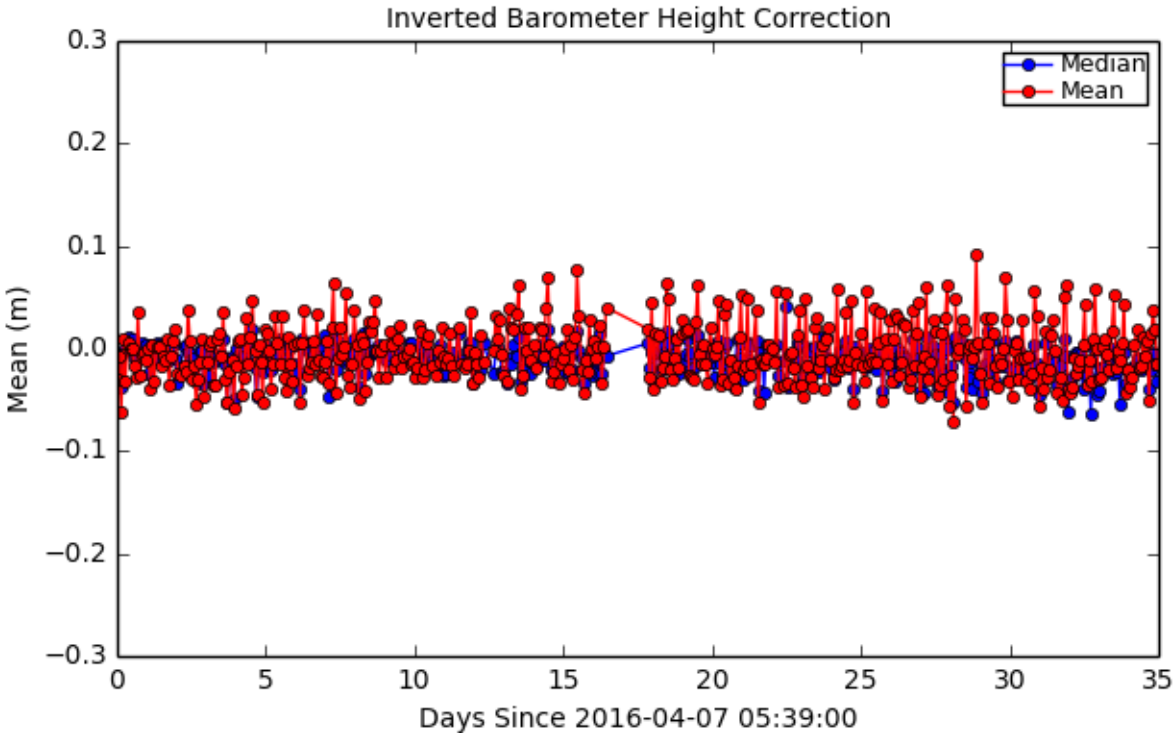

Figure 87: Mean/Median for Inverted Barometer Height Correction

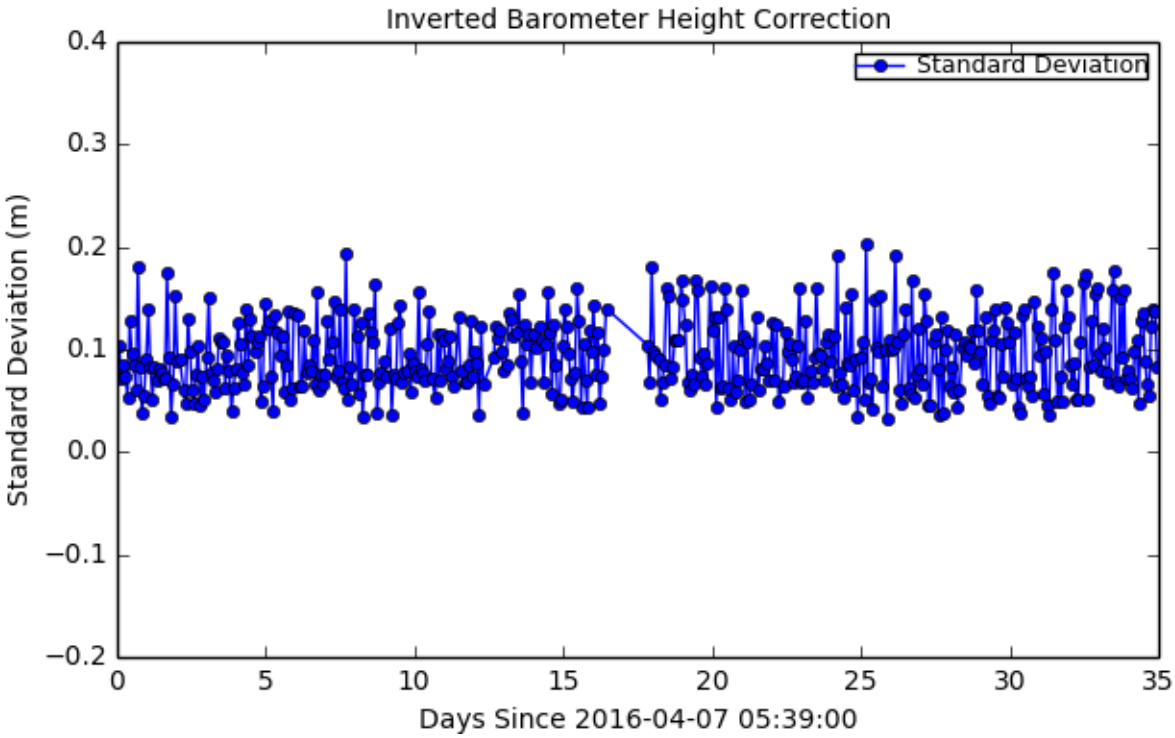

Figure 88: Standard Deviation for Inverted Barometer Height Correction

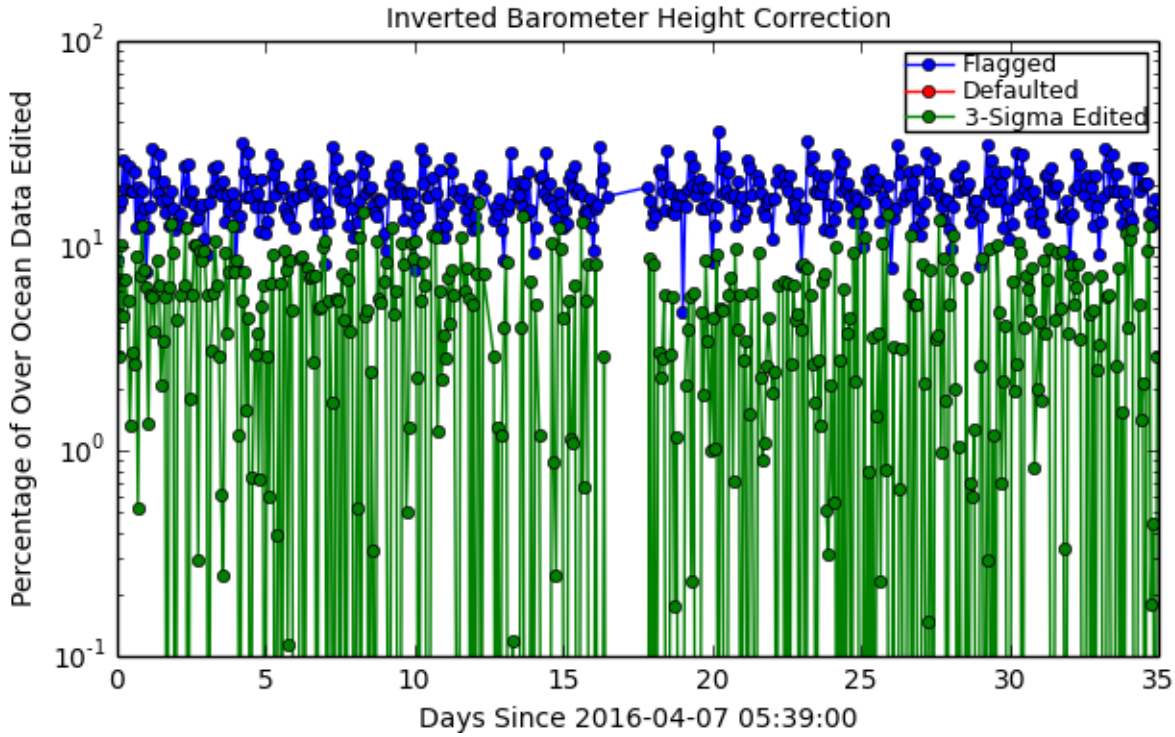

Figure 89: Flagged/Edited Data Points for Inverted Barometer Height Correction

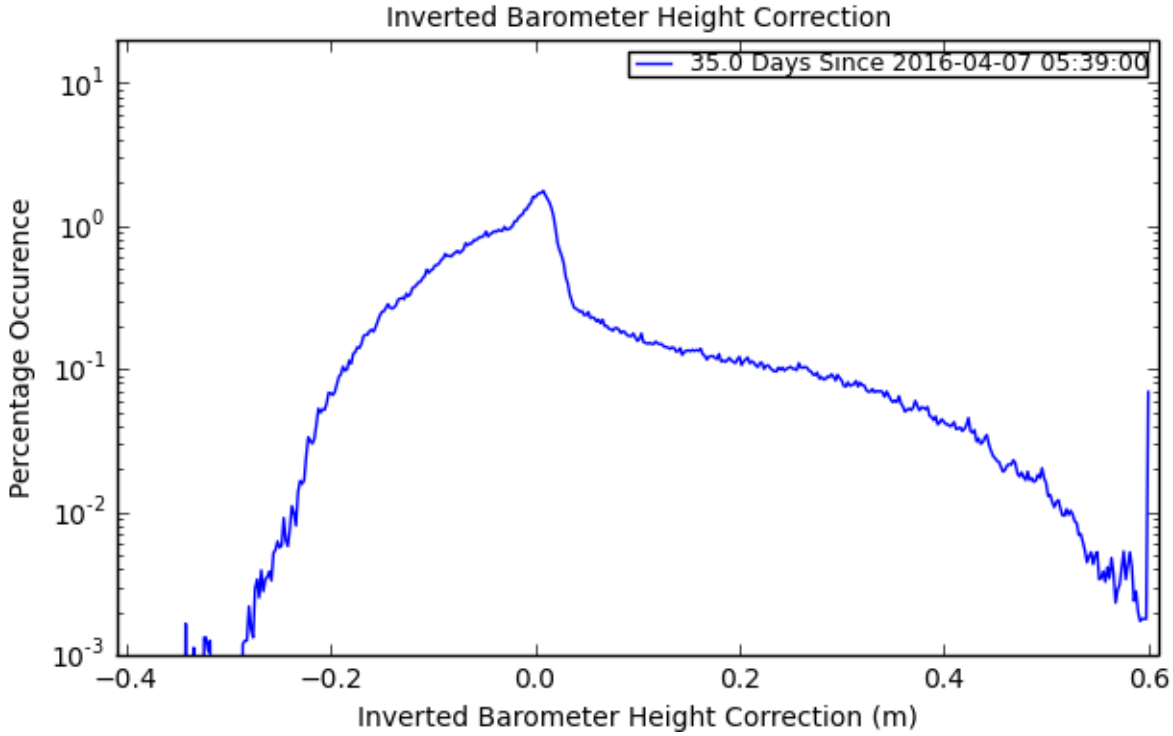

Figure 90: Histogram for Inverted Barometer Height Correction

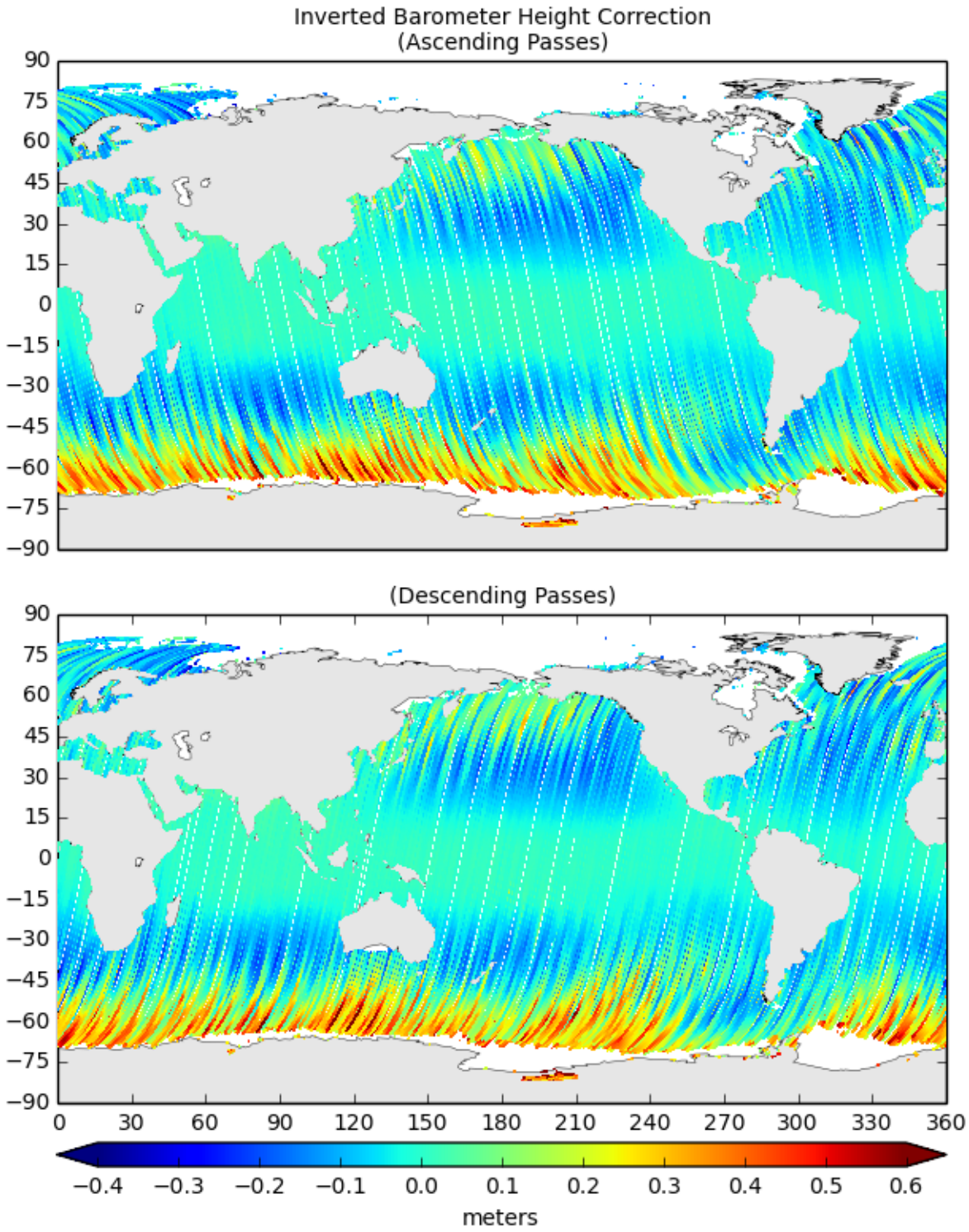

Figure 91: Map of Values for Inverted Barometer Height Correction

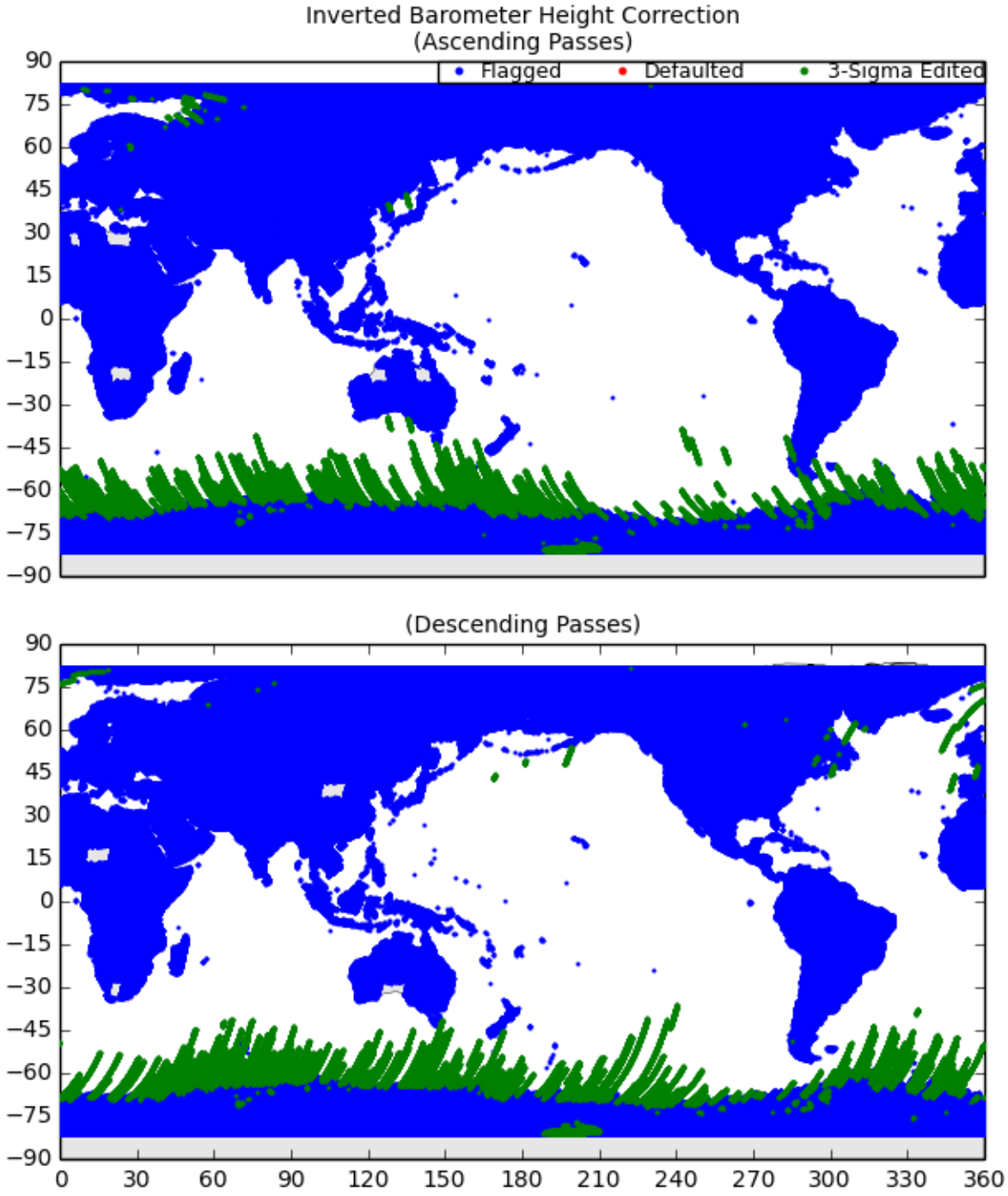

Figure 92: Map of Flagged/Edited Points for Inverted Barometer Height Correction

17 Sea Surface Height Anomaly (Product Values) Plots

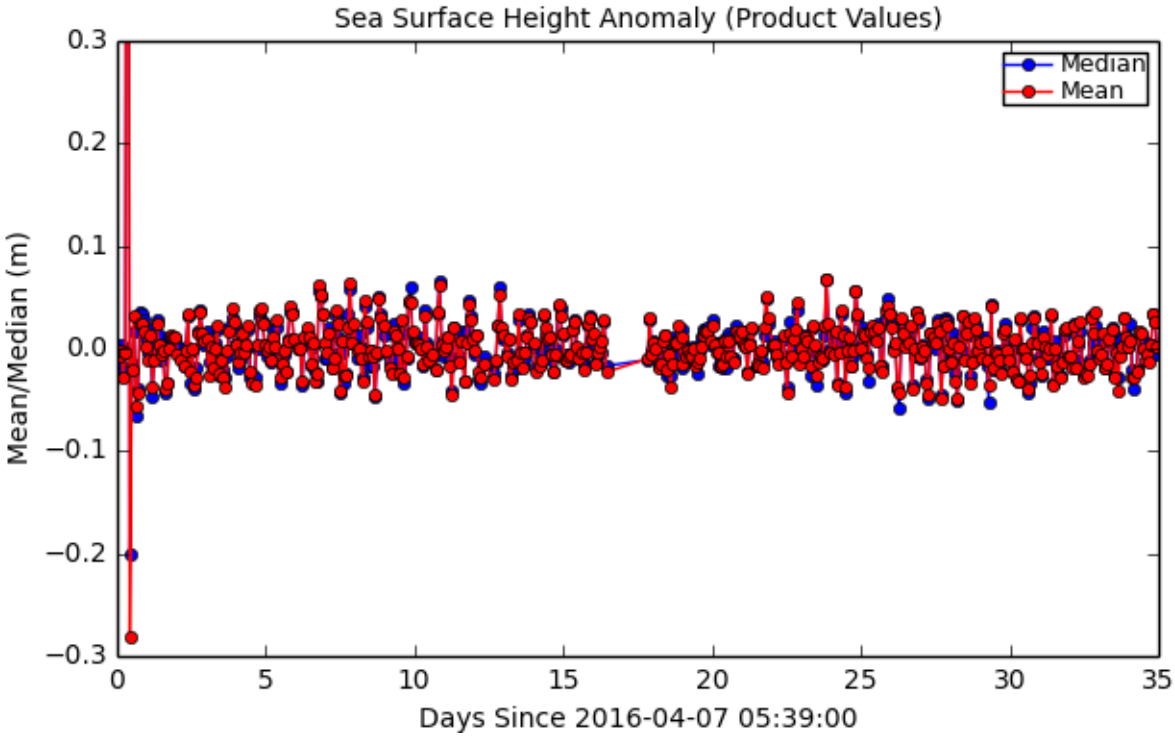

Figure 93: Mean/Median for Sea Surface Height Anomaly (Product Values)

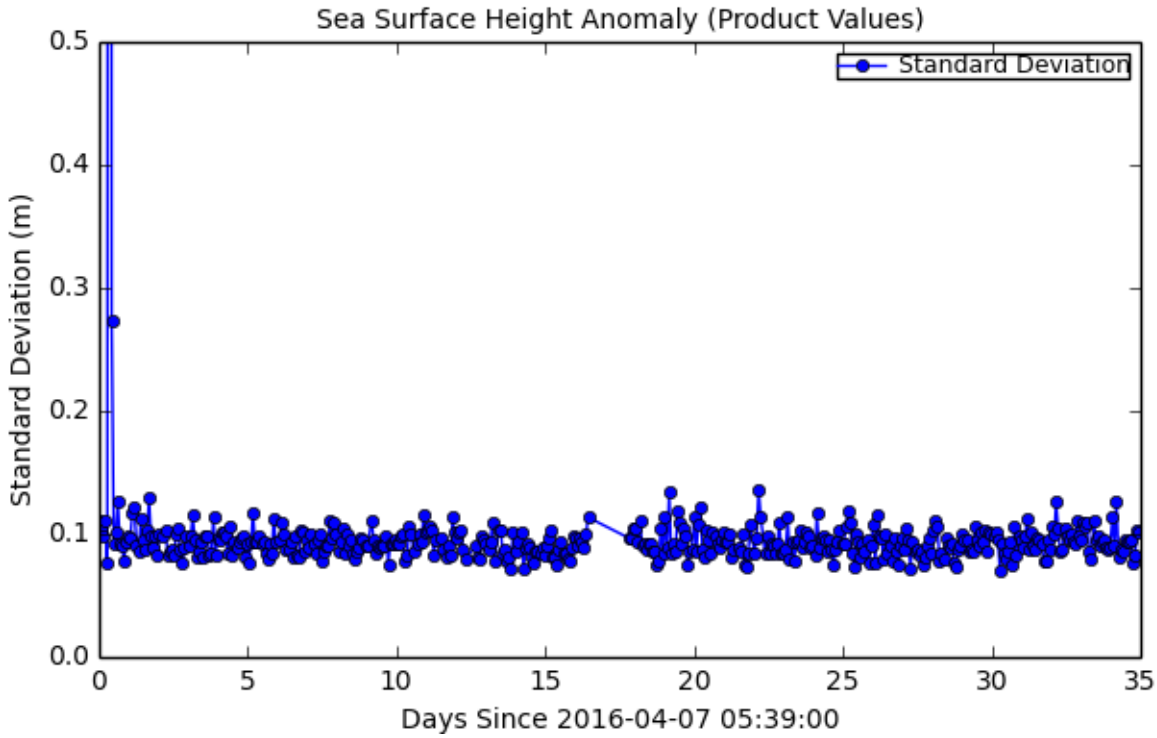

Figure 94: Standard Deviation for Sea Surface Height Anomaly (Product Values)

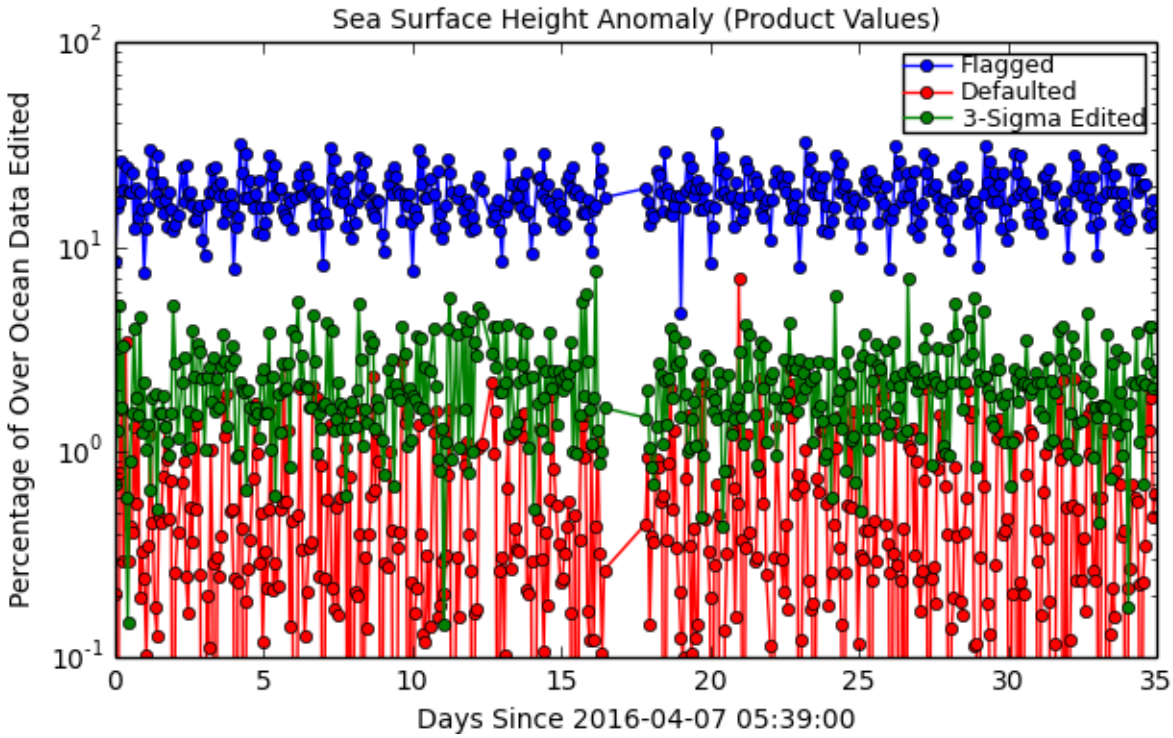

Figure 95: Flagged/Edited Data Points for Sea Surface Height Anomaly (Product Values)

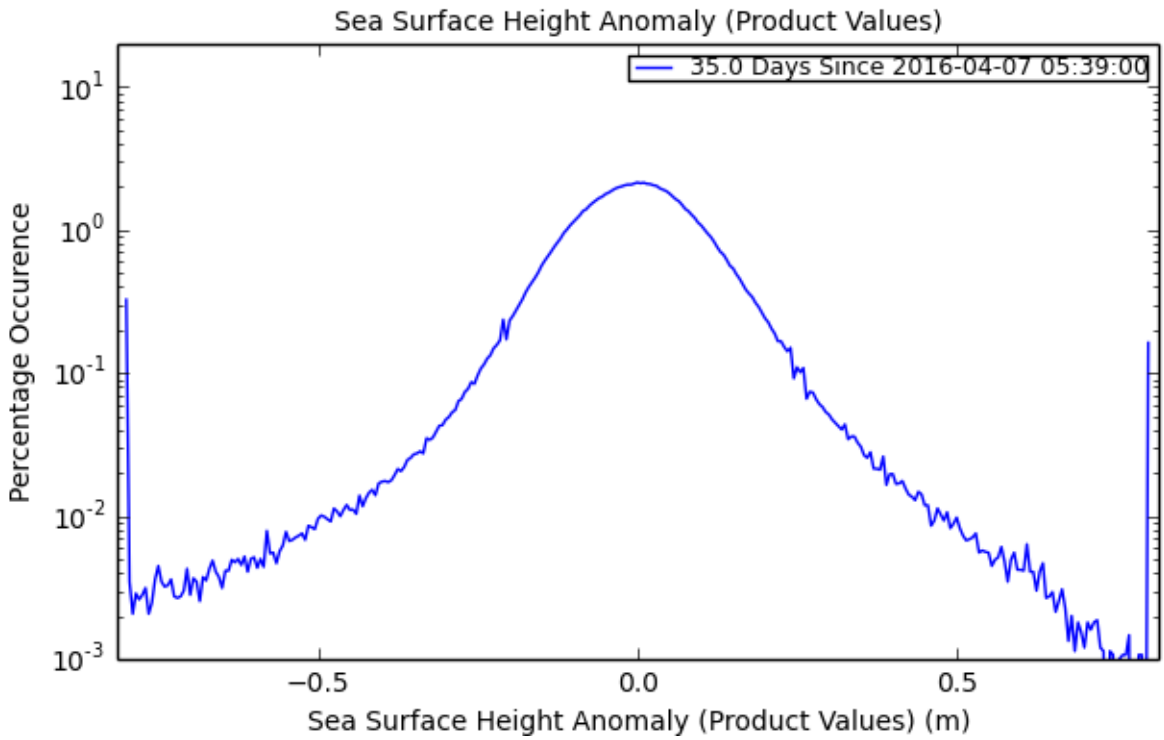

Figure 96: Histogram for Sea Surface Height Anomaly (Product Values)

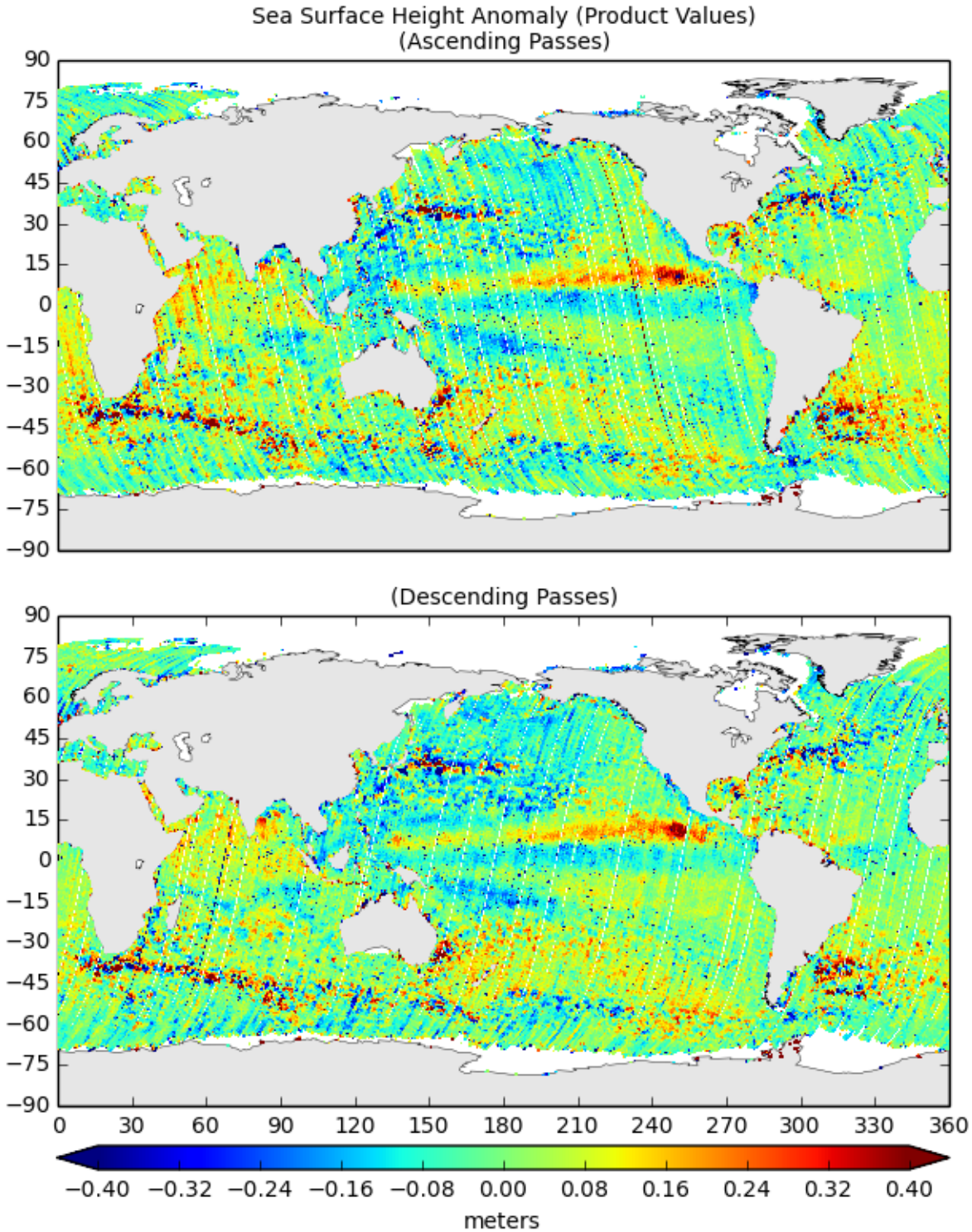

Figure 97: Map of Values for Sea Surface Height Anomaly (Product Values)

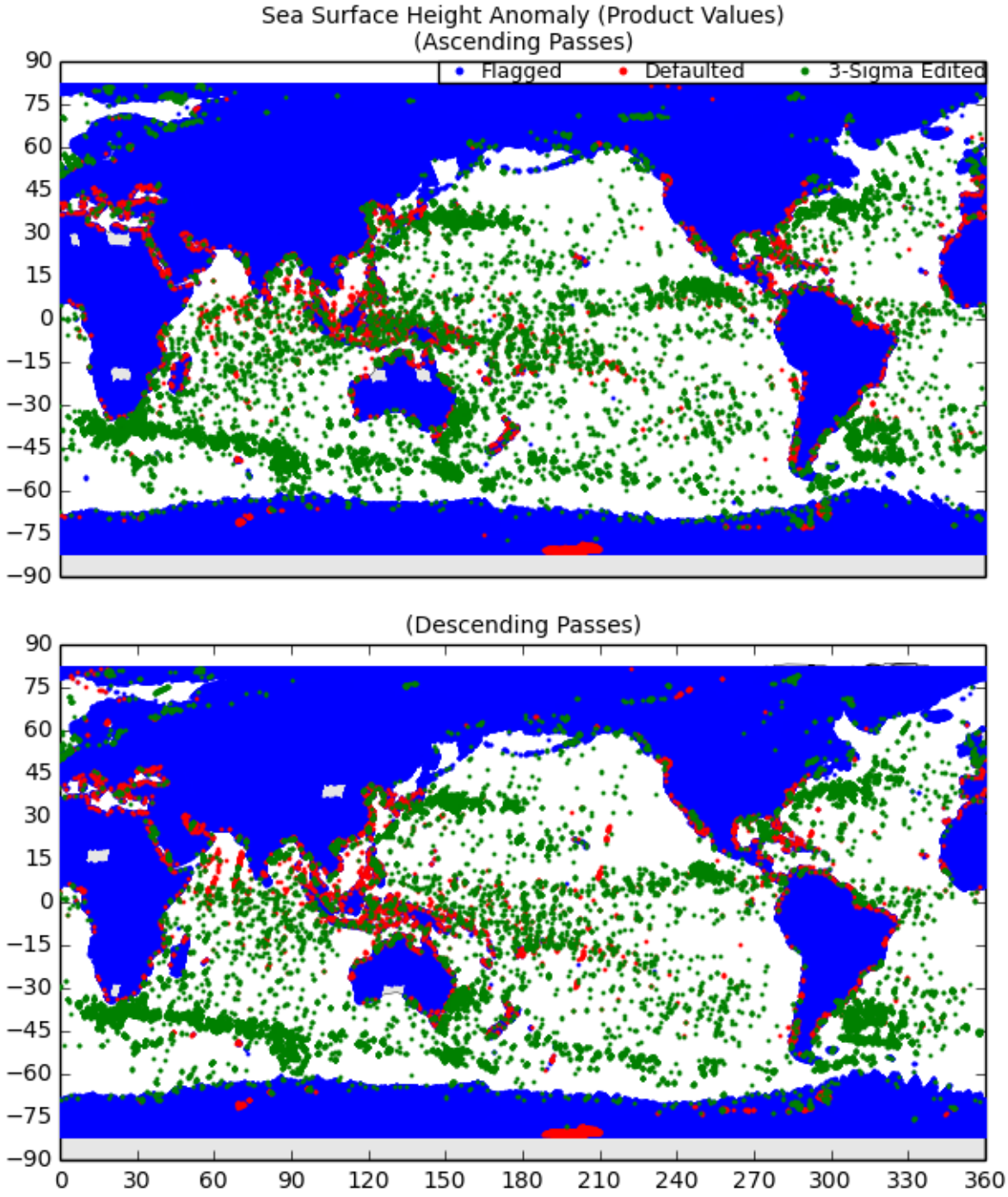

Figure 98: Map of Flagged/Edited Points for Sea Surface Height Anomaly (Product Values)

18 Sea Surface Height Anomaly Table

Table 2: Sea Surface Height Anomaly Statistics.

File	Median	Mean	Std. Dev.	No. Obs.	Total Obs.	Default Lat/Lon	Flag (total)	Default (total)	3-Sigma Edited	1 Cpr. Amp.
SRL_OPN_2PTS032_1001_20160407_043931_20160407_062140.EUM.nc	-0.007	-0.007	0.111	4032	5758	0	1686	9	31	0.108
SRL_OPN_2PTS033_0001_20160407_062139_20160407_080857.EUM.nc	-0.015	-0.008	0.103	4137	6088	0	1888	1	62	0.095
SRL_OPN_2PTS033_0004_20160407_080856_20160407_094654.EUM.nc	0.003	-0.002	0.098	2830	5469	0	2418	29	192	0.042
SRL_OPN_2PTS033_0005_20160407_094654_20160407_112447.EUM.nc	-0.023	-0.027	0.111	2089	5316	0	3130	48	49	0.096
SRL_OPN_2PTS033_0007_20160407_112446_20160407_130321.EUM.nc	-0.004	-0.004	0.077	2630	5329	0	2576	7	116	0.034
SRL_OPN_2PTS033_0009_20160407_130319_20160407_145635.EUM.nc	1.197	1.578	3.885	3334	5961	0	2437	50	140	5.126
SRL_OPN_2PTS033_0012_20160407_145634_20160407_163621.EUM.nc	-0.201	-0.281	0.274	3318	5659	0	2323	12	6	0.338
SRL_OPN_2PTS033_0014_20160407_163621_20160407_181557.EUM.nc	-0.015	-0.020	0.092	3133	5602	0	2417	10	42	0.022
SRL_OPN_2PTS033_0016_20160407_181557_20160407_195522.EUM.nc	0.016	0.031	0.102	3116	5499	0	2302	17	64	0.069
SRL_OPN_2PTS033_0018_20160407_195521_20160407_213406.EUM.nc	-0.065	-0.057	0.126	3425	5414	0	1768	49	172	0.145
SRL_OPN_2PTS033_0020_20160407_213405_20160407_231214.EUM.nc	-0.039	-0.044	0.092	2205	5364	0	3091	14	54	0.068
SRL_OPN_2PTS033_0021_20160407_231213_20160408_005002.EUM.nc	0.036	0.025	0.090	3080	5478	0	2271	70	57	0.068
SRL_OPN_2PTS033_0023_20160408_005002_20160408_022821.EUM.nc	0.033	0.025	0.078	2768	5529	0	2590	7	164	0.038
SRL_OPN_2PTS033_0025_20160408_022820_20160408_040751.EUM.nc	0.028	0.017	0.094	2813	5471	0	2605	11	42	0.076
SRL_OPN_2PTS033_0027_20160408_040750_20160408_054925.EUM.nc	0.010	0.001	0.099	3700	5713	0	1913	10	90	0.069
SRL_OPN_2PTS033_0029_20160408_054924_20160408_073758.EUM.nc	-0.004	-0.011	0.098	4243	6150	0	1851	5	51	0.089
SRL_OPN_2PTS033_0032_20160408_073757_20160408_091609.EUM.nc	0.019	0.013	0.117	3329	5530	0	2132	14	55	0.081
SRL_OPN_2PTS033_0033_20160408_091608_20160408_105401.EUM.nc	-0.045	-0.037	0.122	2182	5469	0	3227	33	27	0.045
SRL_OPN_2PTS033_0035_20160408_105400_20160408_123214.EUM.nc	0.001	-0.012	0.091	2445	5315	0	2794	11	65	0.087
SRL_OPN_2PTS033_0037_20160408_123213_20160408_141142.EUM.nc	0.028	0.025	0.086	3176	5548	0	2288	7	77	0.086
SRL_OPN_2PTS033_0039_20160408_141141_20160408_160502.EUM.nc	0.013	0.004	0.112	3362	6354	0	2961	6	25	0.016
SRL_OPN_2PTS033_0042_20160408_160502_20160408_174438.EUM.nc	-0.011	-0.005	0.096	2997	5576	0	2504	18	57	0.064
SRL_OPN_2PTS033_0044_20160408_174438_20160408_192412.EUM.nc	0.003	-0.002	0.087	3388	5583	0	2107	20	68	0.022
SRL_OPN_2PTS033_0046_20160408_192412_20160408_210308.EUM.nc	-0.043	-0.040	0.103	3590	5582	0	1877	27	88	0.052
SRL_OPN_2PTS033_0048_20160408_210307_20160408_224130.EUM.nc	-0.033	-0.034	0.129	2628	5382	0	2666	44	44	0.082
SRL_OPN_2PTS033_0049_20160408_224130_20160409_001919.EUM.nc	0.012	-0.000	0.098	3046	5449	0	2330	33	40	0.012
SRL_OPN_2PTS033_0051_20160409_001918_20160409_015716.EUM.nc	0.006	0.014	0.089	3057	5543	0	2431	16	39	0.023
SRL_OPN_2PTS033_0053_20160409_015714_20160409_033624.EUM.nc	0.011	0.012	0.098	2978	5500	0	2440	24	58	0.039
SRL_OPN_2PTS033_0055_20160409_033623_20160409_051717.EUM.nc	0.008	0.012	0.083	2893	5555	0	2477	2	183	0.030
SRL_OPN_2PTS033_0057_20160409_051716_20160409_070658.EUM.nc	0.001	-0.005	0.101	3869	6196	0	2191	12	124	0.091
SRL_OPN_2PTS033_0060_20160409_070657_20160409_084521.EUM.nc	-0.007	-0.011	0.098	3904	5585	0	1609	19	53	0.040
SRL_OPN_2PTS033_0061_20160409_084520_20160409_120119.EUM.nc	-0.017	-0.017	0.103	4970	10795	0	5625	49	151	0.039
SRL_OPN_2PTS033_0065_20160409_120117_20160409_134010.EUM.nc	0.001	-0.002	0.082	2981	5486	0	2363	34	108	0.080
SRL_OPN_2PTS033_0067_20160409_134009_20160409_153342.EUM.nc	0.031	0.033	0.086	3583	6357	0	2712	12	50	0.040
SRL_OPN_2PTS033_0070_20160409_153342_20160409_171321.EUM.nc	-0.033	-0.023	0.088	2911	5598	0	2623	6	58	0.011
SRL_OPN_2PTS033_0072_20160409_171321_20160409_185259.EUM.nc	-0.002	-0.000	0.082	3401	5521	0	2052	23	45	0.014

– Continued on next page –

Table 2: Sea Surface Height Anomaly Statistics.

– Continued from previous page

File	Median	Mean	Std. Dev.	No. Obs.	Total Obs.	Default Lat/Lon	Flag (total)	Default (total)	3-Sigma Edited	1 Cpr. Amp.
SRL_OPN_2PTS033_0074_20160409_185258_20160409_203206.EUM.nc	-0.039	-0.036	0.100	3486	5532	0	1857	13	176	0.041
SRL_OPN_2PTS033_0076_20160409_203205_20160409_221042.EUM.nc	-0.019	-0.028	0.104	2919	5490	0	2440	47	84	0.054
SRL_OPN_2PTS033_0078_20160409_221041_20160409_234839.EUM.nc	0.016	0.015	0.087	2852	5493	0	2572	16	53	0.027
SRL_OPN_2PTS033_0079_20160409_234838_20160410_012623.EUM.nc	0.037	0.035	0.076	2867	5514	0	2477	35	135	0.028
SRL_OPN_2PTS033_0081_20160410_012622_20160410_030508.EUM.nc	0.015	0.014	0.089	2882	5565	0	2564	9	110	0.015
SRL_OPN_2PTS033_0083_20160410_030508_20160410_044524.EUM.nc	0.004	0.007	0.098	2954	5479	0	2446	2	77	0.067
SRL_OPN_2PTS033_0085_20160410_044524_20160410_062741.EUM.nc	0.016	0.009	0.091	4007	5777	0	1721	3	46	0.066
SRL_OPN_2PTS033_0087_20160410_062740_20160410_081430.EUM.nc	-0.014	-0.026	0.098	4078	6074	0	1869	8	119	0.046
SRL_OPN_2PTS033_0090_20160410_081429_20160410_095235.EUM.nc	-0.003	0.002	0.115	2843	5381	0	2440	4	94	0.074
SRL_OPN_2PTS033_0091_20160410_095234_20160410_113028.EUM.nc	-0.020	-0.020	0.096	2218	5323	0	3020	31	54	0.042
SRL_OPN_2PTS033_0093_20160410_113028_20160410_130856.EUM.nc	0.007	0.000	0.082	2729	5414	0	2575	8	102	0.045
SRL_OPN_2PTS033_0095_20160410_130857_20160410_150214.EUM.nc	0.018	0.022	0.086	3530	6344	0	2736	1	77	0.055
SRL_OPN_2PTS033_0098_20160410_150213_20160410_164201.EUM.nc	-0.026	-0.024	0.094	3030	5630	0	2499	12	89	0.030
SRL_OPN_2PTS033_0100_20160410_164200_20160410_182143.EUM.nc	-0.010	-0.011	0.082	3268	5508	0	2162	10	68	0.025
SRL_OPN_2PTS033_0102_20160410_182142_20160410_200100.EUM.nc	-0.021	-0.028	0.098	3106	5503	0	2276	16	105	0.046
SRL_OPN_2PTS033_0104_20160410_200059_20160410_213951.EUM.nc	-0.028	-0.038	0.099	3304	5535	0	2005	46	180	0.068
SRL_OPN_2PTS033_0106_20160410_213950_20160410_231757.EUM.nc	-0.008	-0.002	0.082	2328	5343	0	2896	36	83	0.052
SRL_OPN_2PTS033_0107_20160410_231756_20160411_005537.EUM.nc	0.020	0.017	0.085	2898	5491	0	2478	68	47	0.071
SRL_OPN_2PTS033_0109_20160411_005536_20160411_023358.EUM.nc	0.030	0.040	0.114	2873	5543	0	2553	10	107	0.078
SRL_OPN_2PTS033_0111_20160411_023358_20160411_041334.EUM.nc	0.022	0.026	0.083	2759	5480	0	2590	18	113	0.039
SRL_OPN_2PTS033_0113_20160411_041334_20160411_055516.EUM.nc	0.006	0.004	0.097	3701	5717	0	1888	10	118	0.046
SRL_OPN_2PTS033_0115_20160411_055515_20160411_074336.EUM.nc	-0.018	-0.013	0.096	4238	6138	0	1854	1	45	0.077
SRL_OPN_2PTS033_0118_20160411_074335_20160411_092151.EUM.nc	-0.011	-0.003	0.101	3275	5483	0	2162	9	37	0.075
SRL_OPN_2PTS033_0119_20160411_092150_20160411_105942.EUM.nc	0.004	0.014	0.101	2001	5439	0	3340	31	67	0.049
SRL_OPN_2PTS033_0121_20160411_105942_20160411_123751.EUM.nc	0.001	-0.003	0.098	2457	5330	0	2793	14	66	0.026
SRL_OPN_2PTS033_0123_20160411_123751_20160411_141724.EUM.nc	0.001	0.004	0.084	3264	5510	0	2163	3	80	0.036
SRL_OPN_2PTS033_0125_20160411_141723_20160411_161043.EUM.nc	0.019	0.022	0.107	3432	6393	0	2920	8	33	0.050
SRL_OPN_2PTS033_0128_20160411_161042_20160411_175028.EUM.nc	-0.029	-0.022	0.083	2987	5581	0	2509	10	75	0.035
SRL_OPN_2PTS033_0130_20160411_175027_20160411_192950.EUM.nc	-0.024	-0.033	0.094	3297	5563	0	2179	16	71	0.052
SRL_OPN_2PTS033_0132_20160411_192949_20160411_210853.EUM.nc	-0.029	-0.035	0.089	3456	5478	0	1930	27	65	0.039
SRL_OPN_2PTS033_0134_20160411_210853_20160411_224703.EUM.nc	0.000	0.004	0.094	2467	5439	0	2866	54	52	0.019
SRL_OPN_2PTS033_0135_20160411_224702_20160412_002453.EUM.nc	0.032	0.037	0.096	3070	5400	0	2238	34	58	0.056
SRL_OPN_2PTS033_0137_20160412_002452_20160412_020300.EUM.nc	0.027	0.040	0.099	2963	5545	0	2526	8	48	0.084
SRL_OPN_2PTS033_0139_20160412_020259_20160412_034206.EUM.nc	0.026	0.025	0.082	2926	5542	0	2516	13	87	0.053
SRL_OPN_2PTS033_0141_20160412_034205_20160412_052306.EUM.nc	0.004	0.004	0.093	2909	5555	0	2555	4	87	0.042
SRL_OPN_2PTS033_0143_20160412_052305_20160412_071235.EUM.nc	-0.009	-0.002	0.077	3902	6177	0	2189	15	71	0.039
SRL_OPN_2PTS033_0146_20160412_071235_20160412_085105.EUM.nc	0.004	0.003	0.093	3830	5598	0	1686	10	72	0.054
SRL_OPN_2PTS033_0147_20160412_085104_20160412_102850.EUM.nc	-0.013	-0.010	0.118	2315	5454	0	2989	18	132	0.109
SRL_OPN_2PTS033_0149_20160412_102850_20160412_120654.EUM.nc	0.018	0.011	0.094	2500	5459	0	2871	39	49	0.075

– Continued on next page

Table 2: Sea Surface Height Anomaly Statistics.

– Continued from previous page

File	Median	Mean	Std. Dev.	No. Obs.	Total Obs.	Default Lat/Lon	Flag (total)	Default (total)	3-Sigma Edited	1 Cpr. Amp.
SRL_OPN_2PTS033_0151_20160412_120654_20160412_134559.EUM.nc	0.000	0.002	0.093	2985	5457	0	2376	8	88	0.051
SRL_OPN_2PTS033_0153_20160412_134558_20160412_153923.EUM.nc	0.021	0.028	0.099	3590	6352	0	2718	14	30	0.042
SRL_OPN_2PTS033_0156_20160412_153922_20160412_171910.EUM.nc	-0.034	-0.028	0.092	2847	5528	0	2603	8	70	0.059
SRL_OPN_2PTS033_0158_20160412_171909_20160412_185839.EUM.nc	-0.015	-0.016	0.094	3317	5601	0	2210	22	52	0.042
SRL_OPN_2PTS033_0160_20160412_185838_20160412_203752.EUM.nc	-0.005	-0.003	0.085	3649	5556	0	1759	10	138	0.013
SRL_OPN_2PTS033_0162_20160412_203752_20160412_221617.EUM.nc	-0.022	-0.023	0.080	2875	5392	0	2352	94	71	0.029
SRL_OPN_2PTS033_0164_20160412_221616_20160412_235412.EUM.nc	0.009	0.007	0.093	2918	5495	0	2486	20	71	0.040
SRL_OPN_2PTS033_0165_20160412_235411_20160413_013206.EUM.nc	0.037	0.041	0.084	2943	5526	0	2433	27	123	0.089
SRL_OPN_2PTS033_0167_20160413_013206_20160413_031046.EUM.nc	0.035	0.034	0.113	2921	5559	0	2603	5	30	0.055
SRL_OPN_2PTS033_0169_20160413_031046_20160413_045109.EUM.nc	0.008	0.010	0.093	2877	5467	0	2438	16	136	0.081
SRL_OPN_2PTS033_0173_20160413_063334_20160413_082015.EUM.nc	0.003	-0.000	0.095	3985	6071	0	1896	3	187	0.071
SRL_OPN_2PTS033_0176_20160413_082015_20160413_095809.EUM.nc	0.001	-0.001	0.110	2676	5396	0	2504	18	198	0.095
SRL_OPN_2PTS033_0177_20160413_095808_20160413_113604.EUM.nc	-0.035	-0.032	0.100	2294	5397	0	2972	43	88	0.045
SRL_OPN_2PTS033_0179_20160413_113603_20160413_131444.EUM.nc	0.010	0.011	0.087	2814	5397	0	2466	12	105	0.054
SRL_OPN_2PTS033_0181_20160413_131443_20160413_150804.EUM.nc	0.016	0.021	0.087	3492	6378	0	2780	6	100	0.042
SRL_OPN_2PTS033_0181_20160413_131443_20160413_164743.EUM.nc	0.005	0.012	0.094	6426	11980	0	5361	18	175	0.041
SRL_OPN_2PTS033_0186_20160413_164742_20160413_182724.EUM.nc	-0.016	-0.015	0.082	3225	5480	0	2174	14	67	0.033
SRL_OPN_2PTS033_0188_20160413_182723_20160413_200648.EUM.nc	0.001	0.005	0.098	3235	5514	0	2196	15	68	0.048
SRL_OPN_2PTS033_0190_20160413_200647_20160413_214526.EUM.nc	-0.022	-0.031	0.084	3116	5510	0	2130	48	216	0.038
SRL_OPN_2PTS033_0192_20160413_214525_20160413_232330.EUM.nc	-0.031	-0.024	0.082	2310	5310	0	2865	52	83	0.053
SRL_OPN_2PTS033_0193_20160413_232330_20160414_010119.EUM.nc	0.058	0.061	0.102	2746	5500	0	2659	62	33	0.123
SRL_OPN_2PTS033_0195_20160414_010118_20160414_023936.EUM.nc	0.050	0.052	0.102	2863	5510	0	2582	9	56	0.047
SRL_OPN_2PTS033_0197_20160414_023935_20160414_041926.EUM.nc	0.034	0.034	0.085	2853	5506	0	2580	29	44	0.059
SRL_OPN_2PTS033_0199_20160414_041925_20160414_060106.EUM.nc	-0.009	0.006	0.095	3799	5739	0	1865	3	72	0.061
SRL_OPN_2PTS033_0201_20160414_060105_20160414_074920.EUM.nc	-0.010	-0.004	0.089	4127	6133	0	1909	11	86	0.092
SRL_OPN_2PTS033_0204_20160414_074919_20160414_092724.EUM.nc	0.021	0.016	0.100	3093	5478	0	2205	19	161	0.092
SRL_OPN_2PTS033_0205_20160414_092723_20160414_110516.EUM.nc	-0.018	-0.018	0.092	2073	5436	0	3269	43	51	0.068
SRL_OPN_2PTS033_0207_20160414_110515_20160414_124337.EUM.nc	-0.005	-0.010	0.084	2416	5325	0	2775	7	127	0.028
SRL_OPN_2PTS033_0209_20160414_124336_20160414_143645.EUM.nc	0.031	0.038	0.095	3331	6279	0	2881	6	61	0.061
SRL_OPN_2PTS033_0212_20160414_143644_20160414_161622.EUM.nc	0.012	0.023	0.100	3417	5631	0	2128	16	70	0.013
SRL_OPN_2PTS033_0214_20160414_161621_20160414_175606.EUM.nc	-0.043	-0.041	0.077	3024	5564	0	2452	4	84	0.024
SRL_OPN_2PTS033_0216_20160414_175605_20160414_193537.EUM.nc	-0.003	0.007	0.085	3302	5589	0	2187	26	74	0.050
SRL_OPN_2PTS033_0218_20160414_193536_20160414_211429.EUM.nc	-0.033	-0.026	0.090	3378	5446	0	1980	30	58	0.028
SRL_OPN_2PTS033_0220_20160414_211428_20160414_225246.EUM.nc	-0.024	-0.026	0.090	2429	5437	0	2910	47	51	0.037
SRL_OPN_2PTS033_0221_20160414_225245_20160415_003034.EUM.nc	0.033	0.020	0.112	3201	5459	0	2196	39	23	0.106
SRL_OPN_2PTS033_0223_20160415_003033_20160415_020835.EUM.nc	0.058	0.065	0.097	2824	5510	0	2635	3	48	0.100
SRL_OPN_2PTS033_0225_20160415_020834_20160415_034754.EUM.nc	0.005	0.007	0.110	2909	5549	0	2557	22	61	0.061
SRL_OPN_2PTS033_0227_20160415_034754_20160415_052853.EUM.nc	0.013	0.024	0.100	2921	5510	0	2528	2	59	0.043
SRL_OPN_2PTS033_0229_20160415_052854_20160415_071821.EUM.nc	-0.009	-0.002	0.087	4061	6207	0	2073	10	63	0.080

– Continued on next page

Table 2: Sea Surface Height Anomaly Statistics.

– Continued from previous page

File	Median	Mean	Std. Dev.	No. Obs.	Total Obs.	Default Lat/Lon	Flag (total)	Default (total)	3-Sigma Edited	1 Cpr. Amp.
SRL_OPN_2PTS033_0232_20160415_071820_20160415_085638.EUM.nc	0.013	0.001	0.093	3667	5602	0	1836	9	90	0.069
SRL_OPN_2PTS033_0233_20160415_085637_20160415_103433.EUM.nc	0.001	-0.010	0.105	2202	5497	0	3107	13	175	0.085
SRL_OPN_2PTS033_0235_20160415_103432_20160415_121239.EUM.nc	-0.028	-0.032	0.085	2440	5461	0	2873	29	119	0.061
SRL_OPN_2PTS033_0237_20160415_121238_20160415_135139.EUM.nc	0.041	0.047	0.100	3066	5472	0	2362	3	41	0.034
SRL_OPN_2PTS033_0239_20160415_135138_20160415_154503.EUM.nc	0.021	0.027	0.091	3543	6363	0	2726	15	79	0.025
SRL_OPN_2PTS033_0242_20160415_154502_20160415_172450.EUM.nc	-0.017	-0.008	0.095	2890	5513	0	2568	5	50	0.042
SRL_OPN_2PTS033_0244_20160415_172448_20160415_190418.EUM.nc	-0.002	-0.001	0.085	3276	5591	0	2139	15	161	0.050
SRL_OPN_2PTS033_0246_20160415_190417_20160415_204329.EUM.nc	-0.017	-0.007	0.079	3661	5594	0	1759	13	161	0.029
SRL_OPN_2PTS033_0248_20160415_204328_20160415_222200.EUM.nc	-0.048	-0.046	0.086	2767	5348	0	2380	82	119	0.045
SRL_OPN_2PTS033_0250_20160415_222200_20160415_235945.EUM.nc	-0.006	-0.004	0.088	2980	5488	0	2438	23	47	0.089
SRL_OPN_2PTS033_0251_20160415_235944_20160416_013741.EUM.nc	0.051	0.049	0.096	3012	5555	0	2426	31	86	0.050
SRL_OPN_2PTS033_0253_20160416_013740_20160416_031635.EUM.nc	0.033	0.031	0.095	2872	5559	0	2596	22	69	0.034
SRL_OPN_2PTS033_0255_20160416_031634_20160416_045656.EUM.nc	0.013	0.022	0.090	3038	5500	0	2419	3	40	0.052
SRL_OPN_2PTS033_0257_20160416_045655_20160416_063938.EUM.nc	-0.003	-0.003	0.091	4007	5792	0	1737	13	35	0.072
SRL_OPN_2PTS033_0262_20160416_082549_20160416_100351.EUM.nc	-0.014	-0.019	0.111	2768	5403	0	2534	10	91	0.075
SRL_OPN_2PTS033_0263_20160416_100350_20160416_114138.EUM.nc	-0.022	-0.025	0.095	2347	5406	0	2965	32	62	0.037
SRL_OPN_2PTS033_0265_20160416_114139_20160416_132022.EUM.nc	0.025	0.017	0.084	2835	5335	0	2382	12	106	0.039
SRL_OPN_2PTS033_0267_20160416_132022_20160416_151344.EUM.nc	0.011	0.013	0.090	3577	6383	0	2769	4	33	0.038
SRL_OPN_2PTS033_0270_20160416_151343_20160416_165330.EUM.nc	-0.010	0.000	0.088	2863	5592	0	2645	3	81	0.028
SRL_OPN_2PTS033_0272_20160416_165329_20160416_183304.EUM.nc	-0.024	-0.025	0.091	3255	5504	0	2153	12	84	0.039
SRL_OPN_2PTS033_0274_20160416_183302_20160416_201224.EUM.nc	0.015	0.028	0.091	3335	5527	0	2099	17	76	0.043
SRL_OPN_2PTS033_0276_20160416_201223_20160416_215109.EUM.nc	-0.032	-0.029	0.098	3067	5526	0	2195	79	185	0.023
SRL_OPN_2PTS033_0278_20160416_215108_20160416_232902.EUM.nc	-0.010	-0.007	0.075	2281	5277	0	2866	41	89	0.045
SRL_OPN_2PTS033_0279_20160416_232901_20160417_010652.EUM.nc	0.045	0.047	0.093	2722	5487	0	2678	48	39	0.086
SRL_OPN_2PTS033_0281_20160417_010651_20160417_024522.EUM.nc	0.060	0.046	0.093	2860	5525	0	2589	2	74	0.057
SRL_OPN_2PTS033_0283_20160417_024521_20160417_042509.EUM.nc	0.013	0.017	0.096	2931	5494	0	2516	8	39	0.072
SRL_OPN_2PTS033_0285_20160417_042508_20160417_060706.EUM.nc	0.008	0.006	0.091	3833	5732	0	1817	2	80	0.068
SRL_OPN_2PTS033_0287_20160417_060706_20160417_075455.EUM.nc	0.007	0.005	0.092	4042	6090	0	1951	8	89	0.088
SRL_OPN_2PTS033_0290_20160417_075455_20160417_093306.EUM.nc	0.012	0.003	0.098	3033	5477	0	2300	8	136	0.069
SRL_OPN_2PTS033_0291_20160417_093305_20160417_111049.EUM.nc	0.001	0.000	0.099	2071	5402	0	3238	42	51	0.030
SRL_OPN_2PTS033_0293_20160417_111048_20160417_124913.EUM.nc	-0.016	-0.015	0.078	2472	5255	0	2651	13	119	0.034
SRL_OPN_2PTS033_0295_20160417_124912_20160417_144224.EUM.nc	0.037	0.032	0.083	3352	6294	0	2862	5	75	0.026
SRL_OPN_2PTS033_0298_20160417_144223_20160417_162210.EUM.nc	0.005	0.003	0.106	3336	5655	0	2205	5	109	0.064
SRL_OPN_2PTS033_0300_20160417_162210_20160417_180146.EUM.nc	-0.011	-0.012	0.100	3081	5598	0	2448	10	59	0.039
SRL_OPN_2PTS033_0302_20160417_180146_20160417_194115.EUM.nc	-0.009	-0.006	0.087	3218	5581	0	2251	6	106	0.041
SRL_OPN_2PTS033_0304_20160417_194115_20160417_225819.EUM.nc	-0.021	-0.020	0.092	5400	10882	0	5110	83	289	0.038
SRL_OPN_2PTS033_0307_20160417_225818_20160418_003559.EUM.nc	0.034	0.035	0.101	3195	5461	0	2126	60	80	0.024
SRL_OPN_2PTS033_0309_20160418_003558_20160418_021410.EUM.nc	0.066	0.061	0.094	2838	5541	0	2662	6	35	0.060
SRL_OPN_2PTS033_0311_20160418_021409_20160418_035325.EUM.nc	0.007	0.004	0.116	2827	5542	0	2682	6	27	0.072

– Continued on next page

Table 2: Sea Surface Height Anomaly Statistics.

– Continued from previous page

File	Median	Mean	Std. Dev.	No. Obs.	Total Obs.	Default Lat/Lon	Flag (total)	Default (total)	3-Sigma Edited	1 Cpr. Amp.
SRL_OPN_2PTS033_0313_20160418_035324_20160418_053440.EUM.nc	-0.007	-0.001	0.102	2989	5537	0	2493	10	45	0.066
SRL_OPN_2PTS033_0315_20160418_053439_20160418_072347.EUM.nc	0.003	0.001	0.103	4223	6196	0	1956	10	7	0.095
SRL_OPN_2PTS033_0318_20160418_072346_20160418_090210.EUM.nc	0.012	0.011	0.107	3655	5576	0	1857	14	50	0.099
SRL_OPN_2PTS033_0319_20160418_090211_20160418_103956.EUM.nc	-0.010	-0.016	0.102	2314	5477	0	3002	26	135	0.058
SRL_OPN_2PTS033_0321_20160418_103955_20160418_121804.EUM.nc	-0.040	-0.045	0.083	2370	5443	0	2827	35	211	0.029
SRL_OPN_2PTS033_0323_20160418_121803_20160418_135718.EUM.nc	0.021	0.021	0.095	3188	5523	0	2296	2	37	0.113
SRL_OPN_2PTS033_0328_20160418_155041_20160418_173019.EUM.nc	-0.007	-0.012	0.097	2797	5462	0	2521	11	133	0.064
SRL_OPN_2PTS033_0330_20160418_173018_20160418_190954.EUM.nc	0.016	0.007	0.088	3546	5627	0	2027	7	47	0.031
SRL_OPN_2PTS033_0332_20160418_190953_20160418_222723.EUM.nc	-0.032	-0.031	0.081	6317	10965	0	4200	68	380	0.023
SRL_OPN_2PTS033_0336_20160418_222723_20160419_000516.EUM.nc	0.016	0.006	0.090	3035	5511	0	2386	31	59	0.067
SRL_OPN_2PTS033_0337_20160419_000515_20160419_014306.EUM.nc	0.047	0.043	0.083	2957	5555	0	2406	30	162	0.041
SRL_OPN_2PTS033_0339_20160419_014305_20160419_032203.EUM.nc	0.032	0.029	0.114	2912	5511	0	2557	13	29	0.063
SRL_OPN_2PTS033_0341_20160419_032202_20160419_050240.EUM.nc	0.012	0.010	0.101	2864	5541	0	2517	8	152	0.054
SRL_OPN_2PTS033_0343_20160419_050239_20160419_065245.EUM.nc	-0.006	-0.002	0.097	3926	6198	0	2221	4	47	0.084
SRL_OPN_2PTS033_0346_20160419_065244_20160419_083114.EUM.nc	0.013	0.013	0.101	4137	5619	0	1304	8	170	0.081
SRL_OPN_2PTS033_0348_20160419_083113_20160419_100913.EUM.nc	-0.030	-0.023	0.103	2704	5408	0	2594	6	104	0.026
SRL_OPN_2PTS033_0349_20160419_100912_20160419_114711.EUM.nc	-0.033	-0.028	0.088	2305	5419	0	2916	34	164	0.023
SRL_OPN_2PTS033_0351_20160419_114710_20160419_132551.EUM.nc	-0.008	-0.015	0.080	2734	5379	0	2430	40	175	0.066
SRL_OPN_2PTS033_0362_20160419_201749_20160419_215633.EUM.nc	-0.024	-0.030	0.090	2916	5465	0	2361	79	109	0.054
SRL_OPN_2PTS033_0364_20160419_215632_20160419_233434.EUM.nc	-0.014	-0.012	0.081	2433	5368	0	2778	30	127	0.013
SRL_OPN_2PTS033_0365_20160419_233433_20160420_011215.EUM.nc	0.023	0.023	0.080	2765	5498	0	2591	48	94	0.045
SRL_OPN_2PTS033_0367_20160420_011214_20160420_025048.EUM.nc	0.060	0.053	0.098	2766	5516	0	2604	3	143	0.049
SRL_OPN_2PTS033_0369_20160420_025048_20160420_043050.EUM.nc	0.011	0.020	0.095	2905	5495	0	2515	9	66	0.050
SRL_OPN_2PTS033_0371_20160420_043049_20160420_061246.EUM.nc	0.009	0.013	0.092	3794	5740	0	1850	12	84	0.076
SRL_OPN_2PTS033_0373_20160420_061246_20160420_080019.EUM.nc	-0.003	-0.007	0.088	4083	6102	0	1906	5	108	0.075
SRL_OPN_2PTS033_0376_20160420_080018_20160420_093828.EUM.nc	0.009	0.009	0.094	2930	5504	0	2394	25	155	0.048
SRL_OPN_2PTS033_0377_20160420_093828_20160420_111620.EUM.nc	-0.027	-0.030	0.109	2135	5370	0	3161	36	38	0.043
SRL_OPN_2PTS033_0379_20160420_111619_20160420_125446.EUM.nc	-0.017	-0.013	0.078	2566	5336	0	2671	9	90	0.045
SRL_OPN_2PTS033_0384_20160420_144759_20160420_162739.EUM.nc	-0.019	-0.011	0.103	3412	5654	0	2170	18	54	0.038
SRL_OPN_2PTS033_0386_20160420_162738_20160420_180722.EUM.nc	0.029	0.034	0.103	3151	5593	0	2374	13	55	0.013
SRL_OPN_2PTS033_0388_20160420_180722_20160420_194641.EUM.nc	-0.008	-0.005	0.085	3247	5556	0	2202	14	93	0.065
SRL_OPN_2PTS033_0390_20160420_194640_20160420_212537.EUM.nc	-0.018	-0.018	0.088	3248	5435	0	1958	63	166	0.059
SRL_OPN_2PTS033_0392_20160420_212537_20160420_230349.EUM.nc	-0.009	-0.004	0.079	2113	5392	0	3172	33	74	0.050
SRL_OPN_2PTS033_0393_20160420_230348_20160421_004128.EUM.nc	0.013	0.012	0.081	3054	5482	0	2285	58	85	0.022
SRL_OPN_2PTS033_0395_20160421_004128_20160421_021943.EUM.nc	0.034	0.030	0.072	2735	5555	0	2669	8	143	0.018
SRL_OPN_2PTS033_0397_20160421_021943_20160421_035913.EUM.nc	0.027	0.026	0.101	2861	5582	0	2678	7	36	0.054
SRL_OPN_2PTS033_0399_20160421_035912_20160421_054026.EUM.nc	0.001	0.005	0.087	3262	5529	0	2169	11	87	0.046
SRL_OPN_2PTS033_0401_20160421_054025_20160421_072921.EUM.nc	-0.017	-0.022	0.093	4275	6181	0	1876	3	27	0.076
SRL_OPN_2PTS033_0404_20160421_072920_20160421_104535.EUM.nc	-0.015	-0.017	0.101	5841	11049	0	5038	36	134	0.075

– Continued on next page

Table 2: Sea Surface Height Anomaly Statistics.

– Continued from previous page

File	Median	Mean	Std. Dev.	No. Obs.	Total Obs.	Default Lat/Lon	Flag (total)	Default (total)	3-Sigma Edited	1 Cpr. Amp.
SRL_OPN_2PTS033_0407_20160421_104535_20160421_122337.EUM.nc	-0.004	-0.011	0.072	2524	5375	0	2711	8	132	0.023
SRL_OPN_2PTS033_0409_20160421_122336_20160421_140256.EUM.nc	0.032	0.033	0.089	3197	5516	0	2256	12	51	0.096
SRL_OPN_2PTS033_0411_20160421_140255_20160421_155618.EUM.nc	0.014	0.020	0.092	3255	6398	0	3051	5	87	0.007
SRL_OPN_2PTS033_0414_20160421_155617_20160421_173603.EUM.nc	0.005	0.010	0.089	2934	5502	0	2461	15	92	0.048
SRL_OPN_2PTS033_0416_20160421_173604_20160421_191530.EUM.nc	0.011	0.012	0.081	3467	5571	0	2050	8	46	0.017
SRL_OPN_2PTS033_0418_20160421_191530_20160421_205438.EUM.nc	-0.012	-0.006	0.077	3533	5600	0	1869	10	188	0.044
SRL_OPN_2PTS033_0420_20160421_205438_20160421_223304.EUM.nc	-0.022	-0.022	0.086	2711	5381	0	2538	64	68	0.056
SRL_OPN_2PTS033_0421_20160421_223302_20160422_001046.EUM.nc	-0.001	-0.005	0.085	3029	5496	0	2346	30	91	0.053
SRL_OPN_2PTS033_0423_20160422_001046_20160422_014847.EUM.nc	0.042	0.042	0.084	3079	5520	0	2367	18	56	0.029
SRL_OPN_2PTS033_0425_20160422_014846_20160422_032739.EUM.nc	0.040	0.032	0.089	2930	5480	0	2447	13	90	0.045
SRL_OPN_2PTS033_0427_20160422_032739_20160422_050823.EUM.nc	0.013	0.014	0.083	2919	5527	0	2521	8	79	0.037
SRL_OPN_2PTS033_0429_20160422_050822_20160422_065819.EUM.nc	-0.010	-0.011	0.091	3786	6190	0	2301	11	92	0.085
SRL_OPN_2PTS033_0432_20160422_065818_20160422_083654.EUM.nc	-0.006	-0.011	0.097	4184	5631	0	1314	16	117	0.051
SRL_OPN_2PTS033_0434_20160422_083653_20160422_101452.EUM.nc	-0.013	-0.007	0.103	2665	5387	0	2632	15	75	0.023
SRL_OPN_2PTS033_0435_20160422_101451_20160422_115242.EUM.nc	-0.006	-0.005	0.082	2475	5423	0	2847	19	82	0.008
SRL_OPN_2PTS033_0437_20160422_115241_20160422_133134.EUM.nc	0.019	0.020	0.082	2809	5428	0	2486	6	127	0.048
SRL_OPN_2PTS033_0439_20160422_133133_20160422_152458.EUM.nc	0.029	0.027	0.074	3609	6339	0	2677	0	53	0.023
SRL_OPN_2PTS033_0442_20160422_152458_20160422_170445.EUM.nc	-0.003	0.001	0.087	2840	5600	0	2647	18	95	0.049
SRL_OPN_2PTS033_0444_20160422_170444_20160422_184416.EUM.nc	-0.008	-0.010	0.094	3327	5485	0	2113	4	41	0.048
SRL_OPN_2PTS033_0446_20160422_184415_20160422_202333.EUM.nc	-0.012	-0.004	0.085	3444	5509	0	1984	16	65	0.028
SRL_OPN_2PTS033_0448_20160422_202333_20160422_220205.EUM.nc	-0.016	-0.020	0.084	2806	5472	0	2423	48	195	0.057
SRL_OPN_2PTS033_0450_20160422_220204_20160422_234004.EUM.nc	-0.000	-0.003	0.080	2643	5469	0	2736	29	61	0.038
SRL_OPN_2PTS033_0451_20160422_234003_20160423_011756.EUM.nc	0.023	0.025	0.078	2776	5516	0	2474	41	225	0.033
SRL_OPN_2PTS033_0453_20160423_011756_20160423_025624.EUM.nc	0.032	0.030	0.089	2836	5538	0	2597	6	99	0.052
SRL_OPN_2PTS033_0455_20160423_025624_20160423_043632.EUM.nc	0.010	0.010	0.099	2840	5480	0	2582	4	54	0.051
SRL_OPN_2PTS033_0457_20160423_043630_20160423_061844.EUM.nc	0.005	0.016	0.097	3896	5789	0	1798	14	81	0.076
SRL_OPN_2PTS033_0459_20160423_061843_20160423_080600.EUM.nc	-0.013	-0.016	0.090	4101	6097	0	1898	6	92	0.060
SRL_OPN_2PTS033_0462_20160423_080601_20160423_094359.EUM.nc	-0.003	-0.004	0.097	2801	5489	0	2391	16	281	0.051
SRL_OPN_2PTS033_0463_20160423_094358_20160423_112153.EUM.nc	-0.002	0.001	0.094	1978	5284	0	3235	33	38	0.034
SRL_OPN_2PTS033_0465_20160423_112152_20160423_130023.EUM.nc	-0.003	0.008	0.089	2653	5345	0	2651	11	30	0.037
SRL_OPN_2PTS033_0467_20160423_130022_20160423_145338.EUM.nc	0.027	0.027	0.100	3541	6349	0	2754	5	49	0.114
SRL_OPN_2PTS033_0470_20160423_145337_20160423_163325.EUM.nc	-0.017	-0.023	0.114	3340	5660	0	2241	11	68	0.077
SRL_OPN_2PTS033_0509_20160425_001626_20160425_015419.EUM.nc	-0.011	-0.010	0.096	3005	5509	0	2430	14	60	0.056
SRL_OPN_2PTS033_0511_20160425_015418_20160425_033326.EUM.nc	0.029	0.029	0.097	2949	5513	0	2455	33	76	0.026
SRL_OPN_2PTS033_0513_20160425_033325_20160425_051407.EUM.nc	-0.001	-0.006	0.105	2999	5527	0	2486	5	37	0.030
SRL_OPN_2PTS033_0515_20160425_051407_20160425_070402.EUM.nc	0.007	0.005	0.105	3860	6228	0	2311	18	39	0.073
SRL_OPN_2PTS033_0518_20160425_070401_20160425_084226.EUM.nc	0.006	0.000	0.093	3987	5596	0	1559	17	33	0.046
SRL_OPN_2PTS033_0520_20160425_084226_20160425_102021.EUM.nc	-0.016	-0.020	0.110	2543	5381	0	2760	32	46	0.034
SRL_OPN_2PTS033_0521_20160425_102022_20160425_115823.EUM.nc	-0.009	-0.014	0.091	2434	5433	0	2882	27	90	0.018

– Continued on next page

Table 2: Sea Surface Height Anomaly Statistics.

– Continued from previous page

File	Median	Mean	Std. Dev.	No. Obs.	Total Obs.	Default Lat/Lon	Flag (total)	Default (total)	3-Sigma Edited	1 Cpr. Amp.
SRL_OPN_2PTS033_0523_20160425_115822_20160425_133712.EUM.nc	0.007	0.008	0.092	2901	5437	0	2426	21	89	0.039
SRL_OPN_2PTS033_0525_20160425_133711_20160425_151745.EUM.nc	0.013	0.012	0.088	3568	5662	0	2021	23	50	0.040
SRL_OPN_2PTS033_0527_20160425_151744_20160425_171021.EUM.nc	-0.026	-0.020	0.092	2810	5337	0	2436	0	91	0.040
SRL_OPN_2PTS033_0530_20160425_171019_20160425_184959.EUM.nc	-0.003	-0.005	0.093	3365	5542	0	2103	16	58	0.039
SRL_OPN_2PTS033_0532_20160425_184958_20160425_202907.EUM.nc	-0.027	-0.038	0.086	3397	5508	0	1974	33	104	0.036
SRL_OPN_2PTS033_0534_20160425_202906_20160425_220744.EUM.nc	-0.004	-0.015	0.086	2860	5487	0	2407	65	155	0.054
SRL_OPN_2PTS033_0536_20160425_220744_20160425_234542.EUM.nc	0.011	0.006	0.075	2827	5463	0	2555	14	67	0.005
SRL_OPN_2PTS033_0537_20160425_234541_20160426_012326.EUM.nc	0.004	0.005	0.079	2798	5524	0	2555	34	137	0.002
SRL_OPN_2PTS033_0539_20160426_012325_20160426_030208.EUM.nc	0.010	0.023	0.105	2802	5561	0	2654	11	94	0.039
SRL_OPN_2PTS033_0541_20160426_030208_20160426_045335.EUM.nc	-0.020	-0.014	0.085	3059	6103	0	2928	8	108	0.034
SRL_OPN_2PTS033_0544_20160426_045333_20160426_062433.EUM.nc	0.019	0.012	0.115	3770	5159	0	1324	5	60	0.069
SRL_OPN_2PTS033_0545_20160426_062432_20160426_081133.EUM.nc	0.001	-0.008	0.088	4040	6095	0	1876	5	174	0.039
SRL_OPN_2PTS033_0548_20160426_081132_20160426_094937.EUM.nc	-0.000	-0.001	0.135	2830	5356	0	2430	27	69	0.087
SRL_OPN_2PTS033_0549_20160426_094936_20160426_112731.EUM.nc	-0.002	-0.005	0.084	2080	5359	0	3204	45	30	0.019
SRL_OPN_2PTS033_0551_20160426_112730_20160426_130557.EUM.nc	-0.012	-0.008	0.092	2722	5426	0	2656	4	44	0.050
SRL_OPN_2PTS033_0553_20160426_130556_20160426_145913.EUM.nc	0.002	-0.000	0.086	3536	6374	0	2763	1	74	0.027
SRL_OPN_2PTS033_0556_20160426_145912_20160426_163901.EUM.nc	-0.010	-0.017	0.119	3200	5652	0	2365	17	70	0.072
SRL_OPN_2PTS033_0558_20160426_163901_20160426_181843.EUM.nc	-0.025	-0.014	0.109	3169	5513	0	2296	5	43	0.047
SRL_OPN_2PTS033_0560_20160426_181842_20160426_195800.EUM.nc	-0.002	-0.010	0.093	3147	5504	0	2252	6	99	0.037
SRL_OPN_2PTS033_0562_20160426_195759_20160426_213651.EUM.nc	0.011	0.002	0.105	3299	5546	0	2064	77	106	0.062
SRL_OPN_2PTS033_0564_20160426_213650_20160426_231458.EUM.nc	0.019	0.014	0.099	2288	5340	0	3006	29	17	0.058
SRL_OPN_2PTS033_0565_20160426_231458_20160427_005238.EUM.nc	0.017	0.018	0.076	2945	5500	0	2441	79	35	0.033
SRL_OPN_2PTS033_0567_20160427_005237_20160427_023058.EUM.nc	0.021	0.016	0.087	2806	5546	0	2616	16	108	0.020
SRL_OPN_2PTS033_0569_20160427_023057_20160427_041031.EUM.nc	0.004	0.007	0.088	2733	5489	0	2649	11	96	0.058
SRL_OPN_2PTS033_0571_20160427_041030_20160427_055206.EUM.nc	0.028	0.022	0.114	3700	5715	0	1927	8	80	0.048
SRL_OPN_2PTS033_0573_20160427_055206_20160427_074034.EUM.nc	0.006	0.004	0.086	4192	6143	0	1874	0	77	0.036
SRL_OPN_2PTS033_0576_20160427_074034_20160427_091852.EUM.nc	0.006	-0.003	0.108	3234	5546	0	2230	11	71	0.078
SRL_OPN_2PTS033_0577_20160427_091852_20160427_105643.EUM.nc	-0.017	-0.004	0.121	1662	4814	0	3093	17	42	0.063
SRL_OPN_2PTS033_0579_20160427_105643_20160427_123452.EUM.nc	-0.013	-0.018	0.088	2391	5362	0	2876	12	83	0.043
SRL_OPN_2PTS033_0581_20160427_123450_20160427_141421.EUM.nc	-0.018	-0.015	0.081	3210	5539	0	2240	1	88	0.026
SRL_OPN_2PTS033_0583_20160427_141421_20160427_160740.EUM.nc	0.009	0.008	0.103	3478	6390	0	2886	4	22	0.016
SRL_OPN_2PTS033_0586_20160427_160740_20160427_174726.EUM.nc	-0.018	-0.008	0.096	3000	5592	0	2557	5	30	0.027
SRL_OPN_2PTS033_0588_20160427_174725_20160427_192649.EUM.nc	0.015	0.008	0.085	3254	5596	0	2263	14	65	0.036
SRL_OPN_2PTS033_0590_20160427_192648_20160427_210553.EUM.nc	0.011	-0.008	0.101	3392	5546	0	2017	26	111	0.073
SRL_OPN_2PTS033_0592_20160427_210552_20160427_224406.EUM.nc	-0.009	-0.013	0.099	2540	5365	0	2745	41	39	0.037
SRL_OPN_2PTS033_0593_20160427_224404_20160428_002153.EUM.nc	0.022	0.017	0.093	3045	5449	0	2328	24	52	0.034
SRL_OPN_2PTS033_0595_20160428_002152_20160428_015959.EUM.nc	0.017	0.013	0.089	2959	5545	0	2515	5	66	0.018
SRL_OPN_2PTS033_0597_20160428_015958_20160428_033902.EUM.nc	0.010	0.011	0.095	2897	5491	0	2509	13	72	0.008
SRL_OPN_2PTS033_0600_20160428_034808_20160428_050103.EUM.nc	0.017	0.017	0.101	1168	2266	0	934	114	50	0.106

– Continued on next page

Table 2: Sea Surface Height Anomaly Statistics.

– Continued from previous page

File	Median	Mean	Std. Dev.	No. Obs.	Total Obs.	Default Lat/Lon	Flag (total)	Default (total)	3-Sigma Edited	1 Cpr. Amp.
SRL_OPN_2PTS033_0601_20160428_050102_20160428_070934.EUM.nc	0.005	0.003	0.094	4074	7255	0	3091	18	72	0.067
SRL_OPN_2PTS033_0604_20160428_070933_20160428_084804.EUM.nc	0.001	0.002	0.094	3906	5605	0	1644	4	51	0.055
SRL_OPN_2PTS033_0605_20160428_084803_20160428_102551.EUM.nc	-0.023	-0.024	0.099	2433	5409	0	2817	12	147	0.066
SRL_OPN_2PTS033_0607_20160428_102550_20160428_120354.EUM.nc	0.005	0.003	0.081	2466	5456	0	2878	38	74	0.047
SRL_OPN_2PTS033_0609_20160428_120354_20160428_134256.EUM.nc	0.019	0.021	0.088	2910	5459	0	2394	15	140	0.004
SRL_OPN_2PTS033_0611_20160428_134256_20160428_171558.EUM.nc	-0.017	-0.016	0.088	6439	11959	0	5366	25	129	0.007
SRL_OPN_2PTS033_0616_20160428_171557_20160428_185536.EUM.nc	-0.009	-0.017	0.086	3309	5508	0	2149	13	37	0.051
SRL_OPN_2PTS033_0618_20160428_185535_20160428_203450.EUM.nc	-0.004	-0.003	0.100	3418	5564	0	1978	25	143	0.057
SRL_OPN_2PTS033_0620_20160428_203449_20160428_221317.EUM.nc	-0.013	-0.020	0.076	2791	5517	0	2525	80	121	0.035
SRL_OPN_2PTS033_0622_20160428_221316_20160428_235112.EUM.nc	0.014	0.021	0.073	2829	5504	0	2586	18	71	0.034
SRL_OPN_2PTS033_0623_20160428_235112_20160429_012906.EUM.nc	0.048	0.050	0.084	2874	5518	0	2468	39	137	0.027
SRL_OPN_2PTS033_0625_20160429_012905_20160429_030744.EUM.nc	0.024	0.030	0.109	2903	5542	0	2590	5	44	0.068
SRL_OPN_2PTS033_0627_20160429_030743_20160429_063024.EUM.nc	0.002	0.004	0.084	6837	11254	0	4229	8	180	0.028
SRL_OPN_2PTS033_0631_20160429_063023_20160429_081713.EUM.nc	0.007	0.004	0.097	4063	6090	0	1902	0	125	0.076
SRL_OPN_2PTS033_0634_20160429_081712_20160429_095508.EUM.nc	-0.007	-0.005	0.137	2776	5379	0	2526	11	66	0.107
SRL_OPN_2PTS033_0635_20160429_095507_20160429_113303.EUM.nc	-0.010	-0.014	0.115	2294	5389	0	3024	39	32	0.015
SRL_OPN_2PTS033_0637_20160429_113302_20160429_150459.EUM.nc	0.010	0.013	0.084	6292	11811	0	5356	23	140	0.029
SRL_OPN_2PTS033_0642_20160429_150459_20160429_164438.EUM.nc	-0.014	-0.014	0.098	2980	5631	0	2533	8	110	0.043
SRL_OPN_2PTS033_0644_20160429_164437_20160429_182420.EUM.nc	-0.038	-0.044	0.085	3247	5478	0	2145	11	75	0.050
SRL_OPN_2PTS033_0646_20160429_182419_20160429_200344.EUM.nc	0.026	0.015	0.092	3095	5506	0	2323	7	81	0.043
SRL_OPN_2PTS033_0648_20160429_200343_20160429_214223.EUM.nc	-0.003	-0.007	0.091	3142	5525	0	2116	62	205	0.066
SRL_OPN_2PTS033_0650_20160429_214222_20160429_232028.EUM.nc	0.001	0.010	0.085	2367	5358	0	2869	44	78	0.022
SRL_OPN_2PTS033_0651_20160429_232027_20160430_005817.EUM.nc	0.016	0.019	0.093	2823	5514	0	2514	77	100	0.087
SRL_OPN_2PTS033_0653_20160430_005816_20160430_023633.EUM.nc	0.039	0.044	0.110	2863	5539	0	2560	19	97	0.091
SRL_OPN_2PTS033_0655_20160430_023633_20160430_041619.EUM.nc	-0.008	-0.015	0.085	2818	5496	0	2599	26	53	0.018
SRL_OPN_2PTS033_0657_20160430_041618_20160430_055756.EUM.nc	0.002	-0.000	0.084	3732	5745	0	1896	1	116	0.016
SRL_OPN_2PTS033_0659_20160430_055756_20160430_074617.EUM.nc	-0.010	-0.008	0.088	4186	6148	0	1864	6	92	0.073
SRL_OPN_2PTS033_0662_20160430_074616_20160430_092423.EUM.nc	0.013	0.012	0.114	3118	5501	0	2264	26	93	0.090
SRL_OPN_2PTS033_0663_20160430_092422_20160430_110215.EUM.nc	0.007	0.008	0.080	2016	5505	0	3396	32	61	0.018
SRL_OPN_2PTS033_0665_20160430_110214_20160430_124034.EUM.nc	-0.027	-0.016	0.094	2447	5351	0	2806	8	90	0.058
SRL_OPN_2PTS033_0667_20160430_124033_20160430_143341.EUM.nc	0.020	0.023	0.078	3239	6284	0	2933	8	104	0.004
SRL_OPN_2PTS033_0670_20160430_143341_20160430_161317.EUM.nc	-0.002	0.004	0.094	3475	5632	0	2100	8	49	0.019
SRL_OPN_2PTS033_0672_20160430_161316_20160430_175303.EUM.nc	-0.035	-0.026	0.095	2946	5579	0	2544	2	87	0.047
SRL_OPN_2PTS033_0674_20160430_175302_20160430_193225.EUM.nc	-0.001	-0.014	0.104	3226	5588	0	2263	16	83	0.072
SRL_OPN_2PTS033_0676_20160430_193224_20160430_211126.EUM.nc	-0.010	-0.008	0.089	3273	5512	0	2096	21	122	0.064
SRL_OPN_2PTS033_0678_20160430_211125_20160430_224945.EUM.nc	-0.011	-0.010	0.093	2423	5447	0	2931	40	53	0.039
SRL_OPN_2PTS033_0679_20160430_224946_20160501_002725.EUM.nc	0.013	0.022	0.102	3084	5425	0	2244	46	51	0.061
SRL_OPN_2PTS033_0681_20160501_002725_20160501_020533.EUM.nc	0.068	0.068	0.099	2812	5511	0	2617	45	37	0.061
SRL_OPN_2PTS033_0683_20160501_020533_20160501_034448.EUM.nc	0.022	0.024	0.089	2916	5546	0	2575	9	46	0.027

– Continued on next page

Table 2: Sea Surface Height Anomaly Statistics.

– Continued from previous page

File	Median	Mean	Std. Dev.	No. Obs.	Total Obs.	Default Lat/Lon	Flag (total)	Default (total)	3-Sigma Edited	1 Cpr. Amp.
SRL_OPN_2PTS033_0685_20160501_034447_20160501_052543.EUM.nc	-0.000	-0.004	0.091	2856	5559	0	2607	6	90	0.023
SRL_OPN_2PTS033_0687_20160501_052542_20160501_071509.EUM.nc	0.000	-0.006	0.082	3991	6213	0	2182	12	28	0.059
SRL_OPN_2PTS033_0690_20160501_071508_20160501_085336.EUM.nc	0.012	0.016	0.117	3763	5597	0	1748	20	66	0.102
SRL_OPN_2PTS033_0691_20160501_085336_20160501_103132.EUM.nc	-0.034	-0.036	0.088	2203	5508	0	3071	36	198	0.018
SRL_OPN_2PTS033_0693_20160501_103130_20160501_120928.EUM.nc	0.009	-0.005	0.097	2424	5458	0	2925	30	79	0.120
SRL_OPN_2PTS033_0695_20160501_120927_20160501_134834.EUM.nc	0.034	0.038	0.099	2995	5476	0	2392	12	77	0.030
SRL_OPN_2PTS033_0697_20160501_134833_20160501_154158.EUM.nc	0.017	0.012	0.096	3544	6413	0	2799	7	63	0.048
SRL_OPN_2PTS033_0700_20160501_154158_20160501_172144.EUM.nc	-0.043	-0.038	0.086	2833	5520	0	2595	3	89	0.034
SRL_OPN_2PTS033_0702_20160501_172144_20160501_190112.EUM.nc	0.001	-0.001	0.096	3314	5588	0	2230	11	33	0.080
SRL_OPN_2PTS033_0704_20160501_190111_20160501_204024.EUM.nc	0.002	0.012	0.088	3587	5614	0	1862	11	154	0.041
SRL_OPN_2PTS033_0706_20160501_204024_20160501_221857.EUM.nc	-0.016	-0.017	0.074	2830	5404	0	2420	78	76	0.042
SRL_OPN_2PTS033_0708_20160501_221857_20160501_235644.EUM.nc	-0.007	-0.002	0.088	2985	5478	0	2434	19	40	0.005
SRL_OPN_2PTS033_0709_20160501_235642_20160502_013439.EUM.nc	0.058	0.057	0.094	2982	5499	0	2413	39	65	0.049
SRL_OPN_2PTS033_0711_20160502_013438_20160502_031321.EUM.nc	0.031	0.035	0.104	2832	5527	0	2632	20	43	0.058
SRL_OPN_2PTS033_0713_20160502_031320_20160502_045347.EUM.nc	0.004	0.000	0.092	2917	5531	0	2517	4	93	0.055
SRL_OPN_2PTS033_0715_20160502_045346_20160502_063625.EUM.nc	0.021	0.015	0.093	3986	5821	0	1798	14	23	0.086
SRL_OPN_2PTS033_0717_20160502_063624_20160502_082246.EUM.nc	0.015	0.013	0.106	4046	6043	0	1834	15	148	0.099
SRL_OPN_2PTS033_0720_20160502_082245_20160502_100040.EUM.nc	-0.006	-0.010	0.119	2694	5423	0	2578	15	136	0.068
SRL_OPN_2PTS033_0721_20160502_100039_20160502_113835.EUM.nc	-0.031	-0.019	0.109	2307	5418	0	3019	51	41	0.010
SRL_OPN_2PTS033_0723_20160502_113834_20160502_131718.EUM.nc	0.012	0.016	0.085	2846	5464	0	2566	12	40	0.036
SRL_OPN_2PTS033_0725_20160502_131717_20160502_151038.EUM.nc	0.019	0.022	0.073	3504	6402	0	2760	2	136	0.025
SRL_OPN_2PTS033_0728_20160502_151037_20160502_165025.EUM.nc	0.019	0.017	0.099	2929	5604	0	2582	9	84	0.050
SRL_OPN_2PTS033_0730_20160502_165025_20160502_182957.EUM.nc	0.022	0.008	0.095	3195	5460	0	2194	19	52	0.050
SRL_OPN_2PTS033_0732_20160502_182957_20160502_200920.EUM.nc	0.025	0.020	0.081	3076	5552	0	2327	12	137	0.029
SRL_OPN_2PTS033_0734_20160502_200919_20160502_214757.EUM.nc	-0.018	-0.016	0.093	3185	5522	0	2164	41	132	0.060
SRL_OPN_2PTS033_0736_20160502_214757_20160502_232600.EUM.nc	-0.017	-0.022	0.087	2376	5314	0	2786	74	78	0.024
SRL_OPN_2PTS033_0737_20160502_232559_20160503_010349.EUM.nc	0.031	0.038	0.095	2670	5479	0	2697	61	51	0.080
SRL_OPN_2PTS033_0739_20160503_010349_20160503_024208.EUM.nc	0.049	0.041	0.077	2763	5543	0	2651	16	113	0.036
SRL_OPN_2PTS033_0741_20160503_024208_20160503_042201.EUM.nc	0.034	0.035	0.091	2844	5531	0	2634	12	41	0.042
SRL_OPN_2PTS033_0743_20160503_042200_20160503_060353.EUM.nc	0.024	0.020	0.107	3828	5750	0	1852	11	59	0.094
SRL_OPN_2PTS033_0745_20160503_060352_20160503_075151.EUM.nc	0.001	-0.002	0.076	4128	6127	0	1890	3	106	0.055
SRL_OPN_2PTS033_0748_20160503_075150_20160503_092955.EUM.nc	0.004	0.007	0.115	3042	5467	0	2283	12	130	0.092
SRL_OPN_2PTS033_0749_20160503_092954_20160503_110746.EUM.nc	-0.040	-0.037	0.098	2062	5443	0	3262	44	75	0.057
SRL_OPN_2PTS033_0751_20160503_110746_20160503_124608.EUM.nc	-0.058	-0.043	0.096	2430	5342	0	2850	9	53	0.071
SRL_OPN_2PTS033_0753_20160503_124607_20160503_143917.EUM.nc	0.025	0.030	0.079	3319	6289	0	2871	2	97	0.022
SRL_OPN_2PTS033_0756_20160503_143917_20160503_161904.EUM.nc	0.018	0.014	0.099	3458	5615	0	2097	10	50	0.038
SRL_OPN_2PTS033_0758_20160503_161902_20160503_175840.EUM.nc	0.003	0.002	0.084	2998	5584	0	2479	11	96	0.031
SRL_OPN_2PTS033_0760_20160503_175839_20160503_193809.EUM.nc	0.015	0.005	0.091	3216	5597	0	2323	4	54	0.036
SRL_OPN_2PTS033_0762_20160503_193809_20160503_211700.EUM.nc	0.019	0.023	0.079	3086	5489	0	2071	42	290	0.032

– Continued on next page

Table 2: Sea Surface Height Anomaly Statistics.

– Continued from previous page

File	Median	Mean	Std. Dev.	No. Obs.	Total Obs.	Default Lat/Lon	Flag (total)	Default (total)	3-Sigma Edited	1 Cpr. Amp.
SRL_OPN_2PTS033_0764_20160503_211659_20160503_225516.EUM.nc	-0.036	-0.040	0.097	2308	5470	0	3059	31	72	0.022
SRL_OPN_2PTS033_0765_20160503_225515_20160504_003304.EUM.nc	-0.008	0.000	0.086	3139	5476	0	2190	46	101	0.035
SRL_OPN_2PTS033_0767_20160504_003303_20160504_021106.EUM.nc	0.035	0.035	0.075	2812	5523	0	2604	12	95	0.031
SRL_OPN_2PTS033_0769_20160504_021105_20160504_035027.EUM.nc	0.027	0.031	0.090	2781	5550	0	2669	29	71	0.036
SRL_OPN_2PTS033_0771_20160504_035027_20160504_053138.EUM.nc	-0.010	-0.008	0.097	2925	5558	0	2551	8	74	0.041
SRL_OPN_2PTS033_0773_20160504_053138_20160504_072051.EUM.nc	0.004	0.001	0.088	4104	6215	0	2047	8	56	0.079
SRL_OPN_2PTS033_0776_20160504_072051_20160504_085908.EUM.nc	-0.005	-0.003	0.105	3671	5596	0	1815	12	98	0.080
SRL_OPN_2PTS033_0777_20160504_085908_20160504_103702.EUM.nc	-0.030	-0.034	0.095	2235	5509	0	3142	24	108	0.036
SRL_OPN_2PTS033_0779_20160504_103701_20160504_121510.EUM.nc	-0.047	-0.045	0.071	2386	5498	0	2907	33	172	0.022
SRL_OPN_2PTS033_0781_20160504_121510_20160504_135412.EUM.nc	0.015	0.016	0.093	3056	5510	0	2363	2	89	0.084
SRL_OPN_2PTS033_0783_20160504_135411_20160504_154735.EUM.nc	0.007	0.012	0.085	3543	6398	0	2800	12	43	0.025
SRL_OPN_2PTS033_0786_20160504_154735_20160504_172721.EUM.nc	0.001	0.005	0.087	2819	5497	0	2585	7	86	0.028
SRL_OPN_2PTS033_0788_20160504_172720_20160504_190658.EUM.nc	0.029	0.025	0.083	3397	5619	0	2118	8	96	0.020
SRL_OPN_2PTS033_0790_20160504_190657_20160504_204600.EUM.nc	0.010	0.018	0.086	3567	5594	0	1842	21	164	0.050
SRL_OPN_2PTS033_0792_20160504_204559_20160504_222430.EUM.nc	-0.045	-0.048	0.075	2805	5410	0	2485	52	68	0.027
SRL_OPN_2PTS033_0794_20160504_222430_20160505_000223.EUM.nc	-0.017	-0.017	0.081	2997	5522	0	2414	35	76	0.017
SRL_OPN_2PTS033_0795_20160505_000222_20160505_014011.EUM.nc	0.031	0.026	0.090	3015	5541	0	2434	37	55	0.019
SRL_OPN_2PTS033_0797_20160505_014012_20160505_031906.EUM.nc	0.028	0.023	0.097	2879	5520	0	2582	17	42	0.059
SRL_OPN_2PTS033_0799_20160505_031905_20160505_045931.EUM.nc	-0.010	-0.000	0.084	2939	5541	0	2478	14	110	0.033
SRL_OPN_2PTS033_0801_20160505_045930_20160505_064216.EUM.nc	-0.011	-0.012	0.103	3972	5824	0	1806	2	44	0.091
SRL_OPN_2PTS033_0803_20160505_064215_20160505_082820.EUM.nc	0.015	0.006	0.111	4190	6035	0	1724	4	117	0.095
SRL_OPN_2PTS033_0806_20160505_082819_20160505_100620.EUM.nc	-0.025	-0.031	0.106	2646	5409	0	2626	6	131	0.045
SRL_OPN_2PTS033_0807_20160505_100619_20160505_114408.EUM.nc	-0.051	-0.048	0.079	2251	5425	0	2979	27	168	0.029
SRL_OPN_2PTS033_0809_20160505_114407_20160505_132255.EUM.nc	0.010	0.002	0.085	2777	5456	0	2530	12	137	0.057
SRL_OPN_2PTS033_0811_20160505_132254_20160505_151615.EUM.nc	0.031	0.033	0.080	3512	6379	0	2754	9	104	0.017
SRL_OPN_2PTS033_0814_20160505_151615_20160505_165603.EUM.nc	-0.003	-0.011	0.097	2955	5589	0	2567	6	61	0.059
SRL_OPN_2PTS033_0816_20160505_165602_20160505_183535.EUM.nc	0.019	0.016	0.090	3240	5470	0	2122	17	91	0.052
SRL_OPN_2PTS033_0818_20160505_183535_20160505_201455.EUM.nc	0.013	0.025	0.089	3170	5535	0	2220	25	120	0.052
SRL_OPN_2PTS033_0820_20160505_201454_20160505_215338.EUM.nc	-0.027	-0.034	0.092	3017	5538	0	2283	68	170	0.050
SRL_OPN_2PTS033_0822_20160505_215337_20160505_233131.EUM.nc	-0.012	-0.012	0.076	2351	5293	0	2776	30	136	0.040
SRL_OPN_2PTS033_0823_20160505_233130_20160506_010921.EUM.nc	0.026	0.031	0.074	2625	5511	0	2734	49	103	0.010
SRL_OPN_2PTS033_0825_20160506_010920_20160506_024753.EUM.nc	0.023	0.019	0.087	2750	5558	0	2605	4	199	0.036
SRL_OPN_2PTS033_0827_20160506_024752_20160506_042742.EUM.nc	-0.007	-0.001	0.090	2879	5513	0	2601	4	29	0.029
SRL_OPN_2PTS033_0829_20160506_042741_20160506_060943.EUM.nc	0.011	0.006	0.101	3801	5756	0	1849	2	104	0.066
SRL_OPN_2PTS033_0831_20160506_060943_20160506_075725.EUM.nc	-0.008	-0.010	0.096	4100	6110	0	1885	15	110	0.086
SRL_OPN_2PTS033_0834_20160506_075724_20160506_093535.EUM.nc	0.011	0.007	0.096	2784	5500	0	2512	25	179	0.051
SRL_OPN_2PTS033_0835_20160506_093534_20160506_111318.EUM.nc	-0.017	-0.011	0.086	1976	5418	0	3299	64	79	0.031
SRL_OPN_2PTS033_0837_20160506_111318_20160506_125144.EUM.nc	-0.052	-0.037	0.087	2550	5350	0	2728	6	66	0.090
SRL_OPN_2PTS033_0839_20160506_125143_20160506_144455.EUM.nc	0.043	0.040	0.085	3339	6360	0	2928	6	87	0.062

– Continued on next page

Table 2: Sea Surface Height Anomaly Statistics.

– Continued from previous page

File	Median	Mean	Std. Dev.	No. Obs.	Total Obs.	Default Lat/Lon	Flag (total)	Default (total)	3-Sigma Edited	1 Cpr. Amp.
SRL_OPN_2PTS033_0842_20160506_144454_20160506_162442.EUM.nc	-0.020	-0.018	0.106	3431	5638	0	2143	4	60	0.040
SRL_OPN_2PTS033_0844_20160506_162442_20160506_180417.EUM.nc	-0.006	-0.004	0.096	3085	5623	0	2486	0	52	0.037
SRL_OPN_2PTS033_0846_20160506_180417_20160506_194346.EUM.nc	-0.001	-0.005	0.091	3140	5576	0	2317	12	107	0.017
SRL_OPN_2PTS033_0848_20160506_194346_20160506_212243.EUM.nc	-0.013	-0.010	0.101	3263	5467	0	2038	45	121	0.071
SRL_OPN_2PTS033_0850_20160506_212242_20160506_230048.EUM.nc	-0.023	-0.025	0.094	2147	5388	0	3130	38	73	0.061
SRL_OPN_2PTS033_0851_20160506_230046_20160507_003836.EUM.nc	0.016	0.015	0.103	3215	5504	0	2172	43	74	0.051
SRL_OPN_2PTS033_0853_20160507_003835_20160507_021649.EUM.nc	0.024	0.019	0.086	2827	5533	0	2625	12	69	0.036
SRL_OPN_2PTS033_0855_20160507_021648_20160507_035606.EUM.nc	0.001	-0.002	0.102	2802	5580	0	2726	13	39	0.053
SRL_OPN_2PTS033_0857_20160507_035605_20160507_053725.EUM.nc	-0.008	-0.011	0.100	3091	5531	0	2355	17	68	0.047
SRL_OPN_2PTS033_0859_20160507_053724_20160507_072626.EUM.nc	-0.023	-0.022	0.098	4267	6205	0	1900	4	34	0.095
SRL_OPN_2PTS033_0862_20160507_072624_20160507_090448.EUM.nc	0.003	0.010	0.101	3574	5565	0	1933	9	49	0.072
SRL_OPN_2PTS033_0863_20160507_090449_20160507_104234.EUM.nc	-0.029	-0.031	0.096	2262	5508	0	3121	40	85	0.033
SRL_OPN_2PTS033_0865_20160507_104232_20160507_122043.EUM.nc	-0.030	-0.033	0.070	2513	5499	0	2867	18	101	0.022
SRL_OPN_2PTS033_0867_20160507_122042_20160507_135959.EUM.nc	0.029	0.030	0.093	3236	5530	0	2220	3	71	0.102
SRL_OPN_2PTS033_0869_20160507_135958_20160507_155321.EUM.nc	-0.001	0.000	0.085	3272	6405	0	3007	11	115	0.012
SRL_OPN_2PTS033_0872_20160507_155321_20160507_173259.EUM.nc	-0.007	0.001	0.079	2829	5472	0	2564	3	76	0.033
SRL_OPN_2PTS033_0874_20160507_173258_20160507_191234.EUM.nc	-0.003	-0.009	0.086	3403	5609	0	2099	9	98	0.045
SRL_OPN_2PTS033_0876_20160507_191234_20160507_205135.EUM.nc	-0.043	-0.040	0.093	3501	5605	0	1908	21	175	0.061
SRL_OPN_2PTS033_0878_20160507_205134_20160507_223003.EUM.nc	-0.034	-0.026	0.076	2785	5415	0	2485	71	74	0.038
SRL_OPN_2PTS033_0879_20160507_223002_20160508_000754.EUM.nc	0.021	0.005	0.106	2989	5460	0	2357	44	70	0.056
SRL_OPN_2PTS033_0881_20160508_000754_20160508_014545.EUM.nc	0.032	0.029	0.082	3019	5537	0	2391	36	91	0.032
SRL_OPN_2PTS033_0883_20160508_014544_20160508_032444.EUM.nc	0.009	0.006	0.098	2915	5499	0	2483	15	86	0.056
SRL_OPN_2PTS033_0885_20160508_032443_20160508_050523.EUM.nc	-0.007	-0.013	0.096	2883	5550	0	2582	10	75	0.034
SRL_OPN_2PTS033_0887_20160508_050523_20160508_065524.EUM.nc	-0.027	-0.024	0.089	3840	6214	0	2298	3	73	0.066
SRL_OPN_2PTS033_0890_20160508_065523_20160508_083351.EUM.nc	0.017	0.011	0.098	4238	5614	0	1262	8	106	0.048
SRL_OPN_2PTS033_0892_20160508_083352_20160508_101150.EUM.nc	-0.010	0.002	0.112	2614	5394	0	2707	22	51	0.032
SRL_OPN_2PTS033_0893_20160508_101150_20160508_114949.EUM.nc	-0.005	-0.005	0.088	2383	5492	0	2986	32	91	0.033
SRL_OPN_2PTS033_0895_20160508_114948_20160508_132832.EUM.nc	-0.010	0.000	0.101	2844	5477	0	2512	14	107	0.083
SRL_OPN_2PTS033_0897_20160508_132831_20160508_152154.EUM.nc	0.031	0.034	0.091	3596	6368	0	2710	9	53	0.044
SRL_OPN_2PTS033_0900_20160508_152153_20160508_170141.EUM.nc	-0.033	-0.035	0.088	2892	5596	0	2620	3	81	0.040
SRL_OPN_2PTS033_0902_20160508_170140_20160508_184120.EUM.nc	0.007	-0.000	0.096	3281	5513	0	2182	3	47	0.054
SRL_OPN_2PTS033_0904_20160508_184119_20160508_202030.EUM.nc	-0.018	-0.018	0.095	3333	5554	0	2133	5	83	0.068
SRL_OPN_2PTS033_0906_20160508_202029_20160508_215912.EUM.nc	-0.027	-0.028	0.093	2849	5498	0	2446	65	138	0.061
SRL_OPN_2PTS033_0908_20160508_215912_20160508_233711.EUM.nc	-0.009	-0.013	0.079	2597	5464	0	2748	29	90	0.014
SRL_OPN_2PTS033_0909_20160508_233711_20160509_011453.EUM.nc	0.013	0.018	0.078	2819	5504	0	2459	71	155	0.009
SRL_OPN_2PTS033_0911_20160509_011452_20160509_025328.EUM.nc	0.019	0.021	0.095	2855	5525	0	2577	3	90	0.039
SRL_OPN_2PTS033_0913_20160509_025328_20160509_043332.EUM.nc	-0.007	-0.008	0.087	2839	5487	0	2593	18	37	0.029
SRL_OPN_2PTS033_0915_20160509_043331_20160509_061532.EUM.nc	-0.011	-0.007	0.107	3927	5794	0	1823	1	43	0.080
SRL_OPN_2PTS033_0917_20160509_061532_20160509_080258.EUM.nc	-0.012	-0.018	0.100	4155	6106	0	1868	6	77	0.060

– Continued on next page

Table 2: Sea Surface Height Anomaly Statistics.

– Continued from previous page

File	Median	Mean	Std. Dev.	No. Obs.	Total Obs.	Default Lat/Lon	Flag (total)	Default (total)	3-Sigma Edited	1 Cpr. Amp.
SRL_OPN_2PTS033_0920_20160509_080258_20160509_094107.EUM.nc	0.025	0.023	0.126	2818	5520	0	2545	20	137	0.082
SRL_OPN_2PTS033_0921_20160509_094107_20160509_111859.EUM.nc	-0.012	-0.018	0.105	2066	5381	0	3151	71	93	0.037
SRL_OPN_2PTS033_0923_20160509_111858_20160509_125719.EUM.nc	0.003	0.007	0.087	2649	5372	0	2684	8	31	0.044
SRL_OPN_2PTS033_0925_20160509_125719_20160509_145041.EUM.nc	0.016	0.027	0.088	3439	6371	0	2842	25	65	0.056
SRL_OPN_2PTS033_0928_20160509_145040_20160509_163020.EUM.nc	-0.027	-0.029	0.105	3369	5663	0	2225	10	59	0.042
SRL_OPN_2PTS033_0930_20160509_163019_20160509_181003.EUM.nc	-0.021	-0.024	0.098	3054	5569	0	2417	9	89	0.036
SRL_OPN_2PTS033_0932_20160509_181002_20160509_194922.EUM.nc	-0.017	-0.026	0.095	3131	5574	0	2328	5	110	0.057
SRL_OPN_2PTS033_0934_20160509_194922_20160509_212816.EUM.nc	-0.011	-0.016	0.100	3242	5500	0	1995	62	201	0.066
SRL_OPN_2PTS033_0936_20160509_212816_20160509_230627.EUM.nc	0.032	0.030	0.094	2120	5411	0	3195	24	72	0.035
SRL_OPN_2PTS033_0937_20160509_230626_20160510_004407.EUM.nc	0.006	0.014	0.092	3117	5507	0	2255	60	75	0.041
SRL_OPN_2PTS033_0939_20160510_004406_20160510_022223.EUM.nc	0.023	0.036	0.111	2908	5549	0	2595	10	36	0.081
SRL_OPN_2PTS033_0941_20160510_022222_20160510_040147.EUM.nc	-0.004	-0.001	0.099	2768	5475	0	2643	8	56	0.018
SRL_OPN_2PTS033_0943_20160510_040146_20160510_054312.EUM.nc	-0.005	-0.009	0.095	3424	5682	0	2178	23	57	0.032
SRL_OPN_2PTS033_0945_20160510_054313_20160510_073201.EUM.nc	0.008	-0.005	0.109	4223	6189	0	1941	2	23	0.058
SRL_OPN_2PTS033_0948_20160510_073200_20160510_091020.EUM.nc	0.008	0.015	0.106	3359	5552	0	2097	25	71	0.081
SRL_OPN_2PTS033_0949_20160510_091020_20160510_104805.EUM.nc	-0.019	-0.019	0.109	2246	5534	0	3190	42	56	0.067
SRL_OPN_2PTS033_0951_20160510_104804_20160510_122617.EUM.nc	-0.017	-0.014	0.086	2469	5398	0	2828	29	72	0.058
SRL_OPN_2PTS033_0953_20160510_122617_20160510_140539.EUM.nc	0.008	0.009	0.079	3063	5548	0	2335	1	149	0.022
SRL_OPN_2PTS033_0955_20160510_140539_20160510_155901.EUM.nc	0.021	0.018	0.111	3334	6405	0	3028	6	37	0.061
SRL_OPN_2PTS033_0958_20160510_155900_20160510_173837.EUM.nc	-0.026	-0.029	0.096	2898	5598	0	2591	8	101	0.045
SRL_OPN_2PTS033_0960_20160510_173836_20160510_191812.EUM.nc	0.011	-0.004	0.099	3357	5595	0	2167	7	64	0.049
SRL_OPN_2PTS033_0962_20160510_191811_20160510_205719.EUM.nc	-0.029	-0.042	0.090	3463	5610	0	1970	26	151	0.056
SRL_OPN_2PTS033_0964_20160510_205718_20160510_223535.EUM.nc	0.007	-0.008	0.094	2699	5368	0	2570	58	41	0.063
SRL_OPN_2PTS033_0965_20160510_223535_20160511_001326.EUM.nc	0.001	0.002	0.096	3015	5488	0	2377	25	71	0.027
SRL_OPN_2PTS033_0967_20160511_001326_20160511_015126.EUM.nc	0.030	0.030	0.089	3059	5524	0	2413	12	40	0.033
SRL_OPN_2PTS033_0969_20160511_015126_20160511_033023.EUM.nc	0.013	0.012	0.087	2906	5500	0	2475	14	105	0.034
SRL_OPN_2PTS033_0971_20160511_033022_20160511_051108.EUM.nc	0.002	0.002	0.090	2961	5545	0	2535	2	47	0.025
SRL_OPN_2PTS033_0973_20160511_051108_20160511_070100.EUM.nc	0.024	0.007	0.113	3907	6223	0	2298	10	8	0.084
SRL_OPN_2PTS033_0976_20160511_070059_20160511_083934.EUM.nc	-0.021	-0.028	0.091	4103	5610	0	1411	13	83	0.043
SRL_OPN_2PTS033_0978_20160511_083933_20160511_101722.EUM.nc	-0.039	-0.028	0.127	2521	5409	0	2789	24	75	0.049
SRL_OPN_2PTS033_0979_20160511_101721_20160511_115523.EUM.nc	-0.021	-0.022	0.081	2435	5499	0	2974	20	70	0.032
SRL_OPN_2PTS033_0981_20160511_115522_20160511_133418.EUM.nc	0.011	0.017	0.088	2814	5438	0	2464	21	139	0.026
SRL_OPN_2PTS033_0983_20160511_133417_20160511_152741.EUM.nc	0.014	0.016	0.086	3628	6389	0	2695	10	56	0.047
SRL_OPN_2PTS033_0986_20160511_152740_20160511_170718.EUM.nc	0.001	0.000	0.096	2849	5574	0	2641	2	82	0.050
SRL_OPN_2PTS033_0988_20160511_170718_20160511_184658.EUM.nc	-0.002	-0.012	0.094	3390	5529	0	2100	10	29	0.074
SRL_OPN_2PTS033_0990_20160511_184657_20160511_202607.EUM.nc	0.005	-0.006	0.093	3314	5591	0	2170	15	92	0.032
SRL_OPN_2PTS033_0992_20160511_202606_20160511_220445.EUM.nc	-0.007	-0.014	0.096	2905	5499	0	2417	76	101	0.059
SRL_OPN_2PTS033_0994_20160511_220444_20160511_234244.EUM.nc	0.005	0.003	0.077	2744	5509	0	2590	38	137	0.016
SRL_OPN_2PTS033_0995_20160511_234243_20160512_012027.EUM.nc	0.033	0.034	0.083	2850	5518	0	2456	53	159	0.045

– Continued on next page

Table 2: Sea Surface Height Anomaly Statistics.

– Continued from previous page

File	Median	Mean	Std. Dev.	No. Obs.	Total Obs.	Default Lat/Lon	Flag (total)	Default (total)	3-Sigma Edited	1 Cpr. Amp.
SRL_OPN_2PTS033_0997_20160512_012026_20160512_025907.EUM.nc	0.027	0.026	0.103	2853	5544	0	2602	16	73	0.055
SRL_OPN_2PTS033_0999_20160512_025906_20160512_043917.EUM.nc	-0.005	0.001	0.101	2796	5530	0	2630	21	83	0.043

19 Sea Surface Height Anomaly (Model Wet) Table

Table 3: Sea Surface Height Anomaly (Model Wet) Statistics.

File	Median	Mean	Std. Dev.	No. Obs.	Total Obs.	Default Lat/Lon	Flag (total)	Default (total)	3-Sigma Edited	1 Cpr. Amp.
SRL_OPN_2PTS032_1001_20160407_043931_20160407_062140.EUM.nc	-0.007	-0.004	0.110	4029	5758	0	1686	9	34	0.106
SRL_OPN_2PTS033_0001_20160407_062139_20160407_080857.EUM.nc	-0.009	-0.005	0.103	4142	6088	0	1888	1	57	0.091
SRL_OPN_2PTS033_0004_20160407_080856_20160407_094654.EUM.nc	0.006	0.003	0.099	2842	5469	0	2418	29	180	0.037
SRL_OPN_2PTS033_0005_20160407_094654_20160407_112447.EUM.nc	-0.020	-0.024	0.109	2089	5316	0	3130	48	49	0.092
SRL_OPN_2PTS033_0007_20160407_112446_20160407_130321.EUM.nc	0.002	0.004	0.082	2649	5329	0	2576	7	97	0.027
SRL_OPN_2PTS033_0009_20160407_130319_20160407_145635.EUM.nc	1.204	1.590	3.884	3334	5961	0	2437	50	140	5.125
SRL_OPN_2PTS033_0012_20160407_145634_20160407_163621.EUM.nc	-0.192	-0.276	0.279	3318	5659	0	2323	12	6	0.342
SRL_OPN_2PTS033_0014_20160407_163621_20160407_181557.EUM.nc	-0.009	-0.015	0.095	3130	5602	0	2417	10	45	0.017
SRL_OPN_2PTS033_0016_20160407_181557_20160407_195522.EUM.nc	0.023	0.035	0.102	3116	5499	0	2302	17	64	0.062
SRL_OPN_2PTS033_0018_20160407_195521_20160407_213406.EUM.nc	-0.056	-0.049	0.125	3433	5414	0	1768	49	164	0.144
SRL_OPN_2PTS033_0020_20160407_213405_20160407_231214.EUM.nc	-0.029	-0.035	0.093	2206	5364	0	3091	14	53	0.059
SRL_OPN_2PTS033_0021_20160407_231213_20160408_005002.EUM.nc	0.042	0.033	0.090	3089	5478	0	2271	70	48	0.062
SRL_OPN_2PTS033_0023_20160408_005002_20160408_022821.EUM.nc	0.044	0.039	0.082	2779	5529	0	2590	7	153	0.035
SRL_OPN_2PTS033_0025_20160408_022820_20160408_040751.EUM.nc	0.031	0.023	0.095	2804	5471	0	2605	11	51	0.080
SRL_OPN_2PTS033_0027_20160408_040750_20160408_054925.EUM.nc	0.014	0.009	0.099	3701	5713	0	1913	10	89	0.070
SRL_OPN_2PTS033_0029_20160408_054924_20160408_073758.EUM.nc	0.000	-0.005	0.101	4244	6150	0	1851	5	50	0.089
SRL_OPN_2PTS033_0032_20160408_073757_20160408_091609.EUM.nc	0.020	0.016	0.114	3327	5530	0	2132	14	57	0.079
SRL_OPN_2PTS033_0033_20160408_091608_20160408_105401.EUM.nc	-0.038	-0.029	0.121	2177	5469	0	3227	33	32	0.043
SRL_OPN_2PTS033_0035_20160408_105400_20160408_123214.EUM.nc	0.005	-0.006	0.092	2442	5315	0	2794	11	68	0.089
SRL_OPN_2PTS033_0037_20160408_123213_20160408_141142.EUM.nc	0.042	0.044	0.088	3160	5548	0	2288	7	93	0.091
SRL_OPN_2PTS033_0039_20160408_141141_20160408_160502.EUM.nc	0.019	0.011	0.114	3363	6354	0	2961	6	24	0.011
SRL_OPN_2PTS033_0042_20160408_160502_20160408_174438.EUM.nc	-0.005	0.001	0.099	3000	5576	0	2504	18	54	0.067
SRL_OPN_2PTS033_0044_20160408_174438_20160408_192412.EUM.nc	0.014	0.008	0.088	3391	5583	0	2107	20	65	0.025
SRL_OPN_2PTS033_0046_20160408_192412_20160408_210308.EUM.nc	-0.040	-0.035	0.101	3576	5582	0	1877	27	102	0.056
SRL_OPN_2PTS033_0048_20160408_210307_20160408_224130.EUM.nc	-0.027	-0.027	0.130	2630	5382	0	2666	44	42	0.079
SRL_OPN_2PTS033_0049_20160408_224130_20160409_001919.EUM.nc	0.018	0.006	0.102	3053	5449	0	2330	33	33	0.009
SRL_OPN_2PTS033_0051_20160409_001918_20160409_015716.EUM.nc	0.020	0.025	0.089	3056	5543	0	2431	16	40	0.030
SRL_OPN_2PTS033_0053_20160409_015714_20160409_033624.EUM.nc	0.015	0.022	0.102	2979	5500	0	2440	24	57	0.042
SRL_OPN_2PTS033_0055_20160409_033623_20160409_051717.EUM.nc	0.014	0.017	0.087	2899	5555	0	2477	2	177	0.037
SRL_OPN_2PTS033_0057_20160409_051716_20160409_070658.EUM.nc	0.012	0.003	0.105	3873	6196	0	2191	12	120	0.098
SRL_OPN_2PTS033_0060_20160409_070657_20160409_084521.EUM.nc	0.002	-0.005	0.097	3905	5585	0	1609	19	52	0.044
SRL_OPN_2PTS033_0061_20160409_084520_20160409_120119.EUM.nc	-0.008	-0.011	0.101	4969	10795	0	5625	49	152	0.034
SRL_OPN_2PTS033_0065_20160409_120117_20160409_134010.EUM.nc	0.013	0.009	0.081	2969	5486	0	2363	34	120	0.089
SRL_OPN_2PTS033_0067_20160409_134009_20160409_153342.EUM.nc	0.038	0.040	0.087	3583	6357	0	2712	12	50	0.043
SRL_OPN_2PTS033_0070_20160409_153342_20160409_171321.EUM.nc	-0.025	-0.016	0.090	2917	5598	0	2623	6	52	0.008
SRL_OPN_2PTS033_0072_20160409_171321_20160409_185259.EUM.nc	0.007	0.008	0.085	3399	5521	0	2052	23	47	0.016

– Continued on next page

Table 3: Sea Surface Height Anomaly (Model Wet) Statistics.

– Continued from previous page

File	Median	Mean	Std. Dev.	No. Obs.	Total Obs.	Default Lat/Lon	Flag (total)	Default (total)	3-Sigma Edited	1 Cpr. Amp.
SRL_OPN_2PTS033_0074_20160409_185258_20160409_203206.EUM.nc	-0.034	-0.031	0.102	3502	5532	0	1857	13	160	0.042
SRL_OPN_2PTS033_0076_20160409_203205_20160409_221042.EUM.nc	-0.014	-0.023	0.105	2917	5490	0	2440	47	86	0.057
SRL_OPN_2PTS033_0078_20160409_221041_20160409_234839.EUM.nc	0.027	0.019	0.089	2848	5493	0	2572	16	57	0.019
SRL_OPN_2PTS033_0079_20160409_234838_20160410_012623.EUM.nc	0.045	0.044	0.081	2862	5514	0	2477	35	140	0.032
SRL_OPN_2PTS033_0081_20160410_012622_20160410_030508.EUM.nc	0.019	0.019	0.090	2881	5565	0	2564	9	111	0.017
SRL_OPN_2PTS033_0083_20160410_030508_20160410_044524.EUM.nc	0.012	0.015	0.099	2956	5479	0	2446	2	75	0.071
SRL_OPN_2PTS033_0085_20160410_044524_20160410_062741.EUM.nc	0.023	0.016	0.090	4002	5777	0	1721	3	51	0.063
SRL_OPN_2PTS033_0087_20160410_062740_20160410_081430.EUM.nc	-0.007	-0.017	0.101	4080	6074	0	1869	8	117	0.042
SRL_OPN_2PTS033_0090_20160410_081429_20160410_095235.EUM.nc	-0.001	0.007	0.118	2851	5381	0	2440	4	86	0.074
SRL_OPN_2PTS033_0091_20160410_095234_20160410_113028.EUM.nc	-0.014	-0.014	0.099	2224	5323	0	3020	31	48	0.036
SRL_OPN_2PTS033_0093_20160410_113028_20160410_130856.EUM.nc	0.015	0.008	0.079	2714	5414	0	2575	8	117	0.042
SRL_OPN_2PTS033_0095_20160410_130857_20160410_150214.EUM.nc	0.026	0.031	0.088	3535	6344	0	2736	1	72	0.054
SRL_OPN_2PTS033_0098_20160410_150213_20160410_164201.EUM.nc	-0.023	-0.020	0.093	3028	5630	0	2499	12	91	0.028
SRL_OPN_2PTS033_0100_20160410_164200_20160410_182143.EUM.nc	-0.003	-0.006	0.083	3278	5508	0	2162	10	58	0.024
SRL_OPN_2PTS033_0102_20160410_182142_20160410_200100.EUM.nc	-0.011	-0.018	0.101	3111	5503	0	2276	16	100	0.042
SRL_OPN_2PTS033_0104_20160410_200059_20160410_213951.EUM.nc	-0.023	-0.032	0.098	3304	5535	0	2005	46	180	0.066
SRL_OPN_2PTS033_0106_20160410_213950_20160410_231757.EUM.nc	-0.004	0.004	0.081	2318	5343	0	2896	36	93	0.046
SRL_OPN_2PTS033_0107_20160410_231756_20160411_005537.EUM.nc	0.034	0.027	0.082	2898	5491	0	2478	68	47	0.068
SRL_OPN_2PTS033_0109_20160411_005536_20160411_023358.EUM.nc	0.038	0.047	0.119	2876	5543	0	2553	10	104	0.083
SRL_OPN_2PTS033_0111_20160411_023358_20160411_041334.EUM.nc	0.027	0.030	0.089	2784	5480	0	2590	18	88	0.042
SRL_OPN_2PTS033_0113_20160411_041334_20160411_055516.EUM.nc	0.013	0.011	0.095	3699	5717	0	1888	10	120	0.044
SRL_OPN_2PTS033_0115_20160411_055515_20160411_074336.EUM.nc	-0.012	-0.007	0.098	4234	6138	0	1854	1	49	0.077
SRL_OPN_2PTS033_0118_20160411_074335_20160411_092151.EUM.nc	-0.002	0.007	0.101	3267	5483	0	2162	9	45	0.072
SRL_OPN_2PTS033_0119_20160411_092150_20160411_105942.EUM.nc	0.011	0.019	0.103	2015	5439	0	3340	31	53	0.053
SRL_OPN_2PTS033_0121_20160411_105942_20160411_123751.EUM.nc	0.009	0.006	0.095	2449	5330	0	2793	14	74	0.030
SRL_OPN_2PTS033_0123_20160411_123751_20160411_141724.EUM.nc	0.006	0.010	0.086	3269	5510	0	2163	3	75	0.037
SRL_OPN_2PTS033_0125_20160411_141723_20160411_161043.EUM.nc	0.027	0.029	0.112	3434	6393	0	2920	8	31	0.053
SRL_OPN_2PTS033_0128_20160411_161042_20160411_175028.EUM.nc	-0.024	-0.016	0.085	2994	5581	0	2509	10	68	0.035
SRL_OPN_2PTS033_0130_20160411_175027_20160411_192950.EUM.nc	-0.017	-0.025	0.098	3305	5563	0	2179	16	63	0.056
SRL_OPN_2PTS033_0132_20160411_192949_20160411_210853.EUM.nc	-0.025	-0.030	0.089	3432	5478	0	1930	27	89	0.040
SRL_OPN_2PTS033_0134_20160411_210853_20160411_224703.EUM.nc	0.007	0.013	0.094	2465	5439	0	2866	54	54	0.022
SRL_OPN_2PTS033_0135_20160411_224702_20160412_002453.EUM.nc	0.031	0.040	0.101	3074	5400	0	2238	34	54	0.062
SRL_OPN_2PTS033_0137_20160412_002452_20160412_020300.EUM.nc	0.033	0.046	0.100	2963	5545	0	2526	8	48	0.085
SRL_OPN_2PTS033_0139_20160412_020259_20160412_034206.EUM.nc	0.032	0.032	0.085	2929	5542	0	2516	13	84	0.054
SRL_OPN_2PTS033_0141_20160412_034205_20160412_052306.EUM.nc	0.011	0.011	0.094	2913	5555	0	2555	4	83	0.044
SRL_OPN_2PTS033_0143_20160412_052305_20160412_071235.EUM.nc	-0.004	0.004	0.076	3867	6177	0	2189	15	106	0.036
SRL_OPN_2PTS033_0146_20160412_071235_20160412_085105.EUM.nc	0.010	0.009	0.092	3830	5598	0	1686	10	72	0.055
SRL_OPN_2PTS033_0147_20160412_085104_20160412_102850.EUM.nc	0.001	-0.000	0.117	2307	5454	0	2989	18	140	0.109
SRL_OPN_2PTS033_0149_20160412_102850_20160412_120654.EUM.nc	0.029	0.022	0.091	2497	5459	0	2871	39	52	0.064

– Continued on next page

Table 3: Sea Surface Height Anomaly (Model Wet) Statistics.

– Continued from previous page

File	Median	Mean	Std. Dev.	No. Obs.	Total Obs.	Default Lat/Lon	Flag (total)	Default (total)	3-Sigma Edited	1 Cpr. Amp.
SRL_OPN_2PTS033_0151_20160412_120654_20160412_134559.EUM.nc	0.007	0.006	0.092	2981	5457	0	2376	8	92	0.058
SRL_OPN_2PTS033_0153_20160412_134558_20160412_153923.EUM.nc	0.024	0.032	0.101	3580	6352	0	2718	14	40	0.042
SRL_OPN_2PTS033_0156_20160412_153922_20160412_171910.EUM.nc	-0.025	-0.021	0.092	2845	5528	0	2603	8	72	0.061
SRL_OPN_2PTS033_0158_20160412_171909_20160412_185839.EUM.nc	-0.007	-0.009	0.099	3323	5601	0	2210	22	46	0.051
SRL_OPN_2PTS033_0160_20160412_185838_20160412_203752.EUM.nc	0.003	0.003	0.084	3646	5556	0	1759	10	141	0.016
SRL_OPN_2PTS033_0162_20160412_203752_20160412_221617.EUM.nc	-0.008	-0.010	0.081	2875	5392	0	2352	94	71	0.029
SRL_OPN_2PTS033_0164_20160412_221616_20160412_235412.EUM.nc	0.017	0.014	0.092	2917	5495	0	2486	20	72	0.038
SRL_OPN_2PTS033_0165_20160412_235411_20160413_013206.EUM.nc	0.043	0.045	0.084	2944	5526	0	2433	27	122	0.084
SRL_OPN_2PTS033_0167_20160413_013206_20160413_031046.EUM.nc	0.046	0.045	0.116	2923	5559	0	2603	5	28	0.059
SRL_OPN_2PTS033_0169_20160413_031046_20160413_045109.EUM.nc	0.013	0.015	0.094	2878	5467	0	2438	16	135	0.081
SRL_OPN_2PTS033_0173_20160413_063334_20160413_082015.EUM.nc	0.012	0.007	0.092	3957	6071	0	1896	3	215	0.073
SRL_OPN_2PTS033_0176_20160413_082015_20160413_095809.EUM.nc	0.009	0.005	0.116	2700	5396	0	2504	18	174	0.101
SRL_OPN_2PTS033_0177_20160413_095808_20160413_113604.EUM.nc	-0.026	-0.026	0.096	2301	5397	0	2972	43	81	0.039
SRL_OPN_2PTS033_0179_20160413_113603_20160413_131444.EUM.nc	0.021	0.017	0.089	2809	5397	0	2466	12	110	0.067
SRL_OPN_2PTS033_0181_20160413_131443_20160413_150804.EUM.nc	0.017	0.023	0.090	3493	6378	0	2780	6	99	0.052
SRL_OPN_2PTS033_0181_20160413_131443_20160413_164743.EUM.nc	0.009	0.016	0.094	6398	11980	0	5361	18	203	0.048
SRL_OPN_2PTS033_0186_20160413_164742_20160413_182724.EUM.nc	-0.010	-0.008	0.082	3223	5480	0	2174	14	69	0.038
SRL_OPN_2PTS033_0188_20160413_182723_20160413_200648.EUM.nc	0.014	0.013	0.096	3237	5514	0	2196	15	66	0.038
SRL_OPN_2PTS033_0190_20160413_200647_20160413_214526.EUM.nc	-0.013	-0.023	0.083	3125	5510	0	2130	48	207	0.033
SRL_OPN_2PTS033_0192_20160413_214525_20160413_232330.EUM.nc	-0.025	-0.019	0.085	2312	5310	0	2865	52	81	0.049
SRL_OPN_2PTS033_0193_20160413_232330_20160414_010119.EUM.nc	0.065	0.065	0.105	2750	5500	0	2659	62	29	0.118
SRL_OPN_2PTS033_0195_20160414_010118_20160414_023936.EUM.nc	0.065	0.065	0.108	2900	5510	0	2582	9	19	0.043
SRL_OPN_2PTS033_0197_20160414_023935_20160414_041926.EUM.nc	0.041	0.040	0.084	2854	5506	0	2580	29	43	0.054
SRL_OPN_2PTS033_0199_20160414_041925_20160414_060106.EUM.nc	-0.005	0.010	0.095	3787	5739	0	1865	3	84	0.059
SRL_OPN_2PTS033_0201_20160414_060105_20160414_074920.EUM.nc	-0.001	0.003	0.089	4123	6133	0	1909	11	90	0.088
SRL_OPN_2PTS033_0204_20160414_074919_20160414_092724.EUM.nc	0.033	0.026	0.098	3082	5478	0	2205	19	172	0.088
SRL_OPN_2PTS033_0205_20160414_092723_20160414_110516.EUM.nc	-0.013	-0.014	0.090	2086	5436	0	3269	43	38	0.061
SRL_OPN_2PTS033_0207_20160414_110515_20160414_124337.EUM.nc	0.005	-0.001	0.088	2419	5325	0	2775	7	124	0.042
SRL_OPN_2PTS033_0209_20160414_124336_20160414_143645.EUM.nc	0.037	0.043	0.099	3336	6279	0	2881	6	56	0.056
SRL_OPN_2PTS033_0212_20160414_143644_20160414_161622.EUM.nc	0.019	0.035	0.101	3415	5631	0	2128	16	72	0.014
SRL_OPN_2PTS033_0214_20160414_161621_20160414_175606.EUM.nc	-0.038	-0.035	0.079	3025	5564	0	2452	4	83	0.028
SRL_OPN_2PTS033_0216_20160414_175605_20160414_193537.EUM.nc	0.004	0.013	0.087	3304	5589	0	2187	26	72	0.054
SRL_OPN_2PTS033_0218_20160414_193536_20160414_211429.EUM.nc	-0.027	-0.018	0.090	3371	5446	0	1980	30	65	0.027
SRL_OPN_2PTS033_0220_20160414_211428_20160414_225246.EUM.nc	-0.017	-0.019	0.089	2425	5437	0	2910	47	55	0.029
SRL_OPN_2PTS033_0221_20160414_225245_20160415_003034.EUM.nc	0.039	0.025	0.113	3201	5459	0	2196	39	23	0.102
SRL_OPN_2PTS033_0223_20160415_003033_20160415_020835.EUM.nc	0.060	0.070	0.101	2828	5510	0	2635	3	44	0.112
SRL_OPN_2PTS033_0225_20160415_020834_20160415_034754.EUM.nc	0.003	0.009	0.113	2917	5549	0	2557	22	53	0.060
SRL_OPN_2PTS033_0227_20160415_034754_20160415_052853.EUM.nc	0.017	0.026	0.097	2908	5510	0	2528	2	72	0.043
SRL_OPN_2PTS033_0229_20160415_052854_20160415_071821.EUM.nc	-0.002	0.007	0.090	4062	6207	0	2073	10	62	0.081

– Continued on next page

Table 3: Sea Surface Height Anomaly (Model Wet) Statistics.

– Continued from previous page

File	Median	Mean	Std. Dev.	No. Obs.	Total Obs.	Default Lat/Lon	Flag (total)	Default (total)	3-Sigma Edited	1 Cpr. Amp.
SRL_OPN_2PTS033_0232_20160415_071820_20160415_085638.EUM.nc	0.020	0.010	0.094	3678	5602	0	1836	9	79	0.068
SRL_OPN_2PTS033_0233_20160415_085637_20160415_103433.EUM.nc	0.008	-0.002	0.103	2207	5497	0	3107	13	170	0.088
SRL_OPN_2PTS033_0235_20160415_103432_20160415_121239.EUM.nc	-0.018	-0.019	0.083	2432	5461	0	2873	29	127	0.043
SRL_OPN_2PTS033_0237_20160415_121238_20160415_135139.EUM.nc	0.044	0.050	0.103	3069	5472	0	2362	3	38	0.033
SRL_OPN_2PTS033_0239_20160415_135138_20160415_154503.EUM.nc	0.032	0.035	0.092	3544	6363	0	2726	15	78	0.023
SRL_OPN_2PTS033_0242_20160415_154502_20160415_172450.EUM.nc	-0.013	-0.005	0.096	2890	5513	0	2568	5	50	0.042
SRL_OPN_2PTS033_0244_20160415_172448_20160415_190418.EUM.nc	0.004	0.006	0.087	3282	5591	0	2139	15	155	0.050
SRL_OPN_2PTS033_0246_20160415_190417_20160415_204329.EUM.nc	-0.010	0.001	0.079	3661	5594	0	1759	13	161	0.028
SRL_OPN_2PTS033_0248_20160415_204328_20160415_222200.EUM.nc	-0.038	-0.036	0.085	2764	5348	0	2380	82	122	0.040
SRL_OPN_2PTS033_0250_20160415_222200_20160415_235945.EUM.nc	0.006	0.008	0.087	2973	5488	0	2438	23	54	0.082
SRL_OPN_2PTS033_0251_20160415_235944_20160416_013741.EUM.nc	0.049	0.052	0.096	3019	5555	0	2426	31	79	0.049
SRL_OPN_2PTS033_0253_20160416_013740_20160416_031635.EUM.nc	0.042	0.037	0.100	2881	5559	0	2596	22	60	0.040
SRL_OPN_2PTS033_0255_20160416_031634_20160416_045656.EUM.nc	0.021	0.030	0.093	3041	5500	0	2419	3	37	0.051
SRL_OPN_2PTS033_0257_20160416_045655_20160416_063938.EUM.nc	0.003	0.005	0.090	4001	5792	0	1737	13	41	0.071
SRL_OPN_2PTS033_0262_20160416_082549_20160416_100351.EUM.nc	-0.009	-0.016	0.114	2763	5403	0	2534	10	96	0.081
SRL_OPN_2PTS033_0263_20160416_100350_20160416_114138.EUM.nc	-0.018	-0.020	0.092	2340	5406	0	2965	32	69	0.044
SRL_OPN_2PTS033_0265_20160416_114139_20160416_132022.EUM.nc	0.032	0.023	0.092	2840	5335	0	2382	12	101	0.046
SRL_OPN_2PTS033_0267_20160416_132022_20160416_151344.EUM.nc	0.019	0.022	0.090	3574	6383	0	2769	4	36	0.038
SRL_OPN_2PTS033_0270_20160416_151343_20160416_165330.EUM.nc	-0.003	0.004	0.084	2831	5592	0	2645	3	113	0.025
SRL_OPN_2PTS033_0272_20160416_165329_20160416_183304.EUM.nc	-0.022	-0.020	0.092	3260	5504	0	2153	12	79	0.042
SRL_OPN_2PTS033_0274_20160416_183302_20160416_201224.EUM.nc	0.021	0.032	0.092	3333	5527	0	2099	17	78	0.040
SRL_OPN_2PTS033_0276_20160416_201223_20160416_215109.EUM.nc	-0.023	-0.021	0.101	3084	5526	0	2195	79	168	0.022
SRL_OPN_2PTS033_0278_20160416_215108_20160416_232902.EUM.nc	-0.006	0.001	0.076	2284	5277	0	2866	41	86	0.038
SRL_OPN_2PTS033_0279_20160416_232901_20160417_010652.EUM.nc	0.051	0.054	0.090	2721	5487	0	2678	48	40	0.081
SRL_OPN_2PTS033_0281_20160417_010651_20160417_024522.EUM.nc	0.063	0.052	0.096	2867	5525	0	2589	2	67	0.058
SRL_OPN_2PTS033_0283_20160417_024521_20160417_042509.EUM.nc	0.025	0.026	0.098	2930	5494	0	2516	8	40	0.066
SRL_OPN_2PTS033_0285_20160417_042508_20160417_060706.EUM.nc	0.013	0.014	0.096	3850	5732	0	1817	2	63	0.066
SRL_OPN_2PTS033_0287_20160417_060706_20160417_075455.EUM.nc	0.013	0.016	0.094	4050	6090	0	1951	8	81	0.090
SRL_OPN_2PTS033_0290_20160417_075455_20160417_093306.EUM.nc	0.022	0.011	0.099	3023	5477	0	2300	8	146	0.073
SRL_OPN_2PTS033_0291_20160417_093305_20160417_111049.EUM.nc	0.006	0.003	0.097	2070	5402	0	3238	42	52	0.024
SRL_OPN_2PTS033_0293_20160417_111048_20160417_124913.EUM.nc	-0.008	-0.005	0.081	2470	5255	0	2651	13	121	0.052
SRL_OPN_2PTS033_0295_20160417_124912_20160417_144224.EUM.nc	0.043	0.039	0.085	3351	6294	0	2862	5	76	0.020
SRL_OPN_2PTS033_0298_20160417_144223_20160417_162210.EUM.nc	0.004	0.004	0.106	3322	5655	0	2205	5	123	0.062
SRL_OPN_2PTS033_0300_20160417_162210_20160417_180146.EUM.nc	-0.003	-0.004	0.102	3092	5598	0	2448	10	48	0.042
SRL_OPN_2PTS033_0302_20160417_180146_20160417_194115.EUM.nc	-0.006	-0.001	0.089	3217	5581	0	2251	6	107	0.040
SRL_OPN_2PTS033_0304_20160417_194115_20160417_225819.EUM.nc	-0.016	-0.015	0.093	5400	10882	0	5110	83	289	0.034
SRL_OPN_2PTS033_0307_20160417_225818_20160418_003559.EUM.nc	0.037	0.038	0.097	3196	5461	0	2126	60	79	0.026
SRL_OPN_2PTS033_0309_20160418_003558_20160418_021410.EUM.nc	0.068	0.066	0.097	2836	5541	0	2662	6	37	0.063
SRL_OPN_2PTS033_0311_20160418_021409_20160418_035325.EUM.nc	0.009	0.007	0.119	2821	5542	0	2682	6	33	0.067

– Continued on next page

Table 3: Sea Surface Height Anomaly (Model Wet) Statistics.

– Continued from previous page

File	Median	Mean	Std. Dev.	No. Obs.	Total Obs.	Default Lat/Lon	Flag (total)	Default (total)	3-Sigma Edited	1 Cpr. Amp.
SRL_OPN_2PTS033_0313_20160418_035324_20160418_053440.EUM.nc	-0.005	0.001	0.101	2989	5537	0	2493	10	45	0.064
SRL_OPN_2PTS033_0315_20160418_053439_20160418_072347.EUM.nc	0.009	0.006	0.103	4221	6196	0	1956	10	9	0.091
SRL_OPN_2PTS033_0318_20160418_072346_20160418_090210.EUM.nc	0.019	0.016	0.106	3657	5576	0	1857	14	48	0.097
SRL_OPN_2PTS033_0319_20160418_090211_20160418_103956.EUM.nc	-0.011	-0.017	0.103	2315	5477	0	3002	26	134	0.050
SRL_OPN_2PTS033_0321_20160418_103955_20160418_121804.EUM.nc	-0.033	-0.040	0.085	2387	5443	0	2827	35	194	0.021
SRL_OPN_2PTS033_0323_20160418_121803_20160418_135718.EUM.nc	0.028	0.032	0.099	3194	5523	0	2296	2	31	0.119
SRL_OPN_2PTS033_0328_20160418_155041_20160418_173019.EUM.nc	0.000	-0.006	0.100	2802	5462	0	2521	11	128	0.065
SRL_OPN_2PTS033_0330_20160418_173018_20160418_190954.EUM.nc	0.021	0.014	0.089	3558	5627	0	2027	7	35	0.030
SRL_OPN_2PTS033_0332_20160418_190953_20160418_222723.EUM.nc	-0.029	-0.026	0.085	6353	10965	0	4200	68	344	0.019
SRL_OPN_2PTS033_0336_20160418_222723_20160419_000516.EUM.nc	0.021	0.013	0.087	3029	5511	0	2386	31	65	0.059
SRL_OPN_2PTS033_0337_20160419_000515_20160419_014306.EUM.nc	0.057	0.052	0.085	2961	5555	0	2406	30	158	0.026
SRL_OPN_2PTS033_0339_20160419_014305_20160419_032203.EUM.nc	0.048	0.041	0.118	2923	5511	0	2557	13	18	0.065
SRL_OPN_2PTS033_0341_20160419_032202_20160419_050240.EUM.nc	0.016	0.016	0.104	2866	5541	0	2517	8	150	0.057
SRL_OPN_2PTS033_0343_20160419_050239_20160419_065245.EUM.nc	0.001	0.005	0.097	3903	6198	0	2221	4	70	0.083
SRL_OPN_2PTS033_0346_20160419_065244_20160419_083114.EUM.nc	0.021	0.020	0.103	4154	5619	0	1304	8	153	0.078
SRL_OPN_2PTS033_0348_20160419_083113_20160419_100913.EUM.nc	-0.021	-0.019	0.102	2690	5408	0	2594	6	118	0.023
SRL_OPN_2PTS033_0349_20160419_100912_20160419_114711.EUM.nc	-0.028	-0.020	0.085	2296	5419	0	2916	34	173	0.017
SRL_OPN_2PTS033_0351_20160419_114710_20160419_132551.EUM.nc	-0.004	-0.011	0.080	2731	5379	0	2430	40	178	0.063
SRL_OPN_2PTS033_0362_20160419_201749_20160419_215633.EUM.nc	-0.015	-0.021	0.092	2930	5465	0	2361	79	95	0.048
SRL_OPN_2PTS033_0364_20160419_215632_20160419_233434.EUM.nc	-0.010	-0.007	0.084	2443	5368	0	2778	30	117	0.011
SRL_OPN_2PTS033_0365_20160419_233433_20160420_011215.EUM.nc	0.025	0.025	0.079	2767	5498	0	2591	48	92	0.041
SRL_OPN_2PTS033_0367_20160420_011214_20160420_025048.EUM.nc	0.067	0.061	0.103	2783	5516	0	2604	3	126	0.046
SRL_OPN_2PTS033_0369_20160420_025048_20160420_043050.EUM.nc	0.022	0.029	0.103	2923	5495	0	2515	9	48	0.049
SRL_OPN_2PTS033_0371_20160420_043049_20160420_061246.EUM.nc	0.016	0.020	0.093	3794	5740	0	1850	12	84	0.072
SRL_OPN_2PTS033_0373_20160420_061246_20160420_080019.EUM.nc	0.001	-0.001	0.091	4100	6102	0	1906	5	91	0.071
SRL_OPN_2PTS033_0376_20160420_080018_20160420_093828.EUM.nc	0.013	0.015	0.093	2930	5504	0	2394	25	155	0.049
SRL_OPN_2PTS033_0377_20160420_093828_20160420_111620.EUM.nc	-0.022	-0.025	0.108	2133	5370	0	3161	36	40	0.046
SRL_OPN_2PTS033_0379_20160420_111619_20160420_125446.EUM.nc	-0.012	-0.006	0.078	2556	5336	0	2671	9	100	0.055
SRL_OPN_2PTS033_0384_20160420_144759_20160420_162739.EUM.nc	-0.012	-0.002	0.107	3424	5654	0	2170	18	42	0.041
SRL_OPN_2PTS033_0386_20160420_162738_20160420_180722.EUM.nc	0.036	0.041	0.103	3149	5593	0	2374	13	57	0.013
SRL_OPN_2PTS033_0388_20160420_180722_20160420_194641.EUM.nc	-0.002	0.003	0.088	3253	5556	0	2202	14	87	0.067
SRL_OPN_2PTS033_0390_20160420_194640_20160420_212537.EUM.nc	-0.011	-0.011	0.088	3259	5435	0	1958	63	155	0.060
SRL_OPN_2PTS033_0392_20160420_212537_20160420_230349.EUM.nc	0.002	0.003	0.075	2097	5392	0	3172	33	90	0.047
SRL_OPN_2PTS033_0393_20160420_230348_20160421_004128.EUM.nc	0.027	0.023	0.080	3058	5482	0	2285	58	81	0.019
SRL_OPN_2PTS033_0395_20160421_004128_20160421_021943.EUM.nc	0.040	0.035	0.075	2739	5555	0	2669	8	139	0.021
SRL_OPN_2PTS033_0397_20160421_021943_20160421_035913.EUM.nc	0.036	0.035	0.105	2871	5582	0	2678	7	26	0.063
SRL_OPN_2PTS033_0399_20160421_035912_20160421_054026.EUM.nc	0.007	0.011	0.088	3265	5529	0	2169	11	84	0.044
SRL_OPN_2PTS033_0401_20160421_054025_20160421_072921.EUM.nc	-0.009	-0.012	0.094	4274	6181	0	1876	3	28	0.073
SRL_OPN_2PTS033_0404_20160421_072920_20160421_104535.EUM.nc	-0.008	-0.011	0.102	5855	11049	0	5038	36	120	0.073

– Continued on next page

Table 3: Sea Surface Height Anomaly (Model Wet) Statistics.

– Continued from previous page

File	Median	Mean	Std. Dev.	No. Obs.	Total Obs.	Default Lat/Lon	Flag (total)	Default (total)	3-Sigma Edited	1 Cpr. Amp.
SRL_OPN_2PTS033_0407_20160421_104535_20160421_122337.EUM.nc	0.002	-0.004	0.079	2556	5375	0	2711	8	100	0.020
SRL_OPN_2PTS033_0409_20160421_122336_20160421_140256.EUM.nc	0.040	0.045	0.093	3208	5516	0	2256	12	40	0.105
SRL_OPN_2PTS033_0411_20160421_140255_20160421_155618.EUM.nc	0.023	0.028	0.099	3279	6398	0	3051	5	63	0.006
SRL_OPN_2PTS033_0414_20160421_155617_20160421_173603.EUM.nc	0.009	0.013	0.089	2933	5502	0	2461	15	93	0.042
SRL_OPN_2PTS033_0416_20160421_173604_20160421_191530.EUM.nc	0.017	0.019	0.079	3466	5571	0	2050	8	47	0.016
SRL_OPN_2PTS033_0418_20160421_191530_20160421_205438.EUM.nc	-0.006	0.001	0.079	3534	5600	0	1869	10	187	0.045
SRL_OPN_2PTS033_0420_20160421_205438_20160421_223304.EUM.nc	-0.015	-0.017	0.088	2705	5381	0	2538	64	74	0.056
SRL_OPN_2PTS033_0421_20160421_223302_20160422_001046.EUM.nc	0.010	0.001	0.089	3033	5496	0	2346	30	87	0.052
SRL_OPN_2PTS033_0423_20160422_001046_20160422_014847.EUM.nc	0.053	0.053	0.083	3080	5520	0	2367	18	55	0.030
SRL_OPN_2PTS033_0425_20160422_014846_20160422_032739.EUM.nc	0.042	0.038	0.089	2928	5480	0	2447	13	92	0.047
SRL_OPN_2PTS033_0427_20160422_032739_20160422_050823.EUM.nc	0.014	0.018	0.083	2924	5527	0	2521	8	74	0.039
SRL_OPN_2PTS033_0429_20160422_050822_20160422_065819.EUM.nc	-0.001	-0.004	0.091	3800	6190	0	2301	11	78	0.081
SRL_OPN_2PTS033_0432_20160422_065818_20160422_083654.EUM.nc	-0.000	-0.002	0.095	4183	5631	0	1314	16	118	0.048
SRL_OPN_2PTS033_0434_20160422_083653_20160422_101452.EUM.nc	-0.007	-0.003	0.105	2655	5387	0	2632	15	85	0.022
SRL_OPN_2PTS033_0435_20160422_101451_20160422_115242.EUM.nc	0.002	0.004	0.080	2458	5423	0	2847	19	99	0.010
SRL_OPN_2PTS033_0437_20160422_115241_20160422_133134.EUM.nc	0.028	0.029	0.082	2815	5428	0	2486	6	121	0.051
SRL_OPN_2PTS033_0439_20160422_133133_20160422_152458.EUM.nc	0.034	0.031	0.079	3622	6339	0	2677	0	40	0.028
SRL_OPN_2PTS033_0442_20160422_152458_20160422_170445.EUM.nc	-0.000	0.005	0.088	2848	5600	0	2647	18	87	0.049
SRL_OPN_2PTS033_0444_20160422_170444_20160422_184416.EUM.nc	0.002	-0.003	0.093	3323	5485	0	2113	4	45	0.046
SRL_OPN_2PTS033_0446_20160422_184415_20160422_202333.EUM.nc	-0.004	0.004	0.086	3440	5509	0	1984	16	69	0.019
SRL_OPN_2PTS033_0448_20160422_202333_20160422_220205.EUM.nc	-0.007	-0.010	0.080	2784	5472	0	2423	48	217	0.054
SRL_OPN_2PTS033_0450_20160422_220204_20160422_234004.EUM.nc	0.010	0.002	0.082	2651	5469	0	2736	29	53	0.033
SRL_OPN_2PTS033_0451_20160422_234003_20160423_011756.EUM.nc	0.032	0.032	0.074	2753	5516	0	2474	41	248	0.031
SRL_OPN_2PTS033_0453_20160423_011756_20160423_025624.EUM.nc	0.037	0.037	0.085	2794	5538	0	2597	6	141	0.061
SRL_OPN_2PTS033_0455_20160423_025624_20160423_043632.EUM.nc	0.015	0.015	0.103	2838	5480	0	2582	4	56	0.059
SRL_OPN_2PTS033_0457_20160423_043630_20160423_061844.EUM.nc	0.012	0.022	0.098	3906	5789	0	1798	14	71	0.079
SRL_OPN_2PTS033_0459_20160423_061843_20160423_080600.EUM.nc	-0.007	-0.009	0.090	4099	6097	0	1898	6	94	0.056
SRL_OPN_2PTS033_0462_20160423_080601_20160423_094359.EUM.nc	0.003	0.003	0.097	2789	5489	0	2391	16	293	0.048
SRL_OPN_2PTS033_0463_20160423_094358_20160423_112153.EUM.nc	0.007	0.011	0.092	1974	5284	0	3235	33	42	0.042
SRL_OPN_2PTS033_0465_20160423_112152_20160423_130023.EUM.nc	0.009	0.021	0.095	2663	5345	0	2651	11	20	0.041
SRL_OPN_2PTS033_0467_20160423_130022_20160423_145338.EUM.nc	0.036	0.038	0.101	3538	6349	0	2754	5	52	0.119
SRL_OPN_2PTS033_0470_20160423_145337_20160423_163325.EUM.nc	-0.009	-0.016	0.112	3341	5660	0	2241	11	67	0.071
SRL_OPN_2PTS033_0509_20160425_001626_20160425_015419.EUM.nc	-0.005	-0.004	0.098	3002	5509	0	2430	14	63	0.066
SRL_OPN_2PTS033_0511_20160425_015418_20160425_033326.EUM.nc	0.029	0.029	0.095	2932	5513	0	2455	33	93	0.024
SRL_OPN_2PTS033_0513_20160425_033325_20160425_051407.EUM.nc	-0.001	-0.004	0.104	2995	5527	0	2486	5	41	0.024
SRL_OPN_2PTS033_0515_20160425_051407_20160425_070402.EUM.nc	0.009	0.011	0.108	3865	6228	0	2311	18	34	0.070
SRL_OPN_2PTS033_0518_20160425_070401_20160425_084226.EUM.nc	0.009	0.006	0.095	3996	5596	0	1559	17	24	0.044
SRL_OPN_2PTS033_0520_20160425_084226_20160425_102021.EUM.nc	-0.010	-0.014	0.111	2545	5381	0	2760	32	44	0.040
SRL_OPN_2PTS033_0521_20160425_102022_20160425_115823.EUM.nc	-0.002	-0.006	0.088	2438	5433	0	2882	27	86	0.017

– Continued on next page

Table 3: Sea Surface Height Anomaly (Model Wet) Statistics.

– Continued from previous page

File	Median	Mean	Std. Dev.	No. Obs.	Total Obs.	Default Lat/Lon	Flag (total)	Default (total)	3-Sigma Edited	1 Cpr. Amp.
SRL_OPN_2PTS033_0523_20160425_115822_20160425_133712.EUM.nc	0.011	0.014	0.092	2901	5437	0	2426	21	89	0.042
SRL_OPN_2PTS033_0525_20160425_133711_20160425_151745.EUM.nc	0.018	0.021	0.091	3571	5662	0	2021	23	47	0.036
SRL_OPN_2PTS033_0527_20160425_151744_20160425_171021.EUM.nc	-0.024	-0.016	0.091	2792	5337	0	2436	0	109	0.038
SRL_OPN_2PTS033_0530_20160425_171019_20160425_184959.EUM.nc	0.002	-0.001	0.095	3363	5542	0	2103	16	60	0.040
SRL_OPN_2PTS033_0532_20160425_184958_20160425_202907.EUM.nc	-0.025	-0.030	0.086	3395	5508	0	1974	33	106	0.035
SRL_OPN_2PTS033_0534_20160425_202906_20160425_220744.EUM.nc	0.007	-0.004	0.089	2890	5487	0	2407	65	125	0.052
SRL_OPN_2PTS033_0536_20160425_220744_20160425_234542.EUM.nc	0.014	0.007	0.076	2831	5463	0	2555	14	63	0.010
SRL_OPN_2PTS033_0537_20160425_234541_20160426_012326.EUM.nc	0.014	0.012	0.075	2780	5524	0	2555	34	155	0.011
SRL_OPN_2PTS033_0539_20160426_012325_20160426_030208.EUM.nc	0.024	0.035	0.106	2801	5561	0	2654	11	95	0.044
SRL_OPN_2PTS033_0541_20160426_030208_20160426_045335.EUM.nc	-0.018	-0.013	0.085	3060	6103	0	2928	8	107	0.033
SRL_OPN_2PTS033_0544_20160426_045333_20160426_062433.EUM.nc	0.028	0.019	0.114	3774	5159	0	1324	5	56	0.063
SRL_OPN_2PTS033_0545_20160426_062432_20160426_081133.EUM.nc	0.010	0.001	0.090	4042	6095	0	1876	5	172	0.040
SRL_OPN_2PTS033_0548_20160426_081132_20160426_094937.EUM.nc	0.007	0.005	0.131	2825	5356	0	2430	27	74	0.087
SRL_OPN_2PTS033_0549_20160426_094936_20160426_112731.EUM.nc	0.007	0.003	0.083	2084	5359	0	3204	45	26	0.017
SRL_OPN_2PTS033_0551_20160426_112730_20160426_130557.EUM.nc	-0.002	0.002	0.095	2726	5426	0	2656	4	40	0.052
SRL_OPN_2PTS033_0553_20160426_130556_20160426_145913.EUM.nc	0.004	0.003	0.088	3536	6374	0	2763	1	74	0.030
SRL_OPN_2PTS033_0556_20160426_145912_20160426_163901.EUM.nc	-0.007	-0.012	0.117	3200	5652	0	2365	17	70	0.071
SRL_OPN_2PTS033_0558_20160426_163901_20160426_181843.EUM.nc	-0.021	-0.014	0.103	3136	5513	0	2296	5	76	0.041
SRL_OPN_2PTS033_0560_20160426_181842_20160426_195800.EUM.nc	0.006	-0.001	0.097	3151	5504	0	2252	6	95	0.037
SRL_OPN_2PTS033_0562_20160426_195759_20160426_213651.EUM.nc	0.017	0.011	0.101	3272	5546	0	2064	77	133	0.059
SRL_OPN_2PTS033_0564_20160426_213650_20160426_231458.EUM.nc	0.029	0.022	0.097	2290	5340	0	3006	29	15	0.054
SRL_OPN_2PTS033_0565_20160426_231458_20160427_005238.EUM.nc	0.023	0.024	0.076	2945	5500	0	2441	79	35	0.026
SRL_OPN_2PTS033_0567_20160427_005237_20160427_023058.EUM.nc	0.023	0.019	0.085	2796	5546	0	2616	16	118	0.022
SRL_OPN_2PTS033_0569_20160427_023057_20160427_041031.EUM.nc	0.003	0.010	0.091	2739	5489	0	2649	11	90	0.061
SRL_OPN_2PTS033_0571_20160427_041030_20160427_055206.EUM.nc	0.032	0.028	0.114	3699	5715	0	1927	8	81	0.043
SRL_OPN_2PTS033_0573_20160427_055206_20160427_074034.EUM.nc	0.016	0.012	0.086	4201	6143	0	1874	0	68	0.035
SRL_OPN_2PTS033_0576_20160427_074034_20160427_091852.EUM.nc	0.018	0.007	0.109	3244	5546	0	2230	11	61	0.073
SRL_OPN_2PTS033_0577_20160427_091852_20160427_105643.EUM.nc	-0.012	0.000	0.122	1665	4814	0	3093	17	39	0.060
SRL_OPN_2PTS033_0579_20160427_105643_20160427_123452.EUM.nc	-0.003	-0.006	0.089	2394	5362	0	2876	12	80	0.029
SRL_OPN_2PTS033_0581_20160427_123450_20160427_141421.EUM.nc	-0.016	-0.012	0.082	3214	5539	0	2240	1	84	0.030
SRL_OPN_2PTS033_0583_20160427_141421_20160427_160740.EUM.nc	0.018	0.015	0.104	3476	6390	0	2886	4	24	0.012
SRL_OPN_2PTS033_0586_20160427_160740_20160427_174726.EUM.nc	-0.009	0.000	0.093	2999	5592	0	2557	5	31	0.026
SRL_OPN_2PTS033_0588_20160427_174725_20160427_192649.EUM.nc	0.019	0.015	0.084	3252	5596	0	2263	14	67	0.038
SRL_OPN_2PTS033_0590_20160427_192648_20160427_210553.EUM.nc	0.019	0.001	0.100	3385	5546	0	2017	26	118	0.068
SRL_OPN_2PTS033_0592_20160427_210552_20160427_224406.EUM.nc	-0.004	-0.009	0.099	2538	5365	0	2745	41	41	0.039
SRL_OPN_2PTS033_0593_20160427_224404_20160428_002153.EUM.nc	0.027	0.024	0.090	3038	5449	0	2328	24	59	0.029
SRL_OPN_2PTS033_0595_20160428_002152_20160428_015959.EUM.nc	0.029	0.024	0.092	2964	5545	0	2515	5	61	0.029
SRL_OPN_2PTS033_0597_20160428_015958_20160428_033902.EUM.nc	0.018	0.018	0.095	2896	5491	0	2509	13	73	0.008
SRL_OPN_2PTS033_0600_20160428_034808_20160428_050103.EUM.nc	0.032	0.028	0.098	1165	2266	0	934	114	53	0.112

– Continued on next page

Table 3: Sea Surface Height Anomaly (Model Wet) Statistics.

– Continued from previous page

File	Median	Mean	Std. Dev.	No. Obs.	Total Obs.	Default Lat/Lon	Flag (total)	Default (total)	3-Sigma Edited	1 Cpr. Amp.
SRL_OPN_2PTS033_0601_20160428_050102_20160428_070934.EUM.nc	0.012	0.012	0.093	4071	7255	0	3091	18	75	0.062
SRL_OPN_2PTS033_0604_20160428_070933_20160428_084804.EUM.nc	0.004	0.006	0.094	3892	5605	0	1644	4	65	0.049
SRL_OPN_2PTS033_0605_20160428_084803_20160428_102551.EUM.nc	-0.012	-0.013	0.100	2442	5409	0	2817	12	138	0.059
SRL_OPN_2PTS033_0607_20160428_102550_20160428_120354.EUM.nc	0.017	0.013	0.074	2453	5456	0	2878	38	87	0.031
SRL_OPN_2PTS033_0609_20160428_120354_20160428_134256.EUM.nc	0.017	0.023	0.092	2913	5459	0	2394	15	137	0.007
SRL_OPN_2PTS033_0611_20160428_134256_20160428_171558.EUM.nc	-0.006	-0.006	0.090	6436	11959	0	5366	25	132	0.004
SRL_OPN_2PTS033_0616_20160428_171557_20160428_185536.EUM.nc	-0.001	-0.008	0.085	3301	5508	0	2149	13	45	0.045
SRL_OPN_2PTS033_0618_20160428_185535_20160428_203450.EUM.nc	0.006	0.008	0.098	3424	5564	0	1978	25	137	0.055
SRL_OPN_2PTS033_0620_20160428_203449_20160428_221317.EUM.nc	-0.009	-0.014	0.073	2785	5517	0	2525	80	127	0.024
SRL_OPN_2PTS033_0622_20160428_221316_20160428_235112.EUM.nc	0.020	0.026	0.074	2830	5504	0	2586	18	70	0.024
SRL_OPN_2PTS033_0623_20160428_235112_20160429_012906.EUM.nc	0.060	0.061	0.081	2866	5518	0	2468	39	145	0.019
SRL_OPN_2PTS033_0625_20160429_012905_20160429_030744.EUM.nc	0.029	0.034	0.112	2899	5542	0	2590	5	48	0.063
SRL_OPN_2PTS033_0627_20160429_030743_20160429_063024.EUM.nc	0.008	0.011	0.083	6844	11254	0	4229	8	173	0.021
SRL_OPN_2PTS033_0631_20160429_063023_20160429_081713.EUM.nc	0.018	0.012	0.095	4062	6090	0	1902	0	126	0.070
SRL_OPN_2PTS033_0634_20160429_081712_20160429_095508.EUM.nc	-0.007	0.003	0.137	2774	5379	0	2526	11	68	0.101
SRL_OPN_2PTS033_0635_20160429_095507_20160429_113303.EUM.nc	-0.002	-0.007	0.112	2285	5389	0	3024	39	41	0.004
SRL_OPN_2PTS033_0637_20160429_113302_20160429_150459.EUM.nc	0.016	0.020	0.085	6293	11811	0	5356	23	139	0.026
SRL_OPN_2PTS033_0642_20160429_150459_20160429_164438.EUM.nc	-0.009	-0.009	0.097	2979	5631	0	2533	8	111	0.038
SRL_OPN_2PTS033_0644_20160429_164437_20160429_182420.EUM.nc	-0.032	-0.037	0.086	3243	5478	0	2145	11	79	0.049
SRL_OPN_2PTS033_0646_20160429_182419_20160429_200344.EUM.nc	0.035	0.025	0.096	3095	5506	0	2323	7	81	0.043
SRL_OPN_2PTS033_0648_20160429_200343_20160429_214223.EUM.nc	0.002	0.001	0.088	3135	5525	0	2116	62	212	0.058
SRL_OPN_2PTS033_0650_20160429_214222_20160429_232028.EUM.nc	0.010	0.018	0.084	2366	5358	0	2869	44	79	0.013
SRL_OPN_2PTS033_0651_20160429_232027_20160430_005817.EUM.nc	0.025	0.026	0.091	2817	5514	0	2514	77	106	0.087
SRL_OPN_2PTS033_0653_20160430_005816_20160430_023633.EUM.nc	0.042	0.051	0.113	2860	5539	0	2560	19	100	0.091
SRL_OPN_2PTS033_0655_20160430_023633_20160430_041619.EUM.nc	-0.004	-0.011	0.083	2815	5496	0	2599	26	56	0.018
SRL_OPN_2PTS033_0657_20160430_041618_20160430_055756.EUM.nc	0.011	0.005	0.081	3714	5745	0	1896	1	134	0.009
SRL_OPN_2PTS033_0659_20160430_055756_20160430_074617.EUM.nc	-0.007	-0.001	0.089	4199	6148	0	1864	6	79	0.073
SRL_OPN_2PTS033_0662_20160430_074616_20160430_092423.EUM.nc	0.021	0.020	0.117	3125	5501	0	2264	26	86	0.090
SRL_OPN_2PTS033_0663_20160430_092422_20160430_110215.EUM.nc	0.012	0.013	0.081	2018	5505	0	3396	32	59	0.014
SRL_OPN_2PTS033_0665_20160430_110214_20160430_124034.EUM.nc	-0.017	-0.009	0.098	2454	5351	0	2806	8	83	0.063
SRL_OPN_2PTS033_0667_20160430_124033_20160430_143341.EUM.nc	0.025	0.026	0.083	3243	6284	0	2933	8	100	0.004
SRL_OPN_2PTS033_0670_20160430_143341_20160430_161317.EUM.nc	0.003	0.010	0.096	3487	5632	0	2100	8	37	0.017
SRL_OPN_2PTS033_0672_20160430_161316_20160430_175303.EUM.nc	-0.034	-0.022	0.093	2944	5579	0	2544	2	89	0.044
SRL_OPN_2PTS033_0674_20160430_175302_20160430_193225.EUM.nc	0.003	-0.009	0.107	3230	5588	0	2263	16	79	0.072
SRL_OPN_2PTS033_0676_20160430_193224_20160430_211126.EUM.nc	-0.005	0.000	0.093	3288	5512	0	2096	21	107	0.061
SRL_OPN_2PTS033_0678_20160430_211125_20160430_224945.EUM.nc	-0.009	-0.007	0.091	2414	5447	0	2931	40	62	0.034
SRL_OPN_2PTS033_0679_20160430_224946_20160501_002725.EUM.nc	0.022	0.029	0.102	3083	5425	0	2244	46	52	0.058
SRL_OPN_2PTS033_0681_20160501_002725_20160501_020533.EUM.nc	0.080	0.077	0.101	2811	5511	0	2617	45	38	0.049
SRL_OPN_2PTS033_0683_20160501_020533_20160501_034448.EUM.nc	0.022	0.030	0.090	2904	5546	0	2575	9	58	0.026

– Continued on next page

Table 3: Sea Surface Height Anomaly (Model Wet) Statistics.

– Continued from previous page

File	Median	Mean	Std. Dev.	No. Obs.	Total Obs.	Default Lat/Lon	Flag (total)	Default (total)	3-Sigma Edited	1 Cpr. Amp.
SRL_OPN_2PTS033_0685_20160501_034447_20160501_052543.EUM.nc	0.006	0.002	0.090	2858	5559	0	2607	6	88	0.022
SRL_OPN_2PTS033_0687_20160501_052542_20160501_071509.EUM.nc	0.006	0.001	0.083	3992	6213	0	2182	12	27	0.059
SRL_OPN_2PTS033_0690_20160501_071508_20160501_085336.EUM.nc	0.021	0.022	0.117	3762	5597	0	1748	20	67	0.097
SRL_OPN_2PTS033_0691_20160501_085336_20160501_103132.EUM.nc	-0.028	-0.029	0.092	2212	5508	0	3071	36	189	0.021
SRL_OPN_2PTS033_0693_20160501_103130_20160501_120928.EUM.nc	0.013	0.001	0.092	2422	5458	0	2925	30	81	0.104
SRL_OPN_2PTS033_0695_20160501_120927_20160501_134834.EUM.nc	0.043	0.047	0.108	3019	5476	0	2392	12	53	0.035
SRL_OPN_2PTS033_0697_20160501_134833_20160501_154158.EUM.nc	0.023	0.021	0.099	3558	6413	0	2799	7	49	0.046
SRL_OPN_2PTS033_0700_20160501_154158_20160501_172144.EUM.nc	-0.038	-0.032	0.085	2839	5520	0	2595	3	83	0.030
SRL_OPN_2PTS033_0702_20160501_172144_20160501_190112.EUM.nc	0.010	0.004	0.097	3297	5588	0	2230	11	50	0.079
SRL_OPN_2PTS033_0704_20160501_190111_20160501_204024.EUM.nc	0.015	0.019	0.086	3570	5614	0	1862	11	171	0.037
SRL_OPN_2PTS033_0706_20160501_204024_20160501_221857.EUM.nc	-0.007	-0.007	0.076	2828	5404	0	2420	78	78	0.035
SRL_OPN_2PTS033_0708_20160501_221857_20160501_235644.EUM.nc	0.003	0.006	0.091	2987	5478	0	2434	19	38	0.001
SRL_OPN_2PTS033_0709_20160501_235642_20160502_013439.EUM.nc	0.066	0.068	0.095	2976	5499	0	2413	39	71	0.047
SRL_OPN_2PTS033_0711_20160502_013438_20160502_031321.EUM.nc	0.038	0.042	0.105	2830	5527	0	2632	20	45	0.055
SRL_OPN_2PTS033_0713_20160502_031320_20160502_045347.EUM.nc	0.011	0.007	0.095	2934	5531	0	2517	4	76	0.051
SRL_OPN_2PTS033_0715_20160502_045346_20160502_063625.EUM.nc	0.031	0.023	0.093	3981	5821	0	1798	14	28	0.089
SRL_OPN_2PTS033_0717_20160502_063624_20160502_082246.EUM.nc	0.029	0.023	0.103	4028	6043	0	1834	15	166	0.094
SRL_OPN_2PTS033_0720_20160502_082245_20160502_100040.EUM.nc	-0.002	-0.004	0.119	2696	5423	0	2578	15	134	0.063
SRL_OPN_2PTS033_0721_20160502_100039_20160502_113835.EUM.nc	-0.026	-0.014	0.108	2301	5418	0	3019	51	47	0.010
SRL_OPN_2PTS033_0723_20160502_113834_20160502_131718.EUM.nc	0.020	0.021	0.088	2848	5464	0	2566	12	38	0.040
SRL_OPN_2PTS033_0725_20160502_131717_20160502_151038.EUM.nc	0.027	0.032	0.075	3517	6402	0	2760	2	123	0.021
SRL_OPN_2PTS033_0728_20160502_151037_20160502_165025.EUM.nc	0.022	0.023	0.095	2916	5604	0	2582	9	97	0.044
SRL_OPN_2PTS033_0730_20160502_165025_20160502_182957.EUM.nc	0.033	0.019	0.096	3207	5460	0	2194	19	40	0.048
SRL_OPN_2PTS033_0732_20160502_182957_20160502_200920.EUM.nc	0.033	0.028	0.085	3080	5552	0	2327	12	133	0.025
SRL_OPN_2PTS033_0734_20160502_200919_20160502_214757.EUM.nc	-0.007	-0.005	0.095	3196	5522	0	2164	41	121	0.054
SRL_OPN_2PTS033_0736_20160502_214757_20160502_232600.EUM.nc	-0.014	-0.021	0.090	2388	5314	0	2786	74	66	0.030
SRL_OPN_2PTS033_0737_20160502_232559_20160503_010349.EUM.nc	0.039	0.045	0.098	2664	5479	0	2697	61	57	0.084
SRL_OPN_2PTS033_0739_20160503_010349_20160503_024208.EUM.nc	0.062	0.057	0.080	2776	5543	0	2651	16	100	0.029
SRL_OPN_2PTS033_0741_20160503_024208_20160503_042201.EUM.nc	0.039	0.043	0.093	2844	5531	0	2634	12	41	0.037
SRL_OPN_2PTS033_0743_20160503_042200_20160503_060353.EUM.nc	0.028	0.028	0.106	3828	5750	0	1852	11	59	0.092
SRL_OPN_2PTS033_0745_20160503_060352_20160503_075151.EUM.nc	0.008	0.004	0.072	4109	6127	0	1890	3	125	0.048
SRL_OPN_2PTS033_0748_20160503_075150_20160503_092955.EUM.nc	0.009	0.012	0.113	3038	5467	0	2283	12	134	0.085
SRL_OPN_2PTS033_0749_20160503_092954_20160503_110746.EUM.nc	-0.034	-0.029	0.092	2052	5443	0	3262	44	85	0.050
SRL_OPN_2PTS033_0751_20160503_110746_20160503_124608.EUM.nc	-0.049	-0.034	0.098	2430	5342	0	2850	9	53	0.083
SRL_OPN_2PTS033_0753_20160503_124607_20160503_143917.EUM.nc	0.035	0.039	0.086	3333	6289	0	2871	2	83	0.024
SRL_OPN_2PTS033_0756_20160503_143917_20160503_161904.EUM.nc	0.019	0.017	0.097	3442	5615	0	2097	10	66	0.033
SRL_OPN_2PTS033_0758_20160503_161902_20160503_175840.EUM.nc	0.009	0.009	0.083	2996	5584	0	2479	11	98	0.027
SRL_OPN_2PTS033_0760_20160503_175839_20160503_193809.EUM.nc	0.021	0.014	0.093	3216	5597	0	2323	4	54	0.034
SRL_OPN_2PTS033_0762_20160503_193809_20160503_211700.EUM.nc	0.023	0.026	0.077	3085	5489	0	2071	42	291	0.034

– Continued on next page

Table 3: Sea Surface Height Anomaly (Model Wet) Statistics.

– Continued from previous page

File	Median	Mean	Std. Dev.	No. Obs.	Total Obs.	Default Lat/Lon	Flag (total)	Default (total)	3-Sigma Edited	1 Cpr. Amp.
SRL_OPN_2PTS033_0764_20160503_211659_20160503_225516.EUM.nc	-0.033	-0.035	0.098	2302	5470	0	3059	31	78	0.030
SRL_OPN_2PTS033_0765_20160503_225515_20160504_003304.EUM.nc	0.005	0.010	0.087	3148	5476	0	2190	46	92	0.030
SRL_OPN_2PTS033_0767_20160504_003303_20160504_021106.EUM.nc	0.047	0.047	0.082	2813	5523	0	2604	12	94	0.035
SRL_OPN_2PTS033_0769_20160504_021105_20160504_035027.EUM.nc	0.032	0.035	0.088	2778	5550	0	2669	29	74	0.038
SRL_OPN_2PTS033_0771_20160504_035027_20160504_053138.EUM.nc	-0.001	0.003	0.097	2924	5558	0	2551	8	75	0.043
SRL_OPN_2PTS033_0773_20160504_053138_20160504_072051.EUM.nc	0.012	0.008	0.090	4106	6215	0	2047	8	54	0.075
SRL_OPN_2PTS033_0776_20160504_072051_20160504_085908.EUM.nc	-0.001	0.005	0.105	3678	5596	0	1815	12	91	0.073
SRL_OPN_2PTS033_0777_20160504_085908_20160504_103702.EUM.nc	-0.027	-0.028	0.096	2248	5509	0	3142	24	95	0.033
SRL_OPN_2PTS033_0779_20160504_103701_20160504_121510.EUM.nc	-0.034	-0.033	0.071	2388	5498	0	2907	33	170	0.024
SRL_OPN_2PTS033_0781_20160504_121510_20160504_135412.EUM.nc	0.025	0.028	0.094	3061	5510	0	2363	2	84	0.082
SRL_OPN_2PTS033_0783_20160504_135411_20160504_154735.EUM.nc	0.012	0.017	0.085	3545	6398	0	2800	12	41	0.017
SRL_OPN_2PTS033_0786_20160504_154735_20160504_172721.EUM.nc	0.005	0.012	0.087	2814	5497	0	2585	7	91	0.026
SRL_OPN_2PTS033_0788_20160504_172720_20160504_190658.EUM.nc	0.035	0.032	0.085	3407	5619	0	2118	8	86	0.014
SRL_OPN_2PTS033_0790_20160504_190657_20160504_204600.EUM.nc	0.015	0.024	0.086	3567	5594	0	1842	21	164	0.043
SRL_OPN_2PTS033_0792_20160504_204559_20160504_222430.EUM.nc	-0.038	-0.040	0.077	2808	5410	0	2485	52	65	0.030
SRL_OPN_2PTS033_0794_20160504_222430_20160505_000223.EUM.nc	-0.012	-0.010	0.082	3004	5522	0	2414	35	69	0.019
SRL_OPN_2PTS033_0795_20160505_000222_20160505_014011.EUM.nc	0.042	0.039	0.092	3014	5541	0	2434	37	56	0.018
SRL_OPN_2PTS033_0797_20160505_014012_20160505_031906.EUM.nc	0.031	0.027	0.102	2873	5520	0	2582	17	48	0.067
SRL_OPN_2PTS033_0799_20160505_031905_20160505_045931.EUM.nc	0.001	0.010	0.090	2955	5541	0	2478	14	94	0.032
SRL_OPN_2PTS033_0801_20160505_045930_20160505_064216.EUM.nc	-0.002	-0.006	0.102	3968	5824	0	1806	2	48	0.088
SRL_OPN_2PTS033_0803_20160505_064215_20160505_082820.EUM.nc	0.019	0.014	0.111	4201	6035	0	1724	4	106	0.089
SRL_OPN_2PTS033_0806_20160505_082819_20160505_100620.EUM.nc	-0.026	-0.027	0.105	2651	5409	0	2626	6	126	0.050
SRL_OPN_2PTS033_0807_20160505_100619_20160505_114408.EUM.nc	-0.037	-0.035	0.080	2254	5425	0	2979	27	165	0.037
SRL_OPN_2PTS033_0809_20160505_114407_20160505_132255.EUM.nc	0.017	0.010	0.084	2770	5456	0	2530	12	144	0.043
SRL_OPN_2PTS033_0811_20160505_132254_20160505_151615.EUM.nc	0.041	0.040	0.083	3529	6379	0	2754	9	87	0.022
SRL_OPN_2PTS033_0814_20160505_151615_20160505_165603.EUM.nc	-0.003	-0.007	0.096	2947	5589	0	2567	6	69	0.052
SRL_OPN_2PTS033_0816_20160505_165602_20160505_183535.EUM.nc	0.025	0.022	0.094	3235	5470	0	2122	17	96	0.054
SRL_OPN_2PTS033_0818_20160505_183535_20160505_201455.EUM.nc	0.027	0.037	0.088	3182	5535	0	2220	25	108	0.047
SRL_OPN_2PTS033_0820_20160505_201454_20160505_215338.EUM.nc	-0.018	-0.026	0.097	3045	5538	0	2283	68	142	0.043
SRL_OPN_2PTS033_0822_20160505_215337_20160505_233131.EUM.nc	-0.002	-0.001	0.078	2362	5293	0	2776	30	125	0.039
SRL_OPN_2PTS033_0823_20160505_233130_20160506_010921.EUM.nc	0.034	0.036	0.077	2637	5511	0	2734	49	91	0.015
SRL_OPN_2PTS033_0825_20160506_010920_20160506_024753.EUM.nc	0.029	0.022	0.087	2740	5558	0	2605	4	209	0.034
SRL_OPN_2PTS033_0827_20160506_024752_20160506_042742.EUM.nc	-0.005	0.001	0.092	2878	5513	0	2601	4	30	0.027
SRL_OPN_2PTS033_0829_20160506_042741_20160506_060943.EUM.nc	0.015	0.011	0.098	3801	5756	0	1849	2	104	0.060
SRL_OPN_2PTS033_0831_20160506_060943_20160506_075725.EUM.nc	-0.001	-0.002	0.096	4098	6110	0	1885	15	112	0.087
SRL_OPN_2PTS033_0834_20160506_075724_20160506_093535.EUM.nc	0.015	0.015	0.100	2797	5500	0	2512	25	166	0.054
SRL_OPN_2PTS033_0835_20160506_093534_20160506_111318.EUM.nc	-0.007	-0.004	0.086	1972	5418	0	3299	64	83	0.025
SRL_OPN_2PTS033_0837_20160506_111318_20160506_125144.EUM.nc	-0.041	-0.026	0.092	2562	5350	0	2728	6	54	0.099
SRL_OPN_2PTS033_0839_20160506_125143_20160506_144455.EUM.nc	0.046	0.044	0.087	3346	6360	0	2928	6	80	0.062

– Continued on next page

Table 3: Sea Surface Height Anomaly (Model Wet) Statistics.

– Continued from previous page

File	Median	Mean	Std. Dev.	No. Obs.	Total Obs.	Default Lat/Lon	Flag (total)	Default (total)	3-Sigma Edited	1 Cpr. Amp.
SRL_OPN_2PTS033_0842_20160506_144454_20160506_162442.EUM.nc	-0.024	-0.016	0.109	3439	5638	0	2143	4	52	0.039
SRL_OPN_2PTS033_0844_20160506_162442_20160506_180417.EUM.nc	0.003	0.005	0.097	3084	5623	0	2486	0	53	0.034
SRL_OPN_2PTS033_0846_20160506_180417_20160506_194346.EUM.nc	0.007	0.005	0.094	3149	5576	0	2317	12	98	0.015
SRL_OPN_2PTS033_0848_20160506_194346_20160506_212243.EUM.nc	-0.006	-0.005	0.107	3278	5467	0	2038	45	106	0.071
SRL_OPN_2PTS033_0850_20160506_212242_20160506_230048.EUM.nc	-0.008	-0.014	0.093	2143	5388	0	3130	38	77	0.053
SRL_OPN_2PTS033_0851_20160506_230046_20160507_003836.EUM.nc	0.030	0.024	0.106	3219	5504	0	2172	43	70	0.053
SRL_OPN_2PTS033_0853_20160507_003835_20160507_021649.EUM.nc	0.033	0.024	0.091	2822	5533	0	2625	12	74	0.047
SRL_OPN_2PTS033_0855_20160507_021648_20160507_035606.EUM.nc	0.003	0.000	0.100	2804	5580	0	2726	13	37	0.057
SRL_OPN_2PTS033_0857_20160507_035605_20160507_053725.EUM.nc	0.003	-0.004	0.100	3092	5531	0	2355	17	67	0.046
SRL_OPN_2PTS033_0859_20160507_053724_20160507_072626.EUM.nc	-0.018	-0.015	0.102	4268	6205	0	1900	4	33	0.097
SRL_OPN_2PTS033_0862_20160507_072624_20160507_090448.EUM.nc	0.004	0.015	0.103	3582	5565	0	1933	9	41	0.068
SRL_OPN_2PTS033_0863_20160507_090449_20160507_104234.EUM.nc	-0.024	-0.026	0.096	2259	5508	0	3121	40	88	0.035
SRL_OPN_2PTS033_0865_20160507_104232_20160507_122043.EUM.nc	-0.020	-0.023	0.076	2535	5499	0	2867	18	79	0.022
SRL_OPN_2PTS033_0867_20160507_122042_20160507_135959.EUM.nc	0.036	0.037	0.094	3229	5530	0	2220	3	78	0.105
SRL_OPN_2PTS033_0869_20160507_135958_20160507_155321.EUM.nc	0.003	0.005	0.084	3261	6405	0	3007	11	126	0.006
SRL_OPN_2PTS033_0872_20160507_155321_20160507_173259.EUM.nc	-0.004	0.006	0.080	2831	5472	0	2564	3	74	0.028
SRL_OPN_2PTS033_0874_20160507_173258_20160507_191234.EUM.nc	0.002	-0.003	0.087	3407	5609	0	2099	9	94	0.043
SRL_OPN_2PTS033_0876_20160507_191234_20160507_205135.EUM.nc	-0.038	-0.034	0.092	3505	5605	0	1908	21	171	0.056
SRL_OPN_2PTS033_0878_20160507_205134_20160507_223003.EUM.nc	-0.026	-0.019	0.078	2801	5415	0	2485	71	58	0.034
SRL_OPN_2PTS033_0879_20160507_223002_20160508_000754.EUM.nc	0.030	0.015	0.108	3005	5460	0	2357	44	54	0.053
SRL_OPN_2PTS033_0881_20160508_000754_20160508_014545.EUM.nc	0.035	0.034	0.084	3027	5537	0	2391	36	83	0.033
SRL_OPN_2PTS033_0883_20160508_014544_20160508_032444.EUM.nc	0.010	0.009	0.099	2906	5499	0	2483	15	95	0.058
SRL_OPN_2PTS033_0885_20160508_032443_20160508_050523.EUM.nc	-0.001	-0.003	0.097	2881	5550	0	2582	10	77	0.033
SRL_OPN_2PTS033_0887_20160508_050523_20160508_065524.EUM.nc	-0.023	-0.020	0.090	3835	6214	0	2298	3	78	0.066
SRL_OPN_2PTS033_0890_20160508_065523_20160508_083351.EUM.nc	0.019	0.014	0.097	4228	5614	0	1262	8	116	0.045
SRL_OPN_2PTS033_0892_20160508_083352_20160508_101150.EUM.nc	-0.004	0.009	0.111	2614	5394	0	2707	22	51	0.038
SRL_OPN_2PTS033_0893_20160508_101150_20160508_114949.EUM.nc	0.001	0.006	0.086	2380	5492	0	2986	32	94	0.039
SRL_OPN_2PTS033_0895_20160508_114948_20160508_132832.EUM.nc	0.001	0.011	0.105	2862	5477	0	2512	14	89	0.085
SRL_OPN_2PTS033_0897_20160508_132831_20160508_152154.EUM.nc	0.034	0.036	0.092	3604	6368	0	2710	9	45	0.049
SRL_OPN_2PTS033_0900_20160508_152153_20160508_170141.EUM.nc	-0.030	-0.030	0.086	2888	5596	0	2620	3	85	0.035
SRL_OPN_2PTS033_0902_20160508_170140_20160508_184120.EUM.nc	0.014	0.005	0.101	3288	5513	0	2182	3	40	0.057
SRL_OPN_2PTS033_0904_20160508_184119_20160508_202030.EUM.nc	-0.014	-0.013	0.096	3335	5554	0	2133	5	81	0.064
SRL_OPN_2PTS033_0906_20160508_202029_20160508_215912.EUM.nc	-0.020	-0.020	0.096	2856	5498	0	2446	65	131	0.063
SRL_OPN_2PTS033_0908_20160508_215912_20160508_233711.EUM.nc	0.000	-0.001	0.081	2604	5464	0	2748	29	83	0.020
SRL_OPN_2PTS033_0909_20160508_233711_20160509_011453.EUM.nc	0.016	0.019	0.080	2821	5504	0	2459	71	153	0.016
SRL_OPN_2PTS033_0911_20160509_011452_20160509_025328.EUM.nc	0.028	0.026	0.092	2826	5525	0	2577	3	119	0.027
SRL_OPN_2PTS033_0913_20160509_025328_20160509_043332.EUM.nc	0.000	-0.002	0.088	2840	5487	0	2593	18	36	0.028
SRL_OPN_2PTS033_0915_20160509_043331_20160509_061532.EUM.nc	-0.002	0.001	0.107	3930	5794	0	1823	1	40	0.074
SRL_OPN_2PTS033_0917_20160509_061532_20160509_080258.EUM.nc	-0.006	-0.011	0.101	4158	6106	0	1868	6	74	0.057

– Continued on next page

Table 3: Sea Surface Height Anomaly (Model Wet) Statistics.

– Continued from previous page

File	Median	Mean	Std. Dev.	No. Obs.	Total Obs.	Default Lat/Lon	Flag (total)	Default (total)	3-Sigma Edited	1 Cpr. Amp.
SRL_OPN_2PTS033_0920_20160509_080258_20160509_094107.EUM.nc	0.029	0.026	0.129	2823	5520	0	2545	20	132	0.084
SRL_OPN_2PTS033_0921_20160509_094107_20160509_111859.EUM.nc	-0.005	-0.008	0.100	2058	5381	0	3151	71	101	0.034
SRL_OPN_2PTS033_0923_20160509_111858_20160509_125719.EUM.nc	0.011	0.019	0.087	2647	5372	0	2684	8	33	0.060
SRL_OPN_2PTS033_0925_20160509_125719_20160509_145041.EUM.nc	0.022	0.032	0.087	3428	6371	0	2842	25	76	0.053
SRL_OPN_2PTS033_0928_20160509_145040_20160509_163020.EUM.nc	-0.024	-0.024	0.105	3371	5663	0	2225	10	57	0.035
SRL_OPN_2PTS033_0930_20160509_163019_20160509_181003.EUM.nc	-0.018	-0.018	0.100	3059	5569	0	2417	9	84	0.035
SRL_OPN_2PTS033_0932_20160509_181002_20160509_194922.EUM.nc	-0.005	-0.015	0.097	3135	5574	0	2328	5	106	0.056
SRL_OPN_2PTS033_0934_20160509_194922_20160509_212816.EUM.nc	-0.004	-0.009	0.110	3283	5500	0	1995	62	160	0.077
SRL_OPN_2PTS033_0936_20160509_212816_20160509_230627.EUM.nc	0.040	0.040	0.098	2127	5411	0	3195	24	65	0.026
SRL_OPN_2PTS033_0937_20160509_230626_20160510_004407.EUM.nc	0.017	0.026	0.092	3118	5507	0	2255	60	74	0.041
SRL_OPN_2PTS033_0939_20160510_004406_20160510_022223.EUM.nc	0.030	0.044	0.112	2907	5549	0	2595	10	37	0.076
SRL_OPN_2PTS033_0941_20160510_022222_20160510_040147.EUM.nc	-0.002	0.001	0.099	2769	5475	0	2643	8	55	0.014
SRL_OPN_2PTS033_0943_20160510_040146_20160510_054312.EUM.nc	0.006	0.002	0.098	3427	5682	0	2178	23	54	0.028
SRL_OPN_2PTS033_0945_20160510_054313_20160510_073201.EUM.nc	0.014	0.001	0.110	4223	6189	0	1941	2	23	0.058
SRL_OPN_2PTS033_0948_20160510_073200_20160510_091020.EUM.nc	0.013	0.020	0.110	3359	5552	0	2097	25	71	0.078
SRL_OPN_2PTS033_0949_20160510_091020_20160510_104805.EUM.nc	-0.011	-0.011	0.107	2251	5534	0	3190	42	51	0.065
SRL_OPN_2PTS033_0951_20160510_104804_20160510_122617.EUM.nc	-0.008	-0.004	0.085	2463	5398	0	2828	29	78	0.070
SRL_OPN_2PTS033_0953_20160510_122617_20160510_140539.EUM.nc	0.011	0.013	0.080	3063	5548	0	2335	1	149	0.021
SRL_OPN_2PTS033_0955_20160510_140539_20160510_155901.EUM.nc	0.026	0.024	0.111	3338	6405	0	3028	6	33	0.056
SRL_OPN_2PTS033_0958_20160510_155900_20160510_173837.EUM.nc	-0.022	-0.023	0.098	2901	5598	0	2591	8	98	0.038
SRL_OPN_2PTS033_0960_20160510_173836_20160510_191812.EUM.nc	0.020	0.006	0.097	3352	5595	0	2167	7	69	0.045
SRL_OPN_2PTS033_0962_20160510_191811_20160510_205719.EUM.nc	-0.024	-0.034	0.091	3464	5610	0	1970	26	150	0.056
SRL_OPN_2PTS033_0964_20160510_205718_20160510_223535.EUM.nc	0.013	0.002	0.093	2701	5368	0	2570	58	39	0.061
SRL_OPN_2PTS033_0965_20160510_223535_20160511_001326.EUM.nc	0.013	0.015	0.099	3012	5488	0	2377	25	74	0.034
SRL_OPN_2PTS033_0967_20160511_001326_20160511_015126.EUM.nc	0.033	0.036	0.094	3068	5524	0	2413	12	31	0.038
SRL_OPN_2PTS033_0969_20160511_015126_20160511_033023.EUM.nc	0.012	0.014	0.084	2896	5500	0	2475	14	115	0.031
SRL_OPN_2PTS033_0971_20160511_033022_20160511_051108.EUM.nc	0.005	0.009	0.093	2972	5545	0	2535	2	36	0.026
SRL_OPN_2PTS033_0973_20160511_051108_20160511_070100.EUM.nc	0.027	0.012	0.113	3907	6223	0	2298	10	8	0.079
SRL_OPN_2PTS033_0976_20160511_070059_20160511_083934.EUM.nc	-0.015	-0.020	0.091	4101	5610	0	1411	13	85	0.048
SRL_OPN_2PTS033_0978_20160511_083933_20160511_101722.EUM.nc	-0.034	-0.019	0.131	2535	5409	0	2789	24	61	0.051
SRL_OPN_2PTS033_0979_20160511_101721_20160511_115523.EUM.nc	-0.012	-0.011	0.079	2422	5499	0	2974	20	83	0.036
SRL_OPN_2PTS033_0981_20160511_115522_20160511_133418.EUM.nc	0.018	0.024	0.094	2841	5438	0	2464	21	112	0.028
SRL_OPN_2PTS033_0983_20160511_133417_20160511_152741.EUM.nc	0.016	0.019	0.087	3611	6389	0	2695	10	73	0.042
SRL_OPN_2PTS033_0986_20160511_152740_20160511_170718.EUM.nc	0.005	0.006	0.093	2843	5574	0	2641	2	88	0.038
SRL_OPN_2PTS033_0988_20160511_170718_20160511_184658.EUM.nc	0.007	-0.001	0.095	3401	5529	0	2100	10	18	0.068
SRL_OPN_2PTS033_0990_20160511_184657_20160511_202607.EUM.nc	0.012	0.002	0.087	3308	5591	0	2170	15	98	0.025
SRL_OPN_2PTS033_0992_20160511_202606_20160511_220445.EUM.nc	-0.002	-0.007	0.096	2887	5499	0	2417	76	119	0.064
SRL_OPN_2PTS033_0994_20160511_220444_20160511_234244.EUM.nc	0.010	0.009	0.088	2790	5509	0	2590	38	91	0.022
SRL_OPN_2PTS033_0995_20160511_234243_20160512_012027.EUM.nc	0.042	0.039	0.091	2870	5518	0	2456	53	139	0.042

– Continued on next page

Table 3: Sea Surface Height Anomaly (Model Wet) Statistics.

– Continued from previous page

File	Median	Mean	Std. Dev.	No. Obs.	Total Obs.	Default Lat/Lon	Flag (total)	Default (total)	3-Sigma Edited	1 Cpr. Amp.
SRL_OPN_2PTS033_0997_20160512_012026_20160512_025907.EUM.nc	0.024	0.026	0.108	2858	5544	0	2602	16	68	0.053
SRL_OPN_2PTS033_0999_20160512_025906_20160512_043917.EUM.nc	0.000	0.006	0.105	2804	5530	0	2630	21	75	0.043

20 Ka-Band Significant Wave Height Table

Table 4: Ka-Band Significant Wave Height Statistics.

File	Median	Mean	Std. Dev.	No. Obs.	Total Obs.	Default Lat/Lon	Flag (total)	Default (total)	3-Sigma Edited
SRL_OPN_2PTS032_1001_20160407_043931_20160407_062140.EUM.nc	2.620	3.015	1.326	3932	5758	0	1686	2	138
SRL_OPN_2PTS033_0001_20160407_062139_20160407_080857.EUM.nc	3.071	3.096	1.297	4194	6088	0	1888	0	6
SRL_OPN_2PTS033_0004_20160407_080856_20160407_094654.EUM.nc	2.377	2.520	1.144	2831	5469	0	2418	23	197
SRL_OPN_2PTS033_0005_20160407_094654_20160407_112447.EUM.nc	1.886	2.218	1.422	2151	5316	0	3130	35	0
SRL_OPN_2PTS033_0007_20160407_112446_20160407_130321.EUM.nc	2.509	2.509	0.987	2485	5329	0	2576	4	264
SRL_OPN_2PTS033_0009_20160407_130319_20160407_145635.EUM.nc	2.541	2.648	1.015	3304	5961	0	2437	43	177
SRL_OPN_2PTS033_0012_20160407_145634_20160407_163621.EUM.nc	2.502	2.678	1.189	3185	5659	0	2323	10	141
SRL_OPN_2PTS033_0014_20160407_163621_20160407_181557.EUM.nc	2.741	3.019	1.251	3074	5602	0	2417	10	101
SRL_OPN_2PTS033_0016_20160407_181557_20160407_195522.EUM.nc	2.443	2.719	1.242	3182	5499	0	2302	5	10
SRL_OPN_2PTS033_0018_20160407_195521_20160407_213406.EUM.nc	2.468	2.594	1.331	3622	5414	0	1768	17	7
SRL_OPN_2PTS033_0020_20160407_213405_20160407_231214.EUM.nc	3.429	3.678	2.282	2269	5364	0	3091	2	2
SRL_OPN_2PTS033_0021_20160407_231213_20160408_005002.EUM.nc	2.470	2.527	1.295	3114	5478	0	2271	20	73
SRL_OPN_2PTS033_0023_20160408_005002_20160408_022821.EUM.nc	2.083	2.038	0.887	2791	5529	0	2590	2	146
SRL_OPN_2PTS033_0025_20160408_022820_20160408_040751.EUM.nc	2.389	2.900	1.491	2850	5471	0	2605	4	12
SRL_OPN_2PTS033_0027_20160408_040750_20160408_054925.EUM.nc	2.672	2.793	1.102	3663	5713	0	1913	8	129
SRL_OPN_2PTS033_0029_20160408_054924_20160408_073758.EUM.nc	2.929	3.108	1.340	4100	6150	0	1851	2	197
SRL_OPN_2PTS033_0032_20160408_073757_20160408_091609.EUM.nc	2.221	2.506	1.138	3283	5530	0	2132	8	107
SRL_OPN_2PTS033_0033_20160408_091608_20160408_105401.EUM.nc	1.793	2.337	1.707	2213	5469	0	3227	22	7
SRL_OPN_2PTS033_0035_20160408_105400_20160408_123214.EUM.nc	2.409	2.857	1.326	2510	5315	0	2794	7	4
SRL_OPN_2PTS033_0037_20160408_123213_20160408_141142.EUM.nc	2.314	2.434	0.891	3230	5548	0	2288	1	29
SRL_OPN_2PTS033_0039_20160408_141141_20160408_160502.EUM.nc	2.533	2.776	1.595	3372	6354	0	2961	5	16
SRL_OPN_2PTS033_0042_20160408_160502_20160408_174438.EUM.nc	2.931	3.209	1.660	3057	5576	0	2504	15	0
SRL_OPN_2PTS033_0044_20160408_174438_20160408_192412.EUM.nc	2.399	2.518	1.137	3458	5583	0	2107	11	7
SRL_OPN_2PTS033_0046_20160408_192412_20160408_210308.EUM.nc	2.462	2.705	1.167	3678	5582	0	1877	13	14
SRL_OPN_2PTS033_0048_20160408_210307_20160408_224130.EUM.nc	2.555	2.871	1.904	2594	5382	0	2666	8	114
SRL_OPN_2PTS033_0049_20160408_224130_20160409_001919.EUM.nc	2.517	2.662	1.195	3096	5449	0	2330	3	20
SRL_OPN_2PTS033_0051_20160409_001918_20160409_015716.EUM.nc	2.081	2.349	1.316	3098	5543	0	2431	5	9
SRL_OPN_2PTS033_0053_20160409_015714_20160409_033624.EUM.nc	2.336	2.725	1.467	3046	5500	0	2440	11	3
SRL_OPN_2PTS033_0055_20160409_033623_20160409_051717.EUM.nc	2.600	2.628	0.778	2848	5555	0	2477	2	228
SRL_OPN_2PTS033_0057_20160409_051716_20160409_070658.EUM.nc	2.790	3.176	1.606	3863	6196	0	2191	7	135
SRL_OPN_2PTS033_0060_20160409_070657_20160409_084521.EUM.nc	2.292	2.309	0.635	3624	5585	0	1609	11	341
SRL_OPN_2PTS033_0061_20160409_084520_20160409_120119.EUM.nc	2.125	2.315	1.317	5059	10795	0	5625	31	80
SRL_OPN_2PTS033_0065_20160409_120117_20160409_134010.EUM.nc	2.135	2.222	0.960	2941	5486	0	2363	16	166
SRL_OPN_2PTS033_0067_20160409_134009_20160409_153342.EUM.nc	2.517	2.687	1.353	3431	6357	0	2712	2	212
SRL_OPN_2PTS033_0070_20160409_153342_20160409_171321.EUM.nc	3.016	3.124	1.199	2969	5598	0	2623	4	2
SRL_OPN_2PTS033_0072_20160409_171321_20160409_185259.EUM.nc	2.316	2.379	0.897	3409	5521	0	2052	16	44

– Continued on next page

Table 4: Ka-Band Significant Wave Height Statistics.

– Continued from previous page

File	Median	Mean	Std. Dev.	No. Obs.	Total Obs.	Default Lat/Lon	Flag (total)	Default (total)	3-Sigma Edited
SRL_OPN_2PTS033_0074_20160409_185258_20160409_203206.EUM.nc	2.172	2.098	0.752	3321	5532	0	1857	10	344
SRL_OPN_2PTS033_0076_20160409_203205_20160409_221042.EUM.nc	2.497	2.951	1.837	3034	5490	0	2440	14	2
SRL_OPN_2PTS033_0078_20160409_221041_20160409_234839.EUM.nc	2.814	2.660	1.106	2910	5493	0	2572	8	3
SRL_OPN_2PTS033_0079_20160409_234838_20160410_012623.EUM.nc	2.153	2.175	1.017	2813	5514	0	2477	7	217
SRL_OPN_2PTS033_0081_20160410_012622_20160410_030508.EUM.nc	2.703	2.804	1.569	2958	5565	0	2564	6	37
SRL_OPN_2PTS033_0083_20160410_030508_20160410_044524.EUM.nc	2.382	2.605	1.042	2835	5479	0	2446	1	197
SRL_OPN_2PTS033_0085_20160410_044524_20160410_062741.EUM.nc	2.532	3.095	1.426	4044	5777	0	1721	3	9
SRL_OPN_2PTS033_0087_20160410_062740_20160410_081430.EUM.nc	2.236	2.245	0.562	3634	6074	0	1869	4	567
SRL_OPN_2PTS033_0090_20160410_081429_20160410_095235.EUM.nc	2.193	2.371	1.021	2866	5381	0	2440	3	72
SRL_OPN_2PTS033_0091_20160410_095234_20160410_113028.EUM.nc	1.864	1.804	1.046	2090	5323	0	3020	22	191
SRL_OPN_2PTS033_0093_20160410_113028_20160410_130856.EUM.nc	2.075	2.112	0.799	2579	5414	0	2575	6	254
SRL_OPN_2PTS033_0095_20160410_130857_20160410_150214.EUM.nc	2.602	2.774	1.350	3510	6344	0	2736	1	97
SRL_OPN_2PTS033_0098_20160410_150213_20160410_164201.EUM.nc	2.709	2.814	1.188	3120	5630	0	2499	7	4
SRL_OPN_2PTS033_0100_20160410_164200_20160410_182143.EUM.nc	2.334	2.382	0.754	3327	5508	0	2162	4	15
SRL_OPN_2PTS033_0102_20160410_182142_20160410_200100.EUM.nc	2.098	1.910	0.582	2777	5503	0	2276	4	446
SRL_OPN_2PTS033_0104_20160410_200059_20160410_213951.EUM.nc	2.072	2.691	1.658	3487	5535	0	2005	10	33
SRL_OPN_2PTS033_0106_20160410_213950_20160410_231757.EUM.nc	2.238	2.328	1.063	2433	5343	0	2896	7	7
SRL_OPN_2PTS033_0107_20160410_231756_20160411_005537.EUM.nc	2.128	2.181	0.934	2799	5491	0	2478	18	196
SRL_OPN_2PTS033_0109_20160411_005536_20160411_023358.EUM.nc	2.493	3.020	1.977	2983	5543	0	2553	4	3
SRL_OPN_2PTS033_0111_20160411_023358_20160411_041334.EUM.nc	2.595	2.865	1.150	2875	5480	0	2590	13	2
SRL_OPN_2PTS033_0113_20160411_041334_20160411_055516.EUM.nc	2.488	2.696	0.993	3708	5717	0	1888	8	113
SRL_OPN_2PTS033_0115_20160411_055515_20160411_074336.EUM.nc	2.291	2.721	1.072	4241	6138	0	1854	0	43
SRL_OPN_2PTS033_0118_20160411_074335_20160411_092151.EUM.nc	2.041	2.365	0.987	3278	5483	0	2162	7	36
SRL_OPN_2PTS033_0119_20160411_092150_20160411_105942.EUM.nc	1.528	2.111	1.505	2079	5439	0	3340	18	2
SRL_OPN_2PTS033_0121_20160411_105942_20160411_123751.EUM.nc	2.295	2.485	1.100	2526	5330	0	2793	9	2
SRL_OPN_2PTS033_0123_20160411_123751_20160411_141724.EUM.nc	2.658	2.934	1.414	3268	5510	0	2163	3	76
SRL_OPN_2PTS033_0125_20160411_141723_20160411_161043.EUM.nc	2.831	2.793	1.258	3438	6393	0	2920	4	31
SRL_OPN_2PTS033_0128_20160411_161042_20160411_175028.EUM.nc	2.499	2.405	0.483	2674	5581	0	2509	6	392
SRL_OPN_2PTS033_0130_20160411_175027_20160411_192950.EUM.nc	2.051	2.350	1.196	3295	5563	0	2179	11	78
SRL_OPN_2PTS033_0132_20160411_192949_20160411_210853.EUM.nc	2.134	2.577	1.239	3533	5478	0	1930	7	8
SRL_OPN_2PTS033_0134_20160411_210853_20160411_224703.EUM.nc	1.895	2.067	1.095	2544	5439	0	2866	22	7
SRL_OPN_2PTS033_0135_20160411_224702_20160412_002453.EUM.nc	2.294	2.485	1.134	3047	5400	0	2238	1	114
SRL_OPN_2PTS033_0137_20160412_002452_20160412_020300.EUM.nc	2.492	2.955	1.737	3012	5545	0	2526	5	2
SRL_OPN_2PTS033_0139_20160412_020259_20160412_034206.EUM.nc	2.231	2.494	1.247	2922	5542	0	2516	11	93
SRL_OPN_2PTS033_0141_20160412_034205_20160412_052306.EUM.nc	2.619	2.908	1.168	2994	5555	0	2555	2	4
SRL_OPN_2PTS033_0143_20160412_052305_20160412_071235.EUM.nc	2.559	2.838	1.158	3968	6177	0	2189	11	9
SRL_OPN_2PTS033_0146_20160412_071235_20160412_085105.EUM.nc	2.073	2.198	0.736	3630	5598	0	1686	7	275
SRL_OPN_2PTS033_0147_20160412_085104_20160412_102850.EUM.nc	2.010	2.148	1.131	2444	5454	0	2989	11	10
SRL_OPN_2PTS033_0149_20160412_102850_20160412_120654.EUM.nc	2.000	2.108	1.006	2503	5459	0	2871	27	58

– Continued on next page

Table 4: Ka-Band Significant Wave Height Statistics.

– Continued from previous page

File	Median	Mean	Std. Dev.	No. Obs.	Total Obs.	Default Lat/Lon	Flag (total)	Default (total)	3-Sigma Edited
SRL_OPN_2PTS033_0151_20160412_120654_20160412_134559.EUM.nc	2.278	3.093	1.704	3076	5457	0	2376	5	0
SRL_OPN_2PTS033_0153_20160412_134558_20160412_153923.EUM.nc	2.852	2.870	1.269	3621	6352	0	2718	6	7
SRL_OPN_2PTS033_0156_20160412_153922_20160412_171910.EUM.nc	2.522	2.602	0.796	2777	5528	0	2603	4	144
SRL_OPN_2PTS033_0158_20160412_171909_20160412_185839.EUM.nc	2.197	2.388	1.120	3170	5601	0	2210	14	207
SRL_OPN_2PTS033_0160_20160412_185838_20160412_203752.EUM.nc	2.045	2.363	1.143	3779	5556	0	1759	4	14
SRL_OPN_2PTS033_0162_20160412_203752_20160412_221617.EUM.nc	2.003	2.284	1.388	2964	5392	0	2352	23	53
SRL_OPN_2PTS033_0164_20160412_221616_20160412_235412.EUM.nc	2.052	2.289	1.136	2899	5495	0	2486	11	99
SRL_OPN_2PTS033_0165_20160412_235411_20160413_013206.EUM.nc	2.504	2.973	1.636	3092	5526	0	2433	0	1
SRL_OPN_2PTS033_0167_20160413_013206_20160413_031046.EUM.nc	2.717	2.694	1.176	2934	5559	0	2603	4	18
SRL_OPN_2PTS033_0169_20160413_031046_20160413_045109.EUM.nc	2.560	2.818	1.269	3013	5467	0	2438	11	5
SRL_OPN_2PTS033_0173_20160413_063334_20160413_082015.EUM.nc	2.263	2.605	1.179	3930	6071	0	1896	2	243
SRL_OPN_2PTS033_0176_20160413_082015_20160413_095809.EUM.nc	2.120	2.200	0.899	2815	5396	0	2504	14	63
SRL_OPN_2PTS033_0177_20160413_095808_20160413_113604.EUM.nc	1.618	1.950	1.425	2370	5397	0	2972	26	29
SRL_OPN_2PTS033_0179_20160413_113603_20160413_131444.EUM.nc	2.755	2.951	1.402	2917	5397	0	2466	8	6
SRL_OPN_2PTS033_0181_20160413_131443_20160413_150804.EUM.nc	2.911	2.859	1.082	3430	6378	0	2780	5	163
SRL_OPN_2PTS033_0181_20160413_131443_20160413_164743.EUM.nc	2.848	2.826	1.089	6322	11980	0	5361	14	283
SRL_OPN_2PTS033_0186_20160413_164742_20160413_182724.EUM.nc	2.608	2.768	1.275	3253	5480	0	2174	7	46
SRL_OPN_2PTS033_0188_20160413_182723_20160413_200648.EUM.nc	2.087	2.563	1.595	3310	5514	0	2196	8	0
SRL_OPN_2PTS033_0190_20160413_200647_20160413_214526.EUM.nc	2.148	2.186	0.937	3253	5510	0	2130	6	121
SRL_OPN_2PTS033_0192_20160413_214525_20160413_232330.EUM.nc	2.026	2.224	1.093	2357	5310	0	2865	31	57
SRL_OPN_2PTS033_0193_20160413_232330_20160414_010119.EUM.nc	3.083	3.132	1.657	2821	5500	0	2659	17	3
SRL_OPN_2PTS033_0195_20160414_010118_20160414_023936.EUM.nc	2.802	2.578	1.037	2923	5510	0	2582	4	1
SRL_OPN_2PTS033_0197_20160414_023935_20160414_041926.EUM.nc	2.508	2.847	1.312	2786	5506	0	2580	25	115
SRL_OPN_2PTS033_0199_20160414_041925_20160414_060106.EUM.nc	2.483	2.688	1.164	3768	5739	0	1865	2	104
SRL_OPN_2PTS033_0201_20160414_060105_20160414_074920.EUM.nc	2.610	2.957	1.387	4122	6133	0	1909	7	95
SRL_OPN_2PTS033_0204_20160414_074919_20160414_092724.EUM.nc	2.110	2.243	0.767	3220	5478	0	2205	14	39
SRL_OPN_2PTS033_0205_20160414_092723_20160414_110516.EUM.nc	1.558	2.270	1.899	2138	5436	0	3269	24	5
SRL_OPN_2PTS033_0207_20160414_110515_20160414_124337.EUM.nc	2.960	2.940	1.301	2544	5325	0	2775	5	1
SRL_OPN_2PTS033_0209_20160414_124336_20160414_143645.EUM.nc	2.981	3.390	1.640	3332	6279	0	2881	2	64
SRL_OPN_2PTS033_0212_20160414_143644_20160414_161622.EUM.nc	2.318	2.316	0.808	3288	5631	0	2128	3	212
SRL_OPN_2PTS033_0214_20160414_161621_20160414_175606.EUM.nc	2.716	2.807	1.104	3105	5564	0	2452	3	4
SRL_OPN_2PTS033_0216_20160414_175605_20160414_193537.EUM.nc	2.487	2.815	1.552	3384	5589	0	2187	16	2
SRL_OPN_2PTS033_0218_20160414_193536_20160414_211429.EUM.nc	2.103	2.247	0.856	3415	5446	0	1980	8	43
SRL_OPN_2PTS033_0220_20160414_211428_20160414_225246.EUM.nc	2.046	2.470	1.659	2496	5437	0	2910	12	19
SRL_OPN_2PTS033_0221_20160414_225245_20160415_003034.EUM.nc	2.598	2.753	1.373	3259	5459	0	2196	1	3
SRL_OPN_2PTS033_0223_20160415_003033_20160415_020835.EUM.nc	2.678	2.498	0.969	2865	5510	0	2635	1	9
SRL_OPN_2PTS033_0225_20160415_020834_20160415_034754.EUM.nc	2.443	2.758	1.361	2967	5549	0	2557	14	11
SRL_OPN_2PTS033_0227_20160415_034754_20160415_052853.EUM.nc	2.780	3.250	1.473	2971	5510	0	2528	0	11
SRL_OPN_2PTS033_0229_20160415_052854_20160415_071821.EUM.nc	2.583	2.878	1.385	4121	6207	0	2073	5	8

– Continued on next page

Table 4: Ka-Band Significant Wave Height Statistics.

– Continued from previous page

File	Median	Mean	Std. Dev.	No. Obs.	Total Obs.	Default Lat/Lon	Flag (total)	Default (total)	3-Sigma Edited
SRL_OPN_2PTS033_0232_20160415_071820_20160415_085638.EUM.nc	2.283	2.262	0.754	3494	5602	0	1836	1	271
SRL_OPN_2PTS033_0233_20160415_085637_20160415_103433.EUM.nc	1.928	2.286	1.393	2378	5497	0	3107	8	4
SRL_OPN_2PTS033_0235_20160415_103432_20160415_121239.EUM.nc	2.479	2.491	1.360	2564	5461	0	2873	18	6
SRL_OPN_2PTS033_0237_20160415_121238_20160415_135139.EUM.nc	2.837	3.130	1.271	3106	5472	0	2362	1	3
SRL_OPN_2PTS033_0239_20160415_135138_20160415_154503.EUM.nc	2.658	2.735	1.076	3627	6363	0	2726	6	4
SRL_OPN_2PTS033_0242_20160415_154502_20160415_172450.EUM.nc	2.809	2.744	0.946	2818	5513	0	2568	4	123
SRL_OPN_2PTS033_0244_20160415_172448_20160415_190418.EUM.nc	2.910	3.024	1.508	3433	5591	0	2139	10	9
SRL_OPN_2PTS033_0246_20160415_190417_20160415_204329.EUM.nc	1.973	2.109	0.781	3686	5594	0	1759	10	139
SRL_OPN_2PTS033_0248_20160415_204328_20160415_222200.EUM.nc	1.927	2.148	1.339	2701	5348	0	2380	26	241
SRL_OPN_2PTS033_0250_20160415_222200_20160415_235945.EUM.nc	2.406	2.704	1.372	3037	5488	0	2438	7	6
SRL_OPN_2PTS033_0251_20160415_235944_20160416_013741.EUM.nc	2.401	2.185	0.837	2943	5555	0	2426	4	182
SRL_OPN_2PTS033_0253_20160416_013740_20160416_031635.EUM.nc	2.524	2.634	1.080	2881	5559	0	2596	16	66
SRL_OPN_2PTS033_0255_20160416_031634_20160416_045656.EUM.nc	2.505	3.005	1.542	3079	5500	0	2419	1	1
SRL_OPN_2PTS033_0257_20160416_045655_20160416_063938.EUM.nc	2.799	2.820	1.091	4040	5792	0	1737	10	5
SRL_OPN_2PTS033_0262_20160416_082549_20160416_100351.EUM.nc	2.578	2.809	1.456	2861	5403	0	2534	5	3
SRL_OPN_2PTS033_0263_20160416_100350_20160416_114138.EUM.nc	2.005	2.165	1.387	2423	5406	0	2965	17	1
SRL_OPN_2PTS033_0265_20160416_114139_20160416_132022.EUM.nc	2.609	2.889	1.164	2947	5335	0	2382	2	4
SRL_OPN_2PTS033_0267_20160416_132022_20160416_151344.EUM.nc	2.559	2.629	0.865	3462	6383	0	2769	1	151
SRL_OPN_2PTS033_0270_20160416_151343_20160416_165330.EUM.nc	2.841	2.800	1.061	2940	5592	0	2645	3	4
SRL_OPN_2PTS033_0272_20160416_165329_20160416_183304.EUM.nc	2.995	2.992	1.190	3316	5504	0	2153	7	28
SRL_OPN_2PTS033_0274_20160416_183302_20160416_201224.EUM.nc	2.261	2.244	0.870	3255	5527	0	2099	12	161
SRL_OPN_2PTS033_0276_20160416_201223_20160416_215109.EUM.nc	1.754	2.427	1.569	3285	5526	0	2195	37	9
SRL_OPN_2PTS033_0278_20160416_215108_20160416_232902.EUM.nc	2.080	2.500	1.513	2390	5277	0	2866	19	2
SRL_OPN_2PTS033_0279_20160416_232901_20160417_010652.EUM.nc	2.389	2.463	1.000	2798	5487	0	2678	3	8
SRL_OPN_2PTS033_0281_20160417_010651_20160417_024522.EUM.nc	2.541	2.639	1.091	2934	5525	0	2589	1	1
SRL_OPN_2PTS033_0283_20160417_024521_20160417_042509.EUM.nc	2.262	2.897	1.655	2975	5494	0	2516	3	0
SRL_OPN_2PTS033_0285_20160417_042508_20160417_060706.EUM.nc	2.860	2.760	0.929	3815	5732	0	1817	2	98
SRL_OPN_2PTS033_0287_20160417_060706_20160417_075455.EUM.nc	2.169	2.310	0.862	3858	6090	0	1951	3	278
SRL_OPN_2PTS033_0290_20160417_075455_20160417_093306.EUM.nc	2.523	2.539	1.084	3064	5477	0	2300	6	107
SRL_OPN_2PTS033_0291_20160417_093305_20160417_111049.EUM.nc	2.074	2.358	1.492	2107	5402	0	3238	23	34
SRL_OPN_2PTS033_0293_20160417_111048_20160417_124913.EUM.nc	2.748	2.839	1.055	2595	5255	0	2651	8	1
SRL_OPN_2PTS033_0295_20160417_124912_20160417_144224.EUM.nc	2.530	2.546	0.741	3106	6294	0	2862	2	324
SRL_OPN_2PTS033_0298_20160417_144223_20160417_162210.EUM.nc	2.404	2.627	1.145	3444	5655	0	2205	3	3
SRL_OPN_2PTS033_0300_20160417_162210_20160417_180146.EUM.nc	2.985	2.748	0.962	2896	5598	0	2448	5	249
SRL_OPN_2PTS033_0302_20160417_180146_20160417_194115.EUM.nc	2.426	2.459	0.943	3094	5581	0	2251	4	232
SRL_OPN_2PTS033_0304_20160417_194115_20160417_225819.EUM.nc	1.773	2.069	1.098	5462	10882	0	5110	19	291
SRL_OPN_2PTS033_0307_20160417_225818_20160418_003559.EUM.nc	2.423	2.610	1.171	3326	5461	0	2126	6	3
SRL_OPN_2PTS033_0309_20160418_003558_20160418_021410.EUM.nc	2.571	2.472	0.842	2737	5541	0	2662	5	137
SRL_OPN_2PTS033_0311_20160418_021409_20160418_035325.EUM.nc	2.371	2.803	1.306	2852	5542	0	2682	3	5

– Continued on next page

Table 4: Ka-Band Significant Wave Height Statistics.

– Continued from previous page

File	Median	Mean	Std. Dev.	No. Obs.	Total Obs.	Default Lat/Lon	Flag (total)	Default (total)	3-Sigma Edited
SRL_OPN_2PTS033_0313_20160418_035324_20160418_053440.EUM.nc	2.925	3.041	1.130	2876	5537	0	2493	5	163
SRL_OPN_2PTS033_0315_20160418_053439_20160418_072347.EUM.nc	2.323	2.518	1.008	4125	6196	0	1956	8	107
SRL_OPN_2PTS033_0318_20160418_072346_20160418_090210.EUM.nc	2.441	2.594	1.238	3697	5576	0	1857	7	15
SRL_OPN_2PTS033_0319_20160418_090211_20160418_103956.EUM.nc	2.466	2.539	1.541	2287	5477	0	3002	18	170
SRL_OPN_2PTS033_0321_20160418_103955_20160418_121804.EUM.nc	2.566	2.631	1.236	2587	5443	0	2827	24	5
SRL_OPN_2PTS033_0323_20160418_121803_20160418_135718.EUM.nc	2.430	2.786	1.196	3221	5523	0	2296	2	4
SRL_OPN_2PTS033_0328_20160418_155041_20160418_173019.EUM.nc	2.802	2.849	0.659	2588	5462	0	2521	8	345
SRL_OPN_2PTS033_0330_20160418_173018_20160418_190954.EUM.nc	2.375	2.795	1.364	3595	5627	0	2027	4	1
SRL_OPN_2PTS033_0332_20160418_190953_20160418_222723.EUM.nc	1.953	1.962	0.881	6284	10965	0	4200	18	463
SRL_OPN_2PTS033_0336_20160418_222723_20160419_000516.EUM.nc	2.776	2.776	1.124	3112	5511	0	2386	8	5
SRL_OPN_2PTS033_0337_20160419_000515_20160419_014306.EUM.nc	2.548	2.496	1.081	2965	5555	0	2406	4	180
SRL_OPN_2PTS033_0339_20160419_014305_20160419_032203.EUM.nc	2.432	2.689	1.052	2882	5511	0	2557	11	61
SRL_OPN_2PTS033_0341_20160419_032202_20160419_050240.EUM.nc	2.828	3.000	1.192	3015	5541	0	2517	6	3
SRL_OPN_2PTS033_0343_20160419_050239_20160419_065245.EUM.nc	2.522	2.679	0.853	3945	6198	0	2221	2	30
SRL_OPN_2PTS033_0346_20160419_065244_20160419_083114.EUM.nc	2.247	2.311	0.851	4004	5619	0	1304	6	305
SRL_OPN_2PTS033_0348_20160419_083113_20160419_100913.EUM.nc	2.276	2.275	0.915	2455	5408	0	2594	2	357
SRL_OPN_2PTS033_0349_20160419_100912_20160419_114711.EUM.nc	1.981	2.248	1.221	2357	5419	0	2916	24	122
SRL_OPN_2PTS033_0351_20160419_114710_20160419_132551.EUM.nc	2.421	2.589	1.029	2922	5379	0	2430	21	6
SRL_OPN_2PTS033_0362_20160419_201749_20160419_215633.EUM.nc	1.773	2.040	1.034	3056	5465	0	2361	35	13
SRL_OPN_2PTS033_0364_20160419_215632_20160419_233434.EUM.nc	2.497	2.546	1.035	2560	5368	0	2778	8	22
SRL_OPN_2PTS033_0365_20160419_233433_20160420_011215.EUM.nc	2.518	2.619	1.283	2898	5498	0	2591	4	5
SRL_OPN_2PTS033_0367_20160420_011214_20160420_025048.EUM.nc	2.650	2.612	0.892	2708	5516	0	2604	1	203
SRL_OPN_2PTS033_0369_20160420_025048_20160420_043050.EUM.nc	2.425	2.506	0.951	2855	5495	0	2515	3	122
SRL_OPN_2PTS033_0371_20160420_043049_20160420_061246.EUM.nc	2.547	2.556	0.826	3686	5740	0	1850	8	196
SRL_OPN_2PTS033_0373_20160420_061246_20160420_080019.EUM.nc	2.159	2.368	1.032	3892	6102	0	1906	1	303
SRL_OPN_2PTS033_0376_20160420_080018_20160420_093828.EUM.nc	2.349	2.636	1.287	3086	5504	0	2394	14	10
SRL_OPN_2PTS033_0377_20160420_093828_20160420_111620.EUM.nc	1.652	2.058	1.433	2185	5370	0	3161	24	0
SRL_OPN_2PTS033_0379_20160420_111619_20160420_125446.EUM.nc	2.550	2.605	1.052	2658	5336	0	2671	4	3
SRL_OPN_2PTS033_0384_20160420_144759_20160420_162739.EUM.nc	2.481	2.498	0.950	3371	5654	0	2170	14	99
SRL_OPN_2PTS033_0386_20160420_162738_20160420_180722.EUM.nc	3.026	2.872	1.003	3023	5593	0	2374	6	190
SRL_OPN_2PTS033_0388_20160420_180722_20160420_194641.EUM.nc	2.015	2.507	1.398	3267	5556	0	2202	11	76
SRL_OPN_2PTS033_0390_20160420_194640_20160420_212537.EUM.nc	2.083	2.295	1.018	3434	5435	0	1958	25	18
SRL_OPN_2PTS033_0392_20160420_212537_20160420_230349.EUM.nc	2.157	2.520	1.334	2172	5392	0	3172	9	39
SRL_OPN_2PTS033_0393_20160420_230348_20160421_004128.EUM.nc	2.309	2.404	1.061	3178	5482	0	2285	11	8
SRL_OPN_2PTS033_0395_20160421_004128_20160421_021943.EUM.nc	2.618	2.732	1.148	2860	5555	0	2669	4	22
SRL_OPN_2PTS033_0397_20160421_021943_20160421_035913.EUM.nc	2.382	2.265	0.870	2697	5582	0	2678	4	203
SRL_OPN_2PTS033_0399_20160421_035912_20160421_054026.EUM.nc	2.582	2.668	1.058	3293	5529	0	2169	6	61
SRL_OPN_2PTS033_0401_20160421_054025_20160421_072921.EUM.nc	2.420	2.814	1.434	4287	6181	0	1876	3	15
SRL_OPN_2PTS033_0404_20160421_072920_20160421_104535.EUM.nc	2.212	2.465	1.116	5976	11049	0	5038	24	11

– Continued on next page

Table 4: Ka-Band Significant Wave Height Statistics.

– Continued from previous page

File	Median	Mean	Std. Dev.	No. Obs.	Total Obs.	Default Lat/Lon	Flag (total)	Default (total)	3-Sigma Edited
SRL_OPN_2PTS033_0407_20160421_104535_20160421_122337.EUM.nc	2.561	2.481	0.979	2644	5375	0	2711	4	16
SRL_OPN_2PTS033_0409_20160421_122336_20160421_140256.EUM.nc	2.363	2.444	0.857	3162	5516	0	2256	7	91
SRL_OPN_2PTS033_0411_20160421_140255_20160421_155618.EUM.nc	2.469	2.485	0.895	3193	6398	0	3051	3	151
SRL_OPN_2PTS033_0414_20160421_155617_20160421_173603.EUM.nc	2.840	3.265	1.539	3034	5502	0	2461	6	1
SRL_OPN_2PTS033_0416_20160421_173604_20160421_191530.EUM.nc	2.092	2.275	1.044	3403	5571	0	2050	5	113
SRL_OPN_2PTS033_0418_20160421_191530_20160421_205438.EUM.nc	2.225	2.319	0.878	3699	5600	0	1869	4	28
SRL_OPN_2PTS033_0420_20160421_205438_20160421_223304.EUM.nc	2.251	2.251	1.235	2753	5381	0	2538	19	71
SRL_OPN_2PTS033_0421_20160421_223302_20160422_001046.EUM.nc	2.415	2.532	0.912	3142	5496	0	2346	6	2
SRL_OPN_2PTS033_0423_20160422_001046_20160422_014847.EUM.nc	2.413	2.471	1.008	3140	5520	0	2367	7	6
SRL_OPN_2PTS033_0425_20160422_014846_20160422_032739.EUM.nc	2.178	2.355	1.163	3021	5480	0	2447	8	4
SRL_OPN_2PTS033_0427_20160422_032739_20160422_050823.EUM.nc	2.683	2.893	1.202	2996	5527	0	2521	5	5
SRL_OPN_2PTS033_0429_20160422_050822_20160422_065819.EUM.nc	2.569	2.769	1.109	3866	6190	0	2301	6	17
SRL_OPN_2PTS033_0432_20160422_065818_20160422_083654.EUM.nc	2.506	2.637	1.053	4248	5631	0	1314	9	60
SRL_OPN_2PTS033_0434_20160422_083653_20160422_101452.EUM.nc	2.298	2.475	1.196	2741	5387	0	2632	10	4
SRL_OPN_2PTS033_0435_20160422_101451_20160422_115242.EUM.nc	2.148	2.019	1.051	2556	5423	0	2847	12	8
SRL_OPN_2PTS033_0437_20160422_115241_20160422_133134.EUM.nc	2.351	2.405	0.763	2815	5428	0	2486	4	123
SRL_OPN_2PTS033_0439_20160422_133133_20160422_152458.EUM.nc	2.348	2.779	1.217	3633	6339	0	2677	0	29
SRL_OPN_2PTS033_0442_20160422_152458_20160422_170445.EUM.nc	2.882	3.087	1.103	2899	5600	0	2647	11	43
SRL_OPN_2PTS033_0444_20160422_170444_20160422_184416.EUM.nc	2.344	2.626	1.066	3359	5485	0	2113	1	12
SRL_OPN_2PTS033_0446_20160422_184415_20160422_202333.EUM.nc	2.168	2.208	0.874	3236	5509	0	1984	10	279
SRL_OPN_2PTS033_0448_20160422_202333_20160422_220205.EUM.nc	1.993	2.264	1.103	3031	5472	0	2423	13	5
SRL_OPN_2PTS033_0450_20160422_220204_20160422_234004.EUM.nc	2.542	2.563	0.832	2565	5469	0	2736	14	154
SRL_OPN_2PTS033_0451_20160422_234003_20160423_011756.EUM.nc	2.287	2.334	0.997	2861	5516	0	2474	4	177
SRL_OPN_2PTS033_0453_20160423_011756_20160423_025624.EUM.nc	2.266	2.470	1.020	2935	5538	0	2597	3	3
SRL_OPN_2PTS033_0455_20160423_025624_20160423_043632.EUM.nc	2.971	3.107	1.353	2870	5480	0	2582	0	28
SRL_OPN_2PTS033_0457_20160423_043630_20160423_061844.EUM.nc	2.560	2.659	0.856	3866	5789	0	1798	6	119
SRL_OPN_2PTS033_0459_20160423_061843_20160423_080600.EUM.nc	2.471	2.589	1.135	4084	6097	0	1898	1	114
SRL_OPN_2PTS033_0462_20160423_080601_20160423_094359.EUM.nc	2.306	2.626	1.338	3040	5489	0	2391	12	46
SRL_OPN_2PTS033_0463_20160423_094358_20160423_112153.EUM.nc	1.968	1.939	1.100	2025	5284	0	3235	24	0
SRL_OPN_2PTS033_0465_20160423_112152_20160423_130023.EUM.nc	2.401	2.552	0.921	2688	5345	0	2651	1	5
SRL_OPN_2PTS033_0467_20160423_130022_20160423_145338.EUM.nc	2.447	2.951	1.450	3511	6349	0	2754	4	80
SRL_OPN_2PTS033_0470_20160423_145337_20160423_163325.EUM.nc	2.544	2.733	1.440	3194	5660	0	2241	4	221
SRL_OPN_2PTS033_0509_20160425_001626_20160425_015419.EUM.nc	1.953	2.191	1.004	2919	5509	0	2430	3	157
SRL_OPN_2PTS033_0511_20160425_015418_20160425_033326.EUM.nc	2.829	3.105	1.738	3038	5513	0	2455	15	5
SRL_OPN_2PTS033_0513_20160425_033325_20160425_051407.EUM.nc	2.991	3.273	1.290	3025	5527	0	2486	3	13
SRL_OPN_2PTS033_0515_20160425_051407_20160425_070402.EUM.nc	2.257	3.088	1.976	3872	6228	0	2311	11	34
SRL_OPN_2PTS033_0518_20160425_070401_20160425_084226.EUM.nc	2.377	2.538	1.003	4016	5596	0	1559	14	7
SRL_OPN_2PTS033_0520_20160425_084226_20160425_102021.EUM.nc	1.759	1.819	0.922	2314	5381	0	2760	22	285
SRL_OPN_2PTS033_0521_20160425_102022_20160425_115823.EUM.nc	2.170	2.293	1.453	2528	5433	0	2882	18	5

– Continued on next page

Table 4: Ka-Band Significant Wave Height Statistics.

– Continued from previous page

File	Median	Mean	Std. Dev.	No. Obs.	Total Obs.	Default Lat/Lon	Flag (total)	Default (total)	3-Sigma Edited
SRL_OPN_2PTS033_0523_20160425_115822_20160425_133712.EUM.nc	2.324	3.158	1.768	2978	5437	0	2426	9	24
SRL_OPN_2PTS033_0525_20160425_133711_20160425_151745.EUM.nc	2.933	3.139	1.597	3637	5662	0	2021	4	0
SRL_OPN_2PTS033_0527_20160425_151744_20160425_171021.EUM.nc	2.821	3.305	1.617	2882	5337	0	2436	0	19
SRL_OPN_2PTS033_0530_20160425_171019_20160425_184959.EUM.nc	2.473	2.945	1.470	3398	5542	0	2103	8	33
SRL_OPN_2PTS033_0532_20160425_184958_20160425_202907.EUM.nc	2.109	2.259	1.048	3308	5508	0	1974	16	210
SRL_OPN_2PTS033_0534_20160425_202906_20160425_220744.EUM.nc	2.606	2.529	1.191	3041	5487	0	2407	26	13
SRL_OPN_2PTS033_0536_20160425_220744_20160425_234542.EUM.nc	2.919	2.950	1.501	2901	5463	0	2555	6	1
SRL_OPN_2PTS033_0537_20160425_234541_20160426_012326.EUM.nc	2.152	2.529	1.362	2961	5524	0	2555	2	6
SRL_OPN_2PTS033_0539_20160426_012325_20160426_030208.EUM.nc	2.811	2.923	1.502	2876	5561	0	2654	6	25
SRL_OPN_2PTS033_0541_20160426_030208_20160426_045335.EUM.nc	2.645	3.147	1.490	3172	6103	0	2928	3	0
SRL_OPN_2PTS033_0544_20160426_045333_20160426_062433.EUM.nc	2.543	3.348	1.748	3816	5159	0	1324	0	19
SRL_OPN_2PTS033_0545_20160426_062432_20160426_081133.EUM.nc	2.455	2.402	0.701	3887	6095	0	1876	1	331
SRL_OPN_2PTS033_0548_20160426_081132_20160426_094937.EUM.nc	2.005	2.358	1.124	2905	5356	0	2430	15	6
SRL_OPN_2PTS033_0549_20160426_094936_20160426_112731.EUM.nc	2.441	2.205	1.341	2124	5359	0	3204	31	0
SRL_OPN_2PTS033_0551_20160426_112730_20160426_130557.EUM.nc	2.218	2.839	1.386	2758	5426	0	2656	3	9
SRL_OPN_2PTS033_0553_20160426_130556_20160426_145913.EUM.nc	2.817	3.106	1.427	3604	6374	0	2763	0	7
SRL_OPN_2PTS033_0556_20160426_145912_20160426_163901.EUM.nc	2.751	3.091	1.501	3272	5652	0	2365	11	4
SRL_OPN_2PTS033_0558_20160426_163901_20160426_181843.EUM.nc	2.859	3.156	1.527	3098	5513	0	2296	2	117
SRL_OPN_2PTS033_0560_20160426_181842_20160426_195800.EUM.nc	2.058	2.122	0.990	3128	5504	0	2252	3	121
SRL_OPN_2PTS033_0562_20160426_195759_20160426_213651.EUM.nc	2.513	2.434	1.023	3355	5546	0	2064	24	103
SRL_OPN_2PTS033_0564_20160426_213650_20160426_231458.EUM.nc	2.683	2.583	1.315	2326	5340	0	3006	5	3
SRL_OPN_2PTS033_0565_20160426_231458_20160427_005238.EUM.nc	2.382	2.567	1.414	3026	5500	0	2441	29	4
SRL_OPN_2PTS033_0567_20160427_005237_20160427_023058.EUM.nc	2.786	2.671	1.231	2923	5546	0	2616	5	2
SRL_OPN_2PTS033_0569_20160427_023057_20160427_041031.EUM.nc	2.658	3.295	1.423	2831	5489	0	2649	7	2
SRL_OPN_2PTS033_0571_20160427_041030_20160427_055206.EUM.nc	2.939	3.114	1.243	3578	5715	0	1927	6	204
SRL_OPN_2PTS033_0573_20160427_055206_20160427_074034.EUM.nc	2.278	2.554	1.146	4162	6143	0	1874	0	107
SRL_OPN_2PTS033_0576_20160427_074034_20160427_091852.EUM.nc	2.313	2.339	0.987	3218	5546	0	2230	4	94
SRL_OPN_2PTS033_0577_20160427_091852_20160427_105643.EUM.nc	2.074	2.358	1.213	1708	4814	0	3093	10	3
SRL_OPN_2PTS033_0579_20160427_105643_20160427_123452.EUM.nc	2.290	2.476	0.968	2476	5362	0	2876	4	6
SRL_OPN_2PTS033_0581_20160427_123450_20160427_141421.EUM.nc	3.072	3.242	1.284	3257	5539	0	2240	0	42
SRL_OPN_2PTS033_0583_20160427_141421_20160427_160740.EUM.nc	2.694	2.918	1.633	3469	6390	0	2886	3	32
SRL_OPN_2PTS033_0586_20160427_160740_20160427_174726.EUM.nc	3.058	3.336	1.453	3022	5592	0	2557	3	10
SRL_OPN_2PTS033_0588_20160427_174725_20160427_192649.EUM.nc	1.954	2.247	1.038	3319	5596	0	2263	6	8
SRL_OPN_2PTS033_0590_20160427_192648_20160427_210553.EUM.nc	2.165	2.414	1.133	3512	5546	0	2017	8	9
SRL_OPN_2PTS033_0592_20160427_210552_20160427_224406.EUM.nc	2.091	2.060	0.960	2608	5365	0	2745	9	3
SRL_OPN_2PTS033_0593_20160427_224404_20160428_002153.EUM.nc	2.360	2.833	1.494	3113	5449	0	2328	5	3
SRL_OPN_2PTS033_0595_20160428_002152_20160428_015959.EUM.nc	2.729	2.924	1.626	3027	5545	0	2515	3	0
SRL_OPN_2PTS033_0597_20160428_015958_20160428_033902.EUM.nc	2.956	3.268	1.579	2970	5491	0	2509	8	4
SRL_OPN_2PTS033_0600_20160428_034808_20160428_050103.EUM.nc	2.847	3.351	1.251	1311	2266	0	934	9	12

– Continued on next page

Table 4: Ka-Band Significant Wave Height Statistics.

– Continued from previous page

File	Median	Mean	Std. Dev.	No. Obs.	Total Obs.	Default Lat/Lon	Flag (total)	Default (total)	3-Sigma Edited
SRL_OPN_2PTS033_0601_20160428_050102_20160428_070934.EUM.nc	2.360	2.601	1.202	4154	7255	0	3091	9	1
SRL_OPN_2PTS033_0604_20160428_070933_20160428_084804.EUM.nc	2.079	2.236	0.814	3934	5605	0	1644	2	25
SRL_OPN_2PTS033_0605_20160428_084803_20160428_102551.EUM.nc	1.732	2.257	1.475	2570	5409	0	2817	7	15
SRL_OPN_2PTS033_0607_20160428_102550_20160428_120354.EUM.nc	2.050	2.282	1.435	2535	5456	0	2878	13	30
SRL_OPN_2PTS033_0609_20160428_120354_20160428_134256.EUM.nc	3.028	2.973	1.045	2963	5459	0	2394	9	93
SRL_OPN_2PTS033_0611_20160428_134256_20160428_171558.EUM.nc	2.779	2.966	1.356	6518	11959	0	5366	7	68
SRL_OPN_2PTS033_0616_20160428_171557_20160428_185536.EUM.nc	2.399	2.424	0.902	3295	5508	0	2149	10	54
SRL_OPN_2PTS033_0618_20160428_185535_20160428_203450.EUM.nc	1.915	1.916	0.775	3241	5564	0	1978	12	333
SRL_OPN_2PTS033_0620_20160428_203449_20160428_221317.EUM.nc	2.220	2.541	1.402	2971	5517	0	2525	15	6
SRL_OPN_2PTS033_0622_20160428_221316_20160428_235112.EUM.nc	2.362	2.693	1.472	2838	5504	0	2586	5	75
SRL_OPN_2PTS033_0623_20160428_235112_20160429_012906.EUM.nc	2.858	2.632	1.291	3019	5518	0	2468	3	28
SRL_OPN_2PTS033_0625_20160429_012905_20160429_030744.EUM.nc	2.770	2.916	1.305	2944	5542	0	2590	3	5
SRL_OPN_2PTS033_0627_20160429_030743_20160429_063024.EUM.nc	2.679	2.876	1.108	6756	11254	0	4229	5	264
SRL_OPN_2PTS033_0631_20160429_063023_20160429_081713.EUM.nc	2.023	2.196	0.786	4057	6090	0	1902	0	131
SRL_OPN_2PTS033_0634_20160429_081712_20160429_095508.EUM.nc	2.315	2.637	1.542	2838	5379	0	2526	7	8
SRL_OPN_2PTS033_0635_20160429_095507_20160429_113303.EUM.nc	2.197	2.324	1.640	2342	5389	0	3024	20	3
SRL_OPN_2PTS033_0637_20160429_113302_20160429_150459.EUM.nc	2.672	2.806	1.195	6324	11811	0	5356	10	121
SRL_OPN_2PTS033_0642_20160429_150459_20160429_164438.EUM.nc	2.954	2.876	1.075	3042	5631	0	2533	3	53
SRL_OPN_2PTS033_0644_20160429_164437_20160429_182420.EUM.nc	2.413	2.556	1.178	3312	5478	0	2145	7	14
SRL_OPN_2PTS033_0646_20160429_182419_20160429_200344.EUM.nc	2.199	2.221	0.829	2918	5506	0	2323	6	259
SRL_OPN_2PTS033_0648_20160429_200343_20160429_214223.EUM.nc	1.855	2.248	1.248	3380	5525	0	2116	23	6
SRL_OPN_2PTS033_0650_20160429_214222_20160429_232028.EUM.nc	2.685	3.135	1.842	2470	5358	0	2869	14	5
SRL_OPN_2PTS033_0651_20160429_232027_20160430_005817.EUM.nc	2.512	2.571	1.281	2966	5514	0	2514	24	10
SRL_OPN_2PTS033_0653_20160430_005816_20160430_023633.EUM.nc	2.695	2.900	1.453	2961	5539	0	2560	15	3
SRL_OPN_2PTS033_0655_20160430_023633_20160430_041619.EUM.nc	2.794	2.962	1.040	2875	5496	0	2599	12	10
SRL_OPN_2PTS033_0657_20160430_041618_20160430_055756.EUM.nc	2.655	2.780	0.840	3488	5745	0	1896	1	360
SRL_OPN_2PTS033_0659_20160430_055756_20160430_074617.EUM.nc	2.140	2.240	0.815	4182	6148	0	1864	2	100
SRL_OPN_2PTS033_0662_20160430_074616_20160430_092423.EUM.nc	2.039	2.454	1.294	3201	5501	0	2264	10	26
SRL_OPN_2PTS033_0663_20160430_092422_20160430_110215.EUM.nc	1.393	2.295	1.812	2087	5505	0	3396	21	1
SRL_OPN_2PTS033_0665_20160430_110214_20160430_124034.EUM.nc	2.552	2.480	0.930	2277	5351	0	2806	5	263
SRL_OPN_2PTS033_0667_20160430_124033_20160430_143341.EUM.nc	2.638	2.824	0.996	3343	6284	0	2933	2	6
SRL_OPN_2PTS033_0670_20160430_143341_20160430_161317.EUM.nc	2.631	2.640	1.180	3525	5632	0	2100	5	2
SRL_OPN_2PTS033_0672_20160430_161316_20160430_175303.EUM.nc	2.527	2.730	1.373	3028	5579	0	2544	2	5
SRL_OPN_2PTS033_0674_20160430_175302_20160430_193225.EUM.nc	2.125	2.385	1.185	3159	5588	0	2263	10	156
SRL_OPN_2PTS033_0676_20160430_193224_20160430_211126.EUM.nc	2.000	2.113	0.964	3382	5512	0	2096	5	29
SRL_OPN_2PTS033_0678_20160430_211125_20160430_224945.EUM.nc	1.942	2.557	1.649	2504	5447	0	2931	10	2
SRL_OPN_2PTS033_0679_20160430_224946_20160501_002725.EUM.nc	2.250	2.177	0.903	2946	5425	0	2244	9	226
SRL_OPN_2PTS033_0681_20160501_002725_20160501_020533.EUM.nc	2.496	2.866	1.430	2802	5511	0	2617	34	58
SRL_OPN_2PTS033_0683_20160501_020533_20160501_034448.EUM.nc	2.659	2.692	1.156	2955	5546	0	2575	8	8

– Continued on next page

Table 4: Ka-Band Significant Wave Height Statistics.

– Continued from previous page

File	Median	Mean	Std. Dev.	No. Obs.	Total Obs.	Default Lat/Lon	Flag (total)	Default (total)	3-Sigma Edited
SRL_OPN_2PTS033_0685_20160501_034447_20160501_052543.EUM.nc	2.613	2.777	0.957	2654	5559	0	2607	5	293
SRL_OPN_2PTS033_0687_20160501_052542_20160501_071509.EUM.nc	2.254	2.292	0.693	4012	6213	0	2182	6	13
SRL_OPN_2PTS033_0690_20160501_071508_20160501_085336.EUM.nc	2.028	2.313	1.115	3813	5597	0	1748	11	25
SRL_OPN_2PTS033_0691_20160501_085336_20160501_103132.EUM.nc	1.774	2.219	1.529	2260	5508	0	3071	18	159
SRL_OPN_2PTS033_0693_20160501_103130_20160501_120928.EUM.nc	2.132	2.844	2.079	2515	5458	0	2925	17	1
SRL_OPN_2PTS033_0695_20160501_120927_20160501_134834.EUM.nc	2.389	2.575	0.830	3061	5476	0	2392	9	14
SRL_OPN_2PTS033_0697_20160501_134833_20160501_154158.EUM.nc	2.349	2.421	0.873	3608	6413	0	2799	1	5
SRL_OPN_2PTS033_0700_20160501_154158_20160501_172144.EUM.nc	2.354	3.069	1.689	2924	5520	0	2595	0	1
SRL_OPN_2PTS033_0702_20160501_172144_20160501_190112.EUM.nc	2.327	2.460	0.999	3285	5588	0	2230	7	66
SRL_OPN_2PTS033_0704_20160501_190111_20160501_204024.EUM.nc	1.945	1.999	0.888	3616	5614	0	1862	5	131
SRL_OPN_2PTS033_0706_20160501_204024_20160501_221857.EUM.nc	2.074	2.690	1.990	2952	5404	0	2420	24	8
SRL_OPN_2PTS033_0708_20160501_221857_20160501_235644.EUM.nc	2.283	2.041	0.843	2676	5478	0	2434	8	360
SRL_OPN_2PTS033_0709_20160501_235642_20160502_013439.EUM.nc	2.263	2.552	1.183	3072	5499	0	2413	6	8
SRL_OPN_2PTS033_0711_20160502_013438_20160502_031321.EUM.nc	2.319	2.626	1.197	2853	5527	0	2632	16	26
SRL_OPN_2PTS033_0713_20160502_031320_20160502_045347.EUM.nc	2.583	2.890	1.351	2991	5531	0	2517	3	20
SRL_OPN_2PTS033_0715_20160502_045346_20160502_063625.EUM.nc	2.395	2.374	0.490	3742	5821	0	1798	6	275
SRL_OPN_2PTS033_0717_20160502_063624_20160502_082246.EUM.nc	2.230	2.466	1.066	4187	6043	0	1834	8	14
SRL_OPN_2PTS033_0720_20160502_082245_20160502_100040.EUM.nc	1.708	2.228	1.665	2596	5423	0	2578	7	242
SRL_OPN_2PTS033_0721_20160502_100039_20160502_113835.EUM.nc	2.125	2.474	1.769	2366	5418	0	3019	32	1
SRL_OPN_2PTS033_0723_20160502_113834_20160502_131718.EUM.nc	2.274	2.470	0.915	2886	5464	0	2566	3	9
SRL_OPN_2PTS033_0725_20160502_131717_20160502_151038.EUM.nc	2.139	2.270	0.720	3636	6402	0	2760	0	6
SRL_OPN_2PTS033_0728_20160502_151037_20160502_165025.EUM.nc	2.459	2.937	1.497	3013	5604	0	2582	5	4
SRL_OPN_2PTS033_0730_20160502_165025_20160502_182957.EUM.nc	2.578	2.537	0.831	3236	5460	0	2194	16	14
SRL_OPN_2PTS033_0732_20160502_182957_20160502_200920.EUM.nc	1.972	2.053	0.861	3030	5552	0	2327	6	189
SRL_OPN_2PTS033_0734_20160502_200919_20160502_214757.EUM.nc	2.184	2.855	1.853	3352	5522	0	2164	5	1
SRL_OPN_2PTS033_0736_20160502_214757_20160502_232600.EUM.nc	2.434	3.222	2.597	2485	5314	0	2786	43	0
SRL_OPN_2PTS033_0737_20160502_232559_20160503_010349.EUM.nc	2.490	2.605	1.198	2761	5479	0	2697	14	7
SRL_OPN_2PTS033_0739_20160503_010349_20160503_024208.EUM.nc	2.187	2.437	0.959	2875	5543	0	2651	7	10
SRL_OPN_2PTS033_0741_20160503_024208_20160503_042201.EUM.nc	2.338	2.838	1.387	2886	5531	0	2634	10	1
SRL_OPN_2PTS033_0743_20160503_042200_20160503_060353.EUM.nc	2.359	2.514	0.772	3759	5750	0	1852	5	134
SRL_OPN_2PTS033_0745_20160503_060352_20160503_075151.EUM.nc	2.251	2.456	0.938	3965	6127	0	1890	1	271
SRL_OPN_2PTS033_0748_20160503_075150_20160503_092955.EUM.nc	1.799	2.833	2.253	3179	5467	0	2283	3	2
SRL_OPN_2PTS033_0749_20160503_092954_20160503_110746.EUM.nc	2.120	2.541	1.726	2144	5443	0	3262	28	9
SRL_OPN_2PTS033_0751_20160503_110746_20160503_124608.EUM.nc	2.380	2.444	0.849	2478	5342	0	2850	2	12
SRL_OPN_2PTS033_0753_20160503_124607_20160503_143917.EUM.nc	2.092	2.214	0.600	3309	6289	0	2871	0	109
SRL_OPN_2PTS033_0756_20160503_143917_20160503_161904.EUM.nc	2.279	2.625	1.391	3510	5615	0	2097	6	2
SRL_OPN_2PTS033_0758_20160503_161902_20160503_175840.EUM.nc	2.435	2.575	0.903	3094	5584	0	2479	4	7
SRL_OPN_2PTS033_0760_20160503_175839_20160503_193809.EUM.nc	1.913	2.101	0.883	3220	5597	0	2323	3	51
SRL_OPN_2PTS033_0762_20160503_193809_20160503_211700.EUM.nc	2.219	2.669	1.488	3378	5489	0	2071	14	26

– Continued on next page

Table 4: Ka-Band Significant Wave Height Statistics.

– Continued from previous page

File	Median	Mean	Std. Dev.	No. Obs.	Total Obs.	Default Lat/Lon	Flag (total)	Default (total)	3-Sigma Edited
SRL_OPN_2PTS033_0764_20160503_211659_20160503_225516.EUM.nc	1.919	2.760	2.088	2401	5470	0	3059	8	2
SRL_OPN_2PTS033_0765_20160503_225515_20160504_003304.EUM.nc	2.154	2.335	1.229	3249	5476	0	2190	7	30
SRL_OPN_2PTS033_0767_20160504_003303_20160504_021106.EUM.nc	2.395	2.383	0.894	2900	5523	0	2604	3	16
SRL_OPN_2PTS033_0769_20160504_021105_20160504_035027.EUM.nc	2.284	2.719	1.250	2846	5550	0	2669	25	10
SRL_OPN_2PTS033_0771_20160504_035027_20160504_053138.EUM.nc	2.401	2.555	0.867	2999	5558	0	2551	4	4
SRL_OPN_2PTS033_0773_20160504_053138_20160504_072051.EUM.nc	2.427	2.660	1.176	4083	6215	0	2047	4	81
SRL_OPN_2PTS033_0776_20160504_072051_20160504_085908.EUM.nc	1.925	2.491	1.625	3709	5596	0	1815	8	64
SRL_OPN_2PTS033_0777_20160504_085908_20160504_103702.EUM.nc	1.575	2.564	1.917	2349	5509	0	3142	13	5
SRL_OPN_2PTS033_0779_20160504_103701_20160504_121510.EUM.nc	1.876	2.024	0.984	2552	5498	0	2907	23	16
SRL_OPN_2PTS033_0781_20160504_121510_20160504_135412.EUM.nc	2.173	2.176	0.585	2916	5510	0	2363	1	230
SRL_OPN_2PTS033_0783_20160504_135411_20160504_154735.EUM.nc	2.345	2.682	1.229	3587	6398	0	2800	4	7
SRL_OPN_2PTS033_0786_20160504_154735_20160504_172721.EUM.nc	2.665	2.795	1.055	2893	5497	0	2585	4	15
SRL_OPN_2PTS033_0788_20160504_172720_20160504_190658.EUM.nc	1.907	2.084	0.984	3394	5619	0	2118	6	101
SRL_OPN_2PTS033_0790_20160504_190657_20160504_204600.EUM.nc	1.943	2.462	1.339	3721	5594	0	1842	13	18
SRL_OPN_2PTS033_0792_20160504_204559_20160504_222430.EUM.nc	2.293	2.544	1.508	2910	5410	0	2485	13	2
SRL_OPN_2PTS033_0794_20160504_222430_20160505_000223.EUM.nc	2.207	2.126	0.988	2830	5522	0	2414	12	266
SRL_OPN_2PTS033_0795_20160505_000222_20160505_014011.EUM.nc	2.009	2.291	0.995	3087	5541	0	2434	5	15
SRL_OPN_2PTS033_0797_20160505_014012_20160505_031906.EUM.nc	2.524	2.643	1.292	2923	5520	0	2582	10	5
SRL_OPN_2PTS033_0799_20160505_031905_20160505_045931.EUM.nc	2.596	2.592	1.020	3058	5541	0	2478	3	2
SRL_OPN_2PTS033_0801_20160505_045930_20160505_064216.EUM.nc	2.394	2.701	1.137	4013	5824	0	1806	1	4
SRL_OPN_2PTS033_0803_20160505_064215_20160505_082820.EUM.nc	1.889	2.285	1.239	4194	6035	0	1724	2	115
SRL_OPN_2PTS033_0806_20160505_082819_20160505_100620.EUM.nc	2.085	2.579	1.500	2775	5409	0	2626	4	4
SRL_OPN_2PTS033_0807_20160505_100619_20160505_114408.EUM.nc	1.428	1.873	1.120	2430	5425	0	2979	13	3
SRL_OPN_2PTS033_0809_20160505_114407_20160505_132255.EUM.nc	1.872	2.098	0.618	2896	5456	0	2530	6	24
SRL_OPN_2PTS033_0811_20160505_132254_20160505_151615.EUM.nc	2.521	2.690	1.097	3616	6379	0	2754	3	6
SRL_OPN_2PTS033_0814_20160505_151615_20160505_165603.EUM.nc	2.632	2.960	1.369	3014	5589	0	2567	5	3
SRL_OPN_2PTS033_0816_20160505_165602_20160505_183535.EUM.nc	2.159	2.475	1.119	3326	5470	0	2122	9	13
SRL_OPN_2PTS033_0818_20160505_183535_20160505_201455.EUM.nc	1.948	2.376	1.236	3205	5535	0	2220	15	95
SRL_OPN_2PTS033_0820_20160505_201454_20160505_215338.EUM.nc	2.162	2.484	1.283	3217	5538	0	2283	30	8
SRL_OPN_2PTS033_0822_20160505_215337_20160505_233131.EUM.nc	2.070	2.373	1.226	2466	5293	0	2776	9	42
SRL_OPN_2PTS033_0823_20160505_233130_20160506_010921.EUM.nc	1.887	2.098	0.780	2706	5511	0	2734	7	64
SRL_OPN_2PTS033_0825_20160506_010920_20160506_024753.EUM.nc	2.488	2.570	1.182	2793	5558	0	2605	3	157
SRL_OPN_2PTS033_0827_20160506_024752_20160506_042742.EUM.nc	2.739	2.716	0.942	2816	5513	0	2601	4	92
SRL_OPN_2PTS033_0829_20160506_042741_20160506_060943.EUM.nc	2.519	2.935	1.302	3894	5756	0	1849	0	13
SRL_OPN_2PTS033_0831_20160506_060943_20160506_075725.EUM.nc	2.143	2.512	1.146	4141	6110	0	1885	3	81
SRL_OPN_2PTS033_0834_20160506_075724_20160506_093535.EUM.nc	2.237	2.592	1.262	2963	5500	0	2512	19	6
SRL_OPN_2PTS033_0835_20160506_093534_20160506_111318.EUM.nc	1.625	1.885	1.134	2077	5418	0	3299	39	3
SRL_OPN_2PTS033_0837_20160506_111318_20160506_125144.EUM.nc	1.745	1.988	0.821	2599	5350	0	2728	1	22
SRL_OPN_2PTS033_0839_20160506_125143_20160506_144455.EUM.nc	2.769	2.947	1.148	3410	6360	0	2928	3	19

– Continued on next page

Table 4: Ka-Band Significant Wave Height Statistics.

– Continued from previous page

File	Median	Mean	Std. Dev.	No. Obs.	Total Obs.	Default Lat/Lon	Flag (total)	Default (total)	3-Sigma Edited
SRL_OPN_2PTS033_0842_20160506_144454_20160506_162442.EUM.nc	2.802	3.074	1.313	3493	5638	0	2143	1	1
SRL_OPN_2PTS033_0844_20160506_162442_20160506_180417.EUM.nc	2.282	2.822	1.334	3135	5623	0	2486	0	2
SRL_OPN_2PTS033_0846_20160506_180417_20160506_194346.EUM.nc	2.056	2.086	0.836	2945	5576	0	2317	5	309
SRL_OPN_2PTS033_0848_20160506_194346_20160506_212243.EUM.nc	2.011	2.277	1.025	3264	5467	0	2038	12	153
SRL_OPN_2PTS033_0850_20160506_212242_20160506_230048.EUM.nc	1.946	2.046	1.000	2240	5388	0	3130	8	10
SRL_OPN_2PTS033_0851_20160506_230046_20160507_003836.EUM.nc	1.870	1.997	0.835	3304	5504	0	2172	4	24
SRL_OPN_2PTS033_0853_20160507_003835_20160507_021649.EUM.nc	2.523	2.917	1.589	2886	5533	0	2625	6	16
SRL_OPN_2PTS033_0855_20160507_021648_20160507_035606.EUM.nc	2.749	3.098	1.387	2844	5580	0	2726	7	3
SRL_OPN_2PTS033_0857_20160507_035605_20160507_053725.EUM.nc	2.594	2.790	1.101	3059	5531	0	2355	10	107
SRL_OPN_2PTS033_0859_20160507_053724_20160507_072626.EUM.nc	2.260	2.396	0.869	3973	6205	0	1900	2	330
SRL_OPN_2PTS033_0862_20160507_072624_20160507_090448.EUM.nc	2.132	2.301	0.990	3451	5565	0	1933	3	178
SRL_OPN_2PTS033_0863_20160507_090449_20160507_104234.EUM.nc	1.810	1.891	0.871	2273	5508	0	3121	28	86
SRL_OPN_2PTS033_0865_20160507_104232_20160507_122043.EUM.nc	1.565	1.711	0.831	2366	5499	0	2867	11	255
SRL_OPN_2PTS033_0867_20160507_122042_20160507_135959.EUM.nc	2.424	2.660	1.064	3259	5530	0	2220	3	48
SRL_OPN_2PTS033_0869_20160507_135958_20160507_155321.EUM.nc	2.762	2.966	1.404	3340	6405	0	3007	8	50
SRL_OPN_2PTS033_0872_20160507_155321_20160507_173259.EUM.nc	2.519	2.874	1.159	2811	5472	0	2564	1	96
SRL_OPN_2PTS033_0874_20160507_173258_20160507_191234.EUM.nc	1.962	2.057	0.984	3249	5609	0	2099	8	253
SRL_OPN_2PTS033_0876_20160507_191234_20160507_205135.EUM.nc	1.958	2.161	0.950	3528	5605	0	1908	18	151
SRL_OPN_2PTS033_0878_20160507_205134_20160507_223003.EUM.nc	1.942	1.877	0.848	2816	5415	0	2485	24	90
SRL_OPN_2PTS033_0879_20160507_223002_20160508_000754.EUM.nc	2.082	2.019	0.636	2833	5460	0	2357	12	258
SRL_OPN_2PTS033_0881_20160508_000754_20160508_014545.EUM.nc	2.437	2.826	1.713	3136	5537	0	2391	7	3
SRL_OPN_2PTS033_0883_20160508_014544_20160508_032444.EUM.nc	2.412	2.895	1.513	3002	5499	0	2483	7	7
SRL_OPN_2PTS033_0885_20160508_032443_20160508_050523.EUM.nc	2.452	2.862	1.382	2963	5550	0	2582	4	1
SRL_OPN_2PTS033_0887_20160508_050523_20160508_065524.EUM.nc	2.292	2.545	1.032	3731	6214	0	2298	1	184
SRL_OPN_2PTS033_0890_20160508_065523_20160508_083351.EUM.nc	2.059	2.129	0.722	3964	5614	0	1262	3	385
SRL_OPN_2PTS033_0892_20160508_083352_20160508_101150.EUM.nc	2.225	2.252	0.907	2454	5394	0	2707	16	217
SRL_OPN_2PTS033_0893_20160508_101150_20160508_114949.EUM.nc	1.368	1.698	1.247	2382	5492	0	2986	17	107
SRL_OPN_2PTS033_0895_20160508_114948_20160508_132832.EUM.nc	2.250	2.444	1.015	2943	5477	0	2512	8	14
SRL_OPN_2PTS033_0897_20160508_132831_20160508_152154.EUM.nc	2.440	3.039	1.630	3652	6368	0	2710	4	2
SRL_OPN_2PTS033_0900_20160508_152153_20160508_170141.EUM.nc	2.549	3.100	1.622	2957	5596	0	2620	2	17
SRL_OPN_2PTS033_0902_20160508_170140_20160508_184120.EUM.nc	2.412	2.357	0.828	3105	5513	0	2182	2	224
SRL_OPN_2PTS033_0904_20160508_184119_20160508_202030.EUM.nc	1.864	2.235	1.099	3416	5554	0	2133	2	3
SRL_OPN_2PTS033_0906_20160508_202029_20160508_215912.EUM.nc	1.889	2.093	1.080	2983	5498	0	2446	24	45
SRL_OPN_2PTS033_0908_20160508_215912_20160508_233711.EUM.nc	2.264	2.456	1.243	2701	5464	0	2748	12	3
SRL_OPN_2PTS033_0909_20160508_233711_20160509_011453.EUM.nc	2.668	2.657	1.450	3020	5504	0	2459	19	6
SRL_OPN_2PTS033_0911_20160509_011452_20160509_025328.EUM.nc	3.044	3.130	1.345	2943	5525	0	2577	1	4
SRL_OPN_2PTS033_0913_20160509_025328_20160509_043332.EUM.nc	2.615	2.994	1.468	2878	5487	0	2593	13	3
SRL_OPN_2PTS033_0915_20160509_043331_20160509_061532.EUM.nc	2.488	2.535	0.942	3830	5794	0	1823	0	141
SRL_OPN_2PTS033_0917_20160509_061532_20160509_080258.EUM.nc	2.198	2.377	1.011	4158	6106	0	1868	3	77

– Continued on next page

Table 4: Ka-Band Significant Wave Height Statistics.

– Continued from previous page

File	Median	Mean	Std. Dev.	No. Obs.	Total Obs.	Default Lat/Lon	Flag (total)	Default (total)	3-Sigma Edited
SRL_OPN_2PTS033_0920_20160509_080258_20160509_094107.EUM.nc	2.294	2.576	1.182	2936	5520	0	2545	14	25
SRL_OPN_2PTS033_0921_20160509_094107_20160509_111859.EUM.nc	1.538	1.819	1.305	2184	5381	0	3151	44	2
SRL_OPN_2PTS033_0923_20160509_111858_20160509_125719.EUM.nc	2.116	2.334	0.944	2684	5372	0	2684	1	3
SRL_OPN_2PTS033_0925_20160509_125719_20160509_145041.EUM.nc	2.727	3.070	1.574	3509	6371	0	2842	14	6
SRL_OPN_2PTS033_0928_20160509_145040_20160509_163020.EUM.nc	2.663	3.139	1.736	3340	5663	0	2225	6	92
SRL_OPN_2PTS033_0930_20160509_163019_20160509_181003.EUM.nc	2.362	2.595	1.239	3007	5569	0	2417	3	142
SRL_OPN_2PTS033_0932_20160509_181002_20160509_194922.EUM.nc	1.969	2.295	1.040	3130	5574	0	2328	5	111
SRL_OPN_2PTS033_0934_20160509_194922_20160509_212816.EUM.nc	1.921	2.040	0.972	3378	5500	0	1995	21	106
SRL_OPN_2PTS033_0936_20160509_212816_20160509_230627.EUM.nc	2.176	2.444	1.424	2170	5411	0	3195	7	39
SRL_OPN_2PTS033_0937_20160509_230626_20160510_004407.EUM.nc	2.365	2.364	1.120	3228	5507	0	2255	12	12
SRL_OPN_2PTS033_0939_20160510_004406_20160510_022223.EUM.nc	3.047	3.066	1.480	2943	5549	0	2595	4	7
SRL_OPN_2PTS033_0941_20160510_022222_20160510_040147.EUM.nc	2.732	3.349	1.974	2804	5475	0	2643	4	24
SRL_OPN_2PTS033_0943_20160510_040146_20160510_054312.EUM.nc	2.205	2.665	1.596	3488	5682	0	2178	14	2
SRL_OPN_2PTS033_0945_20160510_054313_20160510_073201.EUM.nc	2.384	2.769	1.092	4203	6189	0	1941	1	44
SRL_OPN_2PTS033_0948_20160510_073200_20160510_091020.EUM.nc	2.043	2.568	1.412	3426	5552	0	2097	11	18
SRL_OPN_2PTS033_0949_20160510_091020_20160510_104805.EUM.nc	1.468	1.917	1.337	2321	5534	0	3190	20	3
SRL_OPN_2PTS033_0951_20160510_104804_20160510_122617.EUM.nc	2.197	2.183	0.809	2496	5398	0	2828	22	52
SRL_OPN_2PTS033_0953_20160510_122617_20160510_140539.EUM.nc	2.742	2.728	0.939	2798	5548	0	2335	0	415
SRL_OPN_2PTS033_0955_20160510_140539_20160510_155901.EUM.nc	2.685	3.098	1.405	3371	6405	0	3028	4	2
SRL_OPN_2PTS033_0958_20160510_155900_20160510_173837.EUM.nc	2.600	2.898	1.542	2980	5598	0	2591	4	23
SRL_OPN_2PTS033_0960_20160510_173836_20160510_191812.EUM.nc	1.917	2.233	1.154	3409	5595	0	2167	2	17
SRL_OPN_2PTS033_0962_20160510_191811_20160510_205719.EUM.nc	1.950	1.908	0.701	3242	5610	0	1970	10	388
SRL_OPN_2PTS033_0964_20160510_205718_20160510_223535.EUM.nc	1.995	2.158	1.175	2667	5368	0	2570	13	118
SRL_OPN_2PTS033_0965_20160510_223535_20160511_001326.EUM.nc	2.200	2.236	0.924	3042	5488	0	2377	6	63
SRL_OPN_2PTS033_0967_20160511_001326_20160511_015126.EUM.nc	2.576	2.906	1.483	3065	5524	0	2413	0	46
SRL_OPN_2PTS033_0969_20160511_015126_20160511_033023.EUM.nc	2.667	3.106	1.906	3007	5500	0	2475	9	9
SRL_OPN_2PTS033_0971_20160511_033022_20160511_051108.EUM.nc	2.166	2.765	1.477	3002	5545	0	2535	1	7
SRL_OPN_2PTS033_0973_20160511_051108_20160511_070100.EUM.nc	2.446	2.472	0.899	3879	6223	0	2298	6	40
SRL_OPN_2PTS033_0976_20160511_070059_20160511_083934.EUM.nc	2.203	2.165	0.681	3857	5610	0	1411	9	333
SRL_OPN_2PTS033_0978_20160511_083933_20160511_101722.EUM.nc	1.753	2.113	1.152	2603	5409	0	2789	15	2
SRL_OPN_2PTS033_0979_20160511_101721_20160511_115523.EUM.nc	1.798	1.716	0.886	2378	5499	0	2974	13	134
SRL_OPN_2PTS033_0981_20160511_115522_20160511_133418.EUM.nc	2.390	2.588	1.087	2642	5438	0	2464	12	320
SRL_OPN_2PTS033_0983_20160511_133417_20160511_152741.EUM.nc	2.821	3.008	1.326	3689	6389	0	2695	1	4
SRL_OPN_2PTS033_0986_20160511_152740_20160511_170718.EUM.nc	2.279	2.571	1.116	2729	5574	0	2641	2	202
SRL_OPN_2PTS033_0988_20160511_170718_20160511_184658.EUM.nc	2.041	2.109	0.828	3415	5529	0	2100	7	7
SRL_OPN_2PTS033_0990_20160511_184657_20160511_202607.EUM.nc	2.061	2.569	1.621	3397	5591	0	2170	8	16
SRL_OPN_2PTS033_0992_20160511_202606_20160511_220445.EUM.nc	2.223	2.295	1.133	2814	5499	0	2417	23	245
SRL_OPN_2PTS033_0994_20160511_220444_20160511_234244.EUM.nc	1.953	1.974	0.773	2731	5509	0	2590	16	172
SRL_OPN_2PTS033_0995_20160511_234243_20160512_012027.EUM.nc	2.807	2.930	1.578	2914	5518	0	2456	13	135

– Continued on next page

Table 4: Ka-Band Significant Wave Height Statistics.

– Continued from previous page

File	Median	Mean	Std. Dev.	No. Obs.	Total Obs.	Default Lat/Lon	Flag (total)	Default (total)	3-Sigma Edited
SRL_OPN_2PTS033_0997_20160512_012026_20160512_025907.EUM.nc	3.296	3.274	1.452	2931	5544	0	2602	5	6
SRL_OPN_2PTS033_0999_20160512_025906_20160512_043917.EUM.nc	2.179	2.694	1.364	2883	5530	0	2630	14	3

21 Altimeter Wind Speed Table

Table 5: Altimeter Wind Speed Statistics.

File	Median	Mean	Std. Dev.	No. Obs.	Total Obs.	Default Lat/Lon	Flag (total)	Default (total)	3-Sigma Edited
SRL_OPN_2PTS032_1001_20160407_043931_20160407_062140.EUM.nc	7.845	7.910	3.021	4047	5758	0	1686	2	23
SRL_OPN_2PTS033_0001_20160407_062139_20160407_080857.EUM.nc	8.390	8.492	3.577	4200	6088	0	1888	0	0
SRL_OPN_2PTS033_0004_20160407_080856_20160407_094654.EUM.nc	7.860	8.607	3.666	3019	5469	0	2418	23	9
SRL_OPN_2PTS033_0005_20160407_094654_20160407_112447.EUM.nc	5.940	7.021	3.571	2151	5316	0	3130	35	0
SRL_OPN_2PTS033_0007_20160407_112446_20160407_130321.EUM.nc	7.110	7.294	3.251	2747	5329	0	2576	4	2
SRL_OPN_2PTS033_0009_20160407_130319_20160407_145635.EUM.nc	7.230	7.119	3.178	3345	5961	0	2437	40	139
SRL_OPN_2PTS033_0012_20160407_145634_20160407_163621.EUM.nc	8.150	8.228	3.443	3326	5659	0	2323	10	0
SRL_OPN_2PTS033_0014_20160407_163621_20160407_181557.EUM.nc	8.290	8.885	3.989	3168	5602	0	2417	10	7
SRL_OPN_2PTS033_0016_20160407_181557_20160407_195522.EUM.nc	7.630	7.798	3.110	3185	5499	0	2302	5	7
SRL_OPN_2PTS033_0018_20160407_195521_20160407_213406.EUM.nc	7.570	7.517	3.532	3627	5414	0	1768	17	2
SRL_OPN_2PTS033_0020_20160407_213405_20160407_231214.EUM.nc	8.590	8.839	4.757	2271	5364	0	3091	2	0
SRL_OPN_2PTS033_0021_20160407_231213_20160408_005002.EUM.nc	6.960	6.989	3.733	3187	5478	0	2271	20	0
SRL_OPN_2PTS033_0023_20160408_005002_20160408_022821.EUM.nc	6.250	6.795	3.553	2936	5529	0	2590	2	1
SRL_OPN_2PTS033_0025_20160408_022820_20160408_040751.EUM.nc	7.605	7.797	3.391	2854	5471	0	2605	4	8
SRL_OPN_2PTS033_0027_20160408_040750_20160408_054925.EUM.nc	7.900	7.584	3.796	3792	5713	0	1913	8	0
SRL_OPN_2PTS033_0029_20160408_054924_20160408_073758.EUM.nc	8.200	8.816	4.372	4297	6150	0	1851	2	0
SRL_OPN_2PTS033_0032_20160408_073757_20160408_091609.EUM.nc	7.480	7.685	3.221	3389	5530	0	2132	8	1
SRL_OPN_2PTS033_0033_20160408_091608_20160408_105401.EUM.nc	5.490	6.597	3.747	2213	5469	0	3227	22	7
SRL_OPN_2PTS033_0035_20160408_105400_20160408_123214.EUM.nc	7.540	7.332	2.929	2508	5315	0	2794	7	6
SRL_OPN_2PTS033_0037_20160408_123213_20160408_141142.EUM.nc	6.660	6.671	2.968	3258	5548	0	2288	1	1
SRL_OPN_2PTS033_0039_20160408_141141_20160408_160502.EUM.nc	7.820	7.944	3.872	3386	6354	0	2961	5	2
SRL_OPN_2PTS033_0042_20160408_160502_20160408_174438.EUM.nc	8.160	8.386	4.007	3057	5576	0	2504	15	0
SRL_OPN_2PTS033_0044_20160408_174438_20160408_192412.EUM.nc	6.460	7.012	3.001	3463	5583	0	2107	11	2
SRL_OPN_2PTS033_0046_20160408_192412_20160408_210308.EUM.nc	7.590	7.701	3.275	3692	5582	0	1877	13	0
SRL_OPN_2PTS033_0048_20160408_210307_20160408_224130.EUM.nc	7.615	8.276	4.019	2708	5382	0	2666	8	0
SRL_OPN_2PTS033_0049_20160408_224130_20160409_001919.EUM.nc	7.245	7.329	3.440	3116	5449	0	2330	3	0
SRL_OPN_2PTS033_0051_20160409_001918_20160409_015716.EUM.nc	5.800	6.740	3.495	3105	5543	0	2431	5	2
SRL_OPN_2PTS033_0053_20160409_015714_20160409_033624.EUM.nc	6.640	7.303	3.876	3049	5500	0	2440	11	0
SRL_OPN_2PTS033_0055_20160409_033623_20160409_051717.EUM.nc	7.590	7.748	3.813	3076	5555	0	2477	2	0
SRL_OPN_2PTS033_0057_20160409_051716_20160409_070658.EUM.nc	7.450	7.896	3.629	3998	6196	0	2191	7	0
SRL_OPN_2PTS033_0060_20160409_070657_20160409_084521.EUM.nc	7.810	8.121	3.401	3963	5585	0	1609	11	2
SRL_OPN_2PTS033_0061_20160409_084520_20160409_120119.EUM.nc	7.100	7.352	3.557	5139	10795	0	5625	31	0
SRL_OPN_2PTS033_0065_20160409_120117_20160409_134010.EUM.nc	6.210	6.546	3.315	3107	5486	0	2363	16	0
SRL_OPN_2PTS033_0067_20160409_134009_20160409_153342.EUM.nc	7.160	7.415	3.837	3640	6357	0	2712	2	3
SRL_OPN_2PTS033_0070_20160409_153342_20160409_171321.EUM.nc	7.920	7.565	3.341	2971	5598	0	2623	4	0
SRL_OPN_2PTS033_0072_20160409_171321_20160409_185259.EUM.nc	6.220	6.823	3.260	3452	5521	0	2052	17	0

– Continued on next page

Table 5: Altimeter Wind Speed Statistics.

– Continued from previous page

File	Median	Mean	Std. Dev.	No. Obs.	Total Obs.	Default Lat/Lon	Flag (total)	Default (total)	3-Sigma Edited
SRL_OPN_2PTS033_0074_20160409_185258_20160409_203206.EUM.nc	6.680	7.278	3.221	3665	5532	0	1857	10	0
SRL_OPN_2PTS033_0076_20160409_203205_20160409_221042.EUM.nc	8.170	8.424	3.809	3036	5490	0	2440	14	0
SRL_OPN_2PTS033_0078_20160409_221041_20160409_234839.EUM.nc	7.720	7.561	3.158	2913	5493	0	2572	8	0
SRL_OPN_2PTS033_0079_20160409_234838_20160410_012623.EUM.nc	6.700	6.621	2.813	2873	5514	0	2477	7	157
SRL_OPN_2PTS033_0081_20160410_012622_20160410_030508.EUM.nc	6.320	7.465	3.946	2995	5565	0	2564	6	0
SRL_OPN_2PTS033_0083_20160410_030508_20160410_044524.EUM.nc	7.050	7.262	3.178	3032	5479	0	2446	1	0
SRL_OPN_2PTS033_0085_20160410_044524_20160410_062741.EUM.nc	7.250	7.495	3.364	4053	5777	0	1721	3	0
SRL_OPN_2PTS033_0087_20160410_062740_20160410_081430.EUM.nc	6.920	7.264	3.036	4198	6074	0	1869	4	3
SRL_OPN_2PTS033_0090_20160410_081429_20160410_095235.EUM.nc	7.530	7.869	2.921	2935	5381	0	2440	3	3
SRL_OPN_2PTS033_0091_20160410_095234_20160410_113028.EUM.nc	6.410	6.609	3.170	2186	5323	0	3020	22	95
SRL_OPN_2PTS033_0093_20160410_113028_20160410_130856.EUM.nc	6.350	6.581	3.025	2833	5414	0	2575	6	0
SRL_OPN_2PTS033_0095_20160410_130857_20160410_150214.EUM.nc	6.840	7.389	3.653	3606	6344	0	2736	1	1
SRL_OPN_2PTS033_0098_20160410_150213_20160410_164201.EUM.nc	7.020	7.575	3.459	3124	5630	0	2499	7	0
SRL_OPN_2PTS033_0100_20160410_164200_20160410_182143.EUM.nc	6.525	6.985	3.125	3342	5508	0	2162	4	0
SRL_OPN_2PTS033_0102_20160410_182142_20160410_200100.EUM.nc	6.640	7.092	3.612	3223	5503	0	2276	4	0
SRL_OPN_2PTS033_0104_20160410_200059_20160410_213951.EUM.nc	7.235	8.117	3.731	3519	5535	0	2005	10	1
SRL_OPN_2PTS033_0106_20160410_213950_20160410_231757.EUM.nc	7.855	7.798	3.390	2439	5343	0	2896	7	1
SRL_OPN_2PTS033_0107_20160410_231756_20160411_005537.EUM.nc	6.900	7.336	3.469	2994	5491	0	2478	18	1
SRL_OPN_2PTS033_0109_20160411_005536_20160411_023358.EUM.nc	5.515	7.217	4.353	2986	5543	0	2553	4	0
SRL_OPN_2PTS033_0111_20160411_023358_20160411_041334.EUM.nc	7.470	7.341	3.044	2876	5480	0	2590	13	1
SRL_OPN_2PTS033_0113_20160411_041334_20160411_055516.EUM.nc	6.890	7.508	3.398	3821	5717	0	1888	8	0
SRL_OPN_2PTS033_0115_20160411_055515_20160411_074336.EUM.nc	7.110	7.750	3.184	4284	6138	0	1854	0	0
SRL_OPN_2PTS033_0118_20160411_074335_20160411_092151.EUM.nc	7.460	7.382	2.892	3314	5483	0	2162	7	0
SRL_OPN_2PTS033_0119_20160411_092150_20160411_105942.EUM.nc	6.360	6.876	3.545	2081	5439	0	3340	18	0
SRL_OPN_2PTS033_0121_20160411_105942_20160411_123751.EUM.nc	6.610	6.968	2.917	2525	5330	0	2793	9	3
SRL_OPN_2PTS033_0123_20160411_123751_20160411_141724.EUM.nc	6.730	7.717	3.659	3344	5510	0	2163	3	0
SRL_OPN_2PTS033_0125_20160411_141723_20160411_161043.EUM.nc	6.890	7.366	3.620	3467	6393	0	2920	4	2
SRL_OPN_2PTS033_0128_20160411_161042_20160411_175028.EUM.nc	7.480	7.790	3.470	3066	5581	0	2509	6	0
SRL_OPN_2PTS033_0130_20160411_175027_20160411_192950.EUM.nc	6.850	7.189	3.368	3369	5563	0	2179	11	4
SRL_OPN_2PTS033_0132_20160411_192949_20160411_210853.EUM.nc	7.060	7.737	3.194	3539	5478	0	1930	8	1
SRL_OPN_2PTS033_0134_20160411_210853_20160411_224703.EUM.nc	6.460	6.726	3.192	2546	5439	0	2866	22	5
SRL_OPN_2PTS033_0135_20160411_224702_20160412_002453.EUM.nc	7.640	7.755	3.412	3158	5400	0	2238	1	3
SRL_OPN_2PTS033_0137_20160412_002452_20160412_020300.EUM.nc	6.585	7.247	3.665	3011	5545	0	2526	5	3
SRL_OPN_2PTS033_0139_20160412_020259_20160412_034206.EUM.nc	5.960	6.798	3.570	3014	5542	0	2516	11	1
SRL_OPN_2PTS033_0141_20160412_034205_20160412_052306.EUM.nc	8.345	8.178	3.375	2998	5555	0	2555	2	0
SRL_OPN_2PTS033_0143_20160412_052305_20160412_071235.EUM.nc	8.000	8.067	3.478	3977	6177	0	2189	11	0
SRL_OPN_2PTS033_0146_20160412_071235_20160412_085105.EUM.nc	7.340	7.603	3.656	3905	5598	0	1686	7	0
SRL_OPN_2PTS033_0147_20160412_085104_20160412_102850.EUM.nc	6.870	7.138	3.161	2450	5454	0	2989	11	4
SRL_OPN_2PTS033_0149_20160412_102850_20160412_120654.EUM.nc	5.300	6.111	3.265	2544	5459	0	2871	27	17

– Continued on next page

Table 5: Altimeter Wind Speed Statistics.

– Continued from previous page

File	Median	Mean	Std. Dev.	No. Obs.	Total Obs.	Default Lat/Lon	Flag (total)	Default (total)	3-Sigma Edited
SRL_OPN_2PTS033_0151_20160412_120654_20160412_134559.EUM.nc	6.905	7.566	3.560	3076	5457	0	2376	5	0
SRL_OPN_2PTS033_0153_20160412_134558_20160412_153923.EUM.nc	6.790	7.072	3.532	3621	6352	0	2718	6	7
SRL_OPN_2PTS033_0156_20160412_153922_20160412_171910.EUM.nc	7.760	7.977	3.347	2921	5528	0	2603	4	0
SRL_OPN_2PTS033_0158_20160412_171909_20160412_185839.EUM.nc	6.880	7.369	3.756	3376	5601	0	2210	15	0
SRL_OPN_2PTS033_0160_20160412_185838_20160412_203752.EUM.nc	7.160	7.373	3.479	3793	5556	0	1759	4	0
SRL_OPN_2PTS033_0162_20160412_203752_20160412_221617.EUM.nc	6.610	7.025	3.677	3017	5392	0	2352	23	0
SRL_OPN_2PTS033_0164_20160412_221616_20160412_235412.EUM.nc	6.250	6.939	3.397	2998	5495	0	2486	11	0
SRL_OPN_2PTS033_0165_20160412_235411_20160413_013206.EUM.nc	7.210	7.796	3.844	3093	5526	0	2433	0	0
SRL_OPN_2PTS033_0167_20160413_013206_20160413_031046.EUM.nc	6.995	7.022	2.747	2952	5559	0	2603	4	0
SRL_OPN_2PTS033_0169_20160413_031046_20160413_045109.EUM.nc	7.900	8.059	3.291	3016	5467	0	2438	11	2
SRL_OPN_2PTS033_0173_20160413_063334_20160413_082015.EUM.nc	7.780	8.028	3.907	4173	6071	0	1896	2	0
SRL_OPN_2PTS033_0176_20160413_082015_20160413_095809.EUM.nc	6.780	7.350	3.236	2874	5396	0	2504	14	4
SRL_OPN_2PTS033_0177_20160413_095808_20160413_113604.EUM.nc	5.400	6.409	3.603	2372	5397	0	2972	26	27
SRL_OPN_2PTS033_0179_20160413_113603_20160413_131444.EUM.nc	6.890	7.132	3.567	2922	5397	0	2466	8	1
SRL_OPN_2PTS033_0181_20160413_131443_20160413_150804.EUM.nc	7.310	8.264	3.537	3593	6378	0	2780	5	0
SRL_OPN_2PTS033_0181_20160413_131443_20160413_164743.EUM.nc	7.520	8.152	3.608	6605	11980	0	5361	14	0
SRL_OPN_2PTS033_0186_20160413_164742_20160413_182724.EUM.nc	7.660	7.751	3.178	3284	5480	0	2174	7	15
SRL_OPN_2PTS033_0188_20160413_182723_20160413_200648.EUM.nc	7.230	7.689	3.801	3310	5514	0	2196	8	0
SRL_OPN_2PTS033_0190_20160413_200647_20160413_214526.EUM.nc	6.510	7.167	3.068	3334	5510	0	2130	6	40
SRL_OPN_2PTS033_0192_20160413_214525_20160413_232330.EUM.nc	7.110	7.363	3.097	2413	5310	0	2865	31	1
SRL_OPN_2PTS033_0193_20160413_232330_20160414_010119.EUM.nc	7.120	8.015	4.214	2823	5500	0	2659	17	1
SRL_OPN_2PTS033_0195_20160414_010118_20160414_023936.EUM.nc	6.890	6.830	3.184	2924	5510	0	2582	4	0
SRL_OPN_2PTS033_0197_20160414_023935_20160414_041926.EUM.nc	6.760	7.963	3.860	2900	5506	0	2580	25	1
SRL_OPN_2PTS033_0199_20160414_041925_20160414_060106.EUM.nc	8.060	7.906	3.287	3871	5739	0	1865	2	1
SRL_OPN_2PTS033_0201_20160414_060105_20160414_074920.EUM.nc	7.730	8.067	3.343	4215	6133	0	1909	7	2
SRL_OPN_2PTS033_0204_20160414_074919_20160414_092724.EUM.nc	6.460	6.952	3.010	3257	5478	0	2205	14	2
SRL_OPN_2PTS033_0205_20160414_092723_20160414_110516.EUM.nc	6.350	7.364	4.102	2141	5436	0	3269	24	2
SRL_OPN_2PTS033_0207_20160414_110515_20160414_124337.EUM.nc	6.970	7.311	3.818	2545	5325	0	2775	5	0
SRL_OPN_2PTS033_0209_20160414_124336_20160414_143645.EUM.nc	7.940	8.320	4.017	3394	6279	0	2881	2	2
SRL_OPN_2PTS033_0212_20160414_143644_20160414_161622.EUM.nc	7.150	7.318	2.998	3492	5631	0	2128	3	8
SRL_OPN_2PTS033_0214_20160414_161621_20160414_175606.EUM.nc	8.130	7.939	2.654	3096	5564	0	2452	3	13
SRL_OPN_2PTS033_0216_20160414_175605_20160414_193537.EUM.nc	8.160	8.256	3.504	3376	5589	0	2187	17	9
SRL_OPN_2PTS033_0218_20160414_193536_20160414_211429.EUM.nc	6.880	7.114	3.180	3443	5446	0	1980	8	15
SRL_OPN_2PTS033_0220_20160414_211428_20160414_225246.EUM.nc	6.760	7.783	4.617	2514	5437	0	2910	12	1
SRL_OPN_2PTS033_0221_20160414_225245_20160415_003034.EUM.nc	7.310	7.522	3.705	3258	5459	0	2196	1	4
SRL_OPN_2PTS033_0223_20160415_003033_20160415_020835.EUM.nc	7.085	7.218	3.061	2874	5510	0	2635	1	0
SRL_OPN_2PTS033_0225_20160415_020834_20160415_034754.EUM.nc	7.480	7.857	3.306	2978	5549	0	2557	14	0
SRL_OPN_2PTS033_0227_20160415_034754_20160415_052853.EUM.nc	8.720	8.961	3.940	2982	5510	0	2528	0	0
SRL_OPN_2PTS033_0229_20160415_052854_20160415_071821.EUM.nc	7.820	8.044	3.494	4129	6207	0	2073	5	0

– Continued on next page

Table 5: Altimeter Wind Speed Statistics.

– Continued from previous page

File	Median	Mean	Std. Dev.	No. Obs.	Total Obs.	Default Lat/Lon	Flag (total)	Default (total)	3-Sigma Edited
SRL_OPN_2PTS033_0232_20160415_071820_20160415_085638.EUM.nc	7.470	7.889	3.516	3744	5602	0	1836	1	21
SRL_OPN_2PTS033_0233_20160415_085637_20160415_103433.EUM.nc	6.475	7.040	3.307	2382	5497	0	3107	8	0
SRL_OPN_2PTS033_0235_20160415_103432_20160415_121239.EUM.nc	5.615	6.578	3.699	2560	5461	0	2873	18	10
SRL_OPN_2PTS033_0237_20160415_121238_20160415_135139.EUM.nc	7.600	7.756	3.283	3109	5472	0	2362	1	0
SRL_OPN_2PTS033_0239_20160415_135138_20160415_154503.EUM.nc	7.410	7.334	3.108	3630	6363	0	2726	6	1
SRL_OPN_2PTS033_0242_20160415_154502_20160415_172450.EUM.nc	8.310	8.142	3.183	2941	5513	0	2568	4	0
SRL_OPN_2PTS033_0244_20160415_172448_20160415_190418.EUM.nc	8.780	8.477	2.969	3431	5591	0	2139	11	10
SRL_OPN_2PTS033_0246_20160415_190417_20160415_204329.EUM.nc	6.930	7.165	3.332	3825	5594	0	1759	10	0
SRL_OPN_2PTS033_0248_20160415_204328_20160415_222200.EUM.nc	6.090	7.015	4.141	2941	5348	0	2380	26	1
SRL_OPN_2PTS033_0250_20160415_222200_20160415_235945.EUM.nc	6.290	6.887	3.717	3043	5488	0	2438	7	0
SRL_OPN_2PTS033_0251_20160415_235944_20160416_013741.EUM.nc	6.530	6.601	3.012	3112	5555	0	2426	4	13
SRL_OPN_2PTS033_0253_20160416_013740_20160416_031635.EUM.nc	7.030	7.014	2.656	2917	5559	0	2596	16	30
SRL_OPN_2PTS033_0255_20160416_031634_20160416_045656.EUM.nc	7.710	8.121	3.455	3080	5500	0	2419	1	0
SRL_OPN_2PTS033_0257_20160416_045655_20160416_063938.EUM.nc	8.260	8.281	3.077	4044	5792	0	1737	10	1
SRL_OPN_2PTS033_0262_20160416_082549_20160416_100351.EUM.nc	7.155	7.780	3.905	2860	5403	0	2534	5	4
SRL_OPN_2PTS033_0263_20160416_100350_20160416_114138.EUM.nc	5.175	6.280	3.789	2417	5406	0	2965	17	7
SRL_OPN_2PTS033_0265_20160416_114139_20160416_132022.EUM.nc	7.060	6.988	3.688	2951	5335	0	2382	2	0
SRL_OPN_2PTS033_0267_20160416_132022_20160416_151344.EUM.nc	7.350	7.393	3.159	3578	6383	0	2769	1	35
SRL_OPN_2PTS033_0270_20160416_151343_20160416_165330.EUM.nc	7.420	7.781	3.013	2944	5592	0	2645	3	0
SRL_OPN_2PTS033_0272_20160416_165329_20160416_183304.EUM.nc	7.930	8.210	3.222	3340	5504	0	2153	7	4
SRL_OPN_2PTS033_0274_20160416_183302_20160416_201224.EUM.nc	7.565	7.711	3.387	3409	5527	0	2099	12	7
SRL_OPN_2PTS033_0276_20160416_201223_20160416_215109.EUM.nc	6.010	7.389	4.036	3291	5526	0	2195	37	3
SRL_OPN_2PTS033_0278_20160416_215108_20160416_232902.EUM.nc	6.265	7.036	3.841	2392	5277	0	2866	19	0
SRL_OPN_2PTS033_0279_20160416_232901_20160417_010652.EUM.nc	7.040	6.829	2.873	2794	5487	0	2678	3	12
SRL_OPN_2PTS033_0281_20160417_010651_20160417_024522.EUM.nc	6.400	7.165	3.347	2935	5525	0	2589	1	0
SRL_OPN_2PTS033_0283_20160417_024521_20160417_042509.EUM.nc	7.380	7.732	3.979	2975	5494	0	2516	3	0
SRL_OPN_2PTS033_0285_20160417_042508_20160417_060706.EUM.nc	8.120	8.289	3.498	3913	5732	0	1817	2	0
SRL_OPN_2PTS033_0287_20160417_060706_20160417_075455.EUM.nc	7.290	7.262	2.956	4115	6090	0	1951	3	21
SRL_OPN_2PTS033_0290_20160417_075455_20160417_093306.EUM.nc	8.000	8.371	3.323	3171	5477	0	2300	6	0
SRL_OPN_2PTS033_0291_20160417_093305_20160417_111049.EUM.nc	6.330	7.196	3.797	2116	5402	0	3238	23	25
SRL_OPN_2PTS033_0293_20160417_111048_20160417_124913.EUM.nc	7.485	7.341	3.277	2596	5255	0	2651	8	0
SRL_OPN_2PTS033_0295_20160417_124912_20160417_144224.EUM.nc	7.390	7.614	3.308	3427	6294	0	2862	2	3
SRL_OPN_2PTS033_0298_20160417_144223_20160417_162210.EUM.nc	7.830	8.015	3.370	3447	5655	0	2205	3	0
SRL_OPN_2PTS033_0300_20160417_162210_20160417_180146.EUM.nc	8.310	8.313	3.394	3145	5598	0	2448	5	0
SRL_OPN_2PTS033_0302_20160417_180146_20160417_194115.EUM.nc	7.790	8.219	3.727	3326	5581	0	2251	4	0
SRL_OPN_2PTS033_0304_20160417_194115_20160417_225819.EUM.nc	6.180	7.168	3.718	5709	10882	0	5110	19	44
SRL_OPN_2PTS033_0307_20160417_225818_20160418_003559.EUM.nc	7.720	7.938	3.847	3329	5461	0	2126	6	0
SRL_OPN_2PTS033_0309_20160418_003558_20160418_021410.EUM.nc	8.035	7.874	3.402	2874	5541	0	2662	5	0
SRL_OPN_2PTS033_0311_20160418_021409_20160418_035325.EUM.nc	7.060	7.141	3.062	2855	5542	0	2682	3	2

– Continued on next page

Table 5: Altimeter Wind Speed Statistics.

– Continued from previous page

File	Median	Mean	Std. Dev.	No. Obs.	Total Obs.	Default Lat/Lon	Flag (total)	Default (total)	3-Sigma Edited
SRL_OPN_2PTS033_0313_20160418_035324_20160418_053440.EUM.nc	8.770	8.822	3.733	3039	5537	0	2493	5	0
SRL_OPN_2PTS033_0315_20160418_053439_20160418_072347.EUM.nc	7.650	7.949	3.374	4232	6196	0	1956	8	0
SRL_OPN_2PTS033_0318_20160418_072346_20160418_090210.EUM.nc	7.740	8.257	3.413	3712	5576	0	1857	7	0
SRL_OPN_2PTS033_0319_20160418_090211_20160418_103956.EUM.nc	6.310	8.141	4.904	2457	5477	0	3002	18	0
SRL_OPN_2PTS033_0321_20160418_103955_20160418_121804.EUM.nc	7.330	7.614	3.534	2592	5443	0	2827	24	0
SRL_OPN_2PTS033_0323_20160418_121803_20160418_135718.EUM.nc	6.510	6.640	3.129	3225	5523	0	2296	2	0
SRL_OPN_2PTS033_0328_20160418_155041_20160418_173019.EUM.nc	8.480	8.236	3.384	2930	5462	0	2521	8	3
SRL_OPN_2PTS033_0330_20160418_173018_20160418_190954.EUM.nc	7.760	7.888	3.337	3594	5627	0	2027	4	2
SRL_OPN_2PTS033_0332_20160418_190953_20160418_222723.EUM.nc	6.830	7.027	3.524	6567	10965	0	4200	18	180
SRL_OPN_2PTS033_0336_20160418_222723_20160419_000516.EUM.nc	8.210	8.330	3.461	3116	5511	0	2386	8	1
SRL_OPN_2PTS033_0337_20160419_000515_20160419_014306.EUM.nc	7.600	7.665	3.645	3143	5555	0	2406	4	2
SRL_OPN_2PTS033_0339_20160419_014305_20160419_032203.EUM.nc	6.750	7.117	3.433	2940	5511	0	2557	11	3
SRL_OPN_2PTS033_0341_20160419_032202_20160419_050240.EUM.nc	7.885	8.177	3.407	3017	5541	0	2517	6	1
SRL_OPN_2PTS033_0343_20160419_050239_20160419_065245.EUM.nc	8.410	8.230	3.001	3974	6198	0	2221	2	1
SRL_OPN_2PTS033_0346_20160419_065244_20160419_083114.EUM.nc	7.470	7.737	3.429	4308	5619	0	1304	6	1
SRL_OPN_2PTS033_0348_20160419_083113_20160419_100913.EUM.nc	7.200	7.568	3.902	2812	5408	0	2594	2	0
SRL_OPN_2PTS033_0349_20160419_100912_20160419_114711.EUM.nc	7.050	7.395	2.989	2477	5419	0	2916	24	2
SRL_OPN_2PTS033_0351_20160419_114710_20160419_132551.EUM.nc	7.360	7.117	3.468	2928	5379	0	2430	21	0
SRL_OPN_2PTS033_0362_20160419_201749_20160419_215633.EUM.nc	6.820	6.903	3.130	3069	5465	0	2361	35	0
SRL_OPN_2PTS033_0364_20160419_215632_20160419_233434.EUM.nc	7.670	8.090	3.123	2581	5368	0	2778	8	1
SRL_OPN_2PTS033_0365_20160419_233433_20160420_011215.EUM.nc	6.790	6.945	2.950	2876	5498	0	2591	4	27
SRL_OPN_2PTS033_0367_20160420_011214_20160420_025048.EUM.nc	6.450	6.906	3.132	2896	5516	0	2604	1	15
SRL_OPN_2PTS033_0369_20160420_025048_20160420_043050.EUM.nc	6.580	6.844	2.827	2930	5495	0	2515	3	47
SRL_OPN_2PTS033_0371_20160420_043049_20160420_061246.EUM.nc	7.645	7.806	3.377	3881	5740	0	1850	8	1
SRL_OPN_2PTS033_0373_20160420_061246_20160420_080019.EUM.nc	7.600	7.882	3.152	4192	6102	0	1906	1	3
SRL_OPN_2PTS033_0376_20160420_080018_20160420_093828.EUM.nc	7.600	7.625	3.039	3096	5504	0	2394	14	0
SRL_OPN_2PTS033_0377_20160420_093828_20160420_111620.EUM.nc	5.630	5.901	2.473	2122	5370	0	3161	24	63
SRL_OPN_2PTS033_0379_20160420_111619_20160420_125446.EUM.nc	7.300	7.057	3.430	2659	5336	0	2671	4	2
SRL_OPN_2PTS033_0384_20160420_144759_20160420_162739.EUM.nc	7.060	7.265	3.600	3470	5654	0	2170	14	0
SRL_OPN_2PTS033_0386_20160420_162738_20160420_180722.EUM.nc	8.200	8.182	3.413	3212	5593	0	2374	6	1
SRL_OPN_2PTS033_0388_20160420_180722_20160420_194641.EUM.nc	7.230	6.904	2.815	3330	5556	0	2202	11	13
SRL_OPN_2PTS033_0390_20160420_194640_20160420_212537.EUM.nc	6.850	7.141	2.645	3448	5435	0	1958	25	4
SRL_OPN_2PTS033_0392_20160420_212537_20160420_230349.EUM.nc	7.090	7.658	3.323	2209	5392	0	3172	9	2
SRL_OPN_2PTS033_0393_20160420_230348_20160421_004128.EUM.nc	6.340	6.482	2.999	3174	5482	0	2285	11	12
SRL_OPN_2PTS033_0395_20160421_004128_20160421_021943.EUM.nc	5.925	6.468	3.089	2879	5555	0	2669	4	3
SRL_OPN_2PTS033_0397_20160421_021943_20160421_035913.EUM.nc	5.620	6.433	3.448	2900	5582	0	2678	4	0
SRL_OPN_2PTS033_0399_20160421_035912_20160421_054026.EUM.nc	8.140	7.912	3.190	3354	5529	0	2169	6	0
SRL_OPN_2PTS033_0401_20160421_054025_20160421_072921.EUM.nc	7.370	7.448	2.836	4234	6181	0	1876	3	68
SRL_OPN_2PTS033_0404_20160421_072920_20160421_104535.EUM.nc	7.130	7.442	3.231	5982	11049	0	5038	24	5

– Continued on next page

Table 5: Altimeter Wind Speed Statistics.

– Continued from previous page

File	Median	Mean	Std. Dev.	No. Obs.	Total Obs.	Default Lat/Lon	Flag (total)	Default (total)	3-Sigma Edited
SRL_OPN_2PTS033_0407_20160421_104535_20160421_122337.EUM.nc	6.805	6.599	2.980	2653	5375	0	2711	4	7
SRL_OPN_2PTS033_0409_20160421_122336_20160421_140256.EUM.nc	5.730	5.676	2.071	3042	5516	0	2256	7	211
SRL_OPN_2PTS033_0411_20160421_140255_20160421_155618.EUM.nc	7.315	6.963	3.541	3344	6398	0	3051	3	0
SRL_OPN_2PTS033_0414_20160421_155617_20160421_173603.EUM.nc	8.550	8.561	3.605	3035	5502	0	2461	6	0
SRL_OPN_2PTS033_0416_20160421_173604_20160421_191530.EUM.nc	7.100	7.092	2.874	3516	5571	0	2050	5	0
SRL_OPN_2PTS033_0418_20160421_191530_20160421_205438.EUM.nc	7.520	7.478	3.204	3727	5600	0	1869	4	0
SRL_OPN_2PTS033_0420_20160421_205438_20160421_223304.EUM.nc	7.830	7.739	3.577	2824	5381	0	2538	19	0
SRL_OPN_2PTS033_0421_20160421_223302_20160422_001046.EUM.nc	6.675	6.961	3.093	3144	5496	0	2346	6	0
SRL_OPN_2PTS033_0423_20160422_001046_20160422_014847.EUM.nc	5.900	6.404	3.145	3145	5520	0	2367	7	1
SRL_OPN_2PTS033_0425_20160422_014846_20160422_032739.EUM.nc	6.220	6.647	2.548	3014	5480	0	2447	8	11
SRL_OPN_2PTS033_0427_20160422_032739_20160422_050823.EUM.nc	8.080	8.519	3.346	3001	5527	0	2521	5	0
SRL_OPN_2PTS033_0429_20160422_050822_20160422_065819.EUM.nc	7.700	7.772	2.908	3878	6190	0	2301	6	5
SRL_OPN_2PTS033_0432_20160422_065818_20160422_083654.EUM.nc	7.880	7.962	3.374	4308	5631	0	1314	9	0
SRL_OPN_2PTS033_0434_20160422_083653_20160422_101452.EUM.nc	7.380	7.819	3.544	2745	5387	0	2632	10	0
SRL_OPN_2PTS033_0435_20160422_101451_20160422_115242.EUM.nc	4.930	5.428	2.607	2561	5423	0	2847	12	3
SRL_OPN_2PTS033_0437_20160422_115241_20160422_133134.EUM.nc	5.830	6.045	2.963	2938	5428	0	2486	4	0
SRL_OPN_2PTS033_0439_20160422_133133_20160422_152458.EUM.nc	7.280	7.902	3.448	3662	6339	0	2677	0	0
SRL_OPN_2PTS033_0442_20160422_152458_20160422_170445.EUM.nc	8.750	8.792	3.174	2942	5600	0	2647	11	0
SRL_OPN_2PTS033_0444_20160422_170444_20160422_184416.EUM.nc	7.110	7.513	2.541	3370	5485	0	2113	1	1
SRL_OPN_2PTS033_0446_20160422_184415_20160422_202333.EUM.nc	7.000	7.609	4.011	3515	5509	0	1984	10	0
SRL_OPN_2PTS033_0448_20160422_202333_20160422_220205.EUM.nc	6.715	7.044	3.009	3036	5472	0	2423	13	0
SRL_OPN_2PTS033_0450_20160422_220204_20160422_234004.EUM.nc	6.980	7.558	3.519	2717	5469	0	2736	14	2
SRL_OPN_2PTS033_0451_20160422_234003_20160423_011756.EUM.nc	6.760	7.463	3.808	3034	5516	0	2474	4	4
SRL_OPN_2PTS033_0453_20160423_011756_20160423_025624.EUM.nc	6.815	7.243	2.951	2938	5538	0	2597	3	0
SRL_OPN_2PTS033_0455_20160423_025624_20160423_043632.EUM.nc	8.530	8.390	3.403	2892	5480	0	2582	0	6
SRL_OPN_2PTS033_0457_20160423_043630_20160423_061844.EUM.nc	7.370	7.554	2.854	3937	5789	0	1798	6	48
SRL_OPN_2PTS033_0459_20160423_061843_20160423_080600.EUM.nc	7.040	7.684	3.582	4197	6097	0	1898	1	1
SRL_OPN_2PTS033_0462_20160423_080601_20160423_094359.EUM.nc	6.890	7.301	3.759	3086	5489	0	2391	12	0
SRL_OPN_2PTS033_0463_20160423_094358_20160423_112153.EUM.nc	5.910	6.042	2.977	2025	5284	0	3235	24	0
SRL_OPN_2PTS033_0465_20160423_112152_20160423_130023.EUM.nc	6.170	6.603	3.440	2693	5345	0	2651	1	0
SRL_OPN_2PTS033_0467_20160423_130022_20160423_145338.EUM.nc	7.580	7.881	3.548	3591	6349	0	2754	4	0
SRL_OPN_2PTS033_0470_20160423_145337_20160423_163325.EUM.nc	7.740	8.191	3.633	3415	5660	0	2241	4	0
SRL_OPN_2PTS033_0509_20160425_001626_20160425_015419.EUM.nc	5.810	6.298	3.098	3068	5509	0	2430	3	8
SRL_OPN_2PTS033_0511_20160425_015418_20160425_033326.EUM.nc	7.640	7.755	3.303	3041	5513	0	2455	15	2
SRL_OPN_2PTS033_0513_20160425_033325_20160425_051407.EUM.nc	8.780	8.940	3.305	3037	5527	0	2486	4	0
SRL_OPN_2PTS033_0515_20160425_051407_20160425_070402.EUM.nc	7.840	8.467	4.043	3906	6228	0	2311	11	0
SRL_OPN_2PTS033_0518_20160425_070401_20160425_084226.EUM.nc	7.570	7.786	3.078	4023	5596	0	1559	14	0
SRL_OPN_2PTS033_0520_20160425_084226_20160425_102021.EUM.nc	6.690	7.242	3.949	2599	5381	0	2760	22	0
SRL_OPN_2PTS033_0521_20160425_102022_20160425_115823.EUM.nc	6.370	6.359	2.764	2531	5433	0	2882	18	2

– Continued on next page

Table 5: Altimeter Wind Speed Statistics.

– Continued from previous page

File	Median	Mean	Std. Dev.	No. Obs.	Total Obs.	Default Lat/Lon	Flag (total)	Default (total)	3-Sigma Edited
SRL_OPN_2PTS033_0523_20160425_115822_20160425_133712.EUM.nc	6.945	7.582	3.978	2999	5437	0	2426	9	3
SRL_OPN_2PTS033_0525_20160425_133711_20160425_151745.EUM.nc	7.850	7.385	3.510	3636	5662	0	2021	4	1
SRL_OPN_2PTS033_0527_20160425_151744_20160425_171021.EUM.nc	8.580	8.754	3.995	2901	5337	0	2436	0	0
SRL_OPN_2PTS033_0530_20160425_171019_20160425_184959.EUM.nc	7.860	8.031	3.415	3430	5542	0	2103	8	1
SRL_OPN_2PTS033_0532_20160425_184958_20160425_202907.EUM.nc	7.380	7.729	3.598	3509	5508	0	1974	16	9
SRL_OPN_2PTS033_0534_20160425_202906_20160425_220744.EUM.nc	7.550	7.893	3.756	3042	5487	0	2407	26	12
SRL_OPN_2PTS033_0536_20160425_220744_20160425_234542.EUM.nc	8.650	8.291	3.644	2902	5463	0	2555	6	0
SRL_OPN_2PTS033_0537_20160425_234541_20160426_012326.EUM.nc	6.780	7.354	3.358	2966	5524	0	2555	2	1
SRL_OPN_2PTS033_0539_20160426_012325_20160426_030208.EUM.nc	6.320	6.624	3.080	2864	5561	0	2654	6	37
SRL_OPN_2PTS033_0541_20160426_030208_20160426_045335.EUM.nc	9.260	9.124	3.064	3172	6103	0	2928	3	0
SRL_OPN_2PTS033_0544_20160426_045333_20160426_062433.EUM.nc	7.480	7.857	3.683	3835	5159	0	1324	0	0
SRL_OPN_2PTS033_0545_20160426_062432_20160426_081133.EUM.nc	7.485	7.834	3.628	4216	6095	0	1876	1	2
SRL_OPN_2PTS033_0548_20160426_081132_20160426_094937.EUM.nc	6.730	6.797	2.514	2903	5356	0	2430	15	8
SRL_OPN_2PTS033_0549_20160426_094936_20160426_112731.EUM.nc	6.285	6.569	3.232	2124	5359	0	3204	31	0
SRL_OPN_2PTS033_0551_20160426_112730_20160426_130557.EUM.nc	6.760	7.117	3.520	2767	5426	0	2656	3	0
SRL_OPN_2PTS033_0553_20160426_130556_20160426_145913.EUM.nc	7.570	7.552	3.246	3604	6374	0	2763	0	7
SRL_OPN_2PTS033_0556_20160426_145912_20160426_163901.EUM.nc	8.630	8.245	3.008	3275	5652	0	2365	11	1
SRL_OPN_2PTS033_0558_20160426_163901_20160426_181843.EUM.nc	8.390	8.678	3.736	3215	5513	0	2296	2	0
SRL_OPN_2PTS033_0560_20160426_181842_20160426_195800.EUM.nc	6.450	6.790	2.870	3247	5504	0	2252	3	2
SRL_OPN_2PTS033_0562_20160426_195759_20160426_213651.EUM.nc	7.510	7.782	3.613	3456	5546	0	2064	24	2
SRL_OPN_2PTS033_0564_20160426_213650_20160426_231458.EUM.nc	6.710	6.842	3.301	2326	5340	0	3006	5	3
SRL_OPN_2PTS033_0565_20160426_231458_20160427_005238.EUM.nc	6.420	7.251	3.464	3030	5500	0	2441	29	0
SRL_OPN_2PTS033_0567_20160427_005237_20160427_023058.EUM.nc	7.120	7.068	3.249	2924	5546	0	2616	5	1
SRL_OPN_2PTS033_0569_20160427_023057_20160427_041031.EUM.nc	8.360	8.828	3.510	2833	5489	0	2649	7	0
SRL_OPN_2PTS033_0571_20160427_041030_20160427_055206.EUM.nc	8.620	8.347	3.509	3781	5715	0	1927	6	1
SRL_OPN_2PTS033_0573_20160427_055206_20160427_074034.EUM.nc	7.230	7.443	3.177	4269	6143	0	1874	0	0
SRL_OPN_2PTS033_0576_20160427_074034_20160427_091852.EUM.nc	7.040	7.437	3.386	3310	5546	0	2230	4	2
SRL_OPN_2PTS033_0577_20160427_091852_20160427_105643.EUM.nc	7.280	8.011	3.197	1708	4814	0	3093	12	1
SRL_OPN_2PTS033_0579_20160427_105643_20160427_123452.EUM.nc	6.010	6.848	3.779	2482	5362	0	2876	4	0
SRL_OPN_2PTS033_0581_20160427_123450_20160427_141421.EUM.nc	8.050	8.028	3.429	3278	5539	0	2240	0	21
SRL_OPN_2PTS033_0583_20160427_141421_20160427_160740.EUM.nc	8.480	8.125	3.698	3500	6390	0	2886	3	1
SRL_OPN_2PTS033_0586_20160427_160740_20160427_174726.EUM.nc	8.360	8.264	2.894	3032	5592	0	2557	3	0
SRL_OPN_2PTS033_0588_20160427_174725_20160427_192649.EUM.nc	6.940	7.207	3.181	3326	5596	0	2263	6	1
SRL_OPN_2PTS033_0590_20160427_192648_20160427_210553.EUM.nc	7.160	7.521	3.147	3521	5546	0	2017	8	0
SRL_OPN_2PTS033_0592_20160427_210552_20160427_224406.EUM.nc	6.270	6.788	3.356	2610	5365	0	2745	9	1
SRL_OPN_2PTS033_0593_20160427_224404_20160428_002153.EUM.nc	6.550	6.925	3.729	3115	5449	0	2328	5	1
SRL_OPN_2PTS033_0595_20160428_002152_20160428_015959.EUM.nc	5.430	6.689	3.453	3027	5545	0	2515	3	0
SRL_OPN_2PTS033_0597_20160428_015958_20160428_033902.EUM.nc	8.670	8.330	3.137	2972	5491	0	2509	8	2
SRL_OPN_2PTS033_0600_20160428_034808_20160428_050103.EUM.nc	8.730	8.427	3.513	1244	2266	0	934	88	0

– Continued on next page

Table 5: Altimeter Wind Speed Statistics.

– Continued from previous page

File	Median	Mean	Std. Dev.	No. Obs.	Total Obs.	Default Lat/Lon	Flag (total)	Default (total)	3-Sigma Edited
SRL_OPN_2PTS033_0601_20160428_050102_20160428_070934.EUM.nc	7.390	7.544	3.556	4155	7255	0	3091	9	0
SRL_OPN_2PTS033_0604_20160428_070933_20160428_084804.EUM.nc	7.350	7.374	2.617	3950	5605	0	1644	3	8
SRL_OPN_2PTS033_0605_20160428_084803_20160428_102551.EUM.nc	6.500	7.078	3.621	2584	5409	0	2817	7	1
SRL_OPN_2PTS033_0607_20160428_102550_20160428_120354.EUM.nc	5.320	6.363	3.676	2565	5456	0	2878	13	0
SRL_OPN_2PTS033_0609_20160428_120354_20160428_134256.EUM.nc	6.780	7.179	3.584	3048	5459	0	2394	9	8
SRL_OPN_2PTS033_0611_20160428_134256_20160428_171558.EUM.nc	7.350	7.157	3.254	6544	11959	0	5366	7	42
SRL_OPN_2PTS033_0616_20160428_171557_20160428_185536.EUM.nc	6.550	6.901	3.142	3349	5508	0	2149	10	0
SRL_OPN_2PTS033_0618_20160428_185535_20160428_203450.EUM.nc	6.590	6.847	2.996	3511	5564	0	1978	13	62
SRL_OPN_2PTS033_0620_20160428_203449_20160428_221317.EUM.nc	8.180	8.394	4.241	2976	5517	0	2525	15	1
SRL_OPN_2PTS033_0622_20160428_221316_20160428_235112.EUM.nc	7.050	7.863	4.233	2913	5504	0	2586	5	0
SRL_OPN_2PTS033_0623_20160428_235112_20160429_012906.EUM.nc	5.900	6.424	3.541	3047	5518	0	2468	3	0
SRL_OPN_2PTS033_0625_20160429_012905_20160429_030744.EUM.nc	6.780	7.410	3.542	2945	5542	0	2590	3	4
SRL_OPN_2PTS033_0627_20160429_030743_20160429_063024.EUM.nc	8.095	7.993	3.335	7016	11254	0	4229	5	4
SRL_OPN_2PTS033_0631_20160429_063023_20160429_081713.EUM.nc	7.340	7.903	3.270	4153	6090	0	1902	0	35
SRL_OPN_2PTS033_0634_20160429_081712_20160429_095508.EUM.nc	7.460	7.976	3.834	2843	5379	0	2526	7	3
SRL_OPN_2PTS033_0635_20160429_095507_20160429_113303.EUM.nc	6.300	6.670	3.723	2343	5389	0	3024	20	2
SRL_OPN_2PTS033_0637_20160429_113302_20160429_150459.EUM.nc	5.610	6.151	3.007	6298	11811	0	5356	10	147
SRL_OPN_2PTS033_0642_20160429_150459_20160429_164438.EUM.nc	8.440	8.313	3.242	3095	5631	0	2533	3	0
SRL_OPN_2PTS033_0644_20160429_164437_20160429_182420.EUM.nc	7.210	7.488	3.552	3320	5478	0	2145	7	6
SRL_OPN_2PTS033_0646_20160429_182419_20160429_200344.EUM.nc	6.980	7.563	3.638	3164	5506	0	2323	6	13
SRL_OPN_2PTS033_0648_20160429_200343_20160429_214223.EUM.nc	6.445	7.105	3.699	3384	5525	0	2116	23	2
SRL_OPN_2PTS033_0650_20160429_214222_20160429_232028.EUM.nc	8.500	8.365	3.800	2473	5358	0	2869	14	2
SRL_OPN_2PTS033_0651_20160429_232027_20160430_005817.EUM.nc	6.090	6.761	3.646	2974	5514	0	2514	24	2
SRL_OPN_2PTS033_0653_20160430_005816_20160430_023633.EUM.nc	6.915	7.709	3.890	2963	5539	0	2560	15	1
SRL_OPN_2PTS033_0655_20160430_023633_20160430_041619.EUM.nc	7.850	7.777	2.618	2878	5496	0	2599	12	7
SRL_OPN_2PTS033_0657_20160430_041618_20160430_055756.EUM.nc	8.365	8.577	3.524	3848	5745	0	1896	1	0
SRL_OPN_2PTS033_0659_20160430_055756_20160430_074617.EUM.nc	7.570	7.302	2.292	4155	6148	0	1864	2	127
SRL_OPN_2PTS033_0662_20160430_074616_20160430_092423.EUM.nc	7.130	7.461	3.231	3225	5501	0	2264	10	2
SRL_OPN_2PTS033_0663_20160430_092422_20160430_110215.EUM.nc	5.010	6.806	4.309	2088	5505	0	3396	21	0
SRL_OPN_2PTS033_0665_20160430_110214_20160430_124034.EUM.nc	6.480	7.689	4.248	2538	5351	0	2806	5	2
SRL_OPN_2PTS033_0667_20160430_124033_20160430_143341.EUM.nc	7.030	6.861	3.206	3315	6284	0	2933	2	34
SRL_OPN_2PTS033_0670_20160430_143341_20160430_161317.EUM.nc	7.300	7.181	3.018	3527	5632	0	2100	5	0
SRL_OPN_2PTS033_0672_20160430_161316_20160430_175303.EUM.nc	7.780	8.160	3.777	3033	5579	0	2544	2	0
SRL_OPN_2PTS033_0674_20160430_175302_20160430_193225.EUM.nc	7.730	7.950	3.267	3297	5588	0	2263	10	18
SRL_OPN_2PTS033_0676_20160430_193224_20160430_211126.EUM.nc	7.210	7.290	3.057	3411	5512	0	2096	5	0
SRL_OPN_2PTS033_0678_20160430_211125_20160430_224945.EUM.nc	6.860	7.969	3.992	2506	5447	0	2931	10	0
SRL_OPN_2PTS033_0679_20160430_224946_20160501_002725.EUM.nc	6.240	6.715	3.553	3087	5425	0	2244	9	85
SRL_OPN_2PTS033_0681_20160501_002725_20160501_020533.EUM.nc	5.565	6.740	3.578	2851	5511	0	2617	34	9
SRL_OPN_2PTS033_0683_20160501_020533_20160501_034448.EUM.nc	6.010	6.254	3.084	2960	5546	0	2575	8	3

– Continued on next page

Table 5: Altimeter Wind Speed Statistics.

– Continued from previous page

File	Median	Mean	Std. Dev.	No. Obs.	Total Obs.	Default Lat/Lon	Flag (total)	Default (total)	3-Sigma Edited
SRL_OPN_2PTS033_0685_20160501_034447_20160501_052543.EUM.nc	7.970	8.238	3.273	2947	5559	0	2607	5	0
SRL_OPN_2PTS033_0687_20160501_052542_20160501_071509.EUM.nc	7.510	7.204	2.868	4025	6213	0	2182	6	0
SRL_OPN_2PTS033_0690_20160501_071508_20160501_085336.EUM.nc	6.470	6.906	3.337	3838	5597	0	1748	11	0
SRL_OPN_2PTS033_0691_20160501_085336_20160501_103132.EUM.nc	6.675	7.992	4.659	2418	5508	0	3071	19	0
SRL_OPN_2PTS033_0693_20160501_103130_20160501_120928.EUM.nc	6.420	7.244	4.459	2516	5458	0	2925	17	0
SRL_OPN_2PTS033_0695_20160501_120927_20160501_134834.EUM.nc	5.670	6.449	3.315	3071	5476	0	2392	9	4
SRL_OPN_2PTS033_0697_20160501_134833_20160501_154158.EUM.nc	5.800	6.185	2.761	3613	6413	0	2799	1	0
SRL_OPN_2PTS033_0700_20160501_154158_20160501_172144.EUM.nc	8.430	8.430	3.271	2925	5520	0	2595	0	0
SRL_OPN_2PTS033_0702_20160501_172144_20160501_190112.EUM.nc	7.120	7.353	2.840	3351	5588	0	2230	7	0
SRL_OPN_2PTS033_0704_20160501_190111_20160501_204024.EUM.nc	6.530	6.891	3.126	3746	5614	0	1862	5	1
SRL_OPN_2PTS033_0706_20160501_204024_20160501_221857.EUM.nc	7.665	8.067	4.762	2960	5404	0	2420	24	0
SRL_OPN_2PTS033_0708_20160501_221857_20160501_235644.EUM.nc	7.040	7.420	4.498	3036	5478	0	2434	8	0
SRL_OPN_2PTS033_0709_20160501_235642_20160502_013439.EUM.nc	6.140	6.661	3.275	3077	5499	0	2413	6	3
SRL_OPN_2PTS033_0711_20160502_013438_20160502_031321.EUM.nc	5.140	6.332	3.495	2873	5527	0	2632	16	6
SRL_OPN_2PTS033_0713_20160502_031320_20160502_045347.EUM.nc	8.070	8.313	3.231	3011	5531	0	2517	3	0
SRL_OPN_2PTS033_0715_20160502_045346_20160502_063625.EUM.nc	7.890	8.021	2.783	4014	5821	0	1798	6	3
SRL_OPN_2PTS033_0717_20160502_063624_20160502_082246.EUM.nc	6.990	7.480	3.148	4199	6043	0	1834	8	2
SRL_OPN_2PTS033_0720_20160502_082245_20160502_100040.EUM.nc	6.220	7.504	4.171	2837	5423	0	2578	7	1
SRL_OPN_2PTS033_0721_20160502_100039_20160502_113835.EUM.nc	6.110	6.256	3.324	2367	5418	0	3019	32	0
SRL_OPN_2PTS033_0723_20160502_113834_20160502_131718.EUM.nc	6.140	6.841	3.829	2894	5464	0	2566	3	1
SRL_OPN_2PTS033_0725_20160502_131717_20160502_151038.EUM.nc	5.130	5.684	2.770	3641	6402	0	2760	0	1
SRL_OPN_2PTS033_0728_20160502_151037_20160502_165025.EUM.nc	8.210	8.286	2.711	3015	5604	0	2582	5	2
SRL_OPN_2PTS033_0730_20160502_165025_20160502_182957.EUM.nc	7.090	7.020	2.860	3248	5460	0	2194	16	2
SRL_OPN_2PTS033_0732_20160502_182957_20160502_200920.EUM.nc	6.765	6.949	2.729	3161	5552	0	2327	7	57
SRL_OPN_2PTS033_0734_20160502_200919_20160502_214757.EUM.nc	7.780	8.204	4.079	3351	5522	0	2164	6	1
SRL_OPN_2PTS033_0736_20160502_214757_20160502_232600.EUM.nc	6.930	7.894	4.353	2485	5314	0	2786	43	0
SRL_OPN_2PTS033_0737_20160502_232559_20160503_010349.EUM.nc	6.420	6.994	3.661	2768	5479	0	2697	14	0
SRL_OPN_2PTS033_0739_20160503_010349_20160503_024208.EUM.nc	5.580	6.498	3.194	2878	5543	0	2651	7	7
SRL_OPN_2PTS033_0741_20160503_024208_20160503_042201.EUM.nc	6.660	7.027	3.152	2887	5531	0	2634	10	0
SRL_OPN_2PTS033_0743_20160503_042200_20160503_060353.EUM.nc	7.710	7.891	2.971	3893	5750	0	1852	5	0
SRL_OPN_2PTS033_0745_20160503_060352_20160503_075151.EUM.nc	6.890	7.496	3.652	4235	6127	0	1890	1	1
SRL_OPN_2PTS033_0748_20160503_075150_20160503_092955.EUM.nc	6.510	7.802	4.210	3181	5467	0	2283	3	0
SRL_OPN_2PTS033_0749_20160503_092954_20160503_110746.EUM.nc	7.630	7.769	4.049	2153	5443	0	3262	28	0
SRL_OPN_2PTS033_0751_20160503_110746_20160503_124608.EUM.nc	6.415	6.805	3.580	2489	5342	0	2850	2	1
SRL_OPN_2PTS033_0753_20160503_124607_20160503_143917.EUM.nc	4.610	4.971	2.400	3251	6289	0	2871	0	167
SRL_OPN_2PTS033_0756_20160503_143917_20160503_161904.EUM.nc	7.850	7.842	3.400	3512	5615	0	2097	6	0
SRL_OPN_2PTS033_0758_20160503_161902_20160503_175840.EUM.nc	7.920	8.063	3.177	3100	5584	0	2479	4	1
SRL_OPN_2PTS033_0760_20160503_175839_20160503_193809.EUM.nc	6.170	6.393	2.472	3176	5597	0	2323	3	95
SRL_OPN_2PTS033_0762_20160503_193809_20160503_211700.EUM.nc	6.880	7.391	3.057	3399	5489	0	2071	14	5

– Continued on next page

Table 5: Altimeter Wind Speed Statistics.

– Continued from previous page

File	Median	Mean	Std. Dev.	No. Obs.	Total Obs.	Default Lat/Lon	Flag (total)	Default (total)	3-Sigma Edited
SRL_OPN_2PTS033_0764_20160503_211659_20160503_225516.EUM.nc	5.900	7.265	4.255	2402	5470	0	3059	8	1
SRL_OPN_2PTS033_0765_20160503_225515_20160504_003304.EUM.nc	5.750	6.611	4.042	3275	5476	0	2190	7	4
SRL_OPN_2PTS033_0767_20160504_003303_20160504_021106.EUM.nc	5.670	6.225	3.396	2910	5523	0	2604	3	6
SRL_OPN_2PTS033_0769_20160504_021105_20160504_035027.EUM.nc	7.180	7.150	3.530	2853	5550	0	2669	25	3
SRL_OPN_2PTS033_0771_20160504_035027_20160504_053138.EUM.nc	7.640	7.468	2.607	3003	5558	0	2551	4	0
SRL_OPN_2PTS033_0773_20160504_053138_20160504_072051.EUM.nc	6.870	7.353	3.384	4162	6215	0	2047	4	2
SRL_OPN_2PTS033_0776_20160504_072051_20160504_085908.EUM.nc	6.610	7.271	3.671	3772	5596	0	1815	9	0
SRL_OPN_2PTS033_0777_20160504_085908_20160504_103702.EUM.nc	7.130	8.003	4.083	2353	5509	0	3142	13	1
SRL_OPN_2PTS033_0779_20160504_103701_20160504_121510.EUM.nc	5.240	5.573	2.587	2553	5498	0	2907	23	15
SRL_OPN_2PTS033_0781_20160504_121510_20160504_135412.EUM.nc	5.570	6.181	3.007	3146	5510	0	2363	1	0
SRL_OPN_2PTS033_0783_20160504_135411_20160504_154735.EUM.nc	6.800	7.458	3.614	3594	6398	0	2800	4	0
SRL_OPN_2PTS033_0786_20160504_154735_20160504_172721.EUM.nc	8.145	8.489	3.504	2905	5497	0	2585	4	3
SRL_OPN_2PTS033_0788_20160504_172720_20160504_190658.EUM.nc	6.570	7.117	3.758	3494	5619	0	2118	7	0
SRL_OPN_2PTS033_0790_20160504_190657_20160504_204600.EUM.nc	7.020	7.538	3.382	3714	5594	0	1842	13	25
SRL_OPN_2PTS033_0792_20160504_204559_20160504_222430.EUM.nc	7.170	7.589	3.583	2912	5410	0	2485	13	0
SRL_OPN_2PTS033_0794_20160504_222430_20160505_000223.EUM.nc	6.500	7.105	3.583	3095	5522	0	2414	12	1
SRL_OPN_2PTS033_0795_20160505_000222_20160505_014011.EUM.nc	6.010	6.622	3.589	3101	5541	0	2434	5	1
SRL_OPN_2PTS033_0797_20160505_014012_20160505_031906.EUM.nc	7.085	7.632	3.832	2925	5520	0	2582	10	3
SRL_OPN_2PTS033_0799_20160505_031905_20160505_045931.EUM.nc	7.020	7.221	3.303	3059	5541	0	2478	4	0
SRL_OPN_2PTS033_0801_20160505_045930_20160505_064216.EUM.nc	7.200	7.770	3.738	4017	5824	0	1806	1	0
SRL_OPN_2PTS033_0803_20160505_064215_20160505_082820.EUM.nc	6.940	7.186	3.211	4306	6035	0	1724	2	3
SRL_OPN_2PTS033_0806_20160505_082819_20160505_100620.EUM.nc	7.780	8.527	3.620	2779	5409	0	2626	4	0
SRL_OPN_2PTS033_0807_20160505_100619_20160505_114408.EUM.nc	5.180	5.820	3.211	2432	5425	0	2979	13	1
SRL_OPN_2PTS033_0809_20160505_114407_20160505_132255.EUM.nc	5.690	6.312	3.013	2903	5456	0	2530	6	17
SRL_OPN_2PTS033_0811_20160505_132254_20160505_151615.EUM.nc	7.190	7.084	3.533	3622	6379	0	2754	3	0
SRL_OPN_2PTS033_0814_20160505_151615_20160505_165603.EUM.nc	6.920	8.052	4.165	3017	5589	0	2567	5	0
SRL_OPN_2PTS033_0816_20160505_165602_20160505_183535.EUM.nc	7.300	7.696	3.591	3339	5470	0	2122	9	0
SRL_OPN_2PTS033_0818_20160505_183535_20160505_201455.EUM.nc	6.100	6.652	2.738	3288	5535	0	2220	15	12
SRL_OPN_2PTS033_0820_20160505_201454_20160505_215338.EUM.nc	7.080	7.465	3.219	3222	5538	0	2283	30	3
SRL_OPN_2PTS033_0822_20160505_215337_20160505_233131.EUM.nc	6.870	6.682	3.008	2494	5293	0	2776	9	14
SRL_OPN_2PTS033_0823_20160505_233130_20160506_010921.EUM.nc	5.880	6.051	2.729	2735	5511	0	2734	7	35
SRL_OPN_2PTS033_0825_20160506_010920_20160506_024753.EUM.nc	6.330	7.679	3.868	2950	5558	0	2605	3	0
SRL_OPN_2PTS033_0827_20160506_024752_20160506_042742.EUM.nc	8.820	8.331	3.649	2908	5513	0	2601	4	0
SRL_OPN_2PTS033_0829_20160506_042741_20160506_060943.EUM.nc	7.740	8.091	3.557	3903	5756	0	1849	0	4
SRL_OPN_2PTS033_0831_20160506_060943_20160506_075725.EUM.nc	6.930	7.484	3.343	4218	6110	0	1885	3	4
SRL_OPN_2PTS033_0834_20160506_075724_20160506_093535.EUM.nc	8.090	8.066	3.288	2969	5500	0	2512	19	0
SRL_OPN_2PTS033_0835_20160506_093534_20160506_111318.EUM.nc	5.240	6.193	3.131	2080	5418	0	3299	39	0
SRL_OPN_2PTS033_0837_20160506_111318_20160506_125144.EUM.nc	5.910	6.290	3.208	2615	5350	0	2728	1	6
SRL_OPN_2PTS033_0839_20160506_125143_20160506_144455.EUM.nc	8.150	8.511	3.554	3426	6360	0	2928	3	3

– Continued on next page

Table 5: Altimeter Wind Speed Statistics.

– Continued from previous page

File	Median	Mean	Std. Dev.	No. Obs.	Total Obs.	Default Lat/Lon	Flag (total)	Default (total)	3-Sigma Edited
SRL_OPN_2PTS033_0842_20160506_144454_20160506_162442.EUM.nc	8.210	8.323	3.538	3492	5638	0	2143	1	2
SRL_OPN_2PTS033_0844_20160506_162442_20160506_180417.EUM.nc	7.910	8.301	3.584	3137	5623	0	2486	0	0
SRL_OPN_2PTS033_0846_20160506_180417_20160506_194346.EUM.nc	5.915	6.386	2.991	3115	5576	0	2317	5	139
SRL_OPN_2PTS033_0848_20160506_194346_20160506_212243.EUM.nc	7.450	7.581	3.426	3417	5467	0	2038	12	0
SRL_OPN_2PTS033_0850_20160506_212242_20160506_230048.EUM.nc	7.035	6.824	2.699	2244	5388	0	3130	8	6
SRL_OPN_2PTS033_0851_20160506_230046_20160507_003836.EUM.nc	5.890	6.486	3.144	3321	5504	0	2172	4	7
SRL_OPN_2PTS033_0853_20160507_003835_20160507_021649.EUM.nc	6.730	7.498	3.938	2902	5533	0	2625	6	0
SRL_OPN_2PTS033_0855_20160507_021648_20160507_035606.EUM.nc	7.900	8.219	3.935	2846	5580	0	2726	7	1
SRL_OPN_2PTS033_0857_20160507_035605_20160507_053725.EUM.nc	7.545	7.809	3.588	3166	5531	0	2355	10	0
SRL_OPN_2PTS033_0859_20160507_053724_20160507_072626.EUM.nc	7.340	7.784	3.442	4303	6205	0	1900	2	0
SRL_OPN_2PTS033_0862_20160507_072624_20160507_090448.EUM.nc	7.310	7.489	3.401	3626	5565	0	1933	3	3
SRL_OPN_2PTS033_0863_20160507_090449_20160507_104234.EUM.nc	6.190	7.365	3.878	2359	5508	0	3121	28	0
SRL_OPN_2PTS033_0865_20160507_104232_20160507_122043.EUM.nc	5.120	6.243	3.874	2621	5499	0	2867	11	0
SRL_OPN_2PTS033_0867_20160507_122042_20160507_135959.EUM.nc	6.700	7.412	3.174	3304	5530	0	2220	3	3
SRL_OPN_2PTS033_0869_20160507_135958_20160507_155321.EUM.nc	7.985	8.325	3.629	3390	6405	0	3007	8	0
SRL_OPN_2PTS033_0872_20160507_155321_20160507_173259.EUM.nc	8.290	8.543	3.799	2907	5472	0	2564	1	0
SRL_OPN_2PTS033_0874_20160507_173258_20160507_191234.EUM.nc	6.540	6.973	3.181	3448	5609	0	2099	8	54
SRL_OPN_2PTS033_0876_20160507_191234_20160507_205135.EUM.nc	6.760	7.316	3.125	3677	5605	0	1908	18	2
SRL_OPN_2PTS033_0878_20160507_205134_20160507_223003.EUM.nc	7.525	7.472	3.212	2900	5415	0	2485	24	6
SRL_OPN_2PTS033_0879_20160507_223002_20160508_000754.EUM.nc	6.030	6.352	3.385	3086	5460	0	2357	12	5
SRL_OPN_2PTS033_0881_20160508_000754_20160508_014545.EUM.nc	6.500	7.093	3.663	3138	5537	0	2391	7	1
SRL_OPN_2PTS033_0883_20160508_014544_20160508_032444.EUM.nc	6.950	7.683	3.972	3008	5499	0	2483	7	1
SRL_OPN_2PTS033_0885_20160508_032443_20160508_050523.EUM.nc	7.130	7.769	3.597	2964	5550	0	2582	4	0
SRL_OPN_2PTS033_0887_20160508_050523_20160508_065524.EUM.nc	8.210	8.648	3.245	3914	6214	0	2298	1	1
SRL_OPN_2PTS033_0890_20160508_065523_20160508_083351.EUM.nc	7.240	7.444	2.933	4348	5614	0	1262	3	1
SRL_OPN_2PTS033_0892_20160508_083352_20160508_101150.EUM.nc	7.360	8.021	3.885	2671	5394	0	2707	16	0
SRL_OPN_2PTS033_0893_20160508_101150_20160508_114949.EUM.nc	4.590	5.294	2.935	2416	5492	0	2986	17	73
SRL_OPN_2PTS033_0895_20160508_114948_20160508_132832.EUM.nc	5.620	6.268	3.124	2944	5477	0	2512	8	13
SRL_OPN_2PTS033_0897_20160508_132831_20160508_152154.EUM.nc	7.180	7.923	3.878	3654	6368	0	2710	4	0
SRL_OPN_2PTS033_0900_20160508_152153_20160508_170141.EUM.nc	7.670	8.421	3.795	2974	5596	0	2620	2	0
SRL_OPN_2PTS033_0902_20160508_170140_20160508_184120.EUM.nc	7.610	8.119	3.269	3329	5513	0	2182	2	0
SRL_OPN_2PTS033_0904_20160508_184119_20160508_202030.EUM.nc	6.070	6.817	3.301	3418	5554	0	2133	2	1
SRL_OPN_2PTS033_0906_20160508_202029_20160508_215912.EUM.nc	7.090	7.543	3.498	3027	5498	0	2446	24	1
SRL_OPN_2PTS033_0908_20160508_215912_20160508_233711.EUM.nc	7.340	7.399	3.501	2704	5464	0	2748	12	0
SRL_OPN_2PTS033_0909_20160508_233711_20160509_011453.EUM.nc	6.545	7.303	3.233	3024	5504	0	2459	19	2
SRL_OPN_2PTS033_0911_20160509_011452_20160509_025328.EUM.nc	8.420	8.182	3.374	2945	5525	0	2577	1	2
SRL_OPN_2PTS033_0913_20160509_025328_20160509_043332.EUM.nc	7.040	7.861	3.836	2879	5487	0	2593	13	2
SRL_OPN_2PTS033_0915_20160509_043331_20160509_061532.EUM.nc	7.860	8.070	3.081	3927	5794	0	1823	0	44
SRL_OPN_2PTS033_0917_20160509_061532_20160509_080258.EUM.nc	6.880	7.403	2.948	4235	6106	0	1868	3	0

– Continued on next page

Table 5: Altimeter Wind Speed Statistics.

– Continued from previous page

File	Median	Mean	Std. Dev.	No. Obs.	Total Obs.	Default Lat/Lon	Flag (total)	Default (total)	3-Sigma Edited
SRL_OPN_2PTS033_0920_20160509_080258_20160509_094107.EUM.nc	7.910	8.002	3.644	2961	5520	0	2545	14	0
SRL_OPN_2PTS033_0921_20160509_094107_20160509_111859.EUM.nc	5.470	5.776	2.793	2176	5381	0	3151	44	10
SRL_OPN_2PTS033_0923_20160509_111858_20160509_125719.EUM.nc	5.730	5.930	2.874	2687	5372	0	2684	1	0
SRL_OPN_2PTS033_0925_20160509_125719_20160509_145041.EUM.nc	6.290	7.279	3.449	3515	6371	0	2842	14	0
SRL_OPN_2PTS033_0928_20160509_145040_20160509_163020.EUM.nc	7.810	8.263	3.317	3432	5663	0	2225	6	0
SRL_OPN_2PTS033_0930_20160509_163019_20160509_181003.EUM.nc	7.550	8.254	3.864	3144	5569	0	2417	3	5
SRL_OPN_2PTS033_0932_20160509_181002_20160509_194922.EUM.nc	6.890	7.275	3.487	3238	5574	0	2328	5	3
SRL_OPN_2PTS033_0934_20160509_194922_20160509_212816.EUM.nc	6.595	6.987	3.085	3482	5500	0	1995	21	2
SRL_OPN_2PTS033_0936_20160509_212816_20160509_230627.EUM.nc	7.660	7.506	3.323	2207	5411	0	3195	7	2
SRL_OPN_2PTS033_0937_20160509_230626_20160510_004407.EUM.nc	6.070	6.390	2.839	3233	5507	0	2255	12	7
SRL_OPN_2PTS033_0939_20160510_004406_20160510_022223.EUM.nc	7.330	7.674	3.640	2950	5549	0	2595	4	0
SRL_OPN_2PTS033_0941_20160510_022222_20160510_040147.EUM.nc	7.340	8.166	4.238	2828	5475	0	2643	4	0
SRL_OPN_2PTS033_0943_20160510_040146_20160510_054312.EUM.nc	5.740	6.901	3.819	3490	5682	0	2178	14	0
SRL_OPN_2PTS033_0945_20160510_054313_20160510_073201.EUM.nc	7.440	7.877	3.126	4246	6189	0	1941	1	1
SRL_OPN_2PTS033_0948_20160510_073200_20160510_091020.EUM.nc	7.510	7.859	3.386	3439	5552	0	2097	11	5
SRL_OPN_2PTS033_0949_20160510_091020_20160510_104805.EUM.nc	6.250	7.042	3.501	2322	5534	0	3190	20	2
SRL_OPN_2PTS033_0951_20160510_104804_20160510_122617.EUM.nc	5.645	5.854	2.914	2543	5398	0	2828	22	5
SRL_OPN_2PTS033_0953_20160510_122617_20160510_140539.EUM.nc	8.030	8.423	3.836	3212	5548	0	2335	0	1
SRL_OPN_2PTS033_0955_20160510_140539_20160510_155901.EUM.nc	7.390	8.026	3.547	3372	6405	0	3028	4	1
SRL_OPN_2PTS033_0958_20160510_155900_20160510_173837.EUM.nc	7.640	7.885	3.852	3003	5598	0	2591	4	0
SRL_OPN_2PTS033_0960_20160510_173836_20160510_191812.EUM.nc	6.590	6.716	2.705	3421	5595	0	2167	2	5
SRL_OPN_2PTS033_0962_20160510_191811_20160510_205719.EUM.nc	6.780	7.544	3.319	3622	5610	0	1970	11	7
SRL_OPN_2PTS033_0964_20160510_205718_20160510_223535.EUM.nc	6.770	7.468	3.612	2776	5368	0	2570	13	9
SRL_OPN_2PTS033_0965_20160510_223535_20160511_001326.EUM.nc	6.380	6.559	3.140	3104	5488	0	2377	6	1
SRL_OPN_2PTS033_0967_20160511_001326_20160511_015126.EUM.nc	7.050	7.932	4.068	3111	5524	0	2413	0	0
SRL_OPN_2PTS033_0969_20160511_015126_20160511_033023.EUM.nc	7.485	7.901	3.441	3014	5500	0	2475	9	2
SRL_OPN_2PTS033_0971_20160511_033022_20160511_051108.EUM.nc	6.820	7.484	3.432	3007	5545	0	2535	1	2
SRL_OPN_2PTS033_0973_20160511_051108_20160511_070100.EUM.nc	7.630	7.512	2.843	3918	6223	0	2298	6	1
SRL_OPN_2PTS033_0976_20160511_070059_20160511_083934.EUM.nc	6.920	7.175	2.864	4139	5610	0	1411	9	51
SRL_OPN_2PTS033_0978_20160511_083933_20160511_101722.EUM.nc	7.010	7.258	2.643	2605	5409	0	2789	15	0
SRL_OPN_2PTS033_0979_20160511_101721_20160511_115523.EUM.nc	4.820	5.576	2.964	2502	5499	0	2974	13	10
SRL_OPN_2PTS033_0981_20160511_115522_20160511_133418.EUM.nc	6.955	7.462	3.527	2959	5438	0	2464	12	3
SRL_OPN_2PTS033_0983_20160511_133417_20160511_152741.EUM.nc	7.290	7.632	3.192	3693	6389	0	2695	1	0
SRL_OPN_2PTS033_0986_20160511_152740_20160511_170718.EUM.nc	6.860	7.706	4.222	2931	5574	0	2641	2	0
SRL_OPN_2PTS033_0988_20160511_170718_20160511_184658.EUM.nc	6.840	6.980	3.039	3413	5529	0	2100	7	9
SRL_OPN_2PTS033_0990_20160511_184657_20160511_202607.EUM.nc	7.340	7.806	3.528	3413	5591	0	2170	8	0
SRL_OPN_2PTS033_0992_20160511_202606_20160511_220445.EUM.nc	7.590	7.803	3.523	3059	5499	0	2417	23	0
SRL_OPN_2PTS033_0994_20160511_220444_20160511_234244.EUM.nc	5.630	5.985	2.780	2899	5509	0	2590	16	4
SRL_OPN_2PTS033_0995_20160511_234243_20160512_012027.EUM.nc	7.180	7.899	3.724	3047	5518	0	2456	13	2

– Continued on next page

Table 5: Altimeter Wind Speed Statistics.

– Continued from previous page

File	Median	Mean	Std. Dev.	No. Obs.	Total Obs.	Default Lat/Lon	Flag (total)	Default (total)	3-Sigma Edited
SRL_OPN_2PTS033_0997_20160512_012026_20160512_025907.EUM.nc	8.600	8.689	3.319	2937	5544	0	2602	5	0
SRL_OPN_2PTS033_0999_20160512_025906_20160512_043917.EUM.nc	7.100	7.202	2.768	2879	5530	0	2630	14	7

22 Ka-Band Backscatter Coefficient Table

Table 6: Ka-Band Backscatter Coefficient Statistics.

File	Median	Mean	Std. Dev.	No. Obs.	Total Obs.	Default Lat/Lon	Flag (total)	Default (total)	3-Sigma Edited
SRL_OPN_2PTS032_1001_20160407_043931_20160407_062140.EUM.nc	10.660	10.611	1.322	3955	5758	0	1686	2	115
SRL_OPN_2PTS033_0001_20160407_062139_20160407_080857.EUM.nc	10.430	10.393	1.564	4052	6088	0	1888	0	148
SRL_OPN_2PTS033_0004_20160407_080856_20160407_094654.EUM.nc	10.655	10.385	1.621	2971	5469	0	2418	23	57
SRL_OPN_2PTS033_0005_20160407_094654_20160407_112447.EUM.nc	11.480	11.240	1.787	2135	5316	0	3130	35	16
SRL_OPN_2PTS033_0007_20160407_112446_20160407_130321.EUM.nc	10.970	10.989	1.556	2671	5329	0	2576	4	78
SRL_OPN_2PTS033_0009_20160407_130319_20160407_145635.EUM.nc	10.920	11.153	1.698	3281	5961	0	2437	40	203
SRL_OPN_2PTS033_0012_20160407_145634_20160407_163621.EUM.nc	10.530	10.558	1.542	3262	5659	0	2323	10	64
SRL_OPN_2PTS033_0014_20160407_163621_20160407_181557.EUM.nc	10.480	10.199	1.682	3046	5602	0	2417	10	129
SRL_OPN_2PTS033_0016_20160407_181557_20160407_195522.EUM.nc	10.750	10.756	1.410	3149	5499	0	2302	5	43
SRL_OPN_2PTS033_0018_20160407_195521_20160407_213406.EUM.nc	10.780	10.751	1.547	3381	5414	0	1768	17	248
SRL_OPN_2PTS033_0020_20160407_213405_20160407_231214.EUM.nc	10.350	10.209	2.086	2126	5364	0	3091	2	145
SRL_OPN_2PTS033_0021_20160407_231213_20160408_005002.EUM.nc	11.030	11.346	2.052	3128	5478	0	2271	20	59
SRL_OPN_2PTS033_0023_20160408_005002_20160408_022821.EUM.nc	11.340	11.328	1.823	2860	5529	0	2590	2	77
SRL_OPN_2PTS033_0025_20160408_022820_20160408_040751.EUM.nc	10.760	10.733	1.521	2784	5471	0	2605	4	78
SRL_OPN_2PTS033_0027_20160408_040750_20160408_054925.EUM.nc	10.640	10.969	2.023	3630	5713	0	1913	8	162
SRL_OPN_2PTS033_0029_20160408_054924_20160408_073758.EUM.nc	10.510	10.394	2.003	4256	6150	0	1851	2	41
SRL_OPN_2PTS033_0032_20160408_073757_20160408_091609.EUM.nc	10.815	10.791	1.477	3301	5530	0	2132	8	89
SRL_OPN_2PTS033_0033_20160408_091608_20160408_105401.EUM.nc	11.690	11.406	1.915	2137	5469	0	3227	22	83
SRL_OPN_2PTS033_0035_20160408_105400_20160408_123214.EUM.nc	10.790	10.909	1.373	2411	5315	0	2794	7	103
SRL_OPN_2PTS033_0037_20160408_123213_20160408_141142.EUM.nc	11.160	11.200	1.392	3083	5548	0	2288	1	176
SRL_OPN_2PTS033_0039_20160408_141141_20160408_160502.EUM.nc	10.670	10.743	1.829	3301	6354	0	2961	5	87
SRL_OPN_2PTS033_0042_20160408_160502_20160408_174438.EUM.nc	10.530	10.515	1.883	2948	5576	0	2504	15	109
SRL_OPN_2PTS033_0044_20160408_174438_20160408_192412.EUM.nc	11.250	11.095	1.410	3378	5583	0	2107	11	87
SRL_OPN_2PTS033_0046_20160408_192412_20160408_210308.EUM.nc	10.770	10.768	1.528	3549	5582	0	1877	13	143
SRL_OPN_2PTS033_0048_20160408_210307_20160408_224130.EUM.nc	10.760	10.525	1.775	2632	5382	0	2666	8	76
SRL_OPN_2PTS033_0049_20160408_224130_20160409_001919.EUM.nc	10.910	10.907	1.614	2940	5449	0	2330	3	176
SRL_OPN_2PTS033_0051_20160409_001918_20160409_015716.EUM.nc	11.540	11.188	1.618	2943	5543	0	2431	5	164
SRL_OPN_2PTS033_0053_20160409_015714_20160409_033624.EUM.nc	11.170	11.026	1.915	2905	5500	0	2440	11	144
SRL_OPN_2PTS033_0055_20160409_033623_20160409_051717.EUM.nc	10.770	10.922	2.015	3003	5555	0	2477	2	73
SRL_OPN_2PTS033_0057_20160409_051716_20160409_070658.EUM.nc	10.830	10.621	1.539	3831	6196	0	2191	7	167
SRL_OPN_2PTS033_0060_20160409_070657_20160409_084521.EUM.nc	10.680	10.573	1.512	3849	5585	0	1609	11	116
SRL_OPN_2PTS033_0061_20160409_084520_20160409_120119.EUM.nc	10.970	10.965	1.710	4939	10795	0	5625	31	200
SRL_OPN_2PTS033_0065_20160409_120117_20160409_134010.EUM.nc	11.360	11.354	1.705	2940	5486	0	2363	16	167
SRL_OPN_2PTS033_0067_20160409_134009_20160409_153342.EUM.nc	10.950	10.885	1.809	3424	6357	0	2712	2	219
SRL_OPN_2PTS033_0070_20160409_153342_20160409_171321.EUM.nc	10.630	10.763	1.500	2797	5598	0	2623	4	174
SRL_OPN_2PTS033_0072_20160409_171321_20160409_185259.EUM.nc	11.350	11.191	1.565	3311	5521	0	2052	17	141
SRL_OPN_2PTS033_0074_20160409_185258_20160409_203206.EUM.nc	11.150	10.973	1.473	3578	5532	0	1857	10	87

– Continued on next page

Table 6: Ka-Band Backscatter Coefficient Statistics.

– Continued from previous page

File	Median	Mean	Std. Dev.	No. Obs.	Total Obs.	Default Lat/Lon	Flag (total)	Default (total)	3-Sigma Edited
SRL_OPN_2PTS033_0076_20160409_203205_20160409_221042.EUM.nc	10.530	10.492	1.767	2943	5490	0	2440	14	93
SRL_OPN_2PTS033_0078_20160409_221041_20160409_234839.EUM.nc	10.710	10.925	1.585	2860	5493	0	2572	8	53
SRL_OPN_2PTS033_0079_20160409_234838_20160410_012623.EUM.nc	11.145	11.086	1.676	2970	5514	0	2477	7	60
SRL_OPN_2PTS033_0081_20160410_012622_20160410_030508.EUM.nc	11.310	11.020	1.924	2948	5565	0	2564	6	47
SRL_OPN_2PTS033_0083_20160410_030508_20160410_044524.EUM.nc	11.000	10.899	1.399	2885	5479	0	2446	1	147
SRL_OPN_2PTS033_0085_20160410_044524_20160410_062741.EUM.nc	10.910	10.917	1.591	3964	5777	0	1721	3	89
SRL_OPN_2PTS033_0087_20160410_062740_20160410_081430.EUM.nc	11.050	10.870	1.307	3973	6074	0	1869	4	228
SRL_OPN_2PTS033_0090_20160410_081429_20160410_095235.EUM.nc	10.790	10.639	1.235	2845	5381	0	2440	3	93
SRL_OPN_2PTS033_0091_20160410_095234_20160410_113028.EUM.nc	11.270	11.118	1.929	2171	5323	0	3020	22	110
SRL_OPN_2PTS033_0093_20160410_113028_20160410_130856.EUM.nc	11.300	11.285	1.472	2706	5414	0	2575	6	127
SRL_OPN_2PTS033_0095_20160410_130857_20160410_150214.EUM.nc	11.090	10.892	1.694	3413	6344	0	2736	1	194
SRL_OPN_2PTS033_0098_20160410_150213_20160410_164201.EUM.nc	11.010	10.879	1.590	3072	5630	0	2499	7	52
SRL_OPN_2PTS033_0100_20160410_164200_20160410_182143.EUM.nc	11.220	11.122	1.477	3250	5508	0	2162	4	92
SRL_OPN_2PTS033_0102_20160410_182142_20160410_200100.EUM.nc	11.170	11.171	1.824	3145	5503	0	2276	4	78
SRL_OPN_2PTS033_0104_20160410_200059_20160410_213951.EUM.nc	10.920	10.638	1.698	3464	5535	0	2005	10	56
SRL_OPN_2PTS033_0106_20160410_213950_20160410_231757.EUM.nc	10.660	10.695	1.548	2325	5343	0	2896	7	115
SRL_OPN_2PTS033_0107_20160410_231756_20160411_005537.EUM.nc	11.060	10.924	1.576	2879	5491	0	2478	18	116
SRL_OPN_2PTS033_0109_20160411_005536_20160411_023358.EUM.nc	11.675	11.172	2.291	2829	5543	0	2553	4	157
SRL_OPN_2PTS033_0111_20160411_023358_20160411_041334.EUM.nc	10.820	10.852	1.371	2711	5480	0	2590	13	166
SRL_OPN_2PTS033_0113_20160411_041334_20160411_055516.EUM.nc	11.060	10.928	1.628	3754	5717	0	1888	8	67
SRL_OPN_2PTS033_0115_20160411_055515_20160411_074336.EUM.nc	10.970	10.692	1.364	4131	6138	0	1854	0	153
SRL_OPN_2PTS033_0118_20160411_074335_20160411_092151.EUM.nc	10.820	10.894	1.309	3217	5483	0	2162	7	97
SRL_OPN_2PTS033_0119_20160411_092150_20160411_105942.EUM.nc	11.290	11.315	1.875	2028	5439	0	3340	18	53
SRL_OPN_2PTS033_0121_20160411_105942_20160411_123751.EUM.nc	11.190	11.056	1.322	2422	5330	0	2793	9	106
SRL_OPN_2PTS033_0123_20160411_123751_20160411_141724.EUM.nc	11.130	10.814	1.635	3308	5510	0	2163	3	36
SRL_OPN_2PTS033_0125_20160411_141723_20160411_161043.EUM.nc	11.060	11.055	1.843	3387	6393	0	2920	4	82
SRL_OPN_2PTS033_0128_20160411_161042_20160411_175028.EUM.nc	10.810	10.748	1.570	2991	5581	0	2509	6	75
SRL_OPN_2PTS033_0130_20160411_175027_20160411_192950.EUM.nc	11.080	10.988	1.584	3215	5563	0	2179	11	158
SRL_OPN_2PTS033_0132_20160411_192949_20160411_210853.EUM.nc	10.990	10.781	1.456	3482	5478	0	1930	8	58
SRL_OPN_2PTS033_0134_20160411_210853_20160411_224703.EUM.nc	11.250	11.225	1.555	2449	5439	0	2866	22	102
SRL_OPN_2PTS033_0135_20160411_224702_20160412_002453.EUM.nc	10.750	10.777	1.611	3071	5400	0	2238	1	90
SRL_OPN_2PTS033_0137_20160412_002452_20160412_020300.EUM.nc	11.195	11.105	1.801	2953	5545	0	2526	5	61
SRL_OPN_2PTS033_0139_20160412_020259_20160412_034206.EUM.nc	11.470	11.334	1.832	2948	5542	0	2516	11	67
SRL_OPN_2PTS033_0141_20160412_034205_20160412_052306.EUM.nc	10.455	10.584	1.553	2919	5555	0	2555	2	79
SRL_OPN_2PTS033_0143_20160412_052305_20160412_071235.EUM.nc	10.600	10.536	1.498	3778	6177	0	2189	11	199
SRL_OPN_2PTS033_0146_20160412_071235_20160412_085105.EUM.nc	10.880	10.833	1.696	3764	5598	0	1686	7	141
SRL_OPN_2PTS033_0147_20160412_085104_20160412_102850.EUM.nc	11.070	11.022	1.475	2355	5454	0	2989	11	99
SRL_OPN_2PTS033_0149_20160412_102850_20160412_120654.EUM.nc	11.780	11.555	1.759	2416	5459	0	2871	27	145
SRL_OPN_2PTS033_0151_20160412_120654_20160412_134559.EUM.nc	11.060	10.887	1.637	3032	5457	0	2376	5	44

– Continued on next page

Table 6: Ka-Band Backscatter Coefficient Statistics.

– Continued from previous page

File	Median	Mean	Std. Dev.	No. Obs.	Total Obs.	Default Lat/Lon	Flag (total)	Default (total)	3-Sigma Edited
SRL_OPN_2PTS033_0153_20160412_134558_20160412_153923.EUM.nc	11.110	11.018	1.654	3413	6352	0	2718	6	215
SRL_OPN_2PTS033_0156_20160412_153922_20160412_171910.EUM.nc	10.700	10.652	1.501	2849	5528	0	2603	4	72
SRL_OPN_2PTS033_0158_20160412_171909_20160412_185839.EUM.nc	11.070	10.987	1.796	3270	5601	0	2210	15	106
SRL_OPN_2PTS033_0160_20160412_185838_20160412_203752.EUM.nc	10.950	10.971	1.664	3679	5556	0	1759	4	114
SRL_OPN_2PTS033_0162_20160412_203752_20160412_221617.EUM.nc	11.180	11.179	1.921	2866	5392	0	2352	23	151
SRL_OPN_2PTS033_0164_20160412_221616_20160412_235412.EUM.nc	11.340	11.240	1.744	2916	5495	0	2486	11	82
SRL_OPN_2PTS033_0165_20160412_235411_20160413_013206.EUM.nc	10.930	10.755	1.738	2997	5526	0	2433	0	96
SRL_OPN_2PTS033_0167_20160413_013206_20160413_031046.EUM.nc	11.020	11.015	1.226	2829	5559	0	2603	4	123
SRL_OPN_2PTS033_0169_20160413_031046_20160413_045109.EUM.nc	10.640	10.668	1.498	2996	5467	0	2438	11	22
SRL_OPN_2PTS033_0173_20160413_063334_20160413_082015.EUM.nc	10.690	10.651	1.785	4030	6071	0	1896	2	143
SRL_OPN_2PTS033_0176_20160413_082015_20160413_095809.EUM.nc	11.110	10.937	1.497	2792	5396	0	2504	14	86
SRL_OPN_2PTS033_0177_20160413_095808_20160413_113604.EUM.nc	11.730	11.469	1.865	2267	5397	0	2972	26	132
SRL_OPN_2PTS033_0179_20160413_113603_20160413_131444.EUM.nc	11.070	11.100	1.839	2781	5397	0	2466	8	142
SRL_OPN_2PTS033_0181_20160413_131443_20160413_150804.EUM.nc	10.890	10.538	1.520	3566	6378	0	2780	5	27
SRL_OPN_2PTS033_0181_20160413_131443_20160413_164743.EUM.nc	10.800	10.606	1.619	6498	11980	0	5361	14	107
SRL_OPN_2PTS033_0186_20160413_164742_20160413_182724.EUM.nc	10.740	10.725	1.462	3209	5480	0	2174	7	90
SRL_OPN_2PTS033_0188_20160413_182723_20160413_200648.EUM.nc	10.920	10.703	1.677	3108	5514	0	2196	8	202
SRL_OPN_2PTS033_0190_20160413_200647_20160413_214526.EUM.nc	11.230	10.990	1.501	3306	5510	0	2130	6	68
SRL_OPN_2PTS033_0192_20160413_214525_20160413_232330.EUM.nc	10.970	10.962	1.441	2382	5310	0	2865	31	32
SRL_OPN_2PTS033_0193_20160413_232330_20160414_010119.EUM.nc	10.970	10.804	2.012	2806	5500	0	2659	17	18
SRL_OPN_2PTS033_0195_20160414_010118_20160414_023936.EUM.nc	11.070	11.030	1.419	2673	5510	0	2582	4	251
SRL_OPN_2PTS033_0197_20160414_023935_20160414_041926.EUM.nc	11.120	10.684	1.711	2842	5506	0	2580	25	59
SRL_OPN_2PTS033_0199_20160414_041925_20160414_060106.EUM.nc	10.570	10.647	1.452	3724	5739	0	1865	2	148
SRL_OPN_2PTS033_0201_20160414_060105_20160414_074920.EUM.nc	10.710	10.596	1.469	4109	6133	0	1909	7	108
SRL_OPN_2PTS033_0204_20160414_074919_20160414_092724.EUM.nc	11.250	11.100	1.406	3150	5478	0	2205	14	109
SRL_OPN_2PTS033_0205_20160414_092723_20160414_110516.EUM.nc	11.300	11.057	2.003	2083	5436	0	3269	24	60
SRL_OPN_2PTS033_0207_20160414_110515_20160414_124337.EUM.nc	11.030	11.124	2.027	2452	5325	0	2775	5	93
SRL_OPN_2PTS033_0209_20160414_124336_20160414_143645.EUM.nc	10.620	10.508	1.819	3270	6279	0	2881	2	126
SRL_OPN_2PTS033_0212_20160414_143644_20160414_161622.EUM.nc	10.955	10.917	1.339	3385	5631	0	2128	3	115
SRL_OPN_2PTS033_0214_20160414_161621_20160414_175606.EUM.nc	10.540	10.551	1.049	2950	5564	0	2452	3	159
SRL_OPN_2PTS033_0216_20160414_175605_20160414_193537.EUM.nc	10.530	10.539	1.541	3323	5589	0	2187	17	62
SRL_OPN_2PTS033_0218_20160414_193536_20160414_211429.EUM.nc	11.070	11.043	1.532	3341	5446	0	1980	8	117
SRL_OPN_2PTS033_0220_20160414_211428_20160414_225246.EUM.nc	11.120	10.836	2.192	2410	5437	0	2910	12	105
SRL_OPN_2PTS033_0221_20160414_225245_20160415_003034.EUM.nc	10.890	11.027	1.967	3181	5459	0	2196	1	81
SRL_OPN_2PTS033_0223_20160415_003033_20160415_020835.EUM.nc	10.980	10.926	1.357	2739	5510	0	2635	1	135
SRL_OPN_2PTS033_0225_20160415_020834_20160415_034754.EUM.nc	10.820	10.720	1.480	2932	5549	0	2557	14	46
SRL_OPN_2PTS033_0227_20160415_034754_20160415_052853.EUM.nc	10.300	10.221	1.731	2893	5510	0	2528	0	89
SRL_OPN_2PTS033_0229_20160415_052854_20160415_071821.EUM.nc	10.670	10.602	1.536	4002	6207	0	2073	5	127
SRL_OPN_2PTS033_0232_20160415_071820_20160415_085638.EUM.nc	10.820	10.667	1.593	3660	5602	0	1836	1	105

– Continued on next page

Table 6: Ka-Band Backscatter Coefficient Statistics.

– Continued from previous page

File	Median	Mean	Std. Dev.	No. Obs.	Total Obs.	Default Lat/Lon	Flag (total)	Default (total)	3-Sigma Edited
SRL_OPN_2PTS033_0233_20160415_085637_20160415_103433.EUM.nc	11.240	11.107	1.568	2307	5497	0	3107	8	75
SRL_OPN_2PTS033_0235_20160415_103432_20160415_121239.EUM.nc	11.625	11.456	2.054	2456	5461	0	2873	18	114
SRL_OPN_2PTS033_0237_20160415_121238_20160415_135139.EUM.nc	10.770	10.752	1.504	3016	5472	0	2362	1	93
SRL_OPN_2PTS033_0239_20160415_135138_20160415_154503.EUM.nc	10.840	10.855	1.360	3434	6363	0	2726	6	197
SRL_OPN_2PTS033_0242_20160415_154502_20160415_172450.EUM.nc	10.470	10.567	1.417	2865	5513	0	2568	4	76
SRL_OPN_2PTS033_0244_20160415_172448_20160415_190418.EUM.nc	10.270	10.356	1.223	3325	5591	0	2139	11	116
SRL_OPN_2PTS033_0246_20160415_190417_20160415_204329.EUM.nc	11.050	11.023	1.626	3633	5594	0	1759	10	192
SRL_OPN_2PTS033_0248_20160415_204328_20160415_222200.EUM.nc	11.410	11.268	2.175	2820	5348	0	2380	26	122
SRL_OPN_2PTS033_0250_20160415_222200_20160415_235945.EUM.nc	11.320	11.167	1.851	2834	5488	0	2438	7	209
SRL_OPN_2PTS033_0251_20160415_235944_20160416_013741.EUM.nc	11.220	11.337	1.548	3027	5555	0	2426	4	98
SRL_OPN_2PTS033_0253_20160416_013740_20160416_031635.EUM.nc	11.010	11.061	1.292	2886	5559	0	2596	16	61
SRL_OPN_2PTS033_0255_20160416_031634_20160416_045656.EUM.nc	10.720	10.594	1.530	3019	5500	0	2419	1	61
SRL_OPN_2PTS033_0257_20160416_045655_20160416_063938.EUM.nc	10.490	10.492	1.323	3957	5792	0	1737	10	88
SRL_OPN_2PTS033_0262_20160416_082549_20160416_100351.EUM.nc	10.950	10.763	1.811	2761	5403	0	2534	5	103
SRL_OPN_2PTS033_0263_20160416_100350_20160416_114138.EUM.nc	11.850	11.597	2.046	2294	5406	0	2965	17	130
SRL_OPN_2PTS033_0265_20160416_114139_20160416_132022.EUM.nc	10.990	11.202	1.980	2781	5335	0	2382	2	170
SRL_OPN_2PTS033_0267_20160416_132022_20160416_151344.EUM.nc	10.870	10.871	1.520	3496	6383	0	2769	1	117
SRL_OPN_2PTS033_0270_20160416_151343_20160416_165330.EUM.nc	10.840	10.726	1.326	2891	5592	0	2645	3	53
SRL_OPN_2PTS033_0272_20160416_165329_20160416_183304.EUM.nc	10.630	10.517	1.398	3251	5504	0	2153	7	93
SRL_OPN_2PTS033_0274_20160416_183302_20160416_201224.EUM.nc	10.780	10.716	1.493	3274	5527	0	2099	12	142
SRL_OPN_2PTS033_0276_20160416_201223_20160416_215109.EUM.nc	11.440	11.007	1.946	3186	5526	0	2195	37	108
SRL_OPN_2PTS033_0278_20160416_215108_20160416_232902.EUM.nc	11.330	11.155	1.904	2282	5277	0	2866	19	110
SRL_OPN_2PTS033_0279_20160416_232901_20160417_010652.EUM.nc	11.000	11.130	1.361	2681	5487	0	2678	3	125
SRL_OPN_2PTS033_0281_20160417_010651_20160417_024522.EUM.nc	11.270	11.036	1.558	2843	5525	0	2589	1	92
SRL_OPN_2PTS033_0283_20160417_024521_20160417_042509.EUM.nc	10.860	10.838	1.865	2895	5494	0	2516	3	80
SRL_OPN_2PTS033_0285_20160417_042508_20160417_060706.EUM.nc	10.550	10.527	1.576	3820	5732	0	1817	2	93
SRL_OPN_2PTS033_0287_20160417_060706_20160417_075455.EUM.nc	10.895	10.974	1.382	3999	6090	0	1951	3	137
SRL_OPN_2PTS033_0290_20160417_075455_20160417_093306.EUM.nc	10.600	10.479	1.431	3133	5477	0	2300	6	38
SRL_OPN_2PTS033_0291_20160417_093305_20160417_111049.EUM.nc	11.300	11.070	1.922	2104	5402	0	3238	23	37
SRL_OPN_2PTS033_0293_20160417_111048_20160417_124913.EUM.nc	10.810	10.902	1.516	2465	5255	0	2651	8	131
SRL_OPN_2PTS033_0295_20160417_124912_20160417_144224.EUM.nc	10.850	10.811	1.484	3345	6294	0	2862	2	85
SRL_OPN_2PTS033_0298_20160417_144223_20160417_162210.EUM.nc	10.670	10.621	1.488	3351	5655	0	2205	3	96
SRL_OPN_2PTS033_0300_20160417_162210_20160417_180146.EUM.nc	10.470	10.550	1.572	3096	5598	0	2448	5	49
SRL_OPN_2PTS033_0302_20160417_180146_20160417_194115.EUM.nc	10.690	10.542	1.671	3215	5581	0	2251	4	111
SRL_OPN_2PTS033_0304_20160417_194115_20160417_225819.EUM.nc	11.370	11.074	1.849	5619	10882	0	5110	19	134
SRL_OPN_2PTS033_0307_20160417_225818_20160418_003559.EUM.nc	10.720	10.748	1.887	3207	5461	0	2126	6	122
SRL_OPN_2PTS033_0309_20160418_003558_20160418_021410.EUM.nc	10.580	10.713	1.564	2791	5541	0	2662	5	83
SRL_OPN_2PTS033_0311_20160418_021409_20160418_035325.EUM.nc	10.990	11.001	1.469	2713	5542	0	2682	3	144
SRL_OPN_2PTS033_0313_20160418_035324_20160418_053440.EUM.nc	10.280	10.233	1.601	2920	5537	0	2493	5	119

– Continued on next page

Table 6: Ka-Band Backscatter Coefficient Statistics.

– Continued from previous page

File	Median	Mean	Std. Dev.	No. Obs.	Total Obs.	Default Lat/Lon	Flag (total)	Default (total)	3-Sigma Edited
SRL_OPN_2PTS033_0315_20160418_053439_20160418_072347.EUM.nc	10.740	10.705	1.548	4170	6196	0	1956	8	62
SRL_OPN_2PTS033_0318_20160418_072346_20160418_090210.EUM.nc	10.710	10.535	1.508	3643	5576	0	1857	7	69
SRL_OPN_2PTS033_0319_20160418_090211_20160418_103956.EUM.nc	11.310	10.800	2.320	2452	5477	0	3002	18	5
SRL_OPN_2PTS033_0321_20160418_103955_20160418_121804.EUM.nc	10.880	10.909	1.788	2520	5443	0	2827	24	72
SRL_OPN_2PTS033_0323_20160418_121803_20160418_135718.EUM.nc	11.230	11.353	1.673	3095	5523	0	2296	2	130
SRL_OPN_2PTS033_0328_20160418_155041_20160418_173019.EUM.nc	10.400	10.416	1.410	2752	5462	0	2521	8	181
SRL_OPN_2PTS033_0330_20160418_173018_20160418_190954.EUM.nc	10.700	10.762	1.595	3542	5627	0	2027	4	54
SRL_OPN_2PTS033_0332_20160418_190953_20160418_222723.EUM.nc	11.090	11.013	1.914	6485	10965	0	4200	18	262
SRL_OPN_2PTS033_0336_20160418_222723_20160419_000516.EUM.nc	10.510	10.529	1.644	3023	5511	0	2386	8	94
SRL_OPN_2PTS033_0337_20160419_000515_20160419_014306.EUM.nc	10.770	10.806	1.721	3007	5555	0	2406	4	138
SRL_OPN_2PTS033_0339_20160419_014305_20160419_032203.EUM.nc	11.120	10.947	1.518	2769	5511	0	2557	11	174
SRL_OPN_2PTS033_0341_20160419_032202_20160419_050240.EUM.nc	10.645	10.401	1.362	2816	5541	0	2517	6	202
SRL_OPN_2PTS033_0343_20160419_050239_20160419_065245.EUM.nc	10.430	10.460	1.265	3805	6198	0	2221	2	170
SRL_OPN_2PTS033_0346_20160419_065244_20160419_083114.EUM.nc	10.820	10.763	1.589	4169	5619	0	1304	6	140
SRL_OPN_2PTS033_0348_20160419_083113_20160419_100913.EUM.nc	10.930	10.948	1.963	2721	5408	0	2594	2	91
SRL_OPN_2PTS033_0349_20160419_100912_20160419_114711.EUM.nc	11.000	10.885	1.339	2417	5419	0	2916	24	62
SRL_OPN_2PTS033_0351_20160419_114710_20160419_132551.EUM.nc	10.865	11.076	1.776	2753	5379	0	2430	21	175
SRL_OPN_2PTS033_0362_20160419_201749_20160419_215633.EUM.nc	11.090	11.067	1.463	2872	5465	0	2361	35	197
SRL_OPN_2PTS033_0364_20160419_215632_20160419_233434.EUM.nc	10.740	10.629	1.412	2559	5368	0	2778	8	23
SRL_OPN_2PTS033_0365_20160419_233433_20160420_011215.EUM.nc	11.110	11.113	1.505	2802	5498	0	2591	4	101
SRL_OPN_2PTS033_0367_20160420_011214_20160420_025048.EUM.nc	11.250	11.170	1.543	2853	5516	0	2604	1	58
SRL_OPN_2PTS033_0369_20160420_025048_20160420_043050.EUM.nc	11.190	11.083	1.389	2872	5495	0	2515	3	105
SRL_OPN_2PTS033_0371_20160420_043049_20160420_061246.EUM.nc	10.750	10.742	1.568	3762	5740	0	1850	8	120
SRL_OPN_2PTS033_0373_20160420_061246_20160420_080019.EUM.nc	10.760	10.658	1.348	4094	6102	0	1906	1	101
SRL_OPN_2PTS033_0376_20160420_080018_20160420_093828.EUM.nc	10.765	10.746	1.334	2966	5504	0	2394	14	130
SRL_OPN_2PTS033_0377_20160420_093828_20160420_111620.EUM.nc	11.620	11.548	1.426	2122	5370	0	3161	24	63
SRL_OPN_2PTS033_0379_20160420_111619_20160420_125446.EUM.nc	10.890	11.058	1.713	2475	5336	0	2671	4	186
SRL_OPN_2PTS033_0384_20160420_144759_20160420_162739.EUM.nc	10.990	10.957	1.744	3248	5654	0	2170	14	222
SRL_OPN_2PTS033_0386_20160420_162738_20160420_180722.EUM.nc	10.520	10.572	1.549	3130	5593	0	2374	6	83
SRL_OPN_2PTS033_0388_20160420_180722_20160420_194641.EUM.nc	10.920	11.114	1.355	3188	5556	0	2202	11	155
SRL_OPN_2PTS033_0390_20160420_194640_20160420_212537.EUM.nc	11.080	10.956	1.155	3332	5435	0	1958	25	120
SRL_OPN_2PTS033_0392_20160420_212537_20160420_230349.EUM.nc	10.980	10.842	1.558	2177	5392	0	3172	9	34
SRL_OPN_2PTS033_0393_20160420_230348_20160421_004128.EUM.nc	11.300	11.206	1.397	2929	5482	0	2285	11	257
SRL_OPN_2PTS033_0395_20160421_004128_20160421_021943.EUM.nc	11.480	11.448	1.665	2785	5555	0	2669	4	97
SRL_OPN_2PTS033_0397_20160421_021943_20160421_035913.EUM.nc	11.620	11.383	1.664	2753	5582	0	2678	4	147
SRL_OPN_2PTS033_0399_20160421_035912_20160421_054026.EUM.nc	10.540	10.687	1.491	3243	5529	0	2169	6	111
SRL_OPN_2PTS033_0401_20160421_054025_20160421_072921.EUM.nc	10.860	10.778	1.328	4151	6181	0	1876	3	151
SRL_OPN_2PTS033_0404_20160421_072920_20160421_104535.EUM.nc	10.960	10.921	1.522	5854	11049	0	5038	24	133
SRL_OPN_2PTS033_0407_20160421_104535_20160421_122337.EUM.nc	11.100	11.213	1.428	2469	5375	0	2711	4	191

– Continued on next page

Table 6: Ka-Band Backscatter Coefficient Statistics.

– Continued from previous page

File	Median	Mean	Std. Dev.	No. Obs.	Total Obs.	Default Lat/Lon	Flag (total)	Default (total)	3-Sigma Edited
SRL_OPN_2PTS033_0409_20160421_122336_20160421_140256.EUM.nc	11.570	11.536	1.423	3137	5516	0	2256	7	116
SRL_OPN_2PTS033_0411_20160421_140255_20160421_155618.EUM.nc	10.885	11.359	2.049	3236	6398	0	3051	3	108
SRL_OPN_2PTS033_0414_20160421_155617_20160421_173603.EUM.nc	10.370	10.408	1.618	2957	5502	0	2461	6	78
SRL_OPN_2PTS033_0416_20160421_173604_20160421_191530.EUM.nc	10.980	11.045	1.348	3413	5571	0	2050	5	103
SRL_OPN_2PTS033_0418_20160421_191530_20160421_205438.EUM.nc	10.800	10.897	1.548	3599	5600	0	1869	4	128
SRL_OPN_2PTS033_0420_20160421_205438_20160421_223304.EUM.nc	10.665	10.819	1.732	2731	5381	0	2538	19	93
SRL_OPN_2PTS033_0421_20160421_223302_20160422_001046.EUM.nc	11.160	11.000	1.389	2925	5496	0	2346	6	219
SRL_OPN_2PTS033_0423_20160422_001046_20160422_014847.EUM.nc	11.500	11.435	1.654	2998	5520	0	2367	7	148
SRL_OPN_2PTS033_0425_20160422_014846_20160422_032739.EUM.nc	11.350	11.203	1.153	2920	5480	0	2447	8	105
SRL_OPN_2PTS033_0427_20160422_032739_20160422_050823.EUM.nc	10.560	10.450	1.500	2976	5527	0	2521	5	25
SRL_OPN_2PTS033_0429_20160422_050822_20160422_065819.EUM.nc	10.720	10.704	1.276	3779	6190	0	2301	6	104
SRL_OPN_2PTS033_0432_20160422_065818_20160422_083654.EUM.nc	10.650	10.606	1.505	4105	5631	0	1314	9	203
SRL_OPN_2PTS033_0434_20160422_083653_20160422_101452.EUM.nc	10.860	10.741	1.610	2676	5387	0	2632	10	69
SRL_OPN_2PTS033_0435_20160422_101451_20160422_115242.EUM.nc	11.980	11.965	1.558	2444	5423	0	2847	12	120
SRL_OPN_2PTS033_0437_20160422_115241_20160422_133134.EUM.nc	11.525	11.627	1.648	2783	5428	0	2486	4	155
SRL_OPN_2PTS033_0439_20160422_133133_20160422_152458.EUM.nc	10.900	10.681	1.528	3574	6339	0	2677	0	88
SRL_OPN_2PTS033_0442_20160422_152458_20160422_170445.EUM.nc	10.290	10.271	1.339	2887	5600	0	2647	11	55
SRL_OPN_2PTS033_0444_20160422_170444_20160422_184416.EUM.nc	10.970	10.847	1.131	3340	5485	0	2113	1	31
SRL_OPN_2PTS033_0446_20160422_184415_20160422_202333.EUM.nc	11.020	10.955	1.967	3450	5509	0	1984	10	65
SRL_OPN_2PTS033_0448_20160422_202333_20160422_220205.EUM.nc	11.140	11.037	1.391	2903	5472	0	2423	13	133
SRL_OPN_2PTS033_0450_20160422_220204_20160422_234004.EUM.nc	11.030	10.868	1.622	2647	5469	0	2736	14	72
SRL_OPN_2PTS033_0451_20160422_234003_20160423_011756.EUM.nc	11.120	10.976	1.846	2967	5516	0	2474	4	71
SRL_OPN_2PTS033_0453_20160423_011756_20160423_025624.EUM.nc	11.095	11.022	1.375	2918	5538	0	2597	3	20
SRL_OPN_2PTS033_0455_20160423_025624_20160423_043632.EUM.nc	10.380	10.429	1.497	2799	5480	0	2582	0	99
SRL_OPN_2PTS033_0457_20160423_043630_20160423_061844.EUM.nc	10.860	10.826	1.308	3869	5789	0	1798	6	116
SRL_OPN_2PTS033_0459_20160423_061843_20160423_080600.EUM.nc	11.000	10.808	1.651	4086	6097	0	1898	1	112
SRL_OPN_2PTS033_0462_20160423_080601_20160423_094359.EUM.nc	11.070	10.908	1.729	2890	5489	0	2391	12	196
SRL_OPN_2PTS033_0463_20160423_094358_20160423_112153.EUM.nc	11.490	11.607	1.627	1903	5284	0	3235	24	122
SRL_OPN_2PTS033_0465_20160423_112152_20160423_130023.EUM.nc	11.370	11.190	1.641	2455	5345	0	2651	1	238
SRL_OPN_2PTS033_0467_20160423_130022_20160423_145338.EUM.nc	10.770	10.738	1.656	3503	6349	0	2754	4	88
SRL_OPN_2PTS033_0470_20160423_145337_20160423_163325.EUM.nc	10.710	10.553	1.588	3333	5660	0	2241	4	82
SRL_OPN_2PTS033_0509_20160425_001626_20160425_015419.EUM.nc	11.535	11.523	1.647	2977	5509	0	2430	3	99
SRL_OPN_2PTS033_0511_20160425_015418_20160425_033326.EUM.nc	10.750	10.683	1.433	2909	5513	0	2455	15	134
SRL_OPN_2PTS033_0513_20160425_033325_20160425_051407.EUM.nc	10.270	10.242	1.447	2997	5527	0	2486	4	40
SRL_OPN_2PTS033_0515_20160425_051407_20160425_070402.EUM.nc	10.665	10.449	1.788	3794	6228	0	2311	11	112
SRL_OPN_2PTS033_0518_20160425_070401_20160425_084226.EUM.nc	10.780	10.629	1.280	3820	5596	0	1559	14	203
SRL_OPN_2PTS033_0520_20160425_084226_20160425_102021.EUM.nc	11.150	11.206	2.171	2524	5381	0	2760	22	75
SRL_OPN_2PTS033_0521_20160425_102022_20160425_115823.EUM.nc	11.290	11.391	1.389	2414	5433	0	2882	18	119
SRL_OPN_2PTS033_0523_20160425_115822_20160425_133712.EUM.nc	11.040	10.787	1.784	2830	5437	0	2426	9	172

– Continued on next page

Table 6: Ka-Band Backscatter Coefficient Statistics.

– Continued from previous page

File	Median	Mean	Std. Dev.	No. Obs.	Total Obs.	Default Lat/Lon	Flag (total)	Default (total)	3-Sigma Edited
SRL_OPN_2PTS033_0525_20160425_133711_20160425_151745.EUM.nc	10.660	10.596	1.338	3190	5662	0	2021	4	447
SRL_OPN_2PTS033_0527_20160425_151744_20160425_171021.EUM.nc	10.360	10.293	1.772	2783	5337	0	2436	0	118
SRL_OPN_2PTS033_0530_20160425_171019_20160425_184959.EUM.nc	10.660	10.685	1.579	3389	5542	0	2103	8	42
SRL_OPN_2PTS033_0532_20160425_184958_20160425_202907.EUM.nc	10.860	10.783	1.684	3391	5508	0	1974	16	127
SRL_OPN_2PTS033_0534_20160425_202906_20160425_220744.EUM.nc	10.790	10.753	1.803	2953	5487	0	2407	26	101
SRL_OPN_2PTS033_0536_20160425_220744_20160425_234542.EUM.nc	10.330	10.568	1.718	2826	5463	0	2555	6	76
SRL_OPN_2PTS033_0537_20160425_234541_20160426_012326.EUM.nc	11.110	10.901	1.532	2835	5524	0	2555	2	132
SRL_OPN_2PTS033_0539_20160426_012325_20160426_030208.EUM.nc	11.310	11.248	1.577	2805	5561	0	2654	6	96
SRL_OPN_2PTS033_0541_20160426_030208_20160426_045335.EUM.nc	10.080	10.157	1.320	3139	6103	0	2928	3	33
SRL_OPN_2PTS033_0544_20160426_045333_20160426_062433.EUM.nc	10.820	10.726	1.708	3702	5159	0	1324	0	133
SRL_OPN_2PTS033_0545_20160426_062432_20160426_081133.EUM.nc	10.810	10.624	1.569	3983	6095	0	1876	1	235
SRL_OPN_2PTS033_0548_20160426_081132_20160426_094937.EUM.nc	11.130	11.132	1.164	2793	5356	0	2430	15	118
SRL_OPN_2PTS033_0549_20160426_094936_20160426_112731.EUM.nc	11.320	11.271	1.600	1976	5359	0	3204	31	148
SRL_OPN_2PTS033_0551_20160426_112730_20160426_130557.EUM.nc	11.120	11.204	1.878	2696	5426	0	2656	3	71
SRL_OPN_2PTS033_0553_20160426_130556_20160426_145913.EUM.nc	10.780	10.806	1.470	3472	6374	0	2763	0	139
SRL_OPN_2PTS033_0556_20160426_145912_20160426_163901.EUM.nc	10.340	10.416	1.212	3112	5652	0	2365	11	164
SRL_OPN_2PTS033_0558_20160426_163901_20160426_181843.EUM.nc	10.440	10.380	1.664	3166	5513	0	2296	2	49
SRL_OPN_2PTS033_0560_20160426_181842_20160426_195800.EUM.nc	11.250	11.176	1.377	3128	5504	0	2252	3	121
SRL_OPN_2PTS033_0562_20160426_195759_20160426_213651.EUM.nc	10.800	10.582	1.515	3197	5546	0	2064	24	261
SRL_OPN_2PTS033_0564_20160426_213650_20160426_231458.EUM.nc	11.140	11.245	1.717	2226	5340	0	3006	5	103
SRL_OPN_2PTS033_0565_20160426_231458_20160427_005238.EUM.nc	11.265	11.085	1.637	3022	5500	0	2441	29	8
SRL_OPN_2PTS033_0567_20160427_005237_20160427_023058.EUM.nc	10.970	11.135	1.663	2815	5546	0	2616	5	110
SRL_OPN_2PTS033_0569_20160427_023057_20160427_041031.EUM.nc	10.450	10.277	1.505	2787	5489	0	2649	7	46
SRL_OPN_2PTS033_0571_20160427_041030_20160427_055206.EUM.nc	10.340	10.450	1.510	3654	5715	0	1927	6	128
SRL_OPN_2PTS033_0573_20160427_055206_20160427_074034.EUM.nc	10.920	10.911	1.520	4140	6143	0	1874	0	129
SRL_OPN_2PTS033_0576_20160427_074034_20160427_091852.EUM.nc	11.000	10.899	1.578	3202	5546	0	2230	4	110
SRL_OPN_2PTS033_0577_20160427_091852_20160427_105643.EUM.nc	10.900	10.665	1.436	1698	4814	0	3093	12	11
SRL_OPN_2PTS033_0579_20160427_105643_20160427_123452.EUM.nc	11.445	11.288	1.973	2370	5362	0	2876	4	112
SRL_OPN_2PTS033_0581_20160427_123450_20160427_141421.EUM.nc	10.580	10.590	1.553	3208	5539	0	2240	0	91
SRL_OPN_2PTS033_0583_20160427_141421_20160427_160740.EUM.nc	10.400	10.662	1.755	3422	6390	0	2886	3	79
SRL_OPN_2PTS033_0586_20160427_160740_20160427_174726.EUM.nc	10.450	10.509	1.274	2970	5592	0	2557	3	62
SRL_OPN_2PTS033_0588_20160427_174725_20160427_192649.EUM.nc	11.040	11.003	1.478	3229	5596	0	2263	6	98
SRL_OPN_2PTS033_0590_20160427_192648_20160427_210553.EUM.nc	10.950	10.878	1.448	3463	5546	0	2017	8	58
SRL_OPN_2PTS033_0592_20160427_210552_20160427_224406.EUM.nc	11.330	11.191	1.636	2465	5365	0	2745	9	146
SRL_OPN_2PTS033_0593_20160427_224404_20160428_002153.EUM.nc	11.210	11.090	1.859	2847	5449	0	2328	5	269
SRL_OPN_2PTS033_0595_20160428_002152_20160428_015959.EUM.nc	11.720	11.369	1.697	2987	5545	0	2515	3	40
SRL_OPN_2PTS033_0597_20160428_015958_20160428_033902.EUM.nc	10.320	10.455	1.350	2879	5491	0	2509	8	95
SRL_OPN_2PTS033_0600_20160428_034808_20160428_050103.EUM.nc	10.290	10.402	1.542	1187	2266	0	934	88	57
SRL_OPN_2PTS033_0601_20160428_050102_20160428_070934.EUM.nc	10.850	10.902	1.730	4015	7255	0	3091	9	140

– Continued on next page

Table 6: Ka-Band Backscatter Coefficient Statistics.

– Continued from previous page

File	Median	Mean	Std. Dev.	No. Obs.	Total Obs.	Default Lat/Lon	Flag (total)	Default (total)	3-Sigma Edited
SRL_OPN_2PTS033_0604_20160428_070933_20160428_084804.EUM.nc	10.870	10.850	1.145	3827	5605	0	1644	3	131
SRL_OPN_2PTS033_0605_20160428_084803_20160428_102551.EUM.nc	11.230	11.229	1.897	2528	5409	0	2817	7	57
SRL_OPN_2PTS033_0607_20160428_102550_20160428_120354.EUM.nc	11.770	11.413	1.909	2345	5456	0	2878	13	220
SRL_OPN_2PTS033_0609_20160428_120354_20160428_134256.EUM.nc	11.110	10.854	1.619	2778	5459	0	2394	9	278
SRL_OPN_2PTS033_0611_20160428_134256_20160428_171558.EUM.nc	10.870	10.952	1.571	6206	11959	0	5366	7	380
SRL_OPN_2PTS033_0616_20160428_171557_20160428_185536.EUM.nc	11.210	11.100	1.434	3196	5508	0	2149	10	153
SRL_OPN_2PTS033_0618_20160428_185535_20160428_203450.EUM.nc	11.190	11.169	1.481	3477	5564	0	1978	13	96
SRL_OPN_2PTS033_0620_20160428_203449_20160428_221317.EUM.nc	10.520	10.511	2.001	2841	5517	0	2525	15	136
SRL_OPN_2PTS033_0622_20160428_221316_20160428_235112.EUM.nc	11.000	10.837	2.060	2833	5504	0	2586	5	80
SRL_OPN_2PTS033_0623_20160428_235112_20160429_012906.EUM.nc	11.500	11.398	1.883	2795	5518	0	2468	3	252
SRL_OPN_2PTS033_0625_20160429_012905_20160429_030744.EUM.nc	11.110	10.954	1.665	2871	5542	0	2590	3	78
SRL_OPN_2PTS033_0627_20160429_030743_20160429_063024.EUM.nc	10.560	10.651	1.503	6848	11254	0	4229	5	172
SRL_OPN_2PTS033_0631_20160429_063023_20160429_081713.EUM.nc	10.875	10.653	1.455	4083	6090	0	1902	0	105
SRL_OPN_2PTS033_0634_20160429_081712_20160429_095508.EUM.nc	10.820	10.713	1.797	2783	5379	0	2526	7	63
SRL_OPN_2PTS033_0635_20160429_095507_20160429_113303.EUM.nc	11.320	11.232	1.903	2123	5389	0	3024	20	222
SRL_OPN_2PTS033_0637_20160429_113302_20160429_150459.EUM.nc	11.630	11.393	1.636	6100	11811	0	5356	10	345
SRL_OPN_2PTS033_0642_20160429_150459_20160429_164438.EUM.nc	10.420	10.486	1.454	2998	5631	0	2533	3	97
SRL_OPN_2PTS033_0644_20160429_164437_20160429_182420.EUM.nc	10.930	10.769	1.575	3091	5478	0	2145	7	235
SRL_OPN_2PTS033_0646_20160429_182419_20160429_200344.EUM.nc	11.030	10.864	1.708	3111	5506	0	2323	6	66
SRL_OPN_2PTS033_0648_20160429_200343_20160429_214223.EUM.nc	11.255	11.036	1.750	3185	5525	0	2116	23	201
SRL_OPN_2PTS033_0650_20160429_214222_20160429_232028.EUM.nc	10.390	10.380	1.626	2321	5358	0	2869	14	154
SRL_OPN_2PTS033_0651_20160429_232027_20160430_005817.EUM.nc	11.410	11.301	1.840	2853	5514	0	2514	24	123
SRL_OPN_2PTS033_0653_20160430_005816_20160430_023633.EUM.nc	11.055	10.907	1.854	2951	5539	0	2560	15	13
SRL_OPN_2PTS033_0655_20160430_023633_20160430_041619.EUM.nc	10.660	10.706	1.178	2803	5496	0	2599	12	82
SRL_OPN_2PTS033_0657_20160430_041618_20160430_055756.EUM.nc	10.450	10.328	1.474	3713	5745	0	1896	1	135
SRL_OPN_2PTS033_0659_20160430_055756_20160430_074617.EUM.nc	10.780	10.858	0.974	4009	6148	0	1864	2	273
SRL_OPN_2PTS033_0662_20160430_074616_20160430_092423.EUM.nc	10.960	10.928	1.530	3165	5501	0	2264	10	62
SRL_OPN_2PTS033_0663_20160430_092422_20160430_110215.EUM.nc	11.940	11.460	2.284	2018	5505	0	3396	21	70
SRL_OPN_2PTS033_0665_20160430_110214_20160430_124034.EUM.nc	11.240	10.864	2.014	2456	5351	0	2806	5	84
SRL_OPN_2PTS033_0667_20160430_124033_20160430_143341.EUM.nc	11.000	11.098	1.633	3156	6284	0	2933	2	193
SRL_OPN_2PTS033_0670_20160430_143341_20160430_161317.EUM.nc	10.890	11.103	1.542	3462	5632	0	2100	5	65
SRL_OPN_2PTS033_0672_20160430_161316_20160430_175303.EUM.nc	10.690	10.603	1.734	2949	5579	0	2544	2	84
SRL_OPN_2PTS033_0674_20160430_175302_20160430_193225.EUM.nc	10.710	10.653	1.440	3226	5588	0	2263	10	89
SRL_OPN_2PTS033_0676_20160430_193224_20160430_211126.EUM.nc	10.930	11.037	1.516	3365	5512	0	2096	5	46
SRL_OPN_2PTS033_0678_20160430_211125_20160430_224945.EUM.nc	11.080	10.722	1.825	2460	5447	0	2931	10	46
SRL_OPN_2PTS033_0679_20160430_224946_20160501_002725.EUM.nc	11.340	11.048	1.861	2952	5425	0	2244	9	220
SRL_OPN_2PTS033_0681_20160501_002725_20160501_020533.EUM.nc	11.650	11.334	1.816	2772	5511	0	2617	34	88
SRL_OPN_2PTS033_0683_20160501_020533_20160501_034448.EUM.nc	11.440	11.525	1.653	2816	5546	0	2575	8	147
SRL_OPN_2PTS033_0685_20160501_034447_20160501_052543.EUM.nc	10.610	10.540	1.444	2893	5559	0	2607	5	54

– Continued on next page

Table 6: Ka-Band Backscatter Coefficient Statistics.

– Continued from previous page

File	Median	Mean	Std. Dev.	No. Obs.	Total Obs.	Default Lat/Lon	Flag (total)	Default (total)	3-Sigma Edited
SRL_OPN_2PTS033_0687_20160501_052542_20160501_071509.EUM.nc	10.800	10.873	1.250	3747	6213	0	2182	6	278
SRL_OPN_2PTS033_0690_20160501_071508_20160501_085336.EUM.nc	11.240	11.134	1.590	3652	5597	0	1748	11	186
SRL_OPN_2PTS033_0691_20160501_085336_20160501_103132.EUM.nc	11.160	10.853	2.300	2370	5508	0	3071	19	48
SRL_OPN_2PTS033_0693_20160501_103130_20160501_120928.EUM.nc	11.270	11.137	2.306	2381	5458	0	2925	17	135
SRL_OPN_2PTS033_0695_20160501_120927_20160501_134834.EUM.nc	11.600	11.444	1.803	2898	5476	0	2392	9	177
SRL_OPN_2PTS033_0697_20160501_134833_20160501_154158.EUM.nc	11.540	11.443	1.361	3400	6413	0	2799	1	213
SRL_OPN_2PTS033_0700_20160501_154158_20160501_172144.EUM.nc	10.420	10.317	1.300	2764	5520	0	2595	0	161
SRL_OPN_2PTS033_0702_20160501_172144_20160501_190112.EUM.nc	10.970	10.903	1.286	3254	5588	0	2230	7	97
SRL_OPN_2PTS033_0704_20160501_190111_20160501_204024.EUM.nc	11.220	11.089	1.429	3557	5614	0	1862	5	190
SRL_OPN_2PTS033_0706_20160501_204024_20160501_221857.EUM.nc	10.740	10.916	2.636	2840	5404	0	2420	24	120
SRL_OPN_2PTS033_0708_20160501_221857_20160501_235644.EUM.nc	11.000	10.971	2.298	2794	5478	0	2434	8	242
SRL_OPN_2PTS033_0709_20160501_235642_20160502_013439.EUM.nc	11.390	11.294	1.644	2932	5499	0	2413	6	148
SRL_OPN_2PTS033_0711_20160502_013438_20160502_031321.EUM.nc	11.870	11.560	1.915	2740	5527	0	2632	16	139
SRL_OPN_2PTS033_0713_20160502_031320_20160502_045347.EUM.nc	10.570	10.485	1.413	2939	5531	0	2517	3	72
SRL_OPN_2PTS033_0715_20160502_045346_20160502_063625.EUM.nc	10.650	10.542	1.118	3882	5821	0	1798	6	135
SRL_OPN_2PTS033_0717_20160502_063624_20160502_082246.EUM.nc	11.020	10.806	1.379	4017	6043	0	1834	8	184
SRL_OPN_2PTS033_0720_20160502_082245_20160502_100040.EUM.nc	11.350	10.975	2.009	2756	5423	0	2578	7	82
SRL_OPN_2PTS033_0721_20160502_100039_20160502_113835.EUM.nc	11.400	11.504	1.811	2192	5418	0	3019	32	175
SRL_OPN_2PTS033_0723_20160502_113834_20160502_131718.EUM.nc	11.390	11.438	2.226	2768	5464	0	2566	3	127
SRL_OPN_2PTS033_0725_20160502_131717_20160502_151038.EUM.nc	11.875	11.778	1.497	3447	6402	0	2760	0	195
SRL_OPN_2PTS033_0728_20160502_151037_20160502_165025.EUM.nc	10.510	10.481	1.158	2960	5604	0	2582	5	57
SRL_OPN_2PTS033_0730_20160502_165025_20160502_182957.EUM.nc	10.980	11.079	1.376	3133	5460	0	2194	16	117
SRL_OPN_2PTS033_0732_20160502_182957_20160502_200920.EUM.nc	11.120	11.052	1.363	3154	5552	0	2327	7	64
SRL_OPN_2PTS033_0734_20160502_200919_20160502_214757.EUM.nc	10.690	10.586	1.888	3226	5522	0	2164	6	126
SRL_OPN_2PTS033_0736_20160502_214757_20160502_232600.EUM.nc	11.050	10.775	2.101	2379	5314	0	2786	43	106
SRL_OPN_2PTS033_0737_20160502_232559_20160503_010349.EUM.nc	11.270	11.137	1.809	2611	5479	0	2697	14	157
SRL_OPN_2PTS033_0739_20160503_010349_20160503_024208.EUM.nc	11.650	11.363	1.566	2784	5543	0	2651	7	101
SRL_OPN_2PTS033_0741_20160503_024208_20160503_042201.EUM.nc	11.160	11.084	1.522	2760	5531	0	2634	10	127
SRL_OPN_2PTS033_0743_20160503_042200_20160503_060353.EUM.nc	10.720	10.657	1.290	3797	5750	0	1852	5	96
SRL_OPN_2PTS033_0745_20160503_060352_20160503_075151.EUM.nc	11.070	10.929	1.732	4134	6127	0	1890	1	102
SRL_OPN_2PTS033_0748_20160503_075150_20160503_092955.EUM.nc	11.230	10.746	1.922	3044	5467	0	2283	3	137
SRL_OPN_2PTS033_0749_20160503_092954_20160503_110746.EUM.nc	10.750	10.945	2.088	2103	5443	0	3262	28	50
SRL_OPN_2PTS033_0751_20160503_110746_20160503_124608.EUM.nc	11.270	11.416	2.034	2416	5342	0	2850	2	74
SRL_OPN_2PTS033_0753_20160503_124607_20160503_143917.EUM.nc	12.180	12.072	1.766	3277	6289	0	2871	0	141
SRL_OPN_2PTS033_0756_20160503_143917_20160503_161904.EUM.nc	10.660	10.698	1.528	3391	5615	0	2097	6	121
SRL_OPN_2PTS033_0758_20160503_161902_20160503_175840.EUM.nc	10.630	10.573	1.375	3002	5584	0	2479	4	99
SRL_OPN_2PTS033_0760_20160503_175839_20160503_193809.EUM.nc	11.370	11.237	1.320	3153	5597	0	2323	3	118
SRL_OPN_2PTS033_0762_20160503_193809_20160503_211700.EUM.nc	11.070	10.914	1.390	3327	5489	0	2071	14	77
SRL_OPN_2PTS033_0764_20160503_211659_20160503_225516.EUM.nc	11.490	11.197	2.369	2286	5470	0	3059	8	117

– Continued on next page

Table 6: Ka-Band Backscatter Coefficient Statistics.

– Continued from previous page

File	Median	Mean	Std. Dev.	No. Obs.	Total Obs.	Default Lat/Lon	Flag (total)	Default (total)	3-Sigma Edited
SRL_OPN_2PTS033_0765_20160503_225515_20160504_003304.EUM.nc	11.560	11.433	2.233	3042	5476	0	2190	7	237
SRL_OPN_2PTS033_0767_20160504_003303_20160504_021106.EUM.nc	11.600	11.457	1.759	2680	5523	0	2604	3	236
SRL_OPN_2PTS033_0769_20160504_021105_20160504_035027.EUM.nc	10.940	11.148	1.840	2768	5550	0	2669	25	88
SRL_OPN_2PTS033_0771_20160504_035027_20160504_053138.EUM.nc	10.750	10.776	1.087	2871	5558	0	2551	4	132
SRL_OPN_2PTS033_0773_20160504_053138_20160504_072051.EUM.nc	11.070	10.892	1.514	3990	6215	0	2047	4	174
SRL_OPN_2PTS033_0776_20160504_072051_20160504_085908.EUM.nc	11.185	11.005	1.729	3643	5596	0	1815	9	129
SRL_OPN_2PTS033_0777_20160504_085908_20160504_103702.EUM.nc	10.960	10.617	1.837	2243	5509	0	3142	13	111
SRL_OPN_2PTS033_0779_20160504_103701_20160504_121510.EUM.nc	11.810	11.883	1.512	2457	5498	0	2907	23	111
SRL_OPN_2PTS033_0781_20160504_121510_20160504_135412.EUM.nc	11.650	11.577	1.579	3041	5510	0	2363	1	105
SRL_OPN_2PTS033_0783_20160504_135411_20160504_154735.EUM.nc	11.100	10.798	1.587	3374	6398	0	2800	4	220
SRL_OPN_2PTS033_0786_20160504_154735_20160504_172721.EUM.nc	10.540	10.454	1.568	2859	5497	0	2585	4	49
SRL_OPN_2PTS033_0788_20160504_172720_20160504_190658.EUM.nc	11.200	11.128	1.861	3363	5619	0	2118	7	131
SRL_OPN_2PTS033_0790_20160504_190657_20160504_204600.EUM.nc	11.010	10.851	1.610	3661	5594	0	1842	13	78
SRL_OPN_2PTS033_0792_20160504_204559_20160504_222430.EUM.nc	10.945	10.939	1.772	2858	5410	0	2485	13	54
SRL_OPN_2PTS033_0794_20160504_222430_20160505_000223.EUM.nc	11.230	11.188	1.840	3038	5522	0	2414	12	58
SRL_OPN_2PTS033_0795_20160505_000222_20160505_014011.EUM.nc	11.440	11.435	1.979	2950	5541	0	2434	5	152
SRL_OPN_2PTS033_0797_20160505_014012_20160505_031906.EUM.nc	10.980	10.812	1.806	2785	5520	0	2582	10	143
SRL_OPN_2PTS033_0799_20160505_031905_20160505_045931.EUM.nc	11.010	11.035	1.629	2943	5541	0	2478	4	116
SRL_OPN_2PTS033_0801_20160505_045930_20160505_064216.EUM.nc	10.930	10.799	1.744	3915	5824	0	1806	1	102
SRL_OPN_2PTS033_0803_20160505_064215_20160505_082820.EUM.nc	11.040	10.987	1.500	4121	6035	0	1724	2	188
SRL_OPN_2PTS033_0806_20160505_082819_20160505_100620.EUM.nc	10.690	10.400	1.550	2724	5409	0	2626	4	55
SRL_OPN_2PTS033_0807_20160505_100619_20160505_114408.EUM.nc	11.850	11.774	1.846	2253	5425	0	2979	13	180
SRL_OPN_2PTS033_0809_20160505_114407_20160505_132255.EUM.nc	11.590	11.487	1.631	2813	5456	0	2530	6	107
SRL_OPN_2PTS033_0811_20160505_132254_20160505_151615.EUM.nc	10.940	11.028	1.648	3407	6379	0	2754	3	215
SRL_OPN_2PTS033_0814_20160505_151615_20160505_165603.EUM.nc	11.050	10.773	2.048	2963	5589	0	2567	5	54
SRL_OPN_2PTS033_0816_20160505_165602_20160505_183535.EUM.nc	10.890	10.842	1.742	3241	5470	0	2122	9	98
SRL_OPN_2PTS033_0818_20160505_183535_20160505_201455.EUM.nc	11.400	11.217	1.291	3168	5535	0	2220	15	132
SRL_OPN_2PTS033_0820_20160505_201454_20160505_215338.EUM.nc	10.980	10.803	1.402	3079	5538	0	2283	30	146
SRL_OPN_2PTS033_0822_20160505_215337_20160505_233131.EUM.nc	11.070	11.276	1.570	2375	5293	0	2776	9	133
SRL_OPN_2PTS033_0823_20160505_233130_20160506_010921.EUM.nc	11.505	11.546	1.540	2643	5511	0	2734	7	127
SRL_OPN_2PTS033_0825_20160506_010920_20160506_024753.EUM.nc	11.300	10.906	1.884	2913	5558	0	2605	3	37
SRL_OPN_2PTS033_0827_20160506_024752_20160506_042742.EUM.nc	10.260	10.540	1.731	2814	5513	0	2601	4	94
SRL_OPN_2PTS033_0829_20160506_042741_20160506_060943.EUM.nc	10.710	10.650	1.647	3828	5756	0	1849	0	79
SRL_OPN_2PTS033_0831_20160506_060943_20160506_075725.EUM.nc	11.050	10.847	1.485	4096	6110	0	1885	3	126
SRL_OPN_2PTS033_0834_20160506_075724_20160506_093535.EUM.nc	10.560	10.579	1.448	2865	5500	0	2512	19	104
SRL_OPN_2PTS033_0835_20160506_093534_20160506_111318.EUM.nc	11.810	11.615	1.774	1981	5418	0	3299	39	99
SRL_OPN_2PTS033_0837_20160506_111318_20160506_125144.EUM.nc	11.490	11.594	1.801	2526	5350	0	2728	1	95
SRL_OPN_2PTS033_0839_20160506_125143_20160506_144455.EUM.nc	10.540	10.466	1.573	3404	6360	0	2928	3	25
SRL_OPN_2PTS033_0842_20160506_144454_20160506_162442.EUM.nc	10.510	10.425	1.513	3324	5638	0	2143	1	170

– Continued on next page

Table 6: Ka-Band Backscatter Coefficient Statistics.

– Continued from previous page

File	Median	Mean	Std. Dev.	No. Obs.	Total Obs.	Default Lat/Lon	Flag (total)	Default (total)	3-Sigma Edited
SRL_OPN_2PTS033_0844_20160506_162442_20160506_180417.EUM.nc	10.640	10.573	1.661	3092	5623	0	2486	0	45
SRL_OPN_2PTS033_0846_20160506_180417_20160506_194346.EUM.nc	11.490	11.237	1.767	3140	5576	0	2317	5	114
SRL_OPN_2PTS033_0848_20160506_194346_20160506_212243.EUM.nc	10.830	10.850	1.616	3301	5467	0	2038	12	116
SRL_OPN_2PTS033_0850_20160506_212242_20160506_230048.EUM.nc	11.000	11.084	1.222	2130	5388	0	3130	8	120
SRL_OPN_2PTS033_0851_20160506_230046_20160507_003836.EUM.nc	11.500	11.388	1.590	3193	5504	0	2172	4	135
SRL_OPN_2PTS033_0853_20160507_003835_20160507_021649.EUM.nc	11.130	10.992	2.013	2798	5533	0	2625	6	104
SRL_OPN_2PTS033_0855_20160507_021648_20160507_035606.EUM.nc	10.640	10.593	1.825	2760	5580	0	2726	7	87
SRL_OPN_2PTS033_0857_20160507_035605_20160507_053725.EUM.nc	10.790	10.694	1.619	3021	5531	0	2355	10	145
SRL_OPN_2PTS033_0859_20160507_053724_20160507_072626.EUM.nc	10.870	10.798	1.595	4253	6205	0	1900	2	50
SRL_OPN_2PTS033_0862_20160507_072624_20160507_090448.EUM.nc	10.890	10.873	1.569	3509	5565	0	1933	3	120
SRL_OPN_2PTS033_0863_20160507_090449_20160507_104234.EUM.nc	11.360	10.939	1.833	2235	5508	0	3121	28	124
SRL_OPN_2PTS033_0865_20160507_104232_20160507_122043.EUM.nc	11.880	11.644	2.092	2491	5499	0	2867	11	130
SRL_OPN_2PTS033_0867_20160507_122042_20160507_135959.EUM.nc	11.150	10.918	1.435	3262	5530	0	2220	3	45
SRL_OPN_2PTS033_0869_20160507_135958_20160507_155321.EUM.nc	10.605	10.565	1.636	3370	6405	0	3007	8	20
SRL_OPN_2PTS033_0872_20160507_155321_20160507_173259.EUM.nc	10.480	10.420	1.709	2826	5472	0	2564	1	81
SRL_OPN_2PTS033_0874_20160507_173258_20160507_191234.EUM.nc	11.210	11.033	1.448	3287	5609	0	2099	8	215
SRL_OPN_2PTS033_0876_20160507_191234_20160507_205135.EUM.nc	11.120	10.976	1.440	3622	5605	0	1908	18	57
SRL_OPN_2PTS033_0878_20160507_205134_20160507_223003.EUM.nc	10.800	10.878	1.511	2814	5415	0	2485	24	92
SRL_OPN_2PTS033_0879_20160507_223002_20160508_000754.EUM.nc	11.430	11.469	1.867	2881	5460	0	2357	12	210
SRL_OPN_2PTS033_0881_20160508_000754_20160508_014545.EUM.nc	11.230	11.131	1.785	3035	5537	0	2391	7	104
SRL_OPN_2PTS033_0883_20160508_014544_20160508_032444.EUM.nc	11.040	10.767	1.855	2831	5499	0	2483	7	178
SRL_OPN_2PTS033_0885_20160508_032443_20160508_050523.EUM.nc	10.960	10.798	1.655	2919	5550	0	2582	4	45
SRL_OPN_2PTS033_0887_20160508_050523_20160508_065524.EUM.nc	10.510	10.346	1.390	3846	6214	0	2298	1	69
SRL_OPN_2PTS033_0890_20160508_065523_20160508_083351.EUM.nc	10.920	10.852	1.295	4228	5614	0	1262	3	121
SRL_OPN_2PTS033_0892_20160508_083352_20160508_101150.EUM.nc	10.870	10.689	1.847	2584	5394	0	2707	16	87
SRL_OPN_2PTS033_0893_20160508_101150_20160508_114949.EUM.nc	12.190	11.943	1.990	2322	5492	0	2986	17	167
SRL_OPN_2PTS033_0895_20160508_114948_20160508_132832.EUM.nc	11.620	11.487	1.649	2826	5477	0	2512	8	131
SRL_OPN_2PTS033_0897_20160508_132831_20160508_152154.EUM.nc	10.940	10.790	1.817	3628	6368	0	2710	4	26
SRL_OPN_2PTS033_0900_20160508_152153_20160508_170141.EUM.nc	10.740	10.513	1.713	2937	5596	0	2620	2	37
SRL_OPN_2PTS033_0902_20160508_170140_20160508_184120.EUM.nc	10.760	10.578	1.419	3271	5513	0	2182	2	58
SRL_OPN_2PTS033_0904_20160508_184119_20160508_202030.EUM.nc	11.410	11.209	1.588	3314	5554	0	2133	2	105
SRL_OPN_2PTS033_0906_20160508_202029_20160508_215912.EUM.nc	10.980	10.786	1.579	2862	5498	0	2446	24	166
SRL_OPN_2PTS033_0908_20160508_215912_20160508_233711.EUM.nc	10.870	10.870	1.621	2551	5464	0	2748	12	153
SRL_OPN_2PTS033_0909_20160508_233711_20160509_011453.EUM.nc	11.210	10.933	1.452	2929	5504	0	2459	19	97
SRL_OPN_2PTS033_0911_20160509_011452_20160509_025328.EUM.nc	10.420	10.477	1.440	2804	5525	0	2577	1	143
SRL_OPN_2PTS033_0913_20160509_025328_20160509_043332.EUM.nc	11.000	10.740	1.749	2813	5487	0	2593	13	68
SRL_OPN_2PTS033_0915_20160509_043331_20160509_061532.EUM.nc	10.660	10.556	1.404	3904	5794	0	1823	0	67
SRL_OPN_2PTS033_0917_20160509_061532_20160509_080258.EUM.nc	11.070	10.935	1.353	4197	6106	0	1868	3	38
SRL_OPN_2PTS033_0920_20160509_080258_20160509_094107.EUM.nc	10.640	10.589	1.644	2798	5520	0	2545	14	163

– Continued on next page

Table 6: Ka-Band Backscatter Coefficient Statistics.

– Continued from previous page

File	Median	Mean	Std. Dev.	No. Obs.	Total Obs.	Default Lat/Lon	Flag (total)	Default (total)	3-Sigma Edited
SRL_OPN_2PTS033_0921_20160509_094107_20160509_111859.EUM.nc	11.700	11.731	1.619	2045	5381	0	3151	44	141
SRL_OPN_2PTS033_0923_20160509_111858_20160509_125719.EUM.nc	11.570	11.609	1.555	2478	5372	0	2684	1	209
SRL_OPN_2PTS033_0925_20160509_125719_20160509_145041.EUM.nc	11.320	11.020	1.593	3457	6371	0	2842	14	58
SRL_OPN_2PTS033_0928_20160509_145040_20160509_163020.EUM.nc	10.680	10.522	1.456	3366	5663	0	2225	6	66
SRL_OPN_2PTS033_0930_20160509_163019_20160509_181003.EUM.nc	10.780	10.569	1.720	3094	5569	0	2417	3	55
SRL_OPN_2PTS033_0932_20160509_181002_20160509_194922.EUM.nc	11.060	10.946	1.570	3112	5574	0	2328	5	129
SRL_OPN_2PTS033_0934_20160509_194922_20160509_212816.EUM.nc	11.190	11.101	1.483	3344	5500	0	1995	21	140
SRL_OPN_2PTS033_0936_20160509_212816_20160509_230627.EUM.nc	10.740	10.797	1.517	2076	5411	0	3195	7	133
SRL_OPN_2PTS033_0937_20160509_230626_20160510_004407.EUM.nc	11.420	11.359	1.407	3063	5507	0	2255	12	177
SRL_OPN_2PTS033_0939_20160510_004406_20160510_022223.EUM.nc	10.880	10.848	1.745	2857	5549	0	2595	4	93
SRL_OPN_2PTS033_0941_20160510_022222_20160510_040147.EUM.nc	10.870	10.527	1.871	2689	5475	0	2643	4	139
SRL_OPN_2PTS033_0943_20160510_040146_20160510_054312.EUM.nc	11.570	11.272	1.945	3375	5682	0	2178	14	115
SRL_OPN_2PTS033_0945_20160510_054313_20160510_073201.EUM.nc	10.830	10.702	1.389	4184	6189	0	1941	1	63
SRL_OPN_2PTS033_0948_20160510_073200_20160510_091020.EUM.nc	10.800	10.733	1.536	3395	5552	0	2097	11	49
SRL_OPN_2PTS033_0949_20160510_091020_20160510_104805.EUM.nc	11.340	11.093	1.664	2229	5534	0	3190	20	95
SRL_OPN_2PTS033_0951_20160510_104804_20160510_122617.EUM.nc	11.610	11.719	1.700	2375	5398	0	2828	22	173
SRL_OPN_2PTS033_0953_20160510_122617_20160510_140539.EUM.nc	10.590	10.543	1.767	3192	5548	0	2335	0	21
SRL_OPN_2PTS033_0955_20160510_140539_20160510_155901.EUM.nc	10.850	10.698	1.628	3352	6405	0	3028	4	21
SRL_OPN_2PTS033_0958_20160510_155900_20160510_173837.EUM.nc	10.750	10.785	1.868	2921	5598	0	2591	4	82
SRL_OPN_2PTS033_0960_20160510_173836_20160510_191812.EUM.nc	11.190	11.217	1.292	3322	5595	0	2167	2	104
SRL_OPN_2PTS033_0962_20160510_191811_20160510_205719.EUM.nc	11.110	10.848	1.489	3561	5610	0	1970	11	68
SRL_OPN_2PTS033_0964_20160510_205718_20160510_223535.EUM.nc	11.120	10.886	1.650	2718	5368	0	2570	13	67
SRL_OPN_2PTS033_0965_20160510_223535_20160511_001326.EUM.nc	11.280	11.328	1.618	2936	5488	0	2377	6	169
SRL_OPN_2PTS033_0967_20160511_001326_20160511_015126.EUM.nc	11.000	10.789	1.993	3032	5524	0	2413	0	79
SRL_OPN_2PTS033_0969_20160511_015126_20160511_033023.EUM.nc	10.810	10.719	1.558	2968	5500	0	2475	9	48
SRL_OPN_2PTS033_0971_20160511_033022_20160511_051108.EUM.nc	11.090	10.920	1.600	2952	5545	0	2535	1	57
SRL_OPN_2PTS033_0973_20160511_051108_20160511_070100.EUM.nc	10.750	10.817	1.259	3797	6223	0	2298	6	122
SRL_OPN_2PTS033_0976_20160511_070059_20160511_083934.EUM.nc	11.050	10.915	1.319	4017	5610	0	1411	9	173
SRL_OPN_2PTS033_0978_20160511_083933_20160511_101722.EUM.nc	11.010	10.905	1.151	2511	5409	0	2789	15	94
SRL_OPN_2PTS033_0979_20160511_101721_20160511_115523.EUM.nc	12.050	11.887	1.714	2368	5499	0	2974	13	144
SRL_OPN_2PTS033_0981_20160511_115522_20160511_133418.EUM.nc	11.040	10.890	1.643	2858	5438	0	2464	12	104
SRL_OPN_2PTS033_0983_20160511_133417_20160511_152741.EUM.nc	10.900	10.705	1.352	3504	6389	0	2695	1	189
SRL_OPN_2PTS033_0986_20160511_152740_20160511_170718.EUM.nc	11.080	10.737	1.906	2763	5574	0	2641	2	168
SRL_OPN_2PTS033_0988_20160511_170718_20160511_184658.EUM.nc	11.090	11.108	1.468	3308	5529	0	2100	7	114
SRL_OPN_2PTS033_0990_20160511_184657_20160511_202607.EUM.nc	10.880	10.742	1.590	3331	5591	0	2170	8	82
SRL_OPN_2PTS033_0992_20160511_202606_20160511_220445.EUM.nc	10.770	10.708	1.615	2930	5499	0	2417	23	129
SRL_OPN_2PTS033_0994_20160511_220444_20160511_234244.EUM.nc	11.620	11.536	1.415	2714	5509	0	2590	16	189
SRL_OPN_2PTS033_0995_20160511_234243_20160512_012027.EUM.nc	10.940	10.711	1.660	2985	5518	0	2456	13	64
SRL_OPN_2PTS033_0997_20160512_012026_20160512_025907.EUM.nc	10.350	10.309	1.398	2872	5544	0	2602	5	65

– Continued on next page

Table 6: Ka-Band Backscatter Coefficient Statistics.

– Continued from previous page

File	Median	Mean	Std. Dev.	No. Obs.	Total Obs.	Default Lat/Lon	Flag (total)	Default (total)	3-Sigma Edited
SRL_OPN_2PTS033_0999_20160512_025906_20160512_043917.EUM.nc	10.980	10.928	1.220	2787	5530	0	2630	14	99

23 Dry Troposphere Path Delay Table

Table 7: Dry Troposphere Path Delay Statistics.

File	Median	Mean	Std. Dev.	No. Obs.	Total Obs.	Default Lat/Lon	Flag (total)	Default (total)	3-Sigma Edited
SRL_OPN_2PTS032_1001_20160407_043931_20160407_062140.EUM.nc	-2.308	-2.312	0.017	3754	5758	0	1686	0	318
SRL_OPN_2PTS033_0001_20160407_062139_20160407_080857.EUM.nc	-2.310	-2.307	0.025	4053	6088	0	1888	0	147
SRL_OPN_2PTS033_0004_20160407_080856_20160407_094654.EUM.nc	-2.315	-2.320	0.015	2649	5469	0	2418	0	402
SRL_OPN_2PTS033_0005_20160407_094654_20160407_112447.EUM.nc	-2.308	-2.304	0.020	2041	5316	0	3130	0	145
SRL_OPN_2PTS033_0007_20160407_112446_20160407_130321.EUM.nc	-2.308	-2.315	0.015	2477	5329	0	2576	0	276
SRL_OPN_2PTS033_0009_20160407_130319_20160407_145635.EUM.nc	-2.305	-2.305	0.013	3260	5961	0	2437	0	264
SRL_OPN_2PTS033_0012_20160407_145634_20160407_163621.EUM.nc	-2.307	-2.305	0.030	3277	5659	0	2323	0	59
SRL_OPN_2PTS033_0014_20160407_163621_20160407_181557.EUM.nc	-2.305	-2.306	0.022	3051	5602	0	2417	0	134
SRL_OPN_2PTS033_0016_20160407_181557_20160407_195522.EUM.nc	-2.309	-2.310	0.020	3076	5499	0	2302	0	121
SRL_OPN_2PTS033_0018_20160407_195521_20160407_213406.EUM.nc	-2.309	-2.312	0.014	3252	5414	0	1768	0	394
SRL_OPN_2PTS033_0020_20160407_213405_20160407_231214.EUM.nc	-2.309	-2.297	0.043	2259	5364	0	3091	0	14
SRL_OPN_2PTS033_0021_20160407_231213_20160408_005002.EUM.nc	-2.307	-2.313	0.018	2889	5478	0	2271	0	318
SRL_OPN_2PTS033_0023_20160408_005002_20160408_022821.EUM.nc	-2.306	-2.308	0.007	2413	5529	0	2590	0	526
SRL_OPN_2PTS033_0025_20160408_022820_20160408_040751.EUM.nc	-2.305	-2.306	0.013	2577	5471	0	2605	0	289
SRL_OPN_2PTS033_0027_20160408_040750_20160408_054925.EUM.nc	-2.308	-2.307	0.021	3532	5713	0	1913	0	268
SRL_OPN_2PTS033_0029_20160408_054924_20160408_073758.EUM.nc	-2.313	-2.305	0.033	4228	6150	0	1851	0	71
SRL_OPN_2PTS033_0032_20160408_073757_20160408_091609.EUM.nc	-2.310	-2.314	0.019	3158	5530	0	2132	0	240
SRL_OPN_2PTS033_0033_20160408_091608_20160408_105401.EUM.nc	-2.306	-2.304	0.013	2060	5469	0	3227	0	182
SRL_OPN_2PTS033_0035_20160408_105400_20160408_123214.EUM.nc	-2.309	-2.314	0.018	2369	5315	0	2794	0	152
SRL_OPN_2PTS033_0037_20160408_123213_20160408_141142.EUM.nc	-2.305	-2.307	0.013	2803	5548	0	2288	0	457
SRL_OPN_2PTS033_0039_20160408_141141_20160408_160502.EUM.nc	-2.308	-2.297	0.033	3393	6354	0	2961	0	0
SRL_OPN_2PTS033_0042_20160408_160502_20160408_174438.EUM.nc	-2.307	-2.310	0.017	2958	5576	0	2504	0	114
SRL_OPN_2PTS033_0044_20160408_174438_20160408_192412.EUM.nc	-2.308	-2.307	0.017	3323	5583	0	2107	0	153
SRL_OPN_2PTS033_0046_20160408_192412_20160408_210308.EUM.nc	-2.310	-2.308	0.018	3462	5582	0	1877	0	243
SRL_OPN_2PTS033_0048_20160408_210307_20160408_224130.EUM.nc	-2.309	-2.302	0.041	2716	5382	0	2666	0	0
SRL_OPN_2PTS033_0049_20160408_224130_20160409_001919.EUM.nc	-2.309	-2.315	0.019	2832	5449	0	2330	0	287
SRL_OPN_2PTS033_0051_20160409_001918_20160409_015716.EUM.nc	-2.306	-2.307	0.008	2610	5543	0	2431	0	502
SRL_OPN_2PTS033_0053_20160409_015714_20160409_033624.EUM.nc	-2.306	-2.303	0.016	2727	5500	0	2440	0	333
SRL_OPN_2PTS033_0055_20160409_033623_20160409_051717.EUM.nc	-2.308	-2.299	0.036	3078	5555	0	2477	0	0
SRL_OPN_2PTS033_0057_20160409_051716_20160409_070658.EUM.nc	-2.313	-2.310	0.021	3796	6196	0	2191	0	209
SRL_OPN_2PTS033_0060_20160409_070657_20160409_084521.EUM.nc	-2.312	-2.311	0.021	3700	5585	0	1609	0	276
SRL_OPN_2PTS033_0061_20160409_084520_20160409_120119.EUM.nc	-2.306	-2.310	0.014	4681	10795	0	5625	0	489
SRL_OPN_2PTS033_0065_20160409_120117_20160409_134010.EUM.nc	-2.307	-2.312	0.009	2596	5486	0	2363	0	527
SRL_OPN_2PTS033_0067_20160409_134009_20160409_153342.EUM.nc	-2.308	-2.296	0.032	3645	6357	0	2712	0	0
SRL_OPN_2PTS033_0070_20160409_153342_20160409_171321.EUM.nc	-2.309	-2.303	0.024	2913	5598	0	2623	0	62
SRL_OPN_2PTS033_0072_20160409_171321_20160409_185259.EUM.nc	-2.309	-2.312	0.014	3206	5521	0	2052	0	263

– Continued on next page

Table 7: Dry Troposphere Path Delay Statistics.

– Continued from previous page

File	Median	Mean	Std. Dev.	No. Obs.	Total Obs.	Default Lat/Lon	Flag (total)	Default (total)	3-Sigma Edited
SRL_OPN_2PTS033_0074_20160409_185258_20160409_203206.EUM.nc	-2.308	-2.309	0.011	3216	5532	0	1857	0	459
SRL_OPN_2PTS033_0076_20160409_203205_20160409_221042.EUM.nc	-2.311	-2.318	0.015	2646	5490	0	2440	0	404
SRL_OPN_2PTS033_0078_20160409_221041_20160409_234839.EUM.nc	-2.312	-2.315	0.020	2763	5493	0	2572	0	158
SRL_OPN_2PTS033_0079_20160409_234838_20160410_012623.EUM.nc	-2.308	-2.308	0.011	2682	5514	0	2477	0	355
SRL_OPN_2PTS033_0081_20160410_012622_20160410_030508.EUM.nc	-2.307	-2.302	0.018	2693	5565	0	2564	0	308
SRL_OPN_2PTS033_0083_20160410_030508_20160410_044524.EUM.nc	-2.311	-2.314	0.011	2687	5479	0	2446	0	346
SRL_OPN_2PTS033_0085_20160410_044524_20160410_062741.EUM.nc	-2.309	-2.307	0.021	3777	5777	0	1721	0	279
SRL_OPN_2PTS033_0087_20160410_062740_20160410_081430.EUM.nc	-2.312	-2.303	0.036	4205	6074	0	1869	0	0
SRL_OPN_2PTS033_0090_20160410_081429_20160410_095235.EUM.nc	-2.306	-2.303	0.019	2818	5381	0	2440	0	123
SRL_OPN_2PTS033_0091_20160410_095234_20160410_113028.EUM.nc	-2.309	-2.314	0.015	2091	5323	0	3020	0	212
SRL_OPN_2PTS033_0093_20160410_113028_20160410_130856.EUM.nc	-2.309	-2.315	0.012	2420	5414	0	2575	0	419
SRL_OPN_2PTS033_0095_20160410_130857_20160410_150214.EUM.nc	-2.309	-2.299	0.026	3481	6344	0	2736	0	127
SRL_OPN_2PTS033_0098_20160410_150213_20160410_164201.EUM.nc	-2.309	-2.301	0.027	3020	5630	0	2499	0	111
SRL_OPN_2PTS033_0100_20160410_164200_20160410_182143.EUM.nc	-2.307	-2.307	0.025	3302	5508	0	2162	0	44
SRL_OPN_2PTS033_0102_20160410_182142_20160410_200100.EUM.nc	-2.306	-2.297	0.027	3217	5503	0	2276	0	10
SRL_OPN_2PTS033_0104_20160410_200059_20160410_213951.EUM.nc	-2.310	-2.313	0.013	3108	5535	0	2005	0	422
SRL_OPN_2PTS033_0106_20160410_213950_20160410_231757.EUM.nc	-2.318	-2.319	0.019	2261	5343	0	2896	0	186
SRL_OPN_2PTS033_0107_20160410_231756_20160411_005537.EUM.nc	-2.310	-2.311	0.019	2736	5491	0	2478	0	277
SRL_OPN_2PTS033_0109_20160411_005536_20160411_023358.EUM.nc	-2.308	-2.307	0.012	2635	5543	0	2553	0	355
SRL_OPN_2PTS033_0111_20160411_023358_20160411_041334.EUM.nc	-2.315	-2.318	0.013	2600	5480	0	2590	0	290
SRL_OPN_2PTS033_0113_20160411_041334_20160411_055516.EUM.nc	-2.309	-2.309	0.018	3461	5717	0	1888	0	368
SRL_OPN_2PTS033_0115_20160411_055515_20160411_074336.EUM.nc	-2.311	-2.303	0.030	4221	6138	0	1854	0	63
SRL_OPN_2PTS033_0118_20160411_074335_20160411_092151.EUM.nc	-2.307	-2.304	0.024	3265	5483	0	2162	0	56
SRL_OPN_2PTS033_0119_20160411_092150_20160411_105942.EUM.nc	-2.308	-2.316	0.017	1898	5439	0	3340	0	201
SRL_OPN_2PTS033_0121_20160411_105942_20160411_123751.EUM.nc	-2.310	-2.313	0.014	2241	5330	0	2793	0	296
SRL_OPN_2PTS033_0123_20160411_123751_20160411_141724.EUM.nc	-2.307	-2.298	0.033	3280	5510	0	2163	0	67
SRL_OPN_2PTS033_0125_20160411_141723_20160411_161043.EUM.nc	-2.310	-2.309	0.020	3245	6393	0	2920	0	228
SRL_OPN_2PTS033_0128_20160411_161042_20160411_175028.EUM.nc	-2.306	-2.302	0.031	3072	5581	0	2509	0	0
SRL_OPN_2PTS033_0130_20160411_175027_20160411_192950.EUM.nc	-2.304	-2.294	0.028	3356	5563	0	2179	0	28
SRL_OPN_2PTS033_0132_20160411_192949_20160411_210853.EUM.nc	-2.311	-2.311	0.014	3111	5478	0	1930	0	437
SRL_OPN_2PTS033_0134_20160411_210853_20160411_224703.EUM.nc	-2.316	-2.320	0.018	2297	5439	0	2866	0	276
SRL_OPN_2PTS033_0135_20160411_224702_20160412_002453.EUM.nc	-2.309	-2.304	0.028	3136	5400	0	2238	0	26
SRL_OPN_2PTS033_0137_20160412_002452_20160412_020300.EUM.nc	-2.309	-2.309	0.012	2813	5545	0	2526	0	206
SRL_OPN_2PTS033_0139_20160412_020259_20160412_034206.EUM.nc	-2.313	-2.317	0.014	2774	5542	0	2516	0	252
SRL_OPN_2PTS033_0141_20160412_034205_20160412_052306.EUM.nc	-2.306	-2.299	0.035	3000	5555	0	2555	0	0
SRL_OPN_2PTS033_0143_20160412_052305_20160412_071235.EUM.nc	-2.309	-2.298	0.033	3988	6177	0	2189	0	0
SRL_OPN_2PTS033_0146_20160412_071235_20160412_085105.EUM.nc	-2.311	-2.305	0.030	3879	5598	0	1686	0	33
SRL_OPN_2PTS033_0147_20160412_085104_20160412_102850.EUM.nc	-2.311	-2.315	0.016	2195	5454	0	2989	0	270
SRL_OPN_2PTS033_0149_20160412_102850_20160412_120654.EUM.nc	-2.309	-2.310	0.010	2275	5459	0	2871	0	313

– Continued on next page

Table 7: Dry Troposphere Path Delay Statistics.

– Continued from previous page

File	Median	Mean	Std. Dev.	No. Obs.	Total Obs.	Default Lat/Lon	Flag (total)	Default (total)	3-Sigma Edited
SRL_OPN_2PTS033_0151_20160412_120654_20160412_134559.EUM.nc	-2.309	-2.298	0.033	3079	5457	0	2376	0	2
SRL_OPN_2PTS033_0153_20160412_134558_20160412_153923.EUM.nc	-2.309	-2.304	0.028	3613	6352	0	2718	0	21
SRL_OPN_2PTS033_0156_20160412_153922_20160412_171910.EUM.nc	-2.305	-2.309	0.022	2664	5528	0	2603	0	261
SRL_OPN_2PTS033_0158_20160412_171909_20160412_185839.EUM.nc	-2.306	-2.298	0.028	3391	5601	0	2210	0	0
SRL_OPN_2PTS033_0160_20160412_185838_20160412_203752.EUM.nc	-2.309	-2.312	0.013	3338	5556	0	1759	0	459
SRL_OPN_2PTS033_0162_20160412_203752_20160412_221617.EUM.nc	-2.308	-2.317	0.016	2661	5392	0	2352	0	379
SRL_OPN_2PTS033_0164_20160412_221616_20160412_235412.EUM.nc	-2.307	-2.302	0.033	3005	5495	0	2486	0	4
SRL_OPN_2PTS033_0165_20160412_235411_20160413_013206.EUM.nc	-2.306	-2.309	0.012	2756	5526	0	2433	0	337
SRL_OPN_2PTS033_0167_20160413_013206_20160413_031046.EUM.nc	-2.310	-2.313	0.014	2757	5559	0	2603	0	199
SRL_OPN_2PTS033_0169_20160413_031046_20160413_045109.EUM.nc	-2.308	-2.302	0.032	3029	5467	0	2438	0	0
SRL_OPN_2PTS033_0173_20160413_063334_20160413_082015.EUM.nc	-2.311	-2.303	0.032	4175	6071	0	1896	0	0
SRL_OPN_2PTS033_0176_20160413_082015_20160413_095809.EUM.nc	-2.315	-2.317	0.015	2569	5396	0	2504	0	323
SRL_OPN_2PTS033_0177_20160413_095808_20160413_113604.EUM.nc	-2.303	-2.304	0.017	2171	5397	0	2972	0	254
SRL_OPN_2PTS033_0179_20160413_113603_20160413_131444.EUM.nc	-2.307	-2.297	0.029	2931	5397	0	2466	0	0
SRL_OPN_2PTS033_0181_20160413_131443_20160413_150804.EUM.nc	-2.308	-2.312	0.018	3214	6378	0	2780	0	384
SRL_OPN_2PTS033_0181_20160413_131443_20160413_164743.EUM.nc	-2.307	-2.309	0.020	6005	11980	0	5361	0	614
SRL_OPN_2PTS033_0186_20160413_164742_20160413_182724.EUM.nc	-2.305	-2.308	0.019	2999	5480	0	2174	0	307
SRL_OPN_2PTS033_0188_20160413_182723_20160413_200648.EUM.nc	-2.307	-2.303	0.027	3207	5514	0	2196	0	111
SRL_OPN_2PTS033_0190_20160413_200647_20160413_214526.EUM.nc	-2.306	-2.308	0.015	3080	5510	0	2130	0	300
SRL_OPN_2PTS033_0192_20160413_214525_20160413_232330.EUM.nc	-2.309	-2.296	0.038	2445	5310	0	2865	0	0
SRL_OPN_2PTS033_0193_20160413_232330_20160414_010119.EUM.nc	-2.306	-2.307	0.015	2673	5500	0	2659	0	168
SRL_OPN_2PTS033_0195_20160414_010118_20160414_023936.EUM.nc	-2.306	-2.311	0.017	2735	5510	0	2582	0	193
SRL_OPN_2PTS033_0197_20160414_023935_20160414_041926.EUM.nc	-2.305	-2.310	0.016	2583	5506	0	2580	0	343
SRL_OPN_2PTS033_0199_20160414_041925_20160414_060106.EUM.nc	-2.303	-2.307	0.018	3418	5739	0	1865	0	456
SRL_OPN_2PTS033_0201_20160414_060105_20160414_074920.EUM.nc	-2.308	-2.302	0.030	4224	6133	0	1909	0	0
SRL_OPN_2PTS033_0204_20160414_074919_20160414_092724.EUM.nc	-2.316	-2.317	0.012	2795	5478	0	2205	0	478
SRL_OPN_2PTS033_0205_20160414_092723_20160414_110516.EUM.nc	-2.307	-2.299	0.026	2114	5436	0	3269	0	53
SRL_OPN_2PTS033_0207_20160414_110515_20160414_124337.EUM.nc	-2.304	-2.290	0.036	2550	5325	0	2775	0	0
SRL_OPN_2PTS033_0209_20160414_124336_20160414_143645.EUM.nc	-2.310	-2.315	0.016	3113	6279	0	2881	0	285
SRL_OPN_2PTS033_0212_20160414_143644_20160414_161622.EUM.nc	-2.306	-2.307	0.019	3268	5631	0	2128	0	235
SRL_OPN_2PTS033_0214_20160414_161621_20160414_175606.EUM.nc	-2.306	-2.299	0.033	3111	5564	0	2452	0	1
SRL_OPN_2PTS033_0216_20160414_175605_20160414_193537.EUM.nc	-2.305	-2.306	0.016	3068	5589	0	2187	0	334
SRL_OPN_2PTS033_0218_20160414_193536_20160414_211429.EUM.nc	-2.308	-2.304	0.016	3289	5446	0	1980	0	177
SRL_OPN_2PTS033_0220_20160414_211428_20160414_225246.EUM.nc	-2.310	-2.291	0.046	2527	5437	0	2910	0	0
SRL_OPN_2PTS033_0221_20160414_225245_20160415_003034.EUM.nc	-2.307	-2.311	0.010	2981	5459	0	2196	0	282
SRL_OPN_2PTS033_0223_20160415_003033_20160415_020835.EUM.nc	-2.307	-2.313	0.019	2724	5510	0	2635	0	151
SRL_OPN_2PTS033_0225_20160415_020834_20160415_034754.EUM.nc	-2.305	-2.305	0.019	2754	5549	0	2557	0	238
SRL_OPN_2PTS033_0227_20160415_034754_20160415_052853.EUM.nc	-2.302	-2.294	0.034	2982	5510	0	2528	0	0
SRL_OPN_2PTS033_0229_20160415_052854_20160415_071821.EUM.nc	-2.309	-2.303	0.026	4065	6207	0	2073	0	69

– Continued on next page

Table 7: Dry Troposphere Path Delay Statistics.

– Continued from previous page

File	Median	Mean	Std. Dev.	No. Obs.	Total Obs.	Default Lat/Lon	Flag (total)	Default (total)	3-Sigma Edited
SRL_OPN_2PTS033_0232_20160415_071820_20160415_085638.EUM.nc	-2.313	-2.316	0.011	3215	5602	0	1836	0	551
SRL_OPN_2PTS033_0233_20160415_085637_20160415_103433.EUM.nc	-2.308	-2.301	0.030	2390	5497	0	3107	0	0
SRL_OPN_2PTS033_0235_20160415_103432_20160415_121239.EUM.nc	-2.304	-2.302	0.012	2212	5461	0	2873	0	376
SRL_OPN_2PTS033_0237_20160415_121238_20160415_135139.EUM.nc	-2.311	-2.315	0.015	2855	5472	0	2362	0	255
SRL_OPN_2PTS033_0239_20160415_135138_20160415_154503.EUM.nc	-2.306	-2.308	0.018	3392	6363	0	2726	0	245
SRL_OPN_2PTS033_0242_20160415_154502_20160415_172450.EUM.nc	-2.303	-2.297	0.033	2945	5513	0	2568	0	0
SRL_OPN_2PTS033_0244_20160415_172448_20160415_190418.EUM.nc	-2.307	-2.300	0.028	3343	5591	0	2139	0	109
SRL_OPN_2PTS033_0246_20160415_190417_20160415_204329.EUM.nc	-2.307	-2.298	0.027	3820	5594	0	1759	0	15
SRL_OPN_2PTS033_0248_20160415_204328_20160415_222200.EUM.nc	-2.308	-2.292	0.039	2967	5348	0	2380	0	1
SRL_OPN_2PTS033_0250_20160415_222200_20160415_235945.EUM.nc	-2.306	-2.305	0.011	2712	5488	0	2438	0	338
SRL_OPN_2PTS033_0251_20160415_235944_20160416_013741.EUM.nc	-2.306	-2.311	0.016	2913	5555	0	2426	0	216
SRL_OPN_2PTS033_0253_20160416_013740_20160416_031635.EUM.nc	-2.307	-2.303	0.020	2799	5559	0	2596	0	164
SRL_OPN_2PTS033_0255_20160416_031634_20160416_045656.EUM.nc	-2.303	-2.301	0.022	2850	5500	0	2419	0	231
SRL_OPN_2PTS033_0257_20160416_045655_20160416_063938.EUM.nc	-2.309	-2.310	0.018	3672	5792	0	1737	0	383
SRL_OPN_2PTS033_0262_20160416_082549_20160416_100351.EUM.nc	-2.307	-2.299	0.029	2869	5403	0	2534	0	0
SRL_OPN_2PTS033_0263_20160416_100350_20160416_114138.EUM.nc	-2.304	-2.293	0.026	2441	5406	0	2965	0	0
SRL_OPN_2PTS033_0265_20160416_114139_20160416_132022.EUM.nc	-2.304	-2.310	0.016	2699	5335	0	2382	0	254
SRL_OPN_2PTS033_0267_20160416_132022_20160416_151344.EUM.nc	-2.306	-2.307	0.018	3326	6383	0	2769	0	288
SRL_OPN_2PTS033_0270_20160416_151343_20160416_165330.EUM.nc	-2.305	-2.301	0.030	2947	5592	0	2645	0	0
SRL_OPN_2PTS033_0272_20160416_165329_20160416_183304.EUM.nc	-2.307	-2.298	0.035	3351	5504	0	2153	0	0
SRL_OPN_2PTS033_0274_20160416_183302_20160416_201224.EUM.nc	-2.308	-2.309	0.017	3000	5527	0	2099	0	428
SRL_OPN_2PTS033_0276_20160416_201223_20160416_215109.EUM.nc	-2.308	-2.305	0.020	3057	5526	0	2195	0	274
SRL_OPN_2PTS033_0278_20160416_215108_20160416_232902.EUM.nc	-2.307	-2.305	0.019	2396	5277	0	2866	0	15
SRL_OPN_2PTS033_0279_20160416_232901_20160417_010652.EUM.nc	-2.305	-2.304	0.023	2765	5487	0	2678	0	44
SRL_OPN_2PTS033_0281_20160417_010651_20160417_024522.EUM.nc	-2.305	-2.308	0.014	2553	5525	0	2589	0	383
SRL_OPN_2PTS033_0283_20160417_024521_20160417_042509.EUM.nc	-2.306	-2.299	0.032	2902	5494	0	2516	0	76
SRL_OPN_2PTS033_0285_20160417_042508_20160417_060706.EUM.nc	-2.310	-2.310	0.019	3465	5732	0	1817	0	450
SRL_OPN_2PTS033_0287_20160417_060706_20160417_075455.EUM.nc	-2.311	-2.308	0.017	3987	6090	0	1951	0	152
SRL_OPN_2PTS033_0290_20160417_075455_20160417_093306.EUM.nc	-2.309	-2.298	0.037	3177	5477	0	2300	0	0
SRL_OPN_2PTS033_0291_20160417_093305_20160417_111049.EUM.nc	-2.304	-2.298	0.022	2049	5402	0	3238	0	115
SRL_OPN_2PTS033_0293_20160417_111048_20160417_124913.EUM.nc	-2.306	-2.311	0.018	2320	5255	0	2651	0	284
SRL_OPN_2PTS033_0295_20160417_124912_20160417_144224.EUM.nc	-2.306	-2.310	0.015	3058	6294	0	2862	0	374
SRL_OPN_2PTS033_0298_20160417_144223_20160417_162210.EUM.nc	-2.306	-2.302	0.026	3450	5655	0	2205	0	0
SRL_OPN_2PTS033_0300_20160417_162210_20160417_180146.EUM.nc	-2.307	-2.300	0.033	3150	5598	0	2448	0	0
SRL_OPN_2PTS033_0302_20160417_180146_20160417_194115.EUM.nc	-2.308	-2.292	0.043	3330	5581	0	2251	0	0
SRL_OPN_2PTS033_0304_20160417_194115_20160417_225819.EUM.nc	-2.309	-2.310	0.013	4963	10882	0	5110	0	809
SRL_OPN_2PTS033_0307_20160417_225818_20160418_003559.EUM.nc	-2.306	-2.304	0.027	3287	5461	0	2126	0	48
SRL_OPN_2PTS033_0309_20160418_003558_20160418_021410.EUM.nc	-2.305	-2.307	0.017	2625	5541	0	2662	0	254
SRL_OPN_2PTS033_0311_20160418_021409_20160418_035325.EUM.nc	-2.305	-2.298	0.028	2787	5542	0	2682	0	73

– Continued on next page

Table 7: Dry Troposphere Path Delay Statistics.

– Continued from previous page

File	Median	Mean	Std. Dev.	No. Obs.	Total Obs.	Default Lat/Lon	Flag (total)	Default (total)	3-Sigma Edited
SRL_OPN_2PTS033_0313_20160418_035324_20160418_053440.EUM.nc	-2.307	-2.303	0.027	2922	5537	0	2493	0	122
SRL_OPN_2PTS033_0315_20160418_053439_20160418_072347.EUM.nc	-2.311	-2.306	0.020	4101	6196	0	1956	0	139
SRL_OPN_2PTS033_0318_20160418_072346_20160418_090210.EUM.nc	-2.309	-2.305	0.022	3413	5576	0	1857	0	306
SRL_OPN_2PTS033_0319_20160418_090211_20160418_103956.EUM.nc	-2.306	-2.299	0.027	2337	5477	0	3002	0	138
SRL_OPN_2PTS033_0321_20160418_103955_20160418_121804.EUM.nc	-2.308	-2.309	0.016	2298	5443	0	2827	0	318
SRL_OPN_2PTS033_0323_20160418_121803_20160418_135718.EUM.nc	-2.306	-2.310	0.015	2987	5523	0	2296	0	240
SRL_OPN_2PTS033_0328_20160418_155041_20160418_173019.EUM.nc	-2.304	-2.298	0.032	2941	5462	0	2521	0	0
SRL_OPN_2PTS033_0330_20160418_173018_20160418_190954.EUM.nc	-2.308	-2.307	0.020	3122	5627	0	2027	0	478
SRL_OPN_2PTS033_0332_20160418_190953_20160418_222723.EUM.nc	-2.309	-2.308	0.017	6277	10965	0	4200	0	488
SRL_OPN_2PTS033_0336_20160418_222723_20160419_000516.EUM.nc	-2.306	-2.307	0.016	2843	5511	0	2386	0	282
SRL_OPN_2PTS033_0337_20160419_000515_20160419_014306.EUM.nc	-2.304	-2.304	0.021	2940	5555	0	2406	0	209
SRL_OPN_2PTS033_0339_20160419_014305_20160419_032203.EUM.nc	-2.305	-2.295	0.031	2954	5511	0	2557	0	0
SRL_OPN_2PTS033_0341_20160419_032202_20160419_050240.EUM.nc	-2.310	-2.310	0.018	2844	5541	0	2517	0	180
SRL_OPN_2PTS033_0343_20160419_050239_20160419_065245.EUM.nc	-2.310	-2.303	0.024	3977	6198	0	2221	0	0
SRL_OPN_2PTS033_0346_20160419_065244_20160419_083114.EUM.nc	-2.310	-2.306	0.021	3957	5619	0	1304	0	358
SRL_OPN_2PTS033_0348_20160419_083113_20160419_100913.EUM.nc	-2.308	-2.310	0.009	2239	5408	0	2594	0	575
SRL_OPN_2PTS033_0349_20160419_100912_20160419_114711.EUM.nc	-2.310	-2.301	0.030	2503	5419	0	2916	0	0
SRL_OPN_2PTS033_0351_20160419_114710_20160419_132551.EUM.nc	-2.305	-2.308	0.016	2681	5379	0	2430	0	268
SRL_OPN_2PTS033_0362_20160419_201749_20160419_215633.EUM.nc	-2.311	-2.303	0.022	2995	5465	0	2361	0	109
SRL_OPN_2PTS033_0364_20160419_215632_20160419_233434.EUM.nc	-2.307	-2.295	0.030	2590	5368	0	2778	0	0
SRL_OPN_2PTS033_0365_20160419_233433_20160420_011215.EUM.nc	-2.306	-2.301	0.027	2863	5498	0	2591	0	44
SRL_OPN_2PTS033_0367_20160420_011214_20160420_025048.EUM.nc	-2.306	-2.297	0.029	2912	5516	0	2604	0	0
SRL_OPN_2PTS033_0369_20160420_025048_20160420_043050.EUM.nc	-2.308	-2.303	0.023	2936	5495	0	2515	0	44
SRL_OPN_2PTS033_0371_20160420_043049_20160420_061246.EUM.nc	-2.309	-2.309	0.018	3666	5740	0	1850	0	224
SRL_OPN_2PTS033_0373_20160420_061246_20160420_080019.EUM.nc	-2.311	-2.313	0.016	3609	6102	0	1906	0	587
SRL_OPN_2PTS033_0376_20160420_080018_20160420_093828.EUM.nc	-2.307	-2.293	0.033	3110	5504	0	2394	0	0
SRL_OPN_2PTS033_0377_20160420_093828_20160420_111620.EUM.nc	-2.308	-2.298	0.031	2209	5370	0	3161	0	0
SRL_OPN_2PTS033_0379_20160420_111619_20160420_125446.EUM.nc	-2.305	-2.299	0.028	2661	5336	0	2671	0	4
SRL_OPN_2PTS033_0384_20160420_144759_20160420_162739.EUM.nc	-2.306	-2.295	0.029	3484	5654	0	2170	0	0
SRL_OPN_2PTS033_0386_20160420_162738_20160420_180722.EUM.nc	-2.303	-2.288	0.038	3219	5593	0	2374	0	0
SRL_OPN_2PTS033_0388_20160420_180722_20160420_194641.EUM.nc	-2.312	-2.312	0.020	3162	5556	0	2202	0	192
SRL_OPN_2PTS033_0390_20160420_194640_20160420_212537.EUM.nc	-2.309	-2.310	0.011	3022	5435	0	1958	0	455
SRL_OPN_2PTS033_0392_20160420_212537_20160420_230349.EUM.nc	-2.307	-2.298	0.030	2220	5392	0	3172	0	0
SRL_OPN_2PTS033_0393_20160420_230348_20160421_004128.EUM.nc	-2.307	-2.303	0.026	3195	5482	0	2285	0	2
SRL_OPN_2PTS033_0395_20160421_004128_20160421_021943.EUM.nc	-2.308	-2.298	0.028	2886	5555	0	2669	0	0
SRL_OPN_2PTS033_0397_20160421_021943_20160421_035913.EUM.nc	-2.306	-2.305	0.016	2669	5582	0	2678	0	235
SRL_OPN_2PTS033_0399_20160421_035912_20160421_054026.EUM.nc	-2.305	-2.300	0.027	3360	5529	0	2169	0	0
SRL_OPN_2PTS033_0401_20160421_054025_20160421_072921.EUM.nc	-2.309	-2.307	0.023	3999	6181	0	1876	0	306
SRL_OPN_2PTS033_0404_20160421_072920_20160421_104535.EUM.nc	-2.305	-2.297	0.030	5923	11049	0	5038	0	88

– Continued on next page

Table 7: Dry Troposphere Path Delay Statistics.

– Continued from previous page

File	Median	Mean	Std. Dev.	No. Obs.	Total Obs.	Default Lat/Lon	Flag (total)	Default (total)	3-Sigma Edited
SRL_OPN_2PTS033_0407_20160421_104535_20160421_122337.EUM.nc	-2.305	-2.299	0.027	2664	5375	0	2711	0	0
SRL_OPN_2PTS033_0409_20160421_122336_20160421_140256.EUM.nc	-2.307	-2.304	0.017	3260	5516	0	2256	0	0
SRL_OPN_2PTS033_0411_20160421_140255_20160421_155618.EUM.nc	-2.306	-2.294	0.026	3347	6398	0	3051	0	0
SRL_OPN_2PTS033_0414_20160421_155617_20160421_173603.EUM.nc	-2.302	-2.286	0.038	3041	5502	0	2461	0	0
SRL_OPN_2PTS033_0416_20160421_173604_20160421_191530.EUM.nc	-2.305	-2.301	0.028	3521	5571	0	2050	0	0
SRL_OPN_2PTS033_0418_20160421_191530_20160421_205438.EUM.nc	-2.309	-2.312	0.011	3184	5600	0	1869	0	547
SRL_OPN_2PTS033_0420_20160421_205438_20160421_223304.EUM.nc	-2.308	-2.307	0.028	2805	5381	0	2538	0	38
SRL_OPN_2PTS033_0421_20160421_223302_20160422_001046.EUM.nc	-2.306	-2.303	0.021	3135	5496	0	2346	0	15
SRL_OPN_2PTS033_0423_20160422_001046_20160422_014847.EUM.nc	-2.308	-2.312	0.009	2585	5520	0	2367	0	568
SRL_OPN_2PTS033_0425_20160422_014846_20160422_032739.EUM.nc	-2.306	-2.306	0.012	2677	5480	0	2447	0	356
SRL_OPN_2PTS033_0427_20160422_032739_20160422_050823.EUM.nc	-2.303	-2.304	0.024	2839	5527	0	2521	0	167
SRL_OPN_2PTS033_0429_20160422_050822_20160422_065819.EUM.nc	-2.309	-2.306	0.026	3694	6190	0	2301	0	195
SRL_OPN_2PTS033_0432_20160422_065818_20160422_083654.EUM.nc	-2.309	-2.298	0.029	4317	5631	0	1314	0	0
SRL_OPN_2PTS033_0434_20160422_083653_20160422_101452.EUM.nc	-2.309	-2.307	0.023	2566	5387	0	2632	0	189
SRL_OPN_2PTS033_0435_20160422_101451_20160422_115242.EUM.nc	-2.307	-2.303	0.019	2539	5423	0	2847	0	37
SRL_OPN_2PTS033_0437_20160422_115241_20160422_133134.EUM.nc	-2.310	-2.311	0.011	2875	5428	0	2486	0	67
SRL_OPN_2PTS033_0439_20160422_133133_20160422_152458.EUM.nc	-2.307	-2.301	0.019	3345	6339	0	2677	0	317
SRL_OPN_2PTS033_0442_20160422_152458_20160422_170445.EUM.nc	-2.300	-2.285	0.039	2953	5600	0	2647	0	0
SRL_OPN_2PTS033_0444_20160422_170444_20160422_184416.EUM.nc	-2.305	-2.296	0.031	3372	5485	0	2113	0	0
SRL_OPN_2PTS033_0446_20160422_184415_20160422_202333.EUM.nc	-2.306	-2.309	0.010	2931	5509	0	1984	0	594
SRL_OPN_2PTS033_0448_20160422_202333_20160422_220205.EUM.nc	-2.311	-2.312	0.024	3025	5472	0	2423	0	24
SRL_OPN_2PTS033_0450_20160422_220204_20160422_234004.EUM.nc	-2.306	-2.306	0.017	2547	5469	0	2736	0	186
SRL_OPN_2PTS033_0451_20160422_234003_20160423_011756.EUM.nc	-2.307	-2.310	0.010	2695	5516	0	2474	0	347
SRL_OPN_2PTS033_0453_20160423_011756_20160423_025624.EUM.nc	-2.307	-2.297	0.029	2941	5538	0	2597	0	0
SRL_OPN_2PTS033_0455_20160423_025624_20160423_043632.EUM.nc	-2.306	-2.302	0.024	2898	5480	0	2582	0	0
SRL_OPN_2PTS033_0457_20160423_043630_20160423_061844.EUM.nc	-2.311	-2.301	0.034	3991	5789	0	1798	0	0
SRL_OPN_2PTS033_0459_20160423_061843_20160423_080600.EUM.nc	-2.308	-2.306	0.018	3793	6097	0	1898	0	406
SRL_OPN_2PTS033_0462_20160423_080601_20160423_094359.EUM.nc	-2.310	-2.303	0.028	3098	5489	0	2391	0	0
SRL_OPN_2PTS033_0463_20160423_094358_20160423_112153.EUM.nc	-2.301	-2.298	0.013	2049	5284	0	3235	0	0
SRL_OPN_2PTS033_0465_20160423_112152_20160423_130023.EUM.nc	-2.312	-2.315	0.013	2538	5345	0	2651	0	156
SRL_OPN_2PTS033_0467_20160423_130022_20160423_145338.EUM.nc	-2.307	-2.303	0.024	3466	6349	0	2754	0	129
SRL_OPN_2PTS033_0470_20160423_145337_20160423_163325.EUM.nc	-2.309	-2.294	0.035	3419	5660	0	2241	0	0
SRL_OPN_2PTS033_0509_20160425_001626_20160425_015419.EUM.nc	-2.303	-2.299	0.025	3076	5509	0	2430	0	3
SRL_OPN_2PTS033_0511_20160425_015418_20160425_033326.EUM.nc	-2.309	-2.310	0.015	2708	5513	0	2455	0	350
SRL_OPN_2PTS033_0513_20160425_033325_20160425_051407.EUM.nc	-2.304	-2.291	0.043	3041	5527	0	2486	0	0
SRL_OPN_2PTS033_0515_20160425_051407_20160425_070402.EUM.nc	-2.312	-2.313	0.021	3506	6228	0	2311	0	411
SRL_OPN_2PTS033_0518_20160425_070401_20160425_084226.EUM.nc	-2.306	-2.299	0.023	4037	5596	0	1559	0	0
SRL_OPN_2PTS033_0520_20160425_084226_20160425_102021.EUM.nc	-2.304	-2.300	0.022	2518	5381	0	2760	0	103
SRL_OPN_2PTS033_0521_20160425_102022_20160425_115823.EUM.nc	-2.310	-2.312	0.010	2424	5433	0	2882	0	127

– Continued on next page

Table 7: Dry Troposphere Path Delay Statistics.

– Continued from previous page

File	Median	Mean	Std. Dev.	No. Obs.	Total Obs.	Default Lat/Lon	Flag (total)	Default (total)	3-Sigma Edited
SRL_OPN_2PTS033_0523_20160425_115822_20160425_133712.EUM.nc	-2.306	-2.309	0.016	2900	5437	0	2426	0	111
SRL_OPN_2PTS033_0525_20160425_133711_20160425_151745.EUM.nc	-2.307	-2.306	0.020	3366	5662	0	2021	0	275
SRL_OPN_2PTS033_0527_20160425_151744_20160425_171021.EUM.nc	-2.304	-2.288	0.039	2901	5337	0	2436	0	0
SRL_OPN_2PTS033_0530_20160425_171019_20160425_184959.EUM.nc	-2.305	-2.292	0.037	3439	5542	0	2103	0	0
SRL_OPN_2PTS033_0532_20160425_184958_20160425_202907.EUM.nc	-2.308	-2.308	0.017	3399	5508	0	1974	0	135
SRL_OPN_2PTS033_0534_20160425_202906_20160425_220744.EUM.nc	-2.307	-2.310	0.017	2855	5487	0	2407	0	225
SRL_OPN_2PTS033_0536_20160425_220744_20160425_234542.EUM.nc	-2.307	-2.305	0.026	2902	5463	0	2555	0	6
SRL_OPN_2PTS033_0537_20160425_234541_20160426_012326.EUM.nc	-2.304	-2.302	0.026	2927	5524	0	2555	0	42
SRL_OPN_2PTS033_0539_20160426_012325_20160426_030208.EUM.nc	-2.311	-2.308	0.026	2897	5561	0	2654	0	10
SRL_OPN_2PTS033_0541_20160426_030208_20160426_045335.EUM.nc	-2.306	-2.296	0.039	3175	6103	0	2928	0	0
SRL_OPN_2PTS033_0544_20160426_045333_20160426_062433.EUM.nc	-2.308	-2.299	0.035	3835	5159	0	1324	0	0
SRL_OPN_2PTS033_0545_20160426_062432_20160426_081133.EUM.nc	-2.307	-2.299	0.030	4120	6095	0	1876	0	99
SRL_OPN_2PTS033_0548_20160426_081132_20160426_094937.EUM.nc	-2.303	-2.299	0.016	2776	5356	0	2430	0	150
SRL_OPN_2PTS033_0549_20160426_094936_20160426_112731.EUM.nc	-2.307	-2.310	0.013	1960	5359	0	3204	0	195
SRL_OPN_2PTS033_0551_20160426_112730_20160426_130557.EUM.nc	-2.307	-2.311	0.017	2743	5426	0	2656	0	27
SRL_OPN_2PTS033_0553_20160426_130556_20160426_145913.EUM.nc	-2.310	-2.312	0.014	3219	6374	0	2763	0	392
SRL_OPN_2PTS033_0556_20160426_145912_20160426_163901.EUM.nc	-2.304	-2.297	0.040	3287	5652	0	2365	0	0
SRL_OPN_2PTS033_0558_20160426_163901_20160426_181843.EUM.nc	-2.304	-2.289	0.038	3217	5513	0	2296	0	0
SRL_OPN_2PTS033_0560_20160426_181842_20160426_195800.EUM.nc	-2.308	-2.305	0.023	3252	5504	0	2252	0	0
SRL_OPN_2PTS033_0562_20160426_195759_20160426_213651.EUM.nc	-2.305	-2.307	0.015	3241	5546	0	2064	0	241
SRL_OPN_2PTS033_0564_20160426_213650_20160426_231458.EUM.nc	-2.308	-2.304	0.025	2323	5340	0	3006	0	11
SRL_OPN_2PTS033_0565_20160426_231458_20160427_005238.EUM.nc	-2.304	-2.307	0.015	2745	5500	0	2441	0	314
SRL_OPN_2PTS033_0567_20160427_005237_20160427_023058.EUM.nc	-2.307	-2.312	0.019	2787	5546	0	2616	0	143
SRL_OPN_2PTS033_0569_20160427_023057_20160427_041031.EUM.nc	-2.307	-2.297	0.039	2810	5489	0	2649	0	30
SRL_OPN_2PTS033_0571_20160427_041030_20160427_055206.EUM.nc	-2.307	-2.304	0.026	3525	5715	0	1927	0	263
SRL_OPN_2PTS033_0573_20160427_055206_20160427_074034.EUM.nc	-2.311	-2.304	0.031	4212	6143	0	1874	0	57
SRL_OPN_2PTS033_0576_20160427_074034_20160427_091852.EUM.nc	-2.303	-2.303	0.011	2944	5546	0	2230	0	372
SRL_OPN_2PTS033_0577_20160427_091852_20160427_105643.EUM.nc	-2.304	-2.292	0.032	1721	4814	0	3093	0	0
SRL_OPN_2PTS033_0579_20160427_105643_20160427_123452.EUM.nc	-2.309	-2.312	0.013	2308	5362	0	2876	0	178
SRL_OPN_2PTS033_0581_20160427_123450_20160427_141421.EUM.nc	-2.309	-2.311	0.014	3095	5539	0	2240	0	204
SRL_OPN_2PTS033_0583_20160427_141421_20160427_160740.EUM.nc	-2.306	-2.296	0.038	3504	6390	0	2886	0	0
SRL_OPN_2PTS033_0586_20160427_160740_20160427_174726.EUM.nc	-2.306	-2.293	0.034	3035	5592	0	2557	0	0
SRL_OPN_2PTS033_0588_20160427_174725_20160427_192649.EUM.nc	-2.308	-2.312	0.014	3065	5596	0	2263	0	268
SRL_OPN_2PTS033_0590_20160427_192648_20160427_210553.EUM.nc	-2.307	-2.306	0.012	3207	5546	0	2017	0	322
SRL_OPN_2PTS033_0592_20160427_210552_20160427_224406.EUM.nc	-2.312	-2.309	0.023	2597	5365	0	2745	0	23
SRL_OPN_2PTS033_0593_20160427_224404_20160428_002153.EUM.nc	-2.309	-2.313	0.012	2744	5449	0	2328	0	377
SRL_OPN_2PTS033_0595_20160428_002152_20160428_015959.EUM.nc	-2.304	-2.309	0.014	2825	5545	0	2515	0	205
SRL_OPN_2PTS033_0597_20160428_015958_20160428_033902.EUM.nc	-2.307	-2.300	0.024	2779	5491	0	2509	0	203
SRL_OPN_2PTS033_0600_20160428_034808_20160428_050103.EUM.nc	-2.304	-2.291	0.038	1332	2266	0	934	0	0

– Continued on next page

Table 7: Dry Troposphere Path Delay Statistics.

– Continued from previous page

File	Median	Mean	Std. Dev.	No. Obs.	Total Obs.	Default Lat/Lon	Flag (total)	Default (total)	3-Sigma Edited
SRL_OPN_2PTS033_0601_20160428_050102_20160428_070934.EUM.nc	-2.310	-2.308	0.026	4026	7255	0	3091	0	138
SRL_OPN_2PTS033_0604_20160428_070933_20160428_084804.EUM.nc	-2.309	-2.308	0.012	3758	5605	0	1644	0	203
SRL_OPN_2PTS033_0605_20160428_084803_20160428_102551.EUM.nc	-2.304	-2.292	0.026	2592	5409	0	2817	0	0
SRL_OPN_2PTS033_0607_20160428_102550_20160428_120354.EUM.nc	-2.310	-2.311	0.011	2476	5456	0	2878	0	102
SRL_OPN_2PTS033_0609_20160428_120354_20160428_134256.EUM.nc	-2.306	-2.308	0.014	2831	5459	0	2394	0	234
SRL_OPN_2PTS033_0611_20160428_134256_20160428_171558.EUM.nc	-2.306	-2.295	0.032	6593	11959	0	5366	0	0
SRL_OPN_2PTS033_0616_20160428_171557_20160428_185536.EUM.nc	-2.314	-2.317	0.013	2935	5508	0	2149	0	424
SRL_OPN_2PTS033_0618_20160428_185535_20160428_203450.EUM.nc	-2.307	-2.306	0.019	3477	5564	0	1978	0	109
SRL_OPN_2PTS033_0620_20160428_203449_20160428_221317.EUM.nc	-2.307	-2.306	0.019	2960	5517	0	2525	0	32
SRL_OPN_2PTS033_0622_20160428_221316_20160428_235112.EUM.nc	-2.314	-2.307	0.025	2878	5504	0	2586	0	40
SRL_OPN_2PTS033_0623_20160428_235112_20160429_012906.EUM.nc	-2.304	-2.306	0.020	2940	5518	0	2468	0	110
SRL_OPN_2PTS033_0625_20160429_012905_20160429_030744.EUM.nc	-2.306	-2.304	0.016	2757	5542	0	2590	0	195
SRL_OPN_2PTS033_0627_20160429_030743_20160429_063024.EUM.nc	-2.308	-2.302	0.030	6869	11254	0	4229	0	156
SRL_OPN_2PTS033_0631_20160429_063023_20160429_081713.EUM.nc	-2.308	-2.306	0.018	4064	6090	0	1902	0	124
SRL_OPN_2PTS033_0634_20160429_081712_20160429_095508.EUM.nc	-2.305	-2.290	0.030	2853	5379	0	2526	0	0
SRL_OPN_2PTS033_0635_20160429_095507_20160429_113303.EUM.nc	-2.311	-2.314	0.010	2133	5389	0	3024	0	232
SRL_OPN_2PTS033_0637_20160429_113302_20160429_150459.EUM.nc	-2.309	-2.313	0.014	5812	11811	0	5356	0	643
SRL_OPN_2PTS033_0642_20160429_150459_20160429_164438.EUM.nc	-2.294	-2.291	0.028	3098	5631	0	2533	0	0
SRL_OPN_2PTS033_0644_20160429_164437_20160429_182420.EUM.nc	-2.314	-2.316	0.017	2889	5478	0	2145	0	444
SRL_OPN_2PTS033_0646_20160429_182419_20160429_200344.EUM.nc	-2.308	-2.306	0.025	3183	5506	0	2323	0	0
SRL_OPN_2PTS033_0648_20160429_200343_20160429_214223.EUM.nc	-2.308	-2.305	0.021	3300	5525	0	2116	0	109
SRL_OPN_2PTS033_0650_20160429_214222_20160429_232028.EUM.nc	-2.310	-2.308	0.016	2292	5358	0	2869	0	197
SRL_OPN_2PTS033_0651_20160429_232027_20160430_005817.EUM.nc	-2.308	-2.313	0.016	2832	5514	0	2514	0	168
SRL_OPN_2PTS033_0653_20160430_005816_20160430_023633.EUM.nc	-2.306	-2.296	0.033	2979	5539	0	2560	0	0
SRL_OPN_2PTS033_0655_20160430_023633_20160430_041619.EUM.nc	-2.305	-2.295	0.038	2897	5496	0	2599	0	0
SRL_OPN_2PTS033_0657_20160430_041618_20160430_055756.EUM.nc	-2.310	-2.312	0.016	3676	5745	0	1896	0	173
SRL_OPN_2PTS033_0659_20160430_055756_20160430_074617.EUM.nc	-2.312	-2.315	0.016	3853	6148	0	1864	0	431
SRL_OPN_2PTS033_0662_20160430_074616_20160430_092423.EUM.nc	-2.307	-2.293	0.031	3237	5501	0	2264	0	0
SRL_OPN_2PTS033_0663_20160430_092422_20160430_110215.EUM.nc	-2.306	-2.309	0.012	1835	5505	0	3396	0	274
SRL_OPN_2PTS033_0665_20160430_110214_20160430_124034.EUM.nc	-2.307	-2.312	0.017	2317	5351	0	2806	0	228
SRL_OPN_2PTS033_0667_20160430_124033_20160430_143341.EUM.nc	-2.309	-2.313	0.015	3203	6284	0	2933	0	148
SRL_OPN_2PTS033_0670_20160430_143341_20160430_161317.EUM.nc	-2.307	-2.299	0.023	3458	5632	0	2100	0	74
SRL_OPN_2PTS033_0672_20160430_161316_20160430_175303.EUM.nc	-2.310	-2.297	0.038	3035	5579	0	2544	0	0
SRL_OPN_2PTS033_0674_20160430_175302_20160430_193225.EUM.nc	-2.311	-2.309	0.023	3204	5588	0	2263	0	121
SRL_OPN_2PTS033_0676_20160430_193224_20160430_211126.EUM.nc	-2.309	-2.307	0.022	3321	5512	0	2096	0	95
SRL_OPN_2PTS033_0678_20160430_211125_20160430_224945.EUM.nc	-2.305	-2.302	0.020	2312	5447	0	2931	0	204
SRL_OPN_2PTS033_0679_20160430_224946_20160501_002725.EUM.nc	-2.308	-2.313	0.015	2910	5425	0	2244	0	271
SRL_OPN_2PTS033_0681_20160501_002725_20160501_020533.EUM.nc	-2.305	-2.302	0.025	2860	5511	0	2617	0	34
SRL_OPN_2PTS033_0683_20160501_020533_20160501_034448.EUM.nc	-2.308	-2.299	0.028	2960	5546	0	2575	0	11

– Continued on next page

Table 7: Dry Troposphere Path Delay Statistics.

– Continued from previous page

File	Median	Mean	Std. Dev.	No. Obs.	Total Obs.	Default Lat/Lon	Flag (total)	Default (total)	3-Sigma Edited
SRL_OPN_2PTS033_0685_20160501_034447_20160501_052543.EUM.nc	-2.308	-2.305	0.021	2878	5559	0	2607	0	74
SRL_OPN_2PTS033_0687_20160501_052542_20160501_071509.EUM.nc	-2.312	-2.309	0.027	4004	6213	0	2182	0	27
SRL_OPN_2PTS033_0690_20160501_071508_20160501_085336.EUM.nc	-2.309	-2.309	0.015	3384	5597	0	1748	0	465
SRL_OPN_2PTS033_0691_20160501_085336_20160501_103132.EUM.nc	-2.306	-2.290	0.046	2437	5508	0	3071	0	0
SRL_OPN_2PTS033_0693_20160501_103130_20160501_120928.EUM.nc	-2.307	-2.310	0.016	2389	5458	0	2925	0	144
SRL_OPN_2PTS033_0695_20160501_120927_20160501_134834.EUM.nc	-2.308	-2.308	0.015	3063	5476	0	2392	0	21
SRL_OPN_2PTS033_0697_20160501_134833_20160501_154158.EUM.nc	-2.307	-2.308	0.012	3211	6413	0	2799	0	403
SRL_OPN_2PTS033_0700_20160501_154158_20160501_172144.EUM.nc	-2.305	-2.295	0.034	2925	5520	0	2595	0	0
SRL_OPN_2PTS033_0702_20160501_172144_20160501_190112.EUM.nc	-2.307	-2.308	0.021	3196	5588	0	2230	0	162
SRL_OPN_2PTS033_0704_20160501_190111_20160501_204024.EUM.nc	-2.310	-2.310	0.016	3379	5614	0	1862	0	373
SRL_OPN_2PTS033_0706_20160501_204024_20160501_221857.EUM.nc	-2.307	-2.292	0.037	2984	5404	0	2420	0	0
SRL_OPN_2PTS033_0708_20160501_221857_20160501_235644.EUM.nc	-2.313	-2.316	0.013	2681	5478	0	2434	0	363
SRL_OPN_2PTS033_0709_20160501_235642_20160502_013439.EUM.nc	-2.306	-2.306	0.020	2941	5499	0	2413	0	145
SRL_OPN_2PTS033_0711_20160502_013438_20160502_031321.EUM.nc	-2.308	-2.308	0.007	2352	5527	0	2632	0	543
SRL_OPN_2PTS033_0713_20160502_031320_20160502_045347.EUM.nc	-2.305	-2.299	0.023	3014	5531	0	2517	0	0
SRL_OPN_2PTS033_0715_20160502_045346_20160502_063625.EUM.nc	-2.309	-2.306	0.026	4023	5821	0	1798	0	0
SRL_OPN_2PTS033_0717_20160502_063624_20160502_082246.EUM.nc	-2.310	-2.311	0.012	3641	6043	0	1834	0	568
SRL_OPN_2PTS033_0720_20160502_082245_20160502_100040.EUM.nc	-2.308	-2.290	0.048	2845	5423	0	2578	0	0
SRL_OPN_2PTS033_0721_20160502_100039_20160502_113835.EUM.nc	-2.307	-2.307	0.016	2355	5418	0	3019	0	44
SRL_OPN_2PTS033_0723_20160502_113834_20160502_131718.EUM.nc	-2.307	-2.307	0.017	2897	5464	0	2566	0	1
SRL_OPN_2PTS033_0725_20160502_131717_20160502_151038.EUM.nc	-2.307	-2.308	0.010	3431	6402	0	2760	0	211
SRL_OPN_2PTS033_0728_20160502_151037_20160502_165025.EUM.nc	-2.306	-2.294	0.036	3022	5604	0	2582	0	0
SRL_OPN_2PTS033_0730_20160502_165025_20160502_182957.EUM.nc	-2.310	-2.307	0.024	3203	5460	0	2194	0	63
SRL_OPN_2PTS033_0732_20160502_182957_20160502_200920.EUM.nc	-2.308	-2.303	0.024	3070	5552	0	2327	0	155
SRL_OPN_2PTS033_0734_20160502_200919_20160502_214757.EUM.nc	-2.307	-2.295	0.036	3349	5522	0	2164	0	9
SRL_OPN_2PTS033_0736_20160502_214757_20160502_232600.EUM.nc	-2.314	-2.317	0.013	2141	5314	0	2786	0	387
SRL_OPN_2PTS033_0737_20160502_232559_20160503_010349.EUM.nc	-2.307	-2.302	0.024	2740	5479	0	2697	0	42
SRL_OPN_2PTS033_0739_20160503_010349_20160503_024208.EUM.nc	-2.307	-2.309	0.005	2267	5543	0	2651	0	625
SRL_OPN_2PTS033_0741_20160503_024208_20160503_042201.EUM.nc	-2.307	-2.296	0.027	2897	5531	0	2634	0	0
SRL_OPN_2PTS033_0743_20160503_042200_20160503_060353.EUM.nc	-2.312	-2.310	0.024	3898	5750	0	1852	0	0
SRL_OPN_2PTS033_0745_20160503_060352_20160503_075151.EUM.nc	-2.310	-2.298	0.029	4237	6127	0	1890	0	0
SRL_OPN_2PTS033_0748_20160503_075150_20160503_092955.EUM.nc	-2.311	-2.295	0.046	3184	5467	0	2283	0	0
SRL_OPN_2PTS033_0749_20160503_092954_20160503_110746.EUM.nc	-2.305	-2.296	0.026	2181	5443	0	3262	0	0
SRL_OPN_2PTS033_0751_20160503_110746_20160503_124608.EUM.nc	-2.309	-2.311	0.013	2420	5342	0	2850	0	72
SRL_OPN_2PTS033_0753_20160503_124607_20160503_143917.EUM.nc	-2.307	-2.307	0.011	3239	6289	0	2871	0	179
SRL_OPN_2PTS033_0756_20160503_143917_20160503_161904.EUM.nc	-2.309	-2.298	0.028	3518	5615	0	2097	0	0
SRL_OPN_2PTS033_0758_20160503_161902_20160503_175840.EUM.nc	-2.308	-2.298	0.034	3105	5584	0	2479	0	0
SRL_OPN_2PTS033_0760_20160503_175839_20160503_193809.EUM.nc	-2.311	-2.313	0.015	3023	5597	0	2323	0	251
SRL_OPN_2PTS033_0762_20160503_193809_20160503_211700.EUM.nc	-2.310	-2.311	0.014	2950	5489	0	2071	0	468

– Continued on next page

Table 7: Dry Troposphere Path Delay Statistics.

– Continued from previous page

File	Median	Mean	Std. Dev.	No. Obs.	Total Obs.	Default Lat/Lon	Flag (total)	Default (total)	3-Sigma Edited
SRL_OPN_2PTS033_0764_20160503_211659_20160503_225516.EUM.nc	-2.305	-2.295	0.040	2411	5470	0	3059	0	0
SRL_OPN_2PTS033_0765_20160503_225515_20160504_003304.EUM.nc	-2.307	-2.308	0.012	3069	5476	0	2190	0	217
SRL_OPN_2PTS033_0767_20160504_003303_20160504_021106.EUM.nc	-2.306	-2.303	0.014	2590	5523	0	2604	0	329
SRL_OPN_2PTS033_0769_20160504_021105_20160504_035027.EUM.nc	-2.307	-2.292	0.029	2881	5550	0	2669	0	0
SRL_OPN_2PTS033_0771_20160504_035027_20160504_053138.EUM.nc	-2.312	-2.312	0.020	3007	5558	0	2551	0	0
SRL_OPN_2PTS033_0773_20160504_053138_20160504_072051.EUM.nc	-2.311	-2.307	0.017	3793	6215	0	2047	0	375
SRL_OPN_2PTS033_0776_20160504_072051_20160504_085908.EUM.nc	-2.313	-2.305	0.036	3682	5596	0	1815	0	99
SRL_OPN_2PTS033_0777_20160504_085908_20160504_103702.EUM.nc	-2.303	-2.290	0.031	2367	5509	0	3142	0	0
SRL_OPN_2PTS033_0779_20160504_103701_20160504_121510.EUM.nc	-2.310	-2.311	0.010	2561	5498	0	2907	0	30
SRL_OPN_2PTS033_0781_20160504_121510_20160504_135412.EUM.nc	-2.307	-2.308	0.009	2774	5510	0	2363	0	373
SRL_OPN_2PTS033_0783_20160504_135411_20160504_154735.EUM.nc	-2.305	-2.297	0.026	3598	6398	0	2800	0	0
SRL_OPN_2PTS033_0786_20160504_154735_20160504_172721.EUM.nc	-2.308	-2.300	0.028	2781	5497	0	2585	0	131
SRL_OPN_2PTS033_0788_20160504_172720_20160504_190658.EUM.nc	-2.313	-2.318	0.014	3127	5619	0	2118	0	374
SRL_OPN_2PTS033_0790_20160504_190657_20160504_204600.EUM.nc	-2.310	-2.313	0.008	3122	5594	0	1842	0	630
SRL_OPN_2PTS033_0792_20160504_204559_20160504_222430.EUM.nc	-2.307	-2.300	0.031	2891	5410	0	2485	0	34
SRL_OPN_2PTS033_0794_20160504_222430_20160505_000223.EUM.nc	-2.309	-2.311	0.008	2807	5522	0	2414	0	301
SRL_OPN_2PTS033_0795_20160505_000222_20160505_014011.EUM.nc	-2.305	-2.297	0.025	3039	5541	0	2434	0	68
SRL_OPN_2PTS033_0797_20160505_014012_20160505_031906.EUM.nc	-2.306	-2.289	0.029	2938	5520	0	2582	0	0
SRL_OPN_2PTS033_0799_20160505_031905_20160505_045931.EUM.nc	-2.313	-2.315	0.015	2879	5541	0	2478	0	184
SRL_OPN_2PTS033_0801_20160505_045930_20160505_064216.EUM.nc	-2.309	-2.309	0.020	3679	5824	0	1806	0	339
SRL_OPN_2PTS033_0803_20160505_064215_20160505_082820.EUM.nc	-2.316	-2.320	0.013	3718	6035	0	1724	0	593
SRL_OPN_2PTS033_0806_20160505_082819_20160505_100620.EUM.nc	-2.303	-2.292	0.029	2734	5409	0	2626	0	49
SRL_OPN_2PTS033_0807_20160505_100619_20160505_114408.EUM.nc	-2.305	-2.305	0.011	2446	5425	0	2979	0	0
SRL_OPN_2PTS033_0809_20160505_114407_20160505_132255.EUM.nc	-2.306	-2.307	0.010	2670	5456	0	2530	0	256
SRL_OPN_2PTS033_0811_20160505_132254_20160505_151615.EUM.nc	-2.305	-2.297	0.025	3625	6379	0	2754	0	0
SRL_OPN_2PTS033_0814_20160505_151615_20160505_165603.EUM.nc	-2.308	-2.299	0.026	3022	5589	0	2567	0	0
SRL_OPN_2PTS033_0816_20160505_165602_20160505_183535.EUM.nc	-2.313	-2.318	0.021	3005	5470	0	2122	0	343
SRL_OPN_2PTS033_0818_20160505_183535_20160505_201455.EUM.nc	-2.311	-2.304	0.025	3314	5535	0	2220	0	1
SRL_OPN_2PTS033_0820_20160505_201454_20160505_215338.EUM.nc	-2.307	-2.302	0.025	3229	5538	0	2283	0	26
SRL_OPN_2PTS033_0822_20160505_215337_20160505_233131.EUM.nc	-2.314	-2.305	0.028	2499	5293	0	2776	0	18
SRL_OPN_2PTS033_0823_20160505_233130_20160506_010921.EUM.nc	-2.306	-2.303	0.021	2734	5511	0	2734	0	43
SRL_OPN_2PTS033_0825_20160506_010920_20160506_024753.EUM.nc	-2.306	-2.283	0.038	2953	5558	0	2605	0	0
SRL_OPN_2PTS033_0827_20160506_024752_20160506_042742.EUM.nc	-2.310	-2.302	0.029	2912	5513	0	2601	0	0
SRL_OPN_2PTS033_0829_20160506_042741_20160506_060943.EUM.nc	-2.310	-2.309	0.023	3782	5756	0	1849	0	125
SRL_OPN_2PTS033_0831_20160506_060943_20160506_075725.EUM.nc	-2.314	-2.317	0.015	3744	6110	0	1885	0	481
SRL_OPN_2PTS033_0834_20160506_075724_20160506_093535.EUM.nc	-2.308	-2.297	0.032	2988	5500	0	2512	0	0
SRL_OPN_2PTS033_0835_20160506_093534_20160506_111318.EUM.nc	-2.301	-2.302	0.013	2110	5418	0	3299	0	9
SRL_OPN_2PTS033_0837_20160506_111318_20160506_125144.EUM.nc	-2.311	-2.313	0.009	2288	5350	0	2728	0	334
SRL_OPN_2PTS033_0839_20160506_125143_20160506_144455.EUM.nc	-2.305	-2.297	0.027	3432	6360	0	2928	0	0

– Continued on next page

Table 7: Dry Troposphere Path Delay Statistics.

– Continued from previous page

File	Median	Mean	Std. Dev.	No. Obs.	Total Obs.	Default Lat/Lon	Flag (total)	Default (total)	3-Sigma Edited
SRL_OPN_2PTS033_0842_20160506_144454_20160506_162442.EUM.nc	-2.310	-2.301	0.029	3443	5638	0	2143	0	52
SRL_OPN_2PTS033_0844_20160506_162442_20160506_180417.EUM.nc	-2.312	-2.308	0.034	3137	5623	0	2486	0	0
SRL_OPN_2PTS033_0846_20160506_180417_20160506_194346.EUM.nc	-2.310	-2.314	0.012	2812	5576	0	2317	0	447
SRL_OPN_2PTS033_0848_20160506_194346_20160506_212243.EUM.nc	-2.308	-2.307	0.013	3238	5467	0	2038	0	191
SRL_OPN_2PTS033_0850_20160506_212242_20160506_230048.EUM.nc	-2.308	-2.307	0.025	2238	5388	0	3130	0	20
SRL_OPN_2PTS033_0851_20160506_230046_20160507_003836.EUM.nc	-2.305	-2.304	0.018	3238	5504	0	2172	0	94
SRL_OPN_2PTS033_0853_20160507_003835_20160507_021649.EUM.nc	-2.306	-2.282	0.044	2908	5533	0	2625	0	0
SRL_OPN_2PTS033_0855_20160507_021648_20160507_035606.EUM.nc	-2.310	-2.297	0.031	2854	5580	0	2726	0	0
SRL_OPN_2PTS033_0857_20160507_035605_20160507_053725.EUM.nc	-2.311	-2.310	0.026	3176	5531	0	2355	0	0
SRL_OPN_2PTS033_0859_20160507_053724_20160507_072626.EUM.nc	-2.313	-2.315	0.015	3944	6205	0	1900	0	361
SRL_OPN_2PTS033_0862_20160507_072624_20160507_090448.EUM.nc	-2.310	-2.304	0.028	3546	5565	0	1933	0	86
SRL_OPN_2PTS033_0863_20160507_090449_20160507_104234.EUM.nc	-2.304	-2.303	0.017	2294	5508	0	3121	0	93
SRL_OPN_2PTS033_0865_20160507_104232_20160507_122043.EUM.nc	-2.311	-2.313	0.010	2261	5499	0	2867	0	371
SRL_OPN_2PTS033_0867_20160507_122042_20160507_135959.EUM.nc	-2.307	-2.307	0.009	2920	5530	0	2220	0	390
SRL_OPN_2PTS033_0869_20160507_135958_20160507_155321.EUM.nc	-2.310	-2.298	0.032	3398	6405	0	3007	0	0
SRL_OPN_2PTS033_0872_20160507_155321_20160507_173259.EUM.nc	-2.312	-2.307	0.033	2762	5472	0	2564	0	146
SRL_OPN_2PTS033_0874_20160507_173258_20160507_191234.EUM.nc	-2.310	-2.313	0.017	3168	5609	0	2099	0	342
SRL_OPN_2PTS033_0876_20160507_191234_20160507_205135.EUM.nc	-2.310	-2.305	0.018	3523	5605	0	1908	0	174
SRL_OPN_2PTS033_0878_20160507_205134_20160507_223003.EUM.nc	-2.310	-2.314	0.016	2749	5415	0	2485	0	181
SRL_OPN_2PTS033_0879_20160507_223002_20160508_000754.EUM.nc	-2.307	-2.312	0.011	2732	5460	0	2357	0	371
SRL_OPN_2PTS033_0881_20160508_000754_20160508_014545.EUM.nc	-2.307	-2.292	0.036	3114	5537	0	2391	0	32
SRL_OPN_2PTS033_0883_20160508_014544_20160508_032444.EUM.nc	-2.309	-2.296	0.031	2958	5499	0	2483	0	58
SRL_OPN_2PTS033_0885_20160508_032443_20160508_050523.EUM.nc	-2.315	-2.316	0.023	2824	5550	0	2582	0	144
SRL_OPN_2PTS033_0887_20160508_050523_20160508_065524.EUM.nc	-2.314	-2.308	0.026	3829	6214	0	2298	0	87
SRL_OPN_2PTS033_0890_20160508_065523_20160508_083351.EUM.nc	-2.312	-2.313	0.013	3922	5614	0	1262	0	430
SRL_OPN_2PTS033_0892_20160508_083352_20160508_101150.EUM.nc	-2.304	-2.300	0.024	2559	5394	0	2707	0	128
SRL_OPN_2PTS033_0893_20160508_101150_20160508_114949.EUM.nc	-2.309	-2.312	0.011	2278	5492	0	2986	0	228
SRL_OPN_2PTS033_0895_20160508_114948_20160508_132832.EUM.nc	-2.309	-2.310	0.007	2597	5477	0	2512	0	368
SRL_OPN_2PTS033_0897_20160508_132831_20160508_152154.EUM.nc	-2.311	-2.302	0.033	3658	6368	0	2710	0	0
SRL_OPN_2PTS033_0900_20160508_152153_20160508_170141.EUM.nc	-2.309	-2.298	0.042	2976	5596	0	2620	0	0
SRL_OPN_2PTS033_0902_20160508_170140_20160508_184120.EUM.nc	-2.309	-2.305	0.026	3153	5513	0	2182	0	178
SRL_OPN_2PTS033_0904_20160508_184119_20160508_202030.EUM.nc	-2.314	-2.316	0.009	2922	5554	0	2133	0	499
SRL_OPN_2PTS033_0906_20160508_202029_20160508_215912.EUM.nc	-2.311	-2.312	0.014	2769	5498	0	2446	0	283
SRL_OPN_2PTS033_0908_20160508_215912_20160508_233711.EUM.nc	-2.313	-2.316	0.011	2392	5464	0	2748	0	324
SRL_OPN_2PTS033_0909_20160508_233711_20160509_011453.EUM.nc	-2.305	-2.293	0.030	3033	5504	0	2459	0	12
SRL_OPN_2PTS033_0911_20160509_011452_20160509_025328.EUM.nc	-2.309	-2.290	0.038	2948	5525	0	2577	0	0
SRL_OPN_2PTS033_0913_20160509_025328_20160509_043332.EUM.nc	-2.316	-2.313	0.031	2758	5487	0	2593	0	136
SRL_OPN_2PTS033_0915_20160509_043331_20160509_061532.EUM.nc	-2.314	-2.314	0.018	3587	5794	0	1823	0	384
SRL_OPN_2PTS033_0917_20160509_061532_20160509_080258.EUM.nc	-2.313	-2.313	0.015	3825	6106	0	1868	0	413

– Continued on next page

Table 7: Dry Troposphere Path Delay Statistics.

– Continued from previous page

File	Median	Mean	Std. Dev.	No. Obs.	Total Obs.	Default Lat/Lon	Flag (total)	Default (total)	3-Sigma Edited
SRL_OPN_2PTS033_0920_20160509_080258_20160509_094107.EUM.nc	-2.309	-2.306	0.021	2782	5520	0	2545	0	193
SRL_OPN_2PTS033_0921_20160509_094107_20160509_111859.EUM.nc	-2.306	-2.310	0.012	2028	5381	0	3151	0	202
SRL_OPN_2PTS033_0923_20160509_111858_20160509_125719.EUM.nc	-2.308	-2.310	0.010	2338	5372	0	2684	0	350
SRL_OPN_2PTS033_0925_20160509_125719_20160509_145041.EUM.nc	-2.309	-2.307	0.025	3359	6371	0	2842	0	170
SRL_OPN_2PTS033_0928_20160509_145040_20160509_163020.EUM.nc	-2.314	-2.303	0.039	3438	5663	0	2225	0	0
SRL_OPN_2PTS033_0930_20160509_163019_20160509_181003.EUM.nc	-2.309	-2.294	0.041	3152	5569	0	2417	0	0
SRL_OPN_2PTS033_0932_20160509_181002_20160509_194922.EUM.nc	-2.311	-2.313	0.011	2918	5574	0	2328	0	328
SRL_OPN_2PTS033_0934_20160509_194922_20160509_212816.EUM.nc	-2.309	-2.307	0.019	3300	5500	0	1995	0	205
SRL_OPN_2PTS033_0936_20160509_212816_20160509_230627.EUM.nc	-2.317	-2.320	0.015	1964	5411	0	3195	0	252
SRL_OPN_2PTS033_0937_20160509_230626_20160510_004407.EUM.nc	-2.306	-2.297	0.027	3251	5507	0	2255	0	1
SRL_OPN_2PTS033_0939_20160510_004406_20160510_022223.EUM.nc	-2.306	-2.290	0.038	2954	5549	0	2595	0	0
SRL_OPN_2PTS033_0941_20160510_022222_20160510_040147.EUM.nc	-2.314	-2.303	0.038	2752	5475	0	2643	0	80
SRL_OPN_2PTS033_0943_20160510_040146_20160510_054312.EUM.nc	-2.314	-2.315	0.014	3089	5682	0	2178	0	415
SRL_OPN_2PTS033_0945_20160510_054313_20160510_073201.EUM.nc	-2.310	-2.311	0.017	3822	6189	0	1941	0	426
SRL_OPN_2PTS033_0948_20160510_073200_20160510_091020.EUM.nc	-2.310	-2.303	0.029	3455	5552	0	2097	0	0
SRL_OPN_2PTS033_0949_20160510_091020_20160510_104805.EUM.nc	-2.305	-2.301	0.025	2344	5534	0	3190	0	0
SRL_OPN_2PTS033_0951_20160510_104804_20160510_122617.EUM.nc	-2.307	-2.309	0.012	2212	5398	0	2828	0	358
SRL_OPN_2PTS033_0953_20160510_122617_20160510_140539.EUM.nc	-2.309	-2.309	0.016	2980	5548	0	2335	0	233
SRL_OPN_2PTS033_0955_20160510_140539_20160510_155901.EUM.nc	-2.311	-2.299	0.038	3377	6405	0	3028	0	0
SRL_OPN_2PTS033_0958_20160510_155900_20160510_173837.EUM.nc	-2.306	-2.291	0.042	3007	5598	0	2591	0	0
SRL_OPN_2PTS033_0960_20160510_173836_20160510_191812.EUM.nc	-2.310	-2.308	0.016	3308	5595	0	2167	0	120
SRL_OPN_2PTS033_0962_20160510_191811_20160510_205719.EUM.nc	-2.307	-2.304	0.015	3281	5610	0	1970	0	359
SRL_OPN_2PTS033_0964_20160510_205718_20160510_223535.EUM.nc	-2.315	-2.317	0.016	2448	5368	0	2570	0	350
SRL_OPN_2PTS033_0965_20160510_223535_20160511_001326.EUM.nc	-2.305	-2.302	0.022	3059	5488	0	2377	0	52
SRL_OPN_2PTS033_0967_20160511_001326_20160511_015126.EUM.nc	-2.307	-2.293	0.038	3109	5524	0	2413	0	2
SRL_OPN_2PTS033_0969_20160511_015126_20160511_033023.EUM.nc	-2.311	-2.314	0.016	2580	5500	0	2475	0	445
SRL_OPN_2PTS033_0971_20160511_033022_20160511_051108.EUM.nc	-2.308	-2.307	0.019	2869	5545	0	2535	0	141
SRL_OPN_2PTS033_0973_20160511_051108_20160511_070100.EUM.nc	-2.311	-2.313	0.015	3348	6223	0	2298	0	577
SRL_OPN_2PTS033_0976_20160511_070059_20160511_083934.EUM.nc	-2.309	-2.298	0.033	4199	5610	0	1411	0	0
SRL_OPN_2PTS033_0978_20160511_083933_20160511_101722.EUM.nc	-2.305	-2.302	0.024	2620	5409	0	2789	0	0
SRL_OPN_2PTS033_0979_20160511_101721_20160511_115523.EUM.nc	-2.308	-2.300	0.026	2525	5499	0	2974	0	0
SRL_OPN_2PTS033_0981_20160511_115522_20160511_133418.EUM.nc	-2.308	-2.309	0.011	2757	5438	0	2464	0	217
SRL_OPN_2PTS033_0983_20160511_133417_20160511_152741.EUM.nc	-2.310	-2.308	0.030	3616	6389	0	2695	0	78
SRL_OPN_2PTS033_0986_20160511_152740_20160511_170718.EUM.nc	-2.309	-2.300	0.032	2854	5574	0	2641	0	79
SRL_OPN_2PTS033_0988_20160511_170718_20160511_184658.EUM.nc	-2.309	-2.305	0.022	3429	5529	0	2100	0	0
SRL_OPN_2PTS033_0990_20160511_184657_20160511_202607.EUM.nc	-2.305	-2.302	0.017	3039	5591	0	2170	0	382
SRL_OPN_2PTS033_0992_20160511_202606_20160511_220445.EUM.nc	-2.311	-2.316	0.010	2587	5499	0	2417	0	495
SRL_OPN_2PTS033_0994_20160511_220444_20160511_234244.EUM.nc	-2.308	-2.300	0.029	2907	5509	0	2590	0	12
SRL_OPN_2PTS033_0995_20160511_234243_20160512_012027.EUM.nc	-2.306	-2.295	0.034	3046	5518	0	2456	0	16

– Continued on next page

Table 7: Dry Troposphere Path Delay Statistics.

– Continued from previous page

File	Median	Mean	Std. Dev.	No. Obs.	Total Obs.	Default Lat/Lon	Flag (total)	Default (total)	3-Sigma Edited
SRL_OPN_2PTS033_0997_20160512_012026_20160512_025907.EUM.nc	-2.308	-2.299	0.033	2942	5544	0	2602	0	0
SRL_OPN_2PTS033_0999_20160512_025906_20160512_043917.EUM.nc	-2.311	-2.306	0.021	2806	5530	0	2630	0	94

24 Radiometer Wet Troposphere Path Delay Table

Table 8: Radiometer Wet Troposphere Path Delay Statistics.

File	Median	Mean	Std. Dev.	No. Obs.	Total Obs.	Default Lat/Lon	Flag (total)	Default (total)	3-Sigma Edited
SRL_OPN_2PTS032_1001_20160407_043931_20160407_062140.EUM.nc	-0.082	-0.134	0.104	4062	5758	0	1686	0	10
SRL_OPN_2PTS033_0001_20160407_062139_20160407_080857.EUM.nc	-0.116	-0.146	0.097	4189	6088	0	1888	0	11
SRL_OPN_2PTS033_0004_20160407_080856_20160407_094654.EUM.nc	-0.129	-0.146	0.093	3032	5469	0	2418	0	19
SRL_OPN_2PTS033_0005_20160407_094654_20160407_112447.EUM.nc	-0.164	-0.166	0.092	2174	5316	0	3130	0	12
SRL_OPN_2PTS033_0007_20160407_112446_20160407_130321.EUM.nc	-0.150	-0.170	0.102	2750	5329	0	2576	0	3
SRL_OPN_2PTS033_0009_20160407_130319_20160407_145635.EUM.nc	-0.136	-0.158	0.088	3501	5961	0	2437	0	23
SRL_OPN_2PTS033_0012_20160407_145634_20160407_163621.EUM.nc	-0.124	-0.161	0.111	3335	5659	0	2323	0	1
SRL_OPN_2PTS033_0014_20160407_163621_20160407_181557.EUM.nc	-0.084	-0.124	0.096	3185	5602	0	2417	0	0
SRL_OPN_2PTS033_0016_20160407_181557_20160407_195522.EUM.nc	-0.135	-0.152	0.088	3167	5499	0	2302	0	30
SRL_OPN_2PTS033_0018_20160407_195521_20160407_213406.EUM.nc	-0.149	-0.166	0.098	3632	5414	0	1768	0	14
SRL_OPN_2PTS033_0020_20160407_213405_20160407_231214.EUM.nc	-0.109	-0.145	0.105	2273	5364	0	3091	0	0
SRL_OPN_2PTS033_0021_20160407_231213_20160408_005002.EUM.nc	-0.124	-0.164	0.099	3207	5478	0	2271	0	0
SRL_OPN_2PTS033_0023_20160408_005002_20160408_022821.EUM.nc	-0.182	-0.181	0.086	2939	5529	0	2590	0	0
SRL_OPN_2PTS033_0025_20160408_022820_20160408_040751.EUM.nc	-0.134	-0.163	0.107	2865	5471	0	2605	0	1
SRL_OPN_2PTS033_0027_20160408_040750_20160408_054925.EUM.nc	-0.096	-0.146	0.110	3800	5713	0	1913	0	0
SRL_OPN_2PTS033_0029_20160408_054924_20160408_073758.EUM.nc	-0.110	-0.132	0.085	4258	6150	0	1851	0	41
SRL_OPN_2PTS033_0032_20160408_073757_20160408_091609.EUM.nc	-0.148	-0.155	0.096	3390	5530	0	2132	0	8
SRL_OPN_2PTS033_0033_20160408_091608_20160408_105401.EUM.nc	-0.140	-0.159	0.102	2237	5469	0	3227	0	5
SRL_OPN_2PTS033_0035_20160408_105400_20160408_123214.EUM.nc	-0.143	-0.170	0.103	2518	5315	0	2794	0	3
SRL_OPN_2PTS033_0037_20160408_123213_20160408_141142.EUM.nc	-0.167	-0.184	0.104	3257	5548	0	2288	0	3
SRL_OPN_2PTS033_0039_20160408_141141_20160408_160502.EUM.nc	-0.137	-0.161	0.096	3393	6354	0	2961	0	0
SRL_OPN_2PTS033_0042_20160408_160502_20160408_174438.EUM.nc	-0.098	-0.131	0.099	3070	5576	0	2504	0	2
SRL_OPN_2PTS033_0044_20160408_174438_20160408_192412.EUM.nc	-0.130	-0.142	0.086	3420	5583	0	2107	0	56
SRL_OPN_2PTS033_0046_20160408_192412_20160408_210308.EUM.nc	-0.108	-0.151	0.100	3695	5582	0	1877	0	10
SRL_OPN_2PTS033_0048_20160408_210307_20160408_224130.EUM.nc	-0.090	-0.115	0.074	2601	5382	0	2666	0	115
SRL_OPN_2PTS033_0049_20160408_224130_20160409_001919.EUM.nc	-0.128	-0.147	0.082	3112	5449	0	2330	0	7
SRL_OPN_2PTS033_0051_20160409_001918_20160409_015716.EUM.nc	-0.188	-0.187	0.087	3109	5543	0	2431	0	3
SRL_OPN_2PTS033_0053_20160409_015714_20160409_033624.EUM.nc	-0.122	-0.153	0.105	3057	5500	0	2440	0	3
SRL_OPN_2PTS033_0055_20160409_033623_20160409_051717.EUM.nc	-0.089	-0.127	0.098	3077	5555	0	2477	0	1
SRL_OPN_2PTS033_0057_20160409_051716_20160409_070658.EUM.nc	-0.102	-0.135	0.093	3990	6196	0	2191	0	15
SRL_OPN_2PTS033_0060_20160409_070657_20160409_084521.EUM.nc	-0.143	-0.154	0.093	3964	5585	0	1609	0	12
SRL_OPN_2PTS033_0061_20160409_084520_20160409_120119.EUM.nc	-0.152	-0.169	0.104	5164	10795	0	5625	0	6
SRL_OPN_2PTS033_0065_20160409_120117_20160409_134010.EUM.nc	-0.177	-0.182	0.097	3123	5486	0	2363	0	0
SRL_OPN_2PTS033_0067_20160409_134009_20160409_153342.EUM.nc	-0.147	-0.157	0.093	3643	6357	0	2712	0	2
SRL_OPN_2PTS033_0070_20160409_153342_20160409_171321.EUM.nc	-0.101	-0.138	0.103	2975	5598	0	2623	0	0
SRL_OPN_2PTS033_0072_20160409_171321_20160409_185259.EUM.nc	-0.122	-0.152	0.112	3457	5521	0	2052	1	11

– Continued on next page

Table 8: Radiometer Wet Troposphere Path Delay Statistics.

– Continued from previous page

File	Median	Mean	Std. Dev.	No. Obs.	Total Obs.	Default Lat/Lon	Flag (total)	Default (total)	3-Sigma Edited
SRL_OPN_2PTS033_0074_20160409_185258_20160409_203206.EUM.nc	-0.146	-0.158	0.095	3671	5532	0	1857	0	4
SRL_OPN_2PTS033_0076_20160409_203205_20160409_221042.EUM.nc	-0.105	-0.143	0.109	3044	5490	0	2440	0	6
SRL_OPN_2PTS033_0078_20160409_221041_20160409_234839.EUM.nc	-0.115	-0.147	0.091	2912	5493	0	2572	0	9
SRL_OPN_2PTS033_0079_20160409_234838_20160410_012623.EUM.nc	-0.162	-0.181	0.103	3032	5514	0	2477	0	5
SRL_OPN_2PTS033_0081_20160410_012622_20160410_030508.EUM.nc	-0.158	-0.167	0.104	3001	5565	0	2564	0	0
SRL_OPN_2PTS033_0083_20160410_030508_20160410_044524.EUM.nc	-0.096	-0.125	0.092	3033	5479	0	2446	0	0
SRL_OPN_2PTS033_0085_20160410_044524_20160410_062741.EUM.nc	-0.108	-0.141	0.102	4050	5777	0	1721	0	6
SRL_OPN_2PTS033_0087_20160410_062740_20160410_081430.EUM.nc	-0.124	-0.145	0.095	4194	6074	0	1869	0	11
SRL_OPN_2PTS033_0090_20160410_081429_20160410_095235.EUM.nc	-0.154	-0.155	0.090	2937	5381	0	2440	0	4
SRL_OPN_2PTS033_0091_20160410_095234_20160410_113028.EUM.nc	-0.156	-0.165	0.098	2296	5323	0	3020	0	7
SRL_OPN_2PTS033_0093_20160410_113028_20160410_130856.EUM.nc	-0.166	-0.182	0.101	2838	5414	0	2575	0	1
SRL_OPN_2PTS033_0095_20160410_130857_20160410_150214.EUM.nc	-0.137	-0.159	0.099	3607	6344	0	2736	0	1
SRL_OPN_2PTS033_0098_20160410_150213_20160410_164201.EUM.nc	-0.108	-0.137	0.098	3119	5630	0	2499	0	12
SRL_OPN_2PTS033_0100_20160410_164200_20160410_182143.EUM.nc	-0.106	-0.136	0.107	3327	5508	0	2162	0	19
SRL_OPN_2PTS033_0102_20160410_182142_20160410_200100.EUM.nc	-0.154	-0.163	0.099	3223	5503	0	2276	0	4
SRL_OPN_2PTS033_0104_20160410_200059_20160410_213951.EUM.nc	-0.102	-0.147	0.108	3525	5535	0	2005	0	5
SRL_OPN_2PTS033_0106_20160410_213950_20160410_231757.EUM.nc	-0.156	-0.165	0.095	2442	5343	0	2896	0	5
SRL_OPN_2PTS033_0107_20160410_231756_20160411_005537.EUM.nc	-0.161	-0.175	0.093	3008	5491	0	2478	0	5
SRL_OPN_2PTS033_0109_20160411_005536_20160411_023358.EUM.nc	-0.172	-0.171	0.096	2990	5543	0	2553	0	0
SRL_OPN_2PTS033_0111_20160411_023358_20160411_041334.EUM.nc	-0.110	-0.135	0.089	2879	5480	0	2590	0	11
SRL_OPN_2PTS033_0113_20160411_041334_20160411_055516.EUM.nc	-0.124	-0.151	0.106	3821	5717	0	1888	0	8
SRL_OPN_2PTS033_0115_20160411_055515_20160411_074336.EUM.nc	-0.104	-0.139	0.093	4271	6138	0	1854	0	13
SRL_OPN_2PTS033_0118_20160411_074335_20160411_092151.EUM.nc	-0.140	-0.140	0.099	3315	5483	0	2162	1	5
SRL_OPN_2PTS033_0119_20160411_092150_20160411_105942.EUM.nc	-0.125	-0.166	0.113	2097	5439	0	3340	0	2
SRL_OPN_2PTS033_0121_20160411_105942_20160411_123751.EUM.nc	-0.140	-0.163	0.106	2532	5330	0	2793	0	5
SRL_OPN_2PTS033_0123_20160411_123751_20160411_141724.EUM.nc	-0.161	-0.179	0.107	3346	5510	0	2163	0	1
SRL_OPN_2PTS033_0125_20160411_141723_20160411_161043.EUM.nc	-0.129	-0.148	0.091	3469	6393	0	2920	0	4
SRL_OPN_2PTS033_0128_20160411_161042_20160411_175028.EUM.nc	-0.103	-0.135	0.110	3064	5581	0	2509	0	8
SRL_OPN_2PTS033_0130_20160411_175027_20160411_192950.EUM.nc	-0.138	-0.150	0.098	3384	5563	0	2179	0	0
SRL_OPN_2PTS033_0132_20160411_192949_20160411_210853.EUM.nc	-0.098	-0.137	0.098	3518	5478	0	1930	1	29
SRL_OPN_2PTS033_0134_20160411_210853_20160411_224703.EUM.nc	-0.124	-0.137	0.088	2555	5439	0	2866	0	18
SRL_OPN_2PTS033_0135_20160411_224702_20160412_002453.EUM.nc	-0.143	-0.153	0.083	3152	5400	0	2238	0	10
SRL_OPN_2PTS033_0137_20160412_002452_20160412_020300.EUM.nc	-0.178	-0.175	0.099	3017	5545	0	2526	0	2
SRL_OPN_2PTS033_0139_20160412_020259_20160412_034206.EUM.nc	-0.113	-0.152	0.101	3025	5542	0	2516	0	1
SRL_OPN_2PTS033_0141_20160412_034205_20160412_052306.EUM.nc	-0.105	-0.134	0.094	3000	5555	0	2555	0	0
SRL_OPN_2PTS033_0143_20160412_052305_20160412_071235.EUM.nc	-0.109	-0.143	0.100	3970	6177	0	2189	0	18
SRL_OPN_2PTS033_0146_20160412_071235_20160412_085105.EUM.nc	-0.127	-0.140	0.102	3900	5598	0	1686	0	12
SRL_OPN_2PTS033_0147_20160412_085104_20160412_102850.EUM.nc	-0.146	-0.161	0.104	2463	5454	0	2989	0	2
SRL_OPN_2PTS033_0149_20160412_102850_20160412_120654.EUM.nc	-0.166	-0.179	0.108	2578	5459	0	2871	0	10

– Continued on next page

Table 8: Radiometer Wet Troposphere Path Delay Statistics.

– Continued from previous page

File	Median	Mean	Std. Dev.	No. Obs.	Total Obs.	Default Lat/Lon	Flag (total)	Default (total)	3-Sigma Edited
SRL_OPN_2PTS033_0151_20160412_120654_20160412_134559.EUM.nc	-0.163	-0.184	0.101	3081	5457	0	2376	0	0
SRL_OPN_2PTS033_0153_20160412_134558_20160412_153923.EUM.nc	-0.144	-0.161	0.089	3628	6352	0	2718	0	6
SRL_OPN_2PTS033_0156_20160412_153922_20160412_171910.EUM.nc	-0.096	-0.127	0.102	2924	5528	0	2603	0	1
SRL_OPN_2PTS033_0158_20160412_171909_20160412_185839.EUM.nc	-0.139	-0.151	0.104	3380	5601	0	2210	1	10
SRL_OPN_2PTS033_0160_20160412_185838_20160412_203752.EUM.nc	-0.113	-0.153	0.103	3786	5556	0	1759	0	11
SRL_OPN_2PTS033_0162_20160412_203752_20160412_221617.EUM.nc	-0.097	-0.137	0.106	3027	5392	0	2352	0	13
SRL_OPN_2PTS033_0164_20160412_221616_20160412_235412.EUM.nc	-0.144	-0.164	0.102	3005	5495	0	2486	0	4
SRL_OPN_2PTS033_0165_20160412_235411_20160413_013206.EUM.nc	-0.157	-0.171	0.097	3093	5526	0	2433	0	0
SRL_OPN_2PTS033_0167_20160413_013206_20160413_031046.EUM.nc	-0.142	-0.170	0.104	2955	5559	0	2603	0	1
SRL_OPN_2PTS033_0169_20160413_031046_20160413_045109.EUM.nc	-0.098	-0.122	0.082	2956	5467	0	2438	0	73
SRL_OPN_2PTS033_0173_20160413_063334_20160413_082015.EUM.nc	-0.116	-0.150	0.096	4168	6071	0	1896	0	7
SRL_OPN_2PTS033_0176_20160413_082015_20160413_095809.EUM.nc	-0.142	-0.155	0.095	2884	5396	0	2504	0	8
SRL_OPN_2PTS033_0177_20160413_095808_20160413_113604.EUM.nc	-0.153	-0.158	0.100	2418	5397	0	2972	0	7
SRL_OPN_2PTS033_0179_20160413_113603_20160413_131444.EUM.nc	-0.163	-0.168	0.093	2922	5397	0	2466	0	9
SRL_OPN_2PTS033_0181_20160413_131443_20160413_150804.EUM.nc	-0.127	-0.165	0.100	3597	6378	0	2780	0	1
SRL_OPN_2PTS033_0181_20160413_131443_20160413_164743.EUM.nc	-0.119	-0.153	0.103	6611	11980	0	5361	0	8
SRL_OPN_2PTS033_0186_20160413_164742_20160413_182724.EUM.nc	-0.110	-0.141	0.112	3302	5480	0	2174	0	4
SRL_OPN_2PTS033_0188_20160413_182723_20160413_200648.EUM.nc	-0.164	-0.166	0.105	3313	5514	0	2196	0	5
SRL_OPN_2PTS033_0190_20160413_200647_20160413_214526.EUM.nc	-0.116	-0.160	0.108	3377	5510	0	2130	0	3
SRL_OPN_2PTS033_0192_20160413_214525_20160413_232330.EUM.nc	-0.125	-0.154	0.102	2432	5310	0	2865	0	13
SRL_OPN_2PTS033_0193_20160413_232330_20160414_010119.EUM.nc	-0.158	-0.164	0.100	2841	5500	0	2659	0	0
SRL_OPN_2PTS033_0195_20160414_010118_20160414_023936.EUM.nc	-0.178	-0.172	0.087	2928	5510	0	2582	0	0
SRL_OPN_2PTS033_0197_20160414_023935_20160414_041926.EUM.nc	-0.107	-0.146	0.103	2924	5506	0	2580	0	2
SRL_OPN_2PTS033_0199_20160414_041925_20160414_060106.EUM.nc	-0.110	-0.148	0.107	3872	5739	0	1865	0	2
SRL_OPN_2PTS033_0201_20160414_060105_20160414_074920.EUM.nc	-0.124	-0.145	0.097	4213	6133	0	1909	0	11
SRL_OPN_2PTS033_0204_20160414_074919_20160414_092724.EUM.nc	-0.144	-0.156	0.094	3262	5478	0	2205	0	11
SRL_OPN_2PTS033_0205_20160414_092723_20160414_110516.EUM.nc	-0.116	-0.155	0.102	2148	5436	0	3269	0	19
SRL_OPN_2PTS033_0207_20160414_110515_20160414_124337.EUM.nc	-0.161	-0.175	0.092	2546	5325	0	2775	0	4
SRL_OPN_2PTS033_0209_20160414_124336_20160414_143645.EUM.nc	-0.119	-0.166	0.109	3396	6279	0	2881	0	2
SRL_OPN_2PTS033_0212_20160414_143644_20160414_161622.EUM.nc	-0.147	-0.164	0.100	3503	5631	0	2128	0	0
SRL_OPN_2PTS033_0214_20160414_161621_20160414_175606.EUM.nc	-0.092	-0.123	0.101	3110	5564	0	2452	0	2
SRL_OPN_2PTS033_0216_20160414_175605_20160414_193537.EUM.nc	-0.155	-0.162	0.107	3401	5589	0	2187	1	0
SRL_OPN_2PTS033_0218_20160414_193536_20160414_211429.EUM.nc	-0.150	-0.164	0.092	3461	5446	0	1980	0	5
SRL_OPN_2PTS033_0220_20160414_211428_20160414_225246.EUM.nc	-0.096	-0.133	0.092	2518	5437	0	2910	0	9
SRL_OPN_2PTS033_0221_20160414_225245_20160415_003034.EUM.nc	-0.156	-0.156	0.097	3262	5459	0	2196	0	1
SRL_OPN_2PTS033_0223_20160415_003033_20160415_020835.EUM.nc	-0.166	-0.171	0.101	2874	5510	0	2635	0	1
SRL_OPN_2PTS033_0225_20160415_020834_20160415_034754.EUM.nc	-0.120	-0.157	0.109	2984	5549	0	2557	0	8
SRL_OPN_2PTS033_0227_20160415_034754_20160415_052853.EUM.nc	-0.091	-0.136	0.106	2982	5510	0	2528	0	0
SRL_OPN_2PTS033_0229_20160415_052854_20160415_071821.EUM.nc	-0.124	-0.153	0.108	4123	6207	0	2073	0	11

– Continued on next page

Table 8: Radiometer Wet Troposphere Path Delay Statistics.

– Continued from previous page

File	Median	Mean	Std. Dev.	No. Obs.	Total Obs.	Default Lat/Lon	Flag (total)	Default (total)	3-Sigma Edited
SRL_OPN_2PTS033_0232_20160415_071820_20160415_085638.EUM.nc	-0.163	-0.168	0.101	3766	5602	0	1836	0	0
SRL_OPN_2PTS033_0233_20160415_085637_20160415_103433.EUM.nc	-0.113	-0.151	0.100	2380	5497	0	3107	0	10
SRL_OPN_2PTS033_0235_20160415_103432_20160415_121239.EUM.nc	-0.171	-0.180	0.098	2583	5461	0	2873	0	5
SRL_OPN_2PTS033_0237_20160415_121238_20160415_135139.EUM.nc	-0.119	-0.160	0.102	3105	5472	0	2362	0	5
SRL_OPN_2PTS033_0239_20160415_135138_20160415_154503.EUM.nc	-0.152	-0.170	0.093	3637	6363	0	2726	0	0
SRL_OPN_2PTS033_0242_20160415_154502_20160415_172450.EUM.nc	-0.085	-0.128	0.110	2940	5513	0	2568	0	5
SRL_OPN_2PTS033_0244_20160415_172448_20160415_190418.EUM.nc	-0.125	-0.160	0.113	3448	5591	0	2139	1	3
SRL_OPN_2PTS033_0246_20160415_190417_20160415_204329.EUM.nc	-0.139	-0.165	0.094	3825	5594	0	1759	0	10
SRL_OPN_2PTS033_0248_20160415_204328_20160415_222200.EUM.nc	-0.095	-0.143	0.105	2952	5348	0	2380	0	16
SRL_OPN_2PTS033_0250_20160415_222200_20160415_235945.EUM.nc	-0.137	-0.152	0.091	3043	5488	0	2438	0	7
SRL_OPN_2PTS033_0251_20160415_235944_20160416_013741.EUM.nc	-0.147	-0.161	0.096	3127	5555	0	2426	0	2
SRL_OPN_2PTS033_0253_20160416_013740_20160416_031635.EUM.nc	-0.130	-0.161	0.104	2958	5559	0	2596	0	5
SRL_OPN_2PTS033_0255_20160416_031634_20160416_045656.EUM.nc	-0.107	-0.129	0.092	3079	5500	0	2419	0	2
SRL_OPN_2PTS033_0257_20160416_045655_20160416_063938.EUM.nc	-0.097	-0.141	0.111	4042	5792	0	1737	0	13
SRL_OPN_2PTS033_0262_20160416_082549_20160416_100351.EUM.nc	-0.118	-0.154	0.095	2864	5403	0	2534	0	5
SRL_OPN_2PTS033_0263_20160416_100350_20160416_114138.EUM.nc	-0.192	-0.177	0.096	2436	5406	0	2965	0	5
SRL_OPN_2PTS033_0265_20160416_114139_20160416_132022.EUM.nc	-0.142	-0.160	0.100	2953	5335	0	2382	0	0
SRL_OPN_2PTS033_0267_20160416_132022_20160416_151344.EUM.nc	-0.140	-0.169	0.094	3611	6383	0	2769	0	3
SRL_OPN_2PTS033_0270_20160416_151343_20160416_165330.EUM.nc	-0.084	-0.129	0.106	2944	5592	0	2645	0	3
SRL_OPN_2PTS033_0272_20160416_165329_20160416_183304.EUM.nc	-0.117	-0.149	0.108	3349	5504	0	2153	0	2
SRL_OPN_2PTS033_0274_20160416_183302_20160416_201224.EUM.nc	-0.121	-0.154	0.094	3418	5527	0	2099	0	10
SRL_OPN_2PTS033_0276_20160416_201223_20160416_215109.EUM.nc	-0.099	-0.143	0.096	3308	5526	0	2195	0	23
SRL_OPN_2PTS033_0278_20160416_215108_20160416_232902.EUM.nc	-0.120	-0.140	0.101	2392	5277	0	2866	0	19
SRL_OPN_2PTS033_0279_20160416_232901_20160417_010652.EUM.nc	-0.134	-0.164	0.098	2809	5487	0	2678	0	0
SRL_OPN_2PTS033_0281_20160417_010651_20160417_024522.EUM.nc	-0.174	-0.178	0.103	2936	5525	0	2589	0	0
SRL_OPN_2PTS033_0283_20160417_024521_20160417_042509.EUM.nc	-0.102	-0.126	0.079	2977	5494	0	2516	0	1
SRL_OPN_2PTS033_0285_20160417_042508_20160417_060706.EUM.nc	-0.097	-0.142	0.111	3915	5732	0	1817	0	0
SRL_OPN_2PTS033_0287_20160417_060706_20160417_075455.EUM.nc	-0.130	-0.149	0.086	4136	6090	0	1951	0	3
SRL_OPN_2PTS033_0290_20160417_075455_20160417_093306.EUM.nc	-0.132	-0.153	0.090	3170	5477	0	2300	0	7
SRL_OPN_2PTS033_0291_20160417_093305_20160417_111049.EUM.nc	-0.114	-0.137	0.082	2145	5402	0	3238	0	19
SRL_OPN_2PTS033_0293_20160417_111048_20160417_124913.EUM.nc	-0.136	-0.168	0.109	2601	5255	0	2651	0	3
SRL_OPN_2PTS033_0295_20160417_124912_20160417_144224.EUM.nc	-0.140	-0.158	0.099	3425	6294	0	2862	0	7
SRL_OPN_2PTS033_0298_20160417_144223_20160417_162210.EUM.nc	-0.115	-0.152	0.100	3447	5655	0	2205	0	3
SRL_OPN_2PTS033_0300_20160417_162210_20160417_180146.EUM.nc	-0.087	-0.134	0.106	3144	5598	0	2448	0	6
SRL_OPN_2PTS033_0302_20160417_180146_20160417_194115.EUM.nc	-0.142	-0.158	0.091	3330	5581	0	2251	0	0
SRL_OPN_2PTS033_0304_20160417_194115_20160417_225819.EUM.nc	-0.132	-0.150	0.098	5754	10882	0	5110	0	18
SRL_OPN_2PTS033_0307_20160417_225818_20160418_003559.EUM.nc	-0.125	-0.165	0.102	3331	5461	0	2126	0	4
SRL_OPN_2PTS033_0309_20160418_003558_20160418_021410.EUM.nc	-0.163	-0.171	0.089	2878	5541	0	2662	0	1
SRL_OPN_2PTS033_0311_20160418_021409_20160418_035325.EUM.nc	-0.109	-0.139	0.103	2856	5542	0	2682	0	4

– Continued on next page

Table 8: Radiometer Wet Troposphere Path Delay Statistics.

– Continued from previous page

File	Median	Mean	Std. Dev.	No. Obs.	Total Obs.	Default Lat/Lon	Flag (total)	Default (total)	3-Sigma Edited
SRL_OPN_2PTS033_0313_20160418_035324_20160418_053440.EUM.nc	-0.088	-0.130	0.112	3033	5537	0	2493	0	11
SRL_OPN_2PTS033_0315_20160418_053439_20160418_072347.EUM.nc	-0.136	-0.153	0.092	4237	6196	0	1956	0	3
SRL_OPN_2PTS033_0318_20160418_072346_20160418_090210.EUM.nc	-0.165	-0.165	0.096	3712	5576	0	1857	0	7
SRL_OPN_2PTS033_0319_20160418_090211_20160418_103956.EUM.nc	-0.117	-0.158	0.097	2462	5477	0	3002	0	13
SRL_OPN_2PTS033_0321_20160418_103955_20160418_121804.EUM.nc	-0.137	-0.176	0.105	2611	5443	0	2827	0	5
SRL_OPN_2PTS033_0323_20160418_121803_20160418_135718.EUM.nc	-0.139	-0.160	0.110	3227	5523	0	2296	0	0
SRL_OPN_2PTS033_0328_20160418_155041_20160418_173019.EUM.nc	-0.104	-0.140	0.104	2928	5462	0	2521	0	13
SRL_OPN_2PTS033_0330_20160418_173018_20160418_190954.EUM.nc	-0.128	-0.152	0.091	3600	5627	0	2027	0	0
SRL_OPN_2PTS033_0332_20160418_190953_20160418_222723.EUM.nc	-0.128	-0.148	0.095	6753	10965	0	4200	0	12
SRL_OPN_2PTS033_0336_20160418_222723_20160419_000516.EUM.nc	-0.114	-0.148	0.101	3119	5511	0	2386	0	6
SRL_OPN_2PTS033_0337_20160419_000515_20160419_014306.EUM.nc	-0.156	-0.174	0.101	3149	5555	0	2406	0	0
SRL_OPN_2PTS033_0339_20160419_014305_20160419_032203.EUM.nc	-0.148	-0.164	0.111	2954	5511	0	2557	0	0
SRL_OPN_2PTS033_0341_20160419_032202_20160419_050240.EUM.nc	-0.100	-0.129	0.098	3021	5541	0	2517	0	3
SRL_OPN_2PTS033_0343_20160419_050239_20160419_065245.EUM.nc	-0.115	-0.144	0.099	3970	6198	0	2221	0	7
SRL_OPN_2PTS033_0346_20160419_065244_20160419_083114.EUM.nc	-0.147	-0.157	0.100	4298	5619	0	1304	0	17
SRL_OPN_2PTS033_0348_20160419_083113_20160419_100913.EUM.nc	-0.128	-0.150	0.098	2812	5408	0	2594	0	2
SRL_OPN_2PTS033_0349_20160419_100912_20160419_114711.EUM.nc	-0.144	-0.157	0.094	2492	5419	0	2916	0	11
SRL_OPN_2PTS033_0351_20160419_114710_20160419_132551.EUM.nc	-0.160	-0.178	0.110	2944	5379	0	2430	0	5
SRL_OPN_2PTS033_0362_20160419_201749_20160419_215633.EUM.nc	-0.148	-0.161	0.098	3087	5465	0	2361	0	17
SRL_OPN_2PTS033_0364_20160419_215632_20160419_233434.EUM.nc	-0.113	-0.125	0.083	2553	5368	0	2778	0	37
SRL_OPN_2PTS033_0365_20160419_233433_20160420_011215.EUM.nc	-0.137	-0.186	0.116	2904	5498	0	2591	0	3
SRL_OPN_2PTS033_0367_20160420_011214_20160420_025048.EUM.nc	-0.175	-0.168	0.110	2912	5516	0	2604	0	0
SRL_OPN_2PTS033_0369_20160420_025048_20160420_043050.EUM.nc	-0.109	-0.141	0.109	2979	5495	0	2515	0	1
SRL_OPN_2PTS033_0371_20160420_043049_20160420_061246.EUM.nc	-0.118	-0.149	0.105	3876	5740	0	1850	0	14
SRL_OPN_2PTS033_0373_20160420_061246_20160420_080019.EUM.nc	-0.138	-0.152	0.088	4192	6102	0	1906	0	4
SRL_OPN_2PTS033_0376_20160420_080018_20160420_093828.EUM.nc	-0.134	-0.151	0.107	3108	5504	0	2394	0	2
SRL_OPN_2PTS033_0377_20160420_093828_20160420_111620.EUM.nc	-0.131	-0.164	0.096	2202	5370	0	3161	0	7
SRL_OPN_2PTS033_0379_20160420_111619_20160420_125446.EUM.nc	-0.170	-0.187	0.109	2664	5336	0	2671	0	1
SRL_OPN_2PTS033_0384_20160420_144759_20160420_162739.EUM.nc	-0.131	-0.154	0.094	3479	5654	0	2170	0	5
SRL_OPN_2PTS033_0386_20160420_162738_20160420_180722.EUM.nc	-0.094	-0.122	0.095	3170	5593	0	2374	0	49
SRL_OPN_2PTS033_0388_20160420_180722_20160420_194641.EUM.nc	-0.140	-0.148	0.100	3354	5556	0	2202	0	0
SRL_OPN_2PTS033_0390_20160420_194640_20160420_212537.EUM.nc	-0.171	-0.168	0.099	3466	5435	0	1958	1	10
SRL_OPN_2PTS033_0392_20160420_212537_20160420_230349.EUM.nc	-0.126	-0.146	0.100	2212	5392	0	3172	0	8
SRL_OPN_2PTS033_0393_20160420_230348_20160421_004128.EUM.nc	-0.134	-0.171	0.106	3195	5482	0	2285	0	2
SRL_OPN_2PTS033_0395_20160421_004128_20160421_021943.EUM.nc	-0.179	-0.177	0.108	2884	5555	0	2669	0	2
SRL_OPN_2PTS033_0397_20160421_021943_20160421_035913.EUM.nc	-0.119	-0.141	0.095	2898	5582	0	2678	0	6
SRL_OPN_2PTS033_0399_20160421_035912_20160421_054026.EUM.nc	-0.095	-0.139	0.106	3358	5529	0	2169	0	2
SRL_OPN_2PTS033_0401_20160421_054025_20160421_072921.EUM.nc	-0.138	-0.146	0.085	4295	6181	0	1876	0	10
SRL_OPN_2PTS033_0404_20160421_072920_20160421_104535.EUM.nc	-0.112	-0.150	0.107	5989	11049	0	5038	0	22

– Continued on next page

Table 8: Radiometer Wet Troposphere Path Delay Statistics.

– Continued from previous page

File	Median	Mean	Std. Dev.	No. Obs.	Total Obs.	Default Lat/Lon	Flag (total)	Default (total)	3-Sigma Edited
SRL_OPN_2PTS033_0407_20160421_104535_20160421_122337.EUM.nc	-0.156	-0.168	0.096	2661	5375	0	2711	0	3
SRL_OPN_2PTS033_0409_20160421_122336_20160421_140256.EUM.nc	-0.153	-0.168	0.106	3258	5516	0	2256	0	2
SRL_OPN_2PTS033_0411_20160421_140255_20160421_155618.EUM.nc	-0.139	-0.162	0.088	3345	6398	0	3051	0	2
SRL_OPN_2PTS033_0414_20160421_155617_20160421_173603.EUM.nc	-0.075	-0.121	0.104	3038	5502	0	2461	0	3
SRL_OPN_2PTS033_0416_20160421_173604_20160421_191530.EUM.nc	-0.115	-0.140	0.094	3521	5571	0	2050	0	0
SRL_OPN_2PTS033_0418_20160421_191530_20160421_205438.EUM.nc	-0.152	-0.156	0.091	3725	5600	0	1869	0	6
SRL_OPN_2PTS033_0420_20160421_205438_20160421_223304.EUM.nc	-0.105	-0.138	0.101	2830	5381	0	2538	0	13
SRL_OPN_2PTS033_0421_20160421_223302_20160422_001046.EUM.nc	-0.122	-0.149	0.090	3122	5496	0	2346	0	28
SRL_OPN_2PTS033_0423_20160422_001046_20160422_014847.EUM.nc	-0.163	-0.181	0.106	3152	5520	0	2367	0	1
SRL_OPN_2PTS033_0425_20160422_014846_20160422_032739.EUM.nc	-0.127	-0.149	0.092	3031	5480	0	2447	0	2
SRL_OPN_2PTS033_0427_20160422_032739_20160422_050823.EUM.nc	-0.100	-0.139	0.105	3002	5527	0	2521	0	4
SRL_OPN_2PTS033_0429_20160422_050822_20160422_065819.EUM.nc	-0.108	-0.141	0.104	3882	6190	0	2301	0	7
SRL_OPN_2PTS033_0432_20160422_065818_20160422_083654.EUM.nc	-0.139	-0.148	0.086	4312	5631	0	1314	0	5
SRL_OPN_2PTS033_0434_20160422_083653_20160422_101452.EUM.nc	-0.108	-0.144	0.103	2742	5387	0	2632	0	13
SRL_OPN_2PTS033_0435_20160422_101451_20160422_115242.EUM.nc	-0.163	-0.178	0.108	2575	5423	0	2847	0	1
SRL_OPN_2PTS033_0437_20160422_115241_20160422_133134.EUM.nc	-0.170	-0.181	0.112	2942	5428	0	2486	0	0
SRL_OPN_2PTS033_0439_20160422_133133_20160422_152458.EUM.nc	-0.152	-0.174	0.094	3662	6339	0	2677	0	0
SRL_OPN_2PTS033_0442_20160422_152458_20160422_170445.EUM.nc	-0.093	-0.138	0.117	2945	5600	0	2647	0	8
SRL_OPN_2PTS033_0444_20160422_170444_20160422_184416.EUM.nc	-0.116	-0.139	0.092	3354	5485	0	2113	0	18
SRL_OPN_2PTS033_0446_20160422_184415_20160422_202333.EUM.nc	-0.139	-0.157	0.099	3518	5509	0	1984	0	7
SRL_OPN_2PTS033_0448_20160422_202333_20160422_220205.EUM.nc	-0.111	-0.149	0.103	3045	5472	0	2423	0	4
SRL_OPN_2PTS033_0450_20160422_220204_20160422_234004.EUM.nc	-0.110	-0.138	0.089	2722	5469	0	2736	0	11
SRL_OPN_2PTS033_0451_20160422_234003_20160423_011756.EUM.nc	-0.171	-0.182	0.111	3038	5516	0	2474	0	4
SRL_OPN_2PTS033_0453_20160423_011756_20160423_025624.EUM.nc	-0.153	-0.155	0.092	2940	5538	0	2597	0	1
SRL_OPN_2PTS033_0455_20160423_025624_20160423_043632.EUM.nc	-0.118	-0.148	0.097	2897	5480	0	2582	0	1
SRL_OPN_2PTS033_0457_20160423_043630_20160423_061844.EUM.nc	-0.105	-0.140	0.108	3977	5789	0	1798	0	14
SRL_OPN_2PTS033_0459_20160423_061843_20160423_080600.EUM.nc	-0.140	-0.138	0.082	4187	6097	0	1898	0	12
SRL_OPN_2PTS033_0462_20160423_080601_20160423_094359.EUM.nc	-0.113	-0.146	0.100	3091	5489	0	2391	0	7
SRL_OPN_2PTS033_0463_20160423_094358_20160423_112153.EUM.nc	-0.165	-0.175	0.104	2047	5284	0	3235	0	2
SRL_OPN_2PTS033_0465_20160423_112152_20160423_130023.EUM.nc	-0.147	-0.168	0.101	2694	5345	0	2651	0	0
SRL_OPN_2PTS033_0467_20160423_130022_20160423_145338.EUM.nc	-0.155	-0.165	0.087	3590	6349	0	2754	0	5
SRL_OPN_2PTS033_0470_20160423_145337_20160423_163325.EUM.nc	-0.099	-0.141	0.102	3414	5660	0	2241	0	5
SRL_OPN_2PTS033_0509_20160425_001626_20160425_015419.EUM.nc	-0.164	-0.179	0.099	3078	5509	0	2430	0	1
SRL_OPN_2PTS033_0511_20160425_015418_20160425_033326.EUM.nc	-0.114	-0.146	0.096	3051	5513	0	2455	0	7
SRL_OPN_2PTS033_0513_20160425_033325_20160425_051407.EUM.nc	-0.094	-0.130	0.093	3035	5527	0	2486	1	5
SRL_OPN_2PTS033_0515_20160425_051407_20160425_070402.EUM.nc	-0.108	-0.138	0.097	3916	6228	0	2311	0	1
SRL_OPN_2PTS033_0518_20160425_070401_20160425_084226.EUM.nc	-0.162	-0.169	0.091	4035	5596	0	1559	0	2
SRL_OPN_2PTS033_0520_20160425_084226_20160425_102021.EUM.nc	-0.106	-0.144	0.103	2613	5381	0	2760	0	8
SRL_OPN_2PTS033_0521_20160425_102022_20160425_115823.EUM.nc	-0.187	-0.188	0.107	2551	5433	0	2882	0	0

– Continued on next page

Table 8: Radiometer Wet Troposphere Path Delay Statistics.

– Continued from previous page

File	Median	Mean	Std. Dev.	No. Obs.	Total Obs.	Default Lat/Lon	Flag (total)	Default (total)	3-Sigma Edited
SRL_OPN_2PTS033_0523_20160425_115822_20160425_133712.EUM.nc	-0.149	-0.186	0.102	3005	5437	0	2426	0	6
SRL_OPN_2PTS033_0525_20160425_133711_20160425_151745.EUM.nc	-0.144	-0.153	0.085	3641	5662	0	2021	0	0
SRL_OPN_2PTS033_0527_20160425_151744_20160425_171021.EUM.nc	-0.099	-0.132	0.099	2901	5337	0	2436	0	0
SRL_OPN_2PTS033_0530_20160425_171019_20160425_184959.EUM.nc	-0.119	-0.151	0.108	3428	5542	0	2103	0	11
SRL_OPN_2PTS033_0532_20160425_184958_20160425_202907.EUM.nc	-0.139	-0.160	0.105	3532	5508	0	1974	0	2
SRL_OPN_2PTS033_0534_20160425_202906_20160425_220744.EUM.nc	-0.128	-0.152	0.100	3070	5487	0	2407	1	9
SRL_OPN_2PTS033_0536_20160425_220744_20160425_234542.EUM.nc	-0.105	-0.130	0.092	2902	5463	0	2555	0	6
SRL_OPN_2PTS033_0537_20160425_234541_20160426_012326.EUM.nc	-0.155	-0.180	0.099	2969	5524	0	2555	0	0
SRL_OPN_2PTS033_0539_20160426_012325_20160426_030208.EUM.nc	-0.156	-0.167	0.095	2901	5561	0	2654	0	6
SRL_OPN_2PTS033_0541_20160426_030208_20160426_045335.EUM.nc	-0.098	-0.125	0.087	3174	6103	0	2928	0	1
SRL_OPN_2PTS033_0544_20160426_045333_20160426_062433.EUM.nc	-0.103	-0.139	0.103	3825	5159	0	1324	0	10
SRL_OPN_2PTS033_0545_20160426_062432_20160426_081133.EUM.nc	-0.135	-0.151	0.087	4190	6095	0	1876	0	29
SRL_OPN_2PTS033_0548_20160426_081132_20160426_094937.EUM.nc	-0.137	-0.153	0.103	2915	5356	0	2430	0	11
SRL_OPN_2PTS033_0549_20160426_094936_20160426_112731.EUM.nc	-0.160	-0.169	0.093	2136	5359	0	3204	0	19
SRL_OPN_2PTS033_0551_20160426_112730_20160426_130557.EUM.nc	-0.176	-0.189	0.103	2768	5426	0	2656	0	2
SRL_OPN_2PTS033_0553_20160426_130556_20160426_145913.EUM.nc	-0.139	-0.159	0.095	3610	6374	0	2763	0	1
SRL_OPN_2PTS033_0556_20160426_145912_20160426_163901.EUM.nc	-0.125	-0.147	0.097	3267	5652	0	2365	0	20
SRL_OPN_2PTS033_0558_20160426_163901_20160426_181843.EUM.nc	-0.083	-0.128	0.094	3203	5513	0	2296	0	14
SRL_OPN_2PTS033_0560_20160426_181842_20160426_195800.EUM.nc	-0.156	-0.160	0.101	3252	5504	0	2252	0	0
SRL_OPN_2PTS033_0562_20160426_195759_20160426_213651.EUM.nc	-0.158	-0.167	0.095	3467	5546	0	2064	0	15
SRL_OPN_2PTS033_0564_20160426_213650_20160426_231458.EUM.nc	-0.106	-0.130	0.100	2332	5340	0	3006	0	2
SRL_OPN_2PTS033_0565_20160426_231458_20160427_005238.EUM.nc	-0.138	-0.173	0.107	3057	5500	0	2441	0	2
SRL_OPN_2PTS033_0567_20160427_005237_20160427_023058.EUM.nc	-0.169	-0.176	0.087	2929	5546	0	2616	0	1
SRL_OPN_2PTS033_0569_20160427_023057_20160427_041031.EUM.nc	-0.121	-0.143	0.082	2834	5489	0	2649	0	6
SRL_OPN_2PTS033_0571_20160427_041030_20160427_055206.EUM.nc	-0.107	-0.142	0.105	3782	5715	0	1927	0	6
SRL_OPN_2PTS033_0573_20160427_055206_20160427_074034.EUM.nc	-0.128	-0.149	0.094	4267	6143	0	1874	0	2
SRL_OPN_2PTS033_0576_20160427_074034_20160427_091852.EUM.nc	-0.174	-0.165	0.109	3314	5546	0	2230	0	2
SRL_OPN_2PTS033_0577_20160427_091852_20160427_105643.EUM.nc	-0.103	-0.148	0.104	1718	4814	0	3093	2	1
SRL_OPN_2PTS033_0579_20160427_105643_20160427_123452.EUM.nc	-0.152	-0.177	0.099	2481	5362	0	2876	0	5
SRL_OPN_2PTS033_0581_20160427_123450_20160427_141421.EUM.nc	-0.143	-0.166	0.097	3299	5539	0	2240	0	0
SRL_OPN_2PTS033_0583_20160427_141421_20160427_160740.EUM.nc	-0.146	-0.157	0.090	3503	6390	0	2886	0	1
SRL_OPN_2PTS033_0586_20160427_160740_20160427_174726.EUM.nc	-0.084	-0.125	0.097	3014	5592	0	2557	0	21
SRL_OPN_2PTS033_0588_20160427_174725_20160427_192649.EUM.nc	-0.124	-0.152	0.105	3331	5596	0	2263	0	2
SRL_OPN_2PTS033_0590_20160427_192648_20160427_210553.EUM.nc	-0.140	-0.164	0.099	3524	5546	0	2017	0	5
SRL_OPN_2PTS033_0592_20160427_210552_20160427_224406.EUM.nc	-0.107	-0.131	0.091	2597	5365	0	2745	0	23
SRL_OPN_2PTS033_0593_20160427_224404_20160428_002153.EUM.nc	-0.121	-0.155	0.100	3117	5449	0	2328	0	4
SRL_OPN_2PTS033_0595_20160428_002152_20160428_015959.EUM.nc	-0.158	-0.169	0.083	3030	5545	0	2515	0	0
SRL_OPN_2PTS033_0597_20160428_015958_20160428_033902.EUM.nc	-0.131	-0.154	0.098	2977	5491	0	2509	0	5
SRL_OPN_2PTS033_0600_20160428_034808_20160428_050103.EUM.nc	-0.144	-0.137	0.082	1244	2266	0	934	87	1

– Continued on next page

Table 8: Radiometer Wet Troposphere Path Delay Statistics.

– Continued from previous page

File	Median	Mean	Std. Dev.	No. Obs.	Total Obs.	Default Lat/Lon	Flag (total)	Default (total)	3-Sigma Edited
SRL_OPN_2PTS033_0601_20160428_050102_20160428_070934.EUM.nc	-0.114	-0.135	0.090	4158	7255	0	3091	0	6
SRL_OPN_2PTS033_0604_20160428_070933_20160428_084804.EUM.nc	-0.164	-0.160	0.102	3960	5605	0	1644	1	0
SRL_OPN_2PTS033_0605_20160428_084803_20160428_102551.EUM.nc	-0.121	-0.156	0.104	2586	5409	0	2817	0	6
SRL_OPN_2PTS033_0607_20160428_102550_20160428_120354.EUM.nc	-0.153	-0.178	0.100	2573	5456	0	2878	0	5
SRL_OPN_2PTS033_0609_20160428_120354_20160428_134256.EUM.nc	-0.159	-0.178	0.090	3062	5459	0	2394	0	3
SRL_OPN_2PTS033_0611_20160428_134256_20160428_171558.EUM.nc	-0.124	-0.141	0.092	6572	11959	0	5366	0	21
SRL_OPN_2PTS033_0616_20160428_171557_20160428_185536.EUM.nc	-0.135	-0.152	0.100	3356	5508	0	2149	0	3
SRL_OPN_2PTS033_0618_20160428_185535_20160428_203450.EUM.nc	-0.151	-0.166	0.105	3580	5564	0	1978	1	5
SRL_OPN_2PTS033_0620_20160428_203449_20160428_221317.EUM.nc	-0.109	-0.147	0.094	2980	5517	0	2525	1	11
SRL_OPN_2PTS033_0622_20160428_221316_20160428_235112.EUM.nc	-0.100	-0.139	0.104	2914	5504	0	2586	0	4
SRL_OPN_2PTS033_0623_20160428_235112_20160429_012906.EUM.nc	-0.152	-0.178	0.095	3048	5518	0	2468	0	2
SRL_OPN_2PTS033_0625_20160429_012905_20160429_030744.EUM.nc	-0.171	-0.162	0.087	2946	5542	0	2590	0	6
SRL_OPN_2PTS033_0627_20160429_030743_20160429_063024.EUM.nc	-0.111	-0.133	0.092	7010	11254	0	4229	0	15
SRL_OPN_2PTS033_0631_20160429_063023_20160429_081713.EUM.nc	-0.154	-0.159	0.086	4187	6090	0	1902	0	1
SRL_OPN_2PTS033_0634_20160429_081712_20160429_095508.EUM.nc	-0.130	-0.157	0.102	2848	5379	0	2526	0	5
SRL_OPN_2PTS033_0635_20160429_095507_20160429_113303.EUM.nc	-0.120	-0.158	0.089	2352	5389	0	3024	0	13
SRL_OPN_2PTS033_0637_20160429_113302_20160429_150459.EUM.nc	-0.149	-0.173	0.103	6451	11811	0	5356	0	4
SRL_OPN_2PTS033_0642_20160429_150459_20160429_164438.EUM.nc	-0.095	-0.125	0.095	3087	5631	0	2533	0	11
SRL_OPN_2PTS033_0644_20160429_164437_20160429_182420.EUM.nc	-0.112	-0.134	0.086	3321	5478	0	2145	0	12
SRL_OPN_2PTS033_0646_20160429_182419_20160429_200344.EUM.nc	-0.142	-0.157	0.096	3171	5506	0	2323	0	12
SRL_OPN_2PTS033_0648_20160429_200343_20160429_214223.EUM.nc	-0.113	-0.152	0.096	3397	5525	0	2116	0	12
SRL_OPN_2PTS033_0650_20160429_214222_20160429_232028.EUM.nc	-0.097	-0.132	0.100	2485	5358	0	2869	0	4
SRL_OPN_2PTS033_0651_20160429_232027_20160430_005817.EUM.nc	-0.137	-0.171	0.105	2999	5514	0	2514	0	1
SRL_OPN_2PTS033_0653_20160430_005816_20160430_023633.EUM.nc	-0.180	-0.185	0.081	2972	5539	0	2560	0	7
SRL_OPN_2PTS033_0655_20160430_023633_20160430_041619.EUM.nc	-0.109	-0.129	0.084	2885	5496	0	2599	0	12
SRL_OPN_2PTS033_0657_20160430_041618_20160430_055756.EUM.nc	-0.109	-0.137	0.098	3849	5745	0	1896	0	0
SRL_OPN_2PTS033_0659_20160430_055756_20160430_074617.EUM.nc	-0.138	-0.148	0.091	4268	6148	0	1864	0	16
SRL_OPN_2PTS033_0662_20160430_074616_20160430_092423.EUM.nc	-0.136	-0.152	0.100	3215	5501	0	2264	0	22
SRL_OPN_2PTS033_0663_20160430_092422_20160430_110215.EUM.nc	-0.131	-0.156	0.101	2095	5505	0	3396	0	14
SRL_OPN_2PTS033_0665_20160430_110214_20160430_124034.EUM.nc	-0.147	-0.181	0.105	2544	5351	0	2806	0	1
SRL_OPN_2PTS033_0667_20160430_124033_20160430_143341.EUM.nc	-0.160	-0.171	0.091	3349	6284	0	2933	0	2
SRL_OPN_2PTS033_0670_20160430_143341_20160430_161317.EUM.nc	-0.120	-0.144	0.089	3526	5632	0	2100	0	6
SRL_OPN_2PTS033_0672_20160430_161316_20160430_175303.EUM.nc	-0.104	-0.138	0.102	3032	5579	0	2544	0	3
SRL_OPN_2PTS033_0674_20160430_175302_20160430_193225.EUM.nc	-0.131	-0.157	0.098	3323	5588	0	2263	0	2
SRL_OPN_2PTS033_0676_20160430_193224_20160430_211126.EUM.nc	-0.143	-0.165	0.098	3415	5512	0	2096	0	1
SRL_OPN_2PTS033_0678_20160430_211125_20160430_224945.EUM.nc	-0.109	-0.139	0.093	2506	5447	0	2931	0	10
SRL_OPN_2PTS033_0679_20160430_224946_20160501_002725.EUM.nc	-0.129	-0.159	0.103	3173	5425	0	2244	0	8
SRL_OPN_2PTS033_0681_20160501_002725_20160501_020533.EUM.nc	-0.156	-0.180	0.101	2887	5511	0	2617	0	7
SRL_OPN_2PTS033_0683_20160501_020533_20160501_034448.EUM.nc	-0.113	-0.140	0.089	2957	5546	0	2575	0	14

– Continued on next page

Table 8: Radiometer Wet Troposphere Path Delay Statistics.

– Continued from previous page

File	Median	Mean	Std. Dev.	No. Obs.	Total Obs.	Default Lat/Lon	Flag (total)	Default (total)	3-Sigma Edited
SRL_OPN_2PTS033_0685_20160501_034447_20160501_052543.EUM.nc	-0.108	-0.136	0.090	2952	5559	0	2607	0	0
SRL_OPN_2PTS033_0687_20160501_052542_20160501_071509.EUM.nc	-0.118	-0.149	0.092	4024	6213	0	2182	0	7
SRL_OPN_2PTS033_0690_20160501_071508_20160501_085336.EUM.nc	-0.149	-0.158	0.101	3838	5597	0	1748	0	11
SRL_OPN_2PTS033_0691_20160501_085336_20160501_103132.EUM.nc	-0.115	-0.162	0.115	2431	5508	0	3071	1	5
SRL_OPN_2PTS033_0693_20160501_103130_20160501_120928.EUM.nc	-0.149	-0.189	0.104	2530	5458	0	2925	0	3
SRL_OPN_2PTS033_0695_20160501_120927_20160501_134834.EUM.nc	-0.160	-0.176	0.094	3082	5476	0	2392	0	2
SRL_OPN_2PTS033_0697_20160501_134833_20160501_154158.EUM.nc	-0.138	-0.154	0.097	3614	6413	0	2799	0	0
SRL_OPN_2PTS033_0700_20160501_154158_20160501_172144.EUM.nc	-0.091	-0.130	0.099	2924	5520	0	2595	0	1
SRL_OPN_2PTS033_0702_20160501_172144_20160501_190112.EUM.nc	-0.130	-0.150	0.096	3355	5588	0	2230	0	3
SRL_OPN_2PTS033_0704_20160501_190111_20160501_204024.EUM.nc	-0.142	-0.159	0.094	3752	5614	0	1862	0	0
SRL_OPN_2PTS033_0706_20160501_204024_20160501_221857.EUM.nc	-0.103	-0.147	0.099	2976	5404	0	2420	0	8
SRL_OPN_2PTS033_0708_20160501_221857_20160501_235644.EUM.nc	-0.117	-0.150	0.101	3037	5478	0	2434	0	7
SRL_OPN_2PTS033_0709_20160501_235642_20160502_013439.EUM.nc	-0.154	-0.174	0.097	3080	5499	0	2413	0	6
SRL_OPN_2PTS033_0711_20160502_013438_20160502_031321.EUM.nc	-0.136	-0.149	0.089	2892	5527	0	2632	0	3
SRL_OPN_2PTS033_0713_20160502_031320_20160502_045347.EUM.nc	-0.114	-0.133	0.084	3014	5531	0	2517	0	0
SRL_OPN_2PTS033_0715_20160502_045346_20160502_063625.EUM.nc	-0.117	-0.139	0.093	4015	5821	0	1798	0	8
SRL_OPN_2PTS033_0717_20160502_063624_20160502_082246.EUM.nc	-0.171	-0.162	0.091	4205	6043	0	1834	1	3
SRL_OPN_2PTS033_0720_20160502_082245_20160502_100040.EUM.nc	-0.117	-0.140	0.101	2834	5423	0	2578	0	11
SRL_OPN_2PTS033_0721_20160502_100039_20160502_113835.EUM.nc	-0.165	-0.183	0.101	2395	5418	0	3019	0	4
SRL_OPN_2PTS033_0723_20160502_113834_20160502_131718.EUM.nc	-0.163	-0.182	0.099	2898	5464	0	2566	0	0
SRL_OPN_2PTS033_0725_20160502_131717_20160502_151038.EUM.nc	-0.119	-0.150	0.094	3639	6402	0	2760	0	3
SRL_OPN_2PTS033_0728_20160502_151037_20160502_165025.EUM.nc	-0.094	-0.132	0.092	3014	5604	0	2582	0	8
SRL_OPN_2PTS033_0730_20160502_165025_20160502_182957.EUM.nc	-0.115	-0.142	0.096	3247	5460	0	2194	0	19
SRL_OPN_2PTS033_0732_20160502_182957_20160502_200920.EUM.nc	-0.148	-0.170	0.095	3220	5552	0	2327	1	4
SRL_OPN_2PTS033_0734_20160502_200919_20160502_214757.EUM.nc	-0.107	-0.154	0.105	3356	5522	0	2164	1	1
SRL_OPN_2PTS033_0736_20160502_214757_20160502_232600.EUM.nc	-0.112	-0.147	0.108	2513	5314	0	2786	0	15
SRL_OPN_2PTS033_0737_20160502_232559_20160503_010349.EUM.nc	-0.148	-0.175	0.102	2771	5479	0	2697	0	11
SRL_OPN_2PTS033_0739_20160503_010349_20160503_024208.EUM.nc	-0.167	-0.170	0.103	2891	5543	0	2651	0	1
SRL_OPN_2PTS033_0741_20160503_024208_20160503_042201.EUM.nc	-0.103	-0.118	0.066	2797	5531	0	2634	0	100
SRL_OPN_2PTS033_0743_20160503_042200_20160503_060353.EUM.nc	-0.106	-0.140	0.102	3891	5750	0	1852	0	7
SRL_OPN_2PTS033_0745_20160503_060352_20160503_075151.EUM.nc	-0.152	-0.165	0.087	4233	6127	0	1890	0	4
SRL_OPN_2PTS033_0748_20160503_075150_20160503_092955.EUM.nc	-0.115	-0.140	0.098	3179	5467	0	2283	0	5
SRL_OPN_2PTS033_0749_20160503_092954_20160503_110746.EUM.nc	-0.162	-0.175	0.106	2175	5443	0	3262	0	6
SRL_OPN_2PTS033_0751_20160503_110746_20160503_124608.EUM.nc	-0.155	-0.172	0.106	2489	5342	0	2850	0	3
SRL_OPN_2PTS033_0753_20160503_124607_20160503_143917.EUM.nc	-0.120	-0.157	0.093	3417	6289	0	2871	0	1
SRL_OPN_2PTS033_0756_20160503_143917_20160503_161904.EUM.nc	-0.119	-0.141	0.089	3499	5615	0	2097	0	19
SRL_OPN_2PTS033_0758_20160503_161902_20160503_175840.EUM.nc	-0.118	-0.147	0.103	3105	5584	0	2479	0	0
SRL_OPN_2PTS033_0760_20160503_175839_20160503_193809.EUM.nc	-0.135	-0.149	0.089	3268	5597	0	2323	0	6
SRL_OPN_2PTS033_0762_20160503_193809_20160503_211700.EUM.nc	-0.114	-0.151	0.094	3412	5489	0	2071	0	6

– Continued on next page

Table 8: Radiometer Wet Troposphere Path Delay Statistics.

– Continued from previous page

File	Median	Mean	Std. Dev.	No. Obs.	Total Obs.	Default Lat/Lon	Flag (total)	Default (total)	3-Sigma Edited
SRL_OPN_2PTS033_0764_20160503_211659_20160503_225516.EUM.nc	-0.114	-0.147	0.101	2409	5470	0	3059	0	2
SRL_OPN_2PTS033_0765_20160503_225515_20160504_003304.EUM.nc	-0.131	-0.168	0.105	3284	5476	0	2190	0	2
SRL_OPN_2PTS033_0767_20160504_003303_20160504_021106.EUM.nc	-0.169	-0.177	0.093	2915	5523	0	2604	0	4
SRL_OPN_2PTS033_0769_20160504_021105_20160504_035027.EUM.nc	-0.106	-0.133	0.082	2865	5550	0	2669	0	16
SRL_OPN_2PTS033_0771_20160504_035027_20160504_053138.EUM.nc	-0.099	-0.127	0.091	3004	5558	0	2551	0	3
SRL_OPN_2PTS033_0773_20160504_053138_20160504_072051.EUM.nc	-0.139	-0.154	0.084	4149	6215	0	2047	0	19
SRL_OPN_2PTS033_0776_20160504_072051_20160504_085908.EUM.nc	-0.142	-0.152	0.096	3778	5596	0	1815	1	2
SRL_OPN_2PTS033_0777_20160504_085908_20160504_103702.EUM.nc	-0.144	-0.177	0.110	2365	5509	0	3142	0	2
SRL_OPN_2PTS033_0779_20160504_103701_20160504_121510.EUM.nc	-0.146	-0.182	0.110	2589	5498	0	2907	0	2
SRL_OPN_2PTS033_0781_20160504_121510_20160504_135412.EUM.nc	-0.147	-0.166	0.091	3146	5510	0	2363	0	1
SRL_OPN_2PTS033_0783_20160504_135411_20160504_154735.EUM.nc	-0.136	-0.155	0.085	3590	6398	0	2800	0	8
SRL_OPN_2PTS033_0786_20160504_154735_20160504_172721.EUM.nc	-0.095	-0.135	0.110	2905	5497	0	2585	0	7
SRL_OPN_2PTS033_0788_20160504_172720_20160504_190658.EUM.nc	-0.127	-0.152	0.090	3499	5619	0	2118	1	1
SRL_OPN_2PTS033_0790_20160504_190657_20160504_204600.EUM.nc	-0.130	-0.166	0.095	3749	5594	0	1842	0	3
SRL_OPN_2PTS033_0792_20160504_204559_20160504_222430.EUM.nc	-0.106	-0.144	0.106	2919	5410	0	2485	0	6
SRL_OPN_2PTS033_0794_20160504_222430_20160505_000223.EUM.nc	-0.132	-0.160	0.106	3100	5522	0	2414	0	8
SRL_OPN_2PTS033_0795_20160505_000222_20160505_014011.EUM.nc	-0.165	-0.178	0.091	3106	5541	0	2434	0	1
SRL_OPN_2PTS033_0797_20160505_014012_20160505_031906.EUM.nc	-0.122	-0.151	0.093	2935	5520	0	2582	0	3
SRL_OPN_2PTS033_0799_20160505_031905_20160505_045931.EUM.nc	-0.091	-0.117	0.084	3056	5541	0	2478	1	6
SRL_OPN_2PTS033_0801_20160505_045930_20160505_064216.EUM.nc	-0.109	-0.138	0.094	4004	5824	0	1806	0	14
SRL_OPN_2PTS033_0803_20160505_064215_20160505_082820.EUM.nc	-0.131	-0.150	0.097	4308	6035	0	1724	0	3
SRL_OPN_2PTS033_0806_20160505_082819_20160505_100620.EUM.nc	-0.114	-0.158	0.103	2780	5409	0	2626	0	3
SRL_OPN_2PTS033_0807_20160505_100619_20160505_114408.EUM.nc	-0.138	-0.178	0.107	2442	5425	0	2979	0	4
SRL_OPN_2PTS033_0809_20160505_114407_20160505_132255.EUM.nc	-0.173	-0.189	0.093	2925	5456	0	2530	0	1
SRL_OPN_2PTS033_0811_20160505_132254_20160505_151615.EUM.nc	-0.144	-0.155	0.080	3605	6379	0	2754	0	20
SRL_OPN_2PTS033_0814_20160505_151615_20160505_165603.EUM.nc	-0.078	-0.122	0.099	3019	5589	0	2567	0	3
SRL_OPN_2PTS033_0816_20160505_165602_20160505_183535.EUM.nc	-0.119	-0.145	0.091	3318	5470	0	2122	0	30
SRL_OPN_2PTS033_0818_20160505_183535_20160505_201455.EUM.nc	-0.151	-0.162	0.094	3311	5535	0	2220	0	4
SRL_OPN_2PTS033_0820_20160505_201454_20160505_215338.EUM.nc	-0.124	-0.149	0.104	3246	5538	0	2283	0	9
SRL_OPN_2PTS033_0822_20160505_215337_20160505_233131.EUM.nc	-0.132	-0.146	0.102	2508	5293	0	2776	0	9
SRL_OPN_2PTS033_0823_20160505_233130_20160506_010921.EUM.nc	-0.136	-0.164	0.096	2771	5511	0	2734	0	6
SRL_OPN_2PTS033_0825_20160506_010920_20160506_024753.EUM.nc	-0.163	-0.169	0.095	2953	5558	0	2605	0	0
SRL_OPN_2PTS033_0827_20160506_024752_20160506_042742.EUM.nc	-0.090	-0.099	0.054	2721	5513	0	2601	0	191
SRL_OPN_2PTS033_0829_20160506_042741_20160506_060943.EUM.nc	-0.108	-0.143	0.098	3907	5756	0	1849	0	0
SRL_OPN_2PTS033_0831_20160506_060943_20160506_075725.EUM.nc	-0.150	-0.153	0.090	4208	6110	0	1885	0	17
SRL_OPN_2PTS033_0834_20160506_075724_20160506_093535.EUM.nc	-0.141	-0.157	0.103	2982	5500	0	2512	0	6
SRL_OPN_2PTS033_0835_20160506_093534_20160506_111318.EUM.nc	-0.138	-0.175	0.117	2114	5418	0	3299	0	5
SRL_OPN_2PTS033_0837_20160506_111318_20160506_125144.EUM.nc	-0.147	-0.180	0.102	2622	5350	0	2728	0	0
SRL_OPN_2PTS033_0839_20160506_125143_20160506_144455.EUM.nc	-0.149	-0.171	0.100	3431	6360	0	2928	0	1

– Continued on next page

Table 8: Radiometer Wet Troposphere Path Delay Statistics.

– Continued from previous page

File	Median	Mean	Std. Dev.	No. Obs.	Total Obs.	Default Lat/Lon	Flag (total)	Default (total)	3-Sigma Edited
SRL_OPN_2PTS033_0842_20160506_144454_20160506_162442.EUM.nc	-0.102	-0.135	0.090	3494	5638	0	2143	0	1
SRL_OPN_2PTS033_0844_20160506_162442_20160506_180417.EUM.nc	-0.102	-0.132	0.091	3136	5623	0	2486	0	1
SRL_OPN_2PTS033_0846_20160506_180417_20160506_194346.EUM.nc	-0.144	-0.153	0.092	3253	5576	0	2317	0	6
SRL_OPN_2PTS033_0848_20160506_194346_20160506_212243.EUM.nc	-0.139	-0.165	0.107	3422	5467	0	2038	0	7
SRL_OPN_2PTS033_0850_20160506_212242_20160506_230048.EUM.nc	-0.132	-0.156	0.109	2258	5388	0	3130	0	0
SRL_OPN_2PTS033_0851_20160506_230046_20160507_003836.EUM.nc	-0.137	-0.173	0.096	3331	5504	0	2172	0	1
SRL_OPN_2PTS033_0853_20160507_003835_20160507_021649.EUM.nc	-0.141	-0.167	0.104	2903	5533	0	2625	0	5
SRL_OPN_2PTS033_0855_20160507_021648_20160507_035606.EUM.nc	-0.100	-0.114	0.071	2780	5580	0	2726	0	74
SRL_OPN_2PTS033_0857_20160507_035605_20160507_053725.EUM.nc	-0.107	-0.140	0.095	3173	5531	0	2355	0	3
SRL_OPN_2PTS033_0859_20160507_053724_20160507_072626.EUM.nc	-0.130	-0.149	0.091	4294	6205	0	1900	0	11
SRL_OPN_2PTS033_0862_20160507_072624_20160507_090448.EUM.nc	-0.130	-0.149	0.099	3625	5565	0	1933	0	7
SRL_OPN_2PTS033_0863_20160507_090449_20160507_104234.EUM.nc	-0.123	-0.175	0.116	2382	5508	0	3121	0	5
SRL_OPN_2PTS033_0865_20160507_104232_20160507_122043.EUM.nc	-0.125	-0.167	0.097	2624	5499	0	2867	0	8
SRL_OPN_2PTS033_0867_20160507_122042_20160507_135959.EUM.nc	-0.147	-0.164	0.091	3309	5530	0	2220	0	1
SRL_OPN_2PTS033_0869_20160507_135958_20160507_155321.EUM.nc	-0.130	-0.155	0.094	3384	6405	0	3007	0	14
SRL_OPN_2PTS033_0872_20160507_155321_20160507_173259.EUM.nc	-0.087	-0.123	0.090	2897	5472	0	2564	0	11
SRL_OPN_2PTS033_0874_20160507_173258_20160507_191234.EUM.nc	-0.147	-0.162	0.100	3509	5609	0	2099	0	1
SRL_OPN_2PTS033_0876_20160507_191234_20160507_205135.EUM.nc	-0.144	-0.162	0.096	3689	5605	0	1908	0	8
SRL_OPN_2PTS033_0878_20160507_205134_20160507_223003.EUM.nc	-0.114	-0.143	0.107	2921	5415	0	2485	0	9
SRL_OPN_2PTS033_0879_20160507_223002_20160508_000754.EUM.nc	-0.120	-0.162	0.101	3096	5460	0	2357	0	7
SRL_OPN_2PTS033_0881_20160508_000754_20160508_014545.EUM.nc	-0.139	-0.162	0.095	3140	5537	0	2391	0	6
SRL_OPN_2PTS033_0883_20160508_014544_20160508_032444.EUM.nc	-0.109	-0.144	0.098	3014	5499	0	2483	0	2
SRL_OPN_2PTS033_0885_20160508_032443_20160508_050523.EUM.nc	-0.092	-0.117	0.083	2939	5550	0	2582	0	29
SRL_OPN_2PTS033_0887_20160508_050523_20160508_065524.EUM.nc	-0.120	-0.146	0.088	3896	6214	0	2298	0	20
SRL_OPN_2PTS033_0890_20160508_065523_20160508_083351.EUM.nc	-0.148	-0.159	0.094	4346	5614	0	1262	0	6
SRL_OPN_2PTS033_0892_20160508_083352_20160508_101150.EUM.nc	-0.128	-0.165	0.110	2678	5394	0	2707	0	9
SRL_OPN_2PTS033_0893_20160508_101150_20160508_114949.EUM.nc	-0.130	-0.159	0.101	2500	5492	0	2986	0	6
SRL_OPN_2PTS033_0895_20160508_114948_20160508_132832.EUM.nc	-0.160	-0.181	0.103	2965	5477	0	2512	0	0
SRL_OPN_2PTS033_0897_20160508_132831_20160508_152154.EUM.nc	-0.119	-0.149	0.088	3632	6368	0	2710	0	26
SRL_OPN_2PTS033_0900_20160508_152153_20160508_170141.EUM.nc	-0.082	-0.128	0.096	2971	5596	0	2620	0	5
SRL_OPN_2PTS033_0902_20160508_170140_20160508_184120.EUM.nc	-0.123	-0.150	0.098	3329	5513	0	2182	0	2
SRL_OPN_2PTS033_0904_20160508_184119_20160508_202030.EUM.nc	-0.150	-0.158	0.100	3420	5554	0	2133	0	1
SRL_OPN_2PTS033_0906_20160508_202029_20160508_215912.EUM.nc	-0.108	-0.156	0.107	3045	5498	0	2446	0	7
SRL_OPN_2PTS033_0908_20160508_215912_20160508_233711.EUM.nc	-0.115	-0.155	0.093	2703	5464	0	2748	0	13
SRL_OPN_2PTS033_0909_20160508_233711_20160509_011453.EUM.nc	-0.146	-0.177	0.099	3033	5504	0	2459	0	12
SRL_OPN_2PTS033_0911_20160509_011452_20160509_025328.EUM.nc	-0.119	-0.151	0.099	2947	5525	0	2577	0	1
SRL_OPN_2PTS033_0913_20160509_025328_20160509_043332.EUM.nc	-0.097	-0.108	0.059	2747	5487	0	2593	0	147
SRL_OPN_2PTS033_0915_20160509_043331_20160509_061532.EUM.nc	-0.121	-0.136	0.083	3966	5794	0	1823	0	5
SRL_OPN_2PTS033_0917_20160509_061532_20160509_080258.EUM.nc	-0.147	-0.159	0.092	4230	6106	0	1868	0	8

– Continued on next page

Table 8: Radiometer Wet Troposphere Path Delay Statistics.

– Continued from previous page

File	Median	Mean	Std. Dev.	No. Obs.	Total Obs.	Default Lat/Lon	Flag (total)	Default (total)	3-Sigma Edited
SRL_OPN_2PTS033_0920_20160509_080258_20160509_094107.EUM.nc	-0.142	-0.159	0.103	2967	5520	0	2545	0	8
SRL_OPN_2PTS033_0921_20160509_094107_20160509_111859.EUM.nc	-0.128	-0.181	0.113	2228	5381	0	3151	0	2
SRL_OPN_2PTS033_0923_20160509_111858_20160509_125719.EUM.nc	-0.152	-0.173	0.102	2688	5372	0	2684	0	0
SRL_OPN_2PTS033_0925_20160509_125719_20160509_145041.EUM.nc	-0.113	-0.155	0.094	3493	6371	0	2842	0	36
SRL_OPN_2PTS033_0928_20160509_145040_20160509_163020.EUM.nc	-0.096	-0.131	0.091	3434	5663	0	2225	0	4
SRL_OPN_2PTS033_0930_20160509_163019_20160509_181003.EUM.nc	-0.102	-0.130	0.091	3141	5569	0	2417	0	11
SRL_OPN_2PTS033_0932_20160509_181002_20160509_194922.EUM.nc	-0.155	-0.157	0.097	3245	5574	0	2328	0	1
SRL_OPN_2PTS033_0934_20160509_194922_20160509_212816.EUM.nc	-0.155	-0.182	0.102	3501	5500	0	1995	0	4
SRL_OPN_2PTS033_0936_20160509_212816_20160509_230627.EUM.nc	-0.121	-0.145	0.095	2208	5411	0	3195	0	8
SRL_OPN_2PTS033_0937_20160509_230626_20160510_004407.EUM.nc	-0.138	-0.172	0.105	3252	5507	0	2255	0	0
SRL_OPN_2PTS033_0939_20160510_004406_20160510_022223.EUM.nc	-0.140	-0.162	0.105	2952	5549	0	2595	0	2
SRL_OPN_2PTS033_0941_20160510_022222_20160510_040147.EUM.nc	-0.106	-0.120	0.076	2797	5475	0	2643	0	35
SRL_OPN_2PTS033_0943_20160510_040146_20160510_054312.EUM.nc	-0.116	-0.136	0.090	3482	5682	0	2178	0	22
SRL_OPN_2PTS033_0945_20160510_054313_20160510_073201.EUM.nc	-0.144	-0.163	0.093	4248	6189	0	1941	0	0
SRL_OPN_2PTS033_0948_20160510_073200_20160510_091020.EUM.nc	-0.138	-0.156	0.101	3443	5552	0	2097	0	12
SRL_OPN_2PTS033_0949_20160510_091020_20160510_104805.EUM.nc	-0.173	-0.189	0.121	2343	5534	0	3190	0	1
SRL_OPN_2PTS033_0951_20160510_104804_20160510_122617.EUM.nc	-0.148	-0.168	0.098	2557	5398	0	2828	0	13
SRL_OPN_2PTS033_0953_20160510_122617_20160510_140539.EUM.nc	-0.115	-0.156	0.101	3210	5548	0	2335	0	3
SRL_OPN_2PTS033_0955_20160510_140539_20160510_155901.EUM.nc	-0.124	-0.154	0.093	3376	6405	0	3028	0	1
SRL_OPN_2PTS033_0958_20160510_155900_20160510_173837.EUM.nc	-0.097	-0.124	0.095	2993	5598	0	2591	0	14
SRL_OPN_2PTS033_0960_20160510_173836_20160510_191812.EUM.nc	-0.145	-0.163	0.103	3427	5595	0	2167	0	1
SRL_OPN_2PTS033_0962_20160510_191811_20160510_205719.EUM.nc	-0.164	-0.173	0.092	3634	5610	0	1970	1	5
SRL_OPN_2PTS033_0964_20160510_205718_20160510_223535.EUM.nc	-0.112	-0.151	0.103	2788	5368	0	2570	0	10
SRL_OPN_2PTS033_0965_20160510_223535_20160511_001326.EUM.nc	-0.133	-0.153	0.096	3104	5488	0	2377	0	7
SRL_OPN_2PTS033_0967_20160511_001326_20160511_015126.EUM.nc	-0.142	-0.166	0.095	3111	5524	0	2413	0	0
SRL_OPN_2PTS033_0969_20160511_015126_20160511_033023.EUM.nc	-0.110	-0.129	0.077	2984	5500	0	2475	0	41
SRL_OPN_2PTS033_0971_20160511_033022_20160511_051108.EUM.nc	-0.116	-0.130	0.083	2998	5545	0	2535	0	12
SRL_OPN_2PTS033_0973_20160511_051108_20160511_070100.EUM.nc	-0.124	-0.148	0.088	3912	6223	0	2298	0	13
SRL_OPN_2PTS033_0976_20160511_070059_20160511_083934.EUM.nc	-0.149	-0.157	0.098	4192	5610	0	1411	0	7
SRL_OPN_2PTS033_0978_20160511_083933_20160511_101722.EUM.nc	-0.162	-0.166	0.104	2611	5409	0	2789	0	9
SRL_OPN_2PTS033_0979_20160511_101721_20160511_115523.EUM.nc	-0.162	-0.183	0.100	2520	5499	0	2974	0	5
SRL_OPN_2PTS033_0981_20160511_115522_20160511_133418.EUM.nc	-0.140	-0.170	0.111	2966	5438	0	2464	0	8
SRL_OPN_2PTS033_0983_20160511_133417_20160511_152741.EUM.nc	-0.135	-0.153	0.089	3692	6389	0	2695	0	2
SRL_OPN_2PTS033_0986_20160511_152740_20160511_170718.EUM.nc	-0.102	-0.122	0.086	2933	5574	0	2641	0	0
SRL_OPN_2PTS033_0988_20160511_170718_20160511_184658.EUM.nc	-0.171	-0.164	0.097	3426	5529	0	2100	0	3
SRL_OPN_2PTS033_0990_20160511_184657_20160511_202607.EUM.nc	-0.161	-0.171	0.094	3415	5591	0	2170	0	6
SRL_OPN_2PTS033_0992_20160511_202606_20160511_220445.EUM.nc	-0.122	-0.152	0.099	3070	5499	0	2417	0	12
SRL_OPN_2PTS033_0994_20160511_220444_20160511_234244.EUM.nc	-0.115	-0.142	0.095	2905	5509	0	2590	0	14
SRL_OPN_2PTS033_0995_20160511_234243_20160512_012027.EUM.nc	-0.144	-0.173	0.110	3060	5518	0	2456	0	2

– Continued on next page

Table 8: Radiometer Wet Troposphere Path Delay Statistics.

– Continued from previous page

File	Median	Mean	Std. Dev.	No. Obs.	Total Obs.	Default Lat/Lon	Flag (total)	Default (total)	3-Sigma Edited
SRL_OPN_2PTS033_0997_20160512_012026_20160512_025907.EUM.nc	-0.151	-0.164	0.103	2940	5544	0	2602	0	2
SRL_OPN_2PTS033_0999_20160512_025906_20160512_043917.EUM.nc	-0.119	-0.144	0.097	2890	5530	0	2630	0	10

25 Model Wet Troposphere Path Delay Table

Table 9: Model Wet Troposphere Path Delay Statistics.

File	Median	Mean	Std. Dev.	No. Obs.	Total Obs.	Default Lat/Lon	Flag (total)	Default (total)	3-Sigma Edited
SRL_OPN_2PTS032_1001_20160407_043931_20160407_062140.EUM.nc	-0.089	-0.137	0.105	4072	5758	0	1686	0	0
SRL_OPN_2PTS033_0001_20160407_062139_20160407_080857.EUM.nc	-0.126	-0.150	0.100	4200	6088	0	1888	0	0
SRL_OPN_2PTS033_0004_20160407_080856_20160407_094654.EUM.nc	-0.130	-0.151	0.098	3051	5469	0	2418	0	0
SRL_OPN_2PTS033_0005_20160407_094654_20160407_112447.EUM.nc	-0.159	-0.168	0.093	2186	5316	0	3130	0	0
SRL_OPN_2PTS033_0007_20160407_112446_20160407_130321.EUM.nc	-0.160	-0.177	0.106	2753	5329	0	2576	0	0
SRL_OPN_2PTS033_0009_20160407_130319_20160407_145635.EUM.nc	-0.154	-0.175	0.090	3524	5961	0	2437	0	0
SRL_OPN_2PTS033_0012_20160407_145634_20160407_163621.EUM.nc	-0.134	-0.165	0.112	3336	5659	0	2323	0	0
SRL_OPN_2PTS033_0014_20160407_163621_20160407_181557.EUM.nc	-0.087	-0.129	0.103	3185	5602	0	2417	0	0
SRL_OPN_2PTS033_0016_20160407_181557_20160407_195522.EUM.nc	-0.144	-0.158	0.092	3197	5499	0	2302	0	0
SRL_OPN_2PTS033_0018_20160407_195521_20160407_213406.EUM.nc	-0.155	-0.170	0.102	3646	5414	0	1768	0	0
SRL_OPN_2PTS033_0020_20160407_213405_20160407_231214.EUM.nc	-0.110	-0.151	0.115	2273	5364	0	3091	0	0
SRL_OPN_2PTS033_0021_20160407_231213_20160408_005002.EUM.nc	-0.129	-0.171	0.103	3207	5478	0	2271	0	0
SRL_OPN_2PTS033_0023_20160408_005002_20160408_022821.EUM.nc	-0.187	-0.193	0.095	2939	5529	0	2590	0	0
SRL_OPN_2PTS033_0025_20160408_022820_20160408_040751.EUM.nc	-0.135	-0.167	0.109	2866	5471	0	2605	0	0
SRL_OPN_2PTS033_0027_20160408_040750_20160408_054925.EUM.nc	-0.105	-0.154	0.116	3800	5713	0	1913	0	0
SRL_OPN_2PTS033_0029_20160408_054924_20160408_073758.EUM.nc	-0.119	-0.140	0.096	4299	6150	0	1851	0	0
SRL_OPN_2PTS033_0032_20160408_073757_20160408_091609.EUM.nc	-0.151	-0.160	0.097	3398	5530	0	2132	0	0
SRL_OPN_2PTS033_0033_20160408_091608_20160408_105401.EUM.nc	-0.155	-0.166	0.107	2242	5469	0	3227	0	0
SRL_OPN_2PTS033_0035_20160408_105400_20160408_123214.EUM.nc	-0.147	-0.175	0.101	2521	5315	0	2794	0	0
SRL_OPN_2PTS033_0037_20160408_123213_20160408_141142.EUM.nc	-0.173	-0.201	0.111	3260	5548	0	2288	0	0
SRL_OPN_2PTS033_0039_20160408_141141_20160408_160502.EUM.nc	-0.141	-0.168	0.103	3393	6354	0	2961	0	0
SRL_OPN_2PTS033_0042_20160408_160502_20160408_174438.EUM.nc	-0.102	-0.137	0.109	3072	5576	0	2504	0	0
SRL_OPN_2PTS033_0044_20160408_174438_20160408_192412.EUM.nc	-0.133	-0.155	0.096	3476	5583	0	2107	0	0
SRL_OPN_2PTS033_0046_20160408_192412_20160408_210308.EUM.nc	-0.124	-0.158	0.104	3705	5582	0	1877	0	0
SRL_OPN_2PTS033_0048_20160408_210307_20160408_224130.EUM.nc	-0.100	-0.131	0.095	2716	5382	0	2666	0	0
SRL_OPN_2PTS033_0049_20160408_224130_20160409_001919.EUM.nc	-0.134	-0.154	0.088	3119	5449	0	2330	0	0
SRL_OPN_2PTS033_0051_20160409_001918_20160409_015716.EUM.nc	-0.198	-0.198	0.090	3112	5543	0	2431	0	0
SRL_OPN_2PTS033_0053_20160409_015714_20160409_033624.EUM.nc	-0.134	-0.162	0.109	3060	5500	0	2440	0	0
SRL_OPN_2PTS033_0055_20160409_033623_20160409_051717.EUM.nc	-0.094	-0.132	0.104	3078	5555	0	2477	0	0
SRL_OPN_2PTS033_0057_20160409_051716_20160409_070658.EUM.nc	-0.108	-0.143	0.100	4005	6196	0	2191	0	0
SRL_OPN_2PTS033_0060_20160409_070657_20160409_084521.EUM.nc	-0.146	-0.161	0.095	3976	5585	0	1609	0	0
SRL_OPN_2PTS033_0061_20160409_084520_20160409_120119.EUM.nc	-0.157	-0.174	0.110	5170	10795	0	5625	0	0
SRL_OPN_2PTS033_0065_20160409_120117_20160409_134010.EUM.nc	-0.187	-0.193	0.103	3123	5486	0	2363	0	0
SRL_OPN_2PTS033_0067_20160409_134009_20160409_153342.EUM.nc	-0.150	-0.164	0.098	3645	6357	0	2712	0	0
SRL_OPN_2PTS033_0070_20160409_153342_20160409_171321.EUM.nc	-0.106	-0.145	0.106	2975	5598	0	2623	0	0
SRL_OPN_2PTS033_0072_20160409_171321_20160409_185259.EUM.nc	-0.129	-0.160	0.113	3469	5521	0	2052	0	0

– Continued on next page

Table 9: Model Wet Troposphere Path Delay Statistics.

– Continued from previous page

File	Median	Mean	Std. Dev.	No. Obs.	Total Obs.	Default Lat/Lon	Flag (total)	Default (total)	3-Sigma Edited
SRL_OPN_2PTS033_0074_20160409_185258_20160409_203206.EUM.nc	-0.153	-0.162	0.095	3675	5532	0	1857	0	0
SRL_OPN_2PTS033_0076_20160409_203205_20160409_221042.EUM.nc	-0.107	-0.146	0.115	3050	5490	0	2440	0	0
SRL_OPN_2PTS033_0078_20160409_221041_20160409_234839.EUM.nc	-0.116	-0.152	0.098	2921	5493	0	2572	0	0
SRL_OPN_2PTS033_0079_20160409_234838_20160410_012623.EUM.nc	-0.179	-0.190	0.106	3037	5514	0	2477	0	0
SRL_OPN_2PTS033_0081_20160410_012622_20160410_030508.EUM.nc	-0.164	-0.170	0.105	3001	5565	0	2564	0	0
SRL_OPN_2PTS033_0083_20160410_030508_20160410_044524.EUM.nc	-0.106	-0.133	0.095	3033	5479	0	2446	0	0
SRL_OPN_2PTS033_0085_20160410_044524_20160410_062741.EUM.nc	-0.110	-0.148	0.107	4056	5777	0	1721	0	0
SRL_OPN_2PTS033_0087_20160410_062740_20160410_081430.EUM.nc	-0.133	-0.155	0.099	4205	6074	0	1869	0	0
SRL_OPN_2PTS033_0090_20160410_081429_20160410_095235.EUM.nc	-0.149	-0.158	0.093	2941	5381	0	2440	0	0
SRL_OPN_2PTS033_0091_20160410_095234_20160410_113028.EUM.nc	-0.158	-0.171	0.099	2303	5323	0	3020	0	0
SRL_OPN_2PTS033_0093_20160410_113028_20160410_130856.EUM.nc	-0.178	-0.190	0.100	2839	5414	0	2575	0	0
SRL_OPN_2PTS033_0095_20160410_130857_20160410_150214.EUM.nc	-0.150	-0.167	0.104	3608	6344	0	2736	0	0
SRL_OPN_2PTS033_0098_20160410_150213_20160410_164201.EUM.nc	-0.115	-0.141	0.095	3131	5630	0	2499	0	0
SRL_OPN_2PTS033_0100_20160410_164200_20160410_182143.EUM.nc	-0.110	-0.143	0.107	3346	5508	0	2162	0	0
SRL_OPN_2PTS033_0102_20160410_182142_20160410_200100.EUM.nc	-0.155	-0.172	0.102	3227	5503	0	2276	0	0
SRL_OPN_2PTS033_0104_20160410_200059_20160410_213951.EUM.nc	-0.100	-0.151	0.115	3530	5535	0	2005	0	0
SRL_OPN_2PTS033_0106_20160410_213950_20160410_231757.EUM.nc	-0.170	-0.171	0.097	2447	5343	0	2896	0	0
SRL_OPN_2PTS033_0107_20160410_231756_20160411_005537.EUM.nc	-0.176	-0.183	0.101	3013	5491	0	2478	0	0
SRL_OPN_2PTS033_0109_20160411_005536_20160411_023358.EUM.nc	-0.182	-0.177	0.102	2990	5543	0	2553	0	0
SRL_OPN_2PTS033_0111_20160411_023358_20160411_041334.EUM.nc	-0.115	-0.142	0.092	2890	5480	0	2590	0	0
SRL_OPN_2PTS033_0113_20160411_041334_20160411_055516.EUM.nc	-0.128	-0.158	0.107	3829	5717	0	1888	0	0
SRL_OPN_2PTS033_0115_20160411_055515_20160411_074336.EUM.nc	-0.112	-0.146	0.098	4284	6138	0	1854	0	0
SRL_OPN_2PTS033_0118_20160411_074335_20160411_092151.EUM.nc	-0.146	-0.149	0.102	3321	5483	0	2162	0	0
SRL_OPN_2PTS033_0119_20160411_092150_20160411_105942.EUM.nc	-0.129	-0.171	0.109	2099	5439	0	3340	0	0
SRL_OPN_2PTS033_0121_20160411_105942_20160411_123751.EUM.nc	-0.149	-0.172	0.110	2537	5330	0	2793	0	0
SRL_OPN_2PTS033_0123_20160411_123751_20160411_141724.EUM.nc	-0.160	-0.186	0.109	3347	5510	0	2163	0	0
SRL_OPN_2PTS033_0125_20160411_141723_20160411_161043.EUM.nc	-0.140	-0.156	0.096	3473	6393	0	2920	0	0
SRL_OPN_2PTS033_0128_20160411_161042_20160411_175028.EUM.nc	-0.110	-0.142	0.111	3072	5581	0	2509	0	0
SRL_OPN_2PTS033_0130_20160411_175027_20160411_192950.EUM.nc	-0.143	-0.157	0.100	3384	5563	0	2179	0	0
SRL_OPN_2PTS033_0132_20160411_192949_20160411_210853.EUM.nc	-0.102	-0.144	0.104	3548	5478	0	1930	0	0
SRL_OPN_2PTS033_0134_20160411_210853_20160411_224703.EUM.nc	-0.132	-0.145	0.089	2573	5439	0	2866	0	0
SRL_OPN_2PTS033_0135_20160411_224702_20160412_002453.EUM.nc	-0.143	-0.156	0.086	3162	5400	0	2238	0	0
SRL_OPN_2PTS033_0137_20160412_002452_20160412_020300.EUM.nc	-0.182	-0.181	0.102	3019	5545	0	2526	0	0
SRL_OPN_2PTS033_0139_20160412_020259_20160412_034206.EUM.nc	-0.125	-0.158	0.104	3026	5542	0	2516	0	0
SRL_OPN_2PTS033_0141_20160412_034205_20160412_052306.EUM.nc	-0.116	-0.141	0.096	3000	5555	0	2555	0	0
SRL_OPN_2PTS033_0143_20160412_052305_20160412_071235.EUM.nc	-0.124	-0.152	0.106	3988	6177	0	2189	0	0
SRL_OPN_2PTS033_0146_20160412_071235_20160412_085105.EUM.nc	-0.135	-0.146	0.104	3912	5598	0	1686	0	0
SRL_OPN_2PTS033_0147_20160412_085104_20160412_102850.EUM.nc	-0.151	-0.170	0.108	2465	5454	0	2989	0	0
SRL_OPN_2PTS033_0149_20160412_102850_20160412_120654.EUM.nc	-0.180	-0.188	0.115	2588	5459	0	2871	0	0

– Continued on next page

Table 9: Model Wet Troposphere Path Delay Statistics.

– Continued from previous page

File	Median	Mean	Std. Dev.	No. Obs.	Total Obs.	Default Lat/Lon	Flag (total)	Default (total)	3-Sigma Edited
SRL_OPN_2PTS033_0151_20160412_120654_20160412_134559.EUM.nc	-0.172	-0.188	0.102	3081	5457	0	2376	0	0
SRL_OPN_2PTS033_0153_20160412_134558_20160412_153923.EUM.nc	-0.142	-0.165	0.088	3634	6352	0	2718	0	0
SRL_OPN_2PTS033_0156_20160412_153922_20160412_171910.EUM.nc	-0.097	-0.134	0.105	2925	5528	0	2603	0	0
SRL_OPN_2PTS033_0158_20160412_171909_20160412_185839.EUM.nc	-0.148	-0.157	0.110	3391	5601	0	2210	0	0
SRL_OPN_2PTS033_0160_20160412_185838_20160412_203752.EUM.nc	-0.112	-0.157	0.106	3797	5556	0	1759	0	0
SRL_OPN_2PTS033_0162_20160412_203752_20160412_221617.EUM.nc	-0.110	-0.150	0.115	3040	5392	0	2352	0	0
SRL_OPN_2PTS033_0164_20160412_221616_20160412_235412.EUM.nc	-0.150	-0.171	0.107	3009	5495	0	2486	0	0
SRL_OPN_2PTS033_0165_20160412_235411_20160413_013206.EUM.nc	-0.164	-0.174	0.103	3093	5526	0	2433	0	0
SRL_OPN_2PTS033_0167_20160413_013206_20160413_031046.EUM.nc	-0.146	-0.180	0.105	2956	5559	0	2603	0	0
SRL_OPN_2PTS033_0169_20160413_031046_20160413_045109.EUM.nc	-0.105	-0.135	0.092	3029	5467	0	2438	0	0
SRL_OPN_2PTS033_0173_20160413_063334_20160413_082015.EUM.nc	-0.122	-0.157	0.103	4175	6071	0	1896	0	0
SRL_OPN_2PTS033_0176_20160413_082015_20160413_095809.EUM.nc	-0.154	-0.161	0.095	2892	5396	0	2504	0	0
SRL_OPN_2PTS033_0177_20160413_095808_20160413_113604.EUM.nc	-0.159	-0.169	0.101	2425	5397	0	2972	0	0
SRL_OPN_2PTS033_0179_20160413_113603_20160413_131444.EUM.nc	-0.162	-0.173	0.099	2931	5397	0	2466	0	0
SRL_OPN_2PTS033_0181_20160413_131443_20160413_150804.EUM.nc	-0.128	-0.168	0.097	3598	6378	0	2780	0	0
SRL_OPN_2PTS033_0181_20160413_131443_20160413_164743.EUM.nc	-0.127	-0.157	0.102	6619	11980	0	5361	0	0
SRL_OPN_2PTS033_0186_20160413_164742_20160413_182724.EUM.nc	-0.122	-0.147	0.114	3306	5480	0	2174	0	0
SRL_OPN_2PTS033_0188_20160413_182723_20160413_200648.EUM.nc	-0.157	-0.173	0.112	3318	5514	0	2196	0	0
SRL_OPN_2PTS033_0190_20160413_200647_20160413_214526.EUM.nc	-0.122	-0.166	0.113	3380	5510	0	2130	0	0
SRL_OPN_2PTS033_0192_20160413_214525_20160413_232330.EUM.nc	-0.129	-0.157	0.100	2445	5310	0	2865	0	0
SRL_OPN_2PTS033_0193_20160413_232330_20160414_010119.EUM.nc	-0.162	-0.165	0.102	2841	5500	0	2659	0	0
SRL_OPN_2PTS033_0195_20160414_010118_20160414_023936.EUM.nc	-0.181	-0.181	0.090	2928	5510	0	2582	0	0
SRL_OPN_2PTS033_0197_20160414_023935_20160414_041926.EUM.nc	-0.107	-0.151	0.105	2926	5506	0	2580	0	0
SRL_OPN_2PTS033_0199_20160414_041925_20160414_060106.EUM.nc	-0.122	-0.152	0.106	3874	5739	0	1865	0	0
SRL_OPN_2PTS033_0201_20160414_060105_20160414_074920.EUM.nc	-0.130	-0.153	0.102	4224	6133	0	1909	0	0
SRL_OPN_2PTS033_0204_20160414_074919_20160414_092724.EUM.nc	-0.148	-0.168	0.096	3273	5478	0	2205	0	0
SRL_OPN_2PTS033_0205_20160414_092723_20160414_110516.EUM.nc	-0.121	-0.161	0.108	2167	5436	0	3269	0	0
SRL_OPN_2PTS033_0207_20160414_110515_20160414_124337.EUM.nc	-0.174	-0.185	0.099	2550	5325	0	2775	0	0
SRL_OPN_2PTS033_0209_20160414_124336_20160414_143645.EUM.nc	-0.125	-0.171	0.112	3398	6279	0	2881	0	0
SRL_OPN_2PTS033_0212_20160414_143644_20160414_161622.EUM.nc	-0.154	-0.175	0.103	3503	5631	0	2128	0	0
SRL_OPN_2PTS033_0214_20160414_161621_20160414_175606.EUM.nc	-0.094	-0.129	0.106	3112	5564	0	2452	0	0
SRL_OPN_2PTS033_0216_20160414_175605_20160414_193537.EUM.nc	-0.158	-0.167	0.111	3402	5589	0	2187	0	0
SRL_OPN_2PTS033_0218_20160414_193536_20160414_211429.EUM.nc	-0.160	-0.171	0.093	3466	5446	0	1980	0	0
SRL_OPN_2PTS033_0220_20160414_211428_20160414_225246.EUM.nc	-0.092	-0.139	0.099	2527	5437	0	2910	0	0
SRL_OPN_2PTS033_0221_20160414_225245_20160415_003034.EUM.nc	-0.161	-0.160	0.104	3263	5459	0	2196	0	0
SRL_OPN_2PTS033_0223_20160415_003033_20160415_020835.EUM.nc	-0.169	-0.176	0.097	2875	5510	0	2635	0	0
SRL_OPN_2PTS033_0225_20160415_020834_20160415_034754.EUM.nc	-0.116	-0.161	0.112	2992	5549	0	2557	0	0
SRL_OPN_2PTS033_0227_20160415_034754_20160415_052853.EUM.nc	-0.107	-0.138	0.108	2982	5510	0	2528	0	0
SRL_OPN_2PTS033_0229_20160415_052854_20160415_071821.EUM.nc	-0.136	-0.161	0.115	4134	6207	0	2073	0	0

– Continued on next page

Table 9: Model Wet Troposphere Path Delay Statistics.

– Continued from previous page

File	Median	Mean	Std. Dev.	No. Obs.	Total Obs.	Default Lat/Lon	Flag (total)	Default (total)	3-Sigma Edited
SRL_OPN_2PTS033_0232_20160415_071820_20160415_085638.EUM.nc	-0.176	-0.177	0.103	3766	5602	0	1836	0	0
SRL_OPN_2PTS033_0233_20160415_085637_20160415_103433.EUM.nc	-0.122	-0.157	0.103	2390	5497	0	3107	0	0
SRL_OPN_2PTS033_0235_20160415_103432_20160415_121239.EUM.nc	-0.187	-0.190	0.104	2588	5461	0	2873	0	0
SRL_OPN_2PTS033_0237_20160415_121238_20160415_135139.EUM.nc	-0.124	-0.163	0.102	3110	5472	0	2362	0	0
SRL_OPN_2PTS033_0239_20160415_135138_20160415_154503.EUM.nc	-0.162	-0.178	0.090	3637	6363	0	2726	0	0
SRL_OPN_2PTS033_0242_20160415_154502_20160415_172450.EUM.nc	-0.094	-0.132	0.108	2945	5513	0	2568	0	0
SRL_OPN_2PTS033_0244_20160415_172448_20160415_190418.EUM.nc	-0.145	-0.168	0.117	3452	5591	0	2139	0	0
SRL_OPN_2PTS033_0246_20160415_190417_20160415_204329.EUM.nc	-0.150	-0.172	0.097	3835	5594	0	1759	0	0
SRL_OPN_2PTS033_0248_20160415_204328_20160415_222200.EUM.nc	-0.096	-0.151	0.111	2968	5348	0	2380	0	0
SRL_OPN_2PTS033_0250_20160415_222200_20160415_235945.EUM.nc	-0.149	-0.163	0.099	3050	5488	0	2438	0	0
SRL_OPN_2PTS033_0251_20160415_235944_20160416_013741.EUM.nc	-0.152	-0.164	0.095	3129	5555	0	2426	0	0
SRL_OPN_2PTS033_0253_20160416_013740_20160416_031635.EUM.nc	-0.131	-0.167	0.104	2963	5559	0	2596	0	0
SRL_OPN_2PTS033_0255_20160416_031634_20160416_045656.EUM.nc	-0.118	-0.136	0.099	3081	5500	0	2419	0	0
SRL_OPN_2PTS033_0257_20160416_045655_20160416_063938.EUM.nc	-0.098	-0.150	0.116	4055	5792	0	1737	0	0
SRL_OPN_2PTS033_0262_20160416_082549_20160416_100351.EUM.nc	-0.131	-0.158	0.096	2869	5403	0	2534	0	0
SRL_OPN_2PTS033_0263_20160416_100350_20160416_114138.EUM.nc	-0.204	-0.181	0.099	2441	5406	0	2965	0	0
SRL_OPN_2PTS033_0265_20160416_114139_20160416_132022.EUM.nc	-0.144	-0.165	0.107	2953	5335	0	2382	0	0
SRL_OPN_2PTS033_0267_20160416_132022_20160416_151344.EUM.nc	-0.144	-0.178	0.100	3614	6383	0	2769	0	0
SRL_OPN_2PTS033_0270_20160416_151343_20160416_165330.EUM.nc	-0.086	-0.136	0.107	2947	5592	0	2645	0	0
SRL_OPN_2PTS033_0272_20160416_165329_20160416_183304.EUM.nc	-0.126	-0.153	0.110	3351	5504	0	2153	0	0
SRL_OPN_2PTS033_0274_20160416_183302_20160416_201224.EUM.nc	-0.123	-0.158	0.097	3428	5527	0	2099	0	0
SRL_OPN_2PTS033_0276_20160416_201223_20160416_215109.EUM.nc	-0.097	-0.149	0.103	3331	5526	0	2195	0	0
SRL_OPN_2PTS033_0278_20160416_215108_20160416_232902.EUM.nc	-0.128	-0.147	0.104	2411	5277	0	2866	0	0
SRL_OPN_2PTS033_0279_20160416_232901_20160417_010652.EUM.nc	-0.132	-0.169	0.102	2809	5487	0	2678	0	0
SRL_OPN_2PTS033_0281_20160417_010651_20160417_024522.EUM.nc	-0.178	-0.184	0.106	2936	5525	0	2589	0	0
SRL_OPN_2PTS033_0283_20160417_024521_20160417_042509.EUM.nc	-0.109	-0.135	0.088	2978	5494	0	2516	0	0
SRL_OPN_2PTS033_0285_20160417_042508_20160417_060706.EUM.nc	-0.102	-0.150	0.118	3915	5732	0	1817	0	0
SRL_OPN_2PTS033_0287_20160417_060706_20160417_075455.EUM.nc	-0.136	-0.158	0.093	4139	6090	0	1951	0	0
SRL_OPN_2PTS033_0290_20160417_075455_20160417_093306.EUM.nc	-0.132	-0.161	0.094	3177	5477	0	2300	0	0
SRL_OPN_2PTS033_0291_20160417_093305_20160417_111049.EUM.nc	-0.118	-0.140	0.085	2164	5402	0	3238	0	0
SRL_OPN_2PTS033_0293_20160417_111048_20160417_124913.EUM.nc	-0.137	-0.177	0.115	2604	5255	0	2651	0	0
SRL_OPN_2PTS033_0295_20160417_124912_20160417_144224.EUM.nc	-0.146	-0.166	0.099	3432	6294	0	2862	0	0
SRL_OPN_2PTS033_0298_20160417_144223_20160417_162210.EUM.nc	-0.104	-0.152	0.100	3450	5655	0	2205	0	0
SRL_OPN_2PTS033_0300_20160417_162210_20160417_180146.EUM.nc	-0.098	-0.142	0.110	3150	5598	0	2448	0	0
SRL_OPN_2PTS033_0302_20160417_180146_20160417_194115.EUM.nc	-0.148	-0.162	0.094	3330	5581	0	2251	0	0
SRL_OPN_2PTS033_0304_20160417_194115_20160417_225819.EUM.nc	-0.134	-0.156	0.100	5772	10882	0	5110	0	0
SRL_OPN_2PTS033_0307_20160417_225818_20160418_003559.EUM.nc	-0.123	-0.166	0.109	3335	5461	0	2126	0	0
SRL_OPN_2PTS033_0309_20160418_003558_20160418_021410.EUM.nc	-0.173	-0.174	0.090	2879	5541	0	2662	0	0
SRL_OPN_2PTS033_0311_20160418_021409_20160418_035325.EUM.nc	-0.104	-0.141	0.100	2860	5542	0	2682	0	0

– Continued on next page

Table 9: Model Wet Troposphere Path Delay Statistics.

– Continued from previous page

File	Median	Mean	Std. Dev.	No. Obs.	Total Obs.	Default Lat/Lon	Flag (total)	Default (total)	3-Sigma Edited
SRL_OPN_2PTS033_0313_20160418_035324_20160418_053440.EUM.nc	-0.083	-0.133	0.117	3044	5537	0	2493	0	0
SRL_OPN_2PTS033_0315_20160418_053439_20160418_072347.EUM.nc	-0.141	-0.158	0.097	4240	6196	0	1956	0	0
SRL_OPN_2PTS033_0318_20160418_072346_20160418_090210.EUM.nc	-0.161	-0.170	0.103	3719	5576	0	1857	0	0
SRL_OPN_2PTS033_0319_20160418_090211_20160418_103956.EUM.nc	-0.124	-0.157	0.101	2475	5477	0	3002	0	0
SRL_OPN_2PTS033_0321_20160418_103955_20160418_121804.EUM.nc	-0.140	-0.180	0.108	2616	5443	0	2827	0	0
SRL_OPN_2PTS033_0323_20160418_121803_20160418_135718.EUM.nc	-0.147	-0.170	0.110	3227	5523	0	2296	0	0
SRL_OPN_2PTS033_0328_20160418_155041_20160418_173019.EUM.nc	-0.109	-0.148	0.108	2941	5462	0	2521	0	0
SRL_OPN_2PTS033_0330_20160418_173018_20160418_190954.EUM.nc	-0.138	-0.159	0.098	3600	5627	0	2027	0	0
SRL_OPN_2PTS033_0332_20160418_190953_20160418_222723.EUM.nc	-0.126	-0.152	0.099	6765	10965	0	4200	0	0
SRL_OPN_2PTS033_0336_20160418_222723_20160419_000516.EUM.nc	-0.114	-0.155	0.110	3125	5511	0	2386	0	0
SRL_OPN_2PTS033_0337_20160419_000515_20160419_014306.EUM.nc	-0.159	-0.180	0.106	3149	5555	0	2406	0	0
SRL_OPN_2PTS033_0339_20160419_014305_20160419_032203.EUM.nc	-0.144	-0.174	0.116	2954	5511	0	2557	0	0
SRL_OPN_2PTS033_0341_20160419_032202_20160419_050240.EUM.nc	-0.098	-0.135	0.102	3024	5541	0	2517	0	0
SRL_OPN_2PTS033_0343_20160419_050239_20160419_065245.EUM.nc	-0.119	-0.151	0.101	3977	6198	0	2221	0	0
SRL_OPN_2PTS033_0346_20160419_065244_20160419_083114.EUM.nc	-0.156	-0.164	0.103	4315	5619	0	1304	0	0
SRL_OPN_2PTS033_0348_20160419_083113_20160419_100913.EUM.nc	-0.137	-0.157	0.103	2814	5408	0	2594	0	0
SRL_OPN_2PTS033_0349_20160419_100912_20160419_114711.EUM.nc	-0.144	-0.162	0.100	2503	5419	0	2916	0	0
SRL_OPN_2PTS033_0351_20160419_114710_20160419_132551.EUM.nc	-0.157	-0.181	0.109	2949	5379	0	2430	0	0
SRL_OPN_2PTS033_0362_20160419_201749_20160419_215633.EUM.nc	-0.156	-0.168	0.101	3104	5465	0	2361	0	0
SRL_OPN_2PTS033_0364_20160419_215632_20160419_233434.EUM.nc	-0.117	-0.132	0.088	2590	5368	0	2778	0	0
SRL_OPN_2PTS033_0365_20160419_233433_20160420_011215.EUM.nc	-0.139	-0.186	0.115	2907	5498	0	2591	0	0
SRL_OPN_2PTS033_0367_20160420_011214_20160420_025048.EUM.nc	-0.177	-0.174	0.112	2912	5516	0	2604	0	0
SRL_OPN_2PTS033_0369_20160420_025048_20160420_043050.EUM.nc	-0.114	-0.147	0.109	2980	5495	0	2515	0	0
SRL_OPN_2PTS033_0371_20160420_043049_20160420_061246.EUM.nc	-0.131	-0.157	0.108	3890	5740	0	1850	0	0
SRL_OPN_2PTS033_0373_20160420_061246_20160420_080019.EUM.nc	-0.146	-0.158	0.090	4196	6102	0	1906	0	0
SRL_OPN_2PTS033_0376_20160420_080018_20160420_093828.EUM.nc	-0.136	-0.157	0.109	3110	5504	0	2394	0	0
SRL_OPN_2PTS033_0377_20160420_093828_20160420_111620.EUM.nc	-0.141	-0.167	0.095	2209	5370	0	3161	0	0
SRL_OPN_2PTS033_0379_20160420_111619_20160420_125446.EUM.nc	-0.172	-0.194	0.115	2665	5336	0	2671	0	0
SRL_OPN_2PTS033_0384_20160420_144759_20160420_162739.EUM.nc	-0.148	-0.164	0.097	3484	5654	0	2170	0	0
SRL_OPN_2PTS033_0386_20160420_162738_20160420_180722.EUM.nc	-0.099	-0.132	0.105	3216	5593	0	2374	0	3
SRL_OPN_2PTS033_0388_20160420_180722_20160420_194641.EUM.nc	-0.146	-0.155	0.100	3354	5556	0	2202	0	0
SRL_OPN_2PTS033_0390_20160420_194640_20160420_212537.EUM.nc	-0.183	-0.173	0.100	3477	5435	0	1958	0	0
SRL_OPN_2PTS033_0392_20160420_212537_20160420_230349.EUM.nc	-0.135	-0.153	0.105	2220	5392	0	3172	0	0
SRL_OPN_2PTS033_0393_20160420_230348_20160421_004128.EUM.nc	-0.147	-0.179	0.112	3197	5482	0	2285	0	0
SRL_OPN_2PTS033_0395_20160421_004128_20160421_021943.EUM.nc	-0.186	-0.182	0.108	2886	5555	0	2669	0	0
SRL_OPN_2PTS033_0397_20160421_021943_20160421_035913.EUM.nc	-0.122	-0.150	0.101	2904	5582	0	2678	0	0
SRL_OPN_2PTS033_0399_20160421_035912_20160421_054026.EUM.nc	-0.099	-0.145	0.108	3360	5529	0	2169	0	0
SRL_OPN_2PTS033_0401_20160421_054025_20160421_072921.EUM.nc	-0.146	-0.155	0.087	4305	6181	0	1876	0	0
SRL_OPN_2PTS033_0404_20160421_072920_20160421_104535.EUM.nc	-0.118	-0.157	0.110	6011	11049	0	5038	0	0

– Continued on next page

Table 9: Model Wet Troposphere Path Delay Statistics.

– Continued from previous page

File	Median	Mean	Std. Dev.	No. Obs.	Total Obs.	Default Lat/Lon	Flag (total)	Default (total)	3-Sigma Edited
SRL_OPN_2PTS033_0407_20160421_104535_20160421_122337.EUM.nc	-0.170	-0.175	0.102	2664	5375	0	2711	0	0
SRL_OPN_2PTS033_0409_20160421_122336_20160421_140256.EUM.nc	-0.170	-0.178	0.108	3260	5516	0	2256	0	0
SRL_OPN_2PTS033_0411_20160421_140255_20160421_155618.EUM.nc	-0.148	-0.172	0.094	3347	6398	0	3051	0	0
SRL_OPN_2PTS033_0414_20160421_155617_20160421_173603.EUM.nc	-0.071	-0.123	0.104	3041	5502	0	2461	0	0
SRL_OPN_2PTS033_0416_20160421_173604_20160421_191530.EUM.nc	-0.117	-0.146	0.095	3521	5571	0	2050	0	0
SRL_OPN_2PTS033_0418_20160421_191530_20160421_205438.EUM.nc	-0.155	-0.163	0.096	3731	5600	0	1869	0	0
SRL_OPN_2PTS033_0420_20160421_205438_20160421_223304.EUM.nc	-0.107	-0.143	0.103	2843	5381	0	2538	0	0
SRL_OPN_2PTS033_0421_20160421_223302_20160422_001046.EUM.nc	-0.127	-0.157	0.094	3150	5496	0	2346	0	0
SRL_OPN_2PTS033_0423_20160422_001046_20160422_014847.EUM.nc	-0.177	-0.190	0.110	3153	5520	0	2367	0	0
SRL_OPN_2PTS033_0425_20160422_014846_20160422_032739.EUM.nc	-0.128	-0.155	0.095	3033	5480	0	2447	0	0
SRL_OPN_2PTS033_0427_20160422_032739_20160422_050823.EUM.nc	-0.107	-0.142	0.105	3006	5527	0	2521	0	0
SRL_OPN_2PTS033_0429_20160422_050822_20160422_065819.EUM.nc	-0.117	-0.150	0.106	3886	6190	0	2301	0	3
SRL_OPN_2PTS033_0432_20160422_065818_20160422_083654.EUM.nc	-0.142	-0.155	0.090	4317	5631	0	1314	0	0
SRL_OPN_2PTS033_0434_20160422_083653_20160422_101452.EUM.nc	-0.113	-0.150	0.110	2755	5387	0	2632	0	0
SRL_OPN_2PTS033_0435_20160422_101451_20160422_115242.EUM.nc	-0.179	-0.186	0.108	2576	5423	0	2847	0	0
SRL_OPN_2PTS033_0437_20160422_115241_20160422_133134.EUM.nc	-0.175	-0.190	0.113	2942	5428	0	2486	0	0
SRL_OPN_2PTS033_0439_20160422_133133_20160422_152458.EUM.nc	-0.155	-0.178	0.098	3660	6339	0	2677	0	2
SRL_OPN_2PTS033_0442_20160422_152458_20160422_170445.EUM.nc	-0.090	-0.141	0.118	2953	5600	0	2647	0	0
SRL_OPN_2PTS033_0444_20160422_170444_20160422_184416.EUM.nc	-0.127	-0.147	0.095	3372	5485	0	2113	0	0
SRL_OPN_2PTS033_0446_20160422_184415_20160422_202333.EUM.nc	-0.143	-0.165	0.107	3525	5509	0	1984	0	0
SRL_OPN_2PTS033_0448_20160422_202333_20160422_220205.EUM.nc	-0.123	-0.156	0.105	3049	5472	0	2423	0	0
SRL_OPN_2PTS033_0450_20160422_220204_20160422_234004.EUM.nc	-0.113	-0.143	0.093	2733	5469	0	2736	0	0
SRL_OPN_2PTS033_0451_20160422_234003_20160423_011756.EUM.nc	-0.182	-0.187	0.117	3042	5516	0	2474	0	0
SRL_OPN_2PTS033_0453_20160423_011756_20160423_025624.EUM.nc	-0.160	-0.164	0.097	2941	5538	0	2597	0	0
SRL_OPN_2PTS033_0455_20160423_025624_20160423_043632.EUM.nc	-0.124	-0.154	0.103	2898	5480	0	2582	0	0
SRL_OPN_2PTS033_0457_20160423_043630_20160423_061844.EUM.nc	-0.116	-0.148	0.107	3991	5789	0	1798	0	0
SRL_OPN_2PTS033_0459_20160423_061843_20160423_080600.EUM.nc	-0.145	-0.145	0.086	4199	6097	0	1898	0	0
SRL_OPN_2PTS033_0462_20160423_080601_20160423_094359.EUM.nc	-0.123	-0.153	0.103	3098	5489	0	2391	0	0
SRL_OPN_2PTS033_0463_20160423_094358_20160423_112153.EUM.nc	-0.168	-0.183	0.107	2049	5284	0	3235	0	0
SRL_OPN_2PTS033_0465_20160423_112152_20160423_130023.EUM.nc	-0.155	-0.181	0.106	2694	5345	0	2651	0	0
SRL_OPN_2PTS033_0467_20160423_130022_20160423_145338.EUM.nc	-0.159	-0.175	0.093	3595	6349	0	2754	0	0
SRL_OPN_2PTS033_0470_20160423_145337_20160423_163325.EUM.nc	-0.093	-0.148	0.107	3419	5660	0	2241	0	0
SRL_OPN_2PTS033_0509_20160425_001626_20160425_015419.EUM.nc	-0.171	-0.184	0.102	3079	5509	0	2430	0	0
SRL_OPN_2PTS033_0511_20160425_015418_20160425_033326.EUM.nc	-0.107	-0.147	0.096	3058	5513	0	2455	0	0
SRL_OPN_2PTS033_0513_20160425_033325_20160425_051407.EUM.nc	-0.098	-0.132	0.094	3041	5527	0	2486	0	0
SRL_OPN_2PTS033_0515_20160425_051407_20160425_070402.EUM.nc	-0.110	-0.142	0.103	3917	6228	0	2311	0	0
SRL_OPN_2PTS033_0518_20160425_070401_20160425_084226.EUM.nc	-0.161	-0.174	0.093	4037	5596	0	1559	0	0
SRL_OPN_2PTS033_0520_20160425_084226_20160425_102021.EUM.nc	-0.103	-0.149	0.106	2621	5381	0	2760	0	0
SRL_OPN_2PTS033_0521_20160425_102022_20160425_115823.EUM.nc	-0.198	-0.195	0.112	2551	5433	0	2882	0	0

– Continued on next page

Table 9: Model Wet Troposphere Path Delay Statistics.

– Continued from previous page

File	Median	Mean	Std. Dev.	No. Obs.	Total Obs.	Default Lat/Lon	Flag (total)	Default (total)	3-Sigma Edited
SRL_OPN_2PTS033_0523_20160425_115822_20160425_133712.EUM.nc	-0.149	-0.191	0.105	3011	5437	0	2426	0	0
SRL_OPN_2PTS033_0525_20160425_133711_20160425_151745.EUM.nc	-0.151	-0.162	0.093	3641	5662	0	2021	0	0
SRL_OPN_2PTS033_0527_20160425_151744_20160425_171021.EUM.nc	-0.107	-0.136	0.103	2901	5337	0	2436	0	0
SRL_OPN_2PTS033_0530_20160425_171019_20160425_184959.EUM.nc	-0.124	-0.156	0.110	3439	5542	0	2103	0	0
SRL_OPN_2PTS033_0532_20160425_184958_20160425_202907.EUM.nc	-0.137	-0.167	0.112	3534	5508	0	1974	0	0
SRL_OPN_2PTS033_0534_20160425_202906_20160425_220744.EUM.nc	-0.141	-0.159	0.105	3080	5487	0	2407	0	0
SRL_OPN_2PTS033_0536_20160425_220744_20160425_234542.EUM.nc	-0.108	-0.131	0.095	2908	5463	0	2555	0	0
SRL_OPN_2PTS033_0537_20160425_234541_20160426_012326.EUM.nc	-0.157	-0.187	0.108	2969	5524	0	2555	0	0
SRL_OPN_2PTS033_0539_20160426_012325_20160426_030208.EUM.nc	-0.179	-0.179	0.098	2907	5561	0	2654	0	0
SRL_OPN_2PTS033_0541_20160426_030208_20160426_045335.EUM.nc	-0.102	-0.126	0.086	3175	6103	0	2928	0	0
SRL_OPN_2PTS033_0544_20160426_045333_20160426_062433.EUM.nc	-0.106	-0.146	0.106	3835	5159	0	1324	0	0
SRL_OPN_2PTS033_0545_20160426_062432_20160426_081133.EUM.nc	-0.149	-0.161	0.093	4219	6095	0	1876	0	0
SRL_OPN_2PTS033_0548_20160426_081132_20160426_094937.EUM.nc	-0.136	-0.159	0.105	2926	5356	0	2430	0	0
SRL_OPN_2PTS033_0549_20160426_094936_20160426_112731.EUM.nc	-0.165	-0.179	0.098	2155	5359	0	3204	0	0
SRL_OPN_2PTS033_0551_20160426_112730_20160426_130557.EUM.nc	-0.179	-0.197	0.106	2770	5426	0	2656	0	0
SRL_OPN_2PTS033_0553_20160426_130556_20160426_145913.EUM.nc	-0.142	-0.162	0.095	3611	6374	0	2763	0	0
SRL_OPN_2PTS033_0556_20160426_145912_20160426_163901.EUM.nc	-0.129	-0.153	0.096	3287	5652	0	2365	0	0
SRL_OPN_2PTS033_0558_20160426_163901_20160426_181843.EUM.nc	-0.080	-0.131	0.098	3217	5513	0	2296	0	0
SRL_OPN_2PTS033_0560_20160426_181842_20160426_195800.EUM.nc	-0.161	-0.168	0.103	3252	5504	0	2252	0	0
SRL_OPN_2PTS033_0562_20160426_195759_20160426_213651.EUM.nc	-0.168	-0.175	0.100	3482	5546	0	2064	0	0
SRL_OPN_2PTS033_0564_20160426_213650_20160426_231458.EUM.nc	-0.106	-0.139	0.103	2334	5340	0	3006	0	0
SRL_OPN_2PTS033_0565_20160426_231458_20160427_005238.EUM.nc	-0.146	-0.178	0.113	3059	5500	0	2441	0	0
SRL_OPN_2PTS033_0567_20160427_005237_20160427_023058.EUM.nc	-0.167	-0.179	0.090	2930	5546	0	2616	0	0
SRL_OPN_2PTS033_0569_20160427_023057_20160427_041031.EUM.nc	-0.123	-0.144	0.090	2840	5489	0	2649	0	0
SRL_OPN_2PTS033_0571_20160427_041030_20160427_055206.EUM.nc	-0.104	-0.149	0.110	3788	5715	0	1927	0	0
SRL_OPN_2PTS033_0573_20160427_055206_20160427_074034.EUM.nc	-0.132	-0.157	0.098	4269	6143	0	1874	0	0
SRL_OPN_2PTS033_0576_20160427_074034_20160427_091852.EUM.nc	-0.166	-0.175	0.114	3316	5546	0	2230	0	0
SRL_OPN_2PTS033_0577_20160427_091852_20160427_105643.EUM.nc	-0.105	-0.152	0.104	1721	4814	0	3093	0	0
SRL_OPN_2PTS033_0579_20160427_105643_20160427_123452.EUM.nc	-0.153	-0.187	0.107	2486	5362	0	2876	0	0
SRL_OPN_2PTS033_0581_20160427_123450_20160427_141421.EUM.nc	-0.144	-0.169	0.098	3299	5539	0	2240	0	0
SRL_OPN_2PTS033_0583_20160427_141421_20160427_160740.EUM.nc	-0.146	-0.163	0.095	3504	6390	0	2886	0	0
SRL_OPN_2PTS033_0586_20160427_160740_20160427_174726.EUM.nc	-0.089	-0.135	0.106	3035	5592	0	2557	0	0
SRL_OPN_2PTS033_0588_20160427_174725_20160427_192649.EUM.nc	-0.125	-0.158	0.104	3333	5596	0	2263	0	0
SRL_OPN_2PTS033_0590_20160427_192648_20160427_210553.EUM.nc	-0.154	-0.173	0.100	3529	5546	0	2017	0	0
SRL_OPN_2PTS033_0592_20160427_210552_20160427_224406.EUM.nc	-0.102	-0.138	0.095	2620	5365	0	2745	0	0
SRL_OPN_2PTS033_0593_20160427_224404_20160428_002153.EUM.nc	-0.117	-0.160	0.108	3121	5449	0	2328	0	0
SRL_OPN_2PTS033_0595_20160428_002152_20160428_015959.EUM.nc	-0.160	-0.179	0.089	3030	5545	0	2515	0	0
SRL_OPN_2PTS033_0597_20160428_015958_20160428_033902.EUM.nc	-0.133	-0.160	0.100	2982	5491	0	2509	0	0
SRL_OPN_2PTS033_0600_20160428_034808_20160428_050103.EUM.nc	-0.140	-0.146	0.094	1332	2266	0	934	0	0

– Continued on next page

Table 9: Model Wet Troposphere Path Delay Statistics.

– Continued from previous page

File	Median	Mean	Std. Dev.	No. Obs.	Total Obs.	Default Lat/Lon	Flag (total)	Default (total)	3-Sigma Edited
SRL_OPN_2PTS033_0601_20160428_050102_20160428_070934.EUM.nc	-0.118	-0.142	0.096	4164	7255	0	3091	0	0
SRL_OPN_2PTS033_0604_20160428_070933_20160428_084804.EUM.nc	-0.166	-0.165	0.100	3961	5605	0	1644	0	0
SRL_OPN_2PTS033_0605_20160428_084803_20160428_102551.EUM.nc	-0.130	-0.166	0.110	2592	5409	0	2817	0	0
SRL_OPN_2PTS033_0607_20160428_102550_20160428_120354.EUM.nc	-0.147	-0.187	0.111	2578	5456	0	2878	0	0
SRL_OPN_2PTS033_0609_20160428_120354_20160428_134256.EUM.nc	-0.158	-0.181	0.096	3065	5459	0	2394	0	0
SRL_OPN_2PTS033_0611_20160428_134256_20160428_171558.EUM.nc	-0.132	-0.151	0.096	6593	11959	0	5366	0	0
SRL_OPN_2PTS033_0616_20160428_171557_20160428_185536.EUM.nc	-0.142	-0.160	0.102	3359	5508	0	2149	0	0
SRL_OPN_2PTS033_0618_20160428_185535_20160428_203450.EUM.nc	-0.155	-0.173	0.109	3586	5564	0	1978	0	0
SRL_OPN_2PTS033_0620_20160428_203449_20160428_221317.EUM.nc	-0.115	-0.150	0.100	2992	5517	0	2525	0	0
SRL_OPN_2PTS033_0622_20160428_221316_20160428_235112.EUM.nc	-0.099	-0.144	0.110	2918	5504	0	2586	0	0
SRL_OPN_2PTS033_0623_20160428_235112_20160429_012906.EUM.nc	-0.153	-0.187	0.101	3050	5518	0	2468	0	0
SRL_OPN_2PTS033_0625_20160429_012905_20160429_030744.EUM.nc	-0.164	-0.167	0.089	2952	5542	0	2590	0	0
SRL_OPN_2PTS033_0627_20160429_030743_20160429_063024.EUM.nc	-0.120	-0.141	0.098	7025	11254	0	4229	0	0
SRL_OPN_2PTS033_0631_20160429_063023_20160429_081713.EUM.nc	-0.161	-0.167	0.091	4188	6090	0	1902	0	0
SRL_OPN_2PTS033_0634_20160429_081712_20160429_095508.EUM.nc	-0.126	-0.162	0.107	2853	5379	0	2526	0	0
SRL_OPN_2PTS033_0635_20160429_095507_20160429_113303.EUM.nc	-0.126	-0.165	0.094	2365	5389	0	3024	0	0
SRL_OPN_2PTS033_0637_20160429_113302_20160429_150459.EUM.nc	-0.156	-0.180	0.103	6455	11811	0	5356	0	0
SRL_OPN_2PTS033_0642_20160429_150459_20160429_164438.EUM.nc	-0.093	-0.129	0.097	3098	5631	0	2533	0	0
SRL_OPN_2PTS033_0644_20160429_164437_20160429_182420.EUM.nc	-0.123	-0.142	0.087	3333	5478	0	2145	0	0
SRL_OPN_2PTS033_0646_20160429_182419_20160429_200344.EUM.nc	-0.157	-0.166	0.104	3183	5506	0	2323	0	0
SRL_OPN_2PTS033_0648_20160429_200343_20160429_214223.EUM.nc	-0.115	-0.157	0.101	3409	5525	0	2116	0	0
SRL_OPN_2PTS033_0650_20160429_214222_20160429_232028.EUM.nc	-0.087	-0.139	0.107	2489	5358	0	2869	0	0
SRL_OPN_2PTS033_0651_20160429_232027_20160430_005817.EUM.nc	-0.153	-0.175	0.105	3000	5514	0	2514	0	0
SRL_OPN_2PTS033_0653_20160430_005816_20160430_023633.EUM.nc	-0.190	-0.191	0.080	2979	5539	0	2560	0	0
SRL_OPN_2PTS033_0655_20160430_023633_20160430_041619.EUM.nc	-0.110	-0.133	0.087	2897	5496	0	2599	0	0
SRL_OPN_2PTS033_0657_20160430_041618_20160430_055756.EUM.nc	-0.100	-0.142	0.104	3849	5745	0	1896	0	0
SRL_OPN_2PTS033_0659_20160430_055756_20160430_074617.EUM.nc	-0.146	-0.155	0.091	4284	6148	0	1864	0	0
SRL_OPN_2PTS033_0662_20160430_074616_20160430_092423.EUM.nc	-0.142	-0.161	0.106	3237	5501	0	2264	0	0
SRL_OPN_2PTS033_0663_20160430_092422_20160430_110215.EUM.nc	-0.129	-0.162	0.104	2109	5505	0	3396	0	0
SRL_OPN_2PTS033_0665_20160430_110214_20160430_124034.EUM.nc	-0.155	-0.188	0.110	2545	5351	0	2806	0	0
SRL_OPN_2PTS033_0667_20160430_124033_20160430_143341.EUM.nc	-0.165	-0.173	0.088	3351	6284	0	2933	0	0
SRL_OPN_2PTS033_0670_20160430_143341_20160430_161317.EUM.nc	-0.125	-0.150	0.091	3532	5632	0	2100	0	0
SRL_OPN_2PTS033_0672_20160430_161316_20160430_175303.EUM.nc	-0.110	-0.143	0.106	3035	5579	0	2544	0	0
SRL_OPN_2PTS033_0674_20160430_175302_20160430_193225.EUM.nc	-0.133	-0.161	0.099	3325	5588	0	2263	0	0
SRL_OPN_2PTS033_0676_20160430_193224_20160430_211126.EUM.nc	-0.146	-0.171	0.099	3416	5512	0	2096	0	0
SRL_OPN_2PTS033_0678_20160430_211125_20160430_224945.EUM.nc	-0.113	-0.141	0.100	2516	5447	0	2931	0	0
SRL_OPN_2PTS033_0679_20160430_224946_20160501_002725.EUM.nc	-0.139	-0.166	0.105	3181	5425	0	2244	0	0
SRL_OPN_2PTS033_0681_20160501_002725_20160501_020533.EUM.nc	-0.170	-0.187	0.098	2894	5511	0	2617	0	0
SRL_OPN_2PTS033_0683_20160501_020533_20160501_034448.EUM.nc	-0.113	-0.146	0.094	2971	5546	0	2575	0	0

– Continued on next page

Table 9: Model Wet Troposphere Path Delay Statistics.

– Continued from previous page

File	Median	Mean	Std. Dev.	No. Obs.	Total Obs.	Default Lat/Lon	Flag (total)	Default (total)	3-Sigma Edited
SRL_OPN_2PTS033_0685_20160501_034447_20160501_052543.EUM.nc	-0.111	-0.141	0.093	2952	5559	0	2607	0	0
SRL_OPN_2PTS033_0687_20160501_052542_20160501_071509.EUM.nc	-0.129	-0.156	0.095	4031	6213	0	2182	0	0
SRL_OPN_2PTS033_0690_20160501_071508_20160501_085336.EUM.nc	-0.164	-0.164	0.102	3849	5597	0	1748	0	0
SRL_OPN_2PTS033_0691_20160501_085336_20160501_103132.EUM.nc	-0.113	-0.166	0.121	2437	5508	0	3071	0	0
SRL_OPN_2PTS033_0693_20160501_103130_20160501_120928.EUM.nc	-0.155	-0.192	0.114	2533	5458	0	2925	0	0
SRL_OPN_2PTS033_0695_20160501_120927_20160501_134834.EUM.nc	-0.166	-0.184	0.101	3084	5476	0	2392	0	0
SRL_OPN_2PTS033_0697_20160501_134833_20160501_154158.EUM.nc	-0.150	-0.161	0.097	3614	6413	0	2799	0	0
SRL_OPN_2PTS033_0700_20160501_154158_20160501_172144.EUM.nc	-0.091	-0.134	0.100	2925	5520	0	2595	0	0
SRL_OPN_2PTS033_0702_20160501_172144_20160501_190112.EUM.nc	-0.137	-0.156	0.095	3358	5588	0	2230	0	0
SRL_OPN_2PTS033_0704_20160501_190111_20160501_204024.EUM.nc	-0.140	-0.165	0.097	3752	5614	0	1862	0	0
SRL_OPN_2PTS033_0706_20160501_204024_20160501_221857.EUM.nc	-0.112	-0.156	0.111	2984	5404	0	2420	0	0
SRL_OPN_2PTS033_0708_20160501_221857_20160501_235644.EUM.nc	-0.120	-0.157	0.107	3044	5478	0	2434	0	0
SRL_OPN_2PTS033_0709_20160501_235642_20160502_013439.EUM.nc	-0.164	-0.184	0.100	3086	5499	0	2413	0	0
SRL_OPN_2PTS033_0711_20160502_013438_20160502_031321.EUM.nc	-0.138	-0.156	0.089	2895	5527	0	2632	0	0
SRL_OPN_2PTS033_0713_20160502_031320_20160502_045347.EUM.nc	-0.112	-0.138	0.084	3014	5531	0	2517	0	0
SRL_OPN_2PTS033_0715_20160502_045346_20160502_063625.EUM.nc	-0.123	-0.147	0.094	4023	5821	0	1798	0	0
SRL_OPN_2PTS033_0717_20160502_063624_20160502_082246.EUM.nc	-0.176	-0.171	0.093	4209	6043	0	1834	0	0
SRL_OPN_2PTS033_0720_20160502_082245_20160502_100040.EUM.nc	-0.125	-0.146	0.106	2845	5423	0	2578	0	0
SRL_OPN_2PTS033_0721_20160502_100039_20160502_113835.EUM.nc	-0.171	-0.187	0.102	2399	5418	0	3019	0	0
SRL_OPN_2PTS033_0723_20160502_113834_20160502_131718.EUM.nc	-0.165	-0.186	0.100	2898	5464	0	2566	0	0
SRL_OPN_2PTS033_0725_20160502_131717_20160502_151038.EUM.nc	-0.128	-0.159	0.095	3642	6402	0	2760	0	0
SRL_OPN_2PTS033_0728_20160502_151037_20160502_165025.EUM.nc	-0.098	-0.139	0.097	3022	5604	0	2582	0	0
SRL_OPN_2PTS033_0730_20160502_165025_20160502_182957.EUM.nc	-0.128	-0.155	0.100	3266	5460	0	2194	0	0
SRL_OPN_2PTS033_0732_20160502_182957_20160502_200920.EUM.nc	-0.152	-0.178	0.098	3225	5552	0	2327	0	0
SRL_OPN_2PTS033_0734_20160502_200919_20160502_214757.EUM.nc	-0.113	-0.162	0.115	3358	5522	0	2164	0	0
SRL_OPN_2PTS033_0736_20160502_214757_20160502_232600.EUM.nc	-0.112	-0.147	0.110	2528	5314	0	2786	0	0
SRL_OPN_2PTS033_0737_20160502_232559_20160503_010349.EUM.nc	-0.148	-0.180	0.104	2782	5479	0	2697	0	0
SRL_OPN_2PTS033_0739_20160503_010349_20160503_024208.EUM.nc	-0.179	-0.183	0.105	2892	5543	0	2651	0	0
SRL_OPN_2PTS033_0741_20160503_024208_20160503_042201.EUM.nc	-0.108	-0.132	0.080	2897	5531	0	2634	0	0
SRL_OPN_2PTS033_0743_20160503_042200_20160503_060353.EUM.nc	-0.113	-0.147	0.105	3898	5750	0	1852	0	0
SRL_OPN_2PTS033_0745_20160503_060352_20160503_075151.EUM.nc	-0.151	-0.170	0.090	4237	6127	0	1890	0	0
SRL_OPN_2PTS033_0748_20160503_075150_20160503_092955.EUM.nc	-0.117	-0.144	0.103	3184	5467	0	2283	0	0
SRL_OPN_2PTS033_0749_20160503_092954_20160503_110746.EUM.nc	-0.170	-0.180	0.104	2181	5443	0	3262	0	0
SRL_OPN_2PTS033_0751_20160503_110746_20160503_124608.EUM.nc	-0.161	-0.181	0.110	2492	5342	0	2850	0	0
SRL_OPN_2PTS033_0753_20160503_124607_20160503_143917.EUM.nc	-0.133	-0.164	0.090	3418	6289	0	2871	0	0
SRL_OPN_2PTS033_0756_20160503_143917_20160503_161904.EUM.nc	-0.122	-0.146	0.093	3518	5615	0	2097	0	0
SRL_OPN_2PTS033_0758_20160503_161902_20160503_175840.EUM.nc	-0.123	-0.152	0.104	3105	5584	0	2479	0	0
SRL_OPN_2PTS033_0760_20160503_175839_20160503_193809.EUM.nc	-0.146	-0.158	0.090	3274	5597	0	2323	0	0
SRL_OPN_2PTS033_0762_20160503_193809_20160503_211700.EUM.nc	-0.114	-0.154	0.098	3418	5489	0	2071	0	0

– Continued on next page

Table 9: Model Wet Troposphere Path Delay Statistics.

– Continued from previous page

File	Median	Mean	Std. Dev.	No. Obs.	Total Obs.	Default Lat/Lon	Flag (total)	Default (total)	3-Sigma Edited
SRL_OPN_2PTS033_0764_20160503_211659_20160503_225516.EUM.nc	-0.118	-0.150	0.102	2411	5470	0	3059	0	0
SRL_OPN_2PTS033_0765_20160503_225515_20160504_003304.EUM.nc	-0.140	-0.177	0.112	3286	5476	0	2190	0	0
SRL_OPN_2PTS033_0767_20160504_003303_20160504_021106.EUM.nc	-0.183	-0.187	0.097	2919	5523	0	2604	0	0
SRL_OPN_2PTS033_0769_20160504_021105_20160504_035027.EUM.nc	-0.113	-0.137	0.084	2881	5550	0	2669	0	0
SRL_OPN_2PTS033_0771_20160504_035027_20160504_053138.EUM.nc	-0.100	-0.138	0.093	3007	5558	0	2551	0	0
SRL_OPN_2PTS033_0773_20160504_053138_20160504_072051.EUM.nc	-0.146	-0.162	0.092	4168	6215	0	2047	0	0
SRL_OPN_2PTS033_0776_20160504_072051_20160504_085908.EUM.nc	-0.152	-0.160	0.101	3781	5596	0	1815	0	0
SRL_OPN_2PTS033_0777_20160504_085908_20160504_103702.EUM.nc	-0.136	-0.180	0.116	2367	5509	0	3142	0	0
SRL_OPN_2PTS033_0779_20160504_103701_20160504_121510.EUM.nc	-0.163	-0.192	0.112	2591	5498	0	2907	0	0
SRL_OPN_2PTS033_0781_20160504_121510_20160504_135412.EUM.nc	-0.159	-0.177	0.093	3147	5510	0	2363	0	0
SRL_OPN_2PTS033_0783_20160504_135411_20160504_154735.EUM.nc	-0.137	-0.159	0.090	3598	6398	0	2800	0	0
SRL_OPN_2PTS033_0786_20160504_154735_20160504_172721.EUM.nc	-0.101	-0.142	0.112	2912	5497	0	2585	0	0
SRL_OPN_2PTS033_0788_20160504_172720_20160504_190658.EUM.nc	-0.137	-0.159	0.097	3501	5619	0	2118	0	0
SRL_OPN_2PTS033_0790_20160504_190657_20160504_204600.EUM.nc	-0.128	-0.170	0.100	3752	5594	0	1842	0	0
SRL_OPN_2PTS033_0792_20160504_204559_20160504_222430.EUM.nc	-0.110	-0.152	0.111	2925	5410	0	2485	0	0
SRL_OPN_2PTS033_0794_20160504_222430_20160505_000223.EUM.nc	-0.137	-0.164	0.108	3108	5522	0	2414	0	0
SRL_OPN_2PTS033_0795_20160505_000222_20160505_014011.EUM.nc	-0.176	-0.190	0.095	3107	5541	0	2434	0	0
SRL_OPN_2PTS033_0797_20160505_014012_20160505_031906.EUM.nc	-0.127	-0.155	0.097	2938	5520	0	2582	0	0
SRL_OPN_2PTS033_0799_20160505_031905_20160505_045931.EUM.nc	-0.095	-0.126	0.088	3063	5541	0	2478	0	0
SRL_OPN_2PTS033_0801_20160505_045930_20160505_064216.EUM.nc	-0.114	-0.145	0.098	4018	5824	0	1806	0	0
SRL_OPN_2PTS033_0803_20160505_064215_20160505_082820.EUM.nc	-0.142	-0.157	0.097	4311	6035	0	1724	0	0
SRL_OPN_2PTS033_0806_20160505_082819_20160505_100620.EUM.nc	-0.123	-0.161	0.107	2783	5409	0	2626	0	0
SRL_OPN_2PTS033_0807_20160505_100619_20160505_114408.EUM.nc	-0.143	-0.188	0.111	2446	5425	0	2979	0	0
SRL_OPN_2PTS033_0809_20160505_114407_20160505_132255.EUM.nc	-0.184	-0.194	0.090	2926	5456	0	2530	0	0
SRL_OPN_2PTS033_0811_20160505_132254_20160505_151615.EUM.nc	-0.149	-0.164	0.086	3625	6379	0	2754	0	0
SRL_OPN_2PTS033_0814_20160505_151615_20160505_165603.EUM.nc	-0.071	-0.125	0.104	3022	5589	0	2567	0	0
SRL_OPN_2PTS033_0816_20160505_165602_20160505_183535.EUM.nc	-0.130	-0.152	0.094	3348	5470	0	2122	0	0
SRL_OPN_2PTS033_0818_20160505_183535_20160505_201455.EUM.nc	-0.166	-0.172	0.095	3315	5535	0	2220	0	0
SRL_OPN_2PTS033_0820_20160505_201454_20160505_215338.EUM.nc	-0.128	-0.155	0.107	3255	5538	0	2283	0	0
SRL_OPN_2PTS033_0822_20160505_215337_20160505_233131.EUM.nc	-0.133	-0.156	0.105	2517	5293	0	2776	0	0
SRL_OPN_2PTS033_0823_20160505_233130_20160506_010921.EUM.nc	-0.138	-0.167	0.098	2777	5511	0	2734	0	0
SRL_OPN_2PTS033_0825_20160506_010920_20160506_024753.EUM.nc	-0.168	-0.172	0.100	2953	5558	0	2605	0	0
SRL_OPN_2PTS033_0827_20160506_024752_20160506_042742.EUM.nc	-0.093	-0.105	0.066	2774	5513	0	2601	0	138
SRL_OPN_2PTS033_0829_20160506_042741_20160506_060943.EUM.nc	-0.118	-0.148	0.100	3907	5756	0	1849	0	0
SRL_OPN_2PTS033_0831_20160506_060943_20160506_075725.EUM.nc	-0.155	-0.161	0.092	4225	6110	0	1885	0	0
SRL_OPN_2PTS033_0834_20160506_075724_20160506_093535.EUM.nc	-0.159	-0.164	0.105	2988	5500	0	2512	0	0
SRL_OPN_2PTS033_0835_20160506_093534_20160506_111318.EUM.nc	-0.122	-0.178	0.118	2119	5418	0	3299	0	0
SRL_OPN_2PTS033_0837_20160506_111318_20160506_125144.EUM.nc	-0.155	-0.189	0.103	2622	5350	0	2728	0	0
SRL_OPN_2PTS033_0839_20160506_125143_20160506_144455.EUM.nc	-0.164	-0.173	0.101	3432	6360	0	2928	0	0

– Continued on next page

Table 9: Model Wet Troposphere Path Delay Statistics.

– Continued from previous page

File	Median	Mean	Std. Dev.	No. Obs.	Total Obs.	Default Lat/Lon	Flag (total)	Default (total)	3-Sigma Edited
SRL_OPN_2PTS033_0842_20160506_144454_20160506_162442.EUM.nc	-0.100	-0.137	0.091	3495	5638	0	2143	0	0
SRL_OPN_2PTS033_0844_20160506_162442_20160506_180417.EUM.nc	-0.111	-0.140	0.100	3137	5623	0	2486	0	0
SRL_OPN_2PTS033_0846_20160506_180417_20160506_194346.EUM.nc	-0.159	-0.164	0.098	3259	5576	0	2317	0	0
SRL_OPN_2PTS033_0848_20160506_194346_20160506_212243.EUM.nc	-0.152	-0.170	0.109	3429	5467	0	2038	0	0
SRL_OPN_2PTS033_0850_20160506_212242_20160506_230048.EUM.nc	-0.134	-0.166	0.115	2258	5388	0	3130	0	0
SRL_OPN_2PTS033_0851_20160506_230046_20160507_003836.EUM.nc	-0.144	-0.180	0.099	3332	5504	0	2172	0	0
SRL_OPN_2PTS033_0853_20160507_003835_20160507_021649.EUM.nc	-0.151	-0.173	0.107	2908	5533	0	2625	0	0
SRL_OPN_2PTS033_0855_20160507_021648_20160507_035606.EUM.nc	-0.099	-0.116	0.076	2787	5580	0	2726	0	67
SRL_OPN_2PTS033_0857_20160507_035605_20160507_053725.EUM.nc	-0.112	-0.147	0.102	3176	5531	0	2355	0	0
SRL_OPN_2PTS033_0859_20160507_053724_20160507_072626.EUM.nc	-0.134	-0.156	0.096	4305	6205	0	1900	0	0
SRL_OPN_2PTS033_0862_20160507_072624_20160507_090448.EUM.nc	-0.138	-0.154	0.101	3632	5565	0	1933	0	0
SRL_OPN_2PTS033_0863_20160507_090449_20160507_104234.EUM.nc	-0.118	-0.178	0.117	2387	5508	0	3121	0	0
SRL_OPN_2PTS033_0865_20160507_104232_20160507_122043.EUM.nc	-0.133	-0.173	0.100	2632	5499	0	2867	0	0
SRL_OPN_2PTS033_0867_20160507_122042_20160507_135959.EUM.nc	-0.147	-0.171	0.094	3310	5530	0	2220	0	0
SRL_OPN_2PTS033_0869_20160507_135958_20160507_155321.EUM.nc	-0.133	-0.160	0.098	3398	6405	0	3007	0	0
SRL_OPN_2PTS033_0872_20160507_155321_20160507_173259.EUM.nc	-0.096	-0.129	0.093	2908	5472	0	2564	0	0
SRL_OPN_2PTS033_0874_20160507_173258_20160507_191234.EUM.nc	-0.154	-0.167	0.102	3510	5609	0	2099	0	0
SRL_OPN_2PTS033_0876_20160507_191234_20160507_205135.EUM.nc	-0.150	-0.167	0.097	3697	5605	0	1908	0	0
SRL_OPN_2PTS033_0878_20160507_205134_20160507_223003.EUM.nc	-0.124	-0.150	0.110	2930	5415	0	2485	0	0
SRL_OPN_2PTS033_0879_20160507_223002_20160508_000754.EUM.nc	-0.127	-0.170	0.105	3103	5460	0	2357	0	0
SRL_OPN_2PTS033_0881_20160508_000754_20160508_014545.EUM.nc	-0.150	-0.167	0.096	3146	5537	0	2391	0	0
SRL_OPN_2PTS033_0883_20160508_014544_20160508_032444.EUM.nc	-0.111	-0.146	0.100	3016	5499	0	2483	0	0
SRL_OPN_2PTS033_0885_20160508_032443_20160508_050523.EUM.nc	-0.105	-0.129	0.088	2968	5550	0	2582	0	0
SRL_OPN_2PTS033_0887_20160508_050523_20160508_065524.EUM.nc	-0.121	-0.151	0.094	3916	6214	0	2298	0	0
SRL_OPN_2PTS033_0890_20160508_065523_20160508_083351.EUM.nc	-0.150	-0.164	0.095	4352	5614	0	1262	0	0
SRL_OPN_2PTS033_0892_20160508_083352_20160508_101150.EUM.nc	-0.122	-0.171	0.113	2687	5394	0	2707	0	0
SRL_OPN_2PTS033_0893_20160508_101150_20160508_114949.EUM.nc	-0.129	-0.170	0.109	2506	5492	0	2986	0	0
SRL_OPN_2PTS033_0895_20160508_114948_20160508_132832.EUM.nc	-0.170	-0.190	0.107	2965	5477	0	2512	0	0
SRL_OPN_2PTS033_0897_20160508_132831_20160508_152154.EUM.nc	-0.124	-0.153	0.090	3658	6368	0	2710	0	0
SRL_OPN_2PTS033_0900_20160508_152153_20160508_170141.EUM.nc	-0.090	-0.133	0.098	2976	5596	0	2620	0	0
SRL_OPN_2PTS033_0902_20160508_170140_20160508_184120.EUM.nc	-0.129	-0.156	0.099	3331	5513	0	2182	0	0
SRL_OPN_2PTS033_0904_20160508_184119_20160508_202030.EUM.nc	-0.163	-0.163	0.100	3421	5554	0	2133	0	0
SRL_OPN_2PTS033_0906_20160508_202029_20160508_215912.EUM.nc	-0.113	-0.162	0.112	3052	5498	0	2446	0	0
SRL_OPN_2PTS033_0908_20160508_215912_20160508_233711.EUM.nc	-0.129	-0.167	0.099	2716	5464	0	2748	0	0
SRL_OPN_2PTS033_0909_20160508_233711_20160509_011453.EUM.nc	-0.149	-0.178	0.101	3045	5504	0	2459	0	0
SRL_OPN_2PTS033_0911_20160509_011452_20160509_025328.EUM.nc	-0.110	-0.159	0.108	2948	5525	0	2577	0	0
SRL_OPN_2PTS033_0913_20160509_025328_20160509_043332.EUM.nc	-0.101	-0.114	0.061	2764	5487	0	2593	0	130
SRL_OPN_2PTS033_0915_20160509_043331_20160509_061532.EUM.nc	-0.124	-0.145	0.090	3971	5794	0	1823	0	0
SRL_OPN_2PTS033_0917_20160509_061532_20160509_080258.EUM.nc	-0.154	-0.168	0.097	4238	6106	0	1868	0	0

– Continued on next page

Table 9: Model Wet Troposphere Path Delay Statistics.

– Continued from previous page

File	Median	Mean	Std. Dev.	No. Obs.	Total Obs.	Default Lat/Lon	Flag (total)	Default (total)	3-Sigma Edited
SRL_OPN_2PTS033_0920_20160509_080258_20160509_094107.EUM.nc	-0.137	-0.163	0.103	2975	5520	0	2545	0	0
SRL_OPN_2PTS033_0921_20160509_094107_20160509_111859.EUM.nc	-0.120	-0.188	0.119	2230	5381	0	3151	0	0
SRL_OPN_2PTS033_0923_20160509_111858_20160509_125719.EUM.nc	-0.155	-0.185	0.110	2688	5372	0	2684	0	0
SRL_OPN_2PTS033_0925_20160509_125719_20160509_145041.EUM.nc	-0.118	-0.162	0.095	3529	6371	0	2842	0	0
SRL_OPN_2PTS033_0928_20160509_145040_20160509_163020.EUM.nc	-0.103	-0.136	0.094	3438	5663	0	2225	0	0
SRL_OPN_2PTS033_0930_20160509_163019_20160509_181003.EUM.nc	-0.109	-0.136	0.094	3152	5569	0	2417	0	0
SRL_OPN_2PTS033_0932_20160509_181002_20160509_194922.EUM.nc	-0.172	-0.168	0.102	3246	5574	0	2328	0	0
SRL_OPN_2PTS033_0934_20160509_194922_20160509_212816.EUM.nc	-0.163	-0.188	0.103	3505	5500	0	1995	0	0
SRL_OPN_2PTS033_0936_20160509_212816_20160509_230627.EUM.nc	-0.129	-0.154	0.100	2216	5411	0	3195	0	0
SRL_OPN_2PTS033_0937_20160509_230626_20160510_004407.EUM.nc	-0.147	-0.182	0.110	3252	5507	0	2255	0	0
SRL_OPN_2PTS033_0939_20160510_004406_20160510_022223.EUM.nc	-0.132	-0.170	0.113	2954	5549	0	2595	0	0
SRL_OPN_2PTS033_0941_20160510_022222_20160510_040147.EUM.nc	-0.106	-0.120	0.078	2776	5475	0	2643	0	56
SRL_OPN_2PTS033_0943_20160510_040146_20160510_054312.EUM.nc	-0.135	-0.148	0.096	3504	5682	0	2178	0	0
SRL_OPN_2PTS033_0945_20160510_054313_20160510_073201.EUM.nc	-0.149	-0.170	0.095	4248	6189	0	1941	0	0
SRL_OPN_2PTS033_0948_20160510_073200_20160510_091020.EUM.nc	-0.142	-0.162	0.103	3455	5552	0	2097	0	0
SRL_OPN_2PTS033_0949_20160510_091020_20160510_104805.EUM.nc	-0.178	-0.195	0.119	2344	5534	0	3190	0	0
SRL_OPN_2PTS033_0951_20160510_104804_20160510_122617.EUM.nc	-0.152	-0.178	0.101	2570	5398	0	2828	0	0
SRL_OPN_2PTS033_0953_20160510_122617_20160510_140539.EUM.nc	-0.124	-0.158	0.105	3213	5548	0	2335	0	0
SRL_OPN_2PTS033_0955_20160510_140539_20160510_155901.EUM.nc	-0.125	-0.159	0.096	3377	6405	0	3028	0	0
SRL_OPN_2PTS033_0958_20160510_155900_20160510_173837.EUM.nc	-0.102	-0.131	0.099	3007	5598	0	2591	0	0
SRL_OPN_2PTS033_0960_20160510_173836_20160510_191812.EUM.nc	-0.163	-0.173	0.106	3428	5595	0	2167	0	0
SRL_OPN_2PTS033_0962_20160510_191811_20160510_205719.EUM.nc	-0.162	-0.178	0.094	3640	5610	0	1970	0	0
SRL_OPN_2PTS033_0964_20160510_205718_20160510_223535.EUM.nc	-0.125	-0.160	0.110	2798	5368	0	2570	0	0
SRL_OPN_2PTS033_0965_20160510_223535_20160511_001326.EUM.nc	-0.139	-0.165	0.100	3111	5488	0	2377	0	0
SRL_OPN_2PTS033_0967_20160511_001326_20160511_015126.EUM.nc	-0.149	-0.171	0.102	3111	5524	0	2413	0	0
SRL_OPN_2PTS033_0969_20160511_015126_20160511_033023.EUM.nc	-0.114	-0.132	0.079	3001	5500	0	2475	0	24
SRL_OPN_2PTS033_0971_20160511_033022_20160511_051108.EUM.nc	-0.126	-0.136	0.084	3008	5545	0	2535	0	2
SRL_OPN_2PTS033_0973_20160511_051108_20160511_070100.EUM.nc	-0.126	-0.154	0.094	3925	6223	0	2298	0	0
SRL_OPN_2PTS033_0976_20160511_070059_20160511_083934.EUM.nc	-0.150	-0.165	0.098	4199	5610	0	1411	0	0
SRL_OPN_2PTS033_0978_20160511_083933_20160511_101722.EUM.nc	-0.167	-0.173	0.104	2620	5409	0	2789	0	0
SRL_OPN_2PTS033_0979_20160511_101721_20160511_115523.EUM.nc	-0.166	-0.192	0.105	2525	5499	0	2974	0	0
SRL_OPN_2PTS033_0981_20160511_115522_20160511_133418.EUM.nc	-0.139	-0.175	0.114	2974	5438	0	2464	0	0
SRL_OPN_2PTS033_0983_20160511_133417_20160511_152741.EUM.nc	-0.139	-0.159	0.094	3694	6389	0	2695	0	0
SRL_OPN_2PTS033_0986_20160511_152740_20160511_170718.EUM.nc	-0.110	-0.128	0.091	2933	5574	0	2641	0	0
SRL_OPN_2PTS033_0988_20160511_170718_20160511_184658.EUM.nc	-0.189	-0.176	0.104	3429	5529	0	2100	0	0
SRL_OPN_2PTS033_0990_20160511_184657_20160511_202607.EUM.nc	-0.162	-0.179	0.101	3421	5591	0	2170	0	0
SRL_OPN_2PTS033_0992_20160511_202606_20160511_220445.EUM.nc	-0.127	-0.155	0.101	3082	5499	0	2417	0	0
SRL_OPN_2PTS033_0994_20160511_220444_20160511_234244.EUM.nc	-0.122	-0.151	0.097	2919	5509	0	2590	0	0
SRL_OPN_2PTS033_0995_20160511_234243_20160512_012027.EUM.nc	-0.142	-0.175	0.114	3062	5518	0	2456	0	0

– Continued on next page

Table 9: Model Wet Troposphere Path Delay Statistics.

– Continued from previous page

File	Median	Mean	Std. Dev.	No. Obs.	Total Obs.	Default Lat/Lon	Flag (total)	Default (total)	3-Sigma Edited
SRL_OPN_2PTS033_0997_20160512_012026_20160512_025907.EUM.nc	-0.145	-0.163	0.103	2942	5544	0	2602	0	0
SRL_OPN_2PTS033_0999_20160512_025906_20160512_043917.EUM.nc	-0.130	-0.150	0.093	2900	5530	0	2630	0	0

26 Wet Path Delay Difference (AMR-Model) Table

Table 10: Wet Path Delay Difference (AMR-Model) Statistics.

File	Median	Mean	Std. Dev.	No. Obs.	Total Obs.	Default Lat/Lon	Flag (total)	Default (total)	3-Sigma Edited
SRL_OPN_2PTS032_1001_20160407_043931_20160407_062140.EUM.nc	0.004	0.003	0.014	3869	5758	0	1686	0	203
SRL_OPN_2PTS033_0001_20160407_062139_20160407_080857.EUM.nc	0.005	0.004	0.017	4083	6088	0	1888	0	117
SRL_OPN_2PTS033_0004_20160407_080856_20160407_094654.EUM.nc	0.004	0.004	0.015	2872	5469	0	2418	0	179
SRL_OPN_2PTS033_0005_20160407_094654_20160407_112447.EUM.nc	0.002	0.004	0.015	2081	5316	0	3130	0	105
SRL_OPN_2PTS033_0007_20160407_112446_20160407_130321.EUM.nc	0.006	0.007	0.017	2674	5329	0	2576	0	79
SRL_OPN_2PTS033_0009_20160407_130319_20160407_145635.EUM.nc	0.010	0.012	0.021	3370	5961	0	2437	0	154
SRL_OPN_2PTS033_0012_20160407_145634_20160407_163621.EUM.nc	0.006	0.005	0.018	3288	5659	0	2323	0	48
SRL_OPN_2PTS033_0014_20160407_163621_20160407_181557.EUM.nc	0.004	0.004	0.016	3095	5602	0	2417	0	90
SRL_OPN_2PTS033_0016_20160407_181557_20160407_195522.EUM.nc	0.005	0.005	0.017	3100	5499	0	2302	0	97
SRL_OPN_2PTS033_0018_20160407_195521_20160407_213406.EUM.nc	0.006	0.006	0.018	3542	5414	0	1768	0	104
SRL_OPN_2PTS033_0020_20160407_213405_20160407_231214.EUM.nc	0.003	0.003	0.017	2124	5364	0	3091	0	149
SRL_OPN_2PTS033_0021_20160407_231213_20160408_005002.EUM.nc	0.008	0.009	0.018	3106	5478	0	2271	0	101
SRL_OPN_2PTS033_0023_20160408_005002_20160408_022821.EUM.nc	0.011	0.013	0.025	2902	5529	0	2590	0	37
SRL_OPN_2PTS033_0025_20160408_022820_20160408_040751.EUM.nc	0.005	0.005	0.019	2801	5471	0	2605	0	65
SRL_OPN_2PTS033_0027_20160408_040750_20160408_054925.EUM.nc	0.007	0.007	0.019	3682	5713	0	1913	0	118
SRL_OPN_2PTS033_0029_20160408_054924_20160408_073758.EUM.nc	0.003	0.004	0.020	4115	6150	0	1851	0	184
SRL_OPN_2PTS033_0032_20160408_073757_20160408_091609.EUM.nc	0.005	0.005	0.014	3225	5530	0	2132	0	173
SRL_OPN_2PTS033_0033_20160408_091608_20160408_105401.EUM.nc	0.007	0.008	0.018	2162	5469	0	3227	0	80
SRL_OPN_2PTS033_0035_20160408_105400_20160408_123214.EUM.nc	0.007	0.007	0.015	2415	5315	0	2794	0	106
SRL_OPN_2PTS033_0037_20160408_123213_20160408_141142.EUM.nc	0.014	0.017	0.023	3223	5548	0	2288	0	37
SRL_OPN_2PTS033_0039_20160408_141141_20160408_160502.EUM.nc	0.005	0.007	0.019	3330	6354	0	2961	0	63
SRL_OPN_2PTS033_0042_20160408_160502_20160408_174438.EUM.nc	0.003	0.004	0.016	2909	5576	0	2504	0	163
SRL_OPN_2PTS033_0044_20160408_174438_20160408_192412.EUM.nc	0.009	0.009	0.014	3229	5583	0	2107	0	247
SRL_OPN_2PTS033_0046_20160408_192412_20160408_210308.EUM.nc	0.005	0.006	0.016	3532	5582	0	1877	0	173
SRL_OPN_2PTS033_0048_20160408_210307_20160408_224130.EUM.nc	0.005	0.006	0.016	2636	5382	0	2666	0	80
SRL_OPN_2PTS033_0049_20160408_224130_20160409_001919.EUM.nc	0.006	0.005	0.017	3012	5449	0	2330	0	107
SRL_OPN_2PTS033_0051_20160409_001918_20160409_015716.EUM.nc	0.009	0.011	0.022	3015	5543	0	2431	0	97
SRL_OPN_2PTS033_0053_20160409_015714_20160409_033624.EUM.nc	0.009	0.007	0.016	2862	5500	0	2440	0	198
SRL_OPN_2PTS033_0055_20160409_033623_20160409_051717.EUM.nc	0.004	0.004	0.018	3018	5555	0	2477	0	60
SRL_OPN_2PTS033_0057_20160409_051716_20160409_070658.EUM.nc	0.005	0.006	0.018	3825	6196	0	2191	0	180
SRL_OPN_2PTS033_0060_20160409_070657_20160409_084521.EUM.nc	0.007	0.007	0.016	3922	5585	0	1609	0	54
SRL_OPN_2PTS033_0061_20160409_084520_20160409_120119.EUM.nc	0.005	0.005	0.017	5002	10795	0	5625	0	168
SRL_OPN_2PTS033_0065_20160409_120117_20160409_134010.EUM.nc	0.009	0.012	0.018	3012	5486	0	2363	0	111
SRL_OPN_2PTS033_0067_20160409_134009_20160409_153342.EUM.nc	0.006	0.007	0.017	3574	6357	0	2712	0	71
SRL_OPN_2PTS033_0070_20160409_153342_20160409_171321.EUM.nc	0.007	0.008	0.014	2855	5598	0	2623	0	120
SRL_OPN_2PTS033_0072_20160409_171321_20160409_185259.EUM.nc	0.008	0.008	0.016	3390	5521	0	2052	1	78

– Continued on next page

Table 10: Wet Path Delay Difference (AMR-Model) Statistics.

– Continued from previous page

File	Median	Mean	Std. Dev.	No. Obs.	Total Obs.	Default Lat/Lon	Flag (total)	Default (total)	3-Sigma Edited
SRL_OPN_2PTS033_0074_20160409_185258_20160409_203206.EUM.nc	0.006	0.005	0.017	3550	5532	0	1857	0	125
SRL_OPN_2PTS033_0076_20160409_203205_20160409_221042.EUM.nc	0.003	0.004	0.013	2836	5490	0	2440	0	214
SRL_OPN_2PTS033_0078_20160409_221041_20160409_234839.EUM.nc	0.005	0.004	0.019	2853	5493	0	2572	0	68
SRL_OPN_2PTS033_0079_20160409_234838_20160410_012623.EUM.nc	0.008	0.009	0.024	2956	5514	0	2477	0	81
SRL_OPN_2PTS033_0081_20160410_012622_20160410_030508.EUM.nc	0.005	0.005	0.019	2928	5565	0	2564	0	73
SRL_OPN_2PTS033_0083_20160410_030508_20160410_044524.EUM.nc	0.006	0.006	0.016	2902	5479	0	2446	0	131
SRL_OPN_2PTS033_0085_20160410_044524_20160410_062741.EUM.nc	0.006	0.007	0.016	3986	5777	0	1721	0	70
SRL_OPN_2PTS033_0087_20160410_062740_20160410_081430.EUM.nc	0.008	0.009	0.017	4115	6074	0	1869	0	90
SRL_OPN_2PTS033_0090_20160410_081429_20160410_095235.EUM.nc	0.004	0.004	0.020	2851	5381	0	2440	0	90
SRL_OPN_2PTS033_0091_20160410_095234_20160410_113028.EUM.nc	0.006	0.006	0.017	2227	5323	0	3020	0	76
SRL_OPN_2PTS033_0093_20160410_113028_20160410_130856.EUM.nc	0.008	0.009	0.017	2713	5414	0	2575	0	126
SRL_OPN_2PTS033_0095_20160410_130857_20160410_150214.EUM.nc	0.006	0.007	0.018	3454	6344	0	2736	0	154
SRL_OPN_2PTS033_0098_20160410_150213_20160410_164201.EUM.nc	0.005	0.005	0.013	2971	5630	0	2499	0	160
SRL_OPN_2PTS033_0100_20160410_164200_20160410_182143.EUM.nc	0.007	0.007	0.015	3229	5508	0	2162	0	117
SRL_OPN_2PTS033_0102_20160410_182142_20160410_200100.EUM.nc	0.010	0.010	0.018	3144	5503	0	2276	0	83
SRL_OPN_2PTS033_0104_20160410_200059_20160410_213951.EUM.nc	0.005	0.005	0.017	3379	5535	0	2005	0	151
SRL_OPN_2PTS033_0106_20160410_213950_20160410_231757.EUM.nc	0.006	0.007	0.018	2334	5343	0	2896	0	113
SRL_OPN_2PTS033_0107_20160410_231756_20160411_005537.EUM.nc	0.008	0.009	0.017	2883	5491	0	2478	0	130
SRL_OPN_2PTS033_0109_20160411_005536_20160411_023358.EUM.nc	0.005	0.007	0.023	2954	5543	0	2553	0	36
SRL_OPN_2PTS033_0111_20160411_023358_20160411_041334.EUM.nc	0.006	0.007	0.014	2777	5480	0	2590	0	113
SRL_OPN_2PTS033_0113_20160411_041334_20160411_055516.EUM.nc	0.006	0.006	0.014	3708	5717	0	1888	0	121
SRL_OPN_2PTS033_0115_20160411_055515_20160411_074336.EUM.nc	0.007	0.007	0.016	4200	6138	0	1854	0	84
SRL_OPN_2PTS033_0118_20160411_074335_20160411_092151.EUM.nc	0.007	0.008	0.015	3170	5483	0	2162	1	150
SRL_OPN_2PTS033_0119_20160411_092150_20160411_105942.EUM.nc	0.008	0.008	0.015	2020	5439	0	3340	0	79
SRL_OPN_2PTS033_0121_20160411_105942_20160411_123751.EUM.nc	0.008	0.009	0.018	2459	5330	0	2793	0	78
SRL_OPN_2PTS033_0123_20160411_123751_20160411_141724.EUM.nc	0.008	0.007	0.017	3257	5510	0	2163	0	90
SRL_OPN_2PTS033_0125_20160411_141723_20160411_161043.EUM.nc	0.006	0.007	0.017	3371	6393	0	2920	0	102
SRL_OPN_2PTS033_0128_20160411_161042_20160411_175028.EUM.nc	0.006	0.006	0.013	2977	5581	0	2509	0	95
SRL_OPN_2PTS033_0130_20160411_175027_20160411_192950.EUM.nc	0.009	0.009	0.015	3201	5563	0	2179	0	183
SRL_OPN_2PTS033_0132_20160411_192949_20160411_210853.EUM.nc	0.005	0.005	0.016	3401	5478	0	1930	1	146
SRL_OPN_2PTS033_0134_20160411_210853_20160411_224703.EUM.nc	0.008	0.008	0.016	2497	5439	0	2866	0	76
SRL_OPN_2PTS033_0135_20160411_224702_20160412_002453.EUM.nc	0.003	0.003	0.019	3034	5400	0	2238	0	128
SRL_OPN_2PTS033_0137_20160412_002452_20160412_020300.EUM.nc	0.007	0.006	0.018	2968	5545	0	2526	0	51
SRL_OPN_2PTS033_0139_20160412_020259_20160412_034206.EUM.nc	0.007	0.008	0.017	2869	5542	0	2516	0	157
SRL_OPN_2PTS033_0141_20160412_034205_20160412_052306.EUM.nc	0.008	0.007	0.018	2954	5555	0	2555	0	46
SRL_OPN_2PTS033_0143_20160412_052305_20160412_071235.EUM.nc	0.006	0.007	0.017	3869	6177	0	2189	0	119
SRL_OPN_2PTS033_0146_20160412_071235_20160412_085105.EUM.nc	0.007	0.007	0.015	3701	5598	0	1686	0	211
SRL_OPN_2PTS033_0147_20160412_085104_20160412_102850.EUM.nc	0.009	0.010	0.019	2414	5454	0	2989	0	51
SRL_OPN_2PTS033_0149_20160412_102850_20160412_120654.EUM.nc	0.009	0.012	0.019	2494	5459	0	2871	0	94

– Continued on next page

Table 10: Wet Path Delay Difference (AMR-Model) Statistics.

– Continued from previous page

File	Median	Mean	Std. Dev.	No. Obs.	Total Obs.	Default Lat/Lon	Flag (total)	Default (total)	3-Sigma Edited
SRL_OPN_2PTS033_0151_20160412_120654_20160412_134559.EUM.nc	0.004	0.004	0.017	3014	5457	0	2376	0	67
SRL_OPN_2PTS033_0153_20160412_134558_20160412_153923.EUM.nc	0.006	0.005	0.018	3527	6352	0	2718	0	107
SRL_OPN_2PTS033_0156_20160412_153922_20160412_171910.EUM.nc	0.007	0.009	0.015	2834	5528	0	2603	0	91
SRL_OPN_2PTS033_0158_20160412_171909_20160412_185839.EUM.nc	0.006	0.007	0.019	3321	5601	0	2210	1	69
SRL_OPN_2PTS033_0160_20160412_185838_20160412_203752.EUM.nc	0.005	0.005	0.018	3638	5556	0	1759	0	159
SRL_OPN_2PTS033_0162_20160412_203752_20160412_221617.EUM.nc	0.009	0.013	0.019	2902	5392	0	2352	0	138
SRL_OPN_2PTS033_0164_20160412_221616_20160412_235412.EUM.nc	0.006	0.007	0.017	2940	5495	0	2486	0	69
SRL_OPN_2PTS033_0165_20160412_235411_20160413_013206.EUM.nc	0.003	0.004	0.018	2972	5526	0	2433	0	121
SRL_OPN_2PTS033_0167_20160413_013206_20160413_031046.EUM.nc	0.010	0.010	0.017	2846	5559	0	2603	0	110
SRL_OPN_2PTS033_0169_20160413_031046_20160413_045109.EUM.nc	0.007	0.008	0.016	2923	5467	0	2438	0	106
SRL_OPN_2PTS033_0173_20160413_063334_20160413_082015.EUM.nc	0.004	0.007	0.017	4045	6071	0	1896	0	130
SRL_OPN_2PTS033_0176_20160413_082015_20160413_095809.EUM.nc	0.006	0.006	0.016	2815	5396	0	2504	0	77
SRL_OPN_2PTS033_0177_20160413_095808_20160413_113604.EUM.nc	0.006	0.008	0.017	2289	5397	0	2972	0	136
SRL_OPN_2PTS033_0179_20160413_113603_20160413_131444.EUM.nc	0.004	0.006	0.019	2859	5397	0	2466	0	72
SRL_OPN_2PTS033_0181_20160413_131443_20160413_150804.EUM.nc	0.003	0.003	0.018	3499	6378	0	2780	0	99
SRL_OPN_2PTS033_0181_20160413_131443_20160413_164743.EUM.nc	0.005	0.005	0.017	6433	11980	0	5361	0	186
SRL_OPN_2PTS033_0186_20160413_164742_20160413_182724.EUM.nc	0.007	0.007	0.016	3213	5480	0	2174	0	93
SRL_OPN_2PTS033_0188_20160413_182723_20160413_200648.EUM.nc	0.006	0.007	0.020	3261	5514	0	2196	0	57
SRL_OPN_2PTS033_0190_20160413_200647_20160413_214526.EUM.nc	0.006	0.007	0.019	3242	5510	0	2130	0	138
SRL_OPN_2PTS033_0192_20160413_214525_20160413_232330.EUM.nc	0.006	0.006	0.016	2339	5310	0	2865	0	106
SRL_OPN_2PTS033_0193_20160413_232330_20160414_010119.EUM.nc	0.003	0.004	0.021	2759	5500	0	2659	0	82
SRL_OPN_2PTS033_0195_20160414_010118_20160414_023936.EUM.nc	0.009	0.009	0.024	2906	5510	0	2582	0	22
SRL_OPN_2PTS033_0197_20160414_023935_20160414_041926.EUM.nc	0.005	0.006	0.020	2864	5506	0	2580	0	62
SRL_OPN_2PTS033_0199_20160414_041925_20160414_060106.EUM.nc	0.005	0.005	0.014	3785	5739	0	1865	0	89
SRL_OPN_2PTS033_0201_20160414_060105_20160414_074920.EUM.nc	0.006	0.006	0.015	4009	6133	0	1909	0	215
SRL_OPN_2PTS033_0204_20160414_074919_20160414_092724.EUM.nc	0.012	0.013	0.017	3171	5478	0	2205	0	102
SRL_OPN_2PTS033_0205_20160414_092723_20160414_110516.EUM.nc	0.005	0.006	0.018	2091	5436	0	3269	0	76
SRL_OPN_2PTS033_0207_20160414_110515_20160414_124337.EUM.nc	0.009	0.010	0.018	2481	5325	0	2775	0	69
SRL_OPN_2PTS033_0209_20160414_124336_20160414_143645.EUM.nc	0.005	0.005	0.018	3335	6279	0	2881	0	63
SRL_OPN_2PTS033_0212_20160414_143644_20160414_161622.EUM.nc	0.011	0.011	0.016	3420	5631	0	2128	0	83
SRL_OPN_2PTS033_0214_20160414_161621_20160414_175606.EUM.nc	0.007	0.006	0.015	3029	5564	0	2452	0	83
SRL_OPN_2PTS033_0216_20160414_175605_20160414_193537.EUM.nc	0.003	0.005	0.019	3253	5589	0	2187	1	148
SRL_OPN_2PTS033_0218_20160414_193536_20160414_211429.EUM.nc	0.008	0.008	0.022	3402	5446	0	1980	0	64
SRL_OPN_2PTS033_0220_20160414_211428_20160414_225246.EUM.nc	0.006	0.007	0.017	2451	5437	0	2910	0	76
SRL_OPN_2PTS033_0221_20160414_225245_20160415_003034.EUM.nc	0.002	0.005	0.023	3203	5459	0	2196	0	60
SRL_OPN_2PTS033_0223_20160415_003033_20160415_020835.EUM.nc	0.005	0.006	0.020	2832	5510	0	2635	0	43
SRL_OPN_2PTS033_0225_20160415_020834_20160415_034754.EUM.nc	0.004	0.003	0.020	2923	5549	0	2557	0	69
SRL_OPN_2PTS033_0227_20160415_034754_20160415_052853.EUM.nc	0.002	0.003	0.017	2945	5510	0	2528	0	37
SRL_OPN_2PTS033_0229_20160415_052854_20160415_071821.EUM.nc	0.006	0.006	0.018	3932	6207	0	2073	0	202

– Continued on next page

Table 10: Wet Path Delay Difference (AMR-Model) Statistics.

– Continued from previous page

File	Median	Mean	Std. Dev.	No. Obs.	Total Obs.	Default Lat/Lon	Flag (total)	Default (total)	3-Sigma Edited
SRL_OPN_2PTS033_0232_20160415_071820_20160415_085638.EUM.nc	0.009	0.010	0.019	3705	5602	0	1836	0	61
SRL_OPN_2PTS033_0233_20160415_085637_20160415_103433.EUM.nc	0.006	0.006	0.014	2299	5497	0	3107	0	91
SRL_OPN_2PTS033_0235_20160415_103432_20160415_121239.EUM.nc	0.010	0.012	0.017	2480	5461	0	2873	0	108
SRL_OPN_2PTS033_0237_20160415_121238_20160415_135139.EUM.nc	0.003	0.004	0.016	3040	5472	0	2362	0	70
SRL_OPN_2PTS033_0239_20160415_135138_20160415_154503.EUM.nc	0.007	0.008	0.019	3490	6363	0	2726	0	147
SRL_OPN_2PTS033_0242_20160415_154502_20160415_172450.EUM.nc	0.006	0.006	0.013	2796	5513	0	2568	0	149
SRL_OPN_2PTS033_0244_20160415_172448_20160415_190418.EUM.nc	0.007	0.008	0.019	3397	5591	0	2139	1	54
SRL_OPN_2PTS033_0246_20160415_190417_20160415_204329.EUM.nc	0.008	0.008	0.019	3722	5594	0	1759	0	113
SRL_OPN_2PTS033_0248_20160415_204328_20160415_222200.EUM.nc	0.008	0.008	0.016	2808	5348	0	2380	0	160
SRL_OPN_2PTS033_0250_20160415_222200_20160415_235945.EUM.nc	0.009	0.010	0.017	2931	5488	0	2438	0	119
SRL_OPN_2PTS033_0251_20160415_235944_20160416_013741.EUM.nc	0.006	0.007	0.017	2956	5555	0	2426	0	173
SRL_OPN_2PTS033_0253_20160416_013740_20160416_031635.EUM.nc	0.007	0.007	0.025	2906	5559	0	2596	0	57
SRL_OPN_2PTS033_0255_20160416_031634_20160416_045656.EUM.nc	0.005	0.005	0.014	2947	5500	0	2419	0	134
SRL_OPN_2PTS033_0257_20160416_045655_20160416_063938.EUM.nc	0.007	0.008	0.016	3984	5792	0	1737	0	71
SRL_OPN_2PTS033_0262_20160416_082549_20160416_100351.EUM.nc	0.007	0.004	0.017	2793	5403	0	2534	0	76
SRL_OPN_2PTS033_0263_20160416_100350_20160416_114138.EUM.nc	0.006	0.005	0.016	2390	5406	0	2965	0	51
SRL_OPN_2PTS033_0265_20160416_114139_20160416_132022.EUM.nc	0.004	0.005	0.019	2904	5335	0	2382	0	49
SRL_OPN_2PTS033_0267_20160416_132022_20160416_151344.EUM.nc	0.009	0.008	0.018	3526	6383	0	2769	0	88
SRL_OPN_2PTS033_0270_20160416_151343_20160416_165330.EUM.nc	0.007	0.006	0.014	2810	5592	0	2645	0	137
SRL_OPN_2PTS033_0272_20160416_165329_20160416_183304.EUM.nc	0.006	0.006	0.015	3175	5504	0	2153	0	176
SRL_OPN_2PTS033_0274_20160416_183302_20160416_201224.EUM.nc	0.003	0.004	0.016	3276	5527	0	2099	0	152
SRL_OPN_2PTS033_0276_20160416_201223_20160416_215109.EUM.nc	0.006	0.007	0.017	3135	5526	0	2195	0	196
SRL_OPN_2PTS033_0278_20160416_215108_20160416_232902.EUM.nc	0.007	0.007	0.014	2320	5277	0	2866	0	91
SRL_OPN_2PTS033_0279_20160416_232901_20160417_010652.EUM.nc	0.007	0.007	0.016	2665	5487	0	2678	0	144
SRL_OPN_2PTS033_0281_20160417_010651_20160417_024522.EUM.nc	0.006	0.006	0.018	2884	5525	0	2589	0	52
SRL_OPN_2PTS033_0283_20160417_024521_20160417_042509.EUM.nc	0.005	0.008	0.019	2920	5494	0	2516	0	58
SRL_OPN_2PTS033_0285_20160417_042508_20160417_060706.EUM.nc	0.006	0.005	0.014	3665	5732	0	1817	0	250
SRL_OPN_2PTS033_0287_20160417_060706_20160417_075455.EUM.nc	0.009	0.008	0.018	3999	6090	0	1951	0	140
SRL_OPN_2PTS033_0290_20160417_075455_20160417_093306.EUM.nc	0.007	0.009	0.018	3108	5477	0	2300	0	69
SRL_OPN_2PTS033_0291_20160417_093305_20160417_111049.EUM.nc	0.004	0.004	0.015	2067	5402	0	3238	0	97
SRL_OPN_2PTS033_0293_20160417_111048_20160417_124913.EUM.nc	0.007	0.009	0.017	2542	5255	0	2651	0	62
SRL_OPN_2PTS033_0295_20160417_124912_20160417_144224.EUM.nc	0.009	0.008	0.015	3317	6294	0	2862	0	115
SRL_OPN_2PTS033_0298_20160417_144223_20160417_162210.EUM.nc	0.001	0.001	0.016	3357	5655	0	2205	0	93
SRL_OPN_2PTS033_0300_20160417_162210_20160417_180146.EUM.nc	0.008	0.008	0.014	3035	5598	0	2448	0	115
SRL_OPN_2PTS033_0302_20160417_180146_20160417_194115.EUM.nc	0.004	0.005	0.020	3266	5581	0	2251	0	64
SRL_OPN_2PTS033_0304_20160417_194115_20160417_225819.EUM.nc	0.006	0.007	0.018	5550	10882	0	5110	0	222
SRL_OPN_2PTS033_0307_20160417_225818_20160418_003559.EUM.nc	0.002	0.004	0.018	3172	5461	0	2126	0	163
SRL_OPN_2PTS033_0309_20160418_003558_20160418_021410.EUM.nc	0.004	0.005	0.016	2832	5541	0	2662	0	47
SRL_OPN_2PTS033_0311_20160418_021409_20160418_035325.EUM.nc	0.005	0.005	0.016	2743	5542	0	2682	0	117

– Continued on next page

Table 10: Wet Path Delay Difference (AMR-Model) Statistics.

– Continued from previous page

File	Median	Mean	Std. Dev.	No. Obs.	Total Obs.	Default Lat/Lon	Flag (total)	Default (total)	3-Sigma Edited
SRL_OPN_2PTS033_0313_20160418_035324_20160418_053440.EUM.nc	0.002	0.001	0.014	2912	5537	0	2493	0	132
SRL_OPN_2PTS033_0315_20160418_053439_20160418_072347.EUM.nc	0.005	0.004	0.016	4107	6196	0	1956	0	133
SRL_OPN_2PTS033_0318_20160418_072346_20160418_090210.EUM.nc	0.005	0.005	0.020	3686	5576	0	1857	0	33
SRL_OPN_2PTS033_0319_20160418_090211_20160418_103956.EUM.nc	0.002	-0.000	0.020	2422	5477	0	3002	0	53
SRL_OPN_2PTS033_0321_20160418_103955_20160418_121804.EUM.nc	0.005	0.007	0.017	2528	5443	0	2827	0	88
SRL_OPN_2PTS033_0323_20160418_121803_20160418_135718.EUM.nc	0.009	0.010	0.014	3164	5523	0	2296	0	63
SRL_OPN_2PTS033_0328_20160418_155041_20160418_173019.EUM.nc	0.007	0.006	0.013	2794	5462	0	2521	0	147
SRL_OPN_2PTS033_0330_20160418_173018_20160418_190954.EUM.nc	0.005	0.006	0.016	3491	5627	0	2027	0	109
SRL_OPN_2PTS033_0332_20160418_190953_20160418_222723.EUM.nc	0.006	0.005	0.019	6614	10965	0	4200	0	151
SRL_OPN_2PTS033_0336_20160418_222723_20160419_000516.EUM.nc	0.005	0.006	0.016	3014	5511	0	2386	0	111
SRL_OPN_2PTS033_0337_20160419_000515_20160419_014306.EUM.nc	0.005	0.007	0.018	3009	5555	0	2406	0	140
SRL_OPN_2PTS033_0339_20160419_014305_20160419_032203.EUM.nc	0.010	0.011	0.021	2870	5511	0	2557	0	84
SRL_OPN_2PTS033_0341_20160419_032202_20160419_050240.EUM.nc	0.006	0.005	0.015	2919	5541	0	2517	0	105
SRL_OPN_2PTS033_0343_20160419_050239_20160419_065245.EUM.nc	0.006	0.007	0.014	3785	6198	0	2221	0	192
SRL_OPN_2PTS033_0346_20160419_065244_20160419_083114.EUM.nc	0.006	0.006	0.016	4142	5619	0	1304	0	173
SRL_OPN_2PTS033_0348_20160419_083113_20160419_100913.EUM.nc	0.008	0.007	0.017	2734	5408	0	2594	0	80
SRL_OPN_2PTS033_0349_20160419_100912_20160419_114711.EUM.nc	0.004	0.006	0.016	2394	5419	0	2916	0	109
SRL_OPN_2PTS033_0351_20160419_114710_20160419_132551.EUM.nc	0.006	0.004	0.018	2878	5379	0	2430	0	71
SRL_OPN_2PTS033_0362_20160419_201749_20160419_215633.EUM.nc	0.008	0.010	0.017	2958	5465	0	2361	0	146
SRL_OPN_2PTS033_0364_20160419_215632_20160419_233434.EUM.nc	0.004	0.005	0.014	2447	5368	0	2778	0	143
SRL_OPN_2PTS033_0365_20160419_233433_20160420_011215.EUM.nc	0.003	0.003	0.019	2801	5498	0	2591	0	106
SRL_OPN_2PTS033_0367_20160420_011214_20160420_025048.EUM.nc	0.007	0.008	0.023	2843	5516	0	2604	0	69
SRL_OPN_2PTS033_0369_20160420_025048_20160420_043050.EUM.nc	0.007	0.008	0.019	2877	5495	0	2515	0	103
SRL_OPN_2PTS033_0371_20160420_043049_20160420_061246.EUM.nc	0.007	0.008	0.018	3818	5740	0	1850	0	72
SRL_OPN_2PTS033_0373_20160420_061246_20160420_080019.EUM.nc	0.007	0.007	0.017	4092	6102	0	1906	0	104
SRL_OPN_2PTS033_0376_20160420_080018_20160420_093828.EUM.nc	0.005	0.006	0.015	3036	5504	0	2394	0	74
SRL_OPN_2PTS033_0377_20160420_093828_20160420_111620.EUM.nc	0.005	0.006	0.015	2102	5370	0	3161	0	107
SRL_OPN_2PTS033_0379_20160420_111619_20160420_125446.EUM.nc	0.006	0.008	0.019	2588	5336	0	2671	0	77
SRL_OPN_2PTS033_0384_20160420_144759_20160420_162739.EUM.nc	0.009	0.010	0.017	3432	5654	0	2170	0	52
SRL_OPN_2PTS033_0386_20160420_162738_20160420_180722.EUM.nc	0.007	0.007	0.016	3122	5593	0	2374	0	97
SRL_OPN_2PTS033_0388_20160420_180722_20160420_194641.EUM.nc	0.008	0.008	0.016	3272	5556	0	2202	0	82
SRL_OPN_2PTS033_0390_20160420_194640_20160420_212537.EUM.nc	0.008	0.008	0.015	3252	5435	0	1958	1	224
SRL_OPN_2PTS033_0392_20160420_212537_20160420_230349.EUM.nc	0.006	0.006	0.016	2116	5392	0	3172	0	104
SRL_OPN_2PTS033_0393_20160420_230348_20160421_004128.EUM.nc	0.008	0.011	0.019	3085	5482	0	2285	0	112
SRL_OPN_2PTS033_0395_20160421_004128_20160421_021943.EUM.nc	0.007	0.005	0.019	2812	5555	0	2669	0	74
SRL_OPN_2PTS033_0397_20160421_021943_20160421_035913.EUM.nc	0.008	0.008	0.018	2796	5582	0	2678	0	108
SRL_OPN_2PTS033_0399_20160421_035912_20160421_054026.EUM.nc	0.005	0.007	0.014	3240	5529	0	2169	0	120
SRL_OPN_2PTS033_0401_20160421_054025_20160421_072921.EUM.nc	0.009	0.009	0.019	4212	6181	0	1876	0	93
SRL_OPN_2PTS033_0404_20160421_072920_20160421_104535.EUM.nc	0.008	0.007	0.016	5712	11049	0	5038	0	299

– Continued on next page

Table 10: Wet Path Delay Difference (AMR-Model) Statistics.

– Continued from previous page

File	Median	Mean	Std. Dev.	No. Obs.	Total Obs.	Default Lat/Lon	Flag (total)	Default (total)	3-Sigma Edited
SRL_OPN_2PTS033_0407_20160421_104535_20160421_122337.EUM.nc	0.009	0.009	0.017	2563	5375	0	2711	0	101
SRL_OPN_2PTS033_0409_20160421_122336_20160421_140256.EUM.nc	0.011	0.012	0.016	3181	5516	0	2256	0	79
SRL_OPN_2PTS033_0411_20160421_140255_20160421_155618.EUM.nc	0.009	0.010	0.017	3250	6398	0	3051	0	97
SRL_OPN_2PTS033_0414_20160421_155617_20160421_173603.EUM.nc	0.004	0.005	0.013	2893	5502	0	2461	0	148
SRL_OPN_2PTS033_0416_20160421_173604_20160421_191530.EUM.nc	0.008	0.008	0.015	3362	5571	0	2050	0	159
SRL_OPN_2PTS033_0418_20160421_191530_20160421_205438.EUM.nc	0.005	0.007	0.017	3645	5600	0	1869	0	86
SRL_OPN_2PTS033_0420_20160421_205438_20160421_223304.EUM.nc	0.006	0.006	0.016	2677	5381	0	2538	0	166
SRL_OPN_2PTS033_0421_20160421_223302_20160422_001046.EUM.nc	0.008	0.007	0.017	3047	5496	0	2346	0	103
SRL_OPN_2PTS033_0423_20160422_001046_20160422_014847.EUM.nc	0.009	0.011	0.018	3061	5520	0	2367	0	92
SRL_OPN_2PTS033_0425_20160422_014846_20160422_032739.EUM.nc	0.005	0.004	0.016	2878	5480	0	2447	0	155
SRL_OPN_2PTS033_0427_20160422_032739_20160422_050823.EUM.nc	0.003	0.005	0.014	2899	5527	0	2521	0	107
SRL_OPN_2PTS033_0429_20160422_050822_20160422_065819.EUM.nc	0.008	0.009	0.016	3775	6190	0	2301	0	114
SRL_OPN_2PTS033_0432_20160422_065818_20160422_083654.EUM.nc	0.007	0.008	0.017	4189	5631	0	1314	0	128
SRL_OPN_2PTS033_0434_20160422_083653_20160422_101452.EUM.nc	0.004	0.005	0.020	2681	5387	0	2632	0	74
SRL_OPN_2PTS033_0435_20160422_101451_20160422_115242.EUM.nc	0.008	0.010	0.016	2467	5423	0	2847	0	109
SRL_OPN_2PTS033_0437_20160422_115241_20160422_133134.EUM.nc	0.008	0.009	0.018	2838	5428	0	2486	0	104
SRL_OPN_2PTS033_0439_20160422_133133_20160422_152458.EUM.nc	0.007	0.006	0.018	3553	6339	0	2677	0	109
SRL_OPN_2PTS033_0442_20160422_152458_20160422_170445.EUM.nc	0.004	0.004	0.012	2766	5600	0	2647	0	187
SRL_OPN_2PTS033_0444_20160422_170444_20160422_184416.EUM.nc	0.008	0.008	0.015	3297	5485	0	2113	0	75
SRL_OPN_2PTS033_0446_20160422_184415_20160422_202333.EUM.nc	0.006	0.007	0.023	3422	5509	0	1984	0	103
SRL_OPN_2PTS033_0448_20160422_202333_20160422_220205.EUM.nc	0.008	0.009	0.014	2958	5472	0	2423	0	91
SRL_OPN_2PTS033_0450_20160422_220204_20160422_234004.EUM.nc	0.006	0.007	0.017	2571	5469	0	2736	0	162
SRL_OPN_2PTS033_0451_20160422_234003_20160423_011756.EUM.nc	0.005	0.007	0.023	2954	5516	0	2474	0	88
SRL_OPN_2PTS033_0453_20160423_011756_20160423_025624.EUM.nc	0.008	0.009	0.025	2902	5538	0	2597	0	39
SRL_OPN_2PTS033_0455_20160423_025624_20160423_043632.EUM.nc	0.005	0.004	0.016	2749	5480	0	2582	0	149
SRL_OPN_2PTS033_0457_20160423_043630_20160423_061844.EUM.nc	0.008	0.007	0.014	3839	5789	0	1798	0	152
SRL_OPN_2PTS033_0459_20160423_061843_20160423_080600.EUM.nc	0.006	0.006	0.017	4031	6097	0	1898	0	168
SRL_OPN_2PTS033_0462_20160423_080601_20160423_094359.EUM.nc	0.009	0.007	0.016	3004	5489	0	2391	0	94
SRL_OPN_2PTS033_0463_20160423_094358_20160423_112153.EUM.nc	0.008	0.010	0.017	1995	5284	0	3235	0	54
SRL_OPN_2PTS033_0465_20160423_112152_20160423_130023.EUM.nc	0.010	0.011	0.018	2564	5345	0	2651	0	130
SRL_OPN_2PTS033_0467_20160423_130022_20160423_145338.EUM.nc	0.009	0.010	0.018	3521	6349	0	2754	0	74
SRL_OPN_2PTS033_0470_20160423_145337_20160423_163325.EUM.nc	0.007	0.007	0.018	3364	5660	0	2241	0	55
SRL_OPN_2PTS033_0509_20160425_001626_20160425_015419.EUM.nc	0.007	0.007	0.019	3018	5509	0	2430	0	61
SRL_OPN_2PTS033_0511_20160425_015418_20160425_033326.EUM.nc	0.004	0.004	0.019	2865	5513	0	2455	0	193
SRL_OPN_2PTS033_0513_20160425_033325_20160425_051407.EUM.nc	0.003	0.002	0.019	3006	5527	0	2486	1	34
SRL_OPN_2PTS033_0515_20160425_051407_20160425_070402.EUM.nc	0.003	0.005	0.017	3820	6228	0	2311	0	97
SRL_OPN_2PTS033_0518_20160425_070401_20160425_084226.EUM.nc	0.005	0.006	0.019	3980	5596	0	1559	0	57
SRL_OPN_2PTS033_0520_20160425_084226_20160425_102021.EUM.nc	0.004	0.005	0.018	2530	5381	0	2760	0	91
SRL_OPN_2PTS033_0521_20160425_102022_20160425_115823.EUM.nc	0.006	0.008	0.018	2523	5433	0	2882	0	28

– Continued on next page

Table 10: Wet Path Delay Difference (AMR-Model) Statistics.

– Continued from previous page

File	Median	Mean	Std. Dev.	No. Obs.	Total Obs.	Default Lat/Lon	Flag (total)	Default (total)	3-Sigma Edited
SRL_OPN_2PTS033_0523_20160425_115822_20160425_133712.EUM.nc	0.004	0.006	0.018	2952	5437	0	2426	0	59
SRL_OPN_2PTS033_0525_20160425_133711_20160425_151745.EUM.nc	0.006	0.007	0.019	3485	5662	0	2021	0	156
SRL_OPN_2PTS033_0527_20160425_151744_20160425_171021.EUM.nc	0.004	0.004	0.016	2837	5337	0	2436	0	64
SRL_OPN_2PTS033_0530_20160425_171019_20160425_184959.EUM.nc	0.005	0.004	0.014	3243	5542	0	2103	0	196
SRL_OPN_2PTS033_0532_20160425_184958_20160425_202907.EUM.nc	0.006	0.006	0.020	3422	5508	0	1974	0	112
SRL_OPN_2PTS033_0534_20160425_202906_20160425_220744.EUM.nc	0.007	0.010	0.020	2908	5487	0	2407	1	171
SRL_OPN_2PTS033_0536_20160425_220744_20160425_234542.EUM.nc	-0.000	0.001	0.015	2799	5463	0	2555	0	109
SRL_OPN_2PTS033_0537_20160425_234541_20160426_012326.EUM.nc	0.007	0.008	0.019	2845	5524	0	2555	0	124
SRL_OPN_2PTS033_0539_20160426_012325_20160426_030208.EUM.nc	0.011	0.014	0.027	2855	5561	0	2654	0	52
SRL_OPN_2PTS033_0541_20160426_030208_20160426_045335.EUM.nc	0.001	0.001	0.016	3097	6103	0	2928	0	78
SRL_OPN_2PTS033_0544_20160426_045333_20160426_062433.EUM.nc	0.006	0.005	0.015	3654	5159	0	1324	0	181
SRL_OPN_2PTS033_0545_20160426_062432_20160426_081133.EUM.nc	0.007	0.008	0.019	4108	6095	0	1876	0	111
SRL_OPN_2PTS033_0548_20160426_081132_20160426_094937.EUM.nc	0.006	0.007	0.018	2859	5356	0	2430	0	67
SRL_OPN_2PTS033_0549_20160426_094936_20160426_112731.EUM.nc	0.008	0.009	0.018	2068	5359	0	3204	0	87
SRL_OPN_2PTS033_0551_20160426_112730_20160426_130557.EUM.nc	0.008	0.009	0.016	2714	5426	0	2656	0	56
SRL_OPN_2PTS033_0553_20160426_130556_20160426_145913.EUM.nc	0.004	0.004	0.019	3538	6374	0	2763	0	73
SRL_OPN_2PTS033_0556_20160426_145912_20160426_163901.EUM.nc	0.006	0.006	0.015	3155	5652	0	2365	0	132
SRL_OPN_2PTS033_0558_20160426_163901_20160426_181843.EUM.nc	0.001	0.002	0.016	3080	5513	0	2296	0	137
SRL_OPN_2PTS033_0560_20160426_181842_20160426_195800.EUM.nc	0.008	0.009	0.017	3153	5504	0	2252	0	99
SRL_OPN_2PTS033_0562_20160426_195759_20160426_213651.EUM.nc	0.005	0.008	0.020	3340	5546	0	2064	0	142
SRL_OPN_2PTS033_0564_20160426_213650_20160426_231458.EUM.nc	0.009	0.009	0.016	2265	5340	0	3006	0	69
SRL_OPN_2PTS033_0565_20160426_231458_20160427_005238.EUM.nc	0.007	0.007	0.016	2937	5500	0	2441	0	122
SRL_OPN_2PTS033_0567_20160427_005237_20160427_023058.EUM.nc	0.004	0.004	0.019	2894	5546	0	2616	0	36
SRL_OPN_2PTS033_0569_20160427_023057_20160427_041031.EUM.nc	-0.000	0.001	0.018	2743	5489	0	2649	0	97
SRL_OPN_2PTS033_0571_20160427_041030_20160427_055206.EUM.nc	0.004	0.005	0.014	3596	5715	0	1927	0	192
SRL_OPN_2PTS033_0573_20160427_055206_20160427_074034.EUM.nc	0.007	0.007	0.017	4115	6143	0	1874	0	154
SRL_OPN_2PTS033_0576_20160427_074034_20160427_091852.EUM.nc	0.009	0.010	0.016	3243	5546	0	2230	0	73
SRL_OPN_2PTS033_0577_20160427_091852_20160427_105643.EUM.nc	0.005	0.006	0.014	1664	4814	0	3093	2	55
SRL_OPN_2PTS033_0579_20160427_105643_20160427_123452.EUM.nc	0.007	0.010	0.021	2448	5362	0	2876	0	38
SRL_OPN_2PTS033_0581_20160427_123450_20160427_141421.EUM.nc	0.004	0.004	0.017	3256	5539	0	2240	0	43
SRL_OPN_2PTS033_0583_20160427_141421_20160427_160740.EUM.nc	0.006	0.007	0.019	3419	6390	0	2886	0	85
SRL_OPN_2PTS033_0586_20160427_160740_20160427_174726.EUM.nc	0.006	0.008	0.014	2914	5592	0	2557	0	121
SRL_OPN_2PTS033_0588_20160427_174725_20160427_192649.EUM.nc	0.008	0.008	0.016	3212	5596	0	2263	0	121
SRL_OPN_2PTS033_0590_20160427_192648_20160427_210553.EUM.nc	0.009	0.010	0.017	3384	5546	0	2017	0	145
SRL_OPN_2PTS033_0592_20160427_210552_20160427_224406.EUM.nc	0.007	0.006	0.014	2515	5365	0	2745	0	105
SRL_OPN_2PTS033_0593_20160427_224404_20160428_002153.EUM.nc	0.004	0.007	0.019	2976	5449	0	2328	0	145
SRL_OPN_2PTS033_0595_20160428_002152_20160428_015959.EUM.nc	0.009	0.010	0.020	2989	5545	0	2515	0	41
SRL_OPN_2PTS033_0597_20160428_015958_20160428_033902.EUM.nc	0.005	0.006	0.023	2919	5491	0	2509	0	63
SRL_OPN_2PTS033_0600_20160428_034808_20160428_050103.EUM.nc	0.007	0.006	0.015	1157	2266	0	934	87	88

– Continued on next page

Table 10: Wet Path Delay Difference (AMR-Model) Statistics.

– Continued from previous page

File	Median	Mean	Std. Dev.	No. Obs.	Total Obs.	Default Lat/Lon	Flag (total)	Default (total)	3-Sigma Edited
SRL_OPN_2PTS033_0601_20160428_050102_20160428_070934.EUM.nc	0.005	0.007	0.018	4074	7255	0	3091	0	90
SRL_OPN_2PTS033_0604_20160428_070933_20160428_084804.EUM.nc	0.008	0.007	0.017	3807	5605	0	1644	1	153
SRL_OPN_2PTS033_0605_20160428_084803_20160428_102551.EUM.nc	0.009	0.009	0.020	2553	5409	0	2817	0	39
SRL_OPN_2PTS033_0607_20160428_102550_20160428_120354.EUM.nc	0.006	0.008	0.017	2359	5456	0	2878	0	219
SRL_OPN_2PTS033_0609_20160428_120354_20160428_134256.EUM.nc	0.003	0.004	0.020	3010	5459	0	2394	0	55
SRL_OPN_2PTS033_0611_20160428_134256_20160428_171558.EUM.nc	0.009	0.009	0.017	6369	11959	0	5366	0	224
SRL_OPN_2PTS033_0616_20160428_171557_20160428_185536.EUM.nc	0.008	0.009	0.016	3212	5508	0	2149	0	147
SRL_OPN_2PTS033_0618_20160428_185535_20160428_203450.EUM.nc	0.007	0.008	0.020	3494	5564	0	1978	1	91
SRL_OPN_2PTS033_0620_20160428_203449_20160428_221317.EUM.nc	0.004	0.004	0.015	2857	5517	0	2525	1	134
SRL_OPN_2PTS033_0622_20160428_221316_20160428_235112.EUM.nc	0.004	0.006	0.016	2834	5504	0	2586	0	84
SRL_OPN_2PTS033_0623_20160428_235112_20160429_012906.EUM.nc	0.010	0.010	0.021	2943	5518	0	2468	0	107
SRL_OPN_2PTS033_0625_20160429_012905_20160429_030744.EUM.nc	0.006	0.004	0.023	2916	5542	0	2590	0	36
SRL_OPN_2PTS033_0627_20160429_030743_20160429_063024.EUM.nc	0.006	0.007	0.016	6866	11254	0	4229	0	159
SRL_OPN_2PTS033_0631_20160429_063023_20160429_081713.EUM.nc	0.007	0.007	0.020	4102	6090	0	1902	0	86
SRL_OPN_2PTS033_0634_20160429_081712_20160429_095508.EUM.nc	0.008	0.007	0.024	2796	5379	0	2526	0	57
SRL_OPN_2PTS033_0635_20160429_095507_20160429_113303.EUM.nc	0.007	0.007	0.018	2302	5389	0	3024	0	63
SRL_OPN_2PTS033_0637_20160429_113302_20160429_150459.EUM.nc	0.009	0.008	0.017	6276	11811	0	5356	0	179
SRL_OPN_2PTS033_0642_20160429_150459_20160429_164438.EUM.nc	0.004	0.004	0.016	2958	5631	0	2533	0	140
SRL_OPN_2PTS033_0644_20160429_164437_20160429_182420.EUM.nc	0.008	0.008	0.018	3267	5478	0	2145	0	66
SRL_OPN_2PTS033_0646_20160429_182419_20160429_200344.EUM.nc	0.008	0.009	0.019	3131	5506	0	2323	0	52
SRL_OPN_2PTS033_0648_20160429_200343_20160429_214223.EUM.nc	0.007	0.007	0.019	3235	5525	0	2116	0	174
SRL_OPN_2PTS033_0650_20160429_214222_20160429_232028.EUM.nc	0.003	0.006	0.021	2374	5358	0	2869	0	115
SRL_OPN_2PTS033_0651_20160429_232027_20160430_005817.EUM.nc	0.007	0.008	0.018	2841	5514	0	2514	0	159
SRL_OPN_2PTS033_0653_20160430_005816_20160430_023633.EUM.nc	0.009	0.008	0.022	2889	5539	0	2560	0	90
SRL_OPN_2PTS033_0655_20160430_023633_20160430_041619.EUM.nc	0.005	0.004	0.016	2803	5496	0	2599	0	94
SRL_OPN_2PTS033_0657_20160430_041618_20160430_055756.EUM.nc	0.004	0.005	0.017	3821	5745	0	1896	0	28
SRL_OPN_2PTS033_0659_20160430_055756_20160430_074617.EUM.nc	0.007	0.007	0.014	4126	6148	0	1864	0	158
SRL_OPN_2PTS033_0662_20160430_074616_20160430_092423.EUM.nc	0.007	0.007	0.015	3064	5501	0	2264	0	173
SRL_OPN_2PTS033_0663_20160430_092422_20160430_110215.EUM.nc	0.006	0.007	0.015	2037	5505	0	3396	0	72
SRL_OPN_2PTS033_0665_20160430_110214_20160430_124034.EUM.nc	0.007	0.007	0.019	2477	5351	0	2806	0	68
SRL_OPN_2PTS033_0667_20160430_124033_20160430_143341.EUM.nc	0.004	0.005	0.016	3183	6284	0	2933	0	168
SRL_OPN_2PTS033_0670_20160430_143341_20160430_161317.EUM.nc	0.006	0.005	0.014	3439	5632	0	2100	0	93
SRL_OPN_2PTS033_0672_20160430_161316_20160430_175303.EUM.nc	0.007	0.005	0.016	2980	5579	0	2544	0	55
SRL_OPN_2PTS033_0674_20160430_175302_20160430_193225.EUM.nc	0.004	0.005	0.016	3217	5588	0	2263	0	108
SRL_OPN_2PTS033_0676_20160430_193224_20160430_211126.EUM.nc	0.008	0.008	0.017	3326	5512	0	2096	0	90
SRL_OPN_2PTS033_0678_20160430_211125_20160430_224945.EUM.nc	0.002	0.003	0.017	2426	5447	0	2931	0	90
SRL_OPN_2PTS033_0679_20160430_224946_20160501_002725.EUM.nc	0.008	0.009	0.018	3074	5425	0	2244	0	107
SRL_OPN_2PTS033_0681_20160501_002725_20160501_020533.EUM.nc	0.008	0.008	0.026	2811	5511	0	2617	0	83
SRL_OPN_2PTS033_0683_20160501_020533_20160501_034448.EUM.nc	0.005	0.006	0.017	2863	5546	0	2575	0	108

– Continued on next page

Table 10: Wet Path Delay Difference (AMR-Model) Statistics.

– Continued from previous page

File	Median	Mean	Std. Dev.	No. Obs.	Total Obs.	Default Lat/Lon	Flag (total)	Default (total)	3-Sigma Edited
SRL_OPN_2PTS033_0685_20160501_034447_20160501_052543.EUM.nc	0.005	0.005	0.015	2852	5559	0	2607	0	100
SRL_OPN_2PTS033_0687_20160501_052542_20160501_071509.EUM.nc	0.007	0.007	0.015	3827	6213	0	2182	0	204
SRL_OPN_2PTS033_0690_20160501_071508_20160501_085336.EUM.nc	0.007	0.008	0.016	3636	5597	0	1748	0	213
SRL_OPN_2PTS033_0691_20160501_085336_20160501_103132.EUM.nc	0.007	0.005	0.020	2392	5508	0	3071	1	44
SRL_OPN_2PTS033_0693_20160501_103130_20160501_120928.EUM.nc	0.002	0.004	0.022	2433	5458	0	2925	0	100
SRL_OPN_2PTS033_0695_20160501_120927_20160501_134834.EUM.nc	0.007	0.007	0.018	2926	5476	0	2392	0	158
SRL_OPN_2PTS033_0697_20160501_134833_20160501_154158.EUM.nc	0.008	0.007	0.015	3441	6413	0	2799	0	173
SRL_OPN_2PTS033_0700_20160501_154158_20160501_172144.EUM.nc	0.004	0.004	0.012	2835	5520	0	2595	0	90
SRL_OPN_2PTS033_0702_20160501_172144_20160501_190112.EUM.nc	0.006	0.007	0.016	3197	5588	0	2230	0	161
SRL_OPN_2PTS033_0704_20160501_190111_20160501_204024.EUM.nc	0.008	0.007	0.019	3633	5614	0	1862	0	119
SRL_OPN_2PTS033_0706_20160501_204024_20160501_221857.EUM.nc	0.007	0.008	0.020	2849	5404	0	2420	0	135
SRL_OPN_2PTS033_0708_20160501_221857_20160501_235644.EUM.nc	0.005	0.007	0.021	2974	5478	0	2434	0	70
SRL_OPN_2PTS033_0709_20160501_235642_20160502_013439.EUM.nc	0.012	0.011	0.021	2949	5499	0	2413	0	137
SRL_OPN_2PTS033_0711_20160502_013438_20160502_031321.EUM.nc	0.009	0.009	0.017	2806	5527	0	2632	0	89
SRL_OPN_2PTS033_0713_20160502_031320_20160502_045347.EUM.nc	0.006	0.005	0.018	2973	5531	0	2517	0	41
SRL_OPN_2PTS033_0715_20160502_045346_20160502_063625.EUM.nc	0.009	0.008	0.016	3817	5821	0	1798	0	206
SRL_OPN_2PTS033_0717_20160502_063624_20160502_082246.EUM.nc	0.010	0.010	0.021	4118	6043	0	1834	1	90
SRL_OPN_2PTS033_0720_20160502_082245_20160502_100040.EUM.nc	0.006	0.007	0.018	2781	5423	0	2578	0	64
SRL_OPN_2PTS033_0721_20160502_100039_20160502_113835.EUM.nc	0.006	0.006	0.018	2324	5418	0	3019	0	75
SRL_OPN_2PTS033_0723_20160502_113834_20160502_131718.EUM.nc	0.005	0.006	0.017	2810	5464	0	2566	0	88
SRL_OPN_2PTS033_0725_20160502_131717_20160502_151038.EUM.nc	0.009	0.010	0.015	3521	6402	0	2760	0	121
SRL_OPN_2PTS033_0728_20160502_151037_20160502_165025.EUM.nc	0.006	0.006	0.015	2910	5604	0	2582	0	112
SRL_OPN_2PTS033_0730_20160502_165025_20160502_182957.EUM.nc	0.012	0.014	0.018	3174	5460	0	2194	0	92
SRL_OPN_2PTS033_0732_20160502_182957_20160502_200920.EUM.nc	0.008	0.009	0.021	3169	5552	0	2327	1	55
SRL_OPN_2PTS033_0734_20160502_200919_20160502_214757.EUM.nc	0.007	0.009	0.020	3244	5522	0	2164	1	113
SRL_OPN_2PTS033_0736_20160502_214757_20160502_232600.EUM.nc	0.002	0.001	0.014	2395	5314	0	2786	0	133
SRL_OPN_2PTS033_0737_20160502_232559_20160503_010349.EUM.nc	0.007	0.007	0.017	2636	5479	0	2697	0	146
SRL_OPN_2PTS033_0739_20160503_010349_20160503_024208.EUM.nc	0.013	0.014	0.020	2840	5543	0	2651	0	52
SRL_OPN_2PTS033_0741_20160503_024208_20160503_042201.EUM.nc	0.007	0.007	0.015	2743	5531	0	2634	0	154
SRL_OPN_2PTS033_0743_20160503_042200_20160503_060353.EUM.nc	0.007	0.008	0.015	3765	5750	0	1852	0	133
SRL_OPN_2PTS033_0745_20160503_060352_20160503_075151.EUM.nc	0.006	0.006	0.021	4149	6127	0	1890	0	88
SRL_OPN_2PTS033_0748_20160503_075150_20160503_092955.EUM.nc	0.004	0.004	0.018	3096	5467	0	2283	0	88
SRL_OPN_2PTS033_0749_20160503_092954_20160503_110746.EUM.nc	0.006	0.006	0.020	2064	5443	0	3262	0	117
SRL_OPN_2PTS033_0751_20160503_110746_20160503_124608.EUM.nc	0.008	0.010	0.019	2437	5342	0	2850	0	55
SRL_OPN_2PTS033_0753_20160503_124607_20160503_143917.EUM.nc	0.010	0.009	0.015	3283	6289	0	2871	0	135
SRL_OPN_2PTS033_0756_20160503_143917_20160503_161904.EUM.nc	0.003	0.004	0.016	3426	5615	0	2097	0	92
SRL_OPN_2PTS033_0758_20160503_161902_20160503_175840.EUM.nc	0.007	0.007	0.014	2960	5584	0	2479	0	145
SRL_OPN_2PTS033_0760_20160503_175839_20160503_193809.EUM.nc	0.009	0.010	0.017	3195	5597	0	2323	0	79
SRL_OPN_2PTS033_0762_20160503_193809_20160503_211700.EUM.nc	0.003	0.004	0.016	3310	5489	0	2071	0	108

– Continued on next page

Table 10: Wet Path Delay Difference (AMR-Model) Statistics.

– Continued from previous page

File	Median	Mean	Std. Dev.	No. Obs.	Total Obs.	Default Lat/Lon	Flag (total)	Default (total)	3-Sigma Edited
SRL_OPN_2PTS033_0764_20160503_211659_20160503_225516.EUM.nc	0.004	0.004	0.017	2354	5470	0	3059	0	57
SRL_OPN_2PTS033_0765_20160503_225515_20160504_003304.EUM.nc	0.007	0.009	0.020	3155	5476	0	2190	0	131
SRL_OPN_2PTS033_0767_20160504_003303_20160504_021106.EUM.nc	0.008	0.010	0.027	2823	5523	0	2604	0	96
SRL_OPN_2PTS033_0769_20160504_021105_20160504_035027.EUM.nc	0.004	0.005	0.014	2732	5550	0	2669	0	149
SRL_OPN_2PTS033_0771_20160504_035027_20160504_053138.EUM.nc	0.010	0.010	0.015	2915	5558	0	2551	0	92
SRL_OPN_2PTS033_0773_20160504_053138_20160504_072051.EUM.nc	0.006	0.007	0.020	4088	6215	0	2047	0	80
SRL_OPN_2PTS033_0776_20160504_072051_20160504_085908.EUM.nc	0.007	0.008	0.018	3748	5596	0	1815	1	32
SRL_OPN_2PTS033_0777_20160504_085908_20160504_103702.EUM.nc	0.005	0.005	0.020	2297	5509	0	3142	0	70
SRL_OPN_2PTS033_0779_20160504_103701_20160504_121510.EUM.nc	0.012	0.013	0.014	2466	5498	0	2907	0	125
SRL_OPN_2PTS033_0781_20160504_121510_20160504_135412.EUM.nc	0.010	0.012	0.016	3066	5510	0	2363	0	81
SRL_OPN_2PTS033_0783_20160504_135411_20160504_154735.EUM.nc	0.005	0.004	0.018	3456	6398	0	2800	0	142
SRL_OPN_2PTS033_0786_20160504_154735_20160504_172721.EUM.nc	0.005	0.007	0.018	2822	5497	0	2585	0	90
SRL_OPN_2PTS033_0788_20160504_172720_20160504_190658.EUM.nc	0.007	0.006	0.016	3384	5619	0	2118	1	116
SRL_OPN_2PTS033_0790_20160504_190657_20160504_204600.EUM.nc	0.005	0.006	0.018	3595	5594	0	1842	0	157
SRL_OPN_2PTS033_0792_20160504_204559_20160504_222430.EUM.nc	0.008	0.010	0.015	2806	5410	0	2485	0	119
SRL_OPN_2PTS033_0794_20160504_222430_20160505_000223.EUM.nc	0.007	0.006	0.018	3028	5522	0	2414	0	80
SRL_OPN_2PTS033_0795_20160505_000222_20160505_014011.EUM.nc	0.013	0.014	0.019	3013	5541	0	2434	0	94
SRL_OPN_2PTS033_0797_20160505_014012_20160505_031906.EUM.nc	0.005	0.004	0.018	2856	5520	0	2582	0	82
SRL_OPN_2PTS033_0799_20160505_031905_20160505_045931.EUM.nc	0.008	0.007	0.015	2886	5541	0	2478	1	176
SRL_OPN_2PTS033_0801_20160505_045930_20160505_064216.EUM.nc	0.005	0.006	0.018	3939	5824	0	1806	0	79
SRL_OPN_2PTS033_0803_20160505_064215_20160505_082820.EUM.nc	0.009	0.008	0.016	4187	6035	0	1724	0	124
SRL_OPN_2PTS033_0806_20160505_082819_20160505_100620.EUM.nc	0.001	0.003	0.018	2720	5409	0	2626	0	63
SRL_OPN_2PTS033_0807_20160505_100619_20160505_114408.EUM.nc	0.010	0.011	0.013	2355	5425	0	2979	0	91
SRL_OPN_2PTS033_0809_20160505_114407_20160505_132255.EUM.nc	0.005	0.006	0.019	2862	5456	0	2530	0	64
SRL_OPN_2PTS033_0811_20160505_132254_20160505_151615.EUM.nc	0.007	0.008	0.017	3563	6379	0	2754	0	62
SRL_OPN_2PTS033_0814_20160505_151615_20160505_165603.EUM.nc	0.003	0.003	0.015	2921	5589	0	2567	0	101
SRL_OPN_2PTS033_0816_20160505_165602_20160505_183535.EUM.nc	0.006	0.007	0.014	3192	5470	0	2122	0	156
SRL_OPN_2PTS033_0818_20160505_183535_20160505_201455.EUM.nc	0.011	0.012	0.018	3196	5535	0	2220	0	119
SRL_OPN_2PTS033_0820_20160505_201454_20160505_215338.EUM.nc	0.007	0.008	0.017	3128	5538	0	2283	0	127
SRL_OPN_2PTS033_0822_20160505_215337_20160505_233131.EUM.nc	0.007	0.009	0.015	2336	5293	0	2776	0	181
SRL_OPN_2PTS033_0823_20160505_233130_20160506_010921.EUM.nc	0.007	0.006	0.021	2664	5511	0	2734	0	113
SRL_OPN_2PTS033_0825_20160506_010920_20160506_024753.EUM.nc	0.001	0.003	0.023	2901	5558	0	2605	0	52
SRL_OPN_2PTS033_0827_20160506_024752_20160506_042742.EUM.nc	0.000	0.002	0.016	2840	5513	0	2601	0	72
SRL_OPN_2PTS033_0829_20160506_042741_20160506_060943.EUM.nc	0.004	0.004	0.015	3779	5756	0	1849	0	128
SRL_OPN_2PTS033_0831_20160506_060943_20160506_075725.EUM.nc	0.009	0.009	0.017	4108	6110	0	1885	0	117
SRL_OPN_2PTS033_0834_20160506_075724_20160506_093535.EUM.nc	0.007	0.008	0.015	2880	5500	0	2512	0	108
SRL_OPN_2PTS033_0835_20160506_093534_20160506_111318.EUM.nc	0.006	0.008	0.019	2004	5418	0	3299	0	115
SRL_OPN_2PTS033_0837_20160506_111318_20160506_125144.EUM.nc	0.010	0.010	0.016	2562	5350	0	2728	0	60
SRL_OPN_2PTS033_0839_20160506_125143_20160506_144455.EUM.nc	0.001	0.003	0.016	3265	6360	0	2928	0	167

– Continued on next page

Table 10: Wet Path Delay Difference (AMR-Model) Statistics.

– Continued from previous page

File	Median	Mean	Std. Dev.	No. Obs.	Total Obs.	Default Lat/Lon	Flag (total)	Default (total)	3-Sigma Edited
SRL_OPN_2PTS033_0842_20160506_144454_20160506_162442.EUM.nc	0.003	0.003	0.017	3384	5638	0	2143	0	111
SRL_OPN_2PTS033_0844_20160506_162442_20160506_180417.EUM.nc	0.005	0.008	0.016	3078	5623	0	2486	0	59
SRL_OPN_2PTS033_0846_20160506_180417_20160506_194346.EUM.nc	0.010	0.011	0.019	3206	5576	0	2317	0	53
SRL_OPN_2PTS033_0848_20160506_194346_20160506_212243.EUM.nc	0.006	0.006	0.020	3309	5467	0	2038	0	120
SRL_OPN_2PTS033_0850_20160506_212242_20160506_230048.EUM.nc	0.009	0.011	0.017	2165	5388	0	3130	0	93
SRL_OPN_2PTS033_0851_20160506_230046_20160507_003836.EUM.nc	0.009	0.008	0.019	3246	5504	0	2172	0	86
SRL_OPN_2PTS033_0853_20160507_003835_20160507_021649.EUM.nc	0.004	0.005	0.019	2773	5533	0	2625	0	135
SRL_OPN_2PTS033_0855_20160507_021648_20160507_035606.EUM.nc	0.001	0.002	0.017	2783	5580	0	2726	0	71
SRL_OPN_2PTS033_0857_20160507_035605_20160507_053725.EUM.nc	0.006	0.005	0.017	3047	5531	0	2355	0	129
SRL_OPN_2PTS033_0859_20160507_053724_20160507_072626.EUM.nc	0.006	0.007	0.017	4211	6205	0	1900	0	94
SRL_OPN_2PTS033_0862_20160507_072624_20160507_090448.EUM.nc	0.005	0.005	0.019	3530	5565	0	1933	0	102
SRL_OPN_2PTS033_0863_20160507_090449_20160507_104234.EUM.nc	0.003	0.005	0.019	2301	5508	0	3121	0	86
SRL_OPN_2PTS033_0865_20160507_104232_20160507_122043.EUM.nc	0.006	0.008	0.018	2559	5499	0	2867	0	73
SRL_OPN_2PTS033_0867_20160507_122042_20160507_135959.EUM.nc	0.007	0.007	0.017	3251	5530	0	2220	0	59
SRL_OPN_2PTS033_0869_20160507_135958_20160507_155321.EUM.nc	0.004	0.004	0.018	3320	6405	0	3007	0	78
SRL_OPN_2PTS033_0872_20160507_155321_20160507_173259.EUM.nc	0.006	0.005	0.016	2845	5472	0	2564	0	63
SRL_OPN_2PTS033_0874_20160507_173258_20160507_191234.EUM.nc	0.007	0.006	0.017	3427	5609	0	2099	0	83
SRL_OPN_2PTS033_0876_20160507_191234_20160507_205135.EUM.nc	0.005	0.006	0.017	3587	5605	0	1908	0	110
SRL_OPN_2PTS033_0878_20160507_205134_20160507_223003.EUM.nc	0.008	0.008	0.012	2749	5415	0	2485	0	181
SRL_OPN_2PTS033_0879_20160507_223002_20160508_000754.EUM.nc	0.009	0.010	0.017	2885	5460	0	2357	0	218
SRL_OPN_2PTS033_0881_20160508_000754_20160508_014545.EUM.nc	0.005	0.006	0.021	3036	5537	0	2391	0	110
SRL_OPN_2PTS033_0883_20160508_014544_20160508_032444.EUM.nc	0.002	0.003	0.018	2947	5499	0	2483	0	69
SRL_OPN_2PTS033_0885_20160508_032443_20160508_050523.EUM.nc	0.009	0.009	0.013	2881	5550	0	2582	0	87
SRL_OPN_2PTS033_0887_20160508_050523_20160508_065524.EUM.nc	0.002	0.003	0.020	3852	6214	0	2298	0	64
SRL_OPN_2PTS033_0890_20160508_065523_20160508_083351.EUM.nc	0.005	0.005	0.016	4264	5614	0	1262	0	88
SRL_OPN_2PTS033_0892_20160508_083352_20160508_101150.EUM.nc	0.007	0.007	0.018	2629	5394	0	2707	0	58
SRL_OPN_2PTS033_0893_20160508_101150_20160508_114949.EUM.nc	0.009	0.010	0.018	2433	5492	0	2986	0	73
SRL_OPN_2PTS033_0895_20160508_114948_20160508_132832.EUM.nc	0.009	0.010	0.019	2914	5477	0	2512	0	51
SRL_OPN_2PTS033_0897_20160508_132831_20160508_152154.EUM.nc	0.004	0.003	0.016	3509	6368	0	2710	0	149
SRL_OPN_2PTS033_0900_20160508_152153_20160508_170141.EUM.nc	0.005	0.004	0.013	2916	5596	0	2620	0	60
SRL_OPN_2PTS033_0902_20160508_170140_20160508_184120.EUM.nc	0.005	0.005	0.015	3217	5513	0	2182	0	114
SRL_OPN_2PTS033_0904_20160508_184119_20160508_202030.EUM.nc	0.005	0.005	0.016	3293	5554	0	2133	0	128
SRL_OPN_2PTS033_0906_20160508_202029_20160508_215912.EUM.nc	0.006	0.007	0.016	2920	5498	0	2446	0	132
SRL_OPN_2PTS033_0908_20160508_215912_20160508_233711.EUM.nc	0.012	0.012	0.019	2655	5464	0	2748	0	61
SRL_OPN_2PTS033_0909_20160508_233711_20160509_011453.EUM.nc	0.002	0.002	0.021	2893	5504	0	2459	0	152
SRL_OPN_2PTS033_0911_20160509_011452_20160509_025328.EUM.nc	0.007	0.008	0.020	2899	5525	0	2577	0	49
SRL_OPN_2PTS033_0913_20160509_025328_20160509_043332.EUM.nc	0.007	0.006	0.015	2761	5487	0	2593	0	133
SRL_OPN_2PTS033_0915_20160509_043331_20160509_061532.EUM.nc	0.008	0.008	0.018	3913	5794	0	1823	0	58
SRL_OPN_2PTS033_0917_20160509_061532_20160509_080258.EUM.nc	0.008	0.009	0.020	4172	6106	0	1868	0	66

– Continued on next page

Table 10: Wet Path Delay Difference (AMR-Model) Statistics.

– Continued from previous page

File	Median	Mean	Std. Dev.	No. Obs.	Total Obs.	Default Lat/Lon	Flag (total)	Default (total)	3-Sigma Edited
SRL_OPN_2PTS033_0920_20160509_080258_20160509_094107.EUM.nc	0.006	0.006	0.019	2855	5520	0	2545	0	120
SRL_OPN_2PTS033_0921_20160509_094107_20160509_111859.EUM.nc	0.008	0.009	0.018	2148	5381	0	3151	0	82
SRL_OPN_2PTS033_0923_20160509_111858_20160509_125719.EUM.nc	0.009	0.012	0.020	2661	5372	0	2684	0	27
SRL_OPN_2PTS033_0925_20160509_125719_20160509_145041.EUM.nc	0.006	0.004	0.017	3445	6371	0	2842	0	84
SRL_OPN_2PTS033_0928_20160509_145040_20160509_163020.EUM.nc	0.006	0.005	0.014	3295	5663	0	2225	0	143
SRL_OPN_2PTS033_0930_20160509_163019_20160509_181003.EUM.nc	0.005	0.005	0.015	3045	5569	0	2417	0	107
SRL_OPN_2PTS033_0932_20160509_181002_20160509_194922.EUM.nc	0.011	0.011	0.020	3155	5574	0	2328	0	91
SRL_OPN_2PTS033_0934_20160509_194922_20160509_212816.EUM.nc	0.008	0.008	0.021	3401	5500	0	1995	0	104
SRL_OPN_2PTS033_0936_20160509_212816_20160509_230627.EUM.nc	0.008	0.009	0.017	2110	5411	0	3195	0	106
SRL_OPN_2PTS033_0937_20160509_230626_20160510_004407.EUM.nc	0.011	0.011	0.017	3093	5507	0	2255	0	159
SRL_OPN_2PTS033_0939_20160510_004406_20160510_022223.EUM.nc	0.005	0.005	0.018	2771	5549	0	2595	0	183
SRL_OPN_2PTS033_0941_20160510_022222_20160510_040147.EUM.nc	0.001	0.001	0.016	2737	5475	0	2643	0	95
SRL_OPN_2PTS033_0943_20160510_040146_20160510_054312.EUM.nc	0.011	0.011	0.018	3364	5682	0	2178	0	140
SRL_OPN_2PTS033_0945_20160510_054313_20160510_073201.EUM.nc	0.006	0.007	0.017	4156	6189	0	1941	0	92
SRL_OPN_2PTS033_0948_20160510_073200_20160510_091020.EUM.nc	0.006	0.005	0.020	3370	5552	0	2097	0	85
SRL_OPN_2PTS033_0949_20160510_091020_20160510_104805.EUM.nc	0.007	0.008	0.016	2250	5534	0	3190	0	94
SRL_OPN_2PTS033_0951_20160510_104804_20160510_122617.EUM.nc	0.010	0.010	0.018	2459	5398	0	2828	0	111
SRL_OPN_2PTS033_0953_20160510_122617_20160510_140539.EUM.nc	0.003	0.003	0.019	3080	5548	0	2335	0	133
SRL_OPN_2PTS033_0955_20160510_140539_20160510_155901.EUM.nc	0.005	0.006	0.016	3277	6405	0	3028	0	100
SRL_OPN_2PTS033_0958_20160510_155900_20160510_173837.EUM.nc	0.006	0.006	0.016	2911	5598	0	2591	0	96
SRL_OPN_2PTS033_0960_20160510_173836_20160510_191812.EUM.nc	0.010	0.011	0.019	3360	5595	0	2167	0	68
SRL_OPN_2PTS033_0962_20160510_191811_20160510_205719.EUM.nc	0.007	0.006	0.018	3472	5610	0	1970	1	167
SRL_OPN_2PTS033_0964_20160510_205718_20160510_223535.EUM.nc	0.008	0.010	0.015	2697	5368	0	2570	0	101
SRL_OPN_2PTS033_0965_20160510_223535_20160511_001326.EUM.nc	0.011	0.011	0.017	2997	5488	0	2377	0	114
SRL_OPN_2PTS033_0967_20160511_001326_20160511_015126.EUM.nc	0.004	0.004	0.021	3025	5524	0	2413	0	86
SRL_OPN_2PTS033_0969_20160511_015126_20160511_033023.EUM.nc	0.003	0.003	0.016	2936	5500	0	2475	0	89
SRL_OPN_2PTS033_0971_20160511_033022_20160511_051108.EUM.nc	0.006	0.005	0.019	2947	5545	0	2535	0	63
SRL_OPN_2PTS033_0973_20160511_051108_20160511_070100.EUM.nc	0.006	0.006	0.021	3875	6223	0	2298	0	50
SRL_OPN_2PTS033_0976_20160511_070059_20160511_083934.EUM.nc	0.007	0.007	0.017	4019	5610	0	1411	0	180
SRL_OPN_2PTS033_0978_20160511_083933_20160511_101722.EUM.nc	0.008	0.008	0.015	2532	5409	0	2789	0	88
SRL_OPN_2PTS033_0979_20160511_101721_20160511_115523.EUM.nc	0.009	0.010	0.016	2444	5499	0	2974	0	81
SRL_OPN_2PTS033_0981_20160511_115522_20160511_133418.EUM.nc	0.004	0.005	0.020	2913	5438	0	2464	0	61
SRL_OPN_2PTS033_0983_20160511_133417_20160511_152741.EUM.nc	0.005	0.006	0.018	3611	6389	0	2695	0	83
SRL_OPN_2PTS033_0986_20160511_152740_20160511_170718.EUM.nc	0.009	0.007	0.019	2878	5574	0	2641	0	55
SRL_OPN_2PTS033_0988_20160511_170718_20160511_184658.EUM.nc	0.011	0.013	0.019	3377	5529	0	2100	0	52
SRL_OPN_2PTS033_0990_20160511_184657_20160511_202607.EUM.nc	0.008	0.007	0.021	3308	5591	0	2170	0	113
SRL_OPN_2PTS033_0992_20160511_202606_20160511_220445.EUM.nc	0.004	0.005	0.017	2951	5499	0	2417	0	131
SRL_OPN_2PTS033_0994_20160511_220444_20160511_234244.EUM.nc	0.009	0.009	0.018	2766	5509	0	2590	0	153
SRL_OPN_2PTS033_0995_20160511_234243_20160512_012027.EUM.nc	0.004	0.005	0.020	2923	5518	0	2456	0	139

– Continued on next page

Table 10: Wet Path Delay Difference (AMR-Model) Statistics.

– Continued from previous page

File	Median	Mean	Std. Dev.	No. Obs.	Total Obs.	Default Lat/Lon	Flag (total)	Default (total)	3-Sigma Edited
SRL_OPN_2PTS033_0997_20160512_012026_20160512_025907.EUM.nc	0.000	0.001	0.018	2870	5544	0	2602	0	72
SRL_OPN_2PTS033_0999_20160512_025906_20160512_043917.EUM.nc	0.008	0.008	0.016	2746	5530	0	2630	0	154

27 K Brightness Temperature Table

Table 11: K Brightness Temperature Statistics.

File	Median	Mean	Std. Dev.	No. Obs.	Total Obs.	Default Lat/Lon	Flag (total)	Default (total)	3-Sigma Edited
SRL_OPN_2PTS032_1001_20160407_043931_20160407_062140.EUM.nc	158.655	168.436	21.275	4008	5758	0	1686	0	64
SRL_OPN_2PTS033_0001_20160407_062139_20160407_080857.EUM.nc	166.770	173.021	20.658	4180	6088	0	1888	0	20
SRL_OPN_2PTS033_0004_20160407_080856_20160407_094654.EUM.nc	169.830	172.416	20.099	2974	5469	0	2418	0	77
SRL_OPN_2PTS033_0005_20160407_094654_20160407_112447.EUM.nc	177.625	175.946	19.544	2175	5316	0	3130	0	11
SRL_OPN_2PTS033_0007_20160407_112446_20160407_130321.EUM.nc	174.720	176.808	20.473	2723	5329	0	2576	0	30
SRL_OPN_2PTS033_0009_20160407_130319_20160407_145635.EUM.nc	174.120	175.855	17.780	3487	5961	0	2437	0	37
SRL_OPN_2PTS033_0012_20160407_145634_20160407_163621.EUM.nc	171.300	176.468	23.447	3328	5659	0	2323	0	8
SRL_OPN_2PTS033_0014_20160407_163621_20160407_181557.EUM.nc	160.760	167.894	19.977	3181	5602	0	2417	0	4
SRL_OPN_2PTS033_0016_20160407_181557_20160407_195522.EUM.nc	170.990	173.923	18.686	3139	5499	0	2302	0	58
SRL_OPN_2PTS033_0018_20160407_195521_20160407_213406.EUM.nc	177.300	177.020	20.838	3630	5414	0	1768	0	16
SRL_OPN_2PTS033_0020_20160407_213405_20160407_231214.EUM.nc	168.370	173.603	22.930	2271	5364	0	3091	0	2
SRL_OPN_2PTS033_0021_20160407_231213_20160408_005002.EUM.nc	167.210	175.190	20.572	3190	5478	0	2271	0	17
SRL_OPN_2PTS033_0023_20160408_005002_20160408_022821.EUM.nc	180.810	180.438	17.806	2924	5529	0	2590	0	15
SRL_OPN_2PTS033_0025_20160408_022820_20160408_040751.EUM.nc	170.745	176.635	24.977	2843	5471	0	2605	0	23
SRL_OPN_2PTS033_0027_20160408_040750_20160408_054925.EUM.nc	161.525	171.649	22.469	3793	5713	0	1913	0	7
SRL_OPN_2PTS033_0029_20160408_054924_20160408_073758.EUM.nc	164.720	169.798	17.949	4224	6150	0	1851	0	75
SRL_OPN_2PTS033_0032_20160408_073757_20160408_091609.EUM.nc	174.350	175.335	21.291	3384	5530	0	2132	0	14
SRL_OPN_2PTS033_0033_20160408_091608_20160408_105401.EUM.nc	170.270	174.083	21.676	2234	5469	0	3227	0	8
SRL_OPN_2PTS033_0035_20160408_105400_20160408_123214.EUM.nc	174.310	177.040	21.134	2500	5315	0	2794	0	21
SRL_OPN_2PTS033_0037_20160408_123213_20160408_141142.EUM.nc	179.995	180.692	21.881	3235	5548	0	2288	0	25
SRL_OPN_2PTS033_0039_20160408_141141_20160408_160502.EUM.nc	173.680	177.145	19.598	3380	6354	0	2961	0	13
SRL_OPN_2PTS033_0042_20160408_160502_20160408_174438.EUM.nc	161.825	168.978	20.216	3057	5576	0	2504	0	15
SRL_OPN_2PTS033_0044_20160408_174438_20160408_192412.EUM.nc	170.645	171.076	18.296	3392	5583	0	2107	0	84
SRL_OPN_2PTS033_0046_20160408_192412_20160408_210308.EUM.nc	164.260	173.220	21.707	3682	5582	0	1877	0	23
SRL_OPN_2PTS033_0048_20160408_210307_20160408_224130.EUM.nc	164.625	166.992	17.867	2671	5382	0	2666	0	45
SRL_OPN_2PTS033_0049_20160408_224130_20160409_001919.EUM.nc	171.030	172.920	17.293	3114	5449	0	2330	0	5
SRL_OPN_2PTS033_0051_20160409_001918_20160409_015716.EUM.nc	184.335	183.492	19.636	3095	5543	0	2431	0	17
SRL_OPN_2PTS033_0053_20160409_015714_20160409_033624.EUM.nc	168.165	173.318	22.145	3017	5500	0	2440	0	43
SRL_OPN_2PTS033_0055_20160409_033623_20160409_051717.EUM.nc	160.210	167.824	20.049	3075	5555	0	2477	0	3
SRL_OPN_2PTS033_0057_20160409_051716_20160409_070658.EUM.nc	163.160	169.611	19.754	3985	6196	0	2191	0	20
SRL_OPN_2PTS033_0060_20160409_070657_20160409_084521.EUM.nc	173.770	174.525	19.639	3957	5585	0	1609	0	19
SRL_OPN_2PTS033_0061_20160409_084520_20160409_120119.EUM.nc	176.145	177.018	21.791	5155	10795	0	5625	0	15
SRL_OPN_2PTS033_0065_20160409_120117_20160409_134010.EUM.nc	179.660	179.611	20.578	3117	5486	0	2363	0	6
SRL_OPN_2PTS033_0067_20160409_134009_20160409_153342.EUM.nc	175.820	175.878	19.919	3630	6357	0	2712	0	15
SRL_OPN_2PTS033_0070_20160409_153342_20160409_171321.EUM.nc	164.870	170.345	21.452	2967	5598	0	2623	0	8
SRL_OPN_2PTS033_0072_20160409_171321_20160409_185259.EUM.nc	166.745	172.566	23.545	3448	5521	0	2052	1	20

– Continued on next page

Table 11: K Brightness Temperature Statistics.

– Continued from previous page

File	Median	Mean	Std. Dev.	No. Obs.	Total Obs.	Default Lat/Lon	Flag (total)	Default (total)	3-Sigma Edited
SRL_OPN_2PTS033_0074_20160409_185258_20160409_203206.EUM.nc	174.220	175.154	20.999	3667	5532	0	1857	0	8
SRL_OPN_2PTS033_0076_20160409_203205_20160409_221042.EUM.nc	164.280	170.698	22.120	3017	5490	0	2440	0	33
SRL_OPN_2PTS033_0078_20160409_221041_20160409_234839.EUM.nc	165.960	172.812	19.077	2907	5493	0	2572	0	14
SRL_OPN_2PTS033_0079_20160409_234838_20160410_012623.EUM.nc	176.580	179.548	20.922	3019	5514	0	2477	0	18
SRL_OPN_2PTS033_0081_20160410_012622_20160410_030508.EUM.nc	176.000	176.822	22.086	2991	5565	0	2564	0	10
SRL_OPN_2PTS033_0083_20160410_030508_20160410_044524.EUM.nc	160.620	166.839	19.995	3033	5479	0	2446	0	0
SRL_OPN_2PTS033_0085_20160410_044524_20160410_062741.EUM.nc	164.005	170.471	21.596	4042	5777	0	1721	0	14
SRL_OPN_2PTS033_0087_20160410_062740_20160410_081430.EUM.nc	167.770	171.226	20.198	4176	6074	0	1869	0	29
SRL_OPN_2PTS033_0090_20160410_081429_20160410_095235.EUM.nc	175.330	175.337	20.065	2930	5381	0	2440	0	11
SRL_OPN_2PTS033_0091_20160410_095234_20160410_113028.EUM.nc	175.340	176.235	21.356	2289	5323	0	3020	0	14
SRL_OPN_2PTS033_0093_20160410_113028_20160410_130856.EUM.nc	176.500	178.909	20.562	2824	5414	0	2575	0	15
SRL_OPN_2PTS033_0095_20160410_130857_20160410_150214.EUM.nc	173.230	174.946	21.338	3596	6344	0	2736	0	12
SRL_OPN_2PTS033_0098_20160410_150213_20160410_164201.EUM.nc	164.740	170.041	20.541	3089	5630	0	2499	0	42
SRL_OPN_2PTS033_0100_20160410_164200_20160410_182143.EUM.nc	163.640	169.242	22.391	3313	5508	0	2162	0	33
SRL_OPN_2PTS033_0102_20160410_182142_20160410_200100.EUM.nc	176.680	177.480	21.991	3220	5503	0	2276	0	7
SRL_OPN_2PTS033_0104_20160410_200059_20160410_213951.EUM.nc	164.245	172.178	22.395	3516	5535	0	2005	0	14
SRL_OPN_2PTS033_0106_20160410_213950_20160410_231757.EUM.nc	175.290	176.587	19.919	2434	5343	0	2896	0	13
SRL_OPN_2PTS033_0107_20160410_231756_20160411_005537.EUM.nc	176.530	178.428	19.232	2993	5491	0	2478	0	20
SRL_OPN_2PTS033_0109_20160411_005536_20160411_023358.EUM.nc	181.265	177.866	20.244	2987	5543	0	2553	0	3
SRL_OPN_2PTS033_0111_20160411_023358_20160411_041334.EUM.nc	164.265	169.716	18.984	2876	5480	0	2590	0	14
SRL_OPN_2PTS033_0113_20160411_041334_20160411_055516.EUM.nc	169.000	173.150	21.590	3809	5717	0	1888	0	20
SRL_OPN_2PTS033_0115_20160411_055515_20160411_074336.EUM.nc	165.215	170.522	19.563	4268	6138	0	1854	0	16
SRL_OPN_2PTS033_0118_20160411_074335_20160411_092151.EUM.nc	170.735	170.820	21.424	3317	5483	0	2162	1	3
SRL_OPN_2PTS033_0119_20160411_092150_20160411_105942.EUM.nc	168.650	175.467	24.301	2098	5439	0	3340	0	1
SRL_OPN_2PTS033_0121_20160411_105942_20160411_123751.EUM.nc	171.400	174.903	22.877	2501	5330	0	2793	0	36
SRL_OPN_2PTS033_0123_20160411_123751_20160411_141724.EUM.nc	178.720	178.933	22.065	3342	5510	0	2163	0	5
SRL_OPN_2PTS033_0125_20160411_141723_20160411_161043.EUM.nc	169.120	172.587	19.035	3459	6393	0	2920	0	14
SRL_OPN_2PTS033_0128_20160411_161042_20160411_175028.EUM.nc	163.410	169.001	22.916	3033	5581	0	2509	0	39
SRL_OPN_2PTS033_0130_20160411_175027_20160411_192950.EUM.nc	172.660	173.418	21.002	3380	5563	0	2179	0	4
SRL_OPN_2PTS033_0132_20160411_192949_20160411_210853.EUM.nc	161.360	169.965	20.906	3513	5478	0	1930	1	34
SRL_OPN_2PTS033_0134_20160411_210853_20160411_224703.EUM.nc	167.540	169.860	19.273	2558	5439	0	2866	0	15
SRL_OPN_2PTS033_0135_20160411_224702_20160412_002453.EUM.nc	173.530	175.424	19.225	3146	5400	0	2238	0	16
SRL_OPN_2PTS033_0137_20160412_002452_20160412_020300.EUM.nc	178.940	178.394	20.531	3017	5545	0	2526	0	2
SRL_OPN_2PTS033_0139_20160412_020259_20160412_034206.EUM.nc	164.890	172.711	21.293	3016	5542	0	2516	0	10
SRL_OPN_2PTS033_0141_20160412_034205_20160412_052306.EUM.nc	164.205	169.913	20.221	2999	5555	0	2555	0	1
SRL_OPN_2PTS033_0143_20160412_052305_20160412_071235.EUM.nc	164.345	170.985	20.788	3938	6177	0	2189	0	50
SRL_OPN_2PTS033_0146_20160412_071235_20160412_085105.EUM.nc	168.485	170.968	21.476	3889	5598	0	1686	0	23
SRL_OPN_2PTS033_0147_20160412_085104_20160412_102850.EUM.nc	173.420	175.313	22.992	2452	5454	0	2989	0	13
SRL_OPN_2PTS033_0149_20160412_102850_20160412_120654.EUM.nc	179.080	178.464	23.292	2579	5459	0	2871	0	9

– Continued on next page

Table 11: K Brightness Temperature Statistics.

– Continued from previous page

File	Median	Mean	Std. Dev.	No. Obs.	Total Obs.	Default Lat/Lon	Flag (total)	Default (total)	3-Sigma Edited
SRL_OPN_2PTS033_0151_20160412_120654_20160412_134559.EUM.nc	178.540	180.142	20.787	3078	5457	0	2376	0	3
SRL_OPN_2PTS033_0153_20160412_134558_20160412_153923.EUM.nc	172.930	175.999	19.830	3594	6352	0	2718	0	40
SRL_OPN_2PTS033_0156_20160412_153922_20160412_171910.EUM.nc	162.370	167.856	21.358	2922	5528	0	2603	0	3
SRL_OPN_2PTS033_0158_20160412_171909_20160412_185839.EUM.nc	171.505	172.799	21.996	3357	5601	0	2210	1	33
SRL_OPN_2PTS033_0160_20160412_185838_20160412_203752.EUM.nc	166.830	173.145	22.104	3781	5556	0	1759	0	16
SRL_OPN_2PTS033_0162_20160412_203752_20160412_221617.EUM.nc	160.760	169.210	22.347	3018	5392	0	2352	0	22
SRL_OPN_2PTS033_0164_20160412_221616_20160412_235412.EUM.nc	175.520	176.790	21.845	2992	5495	0	2486	0	17
SRL_OPN_2PTS033_0165_20160412_235411_20160413_013206.EUM.nc	176.350	177.883	19.239	3091	5526	0	2433	0	2
SRL_OPN_2PTS033_0167_20160413_013206_20160413_031046.EUM.nc	173.315	176.961	22.295	2953	5559	0	2603	0	3
SRL_OPN_2PTS033_0169_20160413_031046_20160413_045109.EUM.nc	161.330	167.061	18.481	2956	5467	0	2438	0	73
SRL_OPN_2PTS033_0173_20160413_063334_20160413_082015.EUM.nc	167.490	173.387	20.021	4168	6071	0	1896	0	7
SRL_OPN_2PTS033_0176_20160413_082015_20160413_095809.EUM.nc	171.840	173.965	20.670	2847	5396	0	2504	0	45
SRL_OPN_2PTS033_0177_20160413_095808_20160413_113604.EUM.nc	173.980	174.604	21.197	2419	5397	0	2972	0	6
SRL_OPN_2PTS033_0179_20160413_113603_20160413_131444.EUM.nc	177.460	177.272	19.435	2913	5397	0	2466	0	18
SRL_OPN_2PTS033_0181_20160413_131443_20160413_150804.EUM.nc	171.505	176.428	20.825	3580	6378	0	2780	0	18
SRL_OPN_2PTS033_0181_20160413_131443_20160413_164743.EUM.nc	168.230	173.881	21.743	6588	11980	0	5361	0	31
SRL_OPN_2PTS033_0186_20160413_164742_20160413_182724.EUM.nc	164.765	170.106	23.264	3258	5480	0	2174	0	48
SRL_OPN_2PTS033_0188_20160413_182723_20160413_200648.EUM.nc	178.725	177.009	22.864	3306	5514	0	2196	0	12
SRL_OPN_2PTS033_0190_20160413_200647_20160413_214526.EUM.nc	165.800	174.490	22.719	3377	5510	0	2130	0	3
SRL_OPN_2PTS033_0192_20160413_214525_20160413_232330.EUM.nc	173.510	174.233	21.727	2421	5310	0	2865	0	24
SRL_OPN_2PTS033_0193_20160413_232330_20160414_010119.EUM.nc	175.140	176.863	20.930	2808	5500	0	2659	0	33
SRL_OPN_2PTS033_0195_20160414_010118_20160414_023936.EUM.nc	180.345	178.154	19.243	2920	5510	0	2582	0	8
SRL_OPN_2PTS033_0197_20160414_023935_20160414_041926.EUM.nc	164.560	172.182	22.068	2906	5506	0	2580	0	20
SRL_OPN_2PTS033_0199_20160414_041925_20160414_060106.EUM.nc	165.980	172.047	21.871	3860	5739	0	1865	0	14
SRL_OPN_2PTS033_0201_20160414_060105_20160414_074920.EUM.nc	167.530	171.948	20.209	4198	6133	0	1909	0	26
SRL_OPN_2PTS033_0204_20160414_074919_20160414_092724.EUM.nc	175.720	175.394	21.432	3257	5478	0	2205	0	16
SRL_OPN_2PTS033_0205_20160414_092723_20160414_110516.EUM.nc	165.510	173.742	20.817	2136	5436	0	3269	0	31
SRL_OPN_2PTS033_0207_20160414_110515_20160414_124337.EUM.nc	178.615	179.198	19.076	2543	5325	0	2775	0	7
SRL_OPN_2PTS033_0209_20160414_124336_20160414_143645.EUM.nc	168.610	176.666	22.076	3379	6279	0	2881	0	19
SRL_OPN_2PTS033_0212_20160414_143644_20160414_161622.EUM.nc	174.060	176.215	21.106	3497	5631	0	2128	0	6
SRL_OPN_2PTS033_0214_20160414_161621_20160414_175606.EUM.nc	159.975	168.244	22.588	3111	5564	0	2452	0	1
SRL_OPN_2PTS033_0216_20160414_175605_20160414_193537.EUM.nc	175.710	176.828	24.645	3373	5589	0	2187	1	28
SRL_OPN_2PTS033_0218_20160414_193536_20160414_211429.EUM.nc	176.645	177.203	21.417	3444	5446	0	1980	0	22
SRL_OPN_2PTS033_0220_20160414_211428_20160414_225246.EUM.nc	161.490	169.505	19.430	2515	5437	0	2910	0	12
SRL_OPN_2PTS033_0221_20160414_225245_20160415_003034.EUM.nc	174.810	174.844	20.813	3252	5459	0	2196	0	11
SRL_OPN_2PTS033_0223_20160415_003033_20160415_020835.EUM.nc	177.930	177.218	21.596	2867	5510	0	2635	0	8
SRL_OPN_2PTS033_0225_20160415_020834_20160415_034754.EUM.nc	168.490	174.948	23.848	2972	5549	0	2557	0	20
SRL_OPN_2PTS033_0227_20160415_034754_20160415_052853.EUM.nc	162.105	170.249	21.393	2976	5510	0	2528	0	6
SRL_OPN_2PTS033_0229_20160415_052854_20160415_071821.EUM.nc	167.505	173.191	21.693	4074	6207	0	2073	0	60

– Continued on next page

Table 11: K Brightness Temperature Statistics.

– Continued from previous page

File	Median	Mean	Std. Dev.	No. Obs.	Total Obs.	Default Lat/Lon	Flag (total)	Default (total)	3-Sigma Edited
SRL_OPN_2PTS033_0232_20160415_071820_20160415_085638.EUM.nc	178.385	178.732	22.800	3757	5602	0	1836	0	9
SRL_OPN_2PTS033_0233_20160415_085637_20160415_103433.EUM.nc	165.940	172.262	20.746	2369	5497	0	3107	0	21
SRL_OPN_2PTS033_0235_20160415_103432_20160415_121239.EUM.nc	180.325	179.801	21.083	2577	5461	0	2873	0	11
SRL_OPN_2PTS033_0237_20160415_121238_20160415_135139.EUM.nc	165.700	174.350	21.106	3077	5472	0	2362	0	33
SRL_OPN_2PTS033_0239_20160415_135138_20160415_154503.EUM.nc	175.580	177.861	20.230	3611	6363	0	2726	0	26
SRL_OPN_2PTS033_0242_20160415_154502_20160415_172450.EUM.nc	158.990	168.293	22.908	2932	5513	0	2568	0	13
SRL_OPN_2PTS033_0244_20160415_172448_20160415_190418.EUM.nc	169.790	175.805	24.942	3427	5591	0	2139	1	24
SRL_OPN_2PTS033_0246_20160415_190417_20160415_204329.EUM.nc	172.630	176.619	20.044	3818	5594	0	1759	0	17
SRL_OPN_2PTS033_0248_20160415_204328_20160415_222200.EUM.nc	163.905	171.724	22.511	2928	5348	0	2380	0	40
SRL_OPN_2PTS033_0250_20160415_222200_20160415_235945.EUM.nc	172.040	174.649	19.204	3040	5488	0	2438	0	10
SRL_OPN_2PTS033_0251_20160415_235944_20160416_013741.EUM.nc	172.630	174.907	20.484	3120	5555	0	2426	0	9
SRL_OPN_2PTS033_0253_20160416_013740_20160416_031635.EUM.nc	168.560	174.346	22.048	2944	5559	0	2596	0	19
SRL_OPN_2PTS033_0255_20160416_031634_20160416_045656.EUM.nc	163.000	168.550	19.345	3074	5500	0	2419	0	7
SRL_OPN_2PTS033_0257_20160416_045655_20160416_063938.EUM.nc	161.560	170.383	22.426	3996	5792	0	1737	0	59
SRL_OPN_2PTS033_0262_20160416_082549_20160416_100351.EUM.nc	167.760	175.027	22.025	2847	5403	0	2534	0	22
SRL_OPN_2PTS033_0263_20160416_100350_20160416_114138.EUM.nc	182.980	178.863	21.251	2426	5406	0	2965	0	15
SRL_OPN_2PTS033_0265_20160416_114139_20160416_132022.EUM.nc	171.670	174.935	21.022	2945	5335	0	2382	0	8
SRL_OPN_2PTS033_0267_20160416_132022_20160416_151344.EUM.nc	173.210	177.463	19.756	3602	6383	0	2769	0	12
SRL_OPN_2PTS033_0270_20160416_151343_20160416_165330.EUM.nc	158.970	167.852	22.715	2943	5592	0	2645	0	4
SRL_OPN_2PTS033_0272_20160416_165329_20160416_183304.EUM.nc	167.650	173.033	23.019	3323	5504	0	2153	0	28
SRL_OPN_2PTS033_0274_20160416_183302_20160416_201224.EUM.nc	168.475	173.826	20.119	3400	5527	0	2099	0	28
SRL_OPN_2PTS033_0276_20160416_201223_20160416_215109.EUM.nc	164.080	171.319	20.642	3304	5526	0	2195	0	27
SRL_OPN_2PTS033_0278_20160416_215108_20160416_232902.EUM.nc	167.630	170.804	20.989	2397	5277	0	2866	0	14
SRL_OPN_2PTS033_0279_20160416_232901_20160417_010652.EUM.nc	172.930	176.053	20.930	2802	5487	0	2678	0	7
SRL_OPN_2PTS033_0281_20160417_010651_20160417_024522.EUM.nc	179.705	178.493	22.003	2930	5525	0	2589	0	6
SRL_OPN_2PTS033_0283_20160417_024521_20160417_042509.EUM.nc	164.910	168.444	16.993	2974	5494	0	2516	0	4
SRL_OPN_2PTS033_0285_20160417_042508_20160417_060706.EUM.nc	162.590	170.539	23.032	3914	5732	0	1817	0	1
SRL_OPN_2PTS033_0287_20160417_060706_20160417_075455.EUM.nc	170.000	172.879	18.214	4132	6090	0	1951	0	7
SRL_OPN_2PTS033_0290_20160417_075455_20160417_093306.EUM.nc	174.470	174.392	19.496	3169	5477	0	2300	0	8
SRL_OPN_2PTS033_0291_20160417_093305_20160417_111049.EUM.nc	165.170	169.932	18.030	2146	5402	0	3238	0	18
SRL_OPN_2PTS033_0293_20160417_111048_20160417_124913.EUM.nc	171.780	176.473	22.469	2600	5255	0	2651	0	4
SRL_OPN_2PTS033_0295_20160417_124912_20160417_144224.EUM.nc	171.885	174.600	20.745	3402	6294	0	2862	0	30
SRL_OPN_2PTS033_0298_20160417_144223_20160417_162210.EUM.nc	169.090	173.578	20.683	3433	5655	0	2205	0	17
SRL_OPN_2PTS033_0300_20160417_162210_20160417_180146.EUM.nc	160.255	168.742	21.843	3124	5598	0	2448	0	26
SRL_OPN_2PTS033_0302_20160417_180146_20160417_194115.EUM.nc	172.160	175.186	19.195	3314	5581	0	2251	0	16
SRL_OPN_2PTS033_0304_20160417_194115_20160417_225819.EUM.nc	170.330	173.093	21.121	5734	10882	0	5110	0	38
SRL_OPN_2PTS033_0307_20160417_225818_20160418_003559.EUM.nc	171.780	176.910	21.413	3333	5461	0	2126	0	2
SRL_OPN_2PTS033_0309_20160418_003558_20160418_021410.EUM.nc	177.940	178.216	18.822	2868	5541	0	2662	0	11
SRL_OPN_2PTS033_0311_20160418_021409_20160418_035325.EUM.nc	163.910	169.763	21.964	2832	5542	0	2682	0	28

– Continued on next page

Table 11: K Brightness Temperature Statistics.

– Continued from previous page

File	Median	Mean	Std. Dev.	No. Obs.	Total Obs.	Default Lat/Lon	Flag (total)	Default (total)	3-Sigma Edited
SRL_OPN_2PTS033_0313_20160418_035324_20160418_053440.EUM.nc	160.485	167.741	22.666	2980	5537	0	2493	0	64
SRL_OPN_2PTS033_0315_20160418_053439_20160418_072347.EUM.nc	171.940	174.345	19.311	4228	6196	0	1956	0	12
SRL_OPN_2PTS033_0318_20160418_072346_20160418_090210.EUM.nc	181.270	178.149	21.277	3704	5576	0	1857	0	15
SRL_OPN_2PTS033_0319_20160418_090211_20160418_103956.EUM.nc	170.060	175.499	20.397	2444	5477	0	3002	0	31
SRL_OPN_2PTS033_0321_20160418_103955_20160418_121804.EUM.nc	179.905	178.521	21.964	2610	5443	0	2827	0	6
SRL_OPN_2PTS033_0323_20160418_121803_20160418_135718.EUM.nc	170.170	174.208	24.031	3225	5523	0	2296	0	2
SRL_OPN_2PTS033_0328_20160418_155041_20160418_173019.EUM.nc	164.190	170.836	21.525	2893	5462	0	2521	0	48
SRL_OPN_2PTS033_0330_20160418_173018_20160418_190954.EUM.nc	168.870	174.068	19.295	3591	5627	0	2027	0	9
SRL_OPN_2PTS033_0332_20160418_190953_20160418_222723.EUM.nc	170.300	172.990	21.090	6740	10965	0	4200	0	25
SRL_OPN_2PTS033_0336_20160418_222723_20160419_000516.EUM.nc	166.610	172.194	21.240	3118	5511	0	2386	0	7
SRL_OPN_2PTS033_0337_20160419_000515_20160419_014306.EUM.nc	174.970	177.894	21.124	3134	5555	0	2406	0	15
SRL_OPN_2PTS033_0339_20160419_014305_20160419_032203.EUM.nc	174.255	176.007	24.230	2945	5511	0	2557	0	9
SRL_OPN_2PTS033_0341_20160419_032202_20160419_050240.EUM.nc	161.155	167.920	21.220	2975	5541	0	2517	0	49
SRL_OPN_2PTS033_0343_20160419_050239_20160419_065245.EUM.nc	165.670	171.677	21.289	3960	6198	0	2221	0	17
SRL_OPN_2PTS033_0346_20160419_065244_20160419_083114.EUM.nc	173.020	175.031	22.233	4289	5619	0	1304	0	26
SRL_OPN_2PTS033_0348_20160419_083113_20160419_100913.EUM.nc	169.930	173.951	21.474	2803	5408	0	2594	0	11
SRL_OPN_2PTS033_0349_20160419_100912_20160419_114711.EUM.nc	171.900	173.874	20.192	2492	5419	0	2916	0	11
SRL_OPN_2PTS033_0351_20160419_114710_20160419_132551.EUM.nc	176.130	178.073	23.235	2919	5379	0	2430	0	30
SRL_OPN_2PTS033_0362_20160419_201749_20160419_215633.EUM.nc	174.615	175.319	21.188	3080	5465	0	2361	0	24
SRL_OPN_2PTS033_0364_20160419_215632_20160419_233434.EUM.nc	165.465	169.153	19.613	2578	5368	0	2778	0	12
SRL_OPN_2PTS033_0365_20160419_233433_20160420_011215.EUM.nc	174.240	180.826	24.721	2899	5498	0	2591	0	8
SRL_OPN_2PTS033_0367_20160420_011214_20160420_025048.EUM.nc	178.685	176.594	24.355	2910	5516	0	2604	0	2
SRL_OPN_2PTS033_0369_20160420_025048_20160420_043050.EUM.nc	164.405	169.989	23.705	2968	5495	0	2515	0	12
SRL_OPN_2PTS033_0371_20160420_043049_20160420_061246.EUM.nc	167.360	172.788	22.118	3862	5740	0	1850	0	28
SRL_OPN_2PTS033_0373_20160420_061246_20160420_080019.EUM.nc	172.255	173.784	19.730	4151	6102	0	1906	0	45
SRL_OPN_2PTS033_0376_20160420_080018_20160420_093828.EUM.nc	169.815	173.634	23.534	3105	5504	0	2394	0	5
SRL_OPN_2PTS033_0377_20160420_093828_20160420_111620.EUM.nc	169.570	175.400	20.445	2202	5370	0	3161	0	7
SRL_OPN_2PTS033_0379_20160420_111619_20160420_125446.EUM.nc	179.970	180.945	23.317	2660	5336	0	2671	0	5
SRL_OPN_2PTS033_0384_20160420_144759_20160420_162739.EUM.nc	170.070	173.885	19.669	3470	5654	0	2170	0	14
SRL_OPN_2PTS033_0386_20160420_162738_20160420_180722.EUM.nc	161.220	167.062	20.580	3171	5593	0	2374	0	48
SRL_OPN_2PTS033_0388_20160420_180722_20160420_194641.EUM.nc	170.480	172.069	21.809	3321	5556	0	2202	0	33
SRL_OPN_2PTS033_0390_20160420_194640_20160420_212537.EUM.nc	177.960	176.891	22.589	3441	5435	0	1958	1	35
SRL_OPN_2PTS033_0392_20160420_212537_20160420_230349.EUM.nc	167.405	171.721	20.837	2197	5392	0	3172	0	23
SRL_OPN_2PTS033_0393_20160420_230348_20160421_004128.EUM.nc	170.830	176.939	22.274	3194	5482	0	2285	0	3
SRL_OPN_2PTS033_0395_20160421_004128_20160421_021943.EUM.nc	179.840	178.568	23.845	2866	5555	0	2669	0	20
SRL_OPN_2PTS033_0397_20160421_021943_20160421_035913.EUM.nc	166.430	170.795	20.665	2888	5582	0	2678	0	16
SRL_OPN_2PTS033_0399_20160421_035912_20160421_054026.EUM.nc	163.225	169.911	21.874	3345	5529	0	2169	0	15
SRL_OPN_2PTS033_0401_20160421_054025_20160421_072921.EUM.nc	171.720	172.922	19.437	4271	6181	0	1876	0	34
SRL_OPN_2PTS033_0404_20160421_072920_20160421_104535.EUM.nc	165.670	172.670	23.537	5981	11049	0	5038	0	30

– Continued on next page

Table 11: K Brightness Temperature Statistics.

– Continued from previous page

File	Median	Mean	Std. Dev.	No. Obs.	Total Obs.	Default Lat/Lon	Flag (total)	Default (total)	3-Sigma Edited
SRL_OPN_2PTS033_0407_20160421_104535_20160421_122337.EUM.nc	175.190	176.806	20.421	2661	5375	0	2711	0	3
SRL_OPN_2PTS033_0409_20160421_122336_20160421_140256.EUM.nc	173.980	175.945	22.590	3242	5516	0	2256	0	18
SRL_OPN_2PTS033_0411_20160421_140255_20160421_155618.EUM.nc	171.730	175.927	17.891	3340	6398	0	3051	0	7
SRL_OPN_2PTS033_0414_20160421_155617_20160421_173603.EUM.nc	158.230	165.190	20.998	2973	5502	0	2461	0	68
SRL_OPN_2PTS033_0416_20160421_173604_20160421_191530.EUM.nc	166.450	170.517	20.271	3517	5571	0	2050	0	4
SRL_OPN_2PTS033_0418_20160421_191530_20160421_205438.EUM.nc	173.560	174.611	19.685	3718	5600	0	1869	0	13
SRL_OPN_2PTS033_0420_20160421_205438_20160421_223304.EUM.nc	163.700	170.156	21.124	2811	5381	0	2538	0	32
SRL_OPN_2PTS033_0421_20160421_223302_20160422_001046.EUM.nc	167.135	172.827	19.974	3128	5496	0	2346	0	22
SRL_OPN_2PTS033_0423_20160422_001046_20160422_014847.EUM.nc	176.290	178.879	22.619	3129	5520	0	2367	0	24
SRL_OPN_2PTS033_0425_20160422_014846_20160422_032739.EUM.nc	168.410	172.368	20.135	3026	5480	0	2447	0	7
SRL_OPN_2PTS033_0427_20160422_032739_20160422_050823.EUM.nc	162.530	170.248	21.637	2988	5527	0	2521	0	18
SRL_OPN_2PTS033_0429_20160422_050822_20160422_065819.EUM.nc	163.290	170.203	22.289	3859	6190	0	2301	0	30
SRL_OPN_2PTS033_0432_20160422_065818_20160422_083654.EUM.nc	172.790	173.261	18.168	4283	5631	0	1314	0	34
SRL_OPN_2PTS033_0434_20160422_083653_20160422_101452.EUM.nc	165.570	171.525	21.753	2743	5387	0	2632	0	12
SRL_OPN_2PTS033_0435_20160422_101451_20160422_115242.EUM.nc	175.705	177.883	22.926	2568	5423	0	2847	0	8
SRL_OPN_2PTS033_0437_20160422_115241_20160422_133134.EUM.nc	178.075	178.382	23.757	2942	5428	0	2486	0	0
SRL_OPN_2PTS033_0439_20160422_133133_20160422_152458.EUM.nc	175.315	179.023	19.788	3658	6339	0	2677	0	4
SRL_OPN_2PTS033_0442_20160422_152458_20160422_170445.EUM.nc	163.090	170.280	25.090	2904	5600	0	2647	0	49
SRL_OPN_2PTS033_0444_20160422_170444_20160422_184416.EUM.nc	165.695	170.899	19.561	3354	5485	0	2113	0	18
SRL_OPN_2PTS033_0446_20160422_184415_20160422_202333.EUM.nc	170.750	174.067	20.717	3472	5509	0	1984	0	53
SRL_OPN_2PTS033_0448_20160422_202333_20160422_220205.EUM.nc	165.240	172.779	22.305	3045	5472	0	2423	0	4
SRL_OPN_2PTS033_0450_20160422_220204_20160422_234004.EUM.nc	164.470	170.750	18.997	2706	5469	0	2736	0	27
SRL_OPN_2PTS033_0451_20160422_234003_20160423_011756.EUM.nc	177.770	180.324	23.736	3030	5516	0	2474	0	12
SRL_OPN_2PTS033_0453_20160423_011756_20160423_025624.EUM.nc	174.990	173.968	19.962	2940	5538	0	2597	0	1
SRL_OPN_2PTS033_0455_20160423_025624_20160423_043632.EUM.nc	166.395	173.090	20.694	2885	5480	0	2582	0	13
SRL_OPN_2PTS033_0457_20160423_043630_20160423_061844.EUM.nc	162.990	169.605	21.773	3923	5789	0	1798	0	68
SRL_OPN_2PTS033_0459_20160423_061843_20160423_080600.EUM.nc	171.110	171.100	17.780	4185	6097	0	1898	0	14
SRL_OPN_2PTS033_0462_20160423_080601_20160423_094359.EUM.nc	164.955	171.167	20.743	3073	5489	0	2391	0	25
SRL_OPN_2PTS033_0463_20160423_094358_20160423_112153.EUM.nc	177.340	178.130	21.900	2045	5284	0	3235	0	4
SRL_OPN_2PTS033_0465_20160423_112152_20160423_130023.EUM.nc	174.165	176.640	20.902	2687	5345	0	2651	0	7
SRL_OPN_2PTS033_0467_20160423_130022_20160423_145338.EUM.nc	175.190	177.091	18.770	3577	6349	0	2754	0	18
SRL_OPN_2PTS033_0470_20160423_145337_20160423_163325.EUM.nc	164.620	170.898	22.120	3413	5660	0	2241	0	6
SRL_OPN_2PTS033_0509_20160425_001626_20160425_015419.EUM.nc	178.930	179.200	20.955	3071	5509	0	2430	0	8
SRL_OPN_2PTS033_0511_20160425_015418_20160425_033326.EUM.nc	166.365	172.373	21.067	3048	5513	0	2455	0	10
SRL_OPN_2PTS033_0513_20160425_033325_20160425_051407.EUM.nc	162.230	168.586	19.585	3026	5527	0	2486	1	14
SRL_OPN_2PTS033_0515_20160425_051407_20160425_070402.EUM.nc	163.990	170.797	19.928	3906	6228	0	2311	0	11
SRL_OPN_2PTS033_0518_20160425_070401_20160425_084226.EUM.nc	178.700	178.705	18.861	4036	5596	0	1559	0	1
SRL_OPN_2PTS033_0520_20160425_084226_20160425_102021.EUM.nc	165.740	171.419	21.933	2601	5381	0	2760	0	20
SRL_OPN_2PTS033_0521_20160425_102022_20160425_115823.EUM.nc	181.870	179.977	22.683	2548	5433	0	2882	0	3

– Continued on next page

Table 11: K Brightness Temperature Statistics.

– Continued from previous page

File	Median	Mean	Std. Dev.	No. Obs.	Total Obs.	Default Lat/Lon	Flag (total)	Default (total)	3-Sigma Edited
SRL_OPN_2PTS033_0523_20160425_115822_20160425_133712.EUM.nc	175.970	180.585	21.746	2943	5437	0	2426	0	68
SRL_OPN_2PTS033_0525_20160425_133711_20160425_151745.EUM.nc	172.910	174.604	18.737	3635	5662	0	2021	0	6
SRL_OPN_2PTS033_0527_20160425_151744_20160425_171021.EUM.nc	162.190	169.645	21.362	2901	5337	0	2436	0	0
SRL_OPN_2PTS033_0530_20160425_171019_20160425_184959.EUM.nc	168.670	173.021	22.466	3401	5542	0	2103	0	38
SRL_OPN_2PTS033_0532_20160425_184958_20160425_202907.EUM.nc	171.140	175.311	22.632	3516	5508	0	1974	0	18
SRL_OPN_2PTS033_0534_20160425_202906_20160425_220744.EUM.nc	169.320	174.600	21.403	3053	5487	0	2407	1	26
SRL_OPN_2PTS033_0536_20160425_220744_20160425_234542.EUM.nc	166.800	169.161	20.155	2905	5463	0	2555	0	3
SRL_OPN_2PTS033_0537_20160425_234541_20160426_012326.EUM.nc	176.670	180.338	21.236	2967	5524	0	2555	0	2
SRL_OPN_2PTS033_0539_20160426_012325_20160426_030208.EUM.nc	175.580	176.536	20.160	2876	5561	0	2654	0	31
SRL_OPN_2PTS033_0541_20160426_030208_20160426_045335.EUM.nc	162.050	167.851	19.165	3174	6103	0	2928	0	1
SRL_OPN_2PTS033_0544_20160426_045333_20160426_062433.EUM.nc	164.050	170.609	21.954	3814	5159	0	1324	0	21
SRL_OPN_2PTS033_0545_20160426_062432_20160426_081133.EUM.nc	170.110	173.147	18.073	4172	6095	0	1876	0	47
SRL_OPN_2PTS033_0548_20160426_081132_20160426_094937.EUM.nc	171.180	174.539	23.874	2901	5356	0	2430	0	25
SRL_OPN_2PTS033_0549_20160426_094936_20160426_112731.EUM.nc	175.580	177.655	19.849	2142	5359	0	3204	0	13
SRL_OPN_2PTS033_0551_20160426_112730_20160426_130557.EUM.nc	181.625	181.930	22.256	2766	5426	0	2656	0	4
SRL_OPN_2PTS033_0553_20160426_130556_20160426_145913.EUM.nc	174.220	175.582	20.531	3593	6374	0	2763	0	18
SRL_OPN_2PTS033_0556_20160426_145912_20160426_163901.EUM.nc	171.110	172.659	21.512	3256	5652	0	2365	0	31
SRL_OPN_2PTS033_0558_20160426_163901_20160426_181843.EUM.nc	159.220	167.715	19.579	3190	5513	0	2296	0	27
SRL_OPN_2PTS033_0560_20160426_181842_20160426_195800.EUM.nc	175.220	175.364	22.446	3246	5504	0	2252	0	6
SRL_OPN_2PTS033_0562_20160426_195759_20160426_213651.EUM.nc	177.390	178.174	20.440	3441	5546	0	2064	0	41
SRL_OPN_2PTS033_0564_20160426_213650_20160426_231458.EUM.nc	164.580	168.389	22.110	2332	5340	0	3006	0	2
SRL_OPN_2PTS033_0565_20160426_231458_20160427_005238.EUM.nc	170.810	177.275	22.408	3048	5500	0	2441	0	11
SRL_OPN_2PTS033_0567_20160427_005237_20160427_023058.EUM.nc	179.110	179.302	18.746	2926	5546	0	2616	0	4
SRL_OPN_2PTS033_0569_20160427_023057_20160427_041031.EUM.nc	168.075	172.124	17.734	2826	5489	0	2649	0	14
SRL_OPN_2PTS033_0571_20160427_041030_20160427_055206.EUM.nc	165.725	170.902	21.491	3775	5715	0	1927	0	13
SRL_OPN_2PTS033_0573_20160427_055206_20160427_074034.EUM.nc	168.300	172.455	19.834	4254	6143	0	1874	0	15
SRL_OPN_2PTS033_0576_20160427_074034_20160427_091852.EUM.nc	181.130	176.690	24.625	3309	5546	0	2230	0	7
SRL_OPN_2PTS033_0577_20160427_091852_20160427_105643.EUM.nc	163.560	173.172	23.920	1714	4814	0	3093	2	5
SRL_OPN_2PTS033_0579_20160427_105643_20160427_123452.EUM.nc	176.320	178.735	20.294	2451	5362	0	2876	0	35
SRL_OPN_2PTS033_0581_20160427_123450_20160427_141421.EUM.nc	174.040	176.840	20.790	3295	5539	0	2240	0	4
SRL_OPN_2PTS033_0583_20160427_141421_20160427_160740.EUM.nc	172.990	174.859	19.300	3497	6390	0	2886	0	7
SRL_OPN_2PTS033_0586_20160427_160740_20160427_174726.EUM.nc	157.590	166.492	20.370	2993	5592	0	2557	0	42
SRL_OPN_2PTS033_0588_20160427_174725_20160427_192649.EUM.nc	167.340	172.641	22.700	3314	5596	0	2263	0	19
SRL_OPN_2PTS033_0590_20160427_192648_20160427_210553.EUM.nc	175.690	176.495	21.815	3507	5546	0	2017	0	22
SRL_OPN_2PTS033_0592_20160427_210552_20160427_224406.EUM.nc	165.145	168.548	19.665	2599	5365	0	2745	0	21
SRL_OPN_2PTS033_0593_20160427_224404_20160428_002153.EUM.nc	168.670	174.145	21.503	3114	5449	0	2328	0	7
SRL_OPN_2PTS033_0595_20160428_002152_20160428_015959.EUM.nc	176.130	177.092	17.465	3029	5545	0	2515	0	1
SRL_OPN_2PTS033_0597_20160428_015958_20160428_033902.EUM.nc	170.825	174.355	21.323	2944	5491	0	2509	0	38
SRL_OPN_2PTS033_0600_20160428_034808_20160428_050103.EUM.nc	171.960	170.469	17.862	1244	2266	0	934	87	1

– Continued on next page

Table 11: K Brightness Temperature Statistics.

– Continued from previous page

File	Median	Mean	Std. Dev.	No. Obs.	Total Obs.	Default Lat/Lon	Flag (total)	Default (total)	3-Sigma Edited
SRL_OPN_2PTS033_0601_20160428_050102_20160428_070934.EUM.nc	165.190	169.436	19.199	4158	7255	0	3091	0	6
SRL_OPN_2PTS033_0604_20160428_070933_20160428_084804.EUM.nc	177.685	175.150	22.030	3940	5605	0	1644	1	20
SRL_OPN_2PTS033_0605_20160428_084803_20160428_102551.EUM.nc	171.375	174.900	22.978	2584	5409	0	2817	0	8
SRL_OPN_2PTS033_0607_20160428_102550_20160428_120354.EUM.nc	174.875	178.401	21.348	2576	5456	0	2878	0	2
SRL_OPN_2PTS033_0609_20160428_120354_20160428_134256.EUM.nc	175.980	179.473	19.042	3054	5459	0	2394	0	11
SRL_OPN_2PTS033_0611_20160428_134256_20160428_171558.EUM.nc	168.470	171.332	20.531	6554	11959	0	5366	0	39
SRL_OPN_2PTS033_0616_20160428_171557_20160428_185536.EUM.nc	170.190	173.193	21.338	3347	5508	0	2149	0	12
SRL_OPN_2PTS033_0618_20160428_185535_20160428_203450.EUM.nc	173.740	175.896	22.105	3577	5564	0	1978	1	8
SRL_OPN_2PTS033_0620_20160428_203449_20160428_221317.EUM.nc	165.120	173.089	19.553	2969	5517	0	2525	1	22
SRL_OPN_2PTS033_0622_20160428_221316_20160428_235112.EUM.nc	162.555	170.304	21.585	2916	5504	0	2586	0	2
SRL_OPN_2PTS033_0623_20160428_235112_20160429_012906.EUM.nc	175.100	179.075	20.192	3046	5518	0	2468	0	4
SRL_OPN_2PTS033_0625_20160429_012905_20160429_030744.EUM.nc	179.785	176.435	19.397	2952	5542	0	2590	0	0
SRL_OPN_2PTS033_0627_20160429_030743_20160429_063024.EUM.nc	165.090	169.779	20.167	6997	11254	0	4229	0	28
SRL_OPN_2PTS033_0631_20160429_063023_20160429_081713.EUM.nc	175.585	176.148	18.254	4179	6090	0	1902	0	9
SRL_OPN_2PTS033_0634_20160429_081712_20160429_095508.EUM.nc	173.470	176.109	22.478	2840	5379	0	2526	0	13
SRL_OPN_2PTS033_0635_20160429_095507_20160429_113303.EUM.nc	169.090	174.830	19.179	2351	5389	0	3024	0	14
SRL_OPN_2PTS033_0637_20160429_113302_20160429_150459.EUM.nc	173.290	177.270	21.793	6409	11811	0	5356	0	46
SRL_OPN_2PTS033_0642_20160429_150459_20160429_164438.EUM.nc	162.745	168.000	21.019	3076	5631	0	2533	0	22
SRL_OPN_2PTS033_0644_20160429_164437_20160429_182420.EUM.nc	165.410	169.568	18.066	3310	5478	0	2145	0	23
SRL_OPN_2PTS033_0646_20160429_182419_20160429_200344.EUM.nc	171.370	174.147	19.943	3147	5506	0	2323	0	36
SRL_OPN_2PTS033_0648_20160429_200343_20160429_214223.EUM.nc	167.870	173.265	20.269	3392	5525	0	2116	0	17
SRL_OPN_2PTS033_0650_20160429_214222_20160429_232028.EUM.nc	163.040	170.376	20.819	2469	5358	0	2869	0	20
SRL_OPN_2PTS033_0651_20160429_232027_20160430_005817.EUM.nc	170.795	176.868	21.457	2975	5514	0	2514	0	25
SRL_OPN_2PTS033_0653_20160430_005816_20160430_023633.EUM.nc	180.620	182.044	17.039	2953	5539	0	2560	0	26
SRL_OPN_2PTS033_0655_20160430_023633_20160430_041619.EUM.nc	163.590	167.907	19.071	2863	5496	0	2599	0	34
SRL_OPN_2PTS033_0657_20160430_041618_20160430_055756.EUM.nc	165.070	170.383	20.443	3848	5745	0	1896	0	1
SRL_OPN_2PTS033_0659_20160430_055756_20160430_074617.EUM.nc	170.725	172.501	19.469	4259	6148	0	1864	0	25
SRL_OPN_2PTS033_0662_20160430_074616_20160430_092423.EUM.nc	171.570	173.680	21.378	3178	5501	0	2264	0	59
SRL_OPN_2PTS033_0663_20160430_092422_20160430_110215.EUM.nc	169.930	174.188	20.531	2095	5505	0	3396	0	14
SRL_OPN_2PTS033_0665_20160430_110214_20160430_124034.EUM.nc	174.850	180.671	22.097	2529	5351	0	2806	0	16
SRL_OPN_2PTS033_0667_20160430_124033_20160430_143341.EUM.nc	177.440	178.518	20.705	3346	6284	0	2933	0	5
SRL_OPN_2PTS033_0670_20160430_143341_20160430_161317.EUM.nc	171.510	171.933	19.946	3514	5632	0	2100	0	18
SRL_OPN_2PTS033_0672_20160430_161316_20160430_175303.EUM.nc	164.180	171.326	22.381	3022	5579	0	2544	0	13
SRL_OPN_2PTS033_0674_20160430_175302_20160430_193225.EUM.nc	169.840	175.293	20.746	3315	5588	0	2263	0	10
SRL_OPN_2PTS033_0676_20160430_193224_20160430_211126.EUM.nc	172.610	176.180	20.922	3410	5512	0	2096	0	6
SRL_OPN_2PTS033_0678_20160430_211125_20160430_224945.EUM.nc	165.435	171.222	19.397	2504	5447	0	2931	0	12
SRL_OPN_2PTS033_0679_20160430_224946_20160501_002725.EUM.nc	169.450	174.818	21.168	3143	5425	0	2244	0	38
SRL_OPN_2PTS033_0681_20160501_002725_20160501_020533.EUM.nc	174.820	179.311	21.232	2843	5511	0	2617	0	51
SRL_OPN_2PTS033_0683_20160501_020533_20160501_034448.EUM.nc	166.590	171.479	20.330	2949	5546	0	2575	0	22

– Continued on next page

Table 11: K Brightness Temperature Statistics.

– Continued from previous page

File	Median	Mean	Std. Dev.	No. Obs.	Total Obs.	Default Lat/Lon	Flag (total)	Default (total)	3-Sigma Edited
SRL_OPN_2PTS033_0685_20160501_034447_20160501_052543.EUM.nc	166.905	171.434	20.200	2945	5559	0	2607	0	7
SRL_OPN_2PTS033_0687_20160501_052542_20160501_071509.EUM.nc	165.740	172.570	19.734	4005	6213	0	2182	0	26
SRL_OPN_2PTS033_0690_20160501_071508_20160501_085336.EUM.nc	174.140	174.753	21.992	3816	5597	0	1748	0	33
SRL_OPN_2PTS033_0691_20160501_085336_20160501_103132.EUM.nc	168.095	175.253	23.408	2421	5508	0	3071	1	15
SRL_OPN_2PTS033_0693_20160501_103130_20160501_120928.EUM.nc	174.400	181.758	20.548	2523	5458	0	2925	0	10
SRL_OPN_2PTS033_0695_20160501_120927_20160501_134834.EUM.nc	177.940	179.486	22.223	3062	5476	0	2392	0	22
SRL_OPN_2PTS033_0697_20160501_134833_20160501_154158.EUM.nc	170.430	172.938	20.959	3599	6413	0	2799	0	15
SRL_OPN_2PTS033_0700_20160501_154158_20160501_172144.EUM.nc	162.260	169.313	20.878	2921	5520	0	2595	0	4
SRL_OPN_2PTS033_0702_20160501_172144_20160501_190112.EUM.nc	169.020	172.880	20.977	3337	5588	0	2230	0	21
SRL_OPN_2PTS033_0704_20160501_190111_20160501_204024.EUM.nc	174.965	174.342	20.523	3734	5614	0	1862	0	18
SRL_OPN_2PTS033_0706_20160501_204024_20160501_221857.EUM.nc	166.505	173.120	20.473	2977	5404	0	2420	0	7
SRL_OPN_2PTS033_0708_20160501_221857_20160501_235644.EUM.nc	166.050	172.843	20.846	3016	5478	0	2434	0	28
SRL_OPN_2PTS033_0709_20160501_235642_20160502_013439.EUM.nc	175.440	177.645	20.141	3057	5499	0	2413	0	29
SRL_OPN_2PTS033_0711_20160502_013438_20160502_031321.EUM.nc	173.250	173.258	19.154	2887	5527	0	2632	0	8
SRL_OPN_2PTS033_0713_20160502_031320_20160502_045347.EUM.nc	165.210	169.870	18.996	3014	5531	0	2517	0	0
SRL_OPN_2PTS033_0715_20160502_045346_20160502_063625.EUM.nc	166.420	170.068	19.887	3979	5821	0	1798	0	44
SRL_OPN_2PTS033_0717_20160502_063624_20160502_082246.EUM.nc	179.200	176.167	19.956	4160	6043	0	1834	1	48
SRL_OPN_2PTS033_0720_20160502_082245_20160502_100040.EUM.nc	165.470	170.591	21.616	2835	5423	0	2578	0	10
SRL_OPN_2PTS033_0721_20160502_100039_20160502_113835.EUM.nc	177.040	180.121	20.752	2394	5418	0	3019	0	5
SRL_OPN_2PTS033_0723_20160502_113834_20160502_131718.EUM.nc	177.290	180.121	21.291	2880	5464	0	2566	0	18
SRL_OPN_2PTS033_0725_20160502_131717_20160502_151038.EUM.nc	165.255	172.123	19.816	3633	6402	0	2760	0	9
SRL_OPN_2PTS033_0728_20160502_151037_20160502_165025.EUM.nc	162.435	169.540	19.681	3008	5604	0	2582	0	14
SRL_OPN_2PTS033_0730_20160502_165025_20160502_182957.EUM.nc	164.905	170.451	20.233	3197	5460	0	2194	0	69
SRL_OPN_2PTS033_0732_20160502_182957_20160502_200920.EUM.nc	175.630	178.340	21.977	3199	5552	0	2327	1	25
SRL_OPN_2PTS033_0734_20160502_200919_20160502_214757.EUM.nc	164.390	174.227	22.041	3344	5522	0	2164	1	13
SRL_OPN_2PTS033_0736_20160502_214757_20160502_232600.EUM.nc	164.565	172.276	22.003	2505	5314	0	2786	0	23
SRL_OPN_2PTS033_0737_20160502_232559_20160503_010349.EUM.nc	174.915	179.016	21.893	2758	5479	0	2697	0	24
SRL_OPN_2PTS033_0739_20160503_010349_20160503_024208.EUM.nc	176.945	177.401	22.802	2860	5543	0	2651	0	32
SRL_OPN_2PTS033_0741_20160503_024208_20160503_042201.EUM.nc	162.120	166.576	15.576	2841	5531	0	2634	0	56
SRL_OPN_2PTS033_0743_20160503_042200_20160503_060353.EUM.nc	164.060	170.059	21.649	3878	5750	0	1852	0	20
SRL_OPN_2PTS033_0745_20160503_060352_20160503_075151.EUM.nc	176.600	177.388	19.328	4198	6127	0	1890	0	39
SRL_OPN_2PTS033_0748_20160503_075150_20160503_092955.EUM.nc	165.115	170.772	20.974	3174	5467	0	2283	0	10
SRL_OPN_2PTS033_0749_20160503_092954_20160503_110746.EUM.nc	180.930	178.487	22.506	2162	5443	0	3262	0	19
SRL_OPN_2PTS033_0751_20160503_110746_20160503_124608.EUM.nc	175.290	178.229	22.394	2484	5342	0	2850	0	8
SRL_OPN_2PTS033_0753_20160503_124607_20160503_143917.EUM.nc	166.555	173.769	20.134	3411	6289	0	2871	0	7
SRL_OPN_2PTS033_0756_20160503_143917_20160503_161904.EUM.nc	166.190	171.327	18.691	3490	5615	0	2097	0	28
SRL_OPN_2PTS033_0758_20160503_161902_20160503_175840.EUM.nc	168.490	173.361	21.961	3080	5584	0	2479	0	25
SRL_OPN_2PTS033_0760_20160503_175839_20160503_193809.EUM.nc	170.090	172.405	19.217	3263	5597	0	2323	0	11
SRL_OPN_2PTS033_0762_20160503_193809_20160503_211700.EUM.nc	165.485	172.159	19.775	3391	5489	0	2071	0	27

– Continued on next page

Table 11: K Brightness Temperature Statistics.

– Continued from previous page

File	Median	Mean	Std. Dev.	No. Obs.	Total Obs.	Default Lat/Lon	Flag (total)	Default (total)	3-Sigma Edited
SRL_OPN_2PTS033_0764_20160503_211659_20160503_225516.EUM.nc	168.220	172.082	21.360	2410	5470	0	3059	0	1
SRL_OPN_2PTS033_0765_20160503_225515_20160504_003304.EUM.nc	170.480	176.589	21.541	3270	5476	0	2190	0	16
SRL_OPN_2PTS033_0767_20160504_003303_20160504_021106.EUM.nc	179.440	178.907	19.420	2896	5523	0	2604	0	23
SRL_OPN_2PTS033_0769_20160504_021105_20160504_035027.EUM.nc	163.530	169.999	18.618	2850	5550	0	2669	0	31
SRL_OPN_2PTS033_0771_20160504_035027_20160504_053138.EUM.nc	162.970	167.941	19.562	2997	5558	0	2551	0	10
SRL_OPN_2PTS033_0773_20160504_053138_20160504_072051.EUM.nc	171.655	174.501	17.915	4127	6215	0	2047	0	41
SRL_OPN_2PTS033_0776_20160504_072051_20160504_085908.EUM.nc	173.700	173.914	20.930	3770	5596	0	1815	1	10
SRL_OPN_2PTS033_0777_20160504_085908_20160504_103702.EUM.nc	180.160	179.724	23.463	2365	5509	0	3142	0	2
SRL_OPN_2PTS033_0779_20160504_103701_20160504_121510.EUM.nc	173.330	179.225	23.614	2579	5498	0	2907	0	12
SRL_OPN_2PTS033_0781_20160504_121510_20160504_135412.EUM.nc	173.170	175.854	18.960	3134	5510	0	2363	0	13
SRL_OPN_2PTS033_0783_20160504_135411_20160504_154735.EUM.nc	172.220	174.885	17.942	3580	6398	0	2800	0	18
SRL_OPN_2PTS033_0786_20160504_154735_20160504_172721.EUM.nc	161.225	169.620	22.100	2865	5497	0	2585	0	47
SRL_OPN_2PTS033_0788_20160504_172720_20160504_190658.EUM.nc	169.380	173.502	19.438	3496	5619	0	2118	1	4
SRL_OPN_2PTS033_0790_20160504_190657_20160504_204600.EUM.nc	172.255	176.389	20.320	3745	5594	0	1842	0	7
SRL_OPN_2PTS033_0792_20160504_204559_20160504_222430.EUM.nc	162.610	171.211	22.047	2918	5410	0	2485	0	7
SRL_OPN_2PTS033_0794_20160504_222430_20160505_000223.EUM.nc	169.235	174.772	21.610	3090	5522	0	2414	0	18
SRL_OPN_2PTS033_0795_20160505_000222_20160505_014011.EUM.nc	178.450	179.737	19.528	3098	5541	0	2434	0	9
SRL_OPN_2PTS033_0797_20160505_014012_20160505_031906.EUM.nc	168.675	173.844	20.184	2929	5520	0	2582	0	9
SRL_OPN_2PTS033_0799_20160505_031905_20160505_045931.EUM.nc	160.135	165.306	18.640	3054	5541	0	2478	1	8
SRL_OPN_2PTS033_0801_20160505_045930_20160505_064216.EUM.nc	165.035	170.395	20.241	3984	5824	0	1806	0	34
SRL_OPN_2PTS033_0803_20160505_064215_20160505_082820.EUM.nc	169.100	172.738	20.668	4294	6035	0	1724	0	17
SRL_OPN_2PTS033_0806_20160505_082819_20160505_100620.EUM.nc	167.330	174.814	21.454	2770	5409	0	2626	0	13
SRL_OPN_2PTS033_0807_20160505_100619_20160505_114408.EUM.nc	170.855	178.238	22.147	2436	5425	0	2979	0	10
SRL_OPN_2PTS033_0809_20160505_114407_20160505_132255.EUM.nc	179.480	182.368	20.619	2922	5456	0	2530	0	4
SRL_OPN_2PTS033_0811_20160505_132254_20160505_151615.EUM.nc	174.210	175.435	17.691	3613	6379	0	2754	0	12
SRL_OPN_2PTS033_0814_20160505_151615_20160505_165603.EUM.nc	159.665	167.798	21.247	3012	5589	0	2567	0	10
SRL_OPN_2PTS033_0816_20160505_165602_20160505_183535.EUM.nc	167.065	171.665	19.296	3283	5470	0	2122	0	65
SRL_OPN_2PTS033_0818_20160505_183535_20160505_201455.EUM.nc	175.100	176.310	21.439	3298	5535	0	2220	0	17
SRL_OPN_2PTS033_0820_20160505_201454_20160505_215338.EUM.nc	166.790	172.869	22.593	3246	5538	0	2283	0	9
SRL_OPN_2PTS033_0822_20160505_215337_20160505_233131.EUM.nc	170.450	171.586	21.561	2498	5293	0	2776	0	19
SRL_OPN_2PTS033_0823_20160505_233130_20160506_010921.EUM.nc	170.060	175.014	20.282	2762	5511	0	2734	0	15
SRL_OPN_2PTS033_0825_20160506_010920_20160506_024753.EUM.nc	176.990	178.428	20.155	2943	5558	0	2605	0	10
SRL_OPN_2PTS033_0827_20160506_024752_20160506_042742.EUM.nc	160.900	162.906	11.377	2722	5513	0	2601	0	190
SRL_OPN_2PTS033_0829_20160506_042741_20160506_060943.EUM.nc	166.010	172.186	21.075	3898	5756	0	1849	0	9
SRL_OPN_2PTS033_0831_20160506_060943_20160506_075725.EUM.nc	174.400	174.149	20.697	4177	6110	0	1885	0	48
SRL_OPN_2PTS033_0834_20160506_075724_20160506_093535.EUM.nc	171.100	174.503	22.520	2973	5500	0	2512	0	15
SRL_OPN_2PTS033_0835_20160506_093534_20160506_111318.EUM.nc	171.420	177.795	24.800	2114	5418	0	3299	0	5
SRL_OPN_2PTS033_0837_20160506_111318_20160506_125144.EUM.nc	172.680	178.721	21.539	2597	5350	0	2728	0	25
SRL_OPN_2PTS033_0839_20160506_125143_20160506_144455.EUM.nc	175.930	178.959	20.333	3367	6360	0	2928	0	65

– Continued on next page

Table 11: K Brightness Temperature Statistics.

– Continued from previous page

File	Median	Mean	Std. Dev.	No. Obs.	Total Obs.	Default Lat/Lon	Flag (total)	Default (total)	3-Sigma Edited
SRL_OPN_2PTS033_0842_20160506_144454_20160506_162442.EUM.nc	163.410	170.466	20.504	3481	5638	0	2143	0	14
SRL_OPN_2PTS033_0844_20160506_162442_20160506_180417.EUM.nc	162.750	169.996	18.907	3134	5623	0	2486	0	3
SRL_OPN_2PTS033_0846_20160506_180417_20160506_194346.EUM.nc	171.190	173.130	19.779	3233	5576	0	2317	0	26
SRL_OPN_2PTS033_0848_20160506_194346_20160506_212243.EUM.nc	170.590	175.813	22.253	3397	5467	0	2038	0	32
SRL_OPN_2PTS033_0850_20160506_212242_20160506_230048.EUM.nc	170.510	174.561	24.363	2255	5388	0	3130	0	3
SRL_OPN_2PTS033_0851_20160506_230046_20160507_003836.EUM.nc	171.925	177.683	20.077	3321	5504	0	2172	0	11
SRL_OPN_2PTS033_0853_20160507_003835_20160507_021649.EUM.nc	172.885	176.261	22.020	2879	5533	0	2625	0	29
SRL_OPN_2PTS033_0855_20160507_021648_20160507_035606.EUM.nc	162.645	166.630	16.105	2811	5580	0	2726	0	43
SRL_OPN_2PTS033_0857_20160507_035605_20160507_053725.EUM.nc	164.470	170.920	20.072	3167	5531	0	2355	0	9
SRL_OPN_2PTS033_0859_20160507_053724_20160507_072626.EUM.nc	170.620	172.648	19.433	4268	6205	0	1900	0	37
SRL_OPN_2PTS033_0862_20160507_072624_20160507_090448.EUM.nc	167.925	172.352	20.981	3617	5565	0	1933	0	15
SRL_OPN_2PTS033_0863_20160507_090449_20160507_104234.EUM.nc	172.100	178.867	24.578	2382	5508	0	3121	0	5
SRL_OPN_2PTS033_0865_20160507_104232_20160507_122043.EUM.nc	167.705	176.310	20.221	2626	5499	0	2867	0	6
SRL_OPN_2PTS033_0867_20160507_122042_20160507_135959.EUM.nc	174.345	176.621	19.523	3303	5530	0	2220	0	7
SRL_OPN_2PTS033_0869_20160507_135958_20160507_155321.EUM.nc	172.025	174.199	18.905	3355	6405	0	3007	0	43
SRL_OPN_2PTS033_0872_20160507_155321_20160507_173259.EUM.nc	160.810	167.964	18.988	2895	5472	0	2564	0	13
SRL_OPN_2PTS033_0874_20160507_173258_20160507_191234.EUM.nc	173.620	176.601	22.579	3504	5609	0	2099	0	6
SRL_OPN_2PTS033_0876_20160507_191234_20160507_205135.EUM.nc	172.410	175.436	20.717	3684	5605	0	1908	0	13
SRL_OPN_2PTS033_0878_20160507_205134_20160507_223003.EUM.nc	165.240	171.392	24.024	2922	5415	0	2485	0	8
SRL_OPN_2PTS033_0879_20160507_223002_20160508_000754.EUM.nc	167.180	174.586	21.310	3059	5460	0	2357	0	44
SRL_OPN_2PTS033_0881_20160508_000754_20160508_014545.EUM.nc	171.290	174.897	19.925	3111	5537	0	2391	0	35
SRL_OPN_2PTS033_0883_20160508_014544_20160508_032444.EUM.nc	164.060	171.580	20.794	2988	5499	0	2483	0	28
SRL_OPN_2PTS033_0885_20160508_032443_20160508_050523.EUM.nc	160.765	165.515	18.066	2941	5550	0	2582	0	27
SRL_OPN_2PTS033_0887_20160508_050523_20160508_065524.EUM.nc	169.365	173.571	20.021	3884	6214	0	2298	0	32
SRL_OPN_2PTS033_0890_20160508_065523_20160508_083351.EUM.nc	174.020	175.269	20.249	4332	5614	0	1262	0	20
SRL_OPN_2PTS033_0892_20160508_083352_20160508_101150.EUM.nc	169.330	176.654	23.560	2668	5394	0	2707	0	19
SRL_OPN_2PTS033_0893_20160508_101150_20160508_114949.EUM.nc	167.970	173.468	21.155	2495	5492	0	2986	0	11
SRL_OPN_2PTS033_0895_20160508_114948_20160508_132832.EUM.nc	175.820	178.755	21.163	2948	5477	0	2512	0	17
SRL_OPN_2PTS033_0897_20160508_132831_20160508_152154.EUM.nc	167.120	173.246	17.875	3621	6368	0	2710	0	37
SRL_OPN_2PTS033_0900_20160508_152153_20160508_170141.EUM.nc	159.620	169.030	20.100	2966	5596	0	2620	0	10
SRL_OPN_2PTS033_0902_20160508_170140_20160508_184120.EUM.nc	166.870	173.469	21.100	3317	5513	0	2182	0	14
SRL_OPN_2PTS033_0904_20160508_184119_20160508_202030.EUM.nc	172.530	174.142	21.930	3399	5554	0	2133	0	22
SRL_OPN_2PTS033_0906_20160508_202029_20160508_215912.EUM.nc	166.700	174.080	22.373	3027	5498	0	2446	0	25
SRL_OPN_2PTS033_0908_20160508_215912_20160508_233711.EUM.nc	166.690	175.467	21.874	2699	5464	0	2748	0	17
SRL_OPN_2PTS033_0909_20160508_233711_20160509_011453.EUM.nc	175.580	178.704	19.763	2976	5504	0	2459	0	69
SRL_OPN_2PTS033_0911_20160509_011452_20160509_025328.EUM.nc	170.010	173.692	20.709	2943	5525	0	2577	0	5
SRL_OPN_2PTS033_0913_20160509_025328_20160509_043332.EUM.nc	161.525	165.238	15.591	2817	5487	0	2593	0	77
SRL_OPN_2PTS033_0915_20160509_043331_20160509_061532.EUM.nc	167.420	170.432	17.619	3965	5794	0	1823	0	6
SRL_OPN_2PTS033_0917_20160509_061532_20160509_080258.EUM.nc	172.965	175.617	20.739	4212	6106	0	1868	0	26

– Continued on next page

Table 11: K Brightness Temperature Statistics.

– Continued from previous page

File	Median	Mean	Std. Dev.	No. Obs.	Total Obs.	Default Lat/Lon	Flag (total)	Default (total)	3-Sigma Edited
SRL_OPN_2PTS033_0920_20160509_080258_20160509_094107.EUM.nc	173.520	174.915	22.089	2951	5520	0	2545	0	24
SRL_OPN_2PTS033_0921_20160509_094107_20160509_111859.EUM.nc	171.415	178.730	23.782	2228	5381	0	3151	0	2
SRL_OPN_2PTS033_0923_20160509_111858_20160509_125719.EUM.nc	174.310	177.154	21.449	2683	5372	0	2684	0	5
SRL_OPN_2PTS033_0925_20160509_125719_20160509_145041.EUM.nc	168.200	174.044	18.728	3449	6371	0	2842	0	80
SRL_OPN_2PTS033_0928_20160509_145040_20160509_163020.EUM.nc	162.730	169.137	19.436	3419	5663	0	2225	0	19
SRL_OPN_2PTS033_0930_20160509_163019_20160509_181003.EUM.nc	163.240	168.665	19.425	3119	5569	0	2417	0	33
SRL_OPN_2PTS033_0932_20160509_181002_20160509_194922.EUM.nc	174.290	174.621	20.571	3225	5574	0	2328	0	21
SRL_OPN_2PTS033_0934_20160509_194922_20160509_212816.EUM.nc	177.230	180.311	22.078	3474	5500	0	1995	0	31
SRL_OPN_2PTS033_0936_20160509_212816_20160509_230627.EUM.nc	166.925	172.108	20.145	2208	5411	0	3195	0	8
SRL_OPN_2PTS033_0937_20160509_230626_20160510_004407.EUM.nc	172.270	176.930	21.635	3228	5507	0	2255	0	24
SRL_OPN_2PTS033_0939_20160510_004406_20160510_022223.EUM.nc	173.640	175.455	22.502	2948	5549	0	2595	0	6
SRL_OPN_2PTS033_0941_20160510_022222_20160510_040147.EUM.nc	163.085	167.101	16.303	2790	5475	0	2643	0	42
SRL_OPN_2PTS033_0943_20160510_040146_20160510_054312.EUM.nc	165.495	169.626	18.722	3465	5682	0	2178	0	39
SRL_OPN_2PTS033_0945_20160510_054313_20160510_073201.EUM.nc	176.205	176.549	20.184	4226	6189	0	1941	0	22
SRL_OPN_2PTS033_0948_20160510_073200_20160510_091020.EUM.nc	171.890	174.093	20.620	3384	5552	0	2097	0	71
SRL_OPN_2PTS033_0949_20160510_091020_20160510_104805.EUM.nc	181.090	181.969	27.252	2339	5534	0	3190	0	5
SRL_OPN_2PTS033_0951_20160510_104804_20160510_122617.EUM.nc	173.230	175.893	21.095	2552	5398	0	2828	0	18
SRL_OPN_2PTS033_0953_20160510_122617_20160510_140539.EUM.nc	166.390	174.902	21.689	3207	5548	0	2335	0	6
SRL_OPN_2PTS033_0955_20160510_140539_20160510_155901.EUM.nc	169.520	174.774	19.943	3364	6405	0	3028	0	13
SRL_OPN_2PTS033_0958_20160510_155900_20160510_173837.EUM.nc	161.130	167.130	19.656	2977	5598	0	2591	0	30
SRL_OPN_2PTS033_0960_20160510_173836_20160510_191812.EUM.nc	172.200	175.261	22.744	3389	5595	0	2167	0	39
SRL_OPN_2PTS033_0962_20160510_191811_20160510_205719.EUM.nc	179.680	178.618	20.651	3616	5610	0	1970	1	23
SRL_OPN_2PTS033_0964_20160510_205718_20160510_223535.EUM.nc	166.420	172.855	21.688	2791	5368	0	2570	0	7
SRL_OPN_2PTS033_0965_20160510_223535_20160511_001326.EUM.nc	171.000	173.562	20.386	3096	5488	0	2377	0	15
SRL_OPN_2PTS033_0967_20160511_001326_20160511_015126.EUM.nc	173.410	176.844	19.363	3111	5524	0	2413	0	0
SRL_OPN_2PTS033_0969_20160511_015126_20160511_033023.EUM.nc	163.560	169.157	17.110	2959	5500	0	2475	0	66
SRL_OPN_2PTS033_0971_20160511_033022_20160511_051108.EUM.nc	165.545	168.874	18.186	2986	5545	0	2535	0	24
SRL_OPN_2PTS033_0973_20160511_051108_20160511_070100.EUM.nc	168.870	172.520	18.814	3889	6223	0	2298	0	36
SRL_OPN_2PTS033_0976_20160511_070059_20160511_083934.EUM.nc	173.420	174.913	21.324	4160	5610	0	1411	0	39
SRL_OPN_2PTS033_0978_20160511_083933_20160511_101722.EUM.nc	177.845	177.574	24.234	2613	5409	0	2789	0	7
SRL_OPN_2PTS033_0979_20160511_101721_20160511_115523.EUM.nc	177.200	179.229	20.773	2521	5499	0	2974	0	4
SRL_OPN_2PTS033_0981_20160511_115522_20160511_133418.EUM.nc	171.820	176.461	22.767	2921	5438	0	2464	0	53
SRL_OPN_2PTS033_0983_20160511_133417_20160511_152741.EUM.nc	171.310	173.903	19.660	3689	6389	0	2695	0	5
SRL_OPN_2PTS033_0986_20160511_152740_20160511_170718.EUM.nc	164.080	167.556	18.261	2928	5574	0	2641	0	5
SRL_OPN_2PTS033_0988_20160511_170718_20160511_184658.EUM.nc	178.630	176.427	21.539	3416	5529	0	2100	0	13
SRL_OPN_2PTS033_0990_20160511_184657_20160511_202607.EUM.nc	177.480	178.241	20.670	3401	5591	0	2170	0	20
SRL_OPN_2PTS033_0992_20160511_202606_20160511_220445.EUM.nc	168.100	173.554	20.564	3063	5499	0	2417	0	19
SRL_OPN_2PTS033_0994_20160511_220444_20160511_234244.EUM.nc	165.730	171.123	20.227	2894	5509	0	2590	0	25
SRL_OPN_2PTS033_0995_20160511_234243_20160512_012027.EUM.nc	173.820	177.225	22.292	3037	5518	0	2456	0	25

– Continued on next page

Table 11: K Brightness Temperature Statistics.

– Continued from previous page

File	Median	Mean	Std. Dev.	No. Obs.	Total Obs.	Default Lat/Lon	Flag (total)	Default (total)	3-Sigma Edited
SRL_OPN_2PTS033_0997_20160512_012026_20160512_025907.EUM.nc	174.620	176.906	22.023	2927	5544	0	2602	0	15
SRL_OPN_2PTS033_0999_20160512_025906_20160512_043917.EUM.nc	165.410	170.928	21.723	2863	5530	0	2630	0	37

28 Ka Brightness Temperature Table

Table 12: Ka Brightness Temperature Statistics.

File	Median	Mean	Std. Dev.	No. Obs.	Total Obs.	Default Lat/Lon	Flag (total)	Default (total)	3-Sigma Edited
SRL_OPN_2PTS032_1001_20160407_043931_20160407_062140.EUM.nc	167.290	168.578	8.195	3883	5758	0	1686	0	189
SRL_OPN_2PTS033_0001_20160407_062139_20160407_080857.EUM.nc	169.740	170.401	8.001	3959	6088	0	1888	0	241
SRL_OPN_2PTS033_0004_20160407_080856_20160407_094654.EUM.nc	169.430	169.883	8.332	2860	5469	0	2418	0	191
SRL_OPN_2PTS033_0005_20160407_094654_20160407_112447.EUM.nc	169.010	169.417	7.236	2119	5316	0	3130	0	67
SRL_OPN_2PTS033_0007_20160407_112446_20160407_130321.EUM.nc	170.490	170.617	7.154	2627	5329	0	2576	0	126
SRL_OPN_2PTS033_0009_20160407_130319_20160407_145635.EUM.nc	169.690	170.316	7.540	3377	5961	0	2437	0	147
SRL_OPN_2PTS033_0012_20160407_145634_20160407_163621.EUM.nc	172.745	174.267	11.066	3233	5659	0	2323	0	103
SRL_OPN_2PTS033_0014_20160407_163621_20160407_181557.EUM.nc	168.850	169.561	9.146	3147	5602	0	2417	0	38
SRL_OPN_2PTS033_0016_20160407_181557_20160407_195522.EUM.nc	169.500	169.753	7.385	2952	5499	0	2302	0	245
SRL_OPN_2PTS033_0018_20160407_195521_20160407_213406.EUM.nc	171.465	171.877	8.923	3484	5414	0	1768	0	162
SRL_OPN_2PTS033_0020_20160407_213405_20160407_231214.EUM.nc	171.120	170.988	7.880	2131	5364	0	3091	0	142
SRL_OPN_2PTS033_0021_20160407_231213_20160408_005002.EUM.nc	169.430	169.120	7.412	3098	5478	0	2271	0	109
SRL_OPN_2PTS033_0023_20160408_005002_20160408_022821.EUM.nc	172.390	172.702	7.722	2844	5529	0	2590	0	95
SRL_OPN_2PTS033_0025_20160408_022820_20160408_040751.EUM.nc	171.500	170.913	9.518	2660	5471	0	2605	0	206
SRL_OPN_2PTS033_0027_20160408_040750_20160408_054925.EUM.nc	167.980	169.671	8.384	3703	5713	0	1913	0	97
SRL_OPN_2PTS033_0029_20160408_054924_20160408_073758.EUM.nc	168.010	169.307	7.805	4067	6150	0	1851	0	232
SRL_OPN_2PTS033_0032_20160408_073757_20160408_091609.EUM.nc	170.405	171.137	8.580	3186	5530	0	2132	0	212
SRL_OPN_2PTS033_0033_20160408_091608_20160408_105401.EUM.nc	168.815	168.746	7.683	2180	5469	0	3227	0	62
SRL_OPN_2PTS033_0035_20160408_105400_20160408_123214.EUM.nc	171.020	171.475	8.238	2429	5315	0	2794	0	92
SRL_OPN_2PTS033_0037_20160408_123213_20160408_141142.EUM.nc	173.875	172.764	8.864	3075	5548	0	2288	0	185
SRL_OPN_2PTS033_0039_20160408_141141_20160408_160502.EUM.nc	173.450	173.263	7.672	3250	6354	0	2961	0	143
SRL_OPN_2PTS033_0042_20160408_160502_20160408_174438.EUM.nc	168.515	169.518	8.178	2988	5576	0	2504	0	84
SRL_OPN_2PTS033_0044_20160408_174438_20160408_192412.EUM.nc	169.000	168.577	7.452	3261	5583	0	2107	0	215
SRL_OPN_2PTS033_0046_20160408_192412_20160408_210308.EUM.nc	168.180	169.456	8.542	3512	5582	0	1877	0	193
SRL_OPN_2PTS033_0048_20160408_210307_20160408_224130.EUM.nc	167.470	167.469	7.605	2603	5382	0	2666	0	113
SRL_OPN_2PTS033_0049_20160408_224130_20160409_001919.EUM.nc	169.180	169.722	6.879	3029	5449	0	2330	0	90
SRL_OPN_2PTS033_0051_20160409_001918_20160409_015716.EUM.nc	173.175	171.919	7.219	2728	5543	0	2431	0	384
SRL_OPN_2PTS033_0053_20160409_015714_20160409_033624.EUM.nc	169.135	169.429	8.589	2886	5500	0	2440	0	174
SRL_OPN_2PTS033_0055_20160409_033623_20160409_051717.EUM.nc	167.155	169.029	8.770	3047	5555	0	2477	0	31
SRL_OPN_2PTS033_0057_20160409_051716_20160409_070658.EUM.nc	167.790	168.772	8.478	3898	6196	0	2191	0	107
SRL_OPN_2PTS033_0060_20160409_070657_20160409_084521.EUM.nc	169.805	171.112	8.465	3837	5585	0	1609	0	139
SRL_OPN_2PTS033_0061_20160409_084520_20160409_120119.EUM.nc	169.665	170.434	8.086	4926	10795	0	5625	0	244
SRL_OPN_2PTS033_0065_20160409_120117_20160409_134010.EUM.nc	169.850	170.448	7.617	2991	5486	0	2363	0	132
SRL_OPN_2PTS033_0067_20160409_134009_20160409_153342.EUM.nc	170.350	170.862	7.297	3433	6357	0	2712	0	212
SRL_OPN_2PTS033_0070_20160409_153342_20160409_171321.EUM.nc	168.810	169.940	9.042	2894	5598	0	2623	0	81
SRL_OPN_2PTS033_0072_20160409_171321_20160409_185259.EUM.nc	166.655	168.595	8.883	3273	5521	0	2052	1	195

– Continued on next page

Table 12: Ka Brightness Temperature Statistics.

– Continued from previous page

File	Median	Mean	Std. Dev.	No. Obs.	Total Obs.	Default Lat/Lon	Flag (total)	Default (total)	3-Sigma Edited
SRL_OPN_2PTS033_0074_20160409_185258_20160409_203206.EUM.nc	170.370	170.884	9.826	3547	5532	0	1857	0	128
SRL_OPN_2PTS033_0076_20160409_203205_20160409_221042.EUM.nc	168.360	169.351	7.746	2914	5490	0	2440	0	136
SRL_OPN_2PTS033_0078_20160409_221041_20160409_234839.EUM.nc	170.250	170.716	7.339	2826	5493	0	2572	0	95
SRL_OPN_2PTS033_0079_20160409_234838_20160410_012623.EUM.nc	170.220	171.003	8.360	2900	5514	0	2477	0	137
SRL_OPN_2PTS033_0081_20160410_012622_20160410_030508.EUM.nc	170.550	171.188	8.854	2867	5565	0	2564	0	134
SRL_OPN_2PTS033_0083_20160410_030508_20160410_044524.EUM.nc	165.960	167.461	7.725	3003	5479	0	2446	0	30
SRL_OPN_2PTS033_0085_20160410_044524_20160410_062741.EUM.nc	166.580	168.115	8.241	3887	5777	0	1721	0	169
SRL_OPN_2PTS033_0087_20160410_062740_20160410_081430.EUM.nc	167.130	168.524	8.273	4085	6074	0	1869	0	120
SRL_OPN_2PTS033_0090_20160410_081429_20160410_095235.EUM.nc	171.440	171.342	7.684	2790	5381	0	2440	0	151
SRL_OPN_2PTS033_0091_20160410_095234_20160410_113028.EUM.nc	170.580	170.225	8.709	2212	5323	0	3020	0	91
SRL_OPN_2PTS033_0093_20160410_113028_20160410_130856.EUM.nc	168.500	170.093	7.099	2714	5414	0	2575	0	125
SRL_OPN_2PTS033_0095_20160410_130857_20160410_150214.EUM.nc	170.070	170.460	8.383	3501	6344	0	2736	0	107
SRL_OPN_2PTS033_0098_20160410_150213_20160410_164201.EUM.nc	168.320	169.554	7.730	2977	5630	0	2499	0	154
SRL_OPN_2PTS033_0100_20160410_164200_20160410_182143.EUM.nc	166.065	168.319	9.706	3201	5508	0	2162	0	145
SRL_OPN_2PTS033_0102_20160410_182142_20160410_200100.EUM.nc	170.120	170.429	8.743	2933	5503	0	2276	0	294
SRL_OPN_2PTS033_0104_20160410_200059_20160410_213951.EUM.nc	169.190	169.721	7.998	3408	5535	0	2005	0	122
SRL_OPN_2PTS033_0106_20160410_213950_20160410_231757.EUM.nc	170.490	171.365	6.926	2360	5343	0	2896	0	87
SRL_OPN_2PTS033_0107_20160410_231756_20160411_005537.EUM.nc	171.310	171.378	8.327	2934	5491	0	2478	0	79
SRL_OPN_2PTS033_0109_20160411_005536_20160411_023358.EUM.nc	171.420	171.458	8.157	2941	5543	0	2553	0	49
SRL_OPN_2PTS033_0111_20160411_023358_20160411_041334.EUM.nc	168.365	168.875	7.539	2817	5480	0	2590	0	73
SRL_OPN_2PTS033_0113_20160411_041334_20160411_055516.EUM.nc	168.130	170.539	9.600	3719	5717	0	1888	0	110
SRL_OPN_2PTS033_0115_20160411_055515_20160411_074336.EUM.nc	168.570	169.074	7.687	4180	6138	0	1854	0	104
SRL_OPN_2PTS033_0118_20160411_074335_20160411_092151.EUM.nc	167.395	169.059	7.880	3247	5483	0	2162	1	73
SRL_OPN_2PTS033_0119_20160411_092150_20160411_105942.EUM.nc	168.610	169.562	9.665	2033	5439	0	3340	0	66
SRL_OPN_2PTS033_0121_20160411_105942_20160411_123751.EUM.nc	167.620	168.805	8.511	2369	5330	0	2793	0	168
SRL_OPN_2PTS033_0123_20160411_123751_20160411_141724.EUM.nc	172.630	172.394	8.738	3282	5510	0	2163	0	65
SRL_OPN_2PTS033_0125_20160411_141723_20160411_161043.EUM.nc	169.190	169.533	7.336	3366	6393	0	2920	0	107
SRL_OPN_2PTS033_0128_20160411_161042_20160411_175028.EUM.nc	167.080	168.788	8.695	2911	5581	0	2509	0	161
SRL_OPN_2PTS033_0130_20160411_175027_20160411_192950.EUM.nc	168.680	169.948	8.730	3259	5563	0	2179	0	125
SRL_OPN_2PTS033_0132_20160411_192949_20160411_210853.EUM.nc	166.900	167.578	7.383	3317	5478	0	1930	1	230
SRL_OPN_2PTS033_0134_20160411_210853_20160411_224703.EUM.nc	167.350	167.680	8.010	2487	5439	0	2866	0	86
SRL_OPN_2PTS033_0135_20160411_224702_20160412_002453.EUM.nc	170.660	170.311	8.152	2876	5400	0	2238	0	286
SRL_OPN_2PTS033_0137_20160412_002452_20160412_020300.EUM.nc	171.380	171.118	7.493	2961	5545	0	2526	0	58
SRL_OPN_2PTS033_0139_20160412_020259_20160412_034206.EUM.nc	168.865	169.336	8.355	2960	5542	0	2516	0	66
SRL_OPN_2PTS033_0141_20160412_034205_20160412_052306.EUM.nc	168.760	169.959	9.725	2933	5555	0	2555	0	67
SRL_OPN_2PTS033_0143_20160412_052305_20160412_071235.EUM.nc	167.490	168.879	8.199	3817	6177	0	2189	0	171
SRL_OPN_2PTS033_0146_20160412_071235_20160412_085105.EUM.nc	168.370	169.515	8.043	3752	5598	0	1686	0	160
SRL_OPN_2PTS033_0147_20160412_085104_20160412_102850.EUM.nc	169.110	169.510	8.073	2302	5454	0	2989	0	163
SRL_OPN_2PTS033_0149_20160412_102850_20160412_120654.EUM.nc	169.900	170.387	9.713	2505	5459	0	2871	0	83

– Continued on next page

Table 12: Ka Brightness Temperature Statistics.

– Continued from previous page

File	Median	Mean	Std. Dev.	No. Obs.	Total Obs.	Default Lat/Lon	Flag (total)	Default (total)	3-Sigma Edited
SRL_OPN_2PTS033_0151_20160412_120654_20160412_134559.EUM.nc	171.950	172.081	8.106	2995	5457	0	2376	0	86
SRL_OPN_2PTS033_0153_20160412_134558_20160412_153923.EUM.nc	169.525	169.750	7.984	3397	6352	0	2718	0	237
SRL_OPN_2PTS033_0156_20160412_153922_20160412_171910.EUM.nc	167.310	169.486	8.892	2892	5528	0	2603	0	33
SRL_OPN_2PTS033_0158_20160412_171909_20160412_185839.EUM.nc	168.145	169.312	8.831	3241	5601	0	2210	1	149
SRL_OPN_2PTS033_0160_20160412_185838_20160412_203752.EUM.nc	168.240	168.966	8.298	3642	5556	0	1759	0	155
SRL_OPN_2PTS033_0162_20160412_203752_20160412_221617.EUM.nc	165.245	167.476	8.249	2924	5392	0	2352	0	116
SRL_OPN_2PTS033_0164_20160412_221616_20160412_235412.EUM.nc	171.160	171.783	9.896	2827	5495	0	2486	0	182
SRL_OPN_2PTS033_0165_20160412_235411_20160413_013206.EUM.nc	171.000	171.833	7.828	3064	5526	0	2433	0	29
SRL_OPN_2PTS033_0167_20160413_013206_20160413_031046.EUM.nc	170.980	171.074	8.987	2909	5559	0	2603	0	47
SRL_OPN_2PTS033_0169_20160413_031046_20160413_045109.EUM.nc	167.200	167.448	7.976	2837	5467	0	2438	0	192
SRL_OPN_2PTS033_0173_20160413_063334_20160413_082015.EUM.nc	170.220	170.246	7.518	4057	6071	0	1896	0	118
SRL_OPN_2PTS033_0176_20160413_082015_20160413_095809.EUM.nc	168.665	169.518	8.091	2708	5396	0	2504	0	184
SRL_OPN_2PTS033_0177_20160413_095808_20160413_113604.EUM.nc	168.060	168.847	8.122	2370	5397	0	2972	0	55
SRL_OPN_2PTS033_0179_20160413_113603_20160413_131444.EUM.nc	170.460	170.592	6.993	2791	5397	0	2466	0	140
SRL_OPN_2PTS033_0181_20160413_131443_20160413_150804.EUM.nc	171.320	171.712	8.833	3508	6378	0	2780	0	90
SRL_OPN_2PTS033_0181_20160413_131443_20160413_164743.EUM.nc	170.410	171.030	8.997	6399	11980	0	5361	0	220
SRL_OPN_2PTS033_0186_20160413_164742_20160413_182724.EUM.nc	166.365	168.502	9.077	3112	5480	0	2174	0	194
SRL_OPN_2PTS033_0188_20160413_182723_20160413_200648.EUM.nc	172.405	171.960	9.790	3181	5514	0	2196	0	137
SRL_OPN_2PTS033_0190_20160413_200647_20160413_214526.EUM.nc	168.845	170.249	9.413	3296	5510	0	2130	0	84
SRL_OPN_2PTS033_0192_20160413_214525_20160413_232330.EUM.nc	169.530	170.370	8.474	2299	5310	0	2865	0	146
SRL_OPN_2PTS033_0193_20160413_232330_20160414_010119.EUM.nc	171.390	171.304	7.198	2673	5500	0	2659	0	168
SRL_OPN_2PTS033_0195_20160414_010118_20160414_023936.EUM.nc	171.475	171.048	7.607	2831	5510	0	2582	0	97
SRL_OPN_2PTS033_0197_20160414_023935_20160414_041926.EUM.nc	169.170	169.753	9.193	2793	5506	0	2580	0	133
SRL_OPN_2PTS033_0199_20160414_041925_20160414_060106.EUM.nc	168.200	170.101	9.045	3781	5739	0	1865	0	93
SRL_OPN_2PTS033_0201_20160414_060105_20160414_074920.EUM.nc	168.745	169.491	7.903	4092	6133	0	1909	0	132
SRL_OPN_2PTS033_0204_20160414_074919_20160414_092724.EUM.nc	170.100	170.236	9.181	3071	5478	0	2205	0	202
SRL_OPN_2PTS033_0205_20160414_092723_20160414_110516.EUM.nc	168.680	169.280	7.783	2076	5436	0	3269	0	91
SRL_OPN_2PTS033_0207_20160414_110515_20160414_124337.EUM.nc	172.065	172.528	7.588	2464	5325	0	2775	0	86
SRL_OPN_2PTS033_0209_20160414_124336_20160414_143645.EUM.nc	172.180	172.066	8.247	3279	6279	0	2881	0	119
SRL_OPN_2PTS033_0212_20160414_143644_20160414_161622.EUM.nc	170.290	170.723	7.941	3402	5631	0	2128	0	101
SRL_OPN_2PTS033_0214_20160414_161621_20160414_175606.EUM.nc	166.445	167.960	8.648	2895	5564	0	2452	0	217
SRL_OPN_2PTS033_0216_20160414_175605_20160414_193537.EUM.nc	170.670	170.255	8.453	3058	5589	0	2187	1	343
SRL_OPN_2PTS033_0218_20160414_193536_20160414_211429.EUM.nc	169.420	169.939	8.581	3204	5446	0	1980	0	262
SRL_OPN_2PTS033_0220_20160414_211428_20160414_225246.EUM.nc	167.650	168.482	7.702	2453	5437	0	2910	0	74
SRL_OPN_2PTS033_0221_20160414_225245_20160415_003034.EUM.nc	170.120	170.106	7.060	3098	5459	0	2196	0	165
SRL_OPN_2PTS033_0223_20160415_003033_20160415_020835.EUM.nc	168.860	169.822	7.604	2747	5510	0	2635	0	128
SRL_OPN_2PTS033_0225_20160415_020834_20160415_034754.EUM.nc	170.260	170.644	10.042	2801	5549	0	2557	0	191
SRL_OPN_2PTS033_0227_20160415_034754_20160415_052853.EUM.nc	168.305	170.393	8.855	2905	5510	0	2528	0	77
SRL_OPN_2PTS033_0229_20160415_052854_20160415_071821.EUM.nc	169.925	170.427	8.238	3926	6207	0	2073	0	208

– Continued on next page

Table 12: Ka Brightness Temperature Statistics.

– Continued from previous page

File	Median	Mean	Std. Dev.	No. Obs.	Total Obs.	Default Lat/Lon	Flag (total)	Default (total)	3-Sigma Edited
SRL_OPN_2PTS033_0232_20160415_071820_20160415_085638.EUM.nc	172.060	171.551	8.483	3485	5602	0	1836	0	281
SRL_OPN_2PTS033_0233_20160415_085637_20160415_103433.EUM.nc	168.160	168.612	7.429	2302	5497	0	3107	0	88
SRL_OPN_2PTS033_0235_20160415_103432_20160415_121239.EUM.nc	170.925	170.568	7.675	2413	5461	0	2873	0	175
SRL_OPN_2PTS033_0237_20160415_121238_20160415_135139.EUM.nc	169.430	169.744	7.701	2991	5472	0	2362	0	119
SRL_OPN_2PTS033_0239_20160415_135138_20160415_154503.EUM.nc	170.420	171.026	8.193	3420	6363	0	2726	0	217
SRL_OPN_2PTS033_0242_20160415_154502_20160415_172450.EUM.nc	167.100	168.761	9.145	2797	5513	0	2568	0	148
SRL_OPN_2PTS033_0244_20160415_172448_20160415_190418.EUM.nc	171.310	171.221	10.545	3249	5591	0	2139	1	202
SRL_OPN_2PTS033_0246_20160415_190417_20160415_204329.EUM.nc	170.080	170.980	9.244	3670	5594	0	1759	0	165
SRL_OPN_2PTS033_0248_20160415_204328_20160415_222200.EUM.nc	169.905	169.709	8.337	2813	5348	0	2380	0	155
SRL_OPN_2PTS033_0250_20160415_222200_20160415_235945.EUM.nc	169.650	170.989	7.736	2921	5488	0	2438	0	129
SRL_OPN_2PTS033_0251_20160415_235944_20160416_013741.EUM.nc	168.810	169.327	7.932	3019	5555	0	2426	0	110
SRL_OPN_2PTS033_0253_20160416_013740_20160416_031635.EUM.nc	169.040	169.445	8.166	2898	5559	0	2596	0	65
SRL_OPN_2PTS033_0255_20160416_031634_20160416_045656.EUM.nc	167.010	168.896	8.215	3012	5500	0	2419	0	69
SRL_OPN_2PTS033_0257_20160416_045655_20160416_063938.EUM.nc	168.880	169.584	8.524	3861	5792	0	1737	0	194
SRL_OPN_2PTS033_0262_20160416_082549_20160416_100351.EUM.nc	171.690	170.050	8.483	2648	5403	0	2534	0	221
SRL_OPN_2PTS033_0263_20160416_100350_20160416_114138.EUM.nc	170.250	170.077	7.140	2325	5406	0	2965	0	116
SRL_OPN_2PTS033_0265_20160416_114139_20160416_132022.EUM.nc	168.700	169.813	7.472	2876	5335	0	2382	0	77
SRL_OPN_2PTS033_0267_20160416_132022_20160416_151344.EUM.nc	172.040	171.757	8.582	3510	6383	0	2769	0	104
SRL_OPN_2PTS033_0270_20160416_151343_20160416_165330.EUM.nc	166.210	167.814	7.946	2845	5592	0	2645	0	102
SRL_OPN_2PTS033_0272_20160416_165329_20160416_183304.EUM.nc	169.410	170.083	9.477	3140	5504	0	2153	0	211
SRL_OPN_2PTS033_0274_20160416_183302_20160416_201224.EUM.nc	168.955	169.911	8.652	3294	5527	0	2099	0	134
SRL_OPN_2PTS033_0276_20160416_201223_20160416_215109.EUM.nc	168.780	168.407	7.175	3177	5526	0	2195	0	154
SRL_OPN_2PTS033_0278_20160416_215108_20160416_232902.EUM.nc	167.110	169.070	7.677	2360	5277	0	2866	0	51
SRL_OPN_2PTS033_0279_20160416_232901_20160417_010652.EUM.nc	170.210	170.607	8.548	2688	5487	0	2678	0	121
SRL_OPN_2PTS033_0281_20160417_010651_20160417_024522.EUM.nc	171.220	171.369	9.077	2870	5525	0	2589	0	66
SRL_OPN_2PTS033_0283_20160417_024521_20160417_042509.EUM.nc	168.380	169.122	8.863	2944	5494	0	2516	0	34
SRL_OPN_2PTS033_0285_20160417_042508_20160417_060706.EUM.nc	167.470	169.186	8.826	3822	5732	0	1817	0	93
SRL_OPN_2PTS033_0287_20160417_060706_20160417_075455.EUM.nc	168.480	169.253	7.323	3985	6090	0	1951	0	154
SRL_OPN_2PTS033_0290_20160417_075455_20160417_093306.EUM.nc	170.940	170.549	7.726	3075	5477	0	2300	0	102
SRL_OPN_2PTS033_0291_20160417_093305_20160417_111049.EUM.nc	167.320	167.198	6.685	2090	5402	0	3238	0	74
SRL_OPN_2PTS033_0293_20160417_111048_20160417_124913.EUM.nc	170.630	170.799	7.760	2532	5255	0	2651	0	72
SRL_OPN_2PTS033_0295_20160417_124912_20160417_144224.EUM.nc	170.250	170.571	8.525	3291	6294	0	2862	0	141
SRL_OPN_2PTS033_0298_20160417_144223_20160417_162210.EUM.nc	170.190	170.606	7.811	3348	5655	0	2205	0	102
SRL_OPN_2PTS033_0300_20160417_162210_20160417_180146.EUM.nc	167.310	168.812	8.967	3026	5598	0	2448	0	124
SRL_OPN_2PTS033_0302_20160417_180146_20160417_194115.EUM.nc	170.805	171.266	8.444	3244	5581	0	2251	0	86
SRL_OPN_2PTS033_0304_20160417_194115_20160417_225819.EUM.nc	168.910	169.213	7.944	5546	10882	0	5110	0	226
SRL_OPN_2PTS033_0307_20160417_225818_20160418_003559.EUM.nc	171.680	171.226	8.307	3144	5461	0	2126	0	191
SRL_OPN_2PTS033_0309_20160418_003558_20160418_021410.EUM.nc	170.590	171.181	6.930	2709	5541	0	2662	0	170
SRL_OPN_2PTS033_0311_20160418_021409_20160418_035325.EUM.nc	168.225	168.166	8.853	2765	5542	0	2682	0	95

– Continued on next page

Table 12: Ka Brightness Temperature Statistics.

– Continued from previous page

File	Median	Mean	Std. Dev.	No. Obs.	Total Obs.	Default Lat/Lon	Flag (total)	Default (total)	3-Sigma Edited
SRL_OPN_2PTS033_0313_20160418_035324_20160418_053440.EUM.nc	167.635	168.782	8.885	2849	5537	0	2493	0	195
SRL_OPN_2PTS033_0315_20160418_053439_20160418_072347.EUM.nc	169.775	171.046	8.821	4079	6196	0	1956	0	161
SRL_OPN_2PTS033_0318_20160418_072346_20160418_090210.EUM.nc	172.160	172.407	9.197	3486	5576	0	1857	0	233
SRL_OPN_2PTS033_0319_20160418_090211_20160418_103956.EUM.nc	172.080	171.805	8.988	2350	5477	0	3002	0	125
SRL_OPN_2PTS033_0321_20160418_103955_20160418_121804.EUM.nc	172.270	171.225	7.770	2500	5443	0	2827	0	116
SRL_OPN_2PTS033_0323_20160418_121803_20160418_135718.EUM.nc	168.060	168.862	10.446	3132	5523	0	2296	0	95
SRL_OPN_2PTS033_0328_20160418_155041_20160418_173019.EUM.nc	169.150	171.038	10.734	2828	5462	0	2521	0	113
SRL_OPN_2PTS033_0330_20160418_173018_20160418_190954.EUM.nc	170.290	170.274	7.636	3471	5627	0	2027	0	129
SRL_OPN_2PTS033_0332_20160418_190953_20160418_222723.EUM.nc	169.300	168.973	7.972	6412	10965	0	4200	0	353
SRL_OPN_2PTS033_0336_20160418_222723_20160419_000516.EUM.nc	169.290	169.738	7.740	3067	5511	0	2386	0	58
SRL_OPN_2PTS033_0337_20160419_000515_20160419_014306.EUM.nc	170.460	170.674	7.596	3034	5555	0	2406	0	115
SRL_OPN_2PTS033_0339_20160419_014305_20160419_032203.EUM.nc	169.945	170.426	9.600	2832	5511	0	2557	0	122
SRL_OPN_2PTS033_0341_20160419_032202_20160419_050240.EUM.nc	167.145	167.718	7.494	2818	5541	0	2517	0	206
SRL_OPN_2PTS033_0343_20160419_050239_20160419_065245.EUM.nc	167.800	169.069	8.601	3742	6198	0	2221	0	235
SRL_OPN_2PTS033_0346_20160419_065244_20160419_083114.EUM.nc	169.140	169.812	8.744	4030	5619	0	1304	0	285
SRL_OPN_2PTS033_0348_20160419_083113_20160419_100913.EUM.nc	169.970	169.797	8.127	2643	5408	0	2594	0	171
SRL_OPN_2PTS033_0349_20160419_100912_20160419_114711.EUM.nc	167.500	168.889	7.512	2446	5419	0	2916	0	57
SRL_OPN_2PTS033_0351_20160419_114710_20160419_132551.EUM.nc	170.760	171.158	9.658	2862	5379	0	2430	0	87
SRL_OPN_2PTS033_0362_20160419_201749_20160419_215633.EUM.nc	170.980	170.975	9.102	3010	5465	0	2361	0	94
SRL_OPN_2PTS033_0364_20160419_215632_20160419_233434.EUM.nc	167.180	167.659	6.545	2338	5368	0	2778	0	252
SRL_OPN_2PTS033_0365_20160419_233433_20160420_011215.EUM.nc	171.690	171.969	9.938	2707	5498	0	2591	0	200
SRL_OPN_2PTS033_0367_20160420_011214_20160420_025048.EUM.nc	169.165	169.959	9.409	2765	5516	0	2604	0	147
SRL_OPN_2PTS033_0369_20160420_025048_20160420_043050.EUM.nc	164.920	166.858	9.131	2792	5495	0	2515	0	188
SRL_OPN_2PTS033_0371_20160420_043049_20160420_061246.EUM.nc	168.395	170.169	9.547	3710	5740	0	1850	0	180
SRL_OPN_2PTS033_0373_20160420_061246_20160420_080019.EUM.nc	168.500	169.650	8.486	3995	6102	0	1906	0	201
SRL_OPN_2PTS033_0376_20160420_080018_20160420_093828.EUM.nc	169.135	170.737	9.870	3004	5504	0	2394	0	106
SRL_OPN_2PTS033_0377_20160420_093828_20160420_111620.EUM.nc	167.600	168.952	8.039	2146	5370	0	3161	0	63
SRL_OPN_2PTS033_0379_20160420_111619_20160420_125446.EUM.nc	173.240	172.673	8.270	2565	5336	0	2671	0	100
SRL_OPN_2PTS033_0384_20160420_144759_20160420_162739.EUM.nc	168.965	170.104	7.860	3391	5654	0	2170	0	93
SRL_OPN_2PTS033_0386_20160420_162738_20160420_180722.EUM.nc	166.150	167.322	7.617	3012	5593	0	2374	0	207
SRL_OPN_2PTS033_0388_20160420_180722_20160420_194641.EUM.nc	168.305	168.606	8.561	3224	5556	0	2202	0	130
SRL_OPN_2PTS033_0390_20160420_194640_20160420_212537.EUM.nc	168.350	169.231	8.136	3183	5435	0	1958	1	293
SRL_OPN_2PTS033_0392_20160420_212537_20160420_230349.EUM.nc	167.800	168.958	7.422	2114	5392	0	3172	0	106
SRL_OPN_2PTS033_0393_20160420_230348_20160421_004128.EUM.nc	169.910	170.381	8.360	3109	5482	0	2285	0	88
SRL_OPN_2PTS033_0395_20160421_004128_20160421_021943.EUM.nc	170.645	169.869	8.076	2681	5555	0	2669	0	205
SRL_OPN_2PTS033_0397_20160421_021943_20160421_035913.EUM.nc	166.145	167.864	8.779	2780	5582	0	2678	0	124
SRL_OPN_2PTS033_0399_20160421_035912_20160421_054026.EUM.nc	166.715	169.056	8.543	3267	5529	0	2169	0	93
SRL_OPN_2PTS033_0401_20160421_054025_20160421_072921.EUM.nc	167.900	169.035	8.303	4071	6181	0	1876	0	234
SRL_OPN_2PTS033_0404_20160421_072920_20160421_104535.EUM.nc	168.210	168.820	9.056	5750	11049	0	5038	0	261

– Continued on next page

Table 12: Ka Brightness Temperature Statistics.

– Continued from previous page

File	Median	Mean	Std. Dev.	No. Obs.	Total Obs.	Default Lat/Lon	Flag (total)	Default (total)	3-Sigma Edited
SRL_OPN_2PTS033_0407_20160421_104535_20160421_122337.EUM.nc	170.885	170.601	6.933	2615	5375	0	2711	0	49
SRL_OPN_2PTS033_0409_20160421_122336_20160421_140256.EUM.nc	169.925	170.074	9.093	3158	5516	0	2256	0	102
SRL_OPN_2PTS033_0411_20160421_140255_20160421_155618.EUM.nc	170.860	170.781	7.088	3224	6398	0	3051	0	123
SRL_OPN_2PTS033_0414_20160421_155617_20160421_173603.EUM.nc	165.460	167.452	8.451	2878	5502	0	2461	0	163
SRL_OPN_2PTS033_0416_20160421_173604_20160421_191530.EUM.nc	167.820	168.853	8.681	3452	5571	0	2050	0	69
SRL_OPN_2PTS033_0418_20160421_191530_20160421_205438.EUM.nc	168.720	169.741	7.871	3580	5600	0	1869	0	151
SRL_OPN_2PTS033_0420_20160421_205438_20160421_223304.EUM.nc	168.070	169.069	8.170	2743	5381	0	2538	0	100
SRL_OPN_2PTS033_0421_20160421_223302_20160422_001046.EUM.nc	167.485	168.664	7.827	2999	5496	0	2346	0	151
SRL_OPN_2PTS033_0423_20160422_001046_20160422_014847.EUM.nc	169.860	170.126	8.083	2998	5520	0	2367	0	155
SRL_OPN_2PTS033_0425_20160422_014846_20160422_032739.EUM.nc	168.500	167.998	6.973	2920	5480	0	2447	0	113
SRL_OPN_2PTS033_0427_20160422_032739_20160422_050823.EUM.nc	167.655	169.587	8.576	2904	5527	0	2521	0	102
SRL_OPN_2PTS033_0429_20160422_050822_20160422_065819.EUM.nc	166.250	168.325	8.564	3717	6190	0	2301	0	172
SRL_OPN_2PTS033_0432_20160422_065818_20160422_083654.EUM.nc	169.850	169.939	7.729	4127	5631	0	1314	0	190
SRL_OPN_2PTS033_0434_20160422_083653_20160422_101452.EUM.nc	167.500	169.444	9.468	2686	5387	0	2632	0	69
SRL_OPN_2PTS033_0435_20160422_101451_20160422_115242.EUM.nc	169.090	169.338	8.224	2493	5423	0	2847	0	83
SRL_OPN_2PTS033_0437_20160422_115241_20160422_133134.EUM.nc	169.455	170.500	9.119	2887	5428	0	2486	0	55
SRL_OPN_2PTS033_0439_20160422_133133_20160422_152458.EUM.nc	173.215	172.795	9.096	3549	6339	0	2677	0	113
SRL_OPN_2PTS033_0442_20160422_152458_20160422_170445.EUM.nc	168.020	169.392	9.395	2737	5600	0	2647	0	216
SRL_OPN_2PTS033_0444_20160422_170444_20160422_184416.EUM.nc	167.855	169.242	8.052	3272	5485	0	2113	0	100
SRL_OPN_2PTS033_0446_20160422_184415_20160422_202333.EUM.nc	168.430	169.041	7.357	3298	5509	0	1984	0	227
SRL_OPN_2PTS033_0448_20160422_202333_20160422_220205.EUM.nc	168.520	168.638	8.315	2896	5472	0	2423	0	153
SRL_OPN_2PTS033_0450_20160422_220204_20160422_234004.EUM.nc	168.290	169.499	9.175	2606	5469	0	2736	0	127
SRL_OPN_2PTS033_0451_20160422_234003_20160423_011756.EUM.nc	170.745	171.842	8.482	2840	5516	0	2474	0	202
SRL_OPN_2PTS033_0453_20160423_011756_20160423_025624.EUM.nc	168.300	168.991	7.690	2844	5538	0	2597	0	97
SRL_OPN_2PTS033_0455_20160423_025624_20160423_043632.EUM.nc	170.485	171.017	8.414	2775	5480	0	2582	0	123
SRL_OPN_2PTS033_0457_20160423_043630_20160423_061844.EUM.nc	166.360	168.519	8.925	3812	5789	0	1798	0	179
SRL_OPN_2PTS033_0459_20160423_061843_20160423_080600.EUM.nc	167.820	168.704	6.861	4020	6097	0	1898	0	179
SRL_OPN_2PTS033_0462_20160423_080601_20160423_094359.EUM.nc	166.825	167.969	7.718	2999	5489	0	2391	0	99
SRL_OPN_2PTS033_0463_20160423_094358_20160423_112153.EUM.nc	170.790	170.093	8.459	1971	5284	0	3235	0	78
SRL_OPN_2PTS033_0465_20160423_112152_20160423_130023.EUM.nc	170.630	170.478	7.363	2618	5345	0	2651	0	76
SRL_OPN_2PTS033_0467_20160423_130022_20160423_145338.EUM.nc	170.870	170.841	7.503	3402	6349	0	2754	0	193
SRL_OPN_2PTS033_0470_20160423_145337_20160423_163325.EUM.nc	168.390	169.289	8.660	3328	5660	0	2241	0	91
SRL_OPN_2PTS033_0509_20160425_001626_20160425_015419.EUM.nc	170.970	170.652	7.971	2908	5509	0	2430	0	171
SRL_OPN_2PTS033_0511_20160425_015418_20160425_033326.EUM.nc	167.630	169.727	9.178	2942	5513	0	2455	0	116
SRL_OPN_2PTS033_0513_20160425_033325_20160425_051407.EUM.nc	167.340	168.562	7.639	2948	5527	0	2486	1	92
SRL_OPN_2PTS033_0515_20160425_051407_20160425_070402.EUM.nc	169.490	169.950	7.649	3801	6228	0	2311	0	116
SRL_OPN_2PTS033_0518_20160425_070401_20160425_084226.EUM.nc	172.660	173.115	8.891	3856	5596	0	1559	0	181
SRL_OPN_2PTS033_0520_20160425_084226_20160425_102021.EUM.nc	168.220	168.559	8.111	2491	5381	0	2760	0	130
SRL_OPN_2PTS033_0521_20160425_102022_20160425_115823.EUM.nc	172.140	171.205	8.242	2503	5433	0	2882	0	48

– Continued on next page

Table 12: Ka Brightness Temperature Statistics.

– Continued from previous page

File	Median	Mean	Std. Dev.	No. Obs.	Total Obs.	Default Lat/Lon	Flag (total)	Default (total)	3-Sigma Edited
SRL_OPN_2PTS033_0523_20160425_115822_20160425_133712.EUM.nc	172.480	171.778	8.409	2742	5437	0	2426	0	269
SRL_OPN_2PTS033_0525_20160425_133711_20160425_151745.EUM.nc	169.610	170.409	7.846	3532	5662	0	2021	0	109
SRL_OPN_2PTS033_0527_20160425_151744_20160425_171021.EUM.nc	168.070	169.310	8.117	2791	5337	0	2436	0	110
SRL_OPN_2PTS033_0530_20160425_171019_20160425_184959.EUM.nc	168.770	169.254	8.226	3216	5542	0	2103	0	223
SRL_OPN_2PTS033_0532_20160425_184958_20160425_202907.EUM.nc	170.565	170.181	8.691	3404	5508	0	1974	0	130
SRL_OPN_2PTS033_0534_20160425_202906_20160425_220744.EUM.nc	169.360	170.032	7.790	2851	5487	0	2407	1	228
SRL_OPN_2PTS033_0536_20160425_220744_20160425_234542.EUM.nc	169.125	169.283	8.207	2812	5463	0	2555	0	96
SRL_OPN_2PTS033_0537_20160425_234541_20160426_012326.EUM.nc	171.770	171.923	8.346	2794	5524	0	2555	0	175
SRL_OPN_2PTS033_0539_20160426_012325_20160426_030208.EUM.nc	170.690	170.336	7.612	2732	5561	0	2654	0	175
SRL_OPN_2PTS033_0541_20160426_030208_20160426_045335.EUM.nc	167.020	168.130	7.697	3076	6103	0	2928	0	99
SRL_OPN_2PTS033_0544_20160426_045333_20160426_062433.EUM.nc	167.990	168.673	8.074	3630	5159	0	1324	0	205
SRL_OPN_2PTS033_0545_20160426_062432_20160426_081133.EUM.nc	168.730	169.311	7.057	4076	6095	0	1876	0	143
SRL_OPN_2PTS033_0548_20160426_081132_20160426_094937.EUM.nc	169.200	169.473	8.684	2697	5356	0	2430	0	229
SRL_OPN_2PTS033_0549_20160426_094936_20160426_112731.EUM.nc	170.180	170.346	6.040	1998	5359	0	3204	0	157
SRL_OPN_2PTS033_0551_20160426_112730_20160426_130557.EUM.nc	171.945	172.472	8.991	2596	5426	0	2656	0	174
SRL_OPN_2PTS033_0553_20160426_130556_20160426_145913.EUM.nc	171.280	170.849	8.548	3437	6374	0	2763	0	174
SRL_OPN_2PTS033_0556_20160426_145912_20160426_163901.EUM.nc	168.730	169.903	8.963	3124	5652	0	2365	0	163
SRL_OPN_2PTS033_0558_20160426_163901_20160426_181843.EUM.nc	166.600	167.944	7.041	3095	5513	0	2296	0	122
SRL_OPN_2PTS033_0560_20160426_181842_20160426_195800.EUM.nc	169.300	169.665	8.083	3084	5504	0	2252	0	168
SRL_OPN_2PTS033_0562_20160426_195759_20160426_213651.EUM.nc	171.740	171.442	7.554	3181	5546	0	2064	0	301
SRL_OPN_2PTS033_0564_20160426_213650_20160426_231458.EUM.nc	167.435	167.280	7.697	2261	5340	0	3006	0	73
SRL_OPN_2PTS033_0565_20160426_231458_20160427_005238.EUM.nc	169.370	170.546	8.532	2933	5500	0	2441	0	126
SRL_OPN_2PTS033_0567_20160427_005237_20160427_023058.EUM.nc	171.245	171.331	6.663	2788	5546	0	2616	0	142
SRL_OPN_2PTS033_0569_20160427_023057_20160427_041031.EUM.nc	169.270	170.001	7.424	2733	5489	0	2649	0	107
SRL_OPN_2PTS033_0571_20160427_041030_20160427_055206.EUM.nc	168.060	169.375	7.907	3698	5715	0	1927	0	90
SRL_OPN_2PTS033_0573_20160427_055206_20160427_074034.EUM.nc	168.280	169.090	7.491	4115	6143	0	1874	0	154
SRL_OPN_2PTS033_0576_20160427_074034_20160427_091852.EUM.nc	171.195	170.975	9.367	3152	5546	0	2230	0	164
SRL_OPN_2PTS033_0577_20160427_091852_20160427_105643.EUM.nc	169.080	169.158	8.474	1591	4814	0	3093	2	128
SRL_OPN_2PTS033_0579_20160427_105643_20160427_123452.EUM.nc	171.280	171.459	7.525	2312	5362	0	2876	0	174
SRL_OPN_2PTS033_0581_20160427_123450_20160427_141421.EUM.nc	171.440	172.451	9.146	3212	5539	0	2240	0	87
SRL_OPN_2PTS033_0583_20160427_141421_20160427_160740.EUM.nc	170.100	170.211	7.117	3370	6390	0	2886	0	134
SRL_OPN_2PTS033_0586_20160427_160740_20160427_174726.EUM.nc	165.850	167.203	7.331	2918	5592	0	2557	0	117
SRL_OPN_2PTS033_0588_20160427_174725_20160427_192649.EUM.nc	167.340	168.654	8.229	3199	5596	0	2263	0	134
SRL_OPN_2PTS033_0590_20160427_192648_20160427_210553.EUM.nc	170.260	170.187	9.076	3283	5546	0	2017	0	246
SRL_OPN_2PTS033_0592_20160427_210552_20160427_224406.EUM.nc	167.745	167.981	7.847	2559	5365	0	2745	0	61
SRL_OPN_2PTS033_0593_20160427_224404_20160428_002153.EUM.nc	168.500	169.625	8.565	2985	5449	0	2328	0	136
SRL_OPN_2PTS033_0595_20160428_002152_20160428_015959.EUM.nc	169.425	170.639	8.055	2980	5545	0	2515	0	50
SRL_OPN_2PTS033_0597_20160428_015958_20160428_033902.EUM.nc	169.715	170.265	8.914	2758	5491	0	2509	0	224
SRL_OPN_2PTS033_0600_20160428_034808_20160428_050103.EUM.nc	167.530	168.658	6.605	1194	2266	0	934	87	51

– Continued on next page

Table 12: Ka Brightness Temperature Statistics.

– Continued from previous page

File	Median	Mean	Std. Dev.	No. Obs.	Total Obs.	Default Lat/Lon	Flag (total)	Default (total)	3-Sigma Edited
SRL_OPN_2PTS033_0601_20160428_050102_20160428_070934.EUM.nc	166.940	168.469	7.734	4088	7255	0	3091	0	76
SRL_OPN_2PTS033_0604_20160428_070933_20160428_084804.EUM.nc	169.955	170.345	8.281	3775	5605	0	1644	1	185
SRL_OPN_2PTS033_0605_20160428_084803_20160428_102551.EUM.nc	171.680	170.222	8.221	2457	5409	0	2817	0	135
SRL_OPN_2PTS033_0607_20160428_102550_20160428_120354.EUM.nc	171.425	170.474	8.203	2547	5456	0	2878	0	31
SRL_OPN_2PTS033_0609_20160428_120354_20160428_134256.EUM.nc	170.900	171.222	7.030	2879	5459	0	2394	0	186
SRL_OPN_2PTS033_0611_20160428_134256_20160428_171558.EUM.nc	168.090	169.009	8.483	6352	11959	0	5366	0	241
SRL_OPN_2PTS033_0616_20160428_171557_20160428_185536.EUM.nc	168.690	169.465	8.675	3265	5508	0	2149	0	94
SRL_OPN_2PTS033_0618_20160428_185535_20160428_203450.EUM.nc	169.610	170.250	9.046	3516	5564	0	1978	1	69
SRL_OPN_2PTS033_0620_20160428_203449_20160428_221317.EUM.nc	170.280	170.743	7.812	2884	5517	0	2525	1	107
SRL_OPN_2PTS033_0622_20160428_221316_20160428_235112.EUM.nc	167.850	168.874	8.585	2863	5504	0	2586	0	55
SRL_OPN_2PTS033_0623_20160428_235112_20160429_012906.EUM.nc	169.940	170.963	8.470	2939	5518	0	2468	0	111
SRL_OPN_2PTS033_0625_20160429_012905_20160429_030744.EUM.nc	170.530	170.399	8.016	2838	5542	0	2590	0	114
SRL_OPN_2PTS033_0627_20160429_030743_20160429_063024.EUM.nc	168.250	169.063	8.237	6796	11254	0	4229	0	229
SRL_OPN_2PTS033_0631_20160429_063023_20160429_081713.EUM.nc	170.315	170.962	7.513	3975	6090	0	1902	0	213
SRL_OPN_2PTS033_0634_20160429_081712_20160429_095508.EUM.nc	170.580	170.900	9.034	2631	5379	0	2526	0	222
SRL_OPN_2PTS033_0635_20160429_095507_20160429_113303.EUM.nc	170.210	169.653	8.337	2294	5389	0	3024	0	71
SRL_OPN_2PTS033_0637_20160429_113302_20160429_150459.EUM.nc	168.870	170.023	8.522	6165	11811	0	5356	0	290
SRL_OPN_2PTS033_0642_20160429_150459_20160429_164438.EUM.nc	166.925	168.085	8.008	2874	5631	0	2533	0	224
SRL_OPN_2PTS033_0644_20160429_164437_20160429_182420.EUM.nc	168.460	168.658	7.364	3269	5478	0	2145	0	64
SRL_OPN_2PTS033_0646_20160429_182419_20160429_200344.EUM.nc	168.720	169.594	7.430	3054	5506	0	2323	0	129
SRL_OPN_2PTS033_0648_20160429_200343_20160429_214223.EUM.nc	168.930	169.819	9.136	3318	5525	0	2116	0	91
SRL_OPN_2PTS033_0650_20160429_214222_20160429_232028.EUM.nc	170.640	170.505	6.993	2357	5358	0	2869	0	132
SRL_OPN_2PTS033_0651_20160429_232027_20160430_005817.EUM.nc	169.110	170.201	7.258	2836	5514	0	2514	0	164
SRL_OPN_2PTS033_0653_20160430_005816_20160430_023633.EUM.nc	173.040	173.422	7.948	2835	5539	0	2560	0	144
SRL_OPN_2PTS033_0655_20160430_023633_20160430_041619.EUM.nc	166.180	166.604	6.356	2703	5496	0	2599	0	194
SRL_OPN_2PTS033_0657_20160430_041618_20160430_055756.EUM.nc	169.410	169.872	7.808	3774	5745	0	1896	0	75
SRL_OPN_2PTS033_0659_20160430_055756_20160430_074617.EUM.nc	168.280	168.884	7.213	4099	6148	0	1864	0	185
SRL_OPN_2PTS033_0662_20160430_074616_20160430_092423.EUM.nc	168.970	169.681	8.029	2996	5501	0	2264	0	241
SRL_OPN_2PTS033_0663_20160430_092422_20160430_110215.EUM.nc	169.650	169.933	7.796	2065	5505	0	3396	0	44
SRL_OPN_2PTS033_0665_20160430_110214_20160430_124034.EUM.nc	173.100	173.221	8.232	2365	5351	0	2806	0	180
SRL_OPN_2PTS033_0667_20160430_124033_20160430_143341.EUM.nc	170.460	170.654	8.071	3101	6284	0	2933	0	250
SRL_OPN_2PTS033_0670_20160430_143341_20160430_161317.EUM.nc	167.380	168.653	7.802	3352	5632	0	2100	0	180
SRL_OPN_2PTS033_0672_20160430_161316_20160430_175303.EUM.nc	169.390	169.788	9.659	2860	5579	0	2544	0	175
SRL_OPN_2PTS033_0674_20160430_175302_20160430_193225.EUM.nc	170.480	171.397	8.714	3181	5588	0	2263	0	144
SRL_OPN_2PTS033_0676_20160430_193224_20160430_211126.EUM.nc	169.050	170.511	9.072	3285	5512	0	2096	0	131
SRL_OPN_2PTS033_0678_20160430_211125_20160430_224945.EUM.nc	168.690	169.683	8.581	2433	5447	0	2931	0	83
SRL_OPN_2PTS033_0679_20160430_224946_20160501_002725.EUM.nc	169.730	170.250	8.547	3012	5425	0	2244	0	169
SRL_OPN_2PTS033_0681_20160501_002725_20160501_020533.EUM.nc	170.275	170.763	8.227	2682	5511	0	2617	0	212
SRL_OPN_2PTS033_0683_20160501_020533_20160501_034448.EUM.nc	168.180	168.136	8.123	2745	5546	0	2575	0	226

– Continued on next page

Table 12: Ka Brightness Temperature Statistics.

– Continued from previous page

File	Median	Mean	Std. Dev.	No. Obs.	Total Obs.	Default Lat/Lon	Flag (total)	Default (total)	3-Sigma Edited
SRL_OPN_2PTS033_0685_20160501_034447_20160501_052543.EUM.nc	168.315	169.868	9.235	2751	5559	0	2607	0	201
SRL_OPN_2PTS033_0687_20160501_052542_20160501_071509.EUM.nc	168.790	169.450	7.936	3888	6213	0	2182	0	143
SRL_OPN_2PTS033_0690_20160501_071508_20160501_085336.EUM.nc	169.820	169.969	8.036	3640	5597	0	1748	0	209
SRL_OPN_2PTS033_0691_20160501_085336_20160501_103132.EUM.nc	171.240	170.841	9.095	2363	5508	0	3071	1	73
SRL_OPN_2PTS033_0693_20160501_103130_20160501_120928.EUM.nc	174.180	173.646	8.186	2458	5458	0	2925	0	75
SRL_OPN_2PTS033_0695_20160501_120927_20160501_134834.EUM.nc	170.525	170.044	8.347	2846	5476	0	2392	0	238
SRL_OPN_2PTS033_0697_20160501_134833_20160501_154158.EUM.nc	166.795	168.056	7.547	3465	6413	0	2799	0	149
SRL_OPN_2PTS033_0700_20160501_154158_20160501_172144.EUM.nc	169.620	169.911	8.059	2830	5520	0	2595	0	95
SRL_OPN_2PTS033_0702_20160501_172144_20160501_190112.EUM.nc	168.585	168.813	7.285	3177	5588	0	2230	0	181
SRL_OPN_2PTS033_0704_20160501_190111_20160501_204024.EUM.nc	168.290	168.798	7.943	3596	5614	0	1862	0	156
SRL_OPN_2PTS033_0706_20160501_204024_20160501_221857.EUM.nc	170.830	170.318	8.025	2908	5404	0	2420	0	76
SRL_OPN_2PTS033_0708_20160501_221857_20160501_235644.EUM.nc	169.770	169.885	8.707	2941	5478	0	2434	0	103
SRL_OPN_2PTS033_0709_20160501_235642_20160502_013439.EUM.nc	170.175	170.226	7.295	2958	5499	0	2413	0	128
SRL_OPN_2PTS033_0711_20160502_013438_20160502_031321.EUM.nc	168.980	169.142	7.624	2771	5527	0	2632	0	124
SRL_OPN_2PTS033_0713_20160502_031320_20160502_045347.EUM.nc	167.380	168.987	8.537	2902	5531	0	2517	0	112
SRL_OPN_2PTS033_0715_20160502_045346_20160502_063625.EUM.nc	167.460	168.476	8.084	3821	5821	0	1798	0	202
SRL_OPN_2PTS033_0717_20160502_063624_20160502_082246.EUM.nc	169.230	169.837	6.840	3882	6043	0	1834	1	326
SRL_OPN_2PTS033_0720_20160502_082245_20160502_100040.EUM.nc	166.450	167.943	8.222	2735	5423	0	2578	0	110
SRL_OPN_2PTS033_0721_20160502_100039_20160502_113835.EUM.nc	171.860	171.598	7.248	2277	5418	0	3019	0	122
SRL_OPN_2PTS033_0723_20160502_113834_20160502_131718.EUM.nc	170.210	171.229	8.037	2722	5464	0	2566	0	176
SRL_OPN_2PTS033_0725_20160502_131717_20160502_151038.EUM.nc	167.110	168.064	7.167	3532	6402	0	2760	0	110
SRL_OPN_2PTS033_0728_20160502_151037_20160502_165025.EUM.nc	168.135	169.244	7.415	2877	5604	0	2582	0	145
SRL_OPN_2PTS033_0730_20160502_165025_20160502_182957.EUM.nc	167.730	168.347	7.196	3081	5460	0	2194	0	185
SRL_OPN_2PTS033_0732_20160502_182957_20160502_200920.EUM.nc	170.550	170.707	9.267	2974	5552	0	2327	1	250
SRL_OPN_2PTS033_0734_20160502_200919_20160502_214757.EUM.nc	170.370	170.492	8.668	3221	5522	0	2164	1	136
SRL_OPN_2PTS033_0736_20160502_214757_20160502_232600.EUM.nc	169.540	170.320	8.328	2448	5314	0	2786	0	80
SRL_OPN_2PTS033_0737_20160502_232559_20160503_010349.EUM.nc	171.190	171.035	8.125	2556	5479	0	2697	0	226
SRL_OPN_2PTS033_0739_20160503_010349_20160503_024208.EUM.nc	168.990	169.596	8.655	2667	5543	0	2651	0	225
SRL_OPN_2PTS033_0741_20160503_024208_20160503_042201.EUM.nc	165.820	166.272	5.824	2692	5531	0	2634	0	205
SRL_OPN_2PTS033_0743_20160503_042200_20160503_060353.EUM.nc	166.875	168.472	8.510	3764	5750	0	1852	0	134
SRL_OPN_2PTS033_0745_20160503_060352_20160503_075151.EUM.nc	171.060	171.710	8.663	3983	6127	0	1890	0	254
SRL_OPN_2PTS033_0748_20160503_075150_20160503_092955.EUM.nc	167.000	168.410	7.881	3057	5467	0	2283	0	127
SRL_OPN_2PTS033_0749_20160503_092954_20160503_110746.EUM.nc	171.190	170.870	7.729	2045	5443	0	3262	0	136
SRL_OPN_2PTS033_0751_20160503_110746_20160503_124608.EUM.nc	170.735	171.324	8.628	2350	5342	0	2850	0	142
SRL_OPN_2PTS033_0753_20160503_124607_20160503_143917.EUM.nc	168.340	168.641	8.329	3301	6289	0	2871	0	117
SRL_OPN_2PTS033_0756_20160503_143917_20160503_161904.EUM.nc	168.555	169.397	7.291	3369	5615	0	2097	0	149
SRL_OPN_2PTS033_0758_20160503_161902_20160503_175840.EUM.nc	169.770	171.753	9.671	2912	5584	0	2479	0	193
SRL_OPN_2PTS033_0760_20160503_175839_20160503_193809.EUM.nc	167.205	167.940	6.981	3140	5597	0	2323	0	134
SRL_OPN_2PTS033_0762_20160503_193809_20160503_211700.EUM.nc	168.120	168.467	7.810	3324	5489	0	2071	0	94

– Continued on next page

Table 12: Ka Brightness Temperature Statistics.

– Continued from previous page

File	Median	Mean	Std. Dev.	No. Obs.	Total Obs.	Default Lat/Lon	Flag (total)	Default (total)	3-Sigma Edited
SRL_OPN_2PTS033_0764_20160503_211659_20160503_225516.EUM.nc	168.450	168.809	7.767	2353	5470	0	3059	0	58
SRL_OPN_2PTS033_0765_20160503_225515_20160504_003304.EUM.nc	170.535	170.606	7.728	3164	5476	0	2190	0	122
SRL_OPN_2PTS033_0767_20160504_003303_20160504_021106.EUM.nc	169.760	170.394	6.826	2768	5523	0	2604	0	151
SRL_OPN_2PTS033_0769_20160504_021105_20160504_035027.EUM.nc	167.480	168.644	8.036	2739	5550	0	2669	0	142
SRL_OPN_2PTS033_0771_20160504_035027_20160504_053138.EUM.nc	167.660	168.896	9.140	2959	5558	0	2551	0	48
SRL_OPN_2PTS033_0773_20160504_053138_20160504_072051.EUM.nc	170.005	170.295	7.441	3914	6215	0	2047	0	254
SRL_OPN_2PTS033_0776_20160504_072051_20160504_085908.EUM.nc	170.125	169.809	8.114	3645	5596	0	1815	1	135
SRL_OPN_2PTS033_0777_20160504_085908_20160504_103702.EUM.nc	175.010	172.681	9.100	2246	5509	0	3142	0	121
SRL_OPN_2PTS033_0779_20160504_103701_20160504_121510.EUM.nc	170.100	170.636	8.642	2437	5498	0	2907	0	154
SRL_OPN_2PTS033_0781_20160504_121510_20160504_135412.EUM.nc	168.810	169.671	7.623	3072	5510	0	2363	0	75
SRL_OPN_2PTS033_0783_20160504_135411_20160504_154735.EUM.nc	170.570	170.757	7.786	3450	6398	0	2800	0	148
SRL_OPN_2PTS033_0786_20160504_154735_20160504_172721.EUM.nc	168.535	169.826	7.864	2723	5497	0	2585	0	189
SRL_OPN_2PTS033_0788_20160504_172720_20160504_190658.EUM.nc	168.850	169.487	8.450	3383	5619	0	2118	1	117
SRL_OPN_2PTS033_0790_20160504_190657_20160504_204600.EUM.nc	170.585	170.302	8.727	3608	5594	0	1842	0	144
SRL_OPN_2PTS033_0792_20160504_204559_20160504_222430.EUM.nc	168.470	168.935	8.210	2858	5410	0	2485	0	67
SRL_OPN_2PTS033_0794_20160504_222430_20160505_000223.EUM.nc	168.895	170.361	7.848	2992	5522	0	2414	0	116
SRL_OPN_2PTS033_0795_20160505_000222_20160505_014011.EUM.nc	169.390	171.166	8.897	2925	5541	0	2434	0	182
SRL_OPN_2PTS033_0797_20160505_014012_20160505_031906.EUM.nc	169.115	169.598	7.471	2795	5520	0	2582	0	143
SRL_OPN_2PTS033_0799_20160505_031905_20160505_045931.EUM.nc	165.565	166.456	7.247	2961	5541	0	2478	1	101
SRL_OPN_2PTS033_0801_20160505_045930_20160505_064216.EUM.nc	167.615	168.484	7.951	3788	5824	0	1806	0	230
SRL_OPN_2PTS033_0803_20160505_064215_20160505_082820.EUM.nc	168.350	169.135	7.878	4159	6035	0	1724	0	152
SRL_OPN_2PTS033_0806_20160505_082819_20160505_100620.EUM.nc	170.650	170.829	7.692	2691	5409	0	2626	0	92
SRL_OPN_2PTS033_0807_20160505_100619_20160505_114408.EUM.nc	170.690	170.487	7.502	2360	5425	0	2979	0	86
SRL_OPN_2PTS033_0809_20160505_114407_20160505_132255.EUM.nc	170.030	170.980	8.449	2677	5456	0	2530	0	249
SRL_OPN_2PTS033_0811_20160505_132254_20160505_151615.EUM.nc	169.090	169.339	6.062	3367	6379	0	2754	0	258
SRL_OPN_2PTS033_0814_20160505_151615_20160505_165603.EUM.nc	169.420	169.417	7.340	2871	5589	0	2567	0	151
SRL_OPN_2PTS033_0816_20160505_165602_20160505_183535.EUM.nc	167.985	168.550	7.890	3117	5470	0	2122	0	231
SRL_OPN_2PTS033_0818_20160505_183535_20160505_201455.EUM.nc	170.350	169.418	8.168	3104	5535	0	2220	0	211
SRL_OPN_2PTS033_0820_20160505_201454_20160505_215338.EUM.nc	168.190	169.255	8.381	3109	5538	0	2283	0	146
SRL_OPN_2PTS033_0822_20160505_215337_20160505_233131.EUM.nc	167.520	169.137	8.543	2430	5293	0	2776	0	87
SRL_OPN_2PTS033_0823_20160505_233130_20160506_010921.EUM.nc	166.850	168.865	8.346	2682	5511	0	2734	0	95
SRL_OPN_2PTS033_0825_20160506_010920_20160506_024753.EUM.nc	171.150	172.001	8.686	2788	5558	0	2605	0	165
SRL_OPN_2PTS033_0827_20160506_024752_20160506_042742.EUM.nc	168.200	168.830	7.144	2864	5513	0	2601	0	48
SRL_OPN_2PTS033_0829_20160506_042741_20160506_060943.EUM.nc	169.530	170.084	8.316	3741	5756	0	1849	0	166
SRL_OPN_2PTS033_0831_20160506_060943_20160506_075725.EUM.nc	168.930	169.018	8.008	3942	6110	0	1885	0	283
SRL_OPN_2PTS033_0834_20160506_075724_20160506_093535.EUM.nc	169.295	169.903	8.615	2852	5500	0	2512	0	136
SRL_OPN_2PTS033_0835_20160506_093534_20160506_111318.EUM.nc	171.250	170.510	7.885	2004	5418	0	3299	0	115
SRL_OPN_2PTS033_0837_20160506_111318_20160506_125144.EUM.nc	169.625	170.407	8.487	2480	5350	0	2728	0	142
SRL_OPN_2PTS033_0839_20160506_125143_20160506_144455.EUM.nc	173.010	173.079	7.763	3133	6360	0	2928	0	299

– Continued on next page

Table 12: Ka Brightness Temperature Statistics.

– Continued from previous page

File	Median	Mean	Std. Dev.	No. Obs.	Total Obs.	Default Lat/Lon	Flag (total)	Default (total)	3-Sigma Edited
SRL_OPN_2PTS033_0842_20160506_144454_20160506_162442.EUM.nc	168.370	169.072	7.729	3328	5638	0	2143	0	167
SRL_OPN_2PTS033_0844_20160506_162442_20160506_180417.EUM.nc	170.170	170.674	7.730	3074	5623	0	2486	0	63
SRL_OPN_2PTS033_0846_20160506_180417_20160506_194346.EUM.nc	167.180	168.284	7.863	3142	5576	0	2317	0	117
SRL_OPN_2PTS033_0848_20160506_194346_20160506_212243.EUM.nc	170.050	170.407	8.039	3266	5467	0	2038	0	163
SRL_OPN_2PTS033_0850_20160506_212242_20160506_230048.EUM.nc	169.450	169.828	9.466	2145	5388	0	3130	0	113
SRL_OPN_2PTS033_0851_20160506_230046_20160507_003836.EUM.nc	169.030	170.218	8.549	3151	5504	0	2172	0	181
SRL_OPN_2PTS033_0853_20160507_003835_20160507_021649.EUM.nc	168.890	169.557	7.609	2734	5533	0	2625	0	174
SRL_OPN_2PTS033_0855_20160507_021648_20160507_035606.EUM.nc	168.630	168.528	6.722	2732	5580	0	2726	0	122
SRL_OPN_2PTS033_0857_20160507_035605_20160507_053725.EUM.nc	169.705	170.113	7.857	3115	5531	0	2355	0	61
SRL_OPN_2PTS033_0859_20160507_053724_20160507_072626.EUM.nc	168.910	169.576	8.116	4164	6205	0	1900	0	141
SRL_OPN_2PTS033_0862_20160507_072624_20160507_090448.EUM.nc	168.220	169.293	8.066	3549	5565	0	1933	0	83
SRL_OPN_2PTS033_0863_20160507_090449_20160507_104234.EUM.nc	174.550	172.223	10.058	2254	5508	0	3121	0	133
SRL_OPN_2PTS033_0865_20160507_104232_20160507_122043.EUM.nc	169.300	170.780	9.267	2564	5499	0	2867	0	68
SRL_OPN_2PTS033_0867_20160507_122042_20160507_135959.EUM.nc	169.650	170.116	7.252	3124	5530	0	2220	0	186
SRL_OPN_2PTS033_0869_20160507_135958_20160507_155321.EUM.nc	170.505	171.284	7.847	3265	6405	0	3007	0	133
SRL_OPN_2PTS033_0872_20160507_155321_20160507_173259.EUM.nc	169.455	170.053	7.881	2840	5472	0	2564	0	68
SRL_OPN_2PTS033_0874_20160507_173258_20160507_191234.EUM.nc	169.920	170.167	9.233	3263	5609	0	2099	0	247
SRL_OPN_2PTS033_0876_20160507_191234_20160507_205135.EUM.nc	169.270	169.249	7.976	3499	5605	0	1908	0	198
SRL_OPN_2PTS033_0878_20160507_205134_20160507_223003.EUM.nc	167.970	168.476	8.267	2791	5415	0	2485	0	139
SRL_OPN_2PTS033_0879_20160507_223002_20160508_000754.EUM.nc	168.440	169.389	8.441	2935	5460	0	2357	0	168
SRL_OPN_2PTS033_0881_20160508_000754_20160508_014545.EUM.nc	167.795	168.435	7.219	2957	5537	0	2391	0	189
SRL_OPN_2PTS033_0883_20160508_014544_20160508_032444.EUM.nc	167.340	168.773	7.577	2855	5499	0	2483	0	161
SRL_OPN_2PTS033_0885_20160508_032443_20160508_050523.EUM.nc	164.980	166.583	7.179	2848	5550	0	2582	0	120
SRL_OPN_2PTS033_0887_20160508_050523_20160508_065524.EUM.nc	170.525	170.970	8.799	3698	6214	0	2298	0	218
SRL_OPN_2PTS033_0890_20160508_065523_20160508_083351.EUM.nc	170.050	170.933	8.428	4201	5614	0	1262	0	151
SRL_OPN_2PTS033_0892_20160508_083352_20160508_101150.EUM.nc	173.820	172.130	10.059	2574	5394	0	2707	0	113
SRL_OPN_2PTS033_0893_20160508_101150_20160508_114949.EUM.nc	166.895	167.819	7.786	2450	5492	0	2986	0	56
SRL_OPN_2PTS033_0895_20160508_114948_20160508_132832.EUM.nc	169.420	170.401	8.239	2841	5477	0	2512	0	124
SRL_OPN_2PTS033_0897_20160508_132831_20160508_152154.EUM.nc	169.525	170.215	7.077	3490	6368	0	2710	0	168
SRL_OPN_2PTS033_0900_20160508_152153_20160508_170141.EUM.nc	169.740	170.339	7.882	2884	5596	0	2620	0	92
SRL_OPN_2PTS033_0902_20160508_170140_20160508_184120.EUM.nc	169.300	169.734	8.068	3166	5513	0	2182	0	165
SRL_OPN_2PTS033_0904_20160508_184119_20160508_202030.EUM.nc	168.100	168.238	8.269	3219	5554	0	2133	0	202
SRL_OPN_2PTS033_0906_20160508_202029_20160508_215912.EUM.nc	169.565	170.441	8.248	2901	5498	0	2446	0	151
SRL_OPN_2PTS033_0908_20160508_215912_20160508_233711.EUM.nc	171.380	171.702	10.343	2549	5464	0	2748	0	167
SRL_OPN_2PTS033_0909_20160508_233711_20160509_011453.EUM.nc	171.460	171.564	9.096	2816	5504	0	2459	0	229
SRL_OPN_2PTS033_0911_20160509_011452_20160509_025328.EUM.nc	169.440	170.691	8.731	2870	5525	0	2577	0	78
SRL_OPN_2PTS033_0913_20160509_025328_20160509_043332.EUM.nc	166.240	166.390	7.250	2687	5487	0	2593	0	207
SRL_OPN_2PTS033_0915_20160509_043331_20160509_061532.EUM.nc	168.450	169.721	7.478	3887	5794	0	1823	0	84
SRL_OPN_2PTS033_0917_20160509_061532_20160509_080258.EUM.nc	169.020	169.671	8.192	3931	6106	0	1868	0	307

– Continued on next page

Table 12: Ka Brightness Temperature Statistics.

– Continued from previous page

File	Median	Mean	Std. Dev.	No. Obs.	Total Obs.	Default Lat/Lon	Flag (total)	Default (total)	3-Sigma Edited
SRL_OPN_2PTS033_0920_20160509_080258_20160509_094107.EUM.nc	170.250	170.552	9.469	2849	5520	0	2545	0	126
SRL_OPN_2PTS033_0921_20160509_094107_20160509_111859.EUM.nc	171.790	170.684	9.066	2159	5381	0	3151	0	71
SRL_OPN_2PTS033_0923_20160509_111858_20160509_125719.EUM.nc	169.065	169.887	8.239	2617	5372	0	2684	0	71
SRL_OPN_2PTS033_0925_20160509_125719_20160509_145041.EUM.nc	170.680	171.823	9.086	3383	6371	0	2842	0	146
SRL_OPN_2PTS033_0928_20160509_145040_20160509_163020.EUM.nc	169.240	169.574	7.580	3343	5663	0	2225	0	95
SRL_OPN_2PTS033_0930_20160509_163019_20160509_181003.EUM.nc	167.365	168.761	8.073	3042	5569	0	2417	0	110
SRL_OPN_2PTS033_0932_20160509_181002_20160509_194922.EUM.nc	169.110	169.283	7.491	3077	5574	0	2328	0	169
SRL_OPN_2PTS033_0934_20160509_194922_20160509_212816.EUM.nc	172.750	171.668	7.969	3207	5500	0	1995	0	298
SRL_OPN_2PTS033_0936_20160509_212816_20160509_230627.EUM.nc	168.465	170.202	9.227	2154	5411	0	3195	0	62
SRL_OPN_2PTS033_0937_20160509_230626_20160510_004407.EUM.nc	169.040	170.209	8.295	3072	5507	0	2255	0	180
SRL_OPN_2PTS033_0939_20160510_004406_20160510_022223.EUM.nc	169.880	170.247	8.196	2847	5549	0	2595	0	107
SRL_OPN_2PTS033_0941_20160510_022222_20160510_040147.EUM.nc	167.880	168.325	6.594	2709	5475	0	2643	0	123
SRL_OPN_2PTS033_0943_20160510_040146_20160510_054312.EUM.nc	167.515	168.444	7.580	3394	5682	0	2178	0	110
SRL_OPN_2PTS033_0945_20160510_054313_20160510_073201.EUM.nc	171.375	171.288	8.272	4053	6189	0	1941	0	195
SRL_OPN_2PTS033_0948_20160510_073200_20160510_091020.EUM.nc	170.230	170.169	7.961	3237	5552	0	2097	0	218
SRL_OPN_2PTS033_0949_20160510_091020_20160510_104805.EUM.nc	172.710	171.658	9.217	2134	5534	0	3190	0	210
SRL_OPN_2PTS033_0951_20160510_104804_20160510_122617.EUM.nc	167.585	168.757	7.974	2456	5398	0	2828	0	114
SRL_OPN_2PTS033_0953_20160510_122617_20160510_140539.EUM.nc	169.540	170.562	8.208	3018	5548	0	2335	0	195
SRL_OPN_2PTS033_0955_20160510_140539_20160510_155901.EUM.nc	170.820	171.462	8.771	3227	6405	0	3028	0	150
SRL_OPN_2PTS033_0958_20160510_155900_20160510_173837.EUM.nc	166.120	168.200	7.864	2924	5598	0	2591	0	83
SRL_OPN_2PTS033_0960_20160510_173836_20160510_191812.EUM.nc	168.330	168.671	7.791	3201	5595	0	2167	0	227
SRL_OPN_2PTS033_0962_20160510_191811_20160510_205719.EUM.nc	170.620	170.885	8.678	3381	5610	0	1970	1	258
SRL_OPN_2PTS033_0964_20160510_205718_20160510_223535.EUM.nc	169.060	170.242	8.804	2762	5368	0	2570	0	36
SRL_OPN_2PTS033_0965_20160510_223535_20160511_001326.EUM.nc	167.730	169.285	8.306	2987	5488	0	2377	0	124
SRL_OPN_2PTS033_0967_20160511_001326_20160511_015126.EUM.nc	169.640	171.212	8.006	3056	5524	0	2413	0	55
SRL_OPN_2PTS033_0969_20160511_015126_20160511_033023.EUM.nc	168.220	168.179	6.856	2862	5500	0	2475	0	163
SRL_OPN_2PTS033_0971_20160511_033022_20160511_051108.EUM.nc	166.870	168.321	7.424	2883	5545	0	2535	0	127
SRL_OPN_2PTS033_0973_20160511_051108_20160511_070100.EUM.nc	169.210	169.693	8.149	3761	6223	0	2298	0	164
SRL_OPN_2PTS033_0976_20160511_070059_20160511_083934.EUM.nc	169.310	169.764	7.647	3912	5610	0	1411	0	287
SRL_OPN_2PTS033_0978_20160511_083933_20160511_101722.EUM.nc	169.935	170.470	9.387	2408	5409	0	2789	0	212
SRL_OPN_2PTS033_0979_20160511_101721_20160511_115523.EUM.nc	169.310	170.118	8.300	2468	5499	0	2974	0	57
SRL_OPN_2PTS033_0981_20160511_115522_20160511_133418.EUM.nc	169.360	169.872	7.464	2748	5438	0	2464	0	226
SRL_OPN_2PTS033_0983_20160511_133417_20160511_152741.EUM.nc	168.160	168.974	7.627	3507	6389	0	2695	0	187
SRL_OPN_2PTS033_0986_20160511_152740_20160511_170718.EUM.nc	168.600	168.820	7.257	2871	5574	0	2641	0	62
SRL_OPN_2PTS033_0988_20160511_170718_20160511_184658.EUM.nc	169.530	169.846	8.059	3270	5529	0	2100	0	159
SRL_OPN_2PTS033_0990_20160511_184657_20160511_202607.EUM.nc	171.810	171.811	9.491	3260	5591	0	2170	0	161
SRL_OPN_2PTS033_0992_20160511_202606_20160511_220445.EUM.nc	170.810	170.888	7.873	2979	5499	0	2417	0	103
SRL_OPN_2PTS033_0994_20160511_220444_20160511_234244.EUM.nc	167.430	168.501	8.091	2774	5509	0	2590	0	145
SRL_OPN_2PTS033_0995_20160511_234243_20160512_012027.EUM.nc	170.255	170.947	8.456	2953	5518	0	2456	0	109

– Continued on next page

Table 12: Ka Brightness Temperature Statistics.

– Continued from previous page

File	Median	Mean	Std. Dev.	No. Obs.	Total Obs.	Default Lat/Lon	Flag (total)	Default (total)	3-Sigma Edited
SRL_OPN_2PTS033_0997_20160512_012026_20160512_025907.EUM.nc	171.340	171.227	7.388	2737	5544	0	2602	0	205
SRL_OPN_2PTS033_0999_20160512_025906_20160512_043917.EUM.nc	166.640	167.551	7.936	2696	5530	0	2630	0	204

29 Ka-Band Ionospheric Path Delay Table

Table 13: Ka-Band Ionospheric Path Delay Statistics.

File	Median	Mean	Std. Dev.	No. Obs.	Total Obs.	Default Lat/Lon	Flag (total)	Default (total)	3-Sigma Edited
SRL_OPN_2PTS032_1001_20160407_043931_20160407_062140.EUM.nc	-0.003	-0.004	0.003	4072	5758	0	1686	0	0
SRL_OPN_2PTS033_0001_20160407_062139_20160407_080857.EUM.nc	-0.003	-0.004	0.003	4200	6088	0	1888	0	0
SRL_OPN_2PTS033_0004_20160407_080856_20160407_094654.EUM.nc	-0.003	-0.005	0.003	3051	5469	0	2418	0	0
SRL_OPN_2PTS033_0005_20160407_094654_20160407_112447.EUM.nc	-0.003	-0.005	0.003	2186	5316	0	3130	0	0
SRL_OPN_2PTS033_0007_20160407_112446_20160407_130321.EUM.nc	-0.003	-0.005	0.004	2753	5329	0	2576	0	0
SRL_OPN_2PTS033_0009_20160407_130319_20160407_145635.EUM.nc	-0.003	-0.004	0.003	3524	5961	0	2437	0	0
SRL_OPN_2PTS033_0012_20160407_145634_20160407_163621.EUM.nc	-0.003	-0.003	0.001	3060	5659	0	2323	0	276
SRL_OPN_2PTS033_0014_20160407_163621_20160407_181557.EUM.nc	-0.003	-0.003	0.001	2967	5602	0	2417	0	218
SRL_OPN_2PTS033_0016_20160407_181557_20160407_195522.EUM.nc	-0.003	-0.003	0.001	2705	5499	0	2302	0	492
SRL_OPN_2PTS033_0018_20160407_195521_20160407_213406.EUM.nc	-0.003	-0.004	0.003	3646	5414	0	1768	0	0
SRL_OPN_2PTS033_0020_20160407_213405_20160407_231214.EUM.nc	-0.003	-0.004	0.002	2273	5364	0	3091	0	0
SRL_OPN_2PTS033_0021_20160407_231213_20160408_005002.EUM.nc	-0.003	-0.005	0.004	3207	5478	0	2271	0	0
SRL_OPN_2PTS033_0023_20160408_005002_20160408_022821.EUM.nc	-0.003	-0.005	0.003	2939	5529	0	2590	0	0
SRL_OPN_2PTS033_0025_20160408_022820_20160408_040751.EUM.nc	-0.004	-0.005	0.004	2866	5471	0	2605	0	0
SRL_OPN_2PTS033_0027_20160408_040750_20160408_054925.EUM.nc	-0.003	-0.005	0.004	3800	5713	0	1913	0	0
SRL_OPN_2PTS033_0029_20160408_054924_20160408_073758.EUM.nc	-0.002	-0.005	0.004	4299	6150	0	1851	0	0
SRL_OPN_2PTS033_0032_20160408_073757_20160408_091609.EUM.nc	-0.003	-0.004	0.003	3398	5530	0	2132	0	0
SRL_OPN_2PTS033_0033_20160408_091608_20160408_105401.EUM.nc	-0.003	-0.005	0.004	2242	5469	0	3227	0	0
SRL_OPN_2PTS033_0035_20160408_105400_20160408_123214.EUM.nc	-0.003	-0.003	0.001	2069	5315	0	2794	0	452
SRL_OPN_2PTS033_0037_20160408_123213_20160408_141142.EUM.nc	-0.003	-0.003	0.001	2781	5548	0	2288	0	479
SRL_OPN_2PTS033_0039_20160408_141141_20160408_160502.EUM.nc	-0.003	-0.004	0.002	3393	6354	0	2961	0	0
SRL_OPN_2PTS033_0042_20160408_160502_20160408_174438.EUM.nc	-0.003	-0.003	0.000	2925	5576	0	2504	0	147
SRL_OPN_2PTS033_0044_20160408_174438_20160408_192412.EUM.nc	-0.003	-0.003	0.001	3027	5583	0	2107	0	449
SRL_OPN_2PTS033_0046_20160408_192412_20160408_210308.EUM.nc	-0.003	-0.004	0.003	3705	5582	0	1877	0	0
SRL_OPN_2PTS033_0048_20160408_210307_20160408_224130.EUM.nc	-0.003	-0.004	0.002	2716	5382	0	2666	0	0
SRL_OPN_2PTS033_0049_20160408_224130_20160409_001919.EUM.nc	-0.003	-0.004	0.002	3119	5449	0	2330	0	0
SRL_OPN_2PTS033_0051_20160409_001918_20160409_015716.EUM.nc	-0.003	-0.004	0.003	3112	5543	0	2431	0	0
SRL_OPN_2PTS033_0053_20160409_015714_20160409_033624.EUM.nc	-0.004	-0.005	0.004	3060	5500	0	2440	0	0
SRL_OPN_2PTS033_0055_20160409_033623_20160409_051717.EUM.nc	-0.004	-0.006	0.004	3078	5555	0	2477	0	0
SRL_OPN_2PTS033_0057_20160409_051716_20160409_070658.EUM.nc	-0.002	-0.004	0.003	4005	6196	0	2191	0	0
SRL_OPN_2PTS033_0060_20160409_070657_20160409_084521.EUM.nc	-0.002	-0.004	0.003	3976	5585	0	1609	0	0
SRL_OPN_2PTS033_0061_20160409_084520_20160409_120119.EUM.nc	-0.003	-0.005	0.003	5170	10795	0	5625	0	0
SRL_OPN_2PTS033_0065_20160409_120117_20160409_134010.EUM.nc	-0.003	-0.004	0.003	3123	5486	0	2363	0	0
SRL_OPN_2PTS033_0067_20160409_134009_20160409_153342.EUM.nc	-0.003	-0.004	0.002	3645	6357	0	2712	0	0
SRL_OPN_2PTS033_0070_20160409_153342_20160409_171321.EUM.nc	-0.003	-0.003	0.000	2922	5598	0	2623	0	53
SRL_OPN_2PTS033_0072_20160409_171321_20160409_185259.EUM.nc	-0.003	-0.003	0.001	2888	5521	0	2052	0	581

– Continued on next page

Table 13: Ka-Band Ionospheric Path Delay Statistics.

– Continued from previous page

File	Median	Mean	Std. Dev.	No. Obs.	Total Obs.	Default Lat/Lon	Flag (total)	Default (total)	3-Sigma Edited
SRL_OPN_2PTS033_0074_20160409_185258_20160409_203206.EUM.nc	-0.003	-0.004	0.003	3675	5532	0	1857	0	0
SRL_OPN_2PTS033_0076_20160409_203205_20160409_221042.EUM.nc	-0.004	-0.004	0.002	3050	5490	0	2440	0	0
SRL_OPN_2PTS033_0078_20160409_221041_20160409_234839.EUM.nc	-0.004	-0.004	0.002	2921	5493	0	2572	0	0
SRL_OPN_2PTS033_0079_20160409_234838_20160410_012623.EUM.nc	-0.003	-0.005	0.003	3037	5514	0	2477	0	0
SRL_OPN_2PTS033_0081_20160410_012622_20160410_030508.EUM.nc	-0.004	-0.005	0.004	3001	5565	0	2564	0	0
SRL_OPN_2PTS033_0083_20160410_030508_20160410_044524.EUM.nc	-0.005	-0.006	0.004	3033	5479	0	2446	0	0
SRL_OPN_2PTS033_0085_20160410_044524_20160410_062741.EUM.nc	-0.003	-0.005	0.004	4056	5777	0	1721	0	0
SRL_OPN_2PTS033_0087_20160410_062740_20160410_081430.EUM.nc	-0.003	-0.005	0.004	4205	6074	0	1869	0	0
SRL_OPN_2PTS033_0090_20160410_081429_20160410_095235.EUM.nc	-0.003	-0.005	0.004	2941	5381	0	2440	0	0
SRL_OPN_2PTS033_0091_20160410_095234_20160410_113028.EUM.nc	-0.003	-0.005	0.003	2303	5323	0	3020	0	0
SRL_OPN_2PTS033_0093_20160410_113028_20160410_130856.EUM.nc	-0.003	-0.004	0.003	2839	5414	0	2575	0	0
SRL_OPN_2PTS033_0095_20160410_130857_20160410_150214.EUM.nc	-0.003	-0.004	0.002	3608	6344	0	2736	0	0
SRL_OPN_2PTS033_0098_20160410_150213_20160410_164201.EUM.nc	-0.003	-0.003	0.000	3039	5630	0	2499	0	92
SRL_OPN_2PTS033_0100_20160410_164200_20160410_182143.EUM.nc	-0.003	-0.003	0.001	2925	5508	0	2162	0	421
SRL_OPN_2PTS033_0102_20160410_182142_20160410_200100.EUM.nc	-0.003	-0.004	0.002	3227	5503	0	2276	0	0
SRL_OPN_2PTS033_0104_20160410_200059_20160410_213951.EUM.nc	-0.003	-0.004	0.002	3530	5535	0	2005	0	0
SRL_OPN_2PTS033_0106_20160410_213950_20160410_231757.EUM.nc	-0.003	-0.003	0.001	2301	5343	0	2896	0	146
SRL_OPN_2PTS033_0107_20160410_231756_20160411_005537.EUM.nc	-0.004	-0.005	0.003	3013	5491	0	2478	0	0
SRL_OPN_2PTS033_0109_20160411_005536_20160411_023358.EUM.nc	-0.003	-0.005	0.003	2990	5543	0	2553	0	0
SRL_OPN_2PTS033_0111_20160411_023358_20160411_041334.EUM.nc	-0.004	-0.006	0.004	2890	5480	0	2590	0	0
SRL_OPN_2PTS033_0113_20160411_041334_20160411_055516.EUM.nc	-0.004	-0.005	0.004	3829	5717	0	1888	0	0
SRL_OPN_2PTS033_0115_20160411_055515_20160411_074336.EUM.nc	-0.002	-0.005	0.003	4284	6138	0	1854	0	0
SRL_OPN_2PTS033_0118_20160411_074335_20160411_092151.EUM.nc	-0.004	-0.004	0.003	3321	5483	0	2162	0	0
SRL_OPN_2PTS033_0119_20160411_092150_20160411_105942.EUM.nc	-0.004	-0.005	0.003	2099	5439	0	3340	0	0
SRL_OPN_2PTS033_0121_20160411_105942_20160411_123751.EUM.nc	-0.003	-0.003	0.001	2181	5330	0	2793	0	356
SRL_OPN_2PTS033_0123_20160411_123751_20160411_141724.EUM.nc	-0.003	-0.003	0.001	2887	5510	0	2163	0	460
SRL_OPN_2PTS033_0125_20160411_141723_20160411_161043.EUM.nc	-0.003	-0.003	0.000	2899	6393	0	2920	0	574
SRL_OPN_2PTS033_0128_20160411_161042_20160411_175028.EUM.nc	-0.003	-0.003	0.000	2926	5581	0	2509	0	146
SRL_OPN_2PTS033_0130_20160411_175027_20160411_192950.EUM.nc	-0.003	-0.004	0.002	3384	5563	0	2179	0	0
SRL_OPN_2PTS033_0132_20160411_192949_20160411_210853.EUM.nc	-0.003	-0.004	0.003	3548	5478	0	1930	0	0
SRL_OPN_2PTS033_0134_20160411_210853_20160411_224703.EUM.nc	-0.003	-0.003	0.001	2434	5439	0	2866	0	139
SRL_OPN_2PTS033_0135_20160411_224702_20160412_002453.EUM.nc	-0.003	-0.004	0.002	3162	5400	0	2238	0	0
SRL_OPN_2PTS033_0137_20160412_002452_20160412_020300.EUM.nc	-0.004	-0.005	0.003	3019	5545	0	2526	0	0
SRL_OPN_2PTS033_0139_20160412_020259_20160412_034206.EUM.nc	-0.005	-0.005	0.004	3026	5542	0	2516	0	0
SRL_OPN_2PTS033_0141_20160412_034205_20160412_052306.EUM.nc	-0.005	-0.006	0.004	3000	5555	0	2555	0	0
SRL_OPN_2PTS033_0143_20160412_052305_20160412_071235.EUM.nc	-0.003	-0.005	0.004	3988	6177	0	2189	0	0
SRL_OPN_2PTS033_0146_20160412_071235_20160412_085105.EUM.nc	-0.002	-0.005	0.003	3912	5598	0	1686	0	0
SRL_OPN_2PTS033_0147_20160412_085104_20160412_102850.EUM.nc	-0.003	-0.005	0.004	2465	5454	0	2989	0	0
SRL_OPN_2PTS033_0149_20160412_102850_20160412_120654.EUM.nc	-0.003	-0.004	0.003	2588	5459	0	2871	0	0

– Continued on next page

Table 13: Ka-Band Ionospheric Path Delay Statistics.

– Continued from previous page

File	Median	Mean	Std. Dev.	No. Obs.	Total Obs.	Default Lat/Lon	Flag (total)	Default (total)	3-Sigma Edited
SRL_OPN_2PTS033_0151_20160412_120654_20160412_134559.EUM.nc	-0.003	-0.004	0.003	3081	5457	0	2376	0	0
SRL_OPN_2PTS033_0153_20160412_134558_20160412_153923.EUM.nc	-0.003	-0.004	0.002	3634	6352	0	2718	0	0
SRL_OPN_2PTS033_0156_20160412_153922_20160412_171910.EUM.nc	-0.003	-0.003	0.000	2870	5528	0	2603	0	55
SRL_OPN_2PTS033_0158_20160412_171909_20160412_185839.EUM.nc	-0.003	-0.003	0.001	2964	5601	0	2210	0	427
SRL_OPN_2PTS033_0160_20160412_185838_20160412_203752.EUM.nc	-0.003	-0.004	0.002	3797	5556	0	1759	0	0
SRL_OPN_2PTS033_0162_20160412_203752_20160412_221617.EUM.nc	-0.003	-0.004	0.002	3040	5392	0	2352	0	0
SRL_OPN_2PTS033_0164_20160412_221616_20160412_235412.EUM.nc	-0.003	-0.004	0.002	3009	5495	0	2486	0	0
SRL_OPN_2PTS033_0165_20160412_235411_20160413_013206.EUM.nc	-0.004	-0.005	0.003	3093	5526	0	2433	0	0
SRL_OPN_2PTS033_0167_20160413_013206_20160413_031046.EUM.nc	-0.004	-0.005	0.003	2956	5559	0	2603	0	0
SRL_OPN_2PTS033_0169_20160413_031046_20160413_045109.EUM.nc	-0.005	-0.006	0.004	3029	5467	0	2438	0	0
SRL_OPN_2PTS033_0173_20160413_063334_20160413_082015.EUM.nc	-0.003	-0.005	0.003	4175	6071	0	1896	0	0
SRL_OPN_2PTS033_0176_20160413_082015_20160413_095809.EUM.nc	-0.004	-0.005	0.003	2892	5396	0	2504	0	0
SRL_OPN_2PTS033_0177_20160413_095808_20160413_113604.EUM.nc	-0.003	-0.005	0.003	2425	5397	0	2972	0	0
SRL_OPN_2PTS033_0179_20160413_113603_20160413_131444.EUM.nc	-0.003	-0.004	0.003	2894	5397	0	2466	0	37
SRL_OPN_2PTS033_0181_20160413_131443_20160413_150804.EUM.nc	-0.003	-0.004	0.002	3598	6378	0	2780	0	0
SRL_OPN_2PTS033_0181_20160413_131443_20160413_164743.EUM.nc	-0.003	-0.003	0.000	5845	11980	0	5361	0	774
SRL_OPN_2PTS033_0186_20160413_164742_20160413_182724.EUM.nc	-0.003	-0.003	0.001	3002	5480	0	2174	0	304
SRL_OPN_2PTS033_0188_20160413_182723_20160413_200648.EUM.nc	-0.003	-0.003	0.001	2919	5514	0	2196	0	399
SRL_OPN_2PTS033_0190_20160413_200647_20160413_214526.EUM.nc	-0.003	-0.004	0.002	3380	5510	0	2130	0	0
SRL_OPN_2PTS033_0192_20160413_214525_20160413_232330.EUM.nc	-0.003	-0.004	0.002	2445	5310	0	2865	0	0
SRL_OPN_2PTS033_0193_20160413_232330_20160414_010119.EUM.nc	-0.004	-0.005	0.003	2841	5500	0	2659	0	0
SRL_OPN_2PTS033_0195_20160414_010118_20160414_023936.EUM.nc	-0.004	-0.005	0.004	2928	5510	0	2582	0	0
SRL_OPN_2PTS033_0197_20160414_023935_20160414_041926.EUM.nc	-0.005	-0.006	0.004	2926	5506	0	2580	0	0
SRL_OPN_2PTS033_0199_20160414_041925_20160414_060106.EUM.nc	-0.004	-0.005	0.004	3874	5739	0	1865	0	0
SRL_OPN_2PTS033_0201_20160414_060105_20160414_074920.EUM.nc	-0.003	-0.005	0.003	4224	6133	0	1909	0	0
SRL_OPN_2PTS033_0204_20160414_074919_20160414_092724.EUM.nc	-0.003	-0.005	0.003	3273	5478	0	2205	0	0
SRL_OPN_2PTS033_0205_20160414_092723_20160414_110516.EUM.nc	-0.004	-0.005	0.003	2167	5436	0	3269	0	0
SRL_OPN_2PTS033_0207_20160414_110515_20160414_124337.EUM.nc	-0.003	-0.003	0.000	2118	5325	0	2775	0	432
SRL_OPN_2PTS033_0209_20160414_124336_20160414_143645.EUM.nc	-0.004	-0.003	0.001	2913	6279	0	2881	0	485
SRL_OPN_2PTS033_0212_20160414_143644_20160414_161622.EUM.nc	-0.003	-0.003	0.001	3017	5631	0	2128	0	486
SRL_OPN_2PTS033_0214_20160414_161621_20160414_175606.EUM.nc	-0.003	-0.003	0.001	2957	5564	0	2452	0	155
SRL_OPN_2PTS033_0216_20160414_175605_20160414_193537.EUM.nc	-0.003	-0.003	0.001	2840	5589	0	2187	0	562
SRL_OPN_2PTS033_0218_20160414_193536_20160414_211429.EUM.nc	-0.004	-0.005	0.003	3466	5446	0	1980	0	0
SRL_OPN_2PTS033_0220_20160414_211428_20160414_225246.EUM.nc	-0.003	-0.004	0.002	2527	5437	0	2910	0	0
SRL_OPN_2PTS033_0221_20160414_225245_20160415_003034.EUM.nc	-0.004	-0.004	0.002	3263	5459	0	2196	0	0
SRL_OPN_2PTS033_0223_20160415_003033_20160415_020835.EUM.nc	-0.003	-0.005	0.004	2875	5510	0	2635	0	0
SRL_OPN_2PTS033_0225_20160415_020834_20160415_034754.EUM.nc	-0.004	-0.006	0.005	2992	5549	0	2557	0	0
SRL_OPN_2PTS033_0227_20160415_034754_20160415_052853.EUM.nc	-0.005	-0.007	0.005	2982	5510	0	2528	0	0
SRL_OPN_2PTS033_0229_20160415_052854_20160415_071821.EUM.nc	-0.003	-0.005	0.004	4134	6207	0	2073	0	0

– Continued on next page

Table 13: Ka-Band Ionospheric Path Delay Statistics.

– Continued from previous page

File	Median	Mean	Std. Dev.	No. Obs.	Total Obs.	Default Lat/Lon	Flag (total)	Default (total)	3-Sigma Edited
SRL_OPN_2PTS033_0232_20160415_071820_20160415_085638.EUM.nc	-0.003	-0.005	0.004	3766	5602	0	1836	0	0
SRL_OPN_2PTS033_0233_20160415_085637_20160415_103433.EUM.nc	-0.003	-0.006	0.004	2390	5497	0	3107	0	0
SRL_OPN_2PTS033_0235_20160415_103432_20160415_121239.EUM.nc	-0.003	-0.004	0.003	2588	5461	0	2873	0	0
SRL_OPN_2PTS033_0237_20160415_121238_20160415_135139.EUM.nc	-0.003	-0.004	0.003	3110	5472	0	2362	0	0
SRL_OPN_2PTS033_0239_20160415_135138_20160415_154503.EUM.nc	-0.003	-0.004	0.002	3637	6363	0	2726	0	0
SRL_OPN_2PTS033_0242_20160415_154502_20160415_172450.EUM.nc	-0.003	-0.003	0.001	2903	5513	0	2568	0	42
SRL_OPN_2PTS033_0244_20160415_172448_20160415_190418.EUM.nc	-0.003	-0.003	0.001	2990	5591	0	2139	0	462
SRL_OPN_2PTS033_0246_20160415_190417_20160415_204329.EUM.nc	-0.003	-0.004	0.003	3835	5594	0	1759	0	0
SRL_OPN_2PTS033_0248_20160415_204328_20160415_222200.EUM.nc	-0.003	-0.004	0.002	2968	5348	0	2380	0	0
SRL_OPN_2PTS033_0250_20160415_222200_20160415_235945.EUM.nc	-0.003	-0.004	0.002	3050	5488	0	2438	0	0
SRL_OPN_2PTS033_0251_20160415_235944_20160416_013741.EUM.nc	-0.003	-0.005	0.004	3129	5555	0	2426	0	0
SRL_OPN_2PTS033_0253_20160416_013740_20160416_031635.EUM.nc	-0.004	-0.005	0.004	2963	5559	0	2596	0	0
SRL_OPN_2PTS033_0255_20160416_031634_20160416_045656.EUM.nc	-0.004	-0.006	0.005	3081	5500	0	2419	0	0
SRL_OPN_2PTS033_0257_20160416_045655_20160416_063938.EUM.nc	-0.003	-0.005	0.005	4055	5792	0	1737	0	0
SRL_OPN_2PTS033_0262_20160416_082549_20160416_100351.EUM.nc	-0.003	-0.005	0.004	2869	5403	0	2534	0	0
SRL_OPN_2PTS033_0263_20160416_100350_20160416_114138.EUM.nc	-0.003	-0.005	0.004	2441	5406	0	2965	0	0
SRL_OPN_2PTS033_0265_20160416_114139_20160416_132022.EUM.nc	-0.003	-0.005	0.004	2953	5335	0	2382	0	0
SRL_OPN_2PTS033_0267_20160416_132022_20160416_151344.EUM.nc	-0.003	-0.004	0.003	3614	6383	0	2769	0	0
SRL_OPN_2PTS033_0270_20160416_151343_20160416_165330.EUM.nc	-0.003	-0.003	0.001	2892	5592	0	2645	0	55
SRL_OPN_2PTS033_0272_20160416_165329_20160416_183304.EUM.nc	-0.003	-0.003	0.001	2999	5504	0	2153	0	352
SRL_OPN_2PTS033_0274_20160416_183302_20160416_201224.EUM.nc	-0.003	-0.004	0.003	3428	5527	0	2099	0	0
SRL_OPN_2PTS033_0276_20160416_201223_20160416_215109.EUM.nc	-0.003	-0.005	0.003	3331	5526	0	2195	0	0
SRL_OPN_2PTS033_0278_20160416_215108_20160416_232902.EUM.nc	-0.003	-0.004	0.002	2292	5277	0	2866	0	119
SRL_OPN_2PTS033_0279_20160416_232901_20160417_010652.EUM.nc	-0.004	-0.005	0.004	2809	5487	0	2678	0	0
SRL_OPN_2PTS033_0281_20160417_010651_20160417_024522.EUM.nc	-0.003	-0.005	0.004	2936	5525	0	2589	0	0
SRL_OPN_2PTS033_0283_20160417_024521_20160417_042509.EUM.nc	-0.004	-0.005	0.004	2978	5494	0	2516	0	0
SRL_OPN_2PTS033_0285_20160417_042508_20160417_060706.EUM.nc	-0.003	-0.004	0.004	3915	5732	0	1817	0	0
SRL_OPN_2PTS033_0287_20160417_060706_20160417_075455.EUM.nc	-0.003	-0.004	0.003	4139	6090	0	1951	0	0
SRL_OPN_2PTS033_0290_20160417_075455_20160417_093306.EUM.nc	-0.003	-0.004	0.003	3177	5477	0	2300	0	0
SRL_OPN_2PTS033_0291_20160417_093305_20160417_111049.EUM.nc	-0.003	-0.005	0.003	2164	5402	0	3238	0	0
SRL_OPN_2PTS033_0293_20160417_111048_20160417_124913.EUM.nc	-0.003	-0.004	0.003	2604	5255	0	2651	0	0
SRL_OPN_2PTS033_0295_20160417_124912_20160417_144224.EUM.nc	-0.003	-0.003	0.000	2885	6294	0	2862	0	547
SRL_OPN_2PTS033_0298_20160417_144223_20160417_162210.EUM.nc	-0.003	-0.003	0.000	2996	5655	0	2205	0	454
SRL_OPN_2PTS033_0300_20160417_162210_20160417_180146.EUM.nc	-0.003	-0.002	0.000	2918	5598	0	2448	0	232
SRL_OPN_2PTS033_0302_20160417_180146_20160417_194115.EUM.nc	-0.003	-0.002	0.001	2618	5581	0	2251	0	712
SRL_OPN_2PTS033_0304_20160417_194115_20160417_225819.EUM.nc	-0.004	-0.005	0.003	5772	10882	0	5110	0	0
SRL_OPN_2PTS033_0307_20160417_225818_20160418_003559.EUM.nc	-0.004	-0.005	0.003	3335	5461	0	2126	0	0
SRL_OPN_2PTS033_0309_20160418_003558_20160418_021410.EUM.nc	-0.003	-0.004	0.003	2879	5541	0	2662	0	0
SRL_OPN_2PTS033_0311_20160418_021409_20160418_035325.EUM.nc	-0.004	-0.005	0.003	2860	5542	0	2682	0	0

– Continued on next page

Table 13: Ka-Band Ionospheric Path Delay Statistics.

– Continued from previous page

File	Median	Mean	Std. Dev.	No. Obs.	Total Obs.	Default Lat/Lon	Flag (total)	Default (total)	3-Sigma Edited
SRL_OPN_2PTS033_0313_20160418_035324_20160418_053440.EUM.nc	-0.004	-0.005	0.003	3044	5537	0	2493	0	0
SRL_OPN_2PTS033_0315_20160418_053439_20160418_072347.EUM.nc	-0.003	-0.004	0.003	4240	6196	0	1956	0	0
SRL_OPN_2PTS033_0318_20160418_072346_20160418_090210.EUM.nc	-0.003	-0.004	0.003	3719	5576	0	1857	0	0
SRL_OPN_2PTS033_0319_20160418_090211_20160418_103956.EUM.nc	-0.003	-0.005	0.004	2475	5477	0	3002	0	0
SRL_OPN_2PTS033_0321_20160418_103955_20160418_121804.EUM.nc	-0.003	-0.004	0.003	2616	5443	0	2827	0	0
SRL_OPN_2PTS033_0323_20160418_121803_20160418_135718.EUM.nc	-0.003	-0.004	0.003	3227	5523	0	2296	0	0
SRL_OPN_2PTS033_0328_20160418_155041_20160418_173019.EUM.nc	-0.003	-0.003	0.000	2864	5462	0	2521	0	77
SRL_OPN_2PTS033_0330_20160418_173018_20160418_190954.EUM.nc	-0.003	-0.003	0.001	2975	5627	0	2027	0	625
SRL_OPN_2PTS033_0332_20160418_190953_20160418_222723.EUM.nc	-0.004	-0.005	0.003	6765	10965	0	4200	0	0
SRL_OPN_2PTS033_0336_20160418_222723_20160419_000516.EUM.nc	-0.003	-0.005	0.003	3125	5511	0	2386	0	0
SRL_OPN_2PTS033_0337_20160419_000515_20160419_014306.EUM.nc	-0.004	-0.005	0.004	3149	5555	0	2406	0	0
SRL_OPN_2PTS033_0339_20160419_014305_20160419_032203.EUM.nc	-0.004	-0.005	0.004	2954	5511	0	2557	0	0
SRL_OPN_2PTS033_0341_20160419_032202_20160419_050240.EUM.nc	-0.004	-0.005	0.004	3024	5541	0	2517	0	0
SRL_OPN_2PTS033_0343_20160419_050239_20160419_065245.EUM.nc	-0.003	-0.005	0.004	3977	6198	0	2221	0	0
SRL_OPN_2PTS033_0346_20160419_065244_20160419_083114.EUM.nc	-0.003	-0.005	0.004	4315	5619	0	1304	0	0
SRL_OPN_2PTS033_0348_20160419_083113_20160419_100913.EUM.nc	-0.003	-0.005	0.003	2814	5408	0	2594	0	0
SRL_OPN_2PTS033_0349_20160419_100912_20160419_114711.EUM.nc	-0.003	-0.004	0.002	2503	5419	0	2916	0	0
SRL_OPN_2PTS033_0351_20160419_114710_20160419_132551.EUM.nc	-0.003	-0.004	0.003	2949	5379	0	2430	0	0
SRL_OPN_2PTS033_0362_20160419_201749_20160419_215633.EUM.nc	-0.003	-0.004	0.002	3104	5465	0	2361	0	0
SRL_OPN_2PTS033_0364_20160419_215632_20160419_233434.EUM.nc	-0.003	-0.003	0.001	2474	5368	0	2778	0	116
SRL_OPN_2PTS033_0365_20160419_233433_20160420_011215.EUM.nc	-0.003	-0.005	0.003	2907	5498	0	2591	0	0
SRL_OPN_2PTS033_0367_20160420_011214_20160420_025048.EUM.nc	-0.003	-0.005	0.003	2912	5516	0	2604	0	0
SRL_OPN_2PTS033_0369_20160420_025048_20160420_043050.EUM.nc	-0.004	-0.005	0.003	2980	5495	0	2515	0	0
SRL_OPN_2PTS033_0371_20160420_043049_20160420_061246.EUM.nc	-0.003	-0.004	0.003	3890	5740	0	1850	0	0
SRL_OPN_2PTS033_0373_20160420_061246_20160420_080019.EUM.nc	-0.003	-0.004	0.003	4196	6102	0	1906	0	0
SRL_OPN_2PTS033_0376_20160420_080018_20160420_093828.EUM.nc	-0.003	-0.004	0.003	3110	5504	0	2394	0	0
SRL_OPN_2PTS033_0377_20160420_093828_20160420_111620.EUM.nc	-0.003	-0.005	0.003	2209	5370	0	3161	0	0
SRL_OPN_2PTS033_0379_20160420_111619_20160420_125446.EUM.nc	-0.003	-0.004	0.003	2665	5336	0	2671	0	0
SRL_OPN_2PTS033_0384_20160420_144759_20160420_162739.EUM.nc	-0.003	-0.003	0.001	3056	5654	0	2170	0	428
SRL_OPN_2PTS033_0386_20160420_162738_20160420_180722.EUM.nc	-0.003	-0.003	0.001	3010	5593	0	2374	0	209
SRL_OPN_2PTS033_0388_20160420_180722_20160420_194641.EUM.nc	-0.003	-0.003	0.002	3354	5556	0	2202	0	0
SRL_OPN_2PTS033_0390_20160420_194640_20160420_212537.EUM.nc	-0.003	-0.004	0.002	3477	5435	0	1958	0	0
SRL_OPN_2PTS033_0392_20160420_212537_20160420_230349.EUM.nc	-0.003	-0.004	0.002	2220	5392	0	3172	0	0
SRL_OPN_2PTS033_0393_20160420_230348_20160421_004128.EUM.nc	-0.003	-0.005	0.003	3197	5482	0	2285	0	0
SRL_OPN_2PTS033_0395_20160421_004128_20160421_021943.EUM.nc	-0.002	-0.004	0.003	2886	5555	0	2669	0	0
SRL_OPN_2PTS033_0397_20160421_021943_20160421_035913.EUM.nc	-0.003	-0.005	0.004	2904	5582	0	2678	0	0
SRL_OPN_2PTS033_0399_20160421_035912_20160421_054026.EUM.nc	-0.003	-0.005	0.004	3360	5529	0	2169	0	0
SRL_OPN_2PTS033_0401_20160421_054025_20160421_072921.EUM.nc	-0.003	-0.004	0.003	4305	6181	0	1876	0	0
SRL_OPN_2PTS033_0404_20160421_072920_20160421_104535.EUM.nc	-0.003	-0.004	0.003	6011	11049	0	5038	0	0

– Continued on next page

Table 13: Ka-Band Ionospheric Path Delay Statistics.

– Continued from previous page

File	Median	Mean	Std. Dev.	No. Obs.	Total Obs.	Default Lat/Lon	Flag (total)	Default (total)	3-Sigma Edited
SRL_OPN_2PTS033_0407_20160421_104535_20160421_122337.EUM.nc	-0.003	-0.003	0.000	2294	5375	0	2711	0	370
SRL_OPN_2PTS033_0409_20160421_122336_20160421_140256.EUM.nc	-0.003	-0.003	0.001	2842	5516	0	2256	0	418
SRL_OPN_2PTS033_0411_20160421_140255_20160421_155618.EUM.nc	-0.003	-0.004	0.002	3347	6398	0	3051	0	0
SRL_OPN_2PTS033_0414_20160421_155617_20160421_173603.EUM.nc	-0.003	-0.002	0.001	2891	5502	0	2461	0	150
SRL_OPN_2PTS033_0416_20160421_173604_20160421_191530.EUM.nc	-0.003	-0.002	0.001	2988	5571	0	2050	0	533
SRL_OPN_2PTS033_0418_20160421_191530_20160421_205438.EUM.nc	-0.003	-0.004	0.003	3731	5600	0	1869	0	0
SRL_OPN_2PTS033_0420_20160421_205438_20160421_223304.EUM.nc	-0.003	-0.004	0.003	2843	5381	0	2538	0	0
SRL_OPN_2PTS033_0421_20160421_223302_20160422_001046.EUM.nc	-0.003	-0.004	0.002	3150	5496	0	2346	0	0
SRL_OPN_2PTS033_0423_20160422_001046_20160422_014847.EUM.nc	-0.002	-0.004	0.003	3153	5520	0	2367	0	0
SRL_OPN_2PTS033_0425_20160422_014846_20160422_032739.EUM.nc	-0.003	-0.004	0.003	3033	5480	0	2447	0	0
SRL_OPN_2PTS033_0427_20160422_032739_20160422_050823.EUM.nc	-0.003	-0.005	0.003	3006	5527	0	2521	0	0
SRL_OPN_2PTS033_0429_20160422_050822_20160422_065819.EUM.nc	-0.003	-0.004	0.003	3889	6190	0	2301	0	0
SRL_OPN_2PTS033_0432_20160422_065818_20160422_083654.EUM.nc	-0.003	-0.004	0.003	4317	5631	0	1314	0	0
SRL_OPN_2PTS033_0434_20160422_083653_20160422_101452.EUM.nc	-0.003	-0.005	0.003	2755	5387	0	2632	0	0
SRL_OPN_2PTS033_0435_20160422_101451_20160422_115242.EUM.nc	-0.003	-0.004	0.003	2576	5423	0	2847	0	0
SRL_OPN_2PTS033_0437_20160422_115241_20160422_133134.EUM.nc	-0.003	-0.004	0.003	2942	5428	0	2486	0	0
SRL_OPN_2PTS033_0439_20160422_133133_20160422_152458.EUM.nc	-0.003	-0.004	0.002	3662	6339	0	2677	0	0
SRL_OPN_2PTS033_0442_20160422_152458_20160422_170445.EUM.nc	-0.002	-0.002	0.000	2904	5600	0	2647	0	49
SRL_OPN_2PTS033_0444_20160422_170444_20160422_184416.EUM.nc	-0.003	-0.002	0.001	2995	5485	0	2113	0	377
SRL_OPN_2PTS033_0446_20160422_184415_20160422_202333.EUM.nc	-0.003	-0.003	0.001	3020	5509	0	1984	0	505
SRL_OPN_2PTS033_0448_20160422_202333_20160422_220205.EUM.nc	-0.003	-0.004	0.003	3049	5472	0	2423	0	0
SRL_OPN_2PTS033_0450_20160422_220204_20160422_234004.EUM.nc	-0.003	-0.004	0.002	2733	5469	0	2736	0	0
SRL_OPN_2PTS033_0451_20160422_234003_20160423_011756.EUM.nc	-0.003	-0.004	0.002	3042	5516	0	2474	0	0
SRL_OPN_2PTS033_0453_20160423_011756_20160423_025624.EUM.nc	-0.003	-0.004	0.003	2941	5538	0	2597	0	0
SRL_OPN_2PTS033_0455_20160423_025624_20160423_043632.EUM.nc	-0.004	-0.005	0.003	2898	5480	0	2582	0	0
SRL_OPN_2PTS033_0457_20160423_043630_20160423_061844.EUM.nc	-0.003	-0.004	0.003	3991	5789	0	1798	0	0
SRL_OPN_2PTS033_0459_20160423_061843_20160423_080600.EUM.nc	-0.003	-0.004	0.003	4199	6097	0	1898	0	0
SRL_OPN_2PTS033_0462_20160423_080601_20160423_094359.EUM.nc	-0.003	-0.004	0.003	3098	5489	0	2391	0	0
SRL_OPN_2PTS033_0463_20160423_094358_20160423_112153.EUM.nc	-0.003	-0.005	0.003	2049	5284	0	3235	0	0
SRL_OPN_2PTS033_0465_20160423_112152_20160423_130023.EUM.nc	-0.003	-0.004	0.002	2694	5345	0	2651	0	0
SRL_OPN_2PTS033_0467_20160423_130022_20160423_145338.EUM.nc	-0.003	-0.004	0.002	3595	6349	0	2754	0	0
SRL_OPN_2PTS033_0470_20160423_145337_20160423_163325.EUM.nc	-0.003	-0.003	0.000	3136	5660	0	2241	0	283
SRL_OPN_2PTS033_0509_20160425_001626_20160425_015419.EUM.nc	-0.003	-0.004	0.003	3079	5509	0	2430	0	0
SRL_OPN_2PTS033_0511_20160425_015418_20160425_033326.EUM.nc	-0.003	-0.005	0.003	3058	5513	0	2455	0	0
SRL_OPN_2PTS033_0513_20160425_033325_20160425_051407.EUM.nc	-0.004	-0.005	0.003	3041	5527	0	2486	0	0
SRL_OPN_2PTS033_0515_20160425_051407_20160425_070402.EUM.nc	-0.003	-0.004	0.003	3917	6228	0	2311	0	0
SRL_OPN_2PTS033_0518_20160425_070401_20160425_084226.EUM.nc	-0.003	-0.004	0.002	4037	5596	0	1559	0	0
SRL_OPN_2PTS033_0520_20160425_084226_20160425_102021.EUM.nc	-0.003	-0.004	0.003	2621	5381	0	2760	0	0
SRL_OPN_2PTS033_0521_20160425_102022_20160425_115823.EUM.nc	-0.003	-0.004	0.003	2551	5433	0	2882	0	0

– Continued on next page

Table 13: Ka-Band Ionospheric Path Delay Statistics.

– Continued from previous page

File	Median	Mean	Std. Dev.	No. Obs.	Total Obs.	Default Lat/Lon	Flag (total)	Default (total)	3-Sigma Edited
SRL_OPN_2PTS033_0523_20160425_115822_20160425_133712.EUM.nc	-0.003	-0.004	0.003	3011	5437	0	2426	0	0
SRL_OPN_2PTS033_0525_20160425_133711_20160425_151745.EUM.nc	-0.003	-0.004	0.003	3641	5662	0	2021	0	0
SRL_OPN_2PTS033_0527_20160425_151744_20160425_171021.EUM.nc	-0.003	-0.003	0.001	2901	5337	0	2436	0	0
SRL_OPN_2PTS033_0530_20160425_171019_20160425_184959.EUM.nc	-0.003	-0.003	0.001	2969	5542	0	2103	0	470
SRL_OPN_2PTS033_0532_20160425_184958_20160425_202907.EUM.nc	-0.003	-0.003	0.001	3222	5508	0	1974	0	312
SRL_OPN_2PTS033_0534_20160425_202906_20160425_220744.EUM.nc	-0.003	-0.004	0.002	3080	5487	0	2407	0	0
SRL_OPN_2PTS033_0536_20160425_220744_20160425_234542.EUM.nc	-0.003	-0.004	0.002	2908	5463	0	2555	0	0
SRL_OPN_2PTS033_0537_20160425_234541_20160426_012326.EUM.nc	-0.003	-0.004	0.003	2969	5524	0	2555	0	0
SRL_OPN_2PTS033_0539_20160426_012325_20160426_030208.EUM.nc	-0.003	-0.005	0.004	2907	5561	0	2654	0	0
SRL_OPN_2PTS033_0541_20160426_030208_20160426_045335.EUM.nc	-0.004	-0.005	0.004	3175	6103	0	2928	0	0
SRL_OPN_2PTS033_0544_20160426_045333_20160426_062433.EUM.nc	-0.003	-0.004	0.004	3835	5159	0	1324	0	0
SRL_OPN_2PTS033_0545_20160426_062432_20160426_081133.EUM.nc	-0.003	-0.004	0.003	4219	6095	0	1876	0	0
SRL_OPN_2PTS033_0548_20160426_081132_20160426_094937.EUM.nc	-0.003	-0.004	0.003	2926	5356	0	2430	0	0
SRL_OPN_2PTS033_0549_20160426_094936_20160426_112731.EUM.nc	-0.003	-0.005	0.003	2155	5359	0	3204	0	0
SRL_OPN_2PTS033_0551_20160426_112730_20160426_130557.EUM.nc	-0.003	-0.004	0.003	2770	5426	0	2656	0	0
SRL_OPN_2PTS033_0553_20160426_130556_20160426_145913.EUM.nc	-0.003	-0.004	0.002	3611	6374	0	2763	0	0
SRL_OPN_2PTS033_0556_20160426_145912_20160426_163901.EUM.nc	-0.003	-0.003	0.001	3146	5652	0	2365	0	141
SRL_OPN_2PTS033_0558_20160426_163901_20160426_181843.EUM.nc	-0.003	-0.003	0.001	3050	5513	0	2296	0	167
SRL_OPN_2PTS033_0560_20160426_181842_20160426_195800.EUM.nc	-0.003	-0.004	0.002	3252	5504	0	2252	0	0
SRL_OPN_2PTS033_0562_20160426_195759_20160426_213651.EUM.nc	-0.003	-0.005	0.003	3482	5546	0	2064	0	0
SRL_OPN_2PTS033_0564_20160426_213650_20160426_231458.EUM.nc	-0.003	-0.004	0.003	2334	5340	0	3006	0	0
SRL_OPN_2PTS033_0565_20160426_231458_20160427_005238.EUM.nc	-0.003	-0.004	0.003	3059	5500	0	2441	0	0
SRL_OPN_2PTS033_0567_20160427_005237_20160427_023058.EUM.nc	-0.003	-0.004	0.003	2930	5546	0	2616	0	0
SRL_OPN_2PTS033_0569_20160427_023057_20160427_041031.EUM.nc	-0.004	-0.005	0.003	2840	5489	0	2649	0	0
SRL_OPN_2PTS033_0571_20160427_041030_20160427_055206.EUM.nc	-0.003	-0.004	0.003	3788	5715	0	1927	0	0
SRL_OPN_2PTS033_0573_20160427_055206_20160427_074034.EUM.nc	-0.003	-0.004	0.003	4269	6143	0	1874	0	0
SRL_OPN_2PTS033_0576_20160427_074034_20160427_091852.EUM.nc	-0.003	-0.004	0.002	3316	5546	0	2230	0	0
SRL_OPN_2PTS033_0577_20160427_091852_20160427_105643.EUM.nc	-0.003	-0.004	0.003	1721	4814	0	3093	0	0
SRL_OPN_2PTS033_0579_20160427_105643_20160427_123452.EUM.nc	-0.003	-0.004	0.002	2486	5362	0	2876	0	0
SRL_OPN_2PTS033_0581_20160427_123450_20160427_141421.EUM.nc	-0.003	-0.003	0.000	2840	5539	0	2240	0	459
SRL_OPN_2PTS033_0583_20160427_141421_20160427_160740.EUM.nc	-0.003	-0.004	0.002	3504	6390	0	2886	0	0
SRL_OPN_2PTS033_0586_20160427_160740_20160427_174726.EUM.nc	-0.003	-0.003	0.001	2891	5592	0	2557	0	144
SRL_OPN_2PTS033_0588_20160427_174725_20160427_192649.EUM.nc	-0.003	-0.003	0.001	2859	5596	0	2263	0	474
SRL_OPN_2PTS033_0590_20160427_192648_20160427_210553.EUM.nc	-0.003	-0.004	0.003	3529	5546	0	2017	0	0
SRL_OPN_2PTS033_0592_20160427_210552_20160427_224406.EUM.nc	-0.003	-0.004	0.002	2620	5365	0	2745	0	0
SRL_OPN_2PTS033_0593_20160427_224404_20160428_002153.EUM.nc	-0.003	-0.004	0.002	3121	5449	0	2328	0	0
SRL_OPN_2PTS033_0595_20160428_002152_20160428_015959.EUM.nc	-0.003	-0.004	0.003	3030	5545	0	2515	0	0
SRL_OPN_2PTS033_0597_20160428_015958_20160428_033902.EUM.nc	-0.003	-0.005	0.004	2982	5491	0	2509	0	0
SRL_OPN_2PTS033_0600_20160428_034808_20160428_050103.EUM.nc	-0.004	-0.007	0.005	1332	2266	0	934	0	0

– Continued on next page

Table 13: Ka-Band Ionospheric Path Delay Statistics.

– Continued from previous page

File	Median	Mean	Std. Dev.	No. Obs.	Total Obs.	Default Lat/Lon	Flag (total)	Default (total)	3-Sigma Edited
SRL_OPN_2PTS033_0601_20160428_050102_20160428_070934.EUM.nc	-0.003	-0.005	0.004	4164	7255	0	3091	0	0
SRL_OPN_2PTS033_0604_20160428_070933_20160428_084804.EUM.nc	-0.003	-0.004	0.003	3961	5605	0	1644	0	0
SRL_OPN_2PTS033_0605_20160428_084803_20160428_102551.EUM.nc	-0.003	-0.005	0.003	2592	5409	0	2817	0	0
SRL_OPN_2PTS033_0607_20160428_102550_20160428_120354.EUM.nc	-0.003	-0.004	0.003	2578	5456	0	2878	0	0
SRL_OPN_2PTS033_0609_20160428_120354_20160428_134256.EUM.nc	-0.003	-0.004	0.002	3065	5459	0	2394	0	0
SRL_OPN_2PTS033_0611_20160428_134256_20160428_171558.EUM.nc	-0.003	-0.003	0.001	5883	11959	0	5366	0	710
SRL_OPN_2PTS033_0616_20160428_171557_20160428_185536.EUM.nc	-0.003	-0.003	0.001	2997	5508	0	2149	0	362
SRL_OPN_2PTS033_0618_20160428_185535_20160428_203450.EUM.nc	-0.003	-0.003	0.002	3403	5564	0	1978	0	183
SRL_OPN_2PTS033_0620_20160428_203449_20160428_221317.EUM.nc	-0.003	-0.004	0.003	2992	5517	0	2525	0	0
SRL_OPN_2PTS033_0622_20160428_221316_20160428_235112.EUM.nc	-0.003	-0.004	0.002	2918	5504	0	2586	0	0
SRL_OPN_2PTS033_0623_20160428_235112_20160429_012906.EUM.nc	-0.003	-0.004	0.003	3050	5518	0	2468	0	0
SRL_OPN_2PTS033_0625_20160429_012905_20160429_030744.EUM.nc	-0.003	-0.005	0.003	2952	5542	0	2590	0	0
SRL_OPN_2PTS033_0627_20160429_030743_20160429_063024.EUM.nc	-0.004	-0.005	0.003	7025	11254	0	4229	0	0
SRL_OPN_2PTS033_0631_20160429_063023_20160429_081713.EUM.nc	-0.003	-0.004	0.003	4188	6090	0	1902	0	0
SRL_OPN_2PTS033_0634_20160429_081712_20160429_095508.EUM.nc	-0.003	-0.005	0.003	2853	5379	0	2526	0	0
SRL_OPN_2PTS033_0635_20160429_095507_20160429_113303.EUM.nc	-0.003	-0.004	0.003	2365	5389	0	3024	0	0
SRL_OPN_2PTS033_0637_20160429_113302_20160429_150459.EUM.nc	-0.003	-0.004	0.003	6455	11811	0	5356	0	0
SRL_OPN_2PTS033_0642_20160429_150459_20160429_164438.EUM.nc	-0.003	-0.003	0.001	3075	5631	0	2533	0	23
SRL_OPN_2PTS033_0644_20160429_164437_20160429_182420.EUM.nc	-0.003	-0.003	0.001	3022	5478	0	2145	0	311
SRL_OPN_2PTS033_0646_20160429_182419_20160429_200344.EUM.nc	-0.003	-0.004	0.002	3183	5506	0	2323	0	0
SRL_OPN_2PTS033_0648_20160429_200343_20160429_214223.EUM.nc	-0.003	-0.004	0.003	3409	5525	0	2116	0	0
SRL_OPN_2PTS033_0650_20160429_214222_20160429_232028.EUM.nc	-0.003	-0.004	0.002	2489	5358	0	2869	0	0
SRL_OPN_2PTS033_0651_20160429_232027_20160430_005817.EUM.nc	-0.003	-0.005	0.003	3000	5514	0	2514	0	0
SRL_OPN_2PTS033_0653_20160430_005816_20160430_023633.EUM.nc	-0.003	-0.005	0.003	2979	5539	0	2560	0	0
SRL_OPN_2PTS033_0655_20160430_023633_20160430_041619.EUM.nc	-0.004	-0.005	0.004	2897	5496	0	2599	0	0
SRL_OPN_2PTS033_0657_20160430_041618_20160430_055756.EUM.nc	-0.004	-0.005	0.004	3849	5745	0	1896	0	0
SRL_OPN_2PTS033_0659_20160430_055756_20160430_074617.EUM.nc	-0.003	-0.004	0.003	4284	6148	0	1864	0	0
SRL_OPN_2PTS033_0662_20160430_074616_20160430_092423.EUM.nc	-0.003	-0.004	0.003	3237	5501	0	2264	0	0
SRL_OPN_2PTS033_0663_20160430_092422_20160430_110215.EUM.nc	-0.003	-0.005	0.003	2109	5505	0	3396	0	0
SRL_OPN_2PTS033_0665_20160430_110214_20160430_124034.EUM.nc	-0.003	-0.004	0.003	2545	5351	0	2806	0	0
SRL_OPN_2PTS033_0667_20160430_124033_20160430_143341.EUM.nc	-0.003	-0.003	0.001	2881	6284	0	2933	0	470
SRL_OPN_2PTS033_0670_20160430_143341_20160430_161317.EUM.nc	-0.003	-0.003	0.001	3023	5632	0	2100	0	509
SRL_OPN_2PTS033_0672_20160430_161316_20160430_175303.EUM.nc	-0.003	-0.003	0.001	2903	5579	0	2544	0	132
SRL_OPN_2PTS033_0674_20160430_175302_20160430_193225.EUM.nc	-0.003	-0.003	0.001	3046	5588	0	2263	0	279
SRL_OPN_2PTS033_0676_20160430_193224_20160430_211126.EUM.nc	-0.003	-0.004	0.002	3416	5512	0	2096	0	0
SRL_OPN_2PTS033_0678_20160430_211125_20160430_224945.EUM.nc	-0.003	-0.004	0.003	2516	5447	0	2931	0	0
SRL_OPN_2PTS033_0679_20160430_224946_20160501_002725.EUM.nc	-0.003	-0.004	0.002	3181	5425	0	2244	0	0
SRL_OPN_2PTS033_0681_20160501_002725_20160501_020533.EUM.nc	-0.003	-0.004	0.003	2894	5511	0	2617	0	0
SRL_OPN_2PTS033_0683_20160501_020533_20160501_034448.EUM.nc	-0.003	-0.005	0.003	2971	5546	0	2575	0	0

– Continued on next page

Table 13: Ka-Band Ionospheric Path Delay Statistics.

– Continued from previous page

File	Median	Mean	Std. Dev.	No. Obs.	Total Obs.	Default Lat/Lon	Flag (total)	Default (total)	3-Sigma Edited
SRL_OPN_2PTS033_0685_20160501_034447_20160501_052543.EUM.nc	-0.004	-0.005	0.004	2952	5559	0	2607	0	0
SRL_OPN_2PTS033_0687_20160501_052542_20160501_071509.EUM.nc	-0.003	-0.005	0.004	4031	6213	0	2182	0	0
SRL_OPN_2PTS033_0690_20160501_071508_20160501_085336.EUM.nc	-0.003	-0.004	0.003	3849	5597	0	1748	0	0
SRL_OPN_2PTS033_0691_20160501_085336_20160501_103132.EUM.nc	-0.003	-0.005	0.003	2437	5508	0	3071	0	0
SRL_OPN_2PTS033_0693_20160501_103130_20160501_120928.EUM.nc	-0.003	-0.004	0.003	2533	5458	0	2925	0	0
SRL_OPN_2PTS033_0695_20160501_120927_20160501_134834.EUM.nc	-0.003	-0.004	0.003	3084	5476	0	2392	0	0
SRL_OPN_2PTS033_0697_20160501_134833_20160501_154158.EUM.nc	-0.003	-0.004	0.003	3614	6413	0	2799	0	0
SRL_OPN_2PTS033_0700_20160501_154158_20160501_172144.EUM.nc	-0.003	-0.003	0.001	2846	5520	0	2595	0	79
SRL_OPN_2PTS033_0702_20160501_172144_20160501_190112.EUM.nc	-0.003	-0.003	0.001	2939	5588	0	2230	0	419
SRL_OPN_2PTS033_0704_20160501_190111_20160501_204024.EUM.nc	-0.003	-0.004	0.002	3671	5614	0	1862	0	81
SRL_OPN_2PTS033_0706_20160501_204024_20160501_221857.EUM.nc	-0.003	-0.004	0.003	2984	5404	0	2420	0	0
SRL_OPN_2PTS033_0708_20160501_221857_20160501_235644.EUM.nc	-0.003	-0.004	0.003	3044	5478	0	2434	0	0
SRL_OPN_2PTS033_0709_20160501_235642_20160502_013439.EUM.nc	-0.003	-0.005	0.003	3086	5499	0	2413	0	0
SRL_OPN_2PTS033_0711_20160502_013438_20160502_031321.EUM.nc	-0.003	-0.005	0.004	2895	5527	0	2632	0	0
SRL_OPN_2PTS033_0713_20160502_031320_20160502_045347.EUM.nc	-0.004	-0.006	0.004	3014	5531	0	2517	0	0
SRL_OPN_2PTS033_0715_20160502_045346_20160502_063625.EUM.nc	-0.004	-0.005	0.003	4023	5821	0	1798	0	0
SRL_OPN_2PTS033_0717_20160502_063624_20160502_082246.EUM.nc	-0.004	-0.004	0.003	4209	6043	0	1834	0	0
SRL_OPN_2PTS033_0720_20160502_082245_20160502_100040.EUM.nc	-0.004	-0.005	0.003	2845	5423	0	2578	0	0
SRL_OPN_2PTS033_0721_20160502_100039_20160502_113835.EUM.nc	-0.004	-0.005	0.003	2399	5418	0	3019	0	0
SRL_OPN_2PTS033_0723_20160502_113834_20160502_131718.EUM.nc	-0.003	-0.005	0.003	2898	5464	0	2566	0	0
SRL_OPN_2PTS033_0725_20160502_131717_20160502_151038.EUM.nc	-0.004	-0.004	0.003	3642	6402	0	2760	0	0
SRL_OPN_2PTS033_0728_20160502_151037_20160502_165025.EUM.nc	-0.003	-0.003	0.001	2970	5604	0	2582	0	52
SRL_OPN_2PTS033_0730_20160502_165025_20160502_182957.EUM.nc	-0.003	-0.003	0.001	2996	5460	0	2194	0	270
SRL_OPN_2PTS033_0732_20160502_182957_20160502_200920.EUM.nc	-0.003	-0.004	0.002	3225	5552	0	2327	0	0
SRL_OPN_2PTS033_0734_20160502_200919_20160502_214757.EUM.nc	-0.004	-0.005	0.004	3358	5522	0	2164	0	0
SRL_OPN_2PTS033_0736_20160502_214757_20160502_232600.EUM.nc	-0.003	-0.005	0.004	2528	5314	0	2786	0	0
SRL_OPN_2PTS033_0737_20160502_232559_20160503_010349.EUM.nc	-0.003	-0.005	0.003	2782	5479	0	2697	0	0
SRL_OPN_2PTS033_0739_20160503_010349_20160503_024208.EUM.nc	-0.003	-0.005	0.004	2892	5543	0	2651	0	0
SRL_OPN_2PTS033_0741_20160503_024208_20160503_042201.EUM.nc	-0.005	-0.006	0.003	2897	5531	0	2634	0	0
SRL_OPN_2PTS033_0743_20160503_042200_20160503_060353.EUM.nc	-0.004	-0.005	0.003	3898	5750	0	1852	0	0
SRL_OPN_2PTS033_0745_20160503_060352_20160503_075151.EUM.nc	-0.004	-0.005	0.003	4237	6127	0	1890	0	0
SRL_OPN_2PTS033_0748_20160503_075150_20160503_092955.EUM.nc	-0.003	-0.005	0.004	3184	5467	0	2283	0	0
SRL_OPN_2PTS033_0749_20160503_092954_20160503_110746.EUM.nc	-0.003	-0.006	0.005	2181	5443	0	3262	0	0
SRL_OPN_2PTS033_0751_20160503_110746_20160503_124608.EUM.nc	-0.003	-0.003	0.000	2087	5342	0	2850	0	405
SRL_OPN_2PTS033_0753_20160503_124607_20160503_143917.EUM.nc	-0.003	-0.003	0.001	2943	6289	0	2871	0	475
SRL_OPN_2PTS033_0756_20160503_143917_20160503_161904.EUM.nc	-0.003	-0.003	0.001	3120	5615	0	2097	0	398
SRL_OPN_2PTS033_0758_20160503_161902_20160503_175840.EUM.nc	-0.003	-0.003	0.001	2945	5584	0	2479	0	160
SRL_OPN_2PTS033_0760_20160503_175839_20160503_193809.EUM.nc	-0.004	-0.003	0.001	2974	5597	0	2323	0	300
SRL_OPN_2PTS033_0762_20160503_193809_20160503_211700.EUM.nc	-0.004	-0.005	0.003	3418	5489	0	2071	0	0

– Continued on next page

Table 13: Ka-Band Ionospheric Path Delay Statistics.

– Continued from previous page

File	Median	Mean	Std. Dev.	No. Obs.	Total Obs.	Default Lat/Lon	Flag (total)	Default (total)	3-Sigma Edited
SRL_OPN_2PTS033_0764_20160503_211659_20160503_225516.EUM.nc	-0.003	-0.005	0.003	2411	5470	0	3059	0	0
SRL_OPN_2PTS033_0765_20160503_225515_20160504_003304.EUM.nc	-0.003	-0.005	0.003	3286	5476	0	2190	0	0
SRL_OPN_2PTS033_0767_20160504_003303_20160504_021106.EUM.nc	-0.003	-0.006	0.005	2919	5523	0	2604	0	0
SRL_OPN_2PTS033_0769_20160504_021105_20160504_035027.EUM.nc	-0.004	-0.007	0.006	2881	5550	0	2669	0	0
SRL_OPN_2PTS033_0771_20160504_035027_20160504_053138.EUM.nc	-0.005	-0.007	0.005	3007	5558	0	2551	0	0
SRL_OPN_2PTS033_0773_20160504_053138_20160504_072051.EUM.nc	-0.003	-0.005	0.004	4168	6215	0	2047	0	0
SRL_OPN_2PTS033_0776_20160504_072051_20160504_085908.EUM.nc	-0.004	-0.005	0.004	3781	5596	0	1815	0	0
SRL_OPN_2PTS033_0777_20160504_085908_20160504_103702.EUM.nc	-0.005	-0.006	0.004	2367	5509	0	3142	0	0
SRL_OPN_2PTS033_0779_20160504_103701_20160504_121510.EUM.nc	-0.004	-0.004	0.001	2283	5498	0	2907	0	308
SRL_OPN_2PTS033_0781_20160504_121510_20160504_135412.EUM.nc	-0.004	-0.004	0.002	3147	5510	0	2363	0	0
SRL_OPN_2PTS033_0783_20160504_135411_20160504_154735.EUM.nc	-0.004	-0.004	0.002	3598	6398	0	2800	0	0
SRL_OPN_2PTS033_0786_20160504_154735_20160504_172721.EUM.nc	-0.003	-0.003	0.001	2833	5497	0	2585	0	79
SRL_OPN_2PTS033_0788_20160504_172720_20160504_190658.EUM.nc	-0.004	-0.003	0.001	3077	5619	0	2118	0	424
SRL_OPN_2PTS033_0790_20160504_190657_20160504_204600.EUM.nc	-0.004	-0.005	0.003	3752	5594	0	1842	0	0
SRL_OPN_2PTS033_0792_20160504_204559_20160504_222430.EUM.nc	-0.004	-0.005	0.003	2925	5410	0	2485	0	0
SRL_OPN_2PTS033_0794_20160504_222430_20160505_000223.EUM.nc	-0.003	-0.005	0.003	3108	5522	0	2414	0	0
SRL_OPN_2PTS033_0795_20160505_000222_20160505_014011.EUM.nc	-0.003	-0.005	0.004	3107	5541	0	2434	0	0
SRL_OPN_2PTS033_0797_20160505_014012_20160505_031906.EUM.nc	-0.003	-0.005	0.004	2938	5520	0	2582	0	0
SRL_OPN_2PTS033_0799_20160505_031905_20160505_045931.EUM.nc	-0.004	-0.006	0.005	3063	5541	0	2478	0	0
SRL_OPN_2PTS033_0801_20160505_045930_20160505_064216.EUM.nc	-0.003	-0.005	0.004	4018	5824	0	1806	0	0
SRL_OPN_2PTS033_0803_20160505_064215_20160505_082820.EUM.nc	-0.003	-0.005	0.004	4311	6035	0	1724	0	0
SRL_OPN_2PTS033_0806_20160505_082819_20160505_100620.EUM.nc	-0.004	-0.005	0.004	2783	5409	0	2626	0	0
SRL_OPN_2PTS033_0807_20160505_100619_20160505_114408.EUM.nc	-0.003	-0.005	0.004	2446	5425	0	2979	0	0
SRL_OPN_2PTS033_0809_20160505_114407_20160505_132255.EUM.nc	-0.003	-0.005	0.004	2926	5456	0	2530	0	0
SRL_OPN_2PTS033_0811_20160505_132254_20160505_151615.EUM.nc	-0.003	-0.004	0.003	3625	6379	0	2754	0	0
SRL_OPN_2PTS033_0814_20160505_151615_20160505_165603.EUM.nc	-0.003	-0.003	0.001	2959	5589	0	2567	0	63
SRL_OPN_2PTS033_0816_20160505_165602_20160505_183535.EUM.nc	-0.003	-0.003	0.001	3098	5470	0	2122	0	250
SRL_OPN_2PTS033_0818_20160505_183535_20160505_201455.EUM.nc	-0.003	-0.003	0.001	3045	5535	0	2220	0	270
SRL_OPN_2PTS033_0820_20160505_201454_20160505_215338.EUM.nc	-0.003	-0.004	0.002	3255	5538	0	2283	0	0
SRL_OPN_2PTS033_0822_20160505_215337_20160505_233131.EUM.nc	-0.003	-0.004	0.002	2517	5293	0	2776	0	0
SRL_OPN_2PTS033_0823_20160505_233130_20160506_010921.EUM.nc	-0.003	-0.005	0.004	2777	5511	0	2734	0	0
SRL_OPN_2PTS033_0825_20160506_010920_20160506_024753.EUM.nc	-0.003	-0.005	0.004	2953	5558	0	2605	0	0
SRL_OPN_2PTS033_0827_20160506_024752_20160506_042742.EUM.nc	-0.003	-0.005	0.004	2912	5513	0	2601	0	0
SRL_OPN_2PTS033_0829_20160506_042741_20160506_060943.EUM.nc	-0.003	-0.005	0.004	3907	5756	0	1849	0	0
SRL_OPN_2PTS033_0831_20160506_060943_20160506_075725.EUM.nc	-0.003	-0.005	0.004	4225	6110	0	1885	0	0
SRL_OPN_2PTS033_0834_20160506_075724_20160506_093535.EUM.nc	-0.003	-0.005	0.004	2988	5500	0	2512	0	0
SRL_OPN_2PTS033_0835_20160506_093534_20160506_111318.EUM.nc	-0.003	-0.005	0.004	2119	5418	0	3299	0	0
SRL_OPN_2PTS033_0837_20160506_111318_20160506_125144.EUM.nc	-0.003	-0.003	0.003	2614	5350	0	2728	0	8
SRL_OPN_2PTS033_0839_20160506_125143_20160506_144455.EUM.nc	-0.003	-0.003	0.001	2938	6360	0	2928	0	494

– Continued on next page

Table 13: Ka-Band Ionospheric Path Delay Statistics.

– Continued from previous page

File	Median	Mean	Std. Dev.	No. Obs.	Total Obs.	Default Lat/Lon	Flag (total)	Default (total)	3-Sigma Edited
SRL_OPN_2PTS033_0842_20160506_144454_20160506_162442.EUM.nc	-0.003	-0.003	0.001	3167	5638	0	2143	0	328
SRL_OPN_2PTS033_0844_20160506_162442_20160506_180417.EUM.nc	-0.003	-0.003	0.001	2993	5623	0	2486	0	144
SRL_OPN_2PTS033_0846_20160506_180417_20160506_194346.EUM.nc	-0.003	-0.003	0.001	3107	5576	0	2317	0	152
SRL_OPN_2PTS033_0848_20160506_194346_20160506_212243.EUM.nc	-0.004	-0.005	0.003	3429	5467	0	2038	0	0
SRL_OPN_2PTS033_0850_20160506_212242_20160506_230048.EUM.nc	-0.003	-0.004	0.003	2258	5388	0	3130	0	0
SRL_OPN_2PTS033_0851_20160506_230046_20160507_003836.EUM.nc	-0.003	-0.004	0.003	3332	5504	0	2172	0	0
SRL_OPN_2PTS033_0853_20160507_003835_20160507_021649.EUM.nc	-0.003	-0.004	0.004	2908	5533	0	2625	0	0
SRL_OPN_2PTS033_0855_20160507_021648_20160507_035606.EUM.nc	-0.003	-0.005	0.004	2854	5580	0	2726	0	0
SRL_OPN_2PTS033_0857_20160507_035605_20160507_053725.EUM.nc	-0.004	-0.005	0.004	3176	5531	0	2355	0	0
SRL_OPN_2PTS033_0859_20160507_053724_20160507_072626.EUM.nc	-0.003	-0.005	0.003	4305	6205	0	1900	0	0
SRL_OPN_2PTS033_0862_20160507_072624_20160507_090448.EUM.nc	-0.003	-0.005	0.003	3632	5565	0	1933	0	0
SRL_OPN_2PTS033_0863_20160507_090449_20160507_104234.EUM.nc	-0.003	-0.005	0.003	2387	5508	0	3121	0	0
SRL_OPN_2PTS033_0865_20160507_104232_20160507_122043.EUM.nc	-0.003	-0.003	0.001	2143	5499	0	2867	0	489
SRL_OPN_2PTS033_0867_20160507_122042_20160507_135959.EUM.nc	-0.003	-0.004	0.002	3254	5530	0	2220	0	56
SRL_OPN_2PTS033_0869_20160507_135958_20160507_155321.EUM.nc	-0.003	-0.003	0.001	2856	6405	0	3007	0	542
SRL_OPN_2PTS033_0872_20160507_155321_20160507_173259.EUM.nc	-0.003	-0.003	0.001	2840	5472	0	2564	0	68
SRL_OPN_2PTS033_0874_20160507_173258_20160507_191234.EUM.nc	-0.003	-0.003	0.001	3091	5609	0	2099	0	419
SRL_OPN_2PTS033_0876_20160507_191234_20160507_205135.EUM.nc	-0.004	-0.005	0.003	3697	5605	0	1908	0	0
SRL_OPN_2PTS033_0878_20160507_205134_20160507_223003.EUM.nc	-0.003	-0.005	0.003	2930	5415	0	2485	0	0
SRL_OPN_2PTS033_0879_20160507_223002_20160508_000754.EUM.nc	-0.003	-0.004	0.003	3103	5460	0	2357	0	0
SRL_OPN_2PTS033_0881_20160508_000754_20160508_014545.EUM.nc	-0.003	-0.004	0.003	3146	5537	0	2391	0	0
SRL_OPN_2PTS033_0883_20160508_014544_20160508_032444.EUM.nc	-0.003	-0.005	0.003	3016	5499	0	2483	0	0
SRL_OPN_2PTS033_0885_20160508_032443_20160508_050523.EUM.nc	-0.004	-0.005	0.004	2968	5550	0	2582	0	0
SRL_OPN_2PTS033_0887_20160508_050523_20160508_065524.EUM.nc	-0.003	-0.004	0.003	3916	6214	0	2298	0	0
SRL_OPN_2PTS033_0890_20160508_065523_20160508_083351.EUM.nc	-0.003	-0.004	0.003	4352	5614	0	1262	0	0
SRL_OPN_2PTS033_0892_20160508_083352_20160508_101150.EUM.nc	-0.003	-0.005	0.003	2687	5394	0	2707	0	0
SRL_OPN_2PTS033_0893_20160508_101150_20160508_114949.EUM.nc	-0.003	-0.004	0.003	2506	5492	0	2986	0	0
SRL_OPN_2PTS033_0895_20160508_114948_20160508_132832.EUM.nc	-0.003	-0.004	0.003	2965	5477	0	2512	0	0
SRL_OPN_2PTS033_0897_20160508_132831_20160508_152154.EUM.nc	-0.003	-0.004	0.003	3658	6368	0	2710	0	0
SRL_OPN_2PTS033_0900_20160508_152153_20160508_170141.EUM.nc	-0.003	-0.003	0.001	2918	5596	0	2620	0	58
SRL_OPN_2PTS033_0902_20160508_170140_20160508_184120.EUM.nc	-0.003	-0.003	0.001	3066	5513	0	2182	0	265
SRL_OPN_2PTS033_0904_20160508_184119_20160508_202030.EUM.nc	-0.003	-0.003	0.001	3100	5554	0	2133	0	321
SRL_OPN_2PTS033_0906_20160508_202029_20160508_215912.EUM.nc	-0.003	-0.005	0.003	3052	5498	0	2446	0	0
SRL_OPN_2PTS033_0908_20160508_215912_20160508_233711.EUM.nc	-0.003	-0.004	0.003	2716	5464	0	2748	0	0
SRL_OPN_2PTS033_0909_20160508_233711_20160509_011453.EUM.nc	-0.003	-0.004	0.003	3045	5504	0	2459	0	0
SRL_OPN_2PTS033_0911_20160509_011452_20160509_025328.EUM.nc	-0.003	-0.005	0.004	2948	5525	0	2577	0	0
SRL_OPN_2PTS033_0913_20160509_025328_20160509_043332.EUM.nc	-0.004	-0.005	0.004	2894	5487	0	2593	0	0
SRL_OPN_2PTS033_0915_20160509_043331_20160509_061532.EUM.nc	-0.003	-0.005	0.004	3971	5794	0	1823	0	0
SRL_OPN_2PTS033_0917_20160509_061532_20160509_080258.EUM.nc	-0.003	-0.004	0.003	4238	6106	0	1868	0	0

– Continued on next page

Table 13: Ka-Band Ionospheric Path Delay Statistics.

– Continued from previous page

File	Median	Mean	Std. Dev.	No. Obs.	Total Obs.	Default Lat/Lon	Flag (total)	Default (total)	3-Sigma Edited
SRL_OPN_2PTS033_0920_20160509_080258_20160509_094107.EUM.nc	-0.003	-0.004	0.003	2975	5520	0	2545	0	0
SRL_OPN_2PTS033_0921_20160509_094107_20160509_111859.EUM.nc	-0.003	-0.005	0.003	2230	5381	0	3151	0	0
SRL_OPN_2PTS033_0923_20160509_111858_20160509_125719.EUM.nc	-0.003	-0.004	0.002	2688	5372	0	2684	0	0
SRL_OPN_2PTS033_0925_20160509_125719_20160509_145041.EUM.nc	-0.003	-0.004	0.002	3529	6371	0	2842	0	0
SRL_OPN_2PTS033_0928_20160509_145040_20160509_163020.EUM.nc	-0.003	-0.003	0.001	3139	5663	0	2225	0	299
SRL_OPN_2PTS033_0930_20160509_163019_20160509_181003.EUM.nc	-0.003	-0.003	0.001	3060	5569	0	2417	0	92
SRL_OPN_2PTS033_0932_20160509_181002_20160509_194922.EUM.nc	-0.003	-0.003	0.001	2986	5574	0	2328	0	260
SRL_OPN_2PTS033_0934_20160509_194922_20160509_212816.EUM.nc	-0.003	-0.004	0.003	3505	5500	0	1995	0	0
SRL_OPN_2PTS033_0936_20160509_212816_20160509_230627.EUM.nc	-0.003	-0.004	0.003	2216	5411	0	3195	0	0
SRL_OPN_2PTS033_0937_20160509_230626_20160510_004407.EUM.nc	-0.003	-0.004	0.003	3252	5507	0	2255	0	0
SRL_OPN_2PTS033_0939_20160510_004406_20160510_022223.EUM.nc	-0.003	-0.004	0.003	2954	5549	0	2595	0	0
SRL_OPN_2PTS033_0941_20160510_022222_20160510_040147.EUM.nc	-0.004	-0.005	0.004	2832	5475	0	2643	0	0
SRL_OPN_2PTS033_0943_20160510_040146_20160510_054312.EUM.nc	-0.003	-0.005	0.004	3504	5682	0	2178	0	0
SRL_OPN_2PTS033_0945_20160510_054313_20160510_073201.EUM.nc	-0.003	-0.005	0.004	4248	6189	0	1941	0	0
SRL_OPN_2PTS033_0948_20160510_073200_20160510_091020.EUM.nc	-0.003	-0.005	0.004	3455	5552	0	2097	0	0
SRL_OPN_2PTS033_0949_20160510_091020_20160510_104805.EUM.nc	-0.004	-0.005	0.004	2344	5534	0	3190	0	0
SRL_OPN_2PTS033_0951_20160510_104804_20160510_122617.EUM.nc	-0.003	-0.003	0.001	2146	5398	0	2828	0	424
SRL_OPN_2PTS033_0953_20160510_122617_20160510_140539.EUM.nc	-0.003	-0.004	0.002	3213	5548	0	2335	0	0
SRL_OPN_2PTS033_0955_20160510_140539_20160510_155901.EUM.nc	-0.003	-0.004	0.003	3377	6405	0	3028	0	0
SRL_OPN_2PTS033_0958_20160510_155900_20160510_173837.EUM.nc	-0.002	-0.003	0.001	2846	5598	0	2591	0	161
SRL_OPN_2PTS033_0960_20160510_173836_20160510_191812.EUM.nc	-0.003	-0.003	0.001	3191	5595	0	2167	0	237
SRL_OPN_2PTS033_0962_20160510_191811_20160510_205719.EUM.nc	-0.004	-0.004	0.002	3640	5610	0	1970	0	0
SRL_OPN_2PTS033_0964_20160510_205718_20160510_223535.EUM.nc	-0.003	-0.004	0.002	2798	5368	0	2570	0	0
SRL_OPN_2PTS033_0965_20160510_223535_20160511_001326.EUM.nc	-0.003	-0.003	0.002	3111	5488	0	2377	0	0
SRL_OPN_2PTS033_0967_20160511_001326_20160511_015126.EUM.nc	-0.002	-0.004	0.004	3111	5524	0	2413	0	0
SRL_OPN_2PTS033_0969_20160511_015126_20160511_033023.EUM.nc	-0.003	-0.005	0.004	3025	5500	0	2475	0	0
SRL_OPN_2PTS033_0971_20160511_033022_20160511_051108.EUM.nc	-0.003	-0.005	0.005	3010	5545	0	2535	0	0
SRL_OPN_2PTS033_0973_20160511_051108_20160511_070100.EUM.nc	-0.002	-0.004	0.003	3925	6223	0	2298	0	0
SRL_OPN_2PTS033_0976_20160511_070059_20160511_083934.EUM.nc	-0.002	-0.002	0.001	3457	5610	0	1411	0	742
SRL_OPN_2PTS033_0978_20160511_083933_20160511_101722.EUM.nc	-0.003	-0.004	0.003	2620	5409	0	2789	0	0
SRL_OPN_2PTS033_0979_20160511_101721_20160511_115523.EUM.nc	-0.003	-0.004	0.003	2525	5499	0	2974	0	0
SRL_OPN_2PTS033_0981_20160511_115522_20160511_133418.EUM.nc	-0.003	-0.004	0.003	2974	5438	0	2464	0	0
SRL_OPN_2PTS033_0983_20160511_133417_20160511_152741.EUM.nc	-0.003	-0.004	0.003	3694	6389	0	2695	0	0
SRL_OPN_2PTS033_0986_20160511_152740_20160511_170718.EUM.nc	-0.002	-0.002	0.001	2870	5574	0	2641	0	63
SRL_OPN_2PTS033_0988_20160511_170718_20160511_184658.EUM.nc	-0.003	-0.002	0.001	3010	5529	0	2100	0	419
SRL_OPN_2PTS033_0990_20160511_184657_20160511_202607.EUM.nc	-0.003	-0.003	0.001	2931	5591	0	2170	0	490
SRL_OPN_2PTS033_0992_20160511_202606_20160511_220445.EUM.nc	-0.003	-0.004	0.003	3082	5499	0	2417	0	0
SRL_OPN_2PTS033_0994_20160511_220444_20160511_234244.EUM.nc	-0.003	-0.004	0.002	2919	5509	0	2590	0	0
SRL_OPN_2PTS033_0995_20160511_234243_20160512_012027.EUM.nc	-0.003	-0.004	0.003	3062	5518	0	2456	0	0

– Continued on next page

Table 13: Ka-Band Ionospheric Path Delay Statistics.

– Continued from previous page

File	Median	Mean	Std. Dev.	No. Obs.	Total Obs.	Default Lat/Lon	Flag (total)	Default (total)	3-Sigma Edited
SRL_OPN_2PTS033_0997_20160512_012026_20160512_025907.EUM.nc	-0.003	-0.005	0.004	2942	5544	0	2602	0	0
SRL_OPN_2PTS033_0999_20160512_025906_20160512_043917.EUM.nc	-0.004	-0.005	0.004	2900	5530	0	2630	0	0

30 Ka-Band Sea State Bias Table

Table 14: Ka-Band Sea State Bias Statistics.

File	Median	Mean	Std. Dev.	No. Obs.	Total Obs.	Default Lat/Lon	Flag (total)	Default (total)	3-Sigma Edited
SRL_OPN_2PTS032_1001_20160407_043931_20160407_062140.EUM.nc	-0.117	-0.128	0.040	4040	5758	0	1686	2	30
SRL_OPN_2PTS033_0001_20160407_062139_20160407_080857.EUM.nc	-0.133	-0.128	0.041	4198	6088	0	1888	0	2
SRL_OPN_2PTS033_0004_20160407_080856_20160407_094654.EUM.nc	-0.109	-0.116	0.047	3026	5469	0	2418	23	2
SRL_OPN_2PTS033_0005_20160407_094654_20160407_112447.EUM.nc	-0.092	-0.093	0.053	2151	5316	0	3130	35	0
SRL_OPN_2PTS033_0007_20160407_112446_20160407_130321.EUM.nc	-0.114	-0.120	0.046	2747	5329	0	2576	4	2
SRL_OPN_2PTS033_0009_20160407_130319_20160407_145635.EUM.nc	-0.115	-0.115	0.036	3308	5961	0	2437	40	176
SRL_OPN_2PTS033_0012_20160407_145634_20160407_163621.EUM.nc	-0.114	-0.119	0.045	3324	5659	0	2323	10	2
SRL_OPN_2PTS033_0014_20160407_163621_20160407_181557.EUM.nc	-0.122	-0.129	0.040	3148	5602	0	2417	10	27
SRL_OPN_2PTS033_0016_20160407_181557_20160407_195522.EUM.nc	-0.112	-0.115	0.042	3189	5499	0	2302	5	3
SRL_OPN_2PTS033_0018_20160407_195521_20160407_213406.EUM.nc	-0.112	-0.110	0.047	3629	5414	0	1768	17	0
SRL_OPN_2PTS033_0020_20160407_213405_20160407_231214.EUM.nc	-0.144	-0.134	0.067	2271	5364	0	3091	2	0
SRL_OPN_2PTS033_0021_20160407_231213_20160408_005002.EUM.nc	-0.113	-0.109	0.050	3186	5478	0	2271	20	1
SRL_OPN_2PTS033_0023_20160408_005002_20160408_022821.EUM.nc	-0.099	-0.096	0.042	2934	5529	0	2590	2	3
SRL_OPN_2PTS033_0025_20160408_022820_20160408_040751.EUM.nc	-0.110	-0.120	0.046	2861	5471	0	2605	4	1
SRL_OPN_2PTS033_0027_20160408_040750_20160408_054925.EUM.nc	-0.119	-0.122	0.038	3792	5713	0	1913	8	0
SRL_OPN_2PTS033_0029_20160408_054924_20160408_073758.EUM.nc	-0.128	-0.130	0.041	4168	6150	0	1851	2	129
SRL_OPN_2PTS033_0032_20160408_073757_20160408_091609.EUM.nc	-0.104	-0.112	0.041	3389	5530	0	2132	8	1
SRL_OPN_2PTS033_0033_20160408_091608_20160408_105401.EUM.nc	-0.087	-0.095	0.057	2213	5469	0	3227	22	7
SRL_OPN_2PTS033_0035_20160408_105400_20160408_123214.EUM.nc	-0.110	-0.120	0.043	2513	5315	0	2794	7	1
SRL_OPN_2PTS033_0037_20160408_123213_20160408_141142.EUM.nc	-0.107	-0.108	0.034	3250	5548	0	2288	1	9
SRL_OPN_2PTS033_0039_20160408_141141_20160408_160502.EUM.nc	-0.115	-0.114	0.052	3387	6354	0	2961	5	1
SRL_OPN_2PTS033_0042_20160408_160502_20160408_174438.EUM.nc	-0.128	-0.128	0.048	3057	5576	0	2504	15	0
SRL_OPN_2PTS033_0044_20160408_174438_20160408_192412.EUM.nc	-0.110	-0.109	0.041	3462	5583	0	2107	11	3
SRL_OPN_2PTS033_0046_20160408_192412_20160408_210308.EUM.nc	-0.112	-0.116	0.040	3685	5582	0	1877	13	7
SRL_OPN_2PTS033_0048_20160408_210307_20160408_224130.EUM.nc	-0.115	-0.119	0.067	2708	5382	0	2666	8	0
SRL_OPN_2PTS033_0049_20160408_224130_20160409_001919.EUM.nc	-0.114	-0.114	0.041	3116	5449	0	2330	3	0
SRL_OPN_2PTS033_0051_20160409_001918_20160409_015716.EUM.nc	-0.099	-0.100	0.048	3105	5543	0	2431	5	2
SRL_OPN_2PTS033_0053_20160409_015714_20160409_033624.EUM.nc	-0.108	-0.113	0.052	3049	5500	0	2440	11	0
SRL_OPN_2PTS033_0055_20160409_033623_20160409_051717.EUM.nc	-0.117	-0.119	0.029	2908	5555	0	2477	2	168
SRL_OPN_2PTS033_0057_20160409_051716_20160409_070658.EUM.nc	-0.123	-0.132	0.049	3997	6196	0	2191	7	1
SRL_OPN_2PTS033_0060_20160409_070657_20160409_084521.EUM.nc	-0.107	-0.112	0.031	3953	5585	0	1609	11	12
SRL_OPN_2PTS033_0061_20160409_084520_20160409_120119.EUM.nc	-0.101	-0.100	0.050	5138	10795	0	5625	31	1
SRL_OPN_2PTS033_0065_20160409_120117_20160409_134010.EUM.nc	-0.101	-0.104	0.041	3104	5486	0	2363	16	3
SRL_OPN_2PTS033_0067_20160409_134009_20160409_153342.EUM.nc	-0.114	-0.120	0.054	3643	6357	0	2712	2	0
SRL_OPN_2PTS033_0070_20160409_153342_20160409_171321.EUM.nc	-0.131	-0.131	0.037	2929	5598	0	2623	4	42
SRL_OPN_2PTS033_0072_20160409_171321_20160409_185259.EUM.nc	-0.107	-0.107	0.034	3434	5521	0	2052	17	18
SRL_OPN_2PTS033_0074_20160409_185258_20160409_203206.EUM.nc	-0.102	-0.104	0.040	3665	5532	0	1857	10	0

– Continued on next page

Table 14: Ka-Band Sea State Bias Statistics.

– Continued from previous page

File	Median	Mean	Std. Dev.	No. Obs.	Total Obs.	Default Lat/Lon	Flag (total)	Default (total)	3-Sigma Edited
SRL_OPN_2PTS033_0076_20160409_203205_20160409_221042.EUM.nc	-0.113	-0.117	0.057	3036	5490	0	2440	14	0
SRL_OPN_2PTS033_0078_20160409_221041_20160409_234839.EUM.nc	-0.124	-0.114	0.042	2913	5493	0	2572	8	0
SRL_OPN_2PTS033_0079_20160409_234838_20160410_012623.EUM.nc	-0.102	-0.103	0.047	2982	5514	0	2477	7	48
SRL_OPN_2PTS033_0081_20160410_012622_20160410_030508.EUM.nc	-0.120	-0.116	0.051	2994	5565	0	2564	6	1
SRL_OPN_2PTS033_0083_20160410_030508_20160410_044524.EUM.nc	-0.110	-0.120	0.041	3032	5479	0	2446	1	0
SRL_OPN_2PTS033_0085_20160410_044524_20160410_062741.EUM.nc	-0.115	-0.127	0.041	4051	5777	0	1721	3	2
SRL_OPN_2PTS033_0087_20160410_062740_20160410_081430.EUM.nc	-0.105	-0.112	0.032	4087	6074	0	1869	4	114
SRL_OPN_2PTS033_0090_20160410_081429_20160410_095235.EUM.nc	-0.103	-0.107	0.037	2935	5381	0	2440	3	3
SRL_OPN_2PTS033_0091_20160410_095234_20160410_113028.EUM.nc	-0.091	-0.086	0.052	2192	5323	0	3020	22	89
SRL_OPN_2PTS033_0093_20160410_113028_20160410_130856.EUM.nc	-0.099	-0.104	0.040	2829	5414	0	2575	6	4
SRL_OPN_2PTS033_0095_20160410_130857_20160410_150214.EUM.nc	-0.117	-0.119	0.046	3605	6344	0	2736	1	2
SRL_OPN_2PTS033_0098_20160410_150213_20160410_164201.EUM.nc	-0.120	-0.119	0.042	3122	5630	0	2499	7	2
SRL_OPN_2PTS033_0100_20160410_164200_20160410_182143.EUM.nc	-0.108	-0.108	0.028	3296	5508	0	2162	4	46
SRL_OPN_2PTS033_0102_20160410_182142_20160410_200100.EUM.nc	-0.100	-0.102	0.041	3218	5503	0	2276	4	5
SRL_OPN_2PTS033_0104_20160410_200059_20160410_213951.EUM.nc	-0.099	-0.111	0.051	3517	5535	0	2005	10	3
SRL_OPN_2PTS033_0106_20160410_213950_20160410_231757.EUM.nc	-0.105	-0.103	0.043	2437	5343	0	2896	7	3
SRL_OPN_2PTS033_0107_20160410_231756_20160411_005537.EUM.nc	-0.101	-0.104	0.044	2989	5491	0	2478	18	6
SRL_OPN_2PTS033_0109_20160411_005536_20160411_023358.EUM.nc	-0.113	-0.118	0.059	2986	5543	0	2553	4	0
SRL_OPN_2PTS033_0111_20160411_023358_20160411_041334.EUM.nc	-0.117	-0.122	0.035	2875	5480	0	2590	13	2
SRL_OPN_2PTS033_0113_20160411_041334_20160411_055516.EUM.nc	-0.113	-0.120	0.035	3818	5717	0	1888	8	3
SRL_OPN_2PTS033_0115_20160411_055515_20160411_074336.EUM.nc	-0.107	-0.119	0.034	4272	6138	0	1854	0	12
SRL_OPN_2PTS033_0118_20160411_074335_20160411_092151.EUM.nc	-0.098	-0.106	0.035	3314	5483	0	2162	7	0
SRL_OPN_2PTS033_0119_20160411_092150_20160411_105942.EUM.nc	-0.074	-0.088	0.053	2081	5439	0	3340	18	0
SRL_OPN_2PTS033_0121_20160411_105942_20160411_123751.EUM.nc	-0.107	-0.108	0.039	2527	5330	0	2793	9	1
SRL_OPN_2PTS033_0123_20160411_123751_20160411_141724.EUM.nc	-0.119	-0.124	0.047	3344	5510	0	2163	3	0
SRL_OPN_2PTS033_0125_20160411_141723_20160411_161043.EUM.nc	-0.125	-0.118	0.044	3467	6393	0	2920	4	2
SRL_OPN_2PTS033_0128_20160411_161042_20160411_175028.EUM.nc	-0.113	-0.113	0.022	2829	5581	0	2509	6	237
SRL_OPN_2PTS033_0130_20160411_175027_20160411_192950.EUM.nc	-0.098	-0.105	0.043	3373	5563	0	2179	11	0
SRL_OPN_2PTS033_0132_20160411_192949_20160411_210853.EUM.nc	-0.101	-0.110	0.043	3535	5478	0	1930	8	5
SRL_OPN_2PTS033_0134_20160411_210853_20160411_224703.EUM.nc	-0.092	-0.091	0.044	2550	5439	0	2866	22	1
SRL_OPN_2PTS033_0135_20160411_224702_20160412_002453.EUM.nc	-0.107	-0.111	0.043	3158	5400	0	2238	1	3
SRL_OPN_2PTS033_0137_20160412_002452_20160412_020300.EUM.nc	-0.113	-0.118	0.054	3014	5545	0	2526	5	0
SRL_OPN_2PTS033_0139_20160412_020259_20160412_034206.EUM.nc	-0.105	-0.110	0.046	3014	5542	0	2516	11	1
SRL_OPN_2PTS033_0141_20160412_034205_20160412_052306.EUM.nc	-0.117	-0.123	0.038	2997	5555	0	2555	2	1
SRL_OPN_2PTS033_0143_20160412_052305_20160412_071235.EUM.nc	-0.115	-0.121	0.037	3969	6177	0	2189	11	8
SRL_OPN_2PTS033_0146_20160412_071235_20160412_085105.EUM.nc	-0.099	-0.106	0.035	3898	5598	0	1686	7	7
SRL_OPN_2PTS033_0147_20160412_085104_20160412_102850.EUM.nc	-0.097	-0.094	0.046	2452	5454	0	2989	11	2
SRL_OPN_2PTS033_0149_20160412_102850_20160412_120654.EUM.nc	-0.096	-0.096	0.043	2552	5459	0	2871	27	9
SRL_OPN_2PTS033_0151_20160412_120654_20160412_134559.EUM.nc	-0.106	-0.123	0.049	3076	5457	0	2376	5	0

– Continued on next page

Table 14: Ka-Band Sea State Bias Statistics.

– Continued from previous page

File	Median	Mean	Std. Dev.	No. Obs.	Total Obs.	Default Lat/Lon	Flag (total)	Default (total)	3-Sigma Edited
SRL_OPN_2PTS033_0153_20160412_134558_20160412_153923.EUM.nc	-0.125	-0.120	0.042	3626	6352	0	2718	6	2
SRL_OPN_2PTS033_0156_20160412_153922_20160412_171910.EUM.nc	-0.114	-0.119	0.032	2909	5528	0	2603	4	12
SRL_OPN_2PTS033_0158_20160412_171909_20160412_185839.EUM.nc	-0.103	-0.108	0.044	3272	5601	0	2210	15	104
SRL_OPN_2PTS033_0160_20160412_185838_20160412_203752.EUM.nc	-0.098	-0.103	0.042	3788	5556	0	1759	4	5
SRL_OPN_2PTS033_0162_20160412_203752_20160412_221617.EUM.nc	-0.096	-0.099	0.054	3017	5392	0	2352	23	0
SRL_OPN_2PTS033_0164_20160412_221616_20160412_235412.EUM.nc	-0.098	-0.103	0.044	2996	5495	0	2486	11	2
SRL_OPN_2PTS033_0165_20160412_235411_20160413_013206.EUM.nc	-0.114	-0.119	0.051	3092	5526	0	2433	0	1
SRL_OPN_2PTS033_0167_20160413_013206_20160413_031046.EUM.nc	-0.121	-0.116	0.040	2952	5559	0	2603	4	0
SRL_OPN_2PTS033_0169_20160413_031046_20160413_045109.EUM.nc	-0.115	-0.119	0.043	3015	5467	0	2438	11	3
SRL_OPN_2PTS033_0173_20160413_063334_20160413_082015.EUM.nc	-0.106	-0.114	0.040	4013	6071	0	1896	2	160
SRL_OPN_2PTS033_0176_20160413_082015_20160413_095809.EUM.nc	-0.101	-0.100	0.037	2874	5396	0	2504	14	4
SRL_OPN_2PTS033_0177_20160413_095808_20160413_113604.EUM.nc	-0.079	-0.082	0.053	2371	5397	0	2972	26	28
SRL_OPN_2PTS033_0179_20160413_113603_20160413_131444.EUM.nc	-0.122	-0.122	0.044	2922	5397	0	2466	8	1
SRL_OPN_2PTS033_0181_20160413_131443_20160413_150804.EUM.nc	-0.127	-0.125	0.039	3556	6378	0	2780	5	37
SRL_OPN_2PTS033_0181_20160413_131443_20160413_164743.EUM.nc	-0.125	-0.124	0.040	6556	11980	0	5361	14	49
SRL_OPN_2PTS033_0186_20160413_164742_20160413_182724.EUM.nc	-0.117	-0.118	0.043	3296	5480	0	2174	7	3
SRL_OPN_2PTS033_0188_20160413_182723_20160413_200648.EUM.nc	-0.099	-0.106	0.051	3310	5514	0	2196	8	0
SRL_OPN_2PTS033_0190_20160413_200647_20160413_214526.EUM.nc	-0.102	-0.101	0.042	3373	5510	0	2130	6	1
SRL_OPN_2PTS033_0192_20160413_214525_20160413_232330.EUM.nc	-0.097	-0.101	0.044	2413	5310	0	2865	31	1
SRL_OPN_2PTS033_0193_20160413_232330_20160414_010119.EUM.nc	-0.133	-0.125	0.051	2824	5500	0	2659	17	0
SRL_OPN_2PTS033_0195_20160414_010118_20160414_023936.EUM.nc	-0.124	-0.111	0.040	2924	5510	0	2582	4	0
SRL_OPN_2PTS033_0197_20160414_023935_20160414_041926.EUM.nc	-0.114	-0.124	0.048	2900	5506	0	2580	25	1
SRL_OPN_2PTS033_0199_20160414_041925_20160414_060106.EUM.nc	-0.113	-0.117	0.040	3870	5739	0	1865	2	2
SRL_OPN_2PTS033_0201_20160414_060105_20160414_074920.EUM.nc	-0.117	-0.125	0.043	4211	6133	0	1909	7	6
SRL_OPN_2PTS033_0204_20160414_074919_20160414_092724.EUM.nc	-0.100	-0.103	0.029	3243	5478	0	2205	14	16
SRL_OPN_2PTS033_0205_20160414_092723_20160414_110516.EUM.nc	-0.076	-0.090	0.062	2142	5436	0	3269	24	1
SRL_OPN_2PTS033_0207_20160414_110515_20160414_124337.EUM.nc	-0.129	-0.122	0.044	2545	5325	0	2775	5	0
SRL_OPN_2PTS033_0209_20160414_124336_20160414_143645.EUM.nc	-0.130	-0.136	0.047	3393	6279	0	2881	2	3
SRL_OPN_2PTS033_0212_20160414_143644_20160414_161622.EUM.nc	-0.108	-0.109	0.038	3490	5631	0	2128	3	10
SRL_OPN_2PTS033_0214_20160414_161621_20160414_175606.EUM.nc	-0.121	-0.120	0.038	3099	5564	0	2452	3	10
SRL_OPN_2PTS033_0216_20160414_175605_20160414_193537.EUM.nc	-0.113	-0.115	0.049	3385	5589	0	2187	17	0
SRL_OPN_2PTS033_0218_20160414_193536_20160414_211429.EUM.nc	-0.100	-0.102	0.033	3453	5446	0	1980	8	5
SRL_OPN_2PTS033_0220_20160414_211428_20160414_225246.EUM.nc	-0.098	-0.102	0.057	2514	5437	0	2910	12	1
SRL_OPN_2PTS033_0221_20160414_225245_20160415_003034.EUM.nc	-0.117	-0.114	0.048	3260	5459	0	2196	1	2
SRL_OPN_2PTS033_0223_20160415_003033_20160415_020835.EUM.nc	-0.119	-0.109	0.038	2873	5510	0	2635	1	1
SRL_OPN_2PTS033_0225_20160415_020834_20160415_034754.EUM.nc	-0.112	-0.116	0.043	2977	5549	0	2557	14	1
SRL_OPN_2PTS033_0227_20160415_034754_20160415_052853.EUM.nc	-0.123	-0.132	0.040	2967	5510	0	2528	0	15
SRL_OPN_2PTS033_0229_20160415_052854_20160415_071821.EUM.nc	-0.116	-0.119	0.044	4125	6207	0	2073	5	4
SRL_OPN_2PTS033_0232_20160415_071820_20160415_085638.EUM.nc	-0.106	-0.107	0.035	3704	5602	0	1836	1	61

– Continued on next page

Table 14: Ka-Band Sea State Bias Statistics.

– Continued from previous page

File	Median	Mean	Std. Dev.	No. Obs.	Total Obs.	Default Lat/Lon	Flag (total)	Default (total)	3-Sigma Edited
SRL_OPN_2PTS033_0233_20160415_085637_20160415_103433.EUM.nc	-0.093	-0.096	0.050	2381	5497	0	3107	8	1
SRL_OPN_2PTS033_0235_20160415_103432_20160415_121239.EUM.nc	-0.113	-0.105	0.053	2568	5461	0	2873	18	2
SRL_OPN_2PTS033_0237_20160415_121238_20160415_135139.EUM.nc	-0.125	-0.129	0.038	3106	5472	0	2362	1	3
SRL_OPN_2PTS033_0239_20160415_135138_20160415_154503.EUM.nc	-0.119	-0.117	0.038	3629	6363	0	2726	6	2
SRL_OPN_2PTS033_0242_20160415_154502_20160415_172450.EUM.nc	-0.124	-0.122	0.035	2868	5513	0	2568	4	73
SRL_OPN_2PTS033_0244_20160415_172448_20160415_190418.EUM.nc	-0.127	-0.123	0.048	3437	5591	0	2139	11	4
SRL_OPN_2PTS033_0246_20160415_190417_20160415_204329.EUM.nc	-0.095	-0.099	0.034	3816	5594	0	1759	10	9
SRL_OPN_2PTS033_0248_20160415_204328_20160415_222200.EUM.nc	-0.093	-0.105	0.064	2942	5348	0	2380	26	0
SRL_OPN_2PTS033_0250_20160415_222200_20160415_235945.EUM.nc	-0.110	-0.113	0.046	3040	5488	0	2438	7	3
SRL_OPN_2PTS033_0251_20160415_235944_20160416_013741.EUM.nc	-0.110	-0.103	0.040	3122	5555	0	2426	4	3
SRL_OPN_2PTS033_0253_20160416_013740_20160416_031635.EUM.nc	-0.114	-0.115	0.040	2941	5559	0	2596	16	6
SRL_OPN_2PTS033_0255_20160416_031634_20160416_045656.EUM.nc	-0.114	-0.123	0.045	3079	5500	0	2419	1	1
SRL_OPN_2PTS033_0257_20160416_045655_20160416_063938.EUM.nc	-0.123	-0.121	0.037	4035	5792	0	1737	10	10
SRL_OPN_2PTS033_0262_20160416_082549_20160416_100351.EUM.nc	-0.116	-0.116	0.048	2864	5403	0	2534	5	0
SRL_OPN_2PTS033_0263_20160416_100350_20160416_114138.EUM.nc	-0.097	-0.091	0.054	2424	5406	0	2965	17	0
SRL_OPN_2PTS033_0265_20160416_114139_20160416_132022.EUM.nc	-0.117	-0.122	0.036	2942	5335	0	2382	2	9
SRL_OPN_2PTS033_0267_20160416_132022_20160416_151344.EUM.nc	-0.115	-0.119	0.034	3609	6383	0	2769	1	4
SRL_OPN_2PTS033_0270_20160416_151343_20160416_165330.EUM.nc	-0.125	-0.120	0.037	2938	5592	0	2645	3	6
SRL_OPN_2PTS033_0272_20160416_165329_20160416_183304.EUM.nc	-0.130	-0.126	0.040	3334	5504	0	2153	7	10
SRL_OPN_2PTS033_0274_20160416_183302_20160416_201224.EUM.nc	-0.106	-0.105	0.038	3414	5527	0	2099	12	2
SRL_OPN_2PTS033_0276_20160416_201223_20160416_215109.EUM.nc	-0.086	-0.100	0.051	3286	5526	0	2195	37	8
SRL_OPN_2PTS033_0278_20160416_215108_20160416_232902.EUM.nc	-0.099	-0.105	0.049	2391	5277	0	2866	19	1
SRL_OPN_2PTS033_0279_20160416_232901_20160417_010652.EUM.nc	-0.110	-0.108	0.037	2804	5487	0	2678	3	2
SRL_OPN_2PTS033_0281_20160417_010651_20160417_024522.EUM.nc	-0.115	-0.113	0.040	2935	5525	0	2589	1	0
SRL_OPN_2PTS033_0283_20160417_024521_20160417_042509.EUM.nc	-0.106	-0.118	0.048	2975	5494	0	2516	3	0
SRL_OPN_2PTS033_0285_20160417_042508_20160417_060706.EUM.nc	-0.126	-0.121	0.034	3897	5732	0	1817	2	16
SRL_OPN_2PTS033_0287_20160417_060706_20160417_075455.EUM.nc	-0.102	-0.110	0.039	4130	6090	0	1951	3	6
SRL_OPN_2PTS033_0290_20160417_075455_20160417_093306.EUM.nc	-0.114	-0.113	0.042	3170	5477	0	2300	6	1
SRL_OPN_2PTS033_0291_20160417_093305_20160417_111049.EUM.nc	-0.099	-0.100	0.057	2141	5402	0	3238	23	0
SRL_OPN_2PTS033_0293_20160417_111048_20160417_124913.EUM.nc	-0.122	-0.124	0.033	2543	5255	0	2651	8	53
SRL_OPN_2PTS033_0295_20160417_124912_20160417_144224.EUM.nc	-0.115	-0.121	0.037	3414	6294	0	2862	2	16
SRL_OPN_2PTS033_0298_20160417_144223_20160417_162210.EUM.nc	-0.110	-0.113	0.039	3445	5655	0	2205	3	2
SRL_OPN_2PTS033_0300_20160417_162210_20160417_180146.EUM.nc	-0.130	-0.126	0.045	3144	5598	0	2448	5	1
SRL_OPN_2PTS033_0302_20160417_180146_20160417_194115.EUM.nc	-0.111	-0.115	0.044	3317	5581	0	2251	4	9
SRL_OPN_2PTS033_0304_20160417_194115_20160417_225819.EUM.nc	-0.087	-0.096	0.046	5681	10882	0	5110	19	72
SRL_OPN_2PTS033_0307_20160417_225818_20160418_003559.EUM.nc	-0.111	-0.112	0.041	3329	5461	0	2126	6	0
SRL_OPN_2PTS033_0309_20160418_003558_20160418_021410.EUM.nc	-0.116	-0.114	0.037	2865	5541	0	2662	5	9
SRL_OPN_2PTS033_0311_20160418_021409_20160418_035325.EUM.nc	-0.109	-0.118	0.043	2855	5542	0	2682	3	2
SRL_OPN_2PTS033_0313_20160418_035324_20160418_053440.EUM.nc	-0.128	-0.134	0.038	2997	5537	0	2493	5	42

– Continued on next page

Table 14: Ka-Band Sea State Bias Statistics.

– Continued from previous page

File	Median	Mean	Std. Dev.	No. Obs.	Total Obs.	Default Lat/Lon	Flag (total)	Default (total)	3-Sigma Edited
SRL_OPN_2PTS033_0315_20160418_053439_20160418_072347.EUM.nc	-0.108	-0.113	0.037	4229	6196	0	1956	8	3
SRL_OPN_2PTS033_0318_20160418_072346_20160418_090210.EUM.nc	-0.112	-0.111	0.042	3710	5576	0	1857	7	2
SRL_OPN_2PTS033_0319_20160418_090211_20160418_103956.EUM.nc	-0.112	-0.116	0.064	2457	5477	0	3002	18	0
SRL_OPN_2PTS033_0321_20160418_103955_20160418_121804.EUM.nc	-0.116	-0.112	0.044	2592	5443	0	2827	24	0
SRL_OPN_2PTS033_0323_20160418_121803_20160418_135718.EUM.nc	-0.111	-0.118	0.037	3224	5523	0	2296	2	1
SRL_OPN_2PTS033_0328_20160418_155041_20160418_173019.EUM.nc	-0.124	-0.132	0.030	2851	5462	0	2521	8	82
SRL_OPN_2PTS033_0330_20160418_173018_20160418_190954.EUM.nc	-0.109	-0.117	0.044	3595	5627	0	2027	4	1
SRL_OPN_2PTS033_0332_20160418_190953_20160418_222723.EUM.nc	-0.094	-0.091	0.039	6452	10965	0	4200	18	295
SRL_OPN_2PTS033_0336_20160418_222723_20160419_000516.EUM.nc	-0.123	-0.118	0.039	3113	5511	0	2386	8	4
SRL_OPN_2PTS033_0337_20160419_000515_20160419_014306.EUM.nc	-0.115	-0.114	0.045	3140	5555	0	2406	4	5
SRL_OPN_2PTS033_0339_20160419_014305_20160419_032203.EUM.nc	-0.111	-0.119	0.036	2900	5511	0	2557	11	43
SRL_OPN_2PTS033_0341_20160419_032202_20160419_050240.EUM.nc	-0.124	-0.127	0.037	2991	5541	0	2517	6	27
SRL_OPN_2PTS033_0343_20160419_050239_20160419_065245.EUM.nc	-0.114	-0.118	0.029	3967	6198	0	2221	2	8
SRL_OPN_2PTS033_0346_20160419_065244_20160419_083114.EUM.nc	-0.105	-0.110	0.038	4308	5619	0	1304	6	1
SRL_OPN_2PTS033_0348_20160419_083113_20160419_100913.EUM.nc	-0.106	-0.117	0.052	2805	5408	0	2594	2	7
SRL_OPN_2PTS033_0349_20160419_100912_20160419_114711.EUM.nc	-0.096	-0.103	0.050	2479	5419	0	2916	24	0
SRL_OPN_2PTS033_0351_20160419_114710_20160419_132551.EUM.nc	-0.111	-0.113	0.036	2907	5379	0	2430	21	21
SRL_OPN_2PTS033_0362_20160419_201749_20160419_215633.EUM.nc	-0.087	-0.091	0.041	3069	5465	0	2361	35	0
SRL_OPN_2PTS033_0364_20160419_215632_20160419_233434.EUM.nc	-0.113	-0.111	0.039	2581	5368	0	2778	8	1
SRL_OPN_2PTS033_0365_20160419_233433_20160420_011215.EUM.nc	-0.114	-0.111	0.045	2901	5498	0	2591	4	2
SRL_OPN_2PTS033_0367_20160420_011214_20160420_025048.EUM.nc	-0.118	-0.120	0.040	2899	5516	0	2604	1	12
SRL_OPN_2PTS033_0369_20160420_025048_20160420_043050.EUM.nc	-0.111	-0.114	0.037	2962	5495	0	2515	3	15
SRL_OPN_2PTS033_0371_20160420_043049_20160420_061246.EUM.nc	-0.115	-0.117	0.033	3851	5740	0	1850	8	31
SRL_OPN_2PTS033_0373_20160420_061246_20160420_080019.EUM.nc	-0.102	-0.107	0.039	4007	6102	0	1906	1	188
SRL_OPN_2PTS033_0376_20160420_080018_20160420_093828.EUM.nc	-0.109	-0.112	0.044	3095	5504	0	2394	14	1
SRL_OPN_2PTS033_0377_20160420_093828_20160420_111620.EUM.nc	-0.081	-0.087	0.053	2185	5370	0	3161	24	0
SRL_OPN_2PTS033_0379_20160420_111619_20160420_125446.EUM.nc	-0.115	-0.113	0.038	2659	5336	0	2671	4	2
SRL_OPN_2PTS033_0384_20160420_144759_20160420_162739.EUM.nc	-0.113	-0.112	0.038	3469	5654	0	2170	14	1
SRL_OPN_2PTS033_0386_20160420_162738_20160420_180722.EUM.nc	-0.131	-0.131	0.038	3132	5593	0	2374	6	81
SRL_OPN_2PTS033_0388_20160420_180722_20160420_194641.EUM.nc	-0.097	-0.109	0.046	3342	5556	0	2202	11	1
SRL_OPN_2PTS033_0390_20160420_194640_20160420_212537.EUM.nc	-0.099	-0.102	0.038	3444	5435	0	1958	25	8
SRL_OPN_2PTS033_0392_20160420_212537_20160420_230349.EUM.nc	-0.102	-0.109	0.047	2211	5392	0	3172	9	0
SRL_OPN_2PTS033_0393_20160420_230348_20160421_004128.EUM.nc	-0.107	-0.105	0.040	3182	5482	0	2285	11	4
SRL_OPN_2PTS033_0395_20160421_004128_20160421_021943.EUM.nc	-0.117	-0.117	0.039	2874	5555	0	2669	4	8
SRL_OPN_2PTS033_0397_20160421_021943_20160421_035913.EUM.nc	-0.110	-0.108	0.044	2896	5582	0	2678	4	4
SRL_OPN_2PTS033_0399_20160421_035912_20160421_054026.EUM.nc	-0.116	-0.117	0.039	3346	5529	0	2169	6	8
SRL_OPN_2PTS033_0401_20160421_054025_20160421_072921.EUM.nc	-0.111	-0.118	0.041	4302	6181	0	1876	3	0
SRL_OPN_2PTS033_0404_20160421_072920_20160421_104535.EUM.nc	-0.104	-0.107	0.041	5983	11049	0	5038	24	4
SRL_OPN_2PTS033_0407_20160421_104535_20160421_122337.EUM.nc	-0.116	-0.108	0.039	2651	5375	0	2711	4	9

– Continued on next page

Table 14: Ka-Band Sea State Bias Statistics.

– Continued from previous page

File	Median	Mean	Std. Dev.	No. Obs.	Total Obs.	Default Lat/Lon	Flag (total)	Default (total)	3-Sigma Edited
SRL_OPN_2PTS033_0409_20160421_122336_20160421_140256.EUM.nc	-0.109	-0.111	0.031	3190	5516	0	2256	7	63
SRL_OPN_2PTS033_0411_20160421_140255_20160421_155618.EUM.nc	-0.112	-0.113	0.037	3342	6398	0	3051	3	2
SRL_OPN_2PTS033_0414_20160421_155617_20160421_173603.EUM.nc	-0.125	-0.130	0.046	3035	5502	0	2461	6	0
SRL_OPN_2PTS033_0416_20160421_173604_20160421_191530.EUM.nc	-0.100	-0.104	0.041	3516	5571	0	2050	5	0
SRL_OPN_2PTS033_0418_20160421_191530_20160421_205438.EUM.nc	-0.104	-0.104	0.034	3723	5600	0	1869	4	4
SRL_OPN_2PTS033_0420_20160421_205438_20160421_223304.EUM.nc	-0.105	-0.099	0.050	2823	5381	0	2538	19	1
SRL_OPN_2PTS033_0421_20160421_223302_20160422_001046.EUM.nc	-0.111	-0.112	0.032	3134	5496	0	2346	6	10
SRL_OPN_2PTS033_0423_20160422_001046_20160422_014847.EUM.nc	-0.111	-0.108	0.039	3145	5520	0	2367	7	1
SRL_OPN_2PTS033_0425_20160422_014846_20160422_032739.EUM.nc	-0.103	-0.102	0.043	3024	5480	0	2447	8	1
SRL_OPN_2PTS033_0427_20160422_032739_20160422_050823.EUM.nc	-0.120	-0.122	0.039	2995	5527	0	2521	5	6
SRL_OPN_2PTS033_0429_20160422_050822_20160422_065819.EUM.nc	-0.116	-0.119	0.036	3873	6190	0	2301	6	10
SRL_OPN_2PTS033_0432_20160422_065818_20160422_083654.EUM.nc	-0.114	-0.115	0.036	4304	5631	0	1314	9	4
SRL_OPN_2PTS033_0434_20160422_083653_20160422_101452.EUM.nc	-0.107	-0.106	0.043	2743	5387	0	2632	10	2
SRL_OPN_2PTS033_0435_20160422_101451_20160422_115242.EUM.nc	-0.102	-0.089	0.045	2562	5423	0	2847	12	2
SRL_OPN_2PTS033_0437_20160422_115241_20160422_133134.EUM.nc	-0.109	-0.111	0.032	2938	5428	0	2486	4	0
SRL_OPN_2PTS033_0439_20160422_133133_20160422_152458.EUM.nc	-0.108	-0.118	0.041	3661	6339	0	2677	0	1
SRL_OPN_2PTS033_0442_20160422_152458_20160422_170445.EUM.nc	-0.126	-0.132	0.033	2881	5600	0	2647	11	61
SRL_OPN_2PTS033_0444_20160422_170444_20160422_184416.EUM.nc	-0.108	-0.114	0.036	3360	5485	0	2113	1	11
SRL_OPN_2PTS033_0446_20160422_184415_20160422_202333.EUM.nc	-0.102	-0.106	0.042	3491	5509	0	1984	10	24
SRL_OPN_2PTS033_0448_20160422_202333_20160422_220205.EUM.nc	-0.096	-0.099	0.041	3032	5472	0	2423	13	4
SRL_OPN_2PTS033_0450_20160422_220204_20160422_234004.EUM.nc	-0.115	-0.120	0.031	2652	5469	0	2736	14	67
SRL_OPN_2PTS033_0451_20160422_234003_20160423_011756.EUM.nc	-0.106	-0.107	0.042	2969	5516	0	2474	4	69
SRL_OPN_2PTS033_0453_20160423_011756_20160423_025624.EUM.nc	-0.106	-0.108	0.038	2938	5538	0	2597	3	0
SRL_OPN_2PTS033_0455_20160423_025624_20160423_043632.EUM.nc	-0.129	-0.129	0.043	2890	5480	0	2582	0	8
SRL_OPN_2PTS033_0457_20160423_043630_20160423_061844.EUM.nc	-0.116	-0.117	0.030	3874	5789	0	1798	6	111
SRL_OPN_2PTS033_0459_20160423_061843_20160423_080600.EUM.nc	-0.113	-0.114	0.040	4198	6097	0	1898	1	0
SRL_OPN_2PTS033_0462_20160423_080601_20160423_094359.EUM.nc	-0.107	-0.112	0.046	3086	5489	0	2391	12	0
SRL_OPN_2PTS033_0463_20160423_094358_20160423_112153.EUM.nc	-0.095	-0.086	0.046	2025	5284	0	3235	24	0
SRL_OPN_2PTS033_0465_20160423_112152_20160423_130023.EUM.nc	-0.110	-0.112	0.033	2691	5345	0	2651	1	2
SRL_OPN_2PTS033_0467_20160423_130022_20160423_145338.EUM.nc	-0.112	-0.124	0.045	3588	6349	0	2754	4	3
SRL_OPN_2PTS033_0470_20160423_145337_20160423_163325.EUM.nc	-0.115	-0.122	0.054	3414	5660	0	2241	4	1
SRL_OPN_2PTS033_0509_20160425_001626_20160425_015419.EUM.nc	-0.094	-0.103	0.045	3073	5509	0	2430	3	3
SRL_OPN_2PTS033_0511_20160425_015418_20160425_033326.EUM.nc	-0.125	-0.123	0.054	3042	5513	0	2455	15	1
SRL_OPN_2PTS033_0513_20160425_033325_20160425_051407.EUM.nc	-0.130	-0.134	0.037	3033	5527	0	2486	4	4
SRL_OPN_2PTS033_0515_20160425_051407_20160425_070402.EUM.nc	-0.105	-0.123	0.055	3906	6228	0	2311	11	0
SRL_OPN_2PTS033_0518_20160425_070401_20160425_084226.EUM.nc	-0.109	-0.111	0.036	4020	5596	0	1559	14	3
SRL_OPN_2PTS033_0520_20160425_084226_20160425_102021.EUM.nc	-0.086	-0.094	0.053	2598	5381	0	2760	22	1
SRL_OPN_2PTS033_0521_20160425_102022_20160425_115823.EUM.nc	-0.102	-0.096	0.055	2531	5433	0	2882	18	2
SRL_OPN_2PTS033_0523_20160425_115822_20160425_133712.EUM.nc	-0.108	-0.127	0.047	2996	5437	0	2426	9	6

– Continued on next page

Table 14: Ka-Band Sea State Bias Statistics.

– Continued from previous page

File	Median	Mean	Std. Dev.	No. Obs.	Total Obs.	Default Lat/Lon	Flag (total)	Default (total)	3-Sigma Edited
SRL_OPN_2PTS033_0525_20160425_133711_20160425_151745.EUM.nc	-0.128	-0.125	0.051	3637	5662	0	2021	4	0
SRL_OPN_2PTS033_0527_20160425_151744_20160425_171021.EUM.nc	-0.124	-0.133	0.044	2899	5337	0	2436	0	2
SRL_OPN_2PTS033_0530_20160425_171019_20160425_184959.EUM.nc	-0.113	-0.122	0.045	3428	5542	0	2103	8	3
SRL_OPN_2PTS033_0532_20160425_184958_20160425_202907.EUM.nc	-0.100	-0.106	0.046	3510	5508	0	1974	16	8
SRL_OPN_2PTS033_0534_20160425_202906_20160425_220744.EUM.nc	-0.117	-0.108	0.046	3042	5487	0	2407	26	12
SRL_OPN_2PTS033_0536_20160425_220744_20160425_234542.EUM.nc	-0.128	-0.120	0.050	2902	5463	0	2555	6	0
SRL_OPN_2PTS033_0537_20160425_234541_20160426_012326.EUM.nc	-0.102	-0.107	0.048	2967	5524	0	2555	2	0
SRL_OPN_2PTS033_0539_20160426_012325_20160426_030208.EUM.nc	-0.124	-0.120	0.050	2900	5561	0	2654	6	1
SRL_OPN_2PTS033_0541_20160426_030208_20160426_045335.EUM.nc	-0.118	-0.128	0.041	3165	6103	0	2928	3	7
SRL_OPN_2PTS033_0544_20160426_045333_20160426_062433.EUM.nc	-0.115	-0.132	0.048	3834	5159	0	1324	0	1
SRL_OPN_2PTS033_0545_20160426_062432_20160426_081133.EUM.nc	-0.112	-0.112	0.030	4064	6095	0	1876	1	154
SRL_OPN_2PTS033_0548_20160426_081132_20160426_094937.EUM.nc	-0.097	-0.103	0.040	2911	5356	0	2430	15	0
SRL_OPN_2PTS033_0549_20160426_094936_20160426_112731.EUM.nc	-0.112	-0.093	0.055	2124	5359	0	3204	31	0
SRL_OPN_2PTS033_0551_20160426_112730_20160426_130557.EUM.nc	-0.104	-0.119	0.043	2762	5426	0	2656	3	5
SRL_OPN_2PTS033_0553_20160426_130556_20160426_145913.EUM.nc	-0.124	-0.126	0.047	3609	6374	0	2763	0	2
SRL_OPN_2PTS033_0556_20160426_145912_20160426_163901.EUM.nc	-0.122	-0.126	0.045	3274	5652	0	2365	11	2
SRL_OPN_2PTS033_0558_20160426_163901_20160426_181843.EUM.nc	-0.126	-0.133	0.051	3215	5513	0	2296	2	0
SRL_OPN_2PTS033_0560_20160426_181842_20160426_195800.EUM.nc	-0.098	-0.098	0.043	3246	5504	0	2252	3	3
SRL_OPN_2PTS033_0562_20160426_195759_20160426_213651.EUM.nc	-0.114	-0.109	0.042	3455	5546	0	2064	24	3
SRL_OPN_2PTS033_0564_20160426_213650_20160426_231458.EUM.nc	-0.120	-0.109	0.051	2327	5340	0	3006	5	2
SRL_OPN_2PTS033_0565_20160426_231458_20160427_005238.EUM.nc	-0.110	-0.107	0.050	3028	5500	0	2441	29	2
SRL_OPN_2PTS033_0567_20160427_005237_20160427_023058.EUM.nc	-0.123	-0.113	0.047	2924	5546	0	2616	5	1
SRL_OPN_2PTS033_0569_20160427_023057_20160427_041031.EUM.nc	-0.119	-0.133	0.039	2826	5489	0	2649	7	7
SRL_OPN_2PTS033_0571_20160427_041030_20160427_055206.EUM.nc	-0.128	-0.136	0.048	3781	5715	0	1927	6	1
SRL_OPN_2PTS033_0573_20160427_055206_20160427_074034.EUM.nc	-0.106	-0.113	0.039	4268	6143	0	1874	0	1
SRL_OPN_2PTS033_0576_20160427_074034_20160427_091852.EUM.nc	-0.107	-0.106	0.040	3307	5546	0	2230	4	5
SRL_OPN_2PTS033_0577_20160427_091852_20160427_105643.EUM.nc	-0.099	-0.101	0.047	1706	4814	0	3093	12	3
SRL_OPN_2PTS033_0579_20160427_105643_20160427_123452.EUM.nc	-0.107	-0.115	0.028	2349	5362	0	2876	4	133
SRL_OPN_2PTS033_0581_20160427_123450_20160427_141421.EUM.nc	-0.133	-0.134	0.039	3297	5539	0	2240	0	2
SRL_OPN_2PTS033_0583_20160427_141421_20160427_160740.EUM.nc	-0.120	-0.119	0.052	3499	6390	0	2886	3	2
SRL_OPN_2PTS033_0586_20160427_160740_20160427_174726.EUM.nc	-0.132	-0.135	0.041	3031	5592	0	2557	3	1
SRL_OPN_2PTS033_0588_20160427_174725_20160427_192649.EUM.nc	-0.094	-0.099	0.039	3327	5596	0	2263	6	0
SRL_OPN_2PTS033_0590_20160427_192648_20160427_210553.EUM.nc	-0.102	-0.105	0.040	3518	5546	0	2017	8	3
SRL_OPN_2PTS033_0592_20160427_210552_20160427_224406.EUM.nc	-0.100	-0.092	0.041	2609	5365	0	2745	9	2
SRL_OPN_2PTS033_0593_20160427_224404_20160428_002153.EUM.nc	-0.109	-0.117	0.046	3116	5449	0	2328	5	0
SRL_OPN_2PTS033_0595_20160428_002152_20160428_015959.EUM.nc	-0.121	-0.117	0.053	3027	5545	0	2515	3	0
SRL_OPN_2PTS033_0597_20160428_015958_20160428_033902.EUM.nc	-0.129	-0.131	0.046	2974	5491	0	2509	8	0
SRL_OPN_2PTS033_0600_20160428_034808_20160428_050103.EUM.nc	-0.126	-0.138	0.034	1242	2266	0	934	88	2
SRL_OPN_2PTS033_0601_20160428_050102_20160428_070934.EUM.nc	-0.109	-0.111	0.041	4154	7255	0	3091	9	1

– Continued on next page

Table 14: Ka-Band Sea State Bias Statistics.

– Continued from previous page

File	Median	Mean	Std. Dev.	No. Obs.	Total Obs.	Default Lat/Lon	Flag (total)	Default (total)	3-Sigma Edited
SRL_OPN_2PTS033_0604_20160428_070933_20160428_084804.EUM.nc	-0.099	-0.101	0.031	3945	5605	0	1644	3	13
SRL_OPN_2PTS033_0605_20160428_084803_20160428_102551.EUM.nc	-0.085	-0.095	0.054	2584	5409	0	2817	7	1
SRL_OPN_2PTS033_0607_20160428_102550_20160428_120354.EUM.nc	-0.098	-0.098	0.053	2562	5456	0	2878	13	3
SRL_OPN_2PTS033_0609_20160428_120354_20160428_134256.EUM.nc	-0.131	-0.128	0.035	3053	5459	0	2394	9	3
SRL_OPN_2PTS033_0611_20160428_134256_20160428_171558.EUM.nc	-0.123	-0.124	0.044	6580	11959	0	5366	7	6
SRL_OPN_2PTS033_0616_20160428_171557_20160428_185536.EUM.nc	-0.110	-0.109	0.034	3344	5508	0	2149	10	5
SRL_OPN_2PTS033_0618_20160428_185535_20160428_203450.EUM.nc	-0.093	-0.097	0.044	3549	5564	0	1978	13	24
SRL_OPN_2PTS033_0620_20160428_203449_20160428_221317.EUM.nc	-0.104	-0.107	0.052	2974	5517	0	2525	15	3
SRL_OPN_2PTS033_0622_20160428_221316_20160428_235112.EUM.nc	-0.109	-0.115	0.049	2912	5504	0	2586	5	1
SRL_OPN_2PTS033_0623_20160428_235112_20160429_012906.EUM.nc	-0.125	-0.111	0.048	3043	5518	0	2468	3	4
SRL_OPN_2PTS033_0625_20160429_012905_20160429_030744.EUM.nc	-0.123	-0.121	0.046	2945	5542	0	2590	3	4
SRL_OPN_2PTS033_0627_20160429_030743_20160429_063024.EUM.nc	-0.119	-0.126	0.039	7007	11254	0	4229	5	13
SRL_OPN_2PTS033_0631_20160429_063023_20160429_081713.EUM.nc	-0.097	-0.101	0.031	4147	6090	0	1902	0	41
SRL_OPN_2PTS033_0634_20160429_081712_20160429_095508.EUM.nc	-0.107	-0.108	0.052	2843	5379	0	2526	7	3
SRL_OPN_2PTS033_0635_20160429_095507_20160429_113303.EUM.nc	-0.103	-0.095	0.062	2343	5389	0	3024	20	2
SRL_OPN_2PTS033_0637_20160429_113302_20160429_150459.EUM.nc	-0.119	-0.120	0.041	6438	11811	0	5356	10	7
SRL_OPN_2PTS033_0642_20160429_150459_20160429_164438.EUM.nc	-0.129	-0.124	0.038	3091	5631	0	2533	3	4
SRL_OPN_2PTS033_0644_20160429_164437_20160429_182420.EUM.nc	-0.111	-0.110	0.041	3315	5478	0	2145	7	11
SRL_OPN_2PTS033_0646_20160429_182419_20160429_200344.EUM.nc	-0.103	-0.109	0.042	3174	5506	0	2323	6	3
SRL_OPN_2PTS033_0648_20160429_200343_20160429_214223.EUM.nc	-0.090	-0.097	0.047	3384	5525	0	2116	23	2
SRL_OPN_2PTS033_0650_20160429_214222_20160429_232028.EUM.nc	-0.120	-0.123	0.059	2475	5358	0	2869	14	0
SRL_OPN_2PTS033_0651_20160429_232027_20160430_005817.EUM.nc	-0.114	-0.109	0.047	2971	5514	0	2514	24	5
SRL_OPN_2PTS033_0653_20160430_005816_20160430_023633.EUM.nc	-0.120	-0.119	0.048	2963	5539	0	2560	15	1
SRL_OPN_2PTS033_0655_20160430_023633_20160430_041619.EUM.nc	-0.123	-0.126	0.034	2875	5496	0	2599	12	10
SRL_OPN_2PTS033_0657_20160430_041618_20160430_055756.EUM.nc	-0.119	-0.130	0.038	3819	5745	0	1896	1	29
SRL_OPN_2PTS033_0659_20160430_055756_20160430_074617.EUM.nc	-0.101	-0.103	0.032	4268	6148	0	1864	2	14
SRL_OPN_2PTS033_0662_20160430_074616_20160430_092423.EUM.nc	-0.098	-0.105	0.045	3222	5501	0	2264	10	5
SRL_OPN_2PTS033_0663_20160430_092422_20160430_110215.EUM.nc	-0.066	-0.090	0.064	2088	5505	0	3396	21	0
SRL_OPN_2PTS033_0665_20160430_110214_20160430_124034.EUM.nc	-0.115	-0.119	0.045	2515	5351	0	2806	5	25
SRL_OPN_2PTS033_0667_20160430_124033_20160430_143341.EUM.nc	-0.118	-0.121	0.033	3332	6284	0	2933	2	17
SRL_OPN_2PTS033_0670_20160430_143341_20160430_161317.EUM.nc	-0.118	-0.112	0.044	3526	5632	0	2100	5	1
SRL_OPN_2PTS033_0672_20160430_161316_20160430_175303.EUM.nc	-0.114	-0.114	0.048	3032	5579	0	2544	2	1
SRL_OPN_2PTS033_0674_20160430_175302_20160430_193225.EUM.nc	-0.101	-0.108	0.046	3288	5588	0	2263	10	27
SRL_OPN_2PTS033_0676_20160430_193224_20160430_211126.EUM.nc	-0.096	-0.095	0.039	3411	5512	0	2096	5	0
SRL_OPN_2PTS033_0678_20160430_211125_20160430_224945.EUM.nc	-0.094	-0.104	0.057	2505	5447	0	2931	10	1
SRL_OPN_2PTS033_0679_20160430_224946_20160501_002725.EUM.nc	-0.105	-0.102	0.042	3090	5425	0	2244	9	82
SRL_OPN_2PTS033_0681_20160501_002725_20160501_020533.EUM.nc	-0.113	-0.120	0.048	2860	5511	0	2617	34	0
SRL_OPN_2PTS033_0683_20160501_020533_20160501_034448.EUM.nc	-0.119	-0.115	0.042	2961	5546	0	2575	8	2
SRL_OPN_2PTS033_0685_20160501_034447_20160501_052543.EUM.nc	-0.117	-0.129	0.041	2942	5559	0	2607	5	5

– Continued on next page

Table 14: Ka-Band Sea State Bias Statistics.

– Continued from previous page

File	Median	Mean	Std. Dev.	No. Obs.	Total Obs.	Default Lat/Lon	Flag (total)	Default (total)	3-Sigma Edited
SRL_OPN_2PTS033_0687_20160501_052542_20160501_071509.EUM.nc	-0.105	-0.105	0.026	3990	6213	0	2182	6	35
SRL_OPN_2PTS033_0690_20160501_071508_20160501_085336.EUM.nc	-0.097	-0.102	0.041	3833	5597	0	1748	11	5
SRL_OPN_2PTS033_0691_20160501_085336_20160501_103132.EUM.nc	-0.087	-0.101	0.064	2418	5508	0	3071	19	0
SRL_OPN_2PTS033_0693_20160501_103130_20160501_120928.EUM.nc	-0.101	-0.112	0.059	2516	5458	0	2925	17	0
SRL_OPN_2PTS033_0695_20160501_120927_20160501_134834.EUM.nc	-0.110	-0.114	0.029	3069	5476	0	2392	9	6
SRL_OPN_2PTS033_0697_20160501_134833_20160501_154158.EUM.nc	-0.109	-0.107	0.034	3610	6413	0	2799	1	3
SRL_OPN_2PTS033_0700_20160501_154158_20160501_172144.EUM.nc	-0.109	-0.123	0.050	2925	5520	0	2595	0	0
SRL_OPN_2PTS033_0702_20160501_172144_20160501_190112.EUM.nc	-0.108	-0.110	0.036	3341	5588	0	2230	7	10
SRL_OPN_2PTS033_0704_20160501_190111_20160501_204024.EUM.nc	-0.094	-0.093	0.040	3743	5614	0	1862	5	4
SRL_OPN_2PTS033_0706_20160501_204024_20160501_221857.EUM.nc	-0.099	-0.106	0.063	2959	5404	0	2420	24	1
SRL_OPN_2PTS033_0708_20160501_221857_20160501_235644.EUM.nc	-0.106	-0.110	0.061	3035	5478	0	2434	8	1
SRL_OPN_2PTS033_0709_20160501_235642_20160502_013439.EUM.nc	-0.106	-0.109	0.043	3075	5499	0	2413	6	5
SRL_OPN_2PTS033_0711_20160502_013438_20160502_031321.EUM.nc	-0.108	-0.113	0.042	2861	5527	0	2632	16	18
SRL_OPN_2PTS033_0713_20160502_031320_20160502_045347.EUM.nc	-0.116	-0.121	0.041	3007	5531	0	2517	3	4
SRL_OPN_2PTS033_0715_20160502_045346_20160502_063625.EUM.nc	-0.110	-0.110	0.019	3807	5821	0	1798	6	210
SRL_OPN_2PTS033_0717_20160502_063624_20160502_082246.EUM.nc	-0.105	-0.108	0.037	4196	6043	0	1834	8	5
SRL_OPN_2PTS033_0720_20160502_082245_20160502_100040.EUM.nc	-0.084	-0.107	0.069	2838	5423	0	2578	7	0
SRL_OPN_2PTS033_0721_20160502_100039_20160502_113835.EUM.nc	-0.101	-0.098	0.061	2367	5418	0	3019	32	0
SRL_OPN_2PTS033_0723_20160502_113834_20160502_131718.EUM.nc	-0.106	-0.110	0.033	2884	5464	0	2566	3	11
SRL_OPN_2PTS033_0725_20160502_131717_20160502_151038.EUM.nc	-0.101	-0.103	0.028	3623	6402	0	2760	0	19
SRL_OPN_2PTS033_0728_20160502_151037_20160502_165025.EUM.nc	-0.112	-0.120	0.046	3016	5604	0	2582	5	1
SRL_OPN_2PTS033_0730_20160502_165025_20160502_182957.EUM.nc	-0.116	-0.115	0.029	3166	5460	0	2194	16	84
SRL_OPN_2PTS033_0732_20160502_182957_20160502_200920.EUM.nc	-0.095	-0.096	0.038	3145	5552	0	2327	7	73
SRL_OPN_2PTS033_0734_20160502_200919_20160502_214757.EUM.nc	-0.103	-0.113	0.058	3351	5522	0	2164	6	1
SRL_OPN_2PTS033_0736_20160502_214757_20160502_232600.EUM.nc	-0.111	-0.120	0.071	2485	5314	0	2786	43	0
SRL_OPN_2PTS033_0737_20160502_232559_20160503_010349.EUM.nc	-0.113	-0.111	0.042	2765	5479	0	2697	14	3
SRL_OPN_2PTS033_0739_20160503_010349_20160503_024208.EUM.nc	-0.103	-0.108	0.035	2879	5543	0	2651	7	6
SRL_OPN_2PTS033_0741_20160503_024208_20160503_042201.EUM.nc	-0.108	-0.118	0.043	2887	5531	0	2634	10	0
SRL_OPN_2PTS033_0743_20160503_042200_20160503_060353.EUM.nc	-0.109	-0.115	0.029	3870	5750	0	1852	5	23
SRL_OPN_2PTS033_0745_20160503_060352_20160503_075151.EUM.nc	-0.105	-0.114	0.038	4184	6127	0	1890	1	52
SRL_OPN_2PTS033_0748_20160503_075150_20160503_092955.EUM.nc	-0.088	-0.109	0.062	3181	5467	0	2283	3	0
SRL_OPN_2PTS033_0749_20160503_092954_20160503_110746.EUM.nc	-0.101	-0.102	0.061	2150	5443	0	3262	28	3
SRL_OPN_2PTS033_0751_20160503_110746_20160503_124608.EUM.nc	-0.110	-0.111	0.029	2440	5342	0	2850	2	50
SRL_OPN_2PTS033_0753_20160503_124607_20160503_143917.EUM.nc	-0.100	-0.103	0.024	3357	6289	0	2871	0	61
SRL_OPN_2PTS033_0756_20160503_143917_20160503_161904.EUM.nc	-0.106	-0.110	0.048	3511	5615	0	2097	6	1
SRL_OPN_2PTS033_0758_20160503_161902_20160503_175840.EUM.nc	-0.111	-0.114	0.032	3070	5584	0	2479	4	31
SRL_OPN_2PTS033_0760_20160503_175839_20160503_193809.EUM.nc	-0.093	-0.096	0.036	3268	5597	0	2323	3	3
SRL_OPN_2PTS033_0762_20160503_193809_20160503_211700.EUM.nc	-0.104	-0.112	0.048	3402	5489	0	2071	14	2
SRL_OPN_2PTS033_0764_20160503_211659_20160503_225516.EUM.nc	-0.093	-0.106	0.066	2403	5470	0	3059	8	0

– Continued on next page

Table 14: Ka-Band Sea State Bias Statistics.

– Continued from previous page

File	Median	Mean	Std. Dev.	No. Obs.	Total Obs.	Default Lat/Lon	Flag (total)	Default (total)	3-Sigma Edited
SRL_OPN_2PTS033_0765_20160503_225515_20160504_003304.EUM.nc	-0.102	-0.101	0.046	3269	5476	0	2190	7	10
SRL_OPN_2PTS033_0767_20160504_003303_20160504_021106.EUM.nc	-0.110	-0.107	0.034	2893	5523	0	2604	3	23
SRL_OPN_2PTS033_0769_20160504_021105_20160504_035027.EUM.nc	-0.106	-0.116	0.042	2851	5550	0	2669	25	5
SRL_OPN_2PTS033_0771_20160504_035027_20160504_053138.EUM.nc	-0.110	-0.114	0.028	2951	5558	0	2551	4	52
SRL_OPN_2PTS033_0773_20160504_053138_20160504_072051.EUM.nc	-0.111	-0.116	0.039	4160	6215	0	2047	4	4
SRL_OPN_2PTS033_0776_20160504_072051_20160504_085908.EUM.nc	-0.093	-0.105	0.053	3770	5596	0	1815	9	2
SRL_OPN_2PTS033_0777_20160504_085908_20160504_103702.EUM.nc	-0.076	-0.101	0.062	2352	5509	0	3142	13	2
SRL_OPN_2PTS033_0779_20160504_103701_20160504_121510.EUM.nc	-0.091	-0.090	0.041	2559	5498	0	2907	23	9
SRL_OPN_2PTS033_0781_20160504_121510_20160504_135412.EUM.nc	-0.102	-0.105	0.029	3140	5510	0	2363	1	6
SRL_OPN_2PTS033_0783_20160504_135411_20160504_154735.EUM.nc	-0.108	-0.114	0.043	3591	6398	0	2800	4	3
SRL_OPN_2PTS033_0786_20160504_154735_20160504_172721.EUM.nc	-0.119	-0.120	0.037	2900	5497	0	2585	4	8
SRL_OPN_2PTS033_0788_20160504_172720_20160504_190658.EUM.nc	-0.092	-0.096	0.041	3493	5619	0	2118	7	1
SRL_OPN_2PTS033_0790_20160504_190657_20160504_204600.EUM.nc	-0.094	-0.105	0.046	3735	5594	0	1842	13	4
SRL_OPN_2PTS033_0792_20160504_204559_20160504_222430.EUM.nc	-0.107	-0.105	0.055	2912	5410	0	2485	13	0
SRL_OPN_2PTS033_0794_20160504_222430_20160505_000223.EUM.nc	-0.104	-0.104	0.049	3096	5522	0	2414	12	0
SRL_OPN_2PTS033_0795_20160505_000222_20160505_014011.EUM.nc	-0.097	-0.102	0.037	3098	5541	0	2434	5	4
SRL_OPN_2PTS033_0797_20160505_014012_20160505_031906.EUM.nc	-0.114	-0.112	0.047	2924	5520	0	2582	10	4
SRL_OPN_2PTS033_0799_20160505_031905_20160505_045931.EUM.nc	-0.117	-0.112	0.039	3059	5541	0	2478	4	0
SRL_OPN_2PTS033_0801_20160505_045930_20160505_064216.EUM.nc	-0.110	-0.116	0.038	4014	5824	0	1806	1	3
SRL_OPN_2PTS033_0803_20160505_064215_20160505_082820.EUM.nc	-0.092	-0.102	0.045	4303	6035	0	1724	2	6
SRL_OPN_2PTS033_0806_20160505_082819_20160505_100620.EUM.nc	-0.099	-0.107	0.051	2778	5409	0	2626	4	1
SRL_OPN_2PTS033_0807_20160505_100619_20160505_114408.EUM.nc	-0.068	-0.081	0.048	2431	5425	0	2979	13	2
SRL_OPN_2PTS033_0809_20160505_114407_20160505_132255.EUM.nc	-0.091	-0.098	0.023	2874	5456	0	2530	6	46
SRL_OPN_2PTS033_0811_20160505_132254_20160505_151615.EUM.nc	-0.114	-0.116	0.037	3617	6379	0	2754	3	5
SRL_OPN_2PTS033_0814_20160505_151615_20160505_165603.EUM.nc	-0.118	-0.122	0.046	3017	5589	0	2567	5	0
SRL_OPN_2PTS033_0816_20160505_165602_20160505_183535.EUM.nc	-0.102	-0.108	0.038	3335	5470	0	2122	9	4
SRL_OPN_2PTS033_0818_20160505_183535_20160505_201455.EUM.nc	-0.094	-0.106	0.046	3297	5535	0	2220	15	3
SRL_OPN_2PTS033_0820_20160505_201454_20160505_215338.EUM.nc	-0.102	-0.106	0.046	3223	5538	0	2283	30	2
SRL_OPN_2PTS033_0822_20160505_215337_20160505_233131.EUM.nc	-0.099	-0.104	0.044	2494	5293	0	2776	9	14
SRL_OPN_2PTS033_0823_20160505_233130_20160506_010921.EUM.nc	-0.092	-0.097	0.034	2766	5511	0	2734	7	4
SRL_OPN_2PTS033_0825_20160506_010920_20160506_024753.EUM.nc	-0.113	-0.116	0.046	2944	5558	0	2605	3	6
SRL_OPN_2PTS033_0827_20160506_024752_20160506_042742.EUM.nc	-0.121	-0.121	0.036	2890	5513	0	2601	4	18
SRL_OPN_2PTS033_0829_20160506_042741_20160506_060943.EUM.nc	-0.114	-0.123	0.038	3897	5756	0	1849	0	10
SRL_OPN_2PTS033_0831_20160506_060943_20160506_075725.EUM.nc	-0.101	-0.111	0.038	4213	6110	0	1885	3	9
SRL_OPN_2PTS033_0834_20160506_075724_20160506_093535.EUM.nc	-0.105	-0.111	0.041	2968	5500	0	2512	19	1
SRL_OPN_2PTS033_0835_20160506_093534_20160506_111318.EUM.nc	-0.079	-0.082	0.047	2079	5418	0	3299	39	1
SRL_OPN_2PTS033_0837_20160506_111318_20160506_125144.EUM.nc	-0.085	-0.091	0.032	2611	5350	0	2728	1	10
SRL_OPN_2PTS033_0839_20160506_125143_20160506_144455.EUM.nc	-0.122	-0.124	0.037	3414	6360	0	2928	3	15
SRL_OPN_2PTS033_0842_20160506_144454_20160506_162442.EUM.nc	-0.124	-0.128	0.040	3449	5638	0	2143	1	45

– Continued on next page

Table 14: Ka-Band Sea State Bias Statistics.

– Continued from previous page

File	Median	Mean	Std. Dev.	No. Obs.	Total Obs.	Default Lat/Lon	Flag (total)	Default (total)	3-Sigma Edited
SRL_OPN_2PTS033_0844_20160506_162442_20160506_180417.EUM.nc	-0.106	-0.119	0.041	3136	5623	0	2486	0	1
SRL_OPN_2PTS033_0846_20160506_180417_20160506_194346.EUM.nc	-0.098	-0.103	0.043	3226	5576	0	2317	5	28
SRL_OPN_2PTS033_0848_20160506_194346_20160506_212243.EUM.nc	-0.097	-0.106	0.042	3416	5467	0	2038	12	1
SRL_OPN_2PTS033_0850_20160506_212242_20160506_230048.EUM.nc	-0.094	-0.092	0.040	2247	5388	0	3130	8	3
SRL_OPN_2PTS033_0851_20160506_230046_20160507_003836.EUM.nc	-0.091	-0.091	0.036	3315	5504	0	2172	4	13
SRL_OPN_2PTS033_0853_20160507_003835_20160507_021649.EUM.nc	-0.114	-0.119	0.049	2901	5533	0	2625	6	1
SRL_OPN_2PTS033_0855_20160507_021648_20160507_035606.EUM.nc	-0.122	-0.127	0.043	2845	5580	0	2726	7	2
SRL_OPN_2PTS033_0857_20160507_035605_20160507_053725.EUM.nc	-0.117	-0.121	0.039	3100	5531	0	2355	10	66
SRL_OPN_2PTS033_0859_20160507_053724_20160507_072626.EUM.nc	-0.106	-0.114	0.038	4293	6205	0	1900	2	10
SRL_OPN_2PTS033_0862_20160507_072624_20160507_090448.EUM.nc	-0.101	-0.106	0.041	3597	5565	0	1933	3	32
SRL_OPN_2PTS033_0863_20160507_090449_20160507_104234.EUM.nc	-0.088	-0.089	0.042	2353	5508	0	3121	28	6
SRL_OPN_2PTS033_0865_20160507_104232_20160507_122043.EUM.nc	-0.076	-0.089	0.047	2620	5499	0	2867	11	1
SRL_OPN_2PTS033_0867_20160507_122042_20160507_135959.EUM.nc	-0.111	-0.117	0.036	3297	5530	0	2220	3	10
SRL_OPN_2PTS033_0869_20160507_135958_20160507_155321.EUM.nc	-0.122	-0.124	0.046	3387	6405	0	3007	8	3
SRL_OPN_2PTS033_0872_20160507_155321_20160507_173259.EUM.nc	-0.114	-0.125	0.039	2905	5472	0	2564	1	2
SRL_OPN_2PTS033_0874_20160507_173258_20160507_191234.EUM.nc	-0.095	-0.100	0.046	3498	5609	0	2099	8	4
SRL_OPN_2PTS033_0876_20160507_191234_20160507_205135.EUM.nc	-0.095	-0.100	0.040	3673	5605	0	1908	18	6
SRL_OPN_2PTS033_0878_20160507_205134_20160507_223003.EUM.nc	-0.094	-0.088	0.041	2903	5415	0	2485	24	3
SRL_OPN_2PTS033_0879_20160507_223002_20160508_000754.EUM.nc	-0.099	-0.100	0.035	3080	5460	0	2357	12	11
SRL_OPN_2PTS033_0881_20160508_000754_20160508_014545.EUM.nc	-0.111	-0.113	0.056	3139	5537	0	2391	7	0
SRL_OPN_2PTS033_0883_20160508_014544_20160508_032444.EUM.nc	-0.111	-0.119	0.051	3007	5499	0	2483	7	2
SRL_OPN_2PTS033_0885_20160508_032443_20160508_050523.EUM.nc	-0.112	-0.119	0.042	2964	5550	0	2582	4	0
SRL_OPN_2PTS033_0887_20160508_050523_20160508_065524.EUM.nc	-0.107	-0.115	0.038	3866	6214	0	2298	1	49
SRL_OPN_2PTS033_0890_20160508_065523_20160508_083351.EUM.nc	-0.098	-0.105	0.037	4349	5614	0	1262	3	0
SRL_OPN_2PTS033_0892_20160508_083352_20160508_101150.EUM.nc	-0.104	-0.107	0.042	2638	5394	0	2707	16	33
SRL_OPN_2PTS033_0893_20160508_101150_20160508_114949.EUM.nc	-0.064	-0.076	0.053	2447	5492	0	2986	17	42
SRL_OPN_2PTS033_0895_20160508_114948_20160508_132832.EUM.nc	-0.105	-0.108	0.036	2948	5477	0	2512	8	9
SRL_OPN_2PTS033_0897_20160508_132831_20160508_152154.EUM.nc	-0.112	-0.123	0.048	3653	6368	0	2710	4	1
SRL_OPN_2PTS033_0900_20160508_152153_20160508_170141.EUM.nc	-0.115	-0.126	0.045	2974	5596	0	2620	2	0
SRL_OPN_2PTS033_0902_20160508_170140_20160508_184120.EUM.nc	-0.111	-0.112	0.039	3327	5513	0	2182	2	2
SRL_OPN_2PTS033_0904_20160508_184119_20160508_202030.EUM.nc	-0.091	-0.098	0.040	3419	5554	0	2133	2	0
SRL_OPN_2PTS033_0906_20160508_202029_20160508_215912.EUM.nc	-0.092	-0.094	0.044	3027	5498	0	2446	24	1
SRL_OPN_2PTS033_0908_20160508_215912_20160508_233711.EUM.nc	-0.106	-0.105	0.043	2703	5464	0	2748	12	1
SRL_OPN_2PTS033_0909_20160508_233711_20160509_011453.EUM.nc	-0.119	-0.110	0.052	3024	5504	0	2459	19	2
SRL_OPN_2PTS033_0911_20160509_011452_20160509_025328.EUM.nc	-0.132	-0.128	0.044	2947	5525	0	2577	1	0
SRL_OPN_2PTS033_0913_20160509_025328_20160509_043332.EUM.nc	-0.117	-0.122	0.045	2879	5487	0	2593	13	2
SRL_OPN_2PTS033_0915_20160509_043331_20160509_061532.EUM.nc	-0.113	-0.113	0.034	3896	5794	0	1823	0	75
SRL_OPN_2PTS033_0917_20160509_061532_20160509_080258.EUM.nc	-0.103	-0.106	0.037	4233	6106	0	1868	3	2
SRL_OPN_2PTS033_0920_20160509_080258_20160509_094107.EUM.nc	-0.107	-0.111	0.042	2959	5520	0	2545	14	2

– Continued on next page

Table 14: Ka-Band Sea State Bias Statistics.

– Continued from previous page

File	Median	Mean	Std. Dev.	No. Obs.	Total Obs.	Default Lat/Lon	Flag (total)	Default (total)	3-Sigma Edited
SRL_OPN_2PTS033_0921_20160509_094107_20160509_111859.EUM.nc	-0.075	-0.078	0.051	2186	5381	0	3151	44	0
SRL_OPN_2PTS033_0923_20160509_111858_20160509_125719.EUM.nc	-0.101	-0.104	0.035	2684	5372	0	2684	1	3
SRL_OPN_2PTS033_0925_20160509_125719_20160509_145041.EUM.nc	-0.121	-0.124	0.047	3514	6371	0	2842	14	1
SRL_OPN_2PTS033_0928_20160509_145040_20160509_163020.EUM.nc	-0.119	-0.129	0.052	3431	5663	0	2225	6	1
SRL_OPN_2PTS033_0930_20160509_163019_20160509_181003.EUM.nc	-0.109	-0.114	0.042	3078	5569	0	2417	3	71
SRL_OPN_2PTS033_0932_20160509_181002_20160509_194922.EUM.nc	-0.095	-0.105	0.041	3237	5574	0	2328	5	4
SRL_OPN_2PTS033_0934_20160509_194922_20160509_212816.EUM.nc	-0.093	-0.094	0.042	3478	5500	0	1995	21	6
SRL_OPN_2PTS033_0936_20160509_212816_20160509_230627.EUM.nc	-0.103	-0.105	0.051	2209	5411	0	3195	7	0
SRL_OPN_2PTS033_0937_20160509_230626_20160510_004407.EUM.nc	-0.109	-0.102	0.043	3234	5507	0	2255	12	6
SRL_OPN_2PTS033_0939_20160510_004406_20160510_022223.EUM.nc	-0.132	-0.125	0.047	2950	5549	0	2595	4	0
SRL_OPN_2PTS033_0941_20160510_022222_20160510_040147.EUM.nc	-0.121	-0.131	0.056	2828	5475	0	2643	4	0
SRL_OPN_2PTS033_0943_20160510_040146_20160510_054312.EUM.nc	-0.104	-0.110	0.049	3490	5682	0	2178	14	0
SRL_OPN_2PTS033_0945_20160510_054313_20160510_073201.EUM.nc	-0.110	-0.120	0.035	4242	6189	0	1941	1	5
SRL_OPN_2PTS033_0948_20160510_073200_20160510_091020.EUM.nc	-0.098	-0.109	0.045	3442	5552	0	2097	11	2
SRL_OPN_2PTS033_0949_20160510_091020_20160510_104805.EUM.nc	-0.071	-0.082	0.049	2322	5534	0	3190	20	2
SRL_OPN_2PTS033_0951_20160510_104804_20160510_122617.EUM.nc	-0.103	-0.100	0.034	2541	5398	0	2828	22	7
SRL_OPN_2PTS033_0953_20160510_122617_20160510_140539.EUM.nc	-0.122	-0.132	0.046	3202	5548	0	2335	0	11
SRL_OPN_2PTS033_0955_20160510_140539_20160510_155901.EUM.nc	-0.120	-0.127	0.041	3357	6405	0	3028	4	16
SRL_OPN_2PTS033_0958_20160510_155900_20160510_173837.EUM.nc	-0.117	-0.120	0.048	3003	5598	0	2591	4	0
SRL_OPN_2PTS033_0960_20160510_173836_20160510_191812.EUM.nc	-0.093	-0.098	0.042	3417	5595	0	2167	2	9
SRL_OPN_2PTS033_0962_20160510_191811_20160510_205719.EUM.nc	-0.094	-0.099	0.043	3608	5610	0	1970	11	21
SRL_OPN_2PTS033_0964_20160510_205718_20160510_223535.EUM.nc	-0.096	-0.099	0.050	2785	5368	0	2570	13	0
SRL_OPN_2PTS033_0965_20160510_223535_20160511_001326.EUM.nc	-0.103	-0.101	0.038	3103	5488	0	2377	6	2
SRL_OPN_2PTS033_0967_20160511_001326_20160511_015126.EUM.nc	-0.116	-0.121	0.049	3111	5524	0	2413	0	0
SRL_OPN_2PTS033_0969_20160511_015126_20160511_033023.EUM.nc	-0.119	-0.121	0.059	3016	5500	0	2475	9	0
SRL_OPN_2PTS033_0971_20160511_033022_20160511_051108.EUM.nc	-0.102	-0.115	0.044	3006	5545	0	2535	1	3
SRL_OPN_2PTS033_0973_20160511_051108_20160511_070100.EUM.nc	-0.112	-0.110	0.033	3915	6223	0	2298	6	4
SRL_OPN_2PTS033_0976_20160511_070059_20160511_083934.EUM.nc	-0.104	-0.105	0.033	4109	5610	0	1411	9	81
SRL_OPN_2PTS033_0978_20160511_083933_20160511_101722.EUM.nc	-0.086	-0.092	0.043	2604	5409	0	2789	15	1
SRL_OPN_2PTS033_0979_20160511_101721_20160511_115523.EUM.nc	-0.088	-0.083	0.046	2511	5499	0	2974	13	1
SRL_OPN_2PTS033_0981_20160511_115522_20160511_133418.EUM.nc	-0.110	-0.124	0.050	2955	5438	0	2464	12	7
SRL_OPN_2PTS033_0983_20160511_133417_20160511_152741.EUM.nc	-0.124	-0.125	0.041	3685	6389	0	2695	1	8
SRL_OPN_2PTS033_0986_20160511_152740_20160511_170718.EUM.nc	-0.106	-0.119	0.048	2931	5574	0	2641	2	0
SRL_OPN_2PTS033_0988_20160511_170718_20160511_184658.EUM.nc	-0.098	-0.095	0.034	3418	5529	0	2100	7	4
SRL_OPN_2PTS033_0990_20160511_184657_20160511_202607.EUM.nc	-0.099	-0.106	0.050	3412	5591	0	2170	8	1
SRL_OPN_2PTS033_0992_20160511_202606_20160511_220445.EUM.nc	-0.104	-0.110	0.050	3058	5499	0	2417	23	1
SRL_OPN_2PTS033_0994_20160511_220444_20160511_234244.EUM.nc	-0.094	-0.096	0.038	2902	5509	0	2590	16	1
SRL_OPN_2PTS033_0995_20160511_234243_20160512_012027.EUM.nc	-0.124	-0.124	0.056	3048	5518	0	2456	13	1
SRL_OPN_2PTS033_0997_20160512_012026_20160512_025907.EUM.nc	-0.140	-0.132	0.046	2936	5544	0	2602	5	1

– Continued on next page

Table 14: Ka-Band Sea State Bias Statistics.

– Continued from previous page

File	Median	Mean	Std. Dev.	No. Obs.	Total Obs.	Default Lat/Lon	Flag (total)	Default (total)	3-Sigma Edited
SRL_OPN_2PTS033_0999_20160512_025906_20160512_043917.EUM.nc	-0.103	-0.113	0.044	2884	5530	0	2630	14	2

31 Ka-Band Waveform Attitude Table

Table 15: Ka-Band Waveform Attitude Statistics.

File	Median	Mean	Std. Dev.	No. Obs.	Total Obs.	Default Lat/Lon	Flag (total)	Default (total)	3-Sigma Edited
SRL_OPN_2PTS032_1001_20160407_043931_20160407_062140.EUM.nc	-0.000	-0.000	0.001	3868	5758	0	1686	2	202
SRL_OPN_2PTS033_0001_20160407_062139_20160407_080857.EUM.nc	-0.000	-0.000	0.001	3910	6088	0	1888	0	290
SRL_OPN_2PTS033_0004_20160407_080856_20160407_094654.EUM.nc	-0.000	-0.000	0.001	2847	5469	0	2418	23	181
SRL_OPN_2PTS033_0005_20160407_094654_20160407_112447.EUM.nc	0.000	0.000	0.001	2050	5316	0	3130	35	101
SRL_OPN_2PTS033_0007_20160407_112446_20160407_130321.EUM.nc	0.000	0.000	0.001	2557	5329	0	2576	4	192
SRL_OPN_2PTS033_0009_20160407_130319_20160407_145635.EUM.nc	0.000	-0.000	0.001	3058	5961	0	2437	40	426
SRL_OPN_2PTS033_0012_20160407_145634_20160407_163621.EUM.nc	-0.000	-0.000	0.001	3120	5659	0	2323	10	206
SRL_OPN_2PTS033_0014_20160407_163621_20160407_181557.EUM.nc	-0.000	-0.000	0.001	2978	5602	0	2417	10	197
SRL_OPN_2PTS033_0016_20160407_181557_20160407_195522.EUM.nc	-0.000	-0.000	0.001	2993	5499	0	2302	5	199
SRL_OPN_2PTS033_0018_20160407_195521_20160407_213406.EUM.nc	-0.000	-0.000	0.001	3338	5414	0	1768	17	291
SRL_OPN_2PTS033_0020_20160407_213405_20160407_231214.EUM.nc	-0.001	-0.001	0.002	2112	5364	0	3091	2	159
SRL_OPN_2PTS033_0021_20160407_231213_20160408_005002.EUM.nc	-0.000	-0.000	0.001	2929	5478	0	2271	20	258
SRL_OPN_2PTS033_0023_20160408_005002_20160408_022821.EUM.nc	-0.000	-0.000	0.001	2707	5529	0	2590	2	230
SRL_OPN_2PTS033_0025_20160408_022820_20160408_040751.EUM.nc	-0.000	-0.000	0.001	2661	5471	0	2605	4	201
SRL_OPN_2PTS033_0027_20160408_040750_20160408_054925.EUM.nc	-0.000	-0.000	0.001	3510	5713	0	1913	8	282
SRL_OPN_2PTS033_0029_20160408_054924_20160408_073758.EUM.nc	-0.000	-0.000	0.001	4010	6150	0	1851	2	287
SRL_OPN_2PTS033_0032_20160408_073757_20160408_091609.EUM.nc	-0.000	-0.000	0.001	3189	5530	0	2132	8	201
SRL_OPN_2PTS033_0033_20160408_091608_20160408_105401.EUM.nc	-0.000	-0.000	0.001	2079	5469	0	3227	22	141
SRL_OPN_2PTS033_0035_20160408_105400_20160408_123214.EUM.nc	-0.000	-0.000	0.001	2345	5315	0	2794	7	169
SRL_OPN_2PTS033_0037_20160408_123213_20160408_141142.EUM.nc	0.000	0.000	0.001	2905	5548	0	2288	1	354
SRL_OPN_2PTS033_0039_20160408_141141_20160408_160502.EUM.nc	0.000	-0.000	0.001	3214	6354	0	2961	5	174
SRL_OPN_2PTS033_0042_20160408_160502_20160408_174438.EUM.nc	-0.000	-0.000	0.001	2859	5576	0	2504	15	198
SRL_OPN_2PTS033_0044_20160408_174438_20160408_192412.EUM.nc	-0.000	-0.000	0.001	3169	5583	0	2107	11	296
SRL_OPN_2PTS033_0046_20160408_192412_20160408_210308.EUM.nc	-0.000	-0.000	0.001	3394	5582	0	1877	13	298
SRL_OPN_2PTS033_0048_20160408_210307_20160408_224130.EUM.nc	-0.000	-0.000	0.001	2509	5382	0	2666	8	199
SRL_OPN_2PTS033_0049_20160408_224130_20160409_001919.EUM.nc	-0.000	-0.000	0.001	2897	5449	0	2330	3	219
SRL_OPN_2PTS033_0051_20160409_001918_20160409_015716.EUM.nc	-0.000	-0.000	0.001	2843	5543	0	2431	5	264
SRL_OPN_2PTS033_0053_20160409_015714_20160409_033624.EUM.nc	-0.000	-0.000	0.001	2788	5500	0	2440	11	261
SRL_OPN_2PTS033_0055_20160409_033623_20160409_051717.EUM.nc	-0.000	-0.000	0.001	2854	5555	0	2477	2	222
SRL_OPN_2PTS033_0057_20160409_051716_20160409_070658.EUM.nc	-0.001	-0.001	0.001	3730	6196	0	2191	7	268
SRL_OPN_2PTS033_0060_20160409_070657_20160409_084521.EUM.nc	-0.000	-0.000	0.001	3684	5585	0	1609	11	281
SRL_OPN_2PTS033_0061_20160409_084520_20160409_120119.EUM.nc	-0.000	-0.000	0.001	4797	10795	0	5625	31	342
SRL_OPN_2PTS033_0065_20160409_120117_20160409_134010.EUM.nc	-0.000	-0.000	0.001	2848	5486	0	2363	16	259
SRL_OPN_2PTS033_0067_20160409_134009_20160409_153342.EUM.nc	-0.000	-0.000	0.001	3399	6357	0	2712	2	244
SRL_OPN_2PTS033_0070_20160409_153342_20160409_171321.EUM.nc	-0.001	-0.001	0.001	2753	5598	0	2623	4	218
SRL_OPN_2PTS033_0072_20160409_171321_20160409_185259.EUM.nc	-0.000	-0.000	0.001	3162	5521	0	2052	16	291
SRL_OPN_2PTS033_0074_20160409_185258_20160409_203206.EUM.nc	-0.000	-0.000	0.001	3427	5532	0	1857	10	238

– Continued on next page

Table 15: Ka-Band Waveform Attitude Statistics.

– Continued from previous page

File	Median	Mean	Std. Dev.	No. Obs.	Total Obs.	Default Lat/Lon	Flag (total)	Default (total)	3-Sigma Edited
SRL_OPN_2PTS033_0076_20160409_203205_20160409_221042.EUM.nc	-0.000	-0.000	0.001	2799	5490	0	2440	14	237
SRL_OPN_2PTS033_0078_20160409_221041_20160409_234839.EUM.nc	-0.000	-0.000	0.001	2747	5493	0	2572	8	166
SRL_OPN_2PTS033_0079_20160409_234838_20160410_012623.EUM.nc	-0.000	-0.000	0.001	2801	5514	0	2477	7	229
SRL_OPN_2PTS033_0081_20160410_012622_20160410_030508.EUM.nc	-0.000	-0.000	0.001	2762	5565	0	2564	6	233
SRL_OPN_2PTS033_0083_20160410_030508_20160410_044524.EUM.nc	-0.000	-0.000	0.001	2900	5479	0	2446	1	132
SRL_OPN_2PTS033_0085_20160410_044524_20160410_062741.EUM.nc	-0.000	-0.000	0.001	3833	5777	0	1721	3	220
SRL_OPN_2PTS033_0087_20160410_062740_20160410_081430.EUM.nc	-0.000	-0.000	0.001	3907	6074	0	1869	4	294
SRL_OPN_2PTS033_0090_20160410_081429_20160410_095235.EUM.nc	-0.000	-0.000	0.001	2747	5381	0	2440	3	191
SRL_OPN_2PTS033_0091_20160410_095234_20160410_113028.EUM.nc	0.000	-0.000	0.001	2091	5323	0	3020	22	190
SRL_OPN_2PTS033_0093_20160410_113028_20160410_130856.EUM.nc	-0.000	-0.000	0.001	2581	5414	0	2575	6	252
SRL_OPN_2PTS033_0095_20160410_130857_20160410_150214.EUM.nc	-0.000	-0.000	0.001	3362	6344	0	2736	1	245
SRL_OPN_2PTS033_0098_20160410_150213_20160410_164201.EUM.nc	-0.000	-0.000	0.001	2899	5630	0	2499	7	225
SRL_OPN_2PTS033_0100_20160410_164200_20160410_182143.EUM.nc	-0.000	-0.000	0.001	3044	5508	0	2162	4	298
SRL_OPN_2PTS033_0102_20160410_182142_20160410_200100.EUM.nc	-0.000	-0.000	0.001	2933	5503	0	2276	4	290
SRL_OPN_2PTS033_0104_20160410_200059_20160410_213951.EUM.nc	-0.000	-0.000	0.001	3268	5535	0	2005	10	252
SRL_OPN_2PTS033_0106_20160410_213950_20160410_231757.EUM.nc	-0.000	-0.000	0.001	2258	5343	0	2896	7	182
SRL_OPN_2PTS033_0107_20160410_231756_20160411_005537.EUM.nc	-0.000	-0.000	0.001	2776	5491	0	2478	18	219
SRL_OPN_2PTS033_0109_20160411_005536_20160411_023358.EUM.nc	-0.000	-0.000	0.002	2797	5543	0	2553	4	189
SRL_OPN_2PTS033_0111_20160411_023358_20160411_041334.EUM.nc	-0.000	-0.000	0.001	2700	5480	0	2590	13	177
SRL_OPN_2PTS033_0113_20160411_041334_20160411_055516.EUM.nc	-0.000	-0.000	0.001	3618	5717	0	1888	8	203
SRL_OPN_2PTS033_0115_20160411_055515_20160411_074336.EUM.nc	-0.000	-0.000	0.001	4071	6138	0	1854	0	213
SRL_OPN_2PTS033_0118_20160411_074335_20160411_092151.EUM.nc	-0.000	-0.000	0.001	3073	5483	0	2162	7	241
SRL_OPN_2PTS033_0119_20160411_092150_20160411_105942.EUM.nc	0.000	-0.000	0.001	1927	5439	0	3340	18	154
SRL_OPN_2PTS033_0121_20160411_105942_20160411_123751.EUM.nc	-0.000	-0.000	0.001	2343	5330	0	2793	9	185
SRL_OPN_2PTS033_0123_20160411_123751_20160411_141724.EUM.nc	-0.000	-0.000	0.001	3109	5510	0	2163	3	235
SRL_OPN_2PTS033_0125_20160411_141723_20160411_161043.EUM.nc	0.000	0.000	0.001	3248	6393	0	2920	4	221
SRL_OPN_2PTS033_0128_20160411_161042_20160411_175028.EUM.nc	-0.000	0.000	0.001	2864	5581	0	2509	6	202
SRL_OPN_2PTS033_0130_20160411_175027_20160411_192950.EUM.nc	0.000	-0.000	0.001	3119	5563	0	2179	11	254
SRL_OPN_2PTS033_0132_20160411_192949_20160411_210853.EUM.nc	-0.000	-0.000	0.001	3247	5478	0	1930	7	294
SRL_OPN_2PTS033_0134_20160411_210853_20160411_224703.EUM.nc	-0.000	-0.000	0.001	2399	5439	0	2866	22	152
SRL_OPN_2PTS033_0135_20160411_224702_20160412_002453.EUM.nc	-0.000	-0.000	0.001	2837	5400	0	2238	1	324
SRL_OPN_2PTS033_0137_20160412_002452_20160412_020300.EUM.nc	-0.000	-0.000	0.001	2818	5545	0	2526	5	196
SRL_OPN_2PTS033_0139_20160412_020259_20160412_034206.EUM.nc	-0.000	-0.000	0.001	2824	5542	0	2516	11	191
SRL_OPN_2PTS033_0141_20160412_034205_20160412_052306.EUM.nc	-0.000	-0.000	0.001	2802	5555	0	2555	2	196
SRL_OPN_2PTS033_0143_20160412_052305_20160412_071235.EUM.nc	-0.000	-0.000	0.001	3666	6177	0	2189	11	311
SRL_OPN_2PTS033_0146_20160412_071235_20160412_085105.EUM.nc	0.000	0.000	0.001	3592	5598	0	1686	7	313
SRL_OPN_2PTS033_0147_20160412_085104_20160412_102850.EUM.nc	-0.000	-0.000	0.001	2241	5454	0	2989	11	213
SRL_OPN_2PTS033_0149_20160412_102850_20160412_120654.EUM.nc	0.000	0.000	0.001	2285	5459	0	2871	27	276
SRL_OPN_2PTS033_0151_20160412_120654_20160412_134559.EUM.nc	0.000	-0.000	0.001	2759	5457	0	2376	5	317

– Continued on next page

Table 15: Ka-Band Waveform Attitude Statistics.

– Continued from previous page

File	Median	Mean	Std. Dev.	No. Obs.	Total Obs.	Default Lat/Lon	Flag (total)	Default (total)	3-Sigma Edited
SRL_OPN_2PTS033_0153_20160412_134558_20160412_153923.EUM.nc	0.000	-0.000	0.001	3290	6352	0	2718	6	338
SRL_OPN_2PTS033_0156_20160412_153922_20160412_171910.EUM.nc	-0.000	-0.000	0.001	2684	5528	0	2603	4	237
SRL_OPN_2PTS033_0158_20160412_171909_20160412_185839.EUM.nc	-0.000	-0.000	0.001	3107	5601	0	2210	14	270
SRL_OPN_2PTS033_0160_20160412_185838_20160412_203752.EUM.nc	-0.000	-0.000	0.001	3504	5556	0	1759	4	289
SRL_OPN_2PTS033_0162_20160412_203752_20160412_221617.EUM.nc	0.000	0.000	0.001	2722	5392	0	2352	23	295
SRL_OPN_2PTS033_0164_20160412_221616_20160412_235412.EUM.nc	-0.000	-0.000	0.001	2753	5495	0	2486	11	245
SRL_OPN_2PTS033_0165_20160412_235411_20160413_013206.EUM.nc	0.000	-0.000	0.001	2838	5526	0	2433	0	255
SRL_OPN_2PTS033_0167_20160413_013206_20160413_031046.EUM.nc	-0.000	-0.000	0.001	2755	5559	0	2603	4	197
SRL_OPN_2PTS033_0169_20160413_031046_20160413_045109.EUM.nc	-0.000	-0.000	0.001	2777	5467	0	2438	11	241
SRL_OPN_2PTS033_0173_20160413_063334_20160413_082015.EUM.nc	-0.000	-0.000	0.001	3885	6071	0	1896	2	288
SRL_OPN_2PTS033_0176_20160413_082015_20160413_095809.EUM.nc	0.000	-0.000	0.001	2556	5396	0	2504	14	322
SRL_OPN_2PTS033_0177_20160413_095808_20160413_113604.EUM.nc	0.000	0.000	0.001	2266	5397	0	2972	26	133
SRL_OPN_2PTS033_0179_20160413_113603_20160413_131444.EUM.nc	-0.000	-0.000	0.001	2719	5397	0	2466	8	204
SRL_OPN_2PTS033_0181_20160413_131443_20160413_150804.EUM.nc	-0.000	-0.000	0.001	3310	6378	0	2780	5	283
SRL_OPN_2PTS033_0181_20160413_131443_20160413_164743.EUM.nc	-0.000	-0.000	0.001	6092	11980	0	5361	14	513
SRL_OPN_2PTS033_0186_20160413_164742_20160413_182724.EUM.nc	-0.000	-0.000	0.001	3007	5480	0	2174	7	292
SRL_OPN_2PTS033_0188_20160413_182723_20160413_200648.EUM.nc	-0.000	-0.000	0.001	3028	5514	0	2196	8	282
SRL_OPN_2PTS033_0190_20160413_200647_20160413_214526.EUM.nc	0.000	-0.000	0.001	3104	5510	0	2130	6	270
SRL_OPN_2PTS033_0192_20160413_214525_20160413_232330.EUM.nc	0.000	-0.000	0.001	2237	5310	0	2865	31	177
SRL_OPN_2PTS033_0193_20160413_232330_20160414_010119.EUM.nc	-0.000	-0.000	0.001	2600	5500	0	2659	17	224
SRL_OPN_2PTS033_0195_20160414_010118_20160414_023936.EUM.nc	-0.000	-0.000	0.001	2705	5510	0	2582	4	219
SRL_OPN_2PTS033_0197_20160414_023935_20160414_041926.EUM.nc	-0.000	-0.000	0.001	2734	5506	0	2580	25	167
SRL_OPN_2PTS033_0199_20160414_041925_20160414_060106.EUM.nc	0.000	0.000	0.001	3620	5739	0	1865	2	252
SRL_OPN_2PTS033_0201_20160414_060105_20160414_074920.EUM.nc	-0.000	-0.000	0.002	3988	6133	0	1909	7	229
SRL_OPN_2PTS033_0204_20160414_074919_20160414_092724.EUM.nc	-0.000	-0.000	0.001	2952	5478	0	2205	14	307
SRL_OPN_2PTS033_0205_20160414_092723_20160414_110516.EUM.nc	0.000	0.000	0.002	1975	5436	0	3269	24	168
SRL_OPN_2PTS033_0207_20160414_110515_20160414_124337.EUM.nc	-0.000	-0.000	0.001	2396	5325	0	2775	5	149
SRL_OPN_2PTS033_0209_20160414_124336_20160414_143645.EUM.nc	-0.000	-0.000	0.001	3164	6279	0	2881	2	232
SRL_OPN_2PTS033_0212_20160414_143644_20160414_161622.EUM.nc	-0.000	-0.000	0.001	3258	5631	0	2128	3	242
SRL_OPN_2PTS033_0214_20160414_161621_20160414_175606.EUM.nc	-0.000	-0.000	0.001	2862	5564	0	2452	3	247
SRL_OPN_2PTS033_0216_20160414_175605_20160414_193537.EUM.nc	-0.000	-0.000	0.001	3125	5589	0	2187	16	261
SRL_OPN_2PTS033_0218_20160414_193536_20160414_211429.EUM.nc	-0.000	-0.000	0.001	3127	5446	0	1980	8	331
SRL_OPN_2PTS033_0220_20160414_211428_20160414_225246.EUM.nc	0.000	-0.000	0.001	2320	5437	0	2910	12	195
SRL_OPN_2PTS033_0221_20160414_225245_20160415_003034.EUM.nc	0.000	0.000	0.001	3033	5459	0	2196	1	229
SRL_OPN_2PTS033_0223_20160415_003033_20160415_020835.EUM.nc	0.000	0.000	0.001	2530	5510	0	2635	1	344
SRL_OPN_2PTS033_0225_20160415_020834_20160415_034754.EUM.nc	-0.000	-0.000	0.001	2711	5549	0	2557	14	267
SRL_OPN_2PTS033_0227_20160415_034754_20160415_052853.EUM.nc	-0.000	-0.000	0.001	2712	5510	0	2528	0	270
SRL_OPN_2PTS033_0229_20160415_052854_20160415_071821.EUM.nc	-0.000	-0.000	0.001	3782	6207	0	2073	5	347
SRL_OPN_2PTS033_0232_20160415_071820_20160415_085638.EUM.nc	0.000	0.000	0.002	3371	5602	0	1836	1	394

– Continued on next page

Table 15: Ka-Band Waveform Attitude Statistics.

– Continued from previous page

File	Median	Mean	Std. Dev.	No. Obs.	Total Obs.	Default Lat/Lon	Flag (total)	Default (total)	3-Sigma Edited
SRL_OPN_2PTS033_0233_20160415_085637_20160415_103433.EUM.nc	0.000	0.000	0.001	2172	5497	0	3107	8	210
SRL_OPN_2PTS033_0235_20160415_103432_20160415_121239.EUM.nc	0.000	0.000	0.002	2405	5461	0	2873	18	165
SRL_OPN_2PTS033_0237_20160415_121238_20160415_135139.EUM.nc	-0.000	-0.000	0.001	2882	5472	0	2362	1	227
SRL_OPN_2PTS033_0239_20160415_135138_20160415_154503.EUM.nc	-0.000	0.000	0.001	3355	6363	0	2726	6	276
SRL_OPN_2PTS033_0242_20160415_154502_20160415_172450.EUM.nc	-0.000	-0.000	0.001	2720	5513	0	2568	4	221
SRL_OPN_2PTS033_0244_20160415_172448_20160415_190418.EUM.nc	0.000	0.000	0.001	3181	5591	0	2139	10	261
SRL_OPN_2PTS033_0246_20160415_190417_20160415_204329.EUM.nc	0.000	0.000	0.001	3489	5594	0	1759	10	336
SRL_OPN_2PTS033_0248_20160415_204328_20160415_222200.EUM.nc	0.000	-0.000	0.002	2634	5348	0	2380	26	308
SRL_OPN_2PTS033_0250_20160415_222200_20160415_235945.EUM.nc	0.000	0.000	0.002	2843	5488	0	2438	7	200
SRL_OPN_2PTS033_0251_20160415_235944_20160416_013741.EUM.nc	-0.000	-0.000	0.001	2935	5555	0	2426	4	190
SRL_OPN_2PTS033_0253_20160416_013740_20160416_031635.EUM.nc	-0.000	-0.000	0.001	2717	5559	0	2596	16	230
SRL_OPN_2PTS033_0255_20160416_031634_20160416_045656.EUM.nc	-0.000	-0.000	0.001	2928	5500	0	2419	1	152
SRL_OPN_2PTS033_0257_20160416_045655_20160416_063938.EUM.nc	-0.000	-0.000	0.001	3775	5792	0	1737	10	270
SRL_OPN_2PTS033_0262_20160416_082549_20160416_100351.EUM.nc	-0.000	-0.000	0.001	2649	5403	0	2534	5	215
SRL_OPN_2PTS033_0263_20160416_100350_20160416_114138.EUM.nc	0.000	0.000	0.001	2167	5406	0	2965	17	257
SRL_OPN_2PTS033_0265_20160416_114139_20160416_132022.EUM.nc	-0.000	0.000	0.002	2743	5335	0	2382	2	208
SRL_OPN_2PTS033_0267_20160416_132022_20160416_151344.EUM.nc	-0.000	-0.000	0.001	3412	6383	0	2769	1	201
SRL_OPN_2PTS033_0270_20160416_151343_20160416_165330.EUM.nc	0.000	0.000	0.002	2777	5592	0	2645	3	167
SRL_OPN_2PTS033_0272_20160416_165329_20160416_183304.EUM.nc	-0.000	-0.000	0.001	3116	5504	0	2153	7	228
SRL_OPN_2PTS033_0274_20160416_183302_20160416_201224.EUM.nc	0.000	0.000	0.002	3106	5527	0	2099	12	310
SRL_OPN_2PTS033_0276_20160416_201223_20160416_215109.EUM.nc	0.000	0.000	0.002	2955	5526	0	2195	37	339
SRL_OPN_2PTS033_0278_20160416_215108_20160416_232902.EUM.nc	-0.000	-0.000	0.001	2219	5277	0	2866	19	173
SRL_OPN_2PTS033_0279_20160416_232901_20160417_010652.EUM.nc	0.000	0.000	0.001	2569	5487	0	2678	3	237
SRL_OPN_2PTS033_0281_20160417_010651_20160417_024522.EUM.nc	0.000	0.000	0.001	2775	5525	0	2589	1	160
SRL_OPN_2PTS033_0283_20160417_024521_20160417_042509.EUM.nc	-0.000	-0.000	0.001	2808	5494	0	2516	3	167
SRL_OPN_2PTS033_0285_20160417_042508_20160417_060706.EUM.nc	0.000	0.000	0.001	3672	5732	0	1817	2	241
SRL_OPN_2PTS033_0287_20160417_060706_20160417_075455.EUM.nc	0.000	0.000	0.002	3824	6090	0	1951	3	312
SRL_OPN_2PTS033_0290_20160417_075455_20160417_093306.EUM.nc	-0.000	-0.000	0.001	2954	5477	0	2300	6	217
SRL_OPN_2PTS033_0291_20160417_093305_20160417_111049.EUM.nc	0.000	0.000	0.001	2027	5402	0	3238	23	114
SRL_OPN_2PTS033_0293_20160417_111048_20160417_124913.EUM.nc	-0.000	-0.000	0.001	2446	5255	0	2651	8	150
SRL_OPN_2PTS033_0295_20160417_124912_20160417_144224.EUM.nc	-0.000	-0.000	0.001	3261	6294	0	2862	2	169
SRL_OPN_2PTS033_0298_20160417_144223_20160417_162210.EUM.nc	-0.000	-0.000	0.001	3257	5655	0	2205	3	190
SRL_OPN_2PTS033_0300_20160417_162210_20160417_180146.EUM.nc	0.000	0.000	0.001	3021	5598	0	2448	5	124
SRL_OPN_2PTS033_0302_20160417_180146_20160417_194115.EUM.nc	-0.000	0.000	0.001	3112	5581	0	2251	4	214
SRL_OPN_2PTS033_0304_20160417_194115_20160417_225819.EUM.nc	0.000	0.000	0.001	5210	10882	0	5110	19	543
SRL_OPN_2PTS033_0307_20160417_225818_20160418_003559.EUM.nc	-0.000	0.000	0.001	3070	5461	0	2126	6	259
SRL_OPN_2PTS033_0309_20160418_003558_20160418_021410.EUM.nc	-0.000	-0.000	0.001	2649	5541	0	2662	5	225
SRL_OPN_2PTS033_0311_20160418_021409_20160418_035325.EUM.nc	-0.000	-0.000	0.001	2653	5542	0	2682	3	204
SRL_OPN_2PTS033_0313_20160418_035324_20160418_053440.EUM.nc	-0.000	-0.000	0.001	2686	5537	0	2493	5	353

– Continued on next page

Table 15: Ka-Band Waveform Attitude Statistics.

– Continued from previous page

File	Median	Mean	Std. Dev.	No. Obs.	Total Obs.	Default Lat/Lon	Flag (total)	Default (total)	3-Sigma Edited
SRL_OPN_2PTS033_0315_20160418_053439_20160418_072347.EUM.nc	-0.000	-0.000	0.001	3958	6196	0	1956	8	274
SRL_OPN_2PTS033_0318_20160418_072346_20160418_090210.EUM.nc	-0.000	-0.000	0.001	3439	5576	0	1857	7	273
SRL_OPN_2PTS033_0319_20160418_090211_20160418_103956.EUM.nc	0.000	0.000	0.002	2298	5477	0	3002	18	159
SRL_OPN_2PTS033_0321_20160418_103955_20160418_121804.EUM.nc	0.000	0.000	0.002	2403	5443	0	2827	24	189
SRL_OPN_2PTS033_0323_20160418_121803_20160418_135718.EUM.nc	0.001	0.001	0.002	3066	5523	0	2296	2	159
SRL_OPN_2PTS033_0328_20160418_155041_20160418_173019.EUM.nc	-0.001	-0.000	0.001	2696	5462	0	2521	8	237
SRL_OPN_2PTS033_0330_20160418_173018_20160418_190954.EUM.nc	-0.000	-0.000	0.001	3387	5627	0	2027	4	209
SRL_OPN_2PTS033_0332_20160418_190953_20160418_222723.EUM.nc	-0.000	-0.000	0.001	6273	10965	0	4200	18	474
SRL_OPN_2PTS033_0336_20160418_222723_20160419_000516.EUM.nc	-0.000	-0.000	0.001	2864	5511	0	2386	8	253
SRL_OPN_2PTS033_0337_20160419_000515_20160419_014306.EUM.nc	-0.000	-0.000	0.001	2950	5555	0	2406	4	195
SRL_OPN_2PTS033_0339_20160419_014305_20160419_032203.EUM.nc	-0.000	-0.000	0.001	2716	5511	0	2557	11	227
SRL_OPN_2PTS033_0341_20160419_032202_20160419_050240.EUM.nc	-0.000	-0.000	0.001	2773	5541	0	2517	6	245
SRL_OPN_2PTS033_0343_20160419_050239_20160419_065245.EUM.nc	-0.000	-0.000	0.001	3538	6198	0	2221	2	437
SRL_OPN_2PTS033_0346_20160419_065244_20160419_083114.EUM.nc	-0.000	-0.000	0.001	3953	5619	0	1304	6	356
SRL_OPN_2PTS033_0348_20160419_083113_20160419_100913.EUM.nc	-0.000	-0.000	0.001	2611	5408	0	2594	2	201
SRL_OPN_2PTS033_0349_20160419_100912_20160419_114711.EUM.nc	-0.000	-0.000	0.001	2333	5419	0	2916	24	146
SRL_OPN_2PTS033_0351_20160419_114710_20160419_132551.EUM.nc	-0.000	-0.000	0.001	2636	5379	0	2430	21	292
SRL_OPN_2PTS033_0362_20160419_201749_20160419_215633.EUM.nc	0.000	-0.000	0.001	2719	5465	0	2361	35	350
SRL_OPN_2PTS033_0364_20160419_215632_20160419_233434.EUM.nc	-0.000	-0.000	0.001	2422	5368	0	2778	8	160
SRL_OPN_2PTS033_0365_20160419_233433_20160420_011215.EUM.nc	-0.000	-0.000	0.001	2579	5498	0	2591	4	324
SRL_OPN_2PTS033_0367_20160420_011214_20160420_025048.EUM.nc	-0.000	-0.000	0.001	2722	5516	0	2604	1	189
SRL_OPN_2PTS033_0369_20160420_025048_20160420_043050.EUM.nc	-0.000	-0.000	0.001	2793	5495	0	2515	3	184
SRL_OPN_2PTS033_0371_20160420_043049_20160420_061246.EUM.nc	-0.000	-0.000	0.001	3655	5740	0	1850	8	227
SRL_OPN_2PTS033_0373_20160420_061246_20160420_080019.EUM.nc	-0.000	-0.000	0.001	3898	6102	0	1906	1	297
SRL_OPN_2PTS033_0376_20160420_080018_20160420_093828.EUM.nc	-0.000	-0.000	0.001	2824	5504	0	2394	14	272
SRL_OPN_2PTS033_0377_20160420_093828_20160420_111620.EUM.nc	-0.000	-0.000	0.001	2046	5370	0	3161	24	139
SRL_OPN_2PTS033_0379_20160420_111619_20160420_125446.EUM.nc	-0.000	-0.000	0.001	2458	5336	0	2671	4	203
SRL_OPN_2PTS033_0384_20160420_144759_20160420_162739.EUM.nc	-0.000	-0.000	0.001	3190	5654	0	2170	14	280
SRL_OPN_2PTS033_0386_20160420_162738_20160420_180722.EUM.nc	-0.000	-0.000	0.001	2977	5593	0	2374	6	236
SRL_OPN_2PTS033_0388_20160420_180722_20160420_194641.EUM.nc	-0.000	-0.000	0.001	3072	5556	0	2202	11	271
SRL_OPN_2PTS033_0390_20160420_194640_20160420_212537.EUM.nc	-0.000	-0.000	0.001	3158	5435	0	1958	25	294
SRL_OPN_2PTS033_0392_20160420_212537_20160420_230349.EUM.nc	-0.000	-0.000	0.001	2072	5392	0	3172	9	139
SRL_OPN_2PTS033_0393_20160420_230348_20160421_004128.EUM.nc	-0.000	-0.000	0.001	2942	5482	0	2285	11	244
SRL_OPN_2PTS033_0395_20160421_004128_20160421_021943.EUM.nc	-0.000	-0.000	0.001	2642	5555	0	2669	4	240
SRL_OPN_2PTS033_0397_20160421_021943_20160421_035913.EUM.nc	-0.000	-0.000	0.001	2697	5582	0	2678	4	203
SRL_OPN_2PTS033_0399_20160421_035912_20160421_054026.EUM.nc	-0.000	-0.000	0.001	3126	5529	0	2169	6	228
SRL_OPN_2PTS033_0401_20160421_054025_20160421_072921.EUM.nc	-0.000	-0.000	0.001	4015	6181	0	1876	3	287
SRL_OPN_2PTS033_0404_20160421_072920_20160421_104535.EUM.nc	-0.000	-0.000	0.001	5542	11049	0	5038	24	445
SRL_OPN_2PTS033_0407_20160421_104535_20160421_122337.EUM.nc	-0.000	-0.000	0.001	2429	5375	0	2711	4	231

– Continued on next page

Table 15: Ka-Band Waveform Attitude Statistics.

– Continued from previous page

File	Median	Mean	Std. Dev.	No. Obs.	Total Obs.	Default Lat/Lon	Flag (total)	Default (total)	3-Sigma Edited
SRL_OPN_2PTS033_0409_20160421_122336_20160421_140256.EUM.nc	-0.000	-0.000	0.001	3000	5516	0	2256	7	253
SRL_OPN_2PTS033_0411_20160421_140255_20160421_155618.EUM.nc	-0.000	-0.000	0.001	3108	6398	0	3051	3	236
SRL_OPN_2PTS033_0414_20160421_155617_20160421_173603.EUM.nc	-0.001	-0.000	0.001	2805	5502	0	2461	6	230
SRL_OPN_2PTS033_0416_20160421_173604_20160421_191530.EUM.nc	-0.000	-0.000	0.001	3320	5571	0	2050	5	196
SRL_OPN_2PTS033_0418_20160421_191530_20160421_205438.EUM.nc	-0.000	-0.000	0.001	3457	5600	0	1869	4	270
SRL_OPN_2PTS033_0420_20160421_205438_20160421_223304.EUM.nc	-0.000	-0.000	0.001	2544	5381	0	2538	19	280
SRL_OPN_2PTS033_0421_20160421_223302_20160422_001046.EUM.nc	-0.000	-0.000	0.001	2845	5496	0	2346	6	299
SRL_OPN_2PTS033_0423_20160422_001046_20160422_014847.EUM.nc	-0.000	-0.000	0.001	2915	5520	0	2367	7	231
SRL_OPN_2PTS033_0425_20160422_014846_20160422_032739.EUM.nc	-0.000	-0.000	0.001	2813	5480	0	2447	8	212
SRL_OPN_2PTS033_0427_20160422_032739_20160422_050823.EUM.nc	-0.001	-0.000	0.001	2818	5527	0	2521	5	183
SRL_OPN_2PTS033_0429_20160422_050822_20160422_065819.EUM.nc	-0.000	-0.000	0.001	3630	6190	0	2301	6	253
SRL_OPN_2PTS033_0432_20160422_065818_20160422_083654.EUM.nc	-0.001	-0.000	0.001	3995	5631	0	1314	9	313
SRL_OPN_2PTS033_0434_20160422_083653_20160422_101452.EUM.nc	-0.000	-0.000	0.001	2570	5387	0	2632	10	175
SRL_OPN_2PTS033_0435_20160422_101451_20160422_115242.EUM.nc	-0.000	-0.000	0.001	2321	5423	0	2847	12	243
SRL_OPN_2PTS033_0437_20160422_115241_20160422_133134.EUM.nc	-0.000	-0.000	0.001	2684	5428	0	2486	4	254
SRL_OPN_2PTS033_0439_20160422_133133_20160422_152458.EUM.nc	-0.000	-0.000	0.001	3458	6339	0	2677	0	204
SRL_OPN_2PTS033_0442_20160422_152458_20160422_170445.EUM.nc	-0.001	-0.001	0.001	2739	5600	0	2647	11	203
SRL_OPN_2PTS033_0444_20160422_170444_20160422_184416.EUM.nc	-0.000	-0.000	0.001	3227	5485	0	2113	1	144
SRL_OPN_2PTS033_0446_20160422_184415_20160422_202333.EUM.nc	-0.000	-0.000	0.001	3250	5509	0	1984	10	265
SRL_OPN_2PTS033_0448_20160422_202333_20160422_220205.EUM.nc	-0.000	-0.000	0.001	2766	5472	0	2423	13	270
SRL_OPN_2PTS033_0450_20160422_220204_20160422_234004.EUM.nc	-0.000	-0.000	0.001	2487	5469	0	2736	14	232
SRL_OPN_2PTS033_0451_20160422_234003_20160423_011756.EUM.nc	-0.000	-0.000	0.001	2809	5516	0	2474	4	229
SRL_OPN_2PTS033_0453_20160423_011756_20160423_025624.EUM.nc	-0.000	-0.000	0.001	2798	5538	0	2597	3	140
SRL_OPN_2PTS033_0455_20160423_025624_20160423_043632.EUM.nc	-0.001	-0.001	0.001	2699	5480	0	2582	0	199
SRL_OPN_2PTS033_0457_20160423_043630_20160423_061844.EUM.nc	-0.000	-0.000	0.001	3721	5789	0	1798	6	264
SRL_OPN_2PTS033_0459_20160423_061843_20160423_080600.EUM.nc	-0.000	-0.000	0.001	3926	6097	0	1898	1	272
SRL_OPN_2PTS033_0462_20160423_080601_20160423_094359.EUM.nc	-0.000	-0.000	0.001	2853	5489	0	2391	12	233
SRL_OPN_2PTS033_0463_20160423_094358_20160423_112153.EUM.nc	-0.000	0.000	0.001	1866	5284	0	3235	24	159
SRL_OPN_2PTS033_0465_20160423_112152_20160423_130023.EUM.nc	-0.000	-0.000	0.001	2452	5345	0	2651	1	241
SRL_OPN_2PTS033_0467_20160423_130022_20160423_145338.EUM.nc	-0.000	-0.000	0.001	3401	6349	0	2754	4	190
SRL_OPN_2PTS033_0470_20160423_145337_20160423_163325.EUM.nc	-0.000	-0.000	0.001	3190	5660	0	2241	4	225
SRL_OPN_2PTS033_0509_20160425_001626_20160425_015419.EUM.nc	-0.000	-0.000	0.001	2831	5509	0	2430	3	245
SRL_OPN_2PTS033_0511_20160425_015418_20160425_033326.EUM.nc	-0.000	-0.000	0.001	2725	5513	0	2455	15	318
SRL_OPN_2PTS033_0513_20160425_033325_20160425_051407.EUM.nc	-0.001	-0.000	0.001	2869	5527	0	2486	3	169
SRL_OPN_2PTS033_0515_20160425_051407_20160425_070402.EUM.nc	-0.000	-0.000	0.001	3715	6228	0	2311	11	191
SRL_OPN_2PTS033_0518_20160425_070401_20160425_084226.EUM.nc	-0.000	-0.000	0.001	3781	5596	0	1559	14	242
SRL_OPN_2PTS033_0520_20160425_084226_20160425_102021.EUM.nc	-0.000	-0.000	0.001	2395	5381	0	2760	22	204
SRL_OPN_2PTS033_0521_20160425_102022_20160425_115823.EUM.nc	-0.000	-0.000	0.001	2321	5433	0	2882	18	212
SRL_OPN_2PTS033_0523_20160425_115822_20160425_133712.EUM.nc	-0.001	-0.001	0.001	2757	5437	0	2426	9	245

– Continued on next page

Table 15: Ka-Band Waveform Attitude Statistics.

– Continued from previous page

File	Median	Mean	Std. Dev.	No. Obs.	Total Obs.	Default Lat/Lon	Flag (total)	Default (total)	3-Sigma Edited
SRL_OPN_2PTS033_0525_20160425_133711_20160425_151745.EUM.nc	-0.000	-0.000	0.001	3263	5662	0	2021	4	374
SRL_OPN_2PTS033_0527_20160425_151744_20160425_171021.EUM.nc	-0.000	-0.000	0.001	2727	5337	0	2436	0	174
SRL_OPN_2PTS033_0530_20160425_171019_20160425_184959.EUM.nc	-0.000	-0.000	0.001	3198	5542	0	2103	8	233
SRL_OPN_2PTS033_0532_20160425_184958_20160425_202907.EUM.nc	-0.000	-0.000	0.001	3245	5508	0	1974	16	273
SRL_OPN_2PTS033_0534_20160425_202906_20160425_220744.EUM.nc	-0.000	-0.000	0.001	2792	5487	0	2407	26	262
SRL_OPN_2PTS033_0536_20160425_220744_20160425_234542.EUM.nc	-0.000	-0.000	0.001	2667	5463	0	2555	6	235
SRL_OPN_2PTS033_0537_20160425_234541_20160426_012326.EUM.nc	0.000	0.000	0.001	2713	5524	0	2555	2	254
SRL_OPN_2PTS033_0539_20160426_012325_20160426_030208.EUM.nc	-0.000	-0.000	0.001	2708	5561	0	2654	6	193
SRL_OPN_2PTS033_0541_20160426_030208_20160426_045335.EUM.nc	-0.000	-0.000	0.001	2998	6103	0	2928	3	174
SRL_OPN_2PTS033_0544_20160426_045333_20160426_062433.EUM.nc	-0.000	-0.000	0.001	3603	5159	0	1324	0	232
SRL_OPN_2PTS033_0545_20160426_062432_20160426_081133.EUM.nc	-0.000	-0.000	0.001	3856	6095	0	1876	1	362
SRL_OPN_2PTS033_0548_20160426_081132_20160426_094937.EUM.nc	0.000	0.000	0.001	2698	5356	0	2430	15	213
SRL_OPN_2PTS033_0549_20160426_094936_20160426_112731.EUM.nc	0.000	-0.000	0.001	1977	5359	0	3204	31	147
SRL_OPN_2PTS033_0551_20160426_112730_20160426_130557.EUM.nc	-0.000	-0.000	0.001	2546	5426	0	2656	3	221
SRL_OPN_2PTS033_0553_20160426_130556_20160426_145913.EUM.nc	-0.000	-0.000	0.001	3362	6374	0	2763	0	249
SRL_OPN_2PTS033_0556_20160426_145912_20160426_163901.EUM.nc	-0.000	-0.000	0.001	3003	5652	0	2365	11	273
SRL_OPN_2PTS033_0558_20160426_163901_20160426_181843.EUM.nc	-0.000	-0.000	0.002	3047	5513	0	2296	2	168
SRL_OPN_2PTS033_0560_20160426_181842_20160426_195800.EUM.nc	0.000	0.001	0.002	3019	5504	0	2252	3	230
SRL_OPN_2PTS033_0562_20160426_195759_20160426_213651.EUM.nc	-0.000	-0.000	0.001	3121	5546	0	2064	24	337
SRL_OPN_2PTS033_0564_20160426_213650_20160426_231458.EUM.nc	-0.000	-0.000	0.001	2173	5340	0	3006	5	156
SRL_OPN_2PTS033_0565_20160426_231458_20160427_005238.EUM.nc	0.000	0.000	0.001	2838	5500	0	2441	29	192
SRL_OPN_2PTS033_0567_20160427_005237_20160427_023058.EUM.nc	-0.000	-0.000	0.001	2716	5546	0	2616	5	209
SRL_OPN_2PTS033_0569_20160427_023057_20160427_041031.EUM.nc	-0.001	-0.001	0.001	2686	5489	0	2649	7	147
SRL_OPN_2PTS033_0571_20160427_041030_20160427_055206.EUM.nc	-0.000	-0.000	0.001	3560	5715	0	1927	6	222
SRL_OPN_2PTS033_0573_20160427_055206_20160427_074034.EUM.nc	-0.000	-0.000	0.001	4083	6143	0	1874	0	186
SRL_OPN_2PTS033_0576_20160427_074034_20160427_091852.EUM.nc	-0.000	-0.000	0.001	3106	5546	0	2230	4	206
SRL_OPN_2PTS033_0577_20160427_091852_20160427_105643.EUM.nc	-0.000	-0.000	0.001	1596	4814	0	3093	10	115
SRL_OPN_2PTS033_0579_20160427_105643_20160427_123452.EUM.nc	-0.000	-0.000	0.001	2290	5362	0	2876	4	192
SRL_OPN_2PTS033_0581_20160427_123450_20160427_141421.EUM.nc	-0.001	-0.000	0.001	3071	5539	0	2240	0	228
SRL_OPN_2PTS033_0583_20160427_141421_20160427_160740.EUM.nc	-0.000	-0.000	0.001	3259	6390	0	2886	3	242
SRL_OPN_2PTS033_0586_20160427_160740_20160427_174726.EUM.nc	-0.000	-0.000	0.001	2832	5592	0	2557	3	200
SRL_OPN_2PTS033_0588_20160427_174725_20160427_192649.EUM.nc	-0.000	-0.000	0.001	3084	5596	0	2263	6	243
SRL_OPN_2PTS033_0590_20160427_192648_20160427_210553.EUM.nc	-0.000	-0.000	0.001	3277	5546	0	2017	8	244
SRL_OPN_2PTS033_0592_20160427_210552_20160427_224406.EUM.nc	-0.000	-0.000	0.001	2399	5365	0	2745	9	212
SRL_OPN_2PTS033_0593_20160427_224404_20160428_002153.EUM.nc	-0.000	-0.000	0.001	2793	5449	0	2328	5	323
SRL_OPN_2PTS033_0595_20160428_002152_20160428_015959.EUM.nc	0.000	0.000	0.001	2911	5545	0	2515	3	116
SRL_OPN_2PTS033_0597_20160428_015958_20160428_033902.EUM.nc	-0.001	-0.000	0.001	2743	5491	0	2509	8	231
SRL_OPN_2PTS033_0600_20160428_034808_20160428_050103.EUM.nc	0.000	0.000	0.002	1254	2266	0	934	9	69
SRL_OPN_2PTS033_0601_20160428_050102_20160428_070934.EUM.nc	-0.000	-0.000	0.001	3878	7255	0	3091	9	277

– Continued on next page

Table 15: Ka-Band Waveform Attitude Statistics.

– Continued from previous page

File	Median	Mean	Std. Dev.	No. Obs.	Total Obs.	Default Lat/Lon	Flag (total)	Default (total)	3-Sigma Edited
SRL_OPN_2PTS033_0604_20160428_070933_20160428_084804.EUM.nc	-0.000	-0.000	0.001	3672	5605	0	1644	2	287
SRL_OPN_2PTS033_0605_20160428_084803_20160428_102551.EUM.nc	-0.000	-0.000	0.001	2377	5409	0	2817	7	208
SRL_OPN_2PTS033_0607_20160428_102550_20160428_120354.EUM.nc	-0.000	-0.000	0.001	2305	5456	0	2878	13	260
SRL_OPN_2PTS033_0609_20160428_120354_20160428_134256.EUM.nc	-0.000	-0.000	0.001	2738	5459	0	2394	9	318
SRL_OPN_2PTS033_0611_20160428_134256_20160428_171558.EUM.nc	-0.000	-0.000	0.001	6020	11959	0	5366	7	566
SRL_OPN_2PTS033_0616_20160428_171557_20160428_185536.EUM.nc	-0.000	-0.000	0.001	3087	5508	0	2149	10	262
SRL_OPN_2PTS033_0618_20160428_185535_20160428_203450.EUM.nc	-0.000	-0.000	0.001	3377	5564	0	1978	12	197
SRL_OPN_2PTS033_0620_20160428_203449_20160428_221317.EUM.nc	-0.000	-0.000	0.001	2698	5517	0	2525	15	279
SRL_OPN_2PTS033_0622_20160428_221316_20160428_235112.EUM.nc	-0.000	-0.000	0.001	2779	5504	0	2586	5	134
SRL_OPN_2PTS033_0623_20160428_235112_20160429_012906.EUM.nc	0.000	0.000	0.002	2711	5518	0	2468	3	336
SRL_OPN_2PTS033_0625_20160429_012905_20160429_030744.EUM.nc	-0.000	-0.000	0.001	2774	5542	0	2590	3	175
SRL_OPN_2PTS033_0627_20160429_030743_20160429_063024.EUM.nc	-0.000	-0.000	0.001	6512	11254	0	4229	5	508
SRL_OPN_2PTS033_0631_20160429_063023_20160429_081713.EUM.nc	-0.000	-0.000	0.001	3846	6090	0	1902	0	342
SRL_OPN_2PTS033_0634_20160429_081712_20160429_095508.EUM.nc	-0.000	-0.000	0.001	2584	5379	0	2526	7	262
SRL_OPN_2PTS033_0635_20160429_095507_20160429_113303.EUM.nc	0.000	0.000	0.002	2122	5389	0	3024	20	223
SRL_OPN_2PTS033_0637_20160429_113302_20160429_150459.EUM.nc	-0.000	-0.000	0.001	5944	11811	0	5356	10	501
SRL_OPN_2PTS033_0642_20160429_150459_20160429_164438.EUM.nc	-0.000	-0.000	0.001	2895	5631	0	2533	3	200
SRL_OPN_2PTS033_0644_20160429_164437_20160429_182420.EUM.nc	-0.000	-0.000	0.001	3085	5478	0	2145	7	241
SRL_OPN_2PTS033_0646_20160429_182419_20160429_200344.EUM.nc	-0.000	-0.000	0.001	2961	5506	0	2323	6	216
SRL_OPN_2PTS033_0648_20160429_200343_20160429_214223.EUM.nc	-0.000	-0.000	0.001	3049	5525	0	2116	23	337
SRL_OPN_2PTS033_0650_20160429_214222_20160429_232028.EUM.nc	-0.000	-0.000	0.001	2277	5358	0	2869	14	198
SRL_OPN_2PTS033_0651_20160429_232027_20160430_005817.EUM.nc	0.000	0.000	0.001	2706	5514	0	2514	24	270
SRL_OPN_2PTS033_0653_20160430_005816_20160430_023633.EUM.nc	-0.000	-0.000	0.001	2785	5539	0	2560	15	179
SRL_OPN_2PTS033_0655_20160430_023633_20160430_041619.EUM.nc	-0.000	-0.000	0.001	2634	5496	0	2599	12	251
SRL_OPN_2PTS033_0657_20160430_041618_20160430_055756.EUM.nc	-0.000	-0.000	0.001	3684	5745	0	1896	1	164
SRL_OPN_2PTS033_0659_20160430_055756_20160430_074617.EUM.nc	-0.000	-0.000	0.001	4010	6148	0	1864	2	272
SRL_OPN_2PTS033_0662_20160430_074616_20160430_092423.EUM.nc	-0.000	-0.000	0.001	2844	5501	0	2264	10	383
SRL_OPN_2PTS033_0663_20160430_092422_20160430_110215.EUM.nc	0.000	0.000	0.001	1953	5505	0	3396	21	135
SRL_OPN_2PTS033_0665_20160430_110214_20160430_124034.EUM.nc	-0.000	-0.000	0.001	2350	5351	0	2806	5	190
SRL_OPN_2PTS033_0667_20160430_124033_20160430_143341.EUM.nc	-0.000	-0.000	0.001	3081	6284	0	2933	2	268
SRL_OPN_2PTS033_0670_20160430_143341_20160430_161317.EUM.nc	-0.000	-0.000	0.001	3293	5632	0	2100	5	234
SRL_OPN_2PTS033_0672_20160430_161316_20160430_175303.EUM.nc	-0.000	-0.000	0.001	2823	5579	0	2544	2	210
SRL_OPN_2PTS033_0674_20160430_175302_20160430_193225.EUM.nc	0.000	0.000	0.001	3051	5588	0	2263	10	264
SRL_OPN_2PTS033_0676_20160430_193224_20160430_211126.EUM.nc	-0.000	-0.000	0.001	3157	5512	0	2096	5	254
SRL_OPN_2PTS033_0678_20160430_211125_20160430_224945.EUM.nc	-0.000	-0.000	0.001	2343	5447	0	2931	10	163
SRL_OPN_2PTS033_0679_20160430_224946_20160501_002725.EUM.nc	-0.000	-0.000	0.001	2855	5425	0	2244	9	317
SRL_OPN_2PTS033_0681_20160501_002725_20160501_020533.EUM.nc	-0.000	-0.000	0.001	2602	5511	0	2617	34	258
SRL_OPN_2PTS033_0683_20160501_020533_20160501_034448.EUM.nc	-0.000	-0.000	0.001	2684	5546	0	2575	8	279
SRL_OPN_2PTS033_0685_20160501_034447_20160501_052543.EUM.nc	-0.000	-0.000	0.001	2703	5559	0	2607	5	244

– Continued on next page

Table 15: Ka-Band Waveform Attitude Statistics.

– Continued from previous page

File	Median	Mean	Std. Dev.	No. Obs.	Total Obs.	Default Lat/Lon	Flag (total)	Default (total)	3-Sigma Edited
SRL_OPN_2PTS033_0687_20160501_052542_20160501_071509.EUM.nc	-0.000	-0.000	0.001	3694	6213	0	2182	6	331
SRL_OPN_2PTS033_0690_20160501_071508_20160501_085336.EUM.nc	-0.000	-0.000	0.001	3518	5597	0	1748	11	320
SRL_OPN_2PTS033_0691_20160501_085336_20160501_103132.EUM.nc	-0.000	-0.000	0.001	2265	5508	0	3071	18	154
SRL_OPN_2PTS033_0693_20160501_103130_20160501_120928.EUM.nc	-0.000	-0.000	0.002	2352	5458	0	2925	17	164
SRL_OPN_2PTS033_0695_20160501_120927_20160501_134834.EUM.nc	-0.000	-0.000	0.001	2746	5476	0	2392	9	329
SRL_OPN_2PTS033_0697_20160501_134833_20160501_154158.EUM.nc	-0.000	-0.000	0.001	3308	6413	0	2799	1	305
SRL_OPN_2PTS033_0700_20160501_154158_20160501_172144.EUM.nc	-0.000	-0.000	0.001	2700	5520	0	2595	0	225
SRL_OPN_2PTS033_0702_20160501_172144_20160501_190112.EUM.nc	-0.000	-0.000	0.001	3056	5588	0	2230	7	295
SRL_OPN_2PTS033_0704_20160501_190111_20160501_204024.EUM.nc	-0.000	-0.000	0.001	3427	5614	0	1862	5	320
SRL_OPN_2PTS033_0706_20160501_204024_20160501_221857.EUM.nc	-0.000	-0.000	0.001	2685	5404	0	2420	24	275
SRL_OPN_2PTS033_0708_20160501_221857_20160501_235644.EUM.nc	-0.000	-0.000	0.002	2810	5478	0	2434	8	226
SRL_OPN_2PTS033_0709_20160501_235642_20160502_013439.EUM.nc	0.000	0.000	0.001	2805	5499	0	2413	6	275
SRL_OPN_2PTS033_0711_20160502_013438_20160502_031321.EUM.nc	-0.000	-0.000	0.001	2659	5527	0	2632	16	220
SRL_OPN_2PTS033_0713_20160502_031320_20160502_045347.EUM.nc	-0.000	-0.000	0.001	2788	5531	0	2517	3	223
SRL_OPN_2PTS033_0715_20160502_045346_20160502_063625.EUM.nc	-0.000	-0.000	0.001	3774	5821	0	1798	6	243
SRL_OPN_2PTS033_0717_20160502_063624_20160502_082246.EUM.nc	-0.000	-0.000	0.001	3795	6043	0	1834	8	406
SRL_OPN_2PTS033_0720_20160502_082245_20160502_100040.EUM.nc	-0.000	-0.000	0.001	2670	5423	0	2578	7	168
SRL_OPN_2PTS033_0721_20160502_100039_20160502_113835.EUM.nc	-0.000	-0.000	0.001	2169	5418	0	3019	32	198
SRL_OPN_2PTS033_0723_20160502_113834_20160502_131718.EUM.nc	-0.000	-0.000	0.001	2628	5464	0	2566	3	267
SRL_OPN_2PTS033_0725_20160502_131717_20160502_151038.EUM.nc	0.000	0.000	0.001	3365	6402	0	2760	0	277
SRL_OPN_2PTS033_0728_20160502_151037_20160502_165025.EUM.nc	-0.000	-0.000	0.001	2865	5604	0	2582	5	152
SRL_OPN_2PTS033_0730_20160502_165025_20160502_182957.EUM.nc	-0.000	-0.000	0.001	3035	5460	0	2194	16	215
SRL_OPN_2PTS033_0732_20160502_182957_20160502_200920.EUM.nc	-0.000	0.000	0.002	2940	5552	0	2327	6	279
SRL_OPN_2PTS033_0734_20160502_200919_20160502_214757.EUM.nc	-0.000	-0.000	0.001	3109	5522	0	2164	5	244
SRL_OPN_2PTS033_0736_20160502_214757_20160502_232600.EUM.nc	-0.000	-0.000	0.002	2327	5314	0	2786	43	158
SRL_OPN_2PTS033_0737_20160502_232559_20160503_010349.EUM.nc	-0.000	-0.000	0.001	2518	5479	0	2697	14	250
SRL_OPN_2PTS033_0739_20160503_010349_20160503_024208.EUM.nc	-0.000	-0.000	0.001	2648	5543	0	2651	7	237
SRL_OPN_2PTS033_0741_20160503_024208_20160503_042201.EUM.nc	-0.000	-0.000	0.001	2648	5531	0	2634	10	239
SRL_OPN_2PTS033_0743_20160503_042200_20160503_060353.EUM.nc	-0.000	-0.000	0.001	3560	5750	0	1852	5	333
SRL_OPN_2PTS033_0745_20160503_060352_20160503_075151.EUM.nc	-0.000	-0.000	0.001	3812	6127	0	1890	1	424
SRL_OPN_2PTS033_0748_20160503_075150_20160503_092955.EUM.nc	-0.000	-0.000	0.001	2865	5467	0	2283	3	316
SRL_OPN_2PTS033_0749_20160503_092954_20160503_110746.EUM.nc	0.000	-0.000	0.001	1975	5443	0	3262	28	178
SRL_OPN_2PTS033_0751_20160503_110746_20160503_124608.EUM.nc	-0.000	0.000	0.001	2249	5342	0	2850	2	241
SRL_OPN_2PTS033_0753_20160503_124607_20160503_143917.EUM.nc	0.000	0.000	0.001	3093	6289	0	2871	0	325
SRL_OPN_2PTS033_0756_20160503_143917_20160503_161904.EUM.nc	0.000	0.000	0.002	3297	5615	0	2097	6	215
SRL_OPN_2PTS033_0758_20160503_161902_20160503_175840.EUM.nc	0.000	0.000	0.001	2841	5584	0	2479	4	260
SRL_OPN_2PTS033_0760_20160503_175839_20160503_193809.EUM.nc	0.000	0.000	0.001	3055	5597	0	2323	3	216
SRL_OPN_2PTS033_0762_20160503_193809_20160503_211700.EUM.nc	-0.000	-0.000	0.001	3154	5489	0	2071	14	250
SRL_OPN_2PTS033_0764_20160503_211659_20160503_225516.EUM.nc	-0.000	-0.000	0.002	2265	5470	0	3059	8	138

– Continued on next page

Table 15: Ka-Band Waveform Attitude Statistics.

– Continued from previous page

File	Median	Mean	Std. Dev.	No. Obs.	Total Obs.	Default Lat/Lon	Flag (total)	Default (total)	3-Sigma Edited
SRL_OPN_2PTS033_0765_20160503_225515_20160504_003304.EUM.nc	0.000	0.000	0.001	2919	5476	0	2190	7	360
SRL_OPN_2PTS033_0767_20160504_003303_20160504_021106.EUM.nc	0.000	0.000	0.001	2629	5523	0	2604	3	287
SRL_OPN_2PTS033_0769_20160504_021105_20160504_035027.EUM.nc	-0.000	-0.000	0.001	2611	5550	0	2669	25	245
SRL_OPN_2PTS033_0771_20160504_035027_20160504_053138.EUM.nc	0.000	0.000	0.001	2785	5558	0	2551	4	218
SRL_OPN_2PTS033_0773_20160504_053138_20160504_072051.EUM.nc	-0.000	-0.000	0.001	3898	6215	0	2047	4	266
SRL_OPN_2PTS033_0776_20160504_072051_20160504_085908.EUM.nc	0.000	0.000	0.001	3538	5596	0	1815	8	235
SRL_OPN_2PTS033_0777_20160504_085908_20160504_103702.EUM.nc	-0.000	-0.000	0.001	2121	5509	0	3142	13	233
SRL_OPN_2PTS033_0779_20160504_103701_20160504_121510.EUM.nc	0.000	0.000	0.001	2307	5498	0	2907	23	261
SRL_OPN_2PTS033_0781_20160504_121510_20160504_135412.EUM.nc	0.000	0.000	0.001	2907	5510	0	2363	1	239
SRL_OPN_2PTS033_0783_20160504_135411_20160504_154735.EUM.nc	-0.000	-0.000	0.001	3334	6398	0	2800	4	260
SRL_OPN_2PTS033_0786_20160504_154735_20160504_172721.EUM.nc	-0.000	-0.000	0.001	2675	5497	0	2585	4	233
SRL_OPN_2PTS033_0788_20160504_172720_20160504_190658.EUM.nc	0.000	0.000	0.001	3208	5619	0	2118	6	287
SRL_OPN_2PTS033_0790_20160504_190657_20160504_204600.EUM.nc	-0.000	-0.000	0.001	3507	5594	0	1842	13	232
SRL_OPN_2PTS033_0792_20160504_204559_20160504_222430.EUM.nc	0.000	-0.000	0.001	2745	5410	0	2485	13	167
SRL_OPN_2PTS033_0794_20160504_222430_20160505_000223.EUM.nc	0.000	0.000	0.001	2888	5522	0	2414	12	208
SRL_OPN_2PTS033_0795_20160505_000222_20160505_014011.EUM.nc	0.000	0.000	0.001	2815	5541	0	2434	5	287
SRL_OPN_2PTS033_0797_20160505_014012_20160505_031906.EUM.nc	-0.000	-0.000	0.001	2699	5520	0	2582	10	229
SRL_OPN_2PTS033_0799_20160505_031905_20160505_045931.EUM.nc	-0.000	-0.000	0.001	2890	5541	0	2478	3	170
SRL_OPN_2PTS033_0801_20160505_045930_20160505_064216.EUM.nc	-0.000	-0.000	0.001	3723	5824	0	1806	1	294
SRL_OPN_2PTS033_0803_20160505_064215_20160505_082820.EUM.nc	0.000	0.000	0.001	4006	6035	0	1724	2	303
SRL_OPN_2PTS033_0806_20160505_082819_20160505_100620.EUM.nc	-0.000	-0.000	0.001	2590	5409	0	2626	4	189
SRL_OPN_2PTS033_0807_20160505_100619_20160505_114408.EUM.nc	0.000	0.000	0.001	2204	5425	0	2979	13	229
SRL_OPN_2PTS033_0809_20160505_114407_20160505_132255.EUM.nc	0.000	-0.000	0.001	2531	5456	0	2530	6	389
SRL_OPN_2PTS033_0811_20160505_132254_20160505_151615.EUM.nc	0.000	0.000	0.002	3449	6379	0	2754	3	173
SRL_OPN_2PTS033_0814_20160505_151615_20160505_165603.EUM.nc	-0.000	-0.000	0.002	2808	5589	0	2567	5	209
SRL_OPN_2PTS033_0816_20160505_165602_20160505_183535.EUM.nc	0.000	0.000	0.001	3076	5470	0	2122	9	263
SRL_OPN_2PTS033_0818_20160505_183535_20160505_201455.EUM.nc	-0.000	-0.000	0.001	3001	5535	0	2220	15	299
SRL_OPN_2PTS033_0820_20160505_201454_20160505_215338.EUM.nc	-0.000	-0.000	0.001	2994	5538	0	2283	30	231
SRL_OPN_2PTS033_0822_20160505_215337_20160505_233131.EUM.nc	-0.000	-0.000	0.001	2268	5293	0	2776	9	240
SRL_OPN_2PTS033_0823_20160505_233130_20160506_010921.EUM.nc	0.000	0.000	0.001	2558	5511	0	2734	7	212
SRL_OPN_2PTS033_0825_20160506_010920_20160506_024753.EUM.nc	0.000	0.000	0.001	2701	5558	0	2605	3	249
SRL_OPN_2PTS033_0827_20160506_024752_20160506_042742.EUM.nc	0.000	0.000	0.001	2751	5513	0	2601	4	157
SRL_OPN_2PTS033_0829_20160506_042741_20160506_060943.EUM.nc	-0.000	-0.000	0.001	3682	5756	0	1849	0	225
SRL_OPN_2PTS033_0831_20160506_060943_20160506_075725.EUM.nc	0.000	0.000	0.001	3946	6110	0	1885	3	276
SRL_OPN_2PTS033_0834_20160506_075724_20160506_093535.EUM.nc	-0.000	0.000	0.002	2740	5500	0	2512	19	229
SRL_OPN_2PTS033_0835_20160506_093534_20160506_111318.EUM.nc	0.000	0.000	0.002	1886	5418	0	3299	39	194
SRL_OPN_2PTS033_0837_20160506_111318_20160506_125144.EUM.nc	0.000	0.000	0.001	2348	5350	0	2728	1	273
SRL_OPN_2PTS033_0839_20160506_125143_20160506_144455.EUM.nc	-0.000	-0.000	0.001	3204	6360	0	2928	3	225
SRL_OPN_2PTS033_0842_20160506_144454_20160506_162442.EUM.nc	-0.000	-0.000	0.001	3265	5638	0	2143	1	229

– Continued on next page

Table 15: Ka-Band Waveform Attitude Statistics.

– Continued from previous page

File	Median	Mean	Std. Dev.	No. Obs.	Total Obs.	Default Lat/Lon	Flag (total)	Default (total)	3-Sigma Edited
SRL_OPN_2PTS033_0844_20160506_162442_20160506_180417.EUM.nc	-0.000	-0.000	0.001	2961	5623	0	2486	0	176
SRL_OPN_2PTS033_0846_20160506_180417_20160506_194346.EUM.nc	-0.000	-0.000	0.001	3020	5576	0	2317	5	234
SRL_OPN_2PTS033_0848_20160506_194346_20160506_212243.EUM.nc	0.000	0.000	0.001	3089	5467	0	2038	12	328
SRL_OPN_2PTS033_0850_20160506_212242_20160506_230048.EUM.nc	0.000	0.000	0.001	2029	5388	0	3130	8	221
SRL_OPN_2PTS033_0851_20160506_230046_20160507_003836.EUM.nc	0.000	0.000	0.001	3005	5504	0	2172	4	323
SRL_OPN_2PTS033_0853_20160507_003835_20160507_021649.EUM.nc	-0.000	-0.000	0.002	2714	5533	0	2625	6	188
SRL_OPN_2PTS033_0855_20160507_021648_20160507_035606.EUM.nc	0.000	0.000	0.002	2659	5580	0	2726	7	188
SRL_OPN_2PTS033_0857_20160507_035605_20160507_053725.EUM.nc	-0.000	-0.000	0.001	3011	5531	0	2355	10	155
SRL_OPN_2PTS033_0859_20160507_053724_20160507_072626.EUM.nc	-0.000	-0.000	0.001	4054	6205	0	1900	2	249
SRL_OPN_2PTS033_0862_20160507_072624_20160507_090448.EUM.nc	-0.000	-0.000	0.001	3364	5565	0	1933	3	265
SRL_OPN_2PTS033_0863_20160507_090449_20160507_104234.EUM.nc	0.000	0.000	0.002	2154	5508	0	3121	28	205
SRL_OPN_2PTS033_0865_20160507_104232_20160507_122043.EUM.nc	0.000	-0.000	0.001	2385	5499	0	2867	11	236
SRL_OPN_2PTS033_0867_20160507_122042_20160507_135959.EUM.nc	-0.000	-0.000	0.001	3108	5530	0	2220	3	199
SRL_OPN_2PTS033_0869_20160507_135958_20160507_155321.EUM.nc	-0.000	-0.000	0.001	3198	6405	0	3007	8	192
SRL_OPN_2PTS033_0872_20160507_155321_20160507_173259.EUM.nc	-0.000	-0.000	0.001	2731	5472	0	2564	1	176
SRL_OPN_2PTS033_0874_20160507_173258_20160507_191234.EUM.nc	0.000	0.000	0.001	3177	5609	0	2099	8	325
SRL_OPN_2PTS033_0876_20160507_191234_20160507_205135.EUM.nc	0.000	-0.000	0.001	3411	5605	0	1908	18	268
SRL_OPN_2PTS033_0878_20160507_205134_20160507_223003.EUM.nc	0.000	0.000	0.001	2643	5415	0	2485	24	263
SRL_OPN_2PTS033_0879_20160507_223002_20160508_000754.EUM.nc	0.000	0.000	0.002	2806	5460	0	2357	12	285
SRL_OPN_2PTS033_0881_20160508_000754_20160508_014545.EUM.nc	-0.000	-0.000	0.001	2898	5537	0	2391	7	241
SRL_OPN_2PTS033_0883_20160508_014544_20160508_032444.EUM.nc	-0.000	-0.000	0.002	2776	5499	0	2483	7	233
SRL_OPN_2PTS033_0885_20160508_032443_20160508_050523.EUM.nc	-0.000	-0.000	0.001	2769	5550	0	2582	4	195
SRL_OPN_2PTS033_0887_20160508_050523_20160508_065524.EUM.nc	-0.000	-0.000	0.001	3669	6214	0	2298	1	246
SRL_OPN_2PTS033_0890_20160508_065523_20160508_083351.EUM.nc	-0.000	-0.000	0.001	4106	5614	0	1262	3	243
SRL_OPN_2PTS033_0892_20160508_083352_20160508_101150.EUM.nc	-0.000	-0.000	0.001	2482	5394	0	2707	16	189
SRL_OPN_2PTS033_0893_20160508_101150_20160508_114949.EUM.nc	0.000	0.000	0.002	2204	5492	0	2986	17	285
SRL_OPN_2PTS033_0895_20160508_114948_20160508_132832.EUM.nc	-0.000	-0.000	0.001	2726	5477	0	2512	8	231
SRL_OPN_2PTS033_0897_20160508_132831_20160508_152154.EUM.nc	0.000	0.000	0.001	3462	6368	0	2710	4	192
SRL_OPN_2PTS033_0900_20160508_152153_20160508_170141.EUM.nc	-0.000	-0.000	0.001	2755	5596	0	2620	2	219
SRL_OPN_2PTS033_0902_20160508_170140_20160508_184120.EUM.nc	0.000	0.000	0.001	3128	5513	0	2182	2	201
SRL_OPN_2PTS033_0904_20160508_184119_20160508_202030.EUM.nc	-0.000	-0.000	0.001	3139	5554	0	2133	2	280
SRL_OPN_2PTS033_0906_20160508_202029_20160508_215912.EUM.nc	-0.000	-0.000	0.001	2764	5498	0	2446	24	264
SRL_OPN_2PTS033_0908_20160508_215912_20160508_233711.EUM.nc	0.000	0.000	0.002	2534	5464	0	2748	12	170
SRL_OPN_2PTS033_0909_20160508_233711_20160509_011453.EUM.nc	0.000	0.000	0.002	2672	5504	0	2459	19	354
SRL_OPN_2PTS033_0911_20160509_011452_20160509_025328.EUM.nc	0.000	0.000	0.002	2717	5525	0	2577	1	230
SRL_OPN_2PTS033_0913_20160509_025328_20160509_043332.EUM.nc	-0.000	-0.000	0.001	2696	5487	0	2593	13	185
SRL_OPN_2PTS033_0915_20160509_043331_20160509_061532.EUM.nc	-0.000	0.000	0.001	3840	5794	0	1823	0	131
SRL_OPN_2PTS033_0917_20160509_061532_20160509_080258.EUM.nc	0.000	0.000	0.001	3940	6106	0	1868	3	295
SRL_OPN_2PTS033_0920_20160509_080258_20160509_094107.EUM.nc	0.000	0.000	0.001	2744	5520	0	2545	14	217

– Continued on next page

Table 15: Ka-Band Waveform Attitude Statistics.

– Continued from previous page

File	Median	Mean	Std. Dev.	No. Obs.	Total Obs.	Default Lat/Lon	Flag (total)	Default (total)	3-Sigma Edited
SRL_OPN_2PTS033_0921_20160509_094107_20160509_111859.EUM.nc	0.000	0.001	0.002	1991	5381	0	3151	44	195
SRL_OPN_2PTS033_0923_20160509_111858_20160509_125719.EUM.nc	0.000	0.000	0.001	2480	5372	0	2684	1	207
SRL_OPN_2PTS033_0925_20160509_125719_20160509_145041.EUM.nc	-0.000	-0.000	0.001	3304	6371	0	2842	14	211
SRL_OPN_2PTS033_0928_20160509_145040_20160509_163020.EUM.nc	-0.000	-0.000	0.001	3281	5663	0	2225	6	151
SRL_OPN_2PTS033_0930_20160509_163019_20160509_181003.EUM.nc	0.000	-0.000	0.001	2977	5569	0	2417	3	172
SRL_OPN_2PTS033_0932_20160509_181002_20160509_194922.EUM.nc	0.000	0.000	0.001	3037	5574	0	2328	5	204
SRL_OPN_2PTS033_0934_20160509_194922_20160509_212816.EUM.nc	0.000	0.000	0.001	3161	5500	0	1995	21	323
SRL_OPN_2PTS033_0936_20160509_212816_20160509_230627.EUM.nc	0.000	0.000	0.001	2107	5411	0	3195	7	102
SRL_OPN_2PTS033_0937_20160509_230626_20160510_004407.EUM.nc	0.000	0.000	0.001	2959	5507	0	2255	12	281
SRL_OPN_2PTS033_0939_20160510_004406_20160510_022223.EUM.nc	0.000	0.000	0.002	2760	5549	0	2595	4	190
SRL_OPN_2PTS033_0941_20160510_022222_20160510_040147.EUM.nc	-0.000	-0.000	0.001	2643	5475	0	2643	4	185
SRL_OPN_2PTS033_0943_20160510_040146_20160510_054312.EUM.nc	-0.000	0.000	0.001	3263	5682	0	2178	14	227
SRL_OPN_2PTS033_0945_20160510_054313_20160510_073201.EUM.nc	0.000	0.000	0.001	4051	6189	0	1941	1	196
SRL_OPN_2PTS033_0948_20160510_073200_20160510_091020.EUM.nc	0.000	0.000	0.001	3240	5552	0	2097	11	204
SRL_OPN_2PTS033_0949_20160510_091020_20160510_104805.EUM.nc	0.000	0.000	0.001	2099	5534	0	3190	20	225
SRL_OPN_2PTS033_0951_20160510_104804_20160510_122617.EUM.nc	0.000	0.000	0.002	2243	5398	0	2828	22	305
SRL_OPN_2PTS033_0953_20160510_122617_20160510_140539.EUM.nc	-0.000	-0.000	0.001	3012	5548	0	2335	0	201
SRL_OPN_2PTS033_0955_20160510_140539_20160510_155901.EUM.nc	0.000	0.000	0.002	3159	6405	0	3028	4	214
SRL_OPN_2PTS033_0958_20160510_155900_20160510_173837.EUM.nc	0.000	0.000	0.001	2840	5598	0	2591	4	163
SRL_OPN_2PTS033_0960_20160510_173836_20160510_191812.EUM.nc	-0.000	-0.000	0.001	3184	5595	0	2167	2	242
SRL_OPN_2PTS033_0962_20160510_191811_20160510_205719.EUM.nc	0.000	-0.000	0.001	3318	5610	0	1970	10	312
SRL_OPN_2PTS033_0964_20160510_205718_20160510_223535.EUM.nc	0.000	0.000	0.001	2636	5368	0	2570	13	149
SRL_OPN_2PTS033_0965_20160510_223535_20160511_001326.EUM.nc	0.000	0.000	0.002	2867	5488	0	2377	6	238
SRL_OPN_2PTS033_0967_20160511_001326_20160511_015126.EUM.nc	-0.000	-0.000	0.001	2929	5524	0	2413	0	182
SRL_OPN_2PTS033_0969_20160511_015126_20160511_033023.EUM.nc	0.000	0.000	0.002	2754	5500	0	2475	9	262
SRL_OPN_2PTS033_0971_20160511_033022_20160511_051108.EUM.nc	0.000	0.001	0.002	2793	5545	0	2535	1	216
SRL_OPN_2PTS033_0973_20160511_051108_20160511_070100.EUM.nc	0.000	0.000	0.001	3686	6223	0	2298	6	233
SRL_OPN_2PTS033_0976_20160511_070059_20160511_083934.EUM.nc	0.000	0.000	0.001	3880	5610	0	1411	9	310
SRL_OPN_2PTS033_0978_20160511_083933_20160511_101722.EUM.nc	0.000	0.000	0.001	2446	5409	0	2789	15	159
SRL_OPN_2PTS033_0979_20160511_101721_20160511_115523.EUM.nc	0.000	0.000	0.001	2340	5499	0	2974	13	172
SRL_OPN_2PTS033_0981_20160511_115522_20160511_133418.EUM.nc	-0.000	-0.000	0.002	2723	5438	0	2464	12	239
SRL_OPN_2PTS033_0983_20160511_133417_20160511_152741.EUM.nc	-0.000	-0.000	0.001	3459	6389	0	2695	1	234
SRL_OPN_2PTS033_0986_20160511_152740_20160511_170718.EUM.nc	-0.000	-0.000	0.002	2764	5574	0	2641	2	167
SRL_OPN_2PTS033_0988_20160511_170718_20160511_184658.EUM.nc	0.000	0.000	0.001	3196	5529	0	2100	7	226
SRL_OPN_2PTS033_0990_20160511_184657_20160511_202607.EUM.nc	-0.000	-0.000	0.001	3150	5591	0	2170	8	263
SRL_OPN_2PTS033_0992_20160511_202606_20160511_220445.EUM.nc	-0.000	-0.000	0.001	2806	5499	0	2417	23	253
SRL_OPN_2PTS033_0994_20160511_220444_20160511_234244.EUM.nc	0.000	0.000	0.001	2656	5509	0	2590	16	247
SRL_OPN_2PTS033_0995_20160511_234243_20160512_012027.EUM.nc	-0.000	-0.000	0.001	2818	5518	0	2456	13	231
SRL_OPN_2PTS033_0997_20160512_012026_20160512_025907.EUM.nc	-0.000	-0.000	0.001	2743	5544	0	2602	5	194

– Continued on next page

Table 15: Ka-Band Waveform Attitude Statistics.

– Continued from previous page

File	Median	Mean	Std. Dev.	No. Obs.	Total Obs.	Default Lat/Lon	Flag (total)	Default (total)	3-Sigma Edited
SRL_OPN_2PTS033_0999_20160512_025906_20160512_043917.EUM.nc	-0.000	-0.000	0.001	2692	5530	0	2630	14	194

32 Inverted Barometer Height Correction Table

Table 16: Inverted Barometer Height Correction Statistics.

File	Median	Mean	Std. Dev.	No. Obs.	Total Obs.	Default Lat/Lon	Flag (total)	Default (total)	3-Sigma Edited
SRL_OPN_2PTS032_1001_20160407_043931_20160407_062140.EUM.nc	-0.010	-0.031	0.076	3768	5758	0	1686	0	304
SRL_OPN_2PTS033_0001_20160407_062139_20160407_080857.EUM.nc	-0.008	-0.007	0.104	4056	6088	0	1888	0	144
SRL_OPN_2PTS033_0004_20160407_080856_20160407_094654.EUM.nc	-0.038	-0.062	0.071	2680	5469	0	2418	0	371
SRL_OPN_2PTS033_0005_20160407_094654_20160407_112447.EUM.nc	-0.004	0.009	0.085	2050	5316	0	3130	0	136
SRL_OPN_2PTS033_0007_20160407_112446_20160407_130321.EUM.nc	0.001	-0.032	0.074	2520	5329	0	2576	0	233
SRL_OPN_2PTS033_0009_20160407_130319_20160407_145635.EUM.nc	0.012	0.005	0.054	3270	5961	0	2437	0	254
SRL_OPN_2PTS033_0012_20160407_145634_20160407_163621.EUM.nc	0.003	-0.000	0.128	3282	5659	0	2323	0	54
SRL_OPN_2PTS033_0014_20160407_163621_20160407_181557.EUM.nc	0.010	0.001	0.096	3067	5602	0	2417	0	118
SRL_OPN_2PTS033_0016_20160407_181557_20160407_195522.EUM.nc	-0.010	-0.017	0.084	3087	5499	0	2302	0	110
SRL_OPN_2PTS033_0018_20160407_195521_20160407_213406.EUM.nc	-0.009	-0.027	0.061	3273	5414	0	1768	0	373
SRL_OPN_2PTS033_0020_20160407_213405_20160407_231214.EUM.nc	0.001	0.036	0.181	2258	5364	0	3091	0	15
SRL_OPN_2PTS033_0021_20160407_231213_20160408_005002.EUM.nc	-0.003	-0.027	0.082	2941	5478	0	2271	0	266
SRL_OPN_2PTS033_0023_20160408_005002_20160408_022821.EUM.nc	0.006	-0.006	0.039	2487	5529	0	2590	0	452
SRL_OPN_2PTS033_0025_20160408_022820_20160408_040751.EUM.nc	0.003	-0.003	0.055	2605	5471	0	2605	0	261
SRL_OPN_2PTS033_0027_20160408_040750_20160408_054925.EUM.nc	0.003	-0.011	0.091	3542	5713	0	1913	0	258
SRL_OPN_2PTS033_0029_20160408_054924_20160408_073758.EUM.nc	-0.025	0.000	0.139	4232	6150	0	1851	0	67
SRL_OPN_2PTS033_0032_20160408_073757_20160408_091609.EUM.nc	-0.008	-0.039	0.083	3166	5530	0	2132	0	232
SRL_OPN_2PTS033_0033_20160408_091608_20160408_105401.EUM.nc	0.003	0.004	0.051	2060	5469	0	3227	0	182
SRL_OPN_2PTS033_0035_20160408_105400_20160408_123214.EUM.nc	-0.009	-0.032	0.084	2394	5315	0	2794	0	127
SRL_OPN_2PTS033_0037_20160408_123213_20160408_141142.EUM.nc	0.005	0.002	0.069	2923	5548	0	2288	0	337
SRL_OPN_2PTS033_0039_20160408_141141_20160408_160502.EUM.nc	0.004	0.002	0.082	3089	6354	0	2961	0	304
SRL_OPN_2PTS033_0042_20160408_160502_20160408_174438.EUM.nc	0.002	-0.017	0.077	2995	5576	0	2504	0	77
SRL_OPN_2PTS033_0044_20160408_174438_20160408_192412.EUM.nc	-0.004	-0.008	0.071	3326	5583	0	2107	0	150
SRL_OPN_2PTS033_0046_20160408_192412_20160408_210308.EUM.nc	-0.012	-0.012	0.072	3460	5582	0	1877	0	245
SRL_OPN_2PTS033_0048_20160408_210307_20160408_224130.EUM.nc	-0.005	0.010	0.175	2716	5382	0	2666	0	0
SRL_OPN_2PTS033_0049_20160408_224130_20160409_001919.EUM.nc	-0.011	-0.035	0.093	2894	5449	0	2330	0	225
SRL_OPN_2PTS033_0051_20160409_001918_20160409_015716.EUM.nc	0.006	-0.007	0.035	2621	5543	0	2431	0	491
SRL_OPN_2PTS033_0053_20160409_015714_20160409_033624.EUM.nc	0.003	0.007	0.066	2728	5500	0	2440	0	332
SRL_OPN_2PTS033_0055_20160409_033623_20160409_051717.EUM.nc	-0.009	0.019	0.152	3078	5555	0	2477	0	0
SRL_OPN_2PTS033_0057_20160409_051716_20160409_070658.EUM.nc	-0.034	-0.024	0.089	3805	6196	0	2191	0	200
SRL_OPN_2PTS033_0060_20160409_070657_20160409_084521.EUM.nc	-0.024	-0.027	0.091	3710	5585	0	1609	0	266
SRL_OPN_2PTS033_0061_20160409_084520_20160409_120119.EUM.nc	0.001	-0.017	0.061	4732	10795	0	5625	0	438
SRL_OPN_2PTS033_0065_20160409_120117_20160409_134010.EUM.nc	0.003	-0.022	0.047	2661	5486	0	2363	0	462
SRL_OPN_2PTS033_0067_20160409_134009_20160409_153342.EUM.nc	-0.003	0.038	0.130	3645	6357	0	2712	0	0
SRL_OPN_2PTS033_0070_20160409_153342_20160409_171321.EUM.nc	-0.011	0.007	0.098	2909	5598	0	2623	0	66
SRL_OPN_2PTS033_0072_20160409_171321_20160409_185259.EUM.nc	-0.016	-0.029	0.060	3222	5521	0	2052	0	247

– Continued on next page

Table 16: Inverted Barometer Height Correction Statistics.

– Continued from previous page

File	Median	Mean	Std. Dev.	No. Obs.	Total Obs.	Default Lat/Lon	Flag (total)	Default (total)	3-Sigma Edited
SRL_OPN_2PTS033_0074_20160409_185258_20160409_203206.EUM.nc	-0.010	-0.017	0.047	3236	5532	0	1857	0	439
SRL_OPN_2PTS033_0076_20160409_203205_20160409_221042.EUM.nc	-0.031	-0.055	0.075	2696	5490	0	2440	0	354
SRL_OPN_2PTS033_0078_20160409_221041_20160409_234839.EUM.nc	-0.034	-0.030	0.104	2911	5493	0	2572	0	10
SRL_OPN_2PTS033_0079_20160409_234838_20160410_012623.EUM.nc	-0.002	-0.014	0.046	2699	5514	0	2477	0	338
SRL_OPN_2PTS033_0081_20160410_012622_20160410_030508.EUM.nc	-0.002	0.010	0.073	2695	5565	0	2564	0	306
SRL_OPN_2PTS033_0083_20160410_030508_20160410_044524.EUM.nc	-0.035	-0.046	0.052	2708	5479	0	2446	0	325
SRL_OPN_2PTS033_0085_20160410_044524_20160410_062741.EUM.nc	-0.015	-0.013	0.093	3798	5777	0	1721	0	258
SRL_OPN_2PTS033_0087_20160410_062740_20160410_081430.EUM.nc	-0.026	0.005	0.151	4205	6074	0	1869	0	0
SRL_OPN_2PTS033_0090_20160410_081429_20160410_095235.EUM.nc	-0.003	0.008	0.078	2830	5381	0	2440	0	111
SRL_OPN_2PTS033_0091_20160410_095234_20160410_113028.EUM.nc	-0.012	-0.036	0.070	2123	5323	0	3020	0	180
SRL_OPN_2PTS033_0093_20160410_113028_20160410_130856.EUM.nc	-0.007	-0.035	0.060	2466	5414	0	2575	0	373
SRL_OPN_2PTS033_0095_20160410_130857_20160410_150214.EUM.nc	-0.008	0.009	0.082	3303	6344	0	2736	0	305
SRL_OPN_2PTS033_0098_20160410_150213_20160410_164201.EUM.nc	-0.010	0.016	0.111	3018	5630	0	2499	0	113
SRL_OPN_2PTS033_0100_20160410_164200_20160410_182143.EUM.nc	-0.005	-0.008	0.108	3321	5508	0	2162	0	25
SRL_OPN_2PTS033_0102_20160410_182142_20160410_200100.EUM.nc	0.009	0.036	0.108	3217	5503	0	2276	0	10
SRL_OPN_2PTS033_0104_20160410_200059_20160410_213951.EUM.nc	-0.014	-0.031	0.063	3151	5535	0	2005	0	379
SRL_OPN_2PTS033_0106_20160410_213950_20160410_231757.EUM.nc	-0.052	-0.053	0.095	2335	5343	0	2896	0	112
SRL_OPN_2PTS033_0107_20160410_231756_20160411_005537.EUM.nc	-0.013	-0.023	0.079	2745	5491	0	2478	0	268
SRL_OPN_2PTS033_0109_20160411_005536_20160411_023358.EUM.nc	-0.007	-0.011	0.039	2530	5543	0	2553	0	460
SRL_OPN_2PTS033_0111_20160411_023358_20160411_041334.EUM.nc	-0.049	-0.057	0.062	2632	5480	0	2590	0	258
SRL_OPN_2PTS033_0113_20160411_041334_20160411_055516.EUM.nc	0.001	-0.017	0.081	3477	5717	0	1888	0	352
SRL_OPN_2PTS033_0115_20160411_055515_20160411_074336.EUM.nc	-0.016	0.008	0.127	4225	6138	0	1854	0	59
SRL_OPN_2PTS033_0118_20160411_074335_20160411_092151.EUM.nc	-0.004	0.010	0.105	3321	5483	0	2162	0	0
SRL_OPN_2PTS033_0119_20160411_092150_20160411_105942.EUM.nc	-0.011	-0.045	0.078	1931	5439	0	3340	0	168
SRL_OPN_2PTS033_0121_20160411_105942_20160411_123751.EUM.nc	-0.006	-0.028	0.067	2291	5330	0	2793	0	246
SRL_OPN_2PTS033_0123_20160411_123751_20160411_141724.EUM.nc	0.002	0.031	0.139	3282	5510	0	2163	0	65
SRL_OPN_2PTS033_0125_20160411_141723_20160411_161043.EUM.nc	-0.012	-0.015	0.085	3257	6393	0	2920	0	216
SRL_OPN_2PTS033_0128_20160411_161042_20160411_175028.EUM.nc	0.012	0.012	0.130	3072	5581	0	2509	0	0
SRL_OPN_2PTS033_0130_20160411_175027_20160411_192950.EUM.nc	0.018	0.047	0.113	3352	5563	0	2179	0	32
SRL_OPN_2PTS033_0132_20160411_192949_20160411_210853.EUM.nc	-0.019	-0.002	0.098	3424	5478	0	1930	0	124
SRL_OPN_2PTS033_0134_20160411_210853_20160411_224703.EUM.nc	-0.047	-0.045	0.108	2455	5439	0	2866	0	118
SRL_OPN_2PTS033_0135_20160411_224702_20160412_002453.EUM.nc	-0.013	0.005	0.114	3136	5400	0	2238	0	26
SRL_OPN_2PTS033_0137_20160412_002452_20160412_020300.EUM.nc	-0.005	-0.012	0.049	2824	5545	0	2526	0	195
SRL_OPN_2PTS033_0139_20160412_020259_20160412_034206.EUM.nc	-0.023	-0.052	0.065	2793	5542	0	2516	0	233
SRL_OPN_2PTS033_0141_20160412_034205_20160412_052306.EUM.nc	-0.002	0.019	0.146	3000	5555	0	2555	0	0
SRL_OPN_2PTS033_0143_20160412_052305_20160412_071235.EUM.nc	0.001	0.014	0.121	3854	6177	0	2189	0	134
SRL_OPN_2PTS033_0146_20160412_071235_20160412_085105.EUM.nc	-0.015	-0.001	0.128	3884	5598	0	1686	0	28
SRL_OPN_2PTS033_0147_20160412_085104_20160412_102850.EUM.nc	-0.021	-0.039	0.073	2240	5454	0	2989	0	225
SRL_OPN_2PTS033_0149_20160412_102850_20160412_120654.EUM.nc	-0.007	-0.014	0.041	2285	5459	0	2871	0	303

– Continued on next page

Table 16: Inverted Barometer Height Correction Statistics.

– Continued from previous page

File	Median	Mean	Std. Dev.	No. Obs.	Total Obs.	Default Lat/Lon	Flag (total)	Default (total)	3-Sigma Edited
SRL_OPN_2PTS033_0151_20160412_120654_20160412_134559.EUM.nc	0.002	0.031	0.134	3079	5457	0	2376	0	2
SRL_OPN_2PTS033_0153_20160412_134558_20160412_153923.EUM.nc	-0.006	0.006	0.117	3615	6352	0	2718	0	19
SRL_OPN_2PTS033_0156_20160412_153922_20160412_171910.EUM.nc	0.009	-0.016	0.095	2688	5528	0	2603	0	237
SRL_OPN_2PTS033_0158_20160412_171909_20160412_185839.EUM.nc	0.007	0.032	0.113	3391	5601	0	2210	0	0
SRL_OPN_2PTS033_0160_20160412_185838_20160412_203752.EUM.nc	-0.012	-0.028	0.059	3371	5556	0	1759	0	426
SRL_OPN_2PTS033_0162_20160412_203752_20160412_221617.EUM.nc	-0.014	-0.042	0.086	2765	5392	0	2352	0	275
SRL_OPN_2PTS033_0164_20160412_221616_20160412_235412.EUM.nc	0.000	0.012	0.138	3005	5495	0	2486	0	4
SRL_OPN_2PTS033_0165_20160412_235411_20160413_013206.EUM.nc	0.002	-0.015	0.051	2774	5526	0	2433	0	319
SRL_OPN_2PTS033_0167_20160413_013206_20160413_031046.EUM.nc	-0.019	-0.032	0.063	2785	5559	0	2603	0	171
SRL_OPN_2PTS033_0169_20160413_031046_20160413_045109.EUM.nc	-0.016	0.004	0.136	3029	5467	0	2438	0	0
SRL_OPN_2PTS033_0173_20160413_063334_20160413_082015.EUM.nc	-0.023	0.005	0.134	4175	6071	0	1896	0	0
SRL_OPN_2PTS033_0176_20160413_082015_20160413_095809.EUM.nc	-0.039	-0.053	0.065	2578	5396	0	2504	0	314
SRL_OPN_2PTS033_0177_20160413_095808_20160413_113604.EUM.nc	0.010	0.005	0.064	2146	5397	0	2972	0	279
SRL_OPN_2PTS033_0179_20160413_113603_20160413_131444.EUM.nc	0.006	0.037	0.118	2931	5397	0	2466	0	0
SRL_OPN_2PTS033_0181_20160413_131443_20160413_150804.EUM.nc	-0.003	-0.027	0.078	3227	6378	0	2780	0	371
SRL_OPN_2PTS033_0181_20160413_131443_20160413_164743.EUM.nc	-0.001	-0.019	0.084	6012	11980	0	5361	0	607
SRL_OPN_2PTS033_0186_20160413_164742_20160413_182724.EUM.nc	0.005	-0.013	0.080	3016	5480	0	2174	0	290
SRL_OPN_2PTS033_0188_20160413_182723_20160413_200648.EUM.nc	-0.005	0.008	0.110	3206	5514	0	2196	0	112
SRL_OPN_2PTS033_0190_20160413_200647_20160413_214526.EUM.nc	-0.001	-0.014	0.067	3102	5510	0	2130	0	278
SRL_OPN_2PTS033_0192_20160413_214525_20160413_232330.EUM.nc	-0.011	0.034	0.156	2445	5310	0	2865	0	0
SRL_OPN_2PTS033_0193_20160413_232330_20160414_010119.EUM.nc	-0.004	-0.011	0.061	2674	5500	0	2659	0	167
SRL_OPN_2PTS033_0195_20160414_010118_20160414_023936.EUM.nc	-0.003	-0.027	0.076	2743	5510	0	2582	0	185
SRL_OPN_2PTS033_0197_20160414_023935_20160414_041926.EUM.nc	0.001	-0.028	0.066	2588	5506	0	2580	0	338
SRL_OPN_2PTS033_0199_20160414_041925_20160414_060106.EUM.nc	0.014	-0.013	0.076	3429	5739	0	1865	0	445
SRL_OPN_2PTS033_0201_20160414_060105_20160414_074920.EUM.nc	-0.006	0.007	0.128	4224	6133	0	1909	0	0
SRL_OPN_2PTS033_0204_20160414_074919_20160414_092724.EUM.nc	-0.046	-0.034	0.091	3070	5478	0	2205	0	203
SRL_OPN_2PTS033_0205_20160414_092723_20160414_110516.EUM.nc	-0.006	0.021	0.107	2113	5436	0	3269	0	54
SRL_OPN_2PTS033_0207_20160414_110515_20160414_124337.EUM.nc	0.014	0.063	0.147	2550	5325	0	2775	0	0
SRL_OPN_2PTS033_0209_20160414_124336_20160414_143645.EUM.nc	-0.020	-0.043	0.073	3143	6279	0	2881	0	255
SRL_OPN_2PTS033_0212_20160414_143644_20160414_161622.EUM.nc	0.008	-0.009	0.080	3270	5631	0	2128	0	233
SRL_OPN_2PTS033_0214_20160414_161621_20160414_175606.EUM.nc	0.002	0.021	0.139	3111	5564	0	2452	0	1
SRL_OPN_2PTS033_0216_20160414_175605_20160414_193537.EUM.nc	0.002	-0.006	0.068	3089	5589	0	2187	0	313
SRL_OPN_2PTS033_0218_20160414_193536_20160414_211429.EUM.nc	-0.006	0.002	0.062	3284	5446	0	1980	0	182
SRL_OPN_2PTS033_0220_20160414_211428_20160414_225246.EUM.nc	-0.014	0.055	0.193	2527	5437	0	2910	0	0
SRL_OPN_2PTS033_0221_20160414_225245_20160415_003034.EUM.nc	-0.011	-0.027	0.051	3007	5459	0	2196	0	256
SRL_OPN_2PTS033_0223_20160415_003033_20160415_020835.EUM.nc	-0.005	-0.038	0.084	2733	5510	0	2635	0	142
SRL_OPN_2PTS033_0225_20160415_020834_20160415_034754.EUM.nc	-0.003	-0.015	0.066	2670	5549	0	2557	0	322
SRL_OPN_2PTS033_0227_20160415_034754_20160415_052853.EUM.nc	0.010	0.037	0.140	2982	5510	0	2528	0	0
SRL_OPN_2PTS033_0229_20160415_052854_20160415_071821.EUM.nc	-0.011	0.003	0.114	4109	6207	0	2073	0	25

– Continued on next page

Table 16: Inverted Barometer Height Correction Statistics.

– Continued from previous page

File	Median	Mean	Std. Dev.	No. Obs.	Total Obs.	Default Lat/Lon	Flag (total)	Default (total)	3-Sigma Edited
SRL_OPN_2PTS033_0232_20160415_071820_20160415_085638.EUM.nc	-0.038	-0.048	0.056	3266	5602	0	1836	0	500
SRL_OPN_2PTS033_0233_20160415_085637_20160415_103433.EUM.nc	-0.010	0.011	0.127	2390	5497	0	3107	0	0
SRL_OPN_2PTS033_0235_20160415_103432_20160415_121239.EUM.nc	0.015	0.007	0.034	2103	5461	0	2873	0	485
SRL_OPN_2PTS033_0237_20160415_121238_20160415_135139.EUM.nc	-0.024	-0.042	0.075	2937	5472	0	2362	0	173
SRL_OPN_2PTS033_0239_20160415_135138_20160415_154503.EUM.nc	-0.003	-0.014	0.076	3396	6363	0	2726	0	241
SRL_OPN_2PTS033_0242_20160415_154502_20160415_172450.EUM.nc	0.018	0.027	0.136	2945	5513	0	2568	0	0
SRL_OPN_2PTS033_0244_20160415_172448_20160415_190418.EUM.nc	-0.005	0.017	0.117	3348	5591	0	2139	0	104
SRL_OPN_2PTS033_0246_20160415_190417_20160415_204329.EUM.nc	-0.001	0.026	0.107	3820	5594	0	1759	0	15
SRL_OPN_2PTS033_0248_20160415_204328_20160415_222200.EUM.nc	-0.004	0.047	0.164	2967	5348	0	2380	0	1
SRL_OPN_2PTS033_0250_20160415_222200_20160415_235945.EUM.nc	-0.003	-0.001	0.039	2673	5488	0	2438	0	377
SRL_OPN_2PTS033_0251_20160415_235944_20160416_013741.EUM.nc	0.004	-0.029	0.069	2922	5555	0	2426	0	207
SRL_OPN_2PTS033_0253_20160416_013740_20160416_031635.EUM.nc	-0.001	-0.001	0.078	2775	5559	0	2596	0	188
SRL_OPN_2PTS033_0255_20160416_031634_20160416_045656.EUM.nc	-0.001	0.004	0.090	2844	5500	0	2419	0	237
SRL_OPN_2PTS033_0257_20160416_045655_20160416_063938.EUM.nc	-0.011	-0.029	0.074	3677	5792	0	1737	0	378
SRL_OPN_2PTS033_0262_20160416_082549_20160416_100351.EUM.nc	-0.006	0.017	0.121	2869	5403	0	2534	0	0
SRL_OPN_2PTS033_0263_20160416_100350_20160416_114138.EUM.nc	0.005	0.004	0.037	2049	5406	0	2965	0	392
SRL_OPN_2PTS033_0265_20160416_114139_20160416_132022.EUM.nc	0.010	-0.018	0.076	2783	5335	0	2382	0	170
SRL_OPN_2PTS033_0267_20160416_132022_20160416_151344.EUM.nc	-0.001	-0.011	0.072	3327	6383	0	2769	0	287
SRL_OPN_2PTS033_0270_20160416_151343_20160416_165330.EUM.nc	-0.003	0.009	0.125	2947	5592	0	2645	0	0
SRL_OPN_2PTS033_0272_20160416_165329_20160416_183304.EUM.nc	-0.005	0.022	0.144	3351	5504	0	2153	0	0
SRL_OPN_2PTS033_0274_20160416_183302_20160416_201224.EUM.nc	-0.010	-0.019	0.069	2998	5527	0	2099	0	430
SRL_OPN_2PTS033_0276_20160416_201223_20160416_215109.EUM.nc	-0.012	-0.007	0.078	3015	5526	0	2195	0	316
SRL_OPN_2PTS033_0278_20160416_215108_20160416_232902.EUM.nc	-0.010	-0.007	0.078	2396	5277	0	2866	0	15
SRL_OPN_2PTS033_0279_20160416_232901_20160417_010652.EUM.nc	0.005	-0.001	0.096	2765	5487	0	2678	0	44
SRL_OPN_2PTS033_0281_20160417_010651_20160417_024522.EUM.nc	0.005	-0.015	0.058	2567	5525	0	2589	0	369
SRL_OPN_2PTS033_0283_20160417_024521_20160417_042509.EUM.nc	-0.014	-0.013	0.087	2679	5494	0	2516	0	299
SRL_OPN_2PTS033_0285_20160417_042508_20160417_060706.EUM.nc	-0.014	-0.028	0.079	3465	5732	0	1817	0	450
SRL_OPN_2PTS033_0287_20160417_060706_20160417_075455.EUM.nc	-0.022	-0.019	0.074	4027	6090	0	1951	0	112
SRL_OPN_2PTS033_0290_20160417_075455_20160417_093306.EUM.nc	-0.020	0.022	0.157	3177	5477	0	2300	0	0
SRL_OPN_2PTS033_0291_20160417_093305_20160417_111049.EUM.nc	0.002	0.016	0.081	1999	5402	0	3238	0	165
SRL_OPN_2PTS033_0293_20160417_111048_20160417_124913.EUM.nc	0.004	-0.029	0.077	2330	5255	0	2651	0	274
SRL_OPN_2PTS033_0295_20160417_124912_20160417_144224.EUM.nc	-0.008	-0.020	0.070	3134	6294	0	2862	0	298
SRL_OPN_2PTS033_0298_20160417_144223_20160417_162210.EUM.nc	-0.003	0.006	0.106	3450	5655	0	2205	0	0
SRL_OPN_2PTS033_0300_20160417_162210_20160417_180146.EUM.nc	-0.007	0.013	0.138	3150	5598	0	2448	0	0
SRL_OPN_2PTS033_0302_20160417_180146_20160417_194115.EUM.nc	-0.011	-0.017	0.071	2851	5581	0	2251	0	479
SRL_OPN_2PTS033_0304_20160417_194115_20160417_225819.EUM.nc	-0.017	-0.027	0.054	5001	10882	0	5110	0	771
SRL_OPN_2PTS033_0307_20160417_225818_20160418_003559.EUM.nc	-0.007	-0.002	0.114	3287	5461	0	2126	0	48
SRL_OPN_2PTS033_0309_20160418_003558_20160418_021410.EUM.nc	0.004	-0.014	0.070	2649	5541	0	2662	0	230
SRL_OPN_2PTS033_0311_20160418_021409_20160418_035325.EUM.nc	-0.007	0.021	0.115	2785	5542	0	2682	0	75

– Continued on next page

Table 16: Inverted Barometer Height Correction Statistics.

– Continued from previous page

File	Median	Mean	Std. Dev.	No. Obs.	Total Obs.	Default Lat/Lon	Flag (total)	Default (total)	3-Sigma Edited
SRL_OPN_2PTS033_0313_20160418_035324_20160418_053440.EUM.nc	-0.026	-0.008	0.110	2919	5537	0	2493	0	125
SRL_OPN_2PTS033_0315_20160418_053439_20160418_072347.EUM.nc	-0.024	-0.015	0.082	4101	6196	0	1956	0	139
SRL_OPN_2PTS033_0318_20160418_072346_20160418_090210.EUM.nc	-0.010	-0.009	0.089	3408	5576	0	1857	0	311
SRL_OPN_2PTS033_0319_20160418_090211_20160418_103956.EUM.nc	-0.009	0.015	0.113	2334	5477	0	3002	0	141
SRL_OPN_2PTS033_0321_20160418_103955_20160418_121804.EUM.nc	-0.003	-0.016	0.074	2356	5443	0	2827	0	260
SRL_OPN_2PTS033_0323_20160418_121803_20160418_135718.EUM.nc	-0.014	-0.027	0.064	2999	5523	0	2296	0	228
SRL_OPN_2PTS033_0328_20160418_155041_20160418_173019.EUM.nc	0.016	0.021	0.131	2941	5462	0	2521	0	0
SRL_OPN_2PTS033_0330_20160418_173018_20160418_190954.EUM.nc	-0.010	-0.015	0.080	3113	5627	0	2027	0	487
SRL_OPN_2PTS033_0332_20160418_190953_20160418_222723.EUM.nc	-0.015	-0.018	0.068	6284	10965	0	4200	0	481
SRL_OPN_2PTS033_0336_20160418_222723_20160419_000516.EUM.nc	-0.002	-0.015	0.067	2843	5511	0	2386	0	282
SRL_OPN_2PTS033_0337_20160419_000515_20160419_014306.EUM.nc	0.007	-0.001	0.085	2938	5555	0	2406	0	211
SRL_OPN_2PTS033_0339_20160419_014305_20160419_032203.EUM.nc	0.006	0.035	0.128	2954	5511	0	2557	0	0
SRL_OPN_2PTS033_0341_20160419_032202_20160419_050240.EUM.nc	-0.034	-0.034	0.074	2845	5541	0	2517	0	179
SRL_OPN_2PTS033_0343_20160419_050239_20160419_065245.EUM.nc	-0.017	-0.004	0.099	3977	6198	0	2221	0	0
SRL_OPN_2PTS033_0346_20160419_065244_20160419_083114.EUM.nc	-0.023	-0.014	0.086	3953	5619	0	1304	0	362
SRL_OPN_2PTS033_0348_20160419_083113_20160419_100913.EUM.nc	-0.013	-0.028	0.036	2243	5408	0	2594	0	571
SRL_OPN_2PTS033_0349_20160419_100912_20160419_114711.EUM.nc	-0.020	0.014	0.123	2503	5419	0	2916	0	0
SRL_OPN_2PTS033_0351_20160419_114710_20160419_132551.EUM.nc	0.005	-0.014	0.066	2682	5379	0	2430	0	267
SRL_OPN_2PTS033_0362_20160419_201749_20160419_215633.EUM.nc	-0.025	-0.003	0.093	2999	5465	0	2361	0	105
SRL_OPN_2PTS033_0364_20160419_215632_20160419_233434.EUM.nc	-0.002	0.033	0.123	2590	5368	0	2778	0	0
SRL_OPN_2PTS033_0365_20160419_233433_20160420_011215.EUM.nc	0.001	0.009	0.111	2863	5498	0	2591	0	44
SRL_OPN_2PTS033_0367_20160420_011214_20160420_025048.EUM.nc	-0.003	0.028	0.120	2912	5516	0	2604	0	0
SRL_OPN_2PTS033_0369_20160420_025048_20160420_043050.EUM.nc	-0.022	-0.006	0.098	2939	5495	0	2515	0	41
SRL_OPN_2PTS033_0371_20160420_043049_20160420_061246.EUM.nc	-0.023	-0.026	0.080	3719	5740	0	1850	0	171
SRL_OPN_2PTS033_0373_20160420_061246_20160420_080019.EUM.nc	-0.034	-0.033	0.086	3780	6102	0	1906	0	416
SRL_OPN_2PTS033_0376_20160420_080018_20160420_093828.EUM.nc	-0.009	0.039	0.136	3110	5504	0	2394	0	0
SRL_OPN_2PTS033_0377_20160420_093828_20160420_111620.EUM.nc	-0.014	0.021	0.130	2209	5370	0	3161	0	0
SRL_OPN_2PTS033_0379_20160420_111619_20160420_125446.EUM.nc	0.004	0.018	0.113	2661	5336	0	2671	0	4
SRL_OPN_2PTS033_0384_20160420_144759_20160420_162739.EUM.nc	-0.007	0.034	0.117	3484	5654	0	2170	0	0
SRL_OPN_2PTS033_0386_20160420_162738_20160420_180722.EUM.nc	0.011	0.062	0.155	3219	5593	0	2374	0	0
SRL_OPN_2PTS033_0388_20160420_180722_20160420_194641.EUM.nc	-0.033	-0.039	0.089	3185	5556	0	2202	0	169
SRL_OPN_2PTS033_0390_20160420_194640_20160420_212537.EUM.nc	-0.020	-0.025	0.038	2897	5435	0	1958	0	580
SRL_OPN_2PTS033_0392_20160420_212537_20160420_230349.EUM.nc	-0.002	0.020	0.124	2220	5392	0	3172	0	0
SRL_OPN_2PTS033_0393_20160420_230348_20160421_004128.EUM.nc	-0.007	-0.002	0.106	3195	5482	0	2285	0	2
SRL_OPN_2PTS033_0395_20160421_004128_20160421_021943.EUM.nc	-0.012	0.020	0.115	2886	5555	0	2669	0	0
SRL_OPN_2PTS033_0397_20160421_021943_20160421_035913.EUM.nc	-0.024	-0.012	0.068	2673	5582	0	2678	0	231
SRL_OPN_2PTS033_0399_20160421_035912_20160421_054026.EUM.nc	-0.005	0.003	0.115	3360	5529	0	2169	0	0
SRL_OPN_2PTS033_0401_20160421_054025_20160421_072921.EUM.nc	-0.015	-0.019	0.103	4049	6181	0	1876	0	256
SRL_OPN_2PTS033_0404_20160421_072920_20160421_104535.EUM.nc	-0.004	0.021	0.123	5920	11049	0	5038	0	91

– Continued on next page

Table 16: Inverted Barometer Height Correction Statistics.

– Continued from previous page

File	Median	Mean	Std. Dev.	No. Obs.	Total Obs.	Default Lat/Lon	Flag (total)	Default (total)	3-Sigma Edited
SRL_OPN_2PTS033_0407_20160421_104535_20160421_122337.EUM.nc	0.003	0.018	0.109	2664	5375	0	2711	0	0
SRL_OPN_2PTS033_0409_20160421_122336_20160421_140256.EUM.nc	-0.012	-0.008	0.068	3260	5516	0	2256	0	0
SRL_OPN_2PTS033_0411_20160421_140255_20160421_155618.EUM.nc	0.001	0.038	0.105	3347	6398	0	3051	0	0
SRL_OPN_2PTS033_0414_20160421_155617_20160421_173603.EUM.nc	0.019	0.069	0.156	3041	5502	0	2461	0	0
SRL_OPN_2PTS033_0416_20160421_173604_20160421_191530.EUM.nc	-0.003	0.004	0.117	3521	5571	0	2050	0	0
SRL_OPN_2PTS033_0418_20160421_191530_20160421_205438.EUM.nc	-0.021	-0.032	0.058	3270	5600	0	1869	0	461
SRL_OPN_2PTS033_0420_20160421_205438_20160421_223304.EUM.nc	-0.010	-0.022	0.124	2813	5381	0	2538	0	30
SRL_OPN_2PTS033_0421_20160421_223302_20160422_001046.EUM.nc	-0.016	-0.004	0.085	3141	5496	0	2346	0	9
SRL_OPN_2PTS033_0423_20160422_001046_20160422_014847.EUM.nc	-0.012	-0.033	0.047	2684	5520	0	2367	0	469
SRL_OPN_2PTS033_0425_20160422_014846_20160422_032739.EUM.nc	-0.008	-0.015	0.051	2680	5480	0	2447	0	353
SRL_OPN_2PTS033_0427_20160422_032739_20160422_050823.EUM.nc	0.003	-0.009	0.104	2852	5527	0	2521	0	154
SRL_OPN_2PTS033_0429_20160422_050822_20160422_065819.EUM.nc	-0.022	0.000	0.139	3889	6190	0	2301	0	0
SRL_OPN_2PTS033_0432_20160422_065818_20160422_083654.EUM.nc	-0.014	0.018	0.122	4317	5631	0	1314	0	0
SRL_OPN_2PTS033_0434_20160422_083653_20160422_101452.EUM.nc	-0.025	-0.021	0.097	2567	5387	0	2632	0	188
SRL_OPN_2PTS033_0435_20160422_101451_20160422_115242.EUM.nc	-0.006	0.004	0.073	2538	5423	0	2847	0	38
SRL_OPN_2PTS033_0437_20160422_115241_20160422_133134.EUM.nc	-0.021	-0.030	0.049	2902	5428	0	2486	0	40
SRL_OPN_2PTS033_0439_20160422_133133_20160422_152458.EUM.nc	-0.001	0.010	0.077	3348	6339	0	2677	0	314
SRL_OPN_2PTS033_0442_20160422_152458_20160422_170445.EUM.nc	0.017	0.076	0.161	2953	5600	0	2647	0	0
SRL_OPN_2PTS033_0444_20160422_170444_20160422_184416.EUM.nc	-0.001	0.032	0.128	3372	5485	0	2113	0	0
SRL_OPN_2PTS033_0446_20160422_184415_20160422_202333.EUM.nc	-0.009	-0.021	0.044	2959	5509	0	1984	0	566
SRL_OPN_2PTS033_0448_20160422_202333_20160422_220205.EUM.nc	-0.034	-0.042	0.105	3025	5472	0	2423	0	24
SRL_OPN_2PTS033_0450_20160422_220204_20160422_234004.EUM.nc	-0.016	-0.012	0.070	2558	5469	0	2736	0	175
SRL_OPN_2PTS033_0451_20160422_234003_20160423_011756.EUM.nc	-0.012	-0.022	0.044	2749	5516	0	2474	0	293
SRL_OPN_2PTS033_0453_20160423_011756_20160423_025624.EUM.nc	-0.009	0.027	0.118	2941	5538	0	2597	0	0
SRL_OPN_2PTS033_0455_20160423_025624_20160423_043632.EUM.nc	-0.006	-0.000	0.098	2898	5480	0	2582	0	0
SRL_OPN_2PTS033_0457_20160423_043630_20160423_061844.EUM.nc	-0.026	0.007	0.144	3991	5789	0	1798	0	0
SRL_OPN_2PTS033_0459_20160423_061843_20160423_080600.EUM.nc	-0.011	-0.010	0.077	3792	6097	0	1898	0	407
SRL_OPN_2PTS033_0462_20160423_080601_20160423_094359.EUM.nc	-0.025	0.001	0.117	3098	5489	0	2391	0	0
SRL_OPN_2PTS033_0463_20160423_094358_20160423_112153.EUM.nc	0.016	0.022	0.047	2049	5284	0	3235	0	0
SRL_OPN_2PTS033_0465_20160423_112152_20160423_130023.EUM.nc	-0.025	-0.034	0.074	2694	5345	0	2651	0	0
SRL_OPN_2PTS033_0467_20160423_130022_20160423_145338.EUM.nc	-0.003	0.002	0.099	3458	6349	0	2754	0	137
SRL_OPN_2PTS033_0470_20160423_145337_20160423_163325.EUM.nc	-0.007	0.040	0.140	3419	5660	0	2241	0	0
SRL_OPN_2PTS033_0509_20160425_001626_20160425_015419.EUM.nc	0.005	0.019	0.105	3076	5509	0	2430	0	3
SRL_OPN_2PTS033_0511_20160425_015418_20160425_033326.EUM.nc	-0.018	-0.028	0.069	2736	5513	0	2455	0	322
SRL_OPN_2PTS033_0513_20160425_033325_20160425_051407.EUM.nc	-0.004	0.046	0.181	3041	5527	0	2486	0	0
SRL_OPN_2PTS033_0515_20160425_051407_20160425_070402.EUM.nc	-0.033	-0.040	0.099	3542	6228	0	2311	0	375
SRL_OPN_2PTS033_0518_20160425_070401_20160425_084226.EUM.nc	-0.003	0.015	0.094	4037	5596	0	1559	0	0
SRL_OPN_2PTS033_0520_20160425_084226_20160425_102021.EUM.nc	-0.002	0.012	0.091	2516	5381	0	2760	0	105
SRL_OPN_2PTS033_0521_20160425_102022_20160425_115823.EUM.nc	-0.021	-0.032	0.051	2476	5433	0	2882	0	75

– Continued on next page

Table 16: Inverted Barometer Height Correction Statistics.

– Continued from previous page

File	Median	Mean	Std. Dev.	No. Obs.	Total Obs.	Default Lat/Lon	Flag (total)	Default (total)	3-Sigma Edited
SRL_OPN_2PTS033_0523_20160425_115822_20160425_133712.EUM.nc	0.002	-0.019	0.068	2906	5437	0	2426	0	105
SRL_OPN_2PTS033_0525_20160425_133711_20160425_151745.EUM.nc	-0.004	-0.008	0.085	3395	5662	0	2021	0	246
SRL_OPN_2PTS033_0527_20160425_151744_20160425_171021.EUM.nc	0.017	0.063	0.160	2901	5337	0	2436	0	0
SRL_OPN_2PTS033_0530_20160425_171019_20160425_184959.EUM.nc	0.005	0.049	0.152	3439	5542	0	2103	0	0
SRL_OPN_2PTS033_0532_20160425_184958_20160425_202907.EUM.nc	-0.014	-0.020	0.072	3405	5508	0	1974	0	129
SRL_OPN_2PTS033_0534_20160425_202906_20160425_220744.EUM.nc	-0.005	-0.030	0.083	2875	5487	0	2407	0	205
SRL_OPN_2PTS033_0536_20160425_220744_20160425_234542.EUM.nc	-0.007	-0.009	0.110	2902	5463	0	2555	0	6
SRL_OPN_2PTS033_0537_20160425_234541_20160426_012326.EUM.nc	0.009	0.009	0.109	2928	5524	0	2555	0	41
SRL_OPN_2PTS033_0539_20160426_012325_20160426_030208.EUM.nc	-0.025	-0.019	0.110	2905	5561	0	2654	0	2
SRL_OPN_2PTS033_0541_20160426_030208_20160426_045335.EUM.nc	-0.017	0.027	0.167	3175	6103	0	2928	0	0
SRL_OPN_2PTS033_0544_20160426_045333_20160426_062433.EUM.nc	-0.013	0.014	0.148	3835	5159	0	1324	0	0
SRL_OPN_2PTS033_0545_20160426_062432_20160426_081133.EUM.nc	-0.005	0.016	0.125	4114	6095	0	1876	0	105
SRL_OPN_2PTS033_0548_20160426_081132_20160426_094937.EUM.nc	0.009	0.019	0.067	2783	5356	0	2430	0	143
SRL_OPN_2PTS033_0549_20160426_094936_20160426_112731.EUM.nc	-0.008	-0.027	0.062	1986	5359	0	3204	0	169
SRL_OPN_2PTS033_0551_20160426_112730_20160426_130557.EUM.nc	-0.003	-0.027	0.075	2762	5426	0	2656	0	8
SRL_OPN_2PTS033_0553_20160426_130556_20160426_145913.EUM.nc	-0.019	-0.029	0.066	3327	6374	0	2763	0	284
SRL_OPN_2PTS033_0556_20160426_145912_20160426_163901.EUM.nc	0.013	0.027	0.168	3287	5652	0	2365	0	0
SRL_OPN_2PTS033_0558_20160426_163901_20160426_181843.EUM.nc	0.013	0.062	0.158	3217	5513	0	2296	0	0
SRL_OPN_2PTS033_0560_20160426_181842_20160426_195800.EUM.nc	-0.009	-0.006	0.093	3252	5504	0	2252	0	0
SRL_OPN_2PTS033_0562_20160426_195759_20160426_213651.EUM.nc	0.002	-0.015	0.074	3284	5546	0	2064	0	198
SRL_OPN_2PTS033_0564_20160426_213650_20160426_231458.EUM.nc	-0.012	0.003	0.097	2280	5340	0	3006	0	54
SRL_OPN_2PTS033_0565_20160426_231458_20160427_005238.EUM.nc	0.002	-0.015	0.066	2752	5500	0	2441	0	307
SRL_OPN_2PTS033_0567_20160427_005237_20160427_023058.EUM.nc	-0.002	-0.035	0.086	2804	5546	0	2616	0	126
SRL_OPN_2PTS033_0569_20160427_023057_20160427_041031.EUM.nc	-0.013	0.021	0.161	2806	5489	0	2649	0	34
SRL_OPN_2PTS033_0571_20160427_041030_20160427_055206.EUM.nc	-0.007	-0.001	0.120	3604	5715	0	1927	0	184
SRL_OPN_2PTS033_0573_20160427_055206_20160427_074034.EUM.nc	-0.028	-0.005	0.131	4219	6143	0	1874	0	50
SRL_OPN_2PTS033_0576_20160427_074034_20160427_091852.EUM.nc	0.006	0.002	0.043	2955	5546	0	2230	0	361
SRL_OPN_2PTS033_0577_20160427_091852_20160427_105643.EUM.nc	0.007	0.047	0.133	1721	4814	0	3093	0	0
SRL_OPN_2PTS033_0579_20160427_105643_20160427_123452.EUM.nc	-0.015	-0.035	0.063	2325	5362	0	2876	0	161
SRL_OPN_2PTS033_0581_20160427_123450_20160427_141421.EUM.nc	-0.026	-0.030	0.064	3104	5539	0	2240	0	195
SRL_OPN_2PTS033_0583_20160427_141421_20160427_160740.EUM.nc	0.001	0.033	0.160	3504	6390	0	2886	0	0
SRL_OPN_2PTS033_0586_20160427_160740_20160427_174726.EUM.nc	0.005	0.044	0.139	3035	5592	0	2557	0	0
SRL_OPN_2PTS033_0588_20160427_174725_20160427_192649.EUM.nc	-0.014	-0.033	0.063	3085	5596	0	2263	0	248
SRL_OPN_2PTS033_0590_20160427_192648_20160427_210553.EUM.nc	-0.011	-0.011	0.051	3227	5546	0	2017	0	302
SRL_OPN_2PTS033_0592_20160427_210552_20160427_224406.EUM.nc	-0.037	-0.028	0.103	2597	5365	0	2745	0	23
SRL_OPN_2PTS033_0593_20160427_224404_20160428_002153.EUM.nc	-0.022	-0.039	0.059	2777	5449	0	2328	0	344
SRL_OPN_2PTS033_0595_20160428_002152_20160428_015959.EUM.nc	0.009	-0.017	0.070	2880	5545	0	2515	0	150
SRL_OPN_2PTS033_0597_20160428_015958_20160428_033902.EUM.nc	-0.010	0.010	0.101	2778	5491	0	2509	0	204
SRL_OPN_2PTS033_0600_20160428_034808_20160428_050103.EUM.nc	0.006	0.052	0.157	1332	2266	0	934	0	0

– Continued on next page

Table 16: Inverted Barometer Height Correction Statistics.

– Continued from previous page

File	Median	Mean	Std. Dev.	No. Obs.	Total Obs.	Default Lat/Lon	Flag (total)	Default (total)	3-Sigma Edited
SRL_OPN_2PTS033_0601_20160428_050102_20160428_070934.EUM.nc	-0.030	-0.021	0.113	4031	7255	0	3091	0	133
SRL_OPN_2PTS033_0604_20160428_070933_20160428_084804.EUM.nc	-0.019	-0.017	0.049	3802	5605	0	1644	0	159
SRL_OPN_2PTS033_0605_20160428_084803_20160428_102551.EUM.nc	0.006	0.049	0.108	2592	5409	0	2817	0	0
SRL_OPN_2PTS033_0607_20160428_102550_20160428_120354.EUM.nc	-0.012	-0.027	0.051	2527	5456	0	2878	0	51
SRL_OPN_2PTS033_0609_20160428_120354_20160428_134256.EUM.nc	0.004	-0.015	0.066	2845	5459	0	2394	0	220
SRL_OPN_2PTS033_0611_20160428_134256_20160428_171558.EUM.nc	0.007	0.037	0.131	6593	11959	0	5366	0	0
SRL_OPN_2PTS033_0616_20160428_171557_20160428_185536.EUM.nc	-0.042	-0.052	0.061	2966	5508	0	2149	0	393
SRL_OPN_2PTS033_0618_20160428_185535_20160428_203450.EUM.nc	-0.004	-0.011	0.081	3486	5564	0	1978	0	100
SRL_OPN_2PTS033_0620_20160428_203449_20160428_221317.EUM.nc	-0.010	-0.014	0.081	2960	5517	0	2525	0	32
SRL_OPN_2PTS033_0622_20160428_221316_20160428_235112.EUM.nc	-0.043	-0.015	0.104	2881	5504	0	2586	0	37
SRL_OPN_2PTS033_0623_20160428_235112_20160429_012906.EUM.nc	0.004	-0.009	0.086	2956	5518	0	2468	0	94
SRL_OPN_2PTS033_0625_20160429_012905_20160429_030744.EUM.nc	0.000	0.003	0.070	2792	5542	0	2590	0	160
SRL_OPN_2PTS033_0627_20160429_030743_20160429_063024.EUM.nc	-0.011	0.001	0.126	6873	11254	0	4229	0	152
SRL_OPN_2PTS033_0631_20160429_063023_20160429_081713.EUM.nc	-0.011	-0.013	0.070	4064	6090	0	1902	0	124
SRL_OPN_2PTS033_0634_20160429_081712_20160429_095508.EUM.nc	0.003	0.057	0.124	2853	5379	0	2526	0	0
SRL_OPN_2PTS033_0635_20160429_095507_20160429_113303.EUM.nc	-0.027	-0.038	0.050	2166	5389	0	3024	0	199
SRL_OPN_2PTS033_0637_20160429_113302_20160429_150459.EUM.nc	-0.011	-0.036	0.065	5893	11811	0	5356	0	562
SRL_OPN_2PTS033_0642_20160429_150459_20160429_164438.EUM.nc	0.041	0.055	0.118	3098	5631	0	2533	0	0
SRL_OPN_2PTS033_0644_20160429_164437_20160429_182420.EUM.nc	-0.037	-0.034	0.098	3061	5478	0	2145	0	272
SRL_OPN_2PTS033_0646_20160429_182419_20160429_200344.EUM.nc	-0.007	-0.005	0.105	3183	5506	0	2323	0	0
SRL_OPN_2PTS033_0648_20160429_200343_20160429_214223.EUM.nc	-0.007	-0.005	0.090	3305	5525	0	2116	0	104
SRL_OPN_2PTS033_0650_20160429_214222_20160429_232028.EUM.nc	-0.019	-0.019	0.068	2296	5358	0	2869	0	193
SRL_OPN_2PTS033_0651_20160429_232027_20160430_005817.EUM.nc	-0.009	-0.037	0.073	2845	5514	0	2514	0	155
SRL_OPN_2PTS033_0653_20160430_005816_20160430_023633.EUM.nc	0.006	0.013	0.104	2811	5539	0	2560	0	168
SRL_OPN_2PTS033_0655_20160430_023633_20160430_041619.EUM.nc	0.003	0.037	0.160	2897	5496	0	2599	0	0
SRL_OPN_2PTS033_0657_20160430_041618_20160430_055756.EUM.nc	-0.034	-0.036	0.068	3684	5745	0	1896	0	165
SRL_OPN_2PTS033_0659_20160430_055756_20160430_074617.EUM.nc	-0.028	-0.046	0.070	3880	6148	0	1864	0	404
SRL_OPN_2PTS033_0662_20160430_074616_20160430_092423.EUM.nc	0.002	0.049	0.127	3237	5501	0	2264	0	0
SRL_OPN_2PTS033_0663_20160430_092422_20160430_110215.EUM.nc	-0.002	-0.016	0.053	1865	5505	0	3396	0	244
SRL_OPN_2PTS033_0665_20160430_110214_20160430_124034.EUM.nc	-0.002	-0.029	0.080	2353	5351	0	2806	0	192
SRL_OPN_2PTS033_0667_20160430_124033_20160430_143341.EUM.nc	-0.015	-0.037	0.069	3228	6284	0	2933	0	123
SRL_OPN_2PTS033_0670_20160430_143341_20160430_161317.EUM.nc	0.002	0.021	0.093	3457	5632	0	2100	0	75
SRL_OPN_2PTS033_0672_20160430_161316_20160430_175303.EUM.nc	-0.013	0.031	0.160	3035	5579	0	2544	0	0
SRL_OPN_2PTS033_0674_20160430_175302_20160430_193225.EUM.nc	-0.022	-0.018	0.096	3206	5588	0	2263	0	119
SRL_OPN_2PTS033_0676_20160430_193224_20160430_211126.EUM.nc	-0.015	-0.011	0.095	3360	5512	0	2096	0	56
SRL_OPN_2PTS033_0678_20160430_211125_20160430_224945.EUM.nc	0.011	0.005	0.080	2304	5447	0	2931	0	212
SRL_OPN_2PTS033_0679_20160430_224946_20160501_002725.EUM.nc	-0.016	-0.039	0.069	2916	5425	0	2244	0	265
SRL_OPN_2PTS033_0681_20160501_002725_20160501_020533.EUM.nc	0.012	0.010	0.108	2875	5511	0	2617	0	19
SRL_OPN_2PTS033_0683_20160501_020533_20160501_034448.EUM.nc	-0.009	0.020	0.116	2960	5546	0	2575	0	11

– Continued on next page

Table 16: Inverted Barometer Height Correction Statistics.

– Continued from previous page

File	Median	Mean	Std. Dev.	No. Obs.	Total Obs.	Default Lat/Lon	Flag (total)	Default (total)	3-Sigma Edited
SRL_OPN_2PTS033_0685_20160501_034447_20160501_052543.EUM.nc	-0.019	-0.011	0.088	2882	5559	0	2607	0	70
SRL_OPN_2PTS033_0687_20160501_052542_20160501_071509.EUM.nc	-0.029	-0.028	0.113	4005	6213	0	2182	0	26
SRL_OPN_2PTS033_0690_20160501_071508_20160501_085336.EUM.nc	-0.017	-0.020	0.064	3401	5597	0	1748	0	448
SRL_OPN_2PTS033_0691_20160501_085336_20160501_103132.EUM.nc	-0.011	0.058	0.192	2437	5508	0	3071	0	0
SRL_OPN_2PTS033_0693_20160501_103130_20160501_120928.EUM.nc	-0.001	-0.020	0.077	2441	5458	0	2925	0	92
SRL_OPN_2PTS033_0695_20160501_120927_20160501_134834.EUM.nc	-0.004	-0.017	0.066	3083	5476	0	2392	0	1
SRL_OPN_2PTS033_0697_20160501_134833_20160501_154158.EUM.nc	-0.003	-0.012	0.054	3311	6413	0	2799	0	303
SRL_OPN_2PTS033_0700_20160501_154158_20160501_172144.EUM.nc	0.008	0.035	0.142	2925	5520	0	2595	0	0
SRL_OPN_2PTS033_0702_20160501_172144_20160501_190112.EUM.nc	-0.009	-0.016	0.086	3199	5588	0	2230	0	159
SRL_OPN_2PTS033_0704_20160501_190111_20160501_204024.EUM.nc	-0.018	-0.012	0.085	3549	5614	0	1862	0	203
SRL_OPN_2PTS033_0706_20160501_204024_20160501_221857.EUM.nc	0.001	0.047	0.155	2984	5404	0	2420	0	0
SRL_OPN_2PTS033_0708_20160501_221857_20160501_235644.EUM.nc	-0.039	-0.052	0.060	2715	5478	0	2434	0	329
SRL_OPN_2PTS033_0709_20160501_235642_20160502_013439.EUM.nc	0.002	-0.004	0.090	3004	5499	0	2413	0	82
SRL_OPN_2PTS033_0711_20160502_013438_20160502_031321.EUM.nc	-0.011	-0.015	0.035	2387	5527	0	2632	0	508
SRL_OPN_2PTS033_0713_20160502_031320_20160502_045347.EUM.nc	-0.005	0.015	0.093	3014	5531	0	2517	0	0
SRL_OPN_2PTS033_0715_20160502_045346_20160502_063625.EUM.nc	-0.015	-0.017	0.108	4023	5821	0	1798	0	0
SRL_OPN_2PTS033_0717_20160502_063624_20160502_082246.EUM.nc	-0.020	-0.031	0.051	3653	6043	0	1834	0	556
SRL_OPN_2PTS033_0720_20160502_082245_20160502_100040.EUM.nc	-0.017	0.056	0.204	2845	5423	0	2578	0	0
SRL_OPN_2PTS033_0721_20160502_100039_20160502_113835.EUM.nc	-0.006	-0.014	0.068	2374	5418	0	3019	0	25
SRL_OPN_2PTS033_0723_20160502_113834_20160502_131718.EUM.nc	-0.001	-0.010	0.072	2897	5464	0	2566	0	1
SRL_OPN_2PTS033_0725_20160502_131717_20160502_151038.EUM.nc	-0.005	-0.014	0.041	3472	6402	0	2760	0	170
SRL_OPN_2PTS033_0728_20160502_151037_20160502_165025.EUM.nc	-0.001	0.039	0.148	3022	5604	0	2582	0	0
SRL_OPN_2PTS033_0730_20160502_165025_20160502_182957.EUM.nc	-0.020	-0.014	0.101	3206	5460	0	2194	0	60
SRL_OPN_2PTS033_0732_20160502_182957_20160502_200920.EUM.nc	-0.012	0.006	0.098	3071	5552	0	2327	0	154
SRL_OPN_2PTS033_0734_20160502_200919_20160502_214757.EUM.nc	-0.002	0.035	0.152	3349	5522	0	2164	0	9
SRL_OPN_2PTS033_0736_20160502_214757_20160502_232600.EUM.nc	-0.042	-0.050	0.065	2207	5314	0	2786	0	321
SRL_OPN_2PTS033_0737_20160502_232559_20160503_010349.EUM.nc	-0.009	0.009	0.101	2755	5479	0	2697	0	27
SRL_OPN_2PTS033_0739_20160503_010349_20160503_024208.EUM.nc	-0.005	-0.015	0.032	2376	5543	0	2651	0	516
SRL_OPN_2PTS033_0741_20160503_024208_20160503_042201.EUM.nc	-0.012	0.029	0.110	2897	5531	0	2634	0	0
SRL_OPN_2PTS033_0743_20160503_042200_20160503_060353.EUM.nc	-0.023	-0.032	0.100	3898	5750	0	1852	0	0
SRL_OPN_2PTS033_0745_20160503_060352_20160503_075151.EUM.nc	-0.013	0.010	0.102	4080	6127	0	1890	0	157
SRL_OPN_2PTS033_0748_20160503_075150_20160503_092955.EUM.nc	-0.032	0.034	0.192	3184	5467	0	2283	0	0
SRL_OPN_2PTS033_0749_20160503_092954_20160503_110746.EUM.nc	0.001	0.030	0.107	2181	5443	0	3262	0	0
SRL_OPN_2PTS033_0751_20160503_110746_20160503_124608.EUM.nc	-0.013	-0.026	0.060	2471	5342	0	2850	0	21
SRL_OPN_2PTS033_0753_20160503_124607_20160503_143917.EUM.nc	-0.004	-0.013	0.047	3272	6289	0	2871	0	146
SRL_OPN_2PTS033_0756_20160503_143917_20160503_161904.EUM.nc	-0.008	0.024	0.116	3518	5615	0	2097	0	0
SRL_OPN_2PTS033_0758_20160503_161902_20160503_175840.EUM.nc	-0.010	0.022	0.140	3105	5584	0	2479	0	0
SRL_OPN_2PTS033_0760_20160503_175839_20160503_193809.EUM.nc	-0.024	-0.038	0.062	3027	5597	0	2323	0	247
SRL_OPN_2PTS033_0762_20160503_193809_20160503_211700.EUM.nc	-0.022	-0.030	0.058	2952	5489	0	2071	0	466

– Continued on next page

Table 16: Inverted Barometer Height Correction Statistics.

– Continued from previous page

File	Median	Mean	Std. Dev.	No. Obs.	Total Obs.	Default Lat/Lon	Flag (total)	Default (total)	3-Sigma Edited
SRL_OPN_2PTS033_0764_20160503_211659_20160503_225516.EUM.nc	0.010	0.037	0.168	2411	5470	0	3059	0	0
SRL_OPN_2PTS033_0765_20160503_225515_20160504_003304.EUM.nc	-0.011	-0.017	0.052	3091	5476	0	2190	0	195
SRL_OPN_2PTS033_0767_20160504_003303_20160504_021106.EUM.nc	0.002	0.016	0.075	2723	5523	0	2604	0	196
SRL_OPN_2PTS033_0769_20160504_021105_20160504_035027.EUM.nc	-0.009	0.045	0.121	2881	5550	0	2669	0	0
SRL_OPN_2PTS033_0771_20160504_035027_20160504_053138.EUM.nc	-0.042	-0.047	0.081	3007	5558	0	2551	0	0
SRL_OPN_2PTS033_0773_20160504_053138_20160504_072051.EUM.nc	-0.018	-0.019	0.067	3779	6215	0	2047	0	389
SRL_OPN_2PTS033_0776_20160504_072051_20160504_085908.EUM.nc	-0.043	-0.008	0.154	3684	5596	0	1815	0	97
SRL_OPN_2PTS033_0777_20160504_085908_20160504_103702.EUM.nc	0.011	0.059	0.128	2367	5509	0	3142	0	0
SRL_OPN_2PTS033_0779_20160504_103701_20160504_121510.EUM.nc	-0.024	-0.029	0.046	2586	5498	0	2907	0	5
SRL_OPN_2PTS033_0781_20160504_121510_20160504_135412.EUM.nc	-0.004	-0.014	0.046	2852	5510	0	2363	0	295
SRL_OPN_2PTS033_0783_20160504_135411_20160504_154735.EUM.nc	0.002	0.028	0.107	3598	6398	0	2800	0	0
SRL_OPN_2PTS033_0786_20160504_154735_20160504_172721.EUM.nc	-0.006	0.017	0.115	2785	5497	0	2585	0	127
SRL_OPN_2PTS033_0788_20160504_172720_20160504_190658.EUM.nc	-0.038	-0.046	0.081	3338	5619	0	2118	0	163
SRL_OPN_2PTS033_0790_20160504_190657_20160504_204600.EUM.nc	-0.020	-0.035	0.036	3148	5594	0	1842	0	604
SRL_OPN_2PTS033_0792_20160504_204559_20160504_222430.EUM.nc	-0.005	0.014	0.131	2891	5410	0	2485	0	34
SRL_OPN_2PTS033_0794_20160504_222430_20160505_000223.EUM.nc	-0.024	-0.030	0.039	2797	5522	0	2414	0	311
SRL_OPN_2PTS033_0795_20160505_000222_20160505_014011.EUM.nc	0.006	0.029	0.100	3041	5541	0	2434	0	66
SRL_OPN_2PTS033_0797_20160505_014012_20160505_031906.EUM.nc	-0.001	0.062	0.119	2938	5520	0	2582	0	0
SRL_OPN_2PTS033_0799_20160505_031905_20160505_045931.EUM.nc	-0.043	-0.056	0.064	2883	5541	0	2478	0	180
SRL_OPN_2PTS033_0801_20160505_045930_20160505_064216.EUM.nc	-0.016	-0.026	0.083	3673	5824	0	1806	0	345
SRL_OPN_2PTS033_0803_20160505_064215_20160505_082820.EUM.nc	-0.053	-0.070	0.059	3739	6035	0	1724	0	572
SRL_OPN_2PTS033_0806_20160505_082819_20160505_100620.EUM.nc	0.011	0.048	0.115	2712	5409	0	2626	0	71
SRL_OPN_2PTS033_0807_20160505_100619_20160505_114408.EUM.nc	0.003	-0.005	0.044	2446	5425	0	2979	0	0
SRL_OPN_2PTS033_0809_20160505_114407_20160505_132255.EUM.nc	0.002	0.001	0.061	2888	5456	0	2530	0	38
SRL_OPN_2PTS033_0811_20160505_132254_20160505_151615.EUM.nc	0.006	0.029	0.101	3625	6379	0	2754	0	0
SRL_OPN_2PTS033_0814_20160505_151615_20160505_165603.EUM.nc	-0.010	0.018	0.108	3022	5589	0	2567	0	0
SRL_OPN_2PTS033_0816_20160505_165602_20160505_183535.EUM.nc	-0.038	-0.055	0.095	3053	5470	0	2122	0	295
SRL_OPN_2PTS033_0818_20160505_183535_20160505_201455.EUM.nc	-0.027	0.001	0.104	3314	5535	0	2220	0	1
SRL_OPN_2PTS033_0820_20160505_201454_20160505_215338.EUM.nc	-0.012	0.004	0.103	3229	5538	0	2283	0	26
SRL_OPN_2PTS033_0822_20160505_215337_20160505_233131.EUM.nc	-0.039	-0.009	0.118	2499	5293	0	2776	0	18
SRL_OPN_2PTS033_0823_20160505_233130_20160506_010921.EUM.nc	-0.000	0.002	0.086	2734	5511	0	2734	0	43
SRL_OPN_2PTS033_0825_20160506_010920_20160506_024753.EUM.nc	0.001	0.092	0.158	2953	5558	0	2605	0	0
SRL_OPN_2PTS033_0827_20160506_024752_20160506_042742.EUM.nc	-0.031	0.005	0.118	2912	5513	0	2601	0	0
SRL_OPN_2PTS033_0829_20160506_042741_20160506_060943.EUM.nc	-0.022	-0.025	0.098	3797	5756	0	1849	0	110
SRL_OPN_2PTS033_0831_20160506_060943_20160506_075725.EUM.nc	-0.043	-0.052	0.067	3794	6110	0	1885	0	431
SRL_OPN_2PTS033_0834_20160506_075724_20160506_093535.EUM.nc	-0.016	0.029	0.132	2988	5500	0	2512	0	0
SRL_OPN_2PTS033_0835_20160506_093534_20160506_111318.EUM.nc	0.017	0.006	0.056	2110	5418	0	3299	0	9
SRL_OPN_2PTS033_0837_20160506_111318_20160506_125144.EUM.nc	-0.021	-0.033	0.047	2303	5350	0	2728	0	319
SRL_OPN_2PTS033_0839_20160506_125143_20160506_144455.EUM.nc	0.007	0.030	0.110	3432	6360	0	2928	0	0

– Continued on next page

Table 16: Inverted Barometer Height Correction Statistics.

– Continued from previous page

File	Median	Mean	Std. Dev.	No. Obs.	Total Obs.	Default Lat/Lon	Flag (total)	Default (total)	3-Sigma Edited
SRL_OPN_2PTS033_0842_20160506_144454_20160506_162442.EUM.nc	-0.012	0.015	0.118	3445	5638	0	2143	0	50
SRL_OPN_2PTS033_0844_20160506_162442_20160506_180417.EUM.nc	-0.031	-0.018	0.140	3137	5623	0	2486	0	0
SRL_OPN_2PTS033_0846_20160506_180417_20160506_194346.EUM.nc	-0.016	-0.038	0.054	2827	5576	0	2317	0	432
SRL_OPN_2PTS033_0848_20160506_194346_20160506_212243.EUM.nc	-0.015	-0.010	0.052	3234	5467	0	2038	0	195
SRL_OPN_2PTS033_0850_20160506_212242_20160506_230048.EUM.nc	-0.016	-0.015	0.106	2238	5388	0	3130	0	20
SRL_OPN_2PTS033_0851_20160506_230046_20160507_003836.EUM.nc	0.001	0.000	0.073	3248	5504	0	2172	0	84
SRL_OPN_2PTS033_0853_20160507_003835_20160507_021649.EUM.nc	0.007	0.069	0.142	2754	5533	0	2625	0	154
SRL_OPN_2PTS033_0855_20160507_021648_20160507_035606.EUM.nc	-0.018	0.028	0.126	2854	5580	0	2726	0	0
SRL_OPN_2PTS033_0857_20160507_035605_20160507_053725.EUM.nc	-0.029	-0.031	0.108	3176	5531	0	2355	0	0
SRL_OPN_2PTS033_0859_20160507_053724_20160507_072626.EUM.nc	-0.031	-0.048	0.067	3969	6205	0	1900	0	336
SRL_OPN_2PTS033_0862_20160507_072624_20160507_090448.EUM.nc	-0.019	-0.001	0.117	3546	5565	0	1933	0	86
SRL_OPN_2PTS033_0863_20160507_090449_20160507_104234.EUM.nc	0.008	0.005	0.072	2299	5508	0	3121	0	88
SRL_OPN_2PTS033_0865_20160507_104232_20160507_122043.EUM.nc	-0.020	-0.030	0.044	2278	5499	0	2867	0	354
SRL_OPN_2PTS033_0867_20160507_122042_20160507_135959.EUM.nc	-0.004	-0.009	0.039	2938	5530	0	2220	0	372
SRL_OPN_2PTS033_0869_20160507_135958_20160507_155321.EUM.nc	-0.008	0.028	0.134	3398	6405	0	3007	0	0
SRL_OPN_2PTS033_0872_20160507_155321_20160507_173259.EUM.nc	-0.026	-0.009	0.140	2763	5472	0	2564	0	145
SRL_OPN_2PTS033_0874_20160507_173258_20160507_191234.EUM.nc	-0.015	-0.031	0.072	3190	5609	0	2099	0	320
SRL_OPN_2PTS033_0876_20160507_191234_20160507_205135.EUM.nc	-0.016	-0.007	0.065	3420	5605	0	1908	0	277
SRL_OPN_2PTS033_0878_20160507_205134_20160507_223003.EUM.nc	-0.028	-0.040	0.074	2765	5415	0	2485	0	165
SRL_OPN_2PTS033_0879_20160507_223002_20160508_000754.EUM.nc	-0.012	-0.025	0.056	2822	5460	0	2357	0	281
SRL_OPN_2PTS033_0881_20160508_000754_20160508_014545.EUM.nc	0.004	0.057	0.146	3114	5537	0	2391	0	32
SRL_OPN_2PTS033_0883_20160508_014544_20160508_032444.EUM.nc	-0.015	0.032	0.123	2944	5499	0	2483	0	72
SRL_OPN_2PTS033_0885_20160508_032443_20160508_050523.EUM.nc	-0.046	-0.056	0.095	2823	5550	0	2582	0	145
SRL_OPN_2PTS033_0887_20160508_050523_20160508_065524.EUM.nc	-0.037	-0.019	0.111	3835	6214	0	2298	0	81
SRL_OPN_2PTS033_0890_20160508_065523_20160508_083351.EUM.nc	-0.030	-0.039	0.058	3935	5614	0	1262	0	417
SRL_OPN_2PTS033_0892_20160508_083352_20160508_101150.EUM.nc	0.006	0.017	0.098	2558	5394	0	2707	0	129
SRL_OPN_2PTS033_0893_20160508_101150_20160508_114949.EUM.nc	-0.016	-0.028	0.046	2283	5492	0	2986	0	223
SRL_OPN_2PTS033_0895_20160508_114948_20160508_132832.EUM.nc	-0.012	-0.020	0.036	2611	5477	0	2512	0	354
SRL_OPN_2PTS033_0897_20160508_132831_20160508_152154.EUM.nc	-0.008	0.014	0.139	3658	6368	0	2710	0	0
SRL_OPN_2PTS033_0900_20160508_152153_20160508_170141.EUM.nc	-0.010	0.027	0.175	2976	5596	0	2620	0	0
SRL_OPN_2PTS033_0902_20160508_170140_20160508_184120.EUM.nc	-0.013	-0.002	0.109	3152	5513	0	2182	0	179
SRL_OPN_2PTS033_0904_20160508_184119_20160508_202030.EUM.nc	-0.036	-0.043	0.049	3024	5554	0	2133	0	397
SRL_OPN_2PTS033_0906_20160508_202029_20160508_215912.EUM.nc	-0.017	-0.029	0.074	2876	5498	0	2446	0	176
SRL_OPN_2PTS033_0908_20160508_215912_20160508_233711.EUM.nc	-0.039	-0.050	0.049	2418	5464	0	2748	0	298
SRL_OPN_2PTS033_0909_20160508_233711_20160509_011453.EUM.nc	0.009	0.051	0.123	3033	5504	0	2459	0	12
SRL_OPN_2PTS033_0911_20160509_011452_20160509_025328.EUM.nc	-0.008	0.061	0.157	2948	5525	0	2577	0	0
SRL_OPN_2PTS033_0913_20160509_025328_20160509_043332.EUM.nc	-0.061	-0.040	0.132	2768	5487	0	2593	0	126
SRL_OPN_2PTS033_0915_20160509_043331_20160509_061532.EUM.nc	-0.041	-0.044	0.085	3652	5794	0	1823	0	319
SRL_OPN_2PTS033_0917_20160509_061532_20160509_080258.EUM.nc	-0.028	-0.037	0.067	3838	6106	0	1868	0	400

– Continued on next page

Table 16: Inverted Barometer Height Correction Statistics.

– Continued from previous page

File	Median	Mean	Std. Dev.	No. Obs.	Total Obs.	Default Lat/Lon	Flag (total)	Default (total)	3-Sigma Edited
SRL_OPN_2PTS033_0920_20160509_080258_20160509_094107.EUM.nc	-0.008	-0.009	0.087	2783	5520	0	2545	0	192
SRL_OPN_2PTS033_0921_20160509_094107_20160509_111859.EUM.nc	-0.004	-0.025	0.051	2034	5381	0	3151	0	196
SRL_OPN_2PTS033_0923_20160509_111858_20160509_125719.EUM.nc	-0.004	-0.016	0.052	2412	5372	0	2684	0	276
SRL_OPN_2PTS033_0925_20160509_125719_20160509_145041.EUM.nc	-0.006	-0.010	0.107	3364	6371	0	2842	0	165
SRL_OPN_2PTS033_0928_20160509_145040_20160509_163020.EUM.nc	-0.039	0.004	0.165	3438	5663	0	2225	0	0
SRL_OPN_2PTS033_0930_20160509_163019_20160509_181003.EUM.nc	-0.016	0.042	0.173	3152	5569	0	2417	0	0
SRL_OPN_2PTS033_0932_20160509_181002_20160509_194922.EUM.nc	-0.026	-0.035	0.050	2955	5574	0	2328	0	291
SRL_OPN_2PTS033_0934_20160509_194922_20160509_212816.EUM.nc	-0.014	-0.011	0.083	3311	5500	0	1995	0	194
SRL_OPN_2PTS033_0936_20160509_212816_20160509_230627.EUM.nc	-0.065	-0.032	0.128	2216	5411	0	3195	0	0
SRL_OPN_2PTS033_0937_20160509_230626_20160510_004407.EUM.nc	-0.000	0.009	0.085	3072	5507	0	2255	0	180
SRL_OPN_2PTS033_0939_20160510_004406_20160510_022223.EUM.nc	0.002	0.058	0.154	2954	5549	0	2595	0	0
SRL_OPN_2PTS033_0941_20160510_022222_20160510_040147.EUM.nc	-0.044	-0.001	0.159	2749	5475	0	2643	0	83
SRL_OPN_2PTS033_0943_20160510_040146_20160510_054312.EUM.nc	-0.041	-0.030	0.096	3378	5682	0	2178	0	126
SRL_OPN_2PTS033_0945_20160510_054313_20160510_073201.EUM.nc	-0.019	-0.029	0.080	3896	6189	0	1941	0	352
SRL_OPN_2PTS033_0948_20160510_073200_20160510_091020.EUM.nc	-0.018	0.001	0.120	3455	5552	0	2097	0	0
SRL_OPN_2PTS033_0949_20160510_091020_20160510_104805.EUM.nc	-0.004	0.009	0.102	2344	5534	0	3190	0	0
SRL_OPN_2PTS033_0951_20160510_104804_20160510_122617.EUM.nc	-0.002	-0.006	0.077	2376	5398	0	2828	0	194
SRL_OPN_2PTS033_0953_20160510_122617_20160510_140539.EUM.nc	-0.008	-0.021	0.068	2983	5548	0	2335	0	230
SRL_OPN_2PTS033_0955_20160510_140539_20160510_155901.EUM.nc	-0.024	0.017	0.158	3377	6405	0	3028	0	0
SRL_OPN_2PTS033_0958_20160510_155900_20160510_173837.EUM.nc	-0.001	0.052	0.178	3007	5598	0	2591	0	0
SRL_OPN_2PTS033_0960_20160510_173836_20160510_191812.EUM.nc	-0.022	-0.019	0.069	3314	5595	0	2167	0	114
SRL_OPN_2PTS033_0962_20160510_191811_20160510_205719.EUM.nc	-0.008	-0.003	0.065	3288	5610	0	1970	0	352
SRL_OPN_2PTS033_0964_20160510_205718_20160510_223535.EUM.nc	-0.054	-0.012	0.151	2798	5368	0	2570	0	0
SRL_OPN_2PTS033_0965_20160510_223535_20160511_001326.EUM.nc	-0.004	0.005	0.092	3056	5488	0	2377	0	55
SRL_OPN_2PTS033_0967_20160511_001326_20160511_015126.EUM.nc	-0.004	0.044	0.158	3110	5524	0	2413	0	1
SRL_OPN_2PTS033_0969_20160511_015126_20160511_033023.EUM.nc	-0.033	-0.042	0.072	2609	5500	0	2475	0	416
SRL_OPN_2PTS033_0971_20160511_033022_20160511_051108.EUM.nc	-0.020	-0.021	0.079	2871	5545	0	2535	0	139
SRL_OPN_2PTS033_0973_20160511_051108_20160511_070100.EUM.nc	-0.028	-0.037	0.072	3430	6223	0	2298	0	495
SRL_OPN_2PTS033_0976_20160511_070059_20160511_083934.EUM.nc	-0.019	-0.027	0.063	3618	5610	0	1411	0	581
SRL_OPN_2PTS033_0978_20160511_083933_20160511_101722.EUM.nc	-0.017	0.005	0.098	2620	5409	0	2789	0	0
SRL_OPN_2PTS033_0979_20160511_101721_20160511_115523.EUM.nc	-0.009	0.018	0.110	2525	5499	0	2974	0	0
SRL_OPN_2PTS033_0981_20160511_115522_20160511_133418.EUM.nc	-0.010	-0.019	0.047	2782	5438	0	2464	0	192
SRL_OPN_2PTS033_0983_20160511_133417_20160511_152741.EUM.nc	-0.020	-0.017	0.128	3624	6389	0	2695	0	70
SRL_OPN_2PTS033_0986_20160511_152740_20160511_170718.EUM.nc	-0.011	0.012	0.136	2854	5574	0	2641	0	79
SRL_OPN_2PTS033_0988_20160511_170718_20160511_184658.EUM.nc	-0.016	-0.008	0.089	3429	5529	0	2100	0	0
SRL_OPN_2PTS033_0990_20160511_184657_20160511_202607.EUM.nc	0.007	0.008	0.065	3016	5591	0	2170	0	405
SRL_OPN_2PTS033_0992_20160511_202606_20160511_220445.EUM.nc	-0.039	-0.051	0.055	2624	5499	0	2417	0	458
SRL_OPN_2PTS033_0994_20160511_220444_20160511_234244.EUM.nc	-0.021	0.014	0.122	2913	5509	0	2590	0	6
SRL_OPN_2PTS033_0995_20160511_234243_20160512_012027.EUM.nc	-0.003	0.038	0.140	3046	5518	0	2456	0	16

– Continued on next page

Table 16: Inverted Barometer Height Correction Statistics.

– Continued from previous page

File	Median	Mean	Std. Dev.	No. Obs.	Total Obs.	Default Lat/Lon	Flag (total)	Default (total)	3-Sigma Edited
SRL_OPN_2PTS033_0997_20160512_012026_20160512_025907.EUM.nc	-0.014	0.018	0.138	2942	5544	0	2602	0	0
SRL_OPN_2PTS033_0999_20160512_025906_20160512_043917.EUM.nc	-0.032	-0.014	0.083	2803	5530	0	2630	0	97

33 Sea Surface Height Anomaly (Product Values) Table

Table 17: Sea Surface Height Anomaly (Product Values) Statistics.

File	Median	Mean	Std. Dev.	No. Obs.	Total Obs.	Default Lat/Lon	Flag (total)	Default (total)	3-Sigma Edited
SRL_OPN_2PTS032_1001_20160407_043931_20160407_062140.EUM.nc	-0.007	-0.007	0.111	4032	5758	0	1686	9	31
SRL_OPN_2PTS033_0001_20160407_062139_20160407_080857.EUM.nc	-0.015	-0.008	0.103	4136	6088	0	1888	1	63
SRL_OPN_2PTS033_0004_20160407_080856_20160407_094654.EUM.nc	0.003	-0.002	0.098	2832	5469	0	2418	29	190
SRL_OPN_2PTS033_0005_20160407_094654_20160407_112447.EUM.nc	-0.023	-0.027	0.111	2089	5316	0	3130	48	49
SRL_OPN_2PTS033_0007_20160407_112446_20160407_130321.EUM.nc	-0.004	-0.004	0.077	2630	5329	0	2576	10	113
SRL_OPN_2PTS033_0009_20160407_130319_20160407_145635.EUM.nc	1.433	1.578	3.885	3334	5961	0	2437	162	28
SRL_OPN_2PTS033_0012_20160407_145634_20160407_163621.EUM.nc	-0.201	-0.281	0.274	3318	5659	0	2323	12	6
SRL_OPN_2PTS033_0014_20160407_163621_20160407_181557.EUM.nc	-0.015	-0.020	0.092	3133	5602	0	2417	17	35
SRL_OPN_2PTS033_0016_20160407_181557_20160407_195522.EUM.nc	0.016	0.031	0.102	3116	5499	0	2302	17	64
SRL_OPN_2PTS033_0018_20160407_195521_20160407_213406.EUM.nc	-0.066	-0.057	0.126	3425	5414	0	1768	55	166
SRL_OPN_2PTS033_0020_20160407_213405_20160407_231214.EUM.nc	-0.039	-0.044	0.092	2205	5364	0	3091	16	52
SRL_OPN_2PTS033_0021_20160407_231213_20160408_005002.EUM.nc	0.036	0.025	0.090	3080	5478	0	2271	70	57
SRL_OPN_2PTS033_0023_20160408_005002_20160408_022821.EUM.nc	0.033	0.025	0.078	2768	5529	0	2590	7	164
SRL_OPN_2PTS033_0025_20160408_022820_20160408_040751.EUM.nc	0.028	0.017	0.094	2813	5471	0	2605	11	42
SRL_OPN_2PTS033_0027_20160408_040750_20160408_054925.EUM.nc	0.010	0.001	0.099	3700	5713	0	1913	10	90
SRL_OPN_2PTS033_0029_20160408_054924_20160408_073758.EUM.nc	-0.004	-0.011	0.098	4243	6150	0	1851	5	51
SRL_OPN_2PTS033_0032_20160408_073757_20160408_091609.EUM.nc	0.019	0.013	0.117	3329	5530	0	2132	14	55
SRL_OPN_2PTS033_0033_20160408_091608_20160408_105401.EUM.nc	-0.046	-0.037	0.122	2182	5469	0	3227	39	21
SRL_OPN_2PTS033_0035_20160408_105400_20160408_123214.EUM.nc	0.001	-0.012	0.091	2445	5315	0	2794	15	61
SRL_OPN_2PTS033_0037_20160408_123213_20160408_141142.EUM.nc	0.028	0.025	0.086	3176	5548	0	2288	7	77
SRL_OPN_2PTS033_0039_20160408_141141_20160408_160502.EUM.nc	0.013	0.004	0.112	3362	6354	0	2961	6	25
SRL_OPN_2PTS033_0042_20160408_160502_20160408_174438.EUM.nc	-0.011	-0.005	0.096	2997	5576	0	2504	18	57
SRL_OPN_2PTS033_0044_20160408_174438_20160408_192412.EUM.nc	0.003	-0.002	0.087	3388	5583	0	2107	20	68
SRL_OPN_2PTS033_0046_20160408_192412_20160408_210308.EUM.nc	-0.043	-0.040	0.103	3590	5582	0	1877	33	82
SRL_OPN_2PTS033_0048_20160408_210307_20160408_224130.EUM.nc	-0.033	-0.034	0.129	2628	5382	0	2666	44	44
SRL_OPN_2PTS033_0049_20160408_224130_20160409_001919.EUM.nc	0.012	-0.000	0.098	3046	5449	0	2330	33	40
SRL_OPN_2PTS033_0051_20160409_001918_20160409_015716.EUM.nc	0.006	0.014	0.089	3057	5543	0	2431	18	37
SRL_OPN_2PTS033_0053_20160409_015714_20160409_033624.EUM.nc	0.011	0.012	0.098	2978	5500	0	2440	26	56
SRL_OPN_2PTS033_0055_20160409_033623_20160409_051717.EUM.nc	0.009	0.012	0.083	2893	5555	0	2477	2	183
SRL_OPN_2PTS033_0057_20160409_051716_20160409_070658.EUM.nc	0.001	-0.005	0.101	3869	6196	0	2191	12	124
SRL_OPN_2PTS033_0060_20160409_070657_20160409_084521.EUM.nc	-0.007	-0.011	0.098	3903	5585	0	1609	19	54
SRL_OPN_2PTS033_0061_20160409_084520_20160409_120119.EUM.nc	-0.017	-0.017	0.103	4970	10795	0	5625	49	151
SRL_OPN_2PTS033_0065_20160409_120117_20160409_134010.EUM.nc	0.001	-0.002	0.082	2981	5486	0	2363	34	108
SRL_OPN_2PTS033_0067_20160409_134009_20160409_153342.EUM.nc	0.031	0.033	0.086	3583	6357	0	2712	12	50
SRL_OPN_2PTS033_0070_20160409_153342_20160409_171321.EUM.nc	-0.033	-0.023	0.088	2911	5598	0	2623	6	58
SRL_OPN_2PTS033_0072_20160409_171321_20160409_185259.EUM.nc	-0.002	-0.000	0.082	3401	5521	0	2052	23	45

– Continued on next page

Table 17: Sea Surface Height Anomaly (Product Values) Statistics.

– Continued from previous page

File	Median	Mean	Std. Dev.	No. Obs.	Total Obs.	Default Lat/Lon	Flag (total)	Default (total)	3-Sigma Edited
SRL_OPN_2PTS033_0074_20160409_185258_20160409_203206.EUM.nc	-0.039	-0.036	0.100	3486	5532	0	1857	16	173
SRL_OPN_2PTS033_0076_20160409_203205_20160409_221042.EUM.nc	-0.019	-0.028	0.104	2919	5490	0	2440	48	83
SRL_OPN_2PTS033_0078_20160409_221041_20160409_234839.EUM.nc	0.016	0.015	0.087	2852	5493	0	2572	18	51
SRL_OPN_2PTS033_0079_20160409_234838_20160410_012623.EUM.nc	0.037	0.035	0.076	2867	5514	0	2477	50	120
SRL_OPN_2PTS033_0081_20160410_012622_20160410_030508.EUM.nc	0.015	0.014	0.089	2882	5565	0	2564	9	110
SRL_OPN_2PTS033_0083_20160410_030508_20160410_044524.EUM.nc	0.004	0.007	0.098	2954	5479	0	2446	2	77
SRL_OPN_2PTS033_0085_20160410_044524_20160410_062741.EUM.nc	0.016	0.009	0.091	4007	5777	0	1721	3	46
SRL_OPN_2PTS033_0087_20160410_062740_20160410_081430.EUM.nc	-0.014	-0.026	0.098	4077	6074	0	1869	10	118
SRL_OPN_2PTS033_0090_20160410_081429_20160410_095235.EUM.nc	-0.003	0.002	0.115	2843	5381	0	2440	4	94
SRL_OPN_2PTS033_0091_20160410_095234_20160410_113028.EUM.nc	-0.020	-0.020	0.096	2218	5323	0	3020	31	54
SRL_OPN_2PTS033_0093_20160410_113028_20160410_130856.EUM.nc	0.006	0.000	0.081	2728	5414	0	2575	10	101
SRL_OPN_2PTS033_0095_20160410_130857_20160410_150214.EUM.nc	0.018	0.022	0.086	3530	6344	0	2736	2	76
SRL_OPN_2PTS033_0098_20160410_150213_20160410_164201.EUM.nc	-0.026	-0.024	0.094	3030	5630	0	2499	12	89
SRL_OPN_2PTS033_0100_20160410_164200_20160410_182143.EUM.nc	-0.010	-0.011	0.082	3268	5508	0	2162	10	68
SRL_OPN_2PTS033_0102_20160410_182142_20160410_200100.EUM.nc	-0.021	-0.028	0.098	3106	5503	0	2276	16	105
SRL_OPN_2PTS033_0104_20160410_200059_20160410_213951.EUM.nc	-0.029	-0.038	0.099	3305	5535	0	2005	72	153
SRL_OPN_2PTS033_0106_20160410_213950_20160410_231757.EUM.nc	-0.008	-0.002	0.082	2328	5343	0	2896	36	83
SRL_OPN_2PTS033_0107_20160410_231756_20160411_005537.EUM.nc	0.020	0.017	0.085	2898	5491	0	2478	68	47
SRL_OPN_2PTS033_0109_20160411_005536_20160411_023358.EUM.nc	0.030	0.040	0.114	2873	5543	0	2553	19	98
SRL_OPN_2PTS033_0111_20160411_023358_20160411_041334.EUM.nc	0.022	0.026	0.083	2759	5480	0	2590	18	113
SRL_OPN_2PTS033_0113_20160411_041334_20160411_055516.EUM.nc	0.006	0.004	0.097	3701	5717	0	1888	10	118
SRL_OPN_2PTS033_0115_20160411_055515_20160411_074336.EUM.nc	-0.018	-0.013	0.095	4237	6138	0	1854	1	46
SRL_OPN_2PTS033_0118_20160411_074335_20160411_092151.EUM.nc	-0.011	-0.003	0.101	3275	5483	0	2162	9	37
SRL_OPN_2PTS033_0119_20160411_092150_20160411_105942.EUM.nc	0.004	0.014	0.101	2001	5439	0	3340	31	67
SRL_OPN_2PTS033_0121_20160411_105942_20160411_123751.EUM.nc	0.001	-0.003	0.098	2457	5330	0	2793	14	66
SRL_OPN_2PTS033_0123_20160411_123751_20160411_141724.EUM.nc	0.000	0.004	0.084	3264	5510	0	2163	3	80
SRL_OPN_2PTS033_0125_20160411_141723_20160411_161043.EUM.nc	0.019	0.022	0.107	3432	6393	0	2920	9	32
SRL_OPN_2PTS033_0128_20160411_161042_20160411_175028.EUM.nc	-0.029	-0.022	0.083	2987	5581	0	2509	10	75
SRL_OPN_2PTS033_0130_20160411_175027_20160411_192950.EUM.nc	-0.024	-0.033	0.094	3297	5563	0	2179	16	71
SRL_OPN_2PTS033_0132_20160411_192949_20160411_210853.EUM.nc	-0.029	-0.035	0.089	3456	5478	0	1930	31	61
SRL_OPN_2PTS033_0134_20160411_210853_20160411_224703.EUM.nc	0.000	0.004	0.094	2467	5439	0	2866	54	52
SRL_OPN_2PTS033_0135_20160411_224702_20160412_002453.EUM.nc	0.032	0.037	0.097	3071	5400	0	2238	35	56
SRL_OPN_2PTS033_0137_20160412_002452_20160412_020300.EUM.nc	0.027	0.040	0.099	2963	5545	0	2526	11	45
SRL_OPN_2PTS033_0139_20160412_020259_20160412_034206.EUM.nc	0.026	0.025	0.082	2926	5542	0	2516	18	82
SRL_OPN_2PTS033_0141_20160412_034205_20160412_052306.EUM.nc	0.004	0.004	0.093	2909	5555	0	2555	4	87
SRL_OPN_2PTS033_0143_20160412_052305_20160412_071235.EUM.nc	-0.008	-0.002	0.077	3902	6177	0	2189	15	71
SRL_OPN_2PTS033_0146_20160412_071235_20160412_085105.EUM.nc	0.004	0.003	0.093	3830	5598	0	1686	10	72
SRL_OPN_2PTS033_0147_20160412_085104_20160412_102850.EUM.nc	-0.013	-0.010	0.118	2315	5454	0	2989	18	132
SRL_OPN_2PTS033_0149_20160412_102850_20160412_120654.EUM.nc	0.018	0.011	0.094	2500	5459	0	2871	54	34

– Continued on next page

Table 17: Sea Surface Height Anomaly (Product Values) Statistics.

– Continued from previous page

File	Median	Mean	Std. Dev.	No. Obs.	Total Obs.	Default Lat/Lon	Flag (total)	Default (total)	3-Sigma Edited
SRL_OPN_2PTS033_0151_20160412_120654_20160412_134559.EUM.nc	0.000	0.002	0.094	2986	5457	0	2376	8	87
SRL_OPN_2PTS033_0153_20160412_134558_20160412_153923.EUM.nc	0.021	0.028	0.099	3590	6352	0	2718	14	30
SRL_OPN_2PTS033_0156_20160412_153922_20160412_171910.EUM.nc	-0.034	-0.028	0.092	2847	5528	0	2603	8	70
SRL_OPN_2PTS033_0158_20160412_171909_20160412_185839.EUM.nc	-0.015	-0.016	0.094	3317	5601	0	2210	22	52
SRL_OPN_2PTS033_0160_20160412_185838_20160412_203752.EUM.nc	-0.005	-0.003	0.085	3649	5556	0	1759	26	122
SRL_OPN_2PTS033_0162_20160412_203752_20160412_221617.EUM.nc	-0.022	-0.023	0.080	2875	5392	0	2352	94	71
SRL_OPN_2PTS033_0164_20160412_221616_20160412_235412.EUM.nc	0.009	0.007	0.093	2918	5495	0	2486	20	71
SRL_OPN_2PTS033_0165_20160412_235411_20160413_013206.EUM.nc	0.036	0.041	0.084	2943	5526	0	2433	48	102
SRL_OPN_2PTS033_0167_20160413_013206_20160413_031046.EUM.nc	0.035	0.034	0.113	2921	5559	0	2603	5	30
SRL_OPN_2PTS033_0169_20160413_031046_20160413_045109.EUM.nc	0.008	0.010	0.093	2877	5467	0	2438	16	136
SRL_OPN_2PTS033_0173_20160413_063334_20160413_082015.EUM.nc	0.003	-0.000	0.095	3985	6071	0	1896	3	187
SRL_OPN_2PTS033_0176_20160413_082015_20160413_095809.EUM.nc	0.001	-0.001	0.110	2676	5396	0	2504	18	198
SRL_OPN_2PTS033_0177_20160413_095808_20160413_113604.EUM.nc	-0.036	-0.032	0.100	2294	5397	0	2972	64	67
SRL_OPN_2PTS033_0179_20160413_113603_20160413_131444.EUM.nc	0.010	0.011	0.087	2814	5397	0	2466	12	105
SRL_OPN_2PTS033_0181_20160413_131443_20160413_150804.EUM.nc	0.016	0.021	0.087	3492	6378	0	2780	6	100
SRL_OPN_2PTS033_0181_20160413_131443_20160413_164743.EUM.nc	0.005	0.012	0.094	6426	11980	0	5361	18	175
SRL_OPN_2PTS033_0186_20160413_164742_20160413_182724.EUM.nc	-0.016	-0.015	0.082	3225	5480	0	2174	14	67
SRL_OPN_2PTS033_0188_20160413_182723_20160413_200648.EUM.nc	0.001	0.005	0.098	3235	5514	0	2196	15	68
SRL_OPN_2PTS033_0190_20160413_200647_20160413_214526.EUM.nc	-0.023	-0.031	0.084	3116	5510	0	2130	82	182
SRL_OPN_2PTS033_0192_20160413_214525_20160413_232330.EUM.nc	-0.031	-0.024	0.082	2310	5310	0	2865	52	83
SRL_OPN_2PTS033_0193_20160413_232330_20160414_010119.EUM.nc	0.057	0.061	0.102	2746	5500	0	2659	62	33
SRL_OPN_2PTS033_0195_20160414_010118_20160414_023936.EUM.nc	0.050	0.052	0.102	2863	5510	0	2582	9	56
SRL_OPN_2PTS033_0197_20160414_023935_20160414_041926.EUM.nc	0.034	0.034	0.085	2853	5506	0	2580	29	44
SRL_OPN_2PTS033_0199_20160414_041925_20160414_060106.EUM.nc	-0.009	0.006	0.095	3799	5739	0	1865	3	72
SRL_OPN_2PTS033_0201_20160414_060105_20160414_074920.EUM.nc	-0.010	-0.004	0.089	4127	6133	0	1909	12	85
SRL_OPN_2PTS033_0204_20160414_074919_20160414_092724.EUM.nc	0.021	0.015	0.100	3091	5478	0	2205	22	160
SRL_OPN_2PTS033_0205_20160414_092723_20160414_110516.EUM.nc	-0.018	-0.018	0.092	2073	5436	0	3269	43	51
SRL_OPN_2PTS033_0207_20160414_110515_20160414_124337.EUM.nc	-0.005	-0.010	0.084	2416	5325	0	2775	7	127
SRL_OPN_2PTS033_0209_20160414_124336_20160414_143645.EUM.nc	0.031	0.038	0.095	3331	6279	0	2881	8	59
SRL_OPN_2PTS033_0212_20160414_143644_20160414_161622.EUM.nc	0.012	0.023	0.100	3417	5631	0	2128	23	63
SRL_OPN_2PTS033_0214_20160414_161621_20160414_175606.EUM.nc	-0.043	-0.041	0.077	3024	5564	0	2452	6	82
SRL_OPN_2PTS033_0216_20160414_175605_20160414_193537.EUM.nc	-0.003	0.007	0.085	3302	5589	0	2187	26	74
SRL_OPN_2PTS033_0218_20160414_193536_20160414_211429.EUM.nc	-0.034	-0.026	0.090	3378	5446	0	1980	34	54
SRL_OPN_2PTS033_0220_20160414_211428_20160414_225246.EUM.nc	-0.024	-0.026	0.090	2429	5437	0	2910	47	51
SRL_OPN_2PTS033_0221_20160414_225245_20160415_003034.EUM.nc	0.033	0.020	0.112	3201	5459	0	2196	39	23
SRL_OPN_2PTS033_0223_20160415_003033_20160415_020835.EUM.nc	0.058	0.065	0.097	2824	5510	0	2635	3	48
SRL_OPN_2PTS033_0225_20160415_020834_20160415_034754.EUM.nc	0.005	0.007	0.110	2909	5549	0	2557	27	56
SRL_OPN_2PTS033_0227_20160415_034754_20160415_052853.EUM.nc	0.013	0.024	0.100	2921	5510	0	2528	2	59
SRL_OPN_2PTS033_0229_20160415_052854_20160415_071821.EUM.nc	-0.009	-0.002	0.087	4061	6207	0	2073	10	63

– Continued on next page

Table 17: Sea Surface Height Anomaly (Product Values) Statistics.

– Continued from previous page

File	Median	Mean	Std. Dev.	No. Obs.	Total Obs.	Default Lat/Lon	Flag (total)	Default (total)	3-Sigma Edited
SRL_OPN_2PTS033_0232_20160415_071820_20160415_085638.EUM.nc	0.013	0.001	0.093	3667	5602	0	1836	9	90
SRL_OPN_2PTS033_0233_20160415_085637_20160415_103433.EUM.nc	0.001	-0.010	0.105	2202	5497	0	3107	13	175
SRL_OPN_2PTS033_0235_20160415_103432_20160415_121239.EUM.nc	-0.029	-0.032	0.085	2440	5461	0	2873	54	94
SRL_OPN_2PTS033_0237_20160415_121238_20160415_135139.EUM.nc	0.041	0.047	0.100	3066	5472	0	2362	3	41
SRL_OPN_2PTS033_0239_20160415_135138_20160415_154503.EUM.nc	0.021	0.027	0.091	3543	6363	0	2726	15	79
SRL_OPN_2PTS033_0242_20160415_154502_20160415_172450.EUM.nc	-0.017	-0.008	0.095	2890	5513	0	2568	5	50
SRL_OPN_2PTS033_0244_20160415_172448_20160415_190418.EUM.nc	-0.002	-0.001	0.085	3276	5591	0	2139	17	159
SRL_OPN_2PTS033_0246_20160415_190417_20160415_204329.EUM.nc	-0.017	-0.007	0.079	3661	5594	0	1759	28	146
SRL_OPN_2PTS033_0248_20160415_204328_20160415_222200.EUM.nc	-0.048	-0.046	0.086	2767	5348	0	2380	82	119
SRL_OPN_2PTS033_0250_20160415_222200_20160415_235945.EUM.nc	-0.006	-0.004	0.088	2981	5488	0	2438	23	46
SRL_OPN_2PTS033_0251_20160415_235944_20160416_013741.EUM.nc	0.050	0.048	0.096	3014	5555	0	2426	47	68
SRL_OPN_2PTS033_0253_20160416_013740_20160416_031635.EUM.nc	0.033	0.031	0.095	2872	5559	0	2596	32	59
SRL_OPN_2PTS033_0255_20160416_031634_20160416_045656.EUM.nc	0.013	0.022	0.090	3038	5500	0	2419	3	40
SRL_OPN_2PTS033_0257_20160416_045655_20160416_063938.EUM.nc	-0.003	-0.003	0.091	4007	5792	0	1737	13	35
SRL_OPN_2PTS033_0262_20160416_082549_20160416_100351.EUM.nc	-0.014	-0.019	0.111	2768	5403	0	2534	10	91
SRL_OPN_2PTS033_0263_20160416_100350_20160416_114138.EUM.nc	-0.022	-0.025	0.095	2347	5406	0	2965	32	62
SRL_OPN_2PTS033_0265_20160416_114139_20160416_132022.EUM.nc	0.025	0.017	0.084	2835	5335	0	2382	15	103
SRL_OPN_2PTS033_0267_20160416_132022_20160416_151344.EUM.nc	0.011	0.013	0.090	3577	6383	0	2769	4	33
SRL_OPN_2PTS033_0270_20160416_151343_20160416_165330.EUM.nc	-0.010	0.000	0.088	2863	5592	0	2645	3	81
SRL_OPN_2PTS033_0272_20160416_165329_20160416_183304.EUM.nc	-0.024	-0.025	0.091	3257	5504	0	2153	14	80
SRL_OPN_2PTS033_0274_20160416_183302_20160416_201224.EUM.nc	0.015	0.028	0.091	3335	5527	0	2099	17	76
SRL_OPN_2PTS033_0276_20160416_201223_20160416_215109.EUM.nc	-0.033	-0.029	0.098	3067	5526	0	2195	107	157
SRL_OPN_2PTS033_0278_20160416_215108_20160416_232902.EUM.nc	-0.010	-0.007	0.075	2281	5277	0	2866	41	89
SRL_OPN_2PTS033_0279_20160416_232901_20160417_010652.EUM.nc	0.045	0.047	0.093	2722	5487	0	2678	51	36
SRL_OPN_2PTS033_0281_20160417_010651_20160417_024522.EUM.nc	0.060	0.046	0.093	2860	5525	0	2589	2	74
SRL_OPN_2PTS033_0283_20160417_024521_20160417_042509.EUM.nc	0.013	0.017	0.096	2931	5494	0	2516	8	39
SRL_OPN_2PTS033_0285_20160417_042508_20160417_060706.EUM.nc	0.008	0.006	0.091	3833	5732	0	1817	2	80
SRL_OPN_2PTS033_0287_20160417_060706_20160417_075455.EUM.nc	0.007	0.005	0.092	4042	6090	0	1951	8	89
SRL_OPN_2PTS033_0290_20160417_075455_20160417_093306.EUM.nc	0.012	0.003	0.098	3033	5477	0	2300	8	136
SRL_OPN_2PTS033_0291_20160417_093305_20160417_111049.EUM.nc	0.001	0.000	0.099	2071	5402	0	3238	42	51
SRL_OPN_2PTS033_0293_20160417_111048_20160417_124913.EUM.nc	-0.016	-0.015	0.078	2473	5255	0	2651	13	118
SRL_OPN_2PTS033_0295_20160417_124912_20160417_144224.EUM.nc	0.037	0.031	0.083	3351	6294	0	2862	6	75
SRL_OPN_2PTS033_0298_20160417_144223_20160417_162210.EUM.nc	0.005	0.003	0.107	3337	5655	0	2205	5	108
SRL_OPN_2PTS033_0300_20160417_162210_20160417_180146.EUM.nc	-0.011	-0.012	0.100	3082	5598	0	2448	12	56
SRL_OPN_2PTS033_0302_20160417_180146_20160417_194115.EUM.nc	-0.009	-0.006	0.087	3218	5581	0	2251	6	106
SRL_OPN_2PTS033_0304_20160417_194115_20160417_225819.EUM.nc	-0.021	-0.020	0.092	5399	10882	0	5110	89	284
SRL_OPN_2PTS033_0307_20160417_225818_20160418_003559.EUM.nc	0.034	0.035	0.101	3195	5461	0	2126	60	80
SRL_OPN_2PTS033_0309_20160418_003558_20160418_021410.EUM.nc	0.066	0.061	0.094	2838	5541	0	2662	6	35
SRL_OPN_2PTS033_0311_20160418_021409_20160418_035325.EUM.nc	0.007	0.004	0.116	2827	5542	0	2682	6	27

– Continued on next page

Table 17: Sea Surface Height Anomaly (Product Values) Statistics.

– Continued from previous page

File	Median	Mean	Std. Dev.	No. Obs.	Total Obs.	Default Lat/Lon	Flag (total)	Default (total)	3-Sigma Edited
SRL_OPN_2PTS033_0313_20160418_035324_20160418_053440.EUM.nc	-0.007	-0.001	0.102	2989	5537	0	2493	10	45
SRL_OPN_2PTS033_0315_20160418_053439_20160418_072347.EUM.nc	0.003	0.001	0.103	4223	6196	0	1956	10	7
SRL_OPN_2PTS033_0318_20160418_072346_20160418_090210.EUM.nc	0.012	0.011	0.107	3655	5576	0	1857	14	50
SRL_OPN_2PTS033_0319_20160418_090211_20160418_103956.EUM.nc	-0.010	-0.017	0.103	2315	5477	0	3002	26	134
SRL_OPN_2PTS033_0321_20160418_103955_20160418_121804.EUM.nc	-0.041	-0.045	0.083	2370	5443	0	2827	55	191
SRL_OPN_2PTS033_0323_20160418_121803_20160418_135718.EUM.nc	0.021	0.021	0.095	3188	5523	0	2296	2	37
SRL_OPN_2PTS033_0328_20160418_155041_20160418_173019.EUM.nc	-0.007	-0.012	0.097	2797	5462	0	2521	11	133
SRL_OPN_2PTS033_0330_20160418_173018_20160418_190954.EUM.nc	0.016	0.007	0.088	3546	5627	0	2027	7	47
SRL_OPN_2PTS033_0332_20160418_190953_20160418_222723.EUM.nc	-0.032	-0.031	0.081	6317	10965	0	4200	84	364
SRL_OPN_2PTS033_0336_20160418_222723_20160419_000516.EUM.nc	0.016	0.006	0.090	3035	5511	0	2386	31	59
SRL_OPN_2PTS033_0337_20160419_000515_20160419_014306.EUM.nc	0.047	0.043	0.083	2957	5555	0	2406	43	149
SRL_OPN_2PTS033_0339_20160419_014305_20160419_032203.EUM.nc	0.031	0.029	0.114	2912	5511	0	2557	14	28
SRL_OPN_2PTS033_0341_20160419_032202_20160419_050240.EUM.nc	0.012	0.010	0.101	2865	5541	0	2517	9	150
SRL_OPN_2PTS033_0343_20160419_050239_20160419_065245.EUM.nc	-0.006	-0.002	0.097	3926	6198	0	2221	4	47
SRL_OPN_2PTS033_0346_20160419_065244_20160419_083114.EUM.nc	0.013	0.013	0.101	4138	5619	0	1304	8	169
SRL_OPN_2PTS033_0348_20160419_083113_20160419_100913.EUM.nc	-0.030	-0.023	0.103	2704	5408	0	2594	6	104
SRL_OPN_2PTS033_0349_20160419_100912_20160419_114711.EUM.nc	-0.033	-0.028	0.088	2305	5419	0	2916	34	164
SRL_OPN_2PTS033_0351_20160419_114710_20160419_132551.EUM.nc	-0.008	-0.015	0.080	2734	5379	0	2430	40	175
SRL_OPN_2PTS033_0362_20160419_201749_20160419_215633.EUM.nc	-0.024	-0.030	0.090	2916	5465	0	2361	79	109
SRL_OPN_2PTS033_0364_20160419_215632_20160419_233434.EUM.nc	-0.014	-0.012	0.081	2433	5368	0	2778	30	127
SRL_OPN_2PTS033_0365_20160419_233433_20160420_011215.EUM.nc	0.023	0.023	0.080	2765	5498	0	2591	54	88
SRL_OPN_2PTS033_0367_20160420_011214_20160420_025048.EUM.nc	0.060	0.053	0.098	2766	5516	0	2604	3	143
SRL_OPN_2PTS033_0369_20160420_025048_20160420_043050.EUM.nc	0.011	0.020	0.095	2905	5495	0	2515	9	66
SRL_OPN_2PTS033_0371_20160420_043049_20160420_061246.EUM.nc	0.009	0.013	0.092	3794	5740	0	1850	13	83
SRL_OPN_2PTS033_0373_20160420_061246_20160420_080019.EUM.nc	-0.003	-0.007	0.088	4083	6102	0	1906	5	108
SRL_OPN_2PTS033_0376_20160420_080018_20160420_093828.EUM.nc	0.009	0.009	0.094	2930	5504	0	2394	25	155
SRL_OPN_2PTS033_0377_20160420_093828_20160420_111620.EUM.nc	-0.027	-0.030	0.109	2135	5370	0	3161	36	38
SRL_OPN_2PTS033_0379_20160420_111619_20160420_125446.EUM.nc	-0.017	-0.013	0.078	2566	5336	0	2671	9	90
SRL_OPN_2PTS033_0384_20160420_144759_20160420_162739.EUM.nc	-0.019	-0.011	0.103	3412	5654	0	2170	18	54
SRL_OPN_2PTS033_0386_20160420_162738_20160420_180722.EUM.nc	0.029	0.034	0.103	3151	5593	0	2374	13	55
SRL_OPN_2PTS033_0388_20160420_180722_20160420_194641.EUM.nc	-0.008	-0.005	0.085	3247	5556	0	2202	14	93
SRL_OPN_2PTS033_0390_20160420_194640_20160420_212537.EUM.nc	-0.018	-0.018	0.088	3248	5435	0	1958	63	166
SRL_OPN_2PTS033_0392_20160420_212537_20160420_230349.EUM.nc	-0.009	-0.004	0.079	2113	5392	0	3172	33	74
SRL_OPN_2PTS033_0393_20160420_230348_20160421_004128.EUM.nc	0.013	0.012	0.081	3054	5482	0	2285	58	85
SRL_OPN_2PTS033_0395_20160421_004128_20160421_021943.EUM.nc	0.034	0.030	0.072	2735	5555	0	2669	8	143
SRL_OPN_2PTS033_0397_20160421_021943_20160421_035913.EUM.nc	0.027	0.026	0.101	2861	5582	0	2678	7	36
SRL_OPN_2PTS033_0399_20160421_035912_20160421_054026.EUM.nc	0.001	0.005	0.087	3262	5529	0	2169	11	87
SRL_OPN_2PTS033_0401_20160421_054025_20160421_072921.EUM.nc	-0.017	-0.022	0.093	4276	6181	0	1876	3	26
SRL_OPN_2PTS033_0404_20160421_072920_20160421_104535.EUM.nc	-0.015	-0.017	0.101	5841	11049	0	5038	36	134

– Continued on next page

Table 17: Sea Surface Height Anomaly (Product Values) Statistics.

– Continued from previous page

File	Median	Mean	Std. Dev.	No. Obs.	Total Obs.	Default Lat/Lon	Flag (total)	Default (total)	3-Sigma Edited
SRL_OPN_2PTS033_0407_20160421_104535_20160421_122337.EUM.nc	-0.005	-0.011	0.072	2523	5375	0	2711	45	96
SRL_OPN_2PTS033_0409_20160421_122336_20160421_140256.EUM.nc	0.032	0.033	0.089	3197	5516	0	2256	12	51
SRL_OPN_2PTS033_0411_20160421_140255_20160421_155618.EUM.nc	0.014	0.020	0.092	3255	6398	0	3051	5	87
SRL_OPN_2PTS033_0414_20160421_155617_20160421_173603.EUM.nc	0.005	0.010	0.089	2935	5502	0	2461	15	91
SRL_OPN_2PTS033_0416_20160421_173604_20160421_191530.EUM.nc	0.011	0.012	0.081	3467	5571	0	2050	8	46
SRL_OPN_2PTS033_0418_20160421_191530_20160421_205438.EUM.nc	-0.012	-0.006	0.077	3534	5600	0	1869	26	171
SRL_OPN_2PTS033_0420_20160421_205438_20160421_223304.EUM.nc	-0.022	-0.023	0.086	2710	5381	0	2538	64	69
SRL_OPN_2PTS033_0421_20160421_223302_20160422_001046.EUM.nc	-0.001	-0.005	0.085	3029	5496	0	2346	30	91
SRL_OPN_2PTS033_0423_20160422_001046_20160422_014847.EUM.nc	0.042	0.042	0.084	3079	5520	0	2367	21	53
SRL_OPN_2PTS033_0425_20160422_014846_20160422_032739.EUM.nc	0.040	0.032	0.089	2930	5480	0	2447	13	90
SRL_OPN_2PTS033_0427_20160422_032739_20160422_050823.EUM.nc	0.013	0.014	0.083	2919	5527	0	2521	8	79
SRL_OPN_2PTS033_0429_20160422_050822_20160422_065819.EUM.nc	-0.010	-0.011	0.091	3786	6190	0	2301	11	92
SRL_OPN_2PTS033_0432_20160422_065818_20160422_083654.EUM.nc	-0.006	-0.011	0.097	4184	5631	0	1314	16	117
SRL_OPN_2PTS033_0434_20160422_083653_20160422_101452.EUM.nc	-0.013	-0.007	0.103	2665	5387	0	2632	15	75
SRL_OPN_2PTS033_0435_20160422_101451_20160422_115242.EUM.nc	-0.006	-0.005	0.082	2475	5423	0	2847	19	82
SRL_OPN_2PTS033_0437_20160422_115241_20160422_133134.EUM.nc	0.019	0.020	0.082	2809	5428	0	2486	6	127
SRL_OPN_2PTS033_0439_20160422_133133_20160422_152458.EUM.nc	0.029	0.027	0.074	3609	6339	0	2677	4	49
SRL_OPN_2PTS033_0442_20160422_152458_20160422_170445.EUM.nc	-0.003	0.001	0.087	2840	5600	0	2647	18	95
SRL_OPN_2PTS033_0444_20160422_170444_20160422_184416.EUM.nc	-0.008	-0.010	0.094	3327	5485	0	2113	4	41
SRL_OPN_2PTS033_0446_20160422_184415_20160422_202333.EUM.nc	-0.012	-0.004	0.085	3444	5509	0	1984	16	65
SRL_OPN_2PTS033_0448_20160422_202333_20160422_220205.EUM.nc	-0.016	-0.020	0.084	2806	5472	0	2423	49	194
SRL_OPN_2PTS033_0450_20160422_220204_20160422_234004.EUM.nc	0.000	-0.003	0.080	2643	5469	0	2736	30	60
SRL_OPN_2PTS033_0451_20160422_234003_20160423_011756.EUM.nc	0.022	0.025	0.078	2776	5516	0	2474	54	212
SRL_OPN_2PTS033_0453_20160423_011756_20160423_025624.EUM.nc	0.032	0.030	0.089	2836	5538	0	2597	6	99
SRL_OPN_2PTS033_0455_20160423_025624_20160423_043632.EUM.nc	0.010	0.010	0.099	2840	5480	0	2582	4	54
SRL_OPN_2PTS033_0457_20160423_043630_20160423_061844.EUM.nc	0.004	0.016	0.097	3896	5789	0	1798	47	48
SRL_OPN_2PTS033_0459_20160423_061843_20160423_080600.EUM.nc	-0.013	-0.016	0.090	4101	6097	0	1898	6	92
SRL_OPN_2PTS033_0462_20160423_080601_20160423_094359.EUM.nc	-0.003	-0.004	0.097	2800	5489	0	2391	16	282
SRL_OPN_2PTS033_0463_20160423_094358_20160423_112153.EUM.nc	-0.002	0.001	0.094	1978	5284	0	3235	33	38
SRL_OPN_2PTS033_0465_20160423_112152_20160423_130023.EUM.nc	-0.003	0.008	0.089	2653	5345	0	2651	11	30
SRL_OPN_2PTS033_0467_20160423_130022_20160423_145338.EUM.nc	0.027	0.027	0.101	3542	6349	0	2754	5	48
SRL_OPN_2PTS033_0470_20160423_145337_20160423_163325.EUM.nc	-0.017	-0.023	0.114	3340	5660	0	2241	11	68
SRL_OPN_2PTS033_0509_20160425_001626_20160425_015419.EUM.nc	-0.011	-0.010	0.096	3006	5509	0	2430	17	56
SRL_OPN_2PTS033_0511_20160425_015418_20160425_033326.EUM.nc	0.029	0.029	0.097	2949	5513	0	2455	35	74
SRL_OPN_2PTS033_0513_20160425_033325_20160425_051407.EUM.nc	-0.001	-0.006	0.105	2999	5527	0	2486	5	37
SRL_OPN_2PTS033_0515_20160425_051407_20160425_070402.EUM.nc	0.007	0.005	0.105	3860	6228	0	2311	18	39
SRL_OPN_2PTS033_0518_20160425_070401_20160425_084226.EUM.nc	0.006	0.000	0.093	3987	5596	0	1559	17	33
SRL_OPN_2PTS033_0520_20160425_084226_20160425_102021.EUM.nc	-0.016	-0.020	0.110	2543	5381	0	2760	32	46
SRL_OPN_2PTS033_0521_20160425_102022_20160425_115823.EUM.nc	-0.009	-0.014	0.091	2434	5433	0	2882	28	89

– Continued on next page

Table 17: Sea Surface Height Anomaly (Product Values) Statistics.

– Continued from previous page

File	Median	Mean	Std. Dev.	No. Obs.	Total Obs.	Default Lat/Lon	Flag (total)	Default (total)	3-Sigma Edited
SRL_OPN_2PTS033_0523_20160425_115822_20160425_133712.EUM.nc	0.007	0.008	0.092	2901	5437	0	2426	21	89
SRL_OPN_2PTS033_0525_20160425_133711_20160425_151745.EUM.nc	0.013	0.012	0.088	3568	5662	0	2021	26	47
SRL_OPN_2PTS033_0527_20160425_151744_20160425_171021.EUM.nc	-0.026	-0.020	0.092	2810	5337	0	2436	0	91
SRL_OPN_2PTS033_0530_20160425_171019_20160425_184959.EUM.nc	-0.003	-0.005	0.093	3365	5542	0	2103	16	58
SRL_OPN_2PTS033_0532_20160425_184958_20160425_202907.EUM.nc	-0.027	-0.038	0.086	3397	5508	0	1974	38	99
SRL_OPN_2PTS033_0534_20160425_202906_20160425_220744.EUM.nc	-0.005	-0.015	0.086	2860	5487	0	2407	74	146
SRL_OPN_2PTS033_0536_20160425_220744_20160425_234542.EUM.nc	0.011	0.006	0.075	2827	5463	0	2555	18	63
SRL_OPN_2PTS033_0537_20160425_234541_20160426_012326.EUM.nc	0.004	0.005	0.078	2794	5524	0	2555	45	130
SRL_OPN_2PTS033_0539_20160426_012325_20160426_030208.EUM.nc	0.010	0.023	0.105	2802	5561	0	2654	12	93
SRL_OPN_2PTS033_0541_20160426_030208_20160426_045335.EUM.nc	-0.019	-0.014	0.085	3059	6103	0	2928	8	108
SRL_OPN_2PTS033_0544_20160426_045333_20160426_062433.EUM.nc	0.019	0.012	0.115	3770	5159	0	1324	5	60
SRL_OPN_2PTS033_0545_20160426_062432_20160426_081133.EUM.nc	0.001	-0.008	0.088	4040	6095	0	1876	5	174
SRL_OPN_2PTS033_0548_20160426_081132_20160426_094937.EUM.nc	0.000	-0.001	0.135	2830	5356	0	2430	27	69
SRL_OPN_2PTS033_0549_20160426_094936_20160426_112731.EUM.nc	-0.002	-0.005	0.084	2080	5359	0	3204	45	30
SRL_OPN_2PTS033_0551_20160426_112730_20160426_130557.EUM.nc	-0.012	-0.008	0.092	2722	5426	0	2656	12	36
SRL_OPN_2PTS033_0553_20160426_130556_20160426_145913.EUM.nc	0.001	-0.000	0.086	3536	6374	0	2763	5	70
SRL_OPN_2PTS033_0556_20160426_145912_20160426_163901.EUM.nc	-0.010	-0.017	0.119	3200	5652	0	2365	17	70
SRL_OPN_2PTS033_0558_20160426_163901_20160426_181843.EUM.nc	-0.025	-0.014	0.109	3169	5513	0	2296	5	43
SRL_OPN_2PTS033_0560_20160426_181842_20160426_195800.EUM.nc	-0.002	-0.010	0.093	3147	5504	0	2252	6	99
SRL_OPN_2PTS033_0562_20160426_195759_20160426_213651.EUM.nc	0.011	0.002	0.105	3299	5546	0	2064	82	101
SRL_OPN_2PTS033_0564_20160426_213650_20160426_231458.EUM.nc	0.019	0.014	0.099	2288	5340	0	3006	32	14
SRL_OPN_2PTS033_0565_20160426_231458_20160427_005238.EUM.nc	0.017	0.018	0.076	2945	5500	0	2441	79	35
SRL_OPN_2PTS033_0567_20160427_005237_20160427_023058.EUM.nc	0.021	0.016	0.087	2806	5546	0	2616	17	107
SRL_OPN_2PTS033_0569_20160427_023057_20160427_041031.EUM.nc	0.004	0.007	0.088	2733	5489	0	2649	11	96
SRL_OPN_2PTS033_0571_20160427_041030_20160427_055206.EUM.nc	0.028	0.022	0.114	3700	5715	0	1927	8	80
SRL_OPN_2PTS033_0573_20160427_055206_20160427_074034.EUM.nc	0.006	0.004	0.086	4192	6143	0	1874	0	77
SRL_OPN_2PTS033_0576_20160427_074034_20160427_091852.EUM.nc	0.005	-0.003	0.108	3234	5546	0	2230	11	71
SRL_OPN_2PTS033_0577_20160427_091852_20160427_105643.EUM.nc	-0.017	-0.004	0.121	1663	4814	0	3093	19	39
SRL_OPN_2PTS033_0579_20160427_105643_20160427_123452.EUM.nc	-0.013	-0.018	0.088	2391	5362	0	2876	16	79
SRL_OPN_2PTS033_0581_20160427_123450_20160427_141421.EUM.nc	-0.018	-0.015	0.081	3210	5539	0	2240	1	88
SRL_OPN_2PTS033_0583_20160427_141421_20160427_160740.EUM.nc	0.009	0.008	0.103	3479	6390	0	2886	4	21
SRL_OPN_2PTS033_0586_20160427_160740_20160427_174726.EUM.nc	-0.018	-0.008	0.096	3000	5592	0	2557	5	30
SRL_OPN_2PTS033_0588_20160427_174725_20160427_192649.EUM.nc	0.015	0.008	0.085	3254	5596	0	2263	14	65
SRL_OPN_2PTS033_0590_20160427_192648_20160427_210553.EUM.nc	0.011	-0.008	0.101	3391	5546	0	2017	35	103
SRL_OPN_2PTS033_0592_20160427_210552_20160427_224406.EUM.nc	-0.009	-0.013	0.099	2540	5365	0	2745	41	39
SRL_OPN_2PTS033_0593_20160427_224404_20160428_002153.EUM.nc	0.022	0.017	0.093	3045	5449	0	2328	24	52
SRL_OPN_2PTS033_0595_20160428_002152_20160428_015959.EUM.nc	0.017	0.013	0.089	2959	5545	0	2515	6	65
SRL_OPN_2PTS033_0597_20160428_015958_20160428_033902.EUM.nc	0.010	0.011	0.095	2897	5491	0	2509	20	65
SRL_OPN_2PTS033_0600_20160428_034808_20160428_050103.EUM.nc	0.017	0.017	0.101	1168	2266	0	934	114	50

– Continued on next page

Table 17: Sea Surface Height Anomaly (Product Values) Statistics.

– Continued from previous page

File	Median	Mean	Std. Dev.	No. Obs.	Total Obs.	Default Lat/Lon	Flag (total)	Default (total)	3-Sigma Edited
SRL_OPN_2PTS033_0601_20160428_050102_20160428_070934.EUM.nc	0.005	0.003	0.094	4074	7255	0	3091	18	72
SRL_OPN_2PTS033_0604_20160428_070933_20160428_084804.EUM.nc	0.001	0.002	0.094	3906	5605	0	1644	4	51
SRL_OPN_2PTS033_0605_20160428_084803_20160428_102551.EUM.nc	-0.023	-0.024	0.099	2433	5409	0	2817	12	147
SRL_OPN_2PTS033_0607_20160428_102550_20160428_120354.EUM.nc	0.005	0.003	0.081	2466	5456	0	2878	41	71
SRL_OPN_2PTS033_0609_20160428_120354_20160428_134256.EUM.nc	0.019	0.021	0.088	2910	5459	0	2394	15	140
SRL_OPN_2PTS033_0611_20160428_134256_20160428_171558.EUM.nc	-0.017	-0.016	0.088	6439	11959	0	5366	25	129
SRL_OPN_2PTS033_0616_20160428_171557_20160428_185536.EUM.nc	-0.009	-0.017	0.086	3309	5508	0	2149	13	37
SRL_OPN_2PTS033_0618_20160428_185535_20160428_203450.EUM.nc	-0.004	-0.003	0.100	3418	5564	0	1978	36	132
SRL_OPN_2PTS033_0620_20160428_203449_20160428_221317.EUM.nc	-0.013	-0.020	0.076	2791	5517	0	2525	80	121
SRL_OPN_2PTS033_0622_20160428_221316_20160428_235112.EUM.nc	0.014	0.021	0.073	2829	5504	0	2586	19	70
SRL_OPN_2PTS033_0623_20160428_235112_20160429_012906.EUM.nc	0.048	0.050	0.084	2874	5518	0	2468	56	120
SRL_OPN_2PTS033_0625_20160429_012905_20160429_030744.EUM.nc	0.024	0.030	0.109	2903	5542	0	2590	9	40
SRL_OPN_2PTS033_0627_20160429_030743_20160429_063024.EUM.nc	0.002	0.004	0.084	6836	11254	0	4229	9	180
SRL_OPN_2PTS033_0631_20160429_063023_20160429_081713.EUM.nc	0.007	0.004	0.097	4064	6090	0	1902	1	123
SRL_OPN_2PTS033_0634_20160429_081712_20160429_095508.EUM.nc	-0.007	-0.005	0.137	2776	5379	0	2526	11	66
SRL_OPN_2PTS033_0635_20160429_095507_20160429_113303.EUM.nc	-0.010	-0.014	0.115	2294	5389	0	3024	41	30
SRL_OPN_2PTS033_0637_20160429_113302_20160429_150459.EUM.nc	0.010	0.013	0.084	6294	11811	0	5356	25	136
SRL_OPN_2PTS033_0642_20160429_150459_20160429_164438.EUM.nc	-0.014	-0.014	0.098	2980	5631	0	2533	8	110
SRL_OPN_2PTS033_0644_20160429_164437_20160429_182420.EUM.nc	-0.038	-0.044	0.085	3247	5478	0	2145	18	68
SRL_OPN_2PTS033_0646_20160429_182419_20160429_200344.EUM.nc	0.026	0.015	0.092	3095	5506	0	2323	7	81
SRL_OPN_2PTS033_0648_20160429_200343_20160429_214223.EUM.nc	-0.004	-0.007	0.091	3140	5525	0	2116	101	168
SRL_OPN_2PTS033_0650_20160429_214222_20160429_232028.EUM.nc	0.001	0.010	0.085	2367	5358	0	2869	44	78
SRL_OPN_2PTS033_0651_20160429_232027_20160430_005817.EUM.nc	0.016	0.019	0.093	2823	5514	0	2514	77	100
SRL_OPN_2PTS033_0653_20160430_005816_20160430_023633.EUM.nc	0.038	0.044	0.110	2863	5539	0	2560	23	93
SRL_OPN_2PTS033_0655_20160430_023633_20160430_041619.EUM.nc	-0.008	-0.015	0.085	2818	5496	0	2599	26	53
SRL_OPN_2PTS033_0657_20160430_041618_20160430_055756.EUM.nc	0.002	-0.001	0.084	3730	5745	0	1896	1	118
SRL_OPN_2PTS033_0659_20160430_055756_20160430_074617.EUM.nc	-0.010	-0.008	0.088	4187	6148	0	1864	6	91
SRL_OPN_2PTS033_0662_20160430_074616_20160430_092423.EUM.nc	0.013	0.012	0.114	3118	5501	0	2264	26	93
SRL_OPN_2PTS033_0663_20160430_092422_20160430_110215.EUM.nc	0.007	0.008	0.080	2013	5505	0	3396	32	64
SRL_OPN_2PTS033_0665_20160430_110214_20160430_124034.EUM.nc	-0.027	-0.016	0.094	2447	5351	0	2806	8	90
SRL_OPN_2PTS033_0667_20160430_124033_20160430_143341.EUM.nc	0.020	0.023	0.078	3240	6284	0	2933	8	103
SRL_OPN_2PTS033_0670_20160430_143341_20160430_161317.EUM.nc	-0.002	0.004	0.094	3475	5632	0	2100	8	49
SRL_OPN_2PTS033_0672_20160430_161316_20160430_175303.EUM.nc	-0.035	-0.026	0.095	2946	5579	0	2544	2	87
SRL_OPN_2PTS033_0674_20160430_175302_20160430_193225.EUM.nc	-0.002	-0.014	0.104	3226	5588	0	2263	32	67
SRL_OPN_2PTS033_0676_20160430_193224_20160430_211126.EUM.nc	-0.010	-0.008	0.089	3273	5512	0	2096	27	116
SRL_OPN_2PTS033_0678_20160430_211125_20160430_224945.EUM.nc	-0.011	-0.010	0.093	2423	5447	0	2931	40	53
SRL_OPN_2PTS033_0679_20160430_224946_20160501_002725.EUM.nc	0.013	0.022	0.102	3084	5425	0	2244	46	51
SRL_OPN_2PTS033_0681_20160501_002725_20160501_020533.EUM.nc	0.067	0.068	0.099	2812	5511	0	2617	48	34
SRL_OPN_2PTS033_0683_20160501_020533_20160501_034448.EUM.nc	0.021	0.024	0.089	2916	5546	0	2575	20	35

– Continued on next page

Table 17: Sea Surface Height Anomaly (Product Values) Statistics.

– Continued from previous page

File	Median	Mean	Std. Dev.	No. Obs.	Total Obs.	Default Lat/Lon	Flag (total)	Default (total)	3-Sigma Edited
SRL_OPN_2PTS033_0685_20160501_034447_20160501_052543.EUM.nc	0.000	-0.004	0.091	2856	5559	0	2607	6	90
SRL_OPN_2PTS033_0687_20160501_052542_20160501_071509.EUM.nc	0.000	-0.006	0.082	3991	6213	0	2182	12	28
SRL_OPN_2PTS033_0690_20160501_071508_20160501_085336.EUM.nc	0.012	0.016	0.117	3763	5597	0	1748	20	66
SRL_OPN_2PTS033_0691_20160501_085336_20160501_103132.EUM.nc	-0.034	-0.035	0.089	2206	5508	0	3071	36	195
SRL_OPN_2PTS033_0693_20160501_103130_20160501_120928.EUM.nc	0.008	-0.005	0.097	2425	5458	0	2925	49	59
SRL_OPN_2PTS033_0695_20160501_120927_20160501_134834.EUM.nc	0.034	0.038	0.099	2995	5476	0	2392	13	76
SRL_OPN_2PTS033_0697_20160501_134833_20160501_154158.EUM.nc	0.017	0.012	0.096	3544	6413	0	2799	7	63
SRL_OPN_2PTS033_0700_20160501_154158_20160501_172144.EUM.nc	-0.043	-0.038	0.086	2833	5520	0	2595	3	89
SRL_OPN_2PTS033_0702_20160501_172144_20160501_190112.EUM.nc	0.001	-0.001	0.096	3313	5588	0	2230	11	34
SRL_OPN_2PTS033_0704_20160501_190111_20160501_204024.EUM.nc	0.001	0.012	0.088	3587	5614	0	1862	25	140
SRL_OPN_2PTS033_0706_20160501_204024_20160501_221857.EUM.nc	-0.016	-0.017	0.074	2830	5404	0	2420	78	76
SRL_OPN_2PTS033_0708_20160501_221857_20160501_235644.EUM.nc	-0.007	-0.002	0.088	2985	5478	0	2434	19	40
SRL_OPN_2PTS033_0709_20160501_235642_20160502_013439.EUM.nc	0.057	0.057	0.094	2982	5499	0	2413	59	45
SRL_OPN_2PTS033_0711_20160502_013438_20160502_031321.EUM.nc	0.030	0.035	0.104	2832	5527	0	2632	38	25
SRL_OPN_2PTS033_0713_20160502_031320_20160502_045347.EUM.nc	0.004	0.000	0.092	2917	5531	0	2517	4	93
SRL_OPN_2PTS033_0715_20160502_045346_20160502_063625.EUM.nc	0.020	0.015	0.093	3986	5821	0	1798	14	23
SRL_OPN_2PTS033_0717_20160502_063624_20160502_082246.EUM.nc	0.015	0.013	0.106	4046	6043	0	1834	15	148
SRL_OPN_2PTS033_0720_20160502_082245_20160502_100040.EUM.nc	-0.006	-0.010	0.119	2694	5423	0	2578	15	136
SRL_OPN_2PTS033_0721_20160502_100039_20160502_113835.EUM.nc	-0.031	-0.019	0.109	2307	5418	0	3019	51	41
SRL_OPN_2PTS033_0723_20160502_113834_20160502_131718.EUM.nc	0.012	0.016	0.085	2846	5464	0	2566	15	37
SRL_OPN_2PTS033_0725_20160502_131717_20160502_151038.EUM.nc	0.018	0.022	0.073	3504	6402	0	2760	3	135
SRL_OPN_2PTS033_0728_20160502_151037_20160502_165025.EUM.nc	0.019	0.017	0.099	2929	5604	0	2582	9	84
SRL_OPN_2PTS033_0730_20160502_165025_20160502_182957.EUM.nc	0.022	0.008	0.094	3194	5460	0	2194	19	53
SRL_OPN_2PTS033_0732_20160502_182957_20160502_200920.EUM.nc	0.025	0.020	0.081	3075	5552	0	2327	12	138
SRL_OPN_2PTS033_0734_20160502_200919_20160502_214757.EUM.nc	-0.018	-0.016	0.093	3185	5522	0	2164	70	103
SRL_OPN_2PTS033_0736_20160502_214757_20160502_232600.EUM.nc	-0.017	-0.022	0.087	2376	5314	0	2786	74	78
SRL_OPN_2PTS033_0737_20160502_232559_20160503_010349.EUM.nc	0.030	0.038	0.095	2670	5479	0	2697	62	50
SRL_OPN_2PTS033_0739_20160503_010349_20160503_024208.EUM.nc	0.049	0.041	0.077	2763	5543	0	2651	16	113
SRL_OPN_2PTS033_0741_20160503_024208_20160503_042201.EUM.nc	0.034	0.035	0.091	2844	5531	0	2634	12	41
SRL_OPN_2PTS033_0743_20160503_042200_20160503_060353.EUM.nc	0.024	0.020	0.107	3828	5750	0	1852	11	59
SRL_OPN_2PTS033_0745_20160503_060352_20160503_075151.EUM.nc	0.001	-0.002	0.076	4129	6127	0	1890	3	105
SRL_OPN_2PTS033_0748_20160503_075150_20160503_092955.EUM.nc	0.004	0.007	0.115	3042	5467	0	2283	12	130
SRL_OPN_2PTS033_0749_20160503_092954_20160503_110746.EUM.nc	-0.040	-0.037	0.098	2062	5443	0	3262	44	75
SRL_OPN_2PTS033_0751_20160503_110746_20160503_124608.EUM.nc	-0.058	-0.043	0.096	2430	5342	0	2850	9	53
SRL_OPN_2PTS033_0753_20160503_124607_20160503_143917.EUM.nc	0.025	0.030	0.079	3319	6289	0	2871	2	97
SRL_OPN_2PTS033_0756_20160503_143917_20160503_161904.EUM.nc	0.018	0.014	0.099	3458	5615	0	2097	10	50
SRL_OPN_2PTS033_0758_20160503_161902_20160503_175840.EUM.nc	0.003	0.002	0.084	2998	5584	0	2479	16	91
SRL_OPN_2PTS033_0760_20160503_175839_20160503_193809.EUM.nc	0.015	0.005	0.091	3216	5597	0	2323	4	54
SRL_OPN_2PTS033_0762_20160503_193809_20160503_211700.EUM.nc	0.019	0.023	0.078	3083	5489	0	2071	45	290

– Continued on next page

Table 17: Sea Surface Height Anomaly (Product Values) Statistics.

– Continued from previous page

File	Median	Mean	Std. Dev.	No. Obs.	Total Obs.	Default Lat/Lon	Flag (total)	Default (total)	3-Sigma Edited
SRL_OPN_2PTS033_0764_20160503_211659_20160503_225516.EUM.nc	-0.036	-0.040	0.097	2308	5470	0	3059	31	72
SRL_OPN_2PTS033_0765_20160503_225515_20160504_003304.EUM.nc	-0.008	0.000	0.086	3139	5476	0	2190	49	98
SRL_OPN_2PTS033_0767_20160504_003303_20160504_021106.EUM.nc	0.035	0.035	0.075	2812	5523	0	2604	12	95
SRL_OPN_2PTS033_0769_20160504_021105_20160504_035027.EUM.nc	0.027	0.031	0.090	2781	5550	0	2669	31	69
SRL_OPN_2PTS033_0771_20160504_035027_20160504_053138.EUM.nc	-0.010	-0.008	0.097	2925	5558	0	2551	8	74
SRL_OPN_2PTS033_0773_20160504_053138_20160504_072051.EUM.nc	0.004	0.001	0.088	4104	6215	0	2047	8	56
SRL_OPN_2PTS033_0776_20160504_072051_20160504_085908.EUM.nc	-0.005	-0.003	0.105	3671	5596	0	1815	12	98
SRL_OPN_2PTS033_0777_20160504_085908_20160504_103702.EUM.nc	-0.030	-0.034	0.095	2235	5509	0	3142	24	108
SRL_OPN_2PTS033_0779_20160504_103701_20160504_121510.EUM.nc	-0.048	-0.045	0.071	2386	5498	0	2907	69	136
SRL_OPN_2PTS033_0781_20160504_121510_20160504_135412.EUM.nc	0.015	0.016	0.093	3056	5510	0	2363	2	89
SRL_OPN_2PTS033_0783_20160504_135411_20160504_154735.EUM.nc	0.007	0.012	0.085	3543	6398	0	2800	12	43
SRL_OPN_2PTS033_0786_20160504_154735_20160504_172721.EUM.nc	0.000	0.005	0.087	2819	5497	0	2585	10	83
SRL_OPN_2PTS033_0788_20160504_172720_20160504_190658.EUM.nc	0.029	0.025	0.083	3397	5619	0	2118	8	96
SRL_OPN_2PTS033_0790_20160504_190657_20160504_204600.EUM.nc	0.009	0.018	0.086	3567	5594	0	1842	38	147
SRL_OPN_2PTS033_0792_20160504_204559_20160504_222430.EUM.nc	-0.045	-0.048	0.075	2805	5410	0	2485	52	68
SRL_OPN_2PTS033_0794_20160504_222430_20160505_000223.EUM.nc	-0.017	-0.017	0.081	2997	5522	0	2414	35	76
SRL_OPN_2PTS033_0795_20160505_000222_20160505_014011.EUM.nc	0.030	0.026	0.090	3015	5541	0	2434	52	40
SRL_OPN_2PTS033_0797_20160505_014012_20160505_031906.EUM.nc	0.028	0.023	0.097	2879	5520	0	2582	24	35
SRL_OPN_2PTS033_0799_20160505_031905_20160505_045931.EUM.nc	-0.010	-0.000	0.084	2939	5541	0	2478	14	110
SRL_OPN_2PTS033_0801_20160505_045930_20160505_064216.EUM.nc	-0.011	-0.012	0.103	3972	5824	0	1806	3	43
SRL_OPN_2PTS033_0803_20160505_064215_20160505_082820.EUM.nc	0.015	0.006	0.111	4191	6035	0	1724	7	113
SRL_OPN_2PTS033_0806_20160505_082819_20160505_100620.EUM.nc	-0.025	-0.031	0.106	2646	5409	0	2626	7	130
SRL_OPN_2PTS033_0807_20160505_100619_20160505_114408.EUM.nc	-0.050	-0.048	0.079	2251	5425	0	2979	27	168
SRL_OPN_2PTS033_0809_20160505_114407_20160505_132255.EUM.nc	0.010	0.002	0.085	2777	5456	0	2530	14	135
SRL_OPN_2PTS033_0811_20160505_132254_20160505_151615.EUM.nc	0.032	0.033	0.080	3512	6379	0	2754	9	104
SRL_OPN_2PTS033_0814_20160505_151615_20160505_165603.EUM.nc	-0.003	-0.011	0.097	2955	5589	0	2567	6	61
SRL_OPN_2PTS033_0816_20160505_165602_20160505_183535.EUM.nc	0.019	0.016	0.090	3240	5470	0	2122	17	91
SRL_OPN_2PTS033_0818_20160505_183535_20160505_201455.EUM.nc	0.013	0.025	0.089	3171	5535	0	2220	25	119
SRL_OPN_2PTS033_0820_20160505_201454_20160505_215338.EUM.nc	-0.027	-0.034	0.092	3017	5538	0	2283	75	163
SRL_OPN_2PTS033_0822_20160505_215337_20160505_233131.EUM.nc	-0.013	-0.012	0.076	2351	5293	0	2776	44	122
SRL_OPN_2PTS033_0823_20160505_233130_20160506_010921.EUM.nc	0.026	0.030	0.073	2624	5511	0	2734	53	100
SRL_OPN_2PTS033_0825_20160506_010920_20160506_024753.EUM.nc	0.023	0.019	0.087	2749	5558	0	2605	4	200
SRL_OPN_2PTS033_0827_20160506_024752_20160506_042742.EUM.nc	-0.007	-0.001	0.090	2879	5513	0	2601	4	29
SRL_OPN_2PTS033_0829_20160506_042741_20160506_060943.EUM.nc	0.011	0.006	0.101	3801	5756	0	1849	4	102
SRL_OPN_2PTS033_0831_20160506_060943_20160506_075725.EUM.nc	-0.008	-0.010	0.096	4100	6110	0	1885	15	110
SRL_OPN_2PTS033_0834_20160506_075724_20160506_093535.EUM.nc	0.011	0.007	0.096	2784	5500	0	2512	25	179
SRL_OPN_2PTS033_0835_20160506_093534_20160506_111318.EUM.nc	-0.017	-0.011	0.086	1976	5418	0	3299	72	71
SRL_OPN_2PTS033_0837_20160506_111318_20160506_125144.EUM.nc	-0.052	-0.037	0.087	2550	5350	0	2728	6	66
SRL_OPN_2PTS033_0839_20160506_125143_20160506_144455.EUM.nc	0.043	0.040	0.085	3339	6360	0	2928	6	87

– Continued on next page

Table 17: Sea Surface Height Anomaly (Product Values) Statistics.

– Continued from previous page

File	Median	Mean	Std. Dev.	No. Obs.	Total Obs.	Default Lat/Lon	Flag (total)	Default (total)	3-Sigma Edited
SRL_OPN_2PTS033_0842_20160506_144454_20160506_162442.EUM.nc	-0.020	-0.018	0.106	3431	5638	0	2143	4	60
SRL_OPN_2PTS033_0844_20160506_162442_20160506_180417.EUM.nc	-0.006	-0.004	0.096	3085	5623	0	2486	0	52
SRL_OPN_2PTS033_0846_20160506_180417_20160506_194346.EUM.nc	-0.001	-0.005	0.091	3140	5576	0	2317	12	107
SRL_OPN_2PTS033_0848_20160506_194346_20160506_212243.EUM.nc	-0.013	-0.010	0.102	3264	5467	0	2038	48	117
SRL_OPN_2PTS033_0850_20160506_212242_20160506_230048.EUM.nc	-0.023	-0.025	0.094	2145	5388	0	3130	41	72
SRL_OPN_2PTS033_0851_20160506_230046_20160507_003836.EUM.nc	0.016	0.015	0.103	3215	5504	0	2172	47	70
SRL_OPN_2PTS033_0853_20160507_003835_20160507_021649.EUM.nc	0.024	0.019	0.086	2827	5533	0	2625	15	66
SRL_OPN_2PTS033_0855_20160507_021648_20160507_035606.EUM.nc	0.001	-0.002	0.102	2802	5580	0	2726	14	38
SRL_OPN_2PTS033_0857_20160507_035605_20160507_053725.EUM.nc	-0.008	-0.011	0.100	3091	5531	0	2355	17	68
SRL_OPN_2PTS033_0859_20160507_053724_20160507_072626.EUM.nc	-0.023	-0.022	0.098	4267	6205	0	1900	4	34
SRL_OPN_2PTS033_0862_20160507_072624_20160507_090448.EUM.nc	0.002	0.010	0.101	3574	5565	0	1933	9	49
SRL_OPN_2PTS033_0863_20160507_090449_20160507_104234.EUM.nc	-0.029	-0.031	0.096	2262	5508	0	3121	40	85
SRL_OPN_2PTS033_0865_20160507_104232_20160507_122043.EUM.nc	-0.031	-0.033	0.070	2513	5499	0	2867	40	79
SRL_OPN_2PTS033_0867_20160507_122042_20160507_135959.EUM.nc	0.028	0.030	0.093	3235	5530	0	2220	3	72
SRL_OPN_2PTS033_0869_20160507_135958_20160507_155321.EUM.nc	-0.001	0.000	0.085	3272	6405	0	3007	11	115
SRL_OPN_2PTS033_0872_20160507_155321_20160507_173259.EUM.nc	-0.007	0.001	0.079	2829	5472	0	2564	3	76
SRL_OPN_2PTS033_0874_20160507_173258_20160507_191234.EUM.nc	-0.003	-0.009	0.086	3403	5609	0	2099	9	98
SRL_OPN_2PTS033_0876_20160507_191234_20160507_205135.EUM.nc	-0.043	-0.040	0.093	3503	5605	0	1908	35	159
SRL_OPN_2PTS033_0878_20160507_205134_20160507_223003.EUM.nc	-0.034	-0.026	0.076	2785	5415	0	2485	71	74
SRL_OPN_2PTS033_0879_20160507_223002_20160508_000754.EUM.nc	0.021	0.005	0.106	2989	5460	0	2357	46	68
SRL_OPN_2PTS033_0881_20160508_000754_20160508_014545.EUM.nc	0.031	0.029	0.082	3019	5537	0	2391	47	80
SRL_OPN_2PTS033_0883_20160508_014544_20160508_032444.EUM.nc	0.009	0.006	0.098	2914	5499	0	2483	15	87
SRL_OPN_2PTS033_0885_20160508_032443_20160508_050523.EUM.nc	-0.007	-0.013	0.096	2883	5550	0	2582	10	75
SRL_OPN_2PTS033_0887_20160508_050523_20160508_065524.EUM.nc	-0.027	-0.024	0.089	3840	6214	0	2298	3	73
SRL_OPN_2PTS033_0890_20160508_065523_20160508_083351.EUM.nc	0.017	0.011	0.098	4237	5614	0	1262	8	107
SRL_OPN_2PTS033_0892_20160508_083352_20160508_101150.EUM.nc	-0.010	0.002	0.112	2614	5394	0	2707	22	51
SRL_OPN_2PTS033_0893_20160508_101150_20160508_114949.EUM.nc	-0.005	-0.005	0.088	2383	5492	0	2986	32	91
SRL_OPN_2PTS033_0895_20160508_114948_20160508_132832.EUM.nc	-0.010	0.000	0.101	2844	5477	0	2512	14	107
SRL_OPN_2PTS033_0897_20160508_132831_20160508_152154.EUM.nc	0.031	0.034	0.091	3596	6368	0	2710	9	53
SRL_OPN_2PTS033_0900_20160508_152153_20160508_170141.EUM.nc	-0.033	-0.035	0.088	2892	5596	0	2620	3	81
SRL_OPN_2PTS033_0902_20160508_170140_20160508_184120.EUM.nc	0.007	-0.000	0.096	3281	5513	0	2182	3	47
SRL_OPN_2PTS033_0904_20160508_184119_20160508_202030.EUM.nc	-0.018	-0.018	0.095	3333	5554	0	2133	5	83
SRL_OPN_2PTS033_0906_20160508_202029_20160508_215912.EUM.nc	-0.027	-0.028	0.093	2849	5498	0	2446	65	138
SRL_OPN_2PTS033_0908_20160508_215912_20160508_233711.EUM.nc	-0.009	-0.013	0.079	2597	5464	0	2748	29	90
SRL_OPN_2PTS033_0909_20160508_233711_20160509_011453.EUM.nc	0.013	0.018	0.078	2819	5504	0	2459	79	147
SRL_OPN_2PTS033_0911_20160509_011452_20160509_025328.EUM.nc	0.019	0.021	0.095	2855	5525	0	2577	3	90
SRL_OPN_2PTS033_0913_20160509_025328_20160509_043332.EUM.nc	-0.007	-0.008	0.087	2839	5487	0	2593	18	37
SRL_OPN_2PTS033_0915_20160509_043331_20160509_061532.EUM.nc	-0.010	-0.007	0.107	3927	5794	0	1823	1	43
SRL_OPN_2PTS033_0917_20160509_061532_20160509_080258.EUM.nc	-0.013	-0.018	0.100	4156	6106	0	1868	6	76

– Continued on next page

Table 17: Sea Surface Height Anomaly (Product Values) Statistics.

– Continued from previous page

File	Median	Mean	Std. Dev.	No. Obs.	Total Obs.	Default Lat/Lon	Flag (total)	Default (total)	3-Sigma Edited
SRL_OPN_2PTS033_0920_20160509_080258_20160509_094107.EUM.nc	0.025	0.023	0.126	2819	5520	0	2545	20	136
SRL_OPN_2PTS033_0921_20160509_094107_20160509_111859.EUM.nc	-0.012	-0.018	0.105	2066	5381	0	3151	71	93
SRL_OPN_2PTS033_0923_20160509_111858_20160509_125719.EUM.nc	0.003	0.007	0.087	2649	5372	0	2684	8	31
SRL_OPN_2PTS033_0925_20160509_125719_20160509_145041.EUM.nc	0.016	0.027	0.088	3439	6371	0	2842	25	65
SRL_OPN_2PTS033_0928_20160509_145040_20160509_163020.EUM.nc	-0.027	-0.029	0.105	3368	5663	0	2225	10	60
SRL_OPN_2PTS033_0930_20160509_163019_20160509_181003.EUM.nc	-0.021	-0.024	0.098	3054	5569	0	2417	15	83
SRL_OPN_2PTS033_0932_20160509_181002_20160509_194922.EUM.nc	-0.017	-0.026	0.095	3131	5574	0	2328	7	108
SRL_OPN_2PTS033_0934_20160509_194922_20160509_212816.EUM.nc	-0.011	-0.016	0.100	3243	5500	0	1995	63	199
SRL_OPN_2PTS033_0936_20160509_212816_20160509_230627.EUM.nc	0.032	0.030	0.094	2120	5411	0	3195	27	69
SRL_OPN_2PTS033_0937_20160509_230626_20160510_004407.EUM.nc	0.006	0.014	0.092	3117	5507	0	2255	62	73
SRL_OPN_2PTS033_0939_20160510_004406_20160510_022223.EUM.nc	0.023	0.036	0.111	2908	5549	0	2595	10	36
SRL_OPN_2PTS033_0941_20160510_022222_20160510_040147.EUM.nc	-0.004	-0.001	0.099	2768	5475	0	2643	8	56
SRL_OPN_2PTS033_0943_20160510_040146_20160510_054312.EUM.nc	-0.005	-0.009	0.095	3424	5682	0	2178	23	57
SRL_OPN_2PTS033_0945_20160510_054313_20160510_073201.EUM.nc	0.007	-0.005	0.109	4224	6189	0	1941	2	22
SRL_OPN_2PTS033_0948_20160510_073200_20160510_091020.EUM.nc	0.008	0.015	0.106	3359	5552	0	2097	25	71
SRL_OPN_2PTS033_0949_20160510_091020_20160510_104805.EUM.nc	-0.020	-0.019	0.109	2246	5534	0	3190	42	56
SRL_OPN_2PTS033_0951_20160510_104804_20160510_122617.EUM.nc	-0.017	-0.014	0.086	2469	5398	0	2828	44	57
SRL_OPN_2PTS033_0953_20160510_122617_20160510_140539.EUM.nc	0.008	0.009	0.079	3063	5548	0	2335	1	149
SRL_OPN_2PTS033_0955_20160510_140539_20160510_155901.EUM.nc	0.021	0.018	0.112	3336	6405	0	3028	6	35
SRL_OPN_2PTS033_0958_20160510_155900_20160510_173837.EUM.nc	-0.026	-0.029	0.096	2898	5598	0	2591	8	101
SRL_OPN_2PTS033_0960_20160510_173836_20160510_191812.EUM.nc	0.011	-0.004	0.099	3357	5595	0	2167	7	64
SRL_OPN_2PTS033_0962_20160510_191811_20160510_205719.EUM.nc	-0.029	-0.042	0.090	3464	5610	0	1970	36	140
SRL_OPN_2PTS033_0964_20160510_205718_20160510_223535.EUM.nc	0.007	-0.008	0.094	2699	5368	0	2570	58	41
SRL_OPN_2PTS033_0965_20160510_223535_20160511_001326.EUM.nc	0.001	0.002	0.096	3015	5488	0	2377	25	71
SRL_OPN_2PTS033_0967_20160511_001326_20160511_015126.EUM.nc	0.030	0.030	0.089	3059	5524	0	2413	15	37
SRL_OPN_2PTS033_0969_20160511_015126_20160511_033023.EUM.nc	0.013	0.012	0.087	2906	5500	0	2475	15	104
SRL_OPN_2PTS033_0971_20160511_033022_20160511_051108.EUM.nc	0.002	0.002	0.090	2961	5545	0	2535	2	47
SRL_OPN_2PTS033_0973_20160511_051108_20160511_070100.EUM.nc	0.024	0.007	0.113	3907	6223	0	2298	10	8
SRL_OPN_2PTS033_0976_20160511_070059_20160511_083934.EUM.nc	-0.021	-0.028	0.091	4103	5610	0	1411	13	83
SRL_OPN_2PTS033_0978_20160511_083933_20160511_101722.EUM.nc	-0.039	-0.028	0.127	2521	5409	0	2789	24	75
SRL_OPN_2PTS033_0979_20160511_101721_20160511_115523.EUM.nc	-0.021	-0.022	0.081	2434	5499	0	2974	20	71
SRL_OPN_2PTS033_0981_20160511_115522_20160511_133418.EUM.nc	0.011	0.017	0.088	2814	5438	0	2464	21	139
SRL_OPN_2PTS033_0983_20160511_133417_20160511_152741.EUM.nc	0.014	0.016	0.086	3628	6389	0	2695	11	55
SRL_OPN_2PTS033_0986_20160511_152740_20160511_170718.EUM.nc	0.001	0.000	0.096	2849	5574	0	2641	2	82
SRL_OPN_2PTS033_0988_20160511_170718_20160511_184658.EUM.nc	-0.002	-0.012	0.093	3389	5529	0	2100	10	30
SRL_OPN_2PTS033_0990_20160511_184657_20160511_202607.EUM.nc	0.005	-0.006	0.093	3314	5591	0	2170	15	92
SRL_OPN_2PTS033_0992_20160511_202606_20160511_220445.EUM.nc	-0.007	-0.014	0.096	2905	5499	0	2417	78	99
SRL_OPN_2PTS033_0994_20160511_220444_20160511_234244.EUM.nc	0.004	0.004	0.077	2740	5509	0	2590	43	136
SRL_OPN_2PTS033_0995_20160511_234243_20160512_012027.EUM.nc	0.033	0.034	0.083	2850	5518	0	2456	66	146

– Continued on next page

Table 17: Sea Surface Height Anomaly (Product Values) Statistics.

– Continued from previous page

File	Median	Mean	Std. Dev.	No. Obs.	Total Obs.	Default Lat/Lon	Flag (total)	Default (total)	3-Sigma Edited
SRL_OPN_2PTS033_0997_20160512_012026_20160512_025907.EUM.nc	0.027	0.026	0.103	2853	5544	0	2602	17	72
SRL_OPN_2PTS033_0999_20160512_025906_20160512_043917.EUM.nc	-0.005	0.001	0.101	2796	5530	0	2630	21	83