Near Real Time Altimeter Validation System Report

Report Generation Date: 2016-08-25 13:34:49
Data Window Start Date: 2016-07-21 05:39:00
Data Window End Date: 2016-08-25 05:39:00
Data Window Duration : 35.0000 days

Contents

1 File Summary **6**

2 Sea Surface Height Anomaly Plots **19**

3 Sea Surface Height Anomaly (Model Wet) Plots **24**

4 Ka-Band Significant Wave Height Plots **29**

5 Altimeter Wind Speed Plots **34**

6 Ka-Band Backscatter Coefficient Plots **39**

7 Dry Troposphere Path Delay Plots **44**

8 Radiometer Wet Troposphere Path Delay Plots **49**

9 Model Wet Troposphere Path Delay Plots **54**

10 Wet Path Delay Difference (AMR-Model) Plots **59**

11 K Brightness Temperature Plots **64**

12 Ka Brightness Temperature Plots **69**

13 Ka-Band Ionospheric Path Delay Plots **74**

14 Ka-Band Sea State Bias Plots **79**

15 Ka-Band Waveform Attitude Plots **84**

16 Inverted Barometer Height Correction Plots **89**

17 Sea Surface Height Anomaly (Product Values) Plots **94**

18 Sea Surface Height Anomaly Table **99**

19 Sea Surface Height Anomaly (Model Wet) Table **112**

20 Ka-Band Significant Wave Height Table **125**

21 Altimeter Wind Speed Table **138**

22 Ka-Band Backscatter Coefficient Table **151**

23 Dry Troposphere Path Delay Table **164**

24 Radiometer Wet Troposphere Path Delay Table **177**

25 Model Wet Troposphere Path Delay Table **190**

26 Wet Path Delay Difference (AMR-Model) Table **203**

27 K Brightness Temperature Table **216**

28 Ka Brightness Temperature Table **229**

29 Ka-Band Ionospheric Path Delay Table **242**

30 Ka-Band Sea State Bias Table **255**

31 Ka-Band Waveform Attitude Table **268**

32 Inverted Barometer Height Correction Table **281**

33 Sea Surface Height Anomaly (Product Values) Table **294**

List of Figures

1 Mean/Median for Sea Surface Height Anomaly . . . 19
2 Standard Deviation for Sea Surface Height Anomaly . . . 20
3 Flagged/Edited Data Points for Sea Surface Height Anomaly . . . 20
4 One Cycle Per Revolution Amplitude for Sea Surface Height Anomaly . . . 21
5 Histogram for Sea Surface Height Anomaly . . . 21
6 Map of Values for Sea Surface Height Anomaly . . . 22
7 Map of Flagged/Edited Points for Sea Surface Height Anomaly . . . 23
8 Mean/Median for Sea Surface Height Anomaly (Model Wet) . . . 24
9 Standard Deviation for Sea Surface Height Anomaly (Model Wet) . . . 25
10 Flagged/Edited Data Points for Sea Surface Height Anomaly (Model Wet) . . . 25
11 One Cycle Per Revolution Amplitude for Sea Surface Height Anomaly (Model Wet) . . . 26
12 Histogram for Sea Surface Height Anomaly (Model Wet) . . . 26
13 Map of Values for Sea Surface Height Anomaly (Model Wet) . . . 27
14 Map of Flagged/Edited Points for Sea Surface Height Anomaly (Model Wet) . . . 28
15 Mean/Median for Ka-Band Significant Wave Height . . . 29
16 Standard Deviation for Ka-Band Significant Wave Height . . . 30
17 Flagged/Edited Data Points for Ka-Band Significant Wave Height . . . 30
18 Histogram for Ka-Band Significant Wave Height . . . 31
19 Map of Values for Ka-Band Significant Wave Height . . . 32
20 Map of Flagged/Edited Points for Ka-Band Significant Wave Height . . . 33
21 Mean/Median for Altimeter Wind Speed . . . 34
22 Standard Deviation for Altimeter Wind Speed . . . 35
23 Flagged/Edited Data Points for Altimeter Wind Speed . . . 35
24 Histogram for Altimeter Wind Speed . . . 36
25 Map of Values for Altimeter Wind Speed . . . 37
26 Map of Flagged/Edited Points for Altimeter Wind Speed . . . 38
27 Mean/Median for Ka-Band Backscatter Coefficient . . . 39
28 Standard Deviation for Ka-Band Backscatter Coefficient . . . 40
29 Flagged/Edited Data Points for Ka-Band Backscatter Coefficient . . . 40
30 Histogram for Ka-Band Backscatter Coefficient . . . 41
31 Map of Values for Ka-Band Backscatter Coefficient . . . 42
32 Map of Flagged/Edited Points for Ka-Band Backscatter Coefficient . . . 43
33 Mean/Median for Dry Troposphere Path Delay . . . 44
34 Standard Deviation for Dry Troposphere Path Delay . . . 45
35 Flagged/Edited Data Points for Dry Troposphere Path Delay . . . 45
36 Histogram for Dry Troposphere Path Delay . . . 46
37 Map of Values for Dry Troposphere Path Delay . . . 47
38 Map of Flagged/Edited Points for Dry Troposphere Path Delay . . . 48
39 Mean/Median for Radiometer Wet Troposphere Path Delay . . . 49
40 Standard Deviation for Radiometer Wet Troposphere Path Delay . . . 50
41 Flagged/Edited Data Points for Radiometer Wet Troposphere Path Delay . . . 50
42 Histogram for Radiometer Wet Troposphere Path Delay . . . 51
43 Map of Values for Radiometer Wet Troposphere Path Delay . . . 52
44 Map of Flagged/Edited Points for Radiometer Wet Troposphere Path Delay . . . 53
45 Mean/Median for Model Wet Troposphere Path Delay . . . 54
46 Standard Deviation for Model Wet Troposphere Path Delay . . . 55
47 Flagged/Edited Data Points for Model Wet Troposphere Path Delay . . . 55
48 Histogram for Model Wet Troposphere Path Delay . . . 56
49 Map of Values for Model Wet Troposphere Path Delay . . . 57
50 Map of Flagged/Edited Points for Model Wet Troposphere Path Delay . . . 58
51 Mean/Median for Wet Path Delay Difference (AMR-Model) . . . 59
52 Standard Deviation for Wet Path Delay Difference (AMR-Model) . . . 60

53 Flagged/Edited Data Points for Wet Path Delay Difference (AMR-Model) . . . 60
54 Histogram for Wet Path Delay Difference (AMR-Model) . . . 61
55 Map of Values for Wet Path Delay Difference (AMR-Model) . . . 62
56 Map of Flagged/Edited Points for Wet Path Delay Difference (AMR-Model) . . . 63
57 Mean/Median for K Brightness Temperature . . . 64
58 Standard Deviation for K Brightness Temperature . . . 65
59 Flagged/Edited Data Points for K Brightness Temperature . . . 65
60 Histogram for K Brightness Temperature . . . 66
61 Map of Values for K Brightness Temperature . . . 67
62 Map of Flagged/Edited Points for K Brightness Temperature . . . 68
63 Mean/Median for Ka Brightness Temperature . . . 69
64 Standard Deviation for Ka Brightness Temperature . . . 70
65 Flagged/Edited Data Points for Ka Brightness Temperature . . . 70
66 Histogram for Ka Brightness Temperature . . . 71
67 Map of Values for Ka Brightness Temperature . . . 72
68 Map of Flagged/Edited Points for Ka Brightness Temperature . . . 73
69 Mean/Median for Ka-Band Ionospheric Path Delay . . . 74
70 Standard Deviation for Ka-Band Ionospheric Path Delay . . . 75
71 Flagged/Edited Data Points for Ka-Band Ionospheric Path Delay . . . 75
72 Histogram for Ka-Band Ionospheric Path Delay . . . 76
73 Map of Values for Ka-Band Ionospheric Path Delay . . . 77
74 Map of Flagged/Edited Points for Ka-Band Ionospheric Path Delay . . . 78
75 Mean/Median for Ka-Band Sea State Bias . . . 79
76 Standard Deviation for Ka-Band Sea State Bias . . . 80
77 Flagged/Edited Data Points for Ka-Band Sea State Bias . . . 80
78 Histogram for Ka-Band Sea State Bias . . . 81
79 Map of Values for Ka-Band Sea State Bias . . . 82
80 Map of Flagged/Edited Points for Ka-Band Sea State Bias . . . 83
81 Mean/Median for Ka-Band Waveform Attitude . . . 84
82 Standard Deviation for Ka-Band Waveform Attitude . . . 85
83 Flagged/Edited Data Points for Ka-Band Waveform Attitude . . . 85
84 Histogram for Ka-Band Waveform Attitude . . . 86
85 Map of Values for Ka-Band Waveform Attitude . . . 87
86 Map of Flagged/Edited Points for Ka-Band Waveform Attitude . . . 88
87 Mean/Median for Inverted Barometer Height Correction . . . 89
88 Standard Deviation for Inverted Barometer Height Correction . . . 90
89 Flagged/Edited Data Points for Inverted Barometer Height Correction . . . 90
90 Histogram for Inverted Barometer Height Correction . . . 91
91 Map of Values for Inverted Barometer Height Correction . . . 92
92 Map of Flagged/Edited Points for Inverted Barometer Height Correction . . . 93
93 Mean/Median for Sea Surface Height Anomaly (Product Values) . . . 94
94 Standard Deviation for Sea Surface Height Anomaly (Product Values) . . . 95
95 Flagged/Edited Data Points for Sea Surface Height Anomaly (Product Values) . . . 95
96 Histogram for Sea Surface Height Anomaly (Product Values) . . . 96
97 Map of Values for Sea Surface Height Anomaly (Product Values) . . . 97
98 Map of Flagged/Edited Points for Sea Surface Height Anomaly (Product Values) . . . 98

List of Tables

1 List of files between 2016-07-21 05:39:00 and 2016-08-25 05:39:00. 6
2 Sea Surface Height Anomaly Statistics. 99
3 Sea Surface Height Anomaly (Model Wet) Statistics. 112
4 Ka-Band Significant Wave Height Statistics. 125
5 Altimeter Wind Speed Statistics. 138
6 Ka-Band Backscatter Coefficient Statistics. 151
7 Dry Troposphere Path Delay Statistics. 164
8 Radiometer Wet Troposphere Path Delay Statistics. 177
9 Model Wet Troposphere Path Delay Statistics. 190
10 Wet Path Delay Difference (AMR-Model) Statistics. 203
11 K Brightness Temperature Statistics. 216
12 Ka Brightness Temperature Statistics. 229
13 Ka-Band Ionospheric Path Delay Statistics. 242
14 Ka-Band Sea State Bias Statistics. 255
15 Ka-Band Waveform Attitude Statistics. 268
16 Inverted Barometer Height Correction Statistics. 281
17 Sea Surface Height Anomaly (Product Values) Statistics. 294

1 File Summary

Table 1: List of files between 2016-07-21 05:39:00 and 2016-08-25 05:39:00.

	File Name	Start Date	End Date	Rev. No.	Latency (hours)
1	SRL_OPN_2PTS100_0477_20160721_044308_20160721_062524.EUM.nc	2016-07-21 04:43:08	2016-07-21 06:25:23	17774	2.143
2	SRL_OPN_2PTS100_0479_20160721_062523_20160721_081221.EUM.nc	2016-07-21 06:25:24	2016-07-21 08:12:20	17775	2.196
3	SRL_OPN_2PTS100_0482_20160721_081220_20160721_095027.EUM.nc	2016-07-21 08:12:20	2016-07-21 09:50:26	17776	2.041
4	SRL_OPN_2PTS100_0483_20160721_095027_20160721_112821.EUM.nc	2016-07-21 09:50:27	2016-07-21 11:28:20	17777	2.035
5	SRL_OPN_2PTS100_0485_20160721_112820_20160721_130648.EUM.nc	2016-07-21 11:28:21	2016-07-21 13:06:46	17778	2.087
6	SRL_OPN_2PTS100_0487_20160721_130648_20160721_150008.EUM.nc	2016-07-21 13:06:49	2016-07-21 15:00:07	17779	2.357
7	SRL_OPN_2PTS100_0490_20160721_150008_20160721_163957.EUM.nc	2016-07-21 15:00:09	2016-07-21 16:39:56	17780	2.159
8	SRL_OPN_2PTS100_0492_20160721_163956_20160721_181941.EUM.nc	2016-07-21 16:39:57	2016-07-21 18:19:40	17781	2.146
9	SRL_OPN_2PTS100_0494_20160721_181940_20160721_195857.EUM.nc	2016-07-21 18:19:41	2016-07-21 19:58:56	17782	2.155
10	SRL_OPN_2PTS100_0496_20160721_195857_20160721_213749.EUM.nc	2016-07-21 19:58:57	2016-07-21 21:37:48	17783	2.111
11	SRL_OPN_2PTS100_0498_20160721_213748_20160721_231556.EUM.nc	2016-07-21 21:37:49	2016-07-21 23:15:55	17784	2.091
12	SRL_OPN_2PTS100_0499_20160721_231556_20160722_005338.EUM.nc	2016-07-21 23:15:56	2016-07-22 00:53:37	17785	2.134
13	SRL_OPN_2PTS100_0501_20160722_005337_20160722_023200.EUM.nc	2016-07-22 00:53:38	2016-07-22 02:31:59	17786	2.139
14	SRL_OPN_2PTS100_0503_20160722_023159_20160722_041136.EUM.nc	2016-07-22 02:32:00	2016-07-22 04:11:35	17787	2.136
15	SRL_OPN_2PTS100_0505_20160722_041137_20160722_055316.EUM.nc	2016-07-22 04:11:38	2016-07-22 05:53:15	17788	2.135
16	SRL_OPN_2PTS100_0507_20160722_055315_20160722_074141.EUM.nc	2016-07-22 05:53:16	2016-07-22 07:41:40	17789	2.232
17	SRL_OPN_2PTS100_0510_20160722_074140_20160722_091958.EUM.nc	2016-07-22 07:41:41	2016-07-22 09:19:57	17790	2.037
18	SRL_OPN_2PTS100_0511_20160722_091957_20160722_105742.EUM.nc	2016-07-22 09:19:57	2016-07-22 10:57:41	17791	2.043
19	SRL_OPN_2PTS100_0513_20160722_105742_20160722_123600.EUM.nc	2016-07-22 10:57:42	2016-07-22 12:35:59	17792	2.053
20	SRL_OPN_2PTS100_0515_20160722_123600_20160722_141533.EUM.nc	2016-07-22 12:36:00	2016-07-22 14:15:32	17793	2.091
21	SRL_OPN_2PTS100_0517_20160722_141533_20160722_160853.EUM.nc	2016-07-22 14:15:33	2016-07-22 16:08:52	17794	2.416
22	SRL_OPN_2PTS100_0520_20160722_160852_20160722_174831.EUM.nc	2016-07-22 16:08:53	2016-07-22 17:48:30	17795	2.164
23	SRL_OPN_2PTS100_0522_20160722_174831_20160722_192804.EUM.nc	2016-07-22 17:48:31	2016-07-22 19:28:03	17796	2.135
24	SRL_OPN_2PTS100_0524_20160722_192803_20160722_210708.EUM.nc	2016-07-22 19:28:04	2016-07-22 21:07:07	17797	2.126
25	SRL_OPN_2PTS100_0526_20160722_210707_20160722_224521.EUM.nc	2016-07-22 21:07:08	2016-07-22 22:45:20	17798	2.065
26	SRL_OPN_2PTS100_0527_20160722_224520_20160723_002311.EUM.nc	2016-07-22 22:45:21	2016-07-23 00:23:10	17799	2.105
27	SRL_OPN_2PTS100_0529_20160723_002311_20160723_020118.EUM.nc	2016-07-23 00:23:11	2016-07-23 02:01:17	17800	2.123
28	SRL_OPN_2PTS100_0531_20160723_020118_20160723_034024.EUM.nc	2016-07-23 02:01:18	2016-07-23 03:40:23	17801	2.159
29	SRL_OPN_2PTS100_0533_20160723_034023_20160723_052124.EUM.nc	2016-07-23 03:40:24	2016-07-23 05:21:23	17802	2.147
30	SRL_OPN_2PTS100_0535_20160723_052123_20160723_071058.EUM.nc	2016-07-23 05:21:23	2016-07-23 07:10:57	17803	2.268
31	SRL_OPN_2PTS100_0538_20160723_071057_20160723_084927.EUM.nc	2016-07-23 07:10:57	2016-07-23 08:49:26	17804	2.036
32	SRL_OPN_2PTS100_0539_20160723_084928_20160723_102715.EUM.nc	2016-07-23 08:49:28	2016-07-23 10:27:14	17805	2.036
33	SRL_OPN_2PTS100_0541_20160723_102716_20160723_120520.EUM.nc	2016-07-23 10:27:16	2016-07-23 12:05:19	17806	2.065
34	SRL_OPN_2PTS100_0543_20160723_120519_20160723_134424.EUM.nc	2016-07-23 12:05:20	2016-07-23 13:44:23	17807	2.082
35	SRL_OPN_2PTS100_0545_20160723_134423_20160723_153750.EUM.nc	2016-07-23 13:44:24	2016-07-23 15:37:49	17808	2.372
36	SRL_OPN_2PTS100_0548_20160723_153749_20160723_171729.EUM.nc	2016-07-23 15:37:49	2016-07-23 17:17:28	17809	2.161

– Continued on next page

Table 1: List of files between 2016-07-21 05:39:00 and 2016-08-25 05:39:00.

– Continued from previous page

	File Name	Start Date	End Date	Rev. No.	Latency (hours)
37	SRL_OPN_2PTS100_0550_20160723_171729_20160723_185708.EUM.nc	2016-07-23 17:17:29	2016-07-23 18:57:07	17810	2.147
38	SRL_OPN_2PTS100_0552_20160723_185707_20160723_203614.EUM.nc	2016-07-23 18:57:07	2016-07-23 20:36:13	17811	2.139
39	SRL_OPN_2PTS100_0554_20160723_203614_20160723_221450.EUM.nc	2016-07-23 20:36:14	2016-07-23 22:14:49	17812	2.101
40	SRL_OPN_2PTS100_0556_20160723_221449_20160723_235246.EUM.nc	2016-07-23 22:14:50	2016-07-23 23:52:45	17813	2.103
41	SRL_OPN_2PTS100_0557_20160723_235246_20160724_013033.EUM.nc	2016-07-23 23:52:46	2016-07-24 01:30:32	17814	2.113
42	SRL_OPN_2PTS100_0559_20160724_013033_20160724_044945.EUM.nc	2016-07-24 01:30:33	2016-07-24 04:49:44	17815	4.0
43	SRL_OPN_2PTS100_0563_20160724_044944_20160724_063209.EUM.nc	2016-07-24 04:49:45	2016-07-24 06:32:08	17817	2.149
44	SRL_OPN_2PTS100_0565_20160724_063209_20160724_081846.EUM.nc	2016-07-24 06:32:09	2016-07-24 08:18:45	17818	2.194
45	SRL_OPN_2PTS100_0568_20160724_081845_20160724_095649.EUM.nc	2016-07-24 08:18:46	2016-07-24 09:56:48	17819	2.025
46	SRL_OPN_2PTS100_0569_20160724_095649_20160724_113446.EUM.nc	2016-07-24 09:56:49	2016-07-24 11:34:45	17820	2.038
47	SRL_OPN_2PTS100_0571_20160724_113446_20160724_131317.EUM.nc	2016-07-24 11:34:46	2016-07-24 13:13:16	17821	2.084
48	SRL_OPN_2PTS100_0573_20160724_131317_20160724_150647.EUM.nc	2016-07-24 13:13:18	2016-07-24 15:06:46	17822	2.369
49	SRL_OPN_2PTS100_0576_20160724_150646_20160724_182609.EUM.nc	2016-07-24 15:06:47	2016-07-24 18:26:08	17823	4.015
50	SRL_OPN_2PTS100_0580_20160724_182609_20160724_200525.EUM.nc	2016-07-24 18:26:09	2016-07-24 20:05:24	17825	2.119
51	SRL_OPN_2PTS100_0582_20160724_200525_20160724_214414.EUM.nc	2016-07-24 20:05:25	2016-07-24 21:44:13	17826	2.114
52	SRL_OPN_2PTS100_0584_20160724_214413_20160724_232219.EUM.nc	2016-07-24 21:44:14	2016-07-24 23:22:18	17827	2.078
53	SRL_OPN_2PTS100_0585_20160724_232220_20160725_010001.EUM.nc	2016-07-24 23:22:20	2016-07-25 01:00:00	17828	2.12
54	SRL_OPN_2PTS100_0587_20160725_010000_20160725_023827.EUM.nc	2016-07-25 01:00:01	2016-07-25 02:38:26	17829	2.128
55	SRL_OPN_2PTS100_0589_20160725_023827_20160725_041818.EUM.nc	2016-07-25 02:38:27	2016-07-25 04:18:17	17830	2.142
56	SRL_OPN_2PTS100_0591_20160725_041817_20160725_055958.EUM.nc	2016-07-25 04:18:17	2016-07-25 05:59:57	17831	2.149
57	SRL_OPN_2PTS100_0593_20160725_055957_20160725_074806.EUM.nc	2016-07-25 05:59:58	2016-07-25 07:48:05	17832	2.227
58	SRL_OPN_2PTS100_0596_20160725_074805_20160725_092620.EUM.nc	2016-07-25 07:48:06	2016-07-25 09:26:19	17833	2.055
59	SRL_OPN_2PTS100_0597_20160725_092620_20160725_110413.EUM.nc	2016-07-25 09:26:20	2016-07-25 11:04:12	17834	2.046
60	SRL_OPN_2PTS100_0599_20160725_110412_20160725_124227.EUM.nc	2016-07-25 11:04:13	2016-07-25 12:42:26	17835	2.061
61	SRL_OPN_2PTS100_0601_20160725_124226_20160725_142204.EUM.nc	2016-07-25 12:42:26	2016-07-25 14:22:03	17836	2.1
62	SRL_OPN_2PTS100_0603_20160725_142204_20160725_161522.EUM.nc	2016-07-25 14:22:04	2016-07-25 16:15:21	17837	2.4
63	SRL_OPN_2PTS100_0606_20160725_161521_20160725_175509.EUM.nc	2016-07-25 16:15:22	2016-07-25 17:55:08	17838	2.17
64	SRL_OPN_2PTS100_0608_20160725_175508_20160725_193432.EUM.nc	2016-07-25 17:55:09	2016-07-25 19:34:31	17839	2.137
65	SRL_OPN_2PTS100_0610_20160725_193432_20160725_211333.EUM.nc	2016-07-25 19:34:32	2016-07-25 21:13:32	17840	2.124
66	SRL_OPN_2PTS100_0612_20160725_211332_20160725_225152.EUM.nc	2016-07-25 21:13:33	2016-07-25 22:51:51	17841	2.082
67	SRL_OPN_2PTS100_0613_20160725_225151_20160726_002933.EUM.nc	2016-07-25 22:51:52	2016-07-26 00:29:32	17842	2.097
68	SRL_OPN_2PTS100_0615_20160726_002933_20160726_020743.EUM.nc	2016-07-26 00:29:33	2016-07-26 02:07:42	17843	2.126
69	SRL_OPN_2PTS100_0617_20160726_020743_20160726_034654.EUM.nc	2016-07-26 02:07:43	2016-07-26 03:46:53	17844	2.159
70	SRL_OPN_2PTS100_0619_20160726_034653_20160726_052802.EUM.nc	2016-07-26 03:46:54	2016-07-26 05:28:01	17845	2.145
71	SRL_OPN_2PTS100_0621_20160726_052801_20160726_071722.EUM.nc	2016-07-26 05:28:01	2016-07-26 07:17:20	17846	2.258
72	SRL_OPN_2PTS100_0624_20160726_071722_20160726_085550.EUM.nc	2016-07-26 07:17:22	2016-07-26 08:55:49	17847	2.053
73	SRL_OPN_2PTS100_0625_20160726_085550_20160726_103337.EUM.nc	2016-07-26 08:55:50	2016-07-26 10:33:36	17848	2.031
74	SRL_OPN_2PTS100_0627_20160726_103336_20160726_121145.EUM.nc	2016-07-26 10:33:36	2016-07-26 12:11:43	17849	2.062
75	SRL_OPN_2PTS100_0629_20160726_121145_20160726_135054.EUM.nc	2016-07-26 12:11:45	2016-07-26 13:50:53	17850	2.076

– Continued on next page

Table 1: List of files between 2016-07-21 05:39:00 and 2016-08-25 05:39:00.

– Continued from previous page

	File Name	Start Date	End Date	Rev. No.	Latency (hours)
76	SRL_OPN_2PTS100_0631_20160726_135054_20160726_154419.EUM.nc	2016-07-26 13:50:55	2016-07-26 15:44:18	17851	2.394
77	SRL_OPN_2PTS100_0634_20160726_154419_20160726_172407.EUM.nc	2016-07-26 15:44:19	2016-07-26 17:24:06	17852	2.155
78	SRL_OPN_2PTS100_0636_20160726_172406_20160726_190336.EUM.nc	2016-07-26 17:24:07	2016-07-26 19:03:35	17853	2.18
79	SRL_OPN_2PTS100_0638_20160726_190337_20160726_204249.EUM.nc	2016-07-26 19:03:37	2016-07-26 20:42:48	17854	2.139
80	SRL_OPN_2PTS100_0640_20160726_204249_20160726_222112.EUM.nc	2016-07-26 20:42:49	2016-07-26 22:21:11	17855	2.099
81	SRL_OPN_2PTS100_0642_20160726_222112_20160726_235907.EUM.nc	2016-07-26 22:21:12	2016-07-26 23:59:06	17856	2.106
82	SRL_OPN_2PTS100_0643_20160726_235907_20160727_013705.EUM.nc	2016-07-26 23:59:07	2016-07-27 01:37:04	17857	2.128
83	SRL_OPN_2PTS100_0645_20160727_013705_20160727_031550.EUM.nc	2016-07-27 01:37:05	2016-07-27 03:15:49	17858	2.138
84	SRL_OPN_2PTS100_0647_20160727_031549_20160727_045620.EUM.nc	2016-07-27 03:15:50	2016-07-27 04:56:19	17859	2.147
85	SRL_OPN_2PTS100_0649_20160727_045619_20160727_063856.EUM.nc	2016-07-27 04:56:20	2016-07-27 06:38:55	17860	2.159
86	SRL_OPN_2PTS100_0651_20160727_063855_20160727_082518.EUM.nc	2016-07-27 06:38:56	2016-07-27 08:25:17	17861	2.204
87	SRL_OPN_2PTS100_0654_20160727_082517_20160727_100311.EUM.nc	2016-07-27 08:25:18	2016-07-27 10:03:10	17862	2.04
88	SRL_OPN_2PTS100_0655_20160727_100311_20160727_114109.EUM.nc	2016-07-27 10:03:11	2016-07-27 11:41:08	17863	2.042
89	SRL_OPN_2PTS100_0657_20160727_114109_20160727_131954.EUM.nc	2016-07-27 11:41:09	2016-07-27 13:19:53	17864	2.09
90	SRL_OPN_2PTS100_0659_20160727_131954_20160727_151317.EUM.nc	2016-07-27 13:19:54	2016-07-27 15:13:16	17865	2.351
91	SRL_OPN_2PTS100_0662_20160727_151316_20160727_165256.EUM.nc	2016-07-27 15:13:16	2016-07-27 16:52:54	17866	2.149
92	SRL_OPN_2PTS100_0664_20160727_165256_20160727_183238.EUM.nc	2016-07-27 16:52:56	2016-07-27 18:32:37	17867	2.176
93	SRL_OPN_2PTS100_0666_20160727_183237_20160727_201200.EUM.nc	2016-07-27 18:32:38	2016-07-27 20:11:59	17868	2.136
94	SRL_OPN_2PTS100_0668_20160727_201200_20160727_215038.EUM.nc	2016-07-27 20:12:00	2016-07-27 21:50:37	17869	2.114
95	SRL_OPN_2PTS100_0670_20160727_215037_20160727_232841.EUM.nc	2016-07-27 21:50:38	2016-07-27 23:28:40	17870	2.094
96	SRL_OPN_2PTS100_0671_20160727_232840_20160728_010632.EUM.nc	2016-07-27 23:28:40	2016-07-28 01:06:31	17871	2.103
97	SRL_OPN_2PTS100_0673_20160728_010631_20160728_024455.EUM.nc	2016-07-28 01:06:32	2016-07-28 02:44:54	17872	2.156
98	SRL_OPN_2PTS100_0675_20160728_024454_20160728_042451.EUM.nc	2016-07-28 02:44:54	2016-07-28 04:24:49	17873	2.152
99	SRL_OPN_2PTS100_0677_20160728_042451_20160728_060640.EUM.nc	2016-07-28 04:24:52	2016-07-28 06:06:39	17874	2.141
100	SRL_OPN_2PTS100_0679_20160728_060640_20160728_075439.EUM.nc	2016-07-28 06:06:40	2016-07-28 07:54:38	17875	2.221
101	SRL_OPN_2PTS100_0682_20160728_075438_20160728_093243.EUM.nc	2016-07-28 07:54:39	2016-07-28 09:32:42	17876	2.033
102	SRL_OPN_2PTS100_0683_20160728_093242_20160728_111037.EUM.nc	2016-07-28 09:32:43	2016-07-28 11:10:36	17877	2.032
103	SRL_OPN_2PTS100_0685_20160728_111037_20160728_124901.EUM.nc	2016-07-28 11:10:37	2016-07-28 12:49:00	17878	2.049
104	SRL_OPN_2PTS100_0687_20160728_124900_20160728_142836.EUM.nc	2016-07-28 12:49:01	2016-07-28 14:28:35	17879	2.108
105	SRL_OPN_2PTS100_0689_20160728_142836_20160728_162152.EUM.nc	2016-07-28 14:28:37	2016-07-28 16:21:51	17880	2.414
106	SRL_OPN_2PTS100_0692_20160728_162151_20160728_180138.EUM.nc	2016-07-28 16:21:52	2016-07-28 18:01:36	17881	2.16
107	SRL_OPN_2PTS100_0694_20160728_180137_20160728_194100.EUM.nc	2016-07-28 18:01:37	2016-07-28 19:40:59	17882	2.116
108	SRL_OPN_2PTS100_0696_20160728_194100_20160728_211959.EUM.nc	2016-07-28 19:41:00	2016-07-28 21:19:58	17883	2.106
109	SRL_OPN_2PTS100_0698_20160728_211958_20160728_225814.EUM.nc	2016-07-28 21:19:59	2016-07-28 22:58:12	17884	2.107
110	SRL_OPN_2PTS100_0699_20160728_225814_20160729_003556.EUM.nc	2016-07-28 22:58:14	2016-07-29 00:35:55	17885	2.101
111	SRL_OPN_2PTS100_0701_20160729_003556_20160729_021408.EUM.nc	2016-07-29 00:35:56	2016-07-29 02:14:07	17886	2.148
112	SRL_OPN_2PTS100_0703_20160729_021409_20160729_035334.EUM.nc	2016-07-29 02:14:09	2016-07-29 03:53:33	17887	2.161
113	SRL_OPN_2PTS100_0705_20160729_035334_20160729_053441.EUM.nc	2016-07-29 03:53:34	2016-07-29 05:34:40	17888	2.163
114	SRL_OPN_2PTS100_0707_20160729_053442_20160729_072349.EUM.nc	2016-07-29 05:34:42	2016-07-29 07:23:47	17889	2.255

– Continued on next page

Table 1: List of files between 2016-07-21 05:39:00 and 2016-08-25 05:39:00.

– Continued from previous page

	File Name	Start Date	End Date	Rev. No.	Latency (hours)
115	SRL_OPN_2PTS100_0710_20160729_072349_20160729_090213.EUM.nc	2016-07-29 07:23:49	2016-07-29 09:02:12	17890	2.041
116	SRL_OPN_2PTS100_0711_20160729_090214_20160729_104008.EUM.nc	2016-07-29 09:02:14	2016-07-29 10:40:06	17891	2.039
117	SRL_OPN_2PTS100_0713_20160729_104007_20160729_121809.EUM.nc	2016-07-29 10:40:07	2016-07-29 12:18:08	17892	2.063
118	SRL_OPN_2PTS100_0715_20160729_121808_20160729_135725.EUM.nc	2016-07-29 12:18:09	2016-07-29 13:57:24	17893	2.101
119	SRL_OPN_2PTS100_0717_20160729_135724_20160729_155049.EUM.nc	2016-07-29 13:57:26	2016-07-29 15:50:48	17894	2.377
120	SRL_OPN_2PTS100_0720_20160729_155048_20160729_173038.EUM.nc	2016-07-29 15:50:49	2016-07-29 17:30:37	17895	2.156
121	SRL_OPN_2PTS100_0722_20160729_173037_20160729_191005.EUM.nc	2016-07-29 17:30:38	2016-07-29 19:10:04	17896	2.15
122	SRL_OPN_2PTS100_0724_20160729_191004_20160729_204916.EUM.nc	2016-07-29 19:10:05	2016-07-29 20:49:15	17897	2.119
123	SRL_OPN_2PTS100_0726_20160729_204916_20160729_222736.EUM.nc	2016-07-29 20:49:16	2016-07-29 22:27:34	17898	2.1
124	SRL_OPN_2PTS100_0727_20160729_222737_20160730_000530.EUM.nc	2016-07-29 22:27:37	2016-07-30 00:05:28	17899	2.109
125	SRL_OPN_2PTS100_0729_20160730_000530_20160730_014329.EUM.nc	2016-07-30 00:05:30	2016-07-30 01:43:28	17900	2.111
126	SRL_OPN_2PTS100_0731_20160730_014329_20160730_032220.EUM.nc	2016-07-30 01:43:29	2016-07-30 03:22:19	17901	2.151
127	SRL_OPN_2PTS100_0733_20160730_032219_20160730_050259.EUM.nc	2016-07-30 03:22:20	2016-07-30 05:02:58	17902	2.145
128	SRL_OPN_2PTS100_0735_20160730_050258_20160730_065304.EUM.nc	2016-07-30 05:02:58	2016-07-30 06:53:03	17903	2.279
129	SRL_OPN_2PTS100_0738_20160730_065304_20160730_083142.EUM.nc	2016-07-30 06:53:04	2016-07-30 08:31:41	17904	2.052
130	SRL_OPN_2PTS100_0740_20160730_083141_20160730_100934.EUM.nc	2016-07-30 08:31:42	2016-07-30 10:09:33	17905	2.044
131	SRL_OPN_2PTS100_0741_20160730_100933_20160730_114733.EUM.nc	2016-07-30 10:09:34	2016-07-30 11:47:32	17906	2.049
132	SRL_OPN_2PTS100_0743_20160730_114732_20160730_132622.EUM.nc	2016-07-30 11:47:33	2016-07-30 13:26:21	17907	2.073
133	SRL_OPN_2PTS100_0745_20160730_132621_20160730_151946.EUM.nc	2016-07-30 13:26:22	2016-07-30 15:19:45	17908	2.376
134	SRL_OPN_2PTS100_0748_20160730_151947_20160730_165926.EUM.nc	2016-07-30 15:19:48	2016-07-30 16:59:25	17909	2.151
135	SRL_OPN_2PTS100_0750_20160730_165926_20160730_183908.EUM.nc	2016-07-30 16:59:26	2016-07-30 18:39:07	17910	2.144
136	SRL_OPN_2PTS100_0752_20160730_183908_20160730_201828.EUM.nc	2016-07-30 18:39:08	2016-07-30 20:18:27	17911	2.134
137	SRL_OPN_2PTS100_0754_20160730_201827_20160730_215703.EUM.nc	2016-07-30 20:18:28	2016-07-30 21:57:02	17912	2.13
138	SRL_OPN_2PTS100_0756_20160730_215703_20160730_233503.EUM.nc	2016-07-30 21:57:03	2016-07-30 23:35:02	17913	2.098
139	SRL_OPN_2PTS100_0757_20160730_233503_20160731_011255.EUM.nc	2016-07-30 23:35:03	2016-07-31 01:12:54	17914	2.1
140	SRL_OPN_2PTS100_0759_20160731_011255_20160731_025122.EUM.nc	2016-07-31 01:12:55	2016-07-31 02:51:21	17915	2.13
141	SRL_OPN_2PTS100_0761_20160731_025121_20160731_043126.EUM.nc	2016-07-31 02:51:22	2016-07-31 04:31:24	17916	2.155
142	SRL_OPN_2PTS100_0763_20160731_043125_20160731_061324.EUM.nc	2016-07-31 04:31:25	2016-07-31 06:13:22	17917	2.129
143	SRL_OPN_2PTS100_0765_20160731_061323_20160731_080104.EUM.nc	2016-07-31 06:13:23	2016-07-31 08:01:02	17918	2.219
144	SRL_OPN_2PTS100_0768_20160731_080104_20160731_093906.EUM.nc	2016-07-31 08:01:04	2016-07-31 09:39:05	17919	2.054
145	SRL_OPN_2PTS100_0769_20160731_093905_20160731_111700.EUM.nc	2016-07-31 09:39:06	2016-07-31 11:16:59	17920	2.046
146	SRL_OPN_2PTS100_0771_20160731_111700_20160731_125529.EUM.nc	2016-07-31 11:17:00	2016-07-31 12:55:28	17921	2.075
147	SRL_OPN_2PTS100_0773_20160731_125528_20160731_144843.EUM.nc	2016-07-31 12:55:29	2016-07-31 14:48:41	17922	2.374
148	SRL_OPN_2PTS100_0776_20160731_144842_20160731_162822.EUM.nc	2016-07-31 14:48:42	2016-07-31 16:28:21	17923	2.15
149	SRL_OPN_2PTS100_0778_20160731_162821_20160731_180808.EUM.nc	2016-07-31 16:28:22	2016-07-31 18:08:07	17924	2.162
150	SRL_OPN_2PTS100_0780_20160731_180807_20160731_194736.EUM.nc	2016-07-31 18:08:07	2016-07-31 19:47:35	17925	2.116
151	SRL_OPN_2PTS100_0782_20160731_194735_20160731_212624.EUM.nc	2016-07-31 19:47:36	2016-07-31 21:26:22	17926	2.119
152	SRL_OPN_2PTS100_0784_20160731_212624_20160731_230437.EUM.nc	2016-07-31 21:26:24	2016-07-31 23:04:36	17927	2.089
153	SRL_OPN_2PTS100_0785_20160731_230437_20160801_004227.EUM.nc	2016-07-31 23:04:37	2016-08-01 00:42:26	17928	2.122

– Continued on next page

Table 1: List of files between 2016-07-21 05:39:00 and 2016-08-25 05:39:00.

– Continued from previous page

	File Name	Start Date	End Date	Rev. No.	Latency (hours)
154	SRL_OPN_2PTS100_0787_20160801_004226_20160801_022034.EUM.nc	2016-08-01 00:42:26	2016-08-01 02:20:33	17929	2.142
155	SRL_OPN_2PTS100_0789_20160801_022033_20160801_040006.EUM.nc	2016-08-01 02:20:34	2016-08-01 04:00:05	17930	2.166
156	SRL_OPN_2PTS100_0791_20160801_040006_20160801_054122.EUM.nc	2016-08-01 04:00:06	2016-08-01 05:41:21	17931	2.161
157	SRL_OPN_2PTS100_0793_20160801_054122_20160801_073023.EUM.nc	2016-08-01 05:41:22	2016-08-01 07:30:22	17932	2.254
158	SRL_OPN_2PTS100_0796_20160801_073022_20160801_090837.EUM.nc	2016-08-01 07:30:23	2016-08-01 09:08:36	17933	2.059
159	SRL_OPN_2PTS100_0797_20160801_090837_20160801_104632.EUM.nc	2016-08-01 09:08:37	2016-08-01 10:46:31	17934	2.046
160	SRL_OPN_2PTS100_0799_20160801_104631_20160801_122436.EUM.nc	2016-08-01 10:46:31	2016-08-01 12:24:35	17935	2.066
161	SRL_OPN_2PTS100_0801_20160801_122435_20160801_140357.EUM.nc	2016-08-01 12:24:36	2016-08-01 14:03:56	17936	2.104
162	SRL_OPN_2PTS100_0803_20160801_140357_20160801_155720.EUM.nc	2016-08-01 14:03:57	2016-08-01 15:57:19	17937	2.397
163	SRL_OPN_2PTS100_0806_20160801_155720_20160801_173706.EUM.nc	2016-08-01 15:57:20	2016-08-01 17:37:05	17938	2.192
164	SRL_OPN_2PTS100_0808_20160801_173706_20160801_191634.EUM.nc	2016-08-01 17:37:06	2016-08-01 19:16:33	17939	2.149
165	SRL_OPN_2PTS100_0810_20160801_191633_20160801_205542.EUM.nc	2016-08-01 19:16:33	2016-08-01 20:55:41	17940	2.118
166	SRL_OPN_2PTS100_0812_20160801_205541_20160801_223409.EUM.nc	2016-08-01 20:55:42	2016-08-01 22:34:08	17941	2.094
167	SRL_OPN_2PTS100_0813_20160801_223409_20160802_001152.EUM.nc	2016-08-01 22:34:09	2016-08-02 00:11:51	17942	2.111
168	SRL_OPN_2PTS100_0815_20160802_001153_20160802_014955.EUM.nc	2016-08-02 00:11:53	2016-08-02 01:49:54	17943	2.129
169	SRL_OPN_2PTS100_0817_20160802_014954_20160802_032850.EUM.nc	2016-08-02 01:49:55	2016-08-02 03:28:48	17944	2.134
170	SRL_OPN_2PTS100_0819_20160802_032849_20160802_050936.EUM.nc	2016-08-02 03:28:50	2016-08-02 05:09:35	17945	2.159
171	SRL_OPN_2PTS100_0821_20160802_050935_20160802_065931.EUM.nc	2016-08-02 05:09:35	2016-08-02 06:59:30	17946	2.278
172	SRL_OPN_2PTS100_0824_20160802_065930_20160802_083806.EUM.nc	2016-08-02 06:59:31	2016-08-02 08:38:05	17947	2.047
173	SRL_OPN_2PTS100_0826_20160802_083805_20160802_101556.EUM.nc	2016-08-02 08:38:06	2016-08-02 10:15:55	17948	2.047
174	SRL_OPN_2PTS100_0827_20160802_101555_20160802_115357.EUM.nc	2016-08-02 10:15:56	2016-08-02 11:53:55	17949	2.062
175	SRL_OPN_2PTS100_0829_20160802_115356_20160802_133252.EUM.nc	2016-08-02 11:53:56	2016-08-02 13:32:51	17950	2.086
176	SRL_OPN_2PTS100_0831_20160802_133252_20160802_152616.EUM.nc	2016-08-02 13:32:52	2016-08-02 15:26:15	17951	2.358
177	SRL_OPN_2PTS100_0834_20160802_152616_20160802_170605.EUM.nc	2016-08-02 15:26:16	2016-08-02 17:06:04	17952	2.147
178	SRL_OPN_2PTS100_0836_20160802_170605_20160802_184537.EUM.nc	2016-08-02 17:06:05	2016-08-02 18:45:36	17953	2.179
179	SRL_OPN_2PTS100_0838_20160802_184536_20160802_202456.EUM.nc	2016-08-02 18:45:37	2016-08-02 20:24:54	17954	2.133
180	SRL_OPN_2PTS100_0840_20160802_202455_20160802_220327.EUM.nc	2016-08-02 20:24:55	2016-08-02 22:03:26	17955	2.116
181	SRL_OPN_2PTS100_0842_20160802_220327_20160802_234127.EUM.nc	2016-08-02 22:03:27	2016-08-02 23:41:26	17956	2.099
182	SRL_OPN_2PTS100_0843_20160802_234126_20160803_011920.EUM.nc	2016-08-02 23:41:27	2016-08-03 01:19:19	17957	2.122
183	SRL_OPN_2PTS100_0845_20160803_011919_20160803_025751.EUM.nc	2016-08-03 01:19:19	2016-08-03 02:57:50	17958	2.131
184	SRL_OPN_2PTS100_0847_20160803_025751_20160803_043802.EUM.nc	2016-08-03 02:57:51	2016-08-03 04:38:01	17959	2.158
185	SRL_OPN_2PTS100_0849_20160803_043801_20160803_062010.EUM.nc	2016-08-03 04:38:02	2016-08-03 06:20:09	17960	2.145
186	SRL_OPN_2PTS100_0851_20160803_062009_20160803_080730.EUM.nc	2016-08-03 06:20:10	2016-08-03 08:07:29	17961	2.21
187	SRL_OPN_2PTS100_0854_20160803_080729_20160803_094530.EUM.nc	2016-08-03 08:07:30	2016-08-03 09:45:29	17962	2.04
188	SRL_OPN_2PTS100_0855_20160803_094529_20160803_112323.EUM.nc	2016-08-03 09:45:30	2016-08-03 11:23:22	17963	2.045
189	SRL_OPN_2PTS100_0857_20160803_112322_20160803_130156.EUM.nc	2016-08-03 11:23:23	2016-08-03 13:01:55	17964	2.063
190	SRL_OPN_2PTS100_0859_20160803_130156_20160803_145513.EUM.nc	2016-08-03 13:01:56	2016-08-03 14:55:12	17965	2.353
191	SRL_OPN_2PTS100_0862_20160803_145513_20160803_163453.EUM.nc	2016-08-03 14:55:14	2016-08-03 16:34:52	17966	2.133
192	SRL_OPN_2PTS100_0864_20160803_163452_20160803_181438.EUM.nc	2016-08-03 16:34:53	2016-08-03 18:14:36	17967	2.181

– Continued on next page

Table 1: List of files between 2016-07-21 05:39:00 and 2016-08-25 05:39:00.

– Continued from previous page

	File Name	Start Date	End Date	Rev. No.	Latency (hours)
193	SRL_OPN_2PTS100_0866_20160803_181438_20160803_195405.EUM.nc	2016-08-03 18:14:38	2016-08-03 19:54:04	17968	2.139
194	SRL_OPN_2PTS100_0868_20160803_195404_20160803_213250.EUM.nc	2016-08-03 19:54:05	2016-08-03 21:32:49	17969	2.106
195	SRL_OPN_2PTS100_0870_20160803_213250_20160803_231059.EUM.nc	2016-08-03 21:32:50	2016-08-03 23:10:58	17970	2.072
196	SRL_OPN_2PTS100_0871_20160803_231100_20160804_004849.EUM.nc	2016-08-03 23:11:00	2016-08-04 00:48:48	17971	2.125
197	SRL_OPN_2PTS100_0873_20160804_004848_20160804_022701.EUM.nc	2016-08-04 00:48:48	2016-08-04 02:26:59	17972	2.133
198	SRL_OPN_2PTS100_0875_20160804_022700_20160804_040639.EUM.nc	2016-08-04 02:27:00	2016-08-04 04:06:38	17973	2.16
199	SRL_OPN_2PTS100_0877_20160804_040638_20160804_054805.EUM.nc	2016-08-04 04:06:39	2016-08-04 05:48:03	17974	2.14
200	SRL_OPN_2PTS100_0879_20160804_054804_20160804_073650.EUM.nc	2016-08-04 05:48:04	2016-08-04 07:36:49	17975	2.251
201	SRL_OPN_2PTS100_0882_20160804_073649_20160804_091501.EUM.nc	2016-08-04 07:36:50	2016-08-04 09:14:59	17976	2.044
202	SRL_OPN_2PTS100_0883_20160804_091500_20160804_105254.EUM.nc	2016-08-04 09:15:00	2016-08-04 10:52:53	17977	2.041
203	SRL_OPN_2PTS100_0885_20160804_105253_20160804_123109.EUM.nc	2016-08-04 10:52:53	2016-08-04 12:31:08	17978	2.052
204	SRL_OPN_2PTS100_0887_20160804_123108_20160804_141027.EUM.nc	2016-08-04 12:31:09	2016-08-04 14:10:25	17979	2.102
205	SRL_OPN_2PTS100_0889_20160804_141027_20160804_160350.EUM.nc	2016-08-04 14:10:28	2016-08-04 16:03:48	17980	2.413
206	SRL_OPN_2PTS100_0892_20160804_160350_20160804_174337.EUM.nc	2016-08-04 16:03:50	2016-08-04 17:43:36	17981	2.175
207	SRL_OPN_2PTS100_0894_20160804_174337_20160804_192303.EUM.nc	2016-08-04 17:43:37	2016-08-04 19:23:02	17982	2.136
208	SRL_OPN_2PTS100_0896_20160804_192302_20160804_210208.EUM.nc	2016-08-04 19:23:03	2016-08-04 21:02:07	17983	2.141
209	SRL_OPN_2PTS100_0898_20160804_210208_20160804_224032.EUM.nc	2016-08-04 21:02:08	2016-08-04 22:40:31	17984	2.078
210	SRL_OPN_2PTS100_0899_20160804_224033_20160805_001814.EUM.nc	2016-08-04 22:40:33	2016-08-05 00:18:13	17985	2.113
211	SRL_OPN_2PTS100_0901_20160805_001814_20160805_015619.EUM.nc	2016-08-05 00:18:14	2016-08-05 01:56:18	17986	2.116
212	SRL_OPN_2PTS100_0903_20160805_015618_20160805_033528.EUM.nc	2016-08-05 01:56:18	2016-08-05 03:35:27	17987	2.151
213	SRL_OPN_2PTS100_0905_20160805_033527_20160805_051614.EUM.nc	2016-08-05 03:35:28	2016-08-05 05:16:12	17988	2.16
214	SRL_OPN_2PTS100_0907_20160805_051613_20160805_070557.EUM.nc	2016-08-05 05:16:13	2016-08-05 07:05:56	17989	2.267
215	SRL_OPN_2PTS100_0910_20160805_070556_20160805_084429.EUM.nc	2016-08-05 07:05:57	2016-08-05 08:44:28	17990	2.047
216	SRL_OPN_2PTS100_0911_20160805_084428_20160805_102227.EUM.nc	2016-08-05 08:44:29	2016-08-05 10:22:26	17991	2.035
217	SRL_OPN_2PTS100_0913_20160805_102227_20160805_120021.EUM.nc	2016-08-05 10:22:27	2016-08-05 12:00:20	17992	2.056
218	SRL_OPN_2PTS100_0915_20160805_120022_20160805_133921.EUM.nc	2016-08-05 12:00:22	2016-08-05 13:39:20	17993	2.074
219	SRL_OPN_2PTS100_0917_20160805_133920_20160805_153247.EUM.nc	2016-08-05 13:39:21	2016-08-05 15:32:46	17994	2.376
220	SRL_OPN_2PTS100_0920_20160805_153246_20160805_171235.EUM.nc	2016-08-05 15:32:47	2016-08-05 17:12:34	17995	2.157
221	SRL_OPN_2PTS100_0922_20160805_171234_20160805_185206.EUM.nc	2016-08-05 17:12:34	2016-08-05 18:52:05	17996	2.161
222	SRL_OPN_2PTS100_0924_20160805_185207_20160805_203123.EUM.nc	2016-08-05 18:52:07	2016-08-05 20:31:22	17997	2.137
223	SRL_OPN_2PTS100_0926_20160805_203123_20160805_220951.EUM.nc	2016-08-05 20:31:23	2016-08-05 22:09:50	17998	2.101
224	SRL_OPN_2PTS100_0928_20160805_220952_20160805_234749.EUM.nc	2016-08-05 22:09:52	2016-08-05 23:47:47	17999	2.119
225	SRL_OPN_2PTS100_0929_20160805_234748_20160806_012543.EUM.nc	2016-08-05 23:47:48	2016-08-06 01:25:42	18000	2.113
226	SRL_OPN_2PTS100_0931_20160806_012543_20160806_030420.EUM.nc	2016-08-06 01:25:43	2016-08-06 03:04:19	18001	2.151
227	SRL_OPN_2PTS100_0933_20160806_030419_20160806_044437.EUM.nc	2016-08-06 03:04:19	2016-08-06 04:44:35	18002	2.153
228	SRL_OPN_2PTS100_0935_20160806_044436_20160806_062655.EUM.nc	2016-08-06 04:44:36	2016-08-06 06:26:53	18003	2.158
229	SRL_OPN_2PTS100_0937_20160806_062654_20160806_081355.EUM.nc	2016-08-06 06:26:55	2016-08-06 08:13:54	18004	2.19
230	SRL_OPN_2PTS100_0940_20160806_081355_20160806_095152.EUM.nc	2016-08-06 08:13:55	2016-08-06 09:51:50	18005	2.04
231	SRL_OPN_2PTS100_0941_20160806_095151_20160806_112947.EUM.nc	2016-08-06 09:51:51	2016-08-06 11:29:46	18006	2.031

– Continued on next page

Table 1: List of files between 2016-07-21 05:39:00 and 2016-08-25 05:39:00.

– Continued from previous page

	File Name	Start Date	End Date	Rev. No.	Latency (hours)
232	SRL_OPN_2PTS100_0943_20160806_112947_20160806_130824.EUM.nc	2016-08-06 11:29:47	2016-08-06 13:08:23	18007	2.083
233	SRL_OPN_2PTS100_0945_20160806_130824_20160806_150143.EUM.nc	2016-08-06 13:08:24	2016-08-06 15:01:42	18008	2.367
234	SRL_OPN_2PTS100_0948_20160806_150143_20160806_164131.EUM.nc	2016-08-06 15:01:44	2016-08-06 16:41:30	18009	2.173
235	SRL_OPN_2PTS100_0950_20160806_164131_20160806_182107.EUM.nc	2016-08-06 16:41:31	2016-08-06 18:21:06	18010	2.159
236	SRL_OPN_2PTS100_0952_20160806_182106_20160806_200032.EUM.nc	2016-08-06 18:21:07	2016-08-06 20:00:31	18011	2.151
237	SRL_OPN_2PTS100_0954_20160806_200031_20160806_213914.EUM.nc	2016-08-06 20:00:32	2016-08-06 21:39:13	18012	2.104
238	SRL_OPN_2PTS100_0956_20160806_213914_20160806_231722.EUM.nc	2016-08-06 21:39:14	2016-08-06 23:17:21	18013	2.087
239	SRL_OPN_2PTS100_0957_20160806_231721_20160807_005512.EUM.nc	2016-08-06 23:17:21	2016-08-07 00:55:11	18014	2.114
240	SRL_OPN_2PTS100_0959_20160807_005512_20160807_023327.EUM.nc	2016-08-07 00:55:12	2016-08-07 02:33:26	18015	2.151
241	SRL_OPN_2PTS100_0961_20160807_023326_20160807_041312.EUM.nc	2016-08-07 02:33:27	2016-08-07 04:13:10	18016	2.149
242	SRL_OPN_2PTS100_0963_20160807_041311_20160807_055446.EUM.nc	2016-08-07 04:13:11	2016-08-07 05:54:45	18017	2.145
243	SRL_OPN_2PTS100_0965_20160807_055447_20160807_074315.EUM.nc	2016-08-07 05:54:47	2016-08-07 07:43:14	18018	2.234
244	SRL_OPN_2PTS100_0968_20160807_074315_20160807_092124.EUM.nc	2016-08-07 07:43:15	2016-08-07 09:21:22	18019	2.045
245	SRL_OPN_2PTS100_0969_20160807_092123_20160807_105916.EUM.nc	2016-08-07 09:21:23	2016-08-07 10:59:15	18020	2.038
246	SRL_OPN_2PTS100_0971_20160807_105915_20160807_123735.EUM.nc	2016-08-07 10:59:15	2016-08-07 12:37:33	18021	2.061
247	SRL_OPN_2PTS100_0973_20160807_123735_20160807_141658.EUM.nc	2016-08-07 12:37:35	2016-08-07 14:16:57	18022	2.111
248	SRL_OPN_2PTS100_0975_20160807_141658_20160807_161020.EUM.nc	2016-08-07 14:17:00	2016-08-07 16:10:19	18023	2.412
249	SRL_OPN_2PTS100_0978_20160807_161019_20160807_175006.EUM.nc	2016-08-07 16:10:19	2016-08-07 17:50:05	18024	2.159
250	SRL_OPN_2PTS100_0980_20160807_175007_20160807_192939.EUM.nc	2016-08-07 17:50:07	2016-08-07 19:29:37	18025	2.164
251	SRL_OPN_2PTS100_0982_20160807_192938_20160807_210834.EUM.nc	2016-08-07 19:29:38	2016-08-07 21:08:33	18026	2.104
252	SRL_OPN_2PTS100_0984_20160807_210834_20160807_224654.EUM.nc	2016-08-07 21:08:34	2016-08-07 22:46:53	18027	2.092
253	SRL_OPN_2PTS100_0985_20160807_224655_20160808_002443.EUM.nc	2016-08-07 22:46:55	2016-08-08 00:24:42	18028	2.111
254	SRL_OPN_2PTS100_0987_20160808_002443_20160808_020243.EUM.nc	2016-08-08 00:24:43	2016-08-08 02:02:42	18029	2.137
255	SRL_OPN_2PTS100_0989_20160808_020242_20160808_034158.EUM.nc	2016-08-08 02:02:42	2016-08-08 03:41:57	18030	2.153
256	SRL_OPN_2PTS100_0991_20160808_034158_20160808_052251.EUM.nc	2016-08-08 03:41:58	2016-08-08 05:22:50	18031	2.167
257	SRL_OPN_2PTS100_0993_20160808_052251_20160808_071230.EUM.nc	2016-08-08 05:22:51	2016-08-08 07:12:29	18032	2.276
258	SRL_OPN_2PTS100_0996_20160808_071229_20160808_085051.EUM.nc	2016-08-08 07:12:30	2016-08-08 08:50:50	18033	2.032
259	SRL_OPN_2PTS100_0997_20160808_085051_20160808_102849.EUM.nc	2016-08-08 08:50:51	2016-08-08 10:28:48	18034	2.054
260	SRL_OPN_2PTS100_0999_20160808_102848_20160808_120653.EUM.nc	2016-08-08 10:28:48	2016-08-08 12:06:52	18035	2.079
261	SRL_OPN_2PTS100_1001_20160808_120652_20160808_134551.EUM.nc	2016-08-08 12:06:53	2016-08-08 13:45:50	18036	2.098
262	SRL_OPN_2PTS101_0001_20160808_134550_20160808_153915.EUM.nc	2016-08-08 13:45:51	2016-08-08 15:39:14	18037	2.379
263	SRL_OPN_2PTS101_0004_20160808_153915_20160808_171904.EUM.nc	2016-08-08 15:39:15	2016-08-08 17:19:02	18038	2.177
264	SRL_OPN_2PTS101_0006_20160808_171904_20160808_185834.EUM.nc	2016-08-08 17:19:04	2016-08-08 18:58:33	18039	2.14
265	SRL_OPN_2PTS101_0008_20160808_185833_20160808_203748.EUM.nc	2016-08-08 18:58:34	2016-08-08 20:37:47	18040	2.132
266	SRL_OPN_2PTS101_0010_20160808_203748_20160808_221622.EUM.nc	2016-08-08 20:37:48	2016-08-08 22:16:21	18041	2.117
267	SRL_OPN_2PTS101_0012_20160808_221621_20160808_235410.EUM.nc	2016-08-08 22:16:21	2016-08-08 23:54:09	18042	2.099
268	SRL_OPN_2PTS101_0013_20160808_235410_20160809_013207.EUM.nc	2016-08-08 23:54:10	2016-08-09 01:32:06	18043	2.148
269	SRL_OPN_2PTS101_0015_20160809_013206_20160809_031056.EUM.nc	2016-08-09 01:32:07	2016-08-09 03:10:55	18044	2.169
270	SRL_OPN_2PTS101_0017_20160809_031056_20160809_045113.EUM.nc	2016-08-09 03:10:56	2016-08-09 04:51:12	18045	2.152

– Continued on next page

Table 1: List of files between 2016-07-21 05:39:00 and 2016-08-25 05:39:00.

– Continued from previous page

	File Name	Start Date	End Date	Rev. No.	Latency (hours)
271	SRL_OPN_2PTS101_0019_20160809_045113_20160809_063349.EUM.nc	2016-08-09 04:51:13	2016-08-09 06:33:48	18046	2.158
272	SRL_OPN_2PTS101_0021_20160809_063349_20160809_082019.EUM.nc	2016-08-09 06:33:49	2016-08-09 08:20:18	18047	2.199
273	SRL_OPN_2PTS101_0024_20160809_082018_20160809_095822.EUM.nc	2016-08-09 08:20:19	2016-08-09 09:58:21	18048	2.06
274	SRL_OPN_2PTS101_0025_20160809_095821_20160809_113610.EUM.nc	2016-08-09 09:58:22	2016-08-09 11:36:09	18049	2.045
275	SRL_OPN_2PTS101_0027_20160809_113609_20160809_131452.EUM.nc	2016-08-09 11:36:10	2016-08-09 13:14:51	18050	2.089
276	SRL_OPN_2PTS101_0029_20160809_131451_20160809_150813.EUM.nc	2016-08-09 13:14:52	2016-08-09 15:08:12	18051	2.359
277	SRL_OPN_2PTS101_0032_20160809_150812_20160809_164801.EUM.nc	2016-08-09 15:08:13	2016-08-09 16:48:00	18052	2.148
278	SRL_OPN_2PTS101_0034_20160809_164800_20160809_182735.EUM.nc	2016-08-09 16:48:01	2016-08-09 18:27:34	18053	2.153
279	SRL_OPN_2PTS101_0036_20160809_182735_20160809_200658.EUM.nc	2016-08-09 18:27:35	2016-08-09 20:06:56	18054	2.144
280	SRL_OPN_2PTS101_0038_20160809_200658_20160809_214539.EUM.nc	2016-08-09 20:06:58	2016-08-09 21:45:37	18055	2.107
281	SRL_OPN_2PTS101_0040_20160809_214538_20160809_232343.EUM.nc	2016-08-09 21:45:38	2016-08-09 23:23:42	18056	2.068
282	SRL_OPN_2PTS101_0041_20160809_232342_20160810_010134.EUM.nc	2016-08-09 23:23:43	2016-08-10 01:01:33	18057	2.132
283	SRL_OPN_2PTS101_0043_20160810_010134_20160810_023953.EUM.nc	2016-08-10 01:01:34	2016-08-10 02:39:52	18058	2.152
284	SRL_OPN_2PTS101_0045_20160810_023953_20160810_041944.EUM.nc	2016-08-10 02:39:53	2016-08-10 04:19:42	18059	2.165
285	SRL_OPN_2PTS101_0047_20160810_041944_20160810_060136.EUM.nc	2016-08-10 04:19:44	2016-08-10 06:01:35	18060	2.162
286	SRL_OPN_2PTS101_0049_20160810_060135_20160810_074939.EUM.nc	2016-08-10 06:01:36	2016-08-10 07:49:38	18061	2.231
287	SRL_OPN_2PTS101_0052_20160810_074939_20160810_092745.EUM.nc	2016-08-10 07:49:39	2016-08-10 09:27:44	18062	2.049
288	SRL_OPN_2PTS101_0053_20160810_092745_20160810_110539.EUM.nc	2016-08-10 09:27:45	2016-08-10 11:05:38	18063	2.052
289	SRL_OPN_2PTS101_0055_20160810_110538_20160810_124400.EUM.nc	2016-08-10 11:05:38	2016-08-10 12:43:59	18064	2.058
290	SRL_OPN_2PTS101_0057_20160810_124359_20160810_142330.EUM.nc	2016-08-10 12:44:00	2016-08-10 14:23:29	18065	2.104
291	SRL_OPN_2PTS101_0059_20160810_142329_20160810_161657.EUM.nc	2016-08-10 14:23:30	2016-08-10 16:16:55	18066	2.396
292	SRL_OPN_2PTS101_0062_20160810_161656_20160810_175635.EUM.nc	2016-08-10 16:16:56	2016-08-10 17:56:33	18067	2.174
293	SRL_OPN_2PTS101_0064_20160810_175634_20160810_193606.EUM.nc	2016-08-10 17:56:35	2016-08-10 19:36:04	18068	2.144
294	SRL_OPN_2PTS101_0066_20160810_193606_20160810_211458.EUM.nc	2016-08-10 19:36:06	2016-08-10 21:14:57	18069	2.135
295	SRL_OPN_2PTS101_0068_20160810_211458_20160810_225316.EUM.nc	2016-08-10 21:14:58	2016-08-10 22:53:15	18070	2.074
296	SRL_OPN_2PTS101_0069_20160810_225316_20160811_003106.EUM.nc	2016-08-10 22:53:16	2016-08-11 00:31:05	18071	2.112
297	SRL_OPN_2PTS101_0071_20160811_003105_20160811_020908.EUM.nc	2016-08-11 00:31:06	2016-08-11 02:09:07	18072	2.135
298	SRL_OPN_2PTS101_0073_20160811_020907_20160811_034830.EUM.nc	2016-08-11 02:09:08	2016-08-11 03:48:29	18073	2.158
299	SRL_OPN_2PTS101_0075_20160811_034830_20160811_052939.EUM.nc	2016-08-11 03:48:30	2016-08-11 05:29:38	18074	2.16
300	SRL_OPN_2PTS101_0077_20160811_052938_20160811_071856.EUM.nc	2016-08-11 05:29:39	2016-08-11 07:18:55	18075	2.247
301	SRL_OPN_2PTS101_0080_20160811_071857_20160811_085715.EUM.nc	2016-08-11 07:18:57	2016-08-11 08:57:13	18076	2.044
302	SRL_OPN_2PTS101_0081_20160811_085714_20160811_103510.EUM.nc	2016-08-11 08:57:15	2016-08-11 10:35:09	18077	2.04
303	SRL_OPN_2PTS101_0083_20160811_103510_20160811_121318.EUM.nc	2016-08-11 10:35:10	2016-08-11 12:13:17	18078	2.075
304	SRL_OPN_2PTS101_0085_20160811_121318_20160811_135221.EUM.nc	2016-08-11 12:13:18	2016-08-11 13:52:20	18079	2.092
305	SRL_OPN_2PTS101_0087_20160811_135221_20160811_154545.EUM.nc	2016-08-11 13:52:21	2016-08-11 15:45:44	18080	2.41
306	SRL_OPN_2PTS101_0090_20160811_154544_20160811_172532.EUM.nc	2016-08-11 15:45:44	2016-08-11 17:25:31	18081	2.123
307	SRL_OPN_2PTS101_0092_20160811_172531_20160811_190509.EUM.nc	2016-08-11 17:25:32	2016-08-11 19:05:08	18082	2.152
308	SRL_OPN_2PTS101_0094_20160811_190508_20160811_204412.EUM.nc	2016-08-11 19:05:09	2016-08-11 20:44:11	18083	2.126
309	SRL_OPN_2PTS101_0096_20160811_204412_20160811_222245.EUM.nc	2016-08-11 20:44:12	2016-08-11 22:22:44	18084	2.096

– Continued on next page

Table 1: List of files between 2016-07-21 05:39:00 and 2016-08-25 05:39:00.

– Continued from previous page

	File Name	Start Date	End Date	Rev. No.	Latency (hours)
310	SRL_OPN_2PTS101_0098_20160811_222245_20160812_000039.EUM.nc	2016-08-11 22:22:45	2016-08-12 00:00:38	18085	2.12
311	SRL_OPN_2PTS101_0099_20160812_000038_20160812_013830.EUM.nc	2016-08-12 00:00:39	2016-08-12 01:38:29	18086	2.138
312	SRL_OPN_2PTS101_0101_20160812_013829_20160812_031724.EUM.nc	2016-08-12 01:38:29	2016-08-12 03:17:23	18087	2.168
313	SRL_OPN_2PTS101_0103_20160812_031723_20160812_045747.EUM.nc	2016-08-12 03:17:23	2016-08-12 04:57:46	18088	2.165
314	SRL_OPN_2PTS101_0105_20160812_045747_20160812_064033.EUM.nc	2016-08-12 04:57:47	2016-08-12 06:40:32	18089	2.149
315	SRL_OPN_2PTS101_0107_20160812_064032_20160812_082641.EUM.nc	2016-08-12 06:40:33	2016-08-12 08:26:40	18090	2.193
316	SRL_OPN_2PTS101_0110_20160812_082640_20160812_100443.EUM.nc	2016-08-12 08:26:41	2016-08-12 10:04:41	18091	2.052
317	SRL_OPN_2PTS101_0111_20160812_100442_20160812_114241.EUM.nc	2016-08-12 10:04:42	2016-08-12 11:42:40	18092	2.048
318	SRL_OPN_2PTS101_0113_20160812_114240_20160812_132119.EUM.nc	2016-08-12 11:42:41	2016-08-12 13:21:18	18093	2.074
319	SRL_OPN_2PTS101_0115_20160812_132118_20160812_151442.EUM.nc	2016-08-12 13:21:19	2016-08-12 15:14:41	18094	2.37
320	SRL_OPN_2PTS101_0118_20160812_151441_20160812_165429.EUM.nc	2016-08-12 15:14:41	2016-08-12 16:54:28	18095	2.155
321	SRL_OPN_2PTS101_0120_20160812_165429_20160812_183411.EUM.nc	2016-08-12 16:54:29	2016-08-12 18:34:10	18096	2.147
322	SRL_OPN_2PTS101_0122_20160812_183411_20160812_201325.EUM.nc	2016-08-12 18:34:11	2016-08-12 20:13:24	18097	2.142
323	SRL_OPN_2PTS101_0124_20160812_201324_20160812_215210.EUM.nc	2016-08-12 20:13:24	2016-08-12 21:52:09	18098	2.107
324	SRL_OPN_2PTS101_0126_20160812_215209_20160812_233012.EUM.nc	2016-08-12 21:52:10	2016-08-12 23:30:11	18099	2.055
325	SRL_OPN_2PTS101_0127_20160812_233011_20160813_010755.EUM.nc	2016-08-12 23:30:12	2016-08-13 01:07:54	18100	2.119
326	SRL_OPN_2PTS101_0129_20160813_010754_20160813_024627.EUM.nc	2016-08-13 01:07:55	2016-08-13 02:46:26	18101	2.136
327	SRL_OPN_2PTS101_0131_20160813_024627_20160813_042616.EUM.nc	2016-08-13 02:46:28	2016-08-13 04:26:15	18102	2.142
328	SRL_OPN_2PTS101_0133_20160813_042616_20160813_060817.EUM.nc	2016-08-13 04:26:17	2016-08-13 06:08:16	18103	2.152
329	SRL_OPN_2PTS101_0135_20160813_060816_20160813_075603.EUM.nc	2016-08-13 06:08:17	2016-08-13 07:56:02	18104	2.211
330	SRL_OPN_2PTS101_0138_20160813_075602_20160813_093415.EUM.nc	2016-08-13 07:56:03	2016-08-13 09:34:14	18105	2.049
331	SRL_OPN_2PTS101_0139_20160813_093414_20160813_111159.EUM.nc	2016-08-13 09:34:15	2016-08-13 11:11:58	18106	2.038
332	SRL_OPN_2PTS101_0141_20160813_111159_20160813_125025.EUM.nc	2016-08-13 11:11:59	2016-08-13 12:50:24	18107	2.056
333	SRL_OPN_2PTS101_0143_20160813_125024_20160813_144337.EUM.nc	2016-08-13 12:50:25	2016-08-13 14:43:36	18108	2.346
334	SRL_OPN_2PTS101_0146_20160813_144337_20160813_162325.EUM.nc	2016-08-13 14:43:37	2016-08-13 16:23:24	18109	2.161
335	SRL_OPN_2PTS101_0148_20160813_162325_20160813_180302.EUM.nc	2016-08-13 16:23:25	2016-08-13 18:03:01	18110	2.17
336	SRL_OPN_2PTS101_0150_20160813_180303_20160813_194232.EUM.nc	2016-08-13 18:03:03	2016-08-13 19:42:31	18111	2.154
337	SRL_OPN_2PTS101_0152_20160813_194232_20160813_212130.EUM.nc	2016-08-13 19:42:32	2016-08-13 21:21:29	18112	2.115
338	SRL_OPN_2PTS101_0154_20160813_212129_20160813_225937.EUM.nc	2016-08-13 21:21:30	2016-08-13 22:59:36	18113	2.077
339	SRL_OPN_2PTS101_0155_20160813_225937_20160814_003726.EUM.nc	2016-08-13 22:59:37	2016-08-14 00:37:25	18114	2.115
340	SRL_OPN_2PTS101_0157_20160814_003726_20160814_021540.EUM.nc	2016-08-14 00:37:26	2016-08-14 02:15:39	18115	2.122
341	SRL_OPN_2PTS101_0159_20160814_021539_20160814_035459.EUM.nc	2016-08-14 02:15:40	2016-08-14 03:54:57	18116	2.149
342	SRL_OPN_2PTS101_0161_20160814_035458_20160814_053617.EUM.nc	2016-08-14 03:54:59	2016-08-14 05:36:16	18117	2.151
343	SRL_OPN_2PTS101_0163_20160814_053617_20160814_072521.EUM.nc	2016-08-14 05:36:17	2016-08-14 07:25:20	18118	2.248
344	SRL_OPN_2PTS101_0166_20160814_072520_20160814_090345.EUM.nc	2016-08-14 07:25:20	2016-08-14 09:03:44	18119	2.032
345	SRL_OPN_2PTS101_0167_20160814_090344_20160814_104131.EUM.nc	2016-08-14 09:03:45	2016-08-14 10:41:29	18120	2.053
346	SRL_OPN_2PTS101_0169_20160814_104130_20160814_121942.EUM.nc	2016-08-14 10:41:30	2016-08-14 12:19:41	18121	2.069
347	SRL_OPN_2PTS101_0171_20160814_121942_20160814_135858.EUM.nc	2016-08-14 12:19:42	2016-08-14 13:58:56	18122	2.104
348	SRL_OPN_2PTS101_0173_20160814_135858_20160814_155222.EUM.nc	2016-08-14 13:58:59	2016-08-14 15:52:21	18123	2.402

– Continued on next page

Table 1: List of files between 2016-07-21 05:39:00 and 2016-08-25 05:39:00.

– Continued from previous page

	File Name	Start Date	End Date	Rev. No.	Latency (hours)
349	SRL_OPN_2PTS101_0176_20160814_155223_20160814_173201.EUM.nc	2016-08-14 15:52:23	2016-08-14 17:32:00	18124	2.158
350	SRL_OPN_2PTS101_0178_20160814_173200_20160814_191137.EUM.nc	2016-08-14 17:32:00	2016-08-14 19:11:36	18125	2.154
351	SRL_OPN_2PTS101_0180_20160814_191137_20160814_205039.EUM.nc	2016-08-14 19:11:37	2016-08-14 20:50:37	18126	2.129
352	SRL_OPN_2PTS101_0182_20160814_205038_20160814_222908.EUM.nc	2016-08-14 20:50:39	2016-08-14 22:29:06	18127	2.079
353	SRL_OPN_2PTS101_0183_20160814_222907_20160815_000701.EUM.nc	2016-08-14 22:29:07	2016-08-15 00:07:00	18128	2.098
354	SRL_OPN_2PTS101_0185_20160815_000700_20160815_014453.EUM.nc	2016-08-15 00:07:01	2016-08-15 01:44:52	18129	2.121
355	SRL_OPN_2PTS101_0187_20160815_014453_20160815_032353.EUM.nc	2016-08-15 01:44:53	2016-08-15 03:23:52	18130	2.133
356	SRL_OPN_2PTS101_0189_20160815_032353_20160815_050434.EUM.nc	2016-08-15 03:23:53	2016-08-15 05:04:33	18131	2.147
357	SRL_OPN_2PTS101_0191_20160815_050433_20160815_065436.EUM.nc	2016-08-15 05:04:33	2016-08-15 06:54:35	18132	2.273
358	SRL_OPN_2PTS101_0194_20160815_065435_20160815_083305.EUM.nc	2016-08-15 06:54:36	2016-08-15 08:33:04	18133	2.039
359	SRL_OPN_2PTS101_0196_20160815_083306_20160815_101106.EUM.nc	2016-08-15 08:33:06	2016-08-15 10:11:04	18134	2.034
360	SRL_OPN_2PTS101_0197_20160815_101106_20160815_114905.EUM.nc	2016-08-15 10:11:06	2016-08-15 11:49:03	18135	2.066
361	SRL_OPN_2PTS101_0199_20160815_114904_20160815_132747.EUM.nc	2016-08-15 11:49:04	2016-08-15 13:27:46	18136	2.092
362	SRL_OPN_2PTS101_0201_20160815_132746_20160815_152111.EUM.nc	2016-08-15 13:27:47	2016-08-15 15:21:10	18137	2.366
363	SRL_OPN_2PTS101_0204_20160815_152111_20160815_170100.EUM.nc	2016-08-15 15:21:11	2016-08-15 17:00:59	18138	2.158
364	SRL_OPN_2PTS101_0206_20160815_170059_20160815_184040.EUM.nc	2016-08-15 17:01:00	2016-08-15 18:40:39	18139	2.165
365	SRL_OPN_2PTS101_0208_20160815_184039_20160815_201952.EUM.nc	2016-08-15 18:40:39	2016-08-15 20:19:51	18140	2.138
366	SRL_OPN_2PTS101_0210_20160815_201951_20160815_215834.EUM.nc	2016-08-15 20:19:51	2016-08-15 21:58:32	18141	2.104
367	SRL_OPN_2PTS101_0212_20160815_215833_20160815_233636.EUM.nc	2016-08-15 21:58:33	2016-08-15 23:36:34	18142	2.086
368	SRL_OPN_2PTS101_0213_20160815_233636_20160816_011419.EUM.nc	2016-08-15 23:36:36	2016-08-16 01:14:17	18143	2.104
369	SRL_OPN_2PTS101_0215_20160816_011418_20160816_025254.EUM.nc	2016-08-16 01:14:18	2016-08-16 02:52:53	18144	2.127
370	SRL_OPN_2PTS101_0217_20160816_025255_20160816_043300.EUM.nc	2016-08-16 02:52:55	2016-08-16 04:32:59	18145	2.173
371	SRL_OPN_2PTS101_0219_20160816_043259_20160816_061501.EUM.nc	2016-08-16 04:32:59	2016-08-16 06:15:00	18146	2.127
372	SRL_OPN_2PTS101_0221_20160816_061500_20160816_080227.EUM.nc	2016-08-16 06:15:01	2016-08-16 08:02:26	18147	2.239
373	SRL_OPN_2PTS101_0224_20160816_080228_20160816_094036.EUM.nc	2016-08-16 08:02:28	2016-08-16 09:40:35	18148	2.039
374	SRL_OPN_2PTS101_0225_20160816_094036_20160816_111831.EUM.nc	2016-08-16 09:40:36	2016-08-16 11:18:30	18149	2.028
375	SRL_OPN_2PTS101_0227_20160816_111831_20160816_125652.EUM.nc	2016-08-16 11:18:31	2016-08-16 12:56:51	18150	2.052
376	SRL_OPN_2PTS101_0229_20160816_125652_20160816_145007.EUM.nc	2016-08-16 12:56:52	2016-08-16 14:50:06	18151	2.371
377	SRL_OPN_2PTS101_0232_20160816_145006_20160816_162955.EUM.nc	2016-08-16 14:50:07	2016-08-16 16:29:53	18152	2.153
378	SRL_OPN_2PTS101_0234_20160816_162954_20160816_180941.EUM.nc	2016-08-16 16:29:54	2016-08-16 18:09:40	18153	2.166
379	SRL_OPN_2PTS101_0236_20160816_180940_20160816_194900.EUM.nc	2016-08-16 18:09:40	2016-08-16 19:48:59	18154	2.142
380	SRL_OPN_2PTS101_0238_20160816_194859_20160816_212756.EUM.nc	2016-08-16 19:48:59	2016-08-16 21:27:55	18155	2.11
381	SRL_OPN_2PTS101_0240_20160816_212755_20160816_230608.EUM.nc	2016-08-16 21:27:56	2016-08-16 23:06:07	18156	2.075
382	SRL_OPN_2PTS101_0241_20160816_230608_20160817_004349.EUM.nc	2016-08-16 23:06:08	2016-08-17 00:43:48	18157	2.109
383	SRL_OPN_2PTS101_0243_20160817_004348_20160817_022206.EUM.nc	2016-08-17 00:43:48	2016-08-17 02:22:05	18158	2.117
384	SRL_OPN_2PTS101_0245_20160817_022205_20160817_040130.EUM.nc	2016-08-17 02:22:06	2016-08-17 04:01:28	18159	2.164
385	SRL_OPN_2PTS101_0247_20160817_040130_20160817_054257.EUM.nc	2016-08-17 04:01:30	2016-08-17 05:42:56	18160	2.152
386	SRL_OPN_2PTS101_0249_20160817_054256_20160817_073147.EUM.nc	2016-08-17 05:42:57	2016-08-17 07:31:46	18161	2.254
387	SRL_OPN_2PTS101_0252_20160817_073146_20160817_091008.EUM.nc	2016-08-17 07:31:46	2016-08-17 09:10:07	18162	2.044

– Continued on next page

Table 1: List of files between 2016-07-21 05:39:00 and 2016-08-25 05:39:00.

– Continued from previous page

	File Name	Start Date	End Date	Rev. No.	Latency (hours)
388	SRL_OPN_2PTS101_0253_20160817_091007_20160817_104754.EUM.nc	2016-08-17 09:10:07	2016-08-17 10:47:53	18163	2.049
389	SRL_OPN_2PTS101_0255_20160817_104754_20160817_122607.EUM.nc	2016-08-17 10:47:54	2016-08-17 12:26:06	18164	2.058
390	SRL_OPN_2PTS101_0257_20160817_122606_20160817_140529.EUM.nc	2016-08-17 12:26:07	2016-08-17 14:05:27	18165	2.105
391	SRL_OPN_2PTS101_0259_20160817_140529_20160817_155852.EUM.nc	2016-08-17 14:05:29	2016-08-17 15:58:51	18166	2.385
392	SRL_OPN_2PTS101_0262_20160817_155852_20160817_173831.EUM.nc	2016-08-17 15:58:52	2016-08-17 17:38:29	18167	2.157
393	SRL_OPN_2PTS101_0264_20160817_173831_20160817_191807.EUM.nc	2016-08-17 17:38:31	2016-08-17 19:18:06	18168	2.157
394	SRL_OPN_2PTS101_0266_20160817_191807_20160817_205714.EUM.nc	2016-08-17 19:18:07	2016-08-17 20:57:13	18169	2.12
395	SRL_OPN_2PTS101_0268_20160817_205713_20160817_223531.EUM.nc	2016-08-17 20:57:13	2016-08-17 22:35:30	18170	2.079
396	SRL_OPN_2PTS101_0269_20160817_223531_20160818_001323.EUM.nc	2016-08-17 22:35:31	2016-08-18 00:13:22	18171	2.115
397	SRL_OPN_2PTS101_0271_20160818_001322_20160818_015125.EUM.nc	2016-08-18 00:13:23	2016-08-18 01:51:24	18172	2.116
398	SRL_OPN_2PTS101_0273_20160818_015126_20160818_033022.EUM.nc	2016-08-18 01:51:26	2016-08-18 03:30:21	18173	2.145
399	SRL_OPN_2PTS101_0275_20160818_033021_20160818_051110.EUM.nc	2016-08-18 03:30:22	2016-08-18 05:11:09	18174	2.148
400	SRL_OPN_2PTS101_0277_20160818_051110_20160818_070102.EUM.nc	2016-08-18 05:11:10	2016-08-18 07:01:01	18175	2.267
401	SRL_OPN_2PTS101_0280_20160818_070101_20160818_083937.EUM.nc	2016-08-18 07:01:02	2016-08-18 08:39:36	18176	2.046
402	SRL_OPN_2PTS101_0282_20160818_083936_20160818_101726.EUM.nc	2016-08-18 08:39:36	2016-08-18 10:17:25	18177	2.038
403	SRL_OPN_2PTS101_0283_20160818_101726_20160818_115528.EUM.nc	2016-08-18 10:17:26	2016-08-18 11:55:27	18178	2.053
404	SRL_OPN_2PTS101_0285_20160818_115528_20160818_133424.EUM.nc	2016-08-18 11:55:28	2016-08-18 13:34:23	18179	2.069
405	SRL_OPN_2PTS101_0287_20160818_133425_20160818_152749.EUM.nc	2016-08-18 13:34:25	2016-08-18 15:27:48	18180	2.357
406	SRL_OPN_2PTS101_0290_20160818_152749_20160818_170729.EUM.nc	2016-08-18 15:27:49	2016-08-18 17:07:28	18181	2.135
407	SRL_OPN_2PTS101_0292_20160818_170728_20160818_184708.EUM.nc	2016-08-18 17:07:28	2016-08-18 18:47:07	18182	2.147
408	SRL_OPN_2PTS101_0294_20160818_184708_20160818_202619.EUM.nc	2016-08-18 18:47:08	2016-08-18 20:26:18	18183	2.136
409	SRL_OPN_2PTS101_0296_20160818_202618_20160818_220457.EUM.nc	2016-08-18 20:26:18	2016-08-18 22:04:55	18184	2.102
410	SRL_OPN_2PTS101_0298_20160818_220457_20160818_234258.EUM.nc	2016-08-18 22:04:57	2016-08-18 23:42:56	18185	2.097
411	SRL_OPN_2PTS101_0299_20160818_234257_20160819_012042.EUM.nc	2016-08-18 23:42:57	2016-08-19 01:20:41	18186	2.124
412	SRL_OPN_2PTS101_0301_20160819_012041_20160819_025923.EUM.nc	2016-08-19 01:20:42	2016-08-19 02:59:22	18187	2.17
413	SRL_OPN_2PTS101_0303_20160819_025924_20160819_043936.EUM.nc	2016-08-19 02:59:24	2016-08-19 04:39:34	18188	2.155
414	SRL_OPN_2PTS101_0305_20160819_043936_20160819_062146.EUM.nc	2016-08-19 04:39:36	2016-08-19 06:21:45	18189	2.145
415	SRL_OPN_2PTS101_0307_20160819_062145_20160819_080853.EUM.nc	2016-08-19 06:21:45	2016-08-19 08:08:52	18190	2.211
416	SRL_OPN_2PTS101_0310_20160819_080852_20160819_094701.EUM.nc	2016-08-19 08:08:53	2016-08-19 09:47:00	18191	2.045
417	SRL_OPN_2PTS101_0311_20160819_094700_20160819_112455.EUM.nc	2016-08-19 09:47:00	2016-08-19 11:24:54	18192	2.048
418	SRL_OPN_2PTS101_0313_20160819_112454_20160819_130320.EUM.nc	2016-08-19 11:24:54	2016-08-19 13:03:19	18193	2.065
419	SRL_OPN_2PTS101_0315_20160819_130319_20160819_145646.EUM.nc	2016-08-19 13:03:19	2016-08-19 14:56:45	18194	2.358
420	SRL_OPN_2PTS101_0318_20160819_145645_20160819_163626.EUM.nc	2016-08-19 14:56:46	2016-08-19 16:36:25	18195	2.149
421	SRL_OPN_2PTS101_0320_20160819_163625_20160819_181610.EUM.nc	2016-08-19 16:36:26	2016-08-19 18:16:08	18196	2.161
422	SRL_OPN_2PTS101_0322_20160819_181610_20160819_195528.EUM.nc	2016-08-19 18:16:10	2016-08-19 19:55:26	18197	2.147
423	SRL_OPN_2PTS101_0324_20160819_195527_20160819_213421.EUM.nc	2016-08-19 19:55:28	2016-08-19 21:34:20	18198	2.122
424	SRL_OPN_2PTS101_0326_20160819_213420_20160819_231231.EUM.nc	2016-08-19 21:34:21	2016-08-19 23:12:29	18199	2.088
425	SRL_OPN_2PTS101_0327_20160819_231230_20160820_005011.EUM.nc	2016-08-19 23:12:30	2016-08-20 00:50:10	18200	2.124
426	SRL_OPN_2PTS101_0329_20160820_005010_20160820_022832.EUM.nc	2016-08-20 00:50:11	2016-08-20 02:28:31	18201	2.133

– Continued on next page

Table 1: List of files between 2016-07-21 05:39:00 and 2016-08-25 05:39:00.

– Continued from previous page

	File Name	Start Date	End Date	Rev. No.	Latency (hours)
427	SRL_OPN_2PTS101_0331_20160820_022831_20160820_040803.EUM.nc	2016-08-20 02:28:32	2016-08-20 04:08:02	18202	2.157
428	SRL_OPN_2PTS101_0333_20160820_040803_20160820_054939.EUM.nc	2016-08-20 04:08:04	2016-08-20 05:49:37	18203	2.142
429	SRL_OPN_2PTS101_0335_20160820_054938_20160820_073812.EUM.nc	2016-08-20 05:49:38	2016-08-20 07:38:11	18204	2.249
430	SRL_OPN_2PTS101_0338_20160820_073812_20160820_091631.EUM.nc	2016-08-20 07:38:12	2016-08-20 09:16:30	18205	2.046
431	SRL_OPN_2PTS101_0339_20160820_091630_20160820_105424.EUM.nc	2016-08-20 09:16:31	2016-08-20 10:54:23	18206	2.055
432	SRL_OPN_2PTS101_0341_20160820_105423_20160820_123233.EUM.nc	2016-08-20 10:54:24	2016-08-20 12:32:32	18207	2.057
433	SRL_OPN_2PTS101_0343_20160820_123232_20160820_141202.EUM.nc	2016-08-20 12:32:32	2016-08-20 14:12:01	18208	2.091
434	SRL_OPN_2PTS101_0345_20160820_141201_20160820_160522.EUM.nc	2016-08-20 14:12:01	2016-08-20 16:05:21	18209	2.394
435	SRL_OPN_2PTS101_0348_20160820_160521_20160820_174510.EUM.nc	2016-08-20 16:05:21	2016-08-20 17:45:09	18210	2.178
436	SRL_OPN_2PTS101_0350_20160820_174509_20160820_192435.EUM.nc	2016-08-20 17:45:09	2016-08-20 19:24:34	18211	2.151
437	SRL_OPN_2PTS101_0352_20160820_192435_20160820_210340.EUM.nc	2016-08-20 19:24:35	2016-08-20 21:03:39	18212	2.101
438	SRL_OPN_2PTS101_0354_20160820_210340_20160820_224154.EUM.nc	2016-08-20 21:03:40	2016-08-20 22:41:52	18213	2.087
439	SRL_OPN_2PTS101_0355_20160820_224153_20160821_001945.EUM.nc	2016-08-20 22:41:53	2016-08-21 00:19:44	18214	2.093
440	SRL_OPN_2PTS101_0357_20160821_001945_20160821_015751.EUM.nc	2016-08-21 00:19:45	2016-08-21 01:57:50	18215	2.12
441	SRL_OPN_2PTS101_0359_20160821_015750_20160821_033653.EUM.nc	2016-08-21 01:57:50	2016-08-21 03:36:51	18216	2.149
442	SRL_OPN_2PTS101_0361_20160821_033652_20160821_051748.EUM.nc	2016-08-21 03:36:52	2016-08-21 05:17:47	18217	2.162
443	SRL_OPN_2PTS101_0363_20160821_051748_20160821_070728.EUM.nc	2016-08-21 05:17:48	2016-08-21 07:07:27	18218	2.263
444	SRL_OPN_2PTS101_0366_20160821_070728_20160821_084600.EUM.nc	2016-08-21 07:07:28	2016-08-21 08:45:58	18219	2.046
445	SRL_OPN_2PTS101_0368_20160821_084559_20160821_102348.EUM.nc	2016-08-21 08:45:59	2016-08-21 10:23:47	18220	2.047
446	SRL_OPN_2PTS101_0369_20160821_102348_20160821_120152.EUM.nc	2016-08-21 10:23:48	2016-08-21 12:01:51	18221	2.055
447	SRL_OPN_2PTS101_0371_20160821_120152_20160821_134053.EUM.nc	2016-08-21 12:01:52	2016-08-21 13:40:52	18222	2.076
448	SRL_OPN_2PTS101_0373_20160821_134053_20160821_153418.EUM.nc	2016-08-21 13:40:54	2016-08-21 15:34:17	18223	2.358
449	SRL_OPN_2PTS101_0376_20160821_153419_20160821_171358.EUM.nc	2016-08-21 15:34:19	2016-08-21 17:13:57	18224	2.133
450	SRL_OPN_2PTS101_0378_20160821_171357_20160821_185338.EUM.nc	2016-08-21 17:13:58	2016-08-21 18:53:37	18225	2.16
451	SRL_OPN_2PTS101_0380_20160821_185337_20160821_203253.EUM.nc	2016-08-21 18:53:37	2016-08-21 20:32:52	18226	2.13
452	SRL_OPN_2PTS101_0382_20160821_203252_20160821_221121.EUM.nc	2016-08-21 20:32:53	2016-08-21 22:11:20	18227	2.097
453	SRL_OPN_2PTS101_0384_20160821_221121_20160821_234920.EUM.nc	2016-08-21 22:11:21	2016-08-21 23:49:19	18228	2.1
454	SRL_OPN_2PTS101_0385_20160821_234919_20160822_012705.EUM.nc	2016-08-21 23:49:19	2016-08-22 01:27:04	18229	2.125
455	SRL_OPN_2PTS101_0387_20160822_012704_20160822_030551.EUM.nc	2016-08-22 01:27:05	2016-08-22 03:05:50	18230	2.131
456	SRL_OPN_2PTS101_0389_20160822_030550_20160822_044610.EUM.nc	2016-08-22 03:05:51	2016-08-22 04:46:09	18231	2.136
457	SRL_OPN_2PTS101_0391_20160822_044610_20160822_062829.EUM.nc	2016-08-22 04:46:10	2016-08-22 06:28:28	18232	2.156
458	SRL_OPN_2PTS101_0393_20160822_062829_20160822_081517.EUM.nc	2016-08-22 06:28:30	2016-08-22 08:15:16	18233	2.205
459	SRL_OPN_2PTS101_0396_20160822_081516_20160822_095322.EUM.nc	2016-08-22 08:15:16	2016-08-22 09:53:21	18234	2.056
460	SRL_OPN_2PTS101_0397_20160822_095322_20160822_113118.EUM.nc	2016-08-22 09:53:22	2016-08-22 11:31:17	18235	2.052
461	SRL_OPN_2PTS101_0399_20160822_113117_20160822_130955.EUM.nc	2016-08-22 11:31:17	2016-08-22 13:09:53	18236	2.076
462	SRL_OPN_2PTS101_0401_20160822_130954_20160822_150315.EUM.nc	2016-08-22 13:09:54	2016-08-22 15:03:14	18237	2.371
463	SRL_OPN_2PTS101_0404_20160822_150314_20160822_164256.EUM.nc	2016-08-22 15:03:15	2016-08-22 16:42:54	18238	2.184
464	SRL_OPN_2PTS101_0406_20160822_164255_20160822_182238.EUM.nc	2016-08-22 16:42:55	2016-08-22 18:22:37	18239	2.178
465	SRL_OPN_2PTS101_0408_20160822_182237_20160822_200155.EUM.nc	2016-08-22 18:22:38	2016-08-22 20:01:54	18240	2.134

– Continued on next page

Table 1: List of files between 2016-07-21 05:39:00 and 2016-08-25 05:39:00.

– Continued from previous page

	File Name	Start Date	End Date	Rev. No.	Latency (hours)
466	SRL_OPN_2PTS101_0410_20160822_200154_20160822_214045.EUM.nc	2016-08-22 20:01:54	2016-08-22 21:40:44	18241	2.093
467	SRL_OPN_2PTS101_0412_20160822_214044_20160822_231852.EUM.nc	2016-08-22 21:40:44	2016-08-22 23:18:51	18242	2.089
468	SRL_OPN_2PTS101_0413_20160822_231852_20160823_005633.EUM.nc	2016-08-22 23:18:52	2016-08-23 00:56:31	18243	2.132
469	SRL_OPN_2PTS101_0415_20160823_005633_20160823_023458.EUM.nc	2016-08-23 00:56:33	2016-08-23 02:34:57	18244	2.142
470	SRL_OPN_2PTS101_0417_20160823_023457_20160823_041444.EUM.nc	2016-08-23 02:34:58	2016-08-23 04:14:43	18245	2.142
471	SRL_OPN_2PTS101_0419_20160823_041444_20160823_055621.EUM.nc	2016-08-23 04:14:44	2016-08-23 05:56:20	18246	2.162
472	SRL_OPN_2PTS101_0421_20160823_055620_20160823_074437.EUM.nc	2016-08-23 05:56:20	2016-08-23 07:44:36	18247	2.22
473	SRL_OPN_2PTS101_0424_20160823_074436_20160823_092253.EUM.nc	2016-08-23 07:44:37	2016-08-23 09:22:52	18248	2.047
474	SRL_OPN_2PTS101_0425_20160823_092252_20160823_110047.EUM.nc	2016-08-23 09:22:53	2016-08-23 11:00:46	18249	2.037
475	SRL_OPN_2PTS101_0427_20160823_110046_20160823_123858.EUM.nc	2016-08-23 11:00:47	2016-08-23 12:38:57	18250	2.055
476	SRL_OPN_2PTS101_0429_20160823_123857_20160823_141832.EUM.nc	2016-08-23 12:38:58	2016-08-23 14:18:30	18251	2.107
477	SRL_OPN_2PTS101_0431_20160823_141832_20160823_161152.EUM.nc	2016-08-23 14:18:32	2016-08-23 16:11:50	18252	2.393
478	SRL_OPN_2PTS101_0434_20160823_161151_20160823_175138.EUM.nc	2016-08-23 16:11:51	2016-08-23 17:51:37	18253	2.159
479	SRL_OPN_2PTS101_0436_20160823_175137_20160823_193101.EUM.nc	2016-08-23 17:51:37	2016-08-23 19:31:00	18254	2.153
480	SRL_OPN_2PTS101_0438_20160823_193101_20160823_211005.EUM.nc	2016-08-23 19:31:01	2016-08-23 21:10:04	18255	2.121
481	SRL_OPN_2PTS101_0440_20160823_211004_20160823_224824.EUM.nc	2016-08-23 21:10:04	2016-08-23 22:48:23	18256	2.077
482	SRL_OPN_2PTS101_0441_20160823_224824_20160824_002605.EUM.nc	2016-08-23 22:48:24	2016-08-24 00:26:04	18257	2.097
483	SRL_OPN_2PTS101_0443_20160824_002605_20160824_020414.EUM.nc	2016-08-24 00:26:05	2016-08-24 02:04:12	18258	2.138
484	SRL_OPN_2PTS101_0445_20160824_020414_20160824_034322.EUM.nc	2016-08-24 02:04:14	2016-08-24 03:43:21	18259	2.153
485	SRL_OPN_2PTS101_0447_20160824_034322_20160824_052426.EUM.nc	2016-08-24 03:43:22	2016-08-24 05:24:25	18260	2.138
486	SRL_OPN_2PTS101_0449_20160824_052425_20160824_071354.EUM.nc	2016-08-24 05:24:26	2016-08-24 07:13:53	18261	2.275
487	SRL_OPN_2PTS101_0452_20160824_071354_20160824_085223.EUM.nc	2016-08-24 07:13:54	2016-08-24 08:52:22	18262	2.033
488	SRL_OPN_2PTS101_0453_20160824_085222_20160824_103019.EUM.nc	2016-08-24 08:52:22	2016-08-24 10:30:18	18263	2.045
489	SRL_OPN_2PTS101_0455_20160824_103018_20160824_120816.EUM.nc	2016-08-24 10:30:18	2016-08-24 12:08:15	18264	2.049
490	SRL_OPN_2PTS101_0457_20160824_120815_20160824_134723.EUM.nc	2016-08-24 12:08:16	2016-08-24 13:47:21	18265	2.075
491	SRL_OPN_2PTS101_0459_20160824_134723_20160824_154048.EUM.nc	2016-08-24 13:47:23	2016-08-24 15:40:47	18266	2.399
492	SRL_OPN_2PTS101_0462_20160824_154047_20160824_172027.EUM.nc	2016-08-24 15:40:48	2016-08-24 17:20:26	18267	2.173
493	SRL_OPN_2PTS101_0464_20160824_172027_20160824_190005.EUM.nc	2016-08-24 17:20:27	2016-08-24 19:00:04	18268	2.141
494	SRL_OPN_2PTS101_0466_20160824_190005_20160824_203919.EUM.nc	2016-08-24 19:00:05	2016-08-24 20:39:18	18269	2.118
495	SRL_OPN_2PTS101_0468_20160824_203919_20160824_221744.EUM.nc	2016-08-24 20:39:19	2016-08-24 22:17:43	18270	2.097
496	SRL_OPN_2PTS101_0470_20160824_221743_20160824_235541.EUM.nc	2016-08-24 22:17:44	2016-08-24 23:55:39	18271	2.102
497	SRL_OPN_2PTS101_0471_20160824_235541_20160825_013338.EUM.nc	2016-08-24 23:55:41	2016-08-25 01:33:37	18272	2.113
498	SRL_OPN_2PTS101_0473_20160825_013337_20160825_031220.EUM.nc	2016-08-25 01:33:38	2016-08-25 03:12:19	18273	2.148
499	SRL_OPN_2PTS101_0475_20160825_031219_20160825_045247.EUM.nc	2016-08-25 03:12:19	2016-08-25 04:52:45	18274	2.159

2 Sea Surface Height Anomaly Plots

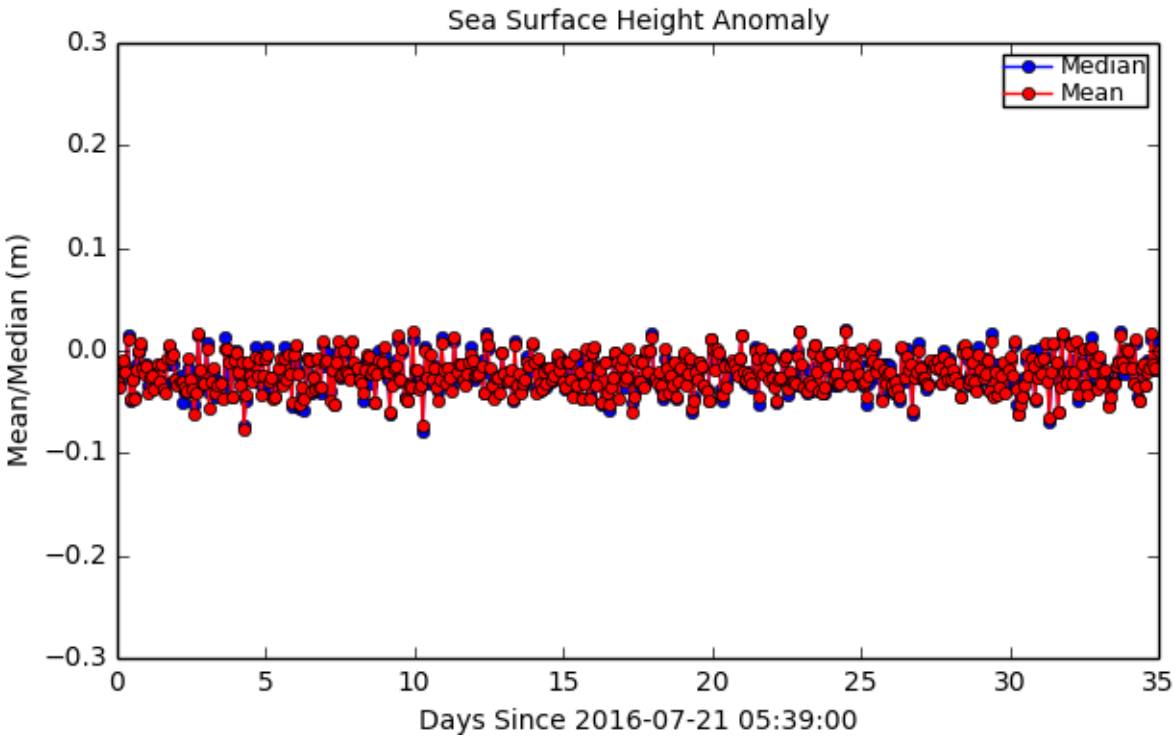

Figure 1: Mean/Median for Sea Surface Height Anomaly

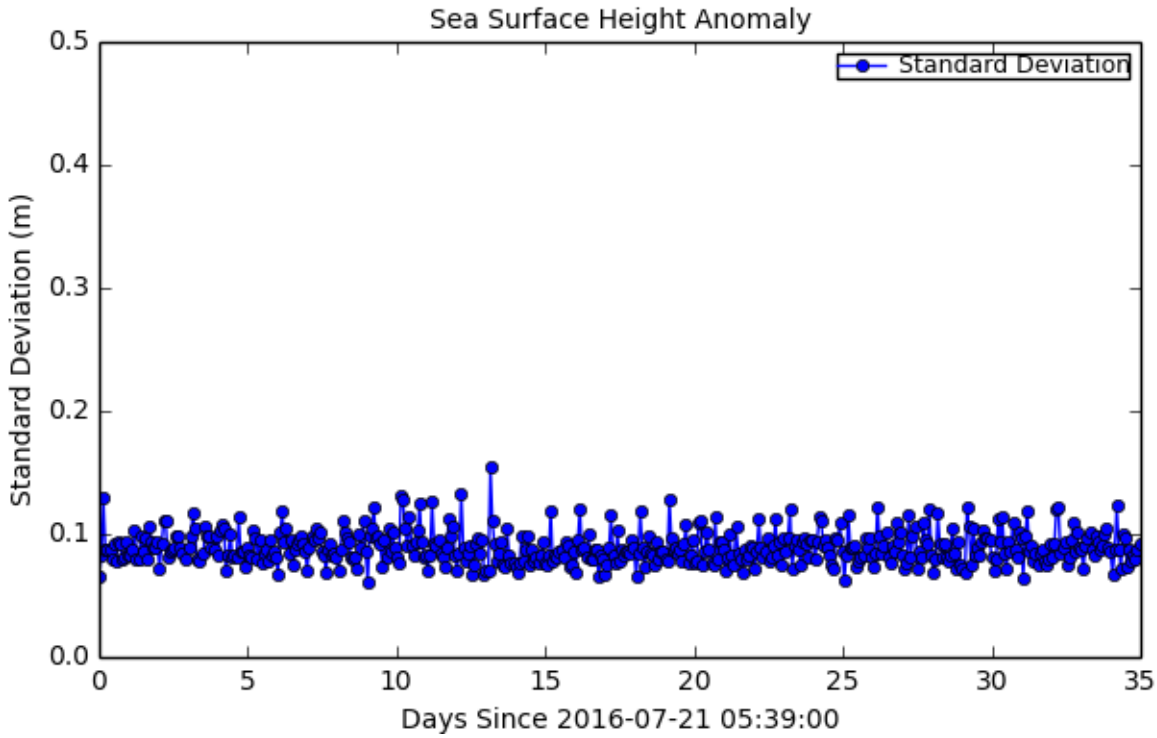

Figure 2: Standard Deviation for Sea Surface Height Anomaly

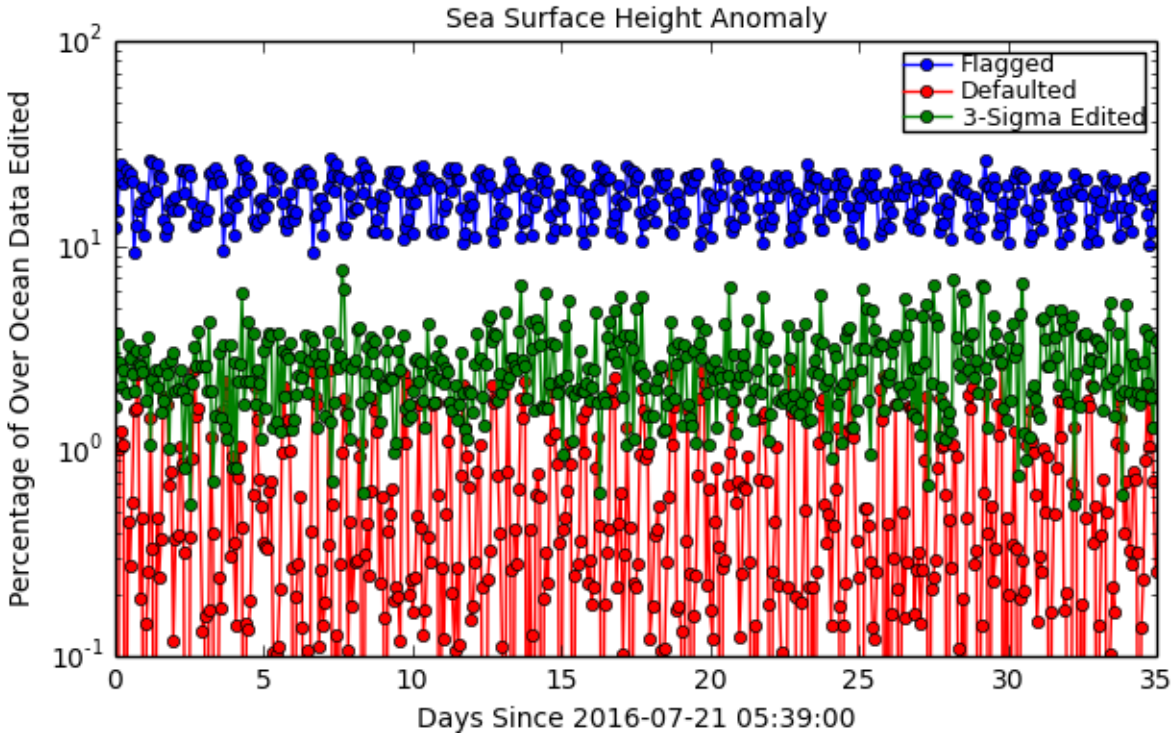

Figure 3: Flagged/Edited Data Points for Sea Surface Height Anomaly

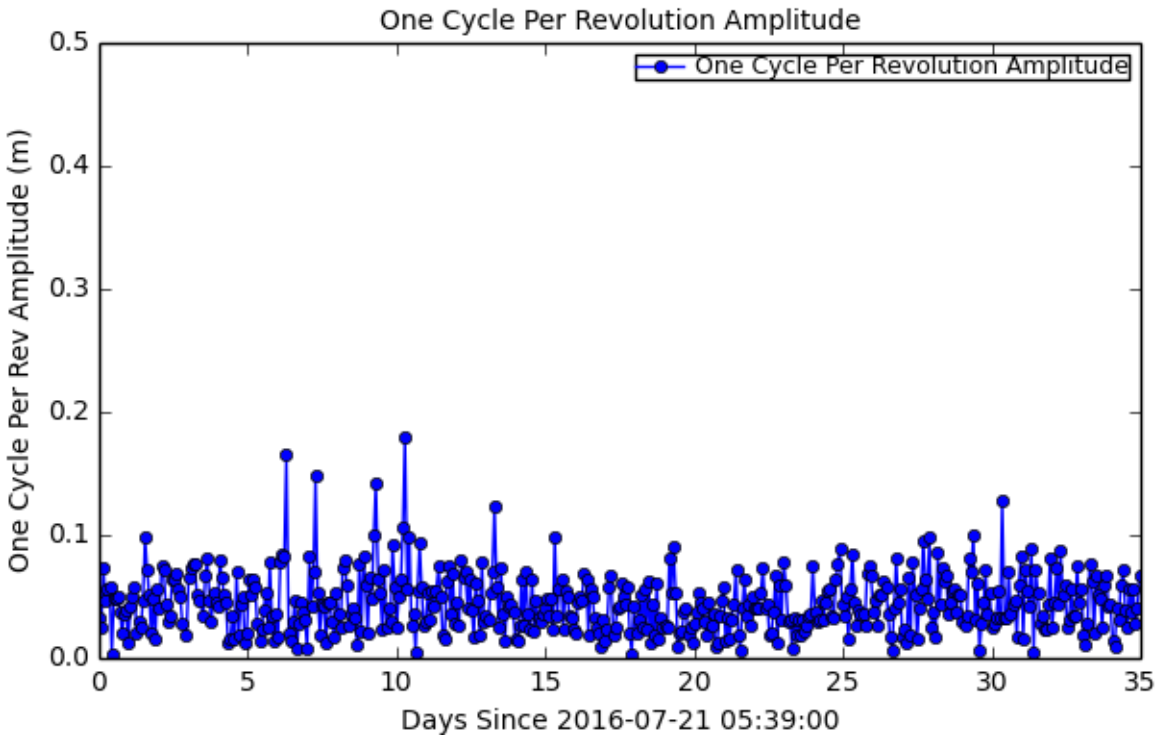

Figure 4: One Cycle Per Revolution Amplitude for Sea Surface Height Anomaly

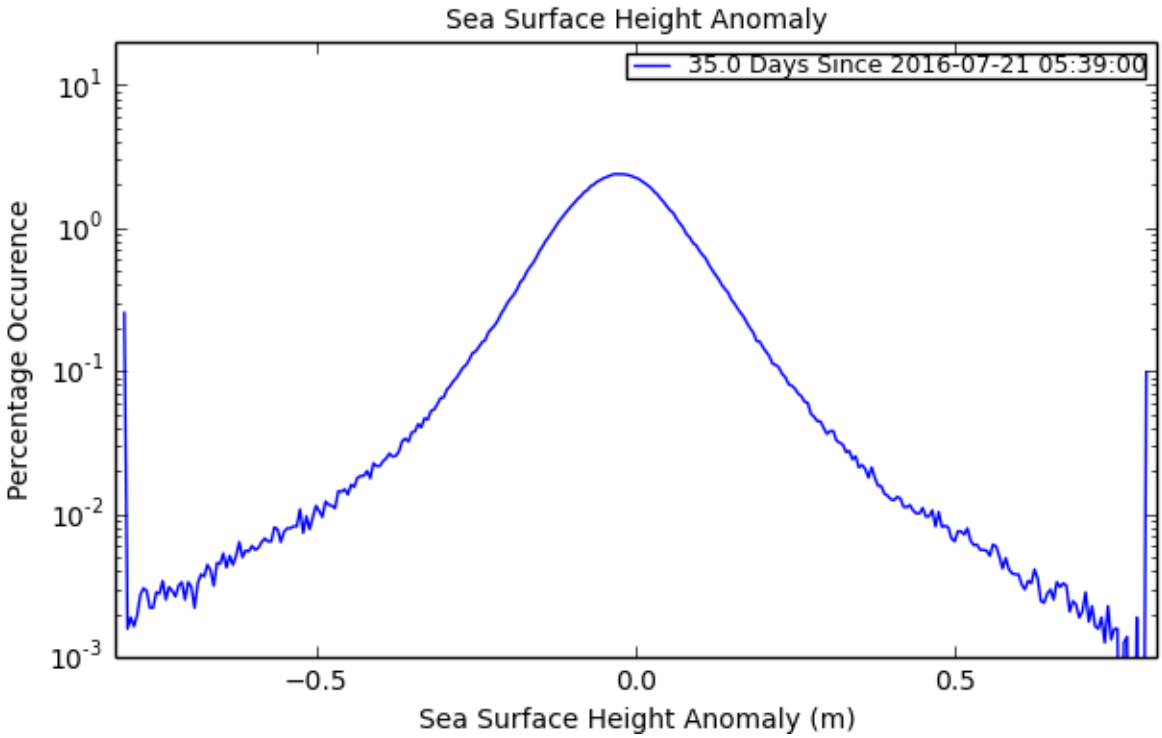

Figure 5: Histogram for Sea Surface Height Anomaly

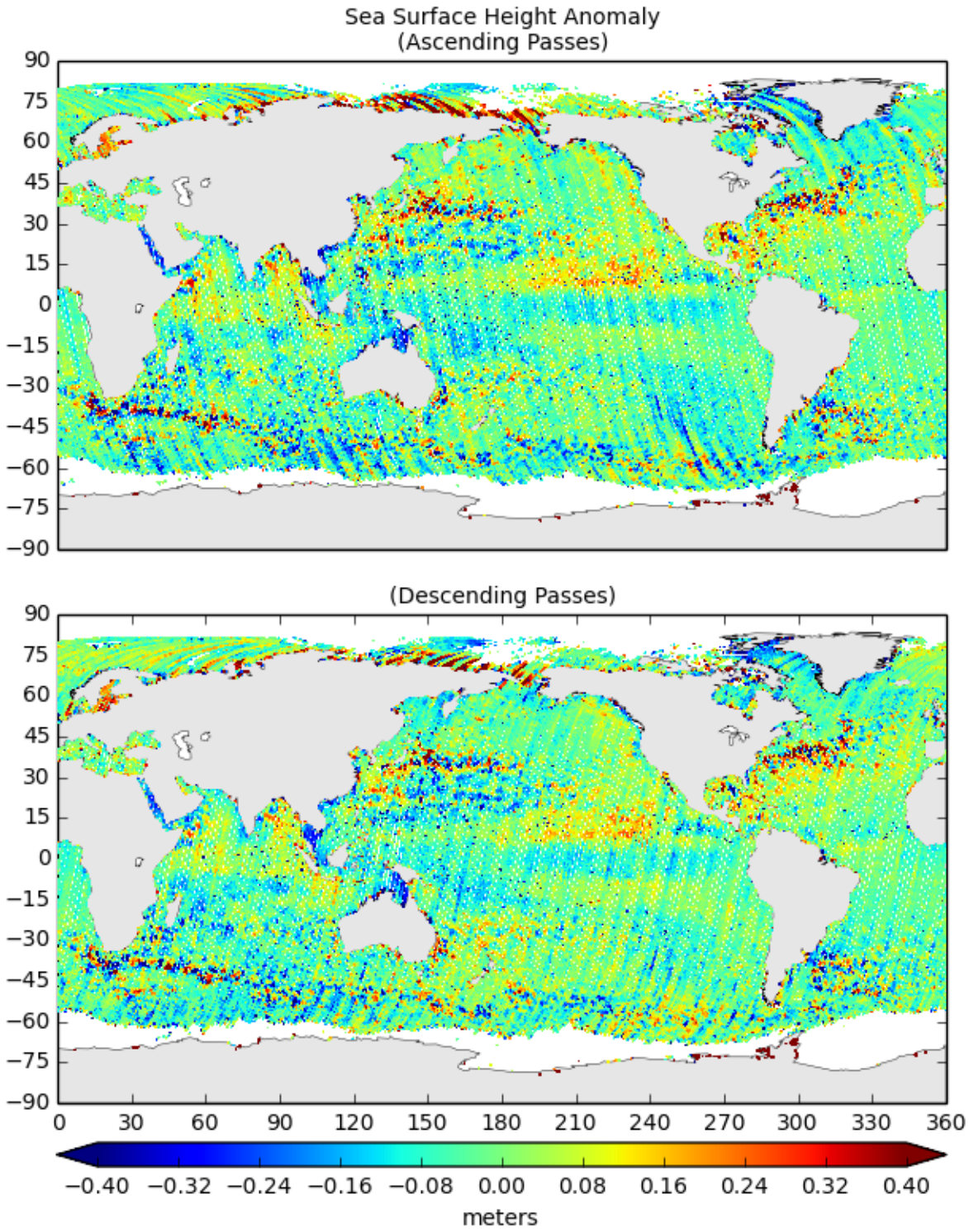

Figure 6: Map of Values for Sea Surface Height Anomaly

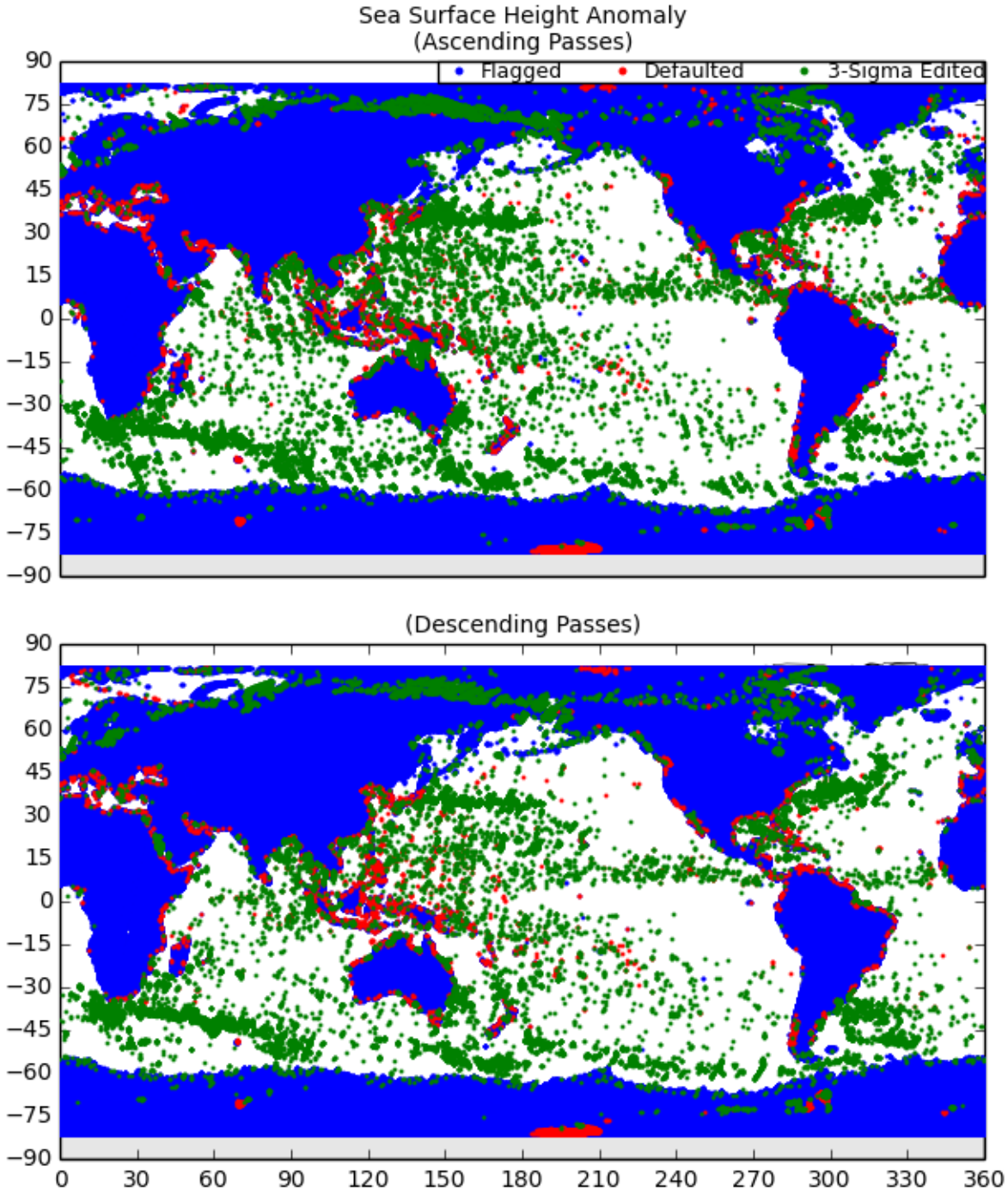

Figure 7: Map of Flagged/Edited Points for Sea Surface Height Anomaly

3 Sea Surface Height Anomaly (Model Wet) Plots

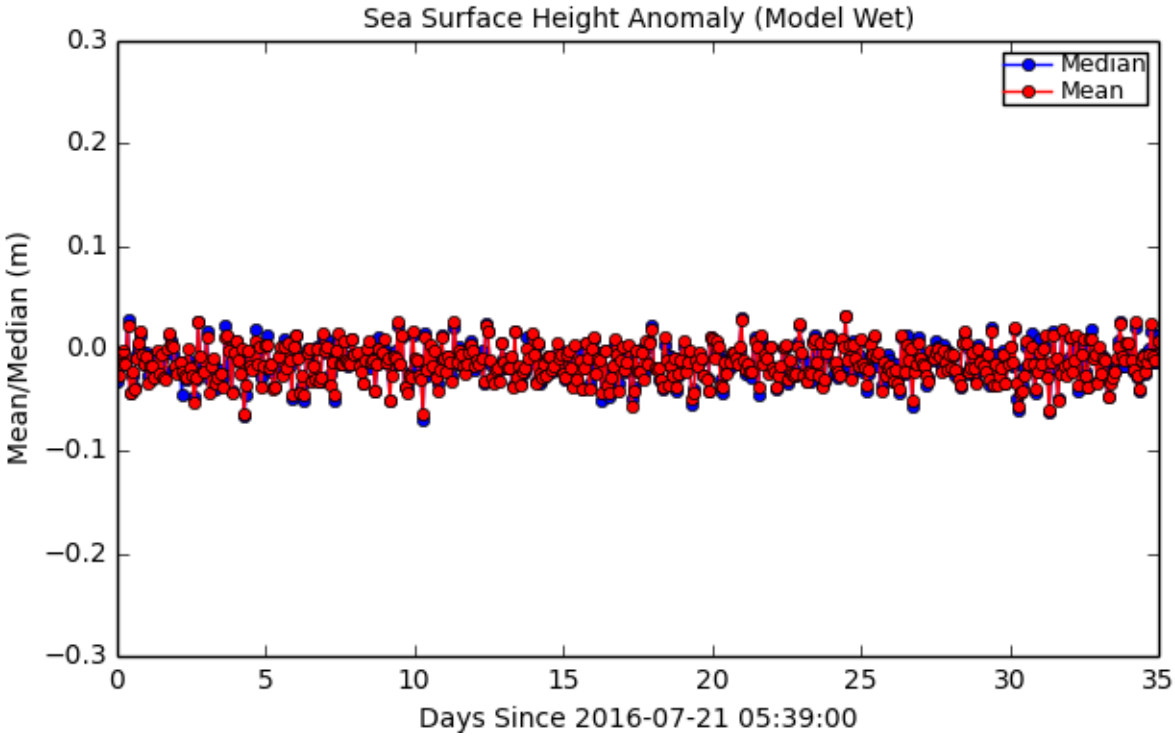

Figure 8: Mean/Median for Sea Surface Height Anomaly (Model Wet)

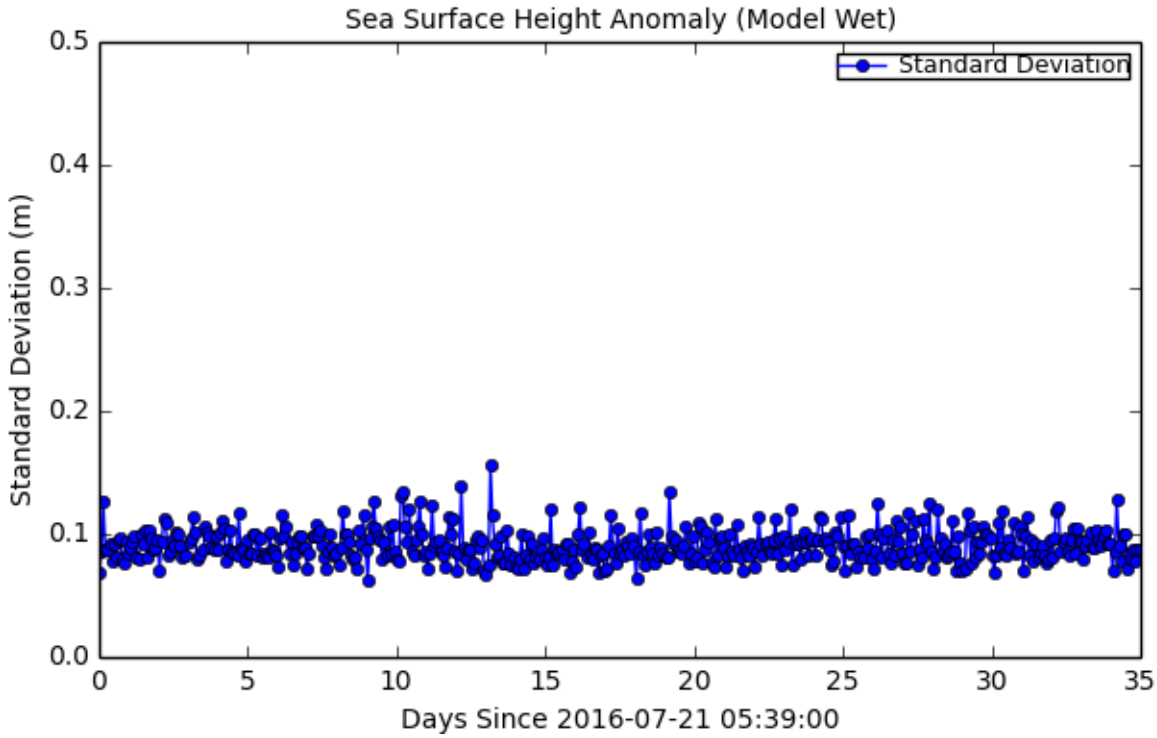

Figure 9: Standard Deviation for Sea Surface Height Anomaly (Model Wet)

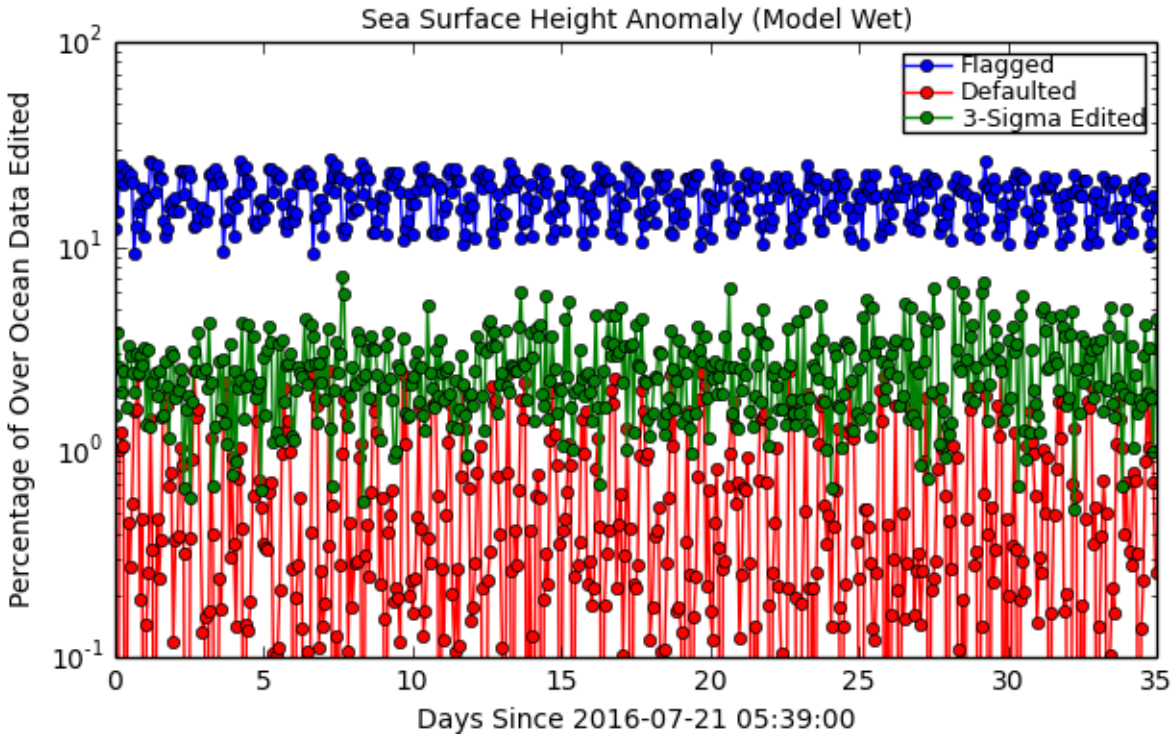

Figure 10: Flagged/Edited Data Points for Sea Surface Height Anomaly (Model Wet)

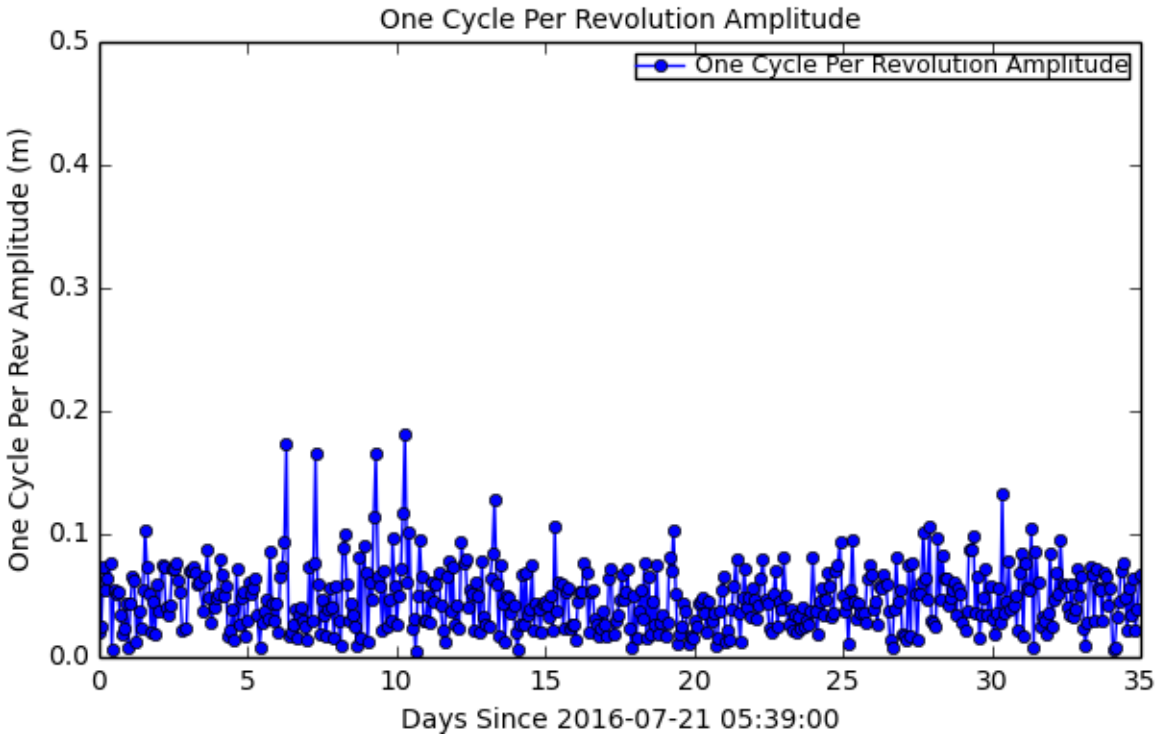

Figure 11: One Cycle Per Revolution Amplitude for Sea Surface Height Anomaly (Model Wet)

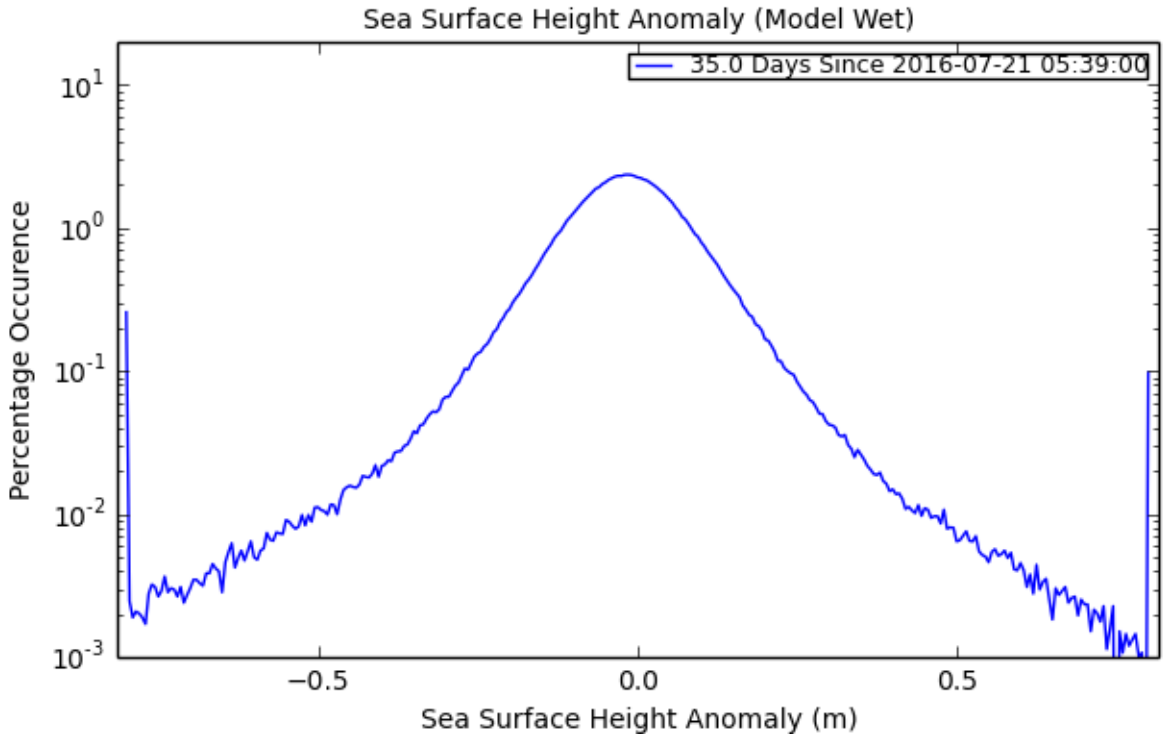

Figure 12: Histogram for Sea Surface Height Anomaly (Model Wet)

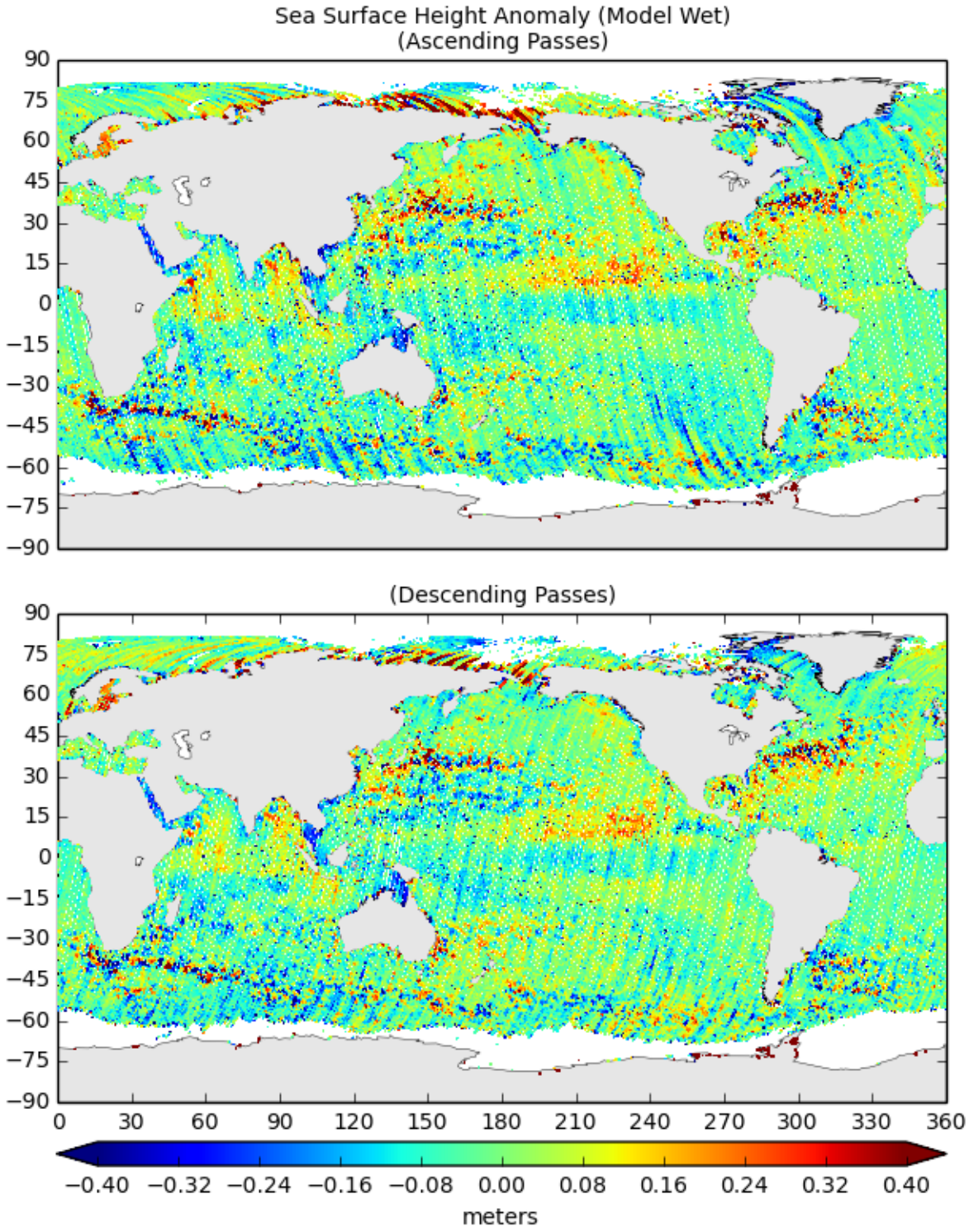

Figure 13: Map of Values for Sea Surface Height Anomaly (Model Wet)

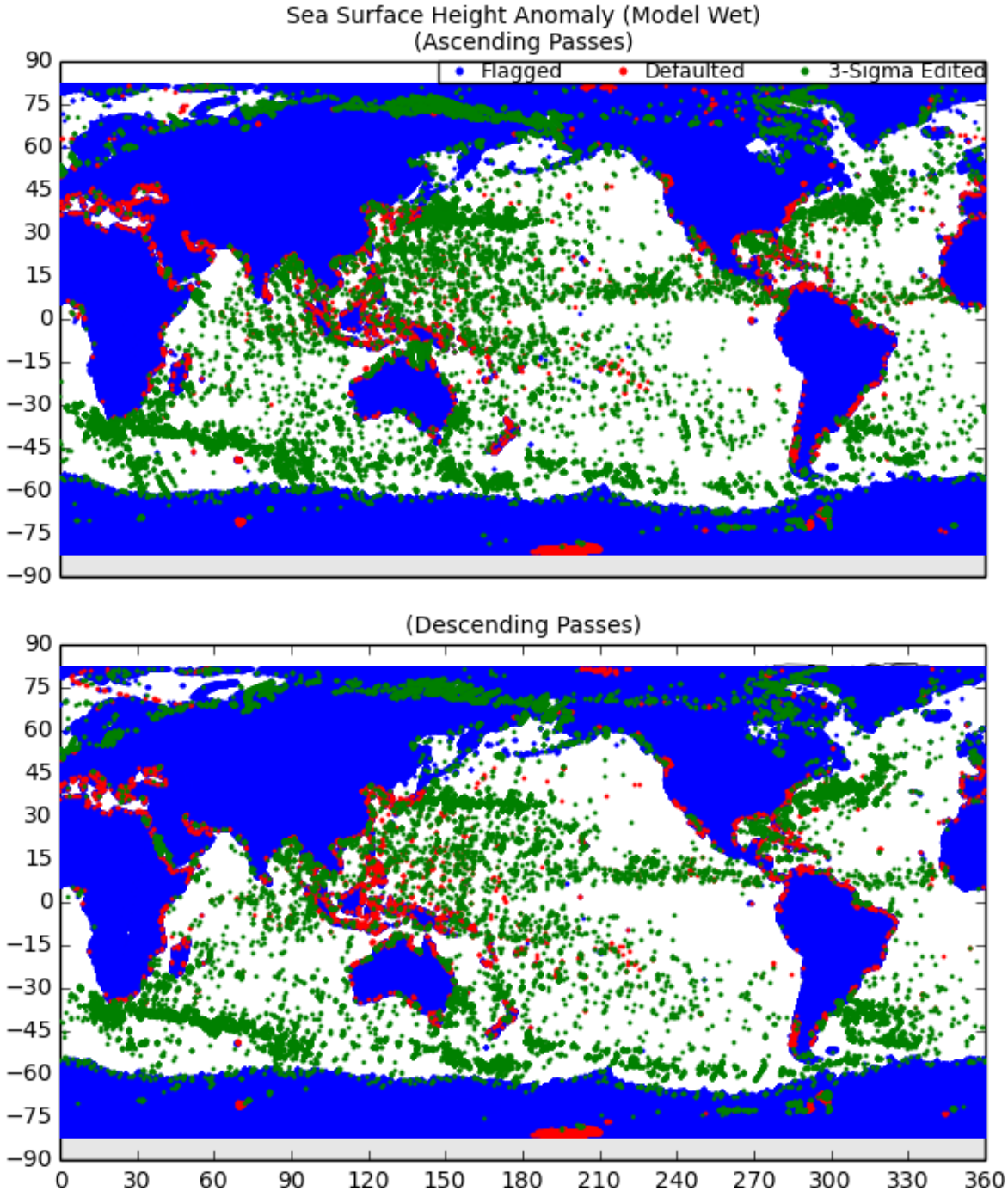

Figure 14: Map of Flagged/Edited Points for Sea Surface Height Anomaly (Model Wet)

4 Ka-Band Significant Wave Height Plots

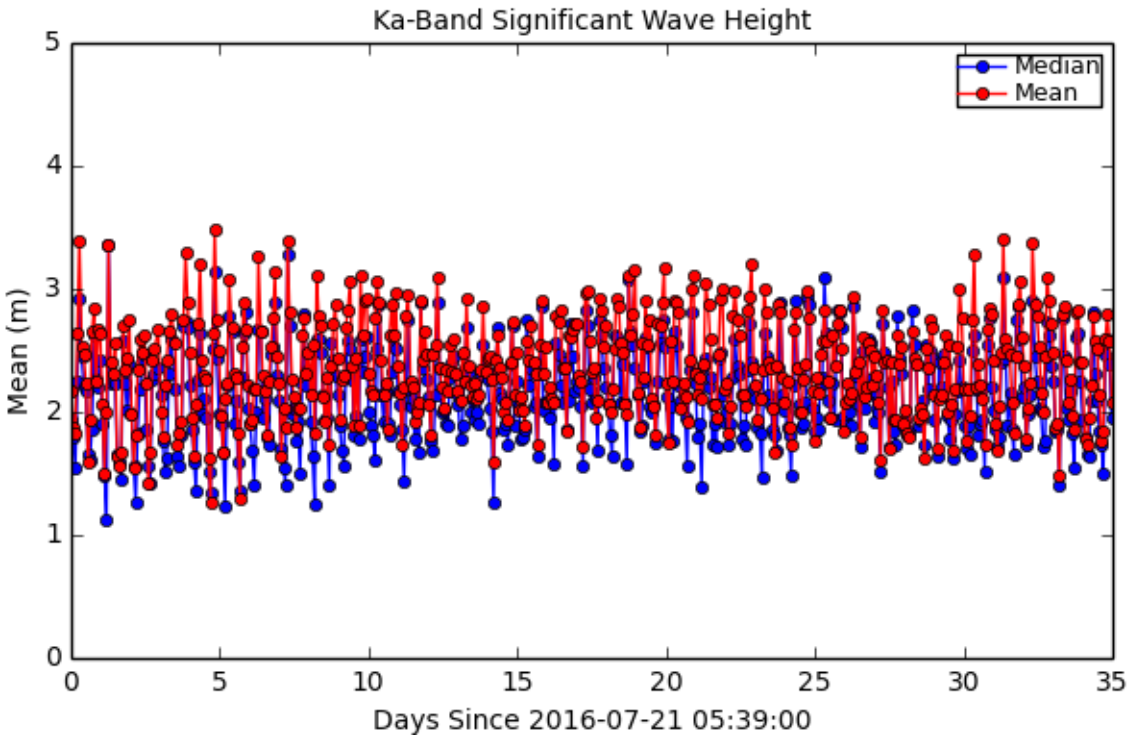

Figure 15: Mean/Median for Ka-Band Significant Wave Height

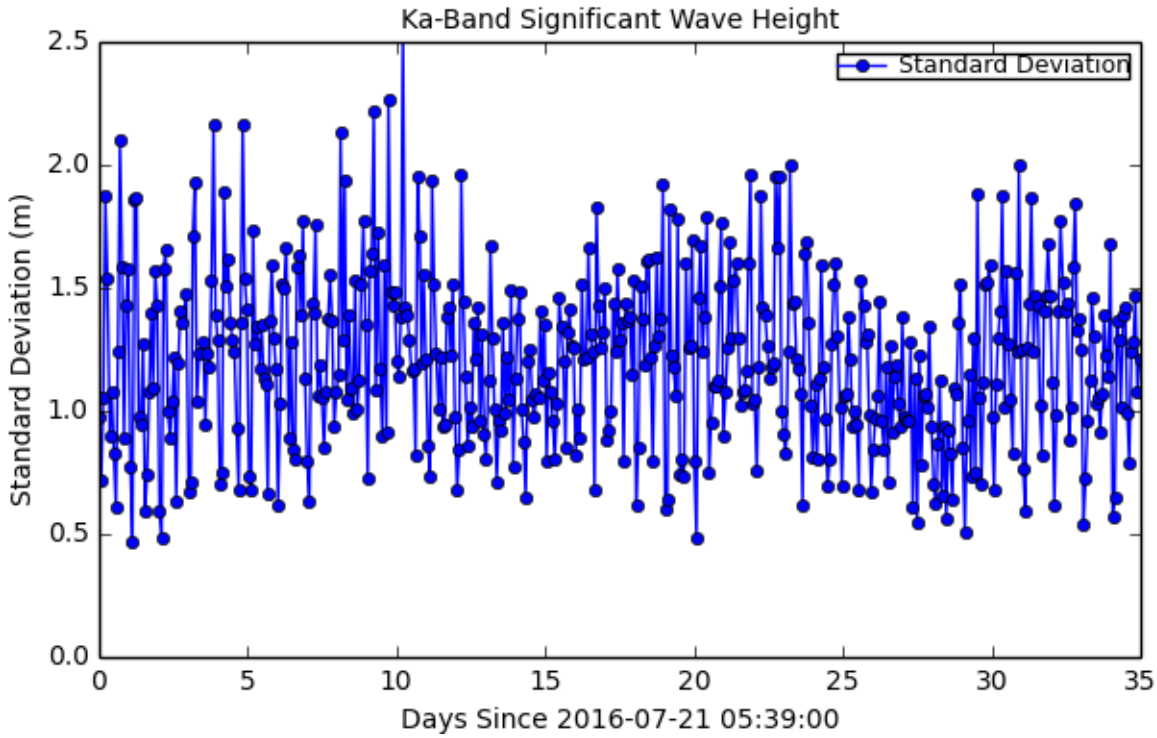

Figure 16: Standard Deviation for Ka-Band Significant Wave Height

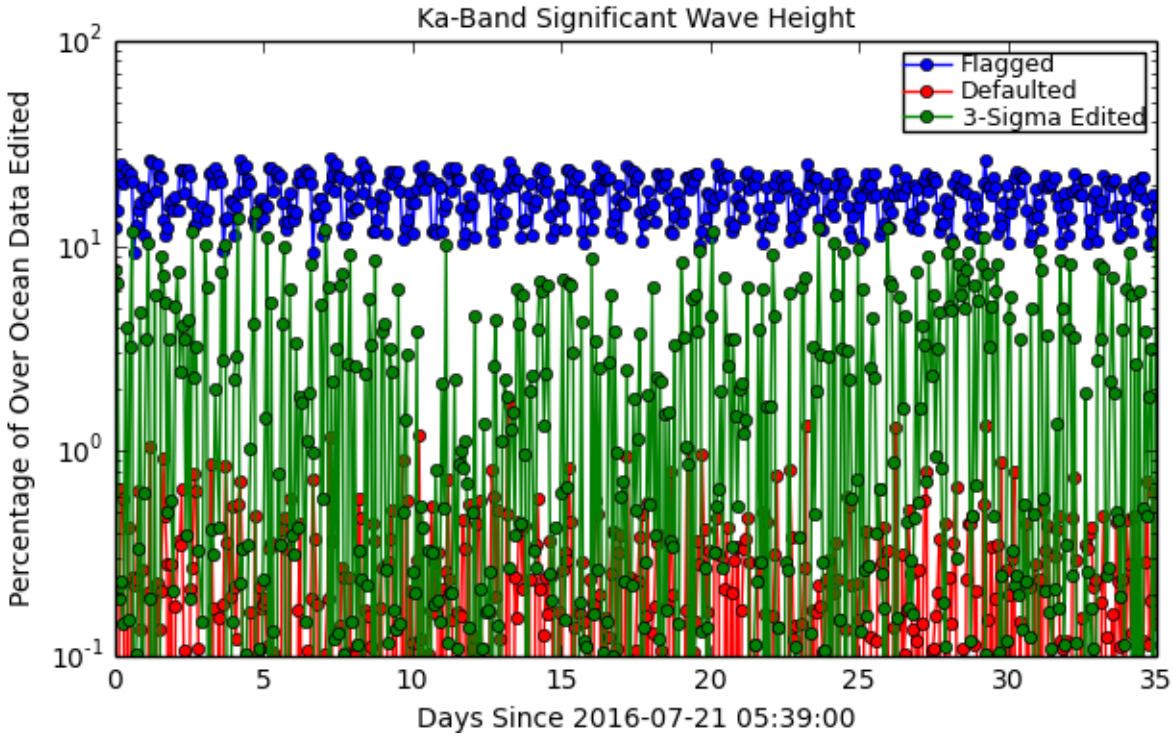

Figure 17: Flagged/Edited Data Points for Ka-Band Significant Wave Height

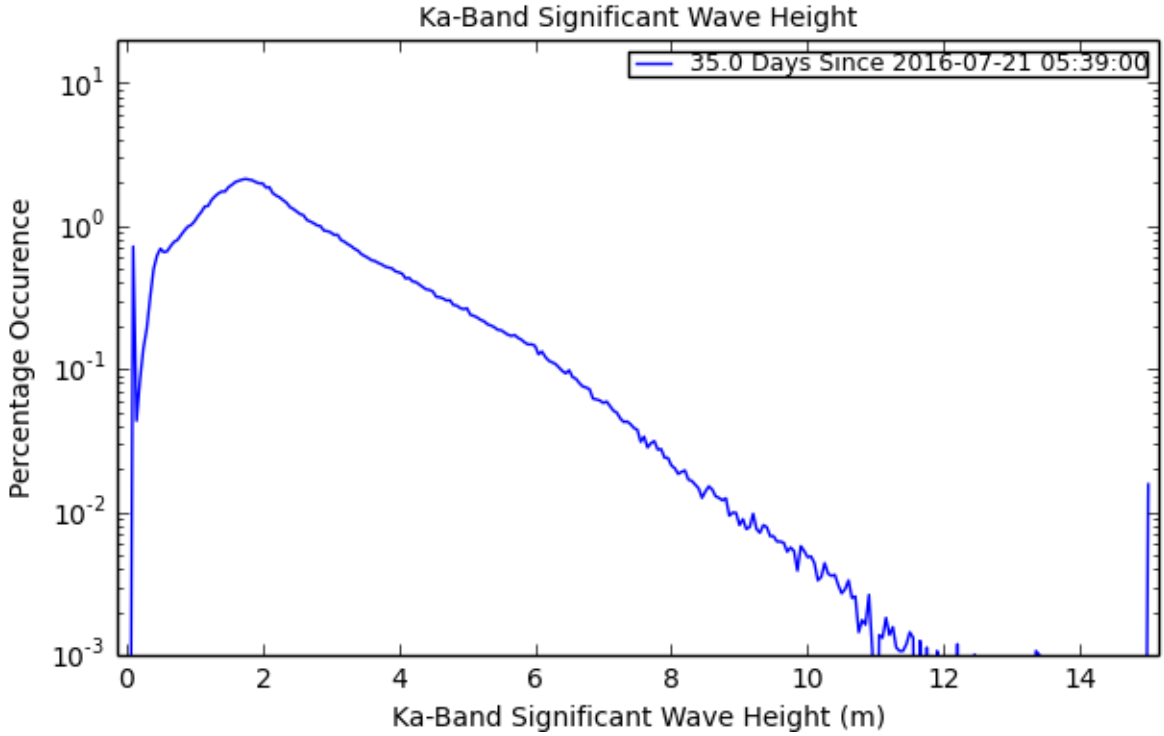

Figure 18: Histogram for Ka-Band Significant Wave Height

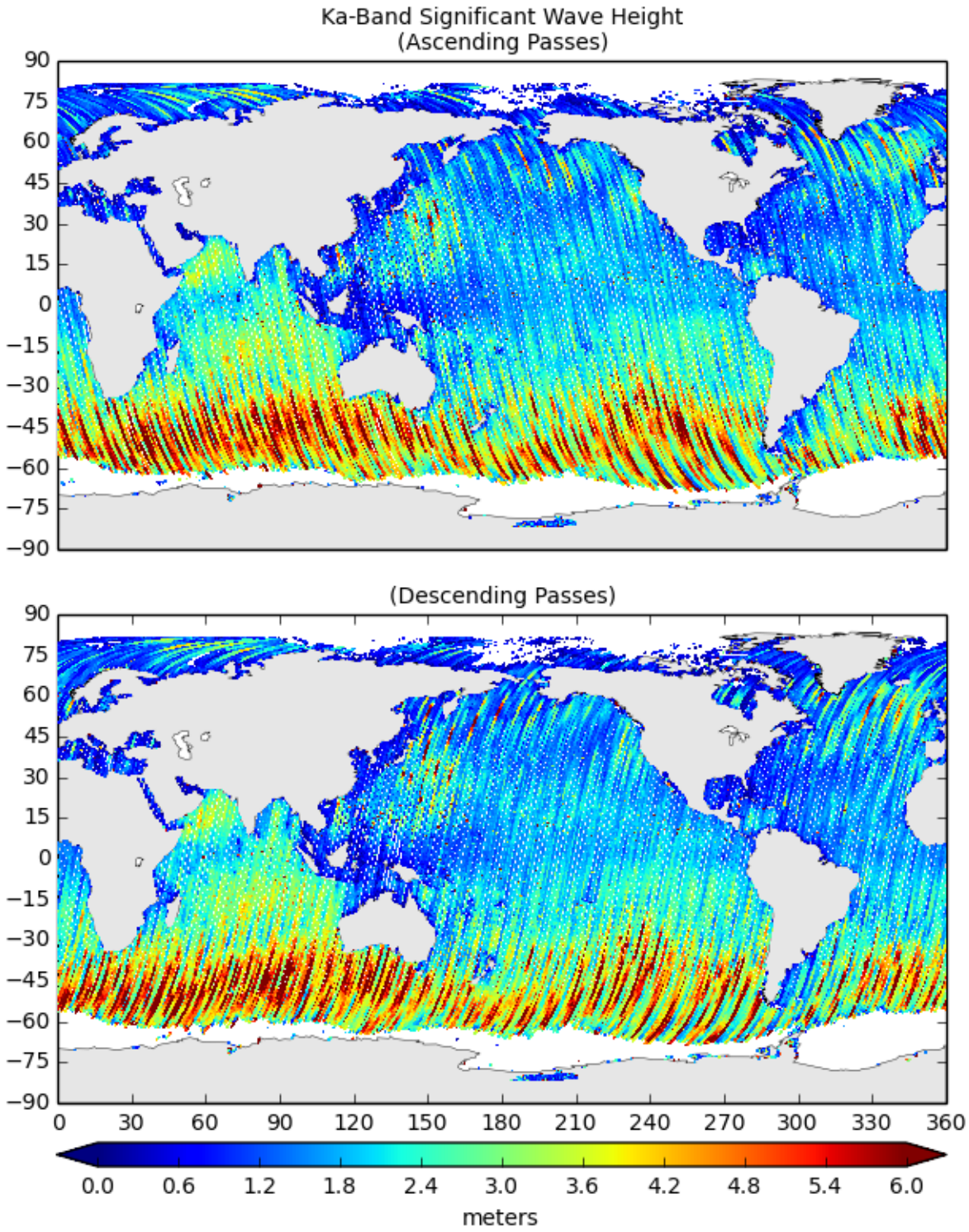

Figure 19: Map of Values for Ka-Band Significant Wave Height

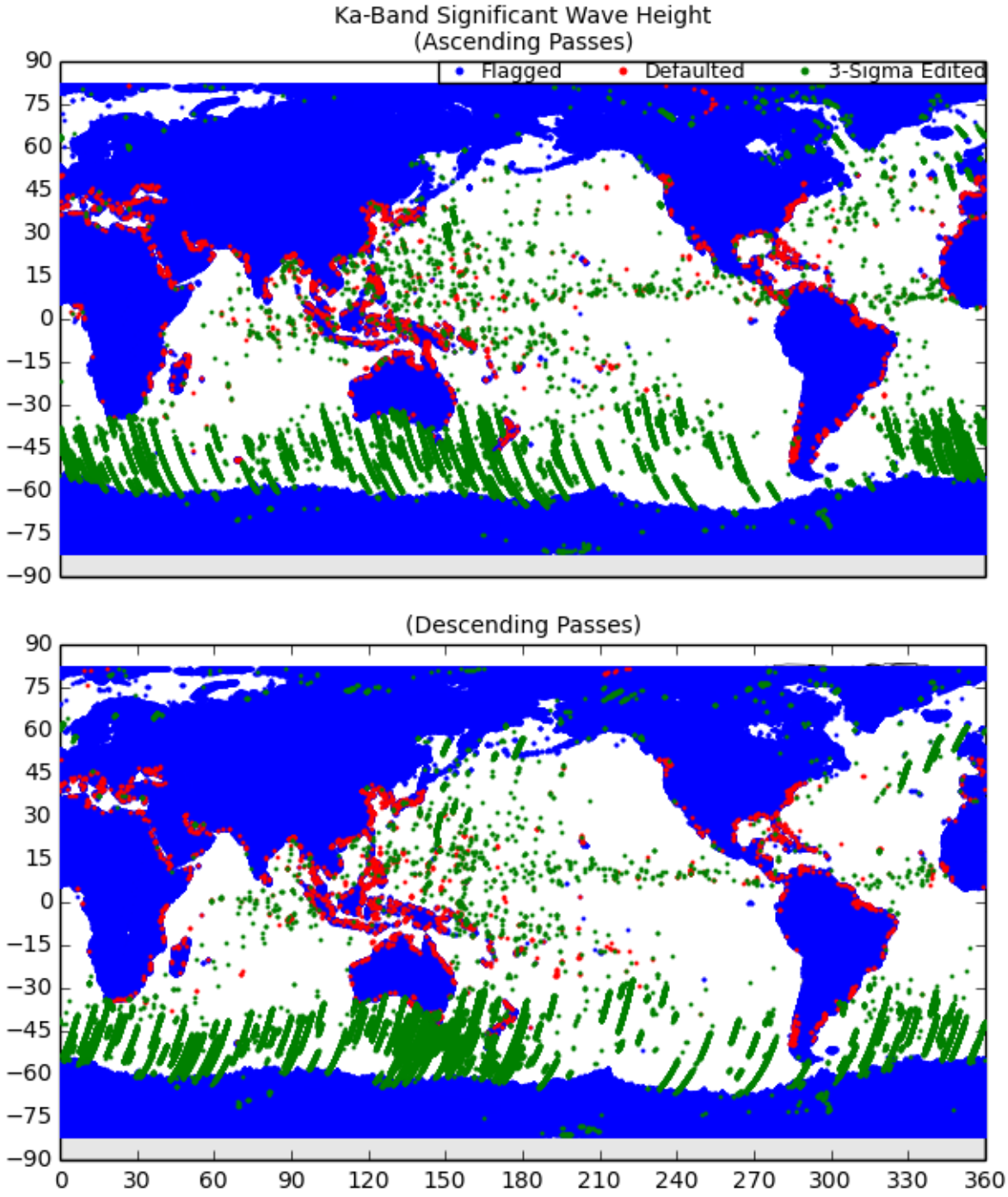

Figure 20: Map of Flagged/Edited Points for Ka-Band Significant Wave Height

5 Altimeter Wind Speed Plots

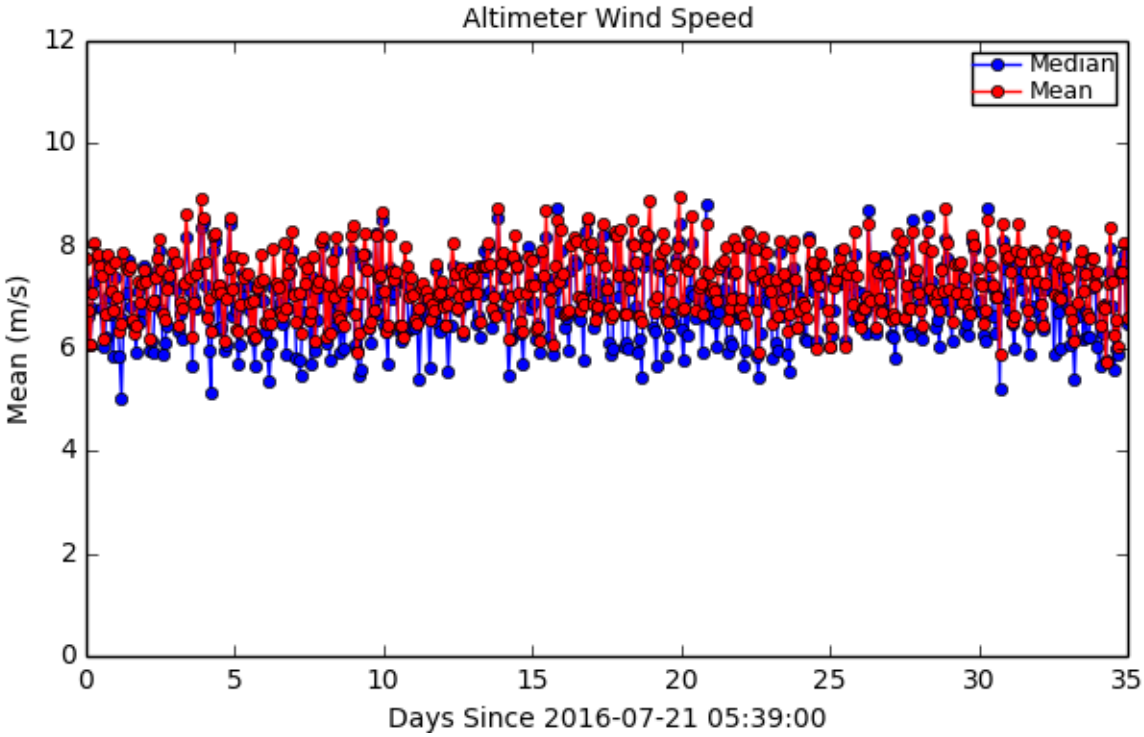

Figure 21: Mean/Median for Altimeter Wind Speed

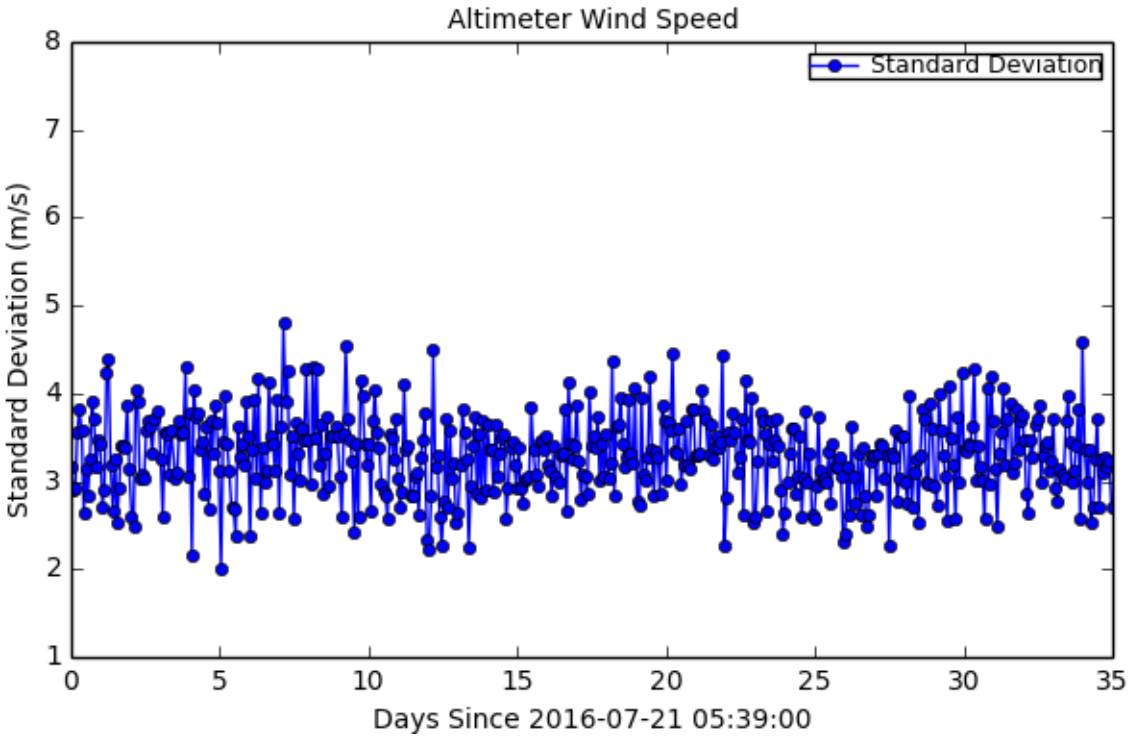

Figure 22: Standard Deviation for Altimeter Wind Speed

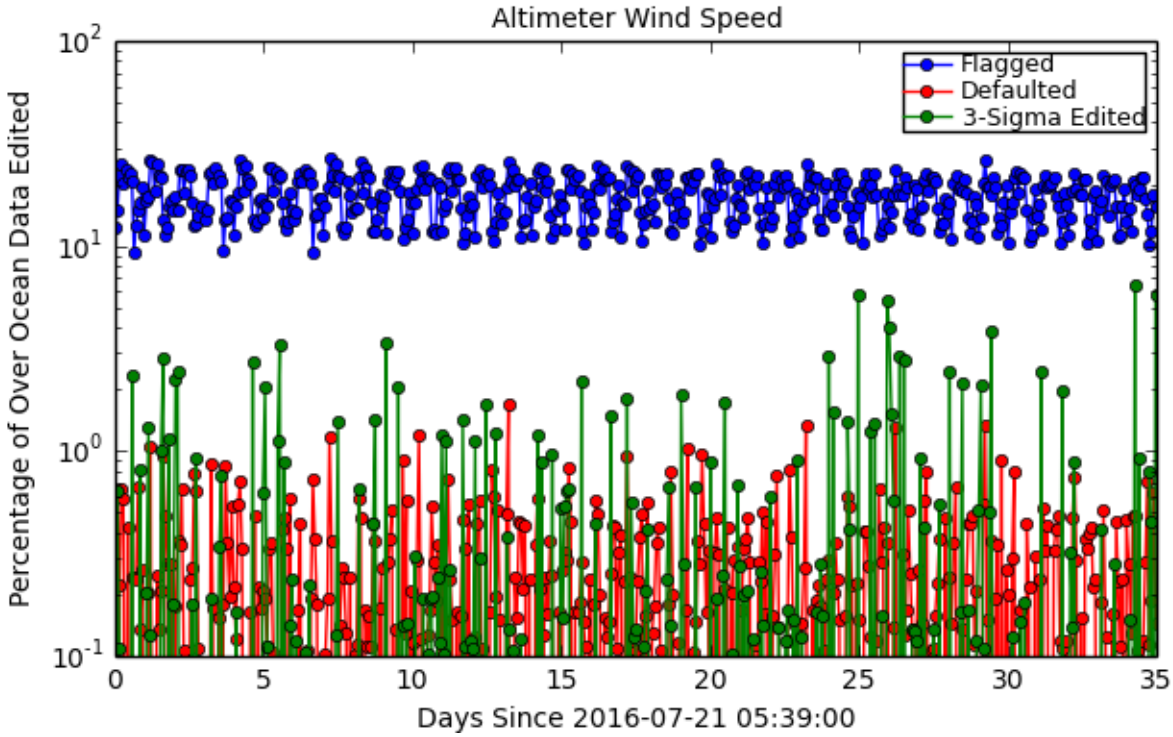

Figure 23: Flagged/Edited Data Points for Altimeter Wind Speed

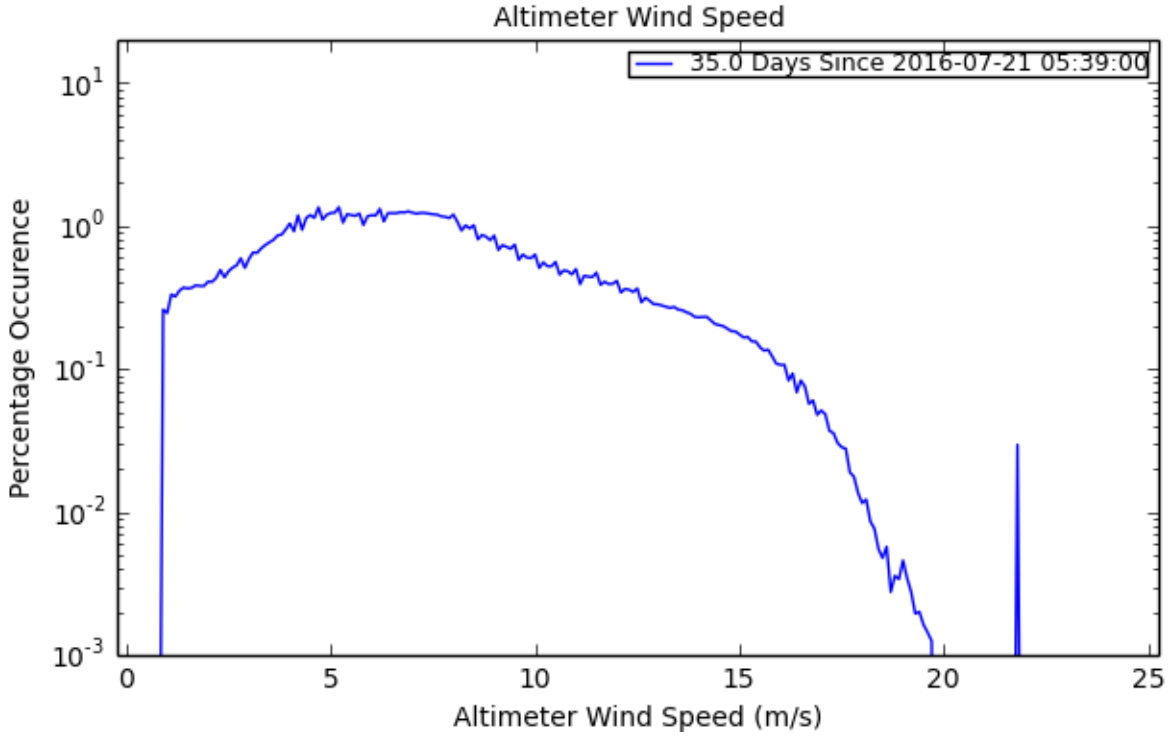

Figure 24: Histogram for Altimeter Wind Speed

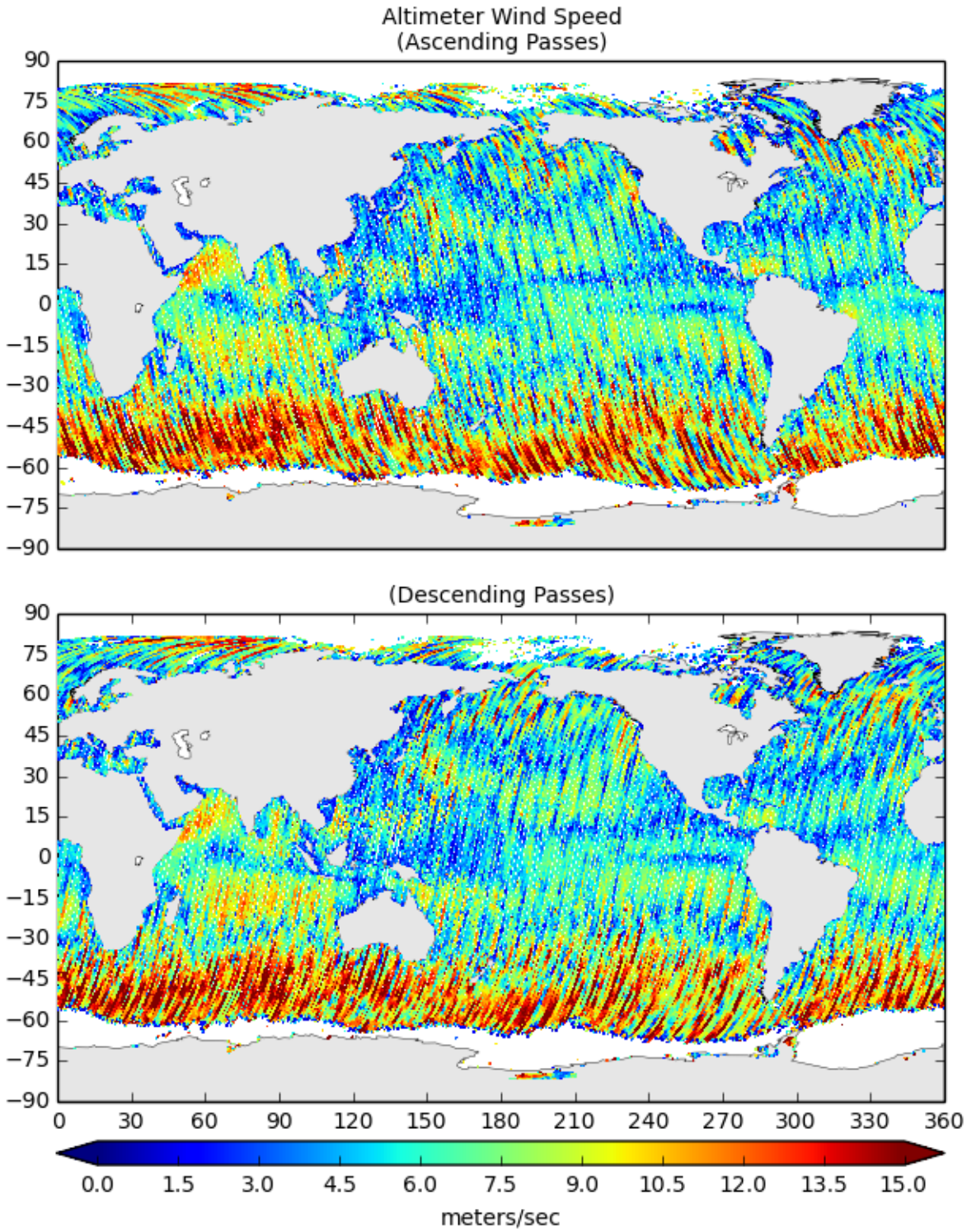

Figure 25: Map of Values for Altimeter Wind Speed

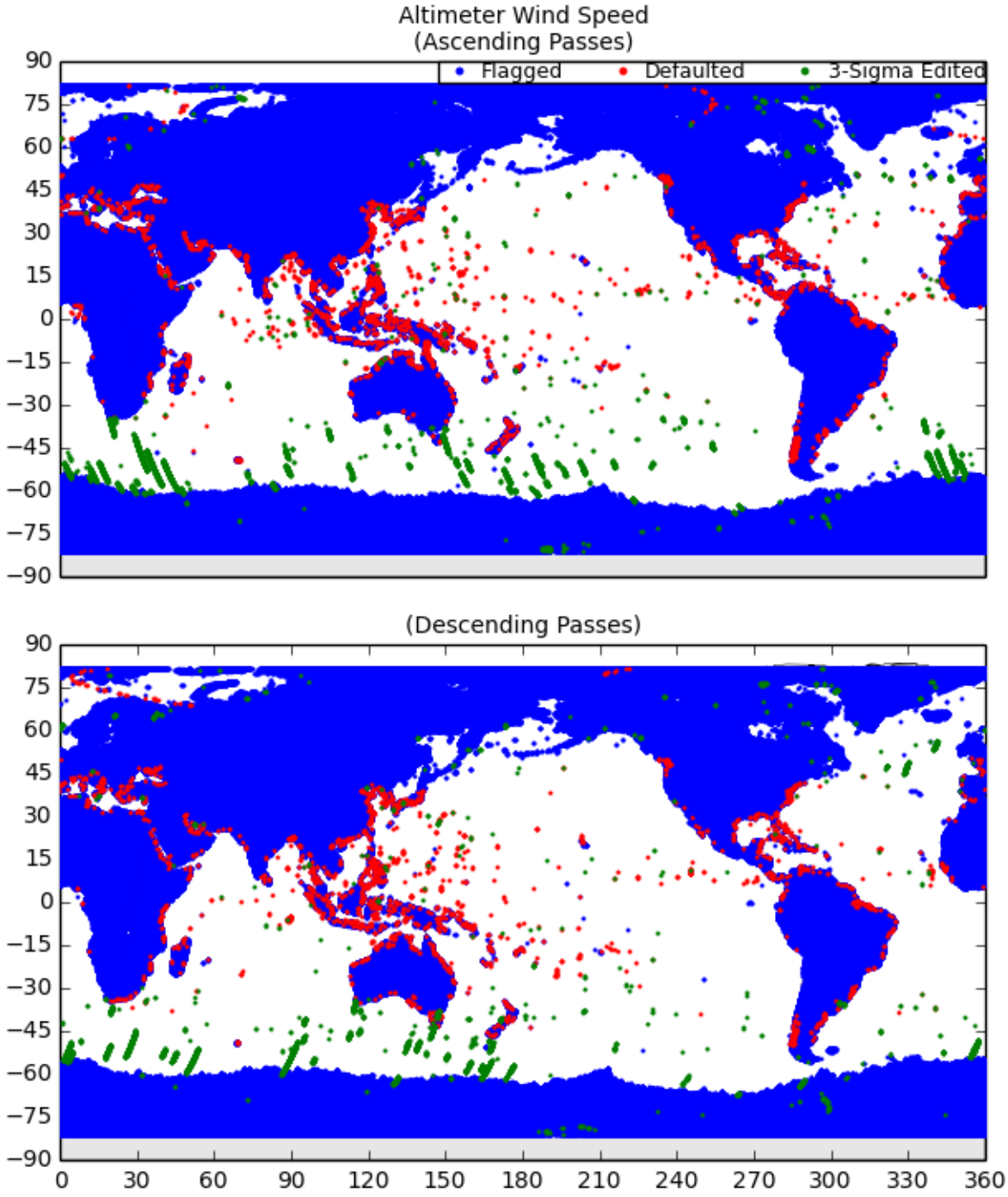

Figure 26: Map of Flagged/Edited Points for Altimeter Wind Speed

6 Ka-Band Backscatter Coefficient Plots

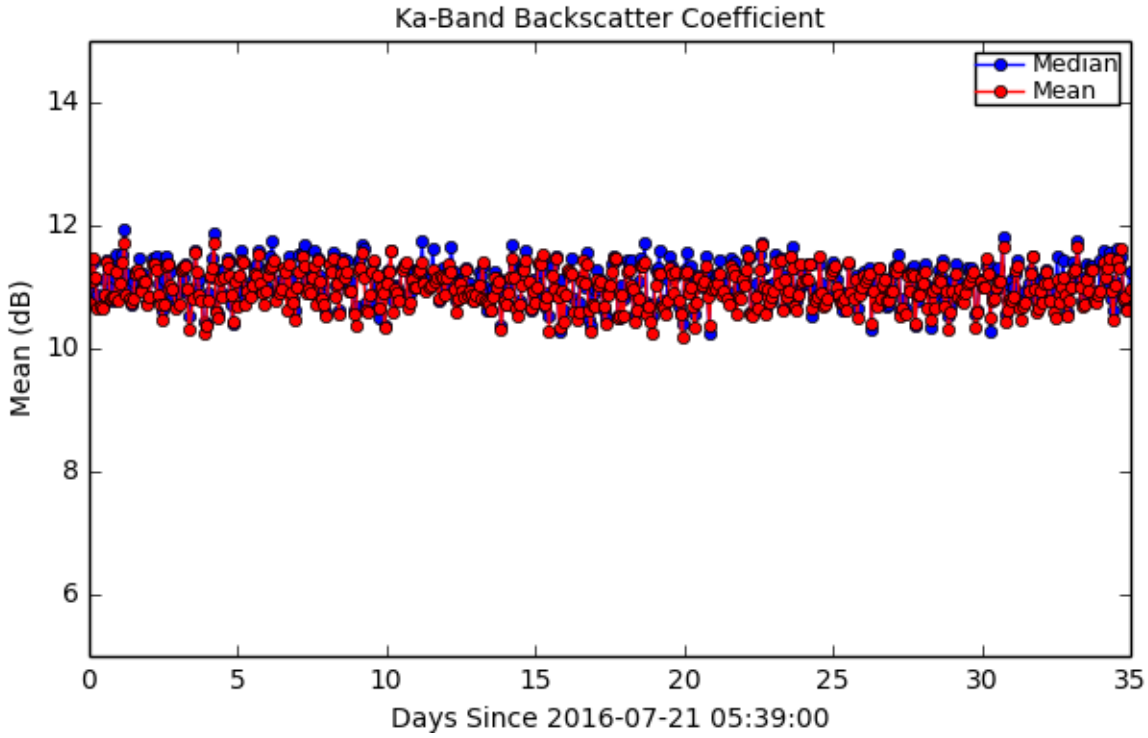

Figure 27: Mean/Median for Ka-Band Backscatter Coefficient

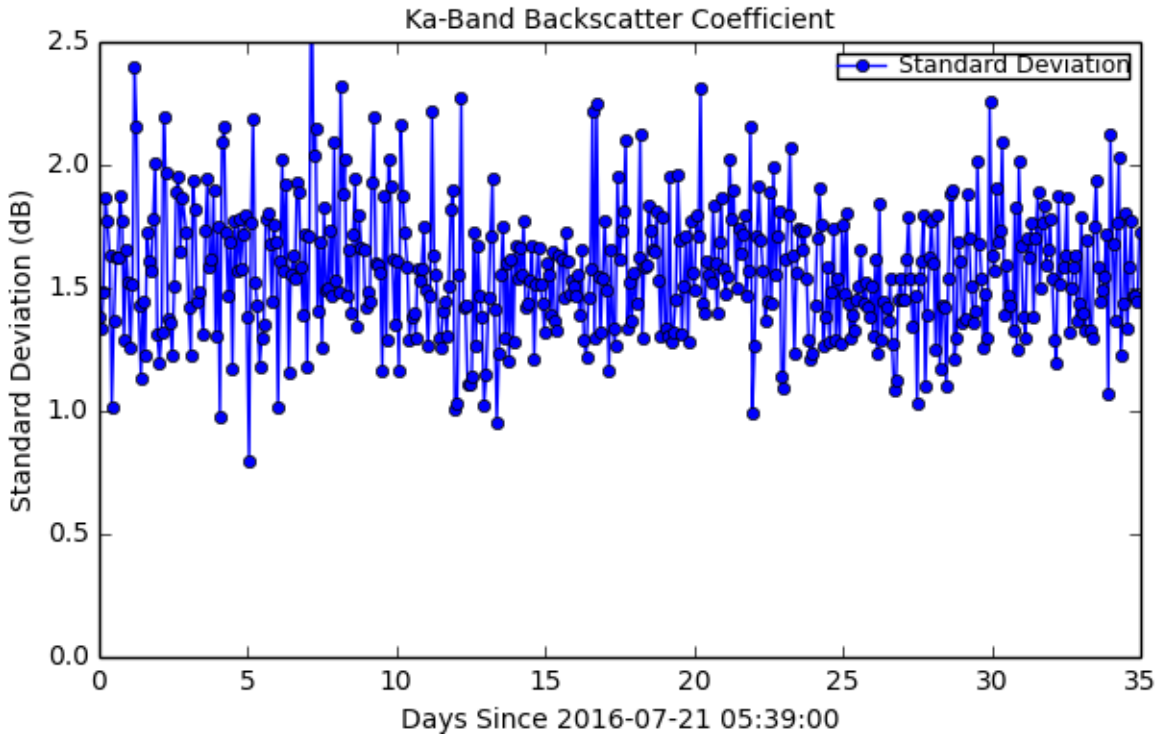

Figure 28: Standard Deviation for Ka-Band Backscatter Coefficient

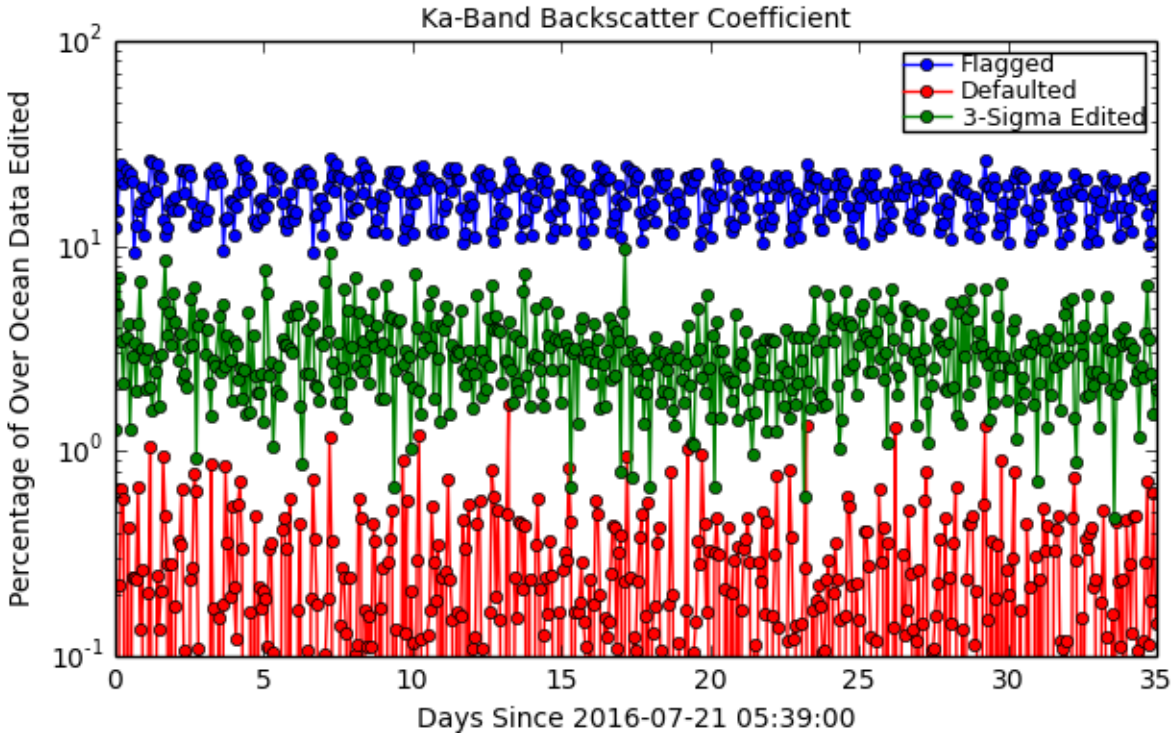

Figure 29: Flagged/Edited Data Points for Ka-Band Backscatter Coefficient

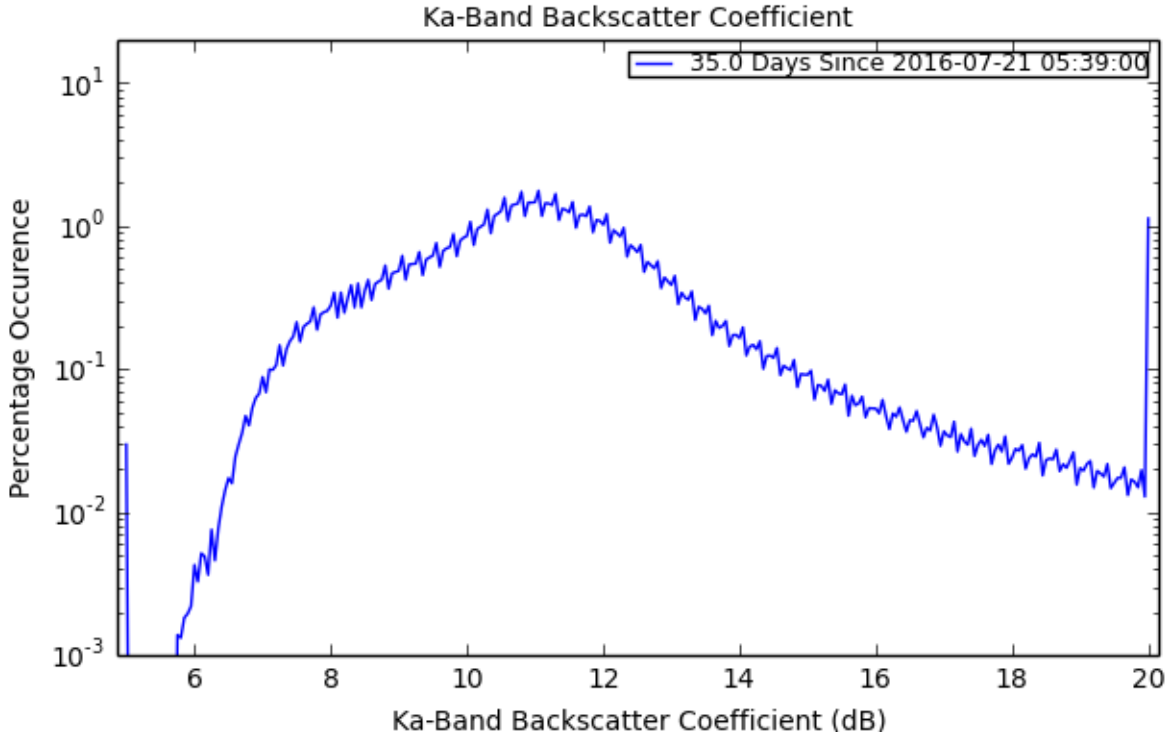

Figure 30: Histogram for Ka-Band Backscatter Coefficient

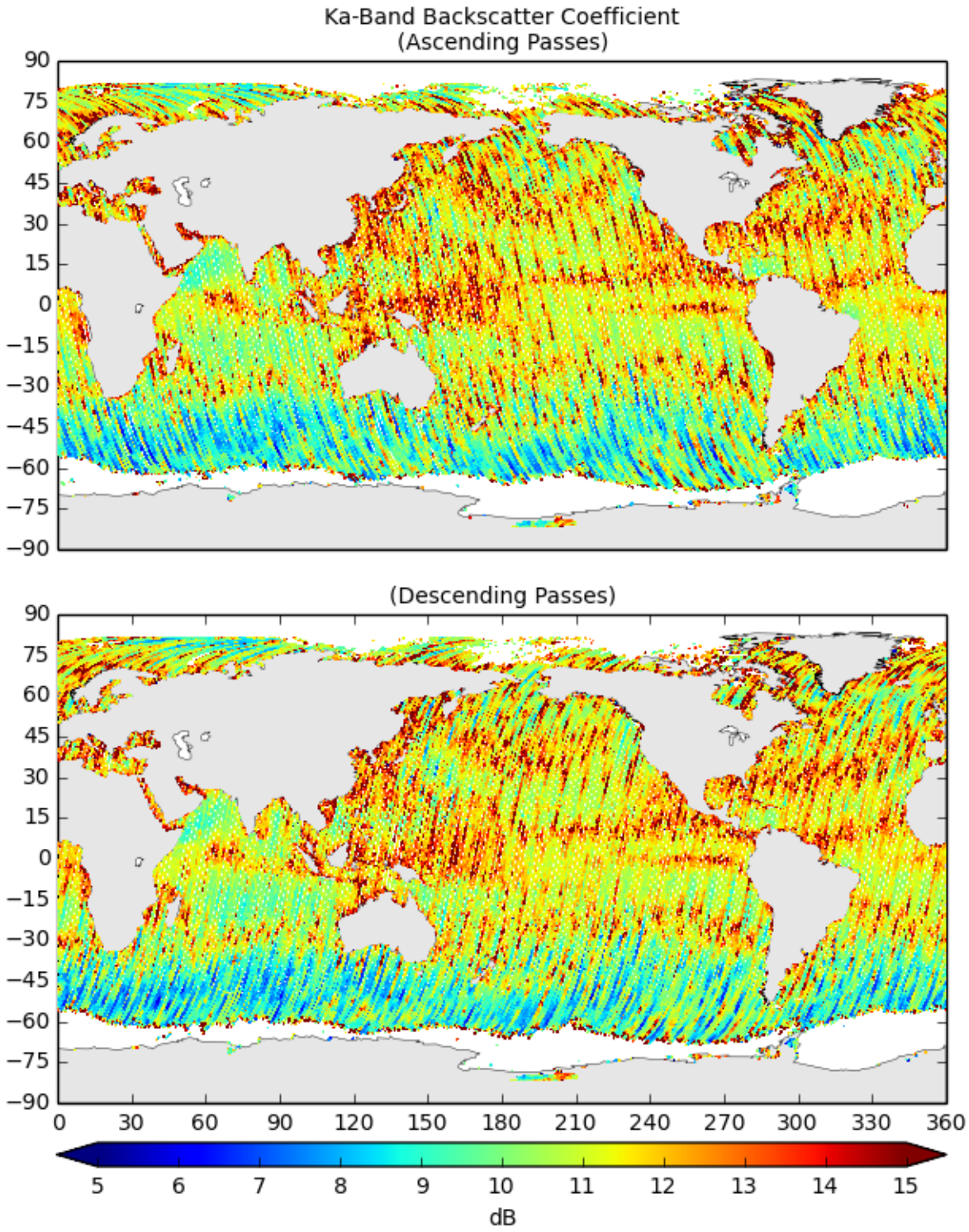

Figure 31: Map of Values for Ka-Band Backscatter Coefficient

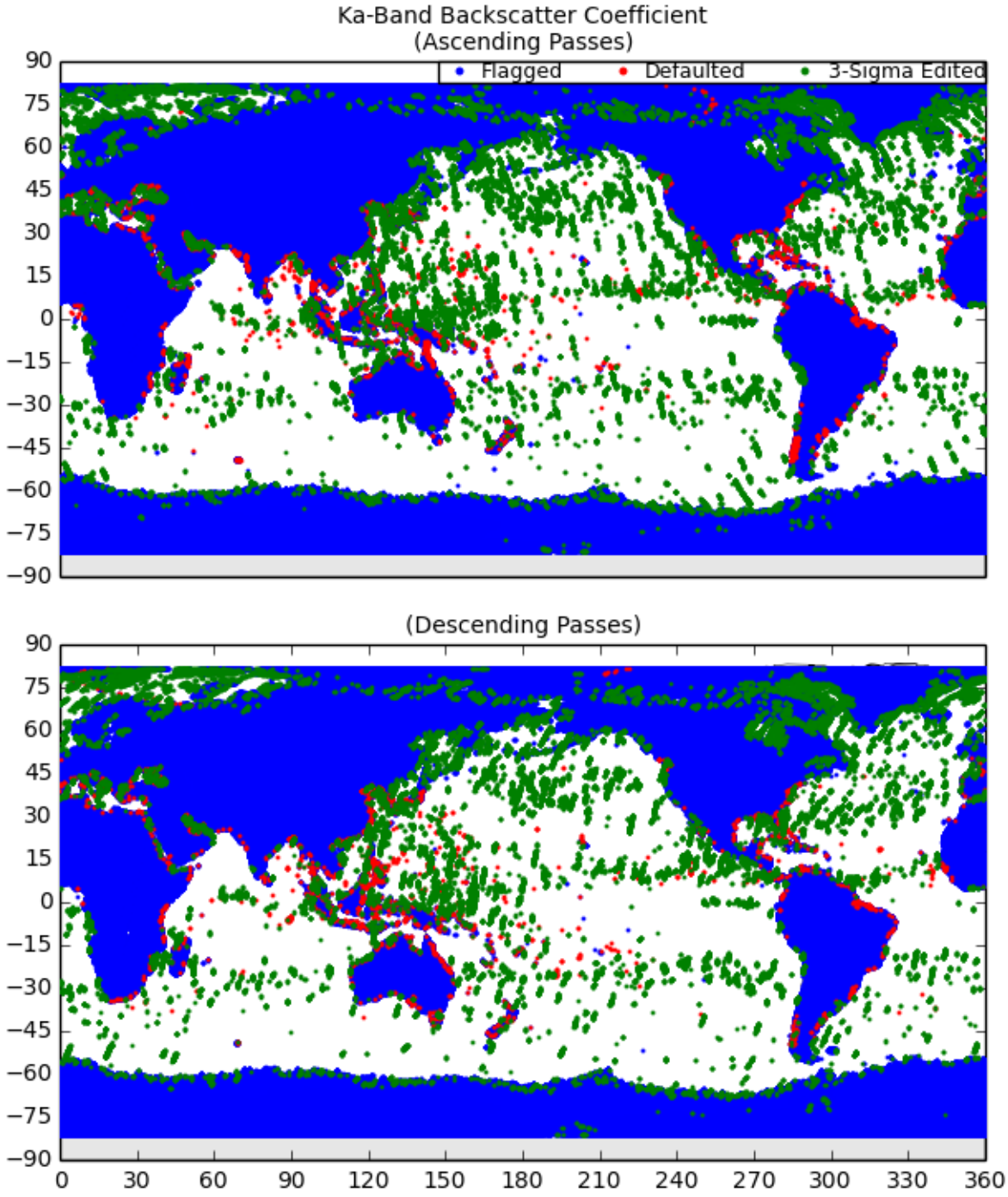

Figure 32: Map of Flagged/Edited Points for Ka-Band Backscatter Coefficient

7 Dry Troposphere Path Delay Plots

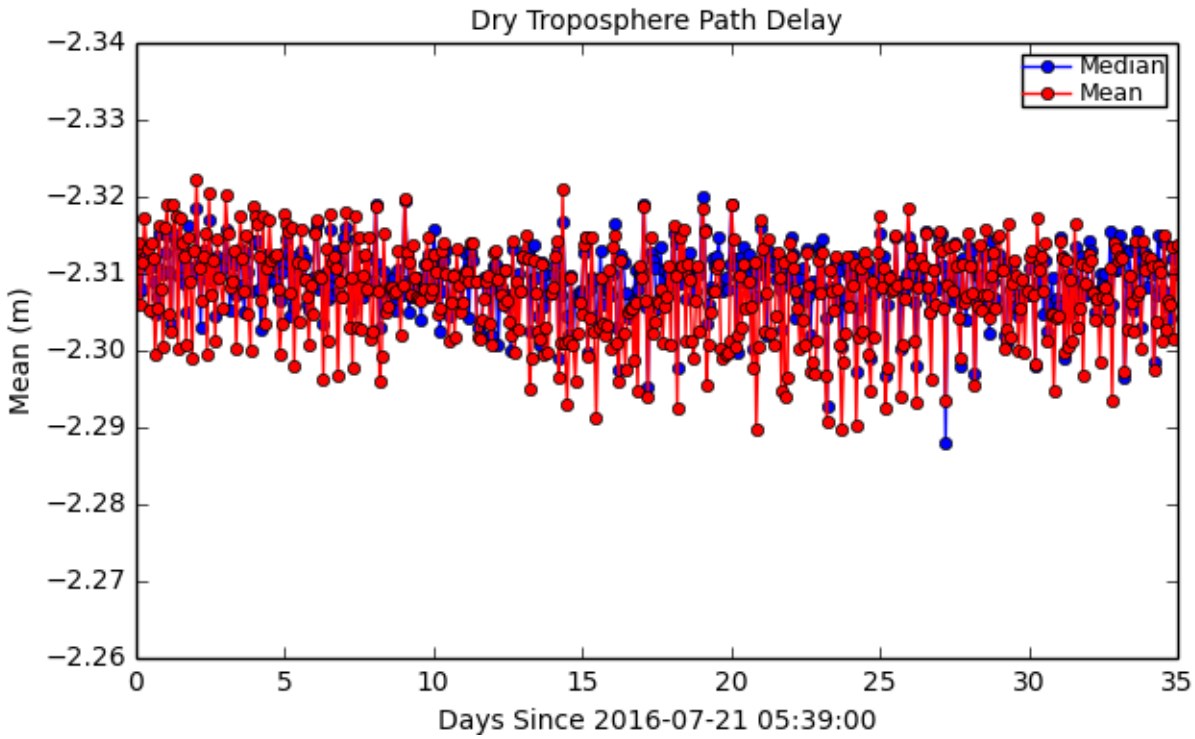

Figure 33: Mean/Median for Dry Troposphere Path Delay

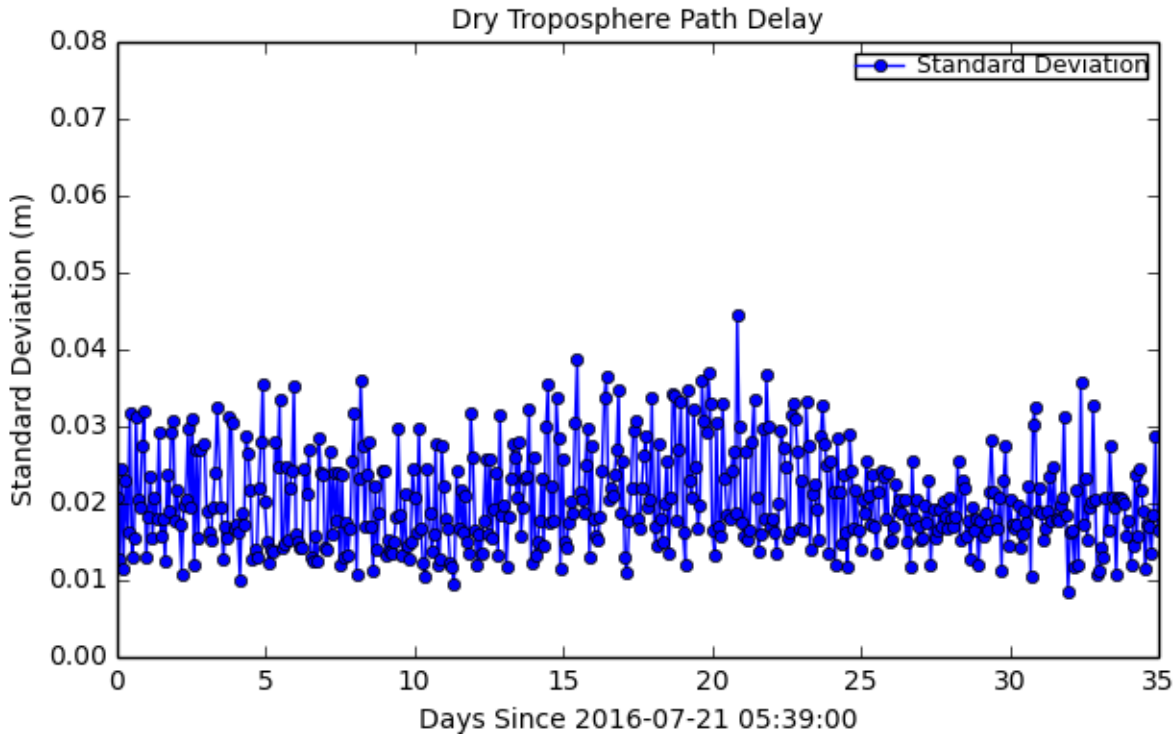

Figure 34: Standard Deviation for Dry Troposphere Path Delay

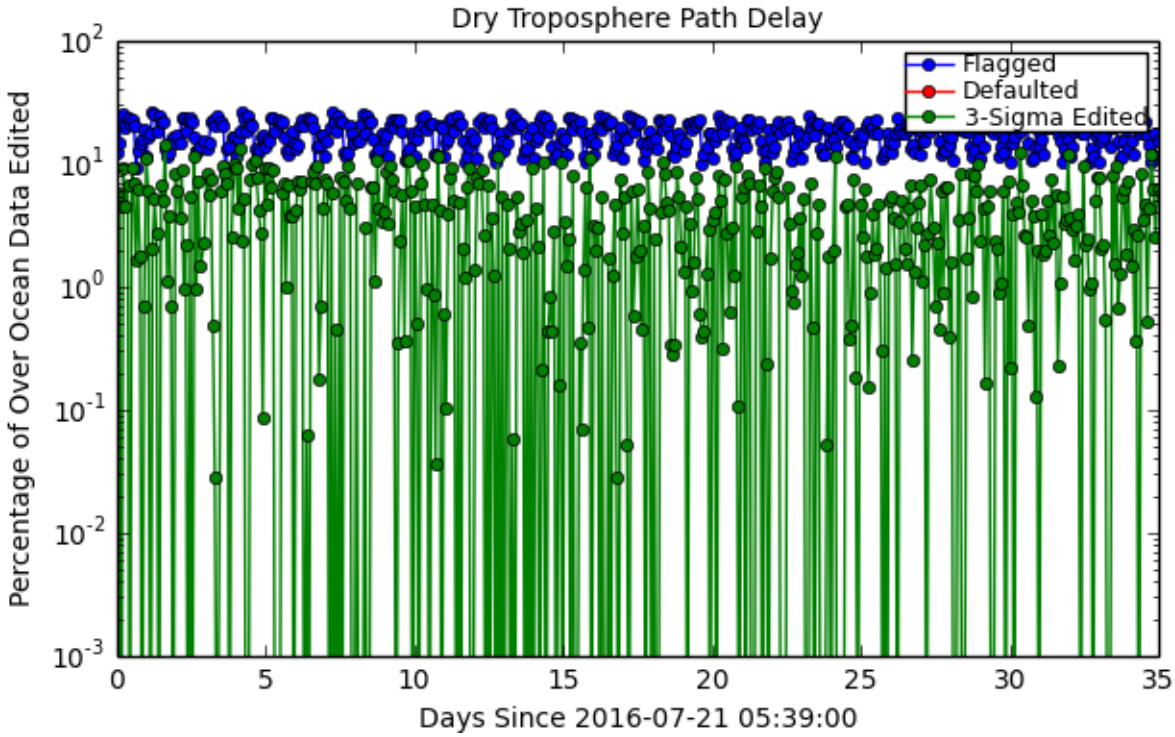

Figure 35: Flagged/Edited Data Points for Dry Troposphere Path Delay

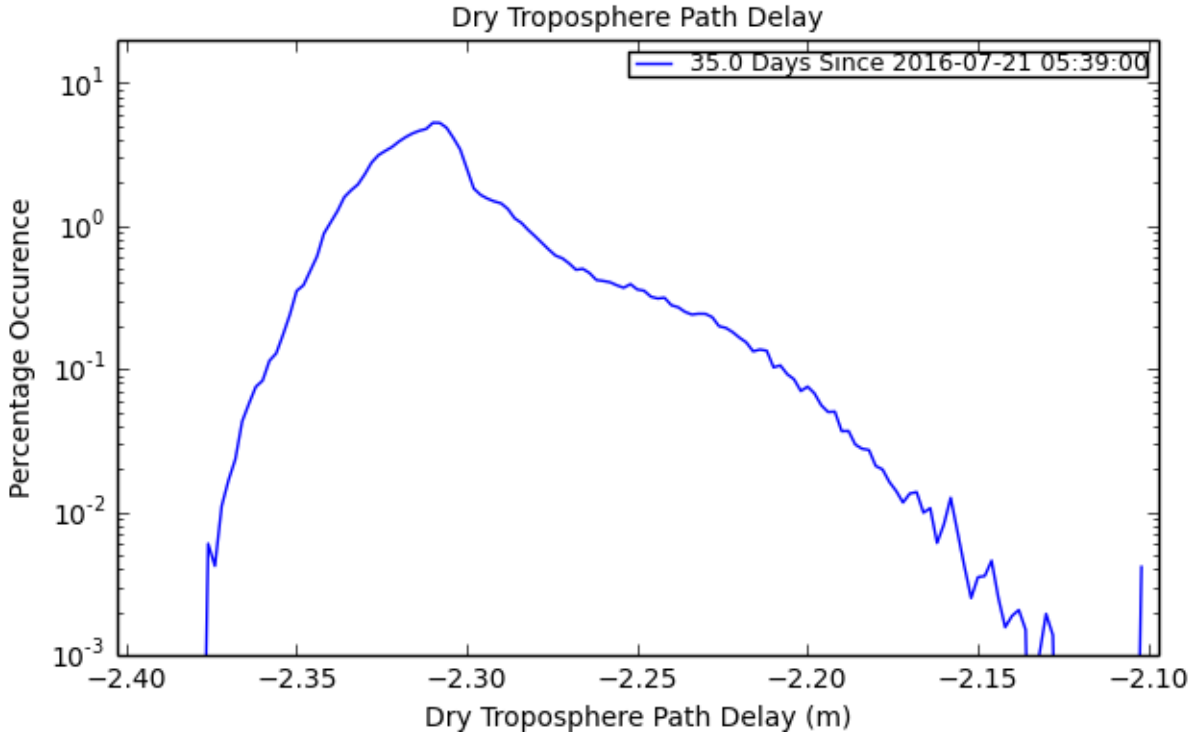

Figure 36: Histogram for Dry Troposphere Path Delay

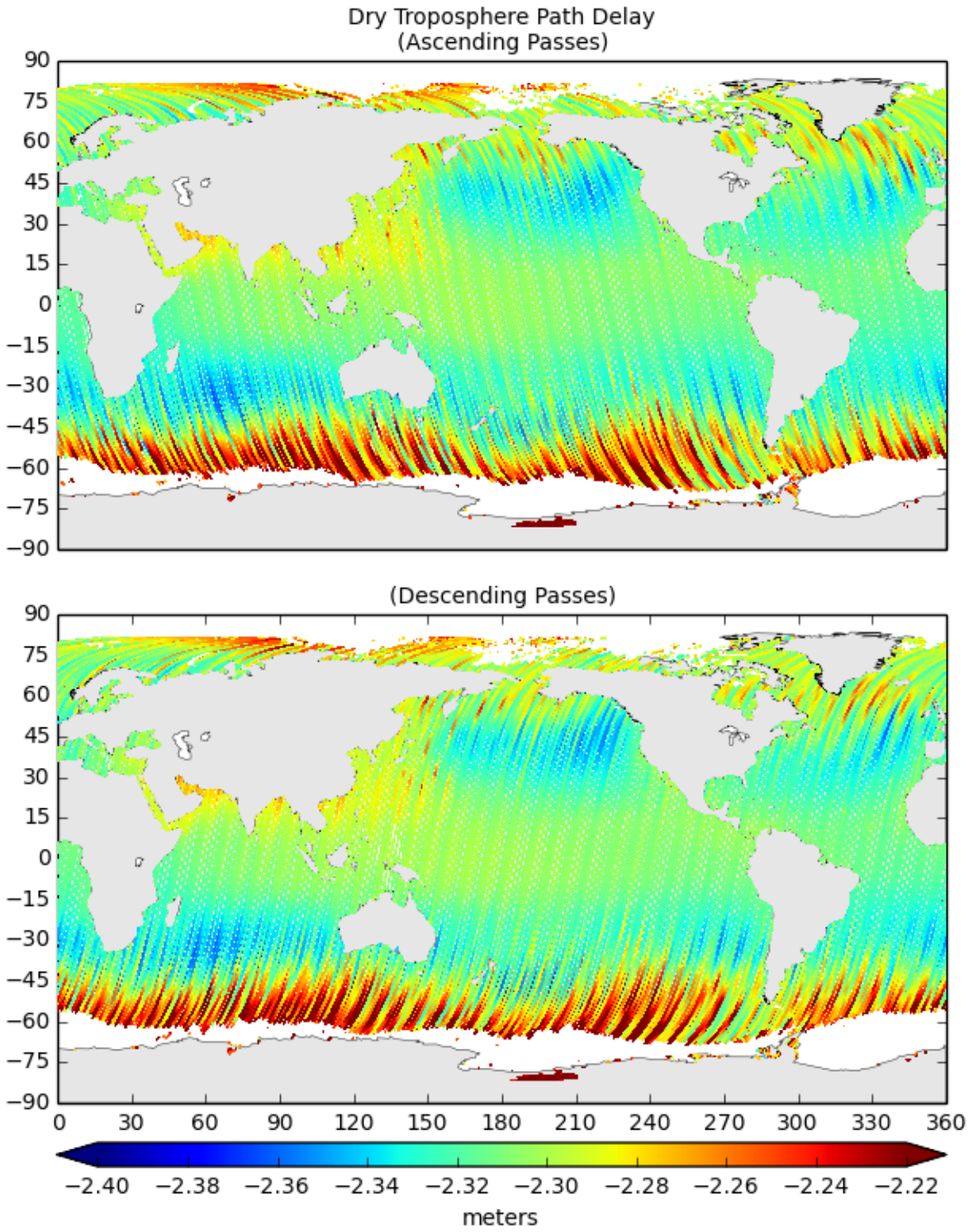

Figure 37: Map of Values for Dry Troposphere Path Delay

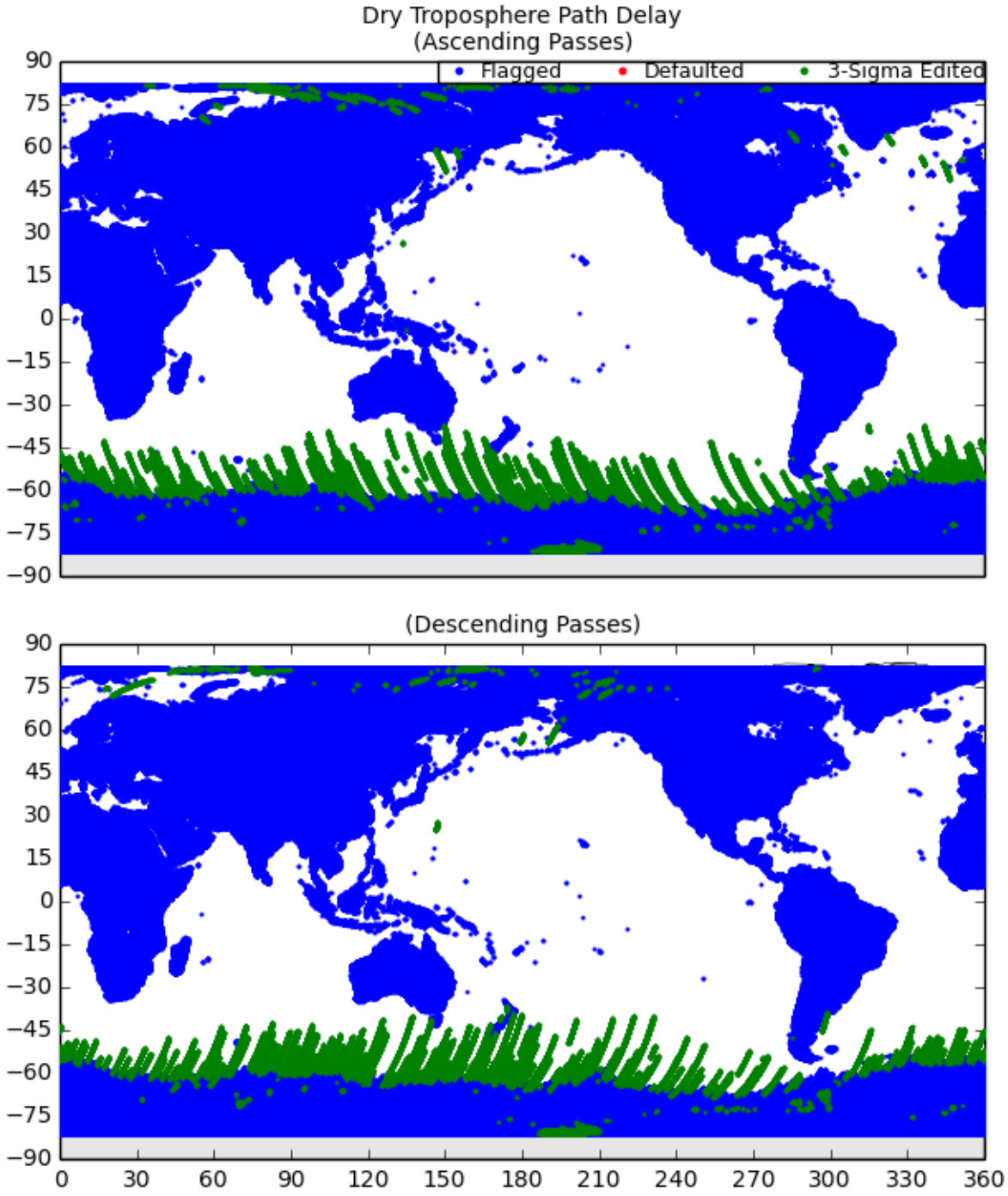

Figure 38: Map of Flagged/Edited Points for Dry Troposphere Path Delay

8 Radiometer Wet Troposphere Path Delay Plots

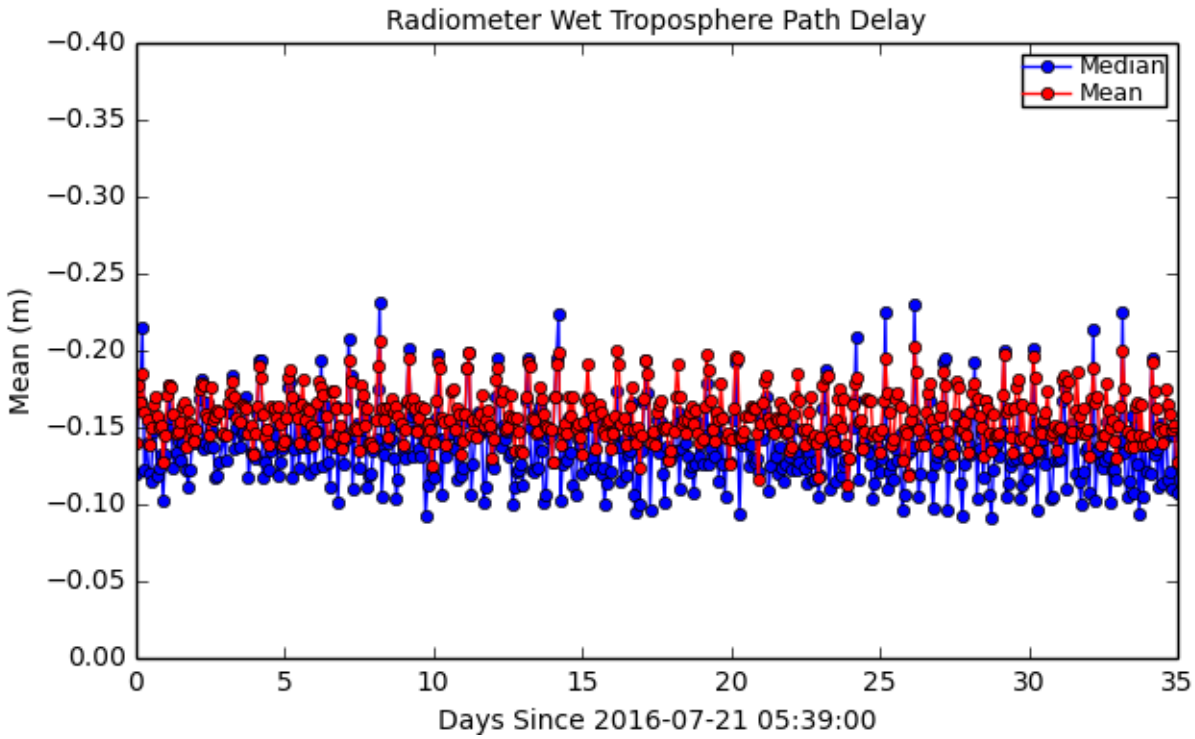

Figure 39: Mean/Median for Radiometer Wet Troposphere Path Delay

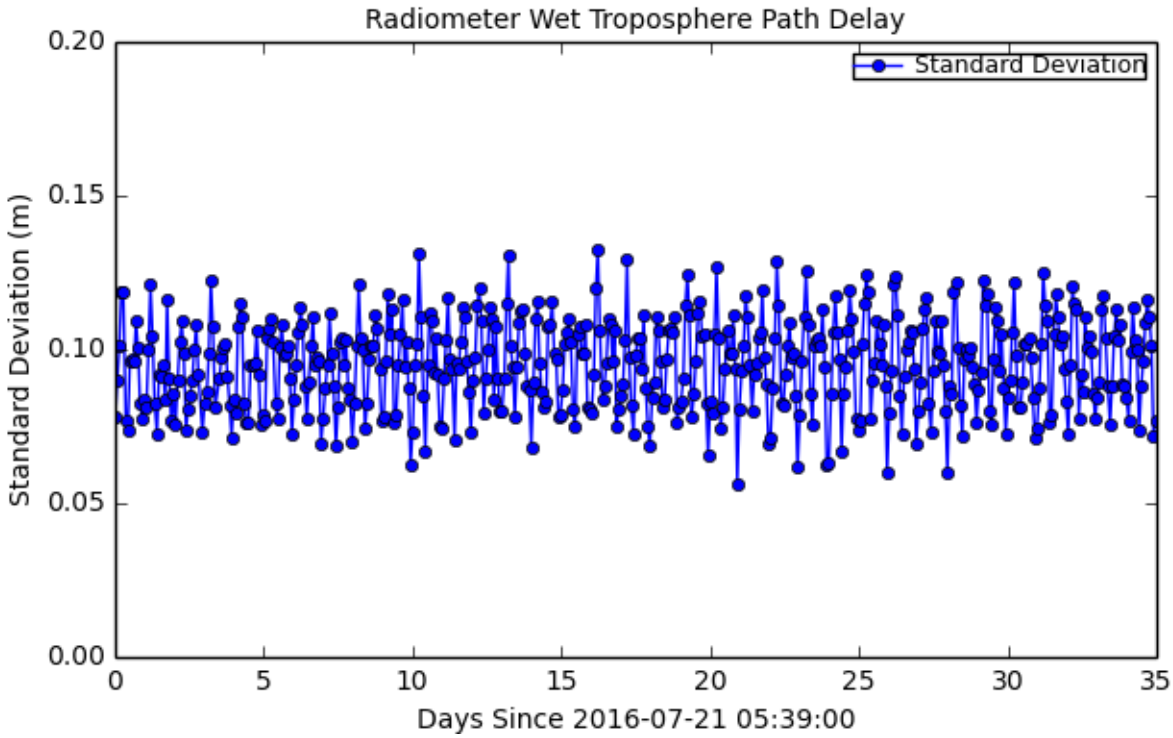

Figure 40: Standard Deviation for Radiometer Wet Troposphere Path Delay

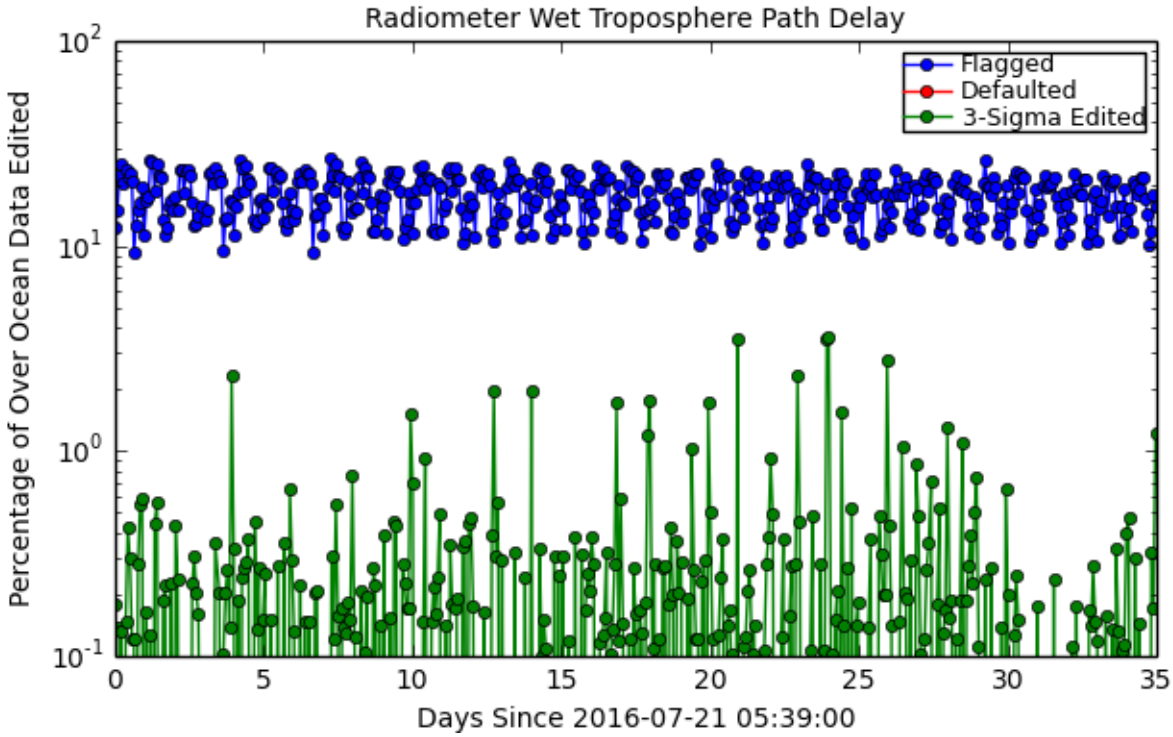

Figure 41: Flagged/Edited Data Points for Radiometer Wet Troposphere Path Delay

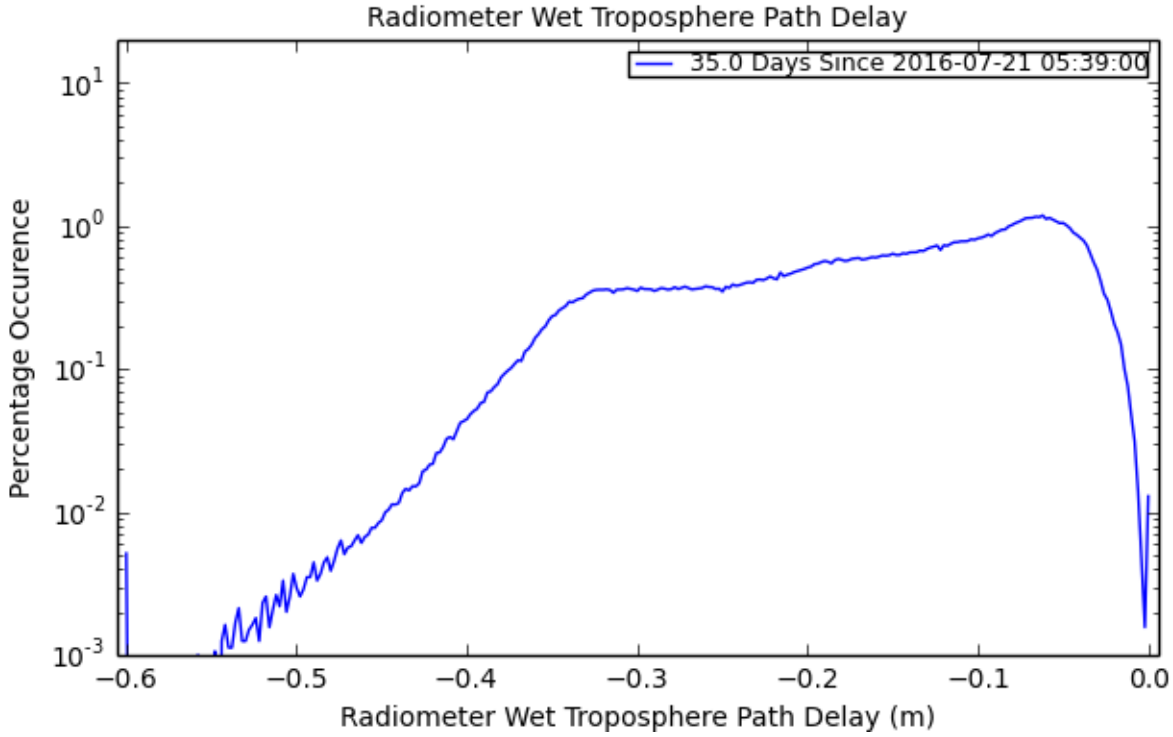

Figure 42: Histogram for Radiometer Wet Troposphere Path Delay

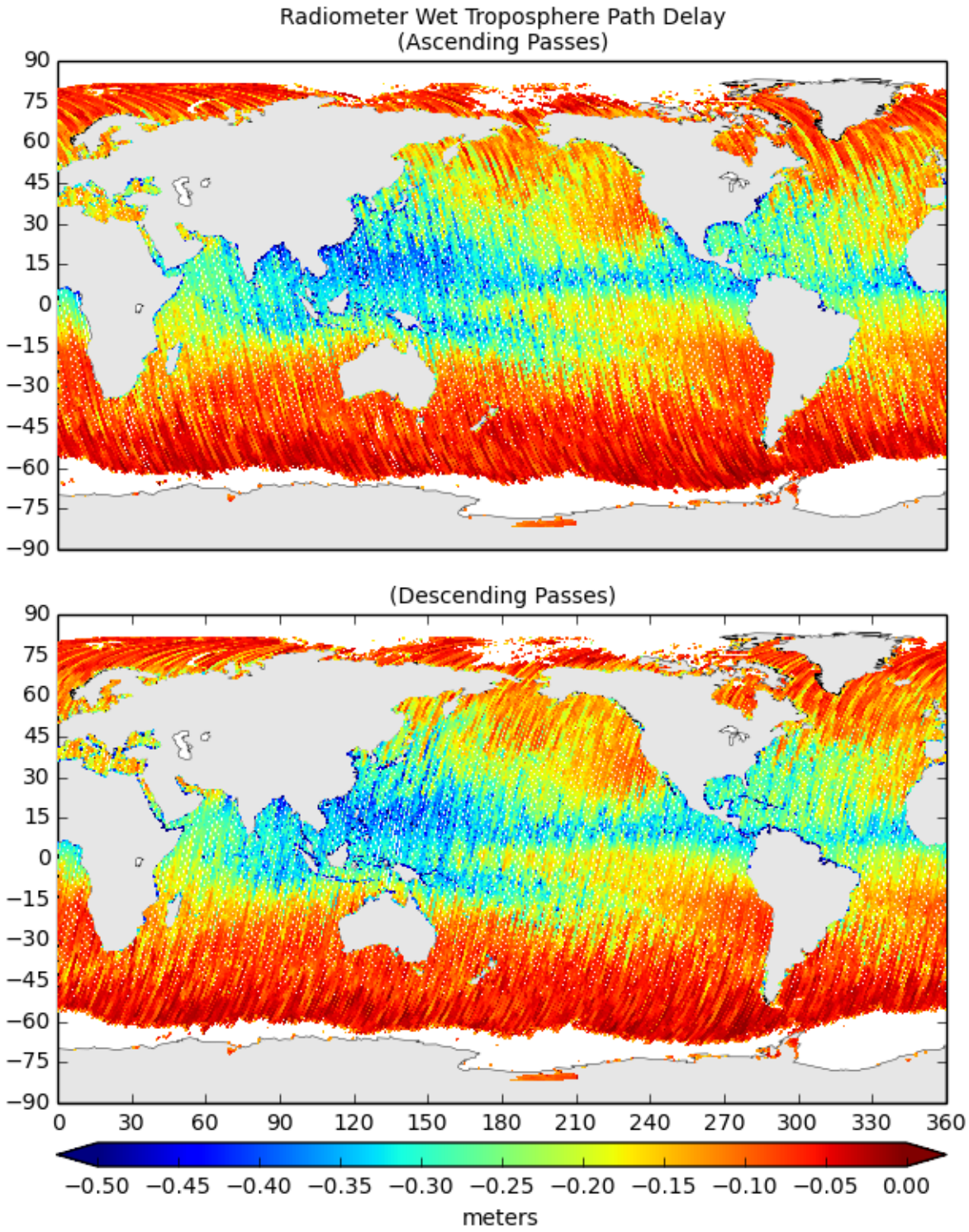

Figure 43: Map of Values for Radiometer Wet Troposphere Path Delay

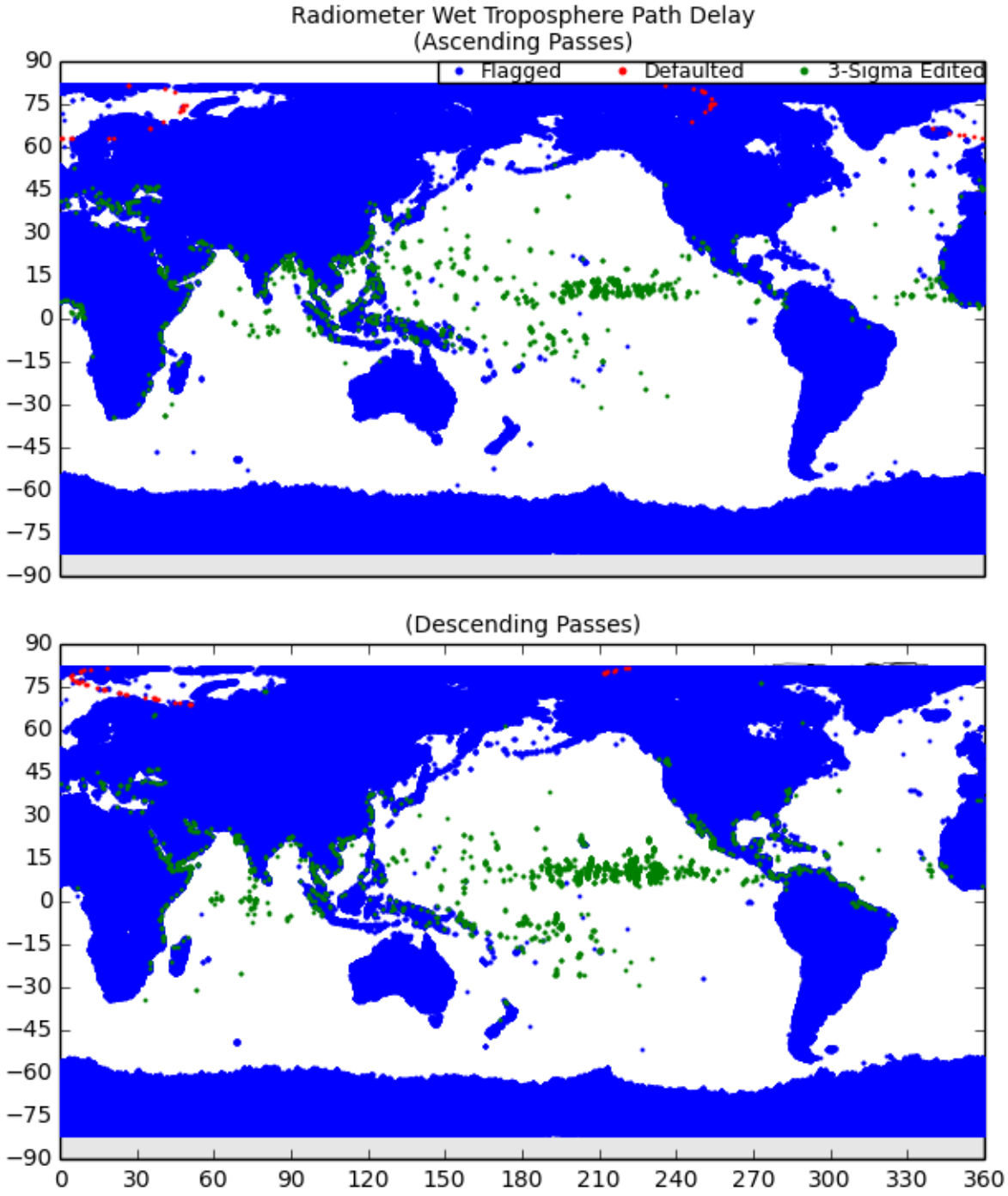

Figure 44: Map of Flagged/Edited Points for Radiometer Wet Troposphere Path Delay

9 Model Wet Troposphere Path Delay Plots

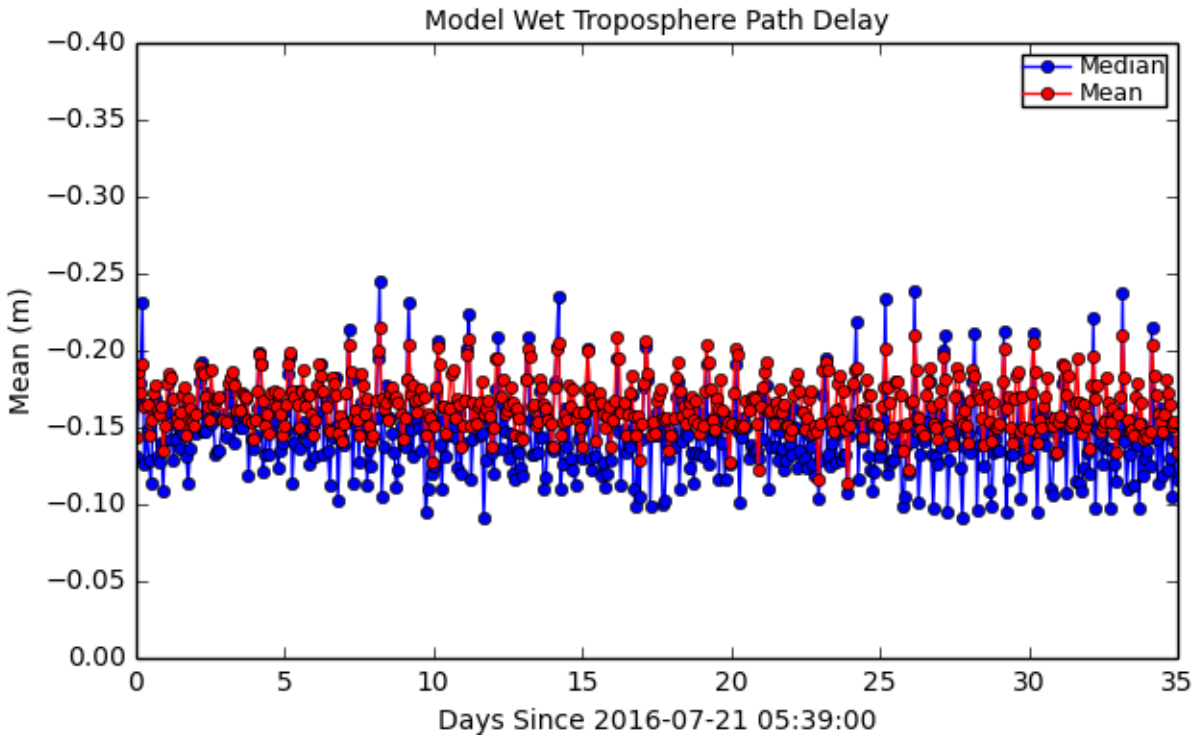

Figure 45: Mean/Median for Model Wet Troposphere Path Delay

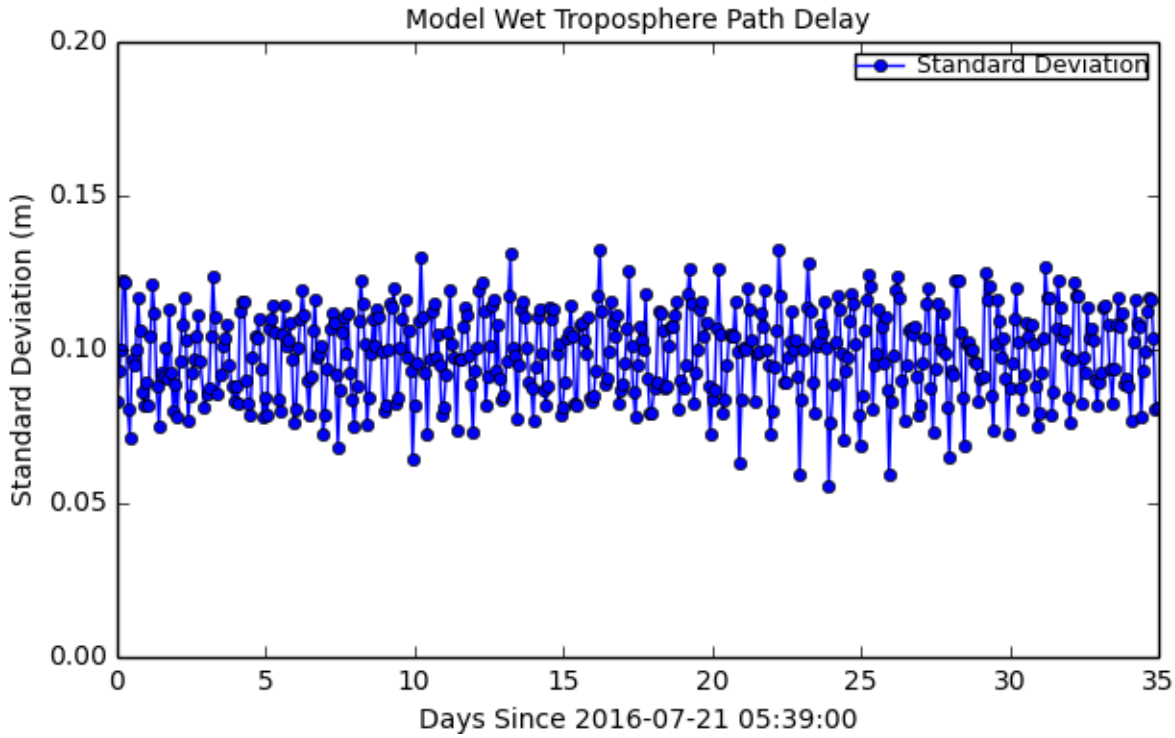

Figure 46: Standard Deviation for Model Wet Troposphere Path Delay

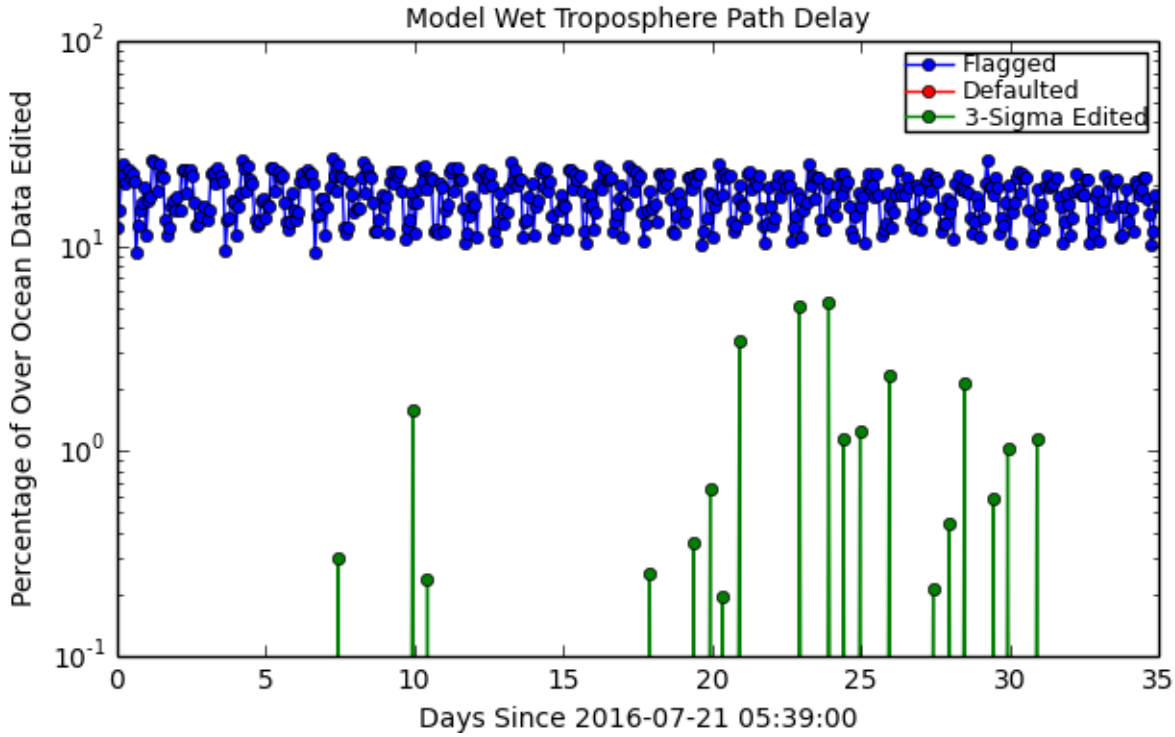

Figure 47: Flagged/Edited Data Points for Model Wet Troposphere Path Delay

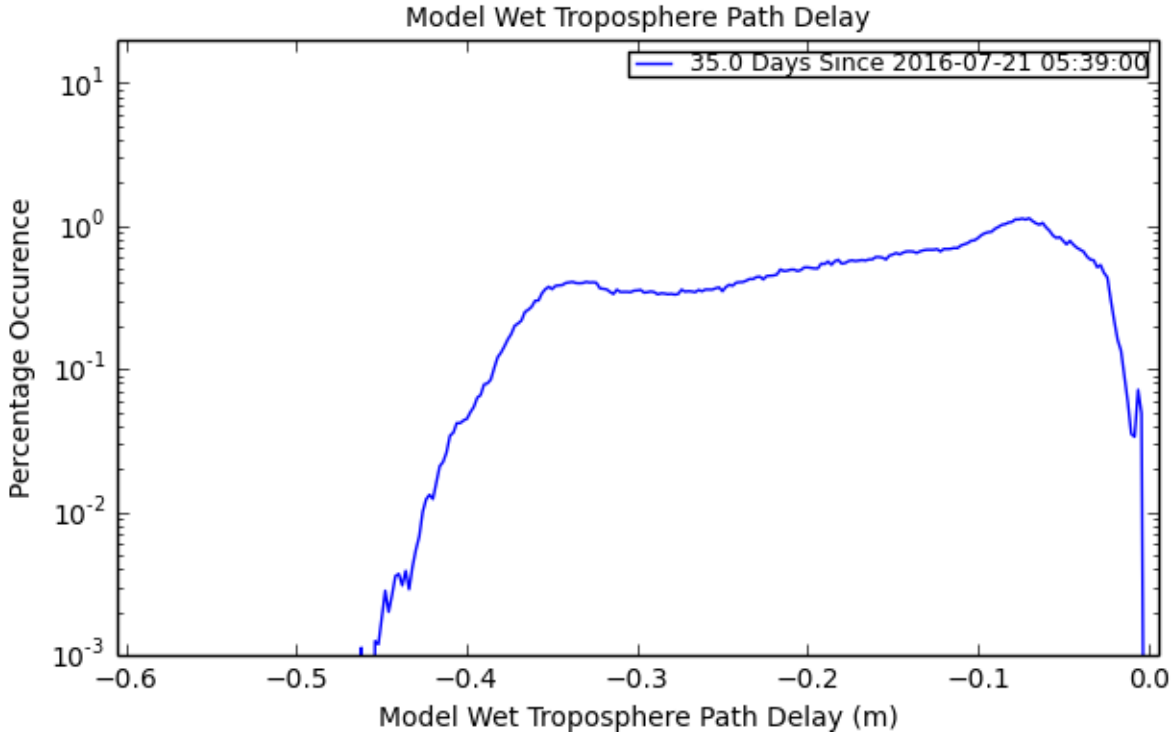

Figure 48: Histogram for Model Wet Troposphere Path Delay

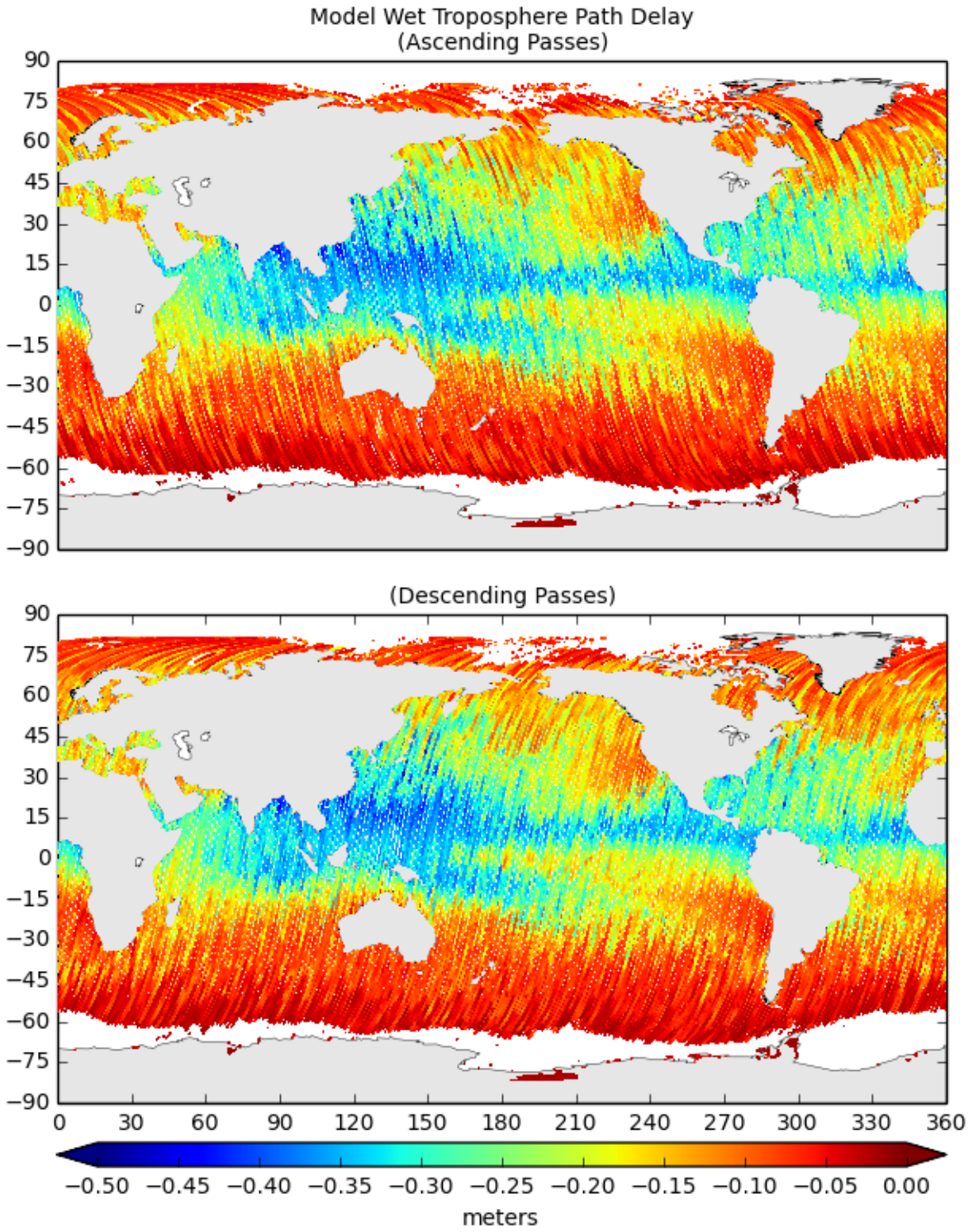

Figure 49: Map of Values for Model Wet Troposphere Path Delay

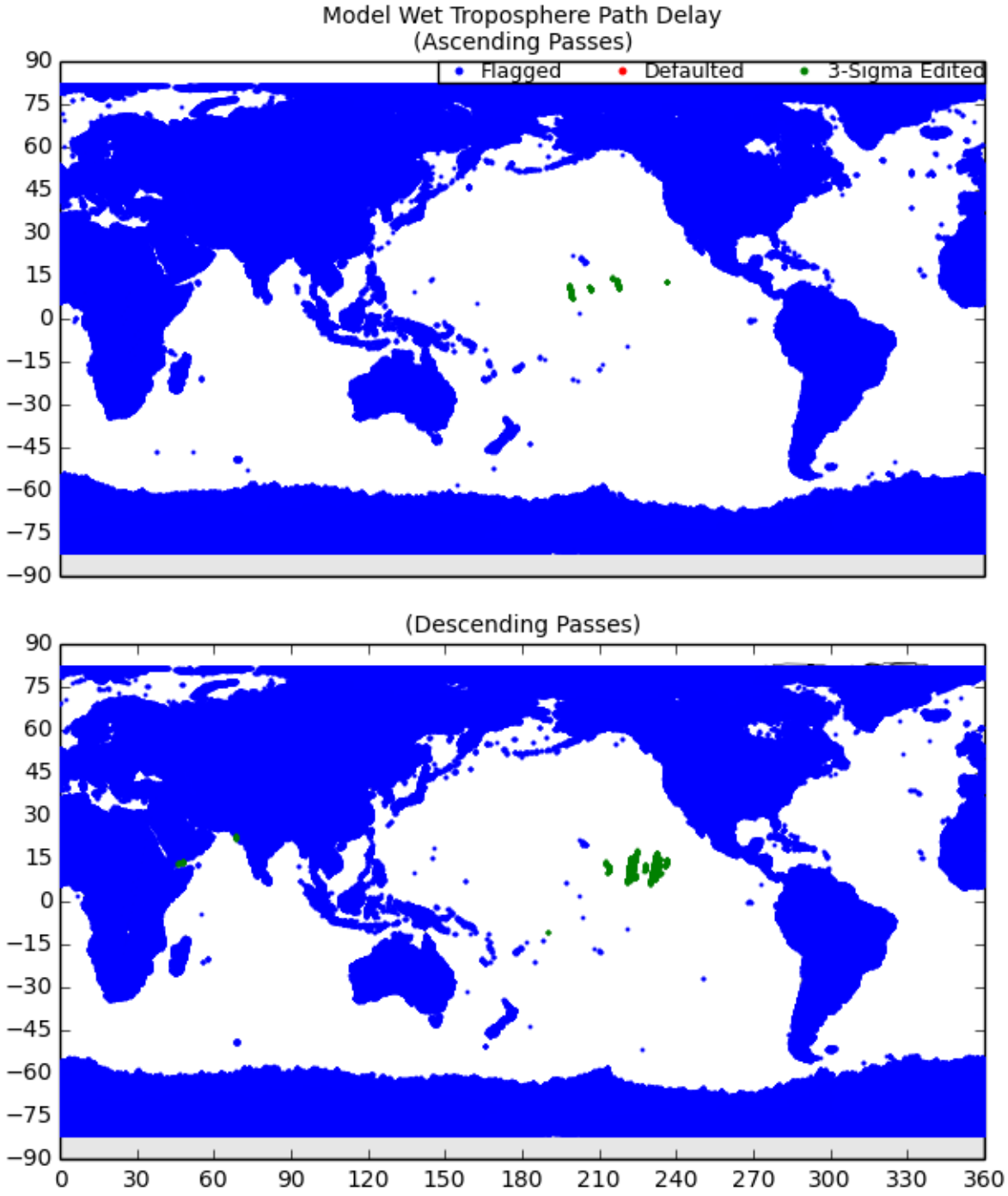

Figure 50: Map of Flagged/Edited Points for Model Wet Troposphere Path Delay

10 Wet Path Delay Difference (AMR-Model) Plots

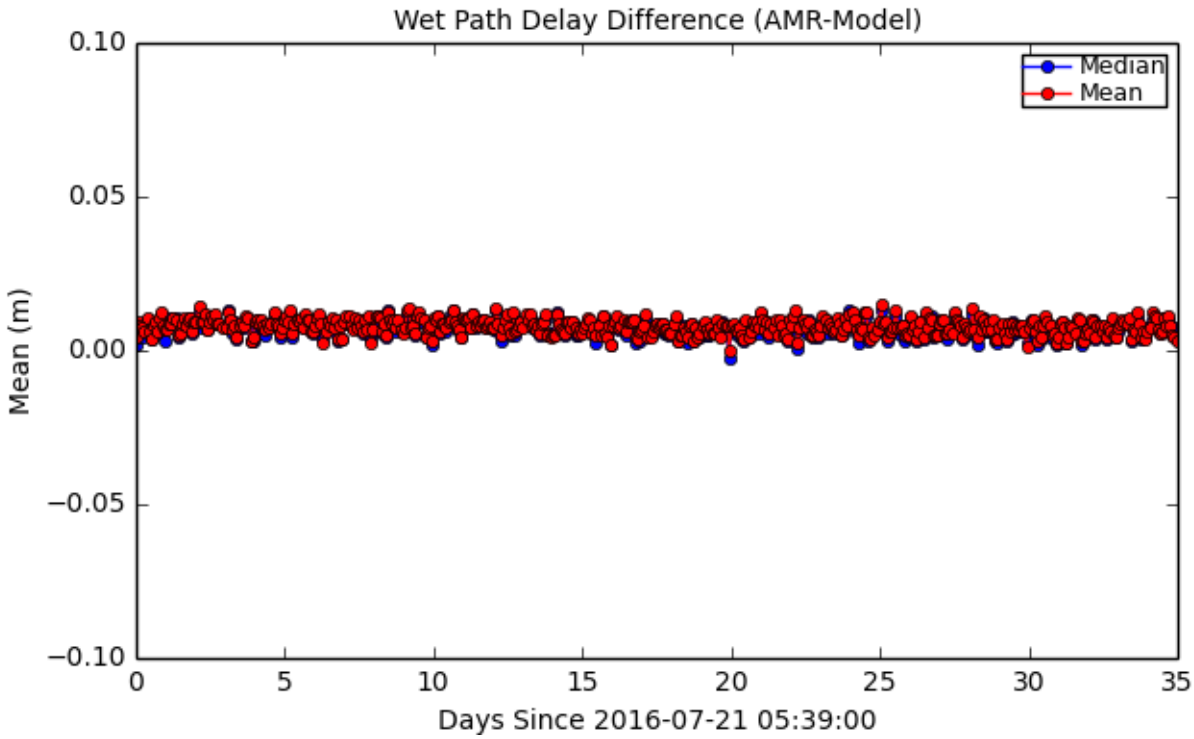

Figure 51: Mean/Median for Wet Path Delay Difference (AMR-Model)

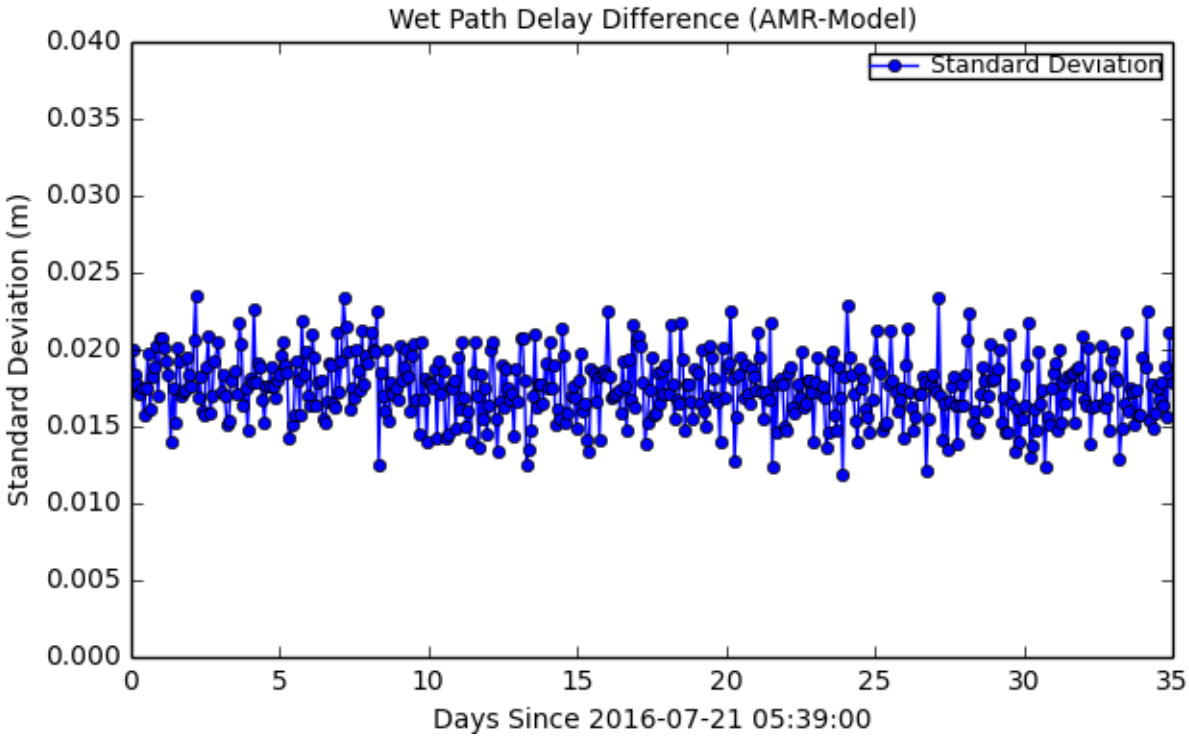

Figure 52: Standard Deviation for Wet Path Delay Difference (AMR-Model)

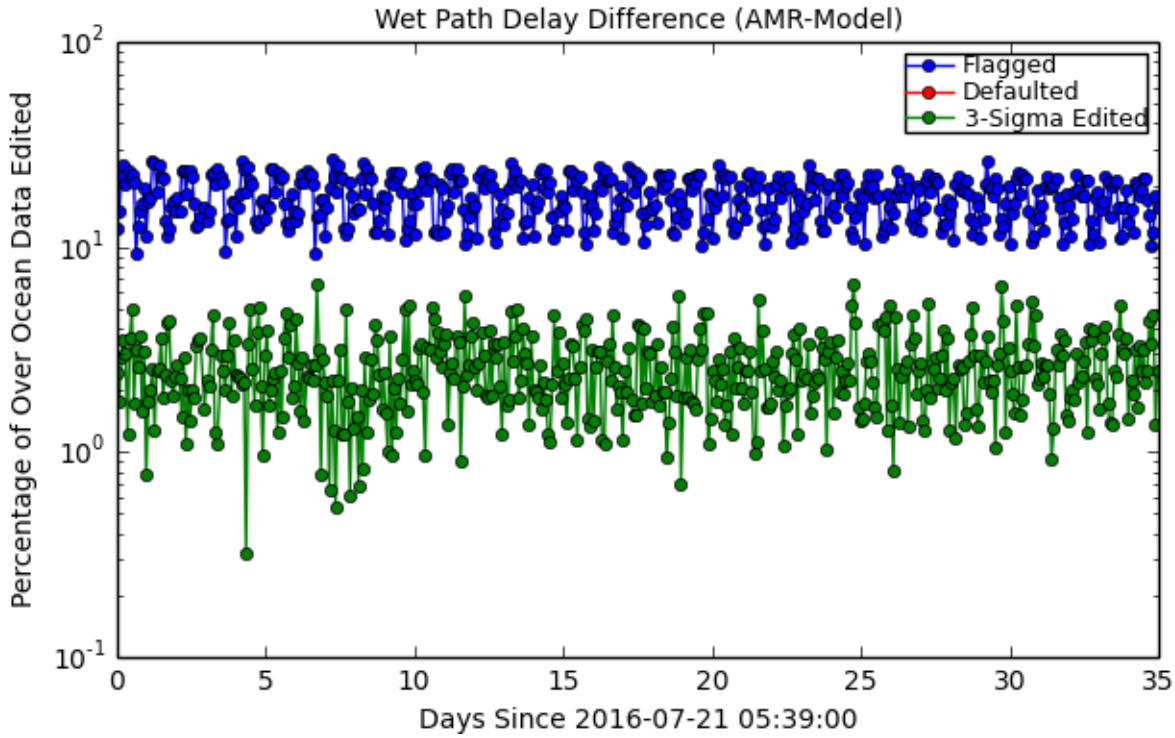

Figure 53: Flagged/Edited Data Points for Wet Path Delay Difference (AMR-Model)

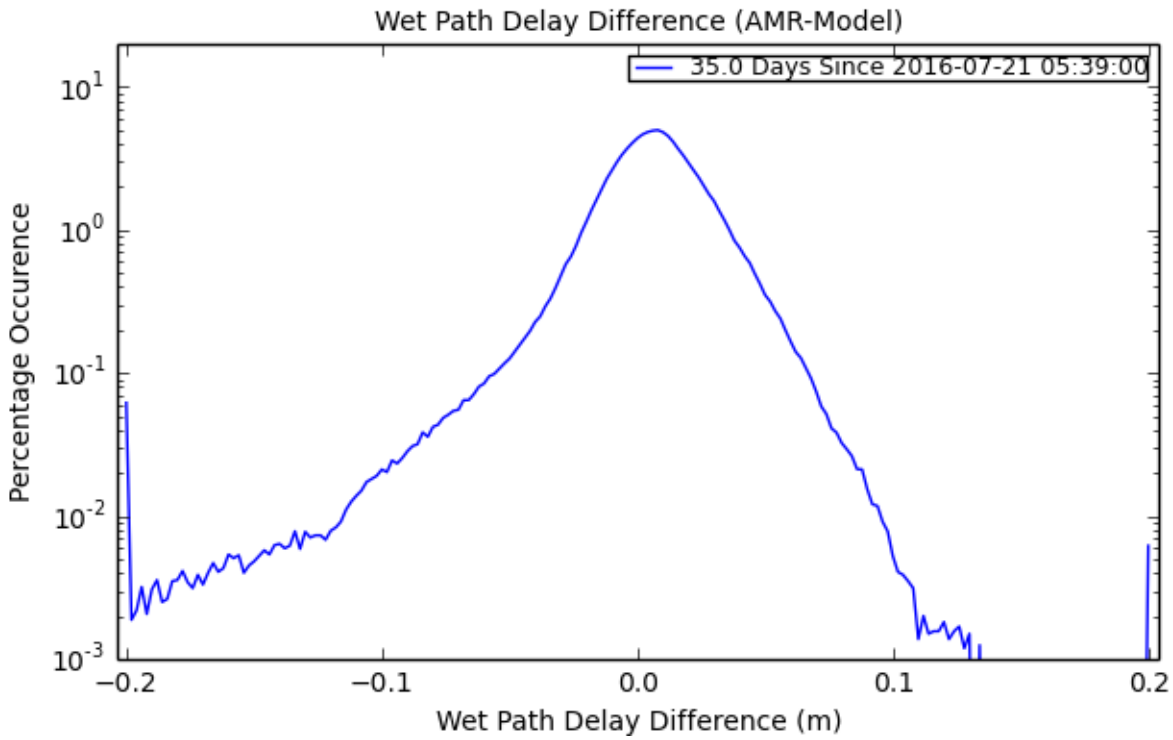

Figure 54: Histogram for Wet Path Delay Difference (AMR-Model)

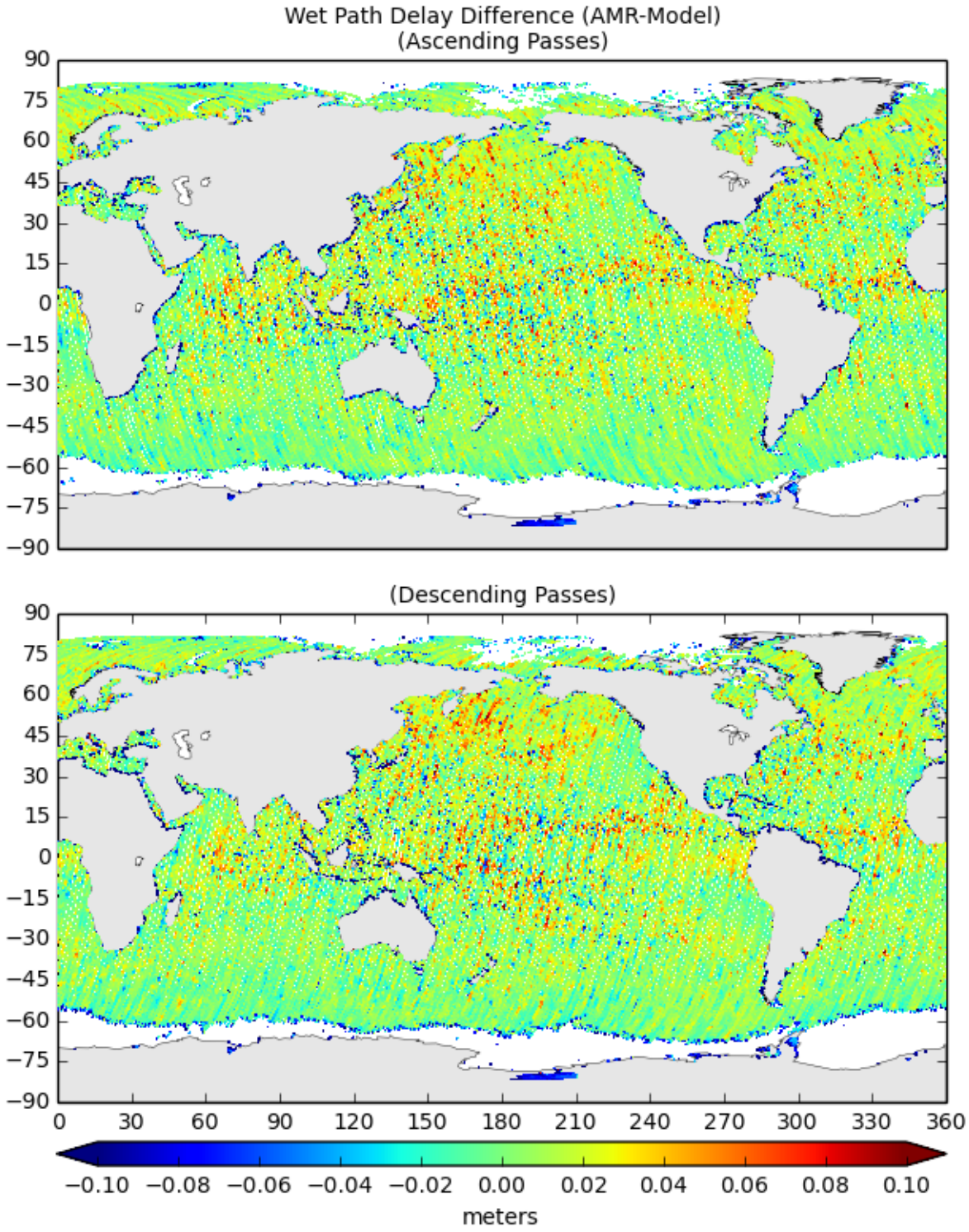

Figure 55: Map of Values for Wet Path Delay Difference (AMR-Model)

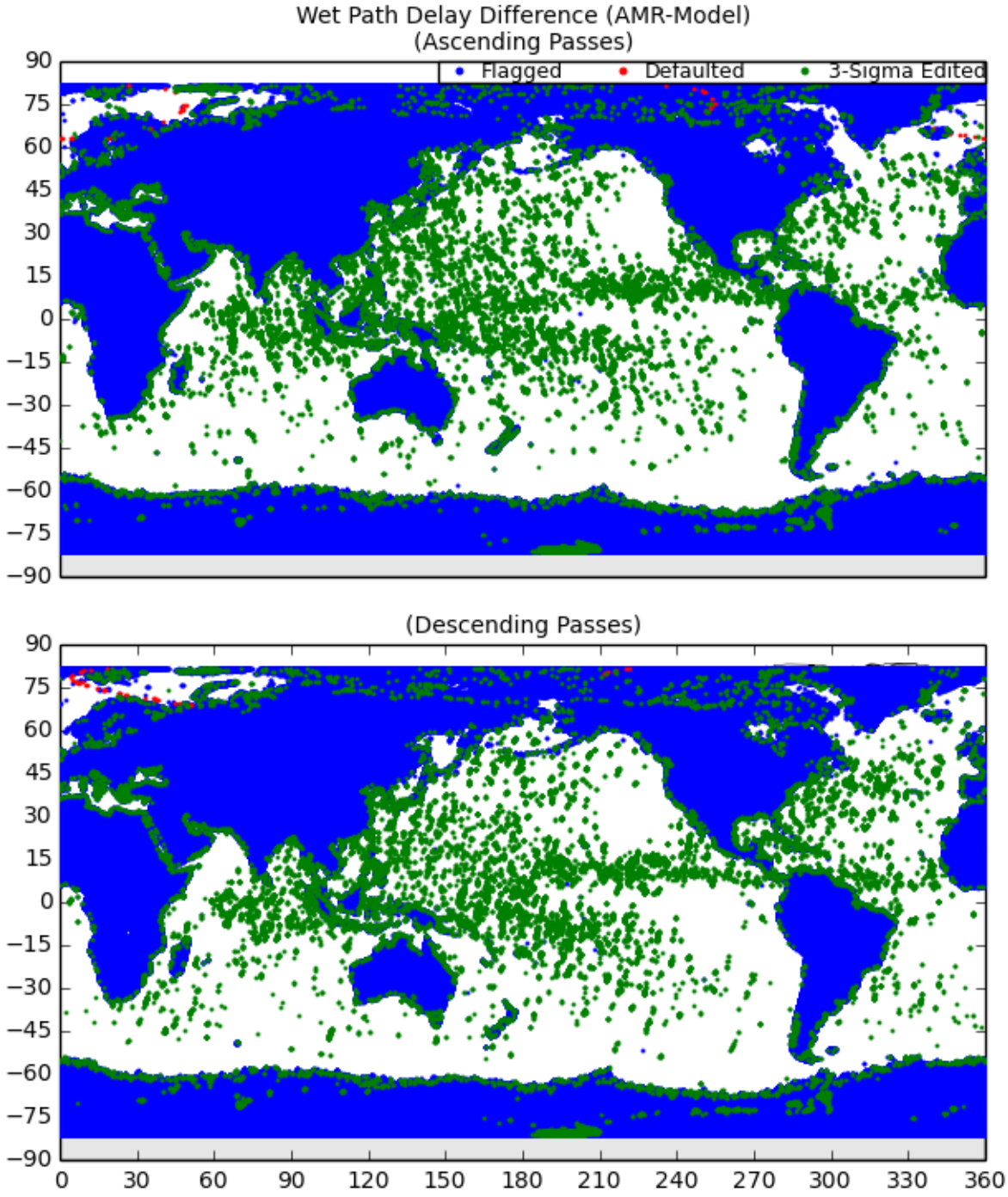

Figure 56: Map of Flagged/Edited Points for Wet Path Delay Difference (AMR-Model)

11 K Brightness Temperature Plots

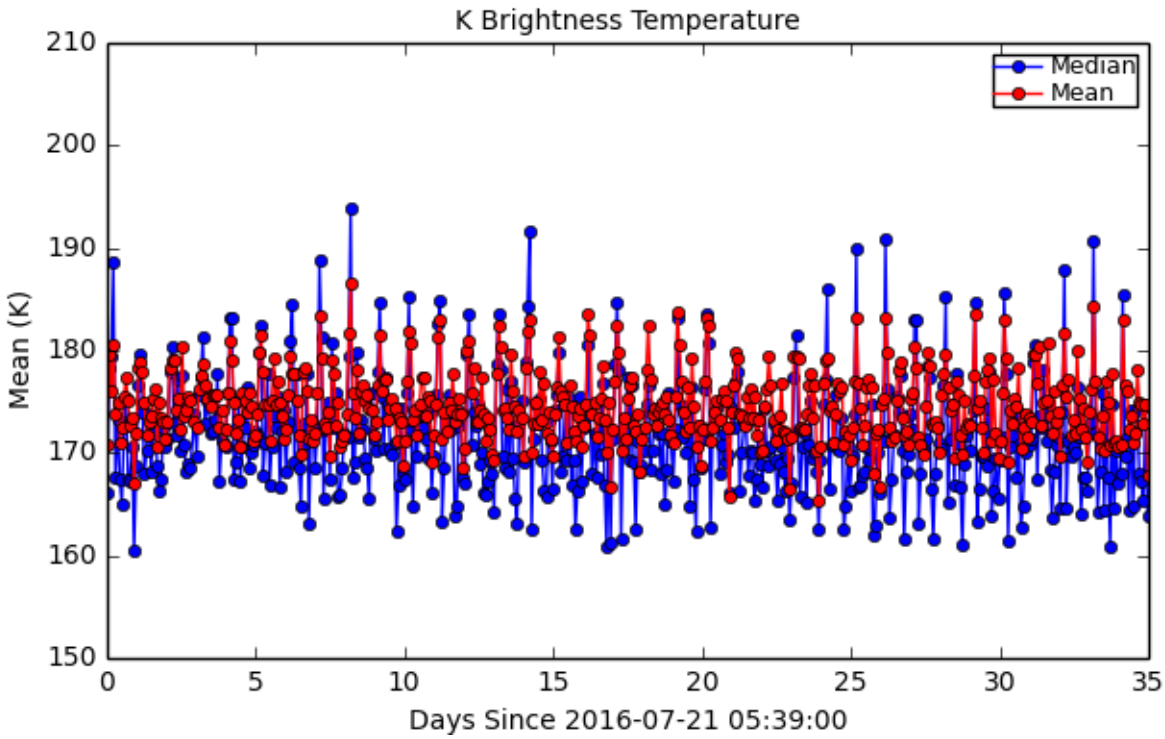

Figure 57: Mean/Median for K Brightness Temperature

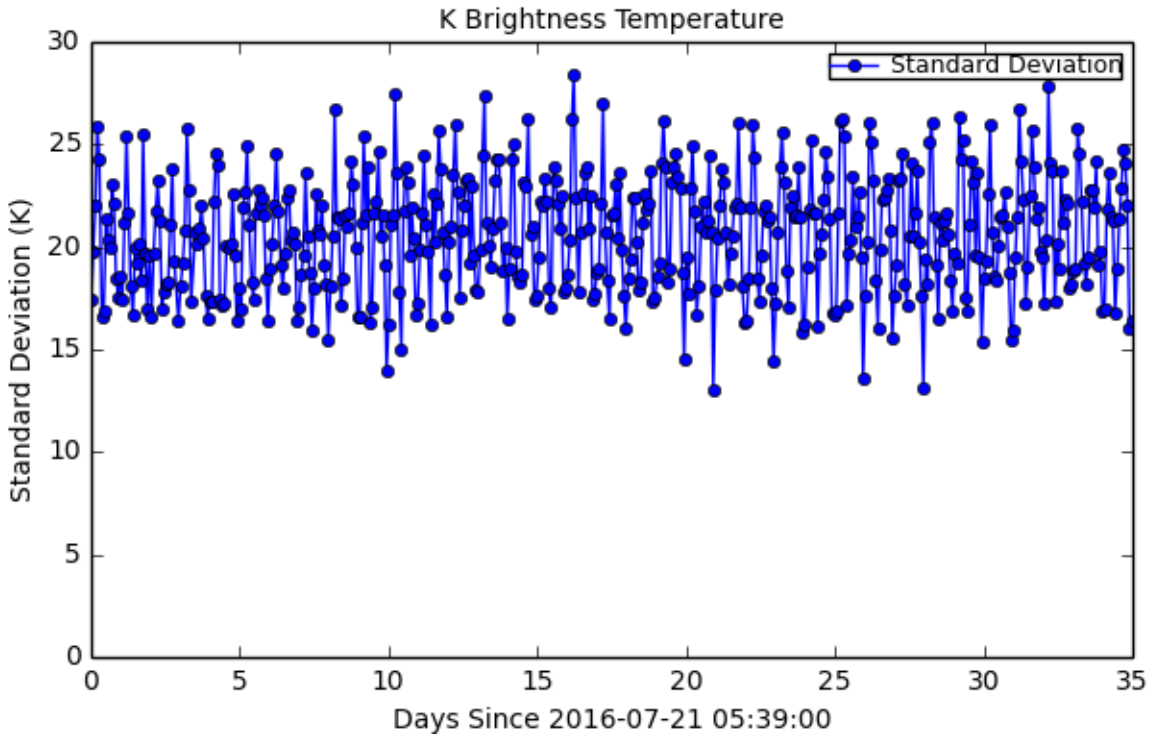

Figure 58: Standard Deviation for K Brightness Temperature

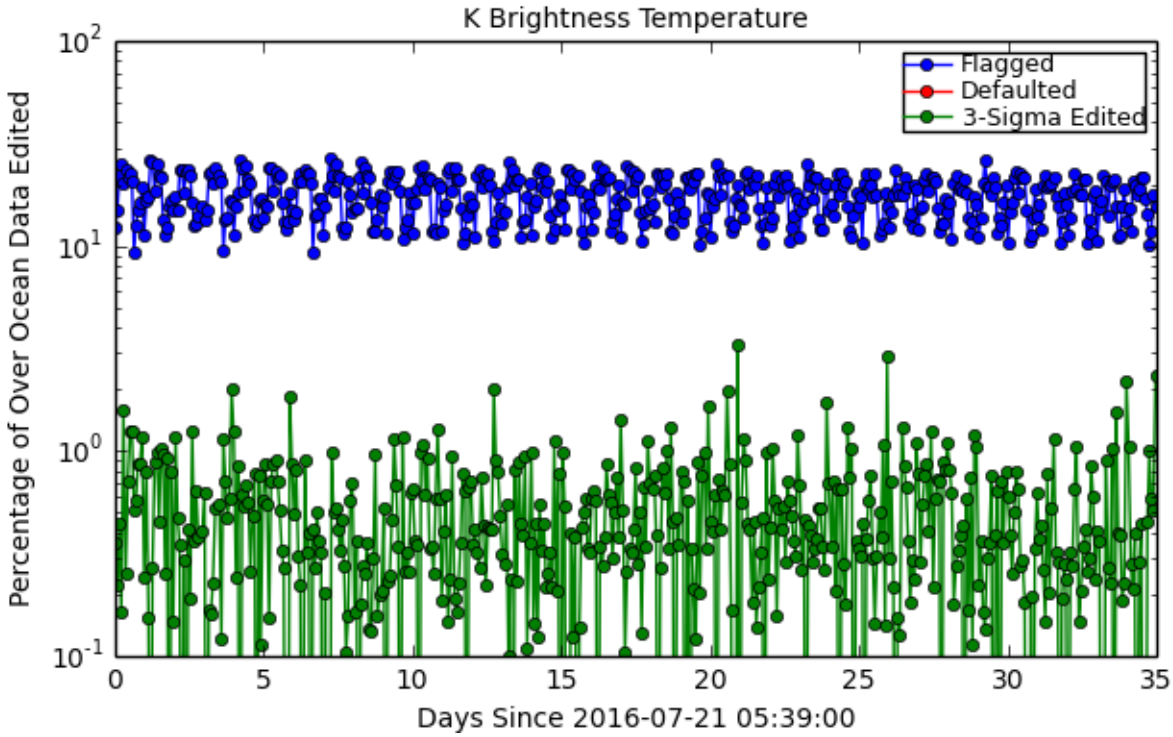

Figure 59: Flagged/Edited Data Points for K Brightness Temperature

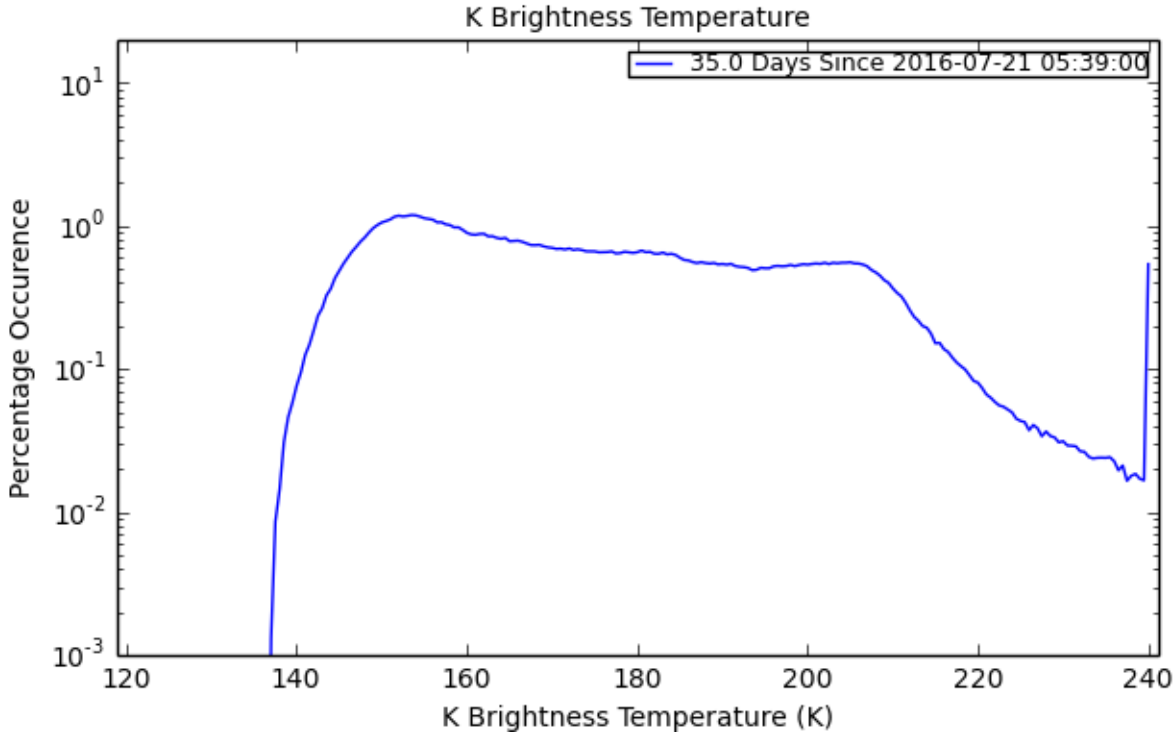

Figure 60: Histogram for K Brightness Temperature

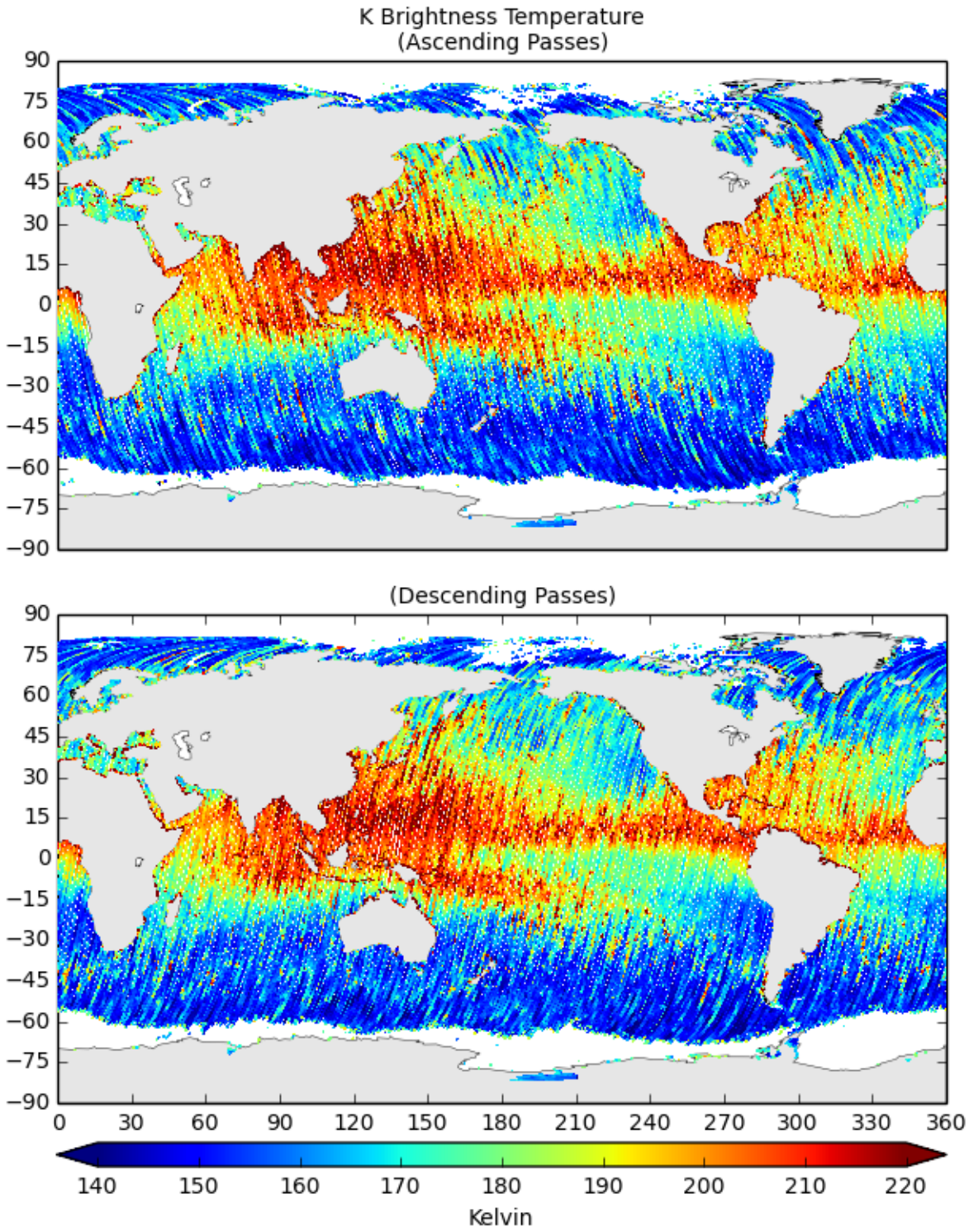

Figure 61: Map of Values for K Brightness Temperature

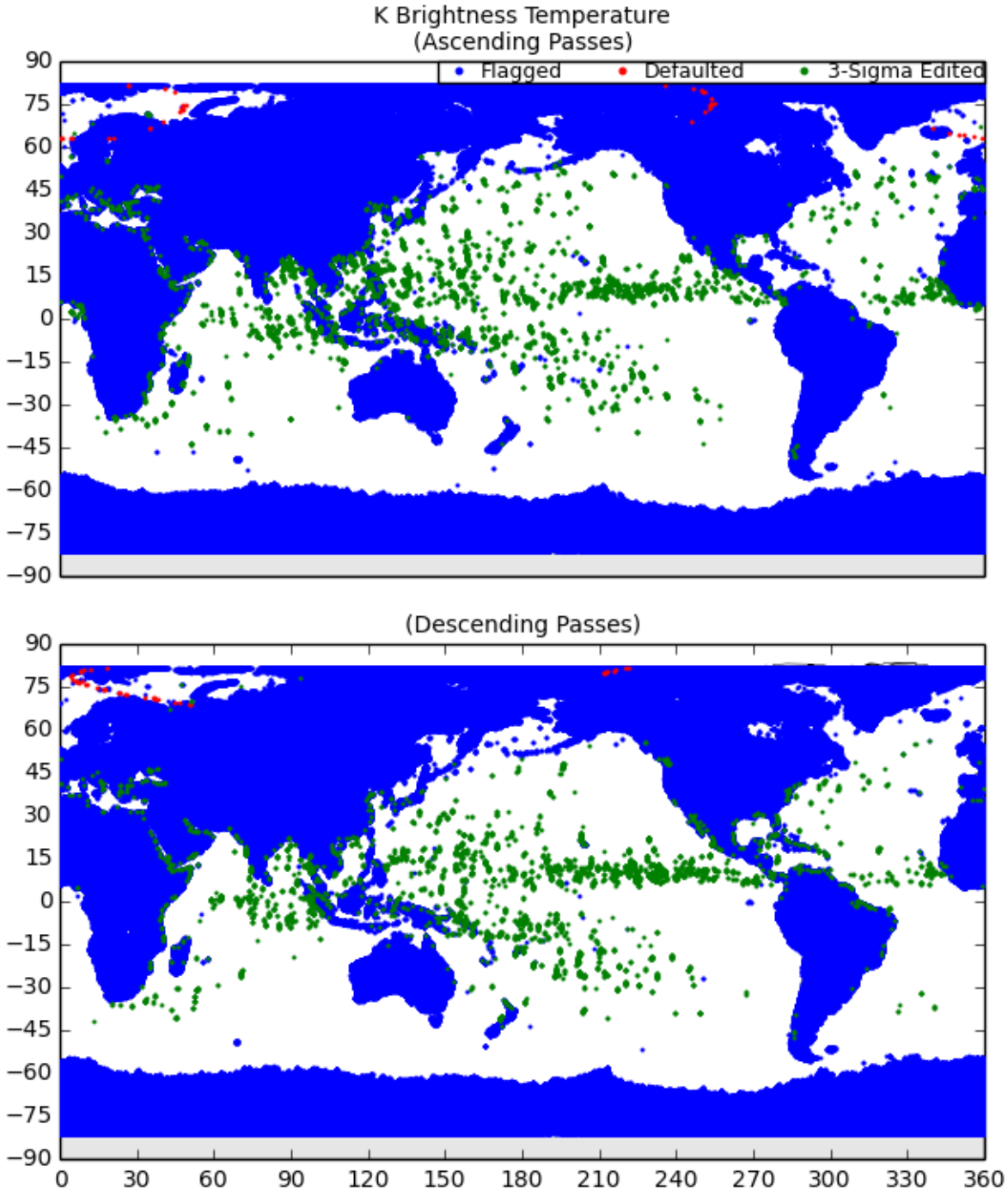

Figure 62: Map of Flagged/Edited Points for K Brightness Temperature

12 Ka Brightness Temperature Plots

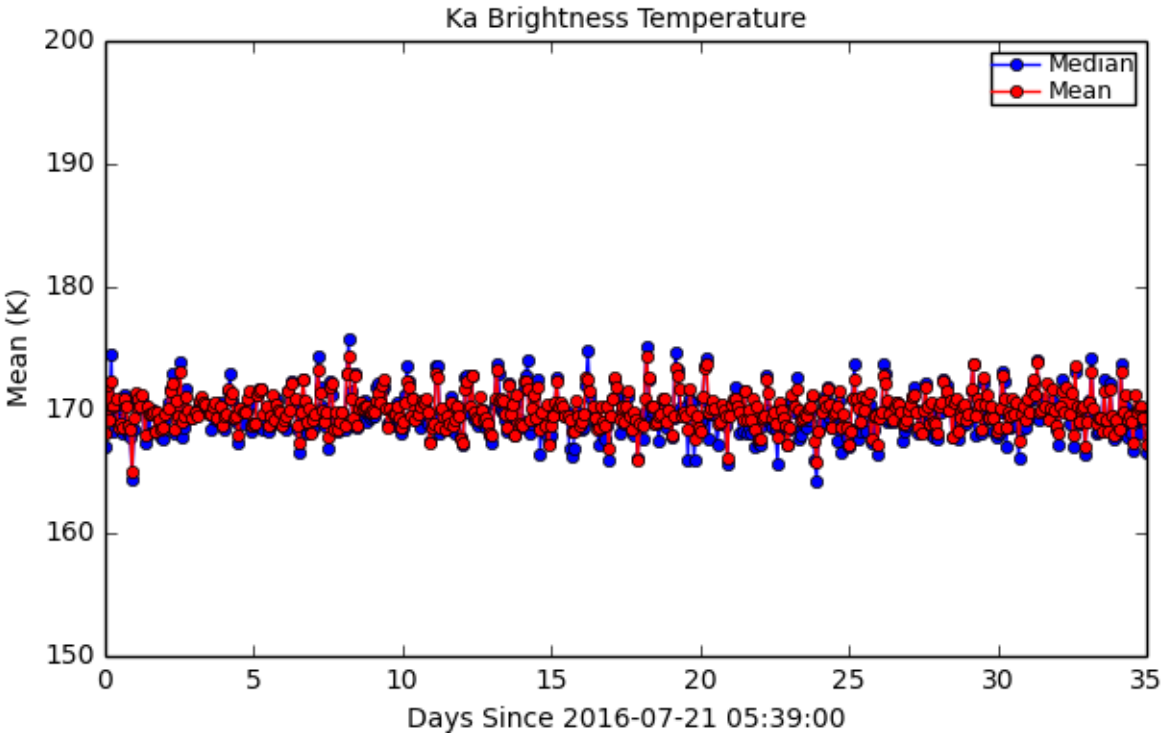

Figure 63: Mean/Median for Ka Brightness Temperature

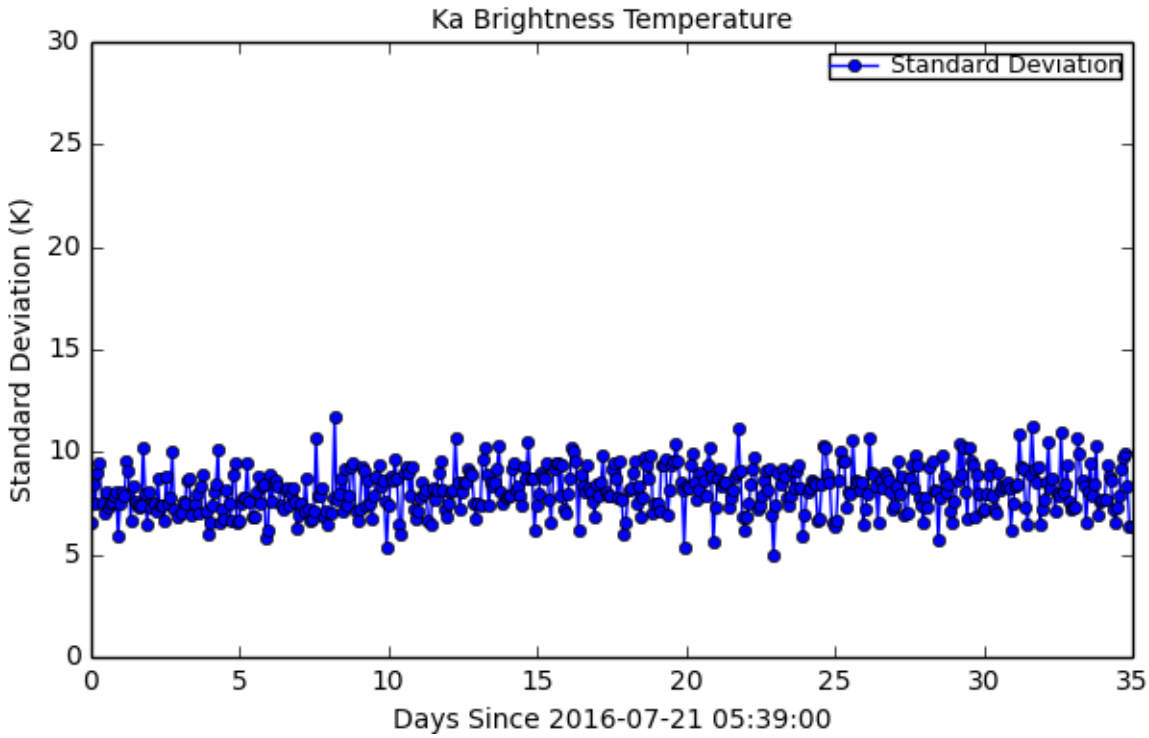

Figure 64: Standard Deviation for Ka Brightness Temperature

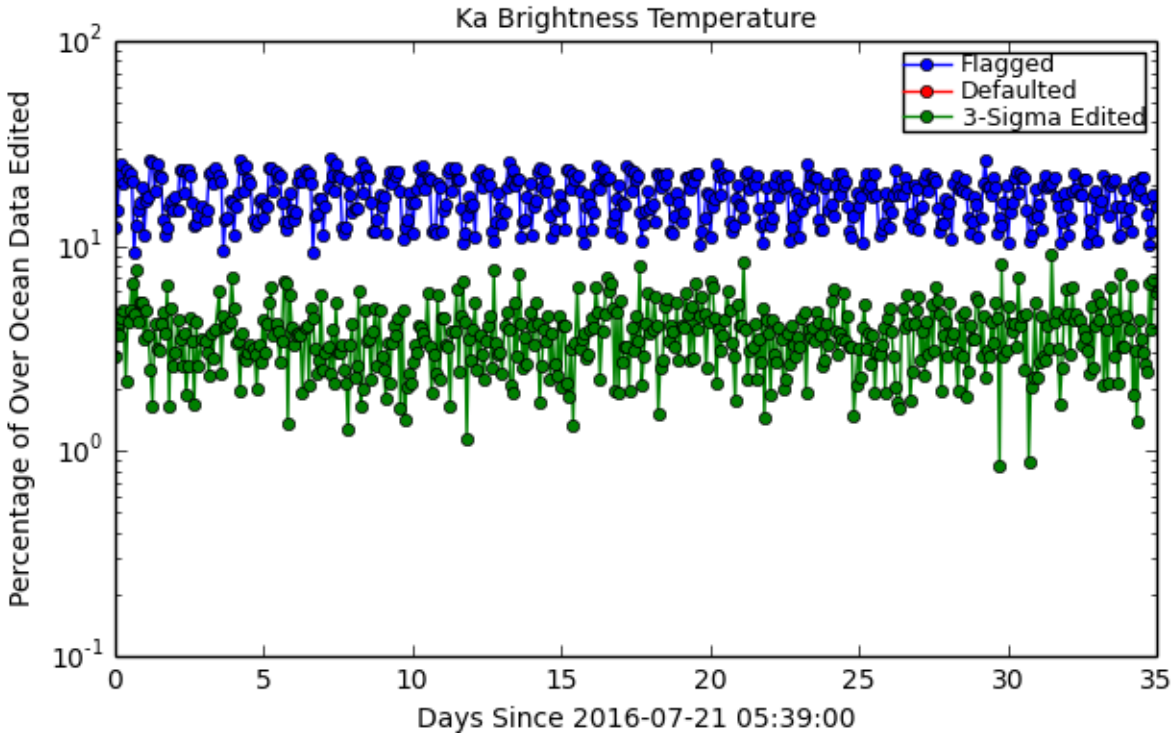

Figure 65: Flagged/Edited Data Points for Ka Brightness Temperature

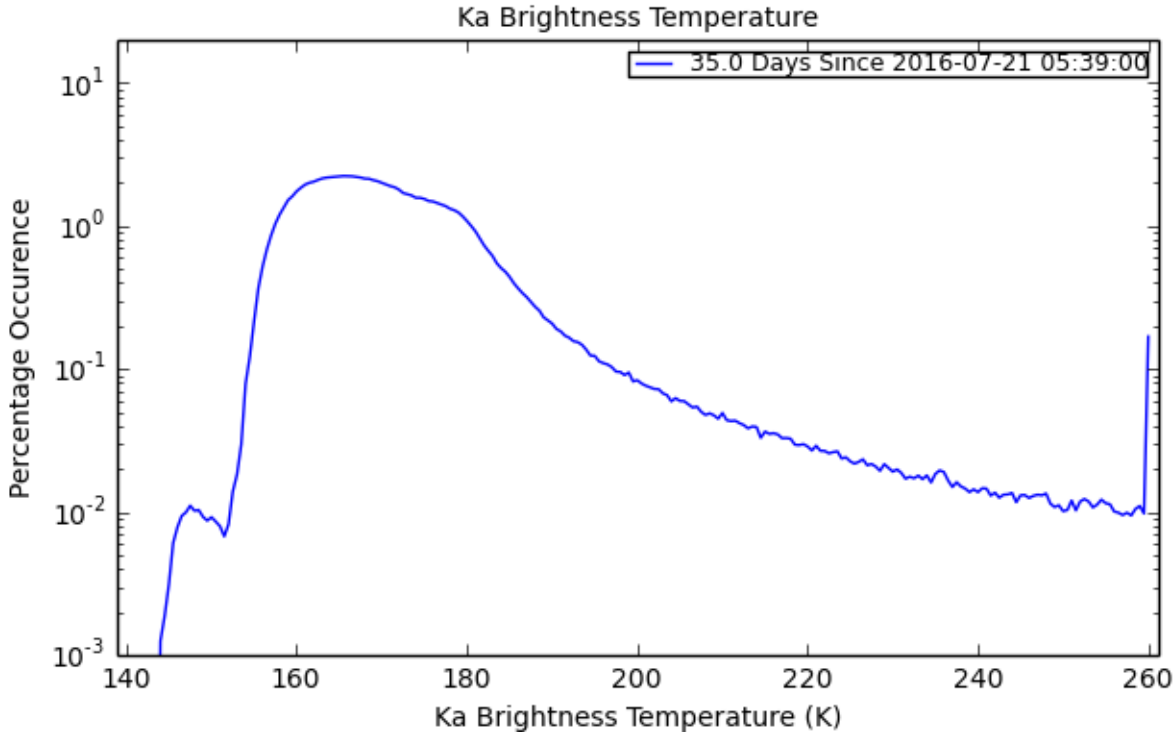

Figure 66: Histogram for Ka Brightness Temperature

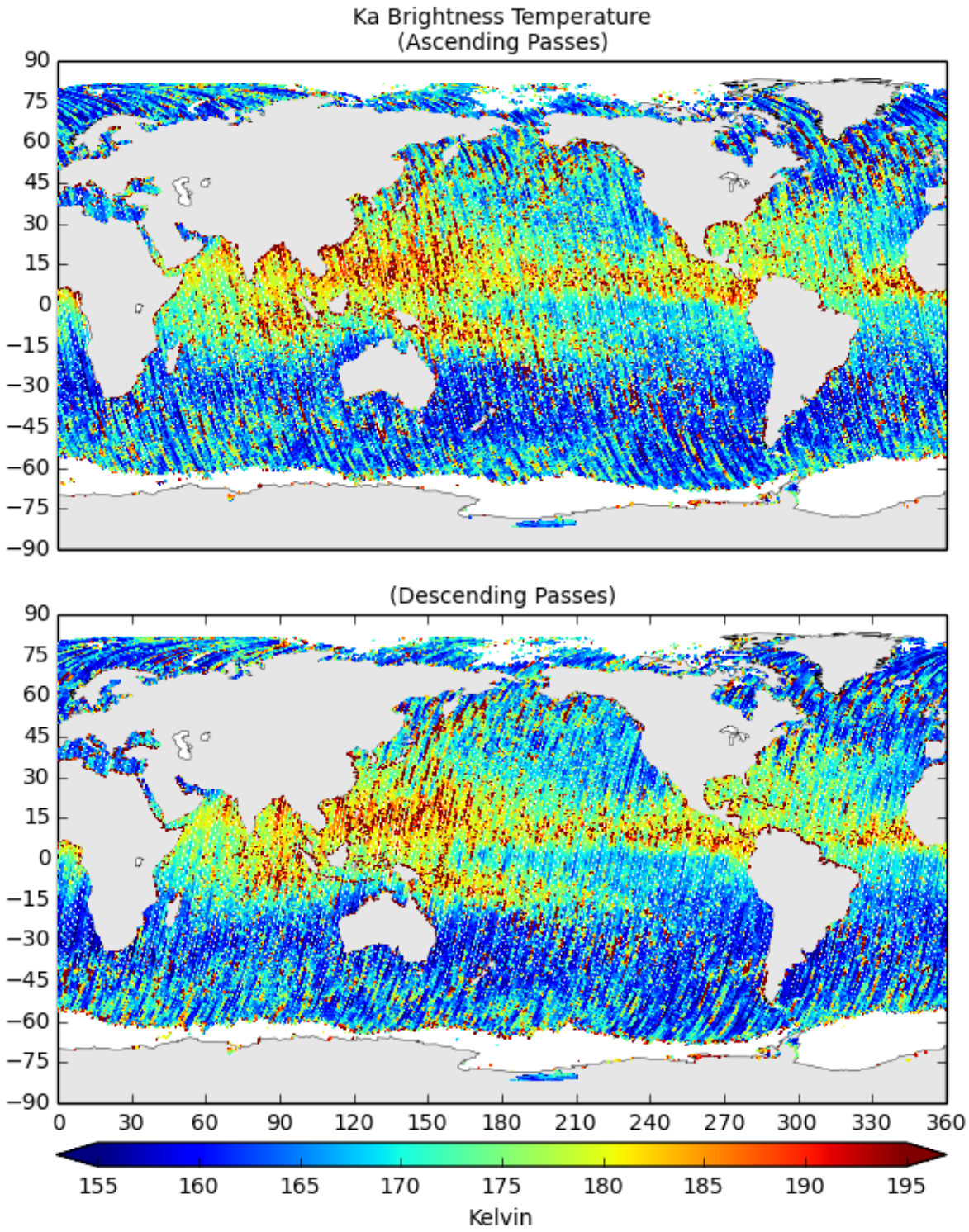

Figure 67: Map of Values for Ka Brightness Temperature

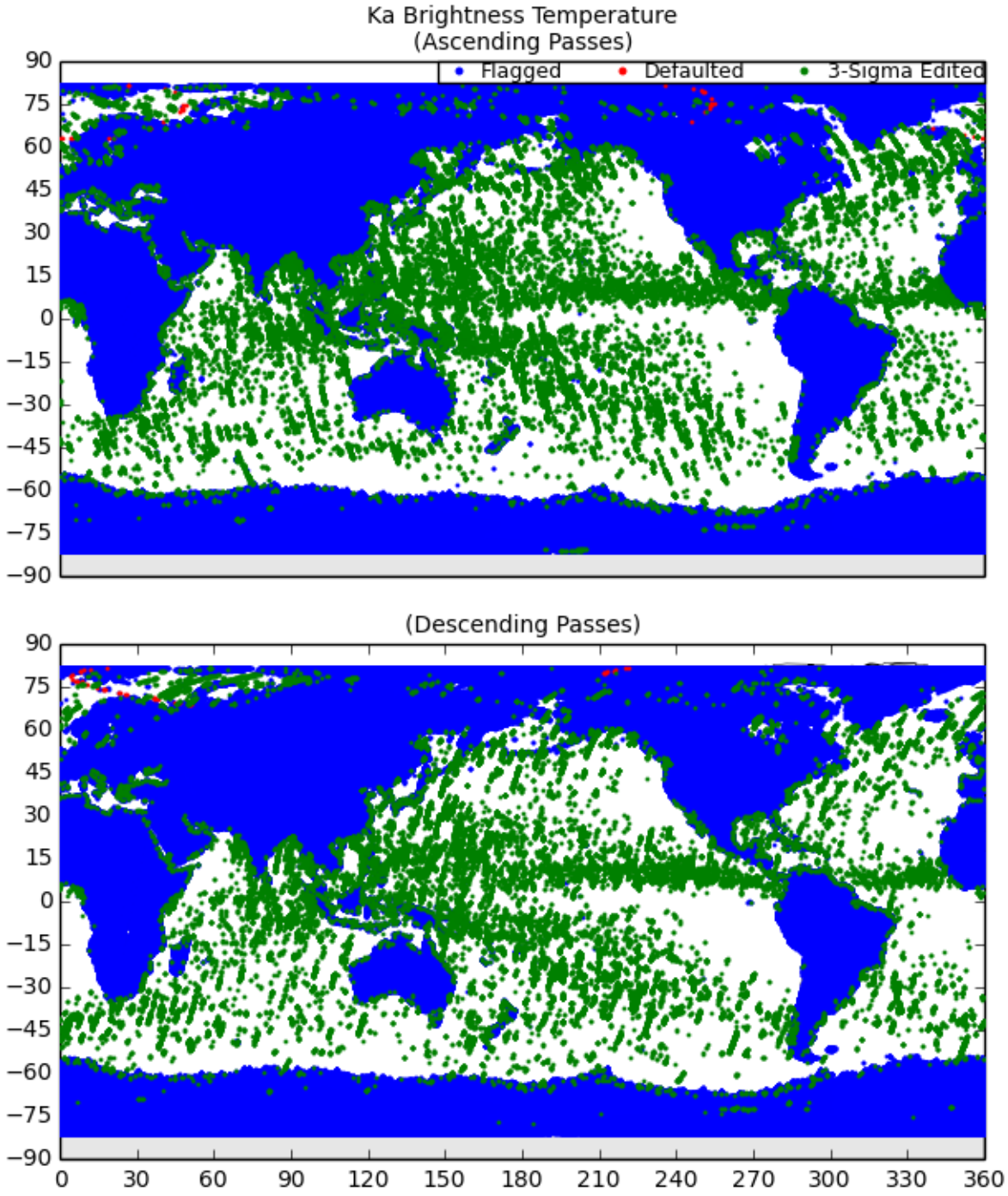

Figure 68: Map of Flagged/Edited Points for Ka Brightness Temperature

13 Ka-Band Ionospheric Path Delay Plots

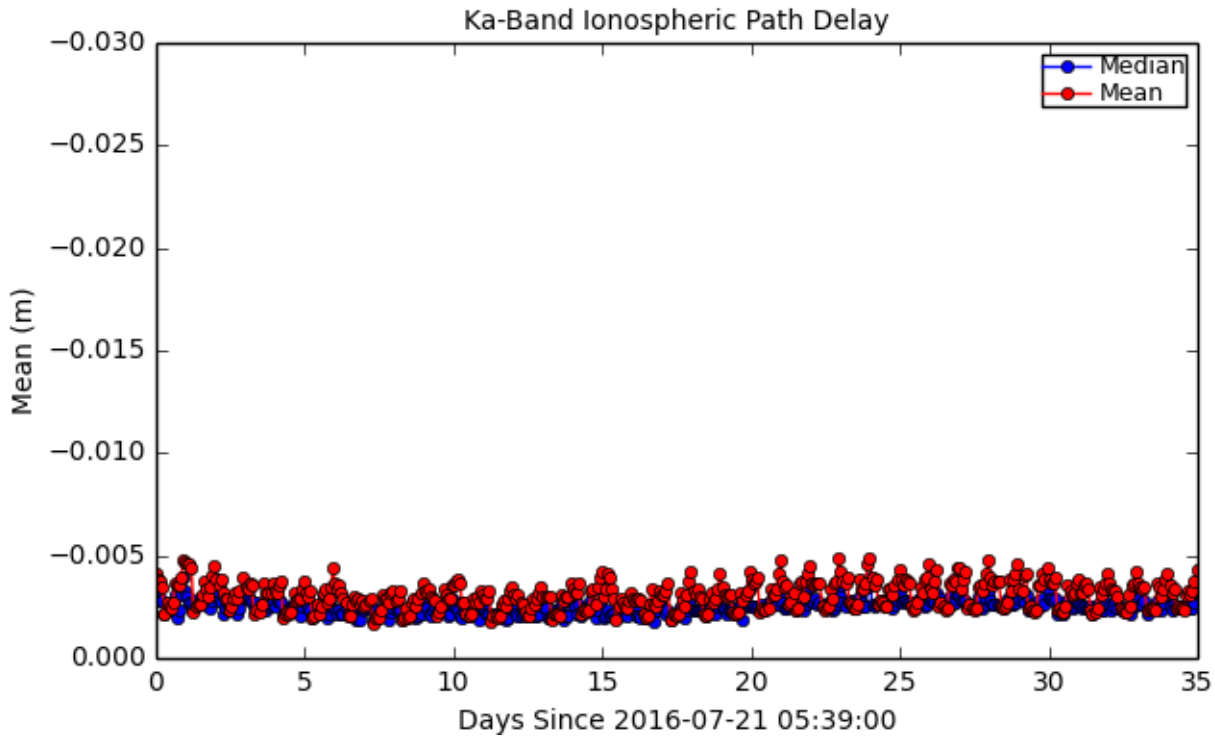

Figure 69: Mean/Median for Ka-Band Ionospheric Path Delay

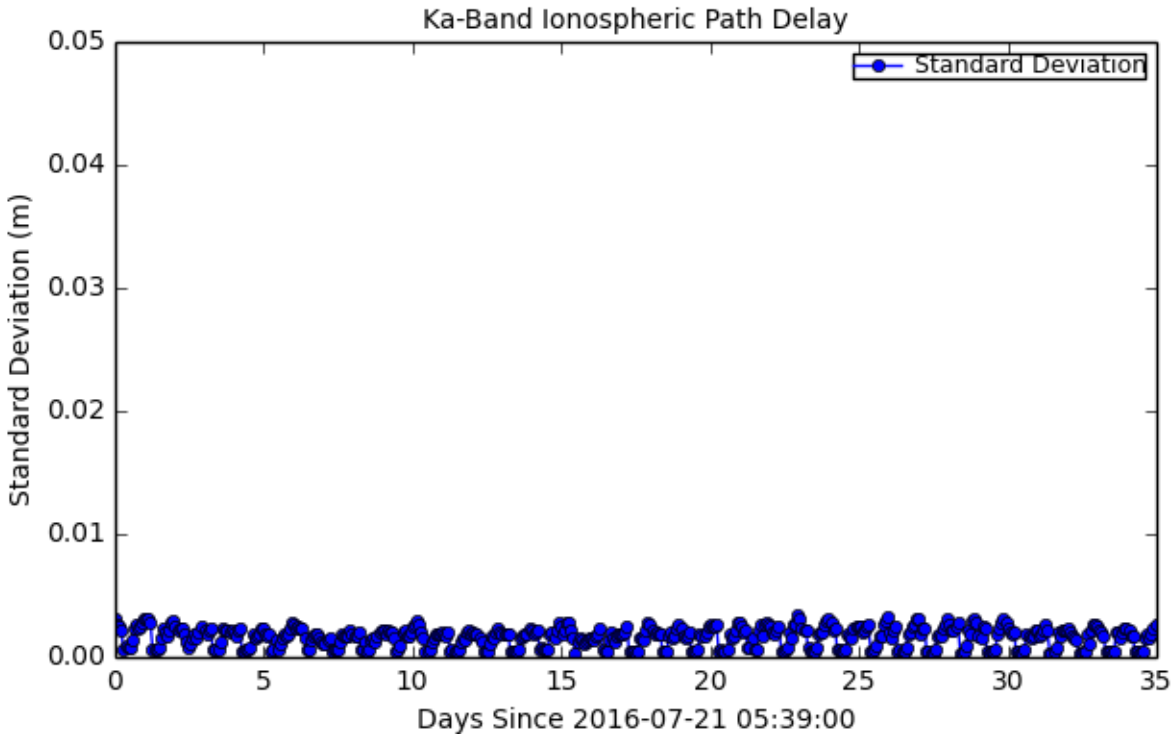

Figure 70: Standard Deviation for Ka-Band Ionospheric Path Delay

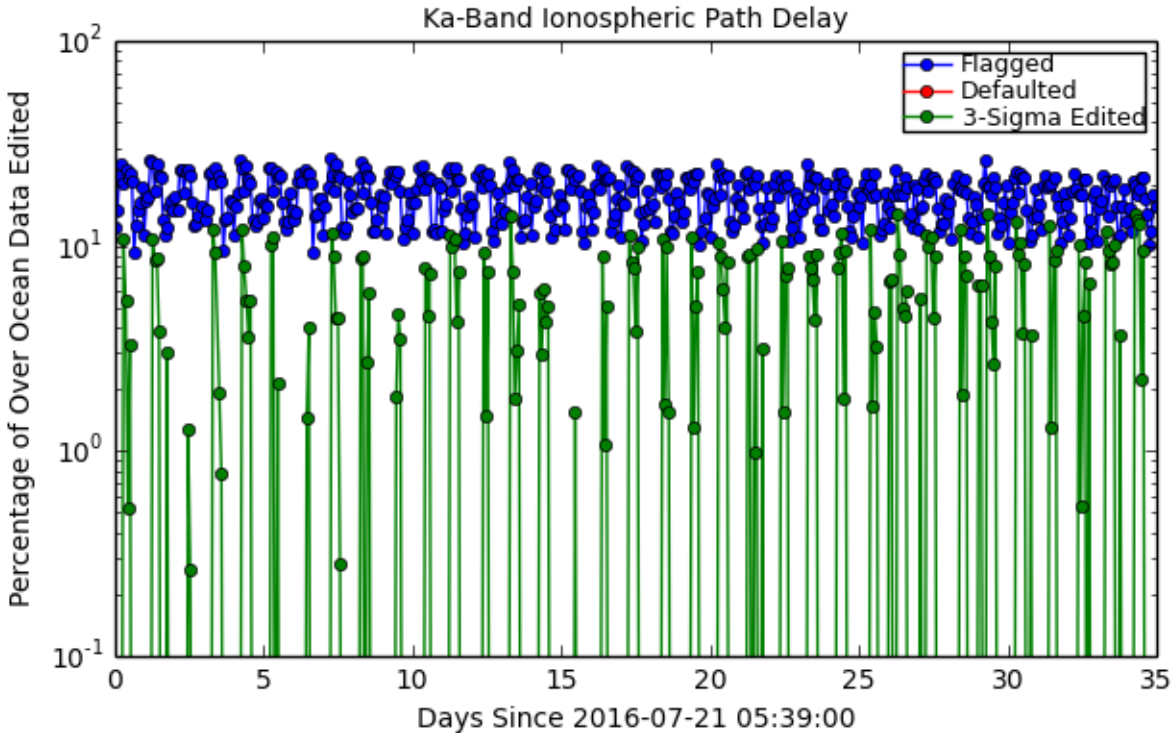

Figure 71: Flagged/Edited Data Points for Ka-Band Ionospheric Path Delay

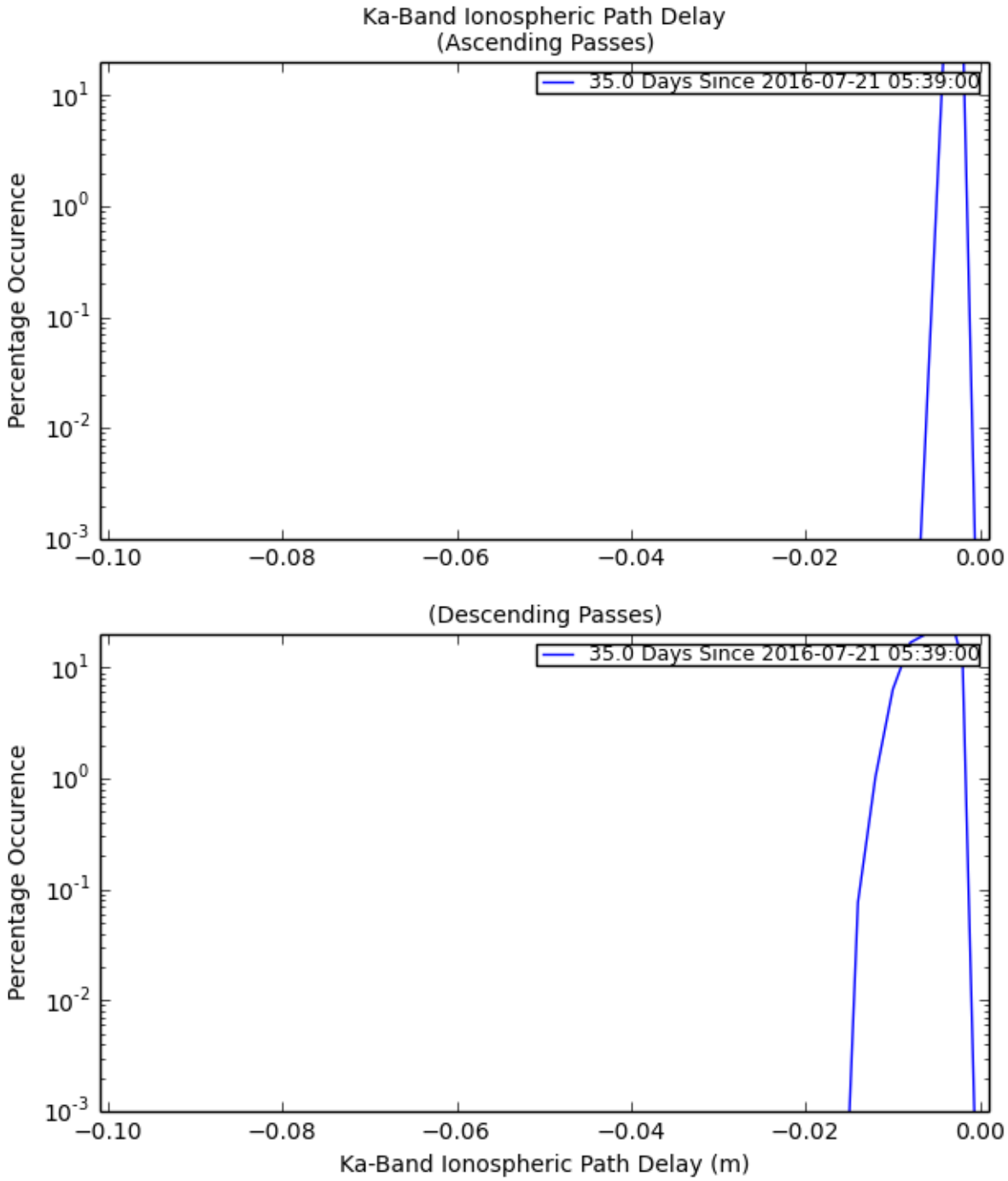

Figure 72: Histogram for Ka-Band Ionospheric Path Delay

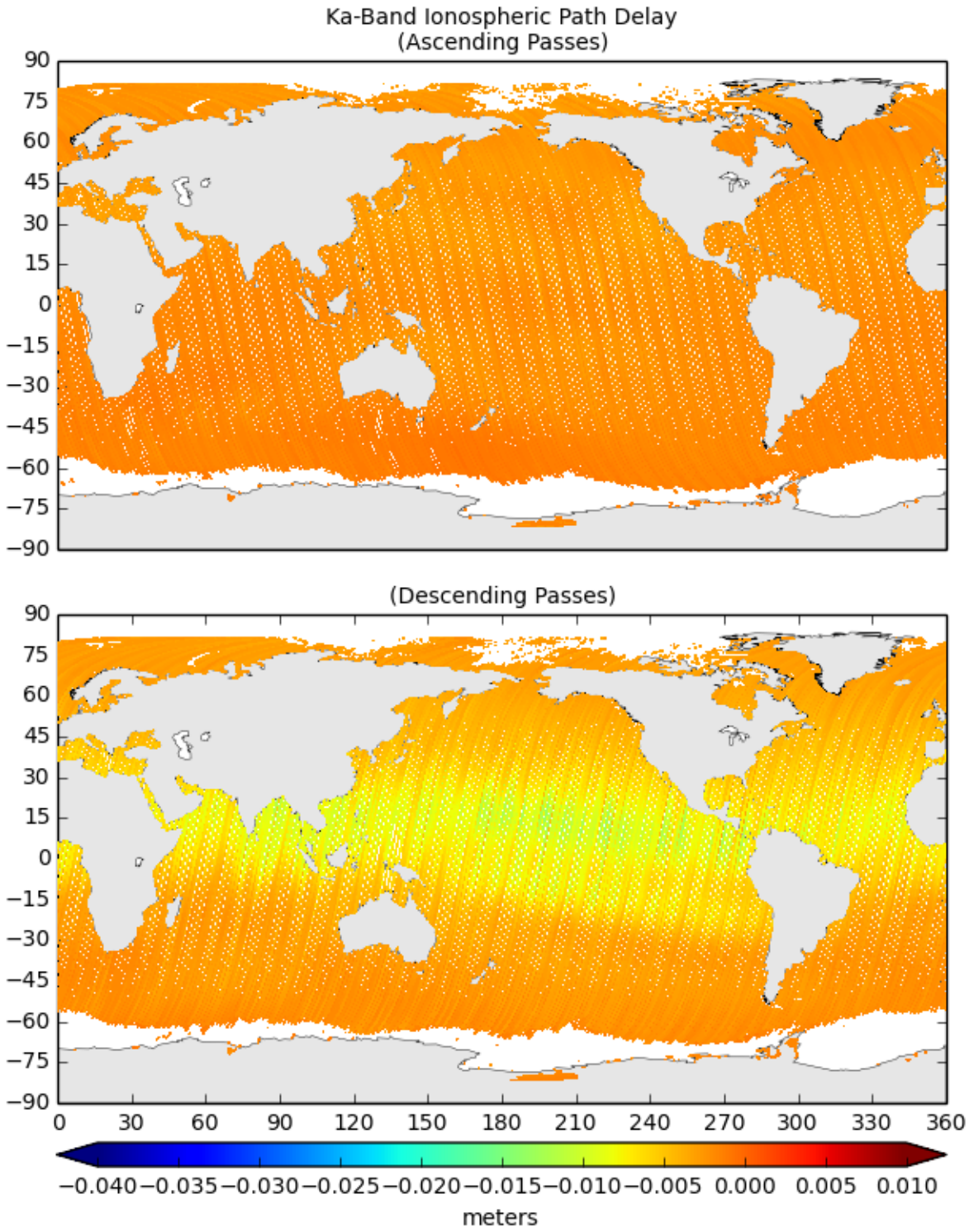

Figure 73: Map of Values for Ka-Band Ionospheric Path Delay

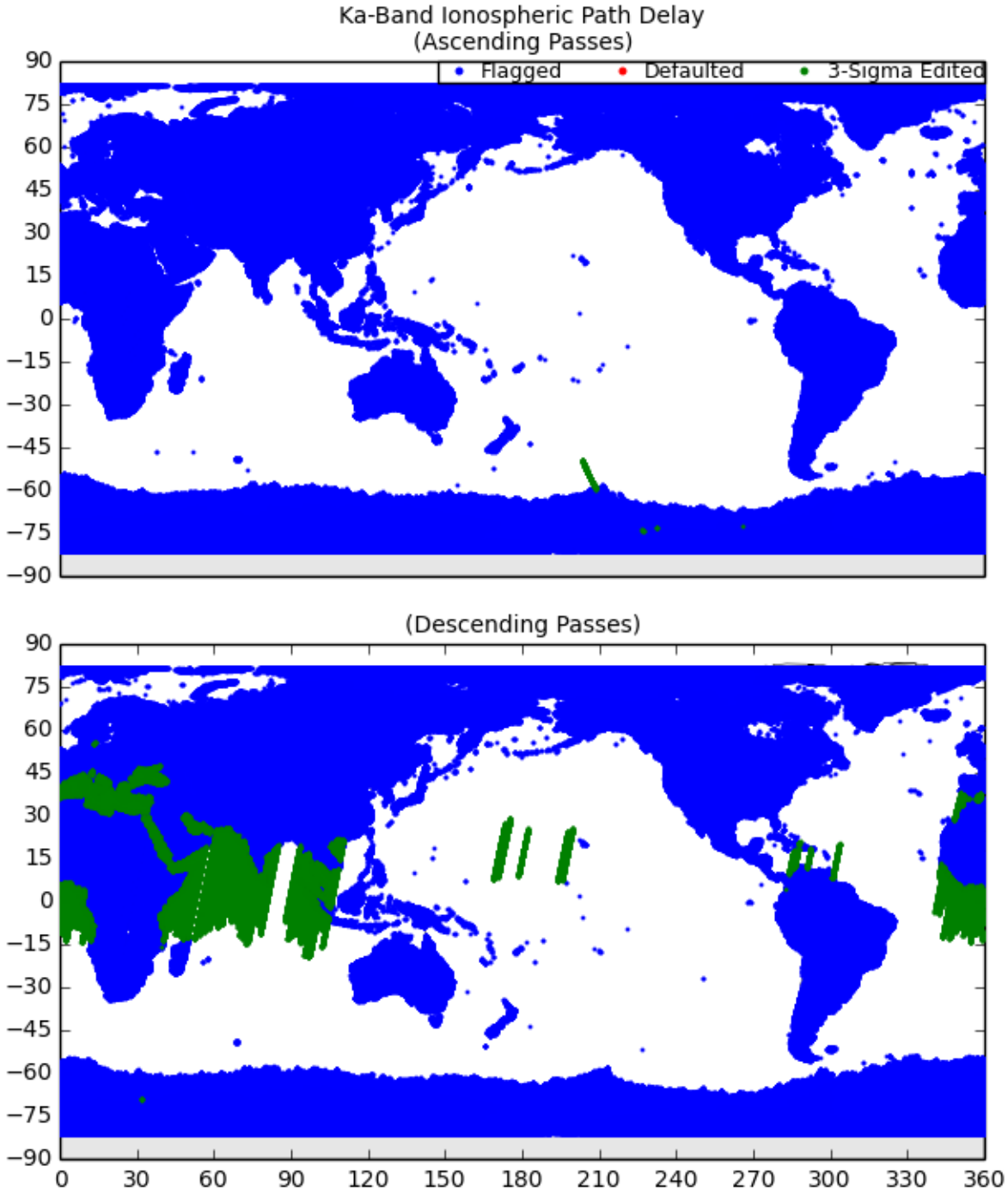

Figure 74: Map of Flagged/Edited Points for Ka-Band Ionospheric Path Delay

14 Ka-Band Sea State Bias Plots

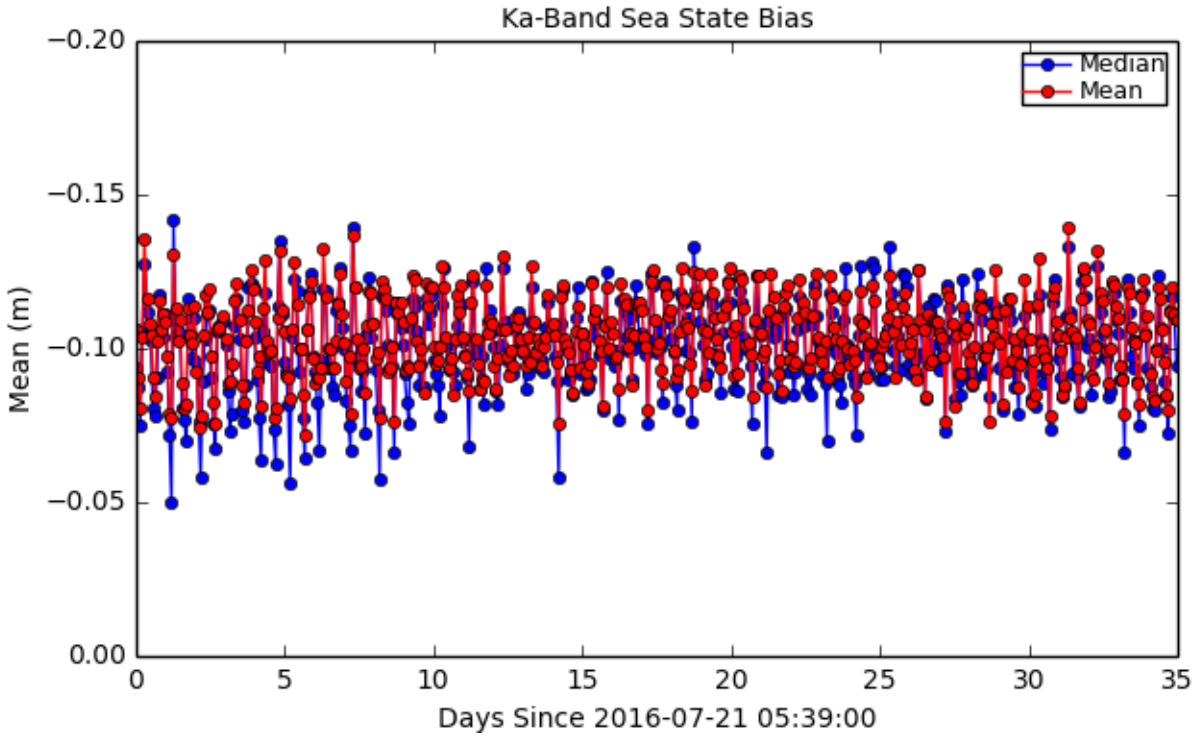

Figure 75: Mean/Median for Ka-Band Sea State Bias

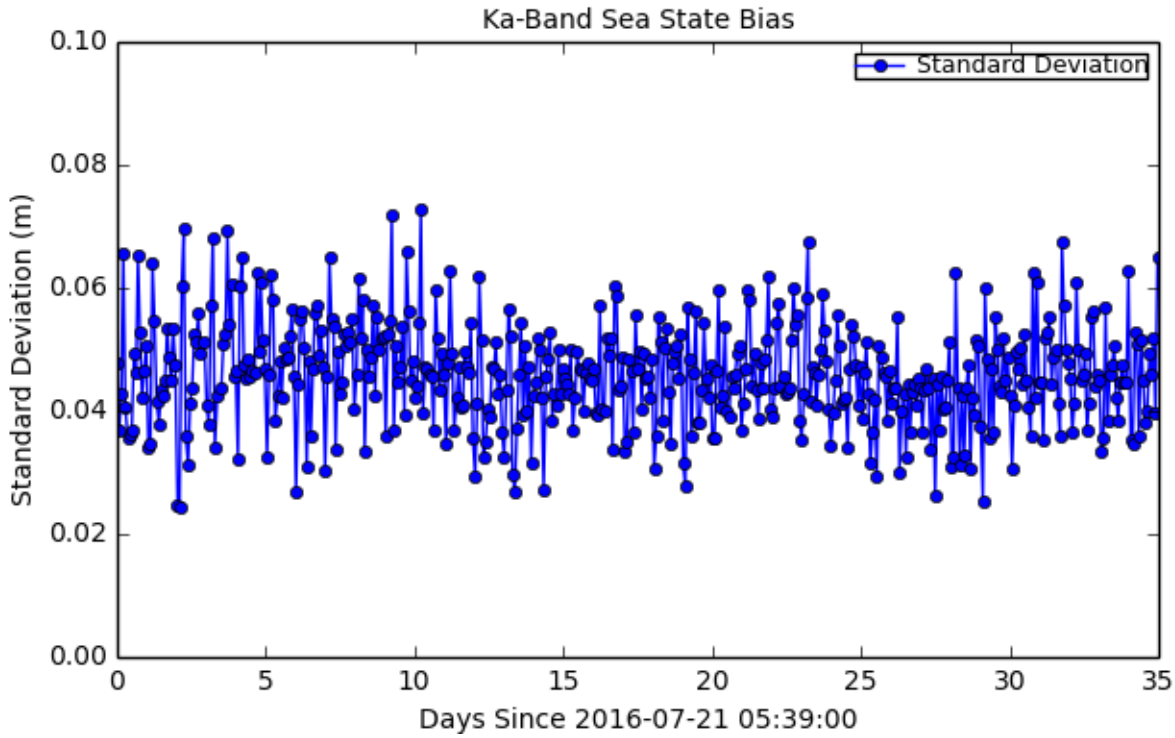

Figure 76: Standard Deviation for Ka-Band Sea State Bias

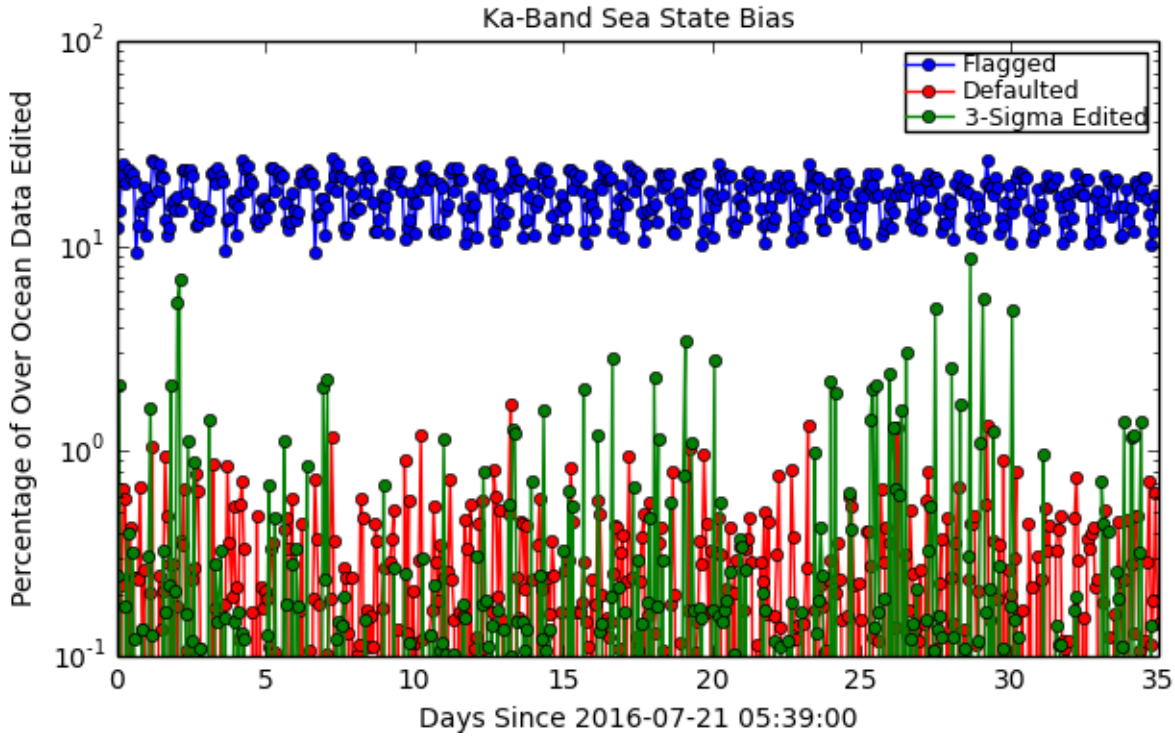

Figure 77: Flagged/Edited Data Points for Ka-Band Sea State Bias

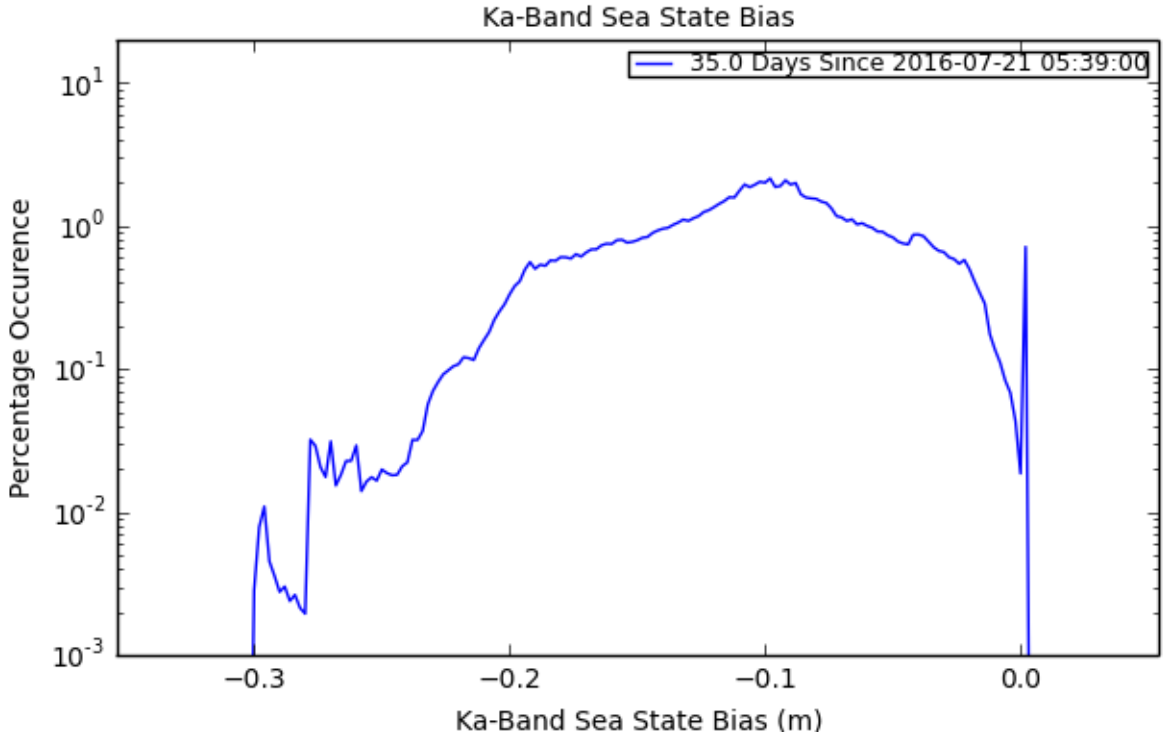

Figure 78: Histogram for Ka-Band Sea State Bias

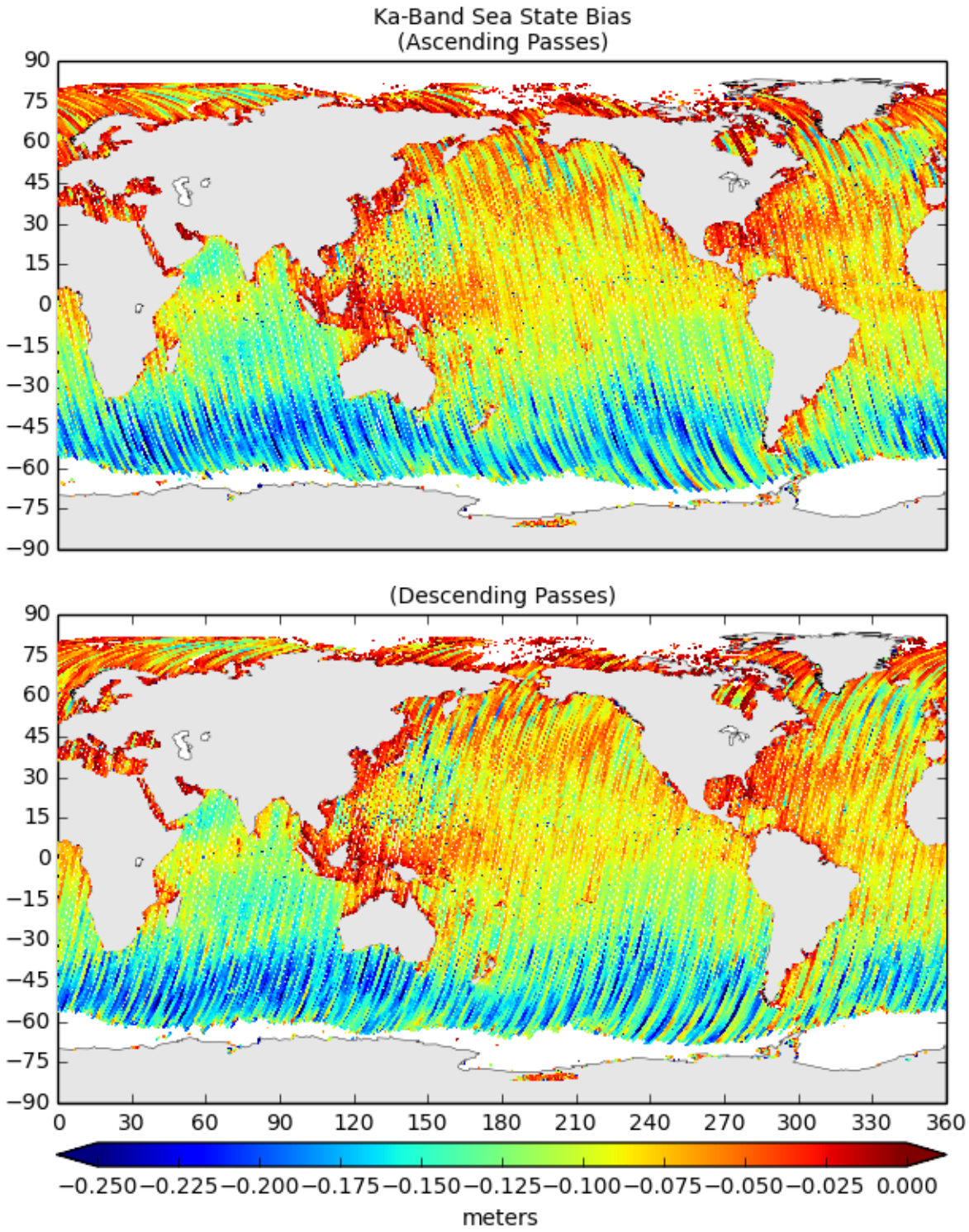

Figure 79: Map of Values for Ka-Band Sea State Bias

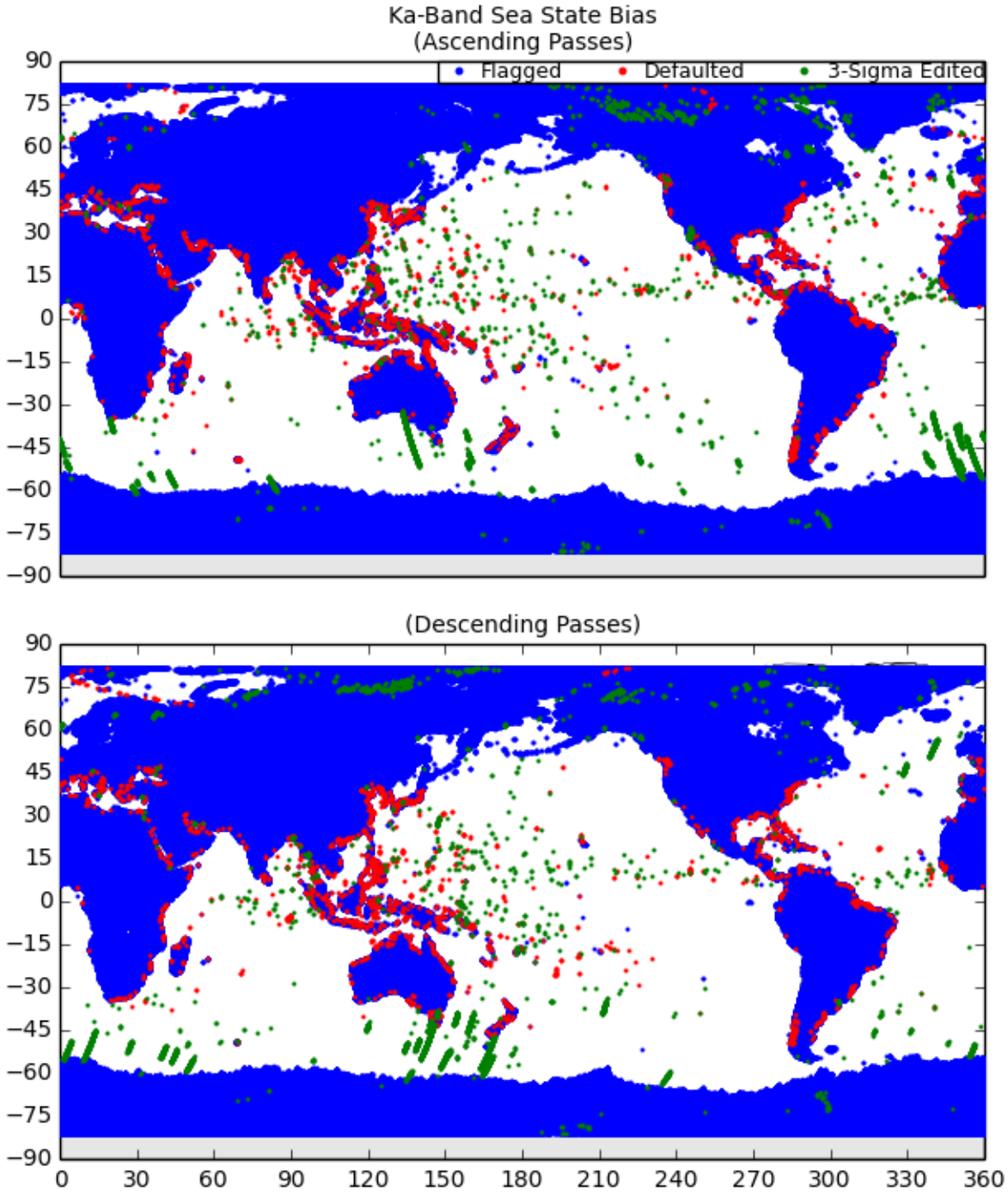

Figure 80: Map of Flagged/Edited Points for Ka-Band Sea State Bias

15 Ka-Band Waveform Attitude Plots

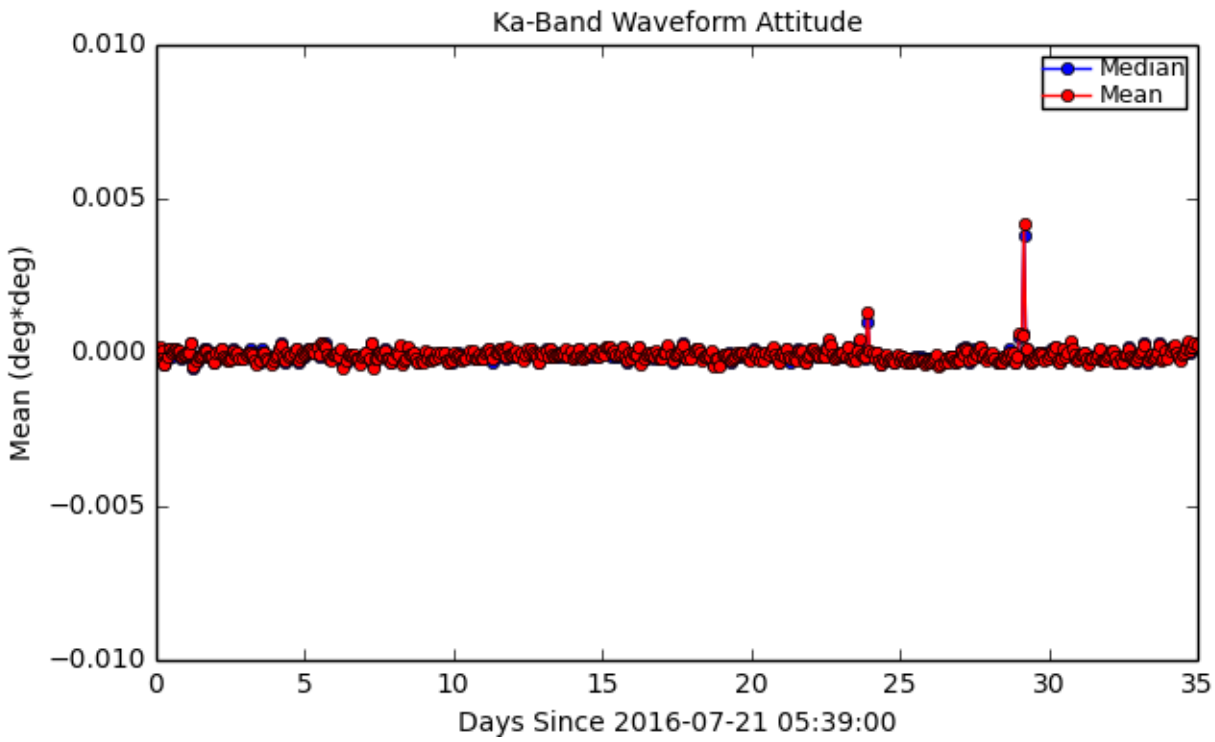

Figure 81: Mean/Median for Ka-Band Waveform Attitude

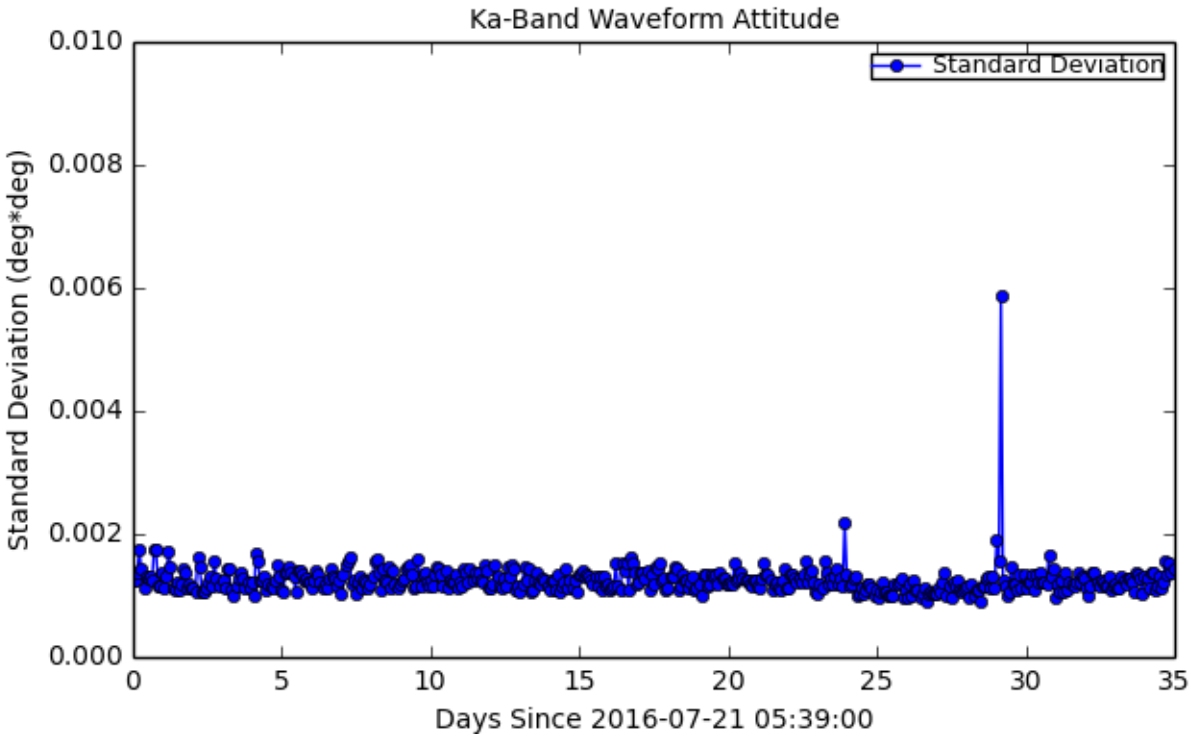

Figure 82: Standard Deviation for Ka-Band Waveform Attitude

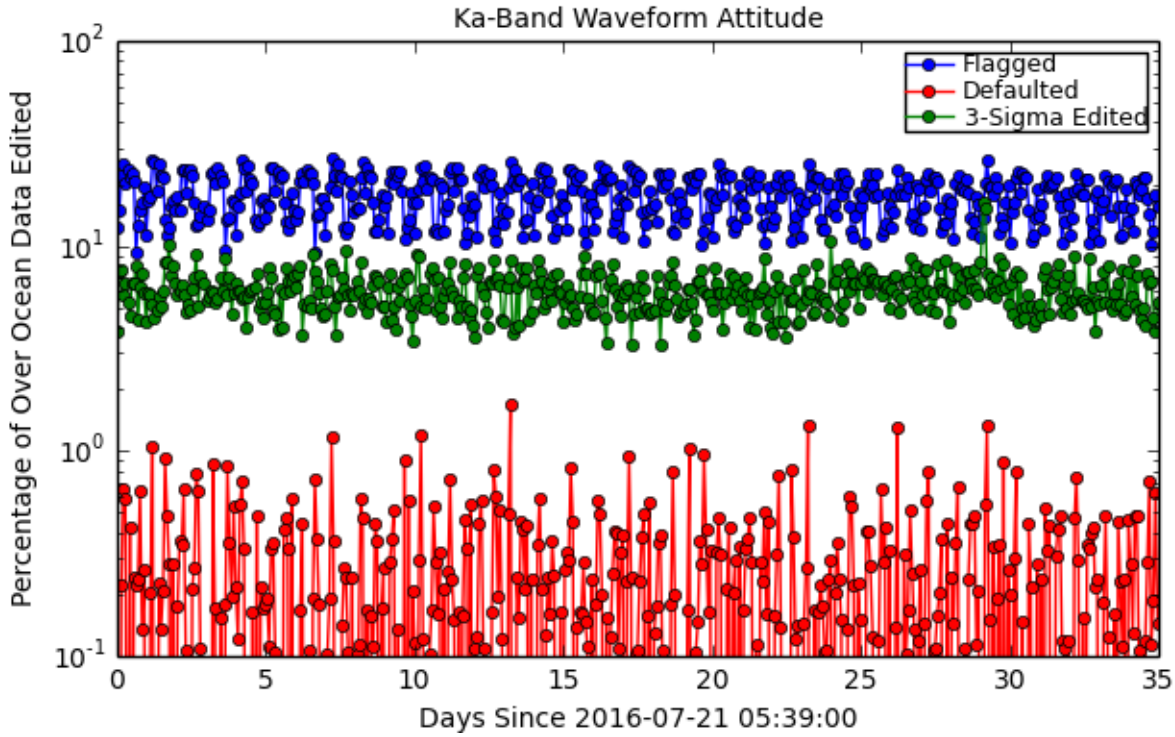

Figure 83: Flagged/Edited Data Points for Ka-Band Waveform Attitude

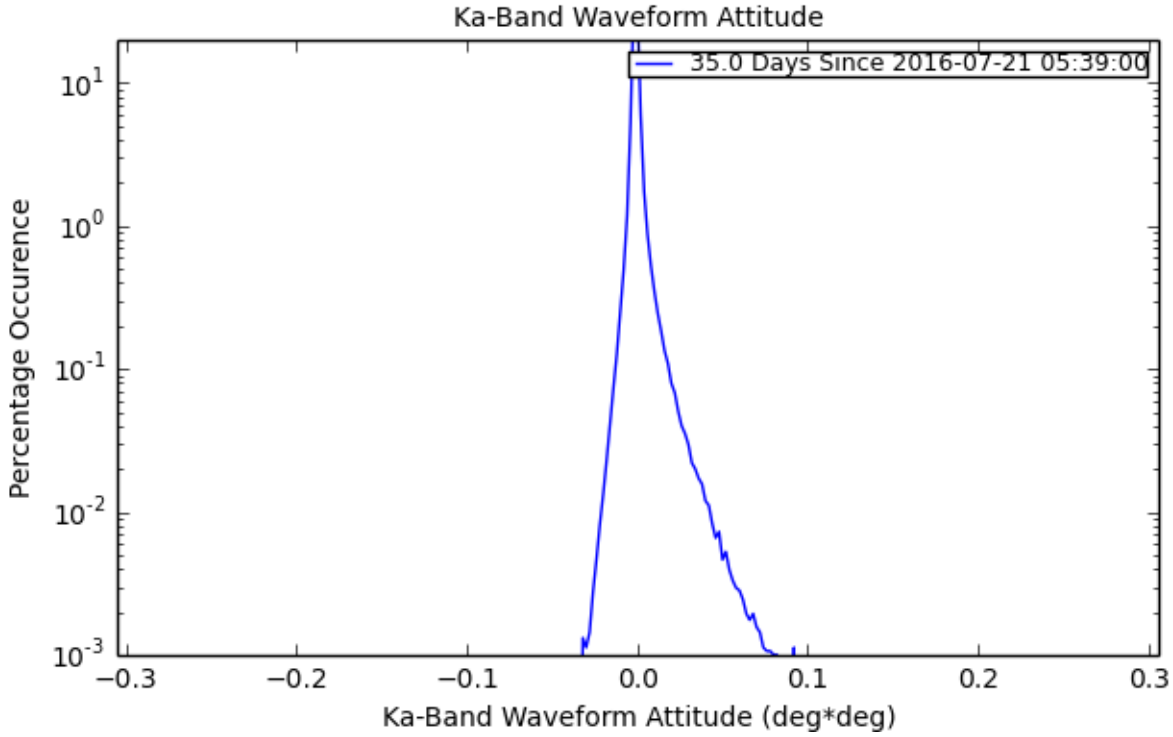

Figure 84: Histogram for Ka-Band Waveform Attitude

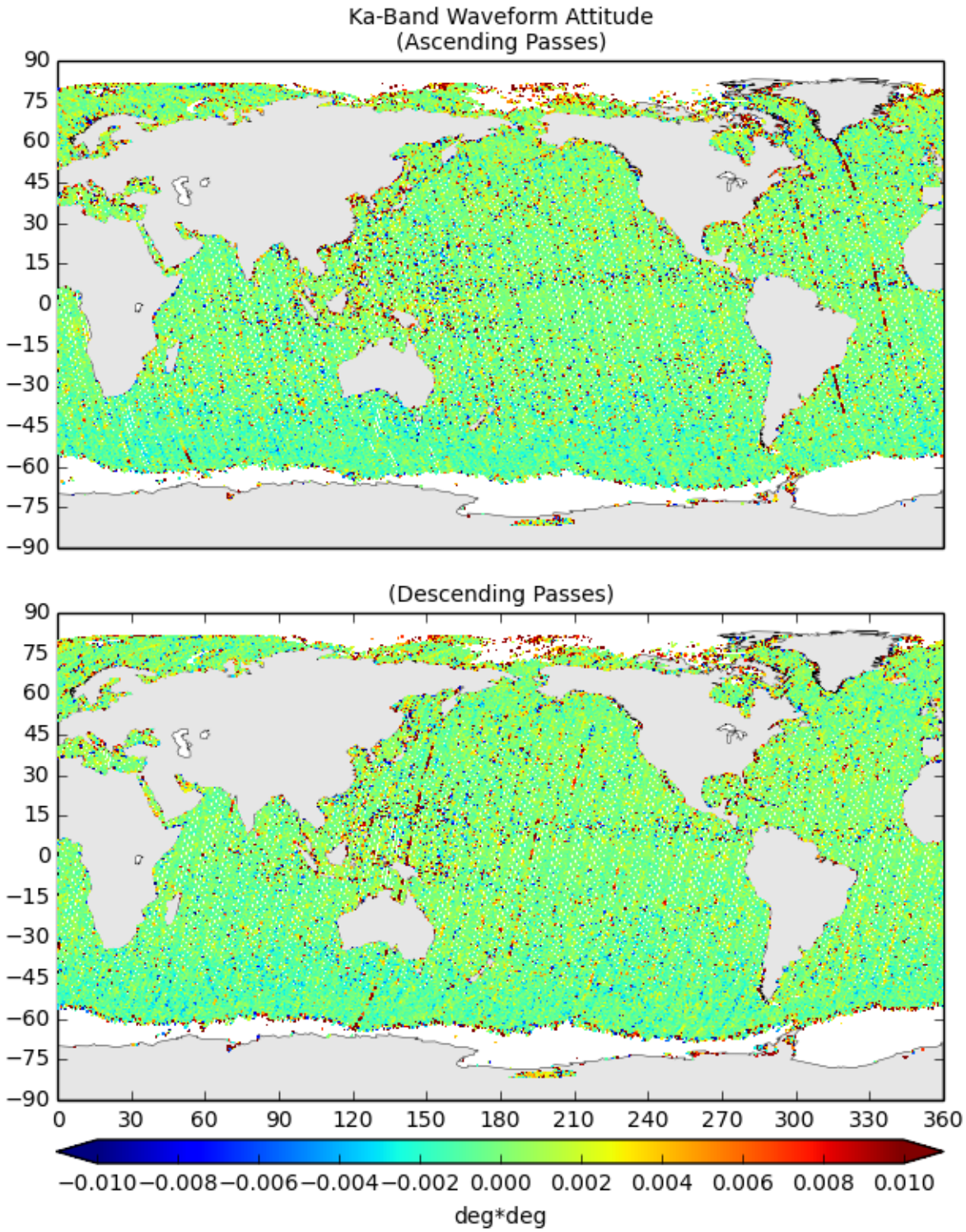

Figure 85: Map of Values for Ka-Band Waveform Attitude

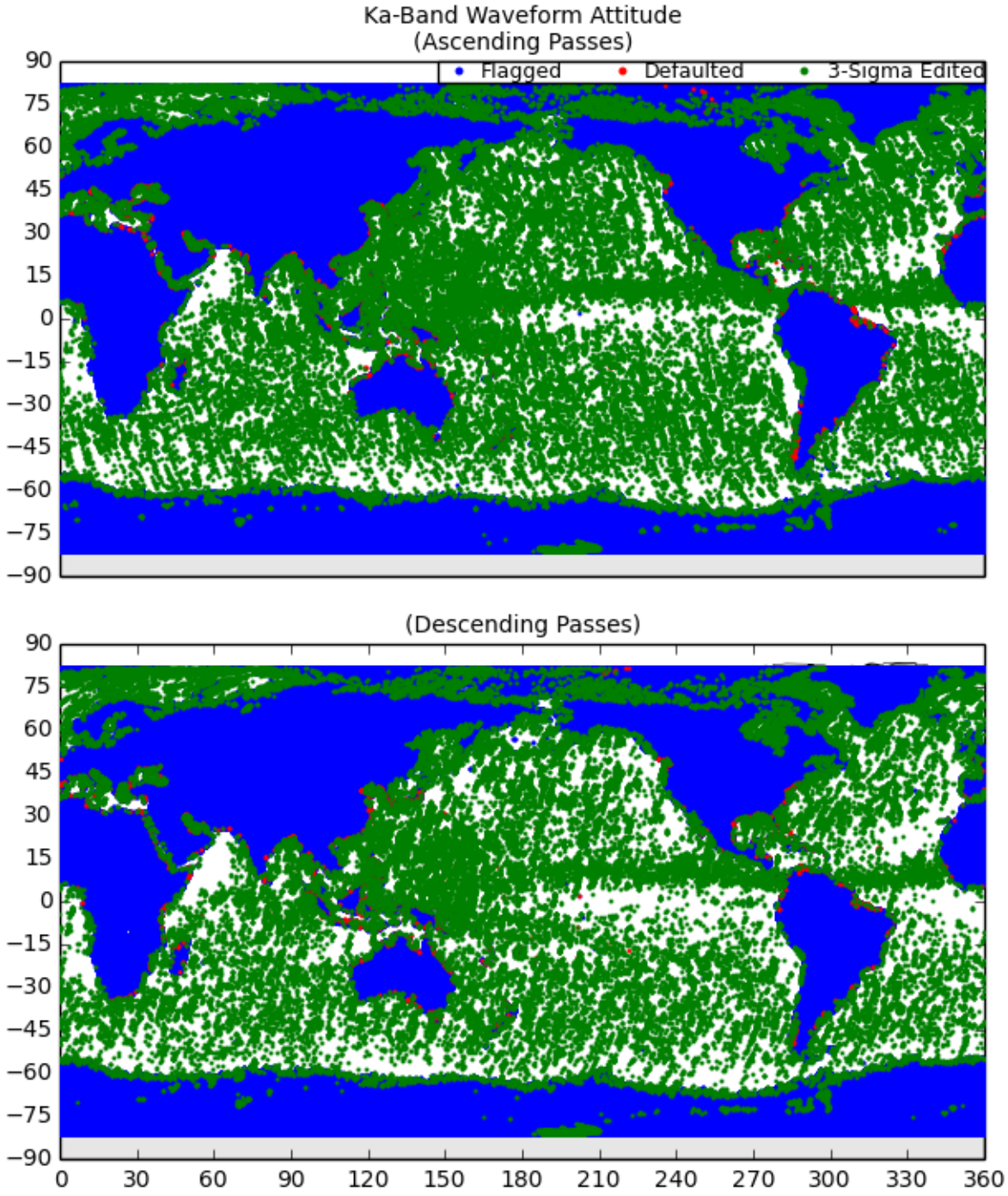

Figure 86: Map of Flagged/Edited Points for Ka-Band Waveform Attitude

16 Inverted Barometer Height Correction Plots

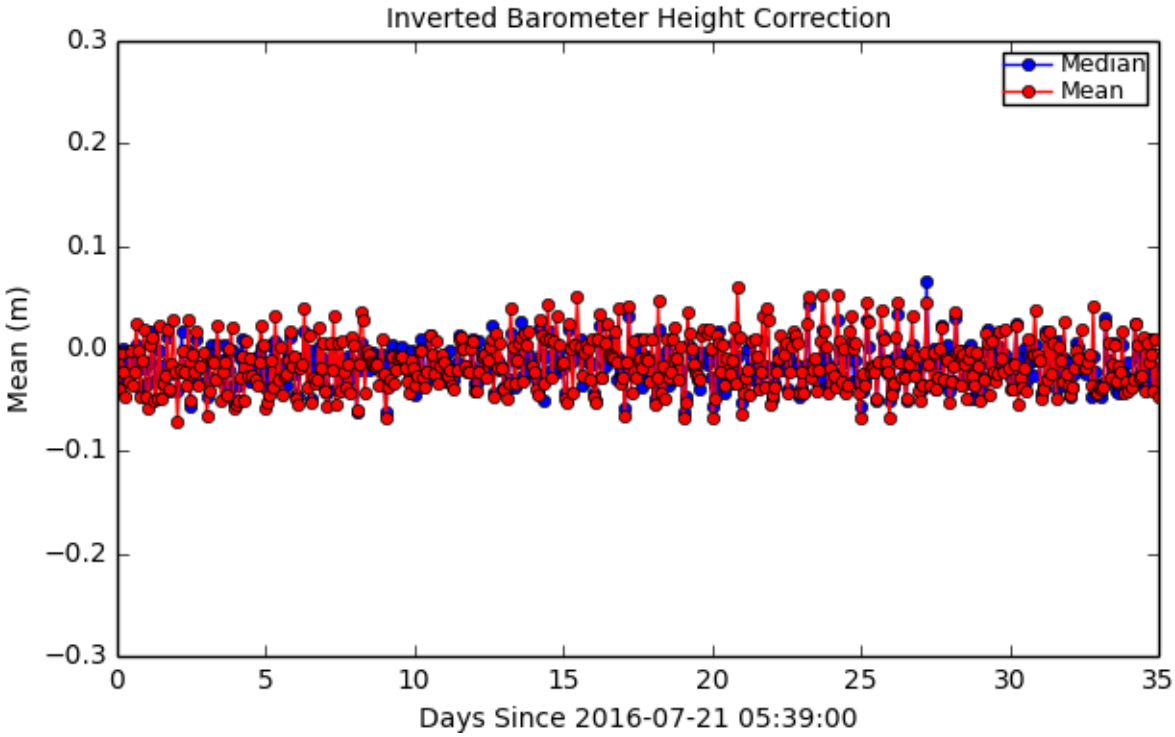

Figure 87: Mean/Median for Inverted Barometer Height Correction

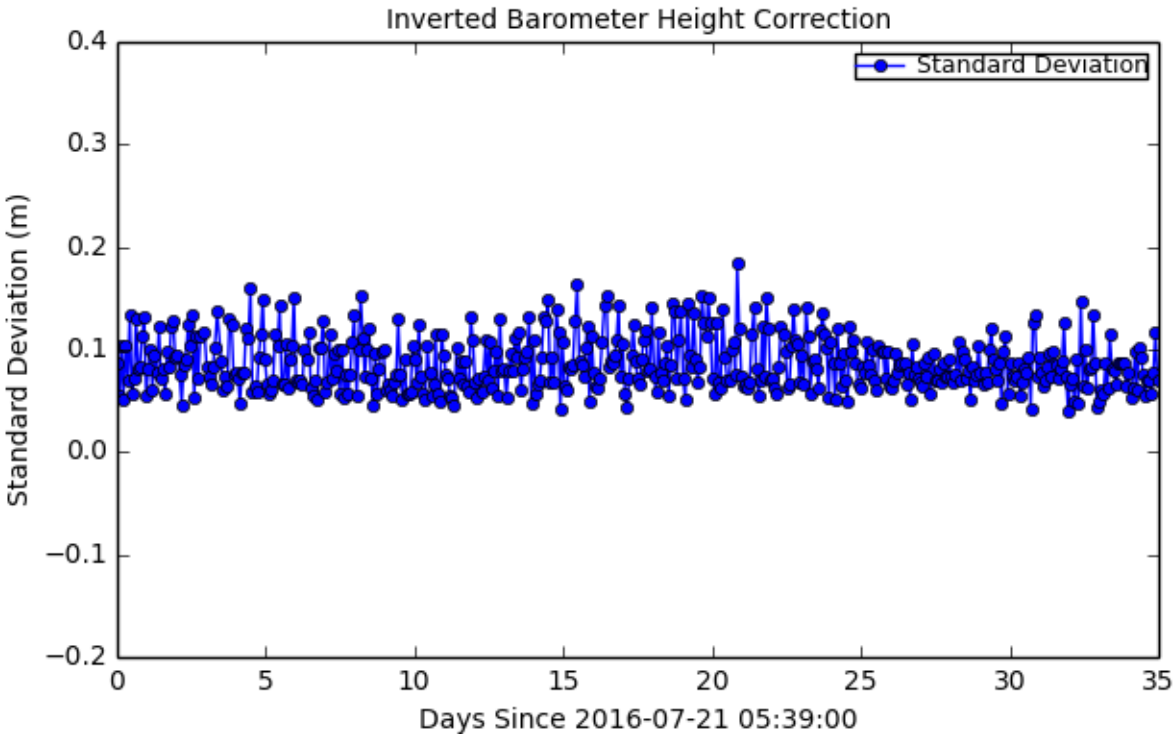

Figure 88: Standard Deviation for Inverted Barometer Height Correction

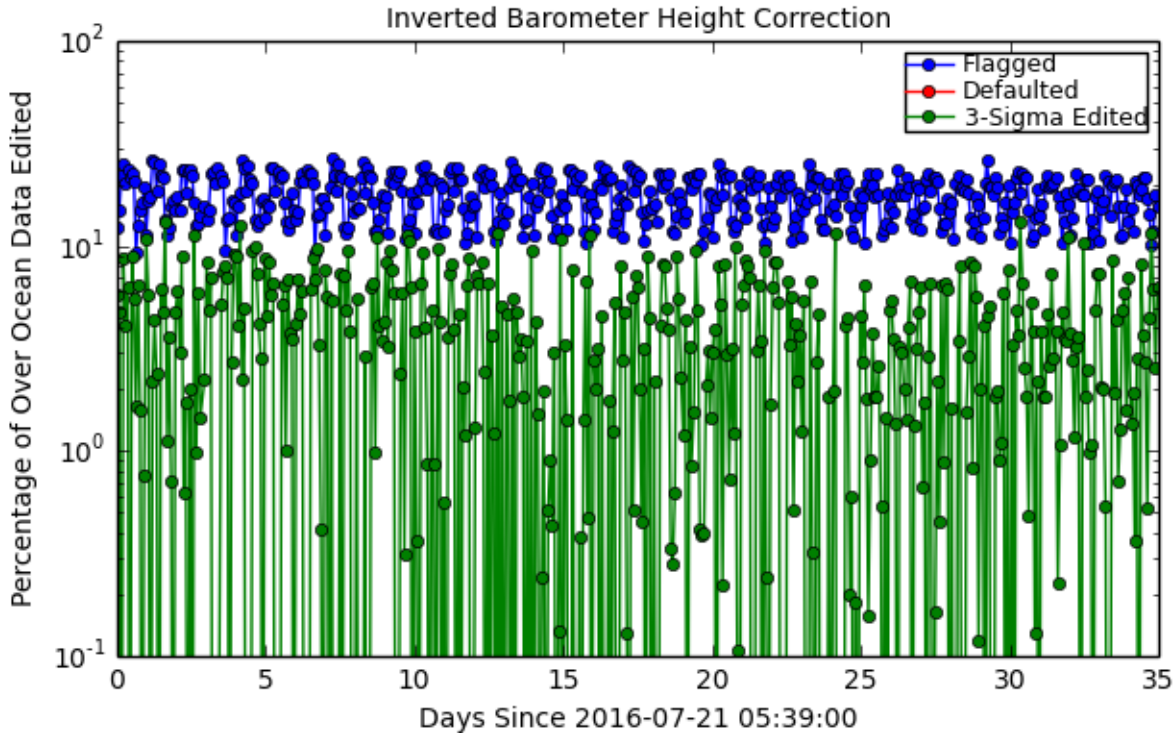

Figure 89: Flagged/Edited Data Points for Inverted Barometer Height Correction

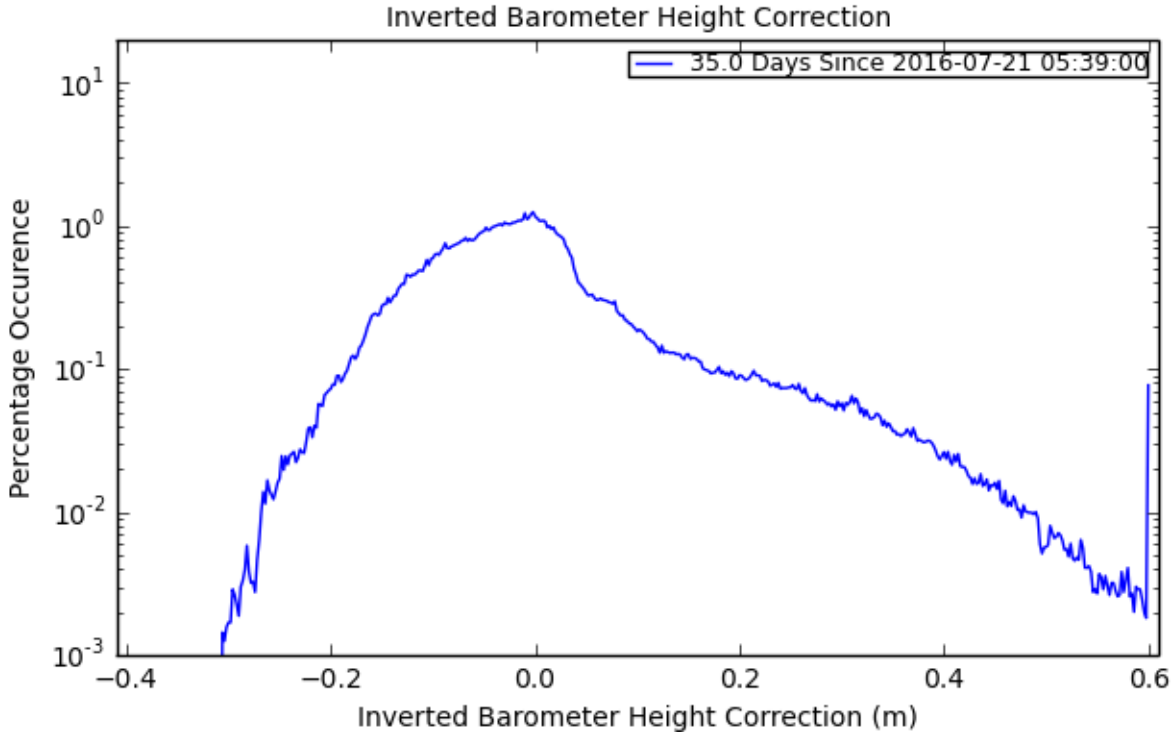

Figure 90: Histogram for Inverted Barometer Height Correction

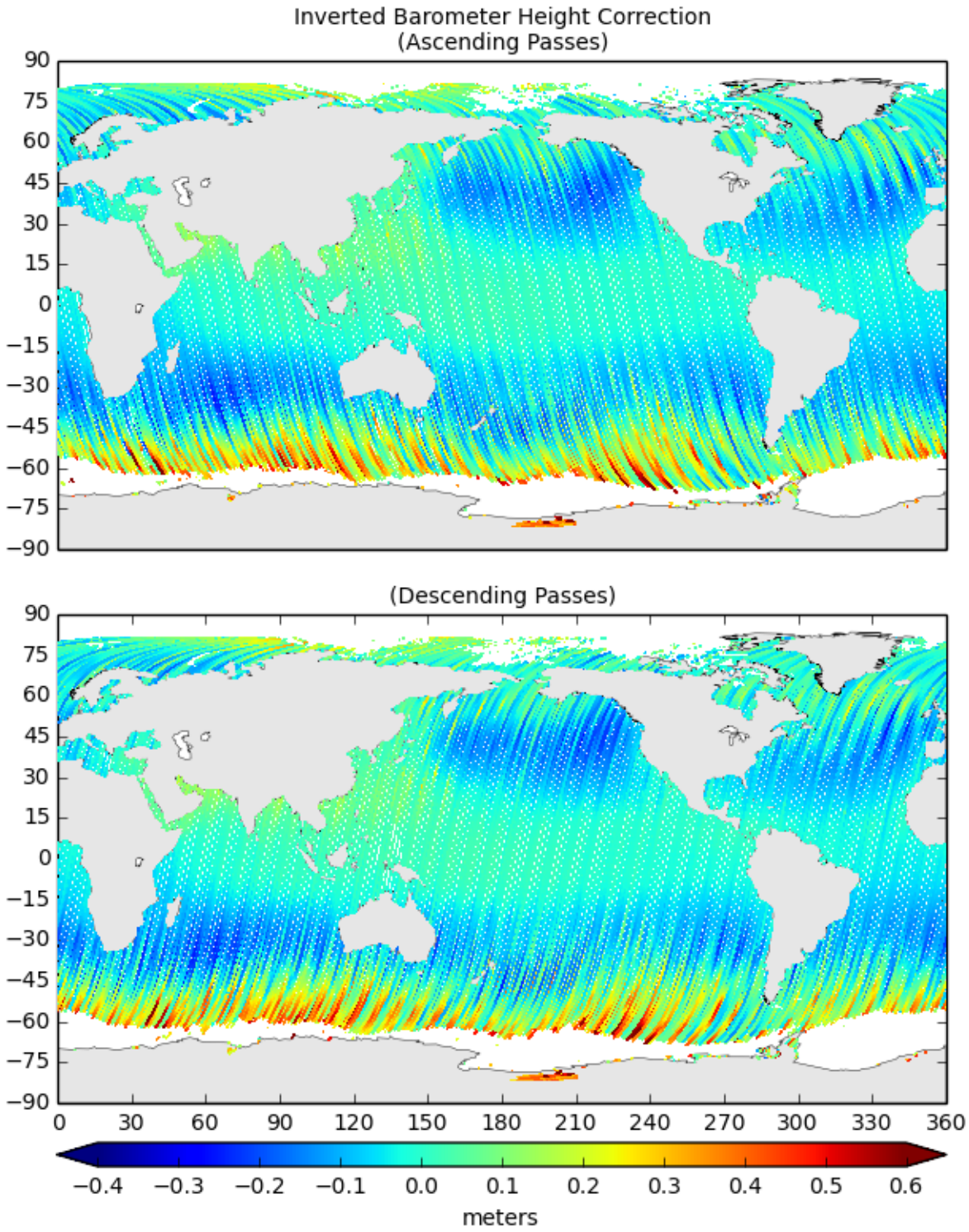

Figure 91: Map of Values for Inverted Barometer Height Correction

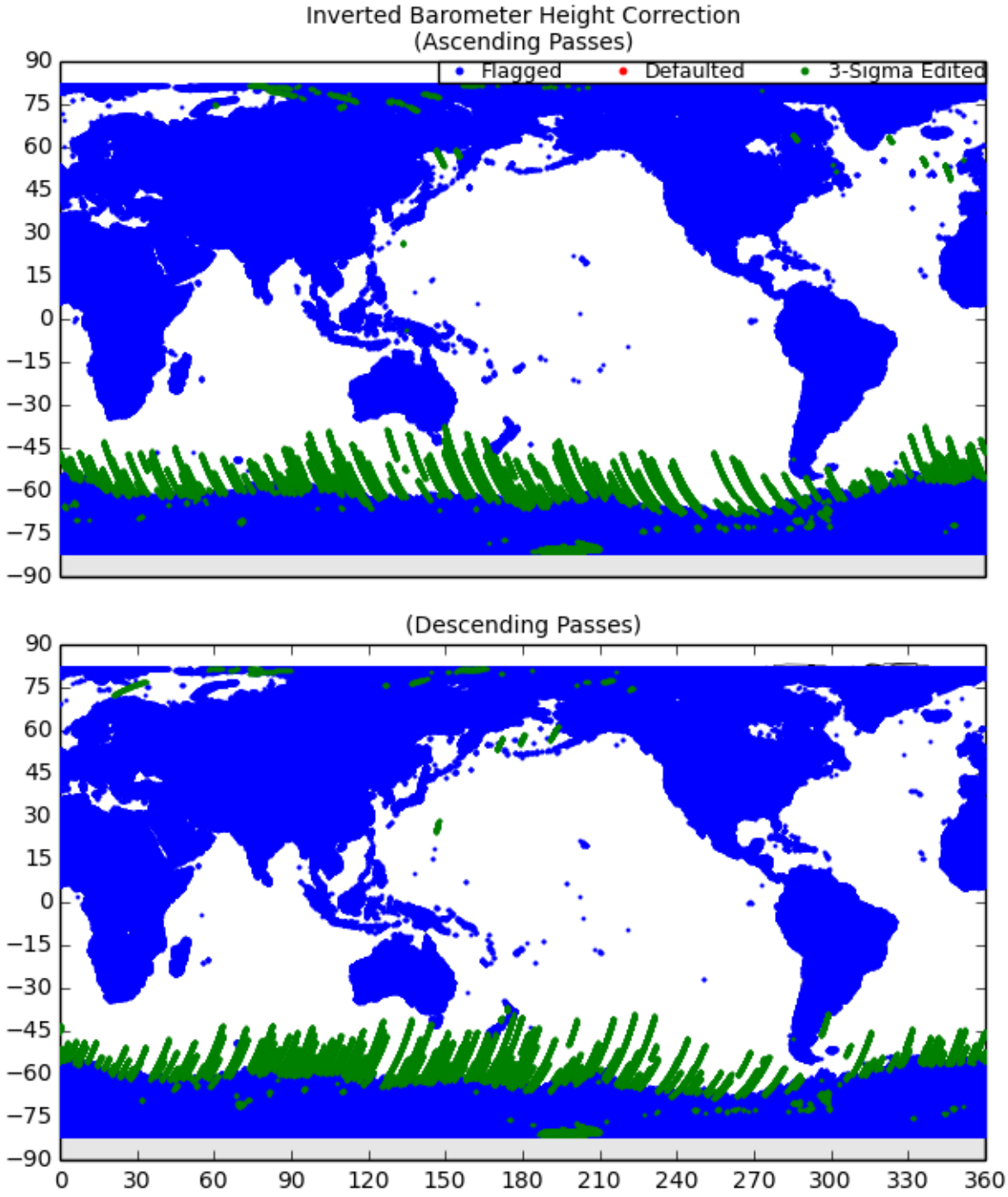

Figure 92: Map of Flagged/Edited Points for Inverted Barometer Height Correction

17 Sea Surface Height Anomaly (Product Values) Plots

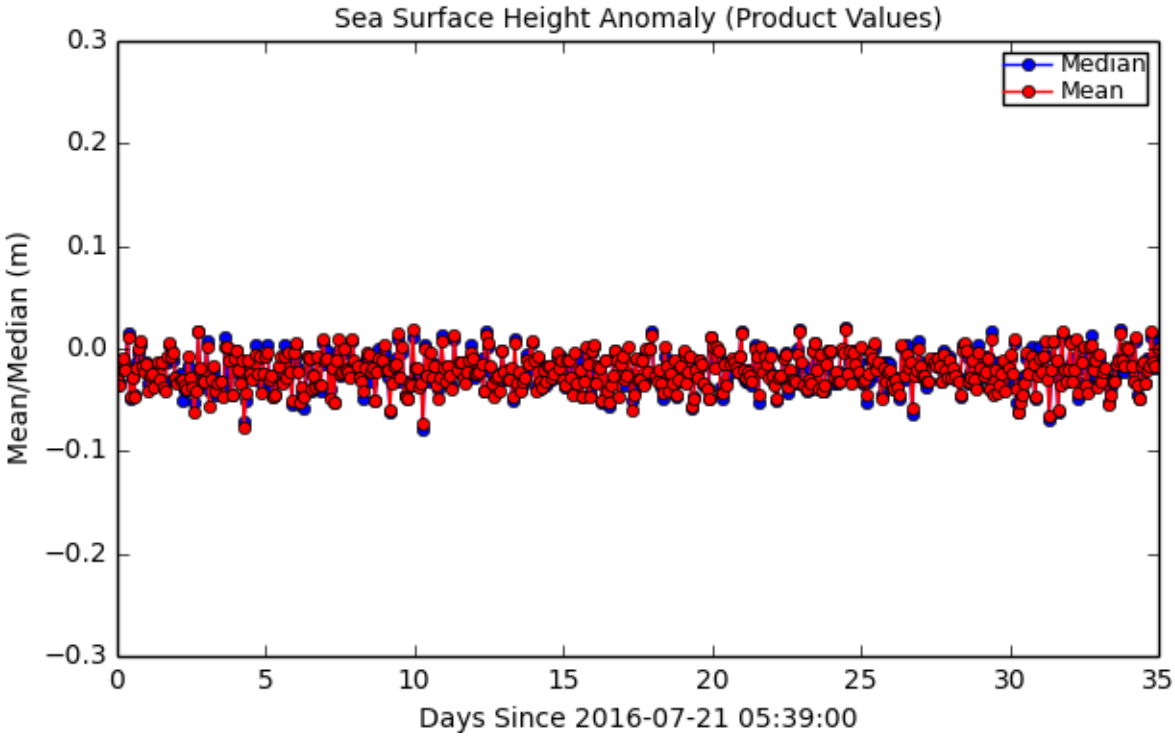

Figure 93: Mean/Median for Sea Surface Height Anomaly (Product Values)

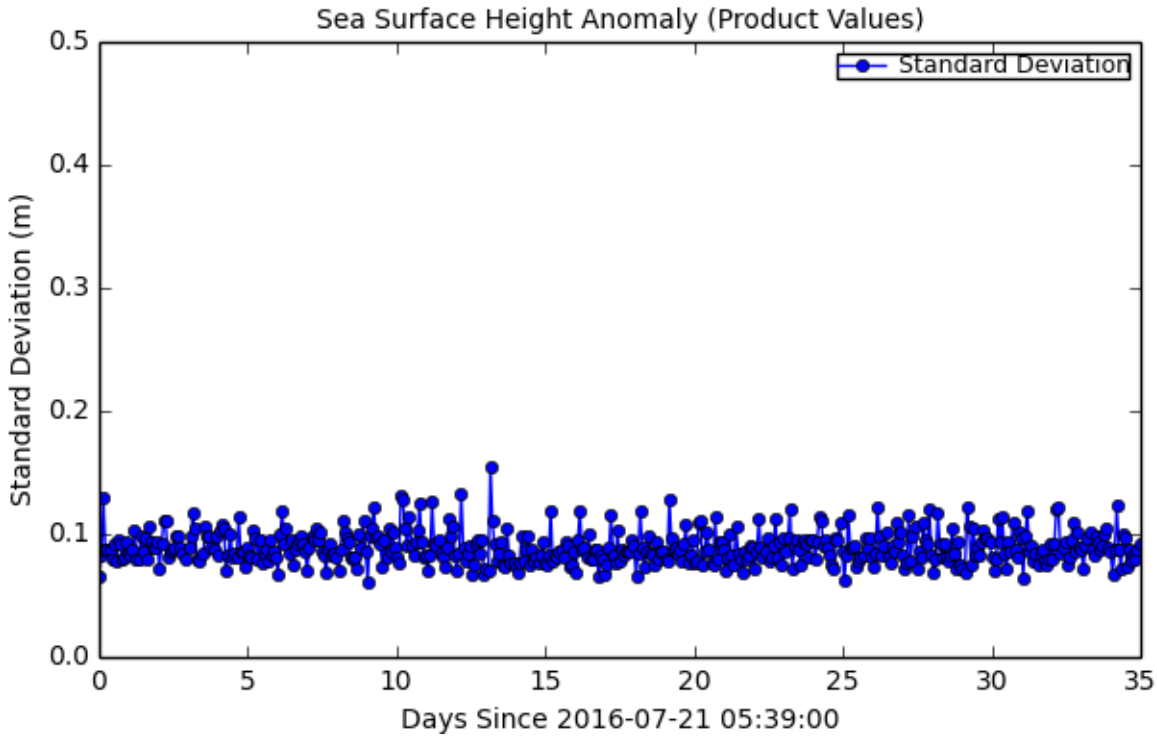

Figure 94: Standard Deviation for Sea Surface Height Anomaly (Product Values)

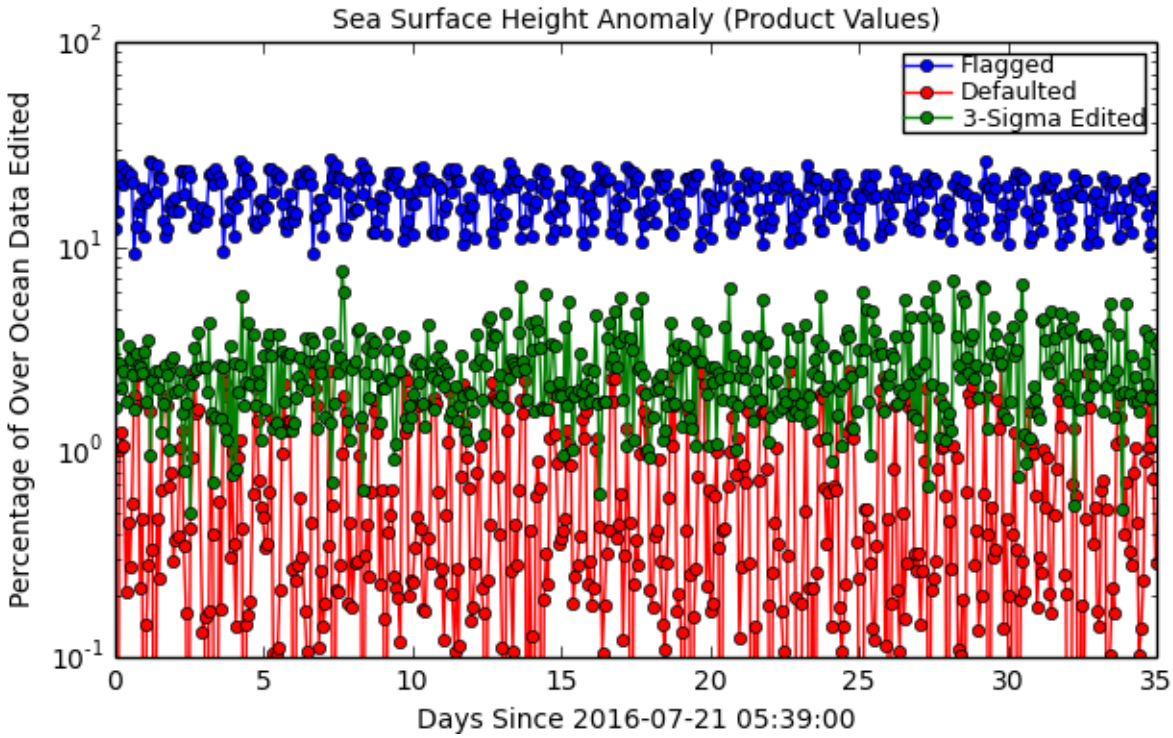

Figure 95: Flagged/Edited Data Points for Sea Surface Height Anomaly (Product Values)

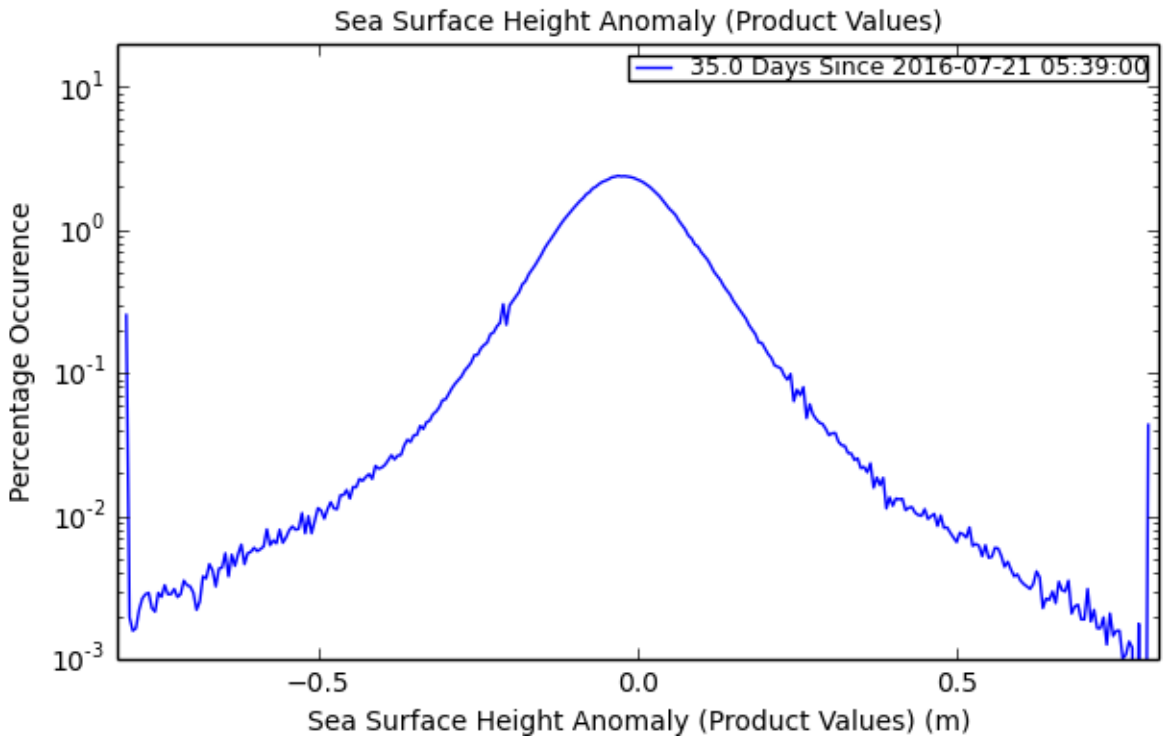

Figure 96: Histogram for Sea Surface Height Anomaly (Product Values)

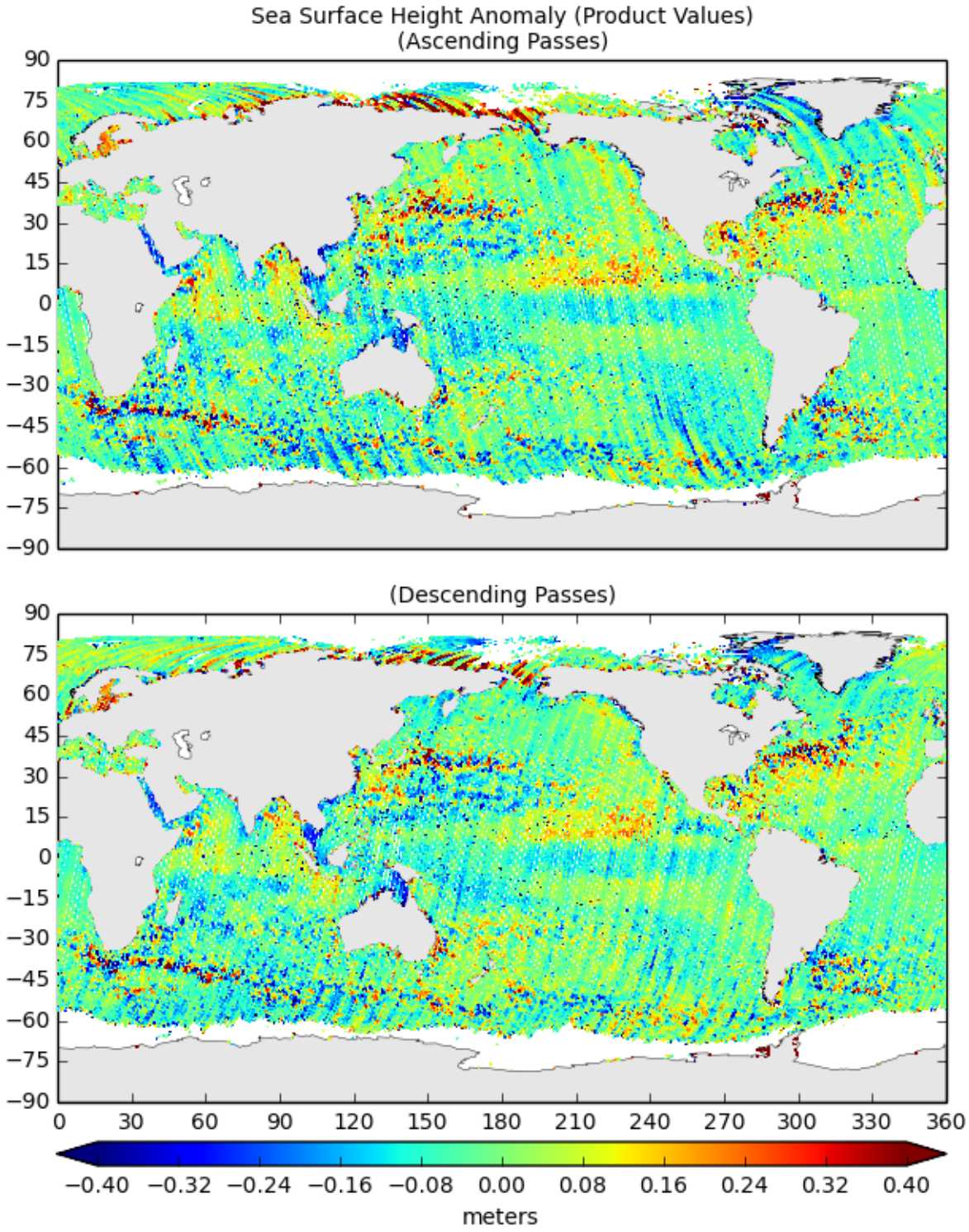

Figure 97: Map of Values for Sea Surface Height Anomaly (Product Values)

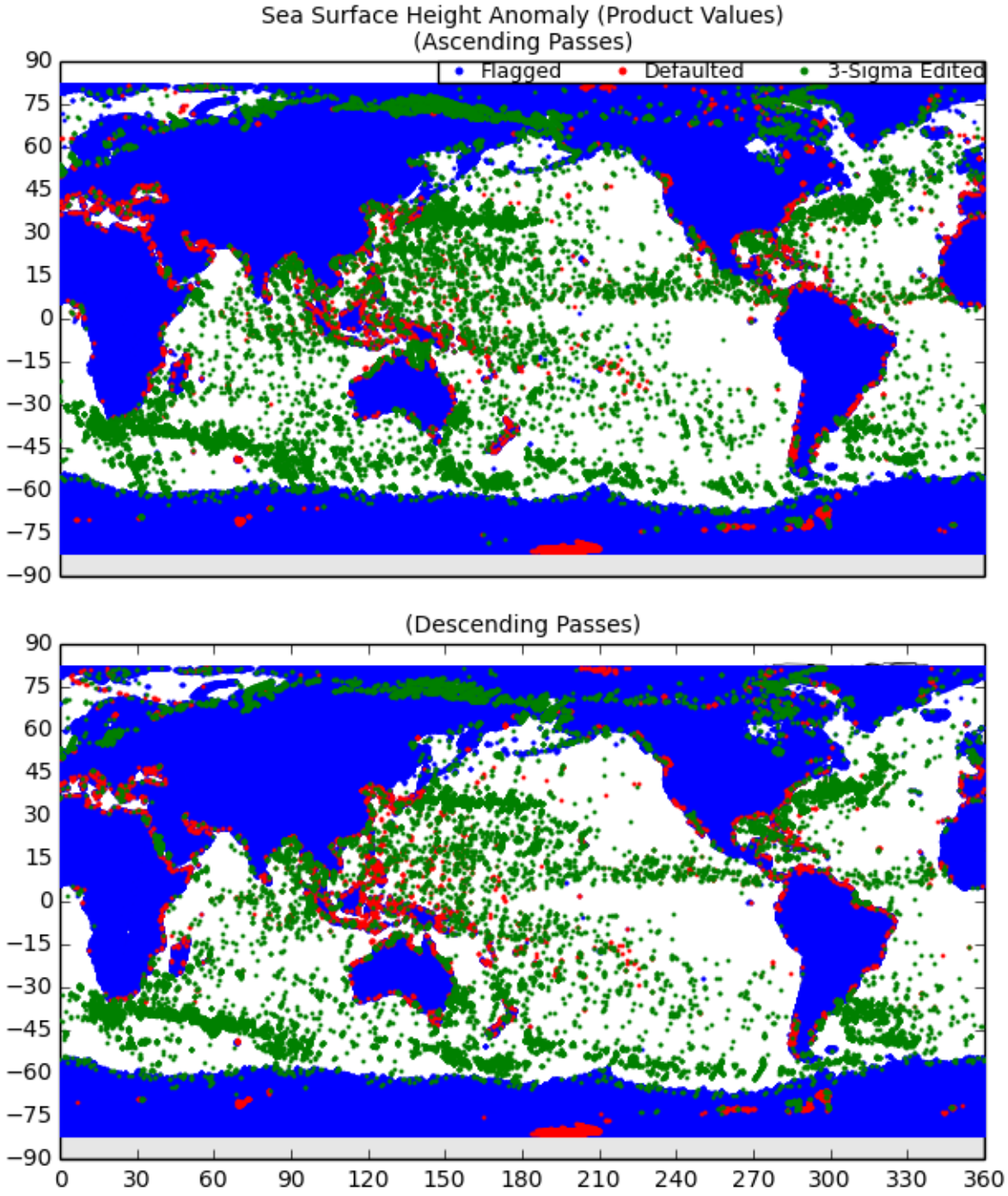

Figure 98: Map of Flagged/Edited Points for Sea Surface Height Anomaly (Product Values)

18 Sea Surface Height Anomaly Table

Table 2: Sea Surface Height Anomaly Statistics.

File	Median	Mean	Std. Dev.	No. Obs.	Total Obs.	Default Lat/Lon	Flag (total)	Default (total)	3-Sigma Edited	1 Cpr. Amp.
SRL_OPN_2PTS100_0477_20160721_044308_20160721_062524.EUM.nc	-0.036	-0.030	0.066	3832	5801	0	1892	3	74	0.032
SRL_OPN_2PTS100_0479_20160721_062523_20160721_081221.EUM.nc	-0.031	-0.035	0.083	4062	6107	0	1850	5	190	0.025
SRL_OPN_2PTS100_0482_20160721_081220_20160721_095027.EUM.nc	-0.012	-0.012	0.129	2704	5548	0	2709	37	98	0.074
SRL_OPN_2PTS100_0483_20160721_095027_20160721_112821.EUM.nc	-0.018	-0.010	0.087	2176	5396	0	3119	38	63	0.047
SRL_OPN_2PTS100_0485_20160721_112820_20160721_130648.EUM.nc	-0.017	-0.020	0.087	2622	5338	0	2594	37	85	0.056
SRL_OPN_2PTS100_0487_20160721_130648_20160721_150008.EUM.nc	0.016	0.011	0.087	3549	6422	0	2778	3	92	0.057
SRL_OPN_2PTS100_0490_20160721_150008_20160721_163957.EUM.nc	-0.049	-0.047	0.079	2956	5646	0	2542	18	130	0.003
SRL_OPN_2PTS100_0492_20160721_163956_20160721_181941.EUM.nc	-0.028	-0.027	0.092	2982	5618	0	2510	11	115	0.049
SRL_OPN_2PTS100_0494_20160721_181940_20160721_195857.EUM.nc	-0.045	-0.046	0.078	3136	5593	0	2336	23	98	0.049
SRL_OPN_2PTS100_0496_20160721_195857_20160721_213749.EUM.nc	-0.014	-0.019	0.094	3564	5472	0	1763	65	80	0.050
SRL_OPN_2PTS100_0498_20160721_213748_20160721_231556.EUM.nc	-0.003	-0.001	0.092	2439	5326	0	2748	48	91	0.038
SRL_OPN_2PTS100_0499_20160721_231556_20160722_005338.EUM.nc	0.004	0.007	0.079	2852	5516	0	2485	85	94	0.020
SRL_OPN_2PTS100_0501_20160722_005337_20160722_023200.EUM.nc	-0.016	-0.017	0.082	2965	5567	0	2499	7	96	0.035
SRL_OPN_2PTS100_0503_20160722_023159_20160722_041136.EUM.nc	-0.019	-0.022	0.094	2662	5502	0	2741	16	83	0.039
SRL_OPN_2PTS100_0505_20160722_041137_20160722_055316.EUM.nc	-0.013	-0.015	0.084	3533	5740	0	2075	3	129	0.013
SRL_OPN_2PTS100_0507_20160722_055315_20160722_074141.EUM.nc	-0.034	-0.041	0.082	3960	6149	0	2096	7	86	0.042
SRL_OPN_2PTS100_0510_20160722_074140_20160722_091958.EUM.nc	-0.017	-0.026	0.088	3064	5566	0	2353	10	139	0.050
SRL_OPN_2PTS100_0511_20160722_091957_20160722_105742.EUM.nc	-0.037	-0.025	0.104	2235	5512	0	3197	46	34	0.058
SRL_OPN_2PTS100_0513_20160722_105742_20160722_123600.EUM.nc	-0.036	-0.038	0.080	2364	5427	0	2978	11	74	0.020
SRL_OPN_2PTS100_0515_20160722_123600_20160722_141533.EUM.nc	-0.019	-0.013	0.079	3194	5571	0	2274	1	102	0.029
SRL_OPN_2PTS100_0517_20160722_141533_20160722_160853.EUM.nc	-0.030	-0.030	0.098	3498	6406	0	2785	23	100	0.026
SRL_OPN_2PTS100_0520_20160722_160852_20160722_174831.EUM.nc	-0.015	-0.012	0.086	2810	5631	0	2720	9	92	0.046
SRL_OPN_2PTS100_0522_20160722_174831_20160722_192804.EUM.nc	-0.030	-0.037	0.098	3273	5633	0	2278	16	66	0.098
SRL_OPN_2PTS100_0524_20160722_192803_20160722_210708.EUM.nc	-0.033	-0.041	0.080	3530	5607	0	1924	78	75	0.073
SRL_OPN_2PTS100_0526_20160722_210707_20160722_224521.EUM.nc	-0.014	-0.008	0.106	2637	5375	0	2597	57	84	0.052
SRL_OPN_2PTS100_0527_20160722_224520_20160723_002311.EUM.nc	0.004	0.006	0.094	2998	5457	0	2313	60	86	0.020
SRL_OPN_2PTS100_0529_20160723_002311_20160723_020118.EUM.nc	-0.001	-0.007	0.089	3159	5525	0	2301	26	39	0.048
SRL_OPN_2PTS100_0531_20160723_020118_20160723_034024.EUM.nc	-0.012	-0.004	0.088	2809	5463	0	2528	28	98	0.015
SRL_OPN_2PTS100_0533_20160723_034023_20160723_052124.EUM.nc	-0.029	-0.028	0.093	2766	5575	0	2703	4	102	0.056
SRL_OPN_2PTS100_0535_20160723_052123_20160723_071058.EUM.nc	-0.032	-0.035	0.071	3673	6214	0	2434	17	90	0.041
SRL_OPN_2PTS100_0538_20160723_071057_20160723_084927.EUM.nc	-0.025	-0.029	0.092	3827	5590	0	1651	18	94	0.075
SRL_OPN_2PTS100_0539_20160723_084928_20160723_102715.EUM.nc	-0.051	-0.030	0.111	2522	5432	0	2788	36	86	0.072
SRL_OPN_2PTS100_0541_20160723_102716_20160723_120520.EUM.nc	-0.039	-0.036	0.110	2495	5519	0	2929	29	66	0.044
SRL_OPN_2PTS100_0543_20160723_120519_20160723_134424.EUM.nc	-0.041	-0.040	0.081	3008	5474	0	2423	12	31	0.030
SRL_OPN_2PTS100_0545_20160723_134423_20160723_153750.EUM.nc	-0.017	-0.007	0.085	3661	6406	0	2653	4	88	0.034
SRL_OPN_2PTS100_0548_20160723_153749_20160723_171729.EUM.nc	-0.030	-0.027	0.087	2656	5610	0	2870	3	81	0.064

– Continued on next page –

Table 2: Sea Surface Height Anomaly Statistics.

– Continued from previous page

File	Median	Mean	Std. Dev.	No. Obs.	Total Obs.	Default Lat/Lon	Flag (total)	Default (total)	3-Sigma Edited	1 Cpr. Amp.
SRL_OPN_2PTS100_0550_20160723_171729_20160723_185708.EUM.nc	-0.030	-0.037	0.089	3244	5566	0	2283	16	23	0.064
SRL_OPN_2PTS100_0552_20160723_185707_20160723_203614.EUM.nc	-0.053	-0.061	0.098	3570	5595	0	1889	41	95	0.069
SRL_OPN_2PTS100_0554_20160723_203614_20160723_221450.EUM.nc	-0.039	-0.042	0.098	2918	5532	0	2409	89	116	0.056
SRL_OPN_2PTS100_0556_20160723_221449_20160723_235246.EUM.nc	0.016	0.016	0.089	2881	5520	0	2496	52	91	0.050
SRL_OPN_2PTS100_0557_20160723_235246_20160724_013033.EUM.nc	-0.021	-0.019	0.084	2971	5515	0	2342	60	142	0.029
SRL_OPN_2PTS100_0559_20160724_013033_20160724_044945.EUM.nc	-0.034	-0.032	0.080	5594	11005	0	5225	9	177	0.018
SRL_OPN_2PTS100_0563_20160724_044944_20160724_063209.EUM.nc	0.008	0.003	0.090	3753	5823	0	1947	7	116	0.065
SRL_OPN_2PTS100_0565_20160724_063209_20160724_081846.EUM.nc	-0.042	-0.056	0.098	4184	6087	0	1803	1	99	0.073
SRL_OPN_2PTS100_0568_20160724_081845_20160724_095649.EUM.nc	-0.023	-0.029	0.116	2635	5454	0	2659	6	154	0.077
SRL_OPN_2PTS100_0569_20160724_095649_20160724_113446.EUM.nc	-0.022	-0.017	0.104	2308	5438	0	3031	37	62	0.076
SRL_OPN_2PTS100_0571_20160724_113446_20160724_131317.EUM.nc	-0.045	-0.041	0.080	2773	5441	0	2629	14	25	0.051
SRL_OPN_2PTS100_0573_20160724_131317_20160724_150647.EUM.nc	-0.035	-0.033	0.078	3536	6443	0	2833	4	70	0.047
SRL_OPN_2PTS100_0576_20160724_150646_20160724_182609.EUM.nc	-0.030	-0.033	0.085	5866	11111	0	4990	19	236	0.034
SRL_OPN_2PTS100_0580_20160724_182609_20160724_200525.EUM.nc	-0.036	-0.046	0.107	3183	5592	0	2343	7	59	0.067
SRL_OPN_2PTS100_0582_20160724_200525_20160724_214414.EUM.nc	0.012	0.002	0.099	3321	5537	0	2025	62	129	0.081
SRL_OPN_2PTS100_0584_20160724_214413_20160724_232219.EUM.nc	0.001	0.002	0.098	2464	5339	0	2771	65	39	0.047
SRL_OPN_2PTS100_0585_20160724_232220_20160725_010001.EUM.nc	-0.023	-0.011	0.089	2809	5518	0	2606	64	39	0.029
SRL_OPN_2PTS100_0587_20160725_010000_20160725_023827.EUM.nc	-0.045	-0.046	0.088	2878	5546	0	2537	11	120	0.053
SRL_OPN_2PTS100_0589_20160725_023827_20160725_041818.EUM.nc	-0.007	-0.010	0.098	2754	5505	0	2691	32	28	0.046
SRL_OPN_2PTS100_0591_20160725_041817_20160725_055958.EUM.nc	-0.001	-0.002	0.083	3571	5744	0	2044	15	114	0.043
SRL_OPN_2PTS100_0593_20160725_055957_20160725_074806.EUM.nc	-0.012	-0.021	0.103	4093	6146	0	2005	7	41	0.080
SRL_OPN_2PTS100_0596_20160725_074805_20160725_092620.EUM.nc	-0.026	-0.035	0.109	2973	5509	0	2425	28	83	0.066
SRL_OPN_2PTS100_0597_20160725_092620_20160725_110413.EUM.nc	-0.016	-0.011	0.105	2181	5482	0	3185	33	83	0.051
SRL_OPN_2PTS100_0599_20160725_110412_20160725_124227.EUM.nc	-0.072	-0.076	0.070	2295	5386	0	2884	14	193	0.045
SRL_OPN_2PTS100_0601_20160725_124226_20160725_142204.EUM.nc	-0.050	-0.042	0.082	3264	5595	0	2262	0	69	0.013
SRL_OPN_2PTS100_0603_20160725_142204_20160725_161522.EUM.nc	-0.023	-0.012	0.100	3547	6387	0	2727	7	106	0.015
SRL_OPN_2PTS100_0606_20160725_161521_20160725_175509.EUM.nc	-0.024	-0.025	0.081	2785	5594	0	2643	5	161	0.034
SRL_OPN_2PTS100_0608_20160725_175508_20160725_193432.EUM.nc	-0.028	-0.029	0.084	3309	5636	0	2225	8	94	0.015
SRL_OPN_2PTS100_0610_20160725_193432_20160725_211333.EUM.nc	0.003	-0.007	0.081	3384	5487	0	1923	25	155	0.071
SRL_OPN_2PTS100_0612_20160725_211332_20160725_225152.EUM.nc	-0.030	-0.024	0.114	2596	5475	0	2763	63	53	0.018
SRL_OPN_2PTS100_0613_20160725_225151_20160726_002933.EUM.nc	-0.010	-0.007	0.086	3085	5446	0	2216	53	92	0.044
SRL_OPN_2PTS100_0615_20160726_002933_20160726_020743.EUM.nc	-0.034	-0.044	0.086	2960	5524	0	2458	27	79	0.051
SRL_OPN_2PTS100_0617_20160726_020743_20160726_034654.EUM.nc	-0.025	-0.024	0.074	2867	5526	0	2600	19	40	0.012
SRL_OPN_2PTS100_0619_20160726_034653_20160726_052802.EUM.nc	-0.008	-0.007	0.089	2765	5573	0	2692	12	104	0.020
SRL_OPN_2PTS100_0621_20160726_052801_20160726_071722.EUM.nc	0.003	-0.004	0.084	3850	6195	0	2253	16	76	0.063
SRL_OPN_2PTS100_0624_20160726_071722_20160726_085550.EUM.nc	-0.026	-0.030	0.082	3631	5591	0	1790	15	155	0.052
SRL_OPN_2PTS100_0625_20160726_085550_20160726_103337.EUM.nc	-0.039	-0.027	0.103	2339	5513	0	3029	21	124	0.064
SRL_OPN_2PTS100_0627_20160726_103336_20160726_121145.EUM.nc	-0.045	-0.047	0.097	2382	5502	0	2973	24	123	0.057
SRL_OPN_2PTS100_0629_20160726_121145_20160726_135054.EUM.nc	-0.045	-0.046	0.080	3042	5502	0	2406	4	50	0.027

– Continued on next page

Table 2: Sea Surface Height Anomaly Statistics.

– Continued from previous page

File	Median	Mean	Std. Dev.	No. Obs.	Total Obs.	Default Lat/Lon	Flag (total)	Default (total)	3-Sigma Edited	1 Cpr. Amp.
SRL_OPN_2PTS100_0631_20160726_135054_20160726_154419.EUM.nc	-0.021	-0.017	0.096	3701	6409	0	2634	5	69	0.013
SRL_OPN_2PTS100_0634_20160726_154419_20160726_172407.EUM.nc	-0.016	-0.008	0.077	2699	5519	0	2680	4	136	0.024
SRL_OPN_2PTS100_0636_20160726_172406_20160726_190336.EUM.nc	-0.031	-0.034	0.084	3257	5644	0	2325	9	53	0.039
SRL_OPN_2PTS100_0638_20160726_190337_20160726_204249.EUM.nc	0.003	-0.007	0.088	3627	5618	0	1806	45	140	0.054
SRL_OPN_2PTS100_0640_20160726_204249_20160726_222112.EUM.nc	-0.026	-0.029	0.077	2796	5403	0	2476	69	62	0.024
SRL_OPN_2PTS100_0642_20160726_222112_20160726_235907.EUM.nc	-0.017	-0.004	0.096	2973	5542	0	2419	45	105	0.079
SRL_OPN_2PTS100_0643_20160726_235907_20160727_013705.EUM.nc	-0.021	-0.022	0.083	3102	5549	0	2286	54	107	0.034
SRL_OPN_2PTS100_0645_20160727_013705_20160727_031550.EUM.nc	-0.054	-0.051	0.085	2746	5525	0	2622	36	121	0.015
SRL_OPN_2PTS100_0647_20160727_031549_20160727_045620.EUM.nc	-0.009	-0.004	0.081	2812	5546	0	2682	9	43	0.036
SRL_OPN_2PTS100_0649_20160727_045619_20160727_063856.EUM.nc	0.004	0.006	0.068	3821	5836	0	1948	3	64	0.017
SRL_OPN_2PTS100_0651_20160727_063855_20160727_082518.EUM.nc	-0.019	-0.022	0.101	4240	6072	0	1727	10	95	0.077
SRL_OPN_2PTS100_0654_20160727_082517_20160727_100311.EUM.nc	-0.055	-0.053	0.118	2731	5437	0	2613	10	83	0.085
SRL_OPN_2PTS100_0655_20160727_100311_20160727_114109.EUM.nc	-0.044	-0.036	0.093	2333	5475	0	3032	19	91	0.084
SRL_OPN_2PTS100_0657_20160727_114109_20160727_131954.EUM.nc	-0.058	-0.047	0.104	2771	5474	0	2615	5	83	0.165
SRL_OPN_2PTS100_0659_20160727_131954_20160727_151317.EUM.nc	-0.008	-0.007	0.084	3483	6421	0	2756	4	178	0.020
SRL_OPN_2PTS100_0662_20160727_151316_20160727_165256.EUM.nc	-0.012	-0.009	0.096	2824	5598	0	2697	4	73	0.014
SRL_OPN_2PTS100_0664_20160727_165256_20160727_183238.EUM.nc	-0.042	-0.040	0.075	3024	5537	0	2398	3	112	0.029
SRL_OPN_2PTS100_0666_20160727_183237_20160727_201200.EUM.nc	-0.024	-0.025	0.088	3184	5580	0	2227	17	152	0.048
SRL_OPN_2PTS100_0668_20160727_201200_20160727_215038.EUM.nc	-0.032	-0.038	0.092	3249	5543	0	2069	94	131	0.008
SRL_OPN_2PTS100_0670_20160727_215037_20160727_232841.EUM.nc	-0.009	-0.008	0.096	2398	5342	0	2801	55	88	0.029
SRL_OPN_2PTS100_0671_20160727_232840_20160728_010632.EUM.nc	-0.036	-0.035	0.098	2767	5513	0	2645	57	44	0.045
SRL_OPN_2PTS100_0673_20160728_010631_20160728_024455.EUM.nc	-0.042	-0.036	0.092	2880	5532	0	2552	4	96	0.037
SRL_OPN_2PTS100_0675_20160728_024454_20160728_042451.EUM.nc	0.005	0.010	0.087	2731	5505	0	2681	9	84	0.031
SRL_OPN_2PTS100_0677_20160728_042451_20160728_060640.EUM.nc	-0.015	-0.011	0.071	3617	5768	0	2020	6	125	0.007
SRL_OPN_2PTS100_0679_20160728_060640_20160728_075439.EUM.nc	-0.002	-0.010	0.089	4047	6133	0	2004	9	73	0.083
SRL_OPN_2PTS100_0682_20160728_075438_20160728_093243.EUM.nc	-0.039	-0.049	0.099	2811	5542	0	2575	13	143	0.042
SRL_OPN_2PTS100_0683_20160728_093242_20160728_111037.EUM.nc	-0.018	-0.020	0.095	2142	5487	0	3225	77	43	0.070
SRL_OPN_2PTS100_0685_20160728_111037_20160728_124901.EUM.nc	-0.053	-0.053	0.105	2488	5342	0	2813	18	23	0.148
SRL_OPN_2PTS100_0687_20160728_124900_20160728_142836.EUM.nc	-0.012	-0.011	0.096	3287	5592	0	2233	1	71	0.053
SRL_OPN_2PTS100_0689_20160728_142836_20160728_162152.EUM.nc	-0.000	0.008	0.101	3366	6402	0	2871	6	159	0.019
SRL_OPN_2PTS100_0692_20160728_162151_20160728_180138.EUM.nc	-0.026	-0.025	0.086	2896	5662	0	2665	3	98	0.044
SRL_OPN_2PTS100_0694_20160728_180137_20160728_194100.EUM.nc	-0.019	-0.023	0.083	3181	5635	0	2320	12	122	0.042
SRL_OPN_2PTS100_0696_20160728_194100_20160728_211959.EUM.nc	-0.004	-0.001	0.068	3215	5483	0	1913	40	315	0.013
SRL_OPN_2PTS100_0698_20160728_211958_20160728_225814.EUM.nc	-0.019	-0.020	0.088	2342	5462	0	2888	53	179	0.045
SRL_OPN_2PTS100_0699_20160728_225814_20160729_003556.EUM.nc	-0.025	-0.022	0.093	3189	5503	0	2154	59	101	0.046
SRL_OPN_2PTS100_0701_20160729_003556_20160729_021408.EUM.nc	-0.027	-0.028	0.083	2951	5542	0	2530	4	57	0.030
SRL_OPN_2PTS100_0703_20160729_021409_20160729_035334.EUM.nc	0.008	0.009	0.085	2681	5534	0	2800	15	38	0.017
SRL_OPN_2PTS100_0705_20160729_035334_20160729_053441.EUM.nc	-0.015	-0.012	0.081	2829	5581	0	2658	6	88	0.054
SRL_OPN_2PTS100_0707_20160729_053442_20160729_072349.EUM.nc	-0.020	-0.017	0.070	3967	6220	0	2103	14	136	0.036

– Continued on next page

Table 2: Sea Surface Height Anomaly Statistics.

– Continued from previous page

File	Median	Mean	Std. Dev.	No. Obs.	Total Obs.	Default Lat/Lon	Flag (total)	Default (total)	3-Sigma Edited	1 Cpr. Amp.
SRL_OPN_2PTS100_0710_20160729_072349_20160729_090213.EUM.nc	-0.026	-0.028	0.088	3554	5597	0	1857	13	173	0.026
SRL_OPN_2PTS100_0711_20160729_090214_20160729_104008.EUM.nc	-0.026	-0.032	0.110	2485	5517	0	2863	32	137	0.073
SRL_OPN_2PTS100_0713_20160729_104007_20160729_121809.EUM.nc	-0.049	-0.042	0.102	2412	5502	0	2995	37	58	0.080
SRL_OPN_2PTS100_0715_20160729_121808_20160729_135725.EUM.nc	-0.014	-0.019	0.097	3221	5563	0	2314	3	25	0.059
SRL_OPN_2PTS100_0717_20160729_135724_20160729_155049.EUM.nc	-0.008	-0.004	0.094	3487	6400	0	2782	15	116	0.027
SRL_OPN_2PTS100_0720_20160729_155048_20160729_173038.EUM.nc	-0.012	-0.006	0.081	2676	5519	0	2710	16	117	0.036
SRL_OPN_2PTS100_0722_20160729_173037_20160729_191005.EUM.nc	-0.032	-0.023	0.080	3381	5654	0	2181	11	81	0.041
SRL_OPN_2PTS100_0724_20160729_191004_20160729_204916.EUM.nc	-0.020	-0.019	0.081	3588	5608	0	1829	29	162	0.032
SRL_OPN_2PTS100_0726_20160729_204916_20160729_222736.EUM.nc	-0.050	-0.050	0.071	2798	5399	0	2438	61	102	0.011
SRL_OPN_2PTS100_0727_20160729_222737_20160730_000530.EUM.nc	-0.020	-0.022	0.099	2994	5515	0	2341	57	123	0.076
SRL_OPN_2PTS100_0729_20160730_000530_20160730_014329.EUM.nc	-0.000	-0.010	0.090	3163	5538	0	2235	48	92	0.022
SRL_OPN_2PTS100_0731_20160730_014329_20160730_032220.EUM.nc	-0.013	-0.012	0.110	2827	5472	0	2588	8	49	0.083
SRL_OPN_2PTS100_0733_20160730_032219_20160730_050259.EUM.nc	-0.004	0.004	0.086	2718	5588	0	2780	20	70	0.060
SRL_OPN_2PTS100_0735_20160730_050258_20160730_065304.EUM.nc	-0.022	-0.020	0.061	3696	6229	0	2431	7	95	0.021
SRL_OPN_2PTS100_0738_20160730_065304_20160730_083142.EUM.nc	-0.029	-0.021	0.099	4212	5643	0	1276	1	154	0.066
SRL_OPN_2PTS100_0740_20160730_083141_20160730_100934.EUM.nc	-0.062	-0.060	0.105	2586	5403	0	2671	14	132	0.048
SRL_OPN_2PTS100_0741_20160730_100933_20160730_114733.EUM.nc	-0.016	-0.034	0.122	2392	5516	0	3034	16	74	0.099
SRL_OPN_2PTS100_0743_20160730_114732_20160730_132622.EUM.nc	-0.023	-0.017	0.096	2831	5430	0	2493	24	82	0.142
SRL_OPN_2PTS100_0745_20160730_132621_20160730_151946.EUM.nc	-0.010	-0.015	0.098	3653	6417	0	2708	9	47	0.064
SRL_OPN_2PTS100_0748_20160730_151947_20160730_165926.EUM.nc	0.009	0.015	0.092	2808	5576	0	2720	8	40	0.054
SRL_OPN_2PTS100_0750_20160730_165926_20160730_183908.EUM.nc	-0.031	-0.029	0.073	3008	5542	0	2400	8	126	0.024
SRL_OPN_2PTS100_0752_20160730_183908_20160730_201828.EUM.nc	-0.003	0.002	0.095	3304	5592	0	2179	5	104	0.073
SRL_OPN_2PTS100_0754_20160730_201827_20160730_215703.EUM.nc	-0.045	-0.047	0.082	2931	5468	0	2322	85	130	0.026
SRL_OPN_2PTS100_0756_20160730_215703_20160730_233503.EUM.nc	-0.049	-0.048	0.105	2635	5407	0	2688	34	50	0.040
SRL_OPN_2PTS100_0757_20160730_233503_20160731_011255.EUM.nc	-0.031	-0.034	0.085	2875	5516	0	2518	74	49	0.030
SRL_OPN_2PTS100_0759_20160731_011255_20160731_025122.EUM.nc	-0.035	-0.035	0.101	2815	5531	0	2649	7	60	0.093
SRL_OPN_2PTS100_0761_20160731_025121_20160731_043126.EUM.nc	0.011	0.018	0.088	2774	5501	0	2669	8	50	0.058
SRL_OPN_2PTS100_0763_20160731_043125_20160731_061324.EUM.nc	-0.032	-0.019	0.082	3694	5780	0	1994	7	85	0.026
SRL_OPN_2PTS100_0765_20160731_061323_20160731_080104.EUM.nc	-0.020	-0.020	0.077	3976	6114	0	1988	12	138	0.050
SRL_OPN_2PTS100_0768_20160731_080104_20160731_093906.EUM.nc	-0.024	-0.037	0.132	2878	5540	0	2538	18	106	0.065
SRL_OPN_2PTS100_0769_20160731_093905_20160731_111700.EUM.nc	-0.031	-0.033	0.129	2224	5447	0	3104	52	67	0.106
SRL_OPN_2PTS100_0771_20160731_111700_20160731_125529.EUM.nc	-0.078	-0.074	0.105	2532	5355	0	2719	14	90	0.180
SRL_OPN_2PTS100_0773_20160731_125528_20160731_144843.EUM.nc	0.004	0.000	0.090	3464	6363	0	2810	6	83	0.057
SRL_OPN_2PTS100_0776_20160731_144842_20160731_162822.EUM.nc	-0.032	-0.027	0.114	3347	5647	0	2238	7	55	0.099
SRL_OPN_2PTS100_0778_20160731_162821_20160731_180808.EUM.nc	-0.017	-0.004	0.091	2904	5650	0	2567	15	164	0.026
SRL_OPN_2PTS100_0780_20160731_180807_20160731_194736.EUM.nc	-0.023	-0.029	0.083	3210	5621	0	2296	12	103	0.036
SRL_OPN_2PTS100_0782_20160731_194735_20160731_212624.EUM.nc	-0.015	-0.016	0.093	3425	5471	0	1881	69	96	0.005
SRL_OPN_2PTS100_0784_20160731_212624_20160731_230437.EUM.nc	-0.031	-0.036	0.103	2342	5418	0	2980	48	48	0.055
SRL_OPN_2PTS100_0785_20160731_230437_20160801_004227.EUM.nc	-0.039	-0.049	0.125	3122	5528	0	2235	64	107	0.094

– Continued on next page

Table 2: Sea Surface Height Anomaly Statistics.

– Continued from previous page

File	Median	Mean	Std. Dev.	No. Obs.	Total Obs.	Default Lat/Lon	Flag (total)	Default (total)	3-Sigma Edited	1 Cpr. Amp.
SRL_OPN_2PTS100_0787_20160801_004226_20160801_022034.EUM.nc	-0.024	-0.027	0.094	2877	5538	0	2554	23	84	0.058
SRL_OPN_2PTS100_0789_20160801_022033_20160801_040006.EUM.nc	0.013	0.007	0.081	2626	5572	0	2825	3	118	0.026
SRL_OPN_2PTS100_0791_20160801_040006_20160801_054122.EUM.nc	-0.025	-0.020	0.082	3191	5575	0	2271	10	103	0.030
SRL_OPN_2PTS100_0793_20160801_054122_20160801_073023.EUM.nc	-0.031	-0.031	0.071	4053	6209	0	2046	6	104	0.054
SRL_OPN_2PTS100_0796_20160801_073022_20160801_090837.EUM.nc	-0.017	-0.016	0.083	3432	5575	0	2015	21	107	0.031
SRL_OPN_2PTS100_0797_20160801_090837_20160801_104632.EUM.nc	-0.025	-0.026	0.126	2517	5528	0	2890	38	83	0.054
SRL_OPN_2PTS100_0799_20160801_104631_20160801_122436.EUM.nc	-0.034	-0.039	0.092	2465	5496	0	2913	59	59	0.042
SRL_OPN_2PTS100_0801_20160801_122435_20160801_140357.EUM.nc	0.009	0.014	0.090	3129	5567	0	2367	8	63	0.054
SRL_OPN_2PTS100_0803_20160801_140357_20160801_155720.EUM.nc	-0.021	-0.021	0.096	3450	6397	0	2844	5	98	0.075
SRL_OPN_2PTS100_0806_20160801_155720_20160801_173706.EUM.nc	-0.013	-0.013	0.084	2846	5531	0	2623	10	52	0.050
SRL_OPN_2PTS100_0808_20160801_173706_20160801_191634.EUM.nc	-0.013	-0.014	0.081	3409	5634	0	2146	5	74	0.018
SRL_OPN_2PTS100_0810_20160801_191633_20160801_205542.EUM.nc	-0.026	-0.029	0.073	3603	5638	0	1866	34	135	0.015
SRL_OPN_2PTS100_0812_20160801_205541_20160801_223409.EUM.nc	-0.030	-0.034	0.090	2775	5398	0	2493	68	62	0.063
SRL_OPN_2PTS100_0813_20160801_223409_20160802_001152.EUM.nc	-0.017	-0.022	0.112	3082	5526	0	2351	47	46	0.075
SRL_OPN_2PTS100_0815_20160802_001153_20160802_014955.EUM.nc	-0.012	-0.011	0.098	3217	5521	0	2224	36	44	0.035
SRL_OPN_2PTS100_0817_20160802_014954_20160802_032850.EUM.nc	0.004	-0.003	0.107	2897	5485	0	2492	24	72	0.068
SRL_OPN_2PTS100_0819_20160802_032849_20160802_050936.EUM.nc	-0.015	-0.008	0.082	2756	5585	0	2760	5	64	0.028
SRL_OPN_2PTS100_0821_20160802_050935_20160802_065931.EUM.nc	-0.028	-0.024	0.071	3733	6215	0	2403	8	71	0.045
SRL_OPN_2PTS100_0824_20160802_065930_20160802_083806.EUM.nc	-0.020	-0.024	0.084	4172	5631	0	1316	14	129	0.026
SRL_OPN_2PTS100_0826_20160802_083805_20160802_101556.EUM.nc	-0.023	-0.022	0.133	2504	5449	0	2789	27	129	0.080
SRL_OPN_2PTS100_0827_20160802_101555_20160802_115357.EUM.nc	-0.010	-0.016	0.090	2412	5510	0	2968	36	94	0.066
SRL_OPN_2PTS100_0829_20160802_115356_20160802_133252.EUM.nc	-0.042	-0.041	0.079	2864	5435	0	2496	8	67	0.070
SRL_OPN_2PTS100_0831_20160802_133252_20160802_152616.EUM.nc	0.017	0.012	0.084	3709	6384	0	2607	3	65	0.040
SRL_OPN_2PTS100_0834_20160802_152616_20160802_170605.EUM.nc	0.001	0.006	0.091	2755	5593	0	2738	3	97	0.064
SRL_OPN_2PTS100_0836_20160802_170605_20160802_184537.EUM.nc	-0.022	-0.017	0.066	3066	5552	0	2293	10	183	0.039
SRL_OPN_2PTS100_0838_20160802_184536_20160802_202456.EUM.nc	-0.035	-0.033	0.076	3236	5593	0	2147	14	196	0.017
SRL_OPN_2PTS100_0840_20160802_202455_20160802_220327.EUM.nc	-0.042	-0.047	0.092	2965	5499	0	2334	76	124	0.061
SRL_OPN_2PTS100_0842_20160802_220327_20160802_234127.EUM.nc	-0.036	-0.027	0.096	2792	5504	0	2528	58	126	0.047
SRL_OPN_2PTS100_0843_20160802_234126_20160803_011920.EUM.nc	-0.027	-0.026	0.085	2898	5506	0	2411	65	132	0.018
SRL_OPN_2PTS100_0845_20160803_011919_20160803_025751.EUM.nc	-0.031	-0.041	0.095	2797	5552	0	2666	27	62	0.078
SRL_OPN_2PTS100_0847_20160803_025751_20160803_043802.EUM.nc	-0.001	-0.002	0.068	2698	5526	0	2736	13	79	0.029
SRL_OPN_2PTS100_0849_20160803_043801_20160803_062010.EUM.nc	-0.021	-0.022	0.071	3780	5815	0	1944	5	86	0.034
SRL_OPN_2PTS100_0851_20160803_062009_20160803_080730.EUM.nc	-0.025	-0.030	0.070	3994	6106	0	1872	1	239	0.031
SRL_OPN_2PTS100_0854_20160803_080729_20160803_094530.EUM.nc	-0.028	-0.029	0.154	2841	5529	0	2580	29	79	0.053
SRL_OPN_2PTS100_0855_20160803_094529_20160803_112323.EUM.nc	-0.026	-0.019	0.110	2076	5390	0	3173	73	68	0.071
SRL_OPN_2PTS100_0857_20160803_112322_20160803_130156.EUM.nc	-0.050	-0.046	0.092	2573	5350	0	2672	9	96	0.124
SRL_OPN_2PTS100_0859_20160803_130156_20160803_145513.EUM.nc	0.010	0.006	0.079	3484	6416	0	2798	0	134	0.058
SRL_OPN_2PTS100_0862_20160803_145513_20160803_163453.EUM.nc	-0.041	-0.034	0.084	3157	5605	0	2324	17	107	0.025
SRL_OPN_2PTS100_0864_20160803_163452_20160803_181438.EUM.nc	-0.025	-0.023	0.094	2950	5607	0	2549	11	97	0.074

– Continued on next page

Table 2: Sea Surface Height Anomaly Statistics.

– Continued from previous page

File	Median	Mean	Std. Dev.	No. Obs.	Total Obs.	Default Lat/Lon	Flag (total)	Default (total)	3-Sigma Edited	1 Cpr. Amp.
SRL_OPN_2PTS100_0866_20160803_181438_20160803_195405.EUM.nc	-0.039	-0.041	0.075	3085	5617	0	2346	27	159	0.036
SRL_OPN_2PTS100_0868_20160803_195404_20160803_213250.EUM.nc	-0.035	-0.032	0.074	3294	5476	0	1843	73	266	0.014
SRL_OPN_2PTS100_0870_20160803_213250_20160803_231059.EUM.nc	-0.029	-0.027	0.104	2328	5384	0	2936	41	79	0.050
SRL_OPN_2PTS100_0871_20160803_231100_20160804_004849.EUM.nc	-0.005	-0.012	0.083	3039	5525	0	2308	81	97	0.042
SRL_OPN_2PTS100_0873_20160804_004848_20160804_022701.EUM.nc	-0.020	-0.014	0.076	2934	5523	0	2521	3	65	0.044
SRL_OPN_2PTS100_0875_20160804_022700_20160804_040639.EUM.nc	0.005	0.008	0.076	2526	5595	0	2910	14	145	0.037
SRL_OPN_2PTS100_0877_20160804_040638_20160804_054805.EUM.nc	-0.013	-0.011	0.073	3400	5628	0	2096	5	127	0.016
SRL_OPN_2PTS100_0879_20160804_054804_20160804_073650.EUM.nc	-0.036	-0.040	0.069	4047	6195	0	2068	2	78	0.015
SRL_OPN_2PTS100_0882_20160804_073649_20160804_091501.EUM.nc	-0.009	-0.007	0.077	3165	5541	0	2173	25	178	0.027
SRL_OPN_2PTS100_0883_20160804_091500_20160804_105254.EUM.nc	-0.040	-0.032	0.098	2306	5535	0	3075	25	129	0.064
SRL_OPN_2PTS100_0885_20160804_105253_20160804_123109.EUM.nc	-0.037	-0.037	0.079	2373	5456	0	2955	20	108	0.026
SRL_OPN_2PTS100_0887_20160804_123108_20160804_141027.EUM.nc	-0.020	-0.022	0.087	3137	5581	0	2378	0	66	0.071
SRL_OPN_2PTS100_0889_20160804_141027_20160804_160350.EUM.nc	-0.035	-0.032	0.099	3510	6399	0	2804	9	76	0.036
SRL_OPN_2PTS100_0892_20160804_160350_20160804_174337.EUM.nc	-0.021	-0.017	0.075	2788	5534	0	2517	12	217	0.024
SRL_OPN_2PTS100_0894_20160804_174337_20160804_192303.EUM.nc	-0.018	-0.016	0.088	3392	5639	0	2166	10	71	0.065
SRL_OPN_2PTS100_0896_20160804_192302_20160804_210208.EUM.nc	-0.029	-0.029	0.077	3597	5608	0	1867	50	94	0.021
SRL_OPN_2PTS100_0898_20160804_210208_20160804_224032.EUM.nc	-0.029	-0.024	0.082	2696	5365	0	2496	64	109	0.047
SRL_OPN_2PTS100_0899_20160804_224033_20160805_001814.EUM.nc	-0.009	-0.004	0.077	2972	5484	0	2351	44	117	0.033
SRL_OPN_2PTS100_0901_20160805_001814_20160805_015619.EUM.nc	-0.014	-0.018	0.083	3137	5539	0	2296	33	73	0.029
SRL_OPN_2PTS100_0903_20160805_015618_20160805_033528.EUM.nc	-0.007	-0.011	0.093	2875	5465	0	2497	13	80	0.037
SRL_OPN_2PTS100_0905_20160805_033527_20160805_051614.EUM.nc	-0.029	-0.031	0.077	2767	5584	0	2740	2	75	0.041
SRL_OPN_2PTS100_0907_20160805_051613_20160805_070557.EUM.nc	-0.037	-0.036	0.075	3799	6251	0	2389	19	44	0.048
SRL_OPN_2PTS100_0910_20160805_070556_20160805_084429.EUM.nc	-0.018	-0.012	0.083	3875	5602	0	1514	22	191	0.035
SRL_OPN_2PTS100_0911_20160805_084428_20160805_102227.EUM.nc	-0.023	-0.012	0.119	2519	5449	0	2828	22	80	0.048
SRL_OPN_2PTS100_0913_20160805_102227_20160805_120021.EUM.nc	-0.021	-0.028	0.078	2360	5492	0	2913	37	182	0.023
SRL_OPN_2PTS100_0915_20160805_120022_20160805_133921.EUM.nc	-0.039	-0.045	0.083	2921	5501	0	2475	32	73	0.099
SRL_OPN_2PTS100_0917_20160805_133920_20160805_153247.EUM.nc	-0.010	-0.003	0.082	3716	6390	0	2615	4	55	0.035
SRL_OPN_2PTS100_0920_20160805_153246_20160805_171235.EUM.nc	-0.035	-0.034	0.087	2798	5590	0	2714	9	69	0.056
SRL_OPN_2PTS100_0922_20160805_171234_20160805_185206.EUM.nc	-0.012	-0.020	0.088	3211	5552	0	2243	12	86	0.064
SRL_OPN_2PTS100_0924_20160805_185207_20160805_203123.EUM.nc	-0.047	-0.047	0.081	3399	5590	0	2040	16	135	0.024
SRL_OPN_2PTS100_0926_20160805_203123_20160805_220951.EUM.nc	-0.030	-0.033	0.094	2971	5508	0	2417	51	69	0.055
SRL_OPN_2PTS100_0928_20160805_220952_20160805_234749.EUM.nc	-0.004	0.002	0.090	2936	5508	0	2473	33	66	0.051
SRL_OPN_2PTS100_0929_20160805_234748_20160806_012543.EUM.nc	-0.022	-0.015	0.073	2895	5511	0	2482	57	77	0.035
SRL_OPN_2PTS100_0931_20160806_012543_20160806_030420.EUM.nc	-0.043	-0.047	0.075	2826	5549	0	2624	8	91	0.032
SRL_OPN_2PTS100_0933_20160806_030419_20160806_044437.EUM.nc	-0.004	-0.002	0.085	2787	5499	0	2642	10	60	0.024
SRL_OPN_2PTS100_0935_20160806_044436_20160806_062655.EUM.nc	0.001	0.004	0.068	3824	5803	0	1879	8	92	0.021
SRL_OPN_2PTS100_0937_20160806_062654_20160806_081355.EUM.nc	-0.032	-0.034	0.095	4143	6088	0	1809	11	125	0.045
SRL_OPN_2PTS100_0940_20160806_081355_20160806_095152.EUM.nc	-0.016	-0.017	0.120	2700	5532	0	2631	30	171	0.049
SRL_OPN_2PTS100_0941_20160806_095151_20160806_112947.EUM.nc	-0.021	-0.019	0.087	2208	5354	0	3057	36	53	0.046

– Continued on next page

Table 2: Sea Surface Height Anomaly Statistics.

– Continued from previous page

File	Median	Mean	Std. Dev.	No. Obs.	Total Obs.	Default Lat/Lon	Flag (total)	Default (total)	3-Sigma Edited	1 Cpr. Amp.
SRL_OPN_2PTS100_0943_20160806_112947_20160806_130824.EUM.nc	-0.053	-0.050	0.089	2780	5381	0	2564	15	22	0.068
SRL_OPN_2PTS100_0945_20160806_130824_20160806_150143.EUM.nc	-0.011	-0.011	0.082	3563	6414	0	2762	1	88	0.064
SRL_OPN_2PTS100_0948_20160806_150143_20160806_164131.EUM.nc	-0.040	-0.042	0.100	3002	5637	0	2560	7	68	0.019
SRL_OPN_2PTS100_0950_20160806_164131_20160806_182107.EUM.nc	-0.057	-0.053	0.080	3044	5626	0	2424	13	145	0.056
SRL_OPN_2PTS100_0952_20160806_182106_20160806_200032.EUM.nc	-0.031	-0.036	0.080	2986	5599	0	2421	17	175	0.050
SRL_OPN_2PTS100_0954_20160806_200031_20160806_213914.EUM.nc	-0.027	-0.026	0.087	3285	5466	0	1985	79	117	0.032
SRL_OPN_2PTS100_0956_20160806_213914_20160806_231722.EUM.nc	-0.002	-0.002	0.087	2439	5341	0	2763	51	88	0.025
SRL_OPN_2PTS100_0957_20160806_231721_20160807_005512.EUM.nc	-0.006	-0.011	0.066	2786	5559	0	2521	81	171	0.020
SRL_OPN_2PTS100_0959_20160807_005512_20160807_023327.EUM.nc	-0.034	-0.046	0.083	2919	5533	0	2506	8	100	0.009
SRL_OPN_2PTS100_0961_20160807_023326_20160807_041312.EUM.nc	-0.014	-0.015	0.079	2591	5499	0	2775	15	118	0.031
SRL_OPN_2PTS100_0963_20160807_041311_20160807_055446.EUM.nc	-0.011	-0.007	0.068	3415	5733	0	2057	26	235	0.014
SRL_OPN_2PTS100_0965_20160807_055447_20160807_074315.EUM.nc	-0.035	-0.030	0.075	3998	6159	0	2066	5	90	0.024
SRL_OPN_2PTS100_0968_20160807_074315_20160807_092124.EUM.nc	-0.022	-0.027	0.089	3089	5531	0	2289	12	141	0.058
SRL_OPN_2PTS100_0969_20160807_092123_20160807_105916.EUM.nc	-0.024	0.002	0.115	2245	5480	0	3162	40	33	0.067
SRL_OPN_2PTS100_0971_20160807_105915_20160807_123735.EUM.nc	-0.051	-0.059	0.083	2402	5407	0	2870	14	121	0.019
SRL_OPN_2PTS100_0973_20160807_123735_20160807_141658.EUM.nc	-0.042	-0.045	0.077	3169	5583	0	2286	0	128	0.025
SRL_OPN_2PTS100_0975_20160807_141658_20160807_161020.EUM.nc	-0.012	-0.010	0.103	3661	6375	0	2648	11	55	0.041
SRL_OPN_2PTS100_0978_20160807_161019_20160807_175006.EUM.nc	-0.027	-0.030	0.078	2747	5623	0	2685	8	183	0.042
SRL_OPN_2PTS100_0980_20160807_175007_20160807_192939.EUM.nc	-0.029	-0.031	0.087	3214	5638	0	2304	12	108	0.061
SRL_OPN_2PTS100_0982_20160807_192938_20160807_210834.EUM.nc	-0.009	-0.011	0.083	3414	5592	0	2028	40	110	0.050
SRL_OPN_2PTS100_0984_20160807_210834_20160807_224654.EUM.nc	-0.033	-0.035	0.086	2502	5371	0	2632	62	175	0.043
SRL_OPN_2PTS100_0985_20160807_224655_20160808_002443.EUM.nc	-0.004	0.000	0.086	2979	5409	0	2288	57	85	0.059
SRL_OPN_2PTS100_0987_20160808_002443_20160808_020243.EUM.nc	-0.023	-0.021	0.085	3124	5514	0	2276	35	79	0.020
SRL_OPN_2PTS100_0989_20160808_020242_20160808_034158.EUM.nc	0.001	0.001	0.095	2834	5521	0	2599	35	53	0.004
SRL_OPN_2PTS100_0991_20160808_034158_20160808_052251.EUM.nc	0.016	0.013	0.090	2731	5565	0	2794	4	36	0.042
SRL_OPN_2PTS100_0993_20160808_052251_20160808_071230.EUM.nc	-0.029	-0.027	0.065	3783	6215	0	2356	8	68	0.021
SRL_OPN_2PTS100_0996_20160808_071229_20160808_085051.EUM.nc	-0.028	-0.031	0.085	3892	5600	0	1597	18	93	0.031
SRL_OPN_2PTS100_0997_20160808_085051_20160808_102849.EUM.nc	-0.028	-0.021	0.119	2497	5433	0	2847	14	75	0.051
SRL_OPN_2PTS100_0999_20160808_102848_20160808_120653.EUM.nc	-0.038	-0.034	0.089	2491	5506	0	2913	18	84	0.025
SRL_OPN_2PTS100_1001_20160808_120652_20160808_134551.EUM.nc	-0.048	-0.043	0.073	2909	5514	0	2503	4	98	0.056
SRL_OPN_2PTS101_0001_20160808_134550_20160808_153915.EUM.nc	-0.008	0.003	0.087	3731	6405	0	2611	2	61	0.024
SRL_OPN_2PTS101_0004_20160808_153915_20160808_171904.EUM.nc	-0.013	-0.018	0.099	2844	5641	0	2747	4	46	0.062
SRL_OPN_2PTS101_0006_20160808_171904_20160808_185834.EUM.nc	-0.040	-0.041	0.085	3177	5542	0	2282	12	71	0.013
SRL_OPN_2PTS101_0008_20160808_185833_20160808_203748.EUM.nc	-0.016	-0.024	0.083	3603	5628	0	1910	27	88	0.043
SRL_OPN_2PTS101_0010_20160808_203748_20160808_221622.EUM.nc	-0.032	-0.034	0.075	2881	5522	0	2406	84	151	0.019
SRL_OPN_2PTS101_0012_20160808_221621_20160808_235410.EUM.nc	-0.016	-0.011	0.094	2955	5505	0	2402	38	110	0.060
SRL_OPN_2PTS101_0013_20160808_235410_20160809_013207.EUM.nc	-0.046	-0.045	0.080	3087	5535	0	2318	62	68	0.016
SRL_OPN_2PTS101_0015_20160809_013206_20160809_031056.EUM.nc	-0.031	-0.029	0.086	2818	5557	0	2639	6	94	0.032
SRL_OPN_2PTS101_0017_20160809_031056_20160809_045113.EUM.nc	-0.015	-0.017	0.086	2766	5532	0	2643	6	117	0.025

– Continued on next page

Table 2: Sea Surface Height Anomaly Statistics.

– Continued from previous page

File	Median	Mean	Std. Dev.	No. Obs.	Total Obs.	Default Lat/Lon	Flag (total)	Default (total)	3-Sigma Edited	1 Cpr. Amp.
SRL_OPN_2PTS101_0019_20160809_045113_20160809_063349.EUM.nc	-0.004	-0.002	0.080	3836	5841	0	1939	6	60	0.027
SRL_OPN_2PTS101_0021_20160809_063349_20160809_082019.EUM.nc	-0.029	-0.033	0.078	4112	6077	0	1796	2	167	0.025
SRL_OPN_2PTS101_0024_20160809_082018_20160809_095822.EUM.nc	-0.008	-0.023	0.128	2697	5441	0	2628	13	103	0.081
SRL_OPN_2PTS101_0025_20160809_095821_20160809_113610.EUM.nc	-0.010	-0.007	0.097	2346	5438	0	2989	50	53	0.053
SRL_OPN_2PTS101_0027_20160809_113609_20160809_131452.EUM.nc	-0.059	-0.056	0.088	2840	5497	0	2596	9	52	0.091
SRL_OPN_2PTS101_0029_20160809_131451_20160809_150813.EUM.nc	-0.046	-0.050	0.090	3631	6431	0	2735	2	63	0.052
SRL_OPN_2PTS101_0032_20160809_150812_20160809_164801.EUM.nc	-0.024	-0.020	0.084	2892	5571	0	2556	6	117	0.010
SRL_OPN_2PTS101_0034_20160809_164800_20160809_182735.EUM.nc	-0.022	-0.028	0.087	3106	5537	0	2376	10	45	0.020
SRL_OPN_2PTS101_0036_20160809_182735_20160809_200658.EUM.nc	-0.012	-0.011	0.078	2976	5574	0	2390	31	177	0.022
SRL_OPN_2PTS101_0038_20160809_200658_20160809_214539.EUM.nc	-0.017	-0.015	0.092	3294	5552	0	2056	70	132	0.037
SRL_OPN_2PTS101_0040_20160809_214538_20160809_232343.EUM.nc	-0.035	-0.035	0.108	2495	5359	0	2706	73	85	0.041
SRL_OPN_2PTS101_0041_20160809_232342_20160810_010134.EUM.nc	-0.037	-0.039	0.076	2697	5525	0	2624	72	132	0.019
SRL_OPN_2PTS101_0043_20160810_010134_20160810_023953.EUM.nc	-0.049	-0.049	0.082	2890	5551	0	2584	8	69	0.025
SRL_OPN_2PTS101_0045_20160810_023953_20160810_041944.EUM.nc	0.012	0.011	0.095	2685	5511	0	2768	22	36	0.012
SRL_OPN_2PTS101_0047_20160810_041944_20160810_060136.EUM.nc	-0.003	0.001	0.077	3627	5756	0	2012	7	110	0.028
SRL_OPN_2PTS101_0049_20160810_060135_20160810_074939.EUM.nc	-0.013	-0.019	0.078	4021	6126	0	1989	6	110	0.038
SRL_OPN_2PTS101_0052_20160810_074939_20160810_092745.EUM.nc	-0.001	0.001	0.110	2987	5536	0	2429	17	103	0.052
SRL_OPN_2PTS101_0053_20160810_092745_20160810_110539.EUM.nc	-0.004	-0.003	0.111	2299	5479	0	3113	26	41	0.046
SRL_OPN_2PTS101_0055_20160810_110538_20160810_124400.EUM.nc	-0.038	-0.044	0.074	2392	5380	0	2899	11	78	0.041
SRL_OPN_2PTS101_0057_20160810_124359_20160810_142330.EUM.nc	-0.048	-0.043	0.086	3268	5589	0	2227	0	94	0.029
SRL_OPN_2PTS101_0059_20160810_142329_20160810_161657.EUM.nc	-0.013	-0.015	0.101	3614	6409	0	2689	13	93	0.019
SRL_OPN_2PTS101_0062_20160810_161656_20160810_175635.EUM.nc	-0.030	-0.036	0.088	2780	5606	0	2658	11	157	0.045
SRL_OPN_2PTS101_0064_20160810_175634_20160810_193606.EUM.nc	-0.022	-0.016	0.077	3209	5626	0	2288	29	100	0.027
SRL_OPN_2PTS101_0066_20160810_193606_20160810_211458.EUM.nc	-0.012	-0.010	0.075	3305	5562	0	1955	41	261	0.036
SRL_OPN_2PTS101_0068_20160810_211458_20160810_225316.EUM.nc	-0.016	-0.013	0.114	2506	5394	0	2792	44	52	0.010
SRL_OPN_2PTS101_0069_20160810_225316_20160811_003106.EUM.nc	-0.013	-0.019	0.079	3073	5518	0	2270	65	110	0.012
SRL_OPN_2PTS101_0071_20160811_003105_20160811_020908.EUM.nc	-0.023	-0.023	0.094	3053	5523	0	2403	21	46	0.034
SRL_OPN_2PTS101_0073_20160811_020907_20160811_034830.EUM.nc	-0.007	-0.007	0.094	2729	5544	0	2715	25	75	0.047
SRL_OPN_2PTS101_0075_20160811_034830_20160811_052939.EUM.nc	0.016	0.015	0.087	2645	5596	0	2871	4	76	0.058
SRL_OPN_2PTS101_0077_20160811_052938_20160811_071856.EUM.nc	-0.028	-0.021	0.071	3881	6214	0	2198	12	123	0.013
SRL_OPN_2PTS101_0080_20160811_071857_20160811_085715.EUM.nc	-0.031	-0.028	0.082	3717	5583	0	1702	30	134	0.034
SRL_OPN_2PTS101_0081_20160811_085714_20160811_103510.EUM.nc	-0.031	-0.022	0.100	2381	5415	0	2938	21	75	0.016
SRL_OPN_2PTS101_0083_20160811_103510_20160811_121318.EUM.nc	-0.021	-0.026	0.083	2405	5502	0	2919	32	146	0.032
SRL_OPN_2PTS101_0085_20160811_121318_20160811_135221.EUM.nc	-0.035	-0.031	0.075	3021	5529	0	2430	11	67	0.044
SRL_OPN_2PTS101_0087_20160811_135221_20160811_154545.EUM.nc	0.004	0.001	0.106	3821	6391	0	2500	0	70	0.072
SRL_OPN_2PTS101_0090_20160811_154544_20160811_172532.EUM.nc	-0.000	-0.008	0.085	2767	4649	0	1805	5	72	0.019
SRL_OPN_2PTS101_0092_20160811_172531_20160811_190509.EUM.nc	-0.053	-0.046	0.079	3259	5556	0	2184	4	109	0.006
SRL_OPN_2PTS101_0094_20160811_190508_20160811_204412.EUM.nc	-0.002	0.003	0.069	3662	5612	0	1749	33	168	0.041
SRL_OPN_2PTS101_0096_20160811_204412_20160811_222245.EUM.nc	-0.019	-0.022	0.087	2907	5542	0	2518	50	67	0.064

– Continued on next page

Table 2: Sea Surface Height Anomaly Statistics.

– Continued from previous page

File	Median	Mean	Std. Dev.	No. Obs.	Total Obs.	Default Lat/Lon	Flag (total)	Default (total)	3-Sigma Edited	1 Cpr. Amp.
SRL_OPN_2PTS101_0098_20160811_222245_20160812_000039.EUM.nc	-0.006	-0.007	0.079	2936	5514	0	2324	53	201	0.034
SRL_OPN_2PTS101_0099_20160812_000038_20160812_013830.EUM.nc	-0.015	-0.014	0.083	3070	5532	0	2276	58	128	0.043
SRL_OPN_2PTS101_0101_20160812_013829_20160812_031724.EUM.nc	-0.020	-0.027	0.090	2702	5539	0	2685	25	127	0.026
SRL_OPN_2PTS101_0103_20160812_031723_20160812_045747.EUM.nc	-0.004	-0.007	0.089	2806	5584	0	2734	6	38	0.050
SRL_OPN_2PTS101_0105_20160812_045747_20160812_064033.EUM.nc	-0.031	-0.027	0.072	3852	5857	0	1935	2	68	0.040
SRL_OPN_2PTS101_0107_20160812_064032_20160812_082641.EUM.nc	-0.032	-0.036	0.086	4261	6050	0	1663	13	113	0.041
SRL_OPN_2PTS101_0110_20160812_082640_20160812_100443.EUM.nc	-0.051	-0.048	0.112	2694	5433	0	2626	16	97	0.040
SRL_OPN_2PTS101_0111_20160812_100442_20160812_114241.EUM.nc	-0.026	-0.028	0.088	2368	5461	0	2989	33	71	0.053
SRL_OPN_2PTS101_0113_20160812_114240_20160812_132119.EUM.nc	-0.029	-0.026	0.081	2901	5423	0	2450	8	64	0.074
SRL_OPN_2PTS101_0115_20160812_132118_20160812_151442.EUM.nc	-0.008	-0.009	0.086	3699	6427	0	2640	5	83	0.041
SRL_OPN_2PTS101_0118_20160812_151441_20160812_165429.EUM.nc	-0.003	-0.005	0.097	2955	5560	0	2531	3	71	0.044
SRL_OPN_2PTS101_0120_20160812_165429_20160812_183411.EUM.nc	-0.043	-0.038	0.079	3159	5546	0	2311	1	75	0.019
SRL_OPN_2PTS101_0122_20160812_183411_20160812_201325.EUM.nc	-0.025	-0.021	0.082	3158	5580	0	2242	9	171	0.020
SRL_OPN_2PTS101_0124_20160812_201324_20160812_215210.EUM.nc	-0.029	-0.030	0.091	3196	5521	0	2124	94	107	0.037
SRL_OPN_2PTS101_0126_20160812_215209_20160812_233012.EUM.nc	-0.026	-0.031	0.112	2463	5337	0	2781	45	48	0.067
SRL_OPN_2PTS101_0127_20160812_233011_20160813_010755.EUM.nc	-0.033	-0.032	0.082	2718	5505	0	2665	60	62	0.012
SRL_OPN_2PTS101_0129_20160813_010754_20160813_024627.EUM.nc	0.000	-0.006	0.095	2853	5563	0	2647	7	56	0.059
SRL_OPN_2PTS101_0131_20160813_024627_20160813_042616.EUM.nc	0.018	0.018	0.075	2692	5518	0	2697	3	126	0.032
SRL_OPN_2PTS101_0133_20160813_042616_20160813_060817.EUM.nc	-0.017	-0.012	0.096	3697	5790	0	2026	3	64	0.078
SRL_OPN_2PTS101_0135_20160813_060816_20160813_075603.EUM.nc	-0.035	-0.036	0.086	4063	6136	0	1980	9	84	0.059
SRL_OPN_2PTS101_0138_20160813_075602_20160813_093415.EUM.nc	-0.041	-0.040	0.098	2906	5548	0	2470	19	153	0.030
SRL_OPN_2PTS101_0139_20160813_093414_20160813_111159.EUM.nc	-0.019	-0.030	0.121	2206	5489	0	3181	59	43	0.031
SRL_OPN_2PTS101_0141_20160813_111159_20160813_125025.EUM.nc	-0.039	-0.033	0.071	2511	5358	0	2780	7	60	0.009
SRL_OPN_2PTS101_0143_20160813_125024_20160813_144337.EUM.nc	-0.001	-0.003	0.090	3565	6352	0	2718	2	67	0.033
SRL_OPN_2PTS101_0146_20160813_144337_20160813_162325.EUM.nc	0.006	0.006	0.096	3350	5644	0	2182	9	103	0.018
SRL_OPN_2PTS101_0148_20160813_162325_20160813_180302.EUM.nc	-0.014	-0.020	0.087	2912	5639	0	2619	0	108	0.031
SRL_OPN_2PTS101_0150_20160813_180303_20160813_194232.EUM.nc	-0.036	-0.038	0.075	3171	5624	0	2291	11	151	0.019
SRL_OPN_2PTS101_0152_20160813_194232_20160813_212130.EUM.nc	-0.007	-0.006	0.094	3338	5497	0	2020	44	95	0.032
SRL_OPN_2PTS101_0154_20160813_212129_20160813_225937.EUM.nc	-0.042	-0.041	0.097	2294	5414	0	2906	48	166	0.022
SRL_OPN_2PTS101_0155_20160813_225937_20160814_003726.EUM.nc	-0.041	-0.037	0.093	3153	5497	0	2149	68	127	0.026
SRL_OPN_2PTS101_0157_20160814_003726_20160814_021540.EUM.nc	-0.019	-0.016	0.081	2952	5538	0	2485	21	80	0.034
SRL_OPN_2PTS101_0159_20160814_021539_20160814_035459.EUM.nc	-0.002	-0.002	0.095	2653	5548	0	2843	12	40	0.037
SRL_OPN_2PTS101_0161_20160814_035458_20160814_053617.EUM.nc	-0.003	-0.002	0.096	2822	5584	0	2668	17	77	0.074
SRL_OPN_2PTS101_0163_20160814_053617_20160814_072521.EUM.nc	-0.034	-0.028	0.079	4087	6220	0	2080	7	46	0.037
SRL_OPN_2PTS101_0166_20160814_072520_20160814_090345.EUM.nc	-0.028	-0.022	0.094	3614	5594	0	1821	19	140	0.030
SRL_OPN_2PTS101_0167_20160814_090344_20160814_104131.EUM.nc	-0.034	-0.032	0.114	2562	5517	0	2837	22	96	0.032
SRL_OPN_2PTS101_0169_20160814_104130_20160814_121942.EUM.nc	-0.022	-0.032	0.111	2530	5499	0	2868	44	57	0.047
SRL_OPN_2PTS101_0171_20160814_121942_20160814_135858.EUM.nc	-0.002	0.000	0.091	3211	5583	0	2284	7	81	0.031
SRL_OPN_2PTS101_0173_20160814_135858_20160814_155222.EUM.nc	-0.001	-0.005	0.095	3596	6408	0	2756	4	52	0.046

– Continued on next page

Table 2: Sea Surface Height Anomaly Statistics.

– Continued from previous page

File	Median	Mean	Std. Dev.	No. Obs.	Total Obs.	Default Lat/Lon	Flag (total)	Default (total)	3-Sigma Edited	1 Cpr. Amp.
SRL_OPN_2PTS101_0176_20160814_155223_20160814_173201.EUM.nc	0.020	0.019	0.089	2774	5498	0	2642	5	77	0.055
SRL_OPN_2PTS101_0178_20160814_173200_20160814_191137.EUM.nc	-0.025	-0.024	0.083	3340	5640	0	2129	10	161	0.056
SRL_OPN_2PTS101_0180_20160814_191137_20160814_205039.EUM.nc	-0.013	-0.003	0.074	3556	5602	0	1814	56	176	0.035
SRL_OPN_2PTS101_0182_20160814_205038_20160814_222908.EUM.nc	-0.029	-0.034	0.072	2739	5410	0	2465	72	134	0.033
SRL_OPN_2PTS101_0183_20160814_222907_20160815_000701.EUM.nc	-0.001	-0.004	0.097	3065	5521	0	2324	47	85	0.063
SRL_OPN_2PTS101_0185_20160815_000700_20160815_014453.EUM.nc	-0.006	-0.015	0.096	3226	5548	0	2227	45	50	0.076
SRL_OPN_2PTS101_0187_20160815_014453_20160815_032353.EUM.nc	-0.013	-0.022	0.109	2843	5510	0	2598	13	56	0.090
SRL_OPN_2PTS101_0189_20160815_032353_20160815_050434.EUM.nc	-0.000	0.002	0.086	2670	5583	0	2801	8	104	0.043
SRL_OPN_2PTS101_0191_20160815_050433_20160815_065436.EUM.nc	-0.034	-0.032	0.062	3672	6255	0	2468	2	113	0.034
SRL_OPN_2PTS101_0194_20160815_065435_20160815_083305.EUM.nc	-0.026	-0.030	0.082	4114	5629	0	1210	3	302	0.050
SRL_OPN_2PTS101_0196_20160815_083306_20160815_101106.EUM.nc	-0.052	-0.045	0.116	2590	5426	0	2710	18	108	0.015
SRL_OPN_2PTS101_0197_20160815_101106_20160815_114905.EUM.nc	-0.032	-0.025	0.089	2311	5508	0	3022	17	158	0.057
SRL_OPN_2PTS101_0199_20160815_114904_20160815_132747.EUM.nc	-0.012	-0.003	0.088	2877	5465	0	2507	16	65	0.084
SRL_OPN_2PTS101_0201_20160815_132746_20160815_152111.EUM.nc	-0.012	-0.010	0.090	3817	6390	0	2512	14	47	0.045
SRL_OPN_2PTS101_0204_20160815_152111_20160815_170100.EUM.nc	0.000	0.005	0.074	2818	5579	0	2577	5	179	0.027
SRL_OPN_2PTS101_0206_20160815_170059_20160815_184040.EUM.nc	-0.023	-0.020	0.078	3044	5532	0	2322	5	161	0.039
SRL_OPN_2PTS101_0208_20160815_184039_20160815_201952.EUM.nc	-0.026	-0.013	0.081	3349	5580	0	2089	11	131	0.036
SRL_OPN_2PTS101_0210_20160815_201951_20160815_215834.EUM.nc	-0.045	-0.049	0.082	2962	5475	0	2322	71	120	0.035
SRL_OPN_2PTS101_0212_20160815_215833_20160815_233636.EUM.nc	-0.014	-0.018	0.097	2623	5457	0	2686	45	103	0.027
SRL_OPN_2PTS101_0213_20160815_233636_20160816_011419.EUM.nc	-0.028	-0.031	0.089	2922	5486	0	2425	83	56	0.068
SRL_OPN_2PTS101_0215_20160816_011418_20160816_025254.EUM.nc	-0.013	-0.023	0.097	2806	5545	0	2658	2	79	0.074
SRL_OPN_2PTS101_0217_20160816_025255_20160816_043300.EUM.nc	-0.015	-0.020	0.081	2748	5503	0	2667	15	73	0.066
SRL_OPN_2PTS101_0219_20160816_043259_20160816_061501.EUM.nc	-0.038	-0.033	0.073	3716	5786	0	1962	3	105	0.037
SRL_OPN_2PTS101_0221_20160816_061500_20160816_080227.EUM.nc	-0.040	-0.039	0.084	4050	6114	0	1907	8	149	0.047
SRL_OPN_2PTS101_0224_20160816_080228_20160816_094036.EUM.nc	-0.027	-0.029	0.122	2866	5535	0	2532	11	126	0.027
SRL_OPN_2PTS101_0225_20160816_094036_20160816_111831.EUM.nc	-0.036	-0.037	0.098	2204	5411	0	3042	52	113	0.051
SRL_OPN_2PTS101_0227_20160816_111831_20160816_125652.EUM.nc	-0.048	-0.045	0.084	2584	5351	0	2705	7	55	0.051
SRL_OPN_2PTS101_0229_20160816_125652_20160816_145007.EUM.nc	0.002	0.003	0.090	3778	6398	0	2520	4	96	0.062
SRL_OPN_2PTS101_0232_20160816_145006_20160816_162955.EUM.nc	-0.031	-0.026	0.102	3321	5645	0	2223	21	80	0.058
SRL_OPN_2PTS101_0234_20160816_162954_20160816_180941.EUM.nc	0.003	-0.006	0.082	2865	5641	0	2554	6	216	0.037
SRL_OPN_2PTS101_0236_20160816_180940_20160816_194900.EUM.nc	-0.021	-0.019	0.076	3179	5618	0	2276	12	151	0.017
SRL_OPN_2PTS101_0238_20160816_194859_20160816_212756.EUM.nc	-0.020	-0.012	0.091	3384	5506	0	1966	68	88	0.007
SRL_OPN_2PTS101_0240_20160816_212755_20160816_230608.EUM.nc	-0.062	-0.059	0.086	2182	5411	0	3057	44	128	0.041
SRL_OPN_2PTS101_0241_20160816_230608_20160817_004349.EUM.nc	-0.022	-0.027	0.109	3143	5511	0	2252	60	56	0.081
SRL_OPN_2PTS101_0243_20160817_004348_20160817_022206.EUM.nc	-0.027	-0.020	0.094	2918	5548	0	2527	6	97	0.045
SRL_OPN_2PTS101_0245_20160817_022205_20160817_040130.EUM.nc	0.008	-0.000	0.102	2676	5553	0	2819	9	49	0.056
SRL_OPN_2PTS101_0247_20160817_040130_20160817_054257.EUM.nc	-0.014	-0.017	0.083	3194	5592	0	2291	12	95	0.018
SRL_OPN_2PTS101_0249_20160817_054256_20160817_073147.EUM.nc	-0.026	-0.025	0.072	4079	6201	0	2057	7	58	0.023
SRL_OPN_2PTS101_0252_20160817_073146_20160817_091008.EUM.nc	-0.030	-0.026	0.077	3336	5576	0	2039	11	190	0.012

– Continued on next page

Table 2: Sea Surface Height Anomaly Statistics.

– Continued from previous page

File	Median	Mean	Std. Dev.	No. Obs.	Total Obs.	Default Lat/Lon	Flag (total)	Default (total)	3-Sigma Edited	1 Cpr. Amp.
SRL_OPN_2PTS101_0253_20160817_091007_20160817_104754.EUM.nc	-0.038	-0.031	0.115	2489	5532	0	2922	30	91	0.065
SRL_OPN_2PTS101_0255_20160817_104754_20160817_122607.EUM.nc	-0.032	-0.033	0.081	2377	5483	0	2867	62	177	0.019
SRL_OPN_2PTS101_0257_20160817_122606_20160817_140529.EUM.nc	-0.013	-0.010	0.098	3169	5586	0	2387	3	27	0.078
SRL_OPN_2PTS101_0259_20160817_140529_20160817_155852.EUM.nc	-0.015	-0.014	0.107	3553	6417	0	2754	10	100	0.051
SRL_OPN_2PTS101_0262_20160817_155852_20160817_173831.EUM.nc	-0.009	-0.017	0.072	2651	5523	0	2625	9	238	0.015
SRL_OPN_2PTS101_0264_20160817_173831_20160817_191807.EUM.nc	-0.010	-0.009	0.086	3298	5632	0	2123	13	198	0.041
SRL_OPN_2PTS101_0266_20160817_191807_20160817_205714.EUM.nc	-0.019	-0.018	0.080	3537	5594	0	1837	37	183	0.057
SRL_OPN_2PTS101_0268_20160817_205713_20160817_223531.EUM.nc	-0.031	-0.031	0.109	2766	5394	0	2531	59	38	0.095
SRL_OPN_2PTS101_0269_20160817_223531_20160818_001323.EUM.nc	-0.001	-0.006	0.095	3012	5510	0	2386	38	74	0.065
SRL_OPN_2PTS101_0271_20160818_001322_20160818_015125.EUM.nc	-0.027	-0.021	0.092	3226	5524	0	2192	41	65	0.049
SRL_OPN_2PTS101_0273_20160818_015126_20160818_033022.EUM.nc	-0.010	-0.029	0.120	2921	5445	0	2461	22	41	0.098
SRL_OPN_2PTS101_0275_20160818_033021_20160818_051110.EUM.nc	-0.008	-0.012	0.083	2809	5572	0	2712	3	48	0.025
SRL_OPN_2PTS101_0277_20160818_051110_20160818_070102.EUM.nc	-0.028	-0.027	0.069	3718	6238	0	2428	21	71	0.038
SRL_OPN_2PTS101_0280_20160818_070101_20160818_083937.EUM.nc	-0.021	-0.019	0.080	4235	5624	0	1316	13	60	0.017
SRL_OPN_2PTS101_0282_20160818_083936_20160818_101726.EUM.nc	-0.030	-0.027	0.117	2423	5444	0	2752	36	233	0.086
SRL_OPN_2PTS101_0283_20160818_101726_20160818_115528.EUM.nc	-0.028	-0.032	0.092	2411	5520	0	2959	31	119	0.044
SRL_OPN_2PTS101_0285_20160818_115528_20160818_133424.EUM.nc	-0.046	-0.046	0.081	2869	5417	0	2447	4	97	0.073
SRL_OPN_2PTS101_0287_20160818_133425_20160818_152749.EUM.nc	0.004	-0.002	0.092	3791	6393	0	2487	3	112	0.062
SRL_OPN_2PTS101_0290_20160818_152749_20160818_170729.EUM.nc	0.002	0.005	0.081	2758	5594	0	2619	7	210	0.067
SRL_OPN_2PTS101_0292_20160818_170728_20160818_184708.EUM.nc	-0.007	-0.002	0.079	3154	5552	0	2163	4	231	0.036
SRL_OPN_2PTS101_0294_20160818_184708_20160818_202619.EUM.nc	-0.034	-0.031	0.083	3322	5574	0	2101	20	131	0.045
SRL_OPN_2PTS101_0296_20160818_202618_20160818_220457.EUM.nc	-0.023	-0.028	0.105	2943	5532	0	2431	68	90	0.055
SRL_OPN_2PTS101_0298_20160818_220457_20160818_234258.EUM.nc	-0.008	-0.010	0.085	2803	5538	0	2558	54	123	0.057
SRL_OPN_2PTS101_0299_20160818_234257_20160819_012042.EUM.nc	-0.036	-0.029	0.072	2879	5514	0	2428	73	134	0.038
SRL_OPN_2PTS101_0301_20160819_012041_20160819_025923.EUM.nc	-0.037	-0.040	0.094	2832	5576	0	2653	10	81	0.052
SRL_OPN_2PTS101_0303_20160819_025924_20160819_043936.EUM.nc	0.003	-0.003	0.076	2715	5538	0	2719	11	93	0.051
SRL_OPN_2PTS101_0305_20160819_043936_20160819_062146.EUM.nc	-0.017	-0.019	0.072	3868	5811	0	1854	3	86	0.030
SRL_OPN_2PTS101_0307_20160819_062145_20160819_080853.EUM.nc	-0.028	-0.026	0.069	3958	6107	0	1821	7	321	0.027
SRL_OPN_2PTS101_0310_20160819_080852_20160819_094701.EUM.nc	-0.025	-0.023	0.121	2654	5523	0	2618	23	228	0.035
SRL_OPN_2PTS101_0311_20160819_094700_20160819_112455.EUM.nc	-0.007	-0.010	0.106	2041	5431	0	3260	55	75	0.081
SRL_OPN_2PTS101_0313_20160819_112454_20160819_130320.EUM.nc	-0.040	-0.039	0.075	2603	5323	0	2664	13	43	0.070
SRL_OPN_2PTS101_0315_20160819_130319_20160819_145646.EUM.nc	0.016	0.009	0.104	3735	6430	0	2593	1	101	0.100
SRL_OPN_2PTS101_0318_20160819_145645_20160819_163626.EUM.nc	-0.044	-0.044	0.083	3197	5629	0	2287	22	123	0.031
SRL_OPN_2PTS101_0320_20160819_163625_20160819_181610.EUM.nc	-0.014	-0.021	0.090	2876	5606	0	2541	9	180	0.062
SRL_OPN_2PTS101_0322_20160819_181610_20160819_195528.EUM.nc	-0.040	-0.042	0.083	3169	5587	0	2247	14	157	0.006
SRL_OPN_2PTS101_0324_20160819_195527_20160819_213421.EUM.nc	-0.036	-0.035	0.094	3367	5490	0	1931	68	124	0.029
SRL_OPN_2PTS101_0326_20160819_213420_20160819_231231.EUM.nc	-0.021	-0.025	0.103	2334	5391	0	2932	34	91	0.046
SRL_OPN_2PTS101_0327_20160819_231230_20160820_005011.EUM.nc	-0.014	-0.011	0.096	2998	5536	0	2340	98	100	0.072
SRL_OPN_2PTS101_0329_20160820_005010_20160820_022832.EUM.nc	-0.037	-0.041	0.097	2947	5539	0	2531	3	58	0.035

– Continued on next page

Table 2: Sea Surface Height Anomaly Statistics.

– Continued from previous page

File	Median	Mean	Std. Dev.	No. Obs.	Total Obs.	Default Lat/Lon	Flag (total)	Default (total)	3-Sigma Edited	1 Cpr. Amp.
SRL_OPN_2PTS101_0331_20160820_022831_20160820_040803.EUM.nc	-0.017	-0.018	0.095	2640	5618	0	2914	16	48	0.053
SRL_OPN_2PTS101_0333_20160820_040803_20160820_054939.EUM.nc	-0.009	-0.005	0.081	3454	5651	0	2043	8	146	0.025
SRL_OPN_2PTS101_0335_20160820_054938_20160820_073812.EUM.nc	-0.028	-0.024	0.071	4098	6172	0	1986	2	86	0.027
SRL_OPN_2PTS101_0338_20160820_073812_20160820_091631.EUM.nc	0.006	0.009	0.080	3158	5548	0	2209	14	167	0.032
SRL_OPN_2PTS101_0339_20160820_091630_20160820_105424.EUM.nc	-0.053	-0.038	0.113	2355	5523	0	3035	40	93	0.055
SRL_OPN_2PTS101_0341_20160820_105423_20160820_123233.EUM.nc	-0.062	-0.062	0.093	2388	5436	0	2933	11	104	0.033
SRL_OPN_2PTS101_0343_20160820_123232_20160820_141202.EUM.nc	-0.039	-0.052	0.114	3219	5607	0	2357	1	30	0.128
SRL_OPN_2PTS101_0345_20160820_141201_20160820_160522.EUM.nc	-0.043	-0.045	0.085	3447	6407	0	2731	9	220	0.033
SRL_OPN_2PTS101_0348_20160820_160521_20160820_174510.EUM.nc	-0.027	-0.034	0.072	2646	5531	0	2629	11	245	0.033
SRL_OPN_2PTS101_0350_20160820_174509_20160820_192435.EUM.nc	-0.010	-0.003	0.094	3348	5635	0	2225	9	53	0.071
SRL_OPN_2PTS101_0352_20160820_192435_20160820_210340.EUM.nc	-0.024	-0.025	0.086	3581	5590	0	1924	46	39	0.036
SRL_OPN_2PTS101_0354_20160820_210340_20160820_224154.EUM.nc	0.001	-0.007	0.109	2761	5343	0	2494	51	37	0.043
SRL_OPN_2PTS101_0355_20160820_224153_20160821_001945.EUM.nc	-0.014	-0.016	0.087	3056	5458	0	2294	40	68	0.046
SRL_OPN_2PTS101_0357_20160821_001945_20160821_015751.EUM.nc	-0.048	-0.046	0.082	3181	5549	0	2249	38	81	0.017
SRL_OPN_2PTS101_0359_20160821_015750_20160821_033653.EUM.nc	-0.026	-0.026	0.101	2801	5491	0	2604	22	64	0.059
SRL_OPN_2PTS101_0361_20160821_033652_20160821_051748.EUM.nc	0.001	-0.008	0.097	2858	5587	0	2671	5	53	0.083
SRL_OPN_2PTS101_0363_20160821_051748_20160821_070728.EUM.nc	-0.025	-0.023	0.065	3780	6235	0	2374	14	67	0.016
SRL_OPN_2PTS101_0366_20160821_070728_20160821_084600.EUM.nc	-0.009	-0.008	0.099	3867	5602	0	1522	12	201	0.072
SRL_OPN_2PTS101_0368_20160821_084559_20160821_102348.EUM.nc	-0.005	0.008	0.119	2537	5430	0	2705	35	153	0.055
SRL_OPN_2PTS101_0369_20160821_102348_20160821_120152.EUM.nc	-0.026	-0.030	0.086	2485	5507	0	2886	17	119	0.042
SRL_OPN_2PTS101_0371_20160821_120152_20160821_134053.EUM.nc	-0.068	-0.065	0.090	2864	5482	0	2485	35	98	0.089
SRL_OPN_2PTS101_0373_20160821_134053_20160821_153418.EUM.nc	-0.025	-0.021	0.079	3781	6394	0	2485	2	126	0.005
SRL_OPN_2PTS101_0376_20160821_153419_20160821_171358.EUM.nc	0.006	0.007	0.084	2708	5574	0	2685	6	175	0.073
SRL_OPN_2PTS101_0378_20160821_171357_20160821_185338.EUM.nc	-0.016	-0.012	0.075	3152	5561	0	2236	21	152	0.052
SRL_OPN_2PTS101_0380_20160821_185337_20160821_203253.EUM.nc	-0.061	-0.060	0.085	3454	5603	0	1986	36	127	0.028
SRL_OPN_2PTS101_0382_20160821_203252_20160821_221121.EUM.nc	-0.029	-0.036	0.088	2821	5515	0	2559	62	73	0.035
SRL_OPN_2PTS101_0384_20160821_221121_20160821_234920.EUM.nc	0.015	0.017	0.078	2834	5501	0	2460	40	167	0.024
SRL_OPN_2PTS101_0385_20160821_234919_20160822_012705.EUM.nc	-0.025	-0.021	0.074	2928	5498	0	2346	64	160	0.023
SRL_OPN_2PTS101_0387_20160822_012704_20160822_030551.EUM.nc	-0.031	-0.032	0.079	2757	5544	0	2642	6	139	0.044
SRL_OPN_2PTS101_0389_20160822_030550_20160822_044610.EUM.nc	-0.016	-0.021	0.092	2793	5514	0	2650	7	64	0.081
SRL_OPN_2PTS101_0391_20160822_044610_20160822_062829.EUM.nc	0.007	0.005	0.081	3881	5801	0	1838	4	78	0.026
SRL_OPN_2PTS101_0393_20160822_062829_20160822_081517.EUM.nc	-0.026	-0.032	0.093	4117	6082	0	1757	4	204	0.045
SRL_OPN_2PTS101_0396_20160822_081516_20160822_095322.EUM.nc	-0.010	-0.021	0.121	2749	5549	0	2609	25	166	0.073
SRL_OPN_2PTS101_0397_20160822_095322_20160822_113118.EUM.nc	0.003	0.009	0.122	2318	5454	0	3079	40	17	0.044
SRL_OPN_2PTS101_0399_20160822_113117_20160822_130955.EUM.nc	-0.049	-0.043	0.085	2654	5347	0	2590	21	82	0.087
SRL_OPN_2PTS101_0401_20160822_130954_20160822_150315.EUM.nc	-0.018	-0.013	0.089	3828	6421	0	2514	1	78	0.051
SRL_OPN_2PTS101_0404_20160822_150314_20160822_164256.EUM.nc	-0.007	0.001	0.094	3040	5591	0	2400	7	144	0.059
SRL_OPN_2PTS101_0406_20160822_164255_20160822_182238.EUM.nc	-0.032	-0.035	0.075	3071	5649	0	2423	4	151	0.025
SRL_OPN_2PTS101_0408_20160822_182237_20160822_200155.EUM.nc	-0.042	-0.044	0.082	3028	5611	0	2411	19	153	0.031

– Continued on next page

Table 2: Sea Surface Height Anomaly Statistics.

– Continued from previous page

File	Median	Mean	Std. Dev.	No. Obs.	Total Obs.	Default Lat/Lon	Flag (total)	Default (total)	3-Sigma Edited	1 Cpr. Amp.
SRL_OPN_2PTS101_0410_20160822_200154_20160822_214045.EUM.nc	0.003	0.002	0.095	3318	5458	0	1972	69	99	0.056
SRL_OPN_2PTS101_0412_20160822_214044_20160822_231852.EUM.nc	0.014	0.004	0.109	2458	5409	0	2816	50	85	0.035
SRL_OPN_2PTS101_0413_20160822_231852_20160823_005633.EUM.nc	-0.024	-0.020	0.087	2951	5530	0	2407	74	98	0.035
SRL_OPN_2PTS101_0415_20160823_005633_20160823_023458.EUM.nc	-0.013	-0.012	0.102	2928	5524	0	2508	13	75	0.075
SRL_OPN_2PTS101_0417_20160823_023457_20160823_041444.EUM.nc	-0.035	-0.038	0.089	2610	5497	0	2751	18	118	0.045
SRL_OPN_2PTS101_0419_20160823_041444_20160823_055621.EUM.nc	-0.012	-0.006	0.088	3589	5753	0	2017	4	143	0.056
SRL_OPN_2PTS101_0421_20160823_055620_20160823_074437.EUM.nc	-0.034	-0.032	0.071	4046	6154	0	1968	7	133	0.018
SRL_OPN_2PTS101_0424_20160823_074436_20160823_092253.EUM.nc	-0.020	-0.022	0.090	3064	5538	0	2334	15	125	0.011
SRL_OPN_2PTS101_0425_20160823_092252_20160823_110047.EUM.nc	-0.027	-0.019	0.098	2363	5503	0	3068	23	49	0.028
SRL_OPN_2PTS101_0427_20160823_110046_20160823_123858.EUM.nc	-0.053	-0.055	0.101	2459	5368	0	2825	16	68	0.077
SRL_OPN_2PTS101_0429_20160823_123857_20160823_141832.EUM.nc	-0.038	-0.044	0.088	3334	5584	0	2077	1	172	0.063
SRL_OPN_2PTS101_0431_20160823_141832_20160823_161152.EUM.nc	-0.031	-0.031	0.083	3657	6390	0	2468	5	260	0.020
SRL_OPN_2PTS101_0434_20160823_161151_20160823_175138.EUM.nc	-0.030	-0.032	0.099	2850	5623	0	2680	8	85	0.068
SRL_OPN_2PTS101_0436_20160823_175137_20160823_193101.EUM.nc	-0.018	-0.016	0.093	3302	5637	0	2265	7	63	0.052
SRL_OPN_2PTS101_0438_20160823_193101_20160823_211005.EUM.nc	-0.009	-0.011	0.087	3372	5597	0	2076	46	103	0.048
SRL_OPN_2PTS101_0440_20160823_211004_20160823_224824.EUM.nc	0.019	0.015	0.091	2540	5378	0	2670	54	114	0.025
SRL_OPN_2PTS101_0441_20160823_224824_20160824_002605.EUM.nc	-0.021	-0.011	0.100	3069	5435	0	2246	52	68	0.060
SRL_OPN_2PTS101_0443_20160824_002605_20160824_020414.EUM.nc	-0.023	-0.017	0.104	3129	5519	0	2327	40	23	0.067
SRL_OPN_2PTS101_0445_20160824_020414_20160824_034322.EUM.nc	-0.006	0.002	0.090	2771	5515	0	2660	14	70	0.043
SRL_OPN_2PTS101_0447_20160824_034322_20160824_052426.EUM.nc	-0.003	-0.000	0.085	2629	5585	0	2763	23	170	0.044
SRL_OPN_2PTS101_0449_20160824_052425_20160824_071354.EUM.nc	-0.018	-0.017	0.067	3792	6218	0	2322	15	89	0.014
SRL_OPN_2PTS101_0452_20160824_071354_20160824_085223.EUM.nc	-0.032	-0.032	0.087	3912	5611	0	1549	13	137	0.009
SRL_OPN_2PTS101_0453_20160824_085222_20160824_103019.EUM.nc	0.008	0.011	0.123	2535	5438	0	2819	26	58	0.041
SRL_OPN_2PTS101_0455_20160824_103018_20160824_120816.EUM.nc	-0.045	-0.036	0.088	2529	5507	0	2866	24	88	0.032
SRL_OPN_2PTS101_0457_20160824_120815_20160824_134723.EUM.nc	-0.049	-0.049	0.072	3010	5529	0	2435	12	72	0.060
SRL_OPN_2PTS101_0459_20160824_134723_20160824_154048.EUM.nc	-0.021	-0.018	0.099	3859	6406	0	2464	1	82	0.071
SRL_OPN_2PTS101_0462_20160824_154047_20160824_172027.EUM.nc	-0.013	-0.014	0.097	2786	5634	0	2774	5	69	0.040
SRL_OPN_2PTS101_0464_20160824_172027_20160824_190005.EUM.nc	-0.034	-0.033	0.073	3154	5547	0	2269	10	114	0.025
SRL_OPN_2PTS101_0466_20160824_190005_20160824_203919.EUM.nc	-0.010	-0.021	0.087	3547	5618	0	1854	41	176	0.057
SRL_OPN_2PTS101_0468_20160824_203919_20160824_221744.EUM.nc	-0.012	-0.017	0.079	2877	5507	0	2485	69	76	0.037
SRL_OPN_2PTS101_0470_20160824_221743_20160824_235541.EUM.nc	0.011	0.016	0.082	2979	5523	0	2378	37	129	0.056
SRL_OPN_2PTS101_0471_20160824_235541_20160825_013338.EUM.nc	-0.013	-0.012	0.079	3186	5524	0	2200	68	70	0.027
SRL_OPN_2PTS101_0473_20160825_013337_20160825_031220.EUM.nc	-0.019	-0.018	0.088	2809	5532	0	2652	25	46	0.041
SRL_OPN_2PTS101_0475_20160825_031219_20160825_045247.EUM.nc	0.007	0.001	0.092	2784	5532	0	2621	9	118	0.067

19 Sea Surface Height Anomaly (Model Wet) Table

Table 3: Sea Surface Height Anomaly (Model Wet) Statistics.

File	Median	Mean	Std. Dev.	No. Obs.	Total Obs.	Default Lat/Lon	Flag (total)	Default (total)	3-Sigma Edited	1 Cpr. Amp.
SRL_OPN_2PTS100_0477_20160721_044308_20160721_062524.EUM.nc	-0.032	-0.026	0.068	3839	5801	0	1892	3	67	0.020
SRL_OPN_2PTS100_0479_20160721_062523_20160721_081221.EUM.nc	-0.019	-0.025	0.086	4060	6107	0	1850	5	192	0.025
SRL_OPN_2PTS100_0482_20160721_081220_20160721_095027.EUM.nc	-0.007	-0.004	0.126	2707	5548	0	2709	37	95	0.073
SRL_OPN_2PTS100_0483_20160721_095027_20160721_112821.EUM.nc	-0.013	-0.002	0.087	2179	5396	0	3119	38	60	0.055
SRL_OPN_2PTS100_0485_20160721_112820_20160721_130648.EUM.nc	-0.011	-0.015	0.087	2622	5338	0	2594	37	85	0.065
SRL_OPN_2PTS100_0487_20160721_130648_20160721_150008.EUM.nc	0.028	0.022	0.092	3562	6422	0	2778	3	79	0.077
SRL_OPN_2PTS100_0490_20160721_150008_20160721_163957.EUM.nc	-0.043	-0.043	0.079	2954	5646	0	2542	18	132	0.006
SRL_OPN_2PTS100_0492_20160721_163956_20160721_181941.EUM.nc	-0.027	-0.023	0.092	2977	5618	0	2510	11	120	0.055
SRL_OPN_2PTS100_0494_20160721_181940_20160721_195857.EUM.nc	-0.038	-0.039	0.082	3134	5593	0	2336	23	100	0.052
SRL_OPN_2PTS100_0496_20160721_195857_20160721_213749.EUM.nc	-0.005	-0.010	0.096	3563	5472	0	1763	65	81	0.053
SRL_OPN_2PTS100_0498_20160721_213748_20160721_231556.EUM.nc	0.002	0.005	0.097	2441	5326	0	2748	48	89	0.035
SRL_OPN_2PTS100_0499_20160721_231556_20160722_005338.EUM.nc	0.014	0.018	0.079	2859	5516	0	2485	85	87	0.019
SRL_OPN_2PTS100_0501_20160722_005337_20160722_023200.EUM.nc	-0.004	-0.006	0.076	2953	5567	0	2499	7	108	0.023
SRL_OPN_2PTS100_0503_20160722_023159_20160722_041136.EUM.nc	-0.016	-0.015	0.093	2654	5502	0	2741	16	91	0.044
SRL_OPN_2PTS100_0505_20160722_041137_20160722_055316.EUM.nc	-0.004	-0.008	0.084	3528	5740	0	2075	3	134	0.007
SRL_OPN_2PTS100_0507_20160722_055315_20160722_074141.EUM.nc	-0.027	-0.034	0.089	3980	6149	0	2096	7	66	0.044
SRL_OPN_2PTS100_0510_20160722_074140_20160722_091958.EUM.nc	-0.008	-0.017	0.093	3079	5566	0	2353	10	124	0.065
SRL_OPN_2PTS100_0511_20160722_091957_20160722_105742.EUM.nc	-0.030	-0.017	0.099	2227	5512	0	3197	46	42	0.062
SRL_OPN_2PTS100_0513_20160722_105742_20160722_123600.EUM.nc	-0.025	-0.027	0.081	2366	5427	0	2978	11	72	0.013
SRL_OPN_2PTS100_0515_20160722_123600_20160722_141533.EUM.nc	-0.009	-0.003	0.080	3197	5571	0	2274	1	99	0.037
SRL_OPN_2PTS100_0517_20160722_141533_20160722_160853.EUM.nc	-0.025	-0.024	0.100	3507	6406	0	2785	23	91	0.023
SRL_OPN_2PTS100_0520_20160722_160852_20160722_174831.EUM.nc	-0.012	-0.006	0.092	2809	5631	0	2720	9	93	0.054
SRL_OPN_2PTS100_0522_20160722_174831_20160722_192804.EUM.nc	-0.024	-0.029	0.103	3276	5633	0	2278	16	63	0.103
SRL_OPN_2PTS100_0524_20160722_192803_20160722_210708.EUM.nc	-0.022	-0.029	0.082	3540	5607	0	1924	78	65	0.073
SRL_OPN_2PTS100_0526_20160722_210707_20160722_224521.EUM.nc	-0.003	-0.000	0.103	2634	5375	0	2597	57	87	0.052
SRL_OPN_2PTS100_0527_20160722_224520_20160723_002311.EUM.nc	0.014	0.016	0.096	3009	5457	0	2313	60	75	0.021
SRL_OPN_2PTS100_0529_20160723_002311_20160723_020118.EUM.nc	0.007	0.004	0.088	3153	5525	0	2301	26	45	0.045
SRL_OPN_2PTS100_0531_20160723_020118_20160723_034024.EUM.nc	-0.005	0.002	0.089	2797	5463	0	2528	28	110	0.018
SRL_OPN_2PTS100_0533_20160723_034023_20160723_052124.EUM.nc	-0.019	-0.017	0.095	2767	5575	0	2703	4	101	0.060
SRL_OPN_2PTS100_0535_20160723_052123_20160723_071058.EUM.nc	-0.019	-0.025	0.071	3679	6214	0	2434	17	84	0.037
SRL_OPN_2PTS100_0538_20160723_071057_20160723_084927.EUM.nc	-0.013	-0.014	0.093	3828	5590	0	1651	18	93	0.075
SRL_OPN_2PTS100_0539_20160723_084928_20160723_102715.EUM.nc	-0.044	-0.023	0.112	2519	5432	0	2788	36	89	0.074
SRL_OPN_2PTS100_0541_20160723_102716_20160723_120520.EUM.nc	-0.026	-0.026	0.109	2486	5519	0	2929	29	75	0.041
SRL_OPN_2PTS100_0543_20160723_120519_20160723_134424.EUM.nc	-0.031	-0.028	0.082	3014	5474	0	2423	12	25	0.034
SRL_OPN_2PTS100_0545_20160723_134423_20160723_153750.EUM.nc	-0.011	-0.000	0.086	3671	6406	0	2653	4	78	0.042
SRL_OPN_2PTS100_0548_20160723_153749_20160723_171729.EUM.nc	-0.017	-0.019	0.095	2670	5610	0	2870	3	67	0.071

– Continued on next page

Table 3: Sea Surface Height Anomaly (Model Wet) Statistics.

– Continued from previous page

File	Median	Mean	Std. Dev.	No. Obs.	Total Obs.	Default Lat/Lon	Flag (total)	Default (total)	3-Sigma Edited	1 Cpr. Amp.
SRL_OPN_2PTS100_0550_20160723_171729_20160723_185708.EUM.nc	-0.021	-0.026	0.090	3242	5566	0	2283	16	25	0.072
SRL_OPN_2PTS100_0552_20160723_185707_20160723_203614.EUM.nc	-0.046	-0.052	0.101	3587	5595	0	1889	41	78	0.076
SRL_OPN_2PTS100_0554_20160723_203614_20160723_221450.EUM.nc	-0.030	-0.029	0.099	2923	5532	0	2409	89	111	0.063
SRL_OPN_2PTS100_0556_20160723_221449_20160723_235246.EUM.nc	0.025	0.026	0.091	2885	5520	0	2496	52	87	0.052
SRL_OPN_2PTS100_0557_20160723_235246_20160724_013033.EUM.nc	-0.013	-0.008	0.081	2971	5515	0	2342	60	142	0.021
SRL_OPN_2PTS100_0559_20160724_013033_20160724_044945.EUM.nc	-0.021	-0.022	0.083	5603	11005	0	5225	9	168	0.024
SRL_OPN_2PTS100_0563_20160724_044944_20160724_063209.EUM.nc	0.017	0.011	0.093	3756	5823	0	1947	7	113	0.070
SRL_OPN_2PTS100_0565_20160724_063209_20160724_081846.EUM.nc	-0.031	-0.044	0.097	4179	6087	0	1803	1	104	0.070
SRL_OPN_2PTS100_0568_20160724_081845_20160724_095649.EUM.nc	-0.011	-0.016	0.114	2634	5454	0	2659	6	155	0.073
SRL_OPN_2PTS100_0569_20160724_095649_20160724_113446.EUM.nc	-0.014	-0.009	0.101	2301	5438	0	3031	37	69	0.069
SRL_OPN_2PTS100_0571_20160724_113446_20160724_131317.EUM.nc	-0.040	-0.033	0.079	2774	5441	0	2629	14	24	0.059
SRL_OPN_2PTS100_0573_20160724_131317_20160724_150647.EUM.nc	-0.030	-0.028	0.083	3543	6443	0	2833	4	63	0.061
SRL_OPN_2PTS100_0576_20160724_150646_20160724_182609.EUM.nc	-0.021	-0.024	0.087	5882	11111	0	4990	19	220	0.037
SRL_OPN_2PTS100_0580_20160724_182609_20160724_200525.EUM.nc	-0.028	-0.037	0.106	3176	5592	0	2343	7	66	0.066
SRL_OPN_2PTS100_0582_20160724_200525_20160724_214414.EUM.nc	0.023	0.011	0.102	3340	5537	0	2025	62	110	0.088
SRL_OPN_2PTS100_0584_20160724_214413_20160724_232219.EUM.nc	0.012	0.013	0.099	2462	5339	0	2771	65	41	0.049
SRL_OPN_2PTS100_0585_20160724_232220_20160725_010001.EUM.nc	-0.015	-0.002	0.089	2811	5518	0	2606	64	37	0.028
SRL_OPN_2PTS100_0587_20160725_010000_20160725_023827.EUM.nc	-0.041	-0.043	0.088	2877	5546	0	2537	11	121	0.041
SRL_OPN_2PTS100_0589_20160725_023827_20160725_041818.EUM.nc	-0.003	-0.004	0.098	2756	5505	0	2691	32	26	0.048
SRL_OPN_2PTS100_0591_20160725_041817_20160725_055958.EUM.nc	0.008	0.007	0.088	3581	5744	0	2044	15	104	0.052
SRL_OPN_2PTS100_0593_20160725_055957_20160725_074806.EUM.nc	-0.003	-0.011	0.102	4090	6146	0	2005	7	44	0.079
SRL_OPN_2PTS100_0596_20160725_074805_20160725_092620.EUM.nc	-0.013	-0.025	0.112	2979	5509	0	2425	28	77	0.067
SRL_OPN_2PTS100_0597_20160725_092620_20160725_110413.EUM.nc	-0.006	0.001	0.105	2195	5482	0	3185	33	69	0.049
SRL_OPN_2PTS100_0599_20160725_110412_20160725_124227.EUM.nc	-0.067	-0.064	0.078	2348	5386	0	2884	14	140	0.058
SRL_OPN_2PTS100_0601_20160725_124226_20160725_142204.EUM.nc	-0.046	-0.035	0.088	3273	5595	0	2262	0	60	0.018
SRL_OPN_2PTS100_0603_20160725_142204_20160725_161522.EUM.nc	-0.011	-0.002	0.104	3550	6387	0	2727	7	103	0.023
SRL_OPN_2PTS100_0606_20160725_161521_20160725_175509.EUM.nc	-0.016	-0.017	0.086	2790	5594	0	2643	5	156	0.039
SRL_OPN_2PTS100_0608_20160725_175508_20160725_193432.EUM.nc	-0.018	-0.020	0.084	3300	5636	0	2225	8	103	0.014
SRL_OPN_2PTS100_0610_20160725_193432_20160725_211333.EUM.nc	0.018	0.007	0.083	3389	5487	0	1923	25	150	0.072
SRL_OPN_2PTS100_0612_20160725_211332_20160725_225152.EUM.nc	-0.021	-0.016	0.116	2592	5475	0	2763	63	57	0.026
SRL_OPN_2PTS100_0613_20160725_225151_20160726_002933.EUM.nc	-0.002	0.002	0.089	3100	5446	0	2216	53	77	0.048
SRL_OPN_2PTS100_0615_20160726_002933_20160726_020743.EUM.nc	-0.028	-0.038	0.088	2959	5524	0	2458	27	80	0.053
SRL_OPN_2PTS100_0617_20160726_020743_20160726_034654.EUM.nc	-0.019	-0.016	0.078	2884	5526	0	2600	19	23	0.017
SRL_OPN_2PTS100_0619_20160726_034653_20160726_052802.EUM.nc	0.002	0.003	0.095	2773	5573	0	2692	12	96	0.030
SRL_OPN_2PTS100_0621_20160726_052801_20160726_071722.EUM.nc	0.013	0.005	0.084	3855	6195	0	2253	16	71	0.061
SRL_OPN_2PTS100_0624_20160726_071722_20160726_085550.EUM.nc	-0.016	-0.020	0.085	3643	5591	0	1790	15	143	0.051
SRL_OPN_2PTS100_0625_20160726_085550_20160726_103337.EUM.nc	-0.022	-0.014	0.101	2330	5513	0	3029	21	133	0.056
SRL_OPN_2PTS100_0627_20160726_103336_20160726_121145.EUM.nc	-0.037	-0.040	0.100	2389	5502	0	2973	24	116	0.064
SRL_OPN_2PTS100_0629_20160726_121145_20160726_135054.EUM.nc	-0.038	-0.037	0.084	3049	5502	0	2406	4	43	0.034

– Continued on next page

Table 3: Sea Surface Height Anomaly (Model Wet) Statistics.

– Continued from previous page

File	Median	Mean	Std. Dev.	No. Obs.	Total Obs.	Default Lat/Lon	Flag (total)	Default (total)	3-Sigma Edited	1 Cpr. Amp.
SRL_OPN_2PTS100_0631_20160726_135054_20160726_154419.EUM.nc	-0.012	-0.007	0.097	3709	6409	0	2634	5	61	0.008
SRL_OPN_2PTS100_0634_20160726_154419_20160726_172407.EUM.nc	-0.006	0.002	0.081	2712	5519	0	2680	4	123	0.029
SRL_OPN_2PTS100_0636_20160726_172406_20160726_190336.EUM.nc	-0.020	-0.025	0.084	3261	5644	0	2325	9	49	0.037
SRL_OPN_2PTS100_0638_20160726_190337_20160726_204249.EUM.nc	0.010	0.002	0.083	3606	5618	0	1806	45	161	0.047
SRL_OPN_2PTS100_0640_20160726_204249_20160726_222112.EUM.nc	-0.016	-0.018	0.081	2799	5403	0	2476	69	59	0.032
SRL_OPN_2PTS100_0642_20160726_222112_20160726_235907.EUM.nc	-0.010	0.005	0.102	2983	5542	0	2419	45	95	0.085
SRL_OPN_2PTS100_0643_20160726_235907_20160727_013705.EUM.nc	-0.017	-0.012	0.087	3106	5549	0	2286	54	103	0.044
SRL_OPN_2PTS100_0645_20160727_013705_20160727_031550.EUM.nc	-0.049	-0.045	0.085	2759	5525	0	2622	36	108	0.029
SRL_OPN_2PTS100_0647_20160727_031549_20160727_045620.EUM.nc	0.004	0.002	0.082	2815	5546	0	2682	9	40	0.043
SRL_OPN_2PTS100_0649_20160727_045619_20160727_063856.EUM.nc	0.013	0.013	0.073	3834	5836	0	1948	3	51	0.021
SRL_OPN_2PTS100_0651_20160727_063855_20160727_082518.EUM.nc	-0.008	-0.010	0.097	4232	6072	0	1727	10	103	0.066
SRL_OPN_2PTS100_0654_20160727_082517_20160727_100311.EUM.nc	-0.041	-0.042	0.115	2722	5437	0	2613	10	92	0.073
SRL_OPN_2PTS100_0655_20160727_100311_20160727_114109.EUM.nc	-0.036	-0.026	0.098	2347	5475	0	3032	19	77	0.094
SRL_OPN_2PTS100_0657_20160727_114109_20160727_131954.EUM.nc	-0.050	-0.044	0.106	2769	5474	0	2615	5	85	0.174
SRL_OPN_2PTS100_0659_20160727_131954_20160727_151317.EUM.nc	0.001	-0.003	0.084	3448	6421	0	2756	4	213	0.017
SRL_OPN_2PTS100_0662_20160727_151316_20160727_165256.EUM.nc	-0.005	-0.001	0.094	2816	5598	0	2697	4	81	0.020
SRL_OPN_2PTS100_0664_20160727_165256_20160727_183238.EUM.nc	-0.030	-0.032	0.075	3027	5537	0	2398	3	109	0.026
SRL_OPN_2PTS100_0666_20160727_183237_20160727_201200.EUM.nc	-0.015	-0.017	0.084	3160	5580	0	2227	17	176	0.038
SRL_OPN_2PTS100_0668_20160727_201200_20160727_215038.EUM.nc	-0.025	-0.029	0.094	3240	5543	0	2069	94	140	0.015
SRL_OPN_2PTS100_0670_20160727_215037_20160727_232841.EUM.nc	0.002	0.000	0.098	2405	5342	0	2801	55	81	0.035
SRL_OPN_2PTS100_0671_20160727_232840_20160728_010632.EUM.nc	-0.033	-0.032	0.098	2764	5513	0	2645	57	47	0.040
SRL_OPN_2PTS100_0673_20160728_010631_20160728_024455.EUM.nc	-0.033	-0.028	0.090	2879	5532	0	2552	4	97	0.030
SRL_OPN_2PTS100_0675_20160728_024454_20160728_042451.EUM.nc	0.011	0.015	0.089	2741	5505	0	2681	9	74	0.025
SRL_OPN_2PTS100_0677_20160728_042451_20160728_060640.EUM.nc	-0.003	-0.002	0.072	3612	5768	0	2020	6	130	0.014
SRL_OPN_2PTS100_0679_20160728_060640_20160728_075439.EUM.nc	0.009	0.001	0.084	4032	6133	0	2004	9	88	0.073
SRL_OPN_2PTS100_0682_20160728_075438_20160728_093243.EUM.nc	-0.025	-0.036	0.099	2806	5542	0	2575	13	148	0.029
SRL_OPN_2PTS100_0683_20160728_093242_20160728_111037.EUM.nc	-0.013	-0.013	0.098	2145	5487	0	3225	77	40	0.076
SRL_OPN_2PTS100_0685_20160728_111037_20160728_124901.EUM.nc	-0.050	-0.046	0.108	2489	5342	0	2813	18	22	0.165
SRL_OPN_2PTS100_0687_20160728_124900_20160728_142836.EUM.nc	-0.005	-0.002	0.098	3275	5592	0	2233	1	83	0.060
SRL_OPN_2PTS100_0689_20160728_142836_20160728_162152.EUM.nc	0.007	0.015	0.103	3364	6402	0	2871	6	161	0.019
SRL_OPN_2PTS100_0692_20160728_162151_20160728_180138.EUM.nc	-0.015	-0.014	0.091	2901	5662	0	2665	3	93	0.047
SRL_OPN_2PTS100_0694_20160728_180137_20160728_194100.EUM.nc	-0.010	-0.015	0.081	3176	5635	0	2320	12	127	0.035
SRL_OPN_2PTS100_0696_20160728_194100_20160728_211959.EUM.nc	0.005	0.008	0.073	3237	5483	0	1913	40	293	0.017
SRL_OPN_2PTS100_0698_20160728_211958_20160728_225814.EUM.nc	-0.008	-0.012	0.087	2350	5462	0	2888	53	171	0.039
SRL_OPN_2PTS100_0699_20160728_225814_20160729_003556.EUM.nc	-0.017	-0.012	0.101	3215	5503	0	2154	59	75	0.057
SRL_OPN_2PTS100_0701_20160729_003556_20160729_021408.EUM.nc	-0.015	-0.016	0.090	2958	5542	0	2530	4	50	0.041
SRL_OPN_2PTS100_0703_20160729_021409_20160729_035334.EUM.nc	0.010	0.010	0.083	2656	5534	0	2800	15	63	0.015
SRL_OPN_2PTS100_0705_20160729_035334_20160729_053441.EUM.nc	-0.007	-0.006	0.084	2828	5581	0	2658	6	89	0.058
SRL_OPN_2PTS100_0707_20160729_053442_20160729_072349.EUM.nc	-0.009	-0.004	0.075	3998	6220	0	2103	14	105	0.030

– Continued on next page

Table 3: Sea Surface Height Anomaly (Model Wet) Statistics.

– Continued from previous page

File	Median	Mean	Std. Dev.	No. Obs.	Total Obs.	Default Lat/Lon	Flag (total)	Default (total)	3-Sigma Edited	1 Cpr. Amp.
SRL_OPN_2PTS100_0710_20160729_072349_20160729_090213.EUM.nc	-0.013	-0.017	0.090	3558	5597	0	1857	13	169	0.009
SRL_OPN_2PTS100_0711_20160729_090214_20160729_104008.EUM.nc	-0.016	-0.022	0.118	2504	5517	0	2863	32	118	0.090
SRL_OPN_2PTS100_0713_20160729_104007_20160729_121809.EUM.nc	-0.034	-0.033	0.100	2392	5502	0	2995	37	78	0.099
SRL_OPN_2PTS100_0715_20160729_121808_20160729_135725.EUM.nc	-0.007	-0.010	0.100	3223	5563	0	2314	3	23	0.060
SRL_OPN_2PTS100_0717_20160729_135724_20160729_155049.EUM.nc	-0.002	0.001	0.094	3488	6400	0	2782	15	115	0.030
SRL_OPN_2PTS100_0720_20160729_155048_20160729_173038.EUM.nc	0.001	0.007	0.083	2680	5519	0	2710	16	113	0.043
SRL_OPN_2PTS100_0722_20160729_173037_20160729_191005.EUM.nc	-0.018	-0.012	0.080	3380	5654	0	2181	11	82	0.034
SRL_OPN_2PTS100_0724_20160729_191004_20160729_204916.EUM.nc	-0.011	-0.011	0.081	3584	5608	0	1829	29	166	0.025
SRL_OPN_2PTS100_0726_20160729_204916_20160729_222736.EUM.nc	-0.041	-0.041	0.072	2792	5399	0	2438	61	108	0.009
SRL_OPN_2PTS100_0727_20160729_222737_20160730_000530.EUM.nc	-0.014	-0.015	0.104	3003	5515	0	2341	57	114	0.081
SRL_OPN_2PTS100_0729_20160730_000530_20160730_014329.EUM.nc	0.011	0.000	0.093	3164	5538	0	2235	48	91	0.015
SRL_OPN_2PTS100_0731_20160730_014329_20160730_032220.EUM.nc	-0.007	-0.004	0.116	2836	5472	0	2588	8	40	0.091
SRL_OPN_2PTS100_0733_20160730_032219_20160730_050259.EUM.nc	0.000	0.009	0.088	2720	5588	0	2780	20	68	0.069
SRL_OPN_2PTS100_0735_20160730_050258_20160730_065304.EUM.nc	-0.014	-0.012	0.062	3695	6229	0	2431	7	96	0.012
SRL_OPN_2PTS100_0738_20160730_065304_20160730_083142.EUM.nc	-0.015	-0.009	0.097	4204	5643	0	1276	1	162	0.061
SRL_OPN_2PTS100_0740_20160730_083141_20160730_100934.EUM.nc	-0.050	-0.051	0.106	2587	5403	0	2671	14	131	0.047
SRL_OPN_2PTS100_0741_20160730_100933_20160730_114733.EUM.nc	-0.006	-0.026	0.127	2392	5516	0	3034	16	74	0.114
SRL_OPN_2PTS100_0743_20160730_114732_20160730_132622.EUM.nc	-0.015	-0.007	0.104	2847	5430	0	2493	24	66	0.165
SRL_OPN_2PTS100_0745_20160730_132621_20160730_151946.EUM.nc	-0.002	-0.009	0.098	3655	6417	0	2708	9	45	0.065
SRL_OPN_2PTS100_0748_20160730_151947_20160730_165926.EUM.nc	0.023	0.026	0.095	2811	5576	0	2720	8	37	0.058
SRL_OPN_2PTS100_0750_20160730_165926_20160730_183908.EUM.nc	-0.016	-0.016	0.080	3026	5542	0	2400	8	108	0.022
SRL_OPN_2PTS100_0752_20160730_183908_20160730_201828.EUM.nc	0.010	0.014	0.094	3302	5592	0	2179	5	106	0.071
SRL_OPN_2PTS100_0754_20160730_201827_20160730_215703.EUM.nc	-0.038	-0.037	0.082	2934	5468	0	2322	85	127	0.025
SRL_OPN_2PTS100_0756_20160730_215703_20160730_233503.EUM.nc	-0.038	-0.044	0.106	2637	5407	0	2688	34	48	0.047
SRL_OPN_2PTS100_0757_20160730_233503_20160731_011255.EUM.nc	-0.025	-0.026	0.085	2872	5516	0	2518	74	52	0.030
SRL_OPN_2PTS100_0759_20160731_011255_20160731_025122.EUM.nc	-0.023	-0.028	0.109	2822	5531	0	2649	7	53	0.097
SRL_OPN_2PTS100_0761_20160731_025121_20160731_043126.EUM.nc	0.013	0.018	0.086	2751	5501	0	2669	8	73	0.057
SRL_OPN_2PTS100_0763_20160731_043125_20160731_061324.EUM.nc	-0.020	-0.009	0.080	3679	5780	0	1994	7	100	0.027
SRL_OPN_2PTS100_0765_20160731_061323_20160731_080104.EUM.nc	-0.011	-0.011	0.078	3979	6114	0	1988	12	135	0.050
SRL_OPN_2PTS100_0768_20160731_080104_20160731_093906.EUM.nc	-0.012	-0.026	0.131	2870	5540	0	2538	18	114	0.072
SRL_OPN_2PTS100_0769_20160731_093905_20160731_111700.EUM.nc	-0.026	-0.031	0.135	2237	5447	0	3104	52	54	0.118
SRL_OPN_2PTS100_0771_20160731_111700_20160731_125529.EUM.nc	-0.069	-0.064	0.106	2536	5355	0	2719	14	86	0.182
SRL_OPN_2PTS100_0773_20160731_125528_20160731_144843.EUM.nc	0.015	0.011	0.094	3476	6363	0	2810	6	71	0.060
SRL_OPN_2PTS100_0776_20160731_144842_20160731_162822.EUM.nc	-0.026	-0.021	0.120	3348	5647	0	2238	7	54	0.102
SRL_OPN_2PTS100_0778_20160731_162821_20160731_180808.EUM.nc	-0.010	0.003	0.086	2863	5650	0	2567	15	205	0.024
SRL_OPN_2PTS100_0780_20160731_180807_20160731_194736.EUM.nc	-0.015	-0.018	0.083	3211	5621	0	2296	12	102	0.031
SRL_OPN_2PTS100_0782_20160731_194735_20160731_212624.EUM.nc	-0.002	-0.002	0.095	3438	5471	0	1881	69	83	0.004
SRL_OPN_2PTS100_0784_20160731_212624_20160731_230437.EUM.nc	-0.025	-0.029	0.107	2344	5418	0	2980	48	46	0.050
SRL_OPN_2PTS100_0785_20160731_230437_20160801_004227.EUM.nc	-0.034	-0.041	0.126	3111	5528	0	2235	64	118	0.096

– Continued on next page

Table 3: Sea Surface Height Anomaly (Model Wet) Statistics.

– Continued from previous page

File	Median	Mean	Std. Dev.	No. Obs.	Total Obs.	Default Lat/Lon	Flag (total)	Default (total)	3-Sigma Edited	1 Cpr. Amp.
SRL_OPN_2PTS100_0787_20160801_004226_20160801_022034.EUM.nc	-0.016	-0.020	0.100	2890	5538	0	2554	23	71	0.065
SRL_OPN_2PTS100_0789_20160801_022033_20160801_040006.EUM.nc	0.014	0.011	0.083	2625	5572	0	2825	3	119	0.030
SRL_OPN_2PTS100_0791_20160801_040006_20160801_054122.EUM.nc	-0.016	-0.009	0.085	3202	5575	0	2271	10	92	0.030
SRL_OPN_2PTS100_0793_20160801_054122_20160801_073023.EUM.nc	-0.019	-0.023	0.072	4068	6209	0	2046	6	89	0.050
SRL_OPN_2PTS100_0796_20160801_073022_20160801_090837.EUM.nc	-0.007	-0.007	0.084	3433	5575	0	2015	21	106	0.028
SRL_OPN_2PTS100_0797_20160801_090837_20160801_104632.EUM.nc	-0.013	-0.014	0.124	2511	5528	0	2890	38	89	0.061
SRL_OPN_2PTS100_0799_20160801_104631_20160801_122436.EUM.nc	-0.026	-0.031	0.091	2458	5496	0	2913	59	66	0.045
SRL_OPN_2PTS100_0801_20160801_122435_20160801_140357.EUM.nc	0.021	0.027	0.093	3139	5567	0	2367	8	53	0.060
SRL_OPN_2PTS100_0803_20160801_140357_20160801_155720.EUM.nc	-0.015	-0.013	0.095	3444	6397	0	2844	5	104	0.069
SRL_OPN_2PTS100_0806_20160801_155720_20160801_173706.EUM.nc	0.001	-0.003	0.086	2850	5531	0	2623	10	48	0.043
SRL_OPN_2PTS100_0808_20160801_173706_20160801_191634.EUM.nc	-0.002	-0.006	0.082	3412	5634	0	2146	5	71	0.023
SRL_OPN_2PTS100_0810_20160801_191633_20160801_205542.EUM.nc	-0.018	-0.018	0.073	3605	5638	0	1866	34	133	0.013
SRL_OPN_2PTS100_0812_20160801_205541_20160801_223409.EUM.nc	-0.021	-0.024	0.089	2767	5398	0	2493	68	70	0.065
SRL_OPN_2PTS100_0813_20160801_223409_20160802_001152.EUM.nc	-0.007	-0.015	0.114	3074	5526	0	2351	47	54	0.078
SRL_OPN_2PTS100_0815_20160802_001153_20160802_014955.EUM.nc	-0.004	-0.003	0.099	3224	5521	0	2224	36	37	0.037
SRL_OPN_2PTS100_0817_20160802_014954_20160802_032850.EUM.nc	0.008	0.003	0.113	2901	5485	0	2492	24	68	0.074
SRL_OPN_2PTS100_0819_20160802_032849_20160802_050936.EUM.nc	-0.007	-0.001	0.085	2756	5585	0	2760	5	64	0.026
SRL_OPN_2PTS100_0821_20160802_050935_20160802_065931.EUM.nc	-0.021	-0.016	0.070	3728	6215	0	2403	8	76	0.042
SRL_OPN_2PTS100_0824_20160802_065930_20160802_083806.EUM.nc	-0.006	-0.011	0.084	4181	5631	0	1316	14	120	0.024
SRL_OPN_2PTS100_0826_20160802_083805_20160802_101556.EUM.nc	-0.014	-0.015	0.139	2507	5449	0	2789	27	126	0.094
SRL_OPN_2PTS100_0827_20160802_101555_20160802_115357.EUM.nc	-0.003	-0.010	0.089	2399	5510	0	2968	36	107	0.076
SRL_OPN_2PTS100_0829_20160802_115356_20160802_133252.EUM.nc	-0.034	-0.032	0.080	2862	5435	0	2496	8	69	0.080
SRL_OPN_2PTS100_0831_20160802_133252_20160802_152616.EUM.nc	0.025	0.022	0.087	3712	6384	0	2607	3	62	0.040
SRL_OPN_2PTS100_0834_20160802_152616_20160802_170605.EUM.nc	0.016	0.017	0.088	2740	5593	0	2738	3	112	0.055
SRL_OPN_2PTS100_0836_20160802_170605_20160802_184537.EUM.nc	-0.016	-0.011	0.073	3073	5552	0	2293	10	176	0.051
SRL_OPN_2PTS100_0838_20160802_184536_20160802_202456.EUM.nc	-0.028	-0.027	0.076	3244	5593	0	2147	14	188	0.022
SRL_OPN_2PTS100_0840_20160802_202455_20160802_220327.EUM.nc	-0.028	-0.034	0.095	2971	5499	0	2334	76	118	0.061
SRL_OPN_2PTS100_0842_20160802_220327_20160802_234127.EUM.nc	-0.031	-0.021	0.098	2790	5504	0	2528	58	128	0.050
SRL_OPN_2PTS100_0843_20160802_234126_20160803_011920.EUM.nc	-0.018	-0.019	0.090	2913	5506	0	2411	65	117	0.020
SRL_OPN_2PTS100_0845_20160803_011919_20160803_025751.EUM.nc	-0.021	-0.033	0.096	2804	5552	0	2666	27	55	0.078
SRL_OPN_2PTS100_0847_20160803_025751_20160803_043802.EUM.nc	0.005	0.006	0.071	2706	5526	0	2736	13	71	0.033
SRL_OPN_2PTS100_0849_20160803_043801_20160803_062010.EUM.nc	-0.010	-0.013	0.068	3757	5815	0	1944	5	109	0.026
SRL_OPN_2PTS100_0851_20160803_062009_20160803_080730.EUM.nc	-0.014	-0.019	0.075	4039	6106	0	1872	1	194	0.025
SRL_OPN_2PTS100_0854_20160803_080729_20160803_094530.EUM.nc	-0.018	-0.019	0.157	2843	5529	0	2580	29	77	0.065
SRL_OPN_2PTS100_0855_20160803_094529_20160803_112323.EUM.nc	-0.017	-0.008	0.115	2086	5390	0	3173	73	58	0.085
SRL_OPN_2PTS100_0857_20160803_112322_20160803_130156.EUM.nc	-0.035	-0.038	0.093	2579	5350	0	2672	9	90	0.128
SRL_OPN_2PTS100_0859_20160803_130156_20160803_145513.EUM.nc	0.017	0.016	0.081	3495	6416	0	2798	0	123	0.059
SRL_OPN_2PTS100_0862_20160803_145513_20160803_163453.EUM.nc	-0.034	-0.028	0.083	3161	5605	0	2324	17	103	0.017
SRL_OPN_2PTS100_0864_20160803_163452_20160803_181438.EUM.nc	-0.025	-0.017	0.099	2950	5607	0	2549	11	97	0.076

– Continued on next page

Table 3: Sea Surface Height Anomaly (Model Wet) Statistics.

– Continued from previous page

File	Median	Mean	Std. Dev.	No. Obs.	Total Obs.	Default Lat/Lon	Flag (total)	Default (total)	3-Sigma Edited	1 Cpr. Amp.
SRL_OPN_2PTS100_0866_20160803_181438_20160803_195405.EUM.nc	-0.034	-0.036	0.077	3074	5617	0	2346	27	170	0.044
SRL_OPN_2PTS100_0868_20160803_195404_20160803_213250.EUM.nc	-0.024	-0.022	0.077	3311	5476	0	1843	73	249	0.013
SRL_OPN_2PTS100_0870_20160803_213250_20160803_231059.EUM.nc	-0.022	-0.019	0.102	2330	5384	0	2936	41	77	0.050
SRL_OPN_2PTS100_0871_20160803_231100_20160804_004849.EUM.nc	0.012	0.001	0.085	3038	5525	0	2308	81	98	0.048
SRL_OPN_2PTS100_0873_20160804_004848_20160804_022701.EUM.nc	-0.014	-0.009	0.075	2933	5523	0	2521	3	66	0.037
SRL_OPN_2PTS100_0875_20160804_022700_20160804_040639.EUM.nc	0.012	0.014	0.082	2541	5595	0	2910	14	130	0.042
SRL_OPN_2PTS100_0877_20160804_040638_20160804_054805.EUM.nc	-0.004	-0.005	0.073	3411	5628	0	2096	5	116	0.021
SRL_OPN_2PTS100_0879_20160804_054804_20160804_073650.EUM.nc	-0.032	-0.034	0.072	4056	6195	0	2068	2	69	0.006
SRL_OPN_2PTS100_0882_20160804_073649_20160804_091501.EUM.nc	0.004	0.005	0.079	3180	5541	0	2173	25	163	0.026
SRL_OPN_2PTS100_0883_20160804_091500_20160804_105254.EUM.nc	-0.033	-0.024	0.100	2316	5535	0	3075	25	119	0.067
SRL_OPN_2PTS100_0885_20160804_105253_20160804_123109.EUM.nc	-0.029	-0.028	0.073	2342	5456	0	2955	20	139	0.026
SRL_OPN_2PTS100_0887_20160804_123108_20160804_141027.EUM.nc	-0.014	-0.015	0.082	3127	5581	0	2378	0	76	0.069
SRL_OPN_2PTS100_0889_20160804_141027_20160804_160350.EUM.nc	-0.026	-0.026	0.098	3507	6399	0	2804	9	79	0.034
SRL_OPN_2PTS100_0892_20160804_160350_20160804_174337.EUM.nc	-0.010	-0.008	0.080	2790	5534	0	2517	12	215	0.039
SRL_OPN_2PTS100_0894_20160804_174337_20160804_192303.EUM.nc	-0.010	-0.007	0.091	3399	5639	0	2166	10	64	0.076
SRL_OPN_2PTS100_0896_20160804_192302_20160804_210208.EUM.nc	-0.022	-0.021	0.077	3593	5608	0	1867	50	98	0.022
SRL_OPN_2PTS100_0898_20160804_210208_20160804_224032.EUM.nc	-0.020	-0.017	0.081	2686	5365	0	2496	64	119	0.043
SRL_OPN_2PTS100_0899_20160804_224033_20160805_001814.EUM.nc	-0.003	0.005	0.080	2999	5484	0	2351	44	90	0.039
SRL_OPN_2PTS100_0901_20160805_001814_20160805_015619.EUM.nc	-0.008	-0.009	0.087	3151	5539	0	2296	33	59	0.020
SRL_OPN_2PTS100_0903_20160805_015618_20160805_033528.EUM.nc	-0.002	-0.005	0.097	2881	5465	0	2497	13	74	0.044
SRL_OPN_2PTS100_0905_20160805_033527_20160805_051614.EUM.nc	-0.023	-0.025	0.081	2774	5584	0	2740	2	68	0.046
SRL_OPN_2PTS100_0907_20160805_051613_20160805_070557.EUM.nc	-0.030	-0.029	0.075	3794	6251	0	2389	19	49	0.042
SRL_OPN_2PTS100_0910_20160805_070556_20160805_084429.EUM.nc	-0.009	-0.005	0.081	3858	5602	0	1514	22	208	0.033
SRL_OPN_2PTS100_0911_20160805_084428_20160805_102227.EUM.nc	-0.012	-0.002	0.120	2519	5449	0	2828	22	80	0.050
SRL_OPN_2PTS100_0913_20160805_102227_20160805_120021.EUM.nc	-0.010	-0.018	0.075	2359	5492	0	2913	37	183	0.022
SRL_OPN_2PTS100_0915_20160805_120022_20160805_133921.EUM.nc	-0.035	-0.038	0.087	2932	5501	0	2475	32	62	0.106
SRL_OPN_2PTS100_0917_20160805_133920_20160805_153247.EUM.nc	-0.004	0.004	0.084	3721	6390	0	2615	4	50	0.037
SRL_OPN_2PTS100_0920_20160805_153246_20160805_171235.EUM.nc	-0.028	-0.030	0.086	2796	5590	0	2714	9	71	0.061
SRL_OPN_2PTS100_0922_20160805_171234_20160805_185206.EUM.nc	-0.004	-0.011	0.088	3209	5552	0	2243	12	88	0.060
SRL_OPN_2PTS100_0924_20160805_185207_20160805_203123.EUM.nc	-0.039	-0.039	0.079	3396	5590	0	2040	16	138	0.024
SRL_OPN_2PTS100_0926_20160805_203123_20160805_220951.EUM.nc	-0.019	-0.019	0.092	2960	5508	0	2417	51	80	0.053
SRL_OPN_2PTS100_0928_20160805_220952_20160805_234749.EUM.nc	0.005	0.006	0.091	2938	5508	0	2473	33	64	0.056
SRL_OPN_2PTS100_0929_20160805_234748_20160806_012543.EUM.nc	-0.015	-0.010	0.069	2887	5511	0	2482	57	85	0.023
SRL_OPN_2PTS100_0931_20160806_012543_20160806_030420.EUM.nc	-0.034	-0.039	0.078	2830	5549	0	2624	8	87	0.027
SRL_OPN_2PTS100_0933_20160806_030419_20160806_044437.EUM.nc	0.000	-0.000	0.088	2780	5499	0	2642	10	67	0.026
SRL_OPN_2PTS100_0935_20160806_044436_20160806_062655.EUM.nc	0.010	0.012	0.073	3853	5803	0	1879	8	63	0.014
SRL_OPN_2PTS100_0937_20160806_062654_20160806_081355.EUM.nc	-0.019	-0.025	0.099	4155	6088	0	1809	11	113	0.045
SRL_OPN_2PTS100_0940_20160806_081355_20160806_095152.EUM.nc	-0.004	-0.010	0.122	2701	5532	0	2631	30	170	0.052
SRL_OPN_2PTS100_0941_20160806_095151_20160806_112947.EUM.nc	-0.014	-0.012	0.087	2210	5354	0	3057	36	51	0.053

– Continued on next page

Table 3: Sea Surface Height Anomaly (Model Wet) Statistics.

– Continued from previous page

File	Median	Mean	Std. Dev.	No. Obs.	Total Obs.	Default Lat/Lon	Flag (total)	Default (total)	3-Sigma Edited	1 Cpr. Amp.
SRL_OPN_2PTS100_0943_20160806_112947_20160806_130824.EUM.nc	-0.051	-0.042	0.093	2778	5381	0	2564	15	24	0.077
SRL_OPN_2PTS100_0945_20160806_130824_20160806_150143.EUM.nc	-0.001	-0.002	0.081	3533	6414	0	2762	1	118	0.069
SRL_OPN_2PTS100_0948_20160806_150143_20160806_164131.EUM.nc	-0.032	-0.036	0.101	3005	5637	0	2560	7	65	0.020
SRL_OPN_2PTS100_0950_20160806_164131_20160806_182107.EUM.nc	-0.046	-0.042	0.082	3049	5626	0	2424	13	140	0.053
SRL_OPN_2PTS100_0952_20160806_182106_20160806_200032.EUM.nc	-0.024	-0.028	0.079	2973	5599	0	2421	17	188	0.055
SRL_OPN_2PTS100_0954_20160806_200031_20160806_213914.EUM.nc	-0.017	-0.016	0.088	3286	5466	0	1985	79	116	0.032
SRL_OPN_2PTS100_0956_20160806_213914_20160806_231722.EUM.nc	0.006	0.009	0.087	2427	5341	0	2763	51	100	0.027
SRL_OPN_2PTS100_0957_20160806_231721_20160807_005512.EUM.nc	-0.002	-0.005	0.069	2793	5559	0	2521	81	164	0.017
SRL_OPN_2PTS100_0959_20160807_005512_20160807_023327.EUM.nc	-0.034	-0.041	0.084	2910	5533	0	2506	8	109	0.023
SRL_OPN_2PTS100_0961_20160807_023326_20160807_041312.EUM.nc	-0.011	-0.010	0.085	2604	5499	0	2775	15	105	0.037
SRL_OPN_2PTS100_0963_20160807_041311_20160807_055446.EUM.nc	-0.006	0.001	0.071	3442	5733	0	2057	26	208	0.026
SRL_OPN_2PTS100_0965_20160807_055447_20160807_074315.EUM.nc	-0.023	-0.021	0.072	3980	6159	0	2066	5	108	0.017
SRL_OPN_2PTS100_0968_20160807_074315_20160807_092124.EUM.nc	-0.010	-0.014	0.091	3103	5531	0	2289	12	127	0.065
SRL_OPN_2PTS100_0969_20160807_092123_20160807_105916.EUM.nc	-0.021	0.005	0.116	2246	5480	0	3162	40	32	0.071
SRL_OPN_2PTS100_0971_20160807_105915_20160807_123735.EUM.nc	-0.049	-0.056	0.084	2414	5407	0	2870	14	109	0.019
SRL_OPN_2PTS100_0973_20160807_123735_20160807_141658.EUM.nc	-0.037	-0.041	0.077	3161	5583	0	2286	0	136	0.030
SRL_OPN_2PTS100_0975_20160807_141658_20160807_161020.EUM.nc	-0.002	-0.002	0.104	3656	6375	0	2648	11	60	0.035
SRL_OPN_2PTS100_0978_20160807_161019_20160807_175006.EUM.nc	-0.019	-0.022	0.084	2775	5623	0	2685	8	155	0.048
SRL_OPN_2PTS100_0980_20160807_175007_20160807_192939.EUM.nc	-0.021	-0.023	0.087	3209	5638	0	2304	12	113	0.067
SRL_OPN_2PTS100_0982_20160807_192938_20160807_210834.EUM.nc	0.000	-0.003	0.083	3414	5592	0	2028	40	110	0.047
SRL_OPN_2PTS100_0984_20160807_210834_20160807_224654.EUM.nc	-0.025	-0.029	0.093	2539	5371	0	2632	62	138	0.053
SRL_OPN_2PTS100_0985_20160807_224655_20160808_002443.EUM.nc	0.000	0.007	0.091	2983	5409	0	2288	57	81	0.072
SRL_OPN_2PTS100_0987_20160808_002443_20160808_020243.EUM.nc	-0.013	-0.014	0.084	3120	5514	0	2276	35	83	0.024
SRL_OPN_2PTS100_0989_20160808_020242_20160808_034158.EUM.nc	0.008	0.006	0.096	2835	5521	0	2599	35	52	0.008
SRL_OPN_2PTS100_0991_20160808_034158_20160808_052251.EUM.nc	0.023	0.019	0.091	2728	5565	0	2794	4	39	0.051
SRL_OPN_2PTS100_0993_20160808_052251_20160808_071230.EUM.nc	-0.019	-0.019	0.064	3780	6215	0	2356	8	71	0.015
SRL_OPN_2PTS100_0996_20160808_071229_20160808_085051.EUM.nc	-0.019	-0.021	0.086	3877	5600	0	1597	18	108	0.038
SRL_OPN_2PTS100_0997_20160808_085051_20160808_102849.EUM.nc	-0.030	-0.019	0.117	2495	5433	0	2847	14	77	0.055
SRL_OPN_2PTS100_0999_20160808_102848_20160808_120653.EUM.nc	-0.032	-0.030	0.083	2472	5506	0	2913	18	103	0.032
SRL_OPN_2PTS100_1001_20160808_120652_20160808_134551.EUM.nc	-0.040	-0.037	0.075	2893	5514	0	2503	4	114	0.076
SRL_OPN_2PTS101_0001_20160808_134550_20160808_153915.EUM.nc	0.004	0.012	0.085	3724	6405	0	2611	2	68	0.015
SRL_OPN_2PTS101_0004_20160808_153915_20160808_171904.EUM.nc	-0.005	-0.012	0.101	2846	5641	0	2747	4	44	0.065
SRL_OPN_2PTS101_0006_20160808_171904_20160808_185834.EUM.nc	-0.033	-0.036	0.090	3183	5542	0	2282	12	65	0.019
SRL_OPN_2PTS101_0008_20160808_185833_20160808_203748.EUM.nc	-0.008	-0.017	0.084	3608	5628	0	1910	27	83	0.045
SRL_OPN_2PTS101_0010_20160808_203748_20160808_221622.EUM.nc	-0.025	-0.026	0.076	2894	5522	0	2406	84	138	0.026
SRL_OPN_2PTS101_0012_20160808_221621_20160808_235410.EUM.nc	-0.014	-0.009	0.102	2976	5505	0	2402	38	89	0.076
SRL_OPN_2PTS101_0013_20160808_235410_20160809_013207.EUM.nc	-0.041	-0.037	0.083	3094	5535	0	2318	62	61	0.019
SRL_OPN_2PTS101_0015_20160809_013206_20160809_031056.EUM.nc	-0.026	-0.024	0.090	2833	5557	0	2639	6	79	0.029
SRL_OPN_2PTS101_0017_20160809_031056_20160809_045113.EUM.nc	-0.010	-0.012	0.084	2762	5532	0	2643	6	121	0.034

– Continued on next page

Table 3: Sea Surface Height Anomaly (Model Wet) Statistics.

– Continued from previous page

File	Median	Mean	Std. Dev.	No. Obs.	Total Obs.	Default Lat/Lon	Flag (total)	Default (total)	3-Sigma Edited	1 Cpr. Amp.
SRL_OPN_2PTS101_0019_20160809_045113_20160809_063349.EUM.nc	0.001	0.007	0.081	3834	5841	0	1939	6	62	0.018
SRL_OPN_2PTS101_0021_20160809_063349_20160809_082019.EUM.nc	-0.014	-0.023	0.081	4123	6077	0	1796	2	156	0.027
SRL_OPN_2PTS101_0024_20160809_082018_20160809_095822.EUM.nc	-0.003	-0.014	0.134	2712	5441	0	2628	13	88	0.081
SRL_OPN_2PTS101_0025_20160809_095821_20160809_113610.EUM.nc	-0.005	-0.002	0.098	2352	5438	0	2989	50	47	0.070
SRL_OPN_2PTS101_0027_20160809_113609_20160809_131452.EUM.nc	-0.055	-0.050	0.092	2845	5497	0	2596	9	47	0.103
SRL_OPN_2PTS101_0029_20160809_131451_20160809_150813.EUM.nc	-0.040	-0.043	0.095	3647	6431	0	2735	2	47	0.051
SRL_OPN_2PTS101_0032_20160809_150812_20160809_164801.EUM.nc	-0.013	-0.012	0.086	2896	5571	0	2556	6	113	0.010
SRL_OPN_2PTS101_0034_20160809_164800_20160809_182735.EUM.nc	-0.013	-0.018	0.087	3088	5537	0	2376	10	63	0.018
SRL_OPN_2PTS101_0036_20160809_182735_20160809_200658.EUM.nc	-0.006	-0.004	0.084	2984	5574	0	2390	31	169	0.025
SRL_OPN_2PTS101_0038_20160809_200658_20160809_214539.EUM.nc	-0.011	-0.009	0.090	3303	5552	0	2056	70	123	0.044
SRL_OPN_2PTS101_0040_20160809_214538_20160809_232343.EUM.nc	-0.027	-0.026	0.106	2496	5359	0	2706	73	84	0.038
SRL_OPN_2PTS101_0041_20160809_232342_20160810_010134.EUM.nc	-0.029	-0.030	0.076	2706	5525	0	2624	72	123	0.011
SRL_OPN_2PTS101_0043_20160810_010134_20160810_023953.EUM.nc	-0.042	-0.041	0.085	2893	5551	0	2584	8	66	0.017
SRL_OPN_2PTS101_0045_20160810_023953_20160810_041944.EUM.nc	0.011	0.011	0.098	2682	5511	0	2768	22	39	0.016
SRL_OPN_2PTS101_0047_20160810_041944_20160810_060136.EUM.nc	0.005	0.009	0.078	3625	5756	0	2012	7	112	0.029
SRL_OPN_2PTS101_0049_20160810_060135_20160810_074939.EUM.nc	-0.006	-0.009	0.081	4020	6126	0	1989	6	111	0.025
SRL_OPN_2PTS101_0052_20160810_074939_20160810_092745.EUM.nc	0.005	0.008	0.110	2985	5536	0	2429	17	105	0.043
SRL_OPN_2PTS101_0053_20160810_092745_20160810_110539.EUM.nc	-0.003	0.002	0.107	2279	5479	0	3113	26	61	0.046
SRL_OPN_2PTS101_0055_20160810_110538_20160810_124400.EUM.nc	-0.031	-0.036	0.077	2396	5380	0	2899	11	74	0.049
SRL_OPN_2PTS101_0057_20160810_124359_20160810_142330.EUM.nc	-0.043	-0.038	0.087	3254	5589	0	2227	0	108	0.035
SRL_OPN_2PTS101_0059_20160810_142329_20160810_161657.EUM.nc	-0.012	-0.013	0.102	3614	6409	0	2689	13	93	0.020
SRL_OPN_2PTS101_0062_20160810_161656_20160810_175635.EUM.nc	-0.020	-0.024	0.094	2798	5606	0	2658	11	139	0.045
SRL_OPN_2PTS101_0064_20160810_175634_20160810_193606.EUM.nc	-0.019	-0.012	0.076	3197	5626	0	2288	29	112	0.030
SRL_OPN_2PTS101_0066_20160810_193606_20160810_211458.EUM.nc	-0.006	-0.004	0.074	3305	5562	0	1955	41	261	0.035
SRL_OPN_2PTS101_0068_20160810_211458_20160810_225316.EUM.nc	-0.005	-0.004	0.112	2512	5394	0	2792	44	46	0.010
SRL_OPN_2PTS101_0069_20160810_225316_20160811_003106.EUM.nc	-0.008	-0.010	0.084	3087	5518	0	2270	65	96	0.016
SRL_OPN_2PTS101_0071_20160811_003105_20160811_020908.EUM.nc	-0.014	-0.015	0.096	3049	5523	0	2403	21	50	0.037
SRL_OPN_2PTS101_0073_20160811_020907_20160811_034830.EUM.nc	-0.002	0.001	0.099	2758	5544	0	2715	25	46	0.055
SRL_OPN_2PTS101_0075_20160811_034830_20160811_052939.EUM.nc	0.029	0.028	0.089	2639	5596	0	2871	4	82	0.066
SRL_OPN_2PTS101_0077_20160811_052938_20160811_071856.EUM.nc	-0.017	-0.012	0.074	3909	6214	0	2198	12	95	0.013
SRL_OPN_2PTS101_0080_20160811_071857_20160811_085715.EUM.nc	-0.025	-0.020	0.083	3714	5583	0	1702	30	137	0.022
SRL_OPN_2PTS101_0081_20160811_085714_20160811_103510.EUM.nc	-0.020	-0.014	0.100	2380	5415	0	2938	21	76	0.013
SRL_OPN_2PTS101_0083_20160811_103510_20160811_121318.EUM.nc	-0.014	-0.022	0.086	2415	5502	0	2919	32	136	0.039
SRL_OPN_2PTS101_0085_20160811_121318_20160811_135221.EUM.nc	-0.028	-0.022	0.082	3028	5529	0	2430	11	60	0.057
SRL_OPN_2PTS101_0087_20160811_135221_20160811_154545.EUM.nc	0.011	0.008	0.108	3825	6391	0	2500	0	66	0.080
SRL_OPN_2PTS101_0090_20160811_154544_20160811_172532.EUM.nc	0.008	0.002	0.087	2772	4649	0	1805	5	67	0.037
SRL_OPN_2PTS101_0092_20160811_172531_20160811_190509.EUM.nc	-0.045	-0.038	0.081	3252	5556	0	2184	4	116	0.012
SRL_OPN_2PTS101_0094_20160811_190508_20160811_204412.EUM.nc	0.009	0.013	0.070	3654	5612	0	1749	33	176	0.049
SRL_OPN_2PTS101_0096_20160811_204412_20160811_222245.EUM.nc	-0.011	-0.015	0.090	2913	5542	0	2518	50	61	0.072

– Continued on next page

Table 3: Sea Surface Height Anomaly (Model Wet) Statistics.

– Continued from previous page

File	Median	Mean	Std. Dev.	No. Obs.	Total Obs.	Default Lat/Lon	Flag (total)	Default (total)	3-Sigma Edited	1 Cpr. Amp.
SRL_OPN_2PTS101_0098_20160811_222245_20160812_000039.EUM.nc	-0.002	-0.005	0.085	2961	5514	0	2324	53	176	0.040
SRL_OPN_2PTS101_0099_20160812_000038_20160812_013830.EUM.nc	-0.009	-0.009	0.083	3069	5532	0	2276	58	129	0.048
SRL_OPN_2PTS101_0101_20160812_013829_20160812_031724.EUM.nc	-0.014	-0.023	0.093	2711	5539	0	2685	25	118	0.032
SRL_OPN_2PTS101_0103_20160812_031723_20160812_045747.EUM.nc	0.003	0.002	0.089	2808	5584	0	2734	6	36	0.056
SRL_OPN_2PTS101_0105_20160812_045747_20160812_064033.EUM.nc	-0.022	-0.018	0.074	3858	5857	0	1935	2	62	0.047
SRL_OPN_2PTS101_0107_20160812_064032_20160812_082641.EUM.nc	-0.021	-0.023	0.087	4252	6050	0	1663	13	122	0.032
SRL_OPN_2PTS101_0110_20160812_082640_20160812_100443.EUM.nc	-0.040	-0.038	0.113	2699	5433	0	2626	16	92	0.042
SRL_OPN_2PTS101_0111_20160812_100442_20160812_114241.EUM.nc	-0.023	-0.026	0.092	2373	5461	0	2989	33	66	0.065
SRL_OPN_2PTS101_0113_20160812_114240_20160812_132119.EUM.nc	-0.022	-0.018	0.083	2907	5423	0	2450	8	58	0.080
SRL_OPN_2PTS101_0115_20160812_132118_20160812_151442.EUM.nc	0.000	0.001	0.092	3704	6427	0	2640	5	78	0.046
SRL_OPN_2PTS101_0118_20160812_151441_20160812_165429.EUM.nc	0.001	0.004	0.093	2935	5560	0	2531	3	91	0.043
SRL_OPN_2PTS101_0120_20160812_165429_20160812_183411.EUM.nc	-0.033	-0.030	0.086	3177	5546	0	2311	1	57	0.023
SRL_OPN_2PTS101_0122_20160812_183411_20160812_201325.EUM.nc	-0.014	-0.012	0.085	3163	5580	0	2242	9	166	0.020
SRL_OPN_2PTS101_0124_20160812_201324_20160812_215210.EUM.nc	-0.026	-0.024	0.096	3202	5521	0	2124	94	101	0.051
SRL_OPN_2PTS101_0126_20160812_215209_20160812_233012.EUM.nc	-0.018	-0.026	0.112	2458	5337	0	2781	45	53	0.070
SRL_OPN_2PTS101_0127_20160812_233011_20160813_010755.EUM.nc	-0.026	-0.024	0.085	2729	5505	0	2665	60	51	0.025
SRL_OPN_2PTS101_0129_20160813_010754_20160813_024627.EUM.nc	0.006	0.002	0.097	2860	5563	0	2647	7	49	0.046
SRL_OPN_2PTS101_0131_20160813_024627_20160813_042616.EUM.nc	0.023	0.024	0.075	2668	5518	0	2697	3	150	0.039
SRL_OPN_2PTS101_0133_20160813_042616_20160813_060817.EUM.nc	-0.008	-0.004	0.098	3696	5790	0	2026	3	65	0.081
SRL_OPN_2PTS101_0135_20160813_060816_20160813_075603.EUM.nc	-0.024	-0.026	0.088	4059	6136	0	1980	9	88	0.050
SRL_OPN_2PTS101_0138_20160813_075602_20160813_093415.EUM.nc	-0.031	-0.032	0.093	2878	5548	0	2470	19	181	0.027
SRL_OPN_2PTS101_0139_20160813_093414_20160813_111159.EUM.nc	-0.013	-0.023	0.120	2207	5489	0	3181	59	42	0.039
SRL_OPN_2PTS101_0141_20160813_111159_20160813_125025.EUM.nc	-0.031	-0.025	0.075	2512	5358	0	2780	7	59	0.022
SRL_OPN_2PTS101_0143_20160813_125024_20160813_144337.EUM.nc	0.007	0.006	0.093	3572	6352	0	2718	2	60	0.035
SRL_OPN_2PTS101_0146_20160813_144337_20160813_162325.EUM.nc	0.013	0.009	0.096	3342	5644	0	2182	9	111	0.021
SRL_OPN_2PTS101_0148_20160813_162325_20160813_180302.EUM.nc	-0.006	-0.014	0.092	2922	5639	0	2619	0	98	0.033
SRL_OPN_2PTS101_0150_20160813_180303_20160813_194232.EUM.nc	-0.023	-0.027	0.079	3186	5624	0	2291	11	136	0.024
SRL_OPN_2PTS101_0152_20160813_194232_20160813_212130.EUM.nc	0.005	0.005	0.094	3341	5497	0	2020	44	92	0.041
SRL_OPN_2PTS101_0154_20160813_212129_20160813_225937.EUM.nc	-0.037	-0.037	0.101	2313	5414	0	2906	48	147	0.025
SRL_OPN_2PTS101_0155_20160813_225937_20160814_003726.EUM.nc	-0.032	-0.030	0.093	3146	5497	0	2149	68	134	0.029
SRL_OPN_2PTS101_0157_20160814_003726_20160814_021540.EUM.nc	-0.007	-0.004	0.083	2965	5538	0	2485	21	67	0.026
SRL_OPN_2PTS101_0159_20160814_021539_20160814_035459.EUM.nc	0.002	0.005	0.096	2658	5548	0	2843	12	35	0.038
SRL_OPN_2PTS101_0161_20160814_035458_20160814_053617.EUM.nc	0.013	0.011	0.097	2824	5584	0	2668	17	75	0.081
SRL_OPN_2PTS101_0163_20160814_053617_20160814_072521.EUM.nc	-0.024	-0.014	0.083	4100	6220	0	2080	7	33	0.038
SRL_OPN_2PTS101_0166_20160814_072520_20160814_090345.EUM.nc	-0.019	-0.014	0.095	3612	5594	0	1821	19	142	0.019
SRL_OPN_2PTS101_0167_20160814_090344_20160814_104131.EUM.nc	-0.028	-0.023	0.114	2558	5517	0	2837	22	100	0.045
SRL_OPN_2PTS101_0169_20160814_104130_20160814_121942.EUM.nc	-0.020	-0.026	0.112	2530	5499	0	2868	44	57	0.056
SRL_OPN_2PTS101_0171_20160814_121942_20160814_135858.EUM.nc	0.007	0.009	0.094	3226	5583	0	2284	7	66	0.034
SRL_OPN_2PTS101_0173_20160814_135858_20160814_155222.EUM.nc	0.007	0.002	0.097	3599	6408	0	2756	4	49	0.047

– Continued on next page

Table 3: Sea Surface Height Anomaly (Model Wet) Statistics.

– Continued from previous page

File	Median	Mean	Std. Dev.	No. Obs.	Total Obs.	Default Lat/Lon	Flag (total)	Default (total)	3-Sigma Edited	1 Cpr. Amp.
SRL_OPN_2PTS101_0176_20160814_155223_20160814_173201.EUM.nc	0.032	0.032	0.094	2782	5498	0	2642	5	69	0.069
SRL_OPN_2PTS101_0178_20160814_173200_20160814_191137.EUM.nc	-0.016	-0.012	0.088	3347	5640	0	2129	10	154	0.058
SRL_OPN_2PTS101_0180_20160814_191137_20160814_205039.EUM.nc	-0.007	0.003	0.076	3581	5602	0	1814	56	151	0.033
SRL_OPN_2PTS101_0182_20160814_205038_20160814_222908.EUM.nc	-0.025	-0.031	0.079	2765	5410	0	2465	72	108	0.037
SRL_OPN_2PTS101_0183_20160814_222907_20160815_000701.EUM.nc	0.008	0.003	0.102	3069	5521	0	2324	47	81	0.070
SRL_OPN_2PTS101_0185_20160815_000700_20160815_014453.EUM.nc	0.002	-0.009	0.098	3227	5548	0	2227	45	49	0.075
SRL_OPN_2PTS101_0187_20160815_014453_20160815_032353.EUM.nc	-0.006	-0.016	0.114	2844	5510	0	2598	13	55	0.094
SRL_OPN_2PTS101_0189_20160815_032353_20160815_050434.EUM.nc	0.007	0.010	0.091	2690	5583	0	2801	8	84	0.051
SRL_OPN_2PTS101_0191_20160815_050433_20160815_065436.EUM.nc	-0.022	-0.015	0.070	3719	6255	0	2468	2	66	0.038
SRL_OPN_2PTS101_0194_20160815_065435_20160815_083305.EUM.nc	-0.018	-0.020	0.091	4193	5629	0	1210	3	223	0.044
SRL_OPN_2PTS101_0196_20160815_083306_20160815_101106.EUM.nc	-0.042	-0.036	0.115	2596	5426	0	2710	18	102	0.010
SRL_OPN_2PTS101_0197_20160815_101106_20160815_114905.EUM.nc	-0.025	-0.021	0.085	2291	5508	0	3022	17	178	0.055
SRL_OPN_2PTS101_0199_20160815_114904_20160815_132747.EUM.nc	-0.008	0.003	0.092	2881	5465	0	2507	16	61	0.095
SRL_OPN_2PTS101_0201_20160815_132746_20160815_152111.EUM.nc	-0.004	-0.005	0.092	3806	6390	0	2512	14	58	0.045
SRL_OPN_2PTS101_0204_20160815_152111_20160815_170100.EUM.nc	0.012	0.013	0.074	2814	5579	0	2577	5	183	0.032
SRL_OPN_2PTS101_0206_20160815_170059_20160815_184040.EUM.nc	-0.010	-0.008	0.086	3076	5532	0	2322	5	129	0.043
SRL_OPN_2PTS101_0208_20160815_184039_20160815_201952.EUM.nc	-0.018	-0.004	0.082	3334	5580	0	2089	11	146	0.036
SRL_OPN_2PTS101_0210_20160815_201951_20160815_215834.EUM.nc	-0.036	-0.040	0.082	2960	5475	0	2322	71	122	0.037
SRL_OPN_2PTS101_0212_20160815_215833_20160815_233636.EUM.nc	-0.009	-0.012	0.099	2638	5457	0	2686	45	88	0.029
SRL_OPN_2PTS101_0213_20160815_233636_20160816_011419.EUM.nc	-0.021	-0.027	0.089	2915	5486	0	2425	83	63	0.064
SRL_OPN_2PTS101_0215_20160816_011418_20160816_025254.EUM.nc	-0.006	-0.018	0.099	2812	5545	0	2658	2	73	0.074
SRL_OPN_2PTS101_0217_20160816_025255_20160816_043300.EUM.nc	-0.011	-0.017	0.080	2732	5503	0	2667	15	89	0.067
SRL_OPN_2PTS101_0219_20160816_043259_20160816_061501.EUM.nc	-0.028	-0.023	0.072	3715	5786	0	1962	3	106	0.039
SRL_OPN_2PTS101_0221_20160816_061500_20160816_080227.EUM.nc	-0.032	-0.032	0.086	4051	6114	0	1907	8	148	0.045
SRL_OPN_2PTS101_0224_20160816_080228_20160816_094036.EUM.nc	-0.016	-0.021	0.125	2869	5535	0	2532	11	123	0.026
SRL_OPN_2PTS101_0225_20160816_094036_20160816_111831.EUM.nc	-0.031	-0.033	0.099	2208	5411	0	3042	52	109	0.058
SRL_OPN_2PTS101_0227_20160816_111831_20160816_125652.EUM.nc	-0.042	-0.039	0.082	2562	5351	0	2705	7	77	0.056
SRL_OPN_2PTS101_0229_20160816_125652_20160816_145007.EUM.nc	0.011	0.013	0.097	3795	6398	0	2520	4	79	0.067
SRL_OPN_2PTS101_0232_20160816_145006_20160816_162955.EUM.nc	-0.024	-0.023	0.102	3322	5645	0	2223	21	79	0.060
SRL_OPN_2PTS101_0234_20160816_162954_20160816_180941.EUM.nc	0.012	0.003	0.084	2874	5641	0	2554	6	207	0.037
SRL_OPN_2PTS101_0236_20160816_180940_20160816_194900.EUM.nc	-0.011	-0.010	0.076	3189	5618	0	2276	12	141	0.015
SRL_OPN_2PTS101_0238_20160816_194859_20160816_212756.EUM.nc	-0.009	0.000	0.096	3412	5506	0	1966	68	60	0.008
SRL_OPN_2PTS101_0240_20160816_212755_20160816_230608.EUM.nc	-0.055	-0.051	0.083	2169	5411	0	3057	44	141	0.039
SRL_OPN_2PTS101_0241_20160816_230608_20160817_004349.EUM.nc	-0.016	-0.022	0.111	3142	5511	0	2252	60	57	0.082
SRL_OPN_2PTS101_0243_20160817_004348_20160817_022206.EUM.nc	-0.021	-0.016	0.094	2916	5548	0	2527	6	99	0.046
SRL_OPN_2PTS101_0245_20160817_022205_20160817_040130.EUM.nc	0.012	0.005	0.107	2678	5553	0	2819	9	47	0.055
SRL_OPN_2PTS101_0247_20160817_040130_20160817_054257.EUM.nc	-0.004	-0.010	0.085	3198	5592	0	2291	12	91	0.019
SRL_OPN_2PTS101_0249_20160817_054256_20160817_073147.EUM.nc	-0.016	-0.015	0.076	4095	6201	0	2057	7	42	0.017
SRL_OPN_2PTS101_0252_20160817_073146_20160817_091008.EUM.nc	-0.016	-0.016	0.076	3335	5576	0	2039	11	191	0.015

– Continued on next page

Table 3: Sea Surface Height Anomaly (Model Wet) Statistics.

– Continued from previous page

File	Median	Mean	Std. Dev.	No. Obs.	Total Obs.	Default Lat/Lon	Flag (total)	Default (total)	3-Sigma Edited	1 Cpr. Amp.
SRL_OPN_2PTS101_0253_20160817_091007_20160817_104754.EUM.nc	-0.036	-0.027	0.116	2487	5532	0	2922	30	93	0.075
SRL_OPN_2PTS101_0255_20160817_104754_20160817_122607.EUM.nc	-0.029	-0.031	0.086	2422	5483	0	2867	62	132	0.018
SRL_OPN_2PTS101_0257_20160817_122606_20160817_140529.EUM.nc	-0.008	-0.002	0.099	3167	5586	0	2387	3	29	0.077
SRL_OPN_2PTS101_0259_20160817_140529_20160817_155852.EUM.nc	-0.011	-0.010	0.110	3562	6417	0	2754	10	91	0.052
SRL_OPN_2PTS101_0262_20160817_155852_20160817_173831.EUM.nc	0.007	-0.004	0.074	2656	5523	0	2625	9	233	0.014
SRL_OPN_2PTS101_0264_20160817_173831_20160817_191807.EUM.nc	0.001	0.000	0.088	3298	5632	0	2123	13	198	0.051
SRL_OPN_2PTS101_0266_20160817_191807_20160817_205714.EUM.nc	-0.009	-0.008	0.081	3530	5594	0	1837	37	190	0.062
SRL_OPN_2PTS101_0268_20160817_205713_20160817_223531.EUM.nc	-0.020	-0.023	0.112	2768	5394	0	2531	59	36	0.102
SRL_OPN_2PTS101_0269_20160817_223531_20160818_001323.EUM.nc	0.004	-0.001	0.095	3012	5510	0	2386	38	74	0.064
SRL_OPN_2PTS101_0271_20160818_001322_20160818_015125.EUM.nc	-0.019	-0.013	0.093	3230	5524	0	2192	41	61	0.047
SRL_OPN_2PTS101_0273_20160818_015126_20160818_033022.EUM.nc	-0.003	-0.021	0.126	2928	5445	0	2461	22	34	0.106
SRL_OPN_2PTS101_0275_20160818_033021_20160818_051110.EUM.nc	-0.004	-0.006	0.086	2812	5572	0	2712	3	45	0.030
SRL_OPN_2PTS101_0277_20160818_051110_20160818_070102.EUM.nc	-0.020	-0.019	0.071	3733	6238	0	2428	21	56	0.028
SRL_OPN_2PTS101_0280_20160818_070101_20160818_083937.EUM.nc	-0.008	-0.005	0.082	4227	5624	0	1316	13	68	0.025
SRL_OPN_2PTS101_0282_20160818_083936_20160818_101726.EUM.nc	-0.026	-0.020	0.121	2426	5444	0	2752	36	230	0.096
SRL_OPN_2PTS101_0283_20160818_101726_20160818_115528.EUM.nc	-0.023	-0.030	0.096	2426	5520	0	2959	31	104	0.047
SRL_OPN_2PTS101_0285_20160818_115528_20160818_133424.EUM.nc	-0.038	-0.036	0.086	2871	5417	0	2447	4	95	0.083
SRL_OPN_2PTS101_0287_20160818_133425_20160818_152749.EUM.nc	0.006	0.005	0.093	3783	6393	0	2487	3	120	0.065
SRL_OPN_2PTS101_0290_20160818_152749_20160818_170729.EUM.nc	0.014	0.017	0.081	2746	5594	0	2619	7	222	0.064
SRL_OPN_2PTS101_0292_20160818_170728_20160818_184708.EUM.nc	0.003	0.005	0.083	3168	5552	0	2163	4	217	0.043
SRL_OPN_2PTS101_0294_20160818_184708_20160818_202619.EUM.nc	-0.025	-0.022	0.086	3332	5574	0	2101	20	121	0.048
SRL_OPN_2PTS101_0296_20160818_202618_20160818_220457.EUM.nc	-0.014	-0.019	0.111	2967	5532	0	2431	68	66	0.054
SRL_OPN_2PTS101_0298_20160818_220457_20160818_234258.EUM.nc	-0.004	-0.004	0.086	2803	5538	0	2558	54	123	0.060
SRL_OPN_2PTS101_0299_20160818_234257_20160819_012042.EUM.nc	-0.024	-0.019	0.070	2866	5514	0	2428	73	147	0.034
SRL_OPN_2PTS101_0301_20160819_012041_20160819_025923.EUM.nc	-0.031	-0.034	0.099	2850	5576	0	2653	10	63	0.057
SRL_OPN_2PTS101_0303_20160819_025924_20160819_043936.EUM.nc	0.004	-0.001	0.076	2720	5538	0	2719	11	88	0.052
SRL_OPN_2PTS101_0305_20160819_043936_20160819_062146.EUM.nc	-0.010	-0.012	0.071	3860	5811	0	1854	3	94	0.027
SRL_OPN_2PTS101_0307_20160819_062145_20160819_080853.EUM.nc	-0.019	-0.017	0.071	3982	6107	0	1821	7	297	0.022
SRL_OPN_2PTS101_0310_20160819_080852_20160819_094701.EUM.nc	-0.021	-0.022	0.117	2639	5523	0	2618	23	243	0.038
SRL_OPN_2PTS101_0311_20160819_094700_20160819_112455.EUM.nc	-0.003	-0.006	0.103	2033	5431	0	3260	55	83	0.087
SRL_OPN_2PTS101_0313_20160819_112454_20160819_130320.EUM.nc	-0.035	-0.031	0.076	2599	5323	0	2664	13	47	0.088
SRL_OPN_2PTS101_0315_20160819_130319_20160819_145646.EUM.nc	0.021	0.016	0.106	3735	6430	0	2593	1	101	0.099
SRL_OPN_2PTS101_0318_20160819_145645_20160819_163626.EUM.nc	-0.033	-0.036	0.081	3197	5629	0	2287	22	123	0.036
SRL_OPN_2PTS101_0320_20160819_163625_20160819_181610.EUM.nc	-0.006	-0.015	0.094	2873	5606	0	2541	9	183	0.065
SRL_OPN_2PTS101_0322_20160819_181610_20160819_195528.EUM.nc	-0.032	-0.035	0.084	3164	5587	0	2247	14	162	0.015
SRL_OPN_2PTS101_0324_20160819_195527_20160819_213421.EUM.nc	-0.031	-0.027	0.093	3361	5490	0	1931	68	130	0.034
SRL_OPN_2PTS101_0326_20160819_213420_20160819_231231.EUM.nc	-0.017	-0.018	0.107	2345	5391	0	2932	34	80	0.048
SRL_OPN_2PTS101_0327_20160819_231230_20160820_005011.EUM.nc	-0.002	-0.005	0.099	3007	5536	0	2340	98	91	0.071
SRL_OPN_2PTS101_0329_20160820_005010_20160820_022832.EUM.nc	-0.033	-0.034	0.099	2954	5539	0	2531	3	51	0.034

– Continued on next page

Table 3: Sea Surface Height Anomaly (Model Wet) Statistics.

– Continued from previous page

File	Median	Mean	Std. Dev.	No. Obs.	Total Obs.	Default Lat/Lon	Flag (total)	Default (total)	3-Sigma Edited	1 Cpr. Amp.
SRL_OPN_2PTS101_0331_20160820_022831_20160820_040803.EUM.nc	-0.013	-0.016	0.097	2633	5618	0	2914	16	55	0.058
SRL_OPN_2PTS101_0333_20160820_040803_20160820_054939.EUM.nc	0.002	0.003	0.083	3459	5651	0	2043	8	141	0.031
SRL_OPN_2PTS101_0335_20160820_054938_20160820_073812.EUM.nc	-0.017	-0.013	0.069	4094	6172	0	1986	2	90	0.018
SRL_OPN_2PTS101_0338_20160820_073812_20160820_091631.EUM.nc	0.018	0.020	0.082	3163	5548	0	2209	14	162	0.036
SRL_OPN_2PTS101_0339_20160820_091630_20160820_105424.EUM.nc	-0.048	-0.033	0.110	2350	5523	0	3035	40	98	0.056
SRL_OPN_2PTS101_0341_20160820_105423_20160820_123233.EUM.nc	-0.060	-0.057	0.090	2382	5436	0	2933	11	110	0.028
SRL_OPN_2PTS101_0343_20160820_123232_20160820_141202.EUM.nc	-0.029	-0.043	0.118	3222	5607	0	2357	1	27	0.133
SRL_OPN_2PTS101_0345_20160820_141201_20160820_160522.EUM.nc	-0.036	-0.041	0.084	3444	6407	0	2731	9	223	0.035
SRL_OPN_2PTS101_0348_20160820_160521_20160820_174510.EUM.nc	-0.018	-0.026	0.083	2675	5531	0	2629	11	216	0.045
SRL_OPN_2PTS101_0350_20160820_174509_20160820_192435.EUM.nc	0.002	0.007	0.095	3345	5635	0	2225	9	56	0.079
SRL_OPN_2PTS101_0352_20160820_192435_20160820_210340.EUM.nc	-0.016	-0.015	0.090	3580	5590	0	1924	46	40	0.040
SRL_OPN_2PTS101_0354_20160820_210340_20160820_224154.EUM.nc	0.015	0.002	0.110	2758	5343	0	2494	51	40	0.042
SRL_OPN_2PTS101_0355_20160820_224153_20160821_001945.EUM.nc	-0.010	-0.015	0.085	3012	5458	0	2294	40	112	0.049
SRL_OPN_2PTS101_0357_20160821_001945_20160821_015751.EUM.nc	-0.043	-0.039	0.086	3185	5549	0	2249	38	77	0.022
SRL_OPN_2PTS101_0359_20160821_015750_20160821_033653.EUM.nc	-0.023	-0.023	0.106	2804	5491	0	2604	22	61	0.069
SRL_OPN_2PTS101_0361_20160821_033652_20160821_051748.EUM.nc	0.010	-0.004	0.100	2860	5587	0	2671	5	51	0.084
SRL_OPN_2PTS101_0363_20160821_051748_20160821_070728.EUM.nc	-0.014	-0.015	0.071	3790	6235	0	2374	14	57	0.017
SRL_OPN_2PTS101_0366_20160821_070728_20160821_084600.EUM.nc	-0.000	-0.001	0.098	3842	5602	0	1522	12	226	0.076
SRL_OPN_2PTS101_0368_20160821_084559_20160821_102348.EUM.nc	0.001	0.014	0.113	2515	5430	0	2705	35	175	0.056
SRL_OPN_2PTS101_0369_20160821_102348_20160821_120152.EUM.nc	-0.023	-0.028	0.082	2472	5507	0	2886	17	132	0.054
SRL_OPN_2PTS101_0371_20160821_120152_20160821_134053.EUM.nc	-0.063	-0.061	0.095	2868	5482	0	2485	35	94	0.105
SRL_OPN_2PTS101_0373_20160821_134053_20160821_153418.EUM.nc	-0.019	-0.013	0.079	3781	6394	0	2485	2	126	0.007
SRL_OPN_2PTS101_0376_20160821_153419_20160821_171358.EUM.nc	0.017	0.014	0.092	2717	5574	0	2685	6	166	0.087
SRL_OPN_2PTS101_0378_20160821_171357_20160821_185338.EUM.nc	-0.012	-0.009	0.081	3182	5561	0	2236	21	122	0.062
SRL_OPN_2PTS101_0380_20160821_185337_20160821_203253.EUM.nc	-0.048	-0.050	0.085	3461	5603	0	1986	36	120	0.026
SRL_OPN_2PTS101_0382_20160821_203252_20160821_221121.EUM.nc	-0.016	-0.024	0.090	2824	5515	0	2559	62	70	0.033
SRL_OPN_2PTS101_0384_20160821_221121_20160821_234920.EUM.nc	0.016	0.019	0.082	2841	5501	0	2460	40	160	0.030
SRL_OPN_2PTS101_0385_20160821_234919_20160822_012705.EUM.nc	-0.020	-0.017	0.077	2940	5498	0	2346	64	148	0.018
SRL_OPN_2PTS101_0387_20160822_012704_20160822_030551.EUM.nc	-0.025	-0.026	0.079	2765	5544	0	2642	6	131	0.035
SRL_OPN_2PTS101_0389_20160822_030550_20160822_044610.EUM.nc	-0.009	-0.015	0.096	2800	5514	0	2650	7	57	0.085
SRL_OPN_2PTS101_0391_20160822_044610_20160822_062829.EUM.nc	0.010	0.011	0.082	3877	5801	0	1838	4	82	0.026
SRL_OPN_2PTS101_0393_20160822_062829_20160822_081517.EUM.nc	-0.020	-0.023	0.097	4133	6082	0	1757	4	188	0.046
SRL_OPN_2PTS101_0396_20160822_081516_20160822_095322.EUM.nc	-0.002	-0.011	0.119	2741	5549	0	2609	25	174	0.068
SRL_OPN_2PTS101_0397_20160822_095322_20160822_113118.EUM.nc	0.009	0.013	0.122	2319	5454	0	3079	40	16	0.051
SRL_OPN_2PTS101_0399_20160822_113117_20160822_130955.EUM.nc	-0.041	-0.035	0.086	2650	5347	0	2590	21	86	0.095
SRL_OPN_2PTS101_0401_20160822_130954_20160822_150315.EUM.nc	-0.012	-0.005	0.094	3832	6421	0	2514	1	74	0.059
SRL_OPN_2PTS101_0404_20160822_150314_20160822_164256.EUM.nc	0.002	0.009	0.097	3041	5591	0	2400	7	143	0.059
SRL_OPN_2PTS101_0406_20160822_164255_20160822_182238.EUM.nc	-0.023	-0.026	0.085	3132	5649	0	2423	4	90	0.040
SRL_OPN_2PTS101_0408_20160822_182237_20160822_200155.EUM.nc	-0.037	-0.037	0.083	3042	5611	0	2411	19	139	0.034

– Continued on next page

Table 3: Sea Surface Height Anomaly (Model Wet) Statistics.

– Continued from previous page

File	Median	Mean	Std. Dev.	No. Obs.	Total Obs.	Default Lat/Lon	Flag (total)	Default (total)	3-Sigma Edited	1 Cpr. Amp.
SRL_OPN_2PTS101_0410_20160822_200154_20160822_214045.EUM.nc	0.011	0.010	0.096	3317	5458	0	1972	69	100	0.060
SRL_OPN_2PTS101_0412_20160822_214044_20160822_231852.EUM.nc	0.018	0.010	0.105	2456	5409	0	2816	50	87	0.033
SRL_OPN_2PTS101_0413_20160822_231852_20160823_005633.EUM.nc	-0.010	-0.009	0.085	2937	5530	0	2407	74	112	0.039
SRL_OPN_2PTS101_0415_20160823_005633_20160823_023458.EUM.nc	-0.006	-0.007	0.104	2936	5524	0	2508	13	67	0.072
SRL_OPN_2PTS101_0417_20160823_023457_20160823_041444.EUM.nc	-0.031	-0.033	0.096	2612	5497	0	2751	18	116	0.049
SRL_OPN_2PTS101_0419_20160823_041444_20160823_055621.EUM.nc	-0.005	0.002	0.093	3596	5753	0	2017	4	136	0.066
SRL_OPN_2PTS101_0421_20160823_055620_20160823_074437.EUM.nc	-0.025	-0.024	0.080	4076	6154	0	1968	7	103	0.024
SRL_OPN_2PTS101_0424_20160823_074436_20160823_092253.EUM.nc	-0.008	-0.010	0.091	3054	5538	0	2334	15	135	0.010
SRL_OPN_2PTS101_0425_20160823_092252_20160823_110047.EUM.nc	-0.019	-0.011	0.096	2362	5503	0	3068	23	50	0.028
SRL_OPN_2PTS101_0427_20160823_110046_20160823_123858.EUM.nc	-0.047	-0.046	0.102	2463	5368	0	2825	16	64	0.074
SRL_OPN_2PTS101_0429_20160823_123857_20160823_141832.EUM.nc	-0.028	-0.033	0.089	3339	5584	0	2077	1	167	0.067
SRL_OPN_2PTS101_0431_20160823_141832_20160823_161152.EUM.nc	-0.022	-0.028	0.089	3670	6390	0	2468	5	247	0.030
SRL_OPN_2PTS101_0434_20160823_161151_20160823_175138.EUM.nc	-0.023	-0.023	0.103	2871	5623	0	2680	8	64	0.072
SRL_OPN_2PTS101_0436_20160823_175137_20160823_193101.EUM.nc	-0.012	-0.009	0.095	3301	5637	0	2265	7	64	0.057
SRL_OPN_2PTS101_0438_20160823_193101_20160823_211005.EUM.nc	0.008	0.002	0.090	3379	5597	0	2076	46	96	0.054
SRL_OPN_2PTS101_0440_20160823_211004_20160823_224824.EUM.nc	0.027	0.025	0.094	2543	5378	0	2670	54	111	0.030
SRL_OPN_2PTS101_0441_20160823_224824_20160824_002605.EUM.nc	-0.017	-0.007	0.099	3061	5435	0	2246	52	76	0.069
SRL_OPN_2PTS101_0443_20160824_002605_20160824_020414.EUM.nc	-0.017	-0.011	0.103	3126	5519	0	2327	40	26	0.066
SRL_OPN_2PTS101_0445_20160824_020414_20160824_034322.EUM.nc	-0.005	0.005	0.092	2773	5515	0	2660	14	68	0.042
SRL_OPN_2PTS101_0447_20160824_034322_20160824_052426.EUM.nc	0.004	0.006	0.092	2637	5585	0	2763	23	162	0.056
SRL_OPN_2PTS101_0449_20160824_052425_20160824_071354.EUM.nc	-0.013	-0.011	0.071	3796	6218	0	2322	15	85	0.007
SRL_OPN_2PTS101_0452_20160824_071354_20160824_085223.EUM.nc	-0.023	-0.020	0.085	3897	5611	0	1549	13	152	0.008
SRL_OPN_2PTS101_0453_20160824_085222_20160824_103019.EUM.nc	0.021	0.026	0.128	2558	5438	0	2819	26	35	0.033
SRL_OPN_2PTS101_0455_20160824_103018_20160824_120816.EUM.nc	-0.029	-0.026	0.091	2539	5507	0	2866	24	78	0.045
SRL_OPN_2PTS101_0457_20160824_120815_20160824_134723.EUM.nc	-0.042	-0.040	0.078	3024	5529	0	2435	12	58	0.070
SRL_OPN_2PTS101_0459_20160824_134723_20160824_154048.EUM.nc	-0.015	-0.012	0.100	3853	6406	0	2464	1	88	0.077
SRL_OPN_2PTS101_0462_20160824_154047_20160824_172027.EUM.nc	-0.006	-0.007	0.101	2794	5634	0	2774	5	61	0.048
SRL_OPN_2PTS101_0464_20160824_172027_20160824_190005.EUM.nc	-0.024	-0.022	0.073	3143	5547	0	2269	10	125	0.022
SRL_OPN_2PTS101_0466_20160824_190005_20160824_203919.EUM.nc	-0.003	-0.013	0.084	3533	5618	0	1854	41	190	0.056
SRL_OPN_2PTS101_0468_20160824_203919_20160824_221744.EUM.nc	0.000	-0.006	0.079	2885	5507	0	2485	69	68	0.034
SRL_OPN_2PTS101_0470_20160824_221743_20160824_235541.EUM.nc	0.017	0.025	0.087	2995	5523	0	2378	37	113	0.064
SRL_OPN_2PTS101_0471_20160824_235541_20160825_013338.EUM.nc	-0.012	-0.008	0.079	3187	5524	0	2200	68	69	0.023
SRL_OPN_2PTS101_0473_20160825_013337_20160825_031220.EUM.nc	-0.013	-0.012	0.088	2820	5532	0	2652	25	35	0.039
SRL_OPN_2PTS101_0475_20160825_031219_20160825_045247.EUM.nc	0.013	0.008	0.087	2749	5532	0	2621	9	153	0.067

20 Ka-Band Significant Wave Height Table

Table 4: Ka-Band Significant Wave Height Statistics.

File	Median	Mean	Std. Dev.	No. Obs.	Total Obs.	Default Lat/Lon	Flag (total)	Default (total)	3-Sigma Edited
SRL_OPN_2PTS100_0477_20160721_044308_20160721_062524.EUM.nc	1.936	2.165	0.980	3563	5801	0	1892	1	345
SRL_OPN_2PTS100_0479_20160721_062523_20160721_081221.EUM.nc	1.796	1.870	0.721	3922	6107	0	1850	3	332
SRL_OPN_2PTS100_0482_20160721_081220_20160721_095027.EUM.nc	1.551	1.827	1.057	2824	5548	0	2709	8	7
SRL_OPN_2PTS100_0483_20160721_095027_20160721_112821.EUM.nc	2.249	2.643	1.872	2250	5396	0	3119	20	7
SRL_OPN_2PTS100_0485_20160721_112820_20160721_130648.EUM.nc	2.920	3.398	1.543	2719	5338	0	2594	20	5
SRL_OPN_2PTS100_0487_20160721_130648_20160721_150008.EUM.nc	2.446	2.529	0.900	3451	6422	0	2778	0	193
SRL_OPN_2PTS100_0490_20160721_150008_20160721_163957.EUM.nc	2.202	2.462	1.079	3081	5646	0	2542	17	6
SRL_OPN_2PTS100_0492_20160721_163956_20160721_181941.EUM.nc	2.179	2.233	0.828	2974	5618	0	2510	4	130
SRL_OPN_2PTS100_0494_20160721_181940_20160721_195857.EUM.nc	1.652	1.591	0.611	2763	5593	0	2336	10	484
SRL_OPN_2PTS100_0496_20160721_195857_20160721_213749.EUM.nc	1.611	1.941	1.240	3696	5472	0	1763	9	4
SRL_OPN_2PTS100_0498_20160721_213748_20160721_231556.EUM.nc	1.865	2.656	2.098	2568	5326	0	2748	7	3
SRL_OPN_2PTS100_0499_20160721_231556_20160722_005338.EUM.nc	2.625	2.838	1.586	2996	5516	0	2485	23	12
SRL_OPN_2PTS100_0501_20160722_005337_20160722_023200.EUM.nc	2.270	2.253	0.893	2888	5567	0	2499	5	175
SRL_OPN_2PTS100_0503_20160722_023159_20160722_041136.EUM.nc	2.201	2.670	1.432	2751	5502	0	2741	9	1
SRL_OPN_2PTS100_0505_20160722_041137_20160722_055316.EUM.nc	2.427	2.633	1.581	3637	5740	0	2075	2	26
SRL_OPN_2PTS100_0507_20160722_055315_20160722_074141.EUM.nc	1.914	2.057	0.774	3882	6149	0	2096	1	170
SRL_OPN_2PTS100_0510_20160722_074140_20160722_091958.EUM.nc	1.492	1.499	0.467	2803	5566	0	2353	8	402
SRL_OPN_2PTS100_0511_20160722_091957_20160722_105742.EUM.nc	1.126	1.993	1.857	2276	5512	0	3197	33	6
SRL_OPN_2PTS100_0513_20160722_105742_20160722_123600.EUM.nc	3.362	3.362	1.869	2445	5427	0	2978	3	1
SRL_OPN_2PTS100_0515_20160722_123600_20160722_141533.EUM.nc	2.240	2.401	0.974	3062	5571	0	2274	0	235
SRL_OPN_2PTS100_0517_20160722_141533_20160722_160853.EUM.nc	2.247	2.314	0.948	3606	6406	0	2785	11	4
SRL_OPN_2PTS100_0520_20160722_160852_20160722_174831.EUM.nc	2.238	2.564	1.276	2903	5631	0	2720	5	3
SRL_OPN_2PTS100_0522_20160722_174831_20160722_192804.EUM.nc	1.651	1.648	0.595	2965	5633	0	2278	9	381
SRL_OPN_2PTS100_0524_20160722_192803_20160722_210708.EUM.nc	1.589	1.558	0.744	3338	5607	0	1924	39	306
SRL_OPN_2PTS100_0526_20160722_210707_20160722_224521.EUM.nc	1.458	1.674	1.079	2596	5375	0	2597	15	167
SRL_OPN_2PTS100_0527_20160722_224520_20160723_002311.EUM.nc	2.576	2.711	1.397	3116	5457	0	2313	10	18
SRL_OPN_2PTS100_0529_20160723_002311_20160723_020118.EUM.nc	2.231	2.340	1.091	3088	5525	0	2301	2	134
SRL_OPN_2PTS100_0531_20160723_020118_20160723_034024.EUM.nc	2.011	2.444	1.572	2905	5463	0	2528	10	20
SRL_OPN_2PTS100_0533_20160723_034023_20160723_052124.EUM.nc	2.389	2.744	1.426	2863	5575	0	2703	2	7
SRL_OPN_2PTS100_0535_20160723_052123_20160723_071058.EUM.nc	1.987	1.983	0.591	3539	6214	0	2434	8	233
SRL_OPN_2PTS100_0538_20160723_071057_20160723_084927.EUM.nc	1.565	1.554	0.488	3571	5590	0	1651	17	351
SRL_OPN_2PTS100_0539_20160723_084928_20160723_102715.EUM.nc	1.263	1.815	1.580	2547	5432	0	2788	12	85
SRL_OPN_2PTS100_0541_20160723_102716_20160723_120520.EUM.nc	1.833	2.346	1.655	2430	5519	0	2929	22	138
SRL_OPN_2PTS100_0543_20160723_120519_20160723_134424.EUM.nc	2.192	2.594	1.001	2917	5474	0	2423	4	130
SRL_OPN_2PTS100_0545_20160723_134423_20160723_153750.EUM.nc	2.430	2.492	0.894	3733	6406	0	2653	1	19
SRL_OPN_2PTS100_0548_20160723_153749_20160723_171729.EUM.nc	2.465	2.628	1.042	2580	5610	0	2870	2	158

– Continued on next page

Table 4: Ka-Band Significant Wave Height Statistics.

– Continued from previous page

File	Median	Mean	Std. Dev.	No. Obs.	Total Obs.	Default Lat/Lon	Flag (total)	Default (total)	3-Sigma Edited
SRL_OPN_2PTS100_0550_20160723_171729_20160723_185708.EUM.nc	1.867	2.234	1.216	3266	5566	0	2283	9	8
SRL_OPN_2PTS100_0552_20160723_185707_20160723_203614.EUM.nc	1.565	1.424	0.634	3167	5595	0	1889	12	527
SRL_OPN_2PTS100_0554_20160723_203614_20160723_221450.EUM.nc	1.416	1.674	1.194	3013	5532	0	2409	28	82
SRL_OPN_2PTS100_0556_20160723_221449_20160723_235246.EUM.nc	2.261	2.427	1.405	2890	5520	0	2496	22	112
SRL_OPN_2PTS100_0557_20160723_235246_20160724_013033.EUM.nc	2.317	2.519	1.358	3157	5515	0	2342	4	12
SRL_OPN_2PTS100_0559_20160724_013033_20160724_044945.EUM.nc	2.357	2.666	1.479	5766	11005	0	5225	4	10
SRL_OPN_2PTS100_0563_20160724_044944_20160724_063209.EUM.nc	2.140	1.998	0.671	3421	5823	0	1947	3	452
SRL_OPN_2PTS100_0565_20160724_063209_20160724_081846.EUM.nc	1.770	1.798	0.711	3964	6087	0	1803	0	320
SRL_OPN_2PTS100_0568_20160724_081845_20160724_095649.EUM.nc	1.512	2.213	1.710	2792	5454	0	2659	2	1
SRL_OPN_2PTS100_0569_20160724_095649_20160724_113446.EUM.nc	1.619	2.426	1.933	2367	5438	0	3031	27	13
SRL_OPN_2PTS100_0571_20160724_113446_20160724_131317.EUM.nc	2.309	2.660	1.043	2795	5441	0	2629	6	11
SRL_OPN_2PTS100_0573_20160724_131317_20160724_150647.EUM.nc	2.586	2.803	1.233	3513	6443	0	2833	1	96
SRL_OPN_2PTS100_0576_20160724_150646_20160724_182609.EUM.nc	2.190	2.556	1.282	6076	11111	0	4990	12	33
SRL_OPN_2PTS100_0580_20160724_182609_20160724_200525.EUM.nc	1.641	1.729	0.945	2944	5592	0	2343	1	304
SRL_OPN_2PTS100_0582_20160724_200525_20160724_214414.EUM.nc	1.566	1.833	1.235	3398	5537	0	2025	7	107
SRL_OPN_2PTS100_0584_20160724_214413_20160724_232219.EUM.nc	1.806	1.925	1.178	2239	5339	0	2771	25	304
SRL_OPN_2PTS100_0585_20160724_232220_20160725_010001.EUM.nc	2.701	2.746	1.532	2898	5518	0	2606	12	2
SRL_OPN_2PTS100_0587_20160725_010000_20160725_023827.EUM.nc	2.735	3.304	2.167	3002	5546	0	2537	7	0
SRL_OPN_2PTS100_0589_20160725_023827_20160725_041818.EUM.nc	2.688	2.884	1.392	2791	5505	0	2691	18	5
SRL_OPN_2PTS100_0591_20160725_041817_20160725_055958.EUM.nc	2.214	2.479	1.288	3597	5744	0	2044	9	94
SRL_OPN_2PTS100_0593_20160725_055957_20160725_074806.EUM.nc	1.853	1.951	0.705	3991	6146	0	2005	6	144
SRL_OPN_2PTS100_0596_20160725_074805_20160725_092620.EUM.nc	1.591	1.633	0.753	2546	5509	0	2425	21	517
SRL_OPN_2PTS100_0597_20160725_092620_20160725_110413.EUM.nc	1.357	2.069	1.889	2268	5482	0	3185	22	7
SRL_OPN_2PTS100_0599_20160725_110412_20160725_124227.EUM.nc	2.260	2.714	1.510	2480	5386	0	2884	11	11
SRL_OPN_2PTS100_0601_20160725_124226_20160725_142204.EUM.nc	2.647	3.207	1.614	3332	5595	0	2262	0	1
SRL_OPN_2PTS100_0603_20160725_142204_20160725_161522.EUM.nc	1.989	2.426	1.363	3654	6387	0	2727	1	5
SRL_OPN_2PTS100_0606_20160725_161521_20160725_175509.EUM.nc	2.105	2.297	1.286	2936	5594	0	2643	2	13
SRL_OPN_2PTS100_0608_20160725_175508_20160725_193432.EUM.nc	1.954	2.270	1.239	3360	5636	0	2225	7	44
SRL_OPN_2PTS100_0610_20160725_193432_20160725_211333.EUM.nc	1.519	1.619	0.933	3388	5487	0	1923	3	173
SRL_OPN_2PTS100_0612_20160725_211332_20160725_225152.EUM.nc	1.340	1.258	0.679	2244	5475	0	2763	15	453
SRL_OPN_2PTS100_0613_20160725_225151_20160726_002933.EUM.nc	2.514	2.637	1.361	3226	5446	0	2216	3	1
SRL_OPN_2PTS100_0615_20160726_002933_20160726_020743.EUM.nc	3.145	3.487	2.168	3054	5524	0	2458	8	4
SRL_OPN_2PTS100_0617_20160726_020743_20160726_034654.EUM.nc	2.434	2.754	1.542	2920	5526	0	2600	6	0
SRL_OPN_2PTS100_0619_20160726_034653_20160726_052802.EUM.nc	1.987	2.502	1.412	2867	5573	0	2692	6	8
SRL_OPN_2PTS100_0621_20160726_052801_20160726_071722.EUM.nc	1.911	1.963	0.731	3865	6195	0	2253	9	68
SRL_OPN_2PTS100_0624_20160726_071722_20160726_085550.EUM.nc	1.674	1.678	0.680	3297	5591	0	1790	5	499
SRL_OPN_2PTS100_0625_20160726_085550_20160726_103337.EUM.nc	1.236	2.107	1.737	2472	5513	0	3029	11	1
SRL_OPN_2PTS100_0627_20160726_103336_20160726_121145.EUM.nc	2.217	2.240	1.271	2342	5502	0	2973	12	175
SRL_OPN_2PTS100_0629_20160726_121145_20160726_135054.EUM.nc	2.779	3.085	1.341	3087	5502	0	2406	4	5

– Continued on next page

Table 4: Ka-Band Significant Wave Height Statistics.

– Continued from previous page

File	Median	Mean	Std. Dev.	No. Obs.	Total Obs.	Default Lat/Lon	Flag (total)	Default (total)	3-Sigma Edited
SRL_OPN_2PTS100_0631_20160726_135054_20160726_154419.EUM.nc	2.661	2.686	1.171	3772	6409	0	2634	3	0
SRL_OPN_2PTS100_0634_20160726_154419_20160726_172407.EUM.nc	1.910	2.311	1.351	2808	5519	0	2680	3	28
SRL_OPN_2PTS100_0636_20160726_172406_20160726_190336.EUM.nc	2.097	2.281	1.136	3301	5644	0	2325	3	15
SRL_OPN_2PTS100_0638_20160726_190337_20160726_204249.EUM.nc	1.601	1.827	1.108	3600	5618	0	1806	19	193
SRL_OPN_2PTS100_0640_20160726_204249_20160726_222112.EUM.nc	1.363	1.298	0.662	2574	5403	0	2476	16	337
SRL_OPN_2PTS100_0642_20160726_222112_20160726_235907.EUM.nc	2.286	2.534	1.367	3108	5542	0	2419	12	3
SRL_OPN_2PTS100_0643_20160726_235907_20160727_013705.EUM.nc	2.640	2.894	1.592	3258	5549	0	2286	3	2
SRL_OPN_2PTS100_0645_20160727_013705_20160727_031550.EUM.nc	2.819	2.670	1.293	2663	5525	0	2622	21	219
SRL_OPN_2PTS100_0647_20160727_031549_20160727_045620.EUM.nc	2.029	2.217	1.174	2849	5546	0	2682	2	13
SRL_OPN_2PTS100_0649_20160727_045619_20160727_063856.EUM.nc	1.911	1.911	0.614	3872	5836	0	1948	2	14
SRL_OPN_2PTS100_0651_20160727_063855_20160727_082518.EUM.nc	1.684	1.938	1.034	4169	6072	0	1727	4	172
SRL_OPN_2PTS100_0654_20160727_082517_20160727_100311.EUM.nc	1.410	2.194	1.517	2803	5437	0	2613	6	15
SRL_OPN_2PTS100_0655_20160727_100311_20160727_114109.EUM.nc	2.003	2.189	1.504	2371	5475	0	3032	14	58
SRL_OPN_2PTS100_0657_20160727_114109_20160727_131954.EUM.nc	2.680	3.271	1.661	2796	5474	0	2615	1	62
SRL_OPN_2PTS100_0659_20160727_131954_20160727_151317.EUM.nc	2.655	2.663	0.893	3656	6421	0	2756	2	7
SRL_OPN_2PTS100_0662_20160727_151316_20160727_165256.EUM.nc	1.946	2.294	1.279	2855	5598	0	2697	4	42
SRL_OPN_2PTS100_0664_20160727_165256_20160727_183238.EUM.nc	2.107	2.175	0.845	3060	5537	0	2398	1	78
SRL_OPN_2PTS100_0666_20160727_183237_20160727_201200.EUM.nc	1.793	1.811	0.808	3001	5580	0	2227	8	344
SRL_OPN_2PTS100_0668_20160727_201200_20160727_215038.EUM.nc	1.736	2.243	1.582	3408	5543	0	2069	28	38
SRL_OPN_2PTS100_0670_20160727_215037_20160727_232841.EUM.nc	2.474	2.531	1.632	2528	5342	0	2801	11	2
SRL_OPN_2PTS100_0671_20160727_232840_20160728_010632.EUM.nc	2.539	2.763	1.387	2859	5513	0	2645	6	3
SRL_OPN_2PTS100_0673_20160728_010631_20160728_024455.EUM.nc	2.888	3.140	1.776	2976	5532	0	2552	1	3
SRL_OPN_2PTS100_0675_20160728_024454_20160728_042451.EUM.nc	2.295	2.450	1.136	2645	5505	0	2681	2	177
SRL_OPN_2PTS100_0677_20160728_042451_20160728_060640.EUM.nc	2.094	2.240	0.797	3720	5768	0	2020	3	25
SRL_OPN_2PTS100_0679_20160728_060640_20160728_075439.EUM.nc	1.705	1.642	0.633	3530	6133	0	2004	5	594
SRL_OPN_2PTS100_0682_20160728_075438_20160728_093243.EUM.nc	1.553	2.036	1.438	2729	5542	0	2575	7	231
SRL_OPN_2PTS100_0683_20160728_093242_20160728_111037.EUM.nc	1.413	1.872	1.400	2226	5487	0	3225	36	0
SRL_OPN_2PTS100_0685_20160728_111037_20160728_124901.EUM.nc	3.283	3.392	1.761	2445	5342	0	2813	12	72
SRL_OPN_2PTS100_0687_20160728_124900_20160728_142836.EUM.nc	2.697	2.805	1.064	3353	5592	0	2233	1	5
SRL_OPN_2PTS100_0689_20160728_142836_20160728_162152.EUM.nc	1.992	2.265	1.189	3379	6402	0	2871	2	150
SRL_OPN_2PTS100_0692_20160728_162151_20160728_180138.EUM.nc	2.036	2.125	1.053	2990	5662	0	2665	2	5
SRL_OPN_2PTS100_0694_20160728_180137_20160728_194100.EUM.nc	1.765	1.881	0.851	3033	5635	0	2320	6	276
SRL_OPN_2PTS100_0696_20160728_194100_20160728_211959.EUM.nc	1.919	2.033	1.078	3260	5483	0	1913	11	299
SRL_OPN_2PTS100_0698_20160728_211958_20160728_225814.EUM.nc	1.500	2.028	1.377	2564	5462	0	2888	7	3
SRL_OPN_2PTS100_0699_20160728_225814_20160729_003556.EUM.nc	2.241	2.622	1.551	3345	5503	0	2154	4	0
SRL_OPN_2PTS100_0701_20160729_003556_20160729_021408.EUM.nc	2.796	2.761	1.370	2909	5542	0	2530	3	100
SRL_OPN_2PTS100_0703_20160729_021409_20160729_035334.EUM.nc	2.211	2.313	0.934	2421	5534	0	2800	8	305
SRL_OPN_2PTS100_0705_20160729_035334_20160729_053441.EUM.nc	2.340	2.488	1.076	2915	5581	0	2658	3	5
SRL_OPN_2PTS100_0707_20160729_053442_20160729_072349.EUM.nc	1.919	2.148	1.148	3987	6220	0	2103	5	125

– Continued on next page

Table 4: Ka-Band Significant Wave Height Statistics.

– Continued from previous page

File	Median	Mean	Std. Dev.	No. Obs.	Total Obs.	Default Lat/Lon	Flag (total)	Default (total)	3-Sigma Edited
SRL_OPN_2PTS100_0710_20160729_072349_20160729_090213.EUM.nc	1.640	2.547	2.131	3730	5597	0	1857	5	5
SRL_OPN_2PTS100_0711_20160729_090214_20160729_104008.EUM.nc	1.256	1.823	1.289	2623	5517	0	2863	20	11
SRL_OPN_2PTS100_0713_20160729_104007_20160729_121809.EUM.nc	2.594	3.117	1.938	2483	5502	0	2995	16	8
SRL_OPN_2PTS100_0715_20160729_121808_20160729_135725.EUM.nc	2.586	2.779	1.050	3244	5563	0	2314	2	3
SRL_OPN_2PTS100_0717_20160729_135724_20160729_155049.EUM.nc	2.477	2.701	1.393	3495	6400	0	2782	8	115
SRL_OPN_2PTS100_0720_20160729_155048_20160729_173038.EUM.nc	2.141	2.124	1.096	2798	5519	0	2710	3	8
SRL_OPN_2PTS100_0722_20160729_173037_20160729_191005.EUM.nc	1.939	1.928	0.991	3221	5654	0	2181	7	245
SRL_OPN_2PTS100_0724_20160729_191004_20160729_204916.EUM.nc	1.960	2.288	1.528	3626	5608	0	1829	5	148
SRL_OPN_2PTS100_0726_20160729_204916_20160729_222736.EUM.nc	1.399	1.731	1.008	2944	5399	0	2438	15	2
SRL_OPN_2PTS100_0727_20160729_222737_20160730_000530.EUM.nc	2.555	2.377	1.128	2854	5515	0	2341	13	307
SRL_OPN_2PTS100_0729_20160730_000530_20160730_014329.EUM.nc	2.429	2.717	1.515	3298	5538	0	2235	2	3
SRL_OPN_2PTS100_0731_20160730_014329_20160730_032220.EUM.nc	2.299	2.869	1.775	2878	5472	0	2588	6	0
SRL_OPN_2PTS100_0733_20160730_032219_20160730_050259.EUM.nc	2.135	2.445	1.353	2670	5588	0	2780	9	129
SRL_OPN_2PTS100_0735_20160730_050258_20160730_065304.EUM.nc	1.889	1.939	0.728	3602	6229	0	2431	4	192
SRL_OPN_2PTS100_0738_20160730_065304_20160730_083142.EUM.nc	1.686	2.266	1.569	4353	5643	0	1276	1	13
SRL_OPN_2PTS100_0740_20160730_083141_20160730_100934.EUM.nc	1.565	2.299	1.643	2718	5403	0	2671	10	4
SRL_OPN_2PTS100_0741_20160730_100933_20160730_114733.EUM.nc	2.304	2.686	2.220	2368	5516	0	3034	12	102
SRL_OPN_2PTS100_0743_20160730_114732_20160730_132622.EUM.nc	2.576	2.834	1.085	2828	5430	0	2493	19	90
SRL_OPN_2PTS100_0745_20160730_132621_20160730_151946.EUM.nc	2.517	3.065	1.723	3697	6417	0	2708	4	8
SRL_OPN_2PTS100_0748_20160730_151947_20160730_165926.EUM.nc	2.270	2.368	1.171	2846	5576	0	2720	5	5
SRL_OPN_2PTS100_0750_20160730_165926_20160730_183908.EUM.nc	1.805	1.885	0.897	2890	5542	0	2400	1	251
SRL_OPN_2PTS100_0752_20160730_183908_20160730_201828.EUM.nc	1.965	2.435	1.593	3404	5592	0	2179	3	6
SRL_OPN_2PTS100_0754_20160730_201827_20160730_215703.EUM.nc	1.786	1.893	0.912	3096	5468	0	2322	32	18
SRL_OPN_2PTS100_0756_20160730_215703_20160730_233503.EUM.nc	2.592	3.116	2.268	2672	5407	0	2688	3	44
SRL_OPN_2PTS100_0757_20160730_233503_20160731_011255.EUM.nc	2.330	2.623	1.487	2875	5516	0	2518	20	103
SRL_OPN_2PTS100_0759_20160731_011255_20160731_025122.EUM.nc	2.447	2.907	1.431	2878	5531	0	2649	1	3
SRL_OPN_2PTS100_0761_20160731_025121_20160731_043126.EUM.nc	2.615	2.928	1.487	2823	5501	0	2669	7	2
SRL_OPN_2PTS100_0763_20160731_043125_20160731_061324.EUM.nc	1.997	2.311	1.205	3770	5780	0	1994	5	11
SRL_OPN_2PTS100_0765_20160731_061323_20160731_080104.EUM.nc	1.897	2.170	1.140	4112	6114	0	1988	4	10
SRL_OPN_2PTS100_0768_20160731_080104_20160731_093906.EUM.nc	1.809	2.137	1.385	2848	5540	0	2538	11	143
SRL_OPN_2PTS100_0769_20160731_093905_20160731_111700.EUM.nc	1.609	2.770	2.551	2305	5447	0	3104	37	1
SRL_OPN_2PTS100_0771_20160731_111700_20160731_125529.EUM.nc	2.519	3.063	1.423	2614	5355	0	2719	4	18
SRL_OPN_2PTS100_0773_20160731_125528_20160731_144843.EUM.nc	2.877	2.893	1.393	3531	6363	0	2810	2	20
SRL_OPN_2PTS100_0776_20160731_144842_20160731_162822.EUM.nc	2.137	2.425	1.290	3404	5647	0	2238	2	3
SRL_OPN_2PTS100_0778_20160731_162821_20160731_180808.EUM.nc	1.919	2.140	1.162	3066	5650	0	2567	4	13
SRL_OPN_2PTS100_0780_20160731_180807_20160731_194736.EUM.nc	2.150	2.239	1.171	3316	5621	0	2296	7	2
SRL_OPN_2PTS100_0782_20160731_194735_20160731_212624.EUM.nc	1.912	1.865	0.817	3555	5471	0	1881	22	13
SRL_OPN_2PTS100_0784_20160731_212624_20160731_230437.EUM.nc	1.812	2.624	1.952	2425	5418	0	2980	8	5
SRL_OPN_2PTS100_0785_20160731_230437_20160801_004227.EUM.nc	2.327	2.880	1.712	3257	5528	0	2235	6	30

– Continued on next page

Table 4: Ka-Band Significant Wave Height Statistics.

– Continued from previous page

File	Median	Mean	Std. Dev.	No. Obs.	Total Obs.	Default Lat/Lon	Flag (total)	Default (total)	3-Sigma Edited
SRL_OPN_2PTS100_0787_20160801_004226_20160801_022034.EUM.nc	2.533	2.618	1.198	2965	5538	0	2554	12	7
SRL_OPN_2PTS100_0789_20160801_022033_20160801_040006.EUM.nc	2.522	2.968	1.553	2740	5572	0	2825	2	5
SRL_OPN_2PTS100_0791_20160801_040006_20160801_054122.EUM.nc	2.170	2.373	1.209	3215	5575	0	2271	8	81
SRL_OPN_2PTS100_0793_20160801_054122_20160801_073023.EUM.nc	2.058	2.156	0.856	4133	6209	0	2046	4	26
SRL_OPN_2PTS100_0796_20160801_073022_20160801_090837.EUM.nc	1.867	1.729	0.737	3120	5575	0	2015	11	429
SRL_OPN_2PTS100_0797_20160801_090837_20160801_104632.EUM.nc	1.432	2.201	1.940	2609	5528	0	2890	25	4
SRL_OPN_2PTS100_0799_20160801_104631_20160801_122436.EUM.nc	2.185	2.780	1.513	2568	5496	0	2913	8	7
SRL_OPN_2PTS100_0801_20160801_122435_20160801_140357.EUM.nc	2.754	2.951	1.234	3186	5567	0	2367	6	8
SRL_OPN_2PTS100_0803_20160801_140357_20160801_155720.EUM.nc	2.043	2.253	1.010	3443	6397	0	2844	4	106
SRL_OPN_2PTS100_0806_20160801_155720_20160801_173706.EUM.nc	2.109	2.198	1.222	2898	5531	0	2623	6	4
SRL_OPN_2PTS100_0808_20160801_173706_20160801_191634.EUM.nc	1.778	1.928	0.937	3448	5634	0	2146	2	38
SRL_OPN_2PTS100_0810_20160801_191633_20160801_205542.EUM.nc	2.026	1.998	0.942	3720	5638	0	1866	7	45
SRL_OPN_2PTS100_0812_20160801_205541_20160801_223409.EUM.nc	1.676	2.084	1.386	2863	5398	0	2493	15	27
SRL_OPN_2PTS100_0813_20160801_223409_20160802_001152.EUM.nc	2.890	2.902	1.424	3123	5526	0	2351	12	40
SRL_OPN_2PTS100_0815_20160802_001153_20160802_014955.EUM.nc	2.356	2.424	1.228	3270	5521	0	2224	0	27
SRL_OPN_2PTS100_0817_20160802_014954_20160802_032850.EUM.nc	2.469	2.656	1.517	2968	5485	0	2492	20	5
SRL_OPN_2PTS100_0819_20160802_032849_20160802_050936.EUM.nc	2.259	2.464	0.979	2822	5585	0	2760	0	3
SRL_OPN_2PTS100_0821_20160802_050935_20160802_065931.EUM.nc	2.121	2.057	0.683	3784	6215	0	2403	5	23
SRL_OPN_2PTS100_0824_20160802_065930_20160802_083806.EUM.nc	1.764	1.816	0.841	4087	5631	0	1316	6	222
SRL_OPN_2PTS100_0826_20160802_083805_20160802_101556.EUM.nc	1.680	2.463	1.960	2644	5449	0	2789	15	1
SRL_OPN_2PTS100_0827_20160802_101555_20160802_115357.EUM.nc	2.135	2.544	1.448	2516	5510	0	2968	19	7
SRL_OPN_2PTS100_0829_20160802_115356_20160802_133252.EUM.nc	2.885	3.102	1.142	2931	5435	0	2496	4	4
SRL_OPN_2PTS100_0831_20160802_133252_20160802_152616.EUM.nc	2.360	2.359	0.863	3709	6384	0	2607	2	66
SRL_OPN_2PTS100_0834_20160802_152616_20160802_170605.EUM.nc	2.005	2.204	1.013	2847	5593	0	2738	2	6
SRL_OPN_2PTS100_0836_20160802_170605_20160802_184537.EUM.nc	2.010	2.033	0.941	3249	5552	0	2293	3	7
SRL_OPN_2PTS100_0838_20160802_184536_20160802_202456.EUM.nc	1.914	2.337	1.362	3428	5593	0	2147	7	11
SRL_OPN_2PTS100_0840_20160802_202455_20160802_220327.EUM.nc	1.890	2.179	1.207	3136	5499	0	2334	29	0
SRL_OPN_2PTS100_0842_20160802_220327_20160802_234127.EUM.nc	2.284	2.544	1.419	2870	5504	0	2528	20	86
SRL_OPN_2PTS100_0843_20160802_234126_20160803_011920.EUM.nc	2.400	2.324	0.958	2932	5506	0	2411	7	156
SRL_OPN_2PTS100_0845_20160803_011919_20160803_025751.EUM.nc	2.454	2.599	1.311	2863	5552	0	2666	18	5
SRL_OPN_2PTS100_0847_20160803_025751_20160803_043802.EUM.nc	2.159	2.308	0.910	2784	5526	0	2736	4	2
SRL_OPN_2PTS100_0849_20160803_043801_20160803_062010.EUM.nc	2.060	2.171	0.804	3817	5815	0	1944	4	50
SRL_OPN_2PTS100_0851_20160803_062009_20160803_080730.EUM.nc	1.783	2.086	1.125	4123	6106	0	1872	0	111
SRL_OPN_2PTS100_0854_20160803_080729_20160803_094530.EUM.nc	1.889	2.489	1.673	2864	5529	0	2580	18	67
SRL_OPN_2PTS100_0855_20160803_094529_20160803_112323.EUM.nc	2.358	2.256	1.296	2159	5390	0	3173	50	8
SRL_OPN_2PTS100_0857_20160803_112322_20160803_130156.EUM.nc	2.687	2.916	1.006	2633	5350	0	2672	2	43
SRL_OPN_2PTS100_0859_20160803_130156_20160803_145513.EUM.nc	2.334	2.371	0.714	3545	6416	0	2798	0	73
SRL_OPN_2PTS100_0862_20160803_145513_20160803_163453.EUM.nc	2.004	2.212	0.961	3255	5605	0	2324	10	16
SRL_OPN_2PTS100_0864_20160803_163452_20160803_181438.EUM.nc	2.104	2.123	0.922	2814	5607	0	2549	6	238

– Continued on next page

Table 4: Ka-Band Significant Wave Height Statistics.

– Continued from previous page

File	Median	Mean	Std. Dev.	No. Obs.	Total Obs.	Default Lat/Lon	Flag (total)	Default (total)	3-Sigma Edited
SRL_OPN_2PTS100_0866_20160803_181438_20160803_195405.EUM.nc	1.940	2.229	1.360	3080	5617	0	2346	19	172
SRL_OPN_2PTS100_0868_20160803_195404_20160803_213250.EUM.nc	1.994	2.117	0.989	3598	5476	0	1843	17	18
SRL_OPN_2PTS100_0870_20160803_213250_20160803_231059.EUM.nc	1.908	2.140	1.222	2278	5384	0	2936	6	164
SRL_OPN_2PTS100_0871_20160803_231100_20160804_004849.EUM.nc	2.291	2.336	1.044	3165	5525	0	2308	16	36
SRL_OPN_2PTS100_0873_20160804_004848_20160804_022701.EUM.nc	2.548	2.856	1.489	3000	5523	0	2521	1	1
SRL_OPN_2PTS100_0875_20160804_022700_20160804_040639.EUM.nc	2.322	2.326	0.776	2611	5595	0	2910	8	66
SRL_OPN_2PTS100_0877_20160804_040638_20160804_054805.EUM.nc	2.258	2.441	1.129	3436	5628	0	2096	3	93
SRL_OPN_2PTS100_0879_20160804_054804_20160804_073650.EUM.nc	2.026	2.447	1.372	4110	6195	0	2068	1	16
SRL_OPN_2PTS100_0882_20160804_073649_20160804_091501.EUM.nc	1.838	2.270	1.481	3343	5541	0	2173	14	11
SRL_OPN_2PTS100_0883_20160804_091500_20160804_105254.EUM.nc	1.264	1.597	1.010	2314	5535	0	3075	19	127
SRL_OPN_2PTS100_0885_20160804_105253_20160804_123109.EUM.nc	2.334	2.423	0.872	2271	5456	0	2955	7	223
SRL_OPN_2PTS100_0887_20160804_123108_20160804_141027.EUM.nc	2.681	2.620	0.650	2963	5581	0	2378	0	240
SRL_OPN_2PTS100_0889_20160804_141027_20160804_160350.EUM.nc	2.159	2.354	1.205	3527	6399	0	2804	6	62
SRL_OPN_2PTS100_0892_20160804_160350_20160804_174337.EUM.nc	2.103	2.280	1.250	2919	5534	0	2517	9	89
SRL_OPN_2PTS100_0894_20160804_174337_20160804_192303.EUM.nc	1.856	1.998	1.050	3182	5639	0	2166	7	284
SRL_OPN_2PTS100_0896_20160804_192302_20160804_210208.EUM.nc	1.899	2.071	0.974	3714	5608	0	1867	16	11
SRL_OPN_2PTS100_0898_20160804_210208_20160804_224032.EUM.nc	1.741	1.941	1.070	2855	5365	0	2496	8	6
SRL_OPN_2PTS100_0899_20160804_224033_20160805_001814.EUM.nc	2.395	2.408	1.052	3116	5484	0	2351	2	15
SRL_OPN_2PTS100_0901_20160805_001814_20160805_015619.EUM.nc	2.702	2.738	1.404	3240	5539	0	2296	1	2
SRL_OPN_2PTS100_0903_20160805_015618_20160805_033528.EUM.nc	1.894	2.138	1.121	2961	5465	0	2497	6	1
SRL_OPN_2PTS100_0905_20160805_033527_20160805_051614.EUM.nc	2.243	2.479	1.355	2821	5584	0	2740	2	21
SRL_OPN_2PTS100_0907_20160805_051613_20160805_070557.EUM.nc	2.041	2.012	0.797	3534	6251	0	2389	12	316
SRL_OPN_2PTS100_0910_20160805_070556_20160805_084429.EUM.nc	1.781	2.119	1.155	4066	5602	0	1514	15	7
SRL_OPN_2PTS100_0911_20160805_084428_20160805_102227.EUM.nc	1.799	2.014	1.078	2588	5449	0	2828	10	23
SRL_OPN_2PTS100_0913_20160805_102227_20160805_120021.EUM.nc	1.855	1.895	0.961	2329	5492	0	2913	28	222
SRL_OPN_2PTS100_0915_20160805_120022_20160805_133921.EUM.nc	2.756	2.582	0.801	2768	5501	0	2475	17	241
SRL_OPN_2PTS100_0917_20160805_133920_20160805_153247.EUM.nc	2.225	2.416	1.034	3623	6390	0	2615	3	149
SRL_OPN_2PTS100_0920_20160805_153246_20160805_171235.EUM.nc	2.362	2.710	1.464	2869	5590	0	2714	5	2
SRL_OPN_2PTS100_0922_20160805_171234_20160805_185206.EUM.nc	2.052	2.403	1.340	3301	5552	0	2243	7	1
SRL_OPN_2PTS100_0924_20160805_185207_20160805_203123.EUM.nc	2.082	2.306	1.207	3535	5590	0	2040	7	8
SRL_OPN_2PTS100_0926_20160805_203123_20160805_220951.EUM.nc	1.648	1.737	0.852	2931	5508	0	2417	10	150
SRL_OPN_2PTS100_0928_20160805_220952_20160805_234749.EUM.nc	2.314	2.543	1.317	3026	5508	0	2473	5	4
SRL_OPN_2PTS100_0929_20160805_234748_20160806_012543.EUM.nc	2.855	2.911	1.412	3021	5511	0	2482	4	4
SRL_OPN_2PTS100_0931_20160806_012543_20160806_030420.EUM.nc	2.012	2.311	1.263	2920	5549	0	2624	3	2
SRL_OPN_2PTS100_0933_20160806_030419_20160806_044437.EUM.nc	2.081	2.536	1.262	2847	5499	0	2642	8	2
SRL_OPN_2PTS100_0935_20160806_044436_20160806_062655.EUM.nc	2.086	2.071	0.824	3531	5803	0	1879	4	389
SRL_OPN_2PTS100_0937_20160806_062654_20160806_081355.EUM.nc	1.947	2.199	1.010	4262	6088	0	1809	9	8
SRL_OPN_2PTS100_0940_20160806_081355_20160806_095152.EUM.nc	2.086	2.116	0.894	2756	5532	0	2631	21	124
SRL_OPN_2PTS100_0941_20160806_095151_20160806_112947.EUM.nc	1.581	2.085	1.514	2274	5354	0	3057	15	8

– Continued on next page

Table 4: Ka-Band Significant Wave Height Statistics.

– Continued from previous page

File	Median	Mean	Std. Dev.	No. Obs.	Total Obs.	Default Lat/Lon	Flag (total)	Default (total)	3-Sigma Edited
SRL_OPN_2PTS100_0943_20160806_112947_20160806_130824.EUM.nc	2.557	2.777	1.208	2722	5381	0	2564	7	88
SRL_OPN_2PTS100_0945_20160806_130824_20160806_150143.EUM.nc	2.465	2.728	1.216	3647	6414	0	2762	0	5
SRL_OPN_2PTS100_0948_20160806_150143_20160806_164131.EUM.nc	2.217	2.829	1.663	3069	5637	0	2560	6	2
SRL_OPN_2PTS100_0950_20160806_164131_20160806_182107.EUM.nc	2.078	2.362	1.310	3192	5626	0	2424	4	6
SRL_OPN_2PTS100_0952_20160806_182106_20160806_200032.EUM.nc	2.402	2.353	1.239	3062	5599	0	2421	5	111
SRL_OPN_2PTS100_0954_20160806_200031_20160806_213914.EUM.nc	1.859	1.837	0.676	3244	5466	0	1985	10	227
SRL_OPN_2PTS100_0956_20160806_213914_20160806_231722.EUM.nc	2.099	2.625	1.832	2563	5341	0	2763	12	3
SRL_OPN_2PTS100_0957_20160806_231721_20160807_005512.EUM.nc	2.711	2.612	1.427	2889	5559	0	2521	14	135
SRL_OPN_2PTS100_0959_20160807_005512_20160807_023327.EUM.nc	2.460	2.666	1.255	2987	5533	0	2506	4	36
SRL_OPN_2PTS100_0961_20160807_023326_20160807_041312.EUM.nc	2.168	2.719	1.318	2713	5499	0	2775	11	0
SRL_OPN_2PTS100_0963_20160807_041311_20160807_055446.EUM.nc	2.249	2.711	1.501	3635	5733	0	2057	16	25
SRL_OPN_2PTS100_0965_20160807_055447_20160807_074315.EUM.nc	2.196	2.295	0.882	4054	6159	0	2066	4	35
SRL_OPN_2PTS100_0968_20160807_074315_20160807_092124.EUM.nc	2.052	2.251	0.919	3224	5531	0	2289	9	9
SRL_OPN_2PTS100_0969_20160807_092123_20160807_105916.EUM.nc	1.562	1.714	0.997	2212	5480	0	3162	29	77
SRL_OPN_2PTS100_0971_20160807_105915_20160807_123735.EUM.nc	2.827	2.969	1.437	2527	5407	0	2870	8	2
SRL_OPN_2PTS100_0973_20160807_123735_20160807_141658.EUM.nc	2.707	2.987	1.241	3288	5583	0	2286	0	9
SRL_OPN_2PTS100_0975_20160807_141658_20160807_161020.EUM.nc	2.184	2.575	1.577	3635	6375	0	2648	5	87
SRL_OPN_2PTS100_0978_20160807_161019_20160807_175006.EUM.nc	2.072	2.323	1.292	2915	5623	0	2685	4	19
SRL_OPN_2PTS100_0980_20160807_175007_20160807_192939.EUM.nc	2.278	2.363	1.358	3275	5638	0	2304	10	49
SRL_OPN_2PTS100_0982_20160807_192938_20160807_210834.EUM.nc	2.117	1.953	0.797	3391	5592	0	2028	16	157
SRL_OPN_2PTS100_0984_20160807_210834_20160807_224654.EUM.nc	1.684	2.097	1.441	2722	5371	0	2632	15	2
SRL_OPN_2PTS100_0985_20160807_224655_20160808_002443.EUM.nc	2.750	2.923	1.368	3113	5409	0	2288	3	5
SRL_OPN_2PTS100_0987_20160808_002443_20160808_020243.EUM.nc	2.640	2.827	1.386	3221	5514	0	2276	6	11
SRL_OPN_2PTS100_0989_20160808_020242_20160808_034158.EUM.nc	2.357	2.534	1.151	2835	5521	0	2599	20	67
SRL_OPN_2PTS100_0991_20160808_034158_20160808_052251.EUM.nc	2.197	2.710	1.529	2750	5565	0	2794	3	18
SRL_OPN_2PTS100_0993_20160808_052251_20160808_071230.EUM.nc	2.069	2.068	0.614	3566	6215	0	2356	6	287
SRL_OPN_2PTS100_0996_20160808_071229_20160808_085051.EUM.nc	1.808	2.000	0.848	3977	5600	0	1597	8	18
SRL_OPN_2PTS100_0997_20160808_085051_20160808_102849.EUM.nc	1.648	2.181	1.508	2497	5433	0	2847	12	77
SRL_OPN_2PTS100_0999_20160808_102848_20160808_120653.EUM.nc	2.633	2.519	1.371	2576	5506	0	2913	13	4
SRL_OPN_2PTS100_1001_20160808_120652_20160808_134551.EUM.nc	2.606	2.922	1.186	2926	5514	0	2503	4	81
SRL_OPN_2PTS101_0001_20160808_134550_20160808_153915.EUM.nc	2.539	2.867	1.609	3793	6405	0	2611	1	0
SRL_OPN_2PTS101_0004_20160808_153915_20160808_171904.EUM.nc	2.081	2.564	1.617	2836	5641	0	2747	3	55
SRL_OPN_2PTS101_0006_20160808_171904_20160808_185834.EUM.nc	2.385	2.484	1.219	3250	5542	0	2282	3	7
SRL_OPN_2PTS101_0008_20160808_185833_20160808_203748.EUM.nc	2.071	2.061	0.801	3640	5628	0	1910	8	70
SRL_OPN_2PTS101_0010_20160808_203748_20160808_221622.EUM.nc	1.576	1.980	1.262	3075	5522	0	2406	28	13
SRL_OPN_2PTS101_0012_20160808_221621_20160808_235410.EUM.nc	3.083	3.110	1.623	3084	5505	0	2402	7	12
SRL_OPN_2PTS101_0013_20160808_235410_20160809_013207.EUM.nc	2.662	2.622	1.303	3091	5535	0	2318	2	124
SRL_OPN_2PTS101_0015_20160809_013206_20160809_031056.EUM.nc	2.551	2.800	1.374	2916	5557	0	2639	2	0
SRL_OPN_2PTS101_0017_20160809_031056_20160809_045113.EUM.nc	2.366	3.155	1.925	2881	5532	0	2643	3	5

– Continued on next page

Table 4: Ka-Band Significant Wave Height Statistics.

– Continued from previous page

File	Median	Mean	Std. Dev.	No. Obs.	Total Obs.	Default Lat/Lon	Flag (total)	Default (total)	3-Sigma Edited
SRL_OPN_2PTS101_0019_20160809_045113_20160809_063349.EUM.nc	2.134	2.154	0.603	3524	5841	0	1939	2	376
SRL_OPN_2PTS101_0021_20160809_063349_20160809_082019.EUM.nc	1.844	1.876	0.638	4099	6077	0	1796	1	181
SRL_OPN_2PTS101_0024_20160809_082018_20160809_095822.EUM.nc	1.894	2.570	1.817	2769	5441	0	2628	6	38
SRL_OPN_2PTS101_0025_20160809_095821_20160809_113610.EUM.nc	2.245	2.280	1.224	2390	5438	0	2989	32	27
SRL_OPN_2PTS101_0027_20160809_113609_20160809_131452.EUM.nc	2.603	2.914	1.176	2897	5497	0	2596	3	1
SRL_OPN_2PTS101_0029_20160809_131451_20160809_150813.EUM.nc	2.535	2.551	1.066	3428	6431	0	2735	2	266
SRL_OPN_2PTS101_0032_20160809_150812_20160809_164801.EUM.nc	2.047	2.748	1.780	3011	5571	0	2556	4	0
SRL_OPN_2PTS101_0034_20160809_164800_20160809_182735.EUM.nc	2.003	2.107	0.746	2920	5537	0	2376	6	235
SRL_OPN_2PTS101_0036_20160809_182735_20160809_200658.EUM.nc	2.059	2.051	0.802	3010	5574	0	2390	15	159
SRL_OPN_2PTS101_0038_20160809_200658_20160809_214539.EUM.nc	1.753	1.806	0.736	3115	5552	0	2056	11	370
SRL_OPN_2PTS101_0040_20160809_214538_20160809_232343.EUM.nc	2.245	2.725	1.602	2620	5359	0	2706	29	4
SRL_OPN_2PTS101_0041_20160809_232342_20160810_010134.EUM.nc	2.555	2.696	1.254	2878	5525	0	2624	14	9
SRL_OPN_2PTS101_0043_20160810_010134_20160810_023953.EUM.nc	2.750	2.892	1.264	2956	5551	0	2584	6	5
SRL_OPN_2PTS101_0045_20160810_023953_20160810_041944.EUM.nc	2.538	3.168	1.693	2732	5511	0	2768	11	0
SRL_OPN_2PTS101_0047_20160810_041944_20160810_060136.EUM.nc	2.123	2.229	0.800	3550	5756	0	2012	3	191
SRL_OPN_2PTS101_0049_20160810_060135_20160810_074939.EUM.nc	1.784	1.748	0.483	3551	6126	0	1989	4	582
SRL_OPN_2PTS101_0052_20160810_074939_20160810_092745.EUM.nc	2.042	2.571	1.464	3083	5536	0	2429	12	12
SRL_OPN_2PTS101_0053_20160810_092745_20160810_110539.EUM.nc	1.759	2.249	1.673	2334	5479	0	3113	15	17
SRL_OPN_2PTS101_0055_20160810_110538_20160810_124400.EUM.nc	2.650	2.911	1.246	2450	5380	0	2899	10	21
SRL_OPN_2PTS101_0057_20160810_124359_20160810_142330.EUM.nc	2.551	2.891	1.382	3282	5589	0	2227	0	80
SRL_OPN_2PTS101_0059_20160810_142329_20160810_161657.EUM.nc	2.212	2.820	1.787	3704	6409	0	2689	3	13
SRL_OPN_2PTS101_0062_20160810_161656_20160810_175635.EUM.nc	2.099	2.036	0.748	2676	5606	0	2658	8	264
SRL_OPN_2PTS101_0064_20160810_175634_20160810_193606.EUM.nc	2.140	2.232	0.953	3209	5626	0	2288	18	111
SRL_OPN_2PTS101_0066_20160810_193606_20160810_211458.EUM.nc	1.956	2.127	1.098	3458	5562	0	1955	3	146
SRL_OPN_2PTS101_0068_20160810_211458_20160810_225316.EUM.nc	1.563	1.920	1.104	2586	5394	0	2792	6	10
SRL_OPN_2PTS101_0069_20160810_225316_20160811_003106.EUM.nc	2.346	2.430	1.124	3105	5518	0	2270	11	132
SRL_OPN_2PTS101_0071_20160811_003105_20160811_020908.EUM.nc	2.805	2.994	1.505	3063	5523	0	2403	1	56
SRL_OPN_2PTS101_0073_20160811_020907_20160811_034830.EUM.nc	2.316	3.109	1.765	2798	5544	0	2715	12	19
SRL_OPN_2PTS101_0075_20160811_034830_20160811_052939.EUM.nc	2.233	2.307	0.895	2657	5596	0	2871	3	65
SRL_OPN_2PTS101_0077_20160811_052938_20160811_071856.EUM.nc	1.803	2.147	1.075	3905	6214	0	2198	8	103
SRL_OPN_2PTS101_0080_20160811_071857_20160811_085715.EUM.nc	1.904	2.286	1.257	3811	5583	0	1702	15	55
SRL_OPN_2PTS101_0081_20160811_085714_20160811_103510.EUM.nc	1.398	2.111	1.686	2419	5415	0	2938	12	46
SRL_OPN_2PTS101_0083_20160811_103510_20160811_121318.EUM.nc	2.373	2.383	1.300	2353	5502	0	2919	16	214
SRL_OPN_2PTS101_0085_20160811_121318_20160811_135221.EUM.nc	2.445	3.054	1.530	3087	5529	0	2430	11	1
SRL_OPN_2PTS101_0087_20160811_135221_20160811_154545.EUM.nc	2.210	2.872	1.599	3889	6391	0	2500	0	2
SRL_OPN_2PTS101_0090_20160811_154544_20160811_172532.EUM.nc	2.287	2.588	1.297	2836	4649	0	1805	4	4
SRL_OPN_2PTS101_0092_20160811_172531_20160811_190509.EUM.nc	1.738	2.067	1.022	3361	5556	0	2184	1	10
SRL_OPN_2PTS101_0094_20160811_190508_20160811_204412.EUM.nc	1.901	2.064	1.077	3671	5612	0	1749	13	179
SRL_OPN_2PTS101_0096_20160811_204412_20160811_222245.EUM.nc	1.719	1.960	1.086	3006	5542	0	2518	8	10

– Continued on next page

Table 4: Ka-Band Significant Wave Height Statistics.

– Continued from previous page

File	Median	Mean	Std. Dev.	No. Obs.	Total Obs.	Default Lat/Lon	Flag (total)	Default (total)	3-Sigma Edited
SRL_OPN_2PTS101_0098_20160811_222245_20160812_000039.EUM.nc	2.443	2.471	1.165	2950	5514	0	2324	18	222
SRL_OPN_2PTS101_0099_20160812_000038_20160812_013830.EUM.nc	2.485	2.917	1.599	3247	5532	0	2276	6	3
SRL_OPN_2PTS101_0101_20160812_013829_20160812_031724.EUM.nc	2.136	3.007	1.958	2780	5539	0	2685	16	58
SRL_OPN_2PTS101_0103_20160812_031723_20160812_045747.EUM.nc	1.918	2.183	1.031	2849	5584	0	2734	0	1
SRL_OPN_2PTS101_0105_20160812_045747_20160812_064033.EUM.nc	1.998	2.228	1.048	3847	5857	0	1935	1	74
SRL_OPN_2PTS101_0107_20160812_064032_20160812_082641.EUM.nc	1.732	1.827	0.758	3921	6050	0	1663	8	458
SRL_OPN_2PTS101_0110_20160812_082640_20160812_100443.EUM.nc	1.904	2.040	1.180	2636	5433	0	2626	11	160
SRL_OPN_2PTS101_0111_20160812_100442_20160812_114241.EUM.nc	2.284	2.781	1.872	2448	5461	0	2989	24	0
SRL_OPN_2PTS101_0113_20160812_114240_20160812_132119.EUM.nc	2.598	2.983	1.420	2963	5423	0	2450	5	5
SRL_OPN_2PTS101_0115_20160812_132118_20160812_151442.EUM.nc	2.372	2.748	1.390	3781	6427	0	2640	3	3
SRL_OPN_2PTS101_0118_20160812_151441_20160812_165429.EUM.nc	2.319	2.632	1.267	3025	5560	0	2531	2	2
SRL_OPN_2PTS101_0120_20160812_165429_20160812_183411.EUM.nc	1.774	2.144	1.134	3223	5546	0	2311	0	12
SRL_OPN_2PTS101_0122_20160812_183411_20160812_201325.EUM.nc	1.898	2.146	1.178	3323	5580	0	2242	4	11
SRL_OPN_2PTS101_0124_20160812_201324_20160812_215210.EUM.nc	1.737	2.052	1.194	3143	5521	0	2124	31	223
SRL_OPN_2PTS101_0126_20160812_215209_20160812_233012.EUM.nc	2.343	2.828	1.952	2543	5337	0	2781	11	2
SRL_OPN_2PTS101_0127_20160812_233011_20160813_010755.EUM.nc	2.711	2.934	1.661	2834	5505	0	2665	4	2
SRL_OPN_2PTS101_0129_20160813_010754_20160813_024627.EUM.nc	2.406	3.202	1.954	2907	5563	0	2647	5	4
SRL_OPN_2PTS101_0131_20160813_024627_20160813_042616.EUM.nc	2.181	2.359	1.001	2819	5518	0	2697	1	1
SRL_OPN_2PTS101_0133_20160813_042616_20160813_060817.EUM.nc	2.109	2.226	0.910	3745	5790	0	2026	3	16
SRL_OPN_2PTS101_0135_20160813_060816_20160813_075603.EUM.nc	1.877	1.933	0.825	3839	6136	0	1980	7	310
SRL_OPN_2PTS101_0138_20160813_075602_20160813_093415.EUM.nc	1.828	2.104	1.245	2807	5548	0	2470	10	261
SRL_OPN_2PTS101_0139_20160813_093414_20160813_111159.EUM.nc	1.461	2.351	2.000	2265	5489	0	3181	41	2
SRL_OPN_2PTS101_0141_20160813_111159_20160813_125025.EUM.nc	2.639	2.996	1.435	2574	5358	0	2780	2	2
SRL_OPN_2PTS101_0143_20160813_125024_20160813_144337.EUM.nc	2.451	2.812	1.447	3628	6352	0	2718	0	6
SRL_OPN_2PTS101_0146_20160813_144337_20160813_162325.EUM.nc	2.139	2.401	1.211	3321	5644	0	2182	7	134
SRL_OPN_2PTS101_0148_20160813_162325_20160813_180302.EUM.nc	2.069	2.365	1.174	3001	5639	0	2619	0	19
SRL_OPN_2PTS101_0150_20160813_180303_20160813_194232.EUM.nc	1.853	2.030	1.073	3242	5624	0	2291	7	84
SRL_OPN_2PTS101_0152_20160813_194232_20160813_212130.EUM.nc	1.812	1.665	0.615	2977	5497	0	2020	9	491
SRL_OPN_2PTS101_0154_20160813_212129_20160813_225937.EUM.nc	1.687	2.377	1.640	2418	5414	0	2906	5	85
SRL_OPN_2PTS101_0155_20160813_225937_20160814_003726.EUM.nc	2.367	2.876	1.688	3333	5497	0	2149	4	11
SRL_OPN_2PTS101_0157_20160814_003726_20160814_021540.EUM.nc	2.886	2.818	1.359	3045	5538	0	2485	4	4
SRL_OPN_2PTS101_0159_20160814_021539_20160814_035459.EUM.nc	2.144	2.280	1.022	2694	5548	0	2843	8	3
SRL_OPN_2PTS101_0161_20160814_035458_20160814_053617.EUM.nc	2.020	2.081	0.810	2806	5584	0	2668	10	100
SRL_OPN_2PTS101_0163_20160814_053617_20160814_072521.EUM.nc	1.883	2.251	1.106	4133	6220	0	2080	4	3
SRL_OPN_2PTS101_0166_20160814_072520_20160814_090345.EUM.nc	1.817	1.876	0.808	3314	5594	0	1821	9	450
SRL_OPN_2PTS101_0167_20160814_090344_20160814_104131.EUM.nc	1.489	1.735	1.134	2473	5517	0	2837	12	195
SRL_OPN_2PTS101_0169_20160814_104130_20160814_121942.EUM.nc	2.222	2.678	1.592	2622	5499	0	2868	8	1
SRL_OPN_2PTS101_0171_20160814_121942_20160814_135858.EUM.nc	2.905	2.810	1.182	3287	5583	0	2284	6	6
SRL_OPN_2PTS101_0173_20160814_135858_20160814_155222.EUM.nc	2.360	2.354	0.971	3501	6408	0	2756	1	150

– Continued on next page

Table 4: Ka-Band Significant Wave Height Statistics.

– Continued from previous page

File	Median	Mean	Std. Dev.	No. Obs.	Total Obs.	Default Lat/Lon	Flag (total)	Default (total)	3-Sigma Edited
SRL_OPN_2PTS101_0176_20160814_155223_20160814_173201.EUM.nc	2.055	2.003	0.696	2518	5498	0	2642	3	335
SRL_OPN_2PTS101_0178_20160814_173200_20160814_191137.EUM.nc	1.874	1.995	0.804	3501	5640	0	2129	6	4
SRL_OPN_2PTS101_0180_20160814_191137_20160814_205039.EUM.nc	1.901	2.260	1.277	3622	5602	0	1814	27	139
SRL_OPN_2PTS101_0182_20160814_205038_20160814_222908.EUM.nc	2.078	2.388	1.517	2853	5410	0	2465	18	74
SRL_OPN_2PTS101_0183_20160814_222907_20160815_000701.EUM.nc	2.935	2.983	1.602	3168	5521	0	2324	8	21
SRL_OPN_2PTS101_0185_20160815_000700_20160815_014453.EUM.nc	2.875	2.764	1.306	3319	5548	0	2227	2	0
SRL_OPN_2PTS101_0187_20160815_014453_20160815_032353.EUM.nc	2.029	2.167	1.013	2878	5510	0	2598	8	26
SRL_OPN_2PTS101_0189_20160815_032353_20160815_050434.EUM.nc	1.848	1.761	0.699	2455	5583	0	2801	5	322
SRL_OPN_2PTS101_0191_20160815_050433_20160815_065436.EUM.nc	1.958	2.286	1.065	3780	6255	0	2468	1	6
SRL_OPN_2PTS101_0194_20160815_065435_20160815_083305.EUM.nc	1.853	2.151	1.072	4113	5629	0	1210	2	304
SRL_OPN_2PTS101_0196_20160815_083306_20160815_101106.EUM.nc	2.219	2.476	1.385	2693	5426	0	2710	14	9
SRL_OPN_2PTS101_0197_20160815_101106_20160815_114905.EUM.nc	2.281	2.573	1.208	2468	5508	0	3022	13	5
SRL_OPN_2PTS101_0199_20160815_114904_20160815_132747.EUM.nc	3.090	2.835	0.941	2938	5465	0	2507	10	10
SRL_OPN_2PTS101_0201_20160815_132746_20160815_152111.EUM.nc	2.641	2.579	1.000	3748	6390	0	2512	6	124
SRL_OPN_2PTS101_0204_20160815_152111_20160815_170100.EUM.nc	2.086	2.248	0.949	2838	5579	0	2577	3	161
SRL_OPN_2PTS101_0206_20160815_170059_20160815_184040.EUM.nc	1.954	1.959	0.678	3114	5532	0	2322	2	94
SRL_OPN_2PTS101_0208_20160815_184039_20160815_201952.EUM.nc	2.229	2.624	1.529	3469	5580	0	2089	5	17
SRL_OPN_2PTS101_0210_20160815_201951_20160815_215834.EUM.nc	1.931	2.381	1.433	3107	5475	0	2322	23	23
SRL_OPN_2PTS101_0212_20160815_215833_20160815_233636.EUM.nc	2.831	2.716	1.278	2754	5457	0	2686	9	8
SRL_OPN_2PTS101_0213_20160815_233636_20160816_011419.EUM.nc	2.814	2.824	1.311	3040	5486	0	2425	15	6
SRL_OPN_2PTS101_0215_20160816_011418_20160816_025254.EUM.nc	2.687	2.514	0.981	2882	5545	0	2658	2	3
SRL_OPN_2PTS101_0217_20160816_025255_20160816_043300.EUM.nc	1.961	1.837	0.674	2408	5503	0	2667	11	417
SRL_OPN_2PTS101_0219_20160816_043259_20160816_061501.EUM.nc	1.895	2.075	0.846	3528	5786	0	1962	0	296
SRL_OPN_2PTS101_0221_20160816_061500_20160816_080227.EUM.nc	2.091	2.239	0.972	3889	6114	0	1907	2	316
SRL_OPN_2PTS101_0224_20160816_080228_20160816_094036.EUM.nc	1.996	2.113	1.062	2966	5535	0	2532	5	32
SRL_OPN_2PTS101_0225_20160816_094036_20160816_111831.EUM.nc	1.883	2.150	1.445	2328	5411	0	3042	40	1
SRL_OPN_2PTS101_0227_20160816_111831_20160816_125652.EUM.nc	2.858	2.937	0.962	2639	5351	0	2705	2	5
SRL_OPN_2PTS101_0229_20160816_125652_20160816_145007.EUM.nc	2.300	2.329	0.845	3610	6398	0	2520	2	266
SRL_OPN_2PTS101_0232_20160816_145006_20160816_162955.EUM.nc	2.067	2.402	1.181	3342	5645	0	2223	13	67
SRL_OPN_2PTS101_0234_20160816_162954_20160816_180941.EUM.nc	1.717	1.791	0.708	2902	5641	0	2554	4	181
SRL_OPN_2PTS101_0236_20160816_180940_20160816_194900.EUM.nc	2.505	2.605	1.266	3316	5618	0	2276	7	19
SRL_OPN_2PTS101_0238_20160816_194859_20160816_212756.EUM.nc	2.024	2.120	0.911	3512	5506	0	1966	21	7
SRL_OPN_2PTS101_0240_20160816_212755_20160816_230608.EUM.nc	2.138	2.207	1.144	2339	5411	0	3057	7	8
SRL_OPN_2PTS101_0241_20160816_230608_20160817_004349.EUM.nc	2.586	2.556	1.188	3248	5511	0	2252	5	6
SRL_OPN_2PTS101_0243_20160817_004348_20160817_022206.EUM.nc	2.570	2.497	1.035	3002	5548	0	2527	1	18
SRL_OPN_2PTS101_0245_20160817_022205_20160817_040130.EUM.nc	2.284	2.220	0.934	2474	5553	0	2819	4	256
SRL_OPN_2PTS101_0247_20160817_040130_20160817_054257.EUM.nc	1.927	2.456	1.384	3270	5592	0	2291	10	21
SRL_OPN_2PTS101_0249_20160817_054256_20160817_073147.EUM.nc	2.153	2.299	0.974	4063	6201	0	2057	2	79
SRL_OPN_2PTS101_0252_20160817_073146_20160817_091008.EUM.nc	2.006	2.077	0.960	3361	5576	0	2039	6	170

– Continued on next page

Table 4: Ka-Band Significant Wave Height Statistics.

– Continued from previous page

File	Median	Mean	Std. Dev.	No. Obs.	Total Obs.	Default Lat/Lon	Flag (total)	Default (total)	3-Sigma Edited
SRL_OPN_2PTS101_0253_20160817_091007_20160817_104754.EUM.nc	1.513	1.605	0.959	2482	5532	0	2922	19	109
SRL_OPN_2PTS101_0255_20160817_104754_20160817_122607.EUM.nc	2.717	2.825	1.284	2565	5483	0	2867	27	24
SRL_OPN_2PTS101_0257_20160817_122606_20160817_140529.EUM.nc	2.485	2.406	0.609	2844	5586	0	2387	2	353
SRL_OPN_2PTS101_0259_20160817_140529_20160817_155852.EUM.nc	2.196	2.419	1.136	3549	6417	0	2754	5	109
SRL_OPN_2PTS101_0262_20160817_155852_20160817_173831.EUM.nc	1.711	1.706	0.546	2679	5523	0	2625	4	215
SRL_OPN_2PTS101_0264_20160817_173831_20160817_191807.EUM.nc	2.251	2.404	1.230	3460	5632	0	2123	7	42
SRL_OPN_2PTS101_0266_20160817_191807_20160817_205714.EUM.nc	1.841	1.931	0.778	3609	5594	0	1837	9	139
SRL_OPN_2PTS101_0268_20160817_205713_20160817_223531.EUM.nc	1.733	1.934	1.064	2696	5394	0	2531	12	155
SRL_OPN_2PTS101_0269_20160817_223531_20160818_001323.EUM.nc	2.774	2.630	1.073	3092	5510	0	2386	2	30
SRL_OPN_2PTS101_0271_20160818_001322_20160818_015125.EUM.nc	2.431	2.395	1.014	3322	5524	0	2192	3	7
SRL_OPN_2PTS101_0273_20160818_015126_20160818_033022.EUM.nc	2.310	2.525	1.344	2964	5445	0	2461	16	4
SRL_OPN_2PTS101_0275_20160818_033021_20160818_051110.EUM.nc	1.885	1.908	0.938	2546	5572	0	2712	1	313
SRL_OPN_2PTS101_0277_20160818_051110_20160818_070102.EUM.nc	1.931	2.016	0.703	3567	6238	0	2428	11	232
SRL_OPN_2PTS101_0280_20160818_070101_20160818_083937.EUM.nc	1.814	1.823	0.622	4068	5624	0	1316	7	233
SRL_OPN_2PTS101_0282_20160818_083936_20160818_101726.EUM.nc	1.845	1.797	0.867	2330	5444	0	2752	12	350
SRL_OPN_2PTS101_0283_20160818_101726_20160818_115528.EUM.nc	2.828	2.654	1.127	2529	5520	0	2959	22	10
SRL_OPN_2PTS101_0285_20160818_115528_20160818_133424.EUM.nc	2.540	2.437	0.656	2667	5417	0	2447	2	301
SRL_OPN_2PTS101_0287_20160818_133425_20160818_152749.EUM.nc	2.385	2.398	0.939	3624	6393	0	2487	2	280
SRL_OPN_2PTS101_0290_20160818_152749_20160818_170729.EUM.nc	1.897	1.946	0.564	2721	5594	0	2619	4	250
SRL_OPN_2PTS101_0292_20160818_170728_20160818_184708.EUM.nc	1.931	2.035	0.919	3173	5552	0	2163	1	215
SRL_OPN_2PTS101_0294_20160818_184708_20160818_202619.EUM.nc	2.088	1.987	0.829	3137	5574	0	2101	10	326
SRL_OPN_2PTS101_0296_20160818_202618_20160818_220457.EUM.nc	1.730	1.630	0.640	2748	5532	0	2431	16	337
SRL_OPN_2PTS101_0298_20160818_220457_20160818_234258.EUM.nc	2.548	2.515	1.097	2961	5538	0	2558	15	4
SRL_OPN_2PTS101_0299_20160818_234257_20160819_012042.EUM.nc	2.194	2.353	1.073	3052	5514	0	2428	17	17
SRL_OPN_2PTS101_0301_20160819_012041_20160819_025923.EUM.nc	2.500	2.752	1.359	2691	5576	0	2653	4	228
SRL_OPN_2PTS101_0303_20160819_025924_20160819_043936.EUM.nc	2.430	2.695	1.515	2789	5538	0	2719	7	23
SRL_OPN_2PTS101_0305_20160819_043936_20160819_062146.EUM.nc	1.942	2.146	0.851	3713	5811	0	1854	0	244
SRL_OPN_2PTS101_0307_20160819_062145_20160819_080853.EUM.nc	1.647	1.695	0.506	3882	6107	0	1821	2	402
SRL_OPN_2PTS101_0310_20160819_080852_20160819_094701.EUM.nc	2.414	2.114	0.963	2483	5523	0	2618	20	402
SRL_OPN_2PTS101_0311_20160819_094700_20160819_112455.EUM.nc	2.209	2.136	1.150	2129	5431	0	3260	39	3
SRL_OPN_2PTS101_0313_20160819_112454_20160819_130320.EUM.nc	2.463	2.410	0.732	2411	5323	0	2664	5	243
SRL_OPN_2PTS101_0315_20160819_130319_20160819_145646.EUM.nc	2.382	2.629	1.298	3684	6430	0	2593	1	152
SRL_OPN_2PTS101_0318_20160819_145645_20160819_163626.EUM.nc	1.962	2.000	0.746	3120	5629	0	2287	14	208
SRL_OPN_2PTS101_0320_20160819_163625_20160819_181610.EUM.nc	1.787	2.540	1.883	3043	5606	0	2541	3	19
SRL_OPN_2PTS101_0322_20160819_181610_20160819_195528.EUM.nc	1.937	2.055	1.054	3083	5587	0	2247	8	249
SRL_OPN_2PTS101_0324_20160819_195527_20160819_213421.EUM.nc	1.622	1.694	0.706	3216	5490	0	1931	14	329
SRL_OPN_2PTS101_0326_20160819_213420_20160819_231231.EUM.nc	1.979	2.192	1.118	2454	5391	0	2932	2	3
SRL_OPN_2PTS101_0327_20160819_231230_20160820_005011.EUM.nc	2.173	2.532	1.517	3155	5536	0	2340	32	9
SRL_OPN_2PTS101_0329_20160820_005010_20160820_022832.EUM.nc	2.419	3.001	1.523	3006	5539	0	2531	0	2

– Continued on next page

Table 4: Ka-Band Significant Wave Height Statistics.

– Continued from previous page

File	Median	Mean	Std. Dev.	No. Obs.	Total Obs.	Default Lat/Lon	Flag (total)	Default (total)	3-Sigma Edited
SRL_OPN_2PTS101_0331_20160820_022831_20160820_040803.EUM.nc	2.198	2.764	1.594	2691	5618	0	2914	9	4
SRL_OPN_2PTS101_0333_20160820_040803_20160820_054939.EUM.nc	1.897	2.189	0.978	3420	5651	0	2043	8	180
SRL_OPN_2PTS101_0335_20160820_054938_20160820_073812.EUM.nc	1.708	1.773	0.683	3910	6172	0	1986	0	276
SRL_OPN_2PTS101_0338_20160820_073812_20160820_091631.EUM.nc	1.897	2.190	1.107	3314	5548	0	2209	12	13
SRL_OPN_2PTS101_0339_20160820_091630_20160820_105424.EUM.nc	1.661	1.972	1.299	2456	5523	0	3035	25	7
SRL_OPN_2PTS101_0341_20160820_105423_20160820_123233.EUM.nc	2.498	2.745	1.408	2492	5436	0	2933	3	8
SRL_OPN_2PTS101_0343_20160820_123232_20160820_141202.EUM.nc	2.619	3.282	1.873	3242	5607	0	2357	0	8
SRL_OPN_2PTS101_0345_20160820_141201_20160820_160522.EUM.nc	2.184	2.203	1.013	3501	6407	0	2731	7	168
SRL_OPN_2PTS101_0348_20160820_160521_20160820_174510.EUM.nc	1.815	2.393	1.572	2894	5531	0	2629	3	5
SRL_OPN_2PTS101_0350_20160820_174509_20160820_192435.EUM.nc	1.907	2.215	1.274	3383	5635	0	2225	3	24
SRL_OPN_2PTS101_0352_20160820_192435_20160820_210340.EUM.nc	1.939	2.114	1.044	3637	5590	0	1924	19	10
SRL_OPN_2PTS101_0354_20160820_210340_20160820_224154.EUM.nc	1.522	1.734	0.826	2838	5343	0	2494	7	4
SRL_OPN_2PTS101_0355_20160820_224153_20160821_001945.EUM.nc	2.543	2.666	1.561	2983	5458	0	2294	2	179
SRL_OPN_2PTS101_0357_20160821_001945_20160821_015751.EUM.nc	2.772	2.848	1.245	3281	5549	0	2249	0	19
SRL_OPN_2PTS101_0359_20160821_015750_20160821_033653.EUM.nc	2.201	2.792	1.997	2877	5491	0	2604	10	0
SRL_OPN_2PTS101_0361_20160821_033652_20160821_051748.EUM.nc	2.016	2.427	1.250	2911	5587	0	2671	3	2
SRL_OPN_2PTS101_0363_20160821_051748_20160821_070728.EUM.nc	1.865	1.914	0.768	3413	6235	0	2374	11	437
SRL_OPN_2PTS101_0366_20160821_070728_20160821_084600.EUM.nc	1.720	1.685	0.594	3720	5602	0	1522	4	356
SRL_OPN_2PTS101_0368_20160821_084559_20160821_102348.EUM.nc	1.794	2.050	1.257	2687	5430	0	2705	18	20
SRL_OPN_2PTS101_0369_20160821_102348_20160821_120152.EUM.nc	2.410	2.481	1.440	2603	5507	0	2886	11	7
SRL_OPN_2PTS101_0371_20160821_120152_20160821_134053.EUM.nc	3.089	3.402	1.865	2844	5482	0	2485	16	137
SRL_OPN_2PTS101_0373_20160821_134053_20160821_153418.EUM.nc	2.444	2.586	1.240	3900	6394	0	2485	1	8
SRL_OPN_2PTS101_0376_20160821_153419_20160821_171358.EUM.nc	1.896	2.516	1.465	2883	5574	0	2685	2	4
SRL_OPN_2PTS101_0378_20160821_171357_20160821_185338.EUM.nc	2.157	2.472	1.429	3303	5561	0	2236	13	9
SRL_OPN_2PTS101_0380_20160821_185337_20160821_203253.EUM.nc	1.864	2.080	1.022	3539	5603	0	1986	18	60
SRL_OPN_2PTS101_0382_20160821_203252_20160821_221121.EUM.nc	1.663	1.831	0.819	2933	5515	0	2559	17	6
SRL_OPN_2PTS101_0384_20160821_221121_20160821_234920.EUM.nc	2.751	2.450	1.408	2745	5501	0	2460	4	292
SRL_OPN_2PTS101_0385_20160821_234919_20160822_012705.EUM.nc	2.862	2.881	1.465	2968	5498	0	2346	4	180
SRL_OPN_2PTS101_0387_20160822_012704_20160822_030551.EUM.nc	2.596	3.067	1.679	2896	5544	0	2642	2	4
SRL_OPN_2PTS101_0389_20160822_030550_20160822_044610.EUM.nc	2.127	2.612	1.471	2848	5514	0	2650	4	12
SRL_OPN_2PTS101_0391_20160822_044610_20160822_062829.EUM.nc	2.198	2.377	1.119	3785	5801	0	1838	2	176
SRL_OPN_2PTS101_0393_20160822_062829_20160822_081517.EUM.nc	1.734	1.777	0.617	3915	6082	0	1757	1	409
SRL_OPN_2PTS101_0396_20160822_081516_20160822_095322.EUM.nc	1.981	2.029	0.987	2914	5549	0	2609	17	9
SRL_OPN_2PTS101_0397_20160822_095322_20160822_113118.EUM.nc	2.137	2.230	1.405	2242	5454	0	3079	23	110
SRL_OPN_2PTS101_0399_20160822_113117_20160822_130955.EUM.nc	2.908	3.374	1.772	2743	5347	0	2590	10	4
SRL_OPN_2PTS101_0401_20160822_130954_20160822_150315.EUM.nc	2.451	2.871	1.527	3904	6421	0	2514	1	2
SRL_OPN_2PTS101_0404_20160822_150314_20160822_164256.EUM.nc	2.252	2.781	1.410	3183	5591	0	2400	6	2
SRL_OPN_2PTS101_0406_20160822_164255_20160822_182238.EUM.nc	2.026	2.537	1.437	3225	5649	0	2423	0	1
SRL_OPN_2PTS101_0408_20160822_182237_20160822_200155.EUM.nc	2.015	2.161	0.885	3108	5611	0	2411	14	78

– Continued on next page

Table 4: Ka-Band Significant Wave Height Statistics.

– Continued from previous page

File	Median	Mean	Std. Dev.	No. Obs.	Total Obs.	Default Lat/Lon	Flag (total)	Default (total)	3-Sigma Edited
SRL_OPN_2PTS101_0410_20160822_200154_20160822_214045.EUM.nc	1.725	2.004	1.016	3463	5458	0	1972	13	10
SRL_OPN_2PTS101_0412_20160822_214044_20160822_231852.EUM.nc	1.758	2.456	1.587	2579	5409	0	2816	12	2
SRL_OPN_2PTS101_0413_20160822_231852_20160823_005633.EUM.nc	2.735	3.101	1.843	3102	5530	0	2407	15	6
SRL_OPN_2PTS101_0415_20160823_005633_20160823_023458.EUM.nc	2.632	2.910	1.327	3004	5524	0	2508	8	4
SRL_OPN_2PTS101_0417_20160823_023457_20160823_041444.EUM.nc	2.373	2.726	1.372	2735	5497	0	2751	8	3
SRL_OPN_2PTS101_0419_20160823_041444_20160823_055621.EUM.nc	2.249	2.484	1.249	3617	5753	0	2017	3	116
SRL_OPN_2PTS101_0421_20160823_055620_20160823_074437.EUM.nc	1.850	1.881	0.540	3776	6154	0	1968	2	408
SRL_OPN_2PTS101_0424_20160823_074436_20160823_092253.EUM.nc	1.852	1.903	0.724	3062	5538	0	2334	7	135
SRL_OPN_2PTS101_0425_20160823_092252_20160823_110047.EUM.nc	1.400	1.488	0.961	2178	5503	0	3068	15	242
SRL_OPN_2PTS101_0427_20160823_110046_20160823_123858.EUM.nc	2.773	2.801	1.126	2531	5368	0	2825	4	8
SRL_OPN_2PTS101_0429_20160823_123857_20160823_141832.EUM.nc	2.456	2.854	1.464	3496	5584	0	2077	0	11
SRL_OPN_2PTS101_0431_20160823_141832_20160823_161152.EUM.nc	2.028	2.429	1.301	3811	6390	0	2468	3	108
SRL_OPN_2PTS101_0434_20160823_161151_20160823_175138.EUM.nc	1.933	2.073	1.034	2674	5623	0	2680	6	263
SRL_OPN_2PTS101_0436_20160823_175137_20160823_193101.EUM.nc	2.178	2.273	1.058	3286	5637	0	2265	4	82
SRL_OPN_2PTS101_0438_20160823_193101_20160823_211005.EUM.nc	1.829	1.969	0.916	3481	5597	0	2076	19	21
SRL_OPN_2PTS101_0440_20160823_211004_20160823_224824.EUM.nc	1.543	1.855	1.074	2687	5378	0	2670	7	14
SRL_OPN_2PTS101_0441_20160823_224824_20160824_002605.EUM.nc	2.613	2.811	1.388	3178	5435	0	2246	4	7
SRL_OPN_2PTS101_0443_20160824_002605_20160824_020414.EUM.nc	2.642	2.833	1.226	3036	5519	0	2327	9	147
SRL_OPN_2PTS101_0445_20160824_020414_20160824_034322.EUM.nc	2.245	2.399	1.139	2849	5515	0	2660	2	4
SRL_OPN_2PTS101_0447_20160824_034322_20160824_052426.EUM.nc	1.941	2.403	1.677	2605	5585	0	2763	15	202
SRL_OPN_2PTS101_0449_20160824_052425_20160824_071354.EUM.nc	1.793	1.788	0.572	3459	6218	0	2322	13	424
SRL_OPN_2PTS101_0452_20160824_071354_20160824_085223.EUM.nc	1.657	1.738	0.650	3788	5611	0	1549	6	268
SRL_OPN_2PTS101_0453_20160824_085222_20160824_103019.EUM.nc	1.642	1.960	1.365	2603	5438	0	2819	16	0
SRL_OPN_2PTS101_0455_20160824_103018_20160824_120816.EUM.nc	2.100	2.218	1.289	2537	5507	0	2866	16	88
SRL_OPN_2PTS101_0457_20160824_120815_20160824_134723.EUM.nc	2.817	2.785	1.018	3088	5529	0	2435	4	2
SRL_OPN_2PTS101_0459_20160824_134723_20160824_154048.EUM.nc	2.305	2.577	1.394	3646	6406	0	2464	0	296
SRL_OPN_2PTS101_0462_20160824_154047_20160824_172027.EUM.nc	2.100	2.520	1.425	2855	5634	0	2774	2	3
SRL_OPN_2PTS101_0464_20160824_172027_20160824_190005.EUM.nc	1.838	2.136	0.989	3251	5547	0	2269	5	22
SRL_OPN_2PTS101_0466_20160824_190005_20160824_203919.EUM.nc	1.727	1.768	0.790	3577	5618	0	1854	13	174
SRL_OPN_2PTS101_0468_20160824_203919_20160824_221744.EUM.nc	1.504	1.850	1.239	2980	5507	0	2485	25	17
SRL_OPN_2PTS101_0470_20160824_221743_20160824_235541.EUM.nc	2.475	2.599	1.280	3077	5523	0	2378	4	64
SRL_OPN_2PTS101_0471_20160824_235541_20160825_013338.EUM.nc	2.598	2.799	1.472	3197	5524	0	2200	7	120
SRL_OPN_2PTS101_0473_20160825_013337_20160825_031220.EUM.nc	2.398	2.573	1.076	2857	5532	0	2652	22	1
SRL_OPN_2PTS101_0475_20160825_031219_20160825_045247.EUM.nc	1.947	2.071	1.211	2550	5532	0	2621	5	356

21 Altimeter Wind Speed Table

Table 5: Altimeter Wind Speed Statistics.

File	Median	Mean	Std. Dev.	No. Obs.	Total Obs.	Default Lat/Lon	Flag (total)	Default (total)	3-Sigma Edited
SRL_OPN_2PTS100_0477_20160721_044308_20160721_062524.EUM.nc	7.140	7.771	3.155	3908	5801	0	1892	1	0
SRL_OPN_2PTS100_0479_20160721_062523_20160721_081221.EUM.nc	6.640	6.739	2.909	4222	6107	0	1850	3	32
SRL_OPN_2PTS100_0482_20160721_081220_20160721_095027.EUM.nc	6.080	6.073	2.925	2827	5548	0	2709	8	4
SRL_OPN_2PTS100_0483_20160721_095027_20160721_112821.EUM.nc	6.770	7.096	3.557	2255	5396	0	3119	20	2
SRL_OPN_2PTS100_0485_20160721_112820_20160721_130648.EUM.nc	7.330	8.061	3.820	2724	5338	0	2594	20	0
SRL_OPN_2PTS100_0487_20160721_130648_20160721_150008.EUM.nc	7.760	7.821	3.576	3644	6422	0	2778	0	0
SRL_OPN_2PTS100_0490_20160721_150008_20160721_163957.EUM.nc	7.770	7.618	2.639	3087	5646	0	2542	17	0
SRL_OPN_2PTS100_0492_20160721_163956_20160721_181941.EUM.nc	6.780	7.425	3.147	3103	5618	0	2510	4	1
SRL_OPN_2PTS100_0494_20160721_181940_20160721_195857.EUM.nc	6.030	6.182	2.836	3152	5593	0	2336	10	95
SRL_OPN_2PTS100_0496_20160721_195857_20160721_213749.EUM.nc	6.230	6.669	3.245	3699	5472	0	1763	10	0
SRL_OPN_2PTS100_0498_20160721_213748_20160721_231556.EUM.nc	7.030	7.826	3.920	2569	5326	0	2748	7	2
SRL_OPN_2PTS100_0499_20160721_231556_20160722_005338.EUM.nc	7.540	7.574	3.708	3005	5516	0	2485	24	2
SRL_OPN_2PTS100_0501_20160722_005337_20160722_023200.EUM.nc	6.670	7.136	3.170	3033	5567	0	2499	5	30
SRL_OPN_2PTS100_0503_20160722_023159_20160722_041136.EUM.nc	5.840	6.742	3.474	2749	5502	0	2741	9	3
SRL_OPN_2PTS100_0505_20160722_041137_20160722_055316.EUM.nc	7.380	7.678	3.420	3663	5740	0	2075	2	0
SRL_OPN_2PTS100_0507_20160722_055315_20160722_074141.EUM.nc	6.730	7.024	2.716	4042	6149	0	2096	1	10
SRL_OPN_2PTS100_0510_20160722_074140_20160722_091958.EUM.nc	5.850	6.338	2.910	3154	5566	0	2353	8	51
SRL_OPN_2PTS100_0511_20160722_091957_20160722_105742.EUM.nc	5.015	6.479	4.234	2278	5512	0	3197	33	4
SRL_OPN_2PTS100_0513_20160722_105742_20160722_123600.EUM.nc	6.555	7.868	4.382	2446	5427	0	2978	3	0
SRL_OPN_2PTS100_0515_20160722_123600_20160722_141533.EUM.nc	7.090	7.590	3.182	3297	5571	0	2274	0	0
SRL_OPN_2PTS100_0517_20160722_141533_20160722_160853.EUM.nc	7.710	7.549	2.655	3609	6406	0	2785	12	0
SRL_OPN_2PTS100_0520_20160722_160852_20160722_174831.EUM.nc	6.815	7.625	3.258	2904	5631	0	2720	5	2
SRL_OPN_2PTS100_0522_20160722_174831_20160722_192804.EUM.nc	6.480	6.571	2.532	3303	5633	0	2278	9	43
SRL_OPN_2PTS100_0524_20160722_192803_20160722_210708.EUM.nc	6.480	6.285	2.919	3522	5607	0	1924	40	121
SRL_OPN_2PTS100_0526_20160722_210707_20160722_224521.EUM.nc	5.930	6.448	3.416	2762	5375	0	2597	15	1
SRL_OPN_2PTS100_0527_20160722_224520_20160723_002311.EUM.nc	7.110	7.314	3.396	3134	5457	0	2313	10	0
SRL_OPN_2PTS100_0529_20160723_002311_20160723_020118.EUM.nc	6.515	6.899	3.394	3178	5525	0	2301	2	44
SRL_OPN_2PTS100_0531_20160723_020118_20160723_034024.EUM.nc	6.750	7.258	3.869	2923	5463	0	2528	10	2
SRL_OPN_2PTS100_0533_20160723_034023_20160723_052124.EUM.nc	7.620	7.542	3.141	2863	5575	0	2703	3	6
SRL_OPN_2PTS100_0535_20160723_052123_20160723_071058.EUM.nc	7.410	7.324	2.602	3670	6214	0	2434	8	102
SRL_OPN_2PTS100_0538_20160723_071057_20160723_084927.EUM.nc	5.960	6.192	2.480	3809	5590	0	1651	17	113
SRL_OPN_2PTS100_0539_20160723_084928_20160723_102715.EUM.nc	6.145	6.847	4.050	2632	5432	0	2788	12	0
SRL_OPN_2PTS100_0541_20160723_102716_20160723_120520.EUM.nc	5.910	6.928	3.909	2568	5519	0	2929	22	0
SRL_OPN_2PTS100_0543_20160723_120519_20160723_134424.EUM.nc	6.940	7.400	3.042	3047	5474	0	2423	4	0
SRL_OPN_2PTS100_0545_20160723_134423_20160723_153750.EUM.nc	7.525	7.775	3.088	3752	6406	0	2653	1	0
SRL_OPN_2PTS100_0548_20160723_153749_20160723_171729.EUM.nc	7.930	8.126	3.025	2736	5610	0	2870	3	1

– Continued on next page

Table 5: Altimeter Wind Speed Statistics.

– Continued from previous page

File	Median	Mean	Std. Dev.	No. Obs.	Total Obs.	Default Lat/Lon	Flag (total)	Default (total)	3-Sigma Edited
SRL_OPN_2PTS100_0550_20160723_171729_20160723_185708.EUM.nc	6.760	7.532	3.591	3269	5566	0	2283	10	4
SRL_OPN_2PTS100_0552_20160723_185707_20160723_203614.EUM.nc	5.885	6.681	3.700	3686	5595	0	1889	12	8
SRL_OPN_2PTS100_0554_20160723_203614_20160723_221450.EUM.nc	6.120	6.558	3.625	3093	5532	0	2409	28	2
SRL_OPN_2PTS100_0556_20160723_221449_20160723_235246.EUM.nc	6.465	7.178	3.313	2970	5520	0	2496	22	32
SRL_OPN_2PTS100_0557_20160723_235246_20160724_013033.EUM.nc	7.310	7.424	3.705	3169	5515	0	2342	4	0
SRL_OPN_2PTS100_0559_20160724_013033_20160724_044945.EUM.nc	7.690	7.867	3.808	5772	11005	0	5225	5	3
SRL_OPN_2PTS100_0563_20160724_044944_20160724_063209.EUM.nc	7.160	7.697	3.253	3872	5823	0	1947	3	1
SRL_OPN_2PTS100_0565_20160724_063209_20160724_081846.EUM.nc	6.330	6.453	2.597	4283	6087	0	1803	0	1
SRL_OPN_2PTS100_0568_20160724_081845_20160724_095649.EUM.nc	6.680	6.909	3.557	2793	5454	0	2659	2	0
SRL_OPN_2PTS100_0569_20160724_095649_20160724_113446.EUM.nc	6.170	6.799	3.536	2374	5438	0	3031	27	6
SRL_OPN_2PTS100_0571_20160724_113446_20160724_131317.EUM.nc	7.270	7.278	3.089	2806	5441	0	2629	6	0
SRL_OPN_2PTS100_0573_20160724_131317_20160724_150647.EUM.nc	8.160	8.614	3.585	3606	6443	0	2833	1	3
SRL_OPN_2PTS100_0576_20160724_150646_20160724_182609.EUM.nc	7.120	7.374	3.039	6082	11111	0	4990	12	27
SRL_OPN_2PTS100_0580_20160724_182609_20160724_200525.EUM.nc	5.660	6.206	3.101	3217	5592	0	2343	1	31
SRL_OPN_2PTS100_0582_20160724_200525_20160724_214414.EUM.nc	6.980	6.909	3.691	3504	5537	0	2025	7	1
SRL_OPN_2PTS100_0584_20160724_214413_20160724_232219.EUM.nc	6.770	7.468	3.541	2542	5339	0	2771	25	1
SRL_OPN_2PTS100_0585_20160724_232220_20160725_010001.EUM.nc	7.515	7.669	3.559	2900	5518	0	2606	12	0
SRL_OPN_2PTS100_0587_20160725_010000_20160725_023827.EUM.nc	8.375	8.928	4.304	3002	5546	0	2537	7	0
SRL_OPN_2PTS100_0589_20160725_023827_20160725_041818.EUM.nc	8.470	8.550	3.060	2793	5505	0	2691	18	3
SRL_OPN_2PTS100_0591_20160725_041817_20160725_055958.EUM.nc	7.250	7.700	3.782	3691	5744	0	2044	9	0
SRL_OPN_2PTS100_0593_20160725_055957_20160725_074806.EUM.nc	6.680	6.598	2.166	4127	6146	0	2005	6	8
SRL_OPN_2PTS100_0596_20160725_074805_20160725_092620.EUM.nc	5.950	6.966	4.040	3063	5509	0	2425	21	0
SRL_OPN_2PTS100_0597_20160725_092620_20160725_110413.EUM.nc	5.120	6.322	3.733	2272	5482	0	3185	22	3
SRL_OPN_2PTS100_0599_20160725_110412_20160725_124227.EUM.nc	7.930	8.218	3.768	2489	5386	0	2884	11	2
SRL_OPN_2PTS100_0601_20160725_124226_20160725_142204.EUM.nc	8.090	8.234	3.373	3333	5595	0	2262	0	0
SRL_OPN_2PTS100_0603_20160725_142204_20160725_161522.EUM.nc	6.360	7.082	3.453	3659	6387	0	2727	1	0
SRL_OPN_2PTS100_0606_20160725_161521_20160725_175509.EUM.nc	7.220	7.246	2.855	2946	5594	0	2643	2	3
SRL_OPN_2PTS100_0608_20160725_175508_20160725_193432.EUM.nc	6.400	7.098	3.628	3404	5636	0	2225	7	0
SRL_OPN_2PTS100_0610_20160725_193432_20160725_211333.EUM.nc	5.970	6.141	2.682	3449	5487	0	1923	3	112
SRL_OPN_2PTS100_0612_20160725_211332_20160725_225152.EUM.nc	6.090	6.984	3.682	2697	5475	0	2763	15	0
SRL_OPN_2PTS100_0613_20160725_225151_20160726_002933.EUM.nc	7.720	7.567	3.312	3227	5446	0	2216	3	0
SRL_OPN_2PTS100_0615_20160726_002933_20160726_020743.EUM.nc	8.440	8.539	3.866	3057	5524	0	2458	8	1
SRL_OPN_2PTS100_0617_20160726_020743_20160726_034654.EUM.nc	6.655	7.155	3.658	2920	5526	0	2600	6	0
SRL_OPN_2PTS100_0619_20160726_034653_20160726_052802.EUM.nc	7.190	7.797	3.128	2853	5573	0	2692	7	21
SRL_OPN_2PTS100_0621_20160726_052801_20160726_071722.EUM.nc	6.740	6.391	2.002	3837	6195	0	2253	9	96
SRL_OPN_2PTS100_0624_20160726_071722_20160726_085550.EUM.nc	5.685	6.336	3.445	3791	5591	0	1790	5	5
SRL_OPN_2PTS100_0625_20160726_085550_20160726_103337.EUM.nc	6.070	6.871	3.972	2473	5513	0	3029	11	0
SRL_OPN_2PTS100_0627_20160726_103336_20160726_121145.EUM.nc	7.480	7.753	3.432	2515	5502	0	2973	12	2
SRL_OPN_2PTS100_0629_20160726_121145_20160726_135054.EUM.nc	7.010	7.397	3.114	3092	5502	0	2406	4	0

– Continued on next page

Table 5: Altimeter Wind Speed Statistics.

– Continued from previous page

File	Median	Mean	Std. Dev.	No. Obs.	Total Obs.	Default Lat/Lon	Flag (total)	Default (total)	3-Sigma Edited
SRL_OPN_2PTS100_0631_20160726_135054_20160726_154419.EUM.nc	7.220	7.460	2.704	3768	6409	0	2634	3	4
SRL_OPN_2PTS100_0634_20160726_154419_20160726_172407.EUM.nc	6.750	6.914	2.678	2795	5519	0	2680	3	41
SRL_OPN_2PTS100_0636_20160726_172406_20160726_190336.EUM.nc	6.330	6.354	2.374	3175	5644	0	2325	3	141
SRL_OPN_2PTS100_0638_20160726_190337_20160726_204249.EUM.nc	6.200	6.948	3.633	3791	5618	0	1806	19	2
SRL_OPN_2PTS100_0640_20160726_204249_20160726_222112.EUM.nc	5.660	6.221	3.269	2881	5403	0	2476	16	30
SRL_OPN_2PTS100_0642_20160726_222112_20160726_235907.EUM.nc	7.150	7.201	3.433	3111	5542	0	2419	12	0
SRL_OPN_2PTS100_0643_20160726_235907_20160727_013705.EUM.nc	7.180	7.305	3.186	3260	5549	0	2286	3	0
SRL_OPN_2PTS100_0645_20160727_013705_20160727_031550.EUM.nc	6.945	7.832	3.919	2877	5525	0	2622	21	5
SRL_OPN_2PTS100_0647_20160727_031549_20160727_045620.EUM.nc	6.950	7.340	3.522	2854	5546	0	2682	2	8
SRL_OPN_2PTS100_0649_20160727_045619_20160727_063856.EUM.nc	6.330	6.511	2.378	3884	5836	0	1948	2	2
SRL_OPN_2PTS100_0651_20160727_063855_20160727_082518.EUM.nc	5.890	6.476	3.358	4335	6072	0	1727	4	6
SRL_OPN_2PTS100_0654_20160727_082517_20160727_100311.EUM.nc	5.360	6.658	3.939	2818	5437	0	2613	6	0
SRL_OPN_2PTS100_0655_20160727_100311_20160727_114109.EUM.nc	6.130	6.479	3.043	2427	5475	0	3032	14	2
SRL_OPN_2PTS100_0657_20160727_114109_20160727_131954.EUM.nc	7.210	7.934	4.165	2856	5474	0	2615	1	2
SRL_OPN_2PTS100_0659_20160727_131954_20160727_151317.EUM.nc	7.160	7.282	2.646	3658	6421	0	2756	2	5
SRL_OPN_2PTS100_0662_20160727_151316_20160727_165256.EUM.nc	6.760	7.189	3.390	2895	5598	0	2697	4	2
SRL_OPN_2PTS100_0664_20160727_165256_20160727_183238.EUM.nc	6.895	6.698	2.982	3129	5537	0	2398	1	9
SRL_OPN_2PTS100_0666_20160727_183237_20160727_201200.EUM.nc	6.490	6.621	3.121	3345	5580	0	2227	8	0
SRL_OPN_2PTS100_0668_20160727_201200_20160727_215038.EUM.nc	7.245	8.053	4.130	3445	5543	0	2069	28	1
SRL_OPN_2PTS100_0670_20160727_215037_20160727_232841.EUM.nc	5.895	6.774	3.512	2530	5342	0	2801	11	0
SRL_OPN_2PTS100_0671_20160727_232840_20160728_010632.EUM.nc	6.790	7.459	3.419	2862	5513	0	2645	6	0
SRL_OPN_2PTS100_0673_20160728_010631_20160728_024455.EUM.nc	7.510	7.745	3.127	2979	5532	0	2552	1	0
SRL_OPN_2PTS100_0675_20160728_024454_20160728_042451.EUM.nc	7.900	8.301	3.928	2822	5505	0	2681	2	0
SRL_OPN_2PTS100_0677_20160728_042451_20160728_060640.EUM.nc	7.070	7.037	2.648	3745	5768	0	2020	3	0
SRL_OPN_2PTS100_0679_20160728_060640_20160728_075439.EUM.nc	5.810	6.512	3.634	4124	6133	0	2004	5	0
SRL_OPN_2PTS100_0682_20160728_075438_20160728_093243.EUM.nc	5.765	7.072	4.798	2960	5542	0	2575	7	0
SRL_OPN_2PTS100_0683_20160728_093242_20160728_111037.EUM.nc	5.475	6.308	3.914	2226	5487	0	3225	36	0
SRL_OPN_2PTS100_0685_20160728_111037_20160728_124901.EUM.nc	6.710	7.688	4.251	2517	5342	0	2813	12	0
SRL_OPN_2PTS100_0687_20160728_124900_20160728_142836.EUM.nc	7.080	7.259	3.070	3358	5592	0	2233	1	0
SRL_OPN_2PTS100_0689_20160728_142836_20160728_162152.EUM.nc	7.170	7.580	3.522	3523	6402	0	2871	2	6
SRL_OPN_2PTS100_0692_20160728_162151_20160728_180138.EUM.nc	6.560	6.575	2.576	2941	5662	0	2665	2	54
SRL_OPN_2PTS100_0694_20160728_180137_20160728_194100.EUM.nc	5.690	6.728	3.669	3307	5635	0	2320	6	2
SRL_OPN_2PTS100_0696_20160728_194100_20160728_211959.EUM.nc	7.380	7.789	3.323	3558	5483	0	1913	11	1
SRL_OPN_2PTS100_0698_20160728_211958_20160728_225814.EUM.nc	5.950	6.162	3.010	2566	5462	0	2888	7	1
SRL_OPN_2PTS100_0699_20160728_225814_20160729_003556.EUM.nc	6.580	7.194	3.593	3342	5503	0	2154	5	2
SRL_OPN_2PTS100_0701_20160729_003556_20160729_021408.EUM.nc	7.000	7.325	3.480	3007	5542	0	2530	3	2
SRL_OPN_2PTS100_0703_20160729_021409_20160729_035334.EUM.nc	7.345	8.111	4.271	2724	5534	0	2800	8	2
SRL_OPN_2PTS100_0705_20160729_035334_20160729_053441.EUM.nc	8.010	8.191	3.467	2920	5581	0	2658	3	0
SRL_OPN_2PTS100_0707_20160729_053442_20160729_072349.EUM.nc	6.130	6.230	2.961	4112	6220	0	2103	5	0

– Continued on next page

Table 5: Altimeter Wind Speed Statistics.

– Continued from previous page

File	Median	Mean	Std. Dev.	No. Obs.	Total Obs.	Default Lat/Lon	Flag (total)	Default (total)	3-Sigma Edited
SRL_OPN_2PTS100_0710_20160729_072349_20160729_090213.EUM.nc	6.350	7.240	4.295	3735	5597	0	1857	5	0
SRL_OPN_2PTS100_0711_20160729_090214_20160729_104008.EUM.nc	5.780	6.298	3.499	2612	5517	0	2863	20	22
SRL_OPN_2PTS100_0713_20160729_104007_20160729_121809.EUM.nc	6.940	7.739	4.274	2490	5502	0	2995	16	1
SRL_OPN_2PTS100_0715_20160729_121808_20160729_135725.EUM.nc	6.400	7.010	3.190	3247	5563	0	2314	2	0
SRL_OPN_2PTS100_0717_20160729_135724_20160729_155049.EUM.nc	7.930	8.156	3.647	3610	6400	0	2782	8	0
SRL_OPN_2PTS100_0720_20160729_155048_20160729_173038.EUM.nc	6.850	6.648	2.851	2803	5519	0	2710	4	2
SRL_OPN_2PTS100_0722_20160729_173037_20160729_191005.EUM.nc	5.935	6.557	3.326	3465	5654	0	2181	7	1
SRL_OPN_2PTS100_0724_20160729_191004_20160729_204916.EUM.nc	6.730	7.132	3.741	3773	5608	0	1829	5	1
SRL_OPN_2PTS100_0726_20160729_204916_20160729_222736.EUM.nc	6.010	6.440	2.936	2931	5399	0	2438	15	15
SRL_OPN_2PTS100_0727_20160729_222737_20160730_000530.EUM.nc	6.940	7.253	3.519	3110	5515	0	2341	13	51
SRL_OPN_2PTS100_0729_20160730_000530_20160730_014329.EUM.nc	6.820	7.309	3.525	3299	5538	0	2235	2	2
SRL_OPN_2PTS100_0731_20160730_014329_20160730_032220.EUM.nc	7.905	8.228	3.622	2877	5472	0	2588	6	1
SRL_OPN_2PTS100_0733_20160730_032219_20160730_050259.EUM.nc	7.810	8.382	3.512	2798	5588	0	2780	9	1
SRL_OPN_2PTS100_0735_20160730_050258_20160730_065304.EUM.nc	6.070	6.682	3.054	3793	6229	0	2431	4	1
SRL_OPN_2PTS100_0738_20160730_065304_20160730_083142.EUM.nc	5.970	5.933	2.594	4198	5643	0	1276	1	168
SRL_OPN_2PTS100_0740_20160730_083141_20160730_100934.EUM.nc	5.480	6.286	3.547	2721	5403	0	2671	10	1
SRL_OPN_2PTS100_0741_20160730_100933_20160730_114733.EUM.nc	5.580	7.097	4.537	2470	5516	0	3034	12	0
SRL_OPN_2PTS100_0743_20160730_114732_20160730_132622.EUM.nc	7.630	7.833	3.706	2918	5430	0	2493	19	0
SRL_OPN_2PTS100_0745_20160730_132621_20160730_151946.EUM.nc	7.850	8.247	3.482	3702	6417	0	2708	4	3
SRL_OPN_2PTS100_0748_20160730_151947_20160730_165926.EUM.nc	7.540	7.537	3.237	2851	5576	0	2720	5	0
SRL_OPN_2PTS100_0750_20160730_165926_20160730_183908.EUM.nc	6.430	6.416	2.415	3057	5542	0	2400	1	84
SRL_OPN_2PTS100_0752_20160730_183908_20160730_201828.EUM.nc	6.110	6.531	3.429	3409	5592	0	2179	4	0
SRL_OPN_2PTS100_0754_20160730_201827_20160730_215703.EUM.nc	6.940	6.764	2.605	3109	5468	0	2322	32	5
SRL_OPN_2PTS100_0756_20160730_215703_20160730_233503.EUM.nc	8.240	8.196	4.155	2715	5407	0	2688	4	0
SRL_OPN_2PTS100_0757_20160730_233503_20160731_011255.EUM.nc	6.670	7.405	3.981	2973	5516	0	2518	20	5
SRL_OPN_2PTS100_0759_20160731_011255_20160731_025122.EUM.nc	7.080	7.417	3.438	2881	5531	0	2649	1	0
SRL_OPN_2PTS100_0761_20160731_025121_20160731_043126.EUM.nc	8.530	8.668	3.191	2825	5501	0	2669	7	0
SRL_OPN_2PTS100_0763_20160731_043125_20160731_061324.EUM.nc	6.440	7.138	3.438	3780	5780	0	1994	5	1
SRL_OPN_2PTS100_0765_20160731_061323_20160731_080104.EUM.nc	6.350	6.323	2.660	4107	6114	0	1988	4	15
SRL_OPN_2PTS100_0768_20160731_080104_20160731_093906.EUM.nc	5.700	6.467	3.688	2989	5540	0	2538	11	2
SRL_OPN_2PTS100_0769_20160731_093905_20160731_111700.EUM.nc	7.570	8.221	4.032	2306	5447	0	3104	37	0
SRL_OPN_2PTS100_0771_20160731_111700_20160731_125529.EUM.nc	6.970	7.490	3.549	2629	5355	0	2719	4	3
SRL_OPN_2PTS100_0773_20160731_125528_20160731_144843.EUM.nc	7.070	7.359	3.384	3542	6363	0	2810	2	9
SRL_OPN_2PTS100_0776_20160731_144842_20160731_162822.EUM.nc	7.280	7.513	2.978	3406	5647	0	2238	3	0
SRL_OPN_2PTS100_0778_20160731_162821_20160731_180808.EUM.nc	6.340	6.446	2.880	3074	5650	0	2567	5	4
SRL_OPN_2PTS100_0780_20160731_180807_20160731_194736.EUM.nc	6.140	6.436	2.835	3310	5621	0	2296	7	8
SRL_OPN_2PTS100_0782_20160731_194735_20160731_212624.EUM.nc	6.350	6.222	2.568	3560	5471	0	1881	22	8
SRL_OPN_2PTS100_0784_20160731_212624_20160731_230437.EUM.nc	7.270	7.977	3.530	2428	5418	0	2980	8	2
SRL_OPN_2PTS100_0785_20160731_230437_20160801_004227.EUM.nc	7.285	7.614	3.494	3285	5528	0	2235	7	1

– Continued on next page

Table 5: Altimeter Wind Speed Statistics.

– Continued from previous page

File	Median	Mean	Std. Dev.	No. Obs.	Total Obs.	Default Lat/Lon	Flag (total)	Default (total)	3-Sigma Edited
SRL_OPN_2PTS100_0787_20160801_004226_20160801_022034.EUM.nc	6.390	7.004	3.253	2962	5538	0	2554	13	9
SRL_OPN_2PTS100_0789_20160801_022033_20160801_040006.EUM.nc	6.430	7.394	3.722	2741	5572	0	2825	2	4
SRL_OPN_2PTS100_0791_20160801_040006_20160801_054122.EUM.nc	7.070	7.050	3.045	3250	5575	0	2271	9	45
SRL_OPN_2PTS100_0793_20160801_054122_20160801_073023.EUM.nc	6.400	6.574	2.702	4154	6209	0	2046	4	5
SRL_OPN_2PTS100_0796_20160801_073022_20160801_090837.EUM.nc	6.510	6.480	2.880	3501	5575	0	2015	11	48
SRL_OPN_2PTS100_0797_20160801_090837_20160801_104632.EUM.nc	5.390	6.772	4.108	2613	5528	0	2890	25	0
SRL_OPN_2PTS100_0799_20160801_104631_20160801_122436.EUM.nc	6.590	7.204	3.371	2566	5496	0	2913	8	9
SRL_OPN_2PTS100_0801_20160801_122435_20160801_140357.EUM.nc	6.830	7.280	3.398	3194	5567	0	2367	6	0
SRL_OPN_2PTS100_0803_20160801_140357_20160801_155720.EUM.nc	7.010	7.122	2.829	3545	6397	0	2844	4	4
SRL_OPN_2PTS100_0806_20160801_155720_20160801_173706.EUM.nc	6.690	6.957	2.840	2901	5531	0	2623	6	1
SRL_OPN_2PTS100_0808_20160801_173706_20160801_191634.EUM.nc	5.610	6.550	3.050	3485	5634	0	2146	2	1
SRL_OPN_2PTS100_0810_20160801_191633_20160801_205542.EUM.nc	6.630	6.858	3.095	3761	5638	0	1866	7	4
SRL_OPN_2PTS100_0812_20160801_205541_20160801_223409.EUM.nc	6.670	6.747	2.629	2844	5398	0	2493	15	46
SRL_OPN_2PTS100_0813_20160801_223409_20160802_001152.EUM.nc	7.540	7.662	3.278	3159	5526	0	2351	12	4
SRL_OPN_2PTS100_0815_20160802_001153_20160802_014955.EUM.nc	6.470	7.067	3.478	3296	5521	0	2224	1	0
SRL_OPN_2PTS100_0817_20160802_014954_20160802_032850.EUM.nc	6.340	7.104	3.789	2972	5485	0	2492	20	1
SRL_OPN_2PTS100_0819_20160802_032849_20160802_050936.EUM.nc	7.140	7.301	2.334	2820	5585	0	2760	1	4
SRL_OPN_2PTS100_0821_20160802_050935_20160802_065931.EUM.nc	6.890	6.817	2.229	3802	6215	0	2403	5	5
SRL_OPN_2PTS100_0824_20160802_065930_20160802_083806.EUM.nc	6.440	6.457	2.835	4254	5631	0	1316	6	55
SRL_OPN_2PTS100_0826_20160802_083805_20160802_101556.EUM.nc	5.550	6.858	4.505	2645	5449	0	2789	15	0
SRL_OPN_2PTS100_0827_20160802_101555_20160802_115357.EUM.nc	6.460	7.124	3.156	2513	5510	0	2968	19	10
SRL_OPN_2PTS100_0829_20160802_115356_20160802_133252.EUM.nc	7.600	8.056	3.303	2934	5435	0	2496	4	1
SRL_OPN_2PTS100_0831_20160802_133252_20160802_152616.EUM.nc	7.470	7.468	2.590	3774	6384	0	2607	2	1
SRL_OPN_2PTS100_0834_20160802_152616_20160802_170605.EUM.nc	6.790	6.803	2.262	2792	5593	0	2738	2	61
SRL_OPN_2PTS100_0836_20160802_170605_20160802_184537.EUM.nc	6.760	7.013	2.762	3256	5552	0	2293	3	0
SRL_OPN_2PTS100_0838_20160802_184536_20160802_202456.EUM.nc	6.830	7.593	3.716	3436	5593	0	2147	7	3
SRL_OPN_2PTS100_0840_20160802_202455_20160802_220327.EUM.nc	6.280	6.352	2.704	3134	5499	0	2334	29	2
SRL_OPN_2PTS100_0842_20160802_220327_20160802_234127.EUM.nc	6.945	7.451	3.578	2956	5504	0	2528	20	0
SRL_OPN_2PTS100_0843_20160802_234126_20160803_011920.EUM.nc	6.885	7.043	3.041	3044	5506	0	2411	7	44
SRL_OPN_2PTS100_0845_20160803_011919_20160803_025751.EUM.nc	7.145	7.319	3.208	2867	5552	0	2666	18	1
SRL_OPN_2PTS100_0847_20160803_025751_20160803_043802.EUM.nc	7.570	7.456	2.527	2785	5526	0	2736	5	0
SRL_OPN_2PTS100_0849_20160803_043801_20160803_062010.EUM.nc	7.100	7.387	2.636	3867	5815	0	1944	4	0
SRL_OPN_2PTS100_0851_20160803_062009_20160803_080730.EUM.nc	6.470	7.105	3.178	4233	6106	0	1872	0	1
SRL_OPN_2PTS100_0854_20160803_080729_20160803_094530.EUM.nc	6.620	7.618	3.821	2917	5529	0	2580	18	14
SRL_OPN_2PTS100_0855_20160803_094529_20160803_112323.EUM.nc	6.240	6.537	3.567	2163	5390	0	3173	50	4
SRL_OPN_2PTS100_0857_20160803_112322_20160803_130156.EUM.nc	7.050	7.596	3.251	2675	5350	0	2672	2	1
SRL_OPN_2PTS100_0859_20160803_130156_20160803_145513.EUM.nc	7.900	7.628	2.258	3613	6416	0	2798	0	5
SRL_OPN_2PTS100_0862_20160803_145513_20160803_163453.EUM.nc	7.510	7.623	2.951	3267	5605	0	2324	10	4
SRL_OPN_2PTS100_0864_20160803_163452_20160803_181438.EUM.nc	7.970	8.075	3.414	3052	5607	0	2549	6	0

– Continued on next page

Table 5: Altimeter Wind Speed Statistics.

– Continued from previous page

File	Median	Mean	Std. Dev.	No. Obs.	Total Obs.	Default Lat/Lon	Flag (total)	Default (total)	3-Sigma Edited
SRL_OPN_2PTS100_0866_20160803_181438_20160803_195405.EUM.nc	7.130	7.643	3.742	3252	5617	0	2346	19	0
SRL_OPN_2PTS100_0868_20160803_195404_20160803_213250.EUM.nc	6.430	6.778	2.857	3610	5476	0	1843	18	5
SRL_OPN_2PTS100_0870_20160803_213250_20160803_231059.EUM.nc	6.670	7.014	3.539	2440	5384	0	2936	6	2
SRL_OPN_2PTS100_0871_20160803_231100_20160804_004849.EUM.nc	6.760	6.652	2.812	3199	5525	0	2308	16	2
SRL_OPN_2PTS100_0873_20160804_004848_20160804_022701.EUM.nc	8.560	8.729	3.699	3001	5523	0	2521	1	0
SRL_OPN_2PTS100_0875_20160804_022700_20160804_040639.EUM.nc	7.380	7.644	2.903	2676	5595	0	2910	8	1
SRL_OPN_2PTS100_0877_20160804_040638_20160804_054805.EUM.nc	7.720	7.876	3.640	3529	5628	0	2096	3	0
SRL_OPN_2PTS100_0879_20160804_054804_20160804_073650.EUM.nc	7.050	7.390	3.373	4123	6195	0	2068	1	3
SRL_OPN_2PTS100_0882_20160804_073649_20160804_091501.EUM.nc	6.640	6.857	3.357	3353	5541	0	2173	14	1
SRL_OPN_2PTS100_0883_20160804_091500_20160804_105254.EUM.nc	5.460	6.188	2.890	2403	5535	0	3075	19	38
SRL_OPN_2PTS100_0885_20160804_105253_20160804_123109.EUM.nc	6.190	7.007	3.653	2491	5456	0	2955	7	3
SRL_OPN_2PTS100_0887_20160804_123108_20160804_141027.EUM.nc	7.720	7.805	3.052	3168	5581	0	2378	0	35
SRL_OPN_2PTS100_0889_20160804_141027_20160804_160350.EUM.nc	7.780	8.222	3.313	3588	6399	0	2804	6	1
SRL_OPN_2PTS100_0892_20160804_160350_20160804_174337.EUM.nc	7.560	7.606	3.491	3008	5534	0	2517	9	0
SRL_OPN_2PTS100_0894_20160804_174337_20160804_192303.EUM.nc	6.330	7.100	3.538	3466	5639	0	2166	7	0
SRL_OPN_2PTS100_0896_20160804_192302_20160804_210208.EUM.nc	6.300	6.538	2.585	3722	5608	0	1867	16	3
SRL_OPN_2PTS100_0898_20160804_210208_20160804_224032.EUM.nc	5.710	6.347	2.931	2830	5365	0	2496	8	31
SRL_OPN_2PTS100_0899_20160804_224033_20160805_001814.EUM.nc	6.830	7.104	3.389	3130	5484	0	2351	2	1
SRL_OPN_2PTS100_0901_20160805_001814_20160805_015619.EUM.nc	7.980	7.784	3.447	3241	5539	0	2296	1	1
SRL_OPN_2PTS100_0903_20160805_015618_20160805_033528.EUM.nc	6.780	7.236	3.198	2962	5465	0	2497	6	0
SRL_OPN_2PTS100_0905_20160805_033527_20160805_051614.EUM.nc	7.395	7.715	2.930	2824	5584	0	2740	2	18
SRL_OPN_2PTS100_0907_20160805_051613_20160805_070557.EUM.nc	6.905	7.219	3.383	3843	6251	0	2389	12	7
SRL_OPN_2PTS100_0910_20160805_070556_20160805_084429.EUM.nc	6.170	6.357	2.925	4048	5602	0	1514	15	25
SRL_OPN_2PTS100_0911_20160805_084428_20160805_102227.EUM.nc	6.490	6.414	2.751	2589	5449	0	2828	10	22
SRL_OPN_2PTS100_0913_20160805_102227_20160805_120021.EUM.nc	5.930	6.163	3.013	2529	5492	0	2913	28	22
SRL_OPN_2PTS100_0915_20160805_120022_20160805_133921.EUM.nc	7.810	7.904	3.026	3009	5501	0	2475	17	0
SRL_OPN_2PTS100_0917_20160805_133920_20160805_153247.EUM.nc	7.250	7.415	3.046	3772	6390	0	2615	3	0
SRL_OPN_2PTS100_0920_20160805_153246_20160805_171235.EUM.nc	8.170	8.684	3.842	2870	5590	0	2714	6	0
SRL_OPN_2PTS100_0922_20160805_171234_20160805_185206.EUM.nc	6.215	6.950	3.357	3301	5552	0	2243	7	1
SRL_OPN_2PTS100_0924_20160805_185207_20160805_203123.EUM.nc	7.360	7.199	3.084	3538	5590	0	2040	8	4
SRL_OPN_2PTS100_0926_20160805_203123_20160805_220951.EUM.nc	5.880	6.068	2.949	3005	5508	0	2417	10	76
SRL_OPN_2PTS100_0928_20160805_220952_20160805_234749.EUM.nc	7.170	7.596	3.453	3030	5508	0	2473	5	0
SRL_OPN_2PTS100_0929_20160805_234748_20160806_012543.EUM.nc	8.740	8.524	3.479	3024	5511	0	2482	4	1
SRL_OPN_2PTS100_0931_20160806_012543_20160806_030420.EUM.nc	6.710	7.309	3.368	2922	5549	0	2624	3	0
SRL_OPN_2PTS100_0933_20160806_030419_20160806_044437.EUM.nc	7.900	8.339	3.510	2849	5499	0	2642	8	0
SRL_OPN_2PTS100_0935_20160806_044436_20160806_062655.EUM.nc	7.325	7.454	3.192	3916	5803	0	1879	4	4
SRL_OPN_2PTS100_0937_20160806_062654_20160806_081355.EUM.nc	6.430	6.658	3.126	4270	6088	0	1809	9	0
SRL_OPN_2PTS100_0940_20160806_081355_20160806_095152.EUM.nc	6.610	6.716	2.832	2864	5532	0	2631	21	16
SRL_OPN_2PTS100_0941_20160806_095151_20160806_112947.EUM.nc	5.970	6.769	3.416	2282	5354	0	3057	15	0

– Continued on next page

Table 5: Altimeter Wind Speed Statistics.

– Continued from previous page

File	Median	Mean	Std. Dev.	No. Obs.	Total Obs.	Default Lat/Lon	Flag (total)	Default (total)	3-Sigma Edited
SRL_OPN_2PTS100_0943_20160806_112947_20160806_130824.EUM.nc	7.525	8.021	3.062	2807	5381	0	2564	7	3
SRL_OPN_2PTS100_0945_20160806_130824_20160806_150143.EUM.nc	7.735	8.170	2.987	3652	6414	0	2762	0	0
SRL_OPN_2PTS100_0948_20160806_150143_20160806_164131.EUM.nc	7.640	8.093	3.300	3071	5637	0	2560	6	0
SRL_OPN_2PTS100_0950_20160806_164131_20160806_182107.EUM.nc	6.670	7.022	3.308	3197	5626	0	2424	5	0
SRL_OPN_2PTS100_0952_20160806_182106_20160806_200032.EUM.nc	6.580	6.753	3.818	3169	5599	0	2421	6	3
SRL_OPN_2PTS100_0954_20160806_200031_20160806_213914.EUM.nc	7.010	6.980	2.668	3412	5466	0	1985	10	59
SRL_OPN_2PTS100_0956_20160806_213914_20160806_231722.EUM.nc	5.780	6.854	4.138	2565	5341	0	2763	13	0
SRL_OPN_2PTS100_0957_20160806_231721_20160807_005512.EUM.nc	8.280	8.029	3.428	3023	5559	0	2521	15	0
SRL_OPN_2PTS100_0959_20160807_005512_20160807_023327.EUM.nc	8.520	8.548	3.263	3022	5533	0	2506	4	1
SRL_OPN_2PTS100_0961_20160807_023326_20160807_041312.EUM.nc	7.340	7.780	3.404	2713	5499	0	2775	11	0
SRL_OPN_2PTS100_0963_20160807_041311_20160807_055446.EUM.nc	7.150	8.053	3.866	3660	5733	0	2057	16	0
SRL_OPN_2PTS100_0965_20160807_055447_20160807_074315.EUM.nc	6.400	6.846	3.239	4088	6159	0	2066	4	1
SRL_OPN_2PTS100_0968_20160807_074315_20160807_092124.EUM.nc	7.100	6.577	2.804	3232	5531	0	2289	9	1
SRL_OPN_2PTS100_0969_20160807_092123_20160807_105916.EUM.nc	6.700	6.837	3.081	2234	5480	0	3162	29	55
SRL_OPN_2PTS100_0971_20160807_105915_20160807_123735.EUM.nc	7.910	7.756	3.053	2528	5407	0	2870	8	1
SRL_OPN_2PTS100_0973_20160807_123735_20160807_141658.EUM.nc	8.210	8.444	2.859	3274	5583	0	2286	0	23
SRL_OPN_2PTS100_0975_20160807_141658_20160807_161020.EUM.nc	7.260	7.599	4.016	3715	6375	0	2648	6	6
SRL_OPN_2PTS100_0978_20160807_161019_20160807_175006.EUM.nc	6.980	7.177	3.400	2929	5623	0	2685	4	5
SRL_OPN_2PTS100_0980_20160807_175007_20160807_192939.EUM.nc	6.120	6.802	3.518	3321	5638	0	2304	10	3
SRL_OPN_2PTS100_0982_20160807_192938_20160807_210834.EUM.nc	5.890	6.585	3.393	3546	5592	0	2028	16	2
SRL_OPN_2PTS100_0984_20160807_210834_20160807_224654.EUM.nc	6.015	6.685	3.736	2722	5371	0	2632	15	2
SRL_OPN_2PTS100_0985_20160807_224655_20160808_002443.EUM.nc	8.200	8.304	3.011	3114	5409	0	2288	3	4
SRL_OPN_2PTS100_0987_20160808_002443_20160808_020243.EUM.nc	8.230	8.227	3.431	3224	5514	0	2276	6	8
SRL_OPN_2PTS100_0989_20160808_020242_20160808_034158.EUM.nc	7.000	7.427	3.052	2887	5521	0	2599	20	15
SRL_OPN_2PTS100_0991_20160808_034158_20160808_052251.EUM.nc	7.520	8.314	3.535	2768	5565	0	2794	3	0
SRL_OPN_2PTS100_0993_20160808_052251_20160808_071230.EUM.nc	6.020	6.678	3.026	3853	6215	0	2356	6	0
SRL_OPN_2PTS100_0996_20160808_071229_20160808_085051.EUM.nc	6.130	6.693	3.199	3992	5600	0	1597	8	3
SRL_OPN_2PTS100_0997_20160808_085051_20160808_102849.EUM.nc	6.010	7.429	4.367	2574	5433	0	2847	12	0
SRL_OPN_2PTS100_0999_20160808_102848_20160808_120653.EUM.nc	7.280	7.169	2.843	2579	5506	0	2913	14	0
SRL_OPN_2PTS100_1001_20160808_120652_20160808_134551.EUM.nc	8.060	8.505	3.622	3007	5514	0	2503	4	0
SRL_OPN_2PTS101_0001_20160808_134550_20160808_153915.EUM.nc	7.310	8.011	3.648	3793	6405	0	2611	1	0
SRL_OPN_2PTS101_0004_20160808_153915_20160808_171904.EUM.nc	6.810	7.674	3.943	2891	5641	0	2747	3	0
SRL_OPN_2PTS101_0006_20160808_171904_20160808_185834.EUM.nc	5.930	6.648	3.423	3246	5542	0	2282	4	10
SRL_OPN_2PTS101_0008_20160808_185833_20160808_203748.EUM.nc	6.170	6.630	3.165	3680	5628	0	1910	8	30
SRL_OPN_2PTS101_0010_20160808_203748_20160808_221622.EUM.nc	5.435	6.507	3.283	3083	5522	0	2406	28	5
SRL_OPN_2PTS101_0012_20160808_221621_20160808_235410.EUM.nc	7.615	8.292	3.930	3096	5505	0	2402	7	0
SRL_OPN_2PTS101_0013_20160808_235410_20160809_013207.EUM.nc	8.090	7.999	3.324	3214	5535	0	2318	2	1
SRL_OPN_2PTS101_0015_20160809_013206_20160809_031056.EUM.nc	7.720	8.220	3.212	2915	5557	0	2639	2	1
SRL_OPN_2PTS101_0017_20160809_031056_20160809_045113.EUM.nc	8.180	8.889	4.063	2885	5532	0	2643	4	0

– Continued on next page

Table 5: Altimeter Wind Speed Statistics.

– Continued from previous page

File	Median	Mean	Std. Dev.	No. Obs.	Total Obs.	Default Lat/Lon	Flag (total)	Default (total)	3-Sigma Edited
SRL_OPN_2PTS101_0019_20160809_045113_20160809_063349.EUM.nc	6.420	6.894	2.767	3815	5841	0	1939	2	85
SRL_OPN_2PTS101_0021_20160809_063349_20160809_082019.EUM.nc	6.350	6.716	2.728	4266	6077	0	1796	1	14
SRL_OPN_2PTS101_0024_20160809_082018_20160809_095822.EUM.nc	5.670	6.994	3.963	2805	5441	0	2628	6	2
SRL_OPN_2PTS101_0025_20160809_095821_20160809_113610.EUM.nc	7.550	7.651	3.085	2416	5438	0	2989	32	1
SRL_OPN_2PTS101_0027_20160809_113609_20160809_131452.EUM.nc	7.685	7.883	3.006	2898	5497	0	2596	3	0
SRL_OPN_2PTS101_0029_20160809_131451_20160809_150813.EUM.nc	7.620	8.231	3.283	3693	6431	0	2735	2	1
SRL_OPN_2PTS101_0032_20160809_150812_20160809_164801.EUM.nc	6.720	7.952	4.183	3011	5571	0	2556	4	0
SRL_OPN_2PTS101_0034_20160809_164800_20160809_182735.EUM.nc	5.860	6.571	3.367	3128	5537	0	2376	6	27
SRL_OPN_2PTS101_0036_20160809_182735_20160809_200658.EUM.nc	6.240	6.533	2.835	3167	5574	0	2390	15	2
SRL_OPN_2PTS101_0038_20160809_200658_20160809_214539.EUM.nc	6.650	7.343	3.348	3482	5552	0	2056	11	3
SRL_OPN_2PTS101_0040_20160809_214538_20160809_232343.EUM.nc	6.520	6.900	3.276	2624	5359	0	2706	29	0
SRL_OPN_2PTS101_0041_20160809_232342_20160810_010134.EUM.nc	7.760	7.640	2.853	2884	5525	0	2624	15	2
SRL_OPN_2PTS101_0043_20160810_010134_20160810_023953.EUM.nc	8.100	8.005	3.872	2961	5551	0	2584	6	0
SRL_OPN_2PTS101_0045_20160810_023953_20160810_041944.EUM.nc	8.455	8.976	3.688	2732	5511	0	2768	11	0
SRL_OPN_2PTS101_0047_20160810_041944_20160810_060136.EUM.nc	6.370	6.744	3.017	3703	5756	0	2012	4	37
SRL_OPN_2PTS101_0049_20160810_060135_20160810_074939.EUM.nc	5.760	6.794	3.671	4129	6126	0	1989	4	4
SRL_OPN_2PTS101_0052_20160810_074939_20160810_092745.EUM.nc	6.990	7.607	3.591	3094	5536	0	2429	12	1
SRL_OPN_2PTS101_0053_20160810_092745_20160810_110539.EUM.nc	6.260	7.532	4.465	2345	5479	0	3113	15	6
SRL_OPN_2PTS101_0055_20160810_110538_20160810_124400.EUM.nc	7.110	7.736	3.339	2471	5380	0	2899	10	0
SRL_OPN_2PTS101_0057_20160810_124359_20160810_142330.EUM.nc	8.080	8.604	3.322	3362	5589	0	2227	0	0
SRL_OPN_2PTS101_0059_20160810_142329_20160810_161657.EUM.nc	7.050	7.682	3.612	3705	6409	0	2689	3	12
SRL_OPN_2PTS101_0062_20160810_161656_20160810_175635.EUM.nc	6.600	6.735	2.979	2875	5606	0	2658	8	65
SRL_OPN_2PTS101_0064_20160810_175634_20160810_193606.EUM.nc	6.990	7.197	3.182	3319	5626	0	2288	18	1
SRL_OPN_2PTS101_0066_20160810_193606_20160810_211458.EUM.nc	7.010	7.283	3.700	3603	5562	0	1955	3	1
SRL_OPN_2PTS101_0068_20160810_211458_20160810_225316.EUM.nc	5.910	6.659	3.185	2593	5394	0	2792	6	3
SRL_OPN_2PTS101_0069_20160810_225316_20160811_003106.EUM.nc	7.020	7.497	3.143	3236	5518	0	2270	11	1
SRL_OPN_2PTS101_0071_20160811_003105_20160811_020908.EUM.nc	8.810	8.448	3.812	3116	5523	0	2403	1	3
SRL_OPN_2PTS101_0073_20160811_020907_20160811_034830.EUM.nc	6.590	7.461	3.812	2793	5544	0	2715	12	24
SRL_OPN_2PTS101_0075_20160811_034830_20160811_052939.EUM.nc	6.860	7.128	3.304	2713	5596	0	2871	3	9
SRL_OPN_2PTS101_0077_20160811_052938_20160811_071856.EUM.nc	6.640	7.198	3.286	4007	6214	0	2198	8	1
SRL_OPN_2PTS101_0080_20160811_071857_20160811_085715.EUM.nc	6.520	7.112	3.310	3857	5583	0	1702	15	9
SRL_OPN_2PTS101_0081_20160811_085714_20160811_103510.EUM.nc	6.020	6.945	4.041	2464	5415	0	2938	12	1
SRL_OPN_2PTS101_0083_20160811_103510_20160811_121318.EUM.nc	6.700	7.564	3.806	2560	5502	0	2919	16	7
SRL_OPN_2PTS101_0085_20160811_121318_20160811_135221.EUM.nc	6.930	7.644	3.722	3087	5529	0	2430	11	1
SRL_OPN_2PTS101_0087_20160811_135221_20160811_154545.EUM.nc	7.180	7.721	3.288	3885	6391	0	2500	0	6
SRL_OPN_2PTS101_0090_20160811_154544_20160811_172532.EUM.nc	7.490	7.975	3.641	2840	4649	0	1805	4	0
SRL_OPN_2PTS101_0092_20160811_172531_20160811_190509.EUM.nc	5.940	6.549	3.253	3371	5556	0	2184	1	0
SRL_OPN_2PTS101_0094_20160811_190508_20160811_204412.EUM.nc	6.160	6.799	3.387	3848	5612	0	1749	13	2
SRL_OPN_2PTS101_0096_20160811_204412_20160811_222245.EUM.nc	6.060	6.992	3.512	3007	5542	0	2518	8	9

– Continued on next page

Table 5: Altimeter Wind Speed Statistics.

– Continued from previous page

File	Median	Mean	Std. Dev.	No. Obs.	Total Obs.	Default Lat/Lon	Flag (total)	Default (total)	3-Sigma Edited
SRL_OPN_2PTS101_0098_20160811_222245_20160812_000039.EUM.nc	7.480	8.150	3.374	3167	5514	0	2324	18	5
SRL_OPN_2PTS101_0099_20160812_000038_20160812_013830.EUM.nc	7.015	7.512	3.453	3248	5532	0	2276	6	2
SRL_OPN_2PTS101_0101_20160812_013829_20160812_031724.EUM.nc	6.600	7.990	4.435	2838	5539	0	2685	16	0
SRL_OPN_2PTS101_0103_20160812_031723_20160812_045747.EUM.nc	6.660	6.792	2.271	2849	5584	0	2734	1	0
SRL_OPN_2PTS101_0105_20160812_045747_20160812_064033.EUM.nc	6.680	6.986	2.805	3894	5857	0	1935	1	27
SRL_OPN_2PTS101_0107_20160812_064032_20160812_082641.EUM.nc	5.680	6.652	3.553	4376	6050	0	1663	8	3
SRL_OPN_2PTS101_0110_20160812_082640_20160812_100443.EUM.nc	5.955	6.480	3.463	2796	5433	0	2626	11	0
SRL_OPN_2PTS101_0111_20160812_100442_20160812_114241.EUM.nc	8.005	8.279	3.783	2448	5461	0	2989	24	0
SRL_OPN_2PTS101_0113_20160812_114240_20160812_132119.EUM.nc	8.015	8.251	3.557	2963	5423	0	2450	5	5
SRL_OPN_2PTS101_0115_20160812_132118_20160812_151442.EUM.nc	6.930	7.443	3.110	3783	6427	0	2640	3	1
SRL_OPN_2PTS101_0118_20160812_151441_20160812_165429.EUM.nc	7.350	7.948	3.268	3027	5560	0	2531	2	0
SRL_OPN_2PTS101_0120_20160812_165429_20160812_183411.EUM.nc	5.850	6.767	3.716	3230	5546	0	2311	0	5
SRL_OPN_2PTS101_0122_20160812_183411_20160812_201325.EUM.nc	5.440	5.929	2.621	3326	5580	0	2242	5	7
SRL_OPN_2PTS101_0124_20160812_201324_20160812_215210.EUM.nc	6.300	7.491	4.158	3365	5521	0	2124	31	1
SRL_OPN_2PTS101_0126_20160812_215209_20160812_233012.EUM.nc	7.920	8.167	3.464	2544	5337	0	2781	11	1
SRL_OPN_2PTS101_0127_20160812_233011_20160813_010755.EUM.nc	7.000	7.311	3.460	2831	5505	0	2665	4	5
SRL_OPN_2PTS101_0129_20160813_010754_20160813_024627.EUM.nc	6.940	7.873	3.956	2911	5563	0	2647	5	0
SRL_OPN_2PTS101_0131_20160813_024627_20160813_042616.EUM.nc	7.580	7.353	2.536	2789	5518	0	2697	1	31
SRL_OPN_2PTS101_0133_20160813_042616_20160813_060817.EUM.nc	6.890	7.137	2.597	3761	5790	0	2026	3	0
SRL_OPN_2PTS101_0135_20160813_060816_20160813_075603.EUM.nc	5.830	6.475	3.233	4143	6136	0	1980	7	6
SRL_OPN_2PTS101_0138_20160813_075602_20160813_093415.EUM.nc	6.130	7.342	3.777	3067	5548	0	2470	10	1
SRL_OPN_2PTS101_0139_20160813_093414_20160813_111159.EUM.nc	5.980	6.639	3.686	2267	5489	0	3181	41	0
SRL_OPN_2PTS101_0141_20160813_111159_20160813_125025.EUM.nc	7.870	8.103	3.534	2576	5358	0	2780	2	0
SRL_OPN_2PTS101_0143_20160813_125024_20160813_144337.EUM.nc	6.620	6.931	2.671	3632	6352	0	2718	0	2
SRL_OPN_2PTS101_0146_20160813_144337_20160813_162325.EUM.nc	7.340	7.463	3.425	3455	5644	0	2182	7	0
SRL_OPN_2PTS101_0148_20160813_162325_20160813_180302.EUM.nc	7.025	7.181	3.682	3018	5639	0	2619	0	2
SRL_OPN_2PTS101_0150_20160813_180303_20160813_194232.EUM.nc	5.880	6.353	3.228	3318	5624	0	2291	8	7
SRL_OPN_2PTS101_0152_20160813_194232_20160813_212130.EUM.nc	5.555	6.672	3.470	3468	5497	0	2020	9	0
SRL_OPN_2PTS101_0154_20160813_212129_20160813_225937.EUM.nc	7.450	8.004	3.714	2495	5414	0	2906	5	8
SRL_OPN_2PTS101_0155_20160813_225937_20160814_003726.EUM.nc	7.580	8.099	3.412	3338	5497	0	2149	4	6
SRL_OPN_2PTS101_0157_20160814_003726_20160814_021540.EUM.nc	7.210	7.364	2.902	3046	5538	0	2485	4	3
SRL_OPN_2PTS101_0159_20160814_021539_20160814_035459.EUM.nc	6.410	6.421	2.407	2697	5548	0	2843	8	0
SRL_OPN_2PTS101_0161_20160814_035458_20160814_053617.EUM.nc	7.000	6.760	2.635	2807	5584	0	2668	10	99
SRL_OPN_2PTS101_0163_20160814_053617_20160814_072521.EUM.nc	6.890	6.883	2.992	4136	6220	0	2080	4	0
SRL_OPN_2PTS101_0166_20160814_072520_20160814_090345.EUM.nc	6.190	6.843	3.315	3696	5594	0	1821	9	68
SRL_OPN_2PTS101_0167_20160814_090344_20160814_104131.EUM.nc	6.145	6.597	3.594	2667	5517	0	2837	12	1
SRL_OPN_2PTS101_0169_20160814_104130_20160814_121942.EUM.nc	8.160	8.115	3.605	2623	5499	0	2868	8	0
SRL_OPN_2PTS101_0171_20160814_121942_20160814_135858.EUM.nc	7.180	7.613	2.857	3292	5583	0	2284	6	1
SRL_OPN_2PTS101_0173_20160814_135858_20160814_155222.EUM.nc	7.130	7.701	3.060	3650	6408	0	2756	1	1

– Continued on next page

Table 5: Altimeter Wind Speed Statistics.

– Continued from previous page

File	Median	Mean	Std. Dev.	No. Obs.	Total Obs.	Default Lat/Lon	Flag (total)	Default (total)	3-Sigma Edited
SRL_OPN_2PTS101_0176_20160814_155223_20160814_173201.EUM.nc	7.380	7.438	3.507	2853	5498	0	2642	3	0
SRL_OPN_2PTS101_0178_20160814_173200_20160814_191137.EUM.nc	6.160	5.989	2.590	3503	5640	0	2129	7	1
SRL_OPN_2PTS101_0180_20160814_191137_20160814_205039.EUM.nc	6.910	7.227	3.036	3699	5602	0	1814	27	62
SRL_OPN_2PTS101_0182_20160814_205038_20160814_222908.EUM.nc	7.230	7.892	3.797	2913	5410	0	2465	18	14
SRL_OPN_2PTS101_0183_20160814_222907_20160815_000701.EUM.nc	7.610	7.660	2.980	3188	5521	0	2324	8	1
SRL_OPN_2PTS101_0185_20160815_000700_20160815_014453.EUM.nc	7.360	7.646	3.314	3318	5548	0	2227	2	1
SRL_OPN_2PTS101_0187_20160815_014453_20160815_032353.EUM.nc	6.410	6.742	2.618	2904	5510	0	2598	8	0
SRL_OPN_2PTS101_0189_20160815_032353_20160815_050434.EUM.nc	6.050	6.030	2.573	2585	5583	0	2801	5	192
SRL_OPN_2PTS101_0191_20160815_050433_20160815_065436.EUM.nc	6.280	6.425	2.940	3785	6255	0	2468	1	1
SRL_OPN_2PTS101_0194_20160815_065435_20160815_083305.EUM.nc	6.750	7.214	3.739	4417	5629	0	1210	2	0
SRL_OPN_2PTS101_0196_20160815_083306_20160815_101106.EUM.nc	7.400	7.355	3.130	2699	5426	0	2710	14	3
SRL_OPN_2PTS101_0197_20160815_101106_20160815_114905.EUM.nc	7.420	7.534	3.003	2471	5508	0	3022	13	2
SRL_OPN_2PTS101_0199_20160815_114904_20160815_132747.EUM.nc	7.930	7.758	3.026	2947	5465	0	2507	10	1
SRL_OPN_2PTS101_0201_20160815_132746_20160815_152111.EUM.nc	7.290	7.525	2.981	3811	6390	0	2512	6	61
SRL_OPN_2PTS101_0204_20160815_152111_20160815_170100.EUM.nc	7.290	7.936	3.338	2998	5579	0	2577	3	1
SRL_OPN_2PTS101_0206_20160815_170059_20160815_184040.EUM.nc	6.155	6.053	2.759	3151	5532	0	2322	2	57
SRL_OPN_2PTS101_0208_20160815_184039_20160815_201952.EUM.nc	7.290	7.461	3.427	3482	5580	0	2089	5	4
SRL_OPN_2PTS101_0210_20160815_201951_20160815_215834.EUM.nc	7.270	7.597	3.176	3130	5475	0	2322	23	0
SRL_OPN_2PTS101_0212_20160815_215833_20160815_233636.EUM.nc	6.570	6.853	3.174	2757	5457	0	2686	9	5
SRL_OPN_2PTS101_0213_20160815_233636_20160816_011419.EUM.nc	7.850	8.286	3.277	3044	5486	0	2425	15	2
SRL_OPN_2PTS101_0215_20160816_011418_20160816_025254.EUM.nc	7.130	7.408	3.049	2884	5545	0	2658	2	1
SRL_OPN_2PTS101_0217_20160816_025255_20160816_043300.EUM.nc	6.645	6.653	2.322	2641	5503	0	2667	12	183
SRL_OPN_2PTS101_0219_20160816_043259_20160816_061501.EUM.nc	6.470	6.429	2.410	3651	5786	0	1962	0	173
SRL_OPN_2PTS101_0221_20160816_061500_20160816_080227.EUM.nc	7.090	6.802	3.156	4130	6114	0	1907	2	75
SRL_OPN_2PTS101_0224_20160816_080228_20160816_094036.EUM.nc	6.710	6.778	2.625	2977	5535	0	2532	5	21
SRL_OPN_2PTS101_0225_20160816_094036_20160816_111831.EUM.nc	6.300	6.999	3.624	2329	5411	0	3042	40	0
SRL_OPN_2PTS101_0227_20160816_111831_20160816_125652.EUM.nc	8.715	8.441	3.052	2643	5351	0	2705	2	1
SRL_OPN_2PTS101_0229_20160816_125652_20160816_145007.EUM.nc	6.870	6.948	2.756	3740	6398	0	2520	2	136
SRL_OPN_2PTS101_0232_20160816_145006_20160816_162955.EUM.nc	7.370	7.790	3.311	3408	5645	0	2223	13	1
SRL_OPN_2PTS101_0234_20160816_162954_20160816_180941.EUM.nc	6.315	6.395	2.619	2974	5641	0	2554	5	108
SRL_OPN_2PTS101_0236_20160816_180940_20160816_194900.EUM.nc	7.590	7.516	3.378	3335	5618	0	2276	7	0
SRL_OPN_2PTS101_0238_20160816_194859_20160816_212756.EUM.nc	6.990	6.965	2.848	3516	5506	0	1966	21	3
SRL_OPN_2PTS101_0240_20160816_212755_20160816_230608.EUM.nc	6.740	6.707	2.477	2347	5411	0	3057	7	0
SRL_OPN_2PTS101_0241_20160816_230608_20160817_004349.EUM.nc	7.790	7.565	2.623	3249	5511	0	2252	5	5
SRL_OPN_2PTS101_0243_20160817_004348_20160817_022206.EUM.nc	7.680	7.646	3.231	3014	5548	0	2527	2	5
SRL_OPN_2PTS101_0245_20160817_022205_20160817_040130.EUM.nc	6.975	7.435	3.304	2726	5553	0	2819	4	4
SRL_OPN_2PTS101_0247_20160817_040130_20160817_054257.EUM.nc	6.590	7.265	3.287	3289	5592	0	2291	10	2
SRL_OPN_2PTS101_0249_20160817_054256_20160817_073147.EUM.nc	6.260	6.545	2.837	4097	6201	0	2057	2	45
SRL_OPN_2PTS101_0252_20160817_073146_20160817_091008.EUM.nc	6.230	6.680	3.310	3529	5576	0	2039	6	2

– Continued on next page

Table 5: Altimeter Wind Speed Statistics.

– Continued from previous page

File	Median	Mean	Std. Dev.	No. Obs.	Total Obs.	Default Lat/Lon	Flag (total)	Default (total)	3-Sigma Edited
SRL_OPN_2PTS101_0253_20160817_091007_20160817_104754.EUM.nc	5.810	6.593	3.434	2577	5532	0	2922	19	14
SRL_OPN_2PTS101_0255_20160817_104754_20160817_122607.EUM.nc	7.910	8.255	3.416	2587	5483	0	2867	27	2
SRL_OPN_2PTS101_0257_20160817_122606_20160817_140529.EUM.nc	7.510	7.940	3.035	3197	5586	0	2387	2	0
SRL_OPN_2PTS101_0259_20160817_140529_20160817_155852.EUM.nc	7.820	8.112	3.306	3656	6417	0	2754	5	2
SRL_OPN_2PTS101_0262_20160817_155852_20160817_173831.EUM.nc	6.545	6.615	2.263	2889	5523	0	2625	4	5
SRL_OPN_2PTS101_0264_20160817_173831_20160817_191807.EUM.nc	7.010	7.244	3.325	3499	5632	0	2123	7	3
SRL_OPN_2PTS101_0266_20160817_191807_20160817_205714.EUM.nc	6.320	6.790	3.281	3746	5594	0	1837	10	1
SRL_OPN_2PTS101_0268_20160817_205713_20160817_223531.EUM.nc	6.280	6.793	3.572	2833	5394	0	2531	12	18
SRL_OPN_2PTS101_0269_20160817_223531_20160818_001323.EUM.nc	8.500	8.284	2.782	3122	5510	0	2386	2	0
SRL_OPN_2PTS101_0271_20160818_001322_20160818_015125.EUM.nc	7.540	7.444	3.042	3327	5524	0	2192	3	2
SRL_OPN_2PTS101_0273_20160818_015126_20160818_033022.EUM.nc	7.240	7.551	3.508	2965	5445	0	2461	17	2
SRL_OPN_2PTS101_0275_20160818_033021_20160818_051110.EUM.nc	6.850	7.098	3.526	2859	5572	0	2712	1	0
SRL_OPN_2PTS101_0277_20160818_051110_20160818_070102.EUM.nc	6.370	6.734	2.985	3688	6238	0	2428	11	111
SRL_OPN_2PTS101_0280_20160818_070101_20160818_083937.EUM.nc	6.200	6.452	2.752	4301	5624	0	1316	7	0
SRL_OPN_2PTS101_0282_20160818_083936_20160818_101726.EUM.nc	6.980	7.994	3.984	2678	5444	0	2752	12	2
SRL_OPN_2PTS101_0283_20160818_101726_20160818_115528.EUM.nc	8.590	8.296	2.709	2539	5520	0	2959	22	0
SRL_OPN_2PTS101_0285_20160818_115528_20160818_133424.EUM.nc	7.325	7.167	3.105	2968	5417	0	2447	2	0
SRL_OPN_2PTS101_0287_20160818_133425_20160818_152749.EUM.nc	7.330	7.928	3.259	3896	6393	0	2487	2	8
SRL_OPN_2PTS101_0290_20160818_152749_20160818_170729.EUM.nc	7.060	6.974	2.540	2892	5594	0	2619	5	78
SRL_OPN_2PTS101_0292_20160818_170728_20160818_184708.EUM.nc	6.400	6.917	3.291	3388	5552	0	2163	1	0
SRL_OPN_2PTS101_0294_20160818_184708_20160818_202619.EUM.nc	6.580	7.083	3.812	3461	5574	0	2101	10	2
SRL_OPN_2PTS101_0296_20160818_202618_20160818_220457.EUM.nc	6.020	6.768	3.710	3079	5532	0	2431	16	6
SRL_OPN_2PTS101_0298_20160818_220457_20160818_234258.EUM.nc	7.560	7.542	2.984	2965	5538	0	2558	15	0
SRL_OPN_2PTS101_0299_20160818_234257_20160819_012042.EUM.nc	6.940	7.108	2.969	3066	5514	0	2428	17	3
SRL_OPN_2PTS101_0301_20160819_012041_20160819_025923.EUM.nc	8.150	8.728	3.893	2918	5576	0	2653	4	1
SRL_OPN_2PTS101_0303_20160819_025924_20160819_043936.EUM.nc	7.765	8.046	3.605	2808	5538	0	2719	7	4
SRL_OPN_2PTS101_0305_20160819_043936_20160819_062146.EUM.nc	6.740	7.147	2.952	3934	5811	0	1854	0	23
SRL_OPN_2PTS101_0307_20160819_062145_20160819_080853.EUM.nc	6.155	6.525	2.731	4180	6107	0	1821	2	104
SRL_OPN_2PTS101_0310_20160819_080852_20160819_094701.EUM.nc	7.050	7.661	3.990	2881	5523	0	2618	20	4
SRL_OPN_2PTS101_0311_20160819_094700_20160819_112455.EUM.nc	6.900	7.086	3.586	2132	5431	0	3260	39	0
SRL_OPN_2PTS101_0313_20160819_112454_20160819_130320.EUM.nc	7.450	7.653	3.307	2654	5323	0	2664	5	0
SRL_OPN_2PTS101_0315_20160819_130319_20160819_145646.EUM.nc	7.260	7.683	3.059	3812	6430	0	2593	1	24
SRL_OPN_2PTS101_0318_20160819_145645_20160819_163626.EUM.nc	7.010	6.907	2.554	3171	5629	0	2287	15	156
SRL_OPN_2PTS101_0320_20160819_163625_20160819_181610.EUM.nc	6.335	7.386	4.086	3059	5606	0	2541	3	3
SRL_OPN_2PTS101_0322_20160819_181610_20160819_195528.EUM.nc	6.490	7.070	3.490	3331	5587	0	2247	8	1
SRL_OPN_2PTS101_0324_20160819_195527_20160819_213421.EUM.nc	6.280	6.755	3.180	3544	5490	0	1931	14	1
SRL_OPN_2PTS101_0326_20160819_213420_20160819_231231.EUM.nc	6.730	6.674	2.565	2456	5391	0	2932	2	1
SRL_OPN_2PTS101_0327_20160819_231230_20160820_005011.EUM.nc	8.100	8.217	3.724	3163	5536	0	2340	33	0
SRL_OPN_2PTS101_0329_20160820_005010_20160820_022832.EUM.nc	7.960	8.021	3.002	3006	5539	0	2531	0	2

– Continued on next page

Table 5: Altimeter Wind Speed Statistics.

– Continued from previous page

File	Median	Mean	Std. Dev.	No. Obs.	Total Obs.	Default Lat/Lon	Flag (total)	Default (total)	3-Sigma Edited
SRL_OPN_2PTS101_0331_20160820_022831_20160820_040803.EUM.nc	6.740	7.567	4.243	2695	5618	0	2914	9	0
SRL_OPN_2PTS101_0333_20160820_040803_20160820_054939.EUM.nc	6.950	7.280	3.373	3600	5651	0	2043	8	0
SRL_OPN_2PTS101_0335_20160820_054938_20160820_073812.EUM.nc	6.720	7.238	3.345	4186	6172	0	1986	0	0
SRL_OPN_2PTS101_0338_20160820_073812_20160820_091631.EUM.nc	6.270	6.503	3.433	3322	5548	0	2209	12	5
SRL_OPN_2PTS101_0339_20160820_091630_20160820_105424.EUM.nc	6.160	6.750	3.406	2461	5523	0	3035	25	2
SRL_OPN_2PTS101_0341_20160820_105423_20160820_123233.EUM.nc	8.755	8.506	3.633	2500	5436	0	2933	3	0
SRL_OPN_2PTS101_0343_20160820_123232_20160820_141202.EUM.nc	7.330	7.928	4.288	3249	5607	0	2357	0	1
SRL_OPN_2PTS101_0345_20160820_141201_20160820_160522.EUM.nc	7.200	7.623	3.023	3661	6407	0	2731	8	7
SRL_OPN_2PTS101_0348_20160820_160521_20160820_174510.EUM.nc	6.630	7.248	3.401	2899	5531	0	2629	3	0
SRL_OPN_2PTS101_0350_20160820_174509_20160820_192435.EUM.nc	6.300	6.996	3.167	3399	5635	0	2225	3	8
SRL_OPN_2PTS101_0352_20160820_192435_20160820_210340.EUM.nc	7.050	7.000	3.007	3647	5590	0	1924	19	0
SRL_OPN_2PTS101_0354_20160820_210340_20160820_224154.EUM.nc	5.220	5.903	2.572	2841	5343	0	2494	7	1
SRL_OPN_2PTS101_0355_20160820_224153_20160821_001945.EUM.nc	8.105	8.433	4.073	3162	5458	0	2294	2	0
SRL_OPN_2PTS101_0357_20160821_001945_20160821_015751.EUM.nc	7.560	7.953	2.968	3300	5549	0	2249	0	0
SRL_OPN_2PTS101_0359_20160821_015750_20160821_033653.EUM.nc	6.985	7.775	4.190	2876	5491	0	2604	11	0
SRL_OPN_2PTS101_0361_20160821_033652_20160821_051748.EUM.nc	6.740	7.799	3.680	2912	5587	0	2671	3	1
SRL_OPN_2PTS101_0363_20160821_051748_20160821_070728.EUM.nc	7.070	7.515	3.141	3849	6235	0	2374	11	1
SRL_OPN_2PTS101_0366_20160821_070728_20160821_084600.EUM.nc	6.500	6.510	2.480	3962	5602	0	1522	4	114
SRL_OPN_2PTS101_0368_20160821_084559_20160821_102348.EUM.nc	6.010	6.621	3.311	2707	5430	0	2705	18	0
SRL_OPN_2PTS101_0369_20160821_102348_20160821_120152.EUM.nc	7.660	7.918	3.549	2610	5507	0	2886	11	0
SRL_OPN_2PTS101_0371_20160821_120152_20160821_134053.EUM.nc	7.360	8.445	4.058	2979	5482	0	2485	16	2
SRL_OPN_2PTS101_0373_20160821_134053_20160821_153418.EUM.nc	7.590	7.714	3.186	3908	6394	0	2485	1	0
SRL_OPN_2PTS101_0376_20160821_153419_20160821_171358.EUM.nc	7.180	7.859	3.708	2884	5574	0	2685	3	2
SRL_OPN_2PTS101_0378_20160821_171357_20160821_185338.EUM.nc	6.880	7.497	3.892	3309	5561	0	2236	14	2
SRL_OPN_2PTS101_0380_20160821_185337_20160821_203253.EUM.nc	6.380	6.735	3.089	3596	5603	0	1986	18	3
SRL_OPN_2PTS101_0382_20160821_203252_20160821_221121.EUM.nc	5.900	6.445	3.202	2939	5515	0	2559	17	0
SRL_OPN_2PTS101_0384_20160821_221121_20160821_234920.EUM.nc	6.830	7.485	3.819	3037	5501	0	2460	4	0
SRL_OPN_2PTS101_0385_20160821_234919_20160822_012705.EUM.nc	7.490	7.924	3.366	3076	5498	0	2346	4	72
SRL_OPN_2PTS101_0387_20160822_012704_20160822_030551.EUM.nc	7.720	7.863	3.684	2900	5544	0	2642	2	0
SRL_OPN_2PTS101_0389_20160822_030550_20160822_044610.EUM.nc	6.730	7.308	3.764	2860	5514	0	2650	4	0
SRL_OPN_2PTS101_0391_20160822_044610_20160822_062829.EUM.nc	7.180	7.736	3.474	3961	5801	0	1838	2	0
SRL_OPN_2PTS101_0393_20160822_062829_20160822_081517.EUM.nc	6.560	6.860	2.869	4308	6082	0	1757	1	16
SRL_OPN_2PTS101_0396_20160822_081516_20160822_095322.EUM.nc	6.370	6.436	2.635	2918	5549	0	2609	17	5
SRL_OPN_2PTS101_0397_20160822_095322_20160822_113118.EUM.nc	7.155	7.272	3.473	2325	5454	0	3079	23	27
SRL_OPN_2PTS101_0399_20160822_113117_20160822_130955.EUM.nc	7.150	7.809	3.277	2746	5347	0	2590	10	1
SRL_OPN_2PTS101_0401_20160822_130954_20160822_150315.EUM.nc	7.590	7.961	3.644	3903	6421	0	2514	1	3
SRL_OPN_2PTS101_0404_20160822_150314_20160822_164256.EUM.nc	7.520	8.276	3.711	3185	5591	0	2400	6	0
SRL_OPN_2PTS101_0406_20160822_164255_20160822_182238.EUM.nc	5.880	7.043	3.860	3225	5649	0	2423	1	0
SRL_OPN_2PTS101_0408_20160822_182237_20160822_200155.EUM.nc	7.390	7.695	2.987	3182	5611	0	2411	15	3

– Continued on next page

Table 5: Altimeter Wind Speed Statistics.

– Continued from previous page

File	Median	Mean	Std. Dev.	No. Obs.	Total Obs.	Default Lat/Lon	Flag (total)	Default (total)	3-Sigma Edited
SRL_OPN_2PTS101_0410_20160822_200154_20160822_214045.EUM.nc	6.710	7.012	3.298	3472	5458	0	1972	13	1
SRL_OPN_2PTS101_0412_20160822_214044_20160822_231852.EUM.nc	5.990	6.991	3.399	2581	5409	0	2816	12	0
SRL_OPN_2PTS101_0413_20160822_231852_20160823_005633.EUM.nc	7.300	7.561	3.453	3105	5530	0	2407	15	3
SRL_OPN_2PTS101_0415_20160823_005633_20160823_023458.EUM.nc	8.020	8.210	3.130	3008	5524	0	2508	8	0
SRL_OPN_2PTS101_0417_20160823_023457_20160823_041444.EUM.nc	7.100	7.557	3.240	2738	5497	0	2751	8	0
SRL_OPN_2PTS101_0419_20160823_041444_20160823_055621.EUM.nc	6.810	7.395	3.709	3730	5753	0	2017	3	3
SRL_OPN_2PTS101_0421_20160823_055620_20160823_074437.EUM.nc	6.090	6.760	2.919	4181	6154	0	1968	2	3
SRL_OPN_2PTS101_0424_20160823_074436_20160823_092253.EUM.nc	6.290	6.549	2.763	3181	5538	0	2334	7	16
SRL_OPN_2PTS101_0425_20160823_092252_20160823_110047.EUM.nc	5.390	6.132	3.135	2419	5503	0	3068	16	0
SRL_OPN_2PTS101_0427_20160823_110046_20160823_123858.EUM.nc	6.640	6.891	3.084	2538	5368	0	2825	4	1
SRL_OPN_2PTS101_0429_20160823_123857_20160823_141832.EUM.nc	7.600	7.723	3.039	3507	5584	0	2077	0	0
SRL_OPN_2PTS101_0431_20160823_141832_20160823_161152.EUM.nc	7.460	7.930	3.701	3919	6390	0	2468	3	0
SRL_OPN_2PTS101_0434_20160823_161151_20160823_175138.EUM.nc	6.180	7.131	3.982	2937	5623	0	2680	6	0
SRL_OPN_2PTS101_0436_20160823_175137_20160823_193101.EUM.nc	6.760	7.451	3.448	3356	5637	0	2265	4	12
SRL_OPN_2PTS101_0438_20160823_193101_20160823_211005.EUM.nc	6.220	6.691	2.980	3501	5597	0	2076	19	1
SRL_OPN_2PTS101_0440_20160823_211004_20160823_224824.EUM.nc	6.220	6.618	3.112	2701	5378	0	2670	7	0
SRL_OPN_2PTS101_0441_20160823_224824_20160824_002605.EUM.nc	7.490	7.767	3.401	3183	5435	0	2246	4	2
SRL_OPN_2PTS101_0443_20160824_002605_20160824_020414.EUM.nc	7.190	7.758	3.822	3181	5519	0	2327	9	2
SRL_OPN_2PTS101_0445_20160824_020414_20160824_034322.EUM.nc	7.280	7.255	2.567	2852	5515	0	2660	2	1
SRL_OPN_2PTS101_0447_20160824_034322_20160824_052426.EUM.nc	6.030	7.505	4.579	2807	5585	0	2763	15	0
SRL_OPN_2PTS101_0449_20160824_052425_20160824_071354.EUM.nc	5.680	6.448	3.362	3876	6218	0	2322	13	7
SRL_OPN_2PTS101_0452_20160824_071354_20160824_085223.EUM.nc	6.300	6.817	2.992	4055	5611	0	1549	6	1
SRL_OPN_2PTS101_0453_20160824_085222_20160824_103019.EUM.nc	6.860	6.788	3.363	2603	5438	0	2819	16	0
SRL_OPN_2PTS101_0455_20160824_103018_20160824_120816.EUM.nc	5.790	5.747	2.529	2412	5507	0	2866	16	213
SRL_OPN_2PTS101_0457_20160824_120815_20160824_134723.EUM.nc	7.490	7.292	2.698	3089	5529	0	2435	4	1
SRL_OPN_2PTS101_0459_20160824_134723_20160824_154048.EUM.nc	7.950	8.380	3.252	3897	6406	0	2464	0	45
SRL_OPN_2PTS101_0462_20160824_154047_20160824_172027.EUM.nc	6.820	7.315	3.723	2856	5634	0	2774	2	2
SRL_OPN_2PTS101_0464_20160824_172027_20160824_190005.EUM.nc	5.590	6.275	2.703	3272	5547	0	2269	5	1
SRL_OPN_2PTS101_0466_20160824_190005_20160824_203919.EUM.nc	6.000	6.579	3.256	3749	5618	0	1854	13	2
SRL_OPN_2PTS101_0468_20160824_203919_20160824_221744.EUM.nc	5.900	6.023	3.110	2995	5507	0	2485	25	2
SRL_OPN_2PTS101_0470_20160824_221743_20160824_235541.EUM.nc	7.380	7.486	3.277	3113	5523	0	2378	4	28
SRL_OPN_2PTS101_0471_20160824_235541_20160825_013338.EUM.nc	7.660	7.494	3.166	3300	5524	0	2200	7	17
SRL_OPN_2PTS101_0473_20160825_013337_20160825_031220.EUM.nc	7.840	8.062	3.222	2858	5532	0	2652	22	0
SRL_OPN_2PTS101_0475_20160825_031219_20160825_045247.EUM.nc	6.470	6.595	2.707	2706	5532	0	2621	5	200

22 Ka-Band Backscatter Coefficient Table

Table 6: Ka-Band Backscatter Coefficient Statistics.

File	Median	Mean	Std. Dev.	No. Obs.	Total Obs.	Default Lat/Lon	Flag (total)	Default (total)	3-Sigma Edited
SRL_OPN_2PTS100_0477_20160721_044308_20160721_062524.EUM.nc	10.960	10.739	1.385	3851	5801	0	1892	1	57
SRL_OPN_2PTS100_0479_20160721_062523_20160721_081221.EUM.nc	11.170	11.086	1.332	3996	6107	0	1850	3	258
SRL_OPN_2PTS100_0482_20160721_081220_20160721_095027.EUM.nc	11.410	11.457	1.484	2576	5548	0	2709	8	255
SRL_OPN_2PTS100_0483_20160721_095027_20160721_112821.EUM.nc	11.110	11.163	1.870	2152	5396	0	3119	20	105
SRL_OPN_2PTS100_0485_20160721_112820_20160721_130648.EUM.nc	10.880	10.664	1.771	2651	5338	0	2594	20	73
SRL_OPN_2PTS100_0487_20160721_130648_20160721_150008.EUM.nc	10.700	10.694	1.629	3472	6422	0	2778	0	172
SRL_OPN_2PTS100_0490_20160721_150008_20160721_163957.EUM.nc	10.690	10.662	1.017	2921	5646	0	2542	17	166
SRL_OPN_2PTS100_0492_20160721_163956_20160721_181941.EUM.nc	11.110	10.880	1.366	3053	5618	0	2510	4	51
SRL_OPN_2PTS100_0494_20160721_181940_20160721_195857.EUM.nc	11.430	11.404	1.627	3129	5593	0	2336	10	118
SRL_OPN_2PTS100_0496_20160721_195857_20160721_213749.EUM.nc	11.350	11.307	1.624	3562	5472	0	1763	10	137
SRL_OPN_2PTS100_0498_20160721_213748_20160721_231556.EUM.nc	11.000	10.813	1.876	2513	5326	0	2748	7	58
SRL_OPN_2PTS100_0499_20160721_231556_20160722_005338.EUM.nc	10.790	10.850	1.776	2859	5516	0	2485	24	148
SRL_OPN_2PTS100_0501_20160722_005337_20160722_023200.EUM.nc	11.160	10.838	1.286	2814	5567	0	2499	5	249
SRL_OPN_2PTS100_0503_20160722_023159_20160722_041136.EUM.nc	11.520	11.240	1.660	2643	5502	0	2741	9	109
SRL_OPN_2PTS100_0505_20160722_041137_20160722_055316.EUM.nc	10.860	10.770	1.526	3546	5740	0	2075	2	117
SRL_OPN_2PTS100_0507_20160722_055315_20160722_074141.EUM.nc	11.130	11.054	1.256	3955	6149	0	2096	1	97
SRL_OPN_2PTS100_0510_20160722_074140_20160722_091958.EUM.nc	11.520	11.396	1.513	3082	5566	0	2353	8	123
SRL_OPN_2PTS100_0511_20160722_091957_20160722_105742.EUM.nc	11.940	11.710	2.397	2218	5512	0	3197	33	64
SRL_OPN_2PTS100_0513_20160722_105742_20160722_123600.EUM.nc	11.210	10.864	2.160	2394	5427	0	2978	3	52
SRL_OPN_2PTS100_0515_20160722_123600_20160722_141533.EUM.nc	10.980	10.804	1.431	3198	5571	0	2274	0	99
SRL_OPN_2PTS100_0517_20160722_141533_20160722_160853.EUM.nc	10.720	10.764	1.135	3468	6406	0	2785	12	141
SRL_OPN_2PTS100_0520_20160722_160852_20160722_174831.EUM.nc	11.100	10.808	1.448	2845	5631	0	2720	5	61
SRL_OPN_2PTS100_0522_20160722_174831_20160722_192804.EUM.nc	11.240	11.219	1.230	3220	5633	0	2278	9	126
SRL_OPN_2PTS100_0524_20160722_192803_20160722_210708.EUM.nc	11.240	11.293	1.726	3415	5607	0	1924	40	228
SRL_OPN_2PTS100_0526_20160722_210707_20160722_224521.EUM.nc	11.480	11.225	1.606	2495	5375	0	2597	15	268
SRL_OPN_2PTS100_0527_20160722_224520_20160723_002311.EUM.nc	10.970	10.935	1.572	3002	5457	0	2313	10	132
SRL_OPN_2PTS100_0529_20160723_002311_20160723_020118.EUM.nc	11.225	11.083	1.779	3041	5525	0	2301	2	181
SRL_OPN_2PTS100_0531_20160723_020118_20160723_034024.EUM.nc	11.120	11.104	2.010	2809	5463	0	2528	10	116
SRL_OPN_2PTS100_0533_20160723_034023_20160723_052124.EUM.nc	10.760	10.704	1.310	2670	5575	0	2703	3	199
SRL_OPN_2PTS100_0535_20160723_052123_20160723_071058.EUM.nc	10.840	10.851	1.195	3575	6214	0	2434	8	197
SRL_OPN_2PTS100_0538_20160723_071057_20160723_084927.EUM.nc	11.465	11.379	1.323	3793	5590	0	1651	17	129
SRL_OPN_2PTS100_0539_20160723_084928_20160723_102715.EUM.nc	11.385	11.361	2.196	2501	5432	0	2788	12	131
SRL_OPN_2PTS100_0541_20160723_102716_20160723_120520.EUM.nc	11.490	11.279	1.967	2493	5519	0	2929	22	75
SRL_OPN_2PTS100_0543_20160723_120519_20160723_134424.EUM.nc	11.050	10.885	1.372	2957	5474	0	2423	4	90
SRL_OPN_2PTS100_0545_20160723_134423_20160723_153750.EUM.nc	10.800	10.715	1.359	3651	6406	0	2653	1	101
SRL_OPN_2PTS100_0548_20160723_153749_20160723_171729.EUM.nc	10.630	10.483	1.224	2621	5610	0	2870	3	116
SRL_OPN_2PTS100_0550_20160723_171729_20160723_185708.EUM.nc	11.120	10.709	1.509	3041	5566	0	2283	10	232

– Continued on next page

Table 6: Ka-Band Backscatter Coefficient Statistics.

– Continued from previous page

File	Median	Mean	Std. Dev.	No. Obs.	Total Obs.	Default Lat/Lon	Flag (total)	Default (total)	3-Sigma Edited
SRL_OPN_2PTS100_0552_20160723_185707_20160723_203614.EUM.nc	11.500	11.347	1.890	3547	5595	0	1889	12	147
SRL_OPN_2PTS100_0554_20160723_203614_20160723_221450.EUM.nc	11.390	11.382	1.957	2868	5532	0	2409	28	227
SRL_OPN_2PTS100_0556_20160723_221449_20160723_235246.EUM.nc	11.250	11.047	1.651	2970	5520	0	2496	22	32
SRL_OPN_2PTS100_0557_20160723_235246_20160724_013033.EUM.nc	10.890	10.972	1.871	3018	5515	0	2342	4	151
SRL_OPN_2PTS100_0559_20160724_013033_20160724_044945.EUM.nc	10.730	10.654	1.723	5455	11005	0	5225	5	320
SRL_OPN_2PTS100_0563_20160724_044944_20160724_063209.EUM.nc	10.950	10.728	1.420	3741	5823	0	1947	3	132
SRL_OPN_2PTS100_0565_20160724_063209_20160724_081846.EUM.nc	11.305	11.291	1.224	4085	6087	0	1803	0	199
SRL_OPN_2PTS100_0568_20160724_081845_20160724_095649.EUM.nc	11.150	11.323	1.934	2715	5454	0	2659	2	78
SRL_OPN_2PTS100_0569_20160724_095649_20160724_113446.EUM.nc	11.370	11.355	1.822	2333	5438	0	3031	27	47
SRL_OPN_2PTS100_0571_20160724_113446_20160724_131317.EUM.nc	10.905	10.963	1.441	2709	5441	0	2629	6	97
SRL_OPN_2PTS100_0573_20160724_131317_20160724_150647.EUM.nc	10.530	10.307	1.482	3486	6443	0	2833	1	123
SRL_OPN_2PTS100_0576_20160724_150646_20160724_182609.EUM.nc	10.970	10.823	1.314	5752	11111	0	4990	12	357
SRL_OPN_2PTS100_0580_20160724_182609_20160724_200525.EUM.nc	11.600	11.553	1.733	3149	5592	0	2343	1	99
SRL_OPN_2PTS100_0582_20160724_200525_20160724_214414.EUM.nc	11.030	11.235	1.946	3305	5537	0	2025	7	200
SRL_OPN_2PTS100_0584_20160724_214413_20160724_232219.EUM.nc	11.120	10.868	1.589	2465	5339	0	2771	25	78
SRL_OPN_2PTS100_0585_20160724_232220_20160725_010001.EUM.nc	10.800	10.769	1.614	2775	5518	0	2606	12	125
SRL_OPN_2PTS100_0587_20160725_010000_20160725_023827.EUM.nc	10.440	10.241	1.901	2902	5546	0	2537	7	100
SRL_OPN_2PTS100_0589_20160725_023827_20160725_041818.EUM.nc	10.400	10.374	1.308	2736	5505	0	2691	18	60
SRL_OPN_2PTS100_0591_20160725_041817_20160725_055958.EUM.nc	10.910	10.794	1.752	3547	5744	0	2044	9	144
SRL_OPN_2PTS100_0593_20160725_055957_20160725_074806.EUM.nc	11.150	11.191	0.980	3974	6146	0	2005	6	161
SRL_OPN_2PTS100_0596_20160725_074805_20160725_092620.EUM.nc	11.470	11.309	2.091	2978	5509	0	2425	21	85
SRL_OPN_2PTS100_0597_20160725_092620_20160725_110413.EUM.nc	11.880	11.711	2.156	2195	5482	0	3185	22	80
SRL_OPN_2PTS100_0599_20160725_110412_20160725_124227.EUM.nc	10.630	10.590	1.730	2432	5386	0	2884	11	59
SRL_OPN_2PTS100_0601_20160725_124226_20160725_142204.EUM.nc	10.560	10.507	1.465	3231	5595	0	2262	0	102
SRL_OPN_2PTS100_0603_20160725_142204_20160725_161522.EUM.nc	11.290	11.138	1.690	3585	6387	0	2727	1	74
SRL_OPN_2PTS100_0606_20160725_161521_20160725_175509.EUM.nc	10.920	10.839	1.168	2772	5594	0	2643	2	177
SRL_OPN_2PTS100_0608_20160725_175508_20160725_193432.EUM.nc	11.270	11.150	1.771	3338	5636	0	2225	7	66
SRL_OPN_2PTS100_0610_20160725_193432_20160725_211333.EUM.nc	11.460	11.399	1.571	3411	5487	0	1923	3	150
SRL_OPN_2PTS100_0612_20160725_211332_20160725_225152.EUM.nc	11.410	11.185	1.784	2625	5475	0	2763	15	72
SRL_OPN_2PTS100_0613_20160725_225151_20160726_002933.EUM.nc	10.720	10.888	1.582	3156	5446	0	2216	3	71
SRL_OPN_2PTS100_0615_20160726_002933_20160726_020743.EUM.nc	10.415	10.426	1.716	2987	5524	0	2458	8	71
SRL_OPN_2PTS100_0617_20160726_020743_20160726_034654.EUM.nc	11.165	11.109	1.796	2835	5526	0	2600	6	85
SRL_OPN_2PTS100_0619_20160726_034653_20160726_052802.EUM.nc	10.940	10.701	1.386	2828	5573	0	2692	7	46
SRL_OPN_2PTS100_0621_20160726_052801_20160726_071722.EUM.nc	11.130	11.199	0.795	3576	6195	0	2253	9	357
SRL_OPN_2PTS100_0624_20160726_071722_20160726_085550.EUM.nc	11.590	11.431	1.765	3530	5591	0	1790	5	266
SRL_OPN_2PTS100_0625_20160726_085550_20160726_103337.EUM.nc	11.420	11.416	2.188	2396	5513	0	3029	11	77
SRL_OPN_2PTS100_0627_20160726_103336_20160726_121145.EUM.nc	10.810	10.722	1.526	2426	5502	0	2973	12	91
SRL_OPN_2PTS100_0629_20160726_121145_20160726_135054.EUM.nc	11.010	10.941	1.432	3052	5502	0	2406	4	40
SRL_OPN_2PTS100_0631_20160726_135054_20160726_154419.EUM.nc	10.930	10.836	1.177	3676	6409	0	2634	3	96

– Continued on next page

Table 6: Ka-Band Backscatter Coefficient Statistics.

– Continued from previous page

File	Median	Mean	Std. Dev.	No. Obs.	Total Obs.	Default Lat/Lon	Flag (total)	Default (total)	3-Sigma Edited
SRL_OPN_2PTS100_0634_20160726_154419_20160726_172407.EUM.nc	11.120	11.031	1.296	2741	5519	0	2680	3	95
SRL_OPN_2PTS100_0636_20160726_172406_20160726_190336.EUM.nc	11.300	11.233	1.349	3236	5644	0	2325	3	80
SRL_OPN_2PTS100_0638_20160726_190337_20160726_204249.EUM.nc	11.360	11.177	1.783	3631	5618	0	1806	19	162
SRL_OPN_2PTS100_0640_20160726_204249_20160726_222112.EUM.nc	11.600	11.541	1.802	2801	5403	0	2476	16	110
SRL_OPN_2PTS100_0642_20160726_222112_20160726_235907.EUM.nc	10.950	11.054	1.680	2994	5542	0	2419	12	117
SRL_OPN_2PTS100_0643_20160726_235907_20160727_013705.EUM.nc	10.940	10.895	1.448	3089	5549	0	2286	3	171
SRL_OPN_2PTS100_0645_20160727_013705_20160727_031550.EUM.nc	11.040	10.706	1.755	2770	5525	0	2622	21	112
SRL_OPN_2PTS100_0647_20160727_031549_20160727_045620.EUM.nc	11.040	10.951	1.684	2760	5546	0	2682	2	102
SRL_OPN_2PTS100_0649_20160727_045619_20160727_063856.EUM.nc	11.300	11.193	1.019	3676	5836	0	1948	2	210
SRL_OPN_2PTS100_0651_20160727_063855_20160727_082518.EUM.nc	11.500	11.311	1.608	4080	6072	0	1727	4	261
SRL_OPN_2PTS100_0654_20160727_082517_20160727_100311.EUM.nc	11.750	11.354	2.023	2653	5437	0	2613	6	165
SRL_OPN_2PTS100_0655_20160727_100311_20160727_114109.EUM.nc	11.390	11.432	1.574	2377	5475	0	3032	14	52
SRL_OPN_2PTS100_0657_20160727_114109_20160727_131954.EUM.nc	10.930	10.771	1.919	2827	5474	0	2615	1	31
SRL_OPN_2PTS100_0659_20160727_131954_20160727_151317.EUM.nc	10.950	10.900	1.154	3549	6421	0	2756	2	114
SRL_OPN_2PTS100_0662_20160727_151316_20160727_165256.EUM.nc	11.120	10.961	1.557	2750	5598	0	2697	4	147
SRL_OPN_2PTS100_0664_20160727_165256_20160727_183238.EUM.nc	11.060	11.325	1.634	3042	5537	0	2398	1	96
SRL_OPN_2PTS100_0666_20160727_183237_20160727_201200.EUM.nc	11.240	11.249	1.541	3130	5580	0	2227	8	215
SRL_OPN_2PTS100_0668_20160727_201200_20160727_215038.EUM.nc	10.915	10.640	1.930	3284	5543	0	2069	28	162
SRL_OPN_2PTS100_0670_20160727_215037_20160727_232841.EUM.nc	11.495	11.385	1.889	2468	5342	0	2801	11	62
SRL_OPN_2PTS100_0671_20160727_232840_20160728_010632.EUM.nc	11.110	10.917	1.587	2794	5513	0	2645	6	68
SRL_OPN_2PTS100_0673_20160728_010631_20160728_024455.EUM.nc	10.800	10.746	1.393	2915	5532	0	2552	1	64
SRL_OPN_2PTS100_0675_20160728_024454_20160728_042451.EUM.nc	10.640	10.480	1.722	2708	5505	0	2681	2	114
SRL_OPN_2PTS100_0677_20160728_042451_20160728_060640.EUM.nc	10.990	11.013	1.176	3604	5768	0	2020	3	141
SRL_OPN_2PTS100_0679_20160728_060640_20160728_075439.EUM.nc	11.540	11.244	1.709	3795	6133	0	2004	5	329
SRL_OPN_2PTS100_0682_20160728_075438_20160728_093243.EUM.nc	11.555	11.497	2.861	2819	5542	0	2575	7	141
SRL_OPN_2PTS100_0683_20160728_093242_20160728_111037.EUM.nc	11.695	11.356	2.036	1939	5487	0	3225	36	287
SRL_OPN_2PTS100_0685_20160728_111037_20160728_124901.EUM.nc	11.140	10.915	2.148	2428	5342	0	2813	12	89
SRL_OPN_2PTS100_0687_20160728_124900_20160728_142836.EUM.nc	10.990	10.963	1.404	3267	5592	0	2233	1	91
SRL_OPN_2PTS100_0689_20160728_142836_20160728_162152.EUM.nc	10.940	10.892	1.685	3447	6402	0	2871	2	82
SRL_OPN_2PTS100_0692_20160728_162151_20160728_180138.EUM.nc	11.210	11.161	1.256	2865	5662	0	2665	2	130
SRL_OPN_2PTS100_0694_20160728_180137_20160728_194100.EUM.nc	11.590	11.332	1.824	3236	5635	0	2320	6	73
SRL_OPN_2PTS100_0696_20160728_194100_20160728_211959.EUM.nc	10.860	10.727	1.495	3455	5483	0	1913	11	104
SRL_OPN_2PTS100_0698_20160728_211958_20160728_225814.EUM.nc	11.470	11.446	1.500	2389	5462	0	2888	7	178
SRL_OPN_2PTS100_0699_20160728_225814_20160729_003556.EUM.nc	11.200	11.097	1.734	3288	5503	0	2154	5	56
SRL_OPN_2PTS100_0701_20160729_003556_20160729_021408.EUM.nc	11.020	10.818	1.470	2824	5542	0	2530	3	185
SRL_OPN_2PTS100_0703_20160729_021409_20160729_035334.EUM.nc	10.870	10.717	2.090	2655	5534	0	2800	8	71
SRL_OPN_2PTS100_0705_20160729_035334_20160729_053441.EUM.nc	10.595	10.523	1.531	2809	5581	0	2658	3	111
SRL_OPN_2PTS100_0707_20160729_053442_20160729_072349.EUM.nc	11.390	11.385	1.483	3768	6220	0	2103	5	344
SRL_OPN_2PTS100_0710_20160729_072349_20160729_090213.EUM.nc	11.300	11.250	2.321	3619	5597	0	1857	5	116

– Continued on next page

Table 6: Ka-Band Backscatter Coefficient Statistics.

– Continued from previous page

File	Median	Mean	Std. Dev.	No. Obs.	Total Obs.	Default Lat/Lon	Flag (total)	Default (total)	3-Sigma Edited
SRL_OPN_2PTS100_0711_20160729_090214_20160729_104008.EUM.nc	11.550	11.454	1.880	2472	5517	0	2863	20	162
SRL_OPN_2PTS100_0713_20160729_104007_20160729_121809.EUM.nc	11.040	10.830	2.023	2409	5502	0	2995	16	82
SRL_OPN_2PTS100_0715_20160729_121808_20160729_135725.EUM.nc	11.280	11.064	1.473	3111	5563	0	2314	2	136
SRL_OPN_2PTS100_0717_20160729_135724_20160729_155049.EUM.nc	10.630	10.568	1.655	3476	6400	0	2782	8	134
SRL_OPN_2PTS100_0720_20160729_155048_20160729_173038.EUM.nc	11.080	11.221	1.397	2649	5519	0	2710	4	156
SRL_OPN_2PTS100_0722_20160729_173037_20160729_191005.EUM.nc	11.480	11.408	1.718	3370	5654	0	2181	7	96
SRL_OPN_2PTS100_0724_20160729_191004_20160729_204916.EUM.nc	11.130	11.143	1.944	3607	5608	0	1829	5	167
SRL_OPN_2PTS100_0726_20160729_204916_20160729_222736.EUM.nc	11.445	11.263	1.344	2749	5399	0	2438	15	197
SRL_OPN_2PTS100_0727_20160729_222737_20160730_000530.EUM.nc	11.040	10.951	1.800	3044	5515	0	2341	13	117
SRL_OPN_2PTS100_0729_20160730_000530_20160730_014329.EUM.nc	11.100	10.953	1.666	3145	5538	0	2235	2	156
SRL_OPN_2PTS100_0731_20160730_014329_20160730_032220.EUM.nc	10.640	10.577	1.660	2814	5472	0	2588	6	64
SRL_OPN_2PTS100_0733_20160730_032219_20160730_050259.EUM.nc	10.680	10.373	1.419	2686	5588	0	2780	9	113
SRL_OPN_2PTS100_0735_20160730_050258_20160730_065304.EUM.nc	11.420	11.283	1.483	3711	6229	0	2431	4	83
SRL_OPN_2PTS100_0738_20160730_065304_20160730_083142.EUM.nc	11.460	11.328	1.449	4050	5643	0	1276	1	316
SRL_OPN_2PTS100_0740_20160730_083141_20160730_100934.EUM.nc	11.690	11.564	1.929	2563	5403	0	2671	10	159
SRL_OPN_2PTS100_0741_20160730_100933_20160730_114733.EUM.nc	11.640	11.170	2.192	2370	5516	0	3034	12	100
SRL_OPN_2PTS100_0743_20160730_114732_20160730_132622.EUM.nc	10.750	10.628	1.604	2753	5430	0	2493	19	165
SRL_OPN_2PTS100_0745_20160730_132621_20160730_151946.EUM.nc	10.660	10.588	1.592	3673	6417	0	2708	4	32
SRL_OPN_2PTS100_0748_20160730_151947_20160730_165926.EUM.nc	10.790	10.877	1.559	2760	5576	0	2720	5	91
SRL_OPN_2PTS100_0750_20160730_165926_20160730_183908.EUM.nc	11.260	11.257	1.161	2968	5542	0	2400	1	173
SRL_OPN_2PTS100_0752_20160730_183908_20160730_201828.EUM.nc	11.400	11.434	1.879	3227	5592	0	2179	4	182
SRL_OPN_2PTS100_0754_20160730_201827_20160730_215703.EUM.nc	11.040	11.201	1.291	3020	5468	0	2322	32	94
SRL_OPN_2PTS100_0756_20160730_215703_20160730_233503.EUM.nc	10.500	10.647	2.027	2619	5407	0	2688	4	96
SRL_OPN_2PTS100_0757_20160730_233503_20160731_011255.EUM.nc	11.160	10.999	1.914	2899	5516	0	2518	20	79
SRL_OPN_2PTS100_0759_20160731_011255_20160731_025122.EUM.nc	10.980	10.917	1.617	2779	5531	0	2649	1	102
SRL_OPN_2PTS100_0761_20160731_025121_20160731_043126.EUM.nc	10.380	10.340	1.354	2790	5501	0	2669	7	35
SRL_OPN_2PTS100_0763_20160731_043125_20160731_061324.EUM.nc	11.260	11.071	1.609	3693	5780	0	1994	5	88
SRL_OPN_2PTS100_0765_20160731_061323_20160731_080104.EUM.nc	11.290	11.244	1.163	3758	6114	0	1988	4	364
SRL_OPN_2PTS100_0768_20160731_080104_20160731_093906.EUM.nc	11.580	11.582	2.167	2841	5540	0	2538	11	150
SRL_OPN_2PTS100_0769_20160731_093905_20160731_111700.EUM.nc	10.780	10.604	1.876	2246	5447	0	3104	37	60
SRL_OPN_2PTS100_0771_20160731_111700_20160731_125529.EUM.nc	11.030	10.955	1.727	2582	5355	0	2719	4	50
SRL_OPN_2PTS100_0773_20160731_125528_20160731_144843.EUM.nc	10.990	10.912	1.587	3410	6363	0	2810	2	141
SRL_OPN_2PTS100_0776_20160731_144842_20160731_162822.EUM.nc	10.900	10.778	1.292	3254	5647	0	2238	3	152
SRL_OPN_2PTS100_0778_20160731_162821_20160731_180808.EUM.nc	11.300	11.281	1.384	2875	5650	0	2567	5	203
SRL_OPN_2PTS100_0780_20160731_180807_20160731_194736.EUM.nc	11.380	11.346	1.402	3183	5621	0	2296	7	135
SRL_OPN_2PTS100_0782_20160731_194735_20160731_212624.EUM.nc	11.300	11.393	1.300	3321	5471	0	1881	22	247
SRL_OPN_2PTS100_0784_20160731_212624_20160731_230437.EUM.nc	10.910	10.667	1.579	2380	5418	0	2980	8	50
SRL_OPN_2PTS100_0785_20160731_230437_20160801_004227.EUM.nc	10.900	10.755	1.532	3132	5528	0	2235	7	154
SRL_OPN_2PTS100_0787_20160801_004226_20160801_022034.EUM.nc	11.280	11.120	1.576	2865	5538	0	2554	13	106

– Continued on next page

Table 6: Ka-Band Backscatter Coefficient Statistics.

– Continued from previous page

File	Median	Mean	Std. Dev.	No. Obs.	Total Obs.	Default Lat/Lon	Flag (total)	Default (total)	3-Sigma Edited
SRL_OPN_2PTS100_0789_20160801_022033_20160801_040006.EUM.nc	11.260	10.993	1.748	2697	5572	0	2825	2	48
SRL_OPN_2PTS100_0791_20160801_040006_20160801_054122.EUM.nc	10.990	10.986	1.496	3141	5575	0	2271	9	154
SRL_OPN_2PTS100_0793_20160801_054122_20160801_073023.EUM.nc	11.270	11.237	1.265	3968	6209	0	2046	4	191
SRL_OPN_2PTS100_0796_20160801_073022_20160801_090837.EUM.nc	11.230	11.293	1.469	3335	5575	0	2015	11	214
SRL_OPN_2PTS100_0797_20160801_090837_20160801_104632.EUM.nc	11.740	11.398	2.217	2463	5528	0	2890	25	150
SRL_OPN_2PTS100_0799_20160801_104631_20160801_122436.EUM.nc	11.190	11.048	1.629	2523	5496	0	2913	8	52
SRL_OPN_2PTS100_0801_20160801_122435_20160801_140357.EUM.nc	11.090	10.942	1.555	3063	5567	0	2367	6	131
SRL_OPN_2PTS100_0803_20160801_140357_20160801_155720.EUM.nc	11.010	10.988	1.299	3413	6397	0	2844	4	136
SRL_OPN_2PTS100_0806_20160801_155720_20160801_173706.EUM.nc	11.150	11.044	1.256	2787	5531	0	2623	6	115
SRL_OPN_2PTS100_0808_20160801_173706_20160801_191634.EUM.nc	11.630	11.272	1.405	3351	5634	0	2146	2	135
SRL_OPN_2PTS100_0810_20160801_191633_20160801_205542.EUM.nc	11.170	11.107	1.447	3548	5638	0	1866	7	217
SRL_OPN_2PTS100_0812_20160801_205541_20160801_223409.EUM.nc	11.160	11.148	1.305	2810	5398	0	2493	15	80
SRL_OPN_2PTS100_0813_20160801_223409_20160802_001152.EUM.nc	10.790	10.808	1.510	3088	5526	0	2351	12	75
SRL_OPN_2PTS100_0815_20160802_001153_20160802_014955.EUM.nc	11.250	11.190	1.817	3204	5521	0	2224	1	92
SRL_OPN_2PTS100_0817_20160802_014954_20160802_032850.EUM.nc	11.300	11.148	1.902	2861	5485	0	2492	20	112
SRL_OPN_2PTS100_0819_20160802_032849_20160802_050936.EUM.nc	10.960	10.881	1.004	2735	5585	0	2760	1	89
SRL_OPN_2PTS100_0821_20160802_050935_20160802_065931.EUM.nc	11.060	11.141	1.030	3734	6215	0	2403	5	73
SRL_OPN_2PTS100_0824_20160802_065930_20160802_083806.EUM.nc	11.260	11.375	1.555	4194	5631	0	1316	6	115
SRL_OPN_2PTS100_0826_20160802_083805_20160802_101556.EUM.nc	11.660	11.250	2.275	2448	5449	0	2789	15	197
SRL_OPN_2PTS100_0827_20160802_101555_20160802_115357.EUM.nc	11.250	10.980	1.421	2421	5510	0	2968	19	102
SRL_OPN_2PTS100_0829_20160802_115356_20160802_133252.EUM.nc	10.770	10.592	1.427	2868	5435	0	2496	4	67
SRL_OPN_2PTS100_0831_20160802_133252_20160802_152616.EUM.nc	10.820	10.801	1.108	3641	6384	0	2607	2	134
SRL_OPN_2PTS100_0834_20160802_152616_20160802_170605.EUM.nc	11.110	11.064	1.113	2780	5593	0	2738	2	73
SRL_OPN_2PTS100_0836_20160802_170605_20160802_184537.EUM.nc	11.120	10.950	1.143	3068	5552	0	2293	3	188
SRL_OPN_2PTS100_0838_20160802_184536_20160802_202456.EUM.nc	11.090	10.855	1.730	3328	5593	0	2147	7	111
SRL_OPN_2PTS100_0840_20160802_202455_20160802_220327.EUM.nc	11.325	11.290	1.269	2906	5499	0	2334	29	230
SRL_OPN_2PTS100_0842_20160802_220327_20160802_234127.EUM.nc	11.040	10.886	1.674	2825	5504	0	2528	20	131
SRL_OPN_2PTS100_0843_20160802_234126_20160803_011920.EUM.nc	11.070	10.953	1.472	2927	5506	0	2411	7	161
SRL_OPN_2PTS100_0845_20160803_011919_20160803_025751.EUM.nc	10.960	10.862	1.382	2729	5552	0	2666	18	139
SRL_OPN_2PTS100_0847_20160803_025751_20160803_043802.EUM.nc	10.780	10.766	1.021	2658	5526	0	2736	5	127
SRL_OPN_2PTS100_0849_20160803_043801_20160803_062010.EUM.nc	10.980	10.867	1.148	3772	5815	0	1944	4	95
SRL_OPN_2PTS100_0851_20160803_062009_20160803_080730.EUM.nc	11.240	11.026	1.457	4096	6106	0	1872	0	138
SRL_OPN_2PTS100_0854_20160803_080729_20160803_094530.EUM.nc	11.180	10.820	1.714	2831	5529	0	2580	18	100
SRL_OPN_2PTS100_0855_20160803_094529_20160803_112323.EUM.nc	11.340	11.416	1.943	2040	5390	0	3173	50	127
SRL_OPN_2PTS100_0857_20160803_112322_20160803_130156.EUM.nc	11.000	10.781	1.412	2591	5350	0	2672	2	85
SRL_OPN_2PTS100_0859_20160803_130156_20160803_145513.EUM.nc	10.640	10.749	0.956	3536	6416	0	2798	0	82
SRL_OPN_2PTS100_0862_20160803_145513_20160803_163453.EUM.nc	10.800	10.714	1.238	3120	5605	0	2324	10	151
SRL_OPN_2PTS100_0864_20160803_163452_20160803_181438.EUM.nc	10.610	10.618	1.557	2968	5607	0	2549	6	84
SRL_OPN_2PTS100_0866_20160803_181438_20160803_195405.EUM.nc	10.960	10.852	1.750	3171	5617	0	2346	19	81

– Continued on next page

Table 6: Ka-Band Backscatter Coefficient Statistics.

– Continued from previous page

File	Median	Mean	Std. Dev.	No. Obs.	Total Obs.	Default Lat/Lon	Flag (total)	Default (total)	3-Sigma Edited
SRL_OPN_2PTS100_0868_20160803_195404_20160803_213250.EUM.nc	11.260	11.141	1.294	3473	5476	0	1843	18	142
SRL_OPN_2PTS100_0870_20160803_213250_20160803_231059.EUM.nc	11.160	11.003	1.599	2270	5384	0	2936	6	172
SRL_OPN_2PTS100_0871_20160803_231100_20160804_004849.EUM.nc	11.120	11.082	1.206	2928	5525	0	2308	16	273
SRL_OPN_2PTS100_0873_20160804_004848_20160804_022701.EUM.nc	10.370	10.312	1.616	2916	5523	0	2521	1	85
SRL_OPN_2PTS100_0875_20160804_022700_20160804_040639.EUM.nc	10.860	10.779	1.282	2621	5595	0	2910	8	56
SRL_OPN_2PTS100_0877_20160804_040638_20160804_054805.EUM.nc	10.710	10.712	1.671	3415	5628	0	2096	3	114
SRL_OPN_2PTS100_0879_20160804_054804_20160804_073650.EUM.nc	11.000	10.898	1.540	3980	6195	0	2068	1	146
SRL_OPN_2PTS100_0882_20160804_073649_20160804_091501.EUM.nc	11.170	11.162	1.666	3152	5541	0	2173	14	202
SRL_OPN_2PTS100_0883_20160804_091500_20160804_105254.EUM.nc	11.700	11.472	1.555	2349	5535	0	3075	19	92
SRL_OPN_2PTS100_0885_20160804_105253_20160804_123109.EUM.nc	11.365	11.153	1.774	2411	5456	0	2955	7	83
SRL_OPN_2PTS100_0887_20160804_123108_20160804_141027.EUM.nc	10.720	10.671	1.420	3126	5581	0	2378	0	77
SRL_OPN_2PTS100_0889_20160804_141027_20160804_160350.EUM.nc	10.690	10.526	1.434	3512	6399	0	2804	6	77
SRL_OPN_2PTS100_0892_20160804_160350_20160804_174337.EUM.nc	10.780	10.715	1.533	2810	5534	0	2517	9	198
SRL_OPN_2PTS100_0894_20160804_174337_20160804_192303.EUM.nc	11.310	11.044	1.668	3305	5639	0	2166	7	161
SRL_OPN_2PTS100_0896_20160804_192302_20160804_210208.EUM.nc	11.320	11.267	1.210	3586	5608	0	1867	16	139
SRL_OPN_2PTS100_0898_20160804_210208_20160804_224032.EUM.nc	11.580	11.437	1.516	2781	5365	0	2496	8	80
SRL_OPN_2PTS100_0899_20160804_224033_20160805_001814.EUM.nc	11.090	11.087	1.663	3005	5484	0	2351	2	126
SRL_OPN_2PTS100_0901_20160805_001814_20160805_015619.EUM.nc	10.610	10.661	1.517	3060	5539	0	2296	1	182
SRL_OPN_2PTS100_0903_20160805_015618_20160805_033528.EUM.nc	11.110	10.944	1.440	2837	5465	0	2497	6	125
SRL_OPN_2PTS100_0905_20160805_033527_20160805_051614.EUM.nc	10.850	10.756	1.322	2784	5584	0	2740	2	58
SRL_OPN_2PTS100_0907_20160805_051613_20160805_070557.EUM.nc	11.060	11.003	1.598	3735	6251	0	2389	12	115
SRL_OPN_2PTS100_0910_20160805_070556_20160805_084429.EUM.nc	11.370	11.421	1.555	3904	5602	0	1514	15	169
SRL_OPN_2PTS100_0911_20160805_084428_20160805_102227.EUM.nc	11.240	11.385	1.388	2496	5449	0	2828	10	115
SRL_OPN_2PTS100_0913_20160805_102227_20160805_120021.EUM.nc	11.480	11.531	1.647	2445	5492	0	2913	28	106
SRL_OPN_2PTS100_0915_20160805_120022_20160805_133921.EUM.nc	10.680	10.710	1.369	2984	5501	0	2475	17	25
SRL_OPN_2PTS100_0917_20160805_133920_20160805_153247.EUM.nc	10.910	10.840	1.329	3623	6390	0	2615	3	149
SRL_OPN_2PTS100_0920_20160805_153246_20160805_171235.EUM.nc	10.530	10.285	1.630	2754	5590	0	2714	6	116
SRL_OPN_2PTS100_0922_20160805_171234_20160805_185206.EUM.nc	11.350	11.193	1.618	3244	5552	0	2243	7	58
SRL_OPN_2PTS100_0924_20160805_185207_20160805_203123.EUM.nc	10.870	10.973	1.460	3368	5590	0	2040	8	174
SRL_OPN_2PTS100_0926_20160805_203123_20160805_220951.EUM.nc	11.500	11.484	1.729	2925	5508	0	2417	10	156
SRL_OPN_2PTS100_0928_20160805_220952_20160805_234749.EUM.nc	10.950	10.842	1.606	2934	5508	0	2473	5	96
SRL_OPN_2PTS100_0929_20160805_234748_20160806_012543.EUM.nc	10.290	10.353	1.480	2906	5511	0	2482	4	119
SRL_OPN_2PTS100_0931_20160806_012543_20160806_030420.EUM.nc	11.140	10.930	1.530	2815	5549	0	2624	3	107
SRL_OPN_2PTS100_0933_20160806_030419_20160806_044437.EUM.nc	10.640	10.451	1.511	2754	5499	0	2642	8	95
SRL_OPN_2PTS100_0935_20160806_044436_20160806_062655.EUM.nc	10.880	10.889	1.468	3824	5803	0	1879	4	96
SRL_OPN_2PTS100_0937_20160806_062654_20160806_081355.EUM.nc	11.260	11.266	1.553	4062	6088	0	1809	9	208
SRL_OPN_2PTS100_0940_20160806_081355_20160806_095152.EUM.nc	11.180	11.240	1.392	2782	5532	0	2631	21	98
SRL_OPN_2PTS100_0941_20160806_095151_20160806_112947.EUM.nc	11.460	11.220	1.658	2175	5354	0	3057	15	107
SRL_OPN_2PTS100_0943_20160806_112947_20160806_130824.EUM.nc	10.800	10.587	1.292	2754	5381	0	2564	7	56

– Continued on next page

Table 6: Ka-Band Backscatter Coefficient Statistics.

– Continued from previous page

File	Median	Mean	Std. Dev.	No. Obs.	Total Obs.	Default Lat/Lon	Flag (total)	Default (total)	3-Sigma Edited
SRL_OPN_2PTS100_0945_20160806_130824_20160806_150143.EUM.nc	10.710	10.483	1.217	3526	6414	0	2762	0	126
SRL_OPN_2PTS100_0948_20160806_150143_20160806_164131.EUM.nc	10.750	10.599	1.461	3006	5637	0	2560	6	65
SRL_OPN_2PTS100_0950_20160806_164131_20160806_182107.EUM.nc	11.160	11.095	1.575	3072	5626	0	2424	5	125
SRL_OPN_2PTS100_0952_20160806_182106_20160806_200032.EUM.nc	11.195	11.423	2.216	2989	5599	0	2421	6	183
SRL_OPN_2PTS100_0954_20160806_200031_20160806_213914.EUM.nc	11.010	11.067	1.299	3383	5466	0	1985	10	88
SRL_OPN_2PTS100_0956_20160806_213914_20160806_231722.EUM.nc	11.550	11.375	2.249	2442	5341	0	2763	13	123
SRL_OPN_2PTS100_0957_20160806_231721_20160807_005512.EUM.nc	10.480	10.636	1.550	2940	5559	0	2521	15	83
SRL_OPN_2PTS100_0959_20160807_005512_20160807_023327.EUM.nc	10.380	10.291	1.319	2883	5533	0	2506	4	140
SRL_OPN_2PTS100_0961_20160807_023326_20160807_041312.EUM.nc	10.880	10.704	1.537	2595	5499	0	2775	11	118
SRL_OPN_2PTS100_0963_20160807_041311_20160807_055446.EUM.nc	10.955	10.699	1.776	3627	5733	0	2057	16	33
SRL_OPN_2PTS100_0965_20160807_055447_20160807_074315.EUM.nc	11.280	11.110	1.492	3858	6159	0	2066	4	231
SRL_OPN_2PTS100_0968_20160807_074315_20160807_092124.EUM.nc	10.980	11.040	1.165	2855	5531	0	2289	9	378
SRL_OPN_2PTS100_0969_20160807_092123_20160807_105916.EUM.nc	11.140	11.097	1.654	2204	5480	0	3162	29	85
SRL_OPN_2PTS100_0971_20160807_105915_20160807_123735.EUM.nc	10.630	10.685	1.336	2415	5407	0	2870	8	114
SRL_OPN_2PTS100_0973_20160807_123735_20160807_141658.EUM.nc	10.510	10.420	1.266	3267	5583	0	2286	0	30
SRL_OPN_2PTS100_0975_20160807_141658_20160807_161020.EUM.nc	10.910	10.883	1.950	3578	6375	0	2648	6	143
SRL_OPN_2PTS100_0978_20160807_161019_20160807_175006.EUM.nc	11.030	11.043	1.616	2841	5623	0	2685	4	93
SRL_OPN_2PTS100_0980_20160807_175007_20160807_192939.EUM.nc	11.390	11.235	1.733	3194	5638	0	2304	10	130
SRL_OPN_2PTS100_0982_20160807_192938_20160807_210834.EUM.nc	11.500	11.459	1.815	3466	5592	0	2028	16	82
SRL_OPN_2PTS100_0984_20160807_210834_20160807_224654.EUM.nc	11.440	11.483	2.100	2637	5371	0	2632	15	87
SRL_OPN_2PTS100_0985_20160807_224655_20160808_002443.EUM.nc	10.520	10.511	1.336	3069	5409	0	2288	3	49
SRL_OPN_2PTS100_0987_20160808_002443_20160808_020243.EUM.nc	10.500	10.546	1.525	3159	5514	0	2276	6	73
SRL_OPN_2PTS100_0989_20160808_020242_20160808_034158.EUM.nc	11.020	10.880	1.367	2817	5521	0	2599	20	85
SRL_OPN_2PTS100_0991_20160808_034158_20160808_052251.EUM.nc	10.800	10.538	1.566	2746	5565	0	2794	3	22
SRL_OPN_2PTS100_0993_20160808_052251_20160808_071230.EUM.nc	11.440	11.241	1.440	3724	6215	0	2356	6	129
SRL_OPN_2PTS100_0996_20160808_071229_20160808_085051.EUM.nc	11.390	11.293	1.625	3830	5600	0	1597	8	165
SRL_OPN_2PTS100_0997_20160808_085051_20160808_102849.EUM.nc	11.440	11.028	2.125	2486	5433	0	2847	12	88
SRL_OPN_2PTS100_0999_20160808_102848_20160808_120653.EUM.nc	10.900	10.972	1.300	2475	5506	0	2913	14	104
SRL_OPN_2PTS100_1001_20160808_120652_20160808_134551.EUM.nc	10.570	10.422	1.589	2942	5514	0	2503	4	65
SRL_OPN_2PTS101_0001_20160808_134550_20160808_153915.EUM.nc	10.890	10.629	1.595	3698	6405	0	2611	1	95
SRL_OPN_2PTS101_0004_20160808_153915_20160808_171904.EUM.nc	11.100	10.816	1.837	2781	5641	0	2747	3	110
SRL_OPN_2PTS101_0006_20160808_171904_20160808_185834.EUM.nc	11.480	11.333	1.735	3150	5542	0	2282	4	106
SRL_OPN_2PTS101_0008_20160808_185833_20160808_203748.EUM.nc	11.370	11.332	1.655	3624	5628	0	1910	8	86
SRL_OPN_2PTS101_0010_20160808_203748_20160808_221622.EUM.nc	11.715	11.391	1.647	2988	5522	0	2406	28	100
SRL_OPN_2PTS101_0012_20160808_221621_20160808_235410.EUM.nc	10.760	10.577	1.811	3040	5505	0	2402	7	56
SRL_OPN_2PTS101_0013_20160808_235410_20160809_013207.EUM.nc	10.560	10.686	1.534	3165	5535	0	2318	2	50
SRL_OPN_2PTS101_0015_20160809_013206_20160809_031056.EUM.nc	10.710	10.447	1.303	2802	5557	0	2639	2	114
SRL_OPN_2PTS101_0017_20160809_031056_20160809_045113.EUM.nc	10.520	10.244	1.787	2787	5532	0	2643	4	98
SRL_OPN_2PTS101_0019_20160809_045113_20160809_063349.EUM.nc	11.270	11.038	1.340	3799	5841	0	1939	2	101

– Continued on next page

Table 6: Ka-Band Backscatter Coefficient Statistics.

– Continued from previous page

File	Median	Mean	Std. Dev.	No. Obs.	Total Obs.	Default Lat/Lon	Flag (total)	Default (total)	3-Sigma Edited
SRL_OPN_2PTS101_0021_20160809_063349_20160809_082019.EUM.nc	11.300	11.218	1.305	4193	6077	0	1796	1	87
SRL_OPN_2PTS101_0024_20160809_082018_20160809_095822.EUM.nc	11.600	11.211	1.954	2711	5441	0	2628	6	96
SRL_OPN_2PTS101_0025_20160809_095821_20160809_113610.EUM.nc	10.790	10.682	1.283	2289	5438	0	2989	32	128
SRL_OPN_2PTS101_0027_20160809_113609_20160809_131452.EUM.nc	10.730	10.665	1.319	2823	5497	0	2596	3	75
SRL_OPN_2PTS101_0029_20160809_131451_20160809_150813.EUM.nc	10.760	10.550	1.457	3642	6431	0	2735	2	52
SRL_OPN_2PTS101_0032_20160809_150812_20160809_164801.EUM.nc	11.140	10.775	1.959	2970	5571	0	2556	4	41
SRL_OPN_2PTS101_0034_20160809_164800_20160809_182735.EUM.nc	11.510	11.314	1.695	3042	5537	0	2376	6	113
SRL_OPN_2PTS101_0036_20160809_182735_20160809_200658.EUM.nc	11.340	11.219	1.311	2966	5574	0	2390	15	203
SRL_OPN_2PTS101_0038_20160809_200658_20160809_214539.EUM.nc	11.160	10.917	1.508	3363	5552	0	2056	11	122
SRL_OPN_2PTS101_0040_20160809_214538_20160809_232343.EUM.nc	11.220	11.250	1.708	2555	5359	0	2706	29	69
SRL_OPN_2PTS101_0041_20160809_232342_20160810_010134.EUM.nc	10.700	10.784	1.280	2821	5525	0	2624	15	65
SRL_OPN_2PTS101_0043_20160810_010134_20160810_023953.EUM.nc	10.560	10.572	1.773	2753	5551	0	2584	6	208
SRL_OPN_2PTS101_0045_20160810_023953_20160810_041944.EUM.nc	10.410	10.176	1.560	2648	5511	0	2768	11	84
SRL_OPN_2PTS101_0047_20160810_041944_20160810_060136.EUM.nc	11.290	11.214	1.489	3679	5756	0	2012	4	61
SRL_OPN_2PTS101_0049_20160810_060135_20160810_074939.EUM.nc	11.560	11.239	1.794	3951	6126	0	1989	4	182
SRL_OPN_2PTS101_0052_20160810_074939_20160810_092745.EUM.nc	11.020	10.920	1.711	3070	5536	0	2429	12	25
SRL_OPN_2PTS101_0053_20160810_092745_20160810_110539.EUM.nc	11.340	11.002	2.314	2216	5479	0	3113	15	135
SRL_OPN_2PTS101_0055_20160810_110538_20160810_124400.EUM.nc	10.970	10.698	1.439	2373	5380	0	2899	10	98
SRL_OPN_2PTS101_0057_20160810_124359_20160810_142330.EUM.nc	10.565	10.355	1.402	3303	5589	0	2227	0	59
SRL_OPN_2PTS101_0059_20160810_142329_20160810_161657.EUM.nc	11.000	10.753	1.609	3568	6409	0	2689	3	149
SRL_OPN_2PTS101_0062_20160810_161656_20160810_175635.EUM.nc	11.190	11.142	1.552	2847	5606	0	2658	8	93
SRL_OPN_2PTS101_0064_20160810_175634_20160810_193606.EUM.nc	11.020	11.031	1.522	3223	5626	0	2288	18	97
SRL_OPN_2PTS101_0066_20160810_193606_20160810_211458.EUM.nc	11.010	11.083	1.836	3512	5562	0	1955	3	92
SRL_OPN_2PTS101_0068_20160810_211458_20160810_225316.EUM.nc	11.490	11.341	1.600	2544	5394	0	2792	6	52
SRL_OPN_2PTS101_0069_20160810_225316_20160811_003106.EUM.nc	11.010	10.849	1.398	3156	5518	0	2270	11	81
SRL_OPN_2PTS101_0071_20160811_003105_20160811_020908.EUM.nc	10.260	10.383	1.686	2943	5523	0	2403	1	176
SRL_OPN_2PTS101_0073_20160811_020907_20160811_034830.EUM.nc	11.190	10.956	1.867	2767	5544	0	2715	12	50
SRL_OPN_2PTS101_0075_20160811_034830_20160811_052939.EUM.nc	11.080	11.041	1.578	2634	5596	0	2871	3	88
SRL_OPN_2PTS101_0077_20160811_052938_20160811_071856.EUM.nc	11.170	10.975	1.475	3864	6214	0	2198	8	144
SRL_OPN_2PTS101_0080_20160811_071857_20160811_085715.EUM.nc	11.220	11.064	1.547	3750	5583	0	1702	15	116
SRL_OPN_2PTS101_0081_20160811_085714_20160811_103510.EUM.nc	11.440	11.219	2.021	2341	5415	0	2938	12	124
SRL_OPN_2PTS101_0083_20160811_103510_20160811_121318.EUM.nc	11.150	10.880	1.781	2499	5502	0	2919	16	68
SRL_OPN_2PTS101_0085_20160811_121318_20160811_135221.EUM.nc	11.050	10.951	1.899	3030	5529	0	2430	11	58
SRL_OPN_2PTS101_0087_20160811_135221_20160811_154545.EUM.nc	10.940	10.804	1.499	3844	6391	0	2500	0	47
SRL_OPN_2PTS101_0090_20160811_154544_20160811_172532.EUM.nc	10.810	10.732	1.745	2785	4649	0	1805	4	55
SRL_OPN_2PTS101_0092_20160811_172531_20160811_190509.EUM.nc	11.480	11.353	1.641	3227	5556	0	2184	1	144
SRL_OPN_2PTS101_0094_20160811_190508_20160811_204412.EUM.nc	11.375	11.278	1.716	3752	5612	0	1749	13	98
SRL_OPN_2PTS101_0096_20160811_204412_20160811_222245.EUM.nc	11.420	11.188	1.793	2908	5542	0	2518	8	108
SRL_OPN_2PTS101_0098_20160811_222245_20160812_000039.EUM.nc	10.810	10.549	1.467	3081	5514	0	2324	18	91

– Continued on next page

Table 6: Ka-Band Backscatter Coefficient Statistics.

– Continued from previous page

File	Median	Mean	Std. Dev.	No. Obs.	Total Obs.	Default Lat/Lon	Flag (total)	Default (total)	3-Sigma Edited
SRL_OPN_2PTS101_0099_20160812_000038_20160812_013830.EUM.nc	11.010	10.839	1.573	3117	5532	0	2276	6	133
SRL_OPN_2PTS101_0101_20160812_013829_20160812_031724.EUM.nc	11.190	10.822	2.159	2794	5539	0	2685	16	44
SRL_OPN_2PTS101_0103_20160812_031723_20160812_045747.EUM.nc	11.160	11.122	0.996	2778	5584	0	2734	1	71
SRL_OPN_2PTS101_0105_20160812_045747_20160812_064033.EUM.nc	11.160	11.031	1.268	3764	5857	0	1935	1	157
SRL_OPN_2PTS101_0107_20160812_064032_20160812_082641.EUM.nc	11.590	11.288	1.707	4202	6050	0	1663	8	177
SRL_OPN_2PTS101_0110_20160812_082640_20160812_100443.EUM.nc	11.465	11.491	1.912	2674	5433	0	2626	11	122
SRL_OPN_2PTS101_0111_20160812_100442_20160812_114241.EUM.nc	10.595	10.560	1.697	2408	5461	0	2989	24	40
SRL_OPN_2PTS101_0113_20160812_114240_20160812_132119.EUM.nc	10.590	10.532	1.569	2892	5423	0	2450	5	76
SRL_OPN_2PTS101_0115_20160812_132118_20160812_151442.EUM.nc	11.050	10.844	1.365	3659	6427	0	2640	3	125
SRL_OPN_2PTS101_0118_20160812_151441_20160812_165429.EUM.nc	10.870	10.657	1.442	2965	5560	0	2531	2	62
SRL_OPN_2PTS101_0120_20160812_165429_20160812_183411.EUM.nc	11.520	11.285	1.892	3073	5546	0	2311	0	162
SRL_OPN_2PTS101_0122_20160812_183411_20160812_201325.EUM.nc	11.710	11.685	1.441	3232	5580	0	2242	5	101
SRL_OPN_2PTS101_0124_20160812_201324_20160812_215210.EUM.nc	11.320	11.000	1.990	3311	5521	0	2124	31	55
SRL_OPN_2PTS101_0126_20160812_215209_20160812_233012.EUM.nc	10.630	10.577	1.552	2486	5337	0	2781	11	59
SRL_OPN_2PTS101_0127_20160812_233011_20160813_010755.EUM.nc	11.020	10.977	1.710	2716	5505	0	2665	4	120
SRL_OPN_2PTS101_0129_20160813_010754_20160813_024627.EUM.nc	11.040	10.760	1.810	2851	5563	0	2647	5	60
SRL_OPN_2PTS101_0131_20160813_024627_20160813_042616.EUM.nc	10.770	10.856	1.143	2747	5518	0	2697	1	73
SRL_OPN_2PTS101_0133_20160813_042616_20160813_060817.EUM.nc	11.060	10.932	1.092	3610	5790	0	2026	3	151
SRL_OPN_2PTS101_0135_20160813_060816_20160813_075603.EUM.nc	11.530	11.394	1.618	4012	6136	0	1980	7	137
SRL_OPN_2PTS101_0138_20160813_075602_20160813_093415.EUM.nc	11.390	11.060	1.799	3046	5548	0	2470	10	22
SRL_OPN_2PTS101_0139_20160813_093414_20160813_111159.EUM.nc	11.460	11.449	2.071	2157	5489	0	3181	41	110
SRL_OPN_2PTS101_0141_20160813_111159_20160813_125025.EUM.nc	10.650	10.620	1.634	2506	5358	0	2780	2	70
SRL_OPN_2PTS101_0143_20160813_125024_20160813_144337.EUM.nc	11.180	11.112	1.234	3559	6352	0	2718	0	75
SRL_OPN_2PTS101_0146_20160813_144337_20160813_162325.EUM.nc	10.880	10.845	1.560	3291	5644	0	2182	7	164
SRL_OPN_2PTS101_0148_20160813_162325_20160813_180302.EUM.nc	11.010	10.949	1.745	2788	5639	0	2619	0	232
SRL_OPN_2PTS101_0150_20160813_180303_20160813_194232.EUM.nc	11.500	11.494	1.731	3193	5624	0	2291	8	132
SRL_OPN_2PTS101_0152_20160813_194232_20160813_212130.EUM.nc	11.655	11.320	1.658	3390	5497	0	2020	9	78
SRL_OPN_2PTS101_0154_20160813_212129_20160813_225937.EUM.nc	10.830	10.701	1.735	2451	5414	0	2906	5	52
SRL_OPN_2PTS101_0155_20160813_225937_20160814_003726.EUM.nc	10.770	10.617	1.538	3281	5497	0	2149	4	63
SRL_OPN_2PTS101_0157_20160814_003726_20160814_021540.EUM.nc	10.930	10.863	1.288	2918	5538	0	2485	4	131
SRL_OPN_2PTS101_0159_20160814_021539_20160814_035459.EUM.nc	11.270	11.379	1.208	2640	5548	0	2843	8	57
SRL_OPN_2PTS101_0161_20160814_035458_20160814_053617.EUM.nc	11.020	11.094	1.237	2708	5584	0	2668	10	198
SRL_OPN_2PTS101_0163_20160814_053617_20160814_072521.EUM.nc	11.065	11.117	1.429	3929	6220	0	2080	4	207
SRL_OPN_2PTS101_0166_20160814_072520_20160814_090345.EUM.nc	11.360	11.129	1.702	3614	5594	0	1821	9	150
SRL_OPN_2PTS101_0167_20160814_090344_20160814_104131.EUM.nc	11.380	11.386	1.905	2518	5517	0	2837	12	150
SRL_OPN_2PTS101_0169_20160814_104130_20160814_121942.EUM.nc	10.530	10.662	1.758	2552	5499	0	2868	8	71
SRL_OPN_2PTS101_0171_20160814_121942_20160814_135858.EUM.nc	10.940	10.810	1.268	3252	5583	0	2284	6	41
SRL_OPN_2PTS101_0173_20160814_135858_20160814_155222.EUM.nc	10.960	10.782	1.386	3584	6408	0	2756	1	67
SRL_OPN_2PTS101_0176_20160814_155223_20160814_173201.EUM.nc	10.860	10.842	1.582	2703	5498	0	2642	3	150

– Continued on next page

Table 6: Ka-Band Backscatter Coefficient Statistics.

– Continued from previous page

File	Median	Mean	Std. Dev.	No. Obs.	Total Obs.	Default Lat/Lon	Flag (total)	Default (total)	3-Sigma Edited
SRL_OPN_2PTS101_0178_20160814_173200_20160814_191137.EUM.nc	11.380	11.490	1.279	3238	5640	0	2129	7	266
SRL_OPN_2PTS101_0180_20160814_191137_20160814_205039.EUM.nc	11.060	10.905	1.487	3648	5602	0	1814	27	113
SRL_OPN_2PTS101_0182_20160814_205038_20160814_222908.EUM.nc	10.920	10.682	1.742	2784	5410	0	2465	18	143
SRL_OPN_2PTS101_0183_20160814_222907_20160815_000701.EUM.nc	10.760	10.713	1.289	3043	5521	0	2324	8	146
SRL_OPN_2PTS101_0185_20160815_000700_20160815_014453.EUM.nc	10.870	10.810	1.539	3216	5548	0	2227	2	103
SRL_OPN_2PTS101_0187_20160815_014453_20160815_032353.EUM.nc	11.270	11.219	1.274	2837	5510	0	2598	8	67
SRL_OPN_2PTS101_0189_20160815_032353_20160815_050434.EUM.nc	11.420	11.271	1.755	2668	5583	0	2801	5	109
SRL_OPN_2PTS101_0191_20160815_050433_20160815_065436.EUM.nc	11.325	11.344	1.479	3564	6255	0	2468	1	222
SRL_OPN_2PTS101_0194_20160815_065435_20160815_083305.EUM.nc	11.120	11.006	1.806	4163	5629	0	1210	2	254
SRL_OPN_2PTS101_0196_20160815_083306_20160815_101106.EUM.nc	10.850	10.890	1.435	2575	5426	0	2710	14	127
SRL_OPN_2PTS101_0197_20160815_101106_20160815_114905.EUM.nc	10.840	10.764	1.297	2358	5508	0	3022	13	115
SRL_OPN_2PTS101_0199_20160815_114904_20160815_132747.EUM.nc	10.630	10.738	1.388	2859	5465	0	2507	10	89
SRL_OPN_2PTS101_0201_20160815_132746_20160815_152111.EUM.nc	10.900	10.800	1.332	3706	6390	0	2512	6	166
SRL_OPN_2PTS101_0204_20160815_152111_20160815_170100.EUM.nc	10.900	10.637	1.452	2911	5579	0	2577	3	88
SRL_OPN_2PTS101_0206_20160815_170059_20160815_184040.EUM.nc	11.380	11.406	1.508	2965	5532	0	2322	2	243
SRL_OPN_2PTS101_0208_20160815_184039_20160815_201952.EUM.nc	10.890	10.897	1.655	3323	5580	0	2089	5	163
SRL_OPN_2PTS101_0210_20160815_201951_20160815_215834.EUM.nc	10.900	10.803	1.437	3029	5475	0	2322	23	101
SRL_OPN_2PTS101_0212_20160815_215833_20160815_233636.EUM.nc	11.200	11.137	1.527	2609	5457	0	2686	9	153
SRL_OPN_2PTS101_0213_20160815_233636_20160816_011419.EUM.nc	10.660	10.492	1.424	2968	5486	0	2425	15	78
SRL_OPN_2PTS101_0215_20160816_011418_20160816_025254.EUM.nc	10.960	10.873	1.380	2779	5545	0	2658	2	106
SRL_OPN_2PTS101_0217_20160816_025255_20160816_043300.EUM.nc	11.170	10.999	1.506	2787	5503	0	2667	12	37
SRL_OPN_2PTS101_0219_20160816_043259_20160816_061501.EUM.nc	11.240	11.196	1.308	3630	5786	0	1962	0	194
SRL_OPN_2PTS101_0221_20160816_061500_20160816_080227.EUM.nc	10.980	11.085	1.620	3899	6114	0	1907	2	306
SRL_OPN_2PTS101_0224_20160816_080228_20160816_094036.EUM.nc	11.140	11.158	1.233	2868	5535	0	2532	5	130
SRL_OPN_2PTS101_0225_20160816_094036_20160816_111831.EUM.nc	11.320	11.208	1.844	2250	5411	0	3042	40	79
SRL_OPN_2PTS101_0227_20160816_111831_20160816_125652.EUM.nc	10.300	10.412	1.292	2583	5351	0	2705	2	61
SRL_OPN_2PTS101_0229_20160816_125652_20160816_145007.EUM.nc	11.070	10.949	1.444	3766	6398	0	2520	2	110
SRL_OPN_2PTS101_0232_20160816_145006_20160816_162955.EUM.nc	10.860	10.674	1.425	3277	5645	0	2223	13	132
SRL_OPN_2PTS101_0234_20160816_162954_20160816_180941.EUM.nc	11.310	11.322	1.367	2883	5641	0	2554	5	199
SRL_OPN_2PTS101_0236_20160816_180940_20160816_194900.EUM.nc	10.770	10.812	1.538	3165	5618	0	2276	7	170
SRL_OPN_2PTS101_0238_20160816_194859_20160816_212756.EUM.nc	11.020	11.020	1.271	3322	5506	0	1966	21	197
SRL_OPN_2PTS101_0240_20160816_212755_20160816_230608.EUM.nc	11.130	11.112	1.086	2213	5411	0	3057	7	134
SRL_OPN_2PTS101_0241_20160816_230608_20160817_004349.EUM.nc	10.690	10.766	1.123	3148	5511	0	2252	5	106
SRL_OPN_2PTS101_0243_20160817_004348_20160817_022206.EUM.nc	10.730	10.773	1.456	2904	5548	0	2527	2	115
SRL_OPN_2PTS101_0245_20160817_022205_20160817_040130.EUM.nc	11.030	10.935	1.539	2685	5553	0	2819	4	45
SRL_OPN_2PTS101_0247_20160817_040130_20160817_054257.EUM.nc	11.190	10.937	1.454	3188	5592	0	2291	10	103
SRL_OPN_2PTS101_0249_20160817_054256_20160817_073147.EUM.nc	11.340	11.288	1.452	4019	6201	0	2057	2	123
SRL_OPN_2PTS101_0252_20160817_073146_20160817_091008.EUM.nc	11.350	11.238	1.615	3334	5576	0	2039	6	197
SRL_OPN_2PTS101_0253_20160817_091007_20160817_104754.EUM.nc	11.530	11.337	1.792	2486	5532	0	2922	19	105

– Continued on next page

Table 6: Ka-Band Backscatter Coefficient Statistics.

– Continued from previous page

File	Median	Mean	Std. Dev.	No. Obs.	Total Obs.	Default Lat/Lon	Flag (total)	Default (total)	3-Sigma Edited
SRL_OPN_2PTS101_0255_20160817_104754_20160817_122607.EUM.nc	10.640	10.538	1.537	2531	5483	0	2867	27	58
SRL_OPN_2PTS101_0257_20160817_122606_20160817_140529.EUM.nc	10.800	10.669	1.341	3154	5586	0	2387	2	43
SRL_OPN_2PTS101_0259_20160817_140529_20160817_155852.EUM.nc	10.670	10.576	1.469	3559	6417	0	2754	5	99
SRL_OPN_2PTS101_0262_20160817_155852_20160817_173831.EUM.nc	11.210	11.203	1.033	2800	5523	0	2625	4	94
SRL_OPN_2PTS101_0264_20160817_173831_20160817_191807.EUM.nc	11.010	10.947	1.542	3325	5632	0	2123	7	177
SRL_OPN_2PTS101_0266_20160817_191807_20160817_205714.EUM.nc	11.310	11.225	1.610	3594	5594	0	1837	10	153
SRL_OPN_2PTS101_0268_20160817_205713_20160817_223531.EUM.nc	11.330	11.202	1.798	2715	5394	0	2531	12	136
SRL_OPN_2PTS101_0269_20160817_223531_20160818_001323.EUM.nc	10.390	10.416	1.101	3005	5510	0	2386	2	117
SRL_OPN_2PTS101_0271_20160818_001322_20160818_015125.EUM.nc	10.790	10.864	1.392	3211	5524	0	2192	3	118
SRL_OPN_2PTS101_0273_20160818_015126_20160818_033022.EUM.nc	10.920	10.875	1.621	2894	5445	0	2461	17	73
SRL_OPN_2PTS101_0275_20160818_033021_20160818_051110.EUM.nc	11.080	11.152	1.770	2793	5572	0	2712	1	66
SRL_OPN_2PTS101_0277_20160818_051110_20160818_070102.EUM.nc	11.290	11.071	1.598	3644	6238	0	2428	11	155
SRL_OPN_2PTS101_0280_20160818_070101_20160818_083937.EUM.nc	11.360	11.256	1.253	4045	5624	0	1316	7	256
SRL_OPN_2PTS101_0282_20160818_083936_20160818_101726.EUM.nc	11.030	10.660	1.793	2611	5444	0	2752	12	69
SRL_OPN_2PTS101_0283_20160818_101726_20160818_115528.EUM.nc	10.350	10.483	1.168	2490	5520	0	2959	22	49
SRL_OPN_2PTS101_0285_20160818_115528_20160818_133424.EUM.nc	10.880	10.950	1.427	2795	5417	0	2447	2	173
SRL_OPN_2PTS101_0287_20160818_133425_20160818_152749.EUM.nc	10.880	10.649	1.419	3838	6393	0	2487	2	66
SRL_OPN_2PTS101_0290_20160818_152749_20160818_170729.EUM.nc	10.990	10.998	1.103	2770	5594	0	2619	5	200
SRL_OPN_2PTS101_0292_20160818_170728_20160818_184708.EUM.nc	11.270	11.134	1.541	3264	5552	0	2163	1	124
SRL_OPN_2PTS101_0294_20160818_184708_20160818_202619.EUM.nc	11.200	11.087	1.884	3272	5574	0	2101	10	191
SRL_OPN_2PTS101_0296_20160818_202618_20160818_220457.EUM.nc	11.440	11.346	1.898	3017	5532	0	2431	16	68
SRL_OPN_2PTS101_0298_20160818_220457_20160818_234258.EUM.nc	10.780	10.682	1.208	2758	5538	0	2558	15	207
SRL_OPN_2PTS101_0299_20160818_234257_20160819_012042.EUM.nc	11.040	10.945	1.294	2898	5514	0	2428	17	171
SRL_OPN_2PTS101_0301_20160819_012041_20160819_025923.EUM.nc	10.540	10.312	1.685	2841	5576	0	2653	4	78
SRL_OPN_2PTS101_0303_20160819_025924_20160819_043936.EUM.nc	10.695	10.597	1.608	2703	5538	0	2719	7	109
SRL_OPN_2PTS101_0305_20160819_043936_20160819_062146.EUM.nc	11.130	10.951	1.363	3785	5811	0	1854	0	172
SRL_OPN_2PTS101_0307_20160819_062145_20160819_080853.EUM.nc	11.380	11.222	1.376	4120	6107	0	1821	2	164
SRL_OPN_2PTS101_0310_20160819_080852_20160819_094701.EUM.nc	11.000	10.851	1.884	2780	5523	0	2618	20	105
SRL_OPN_2PTS101_0311_20160819_094700_20160819_112455.EUM.nc	11.060	10.969	1.701	1950	5431	0	3260	39	182
SRL_OPN_2PTS101_0313_20160819_112454_20160819_130320.EUM.nc	10.830	10.790	1.507	2567	5323	0	2664	5	87
SRL_OPN_2PTS101_0315_20160819_130319_20160819_145646.EUM.nc	10.910	10.738	1.357	3769	6430	0	2593	1	67
SRL_OPN_2PTS101_0318_20160819_145645_20160819_163626.EUM.nc	11.010	10.908	1.408	3204	5629	0	2287	15	123
SRL_OPN_2PTS101_0320_20160819_163625_20160819_181610.EUM.nc	11.300	11.063	2.015	2994	5606	0	2541	3	68
SRL_OPN_2PTS101_0322_20160819_181610_20160819_195528.EUM.nc	11.240	11.100	1.683	3212	5587	0	2247	8	120
SRL_OPN_2PTS101_0324_20160819_195527_20160819_213421.EUM.nc	11.320	11.189	1.535	3360	5490	0	1931	14	185
SRL_OPN_2PTS101_0326_20160819_213420_20160819_231231.EUM.nc	11.130	11.249	1.261	2390	5391	0	2932	2	67
SRL_OPN_2PTS101_0327_20160819_231230_20160820_005011.EUM.nc	10.560	10.355	1.474	2924	5536	0	2340	33	239
SRL_OPN_2PTS101_0329_20160820_005010_20160820_022832.EUM.nc	10.610	10.580	1.297	2904	5539	0	2531	0	104
SRL_OPN_2PTS101_0331_20160820_022831_20160820_040803.EUM.nc	11.130	11.086	2.255	2636	5618	0	2914	9	59

– Continued on next page

Table 6: Ka-Band Backscatter Coefficient Statistics.

– Continued from previous page

File	Median	Mean	Std. Dev.	No. Obs.	Total Obs.	Default Lat/Lon	Flag (total)	Default (total)	3-Sigma Edited
SRL_OPN_2PTS101_0333_20160820_040803_20160820_054939.EUM.nc	11.040	11.015	1.635	3495	5651	0	2043	8	105
SRL_OPN_2PTS101_0335_20160820_054938_20160820_073812.EUM.nc	11.135	11.007	1.573	4061	6172	0	1986	0	125
SRL_OPN_2PTS101_0338_20160820_073812_20160820_091631.EUM.nc	11.330	11.484	1.908	3172	5548	0	2209	12	155
SRL_OPN_2PTS101_0339_20160820_091630_20160820_105424.EUM.nc	11.380	11.225	1.690	2325	5523	0	3035	25	138
SRL_OPN_2PTS101_0341_20160820_105423_20160820_123233.EUM.nc	10.285	10.508	1.735	2463	5436	0	2933	3	37
SRL_OPN_2PTS101_0343_20160820_123232_20160820_141202.EUM.nc	10.880	10.774	2.095	3131	5607	0	2357	0	119
SRL_OPN_2PTS101_0345_20160820_141201_20160820_160522.EUM.nc	10.930	10.803	1.390	3591	6407	0	2731	8	77
SRL_OPN_2PTS101_0348_20160820_160521_20160820_174510.EUM.nc	11.180	11.004	1.598	2814	5531	0	2629	3	85
SRL_OPN_2PTS101_0350_20160820_174509_20160820_192435.EUM.nc	11.320	11.089	1.465	3324	5635	0	2225	3	83
SRL_OPN_2PTS101_0352_20160820_192435_20160820_210340.EUM.nc	11.000	11.092	1.434	3514	5590	0	1924	19	133
SRL_OPN_2PTS101_0354_20160820_210340_20160820_224154.EUM.nc	11.820	11.648	1.330	2746	5343	0	2494	7	96
SRL_OPN_2PTS101_0355_20160820_224153_20160821_001945.EUM.nc	10.550	10.445	1.832	3030	5458	0	2294	2	132
SRL_OPN_2PTS101_0357_20160821_001945_20160821_015751.EUM.nc	10.780	10.621	1.253	3235	5549	0	2249	0	65
SRL_OPN_2PTS101_0359_20160821_015750_20160821_033653.EUM.nc	11.020	10.807	2.012	2755	5491	0	2604	11	121
SRL_OPN_2PTS101_0361_20160821_033652_20160821_051748.EUM.nc	11.130	10.797	1.675	2889	5587	0	2671	3	24
SRL_OPN_2PTS101_0363_20160821_051748_20160821_070728.EUM.nc	10.990	10.831	1.386	3752	6235	0	2374	11	98
SRL_OPN_2PTS101_0366_20160821_070728_20160821_084600.EUM.nc	11.230	11.294	1.299	3928	5602	0	1522	4	148
SRL_OPN_2PTS101_0368_20160821_084559_20160821_102348.EUM.nc	11.450	11.344	1.703	2587	5430	0	2705	18	120
SRL_OPN_2PTS101_0369_20160821_102348_20160821_120152.EUM.nc	10.740	10.668	1.622	2507	5507	0	2886	11	103
SRL_OPN_2PTS101_0371_20160821_120152_20160821_134053.EUM.nc	10.870	10.468	1.768	2932	5482	0	2485	16	49
SRL_OPN_2PTS101_0373_20160821_134053_20160821_153418.EUM.nc	10.770	10.689	1.384	3717	6394	0	2485	1	191
SRL_OPN_2PTS101_0376_20160821_153419_20160821_171358.EUM.nc	10.940	10.746	1.705	2818	5574	0	2685	3	68
SRL_OPN_2PTS101_0378_20160821_171357_20160821_185338.EUM.nc	11.070	10.944	1.888	3201	5561	0	2236	14	110
SRL_OPN_2PTS101_0380_20160821_185337_20160821_203253.EUM.nc	11.280	11.216	1.498	3440	5603	0	1986	18	159
SRL_OPN_2PTS101_0382_20160821_203252_20160821_221121.EUM.nc	11.490	11.492	1.763	2840	5515	0	2559	17	99
SRL_OPN_2PTS101_0384_20160821_221121_20160821_234920.EUM.nc	11.090	10.981	1.839	2983	5501	0	2460	4	54
SRL_OPN_2PTS101_0385_20160821_234919_20160822_012705.EUM.nc	10.810	10.586	1.592	3050	5498	0	2346	4	98
SRL_OPN_2PTS101_0387_20160822_012704_20160822_030551.EUM.nc	10.715	10.647	1.658	2733	5544	0	2642	2	167
SRL_OPN_2PTS101_0389_20160822_030550_20160822_044610.EUM.nc	11.130	10.925	1.782	2679	5514	0	2650	4	181
SRL_OPN_2PTS101_0391_20160822_044610_20160822_062829.EUM.nc	10.940	10.741	1.543	3830	5801	0	1838	2	131
SRL_OPN_2PTS101_0393_20160822_062829_20160822_081517.EUM.nc	11.200	11.074	1.287	4147	6082	0	1757	1	177
SRL_OPN_2PTS101_0396_20160822_081516_20160822_095322.EUM.nc	11.290	11.242	1.198	2722	5549	0	2609	17	201
SRL_OPN_2PTS101_0397_20160822_095322_20160822_113118.EUM.nc	10.950	11.061	1.872	2308	5454	0	3079	23	44
SRL_OPN_2PTS101_0399_20160822_113117_20160822_130955.EUM.nc	10.950	10.776	1.514	2717	5347	0	2590	10	30
SRL_OPN_2PTS101_0401_20160822_130954_20160822_150315.EUM.nc	10.770	10.605	1.586	3733	6421	0	2514	1	173
SRL_OPN_2PTS101_0404_20160822_150314_20160822_164256.EUM.nc	10.800	10.493	1.632	3070	5591	0	2400	6	115
SRL_OPN_2PTS101_0406_20160822_164255_20160822_182238.EUM.nc	11.500	11.116	1.866	3057	5649	0	2423	1	168
SRL_OPN_2PTS101_0408_20160822_182237_20160822_200155.EUM.nc	10.850	10.757	1.319	3111	5611	0	2411	15	74
SRL_OPN_2PTS101_0410_20160822_200154_20160822_214045.EUM.nc	11.140	11.009	1.500	3248	5458	0	1972	13	225

– Continued on next page

Table 6: Ka-Band Backscatter Coefficient Statistics.

– Continued from previous page

File	Median	Mean	Std. Dev.	No. Obs.	Total Obs.	Default Lat/Lon	Flag (total)	Default (total)	3-Sigma Edited
SRL_OPN_2PTS101_0412_20160822_214044_20160822_231852.EUM.nc	11.450	11.145	1.588	2525	5409	0	2816	12	56
SRL_OPN_2PTS101_0413_20160822_231852_20160823_005633.EUM.nc	10.890	10.874	1.631	3022	5530	0	2407	15	86
SRL_OPN_2PTS101_0415_20160823_005633_20160823_023458.EUM.nc	10.590	10.525	1.365	2931	5524	0	2508	8	77
SRL_OPN_2PTS101_0417_20160823_023457_20160823_041444.EUM.nc	10.980	10.781	1.434	2618	5497	0	2751	8	120
SRL_OPN_2PTS101_0419_20160823_041444_20160823_055621.EUM.nc	11.100	10.989	1.792	3632	5753	0	2017	3	101
SRL_OPN_2PTS101_0421_20160823_055620_20160823_074437.EUM.nc	11.410	11.237	1.402	4119	6154	0	1968	2	65
SRL_OPN_2PTS101_0424_20160823_074436_20160823_092253.EUM.nc	11.320	11.279	1.332	3047	5538	0	2334	7	150
SRL_OPN_2PTS101_0425_20160823_092252_20160823_110047.EUM.nc	11.740	11.646	1.697	2347	5503	0	3068	16	72
SRL_OPN_2PTS101_0427_20160823_110046_20160823_123858.EUM.nc	11.170	11.012	1.332	2358	5368	0	2825	4	181
SRL_OPN_2PTS101_0429_20160823_123857_20160823_141832.EUM.nc	10.770	10.698	1.298	3377	5584	0	2077	0	130
SRL_OPN_2PTS101_0431_20160823_141832_20160823_161152.EUM.nc	10.830	10.733	1.752	3820	6390	0	2468	3	99
SRL_OPN_2PTS101_0434_20160823_161151_20160823_175138.EUM.nc	11.370	11.113	1.938	2822	5623	0	2680	6	115
SRL_OPN_2PTS101_0436_20160823_175137_20160823_193101.EUM.nc	11.120	10.925	1.583	3348	5637	0	2265	4	20
SRL_OPN_2PTS101_0438_20160823_193101_20160823_211005.EUM.nc	11.350	11.276	1.444	3421	5597	0	2076	19	81
SRL_OPN_2PTS101_0440_20160823_211004_20160823_224824.EUM.nc	11.350	11.271	1.492	2587	5378	0	2670	7	114
SRL_OPN_2PTS101_0441_20160823_224824_20160824_002605.EUM.nc	10.810	10.768	1.550	3109	5435	0	2246	4	76
SRL_OPN_2PTS101_0443_20160824_002605_20160824_020414.EUM.nc	10.940	10.741	1.720	3057	5519	0	2327	9	126
SRL_OPN_2PTS101_0445_20160824_020414_20160824_034322.EUM.nc	10.900	10.862	1.072	2712	5515	0	2660	2	141
SRL_OPN_2PTS101_0447_20160824_034322_20160824_052426.EUM.nc	11.430	10.923	2.121	2697	5585	0	2763	15	110
SRL_OPN_2PTS101_0449_20160824_052425_20160824_071354.EUM.nc	11.590	11.405	1.682	3727	6218	0	2322	13	156
SRL_OPN_2PTS101_0452_20160824_071354_20160824_085223.EUM.nc	11.320	11.159	1.370	3923	5611	0	1549	6	133
SRL_OPN_2PTS101_0453_20160824_085222_20160824_103019.EUM.nc	11.080	11.297	1.763	2498	5438	0	2819	16	105
SRL_OPN_2PTS101_0455_20160824_103018_20160824_120816.EUM.nc	11.550	11.478	2.028	2551	5507	0	2866	16	74
SRL_OPN_2PTS101_0457_20160824_120815_20160824_134723.EUM.nc	10.810	10.931	1.230	2999	5529	0	2435	4	91
SRL_OPN_2PTS101_0459_20160824_134723_20160824_154048.EUM.nc	10.620	10.470	1.435	3885	6406	0	2464	0	57
SRL_OPN_2PTS101_0462_20160824_154047_20160824_172027.EUM.nc	11.090	11.021	1.806	2763	5634	0	2774	2	95
SRL_OPN_2PTS101_0464_20160824_172027_20160824_190005.EUM.nc	11.640	11.448	1.333	3178	5547	0	2269	5	95
SRL_OPN_2PTS101_0466_20160824_190005_20160824_203919.EUM.nc	11.450	11.303	1.589	3581	5618	0	1854	13	170
SRL_OPN_2PTS101_0468_20160824_203919_20160824_221744.EUM.nc	11.500	11.633	1.774	2769	5507	0	2485	25	228
SRL_OPN_2PTS101_0470_20160824_221743_20160824_235541.EUM.nc	10.860	10.806	1.470	3017	5523	0	2378	4	124
SRL_OPN_2PTS101_0471_20160824_235541_20160825_013338.EUM.nc	10.740	10.843	1.470	3227	5524	0	2200	7	90
SRL_OPN_2PTS101_0473_20160825_013337_20160825_031220.EUM.nc	10.670	10.622	1.447	2805	5532	0	2652	22	53
SRL_OPN_2PTS101_0475_20160825_031219_20160825_045247.EUM.nc	11.240	10.979	1.724	2837	5532	0	2621	5	69

23 Dry Troposphere Path Delay Table

Table 7: Dry Troposphere Path Delay Statistics.

File	Median	Mean	Std. Dev.	No. Obs.	Total Obs.	Default Lat/Lon	Flag (total)	Default (total)	3-Sigma Edited
SRL_OPN_2PTS100_0477_20160721_044308_20160721_062524.EUM.nc	-2.313	-2.313	0.021	3647	5801	0	1892	0	262
SRL_OPN_2PTS100_0479_20160721_062523_20160721_081221.EUM.nc	-2.313	-2.314	0.013	4017	6107	0	1850	0	240
SRL_OPN_2PTS100_0482_20160721_081220_20160721_095027.EUM.nc	-2.308	-2.306	0.025	2839	5548	0	2709	0	0
SRL_OPN_2PTS100_0483_20160721_095027_20160721_112821.EUM.nc	-2.308	-2.311	0.011	1990	5396	0	3119	0	287
SRL_OPN_2PTS100_0485_20160721_112820_20160721_130648.EUM.nc	-2.312	-2.317	0.023	2589	5338	0	2594	0	155
SRL_OPN_2PTS100_0487_20160721_130648_20160721_150008.EUM.nc	-2.311	-2.313	0.016	3325	6422	0	2778	0	319
SRL_OPN_2PTS100_0490_20160721_150008_20160721_163957.EUM.nc	-2.312	-2.305	0.032	3104	5646	0	2542	0	0
SRL_OPN_2PTS100_0492_20160721_163956_20160721_181941.EUM.nc	-2.311	-2.314	0.013	2741	5618	0	2510	0	367
SRL_OPN_2PTS100_0494_20160721_181940_20160721_195857.EUM.nc	-2.309	-2.312	0.015	2974	5593	0	2336	0	283
SRL_OPN_2PTS100_0496_20160721_195857_20160721_213749.EUM.nc	-2.305	-2.299	0.031	3641	5472	0	1763	0	68
SRL_OPN_2PTS100_0498_20160721_213748_20160721_231556.EUM.nc	-2.307	-2.306	0.020	2392	5326	0	2748	0	186
SRL_OPN_2PTS100_0499_20160721_231556_20160722_005338.EUM.nc	-2.315	-2.316	0.019	2968	5516	0	2485	0	63
SRL_OPN_2PTS100_0501_20160722_005337_20160722_023200.EUM.nc	-2.311	-2.308	0.027	3068	5567	0	2499	0	0
SRL_OPN_2PTS100_0503_20160722_023159_20160722_041136.EUM.nc	-2.310	-2.301	0.032	2737	5502	0	2741	0	24
SRL_OPN_2PTS100_0505_20160722_041137_20160722_055316.EUM.nc	-2.313	-2.316	0.013	3208	5740	0	2075	0	457
SRL_OPN_2PTS100_0507_20160722_055315_20160722_074141.EUM.nc	-2.315	-2.319	0.018	3764	6149	0	2096	0	289
SRL_OPN_2PTS100_0510_20160722_074140_20160722_091958.EUM.nc	-2.310	-2.305	0.024	3213	5566	0	2353	0	0
SRL_OPN_2PTS100_0511_20160722_091957_20160722_105742.EUM.nc	-2.304	-2.302	0.015	2250	5512	0	3197	0	65
SRL_OPN_2PTS100_0513_20160722_105742_20160722_123600.EUM.nc	-2.315	-2.319	0.021	2277	5427	0	2978	0	172
SRL_OPN_2PTS100_0515_20160722_123600_20160722_141533.EUM.nc	-2.314	-2.318	0.018	3188	5571	0	2274	0	109
SRL_OPN_2PTS100_0517_20160722_141533_20160722_160853.EUM.nc	-2.310	-2.300	0.029	3621	6406	0	2785	0	0
SRL_OPN_2PTS100_0520_20160722_160852_20160722_174831.EUM.nc	-2.314	-2.317	0.016	2661	5631	0	2720	0	250
SRL_OPN_2PTS100_0522_20160722_174831_20160722_192804.EUM.nc	-2.311	-2.314	0.018	3141	5633	0	2278	0	214
SRL_OPN_2PTS100_0524_20160722_192803_20160722_210708.EUM.nc	-2.309	-2.312	0.012	3079	5607	0	1924	0	604
SRL_OPN_2PTS100_0526_20160722_210707_20160722_224521.EUM.nc	-2.305	-2.301	0.024	2743	5375	0	2597	0	35
SRL_OPN_2PTS100_0527_20160722_224520_20160723_002311.EUM.nc	-2.316	-2.315	0.019	3008	5457	0	2313	0	136
SRL_OPN_2PTS100_0529_20160723_002311_20160723_020118.EUM.nc	-2.311	-2.309	0.029	3197	5525	0	2301	0	27
SRL_OPN_2PTS100_0531_20160723_020118_20160723_034024.EUM.nc	-2.311	-2.299	0.031	2935	5463	0	2528	0	0
SRL_OPN_2PTS100_0533_20160723_034023_20160723_052124.EUM.nc	-2.310	-2.313	0.018	2591	5575	0	2703	0	281
SRL_OPN_2PTS100_0535_20160723_052123_20160723_071058.EUM.nc	-2.318	-2.322	0.022	3499	6214	0	2434	0	281
SRL_OPN_2PTS100_0538_20160723_071057_20160723_084927.EUM.nc	-2.311	-2.311	0.017	3769	5590	0	1651	0	170
SRL_OPN_2PTS100_0539_20160723_084928_20160723_102715.EUM.nc	-2.303	-2.306	0.011	2329	5432	0	2788	0	315
SRL_OPN_2PTS100_0541_20160723_102716_20160723_120520.EUM.nc	-2.313	-2.312	0.020	2557	5519	0	2929	0	33
SRL_OPN_2PTS100_0543_20160723_120519_20160723_134424.EUM.nc	-2.313	-2.315	0.020	2968	5474	0	2423	0	83
SRL_OPN_2PTS100_0545_20160723_134423_20160723_153750.EUM.nc	-2.309	-2.300	0.030	3753	6406	0	2653	0	0
SRL_OPN_2PTS100_0548_20160723_153749_20160723_171729.EUM.nc	-2.317	-2.320	0.020	2546	5610	0	2870	0	194

– Continued on next page

Table 7: Dry Troposphere Path Delay Statistics.

– Continued from previous page

File	Median	Mean	Std. Dev.	No. Obs.	Total Obs.	Default Lat/Lon	Flag (total)	Default (total)	3-Sigma Edited
SRL_OPN_2PTS100_0550_20160723_171729_20160723_185708.EUM.nc	-2.312	-2.307	0.031	3283	5566	0	2283	0	0
SRL_OPN_2PTS100_0552_20160723_185707_20160723_203614.EUM.nc	-2.310	-2.312	0.012	3191	5595	0	1889	0	515
SRL_OPN_2PTS100_0554_20160723_203614_20160723_221450.EUM.nc	-2.305	-2.301	0.027	3088	5532	0	2409	0	35
SRL_OPN_2PTS100_0556_20160723_221449_20160723_235246.EUM.nc	-2.312	-2.314	0.015	2777	5520	0	2496	0	247
SRL_OPN_2PTS100_0557_20160723_235246_20160724_013033.EUM.nc	-2.311	-2.309	0.027	3119	5515	0	2342	0	54
SRL_OPN_2PTS100_0559_20160724_013033_20160724_044945.EUM.nc	-2.311	-2.306	0.028	5626	11005	0	5225	0	154
SRL_OPN_2PTS100_0563_20160724_044944_20160724_063209.EUM.nc	-2.316	-2.320	0.019	3496	5823	0	1947	0	380
SRL_OPN_2PTS100_0565_20160724_063209_20160724_081846.EUM.nc	-2.312	-2.315	0.016	4002	6087	0	1803	0	282
SRL_OPN_2PTS100_0568_20160724_081845_20160724_095649.EUM.nc	-2.305	-2.308	0.015	2524	5454	0	2659	0	271
SRL_OPN_2PTS100_0569_20160724_095649_20160724_113446.EUM.nc	-2.309	-2.309	0.019	2392	5438	0	3031	0	15
SRL_OPN_2PTS100_0571_20160724_113446_20160724_131317.EUM.nc	-2.311	-2.313	0.024	2811	5441	0	2629	0	1
SRL_OPN_2PTS100_0573_20160724_131317_20160724_150647.EUM.nc	-2.307	-2.300	0.032	3610	6443	0	2833	0	0
SRL_OPN_2PTS100_0576_20160724_150646_20160724_182609.EUM.nc	-2.313	-2.318	0.019	5652	11111	0	4990	0	469
SRL_OPN_2PTS100_0580_20160724_182609_20160724_200525.EUM.nc	-2.309	-2.312	0.013	2858	5592	0	2343	0	391
SRL_OPN_2PTS100_0582_20160724_200525_20160724_214414.EUM.nc	-2.305	-2.308	0.017	3193	5537	0	2025	0	319
SRL_OPN_2PTS100_0584_20160724_214413_20160724_232219.EUM.nc	-2.313	-2.315	0.015	2358	5339	0	2771	0	210
SRL_OPN_2PTS100_0585_20160724_232220_20160725_010001.EUM.nc	-2.310	-2.305	0.031	2912	5518	0	2606	0	0
SRL_OPN_2PTS100_0587_20160725_010000_20160725_023827.EUM.nc	-2.308	-2.300	0.030	2917	5546	0	2537	0	92
SRL_OPN_2PTS100_0589_20160725_023827_20160725_041818.EUM.nc	-2.314	-2.319	0.017	2480	5505	0	2691	0	334
SRL_OPN_2PTS100_0591_20160725_041817_20160725_055958.EUM.nc	-2.314	-2.317	0.017	3308	5744	0	2044	0	392
SRL_OPN_2PTS100_0593_20160725_055957_20160725_074806.EUM.nc	-2.314	-2.317	0.016	3925	6146	0	2005	0	216
SRL_OPN_2PTS100_0596_20160725_074805_20160725_092620.EUM.nc	-2.308	-2.312	0.010	2584	5509	0	2425	0	500
SRL_OPN_2PTS100_0597_20160725_092620_20160725_110413.EUM.nc	-2.303	-2.306	0.019	2224	5482	0	3185	0	73
SRL_OPN_2PTS100_0599_20160725_110412_20160725_124227.EUM.nc	-2.312	-2.317	0.017	2331	5386	0	2884	0	171
SRL_OPN_2PTS100_0601_20160725_124226_20160725_142204.EUM.nc	-2.309	-2.303	0.029	3333	5595	0	2262	0	0
SRL_OPN_2PTS100_0603_20160725_142204_20160725_161522.EUM.nc	-2.312	-2.311	0.027	3660	6387	0	2727	0	0
SRL_OPN_2PTS100_0606_20160725_161521_20160725_175509.EUM.nc	-2.313	-2.317	0.022	2671	5594	0	2643	0	280
SRL_OPN_2PTS100_0608_20160725_175508_20160725_193432.EUM.nc	-2.309	-2.312	0.013	2987	5636	0	2225	0	424
SRL_OPN_2PTS100_0610_20160725_193432_20160725_211333.EUM.nc	-2.309	-2.312	0.014	3124	5487	0	1923	0	440
SRL_OPN_2PTS100_0612_20160725_211332_20160725_225152.EUM.nc	-2.311	-2.313	0.013	2470	5475	0	2763	0	242
SRL_OPN_2PTS100_0613_20160725_225151_20160726_002933.EUM.nc	-2.307	-2.308	0.022	3074	5446	0	2216	0	156
SRL_OPN_2PTS100_0615_20160726_002933_20160726_020743.EUM.nc	-2.306	-2.300	0.028	2964	5524	0	2458	0	102
SRL_OPN_2PTS100_0617_20160726_020743_20160726_034654.EUM.nc	-2.310	-2.304	0.036	2923	5526	0	2600	0	3
SRL_OPN_2PTS100_0619_20160726_034653_20160726_052802.EUM.nc	-2.313	-2.318	0.020	2568	5573	0	2692	0	313
SRL_OPN_2PTS100_0621_20160726_052801_20160726_071722.EUM.nc	-2.314	-2.317	0.015	3719	6195	0	2253	0	223
SRL_OPN_2PTS100_0624_20160726_071722_20160726_085550.EUM.nc	-2.312	-2.315	0.012	3389	5591	0	1790	0	412
SRL_OPN_2PTS100_0625_20160726_085550_20160726_103337.EUM.nc	-2.305	-2.308	0.014	2273	5513	0	3029	0	211
SRL_OPN_2PTS100_0627_20160726_103336_20160726_121145.EUM.nc	-2.312	-2.316	0.014	2233	5502	0	2973	0	296
SRL_OPN_2PTS100_0629_20160726_121145_20160726_135054.EUM.nc	-2.306	-2.298	0.028	3096	5502	0	2406	0	0

– Continued on next page

Table 7: Dry Troposphere Path Delay Statistics.

– Continued from previous page

File	Median	Mean	Std. Dev.	No. Obs.	Total Obs.	Default Lat/Lon	Flag (total)	Default (total)	3-Sigma Edited
SRL_OPN_2PTS100_0631_20160726_135054_20160726_154419.EUM.nc	-2.311	-2.311	0.025	3775	6409	0	2634	0	0
SRL_OPN_2PTS100_0634_20160726_154419_20160726_172407.EUM.nc	-2.311	-2.304	0.033	2839	5519	0	2680	0	0
SRL_OPN_2PTS100_0636_20160726_172406_20160726_190336.EUM.nc	-2.313	-2.316	0.014	3073	5644	0	2325	0	246
SRL_OPN_2PTS100_0638_20160726_190337_20160726_204249.EUM.nc	-2.309	-2.311	0.015	3498	5618	0	1806	0	314
SRL_OPN_2PTS100_0640_20160726_204249_20160726_222112.EUM.nc	-2.312	-2.309	0.025	2893	5403	0	2476	0	34
SRL_OPN_2PTS100_0642_20160726_222112_20160726_235907.EUM.nc	-2.306	-2.307	0.015	2882	5542	0	2419	0	241
SRL_OPN_2PTS100_0643_20160726_235907_20160727_013705.EUM.nc	-2.305	-2.301	0.022	3122	5549	0	2286	0	141
SRL_OPN_2PTS100_0645_20160727_013705_20160727_031550.EUM.nc	-2.309	-2.309	0.024	2769	5525	0	2622	0	134
SRL_OPN_2PTS100_0647_20160727_031549_20160727_045620.EUM.nc	-2.310	-2.305	0.035	2864	5546	0	2682	0	0
SRL_OPN_2PTS100_0649_20160727_045619_20160727_063856.EUM.nc	-2.316	-2.315	0.016	3696	5836	0	1948	0	192
SRL_OPN_2PTS100_0651_20160727_063855_20160727_082518.EUM.nc	-2.317	-2.317	0.015	3977	6072	0	1727	0	368
SRL_OPN_2PTS100_0654_20160727_082517_20160727_100311.EUM.nc	-2.308	-2.310	0.014	2598	5437	0	2613	0	226
SRL_OPN_2PTS100_0655_20160727_100311_20160727_114109.EUM.nc	-2.309	-2.310	0.014	2215	5475	0	3032	0	228
SRL_OPN_2PTS100_0657_20160727_114109_20160727_131954.EUM.nc	-2.303	-2.296	0.024	2859	5474	0	2615	0	0
SRL_OPN_2PTS100_0659_20160727_131954_20160727_151317.EUM.nc	-2.310	-2.313	0.021	3662	6421	0	2756	0	3
SRL_OPN_2PTS100_0662_20160727_151316_20160727_165256.EUM.nc	-2.307	-2.301	0.027	2901	5598	0	2697	0	0
SRL_OPN_2PTS100_0664_20160727_165256_20160727_183238.EUM.nc	-2.316	-2.318	0.013	2846	5537	0	2398	0	293
SRL_OPN_2PTS100_0666_20160727_183237_20160727_201200.EUM.nc	-2.307	-2.311	0.012	2983	5580	0	2227	0	370
SRL_OPN_2PTS100_0668_20160727_201200_20160727_215038.EUM.nc	-2.310	-2.312	0.016	3203	5543	0	2069	0	271
SRL_OPN_2PTS100_0670_20160727_215037_20160727_232841.EUM.nc	-2.313	-2.311	0.013	2259	5342	0	2801	0	282
SRL_OPN_2PTS100_0671_20160727_232840_20160728_010632.EUM.nc	-2.308	-2.297	0.029	2862	5513	0	2645	0	6
SRL_OPN_2PTS100_0673_20160728_010631_20160728_024455.EUM.nc	-2.312	-2.309	0.024	2955	5532	0	2552	0	25
SRL_OPN_2PTS100_0675_20160728_024454_20160728_042451.EUM.nc	-2.307	-2.307	0.024	2676	5505	0	2681	0	148
SRL_OPN_2PTS100_0677_20160728_042451_20160728_060640.EUM.nc	-2.315	-2.313	0.014	3430	5768	0	2020	0	318
SRL_OPN_2PTS100_0679_20160728_060640_20160728_075439.EUM.nc	-2.316	-2.318	0.014	3787	6133	0	2004	0	342
SRL_OPN_2PTS100_0682_20160728_075438_20160728_093243.EUM.nc	-2.309	-2.303	0.027	2967	5542	0	2575	0	0
SRL_OPN_2PTS100_0683_20160728_093242_20160728_111037.EUM.nc	-2.305	-2.310	0.016	2081	5487	0	3225	0	181
SRL_OPN_2PTS100_0685_20160728_111037_20160728_124901.EUM.nc	-2.307	-2.298	0.024	2529	5342	0	2813	0	0
SRL_OPN_2PTS100_0687_20160728_124900_20160728_142836.EUM.nc	-2.314	-2.317	0.018	3340	5592	0	2233	0	19
SRL_OPN_2PTS100_0689_20160728_142836_20160728_162152.EUM.nc	-2.310	-2.303	0.024	3531	6402	0	2871	0	0
SRL_OPN_2PTS100_0692_20160728_162151_20160728_180138.EUM.nc	-2.312	-2.315	0.012	2693	5662	0	2665	0	304
SRL_OPN_2PTS100_0694_20160728_180137_20160728_194100.EUM.nc	-2.307	-2.303	0.024	3315	5635	0	2320	0	0
SRL_OPN_2PTS100_0696_20160728_194100_20160728_211959.EUM.nc	-2.307	-2.310	0.013	3276	5483	0	1913	0	294
SRL_OPN_2PTS100_0698_20160728_211958_20160728_225814.EUM.nc	-2.312	-2.312	0.017	2426	5462	0	2888	0	148
SRL_OPN_2PTS100_0699_20160728_225814_20160729_003556.EUM.nc	-2.308	-2.308	0.013	2984	5503	0	2154	0	365
SRL_OPN_2PTS100_0701_20160729_003556_20160729_021408.EUM.nc	-2.312	-2.315	0.017	2844	5542	0	2530	0	168
SRL_OPN_2PTS100_0703_20160729_021409_20160729_035334.EUM.nc	-2.308	-2.302	0.026	2734	5534	0	2800	0	0
SRL_OPN_2PTS100_0705_20160729_035334_20160729_053441.EUM.nc	-2.309	-2.303	0.032	2923	5581	0	2658	0	0
SRL_OPN_2PTS100_0707_20160729_053442_20160729_072349.EUM.nc	-2.319	-2.319	0.011	3781	6220	0	2103	0	336

– Continued on next page

Table 7: Dry Troposphere Path Delay Statistics.

– Continued from previous page

File	Median	Mean	Std. Dev.	No. Obs.	Total Obs.	Default Lat/Lon	Flag (total)	Default (total)	3-Sigma Edited
SRL_OPN_2PTS100_0710_20160729_072349_20160729_090213.EUM.nc	-2.311	-2.308	0.023	3740	5597	0	1857	0	0
SRL_OPN_2PTS100_0711_20160729_090214_20160729_104008.EUM.nc	-2.303	-2.296	0.036	2654	5517	0	2863	0	0
SRL_OPN_2PTS100_0713_20160729_104007_20160729_121809.EUM.nc	-2.308	-2.299	0.028	2507	5502	0	2995	0	0
SRL_OPN_2PTS100_0715_20160729_121808_20160729_135725.EUM.nc	-2.310	-2.315	0.017	3128	5563	0	2314	0	121
SRL_OPN_2PTS100_0717_20160729_135724_20160729_155049.EUM.nc	-2.309	-2.305	0.024	3618	6400	0	2782	0	0
SRL_OPN_2PTS100_0720_20160729_155048_20160729_173038.EUM.nc	-2.309	-2.306	0.028	2809	5519	0	2710	0	0
SRL_OPN_2PTS100_0722_20160729_173037_20160729_191005.EUM.nc	-2.307	-2.308	0.017	3189	5654	0	2181	0	284
SRL_OPN_2PTS100_0724_20160729_191004_20160729_204916.EUM.nc	-2.306	-2.308	0.011	3482	5608	0	1829	0	297
SRL_OPN_2PTS100_0726_20160729_204916_20160729_222736.EUM.nc	-2.310	-2.308	0.022	2924	5399	0	2438	0	37
SRL_OPN_2PTS100_0727_20160729_222737_20160730_000530.EUM.nc	-2.305	-2.308	0.014	2782	5515	0	2341	0	392
SRL_OPN_2PTS100_0729_20160730_000530_20160730_014329.EUM.nc	-2.311	-2.313	0.019	3138	5538	0	2235	0	165
SRL_OPN_2PTS100_0731_20160730_014329_20160730_032220.EUM.nc	-2.307	-2.302	0.024	2766	5472	0	2588	0	118
SRL_OPN_2PTS100_0733_20160730_032219_20160730_050259.EUM.nc	-2.309	-2.309	0.024	2674	5588	0	2780	0	134
SRL_OPN_2PTS100_0735_20160730_050258_20160730_065304.EUM.nc	-2.320	-2.320	0.013	3404	6229	0	2431	0	394
SRL_OPN_2PTS100_0738_20160730_065304_20160730_083142.EUM.nc	-2.313	-2.313	0.015	4203	5643	0	1276	0	164
SRL_OPN_2PTS100_0740_20160730_083141_20160730_100934.EUM.nc	-2.305	-2.312	0.014	2400	5403	0	2671	0	332
SRL_OPN_2PTS100_0741_20160730_100933_20160730_114733.EUM.nc	-2.307	-2.307	0.014	2240	5516	0	3034	0	242
SRL_OPN_2PTS100_0743_20160730_114732_20160730_132622.EUM.nc	-2.309	-2.314	0.015	2712	5430	0	2493	0	225
SRL_OPN_2PTS100_0745_20160730_132621_20160730_151946.EUM.nc	-2.309	-2.309	0.018	3709	6417	0	2708	0	0
SRL_OPN_2PTS100_0748_20160730_151947_20160730_165926.EUM.nc	-2.310	-2.307	0.030	2843	5576	0	2720	0	13
SRL_OPN_2PTS100_0750_20160730_165926_20160730_183908.EUM.nc	-2.308	-2.307	0.018	3044	5542	0	2400	0	98
SRL_OPN_2PTS100_0752_20160730_183908_20160730_201828.EUM.nc	-2.304	-2.307	0.013	3173	5592	0	2179	0	240
SRL_OPN_2PTS100_0754_20160730_201827_20160730_215703.EUM.nc	-2.311	-2.308	0.021	3133	5468	0	2322	0	13
SRL_OPN_2PTS100_0756_20160730_215703_20160730_233503.EUM.nc	-2.308	-2.311	0.015	2380	5407	0	2688	0	339
SRL_OPN_2PTS100_0757_20160730_233503_20160731_011255.EUM.nc	-2.313	-2.315	0.013	2619	5516	0	2518	0	379
SRL_OPN_2PTS100_0759_20160731_011255_20160731_025122.EUM.nc	-2.307	-2.307	0.015	2666	5531	0	2649	0	216
SRL_OPN_2PTS100_0761_20160731_025121_20160731_043126.EUM.nc	-2.308	-2.308	0.025	2832	5501	0	2669	0	0
SRL_OPN_2PTS100_0763_20160731_043125_20160731_061324.EUM.nc	-2.316	-2.312	0.021	3595	5780	0	1994	0	191
SRL_OPN_2PTS100_0765_20160731_061323_20160731_080104.EUM.nc	-2.312	-2.310	0.016	4101	6114	0	1988	0	25
SRL_OPN_2PTS100_0768_20160731_080104_20160731_093906.EUM.nc	-2.311	-2.305	0.030	3002	5540	0	2538	0	0
SRL_OPN_2PTS100_0769_20160731_093905_20160731_111700.EUM.nc	-2.302	-2.305	0.017	2129	5447	0	3104	0	214
SRL_OPN_2PTS100_0771_20160731_111700_20160731_125529.EUM.nc	-2.308	-2.313	0.012	2299	5355	0	2719	0	337
SRL_OPN_2PTS100_0773_20160731_125528_20160731_144843.EUM.nc	-2.312	-2.314	0.010	3330	6363	0	2810	0	223
SRL_OPN_2PTS100_0776_20160731_144842_20160731_162822.EUM.nc	-2.313	-2.310	0.025	3369	5647	0	2238	0	40
SRL_OPN_2PTS100_0778_20160731_162821_20160731_180808.EUM.nc	-2.305	-2.301	0.019	3083	5650	0	2567	0	0
SRL_OPN_2PTS100_0780_20160731_180807_20160731_194736.EUM.nc	-2.306	-2.306	0.014	3127	5621	0	2296	0	198
SRL_OPN_2PTS100_0782_20160731_194735_20160731_212624.EUM.nc	-2.309	-2.310	0.016	3555	5471	0	1881	0	35
SRL_OPN_2PTS100_0784_20160731_212624_20160731_230437.EUM.nc	-2.310	-2.302	0.028	2437	5418	0	2980	0	1
SRL_OPN_2PTS100_0785_20160731_230437_20160801_004227.EUM.nc	-2.310	-2.313	0.012	2867	5528	0	2235	0	426

– Continued on next page

Table 7: Dry Troposphere Path Delay Statistics.

– Continued from previous page

File	Median	Mean	Std. Dev.	No. Obs.	Total Obs.	Default Lat/Lon	Flag (total)	Default (total)	3-Sigma Edited
SRL_OPN_2PTS100_0787_20160801_004226_20160801_022034.EUM.nc	-2.310	-2.308	0.013	2827	5538	0	2554	0	157
SRL_OPN_2PTS100_0789_20160801_022033_20160801_040006.EUM.nc	-2.306	-2.305	0.027	2747	5572	0	2825	0	0
SRL_OPN_2PTS100_0791_20160801_040006_20160801_054122.EUM.nc	-2.310	-2.306	0.022	3281	5575	0	2271	0	23
SRL_OPN_2PTS100_0793_20160801_054122_20160801_073023.EUM.nc	-2.313	-2.310	0.018	4158	6209	0	2046	0	5
SRL_OPN_2PTS100_0796_20160801_073022_20160801_090837.EUM.nc	-2.311	-2.310	0.017	3396	5575	0	2015	0	164
SRL_OPN_2PTS100_0797_20160801_090837_20160801_104632.EUM.nc	-2.304	-2.309	0.012	2372	5528	0	2890	0	266
SRL_OPN_2PTS100_0799_20160801_104631_20160801_122436.EUM.nc	-2.313	-2.314	0.012	2272	5496	0	2913	0	311
SRL_OPN_2PTS100_0801_20160801_122435_20160801_140357.EUM.nc	-2.312	-2.314	0.010	3002	5567	0	2367	0	198
SRL_OPN_2PTS100_0803_20160801_140357_20160801_155720.EUM.nc	-2.309	-2.309	0.024	3553	6397	0	2844	0	0
SRL_OPN_2PTS100_0806_20160801_155720_20160801_173706.EUM.nc	-2.303	-2.302	0.017	2728	5531	0	2623	0	180
SRL_OPN_2PTS100_0808_20160801_173706_20160801_191634.EUM.nc	-2.304	-2.302	0.022	3488	5634	0	2146	0	0
SRL_OPN_2PTS100_0810_20160801_191633_20160801_205542.EUM.nc	-2.302	-2.304	0.016	3680	5638	0	1866	0	92
SRL_OPN_2PTS100_0812_20160801_205541_20160801_223409.EUM.nc	-2.310	-2.307	0.021	2866	5398	0	2493	0	39
SRL_OPN_2PTS100_0813_20160801_223409_20160802_001152.EUM.nc	-2.309	-2.309	0.015	2940	5526	0	2351	0	235
SRL_OPN_2PTS100_0815_20160802_001153_20160802_014955.EUM.nc	-2.309	-2.310	0.014	2935	5521	0	2224	0	362
SRL_OPN_2PTS100_0817_20160802_014954_20160802_032850.EUM.nc	-2.308	-2.303	0.032	2993	5485	0	2492	0	0
SRL_OPN_2PTS100_0819_20160802_032849_20160802_050936.EUM.nc	-2.302	-2.301	0.026	2825	5585	0	2760	0	0
SRL_OPN_2PTS100_0821_20160802_050935_20160802_065931.EUM.nc	-2.311	-2.313	0.016	3749	6215	0	2403	0	63
SRL_OPN_2PTS100_0824_20160802_065930_20160802_083806.EUM.nc	-2.311	-2.313	0.012	3942	5631	0	1316	0	373
SRL_OPN_2PTS100_0826_20160802_083805_20160802_101556.EUM.nc	-2.301	-2.309	0.016	2421	5449	0	2789	0	239
SRL_OPN_2PTS100_0827_20160802_101555_20160802_115357.EUM.nc	-2.308	-2.307	0.013	2248	5510	0	2968	0	294
SRL_OPN_2PTS100_0829_20160802_115356_20160802_133252.EUM.nc	-2.310	-2.306	0.018	2844	5435	0	2496	0	95
SRL_OPN_2PTS100_0831_20160802_133252_20160802_152616.EUM.nc	-2.311	-2.310	0.026	3777	6384	0	2607	0	0
SRL_OPN_2PTS100_0834_20160802_152616_20160802_170605.EUM.nc	-2.306	-2.306	0.016	2612	5593	0	2738	0	243
SRL_OPN_2PTS100_0836_20160802_170605_20160802_184537.EUM.nc	-2.307	-2.304	0.026	3259	5552	0	2293	0	0
SRL_OPN_2PTS100_0838_20160802_184536_20160802_202456.EUM.nc	-2.300	-2.302	0.016	3288	5593	0	2147	0	158
SRL_OPN_2PTS100_0840_20160802_202455_20160802_220327.EUM.nc	-2.313	-2.314	0.019	3121	5499	0	2334	0	44
SRL_OPN_2PTS100_0842_20160802_220327_20160802_234127.EUM.nc	-2.307	-2.300	0.024	2976	5504	0	2528	0	0
SRL_OPN_2PTS100_0843_20160802_234126_20160803_011920.EUM.nc	-2.308	-2.309	0.013	2682	5506	0	2411	0	413
SRL_OPN_2PTS100_0845_20160803_011919_20160803_025751.EUM.nc	-2.310	-2.303	0.032	2886	5552	0	2666	0	0
SRL_OPN_2PTS100_0847_20160803_025751_20160803_043802.EUM.nc	-2.308	-2.308	0.019	2612	5526	0	2736	0	178
SRL_OPN_2PTS100_0849_20160803_043801_20160803_062010.EUM.nc	-2.312	-2.312	0.020	3871	5815	0	1944	0	0
SRL_OPN_2PTS100_0851_20160803_062009_20160803_080730.EUM.nc	-2.313	-2.315	0.012	3999	6106	0	1872	0	235
SRL_OPN_2PTS100_0854_20160803_080729_20160803_094530.EUM.nc	-2.313	-2.312	0.018	2873	5529	0	2580	0	76
SRL_OPN_2PTS100_0855_20160803_094529_20160803_112323.EUM.nc	-2.303	-2.295	0.023	2217	5390	0	3173	0	0
SRL_OPN_2PTS100_0857_20160803_112322_20160803_130156.EUM.nc	-2.309	-2.299	0.028	2676	5350	0	2672	0	2
SRL_OPN_2PTS100_0859_20160803_130156_20160803_145513.EUM.nc	-2.314	-2.312	0.026	3618	6416	0	2798	0	0
SRL_OPN_2PTS100_0862_20160803_145513_20160803_163453.EUM.nc	-2.310	-2.307	0.021	3056	5605	0	2324	0	225
SRL_OPN_2PTS100_0864_20160803_163452_20160803_181438.EUM.nc	-2.305	-2.302	0.028	2949	5607	0	2549	0	109

– Continued on next page

Table 7: Dry Troposphere Path Delay Statistics.

– Continued from previous page

File	Median	Mean	Std. Dev.	No. Obs.	Total Obs.	Default Lat/Lon	Flag (total)	Default (total)	3-Sigma Edited
SRL_OPN_2PTS100_0866_20160803_181438_20160803_195405.EUM.nc	-2.301	-2.302	0.016	3134	5617	0	2346	0	137
SRL_OPN_2PTS100_0868_20160803_195404_20160803_213250.EUM.nc	-2.312	-2.311	0.019	3554	5476	0	1843	0	79
SRL_OPN_2PTS100_0870_20160803_213250_20160803_231059.EUM.nc	-2.306	-2.299	0.023	2448	5384	0	2936	0	0
SRL_OPN_2PTS100_0871_20160803_231100_20160804_004849.EUM.nc	-2.310	-2.303	0.024	3088	5525	0	2308	0	129
SRL_OPN_2PTS100_0873_20160804_004848_20160804_022701.EUM.nc	-2.307	-2.300	0.032	3002	5523	0	2521	0	0
SRL_OPN_2PTS100_0875_20160804_022700_20160804_040639.EUM.nc	-2.308	-2.308	0.012	2369	5595	0	2910	0	316
SRL_OPN_2PTS100_0877_20160804_040638_20160804_054805.EUM.nc	-2.310	-2.308	0.026	3532	5628	0	2096	0	0
SRL_OPN_2PTS100_0879_20160804_054804_20160804_073650.EUM.nc	-2.311	-2.312	0.013	3916	6195	0	2068	0	211
SRL_OPN_2PTS100_0882_20160804_073649_20160804_091501.EUM.nc	-2.313	-2.314	0.015	3283	5541	0	2173	0	85
SRL_OPN_2PTS100_0883_20160804_091500_20160804_105254.EUM.nc	-2.299	-2.296	0.018	2460	5535	0	3075	0	0
SRL_OPN_2PTS100_0885_20160804_105253_20160804_123109.EUM.nc	-2.307	-2.301	0.023	2494	5456	0	2955	0	7
SRL_OPN_2PTS100_0887_20160804_123108_20160804_141027.EUM.nc	-2.317	-2.321	0.014	2793	5581	0	2378	0	410
SRL_OPN_2PTS100_0889_20160804_141027_20160804_160350.EUM.nc	-2.309	-2.301	0.030	3595	6399	0	2804	0	0
SRL_OPN_2PTS100_0892_20160804_160350_20160804_174337.EUM.nc	-2.304	-2.293	0.035	3001	5534	0	2517	0	16
SRL_OPN_2PTS100_0894_20160804_174337_20160804_192303.EUM.nc	-2.302	-2.301	0.017	3436	5639	0	2166	0	37
SRL_OPN_2PTS100_0896_20160804_192302_20160804_210208.EUM.nc	-2.310	-2.310	0.022	3722	5608	0	1867	0	19
SRL_OPN_2PTS100_0898_20160804_210208_20160804_224032.EUM.nc	-2.302	-2.301	0.018	2779	5365	0	2496	0	90
SRL_OPN_2PTS100_0899_20160804_224033_20160805_001814.EUM.nc	-2.307	-2.296	0.034	3133	5484	0	2351	0	0
SRL_OPN_2PTS100_0901_20160805_001814_20160805_015619.EUM.nc	-2.306	-2.302	0.029	3237	5539	0	2296	0	6
SRL_OPN_2PTS100_0903_20160805_015618_20160805_033528.EUM.nc	-2.308	-2.306	0.012	2597	5465	0	2497	0	371
SRL_OPN_2PTS100_0905_20160805_033527_20160805_051614.EUM.nc	-2.307	-2.305	0.026	2844	5584	0	2740	0	0
SRL_OPN_2PTS100_0907_20160805_051613_20160805_070557.EUM.nc	-2.313	-2.314	0.015	3704	6251	0	2389	0	158
SRL_OPN_2PTS100_0910_20160805_070556_20160805_084429.EUM.nc	-2.315	-2.315	0.014	4020	5602	0	1514	0	68
SRL_OPN_2PTS100_0911_20160805_084428_20160805_102227.EUM.nc	-2.300	-2.299	0.018	2536	5449	0	2828	0	85
SRL_OPN_2PTS100_0913_20160805_102227_20160805_120021.EUM.nc	-2.308	-2.304	0.020	2579	5492	0	2913	0	0
SRL_OPN_2PTS100_0915_20160805_120022_20160805_133921.EUM.nc	-2.310	-2.315	0.019	2727	5501	0	2475	0	299
SRL_OPN_2PTS100_0917_20160805_133920_20160805_153247.EUM.nc	-2.309	-2.302	0.030	3775	6390	0	2615	0	0
SRL_OPN_2PTS100_0920_20160805_153246_20160805_171235.EUM.nc	-2.305	-2.291	0.039	2876	5590	0	2714	0	0
SRL_OPN_2PTS100_0922_20160805_171234_20160805_185206.EUM.nc	-2.304	-2.303	0.022	3294	5552	0	2243	0	15
SRL_OPN_2PTS100_0924_20160805_185207_20160805_203123.EUM.nc	-2.313	-2.310	0.021	3547	5590	0	2040	0	3
SRL_OPN_2PTS100_0926_20160805_203123_20160805_220951.EUM.nc	-2.306	-2.303	0.019	3042	5508	0	2417	0	49
SRL_OPN_2PTS100_0928_20160805_220952_20160805_234749.EUM.nc	-2.309	-2.302	0.025	2813	5508	0	2473	0	222
SRL_OPN_2PTS100_0929_20160805_234748_20160806_012543.EUM.nc	-2.308	-2.303	0.030	3012	5511	0	2482	0	17
SRL_OPN_2PTS100_0931_20160806_012543_20160806_030420.EUM.nc	-2.308	-2.310	0.013	2528	5549	0	2624	0	397
SRL_OPN_2PTS100_0933_20160806_030419_20160806_044437.EUM.nc	-2.307	-2.300	0.027	2857	5499	0	2642	0	0
SRL_OPN_2PTS100_0935_20160806_044436_20160806_062655.EUM.nc	-2.310	-2.314	0.018	3781	5803	0	1879	0	143
SRL_OPN_2PTS100_0937_20160806_062654_20160806_081355.EUM.nc	-2.317	-2.315	0.016	4178	6088	0	1809	0	101
SRL_OPN_2PTS100_0940_20160806_081355_20160806_095152.EUM.nc	-2.303	-2.301	0.015	2792	5532	0	2631	0	109
SRL_OPN_2PTS100_0941_20160806_095151_20160806_112947.EUM.nc	-2.298	-2.296	0.018	2297	5354	0	3057	0	0

– Continued on next page

Table 7: Dry Troposphere Path Delay Statistics.

– Continued from previous page

File	Median	Mean	Std. Dev.	No. Obs.	Total Obs.	Default Lat/Lon	Flag (total)	Default (total)	3-Sigma Edited
SRL_OPN_2PTS100_0943_20160806_112947_20160806_130824.EUM.nc	-2.313	-2.312	0.024	2629	5381	0	2564	0	188
SRL_OPN_2PTS100_0945_20160806_130824_20160806_150143.EUM.nc	-2.311	-2.302	0.034	3652	6414	0	2762	0	0
SRL_OPN_2PTS100_0948_20160806_150143_20160806_164131.EUM.nc	-2.307	-2.298	0.036	3077	5637	0	2560	0	0
SRL_OPN_2PTS100_0950_20160806_164131_20160806_182107.EUM.nc	-2.304	-2.305	0.020	3132	5626	0	2424	0	70
SRL_OPN_2PTS100_0952_20160806_182106_20160806_200032.EUM.nc	-2.305	-2.306	0.022	3178	5599	0	2421	0	0
SRL_OPN_2PTS100_0954_20160806_200031_20160806_213914.EUM.nc	-2.305	-2.305	0.021	3432	5466	0	1985	0	49
SRL_OPN_2PTS100_0956_20160806_213914_20160806_231722.EUM.nc	-2.306	-2.299	0.024	2436	5341	0	2763	0	142
SRL_OPN_2PTS100_0957_20160806_231721_20160807_005512.EUM.nc	-2.311	-2.306	0.027	3037	5559	0	2521	0	1
SRL_OPN_2PTS100_0959_20160807_005512_20160807_023327.EUM.nc	-2.308	-2.295	0.035	3027	5533	0	2506	0	0
SRL_OPN_2PTS100_0961_20160807_023326_20160807_041312.EUM.nc	-2.310	-2.311	0.019	2469	5499	0	2775	0	255
SRL_OPN_2PTS100_0963_20160807_041311_20160807_055446.EUM.nc	-2.311	-2.309	0.025	3562	5733	0	2057	0	114
SRL_OPN_2PTS100_0965_20160807_055447_20160807_074315.EUM.nc	-2.319	-2.319	0.013	3831	6159	0	2066	0	262
SRL_OPN_2PTS100_0968_20160807_074315_20160807_092124.EUM.nc	-2.306	-2.307	0.011	3240	5531	0	2289	0	2
SRL_OPN_2PTS100_0969_20160807_092123_20160807_105916.EUM.nc	-2.295	-2.294	0.018	2318	5480	0	3162	0	0
SRL_OPN_2PTS100_0971_20160807_105915_20160807_123735.EUM.nc	-2.313	-2.315	0.022	2336	5407	0	2870	0	201
SRL_OPN_2PTS100_0973_20160807_123735_20160807_141658.EUM.nc	-2.312	-2.302	0.030	3273	5583	0	2286	0	24
SRL_OPN_2PTS100_0975_20160807_141658_20160807_161020.EUM.nc	-2.311	-2.304	0.031	3640	6375	0	2648	0	87
SRL_OPN_2PTS100_0978_20160807_161019_20160807_175006.EUM.nc	-2.305	-2.306	0.018	2708	5623	0	2685	0	230
SRL_OPN_2PTS100_0980_20160807_175007_20160807_192939.EUM.nc	-2.306	-2.306	0.017	3248	5638	0	2304	0	86
SRL_OPN_2PTS100_0982_20160807_192938_20160807_210834.EUM.nc	-2.313	-2.308	0.022	3545	5592	0	2028	0	19
SRL_OPN_2PTS100_0984_20160807_210834_20160807_224654.EUM.nc	-2.307	-2.301	0.026	2641	5371	0	2632	0	98
SRL_OPN_2PTS100_0985_20160807_224655_20160808_002443.EUM.nc	-2.311	-2.306	0.029	3121	5409	0	2288	0	0
SRL_OPN_2PTS100_0987_20160808_002443_20160808_020243.EUM.nc	-2.308	-2.307	0.019	2903	5514	0	2276	0	335
SRL_OPN_2PTS100_0989_20160808_020242_20160808_034158.EUM.nc	-2.310	-2.311	0.020	2766	5521	0	2599	0	156
SRL_OPN_2PTS100_0991_20160808_034158_20160808_052251.EUM.nc	-2.309	-2.301	0.034	2771	5565	0	2794	0	0
SRL_OPN_2PTS100_0993_20160808_052251_20160808_071230.EUM.nc	-2.315	-2.316	0.017	3746	6215	0	2356	0	113
SRL_OPN_2PTS100_0996_20160808_071229_20160808_085051.EUM.nc	-2.314	-2.310	0.014	4003	5600	0	1597	0	0
SRL_OPN_2PTS100_0997_20160808_085051_20160808_102849.EUM.nc	-2.298	-2.292	0.028	2586	5433	0	2847	0	0
SRL_OPN_2PTS100_0999_20160808_102848_20160808_120653.EUM.nc	-2.311	-2.315	0.018	2456	5506	0	2913	0	137
SRL_OPN_2PTS100_1001_20160808_120652_20160808_134551.EUM.nc	-2.309	-2.311	0.015	2620	5514	0	2503	0	391
SRL_OPN_2PTS101_0001_20160808_134550_20160808_153915.EUM.nc	-2.312	-2.316	0.020	3393	6405	0	2611	0	401
SRL_OPN_2PTS101_0004_20160808_153915_20160808_171904.EUM.nc	-2.307	-2.301	0.026	2719	5641	0	2747	0	175
SRL_OPN_2PTS101_0006_20160808_171904_20160808_185834.EUM.nc	-2.313	-2.311	0.014	3080	5542	0	2282	0	180
SRL_OPN_2PTS101_0008_20160808_185833_20160808_203748.EUM.nc	-2.313	-2.309	0.021	3703	5628	0	1910	0	15
SRL_OPN_2PTS101_0010_20160808_203748_20160808_221622.EUM.nc	-2.310	-2.301	0.034	3106	5522	0	2406	0	10
SRL_OPN_2PTS101_0012_20160808_221621_20160808_235410.EUM.nc	-2.310	-2.299	0.034	3091	5505	0	2402	0	12
SRL_OPN_2PTS101_0013_20160808_235410_20160809_013207.EUM.nc	-2.308	-2.306	0.018	2890	5535	0	2318	0	327
SRL_OPN_2PTS101_0015_20160809_013206_20160809_031056.EUM.nc	-2.311	-2.311	0.027	2724	5557	0	2639	0	194
SRL_OPN_2PTS101_0017_20160809_031056_20160809_045113.EUM.nc	-2.310	-2.302	0.033	2815	5532	0	2643	0	74

– Continued on next page

Table 7: Dry Troposphere Path Delay Statistics.

– Continued from previous page

File	Median	Mean	Std. Dev.	No. Obs.	Total Obs.	Default Lat/Lon	Flag (total)	Default (total)	3-Sigma Edited
SRL_OPN_2PTS101_0019_20160809_045113_20160809_063349.EUM.nc	-2.320	-2.319	0.016	3842	5841	0	1939	0	60
SRL_OPN_2PTS101_0021_20160809_063349_20160809_082019.EUM.nc	-2.316	-2.316	0.012	4054	6077	0	1796	0	227
SRL_OPN_2PTS101_0024_20160809_082018_20160809_095822.EUM.nc	-2.304	-2.296	0.035	2813	5441	0	2628	0	0
SRL_OPN_2PTS101_0025_20160809_095821_20160809_113610.EUM.nc	-2.306	-2.301	0.023	2347	5438	0	2989	0	102
SRL_OPN_2PTS101_0027_20160809_113609_20160809_131452.EUM.nc	-2.308	-2.305	0.021	2868	5497	0	2596	0	33
SRL_OPN_2PTS101_0029_20160809_131451_20160809_150813.EUM.nc	-2.312	-2.308	0.032	3621	6431	0	2735	0	75
SRL_OPN_2PTS101_0032_20160809_150812_20160809_164801.EUM.nc	-2.311	-2.308	0.025	2725	5571	0	2556	0	290
SRL_OPN_2PTS101_0034_20160809_164800_20160809_182735.EUM.nc	-2.312	-2.311	0.017	2946	5537	0	2376	0	215
SRL_OPN_2PTS101_0036_20160809_182735_20160809_200658.EUM.nc	-2.315	-2.311	0.020	3159	5574	0	2390	0	25
SRL_OPN_2PTS101_0038_20160809_200658_20160809_214539.EUM.nc	-2.308	-2.300	0.036	3481	5552	0	2056	0	15
SRL_OPN_2PTS101_0040_20160809_214538_20160809_232343.EUM.nc	-2.308	-2.299	0.031	2640	5359	0	2706	0	13
SRL_OPN_2PTS101_0041_20160809_232342_20160810_010134.EUM.nc	-2.310	-2.300	0.029	2858	5525	0	2624	0	43
SRL_OPN_2PTS101_0043_20160810_010134_20160810_023953.EUM.nc	-2.308	-2.300	0.037	2861	5551	0	2584	0	106
SRL_OPN_2PTS101_0045_20160810_023953_20160810_041944.EUM.nc	-2.311	-2.301	0.033	2743	5511	0	2768	0	0
SRL_OPN_2PTS101_0047_20160810_041944_20160810_060136.EUM.nc	-2.319	-2.319	0.017	3598	5756	0	2012	0	146
SRL_OPN_2PTS101_0049_20160810_060135_20160810_074939.EUM.nc	-2.312	-2.315	0.013	3941	6126	0	1989	0	196
SRL_OPN_2PTS101_0052_20160810_074939_20160810_092745.EUM.nc	-2.311	-2.301	0.030	3107	5536	0	2429	0	0
SRL_OPN_2PTS101_0053_20160810_092745_20160810_110539.EUM.nc	-2.300	-2.302	0.017	2115	5479	0	3113	0	251
SRL_OPN_2PTS101_0055_20160810_110538_20160810_124400.EUM.nc	-2.309	-2.310	0.016	2319	5380	0	2899	0	162
SRL_OPN_2PTS101_0057_20160810_124359_20160810_142330.EUM.nc	-2.312	-2.303	0.033	3349	5589	0	2227	0	13
SRL_OPN_2PTS101_0059_20160810_142329_20160810_161657.EUM.nc	-2.313	-2.311	0.023	3360	6409	0	2689	0	360
SRL_OPN_2PTS101_0062_20160810_161656_20160810_175635.EUM.nc	-2.310	-2.306	0.018	2845	5606	0	2658	0	103
SRL_OPN_2PTS101_0064_20160810_175634_20160810_193606.EUM.nc	-2.313	-2.309	0.018	3311	5626	0	2288	0	27
SRL_OPN_2PTS101_0066_20160810_193606_20160810_211458.EUM.nc	-2.310	-2.306	0.024	3480	5562	0	1955	0	127
SRL_OPN_2PTS101_0068_20160810_211458_20160810_225316.EUM.nc	-2.300	-2.298	0.027	2566	5394	0	2792	0	36
SRL_OPN_2PTS101_0069_20160810_225316_20160811_003106.EUM.nc	-2.311	-2.312	0.019	2886	5518	0	2270	0	362
SRL_OPN_2PTS101_0071_20160811_003105_20160811_020908.EUM.nc	-2.307	-2.290	0.044	3116	5523	0	2403	0	4
SRL_OPN_2PTS101_0073_20160811_020907_20160811_034830.EUM.nc	-2.310	-2.300	0.030	2829	5544	0	2715	0	0
SRL_OPN_2PTS101_0075_20160811_034830_20160811_052939.EUM.nc	-2.316	-2.317	0.018	2552	5596	0	2871	0	173
SRL_OPN_2PTS101_0077_20160811_052938_20160811_071856.EUM.nc	-2.312	-2.313	0.016	3708	6214	0	2198	0	308
SRL_OPN_2PTS101_0080_20160811_071857_20160811_085715.EUM.nc	-2.312	-2.303	0.027	3881	5583	0	1702	0	0
SRL_OPN_2PTS101_0081_20160811_085714_20160811_103510.EUM.nc	-2.302	-2.308	0.015	2223	5415	0	2938	0	254
SRL_OPN_2PTS101_0083_20160811_103510_20160811_121318.EUM.nc	-2.313	-2.315	0.016	2346	5502	0	2919	0	237
SRL_OPN_2PTS101_0085_20160811_121318_20160811_135221.EUM.nc	-2.311	-2.302	0.028	3099	5529	0	2430	0	0
SRL_OPN_2PTS101_0087_20160811_135221_20160811_154545.EUM.nc	-2.312	-2.301	0.034	3891	6391	0	2500	0	0
SRL_OPN_2PTS101_0090_20160811_154544_20160811_172532.EUM.nc	-2.309	-2.304	0.021	2743	4649	0	1805	0	101
SRL_OPN_2PTS101_0092_20160811_172531_20160811_190509.EUM.nc	-2.312	-2.313	0.014	3082	5556	0	2184	0	290
SRL_OPN_2PTS101_0094_20160811_190508_20160811_204412.EUM.nc	-2.308	-2.309	0.016	3653	5612	0	1749	0	210
SRL_OPN_2PTS101_0096_20160811_204412_20160811_222245.EUM.nc	-2.303	-2.295	0.030	3024	5542	0	2518	0	0

– Continued on next page

Table 7: Dry Troposphere Path Delay Statistics.

– Continued from previous page

File	Median	Mean	Std. Dev.	No. Obs.	Total Obs.	Default Lat/Lon	Flag (total)	Default (total)	3-Sigma Edited
SRL_OPN_2PTS101_0098_20160811_222245_20160812_000039.EUM.nc	-2.311	-2.312	0.018	2859	5514	0	2324	0	331
SRL_OPN_2PTS101_0099_20160812_000038_20160812_013830.EUM.nc	-2.309	-2.294	0.037	3247	5532	0	2276	0	9
SRL_OPN_2PTS101_0101_20160812_013829_20160812_031724.EUM.nc	-2.309	-2.296	0.030	2854	5539	0	2685	0	0
SRL_OPN_2PTS101_0103_20160812_031723_20160812_045747.EUM.nc	-2.312	-2.314	0.017	2791	5584	0	2734	0	59
SRL_OPN_2PTS101_0105_20160812_045747_20160812_064033.EUM.nc	-2.315	-2.312	0.018	3653	5857	0	1935	0	269
SRL_OPN_2PTS101_0107_20160812_064032_20160812_082641.EUM.nc	-2.312	-2.311	0.016	3992	6050	0	1663	0	395
SRL_OPN_2PTS101_0110_20160812_082640_20160812_100443.EUM.nc	-2.304	-2.308	0.013	2508	5433	0	2626	0	299
SRL_OPN_2PTS101_0111_20160812_100442_20160812_114241.EUM.nc	-2.307	-2.306	0.020	2303	5461	0	2989	0	169
SRL_OPN_2PTS101_0113_20160812_114240_20160812_132119.EUM.nc	-2.309	-2.300	0.030	2973	5423	0	2450	0	0
SRL_OPN_2PTS101_0115_20160812_132118_20160812_151442.EUM.nc	-2.311	-2.304	0.027	3787	6427	0	2640	0	0
SRL_OPN_2PTS101_0118_20160812_151441_20160812_165429.EUM.nc	-2.307	-2.301	0.025	3029	5560	0	2531	0	0
SRL_OPN_2PTS101_0120_20160812_165429_20160812_183411.EUM.nc	-2.313	-2.313	0.015	2964	5546	0	2311	0	271
SRL_OPN_2PTS101_0122_20160812_183411_20160812_201325.EUM.nc	-2.307	-2.308	0.016	3201	5580	0	2242	0	137
SRL_OPN_2PTS101_0124_20160812_201324_20160812_215210.EUM.nc	-2.302	-2.297	0.032	3362	5521	0	2124	0	35
SRL_OPN_2PTS101_0126_20160812_215209_20160812_233012.EUM.nc	-2.309	-2.299	0.033	2534	5337	0	2781	0	22
SRL_OPN_2PTS101_0127_20160812_233011_20160813_010755.EUM.nc	-2.308	-2.297	0.031	2789	5505	0	2665	0	51
SRL_OPN_2PTS101_0129_20160813_010754_20160813_024627.EUM.nc	-2.308	-2.301	0.027	2849	5563	0	2647	0	67
SRL_OPN_2PTS101_0131_20160813_024627_20160813_042616.EUM.nc	-2.313	-2.312	0.017	2696	5518	0	2697	0	125
SRL_OPN_2PTS101_0133_20160813_042616_20160813_060817.EUM.nc	-2.313	-2.308	0.023	3711	5790	0	2026	0	53
SRL_OPN_2PTS101_0135_20160813_060816_20160813_075603.EUM.nc	-2.315	-2.313	0.016	3898	6136	0	1980	0	258
SRL_OPN_2PTS101_0138_20160813_075602_20160813_093415.EUM.nc	-2.304	-2.297	0.033	3078	5548	0	2470	0	0
SRL_OPN_2PTS101_0139_20160813_093414_20160813_111159.EUM.nc	-2.293	-2.291	0.027	2308	5489	0	3181	0	0
SRL_OPN_2PTS101_0141_20160813_111159_20160813_125025.EUM.nc	-2.308	-2.311	0.014	2356	5358	0	2780	0	222
SRL_OPN_2PTS101_0143_20160813_125024_20160813_144337.EUM.nc	-2.310	-2.308	0.021	3612	6352	0	2718	0	22
SRL_OPN_2PTS101_0146_20160813_144337_20160813_162325.EUM.nc	-2.311	-2.305	0.023	3462	5644	0	2182	0	0
SRL_OPN_2PTS101_0148_20160813_162325_20160813_180302.EUM.nc	-2.312	-2.312	0.019	2916	5639	0	2619	0	104
SRL_OPN_2PTS101_0150_20160813_180303_20160813_194232.EUM.nc	-2.307	-2.308	0.015	3133	5624	0	2291	0	200
SRL_OPN_2PTS101_0152_20160813_194232_20160813_212130.EUM.nc	-2.311	-2.301	0.029	3477	5497	0	2020	0	0
SRL_OPN_2PTS101_0154_20160813_212129_20160813_225937.EUM.nc	-2.300	-2.290	0.033	2508	5414	0	2906	0	0
SRL_OPN_2PTS101_0155_20160813_225937_20160814_003726.EUM.nc	-2.307	-2.299	0.028	3348	5497	0	2149	0	0
SRL_OPN_2PTS101_0157_20160814_003726_20160814_021540.EUM.nc	-2.307	-2.302	0.025	3051	5538	0	2485	0	2
SRL_OPN_2PTS101_0159_20160814_021539_20160814_035459.EUM.nc	-2.311	-2.312	0.013	2645	5548	0	2843	0	60
SRL_OPN_2PTS101_0161_20160814_035458_20160814_053617.EUM.nc	-2.310	-2.306	0.025	2916	5584	0	2668	0	0
SRL_OPN_2PTS101_0163_20160814_053617_20160814_072521.EUM.nc	-2.312	-2.309	0.021	4043	6220	0	2080	0	97
SRL_OPN_2PTS101_0166_20160814_072520_20160814_090345.EUM.nc	-2.309	-2.311	0.012	3269	5594	0	1821	0	504
SRL_OPN_2PTS101_0167_20160814_090344_20160814_104131.EUM.nc	-2.297	-2.290	0.029	2680	5517	0	2837	0	0
SRL_OPN_2PTS101_0169_20160814_104130_20160814_121942.EUM.nc	-2.306	-2.302	0.022	2631	5499	0	2868	0	0
SRL_OPN_2PTS101_0171_20160814_121942_20160814_135858.EUM.nc	-2.310	-2.311	0.015	3299	5583	0	2284	0	0
SRL_OPN_2PTS101_0173_20160814_135858_20160814_155222.EUM.nc	-2.310	-2.303	0.024	3652	6408	0	2756	0	0

– Continued on next page

Table 7: Dry Troposphere Path Delay Statistics.

– Continued from previous page

File	Median	Mean	Std. Dev.	No. Obs.	Total Obs.	Default Lat/Lon	Flag (total)	Default (total)	3-Sigma Edited
SRL_OPN_2PTS101_0176_20160814_155223_20160814_173201.EUM.nc	-2.311	-2.313	0.016	2696	5498	0	2642	0	160
SRL_OPN_2PTS101_0178_20160814_173200_20160814_191137.EUM.nc	-2.311	-2.312	0.012	3305	5640	0	2129	0	206
SRL_OPN_2PTS101_0180_20160814_191137_20160814_205039.EUM.nc	-2.307	-2.300	0.029	3771	5602	0	1814	0	17
SRL_OPN_2PTS101_0182_20160814_205038_20160814_222908.EUM.nc	-2.299	-2.295	0.024	2929	5410	0	2465	0	16
SRL_OPN_2PTS101_0183_20160814_222907_20160815_000701.EUM.nc	-2.311	-2.309	0.017	2925	5521	0	2324	0	272
SRL_OPN_2PTS101_0185_20160815_000700_20160815_014453.EUM.nc	-2.307	-2.302	0.022	3314	5548	0	2227	0	7
SRL_OPN_2PTS101_0187_20160815_014453_20160815_032353.EUM.nc	-2.309	-2.313	0.016	2912	5510	0	2598	0	0
SRL_OPN_2PTS101_0189_20160815_032353_20160815_050434.EUM.nc	-2.315	-2.317	0.014	2629	5583	0	2801	0	153
SRL_OPN_2PTS101_0191_20160815_050433_20160815_065436.EUM.nc	-2.312	-2.308	0.021	3669	6255	0	2468	0	118
SRL_OPN_2PTS101_0194_20160815_065435_20160815_083305.EUM.nc	-2.312	-2.311	0.019	4107	5629	0	1210	0	312
SRL_OPN_2PTS101_0196_20160815_083306_20160815_101106.EUM.nc	-2.297	-2.293	0.026	2656	5426	0	2710	0	60
SRL_OPN_2PTS101_0197_20160815_101106_20160815_114905.EUM.nc	-2.306	-2.298	0.021	2481	5508	0	3022	0	5
SRL_OPN_2PTS101_0199_20160815_114904_20160815_132747.EUM.nc	-2.310	-2.309	0.017	2925	5465	0	2507	0	33
SRL_OPN_2PTS101_0201_20160815_132746_20160815_152111.EUM.nc	-2.310	-2.308	0.024	3686	6390	0	2512	0	192
SRL_OPN_2PTS101_0204_20160815_152111_20160815_170100.EUM.nc	-2.308	-2.308	0.017	2935	5579	0	2577	0	67
SRL_OPN_2PTS101_0206_20160815_170059_20160815_184040.EUM.nc	-2.315	-2.315	0.014	3124	5532	0	2322	0	86
SRL_OPN_2PTS101_0208_20160815_184039_20160815_201952.EUM.nc	-2.309	-2.309	0.022	3290	5580	0	2089	0	201
SRL_OPN_2PTS101_0210_20160815_201951_20160815_215834.EUM.nc	-2.300	-2.294	0.024	3142	5475	0	2322	0	11
SRL_OPN_2PTS101_0212_20160815_215833_20160815_233636.EUM.nc	-2.309	-2.301	0.023	2771	5457	0	2686	0	0
SRL_OPN_2PTS101_0213_20160815_233636_20160816_011419.EUM.nc	-2.308	-2.307	0.018	3010	5486	0	2425	0	51
SRL_OPN_2PTS101_0215_20160816_011418_20160816_025254.EUM.nc	-2.310	-2.309	0.024	2887	5545	0	2658	0	0
SRL_OPN_2PTS101_0217_20160816_025255_20160816_043300.EUM.nc	-2.315	-2.319	0.015	2669	5503	0	2667	0	167
SRL_OPN_2PTS101_0219_20160816_043259_20160816_061501.EUM.nc	-2.314	-2.313	0.015	3588	5786	0	1962	0	236
SRL_OPN_2PTS101_0221_20160816_061500_20160816_080227.EUM.nc	-2.312	-2.311	0.017	4030	6114	0	1907	0	177
SRL_OPN_2PTS101_0224_20160816_080228_20160816_094036.EUM.nc	-2.306	-2.301	0.023	2947	5535	0	2532	0	56
SRL_OPN_2PTS101_0225_20160816_094036_20160816_111831.EUM.nc	-2.298	-2.293	0.019	2369	5411	0	3042	0	0
SRL_OPN_2PTS101_0227_20160816_111831_20160816_125652.EUM.nc	-2.309	-2.308	0.020	2534	5351	0	2705	0	112
SRL_OPN_2PTS101_0229_20160816_125652_20160816_145007.EUM.nc	-2.310	-2.312	0.019	3643	6398	0	2520	0	235
SRL_OPN_2PTS101_0232_20160816_145006_20160816_162955.EUM.nc	-2.311	-2.311	0.021	3336	5645	0	2223	0	86
SRL_OPN_2PTS101_0234_20160816_162954_20160816_180941.EUM.nc	-2.316	-2.315	0.015	3026	5641	0	2554	0	61
SRL_OPN_2PTS101_0236_20160816_180940_20160816_194900.EUM.nc	-2.307	-2.308	0.018	3163	5618	0	2276	0	179
SRL_OPN_2PTS101_0238_20160816_194859_20160816_212756.EUM.nc	-2.305	-2.305	0.012	3261	5506	0	1966	0	279
SRL_OPN_2PTS101_0240_20160816_212755_20160816_230608.EUM.nc	-2.307	-2.296	0.025	2347	5411	0	3057	0	7
SRL_OPN_2PTS101_0241_20160816_230608_20160817_004349.EUM.nc	-2.311	-2.310	0.018	3209	5511	0	2252	0	50
SRL_OPN_2PTS101_0243_20160817_004348_20160817_022206.EUM.nc	-2.309	-2.306	0.020	2905	5548	0	2527	0	116
SRL_OPN_2PTS101_0245_20160817_022205_20160817_040130.EUM.nc	-2.308	-2.314	0.017	2571	5553	0	2819	0	163
SRL_OPN_2PTS101_0247_20160817_040130_20160817_054257.EUM.nc	-2.315	-2.316	0.015	3047	5592	0	2291	0	254
SRL_OPN_2PTS101_0249_20160817_054256_20160817_073147.EUM.nc	-2.315	-2.313	0.016	4089	6201	0	2057	0	55
SRL_OPN_2PTS101_0252_20160817_073146_20160817_091008.EUM.nc	-2.311	-2.305	0.020	3445	5576	0	2039	0	92

– Continued on next page

Table 7: Dry Troposphere Path Delay Statistics.

– Continued from previous page

File	Median	Mean	Std. Dev.	No. Obs.	Total Obs.	Default Lat/Lon	Flag (total)	Default (total)	3-Sigma Edited
SRL_OPN_2PTS101_0253_20160817_091007_20160817_104754.EUM.nc	-2.288	-2.293	0.018	2610	5532	0	2922	0	0
SRL_OPN_2PTS101_0255_20160817_104754_20160817_122607.EUM.nc	-2.310	-2.309	0.023	2522	5483	0	2867	0	94
SRL_OPN_2PTS101_0257_20160817_122606_20160817_140529.EUM.nc	-2.309	-2.314	0.012	2899	5586	0	2387	0	300
SRL_OPN_2PTS101_0259_20160817_140529_20160817_155852.EUM.nc	-2.307	-2.308	0.019	3521	6417	0	2754	0	142
SRL_OPN_2PTS101_0262_20160817_155852_20160817_173831.EUM.nc	-2.314	-2.314	0.016	2872	5523	0	2625	0	26
SRL_OPN_2PTS101_0264_20160817_173831_20160817_191807.EUM.nc	-2.307	-2.311	0.017	3409	5632	0	2123	0	100
SRL_OPN_2PTS101_0266_20160817_191807_20160817_205714.EUM.nc	-2.311	-2.304	0.019	3737	5594	0	1837	0	20
SRL_OPN_2PTS101_0268_20160817_205713_20160817_223531.EUM.nc	-2.298	-2.299	0.017	2665	5394	0	2531	0	198
SRL_OPN_2PTS101_0269_20160817_223531_20160818_001323.EUM.nc	-2.312	-2.311	0.020	3092	5510	0	2386	0	32
SRL_OPN_2PTS101_0271_20160818_001322_20160818_015125.EUM.nc	-2.307	-2.306	0.018	3087	5524	0	2192	0	245
SRL_OPN_2PTS101_0273_20160818_015126_20160818_033022.EUM.nc	-2.304	-2.307	0.017	2746	5445	0	2461	0	238
SRL_OPN_2PTS101_0275_20160818_033021_20160818_051110.EUM.nc	-2.314	-2.315	0.021	2847	5572	0	2712	0	13
SRL_OPN_2PTS101_0277_20160818_051110_20160818_070102.EUM.nc	-2.312	-2.311	0.018	3737	6238	0	2428	0	73
SRL_OPN_2PTS101_0280_20160818_070101_20160818_083937.EUM.nc	-2.313	-2.308	0.017	4308	5624	0	1316	0	0
SRL_OPN_2PTS101_0282_20160818_083936_20160818_101726.EUM.nc	-2.297	-2.295	0.018	2692	5444	0	2752	0	0
SRL_OPN_2PTS101_0283_20160818_101726_20160818_115528.EUM.nc	-2.310	-2.306	0.026	2446	5520	0	2959	0	115
SRL_OPN_2PTS101_0285_20160818_115528_20160818_133424.EUM.nc	-2.310	-2.314	0.015	2663	5417	0	2447	0	307
SRL_OPN_2PTS101_0287_20160818_133425_20160818_152749.EUM.nc	-2.306	-2.305	0.023	3906	6393	0	2487	0	0
SRL_OPN_2PTS101_0290_20160818_152749_20160818_170729.EUM.nc	-2.312	-2.307	0.022	2975	5594	0	2619	0	0
SRL_OPN_2PTS101_0292_20160818_170728_20160818_184708.EUM.nc	-2.313	-2.316	0.016	3316	5552	0	2163	0	73
SRL_OPN_2PTS101_0294_20160818_184708_20160818_202619.EUM.nc	-2.307	-2.307	0.018	3318	5574	0	2101	0	155
SRL_OPN_2PTS101_0296_20160818_202618_20160818_220457.EUM.nc	-2.302	-2.304	0.013	2800	5532	0	2431	0	301
SRL_OPN_2PTS101_0298_20160818_220457_20160818_234258.EUM.nc	-2.314	-2.310	0.019	2952	5538	0	2558	0	28
SRL_OPN_2PTS101_0299_20160818_234257_20160819_012042.EUM.nc	-2.309	-2.313	0.016	2799	5514	0	2428	0	287
SRL_OPN_2PTS101_0301_20160819_012041_20160819_025923.EUM.nc	-2.307	-2.306	0.018	2706	5576	0	2653	0	217
SRL_OPN_2PTS101_0303_20160819_025924_20160819_043936.EUM.nc	-2.311	-2.315	0.012	2479	5538	0	2719	0	340
SRL_OPN_2PTS101_0305_20160819_043936_20160819_062146.EUM.nc	-2.313	-2.315	0.018	3851	5811	0	1854	0	106
SRL_OPN_2PTS101_0307_20160819_062145_20160819_080853.EUM.nc	-2.311	-2.311	0.016	4072	6107	0	1821	0	214
SRL_OPN_2PTS101_0310_20160819_080852_20160819_094701.EUM.nc	-2.302	-2.300	0.019	2899	5523	0	2618	0	6
SRL_OPN_2PTS101_0311_20160819_094700_20160819_112455.EUM.nc	-2.301	-2.303	0.016	2037	5431	0	3260	0	134
SRL_OPN_2PTS101_0313_20160819_112454_20160819_130320.EUM.nc	-2.312	-2.317	0.022	2458	5323	0	2664	0	201
SRL_OPN_2PTS101_0315_20160819_130319_20160819_145646.EUM.nc	-2.308	-2.302	0.028	3837	6430	0	2593	0	0
SRL_OPN_2PTS101_0318_20160819_145645_20160819_163626.EUM.nc	-2.311	-2.309	0.021	3342	5629	0	2287	0	0
SRL_OPN_2PTS101_0320_20160819_163625_20160819_181610.EUM.nc	-2.306	-2.312	0.018	2974	5606	0	2541	0	91
SRL_OPN_2PTS101_0322_20160819_181610_20160819_195528.EUM.nc	-2.306	-2.310	0.017	3255	5587	0	2247	0	85
SRL_OPN_2PTS101_0324_20160819_195527_20160819_213421.EUM.nc	-2.305	-2.300	0.021	3523	5490	0	1931	0	36
SRL_OPN_2PTS101_0326_20160819_213420_20160819_231231.EUM.nc	-2.307	-2.305	0.011	2428	5391	0	2932	0	31
SRL_OPN_2PTS101_0327_20160819_231230_20160820_005011.EUM.nc	-2.307	-2.309	0.023	2973	5536	0	2340	0	223
SRL_OPN_2PTS101_0329_20160820_005010_20160820_022832.EUM.nc	-2.307	-2.300	0.028	3008	5539	0	2531	0	0

– Continued on next page

Table 7: Dry Troposphere Path Delay Statistics.

– Continued from previous page

File	Median	Mean	Std. Dev.	No. Obs.	Total Obs.	Default Lat/Lon	Flag (total)	Default (total)	3-Sigma Edited
SRL_OPN_2PTS101_0331_20160820_022831_20160820_040803.EUM.nc	-2.307	-2.308	0.015	2456	5618	0	2914	0	248
SRL_OPN_2PTS101_0333_20160820_040803_20160820_054939.EUM.nc	-2.311	-2.312	0.021	3599	5651	0	2043	0	9
SRL_OPN_2PTS101_0335_20160820_054938_20160820_073812.EUM.nc	-2.312	-2.313	0.017	3995	6172	0	1986	0	191
SRL_OPN_2PTS101_0338_20160820_073812_20160820_091631.EUM.nc	-2.308	-2.307	0.017	3339	5548	0	2209	0	0
SRL_OPN_2PTS101_0339_20160820_091630_20160820_105424.EUM.nc	-2.298	-2.298	0.017	2332	5523	0	3035	0	156
SRL_OPN_2PTS101_0341_20160820_105423_20160820_123233.EUM.nc	-2.312	-2.317	0.020	2370	5436	0	2933	0	133
SRL_OPN_2PTS101_0343_20160820_123232_20160820_141202.EUM.nc	-2.309	-2.311	0.014	2756	5607	0	2357	0	494
SRL_OPN_2PTS101_0345_20160820_141201_20160820_160522.EUM.nc	-2.311	-2.312	0.016	3361	6407	0	2731	0	315
SRL_OPN_2PTS101_0348_20160820_160521_20160820_174510.EUM.nc	-2.305	-2.308	0.019	2805	5531	0	2629	0	97
SRL_OPN_2PTS101_0350_20160820_174509_20160820_192435.EUM.nc	-2.312	-2.314	0.018	3299	5635	0	2225	0	111
SRL_OPN_2PTS101_0352_20160820_192435_20160820_210340.EUM.nc	-2.303	-2.301	0.022	3645	5590	0	1924	0	21
SRL_OPN_2PTS101_0354_20160820_210340_20160820_224154.EUM.nc	-2.306	-2.305	0.011	2687	5343	0	2494	0	162
SRL_OPN_2PTS101_0355_20160820_224153_20160821_001945.EUM.nc	-2.310	-2.305	0.030	3028	5458	0	2294	0	136
SRL_OPN_2PTS101_0357_20160821_001945_20160821_015751.EUM.nc	-2.305	-2.295	0.032	3295	5549	0	2249	0	5
SRL_OPN_2PTS101_0359_20160821_015750_20160821_033653.EUM.nc	-2.307	-2.304	0.019	2816	5491	0	2604	0	71
SRL_OPN_2PTS101_0361_20160821_033652_20160821_051748.EUM.nc	-2.306	-2.305	0.022	2916	5587	0	2671	0	0
SRL_OPN_2PTS101_0363_20160821_051748_20160821_070728.EUM.nc	-2.315	-2.314	0.019	3679	6235	0	2374	0	182
SRL_OPN_2PTS101_0366_20160821_070728_20160821_084600.EUM.nc	-2.312	-2.312	0.015	3993	5602	0	1522	0	87
SRL_OPN_2PTS101_0368_20160821_084559_20160821_102348.EUM.nc	-2.299	-2.300	0.017	2658	5430	0	2705	0	67
SRL_OPN_2PTS101_0369_20160821_102348_20160821_120152.EUM.nc	-2.310	-2.312	0.019	2453	5507	0	2886	0	168
SRL_OPN_2PTS101_0371_20160821_120152_20160821_134053.EUM.nc	-2.305	-2.301	0.023	2898	5482	0	2485	0	99
SRL_OPN_2PTS101_0373_20160821_134053_20160821_153418.EUM.nc	-2.310	-2.309	0.018	3542	6394	0	2485	0	367
SRL_OPN_2PTS101_0376_20160821_153419_20160821_171358.EUM.nc	-2.307	-2.301	0.025	2806	5574	0	2685	0	83
SRL_OPN_2PTS101_0378_20160821_171357_20160821_185338.EUM.nc	-2.314	-2.316	0.018	3089	5561	0	2236	0	236
SRL_OPN_2PTS101_0380_20160821_185337_20160821_203253.EUM.nc	-2.303	-2.303	0.018	3607	5603	0	1986	0	10
SRL_OPN_2PTS101_0382_20160821_203252_20160821_221121.EUM.nc	-2.309	-2.305	0.020	2918	5515	0	2559	0	38
SRL_OPN_2PTS101_0384_20160821_221121_20160821_234920.EUM.nc	-2.312	-2.311	0.021	2856	5501	0	2460	0	185
SRL_OPN_2PTS101_0385_20160821_234919_20160822_012705.EUM.nc	-2.308	-2.297	0.031	3035	5498	0	2346	0	117
SRL_OPN_2PTS101_0387_20160822_012704_20160822_030551.EUM.nc	-2.307	-2.309	0.019	2777	5544	0	2642	0	125
SRL_OPN_2PTS101_0389_20160822_030550_20160822_044610.EUM.nc	-2.309	-2.311	0.009	2464	5514	0	2650	0	400
SRL_OPN_2PTS101_0391_20160822_044610_20160822_062829.EUM.nc	-2.314	-2.313	0.016	3798	5801	0	1838	0	165
SRL_OPN_2PTS101_0393_20160822_062829_20160822_081517.EUM.nc	-2.313	-2.312	0.017	4179	6082	0	1757	0	146
SRL_OPN_2PTS101_0396_20160822_081516_20160822_095322.EUM.nc	-2.308	-2.308	0.012	2881	5549	0	2609	0	59
SRL_OPN_2PTS101_0397_20160822_095322_20160822_113118.EUM.nc	-2.305	-2.304	0.022	2277	5454	0	3079	0	98
SRL_OPN_2PTS101_0399_20160822_113117_20160822_130955.EUM.nc	-2.306	-2.307	0.012	2622	5347	0	2590	0	135
SRL_OPN_2PTS101_0401_20160822_130954_20160822_150315.EUM.nc	-2.310	-2.299	0.036	3907	6421	0	2514	0	0
SRL_OPN_2PTS101_0404_20160822_150314_20160822_164256.EUM.nc	-2.309	-2.307	0.017	2818	5591	0	2400	0	373
SRL_OPN_2PTS101_0406_20160822_164255_20160822_182238.EUM.nc	-2.310	-2.308	0.023	3137	5649	0	2423	0	89
SRL_OPN_2PTS101_0408_20160822_182237_20160822_200155.EUM.nc	-2.307	-2.307	0.015	3099	5611	0	2411	0	101

– Continued on next page

Table 7: Dry Troposphere Path Delay Statistics.

– Continued from previous page

File	Median	Mean	Std. Dev.	No. Obs.	Total Obs.	Default Lat/Lon	Flag (total)	Default (total)	3-Sigma Edited
SRL_OPN_2PTS101_0410_20160822_200154_20160822_214045.EUM.nc	-2.305	-2.304	0.020	3448	5458	0	1972	0	38
SRL_OPN_2PTS101_0412_20160822_214044_20160822_231852.EUM.nc	-2.315	-2.311	0.020	2561	5409	0	2816	0	32
SRL_OPN_2PTS101_0413_20160822_231852_20160823_005633.EUM.nc	-2.306	-2.294	0.033	3123	5530	0	2407	0	0
SRL_OPN_2PTS101_0415_20160823_005633_20160823_023458.EUM.nc	-2.310	-2.314	0.021	2830	5524	0	2508	0	186
SRL_OPN_2PTS101_0417_20160823_023457_20160823_041444.EUM.nc	-2.311	-2.313	0.011	2488	5497	0	2751	0	258
SRL_OPN_2PTS101_0419_20160823_041444_20160823_055621.EUM.nc	-2.311	-2.312	0.011	3417	5753	0	2017	0	319
SRL_OPN_2PTS101_0421_20160823_055620_20160823_074437.EUM.nc	-2.315	-2.312	0.014	4083	6154	0	1968	0	103
SRL_OPN_2PTS101_0424_20160823_074436_20160823_092253.EUM.nc	-2.313	-2.312	0.013	3118	5538	0	2334	0	86
SRL_OPN_2PTS101_0425_20160823_092252_20160823_110047.EUM.nc	-2.297	-2.297	0.021	2418	5503	0	3068	0	17
SRL_OPN_2PTS101_0427_20160823_110046_20160823_123858.EUM.nc	-2.309	-2.303	0.016	2543	5368	0	2825	0	0
SRL_OPN_2PTS101_0429_20160823_123857_20160823_141832.EUM.nc	-2.313	-2.310	0.028	3507	5584	0	2077	0	0
SRL_OPN_2PTS101_0431_20160823_141832_20160823_161152.EUM.nc	-2.310	-2.306	0.021	3533	6390	0	2468	0	389
SRL_OPN_2PTS101_0434_20160823_161151_20160823_175138.EUM.nc	-2.305	-2.302	0.019	2885	5623	0	2680	0	58
SRL_OPN_2PTS101_0436_20160823_175137_20160823_193101.EUM.nc	-2.314	-2.314	0.011	2962	5637	0	2265	0	410
SRL_OPN_2PTS101_0438_20160823_193101_20160823_211005.EUM.nc	-2.316	-2.307	0.021	3493	5597	0	2076	0	28
SRL_OPN_2PTS101_0440_20160823_211004_20160823_224824.EUM.nc	-2.312	-2.308	0.021	2669	5378	0	2670	0	39
SRL_OPN_2PTS101_0441_20160823_224824_20160824_002605.EUM.nc	-2.303	-2.300	0.020	2996	5435	0	2246	0	193
SRL_OPN_2PTS101_0443_20160824_002605_20160824_020414.EUM.nc	-2.311	-2.314	0.020	2954	5519	0	2327	0	238
SRL_OPN_2PTS101_0445_20160824_020414_20160824_034322.EUM.nc	-2.313	-2.311	0.016	2791	5515	0	2660	0	64
SRL_OPN_2PTS101_0447_20160824_034322_20160824_052426.EUM.nc	-2.308	-2.312	0.018	2588	5585	0	2763	0	234
SRL_OPN_2PTS101_0449_20160824_052425_20160824_071354.EUM.nc	-2.311	-2.312	0.012	3828	6218	0	2322	0	68
SRL_OPN_2PTS101_0452_20160824_071354_20160824_085223.EUM.nc	-2.310	-2.311	0.015	3925	5611	0	1549	0	137
SRL_OPN_2PTS101_0453_20160824_085222_20160824_103019.EUM.nc	-2.299	-2.297	0.024	2607	5438	0	2819	0	12
SRL_OPN_2PTS101_0455_20160824_103018_20160824_120816.EUM.nc	-2.307	-2.304	0.016	2554	5507	0	2866	0	87
SRL_OPN_2PTS101_0457_20160824_120815_20160824_134723.EUM.nc	-2.315	-2.311	0.024	3094	5529	0	2435	0	0
SRL_OPN_2PTS101_0459_20160824_134723_20160824_154048.EUM.nc	-2.311	-2.310	0.022	3538	6406	0	2464	0	404
SRL_OPN_2PTS101_0462_20160824_154047_20160824_172027.EUM.nc	-2.308	-2.301	0.019	2730	5634	0	2774	0	130
SRL_OPN_2PTS101_0464_20160824_172027_20160824_190005.EUM.nc	-2.314	-2.315	0.011	3080	5547	0	2269	0	198
SRL_OPN_2PTS101_0466_20160824_190005_20160824_203919.EUM.nc	-2.306	-2.303	0.017	3740	5618	0	1854	0	24
SRL_OPN_2PTS101_0468_20160824_203919_20160824_221744.EUM.nc	-2.308	-2.307	0.017	2865	5507	0	2485	0	157
SRL_OPN_2PTS101_0470_20160824_221743_20160824_235541.EUM.nc	-2.304	-2.306	0.013	2730	5523	0	2378	0	415
SRL_OPN_2PTS101_0471_20160824_235541_20160825_013338.EUM.nc	-2.312	-2.314	0.019	3084	5524	0	2200	0	240
SRL_OPN_2PTS101_0473_20160825_013337_20160825_031220.EUM.nc	-2.310	-2.302	0.029	2792	5532	0	2652	0	88
SRL_OPN_2PTS101_0475_20160825_031219_20160825_045247.EUM.nc	-2.310	-2.314	0.017	2694	5532	0	2621	0	217

24 Radiometer Wet Troposphere Path Delay Table

Table 8: Radiometer Wet Troposphere Path Delay Statistics.

File	Median	Mean	Std. Dev.	No. Obs.	Total Obs.	Default Lat/Lon	Flag (total)	Default (total)	3-Sigma Edited
SRL_OPN_2PTS100_0477_20160721_044308_20160721_062524.EUM.nc	-0.120	-0.140	0.078	3901	5801	0	1892	0	8
SRL_OPN_2PTS100_0479_20160721_062523_20160721_081221.EUM.nc	-0.166	-0.177	0.090	4255	6107	0	1850	1	1
SRL_OPN_2PTS100_0482_20160721_081220_20160721_095027.EUM.nc	-0.167	-0.166	0.101	2834	5548	0	2709	0	5
SRL_OPN_2PTS100_0483_20160721_095027_20160721_112821.EUM.nc	-0.215	-0.185	0.119	2273	5396	0	3119	0	4
SRL_OPN_2PTS100_0485_20160721_112820_20160721_130648.EUM.nc	-0.122	-0.160	0.119	2741	5338	0	2594	0	3
SRL_OPN_2PTS100_0487_20160721_130648_20160721_150008.EUM.nc	-0.140	-0.155	0.077	3637	6422	0	2778	0	7
SRL_OPN_2PTS100_0490_20160721_150008_20160721_163957.EUM.nc	-0.120	-0.139	0.074	3087	5646	0	2542	0	17
SRL_OPN_2PTS100_0492_20160721_163956_20160721_181941.EUM.nc	-0.115	-0.151	0.096	3096	5618	0	2510	0	12
SRL_OPN_2PTS100_0494_20160721_181940_20160721_195857.EUM.nc	-0.148	-0.165	0.097	3252	5593	0	2336	0	5
SRL_OPN_2PTS100_0496_20160721_195857_20160721_213749.EUM.nc	-0.155	-0.170	0.096	3703	5472	0	1763	1	5
SRL_OPN_2PTS100_0498_20160721_213748_20160721_231556.EUM.nc	-0.119	-0.157	0.109	2576	5326	0	2748	0	2
SRL_OPN_2PTS100_0499_20160721_231556_20160722_005338.EUM.nc	-0.124	-0.151	0.100	3020	5516	0	2485	1	10
SRL_OPN_2PTS100_0501_20160722_005337_20160722_023200.EUM.nc	-0.132	-0.151	0.082	3048	5567	0	2499	0	20
SRL_OPN_2PTS100_0503_20160722_023159_20160722_041136.EUM.nc	-0.103	-0.128	0.078	2741	5502	0	2741	0	20
SRL_OPN_2PTS100_0505_20160722_041137_20160722_055316.EUM.nc	-0.133	-0.145	0.084	3662	5740	0	2075	0	3
SRL_OPN_2PTS100_0507_20160722_055315_20160722_074141.EUM.nc	-0.155	-0.172	0.081	4045	6149	0	2096	0	8
SRL_OPN_2PTS100_0510_20160722_074140_20160722_091958.EUM.nc	-0.177	-0.178	0.100	3213	5566	0	2353	0	0
SRL_OPN_2PTS100_0511_20160722_091957_20160722_105742.EUM.nc	-0.149	-0.177	0.121	2311	5512	0	3197	0	4
SRL_OPN_2PTS100_0513_20160722_105742_20160722_123600.EUM.nc	-0.123	-0.159	0.104	2447	5427	0	2978	0	2
SRL_OPN_2PTS100_0515_20160722_123600_20160722_141533.EUM.nc	-0.133	-0.146	0.083	3279	5571	0	2274	0	18
SRL_OPN_2PTS100_0517_20160722_141533_20160722_160853.EUM.nc	-0.141	-0.147	0.073	3593	6406	0	2785	1	27
SRL_OPN_2PTS100_0520_20160722_160852_20160722_174831.EUM.nc	-0.129	-0.154	0.092	2911	5631	0	2720	0	0
SRL_OPN_2PTS100_0522_20160722_174831_20160722_192804.EUM.nc	-0.140	-0.163	0.091	3351	5633	0	2278	0	4
SRL_OPN_2PTS100_0524_20160722_192803_20160722_210708.EUM.nc	-0.149	-0.167	0.095	3674	5607	0	1924	1	8
SRL_OPN_2PTS100_0526_20160722_210707_20160722_224521.EUM.nc	-0.123	-0.138	0.084	2771	5375	0	2597	0	7
SRL_OPN_2PTS100_0527_20160722_224520_20160723_002311.EUM.nc	-0.111	-0.161	0.116	3143	5457	0	2313	0	1
SRL_OPN_2PTS100_0529_20160723_002311_20160723_020118.EUM.nc	-0.123	-0.153	0.090	3222	5525	0	2301	0	2
SRL_OPN_2PTS100_0531_20160723_020118_20160723_034024.EUM.nc	-0.141	-0.149	0.077	2927	5463	0	2528	0	8
SRL_OPN_2PTS100_0533_20160723_034023_20160723_052124.EUM.nc	-0.141	-0.142	0.086	2870	5575	0	2703	1	1
SRL_OPN_2PTS100_0535_20160723_052123_20160723_071058.EUM.nc	-0.140	-0.149	0.076	3760	6214	0	2434	0	20
SRL_OPN_2PTS100_0538_20160723_071057_20160723_084927.EUM.nc	-0.168	-0.175	0.090	3928	5590	0	1651	0	11
SRL_OPN_2PTS100_0539_20160723_084928_20160723_102715.EUM.nc	-0.181	-0.178	0.103	2644	5432	0	2788	0	0
SRL_OPN_2PTS100_0541_20160723_102716_20160723_120520.EUM.nc	-0.136	-0.177	0.109	2589	5519	0	2929	0	1
SRL_OPN_2PTS100_0543_20160723_120519_20160723_134424.EUM.nc	-0.140	-0.158	0.098	3048	5474	0	2423	0	3
SRL_OPN_2PTS100_0545_20160723_134423_20160723_153750.EUM.nc	-0.166	-0.157	0.074	3753	6406	0	2653	0	0
SRL_OPN_2PTS100_0548_20160723_153749_20160723_171729.EUM.nc	-0.137	-0.145	0.081	2737	5610	0	2870	1	2

– Continued on next page

Table 8: Radiometer Wet Troposphere Path Delay Statistics.

– Continued from previous page

File	Median	Mean	Std. Dev.	No. Obs.	Total Obs.	Default Lat/Lon	Flag (total)	Default (total)	3-Sigma Edited
SRL_OPN_2PTS100_0550_20160723_171729_20160723_185708.EUM.nc	-0.149	-0.177	0.085	3280	5566	0	2283	1	2
SRL_OPN_2PTS100_0552_20160723_185707_20160723_203614.EUM.nc	-0.138	-0.155	0.090	3696	5595	0	1889	0	10
SRL_OPN_2PTS100_0554_20160723_203614_20160723_221450.EUM.nc	-0.117	-0.158	0.100	3111	5532	0	2409	1	11
SRL_OPN_2PTS100_0556_20160723_221449_20160723_235246.EUM.nc	-0.118	-0.161	0.108	3017	5520	0	2496	0	7
SRL_OPN_2PTS100_0557_20160723_235246_20160724_013033.EUM.nc	-0.128	-0.161	0.092	3167	5515	0	2342	0	6
SRL_OPN_2PTS100_0559_20160724_013033_20160724_044945.EUM.nc	-0.145	-0.147	0.073	5773	11005	0	5225	1	6
SRL_OPN_2PTS100_0563_20160724_044944_20160724_063209.EUM.nc	-0.129	-0.146	0.083	3874	5823	0	1947	0	2
SRL_OPN_2PTS100_0565_20160724_063209_20160724_081846.EUM.nc	-0.160	-0.166	0.086	4283	6087	0	1803	0	1
SRL_OPN_2PTS100_0568_20160724_081845_20160724_095649.EUM.nc	-0.161	-0.173	0.098	2795	5454	0	2659	0	0
SRL_OPN_2PTS100_0569_20160724_095649_20160724_113446.EUM.nc	-0.184	-0.180	0.122	2405	5438	0	3031	0	2
SRL_OPN_2PTS100_0571_20160724_113446_20160724_131317.EUM.nc	-0.137	-0.170	0.107	2810	5441	0	2629	0	2
SRL_OPN_2PTS100_0573_20160724_131317_20160724_150647.EUM.nc	-0.151	-0.156	0.081	3593	6443	0	2833	0	17
SRL_OPN_2PTS100_0576_20160724_150646_20160724_182609.EUM.nc	-0.137	-0.153	0.090	6105	11111	0	4990	0	16
SRL_OPN_2PTS100_0580_20160724_182609_20160724_200525.EUM.nc	-0.146	-0.165	0.097	3248	5592	0	2343	0	1
SRL_OPN_2PTS100_0582_20160724_200525_20160724_214414.EUM.nc	-0.147	-0.163	0.100	3508	5537	0	2025	0	4
SRL_OPN_2PTS100_0584_20160724_214413_20160724_232219.EUM.nc	-0.170	-0.162	0.102	2562	5339	0	2771	0	6
SRL_OPN_2PTS100_0585_20160724_232220_20160725_010001.EUM.nc	-0.117	-0.147	0.091	2903	5518	0	2606	0	9
SRL_OPN_2PTS100_0587_20160725_010000_20160725_023827.EUM.nc	-0.133	-0.151	0.082	3004	5546	0	2537	0	5
SRL_OPN_2PTS100_0589_20160725_023827_20160725_041818.EUM.nc	-0.134	-0.133	0.071	2736	5505	0	2691	0	78
SRL_OPN_2PTS100_0591_20160725_041817_20160725_055958.EUM.nc	-0.130	-0.146	0.084	3686	5744	0	2044	0	14
SRL_OPN_2PTS100_0593_20160725_055957_20160725_074806.EUM.nc	-0.159	-0.163	0.079	4138	6146	0	2005	1	2
SRL_OPN_2PTS100_0596_20160725_074805_20160725_092620.EUM.nc	-0.194	-0.190	0.108	3077	5509	0	2425	0	7
SRL_OPN_2PTS100_0597_20160725_092620_20160725_110413.EUM.nc	-0.194	-0.182	0.115	2297	5482	0	3185	0	0
SRL_OPN_2PTS100_0599_20160725_110412_20160725_124227.EUM.nc	-0.118	-0.159	0.111	2494	5386	0	2884	0	8
SRL_OPN_2PTS100_0601_20160725_124226_20160725_142204.EUM.nc	-0.127	-0.144	0.082	3322	5595	0	2262	0	11
SRL_OPN_2PTS100_0603_20160725_142204_20160725_161522.EUM.nc	-0.149	-0.149	0.076	3646	6387	0	2727	0	14
SRL_OPN_2PTS100_0606_20160725_161521_20160725_175509.EUM.nc	-0.123	-0.139	0.077	2937	5594	0	2643	0	14
SRL_OPN_2PTS100_0608_20160725_175508_20160725_193432.EUM.nc	-0.135	-0.164	0.095	3408	5636	0	2225	0	3
SRL_OPN_2PTS100_0610_20160725_193432_20160725_211333.EUM.nc	-0.145	-0.162	0.095	3562	5487	0	1923	0	2
SRL_OPN_2PTS100_0612_20160725_211332_20160725_225152.EUM.nc	-0.162	-0.156	0.096	2698	5475	0	2763	0	14
SRL_OPN_2PTS100_0613_20160725_225151_20160726_002933.EUM.nc	-0.118	-0.164	0.106	3225	5446	0	2216	0	5
SRL_OPN_2PTS100_0615_20160726_002933_20160726_020743.EUM.nc	-0.127	-0.153	0.092	3056	5524	0	2458	0	10
SRL_OPN_2PTS100_0617_20160726_020743_20160726_034654.EUM.nc	-0.136	-0.139	0.075	2925	5526	0	2600	0	1
SRL_OPN_2PTS100_0619_20160726_034653_20160726_052802.EUM.nc	-0.143	-0.142	0.079	2875	5573	0	2692	1	5
SRL_OPN_2PTS100_0621_20160726_052801_20160726_071722.EUM.nc	-0.141	-0.156	0.077	3930	6195	0	2253	0	12
SRL_OPN_2PTS100_0624_20160726_071722_20160726_085550.EUM.nc	-0.176	-0.183	0.104	3800	5591	0	1790	0	1
SRL_OPN_2PTS100_0625_20160726_085550_20160726_103337.EUM.nc	-0.180	-0.187	0.107	2481	5513	0	3029	0	3
SRL_OPN_2PTS100_0627_20160726_103336_20160726_121145.EUM.nc	-0.118	-0.170	0.110	2524	5502	0	2973	0	5
SRL_OPN_2PTS100_0629_20160726_121145_20160726_135054.EUM.nc	-0.136	-0.162	0.102	3094	5502	0	2406	0	2

– Continued on next page

Table 8: Radiometer Wet Troposphere Path Delay Statistics.

– Continued from previous page

File	Median	Mean	Std. Dev.	No. Obs.	Total Obs.	Default Lat/Lon	Flag (total)	Default (total)	3-Sigma Edited
SRL_OPN_2PTS100_0631_20160726_135054_20160726_154419.EUM.nc	-0.168	-0.156	0.083	3772	6409	0	2634	0	3
SRL_OPN_2PTS100_0634_20160726_154419_20160726_172407.EUM.nc	-0.124	-0.141	0.078	2829	5519	0	2680	0	10
SRL_OPN_2PTS100_0636_20160726_172406_20160726_190336.EUM.nc	-0.138	-0.164	0.101	3319	5644	0	2325	0	0
SRL_OPN_2PTS100_0638_20160726_190337_20160726_204249.EUM.nc	-0.149	-0.181	0.108	3810	5618	0	1806	0	2
SRL_OPN_2PTS100_0640_20160726_204249_20160726_222112.EUM.nc	-0.142	-0.155	0.098	2915	5403	0	2476	0	12
SRL_OPN_2PTS100_0642_20160726_222112_20160726_235907.EUM.nc	-0.137	-0.163	0.099	3120	5542	0	2419	0	3
SRL_OPN_2PTS100_0643_20160726_235907_20160727_013705.EUM.nc	-0.120	-0.161	0.101	3262	5549	0	2286	0	1
SRL_OPN_2PTS100_0645_20160727_013705_20160727_031550.EUM.nc	-0.143	-0.152	0.091	2880	5525	0	2622	0	23
SRL_OPN_2PTS100_0647_20160727_031549_20160727_045620.EUM.nc	-0.149	-0.138	0.073	2854	5546	0	2682	0	10
SRL_OPN_2PTS100_0649_20160727_045619_20160727_063856.EUM.nc	-0.124	-0.148	0.084	3882	5836	0	1948	0	6
SRL_OPN_2PTS100_0651_20160727_063855_20160727_082518.EUM.nc	-0.147	-0.166	0.095	4340	6072	0	1727	1	4
SRL_OPN_2PTS100_0654_20160727_082517_20160727_100311.EUM.nc	-0.157	-0.180	0.106	2824	5437	0	2613	0	0
SRL_OPN_2PTS100_0655_20160727_100311_20160727_114109.EUM.nc	-0.194	-0.176	0.114	2436	5475	0	3032	0	7
SRL_OPN_2PTS100_0657_20160727_114109_20160727_131954.EUM.nc	-0.125	-0.172	0.108	2858	5474	0	2615	0	1
SRL_OPN_2PTS100_0659_20160727_131954_20160727_151317.EUM.nc	-0.164	-0.157	0.088	3658	6421	0	2756	0	7
SRL_OPN_2PTS100_0662_20160727_151316_20160727_165256.EUM.nc	-0.128	-0.141	0.077	2899	5598	0	2697	0	2
SRL_OPN_2PTS100_0664_20160727_165256_20160727_183238.EUM.nc	-0.112	-0.140	0.089	3133	5537	0	2398	0	6
SRL_OPN_2PTS100_0666_20160727_183237_20160727_201200.EUM.nc	-0.145	-0.174	0.101	3353	5580	0	2227	0	0
SRL_OPN_2PTS100_0668_20160727_201200_20160727_215038.EUM.nc	-0.137	-0.173	0.111	3473	5543	0	2069	1	0
SRL_OPN_2PTS100_0670_20160727_215037_20160727_232841.EUM.nc	-0.164	-0.163	0.095	2535	5342	0	2801	0	6
SRL_OPN_2PTS100_0671_20160727_232840_20160728_010632.EUM.nc	-0.101	-0.145	0.097	2861	5513	0	2645	0	7
SRL_OPN_2PTS100_0673_20160728_010631_20160728_024455.EUM.nc	-0.141	-0.151	0.096	2978	5532	0	2552	0	2
SRL_OPN_2PTS100_0675_20160728_024454_20160728_042451.EUM.nc	-0.138	-0.136	0.069	2823	5505	0	2681	0	1
SRL_OPN_2PTS100_0677_20160728_042451_20160728_060640.EUM.nc	-0.126	-0.144	0.077	3746	5768	0	2020	0	2
SRL_OPN_2PTS100_0679_20160728_060640_20160728_075439.EUM.nc	-0.143	-0.163	0.088	4126	6133	0	2004	0	3
SRL_OPN_2PTS100_0682_20160728_075438_20160728_093243.EUM.nc	-0.207	-0.193	0.095	2965	5542	0	2575	1	1
SRL_OPN_2PTS100_0683_20160728_093242_20160728_111037.EUM.nc	-0.184	-0.180	0.112	2258	5487	0	3225	1	3
SRL_OPN_2PTS100_0685_20160728_111037_20160728_124901.EUM.nc	-0.110	-0.149	0.099	2519	5342	0	2813	0	10
SRL_OPN_2PTS100_0687_20160728_124900_20160728_142836.EUM.nc	-0.145	-0.150	0.088	3354	5592	0	2233	0	5
SRL_OPN_2PTS100_0689_20160728_142836_20160728_162152.EUM.nc	-0.153	-0.148	0.068	3505	6402	0	2871	0	26
SRL_OPN_2PTS100_0692_20160728_162151_20160728_180138.EUM.nc	-0.123	-0.135	0.081	2991	5662	0	2665	0	6
SRL_OPN_2PTS100_0694_20160728_180137_20160728_194100.EUM.nc	-0.166	-0.177	0.102	3312	5635	0	2320	1	2
SRL_OPN_2PTS100_0696_20160728_194100_20160728_211959.EUM.nc	-0.141	-0.171	0.104	3563	5483	0	1913	0	7
SRL_OPN_2PTS100_0698_20160728_211958_20160728_225814.EUM.nc	-0.156	-0.151	0.095	2570	5462	0	2888	0	4
SRL_OPN_2PTS100_0699_20160728_225814_20160729_003556.EUM.nc	-0.111	-0.162	0.103	3343	5503	0	2154	1	5
SRL_OPN_2PTS100_0701_20160729_003556_20160729_021408.EUM.nc	-0.119	-0.140	0.088	3005	5542	0	2530	0	7
SRL_OPN_2PTS100_0703_20160729_021409_20160729_035334.EUM.nc	-0.120	-0.140	0.083	2729	5534	0	2800	0	5
SRL_OPN_2PTS100_0705_20160729_035334_20160729_053441.EUM.nc	-0.135	-0.138	0.070	2897	5581	0	2658	0	26
SRL_OPN_2PTS100_0707_20160729_053442_20160729_072349.EUM.nc	-0.142	-0.155	0.083	4111	6220	0	2103	0	6

– Continued on next page

Table 8: Radiometer Wet Troposphere Path Delay Statistics.

– Continued from previous page

File	Median	Mean	Std. Dev.	No. Obs.	Total Obs.	Default Lat/Lon	Flag (total)	Default (total)	3-Sigma Edited
SRL_OPN_2PTS100_0710_20160729_072349_20160729_090213.EUM.nc	-0.174	-0.190	0.101	3740	5597	0	1857	0	0
SRL_OPN_2PTS100_0711_20160729_090214_20160729_104008.EUM.nc	-0.232	-0.206	0.121	2654	5517	0	2863	0	0
SRL_OPN_2PTS100_0713_20160729_104007_20160729_121809.EUM.nc	-0.105	-0.163	0.104	2500	5502	0	2995	0	7
SRL_OPN_2PTS100_0715_20160729_121808_20160729_135725.EUM.nc	-0.133	-0.155	0.100	3246	5563	0	2314	0	3
SRL_OPN_2PTS100_0717_20160729_135724_20160729_155049.EUM.nc	-0.163	-0.162	0.074	3613	6400	0	2782	0	5
SRL_OPN_2PTS100_0720_20160729_155048_20160729_173038.EUM.nc	-0.140	-0.144	0.083	2801	5519	0	2710	1	7
SRL_OPN_2PTS100_0722_20160729_173037_20160729_191005.EUM.nc	-0.149	-0.163	0.097	3472	5654	0	2181	0	1
SRL_OPN_2PTS100_0724_20160729_191004_20160729_204916.EUM.nc	-0.142	-0.169	0.102	3779	5608	0	1829	0	0
SRL_OPN_2PTS100_0726_20160729_204916_20160729_222736.EUM.nc	-0.130	-0.160	0.101	2952	5399	0	2438	0	9
SRL_OPN_2PTS100_0727_20160729_222737_20160730_000530.EUM.nc	-0.104	-0.164	0.111	3166	5515	0	2341	0	8
SRL_OPN_2PTS100_0729_20160730_000530_20160730_014329.EUM.nc	-0.116	-0.158	0.107	3302	5538	0	2235	0	1
SRL_OPN_2PTS100_0731_20160730_014329_20160730_032220.EUM.nc	-0.150	-0.152	0.094	2879	5472	0	2588	0	5
SRL_OPN_2PTS100_0733_20160730_032219_20160730_050259.EUM.nc	-0.136	-0.139	0.077	2806	5588	0	2780	0	2
SRL_OPN_2PTS100_0735_20160730_050258_20160730_065304.EUM.nc	-0.131	-0.149	0.078	3780	6229	0	2431	0	18
SRL_OPN_2PTS100_0738_20160730_065304_20160730_083142.EUM.nc	-0.167	-0.168	0.096	4366	5643	0	1276	0	1
SRL_OPN_2PTS100_0740_20160730_083141_20160730_100934.EUM.nc	-0.202	-0.195	0.118	2732	5403	0	2671	0	0
SRL_OPN_2PTS100_0741_20160730_100933_20160730_114733.EUM.nc	-0.157	-0.165	0.105	2477	5516	0	3034	0	5
SRL_OPN_2PTS100_0743_20160730_114732_20160730_132622.EUM.nc	-0.131	-0.169	0.113	2936	5430	0	2493	0	1
SRL_OPN_2PTS100_0745_20160730_132621_20160730_151946.EUM.nc	-0.160	-0.162	0.076	3687	6417	0	2708	0	22
SRL_OPN_2PTS100_0748_20160730_151947_20160730_165926.EUM.nc	-0.149	-0.148	0.079	2840	5576	0	2720	0	16
SRL_OPN_2PTS100_0750_20160730_165926_20160730_183908.EUM.nc	-0.136	-0.156	0.095	3142	5542	0	2400	0	0
SRL_OPN_2PTS100_0752_20160730_183908_20160730_201828.EUM.nc	-0.131	-0.163	0.105	3412	5592	0	2179	1	0
SRL_OPN_2PTS100_0754_20160730_201827_20160730_215703.EUM.nc	-0.143	-0.162	0.116	3136	5468	0	2322	0	10
SRL_OPN_2PTS100_0756_20160730_215703_20160730_233503.EUM.nc	-0.092	-0.142	0.094	2711	5407	0	2688	1	7
SRL_OPN_2PTS100_0757_20160730_233503_20160731_011255.EUM.nc	-0.113	-0.153	0.103	2992	5516	0	2518	0	6
SRL_OPN_2PTS100_0759_20160731_011255_20160731_025122.EUM.nc	-0.153	-0.149	0.088	2876	5531	0	2649	0	6
SRL_OPN_2PTS100_0761_20160731_025121_20160731_043126.EUM.nc	-0.121	-0.125	0.062	2781	5501	0	2669	0	51
SRL_OPN_2PTS100_0763_20160731_043125_20160731_061324.EUM.nc	-0.117	-0.140	0.073	3756	5780	0	1994	0	30
SRL_OPN_2PTS100_0765_20160731_061323_20160731_080104.EUM.nc	-0.156	-0.168	0.095	4126	6114	0	1988	0	0
SRL_OPN_2PTS100_0768_20160731_080104_20160731_093906.EUM.nc	-0.198	-0.192	0.102	2999	5540	0	2538	0	3
SRL_OPN_2PTS100_0769_20160731_093905_20160731_111700.EUM.nc	-0.143	-0.189	0.131	2343	5447	0	3104	0	0
SRL_OPN_2PTS100_0771_20160731_111700_20160731_125529.EUM.nc	-0.107	-0.156	0.111	2635	5355	0	2719	0	1
SRL_OPN_2PTS100_0773_20160731_125528_20160731_144843.EUM.nc	-0.142	-0.154	0.085	3546	6363	0	2810	0	7
SRL_OPN_2PTS100_0776_20160731_144842_20160731_162822.EUM.nc	-0.131	-0.139	0.067	3369	5647	0	2238	1	39
SRL_OPN_2PTS100_0778_20160731_162821_20160731_180808.EUM.nc	-0.147	-0.155	0.095	3082	5650	0	2567	1	0
SRL_OPN_2PTS100_0780_20160731_180807_20160731_194736.EUM.nc	-0.147	-0.174	0.112	3325	5621	0	2296	0	0
SRL_OPN_2PTS100_0782_20160731_194735_20160731_212624.EUM.nc	-0.151	-0.175	0.109	3584	5471	0	1881	0	6
SRL_OPN_2PTS100_0784_20160731_212624_20160731_230437.EUM.nc	-0.137	-0.149	0.092	2432	5418	0	2980	0	6
SRL_OPN_2PTS100_0785_20160731_230437_20160801_004227.EUM.nc	-0.116	-0.162	0.104	3286	5528	0	2235	1	6

– Continued on next page

Table 8: Radiometer Wet Troposphere Path Delay Statistics.

– Continued from previous page

File	Median	Mean	Std. Dev.	No. Obs.	Total Obs.	Default Lat/Lon	Flag (total)	Default (total)	3-Sigma Edited
SRL_OPN_2PTS100_0787_20160801_004226_20160801_022034.EUM.nc	-0.143	-0.159	0.092	2974	5538	0	2554	1	9
SRL_OPN_2PTS100_0789_20160801_022033_20160801_040006.EUM.nc	-0.118	-0.132	0.075	2730	5572	0	2825	0	17
SRL_OPN_2PTS100_0791_20160801_040006_20160801_054122.EUM.nc	-0.124	-0.141	0.074	3302	5575	0	2271	1	1
SRL_OPN_2PTS100_0793_20160801_054122_20160801_073023.EUM.nc	-0.154	-0.159	0.091	4161	6209	0	2046	1	1
SRL_OPN_2PTS100_0796_20160801_073022_20160801_090837.EUM.nc	-0.189	-0.189	0.103	3554	5575	0	2015	0	6
SRL_OPN_2PTS100_0797_20160801_090837_20160801_104632.EUM.nc	-0.199	-0.199	0.117	2636	5528	0	2890	0	2
SRL_OPN_2PTS100_0799_20160801_104631_20160801_122436.EUM.nc	-0.106	-0.145	0.097	2571	5496	0	2913	0	12
SRL_OPN_2PTS100_0801_20160801_122435_20160801_140357.EUM.nc	-0.127	-0.155	0.094	3193	5567	0	2367	0	7
SRL_OPN_2PTS100_0803_20160801_140357_20160801_155720.EUM.nc	-0.148	-0.143	0.071	3545	6397	0	2844	0	8
SRL_OPN_2PTS100_0806_20160801_155720_20160801_173706.EUM.nc	-0.161	-0.155	0.096	2901	5531	0	2623	0	7
SRL_OPN_2PTS100_0808_20160801_173706_20160801_191634.EUM.nc	-0.146	-0.158	0.094	3488	5634	0	2146	0	0
SRL_OPN_2PTS100_0810_20160801_191633_20160801_205542.EUM.nc	-0.148	-0.171	0.103	3771	5638	0	1866	0	1
SRL_OPN_2PTS100_0812_20160801_205541_20160801_223409.EUM.nc	-0.101	-0.151	0.114	2894	5398	0	2493	0	11
SRL_OPN_2PTS100_0813_20160801_223409_20160802_001152.EUM.nc	-0.112	-0.155	0.110	3162	5526	0	2351	0	13
SRL_OPN_2PTS100_0815_20160802_001153_20160802_014955.EUM.nc	-0.148	-0.161	0.096	3296	5521	0	2224	1	0
SRL_OPN_2PTS100_0817_20160802_014954_20160802_032850.EUM.nc	-0.149	-0.151	0.087	2977	5485	0	2492	0	16
SRL_OPN_2PTS100_0819_20160802_032849_20160802_050936.EUM.nc	-0.126	-0.130	0.073	2808	5585	0	2760	1	16
SRL_OPN_2PTS100_0821_20160802_050935_20160802_065931.EUM.nc	-0.124	-0.142	0.090	3804	6215	0	2403	0	8
SRL_OPN_2PTS100_0824_20160802_065930_20160802_083806.EUM.nc	-0.171	-0.182	0.097	4311	5631	0	1316	0	4
SRL_OPN_2PTS100_0826_20160802_083805_20160802_101556.EUM.nc	-0.195	-0.189	0.114	2659	5449	0	2789	0	1
SRL_OPN_2PTS100_0827_20160802_101555_20160802_115357.EUM.nc	-0.137	-0.167	0.120	2542	5510	0	2968	0	0
SRL_OPN_2PTS100_0829_20160802_115356_20160802_133252.EUM.nc	-0.151	-0.174	0.110	2936	5435	0	2496	0	3
SRL_OPN_2PTS100_0831_20160802_133252_20160802_152616.EUM.nc	-0.143	-0.149	0.080	3769	6384	0	2607	0	8
SRL_OPN_2PTS100_0834_20160802_152616_20160802_170605.EUM.nc	-0.148	-0.150	0.091	2854	5593	0	2738	0	1
SRL_OPN_2PTS100_0836_20160802_170605_20160802_184537.EUM.nc	-0.131	-0.158	0.100	3259	5552	0	2293	0	0
SRL_OPN_2PTS100_0838_20160802_184536_20160802_202456.EUM.nc	-0.133	-0.172	0.114	3445	5593	0	2147	0	1
SRL_OPN_2PTS100_0840_20160802_202455_20160802_220327.EUM.nc	-0.100	-0.156	0.110	3151	5499	0	2334	0	14
SRL_OPN_2PTS100_0842_20160802_220327_20160802_234127.EUM.nc	-0.112	-0.135	0.084	2910	5504	0	2528	0	66
SRL_OPN_2PTS100_0843_20160802_234126_20160803_011920.EUM.nc	-0.121	-0.156	0.108	3084	5506	0	2411	0	11
SRL_OPN_2PTS100_0845_20160803_011919_20160803_025751.EUM.nc	-0.122	-0.148	0.090	2866	5552	0	2666	0	20
SRL_OPN_2PTS100_0847_20160803_025751_20160803_043802.EUM.nc	-0.126	-0.135	0.080	2786	5526	0	2736	1	3
SRL_OPN_2PTS100_0849_20160803_043801_20160803_062010.EUM.nc	-0.113	-0.133	0.080	3858	5815	0	1944	0	13
SRL_OPN_2PTS100_0851_20160803_062009_20160803_080730.EUM.nc	-0.168	-0.170	0.091	4234	6106	0	1872	0	0
SRL_OPN_2PTS100_0854_20160803_080729_20160803_094530.EUM.nc	-0.195	-0.192	0.115	2946	5529	0	2580	1	2
SRL_OPN_2PTS100_0855_20160803_094529_20160803_112323.EUM.nc	-0.150	-0.190	0.130	2215	5390	0	3173	0	2
SRL_OPN_2PTS100_0857_20160803_112322_20160803_130156.EUM.nc	-0.123	-0.156	0.101	2676	5350	0	2672	0	2
SRL_OPN_2PTS100_0859_20160803_130156_20160803_145513.EUM.nc	-0.121	-0.156	0.095	3618	6416	0	2798	0	0
SRL_OPN_2PTS100_0862_20160803_145513_20160803_163453.EUM.nc	-0.159	-0.146	0.078	3268	5605	0	2324	0	13
SRL_OPN_2PTS100_0864_20160803_163452_20160803_181438.EUM.nc	-0.124	-0.148	0.094	3055	5607	0	2549	0	3

– Continued on next page

Table 8: Radiometer Wet Troposphere Path Delay Statistics.

– Continued from previous page

File	Median	Mean	Std. Dev.	No. Obs.	Total Obs.	Default Lat/Lon	Flag (total)	Default (total)	3-Sigma Edited
SRL_OPN_2PTS100_0866_20160803_181438_20160803_195405.EUM.nc	-0.163	-0.177	0.109	3268	5617	0	2346	0	3
SRL_OPN_2PTS100_0868_20160803_195404_20160803_213250.EUM.nc	-0.134	-0.169	0.113	3629	5476	0	1843	1	3
SRL_OPN_2PTS100_0870_20160803_213250_20160803_231059.EUM.nc	-0.101	-0.158	0.113	2448	5384	0	2936	0	0
SRL_OPN_2PTS100_0871_20160803_231100_20160804_004849.EUM.nc	-0.107	-0.151	0.099	3208	5525	0	2308	0	9
SRL_OPN_2PTS100_0873_20160804_004848_20160804_022701.EUM.nc	-0.143	-0.150	0.088	3002	5523	0	2521	0	0
SRL_OPN_2PTS100_0875_20160804_022700_20160804_040639.EUM.nc	-0.145	-0.149	0.087	2683	5595	0	2910	0	2
SRL_OPN_2PTS100_0877_20160804_040638_20160804_054805.EUM.nc	-0.128	-0.128	0.068	3453	5628	0	2096	0	79
SRL_OPN_2PTS100_0879_20160804_054804_20160804_073650.EUM.nc	-0.170	-0.170	0.090	4126	6195	0	2068	1	0
SRL_OPN_2PTS100_0882_20160804_073649_20160804_091501.EUM.nc	-0.196	-0.191	0.110	3368	5541	0	2173	0	0
SRL_OPN_2PTS100_0883_20160804_091500_20160804_105254.EUM.nc	-0.223	-0.199	0.116	2459	5535	0	3075	1	0
SRL_OPN_2PTS100_0885_20160804_105253_20160804_123109.EUM.nc	-0.102	-0.139	0.096	2490	5456	0	2955	0	11
SRL_OPN_2PTS100_0887_20160804_123108_20160804_141027.EUM.nc	-0.127	-0.148	0.086	3199	5581	0	2378	0	4
SRL_OPN_2PTS100_0889_20160804_141027_20160804_160350.EUM.nc	-0.152	-0.153	0.082	3588	6399	0	2804	0	7
SRL_OPN_2PTS100_0892_20160804_160350_20160804_174337.EUM.nc	-0.128	-0.147	0.083	3013	5534	0	2517	0	4
SRL_OPN_2PTS100_0894_20160804_174337_20160804_192303.EUM.nc	-0.157	-0.170	0.108	3472	5639	0	2166	0	1
SRL_OPN_2PTS100_0896_20160804_192302_20160804_210208.EUM.nc	-0.133	-0.158	0.108	3739	5608	0	1867	0	2
SRL_OPN_2PTS100_0898_20160804_210208_20160804_224032.EUM.nc	-0.113	-0.170	0.116	2867	5365	0	2496	0	2
SRL_OPN_2PTS100_0899_20160804_224033_20160805_001814.EUM.nc	-0.106	-0.150	0.099	3122	5484	0	2351	0	11
SRL_OPN_2PTS100_0901_20160805_001814_20160805_015619.EUM.nc	-0.143	-0.153	0.097	3241	5539	0	2296	0	2
SRL_OPN_2PTS100_0903_20160805_015618_20160805_033528.EUM.nc	-0.139	-0.144	0.078	2959	5465	0	2497	0	9
SRL_OPN_2PTS100_0905_20160805_033527_20160805_051614.EUM.nc	-0.120	-0.133	0.079	2844	5584	0	2740	0	0
SRL_OPN_2PTS100_0907_20160805_051613_20160805_070557.EUM.nc	-0.151	-0.153	0.087	3848	6251	0	2389	0	14
SRL_OPN_2PTS100_0910_20160805_070556_20160805_084429.EUM.nc	-0.152	-0.167	0.102	4086	5602	0	1514	0	2
SRL_OPN_2PTS100_0911_20160805_084428_20160805_102227.EUM.nc	-0.170	-0.191	0.106	2621	5449	0	2828	0	0
SRL_OPN_2PTS100_0913_20160805_102227_20160805_120021.EUM.nc	-0.123	-0.168	0.110	2575	5492	0	2913	0	4
SRL_OPN_2PTS100_0915_20160805_120022_20160805_133921.EUM.nc	-0.130	-0.162	0.103	3023	5501	0	2475	0	3
SRL_OPN_2PTS100_0917_20160805_133920_20160805_153247.EUM.nc	-0.151	-0.157	0.080	3775	6390	0	2615	0	0
SRL_OPN_2PTS100_0920_20160805_153246_20160805_171235.EUM.nc	-0.124	-0.136	0.075	2861	5590	0	2714	1	14
SRL_OPN_2PTS100_0922_20160805_171234_20160805_185206.EUM.nc	-0.156	-0.165	0.105	3306	5552	0	2243	0	3
SRL_OPN_2PTS100_0924_20160805_185207_20160805_203123.EUM.nc	-0.120	-0.160	0.108	3547	5590	0	2040	1	2
SRL_OPN_2PTS100_0926_20160805_203123_20160805_220951.EUM.nc	-0.123	-0.148	0.099	3080	5508	0	2417	0	11
SRL_OPN_2PTS100_0928_20160805_220952_20160805_234749.EUM.nc	-0.100	-0.145	0.099	3032	5508	0	2473	0	3
SRL_OPN_2PTS100_0929_20160805_234748_20160806_012543.EUM.nc	-0.114	-0.154	0.108	3023	5511	0	2482	0	6
SRL_OPN_2PTS100_0931_20160806_012543_20160806_030420.EUM.nc	-0.153	-0.155	0.081	2916	5549	0	2624	0	9
SRL_OPN_2PTS100_0933_20160806_030419_20160806_044437.EUM.nc	-0.121	-0.136	0.081	2850	5499	0	2642	0	7
SRL_OPN_2PTS100_0935_20160806_044436_20160806_062655.EUM.nc	-0.145	-0.146	0.080	3907	5803	0	1879	0	17
SRL_OPN_2PTS100_0937_20160806_062654_20160806_081355.EUM.nc	-0.154	-0.158	0.092	4265	6088	0	1809	0	14
SRL_OPN_2PTS100_0940_20160806_081355_20160806_095152.EUM.nc	-0.174	-0.200	0.120	2901	5532	0	2631	0	0
SRL_OPN_2PTS100_0941_20160806_095151_20160806_112947.EUM.nc	-0.138	-0.191	0.133	2295	5354	0	3057	0	2

– Continued on next page

Table 8: Radiometer Wet Troposphere Path Delay Statistics.

– Continued from previous page

File	Median	Mean	Std. Dev.	No. Obs.	Total Obs.	Default Lat/Lon	Flag (total)	Default (total)	3-Sigma Edited
SRL_OPN_2PTS100_0943_20160806_112947_20160806_130824.EUM.nc	-0.115	-0.153	0.106	2813	5381	0	2564	0	4
SRL_OPN_2PTS100_0945_20160806_130824_20160806_150143.EUM.nc	-0.142	-0.156	0.084	3646	6414	0	2762	0	6
SRL_OPN_2PTS100_0948_20160806_150143_20160806_164131.EUM.nc	-0.119	-0.139	0.088	3071	5637	0	2560	0	6
SRL_OPN_2PTS100_0950_20160806_164131_20160806_182107.EUM.nc	-0.133	-0.149	0.096	3188	5626	0	2424	1	13
SRL_OPN_2PTS100_0952_20160806_182106_20160806_200032.EUM.nc	-0.135	-0.163	0.110	3175	5599	0	2421	1	2
SRL_OPN_2PTS100_0954_20160806_200031_20160806_213914.EUM.nc	-0.166	-0.176	0.108	3477	5466	0	1985	0	4
SRL_OPN_2PTS100_0956_20160806_213914_20160806_231722.EUM.nc	-0.107	-0.149	0.097	2573	5341	0	2763	1	4
SRL_OPN_2PTS100_0957_20160806_231721_20160807_005512.EUM.nc	-0.095	-0.140	0.106	3027	5559	0	2521	1	10
SRL_OPN_2PTS100_0959_20160807_005512_20160807_023327.EUM.nc	-0.140	-0.150	0.075	2964	5533	0	2506	0	63
SRL_OPN_2PTS100_0961_20160807_023326_20160807_041312.EUM.nc	-0.100	-0.123	0.080	2720	5499	0	2775	0	4
SRL_OPN_2PTS100_0963_20160807_041311_20160807_055446.EUM.nc	-0.135	-0.145	0.085	3652	5733	0	2057	0	24
SRL_OPN_2PTS100_0965_20160807_055447_20160807_074315.EUM.nc	-0.167	-0.168	0.089	4085	6159	0	2066	1	7
SRL_OPN_2PTS100_0968_20160807_074315_20160807_092124.EUM.nc	-0.194	-0.194	0.103	3240	5531	0	2289	0	2
SRL_OPN_2PTS100_0969_20160807_092123_20160807_105916.EUM.nc	-0.172	-0.186	0.130	2317	5480	0	3162	1	0
SRL_OPN_2PTS100_0971_20160807_105915_20160807_123735.EUM.nc	-0.097	-0.140	0.097	2533	5407	0	2870	0	4
SRL_OPN_2PTS100_0973_20160807_123735_20160807_141658.EUM.nc	-0.140	-0.148	0.082	3293	5583	0	2286	0	4
SRL_OPN_2PTS100_0975_20160807_141658_20160807_161020.EUM.nc	-0.146	-0.138	0.073	3713	6375	0	2648	1	13
SRL_OPN_2PTS100_0978_20160807_161019_20160807_175006.EUM.nc	-0.155	-0.160	0.098	2932	5623	0	2685	0	6
SRL_OPN_2PTS100_0980_20160807_175007_20160807_192939.EUM.nc	-0.134	-0.165	0.104	3331	5638	0	2304	0	3
SRL_OPN_2PTS100_0982_20160807_192938_20160807_210834.EUM.nc	-0.154	-0.168	0.104	3557	5592	0	2028	0	7
SRL_OPN_2PTS100_0984_20160807_210834_20160807_224654.EUM.nc	-0.120	-0.150	0.094	2735	5371	0	2632	0	4
SRL_OPN_2PTS100_0985_20160807_224655_20160808_002443.EUM.nc	-0.102	-0.149	0.112	3119	5409	0	2288	0	2
SRL_OPN_2PTS100_0987_20160808_002443_20160808_020243.EUM.nc	-0.138	-0.150	0.088	3231	5514	0	2276	0	7
SRL_OPN_2PTS100_0989_20160808_020242_20160808_034158.EUM.nc	-0.129	-0.129	0.075	2879	5521	0	2599	0	43
SRL_OPN_2PTS100_0991_20160808_034158_20160808_052251.EUM.nc	-0.131	-0.135	0.069	2713	5565	0	2794	0	58
SRL_OPN_2PTS100_0993_20160808_052251_20160808_071230.EUM.nc	-0.135	-0.148	0.084	3854	6215	0	2356	0	5
SRL_OPN_2PTS100_0996_20160808_071229_20160808_085051.EUM.nc	-0.153	-0.170	0.089	3990	5600	0	1597	0	13
SRL_OPN_2PTS100_0997_20160808_085051_20160808_102849.EUM.nc	-0.160	-0.191	0.111	2584	5433	0	2847	1	1
SRL_OPN_2PTS100_0999_20160808_102848_20160808_120653.EUM.nc	-0.110	-0.170	0.107	2588	5506	0	2913	1	4
SRL_OPN_2PTS100_1001_20160808_120652_20160808_134551.EUM.nc	-0.136	-0.152	0.096	3009	5514	0	2503	0	2
SRL_OPN_2PTS101_0001_20160808_134550_20160808_153915.EUM.nc	-0.153	-0.155	0.081	3781	6405	0	2611	0	13
SRL_OPN_2PTS101_0004_20160808_153915_20160808_171904.EUM.nc	-0.140	-0.146	0.084	2884	5641	0	2747	0	10
SRL_OPN_2PTS101_0006_20160808_171904_20160808_185834.EUM.nc	-0.131	-0.155	0.097	3255	5542	0	2282	1	4
SRL_OPN_2PTS101_0008_20160808_185833_20160808_203748.EUM.nc	-0.122	-0.160	0.106	3710	5628	0	1910	0	8
SRL_OPN_2PTS101_0010_20160808_203748_20160808_221622.EUM.nc	-0.125	-0.163	0.107	3101	5522	0	2406	0	15
SRL_OPN_2PTS101_0012_20160808_221621_20160808_235410.EUM.nc	-0.108	-0.152	0.106	3096	5505	0	2402	0	7
SRL_OPN_2PTS101_0013_20160808_235410_20160809_013207.EUM.nc	-0.127	-0.162	0.111	3215	5535	0	2318	0	2
SRL_OPN_2PTS101_0015_20160809_013206_20160809_031056.EUM.nc	-0.153	-0.146	0.076	2905	5557	0	2639	0	13
SRL_OPN_2PTS101_0017_20160809_031056_20160809_045113.EUM.nc	-0.131	-0.140	0.081	2881	5532	0	2643	1	7

– Continued on next page

Table 8: Radiometer Wet Troposphere Path Delay Statistics.

– Continued from previous page

File	Median	Mean	Std. Dev.	No. Obs.	Total Obs.	Default Lat/Lon	Flag (total)	Default (total)	3-Sigma Edited
SRL_OPN_2PTS101_0019_20160809_045113_20160809_063349.EUM.nc	-0.126	-0.142	0.083	3889	5841	0	1939	0	13
SRL_OPN_2PTS101_0021_20160809_063349_20160809_082019.EUM.nc	-0.146	-0.163	0.091	4277	6077	0	1796	0	4
SRL_OPN_2PTS101_0024_20160809_082018_20160809_095822.EUM.nc	-0.178	-0.197	0.114	2812	5441	0	2628	1	0
SRL_OPN_2PTS101_0025_20160809_095821_20160809_113610.EUM.nc	-0.126	-0.188	0.125	2443	5438	0	2989	0	6
SRL_OPN_2PTS101_0027_20160809_113609_20160809_131452.EUM.nc	-0.136	-0.168	0.111	2899	5497	0	2596	0	2
SRL_OPN_2PTS101_0029_20160809_131451_20160809_150813.EUM.nc	-0.150	-0.148	0.078	3647	6431	0	2735	0	49
SRL_OPN_2PTS101_0032_20160809_150812_20160809_164801.EUM.nc	-0.131	-0.141	0.085	3005	5571	0	2556	0	10
SRL_OPN_2PTS101_0034_20160809_164800_20160809_182735.EUM.nc	-0.146	-0.159	0.096	3156	5537	0	2376	0	5
SRL_OPN_2PTS101_0036_20160809_182735_20160809_200658.EUM.nc	-0.115	-0.155	0.112	3179	5574	0	2390	0	5
SRL_OPN_2PTS101_0038_20160809_200658_20160809_214539.EUM.nc	-0.158	-0.179	0.116	3494	5552	0	2056	0	2
SRL_OPN_2PTS101_0040_20160809_214538_20160809_232343.EUM.nc	-0.127	-0.157	0.104	2646	5359	0	2706	0	7
SRL_OPN_2PTS101_0041_20160809_232342_20160810_010134.EUM.nc	-0.105	-0.144	0.105	2890	5525	0	2624	1	10
SRL_OPN_2PTS101_0043_20160810_010134_20160810_023953.EUM.nc	-0.143	-0.146	0.083	2965	5551	0	2584	0	2
SRL_OPN_2PTS101_0045_20160810_023953_20160810_041944.EUM.nc	-0.127	-0.126	0.065	2685	5511	0	2768	0	58
SRL_OPN_2PTS101_0047_20160810_041944_20160810_060136.EUM.nc	-0.145	-0.143	0.083	3722	5756	0	2012	1	21
SRL_OPN_2PTS101_0049_20160810_060135_20160810_074939.EUM.nc	-0.155	-0.162	0.080	4131	6126	0	1989	0	6
SRL_OPN_2PTS101_0052_20160810_074939_20160810_092745.EUM.nc	-0.192	-0.196	0.105	3105	5536	0	2429	0	2
SRL_OPN_2PTS101_0053_20160810_092745_20160810_110539.EUM.nc	-0.141	-0.194	0.127	2366	5479	0	3113	0	0
SRL_OPN_2PTS101_0055_20160810_110538_20160810_124400.EUM.nc	-0.094	-0.144	0.104	2477	5380	0	2899	0	4
SRL_OPN_2PTS101_0057_20160810_124359_20160810_142330.EUM.nc	-0.139	-0.144	0.074	3352	5589	0	2227	0	10
SRL_OPN_2PTS101_0059_20160810_142329_20160810_161657.EUM.nc	-0.142	-0.148	0.081	3702	6409	0	2689	0	18
SRL_OPN_2PTS101_0062_20160810_161656_20160810_175635.EUM.nc	-0.140	-0.158	0.094	2945	5606	0	2658	0	3
SRL_OPN_2PTS101_0064_20160810_175634_20160810_193606.EUM.nc	-0.125	-0.157	0.106	3332	5626	0	2288	0	6
SRL_OPN_2PTS101_0066_20160810_193606_20160810_211458.EUM.nc	-0.138	-0.163	0.098	3600	5562	0	1955	0	7
SRL_OPN_2PTS101_0068_20160810_211458_20160810_225316.EUM.nc	-0.130	-0.163	0.099	2599	5394	0	2792	0	3
SRL_OPN_2PTS101_0069_20160810_225316_20160811_003106.EUM.nc	-0.128	-0.162	0.111	3246	5518	0	2270	0	2
SRL_OPN_2PTS101_0071_20160811_003105_20160811_020908.EUM.nc	-0.130	-0.146	0.094	3119	5523	0	2403	0	1
SRL_OPN_2PTS101_0073_20160811_020907_20160811_034830.EUM.nc	-0.121	-0.116	0.056	2704	5544	0	2715	0	125
SRL_OPN_2PTS101_0075_20160811_034830_20160811_052939.EUM.nc	-0.155	-0.152	0.081	2725	5596	0	2871	0	0
SRL_OPN_2PTS101_0077_20160811_052938_20160811_071856.EUM.nc	-0.143	-0.166	0.093	4012	6214	0	2198	0	4
SRL_OPN_2PTS101_0080_20160811_071857_20160811_085715.EUM.nc	-0.162	-0.180	0.101	3876	5583	0	1702	0	5
SRL_OPN_2PTS101_0081_20160811_085714_20160811_103510.EUM.nc	-0.170	-0.184	0.117	2473	5415	0	2938	0	4
SRL_OPN_2PTS101_0083_20160811_103510_20160811_121318.EUM.nc	-0.109	-0.156	0.111	2576	5502	0	2919	0	7
SRL_OPN_2PTS101_0085_20160811_121318_20160811_135221.EUM.nc	-0.126	-0.152	0.095	3089	5529	0	2430	0	10
SRL_OPN_2PTS101_0087_20160811_135221_20160811_154545.EUM.nc	-0.147	-0.146	0.080	3886	6391	0	2500	0	5
SRL_OPN_2PTS101_0090_20160811_154544_20160811_172532.EUM.nc	-0.131	-0.156	0.092	2839	4649	0	1805	0	5
SRL_OPN_2PTS101_0092_20160811_172531_20160811_190509.EUM.nc	-0.120	-0.155	0.096	3370	5556	0	2184	0	2
SRL_OPN_2PTS101_0094_20160811_190508_20160811_204412.EUM.nc	-0.138	-0.167	0.104	3863	5612	0	1749	0	0
SRL_OPN_2PTS101_0096_20160811_204412_20160811_222245.EUM.nc	-0.124	-0.155	0.106	3021	5542	0	2518	0	3

– Continued on next page

Table 8: Radiometer Wet Troposphere Path Delay Statistics.

– Continued from previous page

File	Median	Mean	Std. Dev.	No. Obs.	Total Obs.	Default Lat/Lon	Flag (total)	Default (total)	3-Sigma Edited
SRL_OPN_2PTS101_0098_20160811_222245_20160812_000039.EUM.nc	-0.115	-0.162	0.119	3188	5514	0	2324	0	2
SRL_OPN_2PTS101_0099_20160812_000038_20160812_013830.EUM.nc	-0.126	-0.146	0.098	3252	5532	0	2276	0	4
SRL_OPN_2PTS101_0101_20160812_013829_20160812_031724.EUM.nc	-0.152	-0.147	0.089	2844	5539	0	2685	0	10
SRL_OPN_2PTS101_0103_20160812_031723_20160812_045747.EUM.nc	-0.132	-0.135	0.069	2836	5584	0	2734	1	13
SRL_OPN_2PTS101_0105_20160812_045747_20160812_064033.EUM.nc	-0.123	-0.138	0.071	3881	5857	0	1935	0	41
SRL_OPN_2PTS101_0107_20160812_064032_20160812_082641.EUM.nc	-0.150	-0.158	0.088	4362	6050	0	1663	0	25
SRL_OPN_2PTS101_0110_20160812_082640_20160812_100443.EUM.nc	-0.134	-0.170	0.104	2806	5433	0	2626	0	1
SRL_OPN_2PTS101_0111_20160812_100442_20160812_114241.EUM.nc	-0.123	-0.185	0.129	2470	5461	0	2989	0	2
SRL_OPN_2PTS101_0113_20160812_114240_20160812_132119.EUM.nc	-0.127	-0.167	0.114	2972	5423	0	2450	0	1
SRL_OPN_2PTS101_0115_20160812_132118_20160812_151442.EUM.nc	-0.148	-0.149	0.083	3781	6427	0	2640	0	6
SRL_OPN_2PTS101_0118_20160812_151441_20160812_165429.EUM.nc	-0.124	-0.139	0.082	3015	5560	0	2531	0	14
SRL_OPN_2PTS101_0120_20160812_165429_20160812_183411.EUM.nc	-0.113	-0.149	0.092	3235	5546	0	2311	0	0
SRL_OPN_2PTS101_0122_20160812_183411_20160812_201325.EUM.nc	-0.134	-0.160	0.101	3334	5580	0	2242	1	3
SRL_OPN_2PTS101_0124_20160812_201324_20160812_215210.EUM.nc	-0.128	-0.170	0.109	3391	5521	0	2124	0	6
SRL_OPN_2PTS101_0126_20160812_215209_20160812_233012.EUM.nc	-0.116	-0.143	0.097	2548	5337	0	2781	0	8
SRL_OPN_2PTS101_0127_20160812_233011_20160813_010755.EUM.nc	-0.116	-0.146	0.099	2840	5505	0	2665	0	0
SRL_OPN_2PTS101_0129_20160813_010754_20160813_024627.EUM.nc	-0.129	-0.141	0.085	2906	5563	0	2647	0	10
SRL_OPN_2PTS101_0131_20160813_024627_20160813_042616.EUM.nc	-0.105	-0.117	0.062	2741	5518	0	2697	0	80
SRL_OPN_2PTS101_0133_20160813_042616_20160813_060817.EUM.nc	-0.119	-0.143	0.078	3745	5790	0	2026	0	19
SRL_OPN_2PTS101_0135_20160813_060816_20160813_075603.EUM.nc	-0.162	-0.178	0.096	4155	6136	0	1980	1	0
SRL_OPN_2PTS101_0138_20160813_075602_20160813_093415.EUM.nc	-0.187	-0.183	0.110	3076	5548	0	2470	0	2
SRL_OPN_2PTS101_0139_20160813_093414_20160813_111159.EUM.nc	-0.140	-0.183	0.125	2306	5489	0	3181	0	2
SRL_OPN_2PTS101_0141_20160813_111159_20160813_125025.EUM.nc	-0.110	-0.148	0.108	2578	5358	0	2780	0	0
SRL_OPN_2PTS101_0143_20160813_125024_20160813_144337.EUM.nc	-0.135	-0.145	0.085	3629	6352	0	2718	0	5
SRL_OPN_2PTS101_0146_20160813_144337_20160813_162325.EUM.nc	-0.136	-0.142	0.076	3442	5644	0	2182	0	20
SRL_OPN_2PTS101_0148_20160813_162325_20160813_180302.EUM.nc	-0.115	-0.155	0.101	3017	5639	0	2619	0	3
SRL_OPN_2PTS101_0150_20160813_180303_20160813_194232.EUM.nc	-0.137	-0.168	0.103	3332	5624	0	2291	1	0
SRL_OPN_2PTS101_0152_20160813_194232_20160813_212130.EUM.nc	-0.155	-0.175	0.103	3475	5497	0	2020	0	2
SRL_OPN_2PTS101_0154_20160813_212129_20160813_225937.EUM.nc	-0.118	-0.150	0.101	2500	5414	0	2906	0	8
SRL_OPN_2PTS101_0155_20160813_225937_20160814_003726.EUM.nc	-0.125	-0.169	0.113	3347	5497	0	2149	0	1
SRL_OPN_2PTS101_0157_20160814_003726_20160814_021540.EUM.nc	-0.129	-0.139	0.094	3049	5538	0	2485	0	4
SRL_OPN_2PTS101_0159_20160814_021539_20160814_035459.EUM.nc	-0.107	-0.113	0.063	2587	5548	0	2843	0	118
SRL_OPN_2PTS101_0161_20160814_035458_20160814_053617.EUM.nc	-0.130	-0.130	0.063	2793	5584	0	2668	0	123
SRL_OPN_2PTS101_0163_20160814_053617_20160814_072521.EUM.nc	-0.151	-0.165	0.085	4134	6220	0	2080	1	5
SRL_OPN_2PTS101_0166_20160814_072520_20160814_090345.EUM.nc	-0.167	-0.179	0.105	3768	5594	0	1821	1	4
SRL_OPN_2PTS101_0167_20160814_090344_20160814_104131.EUM.nc	-0.209	-0.183	0.117	2675	5517	0	2837	0	5
SRL_OPN_2PTS101_0169_20160814_104130_20160814_121942.EUM.nc	-0.116	-0.154	0.105	2624	5499	0	2868	0	7
SRL_OPN_2PTS101_0171_20160814_121942_20160814_135858.EUM.nc	-0.138	-0.155	0.097	3298	5583	0	2284	0	1
SRL_OPN_2PTS101_0173_20160814_135858_20160814_155222.EUM.nc	-0.136	-0.136	0.067	3579	6408	0	2756	0	73

– Continued on next page

Table 8: Radiometer Wet Troposphere Path Delay Statistics.

– Continued from previous page

File	Median	Mean	Std. Dev.	No. Obs.	Total Obs.	Default Lat/Lon	Flag (total)	Default (total)	3-Sigma Edited
SRL_OPN_2PTS101_0176_20160814_155223_20160814_173201.EUM.nc	-0.143	-0.147	0.086	2851	5498	0	2642	0	5
SRL_OPN_2PTS101_0178_20160814_173200_20160814_191137.EUM.nc	-0.136	-0.169	0.094	3507	5640	0	2129	1	3
SRL_OPN_2PTS101_0180_20160814_191137_20160814_205039.EUM.nc	-0.133	-0.167	0.106	3776	5602	0	1814	0	12
SRL_OPN_2PTS101_0182_20160814_205038_20160814_222908.EUM.nc	-0.127	-0.168	0.119	2944	5410	0	2465	0	1
SRL_OPN_2PTS101_0183_20160814_222907_20160815_000701.EUM.nc	-0.104	-0.145	0.110	3178	5521	0	2324	0	19
SRL_OPN_2PTS101_0185_20160815_000700_20160815_014453.EUM.nc	-0.114	-0.147	0.099	3320	5548	0	2227	0	1
SRL_OPN_2PTS101_0187_20160815_014453_20160815_032353.EUM.nc	-0.137	-0.145	0.078	2907	5510	0	2598	0	5
SRL_OPN_2PTS101_0189_20160815_032353_20160815_050434.EUM.nc	-0.121	-0.134	0.074	2776	5583	0	2801	0	6
SRL_OPN_2PTS101_0191_20160815_050433_20160815_065436.EUM.nc	-0.131	-0.149	0.077	3787	6255	0	2468	0	0
SRL_OPN_2PTS101_0194_20160815_065435_20160815_083305.EUM.nc	-0.146	-0.168	0.102	4418	5629	0	1210	0	1
SRL_OPN_2PTS101_0196_20160815_083306_20160815_101106.EUM.nc	-0.225	-0.195	0.115	2716	5426	0	2710	0	0
SRL_OPN_2PTS101_0197_20160815_101106_20160815_114905.EUM.nc	-0.109	-0.173	0.124	2484	5508	0	3022	0	2
SRL_OPN_2PTS101_0199_20160815_114904_20160815_132747.EUM.nc	-0.121	-0.160	0.119	2953	5465	0	2507	0	5
SRL_OPN_2PTS101_0201_20160815_132746_20160815_152111.EUM.nc	-0.126	-0.139	0.078	3860	6390	0	2512	0	18
SRL_OPN_2PTS101_0204_20160815_152111_20160815_170100.EUM.nc	-0.116	-0.142	0.090	2999	5579	0	2577	0	3
SRL_OPN_2PTS101_0206_20160815_170059_20160815_184040.EUM.nc	-0.137	-0.168	0.095	3209	5532	0	2322	0	1
SRL_OPN_2PTS101_0208_20160815_184039_20160815_201952.EUM.nc	-0.129	-0.172	0.109	3487	5580	0	2089	0	4
SRL_OPN_2PTS101_0210_20160815_201951_20160815_215834.EUM.nc	-0.146	-0.164	0.102	3136	5475	0	2322	0	17
SRL_OPN_2PTS101_0212_20160815_215833_20160815_233636.EUM.nc	-0.097	-0.128	0.095	2761	5457	0	2686	0	10
SRL_OPN_2PTS101_0213_20160815_233636_20160816_011419.EUM.nc	-0.107	-0.148	0.108	3054	5486	0	2425	0	7
SRL_OPN_2PTS101_0215_20160816_011418_20160816_025254.EUM.nc	-0.132	-0.147	0.088	2880	5545	0	2658	0	7
SRL_OPN_2PTS101_0217_20160816_025255_20160816_043300.EUM.nc	-0.120	-0.119	0.060	2741	5503	0	2667	1	94
SRL_OPN_2PTS101_0219_20160816_043259_20160816_061501.EUM.nc	-0.136	-0.155	0.080	3805	5786	0	1962	0	19
SRL_OPN_2PTS101_0221_20160816_061500_20160816_080227.EUM.nc	-0.138	-0.161	0.093	4200	6114	0	1907	0	7
SRL_OPN_2PTS101_0224_20160816_080228_20160816_094036.EUM.nc	-0.231	-0.202	0.121	3002	5535	0	2532	0	1
SRL_OPN_2PTS101_0225_20160816_094036_20160816_111831.EUM.nc	-0.153	-0.186	0.124	2368	5411	0	3042	0	1
SRL_OPN_2PTS101_0227_20160816_111831_20160816_125652.EUM.nc	-0.105	-0.149	0.112	2645	5351	0	2705	0	1
SRL_OPN_2PTS101_0229_20160816_125652_20160816_145007.EUM.nc	-0.120	-0.139	0.085	3871	6398	0	2520	0	7
SRL_OPN_2PTS101_0232_20160816_145006_20160816_162955.EUM.nc	-0.140	-0.139	0.073	3378	5645	0	2223	0	44
SRL_OPN_2PTS101_0234_20160816_162954_20160816_180941.EUM.nc	-0.145	-0.160	0.091	3078	5641	0	2554	1	8
SRL_OPN_2PTS101_0236_20160816_180940_20160816_194900.EUM.nc	-0.142	-0.173	0.100	3334	5618	0	2276	0	8
SRL_OPN_2PTS101_0238_20160816_194859_20160816_212756.EUM.nc	-0.167	-0.179	0.103	3539	5506	0	1966	0	1
SRL_OPN_2PTS101_0240_20160816_212755_20160816_230608.EUM.nc	-0.119	-0.154	0.106	2346	5411	0	3057	0	8
SRL_OPN_2PTS101_0241_20160816_230608_20160817_004349.EUM.nc	-0.097	-0.149	0.106	3259	5511	0	2252	0	0
SRL_OPN_2PTS101_0243_20160817_004348_20160817_022206.EUM.nc	-0.126	-0.146	0.094	3019	5548	0	2527	1	1
SRL_OPN_2PTS101_0245_20160817_022205_20160817_040130.EUM.nc	-0.132	-0.136	0.070	2705	5553	0	2819	0	29
SRL_OPN_2PTS101_0247_20160817_040130_20160817_054257.EUM.nc	-0.145	-0.157	0.080	3283	5592	0	2291	0	18
SRL_OPN_2PTS101_0249_20160817_054256_20160817_073147.EUM.nc	-0.133	-0.164	0.089	4139	6201	0	2057	0	5
SRL_OPN_2PTS101_0252_20160817_073146_20160817_091008.EUM.nc	-0.193	-0.186	0.107	3535	5576	0	2039	0	2

– Continued on next page

Table 8: Radiometer Wet Troposphere Path Delay Statistics.

– Continued from previous page

File	Median	Mean	Std. Dev.	No. Obs.	Total Obs.	Default Lat/Lon	Flag (total)	Default (total)	3-Sigma Edited
SRL_OPN_2PTS101_0253_20160817_091007_20160817_104754.EUM.nc	-0.195	-0.177	0.113	2605	5532	0	2922	1	4
SRL_OPN_2PTS101_0255_20160817_104754_20160817_122607.EUM.nc	-0.096	-0.147	0.117	2607	5483	0	2867	0	9
SRL_OPN_2PTS101_0257_20160817_122606_20160817_140529.EUM.nc	-0.125	-0.139	0.083	3185	5586	0	2387	0	14
SRL_OPN_2PTS101_0259_20160817_140529_20160817_155852.EUM.nc	-0.134	-0.133	0.073	3630	6417	0	2754	0	33
SRL_OPN_2PTS101_0262_20160817_155852_20160817_173831.EUM.nc	-0.136	-0.159	0.093	2896	5523	0	2625	0	2
SRL_OPN_2PTS101_0264_20160817_173831_20160817_191807.EUM.nc	-0.159	-0.180	0.110	3509	5632	0	2123	0	0
SRL_OPN_2PTS101_0266_20160817_191807_20160817_205714.EUM.nc	-0.157	-0.176	0.099	3748	5594	0	1837	1	8
SRL_OPN_2PTS101_0268_20160817_205713_20160817_223531.EUM.nc	-0.113	-0.149	0.099	2844	5394	0	2531	2	17
SRL_OPN_2PTS101_0269_20160817_223531_20160818_001323.EUM.nc	-0.092	-0.149	0.109	3123	5510	0	2386	0	1
SRL_OPN_2PTS101_0271_20160818_001322_20160818_015125.EUM.nc	-0.126	-0.154	0.095	3327	5524	0	2192	0	5
SRL_OPN_2PTS101_0273_20160818_015126_20160818_033022.EUM.nc	-0.144	-0.145	0.080	2977	5445	0	2461	1	6
SRL_OPN_2PTS101_0275_20160818_033021_20160818_051110.EUM.nc	-0.141	-0.133	0.060	2816	5572	0	2712	0	44
SRL_OPN_2PTS101_0277_20160818_051110_20160818_070102.EUM.nc	-0.132	-0.160	0.088	3803	6238	0	2428	0	7
SRL_OPN_2PTS101_0280_20160818_070101_20160818_083937.EUM.nc	-0.161	-0.173	0.086	4299	5624	0	1316	0	9
SRL_OPN_2PTS101_0282_20160818_083936_20160818_101726.EUM.nc	-0.193	-0.179	0.119	2689	5444	0	2752	0	3
SRL_OPN_2PTS101_0283_20160818_101726_20160818_115528.EUM.nc	-0.104	-0.169	0.122	2557	5520	0	2959	0	4
SRL_OPN_2PTS101_0285_20160818_115528_20160818_133424.EUM.nc	-0.136	-0.158	0.101	2968	5417	0	2447	0	2
SRL_OPN_2PTS101_0287_20160818_133425_20160818_152749.EUM.nc	-0.146	-0.151	0.082	3897	6393	0	2487	0	9
SRL_OPN_2PTS101_0290_20160818_152749_20160818_170729.EUM.nc	-0.117	-0.132	0.072	2934	5594	0	2619	1	40
SRL_OPN_2PTS101_0292_20160818_170728_20160818_184708.EUM.nc	-0.168	-0.168	0.097	3387	5552	0	2163	0	2
SRL_OPN_2PTS101_0294_20160818_184708_20160818_202619.EUM.nc	-0.137	-0.163	0.100	3465	5574	0	2101	0	8
SRL_OPN_2PTS101_0296_20160818_202618_20160818_220457.EUM.nc	-0.107	-0.146	0.098	3091	5532	0	2431	0	10
SRL_OPN_2PTS101_0298_20160818_220457_20160818_234258.EUM.nc	-0.091	-0.135	0.101	2967	5538	0	2558	0	13
SRL_OPN_2PTS101_0299_20160818_234257_20160819_012042.EUM.nc	-0.123	-0.159	0.094	3078	5514	0	2428	0	8
SRL_OPN_2PTS101_0301_20160819_012041_20160819_025923.EUM.nc	-0.137	-0.145	0.089	2905	5576	0	2653	0	18
SRL_OPN_2PTS101_0303_20160819_025924_20160819_043936.EUM.nc	-0.140	-0.145	0.076	2794	5538	0	2719	0	25
SRL_OPN_2PTS101_0305_20160819_043936_20160819_062146.EUM.nc	-0.131	-0.146	0.087	3952	5811	0	1854	0	5
SRL_OPN_2PTS101_0307_20160819_062145_20160819_080853.EUM.nc	-0.147	-0.171	0.093	4286	6107	0	1821	0	0
SRL_OPN_2PTS101_0310_20160819_080852_20160819_094701.EUM.nc	-0.200	-0.198	0.123	2904	5523	0	2618	0	1
SRL_OPN_2PTS101_0311_20160819_094700_20160819_112455.EUM.nc	-0.105	-0.160	0.115	2163	5431	0	3260	1	7
SRL_OPN_2PTS101_0313_20160819_112454_20160819_130320.EUM.nc	-0.114	-0.163	0.118	2658	5323	0	2664	0	1
SRL_OPN_2PTS101_0315_20160819_130319_20160819_145646.EUM.nc	-0.125	-0.144	0.080	3834	6430	0	2593	0	3
SRL_OPN_2PTS101_0318_20160819_145645_20160819_163626.EUM.nc	-0.129	-0.133	0.076	3330	5629	0	2287	1	11
SRL_OPN_2PTS101_0320_20160819_163625_20160819_181610.EUM.nc	-0.148	-0.163	0.097	3063	5606	0	2541	0	2
SRL_OPN_2PTS101_0322_20160819_181610_20160819_195528.EUM.nc	-0.130	-0.177	0.113	3340	5587	0	2247	0	0
SRL_OPN_2PTS101_0324_20160819_195527_20160819_213421.EUM.nc	-0.165	-0.182	0.109	3556	5490	0	1931	0	3
SRL_OPN_2PTS101_0326_20160819_213420_20160819_231231.EUM.nc	-0.104	-0.142	0.093	2459	5391	0	2932	0	0
SRL_OPN_2PTS101_0327_20160819_231230_20160820_005011.EUM.nc	-0.113	-0.165	0.105	3190	5536	0	2340	1	5
SRL_OPN_2PTS101_0329_20160820_005010_20160820_022832.EUM.nc	-0.130	-0.144	0.088	3007	5539	0	2531	0	1

– Continued on next page

Table 8: Radiometer Wet Troposphere Path Delay Statistics.

– Continued from previous page

File	Median	Mean	Std. Dev.	No. Obs.	Total Obs.	Default Lat/Lon	Flag (total)	Default (total)	3-Sigma Edited
SRL_OPN_2PTS101_0331_20160820_022831_20160820_040803.EUM.nc	-0.117	-0.130	0.073	2682	5618	0	2914	0	22
SRL_OPN_2PTS101_0333_20160820_040803_20160820_054939.EUM.nc	-0.127	-0.141	0.084	3600	5651	0	2043	0	8
SRL_OPN_2PTS101_0335_20160820_054938_20160820_073812.EUM.nc	-0.132	-0.163	0.090	4184	6172	0	1986	0	2
SRL_OPN_2PTS101_0338_20160820_073812_20160820_091631.EUM.nc	-0.202	-0.196	0.105	3339	5548	0	2209	0	0
SRL_OPN_2PTS101_0339_20160820_091630_20160820_105424.EUM.nc	-0.152	-0.182	0.122	2484	5523	0	3035	0	4
SRL_OPN_2PTS101_0341_20160820_105423_20160820_123233.EUM.nc	-0.097	-0.136	0.098	2495	5436	0	2933	0	8
SRL_OPN_2PTS101_0343_20160820_123232_20160820_141202.EUM.nc	-0.134	-0.147	0.081	3244	5607	0	2357	0	6
SRL_OPN_2PTS101_0345_20160820_141201_20160820_160522.EUM.nc	-0.143	-0.146	0.081	3671	6407	0	2731	1	4
SRL_OPN_2PTS101_0348_20160820_160521_20160820_174510.EUM.nc	-0.143	-0.155	0.089	2900	5531	0	2629	0	2
SRL_OPN_2PTS101_0350_20160820_174509_20160820_192435.EUM.nc	-0.127	-0.160	0.102	3410	5635	0	2225	0	0
SRL_OPN_2PTS101_0352_20160820_192435_20160820_210340.EUM.nc	-0.150	-0.174	0.102	3663	5590	0	1924	0	3
SRL_OPN_2PTS101_0354_20160820_210340_20160820_224154.EUM.nc	-0.104	-0.146	0.104	2846	5343	0	2494	0	3
SRL_OPN_2PTS101_0355_20160820_224153_20160821_001945.EUM.nc	-0.105	-0.148	0.097	3162	5458	0	2294	0	2
SRL_OPN_2PTS101_0357_20160821_001945_20160821_015751.EUM.nc	-0.129	-0.151	0.085	3298	5549	0	2249	0	2
SRL_OPN_2PTS101_0359_20160821_015750_20160821_033653.EUM.nc	-0.141	-0.135	0.071	2883	5491	0	2604	1	3
SRL_OPN_2PTS101_0361_20160821_033652_20160821_051748.EUM.nc	-0.129	-0.149	0.075	2910	5587	0	2671	0	6
SRL_OPN_2PTS101_0363_20160821_051748_20160821_070728.EUM.nc	-0.130	-0.150	0.087	3858	6235	0	2374	0	3
SRL_OPN_2PTS101_0366_20160821_070728_20160821_084600.EUM.nc	-0.168	-0.182	0.102	4078	5602	0	1522	0	2
SRL_OPN_2PTS101_0368_20160821_084559_20160821_102348.EUM.nc	-0.176	-0.184	0.125	2724	5430	0	2705	0	1
SRL_OPN_2PTS101_0369_20160821_102348_20160821_120152.EUM.nc	-0.110	-0.170	0.114	2621	5507	0	2886	0	0
SRL_OPN_2PTS101_0371_20160821_120152_20160821_134053.EUM.nc	-0.145	-0.180	0.110	2994	5482	0	2485	0	3
SRL_OPN_2PTS101_0373_20160821_134053_20160821_153418.EUM.nc	-0.144	-0.144	0.077	3905	6394	0	2485	0	4
SRL_OPN_2PTS101_0376_20160821_153419_20160821_171358.EUM.nc	-0.153	-0.147	0.079	2887	5574	0	2685	1	1
SRL_OPN_2PTS101_0378_20160821_171357_20160821_185338.EUM.nc	-0.120	-0.161	0.105	3314	5561	0	2236	1	10
SRL_OPN_2PTS101_0380_20160821_185337_20160821_203253.EUM.nc	-0.148	-0.186	0.118	3617	5603	0	1986	0	0
SRL_OPN_2PTS101_0382_20160821_203252_20160821_221121.EUM.nc	-0.115	-0.157	0.111	2953	5515	0	2559	0	3
SRL_OPN_2PTS101_0384_20160821_221121_20160821_234920.EUM.nc	-0.100	-0.146	0.102	3040	5501	0	2460	0	1
SRL_OPN_2PTS101_0385_20160821_234919_20160822_012705.EUM.nc	-0.122	-0.163	0.105	3152	5498	0	2346	0	0
SRL_OPN_2PTS101_0387_20160822_012704_20160822_030551.EUM.nc	-0.135	-0.146	0.094	2900	5544	0	2642	0	2
SRL_OPN_2PTS101_0389_20160822_030550_20160822_044610.EUM.nc	-0.137	-0.149	0.083	2861	5514	0	2650	0	3
SRL_OPN_2PTS101_0391_20160822_044610_20160822_062829.EUM.nc	-0.107	-0.131	0.072	3960	5801	0	1838	0	3
SRL_OPN_2PTS101_0393_20160822_062829_20160822_081517.EUM.nc	-0.148	-0.168	0.095	4323	6082	0	1757	0	2
SRL_OPN_2PTS101_0396_20160822_081516_20160822_095322.EUM.nc	-0.213	-0.188	0.120	2935	5549	0	2609	1	4
SRL_OPN_2PTS101_0397_20160822_095322_20160822_113118.EUM.nc	-0.103	-0.166	0.115	2372	5454	0	3079	0	3
SRL_OPN_2PTS101_0399_20160822_113117_20160822_130955.EUM.nc	-0.135	-0.170	0.113	2751	5347	0	2590	0	6
SRL_OPN_2PTS101_0401_20160822_130954_20160822_150315.EUM.nc	-0.127	-0.139	0.078	3905	6421	0	2514	0	2
SRL_OPN_2PTS101_0404_20160822_150314_20160822_164256.EUM.nc	-0.124	-0.145	0.092	3188	5591	0	2400	0	3
SRL_OPN_2PTS101_0406_20160822_164255_20160822_182238.EUM.nc	-0.129	-0.145	0.086	3223	5649	0	2423	1	2
SRL_OPN_2PTS101_0408_20160822_182237_20160822_200155.EUM.nc	-0.154	-0.178	0.111	3196	5611	0	2411	1	3

– Continued on next page

Table 8: Radiometer Wet Troposphere Path Delay Statistics.

– Continued from previous page

File	Median	Mean	Std. Dev.	No. Obs.	Total Obs.	Default Lat/Lon	Flag (total)	Default (total)	3-Sigma Edited
SRL_OPN_2PTS101_0410_20160822_200154_20160822_214045.EUM.nc	-0.131	-0.161	0.101	3484	5458	0	1972	1	1
SRL_OPN_2PTS101_0412_20160822_214044_20160822_231852.EUM.nc	-0.101	-0.150	0.104	2588	5409	0	2816	0	5
SRL_OPN_2PTS101_0413_20160822_231852_20160823_005633.EUM.nc	-0.123	-0.154	0.099	3118	5530	0	2407	0	5
SRL_OPN_2PTS101_0415_20160823_005633_20160823_023458.EUM.nc	-0.122	-0.141	0.086	3006	5524	0	2508	0	10
SRL_OPN_2PTS101_0417_20160823_023457_20160823_041444.EUM.nc	-0.116	-0.131	0.077	2741	5497	0	2751	0	5
SRL_OPN_2PTS101_0419_20160823_041444_20160823_055621.EUM.nc	-0.140	-0.151	0.084	3731	5753	0	2017	0	5
SRL_OPN_2PTS101_0421_20160823_055620_20160823_074437.EUM.nc	-0.141	-0.163	0.090	4183	6154	0	1968	0	3
SRL_OPN_2PTS101_0424_20160823_074436_20160823_092253.EUM.nc	-0.225	-0.200	0.113	3203	5538	0	2334	0	1
SRL_OPN_2PTS101_0425_20160823_092252_20160823_110047.EUM.nc	-0.134	-0.175	0.117	2432	5503	0	3068	1	2
SRL_OPN_2PTS101_0427_20160823_110046_20160823_123858.EUM.nc	-0.105	-0.147	0.104	2538	5368	0	2825	0	5
SRL_OPN_2PTS101_0429_20160823_123857_20160823_141832.EUM.nc	-0.116	-0.138	0.088	3505	5584	0	2077	0	2
SRL_OPN_2PTS101_0431_20160823_141832_20160823_161152.EUM.nc	-0.157	-0.145	0.076	3918	6390	0	2468	0	4
SRL_OPN_2PTS101_0434_20160823_161151_20160823_175138.EUM.nc	-0.108	-0.137	0.088	2938	5623	0	2680	0	5
SRL_OPN_2PTS101_0436_20160823_175137_20160823_193101.EUM.nc	-0.150	-0.164	0.104	3372	5637	0	2265	0	0
SRL_OPN_2PTS101_0438_20160823_193101_20160823_211005.EUM.nc	-0.127	-0.167	0.113	3507	5597	0	2076	0	14
SRL_OPN_2PTS101_0440_20160823_211004_20160823_224824.EUM.nc	-0.094	-0.145	0.103	2704	5378	0	2670	0	4
SRL_OPN_2PTS101_0441_20160823_224824_20160824_002605.EUM.nc	-0.144	-0.164	0.108	3187	5435	0	2246	0	2
SRL_OPN_2PTS101_0443_20160824_002605_20160824_020414.EUM.nc	-0.105	-0.138	0.089	3188	5519	0	2327	0	4
SRL_OPN_2PTS101_0445_20160824_020414_20160824_034322.EUM.nc	-0.138	-0.143	0.088	2851	5515	0	2660	0	4
SRL_OPN_2PTS101_0447_20160824_034322_20160824_052426.EUM.nc	-0.121	-0.138	0.084	2809	5585	0	2763	0	13
SRL_OPN_2PTS101_0449_20160824_052425_20160824_071354.EUM.nc	-0.119	-0.140	0.077	3874	6218	0	2322	0	22
SRL_OPN_2PTS101_0452_20160824_071354_20160824_085223.EUM.nc	-0.195	-0.193	0.099	4061	5611	0	1549	0	1
SRL_OPN_2PTS101_0453_20160824_085222_20160824_103019.EUM.nc	-0.133	-0.173	0.114	2617	5438	0	2819	0	2
SRL_OPN_2PTS101_0455_20160824_103018_20160824_120816.EUM.nc	-0.137	-0.162	0.103	2631	5507	0	2866	0	10
SRL_OPN_2PTS101_0457_20160824_120815_20160824_134723.EUM.nc	-0.112	-0.150	0.100	3094	5529	0	2435	0	0
SRL_OPN_2PTS101_0459_20160824_134723_20160824_154048.EUM.nc	-0.153	-0.147	0.074	3935	6406	0	2464	0	7
SRL_OPN_2PTS101_0462_20160824_154047_20160824_172027.EUM.nc	-0.113	-0.140	0.088	2858	5634	0	2774	0	2
SRL_OPN_2PTS101_0464_20160824_172027_20160824_190005.EUM.nc	-0.143	-0.148	0.096	3276	5547	0	2269	0	2
SRL_OPN_2PTS101_0466_20160824_190005_20160824_203919.EUM.nc	-0.145	-0.175	0.109	3762	5618	0	1854	0	2
SRL_OPN_2PTS101_0468_20160824_203919_20160824_221744.EUM.nc	-0.116	-0.165	0.116	3020	5507	0	2485	0	2
SRL_OPN_2PTS101_0470_20160824_221743_20160824_235541.EUM.nc	-0.122	-0.159	0.111	3143	5523	0	2378	0	2
SRL_OPN_2PTS101_0471_20160824_235541_20160825_013338.EUM.nc	-0.110	-0.149	0.101	3312	5524	0	2200	0	12
SRL_OPN_2PTS101_0473_20160825_013337_20160825_031220.EUM.nc	-0.145	-0.151	0.072	2874	5532	0	2652	0	6
SRL_OPN_2PTS101_0475_20160825_031219_20160825_045247.EUM.nc	-0.108	-0.128	0.077	2869	5532	0	2621	0	42

25 Model Wet Troposphere Path Delay Table

Table 9: Model Wet Troposphere Path Delay Statistics.

File	Median	Mean	Std. Dev.	No. Obs.	Total Obs.	Default Lat/Lon	Flag (total)	Default (total)	3-Sigma Edited
SRL_OPN_2PTS100_0477_20160721_044308_20160721_062524.EUM.nc	-0.131	-0.144	0.083	3909	5801	0	1892	0	0
SRL_OPN_2PTS100_0479_20160721_062523_20160721_081221.EUM.nc	-0.169	-0.187	0.093	4257	6107	0	1850	0	0
SRL_OPN_2PTS100_0482_20160721_081220_20160721_095027.EUM.nc	-0.179	-0.173	0.100	2839	5548	0	2709	0	0
SRL_OPN_2PTS100_0483_20160721_095027_20160721_112821.EUM.nc	-0.231	-0.191	0.123	2277	5396	0	3119	0	0
SRL_OPN_2PTS100_0485_20160721_112820_20160721_130648.EUM.nc	-0.127	-0.164	0.122	2744	5338	0	2594	0	0
SRL_OPN_2PTS100_0487_20160721_130648_20160721_150008.EUM.nc	-0.149	-0.165	0.081	3644	6422	0	2778	0	0
SRL_OPN_2PTS100_0490_20160721_150008_20160721_163957.EUM.nc	-0.129	-0.145	0.071	3104	5646	0	2542	0	0
SRL_OPN_2PTS100_0492_20160721_163956_20160721_181941.EUM.nc	-0.114	-0.155	0.097	3108	5618	0	2510	0	0
SRL_OPN_2PTS100_0494_20160721_181940_20160721_195857.EUM.nc	-0.160	-0.172	0.095	3257	5593	0	2336	0	0
SRL_OPN_2PTS100_0496_20160721_195857_20160721_213749.EUM.nc	-0.169	-0.178	0.100	3709	5472	0	1763	0	0
SRL_OPN_2PTS100_0498_20160721_213748_20160721_231556.EUM.nc	-0.131	-0.162	0.117	2578	5326	0	2748	0	0
SRL_OPN_2PTS100_0499_20160721_231556_20160722_005338.EUM.nc	-0.127	-0.159	0.106	3031	5516	0	2485	0	0
SRL_OPN_2PTS100_0501_20160722_005337_20160722_023200.EUM.nc	-0.140	-0.164	0.086	3068	5567	0	2499	0	0
SRL_OPN_2PTS100_0503_20160722_023159_20160722_041136.EUM.nc	-0.109	-0.135	0.082	2761	5502	0	2741	0	0
SRL_OPN_2PTS100_0505_20160722_041137_20160722_055316.EUM.nc	-0.141	-0.151	0.090	3665	5740	0	2075	0	0
SRL_OPN_2PTS100_0507_20160722_055315_20160722_074141.EUM.nc	-0.160	-0.178	0.082	4053	6149	0	2096	0	0
SRL_OPN_2PTS100_0510_20160722_074140_20160722_091958.EUM.nc	-0.180	-0.185	0.104	3213	5566	0	2353	0	0
SRL_OPN_2PTS100_0511_20160722_091957_20160722_105742.EUM.nc	-0.143	-0.182	0.121	2315	5512	0	3197	0	0
SRL_OPN_2PTS100_0513_20160722_105742_20160722_123600.EUM.nc	-0.129	-0.168	0.112	2449	5427	0	2978	0	0
SRL_OPN_2PTS100_0515_20160722_123600_20160722_141533.EUM.nc	-0.143	-0.157	0.088	3297	5571	0	2274	0	0
SRL_OPN_2PTS100_0517_20160722_141533_20160722_160853.EUM.nc	-0.150	-0.152	0.075	3621	6406	0	2785	0	0
SRL_OPN_2PTS100_0520_20160722_160852_20160722_174831.EUM.nc	-0.136	-0.160	0.093	2911	5631	0	2720	0	0
SRL_OPN_2PTS100_0522_20160722_174831_20160722_192804.EUM.nc	-0.147	-0.171	0.091	3355	5633	0	2278	0	0
SRL_OPN_2PTS100_0524_20160722_192803_20160722_210708.EUM.nc	-0.164	-0.176	0.100	3683	5607	0	1924	0	0
SRL_OPN_2PTS100_0526_20160722_210707_20160722_224521.EUM.nc	-0.131	-0.145	0.091	2778	5375	0	2597	0	0
SRL_OPN_2PTS100_0527_20160722_224520_20160723_002311.EUM.nc	-0.114	-0.168	0.113	3144	5457	0	2313	0	0
SRL_OPN_2PTS100_0529_20160723_002311_20160723_020118.EUM.nc	-0.136	-0.162	0.093	3224	5525	0	2301	0	0
SRL_OPN_2PTS100_0531_20160723_020118_20160723_034024.EUM.nc	-0.151	-0.153	0.080	2935	5463	0	2528	0	0
SRL_OPN_2PTS100_0533_20160723_034023_20160723_052124.EUM.nc	-0.159	-0.152	0.089	2872	5575	0	2703	0	0
SRL_OPN_2PTS100_0535_20160723_052123_20160723_071058.EUM.nc	-0.146	-0.159	0.078	3780	6214	0	2434	0	0
SRL_OPN_2PTS100_0538_20160723_071057_20160723_084927.EUM.nc	-0.180	-0.190	0.096	3939	5590	0	1651	0	0
SRL_OPN_2PTS100_0539_20160723_084928_20160723_102715.EUM.nc	-0.193	-0.186	0.108	2644	5432	0	2788	0	0
SRL_OPN_2PTS100_0541_20160723_102716_20160723_120520.EUM.nc	-0.148	-0.185	0.117	2590	5519	0	2929	0	0
SRL_OPN_2PTS100_0543_20160723_120519_20160723_134424.EUM.nc	-0.147	-0.170	0.103	3051	5474	0	2423	0	0
SRL_OPN_2PTS100_0545_20160723_134423_20160723_153750.EUM.nc	-0.172	-0.163	0.077	3753	6406	0	2653	0	0
SRL_OPN_2PTS100_0548_20160723_153749_20160723_171729.EUM.nc	-0.158	-0.155	0.085	2740	5610	0	2870	0	0

– Continued on next page

Table 9: Model Wet Troposphere Path Delay Statistics.

– Continued from previous page

File	Median	Mean	Std. Dev.	No. Obs.	Total Obs.	Default Lat/Lon	Flag (total)	Default (total)	3-Sigma Edited
SRL_OPN_2PTS100_0550_20160723_171729_20160723_185708.EUM.nc	-0.153	-0.188	0.093	3283	5566	0	2283	0	0
SRL_OPN_2PTS100_0552_20160723_185707_20160723_203614.EUM.nc	-0.156	-0.164	0.097	3706	5595	0	1889	0	0
SRL_OPN_2PTS100_0554_20160723_203614_20160723_221450.EUM.nc	-0.132	-0.169	0.105	3123	5532	0	2409	0	0
SRL_OPN_2PTS100_0556_20160723_221449_20160723_235246.EUM.nc	-0.135	-0.168	0.111	3024	5520	0	2496	0	0
SRL_OPN_2PTS100_0557_20160723_235246_20160724_013033.EUM.nc	-0.135	-0.169	0.096	3173	5515	0	2342	0	0
SRL_OPN_2PTS100_0559_20160724_013033_20160724_044945.EUM.nc	-0.159	-0.155	0.081	5780	11005	0	5225	0	0
SRL_OPN_2PTS100_0563_20160724_044944_20160724_063209.EUM.nc	-0.144	-0.153	0.085	3876	5823	0	1947	0	0
SRL_OPN_2PTS100_0565_20160724_063209_20160724_081846.EUM.nc	-0.173	-0.178	0.088	4284	6087	0	1803	0	0
SRL_OPN_2PTS100_0568_20160724_081845_20160724_095649.EUM.nc	-0.167	-0.182	0.104	2795	5454	0	2659	0	0
SRL_OPN_2PTS100_0569_20160724_095649_20160724_113446.EUM.nc	-0.180	-0.186	0.124	2407	5438	0	3031	0	0
SRL_OPN_2PTS100_0571_20160724_113446_20160724_131317.EUM.nc	-0.140	-0.177	0.111	2812	5441	0	2629	0	0
SRL_OPN_2PTS100_0573_20160724_131317_20160724_150647.EUM.nc	-0.159	-0.162	0.086	3610	6443	0	2833	0	0
SRL_OPN_2PTS100_0576_20160724_150646_20160724_182609.EUM.nc	-0.150	-0.161	0.092	6121	11111	0	4990	0	0
SRL_OPN_2PTS100_0580_20160724_182609_20160724_200525.EUM.nc	-0.150	-0.173	0.101	3249	5592	0	2343	0	0
SRL_OPN_2PTS100_0582_20160724_200525_20160724_214414.EUM.nc	-0.158	-0.171	0.103	3512	5537	0	2025	0	0
SRL_OPN_2PTS100_0584_20160724_214413_20160724_232219.EUM.nc	-0.169	-0.170	0.108	2568	5339	0	2771	0	0
SRL_OPN_2PTS100_0585_20160724_232220_20160725_010001.EUM.nc	-0.119	-0.155	0.095	2912	5518	0	2606	0	0
SRL_OPN_2PTS100_0587_20160725_010000_20160725_023827.EUM.nc	-0.142	-0.154	0.088	3009	5546	0	2537	0	0
SRL_OPN_2PTS100_0589_20160725_023827_20160725_041818.EUM.nc	-0.137	-0.143	0.083	2814	5505	0	2691	0	0
SRL_OPN_2PTS100_0591_20160725_041817_20160725_055958.EUM.nc	-0.145	-0.155	0.088	3700	5744	0	2044	0	0
SRL_OPN_2PTS100_0593_20160725_055957_20160725_074806.EUM.nc	-0.163	-0.174	0.082	4141	6146	0	2005	0	0
SRL_OPN_2PTS100_0596_20160725_074805_20160725_092620.EUM.nc	-0.199	-0.198	0.113	3084	5509	0	2425	0	0
SRL_OPN_2PTS100_0597_20160725_092620_20160725_110413.EUM.nc	-0.191	-0.191	0.115	2297	5482	0	3185	0	0
SRL_OPN_2PTS100_0599_20160725_110412_20160725_124227.EUM.nc	-0.121	-0.167	0.115	2502	5386	0	2884	0	0
SRL_OPN_2PTS100_0601_20160725_124226_20160725_142204.EUM.nc	-0.132	-0.151	0.090	3333	5595	0	2262	0	0
SRL_OPN_2PTS100_0603_20160725_142204_20160725_161522.EUM.nc	-0.161	-0.159	0.082	3660	6387	0	2727	0	0
SRL_OPN_2PTS100_0606_20160725_161521_20160725_175509.EUM.nc	-0.133	-0.146	0.078	2951	5594	0	2643	0	0
SRL_OPN_2PTS100_0608_20160725_175508_20160725_193432.EUM.nc	-0.149	-0.173	0.098	3411	5636	0	2225	0	0
SRL_OPN_2PTS100_0610_20160725_193432_20160725_211333.EUM.nc	-0.155	-0.174	0.104	3564	5487	0	1923	0	0
SRL_OPN_2PTS100_0612_20160725_211332_20160725_225152.EUM.nc	-0.166	-0.164	0.103	2712	5475	0	2763	0	0
SRL_OPN_2PTS100_0613_20160725_225151_20160726_002933.EUM.nc	-0.123	-0.172	0.110	3230	5446	0	2216	0	0
SRL_OPN_2PTS100_0615_20160726_002933_20160726_020743.EUM.nc	-0.135	-0.158	0.094	3066	5524	0	2458	0	0
SRL_OPN_2PTS100_0617_20160726_020743_20160726_034654.EUM.nc	-0.140	-0.145	0.078	2926	5526	0	2600	0	0
SRL_OPN_2PTS100_0619_20160726_034653_20160726_052802.EUM.nc	-0.160	-0.151	0.084	2881	5573	0	2692	0	0
SRL_OPN_2PTS100_0621_20160726_052801_20160726_071722.EUM.nc	-0.149	-0.165	0.079	3942	6195	0	2253	0	0
SRL_OPN_2PTS100_0624_20160726_071722_20160726_085550.EUM.nc	-0.185	-0.191	0.107	3801	5591	0	1790	0	0
SRL_OPN_2PTS100_0625_20160726_085550_20160726_103337.EUM.nc	-0.196	-0.199	0.110	2484	5513	0	3029	0	0
SRL_OPN_2PTS100_0627_20160726_103336_20160726_121145.EUM.nc	-0.114	-0.173	0.114	2529	5502	0	2973	0	0
SRL_OPN_2PTS100_0629_20160726_121145_20160726_135054.EUM.nc	-0.140	-0.170	0.106	3096	5502	0	2406	0	0

– Continued on next page

Table 9: Model Wet Troposphere Path Delay Statistics.

– Continued from previous page

File	Median	Mean	Std. Dev.	No. Obs.	Total Obs.	Default Lat/Lon	Flag (total)	Default (total)	3-Sigma Edited
SRL_OPN_2PTS100_0631_20160726_135054_20160726_154419.EUM.nc	-0.173	-0.165	0.084	3775	6409	0	2634	0	0
SRL_OPN_2PTS100_0634_20160726_154419_20160726_172407.EUM.nc	-0.136	-0.150	0.080	2839	5519	0	2680	0	0
SRL_OPN_2PTS100_0636_20160726_172406_20160726_190336.EUM.nc	-0.147	-0.174	0.105	3319	5644	0	2325	0	0
SRL_OPN_2PTS100_0638_20160726_190337_20160726_204249.EUM.nc	-0.154	-0.188	0.114	3812	5618	0	1806	0	0
SRL_OPN_2PTS100_0640_20160726_204249_20160726_222112.EUM.nc	-0.146	-0.164	0.101	2927	5403	0	2476	0	0
SRL_OPN_2PTS100_0642_20160726_222112_20160726_235907.EUM.nc	-0.142	-0.172	0.103	3123	5542	0	2419	0	0
SRL_OPN_2PTS100_0643_20160726_235907_20160727_013705.EUM.nc	-0.127	-0.171	0.109	3263	5549	0	2286	0	0
SRL_OPN_2PTS100_0645_20160727_013705_20160727_031550.EUM.nc	-0.148	-0.158	0.097	2903	5525	0	2622	0	0
SRL_OPN_2PTS100_0647_20160727_031549_20160727_045620.EUM.nc	-0.151	-0.145	0.076	2864	5546	0	2682	0	0
SRL_OPN_2PTS100_0649_20160727_045619_20160727_063856.EUM.nc	-0.131	-0.154	0.081	3888	5836	0	1948	0	0
SRL_OPN_2PTS100_0651_20160727_063855_20160727_082518.EUM.nc	-0.160	-0.177	0.100	4345	6072	0	1727	0	0
SRL_OPN_2PTS100_0654_20160727_082517_20160727_100311.EUM.nc	-0.173	-0.191	0.110	2824	5437	0	2613	0	0
SRL_OPN_2PTS100_0655_20160727_100311_20160727_114109.EUM.nc	-0.191	-0.184	0.119	2443	5475	0	3032	0	0
SRL_OPN_2PTS100_0657_20160727_114109_20160727_131954.EUM.nc	-0.133	-0.173	0.111	2859	5474	0	2615	0	0
SRL_OPN_2PTS100_0659_20160727_131954_20160727_151317.EUM.nc	-0.167	-0.164	0.090	3665	6421	0	2756	0	0
SRL_OPN_2PTS100_0662_20160727_151316_20160727_165256.EUM.nc	-0.134	-0.149	0.079	2901	5598	0	2697	0	0
SRL_OPN_2PTS100_0664_20160727_165256_20160727_183238.EUM.nc	-0.113	-0.147	0.091	3139	5537	0	2398	0	0
SRL_OPN_2PTS100_0666_20160727_183237_20160727_201200.EUM.nc	-0.143	-0.182	0.106	3353	5580	0	2227	0	0
SRL_OPN_2PTS100_0668_20160727_201200_20160727_215038.EUM.nc	-0.150	-0.179	0.116	3474	5543	0	2069	0	0
SRL_OPN_2PTS100_0670_20160727_215037_20160727_232841.EUM.nc	-0.183	-0.171	0.097	2541	5342	0	2801	0	0
SRL_OPN_2PTS100_0671_20160727_232840_20160728_010632.EUM.nc	-0.103	-0.147	0.099	2868	5513	0	2645	0	0
SRL_OPN_2PTS100_0673_20160728_010631_20160728_024455.EUM.nc	-0.143	-0.158	0.101	2980	5532	0	2552	0	0
SRL_OPN_2PTS100_0675_20160728_024454_20160728_042451.EUM.nc	-0.143	-0.142	0.072	2824	5505	0	2681	0	0
SRL_OPN_2PTS100_0677_20160728_042451_20160728_060640.EUM.nc	-0.138	-0.153	0.079	3748	5768	0	2020	0	0
SRL_OPN_2PTS100_0679_20160728_060640_20160728_075439.EUM.nc	-0.154	-0.173	0.094	4129	6133	0	2004	0	0
SRL_OPN_2PTS100_0682_20160728_075438_20160728_093243.EUM.nc	-0.214	-0.204	0.107	2967	5542	0	2575	0	0
SRL_OPN_2PTS100_0683_20160728_093242_20160728_111037.EUM.nc	-0.181	-0.186	0.112	2262	5487	0	3225	0	0
SRL_OPN_2PTS100_0685_20160728_111037_20160728_124901.EUM.nc	-0.114	-0.156	0.109	2529	5342	0	2813	0	0
SRL_OPN_2PTS100_0687_20160728_124900_20160728_142836.EUM.nc	-0.152	-0.161	0.092	3359	5592	0	2233	0	0
SRL_OPN_2PTS100_0689_20160728_142836_20160728_162152.EUM.nc	-0.161	-0.155	0.068	3517	6402	0	2871	0	14
SRL_OPN_2PTS100_0692_20160728_162151_20160728_180138.EUM.nc	-0.128	-0.145	0.087	2997	5662	0	2665	0	0
SRL_OPN_2PTS100_0694_20160728_180137_20160728_194100.EUM.nc	-0.166	-0.185	0.106	3315	5635	0	2320	0	0
SRL_OPN_2PTS100_0696_20160728_194100_20160728_211959.EUM.nc	-0.150	-0.177	0.111	3570	5483	0	1913	0	0
SRL_OPN_2PTS100_0698_20160728_211958_20160728_225814.EUM.nc	-0.163	-0.159	0.098	2574	5462	0	2888	0	0
SRL_OPN_2PTS100_0699_20160728_225814_20160729_003556.EUM.nc	-0.113	-0.169	0.112	3349	5503	0	2154	0	0
SRL_OPN_2PTS100_0701_20160729_003556_20160729_021408.EUM.nc	-0.136	-0.151	0.092	3012	5542	0	2530	0	0
SRL_OPN_2PTS100_0703_20160729_021409_20160729_035334.EUM.nc	-0.125	-0.141	0.084	2734	5534	0	2800	0	0
SRL_OPN_2PTS100_0705_20160729_035334_20160729_053441.EUM.nc	-0.143	-0.145	0.075	2923	5581	0	2658	0	0
SRL_OPN_2PTS100_0707_20160729_053442_20160729_072349.EUM.nc	-0.157	-0.168	0.088	4117	6220	0	2103	0	0

– Continued on next page

Table 9: Model Wet Troposphere Path Delay Statistics.

– Continued from previous page

File	Median	Mean	Std. Dev.	No. Obs.	Total Obs.	Default Lat/Lon	Flag (total)	Default (total)	3-Sigma Edited
SRL_OPN_2PTS100_0710_20160729_072349_20160729_090213.EUM.nc	-0.194	-0.200	0.109	3740	5597	0	1857	0	0
SRL_OPN_2PTS100_0711_20160729_090214_20160729_104008.EUM.nc	-0.246	-0.215	0.122	2654	5517	0	2863	0	0
SRL_OPN_2PTS100_0713_20160729_104007_20160729_121809.EUM.nc	-0.106	-0.169	0.115	2507	5502	0	2995	0	0
SRL_OPN_2PTS100_0715_20160729_121808_20160729_135725.EUM.nc	-0.138	-0.163	0.102	3249	5563	0	2314	0	0
SRL_OPN_2PTS100_0717_20160729_135724_20160729_155049.EUM.nc	-0.177	-0.166	0.076	3618	6400	0	2782	0	0
SRL_OPN_2PTS100_0720_20160729_155048_20160729_173038.EUM.nc	-0.157	-0.156	0.085	2809	5519	0	2710	0	0
SRL_OPN_2PTS100_0722_20160729_173037_20160729_191005.EUM.nc	-0.157	-0.173	0.099	3473	5654	0	2181	0	0
SRL_OPN_2PTS100_0724_20160729_191004_20160729_204916.EUM.nc	-0.146	-0.177	0.110	3779	5608	0	1829	0	0
SRL_OPN_2PTS100_0726_20160729_204916_20160729_222736.EUM.nc	-0.134	-0.169	0.101	2961	5399	0	2438	0	0
SRL_OPN_2PTS100_0727_20160729_222737_20160730_000530.EUM.nc	-0.112	-0.170	0.113	3174	5515	0	2341	0	0
SRL_OPN_2PTS100_0729_20160730_000530_20160730_014329.EUM.nc	-0.122	-0.166	0.111	3303	5538	0	2235	0	0
SRL_OPN_2PTS100_0731_20160730_014329_20160730_032220.EUM.nc	-0.151	-0.159	0.099	2884	5472	0	2588	0	0
SRL_OPN_2PTS100_0733_20160730_032219_20160730_050259.EUM.nc	-0.141	-0.142	0.080	2808	5588	0	2780	0	0
SRL_OPN_2PTS100_0735_20160730_050258_20160730_065304.EUM.nc	-0.137	-0.156	0.082	3798	6229	0	2431	0	0
SRL_OPN_2PTS100_0738_20160730_065304_20160730_083142.EUM.nc	-0.182	-0.181	0.100	4367	5643	0	1276	0	0
SRL_OPN_2PTS100_0740_20160730_083141_20160730_100934.EUM.nc	-0.231	-0.204	0.115	2732	5403	0	2671	0	0
SRL_OPN_2PTS100_0741_20160730_100933_20160730_114733.EUM.nc	-0.149	-0.172	0.114	2482	5516	0	3034	0	0
SRL_OPN_2PTS100_0743_20160730_114732_20160730_132622.EUM.nc	-0.131	-0.177	0.120	2937	5430	0	2493	0	0
SRL_OPN_2PTS100_0745_20160730_132621_20160730_151946.EUM.nc	-0.167	-0.168	0.083	3709	6417	0	2708	0	0
SRL_OPN_2PTS100_0748_20160730_151947_20160730_165926.EUM.nc	-0.155	-0.160	0.084	2856	5576	0	2720	0	0
SRL_OPN_2PTS100_0750_20160730_165926_20160730_183908.EUM.nc	-0.151	-0.169	0.101	3142	5542	0	2400	0	0
SRL_OPN_2PTS100_0752_20160730_183908_20160730_201828.EUM.nc	-0.135	-0.175	0.110	3413	5592	0	2179	0	0
SRL_OPN_2PTS100_0754_20160730_201827_20160730_215703.EUM.nc	-0.151	-0.170	0.116	3146	5468	0	2322	0	0
SRL_OPN_2PTS100_0756_20160730_215703_20160730_233503.EUM.nc	-0.095	-0.145	0.098	2719	5407	0	2688	0	0
SRL_OPN_2PTS100_0757_20160730_233503_20160731_011255.EUM.nc	-0.110	-0.159	0.107	2998	5516	0	2518	0	0
SRL_OPN_2PTS100_0759_20160731_011255_20160731_025122.EUM.nc	-0.157	-0.156	0.093	2882	5531	0	2649	0	0
SRL_OPN_2PTS100_0761_20160731_025121_20160731_043126.EUM.nc	-0.120	-0.128	0.065	2778	5501	0	2669	0	54
SRL_OPN_2PTS100_0763_20160731_043125_20160731_061324.EUM.nc	-0.125	-0.151	0.082	3786	5780	0	1994	0	0
SRL_OPN_2PTS100_0765_20160731_061323_20160731_080104.EUM.nc	-0.173	-0.176	0.096	4126	6114	0	1988	0	0
SRL_OPN_2PTS100_0768_20160731_080104_20160731_093906.EUM.nc	-0.206	-0.203	0.109	3002	5540	0	2538	0	0
SRL_OPN_2PTS100_0769_20160731_093905_20160731_111700.EUM.nc	-0.139	-0.191	0.130	2343	5447	0	3104	0	0
SRL_OPN_2PTS100_0771_20160731_111700_20160731_125529.EUM.nc	-0.110	-0.164	0.110	2636	5355	0	2719	0	0
SRL_OPN_2PTS100_0773_20160731_125528_20160731_144843.EUM.nc	-0.155	-0.164	0.093	3553	6363	0	2810	0	0
SRL_OPN_2PTS100_0776_20160731_144842_20160731_162822.EUM.nc	-0.131	-0.146	0.073	3399	5647	0	2238	0	10
SRL_OPN_2PTS100_0778_20160731_162821_20160731_180808.EUM.nc	-0.145	-0.163	0.097	3083	5650	0	2567	0	0
SRL_OPN_2PTS100_0780_20160731_180807_20160731_194736.EUM.nc	-0.151	-0.185	0.112	3325	5621	0	2296	0	0
SRL_OPN_2PTS100_0782_20160731_194735_20160731_212624.EUM.nc	-0.164	-0.187	0.115	3590	5471	0	1881	0	0
SRL_OPN_2PTS100_0784_20160731_212624_20160731_230437.EUM.nc	-0.144	-0.157	0.098	2438	5418	0	2980	0	0
SRL_OPN_2PTS100_0785_20160731_230437_20160801_004227.EUM.nc	-0.124	-0.169	0.105	3293	5528	0	2235	0	0

– Continued on next page

Table 9: Model Wet Troposphere Path Delay Statistics.

– Continued from previous page

File	Median	Mean	Std. Dev.	No. Obs.	Total Obs.	Default Lat/Lon	Flag (total)	Default (total)	3-Sigma Edited
SRL_OPN_2PTS100_0787_20160801_004226_20160801_022034.EUM.nc	-0.158	-0.165	0.095	2984	5538	0	2554	0	0
SRL_OPN_2PTS100_0789_20160801_022033_20160801_040006.EUM.nc	-0.121	-0.138	0.079	2747	5572	0	2825	0	0
SRL_OPN_2PTS100_0791_20160801_040006_20160801_054122.EUM.nc	-0.140	-0.151	0.082	3304	5575	0	2271	0	0
SRL_OPN_2PTS100_0793_20160801_054122_20160801_073023.EUM.nc	-0.168	-0.167	0.092	4163	6209	0	2046	0	0
SRL_OPN_2PTS100_0796_20160801_073022_20160801_090837.EUM.nc	-0.201	-0.198	0.106	3560	5575	0	2015	0	0
SRL_OPN_2PTS100_0797_20160801_090837_20160801_104632.EUM.nc	-0.224	-0.207	0.119	2638	5528	0	2890	0	0
SRL_OPN_2PTS100_0799_20160801_104631_20160801_122436.EUM.nc	-0.116	-0.151	0.102	2583	5496	0	2913	0	0
SRL_OPN_2PTS100_0801_20160801_122435_20160801_140357.EUM.nc	-0.142	-0.167	0.098	3200	5567	0	2367	0	0
SRL_OPN_2PTS100_0803_20160801_140357_20160801_155720.EUM.nc	-0.157	-0.152	0.074	3553	6397	0	2844	0	0
SRL_OPN_2PTS100_0806_20160801_155720_20160801_173706.EUM.nc	-0.164	-0.164	0.097	2908	5531	0	2623	0	0
SRL_OPN_2PTS100_0808_20160801_173706_20160801_191634.EUM.nc	-0.146	-0.166	0.097	3488	5634	0	2146	0	0
SRL_OPN_2PTS100_0810_20160801_191633_20160801_205542.EUM.nc	-0.146	-0.180	0.107	3772	5638	0	1866	0	0
SRL_OPN_2PTS100_0812_20160801_205541_20160801_223409.EUM.nc	-0.091	-0.159	0.114	2905	5398	0	2493	0	0
SRL_OPN_2PTS100_0813_20160801_223409_20160802_001152.EUM.nc	-0.129	-0.162	0.111	3175	5526	0	2351	0	0
SRL_OPN_2PTS100_0815_20160802_001153_20160802_014955.EUM.nc	-0.156	-0.168	0.098	3297	5521	0	2224	0	0
SRL_OPN_2PTS100_0817_20160802_014954_20160802_032850.EUM.nc	-0.152	-0.158	0.089	2993	5485	0	2492	0	0
SRL_OPN_2PTS100_0819_20160802_032849_20160802_050936.EUM.nc	-0.134	-0.138	0.073	2825	5585	0	2760	0	0
SRL_OPN_2PTS100_0821_20160802_050935_20160802_065931.EUM.nc	-0.120	-0.150	0.093	3812	6215	0	2403	0	0
SRL_OPN_2PTS100_0824_20160802_065930_20160802_083806.EUM.nc	-0.175	-0.194	0.100	4315	5631	0	1316	0	0
SRL_OPN_2PTS100_0826_20160802_083805_20160802_101556.EUM.nc	-0.209	-0.196	0.119	2660	5449	0	2789	0	0
SRL_OPN_2PTS100_0827_20160802_101555_20160802_115357.EUM.nc	-0.136	-0.170	0.122	2542	5510	0	2968	0	0
SRL_OPN_2PTS100_0829_20160802_115356_20160802_133252.EUM.nc	-0.165	-0.181	0.112	2939	5435	0	2496	0	0
SRL_OPN_2PTS100_0831_20160802_133252_20160802_152616.EUM.nc	-0.148	-0.158	0.082	3777	6384	0	2607	0	0
SRL_OPN_2PTS100_0834_20160802_152616_20160802_170605.EUM.nc	-0.161	-0.162	0.091	2855	5593	0	2738	0	0
SRL_OPN_2PTS100_0836_20160802_170605_20160802_184537.EUM.nc	-0.130	-0.165	0.102	3259	5552	0	2293	0	0
SRL_OPN_2PTS100_0838_20160802_184536_20160802_202456.EUM.nc	-0.147	-0.176	0.114	3446	5593	0	2147	0	0
SRL_OPN_2PTS100_0840_20160802_202455_20160802_220327.EUM.nc	-0.120	-0.167	0.116	3165	5499	0	2334	0	0
SRL_OPN_2PTS100_0842_20160802_220327_20160802_234127.EUM.nc	-0.116	-0.145	0.093	2976	5504	0	2528	0	0
SRL_OPN_2PTS100_0843_20160802_234126_20160803_011920.EUM.nc	-0.135	-0.163	0.108	3095	5506	0	2411	0	0
SRL_OPN_2PTS100_0845_20160803_011919_20160803_025751.EUM.nc	-0.134	-0.157	0.090	2886	5552	0	2666	0	0
SRL_OPN_2PTS100_0847_20160803_025751_20160803_043802.EUM.nc	-0.124	-0.144	0.084	2790	5526	0	2736	0	0
SRL_OPN_2PTS100_0849_20160803_043801_20160803_062010.EUM.nc	-0.118	-0.142	0.085	3867	5815	0	1944	0	4
SRL_OPN_2PTS100_0851_20160803_062009_20160803_080730.EUM.nc	-0.181	-0.182	0.096	4234	6106	0	1872	0	0
SRL_OPN_2PTS100_0854_20160803_080729_20160803_094530.EUM.nc	-0.209	-0.201	0.118	2949	5529	0	2580	0	0
SRL_OPN_2PTS100_0855_20160803_094529_20160803_112323.EUM.nc	-0.155	-0.196	0.131	2217	5390	0	3173	0	0
SRL_OPN_2PTS100_0857_20160803_112322_20160803_130156.EUM.nc	-0.132	-0.163	0.101	2678	5350	0	2672	0	0
SRL_OPN_2PTS100_0859_20160803_130156_20160803_145513.EUM.nc	-0.132	-0.165	0.098	3618	6416	0	2798	0	0
SRL_OPN_2PTS100_0862_20160803_145513_20160803_163453.EUM.nc	-0.155	-0.151	0.078	3281	5605	0	2324	0	0
SRL_OPN_2PTS100_0864_20160803_163452_20160803_181438.EUM.nc	-0.134	-0.154	0.095	3058	5607	0	2549	0	0

– Continued on next page

Table 9: Model Wet Troposphere Path Delay Statistics.

– Continued from previous page

File	Median	Mean	Std. Dev.	No. Obs.	Total Obs.	Default Lat/Lon	Flag (total)	Default (total)	3-Sigma Edited
SRL_OPN_2PTS100_0866_20160803_181438_20160803_195405.EUM.nc	-0.174	-0.181	0.113	3271	5617	0	2346	0	0
SRL_OPN_2PTS100_0868_20160803_195404_20160803_213250.EUM.nc	-0.144	-0.176	0.116	3633	5476	0	1843	0	0
SRL_OPN_2PTS100_0870_20160803_213250_20160803_231059.EUM.nc	-0.110	-0.166	0.111	2448	5384	0	2936	0	0
SRL_OPN_2PTS100_0871_20160803_231100_20160804_004849.EUM.nc	-0.117	-0.162	0.101	3217	5525	0	2308	0	0
SRL_OPN_2PTS100_0873_20160804_004848_20160804_022701.EUM.nc	-0.156	-0.155	0.089	3002	5523	0	2521	0	0
SRL_OPN_2PTS100_0875_20160804_022700_20160804_040639.EUM.nc	-0.138	-0.153	0.087	2685	5595	0	2910	0	0
SRL_OPN_2PTS100_0877_20160804_040638_20160804_054805.EUM.nc	-0.135	-0.138	0.077	3532	5628	0	2096	0	0
SRL_OPN_2PTS100_0879_20160804_054804_20160804_073650.EUM.nc	-0.180	-0.176	0.094	4127	6195	0	2068	0	0
SRL_OPN_2PTS100_0882_20160804_073649_20160804_091501.EUM.nc	-0.202	-0.201	0.111	3368	5541	0	2173	0	0
SRL_OPN_2PTS100_0883_20160804_091500_20160804_105254.EUM.nc	-0.234	-0.205	0.113	2460	5535	0	3075	0	0
SRL_OPN_2PTS100_0885_20160804_105253_20160804_123109.EUM.nc	-0.111	-0.145	0.099	2501	5456	0	2955	0	0
SRL_OPN_2PTS100_0887_20160804_123108_20160804_141027.EUM.nc	-0.127	-0.154	0.087	3203	5581	0	2378	0	0
SRL_OPN_2PTS100_0889_20160804_141027_20160804_160350.EUM.nc	-0.163	-0.158	0.082	3595	6399	0	2804	0	0
SRL_OPN_2PTS100_0892_20160804_160350_20160804_174337.EUM.nc	-0.137	-0.156	0.088	3017	5534	0	2517	0	0
SRL_OPN_2PTS100_0894_20160804_174337_20160804_192303.EUM.nc	-0.159	-0.178	0.114	3473	5639	0	2166	0	0
SRL_OPN_2PTS100_0896_20160804_192302_20160804_210208.EUM.nc	-0.130	-0.164	0.110	3741	5608	0	1867	0	0
SRL_OPN_2PTS100_0898_20160804_210208_20160804_224032.EUM.nc	-0.123	-0.175	0.113	2869	5365	0	2496	0	0
SRL_OPN_2PTS100_0899_20160804_224033_20160805_001814.EUM.nc	-0.112	-0.157	0.099	3133	5484	0	2351	0	0
SRL_OPN_2PTS100_0901_20160805_001814_20160805_015619.EUM.nc	-0.142	-0.160	0.102	3243	5539	0	2296	0	0
SRL_OPN_2PTS100_0903_20160805_015618_20160805_033528.EUM.nc	-0.147	-0.150	0.078	2968	5465	0	2497	0	0
SRL_OPN_2PTS100_0905_20160805_033527_20160805_051614.EUM.nc	-0.130	-0.137	0.081	2844	5584	0	2740	0	0
SRL_OPN_2PTS100_0907_20160805_051613_20160805_070557.EUM.nc	-0.154	-0.160	0.089	3862	6251	0	2389	0	0
SRL_OPN_2PTS100_0910_20160805_070556_20160805_084429.EUM.nc	-0.160	-0.174	0.104	4088	5602	0	1514	0	0
SRL_OPN_2PTS100_0911_20160805_084428_20160805_102227.EUM.nc	-0.201	-0.201	0.105	2621	5449	0	2828	0	0
SRL_OPN_2PTS100_0913_20160805_102227_20160805_120021.EUM.nc	-0.129	-0.176	0.114	2579	5492	0	2913	0	0
SRL_OPN_2PTS100_0915_20160805_120022_20160805_133921.EUM.nc	-0.122	-0.168	0.104	3026	5501	0	2475	0	0
SRL_OPN_2PTS100_0917_20160805_133920_20160805_153247.EUM.nc	-0.165	-0.165	0.083	3775	6390	0	2615	0	0
SRL_OPN_2PTS100_0920_20160805_153246_20160805_171235.EUM.nc	-0.132	-0.142	0.082	2876	5590	0	2714	0	0
SRL_OPN_2PTS100_0922_20160805_171234_20160805_185206.EUM.nc	-0.162	-0.173	0.108	3309	5552	0	2243	0	0
SRL_OPN_2PTS100_0924_20160805_185207_20160805_203123.EUM.nc	-0.118	-0.166	0.109	3550	5590	0	2040	0	0
SRL_OPN_2PTS100_0926_20160805_203123_20160805_220951.EUM.nc	-0.128	-0.159	0.103	3091	5508	0	2417	0	0
SRL_OPN_2PTS100_0928_20160805_220952_20160805_234749.EUM.nc	-0.112	-0.150	0.099	3035	5508	0	2473	0	0
SRL_OPN_2PTS100_0929_20160805_234748_20160806_012543.EUM.nc	-0.120	-0.158	0.111	3029	5511	0	2482	0	0
SRL_OPN_2PTS100_0931_20160806_012543_20160806_030420.EUM.nc	-0.153	-0.163	0.084	2925	5549	0	2624	0	0
SRL_OPN_2PTS100_0933_20160806_030419_20160806_044437.EUM.nc	-0.129	-0.137	0.083	2857	5499	0	2642	0	0
SRL_OPN_2PTS100_0935_20160806_044436_20160806_062655.EUM.nc	-0.157	-0.155	0.085	3924	5803	0	1879	0	0
SRL_OPN_2PTS100_0937_20160806_062654_20160806_081355.EUM.nc	-0.160	-0.168	0.093	4279	6088	0	1809	0	0
SRL_OPN_2PTS100_0940_20160806_081355_20160806_095152.EUM.nc	-0.195	-0.209	0.118	2901	5532	0	2631	0	0
SRL_OPN_2PTS100_0941_20160806_095151_20160806_112947.EUM.nc	-0.148	-0.195	0.133	2297	5354	0	3057	0	0

– Continued on next page

Table 9: Model Wet Troposphere Path Delay Statistics.

– Continued from previous page

File	Median	Mean	Std. Dev.	No. Obs.	Total Obs.	Default Lat/Lon	Flag (total)	Default (total)	3-Sigma Edited
SRL_OPN_2PTS100_0943_20160806_112947_20160806_130824.EUM.nc	-0.112	-0.160	0.112	2817	5381	0	2564	0	0
SRL_OPN_2PTS100_0945_20160806_130824_20160806_150143.EUM.nc	-0.149	-0.166	0.089	3652	6414	0	2762	0	0
SRL_OPN_2PTS100_0948_20160806_150143_20160806_164131.EUM.nc	-0.134	-0.145	0.091	3077	5637	0	2560	0	0
SRL_OPN_2PTS100_0950_20160806_164131_20160806_182107.EUM.nc	-0.144	-0.159	0.099	3202	5626	0	2424	0	0
SRL_OPN_2PTS100_0952_20160806_182106_20160806_200032.EUM.nc	-0.137	-0.172	0.115	3178	5599	0	2421	0	0
SRL_OPN_2PTS100_0954_20160806_200031_20160806_213914.EUM.nc	-0.172	-0.183	0.108	3481	5466	0	1985	0	0
SRL_OPN_2PTS100_0956_20160806_213914_20160806_231722.EUM.nc	-0.110	-0.157	0.105	2578	5341	0	2763	0	0
SRL_OPN_2PTS100_0957_20160806_231721_20160807_005512.EUM.nc	-0.099	-0.145	0.111	3038	5559	0	2521	0	0
SRL_OPN_2PTS100_0959_20160807_005512_20160807_023327.EUM.nc	-0.143	-0.158	0.083	3027	5533	0	2506	0	0
SRL_OPN_2PTS100_0961_20160807_023326_20160807_041312.EUM.nc	-0.105	-0.128	0.087	2724	5499	0	2775	0	0
SRL_OPN_2PTS100_0963_20160807_041311_20160807_055446.EUM.nc	-0.143	-0.152	0.089	3676	5733	0	2057	0	0
SRL_OPN_2PTS100_0965_20160807_055447_20160807_074315.EUM.nc	-0.176	-0.179	0.096	4093	6159	0	2066	0	0
SRL_OPN_2PTS100_0968_20160807_074315_20160807_092124.EUM.nc	-0.202	-0.206	0.107	3242	5531	0	2289	0	0
SRL_OPN_2PTS100_0969_20160807_092123_20160807_105916.EUM.nc	-0.181	-0.185	0.126	2318	5480	0	3162	0	0
SRL_OPN_2PTS100_0971_20160807_105915_20160807_123735.EUM.nc	-0.099	-0.145	0.101	2537	5407	0	2870	0	0
SRL_OPN_2PTS100_0973_20160807_123735_20160807_141658.EUM.nc	-0.145	-0.154	0.086	3297	5583	0	2286	0	0
SRL_OPN_2PTS100_0975_20160807_141658_20160807_161020.EUM.nc	-0.152	-0.146	0.078	3727	6375	0	2648	0	0
SRL_OPN_2PTS100_0978_20160807_161019_20160807_175006.EUM.nc	-0.160	-0.168	0.095	2938	5623	0	2685	0	0
SRL_OPN_2PTS100_0980_20160807_175007_20160807_192939.EUM.nc	-0.145	-0.171	0.108	3334	5638	0	2304	0	0
SRL_OPN_2PTS100_0982_20160807_192938_20160807_210834.EUM.nc	-0.152	-0.175	0.103	3564	5592	0	2028	0	0
SRL_OPN_2PTS100_0984_20160807_210834_20160807_224654.EUM.nc	-0.100	-0.157	0.100	2739	5371	0	2632	0	0
SRL_OPN_2PTS100_0985_20160807_224655_20160808_002443.EUM.nc	-0.103	-0.155	0.118	3121	5409	0	2288	0	0
SRL_OPN_2PTS100_0987_20160808_002443_20160808_020243.EUM.nc	-0.140	-0.157	0.091	3238	5514	0	2276	0	0
SRL_OPN_2PTS100_0989_20160808_020242_20160808_034158.EUM.nc	-0.130	-0.135	0.079	2913	5521	0	2599	0	9
SRL_OPN_2PTS100_0991_20160808_034158_20160808_052251.EUM.nc	-0.148	-0.145	0.080	2771	5565	0	2794	0	0
SRL_OPN_2PTS100_0993_20160808_052251_20160808_071230.EUM.nc	-0.137	-0.156	0.087	3859	6215	0	2356	0	0
SRL_OPN_2PTS100_0996_20160808_071229_20160808_085051.EUM.nc	-0.170	-0.182	0.089	4003	5600	0	1597	0	0
SRL_OPN_2PTS100_0997_20160808_085051_20160808_102849.EUM.nc	-0.180	-0.192	0.113	2586	5433	0	2847	0	0
SRL_OPN_2PTS100_0999_20160808_102848_20160808_120653.EUM.nc	-0.110	-0.174	0.112	2593	5506	0	2913	0	0
SRL_OPN_2PTS100_1001_20160808_120652_20160808_134551.EUM.nc	-0.141	-0.158	0.106	3011	5514	0	2503	0	0
SRL_OPN_2PTS101_0001_20160808_134550_20160808_153915.EUM.nc	-0.168	-0.164	0.088	3794	6405	0	2611	0	0
SRL_OPN_2PTS101_0004_20160808_153915_20160808_171904.EUM.nc	-0.147	-0.153	0.088	2894	5641	0	2747	0	0
SRL_OPN_2PTS101_0006_20160808_171904_20160808_185834.EUM.nc	-0.145	-0.160	0.101	3260	5542	0	2282	0	0
SRL_OPN_2PTS101_0008_20160808_185833_20160808_203748.EUM.nc	-0.124	-0.167	0.107	3718	5628	0	1910	0	0
SRL_OPN_2PTS101_0010_20160808_203748_20160808_221622.EUM.nc	-0.133	-0.170	0.108	3116	5522	0	2406	0	0
SRL_OPN_2PTS101_0012_20160808_221621_20160808_235410.EUM.nc	-0.114	-0.155	0.111	3103	5505	0	2402	0	0
SRL_OPN_2PTS101_0013_20160808_235410_20160809_013207.EUM.nc	-0.134	-0.168	0.116	3217	5535	0	2318	0	0
SRL_OPN_2PTS101_0015_20160809_013206_20160809_031056.EUM.nc	-0.160	-0.152	0.081	2918	5557	0	2639	0	0
SRL_OPN_2PTS101_0017_20160809_031056_20160809_045113.EUM.nc	-0.132	-0.146	0.090	2889	5532	0	2643	0	0

– Continued on next page

Table 9: Model Wet Troposphere Path Delay Statistics.

– Continued from previous page

File	Median	Mean	Std. Dev.	No. Obs.	Total Obs.	Default Lat/Lon	Flag (total)	Default (total)	3-Sigma Edited
SRL_OPN_2PTS101_0019_20160809_045113_20160809_063349.EUM.nc	-0.131	-0.151	0.088	3902	5841	0	1939	0	0
SRL_OPN_2PTS101_0021_20160809_063349_20160809_082019.EUM.nc	-0.153	-0.174	0.095	4281	6077	0	1796	0	0
SRL_OPN_2PTS101_0024_20160809_082018_20160809_095822.EUM.nc	-0.191	-0.204	0.118	2813	5441	0	2628	0	0
SRL_OPN_2PTS101_0025_20160809_095821_20160809_113610.EUM.nc	-0.126	-0.192	0.126	2449	5438	0	2989	0	0
SRL_OPN_2PTS101_0027_20160809_113609_20160809_131452.EUM.nc	-0.143	-0.175	0.115	2901	5497	0	2596	0	0
SRL_OPN_2PTS101_0029_20160809_131451_20160809_150813.EUM.nc	-0.157	-0.156	0.083	3679	6431	0	2735	0	17
SRL_OPN_2PTS101_0032_20160809_150812_20160809_164801.EUM.nc	-0.147	-0.148	0.092	3015	5571	0	2556	0	0
SRL_OPN_2PTS101_0034_20160809_164800_20160809_182735.EUM.nc	-0.159	-0.169	0.100	3161	5537	0	2376	0	0
SRL_OPN_2PTS101_0036_20160809_182735_20160809_200658.EUM.nc	-0.117	-0.162	0.113	3184	5574	0	2390	0	0
SRL_OPN_2PTS101_0038_20160809_200658_20160809_214539.EUM.nc	-0.158	-0.182	0.116	3496	5552	0	2056	0	0
SRL_OPN_2PTS101_0040_20160809_214538_20160809_232343.EUM.nc	-0.140	-0.162	0.104	2653	5359	0	2706	0	0
SRL_OPN_2PTS101_0041_20160809_232342_20160810_010134.EUM.nc	-0.116	-0.151	0.109	2901	5525	0	2624	0	0
SRL_OPN_2PTS101_0043_20160810_010134_20160810_023953.EUM.nc	-0.150	-0.154	0.088	2967	5551	0	2584	0	0
SRL_OPN_2PTS101_0045_20160810_023953_20160810_041944.EUM.nc	-0.126	-0.127	0.073	2721	5511	0	2768	0	22
SRL_OPN_2PTS101_0047_20160810_041944_20160810_060136.EUM.nc	-0.158	-0.152	0.084	3744	5756	0	2012	0	0
SRL_OPN_2PTS101_0049_20160810_060135_20160810_074939.EUM.nc	-0.158	-0.172	0.087	4137	6126	0	1989	0	0
SRL_OPN_2PTS101_0052_20160810_074939_20160810_092745.EUM.nc	-0.191	-0.201	0.107	3107	5536	0	2429	0	0
SRL_OPN_2PTS101_0053_20160810_092745_20160810_110539.EUM.nc	-0.147	-0.198	0.126	2366	5479	0	3113	0	0
SRL_OPN_2PTS101_0055_20160810_110538_20160810_124400.EUM.nc	-0.101	-0.151	0.105	2481	5380	0	2899	0	0
SRL_OPN_2PTS101_0057_20160810_124359_20160810_142330.EUM.nc	-0.143	-0.150	0.080	3354	5589	0	2227	0	8
SRL_OPN_2PTS101_0059_20160810_142329_20160810_161657.EUM.nc	-0.157	-0.152	0.084	3720	6409	0	2689	0	0
SRL_OPN_2PTS101_0062_20160810_161656_20160810_175635.EUM.nc	-0.150	-0.167	0.095	2948	5606	0	2658	0	0
SRL_OPN_2PTS101_0064_20160810_175634_20160810_193606.EUM.nc	-0.129	-0.161	0.105	3338	5626	0	2288	0	0
SRL_OPN_2PTS101_0066_20160810_193606_20160810_211458.EUM.nc	-0.138	-0.169	0.104	3607	5562	0	1955	0	0
SRL_OPN_2PTS101_0068_20160810_211458_20160810_225316.EUM.nc	-0.135	-0.170	0.104	2602	5394	0	2792	0	0
SRL_OPN_2PTS101_0069_20160810_225316_20160811_003106.EUM.nc	-0.137	-0.169	0.115	3248	5518	0	2270	0	0
SRL_OPN_2PTS101_0071_20160811_003105_20160811_020908.EUM.nc	-0.135	-0.153	0.099	3120	5523	0	2403	0	0
SRL_OPN_2PTS101_0073_20160811_020907_20160811_034830.EUM.nc	-0.130	-0.123	0.063	2708	5544	0	2715	0	121
SRL_OPN_2PTS101_0075_20160811_034830_20160811_052939.EUM.nc	-0.171	-0.164	0.084	2725	5596	0	2871	0	0
SRL_OPN_2PTS101_0077_20160811_052938_20160811_071856.EUM.nc	-0.142	-0.177	0.101	4016	6214	0	2198	0	0
SRL_OPN_2PTS101_0080_20160811_071857_20160811_085715.EUM.nc	-0.168	-0.186	0.100	3881	5583	0	1702	0	0
SRL_OPN_2PTS101_0081_20160811_085714_20160811_103510.EUM.nc	-0.178	-0.192	0.120	2477	5415	0	2938	0	0
SRL_OPN_2PTS101_0083_20160811_103510_20160811_121318.EUM.nc	-0.111	-0.160	0.113	2583	5502	0	2919	0	0
SRL_OPN_2PTS101_0085_20160811_121318_20160811_135221.EUM.nc	-0.137	-0.161	0.103	3099	5529	0	2430	0	0
SRL_OPN_2PTS101_0087_20160811_135221_20160811_154545.EUM.nc	-0.158	-0.153	0.083	3891	6391	0	2500	0	0
SRL_OPN_2PTS101_0090_20160811_154544_20160811_172532.EUM.nc	-0.138	-0.166	0.099	2844	4649	0	1805	0	0
SRL_OPN_2PTS101_0092_20160811_172531_20160811_190509.EUM.nc	-0.129	-0.161	0.099	3372	5556	0	2184	0	0
SRL_OPN_2PTS101_0094_20160811_190508_20160811_204412.EUM.nc	-0.148	-0.176	0.112	3863	5612	0	1749	0	0
SRL_OPN_2PTS101_0096_20160811_204412_20160811_222245.EUM.nc	-0.137	-0.161	0.108	3024	5542	0	2518	0	0

– Continued on next page

Table 9: Model Wet Troposphere Path Delay Statistics.

– Continued from previous page

File	Median	Mean	Std. Dev.	No. Obs.	Total Obs.	Default Lat/Lon	Flag (total)	Default (total)	3-Sigma Edited
SRL_OPN_2PTS101_0098_20160811_222245_20160812_000039.EUM.nc	-0.123	-0.165	0.120	3190	5514	0	2324	0	0
SRL_OPN_2PTS101_0099_20160812_000038_20160812_013830.EUM.nc	-0.128	-0.151	0.100	3256	5532	0	2276	0	0
SRL_OPN_2PTS101_0101_20160812_013829_20160812_031724.EUM.nc	-0.156	-0.151	0.095	2854	5539	0	2685	0	0
SRL_OPN_2PTS101_0103_20160812_031723_20160812_045747.EUM.nc	-0.139	-0.144	0.072	2850	5584	0	2734	0	0
SRL_OPN_2PTS101_0105_20160812_045747_20160812_064033.EUM.nc	-0.132	-0.148	0.080	3922	5857	0	1935	0	0
SRL_OPN_2PTS101_0107_20160812_064032_20160812_082641.EUM.nc	-0.162	-0.171	0.094	4387	6050	0	1663	0	0
SRL_OPN_2PTS101_0110_20160812_082640_20160812_100443.EUM.nc	-0.150	-0.182	0.107	2807	5433	0	2626	0	0
SRL_OPN_2PTS101_0111_20160812_100442_20160812_114241.EUM.nc	-0.124	-0.185	0.132	2472	5461	0	2989	0	0
SRL_OPN_2PTS101_0113_20160812_114240_20160812_132119.EUM.nc	-0.135	-0.174	0.118	2973	5423	0	2450	0	0
SRL_OPN_2PTS101_0115_20160812_132118_20160812_151442.EUM.nc	-0.160	-0.159	0.089	3787	6427	0	2640	0	0
SRL_OPN_2PTS101_0118_20160812_151441_20160812_165429.EUM.nc	-0.131	-0.148	0.090	3029	5560	0	2531	0	0
SRL_OPN_2PTS101_0120_20160812_165429_20160812_183411.EUM.nc	-0.124	-0.157	0.098	3235	5546	0	2311	0	0
SRL_OPN_2PTS101_0122_20160812_183411_20160812_201325.EUM.nc	-0.145	-0.168	0.102	3338	5580	0	2242	0	0
SRL_OPN_2PTS101_0124_20160812_201324_20160812_215210.EUM.nc	-0.138	-0.173	0.112	3397	5521	0	2124	0	0
SRL_OPN_2PTS101_0126_20160812_215209_20160812_233012.EUM.nc	-0.126	-0.147	0.100	2556	5337	0	2781	0	0
SRL_OPN_2PTS101_0127_20160812_233011_20160813_010755.EUM.nc	-0.119	-0.152	0.103	2840	5505	0	2665	0	0
SRL_OPN_2PTS101_0129_20160813_010754_20160813_024627.EUM.nc	-0.150	-0.147	0.091	2916	5563	0	2647	0	0
SRL_OPN_2PTS101_0131_20160813_024627_20160813_042616.EUM.nc	-0.103	-0.116	0.059	2650	5518	0	2697	0	171
SRL_OPN_2PTS101_0133_20160813_042616_20160813_060817.EUM.nc	-0.128	-0.153	0.084	3764	5790	0	2026	0	0
SRL_OPN_2PTS101_0135_20160813_060816_20160813_075603.EUM.nc	-0.171	-0.188	0.100	4156	6136	0	1980	0	0
SRL_OPN_2PTS101_0138_20160813_075602_20160813_093415.EUM.nc	-0.194	-0.193	0.114	3078	5548	0	2470	0	0
SRL_OPN_2PTS101_0139_20160813_093414_20160813_111159.EUM.nc	-0.133	-0.188	0.128	2308	5489	0	3181	0	0
SRL_OPN_2PTS101_0141_20160813_111159_20160813_125025.EUM.nc	-0.125	-0.157	0.113	2578	5358	0	2780	0	0
SRL_OPN_2PTS101_0143_20160813_125024_20160813_144337.EUM.nc	-0.140	-0.154	0.090	3634	6352	0	2718	0	0
SRL_OPN_2PTS101_0146_20160813_144337_20160813_162325.EUM.nc	-0.148	-0.147	0.079	3462	5644	0	2182	0	0
SRL_OPN_2PTS101_0148_20160813_162325_20160813_180302.EUM.nc	-0.128	-0.161	0.102	3020	5639	0	2619	0	0
SRL_OPN_2PTS101_0150_20160813_180303_20160813_194232.EUM.nc	-0.147	-0.179	0.102	3333	5624	0	2291	0	0
SRL_OPN_2PTS101_0152_20160813_194232_20160813_212130.EUM.nc	-0.162	-0.184	0.108	3477	5497	0	2020	0	0
SRL_OPN_2PTS101_0154_20160813_212129_20160813_225937.EUM.nc	-0.129	-0.155	0.106	2508	5414	0	2906	0	0
SRL_OPN_2PTS101_0155_20160813_225937_20160814_003726.EUM.nc	-0.133	-0.173	0.116	3348	5497	0	2149	0	0
SRL_OPN_2PTS101_0157_20160814_003726_20160814_021540.EUM.nc	-0.132	-0.149	0.101	3053	5538	0	2485	0	0
SRL_OPN_2PTS101_0159_20160814_021539_20160814_035459.EUM.nc	-0.107	-0.114	0.056	2525	5548	0	2843	0	180
SRL_OPN_2PTS101_0161_20160814_035458_20160814_053617.EUM.nc	-0.145	-0.151	0.076	2916	5584	0	2668	0	0
SRL_OPN_2PTS101_0163_20160814_053617_20160814_072521.EUM.nc	-0.159	-0.179	0.089	4140	6220	0	2080	0	0
SRL_OPN_2PTS101_0166_20160814_072520_20160814_090345.EUM.nc	-0.177	-0.187	0.103	3773	5594	0	1821	0	0
SRL_OPN_2PTS101_0167_20160814_090344_20160814_104131.EUM.nc	-0.219	-0.189	0.118	2680	5517	0	2837	0	0
SRL_OPN_2PTS101_0169_20160814_104130_20160814_121942.EUM.nc	-0.116	-0.159	0.113	2631	5499	0	2868	0	0
SRL_OPN_2PTS101_0171_20160814_121942_20160814_135858.EUM.nc	-0.155	-0.162	0.099	3299	5583	0	2284	0	0
SRL_OPN_2PTS101_0173_20160814_135858_20160814_155222.EUM.nc	-0.141	-0.143	0.071	3598	6408	0	2756	0	54

– Continued on next page

Table 9: Model Wet Troposphere Path Delay Statistics.

– Continued from previous page

File	Median	Mean	Std. Dev.	No. Obs.	Total Obs.	Default Lat/Lon	Flag (total)	Default (total)	3-Sigma Edited
SRL_OPN_2PTS101_0176_20160814_155223_20160814_173201.EUM.nc	-0.162	-0.160	0.093	2856	5498	0	2642	0	0
SRL_OPN_2PTS101_0178_20160814_173200_20160814_191137.EUM.nc	-0.150	-0.181	0.098	3511	5640	0	2129	0	0
SRL_OPN_2PTS101_0180_20160814_191137_20160814_205039.EUM.nc	-0.132	-0.171	0.109	3788	5602	0	1814	0	0
SRL_OPN_2PTS101_0182_20160814_205038_20160814_222908.EUM.nc	-0.123	-0.171	0.118	2945	5410	0	2465	0	0
SRL_OPN_2PTS101_0183_20160814_222907_20160815_000701.EUM.nc	-0.109	-0.152	0.115	3197	5521	0	2324	0	0
SRL_OPN_2PTS101_0185_20160815_000700_20160815_014453.EUM.nc	-0.121	-0.152	0.102	3321	5548	0	2227	0	0
SRL_OPN_2PTS101_0187_20160815_014453_20160815_032353.EUM.nc	-0.149	-0.151	0.079	2912	5510	0	2598	0	0
SRL_OPN_2PTS101_0189_20160815_032353_20160815_050434.EUM.nc	-0.131	-0.139	0.069	2741	5583	0	2801	0	41
SRL_OPN_2PTS101_0191_20160815_050433_20160815_065436.EUM.nc	-0.138	-0.164	0.085	3787	6255	0	2468	0	0
SRL_OPN_2PTS101_0194_20160815_065435_20160815_083305.EUM.nc	-0.155	-0.177	0.106	4419	5629	0	1210	0	0
SRL_OPN_2PTS101_0196_20160815_083306_20160815_101106.EUM.nc	-0.234	-0.202	0.116	2716	5426	0	2710	0	0
SRL_OPN_2PTS101_0197_20160815_101106_20160815_114905.EUM.nc	-0.121	-0.176	0.125	2486	5508	0	3022	0	0
SRL_OPN_2PTS101_0199_20160815_114904_20160815_132747.EUM.nc	-0.126	-0.167	0.120	2958	5465	0	2507	0	0
SRL_OPN_2PTS101_0201_20160815_132746_20160815_152111.EUM.nc	-0.129	-0.146	0.081	3878	6390	0	2512	0	0
SRL_OPN_2PTS101_0204_20160815_152111_20160815_170100.EUM.nc	-0.129	-0.150	0.095	3002	5579	0	2577	0	0
SRL_OPN_2PTS101_0206_20160815_170059_20160815_184040.EUM.nc	-0.143	-0.180	0.099	3210	5532	0	2322	0	0
SRL_OPN_2PTS101_0208_20160815_184039_20160815_201952.EUM.nc	-0.135	-0.180	0.113	3491	5580	0	2089	0	0
SRL_OPN_2PTS101_0210_20160815_201951_20160815_215834.EUM.nc	-0.151	-0.171	0.108	3153	5475	0	2322	0	0
SRL_OPN_2PTS101_0212_20160815_215833_20160815_233636.EUM.nc	-0.099	-0.135	0.095	2771	5457	0	2686	0	0
SRL_OPN_2PTS101_0213_20160815_233636_20160816_011419.EUM.nc	-0.106	-0.151	0.111	3061	5486	0	2425	0	0
SRL_OPN_2PTS101_0215_20160816_011418_20160816_025254.EUM.nc	-0.139	-0.153	0.087	2887	5545	0	2658	0	0
SRL_OPN_2PTS101_0217_20160816_025255_20160816_043300.EUM.nc	-0.119	-0.122	0.059	2757	5503	0	2667	0	79
SRL_OPN_2PTS101_0219_20160816_043259_20160816_061501.EUM.nc	-0.151	-0.167	0.083	3824	5786	0	1962	0	0
SRL_OPN_2PTS101_0221_20160816_061500_20160816_080227.EUM.nc	-0.141	-0.168	0.098	4207	6114	0	1907	0	0
SRL_OPN_2PTS101_0224_20160816_080228_20160816_094036.EUM.nc	-0.238	-0.209	0.119	3003	5535	0	2532	0	0
SRL_OPN_2PTS101_0225_20160816_094036_20160816_111831.EUM.nc	-0.157	-0.187	0.124	2369	5411	0	3042	0	0
SRL_OPN_2PTS101_0227_20160816_111831_20160816_125652.EUM.nc	-0.101	-0.156	0.117	2646	5351	0	2705	0	0
SRL_OPN_2PTS101_0229_20160816_125652_20160816_145007.EUM.nc	-0.132	-0.149	0.090	3878	6398	0	2520	0	0
SRL_OPN_2PTS101_0232_20160816_145006_20160816_162955.EUM.nc	-0.141	-0.145	0.077	3422	5645	0	2223	0	0
SRL_OPN_2PTS101_0234_20160816_162954_20160816_180941.EUM.nc	-0.149	-0.171	0.095	3087	5641	0	2554	0	0
SRL_OPN_2PTS101_0236_20160816_180940_20160816_194900.EUM.nc	-0.154	-0.180	0.106	3342	5618	0	2276	0	0
SRL_OPN_2PTS101_0238_20160816_194859_20160816_212756.EUM.nc	-0.180	-0.188	0.107	3540	5506	0	1966	0	0
SRL_OPN_2PTS101_0240_20160816_212755_20160816_230608.EUM.nc	-0.133	-0.163	0.105	2354	5411	0	3057	0	0
SRL_OPN_2PTS101_0241_20160816_230608_20160817_004349.EUM.nc	-0.098	-0.153	0.107	3259	5511	0	2252	0	0
SRL_OPN_2PTS101_0243_20160817_004348_20160817_022206.EUM.nc	-0.131	-0.150	0.091	3021	5548	0	2527	0	0
SRL_OPN_2PTS101_0245_20160817_022205_20160817_040130.EUM.nc	-0.126	-0.143	0.079	2734	5553	0	2819	0	0
SRL_OPN_2PTS101_0247_20160817_040130_20160817_054257.EUM.nc	-0.158	-0.166	0.082	3301	5592	0	2291	0	0
SRL_OPN_2PTS101_0249_20160817_054256_20160817_073147.EUM.nc	-0.138	-0.174	0.096	4144	6201	0	2057	0	0
SRL_OPN_2PTS101_0252_20160817_073146_20160817_091008.EUM.nc	-0.200	-0.196	0.104	3537	5576	0	2039	0	0

– Continued on next page

Table 9: Model Wet Troposphere Path Delay Statistics.

– Continued from previous page

File	Median	Mean	Std. Dev.	No. Obs.	Total Obs.	Default Lat/Lon	Flag (total)	Default (total)	3-Sigma Edited
SRL_OPN_2PTS101_0253_20160817_091007_20160817_104754.EUM.nc	-0.210	-0.182	0.115	2610	5532	0	2922	0	0
SRL_OPN_2PTS101_0255_20160817_104754_20160817_122607.EUM.nc	-0.095	-0.151	0.120	2616	5483	0	2867	0	0
SRL_OPN_2PTS101_0257_20160817_122606_20160817_140529.EUM.nc	-0.129	-0.147	0.087	3199	5586	0	2387	0	0
SRL_OPN_2PTS101_0259_20160817_140529_20160817_155852.EUM.nc	-0.141	-0.139	0.073	3653	6417	0	2754	0	10
SRL_OPN_2PTS101_0262_20160817_155852_20160817_173831.EUM.nc	-0.148	-0.170	0.094	2898	5523	0	2625	0	0
SRL_OPN_2PTS101_0264_20160817_173831_20160817_191807.EUM.nc	-0.171	-0.189	0.115	3509	5632	0	2123	0	0
SRL_OPN_2PTS101_0266_20160817_191807_20160817_205714.EUM.nc	-0.168	-0.184	0.103	3757	5594	0	1837	0	0
SRL_OPN_2PTS101_0268_20160817_205713_20160817_223531.EUM.nc	-0.124	-0.156	0.100	2863	5394	0	2531	0	0
SRL_OPN_2PTS101_0269_20160817_223531_20160818_001323.EUM.nc	-0.091	-0.153	0.112	3124	5510	0	2386	0	0
SRL_OPN_2PTS101_0271_20160818_001322_20160818_015125.EUM.nc	-0.137	-0.161	0.099	3332	5524	0	2192	0	0
SRL_OPN_2PTS101_0273_20160818_015126_20160818_033022.EUM.nc	-0.146	-0.152	0.081	2984	5445	0	2461	0	0
SRL_OPN_2PTS101_0275_20160818_033021_20160818_051110.EUM.nc	-0.147	-0.140	0.065	2845	5572	0	2712	0	15
SRL_OPN_2PTS101_0277_20160818_051110_20160818_070102.EUM.nc	-0.134	-0.167	0.093	3810	6238	0	2428	0	0
SRL_OPN_2PTS101_0280_20160818_070101_20160818_083937.EUM.nc	-0.180	-0.187	0.092	4308	5624	0	1316	0	0
SRL_OPN_2PTS101_0282_20160818_083936_20160818_101726.EUM.nc	-0.211	-0.184	0.122	2692	5444	0	2752	0	0
SRL_OPN_2PTS101_0283_20160818_101726_20160818_115528.EUM.nc	-0.097	-0.171	0.123	2561	5520	0	2959	0	0
SRL_OPN_2PTS101_0285_20160818_115528_20160818_133424.EUM.nc	-0.139	-0.169	0.106	2970	5417	0	2447	0	0
SRL_OPN_2PTS101_0287_20160818_133425_20160818_152749.EUM.nc	-0.149	-0.157	0.084	3906	6393	0	2487	0	0
SRL_OPN_2PTS101_0290_20160818_152749_20160818_170729.EUM.nc	-0.126	-0.138	0.068	2897	5594	0	2619	0	78
SRL_OPN_2PTS101_0292_20160818_170728_20160818_184708.EUM.nc	-0.173	-0.176	0.102	3389	5552	0	2163	0	0
SRL_OPN_2PTS101_0294_20160818_184708_20160818_202619.EUM.nc	-0.147	-0.171	0.102	3473	5574	0	2101	0	0
SRL_OPN_2PTS101_0296_20160818_202618_20160818_220457.EUM.nc	-0.109	-0.154	0.100	3101	5532	0	2431	0	0
SRL_OPN_2PTS101_0298_20160818_220457_20160818_234258.EUM.nc	-0.099	-0.141	0.100	2980	5538	0	2558	0	0
SRL_OPN_2PTS101_0299_20160818_234257_20160819_012042.EUM.nc	-0.134	-0.167	0.097	3086	5514	0	2428	0	0
SRL_OPN_2PTS101_0301_20160819_012041_20160819_025923.EUM.nc	-0.142	-0.150	0.095	2923	5576	0	2653	0	0
SRL_OPN_2PTS101_0303_20160819_025924_20160819_043936.EUM.nc	-0.135	-0.151	0.083	2819	5538	0	2719	0	0
SRL_OPN_2PTS101_0305_20160819_043936_20160819_062146.EUM.nc	-0.136	-0.152	0.090	3957	5811	0	1854	0	0
SRL_OPN_2PTS101_0307_20160819_062145_20160819_080853.EUM.nc	-0.160	-0.180	0.091	4286	6107	0	1821	0	0
SRL_OPN_2PTS101_0310_20160819_080852_20160819_094701.EUM.nc	-0.213	-0.201	0.125	2905	5523	0	2618	0	0
SRL_OPN_2PTS101_0311_20160819_094700_20160819_112455.EUM.nc	-0.095	-0.162	0.116	2171	5431	0	3260	0	0
SRL_OPN_2PTS101_0313_20160819_112454_20160819_130320.EUM.nc	-0.116	-0.170	0.120	2659	5323	0	2664	0	0
SRL_OPN_2PTS101_0315_20160819_130319_20160819_145646.EUM.nc	-0.133	-0.150	0.085	3837	6430	0	2593	0	0
SRL_OPN_2PTS101_0318_20160819_145645_20160819_163626.EUM.nc	-0.133	-0.140	0.074	3318	5629	0	2287	0	24
SRL_OPN_2PTS101_0320_20160819_163625_20160819_181610.EUM.nc	-0.146	-0.169	0.102	3065	5606	0	2541	0	0
SRL_OPN_2PTS101_0322_20160819_181610_20160819_195528.EUM.nc	-0.141	-0.184	0.116	3340	5587	0	2247	0	0
SRL_OPN_2PTS101_0324_20160819_195527_20160819_213421.EUM.nc	-0.171	-0.187	0.109	3559	5490	0	1931	0	0
SRL_OPN_2PTS101_0326_20160819_213420_20160819_231231.EUM.nc	-0.103	-0.148	0.097	2459	5391	0	2932	0	0
SRL_OPN_2PTS101_0327_20160819_231230_20160820_005011.EUM.nc	-0.126	-0.170	0.104	3196	5536	0	2340	0	0
SRL_OPN_2PTS101_0329_20160820_005010_20160820_022832.EUM.nc	-0.135	-0.150	0.090	3008	5539	0	2531	0	0

– Continued on next page

Table 9: Model Wet Troposphere Path Delay Statistics.

– Continued from previous page

File	Median	Mean	Std. Dev.	No. Obs.	Total Obs.	Default Lat/Lon	Flag (total)	Default (total)	3-Sigma Edited
SRL_OPN_2PTS101_0331_20160820_022831_20160820_040803.EUM.nc	-0.126	-0.130	0.073	2669	5618	0	2914	0	35
SRL_OPN_2PTS101_0333_20160820_040803_20160820_054939.EUM.nc	-0.139	-0.149	0.088	3608	5651	0	2043	0	0
SRL_OPN_2PTS101_0335_20160820_054938_20160820_073812.EUM.nc	-0.142	-0.173	0.096	4186	6172	0	1986	0	0
SRL_OPN_2PTS101_0338_20160820_073812_20160820_091631.EUM.nc	-0.212	-0.205	0.110	3339	5548	0	2209	0	0
SRL_OPN_2PTS101_0339_20160820_091630_20160820_105424.EUM.nc	-0.159	-0.186	0.120	2488	5523	0	3035	0	0
SRL_OPN_2PTS101_0341_20160820_105423_20160820_123233.EUM.nc	-0.095	-0.140	0.103	2503	5436	0	2933	0	0
SRL_OPN_2PTS101_0343_20160820_123232_20160820_141202.EUM.nc	-0.143	-0.156	0.087	3250	5607	0	2357	0	0
SRL_OPN_2PTS101_0345_20160820_141201_20160820_160522.EUM.nc	-0.149	-0.151	0.081	3676	6407	0	2731	0	0
SRL_OPN_2PTS101_0348_20160820_160521_20160820_174510.EUM.nc	-0.146	-0.164	0.092	2902	5531	0	2629	0	0
SRL_OPN_2PTS101_0350_20160820_174509_20160820_192435.EUM.nc	-0.139	-0.170	0.109	3410	5635	0	2225	0	0
SRL_OPN_2PTS101_0352_20160820_192435_20160820_210340.EUM.nc	-0.158	-0.182	0.105	3666	5590	0	1924	0	0
SRL_OPN_2PTS101_0354_20160820_210340_20160820_224154.EUM.nc	-0.110	-0.153	0.108	2849	5343	0	2494	0	0
SRL_OPN_2PTS101_0355_20160820_224153_20160821_001945.EUM.nc	-0.106	-0.151	0.102	3164	5458	0	2294	0	0
SRL_OPN_2PTS101_0357_20160821_001945_20160821_015751.EUM.nc	-0.133	-0.157	0.088	3300	5549	0	2249	0	0
SRL_OPN_2PTS101_0359_20160821_015750_20160821_033653.EUM.nc	-0.146	-0.133	0.075	2846	5491	0	2604	0	41
SRL_OPN_2PTS101_0361_20160821_033652_20160821_051748.EUM.nc	-0.135	-0.153	0.079	2916	5587	0	2671	0	0
SRL_OPN_2PTS101_0363_20160821_051748_20160821_070728.EUM.nc	-0.138	-0.158	0.092	3861	6235	0	2374	0	0
SRL_OPN_2PTS101_0366_20160821_070728_20160821_084600.EUM.nc	-0.179	-0.191	0.104	4080	5602	0	1522	0	0
SRL_OPN_2PTS101_0368_20160821_084559_20160821_102348.EUM.nc	-0.182	-0.190	0.127	2725	5430	0	2705	0	0
SRL_OPN_2PTS101_0369_20160821_102348_20160821_120152.EUM.nc	-0.107	-0.171	0.117	2621	5507	0	2886	0	0
SRL_OPN_2PTS101_0371_20160821_120152_20160821_134053.EUM.nc	-0.150	-0.184	0.117	2997	5482	0	2485	0	0
SRL_OPN_2PTS101_0373_20160821_134053_20160821_153418.EUM.nc	-0.157	-0.152	0.079	3909	6394	0	2485	0	0
SRL_OPN_2PTS101_0376_20160821_153419_20160821_171358.EUM.nc	-0.165	-0.154	0.086	2889	5574	0	2685	0	0
SRL_OPN_2PTS101_0378_20160821_171357_20160821_185338.EUM.nc	-0.115	-0.166	0.107	3325	5561	0	2236	0	0
SRL_OPN_2PTS101_0380_20160821_185337_20160821_203253.EUM.nc	-0.152	-0.195	0.122	3617	5603	0	1986	0	0
SRL_OPN_2PTS101_0382_20160821_203252_20160821_221121.EUM.nc	-0.114	-0.166	0.114	2956	5515	0	2559	0	0
SRL_OPN_2PTS101_0384_20160821_221121_20160821_234920.EUM.nc	-0.108	-0.147	0.104	3041	5501	0	2460	0	0
SRL_OPN_2PTS101_0385_20160821_234919_20160822_012705.EUM.nc	-0.124	-0.165	0.106	3152	5498	0	2346	0	0
SRL_OPN_2PTS101_0387_20160822_012704_20160822_030551.EUM.nc	-0.156	-0.151	0.098	2902	5544	0	2642	0	0
SRL_OPN_2PTS101_0389_20160822_030550_20160822_044610.EUM.nc	-0.134	-0.156	0.085	2864	5514	0	2650	0	0
SRL_OPN_2PTS101_0391_20160822_044610_20160822_062829.EUM.nc	-0.119	-0.137	0.076	3963	5801	0	1838	0	0
SRL_OPN_2PTS101_0393_20160822_062829_20160822_081517.EUM.nc	-0.152	-0.178	0.097	4325	6082	0	1757	0	0
SRL_OPN_2PTS101_0396_20160822_081516_20160822_095322.EUM.nc	-0.221	-0.197	0.122	2940	5549	0	2609	0	0
SRL_OPN_2PTS101_0397_20160822_095322_20160822_113118.EUM.nc	-0.098	-0.169	0.117	2375	5454	0	3079	0	0
SRL_OPN_2PTS101_0399_20160822_113117_20160822_130955.EUM.nc	-0.149	-0.178	0.117	2757	5347	0	2590	0	0
SRL_OPN_2PTS101_0401_20160822_130954_20160822_150315.EUM.nc	-0.140	-0.147	0.082	3907	6421	0	2514	0	0
SRL_OPN_2PTS101_0404_20160822_150314_20160822_164256.EUM.nc	-0.127	-0.151	0.097	3191	5591	0	2400	0	0
SRL_OPN_2PTS101_0406_20160822_164255_20160822_182238.EUM.nc	-0.138	-0.153	0.093	3226	5649	0	2423	0	0
SRL_OPN_2PTS101_0408_20160822_182237_20160822_200155.EUM.nc	-0.156	-0.182	0.114	3200	5611	0	2411	0	0

– Continued on next page

Table 9: Model Wet Troposphere Path Delay Statistics.

– Continued from previous page

File	Median	Mean	Std. Dev.	No. Obs.	Total Obs.	Default Lat/Lon	Flag (total)	Default (total)	3-Sigma Edited
SRL_OPN_2PTS101_0410_20160822_200154_20160822_214045.EUM.nc	-0.136	-0.166	0.103	3486	5458	0	1972	0	0
SRL_OPN_2PTS101_0412_20160822_214044_20160822_231852.EUM.nc	-0.097	-0.154	0.107	2593	5409	0	2816	0	0
SRL_OPN_2PTS101_0413_20160822_231852_20160823_005633.EUM.nc	-0.136	-0.162	0.103	3123	5530	0	2407	0	0
SRL_OPN_2PTS101_0415_20160823_005633_20160823_023458.EUM.nc	-0.127	-0.146	0.090	3016	5524	0	2508	0	0
SRL_OPN_2PTS101_0417_20160823_023457_20160823_041444.EUM.nc	-0.114	-0.134	0.082	2746	5497	0	2751	0	0
SRL_OPN_2PTS101_0419_20160823_041444_20160823_055621.EUM.nc	-0.151	-0.158	0.090	3736	5753	0	2017	0	0
SRL_OPN_2PTS101_0421_20160823_055620_20160823_074437.EUM.nc	-0.144	-0.170	0.093	4186	6154	0	1968	0	0
SRL_OPN_2PTS101_0424_20160823_074436_20160823_092253.EUM.nc	-0.237	-0.210	0.114	3204	5538	0	2334	0	0
SRL_OPN_2PTS101_0425_20160823_092252_20160823_110047.EUM.nc	-0.141	-0.182	0.115	2435	5503	0	3068	0	0
SRL_OPN_2PTS101_0427_20160823_110046_20160823_123858.EUM.nc	-0.111	-0.155	0.108	2543	5368	0	2825	0	0
SRL_OPN_2PTS101_0429_20160823_123857_20160823_141832.EUM.nc	-0.133	-0.148	0.094	3507	5584	0	2077	0	0
SRL_OPN_2PTS101_0431_20160823_141832_20160823_161152.EUM.nc	-0.150	-0.149	0.082	3922	6390	0	2468	0	0
SRL_OPN_2PTS101_0434_20160823_161151_20160823_175138.EUM.nc	-0.112	-0.144	0.094	2943	5623	0	2680	0	0
SRL_OPN_2PTS101_0436_20160823_175137_20160823_193101.EUM.nc	-0.156	-0.170	0.108	3372	5637	0	2265	0	0
SRL_OPN_2PTS101_0438_20160823_193101_20160823_211005.EUM.nc	-0.139	-0.179	0.117	3521	5597	0	2076	0	0
SRL_OPN_2PTS101_0440_20160823_211004_20160823_224824.EUM.nc	-0.097	-0.152	0.107	2708	5378	0	2670	0	0
SRL_OPN_2PTS101_0441_20160823_224824_20160824_002605.EUM.nc	-0.152	-0.167	0.112	3189	5435	0	2246	0	0
SRL_OPN_2PTS101_0443_20160824_002605_20160824_020414.EUM.nc	-0.118	-0.142	0.089	3192	5519	0	2327	0	0
SRL_OPN_2PTS101_0445_20160824_020414_20160824_034322.EUM.nc	-0.130	-0.147	0.091	2855	5515	0	2660	0	0
SRL_OPN_2PTS101_0447_20160824_034322_20160824_052426.EUM.nc	-0.136	-0.144	0.088	2822	5585	0	2763	0	0
SRL_OPN_2PTS101_0449_20160824_052425_20160824_071354.EUM.nc	-0.125	-0.147	0.077	3896	6218	0	2322	0	0
SRL_OPN_2PTS101_0452_20160824_071354_20160824_085223.EUM.nc	-0.215	-0.204	0.103	4062	5611	0	1549	0	0
SRL_OPN_2PTS101_0453_20160824_085222_20160824_103019.EUM.nc	-0.144	-0.184	0.116	2619	5438	0	2819	0	0
SRL_OPN_2PTS101_0455_20160824_103018_20160824_120816.EUM.nc	-0.143	-0.172	0.108	2641	5507	0	2866	0	0
SRL_OPN_2PTS101_0457_20160824_120815_20160824_134723.EUM.nc	-0.114	-0.158	0.107	3094	5529	0	2435	0	0
SRL_OPN_2PTS101_0459_20160824_134723_20160824_154048.EUM.nc	-0.163	-0.153	0.078	3942	6406	0	2464	0	0
SRL_OPN_2PTS101_0462_20160824_154047_20160824_172027.EUM.nc	-0.119	-0.147	0.093	2860	5634	0	2774	0	0
SRL_OPN_2PTS101_0464_20160824_172027_20160824_190005.EUM.nc	-0.156	-0.158	0.100	3278	5547	0	2269	0	0
SRL_OPN_2PTS101_0466_20160824_190005_20160824_203919.EUM.nc	-0.146	-0.181	0.112	3764	5618	0	1854	0	0
SRL_OPN_2PTS101_0468_20160824_203919_20160824_221744.EUM.nc	-0.123	-0.173	0.117	3022	5507	0	2485	0	0
SRL_OPN_2PTS101_0470_20160824_221743_20160824_235541.EUM.nc	-0.130	-0.165	0.116	3145	5523	0	2378	0	0
SRL_OPN_2PTS101_0471_20160824_235541_20160825_013338.EUM.nc	-0.105	-0.152	0.103	3324	5524	0	2200	0	0
SRL_OPN_2PTS101_0473_20160825_013337_20160825_031220.EUM.nc	-0.141	-0.154	0.081	2880	5532	0	2652	0	0
SRL_OPN_2PTS101_0475_20160825_031219_20160825_045247.EUM.nc	-0.116	-0.134	0.081	2911	5532	0	2621	0	0

26 Wet Path Delay Difference (AMR-Model) Table

Table 10: Wet Path Delay Difference (AMR-Model) Statistics.

File	Median	Mean	Std. Dev.	No. Obs.	Total Obs.	Default Lat/Lon	Flag (total)	Default (total)	3-Sigma Edited
SRL_OPN_2PTS100_0477_20160721_044308_20160721_062524.EUM.nc	0.002	0.004	0.018	3799	5801	0	1892	0	110
SRL_OPN_2PTS100_0479_20160721_062523_20160721_081221.EUM.nc	0.009	0.009	0.020	4167	6107	0	1850	1	89
SRL_OPN_2PTS100_0482_20160721_081220_20160721_095027.EUM.nc	0.007	0.008	0.018	2733	5548	0	2709	0	106
SRL_OPN_2PTS100_0483_20160721_095027_20160721_112821.EUM.nc	0.004	0.008	0.018	2171	5396	0	3119	0	106
SRL_OPN_2PTS100_0485_20160721_112820_20160721_130648.EUM.nc	0.007	0.007	0.017	2640	5338	0	2594	0	104
SRL_OPN_2PTS100_0487_20160721_130648_20160721_150008.EUM.nc	0.010	0.011	0.017	3585	6422	0	2778	0	59
SRL_OPN_2PTS100_0490_20160721_150008_20160721_163957.EUM.nc	0.005	0.006	0.016	2960	5646	0	2542	0	144
SRL_OPN_2PTS100_0492_20160721_163956_20160721_181941.EUM.nc	0.004	0.004	0.017	2910	5618	0	2510	0	198
SRL_OPN_2PTS100_0494_20160721_181940_20160721_195857.EUM.nc	0.008	0.008	0.020	3186	5593	0	2336	0	71
SRL_OPN_2PTS100_0496_20160721_195857_20160721_213749.EUM.nc	0.009	0.010	0.016	3579	5472	0	1763	1	129
SRL_OPN_2PTS100_0498_20160721_213748_20160721_231556.EUM.nc	0.006	0.006	0.018	2501	5326	0	2748	0	77
SRL_OPN_2PTS100_0499_20160721_231556_20160722_005338.EUM.nc	0.009	0.011	0.019	2898	5516	0	2485	1	132
SRL_OPN_2PTS100_0501_20160722_005337_20160722_023200.EUM.nc	0.011	0.012	0.020	3010	5567	0	2499	0	58
SRL_OPN_2PTS100_0503_20160722_023159_20160722_041136.EUM.nc	0.008	0.008	0.017	2655	5502	0	2741	0	106
SRL_OPN_2PTS100_0505_20160722_041137_20160722_055316.EUM.nc	0.003	0.007	0.021	3633	5740	0	2075	0	32
SRL_OPN_2PTS100_0507_20160722_055315_20160722_074141.EUM.nc	0.007	0.007	0.021	3968	6149	0	2096	0	85
SRL_OPN_2PTS100_0510_20160722_074140_20160722_091958.EUM.nc	0.010	0.009	0.020	3134	5566	0	2353	0	79
SRL_OPN_2PTS100_0511_20160722_091957_20160722_105742.EUM.nc	0.009	0.009	0.019	2235	5512	0	3197	0	80
SRL_OPN_2PTS100_0513_20160722_105742_20160722_123600.EUM.nc	0.009	0.011	0.018	2407	5427	0	2978	0	42
SRL_OPN_2PTS100_0515_20160722_123600_20160722_141533.EUM.nc	0.010	0.010	0.014	3196	5571	0	2274	0	101
SRL_OPN_2PTS100_0517_20160722_141533_20160722_160853.EUM.nc	0.005	0.005	0.018	3497	6406	0	2785	1	123
SRL_OPN_2PTS100_0520_20160722_160852_20160722_174831.EUM.nc	0.006	0.006	0.015	2777	5631	0	2720	0	134
SRL_OPN_2PTS100_0522_20160722_174831_20160722_192804.EUM.nc	0.007	0.009	0.020	3276	5633	0	2278	0	79
SRL_OPN_2PTS100_0524_20160722_192803_20160722_210708.EUM.nc	0.009	0.011	0.019	3581	5607	0	1924	1	101
SRL_OPN_2PTS100_0526_20160722_210707_20160722_224521.EUM.nc	0.008	0.008	0.017	2643	5375	0	2597	0	135
SRL_OPN_2PTS100_0527_20160722_224520_20160723_002311.EUM.nc	0.009	0.010	0.017	2988	5457	0	2313	0	156
SRL_OPN_2PTS100_0529_20160723_002311_20160723_020118.EUM.nc	0.011	0.010	0.017	3138	5525	0	2301	0	86
SRL_OPN_2PTS100_0531_20160723_020118_20160723_034024.EUM.nc	0.006	0.006	0.019	2869	5463	0	2528	0	66
SRL_OPN_2PTS100_0533_20160723_034023_20160723_052124.EUM.nc	0.009	0.009	0.018	2793	5575	0	2703	1	78
SRL_OPN_2PTS100_0535_20160723_052123_20160723_071058.EUM.nc	0.009	0.009	0.018	3658	6214	0	2434	0	122
SRL_OPN_2PTS100_0538_20160723_071057_20160723_084927.EUM.nc	0.013	0.015	0.021	3833	5590	0	1651	0	106
SRL_OPN_2PTS100_0539_20160723_084928_20160723_102715.EUM.nc	0.007	0.009	0.024	2593	5432	0	2788	0	51
SRL_OPN_2PTS100_0541_20160723_102716_20160723_120520.EUM.nc	0.009	0.009	0.017	2492	5519	0	2929	0	98
SRL_OPN_2PTS100_0543_20160723_120519_20160723_134424.EUM.nc	0.011	0.012	0.018	3010	5474	0	2423	0	41
SRL_OPN_2PTS100_0545_20160723_134423_20160723_153750.EUM.nc	0.007	0.007	0.016	3656	6406	0	2653	0	97
SRL_OPN_2PTS100_0548_20160723_153749_20160723_171729.EUM.nc	0.009	0.010	0.016	2688	5610	0	2870	1	51

– Continued on next page

Table 10: Wet Path Delay Difference (AMR-Model) Statistics.

– Continued from previous page

File	Median	Mean	Std. Dev.	No. Obs.	Total Obs.	Default Lat/Lon	Flag (total)	Default (total)	3-Sigma Edited
SRL_OPN_2PTS100_0550_20160723_171729_20160723_185708.EUM.nc	0.011	0.011	0.019	3197	5566	0	2283	1	85
SRL_OPN_2PTS100_0552_20160723_185707_20160723_203614.EUM.nc	0.009	0.010	0.021	3625	5595	0	1889	0	81
SRL_OPN_2PTS100_0554_20160723_203614_20160723_221450.EUM.nc	0.010	0.012	0.016	3003	5532	0	2409	1	119
SRL_OPN_2PTS100_0556_20160723_221449_20160723_235246.EUM.nc	0.009	0.008	0.017	2902	5520	0	2496	0	122
SRL_OPN_2PTS100_0557_20160723_235246_20160724_013033.EUM.nc	0.009	0.009	0.019	3039	5515	0	2342	0	134
SRL_OPN_2PTS100_0559_20160724_013033_20160724_044945.EUM.nc	0.008	0.008	0.020	5668	11005	0	5225	1	111
SRL_OPN_2PTS100_0563_20160724_044944_20160724_063209.EUM.nc	0.008	0.007	0.017	3775	5823	0	1947	0	101
SRL_OPN_2PTS100_0565_20160724_063209_20160724_081846.EUM.nc	0.013	0.012	0.018	4178	6087	0	1803	0	106
SRL_OPN_2PTS100_0568_20160724_081845_20160724_095649.EUM.nc	0.009	0.010	0.017	2680	5454	0	2659	0	115
SRL_OPN_2PTS100_0569_20160724_095649_20160724_113446.EUM.nc	0.006	0.007	0.015	2262	5438	0	3031	0	145
SRL_OPN_2PTS100_0571_20160724_113446_20160724_131317.EUM.nc	0.009	0.008	0.015	2768	5441	0	2629	0	44
SRL_OPN_2PTS100_0573_20160724_131317_20160724_150647.EUM.nc	0.004	0.004	0.018	3558	6443	0	2833	0	52
SRL_OPN_2PTS100_0576_20160724_150646_20160724_182609.EUM.nc	0.008	0.008	0.019	5886	11111	0	4990	0	235
SRL_OPN_2PTS100_0580_20160724_182609_20160724_200525.EUM.nc	0.008	0.010	0.017	3147	5592	0	2343	0	102
SRL_OPN_2PTS100_0582_20160724_200525_20160724_214414.EUM.nc	0.008	0.008	0.022	3434	5537	0	2025	0	78
SRL_OPN_2PTS100_0584_20160724_214413_20160724_232219.EUM.nc	0.009	0.011	0.020	2480	5339	0	2771	0	88
SRL_OPN_2PTS100_0585_20160724_232220_20160725_010001.EUM.nc	0.010	0.011	0.016	2769	5518	0	2606	0	143
SRL_OPN_2PTS100_0587_20160725_010000_20160725_023827.EUM.nc	0.003	0.003	0.017	2941	5546	0	2537	0	68
SRL_OPN_2PTS100_0589_20160725_023827_20160725_041818.EUM.nc	0.003	0.004	0.015	2696	5505	0	2691	0	118
SRL_OPN_2PTS100_0591_20160725_041817_20160725_055958.EUM.nc	0.007	0.010	0.018	3601	5744	0	2044	0	99
SRL_OPN_2PTS100_0593_20160725_055957_20160725_074806.EUM.nc	0.010	0.010	0.018	4025	6146	0	2005	1	115
SRL_OPN_2PTS100_0596_20160725_074805_20160725_092620.EUM.nc	0.009	0.009	0.023	2998	5509	0	2425	0	86
SRL_OPN_2PTS100_0597_20160725_092620_20160725_110413.EUM.nc	0.008	0.010	0.018	2231	5482	0	3185	0	66
SRL_OPN_2PTS100_0599_20160725_110412_20160725_124227.EUM.nc	0.006	0.008	0.019	2430	5386	0	2884	0	72
SRL_OPN_2PTS100_0601_20160725_124226_20160725_142204.EUM.nc	0.005	0.007	0.019	3320	5595	0	2262	0	13
SRL_OPN_2PTS100_0603_20160725_142204_20160725_161522.EUM.nc	0.009	0.009	0.017	3495	6387	0	2727	0	165
SRL_OPN_2PTS100_0606_20160725_161521_20160725_175509.EUM.nc	0.008	0.008	0.015	2764	5594	0	2643	0	187
SRL_OPN_2PTS100_0608_20160725_175508_20160725_193432.EUM.nc	0.009	0.009	0.018	3302	5636	0	2225	0	109
SRL_OPN_2PTS100_0610_20160725_193432_20160725_211333.EUM.nc	0.012	0.013	0.018	3494	5487	0	1923	0	70
SRL_OPN_2PTS100_0612_20160725_211332_20160725_225152.EUM.nc	0.008	0.009	0.019	2593	5475	0	2763	0	119
SRL_OPN_2PTS100_0613_20160725_225151_20160726_002933.EUM.nc	0.008	0.008	0.018	3043	5446	0	2216	0	187
SRL_OPN_2PTS100_0615_20160726_002933_20160726_020743.EUM.nc	0.004	0.006	0.017	2989	5524	0	2458	0	77
SRL_OPN_2PTS100_0617_20160726_020743_20160726_034654.EUM.nc	0.008	0.007	0.018	2892	5526	0	2600	0	34
SRL_OPN_2PTS100_0619_20160726_034653_20160726_052802.EUM.nc	0.009	0.010	0.018	2782	5573	0	2692	1	98
SRL_OPN_2PTS100_0621_20160726_052801_20160726_071722.EUM.nc	0.009	0.011	0.020	3756	6195	0	2253	0	186
SRL_OPN_2PTS100_0624_20160726_071722_20160726_085550.EUM.nc	0.009	0.009	0.020	3725	5591	0	1790	0	76
SRL_OPN_2PTS100_0625_20160726_085550_20160726_103337.EUM.nc	0.012	0.013	0.019	2419	5513	0	3029	0	65
SRL_OPN_2PTS100_0627_20160726_103336_20160726_121145.EUM.nc	0.004	0.006	0.019	2453	5502	0	2973	0	76
SRL_OPN_2PTS100_0629_20160726_121145_20160726_135054.EUM.nc	0.008	0.009	0.014	3004	5502	0	2406	0	92

– Continued on next page

Table 10: Wet Path Delay Difference (AMR-Model) Statistics.

– Continued from previous page

File	Median	Mean	Std. Dev.	No. Obs.	Total Obs.	Default Lat/Lon	Flag (total)	Default (total)	3-Sigma Edited
SRL_OPN_2PTS100_0631_20160726_135054_20160726_154419.EUM.nc	0.010	0.010	0.015	3714	6409	0	2634	0	61
SRL_OPN_2PTS100_0634_20160726_154419_20160726_172407.EUM.nc	0.009	0.009	0.016	2749	5519	0	2680	0	90
SRL_OPN_2PTS100_0636_20160726_172406_20160726_190336.EUM.nc	0.009	0.010	0.019	3256	5644	0	2325	0	63
SRL_OPN_2PTS100_0638_20160726_190337_20160726_204249.EUM.nc	0.007	0.007	0.018	3648	5618	0	1806	0	164
SRL_OPN_2PTS100_0640_20160726_204249_20160726_222112.EUM.nc	0.010	0.012	0.016	2766	5403	0	2476	0	161
SRL_OPN_2PTS100_0642_20160726_222112_20160726_235907.EUM.nc	0.008	0.010	0.022	3020	5542	0	2419	0	103
SRL_OPN_2PTS100_0643_20160726_235907_20160727_013705.EUM.nc	0.008	0.010	0.018	3107	5549	0	2286	0	156
SRL_OPN_2PTS100_0645_20160727_013705_20160727_031550.EUM.nc	0.006	0.006	0.020	2837	5525	0	2622	0	66
SRL_OPN_2PTS100_0647_20160727_031549_20160727_045620.EUM.nc	0.006	0.006	0.017	2794	5546	0	2682	0	70
SRL_OPN_2PTS100_0649_20160727_045619_20160727_063856.EUM.nc	0.008	0.008	0.016	3689	5836	0	1948	0	199
SRL_OPN_2PTS100_0651_20160727_063855_20160727_082518.EUM.nc	0.010	0.011	0.021	4207	6072	0	1727	1	137
SRL_OPN_2PTS100_0654_20160727_082517_20160727_100311.EUM.nc	0.011	0.012	0.019	2768	5437	0	2613	0	56
SRL_OPN_2PTS100_0655_20160727_100311_20160727_114109.EUM.nc	0.008	0.009	0.016	2351	5475	0	3032	0	92
SRL_OPN_2PTS100_0657_20160727_114109_20160727_131954.EUM.nc	0.004	0.003	0.018	2808	5474	0	2615	0	51
SRL_OPN_2PTS100_0659_20160727_131954_20160727_151317.EUM.nc	0.007	0.006	0.018	3553	6421	0	2756	0	112
SRL_OPN_2PTS100_0662_20160727_151316_20160727_165256.EUM.nc	0.008	0.009	0.015	2815	5598	0	2697	0	86
SRL_OPN_2PTS100_0664_20160727_165256_20160727_183238.EUM.nc	0.008	0.008	0.015	3031	5537	0	2398	0	108
SRL_OPN_2PTS100_0666_20160727_183237_20160727_201200.EUM.nc	0.010	0.010	0.017	3258	5580	0	2227	0	95
SRL_OPN_2PTS100_0668_20160727_201200_20160727_215038.EUM.nc	0.006	0.008	0.019	3370	5543	0	2069	1	103
SRL_OPN_2PTS100_0670_20160727_215037_20160727_232841.EUM.nc	0.009	0.010	0.019	2347	5342	0	2801	0	194
SRL_OPN_2PTS100_0671_20160727_232840_20160728_010632.EUM.nc	0.003	0.004	0.017	2763	5513	0	2645	0	105
SRL_OPN_2PTS100_0673_20160728_010631_20160728_024455.EUM.nc	0.008	0.008	0.016	2952	5532	0	2552	0	28
SRL_OPN_2PTS100_0675_20160728_024454_20160728_042451.EUM.nc	0.004	0.003	0.021	2728	5505	0	2681	0	96
SRL_OPN_2PTS100_0677_20160728_042451_20160728_060640.EUM.nc	0.009	0.009	0.017	3655	5768	0	2020	0	93
SRL_OPN_2PTS100_0679_20160728_060640_20160728_075439.EUM.nc	0.010	0.011	0.019	4036	6133	0	2004	0	93
SRL_OPN_2PTS100_0682_20160728_075438_20160728_093243.EUM.nc	0.009	0.011	0.023	2942	5542	0	2575	1	24
SRL_OPN_2PTS100_0683_20160728_093242_20160728_111037.EUM.nc	0.009	0.008	0.021	2192	5487	0	3225	1	69
SRL_OPN_2PTS100_0685_20160728_111037_20160728_124901.EUM.nc	0.007	0.007	0.020	2487	5342	0	2813	0	42
SRL_OPN_2PTS100_0687_20160728_124900_20160728_142836.EUM.nc	0.010	0.011	0.016	3337	5592	0	2233	0	22
SRL_OPN_2PTS100_0689_20160728_142836_20160728_162152.EUM.nc	0.008	0.008	0.017	3426	6402	0	2871	0	105
SRL_OPN_2PTS100_0692_20160728_162151_20160728_180138.EUM.nc	0.009	0.010	0.017	2875	5662	0	2665	0	122
SRL_OPN_2PTS100_0694_20160728_180137_20160728_194100.EUM.nc	0.007	0.008	0.020	3262	5635	0	2320	1	52
SRL_OPN_2PTS100_0696_20160728_194100_20160728_211959.EUM.nc	0.005	0.006	0.019	3520	5483	0	1913	0	50
SRL_OPN_2PTS100_0698_20160728_211958_20160728_225814.EUM.nc	0.008	0.010	0.017	2430	5462	0	2888	0	144
SRL_OPN_2PTS100_0699_20160728_225814_20160729_003556.EUM.nc	0.006	0.007	0.021	3281	5503	0	2154	1	67
SRL_OPN_2PTS100_0701_20160729_003556_20160729_021408.EUM.nc	0.010	0.011	0.018	2989	5542	0	2530	0	23
SRL_OPN_2PTS100_0703_20160729_021409_20160729_035334.EUM.nc	0.003	0.003	0.020	2665	5534	0	2800	0	69
SRL_OPN_2PTS100_0705_20160729_035334_20160729_053441.EUM.nc	0.006	0.007	0.019	2878	5581	0	2658	0	45
SRL_OPN_2PTS100_0707_20160729_053442_20160729_072349.EUM.nc	0.011	0.011	0.021	4045	6220	0	2103	0	72

– Continued on next page

Table 10: Wet Path Delay Difference (AMR-Model) Statistics.

– Continued from previous page

File	Median	Mean	Std. Dev.	No. Obs.	Total Obs.	Default Lat/Lon	Flag (total)	Default (total)	3-Sigma Edited
SRL_OPN_2PTS100_0710_20160729_072349_20160729_090213.EUM.nc	0.010	0.011	0.020	3710	5597	0	1857	0	30
SRL_OPN_2PTS100_0711_20160729_090214_20160729_104008.EUM.nc	0.011	0.011	0.020	2586	5517	0	2863	0	68
SRL_OPN_2PTS100_0713_20160729_104007_20160729_121809.EUM.nc	0.006	0.006	0.022	2479	5502	0	2995	0	28
SRL_OPN_2PTS100_0715_20160729_121808_20160729_135725.EUM.nc	0.009	0.009	0.013	3135	5563	0	2314	0	114
SRL_OPN_2PTS100_0717_20160729_135724_20160729_155049.EUM.nc	0.004	0.005	0.018	3558	6400	0	2782	0	60
SRL_OPN_2PTS100_0720_20160729_155048_20160729_173038.EUM.nc	0.013	0.013	0.017	2743	5519	0	2710	1	65
SRL_OPN_2PTS100_0722_20160729_173037_20160729_191005.EUM.nc	0.011	0.010	0.016	3348	5654	0	2181	0	125
SRL_OPN_2PTS100_0724_20160729_191004_20160729_204916.EUM.nc	0.008	0.009	0.020	3692	5608	0	1829	0	87
SRL_OPN_2PTS100_0726_20160729_204916_20160729_222736.EUM.nc	0.010	0.010	0.015	2819	5399	0	2438	0	142
SRL_OPN_2PTS100_0727_20160729_222737_20160730_000530.EUM.nc	0.006	0.008	0.018	3047	5515	0	2341	0	127
SRL_OPN_2PTS100_0729_20160730_000530_20160730_014329.EUM.nc	0.009	0.010	0.017	3212	5538	0	2235	0	91
SRL_OPN_2PTS100_0731_20160730_014329_20160730_032220.EUM.nc	0.007	0.007	0.018	2827	5472	0	2588	0	57
SRL_OPN_2PTS100_0733_20160730_032219_20160730_050259.EUM.nc	0.007	0.006	0.017	2727	5588	0	2780	0	81
SRL_OPN_2PTS100_0735_20160730_050258_20160730_065304.EUM.nc	0.008	0.007	0.020	3727	6229	0	2431	0	71
SRL_OPN_2PTS100_0738_20160730_065304_20160730_083142.EUM.nc	0.012	0.013	0.018	4317	5643	0	1276	0	50
SRL_OPN_2PTS100_0740_20160730_083141_20160730_100934.EUM.nc	0.012	0.014	0.019	2606	5403	0	2671	0	126
SRL_OPN_2PTS100_0741_20160730_100933_20160730_114733.EUM.nc	0.007	0.008	0.020	2451	5516	0	3034	0	31
SRL_OPN_2PTS100_0743_20160730_114732_20160730_132622.EUM.nc	0.007	0.008	0.018	2861	5430	0	2493	0	76
SRL_OPN_2PTS100_0745_20160730_132621_20160730_151946.EUM.nc	0.005	0.006	0.016	3649	6417	0	2708	0	60
SRL_OPN_2PTS100_0748_20160730_151947_20160730_165926.EUM.nc	0.010	0.011	0.020	2773	5576	0	2720	0	83
SRL_OPN_2PTS100_0750_20160730_165926_20160730_183908.EUM.nc	0.010	0.013	0.020	3072	5542	0	2400	0	70
SRL_OPN_2PTS100_0752_20160730_183908_20160730_201828.EUM.nc	0.010	0.011	0.017	3293	5592	0	2179	1	119
SRL_OPN_2PTS100_0754_20160730_201827_20160730_215703.EUM.nc	0.009	0.010	0.015	2971	5468	0	2322	0	175
SRL_OPN_2PTS100_0756_20160730_215703_20160730_233503.EUM.nc	0.005	0.004	0.020	2669	5407	0	2688	1	49
SRL_OPN_2PTS100_0757_20160730_233503_20160731_011255.EUM.nc	0.008	0.007	0.017	2819	5516	0	2518	0	179
SRL_OPN_2PTS100_0759_20160731_011255_20160731_025122.EUM.nc	0.008	0.008	0.018	2807	5531	0	2649	0	75
SRL_OPN_2PTS100_0761_20160731_025121_20160731_043126.EUM.nc	0.002	0.003	0.014	2748	5501	0	2669	0	84
SRL_OPN_2PTS100_0763_20160731_043125_20160731_061324.EUM.nc	0.010	0.010	0.018	3690	5780	0	1994	0	96
SRL_OPN_2PTS100_0765_20160731_061323_20160731_080104.EUM.nc	0.009	0.010	0.018	4020	6114	0	1988	0	106
SRL_OPN_2PTS100_0768_20160731_080104_20160731_093906.EUM.nc	0.011	0.011	0.017	2881	5540	0	2538	0	121
SRL_OPN_2PTS100_0769_20160731_093905_20160731_111700.EUM.nc	0.006	0.006	0.019	2240	5447	0	3104	0	103
SRL_OPN_2PTS100_0771_20160731_111700_20160731_125529.EUM.nc	0.009	0.009	0.014	2570	5355	0	2719	0	66
SRL_OPN_2PTS100_0773_20160731_125528_20160731_144843.EUM.nc	0.009	0.009	0.019	3508	6363	0	2810	0	45
SRL_OPN_2PTS100_0776_20160731_144842_20160731_162822.EUM.nc	0.006	0.007	0.017	3272	5647	0	2238	1	136
SRL_OPN_2PTS100_0778_20160731_162821_20160731_180808.EUM.nc	0.009	0.009	0.019	2957	5650	0	2567	1	125
SRL_OPN_2PTS100_0780_20160731_180807_20160731_194736.EUM.nc	0.012	0.010	0.014	3110	5621	0	2296	0	215
SRL_OPN_2PTS100_0782_20160731_194735_20160731_212624.EUM.nc	0.013	0.013	0.014	3406	5471	0	1881	0	184
SRL_OPN_2PTS100_0784_20160731_212624_20160731_230437.EUM.nc	0.010	0.010	0.018	2357	5418	0	2980	0	81
SRL_OPN_2PTS100_0785_20160731_230437_20160801_004227.EUM.nc	0.007	0.008	0.018	3149	5528	0	2235	1	143

– Continued on next page

Table 10: Wet Path Delay Difference (AMR-Model) Statistics.

– Continued from previous page

File	Median	Mean	Std. Dev.	No. Obs.	Total Obs.	Default Lat/Lon	Flag (total)	Default (total)	3-Sigma Edited
SRL_OPN_2PTS100_0787_20160801_004226_20160801_022034.EUM.nc	0.006	0.007	0.018	2866	5538	0	2554	1	117
SRL_OPN_2PTS100_0789_20160801_022033_20160801_040006.EUM.nc	0.004	0.004	0.015	2659	5572	0	2825	0	88
SRL_OPN_2PTS100_0791_20160801_040006_20160801_054122.EUM.nc	0.009	0.011	0.019	3176	5575	0	2271	1	127
SRL_OPN_2PTS100_0793_20160801_054122_20160801_073023.EUM.nc	0.010	0.010	0.016	3977	6209	0	2046	1	185
SRL_OPN_2PTS100_0796_20160801_073022_20160801_090837.EUM.nc	0.009	0.010	0.020	3502	5575	0	2015	0	58
SRL_OPN_2PTS100_0797_20160801_090837_20160801_104632.EUM.nc	0.008	0.011	0.017	2555	5528	0	2890	0	83
SRL_OPN_2PTS100_0799_20160801_104631_20160801_122436.EUM.nc	0.008	0.008	0.015	2490	5496	0	2913	0	93
SRL_OPN_2PTS100_0801_20160801_122435_20160801_140357.EUM.nc	0.012	0.012	0.016	3110	5567	0	2367	0	90
SRL_OPN_2PTS100_0803_20160801_140357_20160801_155720.EUM.nc	0.008	0.008	0.014	3379	6397	0	2844	0	174
SRL_OPN_2PTS100_0806_20160801_155720_20160801_173706.EUM.nc	0.010	0.010	0.019	2780	5531	0	2623	0	128
SRL_OPN_2PTS100_0808_20160801_173706_20160801_191634.EUM.nc	0.009	0.008	0.021	3448	5634	0	2146	0	40
SRL_OPN_2PTS100_0810_20160801_191633_20160801_205542.EUM.nc	0.009	0.009	0.017	3678	5638	0	1866	0	94
SRL_OPN_2PTS100_0812_20160801_205541_20160801_223409.EUM.nc	0.010	0.010	0.014	2718	5398	0	2493	0	187
SRL_OPN_2PTS100_0813_20160801_223409_20160802_001152.EUM.nc	0.007	0.008	0.018	3089	5526	0	2351	0	86
SRL_OPN_2PTS100_0815_20160802_001153_20160802_014955.EUM.nc	0.007	0.008	0.016	3194	5521	0	2224	1	102
SRL_OPN_2PTS100_0817_20160802_014954_20160802_032850.EUM.nc	0.009	0.009	0.017	2860	5485	0	2492	0	133
SRL_OPN_2PTS100_0819_20160802_032849_20160802_050936.EUM.nc	0.007	0.007	0.015	2681	5585	0	2760	1	143
SRL_OPN_2PTS100_0821_20160802_050935_20160802_065931.EUM.nc	0.007	0.007	0.016	3694	6215	0	2403	0	118
SRL_OPN_2PTS100_0824_20160802_065930_20160802_083806.EUM.nc	0.013	0.014	0.020	4218	5631	0	1316	0	97
SRL_OPN_2PTS100_0826_20160802_083805_20160802_101556.EUM.nc	0.006	0.009	0.020	2568	5449	0	2789	0	92
SRL_OPN_2PTS100_0827_20160802_101555_20160802_115357.EUM.nc	0.003	0.005	0.015	2415	5510	0	2968	0	127
SRL_OPN_2PTS100_0829_20160802_115356_20160802_133252.EUM.nc	0.007	0.008	0.013	2831	5435	0	2496	0	108
SRL_OPN_2PTS100_0831_20160802_133252_20160802_152616.EUM.nc	0.010	0.010	0.017	3685	6384	0	2607	0	92
SRL_OPN_2PTS100_0834_20160802_152616_20160802_170605.EUM.nc	0.011	0.012	0.019	2789	5593	0	2738	0	66
SRL_OPN_2PTS100_0836_20160802_170605_20160802_184537.EUM.nc	0.007	0.007	0.016	3094	5552	0	2293	0	165
SRL_OPN_2PTS100_0838_20160802_184536_20160802_202456.EUM.nc	0.005	0.006	0.019	3365	5593	0	2147	0	81
SRL_OPN_2PTS100_0840_20160802_202455_20160802_220327.EUM.nc	0.011	0.013	0.017	3044	5499	0	2334	0	121
SRL_OPN_2PTS100_0842_20160802_220327_20160802_234127.EUM.nc	0.005	0.006	0.017	2880	5504	0	2528	0	96
SRL_OPN_2PTS100_0843_20160802_234126_20160803_011920.EUM.nc	0.007	0.007	0.017	2974	5506	0	2411	0	121
SRL_OPN_2PTS100_0845_20160803_011919_20160803_025751.EUM.nc	0.009	0.008	0.014	2812	5552	0	2666	0	74
SRL_OPN_2PTS100_0847_20160803_025751_20160803_043802.EUM.nc	0.009	0.009	0.019	2749	5526	0	2736	1	40
SRL_OPN_2PTS100_0849_20160803_043801_20160803_062010.EUM.nc	0.009	0.007	0.017	3718	5815	0	1944	0	153
SRL_OPN_2PTS100_0851_20160803_062009_20160803_080730.EUM.nc	0.009	0.012	0.021	4150	6106	0	1872	0	84
SRL_OPN_2PTS100_0854_20160803_080729_20160803_094530.EUM.nc	0.010	0.010	0.021	2882	5529	0	2580	1	66
SRL_OPN_2PTS100_0855_20160803_094529_20160803_112323.EUM.nc	0.011	0.012	0.018	2072	5390	0	3173	0	145
SRL_OPN_2PTS100_0857_20160803_112322_20160803_130156.EUM.nc	0.007	0.008	0.013	2584	5350	0	2672	0	94
SRL_OPN_2PTS100_0859_20160803_130156_20160803_145513.EUM.nc	0.008	0.009	0.013	3445	6416	0	2798	0	173
SRL_OPN_2PTS100_0862_20160803_145513_20160803_163453.EUM.nc	0.007	0.007	0.015	3075	5605	0	2324	0	206
SRL_OPN_2PTS100_0864_20160803_163452_20160803_181438.EUM.nc	0.006	0.008	0.017	2987	5607	0	2549	0	71

– Continued on next page

Table 10: Wet Path Delay Difference (AMR-Model) Statistics.

– Continued from previous page

File	Median	Mean	Std. Dev.	No. Obs.	Total Obs.	Default Lat/Lon	Flag (total)	Default (total)	3-Sigma Edited
SRL_OPN_2PTS100_0866_20160803_181438_20160803_195405.EUM.nc	0.005	0.005	0.021	3178	5617	0	2346	0	93
SRL_OPN_2PTS100_0868_20160803_195404_20160803_213250.EUM.nc	0.008	0.009	0.016	3468	5476	0	1843	1	164
SRL_OPN_2PTS100_0870_20160803_213250_20160803_231059.EUM.nc	0.010	0.010	0.018	2362	5384	0	2936	0	86
SRL_OPN_2PTS100_0871_20160803_231100_20160804_004849.EUM.nc	0.010	0.012	0.018	3117	5525	0	2308	0	100
SRL_OPN_2PTS100_0873_20160804_004848_20160804_022701.EUM.nc	0.005	0.005	0.017	2952	5523	0	2521	0	50
SRL_OPN_2PTS100_0875_20160804_022700_20160804_040639.EUM.nc	0.005	0.004	0.019	2562	5595	0	2910	0	123
SRL_OPN_2PTS100_0877_20160804_040638_20160804_054805.EUM.nc	0.006	0.005	0.017	3452	5628	0	2096	0	80
SRL_OPN_2PTS100_0879_20160804_054804_20160804_073650.EUM.nc	0.006	0.005	0.021	4030	6195	0	2068	1	96
SRL_OPN_2PTS100_0882_20160804_073649_20160804_091501.EUM.nc	0.012	0.012	0.018	3294	5541	0	2173	0	74
SRL_OPN_2PTS100_0883_20160804_091500_20160804_105254.EUM.nc	0.010	0.009	0.019	2373	5535	0	3075	1	86
SRL_OPN_2PTS100_0885_20160804_105253_20160804_123109.EUM.nc	0.008	0.007	0.015	2448	5456	0	2955	0	53
SRL_OPN_2PTS100_0887_20160804_123108_20160804_141027.EUM.nc	0.006	0.006	0.016	3116	5581	0	2378	0	87
SRL_OPN_2PTS100_0889_20160804_141027_20160804_160350.EUM.nc	0.005	0.006	0.015	3510	6399	0	2804	0	85
SRL_OPN_2PTS100_0892_20160804_160350_20160804_174337.EUM.nc	0.006	0.009	0.021	2972	5534	0	2517	0	45
SRL_OPN_2PTS100_0894_20160804_174337_20160804_192303.EUM.nc	0.007	0.010	0.020	3424	5639	0	2166	0	49
SRL_OPN_2PTS100_0896_20160804_192302_20160804_210208.EUM.nc	0.007	0.007	0.015	3648	5608	0	1867	0	93
SRL_OPN_2PTS100_0898_20160804_210208_20160804_224032.EUM.nc	0.009	0.009	0.016	2720	5365	0	2496	0	149
SRL_OPN_2PTS100_0899_20160804_224033_20160805_001814.EUM.nc	0.005	0.007	0.017	3045	5484	0	2351	0	88
SRL_OPN_2PTS100_0901_20160805_001814_20160805_015619.EUM.nc	0.005	0.006	0.018	3098	5539	0	2296	0	145
SRL_OPN_2PTS100_0903_20160805_015618_20160805_033528.EUM.nc	0.007	0.007	0.017	2902	5465	0	2497	0	66
SRL_OPN_2PTS100_0905_20160805_033527_20160805_051614.EUM.nc	0.006	0.006	0.015	2752	5584	0	2740	0	92
SRL_OPN_2PTS100_0907_20160805_051613_20160805_070557.EUM.nc	0.007	0.007	0.018	3763	6251	0	2389	0	99
SRL_OPN_2PTS100_0910_20160805_070556_20160805_084429.EUM.nc	0.008	0.009	0.020	4023	5602	0	1514	0	65
SRL_OPN_2PTS100_0911_20160805_084428_20160805_102227.EUM.nc	0.010	0.011	0.016	2543	5449	0	2828	0	78
SRL_OPN_2PTS100_0913_20160805_102227_20160805_120021.EUM.nc	0.008	0.010	0.017	2464	5492	0	2913	0	115
SRL_OPN_2PTS100_0915_20160805_120022_20160805_133921.EUM.nc	0.006	0.006	0.014	2903	5501	0	2475	0	123
SRL_OPN_2PTS100_0917_20160805_133920_20160805_153247.EUM.nc	0.008	0.008	0.013	3664	6390	0	2615	0	111
SRL_OPN_2PTS100_0920_20160805_153246_20160805_171235.EUM.nc	0.003	0.005	0.019	2833	5590	0	2714	1	42
SRL_OPN_2PTS100_0922_20160805_171234_20160805_185206.EUM.nc	0.008	0.008	0.018	3198	5552	0	2243	0	111
SRL_OPN_2PTS100_0924_20160805_185207_20160805_203123.EUM.nc	0.006	0.005	0.017	3366	5590	0	2040	1	183
SRL_OPN_2PTS100_0926_20160805_203123_20160805_220951.EUM.nc	0.011	0.011	0.018	2953	5508	0	2417	0	138
SRL_OPN_2PTS100_0928_20160805_220952_20160805_234749.EUM.nc	0.005	0.006	0.014	2885	5508	0	2473	0	150
SRL_OPN_2PTS100_0929_20160805_234748_20160806_012543.EUM.nc	0.005	0.005	0.019	2977	5511	0	2482	0	52
SRL_OPN_2PTS100_0931_20160806_012543_20160806_030420.EUM.nc	0.009	0.008	0.019	2878	5549	0	2624	0	47
SRL_OPN_2PTS100_0933_20160806_030419_20160806_044437.EUM.nc	0.002	0.002	0.018	2749	5499	0	2642	0	108
SRL_OPN_2PTS100_0935_20160806_044436_20160806_062655.EUM.nc	0.008	0.008	0.023	3861	5803	0	1879	0	63
SRL_OPN_2PTS100_0937_20160806_062654_20160806_081355.EUM.nc	0.009	0.009	0.018	4148	6088	0	1809	0	131
SRL_OPN_2PTS100_0940_20160806_081355_20160806_095152.EUM.nc	0.010	0.011	0.017	2788	5532	0	2631	0	113
SRL_OPN_2PTS100_0941_20160806_095151_20160806_112947.EUM.nc	0.007	0.007	0.017	2202	5354	0	3057	0	95

– Continued on next page

Table 10: Wet Path Delay Difference (AMR-Model) Statistics.

– Continued from previous page

File	Median	Mean	Std. Dev.	No. Obs.	Total Obs.	Default Lat/Lon	Flag (total)	Default (total)	3-Sigma Edited
SRL_OPN_2PTS100_0943_20160806_112947_20160806_130824.EUM.nc	0.009	0.008	0.017	2777	5381	0	2564	0	40
SRL_OPN_2PTS100_0945_20160806_130824_20160806_150143.EUM.nc	0.009	0.010	0.017	3600	6414	0	2762	0	52
SRL_OPN_2PTS100_0948_20160806_150143_20160806_164131.EUM.nc	0.005	0.006	0.016	2968	5637	0	2560	0	109
SRL_OPN_2PTS100_0950_20160806_164131_20160806_182107.EUM.nc	0.009	0.009	0.019	3065	5626	0	2424	1	136
SRL_OPN_2PTS100_0952_20160806_182106_20160806_200032.EUM.nc	0.007	0.009	0.018	3087	5599	0	2421	1	90
SRL_OPN_2PTS100_0954_20160806_200031_20160806_213914.EUM.nc	0.010	0.009	0.015	3298	5466	0	1985	0	183
SRL_OPN_2PTS100_0956_20160806_213914_20160806_231722.EUM.nc	0.010	0.010	0.019	2499	5341	0	2763	1	78
SRL_OPN_2PTS100_0957_20160806_231721_20160807_005512.EUM.nc	0.003	0.005	0.017	2979	5559	0	2521	1	58
SRL_OPN_2PTS100_0959_20160807_005512_20160807_023327.EUM.nc	0.004	0.004	0.022	2951	5533	0	2506	0	76
SRL_OPN_2PTS100_0961_20160807_023326_20160807_041312.EUM.nc	0.003	0.006	0.016	2657	5499	0	2775	0	67
SRL_OPN_2PTS100_0963_20160807_041311_20160807_055446.EUM.nc	0.006	0.007	0.021	3629	5733	0	2057	0	47
SRL_OPN_2PTS100_0965_20160807_055447_20160807_074315.EUM.nc	0.007	0.008	0.021	3971	6159	0	2066	1	121
SRL_OPN_2PTS100_0968_20160807_074315_20160807_092124.EUM.nc	0.011	0.012	0.020	3166	5531	0	2289	0	76
SRL_OPN_2PTS100_0969_20160807_092123_20160807_105916.EUM.nc	0.006	0.004	0.018	2217	5480	0	3162	1	100
SRL_OPN_2PTS100_0971_20160807_105915_20160807_123735.EUM.nc	0.005	0.005	0.014	2477	5407	0	2870	0	60
SRL_OPN_2PTS100_0973_20160807_123735_20160807_141658.EUM.nc	0.006	0.006	0.015	3235	5583	0	2286	0	62
SRL_OPN_2PTS100_0975_20160807_141658_20160807_161020.EUM.nc	0.008	0.008	0.017	3653	6375	0	2648	1	73
SRL_OPN_2PTS100_0978_20160807_161019_20160807_175006.EUM.nc	0.009	0.009	0.019	2784	5623	0	2685	0	154
SRL_OPN_2PTS100_0980_20160807_175007_20160807_192939.EUM.nc	0.007	0.008	0.016	3157	5638	0	2304	0	177
SRL_OPN_2PTS100_0982_20160807_192938_20160807_210834.EUM.nc	0.008	0.008	0.016	3492	5592	0	2028	0	72
SRL_OPN_2PTS100_0984_20160807_210834_20160807_224654.EUM.nc	0.009	0.009	0.019	2615	5371	0	2632	0	124
SRL_OPN_2PTS100_0985_20160807_224655_20160808_002443.EUM.nc	0.006	0.007	0.017	3047	5409	0	2288	0	74
SRL_OPN_2PTS100_0987_20160808_002443_20160808_020243.EUM.nc	0.005	0.007	0.019	3119	5514	0	2276	0	119
SRL_OPN_2PTS100_0989_20160808_020242_20160808_034158.EUM.nc	0.005	0.006	0.017	2813	5521	0	2599	0	109
SRL_OPN_2PTS100_0991_20160808_034158_20160808_052251.EUM.nc	0.006	0.006	0.019	2713	5565	0	2794	0	58
SRL_OPN_2PTS100_0993_20160808_052251_20160808_071230.EUM.nc	0.007	0.009	0.017	3772	6215	0	2356	0	87
SRL_OPN_2PTS100_0996_20160808_071229_20160808_085051.EUM.nc	0.010	0.011	0.022	3847	5600	0	1597	0	156
SRL_OPN_2PTS100_0997_20160808_085051_20160808_102849.EUM.nc	0.003	0.003	0.018	2529	5433	0	2847	1	56
SRL_OPN_2PTS100_0999_20160808_102848_20160808_120653.EUM.nc	0.004	0.005	0.016	2505	5506	0	2913	1	87
SRL_OPN_2PTS100_1001_20160808_120652_20160808_134551.EUM.nc	0.004	0.005	0.017	2937	5514	0	2503	0	74
SRL_OPN_2PTS101_0001_20160808_134550_20160808_153915.EUM.nc	0.008	0.008	0.016	3699	6405	0	2611	0	95
SRL_OPN_2PTS101_0004_20160808_153915_20160808_171904.EUM.nc	0.005	0.006	0.022	2860	5641	0	2747	0	34
SRL_OPN_2PTS101_0006_20160808_171904_20160808_185834.EUM.nc	0.003	0.005	0.019	3201	5542	0	2282	1	58
SRL_OPN_2PTS101_0008_20160808_185833_20160808_203748.EUM.nc	0.008	0.008	0.015	3615	5628	0	1910	0	103
SRL_OPN_2PTS101_0010_20160808_203748_20160808_221622.EUM.nc	0.009	0.009	0.018	2971	5522	0	2406	0	145
SRL_OPN_2PTS101_0012_20160808_221621_20160808_235410.EUM.nc	0.003	0.003	0.018	2994	5505	0	2402	0	109
SRL_OPN_2PTS101_0013_20160808_235410_20160809_013207.EUM.nc	0.006	0.007	0.017	3146	5535	0	2318	0	71
SRL_OPN_2PTS101_0015_20160809_013206_20160809_031056.EUM.nc	0.005	0.004	0.016	2714	5557	0	2639	0	204
SRL_OPN_2PTS101_0017_20160809_031056_20160809_045113.EUM.nc	0.004	0.006	0.019	2864	5532	0	2643	1	24

– Continued on next page

Table 10: Wet Path Delay Difference (AMR-Model) Statistics.

– Continued from previous page

File	Median	Mean	Std. Dev.	No. Obs.	Total Obs.	Default Lat/Lon	Flag (total)	Default (total)	3-Sigma Edited
SRL_OPN_2PTS101_0019_20160809_045113_20160809_063349.EUM.nc	0.006	0.008	0.019	3819	5841	0	1939	0	83
SRL_OPN_2PTS101_0021_20160809_063349_20160809_082019.EUM.nc	0.009	0.010	0.017	4135	6077	0	1796	0	146
SRL_OPN_2PTS101_0024_20160809_082018_20160809_095822.EUM.nc	0.005	0.007	0.020	2746	5441	0	2628	1	66
SRL_OPN_2PTS101_0025_20160809_095821_20160809_113610.EUM.nc	0.005	0.006	0.016	2351	5438	0	2989	0	98
SRL_OPN_2PTS101_0027_20160809_113609_20160809_131452.EUM.nc	0.007	0.008	0.015	2838	5497	0	2596	0	63
SRL_OPN_2PTS101_0029_20160809_131451_20160809_150813.EUM.nc	0.006	0.006	0.017	3614	6431	0	2735	0	82
SRL_OPN_2PTS101_0032_20160809_150812_20160809_164801.EUM.nc	0.007	0.005	0.020	2954	5571	0	2556	0	61
SRL_OPN_2PTS101_0034_20160809_164800_20160809_182735.EUM.nc	0.008	0.010	0.019	3045	5537	0	2376	0	116
SRL_OPN_2PTS101_0036_20160809_182735_20160809_200658.EUM.nc	0.007	0.007	0.018	3020	5574	0	2390	0	164
SRL_OPN_2PTS101_0038_20160809_200658_20160809_214539.EUM.nc	0.005	0.004	0.017	3372	5552	0	2056	0	124
SRL_OPN_2PTS101_0040_20160809_214538_20160809_232343.EUM.nc	0.009	0.009	0.017	2509	5359	0	2706	0	144
SRL_OPN_2PTS101_0041_20160809_232342_20160810_010134.EUM.nc	0.007	0.008	0.014	2739	5525	0	2624	1	161
SRL_OPN_2PTS101_0043_20160810_010134_20160810_023953.EUM.nc	0.006	0.008	0.020	2927	5551	0	2584	0	40
SRL_OPN_2PTS101_0045_20160810_023953_20160810_041944.EUM.nc	-0.002	-0.000	0.017	2695	5511	0	2768	0	48
SRL_OPN_2PTS101_0047_20160810_041944_20160810_060136.EUM.nc	0.008	0.008	0.019	3638	5756	0	2012	1	105
SRL_OPN_2PTS101_0049_20160810_060135_20160810_074939.EUM.nc	0.008	0.009	0.019	4027	6126	0	1989	0	110
SRL_OPN_2PTS101_0052_20160810_074939_20160810_092745.EUM.nc	0.006	0.007	0.023	3041	5536	0	2429	0	66
SRL_OPN_2PTS101_0053_20160810_092745_20160810_110539.EUM.nc	0.005	0.006	0.018	2276	5479	0	3113	0	90
SRL_OPN_2PTS101_0055_20160810_110538_20160810_124400.EUM.nc	0.006	0.008	0.013	2413	5380	0	2899	0	68
SRL_OPN_2PTS101_0057_20160810_124359_20160810_142330.EUM.nc	0.004	0.005	0.016	3257	5589	0	2227	0	105
SRL_OPN_2PTS101_0059_20160810_142329_20160810_161657.EUM.nc	0.003	0.004	0.018	3654	6409	0	2689	0	66
SRL_OPN_2PTS101_0062_20160810_161656_20160810_175635.EUM.nc	0.009	0.010	0.019	2884	5606	0	2658	0	64
SRL_OPN_2PTS101_0064_20160810_175634_20160810_193606.EUM.nc	0.004	0.004	0.017	3207	5626	0	2288	0	131
SRL_OPN_2PTS101_0066_20160810_193606_20160810_211458.EUM.nc	0.007	0.007	0.019	3556	5562	0	1955	0	51
SRL_OPN_2PTS101_0068_20160810_211458_20160810_225316.EUM.nc	0.009	0.010	0.017	2497	5394	0	2792	0	105
SRL_OPN_2PTS101_0069_20160810_225316_20160811_003106.EUM.nc	0.007	0.008	0.017	3171	5518	0	2270	0	77
SRL_OPN_2PTS101_0071_20160811_003105_20160811_020908.EUM.nc	0.009	0.009	0.019	3021	5523	0	2403	0	99
SRL_OPN_2PTS101_0073_20160811_020907_20160811_034830.EUM.nc	0.006	0.007	0.018	2715	5544	0	2715	0	114
SRL_OPN_2PTS101_0075_20160811_034830_20160811_052939.EUM.nc	0.012	0.013	0.017	2659	5596	0	2871	0	66
SRL_OPN_2PTS101_0077_20160811_052938_20160811_071856.EUM.nc	0.007	0.010	0.021	3934	6214	0	2198	0	82
SRL_OPN_2PTS101_0080_20160811_071857_20160811_085715.EUM.nc	0.007	0.007	0.020	3768	5583	0	1702	0	113
SRL_OPN_2PTS101_0081_20160811_085714_20160811_103510.EUM.nc	0.010	0.009	0.017	2398	5415	0	2938	0	79
SRL_OPN_2PTS101_0083_20160811_103510_20160811_121318.EUM.nc	0.005	0.006	0.015	2478	5502	0	2919	0	105
SRL_OPN_2PTS101_0085_20160811_121318_20160811_135221.EUM.nc	0.007	0.009	0.017	3023	5529	0	2430	0	76
SRL_OPN_2PTS101_0087_20160811_135221_20160811_154545.EUM.nc	0.006	0.008	0.017	3843	6391	0	2500	0	48
SRL_OPN_2PTS101_0090_20160811_154544_20160811_172532.EUM.nc	0.008	0.010	0.022	2804	4649	0	1805	0	40
SRL_OPN_2PTS101_0092_20160811_172531_20160811_190509.EUM.nc	0.006	0.005	0.012	3131	5556	0	2184	0	241
SRL_OPN_2PTS101_0094_20160811_190508_20160811_204412.EUM.nc	0.010	0.010	0.018	3749	5612	0	1749	0	114
SRL_OPN_2PTS101_0096_20160811_204412_20160811_222245.EUM.nc	0.009	0.008	0.015	2887	5542	0	2518	0	137

– Continued on next page

Table 10: Wet Path Delay Difference (AMR-Model) Statistics.

– Continued from previous page

File	Median	Mean	Std. Dev.	No. Obs.	Total Obs.	Default Lat/Lon	Flag (total)	Default (total)	3-Sigma Edited
SRL_OPN_2PTS101_0098_20160811_222245_20160812_000039.EUM.nc	0.005	0.005	0.018	3100	5514	0	2324	0	90
SRL_OPN_2PTS101_0099_20160812_000038_20160812_013830.EUM.nc	0.005	0.006	0.018	3194	5532	0	2276	0	62
SRL_OPN_2PTS101_0101_20160812_013829_20160812_031724.EUM.nc	0.003	0.004	0.018	2795	5539	0	2685	0	59
SRL_OPN_2PTS101_0103_20160812_031723_20160812_045747.EUM.nc	0.008	0.010	0.015	2791	5584	0	2734	1	58
SRL_OPN_2PTS101_0105_20160812_045747_20160812_064033.EUM.nc	0.007	0.008	0.015	3797	5857	0	1935	0	125
SRL_OPN_2PTS101_0107_20160812_064032_20160812_082641.EUM.nc	0.011	0.011	0.019	4267	6050	0	1663	0	120
SRL_OPN_2PTS101_0110_20160812_082640_20160812_100443.EUM.nc	0.011	0.013	0.019	2699	5433	0	2626	0	108
SRL_OPN_2PTS101_0111_20160812_100442_20160812_114241.EUM.nc	0.001	0.003	0.016	2409	5461	0	2989	0	63
SRL_OPN_2PTS101_0113_20160812_114240_20160812_132119.EUM.nc	0.007	0.007	0.016	2892	5423	0	2450	0	81
SRL_OPN_2PTS101_0115_20160812_132118_20160812_151442.EUM.nc	0.009	0.010	0.018	3736	6427	0	2640	0	51
SRL_OPN_2PTS101_0118_20160812_151441_20160812_165429.EUM.nc	0.008	0.009	0.017	2966	5560	0	2531	0	63
SRL_OPN_2PTS101_0120_20160812_165429_20160812_183411.EUM.nc	0.006	0.008	0.020	3154	5546	0	2311	0	81
SRL_OPN_2PTS101_0122_20160812_183411_20160812_201325.EUM.nc	0.010	0.009	0.016	3251	5580	0	2242	1	86
SRL_OPN_2PTS101_0124_20160812_201324_20160812_215210.EUM.nc	0.007	0.005	0.017	3282	5521	0	2124	0	115
SRL_OPN_2PTS101_0126_20160812_215209_20160812_233012.EUM.nc	0.004	0.005	0.018	2447	5337	0	2781	0	109
SRL_OPN_2PTS101_0127_20160812_233011_20160813_010755.EUM.nc	0.007	0.007	0.018	2747	5505	0	2665	0	93
SRL_OPN_2PTS101_0129_20160813_010754_20160813_024627.EUM.nc	0.007	0.006	0.017	2872	5563	0	2647	0	44
SRL_OPN_2PTS101_0131_20160813_024627_20160813_042616.EUM.nc	0.004	0.005	0.014	2685	5518	0	2697	0	136
SRL_OPN_2PTS101_0133_20160813_042616_20160813_060817.EUM.nc	0.007	0.008	0.018	3669	5790	0	2026	0	95
SRL_OPN_2PTS101_0135_20160813_060816_20160813_075603.EUM.nc	0.010	0.011	0.019	4038	6136	0	1980	1	117
SRL_OPN_2PTS101_0138_20160813_075602_20160813_093415.EUM.nc	0.010	0.010	0.017	2993	5548	0	2470	0	85
SRL_OPN_2PTS101_0139_20160813_093414_20160813_111159.EUM.nc	0.006	0.007	0.018	2205	5489	0	3181	0	103
SRL_OPN_2PTS101_0141_20160813_111159_20160813_125025.EUM.nc	0.008	0.009	0.017	2528	5358	0	2780	0	50
SRL_OPN_2PTS101_0143_20160813_125024_20160813_144337.EUM.nc	0.008	0.008	0.014	3546	6352	0	2718	0	88
SRL_OPN_2PTS101_0146_20160813_144337_20160813_162325.EUM.nc	0.005	0.006	0.015	3370	5644	0	2182	0	92
SRL_OPN_2PTS101_0148_20160813_162325_20160813_180302.EUM.nc	0.007	0.007	0.019	2928	5639	0	2619	0	92
SRL_OPN_2PTS101_0150_20160813_180303_20160813_194232.EUM.nc	0.010	0.011	0.020	3234	5624	0	2291	1	98
SRL_OPN_2PTS101_0152_20160813_194232_20160813_212130.EUM.nc	0.009	0.009	0.016	3324	5497	0	2020	0	153
SRL_OPN_2PTS101_0154_20160813_212129_20160813_225937.EUM.nc	0.005	0.005	0.015	2415	5414	0	2906	0	93
SRL_OPN_2PTS101_0155_20160813_225937_20160814_003726.EUM.nc	0.006	0.007	0.019	3241	5497	0	2149	0	107
SRL_OPN_2PTS101_0157_20160814_003726_20160814_021540.EUM.nc	0.010	0.010	0.017	3014	5538	0	2485	0	39
SRL_OPN_2PTS101_0159_20160814_021539_20160814_035459.EUM.nc	0.008	0.008	0.012	2601	5548	0	2843	0	104
SRL_OPN_2PTS101_0161_20160814_035458_20160814_053617.EUM.nc	0.013	0.012	0.018	2799	5584	0	2668	0	117
SRL_OPN_2PTS101_0163_20160814_053617_20160814_072521.EUM.nc	0.010	0.013	0.023	4062	6220	0	2080	1	77
SRL_OPN_2PTS101_0166_20160814_072520_20160814_090345.EUM.nc	0.009	0.010	0.019	3644	5594	0	1821	1	128
SRL_OPN_2PTS101_0167_20160814_090344_20160814_104131.EUM.nc	0.006	0.007	0.018	2562	5517	0	2837	0	118
SRL_OPN_2PTS101_0169_20160814_104130_20160814_121942.EUM.nc	0.003	0.005	0.017	2564	5499	0	2868	0	67
SRL_OPN_2PTS101_0171_20160814_121942_20160814_135858.EUM.nc	0.007	0.007	0.015	3198	5583	0	2284	0	101
SRL_OPN_2PTS101_0173_20160814_135858_20160814_155222.EUM.nc	0.006	0.007	0.014	3562	6408	0	2756	0	90

– Continued on next page

Table 10: Wet Path Delay Difference (AMR-Model) Statistics.

– Continued from previous page

File	Median	Mean	Std. Dev.	No. Obs.	Total Obs.	Default Lat/Lon	Flag (total)	Default (total)	3-Sigma Edited
SRL_OPN_2PTS101_0176_20160814_155223_20160814_173201.EUM.nc	0.012	0.013	0.019	2776	5498	0	2642	0	80
SRL_OPN_2PTS101_0178_20160814_173200_20160814_191137.EUM.nc	0.011	0.013	0.017	3389	5640	0	2129	1	121
SRL_OPN_2PTS101_0180_20160814_191137_20160814_205039.EUM.nc	0.003	0.004	0.018	3688	5602	0	1814	0	100
SRL_OPN_2PTS101_0182_20160814_205038_20160814_222908.EUM.nc	0.004	0.004	0.016	2771	5410	0	2465	0	174
SRL_OPN_2PTS101_0183_20160814_222907_20160815_000701.EUM.nc	0.007	0.008	0.016	2961	5521	0	2324	0	236
SRL_OPN_2PTS101_0185_20160815_000700_20160815_014453.EUM.nc	0.006	0.005	0.015	3154	5548	0	2227	0	167
SRL_OPN_2PTS101_0187_20160815_014453_20160815_032353.EUM.nc	0.006	0.007	0.017	2853	5510	0	2598	0	59
SRL_OPN_2PTS101_0189_20160815_032353_20160815_050434.EUM.nc	0.010	0.009	0.019	2735	5583	0	2801	0	47
SRL_OPN_2PTS101_0191_20160815_050433_20160815_065436.EUM.nc	0.013	0.015	0.021	3720	6255	0	2468	0	67
SRL_OPN_2PTS101_0194_20160815_065435_20160815_083305.EUM.nc	0.007	0.009	0.019	4334	5629	0	1210	0	85
SRL_OPN_2PTS101_0196_20160815_083306_20160815_101106.EUM.nc	0.007	0.009	0.019	2622	5426	0	2710	0	94
SRL_OPN_2PTS101_0197_20160815_101106_20160815_114905.EUM.nc	0.003	0.005	0.015	2388	5508	0	3022	0	98
SRL_OPN_2PTS101_0199_20160815_114904_20160815_132747.EUM.nc	0.006	0.006	0.015	2857	5465	0	2507	0	101
SRL_OPN_2PTS101_0201_20160815_132746_20160815_152111.EUM.nc	0.006	0.006	0.015	3772	6390	0	2512	0	106
SRL_OPN_2PTS101_0204_20160815_152111_20160815_170100.EUM.nc	0.008	0.007	0.018	2942	5579	0	2577	0	60
SRL_OPN_2PTS101_0206_20160815_170059_20160815_184040.EUM.nc	0.011	0.013	0.021	3149	5532	0	2322	0	61
SRL_OPN_2PTS101_0208_20160815_184039_20160815_201952.EUM.nc	0.007	0.008	0.018	3313	5580	0	2089	0	178
SRL_OPN_2PTS101_0210_20160815_201951_20160815_215834.EUM.nc	0.005	0.008	0.017	3002	5475	0	2322	0	151
SRL_OPN_2PTS101_0212_20160815_215833_20160815_233636.EUM.nc	0.008	0.008	0.016	2646	5457	0	2686	0	125
SRL_OPN_2PTS101_0213_20160815_233636_20160816_011419.EUM.nc	0.003	0.005	0.017	2901	5486	0	2425	0	160
SRL_OPN_2PTS101_0215_20160816_011418_20160816_025254.EUM.nc	0.006	0.006	0.017	2842	5545	0	2658	0	45
SRL_OPN_2PTS101_0217_20160816_025255_20160816_043300.EUM.nc	0.004	0.005	0.014	2660	5503	0	2667	1	175
SRL_OPN_2PTS101_0219_20160816_043259_20160816_061501.EUM.nc	0.011	0.011	0.019	3751	5786	0	1962	0	73
SRL_OPN_2PTS101_0221_20160816_061500_20160816_080227.EUM.nc	0.007	0.007	0.021	4167	6114	0	1907	0	40
SRL_OPN_2PTS101_0224_20160816_080228_20160816_094036.EUM.nc	0.008	0.008	0.017	2838	5535	0	2532	0	165
SRL_OPN_2PTS101_0225_20160816_094036_20160816_111831.EUM.nc	0.003	0.004	0.016	2290	5411	0	3042	0	79
SRL_OPN_2PTS101_0227_20160816_111831_20160816_125652.EUM.nc	0.006	0.007	0.015	2601	5351	0	2705	0	45
SRL_OPN_2PTS101_0229_20160816_125652_20160816_145007.EUM.nc	0.009	0.010	0.016	3769	6398	0	2520	0	109
SRL_OPN_2PTS101_0232_20160816_145006_20160816_162955.EUM.nc	0.004	0.004	0.017	3316	5645	0	2223	0	106
SRL_OPN_2PTS101_0234_20160816_162954_20160816_180941.EUM.nc	0.011	0.013	0.017	2977	5641	0	2554	1	109
SRL_OPN_2PTS101_0236_20160816_180940_20160816_194900.EUM.nc	0.006	0.007	0.018	3287	5618	0	2276	0	55
SRL_OPN_2PTS101_0238_20160816_194859_20160816_212756.EUM.nc	0.009	0.010	0.018	3403	5506	0	1966	0	137
SRL_OPN_2PTS101_0240_20160816_212755_20160816_230608.EUM.nc	0.011	0.010	0.012	2227	5411	0	3057	0	127
SRL_OPN_2PTS101_0241_20160816_230608_20160817_004349.EUM.nc	0.005	0.005	0.016	3124	5511	0	2252	0	135
SRL_OPN_2PTS101_0243_20160817_004348_20160817_022206.EUM.nc	0.005	0.005	0.018	2947	5548	0	2527	1	73
SRL_OPN_2PTS101_0245_20160817_022205_20160817_040130.EUM.nc	0.005	0.005	0.018	2649	5553	0	2819	0	85
SRL_OPN_2PTS101_0247_20160817_040130_20160817_054257.EUM.nc	0.009	0.009	0.018	3198	5592	0	2291	0	103
SRL_OPN_2PTS101_0249_20160817_054256_20160817_073147.EUM.nc	0.009	0.010	0.017	4075	6201	0	2057	0	69
SRL_OPN_2PTS101_0252_20160817_073146_20160817_091008.EUM.nc	0.009	0.010	0.023	3483	5576	0	2039	0	54

– Continued on next page

Table 10: Wet Path Delay Difference (AMR-Model) Statistics.

– Continued from previous page

File	Median	Mean	Std. Dev.	No. Obs.	Total Obs.	Default Lat/Lon	Flag (total)	Default (total)	3-Sigma Edited
SRL_OPN_2PTS101_0253_20160817_091007_20160817_104754.EUM.nc	0.006	0.006	0.017	2543	5532	0	2922	1	66
SRL_OPN_2PTS101_0255_20160817_104754_20160817_122607.EUM.nc	0.004	0.006	0.014	2436	5483	0	2867	0	180
SRL_OPN_2PTS101_0257_20160817_122606_20160817_140529.EUM.nc	0.006	0.007	0.017	3127	5586	0	2387	0	72
SRL_OPN_2PTS101_0259_20160817_140529_20160817_155852.EUM.nc	0.006	0.006	0.014	3544	6417	0	2754	0	119
SRL_OPN_2PTS101_0262_20160817_155852_20160817_173831.EUM.nc	0.012	0.012	0.017	2791	5523	0	2625	0	107
SRL_OPN_2PTS101_0264_20160817_173831_20160817_191807.EUM.nc	0.010	0.010	0.018	3418	5632	0	2123	0	91
SRL_OPN_2PTS101_0266_20160817_191807_20160817_205714.EUM.nc	0.009	0.009	0.018	3654	5594	0	1837	1	102
SRL_OPN_2PTS101_0268_20160817_205713_20160817_223531.EUM.nc	0.008	0.008	0.016	2764	5394	0	2531	2	97
SRL_OPN_2PTS101_0269_20160817_223531_20160818_001323.EUM.nc	0.004	0.004	0.014	2983	5510	0	2386	0	141
SRL_OPN_2PTS101_0271_20160818_001322_20160818_015125.EUM.nc	0.007	0.009	0.016	3256	5524	0	2192	0	76
SRL_OPN_2PTS101_0273_20160818_015126_20160818_033022.EUM.nc	0.007	0.007	0.018	2854	5445	0	2461	1	129
SRL_OPN_2PTS101_0275_20160818_033021_20160818_051110.EUM.nc	0.006	0.006	0.016	2817	5572	0	2712	0	43
SRL_OPN_2PTS101_0277_20160818_051110_20160818_070102.EUM.nc	0.008	0.007	0.018	3710	6238	0	2428	0	100
SRL_OPN_2PTS101_0280_20160818_070101_20160818_083937.EUM.nc	0.012	0.014	0.021	4198	5624	0	1316	0	110
SRL_OPN_2PTS101_0282_20160818_083936_20160818_101726.EUM.nc	0.005	0.007	0.022	2652	5444	0	2752	0	40
SRL_OPN_2PTS101_0283_20160818_101726_20160818_115528.EUM.nc	0.002	0.004	0.015	2474	5520	0	2959	0	87
SRL_OPN_2PTS101_0285_20160818_115528_20160818_133424.EUM.nc	0.010	0.011	0.016	2876	5417	0	2447	0	94
SRL_OPN_2PTS101_0287_20160818_133425_20160818_152749.EUM.nc	0.006	0.007	0.015	3779	6393	0	2487	0	127
SRL_OPN_2PTS101_0290_20160818_152749_20160818_170729.EUM.nc	0.011	0.010	0.015	2924	5594	0	2619	1	50
SRL_OPN_2PTS101_0292_20160818_170728_20160818_184708.EUM.nc	0.006	0.008	0.017	3322	5552	0	2163	0	67
SRL_OPN_2PTS101_0294_20160818_184708_20160818_202619.EUM.nc	0.006	0.007	0.019	3356	5574	0	2101	0	117
SRL_OPN_2PTS101_0296_20160818_202618_20160818_220457.EUM.nc	0.009	0.009	0.018	2966	5532	0	2431	0	135
SRL_OPN_2PTS101_0298_20160818_220457_20160818_234258.EUM.nc	0.006	0.007	0.016	2807	5538	0	2558	0	173
SRL_OPN_2PTS101_0299_20160818_234257_20160819_012042.EUM.nc	0.009	0.010	0.017	2981	5514	0	2428	0	105
SRL_OPN_2PTS101_0301_20160819_012041_20160819_025923.EUM.nc	0.003	0.004	0.020	2866	5576	0	2653	0	57
SRL_OPN_2PTS101_0303_20160819_025924_20160819_043936.EUM.nc	0.003	0.004	0.018	2774	5538	0	2719	0	45
SRL_OPN_2PTS101_0305_20160819_043936_20160819_062146.EUM.nc	0.005	0.007	0.018	3826	5811	0	1854	0	131
SRL_OPN_2PTS101_0307_20160819_062145_20160819_080853.EUM.nc	0.008	0.009	0.019	4178	6107	0	1821	0	108
SRL_OPN_2PTS101_0310_20160819_080852_20160819_094701.EUM.nc	0.005	0.006	0.020	2805	5523	0	2618	0	100
SRL_OPN_2PTS101_0311_20160819_094700_20160819_112455.EUM.nc	0.003	0.004	0.015	2061	5431	0	3260	1	109
SRL_OPN_2PTS101_0313_20160819_112454_20160819_130320.EUM.nc	0.007	0.009	0.017	2585	5323	0	2664	0	74
SRL_OPN_2PTS101_0315_20160819_130319_20160819_145646.EUM.nc	0.005	0.006	0.015	3744	6430	0	2593	0	93
SRL_OPN_2PTS101_0318_20160819_145645_20160819_163626.EUM.nc	0.009	0.008	0.015	3249	5629	0	2287	1	92
SRL_OPN_2PTS101_0320_20160819_163625_20160819_181610.EUM.nc	0.006	0.007	0.021	3024	5606	0	2541	0	41
SRL_OPN_2PTS101_0322_20160819_181610_20160819_195528.EUM.nc	0.008	0.008	0.017	3229	5587	0	2247	0	111
SRL_OPN_2PTS101_0324_20160819_195527_20160819_213421.EUM.nc	0.006	0.007	0.018	3437	5490	0	1931	0	122
SRL_OPN_2PTS101_0326_20160819_213420_20160819_231231.EUM.nc	0.007	0.008	0.013	2275	5391	0	2932	0	184
SRL_OPN_2PTS101_0327_20160819_231230_20160820_005011.EUM.nc	0.008	0.008	0.016	3034	5536	0	2340	1	161
SRL_OPN_2PTS101_0329_20160820_005010_20160820_022832.EUM.nc	0.006	0.006	0.014	2963	5539	0	2531	0	45

– Continued on next page

Table 10: Wet Path Delay Difference (AMR-Model) Statistics.

– Continued from previous page

File	Median	Mean	Std. Dev.	No. Obs.	Total Obs.	Default Lat/Lon	Flag (total)	Default (total)	3-Sigma Edited
SRL_OPN_2PTS101_0331_20160820_022831_20160820_040803.EUM.nc	0.003	0.001	0.016	2596	5618	0	2914	0	108
SRL_OPN_2PTS101_0333_20160820_040803_20160820_054939.EUM.nc	0.007	0.008	0.016	3508	5651	0	2043	0	100
SRL_OPN_2PTS101_0335_20160820_054938_20160820_073812.EUM.nc	0.010	0.010	0.019	4092	6172	0	1986	0	94
SRL_OPN_2PTS101_0338_20160820_073812_20160820_091631.EUM.nc	0.009	0.010	0.022	3277	5548	0	2209	0	62
SRL_OPN_2PTS101_0339_20160820_091630_20160820_105424.EUM.nc	0.005	0.006	0.013	2323	5523	0	3035	0	165
SRL_OPN_2PTS101_0341_20160820_105423_20160820_123233.EUM.nc	0.002	0.003	0.014	2419	5436	0	2933	0	84
SRL_OPN_2PTS101_0343_20160820_123232_20160820_141202.EUM.nc	0.008	0.008	0.016	3190	5607	0	2357	0	60
SRL_OPN_2PTS101_0345_20160820_141201_20160820_160522.EUM.nc	0.004	0.004	0.015	3590	6407	0	2731	1	85
SRL_OPN_2PTS101_0348_20160820_160521_20160820_174510.EUM.nc	0.008	0.008	0.020	2805	5531	0	2629	0	97
SRL_OPN_2PTS101_0350_20160820_174509_20160820_192435.EUM.nc	0.010	0.011	0.016	3295	5635	0	2225	0	115
SRL_OPN_2PTS101_0352_20160820_192435_20160820_210340.EUM.nc	0.009	0.010	0.017	3519	5590	0	1924	0	147
SRL_OPN_2PTS101_0354_20160820_210340_20160820_224154.EUM.nc	0.008	0.008	0.012	2675	5343	0	2494	0	174
SRL_OPN_2PTS101_0355_20160820_224153_20160821_001945.EUM.nc	0.004	0.005	0.016	3046	5458	0	2294	0	118
SRL_OPN_2PTS101_0357_20160821_001945_20160821_015751.EUM.nc	0.006	0.006	0.015	3123	5549	0	2249	0	177
SRL_OPN_2PTS101_0359_20160821_015750_20160821_033653.EUM.nc	0.002	0.002	0.018	2810	5491	0	2604	1	76
SRL_OPN_2PTS101_0361_20160821_033652_20160821_051748.EUM.nc	0.002	0.004	0.019	2838	5587	0	2671	0	78
SRL_OPN_2PTS101_0363_20160821_051748_20160821_070728.EUM.nc	0.007	0.009	0.019	3736	6235	0	2374	0	125
SRL_OPN_2PTS101_0366_20160821_070728_20160821_084600.EUM.nc	0.009	0.010	0.015	3971	5602	0	1522	0	109
SRL_OPN_2PTS101_0368_20160821_084559_20160821_102348.EUM.nc	0.007	0.007	0.020	2634	5430	0	2705	0	91
SRL_OPN_2PTS101_0369_20160821_102348_20160821_120152.EUM.nc	0.002	0.002	0.015	2532	5507	0	2886	0	89
SRL_OPN_2PTS101_0371_20160821_120152_20160821_134053.EUM.nc	0.005	0.005	0.018	2926	5482	0	2485	0	71
SRL_OPN_2PTS101_0373_20160821_134053_20160821_153418.EUM.nc	0.007	0.008	0.016	3864	6394	0	2485	0	45
SRL_OPN_2PTS101_0376_20160821_153419_20160821_171358.EUM.nc	0.007	0.008	0.018	2841	5574	0	2685	1	47
SRL_OPN_2PTS101_0378_20160821_171357_20160821_185338.EUM.nc	0.006	0.006	0.018	3190	5561	0	2236	1	134
SRL_OPN_2PTS101_0380_20160821_185337_20160821_203253.EUM.nc	0.010	0.011	0.018	3501	5603	0	1986	0	116
SRL_OPN_2PTS101_0382_20160821_203252_20160821_221121.EUM.nc	0.010	0.010	0.015	2825	5515	0	2559	0	131
SRL_OPN_2PTS101_0384_20160821_221121_20160821_234920.EUM.nc	0.002	0.003	0.019	2941	5501	0	2460	0	100
SRL_OPN_2PTS101_0385_20160821_234919_20160822_012705.EUM.nc	0.004	0.003	0.019	3023	5498	0	2346	0	129
SRL_OPN_2PTS101_0387_20160822_012704_20160822_030551.EUM.nc	0.004	0.006	0.018	2848	5544	0	2642	0	54
SRL_OPN_2PTS101_0389_20160822_030550_20160822_044610.EUM.nc	0.009	0.007	0.021	2816	5514	0	2650	0	48
SRL_OPN_2PTS101_0391_20160822_044610_20160822_062829.EUM.nc	0.005	0.006	0.017	3881	5801	0	1838	0	82
SRL_OPN_2PTS101_0393_20160822_062829_20160822_081517.EUM.nc	0.009	0.010	0.016	4225	6082	0	1757	0	100
SRL_OPN_2PTS101_0396_20160822_081516_20160822_095322.EUM.nc	0.010	0.009	0.020	2874	5549	0	2609	1	65
SRL_OPN_2PTS101_0397_20160822_095322_20160822_113118.EUM.nc	0.004	0.004	0.014	2283	5454	0	3079	0	92
SRL_OPN_2PTS101_0399_20160822_113117_20160822_130955.EUM.nc	0.008	0.008	0.016	2682	5347	0	2590	0	75
SRL_OPN_2PTS101_0401_20160822_130954_20160822_150315.EUM.nc	0.006	0.008	0.016	3796	6421	0	2514	0	111
SRL_OPN_2PTS101_0404_20160822_150314_20160822_164256.EUM.nc	0.007	0.006	0.018	3084	5591	0	2400	0	107
SRL_OPN_2PTS101_0406_20160822_164255_20160822_182238.EUM.nc	0.007	0.008	0.018	3083	5649	0	2423	1	142
SRL_OPN_2PTS101_0408_20160822_182237_20160822_200155.EUM.nc	0.004	0.005	0.020	3148	5611	0	2411	1	51

– Continued on next page

Table 10: Wet Path Delay Difference (AMR-Model) Statistics.

– Continued from previous page

File	Median	Mean	Std. Dev.	No. Obs.	Total Obs.	Default Lat/Lon	Flag (total)	Default (total)	3-Sigma Edited
SRL_OPN_2PTS101_0410_20160822_200154_20160822_214045.EUM.nc	0.007	0.007	0.017	3330	5458	0	1972	1	155
SRL_OPN_2PTS101_0412_20160822_214044_20160822_231852.EUM.nc	0.006	0.006	0.016	2487	5409	0	2816	0	106
SRL_OPN_2PTS101_0413_20160822_231852_20160823_005633.EUM.nc	0.009	0.011	0.017	2984	5530	0	2407	0	139
SRL_OPN_2PTS101_0415_20160823_005633_20160823_023458.EUM.nc	0.005	0.005	0.015	2933	5524	0	2508	0	83
SRL_OPN_2PTS101_0417_20160823_023457_20160823_041444.EUM.nc	0.004	0.004	0.019	2674	5497	0	2751	0	72
SRL_OPN_2PTS101_0419_20160823_041444_20160823_055621.EUM.nc	0.006	0.007	0.020	3668	5753	0	2017	0	68
SRL_OPN_2PTS101_0421_20160823_055620_20160823_074437.EUM.nc	0.009	0.009	0.018	4036	6154	0	1968	0	150
SRL_OPN_2PTS101_0424_20160823_074436_20160823_092253.EUM.nc	0.009	0.010	0.018	3065	5538	0	2334	0	139
SRL_OPN_2PTS101_0425_20160823_092252_20160823_110047.EUM.nc	0.010	0.009	0.013	2305	5503	0	3068	1	129
SRL_OPN_2PTS101_0427_20160823_110046_20160823_123858.EUM.nc	0.009	0.009	0.015	2488	5368	0	2825	0	55
SRL_OPN_2PTS101_0429_20160823_123857_20160823_141832.EUM.nc	0.008	0.010	0.017	3450	5584	0	2077	0	57
SRL_OPN_2PTS101_0431_20160823_141832_20160823_161152.EUM.nc	0.003	0.004	0.021	3856	6390	0	2468	0	66
SRL_OPN_2PTS101_0434_20160823_161151_20160823_175138.EUM.nc	0.007	0.007	0.016	2851	5623	0	2680	0	92
SRL_OPN_2PTS101_0436_20160823_175137_20160823_193101.EUM.nc	0.006	0.006	0.017	3272	5637	0	2265	0	100
SRL_OPN_2PTS101_0438_20160823_193101_20160823_211005.EUM.nc	0.011	0.013	0.017	3364	5597	0	2076	0	157
SRL_OPN_2PTS101_0440_20160823_211004_20160823_224824.EUM.nc	0.008	0.009	0.015	2549	5378	0	2670	0	159
SRL_OPN_2PTS101_0441_20160823_224824_20160824_002605.EUM.nc	0.004	0.005	0.017	3076	5435	0	2246	0	113
SRL_OPN_2PTS101_0443_20160824_002605_20160824_020414.EUM.nc	0.006	0.007	0.016	3077	5519	0	2327	0	115
SRL_OPN_2PTS101_0445_20160824_020414_20160824_034322.EUM.nc	0.004	0.004	0.016	2727	5515	0	2660	0	128
SRL_OPN_2PTS101_0447_20160824_034322_20160824_052426.EUM.nc	0.008	0.006	0.020	2775	5585	0	2763	0	47
SRL_OPN_2PTS101_0449_20160824_052425_20160824_071354.EUM.nc	0.008	0.008	0.019	3794	6218	0	2322	0	102
SRL_OPN_2PTS101_0452_20160824_071354_20160824_085223.EUM.nc	0.010	0.012	0.022	3974	5611	0	1549	0	88
SRL_OPN_2PTS101_0453_20160824_085222_20160824_103019.EUM.nc	0.010	0.011	0.015	2514	5438	0	2819	0	105
SRL_OPN_2PTS101_0455_20160824_103018_20160824_120816.EUM.nc	0.009	0.010	0.018	2587	5507	0	2866	0	54
SRL_OPN_2PTS101_0457_20160824_120815_20160824_134723.EUM.nc	0.008	0.007	0.015	2969	5529	0	2435	0	125
SRL_OPN_2PTS101_0459_20160824_134723_20160824_154048.EUM.nc	0.006	0.006	0.016	3820	6406	0	2464	0	122
SRL_OPN_2PTS101_0462_20160824_154047_20160824_172027.EUM.nc	0.008	0.006	0.017	2746	5634	0	2774	0	114
SRL_OPN_2PTS101_0464_20160824_172027_20160824_190005.EUM.nc	0.011	0.011	0.017	3187	5547	0	2269	0	91
SRL_OPN_2PTS101_0466_20160824_190005_20160824_203919.EUM.nc	0.010	0.008	0.018	3651	5618	0	1854	0	113
SRL_OPN_2PTS101_0468_20160824_203919_20160824_221744.EUM.nc	0.010	0.011	0.016	2869	5507	0	2485	0	153
SRL_OPN_2PTS101_0470_20160824_221743_20160824_235541.EUM.nc	0.007	0.008	0.019	3027	5523	0	2378	0	118
SRL_OPN_2PTS101_0471_20160824_235541_20160825_013338.EUM.nc	0.005	0.005	0.016	3148	5524	0	2200	0	176
SRL_OPN_2PTS101_0473_20160825_013337_20160825_031220.EUM.nc	0.008	0.005	0.021	2832	5532	0	2652	0	48
SRL_OPN_2PTS101_0475_20160825_031219_20160825_045247.EUM.nc	0.004	0.003	0.018	2825	5532	0	2621	0	86

27 K Brightness Temperature Table

Table 11: K Brightness Temperature Statistics.

File	Median	Mean	Std. Dev.	No. Obs.	Total Obs.	Default Lat/Lon	Flag (total)	Default (total)	3-Sigma Edited
SRL_OPN_2PTS100_0477_20160721_044308_20160721_062524.EUM.nc	166.040	170.865	17.447	3893	5801	0	1892	0	16
SRL_OPN_2PTS100_0479_20160721_062523_20160721_081221.EUM.nc	178.320	179.609	19.818	4245	6107	0	1850	1	11
SRL_OPN_2PTS100_0482_20160721_081220_20160721_095027.EUM.nc	179.390	176.140	21.987	2823	5548	0	2709	0	16
SRL_OPN_2PTS100_0483_20160721_095027_20160721_112821.EUM.nc	188.560	180.617	25.900	2272	5396	0	3119	0	5
SRL_OPN_2PTS100_0485_20160721_112820_20160721_130648.EUM.nc	167.620	173.825	24.318	2689	5338	0	2594	0	55
SRL_OPN_2PTS100_0487_20160721_130648_20160721_150008.EUM.nc	173.205	174.937	16.640	3632	6422	0	2778	0	12
SRL_OPN_2PTS100_0490_20160721_150008_20160721_163957.EUM.nc	167.345	171.031	16.853	3076	5646	0	2542	0	28
SRL_OPN_2PTS100_0492_20160721_163956_20160721_181941.EUM.nc	165.000	172.556	21.388	3058	5618	0	2510	0	50
SRL_OPN_2PTS100_0494_20160721_181940_20160721_195857.EUM.nc	172.670	175.563	20.354	3206	5593	0	2336	0	51
SRL_OPN_2PTS100_0496_20160721_195857_20160721_213749.EUM.nc	175.380	177.407	19.935	3687	5472	0	1763	1	21
SRL_OPN_2PTS100_0498_20160721_213748_20160721_231556.EUM.nc	167.515	175.087	23.017	2561	5326	0	2748	0	17
SRL_OPN_2PTS100_0499_20160721_231556_20160722_005338.EUM.nc	167.260	172.667	22.103	2999	5516	0	2485	1	31
SRL_OPN_2PTS100_0501_20160722_005337_20160722_023200.EUM.nc	170.570	173.400	18.488	3036	5567	0	2499	0	32
SRL_OPN_2PTS100_0503_20160722_023159_20160722_041136.EUM.nc	160.430	167.092	17.571	2721	5502	0	2741	0	40
SRL_OPN_2PTS100_0505_20160722_041137_20160722_055316.EUM.nc	168.790	171.999	18.536	3655	5740	0	2075	0	10
SRL_OPN_2PTS100_0507_20160722_055315_20160722_074141.EUM.nc	176.540	178.293	17.443	4014	6149	0	2096	0	39
SRL_OPN_2PTS100_0510_20160722_074140_20160722_091958.EUM.nc	179.670	178.864	21.191	3207	5566	0	2353	0	6
SRL_OPN_2PTS100_0511_20160722_091957_20160722_105742.EUM.nc	173.910	177.857	25.442	2312	5512	0	3197	0	3
SRL_OPN_2PTS100_0513_20160722_105742_20160722_123600.EUM.nc	168.000	174.863	21.660	2440	5427	0	2978	0	9
SRL_OPN_2PTS100_0515_20160722_123600_20160722_141533.EUM.nc	170.270	171.819	18.071	3261	5571	0	2274	0	36
SRL_OPN_2PTS100_0517_20160722_141533_20160722_160853.EUM.nc	173.725	173.146	16.641	3572	6406	0	2785	1	48
SRL_OPN_2PTS100_0520_20160722_160852_20160722_174831.EUM.nc	168.170	173.571	19.950	2894	5631	0	2720	0	17
SRL_OPN_2PTS100_0522_20160722_174831_20160722_192804.EUM.nc	171.890	175.385	19.221	3311	5633	0	2278	0	44
SRL_OPN_2PTS100_0524_20160722_192803_20160722_210708.EUM.nc	173.605	176.265	20.114	3641	5607	0	1924	1	41
SRL_OPN_2PTS100_0526_20160722_210707_20160722_224521.EUM.nc	168.825	170.703	18.362	2770	5375	0	2597	0	8
SRL_OPN_2PTS100_0527_20160722_224520_20160723_002311.EUM.nc	166.400	174.918	25.532	3111	5457	0	2313	0	33
SRL_OPN_2PTS100_0529_20160723_002311_20160723_020118.EUM.nc	167.425	173.461	19.719	3223	5525	0	2301	0	1
SRL_OPN_2PTS100_0531_20160723_020118_20160723_034024.EUM.nc	172.560	173.132	16.982	2907	5463	0	2528	0	28
SRL_OPN_2PTS100_0533_20160723_034023_20160723_052124.EUM.nc	170.580	171.385	19.564	2866	5575	0	2703	1	5
SRL_OPN_2PTS100_0535_20160723_052123_20160723_071058.EUM.nc	171.465	173.051	16.623	3726	6214	0	2434	0	54
SRL_OPN_2PTS100_0538_20160723_071057_20160723_084927.EUM.nc	177.860	178.299	19.707	3917	5590	0	1651	0	22
SRL_OPN_2PTS100_0539_20160723_084928_20160723_102715.EUM.nc	180.310	179.149	21.716	2632	5432	0	2788	0	12
SRL_OPN_2PTS100_0541_20160723_102716_20160723_120520.EUM.nc	172.895	179.003	23.208	2589	5519	0	2929	0	1
SRL_OPN_2PTS100_0543_20160723_120519_20160723_134424.EUM.nc	171.660	174.197	21.313	3040	5474	0	2423	0	11
SRL_OPN_2PTS100_0545_20160723_134423_20160723_153750.EUM.nc	177.250	175.254	16.960	3751	6406	0	2653	0	2
SRL_OPN_2PTS100_0548_20160723_153749_20160723_171729.EUM.nc	170.240	172.360	17.809	2724	5610	0	2870	1	15

– Continued on next page

Table 11: K Brightness Temperature Statistics.

– Continued from previous page

File	Median	Mean	Std. Dev.	No. Obs.	Total Obs.	Default Lat/Lon	Flag (total)	Default (total)	3-Sigma Edited
SRL_OPN_2PTS100_0550_20160723_171729_20160723_185708.EUM.nc	177.495	180.357	18.195	3274	5566	0	2283	1	8
SRL_OPN_2PTS100_0552_20160723_185707_20160723_203614.EUM.nc	170.830	173.609	18.250	3651	5595	0	1889	0	55
SRL_OPN_2PTS100_0554_20160723_203614_20160723_221450.EUM.nc	168.235	174.094	21.134	3109	5532	0	2409	1	13
SRL_OPN_2PTS100_0556_20160723_221449_20160723_235246.EUM.nc	168.920	175.458	23.814	3002	5520	0	2496	0	22
SRL_OPN_2PTS100_0557_20160723_235246_20160724_013033.EUM.nc	168.630	175.119	19.295	3159	5515	0	2342	0	14
SRL_OPN_2PTS100_0559_20160724_013033_20160724_044945.EUM.nc	173.760	173.108	16.385	5751	11005	0	5225	1	28
SRL_OPN_2PTS100_0563_20160724_044944_20160724_063209.EUM.nc	169.630	172.560	18.061	3848	5823	0	1947	0	28
SRL_OPN_2PTS100_0565_20160724_063209_20160724_081846.EUM.nc	175.615	176.338	19.224	4279	6087	0	1803	0	5
SRL_OPN_2PTS100_0568_20160724_081845_20160724_095649.EUM.nc	177.420	177.604	20.814	2789	5454	0	2659	0	6
SRL_OPN_2PTS100_0569_20160724_095649_20160724_113446.EUM.nc	181.280	178.762	25.761	2402	5438	0	3031	0	5
SRL_OPN_2PTS100_0571_20160724_113446_20160724_131317.EUM.nc	172.845	176.684	22.792	2804	5441	0	2629	0	8
SRL_OPN_2PTS100_0573_20160724_131317_20160724_150647.EUM.nc	175.095	175.362	17.356	3585	6443	0	2833	0	25
SRL_OPN_2PTS100_0576_20160724_150646_20160724_182609.EUM.nc	171.920	174.612	20.696	6078	11111	0	4990	0	43
SRL_OPN_2PTS100_0580_20160724_182609_20160724_200525.EUM.nc	172.160	175.741	20.169	3244	5592	0	2343	0	5
SRL_OPN_2PTS100_0582_20160724_200525_20160724_214414.EUM.nc	173.175	175.601	20.903	3468	5537	0	2025	0	44
SRL_OPN_2PTS100_0584_20160724_214413_20160724_232219.EUM.nc	177.680	175.599	22.007	2547	5339	0	2771	0	21
SRL_OPN_2PTS100_0585_20160724_232220_20160725_010001.EUM.nc	167.270	172.582	20.457	2896	5518	0	2606	0	16
SRL_OPN_2PTS100_0587_20160725_010000_20160725_023827.EUM.nc	171.260	174.233	17.660	2988	5546	0	2537	0	21
SRL_OPN_2PTS100_0589_20160725_023827_20160725_041818.EUM.nc	170.845	170.741	16.541	2747	5505	0	2691	0	67
SRL_OPN_2PTS100_0591_20160725_041817_20160725_055958.EUM.nc	170.640	172.304	17.365	3648	5744	0	2044	0	52
SRL_OPN_2PTS100_0593_20160725_055957_20160725_074806.EUM.nc	175.845	175.918	17.367	4128	6146	0	2005	1	12
SRL_OPN_2PTS100_0596_20160725_074805_20160725_092620.EUM.nc	183.225	180.972	22.261	3052	5509	0	2425	0	32
SRL_OPN_2PTS100_0597_20160725_092620_20160725_110413.EUM.nc	183.250	179.045	24.523	2296	5482	0	3185	0	1
SRL_OPN_2PTS100_0599_20160725_110412_20160725_124227.EUM.nc	167.390	174.962	24.010	2482	5386	0	2884	0	20
SRL_OPN_2PTS100_0601_20160725_124226_20160725_142204.EUM.nc	169.180	171.852	17.445	3311	5595	0	2262	0	22
SRL_OPN_2PTS100_0603_20160725_142204_20160725_161522.EUM.nc	175.040	173.173	17.123	3627	6387	0	2727	0	33
SRL_OPN_2PTS100_0606_20160725_161521_20160725_175509.EUM.nc	167.250	170.610	17.241	2930	5594	0	2643	0	21
SRL_OPN_2PTS100_0608_20160725_175508_20160725_193432.EUM.nc	170.640	175.840	20.017	3400	5636	0	2225	0	11
SRL_OPN_2PTS100_0610_20160725_193432_20160725_211333.EUM.nc	172.570	175.099	19.988	3544	5487	0	1923	0	20
SRL_OPN_2PTS100_0612_20160725_211332_20160725_225152.EUM.nc	176.365	174.045	20.118	2688	5475	0	2763	0	24
SRL_OPN_2PTS100_0613_20160725_225151_20160726_002933.EUM.nc	168.615	175.791	22.583	3228	5446	0	2216	0	2
SRL_OPN_2PTS100_0615_20160726_002933_20160726_020743.EUM.nc	170.015	174.510	19.598	3038	5524	0	2458	0	28
SRL_OPN_2PTS100_0617_20160726_020743_20160726_034654.EUM.nc	170.850	171.264	16.404	2922	5526	0	2600	0	4
SRL_OPN_2PTS100_0619_20160726_034653_20160726_052802.EUM.nc	172.065	171.836	17.961	2861	5573	0	2692	1	19
SRL_OPN_2PTS100_0621_20160726_052801_20160726_071722.EUM.nc	171.770	173.816	17.001	3901	6195	0	2253	0	41
SRL_OPN_2PTS100_0624_20160726_071722_20160726_085550.EUM.nc	179.870	179.787	21.942	3776	5591	0	1790	0	25
SRL_OPN_2PTS100_0625_20160726_085550_20160726_103337.EUM.nc	182.385	181.435	22.691	2479	5513	0	3029	0	5
SRL_OPN_2PTS100_0627_20160726_103336_20160726_121145.EUM.nc	167.850	177.932	24.911	2505	5502	0	2973	0	24
SRL_OPN_2PTS100_0629_20160726_121145_20160726_135054.EUM.nc	170.920	174.762	21.099	3063	5502	0	2406	0	33

– Continued on next page

Table 11: K Brightness Temperature Statistics.

– Continued from previous page

File	Median	Mean	Std. Dev.	No. Obs.	Total Obs.	Default Lat/Lon	Flag (total)	Default (total)	3-Sigma Edited
SRL_OPN_2PTS100_0631_20160726_135054_20160726_154419.EUM.nc	177.840	174.701	18.298	3731	6409	0	2634	0	44
SRL_OPN_2PTS100_0634_20160726_154419_20160726_172407.EUM.nc	166.880	171.192	17.435	2813	5519	0	2680	0	26
SRL_OPN_2PTS100_0636_20160726_172406_20160726_190336.EUM.nc	170.610	175.194	21.623	3297	5644	0	2325	0	22
SRL_OPN_2PTS100_0638_20160726_190337_20160726_204249.EUM.nc	173.660	179.173	22.757	3797	5618	0	1806	0	15
SRL_OPN_2PTS100_0640_20160726_204249_20160726_222112.EUM.nc	172.480	174.752	22.028	2918	5403	0	2476	0	9
SRL_OPN_2PTS100_0642_20160726_222112_20160726_235907.EUM.nc	175.500	176.957	22.433	3121	5542	0	2419	0	2
SRL_OPN_2PTS100_0643_20160726_235907_20160727_013705.EUM.nc	166.710	174.861	21.563	3262	5549	0	2286	0	1
SRL_OPN_2PTS100_0645_20160727_013705_20160727_031550.EUM.nc	172.060	173.702	18.426	2838	5525	0	2622	0	65
SRL_OPN_2PTS100_0647_20160727_031549_20160727_045620.EUM.nc	174.180	171.356	16.396	2835	5546	0	2682	0	29
SRL_OPN_2PTS100_0649_20160727_045619_20160727_063856.EUM.nc	168.220	172.337	18.972	3866	5836	0	1948	0	22
SRL_OPN_2PTS100_0651_20160727_063855_20160727_082518.EUM.nc	173.040	175.769	20.198	4303	6072	0	1727	1	41
SRL_OPN_2PTS100_0654_20160727_082517_20160727_100311.EUM.nc	180.885	179.492	22.007	2813	5437	0	2613	0	11
SRL_OPN_2PTS100_0655_20160727_100311_20160727_114109.EUM.nc	184.490	177.762	24.604	2436	5475	0	3032	0	7
SRL_OPN_2PTS100_0657_20160727_114109_20160727_131954.EUM.nc	169.100	177.793	21.709	2858	5474	0	2615	0	1
SRL_OPN_2PTS100_0659_20160727_131954_20160727_151317.EUM.nc	177.700	175.049	19.160	3622	6421	0	2756	0	43
SRL_OPN_2PTS100_0662_20160727_151316_20160727_165256.EUM.nc	168.630	171.660	17.998	2889	5598	0	2697	0	12
SRL_OPN_2PTS100_0664_20160727_165256_20160727_183238.EUM.nc	164.800	169.837	19.663	3123	5537	0	2398	0	16
SRL_OPN_2PTS100_0666_20160727_183237_20160727_201200.EUM.nc	172.920	177.895	22.442	3351	5580	0	2227	0	2
SRL_OPN_2PTS100_0668_20160727_201200_20160727_215038.EUM.nc	171.000	178.358	22.763	3457	5543	0	2069	1	16
SRL_OPN_2PTS100_0670_20160727_215037_20160727_232841.EUM.nc	177.720	176.121	20.322	2533	5342	0	2801	0	8
SRL_OPN_2PTS100_0671_20160727_232840_20160728_010632.EUM.nc	163.115	171.435	20.760	2851	5513	0	2645	0	17
SRL_OPN_2PTS100_0673_20160728_010631_20160728_024455.EUM.nc	171.500	173.246	20.160	2967	5532	0	2552	0	13
SRL_OPN_2PTS100_0675_20160728_024454_20160728_042451.EUM.nc	172.815	171.143	16.363	2813	5505	0	2681	0	11
SRL_OPN_2PTS100_0677_20160728_042451_20160728_060640.EUM.nc	168.615	171.933	17.038	3744	5768	0	2020	0	4
SRL_OPN_2PTS100_0679_20160728_060640_20160728_075439.EUM.nc	172.370	175.821	18.675	4119	6133	0	2004	0	10
SRL_OPN_2PTS100_0682_20160728_075438_20160728_093243.EUM.nc	188.740	183.346	19.636	2965	5542	0	2575	1	1
SRL_OPN_2PTS100_0683_20160728_093242_20160728_111037.EUM.nc	181.250	179.320	23.659	2258	5487	0	3225	1	3
SRL_OPN_2PTS100_0685_20160728_111037_20160728_124901.EUM.nc	165.510	172.893	20.530	2497	5342	0	2813	0	32
SRL_OPN_2PTS100_0687_20160728_124900_20160728_142836.EUM.nc	172.390	172.541	18.743	3338	5592	0	2233	0	21
SRL_OPN_2PTS100_0689_20160728_142836_20160728_162152.EUM.nc	174.930	173.982	15.954	3506	6402	0	2871	0	25
SRL_OPN_2PTS100_0692_20160728_162151_20160728_180138.EUM.nc	167.480	169.676	17.954	2981	5662	0	2665	0	16
SRL_OPN_2PTS100_0694_20160728_180137_20160728_194100.EUM.nc	180.685	179.016	22.573	3300	5635	0	2320	1	14
SRL_OPN_2PTS100_0696_20160728_194100_20160728_211959.EUM.nc	172.465	177.730	20.831	3551	5483	0	1913	0	19
SRL_OPN_2PTS100_0698_20160728_211958_20160728_225814.EUM.nc	175.945	172.717	20.601	2566	5462	0	2888	0	8
SRL_OPN_2PTS100_0699_20160728_225814_20160729_003556.EUM.nc	165.680	175.003	22.065	3344	5503	0	2154	1	4
SRL_OPN_2PTS100_0701_20160729_003556_20160729_021408.EUM.nc	166.030	170.688	19.156	3006	5542	0	2530	0	6
SRL_OPN_2PTS100_0703_20160729_021409_20160729_035334.EUM.nc	168.565	171.275	18.165	2715	5534	0	2800	0	19
SRL_OPN_2PTS100_0705_20160729_035334_20160729_053441.EUM.nc	171.920	171.696	15.492	2899	5581	0	2658	0	24
SRL_OPN_2PTS100_0707_20160729_053442_20160729_072349.EUM.nc	171.520	173.735	18.053	4109	6220	0	2103	0	8

– Continued on next page

Table 11: K Brightness Temperature Statistics.

– Continued from previous page

File	Median	Mean	Std. Dev.	No. Obs.	Total Obs.	Default Lat/Lon	Flag (total)	Default (total)	3-Sigma Edited
SRL_OPN_2PTS100_0710_20160729_072349_20160729_090213.EUM.nc	179.380	181.676	20.515	3724	5597	0	1857	0	16
SRL_OPN_2PTS100_0711_20160729_090214_20160729_104008.EUM.nc	193.840	186.488	26.750	2652	5517	0	2863	0	2
SRL_OPN_2PTS100_0713_20160729_104007_20160729_121809.EUM.nc	167.650	175.802	21.443	2501	5502	0	2995	0	6
SRL_OPN_2PTS100_0715_20160729_121808_20160729_135725.EUM.nc	169.080	173.376	21.383	3238	5563	0	2314	0	11
SRL_OPN_2PTS100_0717_20160729_135724_20160729_155049.EUM.nc	179.765	178.098	17.155	3606	6400	0	2782	0	12
SRL_OPN_2PTS100_0720_20160729_155048_20160729_173038.EUM.nc	171.545	171.930	18.469	2795	5519	0	2710	1	13
SRL_OPN_2PTS100_0722_20160729_173037_20160729_191005.EUM.nc	173.310	176.023	21.572	3467	5654	0	2181	0	6
SRL_OPN_2PTS100_0724_20160729_191004_20160729_204916.EUM.nc	172.350	176.713	21.018	3773	5608	0	1829	0	6
SRL_OPN_2PTS100_0726_20160729_204916_20160729_222736.EUM.nc	169.530	175.106	21.667	2951	5399	0	2438	0	10
SRL_OPN_2PTS100_0727_20160729_222737_20160730_000530.EUM.nc	168.505	175.643	24.213	3139	5515	0	2341	0	35
SRL_OPN_2PTS100_0729_20160730_000530_20160730_014329.EUM.nc	165.650	174.418	23.027	3297	5538	0	2235	0	6
SRL_OPN_2PTS100_0731_20160730_014329_20160730_032220.EUM.nc	175.840	174.219	20.013	2877	5472	0	2588	0	7
SRL_OPN_2PTS100_0733_20160730_032219_20160730_050259.EUM.nc	171.365	171.796	16.568	2801	5588	0	2780	0	7
SRL_OPN_2PTS100_0735_20160730_050258_20160730_065304.EUM.nc	170.270	173.025	16.630	3774	6229	0	2431	0	24
SRL_OPN_2PTS100_0738_20160730_065304_20160730_083142.EUM.nc	178.020	176.635	21.184	4365	5643	0	1276	0	2
SRL_OPN_2PTS100_0740_20160730_083141_20160730_100934.EUM.nc	184.715	181.503	25.372	2724	5403	0	2671	0	8
SRL_OPN_2PTS100_0741_20160730_100933_20160730_114733.EUM.nc	175.445	176.085	21.606	2474	5516	0	3034	0	8
SRL_OPN_2PTS100_0743_20160730_114732_20160730_132622.EUM.nc	170.420	177.185	23.865	2920	5430	0	2493	0	17
SRL_OPN_2PTS100_0745_20160730_132621_20160730_151946.EUM.nc	177.450	177.095	16.276	3654	6417	0	2708	0	55
SRL_OPN_2PTS100_0748_20160730_151947_20160730_165926.EUM.nc	174.685	173.212	17.089	2831	5576	0	2720	0	25
SRL_OPN_2PTS100_0750_20160730_165926_20160730_183908.EUM.nc	170.420	174.286	21.684	3128	5542	0	2400	0	14
SRL_OPN_2PTS100_0752_20160730_183908_20160730_201828.EUM.nc	169.845	175.281	22.263	3412	5592	0	2179	1	0
SRL_OPN_2PTS100_0754_20160730_201827_20160730_215703.EUM.nc	171.075	174.374	24.650	3105	5468	0	2322	0	41
SRL_OPN_2PTS100_0756_20160730_215703_20160730_233503.EUM.nc	162.320	171.204	20.528	2710	5407	0	2688	1	8
SRL_OPN_2PTS100_0757_20160730_233503_20160731_011255.EUM.nc	166.850	173.494	21.540	2987	5516	0	2518	0	11
SRL_OPN_2PTS100_0759_20160731_011255_20160731_025122.EUM.nc	174.400	173.028	19.165	2873	5531	0	2649	0	9
SRL_OPN_2PTS100_0761_20160731_025121_20160731_043126.EUM.nc	168.280	168.789	14.002	2811	5501	0	2669	0	21
SRL_OPN_2PTS100_0763_20160731_043125_20160731_061324.EUM.nc	167.410	171.125	16.266	3758	5780	0	1994	0	28
SRL_OPN_2PTS100_0765_20160731_061323_20160731_080104.EUM.nc	175.825	176.933	21.112	4108	6114	0	1988	0	18
SRL_OPN_2PTS100_0768_20160731_080104_20160731_093906.EUM.nc	185.175	181.913	21.529	2989	5540	0	2538	0	13
SRL_OPN_2PTS100_0769_20160731_093905_20160731_111700.EUM.nc	172.370	180.685	27.459	2342	5447	0	3104	0	1
SRL_OPN_2PTS100_0771_20160731_111700_20160731_125529.EUM.nc	164.870	173.339	23.671	2603	5355	0	2719	0	33
SRL_OPN_2PTS100_0773_20160731_125528_20160731_144843.EUM.nc	172.990	174.256	17.829	3502	6363	0	2810	0	51
SRL_OPN_2PTS100_0776_20160731_144842_20160731_162822.EUM.nc	169.660	171.706	14.981	3382	5647	0	2238	1	26
SRL_OPN_2PTS100_0778_20160731_162821_20160731_180808.EUM.nc	174.055	174.754	21.746	3046	5650	0	2567	1	36
SRL_OPN_2PTS100_0780_20160731_180807_20160731_194736.EUM.nc	172.580	177.290	23.877	3311	5621	0	2296	0	14
SRL_OPN_2PTS100_0782_20160731_194735_20160731_212624.EUM.nc	173.595	177.313	23.164	3576	5471	0	1881	0	14
SRL_OPN_2PTS100_0784_20160731_212624_20160731_230437.EUM.nc	171.315	173.561	19.592	2431	5418	0	2980	0	7
SRL_OPN_2PTS100_0785_20160731_230437_20160801_004227.EUM.nc	169.470	175.466	21.933	3270	5528	0	2235	1	22

– Continued on next page

Table 11: K Brightness Temperature Statistics.

– Continued from previous page

File	Median	Mean	Std. Dev.	No. Obs.	Total Obs.	Default Lat/Lon	Flag (total)	Default (total)	3-Sigma Edited
SRL_OPN_2PTS100_0787_20160801_004226_20160801_022034.EUM.nc	173.940	175.184	20.407	2935	5538	0	2554	1	48
SRL_OPN_2PTS100_0789_20160801_022033_20160801_040006.EUM.nc	166.210	169.083	16.689	2727	5572	0	2825	0	20
SRL_OPN_2PTS100_0791_20160801_040006_20160801_054122.EUM.nc	169.760	171.828	17.207	3296	5575	0	2271	1	7
SRL_OPN_2PTS100_0793_20160801_054122_20160801_073023.EUM.nc	175.640	174.657	19.874	4142	6209	0	2046	1	20
SRL_OPN_2PTS100_0796_20160801_073022_20160801_090837.EUM.nc	182.645	181.264	21.648	3534	5575	0	2015	0	26
SRL_OPN_2PTS100_0797_20160801_090837_20160801_104632.EUM.nc	184.850	183.021	24.511	2633	5528	0	2890	0	5
SRL_OPN_2PTS100_0799_20160801_104631_20160801_122436.EUM.nc	163.400	171.386	21.071	2575	5496	0	2913	0	8
SRL_OPN_2PTS100_0801_20160801_122435_20160801_140357.EUM.nc	168.650	173.954	19.754	3163	5567	0	2367	0	37
SRL_OPN_2PTS100_0803_20160801_140357_20160801_155720.EUM.nc	173.420	172.051	16.225	3544	6397	0	2844	0	9
SRL_OPN_2PTS100_0806_20160801_155720_20160801_173706.EUM.nc	175.735	175.002	22.595	2902	5531	0	2623	0	6
SRL_OPN_2PTS100_0808_20160801_173706_20160801_191634.EUM.nc	172.245	174.170	20.261	3478	5634	0	2146	0	10
SRL_OPN_2PTS100_0810_20160801_191633_20160801_205542.EUM.nc	173.765	177.719	22.153	3756	5638	0	1866	0	16
SRL_OPN_2PTS100_0812_20160801_205541_20160801_223409.EUM.nc	163.890	173.032	25.642	2880	5398	0	2493	0	25
SRL_OPN_2PTS100_0813_20160801_223409_20160802_001152.EUM.nc	164.840	173.756	23.802	3152	5526	0	2351	0	23
SRL_OPN_2PTS100_0815_20160802_001153_20160802_014955.EUM.nc	172.760	175.223	20.732	3293	5521	0	2224	1	3
SRL_OPN_2PTS100_0817_20160802_014954_20160802_032850.EUM.nc	174.020	173.741	18.628	2969	5485	0	2492	0	24
SRL_OPN_2PTS100_0819_20160802_032849_20160802_050936.EUM.nc	167.675	168.496	16.639	2800	5585	0	2760	1	24
SRL_OPN_2PTS100_0821_20160802_050935_20160802_065931.EUM.nc	167.060	170.525	20.219	3796	6215	0	2403	0	16
SRL_OPN_2PTS100_0824_20160802_065930_20160802_083806.EUM.nc	179.610	180.064	20.969	4295	5631	0	1316	0	20
SRL_OPN_2PTS100_0826_20160802_083805_20160802_101556.EUM.nc	183.505	181.028	23.506	2649	5449	0	2789	0	11
SRL_OPN_2PTS100_0827_20160802_101555_20160802_115357.EUM.nc	170.870	175.914	26.003	2533	5510	0	2968	0	9
SRL_OPN_2PTS100_0829_20160802_115356_20160802_133252.EUM.nc	174.070	178.291	22.677	2912	5435	0	2496	0	27
SRL_OPN_2PTS100_0831_20160802_133252_20160802_152616.EUM.nc	172.680	173.109	17.520	3756	6384	0	2607	0	21
SRL_OPN_2PTS100_0834_20160802_152616_20160802_170605.EUM.nc	174.730	173.045	20.801	2847	5593	0	2738	0	8
SRL_OPN_2PTS100_0836_20160802_170605_20160802_184537.EUM.nc	168.880	174.197	22.056	3241	5552	0	2293	0	18
SRL_OPN_2PTS100_0838_20160802_184536_20160802_202456.EUM.nc	170.155	177.440	23.214	3428	5593	0	2147	0	18
SRL_OPN_2PTS100_0840_20160802_202455_20160802_220327.EUM.nc	166.090	173.782	23.372	3150	5499	0	2334	0	15
SRL_OPN_2PTS100_0842_20160802_220327_20160802_234127.EUM.nc	165.975	171.176	19.207	2909	5504	0	2528	0	67
SRL_OPN_2PTS100_0843_20160802_234126_20160803_011920.EUM.nc	167.250	173.382	22.955	3063	5506	0	2411	0	32
SRL_OPN_2PTS100_0845_20160803_011919_20160803_025751.EUM.nc	169.360	172.335	19.579	2858	5552	0	2666	0	28
SRL_OPN_2PTS100_0847_20160803_025751_20160803_043802.EUM.nc	168.050	169.963	17.927	2773	5526	0	2736	1	16
SRL_OPN_2PTS100_0849_20160803_043801_20160803_062010.EUM.nc	164.340	169.300	17.854	3857	5815	0	1944	0	14
SRL_OPN_2PTS100_0851_20160803_062009_20160803_080730.EUM.nc	178.660	177.733	19.913	4220	6106	0	1872	0	14
SRL_OPN_2PTS100_0854_20160803_080729_20160803_094530.EUM.nc	183.650	182.490	24.466	2928	5529	0	2580	1	20
SRL_OPN_2PTS100_0855_20160803_094529_20160803_112323.EUM.nc	178.050	180.394	27.415	2214	5390	0	3173	0	3
SRL_OPN_2PTS100_0857_20160803_112322_20160803_130156.EUM.nc	169.595	174.235	21.220	2670	5350	0	2672	0	8
SRL_OPN_2PTS100_0859_20160803_130156_20160803_145513.EUM.nc	168.520	174.369	20.037	3617	6416	0	2798	0	1
SRL_OPN_2PTS100_0862_20160803_145513_20160803_163453.EUM.nc	176.210	173.491	19.075	3248	5605	0	2324	0	33
SRL_OPN_2PTS100_0864_20160803_163452_20160803_181438.EUM.nc	168.095	172.241	20.949	3049	5607	0	2549	0	9

– Continued on next page

Table 11: K Brightness Temperature Statistics.

– Continued from previous page

File	Median	Mean	Std. Dev.	No. Obs.	Total Obs.	Default Lat/Lon	Flag (total)	Default (total)	3-Sigma Edited
SRL_OPN_2PTS100_0866_20160803_181438_20160803_195405.EUM.nc	177.030	179.658	23.288	3234	5617	0	2346	0	37
SRL_OPN_2PTS100_0868_20160803_195404_20160803_213250.EUM.nc	169.545	176.132	24.244	3614	5476	0	1843	1	18
SRL_OPN_2PTS100_0870_20160803_213250_20160803_231059.EUM.nc	165.515	174.516	24.311	2437	5384	0	2936	0	11
SRL_OPN_2PTS100_0871_20160803_231100_20160804_004849.EUM.nc	163.150	172.180	21.181	3182	5525	0	2308	0	35
SRL_OPN_2PTS100_0873_20160804_004848_20160804_022701.EUM.nc	172.810	174.143	18.826	2998	5523	0	2521	0	4
SRL_OPN_2PTS100_0875_20160804_022700_20160804_040639.EUM.nc	175.050	173.408	20.013	2673	5595	0	2910	0	12
SRL_OPN_2PTS100_0877_20160804_040638_20160804_054805.EUM.nc	169.160	169.729	16.540	3493	5628	0	2096	0	39
SRL_OPN_2PTS100_0879_20160804_054804_20160804_073650.EUM.nc	178.925	178.237	18.970	4119	6195	0	2068	1	7
SRL_OPN_2PTS100_0882_20160804_073649_20160804_091501.EUM.nc	184.390	181.937	24.274	3350	5541	0	2173	0	18
SRL_OPN_2PTS100_0883_20160804_091500_20160804_105254.EUM.nc	191.640	183.034	25.066	2455	5535	0	3075	1	4
SRL_OPN_2PTS100_0885_20160804_105253_20160804_123109.EUM.nc	162.490	170.147	19.767	2483	5456	0	2955	0	18
SRL_OPN_2PTS100_0887_20160804_123108_20160804_141027.EUM.nc	171.400	172.912	18.601	3190	5581	0	2378	0	13
SRL_OPN_2PTS100_0889_20160804_141027_20160804_160350.EUM.nc	174.690	175.007	18.285	3574	6399	0	2804	0	21
SRL_OPN_2PTS100_0892_20160804_160350_20160804_174337.EUM.nc	172.820	172.885	18.631	3009	5534	0	2517	0	8
SRL_OPN_2PTS100_0894_20160804_174337_20160804_192303.EUM.nc	175.340	178.031	23.145	3462	5639	0	2166	0	11
SRL_OPN_2PTS100_0896_20160804_192302_20160804_210208.EUM.nc	169.250	173.238	22.970	3727	5608	0	1867	0	14
SRL_OPN_2PTS100_0898_20160804_210208_20160804_224032.EUM.nc	166.230	176.726	26.225	2862	5365	0	2496	0	7
SRL_OPN_2PTS100_0899_20160804_224033_20160805_001814.EUM.nc	165.730	172.019	20.617	3093	5484	0	2351	0	40
SRL_OPN_2PTS100_0901_20160805_001814_20160805_015619.EUM.nc	173.220	174.043	21.038	3235	5539	0	2296	0	8
SRL_OPN_2PTS100_0903_20160805_015618_20160805_033528.EUM.nc	171.225	171.354	17.412	2940	5465	0	2497	0	28
SRL_OPN_2PTS100_0905_20160805_033527_20160805_051614.EUM.nc	166.590	169.637	17.588	2841	5584	0	2740	0	3
SRL_OPN_2PTS100_0907_20160805_051613_20160805_070557.EUM.nc	174.270	173.818	19.454	3817	6251	0	2389	0	45
SRL_OPN_2PTS100_0910_20160805_070556_20160805_084429.EUM.nc	175.750	176.460	22.227	4063	5602	0	1514	0	25
SRL_OPN_2PTS100_0911_20160805_084428_20160805_102227.EUM.nc	179.790	181.283	22.030	2618	5449	0	2828	0	3
SRL_OPN_2PTS100_0913_20160805_102227_20160805_120021.EUM.nc	168.260	176.100	23.382	2577	5492	0	2913	0	2
SRL_OPN_2PTS100_0915_20160805_120022_20160805_133921.EUM.nc	169.775	175.474	22.215	3011	5501	0	2475	0	15
SRL_OPN_2PTS100_0917_20160805_133920_20160805_153247.EUM.nc	174.740	174.837	17.955	3769	6390	0	2615	0	6
SRL_OPN_2PTS100_0920_20160805_153246_20160805_171235.EUM.nc	169.340	171.034	17.034	2861	5590	0	2714	1	14
SRL_OPN_2PTS100_0922_20160805_171234_20160805_185206.EUM.nc	175.280	176.607	23.918	3305	5552	0	2243	0	4
SRL_OPN_2PTS100_0924_20160805_185207_20160805_203123.EUM.nc	166.820	174.483	23.269	3543	5590	0	2040	1	6
SRL_OPN_2PTS100_0926_20160805_203123_20160805_220951.EUM.nc	169.330	172.116	22.088	3076	5508	0	2417	0	15
SRL_OPN_2PTS100_0928_20160805_220952_20160805_234749.EUM.nc	162.520	171.157	20.912	3018	5508	0	2473	0	17
SRL_OPN_2PTS100_0929_20160805_234748_20160806_012543.EUM.nc	166.320	173.653	22.529	3008	5511	0	2482	0	21
SRL_OPN_2PTS100_0931_20160806_012543_20160806_030420.EUM.nc	175.420	174.431	17.815	2913	5549	0	2624	0	12
SRL_OPN_2PTS100_0933_20160806_030419_20160806_044437.EUM.nc	167.330	170.553	17.989	2846	5499	0	2642	0	11
SRL_OPN_2PTS100_0935_20160806_044436_20160806_062655.EUM.nc	172.545	172.734	18.641	3898	5803	0	1879	0	26
SRL_OPN_2PTS100_0937_20160806_062654_20160806_081355.EUM.nc	173.850	174.745	20.320	4247	6088	0	1809	0	32
SRL_OPN_2PTS100_0940_20160806_081355_20160806_095152.EUM.nc	180.570	183.656	26.281	2880	5532	0	2631	0	21
SRL_OPN_2PTS100_0941_20160806_095151_20160806_112947.EUM.nc	174.150	181.465	28.408	2295	5354	0	3057	0	2

– Continued on next page

Table 11: K Brightness Temperature Statistics.

– Continued from previous page

File	Median	Mean	Std. Dev.	No. Obs.	Total Obs.	Default Lat/Lon	Flag (total)	Default (total)	3-Sigma Edited
SRL_OPN_2PTS100_0943_20160806_112947_20160806_130824.EUM.nc	167.920	173.746	22.392	2805	5381	0	2564	0	12
SRL_OPN_2PTS100_0945_20160806_130824_20160806_150143.EUM.nc	171.900	174.910	17.799	3639	6414	0	2762	0	13
SRL_OPN_2PTS100_0948_20160806_150143_20160806_164131.EUM.nc	167.710	171.509	20.690	3062	5637	0	2560	0	15
SRL_OPN_2PTS100_0950_20160806_164131_20160806_182107.EUM.nc	172.170	173.345	22.609	3166	5626	0	2424	1	35
SRL_OPN_2PTS100_0952_20160806_182106_20160806_200032.EUM.nc	169.920	175.224	23.653	3152	5599	0	2421	1	25
SRL_OPN_2PTS100_0954_20160806_200031_20160806_213914.EUM.nc	176.850	178.481	23.873	3459	5466	0	1985	0	22
SRL_OPN_2PTS100_0956_20160806_213914_20160806_231722.EUM.nc	166.870	173.212	20.909	2568	5341	0	2763	1	9
SRL_OPN_2PTS100_0957_20160806_231721_20160807_005512.EUM.nc	160.910	170.120	22.475	3019	5559	0	2521	1	18
SRL_OPN_2PTS100_0959_20160807_005512_20160807_023327.EUM.nc	172.310	174.922	17.472	3000	5533	0	2506	0	27
SRL_OPN_2PTS100_0961_20160807_023326_20160807_041312.EUM.nc	161.300	166.749	17.682	2711	5499	0	2775	0	13
SRL_OPN_2PTS100_0963_20160807_041311_20160807_055446.EUM.nc	171.425	172.404	18.739	3617	5733	0	2057	0	59
SRL_OPN_2PTS100_0965_20160807_055447_20160807_074315.EUM.nc	178.635	177.055	18.913	4067	6159	0	2066	1	25
SRL_OPN_2PTS100_0968_20160807_074315_20160807_092124.EUM.nc	184.720	182.443	22.111	3238	5531	0	2289	0	4
SRL_OPN_2PTS100_0969_20160807_092123_20160807_105916.EUM.nc	178.160	179.752	26.957	2309	5480	0	3162	1	8
SRL_OPN_2PTS100_0971_20160807_105915_20160807_123735.EUM.nc	161.590	170.299	20.684	2526	5407	0	2870	0	11
SRL_OPN_2PTS100_0973_20160807_123735_20160807_141658.EUM.nc	172.190	173.494	18.353	3284	5583	0	2286	0	13
SRL_OPN_2PTS100_0975_20160807_141658_20160807_161020.EUM.nc	172.990	171.398	16.472	3706	6375	0	2648	1	20
SRL_OPN_2PTS100_0978_20160807_161019_20160807_175006.EUM.nc	177.435	175.295	21.609	2907	5623	0	2685	0	31
SRL_OPN_2PTS100_0980_20160807_175007_20160807_192939.EUM.nc	169.275	176.593	21.659	3322	5638	0	2304	0	12
SRL_OPN_2PTS100_0982_20160807_192938_20160807_210834.EUM.nc	176.540	177.445	23.038	3543	5592	0	2028	0	21
SRL_OPN_2PTS100_0984_20160807_210834_20160807_224654.EUM.nc	169.140	172.615	20.407	2735	5371	0	2632	0	4
SRL_OPN_2PTS100_0985_20160807_224655_20160808_002443.EUM.nc	162.560	172.186	23.584	3097	5409	0	2288	0	24
SRL_OPN_2PTS100_0987_20160808_002443_20160808_020243.EUM.nc	171.135	173.742	19.884	3225	5514	0	2276	0	13
SRL_OPN_2PTS100_0989_20160808_020242_20160808_034158.EUM.nc	168.265	168.249	17.620	2882	5521	0	2599	0	40
SRL_OPN_2PTS100_0991_20160808_034158_20160808_052251.EUM.nc	168.680	171.293	16.040	2748	5565	0	2794	0	23
SRL_OPN_2PTS100_0993_20160808_052251_20160808_071230.EUM.nc	170.260	172.521	18.507	3829	6215	0	2356	0	30
SRL_OPN_2PTS100_0996_20160808_071229_20160808_085051.EUM.nc	174.820	178.085	19.395	3968	5600	0	1597	0	35
SRL_OPN_2PTS100_0997_20160808_085051_20160808_102849.EUM.nc	176.640	182.522	22.364	2572	5433	0	2847	1	13
SRL_OPN_2PTS100_0999_20160808_102848_20160808_120653.EUM.nc	168.385	177.139	22.384	2590	5506	0	2913	1	2
SRL_OPN_2PTS100_1001_20160808_120652_20160808_134551.EUM.nc	170.320	173.752	20.229	3001	5514	0	2503	0	10
SRL_OPN_2PTS101_0001_20160808_134550_20160808_153915.EUM.nc	174.090	174.407	17.877	3754	6405	0	2611	0	40
SRL_OPN_2PTS101_0004_20160808_153915_20160808_171904.EUM.nc	172.655	172.763	18.271	2871	5641	0	2747	0	23
SRL_OPN_2PTS101_0006_20160808_171904_20160808_185834.EUM.nc	171.960	174.070	21.216	3217	5542	0	2282	1	42
SRL_OPN_2PTS101_0008_20160808_185833_20160808_203748.EUM.nc	167.970	174.593	22.616	3703	5628	0	1910	0	15
SRL_OPN_2PTS101_0010_20160808_203748_20160808_221622.EUM.nc	171.860	174.864	21.873	3070	5522	0	2406	0	46
SRL_OPN_2PTS101_0012_20160808_221621_20160808_235410.EUM.nc	165.030	173.876	22.106	3087	5505	0	2402	0	16
SRL_OPN_2PTS101_0013_20160808_235410_20160809_013207.EUM.nc	168.320	175.546	23.757	3214	5535	0	2318	0	3
SRL_OPN_2PTS101_0015_20160809_013206_20160809_031056.EUM.nc	175.850	173.286	17.322	2901	5557	0	2639	0	17
SRL_OPN_2PTS101_0017_20160809_031056_20160809_045113.EUM.nc	171.130	171.743	17.557	2876	5532	0	2643	1	12

– Continued on next page

Table 11: K Brightness Temperature Statistics.

– Continued from previous page

File	Median	Mean	Std. Dev.	No. Obs.	Total Obs.	Default Lat/Lon	Flag (total)	Default (total)	3-Sigma Edited
SRL_OPN_2PTS101_0019_20160809_045113_20160809_063349.EUM.nc	167.270	171.032	18.562	3866	5841	0	1939	0	36
SRL_OPN_2PTS101_0021_20160809_063349_20160809_082019.EUM.nc	172.360	175.438	19.229	4245	6077	0	1796	0	36
SRL_OPN_2PTS101_0024_20160809_082018_20160809_095822.EUM.nc	183.200	183.728	24.058	2810	5441	0	2628	1	2
SRL_OPN_2PTS101_0025_20160809_095821_20160809_113610.EUM.nc	174.810	180.600	26.193	2431	5438	0	2989	0	18
SRL_OPN_2PTS101_0027_20160809_113609_20160809_131452.EUM.nc	171.620	176.936	23.951	2900	5497	0	2596	0	1
SRL_OPN_2PTS101_0029_20160809_131451_20160809_150813.EUM.nc	174.165	173.949	18.327	3680	6431	0	2735	0	16
SRL_OPN_2PTS101_0032_20160809_150812_20160809_164801.EUM.nc	170.040	172.043	18.903	3007	5571	0	2556	0	8
SRL_OPN_2PTS101_0034_20160809_164800_20160809_182735.EUM.nc	174.610	176.353	23.183	3156	5537	0	2376	0	5
SRL_OPN_2PTS101_0036_20160809_182735_20160809_200658.EUM.nc	164.855	172.522	23.890	3148	5574	0	2390	0	36
SRL_OPN_2PTS101_0038_20160809_200658_20160809_214539.EUM.nc	176.425	179.162	24.521	3488	5552	0	2056	0	8
SRL_OPN_2PTS101_0040_20160809_214538_20160809_232343.EUM.nc	167.470	174.625	23.425	2630	5359	0	2706	0	23
SRL_OPN_2PTS101_0041_20160809_232342_20160810_010134.EUM.nc	162.370	170.547	22.859	2867	5525	0	2624	1	33
SRL_OPN_2PTS101_0043_20160810_010134_20160810_023953.EUM.nc	172.740	172.725	18.781	2955	5551	0	2584	0	12
SRL_OPN_2PTS101_0045_20160810_023953_20160810_041944.EUM.nc	168.640	168.680	14.509	2688	5511	0	2768	0	55
SRL_OPN_2PTS101_0047_20160810_041944_20160810_060136.EUM.nc	171.430	172.262	19.476	3724	5756	0	2012	1	19
SRL_OPN_2PTS101_0049_20160810_060135_20160810_074939.EUM.nc	176.300	176.991	17.709	4117	6126	0	1989	0	20
SRL_OPN_2PTS101_0052_20160810_074939_20160810_092745.EUM.nc	183.620	183.223	22.897	3084	5536	0	2429	0	23
SRL_OPN_2PTS101_0053_20160810_092745_20160810_110539.EUM.nc	180.730	182.419	24.922	2366	5479	0	3113	0	0
SRL_OPN_2PTS101_0055_20160810_110538_20160810_124400.EUM.nc	162.760	171.277	21.788	2458	5380	0	2899	0	23
SRL_OPN_2PTS101_0057_20160810_124359_20160810_142330.EUM.nc	172.600	172.585	16.697	3345	5589	0	2227	0	17
SRL_OPN_2PTS101_0059_20160810_142329_20160810_161657.EUM.nc	172.925	173.937	18.138	3689	6409	0	2689	0	31
SRL_OPN_2PTS101_0062_20160810_161656_20160810_175635.EUM.nc	174.330	175.042	21.031	2925	5606	0	2658	0	23
SRL_OPN_2PTS101_0064_20160810_175634_20160810_193606.EUM.nc	167.990	173.182	22.176	3253	5626	0	2288	0	85
SRL_OPN_2PTS101_0066_20160810_193606_20160810_211458.EUM.nc	170.830	175.384	20.695	3571	5562	0	1955	0	36
SRL_OPN_2PTS101_0068_20160810_211458_20160810_225316.EUM.nc	171.970	176.016	21.245	2597	5394	0	2792	0	5
SRL_OPN_2PTS101_0069_20160810_225316_20160811_003106.EUM.nc	169.060	175.159	24.437	3246	5518	0	2270	0	2
SRL_OPN_2PTS101_0071_20160811_003105_20160811_020908.EUM.nc	169.935	172.424	20.683	3118	5523	0	2403	0	2
SRL_OPN_2PTS101_0073_20160811_020907_20160811_034830.EUM.nc	166.040	165.788	13.044	2714	5544	0	2715	0	115
SRL_OPN_2PTS101_0075_20160811_034830_20160811_052939.EUM.nc	174.390	174.007	17.919	2725	5596	0	2871	0	0
SRL_OPN_2PTS101_0077_20160811_052938_20160811_071856.EUM.nc	172.410	176.615	20.428	3989	6214	0	2198	0	27
SRL_OPN_2PTS101_0080_20160811_071857_20160811_085715.EUM.nc	176.990	179.895	22.051	3829	5583	0	1702	0	52
SRL_OPN_2PTS101_0081_20160811_085714_20160811_103510.EUM.nc	177.880	179.269	23.786	2448	5415	0	2938	0	29
SRL_OPN_2PTS101_0083_20160811_103510_20160811_121318.EUM.nc	166.310	173.727	23.202	2568	5502	0	2919	0	15
SRL_OPN_2PTS101_0085_20160811_121318_20160811_135221.EUM.nc	169.990	173.546	20.689	3083	5529	0	2430	0	16
SRL_OPN_2PTS101_0087_20160811_135221_20160811_154545.EUM.nc	172.820	172.659	18.184	3882	6391	0	2500	0	9
SRL_OPN_2PTS101_0090_20160811_154544_20160811_172532.EUM.nc	172.865	175.533	19.711	2828	4649	0	1805	0	16
SRL_OPN_2PTS101_0092_20160811_172531_20160811_190509.EUM.nc	167.725	173.454	20.513	3366	5556	0	2184	0	6
SRL_OPN_2PTS101_0094_20160811_190508_20160811_204412.EUM.nc	170.340	176.163	21.978	3853	5612	0	1749	0	10
SRL_OPN_2PTS101_0096_20160811_204412_20160811_222245.EUM.nc	170.080	173.366	22.088	3013	5542	0	2518	0	11

– Continued on next page

Table 11: K Brightness Temperature Statistics.

– Continued from previous page

File	Median	Mean	Std. Dev.	No. Obs.	Total Obs.	Default Lat/Lon	Flag (total)	Default (total)	3-Sigma Edited
SRL_OPN_2PTS101_0098_20160811_222245_20160812_000039.EUM.nc	165.340	175.506	26.104	3173	5514	0	2324	0	17
SRL_OPN_2PTS101_0099_20160812_000038_20160812_013830.EUM.nc	167.400	171.694	21.891	3253	5532	0	2276	0	3
SRL_OPN_2PTS101_0101_20160812_013829_20160812_031724.EUM.nc	173.505	173.177	18.067	2819	5539	0	2685	0	35
SRL_OPN_2PTS101_0103_20160812_031723_20160812_045747.EUM.nc	168.850	169.992	16.342	2841	5584	0	2734	1	8
SRL_OPN_2PTS101_0105_20160812_045747_20160812_064033.EUM.nc	166.680	170.288	16.404	3903	5857	0	1935	0	19
SRL_OPN_2PTS101_0107_20160812_064032_20160812_082641.EUM.nc	174.350	174.619	18.473	4335	6050	0	1663	0	52
SRL_OPN_2PTS101_0110_20160812_082640_20160812_100443.EUM.nc	170.220	176.342	21.897	2787	5433	0	2626	0	20
SRL_OPN_2PTS101_0111_20160812_100442_20160812_114241.EUM.nc	168.765	179.361	25.956	2467	5461	0	2989	0	5
SRL_OPN_2PTS101_0113_20160812_114240_20160812_132119.EUM.nc	170.670	176.688	24.367	2954	5423	0	2450	0	19
SRL_OPN_2PTS101_0115_20160812_132118_20160812_151442.EUM.nc	172.910	173.259	18.468	3767	6427	0	2640	0	20
SRL_OPN_2PTS101_0118_20160812_151441_20160812_165429.EUM.nc	169.270	171.201	17.375	3009	5560	0	2531	0	20
SRL_OPN_2PTS101_0120_20160812_165429_20160812_183411.EUM.nc	165.460	172.304	19.594	3223	5546	0	2311	0	12
SRL_OPN_2PTS101_0122_20160812_183411_20160812_201325.EUM.nc	168.960	173.638	21.716	3307	5580	0	2242	1	30
SRL_OPN_2PTS101_0124_20160812_201324_20160812_215210.EUM.nc	170.710	176.751	22.077	3375	5521	0	2124	0	22
SRL_OPN_2PTS101_0126_20160812_215209_20160812_233012.EUM.nc	168.195	172.075	21.302	2542	5337	0	2781	0	14
SRL_OPN_2PTS101_0127_20160812_233011_20160813_010755.EUM.nc	166.230	172.009	21.450	2828	5505	0	2665	0	12
SRL_OPN_2PTS101_0129_20160813_010754_20160813_024627.EUM.nc	169.460	171.430	18.012	2905	5563	0	2647	0	11
SRL_OPN_2PTS101_0131_20160813_024627_20160813_042616.EUM.nc	163.480	166.533	14.434	2780	5518	0	2697	0	41
SRL_OPN_2PTS101_0133_20160813_042616_20160813_060817.EUM.nc	167.070	171.544	17.292	3735	5790	0	2026	0	29
SRL_OPN_2PTS101_0135_20160813_060816_20160813_075603.EUM.nc	177.420	179.384	20.741	4142	6136	0	1980	1	13
SRL_OPN_2PTS101_0138_20160813_075602_20160813_093415.EUM.nc	181.450	179.358	23.912	3061	5548	0	2470	0	17
SRL_OPN_2PTS101_0139_20160813_093414_20160813_111159.EUM.nc	172.305	179.178	25.635	2306	5489	0	3181	0	2
SRL_OPN_2PTS101_0141_20160813_111159_20160813_125025.EUM.nc	165.750	172.544	23.115	2564	5358	0	2780	0	14
SRL_OPN_2PTS101_0143_20160813_125024_20160813_144337.EUM.nc	170.680	172.335	18.855	3616	6352	0	2718	0	18
SRL_OPN_2PTS101_0146_20160813_144337_20160813_162325.EUM.nc	172.005	172.354	17.090	3450	5644	0	2182	0	12
SRL_OPN_2PTS101_0148_20160813_162325_20160813_180302.EUM.nc	165.265	173.873	21.897	3007	5639	0	2619	0	13
SRL_OPN_2PTS101_0150_20160813_180303_20160813_194232.EUM.nc	170.805	176.542	22.483	3316	5624	0	2291	1	16
SRL_OPN_2PTS101_0152_20160813_194232_20160813_212130.EUM.nc	175.140	177.821	21.494	3456	5497	0	2020	0	21
SRL_OPN_2PTS101_0154_20160813_212129_20160813_225937.EUM.nc	169.540	173.502	21.588	2493	5414	0	2906	0	15
SRL_OPN_2PTS101_0155_20160813_225937_20160814_003726.EUM.nc	169.975	176.564	23.863	3335	5497	0	2149	0	13
SRL_OPN_2PTS101_0157_20160814_003726_20160814_021540.EUM.nc	168.260	170.170	21.492	3043	5538	0	2485	0	10
SRL_OPN_2PTS101_0159_20160814_021539_20160814_035459.EUM.nc	162.490	165.432	15.809	2647	5548	0	2843	0	58
SRL_OPN_2PTS101_0161_20160814_035458_20160814_053617.EUM.nc	169.350	170.555	16.258	2892	5584	0	2668	0	24
SRL_OPN_2PTS101_0163_20160814_053617_20160814_072521.EUM.nc	174.660	176.852	19.019	4122	6220	0	2080	1	17
SRL_OPN_2PTS101_0166_20160814_072520_20160814_090345.EUM.nc	177.200	179.109	21.838	3741	5594	0	1821	1	31
SRL_OPN_2PTS101_0167_20160814_090344_20160814_104131.EUM.nc	185.990	179.215	25.264	2673	5517	0	2837	0	7
SRL_OPN_2PTS101_0169_20160814_104130_20160814_121942.EUM.nc	166.450	174.156	21.677	2609	5499	0	2868	0	22
SRL_OPN_2PTS101_0171_20160814_121942_20160814_135858.EUM.nc	170.730	174.567	21.702	3296	5583	0	2284	0	3
SRL_OPN_2PTS101_0173_20160814_135858_20160814_155222.EUM.nc	171.035	170.994	16.103	3621	6408	0	2756	0	31

– Continued on next page

Table 11: K Brightness Temperature Statistics.

– Continued from previous page

File	Median	Mean	Std. Dev.	No. Obs.	Total Obs.	Default Lat/Lon	Flag (total)	Default (total)	3-Sigma Edited
SRL_OPN_2PTS101_0176_20160814_155223_20160814_173201.EUM.nc	175.635	173.814	19.672	2846	5498	0	2642	0	10
SRL_OPN_2PTS101_0178_20160814_173200_20160814_191137.EUM.nc	170.360	176.827	20.632	3502	5640	0	2129	1	8
SRL_OPN_2PTS101_0180_20160814_191137_20160814_205039.EUM.nc	170.165	176.043	22.348	3729	5602	0	1814	0	59
SRL_OPN_2PTS101_0182_20160814_205038_20160814_222908.EUM.nc	173.470	176.508	24.619	2920	5410	0	2465	0	25
SRL_OPN_2PTS101_0183_20160814_222907_20160815_000701.EUM.nc	162.630	170.753	23.476	3160	5521	0	2324	0	37
SRL_OPN_2PTS101_0185_20160815_000700_20160815_014453.EUM.nc	164.840	172.119	21.367	3318	5548	0	2227	0	3
SRL_OPN_2PTS101_0187_20160815_014453_20160815_032353.EUM.nc	170.665	171.841	16.818	2899	5510	0	2598	0	13
SRL_OPN_2PTS101_0189_20160815_032353_20160815_050434.EUM.nc	166.245	169.316	16.681	2771	5583	0	2801	0	11
SRL_OPN_2PTS101_0191_20160815_050433_20160815_065436.EUM.nc	169.780	172.554	16.854	3773	6255	0	2468	0	14
SRL_OPN_2PTS101_0194_20160815_065435_20160815_083305.EUM.nc	173.860	176.923	21.678	4397	5629	0	1210	0	22
SRL_OPN_2PTS101_0196_20160815_083306_20160815_101106.EUM.nc	189.895	183.128	26.171	2716	5426	0	2710	0	0
SRL_OPN_2PTS101_0197_20160815_101106_20160815_114905.EUM.nc	166.760	176.868	26.204	2474	5508	0	3022	0	12
SRL_OPN_2PTS101_0199_20160815_114904_20160815_132747.EUM.nc	166.810	174.334	25.378	2937	5465	0	2507	0	21
SRL_OPN_2PTS101_0201_20160815_132746_20160815_152111.EUM.nc	167.895	170.819	17.173	3841	6390	0	2512	0	37
SRL_OPN_2PTS101_0204_20160815_152111_20160815_170100.EUM.nc	168.155	172.716	19.643	2991	5579	0	2577	0	11
SRL_OPN_2PTS101_0206_20160815_170059_20160815_184040.EUM.nc	170.600	176.390	20.361	3204	5532	0	2322	0	6
SRL_OPN_2PTS101_0208_20160815_184039_20160815_201952.EUM.nc	169.230	177.265	23.479	3478	5580	0	2089	0	13
SRL_OPN_2PTS101_0210_20160815_201951_20160815_215834.EUM.nc	174.770	176.463	21.031	3135	5475	0	2322	0	18
SRL_OPN_2PTS101_0212_20160815_215833_20160815_233636.EUM.nc	162.080	168.094	21.463	2759	5457	0	2686	0	12
SRL_OPN_2PTS101_0213_20160815_233636_20160816_011419.EUM.nc	163.010	171.934	22.701	3023	5486	0	2425	0	38
SRL_OPN_2PTS101_0215_20160816_011418_20160816_025254.EUM.nc	170.000	172.388	19.543	2882	5545	0	2658	0	5
SRL_OPN_2PTS101_0217_20160816_025255_20160816_043300.EUM.nc	166.050	166.612	13.586	2738	5503	0	2667	1	97
SRL_OPN_2PTS101_0219_20160816_043259_20160816_061501.EUM.nc	171.370	174.681	17.605	3811	5786	0	1962	0	13
SRL_OPN_2PTS101_0221_20160816_061500_20160816_080227.EUM.nc	171.190	175.312	20.239	4172	6114	0	1907	0	35
SRL_OPN_2PTS101_0224_20160816_080228_20160816_094036.EUM.nc	190.820	183.266	26.020	2995	5535	0	2532	0	8
SRL_OPN_2PTS101_0225_20160816_094036_20160816_111831.EUM.nc	176.200	179.879	25.089	2369	5411	0	3042	0	0
SRL_OPN_2PTS101_0227_20160816_111831_20160816_125652.EUM.nc	163.770	172.499	23.277	2641	5351	0	2705	0	5
SRL_OPN_2PTS101_0229_20160816_125652_20160816_145007.EUM.nc	167.370	171.104	18.411	3872	6398	0	2520	0	6
SRL_OPN_2PTS101_0232_20160816_145006_20160816_162955.EUM.nc	171.840	171.592	16.075	3368	5645	0	2223	0	54
SRL_OPN_2PTS101_0234_20160816_162954_20160816_180941.EUM.nc	175.515	175.081	19.869	3053	5641	0	2554	1	33
SRL_OPN_2PTS101_0236_20160816_180940_20160816_194900.EUM.nc	174.020	178.084	22.313	3314	5618	0	2276	0	28
SRL_OPN_2PTS101_0238_20160816_194859_20160816_212756.EUM.nc	177.545	178.920	22.439	3525	5506	0	1966	0	15
SRL_OPN_2PTS101_0240_20160816_212755_20160816_230608.EUM.nc	170.300	173.528	22.800	2349	5411	0	3057	0	5
SRL_OPN_2PTS101_0241_20160816_230608_20160817_004349.EUM.nc	161.600	171.795	23.357	3248	5511	0	2252	0	11
SRL_OPN_2PTS101_0243_20160817_004348_20160817_022206.EUM.nc	168.110	172.183	20.786	3011	5548	0	2527	1	9
SRL_OPN_2PTS101_0245_20160817_022205_20160817_040130.EUM.nc	169.880	170.854	15.599	2697	5553	0	2819	0	37
SRL_OPN_2PTS101_0247_20160817_040130_20160817_054257.EUM.nc	173.820	175.306	17.620	3272	5592	0	2291	0	29
SRL_OPN_2PTS101_0249_20160817_054256_20160817_073147.EUM.nc	172.405	175.875	19.155	4130	6201	0	2057	0	14
SRL_OPN_2PTS101_0252_20160817_073146_20160817_091008.EUM.nc	183.090	180.294	23.253	3514	5576	0	2039	0	23

– Continued on next page

Table 11: K Brightness Temperature Statistics.

– Continued from previous page

File	Median	Mean	Std. Dev.	No. Obs.	Total Obs.	Default Lat/Lon	Flag (total)	Default (total)	3-Sigma Edited
SRL_OPN_2PTS101_0253_20160817_091007_20160817_104754.EUM.nc	183.070	178.221	23.332	2584	5532	0	2922	1	25
SRL_OPN_2PTS101_0255_20160817_104754_20160817_122607.EUM.nc	163.180	171.611	24.571	2587	5483	0	2867	0	29
SRL_OPN_2PTS101_0257_20160817_122606_20160817_140529.EUM.nc	167.990	170.764	18.181	3183	5586	0	2387	0	16
SRL_OPN_2PTS101_0259_20160817_140529_20160817_155852.EUM.nc	170.200	169.938	17.182	3604	6417	0	2754	0	59
SRL_OPN_2PTS101_0262_20160817_155852_20160817_173831.EUM.nc	171.365	174.547	20.553	2890	5523	0	2625	0	8
SRL_OPN_2PTS101_0264_20160817_173831_20160817_191807.EUM.nc	178.530	179.888	24.118	3483	5632	0	2123	0	26
SRL_OPN_2PTS101_0266_20160817_191807_20160817_205714.EUM.nc	177.380	178.544	20.525	3724	5594	0	1837	1	32
SRL_OPN_2PTS101_0268_20160817_205713_20160817_223531.EUM.nc	166.420	172.816	21.681	2838	5394	0	2531	2	23
SRL_OPN_2PTS101_0269_20160817_223531_20160818_001323.EUM.nc	161.595	172.694	23.677	3122	5510	0	2386	0	2
SRL_OPN_2PTS101_0271_20160818_001322_20160818_015125.EUM.nc	168.040	173.069	20.286	3298	5524	0	2192	0	34
SRL_OPN_2PTS101_0273_20160818_015126_20160818_033022.EUM.nc	172.680	172.516	17.593	2954	5445	0	2461	1	29
SRL_OPN_2PTS101_0275_20160818_033021_20160818_051110.EUM.nc	171.030	170.105	13.098	2823	5572	0	2712	0	37
SRL_OPN_2PTS101_0277_20160818_051110_20160818_070102.EUM.nc	170.515	175.630	19.426	3773	6238	0	2428	0	37
SRL_OPN_2PTS101_0280_20160818_070101_20160818_083937.EUM.nc	176.580	177.812	18.233	4278	5624	0	1316	0	30
SRL_OPN_2PTS101_0282_20160818_083936_20160818_101726.EUM.nc	185.280	179.555	25.120	2686	5444	0	2752	0	6
SRL_OPN_2PTS101_0283_20160818_101726_20160818_115528.EUM.nc	165.110	176.502	26.073	2552	5520	0	2959	0	9
SRL_OPN_2PTS101_0285_20160818_115528_20160818_133424.EUM.nc	171.295	174.201	21.463	2958	5417	0	2447	0	12
SRL_OPN_2PTS101_0287_20160818_133425_20160818_152749.EUM.nc	174.695	174.679	19.167	3887	6393	0	2487	0	19
SRL_OPN_2PTS101_0290_20160818_152749_20160818_170729.EUM.nc	166.840	169.492	16.473	2958	5594	0	2619	1	16
SRL_OPN_2PTS101_0292_20160818_170728_20160818_184708.EUM.nc	177.820	177.035	21.234	3386	5552	0	2163	0	3
SRL_OPN_2PTS101_0294_20160818_184708_20160818_202619.EUM.nc	171.010	175.763	20.354	3448	5574	0	2101	0	25
SRL_OPN_2PTS101_0296_20160818_202618_20160818_220457.EUM.nc	166.610	171.658	21.322	3095	5532	0	2431	0	6
SRL_OPN_2PTS101_0298_20160818_220457_20160818_234258.EUM.nc	161.015	169.815	21.684	2955	5538	0	2558	0	25
SRL_OPN_2PTS101_0299_20160818_234257_20160819_012042.EUM.nc	169.010	175.107	20.627	3082	5514	0	2428	0	4
SRL_OPN_2PTS101_0301_20160819_012041_20160819_025923.EUM.nc	171.680	172.544	18.367	2881	5576	0	2653	0	42
SRL_OPN_2PTS101_0303_20160819_025924_20160819_043936.EUM.nc	172.720	172.848	16.896	2784	5538	0	2719	0	35
SRL_OPN_2PTS101_0305_20160819_043936_20160819_062146.EUM.nc	170.290	172.749	19.665	3947	5811	0	1854	0	10
SRL_OPN_2PTS101_0307_20160819_062145_20160819_080853.EUM.nc	174.240	177.629	19.262	4268	6107	0	1821	0	18
SRL_OPN_2PTS101_0310_20160819_080852_20160819_094701.EUM.nc	184.690	183.641	26.342	2899	5523	0	2618	0	6
SRL_OPN_2PTS101_0311_20160819_094700_20160819_112455.EUM.nc	163.395	174.375	24.301	2166	5431	0	3260	1	4
SRL_OPN_2PTS101_0313_20160819_112454_20160819_130320.EUM.nc	166.510	175.174	25.236	2649	5323	0	2664	0	10
SRL_OPN_2PTS101_0315_20160819_130319_20160819_145646.EUM.nc	169.610	172.452	17.524	3820	6430	0	2593	0	17
SRL_OPN_2PTS101_0318_20160819_145645_20160819_163626.EUM.nc	169.620	170.127	16.903	3310	5629	0	2287	1	31
SRL_OPN_2PTS101_0320_20160819_163625_20160819_181610.EUM.nc	174.370	177.022	21.072	3063	5606	0	2541	0	2
SRL_OPN_2PTS101_0322_20160819_181610_20160819_195528.EUM.nc	168.665	178.197	24.176	3324	5587	0	2247	0	16
SRL_OPN_2PTS101_0324_20160819_195527_20160819_213421.EUM.nc	177.870	179.281	23.183	3533	5490	0	1931	0	26
SRL_OPN_2PTS101_0326_20160819_213420_20160819_231231.EUM.nc	163.950	171.148	19.550	2458	5391	0	2932	0	1
SRL_OPN_2PTS101_0327_20160819_231230_20160820_005011.EUM.nc	166.400	177.152	23.666	3169	5536	0	2340	1	26
SRL_OPN_2PTS101_0329_20160820_005010_20160820_022832.EUM.nc	169.575	172.002	19.528	2995	5539	0	2531	0	13

– Continued on next page

Table 11: K Brightness Temperature Statistics.

– Continued from previous page

File	Median	Mean	Std. Dev.	No. Obs.	Total Obs.	Default Lat/Lon	Flag (total)	Default (total)	3-Sigma Edited
SRL_OPN_2PTS101_0331_20160820_022831_20160820_040803.EUM.nc	165.600	169.415	15.349	2677	5618	0	2914	0	27
SRL_OPN_2PTS101_0333_20160820_040803_20160820_054939.EUM.nc	169.355	171.185	18.483	3584	5651	0	2043	0	24
SRL_OPN_2PTS101_0335_20160820_054938_20160820_073812.EUM.nc	171.495	175.864	19.318	4167	6172	0	1986	0	19
SRL_OPN_2PTS101_0338_20160820_073812_20160820_091631.EUM.nc	185.700	182.980	22.595	3329	5548	0	2209	0	10
SRL_OPN_2PTS101_0339_20160820_091630_20160820_105424.EUM.nc	177.755	179.263	25.968	2472	5523	0	3035	0	16
SRL_OPN_2PTS101_0341_20160820_105423_20160820_123233.EUM.nc	161.480	169.167	20.688	2477	5436	0	2933	0	26
SRL_OPN_2PTS101_0343_20160820_123232_20160820_141202.EUM.nc	170.640	174.129	18.588	3224	5607	0	2357	0	26
SRL_OPN_2PTS101_0345_20160820_141201_20160820_160522.EUM.nc	171.720	172.865	18.333	3662	6407	0	2731	1	13
SRL_OPN_2PTS101_0348_20160820_160521_20160820_174510.EUM.nc	173.285	175.304	20.100	2891	5531	0	2629	0	11
SRL_OPN_2PTS101_0350_20160820_174509_20160820_192435.EUM.nc	167.560	174.486	21.495	3402	5635	0	2225	0	8
SRL_OPN_2PTS101_0352_20160820_192435_20160820_210340.EUM.nc	173.960	178.313	21.521	3662	5590	0	1924	0	4
SRL_OPN_2PTS101_0354_20160820_210340_20160820_224154.EUM.nc	162.840	170.441	22.718	2847	5343	0	2494	0	2
SRL_OPN_2PTS101_0355_20160820_224153_20160821_001945.EUM.nc	164.790	172.512	21.015	3157	5458	0	2294	0	7
SRL_OPN_2PTS101_0357_20160821_001945_20160821_015751.EUM.nc	170.060	173.798	18.764	3297	5549	0	2249	0	3
SRL_OPN_2PTS101_0359_20160821_015750_20160821_033653.EUM.nc	170.915	171.656	15.469	2874	5491	0	2604	1	12
SRL_OPN_2PTS101_0361_20160821_033652_20160821_051748.EUM.nc	170.860	173.458	15.954	2895	5587	0	2671	0	21
SRL_OPN_2PTS101_0363_20160821_051748_20160821_070728.EUM.nc	171.310	173.145	19.458	3844	6235	0	2374	0	17
SRL_OPN_2PTS101_0366_20160821_070728_20160821_084600.EUM.nc	178.890	179.711	21.467	4060	5602	0	1522	0	20
SRL_OPN_2PTS101_0368_20160821_084559_20160821_102348.EUM.nc	180.560	179.627	26.686	2716	5430	0	2705	0	9
SRL_OPN_2PTS101_0369_20160821_102348_20160821_120152.EUM.nc	167.380	176.732	24.142	2616	5507	0	2886	0	5
SRL_OPN_2PTS101_0371_20160821_120152_20160821_134053.EUM.nc	173.580	180.338	22.321	2968	5482	0	2485	0	29
SRL_OPN_2PTS101_0373_20160821_134053_20160821_153418.EUM.nc	172.560	172.646	17.231	3899	6394	0	2485	0	10
SRL_OPN_2PTS101_0376_20160821_153419_20160821_171358.EUM.nc	178.160	174.950	19.004	2869	5574	0	2685	1	19
SRL_OPN_2PTS101_0378_20160821_171357_20160821_185338.EUM.nc	171.105	175.085	22.468	3276	5561	0	2236	1	48
SRL_OPN_2PTS101_0380_20160821_185337_20160821_203253.EUM.nc	174.990	180.673	25.684	3603	5603	0	1986	0	14
SRL_OPN_2PTS101_0382_20160821_203252_20160821_221121.EUM.nc	168.430	173.661	23.877	2946	5515	0	2559	0	10
SRL_OPN_2PTS101_0384_20160821_221121_20160821_234920.EUM.nc	163.690	171.904	21.357	3041	5501	0	2460	0	0
SRL_OPN_2PTS101_0385_20160821_234919_20160822_012705.EUM.nc	168.160	176.085	21.964	3145	5498	0	2346	0	7
SRL_OPN_2PTS101_0387_20160822_012704_20160822_030551.EUM.nc	170.785	173.090	19.775	2892	5544	0	2642	0	10
SRL_OPN_2PTS101_0389_20160822_030550_20160822_044610.EUM.nc	171.505	173.937	19.457	2856	5514	0	2650	0	8
SRL_OPN_2PTS101_0391_20160822_044610_20160822_062829.EUM.nc	164.570	169.721	17.283	3960	5801	0	1838	0	3
SRL_OPN_2PTS101_0393_20160822_062829_20160822_081517.EUM.nc	173.940	176.643	20.379	4309	6082	0	1757	0	16
SRL_OPN_2PTS101_0396_20160822_081516_20160822_095322.EUM.nc	187.960	181.644	27.851	2929	5549	0	2609	1	10
SRL_OPN_2PTS101_0397_20160822_095322_20160822_113118.EUM.nc	164.690	175.537	24.090	2355	5454	0	3079	0	20
SRL_OPN_2PTS101_0399_20160822_113117_20160822_130955.EUM.nc	171.260	177.256	23.702	2721	5347	0	2590	0	36
SRL_OPN_2PTS101_0401_20160822_130954_20160822_150315.EUM.nc	169.760	171.812	17.312	3900	6421	0	2514	0	7
SRL_OPN_2PTS101_0404_20160822_150314_20160822_164256.EUM.nc	170.700	173.170	20.148	3183	5591	0	2400	0	8
SRL_OPN_2PTS101_0406_20160822_164255_20160822_182238.EUM.nc	170.090	171.905	18.983	3211	5649	0	2423	1	14
SRL_OPN_2PTS101_0408_20160822_182237_20160822_200155.EUM.nc	176.510	180.000	23.739	3182	5611	0	2411	1	17

– Continued on next page

Table 11: K Brightness Temperature Statistics.

– Continued from previous page

File	Median	Mean	Std. Dev.	No. Obs.	Total Obs.	Default Lat/Lon	Flag (total)	Default (total)	3-Sigma Edited
SRL_OPN_2PTS101_0410_20160822_200154_20160822_214045.EUM.nc	171.470	175.273	21.171	3475	5458	0	1972	1	10
SRL_OPN_2PTS101_0412_20160822_214044_20160822_231852.EUM.nc	164.140	172.219	22.299	2584	5409	0	2816	0	9
SRL_OPN_2PTS101_0413_20160822_231852_20160823_005633.EUM.nc	167.680	174.291	22.147	3093	5530	0	2407	0	30
SRL_OPN_2PTS101_0415_20160823_005633_20160823_023458.EUM.nc	167.585	171.640	18.030	2994	5524	0	2508	0	22
SRL_OPN_2PTS101_0417_20160823_023457_20160823_041444.EUM.nc	166.245	169.052	18.152	2738	5497	0	2751	0	8
SRL_OPN_2PTS101_0419_20160823_041444_20160823_055621.EUM.nc	172.290	174.050	18.875	3719	5753	0	2017	0	17
SRL_OPN_2PTS101_0421_20160823_055620_20160823_074437.EUM.nc	173.125	176.289	18.960	4168	6154	0	1968	0	18
SRL_OPN_2PTS101_0424_20160823_074436_20160823_092253.EUM.nc	190.755	184.336	25.802	3204	5538	0	2334	0	0
SRL_OPN_2PTS101_0425_20160823_092252_20160823_110047.EUM.nc	171.885	177.092	24.564	2431	5503	0	3068	1	3
SRL_OPN_2PTS101_0427_20160823_110046_20160823_123858.EUM.nc	164.300	171.605	22.177	2514	5368	0	2825	0	29
SRL_OPN_2PTS101_0429_20160823_123857_20160823_141832.EUM.nc	168.100	170.435	19.265	3496	5584	0	2077	0	11
SRL_OPN_2PTS101_0431_20160823_141832_20160823_161152.EUM.nc	175.870	173.710	18.182	3911	6390	0	2468	0	11
SRL_OPN_2PTS101_0434_20160823_161151_20160823_175138.EUM.nc	164.530	170.250	19.523	2905	5623	0	2680	0	38
SRL_OPN_2PTS101_0436_20160823_175137_20160823_193101.EUM.nc	174.460	177.026	22.771	3371	5637	0	2265	0	1
SRL_OPN_2PTS101_0438_20160823_193101_20160823_211005.EUM.nc	167.690	174.921	22.757	3457	5597	0	2076	0	64
SRL_OPN_2PTS101_0440_20160823_211004_20160823_224824.EUM.nc	160.865	170.878	21.953	2696	5378	0	2670	0	12
SRL_OPN_2PTS101_0441_20160823_224824_20160824_002605.EUM.nc	174.710	177.723	24.141	3175	5435	0	2246	0	14
SRL_OPN_2PTS101_0443_20160824_002605_20160824_020414.EUM.nc	164.590	171.047	19.091	3185	5519	0	2327	0	7
SRL_OPN_2PTS101_0445_20160824_020414_20160824_034322.EUM.nc	170.290	171.184	19.821	2847	5515	0	2660	0	8
SRL_OPN_2PTS101_0447_20160824_034322_20160824_052426.EUM.nc	167.135	170.703	16.910	2750	5585	0	2763	0	72
SRL_OPN_2PTS101_0449_20160824_052425_20160824_071354.EUM.nc	168.085	170.868	17.005	3848	6218	0	2322	0	48
SRL_OPN_2PTS101_0452_20160824_071354_20160824_085223.EUM.nc	185.445	183.057	21.877	4049	5611	0	1549	0	13
SRL_OPN_2PTS101_0453_20160824_085222_20160824_103019.EUM.nc	169.670	176.617	23.667	2612	5438	0	2819	0	7
SRL_OPN_2PTS101_0455_20160824_103018_20160824_120816.EUM.nc	171.590	176.060	21.454	2628	5507	0	2866	0	13
SRL_OPN_2PTS101_0457_20160824_120815_20160824_134723.EUM.nc	164.480	172.384	21.292	3094	5529	0	2435	0	0
SRL_OPN_2PTS101_0459_20160824_134723_20160824_154048.EUM.nc	174.255	173.593	16.788	3928	6406	0	2464	0	14
SRL_OPN_2PTS101_0462_20160824_154047_20160824_172027.EUM.nc	164.900	170.912	18.901	2844	5634	0	2774	0	16
SRL_OPN_2PTS101_0464_20160824_172027_20160824_190005.EUM.nc	172.070	171.932	21.366	3274	5547	0	2269	0	4
SRL_OPN_2PTS101_0466_20160824_190005_20160824_203919.EUM.nc	174.200	178.200	22.830	3763	5618	0	1854	0	1
SRL_OPN_2PTS101_0468_20160824_203919_20160824_221744.EUM.nc	167.950	174.990	24.735	3006	5507	0	2485	0	16
SRL_OPN_2PTS101_0470_20160824_221743_20160824_235541.EUM.nc	167.290	174.781	24.120	3110	5523	0	2378	0	35
SRL_OPN_2PTS101_0471_20160824_235541_20160825_013338.EUM.nc	165.365	172.884	22.049	3302	5524	0	2200	0	22
SRL_OPN_2PTS101_0473_20160825_013337_20160825_031220.EUM.nc	174.510	174.758	16.007	2862	5532	0	2652	0	18
SRL_OPN_2PTS101_0475_20160825_031219_20160825_045247.EUM.nc	163.940	167.893	16.377	2831	5532	0	2621	0	80

28 Ka Brightness Temperature Table

Table 12: Ka Brightness Temperature Statistics.

File	Median	Mean	Std. Dev.	No. Obs.	Total Obs.	Default Lat/Lon	Flag (total)	Default (total)	3-Sigma Edited
SRL_OPN_2PTS100_0477_20160721_044308_20160721_062524.EUM.nc	167.100	168.195	6.519	3779	5801	0	1892	0	130
SRL_OPN_2PTS100_0479_20160721_062523_20160721_081221.EUM.nc	171.420	171.977	8.452	4053	6107	0	1850	1	203
SRL_OPN_2PTS100_0482_20160721_081220_20160721_095027.EUM.nc	169.720	169.232	7.535	2706	5548	0	2709	0	133
SRL_OPN_2PTS100_0483_20160721_095027_20160721_112821.EUM.nc	174.540	172.338	8.990	2140	5396	0	3119	0	137
SRL_OPN_2PTS100_0485_20160721_112820_20160721_130648.EUM.nc	168.275	170.309	9.449	2577	5338	0	2594	0	167
SRL_OPN_2PTS100_0487_20160721_130648_20160721_150008.EUM.nc	170.430	170.893	7.544	3539	6422	0	2778	0	105
SRL_OPN_2PTS100_0490_20160721_150008_20160721_163957.EUM.nc	169.475	168.662	7.042	2936	5646	0	2542	0	168
SRL_OPN_2PTS100_0492_20160721_163956_20160721_181941.EUM.nc	169.155	168.851	8.096	2914	5618	0	2510	0	194
SRL_OPN_2PTS100_0494_20160721_181940_20160721_195857.EUM.nc	168.190	168.669	7.281	2985	5593	0	2336	0	272
SRL_OPN_2PTS100_0496_20160721_195857_20160721_213749.EUM.nc	171.205	170.885	7.455	3519	5472	0	1763	1	189
SRL_OPN_2PTS100_0498_20160721_213748_20160721_231556.EUM.nc	170.470	170.356	7.559	2351	5326	0	2748	0	227
SRL_OPN_2PTS100_0499_20160721_231556_20160722_005338.EUM.nc	168.170	168.724	7.916	2878	5516	0	2485	1	152
SRL_OPN_2PTS100_0501_20160722_005337_20160722_023200.EUM.nc	167.780	168.450	8.059	2873	5567	0	2499	0	195
SRL_OPN_2PTS100_0503_20160722_023159_20160722_041136.EUM.nc	164.300	164.992	5.887	2579	5502	0	2741	0	182
SRL_OPN_2PTS100_0505_20160722_041137_20160722_055316.EUM.nc	168.420	169.340	7.523	3518	5740	0	2075	0	147
SRL_OPN_2PTS100_0507_20160722_055315_20160722_074141.EUM.nc	171.010	171.353	8.051	3818	6149	0	2096	0	235
SRL_OPN_2PTS100_0510_20160722_074140_20160722_091958.EUM.nc	170.220	170.924	7.876	3070	5566	0	2353	0	143
SRL_OPN_2PTS100_0511_20160722_091957_20160722_105742.EUM.nc	170.410	170.239	9.540	2237	5512	0	3197	0	78
SRL_OPN_2PTS100_0513_20160722_105742_20160722_123600.EUM.nc	170.930	171.326	9.093	2394	5427	0	2978	0	55
SRL_OPN_2PTS100_0515_20160722_123600_20160722_141533.EUM.nc	167.410	167.951	6.642	3126	5571	0	2274	0	171
SRL_OPN_2PTS100_0517_20160722_141533_20160722_160853.EUM.nc	169.980	170.336	8.323	3467	6406	0	2785	1	153
SRL_OPN_2PTS100_0520_20160722_160852_20160722_174831.EUM.nc	168.140	169.692	7.574	2795	5631	0	2720	0	116
SRL_OPN_2PTS100_0522_20160722_174831_20160722_192804.EUM.nc	169.740	169.745	7.375	3174	5633	0	2278	0	181
SRL_OPN_2PTS100_0524_20160722_192803_20160722_210708.EUM.nc	170.040	169.861	7.297	3481	5607	0	1924	1	201
SRL_OPN_2PTS100_0526_20160722_210707_20160722_224521.EUM.nc	168.250	168.300	7.438	2661	5375	0	2597	0	117
SRL_OPN_2PTS100_0527_20160722_224520_20160723_002311.EUM.nc	168.440	169.884	10.255	2914	5457	0	2313	0	230
SRL_OPN_2PTS100_0529_20160723_002311_20160723_020118.EUM.nc	168.440	169.291	7.984	3161	5525	0	2301	0	63
SRL_OPN_2PTS100_0531_20160723_020118_20160723_034024.EUM.nc	167.880	168.439	6.442	2760	5463	0	2528	0	175
SRL_OPN_2PTS100_0533_20160723_034023_20160723_052124.EUM.nc	167.700	168.546	8.035	2783	5575	0	2703	1	88
SRL_OPN_2PTS100_0535_20160723_052123_20160723_071058.EUM.nc	169.200	169.632	7.290	3642	6214	0	2434	0	138
SRL_OPN_2PTS100_0538_20160723_071057_20160723_084927.EUM.nc	170.660	170.167	7.466	3736	5590	0	1651	0	203
SRL_OPN_2PTS100_0539_20160723_084928_20160723_102715.EUM.nc	171.725	171.495	7.153	2521	5432	0	2788	0	123
SRL_OPN_2PTS100_0541_20160723_102716_20160723_120520.EUM.nc	172.975	172.232	8.719	2502	5519	0	2929	0	88
SRL_OPN_2PTS100_0543_20160723_120519_20160723_134424.EUM.nc	168.080	168.436	7.408	2911	5474	0	2423	0	140
SRL_OPN_2PTS100_0545_20160723_134423_20160723_153750.EUM.nc	170.580	170.722	7.390	3661	6406	0	2653	0	92
SRL_OPN_2PTS100_0548_20160723_153749_20160723_171729.EUM.nc	169.840	169.608	6.619	2646	5610	0	2870	1	93

– Continued on next page

Table 12: Ka Brightness Temperature Statistics.

– Continued from previous page

File	Median	Mean	Std. Dev.	No. Obs.	Total Obs.	Default Lat/Lon	Flag (total)	Default (total)	3-Sigma Edited
SRL_OPN_2PTS100_0550_20160723_171729_20160723_185708.EUM.nc	173.920	173.050	8.786	3093	5566	0	2283	1	189
SRL_OPN_2PTS100_0552_20160723_185707_20160723_203614.EUM.nc	167.750	169.062	7.470	3554	5595	0	1889	0	152
SRL_OPN_2PTS100_0554_20160723_203614_20160723_221450.EUM.nc	168.570	169.519	7.818	3062	5532	0	2409	1	60
SRL_OPN_2PTS100_0556_20160723_221449_20160723_235246.EUM.nc	171.660	171.086	10.021	2876	5520	0	2496	0	148
SRL_OPN_2PTS100_0557_20160723_235246_20160724_013033.EUM.nc	169.580	169.981	7.202	3076	5515	0	2342	0	97
SRL_OPN_2PTS100_0559_20160724_013033_20160724_044945.EUM.nc	169.430	169.385	6.825	5538	11005	0	5225	1	241
SRL_OPN_2PTS100_0563_20160724_044944_20160724_063209.EUM.nc	169.625	169.910	7.062	3721	5823	0	1947	0	155
SRL_OPN_2PTS100_0565_20160724_063209_20160724_081846.EUM.nc	170.070	169.489	7.560	4130	6087	0	1803	0	154
SRL_OPN_2PTS100_0568_20160724_081845_20160724_095649.EUM.nc	170.420	170.781	7.457	2711	5454	0	2659	0	84
SRL_OPN_2PTS100_0569_20160724_095649_20160724_113446.EUM.nc	170.790	171.134	8.624	2289	5438	0	3031	0	118
SRL_OPN_2PTS100_0571_20160724_113446_20160724_131317.EUM.nc	170.700	170.633	8.675	2711	5441	0	2629	0	101
SRL_OPN_2PTS100_0573_20160724_131317_20160724_150647.EUM.nc	170.055	170.457	6.965	3424	6443	0	2833	0	186
SRL_OPN_2PTS100_0576_20160724_150646_20160724_182609.EUM.nc	169.780	169.728	7.537	5650	11111	0	4990	0	471
SRL_OPN_2PTS100_0580_20160724_182609_20160724_200525.EUM.nc	168.370	169.717	7.970	3152	5592	0	2343	0	97
SRL_OPN_2PTS100_0582_20160724_200525_20160724_214414.EUM.nc	169.885	170.336	7.025	3334	5537	0	2025	0	178
SRL_OPN_2PTS100_0584_20160724_214413_20160724_232219.EUM.nc	170.350	170.647	8.351	2449	5339	0	2771	0	119
SRL_OPN_2PTS100_0585_20160724_232220_20160725_010001.EUM.nc	169.155	169.312	8.889	2774	5518	0	2606	0	138
SRL_OPN_2PTS100_0587_20160725_010000_20160725_023827.EUM.nc	170.700	170.387	7.112	2856	5546	0	2537	0	153
SRL_OPN_2PTS100_0589_20160725_023827_20160725_041818.EUM.nc	169.040	168.736	6.046	2579	5505	0	2691	0	235
SRL_OPN_2PTS100_0591_20160725_041817_20160725_055958.EUM.nc	168.395	169.548	6.532	3492	5744	0	2044	0	208
SRL_OPN_2PTS100_0593_20160725_055957_20160725_074806.EUM.nc	169.190	169.636	7.407	3975	6146	0	2005	1	165
SRL_OPN_2PTS100_0596_20160725_074805_20160725_092620.EUM.nc	171.545	171.726	8.030	2953	5509	0	2425	0	131
SRL_OPN_2PTS100_0597_20160725_092620_20160725_110413.EUM.nc	172.900	170.871	8.479	2236	5482	0	3185	0	61
SRL_OPN_2PTS100_0599_20160725_110412_20160725_124227.EUM.nc	170.765	171.454	10.080	2379	5386	0	2884	0	123
SRL_OPN_2PTS100_0601_20160725_124226_20160725_142204.EUM.nc	169.460	169.356	6.547	3218	5595	0	2262	0	115
SRL_OPN_2PTS100_0603_20160725_142204_20160725_161522.EUM.nc	168.995	169.569	7.174	3525	6387	0	2727	0	135
SRL_OPN_2PTS100_0606_20160725_161521_20160725_175509.EUM.nc	167.360	167.960	6.718	2839	5594	0	2643	0	112
SRL_OPN_2PTS100_0608_20160725_175508_20160725_193432.EUM.nc	169.140	170.214	8.147	3271	5636	0	2225	0	140
SRL_OPN_2PTS100_0610_20160725_193432_20160725_211333.EUM.nc	168.860	169.858	7.458	3435	5487	0	1923	0	129
SRL_OPN_2PTS100_0612_20160725_211332_20160725_225152.EUM.nc	170.170	169.909	6.687	2620	5475	0	2763	0	92
SRL_OPN_2PTS100_0613_20160725_225151_20160726_002933.EUM.nc	170.070	170.929	8.864	3156	5446	0	2216	0	74
SRL_OPN_2PTS100_0615_20160726_002933_20160726_020743.EUM.nc	170.485	171.526	9.493	2945	5524	0	2458	0	121
SRL_OPN_2PTS100_0617_20160726_020743_20160726_034654.EUM.nc	168.320	168.817	6.528	2831	5526	0	2600	0	95
SRL_OPN_2PTS100_0619_20160726_034653_20160726_052802.EUM.nc	168.925	168.838	6.619	2734	5573	0	2692	1	146
SRL_OPN_2PTS100_0621_20160726_052801_20160726_071722.EUM.nc	168.675	168.886	7.500	3800	6195	0	2253	0	142
SRL_OPN_2PTS100_0624_20160726_071722_20160726_085550.EUM.nc	171.320	171.226	7.811	3612	5591	0	1790	0	189
SRL_OPN_2PTS100_0625_20160726_085550_20160726_103337.EUM.nc	171.755	171.514	7.736	2311	5513	0	3029	0	173
SRL_OPN_2PTS100_0627_20160726_103336_20160726_121145.EUM.nc	171.680	171.658	9.456	2320	5502	0	2973	0	209
SRL_OPN_2PTS100_0629_20160726_121145_20160726_135054.EUM.nc	168.500	169.646	7.603	2957	5502	0	2406	0	139

– Continued on next page

Table 12: Ka Brightness Temperature Statistics.

– Continued from previous page

File	Median	Mean	Std. Dev.	No. Obs.	Total Obs.	Default Lat/Lon	Flag (total)	Default (total)	3-Sigma Edited
SRL_OPN_2PTS100_0631_20160726_135054_20160726_154419.EUM.nc	169.890	170.246	6.847	3571	6409	0	2634	0	204
SRL_OPN_2PTS100_0634_20160726_154419_20160726_172407.EUM.nc	168.280	168.714	6.820	2701	5519	0	2680	0	138
SRL_OPN_2PTS100_0636_20160726_172406_20160726_190336.EUM.nc	168.790	169.542	8.022	3204	5644	0	2325	0	115
SRL_OPN_2PTS100_0638_20160726_190337_20160726_204249.EUM.nc	170.375	171.310	8.811	3653	5618	0	1806	0	159
SRL_OPN_2PTS100_0640_20160726_204249_20160726_222112.EUM.nc	169.000	169.222	7.505	2702	5403	0	2476	0	225
SRL_OPN_2PTS100_0642_20160726_222112_20160726_235907.EUM.nc	170.860	170.415	8.348	2891	5542	0	2419	0	232
SRL_OPN_2PTS100_0643_20160726_235907_20160727_013705.EUM.nc	169.490	170.058	8.450	3212	5549	0	2286	0	51
SRL_OPN_2PTS100_0645_20160727_013705_20160727_031550.EUM.nc	169.740	169.844	5.780	2698	5525	0	2622	0	205
SRL_OPN_2PTS100_0647_20160727_031549_20160727_045620.EUM.nc	168.785	168.721	6.176	2729	5546	0	2682	0	135
SRL_OPN_2PTS100_0649_20160727_045619_20160727_063856.EUM.nc	168.675	169.217	8.951	3740	5836	0	1948	0	148
SRL_OPN_2PTS100_0651_20160727_063855_20160727_082518.EUM.nc	168.430	169.485	7.615	4156	6072	0	1727	1	188
SRL_OPN_2PTS100_0654_20160727_082517_20160727_100311.EUM.nc	171.585	171.607	8.499	2691	5437	0	2613	0	133
SRL_OPN_2PTS100_0655_20160727_100311_20160727_114109.EUM.nc	170.820	169.975	8.666	2328	5475	0	3032	0	115
SRL_OPN_2PTS100_0657_20160727_114109_20160727_131954.EUM.nc	172.330	172.235	8.303	2790	5474	0	2615	0	69
SRL_OPN_2PTS100_0659_20160727_131954_20160727_151317.EUM.nc	170.500	170.870	7.406	3475	6421	0	2756	0	190
SRL_OPN_2PTS100_0662_20160727_151316_20160727_165256.EUM.nc	168.470	168.789	7.175	2747	5598	0	2697	0	154
SRL_OPN_2PTS100_0664_20160727_165256_20160727_183238.EUM.nc	166.620	167.315	8.148	3053	5537	0	2398	0	86
SRL_OPN_2PTS100_0666_20160727_183237_20160727_201200.EUM.nc	169.260	169.843	8.260	3144	5580	0	2227	0	209
SRL_OPN_2PTS100_0668_20160727_201200_20160727_215038.EUM.nc	172.540	172.479	7.385	3302	5543	0	2069	1	171
SRL_OPN_2PTS100_0670_20160727_215037_20160727_232841.EUM.nc	170.570	170.818	7.983	2447	5342	0	2801	0	94
SRL_OPN_2PTS100_0671_20160727_232840_20160728_010632.EUM.nc	168.060	169.022	8.217	2788	5513	0	2645	0	80
SRL_OPN_2PTS100_0673_20160728_010631_20160728_024455.EUM.nc	169.560	170.146	7.578	2880	5532	0	2552	0	100
SRL_OPN_2PTS100_0675_20160728_024454_20160728_042451.EUM.nc	168.240	168.177	6.283	2628	5505	0	2681	0	196
SRL_OPN_2PTS100_0677_20160728_042451_20160728_060640.EUM.nc	168.515	169.249	6.930	3643	5768	0	2020	0	105
SRL_OPN_2PTS100_0679_20160728_060640_20160728_075439.EUM.nc	169.430	169.662	7.466	3981	6133	0	2004	0	148
SRL_OPN_2PTS100_0682_20160728_075438_20160728_093243.EUM.nc	174.400	173.260	7.167	2848	5542	0	2575	1	118
SRL_OPN_2PTS100_0683_20160728_093242_20160728_111037.EUM.nc	171.890	171.399	8.720	2187	5487	0	3225	1	74
SRL_OPN_2PTS100_0685_20160728_111037_20160728_124901.EUM.nc	170.370	170.053	7.197	2402	5342	0	2813	0	127
SRL_OPN_2PTS100_0687_20160728_124900_20160728_142836.EUM.nc	168.730	169.059	6.674	3271	5592	0	2233	0	88
SRL_OPN_2PTS100_0689_20160728_142836_20160728_162152.EUM.nc	169.920	169.864	6.722	3283	6402	0	2871	0	248
SRL_OPN_2PTS100_0692_20160728_162151_20160728_180138.EUM.nc	166.900	167.847	7.136	2881	5662	0	2665	0	116
SRL_OPN_2PTS100_0694_20160728_180137_20160728_194100.EUM.nc	172.285	171.862	10.711	3185	5635	0	2320	1	129
SRL_OPN_2PTS100_0696_20160728_194100_20160728_211959.EUM.nc	171.210	172.189	7.834	3434	5483	0	1913	0	136
SRL_OPN_2PTS100_0698_20160728_211958_20160728_225814.EUM.nc	168.640	168.488	7.905	2501	5462	0	2888	0	73
SRL_OPN_2PTS100_0699_20160728_225814_20160729_003556.EUM.nc	169.370	169.913	8.236	3266	5503	0	2154	1	82
SRL_OPN_2PTS100_0701_20160729_003556_20160729_021408.EUM.nc	168.340	168.395	6.809	2964	5542	0	2530	0	48
SRL_OPN_2PTS100_0703_20160729_021409_20160729_035334.EUM.nc	169.290	169.033	7.084	2624	5534	0	2800	0	110
SRL_OPN_2PTS100_0705_20160729_035334_20160729_053441.EUM.nc	169.850	169.885	6.465	2779	5581	0	2658	0	144
SRL_OPN_2PTS100_0707_20160729_053442_20160729_072349.EUM.nc	168.360	168.676	7.027	4006	6220	0	2103	0	111

– Continued on next page

Table 12: Ka Brightness Temperature Statistics.

– Continued from previous page

File	Median	Mean	Std. Dev.	No. Obs.	Total Obs.	Default Lat/Lon	Flag (total)	Default (total)	3-Sigma Edited
SRL_OPN_2PTS100_0710_20160729_072349_20160729_090213.EUM.nc	172.965	172.960	7.804	3625	5597	0	1857	0	115
SRL_OPN_2PTS100_0711_20160729_090214_20160729_104008.EUM.nc	175.750	174.427	11.764	2449	5517	0	2863	0	205
SRL_OPN_2PTS100_0713_20160729_104007_20160729_121809.EUM.nc	171.520	170.990	7.700	2451	5502	0	2995	0	56
SRL_OPN_2PTS100_0715_20160729_121808_20160729_135725.EUM.nc	168.710	169.311	7.992	3169	5563	0	2314	0	80
SRL_OPN_2PTS100_0717_20160729_135724_20160729_155049.EUM.nc	172.930	172.797	8.757	3384	6400	0	2782	0	234
SRL_OPN_2PTS100_0720_20160729_155048_20160729_173038.EUM.nc	168.665	168.710	7.111	2684	5519	0	2710	1	124
SRL_OPN_2PTS100_0722_20160729_173037_20160729_191005.EUM.nc	169.470	170.166	9.232	3318	5654	0	2181	0	155
SRL_OPN_2PTS100_0724_20160729_191004_20160729_204916.EUM.nc	170.170	170.662	7.368	3679	5608	0	1829	0	100
SRL_OPN_2PTS100_0726_20160729_204916_20160729_222736.EUM.nc	169.960	170.100	7.837	2833	5399	0	2438	0	128
SRL_OPN_2PTS100_0727_20160729_222737_20160730_000530.EUM.nc	170.725	170.365	9.328	2995	5515	0	2341	0	179
SRL_OPN_2PTS100_0729_20160730_000530_20160730_014329.EUM.nc	169.110	170.256	9.425	3203	5538	0	2235	0	100
SRL_OPN_2PTS100_0731_20160730_014329_20160730_032220.EUM.nc	169.370	169.823	7.109	2713	5472	0	2588	0	171
SRL_OPN_2PTS100_0733_20160730_032219_20160730_050259.EUM.nc	169.595	170.031	6.619	2711	5588	0	2780	0	97
SRL_OPN_2PTS100_0735_20160730_050258_20160730_065304.EUM.nc	169.495	169.883	7.218	3683	6229	0	2431	0	115
SRL_OPN_2PTS100_0738_20160730_065304_20160730_083142.EUM.nc	171.860	170.768	9.263	4278	5643	0	1276	0	89
SRL_OPN_2PTS100_0740_20160730_083141_20160730_100934.EUM.nc	172.210	171.417	9.101	2615	5403	0	2671	0	117
SRL_OPN_2PTS100_0741_20160730_100933_20160730_114733.EUM.nc	170.750	170.575	7.395	2413	5516	0	3034	0	69
SRL_OPN_2PTS100_0743_20160730_114732_20160730_132622.EUM.nc	171.560	172.068	8.596	2813	5430	0	2493	0	124
SRL_OPN_2PTS100_0745_20160730_132621_20160730_151946.EUM.nc	171.890	172.532	7.521	3514	6417	0	2708	0	195
SRL_OPN_2PTS100_0748_20160730_151947_20160730_165926.EUM.nc	170.220	170.099	6.776	2722	5576	0	2720	0	134
SRL_OPN_2PTS100_0750_20160730_165926_20160730_183908.EUM.nc	168.950	168.568	7.862	2959	5542	0	2400	0	183
SRL_OPN_2PTS100_0752_20160730_183908_20160730_201828.EUM.nc	168.995	170.177	8.781	3344	5592	0	2179	1	68
SRL_OPN_2PTS100_0754_20160730_201827_20160730_215703.EUM.nc	168.785	169.622	9.413	2974	5468	0	2322	0	172
SRL_OPN_2PTS100_0756_20160730_215703_20160730_233503.EUM.nc	169.360	169.645	8.349	2674	5407	0	2688	1	44
SRL_OPN_2PTS100_0757_20160730_233503_20160731_011255.EUM.nc	170.550	170.242	8.659	2927	5516	0	2518	0	71
SRL_OPN_2PTS100_0759_20160731_011255_20160731_025122.EUM.nc	168.900	169.452	7.551	2798	5531	0	2649	0	84
SRL_OPN_2PTS100_0761_20160731_025121_20160731_043126.EUM.nc	168.190	168.559	5.320	2759	5501	0	2669	0	73
SRL_OPN_2PTS100_0763_20160731_043125_20160731_061324.EUM.nc	168.665	169.102	7.385	3669	5780	0	1994	0	117
SRL_OPN_2PTS100_0765_20160731_061323_20160731_080104.EUM.nc	171.225	170.564	8.813	3963	6114	0	1988	0	163
SRL_OPN_2PTS100_0768_20160731_080104_20160731_093906.EUM.nc	173.580	172.399	8.603	2890	5540	0	2538	0	112
SRL_OPN_2PTS100_0769_20160731_093905_20160731_111700.EUM.nc	172.290	171.889	9.633	2218	5447	0	3104	0	125
SRL_OPN_2PTS100_0771_20160731_111700_20160731_125529.EUM.nc	169.500	169.538	8.735	2504	5355	0	2719	0	132
SRL_OPN_2PTS100_0773_20160731_125528_20160731_144843.EUM.nc	170.880	170.937	6.482	3376	6363	0	2810	0	177
SRL_OPN_2PTS100_0776_20160731_144842_20160731_162822.EUM.nc	169.290	169.146	5.981	3262	5647	0	2238	1	146
SRL_OPN_2PTS100_0778_20160731_162821_20160731_180808.EUM.nc	170.175	169.754	8.959	2851	5650	0	2567	1	231
SRL_OPN_2PTS100_0780_20160731_180807_20160731_194736.EUM.nc	168.520	170.311	9.281	3188	5621	0	2296	0	137
SRL_OPN_2PTS100_0782_20160731_194735_20160731_212624.EUM.nc	169.415	170.705	9.013	3511	5471	0	1881	0	79
SRL_OPN_2PTS100_0784_20160731_212624_20160731_230437.EUM.nc	170.560	170.668	7.851	2355	5418	0	2980	0	83
SRL_OPN_2PTS100_0785_20160731_230437_20160801_004227.EUM.nc	170.010	170.875	9.256	3203	5528	0	2235	1	89

– Continued on next page

Table 12: Ka Brightness Temperature Statistics.

– Continued from previous page

File	Median	Mean	Std. Dev.	No. Obs.	Total Obs.	Default Lat/Lon	Flag (total)	Default (total)	3-Sigma Edited
SRL_OPN_2PTS100_0787_20160801_004226_20160801_022034.EUM.nc	168.920	169.815	7.202	2765	5538	0	2554	1	218
SRL_OPN_2PTS100_0789_20160801_022033_20160801_040006.EUM.nc	167.480	167.271	6.755	2670	5572	0	2825	0	77
SRL_OPN_2PTS100_0791_20160801_040006_20160801_054122.EUM.nc	169.190	168.609	7.158	3137	5575	0	2271	1	166
SRL_OPN_2PTS100_0793_20160801_054122_20160801_073023.EUM.nc	169.230	168.981	7.741	3945	6209	0	2046	1	217
SRL_OPN_2PTS100_0796_20160801_073022_20160801_090837.EUM.nc	173.520	172.985	8.498	3419	5575	0	2015	0	141
SRL_OPN_2PTS100_0797_20160801_090837_20160801_104632.EUM.nc	173.610	172.626	7.961	2527	5528	0	2890	0	111
SRL_OPN_2PTS100_0799_20160801_104631_20160801_122436.EUM.nc	168.080	168.587	8.139	2527	5496	0	2913	0	56
SRL_OPN_2PTS100_0801_20160801_122435_20160801_140357.EUM.nc	170.020	170.112	6.631	3049	5567	0	2367	0	151
SRL_OPN_2PTS100_0803_20160801_140357_20160801_155720.EUM.nc	168.480	168.411	6.463	3373	6397	0	2844	0	180
SRL_OPN_2PTS100_0806_20160801_155720_20160801_173706.EUM.nc	170.190	169.524	8.286	2682	5531	0	2623	0	226
SRL_OPN_2PTS100_0808_20160801_173706_20160801_191634.EUM.nc	168.430	168.961	7.734	3379	5634	0	2146	0	109
SRL_OPN_2PTS100_0810_20160801_191633_20160801_205542.EUM.nc	171.145	170.637	8.172	3569	5638	0	1866	0	203
SRL_OPN_2PTS100_0812_20160801_205541_20160801_223409.EUM.nc	168.950	168.693	8.996	2685	5398	0	2493	0	220
SRL_OPN_2PTS100_0813_20160801_223409_20160802_001152.EUM.nc	168.190	169.261	9.547	3020	5526	0	2351	0	155
SRL_OPN_2PTS100_0815_20160802_001153_20160802_014955.EUM.nc	170.390	170.344	8.152	3252	5521	0	2224	1	44
SRL_OPN_2PTS100_0817_20160802_014954_20160802_032850.EUM.nc	169.630	169.472	7.180	2864	5485	0	2492	0	129
SRL_OPN_2PTS100_0819_20160802_032849_20160802_050936.EUM.nc	167.820	167.652	6.890	2730	5585	0	2760	1	94
SRL_OPN_2PTS100_0821_20160802_050935_20160802_065931.EUM.nc	167.210	167.411	7.506	3632	6215	0	2403	0	180
SRL_OPN_2PTS100_0824_20160802_065930_20160802_083806.EUM.nc	172.590	171.763	8.038	4059	5631	0	1316	0	256
SRL_OPN_2PTS100_0826_20160802_083805_20160802_101556.EUM.nc	172.800	172.345	8.158	2574	5449	0	2789	0	86
SRL_OPN_2PTS100_0827_20160802_101555_20160802_115357.EUM.nc	169.675	170.235	10.682	2419	5510	0	2968	0	123
SRL_OPN_2PTS100_0829_20160802_115356_20160802_133252.EUM.nc	172.850	172.890	8.578	2831	5435	0	2496	0	108
SRL_OPN_2PTS100_0831_20160802_133252_20160802_152616.EUM.nc	169.190	169.806	7.265	3668	6384	0	2607	0	109
SRL_OPN_2PTS100_0834_20160802_152616_20160802_170605.EUM.nc	169.640	169.336	8.048	2729	5593	0	2738	0	126
SRL_OPN_2PTS100_0836_20160802_170605_20160802_184537.EUM.nc	168.730	169.186	8.569	3087	5552	0	2293	0	172
SRL_OPN_2PTS100_0838_20160802_184536_20160802_202456.EUM.nc	169.130	171.028	8.566	3249	5593	0	2147	0	197
SRL_OPN_2PTS100_0840_20160802_202455_20160802_220327.EUM.nc	169.590	170.058	9.142	3074	5499	0	2334	0	91
SRL_OPN_2PTS100_0842_20160802_220327_20160802_234127.EUM.nc	169.975	169.276	9.038	2723	5504	0	2528	0	253
SRL_OPN_2PTS100_0843_20160802_234126_20160803_011920.EUM.nc	168.540	169.325	8.862	2974	5506	0	2411	0	121
SRL_OPN_2PTS100_0845_20160803_011919_20160803_025751.EUM.nc	168.930	168.844	7.499	2782	5552	0	2666	0	104
SRL_OPN_2PTS100_0847_20160803_025751_20160803_043802.EUM.nc	167.940	168.107	6.733	2688	5526	0	2736	1	101
SRL_OPN_2PTS100_0849_20160803_043801_20160803_062010.EUM.nc	167.310	167.909	7.482	3765	5815	0	1944	0	106
SRL_OPN_2PTS100_0851_20160803_062009_20160803_080730.EUM.nc	170.515	170.887	7.372	4029	6106	0	1872	0	205
SRL_OPN_2PTS100_0854_20160803_080729_20160803_094530.EUM.nc	173.700	173.253	9.625	2774	5529	0	2580	1	174
SRL_OPN_2PTS100_0855_20160803_094529_20160803_112323.EUM.nc	173.010	170.785	10.207	2100	5390	0	3173	0	117
SRL_OPN_2PTS100_0857_20160803_112322_20160803_130156.EUM.nc	169.980	171.004	8.861	2607	5350	0	2672	0	71
SRL_OPN_2PTS100_0859_20160803_130156_20160803_145513.EUM.nc	169.865	170.773	7.423	3527	6416	0	2798	0	91
SRL_OPN_2PTS100_0862_20160803_145513_20160803_163453.EUM.nc	169.170	169.671	8.494	3063	5605	0	2324	0	218
SRL_OPN_2PTS100_0864_20160803_163452_20160803_181438.EUM.nc	168.280	168.639	8.378	2945	5607	0	2549	0	113

– Continued on next page

Table 12: Ka Brightness Temperature Statistics.

– Continued from previous page

File	Median	Mean	Std. Dev.	No. Obs.	Total Obs.	Default Lat/Lon	Flag (total)	Default (total)	3-Sigma Edited
SRL_OPN_2PTS100_0866_20160803_181438_20160803_195405.EUM.nc	172.150	172.043	8.540	2967	5617	0	2346	0	304
SRL_OPN_2PTS100_0868_20160803_195404_20160803_213250.EUM.nc	168.460	169.647	9.231	3461	5476	0	1843	1	171
SRL_OPN_2PTS100_0870_20160803_213250_20160803_231059.EUM.nc	169.575	170.437	10.356	2377	5384	0	2936	0	71
SRL_OPN_2PTS100_0871_20160803_231100_20160804_004849.EUM.nc	167.960	168.035	8.106	3082	5525	0	2308	0	135
SRL_OPN_2PTS100_0873_20160804_004848_20160804_022701.EUM.nc	170.680	171.257	7.510	2906	5523	0	2521	0	96
SRL_OPN_2PTS100_0875_20160804_022700_20160804_040639.EUM.nc	169.250	168.906	7.736	2524	5595	0	2910	0	161
SRL_OPN_2PTS100_0877_20160804_040638_20160804_054805.EUM.nc	168.530	168.746	7.878	3368	5628	0	2096	0	164
SRL_OPN_2PTS100_0879_20160804_054804_20160804_073650.EUM.nc	171.700	172.357	7.907	3966	6195	0	2068	1	160
SRL_OPN_2PTS100_0882_20160804_073649_20160804_091501.EUM.nc	172.740	172.328	9.163	3155	5541	0	2173	0	213
SRL_OPN_2PTS100_0883_20160804_091500_20160804_105254.EUM.nc	174.100	171.793	9.490	2324	5535	0	3075	1	135
SRL_OPN_2PTS100_0885_20160804_105253_20160804_123109.EUM.nc	168.160	169.170	8.113	2444	5456	0	2955	0	57
SRL_OPN_2PTS100_0887_20160804_123108_20160804_141027.EUM.nc	168.960	170.177	8.299	3099	5581	0	2378	0	104
SRL_OPN_2PTS100_0889_20160804_141027_20160804_160350.EUM.nc	171.170	171.208	7.905	3411	6399	0	2804	0	184
SRL_OPN_2PTS100_0892_20160804_160350_20160804_174337.EUM.nc	169.260	169.428	7.396	2888	5534	0	2517	0	129
SRL_OPN_2PTS100_0894_20160804_174337_20160804_192303.EUM.nc	172.460	171.834	9.294	3274	5639	0	2166	0	199
SRL_OPN_2PTS100_0896_20160804_192302_20160804_210208.EUM.nc	166.450	168.426	8.742	3644	5608	0	1867	0	97
SRL_OPN_2PTS100_0898_20160804_210208_20160804_224032.EUM.nc	168.880	169.875	10.509	2748	5365	0	2496	0	121
SRL_OPN_2PTS100_0899_20160804_224033_20160805_001814.EUM.nc	168.060	168.795	8.750	3039	5484	0	2351	0	94
SRL_OPN_2PTS100_0901_20160805_001814_20160805_015619.EUM.nc	170.130	170.534	8.734	3154	5539	0	2296	0	89
SRL_OPN_2PTS100_0903_20160805_015618_20160805_033528.EUM.nc	167.280	167.263	6.226	2804	5465	0	2497	0	164
SRL_OPN_2PTS100_0905_20160805_033527_20160805_051614.EUM.nc	167.980	168.710	7.450	2775	5584	0	2740	0	69
SRL_OPN_2PTS100_0907_20160805_051613_20160805_070557.EUM.nc	169.495	169.587	7.939	3675	6251	0	2389	0	187
SRL_OPN_2PTS100_0910_20160805_070556_20160805_084429.EUM.nc	170.465	170.630	9.005	3896	5602	0	1514	0	192
SRL_OPN_2PTS100_0911_20160805_084428_20160805_102227.EUM.nc	172.690	172.326	8.769	2548	5449	0	2828	0	73
SRL_OPN_2PTS100_0913_20160805_102227_20160805_120021.EUM.nc	170.280	170.270	8.757	2517	5492	0	2913	0	62
SRL_OPN_2PTS100_0915_20160805_120022_20160805_133921.EUM.nc	169.860	170.621	9.471	2908	5501	0	2475	0	118
SRL_OPN_2PTS100_0917_20160805_133920_20160805_153247.EUM.nc	169.890	170.273	7.708	3710	6390	0	2615	0	65
SRL_OPN_2PTS100_0920_20160805_153246_20160805_171235.EUM.nc	169.470	169.488	6.574	2751	5590	0	2714	1	124
SRL_OPN_2PTS100_0922_20160805_171234_20160805_185206.EUM.nc	169.790	169.606	9.143	3043	5552	0	2243	0	266
SRL_OPN_2PTS100_0924_20160805_185207_20160805_203123.EUM.nc	166.920	169.281	9.447	3412	5590	0	2040	1	137
SRL_OPN_2PTS100_0926_20160805_203123_20160805_220951.EUM.nc	166.280	168.239	9.434	2968	5508	0	2417	0	123
SRL_OPN_2PTS100_0928_20160805_220952_20160805_234749.EUM.nc	166.880	168.208	7.867	2909	5508	0	2473	0	126
SRL_OPN_2PTS100_0929_20160805_234748_20160806_012543.EUM.nc	169.530	170.814	9.335	2928	5511	0	2482	0	101
SRL_OPN_2PTS100_0931_20160806_012543_20160806_030420.EUM.nc	169.770	169.604	7.220	2819	5549	0	2624	0	106
SRL_OPN_2PTS100_0933_20160806_030419_20160806_044437.EUM.nc	168.560	168.800	7.068	2724	5499	0	2642	0	133
SRL_OPN_2PTS100_0935_20160806_044436_20160806_062655.EUM.nc	168.500	169.027	7.950	3723	5803	0	1879	0	201
SRL_OPN_2PTS100_0937_20160806_062654_20160806_081355.EUM.nc	168.600	169.744	8.702	4077	6088	0	1809	0	202
SRL_OPN_2PTS100_0940_20160806_081355_20160806_095152.EUM.nc	172.040	172.630	10.199	2673	5532	0	2631	0	228
SRL_OPN_2PTS100_0941_20160806_095151_20160806_112947.EUM.nc	174.900	172.516	10.012	2150	5354	0	3057	0	147

– Continued on next page

Table 12: Ka Brightness Temperature Statistics.

– Continued from previous page

File	Median	Mean	Std. Dev.	No. Obs.	Total Obs.	Default Lat/Lon	Flag (total)	Default (total)	3-Sigma Edited
SRL_OPN_2PTS100_0943_20160806_112947_20160806_130824.EUM.nc	171.130	171.576	9.606	2739	5381	0	2564	0	78
SRL_OPN_2PTS100_0945_20160806_130824_20160806_150143.EUM.nc	169.860	170.265	6.195	3468	6414	0	2762	0	184
SRL_OPN_2PTS100_0948_20160806_150143_20160806_164131.EUM.nc	169.080	169.437	8.865	2896	5637	0	2560	0	181
SRL_OPN_2PTS100_0950_20160806_164131_20160806_182107.EUM.nc	169.110	168.430	8.321	2915	5626	0	2424	1	286
SRL_OPN_2PTS100_0952_20160806_182106_20160806_200032.EUM.nc	167.260	168.559	8.084	2929	5599	0	2421	1	248
SRL_OPN_2PTS100_0954_20160806_200031_20160806_213914.EUM.nc	168.880	170.297	9.371	3219	5466	0	1985	0	262
SRL_OPN_2PTS100_0956_20160806_213914_20160806_231722.EUM.nc	169.050	169.077	8.254	2430	5341	0	2763	1	147
SRL_OPN_2PTS100_0957_20160806_231721_20160807_005512.EUM.nc	167.640	168.688	8.083	2967	5559	0	2521	1	70
SRL_OPN_2PTS100_0959_20160807_005512_20160807_023327.EUM.nc	168.820	170.319	7.586	2853	5533	0	2506	0	174
SRL_OPN_2PTS100_0961_20160807_023326_20160807_041312.EUM.nc	165.925	166.810	6.875	2659	5499	0	2775	0	65
SRL_OPN_2PTS100_0963_20160807_041311_20160807_055446.EUM.nc	169.550	169.518	8.478	3450	5733	0	2057	0	226
SRL_OPN_2PTS100_0965_20160807_055447_20160807_074315.EUM.nc	170.860	171.001	7.901	3960	6159	0	2066	1	132
SRL_OPN_2PTS100_0968_20160807_074315_20160807_092124.EUM.nc	172.440	172.667	8.493	3117	5531	0	2289	0	125
SRL_OPN_2PTS100_0969_20160807_092123_20160807_105916.EUM.nc	171.120	171.813	9.840	2218	5480	0	3162	1	99
SRL_OPN_2PTS100_0971_20160807_105915_20160807_123735.EUM.nc	168.100	169.168	8.040	2472	5407	0	2870	0	65
SRL_OPN_2PTS100_0973_20160807_123735_20160807_141658.EUM.nc	169.790	170.236	7.903	3136	5583	0	2286	0	161
SRL_OPN_2PTS100_0975_20160807_141658_20160807_161020.EUM.nc	168.970	169.024	7.883	3576	6375	0	2648	1	150
SRL_OPN_2PTS100_0978_20160807_161019_20160807_175006.EUM.nc	169.655	170.374	9.211	2767	5623	0	2685	0	171
SRL_OPN_2PTS100_0980_20160807_175007_20160807_192939.EUM.nc	171.090	171.499	9.506	3186	5638	0	2304	0	148
SRL_OPN_2PTS100_0982_20160807_192938_20160807_210834.EUM.nc	168.920	169.524	8.755	3231	5592	0	2028	0	333
SRL_OPN_2PTS100_0984_20160807_210834_20160807_224654.EUM.nc	168.360	168.394	7.809	2675	5371	0	2632	0	64
SRL_OPN_2PTS100_0985_20160807_224655_20160808_002443.EUM.nc	167.970	169.873	9.549	3018	5409	0	2288	0	103
SRL_OPN_2PTS100_0987_20160808_002443_20160808_020243.EUM.nc	168.530	169.289	7.702	3077	5514	0	2276	0	161
SRL_OPN_2PTS100_0989_20160808_020242_20160808_034158.EUM.nc	166.035	165.877	6.046	2712	5521	0	2599	0	210
SRL_OPN_2PTS100_0991_20160808_034158_20160808_052251.EUM.nc	168.860	168.965	6.534	2648	5565	0	2794	0	123
SRL_OPN_2PTS100_0993_20160808_052251_20160808_071230.EUM.nc	167.660	168.805	8.119	3679	6215	0	2356	0	180
SRL_OPN_2PTS100_0996_20160808_071229_20160808_085051.EUM.nc	169.810	170.961	8.218	3742	5600	0	1597	0	261
SRL_OPN_2PTS100_0997_20160808_085051_20160808_102849.EUM.nc	175.220	174.397	9.022	2448	5433	0	2847	1	137
SRL_OPN_2PTS100_0999_20160808_102848_20160808_120653.EUM.nc	172.435	172.596	9.578	2541	5506	0	2913	1	51
SRL_OPN_2PTS100_1001_20160808_120652_20160808_134551.EUM.nc	169.290	170.383	7.469	2915	5514	0	2503	0	96
SRL_OPN_2PTS101_0001_20160808_134550_20160808_153915.EUM.nc	169.800	170.265	8.377	3660	6405	0	2611	0	134
SRL_OPN_2PTS101_0004_20160808_153915_20160808_171904.EUM.nc	168.930	168.950	6.824	2710	5641	0	2747	0	184
SRL_OPN_2PTS101_0006_20160808_171904_20160808_185834.EUM.nc	169.260	169.056	7.807	3027	5542	0	2282	1	232
SRL_OPN_2PTS101_0008_20160808_185833_20160808_203748.EUM.nc	167.530	169.531	9.737	3564	5628	0	1910	0	154
SRL_OPN_2PTS101_0010_20160808_203748_20160808_221622.EUM.nc	169.115	169.726	9.351	2971	5522	0	2406	0	145
SRL_OPN_2PTS101_0012_20160808_221621_20160808_235410.EUM.nc	170.340	170.863	8.736	2969	5505	0	2402	0	134
SRL_OPN_2PTS101_0013_20160808_235410_20160809_013207.EUM.nc	169.610	170.884	9.797	3095	5535	0	2318	0	122
SRL_OPN_2PTS101_0015_20160809_013206_20160809_031056.EUM.nc	168.565	169.109	6.997	2730	5557	0	2639	0	188
SRL_OPN_2PTS101_0017_20160809_031056_20160809_045113.EUM.nc	170.040	169.990	7.464	2792	5532	0	2643	1	96

– Continued on next page

Table 12: Ka Brightness Temperature Statistics.

– Continued from previous page

File	Median	Mean	Std. Dev.	No. Obs.	Total Obs.	Default Lat/Lon	Flag (total)	Default (total)	3-Sigma Edited
SRL_OPN_2PTS101_0019_20160809_045113_20160809_063349.EUM.nc	167.840	168.020	7.507	3717	5841	0	1939	0	185
SRL_OPN_2PTS101_0021_20160809_063349_20160809_082019.EUM.nc	169.400	169.549	7.159	4080	6077	0	1796	0	201
SRL_OPN_2PTS101_0024_20160809_082018_20160809_095822.EUM.nc	174.765	173.511	9.385	2601	5441	0	2628	1	211
SRL_OPN_2PTS101_0025_20160809_095821_20160809_113610.EUM.nc	173.230	172.840	9.350	2304	5438	0	2989	0	145
SRL_OPN_2PTS101_0027_20160809_113609_20160809_131452.EUM.nc	170.110	171.681	9.701	2802	5497	0	2596	0	99
SRL_OPN_2PTS101_0029_20160809_131451_20160809_150813.EUM.nc	169.715	169.545	6.956	3456	6431	0	2735	0	240
SRL_OPN_2PTS101_0032_20160809_150812_20160809_164801.EUM.nc	169.930	169.818	8.168	2908	5571	0	2556	0	107
SRL_OPN_2PTS101_0034_20160809_164800_20160809_182735.EUM.nc	170.330	169.543	9.397	2893	5537	0	2376	0	268
SRL_OPN_2PTS101_0036_20160809_182735_20160809_200658.EUM.nc	166.000	168.435	9.592	3022	5574	0	2390	0	162
SRL_OPN_2PTS101_0038_20160809_200658_20160809_214539.EUM.nc	170.865	171.761	10.409	3320	5552	0	2056	0	176
SRL_OPN_2PTS101_0040_20160809_214538_20160809_232343.EUM.nc	170.620	169.931	9.554	2483	5359	0	2706	0	170
SRL_OPN_2PTS101_0041_20160809_232342_20160810_010134.EUM.nc	165.980	167.644	8.552	2744	5525	0	2624	1	156
SRL_OPN_2PTS101_0043_20160810_010134_20160810_023953.EUM.nc	168.690	169.488	8.198	2875	5551	0	2584	0	92
SRL_OPN_2PTS101_0045_20160810_023953_20160810_041944.EUM.nc	168.790	168.659	5.359	2601	5511	0	2768	0	142
SRL_OPN_2PTS101_0047_20160810_041944_20160810_060136.EUM.nc	169.040	168.276	8.314	3460	5756	0	2012	1	283
SRL_OPN_2PTS101_0049_20160810_060135_20160810_074939.EUM.nc	170.800	171.017	8.208	3831	6126	0	1989	0	306
SRL_OPN_2PTS101_0052_20160810_074939_20160810_092745.EUM.nc	173.660	173.378	9.366	2939	5536	0	2429	0	168
SRL_OPN_2PTS101_0053_20160810_092745_20160810_110539.EUM.nc	174.170	173.824	9.983	2299	5479	0	3113	0	67
SRL_OPN_2PTS101_0055_20160810_110538_20160810_124400.EUM.nc	167.590	169.829	8.490	2357	5380	0	2899	0	124
SRL_OPN_2PTS101_0057_20160810_124359_20160810_142330.EUM.nc	169.625	170.181	7.701	3234	5589	0	2227	0	128
SRL_OPN_2PTS101_0059_20160810_142329_20160810_161657.EUM.nc	170.145	170.797	8.192	3543	6409	0	2689	0	177
SRL_OPN_2PTS101_0062_20160810_161656_20160810_175635.EUM.nc	169.645	170.123	9.042	2783	5606	0	2658	0	165
SRL_OPN_2PTS101_0064_20160810_175634_20160810_193606.EUM.nc	167.240	168.969	8.644	3082	5626	0	2288	0	256
SRL_OPN_2PTS101_0066_20160810_193606_20160810_211458.EUM.nc	168.870	169.103	7.917	3405	5562	0	1955	0	202
SRL_OPN_2PTS101_0068_20160810_211458_20160810_225316.EUM.nc	170.080	170.399	9.377	2503	5394	0	2792	0	99
SRL_OPN_2PTS101_0069_20160810_225316_20160811_003106.EUM.nc	169.950	170.064	10.253	3141	5518	0	2270	0	107
SRL_OPN_2PTS101_0071_20160811_003105_20160811_020908.EUM.nc	168.815	169.589	8.808	3054	5523	0	2403	0	66
SRL_OPN_2PTS101_0073_20160811_020907_20160811_034830.EUM.nc	165.670	166.086	5.633	2645	5544	0	2715	0	184
SRL_OPN_2PTS101_0075_20160811_034830_20160811_052939.EUM.nc	169.860	169.491	7.329	2593	5596	0	2871	0	132
SRL_OPN_2PTS101_0077_20160811_052938_20160811_071856.EUM.nc	169.915	170.492	8.688	3821	6214	0	2198	0	195
SRL_OPN_2PTS101_0080_20160811_071857_20160811_085715.EUM.nc	170.020	170.961	9.223	3505	5583	0	1702	0	376
SRL_OPN_2PTS101_0081_20160811_085714_20160811_103510.EUM.nc	171.860	170.987	8.367	2352	5415	0	2938	0	125
SRL_OPN_2PTS101_0083_20160811_103510_20160811_121318.EUM.nc	170.020	170.313	8.568	2507	5502	0	2919	0	76
SRL_OPN_2PTS101_0085_20160811_121318_20160811_135221.EUM.nc	168.080	169.807	8.517	2981	5529	0	2430	0	118
SRL_OPN_2PTS101_0087_20160811_135221_20160811_154545.EUM.nc	168.240	169.163	7.291	3734	6391	0	2500	0	157
SRL_OPN_2PTS101_0090_20160811_154544_20160811_172532.EUM.nc	171.550	171.527	7.751	2694	4649	0	1805	0	150
SRL_OPN_2PTS101_0092_20160811_172531_20160811_190509.EUM.nc	168.145	169.266	8.153	3276	5556	0	2184	0	96
SRL_OPN_2PTS101_0094_20160811_190508_20160811_204412.EUM.nc	168.670	169.953	8.856	3704	5612	0	1749	0	159
SRL_OPN_2PTS101_0096_20160811_204412_20160811_222245.EUM.nc	168.110	169.284	9.012	2930	5542	0	2518	0	94

– Continued on next page

Table 12: Ka Brightness Temperature Statistics.

– Continued from previous page

File	Median	Mean	Std. Dev.	No. Obs.	Total Obs.	Default Lat/Lon	Flag (total)	Default (total)	3-Sigma Edited
SRL_OPN_2PTS101_0098_20160811_222245_20160812_000039.EUM.nc	169.530	170.942	11.188	3013	5514	0	2324	0	177
SRL_OPN_2PTS101_0099_20160812_000038_20160812_013830.EUM.nc	167.025	168.505	9.121	3202	5532	0	2276	0	54
SRL_OPN_2PTS101_0101_20160812_013829_20160812_031724.EUM.nc	169.240	170.259	6.850	2701	5539	0	2685	0	153
SRL_OPN_2PTS101_0103_20160812_031723_20160812_045747.EUM.nc	167.410	167.579	6.230	2722	5584	0	2734	1	127
SRL_OPN_2PTS101_0105_20160812_045747_20160812_064033.EUM.nc	167.180	167.664	6.831	3838	5857	0	1935	0	84
SRL_OPN_2PTS101_0107_20160812_064032_20160812_082641.EUM.nc	168.810	169.303	7.522	4165	6050	0	1663	0	222
SRL_OPN_2PTS101_0110_20160812_082640_20160812_100443.EUM.nc	169.150	169.572	8.396	2703	5433	0	2626	0	104
SRL_OPN_2PTS101_0111_20160812_100442_20160812_114241.EUM.nc	172.740	172.439	9.147	2385	5461	0	2989	0	87
SRL_OPN_2PTS101_0113_20160812_114240_20160812_132119.EUM.nc	170.040	171.470	9.704	2828	5423	0	2450	0	145
SRL_OPN_2PTS101_0115_20160812_132118_20160812_151442.EUM.nc	168.590	169.353	7.245	3617	6427	0	2640	0	170
SRL_OPN_2PTS101_0118_20160812_151441_20160812_165429.EUM.nc	169.770	169.909	7.370	2953	5560	0	2531	0	76
SRL_OPN_2PTS101_0120_20160812_165429_20160812_183411.EUM.nc	168.410	168.899	7.851	3141	5546	0	2311	0	94
SRL_OPN_2PTS101_0122_20160812_183411_20160812_201325.EUM.nc	165.700	167.808	8.609	3182	5580	0	2242	1	155
SRL_OPN_2PTS101_0124_20160812_201324_20160812_215210.EUM.nc	170.380	170.679	9.092	3295	5521	0	2124	0	102
SRL_OPN_2PTS101_0126_20160812_215209_20160812_233012.EUM.nc	170.260	170.062	8.160	2436	5337	0	2781	0	120
SRL_OPN_2PTS101_0127_20160812_233011_20160813_010755.EUM.nc	168.380	169.403	9.173	2730	5505	0	2665	0	110
SRL_OPN_2PTS101_0129_20160813_010754_20160813_024627.EUM.nc	168.685	168.815	6.920	2813	5563	0	2647	0	103
SRL_OPN_2PTS101_0131_20160813_024627_20160813_042616.EUM.nc	167.170	167.159	4.973	2700	5518	0	2697	0	121
SRL_OPN_2PTS101_0133_20160813_042616_20160813_060817.EUM.nc	168.410	168.527	7.376	3628	5790	0	2026	0	136
SRL_OPN_2PTS101_0135_20160813_060816_20160813_075603.EUM.nc	170.840	171.243	8.971	3936	6136	0	1980	1	219
SRL_OPN_2PTS101_0138_20160813_075602_20160813_093415.EUM.nc	169.850	170.302	8.474	2903	5548	0	2470	0	175
SRL_OPN_2PTS101_0139_20160813_093414_20160813_111159.EUM.nc	172.725	171.687	9.210	2249	5489	0	3181	0	59
SRL_OPN_2PTS101_0141_20160813_111159_20160813_125025.EUM.nc	167.685	170.018	8.858	2451	5358	0	2780	0	127
SRL_OPN_2PTS101_0143_20160813_125024_20160813_144337.EUM.nc	168.010	169.158	7.766	3467	6352	0	2718	0	167
SRL_OPN_2PTS101_0146_20160813_144337_20160813_162325.EUM.nc	168.870	169.317	7.432	3295	5644	0	2182	0	167
SRL_OPN_2PTS101_0148_20160813_162325_20160813_180302.EUM.nc	169.060	169.708	7.850	2886	5639	0	2619	0	134
SRL_OPN_2PTS101_0150_20160813_180303_20160813_194232.EUM.nc	168.550	169.540	9.069	3131	5624	0	2291	1	201
SRL_OPN_2PTS101_0152_20160813_194232_20160813_212130.EUM.nc	169.270	170.097	8.219	3306	5497	0	2020	0	171
SRL_OPN_2PTS101_0154_20160813_212129_20160813_225937.EUM.nc	169.780	170.373	9.110	2404	5414	0	2906	0	104
SRL_OPN_2PTS101_0155_20160813_225937_20160814_003726.EUM.nc	171.040	171.240	9.378	3250	5497	0	2149	0	98
SRL_OPN_2PTS101_0157_20160814_003726_20160814_021540.EUM.nc	165.860	167.435	8.281	2947	5538	0	2485	0	106
SRL_OPN_2PTS101_0159_20160814_021539_20160814_035459.EUM.nc	164.240	165.760	5.896	2564	5548	0	2843	0	141
SRL_OPN_2PTS101_0161_20160814_035458_20160814_053617.EUM.nc	168.330	168.265	6.902	2804	5584	0	2668	0	112
SRL_OPN_2PTS101_0163_20160814_053617_20160814_072521.EUM.nc	169.140	169.887	8.079	3872	6220	0	2080	1	267
SRL_OPN_2PTS101_0166_20160814_072520_20160814_090345.EUM.nc	170.260	170.744	8.283	3504	5594	0	1821	1	268
SRL_OPN_2PTS101_0167_20160814_090344_20160814_104131.EUM.nc	171.285	170.318	8.667	2552	5517	0	2837	0	128
SRL_OPN_2PTS101_0169_20160814_104130_20160814_121942.EUM.nc	171.900	171.681	8.548	2530	5499	0	2868	0	101
SRL_OPN_2PTS101_0171_20160814_121942_20160814_135858.EUM.nc	169.330	170.392	8.398	3149	5583	0	2284	0	150
SRL_OPN_2PTS101_0173_20160814_135858_20160814_155222.EUM.nc	168.575	168.529	6.701	3485	6408	0	2756	0	167

– Continued on next page

Table 12: Ka Brightness Temperature Statistics.

– Continued from previous page

File	Median	Mean	Std. Dev.	No. Obs.	Total Obs.	Default Lat/Lon	Flag (total)	Default (total)	3-Sigma Edited
SRL_OPN_2PTS101_0176_20160814_155223_20160814_173201.EUM.nc	169.805	169.692	6.751	2644	5498	0	2642	0	212
SRL_OPN_2PTS101_0178_20160814_173200_20160814_191137.EUM.nc	168.965	169.886	8.456	3356	5640	0	2129	1	154
SRL_OPN_2PTS101_0180_20160814_191137_20160814_205039.EUM.nc	167.455	170.384	10.319	3584	5602	0	1814	0	204
SRL_OPN_2PTS101_0182_20160814_205038_20160814_222908.EUM.nc	170.840	171.501	10.240	2837	5410	0	2465	0	108
SRL_OPN_2PTS101_0183_20160814_222907_20160815_000701.EUM.nc	166.520	168.663	8.942	3080	5521	0	2324	0	117
SRL_OPN_2PTS101_0185_20160815_000700_20160815_014453.EUM.nc	168.780	169.626	8.495	3263	5548	0	2227	0	58
SRL_OPN_2PTS101_0187_20160815_014453_20160815_032353.EUM.nc	167.880	168.564	6.535	2837	5510	0	2598	0	75
SRL_OPN_2PTS101_0189_20160815_032353_20160815_050434.EUM.nc	167.105	167.208	6.368	2677	5583	0	2801	0	105
SRL_OPN_2PTS101_0191_20160815_050433_20160815_065436.EUM.nc	168.400	168.301	6.621	3683	6255	0	2468	0	104
SRL_OPN_2PTS101_0194_20160815_065435_20160815_083305.EUM.nc	170.940	170.958	8.594	4220	5629	0	1210	0	199
SRL_OPN_2PTS101_0196_20160815_083306_20160815_101106.EUM.nc	173.710	172.426	9.998	2539	5426	0	2710	0	177
SRL_OPN_2PTS101_0197_20160815_101106_20160815_114905.EUM.nc	170.675	170.870	9.571	2385	5508	0	3022	0	101
SRL_OPN_2PTS101_0199_20160815_114904_20160815_132747.EUM.nc	167.705	170.128	9.535	2821	5465	0	2507	0	137
SRL_OPN_2PTS101_0201_20160815_132746_20160815_152111.EUM.nc	168.205	169.048	7.282	3749	6390	0	2512	0	129
SRL_OPN_2PTS101_0204_20160815_152111_20160815_170100.EUM.nc	171.145	171.131	8.093	2869	5579	0	2577	0	133
SRL_OPN_2PTS101_0206_20160815_170059_20160815_184040.EUM.nc	168.825	169.991	7.987	3130	5532	0	2322	0	80
SRL_OPN_2PTS101_0208_20160815_184039_20160815_201952.EUM.nc	168.250	170.883	10.598	3363	5580	0	2089	0	128
SRL_OPN_2PTS101_0210_20160815_201951_20160815_215834.EUM.nc	170.540	171.465	8.607	3047	5475	0	2322	0	106
SRL_OPN_2PTS101_0212_20160815_215833_20160815_233636.EUM.nc	167.290	167.733	8.540	2667	5457	0	2686	0	104
SRL_OPN_2PTS101_0213_20160815_233636_20160816_011419.EUM.nc	168.510	169.536	8.180	2921	5486	0	2425	0	140
SRL_OPN_2PTS101_0215_20160816_011418_20160816_025254.EUM.nc	169.710	169.474	8.492	2819	5545	0	2658	0	68
SRL_OPN_2PTS101_0217_20160816_025255_20160816_043300.EUM.nc	166.360	167.249	6.457	2686	5503	0	2667	1	149
SRL_OPN_2PTS101_0219_20160816_043259_20160816_061501.EUM.nc	169.425	169.424	7.188	3608	5786	0	1962	0	216
SRL_OPN_2PTS101_0221_20160816_061500_20160816_080227.EUM.nc	169.780	169.890	7.978	4016	6114	0	1907	0	191
SRL_OPN_2PTS101_0224_20160816_080228_20160816_094036.EUM.nc	173.790	172.816	10.717	2896	5535	0	2532	0	107
SRL_OPN_2PTS101_0225_20160816_094036_20160816_111831.EUM.nc	172.930	172.156	8.989	2305	5411	0	3042	0	64
SRL_OPN_2PTS101_0227_20160816_111831_20160816_125652.EUM.nc	169.075	170.768	8.944	2590	5351	0	2705	0	56
SRL_OPN_2PTS101_0229_20160816_125652_20160816_145007.EUM.nc	169.270	169.699	8.354	3801	6398	0	2520	0	77
SRL_OPN_2PTS101_0232_20160816_145006_20160816_162955.EUM.nc	169.015	169.159	6.563	3213	5645	0	2223	0	209
SRL_OPN_2PTS101_0234_20160816_162954_20160816_180941.EUM.nc	170.355	170.323	8.596	2929	5641	0	2554	1	157
SRL_OPN_2PTS101_0236_20160816_180940_20160816_194900.EUM.nc	170.640	170.637	8.204	3101	5618	0	2276	0	241
SRL_OPN_2PTS101_0238_20160816_194859_20160816_212756.EUM.nc	169.780	170.437	8.978	3370	5506	0	1966	0	170
SRL_OPN_2PTS101_0240_20160816_212755_20160816_230608.EUM.nc	169.305	169.818	8.834	2306	5411	0	3057	0	48
SRL_OPN_2PTS101_0241_20160816_230608_20160817_004349.EUM.nc	167.440	168.906	8.638	3168	5511	0	2252	0	91
SRL_OPN_2PTS101_0243_20160817_004348_20160817_022206.EUM.nc	168.260	168.836	8.059	2862	5548	0	2527	1	158
SRL_OPN_2PTS101_0245_20160817_022205_20160817_040130.EUM.nc	168.700	169.201	7.236	2571	5553	0	2819	0	163
SRL_OPN_2PTS101_0247_20160817_040130_20160817_054257.EUM.nc	170.220	170.039	7.364	3089	5592	0	2291	0	212
SRL_OPN_2PTS101_0249_20160817_054256_20160817_073147.EUM.nc	170.065	170.457	8.350	4008	6201	0	2057	0	136
SRL_OPN_2PTS101_0252_20160817_073146_20160817_091008.EUM.nc	171.050	171.158	9.599	3378	5576	0	2039	0	159

– Continued on next page

Table 12: Ka Brightness Temperature Statistics.

– Continued from previous page

File	Median	Mean	Std. Dev.	No. Obs.	Total Obs.	Default Lat/Lon	Flag (total)	Default (total)	3-Sigma Edited
SRL_OPN_2PTS101_0253_20160817_091007_20160817_104754.EUM.nc	171.810	171.187	7.927	2531	5532	0	2922	1	78
SRL_OPN_2PTS101_0255_20160817_104754_20160817_122607.EUM.nc	170.015	169.883	8.804	2470	5483	0	2867	0	146
SRL_OPN_2PTS101_0257_20160817_122606_20160817_140529.EUM.nc	168.170	168.651	6.947	3083	5586	0	2387	0	116
SRL_OPN_2PTS101_0259_20160817_140529_20160817_155852.EUM.nc	168.270	168.165	7.006	3418	6417	0	2754	0	245
SRL_OPN_2PTS101_0262_20160817_155852_20160817_173831.EUM.nc	169.340	169.926	8.705	2783	5523	0	2625	0	115
SRL_OPN_2PTS101_0264_20160817_173831_20160817_191807.EUM.nc	172.240	171.838	9.350	3232	5632	0	2123	0	277
SRL_OPN_2PTS101_0266_20160817_191807_20160817_205714.EUM.nc	169.660	170.340	8.240	3514	5594	0	1837	1	242
SRL_OPN_2PTS101_0268_20160817_205713_20160817_223531.EUM.nc	168.050	168.935	9.857	2711	5394	0	2531	2	150
SRL_OPN_2PTS101_0269_20160817_223531_20160818_001323.EUM.nc	170.040	170.673	9.417	3054	5510	0	2386	0	70
SRL_OPN_2PTS101_0271_20160818_001322_20160818_015125.EUM.nc	167.820	169.094	7.808	3190	5524	0	2192	0	142
SRL_OPN_2PTS101_0273_20160818_015126_20160818_033022.EUM.nc	168.340	168.909	7.404	2828	5445	0	2461	1	155
SRL_OPN_2PTS101_0275_20160818_033021_20160818_051110.EUM.nc	167.595	168.054	6.526	2762	5572	0	2712	0	98
SRL_OPN_2PTS101_0277_20160818_051110_20160818_070102.EUM.nc	170.275	170.351	7.786	3569	6238	0	2428	0	241
SRL_OPN_2PTS101_0280_20160818_070101_20160818_083937.EUM.nc	169.775	170.600	7.292	4139	5624	0	1316	0	169
SRL_OPN_2PTS101_0282_20160818_083936_20160818_101726.EUM.nc	172.505	172.302	9.268	2564	5444	0	2752	0	128
SRL_OPN_2PTS101_0283_20160818_101726_20160818_115528.EUM.nc	171.960	171.590	9.584	2462	5520	0	2959	0	99
SRL_OPN_2PTS101_0285_20160818_115528_20160818_133424.EUM.nc	169.930	170.002	8.125	2898	5417	0	2447	0	72
SRL_OPN_2PTS101_0287_20160818_133425_20160818_152749.EUM.nc	170.320	170.811	8.070	3683	6393	0	2487	0	223
SRL_OPN_2PTS101_0290_20160818_152749_20160818_170729.EUM.nc	167.735	167.762	5.716	2867	5594	0	2619	1	107
SRL_OPN_2PTS101_0292_20160818_170728_20160818_184708.EUM.nc	170.670	170.608	7.822	3183	5552	0	2163	0	206
SRL_OPN_2PTS101_0294_20160818_184708_20160818_202619.EUM.nc	168.860	170.934	9.883	3395	5574	0	2101	0	78
SRL_OPN_2PTS101_0296_20160818_202618_20160818_220457.EUM.nc	167.700	168.214	8.805	3014	5532	0	2431	0	87
SRL_OPN_2PTS101_0298_20160818_220457_20160818_234258.EUM.nc	168.570	169.398	8.108	2842	5538	0	2558	0	138
SRL_OPN_2PTS101_0299_20160818_234257_20160819_012042.EUM.nc	170.345	170.335	8.480	2962	5514	0	2428	0	124
SRL_OPN_2PTS101_0301_20160819_012041_20160819_025923.EUM.nc	170.070	170.518	7.155	2797	5576	0	2653	0	126
SRL_OPN_2PTS101_0303_20160819_025924_20160819_043936.EUM.nc	168.970	169.176	6.526	2630	5538	0	2719	0	189
SRL_OPN_2PTS101_0305_20160819_043936_20160819_062146.EUM.nc	169.770	169.678	7.587	3716	5811	0	1854	0	241
SRL_OPN_2PTS101_0307_20160819_062145_20160819_080853.EUM.nc	171.590	171.758	8.648	4141	6107	0	1821	0	145
SRL_OPN_2PTS101_0310_20160819_080852_20160819_094701.EUM.nc	173.760	173.731	10.416	2739	5523	0	2618	0	166
SRL_OPN_2PTS101_0311_20160819_094700_20160819_112455.EUM.nc	167.950	169.535	8.900	2102	5431	0	3260	1	68
SRL_OPN_2PTS101_0313_20160819_112454_20160819_130320.EUM.nc	170.140	170.999	10.194	2556	5323	0	2664	0	103
SRL_OPN_2PTS101_0315_20160819_130319_20160819_145646.EUM.nc	169.760	170.520	8.079	3700	6430	0	2593	0	137
SRL_OPN_2PTS101_0318_20160819_145645_20160819_163626.EUM.nc	168.130	168.379	6.750	3167	5629	0	2287	1	174
SRL_OPN_2PTS101_0320_20160819_163625_20160819_181610.EUM.nc	172.220	172.608	10.233	2932	5606	0	2541	0	133
SRL_OPN_2PTS101_0322_20160819_181610_20160819_195528.EUM.nc	169.210	170.394	9.568	3121	5587	0	2247	0	219
SRL_OPN_2PTS101_0324_20160819_195527_20160819_213421.EUM.nc	170.250	171.291	9.377	3378	5490	0	1931	0	181
SRL_OPN_2PTS101_0326_20160819_213420_20160819_231231.EUM.nc	169.350	169.357	6.819	2435	5391	0	2932	0	24
SRL_OPN_2PTS101_0327_20160819_231230_20160820_005011.EUM.nc	169.590	170.284	8.894	2897	5536	0	2340	1	298
SRL_OPN_2PTS101_0329_20160820_005010_20160820_022832.EUM.nc	168.210	169.409	7.991	2904	5539	0	2531	0	104

– Continued on next page

Table 12: Ka Brightness Temperature Statistics.

– Continued from previous page

File	Median	Mean	Std. Dev.	No. Obs.	Total Obs.	Default Lat/Lon	Flag (total)	Default (total)	3-Sigma Edited
SRL_OPN_2PTS101_0331_20160820_022831_20160820_040803.EUM.nc	167.745	168.234	7.143	2600	5618	0	2914	0	104
SRL_OPN_2PTS101_0333_20160820_040803_20160820_054939.EUM.nc	168.060	168.625	7.203	3404	5651	0	2043	0	204
SRL_OPN_2PTS101_0335_20160820_054938_20160820_073812.EUM.nc	169.895	170.114	7.937	3982	6172	0	1986	0	204
SRL_OPN_2PTS101_0338_20160820_073812_20160820_091631.EUM.nc	173.050	172.824	8.892	3185	5548	0	2209	0	154
SRL_OPN_2PTS101_0339_20160820_091630_20160820_105424.EUM.nc	172.400	171.010	9.390	2354	5523	0	3035	0	134
SRL_OPN_2PTS101_0341_20160820_105423_20160820_123233.EUM.nc	167.080	168.523	7.843	2398	5436	0	2933	0	105
SRL_OPN_2PTS101_0343_20160820_123232_20160820_141202.EUM.nc	169.605	169.854	7.234	2971	5607	0	2357	0	279
SRL_OPN_2PTS101_0345_20160820_141201_20160820_160522.EUM.nc	168.640	169.492	7.029	3482	6407	0	2731	1	193
SRL_OPN_2PTS101_0348_20160820_160521_20160820_174510.EUM.nc	169.845	170.934	9.047	2735	5531	0	2629	0	167
SRL_OPN_2PTS101_0350_20160820_174509_20160820_192435.EUM.nc	168.800	169.632	8.147	3301	5635	0	2225	0	109
SRL_OPN_2PTS101_0352_20160820_192435_20160820_210340.EUM.nc	168.790	170.634	8.379	3466	5590	0	1924	0	200
SRL_OPN_2PTS101_0354_20160820_210340_20160820_224154.EUM.nc	166.060	167.507	8.336	2821	5343	0	2494	0	28
SRL_OPN_2PTS101_0355_20160820_224153_20160821_001945.EUM.nc	168.515	169.744	8.533	3090	5458	0	2294	0	74
SRL_OPN_2PTS101_0357_20160821_001945_20160821_015751.EUM.nc	169.940	170.386	8.217	3213	5549	0	2249	0	87
SRL_OPN_2PTS101_0359_20160821_015750_20160821_033653.EUM.nc	168.535	169.141	6.229	2698	5491	0	2604	1	188
SRL_OPN_2PTS101_0361_20160821_033652_20160821_051748.EUM.nc	170.640	170.883	7.518	2838	5587	0	2671	0	78
SRL_OPN_2PTS101_0363_20160821_051748_20160821_070728.EUM.nc	169.350	169.786	8.328	3735	6235	0	2374	0	126
SRL_OPN_2PTS101_0366_20160821_070728_20160821_084600.EUM.nc	171.550	171.550	8.444	3868	5602	0	1522	0	212
SRL_OPN_2PTS101_0368_20160821_084559_20160821_102348.EUM.nc	172.260	172.455	10.907	2626	5430	0	2705	0	99
SRL_OPN_2PTS101_0369_20160821_102348_20160821_120152.EUM.nc	170.860	171.268	9.278	2527	5507	0	2886	0	94
SRL_OPN_2PTS101_0371_20160821_120152_20160821_134053.EUM.nc	174.020	173.957	9.195	2844	5482	0	2485	0	153
SRL_OPN_2PTS101_0373_20160821_134053_20160821_153418.EUM.nc	169.270	169.852	7.333	3755	6394	0	2485	0	154
SRL_OPN_2PTS101_0376_20160821_153419_20160821_171358.EUM.nc	170.900	170.073	6.468	2556	5574	0	2685	1	332
SRL_OPN_2PTS101_0378_20160821_171357_20160821_185338.EUM.nc	170.830	170.365	8.925	3143	5561	0	2236	1	181
SRL_OPN_2PTS101_0380_20160821_185337_20160821_203253.EUM.nc	170.100	172.205	11.214	3409	5603	0	1986	0	208
SRL_OPN_2PTS101_0382_20160821_203252_20160821_221121.EUM.nc	169.880	169.229	9.212	2845	5515	0	2559	0	111
SRL_OPN_2PTS101_0384_20160821_221121_20160821_234920.EUM.nc	169.250	170.183	8.538	2983	5501	0	2460	0	58
SRL_OPN_2PTS101_0385_20160821_234919_20160822_012705.EUM.nc	170.810	171.745	9.326	3060	5498	0	2346	0	92
SRL_OPN_2PTS101_0387_20160822_012704_20160822_030551.EUM.nc	169.965	170.013	6.454	2743	5544	0	2642	0	159
SRL_OPN_2PTS101_0389_20160822_030550_20160822_044610.EUM.nc	168.430	168.805	7.252	2655	5514	0	2650	0	209
SRL_OPN_2PTS101_0391_20160822_044610_20160822_062829.EUM.nc	167.230	168.054	7.671	3753	5801	0	1838	0	210
SRL_OPN_2PTS101_0393_20160822_062829_20160822_081517.EUM.nc	169.950	170.335	8.553	4177	6082	0	1757	0	148
SRL_OPN_2PTS101_0396_20160822_081516_20160822_095322.EUM.nc	172.470	171.508	10.455	2709	5549	0	2609	1	230
SRL_OPN_2PTS101_0397_20160822_095322_20160822_113118.EUM.nc	170.350	169.907	8.206	2240	5454	0	3079	0	135
SRL_OPN_2PTS101_0399_20160822_113117_20160822_130955.EUM.nc	171.590	171.892	8.748	2599	5347	0	2590	0	158
SRL_OPN_2PTS101_0401_20160822_130954_20160822_150315.EUM.nc	168.960	169.648	7.117	3699	6421	0	2514	0	208
SRL_OPN_2PTS101_0404_20160822_150314_20160822_164256.EUM.nc	170.710	171.421	7.972	3064	5591	0	2400	0	127
SRL_OPN_2PTS101_0406_20160822_164255_20160822_182238.EUM.nc	166.960	167.952	7.856	3063	5649	0	2423	1	162
SRL_OPN_2PTS101_0408_20160822_182237_20160822_200155.EUM.nc	173.200	173.527	10.936	3054	5611	0	2411	1	145

– Continued on next page

Table 12: Ka Brightness Temperature Statistics.

– Continued from previous page

File	Median	Mean	Std. Dev.	No. Obs.	Total Obs.	Default Lat/Lon	Flag (total)	Default (total)	3-Sigma Edited
SRL_OPN_2PTS101_0410_20160822_200154_20160822_214045.EUM.nc	169.040	170.242	8.018	3364	5458	0	1972	1	121
SRL_OPN_2PTS101_0412_20160822_214044_20160822_231852.EUM.nc	168.850	169.026	8.403	2522	5409	0	2816	0	71
SRL_OPN_2PTS101_0413_20160822_231852_20160823_005633.EUM.nc	169.960	170.169	9.390	2944	5530	0	2407	0	179
SRL_OPN_2PTS101_0415_20160823_005633_20160823_023458.EUM.nc	168.915	170.373	7.568	2924	5524	0	2508	0	92
SRL_OPN_2PTS101_0417_20160823_023457_20160823_041444.EUM.nc	166.415	167.054	7.195	2609	5497	0	2751	0	137
SRL_OPN_2PTS101_0419_20160823_041444_20160823_055621.EUM.nc	169.620	169.096	7.354	3494	5753	0	2017	0	242
SRL_OPN_2PTS101_0421_20160823_055620_20160823_074437.EUM.nc	170.740	170.595	7.295	3969	6154	0	1968	0	217
SRL_OPN_2PTS101_0424_20160823_074436_20160823_092253.EUM.nc	174.265	173.116	10.702	3000	5538	0	2334	0	204
SRL_OPN_2PTS101_0425_20160823_092252_20160823_110047.EUM.nc	169.685	170.234	9.894	2369	5503	0	3068	1	65
SRL_OPN_2PTS101_0427_20160823_110046_20160823_123858.EUM.nc	168.150	168.970	8.584	2417	5368	0	2825	0	126
SRL_OPN_2PTS101_0429_20160823_123857_20160823_141832.EUM.nc	168.270	169.394	8.376	3419	5584	0	2077	0	88
SRL_OPN_2PTS101_0431_20160823_141832_20160823_161152.EUM.nc	169.400	169.437	6.541	3614	6390	0	2468	0	308
SRL_OPN_2PTS101_0434_20160823_161151_20160823_175138.EUM.nc	169.150	168.346	8.106	2766	5623	0	2680	0	177
SRL_OPN_2PTS101_0436_20160823_175137_20160823_193101.EUM.nc	172.550	171.617	9.481	3248	5637	0	2265	0	124
SRL_OPN_2PTS101_0438_20160823_193101_20160823_211005.EUM.nc	169.050	169.278	7.912	3339	5597	0	2076	0	182
SRL_OPN_2PTS101_0440_20160823_211004_20160823_224824.EUM.nc	168.490	168.357	8.444	2643	5378	0	2670	0	65
SRL_OPN_2PTS101_0441_20160823_224824_20160824_002605.EUM.nc	172.220	171.731	10.357	2924	5435	0	2246	0	265
SRL_OPN_2PTS101_0443_20160824_002605_20160824_020414.EUM.nc	169.590	169.509	6.951	3070	5519	0	2327	0	122
SRL_OPN_2PTS101_0445_20160824_020414_20160824_034322.EUM.nc	167.670	167.968	7.619	2741	5515	0	2660	0	114
SRL_OPN_2PTS101_0447_20160824_034322_20160824_052426.EUM.nc	168.080	169.184	7.694	2673	5585	0	2763	0	149
SRL_OPN_2PTS101_0449_20160824_052425_20160824_071354.EUM.nc	168.075	168.405	7.688	3717	6218	0	2322	0	179
SRL_OPN_2PTS101_0452_20160824_071354_20160824_085223.EUM.nc	173.775	173.075	9.366	3764	5611	0	1549	0	298
SRL_OPN_2PTS101_0453_20160824_085222_20160824_103019.EUM.nc	168.870	169.823	8.851	2557	5438	0	2819	0	62
SRL_OPN_2PTS101_0455_20160824_103018_20160824_120816.EUM.nc	170.350	171.299	8.601	2540	5507	0	2866	0	101
SRL_OPN_2PTS101_0457_20160824_120815_20160824_134723.EUM.nc	167.750	169.223	7.224	3042	5529	0	2435	0	52
SRL_OPN_2PTS101_0459_20160824_134723_20160824_154048.EUM.nc	169.205	169.570	6.558	3730	6406	0	2464	0	212
SRL_OPN_2PTS101_0462_20160824_154047_20160824_172027.EUM.nc	168.130	168.992	7.304	2731	5634	0	2774	0	129
SRL_OPN_2PTS101_0464_20160824_172027_20160824_190005.EUM.nc	166.775	167.282	7.900	3150	5547	0	2269	0	128
SRL_OPN_2PTS101_0466_20160824_190005_20160824_203919.EUM.nc	169.860	171.277	9.227	3643	5618	0	1854	0	121
SRL_OPN_2PTS101_0468_20160824_203919_20160824_221744.EUM.nc	169.150	169.824	9.749	2936	5507	0	2485	0	86
SRL_OPN_2PTS101_0470_20160824_221743_20160824_235541.EUM.nc	168.200	170.137	9.966	2912	5523	0	2378	0	233
SRL_OPN_2PTS101_0471_20160824_235541_20160825_013338.EUM.nc	169.685	170.373	8.336	3175	5524	0	2200	0	149
SRL_OPN_2PTS101_0473_20160825_013337_20160825_031220.EUM.nc	169.200	169.430	6.415	2638	5532	0	2652	0	242
SRL_OPN_2PTS101_0475_20160825_031219_20160825_045247.EUM.nc	166.540	167.122	6.367	2707	5532	0	2621	0	204

29 Ka-Band Ionospheric Path Delay Table

Table 13: Ka-Band Ionospheric Path Delay Statistics.

File	Median	Mean	Std. Dev.	No. Obs.	Total Obs.	Default Lat/Lon	Flag (total)	Default (total)	3-Sigma Edited
SRL_OPN_2PTS100_0477_20160721_044308_20160721_062524.EUM.nc	-0.003	-0.004	0.003	3909	5801	0	1892	0	0
SRL_OPN_2PTS100_0479_20160721_062523_20160721_081221.EUM.nc	-0.003	-0.004	0.003	4257	6107	0	1850	0	0
SRL_OPN_2PTS100_0482_20160721_081220_20160721_095027.EUM.nc	-0.003	-0.004	0.002	2839	5548	0	2709	0	0
SRL_OPN_2PTS100_0483_20160721_095027_20160721_112821.EUM.nc	-0.003	-0.003	0.002	2277	5396	0	3119	0	0
SRL_OPN_2PTS100_0485_20160721_112820_20160721_130648.EUM.nc	-0.002	-0.002	0.001	2372	5338	0	2594	0	372
SRL_OPN_2PTS100_0487_20160721_130648_20160721_150008.EUM.nc	-0.003	-0.003	0.001	3385	6422	0	2778	0	259
SRL_OPN_2PTS100_0490_20160721_150008_20160721_163957.EUM.nc	-0.002	-0.003	0.001	3083	5646	0	2542	0	21
SRL_OPN_2PTS100_0492_20160721_163956_20160721_181941.EUM.nc	-0.002	-0.002	0.001	2974	5618	0	2510	0	134
SRL_OPN_2PTS100_0494_20160721_181940_20160721_195857.EUM.nc	-0.002	-0.003	0.001	3257	5593	0	2336	0	0
SRL_OPN_2PTS100_0496_20160721_195857_20160721_213749.EUM.nc	-0.003	-0.004	0.002	3709	5472	0	1763	0	0
SRL_OPN_2PTS100_0498_20160721_213748_20160721_231556.EUM.nc	-0.002	-0.004	0.003	2578	5326	0	2748	0	0
SRL_OPN_2PTS100_0499_20160721_231556_20160722_005338.EUM.nc	-0.002	-0.004	0.002	3031	5516	0	2485	0	0
SRL_OPN_2PTS100_0501_20160722_005337_20160722_023200.EUM.nc	-0.003	-0.004	0.003	3068	5567	0	2499	0	0
SRL_OPN_2PTS100_0503_20160722_023159_20160722_041136.EUM.nc	-0.004	-0.005	0.003	2761	5502	0	2741	0	0
SRL_OPN_2PTS100_0505_20160722_041137_20160722_055316.EUM.nc	-0.003	-0.005	0.003	3665	5740	0	2075	0	0
SRL_OPN_2PTS100_0507_20160722_055315_20160722_074141.EUM.nc	-0.003	-0.005	0.003	4053	6149	0	2096	0	0
SRL_OPN_2PTS100_0510_20160722_074140_20160722_091958.EUM.nc	-0.003	-0.005	0.003	3213	5566	0	2353	0	0
SRL_OPN_2PTS100_0511_20160722_091957_20160722_105742.EUM.nc	-0.003	-0.004	0.003	2315	5512	0	3197	0	0
SRL_OPN_2PTS100_0513_20160722_105742_20160722_123600.EUM.nc	-0.002	-0.002	0.001	2095	5427	0	2978	0	354
SRL_OPN_2PTS100_0515_20160722_123600_20160722_141533.EUM.nc	-0.003	-0.003	0.001	2952	5571	0	2274	0	345
SRL_OPN_2PTS100_0517_20160722_141533_20160722_160853.EUM.nc	-0.003	-0.003	0.001	3203	6406	0	2785	0	418
SRL_OPN_2PTS100_0520_20160722_160852_20160722_174831.EUM.nc	-0.003	-0.003	0.001	2769	5631	0	2720	0	142
SRL_OPN_2PTS100_0522_20160722_174831_20160722_192804.EUM.nc	-0.003	-0.003	0.002	3355	5633	0	2278	0	0
SRL_OPN_2PTS100_0524_20160722_192803_20160722_210708.EUM.nc	-0.003	-0.004	0.002	3683	5607	0	1924	0	0
SRL_OPN_2PTS100_0526_20160722_210707_20160722_224521.EUM.nc	-0.003	-0.003	0.002	2778	5375	0	2597	0	0
SRL_OPN_2PTS100_0527_20160722_224520_20160723_002311.EUM.nc	-0.003	-0.003	0.002	3035	5457	0	2313	0	109
SRL_OPN_2PTS100_0529_20160723_002311_20160723_020118.EUM.nc	-0.002	-0.003	0.002	3224	5525	0	2301	0	0
SRL_OPN_2PTS100_0531_20160723_020118_20160723_034024.EUM.nc	-0.003	-0.004	0.003	2935	5463	0	2528	0	0
SRL_OPN_2PTS100_0533_20160723_034023_20160723_052124.EUM.nc	-0.003	-0.005	0.003	2872	5575	0	2703	0	0
SRL_OPN_2PTS100_0535_20160723_052123_20160723_071058.EUM.nc	-0.003	-0.004	0.003	3780	6214	0	2434	0	0
SRL_OPN_2PTS100_0538_20160723_071057_20160723_084927.EUM.nc	-0.003	-0.004	0.002	3939	5590	0	1651	0	0
SRL_OPN_2PTS100_0539_20160723_084928_20160723_102715.EUM.nc	-0.003	-0.004	0.002	2644	5432	0	2788	0	0
SRL_OPN_2PTS100_0541_20160723_102716_20160723_120520.EUM.nc	-0.002	-0.003	0.002	2590	5519	0	2929	0	0
SRL_OPN_2PTS100_0543_20160723_120519_20160723_134424.EUM.nc	-0.002	-0.003	0.002	3051	5474	0	2423	0	0
SRL_OPN_2PTS100_0545_20160723_134423_20160723_153750.EUM.nc	-0.003	-0.003	0.001	3753	6406	0	2653	0	0
SRL_OPN_2PTS100_0548_20160723_153749_20160723_171729.EUM.nc	-0.002	-0.002	0.001	2694	5610	0	2870	0	46

– Continued on next page

Table 13: Ka-Band Ionospheric Path Delay Statistics.

– Continued from previous page

File	Median	Mean	Std. Dev.	No. Obs.	Total Obs.	Default Lat/Lon	Flag (total)	Default (total)	3-Sigma Edited
SRL_OPN_2PTS100_0550_20160723_171729_20160723_185708.EUM.nc	-0.002	-0.003	0.001	3272	5566	0	2283	0	11
SRL_OPN_2PTS100_0552_20160723_185707_20160723_203614.EUM.nc	-0.003	-0.003	0.002	3704	5595	0	1889	0	2
SRL_OPN_2PTS100_0554_20160723_203614_20160723_221450.EUM.nc	-0.003	-0.003	0.002	3123	5532	0	2409	0	0
SRL_OPN_2PTS100_0556_20160723_221449_20160723_235246.EUM.nc	-0.002	-0.003	0.002	3024	5520	0	2496	0	0
SRL_OPN_2PTS100_0557_20160723_235246_20160724_013033.EUM.nc	-0.002	-0.003	0.002	3173	5515	0	2342	0	0
SRL_OPN_2PTS100_0559_20160724_013033_20160724_044945.EUM.nc	-0.003	-0.004	0.002	5780	11005	0	5225	0	0
SRL_OPN_2PTS100_0563_20160724_044944_20160724_063209.EUM.nc	-0.003	-0.003	0.002	3876	5823	0	1947	0	0
SRL_OPN_2PTS100_0565_20160724_063209_20160724_081846.EUM.nc	-0.003	-0.003	0.002	4284	6087	0	1803	0	0
SRL_OPN_2PTS100_0568_20160724_081845_20160724_095649.EUM.nc	-0.003	-0.004	0.002	2795	5454	0	2659	0	0
SRL_OPN_2PTS100_0569_20160724_095649_20160724_113446.EUM.nc	-0.003	-0.004	0.002	2407	5438	0	3031	0	0
SRL_OPN_2PTS100_0571_20160724_113446_20160724_131317.EUM.nc	-0.003	-0.002	0.001	2386	5441	0	2629	0	426
SRL_OPN_2PTS100_0573_20160724_131317_20160724_150647.EUM.nc	-0.003	-0.002	0.001	3171	6443	0	2833	0	439
SRL_OPN_2PTS100_0576_20160724_150646_20160724_182609.EUM.nc	-0.002	-0.002	0.001	5971	11111	0	4990	0	150
SRL_OPN_2PTS100_0580_20160724_182609_20160724_200525.EUM.nc	-0.003	-0.003	0.001	3217	5592	0	2343	0	32
SRL_OPN_2PTS100_0582_20160724_200525_20160724_214414.EUM.nc	-0.003	-0.004	0.002	3512	5537	0	2025	0	0
SRL_OPN_2PTS100_0584_20160724_214413_20160724_232219.EUM.nc	-0.002	-0.003	0.002	2568	5339	0	2771	0	0
SRL_OPN_2PTS100_0585_20160724_232220_20160725_010001.EUM.nc	-0.003	-0.003	0.002	2912	5518	0	2606	0	0
SRL_OPN_2PTS100_0587_20160725_010000_20160725_023827.EUM.nc	-0.003	-0.003	0.002	3009	5546	0	2537	0	0
SRL_OPN_2PTS100_0589_20160725_023827_20160725_041818.EUM.nc	-0.003	-0.004	0.002	2814	5505	0	2691	0	0
SRL_OPN_2PTS100_0591_20160725_041817_20160725_055958.EUM.nc	-0.003	-0.003	0.002	3700	5744	0	2044	0	0
SRL_OPN_2PTS100_0593_20160725_055957_20160725_074806.EUM.nc	-0.003	-0.003	0.002	4141	6146	0	2005	0	0
SRL_OPN_2PTS100_0596_20160725_074805_20160725_092620.EUM.nc	-0.003	-0.004	0.002	3084	5509	0	2425	0	0
SRL_OPN_2PTS100_0597_20160725_092620_20160725_110413.EUM.nc	-0.003	-0.004	0.002	2297	5482	0	3185	0	0
SRL_OPN_2PTS100_0599_20160725_110412_20160725_124227.EUM.nc	-0.002	-0.002	0.000	2104	5386	0	2884	0	398
SRL_OPN_2PTS100_0601_20160725_124226_20160725_142204.EUM.nc	-0.002	-0.002	0.001	3008	5595	0	2262	0	325
SRL_OPN_2PTS100_0603_20160725_142204_20160725_161522.EUM.nc	-0.002	-0.002	0.001	3394	6387	0	2727	0	266
SRL_OPN_2PTS100_0606_20160725_161521_20160725_175509.EUM.nc	-0.002	-0.002	0.001	2817	5594	0	2643	0	134
SRL_OPN_2PTS100_0608_20160725_175508_20160725_193432.EUM.nc	-0.002	-0.002	0.001	3178	5636	0	2225	0	233
SRL_OPN_2PTS100_0610_20160725_193432_20160725_211333.EUM.nc	-0.003	-0.003	0.002	3564	5487	0	1923	0	0
SRL_OPN_2PTS100_0612_20160725_211332_20160725_225152.EUM.nc	-0.003	-0.003	0.002	2712	5475	0	2763	0	0
SRL_OPN_2PTS100_0613_20160725_225151_20160726_002933.EUM.nc	-0.002	-0.003	0.002	3230	5446	0	2216	0	0
SRL_OPN_2PTS100_0615_20160726_002933_20160726_020743.EUM.nc	-0.002	-0.003	0.002	3066	5524	0	2458	0	0
SRL_OPN_2PTS100_0617_20160726_020743_20160726_034654.EUM.nc	-0.003	-0.003	0.002	2926	5526	0	2600	0	0
SRL_OPN_2PTS100_0619_20160726_034653_20160726_052802.EUM.nc	-0.003	-0.004	0.002	2881	5573	0	2692	0	0
SRL_OPN_2PTS100_0621_20160726_052801_20160726_071722.EUM.nc	-0.003	-0.003	0.002	3942	6195	0	2253	0	0
SRL_OPN_2PTS100_0624_20160726_071722_20160726_085550.EUM.nc	-0.002	-0.003	0.002	3801	5591	0	1790	0	0
SRL_OPN_2PTS100_0625_20160726_085550_20160726_103337.EUM.nc	-0.002	-0.003	0.002	2484	5513	0	3029	0	0
SRL_OPN_2PTS100_0627_20160726_103336_20160726_121145.EUM.nc	-0.002	-0.002	0.001	2189	5502	0	2973	0	340
SRL_OPN_2PTS100_0629_20160726_121145_20160726_135054.EUM.nc	-0.002	-0.002	0.001	2678	5502	0	2406	0	418

– Continued on next page

Table 13: Ka-Band Ionospheric Path Delay Statistics.

– Continued from previous page

File	Median	Mean	Std. Dev.	No. Obs.	Total Obs.	Default Lat/Lon	Flag (total)	Default (total)	3-Sigma Edited
SRL_OPN_2PTS100_0631_20160726_135054_20160726_154419.EUM.nc	-0.002	-0.003	0.001	3775	6409	0	2634	0	0
SRL_OPN_2PTS100_0634_20160726_154419_20160726_172407.EUM.nc	-0.002	-0.002	0.001	2761	5519	0	2680	0	78
SRL_OPN_2PTS100_0636_20160726_172406_20160726_190336.EUM.nc	-0.003	-0.003	0.001	3319	5644	0	2325	0	0
SRL_OPN_2PTS100_0638_20160726_190337_20160726_204249.EUM.nc	-0.003	-0.003	0.002	3812	5618	0	1806	0	0
SRL_OPN_2PTS100_0640_20160726_204249_20160726_222112.EUM.nc	-0.002	-0.003	0.002	2927	5403	0	2476	0	0
SRL_OPN_2PTS100_0642_20160726_222112_20160726_235907.EUM.nc	-0.002	-0.003	0.002	3123	5542	0	2419	0	0
SRL_OPN_2PTS100_0643_20160726_235907_20160727_013705.EUM.nc	-0.002	-0.003	0.002	3263	5549	0	2286	0	0
SRL_OPN_2PTS100_0645_20160727_013705_20160727_031550.EUM.nc	-0.003	-0.003	0.002	2903	5525	0	2622	0	0
SRL_OPN_2PTS100_0647_20160727_031549_20160727_045620.EUM.nc	-0.003	-0.004	0.003	2864	5546	0	2682	0	0
SRL_OPN_2PTS100_0649_20160727_045619_20160727_063856.EUM.nc	-0.002	-0.004	0.003	3888	5836	0	1948	0	0
SRL_OPN_2PTS100_0651_20160727_063855_20160727_082518.EUM.nc	-0.002	-0.003	0.002	4345	6072	0	1727	0	0
SRL_OPN_2PTS100_0654_20160727_082517_20160727_100311.EUM.nc	-0.002	-0.004	0.002	2824	5437	0	2613	0	0
SRL_OPN_2PTS100_0655_20160727_100311_20160727_114109.EUM.nc	-0.002	-0.003	0.002	2443	5475	0	3032	0	0
SRL_OPN_2PTS100_0657_20160727_114109_20160727_131954.EUM.nc	-0.002	-0.003	0.002	2859	5474	0	2615	0	0
SRL_OPN_2PTS100_0659_20160727_131954_20160727_151317.EUM.nc	-0.003	-0.003	0.002	3665	6421	0	2756	0	0
SRL_OPN_2PTS100_0662_20160727_151316_20160727_165256.EUM.nc	-0.002	-0.002	0.001	2846	5598	0	2697	0	55
SRL_OPN_2PTS100_0664_20160727_165256_20160727_183238.EUM.nc	-0.002	-0.002	0.001	2978	5537	0	2398	0	161
SRL_OPN_2PTS100_0666_20160727_183237_20160727_201200.EUM.nc	-0.002	-0.003	0.001	3353	5580	0	2227	0	0
SRL_OPN_2PTS100_0668_20160727_201200_20160727_215038.EUM.nc	-0.002	-0.003	0.002	3474	5543	0	2069	0	0
SRL_OPN_2PTS100_0670_20160727_215037_20160727_232841.EUM.nc	-0.002	-0.003	0.002	2541	5342	0	2801	0	0
SRL_OPN_2PTS100_0671_20160727_232840_20160728_010632.EUM.nc	-0.002	-0.003	0.002	2868	5513	0	2645	0	0
SRL_OPN_2PTS100_0673_20160728_010631_20160728_024455.EUM.nc	-0.002	-0.003	0.001	2980	5532	0	2552	0	0
SRL_OPN_2PTS100_0675_20160728_024454_20160728_042451.EUM.nc	-0.003	-0.003	0.001	2824	5505	0	2681	0	0
SRL_OPN_2PTS100_0677_20160728_042451_20160728_060640.EUM.nc	-0.002	-0.002	0.001	3748	5768	0	2020	0	0
SRL_OPN_2PTS100_0679_20160728_060640_20160728_075439.EUM.nc	-0.002	-0.003	0.001	4129	6133	0	2004	0	0
SRL_OPN_2PTS100_0682_20160728_075438_20160728_093243.EUM.nc	-0.002	-0.003	0.001	2967	5542	0	2575	0	0
SRL_OPN_2PTS100_0683_20160728_093242_20160728_111037.EUM.nc	-0.003	-0.003	0.002	2262	5487	0	3225	0	0
SRL_OPN_2PTS100_0685_20160728_111037_20160728_124901.EUM.nc	-0.002	-0.002	0.000	2153	5342	0	2813	0	376
SRL_OPN_2PTS100_0687_20160728_124900_20160728_142836.EUM.nc	-0.002	-0.002	0.001	2989	5592	0	2233	0	370
SRL_OPN_2PTS100_0689_20160728_142836_20160728_162152.EUM.nc	-0.002	-0.002	0.001	3323	6402	0	2871	0	208
SRL_OPN_2PTS100_0692_20160728_162151_20160728_180138.EUM.nc	-0.002	-0.002	0.001	2827	5662	0	2665	0	170
SRL_OPN_2PTS100_0694_20160728_180137_20160728_194100.EUM.nc	-0.002	-0.002	0.001	3303	5635	0	2320	0	12
SRL_OPN_2PTS100_0696_20160728_194100_20160728_211959.EUM.nc	-0.003	-0.003	0.002	3570	5483	0	1913	0	0
SRL_OPN_2PTS100_0698_20160728_211958_20160728_225814.EUM.nc	-0.002	-0.003	0.002	2574	5462	0	2888	0	0
SRL_OPN_2PTS100_0699_20160728_225814_20160729_003556.EUM.nc	-0.002	-0.003	0.002	3349	5503	0	2154	0	0
SRL_OPN_2PTS100_0701_20160729_003556_20160729_021408.EUM.nc	-0.002	-0.003	0.002	3012	5542	0	2530	0	0
SRL_OPN_2PTS100_0703_20160729_021409_20160729_035334.EUM.nc	-0.002	-0.003	0.002	2734	5534	0	2800	0	0
SRL_OPN_2PTS100_0705_20160729_035334_20160729_053441.EUM.nc	-0.002	-0.003	0.002	2923	5581	0	2658	0	0
SRL_OPN_2PTS100_0707_20160729_053442_20160729_072349.EUM.nc	-0.002	-0.003	0.002	4117	6220	0	2103	0	0

– Continued on next page

Table 13: Ka-Band Ionospheric Path Delay Statistics.

– Continued from previous page

File	Median	Mean	Std. Dev.	No. Obs.	Total Obs.	Default Lat/Lon	Flag (total)	Default (total)	3-Sigma Edited
SRL_OPN_2PTS100_0710_20160729_072349_20160729_090213.EUM.nc	-0.002	-0.003	0.002	3740	5597	0	1857	0	0
SRL_OPN_2PTS100_0711_20160729_090214_20160729_104008.EUM.nc	-0.002	-0.003	0.002	2654	5517	0	2863	0	0
SRL_OPN_2PTS100_0713_20160729_104007_20160729_121809.EUM.nc	-0.002	-0.002	0.001	2214	5502	0	2995	0	293
SRL_OPN_2PTS100_0715_20160729_121808_20160729_135725.EUM.nc	-0.002	-0.002	0.001	2896	5563	0	2314	0	353
SRL_OPN_2PTS100_0717_20160729_135724_20160729_155049.EUM.nc	-0.002	-0.002	0.001	3618	6400	0	2782	0	0
SRL_OPN_2PTS100_0720_20160729_155048_20160729_173038.EUM.nc	-0.002	-0.002	0.001	2711	5519	0	2710	0	98
SRL_OPN_2PTS100_0722_20160729_173037_20160729_191005.EUM.nc	-0.002	-0.002	0.001	3209	5654	0	2181	0	264
SRL_OPN_2PTS100_0724_20160729_191004_20160729_204916.EUM.nc	-0.003	-0.003	0.001	3779	5608	0	1829	0	0
SRL_OPN_2PTS100_0726_20160729_204916_20160729_222736.EUM.nc	-0.003	-0.003	0.002	2961	5399	0	2438	0	0
SRL_OPN_2PTS100_0727_20160729_222737_20160730_000530.EUM.nc	-0.002	-0.003	0.001	3174	5515	0	2341	0	0
SRL_OPN_2PTS100_0729_20160730_000530_20160730_014329.EUM.nc	-0.002	-0.003	0.002	3303	5538	0	2235	0	0
SRL_OPN_2PTS100_0731_20160730_014329_20160730_032220.EUM.nc	-0.002	-0.003	0.002	2884	5472	0	2588	0	0
SRL_OPN_2PTS100_0733_20160730_032219_20160730_050259.EUM.nc	-0.003	-0.004	0.002	2808	5588	0	2780	0	0
SRL_OPN_2PTS100_0735_20160730_050258_20160730_065304.EUM.nc	-0.003	-0.003	0.002	3798	6229	0	2431	0	0
SRL_OPN_2PTS100_0738_20160730_065304_20160730_083142.EUM.nc	-0.002	-0.003	0.002	4367	5643	0	1276	0	0
SRL_OPN_2PTS100_0740_20160730_083141_20160730_100934.EUM.nc	-0.002	-0.003	0.002	2732	5403	0	2671	0	0
SRL_OPN_2PTS100_0741_20160730_100933_20160730_114733.EUM.nc	-0.002	-0.003	0.002	2482	5516	0	3034	0	0
SRL_OPN_2PTS100_0743_20160730_114732_20160730_132622.EUM.nc	-0.002	-0.003	0.002	2937	5430	0	2493	0	0
SRL_OPN_2PTS100_0745_20160730_132621_20160730_151946.EUM.nc	-0.003	-0.003	0.002	3709	6417	0	2708	0	0
SRL_OPN_2PTS100_0748_20160730_151947_20160730_165926.EUM.nc	-0.002	-0.002	0.000	2788	5576	0	2720	0	68
SRL_OPN_2PTS100_0750_20160730_165926_20160730_183908.EUM.nc	-0.002	-0.002	0.001	2953	5542	0	2400	0	189
SRL_OPN_2PTS100_0752_20160730_183908_20160730_201828.EUM.nc	-0.003	-0.003	0.001	3265	5592	0	2179	0	148
SRL_OPN_2PTS100_0754_20160730_201827_20160730_215703.EUM.nc	-0.003	-0.003	0.002	3146	5468	0	2322	0	0
SRL_OPN_2PTS100_0756_20160730_215703_20160730_233503.EUM.nc	-0.002	-0.003	0.002	2719	5407	0	2688	0	0
SRL_OPN_2PTS100_0757_20160730_233503_20160731_011255.EUM.nc	-0.002	-0.003	0.002	2998	5516	0	2518	0	0
SRL_OPN_2PTS100_0759_20160731_011255_20160731_025122.EUM.nc	-0.002	-0.003	0.002	2882	5531	0	2649	0	0
SRL_OPN_2PTS100_0761_20160731_025121_20160731_043126.EUM.nc	-0.003	-0.004	0.002	2832	5501	0	2669	0	0
SRL_OPN_2PTS100_0763_20160731_043125_20160731_061324.EUM.nc	-0.003	-0.004	0.002	3786	5780	0	1994	0	0
SRL_OPN_2PTS100_0765_20160731_061323_20160731_080104.EUM.nc	-0.003	-0.004	0.003	4126	6114	0	1988	0	0
SRL_OPN_2PTS100_0768_20160731_080104_20160731_093906.EUM.nc	-0.002	-0.004	0.003	3002	5540	0	2538	0	0
SRL_OPN_2PTS100_0769_20160731_093905_20160731_111700.EUM.nc	-0.002	-0.004	0.003	2343	5447	0	3104	0	0
SRL_OPN_2PTS100_0771_20160731_111700_20160731_125529.EUM.nc	-0.002	-0.003	0.002	2636	5355	0	2719	0	0
SRL_OPN_2PTS100_0773_20160731_125528_20160731_144843.EUM.nc	-0.002	-0.003	0.002	3553	6363	0	2810	0	0
SRL_OPN_2PTS100_0776_20160731_144842_20160731_162822.EUM.nc	-0.002	-0.002	0.001	3080	5647	0	2238	0	329
SRL_OPN_2PTS100_0778_20160731_162821_20160731_180808.EUM.nc	-0.002	-0.002	0.000	2902	5650	0	2567	0	181
SRL_OPN_2PTS100_0780_20160731_180807_20160731_194736.EUM.nc	-0.002	-0.002	0.001	3016	5621	0	2296	0	309
SRL_OPN_2PTS100_0782_20160731_194735_20160731_212624.EUM.nc	-0.003	-0.003	0.001	3590	5471	0	1881	0	0
SRL_OPN_2PTS100_0784_20160731_212624_20160731_230437.EUM.nc	-0.002	-0.003	0.002	2438	5418	0	2980	0	0
SRL_OPN_2PTS100_0785_20160731_230437_20160801_004227.EUM.nc	-0.002	-0.003	0.002	3293	5528	0	2235	0	0

– Continued on next page

Table 13: Ka-Band Ionospheric Path Delay Statistics.

– Continued from previous page

File	Median	Mean	Std. Dev.	No. Obs.	Total Obs.	Default Lat/Lon	Flag (total)	Default (total)	3-Sigma Edited
SRL_OPN_2PTS100_0787_20160801_004226_20160801_022034.EUM.nc	-0.002	-0.003	0.002	2984	5538	0	2554	0	0
SRL_OPN_2PTS100_0789_20160801_022033_20160801_040006.EUM.nc	-0.002	-0.003	0.002	2747	5572	0	2825	0	0
SRL_OPN_2PTS100_0791_20160801_040006_20160801_054122.EUM.nc	-0.003	-0.003	0.002	3304	5575	0	2271	0	0
SRL_OPN_2PTS100_0793_20160801_054122_20160801_073023.EUM.nc	-0.002	-0.003	0.002	4163	6209	0	2046	0	0
SRL_OPN_2PTS100_0796_20160801_073022_20160801_090837.EUM.nc	-0.002	-0.003	0.002	3560	5575	0	2015	0	0
SRL_OPN_2PTS100_0797_20160801_090837_20160801_104632.EUM.nc	-0.002	-0.003	0.002	2638	5528	0	2890	0	0
SRL_OPN_2PTS100_0799_20160801_104631_20160801_122436.EUM.nc	-0.002	-0.002	0.000	2195	5496	0	2913	0	388
SRL_OPN_2PTS100_0801_20160801_122435_20160801_140357.EUM.nc	-0.002	-0.002	0.001	2809	5567	0	2367	0	391
SRL_OPN_2PTS100_0803_20160801_140357_20160801_155720.EUM.nc	-0.002	-0.002	0.000	3048	6397	0	2844	0	505
SRL_OPN_2PTS100_0806_20160801_155720_20160801_173706.EUM.nc	-0.002	-0.002	0.000	2751	5531	0	2623	0	157
SRL_OPN_2PTS100_0808_20160801_173706_20160801_191634.EUM.nc	-0.002	-0.002	0.001	3159	5634	0	2146	0	329
SRL_OPN_2PTS100_0810_20160801_191633_20160801_205542.EUM.nc	-0.003	-0.003	0.001	3772	5638	0	1866	0	0
SRL_OPN_2PTS100_0812_20160801_205541_20160801_223409.EUM.nc	-0.003	-0.003	0.002	2905	5398	0	2493	0	0
SRL_OPN_2PTS100_0813_20160801_223409_20160802_001152.EUM.nc	-0.002	-0.003	0.001	3175	5526	0	2351	0	0
SRL_OPN_2PTS100_0815_20160802_001153_20160802_014955.EUM.nc	-0.002	-0.003	0.002	3297	5521	0	2224	0	0
SRL_OPN_2PTS100_0817_20160802_014954_20160802_032850.EUM.nc	-0.002	-0.003	0.002	2993	5485	0	2492	0	0
SRL_OPN_2PTS100_0819_20160802_032849_20160802_050936.EUM.nc	-0.003	-0.003	0.002	2825	5585	0	2760	0	0
SRL_OPN_2PTS100_0821_20160802_050935_20160802_065931.EUM.nc	-0.002	-0.003	0.002	3812	6215	0	2403	0	0
SRL_OPN_2PTS100_0824_20160802_065930_20160802_083806.EUM.nc	-0.002	-0.003	0.002	4315	5631	0	1316	0	0
SRL_OPN_2PTS100_0826_20160802_083805_20160802_101556.EUM.nc	-0.002	-0.003	0.002	2660	5449	0	2789	0	0
SRL_OPN_2PTS100_0827_20160802_101555_20160802_115357.EUM.nc	-0.002	-0.003	0.002	2542	5510	0	2968	0	0
SRL_OPN_2PTS100_0829_20160802_115356_20160802_133252.EUM.nc	-0.002	-0.003	0.001	2939	5435	0	2496	0	0
SRL_OPN_2PTS100_0831_20160802_133252_20160802_152616.EUM.nc	-0.002	-0.002	0.001	3327	6384	0	2607	0	450
SRL_OPN_2PTS100_0834_20160802_152616_20160802_170605.EUM.nc	-0.002	-0.002	0.000	2801	5593	0	2738	0	54
SRL_OPN_2PTS100_0836_20160802_170605_20160802_184537.EUM.nc	-0.002	-0.002	0.001	2942	5552	0	2293	0	317
SRL_OPN_2PTS100_0838_20160802_184536_20160802_202456.EUM.nc	-0.002	-0.002	0.001	3446	5593	0	2147	0	0
SRL_OPN_2PTS100_0840_20160802_202455_20160802_220327.EUM.nc	-0.003	-0.003	0.002	3165	5499	0	2334	0	0
SRL_OPN_2PTS100_0842_20160802_220327_20160802_234127.EUM.nc	-0.002	-0.003	0.002	2976	5504	0	2528	0	0
SRL_OPN_2PTS100_0843_20160802_234126_20160803_011920.EUM.nc	-0.002	-0.003	0.002	3095	5506	0	2411	0	0
SRL_OPN_2PTS100_0845_20160803_011919_20160803_025751.EUM.nc	-0.002	-0.003	0.002	2886	5552	0	2666	0	0
SRL_OPN_2PTS100_0847_20160803_025751_20160803_043802.EUM.nc	-0.003	-0.004	0.002	2790	5526	0	2736	0	0
SRL_OPN_2PTS100_0849_20160803_043801_20160803_062010.EUM.nc	-0.003	-0.003	0.002	3871	5815	0	1944	0	0
SRL_OPN_2PTS100_0851_20160803_062009_20160803_080730.EUM.nc	-0.002	-0.003	0.002	4234	6106	0	1872	0	0
SRL_OPN_2PTS100_0854_20160803_080729_20160803_094530.EUM.nc	-0.002	-0.003	0.002	2949	5529	0	2580	0	0
SRL_OPN_2PTS100_0855_20160803_094529_20160803_112323.EUM.nc	-0.002	-0.003	0.002	2217	5390	0	3173	0	0
SRL_OPN_2PTS100_0857_20160803_112322_20160803_130156.EUM.nc	-0.002	-0.002	0.000	2204	5350	0	2672	0	474
SRL_OPN_2PTS100_0859_20160803_130156_20160803_145513.EUM.nc	-0.002	-0.002	0.001	3261	6416	0	2798	0	357
SRL_OPN_2PTS100_0862_20160803_145513_20160803_163453.EUM.nc	-0.002	-0.002	0.001	3207	5605	0	2324	0	74
SRL_OPN_2PTS100_0864_20160803_163452_20160803_181438.EUM.nc	-0.002	-0.002	0.001	2937	5607	0	2549	0	121

– Continued on next page

Table 13: Ka-Band Ionospheric Path Delay Statistics.

– Continued from previous page

File	Median	Mean	Std. Dev.	No. Obs.	Total Obs.	Default Lat/Lon	Flag (total)	Default (total)	3-Sigma Edited
SRL_OPN_2PTS100_0866_20160803_181438_20160803_195405.EUM.nc	-0.002	-0.002	0.001	3056	5617	0	2346	0	215
SRL_OPN_2PTS100_0868_20160803_195404_20160803_213250.EUM.nc	-0.003	-0.003	0.002	3633	5476	0	1843	0	0
SRL_OPN_2PTS100_0870_20160803_213250_20160803_231059.EUM.nc	-0.002	-0.003	0.002	2448	5384	0	2936	0	0
SRL_OPN_2PTS100_0871_20160803_231100_20160804_004849.EUM.nc	-0.002	-0.003	0.002	3217	5525	0	2308	0	0
SRL_OPN_2PTS100_0873_20160804_004848_20160804_022701.EUM.nc	-0.002	-0.003	0.002	3002	5523	0	2521	0	0
SRL_OPN_2PTS100_0875_20160804_022700_20160804_040639.EUM.nc	-0.003	-0.004	0.002	2685	5595	0	2910	0	0
SRL_OPN_2PTS100_0877_20160804_040638_20160804_054805.EUM.nc	-0.003	-0.003	0.002	3532	5628	0	2096	0	0
SRL_OPN_2PTS100_0879_20160804_054804_20160804_073650.EUM.nc	-0.003	-0.003	0.002	4127	6195	0	2068	0	0
SRL_OPN_2PTS100_0882_20160804_073649_20160804_091501.EUM.nc	-0.002	-0.003	0.002	3368	5541	0	2173	0	0
SRL_OPN_2PTS100_0883_20160804_091500_20160804_105254.EUM.nc	-0.003	-0.004	0.002	2460	5535	0	3075	0	0
SRL_OPN_2PTS100_0885_20160804_105253_20160804_123109.EUM.nc	-0.002	-0.002	0.001	2305	5456	0	2955	0	196
SRL_OPN_2PTS100_0887_20160804_123108_20160804_141027.EUM.nc	-0.002	-0.002	0.001	3086	5581	0	2378	0	117
SRL_OPN_2PTS100_0889_20160804_141027_20160804_160350.EUM.nc	-0.002	-0.002	0.001	3305	6399	0	2804	0	290
SRL_OPN_2PTS100_0892_20160804_160350_20160804_174337.EUM.nc	-0.002	-0.002	0.001	2858	5534	0	2517	0	159
SRL_OPN_2PTS100_0894_20160804_174337_20160804_192303.EUM.nc	-0.003	-0.002	0.001	3250	5639	0	2166	0	223
SRL_OPN_2PTS100_0896_20160804_192302_20160804_210208.EUM.nc	-0.003	-0.003	0.002	3741	5608	0	1867	0	0
SRL_OPN_2PTS100_0898_20160804_210208_20160804_224032.EUM.nc	-0.003	-0.003	0.002	2869	5365	0	2496	0	0
SRL_OPN_2PTS100_0899_20160804_224033_20160805_001814.EUM.nc	-0.002	-0.003	0.002	3133	5484	0	2351	0	0
SRL_OPN_2PTS100_0901_20160805_001814_20160805_015619.EUM.nc	-0.002	-0.003	0.002	3243	5539	0	2296	0	0
SRL_OPN_2PTS100_0903_20160805_015618_20160805_033528.EUM.nc	-0.003	-0.004	0.003	2968	5465	0	2497	0	0
SRL_OPN_2PTS100_0905_20160805_033527_20160805_051614.EUM.nc	-0.004	-0.004	0.003	2844	5584	0	2740	0	0
SRL_OPN_2PTS100_0907_20160805_051613_20160805_070557.EUM.nc	-0.002	-0.003	0.002	3862	6251	0	2389	0	0
SRL_OPN_2PTS100_0910_20160805_070556_20160805_084429.EUM.nc	-0.002	-0.003	0.002	4088	5602	0	1514	0	0
SRL_OPN_2PTS100_0911_20160805_084428_20160805_102227.EUM.nc	-0.002	-0.004	0.003	2621	5449	0	2828	0	0
SRL_OPN_2PTS100_0913_20160805_102227_20160805_120021.EUM.nc	-0.002	-0.004	0.003	2579	5492	0	2913	0	0
SRL_OPN_2PTS100_0915_20160805_120022_20160805_133921.EUM.nc	-0.002	-0.003	0.002	3026	5501	0	2475	0	0
SRL_OPN_2PTS100_0917_20160805_133920_20160805_153247.EUM.nc	-0.002	-0.003	0.002	3775	6390	0	2615	0	0
SRL_OPN_2PTS100_0920_20160805_153246_20160805_171235.EUM.nc	-0.002	-0.002	0.000	2819	5590	0	2714	0	57
SRL_OPN_2PTS100_0922_20160805_171234_20160805_185206.EUM.nc	-0.002	-0.002	0.001	3309	5552	0	2243	0	0
SRL_OPN_2PTS100_0924_20160805_185207_20160805_203123.EUM.nc	-0.003	-0.003	0.001	3550	5590	0	2040	0	0
SRL_OPN_2PTS100_0926_20160805_203123_20160805_220951.EUM.nc	-0.003	-0.003	0.001	3091	5508	0	2417	0	0
SRL_OPN_2PTS100_0928_20160805_220952_20160805_234749.EUM.nc	-0.002	-0.003	0.001	3035	5508	0	2473	0	0
SRL_OPN_2PTS100_0929_20160805_234748_20160806_012543.EUM.nc	-0.002	-0.002	0.001	3029	5511	0	2482	0	0
SRL_OPN_2PTS100_0931_20160806_012543_20160806_030420.EUM.nc	-0.002	-0.003	0.001	2925	5549	0	2624	0	0
SRL_OPN_2PTS100_0933_20160806_030419_20160806_044437.EUM.nc	-0.003	-0.003	0.002	2857	5499	0	2642	0	0
SRL_OPN_2PTS100_0935_20160806_044436_20160806_062655.EUM.nc	-0.003	-0.003	0.002	3924	5803	0	1879	0	0
SRL_OPN_2PTS100_0937_20160806_062654_20160806_081355.EUM.nc	-0.002	-0.003	0.001	4279	6088	0	1809	0	0
SRL_OPN_2PTS100_0940_20160806_081355_20160806_095152.EUM.nc	-0.002	-0.003	0.002	2901	5532	0	2631	0	0
SRL_OPN_2PTS100_0941_20160806_095151_20160806_112947.EUM.nc	-0.002	-0.003	0.002	2297	5354	0	3057	0	0

– Continued on next page

Table 13: Ka-Band Ionospheric Path Delay Statistics.

– Continued from previous page

File	Median	Mean	Std. Dev.	No. Obs.	Total Obs.	Default Lat/Lon	Flag (total)	Default (total)	3-Sigma Edited
SRL_OPN_2PTS100_0943_20160806_112947_20160806_130824.EUM.nc	-0.002	-0.003	0.002	2817	5381	0	2564	0	0
SRL_OPN_2PTS100_0945_20160806_130824_20160806_150143.EUM.nc	-0.002	-0.002	0.001	3231	6414	0	2762	0	421
SRL_OPN_2PTS100_0948_20160806_150143_20160806_164131.EUM.nc	-0.002	-0.002	0.000	3035	5637	0	2560	0	42
SRL_OPN_2PTS100_0950_20160806_164131_20160806_182107.EUM.nc	-0.002	-0.002	0.001	2997	5626	0	2424	0	205
SRL_OPN_2PTS100_0952_20160806_182106_20160806_200032.EUM.nc	-0.002	-0.003	0.001	3178	5599	0	2421	0	0
SRL_OPN_2PTS100_0954_20160806_200031_20160806_213914.EUM.nc	-0.003	-0.003	0.002	3481	5466	0	1985	0	0
SRL_OPN_2PTS100_0956_20160806_213914_20160806_231722.EUM.nc	-0.002	-0.003	0.002	2578	5341	0	2763	0	0
SRL_OPN_2PTS100_0957_20160806_231721_20160807_005512.EUM.nc	-0.002	-0.003	0.001	3038	5559	0	2521	0	0
SRL_OPN_2PTS100_0959_20160807_005512_20160807_023327.EUM.nc	-0.002	-0.003	0.002	3027	5533	0	2506	0	0
SRL_OPN_2PTS100_0961_20160807_023326_20160807_041312.EUM.nc	-0.003	-0.003	0.002	2724	5499	0	2775	0	0
SRL_OPN_2PTS100_0963_20160807_041311_20160807_055446.EUM.nc	-0.003	-0.003	0.002	3676	5733	0	2057	0	0
SRL_OPN_2PTS100_0965_20160807_055447_20160807_074315.EUM.nc	-0.002	-0.003	0.002	4093	6159	0	2066	0	0
SRL_OPN_2PTS100_0968_20160807_074315_20160807_092124.EUM.nc	-0.002	-0.003	0.002	3242	5531	0	2289	0	0
SRL_OPN_2PTS100_0969_20160807_092123_20160807_105916.EUM.nc	-0.002	-0.004	0.002	2318	5480	0	3162	0	0
SRL_OPN_2PTS100_0971_20160807_105915_20160807_123735.EUM.nc	-0.002	-0.002	0.000	2165	5407	0	2870	0	372
SRL_OPN_2PTS100_0973_20160807_123735_20160807_141658.EUM.nc	-0.002	-0.002	0.000	2958	5583	0	2286	0	339
SRL_OPN_2PTS100_0975_20160807_141658_20160807_161020.EUM.nc	-0.002	-0.002	0.000	3347	6375	0	2648	0	380
SRL_OPN_2PTS100_0978_20160807_161019_20160807_175006.EUM.nc	-0.002	-0.002	0.000	2795	5623	0	2685	0	143
SRL_OPN_2PTS100_0980_20160807_175007_20160807_192939.EUM.nc	-0.002	-0.002	0.001	2905	5638	0	2304	0	429
SRL_OPN_2PTS100_0982_20160807_192938_20160807_210834.EUM.nc	-0.003	-0.003	0.002	3564	5592	0	2028	0	0
SRL_OPN_2PTS100_0984_20160807_210834_20160807_224654.EUM.nc	-0.002	-0.003	0.001	2739	5371	0	2632	0	0
SRL_OPN_2PTS100_0985_20160807_224655_20160808_002443.EUM.nc	-0.002	-0.003	0.001	3121	5409	0	2288	0	0
SRL_OPN_2PTS100_0987_20160808_002443_20160808_020243.EUM.nc	-0.002	-0.003	0.002	3238	5514	0	2276	0	0
SRL_OPN_2PTS100_0989_20160808_020242_20160808_034158.EUM.nc	-0.003	-0.004	0.003	2922	5521	0	2599	0	0
SRL_OPN_2PTS100_0991_20160808_034158_20160808_052251.EUM.nc	-0.003	-0.004	0.003	2771	5565	0	2794	0	0
SRL_OPN_2PTS100_0993_20160808_052251_20160808_071230.EUM.nc	-0.002	-0.003	0.002	3859	6215	0	2356	0	0
SRL_OPN_2PTS100_0996_20160808_071229_20160808_085051.EUM.nc	-0.002	-0.003	0.002	4003	5600	0	1597	0	0
SRL_OPN_2PTS100_0997_20160808_085051_20160808_102849.EUM.nc	-0.002	-0.003	0.002	2586	5433	0	2847	0	0
SRL_OPN_2PTS100_0999_20160808_102848_20160808_120653.EUM.nc	-0.002	-0.003	0.002	2593	5506	0	2913	0	0
SRL_OPN_2PTS100_1001_20160808_120652_20160808_134551.EUM.nc	-0.002	-0.003	0.002	3011	5514	0	2503	0	0
SRL_OPN_2PTS101_0001_20160808_134550_20160808_153915.EUM.nc	-0.002	-0.002	0.000	3267	6405	0	2611	0	527
SRL_OPN_2PTS101_0004_20160808_153915_20160808_171904.EUM.nc	-0.002	-0.002	0.000	2832	5641	0	2747	0	62
SRL_OPN_2PTS101_0006_20160808_171904_20160808_185834.EUM.nc	-0.002	-0.002	0.000	2840	5542	0	2282	0	420
SRL_OPN_2PTS101_0008_20160808_185833_20160808_203748.EUM.nc	-0.003	-0.003	0.002	3648	5628	0	1910	0	70
SRL_OPN_2PTS101_0010_20160808_203748_20160808_221622.EUM.nc	-0.002	-0.003	0.002	3116	5522	0	2406	0	0
SRL_OPN_2PTS101_0012_20160808_221621_20160808_235410.EUM.nc	-0.002	-0.003	0.002	3103	5505	0	2402	0	0
SRL_OPN_2PTS101_0013_20160808_235410_20160809_013207.EUM.nc	-0.002	-0.003	0.002	3217	5535	0	2318	0	0
SRL_OPN_2PTS101_0015_20160809_013206_20160809_031056.EUM.nc	-0.003	-0.003	0.002	2918	5557	0	2639	0	0
SRL_OPN_2PTS101_0017_20160809_031056_20160809_045113.EUM.nc	-0.003	-0.004	0.003	2889	5532	0	2643	0	0

– Continued on next page

Table 13: Ka-Band Ionospheric Path Delay Statistics.

– Continued from previous page

File	Median	Mean	Std. Dev.	No. Obs.	Total Obs.	Default Lat/Lon	Flag (total)	Default (total)	3-Sigma Edited
SRL_OPN_2PTS101_0019_20160809_045113_20160809_063349.EUM.nc	-0.002	-0.003	0.002	3902	5841	0	1939	0	0
SRL_OPN_2PTS101_0021_20160809_063349_20160809_082019.EUM.nc	-0.002	-0.003	0.002	4281	6077	0	1796	0	0
SRL_OPN_2PTS101_0024_20160809_082018_20160809_095822.EUM.nc	-0.002	-0.003	0.002	2813	5441	0	2628	0	0
SRL_OPN_2PTS101_0025_20160809_095821_20160809_113610.EUM.nc	-0.002	-0.003	0.002	2449	5438	0	2989	0	0
SRL_OPN_2PTS101_0027_20160809_113609_20160809_131452.EUM.nc	-0.002	-0.003	0.002	2901	5497	0	2596	0	0
SRL_OPN_2PTS101_0029_20160809_131451_20160809_150813.EUM.nc	-0.002	-0.002	0.000	3174	6431	0	2735	0	522
SRL_OPN_2PTS101_0032_20160809_150812_20160809_164801.EUM.nc	-0.002	-0.002	0.000	2966	5571	0	2556	0	49
SRL_OPN_2PTS101_0034_20160809_164800_20160809_182735.EUM.nc	-0.002	-0.002	0.000	2954	5537	0	2376	0	207
SRL_OPN_2PTS101_0036_20160809_182735_20160809_200658.EUM.nc	-0.003	-0.002	0.001	2876	5574	0	2390	0	308
SRL_OPN_2PTS101_0038_20160809_200658_20160809_214539.EUM.nc	-0.003	-0.003	0.002	3496	5552	0	2056	0	0
SRL_OPN_2PTS101_0040_20160809_214538_20160809_232343.EUM.nc	-0.002	-0.003	0.002	2653	5359	0	2706	0	0
SRL_OPN_2PTS101_0041_20160809_232342_20160810_010134.EUM.nc	-0.003	-0.003	0.002	2901	5525	0	2624	0	0
SRL_OPN_2PTS101_0043_20160810_010134_20160810_023953.EUM.nc	-0.003	-0.003	0.002	2967	5551	0	2584	0	0
SRL_OPN_2PTS101_0045_20160810_023953_20160810_041944.EUM.nc	-0.003	-0.004	0.002	2743	5511	0	2768	0	0
SRL_OPN_2PTS101_0047_20160810_041944_20160810_060136.EUM.nc	-0.003	-0.004	0.003	3744	5756	0	2012	0	0
SRL_OPN_2PTS101_0049_20160810_060135_20160810_074939.EUM.nc	-0.003	-0.004	0.003	4137	6126	0	1989	0	0
SRL_OPN_2PTS101_0052_20160810_074939_20160810_092745.EUM.nc	-0.002	-0.004	0.003	3107	5536	0	2429	0	0
SRL_OPN_2PTS101_0053_20160810_092745_20160810_110539.EUM.nc	-0.003	-0.004	0.003	2366	5479	0	3113	0	0
SRL_OPN_2PTS101_0055_20160810_110538_20160810_124400.EUM.nc	-0.002	-0.002	0.001	2151	5380	0	2899	0	330
SRL_OPN_2PTS101_0057_20160810_124359_20160810_142330.EUM.nc	-0.003	-0.002	0.001	2996	5589	0	2227	0	366
SRL_OPN_2PTS101_0059_20160810_142329_20160810_161657.EUM.nc	-0.002	-0.002	0.000	3426	6409	0	2689	0	294
SRL_OPN_2PTS101_0062_20160810_161656_20160810_175635.EUM.nc	-0.002	-0.002	0.001	2797	5606	0	2658	0	151
SRL_OPN_2PTS101_0064_20160810_175634_20160810_193606.EUM.nc	-0.003	-0.002	0.001	2979	5626	0	2288	0	359
SRL_OPN_2PTS101_0066_20160810_193606_20160810_211458.EUM.nc	-0.003	-0.003	0.002	3607	5562	0	1955	0	0
SRL_OPN_2PTS101_0068_20160810_211458_20160810_225316.EUM.nc	-0.003	-0.003	0.002	2602	5394	0	2792	0	0
SRL_OPN_2PTS101_0069_20160810_225316_20160811_003106.EUM.nc	-0.003	-0.003	0.002	3248	5518	0	2270	0	0
SRL_OPN_2PTS101_0071_20160811_003105_20160811_020908.EUM.nc	-0.003	-0.003	0.002	3120	5523	0	2403	0	0
SRL_OPN_2PTS101_0073_20160811_020907_20160811_034830.EUM.nc	-0.003	-0.004	0.003	2829	5544	0	2715	0	0
SRL_OPN_2PTS101_0075_20160811_034830_20160811_052939.EUM.nc	-0.004	-0.005	0.003	2725	5596	0	2871	0	0
SRL_OPN_2PTS101_0077_20160811_052938_20160811_071856.EUM.nc	-0.003	-0.004	0.002	4016	6214	0	2198	0	0
SRL_OPN_2PTS101_0080_20160811_071857_20160811_085715.EUM.nc	-0.002	-0.003	0.002	3881	5583	0	1702	0	0
SRL_OPN_2PTS101_0081_20160811_085714_20160811_103510.EUM.nc	-0.002	-0.004	0.002	2477	5415	0	2938	0	0
SRL_OPN_2PTS101_0083_20160811_103510_20160811_121318.EUM.nc	-0.003	-0.003	0.001	2283	5502	0	2919	0	300
SRL_OPN_2PTS101_0085_20160811_121318_20160811_135221.EUM.nc	-0.003	-0.003	0.001	2751	5529	0	2430	0	348
SRL_OPN_2PTS101_0087_20160811_135221_20160811_154545.EUM.nc	-0.003	-0.003	0.002	3891	6391	0	2500	0	0
SRL_OPN_2PTS101_0090_20160811_154544_20160811_172532.EUM.nc	-0.002	-0.002	0.001	2809	4649	0	1805	0	35
SRL_OPN_2PTS101_0092_20160811_172531_20160811_190509.EUM.nc	-0.003	-0.002	0.001	2951	5556	0	2184	0	421
SRL_OPN_2PTS101_0094_20160811_190508_20160811_204412.EUM.nc	-0.003	-0.004	0.002	3863	5612	0	1749	0	0
SRL_OPN_2PTS101_0096_20160811_204412_20160811_222245.EUM.nc	-0.003	-0.004	0.003	3024	5542	0	2518	0	0

– Continued on next page

Table 13: Ka-Band Ionospheric Path Delay Statistics.

– Continued from previous page

File	Median	Mean	Std. Dev.	No. Obs.	Total Obs.	Default Lat/Lon	Flag (total)	Default (total)	3-Sigma Edited
SRL_OPN_2PTS101_0098_20160811_222245_20160812_000039.EUM.nc	-0.002	-0.003	0.002	3077	5514	0	2324	0	113
SRL_OPN_2PTS101_0099_20160812_000038_20160812_013830.EUM.nc	-0.003	-0.004	0.003	3256	5532	0	2276	0	0
SRL_OPN_2PTS101_0101_20160812_013829_20160812_031724.EUM.nc	-0.003	-0.004	0.003	2854	5539	0	2685	0	0
SRL_OPN_2PTS101_0103_20160812_031723_20160812_045747.EUM.nc	-0.004	-0.004	0.003	2850	5584	0	2734	0	0
SRL_OPN_2PTS101_0105_20160812_045747_20160812_064033.EUM.nc	-0.003	-0.004	0.002	3922	5857	0	1935	0	0
SRL_OPN_2PTS101_0107_20160812_064032_20160812_082641.EUM.nc	-0.003	-0.004	0.002	4387	6050	0	1663	0	0
SRL_OPN_2PTS101_0110_20160812_082640_20160812_100443.EUM.nc	-0.003	-0.004	0.002	2807	5433	0	2626	0	0
SRL_OPN_2PTS101_0111_20160812_100442_20160812_114241.EUM.nc	-0.003	-0.004	0.002	2472	5461	0	2989	0	0
SRL_OPN_2PTS101_0113_20160812_114240_20160812_132119.EUM.nc	-0.003	-0.004	0.003	2973	5423	0	2450	0	0
SRL_OPN_2PTS101_0115_20160812_132118_20160812_151442.EUM.nc	-0.003	-0.003	0.001	3278	6427	0	2640	0	509
SRL_OPN_2PTS101_0118_20160812_151441_20160812_165429.EUM.nc	-0.002	-0.002	0.000	2971	5560	0	2531	0	58
SRL_OPN_2PTS101_0120_20160812_165429_20160812_183411.EUM.nc	-0.002	-0.002	0.001	2936	5546	0	2311	0	299
SRL_OPN_2PTS101_0122_20160812_183411_20160812_201325.EUM.nc	-0.003	-0.003	0.001	3014	5580	0	2242	0	324
SRL_OPN_2PTS101_0124_20160812_201324_20160812_215210.EUM.nc	-0.003	-0.003	0.002	3397	5521	0	2124	0	0
SRL_OPN_2PTS101_0126_20160812_215209_20160812_233012.EUM.nc	-0.002	-0.003	0.002	2556	5337	0	2781	0	0
SRL_OPN_2PTS101_0127_20160812_233011_20160813_010755.EUM.nc	-0.002	-0.004	0.003	2840	5505	0	2665	0	0
SRL_OPN_2PTS101_0129_20160813_010754_20160813_024627.EUM.nc	-0.003	-0.004	0.003	2916	5563	0	2647	0	0
SRL_OPN_2PTS101_0131_20160813_024627_20160813_042616.EUM.nc	-0.003	-0.005	0.003	2821	5518	0	2697	0	0
SRL_OPN_2PTS101_0133_20160813_042616_20160813_060817.EUM.nc	-0.003	-0.004	0.003	3764	5790	0	2026	0	0
SRL_OPN_2PTS101_0135_20160813_060816_20160813_075603.EUM.nc	-0.003	-0.004	0.002	4156	6136	0	1980	0	0
SRL_OPN_2PTS101_0138_20160813_075602_20160813_093415.EUM.nc	-0.003	-0.004	0.002	3078	5548	0	2470	0	0
SRL_OPN_2PTS101_0139_20160813_093414_20160813_111159.EUM.nc	-0.003	-0.004	0.002	2308	5489	0	3181	0	0
SRL_OPN_2PTS101_0141_20160813_111159_20160813_125025.EUM.nc	-0.003	-0.003	0.001	2294	5358	0	2780	0	284
SRL_OPN_2PTS101_0143_20160813_125024_20160813_144337.EUM.nc	-0.003	-0.003	0.001	3269	6352	0	2718	0	365
SRL_OPN_2PTS101_0146_20160813_144337_20160813_162325.EUM.nc	-0.003	-0.002	0.000	3175	5644	0	2182	0	287
SRL_OPN_2PTS101_0148_20160813_162325_20160813_180302.EUM.nc	-0.002	-0.002	0.000	2850	5639	0	2619	0	170
SRL_OPN_2PTS101_0150_20160813_180303_20160813_194232.EUM.nc	-0.003	-0.003	0.001	2947	5624	0	2291	0	386
SRL_OPN_2PTS101_0152_20160813_194232_20160813_212130.EUM.nc	-0.003	-0.004	0.002	3477	5497	0	2020	0	0
SRL_OPN_2PTS101_0154_20160813_212129_20160813_225937.EUM.nc	-0.003	-0.003	0.002	2508	5414	0	2906	0	0
SRL_OPN_2PTS101_0155_20160813_225937_20160814_003726.EUM.nc	-0.003	-0.003	0.002	3348	5497	0	2149	0	0
SRL_OPN_2PTS101_0157_20160814_003726_20160814_021540.EUM.nc	-0.003	-0.004	0.003	3053	5538	0	2485	0	0
SRL_OPN_2PTS101_0159_20160814_021539_20160814_035459.EUM.nc	-0.004	-0.005	0.003	2705	5548	0	2843	0	0
SRL_OPN_2PTS101_0161_20160814_035458_20160814_053617.EUM.nc	-0.004	-0.005	0.003	2916	5584	0	2668	0	0
SRL_OPN_2PTS101_0163_20160814_053617_20160814_072521.EUM.nc	-0.003	-0.004	0.003	4140	6220	0	2080	0	0
SRL_OPN_2PTS101_0166_20160814_072520_20160814_090345.EUM.nc	-0.003	-0.004	0.002	3773	5594	0	1821	0	0
SRL_OPN_2PTS101_0167_20160814_090344_20160814_104131.EUM.nc	-0.003	-0.004	0.002	2680	5517	0	2837	0	0
SRL_OPN_2PTS101_0169_20160814_104130_20160814_121942.EUM.nc	-0.003	-0.003	0.001	2363	5499	0	2868	0	268
SRL_OPN_2PTS101_0171_20160814_121942_20160814_135858.EUM.nc	-0.003	-0.003	0.001	2924	5583	0	2284	0	375
SRL_OPN_2PTS101_0173_20160814_135858_20160814_155222.EUM.nc	-0.003	-0.003	0.001	3103	6408	0	2756	0	549

– Continued on next page

Table 13: Ka-Band Ionospheric Path Delay Statistics.

– Continued from previous page

File	Median	Mean	Std. Dev.	No. Obs.	Total Obs.	Default Lat/Lon	Flag (total)	Default (total)	3-Sigma Edited
SRL_OPN_2PTS101_0176_20160814_155223_20160814_173201.EUM.nc	-0.003	-0.003	0.000	2791	5498	0	2642	0	65
SRL_OPN_2PTS101_0178_20160814_173200_20160814_191137.EUM.nc	-0.003	-0.003	0.001	3094	5640	0	2129	0	417
SRL_OPN_2PTS101_0180_20160814_191137_20160814_205039.EUM.nc	-0.003	-0.003	0.002	3788	5602	0	1814	0	0
SRL_OPN_2PTS101_0182_20160814_205038_20160814_222908.EUM.nc	-0.003	-0.003	0.002	2945	5410	0	2465	0	0
SRL_OPN_2PTS101_0183_20160814_222907_20160815_000701.EUM.nc	-0.002	-0.003	0.002	3197	5521	0	2324	0	0
SRL_OPN_2PTS101_0185_20160815_000700_20160815_014453.EUM.nc	-0.003	-0.004	0.002	3321	5548	0	2227	0	0
SRL_OPN_2PTS101_0187_20160815_014453_20160815_032353.EUM.nc	-0.003	-0.004	0.003	2912	5510	0	2598	0	0
SRL_OPN_2PTS101_0189_20160815_032353_20160815_050434.EUM.nc	-0.003	-0.004	0.003	2782	5583	0	2801	0	0
SRL_OPN_2PTS101_0191_20160815_050433_20160815_065436.EUM.nc	-0.003	-0.004	0.003	3787	6255	0	2468	0	0
SRL_OPN_2PTS101_0194_20160815_065435_20160815_083305.EUM.nc	-0.003	-0.004	0.002	4419	5629	0	1210	0	0
SRL_OPN_2PTS101_0196_20160815_083306_20160815_101106.EUM.nc	-0.003	-0.004	0.002	2716	5426	0	2710	0	0
SRL_OPN_2PTS101_0197_20160815_101106_20160815_114905.EUM.nc	-0.003	-0.004	0.003	2486	5508	0	3022	0	0
SRL_OPN_2PTS101_0199_20160815_114904_20160815_132747.EUM.nc	-0.003	-0.004	0.003	2958	5465	0	2507	0	0
SRL_OPN_2PTS101_0201_20160815_132746_20160815_152111.EUM.nc	-0.003	-0.003	0.000	3297	6390	0	2512	0	581
SRL_OPN_2PTS101_0204_20160815_152111_20160815_170100.EUM.nc	-0.003	-0.002	0.001	2942	5579	0	2577	0	60
SRL_OPN_2PTS101_0206_20160815_170059_20160815_184040.EUM.nc	-0.003	-0.002	0.001	3012	5532	0	2322	0	198
SRL_OPN_2PTS101_0208_20160815_184039_20160815_201952.EUM.nc	-0.003	-0.003	0.001	3353	5580	0	2089	0	138
SRL_OPN_2PTS101_0210_20160815_201951_20160815_215834.EUM.nc	-0.003	-0.003	0.002	3153	5475	0	2322	0	0
SRL_OPN_2PTS101_0212_20160815_215833_20160815_233636.EUM.nc	-0.003	-0.003	0.002	2771	5457	0	2686	0	0
SRL_OPN_2PTS101_0213_20160815_233636_20160816_011419.EUM.nc	-0.003	-0.004	0.003	3061	5486	0	2425	0	0
SRL_OPN_2PTS101_0215_20160816_011418_20160816_025254.EUM.nc	-0.003	-0.004	0.003	2887	5545	0	2658	0	0
SRL_OPN_2PTS101_0217_20160816_025255_20160816_043300.EUM.nc	-0.003	-0.005	0.003	2836	5503	0	2667	0	0
SRL_OPN_2PTS101_0219_20160816_043259_20160816_061501.EUM.nc	-0.003	-0.003	0.002	3528	5786	0	1962	0	296
SRL_OPN_2PTS101_0221_20160816_061500_20160816_080227.EUM.nc	-0.003	-0.003	0.002	3869	6114	0	1907	0	338
SRL_OPN_2PTS101_0224_20160816_080228_20160816_094036.EUM.nc	-0.003	-0.004	0.002	3003	5535	0	2532	0	0
SRL_OPN_2PTS101_0225_20160816_094036_20160816_111831.EUM.nc	-0.003	-0.004	0.003	2369	5411	0	3042	0	0
SRL_OPN_2PTS101_0227_20160816_111831_20160816_125652.EUM.nc	-0.003	-0.003	0.000	2174	5351	0	2705	0	472
SRL_OPN_2PTS101_0229_20160816_125652_20160816_145007.EUM.nc	-0.003	-0.003	0.001	3446	6398	0	2520	0	432
SRL_OPN_2PTS101_0232_20160816_145006_20160816_162955.EUM.nc	-0.003	-0.003	0.001	3216	5645	0	2223	0	206
SRL_OPN_2PTS101_0234_20160816_162954_20160816_180941.EUM.nc	-0.002	-0.002	0.001	2909	5641	0	2554	0	178
SRL_OPN_2PTS101_0236_20160816_180940_20160816_194900.EUM.nc	-0.003	-0.002	0.001	3092	5618	0	2276	0	250
SRL_OPN_2PTS101_0238_20160816_194859_20160816_212756.EUM.nc	-0.003	-0.004	0.002	3540	5506	0	1966	0	0
SRL_OPN_2PTS101_0240_20160816_212755_20160816_230608.EUM.nc	-0.003	-0.004	0.002	2354	5411	0	3057	0	0
SRL_OPN_2PTS101_0241_20160816_230608_20160817_004349.EUM.nc	-0.003	-0.004	0.002	3259	5511	0	2252	0	0
SRL_OPN_2PTS101_0243_20160817_004348_20160817_022206.EUM.nc	-0.003	-0.004	0.003	3021	5548	0	2527	0	0
SRL_OPN_2PTS101_0245_20160817_022205_20160817_040130.EUM.nc	-0.003	-0.004	0.003	2734	5553	0	2819	0	0
SRL_OPN_2PTS101_0247_20160817_040130_20160817_054257.EUM.nc	-0.003	-0.004	0.003	3301	5592	0	2291	0	0
SRL_OPN_2PTS101_0249_20160817_054256_20160817_073147.EUM.nc	-0.003	-0.003	0.002	3873	6201	0	2057	0	271
SRL_OPN_2PTS101_0252_20160817_073146_20160817_091008.EUM.nc	-0.003	-0.004	0.002	3537	5576	0	2039	0	0

– Continued on next page

Table 13: Ka-Band Ionospheric Path Delay Statistics.

– Continued from previous page

File	Median	Mean	Std. Dev.	No. Obs.	Total Obs.	Default Lat/Lon	Flag (total)	Default (total)	3-Sigma Edited
SRL_OPN_2PTS101_0253_20160817_091007_20160817_104754.EUM.nc	-0.003	-0.004	0.002	2610	5532	0	2922	0	0
SRL_OPN_2PTS101_0255_20160817_104754_20160817_122607.EUM.nc	-0.003	-0.002	0.000	2232	5483	0	2867	0	384
SRL_OPN_2PTS101_0257_20160817_122606_20160817_140529.EUM.nc	-0.003	-0.003	0.000	2807	5586	0	2387	0	392
SRL_OPN_2PTS101_0259_20160817_140529_20160817_155852.EUM.nc	-0.003	-0.002	0.000	3142	6417	0	2754	0	521
SRL_OPN_2PTS101_0262_20160817_155852_20160817_173831.EUM.nc	-0.002	-0.002	0.000	2733	5523	0	2625	0	165
SRL_OPN_2PTS101_0264_20160817_173831_20160817_191807.EUM.nc	-0.003	-0.002	0.001	3117	5632	0	2123	0	392
SRL_OPN_2PTS101_0266_20160817_191807_20160817_205714.EUM.nc	-0.003	-0.003	0.002	3757	5594	0	1837	0	0
SRL_OPN_2PTS101_0268_20160817_205713_20160817_223531.EUM.nc	-0.003	-0.004	0.002	2863	5394	0	2531	0	0
SRL_OPN_2PTS101_0269_20160817_223531_20160818_001323.EUM.nc	-0.002	-0.003	0.002	3124	5510	0	2386	0	0
SRL_OPN_2PTS101_0271_20160818_001322_20160818_015125.EUM.nc	-0.003	-0.004	0.002	3332	5524	0	2192	0	0
SRL_OPN_2PTS101_0273_20160818_015126_20160818_033022.EUM.nc	-0.003	-0.004	0.003	2984	5445	0	2461	0	0
SRL_OPN_2PTS101_0275_20160818_033021_20160818_051110.EUM.nc	-0.003	-0.005	0.003	2860	5572	0	2712	0	0
SRL_OPN_2PTS101_0277_20160818_051110_20160818_070102.EUM.nc	-0.003	-0.004	0.003	3810	6238	0	2428	0	0
SRL_OPN_2PTS101_0280_20160818_070101_20160818_083937.EUM.nc	-0.003	-0.004	0.002	4308	5624	0	1316	0	0
SRL_OPN_2PTS101_0282_20160818_083936_20160818_101726.EUM.nc	-0.003	-0.004	0.002	2692	5444	0	2752	0	0
SRL_OPN_2PTS101_0283_20160818_101726_20160818_115528.EUM.nc	-0.003	-0.004	0.003	2561	5520	0	2959	0	0
SRL_OPN_2PTS101_0285_20160818_115528_20160818_133424.EUM.nc	-0.003	-0.004	0.003	2970	5417	0	2447	0	0
SRL_OPN_2PTS101_0287_20160818_133425_20160818_152749.EUM.nc	-0.003	-0.003	0.000	3322	6393	0	2487	0	584
SRL_OPN_2PTS101_0290_20160818_152749_20160818_170729.EUM.nc	-0.002	-0.002	0.000	2906	5594	0	2619	0	69
SRL_OPN_2PTS101_0292_20160818_170728_20160818_184708.EUM.nc	-0.003	-0.003	0.001	3003	5552	0	2163	0	386
SRL_OPN_2PTS101_0294_20160818_184708_20160818_202619.EUM.nc	-0.003	-0.003	0.001	3169	5574	0	2101	0	304
SRL_OPN_2PTS101_0296_20160818_202618_20160818_220457.EUM.nc	-0.003	-0.004	0.002	3101	5532	0	2431	0	0
SRL_OPN_2PTS101_0298_20160818_220457_20160818_234258.EUM.nc	-0.003	-0.003	0.002	2980	5538	0	2558	0	0
SRL_OPN_2PTS101_0299_20160818_234257_20160819_012042.EUM.nc	-0.003	-0.004	0.003	3086	5514	0	2428	0	0
SRL_OPN_2PTS101_0301_20160819_012041_20160819_025923.EUM.nc	-0.003	-0.004	0.003	2923	5576	0	2653	0	0
SRL_OPN_2PTS101_0303_20160819_025924_20160819_043936.EUM.nc	-0.003	-0.005	0.003	2819	5538	0	2719	0	0
SRL_OPN_2PTS101_0305_20160819_043936_20160819_062146.EUM.nc	-0.003	-0.003	0.002	3670	5811	0	1854	0	287
SRL_OPN_2PTS101_0307_20160819_062145_20160819_080853.EUM.nc	-0.003	-0.003	0.002	3964	6107	0	1821	0	322
SRL_OPN_2PTS101_0310_20160819_080852_20160819_094701.EUM.nc	-0.003	-0.004	0.002	2905	5523	0	2618	0	0
SRL_OPN_2PTS101_0311_20160819_094700_20160819_112455.EUM.nc	-0.003	-0.004	0.002	2171	5431	0	3260	0	0
SRL_OPN_2PTS101_0313_20160819_112454_20160819_130320.EUM.nc	-0.002	-0.002	0.000	2186	5323	0	2664	0	473
SRL_OPN_2PTS101_0315_20160819_130319_20160819_145646.EUM.nc	-0.003	-0.003	0.000	3417	6430	0	2593	0	420
SRL_OPN_2PTS101_0318_20160819_145645_20160819_163626.EUM.nc	-0.002	-0.002	0.000	3168	5629	0	2287	0	174
SRL_OPN_2PTS101_0320_20160819_163625_20160819_181610.EUM.nc	-0.002	-0.002	0.000	2961	5606	0	2541	0	104
SRL_OPN_2PTS101_0322_20160819_181610_20160819_195528.EUM.nc	-0.003	-0.002	0.001	3007	5587	0	2247	0	333
SRL_OPN_2PTS101_0324_20160819_195527_20160819_213421.EUM.nc	-0.003	-0.004	0.002	3559	5490	0	1931	0	0
SRL_OPN_2PTS101_0326_20160819_213420_20160819_231231.EUM.nc	-0.003	-0.004	0.002	2459	5391	0	2932	0	0
SRL_OPN_2PTS101_0327_20160819_231230_20160820_005011.EUM.nc	-0.003	-0.004	0.003	3196	5536	0	2340	0	0
SRL_OPN_2PTS101_0329_20160820_005010_20160820_022832.EUM.nc	-0.003	-0.004	0.003	3008	5539	0	2531	0	0

– Continued on next page

Table 13: Ka-Band Ionospheric Path Delay Statistics.

– Continued from previous page

File	Median	Mean	Std. Dev.	No. Obs.	Total Obs.	Default Lat/Lon	Flag (total)	Default (total)	3-Sigma Edited
SRL_OPN_2PTS101_0331_20160820_022831_20160820_040803.EUM.nc	-0.003	-0.004	0.003	2704	5618	0	2914	0	0
SRL_OPN_2PTS101_0333_20160820_040803_20160820_054939.EUM.nc	-0.003	-0.004	0.002	3608	5651	0	2043	0	0
SRL_OPN_2PTS101_0335_20160820_054938_20160820_073812.EUM.nc	-0.003	-0.004	0.002	4186	6172	0	1986	0	0
SRL_OPN_2PTS101_0338_20160820_073812_20160820_091631.EUM.nc	-0.003	-0.004	0.002	3339	5548	0	2209	0	0
SRL_OPN_2PTS101_0339_20160820_091630_20160820_105424.EUM.nc	-0.003	-0.004	0.002	2488	5523	0	3035	0	0
SRL_OPN_2PTS101_0341_20160820_105423_20160820_123233.EUM.nc	-0.002	-0.002	0.000	2078	5436	0	2933	0	425
SRL_OPN_2PTS101_0343_20160820_123232_20160820_141202.EUM.nc	-0.002	-0.002	0.000	2887	5607	0	2357	0	363
SRL_OPN_2PTS101_0345_20160820_141201_20160820_160522.EUM.nc	-0.002	-0.002	0.000	3182	6407	0	2731	0	494
SRL_OPN_2PTS101_0348_20160820_160521_20160820_174510.EUM.nc	-0.002	-0.002	0.000	2763	5531	0	2629	0	139
SRL_OPN_2PTS101_0350_20160820_174509_20160820_192435.EUM.nc	-0.003	-0.002	0.001	3054	5635	0	2225	0	356
SRL_OPN_2PTS101_0352_20160820_192435_20160820_210340.EUM.nc	-0.003	-0.004	0.002	3666	5590	0	1924	0	0
SRL_OPN_2PTS101_0354_20160820_210340_20160820_224154.EUM.nc	-0.003	-0.003	0.002	2849	5343	0	2494	0	0
SRL_OPN_2PTS101_0355_20160820_224153_20160821_001945.EUM.nc	-0.002	-0.003	0.002	3034	5458	0	2294	0	130
SRL_OPN_2PTS101_0357_20160821_001945_20160821_015751.EUM.nc	-0.003	-0.003	0.002	3300	5549	0	2249	0	0
SRL_OPN_2PTS101_0359_20160821_015750_20160821_033653.EUM.nc	-0.003	-0.004	0.002	2887	5491	0	2604	0	0
SRL_OPN_2PTS101_0361_20160821_033652_20160821_051748.EUM.nc	-0.003	-0.004	0.002	2916	5587	0	2671	0	0
SRL_OPN_2PTS101_0363_20160821_051748_20160821_070728.EUM.nc	-0.003	-0.003	0.002	3861	6235	0	2374	0	0
SRL_OPN_2PTS101_0366_20160821_070728_20160821_084600.EUM.nc	-0.002	-0.003	0.002	4080	5602	0	1522	0	0
SRL_OPN_2PTS101_0368_20160821_084559_20160821_102348.EUM.nc	-0.003	-0.004	0.002	2725	5430	0	2705	0	0
SRL_OPN_2PTS101_0369_20160821_102348_20160821_120152.EUM.nc	-0.002	-0.004	0.003	2621	5507	0	2886	0	0
SRL_OPN_2PTS101_0371_20160821_120152_20160821_134053.EUM.nc	-0.002	-0.003	0.002	2997	5482	0	2485	0	0
SRL_OPN_2PTS101_0373_20160821_134053_20160821_153418.EUM.nc	-0.003	-0.002	0.000	3302	6394	0	2485	0	607
SRL_OPN_2PTS101_0376_20160821_153419_20160821_171358.EUM.nc	-0.002	-0.002	0.000	2842	5574	0	2685	0	47
SRL_OPN_2PTS101_0378_20160821_171357_20160821_185338.EUM.nc	-0.002	-0.002	0.001	2961	5561	0	2236	0	364
SRL_OPN_2PTS101_0380_20160821_185337_20160821_203253.EUM.nc	-0.003	-0.002	0.001	3204	5603	0	1986	0	413
SRL_OPN_2PTS101_0382_20160821_203252_20160821_221121.EUM.nc	-0.003	-0.003	0.002	2956	5515	0	2559	0	0
SRL_OPN_2PTS101_0384_20160821_221121_20160821_234920.EUM.nc	-0.002	-0.003	0.002	3041	5501	0	2460	0	0
SRL_OPN_2PTS101_0385_20160821_234919_20160822_012705.EUM.nc	-0.002	-0.003	0.002	3152	5498	0	2346	0	0
SRL_OPN_2PTS101_0387_20160822_012704_20160822_030551.EUM.nc	-0.003	-0.004	0.002	2902	5544	0	2642	0	0
SRL_OPN_2PTS101_0389_20160822_030550_20160822_044610.EUM.nc	-0.004	-0.004	0.002	2864	5514	0	2650	0	0
SRL_OPN_2PTS101_0391_20160822_044610_20160822_062829.EUM.nc	-0.003	-0.004	0.002	3963	5801	0	1838	0	0
SRL_OPN_2PTS101_0393_20160822_062829_20160822_081517.EUM.nc	-0.002	-0.003	0.002	4325	6082	0	1757	0	0
SRL_OPN_2PTS101_0396_20160822_081516_20160822_095322.EUM.nc	-0.003	-0.003	0.002	2940	5549	0	2609	0	0
SRL_OPN_2PTS101_0397_20160822_095322_20160822_113118.EUM.nc	-0.003	-0.003	0.002	2375	5454	0	3079	0	0
SRL_OPN_2PTS101_0399_20160822_113117_20160822_130955.EUM.nc	-0.002	-0.003	0.001	2757	5347	0	2590	0	0
SRL_OPN_2PTS101_0401_20160822_130954_20160822_150315.EUM.nc	-0.003	-0.002	0.000	3424	6421	0	2514	0	483
SRL_OPN_2PTS101_0404_20160822_150314_20160822_164256.EUM.nc	-0.002	-0.002	0.000	3170	5591	0	2400	0	21
SRL_OPN_2PTS101_0406_20160822_164255_20160822_182238.EUM.nc	-0.002	-0.002	0.000	3041	5649	0	2423	0	185
SRL_OPN_2PTS101_0408_20160822_182237_20160822_200155.EUM.nc	-0.002	-0.002	0.001	2862	5611	0	2411	0	338

– Continued on next page

Table 13: Ka-Band Ionospheric Path Delay Statistics.

– Continued from previous page

File	Median	Mean	Std. Dev.	No. Obs.	Total Obs.	Default Lat/Lon	Flag (total)	Default (total)	3-Sigma Edited
SRL_OPN_2PTS101_0410_20160822_200154_20160822_214045.EUM.nc	-0.003	-0.003	0.002	3486	5458	0	1972	0	0
SRL_OPN_2PTS101_0412_20160822_214044_20160822_231852.EUM.nc	-0.002	-0.003	0.001	2394	5409	0	2816	0	199
SRL_OPN_2PTS101_0413_20160822_231852_20160823_005633.EUM.nc	-0.003	-0.004	0.002	3123	5530	0	2407	0	0
SRL_OPN_2PTS101_0415_20160823_005633_20160823_023458.EUM.nc	-0.003	-0.004	0.003	3016	5524	0	2508	0	0
SRL_OPN_2PTS101_0417_20160823_023457_20160823_041444.EUM.nc	-0.003	-0.004	0.003	2746	5497	0	2751	0	0
SRL_OPN_2PTS101_0419_20160823_041444_20160823_055621.EUM.nc	-0.003	-0.004	0.002	3736	5753	0	2017	0	0
SRL_OPN_2PTS101_0421_20160823_055620_20160823_074437.EUM.nc	-0.003	-0.003	0.002	4186	6154	0	1968	0	0
SRL_OPN_2PTS101_0424_20160823_074436_20160823_092253.EUM.nc	-0.003	-0.003	0.002	3204	5538	0	2334	0	0
SRL_OPN_2PTS101_0425_20160823_092252_20160823_110047.EUM.nc	-0.003	-0.003	0.002	2435	5503	0	3068	0	0
SRL_OPN_2PTS101_0427_20160823_110046_20160823_123858.EUM.nc	-0.002	-0.002	0.000	2169	5368	0	2825	0	374
SRL_OPN_2PTS101_0429_20160823_123857_20160823_141832.EUM.nc	-0.002	-0.002	0.000	3121	5584	0	2077	0	386
SRL_OPN_2PTS101_0431_20160823_141832_20160823_161152.EUM.nc	-0.002	-0.002	0.000	3520	6390	0	2468	0	402
SRL_OPN_2PTS101_0434_20160823_161151_20160823_175138.EUM.nc	-0.003	-0.002	0.000	2633	5623	0	2680	0	310
SRL_OPN_2PTS101_0436_20160823_175137_20160823_193101.EUM.nc	-0.003	-0.002	0.001	2943	5637	0	2265	0	429
SRL_OPN_2PTS101_0438_20160823_193101_20160823_211005.EUM.nc	-0.003	-0.004	0.002	3521	5597	0	2076	0	0
SRL_OPN_2PTS101_0440_20160823_211004_20160823_224824.EUM.nc	-0.003	-0.003	0.002	2708	5378	0	2670	0	0
SRL_OPN_2PTS101_0441_20160823_224824_20160824_002605.EUM.nc	-0.002	-0.003	0.002	3057	5435	0	2246	0	132
SRL_OPN_2PTS101_0443_20160824_002605_20160824_020414.EUM.nc	-0.003	-0.003	0.002	3192	5519	0	2327	0	0
SRL_OPN_2PTS101_0445_20160824_020414_20160824_034322.EUM.nc	-0.003	-0.004	0.002	2855	5515	0	2660	0	0
SRL_OPN_2PTS101_0447_20160824_034322_20160824_052426.EUM.nc	-0.003	-0.004	0.002	2822	5585	0	2763	0	0
SRL_OPN_2PTS101_0449_20160824_052425_20160824_071354.EUM.nc	-0.003	-0.004	0.002	3896	6218	0	2322	0	0
SRL_OPN_2PTS101_0452_20160824_071354_20160824_085223.EUM.nc	-0.002	-0.003	0.002	4062	5611	0	1549	0	0
SRL_OPN_2PTS101_0453_20160824_085222_20160824_103019.EUM.nc	-0.003	-0.003	0.002	2619	5438	0	2819	0	0
SRL_OPN_2PTS101_0455_20160824_103018_20160824_120816.EUM.nc	-0.002	-0.002	0.000	2168	5507	0	2866	0	473
SRL_OPN_2PTS101_0457_20160824_120815_20160824_134723.EUM.nc	-0.003	-0.002	0.001	2586	5529	0	2435	0	508
SRL_OPN_2PTS101_0459_20160824_134723_20160824_154048.EUM.nc	-0.003	-0.002	0.000	3314	6406	0	2464	0	628
SRL_OPN_2PTS101_0462_20160824_154047_20160824_172027.EUM.nc	-0.003	-0.002	0.000	2779	5634	0	2774	0	81
SRL_OPN_2PTS101_0464_20160824_172027_20160824_190005.EUM.nc	-0.003	-0.002	0.001	2880	5547	0	2269	0	398
SRL_OPN_2PTS101_0466_20160824_190005_20160824_203919.EUM.nc	-0.003	-0.003	0.002	3764	5618	0	1854	0	0
SRL_OPN_2PTS101_0468_20160824_203919_20160824_221744.EUM.nc	-0.003	-0.003	0.002	3022	5507	0	2485	0	0
SRL_OPN_2PTS101_0470_20160824_221743_20160824_235541.EUM.nc	-0.002	-0.003	0.002	3145	5523	0	2378	0	0
SRL_OPN_2PTS101_0471_20160824_235541_20160825_013338.EUM.nc	-0.002	-0.003	0.002	3324	5524	0	2200	0	0
SRL_OPN_2PTS101_0473_20160825_013337_20160825_031220.EUM.nc	-0.003	-0.004	0.002	2880	5532	0	2652	0	0
SRL_OPN_2PTS101_0475_20160825_031219_20160825_045247.EUM.nc	-0.003	-0.004	0.003	2911	5532	0	2621	0	0

30 Ka-Band Sea State Bias Table

Table 14: Ka-Band Sea State Bias Statistics.

File	Median	Mean	Std. Dev.	No. Obs.	Total Obs.	Default Lat/Lon	Flag (total)	Default (total)	3-Sigma Edited
SRL_OPN_2PTS100_0477_20160721_044308_20160721_062524.EUM.nc	-0.094	-0.106	0.048	3897	5801	0	1892	1	11
SRL_OPN_2PTS100_0479_20160721_062523_20160721_081221.EUM.nc	-0.088	-0.091	0.037	4148	6107	0	1850	3	106
SRL_OPN_2PTS100_0482_20160721_081220_20160721_095027.EUM.nc	-0.075	-0.081	0.043	2828	5548	0	2709	8	3
SRL_OPN_2PTS100_0483_20160721_095027_20160721_112821.EUM.nc	-0.105	-0.104	0.066	2257	5396	0	3119	20	0
SRL_OPN_2PTS100_0485_20160721_112820_20160721_130648.EUM.nc	-0.128	-0.136	0.041	2718	5338	0	2594	20	6
SRL_OPN_2PTS100_0487_20160721_130648_20160721_150008.EUM.nc	-0.112	-0.117	0.036	3625	6422	0	2778	0	19
SRL_OPN_2PTS100_0490_20160721_150008_20160721_163957.EUM.nc	-0.103	-0.108	0.036	3085	5646	0	2542	17	2
SRL_OPN_2PTS100_0492_20160721_163956_20160721_181941.EUM.nc	-0.103	-0.104	0.037	3091	5618	0	2510	4	13
SRL_OPN_2PTS100_0494_20160721_181940_20160721_195857.EUM.nc	-0.081	-0.091	0.049	3242	5593	0	2336	10	5
SRL_OPN_2PTS100_0496_20160721_195857_20160721_213749.EUM.nc	-0.078	-0.084	0.046	3698	5472	0	1763	10	1
SRL_OPN_2PTS100_0498_20160721_213748_20160721_231556.EUM.nc	-0.091	-0.102	0.065	2571	5326	0	2748	7	0
SRL_OPN_2PTS100_0499_20160721_231556_20160722_005338.EUM.nc	-0.118	-0.116	0.053	3007	5516	0	2485	24	0
SRL_OPN_2PTS100_0501_20160722_005337_20160722_023200.EUM.nc	-0.106	-0.107	0.042	3058	5567	0	2499	5	5
SRL_OPN_2PTS100_0503_20160722_023159_20160722_041136.EUM.nc	-0.103	-0.111	0.047	2751	5502	0	2741	9	1
SRL_OPN_2PTS100_0505_20160722_041137_20160722_055316.EUM.nc	-0.111	-0.109	0.051	3662	5740	0	2075	2	1
SRL_OPN_2PTS100_0507_20160722_055315_20160722_074141.EUM.nc	-0.093	-0.098	0.034	4037	6149	0	2096	1	15
SRL_OPN_2PTS100_0510_20160722_074140_20160722_091958.EUM.nc	-0.072	-0.079	0.035	3142	5566	0	2353	8	63
SRL_OPN_2PTS100_0511_20160722_091957_20160722_105742.EUM.nc	-0.050	-0.077	0.064	2278	5512	0	3197	33	4
SRL_OPN_2PTS100_0513_20160722_105742_20160722_123600.EUM.nc	-0.142	-0.131	0.055	2446	5427	0	2978	3	0
SRL_OPN_2PTS100_0515_20160722_123600_20160722_141533.EUM.nc	-0.105	-0.113	0.041	3296	5571	0	2274	0	1
SRL_OPN_2PTS100_0517_20160722_141533_20160722_160853.EUM.nc	-0.105	-0.103	0.038	3608	6406	0	2785	12	1
SRL_OPN_2PTS100_0520_20160722_160852_20160722_174831.EUM.nc	-0.105	-0.109	0.043	2904	5631	0	2720	5	2
SRL_OPN_2PTS100_0522_20160722_174831_20160722_192804.EUM.nc	-0.081	-0.089	0.043	3332	5633	0	2278	9	14
SRL_OPN_2PTS100_0524_20160722_192803_20160722_210708.EUM.nc	-0.077	-0.080	0.045	3636	5607	0	1924	40	7
SRL_OPN_2PTS100_0526_20160722_210707_20160722_224521.EUM.nc	-0.070	-0.082	0.054	2760	5375	0	2597	15	3
SRL_OPN_2PTS100_0527_20160722_224520_20160723_002311.EUM.nc	-0.116	-0.113	0.049	3126	5457	0	2313	10	8
SRL_OPN_2PTS100_0529_20160723_002311_20160723_020118.EUM.nc	-0.105	-0.104	0.045	3142	5525	0	2301	2	80
SRL_OPN_2PTS100_0531_20160723_020118_20160723_034024.EUM.nc	-0.097	-0.102	0.054	2924	5463	0	2528	10	1
SRL_OPN_2PTS100_0533_20160723_034023_20160723_052124.EUM.nc	-0.110	-0.114	0.048	2862	5575	0	2703	3	7
SRL_OPN_2PTS100_0535_20160723_052123_20160723_071058.EUM.nc	-0.096	-0.093	0.025	3528	6214	0	2434	8	244
SRL_OPN_2PTS100_0538_20160723_071057_20160723_084927.EUM.nc	-0.076	-0.074	0.024	3606	5590	0	1651	17	316
SRL_OPN_2PTS100_0539_20160723_084928_20160723_102715.EUM.nc	-0.058	-0.078	0.060	2632	5432	0	2788	12	0
SRL_OPN_2PTS100_0541_20160723_102716_20160723_120520.EUM.nc	-0.089	-0.104	0.070	2568	5519	0	2929	22	0
SRL_OPN_2PTS100_0543_20160723_120519_20160723_134424.EUM.nc	-0.103	-0.118	0.036	3041	5474	0	2423	4	6
SRL_OPN_2PTS100_0545_20160723_134423_20160723_153750.EUM.nc	-0.111	-0.112	0.031	3697	6406	0	2653	1	55
SRL_OPN_2PTS100_0548_20160723_153749_20160723_171729.EUM.nc	-0.112	-0.119	0.041	2737	5610	0	2870	3	0
SRL_OPN_2PTS100_0550_20160723_171729_20160723_185708.EUM.nc	-0.091	-0.097	0.044	3268	5566	0	2283	10	5

– Continued on next page

Table 14: Ka-Band Sea State Bias Statistics.

– Continued from previous page

File	Median	Mean	Std. Dev.	No. Obs.	Total Obs.	Default Lat/Lon	Flag (total)	Default (total)	3-Sigma Edited
SRL_OPN_2PTS100_0552_20160723_185707_20160723_203614.EUM.nc	-0.076	-0.082	0.053	3655	5595	0	1889	12	39
SRL_OPN_2PTS100_0554_20160723_203614_20160723_221450.EUM.nc	-0.067	-0.075	0.051	3093	5532	0	2409	28	2
SRL_OPN_2PTS100_0556_20160723_221449_20160723_235246.EUM.nc	-0.106	-0.106	0.056	3002	5520	0	2496	22	0
SRL_OPN_2PTS100_0557_20160723_235246_20160724_013033.EUM.nc	-0.107	-0.107	0.049	3165	5515	0	2342	4	4
SRL_OPN_2PTS100_0559_20160724_013033_20160724_044945.EUM.nc	-0.109	-0.111	0.051	5774	11005	0	5225	5	1
SRL_OPN_2PTS100_0563_20160724_044944_20160724_063209.EUM.nc	-0.101	-0.103	0.041	3870	5823	0	1947	3	3
SRL_OPN_2PTS100_0565_20160724_063209_20160724_081846.EUM.nc	-0.086	-0.088	0.038	4213	6087	0	1803	0	71
SRL_OPN_2PTS100_0568_20160724_081845_20160724_095649.EUM.nc	-0.073	-0.089	0.057	2792	5454	0	2659	2	1
SRL_OPN_2PTS100_0569_20160724_095649_20160724_113446.EUM.nc	-0.079	-0.095	0.068	2380	5438	0	3031	27	0
SRL_OPN_2PTS100_0571_20160724_113446_20160724_131317.EUM.nc	-0.107	-0.116	0.034	2796	5441	0	2629	6	10
SRL_OPN_2PTS100_0573_20160724_131317_20160724_150647.EUM.nc	-0.116	-0.121	0.042	3602	6443	0	2833	1	7
SRL_OPN_2PTS100_0576_20160724_150646_20160724_182609.EUM.nc	-0.103	-0.109	0.044	6083	11111	0	4990	12	26
SRL_OPN_2PTS100_0580_20160724_182609_20160724_200525.EUM.nc	-0.080	-0.088	0.051	3247	5592	0	2343	1	1
SRL_OPN_2PTS100_0582_20160724_200525_20160724_214414.EUM.nc	-0.076	-0.083	0.053	3499	5537	0	2025	7	6
SRL_OPN_2PTS100_0584_20160724_214413_20160724_232219.EUM.nc	-0.088	-0.103	0.069	2543	5339	0	2771	25	0
SRL_OPN_2PTS100_0585_20160724_232220_20160725_010001.EUM.nc	-0.120	-0.112	0.054	2899	5518	0	2606	12	1
SRL_OPN_2PTS100_0587_20160725_010000_20160725_023827.EUM.nc	-0.121	-0.126	0.061	3002	5546	0	2537	7	0
SRL_OPN_2PTS100_0589_20160725_023827_20160725_041818.EUM.nc	-0.120	-0.119	0.045	2791	5505	0	2691	18	5
SRL_OPN_2PTS100_0591_20160725_041817_20160725_055958.EUM.nc	-0.104	-0.108	0.047	3690	5744	0	2044	9	1
SRL_OPN_2PTS100_0593_20160725_055957_20160725_074806.EUM.nc	-0.090	-0.093	0.032	4127	6146	0	2005	6	8
SRL_OPN_2PTS100_0596_20160725_074805_20160725_092620.EUM.nc	-0.077	-0.097	0.060	3062	5509	0	2425	21	1
SRL_OPN_2PTS100_0597_20160725_092620_20160725_110413.EUM.nc	-0.064	-0.081	0.065	2271	5482	0	3185	22	4
SRL_OPN_2PTS100_0599_20160725_110412_20160725_124227.EUM.nc	-0.106	-0.113	0.048	2487	5386	0	2884	11	4
SRL_OPN_2PTS100_0601_20160725_124226_20160725_142204.EUM.nc	-0.118	-0.129	0.045	3333	5595	0	2262	0	0
SRL_OPN_2PTS100_0603_20160725_142204_20160725_161522.EUM.nc	-0.096	-0.103	0.048	3657	6387	0	2727	1	2
SRL_OPN_2PTS100_0606_20160725_161521_20160725_175509.EUM.nc	-0.100	-0.099	0.046	2947	5594	0	2643	2	2
SRL_OPN_2PTS100_0608_20160725_175508_20160725_193432.EUM.nc	-0.094	-0.099	0.047	3403	5636	0	2225	7	1
SRL_OPN_2PTS100_0610_20160725_193432_20160725_211333.EUM.nc	-0.074	-0.078	0.046	3559	5487	0	1923	3	2
SRL_OPN_2PTS100_0612_20160725_211332_20160725_225152.EUM.nc	-0.063	-0.081	0.062	2695	5475	0	2763	15	2
SRL_OPN_2PTS100_0613_20160725_225151_20160726_002933.EUM.nc	-0.114	-0.110	0.050	3227	5446	0	2216	3	0
SRL_OPN_2PTS100_0615_20160726_002933_20160726_020743.EUM.nc	-0.135	-0.132	0.061	3058	5524	0	2458	8	0
SRL_OPN_2PTS100_0617_20160726_020743_20160726_034654.EUM.nc	-0.111	-0.113	0.052	2920	5526	0	2600	6	0
SRL_OPN_2PTS100_0619_20160726_034653_20160726_052802.EUM.nc	-0.096	-0.106	0.047	2871	5573	0	2692	7	3
SRL_OPN_2PTS100_0621_20160726_052801_20160726_071722.EUM.nc	-0.093	-0.091	0.033	3927	6195	0	2253	9	6
SRL_OPN_2PTS100_0624_20160726_071722_20160726_085550.EUM.nc	-0.082	-0.091	0.046	3765	5591	0	1790	5	31
SRL_OPN_2PTS100_0625_20160726_085550_20160726_103337.EUM.nc	-0.056	-0.084	0.062	2473	5513	0	3029	11	0
SRL_OPN_2PTS100_0627_20160726_103336_20160726_121145.EUM.nc	-0.104	-0.106	0.058	2515	5502	0	2973	12	2
SRL_OPN_2PTS100_0629_20160726_121145_20160726_135054.EUM.nc	-0.123	-0.128	0.038	3074	5502	0	2406	4	18
SRL_OPN_2PTS100_0631_20160726_135054_20160726_154419.EUM.nc	-0.119	-0.114	0.043	3772	6409	0	2634	3	0

– Continued on next page

Table 14: Ka-Band Sea State Bias Statistics.

– Continued from previous page

File	Median	Mean	Std. Dev.	No. Obs.	Total Obs.	Default Lat/Lon	Flag (total)	Default (total)	3-Sigma Edited
SRL_OPN_2PTS100_0634_20160726_154419_20160726_172407.EUM.nc	-0.093	-0.100	0.048	2833	5519	0	2680	3	3
SRL_OPN_2PTS100_0636_20160726_172406_20160726_190336.EUM.nc	-0.100	-0.100	0.042	3315	5644	0	2325	3	1
SRL_OPN_2PTS100_0638_20160726_190337_20160726_204249.EUM.nc	-0.078	-0.085	0.050	3742	5618	0	1806	19	51
SRL_OPN_2PTS100_0640_20160726_204249_20160726_222112.EUM.nc	-0.064	-0.072	0.048	2905	5403	0	2476	16	6
SRL_OPN_2PTS100_0642_20160726_222112_20160726_235907.EUM.nc	-0.106	-0.106	0.049	3111	5542	0	2419	12	0
SRL_OPN_2PTS100_0643_20160726_235907_20160727_013705.EUM.nc	-0.118	-0.117	0.052	3259	5549	0	2286	3	1
SRL_OPN_2PTS100_0645_20160727_013705_20160727_031550.EUM.nc	-0.124	-0.122	0.057	2872	5525	0	2622	21	10
SRL_OPN_2PTS100_0647_20160727_031549_20160727_045620.EUM.nc	-0.097	-0.097	0.046	2859	5546	0	2682	2	3
SRL_OPN_2PTS100_0649_20160727_045619_20160727_063856.EUM.nc	-0.093	-0.089	0.027	3871	5836	0	1948	2	15
SRL_OPN_2PTS100_0651_20160727_063855_20160727_082518.EUM.nc	-0.082	-0.091	0.044	4332	6072	0	1727	4	9
SRL_OPN_2PTS100_0654_20160727_082517_20160727_100311.EUM.nc	-0.067	-0.091	0.055	2815	5437	0	2613	6	3
SRL_OPN_2PTS100_0655_20160727_100311_20160727_114109.EUM.nc	-0.096	-0.094	0.056	2427	5475	0	3032	14	2
SRL_OPN_2PTS100_0657_20160727_114109_20160727_131954.EUM.nc	-0.119	-0.132	0.050	2858	5474	0	2615	1	0
SRL_OPN_2PTS100_0659_20160727_131954_20160727_151317.EUM.nc	-0.119	-0.117	0.031	3622	6421	0	2756	2	41
SRL_OPN_2PTS100_0662_20160727_151316_20160727_165256.EUM.nc	-0.094	-0.100	0.048	2896	5598	0	2697	4	1
SRL_OPN_2PTS100_0664_20160727_165256_20160727_183238.EUM.nc	-0.100	-0.100	0.036	3137	5537	0	2398	1	1
SRL_OPN_2PTS100_0666_20160727_183237_20160727_201200.EUM.nc	-0.087	-0.094	0.047	3343	5580	0	2227	8	2
SRL_OPN_2PTS100_0668_20160727_201200_20160727_215038.EUM.nc	-0.085	-0.094	0.056	3444	5543	0	2069	28	2
SRL_OPN_2PTS100_0670_20160727_215037_20160727_232841.EUM.nc	-0.113	-0.102	0.057	2530	5342	0	2801	11	0
SRL_OPN_2PTS100_0671_20160727_232840_20160728_010632.EUM.nc	-0.115	-0.115	0.049	2861	5513	0	2645	6	1
SRL_OPN_2PTS100_0673_20160728_010631_20160728_024455.EUM.nc	-0.126	-0.124	0.053	2978	5532	0	2552	1	1
SRL_OPN_2PTS100_0675_20160728_024454_20160728_042451.EUM.nc	-0.107	-0.111	0.047	2752	5505	0	2681	2	70
SRL_OPN_2PTS100_0677_20160728_042451_20160728_060640.EUM.nc	-0.100	-0.102	0.030	3735	5768	0	2020	3	10
SRL_OPN_2PTS100_0679_20160728_060640_20160728_075439.EUM.nc	-0.083	-0.089	0.046	4014	6133	0	2004	5	110
SRL_OPN_2PTS100_0682_20160728_075438_20160728_093243.EUM.nc	-0.075	-0.098	0.065	2960	5542	0	2575	7	0
SRL_OPN_2PTS100_0683_20160728_093242_20160728_111037.EUM.nc	-0.067	-0.078	0.055	2226	5487	0	3225	36	0
SRL_OPN_2PTS100_0685_20160728_111037_20160728_124901.EUM.nc	-0.139	-0.137	0.054	2517	5342	0	2813	12	0
SRL_OPN_2PTS100_0687_20160728_124900_20160728_142836.EUM.nc	-0.120	-0.120	0.034	3353	5592	0	2233	1	5
SRL_OPN_2PTS100_0689_20160728_142836_20160728_162152.EUM.nc	-0.096	-0.103	0.050	3522	6402	0	2871	2	7
SRL_OPN_2PTS100_0692_20160728_162151_20160728_180138.EUM.nc	-0.098	-0.094	0.043	2993	5662	0	2665	2	2
SRL_OPN_2PTS100_0694_20160728_180137_20160728_194100.EUM.nc	-0.086	-0.094	0.045	3303	5635	0	2320	6	6
SRL_OPN_2PTS100_0696_20160728_194100_20160728_211959.EUM.nc	-0.093	-0.100	0.052	3551	5483	0	1913	11	8
SRL_OPN_2PTS100_0698_20160728_211958_20160728_225814.EUM.nc	-0.073	-0.086	0.051	2566	5462	0	2888	7	1
SRL_OPN_2PTS100_0699_20160728_225814_20160729_003556.EUM.nc	-0.105	-0.108	0.053	3344	5503	0	2154	5	0
SRL_OPN_2PTS100_0701_20160729_003556_20160729_021408.EUM.nc	-0.123	-0.119	0.051	3009	5542	0	2530	3	0
SRL_OPN_2PTS100_0703_20160729_021409_20160729_035334.EUM.nc	-0.104	-0.118	0.055	2725	5534	0	2800	8	1
SRL_OPN_2PTS100_0705_20160729_035334_20160729_053441.EUM.nc	-0.108	-0.108	0.040	2919	5581	0	2658	3	1
SRL_OPN_2PTS100_0707_20160729_053442_20160729_072349.EUM.nc	-0.093	-0.097	0.046	4112	6220	0	2103	5	0
SRL_OPN_2PTS100_0710_20160729_072349_20160729_090213.EUM.nc	-0.080	-0.099	0.062	3735	5597	0	1857	5	0

– Continued on next page

Table 14: Ka-Band Sea State Bias Statistics.

– Continued from previous page

File	Median	Mean	Std. Dev.	No. Obs.	Total Obs.	Default Lat/Lon	Flag (total)	Default (total)	3-Sigma Edited
SRL_OPN_2PTS100_0711_20160729_090214_20160729_104008.EUM.nc	-0.058	-0.077	0.052	2631	5517	0	2863	20	3
SRL_OPN_2PTS100_0713_20160729_104007_20160729_121809.EUM.nc	-0.117	-0.122	0.058	2491	5502	0	2995	16	0
SRL_OPN_2PTS100_0715_20160729_121808_20160729_135725.EUM.nc	-0.116	-0.120	0.033	3241	5563	0	2314	2	6
SRL_OPN_2PTS100_0717_20160729_135724_20160729_155049.EUM.nc	-0.113	-0.116	0.050	3608	6400	0	2782	8	2
SRL_OPN_2PTS100_0720_20160729_155048_20160729_173038.EUM.nc	-0.101	-0.093	0.046	2805	5519	0	2710	4	0
SRL_OPN_2PTS100_0722_20160729_173037_20160729_191005.EUM.nc	-0.094	-0.094	0.049	3464	5654	0	2181	7	2
SRL_OPN_2PTS100_0724_20160729_191004_20160729_204916.EUM.nc	-0.095	-0.101	0.057	3772	5608	0	1829	5	2
SRL_OPN_2PTS100_0726_20160729_204916_20160729_222736.EUM.nc	-0.066	-0.076	0.043	2945	5399	0	2438	15	1
SRL_OPN_2PTS100_0727_20160729_222737_20160730_000530.EUM.nc	-0.115	-0.115	0.055	3161	5515	0	2341	13	0
SRL_OPN_2PTS100_0729_20160730_000530_20160730_014329.EUM.nc	-0.111	-0.112	0.050	3299	5538	0	2235	2	2
SRL_OPN_2PTS100_0731_20160730_014329_20160730_032220.EUM.nc	-0.107	-0.115	0.052	2878	5472	0	2588	6	0
SRL_OPN_2PTS100_0733_20160730_032219_20160730_050259.EUM.nc	-0.101	-0.109	0.052	2776	5588	0	2780	9	23
SRL_OPN_2PTS100_0735_20160730_050258_20160730_065304.EUM.nc	-0.092	-0.093	0.036	3792	6229	0	2431	4	2
SRL_OPN_2PTS100_0738_20160730_065304_20160730_083142.EUM.nc	-0.082	-0.094	0.052	4366	5643	0	1276	1	0
SRL_OPN_2PTS100_0740_20160730_083141_20160730_100934.EUM.nc	-0.076	-0.094	0.055	2720	5403	0	2671	10	2
SRL_OPN_2PTS100_0741_20160730_100933_20160730_114733.EUM.nc	-0.107	-0.110	0.072	2470	5516	0	3034	12	0
SRL_OPN_2PTS100_0743_20160730_114732_20160730_132622.EUM.nc	-0.116	-0.124	0.037	2908	5430	0	2493	19	10
SRL_OPN_2PTS100_0745_20160730_132621_20160730_151946.EUM.nc	-0.114	-0.123	0.051	3704	6417	0	2708	4	1
SRL_OPN_2PTS100_0748_20160730_151947_20160730_165926.EUM.nc	-0.106	-0.102	0.045	2850	5576	0	2720	5	1
SRL_OPN_2PTS100_0750_20160730_165926_20160730_183908.EUM.nc	-0.088	-0.094	0.047	3141	5542	0	2400	1	0
SRL_OPN_2PTS100_0752_20160730_183908_20160730_201828.EUM.nc	-0.095	-0.100	0.054	3409	5592	0	2179	4	0
SRL_OPN_2PTS100_0754_20160730_201827_20160730_215703.EUM.nc	-0.087	-0.085	0.039	3105	5468	0	2322	32	9
SRL_OPN_2PTS100_0756_20160730_215703_20160730_233503.EUM.nc	-0.117	-0.122	0.066	2715	5407	0	2688	4	0
SRL_OPN_2PTS100_0757_20160730_233503_20160731_011255.EUM.nc	-0.108	-0.114	0.056	2974	5516	0	2518	20	4
SRL_OPN_2PTS100_0759_20160731_011255_20160731_025122.EUM.nc	-0.112	-0.120	0.045	2881	5531	0	2649	1	0
SRL_OPN_2PTS100_0761_20160731_025121_20160731_043126.EUM.nc	-0.117	-0.120	0.048	2824	5501	0	2669	7	1
SRL_OPN_2PTS100_0763_20160731_043125_20160731_061324.EUM.nc	-0.096	-0.100	0.042	3780	5780	0	1994	5	1
SRL_OPN_2PTS100_0765_20160731_061323_20160731_080104.EUM.nc	-0.092	-0.095	0.044	4118	6114	0	1988	4	4
SRL_OPN_2PTS100_0768_20160731_080104_20160731_093906.EUM.nc	-0.088	-0.096	0.054	2988	5540	0	2538	11	3
SRL_OPN_2PTS100_0769_20160731_093905_20160731_111700.EUM.nc	-0.078	-0.101	0.073	2306	5447	0	3104	37	0
SRL_OPN_2PTS100_0771_20160731_111700_20160731_125529.EUM.nc	-0.114	-0.127	0.040	2622	5355	0	2719	4	10
SRL_OPN_2PTS100_0773_20160731_125528_20160731_144843.EUM.nc	-0.126	-0.120	0.047	3549	6363	0	2810	2	2
SRL_OPN_2PTS100_0776_20160731_144842_20160731_162822.EUM.nc	-0.101	-0.104	0.047	3406	5647	0	2238	3	0
SRL_OPN_2PTS100_0778_20160731_162821_20160731_180808.EUM.nc	-0.093	-0.093	0.046	3073	5650	0	2567	5	5
SRL_OPN_2PTS100_0780_20160731_180807_20160731_194736.EUM.nc	-0.102	-0.097	0.046	3318	5621	0	2296	7	0
SRL_OPN_2PTS100_0782_20160731_194735_20160731_212624.EUM.nc	-0.093	-0.085	0.037	3559	5471	0	1881	22	9
SRL_OPN_2PTS100_0784_20160731_212624_20160731_230437.EUM.nc	-0.088	-0.103	0.060	2429	5418	0	2980	8	1
SRL_OPN_2PTS100_0785_20160731_230437_20160801_004227.EUM.nc	-0.108	-0.118	0.052	3284	5528	0	2235	7	2
SRL_OPN_2PTS100_0787_20160801_004226_20160801_022034.EUM.nc	-0.115	-0.112	0.043	2967	5538	0	2554	13	4

– Continued on next page

Table 14: Ka-Band Sea State Bias Statistics.

– Continued from previous page

File	Median	Mean	Std. Dev.	No. Obs.	Total Obs.	Default Lat/Lon	Flag (total)	Default (total)	3-Sigma Edited
SRL_OPN_2PTS100_0789_20160801_022033_20160801_040006.EUM.nc	-0.114	-0.121	0.049	2741	5572	0	2825	2	4
SRL_OPN_2PTS100_0791_20160801_040006_20160801_054122.EUM.nc	-0.102	-0.103	0.046	3252	5575	0	2271	9	43
SRL_OPN_2PTS100_0793_20160801_054122_20160801_073023.EUM.nc	-0.098	-0.097	0.035	4154	6209	0	2046	4	5
SRL_OPN_2PTS100_0796_20160801_073022_20160801_090837.EUM.nc	-0.091	-0.092	0.048	3545	5575	0	2015	11	4
SRL_OPN_2PTS100_0797_20160801_090837_20160801_104632.EUM.nc	-0.068	-0.086	0.063	2612	5528	0	2890	25	1
SRL_OPN_2PTS100_0799_20160801_104631_20160801_122436.EUM.nc	-0.103	-0.115	0.049	2572	5496	0	2913	8	3
SRL_OPN_2PTS100_0801_20160801_122435_20160801_140357.EUM.nc	-0.122	-0.124	0.037	3190	5567	0	2367	6	4
SRL_OPN_2PTS100_0803_20160801_140357_20160801_155720.EUM.nc	-0.098	-0.103	0.042	3546	6397	0	2844	4	3
SRL_OPN_2PTS100_0806_20160801_155720_20160801_173706.EUM.nc	-0.100	-0.095	0.047	2900	5531	0	2623	6	2
SRL_OPN_2PTS100_0808_20160801_173706_20160801_191634.EUM.nc	-0.087	-0.087	0.041	3485	5634	0	2146	2	1
SRL_OPN_2PTS100_0810_20160801_191633_20160801_205542.EUM.nc	-0.097	-0.090	0.041	3757	5638	0	1866	7	8
SRL_OPN_2PTS100_0812_20160801_205541_20160801_223409.EUM.nc	-0.082	-0.089	0.050	2885	5398	0	2493	15	5
SRL_OPN_2PTS100_0813_20160801_223409_20160802_001152.EUM.nc	-0.127	-0.121	0.047	3160	5526	0	2351	12	3
SRL_OPN_2PTS100_0815_20160802_001153_20160802_014955.EUM.nc	-0.109	-0.105	0.046	3296	5521	0	2224	1	0
SRL_OPN_2PTS100_0817_20160802_014954_20160802_032850.EUM.nc	-0.112	-0.109	0.054	2972	5485	0	2492	20	1
SRL_OPN_2PTS100_0819_20160802_032849_20160802_050936.EUM.nc	-0.105	-0.108	0.036	2823	5585	0	2760	1	1
SRL_OPN_2PTS100_0821_20160802_050935_20160802_065931.EUM.nc	-0.101	-0.095	0.029	3803	6215	0	2403	5	4
SRL_OPN_2PTS100_0824_20160802_065930_20160802_083806.EUM.nc	-0.086	-0.087	0.041	4294	5631	0	1316	6	15
SRL_OPN_2PTS100_0826_20160802_083805_20160802_101556.EUM.nc	-0.082	-0.097	0.062	2645	5449	0	2789	15	0
SRL_OPN_2PTS100_0827_20160802_101555_20160802_115357.EUM.nc	-0.101	-0.106	0.052	2517	5510	0	2968	19	6
SRL_OPN_2PTS100_0829_20160802_115356_20160802_133252.EUM.nc	-0.126	-0.130	0.032	2906	5435	0	2496	4	29
SRL_OPN_2PTS100_0831_20160802_133252_20160802_152616.EUM.nc	-0.109	-0.106	0.035	3766	6384	0	2607	2	9
SRL_OPN_2PTS100_0834_20160802_152616_20160802_170605.EUM.nc	-0.097	-0.097	0.040	2849	5593	0	2738	2	4
SRL_OPN_2PTS100_0836_20160802_170605_20160802_184537.EUM.nc	-0.097	-0.091	0.039	3252	5552	0	2293	3	4
SRL_OPN_2PTS100_0838_20160802_184536_20160802_202456.EUM.nc	-0.093	-0.099	0.047	3433	5593	0	2147	7	6
SRL_OPN_2PTS100_0840_20160802_202455_20160802_220327.EUM.nc	-0.092	-0.094	0.047	3136	5499	0	2334	29	0
SRL_OPN_2PTS100_0842_20160802_220327_20160802_234127.EUM.nc	-0.106	-0.110	0.051	2955	5504	0	2528	20	1
SRL_OPN_2PTS100_0843_20160802_234126_20160803_011920.EUM.nc	-0.110	-0.108	0.043	3082	5506	0	2411	7	6
SRL_OPN_2PTS100_0845_20160803_011919_20160803_025751.EUM.nc	-0.112	-0.110	0.046	2867	5552	0	2666	18	1
SRL_OPN_2PTS100_0847_20160803_025751_20160803_043802.EUM.nc	-0.102	-0.103	0.037	2784	5526	0	2736	5	1
SRL_OPN_2PTS100_0849_20160803_043801_20160803_062010.EUM.nc	-0.099	-0.100	0.033	3861	5815	0	1944	4	6
SRL_OPN_2PTS100_0851_20160803_062009_20160803_080730.EUM.nc	-0.087	-0.094	0.043	4233	6106	0	1872	0	1
SRL_OPN_2PTS100_0854_20160803_080729_20160803_094530.EUM.nc	-0.092	-0.104	0.056	2911	5529	0	2580	18	20
SRL_OPN_2PTS100_0855_20160803_094529_20160803_112323.EUM.nc	-0.109	-0.096	0.052	2164	5390	0	3173	50	3
SRL_OPN_2PTS100_0857_20160803_112322_20160803_130156.EUM.nc	-0.120	-0.127	0.030	2633	5350	0	2672	2	43
SRL_OPN_2PTS100_0859_20160803_130156_20160803_145513.EUM.nc	-0.108	-0.109	0.027	3560	6416	0	2798	0	58
SRL_OPN_2PTS100_0862_20160803_145513_20160803_163453.EUM.nc	-0.097	-0.099	0.037	3265	5605	0	2324	10	6
SRL_OPN_2PTS100_0864_20160803_163452_20160803_181438.EUM.nc	-0.100	-0.103	0.046	3052	5607	0	2549	6	0
SRL_OPN_2PTS100_0866_20160803_181438_20160803_195405.EUM.nc	-0.094	-0.101	0.055	3250	5617	0	2346	19	2

– Continued on next page

Table 14: Ka-Band Sea State Bias Statistics.

– Continued from previous page

File	Median	Mean	Std. Dev.	No. Obs.	Total Obs.	Default Lat/Lon	Flag (total)	Default (total)	3-Sigma Edited
SRL_OPN_2PTS100_0868_20160803_195404_20160803_213250.EUM.nc	-0.096	-0.094	0.039	3609	5476	0	1843	18	6
SRL_OPN_2PTS100_0870_20160803_213250_20160803_231059.EUM.nc	-0.092	-0.101	0.051	2439	5384	0	2936	6	3
SRL_OPN_2PTS100_0871_20160803_231100_20160804_004849.EUM.nc	-0.107	-0.103	0.040	3196	5525	0	2308	16	5
SRL_OPN_2PTS100_0873_20160804_004848_20160804_022701.EUM.nc	-0.115	-0.118	0.047	3001	5523	0	2521	1	0
SRL_OPN_2PTS100_0875_20160804_022700_20160804_040639.EUM.nc	-0.108	-0.107	0.032	2653	5595	0	2910	8	24
SRL_OPN_2PTS100_0877_20160804_040638_20160804_054805.EUM.nc	-0.106	-0.108	0.042	3528	5628	0	2096	3	1
SRL_OPN_2PTS100_0879_20160804_054804_20160804_073650.EUM.nc	-0.097	-0.105	0.045	4123	6195	0	2068	1	3
SRL_OPN_2PTS100_0882_20160804_073649_20160804_091501.EUM.nc	-0.089	-0.095	0.052	3351	5541	0	2173	14	3
SRL_OPN_2PTS100_0883_20160804_091500_20160804_105254.EUM.nc	-0.058	-0.076	0.050	2433	5535	0	3075	19	8
SRL_OPN_2PTS100_0885_20160804_105253_20160804_123109.EUM.nc	-0.108	-0.117	0.042	2490	5456	0	2955	7	4
SRL_OPN_2PTS100_0887_20160804_123108_20160804_141027.EUM.nc	-0.119	-0.121	0.027	3140	5581	0	2378	0	63
SRL_OPN_2PTS100_0889_20160804_141027_20160804_160350.EUM.nc	-0.102	-0.103	0.046	3584	6399	0	2804	6	5
SRL_OPN_2PTS100_0892_20160804_160350_20160804_174337.EUM.nc	-0.100	-0.101	0.048	3008	5534	0	2517	9	0
SRL_OPN_2PTS100_0894_20160804_174337_20160804_192303.EUM.nc	-0.090	-0.099	0.053	3460	5639	0	2166	7	6
SRL_OPN_2PTS100_0896_20160804_192302_20160804_210208.EUM.nc	-0.092	-0.093	0.039	3721	5608	0	1867	16	4
SRL_OPN_2PTS100_0898_20160804_210208_20160804_224032.EUM.nc	-0.085	-0.086	0.043	2858	5365	0	2496	8	3
SRL_OPN_2PTS100_0899_20160804_224033_20160805_001814.EUM.nc	-0.110	-0.105	0.041	3129	5484	0	2351	2	2
SRL_OPN_2PTS100_0901_20160805_001814_20160805_015619.EUM.nc	-0.120	-0.114	0.050	3240	5539	0	2296	1	2
SRL_OPN_2PTS100_0903_20160805_015618_20160805_033528.EUM.nc	-0.092	-0.094	0.043	2961	5465	0	2497	6	1
SRL_OPN_2PTS100_0905_20160805_033527_20160805_051614.EUM.nc	-0.105	-0.105	0.047	2831	5584	0	2740	2	11
SRL_OPN_2PTS100_0907_20160805_051613_20160805_070557.EUM.nc	-0.098	-0.101	0.045	3849	6251	0	2389	12	1
SRL_OPN_2PTS100_0910_20160805_070556_20160805_084429.EUM.nc	-0.087	-0.093	0.044	4070	5602	0	1514	15	3
SRL_OPN_2PTS100_0911_20160805_084428_20160805_102227.EUM.nc	-0.088	-0.089	0.043	2589	5449	0	2828	10	22
SRL_OPN_2PTS100_0913_20160805_102227_20160805_120021.EUM.nc	-0.090	-0.095	0.050	2551	5492	0	2913	28	0
SRL_OPN_2PTS100_0915_20160805_120022_20160805_133921.EUM.nc	-0.122	-0.121	0.037	2989	5501	0	2475	17	20
SRL_OPN_2PTS100_0917_20160805_133920_20160805_153247.EUM.nc	-0.104	-0.110	0.042	3772	6390	0	2615	3	0
SRL_OPN_2PTS100_0920_20160805_153246_20160805_171235.EUM.nc	-0.109	-0.112	0.050	2870	5590	0	2714	6	0
SRL_OPN_2PTS100_0922_20160805_171234_20160805_185206.EUM.nc	-0.098	-0.103	0.047	3302	5552	0	2243	7	0
SRL_OPN_2PTS100_0924_20160805_185207_20160805_203123.EUM.nc	-0.099	-0.100	0.046	3538	5590	0	2040	8	4
SRL_OPN_2PTS100_0926_20160805_203123_20160805_220951.EUM.nc	-0.080	-0.081	0.040	3011	5508	0	2417	10	70
SRL_OPN_2PTS100_0928_20160805_220952_20160805_234749.EUM.nc	-0.107	-0.108	0.046	3030	5508	0	2473	5	0
SRL_OPN_2PTS100_0929_20160805_234748_20160806_012543.EUM.nc	-0.125	-0.120	0.048	3023	5511	0	2482	4	2
SRL_OPN_2PTS100_0931_20160806_012543_20160806_030420.EUM.nc	-0.097	-0.100	0.045	2922	5549	0	2624	3	0
SRL_OPN_2PTS100_0933_20160806_030419_20160806_044437.EUM.nc	-0.099	-0.109	0.045	2848	5499	0	2642	8	1
SRL_OPN_2PTS100_0935_20160806_044436_20160806_062655.EUM.nc	-0.099	-0.105	0.047	3918	5803	0	1879	4	2
SRL_OPN_2PTS100_0937_20160806_062654_20160806_081355.EUM.nc	-0.094	-0.097	0.040	4266	6088	0	1809	9	4
SRL_OPN_2PTS100_0940_20160806_081355_20160806_095152.EUM.nc	-0.099	-0.098	0.039	2837	5532	0	2631	21	43
SRL_OPN_2PTS100_0941_20160806_095151_20160806_112947.EUM.nc	-0.077	-0.087	0.057	2278	5354	0	3057	15	4
SRL_OPN_2PTS100_0943_20160806_112947_20160806_130824.EUM.nc	-0.115	-0.121	0.040	2805	5381	0	2564	7	5

– Continued on next page

Table 14: Ka-Band Sea State Bias Statistics.

– Continued from previous page

File	Median	Mean	Std. Dev.	No. Obs.	Total Obs.	Default Lat/Lon	Flag (total)	Default (total)	3-Sigma Edited
SRL_OPN_2PTS100_0945_20160806_130824_20160806_150143.EUM.nc	-0.112	-0.116	0.040	3649	6414	0	2762	0	3
SRL_OPN_2PTS100_0948_20160806_150143_20160806_164131.EUM.nc	-0.104	-0.114	0.052	3070	5637	0	2560	6	1
SRL_OPN_2PTS100_0950_20160806_164131_20160806_182107.EUM.nc	-0.099	-0.101	0.049	3194	5626	0	2424	5	3
SRL_OPN_2PTS100_0952_20160806_182106_20160806_200032.EUM.nc	-0.110	-0.105	0.052	3164	5599	0	2421	6	8
SRL_OPN_2PTS100_0954_20160806_200031_20160806_213914.EUM.nc	-0.090	-0.088	0.034	3358	5466	0	1985	10	113
SRL_OPN_2PTS100_0956_20160806_213914_20160806_231722.EUM.nc	-0.100	-0.104	0.060	2564	5341	0	2763	13	1
SRL_OPN_2PTS100_0957_20160806_231721_20160807_005512.EUM.nc	-0.121	-0.115	0.059	3023	5559	0	2521	15	0
SRL_OPN_2PTS100_0959_20160807_005512_20160807_023327.EUM.nc	-0.112	-0.114	0.043	3015	5533	0	2506	4	8
SRL_OPN_2PTS100_0961_20160807_023326_20160807_041312.EUM.nc	-0.102	-0.115	0.044	2713	5499	0	2775	11	0
SRL_OPN_2PTS100_0963_20160807_041311_20160807_055446.EUM.nc	-0.105	-0.113	0.049	3658	5733	0	2057	16	2
SRL_OPN_2PTS100_0965_20160807_055447_20160807_074315.EUM.nc	-0.103	-0.103	0.034	4081	6159	0	2066	4	8
SRL_OPN_2PTS100_0968_20160807_074315_20160807_092124.EUM.nc	-0.098	-0.101	0.035	3233	5531	0	2289	9	0
SRL_OPN_2PTS100_0969_20160807_092123_20160807_105916.EUM.nc	-0.076	-0.080	0.048	2287	5480	0	3162	29	2
SRL_OPN_2PTS100_0971_20160807_105915_20160807_123735.EUM.nc	-0.124	-0.122	0.047	2527	5407	0	2870	8	2
SRL_OPN_2PTS100_0973_20160807_123735_20160807_141658.EUM.nc	-0.120	-0.126	0.037	3270	5583	0	2286	0	27
SRL_OPN_2PTS100_0975_20160807_141658_20160807_161020.EUM.nc	-0.103	-0.110	0.056	3718	6375	0	2648	6	3
SRL_OPN_2PTS100_0978_20160807_161019_20160807_175006.EUM.nc	-0.099	-0.100	0.047	2923	5623	0	2685	4	11
SRL_OPN_2PTS100_0980_20160807_175007_20160807_192939.EUM.nc	-0.106	-0.102	0.050	3321	5638	0	2304	10	3
SRL_OPN_2PTS100_0982_20160807_192938_20160807_210834.EUM.nc	-0.101	-0.093	0.040	3542	5592	0	2028	16	6
SRL_OPN_2PTS100_0984_20160807_210834_20160807_224654.EUM.nc	-0.082	-0.089	0.049	2724	5371	0	2632	15	0
SRL_OPN_2PTS100_0985_20160807_224655_20160808_002443.EUM.nc	-0.122	-0.121	0.045	3116	5409	0	2288	3	2
SRL_OPN_2PTS100_0987_20160808_002443_20160808_020243.EUM.nc	-0.118	-0.117	0.046	3225	5514	0	2276	6	7
SRL_OPN_2PTS100_0989_20160808_020242_20160808_034158.EUM.nc	-0.109	-0.111	0.042	2885	5521	0	2599	20	17
SRL_OPN_2PTS100_0991_20160808_034158_20160808_052251.EUM.nc	-0.103	-0.113	0.048	2765	5565	0	2794	3	3
SRL_OPN_2PTS100_0993_20160808_052251_20160808_071230.EUM.nc	-0.099	-0.100	0.031	3748	6215	0	2356	6	105
SRL_OPN_2PTS100_0996_20160808_071229_20160808_085051.EUM.nc	-0.088	-0.091	0.036	3987	5600	0	1597	8	8
SRL_OPN_2PTS100_0997_20160808_085051_20160808_102849.EUM.nc	-0.080	-0.093	0.055	2536	5433	0	2847	12	38
SRL_OPN_2PTS100_0999_20160808_102848_20160808_120653.EUM.nc	-0.118	-0.106	0.051	2577	5506	0	2913	14	2
SRL_OPN_2PTS100_1001_20160808_120652_20160808_134551.EUM.nc	-0.117	-0.126	0.039	2996	5514	0	2503	4	11
SRL_OPN_2PTS101_0001_20160808_134550_20160808_153915.EUM.nc	-0.115	-0.117	0.050	3793	6405	0	2611	1	0
SRL_OPN_2PTS101_0004_20160808_153915_20160808_171904.EUM.nc	-0.099	-0.108	0.054	2890	5641	0	2747	3	1
SRL_OPN_2PTS101_0006_20160808_171904_20160808_185834.EUM.nc	-0.110	-0.107	0.043	3253	5542	0	2282	4	3
SRL_OPN_2PTS101_0008_20160808_185833_20160808_203748.EUM.nc	-0.099	-0.095	0.035	3685	5628	0	1910	8	25
SRL_OPN_2PTS101_0010_20160808_203748_20160808_221622.EUM.nc	-0.077	-0.086	0.048	3086	5522	0	2406	28	2
SRL_OPN_2PTS101_0012_20160808_221621_20160808_235410.EUM.nc	-0.133	-0.125	0.050	3096	5505	0	2402	7	0
SRL_OPN_2PTS101_0013_20160808_235410_20160809_013207.EUM.nc	-0.119	-0.115	0.051	3213	5535	0	2318	2	2
SRL_OPN_2PTS101_0015_20160809_013206_20160809_031056.EUM.nc	-0.115	-0.117	0.045	2916	5557	0	2639	2	0
SRL_OPN_2PTS101_0017_20160809_031056_20160809_045113.EUM.nc	-0.109	-0.124	0.053	2883	5532	0	2643	4	2
SRL_OPN_2PTS101_0019_20160809_045113_20160809_063349.EUM.nc	-0.101	-0.106	0.032	3866	5841	0	1939	2	34

– Continued on next page

Table 14: Ka-Band Sea State Bias Statistics.

– Continued from previous page

File	Median	Mean	Std. Dev.	No. Obs.	Total Obs.	Default Lat/Lon	Flag (total)	Default (total)	3-Sigma Edited
SRL_OPN_2PTS101_0021_20160809_063349_20160809_082019.EUM.nc	-0.090	-0.088	0.028	4107	6077	0	1796	1	173
SRL_OPN_2PTS101_0024_20160809_082018_20160809_095822.EUM.nc	-0.092	-0.106	0.057	2806	5441	0	2628	6	1
SRL_OPN_2PTS101_0025_20160809_095821_20160809_113610.EUM.nc	-0.105	-0.099	0.049	2414	5438	0	2989	32	3
SRL_OPN_2PTS101_0027_20160809_113609_20160809_131452.EUM.nc	-0.117	-0.124	0.036	2859	5497	0	2596	3	39
SRL_OPN_2PTS101_0029_20160809_131451_20160809_150813.EUM.nc	-0.115	-0.118	0.046	3686	6431	0	2735	2	8
SRL_OPN_2PTS101_0032_20160809_150812_20160809_164801.EUM.nc	-0.098	-0.110	0.056	3011	5571	0	2556	4	0
SRL_OPN_2PTS101_0034_20160809_164800_20160809_182735.EUM.nc	-0.096	-0.103	0.038	3152	5537	0	2376	6	3
SRL_OPN_2PTS101_0036_20160809_182735_20160809_200658.EUM.nc	-0.098	-0.098	0.038	3162	5574	0	2390	15	7
SRL_OPN_2PTS101_0038_20160809_200658_20160809_214539.EUM.nc	-0.086	-0.094	0.044	3479	5552	0	2056	11	6
SRL_OPN_2PTS101_0040_20160809_214538_20160809_232343.EUM.nc	-0.105	-0.111	0.054	2623	5359	0	2706	29	1
SRL_OPN_2PTS101_0041_20160809_232342_20160810_010134.EUM.nc	-0.115	-0.114	0.045	2883	5525	0	2624	15	3
SRL_OPN_2PTS101_0043_20160810_010134_20160810_023953.EUM.nc	-0.122	-0.121	0.042	2959	5551	0	2584	6	2
SRL_OPN_2PTS101_0045_20160810_023953_20160810_041944.EUM.nc	-0.115	-0.126	0.048	2732	5511	0	2768	11	0
SRL_OPN_2PTS101_0047_20160810_041944_20160810_060136.EUM.nc	-0.101	-0.106	0.036	3733	5756	0	2012	4	7
SRL_OPN_2PTS101_0049_20160810_060135_20160810_074939.EUM.nc	-0.087	-0.091	0.036	3998	6126	0	1989	4	135
SRL_OPN_2PTS101_0052_20160810_074939_20160810_092745.EUM.nc	-0.098	-0.108	0.047	3092	5536	0	2429	12	3
SRL_OPN_2PTS101_0053_20160810_092745_20160810_110539.EUM.nc	-0.086	-0.092	0.060	2346	5479	0	3113	15	5
SRL_OPN_2PTS101_0055_20160810_110538_20160810_124400.EUM.nc	-0.118	-0.124	0.041	2453	5380	0	2899	10	18
SRL_OPN_2PTS101_0057_20160810_124359_20160810_142330.EUM.nc	-0.115	-0.123	0.043	3356	5589	0	2227	0	6
SRL_OPN_2PTS101_0059_20160810_142329_20160810_161657.EUM.nc	-0.104	-0.113	0.054	3709	6409	0	2689	3	8
SRL_OPN_2PTS101_0062_20160810_161656_20160810_175635.EUM.nc	-0.100	-0.101	0.040	2933	5606	0	2658	8	7
SRL_OPN_2PTS101_0064_20160810_175634_20160810_193606.EUM.nc	-0.101	-0.102	0.039	3309	5626	0	2288	18	11
SRL_OPN_2PTS101_0066_20160810_193606_20160810_211458.EUM.nc	-0.095	-0.098	0.046	3600	5562	0	1955	3	4
SRL_OPN_2PTS101_0068_20160810_211458_20160810_225316.EUM.nc	-0.076	-0.084	0.044	2593	5394	0	2792	6	3
SRL_OPN_2PTS101_0069_20160810_225316_20160811_003106.EUM.nc	-0.108	-0.109	0.046	3236	5518	0	2270	11	1
SRL_OPN_2PTS101_0071_20160811_003105_20160811_020908.EUM.nc	-0.124	-0.124	0.049	3118	5523	0	2403	1	1
SRL_OPN_2PTS101_0073_20160811_020907_20160811_034830.EUM.nc	-0.107	-0.124	0.050	2804	5544	0	2715	12	13
SRL_OPN_2PTS101_0075_20160811_034830_20160811_052939.EUM.nc	-0.105	-0.105	0.037	2711	5596	0	2871	3	11
SRL_OPN_2PTS101_0077_20160811_052938_20160811_071856.EUM.nc	-0.088	-0.098	0.041	4005	6214	0	2198	8	3
SRL_OPN_2PTS101_0080_20160811_071857_20160811_085715.EUM.nc	-0.092	-0.099	0.047	3854	5583	0	1702	15	12
SRL_OPN_2PTS101_0081_20160811_085714_20160811_103510.EUM.nc	-0.066	-0.088	0.060	2464	5415	0	2938	12	1
SRL_OPN_2PTS101_0083_20160811_103510_20160811_121318.EUM.nc	-0.109	-0.113	0.058	2567	5502	0	2919	16	0
SRL_OPN_2PTS101_0085_20160811_121318_20160811_135221.EUM.nc	-0.112	-0.124	0.044	3087	5529	0	2430	11	1
SRL_OPN_2PTS101_0087_20160811_135221_20160811_154545.EUM.nc	-0.104	-0.117	0.049	3890	6391	0	2500	0	1
SRL_OPN_2PTS101_0090_20160811_154544_20160811_172532.EUM.nc	-0.106	-0.110	0.044	2838	4649	0	1805	4	2
SRL_OPN_2PTS101_0092_20160811_172531_20160811_190509.EUM.nc	-0.085	-0.092	0.039	3370	5556	0	2184	1	1
SRL_OPN_2PTS101_0094_20160811_190508_20160811_204412.EUM.nc	-0.092	-0.097	0.048	3849	5612	0	1749	13	1
SRL_OPN_2PTS101_0096_20160811_204412_20160811_222245.EUM.nc	-0.084	-0.086	0.044	3009	5542	0	2518	8	7
SRL_OPN_2PTS101_0098_20160811_222245_20160812_000039.EUM.nc	-0.112	-0.114	0.049	3166	5514	0	2324	18	6

– Continued on next page

Table 14: Ka-Band Sea State Bias Statistics.

– Continued from previous page

File	Median	Mean	Std. Dev.	No. Obs.	Total Obs.	Default Lat/Lon	Flag (total)	Default (total)	3-Sigma Edited
SRL_OPN_2PTS101_0099_20160812_000038_20160812_013830.EUM.nc	-0.113	-0.118	0.051	3248	5532	0	2276	6	2
SRL_OPN_2PTS101_0101_20160812_013829_20160812_031724.EUM.nc	-0.101	-0.120	0.062	2838	5539	0	2685	16	0
SRL_OPN_2PTS101_0103_20160812_031723_20160812_045747.EUM.nc	-0.093	-0.096	0.040	2849	5584	0	2734	1	0
SRL_OPN_2PTS101_0105_20160812_045747_20160812_064033.EUM.nc	-0.096	-0.100	0.039	3918	5857	0	1935	1	3
SRL_OPN_2PTS101_0107_20160812_064032_20160812_082641.EUM.nc	-0.085	-0.094	0.044	4373	6050	0	1663	8	6
SRL_OPN_2PTS101_0110_20160812_082640_20160812_100443.EUM.nc	-0.092	-0.096	0.054	2796	5433	0	2626	11	0
SRL_OPN_2PTS101_0111_20160812_100442_20160812_114241.EUM.nc	-0.106	-0.110	0.058	2448	5461	0	2989	24	0
SRL_OPN_2PTS101_0113_20160812_114240_20160812_132119.EUM.nc	-0.117	-0.123	0.044	2964	5423	0	2450	5	4
SRL_OPN_2PTS101_0115_20160812_132118_20160812_151442.EUM.nc	-0.109	-0.115	0.046	3784	6427	0	2640	3	0
SRL_OPN_2PTS101_0118_20160812_151441_20160812_165429.EUM.nc	-0.108	-0.112	0.043	3026	5560	0	2531	2	1
SRL_OPN_2PTS101_0120_20160812_165429_20160812_183411.EUM.nc	-0.087	-0.094	0.043	3230	5546	0	2311	0	5
SRL_OPN_2PTS101_0122_20160812_183411_20160812_201325.EUM.nc	-0.092	-0.094	0.044	3329	5580	0	2242	5	4
SRL_OPN_2PTS101_0124_20160812_201324_20160812_215210.EUM.nc	-0.085	-0.097	0.052	3359	5521	0	2124	31	7
SRL_OPN_2PTS101_0126_20160812_215209_20160812_233012.EUM.nc	-0.108	-0.110	0.060	2545	5337	0	2781	11	0
SRL_OPN_2PTS101_0127_20160812_233011_20160813_010755.EUM.nc	-0.121	-0.118	0.054	2836	5505	0	2665	4	0
SRL_OPN_2PTS101_0129_20160813_010754_20160813_024627.EUM.nc	-0.110	-0.124	0.056	2911	5563	0	2647	5	0
SRL_OPN_2PTS101_0131_20160813_024627_20160813_042616.EUM.nc	-0.103	-0.104	0.039	2819	5518	0	2697	1	1
SRL_OPN_2PTS101_0133_20160813_042616_20160813_060817.EUM.nc	-0.100	-0.100	0.035	3754	5790	0	2026	3	7
SRL_OPN_2PTS101_0135_20160813_060816_20160813_075603.EUM.nc	-0.091	-0.096	0.043	4147	6136	0	1980	7	2
SRL_OPN_2PTS101_0138_20160813_075602_20160813_093415.EUM.nc	-0.089	-0.102	0.058	3068	5548	0	2470	10	0
SRL_OPN_2PTS101_0139_20160813_093414_20160813_111159.EUM.nc	-0.070	-0.091	0.067	2267	5489	0	3181	41	0
SRL_OPN_2PTS101_0141_20160813_111159_20160813_125025.EUM.nc	-0.118	-0.124	0.042	2575	5358	0	2780	2	1
SRL_OPN_2PTS101_0143_20160813_125024_20160813_144337.EUM.nc	-0.112	-0.117	0.047	3634	6352	0	2718	0	0
SRL_OPN_2PTS101_0146_20160813_144337_20160813_162325.EUM.nc	-0.101	-0.107	0.046	3414	5644	0	2182	7	41
SRL_OPN_2PTS101_0148_20160813_162325_20160813_180302.EUM.nc	-0.099	-0.103	0.041	3015	5639	0	2619	0	5
SRL_OPN_2PTS101_0150_20160813_180303_20160813_194232.EUM.nc	-0.090	-0.092	0.046	3317	5624	0	2291	8	8
SRL_OPN_2PTS101_0152_20160813_194232_20160813_212130.EUM.nc	-0.088	-0.094	0.050	3451	5497	0	2020	9	17
SRL_OPN_2PTS101_0154_20160813_212129_20160813_225937.EUM.nc	-0.082	-0.102	0.059	2496	5414	0	2906	5	7
SRL_OPN_2PTS101_0155_20160813_225937_20160814_003726.EUM.nc	-0.109	-0.116	0.053	3342	5497	0	2149	4	2
SRL_OPN_2PTS101_0157_20160814_003726_20160814_021540.EUM.nc	-0.126	-0.117	0.048	3046	5538	0	2485	4	3
SRL_OPN_2PTS101_0159_20160814_021539_20160814_035459.EUM.nc	-0.102	-0.100	0.040	2695	5548	0	2843	8	2
SRL_OPN_2PTS101_0161_20160814_035458_20160814_053617.EUM.nc	-0.097	-0.095	0.034	2831	5584	0	2668	10	75
SRL_OPN_2PTS101_0163_20160814_053617_20160814_072521.EUM.nc	-0.091	-0.099	0.040	4136	6220	0	2080	4	0
SRL_OPN_2PTS101_0166_20160814_072520_20160814_090345.EUM.nc	-0.089	-0.096	0.045	3679	5594	0	1821	9	85
SRL_OPN_2PTS101_0167_20160814_090344_20160814_104131.EUM.nc	-0.072	-0.085	0.056	2666	5517	0	2837	12	2
SRL_OPN_2PTS101_0169_20160814_104130_20160814_121942.EUM.nc	-0.104	-0.110	0.051	2623	5499	0	2868	8	0
SRL_OPN_2PTS101_0171_20160814_121942_20160814_135858.EUM.nc	-0.127	-0.119	0.041	3292	5583	0	2284	6	1
SRL_OPN_2PTS101_0173_20160814_135858_20160814_155222.EUM.nc	-0.109	-0.108	0.042	3650	6408	0	2756	1	1
SRL_OPN_2PTS101_0176_20160814_155223_20160814_173201.EUM.nc	-0.098	-0.104	0.042	2852	5498	0	2642	3	1

– Continued on next page

Table 14: Ka-Band Sea State Bias Statistics.

– Continued from previous page

File	Median	Mean	Std. Dev.	No. Obs.	Total Obs.	Default Lat/Lon	Flag (total)	Default (total)	3-Sigma Edited
SRL_OPN_2PTS101_0178_20160814_173200_20160814_191137.EUM.nc	-0.091	-0.091	0.034	3503	5640	0	2129	7	1
SRL_OPN_2PTS101_0180_20160814_191137_20160814_205039.EUM.nc	-0.092	-0.101	0.047	3733	5602	0	1814	27	28
SRL_OPN_2PTS101_0182_20160814_205038_20160814_222908.EUM.nc	-0.099	-0.102	0.054	2913	5410	0	2465	18	14
SRL_OPN_2PTS101_0183_20160814_222907_20160815_000701.EUM.nc	-0.128	-0.121	0.052	3187	5521	0	2324	8	2
SRL_OPN_2PTS101_0185_20160815_000700_20160815_014453.EUM.nc	-0.126	-0.116	0.047	3319	5548	0	2227	2	0
SRL_OPN_2PTS101_0187_20160815_014453_20160815_032353.EUM.nc	-0.097	-0.097	0.041	2904	5510	0	2598	8	0
SRL_OPN_2PTS101_0189_20160815_032353_20160815_050434.EUM.nc	-0.090	-0.094	0.047	2776	5583	0	2801	5	1
SRL_OPN_2PTS101_0191_20160815_050433_20160815_065436.EUM.nc	-0.095	-0.101	0.039	3783	6255	0	2468	1	3
SRL_OPN_2PTS101_0194_20160815_065435_20160815_083305.EUM.nc	-0.090	-0.103	0.046	4413	5629	0	1210	2	4
SRL_OPN_2PTS101_0196_20160815_083306_20160815_101106.EUM.nc	-0.104	-0.104	0.051	2700	5426	0	2710	14	2
SRL_OPN_2PTS101_0197_20160815_101106_20160815_114905.EUM.nc	-0.106	-0.110	0.043	2472	5508	0	3022	13	1
SRL_OPN_2PTS101_0199_20160815_114904_20160815_132747.EUM.nc	-0.133	-0.124	0.032	2896	5465	0	2507	10	52
SRL_OPN_2PTS101_0201_20160815_132746_20160815_152111.EUM.nc	-0.118	-0.114	0.037	3775	6390	0	2512	6	97
SRL_OPN_2PTS101_0204_20160815_152111_20160815_170100.EUM.nc	-0.099	-0.106	0.042	2994	5579	0	2577	3	5
SRL_OPN_2PTS101_0206_20160815_170059_20160815_184040.EUM.nc	-0.094	-0.091	0.029	3121	5532	0	2322	2	87
SRL_OPN_2PTS101_0208_20160815_184039_20160815_201952.EUM.nc	-0.104	-0.109	0.051	3479	5580	0	2089	5	7
SRL_OPN_2PTS101_0210_20160815_201951_20160815_215834.EUM.nc	-0.093	-0.101	0.049	3130	5475	0	2322	23	0
SRL_OPN_2PTS101_0212_20160815_215833_20160815_233636.EUM.nc	-0.125	-0.114	0.046	2756	5457	0	2686	9	6
SRL_OPN_2PTS101_0213_20160815_233636_20160816_011419.EUM.nc	-0.124	-0.118	0.046	3045	5486	0	2425	15	1
SRL_OPN_2PTS101_0215_20160816_011418_20160816_025254.EUM.nc	-0.120	-0.110	0.039	2883	5545	0	2658	2	2
SRL_OPN_2PTS101_0217_20160816_025255_20160816_043300.EUM.nc	-0.095	-0.099	0.046	2744	5503	0	2667	12	80
SRL_OPN_2PTS101_0219_20160816_043259_20160816_061501.EUM.nc	-0.092	-0.102	0.041	3821	5786	0	1962	0	3
SRL_OPN_2PTS101_0221_20160816_061500_20160816_080227.EUM.nc	-0.100	-0.106	0.044	4141	6114	0	1907	2	64
SRL_OPN_2PTS101_0224_20160816_080228_20160816_094036.EUM.nc	-0.096	-0.093	0.044	2974	5535	0	2532	5	24
SRL_OPN_2PTS101_0225_20160816_094036_20160816_111831.EUM.nc	-0.091	-0.090	0.055	2329	5411	0	3042	40	0
SRL_OPN_2PTS101_0227_20160816_111831_20160816_125652.EUM.nc	-0.125	-0.126	0.030	2624	5351	0	2705	2	20
SRL_OPN_2PTS101_0229_20160816_125652_20160816_145007.EUM.nc	-0.107	-0.109	0.040	3801	6398	0	2520	2	75
SRL_OPN_2PTS101_0232_20160816_145006_20160816_162955.EUM.nc	-0.099	-0.106	0.043	3406	5645	0	2223	13	3
SRL_OPN_2PTS101_0234_20160816_162954_20160816_180941.EUM.nc	-0.084	-0.084	0.033	2964	5641	0	2554	5	118
SRL_OPN_2PTS101_0236_20160816_180940_20160816_194900.EUM.nc	-0.114	-0.111	0.044	3333	5618	0	2276	7	2
SRL_OPN_2PTS101_0238_20160816_194859_20160816_212756.EUM.nc	-0.097	-0.095	0.036	3514	5506	0	1966	21	5
SRL_OPN_2PTS101_0240_20160816_212755_20160816_230608.EUM.nc	-0.101	-0.096	0.043	2343	5411	0	3057	7	4
SRL_OPN_2PTS101_0241_20160816_230608_20160817_004349.EUM.nc	-0.116	-0.109	0.044	3254	5511	0	2252	5	0
SRL_OPN_2PTS101_0243_20160817_004348_20160817_022206.EUM.nc	-0.116	-0.109	0.041	3011	5548	0	2527	2	8
SRL_OPN_2PTS101_0245_20160817_022205_20160817_040130.EUM.nc	-0.106	-0.108	0.045	2728	5553	0	2819	4	2
SRL_OPN_2PTS101_0247_20160817_040130_20160817_054257.EUM.nc	-0.093	-0.105	0.044	3289	5592	0	2291	10	2
SRL_OPN_2PTS101_0249_20160817_054256_20160817_073147.EUM.nc	-0.102	-0.104	0.036	4139	6201	0	2057	2	3
SRL_OPN_2PTS101_0252_20160817_073146_20160817_091008.EUM.nc	-0.097	-0.097	0.043	3529	5576	0	2039	6	2
SRL_OPN_2PTS101_0253_20160817_091007_20160817_104754.EUM.nc	-0.073	-0.076	0.047	2586	5532	0	2922	19	5

– Continued on next page

Table 14: Ka-Band Sea State Bias Statistics.

– Continued from previous page

File	Median	Mean	Std. Dev.	No. Obs.	Total Obs.	Default Lat/Lon	Flag (total)	Default (total)	3-Sigma Edited
SRL_OPN_2PTS101_0255_20160817_104754_20160817_122607.EUM.nc	-0.121	-0.119	0.044	2578	5483	0	2867	27	11
SRL_OPN_2PTS101_0257_20160817_122606_20160817_140529.EUM.nc	-0.113	-0.117	0.034	3176	5586	0	2387	2	21
SRL_OPN_2PTS101_0259_20160817_140529_20160817_155852.EUM.nc	-0.103	-0.108	0.045	3653	6417	0	2754	5	5
SRL_OPN_2PTS101_0262_20160817_155852_20160817_173831.EUM.nc	-0.084	-0.081	0.026	2712	5523	0	2625	4	182
SRL_OPN_2PTS101_0264_20160817_173831_20160817_191807.EUM.nc	-0.105	-0.104	0.044	3496	5632	0	2123	7	6
SRL_OPN_2PTS101_0266_20160817_191807_20160817_205714.EUM.nc	-0.090	-0.092	0.037	3740	5594	0	1837	10	7
SRL_OPN_2PTS101_0268_20160817_205713_20160817_223531.EUM.nc	-0.085	-0.092	0.046	2847	5394	0	2531	12	4
SRL_OPN_2PTS101_0269_20160817_223531_20160818_001323.EUM.nc	-0.123	-0.114	0.040	3121	5510	0	2386	2	1
SRL_OPN_2PTS101_0271_20160818_001322_20160818_015125.EUM.nc	-0.111	-0.105	0.041	3327	5524	0	2192	3	2
SRL_OPN_2PTS101_0273_20160818_015126_20160818_033022.EUM.nc	-0.107	-0.107	0.045	2966	5445	0	2461	17	1
SRL_OPN_2PTS101_0275_20160818_033021_20160818_051110.EUM.nc	-0.091	-0.099	0.051	2856	5572	0	2712	1	3
SRL_OPN_2PTS101_0277_20160818_051110_20160818_070102.EUM.nc	-0.093	-0.095	0.031	3683	6238	0	2428	11	116
SRL_OPN_2PTS101_0280_20160818_070101_20160818_083937.EUM.nc	-0.088	-0.089	0.032	4295	5624	0	1316	7	6
SRL_OPN_2PTS101_0282_20160818_083936_20160818_101726.EUM.nc	-0.090	-0.101	0.063	2680	5444	0	2752	12	0
SRL_OPN_2PTS101_0283_20160818_101726_20160818_115528.EUM.nc	-0.124	-0.113	0.044	2538	5520	0	2959	22	1
SRL_OPN_2PTS101_0285_20160818_115528_20160818_133424.EUM.nc	-0.115	-0.118	0.031	2906	5417	0	2447	2	62
SRL_OPN_2PTS101_0287_20160818_133425_20160818_152749.EUM.nc	-0.110	-0.113	0.043	3900	6393	0	2487	2	4
SRL_OPN_2PTS101_0290_20160818_152749_20160818_170729.EUM.nc	-0.092	-0.098	0.033	2966	5594	0	2619	5	4
SRL_OPN_2PTS101_0292_20160818_170728_20160818_184708.EUM.nc	-0.093	-0.098	0.044	3386	5552	0	2163	1	2
SRL_OPN_2PTS101_0294_20160818_184708_20160818_202619.EUM.nc	-0.100	-0.101	0.048	3450	5574	0	2101	10	13
SRL_OPN_2PTS101_0296_20160818_202618_20160818_220457.EUM.nc	-0.085	-0.076	0.031	2768	5532	0	2431	16	317
SRL_OPN_2PTS101_0298_20160818_220457_20160818_234258.EUM.nc	-0.115	-0.108	0.042	2964	5538	0	2558	15	1
SRL_OPN_2PTS101_0299_20160818_234257_20160819_012042.EUM.nc	-0.103	-0.104	0.039	3067	5514	0	2428	17	2
SRL_OPN_2PTS101_0301_20160819_012041_20160819_025923.EUM.nc	-0.114	-0.125	0.051	2919	5576	0	2653	4	0
SRL_OPN_2PTS101_0303_20160819_025924_20160819_043936.EUM.nc	-0.111	-0.112	0.051	2808	5538	0	2719	7	4
SRL_OPN_2PTS101_0305_20160819_043936_20160819_062146.EUM.nc	-0.094	-0.102	0.037	3908	5811	0	1854	0	49
SRL_OPN_2PTS101_0307_20160819_062145_20160819_080853.EUM.nc	-0.080	-0.082	0.025	4011	6107	0	1821	2	273
SRL_OPN_2PTS101_0310_20160819_080852_20160819_094701.EUM.nc	-0.111	-0.112	0.060	2879	5523	0	2618	20	6
SRL_OPN_2PTS101_0311_20160819_094700_20160819_112455.EUM.nc	-0.104	-0.093	0.049	2132	5431	0	3260	39	0
SRL_OPN_2PTS101_0313_20160819_112454_20160819_130320.EUM.nc	-0.112	-0.116	0.036	2647	5323	0	2664	5	7
SRL_OPN_2PTS101_0315_20160819_130319_20160819_145646.EUM.nc	-0.110	-0.116	0.047	3832	6430	0	2593	1	4
SRL_OPN_2PTS101_0318_20160819_145645_20160819_163626.EUM.nc	-0.095	-0.096	0.037	3276	5629	0	2287	15	51
SRL_OPN_2PTS101_0320_20160819_163625_20160819_181610.EUM.nc	-0.087	-0.103	0.055	3059	5606	0	2541	3	3
SRL_OPN_2PTS101_0322_20160819_181610_20160819_195528.EUM.nc	-0.094	-0.100	0.050	3331	5587	0	2247	8	1
SRL_OPN_2PTS101_0324_20160819_195527_20160819_213421.EUM.nc	-0.079	-0.088	0.044	3534	5490	0	1931	14	11
SRL_OPN_2PTS101_0326_20160819_213420_20160819_231231.EUM.nc	-0.095	-0.095	0.043	2455	5391	0	2932	2	2
SRL_OPN_2PTS101_0327_20160819_231230_20160820_005011.EUM.nc	-0.102	-0.105	0.052	3159	5536	0	2340	33	4
SRL_OPN_2PTS101_0329_20160820_005010_20160820_022832.EUM.nc	-0.111	-0.122	0.045	3006	5539	0	2531	0	2
SRL_OPN_2PTS101_0331_20160820_022831_20160820_040803.EUM.nc	-0.103	-0.114	0.049	2695	5618	0	2914	9	0

– Continued on next page

Table 14: Ka-Band Sea State Bias Statistics.

– Continued from previous page

File	Median	Mean	Std. Dev.	No. Obs.	Total Obs.	Default Lat/Lon	Flag (total)	Default (total)	3-Sigma Edited
SRL_OPN_2PTS101_0333_20160820_040803_20160820_054939.EUM.nc	-0.092	-0.103	0.042	3593	5651	0	2043	8	7
SRL_OPN_2PTS101_0335_20160820_054938_20160820_073812.EUM.nc	-0.084	-0.083	0.031	3949	6172	0	1986	0	237
SRL_OPN_2PTS101_0338_20160820_073812_20160820_091631.EUM.nc	-0.092	-0.097	0.041	3321	5548	0	2209	12	6
SRL_OPN_2PTS101_0339_20160820_091630_20160820_105424.EUM.nc	-0.081	-0.085	0.050	2461	5523	0	3035	25	2
SRL_OPN_2PTS101_0341_20160820_105423_20160820_123233.EUM.nc	-0.113	-0.115	0.047	2496	5436	0	2933	3	4
SRL_OPN_2PTS101_0343_20160820_123232_20160820_141202.EUM.nc	-0.117	-0.129	0.050	3250	5607	0	2357	0	0
SRL_OPN_2PTS101_0345_20160820_141201_20160820_160522.EUM.nc	-0.103	-0.102	0.044	3666	6407	0	2731	8	2
SRL_OPN_2PTS101_0348_20160820_160521_20160820_174510.EUM.nc	-0.089	-0.099	0.053	2898	5531	0	2629	3	1
SRL_OPN_2PTS101_0350_20160820_174509_20160820_192435.EUM.nc	-0.092	-0.097	0.045	3405	5635	0	2225	3	2
SRL_OPN_2PTS101_0352_20160820_192435_20160820_210340.EUM.nc	-0.094	-0.094	0.041	3645	5590	0	1924	19	2
SRL_OPN_2PTS101_0354_20160820_210340_20160820_224154.EUM.nc	-0.074	-0.078	0.036	2841	5343	0	2494	7	1
SRL_OPN_2PTS101_0355_20160820_224153_20160821_001945.EUM.nc	-0.115	-0.117	0.063	3162	5458	0	2294	2	0
SRL_OPN_2PTS101_0357_20160821_001945_20160821_015751.EUM.nc	-0.123	-0.120	0.042	3299	5549	0	2249	0	1
SRL_OPN_2PTS101_0359_20160821_015750_20160821_033653.EUM.nc	-0.103	-0.109	0.061	2876	5491	0	2604	11	0
SRL_OPN_2PTS101_0361_20160821_033652_20160821_051748.EUM.nc	-0.097	-0.104	0.045	2912	5587	0	2671	3	1
SRL_OPN_2PTS101_0363_20160821_051748_20160821_070728.EUM.nc	-0.091	-0.099	0.045	3848	6235	0	2374	11	2
SRL_OPN_2PTS101_0366_20160821_070728_20160821_084600.EUM.nc	-0.084	-0.085	0.035	4031	5602	0	1522	4	45
SRL_OPN_2PTS101_0368_20160821_084559_20160821_102348.EUM.nc	-0.088	-0.088	0.052	2704	5430	0	2705	18	3
SRL_OPN_2PTS101_0369_20160821_102348_20160821_120152.EUM.nc	-0.111	-0.103	0.053	2608	5507	0	2886	11	2
SRL_OPN_2PTS101_0371_20160821_120152_20160821_134053.EUM.nc	-0.133	-0.139	0.055	2981	5482	0	2485	16	0
SRL_OPN_2PTS101_0373_20160821_134053_20160821_153418.EUM.nc	-0.112	-0.110	0.044	3908	6394	0	2485	1	0
SRL_OPN_2PTS101_0376_20160821_153419_20160821_171358.EUM.nc	-0.092	-0.106	0.049	2885	5574	0	2685	3	1
SRL_OPN_2PTS101_0378_20160821_171357_20160821_185338.EUM.nc	-0.102	-0.104	0.050	3305	5561	0	2236	14	6
SRL_OPN_2PTS101_0380_20160821_185337_20160821_203253.EUM.nc	-0.091	-0.094	0.041	3594	5603	0	1986	18	5
SRL_OPN_2PTS101_0382_20160821_203252_20160821_221121.EUM.nc	-0.081	-0.083	0.036	2935	5515	0	2559	17	4
SRL_OPN_2PTS101_0384_20160821_221121_20160821_234920.EUM.nc	-0.122	-0.116	0.068	3037	5501	0	2460	4	0
SRL_OPN_2PTS101_0385_20160821_234919_20160822_012705.EUM.nc	-0.126	-0.126	0.057	3148	5498	0	2346	4	0
SRL_OPN_2PTS101_0387_20160822_012704_20160822_030551.EUM.nc	-0.117	-0.123	0.050	2897	5544	0	2642	2	3
SRL_OPN_2PTS101_0389_20160822_030550_20160822_044610.EUM.nc	-0.101	-0.110	0.048	2858	5514	0	2650	4	2
SRL_OPN_2PTS101_0391_20160822_044610_20160822_062829.EUM.nc	-0.103	-0.108	0.045	3961	5801	0	1838	2	0
SRL_OPN_2PTS101_0393_20160822_062829_20160822_081517.EUM.nc	-0.085	-0.091	0.036	4319	6082	0	1757	1	5
SRL_OPN_2PTS101_0396_20160822_081516_20160822_095322.EUM.nc	-0.096	-0.090	0.041	2917	5549	0	2609	17	6
SRL_OPN_2PTS101_0397_20160822_095322_20160822_113118.EUM.nc	-0.101	-0.101	0.061	2346	5454	0	3079	23	6
SRL_OPN_2PTS101_0399_20160822_113117_20160822_130955.EUM.nc	-0.127	-0.132	0.050	2747	5347	0	2590	10	0
SRL_OPN_2PTS101_0401_20160822_130954_20160822_150315.EUM.nc	-0.112	-0.118	0.045	3906	6421	0	2514	1	0
SRL_OPN_2PTS101_0404_20160822_150314_20160822_164256.EUM.nc	-0.105	-0.116	0.046	3185	5591	0	2400	6	0
SRL_OPN_2PTS101_0406_20160822_164255_20160822_182238.EUM.nc	-0.097	-0.106	0.049	3225	5649	0	2423	1	0
SRL_OPN_2PTS101_0408_20160822_182237_20160822_200155.EUM.nc	-0.097	-0.099	0.037	3181	5611	0	2411	15	4
SRL_OPN_2PTS101_0410_20160822_200154_20160822_214045.EUM.nc	-0.084	-0.089	0.041	3470	5458	0	1972	13	3

– Continued on next page

Table 14: Ka-Band Sea State Bias Statistics.

– Continued from previous page

File	Median	Mean	Std. Dev.	No. Obs.	Total Obs.	Default Lat/Lon	Flag (total)	Default (total)	3-Sigma Edited
SRL_OPN_2PTS101_0412_20160822_214044_20160822_231852.EUM.nc	-0.086	-0.100	0.055	2579	5409	0	2816	12	2
SRL_OPN_2PTS101_0413_20160822_231852_20160823_005633.EUM.nc	-0.121	-0.122	0.056	3107	5530	0	2407	15	1
SRL_OPN_2PTS101_0415_20160823_005633_20160823_023458.EUM.nc	-0.118	-0.121	0.044	3006	5524	0	2508	8	2
SRL_OPN_2PTS101_0417_20160823_023457_20160823_041444.EUM.nc	-0.109	-0.114	0.046	2737	5497	0	2751	8	1
SRL_OPN_2PTS101_0419_20160823_041444_20160823_055621.EUM.nc	-0.105	-0.110	0.045	3729	5753	0	2017	3	4
SRL_OPN_2PTS101_0421_20160823_055620_20160823_074437.EUM.nc	-0.090	-0.094	0.033	4149	6154	0	1968	2	35
SRL_OPN_2PTS101_0424_20160823_074436_20160823_092253.EUM.nc	-0.090	-0.090	0.036	3180	5538	0	2334	7	17
SRL_OPN_2PTS101_0425_20160823_092252_20160823_110047.EUM.nc	-0.066	-0.079	0.057	2419	5503	0	3068	16	0
SRL_OPN_2PTS101_0427_20160823_110046_20160823_123858.EUM.nc	-0.123	-0.120	0.038	2526	5368	0	2825	4	13
SRL_OPN_2PTS101_0429_20160823_123857_20160823_141832.EUM.nc	-0.112	-0.118	0.046	3506	5584	0	2077	0	1
SRL_OPN_2PTS101_0431_20160823_141832_20160823_161152.EUM.nc	-0.097	-0.107	0.048	3919	6390	0	2468	3	0
SRL_OPN_2PTS101_0434_20160823_161151_20160823_175138.EUM.nc	-0.094	-0.103	0.051	2936	5623	0	2680	6	1
SRL_OPN_2PTS101_0436_20160823_175137_20160823_193101.EUM.nc	-0.103	-0.102	0.042	3357	5637	0	2265	4	11
SRL_OPN_2PTS101_0438_20160823_193101_20160823_211005.EUM.nc	-0.089	-0.089	0.038	3494	5597	0	2076	19	8
SRL_OPN_2PTS101_0440_20160823_211004_20160823_224824.EUM.nc	-0.075	-0.082	0.045	2699	5378	0	2670	7	2
SRL_OPN_2PTS101_0441_20160823_224824_20160824_002605.EUM.nc	-0.117	-0.117	0.047	3181	5435	0	2246	4	4
SRL_OPN_2PTS101_0443_20160824_002605_20160824_020414.EUM.nc	-0.118	-0.123	0.045	3130	5519	0	2327	9	53
SRL_OPN_2PTS101_0445_20160824_020414_20160824_034322.EUM.nc	-0.105	-0.104	0.045	2852	5515	0	2660	2	1
SRL_OPN_2PTS101_0447_20160824_034322_20160824_052426.EUM.nc	-0.094	-0.111	0.063	2807	5585	0	2763	15	0
SRL_OPN_2PTS101_0449_20160824_052425_20160824_071354.EUM.nc	-0.087	-0.092	0.035	3829	6218	0	2322	13	54
SRL_OPN_2PTS101_0452_20160824_071354_20160824_085223.EUM.nc	-0.081	-0.085	0.035	4001	5611	0	1549	6	55
SRL_OPN_2PTS101_0453_20160824_085222_20160824_103019.EUM.nc	-0.080	-0.083	0.053	2603	5438	0	2819	16	0
SRL_OPN_2PTS101_0455_20160824_103018_20160824_120816.EUM.nc	-0.100	-0.099	0.051	2625	5507	0	2866	16	0
SRL_OPN_2PTS101_0457_20160824_120815_20160824_134723.EUM.nc	-0.124	-0.120	0.036	3078	5529	0	2435	4	12
SRL_OPN_2PTS101_0459_20160824_134723_20160824_154048.EUM.nc	-0.107	-0.116	0.052	3874	6406	0	2464	0	68
SRL_OPN_2PTS101_0462_20160824_154047_20160824_172027.EUM.nc	-0.100	-0.106	0.045	2857	5634	0	2774	2	1
SRL_OPN_2PTS101_0464_20160824_172027_20160824_190005.EUM.nc	-0.089	-0.096	0.038	3272	5547	0	2269	5	1
SRL_OPN_2PTS101_0466_20160824_190005_20160824_203919.EUM.nc	-0.085	-0.085	0.040	3750	5618	0	1854	13	1
SRL_OPN_2PTS101_0468_20160824_203919_20160824_221744.EUM.nc	-0.073	-0.080	0.049	2996	5507	0	2485	25	1
SRL_OPN_2PTS101_0470_20160824_221743_20160824_235541.EUM.nc	-0.113	-0.112	0.046	3136	5523	0	2378	4	5
SRL_OPN_2PTS101_0471_20160824_235541_20160825_013338.EUM.nc	-0.117	-0.120	0.052	3316	5524	0	2200	7	1
SRL_OPN_2PTS101_0473_20160825_013337_20160825_031220.EUM.nc	-0.110	-0.111	0.040	2857	5532	0	2652	22	1
SRL_OPN_2PTS101_0475_20160825_031219_20160825_045247.EUM.nc	-0.094	-0.109	0.065	2906	5532	0	2621	5	0

31 Ka-Band Waveform Attitude Table

Table 15: Ka-Band Waveform Attitude Statistics.

File	Median	Mean	Std. Dev.	No. Obs.	Total Obs.	Default Lat/Lon	Flag (total)	Default (total)	3-Sigma Edited
SRL_OPN_2PTS100_0477_20160721_044308_20160721_062524.EUM.nc	-0.000	-0.000	0.001	3736	5801	0	1892	1	172
SRL_OPN_2PTS100_0479_20160721_062523_20160721_081221.EUM.nc	0.000	-0.000	0.001	3878	6107	0	1850	3	376
SRL_OPN_2PTS100_0482_20160721_081220_20160721_095027.EUM.nc	0.000	0.000	0.001	2555	5548	0	2709	8	276
SRL_OPN_2PTS100_0483_20160721_095027_20160721_112821.EUM.nc	0.000	0.000	0.002	2080	5396	0	3119	20	177
SRL_OPN_2PTS100_0485_20160721_112820_20160721_130648.EUM.nc	-0.000	-0.000	0.001	2496	5338	0	2594	20	228
SRL_OPN_2PTS100_0487_20160721_130648_20160721_150008.EUM.nc	-0.000	-0.000	0.001	3393	6422	0	2778	0	251
SRL_OPN_2PTS100_0490_20160721_150008_20160721_163957.EUM.nc	0.000	0.000	0.001	2906	5646	0	2542	17	181
SRL_OPN_2PTS100_0492_20160721_163956_20160721_181941.EUM.nc	-0.000	-0.000	0.001	2839	5618	0	2510	4	265
SRL_OPN_2PTS100_0494_20160721_181940_20160721_195857.EUM.nc	0.000	0.000	0.001	2976	5593	0	2336	10	271
SRL_OPN_2PTS100_0496_20160721_195857_20160721_213749.EUM.nc	0.000	0.000	0.001	3373	5472	0	1763	9	327
SRL_OPN_2PTS100_0498_20160721_213748_20160721_231556.EUM.nc	0.000	0.000	0.002	2441	5326	0	2748	7	130
SRL_OPN_2PTS100_0499_20160721_231556_20160722_005338.EUM.nc	0.000	0.000	0.002	2783	5516	0	2485	23	225
SRL_OPN_2PTS100_0501_20160722_005337_20160722_023200.EUM.nc	-0.000	-0.000	0.001	2793	5567	0	2499	5	270
SRL_OPN_2PTS100_0503_20160722_023159_20160722_041136.EUM.nc	-0.000	-0.000	0.001	2550	5502	0	2741	9	202
SRL_OPN_2PTS100_0505_20160722_041137_20160722_055316.EUM.nc	-0.000	-0.000	0.001	3486	5740	0	2075	2	177
SRL_OPN_2PTS100_0507_20160722_055315_20160722_074141.EUM.nc	0.000	0.000	0.001	3765	6149	0	2096	1	287
SRL_OPN_2PTS100_0510_20160722_074140_20160722_091958.EUM.nc	0.000	-0.000	0.001	2978	5566	0	2353	8	227
SRL_OPN_2PTS100_0511_20160722_091957_20160722_105742.EUM.nc	0.000	0.000	0.002	2118	5512	0	3197	33	164
SRL_OPN_2PTS100_0513_20160722_105742_20160722_123600.EUM.nc	-0.001	-0.000	0.001	2299	5427	0	2978	3	147
SRL_OPN_2PTS100_0515_20160722_123600_20160722_141533.EUM.nc	-0.000	-0.000	0.001	3099	5571	0	2274	0	198
SRL_OPN_2PTS100_0517_20160722_141533_20160722_160853.EUM.nc	-0.000	-0.000	0.001	3337	6406	0	2785	11	273
SRL_OPN_2PTS100_0520_20160722_160852_20160722_174831.EUM.nc	-0.000	-0.000	0.001	2718	5631	0	2720	5	188
SRL_OPN_2PTS100_0522_20160722_174831_20160722_192804.EUM.nc	0.000	-0.000	0.001	3088	5633	0	2278	9	258
SRL_OPN_2PTS100_0524_20160722_192803_20160722_210708.EUM.nc	0.000	0.000	0.001	3289	5607	0	1924	39	355
SRL_OPN_2PTS100_0526_20160722_210707_20160722_224521.EUM.nc	0.000	0.000	0.001	2500	5375	0	2597	15	263
SRL_OPN_2PTS100_0527_20160722_224520_20160723_002311.EUM.nc	-0.000	-0.000	0.001	2768	5457	0	2313	10	366
SRL_OPN_2PTS100_0529_20160723_002311_20160723_020118.EUM.nc	-0.000	-0.000	0.001	2947	5525	0	2301	2	275
SRL_OPN_2PTS100_0531_20160723_020118_20160723_034024.EUM.nc	-0.000	-0.000	0.001	2642	5463	0	2528	10	283
SRL_OPN_2PTS100_0533_20160723_034023_20160723_052124.EUM.nc	-0.000	-0.000	0.001	2650	5575	0	2703	2	220
SRL_OPN_2PTS100_0535_20160723_052123_20160723_071058.EUM.nc	0.000	0.000	0.001	3505	6214	0	2434	8	267
SRL_OPN_2PTS100_0538_20160723_071057_20160723_084927.EUM.nc	0.000	0.000	0.001	3642	5590	0	1651	17	280
SRL_OPN_2PTS100_0539_20160723_084928_20160723_102715.EUM.nc	0.000	0.000	0.002	2407	5432	0	2788	12	225
SRL_OPN_2PTS100_0541_20160723_102716_20160723_120520.EUM.nc	0.000	-0.000	0.001	2373	5519	0	2929	22	195
SRL_OPN_2PTS100_0543_20160723_120519_20160723_134424.EUM.nc	-0.000	-0.000	0.001	2870	5474	0	2423	4	177
SRL_OPN_2PTS100_0545_20160723_134423_20160723_153750.EUM.nc	-0.000	-0.000	0.001	3500	6406	0	2653	1	252
SRL_OPN_2PTS100_0548_20160723_153749_20160723_171729.EUM.nc	-0.000	-0.000	0.001	2564	5610	0	2870	2	174
SRL_OPN_2PTS100_0550_20160723_171729_20160723_185708.EUM.nc	-0.000	-0.000	0.001	3014	5566	0	2283	9	260

– Continued on next page

Table 15: Ka-Band Waveform Attitude Statistics.

– Continued from previous page

File	Median	Mean	Std. Dev.	No. Obs.	Total Obs.	Default Lat/Lon	Flag (total)	Default (total)	3-Sigma Edited
SRL_OPN_2PTS100_0552_20160723_185707_20160723_203614.EUM.nc	0.000	0.000	0.001	3381	5595	0	1889	12	313
SRL_OPN_2PTS100_0554_20160723_203614_20160723_221450.EUM.nc	0.000	-0.000	0.001	2769	5532	0	2409	28	326
SRL_OPN_2PTS100_0556_20160723_221449_20160723_235246.EUM.nc	0.000	-0.000	0.002	2825	5520	0	2496	22	177
SRL_OPN_2PTS100_0557_20160723_235246_20160724_013033.EUM.nc	-0.000	-0.000	0.001	2906	5515	0	2342	4	263
SRL_OPN_2PTS100_0559_20160724_013033_20160724_044945.EUM.nc	-0.000	-0.000	0.001	5328	11005	0	5225	4	448
SRL_OPN_2PTS100_0563_20160724_044944_20160724_063209.EUM.nc	-0.000	-0.000	0.001	3628	5823	0	1947	3	245
SRL_OPN_2PTS100_0565_20160724_063209_20160724_081846.EUM.nc	0.000	0.000	0.001	4001	6087	0	1803	0	283
SRL_OPN_2PTS100_0568_20160724_081845_20160724_095649.EUM.nc	0.000	0.000	0.001	2576	5454	0	2659	2	217
SRL_OPN_2PTS100_0569_20160724_095649_20160724_113446.EUM.nc	0.000	-0.000	0.001	2196	5438	0	3031	27	184
SRL_OPN_2PTS100_0571_20160724_113446_20160724_131317.EUM.nc	-0.000	-0.000	0.001	2619	5441	0	2629	6	187
SRL_OPN_2PTS100_0573_20160724_131317_20160724_150647.EUM.nc	-0.000	-0.000	0.001	3347	6443	0	2833	1	262
SRL_OPN_2PTS100_0576_20160724_150646_20160724_182609.EUM.nc	-0.000	-0.000	0.001	5563	11111	0	4990	12	546
SRL_OPN_2PTS100_0580_20160724_182609_20160724_200525.EUM.nc	0.000	0.000	0.001	2999	5592	0	2343	1	249
SRL_OPN_2PTS100_0582_20160724_200525_20160724_214414.EUM.nc	0.000	-0.000	0.001	3168	5537	0	2025	7	337
SRL_OPN_2PTS100_0584_20160724_214413_20160724_232219.EUM.nc	-0.000	-0.000	0.001	2371	5339	0	2771	25	172
SRL_OPN_2PTS100_0585_20160724_232220_20160725_010001.EUM.nc	-0.000	-0.000	0.001	2664	5518	0	2606	12	236
SRL_OPN_2PTS100_0587_20160725_010000_20160725_023827.EUM.nc	-0.000	-0.000	0.001	2834	5546	0	2537	7	168
SRL_OPN_2PTS100_0589_20160725_023827_20160725_041818.EUM.nc	-0.000	-0.000	0.001	2595	5505	0	2691	18	201
SRL_OPN_2PTS100_0591_20160725_041817_20160725_055958.EUM.nc	-0.000	-0.000	0.001	3414	5744	0	2044	9	277
SRL_OPN_2PTS100_0593_20160725_055957_20160725_074806.EUM.nc	0.000	-0.000	0.001	3837	6146	0	2005	6	298
SRL_OPN_2PTS100_0596_20160725_074805_20160725_092620.EUM.nc	0.000	0.000	0.002	2833	5509	0	2425	21	230
SRL_OPN_2PTS100_0597_20160725_092620_20160725_110413.EUM.nc	0.000	0.000	0.002	2103	5482	0	3185	22	172
SRL_OPN_2PTS100_0599_20160725_110412_20160725_124227.EUM.nc	-0.000	-0.000	0.001	2305	5386	0	2884	11	186
SRL_OPN_2PTS100_0601_20160725_124226_20160725_142204.EUM.nc	-0.000	-0.000	0.001	3169	5595	0	2262	0	164
SRL_OPN_2PTS100_0603_20160725_142204_20160725_161522.EUM.nc	-0.000	-0.000	0.001	3381	6387	0	2727	1	278
SRL_OPN_2PTS100_0606_20160725_161521_20160725_175509.EUM.nc	-0.000	-0.000	0.001	2725	5594	0	2643	2	224
SRL_OPN_2PTS100_0608_20160725_175508_20160725_193432.EUM.nc	-0.000	-0.000	0.001	3138	5636	0	2225	7	266
SRL_OPN_2PTS100_0610_20160725_193432_20160725_211333.EUM.nc	0.000	0.000	0.001	3302	5487	0	1923	3	259
SRL_OPN_2PTS100_0612_20160725_211332_20160725_225152.EUM.nc	0.000	0.000	0.001	2468	5475	0	2763	15	229
SRL_OPN_2PTS100_0613_20160725_225151_20160726_002933.EUM.nc	-0.000	-0.000	0.001	3044	5446	0	2216	3	183
SRL_OPN_2PTS100_0615_20160726_002933_20160726_020743.EUM.nc	-0.000	-0.000	0.001	2863	5524	0	2458	8	195
SRL_OPN_2PTS100_0617_20160726_020743_20160726_034654.EUM.nc	-0.000	0.000	0.001	2761	5526	0	2600	6	159
SRL_OPN_2PTS100_0619_20160726_034653_20160726_052802.EUM.nc	-0.000	-0.000	0.001	2699	5573	0	2692	6	176
SRL_OPN_2PTS100_0621_20160726_052801_20160726_071722.EUM.nc	0.000	-0.000	0.001	3654	6195	0	2253	9	279
SRL_OPN_2PTS100_0624_20160726_071722_20160726_085550.EUM.nc	0.000	0.000	0.001	3442	5591	0	1790	5	354
SRL_OPN_2PTS100_0625_20160726_085550_20160726_103337.EUM.nc	0.000	0.000	0.001	2244	5513	0	3029	11	229
SRL_OPN_2PTS100_0627_20160726_103336_20160726_121145.EUM.nc	0.000	0.000	0.001	2356	5502	0	2973	12	161
SRL_OPN_2PTS100_0629_20160726_121145_20160726_135054.EUM.nc	0.000	0.000	0.001	2914	5502	0	2406	4	178
SRL_OPN_2PTS100_0631_20160726_135054_20160726_154419.EUM.nc	0.000	0.000	0.001	3581	6409	0	2634	3	191

– Continued on next page

Table 15: Ka-Band Waveform Attitude Statistics.

– Continued from previous page

File	Median	Mean	Std. Dev.	No. Obs.	Total Obs.	Default Lat/Lon	Flag (total)	Default (total)	3-Sigma Edited
SRL_OPN_2PTS100_0634_20160726_154419_20160726_172407.EUM.nc	-0.000	-0.000	0.001	2613	5519	0	2680	3	223
SRL_OPN_2PTS100_0636_20160726_172406_20160726_190336.EUM.nc	0.000	0.000	0.001	3144	5644	0	2325	3	172
SRL_OPN_2PTS100_0638_20160726_190337_20160726_204249.EUM.nc	0.000	0.000	0.001	3522	5618	0	1806	19	271
SRL_OPN_2PTS100_0640_20160726_204249_20160726_222112.EUM.nc	0.000	0.000	0.001	2649	5403	0	2476	16	262
SRL_OPN_2PTS100_0642_20160726_222112_20160726_235907.EUM.nc	-0.000	-0.000	0.001	2872	5542	0	2419	12	239
SRL_OPN_2PTS100_0643_20160726_235907_20160727_013705.EUM.nc	-0.000	-0.000	0.001	3031	5549	0	2286	3	229
SRL_OPN_2PTS100_0645_20160727_013705_20160727_031550.EUM.nc	-0.000	-0.000	0.001	2644	5525	0	2622	21	238
SRL_OPN_2PTS100_0647_20160727_031549_20160727_045620.EUM.nc	-0.000	-0.000	0.001	2622	5546	0	2682	2	240
SRL_OPN_2PTS100_0649_20160727_045619_20160727_063856.EUM.nc	-0.000	-0.000	0.001	3602	5836	0	1948	2	284
SRL_OPN_2PTS100_0651_20160727_063855_20160727_082518.EUM.nc	0.000	-0.000	0.001	3966	6072	0	1727	4	375
SRL_OPN_2PTS100_0654_20160727_082517_20160727_100311.EUM.nc	-0.000	-0.000	0.001	2533	5437	0	2613	6	285
SRL_OPN_2PTS100_0655_20160727_100311_20160727_114109.EUM.nc	0.000	0.000	0.001	2312	5475	0	3032	14	117
SRL_OPN_2PTS100_0657_20160727_114109_20160727_131954.EUM.nc	-0.000	-0.000	0.001	2671	5474	0	2615	1	187
SRL_OPN_2PTS100_0659_20160727_131954_20160727_151317.EUM.nc	-0.000	-0.000	0.001	3420	6421	0	2756	2	243
SRL_OPN_2PTS100_0662_20160727_151316_20160727_165256.EUM.nc	-0.000	-0.000	0.001	2694	5598	0	2697	4	203
SRL_OPN_2PTS100_0664_20160727_165256_20160727_183238.EUM.nc	-0.000	-0.000	0.001	2935	5537	0	2398	1	203
SRL_OPN_2PTS100_0666_20160727_183237_20160727_201200.EUM.nc	-0.000	-0.000	0.001	2966	5580	0	2227	8	379
SRL_OPN_2PTS100_0668_20160727_201200_20160727_215038.EUM.nc	-0.000	-0.000	0.001	3161	5543	0	2069	28	285
SRL_OPN_2PTS100_0670_20160727_215037_20160727_232841.EUM.nc	-0.000	-0.000	0.001	2331	5342	0	2801	11	199
SRL_OPN_2PTS100_0671_20160727_232840_20160728_010632.EUM.nc	-0.000	-0.000	0.001	2665	5513	0	2645	6	197
SRL_OPN_2PTS100_0673_20160728_010631_20160728_024455.EUM.nc	-0.000	-0.000	0.001	2801	5532	0	2552	1	178
SRL_OPN_2PTS100_0675_20160728_024454_20160728_042451.EUM.nc	-0.000	-0.000	0.001	2668	5505	0	2681	2	154
SRL_OPN_2PTS100_0677_20160728_042451_20160728_060640.EUM.nc	-0.000	-0.000	0.001	3547	5768	0	2020	3	198
SRL_OPN_2PTS100_0679_20160728_060640_20160728_075439.EUM.nc	0.000	-0.000	0.001	3828	6133	0	2004	5	296
SRL_OPN_2PTS100_0682_20160728_075438_20160728_093243.EUM.nc	-0.000	-0.000	0.002	2660	5542	0	2575	7	300
SRL_OPN_2PTS100_0683_20160728_093242_20160728_111037.EUM.nc	0.000	0.000	0.002	1988	5487	0	3225	36	238
SRL_OPN_2PTS100_0685_20160728_111037_20160728_124901.EUM.nc	-0.000	-0.000	0.002	2352	5342	0	2813	12	165
SRL_OPN_2PTS100_0687_20160728_124900_20160728_142836.EUM.nc	-0.000	-0.000	0.001	3206	5592	0	2233	1	152
SRL_OPN_2PTS100_0689_20160728_142836_20160728_162152.EUM.nc	-0.000	-0.000	0.001	3260	6402	0	2871	2	269
SRL_OPN_2PTS100_0692_20160728_162151_20160728_180138.EUM.nc	0.000	0.000	0.001	2771	5662	0	2665	2	224
SRL_OPN_2PTS100_0694_20160728_180137_20160728_194100.EUM.nc	-0.000	-0.000	0.001	3010	5635	0	2320	6	299
SRL_OPN_2PTS100_0696_20160728_194100_20160728_211959.EUM.nc	-0.000	-0.000	0.001	3306	5483	0	1913	11	253
SRL_OPN_2PTS100_0698_20160728_211958_20160728_225814.EUM.nc	0.000	0.000	0.001	2293	5462	0	2888	7	274
SRL_OPN_2PTS100_0699_20160728_225814_20160729_003556.EUM.nc	-0.000	-0.000	0.001	3126	5503	0	2154	4	219
SRL_OPN_2PTS100_0701_20160729_003556_20160729_021408.EUM.nc	-0.000	-0.000	0.001	2824	5542	0	2530	3	185
SRL_OPN_2PTS100_0703_20160729_021409_20160729_035334.EUM.nc	-0.000	-0.000	0.001	2530	5534	0	2800	8	196
SRL_OPN_2PTS100_0705_20160729_035334_20160729_053441.EUM.nc	-0.000	-0.000	0.001	2720	5581	0	2658	3	200
SRL_OPN_2PTS100_0707_20160729_053442_20160729_072349.EUM.nc	0.000	0.000	0.001	3784	6220	0	2103	5	328
SRL_OPN_2PTS100_0710_20160729_072349_20160729_090213.EUM.nc	0.000	-0.000	0.002	3467	5597	0	1857	5	268

– Continued on next page

Table 15: Ka-Band Waveform Attitude Statistics.

– Continued from previous page

File	Median	Mean	Std. Dev.	No. Obs.	Total Obs.	Default Lat/Lon	Flag (total)	Default (total)	3-Sigma Edited
SRL_OPN_2PTS100_0711_20160729_090214_20160729_104008.EUM.nc	0.000	0.000	0.002	2354	5517	0	2863	20	280
SRL_OPN_2PTS100_0713_20160729_104007_20160729_121809.EUM.nc	-0.000	-0.000	0.001	2317	5502	0	2995	16	174
SRL_OPN_2PTS100_0715_20160729_121808_20160729_135725.EUM.nc	-0.000	-0.000	0.001	3026	5563	0	2314	2	221
SRL_OPN_2PTS100_0717_20160729_135724_20160729_155049.EUM.nc	-0.000	-0.000	0.001	3384	6400	0	2782	8	226
SRL_OPN_2PTS100_0720_20160729_155048_20160729_173038.EUM.nc	0.000	0.000	0.001	2608	5519	0	2710	3	198
SRL_OPN_2PTS100_0722_20160729_173037_20160729_191005.EUM.nc	-0.000	-0.000	0.001	3232	5654	0	2181	7	234
SRL_OPN_2PTS100_0724_20160729_191004_20160729_204916.EUM.nc	-0.000	-0.000	0.001	3481	5608	0	1829	5	293
SRL_OPN_2PTS100_0726_20160729_204916_20160729_222736.EUM.nc	0.000	0.000	0.001	2704	5399	0	2438	15	242
SRL_OPN_2PTS100_0727_20160729_222737_20160730_000530.EUM.nc	-0.000	-0.000	0.001	2908	5515	0	2341	13	253
SRL_OPN_2PTS100_0729_20160730_000530_20160730_014329.EUM.nc	-0.000	-0.000	0.001	3046	5538	0	2235	2	255
SRL_OPN_2PTS100_0731_20160730_014329_20160730_032220.EUM.nc	-0.000	-0.000	0.001	2699	5472	0	2588	6	179
SRL_OPN_2PTS100_0733_20160730_032219_20160730_050259.EUM.nc	-0.000	-0.000	0.001	2630	5588	0	2780	9	169
SRL_OPN_2PTS100_0735_20160730_050258_20160730_065304.EUM.nc	0.000	0.000	0.001	3597	6229	0	2431	4	197
SRL_OPN_2PTS100_0738_20160730_065304_20160730_083142.EUM.nc	-0.000	-0.000	0.001	4058	5643	0	1276	1	308
SRL_OPN_2PTS100_0740_20160730_083141_20160730_100934.EUM.nc	0.000	-0.000	0.001	2470	5403	0	2671	10	252
SRL_OPN_2PTS100_0741_20160730_100933_20160730_114733.EUM.nc	-0.000	-0.000	0.001	2330	5516	0	3034	12	140
SRL_OPN_2PTS100_0743_20160730_114732_20160730_132622.EUM.nc	-0.000	-0.000	0.002	2732	5430	0	2493	19	186
SRL_OPN_2PTS100_0745_20160730_132621_20160730_151946.EUM.nc	-0.000	-0.000	0.001	3517	6417	0	2708	4	188
SRL_OPN_2PTS100_0748_20160730_151947_20160730_165926.EUM.nc	-0.000	0.000	0.001	2618	5576	0	2720	5	233
SRL_OPN_2PTS100_0750_20160730_165926_20160730_183908.EUM.nc	-0.000	-0.000	0.001	2920	5542	0	2400	1	221
SRL_OPN_2PTS100_0752_20160730_183908_20160730_201828.EUM.nc	0.000	-0.000	0.002	3127	5592	0	2179	3	283
SRL_OPN_2PTS100_0754_20160730_201827_20160730_215703.EUM.nc	0.000	0.000	0.001	2852	5468	0	2322	32	262
SRL_OPN_2PTS100_0756_20160730_215703_20160730_233503.EUM.nc	-0.000	-0.000	0.001	2499	5407	0	2688	3	217
SRL_OPN_2PTS100_0757_20160730_233503_20160731_011255.EUM.nc	-0.000	-0.000	0.001	2798	5516	0	2518	20	180
SRL_OPN_2PTS100_0759_20160731_011255_20160731_025122.EUM.nc	-0.000	-0.000	0.001	2721	5531	0	2649	1	160
SRL_OPN_2PTS100_0761_20160731_025121_20160731_043126.EUM.nc	-0.000	-0.000	0.001	2708	5501	0	2669	7	117
SRL_OPN_2PTS100_0763_20160731_043125_20160731_061324.EUM.nc	-0.000	-0.000	0.001	3547	5780	0	1994	5	234
SRL_OPN_2PTS100_0765_20160731_061323_20160731_080104.EUM.nc	-0.000	-0.000	0.001	3675	6114	0	1988	4	447
SRL_OPN_2PTS100_0768_20160731_080104_20160731_093906.EUM.nc	0.000	-0.000	0.001	2662	5540	0	2538	11	329
SRL_OPN_2PTS100_0769_20160731_093905_20160731_111700.EUM.nc	-0.000	-0.000	0.001	2151	5447	0	3104	37	155
SRL_OPN_2PTS100_0771_20160731_111700_20160731_125529.EUM.nc	-0.000	-0.000	0.001	2429	5355	0	2719	4	203
SRL_OPN_2PTS100_0773_20160731_125528_20160731_144843.EUM.nc	-0.000	-0.000	0.001	3315	6363	0	2810	2	236
SRL_OPN_2PTS100_0776_20160731_144842_20160731_162822.EUM.nc	-0.000	-0.000	0.001	3176	5647	0	2238	2	231
SRL_OPN_2PTS100_0778_20160731_162821_20160731_180808.EUM.nc	0.000	0.000	0.001	2791	5650	0	2567	4	288
SRL_OPN_2PTS100_0780_20160731_180807_20160731_194736.EUM.nc	-0.000	-0.000	0.001	2989	5621	0	2296	7	329
SRL_OPN_2PTS100_0782_20160731_194735_20160731_212624.EUM.nc	0.000	0.000	0.001	3286	5471	0	1881	22	282
SRL_OPN_2PTS100_0784_20160731_212624_20160731_230437.EUM.nc	-0.000	-0.000	0.001	2296	5418	0	2980	8	134
SRL_OPN_2PTS100_0785_20160731_230437_20160801_004227.EUM.nc	-0.000	-0.000	0.001	3026	5528	0	2235	6	261
SRL_OPN_2PTS100_0787_20160801_004226_20160801_022034.EUM.nc	-0.000	-0.000	0.001	2783	5538	0	2554	12	189

– Continued on next page

Table 15: Ka-Band Waveform Attitude Statistics.

– Continued from previous page

File	Median	Mean	Std. Dev.	No. Obs.	Total Obs.	Default Lat/Lon	Flag (total)	Default (total)	3-Sigma Edited
SRL_OPN_2PTS100_0789_20160801_022033_20160801_040006.EUM.nc	-0.000	-0.000	0.001	2591	5572	0	2825	2	154
SRL_OPN_2PTS100_0791_20160801_040006_20160801_054122.EUM.nc	-0.000	-0.000	0.001	3084	5575	0	2271	8	212
SRL_OPN_2PTS100_0793_20160801_054122_20160801_073023.EUM.nc	0.000	0.000	0.001	3859	6209	0	2046	4	300
SRL_OPN_2PTS100_0796_20160801_073022_20160801_090837.EUM.nc	0.000	0.000	0.001	3271	5575	0	2015	11	278
SRL_OPN_2PTS100_0797_20160801_090837_20160801_104632.EUM.nc	0.000	0.000	0.001	2329	5528	0	2890	25	284
SRL_OPN_2PTS100_0799_20160801_104631_20160801_122436.EUM.nc	0.000	-0.000	0.001	2370	5496	0	2913	8	205
SRL_OPN_2PTS100_0801_20160801_122435_20160801_140357.EUM.nc	-0.000	-0.000	0.001	2972	5567	0	2367	6	222
SRL_OPN_2PTS100_0803_20160801_140357_20160801_155720.EUM.nc	0.000	0.000	0.001	3340	6397	0	2844	4	209
SRL_OPN_2PTS100_0806_20160801_155720_20160801_173706.EUM.nc	-0.000	0.000	0.001	2702	5531	0	2623	6	200
SRL_OPN_2PTS100_0808_20160801_173706_20160801_191634.EUM.nc	0.000	0.000	0.001	3260	5634	0	2146	2	226
SRL_OPN_2PTS100_0810_20160801_191633_20160801_205542.EUM.nc	0.000	0.000	0.001	3454	5638	0	1866	7	311
SRL_OPN_2PTS100_0812_20160801_205541_20160801_223409.EUM.nc	0.000	0.000	0.001	2628	5398	0	2493	15	262
SRL_OPN_2PTS100_0813_20160801_223409_20160802_001152.EUM.nc	-0.000	-0.000	0.001	2981	5526	0	2351	12	182
SRL_OPN_2PTS100_0815_20160802_001153_20160802_014955.EUM.nc	0.000	0.000	0.002	3125	5521	0	2224	0	172
SRL_OPN_2PTS100_0817_20160802_014954_20160802_032850.EUM.nc	-0.000	-0.000	0.001	2796	5485	0	2492	20	177
SRL_OPN_2PTS100_0819_20160802_032849_20160802_050936.EUM.nc	-0.000	-0.000	0.001	2687	5585	0	2760	0	138
SRL_OPN_2PTS100_0821_20160802_050935_20160802_065931.EUM.nc	0.000	0.000	0.001	3645	6215	0	2403	5	162
SRL_OPN_2PTS100_0824_20160802_065930_20160802_083806.EUM.nc	0.000	0.000	0.001	3958	5631	0	1316	6	351
SRL_OPN_2PTS100_0826_20160802_083805_20160802_101556.EUM.nc	-0.000	-0.000	0.002	2375	5449	0	2789	15	270
SRL_OPN_2PTS100_0827_20160802_101555_20160802_115357.EUM.nc	0.000	-0.000	0.001	2316	5510	0	2968	19	207
SRL_OPN_2PTS100_0829_20160802_115356_20160802_133252.EUM.nc	-0.000	-0.000	0.001	2723	5435	0	2496	4	212
SRL_OPN_2PTS100_0831_20160802_133252_20160802_152616.EUM.nc	-0.000	-0.000	0.001	3545	6384	0	2607	2	230
SRL_OPN_2PTS100_0834_20160802_152616_20160802_170605.EUM.nc	0.000	0.000	0.001	2708	5593	0	2738	2	145
SRL_OPN_2PTS100_0836_20160802_170605_20160802_184537.EUM.nc	0.000	0.000	0.001	2973	5552	0	2293	3	283
SRL_OPN_2PTS100_0838_20160802_184536_20160802_202456.EUM.nc	0.000	0.000	0.001	3155	5593	0	2147	7	284
SRL_OPN_2PTS100_0840_20160802_202455_20160802_220327.EUM.nc	0.000	0.000	0.001	2832	5499	0	2334	29	304
SRL_OPN_2PTS100_0842_20160802_220327_20160802_234127.EUM.nc	-0.000	-0.000	0.001	2726	5504	0	2528	20	230
SRL_OPN_2PTS100_0843_20160802_234126_20160803_011920.EUM.nc	-0.000	-0.000	0.001	2838	5506	0	2411	7	250
SRL_OPN_2PTS100_0845_20160803_011919_20160803_025751.EUM.nc	-0.000	-0.000	0.001	2641	5552	0	2666	18	227
SRL_OPN_2PTS100_0847_20160803_025751_20160803_043802.EUM.nc	-0.000	-0.000	0.001	2643	5526	0	2736	4	143
SRL_OPN_2PTS100_0849_20160803_043801_20160803_062010.EUM.nc	-0.000	-0.000	0.001	3675	5815	0	1944	4	192
SRL_OPN_2PTS100_0851_20160803_062009_20160803_080730.EUM.nc	0.000	0.000	0.001	3918	6106	0	1872	0	316
SRL_OPN_2PTS100_0854_20160803_080729_20160803_094530.EUM.nc	-0.000	-0.000	0.001	2677	5529	0	2580	18	254
SRL_OPN_2PTS100_0855_20160803_094529_20160803_112323.EUM.nc	0.000	0.000	0.001	1913	5390	0	3173	50	254
SRL_OPN_2PTS100_0857_20160803_112322_20160803_130156.EUM.nc	-0.000	-0.000	0.001	2548	5350	0	2672	2	128
SRL_OPN_2PTS100_0859_20160803_130156_20160803_145513.EUM.nc	-0.000	-0.000	0.001	3429	6416	0	2798	0	189
SRL_OPN_2PTS100_0862_20160803_145513_20160803_163453.EUM.nc	-0.000	-0.000	0.001	3012	5605	0	2324	10	259
SRL_OPN_2PTS100_0864_20160803_163452_20160803_181438.EUM.nc	-0.000	-0.000	0.001	2893	5607	0	2549	6	159
SRL_OPN_2PTS100_0866_20160803_181438_20160803_195405.EUM.nc	0.000	-0.000	0.001	2929	5617	0	2346	19	323

– Continued on next page

Table 15: Ka-Band Waveform Attitude Statistics.

– Continued from previous page

File	Median	Mean	Std. Dev.	No. Obs.	Total Obs.	Default Lat/Lon	Flag (total)	Default (total)	3-Sigma Edited
SRL_OPN_2PTS100_0868_20160803_195404_20160803_213250.EUM.nc	0.000	0.000	0.001	3343	5476	0	1843	17	273
SRL_OPN_2PTS100_0870_20160803_213250_20160803_231059.EUM.nc	-0.000	-0.000	0.001	2249	5384	0	2936	6	193
SRL_OPN_2PTS100_0871_20160803_231100_20160804_004849.EUM.nc	0.000	0.000	0.001	2910	5525	0	2308	16	291
SRL_OPN_2PTS100_0873_20160804_004848_20160804_022701.EUM.nc	-0.000	-0.000	0.001	2843	5523	0	2521	1	158
SRL_OPN_2PTS100_0875_20160804_022700_20160804_040639.EUM.nc	0.000	0.000	0.001	2517	5595	0	2910	8	160
SRL_OPN_2PTS100_0877_20160804_040638_20160804_054805.EUM.nc	-0.000	-0.000	0.001	3272	5628	0	2096	3	257
SRL_OPN_2PTS100_0879_20160804_054804_20160804_073650.EUM.nc	-0.000	-0.000	0.001	3835	6195	0	2068	1	291
SRL_OPN_2PTS100_0882_20160804_073649_20160804_091501.EUM.nc	-0.000	-0.000	0.001	3011	5541	0	2173	14	343
SRL_OPN_2PTS100_0883_20160804_091500_20160804_105254.EUM.nc	0.000	0.000	0.001	2203	5535	0	3075	19	238
SRL_OPN_2PTS100_0885_20160804_105253_20160804_123109.EUM.nc	-0.000	-0.000	0.001	2273	5456	0	2955	7	221
SRL_OPN_2PTS100_0887_20160804_123108_20160804_141027.EUM.nc	-0.000	-0.000	0.001	3004	5581	0	2378	0	199
SRL_OPN_2PTS100_0889_20160804_141027_20160804_160350.EUM.nc	-0.000	-0.000	0.001	3340	6399	0	2804	6	249
SRL_OPN_2PTS100_0892_20160804_160350_20160804_174337.EUM.nc	0.000	-0.000	0.001	2779	5534	0	2517	9	229
SRL_OPN_2PTS100_0894_20160804_174337_20160804_192303.EUM.nc	0.000	-0.000	0.001	3174	5639	0	2166	7	292
SRL_OPN_2PTS100_0896_20160804_192302_20160804_210208.EUM.nc	-0.000	0.000	0.001	3487	5608	0	1867	16	238
SRL_OPN_2PTS100_0898_20160804_210208_20160804_224032.EUM.nc	0.000	0.000	0.001	2631	5365	0	2496	8	230
SRL_OPN_2PTS100_0899_20160804_224033_20160805_001814.EUM.nc	-0.000	-0.000	0.001	2872	5484	0	2351	2	259
SRL_OPN_2PTS100_0901_20160805_001814_20160805_015619.EUM.nc	-0.000	-0.000	0.001	3013	5539	0	2296	1	229
SRL_OPN_2PTS100_0903_20160805_015618_20160805_033528.EUM.nc	0.000	-0.000	0.001	2750	5465	0	2497	6	212
SRL_OPN_2PTS100_0905_20160805_033527_20160805_051614.EUM.nc	0.000	0.000	0.001	2697	5584	0	2740	2	145
SRL_OPN_2PTS100_0907_20160805_051613_20160805_070557.EUM.nc	0.000	-0.000	0.001	3606	6251	0	2389	12	244
SRL_OPN_2PTS100_0910_20160805_070556_20160805_084429.EUM.nc	0.000	0.000	0.001	3771	5602	0	1514	15	302
SRL_OPN_2PTS100_0911_20160805_084428_20160805_102227.EUM.nc	0.000	0.000	0.001	2417	5449	0	2828	10	194
SRL_OPN_2PTS100_0913_20160805_102227_20160805_120021.EUM.nc	0.000	0.000	0.001	2355	5492	0	2913	28	196
SRL_OPN_2PTS100_0915_20160805_120022_20160805_133921.EUM.nc	-0.000	-0.000	0.001	2824	5501	0	2475	17	185
SRL_OPN_2PTS100_0917_20160805_133920_20160805_153247.EUM.nc	0.000	0.000	0.001	3558	6390	0	2615	3	214
SRL_OPN_2PTS100_0920_20160805_153246_20160805_171235.EUM.nc	-0.000	-0.000	0.001	2701	5590	0	2714	5	170
SRL_OPN_2PTS100_0922_20160805_171234_20160805_185206.EUM.nc	-0.000	-0.000	0.001	3064	5552	0	2243	7	238
SRL_OPN_2PTS100_0924_20160805_185207_20160805_203123.EUM.nc	0.000	0.000	0.001	3222	5590	0	2040	7	321
SRL_OPN_2PTS100_0926_20160805_203123_20160805_220951.EUM.nc	0.000	0.000	0.001	2767	5508	0	2417	10	314
SRL_OPN_2PTS100_0928_20160805_220952_20160805_234749.EUM.nc	-0.000	-0.000	0.001	2782	5508	0	2473	5	248
SRL_OPN_2PTS100_0929_20160805_234748_20160806_012543.EUM.nc	-0.000	-0.000	0.001	2825	5511	0	2482	4	200
SRL_OPN_2PTS100_0931_20160806_012543_20160806_030420.EUM.nc	-0.000	-0.000	0.001	2746	5549	0	2624	3	176
SRL_OPN_2PTS100_0933_20160806_030419_20160806_044437.EUM.nc	-0.000	-0.000	0.001	2691	5499	0	2642	8	158
SRL_OPN_2PTS100_0935_20160806_044436_20160806_062655.EUM.nc	0.000	-0.000	0.001	3706	5803	0	1879	4	214
SRL_OPN_2PTS100_0937_20160806_062654_20160806_081355.EUM.nc	-0.000	-0.000	0.001	3907	6088	0	1809	9	363
SRL_OPN_2PTS100_0940_20160806_081355_20160806_095152.EUM.nc	-0.000	-0.000	0.001	2591	5532	0	2631	21	289
SRL_OPN_2PTS100_0941_20160806_095151_20160806_112947.EUM.nc	0.000	0.000	0.002	2058	5354	0	3057	15	224
SRL_OPN_2PTS100_0943_20160806_112947_20160806_130824.EUM.nc	-0.000	-0.000	0.001	2621	5381	0	2564	7	189

– Continued on next page

Table 15: Ka-Band Waveform Attitude Statistics.

– Continued from previous page

File	Median	Mean	Std. Dev.	No. Obs.	Total Obs.	Default Lat/Lon	Flag (total)	Default (total)	3-Sigma Edited
SRL_OPN_2PTS100_0945_20160806_130824_20160806_150143.EUM.nc	-0.000	-0.000	0.001	3439	6414	0	2762	0	213
SRL_OPN_2PTS100_0948_20160806_150143_20160806_164131.EUM.nc	-0.000	-0.000	0.002	2940	5637	0	2560	6	131
SRL_OPN_2PTS100_0950_20160806_164131_20160806_182107.EUM.nc	-0.000	-0.000	0.001	2936	5626	0	2424	4	262
SRL_OPN_2PTS100_0952_20160806_182106_20160806_200032.EUM.nc	-0.000	-0.000	0.002	2891	5599	0	2421	5	282
SRL_OPN_2PTS100_0954_20160806_200031_20160806_213914.EUM.nc	0.000	-0.000	0.001	3147	5466	0	1985	10	324
SRL_OPN_2PTS100_0956_20160806_213914_20160806_231722.EUM.nc	-0.000	-0.000	0.002	2381	5341	0	2763	12	185
SRL_OPN_2PTS100_0957_20160806_231721_20160807_005512.EUM.nc	0.000	0.000	0.002	2844	5559	0	2521	14	180
SRL_OPN_2PTS100_0959_20160807_005512_20160807_023327.EUM.nc	-0.000	-0.000	0.001	2811	5533	0	2506	4	212
SRL_OPN_2PTS100_0961_20160807_023326_20160807_041312.EUM.nc	-0.000	-0.000	0.001	2559	5499	0	2775	11	154
SRL_OPN_2PTS100_0963_20160807_041311_20160807_055446.EUM.nc	-0.000	-0.000	0.001	3427	5733	0	2057	16	233
SRL_OPN_2PTS100_0965_20160807_055447_20160807_074315.EUM.nc	0.000	0.000	0.001	3798	6159	0	2066	4	291
SRL_OPN_2PTS100_0968_20160807_074315_20160807_092124.EUM.nc	-0.000	0.000	0.001	2985	5531	0	2289	9	248
SRL_OPN_2PTS100_0969_20160807_092123_20160807_105916.EUM.nc	0.000	0.000	0.001	2097	5480	0	3162	29	192
SRL_OPN_2PTS100_0971_20160807_105915_20160807_123735.EUM.nc	-0.000	-0.000	0.001	2419	5407	0	2870	8	110
SRL_OPN_2PTS100_0973_20160807_123735_20160807_141658.EUM.nc	-0.000	-0.000	0.001	3109	5583	0	2286	0	188
SRL_OPN_2PTS100_0975_20160807_141658_20160807_161020.EUM.nc	-0.000	-0.000	0.001	3448	6375	0	2648	5	274
SRL_OPN_2PTS100_0978_20160807_161019_20160807_175006.EUM.nc	-0.000	-0.000	0.001	2699	5623	0	2685	4	235
SRL_OPN_2PTS100_0980_20160807_175007_20160807_192939.EUM.nc	0.000	0.000	0.001	3118	5638	0	2304	10	206
SRL_OPN_2PTS100_0982_20160807_192938_20160807_210834.EUM.nc	0.000	0.000	0.001	3248	5592	0	2028	16	300
SRL_OPN_2PTS100_0984_20160807_210834_20160807_224654.EUM.nc	0.000	0.000	0.002	2534	5371	0	2632	15	190
SRL_OPN_2PTS100_0985_20160807_224655_20160808_002443.EUM.nc	-0.000	-0.000	0.001	2938	5409	0	2288	3	180
SRL_OPN_2PTS100_0987_20160808_002443_20160808_020243.EUM.nc	-0.000	-0.000	0.001	3041	5514	0	2276	6	191
SRL_OPN_2PTS100_0989_20160808_020242_20160808_034158.EUM.nc	-0.000	-0.000	0.001	2735	5521	0	2599	20	167
SRL_OPN_2PTS100_0991_20160808_034158_20160808_052251.EUM.nc	-0.000	-0.000	0.001	2611	5565	0	2794	3	157
SRL_OPN_2PTS100_0993_20160808_052251_20160808_071230.EUM.nc	0.000	0.000	0.001	3628	6215	0	2356	6	225
SRL_OPN_2PTS100_0996_20160808_071229_20160808_085051.EUM.nc	0.000	0.000	0.001	3662	5600	0	1597	8	333
SRL_OPN_2PTS100_0997_20160808_085051_20160808_102849.EUM.nc	0.000	0.000	0.001	2376	5433	0	2847	12	198
SRL_OPN_2PTS100_0999_20160808_102848_20160808_120653.EUM.nc	0.000	0.000	0.001	2470	5506	0	2913	13	110
SRL_OPN_2PTS100_1001_20160808_120652_20160808_134551.EUM.nc	-0.000	-0.000	0.001	2807	5514	0	2503	4	200
SRL_OPN_2PTS101_0001_20160808_134550_20160808_153915.EUM.nc	-0.000	-0.000	0.001	3556	6405	0	2611	1	237
SRL_OPN_2PTS101_0004_20160808_153915_20160808_171904.EUM.nc	-0.000	-0.000	0.001	2704	5641	0	2747	3	187
SRL_OPN_2PTS101_0006_20160808_171904_20160808_185834.EUM.nc	-0.000	-0.000	0.001	2977	5542	0	2282	3	280
SRL_OPN_2PTS101_0008_20160808_185833_20160808_203748.EUM.nc	-0.000	-0.000	0.001	3391	5628	0	1910	8	319
SRL_OPN_2PTS101_0010_20160808_203748_20160808_221622.EUM.nc	0.000	0.000	0.001	2795	5522	0	2406	28	293
SRL_OPN_2PTS101_0012_20160808_221621_20160808_235410.EUM.nc	-0.000	-0.000	0.001	2868	5505	0	2402	7	228
SRL_OPN_2PTS101_0013_20160808_235410_20160809_013207.EUM.nc	-0.000	-0.000	0.001	3009	5535	0	2318	2	206
SRL_OPN_2PTS101_0015_20160809_013206_20160809_031056.EUM.nc	-0.000	-0.000	0.001	2753	5557	0	2639	2	163
SRL_OPN_2PTS101_0017_20160809_031056_20160809_045113.EUM.nc	-0.000	-0.000	0.001	2723	5532	0	2643	3	163
SRL_OPN_2PTS101_0019_20160809_045113_20160809_063349.EUM.nc	-0.000	-0.000	0.001	3682	5841	0	1939	2	218

– Continued on next page

Table 15: Ka-Band Waveform Attitude Statistics.

– Continued from previous page

File	Median	Mean	Std. Dev.	No. Obs.	Total Obs.	Default Lat/Lon	Flag (total)	Default (total)	3-Sigma Edited
SRL_OPN_2PTS101_0021_20160809_063349_20160809_082019.EUM.nc	-0.000	-0.000	0.001	4019	6077	0	1796	1	261
SRL_OPN_2PTS101_0024_20160809_082018_20160809_095822.EUM.nc	-0.000	-0.000	0.001	2586	5441	0	2628	6	221
SRL_OPN_2PTS101_0025_20160809_095821_20160809_113610.EUM.nc	0.000	-0.000	0.001	2226	5438	0	2989	32	191
SRL_OPN_2PTS101_0027_20160809_113609_20160809_131452.EUM.nc	-0.000	-0.000	0.001	2707	5497	0	2596	3	191
SRL_OPN_2PTS101_0029_20160809_131451_20160809_150813.EUM.nc	-0.000	-0.000	0.001	3519	6431	0	2735	2	175
SRL_OPN_2PTS101_0032_20160809_150812_20160809_164801.EUM.nc	-0.000	-0.000	0.001	2845	5571	0	2556	4	166
SRL_OPN_2PTS101_0034_20160809_164800_20160809_182735.EUM.nc	-0.000	-0.000	0.001	2882	5537	0	2376	6	273
SRL_OPN_2PTS101_0036_20160809_182735_20160809_200658.EUM.nc	-0.000	-0.000	0.001	2894	5574	0	2390	15	275
SRL_OPN_2PTS101_0038_20160809_200658_20160809_214539.EUM.nc	0.000	-0.000	0.001	3184	5552	0	2056	11	301
SRL_OPN_2PTS101_0040_20160809_214538_20160809_232343.EUM.nc	0.000	-0.000	0.001	2442	5359	0	2706	29	182
SRL_OPN_2PTS101_0041_20160809_232342_20160810_010134.EUM.nc	-0.000	-0.000	0.001	2694	5525	0	2624	14	193
SRL_OPN_2PTS101_0043_20160810_010134_20160810_023953.EUM.nc	-0.000	-0.000	0.001	2752	5551	0	2584	6	209
SRL_OPN_2PTS101_0045_20160810_023953_20160810_041944.EUM.nc	-0.000	-0.000	0.001	2556	5511	0	2768	11	176
SRL_OPN_2PTS101_0047_20160810_041944_20160810_060136.EUM.nc	0.000	0.000	0.001	3538	5756	0	2012	3	203
SRL_OPN_2PTS101_0049_20160810_060135_20160810_074939.EUM.nc	0.000	0.000	0.001	3752	6126	0	1989	4	381
SRL_OPN_2PTS101_0052_20160810_074939_20160810_092745.EUM.nc	-0.000	-0.000	0.001	2849	5536	0	2429	12	246
SRL_OPN_2PTS101_0053_20160810_092745_20160810_110539.EUM.nc	0.000	0.000	0.002	2166	5479	0	3113	15	185
SRL_OPN_2PTS101_0055_20160810_110538_20160810_124400.EUM.nc	-0.000	-0.000	0.001	2282	5380	0	2899	10	189
SRL_OPN_2PTS101_0057_20160810_124359_20160810_142330.EUM.nc	-0.000	-0.000	0.001	3202	5589	0	2227	0	160
SRL_OPN_2PTS101_0059_20160810_142329_20160810_161657.EUM.nc	-0.000	-0.000	0.001	3459	6409	0	2689	3	258
SRL_OPN_2PTS101_0062_20160810_161656_20160810_175635.EUM.nc	0.000	0.000	0.001	2720	5606	0	2658	8	220
SRL_OPN_2PTS101_0064_20160810_175634_20160810_193606.EUM.nc	-0.000	-0.000	0.001	3004	5626	0	2288	18	316
SRL_OPN_2PTS101_0066_20160810_193606_20160810_211458.EUM.nc	0.000	0.000	0.001	3374	5562	0	1955	3	230
SRL_OPN_2PTS101_0068_20160810_211458_20160810_225316.EUM.nc	0.000	0.000	0.001	2391	5394	0	2792	6	205
SRL_OPN_2PTS101_0069_20160810_225316_20160811_003106.EUM.nc	-0.000	-0.000	0.001	3017	5518	0	2270	11	220
SRL_OPN_2PTS101_0071_20160811_003105_20160811_020908.EUM.nc	-0.000	-0.000	0.001	2877	5523	0	2403	1	242
SRL_OPN_2PTS101_0073_20160811_020907_20160811_034830.EUM.nc	-0.000	-0.000	0.001	2626	5544	0	2715	12	191
SRL_OPN_2PTS101_0075_20160811_034830_20160811_052939.EUM.nc	-0.000	-0.000	0.001	2564	5596	0	2871	3	158
SRL_OPN_2PTS101_0077_20160811_052938_20160811_071856.EUM.nc	0.000	-0.000	0.001	3723	6214	0	2198	8	285
SRL_OPN_2PTS101_0080_20160811_071857_20160811_085715.EUM.nc	-0.000	-0.000	0.001	3548	5583	0	1702	15	318
SRL_OPN_2PTS101_0081_20160811_085714_20160811_103510.EUM.nc	0.000	0.000	0.002	2281	5415	0	2938	12	184
SRL_OPN_2PTS101_0083_20160811_103510_20160811_121318.EUM.nc	-0.000	-0.000	0.001	2431	5502	0	2919	16	136
SRL_OPN_2PTS101_0085_20160811_121318_20160811_135221.EUM.nc	-0.000	-0.000	0.001	2866	5529	0	2430	11	222
SRL_OPN_2PTS101_0087_20160811_135221_20160811_154545.EUM.nc	-0.000	-0.000	0.001	3698	6391	0	2500	0	193
SRL_OPN_2PTS101_0090_20160811_154544_20160811_172532.EUM.nc	-0.000	-0.000	0.001	2650	4649	0	1805	4	190
SRL_OPN_2PTS101_0092_20160811_172531_20160811_190509.EUM.nc	0.000	0.000	0.001	3115	5556	0	2184	1	256
SRL_OPN_2PTS101_0094_20160811_190508_20160811_204412.EUM.nc	0.000	-0.000	0.001	3572	5612	0	1749	13	278
SRL_OPN_2PTS101_0096_20160811_204412_20160811_222245.EUM.nc	0.000	0.000	0.001	2796	5542	0	2518	8	220
SRL_OPN_2PTS101_0098_20160811_222245_20160812_000039.EUM.nc	-0.000	-0.000	0.001	2863	5514	0	2324	18	309

– Continued on next page

Table 15: Ka-Band Waveform Attitude Statistics.

– Continued from previous page

File	Median	Mean	Std. Dev.	No. Obs.	Total Obs.	Default Lat/Lon	Flag (total)	Default (total)	3-Sigma Edited
SRL_OPN_2PTS101_0099_20160812_000038_20160812_013830.EUM.nc	-0.000	-0.000	0.001	3074	5532	0	2276	6	176
SRL_OPN_2PTS101_0101_20160812_013829_20160812_031724.EUM.nc	-0.000	-0.000	0.001	2648	5539	0	2685	16	190
SRL_OPN_2PTS101_0103_20160812_031723_20160812_045747.EUM.nc	-0.000	-0.000	0.001	2713	5584	0	2734	0	137
SRL_OPN_2PTS101_0105_20160812_045747_20160812_064033.EUM.nc	0.000	0.000	0.001	3752	5857	0	1935	1	169
SRL_OPN_2PTS101_0107_20160812_064032_20160812_082641.EUM.nc	0.000	0.000	0.001	4075	6050	0	1663	8	304
SRL_OPN_2PTS101_0110_20160812_082640_20160812_100443.EUM.nc	0.000	-0.000	0.001	2545	5433	0	2626	11	251
SRL_OPN_2PTS101_0111_20160812_100442_20160812_114241.EUM.nc	-0.000	-0.000	0.001	2313	5461	0	2989	24	135
SRL_OPN_2PTS101_0113_20160812_114240_20160812_132119.EUM.nc	-0.000	-0.000	0.001	2738	5423	0	2450	5	230
SRL_OPN_2PTS101_0115_20160812_132118_20160812_151442.EUM.nc	-0.000	-0.000	0.001	3577	6427	0	2640	3	207
SRL_OPN_2PTS101_0118_20160812_151441_20160812_165429.EUM.nc	-0.000	-0.000	0.001	2891	5560	0	2531	2	136
SRL_OPN_2PTS101_0120_20160812_165429_20160812_183411.EUM.nc	0.000	0.000	0.001	2984	5546	0	2311	0	251
SRL_OPN_2PTS101_0122_20160812_183411_20160812_201325.EUM.nc	0.000	0.000	0.002	3108	5580	0	2242	4	226
SRL_OPN_2PTS101_0124_20160812_201324_20160812_215210.EUM.nc	0.000	0.000	0.001	3160	5521	0	2124	31	206
SRL_OPN_2PTS101_0126_20160812_215209_20160812_233012.EUM.nc	-0.000	-0.000	0.001	2384	5337	0	2781	11	161
SRL_OPN_2PTS101_0127_20160812_233011_20160813_010755.EUM.nc	-0.000	-0.000	0.001	2609	5505	0	2665	4	227
SRL_OPN_2PTS101_0129_20160813_010754_20160813_024627.EUM.nc	-0.000	-0.000	0.001	2761	5563	0	2647	5	150
SRL_OPN_2PTS101_0131_20160813_024627_20160813_042616.EUM.nc	-0.000	-0.000	0.001	2674	5518	0	2697	1	146
SRL_OPN_2PTS101_0133_20160813_042616_20160813_060817.EUM.nc	-0.000	-0.000	0.001	3539	5790	0	2026	3	222
SRL_OPN_2PTS101_0135_20160813_060816_20160813_075603.EUM.nc	0.000	-0.000	0.001	3777	6136	0	1980	7	372
SRL_OPN_2PTS101_0138_20160813_075602_20160813_093415.EUM.nc	-0.000	-0.000	0.001	2864	5548	0	2470	10	204
SRL_OPN_2PTS101_0139_20160813_093414_20160813_111159.EUM.nc	0.000	0.000	0.002	2081	5489	0	3181	41	186
SRL_OPN_2PTS101_0141_20160813_111159_20160813_125025.EUM.nc	-0.000	-0.000	0.001	2387	5358	0	2780	2	189
SRL_OPN_2PTS101_0143_20160813_125024_20160813_144337.EUM.nc	-0.000	-0.000	0.001	3415	6352	0	2718	0	219
SRL_OPN_2PTS101_0146_20160813_144337_20160813_162325.EUM.nc	-0.000	-0.000	0.001	3257	5644	0	2182	7	198
SRL_OPN_2PTS101_0148_20160813_162325_20160813_180302.EUM.nc	-0.000	-0.000	0.001	2707	5639	0	2619	0	313
SRL_OPN_2PTS101_0150_20160813_180303_20160813_194232.EUM.nc	0.000	0.000	0.001	3046	5624	0	2291	7	280
SRL_OPN_2PTS101_0152_20160813_194232_20160813_212130.EUM.nc	0.000	0.000	0.001	3239	5497	0	2020	9	229
SRL_OPN_2PTS101_0154_20160813_212129_20160813_225937.EUM.nc	0.000	-0.000	0.001	2347	5414	0	2906	5	156
SRL_OPN_2PTS101_0155_20160813_225937_20160814_003726.EUM.nc	-0.000	-0.000	0.001	3132	5497	0	2149	4	212
SRL_OPN_2PTS101_0157_20160814_003726_20160814_021540.EUM.nc	-0.000	-0.000	0.001	2848	5538	0	2485	4	201
SRL_OPN_2PTS101_0159_20160814_021539_20160814_035459.EUM.nc	0.001	0.001	0.002	2541	5548	0	2843	8	156
SRL_OPN_2PTS101_0161_20160814_035458_20160814_053617.EUM.nc	0.000	0.000	0.001	2544	5584	0	2668	10	362
SRL_OPN_2PTS101_0163_20160814_053617_20160814_072521.EUM.nc	0.000	-0.000	0.001	3809	6220	0	2080	4	327
SRL_OPN_2PTS101_0166_20160814_072520_20160814_090345.EUM.nc	-0.000	-0.000	0.001	3469	5594	0	1821	9	295
SRL_OPN_2PTS101_0167_20160814_090344_20160814_104131.EUM.nc	0.000	-0.000	0.001	2413	5517	0	2837	12	255
SRL_OPN_2PTS101_0169_20160814_104130_20160814_121942.EUM.nc	-0.000	-0.000	0.001	2450	5499	0	2868	8	173
SRL_OPN_2PTS101_0171_20160814_121942_20160814_135858.EUM.nc	-0.000	-0.000	0.001	3119	5583	0	2284	6	174
SRL_OPN_2PTS101_0173_20160814_135858_20160814_155222.EUM.nc	-0.000	-0.000	0.001	3402	6408	0	2756	1	249
SRL_OPN_2PTS101_0176_20160814_155223_20160814_173201.EUM.nc	-0.000	-0.000	0.001	2620	5498	0	2642	3	233

– Continued on next page

Table 15: Ka-Band Waveform Attitude Statistics.

– Continued from previous page

File	Median	Mean	Std. Dev.	No. Obs.	Total Obs.	Default Lat/Lon	Flag (total)	Default (total)	3-Sigma Edited
SRL_OPN_2PTS101_0178_20160814_173200_20160814_191137.EUM.nc	-0.000	-0.000	0.001	3145	5640	0	2129	6	360
SRL_OPN_2PTS101_0180_20160814_191137_20160814_205039.EUM.nc	-0.000	-0.000	0.001	3488	5602	0	1814	27	273
SRL_OPN_2PTS101_0182_20160814_205038_20160814_222908.EUM.nc	-0.000	-0.000	0.001	2675	5410	0	2465	18	252
SRL_OPN_2PTS101_0183_20160814_222907_20160815_000701.EUM.nc	-0.000	-0.000	0.001	2954	5521	0	2324	8	235
SRL_OPN_2PTS101_0185_20160815_000700_20160815_014453.EUM.nc	-0.000	-0.000	0.001	3065	5548	0	2227	2	254
SRL_OPN_2PTS101_0187_20160815_014453_20160815_032353.EUM.nc	-0.000	-0.000	0.001	2727	5510	0	2598	8	177
SRL_OPN_2PTS101_0189_20160815_032353_20160815_050434.EUM.nc	-0.000	-0.000	0.001	2560	5583	0	2801	5	217
SRL_OPN_2PTS101_0191_20160815_050433_20160815_065436.EUM.nc	-0.000	-0.000	0.001	3459	6255	0	2468	1	327
SRL_OPN_2PTS101_0194_20160815_065435_20160815_083305.EUM.nc	-0.000	-0.000	0.001	4079	5629	0	1210	2	338
SRL_OPN_2PTS101_0196_20160815_083306_20160815_101106.EUM.nc	-0.000	-0.000	0.001	2436	5426	0	2710	14	266
SRL_OPN_2PTS101_0197_20160815_101106_20160815_114905.EUM.nc	-0.000	-0.000	0.001	2283	5508	0	3022	13	190
SRL_OPN_2PTS101_0199_20160815_114904_20160815_132747.EUM.nc	-0.000	-0.000	0.001	2677	5465	0	2507	10	271
SRL_OPN_2PTS101_0201_20160815_132746_20160815_152111.EUM.nc	-0.000	-0.000	0.001	3540	6390	0	2512	6	332
SRL_OPN_2PTS101_0204_20160815_152111_20160815_170100.EUM.nc	-0.000	-0.000	0.001	2749	5579	0	2577	3	250
SRL_OPN_2PTS101_0206_20160815_170059_20160815_184040.EUM.nc	-0.000	-0.000	0.001	2936	5532	0	2322	2	272
SRL_OPN_2PTS101_0208_20160815_184039_20160815_201952.EUM.nc	-0.000	-0.000	0.001	3203	5580	0	2089	5	283
SRL_OPN_2PTS101_0210_20160815_201951_20160815_215834.EUM.nc	-0.000	-0.000	0.001	2923	5475	0	2322	23	207
SRL_OPN_2PTS101_0212_20160815_215833_20160815_233636.EUM.nc	-0.000	-0.000	0.001	2550	5457	0	2686	9	212
SRL_OPN_2PTS101_0213_20160815_233636_20160816_011419.EUM.nc	-0.000	-0.000	0.001	2826	5486	0	2425	15	220
SRL_OPN_2PTS101_0215_20160816_011418_20160816_025254.EUM.nc	-0.000	-0.000	0.001	2660	5545	0	2658	2	225
SRL_OPN_2PTS101_0217_20160816_025255_20160816_043300.EUM.nc	-0.000	-0.000	0.001	2657	5503	0	2667	11	168
SRL_OPN_2PTS101_0219_20160816_043259_20160816_061501.EUM.nc	-0.000	-0.000	0.001	3554	5786	0	1962	0	270
SRL_OPN_2PTS101_0221_20160816_061500_20160816_080227.EUM.nc	-0.000	-0.000	0.001	3862	6114	0	1907	2	343
SRL_OPN_2PTS101_0224_20160816_080228_20160816_094036.EUM.nc	-0.000	-0.000	0.001	2737	5535	0	2532	5	261
SRL_OPN_2PTS101_0225_20160816_094036_20160816_111831.EUM.nc	-0.000	-0.000	0.001	2151	5411	0	3042	40	178
SRL_OPN_2PTS101_0227_20160816_111831_20160816_125652.EUM.nc	-0.000	-0.000	0.001	2490	5351	0	2705	2	154
SRL_OPN_2PTS101_0229_20160816_125652_20160816_145007.EUM.nc	-0.000	-0.000	0.001	3613	6398	0	2520	2	263
SRL_OPN_2PTS101_0232_20160816_145006_20160816_162955.EUM.nc	-0.000	-0.000	0.001	3134	5645	0	2223	13	275
SRL_OPN_2PTS101_0234_20160816_162954_20160816_180941.EUM.nc	-0.000	-0.000	0.001	2810	5641	0	2554	4	273
SRL_OPN_2PTS101_0236_20160816_180940_20160816_194900.EUM.nc	-0.000	-0.000	0.001	3055	5618	0	2276	7	280
SRL_OPN_2PTS101_0238_20160816_194859_20160816_212756.EUM.nc	-0.000	-0.000	0.001	3165	5506	0	1966	21	354
SRL_OPN_2PTS101_0240_20160816_212755_20160816_230608.EUM.nc	-0.000	-0.000	0.001	2190	5411	0	3057	7	157
SRL_OPN_2PTS101_0241_20160816_230608_20160817_004349.EUM.nc	-0.000	-0.000	0.001	3055	5511	0	2252	5	199
SRL_OPN_2PTS101_0243_20160817_004348_20160817_022206.EUM.nc	-0.000	-0.000	0.001	2717	5548	0	2527	1	303
SRL_OPN_2PTS101_0245_20160817_022205_20160817_040130.EUM.nc	-0.000	-0.000	0.001	2562	5553	0	2819	4	168
SRL_OPN_2PTS101_0247_20160817_040130_20160817_054257.EUM.nc	-0.000	-0.000	0.001	3036	5592	0	2291	10	255
SRL_OPN_2PTS101_0249_20160817_054256_20160817_073147.EUM.nc	0.000	0.000	0.001	3856	6201	0	2057	2	286
SRL_OPN_2PTS101_0252_20160817_073146_20160817_091008.EUM.nc	-0.000	-0.000	0.001	3210	5576	0	2039	6	321
SRL_OPN_2PTS101_0253_20160817_091007_20160817_104754.EUM.nc	0.000	0.000	0.001	2338	5532	0	2922	19	253

– Continued on next page

Table 15: Ka-Band Waveform Attitude Statistics.

– Continued from previous page

File	Median	Mean	Std. Dev.	No. Obs.	Total Obs.	Default Lat/Lon	Flag (total)	Default (total)	3-Sigma Edited
SRL_OPN_2PTS101_0255_20160817_104754_20160817_122607.EUM.nc	0.000	0.000	0.001	2383	5483	0	2867	27	206
SRL_OPN_2PTS101_0257_20160817_122606_20160817_140529.EUM.nc	-0.000	-0.000	0.001	3007	5586	0	2387	2	190
SRL_OPN_2PTS101_0259_20160817_140529_20160817_155852.EUM.nc	-0.000	-0.000	0.001	3382	6417	0	2754	5	276
SRL_OPN_2PTS101_0262_20160817_155852_20160817_173831.EUM.nc	0.000	0.000	0.001	2718	5523	0	2625	4	176
SRL_OPN_2PTS101_0264_20160817_173831_20160817_191807.EUM.nc	-0.000	-0.000	0.001	3141	5632	0	2123	7	361
SRL_OPN_2PTS101_0266_20160817_191807_20160817_205714.EUM.nc	0.000	0.000	0.001	3455	5594	0	1837	9	293
SRL_OPN_2PTS101_0268_20160817_205713_20160817_223531.EUM.nc	0.000	0.000	0.001	2652	5394	0	2531	12	199
SRL_OPN_2PTS101_0269_20160817_223531_20160818_001323.EUM.nc	-0.000	-0.000	0.001	2906	5510	0	2386	2	216
SRL_OPN_2PTS101_0271_20160818_001322_20160818_015125.EUM.nc	0.000	-0.000	0.001	3004	5524	0	2192	3	325
SRL_OPN_2PTS101_0273_20160818_015126_20160818_033022.EUM.nc	-0.000	-0.000	0.001	2756	5445	0	2461	16	212
SRL_OPN_2PTS101_0275_20160818_033021_20160818_051110.EUM.nc	-0.000	-0.000	0.001	2716	5572	0	2712	1	143
SRL_OPN_2PTS101_0277_20160818_051110_20160818_070102.EUM.nc	-0.000	-0.000	0.001	3547	6238	0	2428	11	252
SRL_OPN_2PTS101_0280_20160818_070101_20160818_083937.EUM.nc	-0.000	-0.000	0.001	4019	5624	0	1316	7	282
SRL_OPN_2PTS101_0282_20160818_083936_20160818_101726.EUM.nc	-0.000	-0.000	0.001	2414	5444	0	2752	12	266
SRL_OPN_2PTS101_0283_20160818_101726_20160818_115528.EUM.nc	-0.000	-0.000	0.001	2350	5520	0	2959	22	189
SRL_OPN_2PTS101_0285_20160818_115528_20160818_133424.EUM.nc	-0.000	-0.000	0.001	2705	5417	0	2447	2	263
SRL_OPN_2PTS101_0287_20160818_133425_20160818_152749.EUM.nc	-0.000	-0.000	0.001	3604	6393	0	2487	2	300
SRL_OPN_2PTS101_0290_20160818_152749_20160818_170729.EUM.nc	-0.000	-0.000	0.001	2777	5594	0	2619	4	194
SRL_OPN_2PTS101_0292_20160818_170728_20160818_184708.EUM.nc	-0.000	-0.000	0.001	3066	5552	0	2163	1	322
SRL_OPN_2PTS101_0294_20160818_184708_20160818_202619.EUM.nc	-0.000	-0.000	0.001	3147	5574	0	2101	10	316
SRL_OPN_2PTS101_0296_20160818_202618_20160818_220457.EUM.nc	0.000	0.000	0.001	2849	5532	0	2431	16	236
SRL_OPN_2PTS101_0298_20160818_220457_20160818_234258.EUM.nc	-0.000	-0.000	0.001	2759	5538	0	2558	15	206
SRL_OPN_2PTS101_0299_20160818_234257_20160819_012042.EUM.nc	0.000	-0.000	0.001	2797	5514	0	2428	17	272
SRL_OPN_2PTS101_0301_20160819_012041_20160819_025923.EUM.nc	-0.000	-0.000	0.001	2700	5576	0	2653	4	219
SRL_OPN_2PTS101_0303_20160819_025924_20160819_043936.EUM.nc	-0.000	-0.000	0.001	2618	5538	0	2719	7	194
SRL_OPN_2PTS101_0305_20160819_043936_20160819_062146.EUM.nc	0.001	0.001	0.002	3587	5811	0	1854	0	370
SRL_OPN_2PTS101_0307_20160819_062145_20160819_080853.EUM.nc	0.001	0.001	0.002	3474	6107	0	1821	2	810
SRL_OPN_2PTS101_0310_20160819_080852_20160819_094701.EUM.nc	0.004	0.004	0.006	2330	5523	0	2618	20	555
SRL_OPN_2PTS101_0311_20160819_094700_20160819_112455.EUM.nc	0.000	0.000	0.001	1917	5431	0	3260	39	215
SRL_OPN_2PTS101_0313_20160819_112454_20160819_130320.EUM.nc	-0.000	-0.000	0.001	2459	5323	0	2664	5	195
SRL_OPN_2PTS101_0315_20160819_130319_20160819_145646.EUM.nc	-0.000	-0.000	0.001	3500	6430	0	2593	1	336
SRL_OPN_2PTS101_0318_20160819_145645_20160819_163626.EUM.nc	-0.000	-0.000	0.001	3089	5629	0	2287	14	239
SRL_OPN_2PTS101_0320_20160819_163625_20160819_181610.EUM.nc	-0.000	-0.000	0.001	2840	5606	0	2541	3	222
SRL_OPN_2PTS101_0322_20160819_181610_20160819_195528.EUM.nc	-0.000	-0.000	0.001	3054	5587	0	2247	8	278
SRL_OPN_2PTS101_0324_20160819_195527_20160819_213421.EUM.nc	0.000	-0.000	0.001	3195	5490	0	1931	14	350
SRL_OPN_2PTS101_0326_20160819_213420_20160819_231231.EUM.nc	0.000	-0.000	0.001	2280	5391	0	2932	2	177
SRL_OPN_2PTS101_0327_20160819_231230_20160820_005011.EUM.nc	0.000	-0.000	0.001	2867	5536	0	2340	32	297
SRL_OPN_2PTS101_0329_20160820_005010_20160820_022832.EUM.nc	-0.000	-0.000	0.001	2782	5539	0	2531	0	226
SRL_OPN_2PTS101_0331_20160820_022831_20160820_040803.EUM.nc	-0.000	-0.000	0.001	2519	5618	0	2914	9	176

– Continued on next page

Table 15: Ka-Band Waveform Attitude Statistics.

– Continued from previous page

File	Median	Mean	Std. Dev.	No. Obs.	Total Obs.	Default Lat/Lon	Flag (total)	Default (total)	3-Sigma Edited
SRL_OPN_2PTS101_0333_20160820_040803_20160820_054939.EUM.nc	-0.000	-0.000	0.001	3337	5651	0	2043	8	263
SRL_OPN_2PTS101_0335_20160820_054938_20160820_073812.EUM.nc	0.000	0.000	0.001	3957	6172	0	1986	0	229
SRL_OPN_2PTS101_0338_20160820_073812_20160820_091631.EUM.nc	0.000	0.000	0.001	3039	5548	0	2209	12	288
SRL_OPN_2PTS101_0339_20160820_091630_20160820_105424.EUM.nc	0.000	0.000	0.001	2225	5523	0	3035	25	238
SRL_OPN_2PTS101_0341_20160820_105423_20160820_123233.EUM.nc	-0.000	-0.000	0.001	2360	5436	0	2933	3	140
SRL_OPN_2PTS101_0343_20160820_123232_20160820_141202.EUM.nc	-0.000	-0.000	0.001	2964	5607	0	2357	0	286
SRL_OPN_2PTS101_0345_20160820_141201_20160820_160522.EUM.nc	-0.000	-0.000	0.001	3432	6407	0	2731	7	237
SRL_OPN_2PTS101_0348_20160820_160521_20160820_174510.EUM.nc	0.000	0.000	0.001	2735	5531	0	2629	3	164
SRL_OPN_2PTS101_0350_20160820_174509_20160820_192435.EUM.nc	-0.000	-0.000	0.001	3188	5635	0	2225	3	219
SRL_OPN_2PTS101_0352_20160820_192435_20160820_210340.EUM.nc	0.000	0.000	0.001	3397	5590	0	1924	19	250
SRL_OPN_2PTS101_0354_20160820_210340_20160820_224154.EUM.nc	0.000	0.000	0.001	2680	5343	0	2494	7	162
SRL_OPN_2PTS101_0355_20160820_224153_20160821_001945.EUM.nc	0.000	0.000	0.002	3016	5458	0	2294	2	146
SRL_OPN_2PTS101_0357_20160821_001945_20160821_015751.EUM.nc	-0.000	-0.000	0.001	3134	5549	0	2249	0	166
SRL_OPN_2PTS101_0359_20160821_015750_20160821_033653.EUM.nc	-0.000	-0.000	0.001	2701	5491	0	2604	10	176
SRL_OPN_2PTS101_0361_20160821_033652_20160821_051748.EUM.nc	-0.000	-0.000	0.001	2738	5587	0	2671	3	175
SRL_OPN_2PTS101_0363_20160821_051748_20160821_070728.EUM.nc	-0.000	-0.000	0.001	3639	6235	0	2374	11	211
SRL_OPN_2PTS101_0366_20160821_070728_20160821_084600.EUM.nc	-0.000	-0.000	0.001	3746	5602	0	1522	4	330
SRL_OPN_2PTS101_0368_20160821_084559_20160821_102348.EUM.nc	0.000	-0.000	0.001	2442	5430	0	2705	18	265
SRL_OPN_2PTS101_0369_20160821_102348_20160821_120152.EUM.nc	-0.000	-0.000	0.001	2402	5507	0	2886	11	208
SRL_OPN_2PTS101_0371_20160821_120152_20160821_134053.EUM.nc	-0.000	-0.000	0.001	2807	5482	0	2485	16	174
SRL_OPN_2PTS101_0373_20160821_134053_20160821_153418.EUM.nc	-0.000	-0.000	0.001	3602	6394	0	2485	1	306
SRL_OPN_2PTS101_0376_20160821_153419_20160821_171358.EUM.nc	-0.000	-0.000	0.001	2643	5574	0	2685	2	244
SRL_OPN_2PTS101_0378_20160821_171357_20160821_185338.EUM.nc	-0.000	-0.000	0.001	3002	5561	0	2236	13	310
SRL_OPN_2PTS101_0380_20160821_185337_20160821_203253.EUM.nc	0.000	-0.000	0.001	3240	5603	0	1986	18	359
SRL_OPN_2PTS101_0382_20160821_203252_20160821_221121.EUM.nc	0.000	0.000	0.001	2743	5515	0	2559	17	196
SRL_OPN_2PTS101_0384_20160821_221121_20160821_234920.EUM.nc	-0.000	-0.000	0.001	2876	5501	0	2460	4	161
SRL_OPN_2PTS101_0385_20160821_234919_20160822_012705.EUM.nc	-0.000	-0.000	0.001	2912	5498	0	2346	4	236
SRL_OPN_2PTS101_0387_20160822_012704_20160822_030551.EUM.nc	-0.000	-0.000	0.001	2723	5544	0	2642	2	177
SRL_OPN_2PTS101_0389_20160822_030550_20160822_044610.EUM.nc	-0.000	-0.000	0.001	2618	5514	0	2650	4	242
SRL_OPN_2PTS101_0391_20160822_044610_20160822_062829.EUM.nc	-0.000	-0.000	0.001	3752	5801	0	1838	2	209
SRL_OPN_2PTS101_0393_20160822_062829_20160822_081517.EUM.nc	0.000	0.000	0.001	4050	6082	0	1757	1	274
SRL_OPN_2PTS101_0396_20160822_081516_20160822_095322.EUM.nc	0.000	0.000	0.001	2604	5549	0	2609	17	319
SRL_OPN_2PTS101_0397_20160822_095322_20160822_113118.EUM.nc	-0.000	-0.000	0.001	2181	5454	0	3079	23	171
SRL_OPN_2PTS101_0399_20160822_113117_20160822_130955.EUM.nc	-0.000	-0.000	0.001	2545	5347	0	2590	10	202
SRL_OPN_2PTS101_0401_20160822_130954_20160822_150315.EUM.nc	-0.000	-0.000	0.001	3649	6421	0	2514	1	257
SRL_OPN_2PTS101_0404_20160822_150314_20160822_164256.EUM.nc	-0.000	-0.000	0.001	2976	5591	0	2400	6	209
SRL_OPN_2PTS101_0406_20160822_164255_20160822_182238.EUM.nc	-0.000	-0.000	0.001	3011	5649	0	2423	0	215
SRL_OPN_2PTS101_0408_20160822_182237_20160822_200155.EUM.nc	-0.000	-0.000	0.001	2984	5611	0	2411	14	202
SRL_OPN_2PTS101_0410_20160822_200154_20160822_214045.EUM.nc	0.000	0.000	0.001	3137	5458	0	1972	13	336

– Continued on next page

Table 15: Ka-Band Waveform Attitude Statistics.

– Continued from previous page

File	Median	Mean	Std. Dev.	No. Obs.	Total Obs.	Default Lat/Lon	Flag (total)	Default (total)	3-Sigma Edited
SRL_OPN_2PTS101_0412_20160822_214044_20160822_231852.EUM.nc	-0.000	-0.000	0.001	2430	5409	0	2816	12	151
SRL_OPN_2PTS101_0413_20160822_231852_20160823_005633.EUM.nc	-0.000	-0.000	0.001	2884	5530	0	2407	15	224
SRL_OPN_2PTS101_0415_20160823_005633_20160823_023458.EUM.nc	-0.000	-0.000	0.001	2868	5524	0	2508	8	140
SRL_OPN_2PTS101_0417_20160823_023457_20160823_041444.EUM.nc	-0.000	-0.000	0.001	2557	5497	0	2751	8	181
SRL_OPN_2PTS101_0419_20160823_041444_20160823_055621.EUM.nc	-0.000	-0.000	0.001	3514	5753	0	2017	3	219
SRL_OPN_2PTS101_0421_20160823_055620_20160823_074437.EUM.nc	0.000	-0.000	0.001	3868	6154	0	1968	2	316
SRL_OPN_2PTS101_0424_20160823_074436_20160823_092253.EUM.nc	0.000	0.000	0.001	2911	5538	0	2334	7	286
SRL_OPN_2PTS101_0425_20160823_092252_20160823_110047.EUM.nc	0.000	0.000	0.001	2253	5503	0	3068	15	167
SRL_OPN_2PTS101_0427_20160823_110046_20160823_123858.EUM.nc	-0.000	-0.000	0.001	2282	5368	0	2825	4	257
SRL_OPN_2PTS101_0429_20160823_123857_20160823_141832.EUM.nc	-0.000	-0.000	0.001	3296	5584	0	2077	0	211
SRL_OPN_2PTS101_0431_20160823_141832_20160823_161152.EUM.nc	-0.000	-0.000	0.001	3681	6390	0	2468	3	238
SRL_OPN_2PTS101_0434_20160823_161151_20160823_175138.EUM.nc	-0.000	-0.000	0.001	2719	5623	0	2680	6	218
SRL_OPN_2PTS101_0436_20160823_175137_20160823_193101.EUM.nc	0.000	-0.000	0.001	3148	5637	0	2265	4	220
SRL_OPN_2PTS101_0438_20160823_193101_20160823_211005.EUM.nc	0.000	0.000	0.001	3226	5597	0	2076	19	276
SRL_OPN_2PTS101_0440_20160823_211004_20160823_224824.EUM.nc	0.000	0.000	0.001	2542	5378	0	2670	7	159
SRL_OPN_2PTS101_0441_20160823_224824_20160824_002605.EUM.nc	-0.000	-0.000	0.001	2911	5435	0	2246	4	274
SRL_OPN_2PTS101_0443_20160824_002605_20160824_020414.EUM.nc	-0.000	-0.000	0.001	3005	5519	0	2327	9	178
SRL_OPN_2PTS101_0445_20160824_020414_20160824_034322.EUM.nc	0.000	0.000	0.001	2682	5515	0	2660	2	171
SRL_OPN_2PTS101_0447_20160824_034322_20160824_052426.EUM.nc	-0.000	-0.000	0.001	2565	5585	0	2763	15	242
SRL_OPN_2PTS101_0449_20160824_052425_20160824_071354.EUM.nc	0.000	0.000	0.001	3621	6218	0	2322	13	262
SRL_OPN_2PTS101_0452_20160824_071354_20160824_085223.EUM.nc	0.000	0.000	0.001	3663	5611	0	1549	6	393
SRL_OPN_2PTS101_0453_20160824_085222_20160824_103019.EUM.nc	0.000	0.000	0.001	2430	5438	0	2819	16	173
SRL_OPN_2PTS101_0455_20160824_103018_20160824_120816.EUM.nc	0.000	-0.000	0.001	2387	5507	0	2866	16	238
SRL_OPN_2PTS101_0457_20160824_120815_20160824_134723.EUM.nc	-0.000	-0.000	0.001	2906	5529	0	2435	4	184
SRL_OPN_2PTS101_0459_20160824_134723_20160824_154048.EUM.nc	-0.000	-0.000	0.001	3729	6406	0	2464	0	213
SRL_OPN_2PTS101_0462_20160824_154047_20160824_172027.EUM.nc	0.000	-0.000	0.001	2678	5634	0	2774	2	180
SRL_OPN_2PTS101_0464_20160824_172027_20160824_190005.EUM.nc	0.000	0.000	0.001	3103	5547	0	2269	5	170
SRL_OPN_2PTS101_0466_20160824_190005_20160824_203919.EUM.nc	0.000	0.000	0.001	3422	5618	0	1854	13	329
SRL_OPN_2PTS101_0468_20160824_203919_20160824_221744.EUM.nc	0.000	0.000	0.002	2764	5507	0	2485	25	233
SRL_OPN_2PTS101_0470_20160824_221743_20160824_235541.EUM.nc	0.000	0.000	0.001	2905	5523	0	2378	4	236
SRL_OPN_2PTS101_0471_20160824_235541_20160825_013338.EUM.nc	0.000	0.000	0.002	3148	5524	0	2200	7	169
SRL_OPN_2PTS101_0473_20160825_013337_20160825_031220.EUM.nc	0.000	0.000	0.001	2724	5532	0	2652	22	134
SRL_OPN_2PTS101_0475_20160825_031219_20160825_045247.EUM.nc	0.000	0.000	0.001	2721	5532	0	2621	5	185

32 Inverted Barometer Height Correction Table

Table 16: Inverted Barometer Height Correction Statistics.

File	Median	Mean	Std. Dev.	No. Obs.	Total Obs.	Default Lat/Lon	Flag (total)	Default (total)	3-Sigma Edited
SRL_OPN_2PTS100_0477_20160721_044308_20160721_062524.EUM.nc	-0.029	-0.038	0.087	3651	5801	0	1892	0	258
SRL_OPN_2PTS100_0479_20160721_062523_20160721_081221.EUM.nc	-0.028	-0.039	0.054	4020	6107	0	1850	0	237
SRL_OPN_2PTS100_0482_20160721_081220_20160721_095027.EUM.nc	-0.009	-0.004	0.104	2839	5548	0	2709	0	0
SRL_OPN_2PTS100_0483_20160721_095027_20160721_112821.EUM.nc	0.000	-0.022	0.051	2011	5396	0	3119	0	266
SRL_OPN_2PTS100_0485_20160721_112820_20160721_130648.EUM.nc	-0.017	-0.047	0.103	2602	5338	0	2594	0	142
SRL_OPN_2PTS100_0487_20160721_130648_20160721_150008.EUM.nc	-0.013	-0.032	0.070	3343	6422	0	2778	0	301
SRL_OPN_2PTS100_0490_20160721_150008_20160721_163957.EUM.nc	-0.018	-0.001	0.134	3104	5646	0	2542	0	0
SRL_OPN_2PTS100_0492_20160721_163956_20160721_181941.EUM.nc	-0.021	-0.035	0.058	2752	5618	0	2510	0	356
SRL_OPN_2PTS100_0494_20160721_181940_20160721_195857.EUM.nc	-0.012	-0.023	0.072	3027	5593	0	2336	0	230
SRL_OPN_2PTS100_0496_20160721_195857_20160721_213749.EUM.nc	0.004	0.024	0.131	3641	5472	0	1763	0	68
SRL_OPN_2PTS100_0498_20160721_213748_20160721_231556.EUM.nc	-0.002	-0.002	0.081	2388	5326	0	2748	0	190
SRL_OPN_2PTS100_0499_20160721_231556_20160722_005338.EUM.nc	-0.039	-0.048	0.083	2975	5516	0	2485	0	56
SRL_OPN_2PTS100_0501_20160722_005337_20160722_023200.EUM.nc	-0.016	-0.011	0.113	3068	5567	0	2499	0	0
SRL_OPN_2PTS100_0503_20160722_023159_20160722_041136.EUM.nc	-0.019	0.019	0.133	2735	5502	0	2741	0	26
SRL_OPN_2PTS100_0505_20160722_041137_20160722_055316.EUM.nc	-0.033	-0.046	0.056	3221	5740	0	2075	0	444
SRL_OPN_2PTS100_0507_20160722_055315_20160722_074141.EUM.nc	-0.033	-0.058	0.081	3771	6149	0	2096	0	282
SRL_OPN_2PTS100_0510_20160722_074140_20160722_091958.EUM.nc	-0.013	0.003	0.099	3213	5566	0	2353	0	0
SRL_OPN_2PTS100_0511_20160722_091957_20160722_105742.EUM.nc	0.017	0.012	0.061	2247	5512	0	3197	0	68
SRL_OPN_2PTS100_0513_20160722_105742_20160722_123600.EUM.nc	-0.033	-0.050	0.095	2303	5427	0	2978	0	146
SRL_OPN_2PTS100_0515_20160722_123600_20160722_141533.EUM.nc	-0.030	-0.049	0.078	3200	5571	0	2274	0	97
SRL_OPN_2PTS100_0517_20160722_141533_20160722_160853.EUM.nc	-0.002	0.023	0.122	3621	6406	0	2785	0	0
SRL_OPN_2PTS100_0520_20160722_160852_20160722_174831.EUM.nc	-0.033	-0.048	0.071	2682	5631	0	2720	0	229
SRL_OPN_2PTS100_0522_20160722_174831_20160722_192804.EUM.nc	-0.018	-0.033	0.081	3153	5633	0	2278	0	202
SRL_OPN_2PTS100_0524_20160722_192803_20160722_210708.EUM.nc	-0.015	-0.026	0.057	3121	5607	0	1924	0	562
SRL_OPN_2PTS100_0526_20160722_210707_20160722_224521.EUM.nc	0.012	0.018	0.098	2743	5375	0	2597	0	35
SRL_OPN_2PTS100_0527_20160722_224520_20160723_002311.EUM.nc	-0.041	-0.039	0.083	3016	5457	0	2313	0	128
SRL_OPN_2PTS100_0529_20160723_002311_20160723_020118.EUM.nc	-0.017	-0.014	0.123	3197	5525	0	2301	0	27
SRL_OPN_2PTS100_0531_20160723_020118_20160723_034024.EUM.nc	-0.022	0.027	0.127	2935	5463	0	2528	0	0
SRL_OPN_2PTS100_0533_20160723_034023_20160723_052124.EUM.nc	-0.025	-0.023	0.092	2712	5575	0	2703	0	160
SRL_OPN_2PTS100_0535_20160723_052123_20160723_071058.EUM.nc	-0.042	-0.072	0.095	3503	6214	0	2434	0	277
SRL_OPN_2PTS100_0538_20160723_071057_20160723_084927.EUM.nc	-0.023	-0.020	0.075	3797	5590	0	1651	0	142
SRL_OPN_2PTS100_0539_20160723_084928_20160723_102715.EUM.nc	0.016	-0.002	0.046	2339	5432	0	2788	0	305
SRL_OPN_2PTS100_0541_20160723_102716_20160723_120520.EUM.nc	-0.019	-0.023	0.085	2569	5519	0	2929	0	21
SRL_OPN_2PTS100_0543_20160723_120519_20160723_134424.EUM.nc	-0.017	-0.036	0.091	2986	5474	0	2423	0	65
SRL_OPN_2PTS100_0545_20160723_134423_20160723_153750.EUM.nc	-0.002	0.028	0.124	3753	6406	0	2653	0	0
SRL_OPN_2PTS100_0548_20160723_153749_20160723_171729.EUM.nc	-0.055	-0.050	0.105	2667	5610	0	2870	0	73

– Continued on next page

Table 16: Inverted Barometer Height Correction Statistics.

– Continued from previous page

File	Median	Mean	Std. Dev.	No. Obs.	Total Obs.	Default Lat/Lon	Flag (total)	Default (total)	3-Sigma Edited
SRL_OPN_2PTS100_0550_20160723_171729_20160723_185708.EUM.nc	-0.025	-0.005	0.133	3283	5566	0	2283	0	0
SRL_OPN_2PTS100_0552_20160723_185707_20160723_203614.EUM.nc	-0.017	-0.023	0.054	3209	5595	0	1889	0	497
SRL_OPN_2PTS100_0554_20160723_203614_20160723_221450.EUM.nc	0.009	0.016	0.113	3088	5532	0	2409	0	35
SRL_OPN_2PTS100_0556_20160723_221449_20160723_235246.EUM.nc	-0.032	-0.036	0.071	2817	5520	0	2496	0	207
SRL_OPN_2PTS100_0557_20160723_235246_20160724_013033.EUM.nc	-0.019	-0.017	0.114	3119	5515	0	2342	0	54
SRL_OPN_2PTS100_0559_20160724_013033_20160724_044945.EUM.nc	-0.017	-0.003	0.117	5628	11005	0	5225	0	152
SRL_OPN_2PTS100_0563_20160724_044944_20160724_063209.EUM.nc	-0.047	-0.066	0.084	3501	5823	0	1947	0	375
SRL_OPN_2PTS100_0565_20160724_063209_20160724_081846.EUM.nc	-0.027	-0.042	0.074	4039	6087	0	1803	0	245
SRL_OPN_2PTS100_0568_20160724_081845_20160724_095649.EUM.nc	0.004	-0.011	0.066	2544	5454	0	2659	0	251
SRL_OPN_2PTS100_0569_20160724_095649_20160724_113446.EUM.nc	-0.003	-0.014	0.083	2405	5438	0	3031	0	2
SRL_OPN_2PTS100_0571_20160724_113446_20160724_131317.EUM.nc	-0.012	-0.031	0.103	2812	5441	0	2629	0	0
SRL_OPN_2PTS100_0573_20160724_131317_20160724_150647.EUM.nc	0.004	0.022	0.137	3610	6443	0	2833	0	0
SRL_OPN_2PTS100_0576_20160724_150646_20160724_182609.EUM.nc	-0.033	-0.051	0.089	5717	11111	0	4990	0	404
SRL_OPN_2PTS100_0580_20160724_182609_20160724_200525.EUM.nc	-0.011	-0.022	0.061	2944	5592	0	2343	0	305
SRL_OPN_2PTS100_0582_20160724_200525_20160724_214414.EUM.nc	0.004	-0.013	0.074	3203	5537	0	2025	0	309
SRL_OPN_2PTS100_0584_20160724_214413_20160724_232219.EUM.nc	-0.037	-0.045	0.065	2361	5339	0	2771	0	207
SRL_OPN_2PTS100_0585_20160724_232220_20160725_010001.EUM.nc	-0.020	-0.000	0.130	2912	5518	0	2606	0	0
SRL_OPN_2PTS100_0587_20160725_010000_20160725_023827.EUM.nc	-0.001	0.021	0.124	2911	5546	0	2537	0	98
SRL_OPN_2PTS100_0589_20160725_023827_20160725_041818.EUM.nc	-0.053	-0.059	0.075	2509	5505	0	2691	0	305
SRL_OPN_2PTS100_0591_20160725_041817_20160725_055958.EUM.nc	-0.033	-0.054	0.077	3329	5744	0	2044	0	371
SRL_OPN_2PTS100_0593_20160725_055957_20160725_074806.EUM.nc	-0.036	-0.050	0.072	3940	6146	0	2005	0	201
SRL_OPN_2PTS100_0596_20160725_074805_20160725_092620.EUM.nc	-0.010	-0.028	0.047	2609	5509	0	2425	0	475
SRL_OPN_2PTS100_0597_20160725_092620_20160725_110413.EUM.nc	0.009	-0.008	0.078	2227	5482	0	3185	0	70
SRL_OPN_2PTS100_0599_20160725_110412_20160725_124227.EUM.nc	-0.021	-0.050	0.077	2339	5386	0	2884	0	163
SRL_OPN_2PTS100_0601_20160725_124226_20160725_142204.EUM.nc	-0.009	0.007	0.121	3333	5595	0	2262	0	0
SRL_OPN_2PTS100_0603_20160725_142204_20160725_161522.EUM.nc	-0.024	-0.026	0.112	3660	6387	0	2727	0	0
SRL_OPN_2PTS100_0606_20160725_161521_20160725_175509.EUM.nc	-0.031	-0.010	0.160	2949	5594	0	2643	0	2
SRL_OPN_2PTS100_0608_20160725_175508_20160725_193432.EUM.nc	-0.015	-0.027	0.058	3003	5636	0	2225	0	408
SRL_OPN_2PTS100_0610_20160725_193432_20160725_211333.EUM.nc	-0.009	-0.031	0.064	3159	5487	0	1923	0	405
SRL_OPN_2PTS100_0612_20160725_211332_20160725_225152.EUM.nc	-0.026	-0.035	0.058	2483	5475	0	2763	0	229
SRL_OPN_2PTS100_0613_20160725_225151_20160726_002933.EUM.nc	-0.005	-0.014	0.092	3075	5446	0	2216	0	155
SRL_OPN_2PTS100_0615_20160726_002933_20160726_020743.EUM.nc	0.002	0.023	0.115	2962	5524	0	2458	0	104
SRL_OPN_2PTS100_0617_20160726_020743_20160726_034654.EUM.nc	-0.023	0.003	0.149	2924	5526	0	2600	0	2
SRL_OPN_2PTS100_0619_20160726_034653_20160726_052802.EUM.nc	-0.038	-0.059	0.091	2587	5573	0	2692	0	294
SRL_OPN_2PTS100_0621_20160726_052801_20160726_071722.EUM.nc	-0.039	-0.052	0.067	3730	6195	0	2253	0	212
SRL_OPN_2PTS100_0624_20160726_071722_20160726_085550.EUM.nc	-0.028	-0.045	0.058	3427	5591	0	1790	0	374
SRL_OPN_2PTS100_0625_20160726_085550_20160726_103337.EUM.nc	0.003	-0.011	0.061	2295	5513	0	3029	0	189
SRL_OPN_2PTS100_0627_20160726_103336_20160726_121145.EUM.nc	-0.021	-0.037	0.070	2311	5502	0	2973	0	218
SRL_OPN_2PTS100_0629_20160726_121145_20160726_135054.EUM.nc	0.007	0.032	0.116	3096	5502	0	2406	0	0

– Continued on next page

Table 16: Inverted Barometer Height Correction Statistics.

– Continued from previous page

File	Median	Mean	Std. Dev.	No. Obs.	Total Obs.	Default Lat/Lon	Flag (total)	Default (total)	3-Sigma Edited
SRL_OPN_2PTS100_0631_20160726_135054_20160726_154419.EUM.nc	-0.015	-0.030	0.105	3775	6409	0	2634	0	0
SRL_OPN_2PTS100_0634_20160726_154419_20160726_172407.EUM.nc	-0.024	0.002	0.143	2839	5519	0	2680	0	0
SRL_OPN_2PTS100_0636_20160726_172406_20160726_190336.EUM.nc	-0.034	-0.045	0.067	3097	5644	0	2325	0	222
SRL_OPN_2PTS100_0638_20160726_190337_20160726_204249.EUM.nc	-0.015	-0.026	0.066	3519	5618	0	1806	0	293
SRL_OPN_2PTS100_0640_20160726_204249_20160726_222112.EUM.nc	-0.035	-0.024	0.106	2893	5403	0	2476	0	34
SRL_OPN_2PTS100_0642_20160726_222112_20160726_235907.EUM.nc	-0.005	-0.011	0.063	2881	5542	0	2419	0	242
SRL_OPN_2PTS100_0643_20160726_235907_20160727_013705.EUM.nc	0.010	0.016	0.091	3123	5549	0	2286	0	140
SRL_OPN_2PTS100_0645_20160727_013705_20160727_031550.EUM.nc	-0.016	-0.017	0.105	2779	5525	0	2622	0	124
SRL_OPN_2PTS100_0647_20160727_031549_20160727_045620.EUM.nc	-0.025	-0.007	0.151	2864	5546	0	2682	0	0
SRL_OPN_2PTS100_0649_20160727_045619_20160727_063856.EUM.nc	-0.044	-0.050	0.069	3702	5836	0	1948	0	186
SRL_OPN_2PTS100_0651_20160727_063855_20160727_082518.EUM.nc	-0.047	-0.055	0.068	3999	6072	0	1727	0	346
SRL_OPN_2PTS100_0654_20160727_082517_20160727_100311.EUM.nc	-0.016	-0.019	0.070	2659	5437	0	2613	0	165
SRL_OPN_2PTS100_0655_20160727_100311_20160727_114109.EUM.nc	-0.009	-0.016	0.066	2252	5475	0	3032	0	191
SRL_OPN_2PTS100_0657_20160727_114109_20160727_131954.EUM.nc	0.017	0.040	0.099	2859	5474	0	2615	0	0
SRL_OPN_2PTS100_0659_20160727_131954_20160727_151317.EUM.nc	-0.016	-0.038	0.091	3662	6421	0	2756	0	3
SRL_OPN_2PTS100_0662_20160727_151316_20160727_165256.EUM.nc	-0.002	0.013	0.116	2901	5598	0	2697	0	0
SRL_OPN_2PTS100_0664_20160727_165256_20160727_183238.EUM.nc	-0.048	-0.053	0.063	2886	5537	0	2398	0	253
SRL_OPN_2PTS100_0666_20160727_183237_20160727_201200.EUM.nc	-0.012	-0.027	0.054	2987	5580	0	2227	0	366
SRL_OPN_2PTS100_0668_20160727_201200_20160727_215038.EUM.nc	-0.020	-0.034	0.071	3212	5543	0	2069	0	262
SRL_OPN_2PTS100_0670_20160727_215037_20160727_232841.EUM.nc	-0.029	-0.029	0.051	2255	5342	0	2801	0	286
SRL_OPN_2PTS100_0671_20160727_232840_20160728_010632.EUM.nc	0.001	0.020	0.101	2758	5513	0	2645	0	110
SRL_OPN_2PTS100_0673_20160728_010631_20160728_024455.EUM.nc	-0.022	-0.019	0.103	2965	5532	0	2552	0	15
SRL_OPN_2PTS100_0675_20160728_024454_20160728_042451.EUM.nc	-0.010	0.005	0.129	2824	5505	0	2681	0	0
SRL_OPN_2PTS100_0677_20160728_042451_20160728_060640.EUM.nc	-0.037	-0.041	0.058	3427	5768	0	2020	0	321
SRL_OPN_2PTS100_0679_20160728_060640_20160728_075439.EUM.nc	-0.043	-0.056	0.067	3854	6133	0	2004	0	275
SRL_OPN_2PTS100_0682_20160728_075438_20160728_093243.EUM.nc	-0.016	0.006	0.114	2967	5542	0	2575	0	0
SRL_OPN_2PTS100_0683_20160728_093242_20160728_111037.EUM.nc	0.002	-0.021	0.072	2096	5487	0	3225	0	166
SRL_OPN_2PTS100_0685_20160728_111037_20160728_124901.EUM.nc	0.003	0.032	0.096	2529	5342	0	2813	0	0
SRL_OPN_2PTS100_0687_20160728_124900_20160728_142836.EUM.nc	-0.039	-0.054	0.080	3355	5592	0	2233	0	4
SRL_OPN_2PTS100_0689_20160728_142836_20160728_162152.EUM.nc	-0.020	0.006	0.101	3531	6402	0	2871	0	0
SRL_OPN_2PTS100_0692_20160728_162151_20160728_180138.EUM.nc	-0.034	-0.042	0.056	2712	5662	0	2665	0	285
SRL_OPN_2PTS100_0694_20160728_180137_20160728_194100.EUM.nc	-0.012	0.008	0.099	3315	5635	0	2320	0	0
SRL_OPN_2PTS100_0696_20160728_194100_20160728_211959.EUM.nc	-0.014	-0.023	0.054	3275	5483	0	1913	0	295
SRL_OPN_2PTS100_0698_20160728_211958_20160728_225814.EUM.nc	-0.033	-0.037	0.075	2431	5462	0	2888	0	143
SRL_OPN_2PTS100_0699_20160728_225814_20160729_003556.EUM.nc	-0.008	-0.014	0.056	2983	5503	0	2154	0	366
SRL_OPN_2PTS100_0701_20160729_003556_20160729_021408.EUM.nc	-0.028	-0.043	0.076	2867	5542	0	2530	0	145
SRL_OPN_2PTS100_0703_20160729_021409_20160729_035334.EUM.nc	-0.012	0.010	0.107	2734	5534	0	2800	0	0
SRL_OPN_2PTS100_0705_20160729_035334_20160729_053441.EUM.nc	-0.015	0.003	0.134	2923	5581	0	2658	0	0
SRL_OPN_2PTS100_0707_20160729_053442_20160729_072349.EUM.nc	-0.062	-0.059	0.055	3850	6220	0	2103	0	267

– Continued on next page

Table 16: Inverted Barometer Height Correction Statistics.

– Continued from previous page

File	Median	Mean	Std. Dev.	No. Obs.	Total Obs.	Default Lat/Lon	Flag (total)	Default (total)	3-Sigma Edited
SRL_OPN_2PTS100_0710_20160729_072349_20160729_090213.EUM.nc	-0.021	-0.015	0.100	3740	5597	0	1857	0	0
SRL_OPN_2PTS100_0711_20160729_090214_20160729_104008.EUM.nc	0.005	0.035	0.153	2654	5517	0	2863	0	0
SRL_OPN_2PTS100_0713_20160729_104007_20160729_121809.EUM.nc	-0.002	0.028	0.112	2507	5502	0	2995	0	0
SRL_OPN_2PTS100_0715_20160729_121808_20160729_135725.EUM.nc	-0.017	-0.044	0.074	3135	5563	0	2314	0	114
SRL_OPN_2PTS100_0717_20160729_135724_20160729_155049.EUM.nc	-0.008	-0.002	0.099	3618	6400	0	2782	0	0
SRL_OPN_2PTS100_0720_20160729_155048_20160729_173038.EUM.nc	-0.021	-0.006	0.120	2809	5519	0	2710	0	0
SRL_OPN_2PTS100_0722_20160729_173037_20160729_191005.EUM.nc	-0.014	-0.014	0.072	3192	5654	0	2181	0	281
SRL_OPN_2PTS100_0724_20160729_191004_20160729_204916.EUM.nc	-0.003	-0.014	0.045	3480	5608	0	1829	0	299
SRL_OPN_2PTS100_0726_20160729_204916_20160729_222736.EUM.nc	-0.010	-0.016	0.097	2928	5399	0	2438	0	33
SRL_OPN_2PTS100_0727_20160729_222737_20160730_000530.EUM.nc	-0.009	-0.014	0.058	2780	5515	0	2341	0	394
SRL_OPN_2PTS100_0729_20160730_000530_20160730_014329.EUM.nc	-0.020	-0.036	0.082	3147	5538	0	2235	0	156
SRL_OPN_2PTS100_0731_20160730_014329_20160730_032220.EUM.nc	-0.005	0.010	0.098	2762	5472	0	2588	0	122
SRL_OPN_2PTS100_0733_20160730_032219_20160730_050259.EUM.nc	-0.015	-0.024	0.101	2664	5588	0	2780	0	144
SRL_OPN_2PTS100_0735_20160730_050258_20160730_065304.EUM.nc	-0.063	-0.067	0.061	3418	6229	0	2431	0	380
SRL_OPN_2PTS100_0738_20160730_065304_20160730_083142.EUM.nc	-0.035	-0.038	0.066	4207	5643	0	1276	0	160
SRL_OPN_2PTS100_0740_20160730_083141_20160730_100934.EUM.nc	-0.006	-0.030	0.061	2404	5403	0	2671	0	328
SRL_OPN_2PTS100_0741_20160730_100933_20160730_114733.EUM.nc	0.004	-0.007	0.054	2238	5516	0	3034	0	244
SRL_OPN_2PTS100_0743_20160730_114732_20160730_132622.EUM.nc	-0.005	-0.034	0.067	2720	5430	0	2493	0	217
SRL_OPN_2PTS100_0745_20160730_132621_20160730_151946.EUM.nc	-0.010	-0.020	0.076	3709	6417	0	2708	0	0
SRL_OPN_2PTS100_0748_20160730_151947_20160730_165926.EUM.nc	-0.012	-0.010	0.129	2853	5576	0	2720	0	3
SRL_OPN_2PTS100_0750_20160730_165926_20160730_183908.EUM.nc	-0.011	-0.008	0.076	3044	5542	0	2400	0	98
SRL_OPN_2PTS100_0752_20160730_183908_20160730_201828.EUM.nc	0.003	-0.007	0.052	3167	5592	0	2179	0	246
SRL_OPN_2PTS100_0754_20160730_201827_20160730_215703.EUM.nc	-0.018	-0.018	0.091	3135	5468	0	2322	0	11
SRL_OPN_2PTS100_0756_20160730_215703_20160730_233503.EUM.nc	-0.013	-0.032	0.058	2372	5407	0	2688	0	347
SRL_OPN_2PTS100_0757_20160730_233503_20160731_011255.EUM.nc	-0.027	-0.042	0.057	2634	5516	0	2518	0	364
SRL_OPN_2PTS100_0759_20160731_011255_20160731_025122.EUM.nc	-0.003	-0.011	0.058	2661	5531	0	2649	0	221
SRL_OPN_2PTS100_0761_20160731_025121_20160731_043126.EUM.nc	-0.020	-0.019	0.103	2832	5501	0	2669	0	0
SRL_OPN_2PTS100_0763_20160731_043125_20160731_061324.EUM.nc	-0.046	-0.035	0.091	3620	5780	0	1994	0	166
SRL_OPN_2PTS100_0765_20160731_061323_20160731_080104.EUM.nc	-0.033	-0.026	0.069	4108	6114	0	1988	0	18
SRL_OPN_2PTS100_0768_20160731_080104_20160731_093906.EUM.nc	-0.020	-0.001	0.125	3002	5540	0	2538	0	0
SRL_OPN_2PTS100_0769_20160731_093905_20160731_111700.EUM.nc	0.010	-0.003	0.073	2142	5447	0	3104	0	201
SRL_OPN_2PTS100_0771_20160731_111700_20160731_125529.EUM.nc	0.000	-0.029	0.057	2330	5355	0	2719	0	306
SRL_OPN_2PTS100_0773_20160731_125528_20160731_144843.EUM.nc	-0.025	-0.038	0.050	3364	6363	0	2810	0	189
SRL_OPN_2PTS100_0776_20160731_144842_20160731_162822.EUM.nc	-0.031	-0.023	0.105	3373	5647	0	2238	0	36
SRL_OPN_2PTS100_0778_20160731_162821_20160731_180808.EUM.nc	0.014	0.013	0.077	3083	5650	0	2567	0	0
SRL_OPN_2PTS100_0780_20160731_180807_20160731_194736.EUM.nc	-0.008	-0.006	0.055	3118	5621	0	2296	0	207
SRL_OPN_2PTS100_0782_20160731_194735_20160731_212624.EUM.nc	-0.015	-0.023	0.066	3555	5471	0	1881	0	35
SRL_OPN_2PTS100_0784_20160731_212624_20160731_230437.EUM.nc	-0.016	0.008	0.115	2437	5418	0	2980	0	1
SRL_OPN_2PTS100_0785_20160731_230437_20160801_004227.EUM.nc	-0.016	-0.033	0.057	2929	5528	0	2235	0	364

– Continued on next page

Table 16: Inverted Barometer Height Correction Statistics.

– Continued from previous page

File	Median	Mean	Std. Dev.	No. Obs.	Total Obs.	Default Lat/Lon	Flag (total)	Default (total)	3-Sigma Edited
SRL_OPN_2PTS100_0787_20160801_004226_20160801_022034.EUM.nc	-0.011	-0.017	0.049	2823	5538	0	2554	0	161
SRL_OPN_2PTS100_0789_20160801_022033_20160801_040006.EUM.nc	-0.008	-0.005	0.114	2747	5572	0	2825	0	0
SRL_OPN_2PTS100_0791_20160801_040006_20160801_054122.EUM.nc	-0.027	-0.013	0.095	3283	5575	0	2271	0	21
SRL_OPN_2PTS100_0793_20160801_054122_20160801_073023.EUM.nc	-0.031	-0.024	0.075	4163	6209	0	2046	0	0
SRL_OPN_2PTS100_0796_20160801_073022_20160801_090837.EUM.nc	-0.019	-0.026	0.073	3409	5575	0	2015	0	151
SRL_OPN_2PTS100_0797_20160801_090837_20160801_104632.EUM.nc	-0.002	-0.020	0.055	2386	5528	0	2890	0	252
SRL_OPN_2PTS100_0799_20160801_104631_20160801_122436.EUM.nc	-0.026	-0.036	0.054	2304	5496	0	2913	0	279
SRL_OPN_2PTS100_0801_20160801_122435_20160801_140357.EUM.nc	-0.030	-0.039	0.045	3044	5567	0	2367	0	156
SRL_OPN_2PTS100_0803_20160801_140357_20160801_155720.EUM.nc	-0.014	-0.022	0.102	3553	6397	0	2844	0	0
SRL_OPN_2PTS100_0806_20160801_155720_20160801_173706.EUM.nc	0.013	0.010	0.071	2736	5531	0	2623	0	172
SRL_OPN_2PTS100_0808_20160801_173706_20160801_191634.EUM.nc	-0.001	0.011	0.089	3488	5634	0	2146	0	0
SRL_OPN_2PTS100_0810_20160801_191633_20160801_205542.EUM.nc	0.008	-0.000	0.066	3680	5638	0	1866	0	92
SRL_OPN_2PTS100_0812_20160801_205541_20160801_223409.EUM.nc	-0.019	-0.016	0.089	2866	5398	0	2493	0	39
SRL_OPN_2PTS100_0813_20160801_223409_20160802_001152.EUM.nc	-0.021	-0.022	0.065	2946	5526	0	2351	0	229
SRL_OPN_2PTS100_0815_20160802_001153_20160802_014955.EUM.nc	-0.018	-0.023	0.059	2960	5521	0	2224	0	337
SRL_OPN_2PTS100_0817_20160802_014954_20160802_032850.EUM.nc	-0.018	0.000	0.132	2993	5485	0	2492	0	0
SRL_OPN_2PTS100_0819_20160802_032849_20160802_050936.EUM.nc	0.009	0.007	0.109	2825	5585	0	2760	0	0
SRL_OPN_2PTS100_0821_20160802_050935_20160802_065931.EUM.nc	-0.034	-0.041	0.069	3753	6215	0	2403	0	59
SRL_OPN_2PTS100_0824_20160802_065930_20160802_083806.EUM.nc	-0.034	-0.041	0.052	3966	5631	0	1316	0	349
SRL_OPN_2PTS100_0826_20160802_083805_20160802_101556.EUM.nc	0.008	-0.023	0.071	2437	5449	0	2789	0	223
SRL_OPN_2PTS100_0827_20160802_101555_20160802_115357.EUM.nc	-0.008	-0.008	0.058	2267	5510	0	2968	0	275
SRL_OPN_2PTS100_0829_20160802_115356_20160802_133252.EUM.nc	-0.016	-0.005	0.073	2849	5435	0	2496	0	90
SRL_OPN_2PTS100_0831_20160802_133252_20160802_152616.EUM.nc	-0.021	-0.028	0.109	3777	6384	0	2607	0	0
SRL_OPN_2PTS100_0834_20160802_152616_20160802_170605.EUM.nc	-0.002	-0.011	0.070	2616	5593	0	2738	0	239
SRL_OPN_2PTS100_0836_20160802_170605_20160802_184537.EUM.nc	-0.014	0.002	0.107	3259	5552	0	2293	0	0
SRL_OPN_2PTS100_0838_20160802_184536_20160802_202456.EUM.nc	0.022	0.010	0.063	3287	5593	0	2147	0	159
SRL_OPN_2PTS100_0840_20160802_202455_20160802_220327.EUM.nc	-0.043	-0.048	0.080	3121	5499	0	2334	0	44
SRL_OPN_2PTS100_0842_20160802_220327_20160802_234127.EUM.nc	-0.010	0.015	0.098	2976	5504	0	2528	0	0
SRL_OPN_2PTS100_0843_20160802_234126_20160803_011920.EUM.nc	-0.012	-0.019	0.056	2686	5506	0	2411	0	409
SRL_OPN_2PTS100_0845_20160803_011919_20160803_025751.EUM.nc	-0.020	0.006	0.130	2886	5552	0	2666	0	0
SRL_OPN_2PTS100_0847_20160803_025751_20160803_043802.EUM.nc	-0.018	-0.018	0.080	2623	5526	0	2736	0	167
SRL_OPN_2PTS100_0849_20160803_043801_20160803_062010.EUM.nc	-0.037	-0.040	0.081	3871	5815	0	1944	0	0
SRL_OPN_2PTS100_0851_20160803_062009_20160803_080730.EUM.nc	-0.039	-0.049	0.053	4003	6106	0	1872	0	231
SRL_OPN_2PTS100_0854_20160803_080729_20160803_094530.EUM.nc	-0.029	-0.034	0.080	2884	5529	0	2580	0	65
SRL_OPN_2PTS100_0855_20160803_094529_20160803_112323.EUM.nc	0.015	0.039	0.095	2217	5390	0	3173	0	0
SRL_OPN_2PTS100_0857_20160803_112322_20160803_130156.EUM.nc	-0.008	0.003	0.080	2489	5350	0	2672	0	189
SRL_OPN_2PTS100_0859_20160803_130156_20160803_145513.EUM.nc	-0.038	-0.033	0.110	3618	6416	0	2798	0	0
SRL_OPN_2PTS100_0862_20160803_145513_20160803_163453.EUM.nc	-0.013	-0.011	0.093	3086	5605	0	2324	0	195
SRL_OPN_2PTS100_0864_20160803_163452_20160803_181438.EUM.nc	-0.001	0.007	0.116	2945	5607	0	2549	0	113

– Continued on next page

Table 16: Inverted Barometer Height Correction Statistics.

– Continued from previous page

File	Median	Mean	Std. Dev.	No. Obs.	Total Obs.	Default Lat/Lon	Flag (total)	Default (total)	3-Sigma Edited
SRL_OPN_2PTS100_0866_20160803_181438_20160803_195405.EUM.nc	0.025	0.012	0.061	3126	5617	0	2346	0	145
SRL_OPN_2PTS100_0868_20160803_195404_20160803_213250.EUM.nc	-0.027	-0.033	0.081	3558	5476	0	1843	0	75
SRL_OPN_2PTS100_0870_20160803_213250_20160803_231059.EUM.nc	-0.011	0.016	0.092	2448	5384	0	2936	0	0
SRL_OPN_2PTS100_0871_20160803_231100_20160804_004849.EUM.nc	-0.022	0.004	0.097	3089	5525	0	2308	0	128
SRL_OPN_2PTS100_0873_20160804_004848_20160804_022701.EUM.nc	-0.007	0.018	0.133	3002	5523	0	2521	0	0
SRL_OPN_2PTS100_0875_20160804_022700_20160804_040639.EUM.nc	-0.013	-0.017	0.048	2362	5595	0	2910	0	323
SRL_OPN_2PTS100_0877_20160804_040638_20160804_054805.EUM.nc	-0.023	-0.023	0.109	3532	5628	0	2096	0	0
SRL_OPN_2PTS100_0879_20160804_054804_20160804_073650.EUM.nc	-0.029	-0.039	0.057	3917	6195	0	2068	0	210
SRL_OPN_2PTS100_0882_20160804_073649_20160804_091501.EUM.nc	-0.041	-0.046	0.066	3306	5541	0	2173	0	62
SRL_OPN_2PTS100_0883_20160804_091500_20160804_105254.EUM.nc	0.021	0.029	0.070	2458	5535	0	3075	0	2
SRL_OPN_2PTS100_0885_20160804_105253_20160804_123109.EUM.nc	-0.006	0.014	0.092	2493	5456	0	2955	0	8
SRL_OPN_2PTS100_0887_20160804_123108_20160804_141027.EUM.nc	-0.051	-0.034	0.132	3125	5581	0	2378	0	78
SRL_OPN_2PTS100_0889_20160804_141027_20160804_160350.EUM.nc	-0.008	0.010	0.128	3595	6399	0	2804	0	0
SRL_OPN_2PTS100_0892_20160804_160350_20160804_174337.EUM.nc	0.008	0.043	0.148	2998	5534	0	2517	0	19
SRL_OPN_2PTS100_0894_20160804_174337_20160804_192303.EUM.nc	0.017	0.010	0.069	3433	5639	0	2166	0	40
SRL_OPN_2PTS100_0896_20160804_192302_20160804_210208.EUM.nc	-0.021	-0.028	0.092	3722	5608	0	1867	0	19
SRL_OPN_2PTS100_0898_20160804_210208_20160804_224032.EUM.nc	0.006	0.008	0.068	2771	5365	0	2496	0	98
SRL_OPN_2PTS100_0899_20160804_224033_20160805_001814.EUM.nc	-0.022	0.031	0.140	3133	5484	0	2351	0	0
SRL_OPN_2PTS100_0901_20160805_001814_20160805_015619.EUM.nc	-0.002	0.005	0.117	3238	5539	0	2296	0	5
SRL_OPN_2PTS100_0903_20160805_015618_20160805_033528.EUM.nc	-0.014	-0.015	0.041	2580	5465	0	2497	0	388
SRL_OPN_2PTS100_0905_20160805_033527_20160805_051614.EUM.nc	-0.019	-0.013	0.107	2844	5584	0	2740	0	0
SRL_OPN_2PTS100_0907_20160805_051613_20160805_070557.EUM.nc	-0.044	-0.048	0.065	3710	6251	0	2389	0	152
SRL_OPN_2PTS100_0910_20160805_070556_20160805_084429.EUM.nc	-0.048	-0.052	0.060	4022	5602	0	1514	0	66
SRL_OPN_2PTS100_0911_20160805_084428_20160805_102227.EUM.nc	0.019	0.024	0.083	2621	5449	0	2828	0	0
SRL_OPN_2PTS100_0913_20160805_102227_20160805_120021.EUM.nc	-0.013	-0.001	0.081	2579	5492	0	2913	0	0
SRL_OPN_2PTS100_0915_20160805_120022_20160805_133921.EUM.nc	-0.011	-0.044	0.084	2738	5501	0	2475	0	288
SRL_OPN_2PTS100_0917_20160805_133920_20160805_153247.EUM.nc	-0.010	0.004	0.129	3775	6390	0	2615	0	0
SRL_OPN_2PTS100_0920_20160805_153246_20160805_171235.EUM.nc	0.006	0.051	0.163	2876	5590	0	2714	0	0
SRL_OPN_2PTS100_0922_20160805_171234_20160805_185206.EUM.nc	0.010	0.003	0.088	3293	5552	0	2243	0	16
SRL_OPN_2PTS100_0924_20160805_185207_20160805_203123.EUM.nc	-0.036	-0.026	0.086	3547	5590	0	2040	0	3
SRL_OPN_2PTS100_0926_20160805_203123_20160805_220951.EUM.nc	-0.009	-0.004	0.075	3041	5508	0	2417	0	50
SRL_OPN_2PTS100_0928_20160805_220952_20160805_234749.EUM.nc	-0.011	0.005	0.101	2809	5508	0	2473	0	226
SRL_OPN_2PTS100_0929_20160805_234748_20160806_012543.EUM.nc	-0.011	0.001	0.122	3012	5511	0	2482	0	17
SRL_OPN_2PTS100_0931_20160806_012543_20160806_030420.EUM.nc	-0.014	-0.030	0.049	2520	5549	0	2624	0	405
SRL_OPN_2PTS100_0933_20160806_030419_20160806_044437.EUM.nc	-0.016	0.009	0.113	2857	5499	0	2642	0	0
SRL_OPN_2PTS100_0935_20160806_044436_20160806_062655.EUM.nc	-0.042	-0.047	0.078	3799	5803	0	1879	0	125
SRL_OPN_2PTS100_0937_20160806_062654_20160806_081355.EUM.nc	-0.051	-0.053	0.065	4178	6088	0	1809	0	101
SRL_OPN_2PTS100_0940_20160806_081355_20160806_095152.EUM.nc	0.007	0.009	0.062	2787	5532	0	2631	0	114
SRL_OPN_2PTS100_0941_20160806_095151_20160806_112947.EUM.nc	0.022	0.033	0.072	2297	5354	0	3057	0	0

– Continued on next page

Table 16: Inverted Barometer Height Correction Statistics.

– Continued from previous page

File	Median	Mean	Std. Dev.	No. Obs.	Total Obs.	Default Lat/Lon	Flag (total)	Default (total)	3-Sigma Edited
SRL_OPN_2PTS100_0943_20160806_112947_20160806_130824.EUM.nc	-0.028	-0.028	0.107	2660	5381	0	2564	0	157
SRL_OPN_2PTS100_0945_20160806_130824_20160806_150143.EUM.nc	-0.018	0.006	0.142	3652	6414	0	2762	0	0
SRL_OPN_2PTS100_0948_20160806_150143_20160806_164131.EUM.nc	0.000	0.025	0.152	3077	5637	0	2560	0	0
SRL_OPN_2PTS100_0950_20160806_164131_20160806_182107.EUM.nc	0.007	-0.006	0.083	3130	5626	0	2424	0	72
SRL_OPN_2PTS100_0952_20160806_182106_20160806_200032.EUM.nc	-0.009	-0.007	0.090	3178	5599	0	2421	0	0
SRL_OPN_2PTS100_0954_20160806_200031_20160806_213914.EUM.nc	-0.005	-0.010	0.086	3432	5466	0	1985	0	49
SRL_OPN_2PTS100_0956_20160806_213914_20160806_231722.EUM.nc	-0.006	0.017	0.094	2422	5341	0	2763	0	156
SRL_OPN_2PTS100_0957_20160806_231721_20160807_005512.EUM.nc	-0.029	-0.013	0.110	3037	5559	0	2521	0	1
SRL_OPN_2PTS100_0959_20160807_005512_20160807_023327.EUM.nc	-0.009	0.039	0.143	3027	5533	0	2506	0	0
SRL_OPN_2PTS100_0961_20160807_023326_20160807_041312.EUM.nc	-0.026	-0.035	0.073	2453	5499	0	2775	0	271
SRL_OPN_2PTS100_0963_20160807_041311_20160807_055446.EUM.nc	-0.024	-0.027	0.106	3561	5733	0	2057	0	115
SRL_OPN_2PTS100_0965_20160807_055447_20160807_074315.EUM.nc	-0.059	-0.065	0.058	3858	6159	0	2066	0	235
SRL_OPN_2PTS100_0968_20160807_074315_20160807_092124.EUM.nc	-0.012	-0.013	0.043	3237	5531	0	2289	0	5
SRL_OPN_2PTS100_0969_20160807_092123_20160807_105916.EUM.nc	0.031	0.040	0.072	2318	5480	0	3162	0	0
SRL_OPN_2PTS100_0971_20160807_105915_20160807_123735.EUM.nc	-0.025	-0.042	0.093	2348	5407	0	2870	0	189
SRL_OPN_2PTS100_0973_20160807_123735_20160807_141658.EUM.nc	-0.019	0.008	0.123	3276	5583	0	2286	0	21
SRL_OPN_2PTS100_0975_20160807_141658_20160807_161020.EUM.nc	-0.022	-0.027	0.088	3377	6375	0	2648	0	350
SRL_OPN_2PTS100_0978_20160807_161019_20160807_175006.EUM.nc	0.009	-0.012	0.072	2701	5623	0	2685	0	237
SRL_OPN_2PTS100_0980_20160807_175007_20160807_192939.EUM.nc	-0.002	-0.010	0.066	3247	5638	0	2304	0	87
SRL_OPN_2PTS100_0982_20160807_192938_20160807_210834.EUM.nc	-0.038	-0.020	0.091	3545	5592	0	2028	0	19
SRL_OPN_2PTS100_0984_20160807_210834_20160807_224654.EUM.nc	-0.007	0.009	0.110	2642	5371	0	2632	0	97
SRL_OPN_2PTS100_0985_20160807_224655_20160808_002443.EUM.nc	-0.027	-0.009	0.119	3121	5409	0	2288	0	0
SRL_OPN_2PTS100_0987_20160808_002443_20160808_020243.EUM.nc	-0.008	-0.011	0.079	2902	5514	0	2276	0	336
SRL_OPN_2PTS100_0989_20160808_020242_20160808_034158.EUM.nc	-0.023	-0.033	0.081	2763	5521	0	2599	0	159
SRL_OPN_2PTS100_0991_20160808_034158_20160808_052251.EUM.nc	-0.017	0.008	0.141	2771	5565	0	2794	0	0
SRL_OPN_2PTS100_0993_20160808_052251_20160808_071230.EUM.nc	-0.049	-0.055	0.074	3758	6215	0	2356	0	101
SRL_OPN_2PTS100_0996_20160808_071229_20160808_085051.EUM.nc	-0.041	-0.027	0.059	4003	5600	0	1597	0	0
SRL_OPN_2PTS100_0997_20160808_085051_20160808_102849.EUM.nc	0.020	0.047	0.116	2586	5433	0	2847	0	0
SRL_OPN_2PTS100_0999_20160808_102848_20160808_120653.EUM.nc	-0.021	-0.042	0.077	2456	5506	0	2913	0	137
SRL_OPN_2PTS100_1001_20160808_120652_20160808_134551.EUM.nc	-0.010	-0.018	0.070	2704	5514	0	2503	0	307
SRL_OPN_2PTS101_0001_20160808_134550_20160808_153915.EUM.nc	-0.025	-0.048	0.086	3402	6405	0	2611	0	392
SRL_OPN_2PTS101_0004_20160808_153915_20160808_171904.EUM.nc	-0.001	0.010	0.105	2714	5641	0	2747	0	180
SRL_OPN_2PTS101_0006_20160808_171904_20160808_185834.EUM.nc	-0.036	-0.029	0.056	3094	5542	0	2282	0	166
SRL_OPN_2PTS101_0008_20160808_185833_20160808_203748.EUM.nc	-0.031	-0.022	0.085	3703	5628	0	1910	0	15
SRL_OPN_2PTS101_0010_20160808_203748_20160808_221622.EUM.nc	-0.015	0.009	0.145	3106	5522	0	2406	0	10
SRL_OPN_2PTS101_0012_20160808_221621_20160808_235410.EUM.nc	-0.011	0.020	0.138	3081	5505	0	2402	0	22
SRL_OPN_2PTS101_0013_20160808_235410_20160809_013207.EUM.nc	-0.009	-0.009	0.071	2887	5535	0	2318	0	330
SRL_OPN_2PTS101_0015_20160809_013206_20160809_031056.EUM.nc	-0.021	-0.030	0.110	2722	5557	0	2639	0	196
SRL_OPN_2PTS101_0017_20160809_031056_20160809_045113.EUM.nc	-0.021	0.001	0.137	2811	5532	0	2643	0	78

– Continued on next page

Table 16: Inverted Barometer Height Correction Statistics.

– Continued from previous page

File	Median	Mean	Std. Dev.	No. Obs.	Total Obs.	Default Lat/Lon	Flag (total)	Default (total)	3-Sigma Edited
SRL_OPN_2PTS101_0019_20160809_045113_20160809_063349.EUM.nc	-0.062	-0.067	0.072	3848	5841	0	1939	0	54
SRL_OPN_2PTS101_0021_20160809_063349_20160809_082019.EUM.nc	-0.047	-0.052	0.051	4061	6077	0	1796	0	220
SRL_OPN_2PTS101_0024_20160809_082018_20160809_095822.EUM.nc	0.003	0.035	0.146	2813	5441	0	2628	0	0
SRL_OPN_2PTS101_0025_20160809_095821_20160809_113610.EUM.nc	0.003	0.016	0.095	2348	5438	0	2989	0	101
SRL_OPN_2PTS101_0027_20160809_113609_20160809_131452.EUM.nc	-0.006	-0.001	0.083	2871	5497	0	2596	0	30
SRL_OPN_2PTS101_0029_20160809_131451_20160809_150813.EUM.nc	-0.018	-0.016	0.136	3623	6431	0	2735	0	73
SRL_OPN_2PTS101_0032_20160809_150812_20160809_164801.EUM.nc	-0.015	-0.025	0.090	2654	5571	0	2556	0	361
SRL_OPN_2PTS101_0034_20160809_164800_20160809_182735.EUM.nc	-0.029	-0.027	0.069	2962	5537	0	2376	0	199
SRL_OPN_2PTS101_0036_20160809_182735_20160809_200658.EUM.nc	-0.040	-0.030	0.083	3167	5574	0	2390	0	17
SRL_OPN_2PTS101_0038_20160809_200658_20160809_214539.EUM.nc	-0.004	0.013	0.152	3481	5552	0	2056	0	15
SRL_OPN_2PTS101_0040_20160809_214538_20160809_232343.EUM.nc	-0.009	0.018	0.126	2641	5359	0	2706	0	12
SRL_OPN_2PTS101_0041_20160809_232342_20160810_010134.EUM.nc	-0.015	0.015	0.114	2830	5525	0	2624	0	71
SRL_OPN_2PTS101_0043_20160810_010134_20160810_023953.EUM.nc	-0.012	0.018	0.152	2855	5551	0	2584	0	112
SRL_OPN_2PTS101_0045_20160810_023953_20160810_041944.EUM.nc	-0.028	0.000	0.126	2695	5511	0	2768	0	48
SRL_OPN_2PTS101_0047_20160810_041944_20160810_060136.EUM.nc	-0.056	-0.067	0.073	3618	5756	0	2012	0	126
SRL_OPN_2PTS101_0049_20160810_060135_20160810_074939.EUM.nc	-0.036	-0.048	0.057	3945	6126	0	1989	0	192
SRL_OPN_2PTS101_0052_20160810_074939_20160810_092745.EUM.nc	-0.028	0.013	0.127	3107	5536	0	2429	0	0
SRL_OPN_2PTS101_0053_20160810_092745_20160810_110539.EUM.nc	0.017	0.006	0.069	2112	5479	0	3113	0	254
SRL_OPN_2PTS101_0055_20160810_110538_20160810_124400.EUM.nc	-0.010	-0.023	0.062	2316	5380	0	2899	0	165
SRL_OPN_2PTS101_0057_20160810_124359_20160810_142330.EUM.nc	-0.022	0.004	0.139	3353	5589	0	2227	0	9
SRL_OPN_2PTS101_0059_20160810_142329_20160810_161657.EUM.nc	-0.042	-0.035	0.092	3328	6409	0	2689	0	392
SRL_OPN_2PTS101_0062_20160810_161656_20160810_175635.EUM.nc	-0.015	-0.009	0.071	2838	5606	0	2658	0	110
SRL_OPN_2PTS101_0064_20160810_175634_20160810_193606.EUM.nc	-0.034	-0.024	0.071	3307	5626	0	2288	0	31
SRL_OPN_2PTS101_0066_20160810_193606_20160810_211458.EUM.nc	-0.023	-0.011	0.100	3475	5562	0	1955	0	132
SRL_OPN_2PTS101_0068_20160810_211458_20160810_225316.EUM.nc	0.005	0.021	0.108	2566	5394	0	2792	0	36
SRL_OPN_2PTS101_0069_20160810_225316_20160811_003106.EUM.nc	-0.023	-0.034	0.076	2882	5518	0	2270	0	366
SRL_OPN_2PTS101_0071_20160811_003105_20160811_020908.EUM.nc	-0.008	0.059	0.184	3116	5523	0	2403	0	4
SRL_OPN_2PTS101_0073_20160811_020907_20160811_034830.EUM.nc	-0.024	0.011	0.122	2829	5544	0	2715	0	0
SRL_OPN_2PTS101_0075_20160811_034830_20160811_052939.EUM.nc	-0.052	-0.064	0.074	2557	5596	0	2871	0	168
SRL_OPN_2PTS101_0077_20160811_052938_20160811_071856.EUM.nc	-0.031	-0.044	0.065	3706	6214	0	2198	0	310
SRL_OPN_2PTS101_0080_20160811_071857_20160811_085715.EUM.nc	-0.025	-0.029	0.066	3495	5583	0	1702	0	386
SRL_OPN_2PTS101_0081_20160811_085714_20160811_103510.EUM.nc	0.000	-0.020	0.063	2221	5415	0	2938	0	256
SRL_OPN_2PTS101_0083_20160811_103510_20160811_121318.EUM.nc	-0.029	-0.045	0.069	2348	5502	0	2919	0	235
SRL_OPN_2PTS101_0085_20160811_121318_20160811_135221.EUM.nc	-0.019	0.007	0.116	3099	5529	0	2430	0	0
SRL_OPN_2PTS101_0087_20160811_135221_20160811_154545.EUM.nc	-0.024	0.010	0.141	3891	6391	0	2500	0	0
SRL_OPN_2PTS101_0090_20160811_154544_20160811_172532.EUM.nc	-0.010	-0.008	0.082	2734	4649	0	1805	0	110
SRL_OPN_2PTS101_0092_20160811_172531_20160811_190509.EUM.nc	-0.033	-0.039	0.056	3093	5556	0	2184	0	279
SRL_OPN_2PTS101_0094_20160811_190508_20160811_204412.EUM.nc	-0.015	-0.023	0.070	3706	5612	0	1749	0	157
SRL_OPN_2PTS101_0096_20160811_204412_20160811_222245.EUM.nc	0.008	0.032	0.123	3024	5542	0	2518	0	0

– Continued on next page

Table 16: Inverted Barometer Height Correction Statistics.

– Continued from previous page

File	Median	Mean	Std. Dev.	No. Obs.	Total Obs.	Default Lat/Lon	Flag (total)	Default (total)	3-Sigma Edited
SRL_OPN_2PTS101_0098_20160811_222245_20160812_000039.EUM.nc	-0.023	-0.037	0.073	2855	5514	0	2324	0	335
SRL_OPN_2PTS101_0099_20160812_000038_20160812_013830.EUM.nc	-0.017	0.039	0.150	3247	5532	0	2276	0	9
SRL_OPN_2PTS101_0101_20160812_013829_20160812_031724.EUM.nc	-0.019	0.027	0.120	2854	5539	0	2685	0	0
SRL_OPN_2PTS101_0103_20160812_031723_20160812_045747.EUM.nc	-0.036	-0.054	0.070	2793	5584	0	2734	0	57
SRL_OPN_2PTS101_0105_20160812_045747_20160812_064033.EUM.nc	-0.048	-0.044	0.071	3637	5857	0	1935	0	285
SRL_OPN_2PTS101_0107_20160812_064032_20160812_082641.EUM.nc	-0.034	-0.037	0.063	3965	6050	0	1663	0	422
SRL_OPN_2PTS101_0110_20160812_082640_20160812_100443.EUM.nc	-0.018	-0.022	0.057	2511	5433	0	2626	0	296
SRL_OPN_2PTS101_0111_20160812_100442_20160812_114241.EUM.nc	-0.004	-0.009	0.083	2304	5461	0	2989	0	168
SRL_OPN_2PTS101_0113_20160812_114240_20160812_132119.EUM.nc	-0.014	0.014	0.122	2973	5423	0	2450	0	0
SRL_OPN_2PTS101_0115_20160812_132118_20160812_151442.EUM.nc	-0.021	-0.005	0.114	3787	6427	0	2640	0	0
SRL_OPN_2PTS101_0118_20160812_151441_20160812_165429.EUM.nc	-0.003	0.006	0.099	3029	5560	0	2531	0	0
SRL_OPN_2PTS101_0120_20160812_165429_20160812_183411.EUM.nc	-0.040	-0.043	0.062	2956	5546	0	2311	0	279
SRL_OPN_2PTS101_0122_20160812_183411_20160812_201325.EUM.nc	-0.009	-0.023	0.066	3201	5580	0	2242	0	137
SRL_OPN_2PTS101_0124_20160812_201324_20160812_215210.EUM.nc	0.007	0.002	0.103	3180	5521	0	2124	0	217
SRL_OPN_2PTS101_0126_20160812_215209_20160812_233012.EUM.nc	-0.020	0.017	0.140	2541	5337	0	2781	0	15
SRL_OPN_2PTS101_0127_20160812_233011_20160813_010755.EUM.nc	-0.016	0.014	0.110	2702	5505	0	2665	0	138
SRL_OPN_2PTS101_0129_20160813_010754_20160813_024627.EUM.nc	-0.017	0.006	0.105	2837	5563	0	2647	0	79
SRL_OPN_2PTS101_0131_20160813_024627_20160813_042616.EUM.nc	-0.046	-0.042	0.067	2695	5518	0	2697	0	126
SRL_OPN_2PTS101_0133_20160813_042616_20160813_060817.EUM.nc	-0.038	-0.023	0.095	3711	5790	0	2026	0	53
SRL_OPN_2PTS101_0135_20160813_060816_20160813_075603.EUM.nc	-0.043	-0.044	0.066	3892	6136	0	1980	0	264
SRL_OPN_2PTS101_0138_20160813_075602_20160813_093415.EUM.nc	-0.015	0.025	0.140	3078	5548	0	2470	0	0
SRL_OPN_2PTS101_0139_20160813_093414_20160813_111159.EUM.nc	0.044	0.051	0.114	2308	5489	0	3181	0	0
SRL_OPN_2PTS101_0141_20160813_111159_20160813_125025.EUM.nc	-0.014	-0.029	0.058	2360	5358	0	2780	0	218
SRL_OPN_2PTS101_0143_20160813_125024_20160813_144337.EUM.nc	-0.019	-0.022	0.089	3619	6352	0	2718	0	15
SRL_OPN_2PTS101_0146_20160813_144337_20160813_162325.EUM.nc	-0.024	-0.010	0.090	3462	5644	0	2182	0	0
SRL_OPN_2PTS101_0148_20160813_162325_20160813_180302.EUM.nc	-0.032	-0.041	0.081	2915	5639	0	2619	0	105
SRL_OPN_2PTS101_0150_20160813_180303_20160813_194232.EUM.nc	-0.014	-0.021	0.062	3136	5624	0	2291	0	197
SRL_OPN_2PTS101_0152_20160813_194232_20160813_212130.EUM.nc	-0.029	0.008	0.119	3477	5497	0	2020	0	0
SRL_OPN_2PTS101_0154_20160813_212129_20160813_225937.EUM.nc	0.019	0.052	0.135	2508	5414	0	2906	0	0
SRL_OPN_2PTS101_0155_20160813_225937_20160814_003726.EUM.nc	-0.007	0.018	0.115	3348	5497	0	2149	0	0
SRL_OPN_2PTS101_0157_20160814_003726_20160814_021540.EUM.nc	-0.012	0.002	0.101	3051	5538	0	2485	0	2
SRL_OPN_2PTS101_0159_20160814_021539_20160814_035459.EUM.nc	-0.035	-0.044	0.053	2642	5548	0	2843	0	63
SRL_OPN_2PTS101_0161_20160814_035458_20160814_053617.EUM.nc	-0.036	-0.018	0.108	2916	5584	0	2668	0	0
SRL_OPN_2PTS101_0163_20160814_053617_20160814_072521.EUM.nc	-0.034	-0.026	0.087	4042	6220	0	2080	0	98
SRL_OPN_2PTS101_0166_20160814_072520_20160814_090345.EUM.nc	-0.025	-0.037	0.051	3270	5594	0	1821	0	503
SRL_OPN_2PTS101_0167_20160814_090344_20160814_104131.EUM.nc	0.028	0.052	0.121	2680	5517	0	2837	0	0
SRL_OPN_2PTS101_0169_20160814_104130_20160814_121942.EUM.nc	-0.003	0.008	0.087	2631	5499	0	2868	0	0
SRL_OPN_2PTS101_0171_20160814_121942_20160814_135858.EUM.nc	-0.025	-0.032	0.064	3299	5583	0	2284	0	0
SRL_OPN_2PTS101_0173_20160814_135858_20160814_155222.EUM.nc	-0.013	0.001	0.097	3652	6408	0	2756	0	0

– Continued on next page

Table 16: Inverted Barometer Height Correction Statistics.

– Continued from previous page

File	Median	Mean	Std. Dev.	No. Obs.	Total Obs.	Default Lat/Lon	Flag (total)	Default (total)	3-Sigma Edited
SRL_OPN_2PTS101_0176_20160814_155223_20160814_173201.EUM.nc	-0.040	-0.043	0.070	2711	5498	0	2642	0	145
SRL_OPN_2PTS101_0178_20160814_173200_20160814_191137.EUM.nc	-0.034	-0.036	0.049	3312	5640	0	2129	0	199
SRL_OPN_2PTS101_0180_20160814_191137_20160814_205039.EUM.nc	-0.010	0.016	0.123	3779	5602	0	1814	0	9
SRL_OPN_2PTS101_0182_20160814_205038_20160814_222908.EUM.nc	0.006	0.033	0.098	2925	5410	0	2465	0	20
SRL_OPN_2PTS101_0183_20160814_222907_20160815_000701.EUM.nc	-0.032	-0.001	0.109	3197	5521	0	2324	0	0
SRL_OPN_2PTS101_0185_20160815_000700_20160815_014453.EUM.nc	-0.012	0.006	0.087	3314	5548	0	2227	0	7
SRL_OPN_2PTS101_0187_20160815_014453_20160815_032353.EUM.nc	-0.031	-0.043	0.066	2912	5510	0	2598	0	0
SRL_OPN_2PTS101_0189_20160815_032353_20160815_050434.EUM.nc	-0.056	-0.068	0.062	2633	5583	0	2801	0	149
SRL_OPN_2PTS101_0191_20160815_050433_20160815_065436.EUM.nc	-0.041	-0.025	0.082	3663	6255	0	2468	0	124
SRL_OPN_2PTS101_0194_20160815_065435_20160815_083305.EUM.nc	-0.030	-0.035	0.077	4102	5629	0	1210	0	317
SRL_OPN_2PTS101_0196_20160815_083306_20160815_101106.EUM.nc	0.029	0.045	0.107	2655	5426	0	2710	0	61
SRL_OPN_2PTS101_0197_20160815_101106_20160815_114905.EUM.nc	0.001	0.026	0.084	2481	5508	0	3022	0	5
SRL_OPN_2PTS101_0199_20160815_114904_20160815_132747.EUM.nc	-0.017	-0.023	0.075	2925	5465	0	2507	0	33
SRL_OPN_2PTS101_0201_20160815_132746_20160815_152111.EUM.nc	-0.017	-0.018	0.100	3695	6390	0	2512	0	183
SRL_OPN_2PTS101_0204_20160815_152111_20160815_170100.EUM.nc	-0.021	-0.023	0.070	2935	5579	0	2577	0	67
SRL_OPN_2PTS101_0206_20160815_170059_20160815_184040.EUM.nc	-0.051	-0.049	0.061	3133	5532	0	2322	0	77
SRL_OPN_2PTS101_0208_20160815_184039_20160815_201952.EUM.nc	-0.019	-0.013	0.103	3381	5580	0	2089	0	110
SRL_OPN_2PTS101_0210_20160815_201951_20160815_215834.EUM.nc	0.013	0.037	0.098	3134	5475	0	2322	0	19
SRL_OPN_2PTS101_0212_20160815_215833_20160815_233636.EUM.nc	-0.019	0.009	0.097	2771	5457	0	2686	0	0
SRL_OPN_2PTS101_0213_20160815_233636_20160816_011419.EUM.nc	-0.011	-0.013	0.072	3010	5486	0	2425	0	51
SRL_OPN_2PTS101_0215_20160816_011418_20160816_025254.EUM.nc	-0.024	-0.023	0.098	2887	5545	0	2658	0	0
SRL_OPN_2PTS101_0217_20160816_025255_20160816_043300.EUM.nc	-0.050	-0.067	0.065	2672	5503	0	2667	0	164
SRL_OPN_2PTS101_0219_20160816_043259_20160816_061501.EUM.nc	-0.039	-0.045	0.062	3587	5786	0	1962	0	237
SRL_OPN_2PTS101_0221_20160816_061500_20160816_080227.EUM.nc	-0.038	-0.034	0.070	4032	6114	0	1907	0	175
SRL_OPN_2PTS101_0224_20160816_080228_20160816_094036.EUM.nc	-0.008	0.011	0.097	2953	5535	0	2532	0	50
SRL_OPN_2PTS101_0225_20160816_094036_20160816_111831.EUM.nc	0.033	0.045	0.078	2369	5411	0	3042	0	0
SRL_OPN_2PTS101_0227_20160816_111831_20160816_125652.EUM.nc	-0.006	-0.014	0.085	2541	5351	0	2705	0	105
SRL_OPN_2PTS101_0229_20160816_125652_20160816_145007.EUM.nc	-0.014	-0.029	0.087	3734	6398	0	2520	0	144
SRL_OPN_2PTS101_0232_20160816_145006_20160816_162955.EUM.nc	-0.023	-0.029	0.087	3338	5645	0	2223	0	84
SRL_OPN_2PTS101_0234_20160816_162954_20160816_180941.EUM.nc	-0.050	-0.048	0.067	3031	5641	0	2554	0	56
SRL_OPN_2PTS101_0236_20160816_180940_20160816_194900.EUM.nc	-0.018	-0.015	0.077	3175	5618	0	2276	0	167
SRL_OPN_2PTS101_0238_20160816_194859_20160816_212756.EUM.nc	-0.005	-0.002	0.050	3267	5506	0	1966	0	273
SRL_OPN_2PTS101_0240_20160816_212755_20160816_230608.EUM.nc	0.003	0.032	0.105	2354	5411	0	3057	0	0
SRL_OPN_2PTS101_0241_20160816_230608_20160817_004349.EUM.nc	-0.021	-0.026	0.075	3209	5511	0	2252	0	50
SRL_OPN_2PTS101_0243_20160817_004348_20160817_022206.EUM.nc	-0.007	-0.007	0.084	2903	5548	0	2527	0	118
SRL_OPN_2PTS101_0245_20160817_022205_20160817_040130.EUM.nc	-0.012	-0.041	0.072	2572	5553	0	2819	0	162
SRL_OPN_2PTS101_0247_20160817_040130_20160817_054257.EUM.nc	-0.035	-0.051	0.068	3062	5592	0	2291	0	239
SRL_OPN_2PTS101_0249_20160817_054256_20160817_073147.EUM.nc	-0.039	-0.036	0.065	4111	6201	0	2057	0	33
SRL_OPN_2PTS101_0252_20160817_073146_20160817_091008.EUM.nc	-0.014	-0.003	0.086	3464	5576	0	2039	0	73

– Continued on next page

Table 16: Inverted Barometer Height Correction Statistics.

– Continued from previous page

File	Median	Mean	Std. Dev.	No. Obs.	Total Obs.	Default Lat/Lon	Flag (total)	Default (total)	3-Sigma Edited
SRL_OPN_2PTS101_0253_20160817_091007_20160817_104754.EUM.nc	0.066	0.045	0.073	2610	5532	0	2922	0	0
SRL_OPN_2PTS101_0255_20160817_104754_20160817_122607.EUM.nc	-0.011	-0.016	0.093	2518	5483	0	2867	0	98
SRL_OPN_2PTS101_0257_20160817_122606_20160817_140529.EUM.nc	-0.017	-0.035	0.056	2939	5586	0	2387	0	260
SRL_OPN_2PTS101_0259_20160817_140529_20160817_155852.EUM.nc	0.000	-0.004	0.097	3663	6417	0	2754	0	0
SRL_OPN_2PTS101_0262_20160817_155852_20160817_173831.EUM.nc	-0.039	-0.040	0.070	2892	5523	0	2625	0	6
SRL_OPN_2PTS101_0264_20160817_173831_20160817_191807.EUM.nc	-0.013	-0.028	0.070	3413	5632	0	2123	0	96
SRL_OPN_2PTS101_0266_20160817_191807_20160817_205714.EUM.nc	-0.035	0.000	0.081	3737	5594	0	1837	0	20
SRL_OPN_2PTS101_0268_20160817_205713_20160817_223531.EUM.nc	0.023	0.020	0.069	2652	5394	0	2531	0	211
SRL_OPN_2PTS101_0269_20160817_223531_20160818_001323.EUM.nc	-0.034	-0.031	0.087	3092	5510	0	2386	0	32
SRL_OPN_2PTS101_0271_20160818_001322_20160818_015125.EUM.nc	-0.004	-0.009	0.074	3083	5524	0	2192	0	249
SRL_OPN_2PTS101_0273_20160818_015126_20160818_033022.EUM.nc	0.004	-0.011	0.073	2760	5445	0	2461	0	224
SRL_OPN_2PTS101_0275_20160818_033021_20160818_051110.EUM.nc	-0.040	-0.052	0.090	2860	5572	0	2712	0	0
SRL_OPN_2PTS101_0277_20160818_051110_20160818_070102.EUM.nc	-0.031	-0.031	0.074	3737	6238	0	2428	0	73
SRL_OPN_2PTS101_0280_20160818_070101_20160818_083937.EUM.nc	-0.031	-0.017	0.068	4308	5624	0	1316	0	0
SRL_OPN_2PTS101_0282_20160818_083936_20160818_101726.EUM.nc	0.029	0.036	0.075	2692	5444	0	2752	0	0
SRL_OPN_2PTS101_0283_20160818_101726_20160818_115528.EUM.nc	-0.007	-0.002	0.107	2448	5520	0	2959	0	113
SRL_OPN_2PTS101_0285_20160818_115528_20160818_133424.EUM.nc	-0.009	-0.035	0.070	2675	5417	0	2447	0	295
SRL_OPN_2PTS101_0287_20160818_133425_20160818_152749.EUM.nc	-0.002	-0.005	0.098	3906	6393	0	2487	0	0
SRL_OPN_2PTS101_0290_20160818_152749_20160818_170729.EUM.nc	-0.029	-0.016	0.092	2975	5594	0	2619	0	0
SRL_OPN_2PTS101_0292_20160818_170728_20160818_184708.EUM.nc	-0.034	-0.048	0.072	3323	5552	0	2163	0	66
SRL_OPN_2PTS101_0294_20160818_184708_20160818_202619.EUM.nc	-0.016	-0.010	0.079	3351	5574	0	2101	0	122
SRL_OPN_2PTS101_0296_20160818_202618_20160818_220457.EUM.nc	0.004	-0.001	0.052	2799	5532	0	2431	0	302
SRL_OPN_2PTS101_0298_20160818_220457_20160818_234258.EUM.nc	-0.050	-0.026	0.083	2952	5538	0	2558	0	28
SRL_OPN_2PTS101_0299_20160818_234257_20160819_012042.EUM.nc	-0.015	-0.035	0.069	2799	5514	0	2428	0	287
SRL_OPN_2PTS101_0301_20160819_012041_20160819_025923.EUM.nc	-0.005	-0.004	0.076	2721	5576	0	2653	0	202
SRL_OPN_2PTS101_0303_20160819_025924_20160819_043936.EUM.nc	-0.029	-0.016	0.104	2815	5538	0	2719	0	4
SRL_OPN_2PTS101_0305_20160819_043936_20160819_062146.EUM.nc	-0.039	-0.050	0.077	3867	5811	0	1854	0	90
SRL_OPN_2PTS101_0307_20160819_062145_20160819_080853.EUM.nc	-0.027	-0.029	0.065	4082	6107	0	1821	0	204
SRL_OPN_2PTS101_0310_20160819_080852_20160819_094701.EUM.nc	-0.003	0.016	0.078	2905	5523	0	2618	0	0
SRL_OPN_2PTS101_0311_20160819_094700_20160819_112455.EUM.nc	0.019	0.005	0.067	2037	5431	0	3260	0	134
SRL_OPN_2PTS101_0313_20160819_112454_20160819_130320.EUM.nc	-0.015	-0.046	0.100	2493	5323	0	2664	0	166
SRL_OPN_2PTS101_0315_20160819_130319_20160819_145646.EUM.nc	-0.004	0.008	0.120	3837	6430	0	2593	0	0
SRL_OPN_2PTS101_0318_20160819_145645_20160819_163626.EUM.nc	-0.026	-0.022	0.090	3342	5629	0	2287	0	0
SRL_OPN_2PTS101_0320_20160819_163625_20160819_181610.EUM.nc	0.003	-0.032	0.081	2993	5606	0	2541	0	72
SRL_OPN_2PTS101_0322_20160819_181610_20160819_195528.EUM.nc	-0.009	-0.024	0.070	3258	5587	0	2247	0	82
SRL_OPN_2PTS101_0324_20160819_195527_20160819_213421.EUM.nc	0.002	0.016	0.086	3523	5490	0	1931	0	36
SRL_OPN_2PTS101_0326_20160819_213420_20160819_231231.EUM.nc	-0.016	-0.010	0.048	2428	5391	0	2932	0	31
SRL_OPN_2PTS101_0327_20160819_231230_20160820_005011.EUM.nc	-0.017	-0.022	0.098	2978	5536	0	2340	0	218
SRL_OPN_2PTS101_0329_20160820_005010_20160820_022832.EUM.nc	-0.006	0.019	0.113	3008	5539	0	2531	0	0

– Continued on next page

Table 16: Inverted Barometer Height Correction Statistics.

– Continued from previous page

File	Median	Mean	Std. Dev.	No. Obs.	Total Obs.	Default Lat/Lon	Flag (total)	Default (total)	3-Sigma Edited
SRL_OPN_2PTS101_0331_20160820_022831_20160820_040803.EUM.nc	-0.015	-0.019	0.057	2446	5618	0	2914	0	258
SRL_OPN_2PTS101_0333_20160820_040803_20160820_054939.EUM.nc	-0.028	-0.040	0.087	3605	5651	0	2043	0	3
SRL_OPN_2PTS101_0335_20160820_054938_20160820_073812.EUM.nc	-0.033	-0.039	0.074	4023	6172	0	1986	0	163
SRL_OPN_2PTS101_0338_20160820_073812_20160820_091631.EUM.nc	-0.014	-0.016	0.070	3339	5548	0	2209	0	0
SRL_OPN_2PTS101_0339_20160820_091630_20160820_105424.EUM.nc	0.024	0.023	0.073	2335	5523	0	3035	0	153
SRL_OPN_2PTS101_0341_20160820_105423_20160820_123233.EUM.nc	-0.034	-0.055	0.086	2382	5436	0	2933	0	121
SRL_OPN_2PTS101_0343_20160820_123232_20160820_141202.EUM.nc	-0.010	-0.029	0.056	2726	5607	0	2357	0	524
SRL_OPN_2PTS101_0345_20160820_141201_20160820_160522.EUM.nc	-0.025	-0.038	0.067	3360	6407	0	2731	0	316
SRL_OPN_2PTS101_0348_20160820_160521_20160820_174510.EUM.nc	-0.000	-0.018	0.082	2807	5531	0	2629	0	95
SRL_OPN_2PTS101_0350_20160820_174509_20160820_192435.EUM.nc	-0.033	-0.042	0.077	3329	5635	0	2225	0	81
SRL_OPN_2PTS101_0352_20160820_192435_20160820_210340.EUM.nc	-0.006	0.010	0.092	3645	5590	0	1924	0	21
SRL_OPN_2PTS101_0354_20160820_210340_20160820_224154.EUM.nc	-0.011	-0.006	0.042	2681	5343	0	2494	0	168
SRL_OPN_2PTS101_0355_20160820_224153_20160821_001945.EUM.nc	-0.027	-0.005	0.127	3027	5458	0	2294	0	137
SRL_OPN_2PTS101_0357_20160821_001945_20160821_015751.EUM.nc	0.004	0.038	0.133	3295	5549	0	2249	0	5
SRL_OPN_2PTS101_0359_20160821_015750_20160821_033653.EUM.nc	-0.010	-0.006	0.074	2809	5491	0	2604	0	78
SRL_OPN_2PTS101_0361_20160821_033652_20160821_051748.EUM.nc	-0.011	-0.011	0.093	2916	5587	0	2671	0	0
SRL_OPN_2PTS101_0363_20160821_051748_20160821_070728.EUM.nc	-0.044	-0.049	0.078	3685	6235	0	2374	0	176
SRL_OPN_2PTS101_0366_20160821_070728_20160821_084600.EUM.nc	-0.035	-0.039	0.065	3995	5602	0	1522	0	85
SRL_OPN_2PTS101_0368_20160821_084559_20160821_102348.EUM.nc	0.017	0.013	0.070	2662	5430	0	2705	0	63
SRL_OPN_2PTS101_0369_20160821_102348_20160821_120152.EUM.nc	-0.008	-0.030	0.083	2465	5507	0	2886	0	156
SRL_OPN_2PTS101_0371_20160821_120152_20160821_134053.EUM.nc	0.009	0.018	0.096	2900	5482	0	2485	0	97
SRL_OPN_2PTS101_0373_20160821_134053_20160821_153418.EUM.nc	-0.013	-0.024	0.074	3551	6394	0	2485	0	358
SRL_OPN_2PTS101_0376_20160821_153419_20160821_171358.EUM.nc	-0.002	0.006	0.097	2785	5574	0	2685	0	104
SRL_OPN_2PTS101_0378_20160821_171357_20160821_185338.EUM.nc	-0.039	-0.048	0.085	3163	5561	0	2236	0	162
SRL_OPN_2PTS101_0380_20160821_185337_20160821_203253.EUM.nc	0.008	0.002	0.071	3607	5603	0	1986	0	10
SRL_OPN_2PTS101_0382_20160821_203252_20160821_221121.EUM.nc	-0.025	-0.011	0.081	2918	5515	0	2559	0	38
SRL_OPN_2PTS101_0384_20160821_221121_20160821_234920.EUM.nc	-0.036	-0.032	0.088	2879	5501	0	2460	0	162
SRL_OPN_2PTS101_0385_20160821_234919_20160822_012705.EUM.nc	-0.009	0.027	0.126	3023	5498	0	2346	0	129
SRL_OPN_2PTS101_0387_20160822_012704_20160822_030551.EUM.nc	-0.014	-0.024	0.075	2779	5544	0	2642	0	123
SRL_OPN_2PTS101_0389_20160822_030550_20160822_044610.EUM.nc	-0.026	-0.035	0.040	2487	5514	0	2650	0	377
SRL_OPN_2PTS101_0391_20160822_044610_20160822_062829.EUM.nc	-0.047	-0.044	0.066	3795	5801	0	1838	0	168
SRL_OPN_2PTS101_0393_20160822_062829_20160822_081517.EUM.nc	-0.037	-0.038	0.071	4185	6082	0	1757	0	140
SRL_OPN_2PTS101_0396_20160822_081516_20160822_095322.EUM.nc	-0.025	-0.019	0.050	2898	5549	0	2609	0	42
SRL_OPN_2PTS101_0397_20160822_095322_20160822_113118.EUM.nc	0.006	-0.002	0.090	2277	5454	0	3079	0	98
SRL_OPN_2PTS101_0399_20160822_113117_20160822_130955.EUM.nc	0.001	-0.009	0.048	2634	5347	0	2590	0	123
SRL_OPN_2PTS101_0401_20160822_130954_20160822_150315.EUM.nc	-0.014	0.020	0.148	3907	6421	0	2514	0	0
SRL_OPN_2PTS101_0404_20160822_150314_20160822_164256.EUM.nc	-0.009	-0.019	0.065	2785	5591	0	2400	0	406
SRL_OPN_2PTS101_0406_20160822_164255_20160822_182238.EUM.nc	-0.024	-0.020	0.100	3150	5649	0	2423	0	76
SRL_OPN_2PTS101_0408_20160822_182237_20160822_200155.EUM.nc	-0.012	-0.013	0.063	3099	5611	0	2411	0	101

– Continued on next page

Table 16: Inverted Barometer Height Correction Statistics.

– Continued from previous page

File	Median	Mean	Std. Dev.	No. Obs.	Total Obs.	Default Lat/Lon	Flag (total)	Default (total)	3-Sigma Edited
SRL_OPN_2PTS101_0410_20160822_200154_20160822_214045.EUM.nc	-0.010	-0.005	0.082	3448	5458	0	1972	0	38
SRL_OPN_2PTS101_0412_20160822_214044_20160822_231852.EUM.nc	-0.046	-0.035	0.084	2561	5409	0	2816	0	32
SRL_OPN_2PTS101_0413_20160822_231852_20160823_005633.EUM.nc	-0.007	0.041	0.134	3123	5530	0	2407	0	0
SRL_OPN_2PTS101_0415_20160823_005633_20160823_023458.EUM.nc	-0.022	-0.044	0.087	2837	5524	0	2508	0	179
SRL_OPN_2PTS101_0417_20160823_023457_20160823_041444.EUM.nc	-0.037	-0.044	0.044	2498	5497	0	2751	0	248
SRL_OPN_2PTS101_0419_20160823_041444_20160823_055621.EUM.nc	-0.036	-0.038	0.049	3429	5753	0	2017	0	307
SRL_OPN_2PTS101_0421_20160823_055620_20160823_074437.EUM.nc	-0.048	-0.040	0.060	4084	6154	0	1968	0	102
SRL_OPN_2PTS101_0424_20160823_074436_20160823_092253.EUM.nc	-0.034	-0.038	0.057	3127	5538	0	2334	0	77
SRL_OPN_2PTS101_0425_20160823_092252_20160823_110047.EUM.nc	0.030	0.024	0.086	2418	5503	0	3068	0	17
SRL_OPN_2PTS101_0427_20160823_110046_20160823_123858.EUM.nc	-0.011	0.005	0.063	2543	5368	0	2825	0	0
SRL_OPN_2PTS101_0429_20160823_123857_20160823_141832.EUM.nc	-0.033	-0.028	0.115	3507	5584	0	2077	0	0
SRL_OPN_2PTS101_0431_20160823_141832_20160823_161152.EUM.nc	-0.019	-0.014	0.081	3507	6390	0	2468	0	415
SRL_OPN_2PTS101_0434_20160823_161151_20160823_175138.EUM.nc	0.006	0.003	0.079	2872	5623	0	2680	0	71
SRL_OPN_2PTS101_0436_20160823_175137_20160823_193101.EUM.nc	-0.041	-0.031	0.065	3187	5637	0	2265	0	185
SRL_OPN_2PTS101_0438_20160823_193101_20160823_211005.EUM.nc	-0.043	-0.017	0.088	3491	5597	0	2076	0	30
SRL_OPN_2PTS101_0440_20160823_211004_20160823_224824.EUM.nc	-0.035	-0.022	0.087	2669	5378	0	2670	0	39
SRL_OPN_2PTS101_0441_20160823_224824_20160824_002605.EUM.nc	0.004	0.017	0.087	3012	5435	0	2246	0	177
SRL_OPN_2PTS101_0443_20160824_002605_20160824_020414.EUM.nc	-0.026	-0.043	0.086	2966	5519	0	2327	0	226
SRL_OPN_2PTS101_0445_20160824_020414_20160824_034322.EUM.nc	-0.035	-0.031	0.065	2799	5515	0	2660	0	56
SRL_OPN_2PTS101_0447_20160824_034322_20160824_052426.EUM.nc	-0.012	-0.041	0.078	2591	5585	0	2763	0	231
SRL_OPN_2PTS101_0449_20160824_052425_20160824_071354.EUM.nc	-0.038	-0.038	0.053	3833	6218	0	2322	0	63
SRL_OPN_2PTS101_0452_20160824_071354_20160824_085223.EUM.nc	-0.028	-0.031	0.062	3973	5611	0	1549	0	89
SRL_OPN_2PTS101_0453_20160824_085222_20160824_103019.EUM.nc	0.025	0.025	0.099	2607	5438	0	2819	0	12
SRL_OPN_2PTS101_0455_20160824_103018_20160824_120816.EUM.nc	-0.007	0.004	0.060	2548	5507	0	2866	0	93
SRL_OPN_2PTS101_0457_20160824_120815_20160824_134723.EUM.nc	-0.032	-0.028	0.102	3094	5529	0	2435	0	0
SRL_OPN_2PTS101_0459_20160824_134723_20160824_154048.EUM.nc	-0.021	-0.026	0.092	3543	6406	0	2464	0	399
SRL_OPN_2PTS101_0462_20160824_154047_20160824_172027.EUM.nc	-0.002	0.011	0.076	2726	5634	0	2774	0	134
SRL_OPN_2PTS101_0464_20160824_172027_20160824_190005.EUM.nc	-0.037	-0.041	0.054	3163	5547	0	2269	0	115
SRL_OPN_2PTS101_0466_20160824_190005_20160824_203919.EUM.nc	0.010	0.006	0.071	3740	5618	0	1854	0	24
SRL_OPN_2PTS101_0468_20160824_203919_20160824_221744.EUM.nc	-0.018	-0.013	0.070	2865	5507	0	2485	0	157
SRL_OPN_2PTS101_0470_20160824_221743_20160824_235541.EUM.nc	0.010	-0.006	0.057	2741	5523	0	2378	0	404
SRL_OPN_2PTS101_0471_20160824_235541_20160825_013338.EUM.nc	-0.029	-0.040	0.078	3092	5524	0	2200	0	232
SRL_OPN_2PTS101_0473_20160825_013337_20160825_031220.EUM.nc	-0.019	0.010	0.118	2790	5532	0	2652	0	90
SRL_OPN_2PTS101_0475_20160825_031219_20160825_045247.EUM.nc	-0.026	-0.047	0.070	2694	5532	0	2621	0	217

33 Sea Surface Height Anomaly (Product Values) Table

Table 17: Sea Surface Height Anomaly (Product Values) Statistics.

File	Median	Mean	Std. Dev.	No. Obs.	Total Obs.	Default Lat/Lon	Flag (total)	Default (total)	3-Sigma Edited
SRL_OPN_2PTS100_0477_20160721_044308_20160721_062524.EUM.nc	-0.036	-0.030	0.066	3832	5801	0	1892	3	74
SRL_OPN_2PTS100_0479_20160721_062523_20160721_081221.EUM.nc	-0.031	-0.035	0.083	4062	6107	0	1850	5	190
SRL_OPN_2PTS100_0482_20160721_081220_20160721_095027.EUM.nc	-0.012	-0.012	0.129	2704	5548	0	2709	37	98
SRL_OPN_2PTS100_0483_20160721_095027_20160721_112821.EUM.nc	-0.018	-0.010	0.087	2176	5396	0	3119	38	63
SRL_OPN_2PTS100_0485_20160721_112820_20160721_130648.EUM.nc	-0.017	-0.020	0.087	2622	5338	0	2594	37	85
SRL_OPN_2PTS100_0487_20160721_130648_20160721_150008.EUM.nc	0.015	0.011	0.087	3549	6422	0	2778	10	85
SRL_OPN_2PTS100_0490_20160721_150008_20160721_163957.EUM.nc	-0.049	-0.047	0.079	2955	5646	0	2542	18	131
SRL_OPN_2PTS100_0492_20160721_163956_20160721_181941.EUM.nc	-0.028	-0.027	0.092	2982	5618	0	2510	11	115
SRL_OPN_2PTS100_0494_20160721_181940_20160721_195857.EUM.nc	-0.045	-0.046	0.078	3136	5593	0	2336	23	98
SRL_OPN_2PTS100_0496_20160721_195857_20160721_213749.EUM.nc	-0.014	-0.019	0.095	3566	5472	0	1763	77	66
SRL_OPN_2PTS100_0498_20160721_213748_20160721_231556.EUM.nc	-0.003	-0.001	0.092	2439	5326	0	2748	50	89
SRL_OPN_2PTS100_0499_20160721_231556_20160722_005338.EUM.nc	0.004	0.007	0.079	2852	5516	0	2485	85	94
SRL_OPN_2PTS100_0501_20160722_005337_20160722_023200.EUM.nc	-0.016	-0.017	0.082	2965	5567	0	2499	8	95
SRL_OPN_2PTS100_0503_20160722_023159_20160722_041136.EUM.nc	-0.019	-0.022	0.094	2662	5502	0	2741	16	83
SRL_OPN_2PTS100_0505_20160722_041137_20160722_055316.EUM.nc	-0.013	-0.015	0.084	3534	5740	0	2075	3	128
SRL_OPN_2PTS100_0507_20160722_055315_20160722_074141.EUM.nc	-0.034	-0.041	0.082	3960	6149	0	2096	7	86
SRL_OPN_2PTS100_0510_20160722_074140_20160722_091958.EUM.nc	-0.017	-0.026	0.088	3064	5566	0	2353	11	138
SRL_OPN_2PTS100_0511_20160722_091957_20160722_105742.EUM.nc	-0.037	-0.025	0.104	2235	5512	0	3197	50	30
SRL_OPN_2PTS100_0513_20160722_105742_20160722_123600.EUM.nc	-0.036	-0.038	0.080	2364	5427	0	2978	11	74
SRL_OPN_2PTS100_0515_20160722_123600_20160722_141533.EUM.nc	-0.019	-0.013	0.079	3194	5571	0	2274	1	102
SRL_OPN_2PTS100_0517_20160722_141533_20160722_160853.EUM.nc	-0.030	-0.030	0.098	3498	6406	0	2785	23	100
SRL_OPN_2PTS100_0520_20160722_160852_20160722_174831.EUM.nc	-0.015	-0.012	0.086	2810	5631	0	2720	9	92
SRL_OPN_2PTS100_0522_20160722_174831_20160722_192804.EUM.nc	-0.030	-0.037	0.098	3273	5633	0	2278	28	54
SRL_OPN_2PTS100_0524_20160722_192803_20160722_210708.EUM.nc	-0.033	-0.041	0.080	3530	5607	0	1924	80	73
SRL_OPN_2PTS100_0526_20160722_210707_20160722_224521.EUM.nc	-0.013	-0.008	0.106	2637	5375	0	2597	57	84
SRL_OPN_2PTS100_0527_20160722_224520_20160723_002311.EUM.nc	0.004	0.006	0.094	2998	5457	0	2313	60	86
SRL_OPN_2PTS100_0529_20160723_002311_20160723_020118.EUM.nc	-0.001	-0.007	0.089	3159	5525	0	2301	26	39
SRL_OPN_2PTS100_0531_20160723_020118_20160723_034024.EUM.nc	-0.012	-0.004	0.088	2809	5463	0	2528	28	98
SRL_OPN_2PTS100_0533_20160723_034023_20160723_052124.EUM.nc	-0.029	-0.028	0.093	2765	5575	0	2703	10	97
SRL_OPN_2PTS100_0535_20160723_052123_20160723_071058.EUM.nc	-0.032	-0.035	0.071	3673	6214	0	2434	17	90
SRL_OPN_2PTS100_0538_20160723_071057_20160723_084927.EUM.nc	-0.025	-0.029	0.092	3827	5590	0	1651	18	94
SRL_OPN_2PTS100_0539_20160723_084928_20160723_102715.EUM.nc	-0.051	-0.030	0.111	2522	5432	0	2788	36	86
SRL_OPN_2PTS100_0541_20160723_102716_20160723_120520.EUM.nc	-0.039	-0.036	0.110	2495	5519	0	2929	43	52
SRL_OPN_2PTS100_0543_20160723_120519_20160723_134424.EUM.nc	-0.041	-0.040	0.081	3008	5474	0	2423	13	30
SRL_OPN_2PTS100_0545_20160723_134423_20160723_153750.EUM.nc	-0.017	-0.007	0.085	3661	6406	0	2653	8	84
SRL_OPN_2PTS100_0548_20160723_153749_20160723_171729.EUM.nc	-0.030	-0.027	0.087	2656	5610	0	2870	3	81

– Continued on next page

Table 17: Sea Surface Height Anomaly (Product Values) Statistics.

– Continued from previous page

File	Median	Mean	Std. Dev.	No. Obs.	Total Obs.	Default Lat/Lon	Flag (total)	Default (total)	3-Sigma Edited
SRL_OPN_2PTS100_0550_20160723_171729_20160723_185708.EUM.nc	-0.030	-0.037	0.089	3244	5566	0	2283	18	21
SRL_OPN_2PTS100_0552_20160723_185707_20160723_203614.EUM.nc	-0.053	-0.061	0.098	3570	5595	0	1889	42	94
SRL_OPN_2PTS100_0554_20160723_203614_20160723_221450.EUM.nc	-0.039	-0.042	0.098	2918	5532	0	2409	89	116
SRL_OPN_2PTS100_0556_20160723_221449_20160723_235246.EUM.nc	0.016	0.016	0.089	2881	5520	0	2496	54	89
SRL_OPN_2PTS100_0557_20160723_235246_20160724_013033.EUM.nc	-0.021	-0.019	0.084	2971	5515	0	2342	60	142
SRL_OPN_2PTS100_0559_20160724_013033_20160724_044945.EUM.nc	-0.034	-0.032	0.080	5594	11005	0	5225	9	177
SRL_OPN_2PTS100_0563_20160724_044944_20160724_063209.EUM.nc	0.008	0.003	0.090	3753	5823	0	1947	7	116
SRL_OPN_2PTS100_0565_20160724_063209_20160724_081846.EUM.nc	-0.042	-0.056	0.098	4184	6087	0	1803	1	99
SRL_OPN_2PTS100_0568_20160724_081845_20160724_095649.EUM.nc	-0.023	-0.029	0.116	2635	5454	0	2659	6	154
SRL_OPN_2PTS100_0569_20160724_095649_20160724_113446.EUM.nc	-0.022	-0.017	0.105	2312	5438	0	3031	46	49
SRL_OPN_2PTS100_0571_20160724_113446_20160724_131317.EUM.nc	-0.045	-0.041	0.080	2773	5441	0	2629	14	25
SRL_OPN_2PTS100_0573_20160724_131317_20160724_150647.EUM.nc	-0.035	-0.033	0.078	3535	6443	0	2833	4	71
SRL_OPN_2PTS100_0576_20160724_150646_20160724_182609.EUM.nc	-0.031	-0.033	0.085	5866	11111	0	4990	45	210
SRL_OPN_2PTS100_0580_20160724_182609_20160724_200525.EUM.nc	-0.036	-0.046	0.107	3183	5592	0	2343	7	59
SRL_OPN_2PTS100_0582_20160724_200525_20160724_214414.EUM.nc	0.012	0.002	0.099	3321	5537	0	2025	89	102
SRL_OPN_2PTS100_0584_20160724_214413_20160724_232219.EUM.nc	0.001	0.002	0.098	2464	5339	0	2771	65	39
SRL_OPN_2PTS100_0585_20160724_232220_20160725_010001.EUM.nc	-0.023	-0.011	0.089	2809	5518	0	2606	64	39
SRL_OPN_2PTS100_0587_20160725_010000_20160725_023827.EUM.nc	-0.045	-0.046	0.088	2878	5546	0	2537	11	120
SRL_OPN_2PTS100_0589_20160725_023827_20160725_041818.EUM.nc	-0.007	-0.010	0.098	2754	5505	0	2691	34	26
SRL_OPN_2PTS100_0591_20160725_041817_20160725_055958.EUM.nc	-0.001	-0.002	0.083	3571	5744	0	2044	15	114
SRL_OPN_2PTS100_0593_20160725_055957_20160725_074806.EUM.nc	-0.012	-0.021	0.103	4093	6146	0	2005	7	41
SRL_OPN_2PTS100_0596_20160725_074805_20160725_092620.EUM.nc	-0.027	-0.035	0.109	2973	5509	0	2425	36	75
SRL_OPN_2PTS100_0597_20160725_092620_20160725_110413.EUM.nc	-0.016	-0.011	0.105	2179	5482	0	3185	36	82
SRL_OPN_2PTS100_0599_20160725_110412_20160725_124227.EUM.nc	-0.072	-0.076	0.070	2296	5386	0	2884	14	192
SRL_OPN_2PTS100_0601_20160725_124226_20160725_142204.EUM.nc	-0.050	-0.042	0.082	3264	5595	0	2262	0	69
SRL_OPN_2PTS100_0603_20160725_142204_20160725_161522.EUM.nc	-0.023	-0.012	0.100	3547	6387	0	2727	7	106
SRL_OPN_2PTS100_0606_20160725_161521_20160725_175509.EUM.nc	-0.024	-0.025	0.081	2785	5594	0	2643	6	160
SRL_OPN_2PTS100_0608_20160725_175508_20160725_193432.EUM.nc	-0.028	-0.029	0.084	3311	5636	0	2225	8	92
SRL_OPN_2PTS100_0610_20160725_193432_20160725_211333.EUM.nc	0.003	-0.007	0.081	3384	5487	0	1923	26	154
SRL_OPN_2PTS100_0612_20160725_211332_20160725_225152.EUM.nc	-0.030	-0.024	0.114	2596	5475	0	2763	63	53
SRL_OPN_2PTS100_0613_20160725_225151_20160726_002933.EUM.nc	-0.010	-0.007	0.086	3085	5446	0	2216	53	92
SRL_OPN_2PTS100_0615_20160726_002933_20160726_020743.EUM.nc	-0.034	-0.044	0.086	2960	5524	0	2458	27	79
SRL_OPN_2PTS100_0617_20160726_020743_20160726_034654.EUM.nc	-0.025	-0.024	0.074	2867	5526	0	2600	19	40
SRL_OPN_2PTS100_0619_20160726_034653_20160726_052802.EUM.nc	-0.008	-0.007	0.089	2765	5573	0	2692	16	100
SRL_OPN_2PTS100_0621_20160726_052801_20160726_071722.EUM.nc	0.003	-0.004	0.084	3850	6195	0	2253	16	76
SRL_OPN_2PTS100_0624_20160726_071722_20160726_085550.EUM.nc	-0.026	-0.030	0.082	3631	5591	0	1790	16	154
SRL_OPN_2PTS100_0625_20160726_085550_20160726_103337.EUM.nc	-0.039	-0.027	0.103	2339	5513	0	3029	21	124
SRL_OPN_2PTS100_0627_20160726_103336_20160726_121145.EUM.nc	-0.046	-0.047	0.097	2382	5502	0	2973	49	98
SRL_OPN_2PTS100_0629_20160726_121145_20160726_135054.EUM.nc	-0.045	-0.046	0.080	3042	5502	0	2406	4	50

– Continued on next page

Table 17: Sea Surface Height Anomaly (Product Values) Statistics.

– Continued from previous page

File	Median	Mean	Std. Dev.	No. Obs.	Total Obs.	Default Lat/Lon	Flag (total)	Default (total)	3-Sigma Edited
SRL_OPN_2PTS100_0631_20160726_135054_20160726_154419.EUM.nc	-0.021	-0.017	0.096	3701	6409	0	2634	5	69
SRL_OPN_2PTS100_0634_20160726_154419_20160726_172407.EUM.nc	-0.016	-0.008	0.077	2699	5519	0	2680	4	136
SRL_OPN_2PTS100_0636_20160726_172406_20160726_190336.EUM.nc	-0.031	-0.034	0.084	3257	5644	0	2325	9	53
SRL_OPN_2PTS100_0638_20160726_190337_20160726_204249.EUM.nc	0.003	-0.007	0.088	3627	5618	0	1806	45	140
SRL_OPN_2PTS100_0640_20160726_204249_20160726_222112.EUM.nc	-0.026	-0.029	0.077	2796	5403	0	2476	72	59
SRL_OPN_2PTS100_0642_20160726_222112_20160726_235907.EUM.nc	-0.017	-0.004	0.096	2973	5542	0	2419	45	105
SRL_OPN_2PTS100_0643_20160726_235907_20160727_013705.EUM.nc	-0.021	-0.022	0.083	3101	5549	0	2286	54	108
SRL_OPN_2PTS100_0645_20160727_013705_20160727_031550.EUM.nc	-0.054	-0.051	0.085	2744	5525	0	2622	51	108
SRL_OPN_2PTS100_0647_20160727_031549_20160727_045620.EUM.nc	-0.009	-0.004	0.081	2812	5546	0	2682	9	43
SRL_OPN_2PTS100_0649_20160727_045619_20160727_063856.EUM.nc	0.004	0.006	0.068	3822	5836	0	1948	3	63
SRL_OPN_2PTS100_0651_20160727_063855_20160727_082518.EUM.nc	-0.019	-0.022	0.101	4239	6072	0	1727	12	94
SRL_OPN_2PTS100_0654_20160727_082517_20160727_100311.EUM.nc	-0.055	-0.053	0.118	2731	5437	0	2613	10	83
SRL_OPN_2PTS100_0655_20160727_100311_20160727_114109.EUM.nc	-0.044	-0.037	0.093	2332	5475	0	3032	19	92
SRL_OPN_2PTS100_0657_20160727_114109_20160727_131954.EUM.nc	-0.058	-0.047	0.104	2771	5474	0	2615	11	77
SRL_OPN_2PTS100_0659_20160727_131954_20160727_151317.EUM.nc	-0.008	-0.007	0.084	3483	6421	0	2756	8	174
SRL_OPN_2PTS100_0662_20160727_151316_20160727_165256.EUM.nc	-0.011	-0.009	0.095	2821	5598	0	2697	4	76
SRL_OPN_2PTS100_0664_20160727_165256_20160727_183238.EUM.nc	-0.042	-0.040	0.075	3024	5537	0	2398	3	112
SRL_OPN_2PTS100_0666_20160727_183237_20160727_201200.EUM.nc	-0.024	-0.025	0.088	3184	5580	0	2227	19	150
SRL_OPN_2PTS100_0668_20160727_201200_20160727_215038.EUM.nc	-0.032	-0.038	0.092	3249	5543	0	2069	94	131
SRL_OPN_2PTS100_0670_20160727_215037_20160727_232841.EUM.nc	-0.009	-0.008	0.096	2398	5342	0	2801	61	82
SRL_OPN_2PTS100_0671_20160727_232840_20160728_010632.EUM.nc	-0.036	-0.035	0.098	2767	5513	0	2645	57	44
SRL_OPN_2PTS100_0673_20160728_010631_20160728_024455.EUM.nc	-0.042	-0.036	0.092	2880	5532	0	2552	4	96
SRL_OPN_2PTS100_0675_20160728_024454_20160728_042451.EUM.nc	0.005	0.010	0.087	2731	5505	0	2681	9	84
SRL_OPN_2PTS100_0677_20160728_042451_20160728_060640.EUM.nc	-0.015	-0.011	0.071	3617	5768	0	2020	6	125
SRL_OPN_2PTS100_0679_20160728_060640_20160728_075439.EUM.nc	-0.002	-0.010	0.089	4048	6133	0	2004	9	72
SRL_OPN_2PTS100_0682_20160728_075438_20160728_093243.EUM.nc	-0.039	-0.049	0.099	2811	5542	0	2575	13	143
SRL_OPN_2PTS100_0683_20160728_093242_20160728_111037.EUM.nc	-0.018	-0.020	0.095	2142	5487	0	3225	77	43
SRL_OPN_2PTS100_0685_20160728_111037_20160728_124901.EUM.nc	-0.053	-0.053	0.105	2488	5342	0	2813	18	23
SRL_OPN_2PTS100_0687_20160728_124900_20160728_142836.EUM.nc	-0.012	-0.011	0.096	3286	5592	0	2233	1	72
SRL_OPN_2PTS100_0689_20160728_142836_20160728_162152.EUM.nc	-0.001	0.008	0.101	3366	6402	0	2871	10	155
SRL_OPN_2PTS100_0692_20160728_162151_20160728_180138.EUM.nc	-0.026	-0.025	0.086	2895	5662	0	2665	8	94
SRL_OPN_2PTS100_0694_20160728_180137_20160728_194100.EUM.nc	-0.019	-0.023	0.083	3181	5635	0	2320	12	122
SRL_OPN_2PTS100_0696_20160728_194100_20160728_211959.EUM.nc	-0.005	-0.001	0.068	3216	5483	0	1913	40	314
SRL_OPN_2PTS100_0698_20160728_211958_20160728_225814.EUM.nc	-0.019	-0.020	0.088	2342	5462	0	2888	55	177
SRL_OPN_2PTS100_0699_20160728_225814_20160729_003556.EUM.nc	-0.025	-0.022	0.093	3189	5503	0	2154	59	101
SRL_OPN_2PTS100_0701_20160729_003556_20160729_021408.EUM.nc	-0.027	-0.028	0.083	2951	5542	0	2530	7	54
SRL_OPN_2PTS100_0703_20160729_021409_20160729_035334.EUM.nc	0.008	0.009	0.085	2681	5534	0	2800	15	38
SRL_OPN_2PTS100_0705_20160729_035334_20160729_053441.EUM.nc	-0.015	-0.012	0.081	2829	5581	0	2658	6	88
SRL_OPN_2PTS100_0707_20160729_053442_20160729_072349.EUM.nc	-0.020	-0.017	0.070	3967	6220	0	2103	14	136

– Continued on next page

Table 17: Sea Surface Height Anomaly (Product Values) Statistics.

– Continued from previous page

File	Median	Mean	Std. Dev.	No. Obs.	Total Obs.	Default Lat/Lon	Flag (total)	Default (total)	3-Sigma Edited
SRL_OPN_2PTS100_0710_20160729_072349_20160729_090213.EUM.nc	-0.026	-0.028	0.088	3554	5597	0	1857	13	173
SRL_OPN_2PTS100_0711_20160729_090214_20160729_104008.EUM.nc	-0.027	-0.032	0.110	2485	5517	0	2863	33	136
SRL_OPN_2PTS100_0713_20160729_104007_20160729_121809.EUM.nc	-0.049	-0.042	0.102	2412	5502	0	2995	45	50
SRL_OPN_2PTS100_0715_20160729_121808_20160729_135725.EUM.nc	-0.014	-0.019	0.097	3220	5563	0	2314	3	26
SRL_OPN_2PTS100_0717_20160729_135724_20160729_155049.EUM.nc	-0.008	-0.004	0.094	3487	6400	0	2782	15	116
SRL_OPN_2PTS100_0720_20160729_155048_20160729_173038.EUM.nc	-0.012	-0.006	0.081	2676	5519	0	2710	16	117
SRL_OPN_2PTS100_0722_20160729_173037_20160729_191005.EUM.nc	-0.032	-0.023	0.080	3381	5654	0	2181	11	81
SRL_OPN_2PTS100_0724_20160729_191004_20160729_204916.EUM.nc	-0.020	-0.019	0.081	3587	5608	0	1829	29	163
SRL_OPN_2PTS100_0726_20160729_204916_20160729_222736.EUM.nc	-0.050	-0.050	0.071	2797	5399	0	2438	61	103
SRL_OPN_2PTS100_0727_20160729_222737_20160730_000530.EUM.nc	-0.020	-0.022	0.099	2994	5515	0	2341	57	123
SRL_OPN_2PTS100_0729_20160730_000530_20160730_014329.EUM.nc	0.000	-0.010	0.090	3163	5538	0	2235	48	92
SRL_OPN_2PTS100_0731_20160730_014329_20160730_032220.EUM.nc	-0.013	-0.012	0.110	2827	5472	0	2588	8	49
SRL_OPN_2PTS100_0733_20160730_032219_20160730_050259.EUM.nc	-0.004	0.004	0.086	2718	5588	0	2780	22	68
SRL_OPN_2PTS100_0735_20160730_050258_20160730_065304.EUM.nc	-0.022	-0.020	0.061	3696	6229	0	2431	7	95
SRL_OPN_2PTS100_0738_20160730_065304_20160730_083142.EUM.nc	-0.029	-0.021	0.099	4211	5643	0	1276	1	155
SRL_OPN_2PTS100_0740_20160730_083141_20160730_100934.EUM.nc	-0.062	-0.060	0.105	2586	5403	0	2671	14	132
SRL_OPN_2PTS100_0741_20160730_100933_20160730_114733.EUM.nc	-0.016	-0.034	0.122	2392	5516	0	3034	16	74
SRL_OPN_2PTS100_0743_20160730_114732_20160730_132622.EUM.nc	-0.023	-0.017	0.096	2831	5430	0	2493	24	82
SRL_OPN_2PTS100_0745_20160730_132621_20160730_151946.EUM.nc	-0.010	-0.014	0.098	3653	6417	0	2708	12	44
SRL_OPN_2PTS100_0748_20160730_151947_20160730_165926.EUM.nc	0.009	0.015	0.092	2808	5576	0	2720	8	40
SRL_OPN_2PTS100_0750_20160730_165926_20160730_183908.EUM.nc	-0.031	-0.029	0.073	3007	5542	0	2400	8	127
SRL_OPN_2PTS100_0752_20160730_183908_20160730_201828.EUM.nc	-0.003	0.002	0.095	3304	5592	0	2179	5	104
SRL_OPN_2PTS100_0754_20160730_201827_20160730_215703.EUM.nc	-0.045	-0.047	0.082	2931	5468	0	2322	85	130
SRL_OPN_2PTS100_0756_20160730_215703_20160730_233503.EUM.nc	-0.049	-0.048	0.105	2635	5407	0	2688	39	45
SRL_OPN_2PTS100_0757_20160730_233503_20160731_011255.EUM.nc	-0.031	-0.034	0.085	2875	5516	0	2518	77	46
SRL_OPN_2PTS100_0759_20160731_011255_20160731_025122.EUM.nc	-0.035	-0.035	0.101	2815	5531	0	2649	7	60
SRL_OPN_2PTS100_0761_20160731_025121_20160731_043126.EUM.nc	0.011	0.018	0.088	2774	5501	0	2669	8	50
SRL_OPN_2PTS100_0763_20160731_043125_20160731_061324.EUM.nc	-0.032	-0.019	0.082	3694	5780	0	1994	10	82
SRL_OPN_2PTS100_0765_20160731_061323_20160731_080104.EUM.nc	-0.020	-0.020	0.077	3976	6114	0	1988	17	133
SRL_OPN_2PTS100_0768_20160731_080104_20160731_093906.EUM.nc	-0.024	-0.037	0.132	2878	5540	0	2538	18	106
SRL_OPN_2PTS100_0769_20160731_093905_20160731_111700.EUM.nc	-0.030	-0.033	0.129	2224	5447	0	3104	52	67
SRL_OPN_2PTS100_0771_20160731_111700_20160731_125529.EUM.nc	-0.078	-0.074	0.105	2532	5355	0	2719	14	90
SRL_OPN_2PTS100_0773_20160731_125528_20160731_144843.EUM.nc	0.004	0.000	0.090	3464	6363	0	2810	8	81
SRL_OPN_2PTS100_0776_20160731_144842_20160731_162822.EUM.nc	-0.032	-0.026	0.114	3346	5647	0	2238	7	56
SRL_OPN_2PTS100_0778_20160731_162821_20160731_180808.EUM.nc	-0.017	-0.004	0.091	2904	5650	0	2567	15	164
SRL_OPN_2PTS100_0780_20160731_180807_20160731_194736.EUM.nc	-0.023	-0.029	0.083	3210	5621	0	2296	12	103
SRL_OPN_2PTS100_0782_20160731_194735_20160731_212624.EUM.nc	-0.015	-0.016	0.093	3425	5471	0	1881	69	96
SRL_OPN_2PTS100_0784_20160731_212624_20160731_230437.EUM.nc	-0.031	-0.036	0.103	2342	5418	0	2980	51	45
SRL_OPN_2PTS100_0785_20160731_230437_20160801_004227.EUM.nc	-0.039	-0.049	0.125	3121	5528	0	2235	64	108

– Continued on next page

Table 17: Sea Surface Height Anomaly (Product Values) Statistics.

– Continued from previous page

File	Median	Mean	Std. Dev.	No. Obs.	Total Obs.	Default Lat/Lon	Flag (total)	Default (total)	3-Sigma Edited
SRL_OPN_2PTS100_0787_20160801_004226_20160801_022034.EUM.nc	-0.024	-0.027	0.094	2876	5538	0	2554	24	84
SRL_OPN_2PTS100_0789_20160801_022033_20160801_040006.EUM.nc	0.013	0.007	0.081	2626	5572	0	2825	8	113
SRL_OPN_2PTS100_0791_20160801_040006_20160801_054122.EUM.nc	-0.025	-0.020	0.082	3192	5575	0	2271	10	102
SRL_OPN_2PTS100_0793_20160801_054122_20160801_073023.EUM.nc	-0.031	-0.031	0.071	4054	6209	0	2046	6	103
SRL_OPN_2PTS100_0796_20160801_073022_20160801_090837.EUM.nc	-0.017	-0.016	0.083	3432	5575	0	2015	21	107
SRL_OPN_2PTS100_0797_20160801_090837_20160801_104632.EUM.nc	-0.025	-0.026	0.126	2517	5528	0	2890	38	83
SRL_OPN_2PTS100_0799_20160801_104631_20160801_122436.EUM.nc	-0.035	-0.039	0.092	2465	5496	0	2913	67	51
SRL_OPN_2PTS100_0801_20160801_122435_20160801_140357.EUM.nc	0.009	0.014	0.090	3129	5567	0	2367	8	63
SRL_OPN_2PTS100_0803_20160801_140357_20160801_155720.EUM.nc	-0.021	-0.021	0.096	3450	6397	0	2844	5	98
SRL_OPN_2PTS100_0806_20160801_155720_20160801_173706.EUM.nc	-0.013	-0.013	0.084	2846	5531	0	2623	10	52
SRL_OPN_2PTS100_0808_20160801_173706_20160801_191634.EUM.nc	-0.013	-0.014	0.081	3408	5634	0	2146	5	75
SRL_OPN_2PTS100_0810_20160801_191633_20160801_205542.EUM.nc	-0.026	-0.029	0.073	3605	5638	0	1866	34	133
SRL_OPN_2PTS100_0812_20160801_205541_20160801_223409.EUM.nc	-0.030	-0.034	0.090	2775	5398	0	2493	69	61
SRL_OPN_2PTS100_0813_20160801_223409_20160802_001152.EUM.nc	-0.017	-0.022	0.112	3081	5526	0	2351	49	45
SRL_OPN_2PTS100_0815_20160802_001153_20160802_014955.EUM.nc	-0.012	-0.011	0.098	3217	5521	0	2224	36	44
SRL_OPN_2PTS100_0817_20160802_014954_20160802_032850.EUM.nc	0.004	-0.003	0.107	2897	5485	0	2492	24	72
SRL_OPN_2PTS100_0819_20160802_032849_20160802_050936.EUM.nc	-0.015	-0.008	0.082	2756	5585	0	2760	5	64
SRL_OPN_2PTS100_0821_20160802_050935_20160802_065931.EUM.nc	-0.028	-0.024	0.071	3732	6215	0	2403	8	72
SRL_OPN_2PTS100_0824_20160802_065930_20160802_083806.EUM.nc	-0.020	-0.024	0.084	4171	5631	0	1316	14	130
SRL_OPN_2PTS100_0826_20160802_083805_20160802_101556.EUM.nc	-0.023	-0.022	0.133	2504	5449	0	2789	27	129
SRL_OPN_2PTS100_0827_20160802_101555_20160802_115357.EUM.nc	-0.010	-0.016	0.090	2412	5510	0	2968	36	94
SRL_OPN_2PTS100_0829_20160802_115356_20160802_133252.EUM.nc	-0.042	-0.041	0.079	2865	5435	0	2496	8	66
SRL_OPN_2PTS100_0831_20160802_133252_20160802_152616.EUM.nc	0.016	0.012	0.084	3709	6384	0	2607	8	60
SRL_OPN_2PTS100_0834_20160802_152616_20160802_170605.EUM.nc	0.001	0.006	0.091	2755	5593	0	2738	3	97
SRL_OPN_2PTS100_0836_20160802_170605_20160802_184537.EUM.nc	-0.022	-0.017	0.066	3066	5552	0	2293	10	183
SRL_OPN_2PTS100_0838_20160802_184536_20160802_202456.EUM.nc	-0.035	-0.034	0.075	3233	5593	0	2147	19	194
SRL_OPN_2PTS100_0840_20160802_202455_20160802_220327.EUM.nc	-0.042	-0.047	0.093	2966	5499	0	2334	78	121
SRL_OPN_2PTS100_0842_20160802_220327_20160802_234127.EUM.nc	-0.036	-0.027	0.096	2789	5504	0	2528	63	124
SRL_OPN_2PTS100_0843_20160802_234126_20160803_011920.EUM.nc	-0.027	-0.026	0.085	2898	5506	0	2411	65	132
SRL_OPN_2PTS100_0845_20160803_011919_20160803_025751.EUM.nc	-0.031	-0.041	0.095	2797	5552	0	2666	27	62
SRL_OPN_2PTS100_0847_20160803_025751_20160803_043802.EUM.nc	-0.001	-0.002	0.068	2698	5526	0	2736	13	79
SRL_OPN_2PTS100_0849_20160803_043801_20160803_062010.EUM.nc	-0.021	-0.022	0.071	3783	5815	0	1944	5	83
SRL_OPN_2PTS100_0851_20160803_062009_20160803_080730.EUM.nc	-0.025	-0.030	0.070	3994	6106	0	1872	1	239
SRL_OPN_2PTS100_0854_20160803_080729_20160803_094530.EUM.nc	-0.028	-0.029	0.154	2841	5529	0	2580	47	61
SRL_OPN_2PTS100_0855_20160803_094529_20160803_112323.EUM.nc	-0.026	-0.019	0.110	2076	5390	0	3173	73	68
SRL_OPN_2PTS100_0857_20160803_112322_20160803_130156.EUM.nc	-0.050	-0.046	0.092	2573	5350	0	2672	9	96
SRL_OPN_2PTS100_0859_20160803_130156_20160803_145513.EUM.nc	0.009	0.006	0.079	3485	6416	0	2798	5	128
SRL_OPN_2PTS100_0862_20160803_145513_20160803_163453.EUM.nc	-0.041	-0.034	0.084	3157	5605	0	2324	18	106
SRL_OPN_2PTS100_0864_20160803_163452_20160803_181438.EUM.nc	-0.025	-0.023	0.094	2950	5607	0	2549	11	97

– Continued on next page

Table 17: Sea Surface Height Anomaly (Product Values) Statistics.

– Continued from previous page

File	Median	Mean	Std. Dev.	No. Obs.	Total Obs.	Default Lat/Lon	Flag (total)	Default (total)	3-Sigma Edited
SRL_OPN_2PTS100_0866_20160803_181438_20160803_195405.EUM.nc	-0.039	-0.041	0.075	3085	5617	0	2346	27	159
SRL_OPN_2PTS100_0868_20160803_195404_20160803_213250.EUM.nc	-0.035	-0.032	0.074	3294	5476	0	1843	73	266
SRL_OPN_2PTS100_0870_20160803_213250_20160803_231059.EUM.nc	-0.029	-0.027	0.104	2326	5384	0	2936	44	78
SRL_OPN_2PTS100_0871_20160803_231100_20160804_004849.EUM.nc	-0.005	-0.012	0.083	3039	5525	0	2308	83	95
SRL_OPN_2PTS100_0873_20160804_004848_20160804_022701.EUM.nc	-0.020	-0.014	0.076	2934	5523	0	2521	3	65
SRL_OPN_2PTS100_0875_20160804_022700_20160804_040639.EUM.nc	0.005	0.008	0.076	2526	5595	0	2910	14	145
SRL_OPN_2PTS100_0877_20160804_040638_20160804_054805.EUM.nc	-0.013	-0.011	0.073	3400	5628	0	2096	5	127
SRL_OPN_2PTS100_0879_20160804_054804_20160804_073650.EUM.nc	-0.036	-0.040	0.069	4047	6195	0	2068	3	77
SRL_OPN_2PTS100_0882_20160804_073649_20160804_091501.EUM.nc	-0.009	-0.007	0.077	3165	5541	0	2173	25	178
SRL_OPN_2PTS100_0883_20160804_091500_20160804_105254.EUM.nc	-0.040	-0.032	0.098	2306	5535	0	3075	29	125
SRL_OPN_2PTS100_0885_20160804_105253_20160804_123109.EUM.nc	-0.037	-0.037	0.079	2373	5456	0	2955	22	106
SRL_OPN_2PTS100_0887_20160804_123108_20160804_141027.EUM.nc	-0.020	-0.022	0.087	3137	5581	0	2378	0	66
SRL_OPN_2PTS100_0889_20160804_141027_20160804_160350.EUM.nc	-0.035	-0.032	0.099	3510	6399	0	2804	9	76
SRL_OPN_2PTS100_0892_20160804_160350_20160804_174337.EUM.nc	-0.021	-0.017	0.075	2788	5534	0	2517	12	217
SRL_OPN_2PTS100_0894_20160804_174337_20160804_192303.EUM.nc	-0.018	-0.016	0.088	3392	5639	0	2166	10	71
SRL_OPN_2PTS100_0896_20160804_192302_20160804_210208.EUM.nc	-0.030	-0.029	0.077	3598	5608	0	1867	51	92
SRL_OPN_2PTS100_0898_20160804_210208_20160804_224032.EUM.nc	-0.029	-0.024	0.082	2696	5365	0	2496	64	109
SRL_OPN_2PTS100_0899_20160804_224033_20160805_001814.EUM.nc	-0.009	-0.004	0.077	2972	5484	0	2351	44	117
SRL_OPN_2PTS100_0901_20160805_001814_20160805_015619.EUM.nc	-0.014	-0.018	0.083	3137	5539	0	2296	34	72
SRL_OPN_2PTS100_0903_20160805_015618_20160805_033528.EUM.nc	-0.007	-0.011	0.093	2875	5465	0	2497	13	80
SRL_OPN_2PTS100_0905_20160805_033527_20160805_051614.EUM.nc	-0.029	-0.031	0.077	2767	5584	0	2740	13	64
SRL_OPN_2PTS100_0907_20160805_051613_20160805_070557.EUM.nc	-0.037	-0.036	0.075	3799	6251	0	2389	19	44
SRL_OPN_2PTS100_0910_20160805_070556_20160805_084429.EUM.nc	-0.018	-0.012	0.083	3875	5602	0	1514	22	191
SRL_OPN_2PTS100_0911_20160805_084428_20160805_102227.EUM.nc	-0.025	-0.012	0.119	2519	5449	0	2828	44	58
SRL_OPN_2PTS100_0913_20160805_102227_20160805_120021.EUM.nc	-0.021	-0.028	0.078	2360	5492	0	2913	37	182
SRL_OPN_2PTS100_0915_20160805_120022_20160805_133921.EUM.nc	-0.039	-0.045	0.083	2921	5501	0	2475	32	73
SRL_OPN_2PTS100_0917_20160805_133920_20160805_153247.EUM.nc	-0.011	-0.003	0.082	3716	6390	0	2615	9	50
SRL_OPN_2PTS100_0920_20160805_153246_20160805_171235.EUM.nc	-0.035	-0.034	0.087	2798	5590	0	2714	9	69
SRL_OPN_2PTS100_0922_20160805_171234_20160805_185206.EUM.nc	-0.012	-0.020	0.088	3212	5552	0	2243	12	85
SRL_OPN_2PTS100_0924_20160805_185207_20160805_203123.EUM.nc	-0.047	-0.047	0.081	3400	5590	0	2040	17	133
SRL_OPN_2PTS100_0926_20160805_203123_20160805_220951.EUM.nc	-0.030	-0.033	0.094	2971	5508	0	2417	51	69
SRL_OPN_2PTS100_0928_20160805_220952_20160805_234749.EUM.nc	-0.004	0.002	0.090	2936	5508	0	2473	40	59
SRL_OPN_2PTS100_0929_20160805_234748_20160806_012543.EUM.nc	-0.022	-0.015	0.073	2895	5511	0	2482	57	77
SRL_OPN_2PTS100_0931_20160806_012543_20160806_030420.EUM.nc	-0.043	-0.047	0.075	2826	5549	0	2624	8	91
SRL_OPN_2PTS100_0933_20160806_030419_20160806_044437.EUM.nc	-0.004	-0.002	0.085	2787	5499	0	2642	10	60
SRL_OPN_2PTS100_0935_20160806_044436_20160806_062655.EUM.nc	0.001	0.004	0.068	3824	5803	0	1879	8	92
SRL_OPN_2PTS100_0937_20160806_062654_20160806_081355.EUM.nc	-0.032	-0.034	0.095	4143	6088	0	1809	11	125
SRL_OPN_2PTS100_0940_20160806_081355_20160806_095152.EUM.nc	-0.016	-0.017	0.119	2694	5532	0	2631	37	170
SRL_OPN_2PTS100_0941_20160806_095151_20160806_112947.EUM.nc	-0.021	-0.019	0.087	2208	5354	0	3057	36	53

– Continued on next page

Table 17: Sea Surface Height Anomaly (Product Values) Statistics.

– Continued from previous page

File	Median	Mean	Std. Dev.	No. Obs.	Total Obs.	Default Lat/Lon	Flag (total)	Default (total)	3-Sigma Edited
SRL_OPN_2PTS100_0943_20160806_112947_20160806_130824.EUM.nc	-0.053	-0.050	0.089	2780	5381	0	2564	15	22
SRL_OPN_2PTS100_0945_20160806_130824_20160806_150143.EUM.nc	-0.011	-0.011	0.082	3563	6414	0	2762	5	84
SRL_OPN_2PTS100_0948_20160806_150143_20160806_164131.EUM.nc	-0.040	-0.042	0.100	3001	5637	0	2560	7	69
SRL_OPN_2PTS100_0950_20160806_164131_20160806_182107.EUM.nc	-0.057	-0.053	0.080	3044	5626	0	2424	13	145
SRL_OPN_2PTS100_0952_20160806_182106_20160806_200032.EUM.nc	-0.031	-0.036	0.080	2986	5599	0	2421	17	175
SRL_OPN_2PTS100_0954_20160806_200031_20160806_213914.EUM.nc	-0.028	-0.026	0.087	3285	5466	0	1985	91	105
SRL_OPN_2PTS100_0956_20160806_213914_20160806_231722.EUM.nc	-0.002	-0.002	0.087	2439	5341	0	2763	52	87
SRL_OPN_2PTS100_0957_20160806_231721_20160807_005512.EUM.nc	-0.006	-0.011	0.066	2786	5559	0	2521	81	171
SRL_OPN_2PTS100_0959_20160807_005512_20160807_023327.EUM.nc	-0.034	-0.046	0.083	2919	5533	0	2506	14	94
SRL_OPN_2PTS100_0961_20160807_023326_20160807_041312.EUM.nc	-0.014	-0.015	0.079	2591	5499	0	2775	15	118
SRL_OPN_2PTS100_0963_20160807_041311_20160807_055446.EUM.nc	-0.011	-0.007	0.068	3415	5733	0	2057	26	235
SRL_OPN_2PTS100_0965_20160807_055447_20160807_074315.EUM.nc	-0.035	-0.030	0.075	3998	6159	0	2066	6	89
SRL_OPN_2PTS100_0968_20160807_074315_20160807_092124.EUM.nc	-0.022	-0.027	0.089	3089	5531	0	2289	12	141
SRL_OPN_2PTS100_0969_20160807_092123_20160807_105916.EUM.nc	-0.024	0.002	0.115	2245	5480	0	3162	40	33
SRL_OPN_2PTS100_0971_20160807_105915_20160807_123735.EUM.nc	-0.051	-0.059	0.083	2402	5407	0	2870	15	120
SRL_OPN_2PTS100_0973_20160807_123735_20160807_141658.EUM.nc	-0.042	-0.045	0.077	3170	5583	0	2286	0	127
SRL_OPN_2PTS100_0975_20160807_141658_20160807_161020.EUM.nc	-0.012	-0.010	0.102	3661	6375	0	2648	11	55
SRL_OPN_2PTS100_0978_20160807_161019_20160807_175006.EUM.nc	-0.027	-0.030	0.078	2747	5623	0	2685	14	177
SRL_OPN_2PTS100_0980_20160807_175007_20160807_192939.EUM.nc	-0.029	-0.031	0.087	3214	5638	0	2304	12	108
SRL_OPN_2PTS100_0982_20160807_192938_20160807_210834.EUM.nc	-0.009	-0.011	0.083	3414	5592	0	2028	41	109
SRL_OPN_2PTS100_0984_20160807_210834_20160807_224654.EUM.nc	-0.033	-0.035	0.086	2503	5371	0	2632	62	174
SRL_OPN_2PTS100_0985_20160807_224655_20160808_002443.EUM.nc	-0.004	0.000	0.086	2979	5409	0	2288	57	85
SRL_OPN_2PTS100_0987_20160808_002443_20160808_020243.EUM.nc	-0.023	-0.022	0.085	3126	5514	0	2276	38	74
SRL_OPN_2PTS100_0989_20160808_020242_20160808_034158.EUM.nc	0.000	0.001	0.095	2834	5521	0	2599	51	37
SRL_OPN_2PTS100_0991_20160808_034158_20160808_052251.EUM.nc	0.016	0.013	0.090	2733	5565	0	2794	7	31
SRL_OPN_2PTS100_0993_20160808_052251_20160808_071230.EUM.nc	-0.029	-0.027	0.065	3783	6215	0	2356	8	68
SRL_OPN_2PTS100_0996_20160808_071229_20160808_085051.EUM.nc	-0.028	-0.031	0.085	3892	5600	0	1597	18	93
SRL_OPN_2PTS100_0997_20160808_085051_20160808_102849.EUM.nc	-0.028	-0.021	0.119	2497	5433	0	2847	14	75
SRL_OPN_2PTS100_0999_20160808_102848_20160808_120653.EUM.nc	-0.038	-0.034	0.090	2494	5506	0	2913	31	68
SRL_OPN_2PTS100_1001_20160808_120652_20160808_134551.EUM.nc	-0.048	-0.043	0.073	2910	5514	0	2503	11	90
SRL_OPN_2PTS101_0001_20160808_134550_20160808_153915.EUM.nc	-0.008	0.003	0.087	3731	6405	0	2611	7	56
SRL_OPN_2PTS101_0004_20160808_153915_20160808_171904.EUM.nc	-0.013	-0.018	0.099	2844	5641	0	2747	4	46
SRL_OPN_2PTS101_0006_20160808_171904_20160808_185834.EUM.nc	-0.040	-0.041	0.085	3177	5542	0	2282	12	71
SRL_OPN_2PTS101_0008_20160808_185833_20160808_203748.EUM.nc	-0.016	-0.024	0.083	3603	5628	0	1910	27	88
SRL_OPN_2PTS101_0010_20160808_203748_20160808_221622.EUM.nc	-0.032	-0.034	0.075	2880	5522	0	2406	84	152
SRL_OPN_2PTS101_0012_20160808_221621_20160808_235410.EUM.nc	-0.016	-0.011	0.094	2955	5505	0	2402	38	110
SRL_OPN_2PTS101_0013_20160808_235410_20160809_013207.EUM.nc	-0.046	-0.045	0.080	3089	5535	0	2318	63	65
SRL_OPN_2PTS101_0015_20160809_013206_20160809_031056.EUM.nc	-0.031	-0.029	0.086	2819	5557	0	2639	6	93
SRL_OPN_2PTS101_0017_20160809_031056_20160809_045113.EUM.nc	-0.015	-0.017	0.086	2766	5532	0	2643	7	116

– Continued on next page

Table 17: Sea Surface Height Anomaly (Product Values) Statistics.

– Continued from previous page

File	Median	Mean	Std. Dev.	No. Obs.	Total Obs.	Default Lat/Lon	Flag (total)	Default (total)	3-Sigma Edited
SRL_OPN_2PTS101_0019_20160809_045113_20160809_063349.EUM.nc	-0.004	-0.002	0.080	3836	5841	0	1939	6	60
SRL_OPN_2PTS101_0021_20160809_063349_20160809_082019.EUM.nc	-0.029	-0.033	0.078	4112	6077	0	1796	2	167
SRL_OPN_2PTS101_0024_20160809_082018_20160809_095822.EUM.nc	-0.008	-0.023	0.128	2696	5441	0	2628	15	102
SRL_OPN_2PTS101_0025_20160809_095821_20160809_113610.EUM.nc	-0.010	-0.007	0.097	2346	5438	0	2989	50	53
SRL_OPN_2PTS101_0027_20160809_113609_20160809_131452.EUM.nc	-0.059	-0.056	0.088	2840	5497	0	2596	9	52
SRL_OPN_2PTS101_0029_20160809_131451_20160809_150813.EUM.nc	-0.046	-0.049	0.090	3632	6431	0	2735	2	62
SRL_OPN_2PTS101_0032_20160809_150812_20160809_164801.EUM.nc	-0.024	-0.020	0.084	2892	5571	0	2556	6	117
SRL_OPN_2PTS101_0034_20160809_164800_20160809_182735.EUM.nc	-0.022	-0.028	0.087	3106	5537	0	2376	11	44
SRL_OPN_2PTS101_0036_20160809_182735_20160809_200658.EUM.nc	-0.012	-0.011	0.078	2976	5574	0	2390	31	177
SRL_OPN_2PTS101_0038_20160809_200658_20160809_214539.EUM.nc	-0.017	-0.015	0.092	3294	5552	0	2056	95	107
SRL_OPN_2PTS101_0040_20160809_214538_20160809_232343.EUM.nc	-0.035	-0.035	0.108	2495	5359	0	2706	74	84
SRL_OPN_2PTS101_0041_20160809_232342_20160810_010134.EUM.nc	-0.037	-0.039	0.076	2697	5525	0	2624	72	132
SRL_OPN_2PTS101_0043_20160810_010134_20160810_023953.EUM.nc	-0.049	-0.049	0.082	2890	5551	0	2584	8	69
SRL_OPN_2PTS101_0045_20160810_023953_20160810_041944.EUM.nc	0.011	0.011	0.095	2685	5511	0	2768	22	36
SRL_OPN_2PTS101_0047_20160810_041944_20160810_060136.EUM.nc	-0.003	0.001	0.077	3627	5756	0	2012	7	110
SRL_OPN_2PTS101_0049_20160810_060135_20160810_074939.EUM.nc	-0.013	-0.019	0.078	4020	6126	0	1989	9	108
SRL_OPN_2PTS101_0052_20160810_074939_20160810_092745.EUM.nc	-0.002	0.001	0.110	2987	5536	0	2429	23	97
SRL_OPN_2PTS101_0053_20160810_092745_20160810_110539.EUM.nc	-0.004	-0.003	0.111	2299	5479	0	3113	32	35
SRL_OPN_2PTS101_0055_20160810_110538_20160810_124400.EUM.nc	-0.037	-0.044	0.074	2392	5380	0	2899	11	78
SRL_OPN_2PTS101_0057_20160810_124359_20160810_142330.EUM.nc	-0.048	-0.043	0.086	3268	5589	0	2227	0	94
SRL_OPN_2PTS101_0059_20160810_142329_20160810_161657.EUM.nc	-0.013	-0.015	0.101	3614	6409	0	2689	20	86
SRL_OPN_2PTS101_0062_20160810_161656_20160810_175635.EUM.nc	-0.030	-0.036	0.088	2780	5606	0	2658	16	152
SRL_OPN_2PTS101_0064_20160810_175634_20160810_193606.EUM.nc	-0.022	-0.016	0.077	3210	5626	0	2288	29	99
SRL_OPN_2PTS101_0066_20160810_193606_20160810_211458.EUM.nc	-0.012	-0.010	0.075	3305	5562	0	1955	42	260
SRL_OPN_2PTS101_0068_20160810_211458_20160810_225316.EUM.nc	-0.016	-0.013	0.114	2506	5394	0	2792	44	52
SRL_OPN_2PTS101_0069_20160810_225316_20160811_003106.EUM.nc	-0.013	-0.019	0.079	3073	5518	0	2270	65	110
SRL_OPN_2PTS101_0071_20160811_003105_20160811_020908.EUM.nc	-0.023	-0.023	0.094	3052	5523	0	2403	29	39
SRL_OPN_2PTS101_0073_20160811_020907_20160811_034830.EUM.nc	-0.007	-0.007	0.094	2729	5544	0	2715	41	59
SRL_OPN_2PTS101_0075_20160811_034830_20160811_052939.EUM.nc	0.016	0.015	0.087	2645	5596	0	2871	4	76
SRL_OPN_2PTS101_0077_20160811_052938_20160811_071856.EUM.nc	-0.028	-0.021	0.071	3880	6214	0	2198	13	123
SRL_OPN_2PTS101_0080_20160811_071857_20160811_085715.EUM.nc	-0.031	-0.028	0.082	3717	5583	0	1702	39	125
SRL_OPN_2PTS101_0081_20160811_085714_20160811_103510.EUM.nc	-0.031	-0.022	0.100	2381	5415	0	2938	23	73
SRL_OPN_2PTS101_0083_20160811_103510_20160811_121318.EUM.nc	-0.021	-0.026	0.083	2405	5502	0	2919	53	125
SRL_OPN_2PTS101_0085_20160811_121318_20160811_135221.EUM.nc	-0.035	-0.031	0.075	3021	5529	0	2430	11	67
SRL_OPN_2PTS101_0087_20160811_135221_20160811_154545.EUM.nc	0.003	0.001	0.106	3821	6391	0	2500	0	70
SRL_OPN_2PTS101_0090_20160811_154544_20160811_172532.EUM.nc	0.000	-0.008	0.085	2767	4649	0	1805	5	72
SRL_OPN_2PTS101_0092_20160811_172531_20160811_190509.EUM.nc	-0.053	-0.046	0.079	3259	5556	0	2184	4	109
SRL_OPN_2PTS101_0094_20160811_190508_20160811_204412.EUM.nc	-0.002	0.003	0.069	3662	5612	0	1749	33	168
SRL_OPN_2PTS101_0096_20160811_204412_20160811_222245.EUM.nc	-0.019	-0.022	0.087	2907	5542	0	2518	54	63

– Continued on next page

Table 17: Sea Surface Height Anomaly (Product Values) Statistics.

– Continued from previous page

File	Median	Mean	Std. Dev.	No. Obs.	Total Obs.	Default Lat/Lon	Flag (total)	Default (total)	3-Sigma Edited
SRL_OPN_2PTS101_0098_20160811_222245_20160812_000039.EUM.nc	-0.006	-0.007	0.079	2936	5514	0	2324	56	198
SRL_OPN_2PTS101_0099_20160812_000038_20160812_013830.EUM.nc	-0.015	-0.014	0.083	3070	5532	0	2276	59	127
SRL_OPN_2PTS101_0101_20160812_013829_20160812_031724.EUM.nc	-0.020	-0.027	0.090	2702	5539	0	2685	29	123
SRL_OPN_2PTS101_0103_20160812_031723_20160812_045747.EUM.nc	-0.004	-0.007	0.089	2806	5584	0	2734	6	38
SRL_OPN_2PTS101_0105_20160812_045747_20160812_064033.EUM.nc	-0.031	-0.027	0.072	3852	5857	0	1935	4	66
SRL_OPN_2PTS101_0107_20160812_064032_20160812_082641.EUM.nc	-0.032	-0.036	0.086	4262	6050	0	1663	13	112
SRL_OPN_2PTS101_0110_20160812_082640_20160812_100443.EUM.nc	-0.051	-0.048	0.112	2694	5433	0	2626	16	97
SRL_OPN_2PTS101_0111_20160812_100442_20160812_114241.EUM.nc	-0.026	-0.028	0.088	2368	5461	0	2989	33	71
SRL_OPN_2PTS101_0113_20160812_114240_20160812_132119.EUM.nc	-0.029	-0.025	0.081	2903	5423	0	2450	13	57
SRL_OPN_2PTS101_0115_20160812_132118_20160812_151442.EUM.nc	-0.008	-0.009	0.086	3699	6427	0	2640	8	80
SRL_OPN_2PTS101_0118_20160812_151441_20160812_165429.EUM.nc	-0.003	-0.005	0.096	2953	5560	0	2531	4	72
SRL_OPN_2PTS101_0120_20160812_165429_20160812_183411.EUM.nc	-0.043	-0.038	0.079	3160	5546	0	2311	1	74
SRL_OPN_2PTS101_0122_20160812_183411_20160812_201325.EUM.nc	-0.025	-0.021	0.082	3158	5580	0	2242	13	167
SRL_OPN_2PTS101_0124_20160812_201324_20160812_215210.EUM.nc	-0.029	-0.030	0.091	3196	5521	0	2124	95	106
SRL_OPN_2PTS101_0126_20160812_215209_20160812_233012.EUM.nc	-0.026	-0.031	0.112	2463	5337	0	2781	49	44
SRL_OPN_2PTS101_0127_20160812_233011_20160813_010755.EUM.nc	-0.033	-0.032	0.082	2717	5505	0	2665	60	63
SRL_OPN_2PTS101_0129_20160813_010754_20160813_024627.EUM.nc	0.000	-0.006	0.095	2853	5563	0	2647	7	56
SRL_OPN_2PTS101_0131_20160813_024627_20160813_042616.EUM.nc	0.018	0.018	0.075	2694	5518	0	2697	3	124
SRL_OPN_2PTS101_0133_20160813_042616_20160813_060817.EUM.nc	-0.017	-0.012	0.096	3697	5790	0	2026	3	64
SRL_OPN_2PTS101_0135_20160813_060816_20160813_075603.EUM.nc	-0.035	-0.036	0.086	4063	6136	0	1980	9	84
SRL_OPN_2PTS101_0138_20160813_075602_20160813_093415.EUM.nc	-0.041	-0.040	0.097	2904	5548	0	2470	19	155
SRL_OPN_2PTS101_0139_20160813_093414_20160813_111159.EUM.nc	-0.019	-0.030	0.121	2206	5489	0	3181	59	43
SRL_OPN_2PTS101_0141_20160813_111159_20160813_125025.EUM.nc	-0.039	-0.033	0.071	2511	5358	0	2780	7	60
SRL_OPN_2PTS101_0143_20160813_125024_20160813_144337.EUM.nc	-0.001	-0.003	0.090	3565	6352	0	2718	2	67
SRL_OPN_2PTS101_0146_20160813_144337_20160813_162325.EUM.nc	0.006	0.006	0.096	3350	5644	0	2182	9	103
SRL_OPN_2PTS101_0148_20160813_162325_20160813_180302.EUM.nc	-0.014	-0.021	0.087	2910	5639	0	2619	0	110
SRL_OPN_2PTS101_0150_20160813_180303_20160813_194232.EUM.nc	-0.036	-0.038	0.075	3171	5624	0	2291	11	151
SRL_OPN_2PTS101_0152_20160813_194232_20160813_212130.EUM.nc	-0.007	-0.006	0.094	3338	5497	0	2020	46	93
SRL_OPN_2PTS101_0154_20160813_212129_20160813_225937.EUM.nc	-0.042	-0.042	0.096	2287	5414	0	2906	55	166
SRL_OPN_2PTS101_0155_20160813_225937_20160814_003726.EUM.nc	-0.041	-0.037	0.093	3153	5497	0	2149	70	125
SRL_OPN_2PTS101_0157_20160814_003726_20160814_021540.EUM.nc	-0.019	-0.016	0.081	2952	5538	0	2485	25	76
SRL_OPN_2PTS101_0159_20160814_021539_20160814_035459.EUM.nc	-0.002	-0.002	0.095	2653	5548	0	2843	12	40
SRL_OPN_2PTS101_0161_20160814_035458_20160814_053617.EUM.nc	-0.003	-0.002	0.096	2822	5584	0	2668	22	72
SRL_OPN_2PTS101_0163_20160814_053617_20160814_072521.EUM.nc	-0.034	-0.028	0.080	4088	6220	0	2080	7	45
SRL_OPN_2PTS101_0166_20160814_072520_20160814_090345.EUM.nc	-0.028	-0.022	0.094	3614	5594	0	1821	30	129
SRL_OPN_2PTS101_0167_20160814_090344_20160814_104131.EUM.nc	-0.034	-0.032	0.114	2562	5517	0	2837	22	96
SRL_OPN_2PTS101_0169_20160814_104130_20160814_121942.EUM.nc	-0.023	-0.032	0.111	2530	5499	0	2868	50	51
SRL_OPN_2PTS101_0171_20160814_121942_20160814_135858.EUM.nc	-0.002	0.000	0.091	3211	5583	0	2284	7	81
SRL_OPN_2PTS101_0173_20160814_135858_20160814_155222.EUM.nc	-0.001	-0.005	0.095	3596	6408	0	2756	5	51

– Continued on next page

Table 17: Sea Surface Height Anomaly (Product Values) Statistics.

– Continued from previous page

File	Median	Mean	Std. Dev.	No. Obs.	Total Obs.	Default Lat/Lon	Flag (total)	Default (total)	3-Sigma Edited
SRL_OPN_2PTS101_0176_20160814_155223_20160814_173201.EUM.nc	0.020	0.019	0.089	2774	5498	0	2642	5	77
SRL_OPN_2PTS101_0178_20160814_173200_20160814_191137.EUM.nc	-0.025	-0.024	0.083	3340	5640	0	2129	10	161
SRL_OPN_2PTS101_0180_20160814_191137_20160814_205039.EUM.nc	-0.013	-0.003	0.074	3556	5602	0	1814	56	176
SRL_OPN_2PTS101_0182_20160814_205038_20160814_222908.EUM.nc	-0.029	-0.034	0.072	2739	5410	0	2465	84	122
SRL_OPN_2PTS101_0183_20160814_222907_20160815_000701.EUM.nc	-0.001	-0.004	0.097	3065	5521	0	2324	48	84
SRL_OPN_2PTS101_0185_20160815_000700_20160815_014453.EUM.nc	-0.006	-0.015	0.096	3226	5548	0	2227	45	50
SRL_OPN_2PTS101_0187_20160815_014453_20160815_032353.EUM.nc	-0.013	-0.022	0.109	2843	5510	0	2598	13	56
SRL_OPN_2PTS101_0189_20160815_032353_20160815_050434.EUM.nc	0.000	0.002	0.086	2670	5583	0	2801	8	104
SRL_OPN_2PTS101_0191_20160815_050433_20160815_065436.EUM.nc	-0.034	-0.032	0.062	3672	6255	0	2468	2	113
SRL_OPN_2PTS101_0194_20160815_065435_20160815_083305.EUM.nc	-0.026	-0.030	0.083	4119	5629	0	1210	3	297
SRL_OPN_2PTS101_0196_20160815_083306_20160815_101106.EUM.nc	-0.052	-0.045	0.116	2590	5426	0	2710	18	108
SRL_OPN_2PTS101_0197_20160815_101106_20160815_114905.EUM.nc	-0.032	-0.025	0.089	2308	5508	0	3022	17	161
SRL_OPN_2PTS101_0199_20160815_114904_20160815_132747.EUM.nc	-0.012	-0.003	0.088	2877	5465	0	2507	16	65
SRL_OPN_2PTS101_0201_20160815_132746_20160815_152111.EUM.nc	-0.012	-0.010	0.090	3817	6390	0	2512	14	47
SRL_OPN_2PTS101_0204_20160815_152111_20160815_170100.EUM.nc	0.000	0.005	0.074	2818	5579	0	2577	5	179
SRL_OPN_2PTS101_0206_20160815_170059_20160815_184040.EUM.nc	-0.023	-0.020	0.078	3044	5532	0	2322	5	161
SRL_OPN_2PTS101_0208_20160815_184039_20160815_201952.EUM.nc	-0.026	-0.013	0.081	3350	5580	0	2089	15	126
SRL_OPN_2PTS101_0210_20160815_201951_20160815_215834.EUM.nc	-0.045	-0.049	0.082	2962	5475	0	2322	72	119
SRL_OPN_2PTS101_0212_20160815_215833_20160815_233636.EUM.nc	-0.014	-0.018	0.097	2623	5457	0	2686	52	96
SRL_OPN_2PTS101_0213_20160815_233636_20160816_011419.EUM.nc	-0.028	-0.031	0.089	2922	5486	0	2425	83	56
SRL_OPN_2PTS101_0215_20160816_011418_20160816_025254.EUM.nc	-0.013	-0.023	0.097	2806	5545	0	2658	4	77
SRL_OPN_2PTS101_0217_20160816_025255_20160816_043300.EUM.nc	-0.015	-0.020	0.081	2748	5503	0	2667	16	72
SRL_OPN_2PTS101_0219_20160816_043259_20160816_061501.EUM.nc	-0.038	-0.033	0.073	3716	5786	0	1962	4	104
SRL_OPN_2PTS101_0221_20160816_061500_20160816_080227.EUM.nc	-0.040	-0.039	0.084	4050	6114	0	1907	9	148
SRL_OPN_2PTS101_0224_20160816_080228_20160816_094036.EUM.nc	-0.028	-0.029	0.122	2866	5535	0	2532	30	107
SRL_OPN_2PTS101_0225_20160816_094036_20160816_111831.EUM.nc	-0.036	-0.037	0.098	2204	5411	0	3042	52	113
SRL_OPN_2PTS101_0227_20160816_111831_20160816_125652.EUM.nc	-0.048	-0.045	0.084	2583	5351	0	2705	7	56
SRL_OPN_2PTS101_0229_20160816_125652_20160816_145007.EUM.nc	0.002	0.003	0.090	3778	6398	0	2520	5	95
SRL_OPN_2PTS101_0232_20160816_145006_20160816_162955.EUM.nc	-0.030	-0.026	0.102	3321	5645	0	2223	21	80
SRL_OPN_2PTS101_0234_20160816_162954_20160816_180941.EUM.nc	0.003	-0.006	0.082	2865	5641	0	2554	6	216
SRL_OPN_2PTS101_0236_20160816_180940_20160816_194900.EUM.nc	-0.021	-0.019	0.076	3179	5618	0	2276	12	151
SRL_OPN_2PTS101_0238_20160816_194859_20160816_212756.EUM.nc	-0.020	-0.012	0.091	3384	5506	0	1966	68	88
SRL_OPN_2PTS101_0240_20160816_212755_20160816_230608.EUM.nc	-0.063	-0.059	0.086	2181	5411	0	3057	49	124
SRL_OPN_2PTS101_0241_20160816_230608_20160817_004349.EUM.nc	-0.022	-0.027	0.109	3143	5511	0	2252	60	56
SRL_OPN_2PTS101_0243_20160817_004348_20160817_022206.EUM.nc	-0.027	-0.020	0.094	2918	5548	0	2527	12	91
SRL_OPN_2PTS101_0245_20160817_022205_20160817_040130.EUM.nc	0.008	-0.000	0.102	2676	5553	0	2819	9	49
SRL_OPN_2PTS101_0247_20160817_040130_20160817_054257.EUM.nc	-0.014	-0.017	0.083	3194	5592	0	2291	12	95
SRL_OPN_2PTS101_0249_20160817_054256_20160817_073147.EUM.nc	-0.026	-0.025	0.072	4079	6201	0	2057	7	58
SRL_OPN_2PTS101_0252_20160817_073146_20160817_091008.EUM.nc	-0.030	-0.026	0.077	3336	5576	0	2039	11	190

– Continued on next page

Table 17: Sea Surface Height Anomaly (Product Values) Statistics.

– Continued from previous page

File	Median	Mean	Std. Dev.	No. Obs.	Total Obs.	Default Lat/Lon	Flag (total)	Default (total)	3-Sigma Edited
SRL_OPN_2PTS101_0253_20160817_091007_20160817_104754.EUM.nc	-0.038	-0.031	0.115	2489	5532	0	2922	30	91
SRL_OPN_2PTS101_0255_20160817_104754_20160817_122607.EUM.nc	-0.032	-0.032	0.079	2362	5483	0	2867	70	184
SRL_OPN_2PTS101_0257_20160817_122606_20160817_140529.EUM.nc	-0.013	-0.010	0.098	3169	5586	0	2387	3	27
SRL_OPN_2PTS101_0259_20160817_140529_20160817_155852.EUM.nc	-0.014	-0.014	0.107	3553	6417	0	2754	10	100
SRL_OPN_2PTS101_0262_20160817_155852_20160817_173831.EUM.nc	-0.009	-0.017	0.072	2651	5523	0	2625	9	238
SRL_OPN_2PTS101_0264_20160817_173831_20160817_191807.EUM.nc	-0.010	-0.009	0.086	3298	5632	0	2123	13	198
SRL_OPN_2PTS101_0266_20160817_191807_20160817_205714.EUM.nc	-0.019	-0.018	0.080	3537	5594	0	1837	37	183
SRL_OPN_2PTS101_0268_20160817_205713_20160817_223531.EUM.nc	-0.031	-0.031	0.109	2766	5394	0	2531	59	38
SRL_OPN_2PTS101_0269_20160817_223531_20160818_001323.EUM.nc	-0.001	-0.006	0.095	3012	5510	0	2386	38	74
SRL_OPN_2PTS101_0271_20160818_001322_20160818_015125.EUM.nc	-0.027	-0.021	0.092	3226	5524	0	2192	41	65
SRL_OPN_2PTS101_0273_20160818_015126_20160818_033022.EUM.nc	-0.010	-0.029	0.120	2921	5445	0	2461	22	41
SRL_OPN_2PTS101_0275_20160818_033021_20160818_051110.EUM.nc	-0.008	-0.012	0.083	2809	5572	0	2712	3	48
SRL_OPN_2PTS101_0277_20160818_051110_20160818_070102.EUM.nc	-0.028	-0.027	0.069	3718	6238	0	2428	21	71
SRL_OPN_2PTS101_0280_20160818_070101_20160818_083937.EUM.nc	-0.021	-0.019	0.080	4233	5624	0	1316	13	62
SRL_OPN_2PTS101_0282_20160818_083936_20160818_101726.EUM.nc	-0.030	-0.027	0.117	2423	5444	0	2752	36	233
SRL_OPN_2PTS101_0283_20160818_101726_20160818_115528.EUM.nc	-0.028	-0.032	0.092	2410	5520	0	2959	31	120
SRL_OPN_2PTS101_0285_20160818_115528_20160818_133424.EUM.nc	-0.046	-0.046	0.081	2869	5417	0	2447	4	97
SRL_OPN_2PTS101_0287_20160818_133425_20160818_152749.EUM.nc	0.004	-0.002	0.092	3791	6393	0	2487	5	110
SRL_OPN_2PTS101_0290_20160818_152749_20160818_170729.EUM.nc	0.002	0.005	0.081	2758	5594	0	2619	7	210
SRL_OPN_2PTS101_0292_20160818_170728_20160818_184708.EUM.nc	-0.007	-0.002	0.079	3154	5552	0	2163	4	231
SRL_OPN_2PTS101_0294_20160818_184708_20160818_202619.EUM.nc	-0.035	-0.031	0.083	3322	5574	0	2101	27	124
SRL_OPN_2PTS101_0296_20160818_202618_20160818_220457.EUM.nc	-0.023	-0.028	0.105	2943	5532	0	2431	70	88
SRL_OPN_2PTS101_0298_20160818_220457_20160818_234258.EUM.nc	-0.008	-0.010	0.085	2803	5538	0	2558	59	118
SRL_OPN_2PTS101_0299_20160818_234257_20160819_012042.EUM.nc	-0.036	-0.030	0.072	2878	5514	0	2428	75	133
SRL_OPN_2PTS101_0301_20160819_012041_20160819_025923.EUM.nc	-0.037	-0.040	0.094	2832	5576	0	2653	10	81
SRL_OPN_2PTS101_0303_20160819_025924_20160819_043936.EUM.nc	0.003	-0.003	0.076	2715	5538	0	2719	14	90
SRL_OPN_2PTS101_0305_20160819_043936_20160819_062146.EUM.nc	-0.017	-0.019	0.072	3869	5811	0	1854	6	82
SRL_OPN_2PTS101_0307_20160819_062145_20160819_080853.EUM.nc	-0.028	-0.026	0.069	3958	6107	0	1821	10	318
SRL_OPN_2PTS101_0310_20160819_080852_20160819_094701.EUM.nc	-0.025	-0.023	0.121	2654	5523	0	2618	23	228
SRL_OPN_2PTS101_0311_20160819_094700_20160819_112455.EUM.nc	-0.007	-0.010	0.106	2041	5431	0	3260	55	75
SRL_OPN_2PTS101_0313_20160819_112454_20160819_130320.EUM.nc	-0.040	-0.039	0.075	2603	5323	0	2664	13	43
SRL_OPN_2PTS101_0315_20160819_130319_20160819_145646.EUM.nc	0.016	0.009	0.104	3734	6430	0	2593	3	100
SRL_OPN_2PTS101_0318_20160819_145645_20160819_163626.EUM.nc	-0.043	-0.044	0.083	3197	5629	0	2287	22	123
SRL_OPN_2PTS101_0320_20160819_163625_20160819_181610.EUM.nc	-0.014	-0.021	0.090	2876	5606	0	2541	12	177
SRL_OPN_2PTS101_0322_20160819_181610_20160819_195528.EUM.nc	-0.040	-0.042	0.083	3169	5587	0	2247	14	157
SRL_OPN_2PTS101_0324_20160819_195527_20160819_213421.EUM.nc	-0.037	-0.035	0.094	3367	5490	0	1931	73	119
SRL_OPN_2PTS101_0326_20160819_213420_20160819_231231.EUM.nc	-0.021	-0.025	0.103	2334	5391	0	2932	37	88
SRL_OPN_2PTS101_0327_20160819_231230_20160820_005011.EUM.nc	-0.014	-0.011	0.096	2998	5536	0	2340	98	100
SRL_OPN_2PTS101_0329_20160820_005010_20160820_022832.EUM.nc	-0.037	-0.041	0.097	2947	5539	0	2531	5	56

– Continued on next page

Table 17: Sea Surface Height Anomaly (Product Values) Statistics.

– Continued from previous page

File	Median	Mean	Std. Dev.	No. Obs.	Total Obs.	Default Lat/Lon	Flag (total)	Default (total)	3-Sigma Edited
SRL_OPN_2PTS101_0331_20160820_022831_20160820_040803.EUM.nc	-0.017	-0.018	0.094	2639	5618	0	2914	16	49
SRL_OPN_2PTS101_0333_20160820_040803_20160820_054939.EUM.nc	-0.009	-0.005	0.081	3454	5651	0	2043	8	146
SRL_OPN_2PTS101_0335_20160820_054938_20160820_073812.EUM.nc	-0.028	-0.024	0.071	4098	6172	0	1986	2	86
SRL_OPN_2PTS101_0338_20160820_073812_20160820_091631.EUM.nc	0.006	0.009	0.080	3158	5548	0	2209	16	165
SRL_OPN_2PTS101_0339_20160820_091630_20160820_105424.EUM.nc	-0.053	-0.039	0.113	2354	5523	0	3035	40	94
SRL_OPN_2PTS101_0341_20160820_105423_20160820_123233.EUM.nc	-0.062	-0.062	0.093	2388	5436	0	2933	11	104
SRL_OPN_2PTS101_0343_20160820_123232_20160820_141202.EUM.nc	-0.039	-0.052	0.114	3219	5607	0	2357	1	30
SRL_OPN_2PTS101_0345_20160820_141201_20160820_160522.EUM.nc	-0.043	-0.045	0.085	3447	6407	0	2731	9	220
SRL_OPN_2PTS101_0348_20160820_160521_20160820_174510.EUM.nc	-0.027	-0.034	0.072	2646	5531	0	2629	11	245
SRL_OPN_2PTS101_0350_20160820_174509_20160820_192435.EUM.nc	-0.010	-0.003	0.094	3348	5635	0	2225	9	53
SRL_OPN_2PTS101_0352_20160820_192435_20160820_210340.EUM.nc	-0.025	-0.025	0.086	3581	5590	0	1924	47	38
SRL_OPN_2PTS101_0354_20160820_210340_20160820_224154.EUM.nc	0.001	-0.007	0.109	2761	5343	0	2494	51	37
SRL_OPN_2PTS101_0355_20160820_224153_20160821_001945.EUM.nc	-0.014	-0.016	0.088	3061	5458	0	2294	40	63
SRL_OPN_2PTS101_0357_20160821_001945_20160821_015751.EUM.nc	-0.048	-0.046	0.082	3181	5549	0	2249	38	81
SRL_OPN_2PTS101_0359_20160821_015750_20160821_033653.EUM.nc	-0.026	-0.026	0.101	2801	5491	0	2604	22	64
SRL_OPN_2PTS101_0361_20160821_033652_20160821_051748.EUM.nc	0.001	-0.008	0.097	2858	5587	0	2671	6	52
SRL_OPN_2PTS101_0363_20160821_051748_20160821_070728.EUM.nc	-0.025	-0.023	0.065	3780	6235	0	2374	14	67
SRL_OPN_2PTS101_0366_20160821_070728_20160821_084600.EUM.nc	-0.009	-0.008	0.099	3867	5602	0	1522	12	201
SRL_OPN_2PTS101_0368_20160821_084559_20160821_102348.EUM.nc	-0.005	0.008	0.119	2537	5430	0	2705	35	153
SRL_OPN_2PTS101_0369_20160821_102348_20160821_120152.EUM.nc	-0.026	-0.030	0.086	2485	5507	0	2886	18	118
SRL_OPN_2PTS101_0371_20160821_120152_20160821_134053.EUM.nc	-0.069	-0.065	0.090	2864	5482	0	2485	35	98
SRL_OPN_2PTS101_0373_20160821_134053_20160821_153418.EUM.nc	-0.026	-0.021	0.079	3781	6394	0	2485	10	118
SRL_OPN_2PTS101_0376_20160821_153419_20160821_171358.EUM.nc	0.006	0.007	0.084	2708	5574	0	2685	6	175
SRL_OPN_2PTS101_0378_20160821_171357_20160821_185338.EUM.nc	-0.016	-0.012	0.075	3152	5561	0	2236	21	152
SRL_OPN_2PTS101_0380_20160821_185337_20160821_203253.EUM.nc	-0.061	-0.060	0.085	3454	5603	0	1986	36	127
SRL_OPN_2PTS101_0382_20160821_203252_20160821_221121.EUM.nc	-0.029	-0.036	0.088	2821	5515	0	2559	63	72
SRL_OPN_2PTS101_0384_20160821_221121_20160821_234920.EUM.nc	0.014	0.017	0.078	2834	5501	0	2460	45	162
SRL_OPN_2PTS101_0385_20160821_234919_20160822_012705.EUM.nc	-0.026	-0.021	0.074	2928	5498	0	2346	78	146
SRL_OPN_2PTS101_0387_20160822_012704_20160822_030551.EUM.nc	-0.031	-0.032	0.079	2757	5544	0	2642	9	136
SRL_OPN_2PTS101_0389_20160822_030550_20160822_044610.EUM.nc	-0.016	-0.021	0.092	2793	5514	0	2650	7	64
SRL_OPN_2PTS101_0391_20160822_044610_20160822_062829.EUM.nc	0.007	0.005	0.080	3880	5801	0	1838	4	79
SRL_OPN_2PTS101_0393_20160822_062829_20160822_081517.EUM.nc	-0.026	-0.032	0.093	4118	6082	0	1757	4	203
SRL_OPN_2PTS101_0396_20160822_081516_20160822_095322.EUM.nc	-0.010	-0.021	0.121	2749	5549	0	2609	25	166
SRL_OPN_2PTS101_0397_20160822_095322_20160822_113118.EUM.nc	0.003	0.009	0.122	2318	5454	0	3079	40	17
SRL_OPN_2PTS101_0399_20160822_113117_20160822_130955.EUM.nc	-0.049	-0.043	0.085	2654	5347	0	2590	21	82
SRL_OPN_2PTS101_0401_20160822_130954_20160822_150315.EUM.nc	-0.018	-0.013	0.089	3828	6421	0	2514	2	77
SRL_OPN_2PTS101_0404_20160822_150314_20160822_164256.EUM.nc	-0.007	0.001	0.094	3040	5591	0	2400	7	144
SRL_OPN_2PTS101_0406_20160822_164255_20160822_182238.EUM.nc	-0.032	-0.035	0.075	3073	5649	0	2423	4	149
SRL_OPN_2PTS101_0408_20160822_182237_20160822_200155.EUM.nc	-0.042	-0.044	0.082	3028	5611	0	2411	19	153

– Continued on next page

Table 17: Sea Surface Height Anomaly (Product Values) Statistics.

– Continued from previous page

File	Median	Mean	Std. Dev.	No. Obs.	Total Obs.	Default Lat/Lon	Flag (total)	Default (total)	3-Sigma Edited
SRL_OPN_2PTS101_0410_20160822_200154_20160822_214045.EUM.nc	0.002	0.002	0.095	3318	5458	0	1972	94	74
SRL_OPN_2PTS101_0412_20160822_214044_20160822_231852.EUM.nc	0.014	0.004	0.109	2458	5409	0	2816	50	85
SRL_OPN_2PTS101_0413_20160822_231852_20160823_005633.EUM.nc	-0.024	-0.020	0.087	2951	5530	0	2407	75	97
SRL_OPN_2PTS101_0415_20160823_005633_20160823_023458.EUM.nc	-0.013	-0.012	0.102	2927	5524	0	2508	13	76
SRL_OPN_2PTS101_0417_20160823_023457_20160823_041444.EUM.nc	-0.035	-0.038	0.089	2610	5497	0	2751	18	118
SRL_OPN_2PTS101_0419_20160823_041444_20160823_055621.EUM.nc	-0.012	-0.006	0.088	3589	5753	0	2017	7	140
SRL_OPN_2PTS101_0421_20160823_055620_20160823_074437.EUM.nc	-0.034	-0.032	0.071	4046	6154	0	1968	7	133
SRL_OPN_2PTS101_0424_20160823_074436_20160823_092253.EUM.nc	-0.020	-0.022	0.091	3065	5538	0	2334	25	114
SRL_OPN_2PTS101_0425_20160823_092252_20160823_110047.EUM.nc	-0.027	-0.019	0.098	2363	5503	0	3068	23	49
SRL_OPN_2PTS101_0427_20160823_110046_20160823_123858.EUM.nc	-0.053	-0.055	0.101	2459	5368	0	2825	17	67
SRL_OPN_2PTS101_0429_20160823_123857_20160823_141832.EUM.nc	-0.038	-0.044	0.088	3334	5584	0	2077	1	172
SRL_OPN_2PTS101_0431_20160823_141832_20160823_161152.EUM.nc	-0.031	-0.031	0.083	3657	6390	0	2468	5	260
SRL_OPN_2PTS101_0434_20160823_161151_20160823_175138.EUM.nc	-0.030	-0.032	0.099	2850	5623	0	2680	8	85
SRL_OPN_2PTS101_0436_20160823_175137_20160823_193101.EUM.nc	-0.018	-0.016	0.093	3302	5637	0	2265	7	63
SRL_OPN_2PTS101_0438_20160823_193101_20160823_211005.EUM.nc	-0.009	-0.011	0.087	3372	5597	0	2076	46	103
SRL_OPN_2PTS101_0440_20160823_211004_20160823_224824.EUM.nc	0.019	0.015	0.091	2540	5378	0	2670	54	114
SRL_OPN_2PTS101_0441_20160823_224824_20160824_002605.EUM.nc	-0.021	-0.011	0.100	3067	5435	0	2246	53	69
SRL_OPN_2PTS101_0443_20160824_002605_20160824_020414.EUM.nc	-0.023	-0.017	0.104	3129	5519	0	2327	43	20
SRL_OPN_2PTS101_0445_20160824_020414_20160824_034322.EUM.nc	-0.006	0.002	0.090	2771	5515	0	2660	14	70
SRL_OPN_2PTS101_0447_20160824_034322_20160824_052426.EUM.nc	-0.003	-0.000	0.085	2628	5585	0	2763	23	171
SRL_OPN_2PTS101_0449_20160824_052425_20160824_071354.EUM.nc	-0.018	-0.017	0.067	3792	6218	0	2322	15	89
SRL_OPN_2PTS101_0452_20160824_071354_20160824_085223.EUM.nc	-0.032	-0.032	0.087	3912	5611	0	1549	13	137
SRL_OPN_2PTS101_0453_20160824_085222_20160824_103019.EUM.nc	0.008	0.011	0.123	2535	5438	0	2819	26	58
SRL_OPN_2PTS101_0455_20160824_103018_20160824_120816.EUM.nc	-0.046	-0.036	0.088	2529	5507	0	2866	35	77
SRL_OPN_2PTS101_0457_20160824_120815_20160824_134723.EUM.nc	-0.049	-0.049	0.072	3010	5529	0	2435	17	67
SRL_OPN_2PTS101_0459_20160824_134723_20160824_154048.EUM.nc	-0.021	-0.018	0.099	3859	6406	0	2464	5	78
SRL_OPN_2PTS101_0462_20160824_154047_20160824_172027.EUM.nc	-0.013	-0.014	0.097	2786	5634	0	2774	5	69
SRL_OPN_2PTS101_0464_20160824_172027_20160824_190005.EUM.nc	-0.034	-0.033	0.073	3154	5547	0	2269	10	114
SRL_OPN_2PTS101_0466_20160824_190005_20160824_203919.EUM.nc	-0.009	-0.021	0.087	3544	5618	0	1854	41	179
SRL_OPN_2PTS101_0468_20160824_203919_20160824_221744.EUM.nc	-0.012	-0.017	0.079	2877	5507	0	2485	69	76
SRL_OPN_2PTS101_0470_20160824_221743_20160824_235541.EUM.nc	0.011	0.016	0.082	2979	5523	0	2378	37	129
SRL_OPN_2PTS101_0471_20160824_235541_20160825_013338.EUM.nc	-0.013	-0.012	0.079	3186	5524	0	2200	68	70
SRL_OPN_2PTS101_0473_20160825_013337_20160825_031220.EUM.nc	-0.019	-0.018	0.088	2809	5532	0	2652	26	45
SRL_OPN_2PTS101_0475_20160825_031219_20160825_045247.EUM.nc	0.007	0.001	0.092	2784	5532	0	2621	10	117